MR. TRANSMISSION (Continued) **S109346067**

Decode for RegionID: Northwest Region
Category: Remedial Action
Action Code Flag: False
Action: Partial No Further Action
Further Action: 0
Comments: Not reported

Operations:
Operation Id: 133007
Operation Status: Active
Common Name: Bill Yoder - Jeep Eagle
Yrs of Operation: 1978 to present.
Comments: Automobile dealership & van customizing.
Updated Date: 06/20/2001
Updated By: jmw
Decode for OpstatID: Active
Operations SIC Id: 196748
SIC Code: 5511
Created By: Not reported
Created Date: 12/17/2002
Operations SIC Id: 196749
SIC Code: 7549
Created By: Not reported
Created Date: 12/17/2002

VCS:
Name: MR. TRANSMISSION
Address: 18449 SE STARK ST.
City,State,Zip: PORTLAND, OR 97233
ECS Site ID: 1676
Facility Size: 1.39 acres
Action: REMOVAL ASSESSMENT
Start Date: 09/02/1997
End Date: 10/08/1997
Program: VCS
Latitude: 45.5194
Longitude: -122.4736

Name: MR. TRANSMISSION
Address: 18449 SE STARK ST.
City,State,Zip: PORTLAND, OR 97233
ECS Site ID: 1676
Facility Size: 1.39 acres
Action: NEGOTIATIONS
Start Date: 12/07/1994
End Date: 02/13/1995
Program: VCS
Latitude: 45.5194
Longitude: -122.4736

Name: MR. TRANSMISSION
Address: 18449 SE STARK ST.
City,State,Zip: PORTLAND, OR 97233
ECS Site ID: 1676
Facility Size: 1.39 acres
Action: REMEDIAL INVESTIGATION
Start Date: 04/13/1995

MR. TRANSMISSION (Continued) **S109346067**

End Date: 08/11/1997
Program: VCS
Latitude: 45.5194
Longitude: -122.4736

Name: MR. TRANSMISSION
Address: 18449 SE STARK ST.
City,State,Zip: PORTLAND, OR 97233
ECS Site ID: 1676
Facility Size: 1.39 acres
Action: Site added to database
Start Date: 04/25/1995
End Date: Not reported
Program: VCS
Latitude: 45.5194
Longitude: -122.4736

Name: MR. TRANSMISSION
Address: 18449 SE STARK ST.
City,State,Zip: PORTLAND, OR 97233
ECS Site ID: 1676
Facility Size: 1.39 acres
Action: Letter Agreement
Start Date: 09/01/1997
End Date: 09/01/1997
Program: VCS
Latitude: 45.5194
Longitude: -122.4736

Name: MR. TRANSMISSION
Address: 18449 SE STARK ST.
City,State,Zip: PORTLAND, OR 97233
ECS Site ID: 1676
Facility Size: 1.39 acres
Action: Partial No Further Action
Start Date: 02/02/1998
End Date: 02/02/1998
Program: VCS
Latitude: 45.5194
Longitude: -122.4736

Name: MR. TRANSMISSION
Address: 18449 SE STARK ST.
City,State,Zip: PORTLAND, OR 97233
ECS Site ID: 1676
Facility Size: 1.39 acres
Action: NEGOTIATIONS
Start Date: 08/19/1997
End Date: 09/01/1997
Program: VCS
Latitude: 45.5194
Longitude: -122.4736

Name: MR. TRANSMISSION
Address: 18449 SE STARK ST.
City,State,Zip: PORTLAND, OR 97233
ECS Site ID: 1676

MR. TRANSMISSION (Continued) **S109346067**

Facility Size:	1.39 acres
Action:	VCS Waiting List
Start Date:	10/21/2008
End Date:	09/30/2011
Program:	VCS
Latitude:	45.5194
Longitude:	-122.4736
Name:	MR. TRANSMISSION
Address:	18449 SE STARK ST.
City,State,Zip:	PORTLAND, OR 97233
ECS Site ID:	1676
Facility Size:	1.39 acres
Action:	Partial No Further Action
Start Date:	08/11/1997
End Date:	08/11/1997
Program:	VCS
Latitude:	45.5194
Longitude:	-122.4736
Name:	MR. TRANSMISSION
Address:	18449 SE STARK ST.
City,State,Zip:	PORTLAND, OR 97233
ECS Site ID:	1676
Facility Size:	1.39 acres
Action:	Proposal for Inventory recommended
Start Date:	04/12/1995
End Date:	04/12/1995
Program:	VCS
Latitude:	45.5194
Longitude:	-122.4736
Name:	MR. TRANSMISSION
Address:	18449 SE STARK ST.
City,State,Zip:	PORTLAND, OR 97233
ECS Site ID:	1676
Facility Size:	1.39 acres
Action:	Proposal for Confirmed Release List recommended
Start Date:	04/12/1995
End Date:	04/12/1995
Program:	VCS
Latitude:	45.5194
Longitude:	-122.4736
Name:	MR. TRANSMISSION
Address:	18449 SE STARK ST.
City,State,Zip:	PORTLAND, OR 97233
ECS Site ID:	1676
Facility Size:	1.39 acres
Action:	Letter Agreement
Start Date:	02/13/1995
End Date:	02/13/1995
Program:	VCS
Latitude:	45.5194
Longitude:	-122.4736
Name:	MR. TRANSMISSION

MR. TRANSMISSION (Continued) **S109346067**

Address:	18449 SE STARK ST.
City,State,Zip:	PORTLAND, OR 97233
ECS Site ID:	1676
Facility Size:	1.39 acres
Action:	Listing Review completed
Start Date:	04/11/1995
End Date:	04/11/1995
Program:	VCS
Latitude:	45.5194
Longitude:	-122.4736

Name:	MR. TRANSMISSION
Address:	18449 SE STARK ST.
City,State,Zip:	PORTLAND, OR 97233
ECS Site ID:	1676
Facility Size:	1.39 acres
Action:	REMOVAL
Start Date:	10/09/1997
End Date:	12/10/1997
Program:	VCS
Latitude:	45.5194
Longitude:	-122.4736

Name:	MR. TRANSMISSION
Address:	18449 SE STARK ST.
City,State,Zip:	PORTLAND, OR 97233
ECS Site ID:	1676
Facility Size:	1.39 acres
Action:	PRELIMINARY ASSESSMENT EQUIVALENT
Start Date:	02/14/1995
End Date:	04/10/1995
Program:	VCS
Latitude:	45.5194
Longitude:	-122.4736

Name:	MR. TRANSMISSION
Address:	18449 SE STARK ST.
City,State,Zip:	PORTLAND, OR 97233
ECS Site ID:	1676
Facility Size:	1.39 acres
Action:	SITE EVALUATION
Start Date:	02/14/1995
End Date:	04/10/1995
Program:	VCS
Latitude:	45.5194
Longitude:	-122.4736

Name:	MR. TRANSMISSION
Address:	18449 SE STARK ST.
City,State,Zip:	PORTLAND, OR 97233
ECS Site ID:	1676
Facility Size:	1.39 acres
Action:	REMOVAL
Start Date:	08/15/1996
End Date:	09/15/1996
Program:	VCS
Latitude:	45.5194

MR. TRANSMISSION (Continued) **S109346067**

Longitude: -122.4736

54
WSW
1/2-1
0.912 mi.
4813 ft.

HOME AUTO REPAIR SITE
1716 SE 182ND AVE.
PORTLAND, OR 97233

OR ECSI **S129397587**
N/A

Relative:
Higher

Actual:
263 ft.

ECSI:

Name:	HOME AUTO REPAIR SITE
Address:	1716 SE 182ND AVE.
City,State,Zip:	PORTLAND, OR 97233
State ID Number:	2720
Brown ID:	0
Study Area:	False
Region ID:	Not reported
Legislatve ID:	0
Investigation:	Suspect
FACA ID:	41014
Further Action:	0
Lat/Long (dms):	45 30 36.00 / -122 28 31.00
County Code:	26.00
Score Value:	0
Cerclis ID:	Not reported
Township Coord.:	1.00
Township Zone:	S
Range Coord:	3.00
Range Zone:	E
Section Coord:	12
Qtr Section:	CB
Tax Lots:	1900
Size:	.25 acre
NPL:	False
Orphan:	False
Updated By:	KDAUGHE
Update Date:	12/19/2022
Created Date:	10/04/2000
Decode For RegionID:	Not reported
Decode For BrownID:	Not reported
Decode For Furtheract:	Not reported
Decode For Investstat:	Suspect
Decode For Legislative:	Not reported

Alias Name: Rein Property

Narrative:

NARR ID:	5740187
NARR Code:	Contamination
Created By:	Not reported
Created Date:	12/17/2002
Updated By:	Not reported
Updated Date:	12/17/2002
Decode for NarcdID:	Contamination

NARR Comments: (10/2/00 MTP/SAS) DEQ SAS received a complaint in November 1998 alleging improper disposal of hazardous waste to the ground surface. It was alleged that during the preceding year the resident at the site operated a car repair business and used gasoline as a solvent. The waste allegedly was discharged in the vicinity of large trees, approximately 35 feet from the property line.

HOME AUTO REPAIR SITE (Continued) **S129397587**

NARR ID: 5740188
NARR Code: Data Sources
Created By: Not reported
Created Date: 12/17/2002
Updated By: Not reported
Updated Date: 12/17/2002
Decode for NarcdID: Data Sources
NARR Comments: DEQ complaint referral.

NARR ID: 5740189
NARR Code: Hazardous Substance/Waste Types
Created By: Not reported
Created Date: 12/17/2002
Updated By: Not reported
Updated Date: 12/17/2002
Decode for NarcdID: Hazardous Substance/Waste Types
NARR Comments: Gasoline, possibly other automotive-related fluids.

NARR ID: 5740190
NARR Code: Manner of Release
Created By: Not reported
Created Date: 12/17/2002
Updated By: Not reported
Updated Date: 12/17/2002
Decode for NarcdID: Manner of Release
NARR Comments: During 1997 and 1998, a site resident allegedly used gasoline to clean automotive parts and discharged the waste to the ground.

NARR ID: 5740191
NARR Code: Remedial Action
Created By: Not reported
Created Date: 12/17/2002
Updated By: Not reported
Updated Date: 12/17/2002
Decode for NarcdID: Remedial Action
NARR Comments: (10/2/00 MTP/SAS) The site was referred from the Complaints Program to the Site Assessment Section (SAS) on December 9, 1999.

NARR ID: 5740192
NARR Code: Health Threats
Created By: Not reported
Created Date: 12/17/2002
Updated By: Not reported
Updated Date: 12/17/2002
Decode for NarcdID: Health Threats
NARR Comments: Surficial contamination could present a risk to site workers, and possibly adjacent residents. Significant contamination may exist in subsurface soil and present a risk to utility trench workers.

Administrative Action:
Action ID: 9424
Region: Northwestern Region
Complete Date: 10/02/2000
Rank Value: 0
Cleanup Flag: False
Created Date: 12/17/2002
Decode for AgencyID: Department of Environmental Quality
Decode for RegionID: Northwest Region

HOME AUTO REPAIR SITE (Continued) **S129397587**

Category: Administrative Action
Action Code Flag: False
Action: Site added to database
Further Action: Not reported
Comments: Not reported

Action ID: 9508
Region: Northwestern Region
Complete Date: 10/02/2000
Rank Value: 0
Cleanup Flag: False
Created Date: 12/17/2002
Decode for AgencyID: Department of Environmental Quality
Decode for RegionID: Northwest Region
Category: Remedial Action
Action Code Flag: False
Action: Site Screening recommended (EV)
Further Action: Not reported
Comments: Not reported

Operations:
Operation Id: 133921
Operation Status: Unknown
Common Name: Rein Property
Yrs of Operation: unknown
Comments: Complaint filed against property renter. Reported car repair operation at residential property.
Updated Date: 10/04/2000
Updated By: jmw
Decode for OpstatID: Unknown

---

55 **ROADWAY - NE GLISAN ST** **OR ECSI 1006854679**
NNE **20500 BLOCK, NE GLISAN ST** **FINDS N/A**
1/2-1 **FAIRVIEW, OR 97024**
0.972 mi.
5130 ft.

Relative: ECSI:
Lower
Actual:
212 ft.

Name: ROADWAY - NE GLISAN ST.
Address: 20500 BLOCK, NE GLISAN ST.
City,State,Zip: FAIRVIEW, OR 97024
State ID Number: 1141
Brown ID: 0
Study Area: False
Region ID: 2
Legislatve ID: 0
Investigation: Suspect
FACA ID: 40111
Further Action: 260
Lat/Long (dms): 45 31 40.00 / -122 27 7.00
County Code: 26.00
Score Value: Not reported
Cerclis ID: 980988299
Township Coord.: 1.00
Township Zone: N
Range Coord: 3.00
Range Zone: E
Section Coord: 33

ROADWAY - NE GLISAN ST (Continued) **1006854679**

Qtr Section: BCAD
Tax Lots: 401
Size: 4.63 ac (orig 25 ac)
NPL: False
Orphan: False
Updated By: GWISTAR
Update Date: 02/27/2009
Created Date: 10/16/1991
Decode For RegionID: Northwest Region
Decode For BrownID: Not reported
Decode For Furtheract: Low
Decode For Investstat: Suspect
Decode For Legislative: Not reported

Alias Name: Riedel KFD Glisan
Alias Name: Roadway Construction Corp.
Alias Name: Western Pacific Construction Materials
Alias Name: KFD Div. of Riedel

Hazardous Release:
Substance ID.: 122014
Haz Release ID: 380259
Qty Released: Up to 5 gallons
Date Released: March to June 1986
Update Date: 12/19/1995
Update By: Not reported
Substance Code: ECD281
Substance Name: VOLATILE ORGANIC COMPOUNDS (VOC)
Substance Abbrev.: Not reported
Comment ID: 302778
Release Code: Data Sources
Release Comments: EPA PA for site (April 4, 1987) indicated that at least 5 gallons of paint may have been dumped down an on-site well by vandals between March and June 1986.
Decode for Relcomcd: Data Sources
Comment ID: 302779
Release Code: General Comments
Release Comments: On-site well that may have been contaminated with over 5 gallons of paint has not been sampled, and was, later covered with 4 to 5 feet of soil. The well must first be located, then sampled, then permanently abandoned according to ORS.
Decode for Relcomcd: General Comments
Comment ID: 302780
Release Code: Media Contamination Footnote
Release Comments: Possible groundwater contamination. Static water level may be as shallow as 5 feet bgs.
Decode for Relcomcd: Media Contamination Footnote

Narrative:
NARR ID: 5731717
NARR Code: Site Contacts
Created By: Not reported
Created Date: 12/17/2002
Updated By: Not reported
Updated Date: 12/17/2002
Decode for NarcdID: Site Contacts
NARR Comments: Property owner: GRA Development, Incorporated, 4350 SE Oxbow Parkway, Gresham, 97080, 503-663-3829. Principal of Corporation: Dr. Michael L. McKeel, DMD, same home address. Dental office: 108 NE 2nd Street,

ROADWAY - NE GLISAN ST (Continued) **1006854679**

Gresham, 97030, 503-665-8888, or 503-665-1887. Attorney: Jerry L. Lawson, Jr., James & Denecke, 1050 Pioneer Tower, 888 SW 5th Avenue, Portland, 97204, 503-228-7967. Previous site owner: Nu Pacific Co. (from about 1981 to an unknown date). Previous owner/operator (about 1986-1990): Roadway Constructors Corp. (a division of Riedel International).

NARR ID: 5731718
NARR Code: Contamination
Created By: Not reported
Created Date: 12/17/2002
Updated By: Not reported
Updated Date: 12/17/2002
Decode for NarcdID: Contamination
NARR Comments: This site was used for the mixing of rock, cement, and water to form concrete. To supply water for the process, a 6-inch, 60-foot deep production well was constructed on-site by Riedel. According to Riedel, between 3/3 and 10/6/86, vandals entered the property several times and smeared paint around the site, in addition to cutting the well cup and possibly dumping 5 gallons of paint down the well. The company reported finding 5 empty gallon cans of green and orange paint at the site. Therefore, a minimum of 5 gallons of paint may have been dumped down the well. Following this, the well cap was welded back onto the casing by Riedel. Organic and inorganic constituents of the paint may have contaminated soil, groundwater, and surface water. Contamination by the following compounds may have resulted: formaldehyde, epoxies, vinyls, polyurethanes, a variety of hydrocarbons, alcohols, esters, ketones, benzene, perchloroethylene, carbon tetrachloride, mercury aryl compounds, and organic lead compounds. Groundwater may be as shallow as 5 feet bgs. The well was buried under 4 to 5 feet of soil during September 1986.

NARR ID: 5731719
NARR Code: Data Sources
Created By: Not reported
Created Date: 12/17/2002
Updated By: Not reported
Updated Date: 12/17/2002
Decode for NarcdID: Data Sources
NARR Comments: 1) E & E PA, CERCLIS file. 2) DEQ correspondence.

NARR ID: 5731720
NARR Code: Hazardous Substance/Waste Types
Created By: Not reported
Created Date: 12/17/2002
Updated By: Not reported
Updated Date: 12/17/2002
Decode for NarcdID: Hazardous Substance/Waste Types
NARR Comments: Metallic oxides, organic solvents, inorganic and organic constituents of paint.

NARR ID: 5731721
NARR Code: Site Location
Created By: Not reported
Created Date: 12/17/2002
Updated By: Not reported
Updated Date: 12/17/2002

ROADWAY - NE GLISAN ST (Continued) **1006854679**

Decode for NarcdID: Site Location
NARR Comments: Site is located along the north side of NE Glisan ST, about 0.2 miles east of NE 202nd AVE.

NARR ID: 5731722
NARR Code: Manner of Release
Created By: Not reported
Created Date: 12/17/2002
Updated By: Not reported
Updated Date: 12/17/2002
Decode for NarcdID: Manner of Release
NARR Comments: Vandals are alleged to have dumped more than 5 gallons of paint directly down the casing of an on-site well that was screened from 20 to 60 feet bgs.

NARR ID: 5731723
NARR Code: Media Contamination
Created By: Not reported
Created Date: 12/17/2002
Updated By: Not reported
Updated Date: 12/17/2002
Decode for NarcdID: Media Contamination
NARR Comments: Groundwater contamination is the primary concern. Given the local geology of sand and gravel, and nearby surface water (quarry ponds and Fairview Creek), surface water contamination is also a possibility.

NARR ID: 5731724
NARR Code: Site Ownership
Created By: Not reported
Created Date: 12/17/2002
Updated By: Not reported
Updated Date: 12/17/2002
Decode for NarcdID: Site Ownership
NARR Comments: Current owner is Michael L. McKeel, DMD, principal of GRA Development, Inc. Western Pacific Construction Materials (division of Riedel International) was operator at the site when site was vandalized. Owner at that time was either Nu Pacific Company, or Benjfran Development, Inc. Benjfran Development was the owner when Roadway Constructors Corporation (a second division of Riedel International) was attempting to buy the site in December 1986. Nu Pacific Company held the site when Western Pacific Construction began operations.

NARR ID: 5731725
NARR Code: Pathways Other Hazards
Created By: Not reported
Created Date: 12/17/2002
Updated By: Not reported
Updated Date: 12/17/2002
Decode for NarcdID: Pathways & Other Hazards
NARR Comments: Fairview Creek is in close proximity to the site and there are approximately 110 wells within a three-mile radius of the site. Therefore, there is a potential for the contamination of domestic wells near the site. Based on its Preliminary Assessment, Ecology & Environment recommends that the well be uncovered and sampled in order to determine the extent of the contamination at the site. This

ROADWAY - NE GLISAN ST (Continued) **1006854679**

will also provide data for a more accurate risk assessment. There are also 5 municipal drinking water supply wells within 0.5 to 0.75 miles downgradient of the site, and a total of 18 within two miles downgradient. There appears to be a limited number of domestic surface water withdrawls from Fairview Creek.

NARR ID: 5731726
NARR Code: Remedial Action
Created By: Not reported
Created Date: 12/17/2002
Updated By: Not reported
Updated Date: 12/17/2002
Decode for NarcdID: Remedial Action
NARR Comments: (6/13/89 DS/SAS) EPA completed a PA, including a site visit, of the property and concluded that the well should be uncovered and the sediment/water sampled to determine whether any paint residue or groundwater contamination existed at the location of the suspected source of contamination. DEQ checked with EPA...the proposed sampling has not been done...until sampling occurs, it is not known whether soil or groundwater contamination exists at the point of the alleged release. The on-site well was buried under 4 to 5 feet of soil in September 1986. Since the well has not been maintained, it is further recommended that the well be permanently abandoned according to ORS.

NARR ID: 5731727
NARR Code: Substances of Concern
Created By: Not reported
Created Date: 12/17/2002
Updated By: Not reported
Updated Date: 12/17/2002
Decode for NarcdID: Substances of Concern
NARR Comments: Undefined paint components, which could include volatile and semivolatile organic compounds, and possibly toxic metals.

NARR ID: 5731728
NARR Code: Health Threats
Created By: Not reported
Created Date: 12/17/2002
Updated By: Not reported
Updated Date: 12/17/2002
Decode for NarcdID: Health Threats
NARR Comments: Contaminants are alleged to have been directly added to the groundwater (down a well). There are 5 municipal drinking water supply wells between 0.5 and 0.75 miles downgradient from the site, and a total of 18 municipal wells within 2 miles downgradient of the site. Fairview Creek is located near the well. There are several domestic water intakes along Fairview Creek within 2 miles downstream of the site. There are about 38 domestic wells within 2 miles of the site, and about 110 within 3 miles.

Administrative Action:
Action ID: 9508
Region: Headquarters
Complete Date: 02/12/1994
Rank Value: 0
Cleanup Flag: False
Created Date: 12/17/2002
Decode for AgencyID: Department of Environmental Quality

ROADWAY - NE GLISAN ST (Continued) **1006854679**

Decode for RegionID: Headquarters
Category: Remedial Action
Action Code Flag: False
Action: Site Screening recommended (EV)
Further Action: Not reported
Comments: Not reported

Action ID: 9457
Region: Not reported
Complete Date: 09/25/1987
Rank Value: 0
Cleanup Flag: False
Created Date: 12/17/2002
Decode for AgencyID: Environmental Protection Agency
Decode for RegionID: Not reported
Category: EPA Led Action
Action Code Flag: False
Action: EPA Basic Preliminary Assessment
Further Action: Not reported
Comments: Not reported

Action ID: 9444
Region: Not reported
Complete Date: 09/25/1987
Rank Value: 0
Cleanup Flag: False
Created Date: 12/17/2002
Decode for AgencyID: Environmental Protection Agency
Decode for RegionID: Not reported
Category: EPA Led Action
Action Code Flag: False
Action: No Further Remedial Action Planned under Federal program
Further Action: Not reported
Comments: Not reported

Action ID: 9505
Region: Northwestern Region
Complete Date: 07/15/1996
Rank Value: 0
Cleanup Flag: False
Created Date: 12/17/2002
Decode for AgencyID: Department of Environmental Quality
Decode for RegionID: Northwest Region
Category: Remedial Action
Action Code Flag: False
Action: Site Confirmatory Sampling recommended
Further Action: Low
Comments: Not reported

Action ID: 9421
Region: Not reported
Complete Date: Not reported
Rank Value: 0
Cleanup Flag: False
Created Date: 12/17/2002
Decode for AgencyID: Environmental Protection Agency
Decode for RegionID: Not reported

ROADWAY - NE GLISAN ST (Continued) **1006854679**

Category: EPA Led Action
Action Code Flag: False
Action: Site added to CERCLIS
Further Action: Not reported
Comments: Not reported

Action ID: 9425
Region: Northwestern Region
Complete Date: 12/18/1995
Rank Value: 0
Cleanup Flag: False
Created Date: 12/17/2002
Decode for AgencyID: Department of Environmental Quality
Decode for RegionID: Northwest Region
Category: Remedial Action
Action Code Flag: False
Action: SITE EVALUATION
Further Action: Not reported
Comments: Not reported

Action ID: 9424
Region: Headquarters
Complete Date: Not reported
Rank Value: 0
Cleanup Flag: False
Created Date: 12/17/2002
Decode for AgencyID: Department of Environmental Quality
Decode for RegionID: Headquarters
Category: Administrative Action
Action Code Flag: False
Action: Site added to database
Further Action: Not reported
Comments: Not reported

Operations:
Operation Id: 132447
Operation Status: Inactive
Common Name: Roadway - Glisan ST
Yrs of Operation: 1981 - 3/86
Comments: concrete redi-mix plant site
Updated Date: 12/19/1995
Updated By: sxf
Decode for OpstatID: Inactive
Operations SIC Id: 196097
SIC Code: 1429
Created By: Not reported
Created Date: 12/17/2002
Operations SIC Id: 196098
SIC Code: 1442
Created By: Not reported
Created Date: 12/17/2002
Operations SIC Id: 196099
SIC Code: 3273
Created By: Not reported
Created Date: 12/17/2002

FINDS:

ROADWAY - NE GLISAN ST (Continued) **1006854679**

Registry ID: 110014169327

Click Here for FRS Facility Detail Report:

Environmental Interest/Information System:
OR-DEQ (Oregon - Department Of Environmental Quality) is a regulatory agency whose job is to protect the quality of Oregon's Environment. DEQ uses a combination of technical assistance, inspections and permitting to help public and private facilities and citizens understand and comply with state and federal environmental regulations.

Click this hyperlink while viewing on your computer to access additional FINDS: detail in the EDR Site Report.

---

56 BUGMASTER SPRAY SERVICE **OR ECSI 1006857759**
ENE 21649 SE ASH ST **OR VCP N/A**
1/2-1 GRESHAM, OR 97030 **FINDS**
0.998 mi.
5269 ft.

Relative: ECSI:
Higher
Actual: Name: BUGMASTER SPRAY SERVICE
279 ft. Address: 21649 SE ASH ST.
City,State,Zip: GRESHAM, OR 97030
State ID Number: 870
Brown ID: 0
Study Area: False
Region ID: 2
Legislatve ID: 0
Investigation: Suspect
FACA ID: 8756
Further Action: 0
Lat/Long (dms): 45 31 16.30 / -122 26 25.10
County Code: 26.00
Score Value: Not reported
Cerclis ID: Not reported
Township Coord.: 1.00
Township Zone: N
Range Coord: 3.00
Range Zone: E
Section Coord: 33
Qtr Section: DC
Tax Lots: 1600
Size: 0.33 acres
NPL: False
Orphan: False
Updated By: KDANA
Update Date: 03/01/2017
Created Date: 04/18/1988
Decode For RegionID: Northwest Region
Decode For BrownID: Not reported
Decode For Furtheract: Not reported
Decode For Investstat: Suspect
Decode For Legislative: Not reported

Hazardous Release:
Substance ID.: 121477
Haz Release ID: 388019
Qty Released: unknown

BUGMASTER SPRAY SERVICE (Continued) **1006857759**

Date Released: unknown
Update Date: 08/21/2012
Update By: RWILLIA
Substance Code: 57-74-9
Substance Name: CHLORDANE
Substance Abbrev.: Not reported
Substance Alias ID: 318829
Sub Alias Name: CORODANE
Substance Alias ID: 318830
Sub Alias Name: OCTACHLOR
Substance Alias ID: 318831
Sub Alias Name: TOXICHLOR
Substance Alias ID: 318832
Sub Alias Name: VELSICOL 1068
Sampling Result ID: 350502
Feature Id: 0
Hazard Release Id: 388019
Medium: 703
Substance Abbrev.: 0
Unit Code: Not reported
Observation: False
Owner Operator: False
Lab Data: True
Sample Depth: Not reported
Start Date: 02/22/2012
End Date: Not reported
Min Concentration: Not reported
Max Concentration: Not reported
Sample Comment: 2.9 mg/kg
Last Update By: RWILLIA
Update Date: 08/21/2012
Decode for MediumID: Soil
Sampling Result ID: 350567
Feature Id: 0
Hazard Release Id: 388019
Medium: 703
Substance Abbrev.: 0
Unit Code: Not reported
Observation: False
Owner Operator: False
Lab Data: True
Sample Depth: Not reported
Start Date: 08/28/2012
End Date: Not reported
Min Concentration: Not reported
Max Concentration: Not reported
Sample Comment: 26 mg/kg
Last Update By: RWILLIA
Update Date: 11/06/2012
Decode for MediumID: Soil

Substance ID.: 121613
Haz Release ID: 388020
Qty Released: unknown
Date Released: unknown
Update Date: 08/21/2012
Update By: RWILLIA

BUGMASTER SPRAY SERVICE (Continued) **1006857759**

Substance Code: 72-43-5
Substance Name: METHOXYCHLOR
Substance Abbrev.: Not reported
Substance Alias ID: 319190
Sub Alias Name: DMDT
Substance Alias ID: 319191
Sub Alias Name: ETHANE,1,1,1-TRICHLORO-2,2'-BIS(p-METHOXYPHENYL)-
Substance Alias ID: 319192
Sub Alias Name: MARLATE
Substance Alias ID: 319193
Sub Alias Name: METHOXY-DDT
Sampling Result ID: 350503
Feature Id: 0
Hazard Release Id: 388020
Medium: 703
Substance Abbrev.: 0
Unit Code: Not reported
Observation: False
Owner Operator: False
Lab Data: True
Sample Depth: Not reported
Start Date: 02/22/2012
End Date: Not reported
Min Concentration: Not reported
Max Concentration: Not reported
Sample Comment: 0.17 mg/kg
Last Update By: RWILLIA
Update Date: 08/21/2012
Decode for MediumID: Soil

Substance ID.: 121639
Haz Release ID: 388021
Qty Released: unknown
Date Released: unknown
Update Date: 08/21/2012
Update By: RWILLIA
Substance Code: 7439-92-1
Substance Name: LEAD
Substance Abbrev.: Not reported
Substance Category ID: 8466
Substance Category: Inorganics
Category Level: Not reported
Created By: Not reported
Created Date: 12/17/2002
Substance Category ID: 8466
Substance Category: Inorganics
Category Level: Not reported
Created By: Not reported
Created Date: 12/17/2002
Substance Alias ID: 319256
Sub Alias Name: PB
Sampling Result ID: 350504
Feature Id: 0
Hazard Release Id: 388021
Medium: 703
Substance Abbrev.: 0
Unit Code: Not reported

BUGMASTER SPRAY SERVICE (Continued) **1006857759**

Observation: False
Owner Operator: False
Lab Data: True
Sample Depth: Not reported
Start Date: 02/22/2012
End Date: Not reported
Min Concentration: Not reported
Max Concentration: Not reported
Sample Comment: 33.9 mg/kg
Last Update By: RWILLIA
Update Date: 08/21/2012
Decode for MediumID: Soil

Narrative:

NARR ID: 5727334
NARR Code: Contamination
Created By: Not reported
Created Date: 12/17/2002
Updated By: Not reported
Updated Date: 12/17/2002
Decode for NarcdID: Contamination
NARR Comments: (12/14/93 KPD/SAS) Bugmaster is a private pesticide spray company owned and operated by Norm Hinote, and is run from his family's house in Gresham. Beginning in 1983, complaints were received of improper spraying and dumping at the house, mostly from equipment cleaning. In 1985, Hinote moved his equipment to a lot a few blocks away, but complaints of residual contamination (particularly odors) continued. A 1991 state PA found no visual evidence of contamination. A soil sample taken at an adjacent residence, however, found low levels of three pesticides.

NARR ID: 5727335
NARR Code: Data Sources
Created By: Not reported
Created Date: 12/17/2002
Updated By: RWILLIA
Updated Date: 10/25/2012
Decode for NarcdID: Data Sources
NARR Comments: 1) May 1991 state Preliminary Assessment. 2) Correspondence from complainant. 3) Phase I Environmental Assessment, The Riley Group, Prepared for Columbia Bank, December 7, 2011. 4) Preliminary Phase II Subsurface Assessment, The Riley Group, New Line Development Property, March 20, 2012. 5) Summer 2012 Data collected by GeoDesign for Columbia Bank

NARR ID: 5727336
NARR Code: Hazardous Substance/Waste Types
Created By: Not reported
Created Date: 12/17/2002
Updated By: Not reported
Updated Date: 12/17/2002
Decode for NarcdID: Hazardous Substance/Waste Types
NARR Comments: pesticides

NARR ID: 5727337
NARR Code: Manner of Release
Created By: Not reported
Created Date: 12/17/2002

BUGMASTER SPRAY SERVICE (Continued) **1006857759**

Updated By: Not reported
Updated Date: 12/17/2002
Decode for NarcdID: Manner of Release
NARR Comments: Alleged improper spraying and burial of wastes on-site, from early 1970s to 1985.

NARR ID: 5727338
NARR Code: Remedial Action
Created By: Not reported
Created Date: 12/17/2002
Updated By: RHOOD
Updated Date: 12/31/2020
Decode for NarcdID: Remedial Action
NARR Comments: (12/14/93 KPD/SAS) Although there is no visible evidence of contamination, no samples have been taken from the areas most likely to have been impacted by the alleged activities (i.e. the Hinotes' backyard and the adjacent woods). Site Assessment recommends an expanded PA (XPA), to include sampling for a broad range of pesticides (including insecticides, fungicides, and herbicides). Because groundwater in the area is used for municipal needs, the XPA should be given a medium priority. (8/21/12 RKW/SRS) Phase I and Phase II Environmental Site Assessments were performed in 2011 and 2012, respectively. The Phase II Investigation included 13 borings, placed with push probe or handauger equipment. Soil samples were collected from as shallow as 2 feet below ground surface and as deep as around 10 feet. Selected samples were analyzed for either petroleum or pesticides, arsenic, and lead. Petroleum was not found above detection limits. Low levels of pesticides such as chlordane, methoxychlor, and heptachlor epoxide were found at most of the shallow explorations. All arsenic sample results were below natural background levels for the region. All but one lead result was also below background. One lead sample at 33.9 mg/kg was possibly greater than background but far below risk-based level of 400 mg/kg. One groundwater sample was collected about 10 feet north of the possible former septic tank location. Groundwater was encountered at 16.7 feet below ground surface. The sample was analyzed for petroleum but it was not found. The most significant datagap appears to be concentration of pesticides at the gound surface where they would most likely accumulate. (10/25/12 RKW/SRS) Shallow soil was sampled at 10 hand auger points from 0.5-3.5 feet below ground surface in areas of concern, concentrated at the rear of the property where disposal was reported. Clordane (up to 26 mg/kg) was detected at all points with much higher concentrations near the surface. Anticipating the need for soil removal an acute aquatic toxicity text was run on soil samples and soil was not found to be toxic. This result suggests that soil could be removed to a subtitle D landfill at lower cost. At this point in the project the bank (apparently with a controlling interest in the property) decided to back out of the VCP program. A formal report with the recent data was not submitted but lab data is in the project file. Addition soil and possibly groundwater characterization is necessary to define the full extent of contamination. Soil removal is the presumed remedy for known soil contamination. 12.31.2020: Received report for inv. on subject property owner. They have requested an nfa for property only. Impacts to other properties not addressed. so it is likely we can close with a partial nfa, but need to address neighbors to west, north, and east. (RAH)

BUGMASTER SPRAY SERVICE (Continued) **1006857759**

NARR ID: 5754290
NARR Code: Health Threats
Created By: RWILLIA
Created Date: 11/06/2012
Updated By: RWILLIA
Updated Date: 11/06/2012
Decode for NarcdID: Health Threats
NARR Comments: Three chlorinated pesticides are found at or near the soil surface at concentrations greater than the risk-based concentration for residential soil.

NARR ID: 5754170
NARR Code: 1922
Created By: RWILLIA
Created Date: 08/21/2012
Updated By: RHOOD
Updated Date: 06/11/2021
Decode for NarcdID: Current Site Summary Statement
NARR Comments: Partial NFA for subject property issues on 6/11/2021. Still need to address surrounding properties, will not be done by Jonah. Most likely DEQ will need to come up with the money. (RAH) Bugmaster was a private pesticide spray company run from a residence in Gresham. Beginning in 1983, complaints were received of improper spraying and dumping at the house, mostly from equipment cleaning. Initial soil sampling in 2012 indicated low concentrations of pesticides such as chlordane were present at various locations on the property. Working with RP that signed VCP agreement. On-property investigtaion only. Other properties are impacted, but DEQ will need to contact previous owner for off-property investigations.

Administrative Action:
Action ID: 9449
Region: Headquarters
Complete Date: Not reported
Rank Value: 0
Cleanup Flag: False
Created Date: 12/17/2002
Decode for AgencyID: Department of Environmental Quality
Decode for RegionID: Headquarters
Category: Listing Action
Action Code Flag: False
Action: Insufficient information to list
Further Action: Not reported
Comments: Not reported

Action ID: 9510
Region: Headquarters
Complete Date: 06/06/1991
Rank Value: 0
Cleanup Flag: False
Created Date: 12/17/2002
Decode for AgencyID: Department of Environmental Quality
Decode for RegionID: Headquarters
Category: Remedial Action
Action Code Flag: False
Action: State Expanded Preliminary Assessment recommended (XPA)
Further Action: Medium
Comments: Not reported

BUGMASTER SPRAY SERVICE (Continued) **1006857759**

Action ID: 9425
Region: Headquarters
Complete Date: 12/28/1990
Rank Value: 0
Cleanup Flag: False
Created Date: 12/17/2002
Decode for AgencyID: Department of Environmental Quality
Decode for RegionID: Headquarters
Category: Remedial Action
Action Code Flag: False
Action: SITE EVALUATION
Further Action: Not reported
Comments: Not reported

Action ID: 9456
Region: Headquarters
Complete Date: 05/01/1991
Rank Value: 0
Cleanup Flag: False
Created Date: 12/17/2002
Decode for AgencyID: Department of Environmental Quality
Decode for RegionID: Headquarters
Category: Remedial Action
Action Code Flag: False
Action: BASIC PRELIMINARY ASSESSEMENT
Further Action: Not reported
Comments: Not reported

Action ID: 9437
Region: Headquarters
Complete Date: 12/28/1990
Rank Value: 0
Cleanup Flag: False
Created Date: 12/17/2002
Decode for AgencyID: Department of Environmental Quality
Decode for RegionID: Headquarters
Category: Listing Action
Action Code Flag: False
Action: Listing Review completed
Further Action: Not reported
Comments: Not reported

Action ID: 9426
Region: Headquarters
Complete Date: 12/14/1993
Rank Value: 0
Cleanup Flag: False
Created Date: 12/17/2002
Decode for AgencyID: Department of Environmental Quality
Decode for RegionID: Headquarters
Category: Remedial Action
Action Code Flag: False
Action: SITE PRIORITY EVALUATION FOR FURTHER ACTION
Further Action: Not reported
Comments: Not reported

Action ID: 9424

BUGMASTER SPRAY SERVICE (Continued) **1006857759**

Region: Headquarters
Complete Date: Not reported
Rank Value: 0
Cleanup Flag: False
Created Date: 12/17/2002
Decode for AgencyID: Department of Environmental Quality
Decode for RegionID: Headquarters
Category: Administrative Action
Action Code Flag: False
Action: Site added to database
Further Action: Not reported
Comments: Not reported

Action ID: 9496
Region: Headquarters
Complete Date: 12/30/1990
Rank Value: 0
Cleanup Flag: False
Created Date: 12/17/2002
Decode for AgencyID: Department of Environmental Quality
Decode for RegionID: Headquarters
Category: Remedial Action
Action Code Flag: False
Action: State Basic Preliminary Assessment recommended (PA)
Further Action: High
Comments: Not reported

Action ID: 9463
Region: Northwestern Region
Complete Date: 06/11/2021
Rank Value: Not reported
Cleanup Flag: False
Created Date: 06/11/2021
Decode for AgencyID: Department of Environmental Quality
Decode for RegionID: Northwest Region
Category: Remedial Action
Action Code Flag: False
Action: Partial No Further Action
Further Action: 0
Comments: Not reported

Action ID: 9519
Region: Northwestern Region
Complete Date: 07/31/2012
Rank Value: Not reported
Cleanup Flag: False
Created Date: 06/25/2012
Decode for AgencyID: Department of Environmental Quality
Decode for RegionID: Northwest Region
Category: Remedial Action
Action Code Flag: False
Action: VCS Waiting List
Further Action: 0
Comments: Not reported

Action ID: 9440
Region: Northwestern Region

BUGMASTER SPRAY SERVICE (Continued) **1006857759**

Complete Date: 08/01/2012
Rank Value: Not reported
Cleanup Flag: False
Created Date: 08/21/2012
Decode for AgencyID: Department of Environmental Quality
Decode for RegionID: Northwest Region
Category: Remedial Action
Action Code Flag: False
Action: Letter Agreement
Further Action: 0
Comments: Not reported

Action ID: 9470
Region: Northwestern Region
Complete Date: 08/01/2012
Rank Value: Not reported
Cleanup Flag: False
Created Date: 08/21/2014
Decode for AgencyID: Department of Environmental Quality
Decode for RegionID: Northwest Region
Category: Remedial Action
Action Code Flag: False
Action: Other remedial or investigative action recommended
Further Action: 0
Comments: Not reported

Action ID: 9519
Region: Northwestern Region
Complete Date: 01/03/2018
Rank Value: Not reported
Cleanup Flag: False
Created Date: 03/01/2017
Decode for AgencyID: Department of Environmental Quality
Decode for RegionID: Northwest Region
Category: Remedial Action
Action Code Flag: False
Action: VCS Waiting List
Further Action: 0
Comments: Not reported

Action ID: 9511
Region: Northwestern Region
Complete Date: 06/11/2021
Rank Value: Not reported
Cleanup Flag: False
Created Date: 01/03/2018
Decode for AgencyID: Department of Environmental Quality
Decode for RegionID: Northwest Region
Category: Remedial Action
Action Code Flag: False
Action: SITE INVESTIGATION
Further Action: 0
Comments: Not reported

Operations:
Operation Id: 132172
Operation Status: Active
Common Name: Bugmaster Spray Service

BUGMASTER SPRAY SERVICE (Continued) **1006857759**

Yrs of Operation:	early 1970s to present
Comments:	Pest control company.
Updated Date:	03/03/1995
Updated By:	jxh
Decode for OpstatID:	Active
Operations SIC Id:	195032
SIC Code:	7342
Created By:	Not reported
Created Date:	12/17/2002

VCS:

Name:	BUGMASTER SPRAY SERVICE
Address:	21649 SE ASH ST.
City,State,Zip:	GRESHAM, OR 97030
ECS Site ID:	870
Facility Size:	0.33 acres
Action:	Partial No Further Action
Start Date:	06/11/2021
End Date:	06/11/2021
Program:	VCP
Latitude:	45.5212
Longitude:	-122.4403

Name:	BUGMASTER SPRAY SERVICE
Address:	21649 SE ASH ST.
City,State,Zip:	GRESHAM, OR 97030
ECS Site ID:	870
Facility Size:	0.33 acres
Action:	Letter Agreement
Start Date:	06/12/2012
End Date:	08/01/2012
Program:	VCS
Latitude:	45.5212
Longitude:	-122.4403

Name:	BUGMASTER SPRAY SERVICE
Address:	21649 SE ASH ST.
City,State,Zip:	GRESHAM, OR 97030
ECS Site ID:	870
Facility Size:	0.33 acres
Action:	VCS Waiting List
Start Date:	03/01/2017
End Date:	01/03/2018
Program:	VCS
Latitude:	45.5212
Longitude:	-122.4403

Name:	BUGMASTER SPRAY SERVICE
Address:	21649 SE ASH ST.
City,State,Zip:	GRESHAM, OR 97030
ECS Site ID:	870
Facility Size:	0.33 acres
Action:	VCS Waiting List
Start Date:	06/12/2012
End Date:	07/31/2012
Program:	VCS
Latitude:	45.5212

BUGMASTER SPRAY SERVICE (Continued) **1006857759**

Longitude: -122.4403

Name: BUGMASTER SPRAY SERVICE
Address: 21649 SE ASH ST.
City,State,Zip: GRESHAM, OR 97030
ECS Site ID: 870
Facility Size: 0.33 acres
Action: SITE INVESTIGATION
Start Date: 01/03/2018
End Date: 06/11/2021
Program: ICP
Latitude: 45.5212
Longitude: -122.4403

FINDS:
Registry ID: 110014202013

Click Here for FRS Facility Detail Report:

Environmental Interest/Information System:
OR-DEQ (Oregon - Department Of Environmental Quality) is a regulatory agency whose job is to protect the quality of Oregon's Environment. DEQ uses a combination of technical assistance, inspections and permitting to help public and private facilities and citizens understand and comply with state and federal environmental regulations.

Click this hyperlink while viewing on your computer to access additional FINDS: detail in the EDR Site Report.

Count: 5 records. ORPHAN SUMMARY

City	EDR ID	Site Name	Site Address	Zip	Database(s)
GRESHAM	U004014636	HANNA 907	80 E BURNSIDE	97030	OR LUST, OR UST
GRESHAM	U004014634	GRESHAM SERVICE CENTER	1705 E BURNSIDE	97030	OR LUST, OR UST
GRESHAM	U000430450	MCCALL PROPERTIES	24242 E BURNSIDE	97030	OR LUST, OR UST
GRESHAM	S105153811	HEATING OIL TANK	17940 SE MAIN	97030	OR LUST
PORTLAND	S107421141	EAST SIDE CSO	NEAR SE 18TH & MCLOUGHLIN TO N		OR ECSI, OR VCP

GOVERNMENT RECORDS SEARCHED / DATA CURRENCY TRACKING

To maintain currency of the following federal and state databases, EDR contacts the appropriate governmental agency on a monthly or quarterly basis, as required.

Number of Days to Update: Provides confirmation that EDR is reporting records that have been updated within 90 days from the date the government agency made the information available to the public.

STANDARD ENVIRONMENTAL RECORDS

Lists of Federal NPL (Superfund) sites

NPL: National Priority List

National Priorities List (Superfund). The NPL is a subset of CERCLIS and identifies over 1,200 sites for priority cleanup under the Superfund Program. NPL sites may encompass relatively large areas. As such, EDR provides polygon coverage for over 1,000 NPL site boundaries produced by EPA's Environmental Photographic Interpretation Center (EPIC) and regional EPA offices.

Date of Government Version: 06/22/2023
Date Data Arrived at EDR: 07/06/2023
Date Made Active in Reports: 07/24/2023
Number of Days to Update: 18

Source: EPA
Telephone: N/A
Last EDR Contact: 07/06/2023
Next Scheduled EDR Contact: 10/09/2023
Data Release Frequency: Quarterly

NPL Site Boundaries

Sources:

EPA's Environmental Photographic Interpretation Center (EPIC)
Telephone: 202-564-7333

EPA Region 1
Telephone 617-918-1143

EPA Region 6
Telephone: 214-655-6659

EPA Region 3
Telephone 215-814-5418

EPA Region 7
Telephone: 913-551-7247

EPA Region 4
Telephone 404-562-8033

EPA Region 8
Telephone: 303-312-6774

EPA Region 5
Telephone 312-886-6686

EPA Region 9
Telephone: 415-947-4246

EPA Region 10
Telephone 206-553-8665

Proposed NPL: Proposed National Priority List Sites

A site that has been proposed for listing on the National Priorities List through the issuance of a proposed rule in the Federal Register. EPA then accepts public comments on the site, responds to the comments, and places on the NPL those sites that continue to meet the requirements for listing.

Date of Government Version: 06/22/2023
Date Data Arrived at EDR: 07/06/2023
Date Made Active in Reports: 07/24/2023
Number of Days to Update: 18

Source: EPA
Telephone: N/A
Last EDR Contact: 07/06/2023
Next Scheduled EDR Contact: 10/09/2023
Data Release Frequency: Quarterly

NPL LIENS: Federal Superfund Liens

Federal Superfund Liens. Under the authority granted the USEPA by CERCLA of 1980, the USEPA has the authority to file liens against real property in order to recover remedial action expenditures or when the property owner received notification of potential liability. USEPA compiles a listing of filed notices of Superfund Liens.

Date of Government Version: 10/15/1991
Date Data Arrived at EDR: 02/02/1994
Date Made Active in Reports: 03/30/1994
Number of Days to Update: 56

Source: EPA
Telephone: 202-564-4267
Last EDR Contact: 08/15/2011
Next Scheduled EDR Contact: 11/28/2011
Data Release Frequency: No Update Planned

Lists of Federal Delisted NPL sites

Delisted NPL: National Priority List Deletions

The National Oil and Hazardous Substances Pollution Contingency Plan (NCP) establishes the criteria that the EPA uses to delete sites from the NPL. In accordance with 40 CFR 300.425.(e), sites may be deleted from the NPL where no further response is appropriate.

Date of Government Version: 06/22/2023
Date Data Arrived at EDR: 07/06/2023
Date Made Active in Reports: 07/24/2023
Number of Days to Update: 18

Source: EPA
Telephone: N/A
Last EDR Contact: 07/06/2023
Next Scheduled EDR Contact: 10/09/2023
Data Release Frequency: Quarterly

Lists of Federal sites subject to CERCLA removals and CERCLA orders

FEDERAL FACILITY: Federal Facility Site Information listing

A listing of National Priority List (NPL) and Base Realignment and Closure (BRAC) sites found in the Comprehensive Environmental Response, Compensation and Liability Information System (CERCLIS) Database where EPA Federal Facilities Restoration and Reuse Office is involved in cleanup activities.

Date of Government Version: 03/26/2023
Date Data Arrived at EDR: 03/28/2023
Date Made Active in Reports: 05/30/2023
Number of Days to Update: 63

Source: Environmental Protection Agency
Telephone: 703-603-8704
Last EDR Contact: 06/23/2023
Next Scheduled EDR Contact: 10/09/2023
Data Release Frequency: Varies

SEMS: Superfund Enterprise Management System

SEMS (Superfund Enterprise Management System) tracks hazardous waste sites, potentially hazardous waste sites, and remedial activities performed in support of EPA's Superfund Program across the United States. The list was formerly know as CERCLIS, renamed to SEMS by the EPA in 2015. The list contains data on potentially hazardous waste sites that have been reported to the USEPA by states, municipalities, private companies and private persons, pursuant to Section 103 of the Comprehensive Environmental Response, Compensation, and Liability Act (CERCLA). This dataset also contains sites which are either proposed to or on the National Priorities List (NPL) and the sites which are in the screening and assessment phase for possible inclusion on the NPL.

Date of Government Version: 06/22/2023
Date Data Arrived at EDR: 07/06/2023
Date Made Active in Reports: 07/24/2023
Number of Days to Update: 18

Source: EPA
Telephone: 800-424-9346
Last EDR Contact: 07/06/2023
Next Scheduled EDR Contact: 10/23/2023
Data Release Frequency: Quarterly

Lists of Federal CERCLA sites with NFRAP

SEMS-ARCHIVE: Superfund Enterprise Management System Archive

SEMS-ARCHIVE (Superfund Enterprise Management System Archive) tracks sites that have no further interest under the Federal Superfund Program based on available information. The list was formerly known as the CERCLIS-NFRAP, renamed to SEMS ARCHIVE by the EPA in 2015. EPA may perform a minimal level of assessment work at a site while it is archived if site conditions change and/or new information becomes available. Archived sites have been removed and archived from the inventory of SEMS sites. Archived status indicates that, to the best of EPA's knowledge, assessment at a site has been completed and that EPA has determined no further steps will be taken to list the site on the National Priorities List (NPL), unless information indicates this decision was not appropriate or other considerations require a recommendation for listing at a later time. The decision does not necessarily mean that there is no hazard associated with a given site; it only means that. based upon available information, the location is not judged to be potential NPL site.

Date of Government Version: 06/22/2023
Date Data Arrived at EDR: 07/06/2023
Date Made Active in Reports: 07/24/2023
Number of Days to Update: 18

Source: EPA
Telephone: 800-424-9346
Last EDR Contact: 07/06/2023
Next Scheduled EDR Contact: 10/23/2023
Data Release Frequency: Quarterly

Lists of Federal RCRA facilities undergoing Corrective Action

CORRACTS: Corrective Action Report

CORRACTS identifies hazardous waste handlers with RCRA corrective action activity.

Date of Government Version: 03/06/2023
Date Data Arrived at EDR: 03/09/2023
Date Made Active in Reports: 03/20/2023
Number of Days to Update: 11

Source: EPA
Telephone: 800-424-9346
Last EDR Contact: 06/20/2023
Next Scheduled EDR Contact: 10/02/2023
Data Release Frequency: Quarterly

Lists of Federal RCRA TSD facilities

RCRA-TSDF: RCRA - Treatment, Storage and Disposal

RCRAInfo is EPA's comprehensive information system, providing access to data supporting the Resource Conservation and Recovery Act (RCRA) of 1976 and the Hazardous and Solid Waste Amendments (HSWA) of 1984. The database includes selective information on sites which generate, transport, store, treat and/or dispose of hazardous waste as defined by the Resource Conservation and Recovery Act (RCRA). Transporters are individuals or entities that move hazardous waste from the generator offsite to a facility that can recycle, treat, store, or dispose of the waste. TSDFs treat, store, or dispose of the waste.

Date of Government Version: 03/06/2023
Date Data Arrived at EDR: 03/09/2023
Date Made Active in Reports: 03/20/2023
Number of Days to Update: 11

Source: Environmental Protection Agency
Telephone: (206) 553-1200
Last EDR Contact: 06/20/2023
Next Scheduled EDR Contact: 10/02/2023
Data Release Frequency: Quarterly

Lists of Federal RCRA generators

RCRA-LQG: RCRA - Large Quantity Generators

RCRAInfo is EPA's comprehensive information system, providing access to data supporting the Resource Conservation and Recovery Act (RCRA) of 1976 and the Hazardous and Solid Waste Amendments (HSWA) of 1984. The database includes selective information on sites which generate, transport, store, treat and/or dispose of hazardous waste as defined by the Resource Conservation and Recovery Act (RCRA). Large quantity generators (LQGs) generate over 1,000 kilograms (kg) of hazardous waste, or over 1 kg of acutely hazardous waste per month.

Date of Government Version: 03/06/2023
Date Data Arrived at EDR: 03/09/2023
Date Made Active in Reports: 03/20/2023
Number of Days to Update: 11

Source: Environmental Protection Agency
Telephone: (206) 553-1200
Last EDR Contact: 06/20/2023
Next Scheduled EDR Contact: 10/02/2023
Data Release Frequency: Quarterly

RCRA-SQG: RCRA - Small Quantity Generators

RCRAInfo is EPA's comprehensive information system, providing access to data supporting the Resource Conservation and Recovery Act (RCRA) of 1976 and the Hazardous and Solid Waste Amendments (HSWA) of 1984. The database includes selective information on sites which generate, transport, store, treat and/or dispose of hazardous waste as defined by the Resource Conservation and Recovery Act (RCRA). Small quantity generators (SQGs) generate between 100 kg and 1,000 kg of hazardous waste per month.

Date of Government Version: 03/06/2023
Date Data Arrived at EDR: 03/09/2023
Date Made Active in Reports: 03/20/2023
Number of Days to Update: 11

Source: Environmental Protection Agency
Telephone: (206) 553-1200
Last EDR Contact: 06/20/2023
Next Scheduled EDR Contact: 10/02/2023
Data Release Frequency: Quarterly

RCRA-VSQG: RCRA - Very Small Quantity Generators (Formerly Conditionally Exempt Small Quantity Generators)

RCRAInfo is EPA's comprehensive information system, providing access to data supporting the Resource Conservation and Recovery Act (RCRA) of 1976 and the Hazardous and Solid Waste Amendments (HSWA) of 1984. The database includes selective information on sites which generate, transport, store, treat and/or dispose of hazardous waste as defined by the Resource Conservation and Recovery Act (RCRA). Very small quantity generators (VSQGs) generate less than 100 kg of hazardous waste, or less than 1 kg of acutely hazardous waste per month.

Date of Government Version: 03/06/2023
Date Data Arrived at EDR: 03/09/2023
Date Made Active in Reports: 03/20/2023
Number of Days to Update: 11

Source: Environmental Protection Agency
Telephone: (206) 553-1200
Last EDR Contact: 06/20/2023
Next Scheduled EDR Contact: 10/02/2023
Data Release Frequency: Quarterly

Federal institutional controls / engineering controls registries

LUCIS: Land Use Control Information System

LUCIS contains records of land use control information pertaining to the former Navy Base Realignment and Closure properties.

Date of Government Version: 05/25/2023
Date Data Arrived at EDR: 05/31/2023
Date Made Active in Reports: 07/24/2023
Number of Days to Update: 54

Source: Department of the Navy
Telephone: 843-820-7326
Last EDR Contact: 05/23/2023
Next Scheduled EDR Contact: 08/21/2023
Data Release Frequency: Varies

US ENG CONTROLS: Engineering Controls Sites List

A listing of sites with engineering controls in place. Engineering controls include various forms of caps, building foundations, liners, and treatment methods to create pathway elimination for regulated substances to enter environmental media or effect human health.

Date of Government Version: 05/22/2023
Date Data Arrived at EDR: 05/23/2023
Date Made Active in Reports: 07/24/2023
Number of Days to Update: 62

Source: Environmental Protection Agency
Telephone: 703-603-0695
Last EDR Contact: 05/23/2023
Next Scheduled EDR Contact: 09/04/2023
Data Release Frequency: Varies

US INST CONTROLS: Institutional Controls Sites List

A listing of sites with institutional controls in place. Institutional controls include administrative measures, such as groundwater use restrictions, construction restrictions, property use restrictions, and post remediation care requirements intended to prevent exposure to contaminants remaining on site. Deed restrictions are generally required as part of the institutional controls.

Date of Government Version: 05/22/2023
Date Data Arrived at EDR: 05/23/2023
Date Made Active in Reports: 07/24/2023
Number of Days to Update: 62

Source: Environmental Protection Agency
Telephone: 703-603-0695
Last EDR Contact: 05/23/2023
Next Scheduled EDR Contact: 09/04/2023
Data Release Frequency: Varies

Federal ERNS list

ERNS: Emergency Response Notification System

Emergency Response Notification System. ERNS records and stores information on reported releases of oil and hazardous substances.

Date of Government Version: 03/20/2023
Date Data Arrived at EDR: 03/21/2023
Date Made Active in Reports: 05/30/2023
Number of Days to Update: 70

Source: National Response Center, United States Coast Guard
Telephone: 202-267-2180
Last EDR Contact: 06/20/2023
Next Scheduled EDR Contact: 10/02/2023
Data Release Frequency: Quarterly

Lists of state- and tribal hazardous waste facilities

ECSI: Environmental Cleanup Site Information System

Sites that are or may be contaminated and may require cleanup.

Date of Government Version: 03/01/2023
Date Data Arrived at EDR: 03/28/2023
Date Made Active in Reports: 06/08/2023
Number of Days to Update: 72

Source: Department of Environmental Quality
Telephone: 503-229-6629
Last EDR Contact: 06/26/2023
Next Scheduled EDR Contact: 10/09/2023
Data Release Frequency: Quarterly

CRL: Confirmed Release List and Inventory

All facilities with a confirmed release.

Date of Government Version: 02/01/2023
Date Data Arrived at EDR: 02/08/2023
Date Made Active in Reports: 05/02/2023
Number of Days to Update: 83

Source: Department of Environmental Quality
Telephone: 503-229-6170
Last EDR Contact: 05/09/2023
Next Scheduled EDR Contact: 08/21/2023
Data Release Frequency: Quarterly

Lists of state and tribal landfills and solid waste disposal facilities

SWF/LF: Solid Waste Facilities List

Solid Waste Facilities/Landfill Sites. SWF/LF type records typically contain an inventory of solid waste disposal facilities or landfills in a particular state. Depending on the state, these may be active or inactive facilities or open dumps that failed to meet RCRA Subtitle D Section 4004 criteria for solid waste landfills or disposal sites.

Date of Government Version: 01/13/2023
Date Data Arrived at EDR: 01/13/2023
Date Made Active in Reports: 04/04/2023
Number of Days to Update: 81

Source: Department of Environmental Quality
Telephone: 503-229-6299
Last EDR Contact: 07/06/2023
Next Scheduled EDR Contact: 10/23/2023
Data Release Frequency: Semi-Annually

Lists of state and tribal leaking storage tanks

LUST: Leaking Underground Storage Tank Database

Leaking Underground Storage Tank Incident Reports. LUST records contain an inventory of reported leaking underground storage tank incidents. Not all states maintain these records, and the information stored varies by state.

Date of Government Version: 01/11/2023
Date Data Arrived at EDR: 02/08/2023
Date Made Active in Reports: 05/01/2023
Number of Days to Update: 82

Source: Department of Environmental Quality
Telephone: 503-229-5790
Last EDR Contact: 05/09/2023
Next Scheduled EDR Contact: 08/21/2023
Data Release Frequency: Quarterly

INDIAN LUST R6: Leaking Underground Storage Tanks on Indian Land

LUSTs on Indian land in New Mexico and Oklahoma.

Date of Government Version: 04/26/2023
Date Data Arrived at EDR: 05/09/2023
Date Made Active in Reports: 07/14/2023
Number of Days to Update: 66

Source: EPA Region 6
Telephone: 214-665-6597
Last EDR Contact: 07/17/2023
Next Scheduled EDR Contact: 10/30/2023
Data Release Frequency: Varies

INDIAN LUST R5: Leaking Underground Storage Tanks on Indian Land
Leaking underground storage tanks located on Indian Land in Michigan, Minnesota and Wisconsin.

Date of Government Version: 04/14/2023
Date Data Arrived at EDR: 05/09/2023
Date Made Active in Reports: 07/14/2023
Number of Days to Update: 66

Source: EPA, Region 5
Telephone: 312-886-7439
Last EDR Contact: 07/17/2023
Next Scheduled EDR Contact: 10/30/2023
Data Release Frequency: Varies

INDIAN LUST R10: Leaking Underground Storage Tanks on Indian Land
LUSTs on Indian land in Alaska, Idaho, Oregon and Washington.

Date of Government Version: 04/20/2023
Date Data Arrived at EDR: 05/09/2023
Date Made Active in Reports: 07/14/2023
Number of Days to Update: 66

Source: EPA Region 10
Telephone: 206-553-2857
Last EDR Contact: 07/17/2023
Next Scheduled EDR Contact: 10/30/2023
Data Release Frequency: Varies

INDIAN LUST R9: Leaking Underground Storage Tanks on Indian Land
LUSTs on Indian land in Arizona, California, New Mexico and Nevada

Date of Government Version: 04/19/2023
Date Data Arrived at EDR: 05/09/2023
Date Made Active in Reports: 07/14/2023
Number of Days to Update: 66

Source: Environmental Protection Agency
Telephone: 415-972-3372
Last EDR Contact: 07/17/2023
Next Scheduled EDR Contact: 10/30/2023
Data Release Frequency: Varies

INDIAN LUST R1: Leaking Underground Storage Tanks on Indian Land
A listing of leaking underground storage tank locations on Indian Land.

Date of Government Version: 04/20/2023
Date Data Arrived at EDR: 05/09/2023
Date Made Active in Reports: 07/14/2023
Number of Days to Update: 66

Source: EPA Region 1
Telephone: 617-918-1313
Last EDR Contact: 07/17/2023
Next Scheduled EDR Contact: 10/30/2023
Data Release Frequency: Varies

INDIAN LUST R4: Leaking Underground Storage Tanks on Indian Land
LUSTs on Indian land in Florida, Mississippi and North Carolina.

Date of Government Version: 04/20/2023
Date Data Arrived at EDR: 05/09/2023
Date Made Active in Reports: 07/14/2023
Number of Days to Update: 66

Source: EPA Region 4
Telephone: 404-562-8677
Last EDR Contact: 05/09/2023
Next Scheduled EDR Contact: 10/30/2023
Data Release Frequency: Varies

INDIAN LUST R7: Leaking Underground Storage Tanks on Indian Land
LUSTs on Indian land in Iowa, Kansas, and Nebraska

Date of Government Version: 04/25/2023
Date Data Arrived at EDR: 05/09/2023
Date Made Active in Reports: 07/14/2023
Number of Days to Update: 66

Source: EPA Region 7
Telephone: 913-551-7003
Last EDR Contact: 07/17/2023
Next Scheduled EDR Contact: 10/30/2023
Data Release Frequency: Varies

INDIAN LUST R8: Leaking Underground Storage Tanks on Indian Land
LUSTs on Indian land in Colorado, Montana, North Dakota, South Dakota, Utah and Wyoming.

Date of Government Version: 04/19/2023
Date Data Arrived at EDR: 05/09/2023
Date Made Active in Reports: 07/14/2023
Number of Days to Update: 66

Source: EPA Region 8
Telephone: 303-312-6271
Last EDR Contact: 07/17/2023
Next Scheduled EDR Contact: 10/30/2023
Data Release Frequency: Varies

Lists of state and tribal registered storage tanks

FEMA UST: Underground Storage Tank Listing
A listing of all FEMA owned underground storage tanks.

Date of Government Version: 03/08/2023
Date Data Arrived at EDR: 03/09/2023
Date Made Active in Reports: 05/30/2023
Number of Days to Update: 82

Source: FEMA
Telephone: 202-646-5797
Last EDR Contact: 06/27/2023
Next Scheduled EDR Contact: 10/16/2023
Data Release Frequency: Varies

UST: Underground Storage Tank Database
Registered Underground Storage Tanks. UST's are regulated under Subtitle I of the Resource Conservation and Recovery Act (RCRA) and must be registered with the state department responsible for administering the UST program. Available information varies by state program.

Date of Government Version: 01/11/2023
Date Data Arrived at EDR: 02/08/2023
Date Made Active in Reports: 05/01/2023
Number of Days to Update: 82

Source: Department of Environmental Quality
Telephone: 503-229-5815
Last EDR Contact: 05/09/2023
Next Scheduled EDR Contact: 08/21/2023
Data Release Frequency: Quarterly

AST: Aboveground Storage Tanks
Aboveground storage tank locations reported to the Office of State Fire Marshal.

Date of Government Version: 10/20/2022
Date Data Arrived at EDR: 11/30/2022
Date Made Active in Reports: 02/17/2023
Number of Days to Update: 79

Source: Office of State Fire Marshal
Telephone: 503-378-3473
Last EDR Contact: 07/19/2023
Next Scheduled EDR Contact: 11/06/2023
Data Release Frequency: Semi-Annually

INDIAN UST R10: Underground Storage Tanks on Indian Land
The Indian Underground Storage Tank (UST) database provides information about underground storage tanks on Indian land in EPA Region 10 (Alaska, Idaho, Oregon, Washington, and Tribal Nations).

Date of Government Version: 04/20/2023
Date Data Arrived at EDR: 05/09/2023
Date Made Active in Reports: 07/14/2023
Number of Days to Update: 66

Source: EPA Region 10
Telephone: 206-553-2857
Last EDR Contact: 07/17/2023
Next Scheduled EDR Contact: 10/30/2023
Data Release Frequency: Varies

INDIAN UST R9: Underground Storage Tanks on Indian Land
The Indian Underground Storage Tank (UST) database provides information about underground storage tanks on Indian land in EPA Region 9 (Arizona, California, Hawaii, Nevada, the Pacific Islands, and Tribal Nations).

Date of Government Version: 04/19/2023
Date Data Arrived at EDR: 05/09/2023
Date Made Active in Reports: 07/14/2023
Number of Days to Update: 66

Source: EPA Region 9
Telephone: 415-972-3368
Last EDR Contact: 07/17/2023
Next Scheduled EDR Contact: 10/30/2023
Data Release Frequency: Varies

INDIAN UST R8: Underground Storage Tanks on Indian Land

The Indian Underground Storage Tank (UST) database provides information about underground storage tanks on Indian land in EPA Region 8 (Colorado, Montana, North Dakota, South Dakota, Utah, Wyoming and 27 Tribal Nations).

Date of Government Version: 04/20/2023
Date Data Arrived at EDR: 05/09/2023
Date Made Active in Reports: 07/14/2023
Number of Days to Update: 66

Source: EPA Region 8
Telephone: 303-312-6137
Last EDR Contact: 07/17/2023
Next Scheduled EDR Contact: 10/30/2023
Data Release Frequency: Varies

INDIAN UST R7: Underground Storage Tanks on Indian Land

The Indian Underground Storage Tank (UST) database provides information about underground storage tanks on Indian land in EPA Region 7 (Iowa, Kansas, Missouri, Nebraska, and 9 Tribal Nations).

Date of Government Version: 04/25/2023
Date Data Arrived at EDR: 05/09/2023
Date Made Active in Reports: 07/14/2023
Number of Days to Update: 66

Source: EPA Region 7
Telephone: 913-551-7003
Last EDR Contact: 07/17/2023
Next Scheduled EDR Contact: 10/30/2023
Data Release Frequency: Varies

INDIAN UST R1: Underground Storage Tanks on Indian Land

The Indian Underground Storage Tank (UST) database provides information about underground storage tanks on Indian land in EPA Region 1 (Connecticut, Maine, Massachusetts, New Hampshire, Rhode Island, Vermont and ten Tribal Nations).

Date of Government Version: 04/20/2023
Date Data Arrived at EDR: 05/09/2023
Date Made Active in Reports: 07/14/2023
Number of Days to Update: 66

Source: EPA, Region 1
Telephone: 617-918-1313
Last EDR Contact: 07/17/2023
Next Scheduled EDR Contact: 10/30/2023
Data Release Frequency: Varies

INDIAN UST R5: Underground Storage Tanks on Indian Land

The Indian Underground Storage Tank (UST) database provides information about underground storage tanks on Indian land in EPA Region 5 (Michigan, Minnesota and Wisconsin and Tribal Nations).

Date of Government Version: 04/14/2023
Date Data Arrived at EDR: 05/09/2023
Date Made Active in Reports: 07/14/2023
Number of Days to Update: 66

Source: EPA Region 5
Telephone: 312-886-6136
Last EDR Contact: 07/17/2023
Next Scheduled EDR Contact: 10/30/2023
Data Release Frequency: Varies

INDIAN UST R6: Underground Storage Tanks on Indian Land

The Indian Underground Storage Tank (UST) database provides information about underground storage tanks on Indian land in EPA Region 6 (Louisiana, Arkansas, Oklahoma, New Mexico, Texas and 65 Tribes).

Date of Government Version: 04/26/2023
Date Data Arrived at EDR: 05/09/2023
Date Made Active in Reports: 07/14/2023
Number of Days to Update: 66

Source: EPA Region 6
Telephone: 214-665-7591
Last EDR Contact: 07/17/2023
Next Scheduled EDR Contact: 10/30/2023
Data Release Frequency: Varies

INDIAN UST R4: Underground Storage Tanks on Indian Land

The Indian Underground Storage Tank (UST) database provides information about underground storage tanks on Indian land in EPA Region 4 (Alabama, Florida, Georgia, Kentucky, Mississippi, North Carolina, South Carolina, Tennessee and Tribal Nations)

Date of Government Version: 04/20/2023
Date Data Arrived at EDR: 05/09/2023
Date Made Active in Reports: 07/14/2023
Number of Days to Update: 66

Source: EPA Region 4
Telephone: 404-562-9424
Last EDR Contact: 07/17/2023
Next Scheduled EDR Contact: 10/30/2023
Data Release Frequency: Varies

GOVERNMENT RECORDS SEARCHED / DATA CURRENCY TRACKING

State and tribal institutional control / engineering control registries

ENG CONTROLS: Engineering Controls Recorded at ESCI Sites

Engineering controls are physical measures selected or approved by the Director for the purpose of preventing or minimizing exposure to hazardous substances. Engineering controls may include, but are not limited to, fencing, capping, horizontal or vertical barriers, hydraulic controls, and alternative water supplies.

Date of Government Version: 03/01/2023
Date Data Arrived at EDR: 03/28/2023
Date Made Active in Reports: 06/08/2023
Number of Days to Update: 72

Source: Department of Environmental Quality
Telephone: 503-229-5193
Last EDR Contact: 06/26/2023
Next Scheduled EDR Contact: 10/09/2023
Data Release Frequency: Quarterly

INST CONTROL: Institutional Controls Recorded at ESCI Sites

An institutional control is a legal or administrative tool or action taken to reduce the potential for exposure to hazardous substances. Institutional controls may include, but are not limited to, use restrictions, environmental monitoring requirements, and site access and security measures.

Date of Government Version: 03/01/2023
Date Data Arrived at EDR: 03/28/2023
Date Made Active in Reports: 06/08/2023
Number of Days to Update: 72

Source: Department of Environmental Quality
Telephone: 503-229-5193
Last EDR Contact: 06/26/2023
Next Scheduled EDR Contact: 10/09/2023
Data Release Frequency: Quarterly

Lists of state and tribal voluntary cleanup sites

INDIAN VCP R1: Voluntary Cleanup Priority Listing

A listing of voluntary cleanup priority sites located on Indian Land located in Region 1.

Date of Government Version: 07/27/2015
Date Data Arrived at EDR: 09/29/2015
Date Made Active in Reports: 02/18/2016
Number of Days to Update: 142

Source: EPA, Region 1
Telephone: 617-918-1102
Last EDR Contact: 06/13/2023
Next Scheduled EDR Contact: 10/02/2023
Data Release Frequency: Varies

VCS: Voluntary Cleanup Program Sites

Responsible parties have entered into an agreement with DEQ to voluntarily address contamination associated with their property.

Date of Government Version: 08/16/2022
Date Data Arrived at EDR: 09/26/2022
Date Made Active in Reports: 12/12/2022
Number of Days to Update: 77

Source: DEQ
Telephone: 503-229-5256
Last EDR Contact: 06/22/2023
Next Scheduled EDR Contact: 10/09/2023
Data Release Frequency: Quarterly

INDIAN VCP R7: Voluntary Cleanup Priority Lisitng

A listing of voluntary cleanup priority sites located on Indian Land located in Region 7.

Date of Government Version: 03/20/2008
Date Data Arrived at EDR: 04/22/2008
Date Made Active in Reports: 05/19/2008
Number of Days to Update: 27

Source: EPA, Region 7
Telephone: 913-551-7365
Last EDR Contact: 07/08/2021
Next Scheduled EDR Contact: 07/20/2009
Data Release Frequency: Varies

Lists of state and tribal brownfield sites

BROWNFIELDS: Brownfields Projects

Brownfields investigations and/or cleanups that have been conducted in Oregon.

Date of Government Version: 02/01/2023
Date Data Arrived at EDR: 02/08/2023
Date Made Active in Reports: 05/02/2023
Number of Days to Update: 83
Source: Department of Environmental Quality
Telephone: 503-229-6801
Last EDR Contact: 05/09/2023
Next Scheduled EDR Contact: 08/21/2023
Data Release Frequency: Annually

ADDITIONAL ENVIRONMENTAL RECORDS

Local Brownfield lists

US BROWNFIELDS: A Listing of Brownfields Sites
Brownfields are real property, the expansion, redevelopment, or reuse of which may be complicated by the presence or potential presence of a hazardous substance, pollutant, or contaminant. Cleaning up and reinvesting in these properties takes development pressures off of undeveloped, open land, and both improves and protects the environment. Assessment, Cleanup and Redevelopment Exchange System (ACRES) stores information reported by EPA Brownfields grant recipients on brownfields properties assessed or cleaned up with grant funding as well as information on Targeted Brownfields Assessments performed by EPA Regions. A listing of ACRES Brownfield sites is obtained from Cleanups in My Community. Cleanups in My Community provides information on Brownfields properties for which information is reported back to EPA, as well as areas served by Brownfields grant programs.

Date of Government Version: 04/06/2023
Date Data Arrived at EDR: 04/13/2023
Date Made Active in Reports: 04/19/2023
Number of Days to Update: 6
Source: Environmental Protection Agency
Telephone: 202-566-2777
Last EDR Contact: 06/08/2023
Next Scheduled EDR Contact: 09/25/2023
Data Release Frequency: Semi-Annually

Local Lists of Landfill / Solid Waste Disposal Sites

SWRCY: Recycling Facility Location Listing
A listing of recycling facility locations.

Date of Government Version: 02/21/2023
Date Data Arrived at EDR: 02/22/2023
Date Made Active in Reports: 05/12/2023
Number of Days to Update: 79
Source: Department of Environmental Quality
Telephone: 503-229-5353
Last EDR Contact: 05/24/2023
Next Scheduled EDR Contact: 09/04/2023
Data Release Frequency: Quarterly

HIST LF: Old Closed SW Disposal Sites
A list of solid waste disposal sites that have been closed for a long while.

Date of Government Version: 04/01/2000
Date Data Arrived at EDR: 07/08/2003
Date Made Active in Reports: 07/18/2003
Number of Days to Update: 10
Source: Department of Environmental Quality
Telephone: 503-229-5409
Last EDR Contact: 07/08/2003
Next Scheduled EDR Contact: N/A
Data Release Frequency: No Update Planned

INDIAN ODI: Report on the Status of Open Dumps on Indian Lands
Location of open dumps on Indian land.

Date of Government Version: 12/31/1998
Date Data Arrived at EDR: 12/03/2007
Date Made Active in Reports: 01/24/2008
Number of Days to Update: 52
Source: Environmental Protection Agency
Telephone: 703-308-8245
Last EDR Contact: 07/19/2023
Next Scheduled EDR Contact: 11/06/2023
Data Release Frequency: Varies

DEBRIS REGION 9: Torres Martinez Reservation Illegal Dump Site Locations
A listing of illegal dump sites location on the Torres Martinez Indian Reservation located in eastern Riverside County and northern Imperial County, California.

Date of Government Version: 01/12/2009
Date Data Arrived at EDR: 05/07/2009
Date Made Active in Reports: 09/21/2009
Number of Days to Update: 137
Source: EPA, Region 9
Telephone: 415-947-4219
Last EDR Contact: 07/11/2023
Next Scheduled EDR Contact: 10/30/2023
Data Release Frequency: No Update Planned

ODI: Open Dump Inventory
An open dump is defined as a disposal facility that does not comply with one or more of the Part 257 or Part 258 Subtitle D Criteria.

Date of Government Version: 06/30/1985
Date Data Arrived at EDR: 08/09/2004
Date Made Active in Reports: 09/17/2004
Number of Days to Update: 39
Source: Environmental Protection Agency
Telephone: 800-424-9346
Last EDR Contact: 06/09/2004
Next Scheduled EDR Contact: N/A
Data Release Frequency: No Update Planned

IHS OPEN DUMPS: Open Dumps on Indian Land
A listing of all open dumps located on Indian Land in the United States.

Date of Government Version: 04/01/2014
Date Data Arrived at EDR: 08/06/2014
Date Made Active in Reports: 01/29/2015
Number of Days to Update: 176
Source: Department of Health & Human Serivces, Indian Health Service
Telephone: 301-443-1452
Last EDR Contact: 04/27/2023
Next Scheduled EDR Contact: 08/07/2023
Data Release Frequency: Varies

Local Lists of Hazardous waste / Contaminated Sites

US HIST CDL: National Clandestine Laboratory Register
A listing of clandestine drug lab locations that have been removed from the DEAs National Clandestine Laboratory Register.

Date of Government Version: 05/22/2023
Date Data Arrived at EDR: 05/23/2023
Date Made Active in Reports: 07/10/2023
Number of Days to Update: 48
Source: Drug Enforcement Administration
Telephone: 202-307-1000
Last EDR Contact: 05/23/2023
Next Scheduled EDR Contact: 09/04/2023
Data Release Frequency: No Update Planned

AOC MU: East Multnomah County Area
Approximate extent of TSA VOC plume February , 2002

Date of Government Version: 01/01/2002
Date Data Arrived at EDR: 10/07/2002
Date Made Active in Reports: 10/22/2002
Number of Days to Update: 15
Source: City of Portland Environmental Services
Telephone: 503-823-5310
Last EDR Contact: 03/13/2007
Next Scheduled EDR Contact: N/A
Data Release Frequency: No Update Planned

AOC COL: Columbia Slough
Columbia Slough waterway boundaries.

Date of Government Version: 08/10/2005
Date Data Arrived at EDR: 05/17/2006
Date Made Active in Reports: 06/16/2006
Number of Days to Update: 30
Source: City of Portland Environmental Services
Telephone: 503-823-5310
Last EDR Contact: 03/13/2007
Next Scheduled EDR Contact: N/A
Data Release Frequency: No Update Planned

CDL 2: Clandestine Drug Lab Site Listing
A listing of clandestine drug lab site locations included in the Incident database.

Date of Government Version: 04/01/2023
Date Data Arrived at EDR: 04/26/2023
Date Made Active in Reports: 07/21/2023
Number of Days to Update: 86
Source: Oregon State Police
Telephone: 503-373-1540
Last EDR Contact: 04/26/2023
Next Scheduled EDR Contact: 08/07/2023
Data Release Frequency: Varies

CDL: Uninhabitable Drug Lab Properties
The properties listed on these county pages have been declared by a law enforcement agency to be unfit for use due to meth lab and/or storage activities. The properties are considered uninhabitable until cleaned up by a state certified decontamination contractor and a certificate of fitness is issued by the Oregon Health Division.

Date of Government Version: 01/30/2023
Date Data Arrived at EDR: 02/01/2023
Date Made Active in Reports: 04/17/2023
Number of Days to Update: 75

Source: Department of Consumer & Business Services
Telephone: 503-378-4133
Last EDR Contact: 05/03/2023
Next Scheduled EDR Contact: 08/14/2023
Data Release Frequency: Quarterly

US CDL: Clandestine Drug Labs

A listing of clandestine drug lab locations. The U.S. Department of Justice ("the Department") provides this web site as a public service. It contains addresses of some locations where law enforcement agencies reported they found chemicals or other items that indicated the presence of either clandestine drug laboratories or dumpsites. In most cases, the source of the entries is not the Department, and the Department has not verified the entry and does not guarantee its accuracy. Members of the public must verify the accuracy of all entries by, for example, contacting local law enforcement and local health departments.

Date of Government Version: 05/22/2023
Date Data Arrived at EDR: 05/23/2023
Date Made Active in Reports: 07/10/2023
Number of Days to Update: 48

Source: Drug Enforcement Administration
Telephone: 202-307-1000
Last EDR Contact: 05/23/2023
Next Scheduled EDR Contact: 09/04/2023
Data Release Frequency: Quarterly

Local Land Records

LIENS 2: CERCLA Lien Information

A Federal CERCLA ('Superfund') lien can exist by operation of law at any site or property at which EPA has spent Superfund monies. These monies are spent to investigate and address releases and threatened releases of contamination. CERCLIS provides information as to the identity of these sites and properties.

Date of Government Version: 06/22/2023
Date Data Arrived at EDR: 07/06/2023
Date Made Active in Reports: 07/24/2023
Number of Days to Update: 18

Source: Environmental Protection Agency
Telephone: 202-564-6023
Last EDR Contact: 07/06/2023
Next Scheduled EDR Contact: 10/09/2023
Data Release Frequency: Semi-Annually

Records of Emergency Release Reports

HMIRS: Hazardous Materials Information Reporting System

Hazardous Materials Incident Report System. HMIRS contains hazardous material spill incidents reported to DOT.

Date of Government Version: 03/19/2023
Date Data Arrived at EDR: 03/21/2023
Date Made Active in Reports: 05/30/2023
Number of Days to Update: 70

Source: U.S. Department of Transportation
Telephone: 202-366-4555
Last EDR Contact: 06/20/2023
Next Scheduled EDR Contact: 10/02/2023
Data Release Frequency: Quarterly

SPILLS: Spill Data

Oil and hazardous material spills reported to the Environmental Response Program.

Date of Government Version: 03/30/2023
Date Data Arrived at EDR: 03/30/2023
Date Made Active in Reports: 06/15/2023
Number of Days to Update: 77

Source: Department of Environmental Quality
Telephone: 503-229-5815
Last EDR Contact: 06/22/2023
Next Scheduled EDR Contact: 10/09/2023
Data Release Frequency: Semi-Annually

HAZMAT: Hazmat/Incidents

Hazardous material incidents reported to the State Fire Marshal by emergency responders. The hazardous material may or may not have been released.

Date of Government Version: 04/01/2023
Date Data Arrived at EDR: 04/26/2023
Date Made Active in Reports: 07/21/2023
Number of Days to Update: 86

Source: State Fire Marshal's Office
Telephone: 503-373-1540
Last EDR Contact: 04/26/2023
Next Scheduled EDR Contact: 08/07/2023
Data Release Frequency: Semi-Annually

SPILLS 90: SPILLS90 data from FirstSearch

Spills 90 includes those spill and release records available exclusively from FirstSearch databases. Typically, they may include chemical, oil and/or hazardous substance spills recorded after 1990. Duplicate records that are already included in EDR incident and release records are not included in Spills 90.

Date of Government Version: 05/01/2006
Date Data Arrived at EDR: 01/03/2013
Date Made Active in Reports: 02/22/2013
Number of Days to Update: 50

Source: FirstSearch
Telephone: N/A
Last EDR Contact: 01/03/2013
Next Scheduled EDR Contact: N/A
Data Release Frequency: No Update Planned

Other Ascertainable Records

RCRA NonGen / NLR: RCRA - Non Generators / No Longer Regulated

RCRAInfo is EPA's comprehensive information system, providing access to data supporting the Resource Conservation and Recovery Act (RCRA) of 1976 and the Hazardous and Solid Waste Amendments (HSWA) of 1984. The database includes selective information on sites which generate, transport, store, treat and/or dispose of hazardous waste as defined by the Resource Conservation and Recovery Act (RCRA). Non-Generators do not presently generate hazardous waste.

Date of Government Version: 03/06/2023
Date Data Arrived at EDR: 03/09/2023
Date Made Active in Reports: 03/20/2023
Number of Days to Update: 11

Source: Environmental Protection Agency
Telephone: (206) 553-1200
Last EDR Contact: 06/20/2023
Next Scheduled EDR Contact: 10/02/2023
Data Release Frequency: Quarterly

FUDS: Formerly Used Defense Sites

The listing includes locations of Formerly Used Defense Sites properties where the US Army Corps of Engineers is actively working or will take necessary cleanup actions.

Date of Government Version: 05/08/2023
Date Data Arrived at EDR: 05/16/2023
Date Made Active in Reports: 07/10/2023
Number of Days to Update: 55

Source: U.S. Army Corps of Engineers
Telephone: 202-528-4285
Last EDR Contact: 05/16/2023
Next Scheduled EDR Contact: 08/28/2023
Data Release Frequency: Varies

DOD: Department of Defense Sites

This data set consists of federally owned or administered lands, administered by the Department of Defense, that have any area equal to or greater than 640 acres of the United States, Puerto Rico, and the U.S. Virgin Islands.

Date of Government Version: 06/07/2021
Date Data Arrived at EDR: 07/13/2021
Date Made Active in Reports: 03/09/2022
Number of Days to Update: 239

Source: USGS
Telephone: 888-275-8747
Last EDR Contact: 07/10/2023
Next Scheduled EDR Contact: 10/23/2023
Data Release Frequency: Varies

FEDLAND: Federal and Indian Lands

Federally and Indian administrated lands of the United States. Lands included are administrated by: Army Corps of Engineers, Bureau of Reclamation, National Wild and Scenic River, National Wildlife Refuge, Public Domain Land, Wilderness, Wilderness Study Area, Wildlife Management Area, Bureau of Indian Affairs, Bureau of Land Management, Department of Justice, Forest Service, Fish and Wildlife Service, National Park Service.

Date of Government Version: 04/02/2018
Date Data Arrived at EDR: 04/11/2018
Date Made Active in Reports: 11/06/2019
Number of Days to Update: 574

Source: U.S. Geological Survey
Telephone: 888-275-8747
Last EDR Contact: 07/05/2023
Next Scheduled EDR Contact: 10/16/2023
Data Release Frequency: N/A

SCRD DRYCLEANERS: State Coalition for Remediation of Drycleaners Listing

The State Coalition for Remediation of Drycleaners was established in 1998, with support from the U.S. EPA Office of Superfund Remediation and Technology Innovation. It is comprised of representatives of states with established drycleaner remediation programs. Currently the member states are Alabama, Connecticut, Florida, Illinois, Kansas, Minnesota, Missouri, North Carolina, Oregon, South Carolina, Tennessee, Texas, and Wisconsin.

Date of Government Version: 07/30/2021
Date Data Arrived at EDR: 02/03/2023
Date Made Active in Reports: 02/10/2023
Number of Days to Update: 7

Source: Environmental Protection Agency
Telephone: 615-532-8599
Last EDR Contact: 05/11/2023
Next Scheduled EDR Contact: 08/21/2023
Data Release Frequency: Varies

US FIN ASSUR: Financial Assurance Information

All owners and operators of facilities that treat, store, or dispose of hazardous waste are required to provide proof that they will have sufficient funds to pay for the clean up, closure, and post-closure care of their facilities.

Date of Government Version: 03/13/2023
Date Data Arrived at EDR: 03/21/2023
Date Made Active in Reports: 05/30/2023
Number of Days to Update: 70

Source: Environmental Protection Agency
Telephone: 202-566-1917
Last EDR Contact: 06/20/2023
Next Scheduled EDR Contact: 10/02/2023
Data Release Frequency: Quarterly

EPA WATCH LIST: EPA WATCH LIST

EPA maintains a "Watch List" to facilitate dialogue between EPA, state and local environmental agencies on enforcement matters relating to facilities with alleged violations identified as either significant or high priority. Being on the Watch List does not mean that the facility has actually violated the law only that an investigation by EPA or a state or local environmental agency has led those organizations to allege that an unproven violation has in fact occurred. Being on the Watch List does not represent a higher level of concern regarding the alleged violations that were detected, but instead indicates cases requiring additional dialogue between EPA, state and local agencies - primarily because of the length of time the alleged violation has gone unaddressed or unresolved.

Date of Government Version: 08/30/2013
Date Data Arrived at EDR: 03/21/2014
Date Made Active in Reports: 06/17/2014
Number of Days to Update: 88

Source: Environmental Protection Agency
Telephone: 617-520-3000
Last EDR Contact: 05/01/2023
Next Scheduled EDR Contact: 08/14/2023
Data Release Frequency: Quarterly

2020 COR ACTION: 2020 Corrective Action Program List

The EPA has set ambitious goals for the RCRA Corrective Action program by creating the 2020 Corrective Action Universe. This RCRA cleanup baseline includes facilities expected to need corrective action. The 2020 universe contains a wide variety of sites. Some properties are heavily contaminated while others were contaminated but have since been cleaned up. Still others have not been fully investigated yet, and may require little or no remediation. Inclusion in the 2020 Universe does not necessarily imply failure on the part of a facility to meet its RCRA obligations.

Date of Government Version: 09/30/2017
Date Data Arrived at EDR: 05/08/2018
Date Made Active in Reports: 07/20/2018
Number of Days to Update: 73

Source: Environmental Protection Agency
Telephone: 703-308-4044
Last EDR Contact: 05/04/2023
Next Scheduled EDR Contact: 08/14/2023
Data Release Frequency: Varies

TSCA: Toxic Substances Control Act

Toxic Substances Control Act. TSCA identifies manufacturers and importers of chemical substances included on the TSCA Chemical Substance Inventory list. It includes data on the production volume of these substances by plant site.

Date of Government Version: 12/31/2020
Date Data Arrived at EDR: 06/14/2022
Date Made Active in Reports: 03/24/2023
Number of Days to Update: 283

Source: EPA
Telephone: 202-260-5521
Last EDR Contact: 06/16/2023
Next Scheduled EDR Contact: 09/25/2023
Data Release Frequency: Every 4 Years

TRIS: Toxic Chemical Release Inventory System

Toxic Release Inventory System. TRIS identifies facilities which release toxic chemicals to the air, water and land in reportable quantities under SARA Title III Section 313.

Date of Government Version: 12/31/2021
Date Data Arrived at EDR: 02/16/2023
Date Made Active in Reports: 05/02/2023
Number of Days to Update: 75

Source: EPA
Telephone: 202-566-0250
Last EDR Contact: 05/19/2023
Next Scheduled EDR Contact: 08/28/2023
Data Release Frequency: Annually

SSTS: Section 7 Tracking Systems

Section 7 of the Federal Insecticide, Fungicide and Rodenticide Act, as amended (92 Stat. 829) requires all registered pesticide-producing establishments to submit a report to the Environmental Protection Agency by March 1st each year. Each establishment must report the types and amounts of pesticides, active ingredients and devices being produced, and those having been produced and sold or distributed in the past year.

Date of Government Version: 04/17/2023
Date Data Arrived at EDR: 04/18/2023
Date Made Active in Reports: 07/10/2023
Number of Days to Update: 83

Source: EPA
Telephone: 202-564-4203
Last EDR Contact: 07/18/2023
Next Scheduled EDR Contact: 10/30/2023
Data Release Frequency: Annually

ROD: Records Of Decision

Record of Decision. ROD documents mandate a permanent remedy at an NPL (Superfund) site containing technical and health information to aid in the cleanup.

Date of Government Version: 06/22/2023
Date Data Arrived at EDR: 07/06/2023
Date Made Active in Reports: 07/24/2023
Number of Days to Update: 18

Source: EPA
Telephone: 703-416-0223
Last EDR Contact: 07/06/2023
Next Scheduled EDR Contact: 09/11/2023
Data Release Frequency: Annually

RMP: Risk Management Plans

When Congress passed the Clean Air Act Amendments of 1990, it required EPA to publish regulations and guidance for chemical accident prevention at facilities using extremely hazardous substances. The Risk Management Program Rule (RMP Rule) was written to implement Section 112(r) of these amendments. The rule, which built upon existing industry codes and standards, requires companies of all sizes that use certain flammable and toxic substances to develop a Risk Management Program, which includes a(n): Hazard assessment that details the potential effects of an accidental release, an accident history of the last five years, and an evaluation of worst-case and alternative accidental releases; Prevention program that includes safety precautions and maintenance, monitoring, and employee training measures; and Emergency response program that spells out emergency health care, employee training measures and procedures for informing the public and response agencies (e.g the fire department) should an accident occur.

Date of Government Version: 04/27/2022
Date Data Arrived at EDR: 05/04/2022
Date Made Active in Reports: 05/10/2022
Number of Days to Update: 6

Source: Environmental Protection Agency
Telephone: 202-564-8600
Last EDR Contact: 06/12/2023
Next Scheduled EDR Contact: 10/30/2023
Data Release Frequency: Varies

RAATS: RCRA Administrative Action Tracking System

RCRA Administration Action Tracking System. RAATS contains records based on enforcement actions issued under RCRA pertaining to major violators and includes administrative and civil actions brought by the EPA. For administration actions after September 30, 1995, data entry in the RAATS database was discontinued. EPA will retain a copy of the database for historical records. It was necessary to terminate RAATS because a decrease in agency resources made it impossible to continue to update the information contained in the database.

Date of Government Version: 04/17/1995
Date Data Arrived at EDR: 07/03/1995
Date Made Active in Reports: 08/07/1995
Number of Days to Update: 35

Source: EPA
Telephone: 202-564-4104
Last EDR Contact: 06/02/2008
Next Scheduled EDR Contact: 09/01/2008
Data Release Frequency: No Update Planned

PRP: Potentially Responsible Parties
A listing of verified Potentially Responsible Parties

Date of Government Version: 06/22/2023
Date Data Arrived at EDR: 07/06/2023
Date Made Active in Reports: 07/24/2023
Number of Days to Update: 18
Source: EPA
Telephone: 202-564-6023
Last EDR Contact: 07/06/2023
Next Scheduled EDR Contact: 08/14/2023
Data Release Frequency: Quarterly

PADS: PCB Activity Database System
PCB Activity Database. PADS Identifies generators, transporters, commercial storers and/or brokers and disposers of PCB's who are required to notify the EPA of such activities.

Date of Government Version: 03/20/2023
Date Data Arrived at EDR: 04/04/2023
Date Made Active in Reports: 06/09/2023
Number of Days to Update: 66
Source: EPA
Telephone: 202-566-0500
Last EDR Contact: 07/07/2023
Next Scheduled EDR Contact: 10/16/2023
Data Release Frequency: Annually

ICIS: Integrated Compliance Information System
The Integrated Compliance Information System (ICIS) supports the information needs of the national enforcement and compliance program as well as the unique needs of the National Pollutant Discharge Elimination System (NPDES) program.

Date of Government Version: 11/18/2016
Date Data Arrived at EDR: 11/23/2016
Date Made Active in Reports: 02/10/2017
Number of Days to Update: 79
Source: Environmental Protection Agency
Telephone: 202-564-2501
Last EDR Contact: 06/27/2023
Next Scheduled EDR Contact: 10/16/2023
Data Release Frequency: Quarterly

FTTS: FIFRA/ TSCA Tracking System - FIFRA (Federal Insecticide, Fungicide, & Rodenticide Act)/TSCA (Toxic Substances Control Act)
FTTS tracks administrative cases and pesticide enforcement actions and compliance activities related to FIFRA, TSCA and EPCRA (Emergency Planning and Community Right-to-Know Act). To maintain currency, EDR contacts the Agency on a quarterly basis.

Date of Government Version: 04/09/2009
Date Data Arrived at EDR: 04/16/2009
Date Made Active in Reports: 05/11/2009
Number of Days to Update: 25
Source: EPA/Office of Prevention, Pesticides and Toxic Substances
Telephone: 202-566-1667
Last EDR Contact: 08/18/2017
Next Scheduled EDR Contact: 12/04/2017
Data Release Frequency: No Update Planned

FTTS INSP: FIFRA/ TSCA Tracking System - FIFRA (Federal Insecticide, Fungicide, & Rodenticide Act)/TSCA (Toxic Substances Control Act)
A listing of FIFRA/TSCA Tracking System (FTTS) inspections and enforcements.

Date of Government Version: 04/09/2009
Date Data Arrived at EDR: 04/16/2009
Date Made Active in Reports: 05/11/2009
Number of Days to Update: 25
Source: EPA
Telephone: 202-566-1667
Last EDR Contact: 08/18/2017
Next Scheduled EDR Contact: 12/04/2017
Data Release Frequency: No Update Planned

MLTS: Material Licensing Tracking System
MLTS is maintained by the Nuclear Regulatory Commission and contains a list of approximately 8,100 sites which possess or use radioactive materials and which are subject to NRC licensing requirements. To maintain currency, EDR contacts the Agency on a quarterly basis.

Date of Government Version: 03/15/2023
Date Data Arrived at EDR: 03/21/2023
Date Made Active in Reports: 05/30/2023
Number of Days to Update: 70
Source: Nuclear Regulatory Commission
Telephone: 301-415-7169
Last EDR Contact: 07/12/2023
Next Scheduled EDR Contact: 10/30/2023
Data Release Frequency: Quarterly

GOVERNMENT RECORDS SEARCHED / DATA CURRENCY TRACKING

COAL ASH DOE: Steam-Electric Plant Operation Data
A listing of power plants that store ash in surface ponds.

Date of Government Version: 12/31/2021
Date Data Arrived at EDR: 04/14/2023
Date Made Active in Reports: 07/10/2023
Number of Days to Update: 87
Source: Department of Energy
Telephone: 202-586-8719
Last EDR Contact: 05/25/2023
Next Scheduled EDR Contact: 09/11/2023
Data Release Frequency: Varies

COAL ASH EPA: Coal Combustion Residues Surface Impoundments List
A listing of coal combustion residues surface impoundments with high hazard potential ratings.

Date of Government Version: 01/12/2017
Date Data Arrived at EDR: 03/05/2019
Date Made Active in Reports: 11/11/2019
Number of Days to Update: 251
Source: Environmental Protection Agency
Telephone: N/A
Last EDR Contact: 05/25/2023
Next Scheduled EDR Contact: 09/11/2023
Data Release Frequency: Varies

PCB TRANSFORMER: PCB Transformer Registration Database
The database of PCB transformer registrations that includes all PCB registration submittals.

Date of Government Version: 09/13/2019
Date Data Arrived at EDR: 11/06/2019
Date Made Active in Reports: 02/10/2020
Number of Days to Update: 96
Source: Environmental Protection Agency
Telephone: 202-566-0517
Last EDR Contact: 05/04/2023
Next Scheduled EDR Contact: 08/14/2023
Data Release Frequency: Varies

RADINFO: Radiation Information Database
The Radiation Information Database (RADINFO) contains information about facilities that are regulated by U.S. Environmental Protection Agency (EPA) regulations for radiation and radioactivity.

Date of Government Version: 07/01/2019
Date Data Arrived at EDR: 07/01/2019
Date Made Active in Reports: 09/23/2019
Number of Days to Update: 84
Source: Environmental Protection Agency
Telephone: 202-343-9775
Last EDR Contact: 06/22/2023
Next Scheduled EDR Contact: 10/09/2023
Data Release Frequency: Quarterly

HIST FTTS: FIFRA/TSCA Tracking System Administrative Case Listing
A complete administrative case listing from the FIFRA/TSCA Tracking System (FTTS) for all ten EPA regions. The information was obtained from the National Compliance Database (NCDB). NCDB supports the implementation of FIFRA (Federal Insecticide, Fungicide, and Rodenticide Act) and TSCA (Toxic Substances Control Act). Some EPA regions are now closing out records. Because of that, and the fact that some EPA regions are not providing EPA Headquarters with updated records, it was decided to create a HIST FTTS database. It included records that may not be included in the newer FTTS database updates. This database is no longer updated.

Date of Government Version: 10/19/2006
Date Data Arrived at EDR: 03/01/2007
Date Made Active in Reports: 04/10/2007
Number of Days to Update: 40
Source: Environmental Protection Agency
Telephone: 202-564-2501
Last EDR Contact: 12/17/2007
Next Scheduled EDR Contact: 03/17/2008
Data Release Frequency: No Update Planned

HIST FTTS INSP: FIFRA/TSCA Tracking System Inspection & Enforcement Case Listing
A complete inspection and enforcement case listing from the FIFRA/TSCA Tracking System (FTTS) for all ten EPA regions. The information was obtained from the National Compliance Database (NCDB). NCDB supports the implementation of FIFRA (Federal Insecticide, Fungicide, and Rodenticide Act) and TSCA (Toxic Substances Control Act). Some EPA regions are now closing out records. Because of that, and the fact that some EPA regions are not providing EPA Headquarters with updated records, it was decided to create a HIST FTTS database. It included records that may not be included in the newer FTTS database updates. This database is no longer updated.

Date of Government Version: 10/19/2006
Date Data Arrived at EDR: 03/01/2007
Date Made Active in Reports: 04/10/2007
Number of Days to Update: 40

Source: Environmental Protection Agency
Telephone: 202-564-2501
Last EDR Contact: 12/17/2008
Next Scheduled EDR Contact: 03/17/2008
Data Release Frequency: No Update Planned

DOT OPS: Incident and Accident Data

Department of Transporation, Office of Pipeline Safety Incident and Accident data.

Date of Government Version: 01/02/2020
Date Data Arrived at EDR: 01/28/2020
Date Made Active in Reports: 04/17/2020
Number of Days to Update: 80

Source: Department of Transporation, Office of Pipeline Safety
Telephone: 202-366-4595
Last EDR Contact: 04/25/2023
Next Scheduled EDR Contact: 08/07/2023
Data Release Frequency: Quarterly

CONSENT: Superfund (CERCLA) Consent Decrees

Major legal settlements that establish responsibility and standards for cleanup at NPL (Superfund) sites. Released periodically by United States District Courts after settlement by parties to litigation matters.

Date of Government Version: 03/31/2023
Date Data Arrived at EDR: 04/20/2023
Date Made Active in Reports: 07/10/2023
Number of Days to Update: 81

Source: Department of Justice, Consent Decree Library
Telephone: Varies
Last EDR Contact: 06/27/2023
Next Scheduled EDR Contact: 10/16/2023
Data Release Frequency: Varies

BRS: Biennial Reporting System

The Biennial Reporting System is a national system administered by the EPA that collects data on the generation and management of hazardous waste. BRS captures detailed data from two groups: Large Quantity Generators (LQG) and Treatment, Storage, and Disposal Facilities.

Date of Government Version: 12/31/2021
Date Data Arrived at EDR: 03/09/2023
Date Made Active in Reports: 03/20/2023
Number of Days to Update: 11

Source: EPA/NTIS
Telephone: 800-424-9346
Last EDR Contact: 06/20/2023
Next Scheduled EDR Contact: 10/02/2023
Data Release Frequency: Biennially

INDIAN RESERV: Indian Reservations

This map layer portrays Indian administered lands of the United States that have any area equal to or greater than 640 acres.

Date of Government Version: 12/31/2014
Date Data Arrived at EDR: 07/14/2015
Date Made Active in Reports: 01/10/2017
Number of Days to Update: 546

Source: USGS
Telephone: 202-208-3710
Last EDR Contact: 07/05/2023
Next Scheduled EDR Contact: 10/16/2023
Data Release Frequency: Semi-Annually

FUSRAP: Formerly Utilized Sites Remedial Action Program

DOE established the Formerly Utilized Sites Remedial Action Program (FUSRAP) in 1974 to remediate sites where radioactive contamination remained from Manhattan Project and early U.S. Atomic Energy Commission (AEC) operations.

Date of Government Version: 03/03/2023
Date Data Arrived at EDR: 03/03/2023
Date Made Active in Reports: 06/09/2023
Number of Days to Update: 98

Source: Department of Energy
Telephone: 202-586-3559
Last EDR Contact: 04/26/2023
Next Scheduled EDR Contact: 08/14/2023
Data Release Frequency: Varies

UMTRA: Uranium Mill Tailings Sites

Uranium ore was mined by private companies for federal government use in national defense programs. When the mills shut down, large piles of the sand-like material (mill tailings) remain after uranium has been extracted from the ore. Levels of human exposure to radioactive materials from the piles are low; however, in some cases tailings were used as construction materials before the potential health hazards of the tailings were recognized.

Date of Government Version: 08/30/2019
Date Data Arrived at EDR: 11/15/2019
Date Made Active in Reports: 01/28/2020
Number of Days to Update: 74

Source: Department of Energy
Telephone: 505-845-0011
Last EDR Contact: 05/24/2023
Next Scheduled EDR Contact: 08/28/2023
Data Release Frequency: Varies

LEAD SMELTER 1: Lead Smelter Sites

A listing of former lead smelter site locations.

Date of Government Version: 06/22/2023
Date Data Arrived at EDR: 07/06/2023
Date Made Active in Reports: 07/24/2023
Number of Days to Update: 18

Source: Environmental Protection Agency
Telephone: 703-603-8787
Last EDR Contact: 07/06/2023
Next Scheduled EDR Contact: 10/09/2023
Data Release Frequency: Varies

LEAD SMELTER 2: Lead Smelter Sites

A list of several hundred sites in the U.S. where secondary lead smelting was done from 1931and 1964. These sites may pose a threat to public health through ingestion or inhalation of contaminated soil or dust

Date of Government Version: 04/05/2001
Date Data Arrived at EDR: 10/27/2010
Date Made Active in Reports: 12/02/2010
Number of Days to Update: 36

Source: American Journal of Public Health
Telephone: 703-305-6451
Last EDR Contact: 12/02/2009
Next Scheduled EDR Contact: N/A
Data Release Frequency: No Update Planned

US AIRS (AFS): Aerometric Information Retrieval System Facility Subsystem (AFS)

The database is a sub-system of Aerometric Information Retrieval System (AIRS). AFS contains compliance data on air pollution point sources regulated by the U.S. EPA and/or state and local air regulatory agencies. This information comes from source reports by various stationary sources of air pollution, such as electric power plants, steel mills, factories, and universities, and provides information about the air pollutants they produce. Action, air program, air program pollutant, and general level plant data. It is used to track emissions and compliance data from industrial plants.

Date of Government Version: 10/12/2016
Date Data Arrived at EDR: 10/26/2016
Date Made Active in Reports: 02/03/2017
Number of Days to Update: 100

Source: EPA
Telephone: 202-564-2496
Last EDR Contact: 09/26/2017
Next Scheduled EDR Contact: 01/08/2018
Data Release Frequency: Annually

US AIRS MINOR: Air Facility System Data

A listing of minor source facilities.

Date of Government Version: 10/12/2016
Date Data Arrived at EDR: 10/26/2016
Date Made Active in Reports: 02/03/2017
Number of Days to Update: 100

Source: EPA
Telephone: 202-564-2496
Last EDR Contact: 09/26/2017
Next Scheduled EDR Contact: 01/08/2018
Data Release Frequency: Annually

MINES VIOLATIONS: MSHA Violation Assessment Data

Mines violation and assessment information. Department of Labor, Mine Safety & Health Administration.

Date of Government Version: 04/03/2023
Date Data Arrived at EDR: 04/04/2023
Date Made Active in Reports: 06/09/2023
Number of Days to Update: 66

Source: DOL, Mine Safety & Health Admi
Telephone: 202-693-9424
Last EDR Contact: 07/05/2023
Next Scheduled EDR Contact: 09/11/2023
Data Release Frequency: Quarterly

US MINES: Mines Master Index File

Contains all mine identification numbers issued for mines active or opened since 1971. The data also includes violation information.

Date of Government Version: 05/01/2023
Date Data Arrived at EDR: 05/24/2023
Date Made Active in Reports: 07/24/2023
Number of Days to Update: 61

Source: Department of Labor, Mine Safety and Health Administration
Telephone: 303-231-5959
Last EDR Contact: 05/24/2023
Next Scheduled EDR Contact: 09/04/2023
Data Release Frequency: Semi-Annually

US MINES 2: Ferrous and Nonferrous Metal Mines Database Listing

This map layer includes ferrous (ferrous metal mines are facilities that extract ferrous metals, such as iron ore or molybdenum) and nonferrous (Nonferrous metal mines are facilities that extract nonferrous metals, such as gold, silver, copper, zinc, and lead) metal mines in the United States.

Date of Government Version: 01/07/2022
Date Data Arrived at EDR: 02/24/2023
Date Made Active in Reports: 05/17/2023
Number of Days to Update: 82

Source: USGS
Telephone: 703-648-7709
Last EDR Contact: 05/25/2023
Next Scheduled EDR Contact: 09/04/2023
Data Release Frequency: Varies

US MINES 3: Active Mines & Mineral Plants Database Listing

Active Mines and Mineral Processing Plant operations for commodities monitored by the Minerals Information Team of the USGS.

Date of Government Version: 04/14/2011
Date Data Arrived at EDR: 06/08/2011
Date Made Active in Reports: 09/13/2011
Number of Days to Update: 97

Source: USGS
Telephone: 703-648-7709
Last EDR Contact: 05/25/2023
Next Scheduled EDR Contact: 09/04/2023
Data Release Frequency: Varies

ABANDONED MINES: Abandoned Mines

An inventory of land and water impacted by past mining (primarily coal mining) is maintained by OSMRE to provide information needed to implement the Surface Mining Control and Reclamation Act of 1977 (SMCRA). The inventory contains information on the location, type, and extent of AML impacts, as well as, information on the cost associated with the reclamation of those problems. The inventory is based upon field surveys by State, Tribal, and OSMRE program officials. It is dynamic to the extent that it is modified as new problems are identified and existing problems are reclaimed.

Date of Government Version: 03/17/2023
Date Data Arrived at EDR: 03/17/2023
Date Made Active in Reports: 05/30/2023
Number of Days to Update: 74

Source: Department of Interior
Telephone: 202-208-2609
Last EDR Contact: 06/13/2023
Next Scheduled EDR Contact: 09/18/2023
Data Release Frequency: Quarterly

FINDS: Facility Index System/Facility Registry System

Facility Index System. FINDS contains both facility information and 'pointers' to other sources that contain more detail. EDR includes the following FINDS databases in this report: PCS (Permit Compliance System), AIRS (Aerometric Information Retrieval System), DOCKET (Enforcement Docket used to manage and track information on civil judicial enforcement cases for all environmental statutes), FURS (Federal Underground Injection Control), C-DOCKET (Criminal Docket System used to track criminal enforcement actions for all environmental statutes), FFIS (Federal Facilities Information System), STATE (State Environmental Laws and Statutes), and PADS (PCB Activity Data System).

Date of Government Version: 05/04/2023
Date Data Arrived at EDR: 05/25/2023
Date Made Active in Reports: 07/24/2023
Number of Days to Update: 60

Source: EPA
Telephone: (206) 553-1200
Last EDR Contact: 05/25/2023
Next Scheduled EDR Contact: 09/11/2023
Data Release Frequency: Quarterly

DOCKET HWC: Hazardous Waste Compliance Docket Listing

A complete list of the Federal Agency Hazardous Waste Compliance Docket Facilities.

Date of Government Version: 05/06/2021
Date Data Arrived at EDR: 05/21/2021
Date Made Active in Reports: 08/11/2021
Number of Days to Update: 82

Source: Environmental Protection Agency
Telephone: 202-564-0527
Last EDR Contact: 05/17/2023
Next Scheduled EDR Contact: 09/04/2023
Data Release Frequency: Varies

ECHO: Enforcement & Compliance History Information

ECHO provides integrated compliance and enforcement information for about 800,000 regulated facilities nationwide.

Date of Government Version: 03/25/2023
Date Data Arrived at EDR: 03/31/2023
Date Made Active in Reports: 06/09/2023
Number of Days to Update: 70

Source: Environmental Protection Agency
Telephone: 202-564-2280
Last EDR Contact: 06/29/2023
Next Scheduled EDR Contact: 10/16/2023
Data Release Frequency: Quarterly

UXO: Unexploded Ordnance Sites

A listing of unexploded ordnance site locations

Date of Government Version: 11/09/2021
Date Data Arrived at EDR: 10/20/2022
Date Made Active in Reports: 01/10/2023
Number of Days to Update: 82

Source: Department of Defense
Telephone: 703-704-1564
Last EDR Contact: 07/06/2023
Next Scheduled EDR Contact: 10/23/2023
Data Release Frequency: Varies

FUELS PROGRAM: EPA Fuels Program Registered Listing

This listing includes facilities that are registered under the Part 80 (Code of Federal Regulations) EPA Fuels Programs. All companies now are required to submit new and updated registrations.

Date of Government Version: 05/15/2023
Date Data Arrived at EDR: 05/17/2023
Date Made Active in Reports: 07/10/2023
Number of Days to Update: 54

Source: EPA
Telephone: 800-385-6164
Last EDR Contact: 05/17/2023
Next Scheduled EDR Contact: 08/28/2023
Data Release Frequency: Quarterly

PFAS NPL: Superfund Sites with PFAS Detections Information

EPA's Office of Land and Emergency Management and EPA Regional Offices maintain data describing what is known about site investigations, contamination, and remedial actions under the Comprehensive Environmental Response, Compensation, and Liability Act (CERCLA) where PFAS is present in the environment.

Date of Government Version: 06/07/2023
Date Data Arrived at EDR: 06/08/2023
Date Made Active in Reports: 06/09/2023
Number of Days to Update: 1

Source: Environmental Protection Agency
Telephone: 703-603-8895
Last EDR Contact: 07/05/2023
Next Scheduled EDR Contact: 10/16/2023
Data Release Frequency: Varies

PFAS FEDERAL SITES: Federal Sites PFAS Information

Several federal entities, such as the federal Superfund program, Department of Defense, National Aeronautics and Space Administration, Department of Transportation, and Department of Energy provided information for sites with known or suspected detections at federal facilities.

Date of Government Version: 03/30/2023
Date Data Arrived at EDR: 03/30/2023
Date Made Active in Reports: 04/07/2023
Number of Days to Update: 8

Source: Environmental Protection Agency
Telephone: 202-272-0167
Last EDR Contact: 07/05/2023
Next Scheduled EDR Contact: 10/16/2023
Data Release Frequency: Varies

PFAS TSCA: PFAS Manufacture and Imports Information

EPA issued the Chemical Data Reporting (CDR) Rule under the Toxic Substances Control Act (TSCA) and requires chemical manufacturers and facilities that manufacture or import chemical substances to report data to EPA. EPA publishes non-confidential business information (non-CBI) and includes descriptive information about each site, corporate parent, production volume, other manufacturing information, and processing and use information.

Date of Government Version: 03/30/2023
Date Data Arrived at EDR: 03/30/2023
Date Made Active in Reports: 06/09/2023
Number of Days to Update: 71

Source: Environmental Protection Agency
Telephone: 202-272-0167
Last EDR Contact: 07/05/2023
Next Scheduled EDR Contact: 10/16/2023
Data Release Frequency: Varies

PFAS RCRA MANIFEST: PFAS Transfers Identified In the RCRA Database Listing

To work around the lack of PFAS waste codes in the RCRA database, EPA developed the PFAS Transfers dataset by mining e-Manifest records containing at least one of these common PFAS keywords: PFAS, PFOA, PFOS, PERFL, AFFF, GENX, GEN-X (plus the VT waste codes). These keywords were searched for in the following text fields: Manifest handling instructions (MANIFEST_HANDLING_INSTR), Non-hazardous waste description (NON_HAZ_WASTE_DESCRIPTION), DOT printed information (DOT_PRINTED_INFORMATION), Waste line handling instructions (WASTE_LINE_HANDLING_INSTR), Waste residue comments (WASTE_RESIDUE_COMMENTS).

Date of Government Version: 03/30/2023
Date Data Arrived at EDR: 03/30/2023
Date Made Active in Reports: 05/02/2023
Number of Days to Update: 33

Source: Environmental Protection Agency
Telephone: 202-272-0167
Last EDR Contact: 07/05/2023
Next Scheduled EDR Contact: 10/16/2023
Data Release Frequency: Varies

PFAS ATSDR: PFAS Contamination Site Location Listing

PFAS contamination site locations from the Department of Health & Human Services, Center for Disease Control & Prevention. ATSDR is involved at a number of PFAS-related sites, either directly or through assisting state and federal partners. As of now, most sites are related to drinking water contamination connected with PFAS production facilities or fire training areas where aqueous film-forming firefighting foam (AFFF) was regularly used.

Date of Government Version: 06/24/2020
Date Data Arrived at EDR: 03/17/2021
Date Made Active in Reports: 11/08/2022
Number of Days to Update: 601

Source: Department of Health & Human Services
Telephone: 202-741-5770
Last EDR Contact: 07/19/2023
Next Scheduled EDR Contact: 11/06/2023
Data Release Frequency: Varies

PFAS WQP: Ambient Environmental Sampling for PFAS

The Water Quality Portal (WQP) is a part of a modernized repository storing ambient sampling data for all environmental media and tissue samples. A wide range of federal, state, tribal and local governments, academic and non-governmental organizations and individuals submit project details and sampling results to this public repository. The information is commonly used for research and assessments of environmental quality.

Date of Government Version: 03/30/2023
Date Data Arrived at EDR: 03/30/2023
Date Made Active in Reports: 05/02/2023
Number of Days to Update: 33

Source: Environmental Protection Agency
Telephone: 202-272-0167
Last EDR Contact: 07/05/2023
Next Scheduled EDR Contact: 10/16/2023
Data Release Frequency: Varies

PFAS NPDES: Clean Water Act Discharge Monitoring Information

Any discharger of pollutants to waters of the United States from a point source must have a National Pollutant Discharge Elimination System (NPDES) permit. The process for obtaining limits involves the regulated entity (permittee) disclosing releases in a NPDES permit application and the permitting authority (typically the state but sometimes EPA) deciding whether to require monitoring or monitoring with limits. Caveats and Limitations: Less than half of states have required PFAS monitoring for at least one of their permittees and fewer states have established PFAS effluent limits for permittees. New rulemakings have been initiated that may increase the number of facilities monitoring for PFAS in the future.

Date of Government Version: 03/30/2023
Date Data Arrived at EDR: 03/30/2023
Date Made Active in Reports: 04/07/2023
Number of Days to Update: 8

Source: Environmental Protection Agency
Telephone: 202-272-0167
Last EDR Contact: 07/05/2023
Next Scheduled EDR Contact: 10/16/2023
Data Release Frequency: Varies

PFAS ECHO: Facilities in Industries that May Be Handling PFAS Listing

Regulators and the public have expressed interest in knowing which regulated entities may be using PFAS. EPA has developed a dataset from various sources that show which industries may be handling PFAS. Approximately 120,000 facilities subject to federal environmental programs have operated or currently operate in industry sectors with processes that may involve handling and/or release of PFAS.

Date of Government Version: 03/30/2023
Date Data Arrived at EDR: 03/30/2023
Date Made Active in Reports: 04/03/2023
Number of Days to Update: 4

Source: Environmental Protection Agency
Telephone: 202-272-0167
Last EDR Contact: 07/05/2023
Next Scheduled EDR Contact: 10/16/2023
Data Release Frequency: Varies

PFAS ECHO FIRE TRAINING: Facilities in Industries that May Be Handling PFAS Listing

A list of fire training sites was added to the Industry Sectors dataset using a keyword search on the permitted facilitys name to identify sites where fire-fighting foam may have been used in training exercises. Additionally, you may view an example spreadsheet of the subset of fire training facility data, as well as the keywords used in selecting or deselecting a facility for the subset. as well as the keywords used in selecting or deselecting a facility for the subset. These keywords were tested to maximize accuracy in selecting facilities that may use fire-fighting foam in training exercises, however, due to the lack of a required reporting field in the data systems for designating fire training sites, this methodology may not identify all fire training sites or may potentially misidentify them.

Date of Government Version: 03/30/2023
Date Data Arrived at EDR: 03/30/2023
Date Made Active in Reports: 04/03/2023
Number of Days to Update: 4

Source: Environmental Protection Agency
Telephone: 202-272-0167
Last EDR Contact: 07/05/2023
Next Scheduled EDR Contact: 10/16/2023
Data Release Frequency: Varies

PFAS PART 139 AIRPORT: All Certified Part 139 Airports PFAS Information Listing

Since July 1, 2006, all certified part 139 airports are required to have fire-fighting foam onsite that meet military specifications (MIL-F-24385) (14 CFR 139.317). To date, these military specification fire-fighting foams are fluorinated and have been historically used for training and extinguishing. The 2018 FAA Reauthorization Act has a provision stating that no later than October 2021, FAA shall not require the use of fluorinated AFFF. This provision does not prohibit the use of fluorinated AFFF at Part 139 civilian airports; it only prohibits FAA from mandating its use. The Federal Aviation Administration?s document AC 150/5210-6D - Aircraft Fire Extinguishing Agents provides guidance on Aircraft Fire Extinguishing Agents, which includes Aqueous Film Forming Foam (AFFF).

Date of Government Version: 03/30/2023
Date Data Arrived at EDR: 03/30/2023
Date Made Active in Reports: 04/03/2023
Number of Days to Update: 4

Source: Environmental Protection Agency
Telephone: 202-272-0167
Last EDR Contact: 07/05/2023
Next Scheduled EDR Contact: 10/16/2023
Data Release Frequency: Varies

AQUEOUS FOAM NRC: Aqueous Foam Related Incidents Listing

The National Response Center (NRC) serves as an emergency call center that fields initial reports for pollution and railroad incidents and forwards that information to appropriate federal/state agencies for response. The spreadsheets posted to the NRC website contain initial incident data that has not been validated or investigated by a federal/state response agency. Response center calls from 1990 to the most recent complete calendar year where there was indication of Aqueous Film Forming Foam (AFFF) usage are included in this dataset. NRC calls may reference AFFF usage in the ?Material Involved? or ?Incident Description? fields.

Date of Government Version: 04/27/2023
Date Data Arrived at EDR: 04/27/2023
Date Made Active in Reports: 05/02/2023
Number of Days to Update: 5

Source: Environmental Protection Agency
Telephone: 202-272-0167
Last EDR Contact: 07/06/2023
Next Scheduled EDR Contact: 10/16/2023
Data Release Frequency: Varies

PFAS: PFAS Site Contamination Listing

Site locations where pfas contamination has been detected.

Date of Government Version: 08/22/2022
Date Data Arrived at EDR: 10/07/2022
Date Made Active in Reports: 12/19/2022
Number of Days to Update: 73

Source: Department of Environmental Quality
Telephone: 503-229-6783
Last EDR Contact: 07/06/2023
Next Scheduled EDR Contact: 10/23/2023
Data Release Frequency: Varies

GOVERNMENT RECORDS SEARCHED / DATA CURRENCY TRACKING

AQUEOUS FOAM: AFFF Contamination Site Listing
Site locations with aqueous film-forming foam use and environmental impact.

Date of Government Version: 01/12/2023
Date Data Arrived at EDR: 01/13/2023
Date Made Active in Reports: 04/04/2023
Number of Days to Update: 81

Source: Department of Environmental Quality
Telephone: 503-229-6783
Last EDR Contact: 07/06/2023
Next Scheduled EDR Contact: 10/23/2023
Data Release Frequency: Varies

AIRS: Oregon Title V Facility Listing
A listing of Title V facility source and emissions information.

Date of Government Version: 03/28/2023
Date Data Arrived at EDR: 03/29/2023
Date Made Active in Reports: 06/08/2023
Number of Days to Update: 71

Source: Department of Environmental Quality
Telephone: 503-229-6459
Last EDR Contact: 06/22/2023
Next Scheduled EDR Contact: 10/09/2023
Data Release Frequency: Annually

COAL ASH: Coal Ash Disposal Sites Listing
A listing of coal ash disposal sites.

Date of Government Version: 12/31/2022
Date Data Arrived at EDR: 03/15/2023
Date Made Active in Reports: 06/01/2023
Number of Days to Update: 78

Source: Department of Environmental Quality
Telephone: 541-298-7255
Last EDR Contact: 05/24/2023
Next Scheduled EDR Contact: 09/11/2023
Data Release Frequency: Varies

DRYCLEANERS: Drycleaning Facilities
A listing of registered drycleaning facilities in Oregon.

Date of Government Version: 04/10/2023
Date Data Arrived at EDR: 04/21/2023
Date Made Active in Reports: 07/13/2023
Number of Days to Update: 83

Source: Department of Environmental Quality
Telephone: 503-229-6783
Last EDR Contact: 07/19/2023
Next Scheduled EDR Contact: 11/06/2023
Data Release Frequency: Annually

ENF: Enforcement Action Listing
Enforcement actions

Date of Government Version: 12/12/2022
Date Data Arrived at EDR: 12/12/2022
Date Made Active in Reports: 03/02/2023
Number of Days to Update: 80

Source: Department of Environmental Quality
Telephone: 503-229-5696
Last EDR Contact: 06/01/2023
Next Scheduled EDR Contact: 09/25/2023
Data Release Frequency: Quarterly

Financial Assurance 1: Financial Assurance Information Listing
Financial assurance information for hazardous waste facilities.

Date of Government Version: 09/21/2022
Date Data Arrived at EDR: 11/29/2022
Date Made Active in Reports: 12/05/2022
Number of Days to Update: 6

Source: Department of Environmental Quality
Telephone: 541-633-2011
Last EDR Contact: 05/24/2023
Next Scheduled EDR Contact: 09/11/2023
Data Release Frequency: Semi-Annually

Financial Assurance 2: Financial Assurance Information Listing
Financial assurance information for solid waste facilities. Financial assurance is intended to ensure that resources are available to pay for the cost of closure, post-closure care, and corrective measures if the owner or operator of a regulated facility is unable or unwilling to pay.

Date of Government Version: 03/03/2023
Date Data Arrived at EDR: 03/03/2023
Date Made Active in Reports: 05/23/2023
Number of Days to Update: 81

Source: Department of Environmental Quality
Telephone: 503-229-5521
Last EDR Contact: 05/10/2023
Next Scheduled EDR Contact: 08/28/2023
Data Release Frequency: Semi-Annually

HSIS: Hazardous Substance Information Survey

Companies in Oregon submitting the Hazardous Substance Information Survey and either reporting or not reporting hazardous substances.

Date of Government Version: 04/24/2023
Date Data Arrived at EDR: 04/26/2023
Date Made Active in Reports: 07/21/2023
Number of Days to Update: 86

Source: State Fire Marshal's Office
Telephone: 503-373-1540
Last EDR Contact: 04/26/2023
Next Scheduled EDR Contact: 08/07/2023
Data Release Frequency: Semi-Annually

OR MANIFEST: Manifest Information

Hazardous waste manifest information.

Date of Government Version: 12/31/2020
Date Data Arrived at EDR: 07/28/2021
Date Made Active in Reports: 10/21/2021
Number of Days to Update: 85

Source: Department of Environmental Quality
Telephone: N/A
Last EDR Contact: 04/27/2023
Next Scheduled EDR Contact: 08/14/2023
Data Release Frequency: Annually

NPDES: Wastewater Permits Database

A listing of permitted wastewater facilities.

Date of Government Version: 02/21/2023
Date Data Arrived at EDR: 02/23/2023
Date Made Active in Reports: 03/10/2023
Number of Days to Update: 15

Source: Department of Environmental Quality
Telephone: 503-229-5657
Last EDR Contact: 04/27/2023
Next Scheduled EDR Contact: 08/14/2023
Data Release Frequency: Varies

UIC: Underground Injection Control Program Database

DEQ's Underground Injection Control Program is authorized by the Environmental Protection Agency (EPA) to regulate all underground injection in Oregon to protect groundwater resources.

Date of Government Version: 09/30/2022
Date Data Arrived at EDR: 10/04/2022
Date Made Active in Reports: 12/20/2022
Number of Days to Update: 77

Source: Department of Environmental Quality
Telephone: 503-229-5945
Last EDR Contact: 06/14/2023
Next Scheduled EDR Contact: 10/02/2023
Data Release Frequency: Quarterly

PFAS TRIS: List of PFAS Added to the TRI

Section 7321 of the National Defense Authorization Act for Fiscal Year 2020 (NDAA) immediately added certain per- and polyfluoroalkyl substances (PFAS) to the list of chemicals covered by the Toxics Release Inventory (TRI) under Section 313 of the Emergency Planning and Community Right-to-Know Act (EPCRA) and provided a framework for additional PFAS to be added to TRI on an annual basis.

Date of Government Version: 06/07/2023
Date Data Arrived at EDR: 06/08/2023
Date Made Active in Reports: 06/09/2023
Number of Days to Update: 1

Source: Environmental Protection Agency
Telephone: 202-566-0250
Last EDR Contact: 07/05/2023
Next Scheduled EDR Contact: 10/16/2023
Data Release Frequency: Varies

MINES MRDS: Mineral Resources Data System

Mineral Resources Data System

Date of Government Version: 08/23/2022
Date Data Arrived at EDR: 11/22/2022
Date Made Active in Reports: 02/28/2023
Number of Days to Update: 98

Source: USGS
Telephone: 703-648-6533
Last EDR Contact: 05/25/2023
Next Scheduled EDR Contact: 09/04/2023
Data Release Frequency: Varies

PCS: Permit Compliance System

PCS is a computerized management information system that contains data on National Pollutant Discharge Elimination System (NPDES) permit holding facilities. PCS tracks the permit, compliance, and enforcement status of NPDES facilities.

Date of Government Version: 07/14/2011
Date Data Arrived at EDR: 08/05/2011
Date Made Active in Reports: 09/29/2011
Number of Days to Update: 55

Source: EPA, Office of Water
Telephone: 202-564-2496
Last EDR Contact: 06/27/2023
Next Scheduled EDR Contact: 10/16/2023
Data Release Frequency: No Update Planned

PCS ENF: Enforcement data

No description is available for this data

Date of Government Version: 12/31/2014
Date Data Arrived at EDR: 02/05/2015
Date Made Active in Reports: 03/06/2015
Number of Days to Update: 29

Source: EPA
Telephone: 202-564-2497
Last EDR Contact: 06/27/2023
Next Scheduled EDR Contact: 10/16/2023
Data Release Frequency: Varies

EDR HIGH RISK HISTORICAL RECORDS

EDR Exclusive Records

EDR MGP: EDR Proprietary Manufactured Gas Plants

The EDR Proprietary Manufactured Gas Plant Database includes records of coal gas plants (manufactured gas plants) compiled by EDR's researchers. Manufactured gas sites were used in the United States from the 1800's to 1950's to produce a gas that could be distributed and used as fuel. These plants used whale oil, rosin, coal, or a mixture of coal, oil, and water that also produced a significant amount of waste. Many of the byproducts of the gas production, such as coal tar (oily waste containing volatile and non-volatile chemicals), sludges, oils and other compounds are potentially hazardous to human health and the environment. The byproduct from this process was frequently disposed of directly at the plant site and can remain or spread slowly, serving as a continuous source of soil and groundwater contamination.

Date of Government Version: N/A
Date Data Arrived at EDR: N/A
Date Made Active in Reports: N/A
Number of Days to Update: N/A

Source: EDR, Inc.
Telephone: N/A
Last EDR Contact: N/A
Next Scheduled EDR Contact: N/A
Data Release Frequency: No Update Planned

EDR Hist Auto: EDR Exclusive Historical Auto Stations

EDR has searched selected national collections of business directories and has collected listings of potential gas station/filling station/service station sites that were available to EDR researchers. EDR's review was limited to those categories of sources that might, in EDR's opinion, include gas station/filling station/service station establishments. The categories reviewed included, but were not limited to gas, gas station, gasoline station, filling station, auto, automobile repair, auto service station, service station, etc. This database falls within a category of information EDR classifies as "High Risk Historical Records", or HRHR. EDR's HRHR effort presents unique and sometimes proprietary data about past sites and operations that typically create environmental concerns, but may not show up in current government records searches.

Date of Government Version: N/A
Date Data Arrived at EDR: N/A
Date Made Active in Reports: N/A
Number of Days to Update: N/A

Source: EDR, Inc.
Telephone: N/A
Last EDR Contact: N/A
Next Scheduled EDR Contact: N/A
Data Release Frequency: Varies

EDR Hist Cleaner: EDR Exclusive Historical Cleaners

EDR has searched selected national collections of business directories and has collected listings of potential dry cleaner sites that were available to EDR researchers. EDR's review was limited to those categories of sources that might, in EDR's opinion, include dry cleaning establishments. The categories reviewed included, but were not limited to dry cleaners, cleaners, laundry, laundromat, cleaning/laundry, wash & dry etc. This database falls within a category of information EDR classifies as "High Risk Historical Records", or HRHR. EDR's HRHR effort presents unique and sometimes proprietary data about past sites and operations that typically create environmental concerns, but may not show up in current government records searches.

Date of Government Version: N/A
Date Data Arrived at EDR: N/A
Date Made Active in Reports: N/A
Number of Days to Update: N/A

Source: EDR, Inc.
Telephone: N/A
Last EDR Contact: N/A
Next Scheduled EDR Contact: N/A
Data Release Frequency: Varies

EDR RECOVERED GOVERNMENT ARCHIVES

Exclusive Recovered Govt. Archives

RGA HWS: Recovered Government Archive State Hazardous Waste Facilities List

The EDR Recovered Government Archive State Hazardous Waste database provides a list of SHWS incidents derived from historical databases and includes many records that no longer appear in current government lists. Compiled from Records formerly available from the Department of Environmental Quality in Oregon.

Date of Government Version: N/A
Date Data Arrived at EDR: 07/01/2013
Date Made Active in Reports: 01/03/2014
Number of Days to Update: 186

Source: Department of Environmental Quality
Telephone: N/A
Last EDR Contact: 06/01/2012
Next Scheduled EDR Contact: N/A
Data Release Frequency: Varies

RGA LF: Recovered Government Archive Solid Waste Facilities List

The EDR Recovered Government Archive Landfill database provides a list of landfills derived from historical databases and includes many records that no longer appear in current government lists. Compiled from Records formerly available from the Department of Environmental Quality in Oregon.

Date of Government Version: N/A
Date Data Arrived at EDR: 07/01/2013
Date Made Active in Reports: 01/13/2014
Number of Days to Update: 196

Source: Department of Environmental Quality
Telephone: N/A
Last EDR Contact: 06/01/2012
Next Scheduled EDR Contact: N/A
Data Release Frequency: Varies

RGA LUST: Recovered Government Archive Leaking Underground Storage Tank

The EDR Recovered Government Archive Leaking Underground Storage Tank database provides a list of LUST incidents derived from historical databases and includes many records that no longer appear in current government lists. Compiled from Records formerly available from the Department of Environmental Quality in Oregon.

Date of Government Version: N/A
Date Data Arrived at EDR: 07/01/2013
Date Made Active in Reports: 12/27/2013
Number of Days to Update: 179

Source: Department of Environmental Quality
Telephone: N/A
Last EDR Contact: 06/01/2012
Next Scheduled EDR Contact: N/A
Data Release Frequency: Varies

OTHER DATABASE(S)

Depending on the geographic area covered by this report, the data provided in these specialty databases may or may not be complete. For example, the existence of wetlands information data in a specific report does not mean that all wetlands in the area covered by the report are included. Moreover, the absence of any reported wetlands information does not necessarily mean that wetlands do not exist in the area covered by the report.

NY MANIFEST: Facility and Manifest Data

Manifest is a document that lists and tracks hazardous waste from the generator through transporters to a TSD facility.

Date of Government Version: 01/01/2019
Date Data Arrived at EDR: 10/29/2021
Date Made Active in Reports: 01/19/2022
Number of Days to Update: 82

Source: Department of Environmental Conservation
Telephone: 518-402-8651
Last EDR Contact: 04/27/2023
Next Scheduled EDR Contact: 08/07/2023
Data Release Frequency: Quarterly

WI MANIFEST: Manifest Information
Hazardous waste manifest information.

Date of Government Version: 05/31/2018
Date Data Arrived at EDR: 06/19/2019
Date Made Active in Reports: 09/03/2019
Number of Days to Update: 76

Source: Department of Natural Resources
Telephone: N/A
Last EDR Contact: 06/01/2023
Next Scheduled EDR Contact: 09/18/2023
Data Release Frequency: Annually

Oil/Gas Pipelines
Source: Endeavor Business Media
Petroleum Bundle (Crude Oil, Refined Products, Petrochemicals, Gas Liquids (LPG/NGL), and Specialty Gases (Miscellaneous)) N = Natural Gas Bundle (Natural Gas, Gas Liquids (LPG/NGL), and Specialty Gases (Miscellaneous)). This map includes information copyrighted by Endeavor Business Media. This information is provided on a best effort basis and Endeavor Business Media does not guarantee its accuracy nor warrant its fitness for any particular purpose. Such information has been reprinted with the permission of Endeavor Business Media.

Electric Power Transmission Line Data
Source: Endeavor Business Media
This map includes information copyrighted by Endeavor Business Media. This information is provided on a best effort basis and Endeavor Business Media does not guarantee its accuracy nor warrant its fitness for any particular purpose. Such information has been reprinted with the permission of Endeavor Business Media.

Sensitive Receptors: There are individuals deemed sensitive receptors due to their fragile immune systems and special sensitivity to environmental discharges. These sensitive receptors typically include the elderly, the sick, and children. While the location of all sensitive receptors cannot be determined, EDR indicates those buildings and facilities - schools, daycares, hospitals, medical centers, and nursing homes - where individuals who are sensitive receptors are likely to be located.

AHA Hospitals:
Source: American Hospital Association, Inc.
Telephone: 312-280-5991
The database includes a listing of hospitals based on the American Hospital Association's annual survey of hospitals.

Medical Centers: Provider of Services Listing
Source: Centers for Medicare & Medicaid Services
Telephone: 410-786-3000
A listing of hospitals with Medicare provider number, produced by Centers of Medicare & Medicaid Services, a federal agency within the U.S. Department of Health and Human Services.

Nursing Homes
Source: National Institutes of Health
Telephone: 301-594-6248
Information on Medicare and Medicaid certified nursing homes in the United States.

Public Schools
Source: National Center for Education Statistics
Telephone: 202-502-7300
The National Center for Education Statistics' primary database on elementary and secondary public education in the United States. It is a comprehensive, annual, national statistical database of all public elementary and secondary schools and school districts, which contains data that are comparable across all states.

Private Schools
Source: National Center for Education Statistics
Telephone: 202-502-7300
The National Center for Education Statistics' primary database on private school locations in the United States.

Daycare Centers: Child Care Listings
Source: Employment Department
Telephone: 503-947-1420

Flood Zone Data: This data was obtained from the Federal Emergency Management Agency (FEMA). It depicts 100-year and 500-year flood zones as defined by FEMA. It includes the National Flood Hazard Layer (NFHL) which incorporates Flood Insurance Rate Map (FIRM) data and Q3 data from FEMA in areas not covered by NFHL.
Source: FEMA
Telephone: 877-336-2627
Date of Government Version: 2003, 2015

GOVERNMENT RECORDS SEARCHED / DATA CURRENCY TRACKING

NWI: National Wetlands Inventory. This data, available in select counties across the country, was obtained by EDR in 2002, 2005, 2010 and 2015 from the U.S. Fish and Wildlife Service.

State Wetlands Data: Wetlands Inventory Data
Source: Oregon Geospatial Enterprise Office
Telephone: 503-378-2166

Current USGS 7.5 Minute Topographic Map
Source: U.S. Geological Survey

STREET AND ADDRESS INFORMATION

© 2015 TomTom North America, Inc. All rights reserved. This material is proprietary and the subject of copyright protection and other intellectual property rights owned by or licensed to Tele Atlas North America, Inc. The use of this material is subject to the terms of a license agreement. You will be held liable for any unauthorized copying or disclosure of this material.

GEOCHECK ®- PHYSICAL SETTING SOURCE ADDENDUM

TARGET PROPERTY ADDRESS

IRB - 1S3E05AD -02500 2410 NW BURNSIDE CT LLC
2410 NW BURNSIDE CT
GRESHAM, OR 97030

TARGET PROPERTY COORDINATES

Latitude (North):	45.51419 - 45° 30' 51.08''
Longitude (West):	122.4575 - 122° 27' 27.00''
Universal Tranverse Mercator:	Zone 10
UTM X (Meters):	542374.4
UTM Y (Meters):	5039998.5
Elevation:	262 ft. above sea level

USGS TOPOGRAPHIC MAP

Target Property Map:	14898322 CAMAS, WA
Version Date:	2020

EDR's GeoCheck Physical Setting Source Addendum is provided to assist the environmental professional in forming an opinion about the impact of potential contaminant migration.

Assessment of the impact of contaminant migration generally has two principle investigative components:

1. Groundwater flow direction, and
2. Groundwater flow velocity.

Groundwater flow direction may be impacted by surface topography, hydrology, hydrogeology, characteristics of the soil, and nearby wells. Groundwater flow velocity is generally impacted by the nature of the geologic strata.

GEOCHECK® - PHYSICAL SETTING SOURCE SUMMARY

GROUNDWATER FLOW DIRECTION INFORMATION

Groundwater flow direction for a particular site is best determined by a qualified environmental professional using site-specific well data. If such data is not reasonably ascertainable, it may be necessary to rely on other sources of information, such as surface topographic information, hydrologic information, hydrogeologic data collected on nearby properties, and regional groundwater flow information (from deep aquifers).

TOPOGRAPHIC INFORMATION

Surface topography may be indicative of the direction of surficial groundwater flow. This information can be used to assist the environmental professional in forming an opinion about the impact of nearby contaminated properties or, should contamination exist on the target property, what downgradient sites might be impacted.

TARGET PROPERTY TOPOGRAPHY

General Topographic Gradient: General North

SURROUNDING TOPOGRAPHY: ELEVATION PROFILES

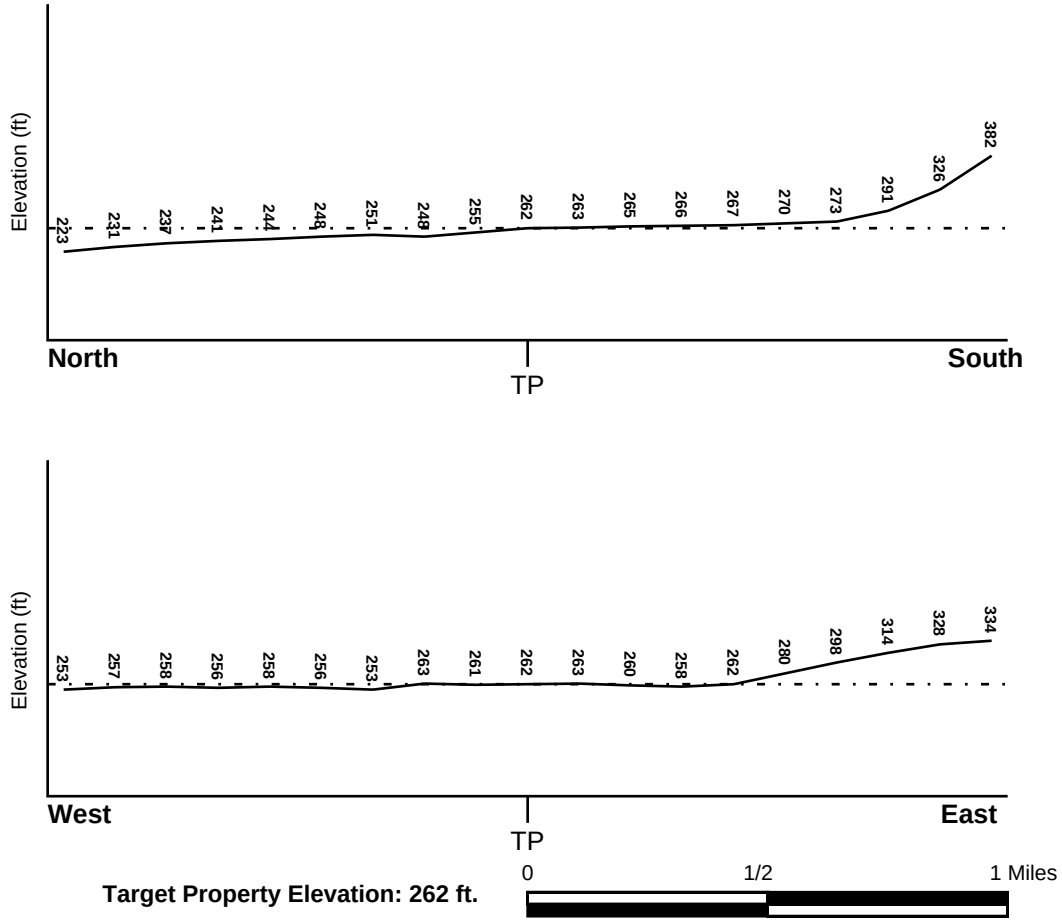

Source: Topography has been determined from the USGS 7.5' Digital Elevation Model and should be evaluated on a relative (not an absolute) basis. Relative elevation information between sites of close proximity should be field verified.

GEOCHECK® - PHYSICAL SETTING SOURCE SUMMARY

HYDROLOGIC INFORMATION

Surface water can act as a hydrologic barrier to groundwater flow. Such hydrologic information can be used to assist the environmental professional in forming an opinion about the impact of nearby contaminated properties or, should contamination exist on the target property, what downgradient sites might be impacted.

Refer to the Physical Setting Source Map following this summary for hydrologic information (major waterways and bodies of water).

FEMA FLOOD ZONE

Flood Plain Panel at Target Property	FEMA Source Type
4101830140F	FEMA FIRM Flood data

Additional Panels in search area:	FEMA Source Type
41051C0218H	FEMA FIRM Flood data
41051C0214H	FEMA FIRM Flood data
41051C0402H	FEMA FIRM Flood data

NATIONAL WETLAND INVENTORY

NWI Quad at Target Property	NWI Electronic Data Coverage
CAMAS	YES - refer to the Overview Map and Detail Map

HYDROGEOLOGIC INFORMATION

Hydrogeologic information obtained by installation of wells on a specific site can often be an indicator of groundwater flow direction in the immediate area. Such hydrogeologic information can be used to assist the environmental professional in forming an opinion about the impact of nearby contaminated properties or, should contamination exist on the target property, what downgradient sites might be impacted.

AQUIFLOW®

Search Radius: 1.000 Mile.

EDR has developed the AQUIFLOW Information System to provide data on the general direction of groundwater flow at specific points. EDR has reviewed reports submitted by environmental professionals to regulatory authorities at select sites and has extracted the date of the report, groundwater flow direction as determined hydrogeologically, and the depth to water table.

MAP ID	LOCATION FROM TP	GENERAL DIRECTION GROUNDWATER FLOW
Not Reported		

GEOCHECK® - PHYSICAL SETTING SOURCE SUMMARY

GROUNDWATER FLOW VELOCITY INFORMATION

Groundwater flow velocity information for a particular site is best determined by a qualified environmental professional using site specific geologic and soil strata data. If such data are not reasonably ascertainable, it may be necessary to rely on other sources of information, including geologic age identification, rock stratigraphic unit and soil characteristics data collected on nearby properties and regional soil information. In general, contaminant plumes move more quickly through sandy-gravelly types of soils than silty-clayey types of soils.

GEOLOGIC INFORMATION IN GENERAL AREA OF TARGET PROPERTY

Geologic information can be used by the environmental professional in forming an opinion about the relative speed at which contaminant migration may be occurring.

ROCK STRATIGRAPHIC UNIT

Era:	Cenozoic
System:	Quaternary
Series:	Quaternary
Code:	Q *(decoded above as Era, System & Series)*

GEOLOGIC AGE IDENTIFICATION

Category: Stratifed Sequence

Geologic Age and Rock Stratigraphic Unit Source: P.G. Schruben, R.E. Arndt and W.J. Bawiec, Geology of the Conterminous U.S. at 1:2,500,000 Scale - a digital representation of the 1974 P.B. King and H.M. Beikman Map, USGS Digital Data Series DDS - 11 (1994).

SSURGO SOIL MAP - 7399544.24s

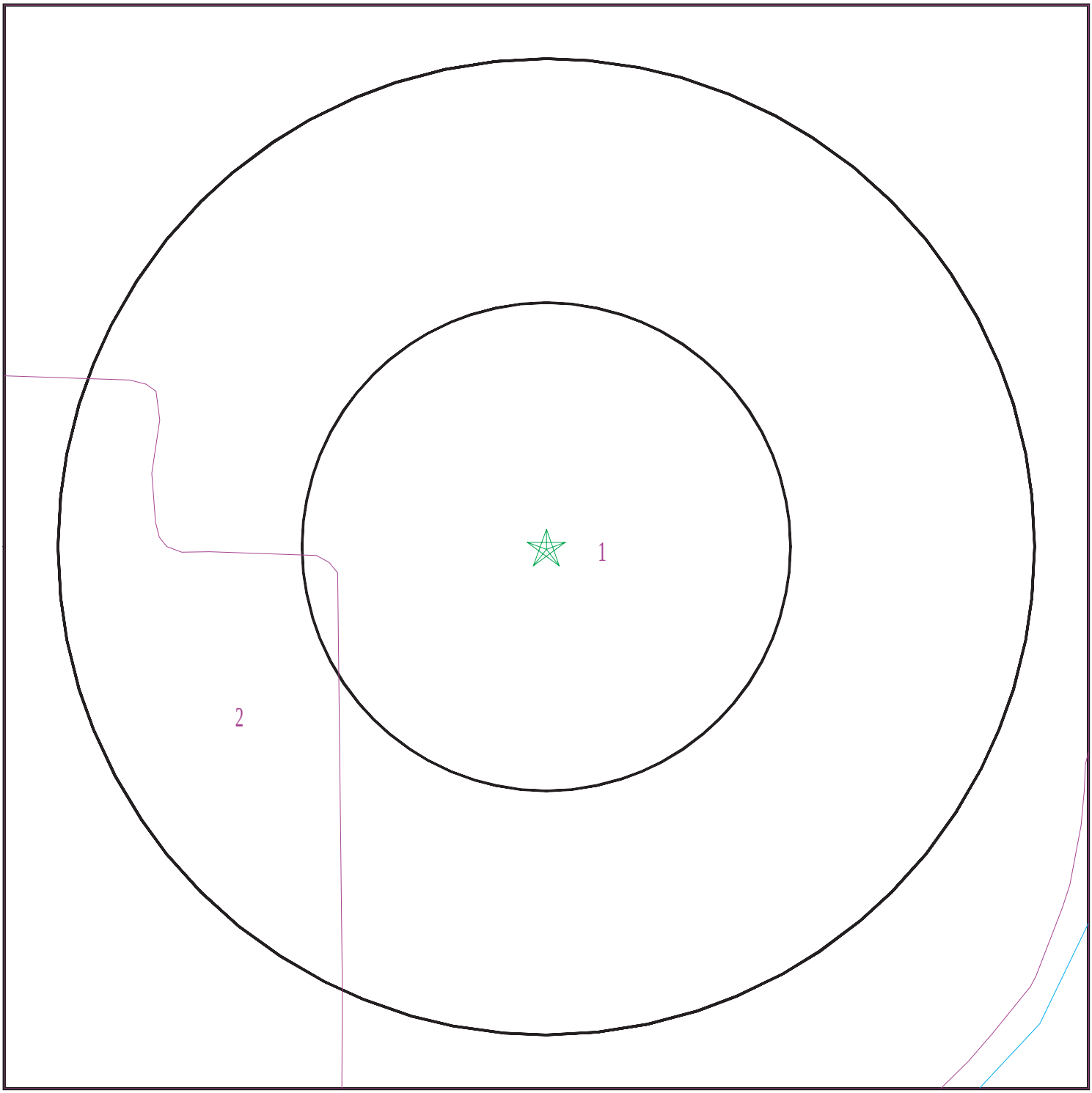

Target Property
SSURGO Soil
Water

0 1/16 1/8 1/4 Miles

N

SITE NAME:	IRB - 1S3E05AD -02500 2410 NW BURNSIDE CT LLC	CLIENT:	Parametrix, Inc.
ADDRESS:	2410 NW BURNSIDE CT Gresham OR 97030	CONTACT:	Adam Romey
		INQUIRY #:	7399544.24s
LAT/LONG:	45.51419 / 122.4575	DATE:	July 25, 2023 8:02 pm

Copyright © 2023 EDR, Inc. © 2015 TomTom Rel. 2015.

GEOCHECK® - PHYSICAL SETTING SOURCE SUMMARY

DOMINANT SOIL COMPOSITION IN GENERAL AREA OF TARGET PROPERTY

The U.S. Department of Agriculture's (USDA) Soil Conservation Service (SCS) leads the National Cooperative Soil Survey (NCSS) and is responsible for collecting, storing, maintaining and distributing soil survey information for privately owned lands in the United States. A soil map in a soil survey is a representation of soil patterns in a landscape. The following information is based on Soil Conservation Service SSURGO data.

Soil Map ID: 1

Soil Component Name: Multnomah

Soil Surface Texture: silt loam

Hydrologic Group: Class B - Moderate infiltration rates. Deep and moderately deep, moderately well and well drained soils with moderately coarse textures.

Soil Drainage Class: Well drained

Hydric Status: Not hydric

Corrosion Potential - Uncoated Steel: Moderate

Depth to Bedrock Min: > 0 inches

Depth to Watertable Min: > 0 inches

Soil Layer Information

	Boundary			Classification		Saturated hydraulic conductivity micro m/sec	Soil Reaction (pH)
Layer	Upper	Lower	Soil Texture Class	AASHTO Group	Unified Soil		
1	0 inches	7 inches	silt loam	Silt-Clay Materials (more than 35 pct. passing No. 200), Silty Soils.	COARSE-GRAINED SOILS, Gravels, Clean gravels, Poorly Graded Gravel. COARSE-GRAINED SOILS, Gravels, Gravels with fines, Silty Gravel.	Max: 141 Min: 42	Max: 6.5 Min: 6.1
2	7 inches	38 inches	silt loam	Silt-Clay Materials (more than 35 pct. passing No. 200), Silty Soils.	COARSE-GRAINED SOILS, Gravels, Clean gravels, Poorly Graded Gravel. COARSE-GRAINED SOILS, Gravels, Gravels with fines, Silty Gravel.	Max: 141 Min: 42	Max: 6.5 Min: 6.1

GEOCHECK® - PHYSICAL SETTING SOURCE SUMMARY

Soil Layer Information							
	Boundary			Classification		Saturated hydraulic conductivity micro m/sec	Soil Reaction (pH)
Layer	Upper	Lower	Soil Texture Class	AASHTO Group	Unified Soil		
3	38 inches	59 inches	very gravelly sand	Silt-Clay Materials (more than 35 pct. passing No. 200), Silty Soils.	COARSE-GRAINED SOILS, Gravels, Clean gravels, Poorly Graded Gravel. COARSE-GRAINED SOILS, Gravels, Gravels with fines, Silty Gravel.	Max: 141 Min: 42	Max: 6.5 Min: 6.1

Soil Map ID: 2

Soil Component Name: Pits

Soil Surface Texture: silt loam

Hydrologic Group: Class B - Moderate infiltration rates. Deep and moderately deep, moderately well and well drained soils with moderately coarse textures.

Soil Drainage Class:
Hydric Status: Not hydric

Corrosion Potential - Uncoated Steel: Not Reported

Depth to Bedrock Min: > 0 inches

Depth to Watertable Min: > 0 inches

No Layer Information available.

LOCAL / REGIONAL WATER AGENCY RECORDS

EDR Local/Regional Water Agency records provide water well information to assist the environmental professional in assessing sources that may impact ground water flow direction, and in forming an opinion about the impact of contaminant migration on nearby drinking water wells.

GEOCHECK® - PHYSICAL SETTING SOURCE SUMMARY

WELL SEARCH DISTANCE INFORMATION

DATABASE	SEARCH DISTANCE (miles)
Federal USGS	1.000
Federal FRDS PWS	Nearest PWS within 1 mile
State Database	1.000

FEDERAL USGS WELL INFORMATION

MAP ID	WELL ID	LOCATION FROM TP
A2	USGS40000993688	0 - 1/8 Mile NW
3	USGS40000993674	1/8 - 1/4 Mile SSW
B4	USGS40000993714	1/4 - 1/2 Mile North
B5	USGS40000993715	1/4 - 1/2 Mile North
C7	USGS40000993677	1/4 - 1/2 Mile WSW
9	USGS40000993707	1/2 - 1 Mile ENE

FEDERAL FRDS PUBLIC WATER SUPPLY SYSTEM INFORMATION

MAP ID	WELL ID	LOCATION FROM TP
No PWS System Found		

Note: PWS System location is not always the same as well location.

STATE DATABASE WELL INFORMATION

MAP ID	WELL ID	LOCATION FROM TP
A1	ORWD70000004734	0 - 1/8 Mile NW
B6	ORWD70000019137	1/4 - 1/2 Mile North
C8	ORWD70000019135	1/4 - 1/2 Mile WSW
D10	ORWD70000014619	1/2 - 1 Mile WNW
D11	ORWD70000014618	1/2 - 1 Mile WNW

PHYSICAL SETTING SOURCE MAP - 7399544.24s

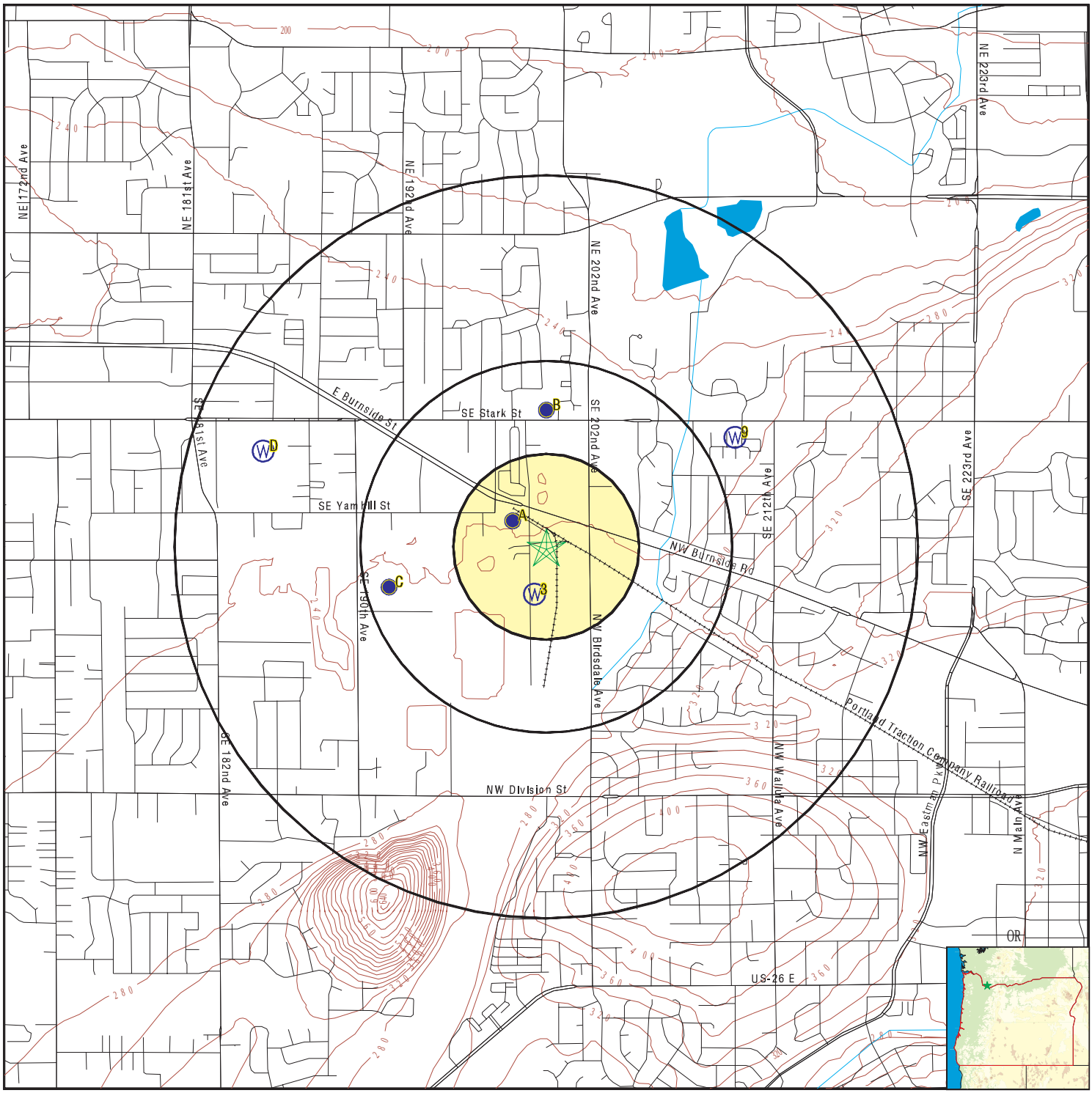

- County Boundary
- Major Roads
- Contour Lines
- Earthquake epicenter, Richter 5 or greater
- Water Wells
- Public Water Supply Wells
- Cluster of Multiple Icons
- Groundwater Flow Direction
- Indeterminate Groundwater Flow at Location
- Groundwater Flow Varies at Location
- Oil, gas or related wells

SITE NAME:	IRB - 1S3E05AD -02500 2410 NW BURNSIDE CT LLC	CLIENT:	Parametrix, Inc.
ADDRESS:	2410 NW BURNSIDE CT Gresham OR 97030	CONTACT:	Adam Romey
LAT/LONG:	45.51419 / 122.4575	INQUIRY #:	7399544.24s
		DATE:	July 25, 2023 8:02 pm

Copyright © 2023 EDR, Inc. © 2015 TomTom Rel. 2015.

GEOCHECK® - PHYSICAL SETTING SOURCE MAP FINDINGS

Map ID
Direction
Distance
Elevation | Database | EDR ID Number

A1
NW
0 - 1/8 Mile
Lower

OR WELLS **ORWD70000004734**

GW Site ID:	4846	Site Type:	WELL
Stage:	Complete	GW Log ID:	MULT0002956
GW Well County:	MULT	GW Well Number:	2956
Well Tag Number:	0	Tag Verified:	0
Site Source:	USGS	State Observation #:	0
Well Status:	Not Reported	Established By:	KARL WOZNIAK
Aquifer:	Not Reported	Aquifer System:	Not Reported
Max Depth:	0	Land Surface Elevation (ft):	250
Water Level Count:	11	WL Measuring Started:	14-NOV-69
WL Measuring Ended:	21-JUN-93	Obs Well Status:	Obs Well Non-Current

Hydrography URL: https://apps.wrd.state.or.us/apps/gw/gw_info/gw_hydrograph/Hydrograph.aspx?gw_logid=MULT0002956
Well Log URL: https://apps.wrd.state.or.us/apps/misc/vault/vault.aspx?wl_county_code=MULT&wl_nbr=2956
OWRD URL: https://apps.wrd.state.or.us/apps/gw/gw_info/gw_info_report/gw_details.aspx?gw_site_id=4846

A2
NW
0 - 1/8 Mile
Lower

FED USGS **USGS40000993688**

Organization ID:	USGS-OR	Organization Name:	USGS Oregon Water Science Center
Monitor Location:	01S/03E-05ADB	Type:	Well
Description:	NWAQA data entry com.&ver.09/08/1999 Hinkle SR		
HUC:	17090012	Drainage Area:	Not Reported
Drainage Area Units:	Not Reported	Contrib Drainage Area:	Not Reported
Contrib Drainage Area Unts:	Not Reported		
Aquifer:	Willamette Lowland basin-fill aquifers		
Formation Type:	Quaternary Alluvium	Aquifer Type:	Unconfined single aquifer
Construction Date:	19691114	Well Depth:	60
Well Depth Units:	ft	Well Hole Depth:	Not Reported
Well Hole Depth Units:	Not Reported		

er of Measurements:	11	Level reading date:	1993-06-21
Feet below surface:	21.06	Feet to sea level:	Not Reported
Note:	Not Reported		

evel reading date:	1989-08-15	Feet below surface:	26.80
Feet to sea level:	Not Reported	Note:	Not Reported
evel reading date:	1989-06-12	Feet below surface:	25.80
Feet to sea level:	Not Reported	Note:	Not Reported
vel reading date:	1989-03-27	Feet below surface:	24.00
Feet to sea level:	Not Reported	Note:	Not Reported
evel reading date:	1989-01-30	Feet below surface:	26.00
Feet to sea level:	Not Reported	Note:	Not Reported
evel reading date:	1988-12-13	Feet below surface:	26.60
Feet to sea level:	Not Reported	Note:	Not Reported
vel reading date:	1988-10-11	Feet below surface:	27.00
Feet to sea level:	Not Reported	Note:	Not Reported

vel reading date:	1988-08-01	Feet below surface:	27.20
Feet to sea level:	Not Reported	Note:	Not Reported
Level reading date:	1988-06-06	Feet below surface:	26.10
Feet to sea level:	Not Reported	Note:	Not Reported
vel reading date:	1988-04-11	Feet below surface:	25.60
Feet to sea level:	Not Reported	Note:	Not Reported
vel reading date:	1969-11-14	Feet below surface:	34.00
Feet to sea level:	Not Reported	Note:	Not Reported

3
SSW
1/8 - 1/4 Mile
Higher

FED USGS **USGS40000993674**

Organization ID:	USGS-OR	Organization Name:	USGS Oregon Water Science Center
Monitor Location:	01S/03E-05ADC	Type:	Well
Description:	Not Reported	HUC:	17090012
Drainage Area:	Not Reported	Drainage Area Units:	Not Reported
Contrib Drainage Area:	Not Reported	Contrib Drainage Area Unts:	Not Reported
Aquifer:	Other aquifers	Formation Type:	Troutdale Formation
Aquifer Type:	Not Reported	Construction Date:	Not Reported
Well Depth:	71	Well Depth Units:	ft
Well Hole Depth:	Not Reported	Well Hole Depth Units:	Not Reported

---

B4
North
1/4 - 1/2 Mile
Lower

FED USGS **USGS40000993714**

Organization ID:	USGS-OR	Organization Name:	USGS Oregon Water Science Center
onitor Location:	01.00N/03.00E-32DDD01	Type:	Well
Description:	DOUBLE COMPLETION-LOOK AT MULT 1094		
HUC:	17090012	Drainage Area:	Not Reported
Drainage Area Units:	Not Reported	Contrib Drainage Area:	Not Reported
Contrib Drainage Area Unts:	Not Reported	Aquifer:	Not Reported
Formation Type:	Not Reported	Aquifer Type:	Not Reported
Construction Date:	Not Reported	Well Depth:	29
Well Depth Units:	ft	Well Hole Depth:	29
Well Hole Depth Units:	ft		

r of Measurements:	1	Level reading date:	2004-07-28
Feet below surface:	21.11	Feet to sea level:	Not Reported
Note:	Not Reported		

B5
North
1/4 - 1/2 Mile
Lower

FED USGS **USGS40000993715**

Organization ID:	USGS-OR	Organization Name:	USGS Oregon Water Science Center
onitor Location:	01.00N/03.00E-32DDD02	Type:	Well
Description:	DOUBLE COMPLETION-LOOK AT 01.00N/03.00E-32DDD01		
HUC:	17090012	Drainage Area:	Not Reported
Drainage Area Units:	Not Reported	Contrib Drainage Area:	Not Reported

Contrib Drainage Area Unts:	Not Reported	Aquifer:	Not Reported
Formation Type:	Not Reported	Aquifer Type:	Not Reported
Construction Date:	19690815	Well Depth:	123
Well Depth Units:	ft	Well Hole Depth:	123
Well Hole Depth Units:	ft		

r of Measurements:	2	Level reading date:	2004-07-28
Feet below surface:	45.52	Feet to sea level:	Not Reported
Note:	Not Reported		

Level reading date:	1969-08-26	Feet below surface:	48
Feet to sea level:	Not Reported	Note:	Not Reported

B6
North
1/4 - 1/2 Mile
Lower

OR WELLS **ORWD70000019137**

GW Site ID:	20733	Site Type:	WELL
Stage:	Complete	GW Log ID:	MULT0001094
GW Well County:	MULT	GW Well Number:	1094
Well Tag Number:	63249	Tag Verified:	0
Site Source:	USGS	State Observation #:	0
Well Status:	Not Reported	Established By:	wozniakc
Aquifer:	Quaternary-Late Tertiary sediment Aq		
Aquifer System:	Quaternary-Late Tertiary Sediment Aquifers		
Max Depth:	123	Land Surface Elevation (ft):	246
Water Level Count:	1	WL Measuring Started:	28-JUL-04
WL Measuring Ended:	28-JUL-04	Obs Well Status:	Not Reported
Hydrography URL:	Not Reported		
Well Log URL:	https://apps.wrd.state.or.us/apps/misc/vault/vault.aspx?wl_county_code=MULT&wl_nbr=1094		
OWRD URL:	https://apps.wrd.state.or.us/apps/gw/gw_info/gw_info_report/gw_details.aspx?gw_site_id=20733		

C7
WSW
1/4 - 1/2 Mile
Higher

FED USGS **USGS40000993677**

Organization ID:	USGS-OR	Organization Name:	USGS Oregon Water Science Center
Monitor Location:	01S/03E-05BDD	Type:	Well
Description:	Not Reported	HUC:	17090012
Drainage Area:	Not Reported	Drainage Area Units:	Not Reported
Contrib Drainage Area:	Not Reported	Contrib Drainage Area Unts:	Not Reported
Aquifer:	Not Reported	Formation Type:	Not Reported
Aquifer Type:	Not Reported	Construction Date:	19741031
Well Depth:	290	Well Depth Units:	ft
Well Hole Depth:	290	Well Hole Depth Units:	ft

r of Measurements:	14	Level reading date:	1989-08-15
Feet below surface:	73.0	Feet to sea level:	Not Reported
Note:	Not Reported		

Level reading date:	1989-06-12	Feet below surface:	60.3
Feet to sea level:	Not Reported	Note:	Not Reported

evel reading date:	1989-03-27	Feet below surface:	65.4
Feet to sea level:	Not Reported	Note:	Not Reported

evel reading date:	1989-01-30	Feet below surface:	65.0
Feet to sea level:	Not Reported	Note:	Not Reported
evel reading date:	1988-12-13	Feet below surface:	64.2
Feet to sea level:	Not Reported	Note:	Not Reported
evel reading date:	1988-10-11	Feet below surface:	64.9
Feet to sea level:	Not Reported	Note:	Not Reported
vel reading date:	1988-08-01	Feet below surface:	61.4
Feet to sea level:	Not Reported	Note:	Not Reported
Level reading date:	1988-06-06	Feet below surface:	60.5
Feet to sea level:	Not Reported	Note:	Not Reported
evel reading date:	1988-03-29	Feet below surface:	70.9
Feet to sea level:	Not Reported	Note:	Not Reported
evel reading date:	1988-02-02	Feet below surface:	68.0
Feet to sea level:	Not Reported	Note:	Not Reported
evel reading date:	1987-12-01	Feet below surface:	64.5
Feet to sea level:	Not Reported	Note:	Not Reported
evel reading date:	1987-09-22	Feet below surface:	63.0
Feet to sea level:	Not Reported	Note:	Not Reported
evel reading date:	1987-05-19	Feet below surface:	58.9
Feet to sea level:	Not Reported	Note:	Not Reported
vel reading date:	1974-10-31	Feet below surface:	70.0
Feet to sea level:	Not Reported	Note:	Not Reported

C8
WSW
1/4 - 1/2 Mile
Higher

OR WELLS **ORWD70000019135**

GW Site ID:	20731	Site Type:	WELL
Stage:	Complete	GW Log ID:	MULT0002954
GW Well County:	MULT	GW Well Number:	2954
Well Tag Number:	0	Tag Verified:	0
Site Source:	USGS	State Observation #:	0
Well Status:	Not Reported	Established By:	wozniakc
Aquifer:	Not Reported	Aquifer System:	Not Reported
Max Depth:	290	Land Surface Elevation (ft):	255
Water Level Count:	13	WL Measuring Started:	19-MAY-87
WL Measuring Ended:	15-AUG-89	Obs Well Status:	Obs Well Non-Current

ydrography URL: https://apps.wrd.state.or.us/apps/gw/gw_info/gw_hydrograph/Hydrograph.aspx?gw_logid=MULT0002954
Well Log URL: https://apps.wrd.state.or.us/apps/misc/vault/vault.aspx?wl_county_code=MULT&wl_nbr=2954
OWRD URL: https://apps.wrd.state.or.us/apps/gw/gw_info/gw_info_report/gw_details.aspx?gw_site_id=20731

9
ENE
1/2 - 1 Mile
Lower

FED USGS **USGS40000993707**

Organization ID:	USGS-OR	Organization Name:	USGS Oregon Water Science Center
Monitor Location:	01S/03E-04BAB	Type:	Well

GEOCHECK® - PHYSICAL SETTING SOURCE MAP FINDINGS

Description:	Not Reported	HUC:	17090012
Drainage Area:	Not Reported	Drainage Area Units:	Not Reported
Contrib Drainage Area:	Not Reported	Contrib Drainage Area Unts:	Not Reported
Aquifer:	Not Reported	Formation Type:	Not Reported
Aquifer Type:	Not Reported	Construction Date:	19690514
Well Depth:	176	Well Depth Units:	ft
Well Hole Depth:	176	Well Hole Depth Units:	ft

r of Measurements:	17	Level reading date:	1990-04-13
Feet below surface:	58.5	Feet to sea level:	Not Reported
Note:	The site was being pumped.		

evel reading date:	1990-02-05	Feet below surface:	37.2
Feet to sea level:	Not Reported	Note:	Not Reported
vel reading date:	1989-11-30	Feet below surface:	40.5
Feet to sea level:	Not Reported	Note:	Not Reported
vel reading date:	1989-08-15	Feet below surface:	39.5
Feet to sea level:	Not Reported	Note:	Not Reported
Level reading date:	1989-06-12	Feet below surface:	37.9
Feet to sea level:	Not Reported	Note:	Not Reported
Level reading date:	1989-03-27	Feet below surface:	36.7
Feet to sea level:	Not Reported	Note:	Not Reported
evel reading date:	1989-01-30	Feet below surface:	37.6
Feet to sea level:	Not Reported	Note:	Not Reported
evel reading date:	1988-12-13	Feet below surface:	38.6
Feet to sea level:	Not Reported	Note:	Not Reported
vel reading date:	1988-10-11	Feet below surface:	39.9
Feet to sea level:	Not Reported	Note:	Not Reported
vel reading date:	1988-08-01	Feet below surface:	39.5
Feet to sea level:	Not Reported	Note:	Not Reported
Level reading date:	1988-06-06	Feet below surface:	37.5
Feet to sea level:	Not Reported	Note:	Not Reported
vel reading date:	1988-03-29	Feet below surface:	40.1
Feet to sea level:	Not Reported	Note:	Not Reported
vel reading date:	1988-02-02	Feet below surface:	38.5
Feet to sea level:	Not Reported	Note:	Not Reported
vel reading date:	1987-12-01	Feet below surface:	41.2
Feet to sea level:	Not Reported	Note:	Not Reported
evel reading date:	1987-09-22	Feet below surface:	41.7
Feet to sea level:	Not Reported	Note:	Not Reported
evel reading date:	1987-05-19	Feet below surface:	38.0
Feet to sea level:	Not Reported	Note:	Not Reported
evel reading date:	1969-05-14	Feet below surface:	35.0
Feet to sea level:	Not Reported	Note:	Not Reported

GEOCHECK® - PHYSICAL SETTING SOURCE MAP FINDINGS

Map ID
Direction
Distance
Elevation

	Database	EDR ID Number
D10 **WNW** **1/2 - 1 Mile** **Lower**	**OR WELLS**	**ORWD70000014619**

GW Site ID:	15729	Site Type:	WELL
Stage:	Complete	GW Log ID:	MULT0105451
GW Well County:	MULT	GW Well Number:	105451
Well Tag Number:	103055	Tag Verified:	0
Site Source:	OWRD	State Observation #:	0
Well Status:	Not Reported	Established By:	Josh Hackett
Aquifer:	Portland basin Troutdale gravel aquifer USGS WRIR 90-4196		
Aquifer System:	Quaternary-Late Tertiary Sediment Aquifers		
Max Depth:	275	Land Surface Elevation (ft):	245
Water Level Count:	26	WL Measuring Started:	31-JAN-14
WL Measuring Ended:	19-MAR-19	Obs Well Status:	Obs Well Non-Current
ydrography URL:	https://apps.wrd.state.or.us/apps/gw/gw_info/gw_hydrograph/Hydrograph.aspx?gw_logid=MULT0105451		
Well Log URL:	https://apps.wrd.state.or.us/apps/misc/vault/vault.aspx?wl_county_code=MULT&wl_nbr=105451		
OWRD URL:	https://apps.wrd.state.or.us/apps/gw/gw_info/gw_info_report/gw_details.aspx?gw_site_id=15729		

	Database	EDR ID Number
D11 **WNW** **1/2 - 1 Mile** **Lower**	**OR WELLS**	**ORWD70000014618**

GW Site ID:	15728	Site Type:	WELL
Stage:	Complete	GW Log ID:	MULT0103417
GW Well County:	MULT	GW Well Number:	103417
Well Tag Number:	102694	Tag Verified:	0
Site Source:	OWRD	State Observation #:	0
Well Status:	Not Reported	Established By:	Josh Hackett
Aquifer:	Portland basin Troutdale gravel aquifer USGS WRIR 90-4196		
Aquifer System:	Quaternary-Late Tertiary Sediment Aquifers		
Max Depth:	159	Land Surface Elevation (ft):	245
Water Level Count:	25	WL Measuring Started:	05-MAR-14
WL Measuring Ended:	18-MAR-19	Obs Well Status:	Obs Well Non-Current
ydrography URL:	https://apps.wrd.state.or.us/apps/gw/gw_info/gw_hydrograph/Hydrograph.aspx?gw_logid=MULT0103417		
Well Log URL:	https://apps.wrd.state.or.us/apps/misc/vault/vault.aspx?wl_county_code=MULT&wl_nbr=103417		
OWRD URL:	https://apps.wrd.state.or.us/apps/gw/gw_info/gw_info_report/gw_details.aspx?gw_site_id=15728		

GEOCHECK® - PHYSICAL SETTING SOURCE MAP FINDINGS
RADON

AREA RADON INFORMATION

State Database: OR Radon

Radon Test Results

Zipcode	Num Tests	Maximum	Minimum	Average	# > 4 pCi/L
97030	63	10.1	0.1	2.4	7

Federal EPA Radon Zone for MULTNOMAH County: 2

Note: Zone 1 indoor average level > 4 pCi/L.
: Zone 2 indoor average level >= 2 pCi/L and <= 4 pCi/L.
: Zone 3 indoor average level < 2 pCi/L.

Federal Area Radon Information for MULTNOMAH COUNTY, OR

Number of sites tested: 33

Area	Average Activity	% <4 pCi/L	% 4-20 pCi/L	% >20 pCi/L
Living Area	1.530 pCi/L	91%	9%	0%
Basement	2.630 pCi/L	57%	43%	0%

PHYSICAL SETTING SOURCE RECORDS SEARCHED

TOPOGRAPHIC INFORMATION

USGS 7.5' Digital Elevation Model (DEM)
Source: United States Geologic Survey
EDR acquired the USGS 7.5' Digital Elevation Model in 2002 and updated it in 2006. The 7.5 minute DEM corresponds to the USGS 1:24,000- and 1:25,000-scale topographic quadrangle maps. The DEM provides elevation data with consistent elevation units and projection.

Current USGS 7.5 Minute Topographic Map
Source: U.S. Geological Survey

HYDROLOGIC INFORMATION

Flood Zone Data: This data was obtained from the Federal Emergency Management Agency (FEMA). It depicts 100-year and 500-year flood zones as defined by FEMA. It includes the National Flood Hazard Layer (NFHL) which incorporates Flood Insurance Rate Map (FIRM) data and Q3 data from FEMA in areas not covered by NFHL.
Source: FEMA
Telephone: 877-336-2627
Date of Government Version: 2003, 2015

NWI: National Wetlands Inventory. This data, available in select counties across the country, was obtained by EDR in 2002, 2005, 2010 and 2015 from the U.S. Fish and Wildlife Service.

State Wetlands Data: Wetlands Inventory Data
Source: Oregon Geospatial Enterprise Office
Telephone: 503-378-2166

HYDROGEOLOGIC INFORMATION

AQUIFLOW^{R} Information System
Source: EDR proprietary database of groundwater flow information
EDR has developed the AQUIFLOW Information System (AIS) to provide data on the general direction of groundwater flow at specific points. EDR has reviewed reports submitted to regulatory authorities at select sites and has extracted the date of the report, hydrogeologically determined groundwater flow direction and depth to water table information.

GEOLOGIC INFORMATION

Geologic Age and Rock Stratigraphic Unit
Source: P.G. Schruben, R.E. Arndt and W.J. Bawiec, Geology of the Conterminous U.S. at 1:2,500,000 Scale - A digital representation of the 1974 P.B. King and H.M. Beikman Map, USGS Digital Data Series DDS - 11 (1994).

STATSGO: State Soil Geographic Database
Source: Department of Agriculture, Natural Resources Conservation Service (NRCS)
The U.S. Department of Agriculture's (USDA) Natural Resources Conservation Service (NRCS) leads the national Conservation Soil Survey (NCSS) and is responsible for collecting, storing, maintaining and distributing soil survey information for privately owned lands in the United States. A soil map in a soil survey is a representation of soil patterns in a landscape. Soil maps for STATSGO are compiled by generalizing more detailed (SSURGO) soil survey maps.

SSURGO: Soil Survey Geographic Database
Source: Department of Agriculture, Natural Resources Conservation Service (NRCS)
Telephone: 800-672-5559
SSURGO is the most detailed level of mapping done by the Natural Resources Conservation Service, mapping scales generally range from 1:12,000 to 1:63,360. Field mapping methods using national standards are used to construct the soil maps in the Soil Survey Geographic (SSURGO) database. SSURGO digitizing duplicates the original soil survey maps. This level of mapping is designed for use by landowners, townships and county natural resource planning and management.

PHYSICAL SETTING SOURCE RECORDS SEARCHED

LOCAL / REGIONAL WATER AGENCY RECORDS

FEDERAL WATER WELLS

PWS: Public Water Systems
Source: EPA/Office of Drinking Water
Telephone: 202-564-3750
Public Water System data from the Federal Reporting Data System. A PWS is any water system which provides water to at least 25 people for at least 60 days annually. PWSs provide water from wells, rivers and other sources.

PWS ENF: Public Water Systems Violation and Enforcement Data
Source: EPA/Office of Drinking Water
Telephone: 202-564-3750
Violation and Enforcement data for Public Water Systems from the Safe Drinking Water Information System (SDWIS) after August 1995. Prior to August 1995, the data came from the Federal Reporting Data System (FRDS).

USGS Water Wells: USGS National Water Inventory System (NWIS)
This database contains descriptive information on sites where the USGS collects or has collected data on surface water and/or groundwater. The groundwater data includes information on wells, springs, and other sources of groundwater.

STATE RECORDS

Water Well Data
Source: Department of Water Resources
Telephone: 503-986-0843

OTHER STATE DATABASE INFORMATION

Oil and Gas Well Locations
Source: Department of Geology and Mineral Industries
Telephone: 971-673-1540
A listing of oil and gas well locations in the state.

RADON

State Database: OR Radon
Source: Oregon Health Services
Telephone: 503-731-4272
Radon Levels in Orgeon

Area Radon Information
Source: USGS
Telephone: 703-356-4020
The National Radon Database has been developed by the U.S. Environmental Protection Agency (USEPA) and is a compilation of the EPA/State Residential Radon Survey and the National Residential Radon Survey. The study covers the years 1986 - 1992. Where necessary data has been supplemented by information collected at private sources such as universities and research institutions.

EPA Radon Zones
Source: EPA
Telephone: 703-356-4020
Sections 307 & 309 of IRAA directed EPA to list and identify areas of U.S. with the potential for elevated indoor radon levels.

OTHER

Airport Landing Facilities: Private and public use landing facilities
Source: Federal Aviation Administration, 800-457-6656

Epicenters: World earthquake epicenters, Richter 5 or greater
Source: Department of Commerce, National Oceanic and Atmospheric Administration

Earthquake Fault Lines: The fault lines displayed on EDR's Topographic map are digitized quaternary faultlines, prepared in 1975 by the United State Geological Survey

PHYSICAL SETTING SOURCE RECORDS SEARCHED

STREET AND ADDRESS INFORMATION

© 2015 TomTom North America, Inc. All rights reserved. This material is proprietary and the subject of copyright protection and other intellectual property rights owned by or licensed to Tele Atlas North America, Inc. The use of this material is subject to the terms of a license agreement. You will be held liable for any unauthorized copying or disclosure of this material.

Appendix B. Certified Sanborn Map Report

IRB - 1S3E05AD -02500 2410 NW BURNSIDE CT LLC

2410 NW BURNSIDE CT

Gresham, OR 97030

Inquiry Number: 7399544.23

July 25, 2023

Certified Sanborn® Map Report

6 Armstrong Road, 4th floor
Shelton, CT 06484
Toll Free: 800.352.0050
www.edrnet.com

Certified Sanborn® Map Report

07/25/23

Site Name:

IRB - 1S3E05AD -02500 2410
2410 NW BURNSIDE CT
Gresham, OR 97030
EDR Inquiry # 7399544.23

Client Name:

Parametrix, Inc.
700 NE Multnomah
Portland, OR 97232
Contact: Adam Romey

The Sanborn Library has been searched by EDR and maps covering the target property location as provided by Parametrix, Inc. were identified for the years listed below. The Sanborn Library is the largest, most complete collection of fire insurance maps. The collection includes maps from Sanborn, Bromley, Perris & Browne, Hopkins, Barlow, and others. Only Environmental Data Resources Inc. (EDR) is authorized to grant rights for commercial reproduction of maps by the Sanborn Library LLC, the copyright holder for the collection. Results can be authenticated by visiting www.edrnet.com/sanborn.

The Sanborn Library is continually enhanced with newly identified map archives. This report accesses all maps in the collection as of the day this report was generated.

Certified Sanborn Results:

Certification # 2980-431B-A62E

PO #

Project 2741585058

UNMAPPED PROPERTY

This report certifies that the complete holdings of the Sanborn Library, LLC collection have been searched based on client supplied target property information, and fire insurance maps covering the target property were not found.

Sanborn® Library search results
Certification #: 2980-431B-A62E

The Sanborn Library includes more than 1.2 million fire insurance maps from Sanborn, Bromley, Perris & Browne, Hopkins, Barlow and others which track historical property usage in approximately 12,000 American cities and towns. Collections searched:

- ☑ Library of Congress
- ☑ University Publications of America
- ☑ EDR Private Collection

The Sanborn Library LLC Since 1866™

Limited Permission To Make Copies

Parametrix, Inc. (the client) is permitted to make up to FIVE photocopies of this Sanborn Map transmittal and each fire insurance map accompanying this report solely for the limited use of its customer. No one other than the client is authorized to make copies. Upon request made directly to an EDR Account Executive, the client may be permitted to make a limited number of additional photocopies. This permission is conditioned upon compliance by the client, its customer and their agents with EDR's copyright policy; a copy of which is available upon request.

Disclaimer - Copyright and Trademark Notice

This Report contains certain information obtained from a variety of public and other sources reasonably available to Environmental Data Resources, LLC. It cannot be concluded from this Report that coverage information for the target and surrounding properties does not exist from other sources. This Report is provided on an "AS IS", "AS AVAILABLE" basis. NO WARRANTY EXPRESS OR IMPLIED IS MADE WHATSOEVER IN CONNECTION WITH THIS REPORT. ENVIRONMENTAL DATA RESOURCES, LLC AND ITS SUBSIDIARIES, AFFILIATES AND THIRD PARTY SUPPLIERS DISCLAIM ALL WARRANTIES, OF ANY KIND OR NATURE, EXPRESS OR IMPLIED, ARISING OUT OF OR RELATED TO THIS REPORT OR ANY OF THE DATA AND INFORMATION PROVIDED IN THIS REPORT, INCLUDING WITHOUT LIMITATION, ANY WARRANTIES REGARDING ACCURACY, QUALITY, CORRECTNESS, COMPLETENESS, COMPREHENSIVENESS, SUITABILITY, MERCHANTABILITY, FITNESS FOR A PARTICULAR PURPOSE, TITLE, NON-INFRINGEMENT, MISAPPROPRIATION, OR OTHERWISE. ALL RISK IS ASSUMED BY THE USER. IN NO EVENT SHALL ENVIRONMENTAL DATA RESOURCES, LLC OR ITS SUBSIDIARIES, AFFILIATES OR THIRD PARTY SUPPLIERS BE LIABLE TO ANYONE FOR ANY DIRECT, INCIDENTAL, INDIRECT, SPECIAL, CONSEQUENTIAL OR OTHER DAMAGES OF ANY TYPE OR KIND (INCLUDING BUT NOT LIMITED TO LOSS OF PROFITS, LOSS OF USE, OR LOSS OF DATA), ARISING OUT OF OR IN ANY WAY CONNECTED WITH THIS REPORT OR ANY OF THE DATA AND INFORMATION PROVIDED IN THIS REPORT. Any analyses, estimates, ratings, environmental risk levels, or risk codes provided in this Report are provided for illustrative purposes only, and are not intended to provide, nor should they be interpreted as providing any facts regarding, or prediction or forecast of, any environmental risk for any property. Only an assessment performed by a qualified environmental professional can provide findings, opinions or conclusions regarding the environmental risk or conditions in, on or at any property.

Copyright 2023 by Environmental Data Resources, Inc. All rights reserved. Reproduction in any media or format, in whole or in part, of any report or map of Environmental Data Resources, Inc., or its affiliates, is prohibited without prior written permission.

EDR and its logos (including Sanborn and Sanborn Map) are trademarks of Environmental Data Resources, LLC or its affiliates. All other trademarks used herein are the property of their respective owners.

Appendix C. Historical Aerial Photos

IRB - 1S3E05AD -02500 2410 NW BURNSIDE CT LLC

2410 NW BURNSIDE CT

Gresham, OR 97030

Inquiry Number: 7399544.26

July 26, 2023

The EDR Aerial Photo Decade Package

6 Armstrong Road, 4th floor
Shelton, CT 06484
Toll Free: 800.352.0050
www.edrnet.com

EDR Aerial Photo Decade Package

07/26/23

Site Name:

IRB - 1S3E05AD -02500 2410
2410 NW BURNSIDE CT
Gresham, OR 97030
EDR Inquiry # 7399544.26

Client Name:

Parametrix, Inc.
700 NE Multnomah
Portland, OR 97232
Contact: Adam Romey

Environmental Data Resources, Inc. (EDR) Aerial Photo Decade Package is a screening tool designed to assist environmental professionals in evaluating potential liability on a target property resulting from past activities. EDR's professional researchers provide digitally reproduced historical aerial photographs, and when available, provide one photo per decade.

Search Results:

Year	*Scale*	*Details*	*Source*
2020	1"=500'	Flight Year: 2020	USDA/NAIP
2016	1"=500'	Flight Year: 2016	USDA/NAIP
2012	1"=500'	Flight Year: 2012	USDA/NAIP
2009	1"=500'	Flight Year: 2009	USDA/NAIP
2006	1"=500'	Flight Year: 2006	USDA/NAIP
2000	1"=500'	Acquisition Date: January 01, 2000	USGS/DOQQ
1994	1"=500'	Flight Date: July 07, 1994	USGS
1990	1"=500'	Acquisition Date: January 01, 1990	USGS/DOQQ
1981	1"=500'	Flight Date: August 06, 1981	USDA
1975	1"=500'	Flight Date: September 19, 1975	USGS
1970	1"=500'	Flight Date: July 08, 1970	USGS
1960	1"=500'	Flight Date: July 18, 1960	USGS
1955	1"=500'	Flight Date: July 22, 1955	USDA
1951	1"=500'	Flight Date: July 27, 1951	USGS
1948	1"=500'	Flight Date: July 13, 1948	USDA
1935	1"=500'	Flight Date: January 01, 1935	ACOE

When delivered electronically by EDR, the aerial photo images included with this report are for ONE TIME USE ONLY. Further reproduction of these aerial photo images is prohibited without permission from EDR. For more information contact your EDR Account Executive.

Disclaimer - Copyright and Trademark Notice

This Report contains certain information obtained from a variety of public and other sources reasonably available to Environmental Data Resources, LLC. It cannot be concluded from this Report that coverage information for the target and surrounding properties does not exist from other sources. This Report is provided on an "AS IS", "AS AVAILABLE" basis. NO WARRANTY EXPRESS OR IMPLIED IS MADE WHATSOEVER IN CONNECTION WITH THIS REPORT. ENVIRONMENTAL DATA RESOURCES, LLC AND ITS SUBSIDIARIES, AFFILIATES AND THIRD PARTY SUPPLIERS DISCLAIM ALL WARRANTIES, OF ANY KIND OR NATURE, EXPRESS OR IMPLIED, ARISING OUT OF OR RELATED TO THIS REPORT OR ANY OF THE DATA AND INFORMATION PROVIDED IN THIS REPORT, INCLUDING WITHOUT LIMITATION, ANY WARRANTIES REGARDING ACCURACY, QUALITY, CORRECTNESS, COMPLETENESS, COMPREHENSIVENESS, SUITABILITY, MERCHANTABILITY, FITNESS FOR A PARTICULAR PURPOSE, TITLE, NON-INFRINGEMENT, MISAPPROPRIATION, OR OTHERWISE. ALL RISK IS ASSUMED BY THE USER. IN NO EVENT SHALL ENVIRONMENTAL DATA RESOURCES, LLC OR ITS SUBSIDIARIES, AFFILIATES OR THIRD PARTY SUPPLIERS BE LIABLE TO ANYONE FOR ANY DIRECT, INCIDENTAL, INDIRECT, SPECIAL, CONSEQUENTIAL OR OTHER DAMAGES OF ANY TYPE OR KIND (INCLUDING BUT NOT LIMITED TO LOSS OF PROFITS, LOSS OF USE, OR LOSS OF DATA), ARISING OUT OF OR IN ANY WAY CONNECTED WITH THIS REPORT OR ANY OF THE DATA AND INFORMATION PROVIDED IN THIS REPORT.

Any analyses, estimates, ratings, environmental risk levels, or risk codes provided in this Report are provided for illustrative purposes only, and are not intended to provide, nor should they be interpreted as providing any facts regarding, or prediction or forecast of, any environmental risk for any property. Only an assessment performed by a qualified environmental professional can provide findings, opinions or conclusions regarding the environmental risk or conditions in, on or at any property.

Copyright 2023 by Environmental Data Resources, Inc. All rights reserved. Reproduction in any media or format, in whole or in part, of any report or map of Environmental Data Resources, Inc., or its affiliates, is prohibited without prior written permission.

EDR and its logos (including Sanborn and Sanborn Map) are trademarks of Environmental Data Resources, LLC or its affiliates. All other trademarks used herein are the property of their respective owners.


INQUIRY #: 7399544.26
YEAR: 2020
= 500'
N
EDR


INQUIRY #: 7399544.26
YEAR: 2016
= 500'
N
EDR


INQUIRY #: 7399544.26
YEAR: 2012
= 500'
N
EDR


INQUIRY #: 7399544.26
YEAR: 2009
= 500'
N
EDR


INQUIRY #: 7399544.26
YEAR: 2006
= 500'
N
EDR


INQUIRY #: 7399544.26
YEAR: 2000
= 500'
N
EDR



INQUIRY #: 7399544.26

YEAR: 1994

= 500'

N

EDR



INQUIRY #: 7399544.26

YEAR: 1990

= 500'

N

EDR

Subject boundary not shown because it exceeds image extent or


INQUIRY #: 7399544.26
YEAR: 1981
= 500'
N
EDR



INQUIRY #: 7399544.26

YEAR: 1975

= 500'

N

EDR


INQUIRY #: 7399544.26
YEAR: 1970
= 500'
N
EDR



INQUIRY #: 7399544.26

YEAR: 1960

= 500'

N

EDR


INQUIRY #: 7399544.26
YEAR: 1955
= 500'
N
EDR



INQUIRY #: 7399544.26

YEAR: 1951

= 500'

N

EDR



INQUIRY #: 7399544.26

YEAR: 1948

= 500'

N

EDR



INQUIRY #: 7399544.26

YEAR: 1935

= 500'

N

EDR

Appendix D. Site Photographs









Appendix E. Supporting Documents

MULT 61962

STATE OF OREGON
GEOTECHNICAL HOLE REPORT
(as required by OAR 690-240-035)

MULT 61962

(1) OWNER/PROJECT: Hole Number 1
Name T-M-met
Address 2222 NW Eleven Mile Ave
City Gresham State OR Zip 97030

(2) TYPE OF WORK
[X] New [ ] Deepening [ ] Alteration (repair/recondition) [ ] Abandonment

(3) CONSTRUCTION:
[ ] Rotary Air [ ] Hand Auger [X] Hollow Stem Auger
[ ] Rotary Mud [ ] Cable Tool [ ] Push Probe [ ] Other

(4) TYPE OF HOLE:
[X] Uncased Temporary [ ] Cased Permanent
[ ] Uncased Permanent [ ] Slope Stability [ ] Other

(5) USE OF HOLE:
Soil sample

(6) BORE HOLE CONSTRUCTION:
Special Construction approval [ ] Yes [X] No Depth of Completed Hole 20 ft.

HOLE Diameter	From	To	SEAL Material	From	To	Sacks or pounds
8"	0	40	Bentonite	0	20	20 sacks

Backfill placed from 0 ft. to 20 ft. Material Bentonite
Filter Pack placed from ____ ft. to ____ ft. Size of pack ____

(7) CASING/SCREEN:

	Diameter	From	To	Gauge	Steel	Plastic	Welded	Threaded
Casing:					[ ]	[ ]	[ ]	[ ]
					[ ]	[ ]	[ ]	[ ]
					[ ]	[ ]	[ ]	[ ]
					[ ]	[ ]	[ ]	[ ]
Screen:					[ ]	[ ]	[ ]	[ ]
					[ ]	[ ]	[ ]	[ ]

Slot size ____

(8) WELL TEST:
[ ] Pump [X] Bailer [ ] Air [ ] Flowing Artesian
Permeability ____ Yield ____ GPM ____
Conductivity ____ PH ____
Temperature of water 54°F °F/C Depth artesian flow found 17' ft.
Was water analysis done? [ ] Yes [X] No
By whom? ____
Depth of strata analyzed. From ____ ft. to ____ ft.
Remarks: ____

RECEIVED
AUG 25 2000
WATER RESOURCES DEPT.
SALEM, OREGON

(9) LOCATION OF HOLE by legal description:
County Multnomah Latitude ____ Longitude ____
Township 1 S N or (S) Range 3 E (E) or W. WM.
Section 5 SE 1/4 NE 1/4
Tax Lot 2100 Lot ____ Block ____ Subdivision ____
Street Address of Well (or nearest address) 2222 NW Eleven Mile Ave

Map with location identified must be attached

(10) STATIC WATER LEVEL:
17' ft. below land surface. Date 7/18/00
Artesian pressure ____ lb. per square inch. Date ____

(11) SUBSURFACE LOG:
Ground Elevation ____

Material Description	From	To	SWL
silty sands	0	20	17'

Date Started 7/18 Date Completed 7/18

(12) ABANDONMENT LOG:

Material Description	From	To	Sacks or Pounds
Bentonite Chip	0	20	10 sacks

Date started 7/18 Date Completed 7/18

Professional Certification
(to be signed by a licensed water supply or monitoring well constructor, or Oregon registered geologist or civil engineer).

I accept responsibility for the construction, alteration, or abandonment work performed during the construction dates reported above. All work performed during this time is in compliance with Oregon's geotechnical hole construction standards. This report is true to the best of my knowledge and belief.

License or Registration Number 1003
Signed Randy L. Cusman Date 8/18/00
Affiliation ____

THIS REPORT MUST BE SUBMITTED TO THE WATER RESOURCES DEPARTMENT WITHIN 30 DAYS OF COMPLETION OF WORK

ORIGINAL – WATER RESOURCES DEPARTMENT FIRST COPY – CONSTRUCTOR SECOND COPY – CUSTOMER

MULT 61962

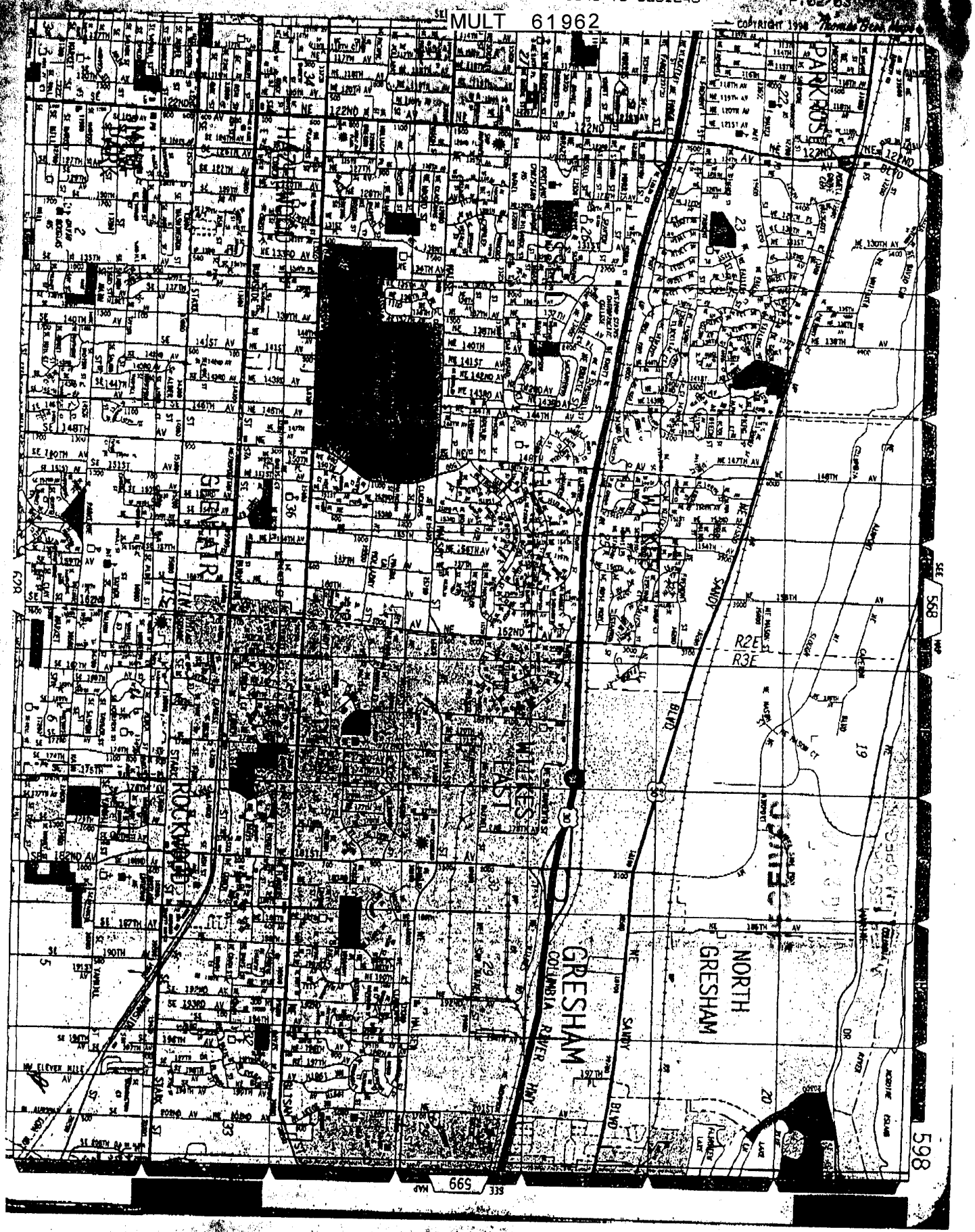

COPYRIGHT 1998
PARKROSE
WILKES
WILKES EAST
ROCKWOOD
GRESHAM
NORTH GRESHAM
COLUMBIA RIVER HWY
SANDY BLVD
R2E
R3E
598
599

MULT 122348

3/15/2016

B-2

2401

MULTNOMAH 1.00 S 3.00 E

5 SE NE 2500

T & M PROPERTIES LLC
27660 SE HWY 212
BORING OR 97009

45.51413548
-122.45765898

2410 NW BURNSIDE CT\NGRESHAM, OR

SOIL SAMPLING

Silty gravel 0 15

15.00

2.25 0 15

1/6/2016 1/6/2016

Bentonite Chips 0 15 0.5 S

1/6/2016 1/6/2016

10495 3/15/2016

C MARCUS JOHNSON
PACIFIC SOIL & WATER

GEOTECHNICAL HOLE REPORT - Map with location identified must be attached and shall include an approximate scale and north arrow

MULT 122348

3/15/2016

STATE OF OREGON
WELL LOCATION MAP

This map is supplemental to the WATER SUPPLY WELL REPORT

Oregon Water Resources Department
725 Summer St NE, Salem OR 97301
(503)986-0900

LOCATION OF WELL

Latitude: 45.5141354781 Datum: WGS84
Longitude: -122.45765897822
Township/Range/Section/Quarter-Quarter Section:
WM 1S 3E 5 SENE
Address of Well:
2410 NW BURNSIDE CT
GRESHAM, OR

Hole Nbr: B-2

Printed: March 15, 2016

DISCLAIMER: This map is intended to represent the approximate location the well. It is not intended to be construed as survey accurate in any manner.

Provided by well constructor



C8.

NOTICE TO WATER WELL CONTRACTOR
The original and first copy of this report are to be filed with the STATE ENGINEER, SALEM, OREGON 97310 within 30 days from the date of well completion.

RECEIVED
NOV 24 1969
STATE ENGINEER
SALEM, OREGON

WATER WELL REPORT
STATE OF OREGON
(Please type or print)
(Do not write above this line)

MULT 2956

State Well No. 1/3-5

State Permit No.

(1) OWNER:
Name Walter Stenland
Address 931 S.E. 197 Portland Ore

(2) TYPE OF WORK (check):
New Well ☑ Deepening ☐ Reconditioning ☐ Abandon ☐
If abandonment, describe material and procedure in Item 12.

(3) TYPE OF WELL:
Rotary ☑ Driven ☐
Cable ☐ Jetted ☐
Dug ☐ Bored ☐

(4) PROPOSED USE (check):
Domestic ☑ Industrial ☐ Municipal ☐
Irrigation ☐ Test Well ☐ Other ☐

(5) CASING INSTALLED:
Threaded ☐ Welded ☑
6 " Diam. from 0 ft. to 58 ft. Gage .250
" Diam. from ft. to ft. Gage
" Diam. from ft. to ft. Gage

(6) PERFORATIONS:
Perforated? ☐ Yes ☒ No
Type of perforator used
Size of perforations in. by in.
perforations from ft. to ft.
perforations from ft. to ft.
perforations from ft. to ft.
perforations from ft. to ft.
perforations from ft. to ft.

(7) SCREENS:
Well screen installed? ☐ Yes ☒ No
Manufacturer's Name
Type Model No.
Diam. Slot size Set from ft. to ft.
Diam. Slot size Set from ft. to ft.

(8) WATER LEVEL: Completed well.
Static level 34 ft. below land surface Date 10/14/69
Artesian pressure lbs. per square inch Date

(9) WELL TESTS:
Drawdown is amount water level is lowered below static level
Was a pump test made? ☒ Yes ☐ No If yes, by whom? Driller
Yield: 35 gal./min. with 22 ft. drawdown after 1 hrs.
" " " "
" " " "
Bailer test gal./min. with ft. drawdown after hrs.
Artesian flow g.p.m. Date
Temperature of water Was a chemical analysis made? ☐ Yes ☒ No

(10) CONSTRUCTION:
Well seal—Material used Bentonite
Depth of seal 18 ft.
Diameter of well bore to bottom of seal 9 in.
Were any loose strata cemented off? ☐ Yes ☒ No Depth
Was a drive shoe used? ☒ Yes ☐ No
Did any strata contain unusable water? ☐ Yes ☒ No
Type of water? depth of strata
Method of sealing strata off
Was well gravel packed? ☐ Yes ☒ No Size of gravel:
Gravel placed from ft. to ft.

(11) LOCATION OF WELL:
County Mult. Driller's well number 969 - 61
Lot 3+4 ¼ Section 5 T. 15 R. 3 E W.M.
Bearing and distance from section or subdivision corner

(12) WELL LOG:
Diameter of well below casing 6
Depth drilled 60 ft. Depth of completed well 58 ft.

Formation: Describe color, texture, grain size and structure of materials; and show thickness and nature of each stratum and aquifer penetrated, with at least one entry for each change of formation. Report each change in position of Static Water Level as drilling proceeds. Note drilling rates.

MATERIAL	From	To	SWL
Gravel	0	26	
Gravel + boulders	26	40	
Gravel + clay	40	53	
Gravel	53	60	34

Work started Nov. 10 19 69 Completed Nov. 14 19 69
Date well drilling machine moved off of well Nov. 14 19 69

Drilling Machine Operator's Certification:
This well was constructed under my direct supervision. Materials used and information reported above are true to my best knowledge and belief.
[Signed] Eugen M. Skyles (Drilling Machine Operator) Date Nov 20 19 69
Drilling Machine Operator's License No. 271

Water Well Contractor's Certification:
This well was drilled under my jurisdiction and this report is true to the best of my knowledge and belief.
NAME Skyles Drilling + Supply Inc. (Person, firm or corporation) (Type or print)
Address Gladstone Oregon
[Signed] George M. Skyles (Water Well Contractor)
Contractor's License No. 55 Date Nov. 20, 19 69

(USE ADDITIONAL SHEETS IF NECESSARY)

Interstate BRIDGE Replacement Program

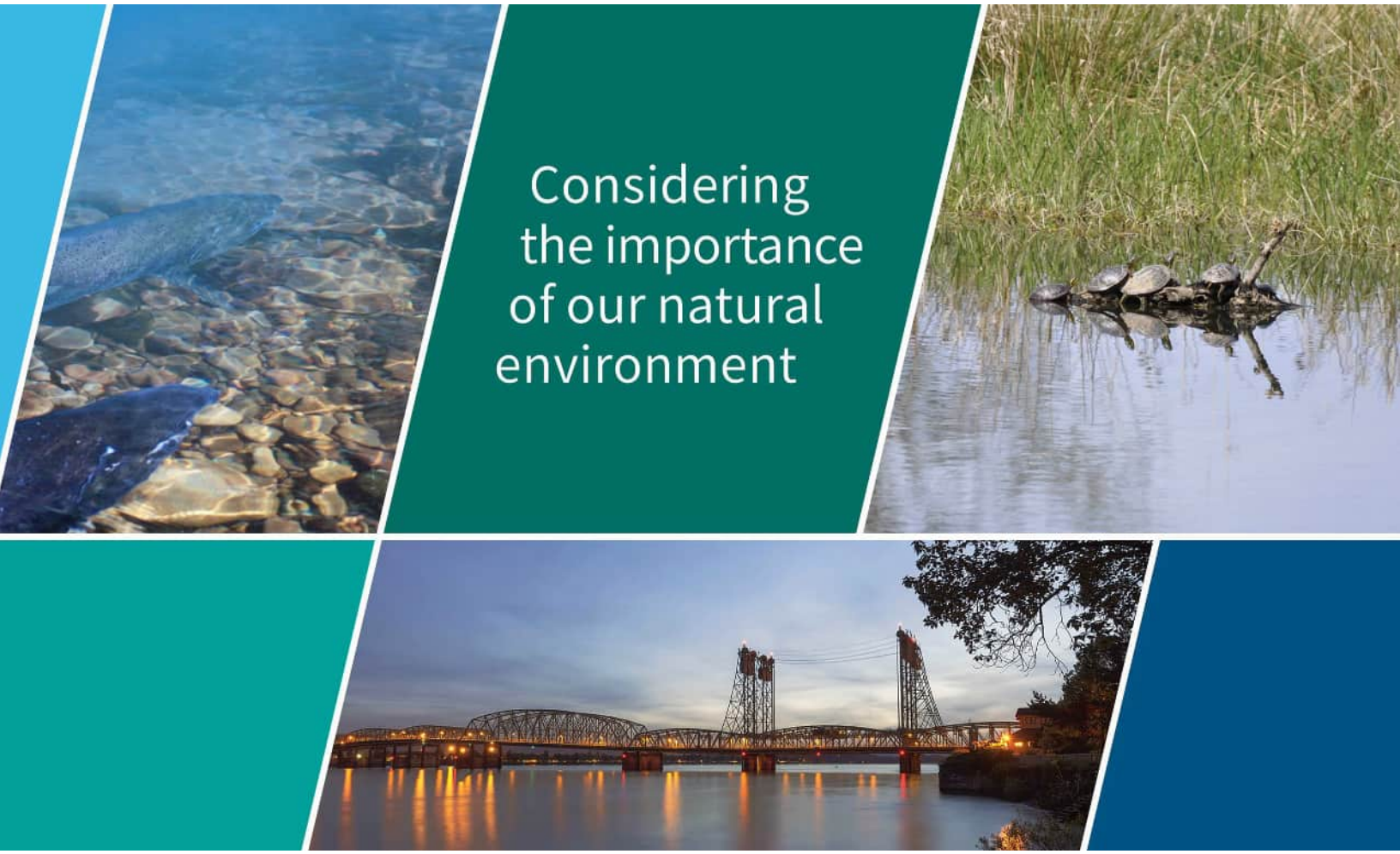

Phase I Environmental Site Assessment
IBR-1S3E05AD-03100
2303-2363 NW Eleven Mile Avenue
Gresham, Oregon

December 2023

Phase I Environmental Site Assessment
IBR-1S3E05AD-03100
2303-2363 NW Eleven Mile Avenue
Gresham, Oregon

CERTIFICATION

The technical material and data contained in this document were prepared under the supervision and direction of the undersigned. We declare that, to the best of our professional knowledge and belief, we meet the definition of Environmental Professional as defined in §312.10 of 40 CFR 312. We have the specific qualifications based on education, training, and experience to assess a property of the nature, history, and setting of the subject property. We have developed and performed the *all appropriate inquiries* in conformance with the standards and practices set forth in 40 CFR Part 312.

Shira DeGrood

Prepared by Shira DeGrood, RG

Approved by Richard Roché, RG

CONTENTS

EXECUTIVE SUMMARY ES-1

1. INTRODUCTION 1-1
1.1 Purpose 1-1
1.2 Significant Assumptions 1-2
1.3 Limitations 1-2

2. SUBJECT PROPERTY DESCRIPTION 2-1
2.1 Location 2-1
2.2 Site and Vicinity Characteristics 2-1
2.3 Physical Setting 2-1
2.4 Current Use of the Property 2-2
2.5 Descriptions of Improvements on the Subject Property 2-2
2.6 Environmental Liens 2-2

3. RECORDS REVIEW 3-1
3.1 Standard Environmental Record Sources 3-1
3.1.1 Review of Oregon Department of Environmental Quality Databases 3-1
3.1.2 Environmental Protection Agency Database Review 3-5
3.1.3 Other Databases 3-7
3.1.4 Orphan Site List 3-8
3.1.5 Vapor Encroachment 3-8
3.2 Historical Use Information 3-9
3.2.1 Sanborn Maps™ Fire Insurance Map Review 3-9
3.2.2 Historical Aerial Photograph Review 3-9
3.2.3 Local Agency Records 3-10
3.3 Additional Environmental Information 3-11
3.3.1 Asbestos 3-11
3.3.2 Lead-Based Paint 3-11
3.3.3 Polychlorinated Biphenyls 3-11
3.3.4 Radon 3-11

4. FILE REVIEW 4-1
4.1 Previous Investigations 4-1
4.2 Adjacent Properties File Review 4-1

5. SITE EXAMINATION 5-1
5.1 Subject Property 5-1
5.2 Adjacent and Nearby Properties 5-2
6. INTERVIEWS 6-1
7. CONCLUSIONS 7-1
8. RECOMMENDATIONS 8-1
9. REFERENCES 9-1

FIGURES

1 Site Vicinity Map
2 Site Map

APPENDICES

Appendix A. EDR Radius Map Report
Appendix B. Certified Sanborn Map Report
Appendix C. Historical Aerial Photos
Appendix D. Site Photographs
Appendix E. Supporting Documents

ACRONYMS AND ABBREVIATIONS

ACM	asbestos-containing materials
AST	aboveground storage tank
ASTM	ASTM International
CERCLA	Comprehensive Environmental Response, Compensation, and Liability Act
CERCLIS	Comprehensive Environmental Response, Compensation, and Liability Information System
CORRACTS	Corrective Action Report
CREC	controlled recognized environmental condition
CRL	Confirmed Release List
DEQ	Oregon Department of Environmental Quality
ECSI	Environmental Cleanup Site Information
EDR	Environmental Data Resources
EPA	U.S. Environmental Protection Agency
ERNS	Emergency Response Notification System
ESA	Environmental Site Assessment
HRC	hydrogen releasing compound
HREC	historical recognized environmental condition
IBR	Interstate Bridge Replacement
LBP	lead-based paint
LUST	leaking underground storage tank
NFA	No Further Action
NFRAP	No Further Remedial Action Planned
NPL	National Priorities List
ODOT	Oregon Department of Transportation
PCB	polychlorinated biphenyl
pCi/L	picocuries per liter
RCRA	Resource Conservation and Recovery Act
RCRIS	Resource Conservation and Recovery Information System
REC	recognized environmental conditions

SEMS	Superfund Enterprise Management System
SWF/LF	Landfill and/or Solid Waste Disposal Site Lists
TSD	Transportation, Storage, and Disposal
UST	underground storage tank
VCP	Voluntary Cleanup Program

EXECUTIVE SUMMARY

Parametrix was retained by the Oregon Department of Transportation (ODOT) to perform a Phase I Environmental Site Assessment (ESA) on the developed property located at 2303-2363 NW Eleven Mile Avenue in Gresham, Oregon (Figure 1). A portion of this property, known as IBR-1SE05AD-03100, may be acquired as part of the Interstate Bridge Replacement (IBR) Program. Based on the findings of this investigation, Parametrix reached the following conclusions:

1. Based on the historical review, the subject property was undeveloped land in 1935 and remained undeveloped until at least 1975. In 1935, the surrounding area to the north, east, and west is largely undeveloped and/or farmland. Development in the area began in 1948, initially with a mix of residential properties and commercial/industrial sites. Commercial and industrial development continued until 2000, when most of the vicinity and adjacent properties had been developed. No buildings are located within the partial areas of the property that may be acquired as part of the IBR Program. No recognized environmental conditions (RECs) were identified on the subject property, including the partial area that may be acquired as part of the IBR Program, during the historical review.
2. Based on the age of the building, there is low potential for lead-based paint, polychlorinated biphenyls, and/or asbestos-containing materials to have been used in the building construction. The building on the subject property is not located within the partial areas of the properties that may be acquired as part of the IBR Program.
3. Some evidence of the use and storage of hazardous substances and petroleum products was observed on the subject property. Staining caused by what appears to be small spills and releases was observed during the site reconnaissance. According to the City of Gresham website, the two stormwater catch basins in the parking lot of the subject property do not appear to be connected to municipal stormwater lines, indicating that parking lot stormwater may be directed to drywells. No evidence of distressed vegetation or other indications of environmental concern was identified during the site reconnaissance.
4. The subject property was identified in the ECHO, RCRA, and FINDS environmental regulatory databases. However, no potential RECs were identified in these listings. A review of regulatory information indicated that several nearby sites were identified in the environmental regulatory record databases. However, based on regulatory status and/or distance from the subject property, none of the identified sites appear to present a REC to the subject property, including the partial areas of the properties that may be acquired as part of the IBR Program.

[redacted]

[redacted]

Based upon the conclusions of this investigation of the subject property, Parametrix offers the following recommendation.

1. Conduct a limited Phase II ESA to assess if contamination is present within the area of acquisition due to releases associated with observed staining on the subject property.

1. INTRODUCTION

Parametrix was retained by the Oregon Department of Transportation (ODOT) to perform a Phase I Environmental Site Assessment (ESA) of the subject property located in Multnomah County at 2303-2363 NW Eleven Mile Avenue in Gresham, Oregon. The subject property includes Multnomah County Tax Lot 1S3E05AD -03100 and is identified as IBR-1S3E05AD-03100. The site location is shown on Figure 1, the Site Vicinity Map. The boundary of the subject property and area of proposed acquisition are shown on Figure 2.

The subject property is approximately 1.0 acres in area, bounded to the north, south, and west by industrial zoned properties and to the east by NW Eleven Mile Avenue, followed by an industrial property. According to the City of Gresham, the Gordon L Nyhof Trust is the current owner of the subject property. A portion of this property may be acquired as part of the Interstate Bridge Replacement (IBR) Program and is known as IBR-1SE05AD-03100.

The property identifier, tax lot ID, and street address for the parcel are listed below:

- R303212 1S3E05AD 03100 2303-2363 NW Eleven Mile Avenue

It is our understanding that ODOT is interested in acquiring a portion of the parcel making up the subject property. The proposed acquisition area is shown on Figure 2. The Phase I ESA focused primarily on the partial area of the subject property that may be acquired as part of the IBR Program and assessed the potential for environmental conditions on the acquisition area from the larger property and adjacent or nearby properties.

This Phase I ESA includes a review of available documentation pertaining to the subject property, a site reconnaissance, and a review of pertinent public agency documents. The ESA consists of two distinct tasks: (1) a review of documents and of oral information, and (2) a site examination. Conclusions and recommendations within this report are based solely on observed evidence and data collected during the performance of this assessment.

1.1 Purpose

The Phase I ESA was conducted in general accordance with ASTM Standard E1527-21, Standard Practice for Environmental Site Assessments: Phase I Environmental Site Assessment Process, which defines the generally accepted industry practices and procedures currently applicable at the time and place of this study (ASTM 2021). The Phase I ESA is intended to permit the user to satisfy the requirements to qualify for the bona fide prospective purchaser limitation under the Comprehensive Environmental Response, Compensation, and Liability Act (CERCLA), and as such constitutes “all appropriate inquiries in the previous ownership and uses of the property consistent with good commercial or customary practice” as defined at 42 U.S.C. §9601 (35)(B).

The purpose of this Phase I ESA is to identify recognized environmental conditions (RECs) on or near the subject property. The term *recognized environmental conditions* is defined in ASTM Standard E1527-21 as:

> "…(1) the presence of *hazardous substances* or *petroleum products* in, on, or at the *subject property* due to a *release* to the *environment*; (2) the likely presence of *hazardous substances* or *petroleum products* in, on, or at the *subject property* due to a *release* or likely *release* to the *environment*; or (3) the presence of *hazardous substances* or *petroleum products* in, on, or at the *subject property* under conditions that pose a *material threat* of a future *release* to the *environment*."

In accordance with ASTM Standard E1527-21, some RECs may be further defined as historical recognized environmental conditions (HRECs) or controlled recognized environmental conditions (CRECs).

An HREC is defined as:

> "…*a past release of any hazardous substances* or *petroleum* products that has occurred in connection with the *property* and has been addressed to the satisfaction of the applicable regulatory authority or meeting unrestricted use criteria established by a regulatory authority, without subjecting the *property* to any required controls."

A CREC is defined as:

> "…a *recognized environmental condition* resulting from a past *release of hazardous substances* or *petroleum products* that has been addressed to the satisfaction of the applicable regulatory authority, with *hazardous substances* or *petroleum products* allowed to remain in place subject to the implementation of required controls."

This Phase I ESA endeavors to identify all RECs, HRECs, and/or CRECs at the subject property.

1.2 Significant Assumptions

This assessment was conducted in accordance with generally accepted industry practices and procedures within the scope of work authorized at the time and place of this study. Parametrix's observations are limited to those areas to which it had access on the subject property.

An interview was not able to be conducted with a property representative to identify any potential environmental conditions during the Phase I ESA process. Unless otherwise stated, no other exceptions to the guidelines presented in ASTM E1527-21 were made during completion of this Phase I ESA.

1.3 Limitations

The findings, conclusions, and recommendations presented in this report are based on site conditions and the best available information known or made available by regulators, other consultants, or other

sources at the time of the investigation. Parametrix conducted a diligent search and investigation in compliance with prevailing standards of the profession; however, certain adverse conditions may exist at the subject property not detected at the time of the investigation.

The services provided under this contract, as described In this report, include professional opinions and judgments based on data collected. These services have been provided according to generally accepted engineering practices. The opinions and conclusions contained in this report are typically based on information obtained from the following:

- Observations and measurements made by Parametrix field staff.
- Contacts and discussions with regulatory agencies and others.
- Review of available hazardous substance or solid waste lists.
- Opinions and judgments of Parametrix based on the information available.

In the professional judgment of Parametrix, the services performed pursuant to the scope of services are an adequate basis to collect data for a preliminary evaluation of the subject property and upon which to draw the conclusions stated in this report.

2. SUBJECT PROPERTY DESCRIPTION

2.1 Location

The subject property is located at 2303-2363 NW Eleven Mile Avenue in Gresham, Oregon. The subject property includes Multnomah County Tax Lot 1S3E05AD-03100 and is identified as IBR-1S3E05AD-03100. The site location is shown on Figure 1, the Site Vicinity Map.

The subject property is approximately 1.0 acre in area, bounded to the north, south, and west by industrial zoned properties and to the east by NW Eleven Mile Avenue, followed by an industrial property. According to the City of Gresham, the Gordon L Nyhof Trust is the current owner. The site location is shown on Figure 1, the Site Vicinity Map. The boundary of the subject property is shown on Figure 2.

2.2 Site and Vicinity Characteristics

The subject property consists of an approximately 1.0-acre parcel with an approximately 19,712-square-foot building that is occupied by four separate businesses. The site includes a common asphalt parking area, a grass strip along the north side, and a vegetated offset from the concrete public sidewalk to the east. The vicinity area is a significantly developed industrial area, including light rail tracks. The subject property is bounded to the north, south, and west by industrial properties and to the east by NW Eleven Mile Avenue, followed by an industrial property (see Figure 2).

2.3 Physical Setting

The subject property is located in the Portland Basin, which marks the northern terminus of the Willamette Lowland in Oregon (DNR 2023). The northern portion of the basin is known for its low topographic relief, with the subject property at an elevation of approximately 262 feet above mean sea level. The Portland Basin is bounded by the Cascade Range to the east and the Coast Range to the west.

The surface geology in this area is identified as coarse-grained Missoula flood deposits, which consist of boulder, cobbly, and sandy gravel (Wells et al. 2020). Surface soils consist of silty sands (see well log MULT 61962, Appendix E; OWRD 2023).

The topography in the vicinity of the subject property is a consistent slope, rising with distance from the Columbia River. The anticipated groundwater gradient is to the north toward the Columbia River. A static groundwater level of 17 feet below ground surface was documented on July 18, 2000, in a geotechnical hole at the adjacent property, approximately 700 feet to the south of the subject property.

2.4 Current Use of the Property

The subject property is an approximately 1.0-acre lot used for industrial purposes.

2.5 Descriptions of Improvements on the Subject Property

The subject property consists of an approximately 1.0-acre parcel with an approximately 19,712-square-foot building that is occupied by four tenants with a common asphalt parking area. Power, water, and sewer are supplied to the buildings by local utilities and municipalities.

No buildings or other significant structures are located on the partial areas of the properties that may be acquired as part of the IBR Program.

2.6 Environmental Liens

An environmental lien is defined by ASTM as a charge, security, or encumbrance upon title to a property to secure the payment of a cost, damage, obligation, or duty arising out of response actions, cleanup, or other remediation of hazardous substances or petroleum products. No evidence of environmental liens against the subject property was identified during the course of this Phase I ESA.

3. RECORDS REVIEW

The purpose of the records review task was to gather environmental data on the subject property prior to the site examination. The information review consisted of two subtasks: a review of various lists and files published by federal and State of Oregon agencies; and a compilation of historical uses of the site and site vicinity, to determine if past operations pose an environmental risk to the subject property. Information for agency file review is based, in part, on a report provided by Environmental Data Resources (EDR). The EDR report is included in Appendix A.

The EDR report is a summary of state and federal database searches for sites of possible environmental concern (EDR 2023a). The information review enabled Parametrix personnel to characterize the types of activities performed at the site, identify data gaps prior to the site examination, and facilitate recognition of discrepancies between reported and observed data. Data gaps identified during the document review were addressed by interviewing knowledgeable personnel, observations during the site examination, or by additional detailed investigation.

It should be noted that this information is reported as Parametrix received it from EDR, which in turn reports information as it is provided in various government databases. It is not possible for either Parametrix or EDR to verify the accuracy or completeness of information contained in these databases. However, the use of and reliance on this information is a generally accepted practice in the conduct of environmental due diligence. The following sections present information from the document review.

3.1 Standard Environmental Record Sources

The following section summarizes information collected from records maintained by the U.S. Environmental Protection Agency (EPA) and the Oregon Department of Environmental Quality (DEQ). The information includes details on sites identified in regulatory databases within recommended ASTM search distances. A complete listing of the databases reviewed is included in the EDR Radius Map™ Report (Appendix A).

3.1.1 Review of Oregon Department of Environmental Quality Databases

The following sections summarize the most relevant information obtained from the EDR Radius Map™ Report regarding sites identified within the ASTM E1527-21 search radii from the following databases. Additional information regarding these sites was reviewed on the DEQ Environmental Cleanup Site Information Database website (DEQ n.d.a.) and the DEQ LUST Cleanup Site Database website (DEQ n.d.b.) to supplement data gaps in the EDR report. A complete listing of the databases reviewed is included in the EDR report. Relevant database listings from DEQ include:

- DEQ Underground Storage Tank (UST) List
- DEQ Leaking Underground Storage Tank (LUST) List

- DEQ Environmental Cleanup Site Information (ECSI) List
- DEQ Confirmed Release (CRL) List
- DEQ Brownfields List
- DEQ Engineering or Institutional Controls
- DEQ Solid Waste Facilities (SWF/LF) List
- DEQ Spill Data List

3.1.1.1 DEQ Underground Storage Tank List

The Underground Storage Tank database contains registered USTs. USTs are regulated under Subtitle I of the Resource Conservation and Recovery Act (RCRA). The data was obtained from the DEQ UST List.

Information contained in the EDR report indicates that the subject property is not included as a UST site. Six UST sites are listed within 0.25 miles of the subject property:

- The Columbia Fence site (2410 NW Burnside Ct.) is located approximately 0.1 miles northeast of the subject property. According to DEQ records, a gasoline UST was removed from the subject property. The date for the UST removal was not proved. The site is not included on the DEQ LUST list.
- The Priest Petroleum site (2406 NW Eleven Mile Av.) is located approximately 100 feet northeast of the subject property. According to DEQ records, two gasoline USTs and a diesel UST were removed from the subject site. A release was reported in 1991. A cleanup was conducted, and a No Further Action (NFA) determination letter was issued by DEQ on October 9, 1996. No groundwater was observed in the remedial excavation.
- The TriMet site (2222 NW Eleven Mile Av.) is located approximately 0.1 miles northeast of the subject property. According to DEQ records, two used oil USTs, one gasoline UST and one diesel UST were decommissioned. A release was reported in 1994. A cleanup was conducted, and an NFA determination letter was issued by DEQ on November 3, 1994. No groundwater was observed in the remedial excavation.
- The AAMCO site (2415 NW Eleven Mile Rd.) is located approximately 100 feet north of the subject property. According to DEQ records, one waste-oil UST was removed. A release was reported in 1993. A cleanup was conducted, and an NFA determination letter was issued by DEQ on November 5, 1997. No groundwater was observed in the remedial excavation.
- The R C Long Shake Co. site (2303 NW Birdsdale Av.) is located approximately 0.2 miles east of the subject property. According to DEQ records, two USTs were removed. The site is not included on the DEQ LUST list.
- The Gresham Sanitary Service site (2131 NW Birdsdale Av.) is located approximately 0.2 miles southeast of the subject property. According to DEQ records, two USTs were removed. The site is not included on the DEQ LUST list.

Unless otherwise noted, the presence of a UST on and/or near a site does not, in itself, constitute a REC. Where available, other information was reviewed regarding the presence of a UST such as the age of the facility, proximity to the subject property, and known releases or spills. UST sites that have had known releases are discussed in Section 3.1.1.2 below.

3.1.1.2 DEQ Leaking Underground Storage Tank List

Leaking Underground Storage Tank (LUST) Incident Reports contain an inventory of reported leaking underground storage tank incidents. The data was obtained from the DEQ LUST Database List.

Information contained in the EDR report indicates that the subject property is not listed as a LUST site.

Eleven LUST sites were identified within 0.5 miles of the subject property. Three LUST sites located in near proximity to the subject property (within 0.125 miles) are discussed below:

- The Priest Petroleum site (2406 NW Eleven Mile Av.) is located approximately 100 feet northeast of the subject property. According to DEQ records, two gasoline USTs and a diesel UST were removed from the subject site. A release was reported in 1991. Following remediation, DEQ issued an NFA determination letter on October 9, 1996. No groundwater was observed in the remedial excavation.
- The TriMet site (2222 NW Eleven Mile Av.) is located approximately 0.1 miles northeast of the subject property. According to DEQ records, two used oil USTs, one gasoline UST and one diesel UST were decommissioned. A release was reported in 1994. Following remediation, DEQ issued an NFA determination letter on November 3, 1994. No groundwater was observed in the remedial excavation.
- The AAMCO site (2415 NW Eleven Mile Rd.) is located approximately 100 feet north of the subject property. According to DEQ records, one waste-oil UST was removed. A release was reported in 1993. Following remediation, DEQ issued an NFA determination letter on November 5, 1997. No groundwater was observed in the remedial excavation.

All eight of the LUST sites located between 0.125 miles and 0.5 miles from the subject property have received NFA determinations or, in the case of heating oil tanks, closure letters from DEQ.

Based on DEQ information indicating NFA determinations or site closure activities have been completed at all of the above identified LUST sites, none of the LUST sites within 0.5 miles of the subject property appear to represent a REC to the subject property, including the partial area of the property that may be acquired as part of the IBR Program.

3.1.1.3 DEQ Environmental Cleanup Site Information List

The ECSI identifies and tracks known or potentially contaminated sites within Oregon and is the state's equivalent to CERCLIS. The Confirmed Release List (CRL) is a subset of the ECSI and includes sites that have known releases of hazardous substances. The Voluntary Cleanup Program (VCP) database is a list of sites that have been entered into the VCP and are undergoing cleanup.

Information contained in the EDR report indicates that the subject property is not identified on the ECSI, CRL or VCP databases.

Twelve ECSI and VCP sites were identified within 1 mile of the subject property. Of the 12 sites, 2 are located within 0.25 miles of the subject property:

- The MAACO Auto Paint site (2441 NW Eleven Mile Av.) is located approximately 0.1 miles north of the subject property. The site listed in the ECSI database. DEQ records indicate that solvents were alleged to have been dumped on site. In 1992, DEQ collected soil samples and based on the detection of low concentrations of petroleum, volatile organic compounds, and naphthalene in soil, DEQ determined that no further action was recommended. No formal NFA determination letter was issued. This site does not appear to represent a REC to the subject property, including the partial areas of the properties that may be acquired as part of the IBR Program.
- The Obrist & Cunningham site (935 SE 202nd Av.) is located approximately 0.2 miles northeast of the subject property. The site is listed in the ECSI, VCP, AIRS, HSIS, and UIC databases. DEQ records indicate soil samples that were collect from drywells showed the presence of petroleum and lead. Following a cleanup, DEQ issued an NFA determination letter on December 13, 2005. This site does not appear to represent a REC to the subject property, including the partial areas of the properties that may be acquired as part of the IBR Program.

None of the other 10 identified ECSI and VCP sites are located within 0.5 miles of the subject property. The remaining ECSI an VCP sites are located at sufficient distances and/or cleanup activities have been completed so that they do not appear to represent RECs to the subject property, including the partial areas of the properties that may be acquired as part of the IBR Program.

3.1.1.4 DEQ Brownfields List

The Brownfields database lists sites of real property where expansion or redevelopment is complicated by actual or perceived environmental contamination. The subject property is not listed as a DEQ Brownfield. One DEQ Brownfield site was identified within 1 mile of the subject property.

The Lot 5 Vance Landfill site (1541 SE 190th Avenue) is located approximately 0.5 miles southwest of the subject property and is listed in the ECSI, VCP, SPILLS, and Brownfields databases. DEQ records indicate that ending in 1978 or 1979, the site received municipal garbage and yard debris transferred from an adjacent property (Gresham Sand & Gravel). Methane and hydrogen sulfide are the contaminates of concern. DEQ has not issued an NFA for this site. Based on distance and the identified contaminants, this site does not appear to be a REC to the subject property.

3.1.1.5 DEQ Drycleaner List

The drycleaner database is a listing of former or current drycleaners in Oregon. No DEQ drycleaner sites were identified within 0.125 miles of the subject property.

3.1.1.6 Solid Waste Facilities/Landfill

The Solid Waste Facilities/Landfill (SWF/LF) records typically contain an inventory of solid waste disposal facilities or landfills in a particular state. The data were obtained from DEQ's Solid Waste Facilities List.

The subject property is not listed as a SWF/LF site. One SWF/LF site was identified within 0.5 miles of the subject property.

The Gresham Sanitary Service facility (2131 NW Birdsdale Avenue) is located approximately 0.2 miles southeast of the subject property and is listed on the SWF/LF, AST, HSIS, and UIC databases. DEQ records indicate the facility operates as a garbage transfer station. Garbage and recycling are received and processed for off-site disposal. The facility is not permitted to accept hazardous waste. Based upon not being listed on regulatory cleanup databases, a restriction on acceptance of hazardous waste, the absence of on-site disposal of wastes, and distance, this facility does not appear to be a REC to the subject property.

3.1.1.7 SPILLS Database

The database provides a comprehensive list of reported spills. The subject property is not listed as a SPILLS site.

3.1.1.8 DEQ Engineering/Institutional Controls

DEQ maintains two databases for sites with implemented engineering controls and/or institutional controls. No sites with engineering or institutional controls were identified within 1 mile of the subject property.

3.1.2 Environmental Protection Agency Database Review

The EPA administers several programs designed to protect the environment and monitor the generation, storage, treatment, and disposal of hazardous substances. The following sections summarize the most relevant information obtained from the EDR report regarding sites identified within ASTM E1527-21 search radii from the following databases. A complete listing of the databases reviewed is included in the EDR report.

- National Priorities List (NPL)
- Superfund Enterprise Management System (SEMS) List
- Resource Conservation and Recovery Act (RCRA) Corrective Action Report (CORRACTS) List
- Resource Conservation and Recovery Information System (RCRIS) List
- Emergency Response Notification System (ERNS) List
- U.S. Brownfields List

3.1.2.1 NPL

The National Priorities List (NPL) identifies priority hazardous waste sites for remedial actions under the EPA Superfund program. The EDR report indicates that the subject property is not listed as an NPL site. No NPL sites were identified within 1 mile of the subject property.

3.1.2.2 SEMS List

The EPA publishes a list of sites that may potentially pose a threat to the environment or the health of the general public. This list is known as the SEMS list (formerly the CERCLIS list). Information contained in the EDR report indicates the subject property is not listed as a SEMS site. One SEMS site was identified by EDR in the database search for potential RECs potentially impacting the subject property.

- The Columbia Slough is listed as a SEMS-ARCHIVE and AOCONCERN. The Columbia Slough, located approximately 2 miles north of the subject property, is an ongoing, long term remediation site. Decades of direct discharges and upland pollutant runoff have contaminated Columbia Slough sediments. Based on information in the EDR report, a pond adjacent to Fairview Creek is a potential pollution source of Fairview Creek, and, therefore, the Columbia Slough. The pond beside Fairview Creek is located approximately 0.25 miles northeast from and cross gradient of the subject property. The Columbia Slough is not a confirmed source of contamination to the subject property and the Columbia Slough is greater than 0.5 miles from the proposed area of acquisition. The Columbia Slough issues do not appear to be a REC to the area that may be acquired as part of the IBR Program.

The EPA also publishes the SEMS-NFRAP list, which are SEMS sites that have been designated “no further remedial action planned” (NFRAP) and have been removed from the SEMS list. Information contained in the EDR report indicated that the subject property is not listed as a SEMS-NFRAP site. No SEMS-NFRAP sites were identified within 1 mile of the subject property.

3.1.2.3 CORRACTS Review

The CORRACTS report identifies hazardous waste handlers with corrective action activity. Information contained in the EDR report indicates the subject property is not listed as a CORRACTS site. No CORRACTS sites are listed within 1 mile of the subject property.

3.1.2.4 Resource Conservation and Recovery Information System List

The RCRIS list includes selective information on sites which generate, transport, store, treat, and/or dispose of hazardous waste as defined by the Resource Conservation and Recovery Act (RCRA). Information contained in the EDR report indicates the subject property is listed in the RCRIS list database.

- Seaquel Restoration (2313 NW Eleven Mile Avenue) is listed as a RCRA NonGen/NLR, FINDS, and ECHO site. Seaquel Restoration is no longer an occupant of the subject property. No spills

or releases of hazardous waste have been reported at the subject property and there does not appear to be an RCRA associated REC at the subject property.

One site adjacent to the subject property is included in the RCRIS list:

- The TriMet Ruby Junction Facility (2222 NW Eleven Mile Av.) is located to the southeast across NW Eleven Mile Avenue and is listed in RCRA-VSQG, OR HAZMAT, HAZNET, MANIFEST, NPDES, and UIC databases. DEQ issued the facility a NON for a universal waste violation occurrence on January 17, 2008. There is no additional information about the violation in the records reviewed. On March 13, 2008, the site was listed as having returned to compliance. Based upon the absence of any required cleanup regarding the NON, there is no indication that this violation created a REC at the subject property, including the area proposed for acquisition for the IBR Program.

Twelve additional RCRIS sites are listed within 0.25 miles of the subject property. Based on distance and/or regulatory status, these hazardous waste generators do not represent RECs for the subject property.

The EPA also regulates the management of hazardous waste at Transportation, Storage, and Disposal (TSD) facilities. Information contained in the EDR report indicates the subject property is not listed as a RCRIS-TSD site. No RCRIS-TSD sites were identified within 0.5 miles of the subject property.

3.1.2.5 ERNS List

The ERNS is a national database containing information from spill reports made to federal authorities. Information contained in the EDR report indicates the subject property is not listed as an ERNS site.

3.1.2.6 U.S. Brownfields List

The EPA's U.S. Brownfields list identifies Brownfields properties addressed by Cooperative Agreement Recipients and Brownfields properties addressed by Targeted Brownfields Assessments. The EDR report indicates the subject property is not listed as a U.S. Brownfield site. No U.S. Brownfield sites were identified within 0.5 miles of the subject property.

3.1.3 Other Databases

3.1.3.1 EDR Proprietary Databases

EDR Historical Auto Stations

Historical auto stations are identified on a proprietary database maintained by EDR. Information contained in the EDR report indicates the subject property is not listed as a historical auto station. Information contained in the EDR report indicates that there are two historical auto stations sites listed within 0.125 miles of the subject property. Two of the listed sites, AAMCO and Cusick L G Investment Corp. are the same property and are discussed below as one site).

- The AAMCO/Cusick L G Investment Corp. site (2515 NW Eleven Mile Rd.) is located approximately 300 feet north of the subject property and is listed in the RCRA-VSQG database. The site is not listed on regulatory release or cleanup databases. Therefore, this site does not appear to be a potential REC to the subject property.

EDR Manufactured Gas List

Former manufactured gas plant (coal gas) sites are identified on the Manufactured Gas database. Information contained in the EDR report indicates the subject property is not listed as a manufactured gas plant site and no manufactured gas plants are listed within 1 mile of the subject property.

EDR Historical Cleaners

Historical cleaners are identified on a proprietary database maintained by EDR. Information contained in the EDR report indicates that there are no historical cleaner sites within 0.125 miles of the subject property.

3.1.4 Orphan Site List

Orphan sites are sites for which mapping information is not detailed adequately to plot the location of the site, or for which there is no known responsible party or the responsible party is unwilling or unable to pay for cleanup. The orphan site list and available mapping information were reviewed by Parametrix. Five orphan sites were identified by EDR in the vicinity of the subject property. The five orphan sites identified are located at sufficient distances and/or cleanup activities have been completed so that they do not appear to represent RECs to the subject property.

3.1.5 Vapor Encroachment

ASTM Standard E1527-21 defines vapor migration as “the movement of hazardous substances or petroleum products in any form, including, for example, solid and liquid at the surface or subsurface, and vapor in the subsurface." The recognition of vapor migration as a possible REC may require incorporation of new types of controls and restrictions to address this contamination pathway.

The subject property and adjacent sites were reviewed in an effort to determine if vapor migration has, or has the potential to have, occurred at the site, from adjacent properties. Based on the information reviewed, though one parcel of the subject property has been identified as a LUST site with a confirmed release to the soil, based on the cleanup of the LUST, the location of the release relative to buildings on the subject property, the depth of the release, and the composition of the release, it is unlikely to present a vapor intrusion issue to indoor air.

No properties were identified in the near vicinity that have confirmed releases of volatile contaminants in soil or groundwater that have not been sufficiently addressed or would otherwise present a potential impact to the subject property. Information related to the adjacent properties LUSTs and cleanup sites is discussed in Sections 3.1.1.2 and 3.1.1.3 suggest that there is no current potential for vapor intrusion impacts to the subject property.

3.2 Historical Use Information

The objective of the historical use information review is to develop a history of the previous uses of the subject property and surrounding area that helps to identify the likelihood of past uses having led to RECs in connection with the subject property. Parametrix researched the historical land use, occupancy, and ownership of the subject property and adjacent properties to evaluate historical uses that are known to be associated with RECs. Historical records reviewed include Sanborn Fire Insurance Maps and aerial photographs.

3.2.1 Sanborn Maps™ Fire Insurance Map Review

Parametrix requested Sanborn Fire Insurance maps from EDR in an effort to help identify past land uses. However, according to EDR, the project area is an "unmapped property." A copy of the Certified Sanborn Map Report that confirms the unmapped status is included in Appendix B.

3.2.2 Historical Aerial Photograph Review

Historical aerial photographs of the subject property area were obtained from EDR in the EDR Aerial Photo Decade Package. Aerial photographs for the years 1935, 1948, 1951, 1955, 1960, 1970, 1975, 1981, 1990, 1994, 2000, 2006, 2009, 2012, 2016 and 2020 were examined. Copies of the aerial photographs are included in Appendix C. Observations are listed below:

1935	The subject property appears to be undeveloped and covered by trees. The adjacent property to the west appears to be undeveloped and treed. Adjacent properties to the west, east and south appear be farms with residential buildings. Northwest Burnside Rd. is visible to the north.
1948–1960	The subject property and adjacent properties appear similar to the previous photograph. Larger buildings, probable commercial or warehouse use, are visible to the north along Burnside Street.
1970	The subject and adjacent properties to the north, east, and west appear similar to the previous photograph. The adjacent property to the west has been cleared of trees and may be an aggregate mine.
1975	The subject and adjacent properties to the south, west, and east appear similar to the previous photograph. Large commercial/industrial size buildings are visible on the adjacent property to the north. Commercial/industrial development is visible in the vicinity to the north.
1981	The subject property has been developed. The current building and parking lot are visible. The adjacent properties appear to be in similar use.
1990	The subject property appears to be similar to the previous aerial photograph. The property to the south remains farmland. Trees are visible on the property to the west. The adjacent properties to the north and east are developed for commercial or industrial use, including the Ruby Junction Operations Facility on the adjacent

	property to the southeast. Commercial and industrial development is denser on vicinity properties.
1994	The subject and adjacent properties appear similar to the previous aerial photograph. Note: the photograph is low resolution, impairing the assessment of land use.
2000	The subject, adjacent properties to the north and east appear similar to the previous aerial photograph. The adjacent property to the west has been cleared of trees, a couple of visible objects are visible on site. A building is visible on the property to the south.
2006	The subject property appears similar to the previous aerial photograph. Buildings and vehicles are visible on the adjacent property to the west.
2009	The subject, adjacent, and vicinity properties appear similar to the previous aerial photograph, except the property to the west which appears to have a pile of material on the area southwest of the subject property, indicating the property may be in use for aggregate materials.
2012-2020	The subject, adjacent, and vicinity properties appear similar to the previous aerial photograph, except the property to the west where the apparent pile of material has been enlarged and extends to the area directly west of the subject property.

Based on the historical review, the subject property was undeveloped land in 1935 and remained undeveloped until at least 1981, when the current commercial building is visible on the subject property. (Note: According to Sanborn Maps, the subject property is “unmapped property.”) In 1935, the surrounding area to the north, east and west are largely undeveloped and/or farmland. Beginning in 1948, development in the area began, initially with some residential properties and some commercial sites. Commercial and industrial development continued until 2000, when most of the vicinity and adjacent properties had been developed. No buildings are located within the partial areas of the property that may be acquired as part of the IBR Program. No RECs were identified on the subject property, including the partial area of the property that may be acquired as part of the IBR Program, during the historical review.

3.2.3 Local Agency Records

Information from local agencies was reviewed for environmental significance as described in the following sections.

3.2.3.1 City of Gresham

A review of permits for environmental significance (i.e., septic tank, stormwater, dry wells, and/or USTs or aboveground storage tanks [ASTs]) was completed. No permits of environmental significance were identified.

3.2.3.2 Multnomah County

Based on information from the Multnomah County Tax Assessor's Office, the subject property consists of the following tax lot: 1S3E05AD-03100

3.3 Additional Environmental Information

The following sections provide a summary of additional environmental information obtained for the site.

3.3.1 Asbestos

The manufacture of most asbestos-containing materials (ACM) was banned by the EPA by 1979. Prior to this, asbestos was a common constituent of numerous building materials, including floor and ceiling tiles, caulking, pipe insulation, roofing materials, and exterior siding.

Based on the age of the building (constructed before 1981), there is low potential for ACM to have been used in the construction of the building. However, no buildings are located within the partial area of the subject property that may be acquired as part of the IBR Program.

3.3.2 Lead-Based Paint

Before 1977, paint commonly contained lead, which is considered to cause human health problems if ingested and/or inhaled. Based on the age of the building (constructed prior to 1981), there is low potential for lead-based paint (LBP) to have been used in the construction of the building. However, no buildings are located within the partial areas of the subject property that may be acquired as part of the IBR Program.

3.3.3 Polychlorinated Biphenyls

Polychlorinated biphenyls (PCBs) were commercially manufactured from 1929 to 1979. Transformers can potentially contain PCBs. No transformers were observed on or immediately adjacent to the subject property. Based on the age of the primary building (constructed prior to 1981), there is some potential for PCBs to have been used in the construction of the building (primarily used in lighting and electrical equipment). However, no buildings are located within the partial areas of the subject property that may be acquired as part of the IBR Program.

3.3.4 Radon

Radon is a naturally occurring radioactive gas formed by the decay of uranium in some rocks and soil. The adverse health effects associated with radon gas depends upon various factors, such as the concentration of the gas, and exposure duration. The potential concentration of radon gas within a building depends on subsurface soil conditions, the integrity of the building's foundation, the existence of a basement or crawl space (primary areas of concern), and the building's ventilation.

Multnomah County ZIP code 97030 is located in the Federal EPA Radon Zone 2. The Zone 2 indoor average radon level is greater than 2 picocuries per liter (pCi/L) but less than 4 pCi/L. Based on this limited information, radon likely does not represent an environmental concern at the property.

4. FILE REVIEW

In accordance with ASTM Standard E1527-21, inquiries and review of previous investigations for the subject property, and a review of regulatory files for the subject property or adjacent properties may be conducted to further evaluate environmental conditions on the property or adjacent properties, and to fill in data gaps where applicable. Previous investigations and file reviews are summarized below.

4.1 Previous Investigations

As Based on regulatory information from DEQ, the subject property is not listed on any regulatory databases. No previous investigations of the subject property were identified during the course of this Phase I ESA.

Based on regulatory information from DEQ, the subject property is not listed on any regulatory databases. No previous investigations of the subject property were identified during the course of this Phase I ESA, including the partial areas of the properties that may be acquired as part of the IBR Program.

4.2 Adjacent Properties File Review

Several adjacent and nearby properties were listed on environmental databases, as described in Section 3. Sufficient site-specific information was available through review of the EDR report, as well as online DEQ files, to develop an opinion on the potential for these properties to have affected the subject property. Therefore, a specific file review (physical review at DEQ) was not required, beyond those completed during the course of this Phase I ESA. Specific information on the nature of release, types of contaminants, media impacted, and the potential to have affected the subject property or otherwise caused environmental concern is provided in Section 3.

5. SITE EXAMINATION





6. INTERVIEWS

An interview was not able to be conducted with a property representative to identify any potential environmental conditions and to address information data gaps during the Phase I ESA process. The lack of a property owner or representative interview represents a data gap in accordance with ASTM Standard E1527-21.

7. CONCLUSIONS

Based on the findings of this investigation, Parametrix reached the following conclusions:

1. Based on the historical review, the subject property was undeveloped land in 1935 and remained undeveloped until at least 1975. In 1935, the surrounding area to the north, east, and west is largely undeveloped and/or farmland. Development in the area began in 1948, initially with a mix of residential properties and commercial/industrial sites. Commercial and industrial development continued until 2000, when most of the vicinity and adjacent properties had been developed. No buildings are located within the partial areas of the property that may be acquired as part of the IBR Program. No RECs were identified on the subject property, including the partial area that may be acquired as part of the IBR Program, during the historical review.
2. Based on the age of the building, there is low potential for LBP, PCBs, and/or ACM to have been used in the building construction. The building on the subject property is not located within the partial areas of the properties that may be acquired as part of the IBR Program.
3. Some evidence of the use and storage of hazardous substances and petroleum products was observed on the subject property. Staining caused by what appears to be small spills and releases was observed during the site reconnaissance. According to the City of Gresham website, the two stormwater catch basins in the parking lot of the subject property do not appear to be connected to municipal stormwater lines, indicating that parking lot stormwater may be directed to drywells. No evidence of distressed vegetation or other indications of environmental concern was identified during the site reconnaissance.
4. The subject property was identified in the ECHO, RCRA, and FINDS environmental regulatory databases. However, no potential RECs were identified in these listings. A review of regulatory information indicated that several nearby sites were identified in the environmental regulatory record databases. However, based on regulatory status and/or distance from the subject property, none of the identified sites appear to present a REC to the subject property, including the partial areas of the properties that may be acquired as part of the IBR Program.

[redacted]

8. RECOMMENDATIONS

Based upon the conclusions of this investigation of the subject property, Parametrix offers the following recommendation.

1. Conduct a limited Phase II ESA to assess if contamination is present within the area of acquisition due to releases associated with observed staining on the subject property.

9. REFERENCES

ASTM (ASTM International). 2021. Standard Practice for Environmental Site Assessments: Phase I Environmental Site Assessment Process (E1527-21). December 2021.

DNR (Washington Department of Natural Resources). 2023. Portland Basin. Available at <https://www.dnr.wa.gov/programs-and-services/geology/explore-popular-geology/geologic-provinces-washington/portland-basin#catastrophic-floods>. Accessed October 23, 2023.

DEQ (Oregon Department of Environmental Quality). n.d.a. Environmental Cleanup Site Information Database. Available at <http://www.oregon.gov/deq/hazards-and-cleanup/env-cleanup/pages/ecsi.aspx>. Accessed October 29, 2023.

DEQ. n.d.b. Leaking Underground Storage Tank Cleanup Site Database. Available at <https://www.deq.state.or.us/lq/tanks/lust/LustPublicLookup.asp>. Accessed October 29, 2023.

EDR (Environmental Data Resources). 2023a. The EDR Radius Map™ Report, IRB – 1S3E05AD -03100 NYHOF GORDON L TR, Inquiry Number 7399544.38s. July 26, 2023.

EDR. 2023b. The EDR Certified Sanborn® Map Report, IRB-1S3E05AD -03100 NYHOF GORDON L TR. Inquiry Number 7399544.37. July 25, 2023.

EDR. 2023c. The EDR Aerial Photo Decade Package, IRB-1S3E05AD -03100 NYHOF GORDON L TR. Inquiry Number 7399544.40. July 25, 2023.

OWRD (Oregon Water Resources Department). 2023. Groundwater Information System Mapping Tool. Available at <https://apps.wrd.state.or.us/apps/gw/gw_info/gw_map/Default.aspx>. Accessed October 18, 2023.

Wells, R.E., Haugerud, R.A., Niem, A.R., Niem, W.A., Ma, L., Evarts, R.C., O'Connor, J.E., Madin, I.P., Sherrod, D.R., Beeson, M. H., Tolan, T.L., Wheeler, K.L., Hanson, W.B., Sawlan, M.G., 2020, Geologic Map of the Greater Portland Metropolitan Area and Surrounding Region, Oregon and Washington. U.S. Geological Survey Scientific Investigations Map 3443, pamphlet 55 p., 2 sheets, scale 1:63,360. Available at <https://doi.org/10.3133/sim3443>. Accessed October 23, 2023.

Figures

1 Site Vicinity Map

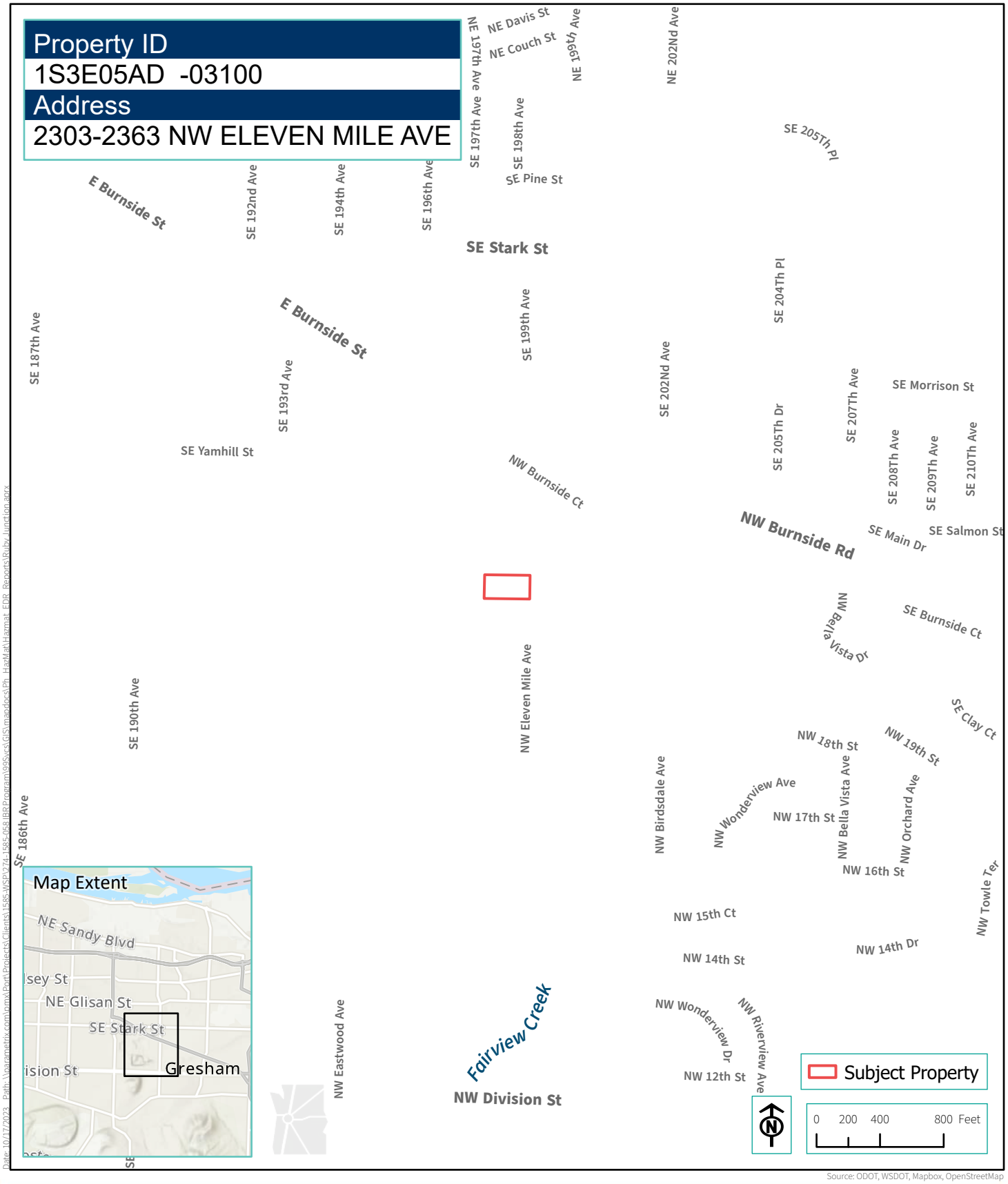

Source: ODOT, WSDOT, Mapbox, OpenStreetMap

2 Site Location Map

Property ID
1S3E05AD -03100
Address
2303-2363 NW ELEVEN MILE AVE

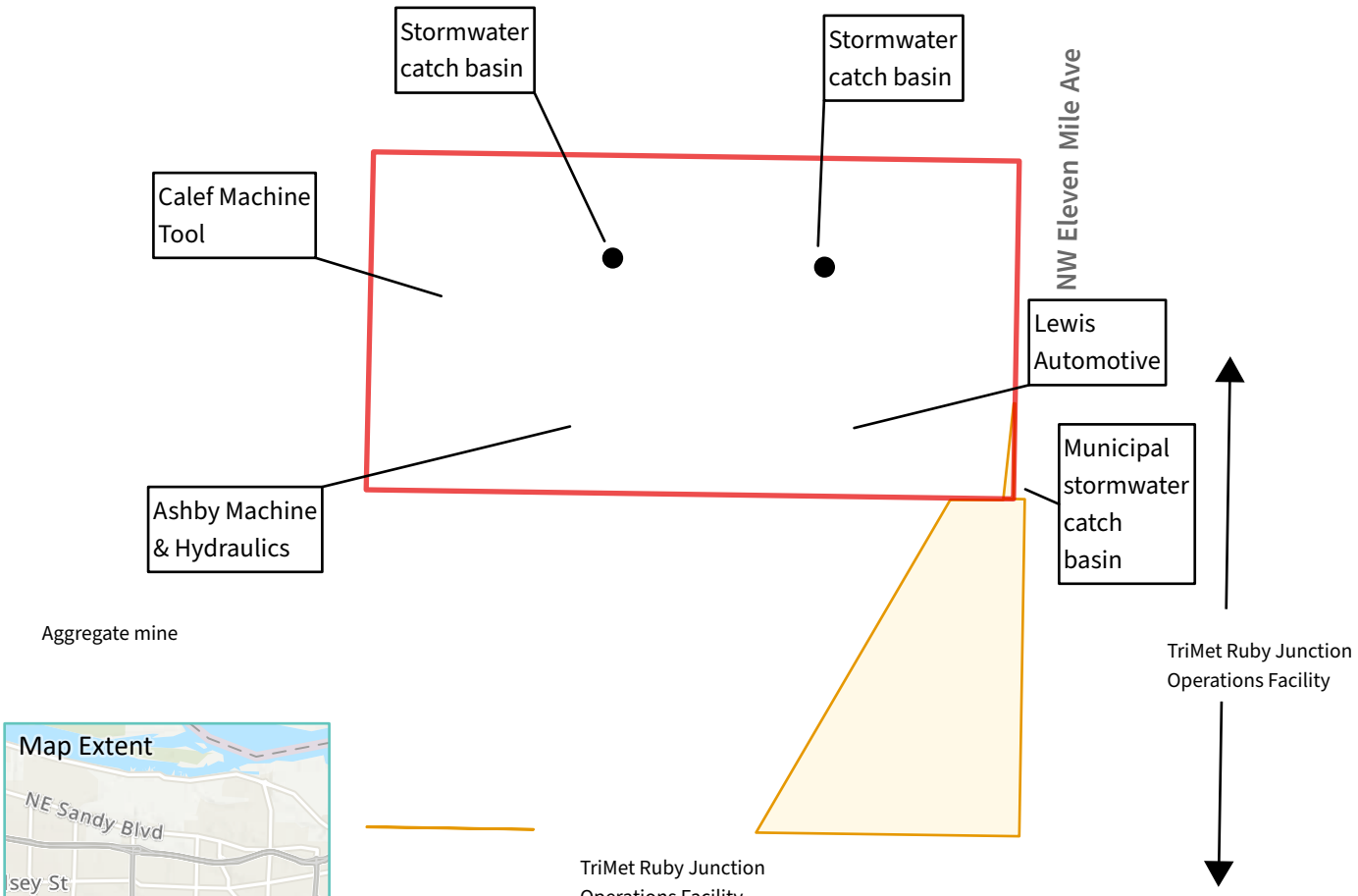

Source: ODOT, WSDOT, Mapbox, OpenStreetMap

Date: 11/10/2023 Path: \\parametrix.com\prnx\Port\Projects\Clients\1585-WSP\274-1585-058 IBR Program\99Svcs\GIS\mapdocs\Ph_HazMat\Hazmat_EDR_Reports\Ruby_Junction.aprx

Appendix A. EDR Radius Map Report

IRB - 1S3E05AD -03100 NYHOF GORDON L TR
2303-2363 NW ELEVEN MILE AVE
Gresham, OR 97030

Inquiry Number: 7399544.38s
July 26, 2023

The EDR Radius Map™ Report with GeoCheck®

6 Armstrong Road, 4th floor
Shelton, CT 06484
Toll Free: 800.352.0050
www.edrnet.com

TABLE OF CONTENTS

SECTION	PAGE
Executive Summary	ES1
Overview Map	2
Detail Map	3
Map Findings Summary	4
Map Findings	8
Orphan Summary	547
Government Records Searched/Data Currency Tracking	GR-1

GEOCHECK ADDENDUM

Physical Setting Source Addendum	A-1
Physical Setting Source Summary	A-2
Physical Setting SSURGO Soil Map	A-5
Physical Setting Source Map	A-8
Physical Setting Source Map Findings	A-10
Physical Setting Source Records Searched	PSGR-1

Thank you for your business.
Please contact EDR at 1-800-352-0050
with any questions or comments.

Disclaimer - Copyright and Trademark Notice

This Report contains certain information obtained from a variety of public and other sources reasonably available to Environmental Data Resources, LLC. It cannot be concluded from this Report that coverage information for the target and surrounding properties does not exist from other sources. This Report is provided on an "AS IS", "AS AVAILABLE" basis. **NO WARRANTY EXPRESS OR IMPLIED IS MADE WHATSOEVER IN CONNECTION WITH THIS REPORT. ENVIRONMENTAL DATA RESOURCES, LLC AND ITS SUBSIDIARIES, AFFILIATES AND THIRD PARTY SUPPLIERS DISCLAIM ALL WARRANTIES, OF ANY KIND OR NATURE, EXPRESS OR IMPLIED, ARISING OUT OF OR RELATED TO THIS REPORT OR ANY OF THE DATA AND INFORMATION PROVIDED IN THIS REPORT, INCLUDING WITHOUT LIMITATION, ANY WARRANTIES REGARDING ACCURACY, QUALITY, CORRECTNESS, COMPLETENESS, COMPREHENSIVENESS, SUITABILITY, MERCHANTABILITY, FITNESS FOR A PARTICULAR PURPOSE, TITLE, NON-INFRINGEMENT, MISAPPROPRIATION, OR OTHERWISE. ALL RISK IS ASSUMED BY THE USER. IN NO EVENT SHALL ENVIRONMENTAL DATA RESOURCES, LLC OR ITS SUBSIDIARIES, AFFILIATES OR THIRD PARTY SUPPLIERS BE LIABLE TO ANYONE FOR ANY DIRECT, INCIDENTAL, INDIRECT, SPECIAL, CONSEQUENTIAL OR OTHER DAMAGES OF ANY TYPE OR KIND (INCLUDING BUT NOT LIMITED TO LOSS OF PROFITS, LOSS OF USE, OR LOSS OF DATA) INFORMATION PROVIDED IN THIS REPORT.** Any analyses, estimates, ratings, environmental risk levels, or risk codes provided in this Report are provided for illustrative purposes only, and are not intended to provide, nor should they be interpreted as providing any facts regarding, or prediction or forecast of, any environmental risk for any property. Only an assessment performed by a qualified environmental professional can provide findings, opinions or conclusions regarding the environmental risk or conditions in, on or at any property.

Copyright 2023 by Environmental Data Resources, LLC. All rights reserved. Reproduction in any media or format, in whole or in part, of any report or map of Environmental Data Resources, LLC, or its affiliates, is prohibited without prior written permission.

EDR and its logos (including Sanborn and Sanborn Map) are trademarks of Environmental Data Resources, LLC or its affiliates. All other trademarks used herein are the property of their respective owners.

EXECUTIVE SUMMARY

A search of available environmental records was conducted by Environmental Data Resources, Inc (EDR). The report was designed to assist parties seeking to meet the search requirements of EPA's Standards and Practices for All Appropriate Inquiries (40 CFR Part 312), the ASTM Standard Practice for Environmental Site Assessments (E1527 - 21), the ASTM Standard Practice for Environmental Site Assessments for Forestland or Rural Property (E2247 - 16), the ASTM Standard Practice for Limited Environmental Due Diligence: Transaction Screen Process (E1528 - 22) or custom requirements developed for the evaluation of environmental risk associated with a parcel of real estate.

TARGET PROPERTY INFORMATION

ADDRESS

2303-2363 NW ELEVEN MILE AVE
GRESHAM, OR 97030

COORDINATES

Latitude (North):	45.5134200 - 45° 30' 48.31''
Longitude (West):	122.4591000 - 122° 27' 32.76''
Universal Tranverse Mercator:	Zone 10
UTM X (Meters):	542250.0
UTM Y (Meters):	5039912.0
Elevation:	262 ft. above sea level

USGS TOPOGRAPHIC MAP ASSOCIATED WITH TARGET PROPERTY

Target Property Map:	14898322 CAMAS, WA
Version Date:	2020
South Map:	14878114 DAMASCUS, OR
Version Date:	2020

AERIAL PHOTOGRAPHY IN THIS REPORT

Portions of Photo from:	20200719
Source:	USDA

MAPPED SITES SUMMARY

Target Property Address:
2303-2363 NW ELEVEN MILE AVE
GRESHAM, OR 97030

Click on Map ID to see full detail.

MAP ID	SITE NAME	ADDRESS	DATABASE ACRONYMS	RELATIVE ELEVATION	DIST (ft. & mi.) DIRECTION
A1	SEAQUEL RESTORATION	2313 NW ELEVEN MILE	RCRA NonGen / NLR		TP
A2	CALEF MACHINE TOOL R	2353 NW ELEVEN MILE	FINDS		TP
A3	SEAQUEL RESTORATION	2313 NW ELEVEN MILE	FINDS, ECHO		TP
Reg	COLUMBIA SLOUGH	PORTLAND RD	SEMS-ARCHIVE	Same	1549, 0.29
B4	PRIEST PETROLEUM PRO	2406 NW 11-MILE AVEN	OR LUST	Lower	357, 0.068, NE
B5	PRIEST PETROLEUM PRO	2406 NW ELEVEN MILE	OR UST	Lower	357, 0.068, N
6	TRIMET	2141 NW ELEVEN MILE	OR AST, OR HSIS	Higher	412, 0.078, SS
C7	AAMCO	2415 NW 11 MILE RD	OR LUST	Lower	414, 0.078, NNE
C8	AAMCO	2415 NW ELEVEN-MILE	OR UST	Lower	414, 0.078, NNE
C9	MAACO AUTO PAINTING	2441 NW 11 MILE AVE	RCRA NonGen / NLR, FINDS, ECHO	Lower	465, 0.088, NNE
C10	MAACO AUTO PAINT - G	2441 NW ELEVEN MILE	OR ECSI	Lower	465, 0.088, NNE
D11	L & L FABRICATION	2410 NW BURNSIDE CT	RCRA NonGen / NLR, FINDS, ECHO	Higher	504, 0.095, NE
D12	COLUMBIA FENCE COMPA	2410 NW BURNSIDE CT	OR UST	Higher	504, 0.095, NE
D13	L & L FABRICATION	2410 NW BURNSIDE CT	OR MANIFEST	Higher	504, 0.095, NE
E14	CUSICK L G INVESTMEN	2515 NW 11 MILE AVE	EDR Hist Auto	Lower	616, 0.117, North
E15	JERRYS CUSTOM PAINT	2515 NW ELEVEN MILE	RCRA-VSQG	Lower	616, 0.117, N
E16	AAMCO TRANSMISSIONS	2515 NW ELEVEN MILE	EDR Hist Auto	Lower	650, 0.123,
17	ROCKWOOD SOLID WASTE	2550 NW BURNSIDE CT	OR AST, OR HSIS	Lower	657, 0.124,
F18	TRIMET	2222 NW ELEVEN MILE	OR LUST, OR HAZMAT, OR HSIS, OR NPDES, OR UIC	Higher	743, 0.141, ENE
F19	TRI-MET	2222 NW ELEVEN MILE	OR UST	Higher	743, 0.141, ENE
F20	TRIMET RUBY JUNCTION	2222 NW ELEVEN MILE	OR AST	Higher	743, 0.141, EN
F21	TRI MET RUBY JUNCTIO	2222 NW ELEVEN MILE	RCRA-VSQG, OR HAZMAT, OR MANIFEST, CA HAZNET, OR..	Higher	743, 0.141, ENE
22	HEATING OIL TANK	2005 NW ELEVEN MILE	OR LUST	Higher	786, 0.149, Sout
23	STRAIGHTWAY INC	19945 E BURNSIDE	RCRA NonGen / NLR, FINDS, ECHO	Lower	868, 0.164, NN
24	MACS RADIATOR & REPA	2280 NW BURNSIDE RD	RCRA NonGen / NLR, OR MANIFEST, OR UIC	Higher	923, 0.175, ENE
G25	GRESHAM SANITARY SER		PFAS ECHO	Higher	961, 0.182,
G26	GRESHAM SANITARY SER	2131 NW BIRDSDALE AV	OR UST	Higher	961, 0.182
G27	GRESHAM SANITARY SER	2131 NW BIRDSDALE AV	OR SWF/LF, OR AST, OR HSIS, OR UIC	Higher	961, 0.182
G28	GRESHAM SANITARY SER	2131 NW BIRDSDALE AV	RCRA-VSQG, FINDS, ECHO	Higher	961, 0.182,
H29	R C LONG SHAKE CO	2303 NW BIRDSDALE	OR UST	Higher	965, 0.183, Eas
H30	INTERLAKEN INC	2303 NW BIRDSDALE AV	OR MANIFEST	Higher	965, 0.183, Ea
H31	INTERLAKEN INC	2303 NW BIRDSDALE AV	RCRA-VSQG	Higher	965, 0.183, Eas
32	TOMS AUTO BODY & PAI	2360 NW BURNSIDE RD	RCRA NonGen / NLR, FINDS, ECHO	Lower	1016, 0.192, NE
33	B&K CADILLAC SPECIAL	2200-4 NW BIRDSDALE	RCRA NonGen / NLR, FINDS, ECHO	Higher	1064, 0.202, ESE
34	BURNSIDE BODY SHOP	19959 E BURNSIDE	RCRA NonGen / NLR, FINDS, ECHO	Lower	1096, 0.208, NN
I35	HEATING OIL TANK	1843 NW ELEVEN-MILE	OR LUST	Higher	1114, 0.211, Sou
I36	COACHMAN BODY AND FR	1825 NW 11 MILE RD (	RCRA NonGen / NLR, FINDS, ECHO	Higher	1189, 0.225, Sout
J37	OBRIST & CUNNINGHAM	935 SE 202ND	RCRA-VSQG, FINDS, ECHO, OR MANIFEST	Lower	1231, 0.233,
J38	OBRIST & CUNNINGHAM	935 SE 202ND AVE	OR ECSI, OR VCP, OR AIRS, OR HSIS, OR UIC	Lower	1231, 0.233,

MAPPED SITES SUMMARY

Target Property Address:
2303-2363 NW ELEVEN MILE AVE
GRESHAM, OR 97030

Click on Map ID to see full detail.

MAP ID	SITE NAME	ADDRESS	DATABASE ACRONYMS	RELATIVE ELEVATION	DIST (ft. & mi.) DIRECTION
39	HEATING OIL TANK	19309 SE YAMHILL STR	OR LUST, OR UIC	Lower	1467, 0.278, N
40	ALEXANDER SERVICES L	802 SE 199TH AVE	OR ECSI, OR UST, OR VCP, RCRA NonGen / NLR, OR...	Lower	1485, 0.281, North
41	HEATING OIL TANK	19725 SE STARK ST	OR LUST	Lower	2158, 0.409, No
42	PANOCO INC #32	2025 SE STARK ST	OR LUST	Lower	2365, 0.448, NNE
K43	GRESHAM SAND & GRAVE	1339 NW EASTWOOD AVE	OR ECSI	Higher	2371, 0.44
K44	MORSE BROS. GRESHAM	1339 NW EASTWOOD AVE	OR LUST, OR UST, OR AST, OR SPILLS, OR AIRS, OR...	Higher	2371, 0.449, SSW
45	HEATING OIL TANK	19220 SE STARK ST	OR LUST	Lower	2510, 0.475, NW
46	MULTNOMAH COUNTY FLE	1620 SE 190TH AVE	OR LUST, OR UST, OR CDL, OR HAZMAT, OR NPDES, OR...	Higher	2572, 0.487, WSW
47	LOT 5 VANCE LANDFILL	1541 SE 190TH AVE.	OR ECSI, OR VCP, OR BROWNFIELDS, OR SPILLS	Lower	2633, 0.499, WSW
48	BOBS USED FORD CARS	2103 SE 190TH AVE	OR ECSI, RCRA NonGen / NLR, OR UIC	Higher	3218, 0.609, SW
49	ROCKWOOD MACHINE SHO	18917 E BURNSIDE	OR ECSI, OR VCP, RCRA NonGen / NLR, FINDS, ECHO	Lower	3480, 0.659, NW
50	MULTNOMAH COUNTY	18480 SE STARK ST	OR ECSI, OR VCP, OR AIRS, OR MANIFEST	Lower	3968, 0.75
51	ROCKWOOD RISING	BETWEEN STARK & BURN	OR ECSI, OR VCP	Lower	3981, 0.754
52	MR. TRANSMISSION	18449 SE STARK ST.	OR ECSI, OR VCP	Lower	4194, 0.794, W
53	HOME AUTO REPAIR SIT	1716 SE 182ND AVE.	OR ECSI	Higher	4341, 0.822, WSW
54	ROCKWOOD CLEANERS	2434 SE 182ND AVE.	OR ECSI, OR VCP, OR DRYCLEANERS	Higher	5242, 0.993, SW

EXECUTIVE SUMMARY

TARGET PROPERTY SEARCH RESULTS

The target property was identified in the following records. For more information on this property see page 8 of the attached EDR Radius Map report:

Site	Database(s)	EPA ID
SEAQUEL RESTORATION 2313 NW ELEVEN MILE GRESHAM, OR 97030	RCRA NonGen / NLR EPA ID:: ORQ000012476	ORQ000012476
CALEF MACHINE TOOL R 2353 NW ELEVEN MILE GRESHAM, OR 97030	FINDS Registry ID:: 110070317647	N/A
SEAQUEL RESTORATION 2313 NW ELEVEN MILE GRESHAM, OR 97030	FINDS Registry ID:: 110007741569 ECHO Registry ID: 110007741569	N/A

DATABASES WITH NO MAPPED SITES

No mapped sites were found in EDR's search of available ("reasonably ascertainable ") government records either on the target property or within the search radius around the target property for the following databases:

STANDARD ENVIRONMENTAL RECORDS

Lists of Federal NPL (Superfund) sites

NPL ---------- National Priority List
Proposed NPL ---------- Proposed National Priority List Sites
NPL LIENS ---------- Federal Superfund Liens

Lists of Federal Delisted NPL sites

Delisted NPL ---------- National Priority List Deletions

Lists of Federal sites subject to CERCLA removals and CERCLA orders

FEDERAL FACILITY ---------- Federal Facility Site Information listing
SEMS ---------- Superfund Enterprise Management System

Lists of Federal RCRA facilities undergoing Corrective Action

CORRACTS ---------- Corrective Action Report

EXECUTIVE SUMMARY

Lists of Federal RCRA TSD facilities

RCRA-TSDF ---------- RCRA - Treatment, Storage and Disposal

Lists of Federal RCRA generators

RCRA-LQG ---------- RCRA - Large Quantity Generators
RCRA-SQG ---------- RCRA - Small Quantity Generators

Federal institutional controls / engineering controls registries

LUCIS ---------- Land Use Control Information System
US ENG CONTROLS ---------- Engineering Controls Sites List
US INST CONTROLS ---------- Institutional Controls Sites List

Federal ERNS list

ERNS ---------- Emergency Response Notification System

Lists of state- and tribal hazardous waste facilities

OR CRL ---------- Confirmed Release List and Inventory

Lists of state and tribal leaking storage tanks

INDIAN LUST ---------- Leaking Underground Storage Tanks on Indian Land

Lists of state and tribal registered storage tanks

FEMA UST ---------- Underground Storage Tank Listing
INDIAN UST ---------- Underground Storage Tanks on Indian Land

State and tribal institutional control / engineering control registries

OR ENG CONTROLS ---------- Engineering Controls Recorded at ESCI Sites
OR INST CONTROL ---------- Institutional Controls Recorded at ESCI Sites

Lists of state and tribal voluntary cleanup sites

INDIAN VCP ---------- Voluntary Cleanup Priority Listing

ADDITIONAL ENVIRONMENTAL RECORDS

Local Brownfield lists

US BROWNFIELDS ---------- A Listing of Brownfields Sites

Local Lists of Landfill / Solid Waste Disposal Sites

OR SWRCY ---------- Recycling Facility Location Listing
OR HIST LF ---------- Old Closed SW Disposal Sites
INDIAN ODI ---------- Report on the Status of Open Dumps on Indian Lands
DEBRIS REGION 9 ---------- Torres Martinez Reservation Illegal Dump Site Locations

ODI ..... Open Dump Inventory
IHS OPEN DUMPS ..... Open Dumps on Indian Land

Local Lists of Hazardous waste / Contaminated Sites

OR AOCONCERN ..... Columbia Slough
US HIST CDL ..... Delisted National Clandestine Laboratory Register
US CDL ..... National Clandestine Laboratory Register

Local Land Records

LIENS 2 ..... CERCLA Lien Information

Records of Emergency Release Reports

HMIRS ..... Hazardous Materials Information Reporting System
OR SPILLS 90 ..... SPILLS 90 data from FirstSearch

Other Ascertainable Records

FUDS ..... Formerly Used Defense Sites
DOD ..... Department of Defense Sites
SCRD DRYCLEANERS ..... State Coalition for Remediation of Drycleaners Listing
US FIN ASSUR ..... Financial Assurance Information
EPA WATCH LIST ..... EPA WATCH LIST
2020 COR ACTION ..... 2020 Corrective Action Program List
TSCA ..... Toxic Substances Control Act
TRIS ..... Toxic Chemical Release Inventory System
SSTS ..... Section 7 Tracking Systems
ROD ..... Records Of Decision
RMP ..... Risk Management Plans
RAATS ..... RCRA Administrative Action Tracking System
PRP ..... Potentially Responsible Parties
PADS ..... PCB Activity Database System
ICIS ..... Integrated Compliance Information System
FTTS ..... FIFRA/ TSCA Tracking System - FIFRA (Federal Insecticide, Fungicide, & Rodenticide Act)/TSCA (Toxic Substances Control Act)
MLTS ..... Material Licensing Tracking System
COAL ASH DOE ..... Steam-Electric Plant Operation Data
COAL ASH EPA ..... Coal Combustion Residues Surface Impoundments List
PCB TRANSFORMER ..... PCB Transformer Registration Database
RADINFO ..... Radiation Information Database
HIST FTTS ..... FIFRA/TSCA Tracking System Administrative Case Listing
DOT OPS ..... Incident and Accident Data
CONSENT ..... Superfund (CERCLA) Consent Decrees
INDIAN RESERV ..... Indian Reservations
FUSRAP ..... Formerly Utilized Sites Remedial Action Program
UMTRA ..... Uranium Mill Tailings Sites
LEAD SMELTERS ..... Lead Smelter Sites
US AIRS ..... Aerometric Information Retrieval System Facility Subsystem
US MINES ..... Mines Master Index File
ABANDONED MINES ..... Abandoned Mines
DOCKET HWC ..... Hazardous Waste Compliance Docket Listing
UXO ..... Unexploded Ordnance Sites
FUELS PROGRAM ..... EPA Fuels Program Registered Listing

EXECUTIVE SUMMARY

PFAS NPL Superfund Sites with PFAS Detections Information
PFAS FEDERAL SITES Federal Sites PFAS Information
PFAS TSCA PFAS Manufacture and Imports Information
PFAS RCRA MANIFEST PFAS Transfers Identified In the RCRA Database Listing
PFAS ATSDR PFAS Contamination Site Location Listing
PFAS WQP Ambient Environmental Sampling for PFAS
PFAS NPDES Clean Water Act Discharge Monitoring Information
PFAS ECHO FIRE TRAINING Facilities in Industries that May Be Handling PFAS Listing
PFAS PART 139 AIRPORT All Certified Part 139 Airports PFAS Information Listing
AQUEOUS FOAM NRC Aqueous Foam Related Incidents Listing
OR PFAS PFAS Site Contamination Listing
OR AQUEOUS FOAM AFFF Contamination Site Listing
OR COAL ASH Coal Ash Disposal Sites Listing
OR Enforcement Enforcement Action Listing
OR Financial Assurance Financial Assurance Information Listing
MINES MRDS Mineral Resources Data System
PFAS TRIS List of PFAS Added to the TRI

EDR HIGH RISK HISTORICAL RECORDS

EDR Exclusive Records

EDR MGP EDR Proprietary Manufactured Gas Plants
EDR Hist Cleaner EDR Exclusive Historical Cleaners

EDR RECOVERED GOVERNMENT ARCHIVES

Exclusive Recovered Govt. Archives

OR RGA HWS Recovered Government Archive State Hazardous Waste Facilities List
OR RGA LF Recovered Government Archive Solid Waste Facilities List
OR RGA LUST Recovered Government Archive Leaking Underground Storage Tank

SURROUNDING SITES: SEARCH RESULTS

Surrounding sites were identified in the following databases.

Elevations have been determined from the USGS Digital Elevation Model and should be evaluated on a relative (not an absolute) basis. Relative elevation information between sites of close proximity should be field verified. Sites with an elevation equal to or higher than the target property have been differentiated below from sites with an elevation lower than the target property.
Page numbers and map identification numbers refer to the EDR Radius Map report where detailed data on individual sites can be reviewed.

Sites listed in ***bold italics*** are in multiple databases.

Unmappable (orphan) sites are not considered in the foregoing analysis.

STANDARD ENVIRONMENTAL RECORDS

Lists of Federal CERCLA sites with NFRAP

EXECUTIVE SUMMARY

SEMS-ARCHIVE: SEMS-ARCHIVE (Superfund Enterprise Management System Archive) tracks sites that have no further interest under the Federal Superfund Program based on available information. The list was formerly known as the CERCLIS-NFRAP, renamed to SEMS ARCHIVE by the EPA in 2015. EPA may perform a minimal level of assessment work at a site while it is archived if site conditions change and/or new information becomes available. Archived sites have been removed and archived from the inventory of SEMS sites. Archived status indicates that, to the best of EPA's knowledge, assessment at a site has been completed and that EPA has determined no further steps will be taken to list the site on the National Priorities List (NPL), unless information indicates this decision was not appropriate or other considerations require a recommendation for listing at a later time. The decision does not necessarily mean that there is no hazard associated with a given site; it only means that. based upon available information, the location is not judged to be potential NPL site.

A review of the SEMS-ARCHIVE list, as provided by EDR, and dated 06/22/2023 has revealed that there is 1 SEMS-ARCHIVE site within approximately 0.5 miles of the target property.

Equal/Higher Elevation	Address	Direction / Distance	Map ID	Page
COLUMBIA SLOUGH Site ID: 1000493 EPA Id: ORD980723076	PORTLAND RD	ESE 1/4 - 1/2 (0.293 mi.)	0	11

Lists of Federal RCRA generators

RCRA-VSQG: RCRAInfo is EPA's comprehensive information system, providing access to data supporting the Resource Conservation and Recovery Act (RCRA) of 1976 and the Hazardous and Solid Waste Amendments (HSWA) of 1984. The database includes selective information on sites which generate, transport, store, treat and/or dispose of hazardous waste as defined by the Resource Conservation and Recovery Act (RCRA). Very small quantity generators (VSQGs) generate less than 100 kg of hazardous waste, or less than 1 kg of acutely hazardous waste per month.

A review of the RCRA-VSQG list, as provided by EDR, and dated 03/06/2023 has revealed that there are 5 RCRA-VSQG sites within approximately 0.25 miles of the target property.

Equal/Higher Elevation	Address	Direction / Distance	Map ID	Page
TRI MET RUBY JUNCTIO EPA ID:: ORD981767775	***2222 NW ELEVEN MILE***	***ENE 1/8 - 1/4 (0.141 mi.)***	***F21***	***66***
GRESHAM SANITARY SER EPA ID:: ORQ000006981	***2131 NW BIRDSDALE AV***	***ESE 1/8 - 1/4 (0.182 mi.)***	***G28***	***140***
INTERLAKEN INC EPA ID:: ORQ000039167	2303 NW BIRDSDALE AV	E 1/8 - 1/4 (0.183 mi.)	H31	149

Lower Elevation	Address	Direction / Distance	Map ID	Page
JERRYS CUSTOM PAINT EPA ID:: ORQ000012898	2515 NW ELEVEN MILE	N 0 - 1/8 (0.117 mi.)	E15	45
OBRIST & CUNNINGHAM EPA ID:: ORD052216702	***935 SE 202ND***	***NE 1/8 - 1/4 (0.233 mi.)***	***J37***	***175***

EXECUTIVE SUMMARY

Lists of state- and tribal hazardous waste facilities

OR ECSI: The Environmental Cleanup Site Information System records information about sites in Oregon that may be of environmental interest. The data come from the Department of Environmental Quality.

A review of the OR ECSI list, as provided by EDR, and dated 03/01/2023 has revealed that there are 12 OR ECSI sites within approximately 1 mile of the target property.

Equal/Higher Elevation	Address	Direction / Distance	Map ID	Page
GRESHAM SAND & GRAVE Investigation: No Further Action State ID Number: 1407	1339 NW EASTWOOD AVE	SSW 1/4 - 1/2 (0.449 mi.)	K43	374
BOBS USED FORD CARS Size: Approx. 2 acres Investigation: Suspect State ID Number: 3285 Decode For Further Action: Medium	***2103 SE 190TH AVE***	***SW 1/2 - 1 (0.609 mi.)***	***48***	***468***
HOME AUTO REPAIR SIT Size: .25 acre Investigation: Suspect State ID Number: 2720	1716 SE 182ND AVE.	WSW 1/2 - 1 (0.822 mi.)	53	537
ROCKWOOD CLEANERS Investigation: No Further Action State ID Number: 4044	***2434 SE 182ND AVE.***	***SW 1/2 - 1 (0.993 mi.)***	***54***	***539***

Lower Elevation	Address	Direction / Distance	Map ID	Page
MAACO AUTO PAINT - G Investigation: No Further Action State ID Number: 132	2441 NW ELEVEN MILE	NNE 0 - 1/8 (0.088 mi.)	C10	28
OBRIST & CUNNINGHAM Size: 0.97 acres Investigation: Suspect State ID Number: 4237	***935 SE 202ND AVE***	***NE 1/8 - 1/4 (0.233 mi.)***	***J38***	***235***
ALEXANDER SERVICES L Size: 2.9 acres Investigation: No Further Action State ID Number: 5749	***802 SE 199TH AVE***	***N 1/4 - 1/2 (0.281 mi.)***	***40***	***244***
LOT 5 VANCE LANDFILL Size: 19.08 acres Investigation: Suspect State ID Number: 5780	***1541 SE 190TH AVE.***	***WSW 1/4 - 1/2 (0.499 mi.)***	***47***	***464***
ROCKWOOD MACHINE SHO Size: 1.4 acre Investigation: No Further Action State ID Number: 1142	***18917 E BURNSIDE***	***NW 1/2 - 1 (0.659 mi.)***	***49***	***479***
MULTNOMAH COUNTY Size: 3.32 acres Investigation: No Further Action State ID Number: 5465	***18480 SE STARK ST***	***WNW 1/2 - 1 (0.752 mi.)***	***50***	***492***
ROCKWOOD RISING	***BETWEEN STARK & BURN***	***NW 1/2 - 1 (0.754 mi.)***	***51***	***497***

Size: 5.48 acres
Investigation: No Further Action
State ID Number: 6202

MR. TRANSMISSION ***18449 SE STARK ST.*** ***WNW 1/2 - 1 (0.794 mi.)*** ***52*** ***508***
Size: 1.39 acres
Investigation: Suspect
State ID Number: 1676
Decode For Further Action: Medium

Lists of state and tribal landfills and solid waste disposal facilities

OR SWF/LF: The Solid Waste Facilities/Landfill Sites records typically contain an inventory of solid waste disposal facilities or landfills in a particular state. The data come from the Department of Environmental Quality's Closure & Regular Solid Waste Active Disposal Permits database.

A review of the OR SWF/LF list, as provided by EDR, and dated 01/13/2023 has revealed that there is 1 OR SWF/LF site within approximately 0.5 miles of the target property.

Equal/Higher Elevation	Address	Direction / Distance	Map ID	Page
GRESHAM SANITARY SER	***2131 NW BIRDSDALE AV***	***ESE 1/8 - 1/4 (0.182 mi.)***	***G27***	***124***
Facility Id: 112127				
Permit Status: Active				

Lists of state and tribal leaking storage tanks

OR LUST: The Leaking Underground Storage Tank Incident Reports contain an inventory of reported leaking underground storage tank incidents. The data come from the Department of Environmental Quality's LUST Database List.

A review of the OR LUST list, as provided by EDR, and dated 01/11/2023 has revealed that there are 11 OR LUST sites within approximately 0.5 miles of the target property.

Equal/Higher Elevation	Address	Direction / Distance	Map ID	Page
TRIMET	***2222 NW ELEVEN MILE***	***ENE 1/8 - 1/4 (0.141 mi.)***	***F18***	***53***
Facility ID: 26-94-0042				
Cleanup Complete: 08/15/1994				
HEATING OIL TANK	2005 NW ELEVEN MILE	S 1/8 - 1/4 (0.149 mi.)	22	113
Facility ID: 26-12-1437				
Cleanup Complete: 01/30/2013				
HEATING OIL TANK	1843 NW ELEVEN-MILE	S 1/8 - 1/4 (0.211 mi.)	I35	170
Facility ID: 26-91-0398				
Cleanup Complete: 03/11/1992				
MORSE BROS. GRESHAM	***1339 NW EASTWOOD AVE***	***SSW 1/4 - 1/2 (0.449 mi.)***	***K44***	***381***
Facility ID: 26-09-0606				
Cleanup Complete: 11/17/2010				
MULTNOMAH COUNTY FLE	***1620 SE 190TH AVE***	***WSW 1/4 - 1/2 (0.487 mi.)***	***46***	***404***
Facility ID: 26-98-0271				

Facility ID: 26-09-0723
Cleanup Complete: 05/01/2003
Cleanup Complete: 05/16/2012

Lower Elevation	Address	Direction / Distance	Map ID	Page
PRIEST PETROLEUM PRO Facility ID: 26-91-0206 Cleanup Complete: 07/02/1996	2406 NW 11-MILE AVEN	NE 0 - 1/8 (0.068 mi.)	B4	13
AAMCO Facility ID: 26-93-0110 Cleanup Complete: 01/23/1997	2415 NW 11 MILE RD	NNE 0 - 1/8 (0.078 mi.)	C7	22
HEATING OIL TANK Facility ID: 26-02-0866 Cleanup Complete: 07/30/2003	***19309 SE YAMHILL STR***	***NW 1/4 - 1/2 (0.278 mi.)***	***39***	***243***
HEATING OIL TANK Facility ID: 26-12-1014 Cleanup Complete: 04/10/2013	19725 SE STARK ST	N 1/4 - 1/2 (0.409 mi.)	41	373
PANOCO INC #32 Facility ID: 26-91-0455 Cleanup Complete: 09/25/1992	2025 SE STARK ST	NNE 1/4 - 1/2 (0.448 mi.)	42	373
HEATING OIL TANK Facility ID: 26-08-0292 Cleanup Complete: 04/23/2008	19220 SE STARK ST	NW 1/4 - 1/2 (0.475 mi.)	45	404

Lists of state and tribal registered storage tanks

OR UST: The Underground Storage Tank database contains registered USTs. USTs are regulated under Subtitle I of the Resource Conservation and Recovery Act (RCRA). The data come from the Department of Environmental Quality's UST List on Disk.

A review of the OR UST list, as provided by EDR, and dated 01/11/2023 has revealed that there are 6 OR UST sites within approximately 0.25 miles of the target property.

Equal/Higher Elevation	Address	Direction / Distance	Map ID	Page
COLUMBIA FENCE COMPA Facility ID: 9839	2410 NW BURNSIDE CT	NE 0 - 1/8 (0.095 mi.)	D12	42
TRI-MET Facility ID: 7910	2222 NW ELEVEN MILE	ENE 1/8 - 1/4 (0.141 mi.)	F19	61
GRESHAM SANITARY SER Facility ID: 2224	2131 NW BIRDSDALE AV	ESE 1/8 - 1/4 (0.182 mi.)	G26	123
R C LONG SHAKE CO Facility ID: 2593	2303 NW BIRDSDALE	E 1/8 - 1/4 (0.183 mi.)	H29	147

Lower Elevation	Address	Direction / Distance	Map ID	Page
PRIEST PETROLEUM PRO Facility ID: 4994	2406 NW ELEVEN MILE	NE 0 - 1/8 (0.068 mi.)	B5	13
AAMCO	2415 NW ELEVEN-MILE	NNE 0 - 1/8 (0.078 mi.)	C8	23

EXECUTIVE SUMMARY

Facility ID: 11249

OR AST: The Aboveground Storage Tank database contains registered ASTs. The data comes from the list of ASTs reported to the Office of State Fire Marshal.

A review of the OR AST list, as provided by EDR, and dated 10/20/2022 has revealed that there are 4 OR AST sites within approximately 0.25 miles of the target property.

Equal/Higher Elevation	Address	Direction / Distance	Map ID	Page
TRIMET Facility Id: 62118	***2141 NW ELEVEN MILE***	***SSE 0 - 1/8 (0.078 mi.)***	***13***	***6***
TRIMET RUBY JUNCTION Facility Id: 20465	2222 NW ELEVEN MILE	ENE 1/8 - 1/4 (0.141 mi.)	F20	61
GRESHAM SANITARY SER Facility Id: 33837	***2131 NW BIRDSDALE AV***	***ESE 1/8 - 1/4 (0.182 mi.)***	***G27***	***124***

Lower Elevation	Address	Direction / Distance	Map ID	Page
ROCKWOOD SOLID WASTE Facility Id: 033828	***2550 NW BURNSIDE CT***	***N 0 - 1/8 (0.124 mi.)***	***17***	***50***

Lists of state and tribal voluntary cleanup sites

OR VCP: Responsible parties have entered into an agreement with DEQ to voluntarily address contamination associated with their property.

A review of the OR VCP list, as provided by EDR, and dated 08/16/2022 has revealed that there are 3 OR VCP sites within approximately 0.5 miles of the target property.

Lower Elevation	Address	Direction / Distance	Map ID	Page
OBRIST & CUNNINGHAM Action: Independent Cleanup Program Action: Closeout activities on completed project Action: Partial No Further Action ECS Site ID: 4237 Facility Size: 0.97 acres	***935 SE 202ND AVE***	***NE 1/8 - 1/4 (0.233 mi.)***	***J38***	***235***
ALEXANDER SERVICES L Action: NO FURTHER STATE ACTION REQUIRED Action: VCS Waiting List Action: SITE EVALUATION ECS Site ID: 5749 Facility Size: 2.9 acres	***802 SE 199TH AVE***	***N 1/4 - 1/2 (0.281 mi.)***	***40***	***244***
LOT 5 VANCE LANDFILL Action: VCS Waiting List ECS Site ID: 5780 Facility Size: 19.08 acres	***1541 SE 190TH AVE.***	***WSW 1/4 - 1/2 (0.499 mi.)***	***47***	***464***

EXECUTIVE SUMMARY

Lists of state and tribal brownfield sites

Brownfields investigations and/or cleanups that have been conducted in Oregon.

A review of the OR BROWNFIELDS list, as provided by EDR, and dated 02/01/2023 has revealed that there is 1 OR BROWNFIELDS site within approximately 0.5 miles of the target property.

Lower Elevation	Address	Direction / Distance	Map ID	Page
LOT 5 VANCE LANDFILL	***1541 SE 190TH AVE.***	***WSW 1/4 - 1/2 (0.499 mi.)***	***47***	***464***
Status: Site Screening recommended (EV)				
envid: 5780				

ADDITIONAL ENVIRONMENTAL RECORDS

Other Ascertainable Records

RCRA NonGen / NLR: RCRAInfo is EPA's comprehensive information system, providing access to data supporting the Resource Conservation and Recovery Act (RCRA) of 1976 and the Hazardous and Solid Waste Amendments (HSWA) of 1984. The database includes selective information on sites which generate, transport, store, treat and/or dispose of hazardous waste as defined by the Resource Conservation and Recovery Act (RCRA). Non-Generators do not presently generate hazardous waste.

A review of the RCRA NonGen / NLR list, as provided by EDR, and dated 03/06/2023 has revealed that there are 8 RCRA NonGen / NLR sites within approximately 0.25 miles of the target property.

Equal/Higher Elevation	Address	Direction / Distance	Map ID	Page
L & L FABRICATION	***2410 NW BURNSIDE CT***	***NE 0 - 1/8 (0.095 mi.)***	***D11***	***36***
EPA ID:: ORD987197258				
MACS RADIATOR & REPA	***2280 NW BURNSIDE RD***	***ENE 1/8 - 1/4 (0.175 mi.)***	***24***	***116***
EPA ID:: ORQ000024266				
B&K CADILLAC SPECIAL	***2200-4 NW BIRDSDALE***	***ESE 1/8 - 1/4 (0.202 mi.)***	***33***	***157***
EPA ID:: ORD981764053				
COACHMAN BODY AND FR	***1825 NW 11 MILE RD (***	***S 1/8 - 1/4 (0.225 mi.)***	***I36***	***171***
EPA ID:: ORD981773112				

Lower Elevation	Address	Direction / Distance	Map ID	Page
MAACO AUTO PAINTING	***2441 NW 11 MILE AVE***	***NNE 0 - 1/8 (0.088 mi.)***	***C9***	***23***
EPA ID:: ORD980725204				
STRAIGHTWAY INC	***19945 E BURNSIDE***	***NNE 1/8 - 1/4 (0.164 mi.)***	***23***	***113***
EPA ID:: ORD982656696				
TOMS AUTO BODY & PAI	***2360 NW BURNSIDE RD***	***NE 1/8 - 1/4 (0.192 mi.)***	***32***	***152***
EPA ID:: ORQ000018309				
BURNSIDE BODY SHOP	***19959 E BURNSIDE***	***NNE 1/8 - 1/4 (0.208 mi.)***	***34***	***160***
EPA ID:: ORD081184509				

EXECUTIVE SUMMARY

PFAS ECHO: Regulators and the public have expressed interest in knowing which regulated entities may be using PFAS. EPA has developed a dataset from various sources that show which industries may be handling PFAS. Approximately 120,000 facilities subject to federal environmental programs have operated or currently operate in industry sectors with processes that may involve handling and/or release of PFAS.

A review of the PFAS ECHO list, as provided by EDR, and dated 03/30/2023 has revealed that there is 1 PFAS ECHO site within approximately 0.25 miles of the target property.

Equal/Higher Elevation	Address	Direction / Distance	Map ID	Page
GRESHAM SANITARY SER		ESE 1/8 - 1/4 (0.182 mi.)	G25	122

OR MANIFEST: Hazardous waste manifest information.

A review of the OR MANIFEST list, as provided by EDR, and dated 12/31/2020 has revealed that there are 5 OR MANIFEST sites within approximately 0.25 miles of the target property.

Equal/Higher Elevation	Address	Direction / Distance	Map ID	Page
L & L FABRICATION Status: CEG Status: Conditionally exempt generator EPA Id: ORD987197258	2410 NW BURNSIDE CT	NE 0 - 1/8 (0.095 mi.)	D13	43
TRI MET RUBY JUNCTIO Status: CEG Status: SQG Status: Small quantity generator EPA Id: ORD981767775	***2222 NW ELEVEN MILE***	***ENE 1/8 - 1/4 (0.141 mi.)***	***F21***	***66***
MACS RADIATOR & REPA Status: CEG Status: SQG Status: Small quantity generator EPA Id: ORQ000024266	***2280 NW BURNSIDE RD***	***ENE 1/8 - 1/4 (0.175 mi.)***	***24***	***116***
INTERLAKEN INC Status: LQG Status: Large quantity generator EPA Id: ORQ000039167	2303 NW BIRDSDALE AV	E 1/8 - 1/4 (0.183 mi.)	H30	147

Lower Elevation	Address	Direction / Distance	Map ID	Page
OBRIST & CUNNINGHAM Status: CEG Status: SQG Status: Small quantity generator Status: Large quantity generator EPA Id: ORD052216702	***935 SE 202ND***	***NE 1/8 - 1/4 (0.233 mi.)***	***J37***	***175***

EDR HIGH RISK HISTORICAL RECORDS

EDR Exclusive Records

EXECUTIVE SUMMARY

EDR Hist Auto: EDR has searched selected national collections of business directories and has collected listings of potential gas station/filling station/service station sites that were available to EDR researchers. EDR's review was limited to those categories of sources that might, in EDR's opinion, include gas station/filling station/service station establishments. The categories reviewed included, but were not limited to gas, gas station, gasoline station, filling station, auto, automobile repair, auto service station, service station, etc. This database falls within a category of information EDR classifies as "High Risk Historical Records", or HRHR. EDR's HRHR effort presents unique and sometimes proprietary data about past sites and operations that typically create environmental concerns, but may not show up in current government records searches.

A review of the EDR Hist Auto list, as provided by EDR, has revealed that there are 2 EDR Hist Auto sites within approximately 0.125 miles of the target property.

Lower Elevation	Address	Direction / Distance	Map ID	Page
CUSICK L G INVESTMEN	2515 NW 11 MILE AVE	N 0 - 1/8 (0.117 mi.)	E14	44
AAMCO TRANSMISSIONS	2515 NW ELEVEN MILE	NNE 0 - 1/8 (0.123 mi.)	E16	50

EXECUTIVE SUMMARY

Due to poor or inadequate address information, the following sites were not mapped. Count: 5 records.

Site Name	Database(s)
EAST SIDE CSO	OR ECSI, OR VCP
HANNA 907	OR LUST, OR UST
GRESHAM SERVICE CENTER	OR LUST, OR UST
MCCALL PROPERTIES	OR LUST, OR UST
HEATING OIL TANK	OR LUST

OVERVIEW MAP - 7399544.38S

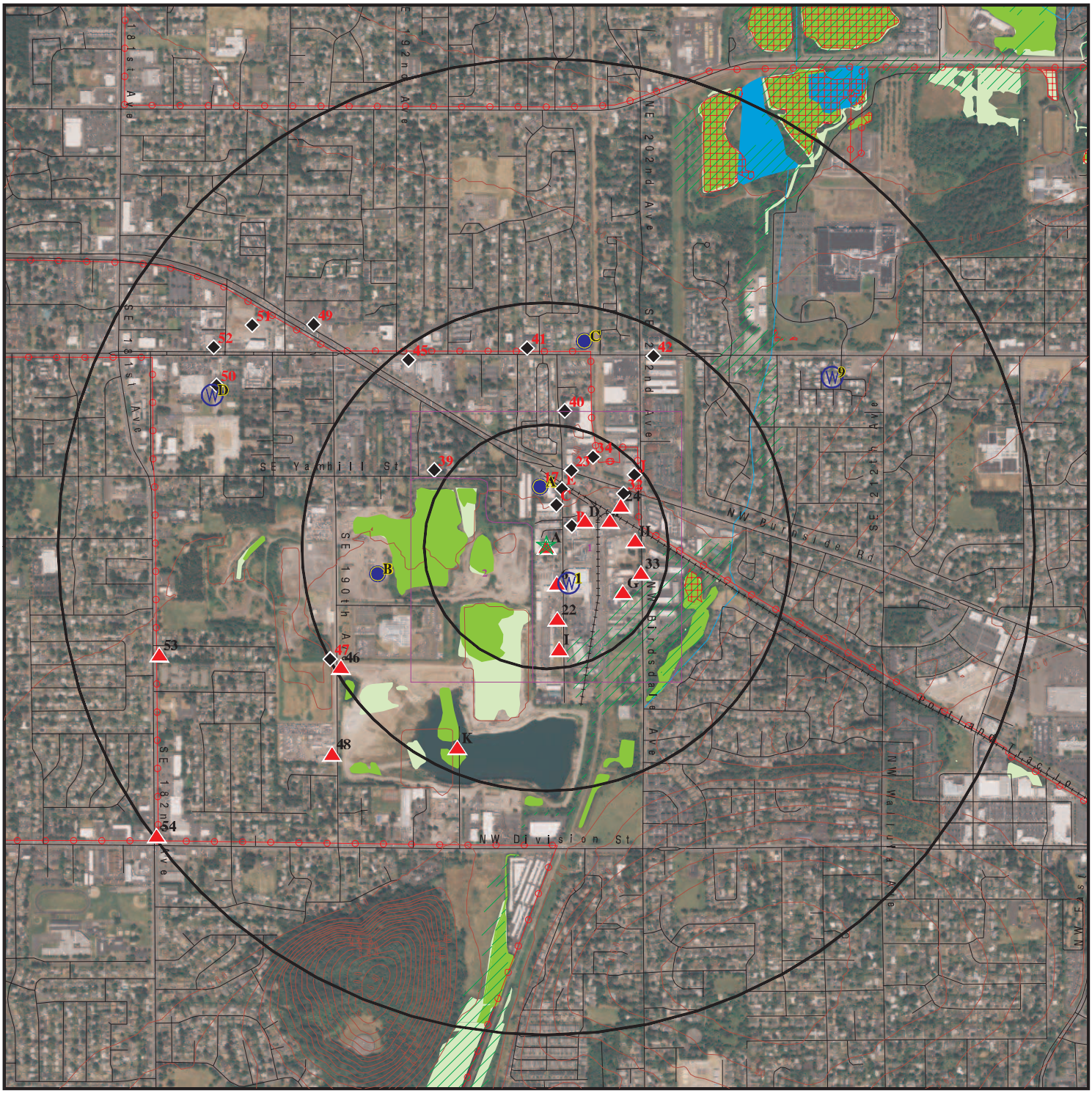

- Target Property
- Sites at elevations higher than or equal to the target property
- Sites at elevations lower than the target property
- Manufactured Gas Plants
- National Priority List Sites
- Dept. Defense Sites
- Indian Reservations BIA
- Power transmission lines
- Special Flood Hazard Area (1%)
- 0.2% Annual Chance Flood Hazard
- National Wetland Inventory
- State Wetlands
- Areas of Concern

This report includes Interactive Map Layers to display and/or hide map information. The legend includes only those icons for the default map view.

SITE NAME:	IRB - 1S3E05AD -03100 NYHOF GORDON L TR	CLIENT:	Parametrix, Inc.
ADDRESS:	2303-2363 NW ELEVEN MILE AVE Gresham OR 97030	CONTACT:	Adam Romey
LAT/LONG:	45.51342 / 122.4591	INQUIRY #:	7399544.38s
		DATE:	July 26, 2023 8:14 am

Copyright © 2023 EDR, Inc. © 2015 TomTom Rel. 2015.

DETAIL MAP - 7399544.38S



0 1/16 1/8 1/4 Miles

- Target Property
- Sites at elevations higher than or equal to the target property
- Sites at elevations lower than the target property
- Manufactured Gas Plants
- Sensitive Receptors
- National Priority List Sites
- Dept. Defense Sites
- Indian Reservations BIA
- Power transmission lines
- Special Flood Hazard Area (1%)
- 0.2% Annual Chance Flood Hazard
- National Wetland Inventory
- State Wetlands
- Areas of Concern

This report includes Interactive Map Layers to display and/or hide map information. The legend includes only those icons for the default map view.

SITE NAME:	IRB - 1S3E05AD -03100 NYHOF GORDON L TR	CLIENT:	Parametrix, Inc.
ADDRESS:	2303-2363 NW ELEVEN MILE AVE Gresham OR 97030	CONTACT:	Adam Romey
LAT/LONG:	45.51342 / 122.4591	INQUIRY #:	7399544.38s
		DATE:	July 26, 2023 8:15 am

Copyright © 2023 EDR, Inc. © 2015 TomTom Rel. 2015.

MAP FINDINGS SUMMARY

Database	Search Distance (Miles)	Target Property	< 1/8	1/8 - 1/4	1/4 - 1/2	1/2 - 1	> 1	Total Plotted
STANDARD ENVIRONMENTAL RECORDS								
Lists of Federal NPL (Superfund) sites								
PL	1.000	0	0	0	0	NR	0
oposed NPL	1.000	0	0	0	0	NR	0
PL LIENS	1.000	0	0	0	0	NR	0
Lists of Federal Delisted NPL sites								
elisted NPL	1.000	0	0	0	0	NR	0
Lists of Federal sites subject to CERCLA removals and CERCLA orders								
FEDERAL FACILITY	0.500	0	0	0	NR	NR	0
SEMS	0.500	0	0	0	NR	NR	0
Lists of Federal CERCLA sites with NFRAP								
SEMS-ARCHIVE	0.500	0	0	1	NR	NR	1
Lists of Federal RCRA facilities undergoing Corrective Action								
ORRACTS	1.000	0	0	0	0	NR	0
Lists of Federal RCRA TSD facilities								
RCRA-TSDF	0.500	0	0	0	NR	NR	0
Lists of Federal RCRA generators								
RCRA-LQG	0.250	0	0	NR	NR	NR	0
RCRA-SQG	0.250	0	0	NR	NR	NR	0
RCRA-VSQG	0.250	1	4	NR	NR	NR	5
Federal institutional controls / engineering controls registries								
LUCIS	0.500	0	0	0	NR	NR	0
US ENG CONTROLS	0.500	0	0	0	NR	NR	0
US INST CONTROLS	0.500	0	0	0	NR	NR	0
Federal ERNS list								
ERNS	TP	NR	NR	NR	NR	NR	0
Lists of state- and tribal hazardous waste facilities								
R CRL	1.000	0	0	0	0	NR	0
OR ECSI	1.000	1	1	3	7	NR	12
Lists of state and tribal landfills and solid waste disposal facilities								
OR SWF/LF	0.500	0	1	0	NR	NR	1
Lists of state and tribal leaking storage tanks								
OR LUST	0.500	2	3	6	NR	NR	11

MAP FINDINGS SUMMARY

Database	Search Distance (Miles)	Target Property	< 1/8	1/8 - 1/4	1/4 - 1/2	1/2 - 1	> 1	Total Plotted
INDIAN LUST	0.500	0	0		0	NR	NR	0
Lists of state and tribal registered storage tanks								
FEMA UST	0.250	0	0		NR	NR	NR	0
OR UST	0.250	3	3		NR	NR	NR	6
OR AST	0.250	2	2		NR	NR	NR	4
INDIAN UST	0.250	0	0		NR	NR	NR	0
State and tribal institutional control / engineering control registries								
OR ENG CONTROLS	0.500	0	0		0	NR	NR	0
OR INST CONTROL	0.500	0	0		0	NR	NR	0
Lists of state and tribal voluntary cleanup sites								
OR VCP	0.500	0	1		2	NR	NR	3
INDIAN VCP	0.500	0	0		0	NR	NR	0
Lists of state and tribal brownfield sites								
OR BROWNFIELDS	0.500	0	0		1	NR	NR	1
ADDITIONAL ENVIRONMENTAL RECORDS								
Local Brownfield lists								
US BROWNFIELDS	0.500	0	0		0	NR	NR	0
Local Lists of Landfill / Solid Waste Disposal Sites								
OR SWRCY	0.500	0	0		0	NR	NR	0
OR HIST LF	0.500	0	0		0	NR	NR	0
INDIAN ODI	0.500	0	0		0	NR	NR	0
DEBRIS REGION 9	0.500	0	0		0	NR	NR	0
ODI	0.500	0	0		0	NR	NR	0
IHS OPEN DUMPS	0.500	0	0		0	NR	NR	0
Local Lists of Hazardous waste / Contaminated Sites								
R AOCONCERN	1.000	0	0		0	0	NR	0
US HIST CDL	TP	NR	NR		NR	NR	NR	0
OR CDL	TP	NR	NR		NR	NR	NR	0
US CDL	TP	NR	NR		NR	NR	NR	0
Local Land Records								
LIENS 2	TP	NR	NR		NR	NR	NR	0
Records of Emergency Release Reports								
HMIRS	TP	NR	NR		NR	NR	NR	0
OR SPILLS	TP	NR	NR		NR	NR	NR	0
OR HAZMAT	TP	NR	NR		NR	NR	NR	0
OR SPILLS 90	TP	NR	NR		NR	NR	NR	0
Other Ascertainable Records								
RCRA NonGen / NLR	0.250	1 2	6		NR	NR	NR	9

MAP FINDINGS SUMMARY

Database	Search Distance (Miles)	Target Property	< 1/8	1/8 - 1/4	1/4 - 1/2	1/2 - 1	> 1	Total Plotted
UDS	1.000	0	0	0	0	NR		0
OD	1.000	0	0	0	0	NR		0
SCRD DRYCLEANERS	0.500	0	0	0	NR	NR		0
US FIN ASSUR	TP		NR	NR	NR	NR	NR	0
EPA WATCH LIST	TP		NR	NR	NR	NR	NR	0
2020 COR ACTION	0.250	0	0	NR	NR	NR		0
TSCA	TP		NR	NR	NR	NR	NR	0
TRIS	TP		NR	NR	NR	NR	NR	0
SSTS	TP		NR	NR	NR	NR	NR	0
OD	1.000	0	0	0	0	NR		0
RMP	TP		NR	NR	NR	NR	NR	0
RAATS	TP		NR	NR	NR	NR	NR	0
PRP	TP		NR	NR	NR	NR	NR	0
PADS	TP		NR	NR	NR	NR	NR	0
ICIS	TP		NR	NR	NR	NR	NR	0
FTTS	TP		NR	NR	NR	NR	NR	0
MLTS	TP		NR	NR	NR	NR	NR	0
COAL ASH DOE	TP		NR	NR	NR	NR	NR	0
COAL ASH EPA	0.500	0	0	0	NR	NR		0
PCB TRANSFORMER	TP		NR	NR	NR	NR	NR	0
RADINFO	TP		NR	NR	NR	NR	NR	0
HIST FTTS	TP		NR	NR	NR	NR	NR	0
DOT OPS	TP		NR	NR	NR	NR	NR	0
ONSENT	1.000	0	0	0	0	NR		0
DIAN RESERV	1.000	0	0	0	0	NR		0
USRAP	1.000	0	0	0	0	NR		0
UMTRA	0.500	0	0	0	NR	NR		0
LEAD SMELTERS	TP		NR	NR	NR	NR	NR	0
US AIRS	TP		NR	NR	NR	NR	NR	0
US MINES	0.250	0	0	NR	NR	NR		0
ABANDONED MINES	0.250	0	0	NR	NR	NR		0
FINDS	TP		2NR	NR	NR	NR	NR	2
DOCKET HWC	TP		NR	NR	NR	NR	NR	0
XO	1.000	0	0	0	0	NR		0
ECHO	TP	1	NR	NR	NR	NR	NR	1
FUELS PROGRAM	0.250	0	0	NR	NR	NR		0
PFAS NPL	0.250	0	0	NR	NR	NR		0
PFAS FEDERAL SITES	0.250	0	0	NR	NR	NR		0
PFAS TSCA	0.250	0	0	NR	NR	NR		0
PFAS RCRA MANIFEST	0.250	0	0	NR	NR	NR		0
PFAS ATSDR	0.250	0	0	NR	NR	NR		0
PFAS WQP	0.250	0	0	NR	NR	NR		0
PFAS NPDES	0.250	0	0	NR	NR	NR		0
PFAS ECHO	0.250	0	1	NR	NR	NR		1
PFAS ECHO FIRE TRAINING	0.250	0	0	NR	NR	NR		0
PFAS PART 139 AIRPORT	0.250	0	0	NR	NR	NR		0
AQUEOUS FOAM NRC	0.250	0	0	NR	NR	NR		0
OR PFAS	0.250	0	0	NR	NR	NR		0
OR AQUEOUS FOAM	0.250	0	0	NR	NR	NR		0
OR AIRS	TP		NR	NR	NR	NR	NR	0
OR COAL ASH	0.500	0	0	0	NR	NR		0

MAP FINDINGS SUMMARY

Database	Search Distance (Miles)	Target Property	< 1/8	1/8 - 1/4	1/4 - 1/2	1/2 - 1	> 1	Total Plotted
OR DRYCLEANERS	0.250	0	0	NR	NR	NR		0
OR Enforcement	TP	NR	NR	NR	NR	NR		0
OR Financial Assurance	TP	NR	NR	NR	NR	NR		0
OR HSIS	TP	NR	NR	NR	NR	NR		0
OR MANIFEST	0.250	1	4	NR	NR	NR		5
CA HAZNET	TP	NR	NR	NR	NR	NR		0
OR NPDES	TP	NR	NR	NR	NR	NR		0
OR UIC	TP	NR	NR	NR	NR	NR		0
MINES MRDS	0.250	0	0	NR	NR	NR		0
PFAS TRIS	0.250	0	0	NR	NR	NR		0
EDR HIGH RISK HISTORICAL RECORDS								
EDR Exclusive Records								
OR MGP	1.000	0	0	0	0	NR		0
EDR Hist Auto	0.125	2	NR	NR	NR	NR		2
EDR Hist Cleaner	0.125	0	NR	NR	NR	NR		0
EDR RECOVERED GOVERNMENT ARCHIVES								
Exclusive Recovered Govt. Archives								
OR RGA HWS	TP	NR	NR	NR	NR	NR		0
OR RGA LF	TP	NR	NR	NR	NR	NR		0
OR RGA LUST	TP	NR	NR	NR	NR	NR		0
- Totals --		4	14	26	13	7	0	64

NOTES:

TP = Target Property

NR = Not Requested at this Search Distance

Sites may be listed in more than one database

A1 **SEAQUEL RESTORATION** **RCRA NonGen / NLR** **1001489671**
Target **2313 NW ELEVEN MILE AVE** **ORQ000012476**
Property **GRESHAM, OR 97030**

Site 1 of 3 in cluster A

Actual: **262 ft.**

RCRA Listings:

eived by Agency:	19990623
ne:	Seaquel Restoration
ress:	2313 NW ELEVEN MILE AVE
State,Zip:	GRESHAM, OR 97030
	ORQ000012476
	Not reported
	Not reported
,Zip:	Not reported
e:	Not reported
	Not reported
	Not reported
	Not reported
	10
	Not reported
rator Description:	Not a generator, verified
	Not reported
ycle:	Not reported
	Not reported
or:	Not reported
er:	Not reported
	Not reported
ess:	2313 NW ELEVEN MILE AVE
State,Zip:	GRESHAM, OR 97030
e:	Seaquel Restoration
	Other
	Not reported
	Not reported
enerator Activity:	No
ity:	No
Generator:	No
ctivity:	No
ity Activity:	No
vity with Storage:	No
y On-Site Burner Exemption:	No
ing and Refining Furnace Exemption:	No
Injection Control:	No
e Receipt:	No
ste Indicator:	No
ste Destination Facility:	No
ersal Waste:	No
eg Handler:	---
dicator:	Not reported
condary Material Indicator:	NN
tor:	Not reported
ermit Baseline:	Not on the Baseline
enewals Baseline:	Not on the Baseline
orrective Action Baseline:	No
rrective Action Universe:	No
Where RCRA CA has Been Imposed Universe:	No
ction Priority Ranking:	No NCAPS ranking
l Control Indicator:	No
ontrol Indicator:	No

SEAQUEL RESTORATION (Continued) **1001489671**

re Controls Indicator: N/A
ontrols Indicator: N/A
n-Complier Universe: No
Significant Non-Complier Universe: No
gnificant Non-Complier Universe: No
n-Complier With a Compliance Schedule Universe: No
ce Required: Not reported
Last Change: 20000915
Trader-Importer: No
Trader-Exporter: No
pent Lead Acid Batteries: No
pent Lead Acid Batteries: No
Without Storage: Not reported
Not reported
dicator: No

Handler - Owner Operator:
wner/Operator Indicator: Owner
Owner/Operator Name: SEAQUEL RESTORATION
gal Status: Other
Became Current: Not reported
Ended Current: Not reported
Owner/Operator Address: 2313 NW ELEVEN MILE AVE
Owner/Operator City,State,Zip: GRESHAM, OR 97030
perator Telephone: 503-555-1212
r/Operator Telephone Ext: Not reported
r/Operator Fax: Not reported
r/Operator Email: Not reported

Historic Generators:
ceive Date: 19990623
Handler Name: SEAQUEL RESTORATION
Waste Generator Description: Not a generator, verified
District Owner: Not reported
arge Quantity Handler of Universal Waste: No
Recognized Trader Importer: No
Recognized Trader Exporter: No
Spent Lead Acid Battery Importer: No
Spent Lead Acid Battery Exporter: No
urrent Record: Yes
Storage Recycler Activity: Not reported
ronic Manifest Broker: Not reported

List of NAICS Codes and Descriptions:
NAICS Codes: No NAICS Codes Found

Has the Facility Received Notices of Violations:
ound Violation: No
cy Which Determined Violation: Not reported
tion Short Description: Not reported
Violation was Determined: Not reported
l Return to Compliance Date: Not reported
n to Compliance Qualifier: Not reported
tion Responsible Agency: Not reported

SEAQUEL RESTORATION (Continued) **1001489671**

duled Compliance Date: Not reported
cement Identifier: Not reported
of Enforcement Action: Not reported
cement Responsible Agency: Not reported
cement Docket Number: Not reported
cement Attorney: Not reported
ctive Action Component: Not reported
al Initiated Date: Not reported
al Resolution Date: Not reported
sition Status Date: Not reported
sition Status: Not reported
sition Status Description: Not reported
Consent/Final Order Sequence Number: Not reported
ent/Final Order Respondent Name: Not reported
ent/Final Order Lead Agency: Not reported
Enforcement Type: Not reported
cement Responsible Person: Not reported
cement Responsible Sub-Organization: Not reported
SEP Sequence Number: Not reported
Expenditure Amount: Not reported
Scheduled Completion Date: Not reported
Actual Date: Not reported
Defaulted Date: Not reported
Type: Not reported
Type Description: Not reported
sed Amount: Not reported
Monetary Amount: Not reported
Amount: Not reported
Count: Not reported
Amount: Not reported

Evaluation Action Summary:

aluation Date: 19990623
valuation Responsible Agency: State
ound Violation: No
Evaluation Type Description: COMPLIANCE EVALUATION INSPECTION ON-SITE
Evaluation Responsible Person Identifier: ORSSY
Evaluation Responsible Sub-Organization: NWR
l Return to Compliance Date: Not reported
duled Compliance Date: Not reported
of Request: Not reported
Response Received: Not reported
est Agency: Not reported
er Citation: Not reported

A2 **CALEF MACHINE TOOL REBUILDING INC** **FINDS** **1024402869**
Target **2353 NW ELEVEN MILE AVE** **N/A**
Property **GRESHAM, OR 97030**

Site 2 of 3 in cluster A

Actual: **262 ft.**

FINDS:
Registry ID: 110070317647

Click Here for FRS Facility Detail Report:

CALEF MACHINE TOOL REBUILDING INC (Continued) **1024402869**

Environmental Interest/Information System:
OSHA ESTABLISHMENT

Click this hyperlink while viewing on your computer to access additional FINDS: detail in the EDR Site Report.

A3 Target Property **SEAQUEL RESTORATION**
2313 NW ELEVEN MILE AVE
GRESHAM, OR 97030

FINDS **1016234156**
ECHO **N/A**

Site 3 of 3 in cluster A

Actual: 262 ft.

FINDS:
Registry ID: 110007741569

Click Here for FRS Facility Detail Report:

Environmental Interest/Information System:
RCRAInfo is a national information system that supports the Resource Conservation and Recovery Act (RCRA) program through the tracking of events and activities related to facilities that generate, transport, and treat, store, or dispose of hazardous waste. RCRAInfo allows RCRA program staff to track the notification, permit, compliance, and corrective action activities required under RCRA.

Click this hyperlink while viewing on your computer to access additional FINDS: detail in the EDR Site Report.

ECHO:

Envid: 1016234156
Registry ID: 110007741569
R URL: http://echo.epa.gov/detailed-facility-report?fid=110007741569
Name: SEAQUEL RESTORATION
Address: 2313 NW ELEVEN MILE AVE
City,State,Zip: GRESHAM, OR 97030

Areas of Concern
ESE
1/4-1/2
1549 ft.

COLUMBIA SLOUGH
PORTLAND RD
PORTLAND, OR 97218

SEMS-ARCHIVE **1003880262**
ORD980723076

SEMS Archive:

Site ID: 1000493
EPA ID: ORD980723076
Name: COLUMBIA SLOUGH
Address: PORTLAND RD
Address 2: Not reported
City,State,Zip: PORTLAND, OR 97218
Cong District: 03
FIPS Code: 41051
FF: N
NPL: Not on the NPL
Non NPL Status: NFRAP-Site does not qualify for the NPL based on existing information

SEMS Archive Detail:

Region: 10
Site ID: 1000493

COLUMBIA SLOUGH (Continued) **1003880262**

EPA ID: ORD980723076
Site Name: COLUMBIA SLOUGH
NPL: N
FF: N
OU: 00
Action Code: VS
Action Name: ARCH SITE
SEQ: 1
Start Date: Not reported
Finish Date: 1988-12-15 05:00:00
Qual:
Current Action Lead: EPA Perf In-Hse

Region: 10
Site ID: 1000493
EPA ID: ORD980723076
Site Name: COLUMBIA SLOUGH
NPL: N
FF: N
OU: 00
Action Code: PA
Action Name: PA
SEQ: 2
Start Date: 1988-12-15 05:00:00
Finish Date: 1988-12-15 05:00:00
Qual: N
Current Action Lead: EPA Perf

Region: 10
Site ID: 1000493
EPA ID: ORD980723076
Site Name: COLUMBIA SLOUGH
NPL: N
FF: N
OU: 00
Action Code: PA
Action Name: PA
SEQ: 1
Start Date: 1980-03-01 05:00:00
Finish Date: 1980-03-01 05:00:00
Qual: L
Current Action Lead: EPA Perf

Region: 10
Site ID: 1000493
EPA ID: ORD980723076
Site Name: COLUMBIA SLOUGH
NPL: N
FF: N
OU: 00
Action Code: DS
Action Name: DISCVRY
SEQ: 1
Start Date: 1979-07-01 04:00:00
Finish Date: 1979-07-01 04:00:00
Qual: Not reported
Current Action Lead: EPA Perf

B4 **PRIEST PETROLEUM PRODUCTS** **OR LUST** **S100496347**
NE **2406 NW 11-MILE AVENUE** **N/A**
< 1/8 **GRESHAM, OR 97030**
0.068 mi.
357 ft. **Site 1 of 2 in cluster B**

Relative: LUST:
Lower
Name: PRIEST PETROLEUM PRODUCTS
Actual: Address: 2406 NW 11-MILE AVENUE
261 ft. City,State,Zip: GRESHAM, OR 97030
Region: North Western Region
Facility ID: 26-91-0206
Cleanup Received Date: 05/22/1991
Cleanup Start Date: 05/22/1992
Cleanup Complete Date: **07/02/1996**
Decode for Region: **North West Region**

B5 **PRIEST PETROLEUM PRODUCTS** **OR UST** **U000430469**
NE **2406 NW ELEVEN MILE AVE** **N/A**
< 1/8 **GRESHAM, OR 97030**
0.068 mi.
357 ft. **Site 2 of 2 in cluster B**

Relative: UST:
Lower
Name: PRIEST PETROLEUM PRODUCTS
Actual: Address: 2406 NW ELEVEN MILE AVE
261 ft. City: GRESHAM
Facility ID: 4994
Facility Telephone: (503) 665-5128
Permittee Name: RANDALL R PRIEST, OWNER
Number of Permitted Tanks: Not reported
Active Tanks: Not reported
Decommissioned Tanks: 3
Number of Tanks: 3

---

6 **TRIMET** **OR AST** **S110291075**
SSE **2141 NW ELEVEN MILE AVE** **OR HSIS** **N/A**
< 1/8 **GRESHAM, OR 97030**
0.078 mi.
412 ft.

Relative: AST:
Higher
Facility ID: 62118
Actual: Name: TRIMET RUBY JUNCTION NRV
264 ft. Address: 2141 NW ELEVEN MILE AVE
City,State,Zip: GRESHAM, OR 97030
Substance: LUBE OILS AND GREASE
Reporting Quantities: Not reported
Quantity Units: Not reported
Physical State: Not reported
Storage 1: Above ground tank
Storage 2: Not reported
Owner-Operator Name: Michael
Direct Site Phone: 5039628102
Report Class: Annual
Report Year: 2020
Is Poisonous Gas: No
Is Poisonous Material: No

TRIMET (Continued) **S110291075**

Is Biological Hazard:	No
Is Radioactive Material:	No
Is Explosive:	No
Status:	Not reported
Nature of Business:	LOCAL & SUBURBAN TRANSIT AGENCY
NAICS Code:	Not reported
Maximum Daily Amount Code:	20
Maximum Daily Amount Code Range:	1,000-4,999
Maximum Daily Amount Units:	gal
Is Solid State:	No
Is Liquid State:	Yes
Is Gaseous State:	No
Is Combustible Dust:	No
Is Fire Hazard:	No
Is Sudden Release of Pressure Hazard:	No
Is Reactive Hazard:	No
Is Immediate Hazard:	No
Is Delayed Hazard:	No
Is Corrosive to Metal:	No
Is Flammable:	No
Is Gas Under Pressure:	No
Is Physical HNOC:	Yes
Is Emission of Gas With Water:	No
Is Organic Peroxide:	No
Is Oxidizer:	No
Is Pyrophoric liquid or solid:	No
Is Pyrophoric Gas:	No
Is Self-Heating:	No
Is Self-Reacting:	No
Is Acute Toxicity:	No
Is Aspiration Hazard:	No
Is Carcinogenicity:	No
Is Germ Cell Mutagenicity:	No
Is Health HNOC:	Yes
Is Reproductive Toxicity:	No
Is Respiratory or Skin Sensitization:	No
Is Serious Eye Damage or Eye Irritation:	No
Is Simple Asphyxiate:	No
Is Skin Corrosion or Irritation:	No
Is Specific Target Organ Toxicity:	No

Facility ID:	62118
Name:	TRIMET RUBY JUNCTION WEST
Address:	2141 NW ELEVEN MILE AVE
City,State,Zip:	GRESHAM, OR 97030
Substance:	LUBE OILS AND GREASE
Reporting Quantities:	Not reported
Quantity Units:	Not reported
Physical State:	Not reported
Storage 1:	Above ground tank
Storage 2:	Not reported
Owner-Operator Name:	Michael
Direct Site Phone:	5039628102
Report Class:	Annual
Report Year:	2017
Is Poisonous Gas:	No
Is Poisonous Material:	No

TRIMET (Continued) **S110291075**

Is Biological Hazard:	No
Is Radioactive Material:	No
Is Explosive:	No
Status:	Not reported
Nature of Business:	LOCAL & SUBURBAN TRANSIT AGENCY
NAICS Code:	Not reported
Maximum Daily Amount Code:	20
Maximum Daily Amount Code Range:	1,000-4,999
Maximum Daily Amount Units:	gal
Is Solid State:	No
Is Liquid State:	Yes
Is Gaseous State:	No
Is Combustible Dust:	No
Is Fire Hazard:	No
Is Sudden Release of Pressure Hazard:	No
Is Reactive Hazard:	No
Is Immediate Hazard:	No
Is Delayed Hazard:	No
Is Corrosive to Metal:	No
Is Flammable:	No
Is Gas Under Pressure:	No
Is Physical HNOC:	Yes
Is Emission of Gas With Water:	No
Is Organic Peroxide:	No
Is Oxidizer:	No
Is Pyrophoric liquid or solid:	No
Is Pyrophoric Gas:	No
Is Self-Heating:	No
Is Self-Reacting:	No
Is Acute Toxicity:	No
Is Aspiration Hazard:	No
Is Carcinogenicity:	No
Is Germ Cell Mutagenicity:	No
Is Health HNOC:	No
Is Reproductive Toxicity:	No
Is Respiratory or Skin Sensitization:	No
Is Serious Eye Damage or Eye Irritation:	No
Is Simple Asphyxiate:	No
Is Skin Corrosion or Irritation:	No
Is Specific Target Organ Toxicity:	No
Facility ID:	62118
Name:	TRIMET RUBY JUNCTION WEST
Address:	2141 NW ELEVEN MILE AVE
City,State,Zip:	GRESHAM, OR 97030
Substance:	LUBE OILS AND GREASE
Reporting Quantities:	Not reported
Quantity Units:	Not reported
Physical State:	Not reported
Storage 1:	Above ground tank
Storage 2:	Not reported
Owner-Operator Name:	Michael
Direct Site Phone:	5039628102
Report Class:	Annual
Report Year:	2018
Is Poisonous Gas:	No
Is Poisonous Material:	No

TRIMET (Continued) **S110291075**

Is Biological Hazard:	No
Is Radioactive Material:	No
Is Explosive:	No
Status:	Not reported
Nature of Business:	LOCAL & SUBURBAN TRANSIT AGENCY
NAICS Code:	Not reported
Maximum Daily Amount Code:	20
Maximum Daily Amount Code Range:	1,000-4,999
Maximum Daily Amount Units:	gal
Is Solid State:	No
Is Liquid State:	Yes
Is Gaseous State:	No
Is Combustible Dust:	No
Is Fire Hazard:	No
Is Sudden Release of Pressure Hazard:	No
Is Reactive Hazard:	No
Is Immediate Hazard:	No
Is Delayed Hazard:	No
Is Corrosive to Metal:	No
Is Flammable:	No
Is Gas Under Pressure:	No
Is Physical HNOC:	Yes
Is Emission of Gas With Water:	No
Is Organic Peroxide:	No
Is Oxidizer:	No
Is Pyrophoric liquid or solid:	No
Is Pyrophoric Gas:	No
Is Self-Heating:	No
Is Self-Reacting:	No
Is Acute Toxicity:	No
Is Aspiration Hazard:	No
Is Carcinogenicity:	No
Is Germ Cell Mutagenicity:	No
Is Health HNOC:	Yes
Is Reproductive Toxicity:	No
Is Respiratory or Skin Sensitization:	No
Is Serious Eye Damage or Eye Irritation:	No
Is Simple Asphyxiate:	No
Is Skin Corrosion or Irritation:	No
Is Specific Target Organ Toxicity:	No

Facility ID:	62118
Name:	TRIMET RUBY JUNCTION WEST
Address:	2141 NW ELEVEN MILE AVE
City,State,Zip:	GRESHAM, OR 97030
Substance:	LUBE OILS AND GREASE
Reporting Quantities:	Not reported
Quantity Units:	Not reported
Physical State:	Not reported
Storage 1:	Above ground tank
Storage 2:	Not reported
Owner-Operator Name:	Michael
Direct Site Phone:	5039628102
Report Class:	Annual
Report Year:	2019
Is Poisonous Gas:	No
Is Poisonous Material:	No

TRIMET (Continued) **S110291075**

Is Biological Hazard:	No
Is Radioactive Material:	No
Is Explosive:	No
Status:	Not reported
Nature of Business:	LOCAL & SUBURBAN TRANSIT AGENCY
NAICS Code:	Not reported
Maximum Daily Amount Code:	20
Maximum Daily Amount Code Range:	1,000-4,999
Maximum Daily Amount Units:	gal
Is Solid State:	No
Is Liquid State:	Yes
Is Gaseous State:	No
Is Combustible Dust:	No
Is Fire Hazard:	No
Is Sudden Release of Pressure Hazard:	No
Is Reactive Hazard:	No
Is Immediate Hazard:	No
Is Delayed Hazard:	No
Is Corrosive to Metal:	No
Is Flammable:	No
Is Gas Under Pressure:	No
Is Physical HNOC:	Yes
Is Emission of Gas With Water:	No
Is Organic Peroxide:	No
Is Oxidizer:	No
Is Pyrophoric liquid or solid:	No
Is Pyrophoric Gas:	No
Is Self-Heating:	No
Is Self-Reacting:	No
Is Acute Toxicity:	No
Is Aspiration Hazard:	No
Is Carcinogenicity:	No
Is Germ Cell Mutagenicity:	No
Is Health HNOC:	Yes
Is Reproductive Toxicity:	No
Is Respiratory or Skin Sensitization:	No
Is Serious Eye Damage or Eye Irritation:	No
Is Simple Asphyxiate:	No
Is Skin Corrosion or Irritation:	No
Is Specific Target Organ Toxicity:	No

Facility ID:	62118
Name:	TRIMET RUBY JUNCTION WEST
Address:	2141 NW ELEVEN MILE AVE
City,State,Zip:	GRESHAM, OR 97030
Substance:	LUBE OILS AND GREASE
Reporting Quantities:	Not reported
Quantity Units:	Not reported
Physical State:	Not reported
Storage 1:	Above ground tank
Storage 2:	Not reported
Owner-Operator Name:	Michael
Direct Site Phone:	5039628102
Report Class:	Annual(Revision)
Report Year:	2018
Is Poisonous Gas:	No
Is Poisonous Material:	No

TRIMET (Continued) **S110291075**

Is Biological Hazard:	No
Is Radioactive Material:	No
Is Explosive:	No
Status:	Not reported
Nature of Business:	LOCAL & SUBURBAN TRANSIT AGENCY
NAICS Code:	Not reported
Maximum Daily Amount Code:	20
Maximum Daily Amount Code Range:	1,000-4,999
Maximum Daily Amount Units:	gal
Is Solid State:	No
Is Liquid State:	Yes
Is Gaseous State:	No
Is Combustible Dust:	No
Is Fire Hazard:	No
Is Sudden Release of Pressure Hazard:	No
Is Reactive Hazard:	No
Is Immediate Hazard:	No
Is Delayed Hazard:	No
Is Corrosive to Metal:	No
Is Flammable:	No
Is Gas Under Pressure:	No
Is Physical HNOC:	Yes
Is Emission of Gas With Water:	No
Is Organic Peroxide:	No
Is Oxidizer:	No
Is Pyrophoric liquid or solid:	No
Is Pyrophoric Gas:	No
Is Self-Heating:	No
Is Self-Reacting:	No
Is Acute Toxicity:	No
Is Aspiration Hazard:	No
Is Carcinogenicity:	No
Is Germ Cell Mutagenicity:	No
Is Health HNOC:	Yes
Is Reproductive Toxicity:	No
Is Respiratory or Skin Sensitization:	No
Is Serious Eye Damage or Eye Irritation:	No
Is Simple Asphyxiate:	No
Is Skin Corrosion or Irritation:	No
Is Specific Target Organ Toxicity:	No

Facility ID:	62118
Name:	TRIMET RUBY JUNCTION WEST
Address:	2141 NW ELEVEN MILE AVE
City,State,Zip:	GRESHAM, OR 97030
Substance:	CHEVRON SUPREME MOTOR OIL SAE 5W-20,5W-30,10W-30
Reporting Quantities:	Not reported
Quantity Units:	Not reported
Physical State:	Not reported
Storage 1:	Above ground tank
Storage 2:	Not reported
Owner-Operator Name:	Michael
Direct Site Phone:	5039628102
Report Class:	Annual
Report Year:	2021
Is Poisonous Gas:	No
Is Poisonous Material:	No

TRIMET (Continued) **S110291075**

Is Biological Hazard:	No
Is Radioactive Material:	No
Is Explosive:	No
Status:	Not reported
Nature of Business:	Other General Government Support
NAICS Code:	921190
Maximum Daily Amount Code:	20
Maximum Daily Amount Code Range:	1,000-4,999
Maximum Daily Amount Units:	gal
Is Solid State:	No
Is Liquid State:	Yes
Is Gaseous State:	No
Is Combustible Dust:	No
Is Fire Hazard:	No
Is Sudden Release of Pressure Hazard:	No
Is Reactive Hazard:	No
Is Immediate Hazard:	No
Is Delayed Hazard:	No
Is Corrosive to Metal:	No
Is Flammable:	No
Is Gas Under Pressure:	No
Is Physical HNOC:	No
Is Emission of Gas With Water:	No
Is Organic Peroxide:	No
Is Oxidizer:	No
Is Pyrophoric liquid or solid:	No
Is Pyrophoric Gas:	No
Is Self-Heating:	No
Is Self-Reacting:	No
Is Acute Toxicity:	No
Is Aspiration Hazard:	No
Is Carcinogenicity:	No
Is Germ Cell Mutagenicity:	No
Is Health HNOC:	Yes
Is Reproductive Toxicity:	No
Is Respiratory or Skin Sensitization:	No
Is Serious Eye Damage or Eye Irritation:	No
Is Simple Asphyxiate:	No
Is Skin Corrosion or Irritation:	No
Is Specific Target Organ Toxicity:	No

HSIS:

Name:	TRIMET
Address:	2141 NW ELEVEN MILE AVE
City,State,Zip:	GRESHAM, OR 97030
ility ID:	062118
Department Or Division Of Company:	ENVIRONMENTAL SERVICES
hemical Is Extremely Hazardous Substance (EHS:	N
ontains 112R:	N
acility Has Written Emergency Plan:	Y
CS Code 1:	921190
NAICS Desc 1:	OTHER GENERAL GOV SUPPORT
CS Code 2:	485111
NAICS Desc 2:	MIXED MODE TRANSIT SYSTEMS
Manager Name:	NEIL MCFARLANE
iness Phone:	5039628102
ailing Address:	4012 SE 17TH AVE

TRIMET (Continued) **S110291075**

Mailing City:	PORTLAND
Mailing State:	OR
iling Zip:	97202
. of Employees:	3
Phone:	5039628102
lacard:	Y
Dept Code:	0144
FD:	GRESHAM FIRE & EMERG SRVCS
prinkler System:	Y
Emergency Contact:	24 HOUR SUPERVISOR
Emergency Procedure:	SUPERVISORS OFFICE
Business Type:	LOCAL & SUBURBAN TRANSIT AGENCY
ty Type:	Not reported
rtment:	Not reported
s:	Not reported
de:	Not reported
tude:	Not reported
s TRI:	Not reported
s RMP:	Not reported
s PSM:	Not reported
s CR2K:	Not reported
s 302:	Not reported
r Name:	Not reported
Reported ID:	Not reported
Number:	Not reported
nical Name:	Not reported
Name:	Not reported
re:	Not reported
:	Not reported
S:	Not reported
re Component:	Not reported
mum Daily Amount Code:	Not reported
mum Daily Amount Unit:	Not reported
nical Added Date:	Not reported
em PSM:	Not reported
em 112R:	Not reported
em 302:	Not reported
sticide:	Not reported
rtilizer:	Not reported
cal State:	Not reported
A Number:	Not reported
A Health:	Not reported
A Flammability:	Not reported
A Reactivity:	Not reported
A Special Notice:	Not reported
rds:	Not reported
ber of Days Onsite:	Not reported
	Not reported
ase Number:	7664939
emical Name:	LEAD ACID BATTERIES
EHS Name:	SULFURIC ACID
s Pure:	No
s Mix:	Yes
S:	Not reported
Mixture Component:	SULFURIC ACID
ximum Daily Amount Code:	11

TRIMET (Continued) **S110291075**

aximum Daily Amount Unit:	lbs
cal Added Date:	08/02/2018
s Chem PSM:	No
s Chem 112R:	No
s Chem 302:	No
s Pesticide:	No
s Fertilizer:	No
hysical State:	Solid
NA Number:	2794
FPA Health:	3
FPA Flammability:	0
FPA Reactivity:	2
FPA Special Notice:	N/A
ds:	Health Acute, Health Carcinogenicity, Health ReproductiveToxicity, Health SeriousEye, Health SkinCorrosion, Health SpecificOrganToxicity
umber of Days Onsite:	365
ar:	2018
se Number:	64742650
Chemical Name:	LUBE OILS AND GREASE
Name:	Not reported
s Pure:	Yes
s Mix:	No
S:	Not reported
re Component:	Not reported
xximum Daily Amount Code:	20
aximum Daily Amount Unit:	gal
cal Added Date:	02/21/2019
s Chem PSM:	No
s Chem 112R:	No
s Chem 302:	No
s Pesticide:	No
s Fertilizer:	No
nysical State:	Liquid
NA Number:	N/A
FPA Health:	0
FPA Flammability:	0
FPA Reactivity:	0
FPA Special Notice:	N/A
Hazards:	Health HNOC, Physical HNOC
umber of Days Onsite:	365
ar:	2018

Chemical:

Chemical Name:	MOTOR OIL
hysical Description:	LIQUID
se Number:	64742547
cility Id:	062118
ysical State Of The Substance:	2
erage Amount Possessed During The Year Code:	20
xximum Amount Possessed During The Year Code:	20
pplicable Unit Of Measure Code:	2
Description Of The Unit Of Measure:	GALLONS
ype Code:	A
Description:	ABOVEGROUND TANK
Code:	Not reported
perature Description:	Not reported

TRIMET (Continued) **S110291075**

essure of Code:	1
Pressure Description:	NORMAL PRESSURE
sure of Code:	Not reported
sure Description:	Not reported
Temperature Description:	NORMAL TEMPERATURE
mperature of The Hazardous Substance Code:	4
erature Description:	Not reported
erature of The Hazardous Substance Code:	Not reported
ays Hazardous Substance On Site During Year:	365
The Substance Protected A Trade Secret:	False
tion Of The Max Qnty Code:	1,000-4,999
tion Of The Avg Qnty Code:	1,000-4,999
Most Hazardous Ingridient:	PETROLEUM HYDROCARBONS
ted Nations/north America 4 Digit Class Number:	0000
zard Rank:	2
Ingredient:	Not reported
ubstance Pure:	False
bstance Mix:	True
First Hazardous Class Code For Chemical:	Combustible Material
econd Hazardous Class Code For Chemical:	Chronic Health Hazard
Hazardous Class Code For Chemical:	Not reported
ard Class 1 Of The Chemical:	4.5
zard Class 2 Of The Chemical:	6.4
rd Class 3 Of The Chemical:	Not reported
Additional Chemical:	
nical Is A Toxic 313 Chemical:	Not reported
Pesticide Registration Number:	Not reported
ains 112R:	Not reported
ains EHS:	Not reported
ertilizer:	N
esticide:	N
ains 313:	Not reported

C7 **AAMCO** **OR LUST** **S100675780**
NNE **2415 NW 11 MILE RD** **N/A**
< 1/8 **GRESHAM, OR 97030**
0.078 mi.
414 ft. **Site 1 of 4 in cluster C**

Relative: LUST:
Lower
Actual: Name: AAMCO
260 ft. Address: 2415 NW 11 MILE RD
City,State,Zip: GRESHAM, OR 97030
Region: North Western Region
Facility ID: 26-93-0110
Cleanup Received Date: 06/28/1993
Cleanup Start Date: 06/26/1993
Cleanup Complete Date: **01/23/1997**
Decode for Region: **North West Region**

C8 **AAMCO** **OR UST** **U001330314**
NNE **2415 NW ELEVEN-MILE RD** **N/A**
< 1/8 **GRESHAM, OR 97030**
0.078 mi.
414 ft. **Site 2 of 4 in cluster C**

Relative: UST:
Lower
Actual: Name: AAMCO
260 ft. Address: 2415 NW ELEVEN-MILE RD
City: GRESHAM
Facility ID: 11249
Facility Telephone: (503)666-3510
Permittee Name: FRANCIS PARSONS & ANTHONY RYAN, OWNERS
Number of Permitted Tanks: Not reported
Active Tanks: Not reported
Decommissioned Tanks: 1
Number of Tanks: 1

C9 **MAACO AUTO PAINTING & BODY WORKS** **RCRA NonGen / NLR** **1000175265**
NNE **2441 NW 11 MILE AVE** **FINDS** **ORD980725204**
< 1/8 **GRESHAM, OR 97030** **ECHO**
0.088 mi.
465 ft. **Site 3 of 4 in cluster C**

Relative: RCRA Listings:
Lower
Actual:
260 ft.

ived by Agency: 19951228
e: Maaco Auto Painting & Body Works
s: 2441 NW 11 MILE AVE
State,Zip: GRESHAM, OR 97030
ORD980725204
me: GARY GISH
ess: 2441 NW ELEVEN MILE AVE
State,Zip: GRESHAM, OR 97030
: 503-665-5172
Not reported
Not reported
Not reported
10
Other
rator Description: Not a generator, verified
Not reported
ycle: Not reported
Not reported
or: Not reported
er: Not reported
Not reported
ess: 2441 NW ELEVEN MILE AVE
State,Zip: GRESHAM, OR 97030
Gish Enterprises
Other
Not reported
Not reported
enerator Activity: No
ity: No
Generator: No
ctivity: No
ity Activity: No
vity with Storage: No
y On-Site Burner Exemption: No
ing and Refining Furnace Exemption: No

MAACO AUTO PAINTING & BODY WORKS (Continued) **1000175265**

Injection Control:	No
e Receipt:	No
ste Indicator:	No
ste Destination Facility:	No
rsal Waste:	No
eg Handler:	---
dicator:	Not reported
condary Material Indicator:	NN
tor:	Not reported
ermit Baseline:	Not on the Baseline
enewals Baseline:	Not on the Baseline
rrective Action Baseline:	No
rrective Action Universe:	No
Where RCRA CA has Been Imposed Universe:	No
tion Priority Ranking:	No NCAPS ranking
l Control Indicator:	No
ontrol Indicator:	No
re Controls Indicator:	N/A
ontrols Indicator:	N/A
n-Complier Universe:	No
Significant Non-Complier Universe:	No
gnificant Non-Complier Universe:	No
n-Complier With a Compliance Schedule Universe:	No
ce Required:	Not reported
Last Change:	20100312
Trader-Importer:	No
Trader-Exporter:	No
pent Lead Acid Batteries:	No
pent Lead Acid Batteries:	No
Without Storage:	Not reported
	Not reported
dicator:	No

Hazardous Waste Summary:

Waste Code:	NONE
Waste Description:	Not Defined

Handler - Owner Operator:

wner/Operator Indicator:	Owner
Owner/Operator Name:	GISH ENTERPRISES
gal Status:	Other
e Became Current:	19840730
Ended Current:	Not reported
Owner/Operator Address:	7768 SE CLACKAMAS ROAD
Owner/Operator City,State,Zip:	MILWAUKIE, OR 97222
r/Operator Telephone:	Not reported
r/Operator Telephone Ext:	Not reported
r/Operator Fax:	Not reported
r/Operator Email:	Not reported

wner/Operator Indicator:	Owner
Owner/Operator Name:	GISH ENTERPRISES
gal Status:	Other
e Became Current:	19951228
Ended Current:	Not reported

MAACO AUTO PAINTING & BODY WORKS (Continued) **1000175265**

Owner/Operator Address: 7768 SE CLACKAMAS ROAD
Owner/Operator City,State,Zip: MILWAUKIE, OR 97222
er/Operator Telephone: Not reported
er/Operator Telephone Ext: Not reported
er/Operator Fax: Not reported
er/Operator Email: Not reported

wner/Operator Indicator: Owner
Owner/Operator Name: GISH ENTERPRISES
gal Status: Other
e Became Current: 19950313
Ended Current: Not reported
Owner/Operator Address: 7768 SE CLACKAMAS ROAD
Owner/Operator City,State,Zip: MILWAUKIE, OR 97222
er/Operator Telephone: Not reported
er/Operator Telephone Ext: Not reported
er/Operator Fax: Not reported
er/Operator Email: Not reported

Historic Generators:
eive Date: 19840730
Handler Name: MAACO AUTO PAINTING & BODY WORKS
Waste Generator Description: Not a generator, verified
District Owner: Not reported
arge Quantity Handler of Universal Waste: No
Recognized Trader Importer: No
Recognized Trader Exporter: No
Spent Lead Acid Battery Importer: No
Spent Lead Acid Battery Exporter: No
Current Record: No
Storage Recycler Activity: Not reported
ronic Manifest Broker: Not reported

eive Date: 19951228
Handler Name: MAACO AUTO PAINTING & BODY WORKS
Waste Generator Description: Not a generator, verified
District Owner: Not reported
arge Quantity Handler of Universal Waste: No
Recognized Trader Importer: No
Recognized Trader Exporter: No
Spent Lead Acid Battery Importer: No
Spent Lead Acid Battery Exporter: No
urrent Record: Yes
Storage Recycler Activity: Not reported
ronic Manifest Broker: Not reported

eive Date: 19950313
Handler Name: MAACO AUTO PAINTING & BODY WORKS
Waste Generator Description: Not a generator, verified
District Owner: Not reported
arge Quantity Handler of Universal Waste: No
Recognized Trader Importer: No
Recognized Trader Exporter: No
Spent Lead Acid Battery Importer: No
Spent Lead Acid Battery Exporter: No
Current Record: No
Storage Recycler Activity: Not reported

MAACO AUTO PAINTING & BODY WORKS (Continued) **1000175265**

ronic Manifest Broker: Not reported

List of NAICS Codes and Descriptions:

NAICS Codes: No NAICS Codes Found

Has the Facility Received Notices of Violations:

ound Violation: Yes
gency Which Determined Violation: State
on Short Description: Generators - General
e Violation was Determined: 19840702
al Return to Compliance Date: 19841018
rn to Compliance Qualifier: Observed
olation Responsible Agency: State
eduled Compliance Date: 19840818
orcement Identifier: 001
e of Enforcement Action: 19840813
nforcement Responsible Agency: State
cement Docket Number: Not reported
cement Attorney: Not reported
Corrective Action Component: No
al Initiated Date: Not reported
al Resolution Date: Not reported
sition Status Date: Not reported
sition Status: Not reported
sition Status Description: Not reported
Consent/Final Order Sequence Number: Not reported
ent/Final Order Respondent Name: Not reported
ent/Final Order Lead Agency: Not reported
Enforcement Type: FINAL 3008(A) COMPLIANCE ORDER
cement Responsible Person: Not reported
cement Responsible Sub-Organization: Not reported
SEP Sequence Number: Not reported
Expenditure Amount: Not reported
Scheduled Completion Date: Not reported
Actual Date: Not reported
Defaulted Date: Not reported
Type: Not reported
Type Description: Not reported
osed Amount: Not reported
Monetary Amount: Not reported
Amount: Not reported
Count: Not reported
Amount: Not reported

ound Violation: Yes
gency Which Determined Violation: State
on Short Description: Generators - General
e Violation was Determined: 19840702
al Return to Compliance Date: 19841018
rn to Compliance Qualifier: Observed
olation Responsible Agency: State
eduled Compliance Date: 19840818
orcement Identifier: 001
e of Enforcement Action: 19840813
nforcement Responsible Agency: State
cement Docket Number: Not reported

MAACO AUTO PAINTING & BODY WORKS (Continued) **1000175265**

cement Attorney: Not reported
Corrective Action Component: No
al Initiated Date: Not reported
al Resolution Date: Not reported
sition Status Date: Not reported
sition Status: Not reported
sition Status Description: Not reported
Consent/Final Order Sequence Number: Not reported
ent/Final Order Respondent Name: Not reported
ent/Final Order Lead Agency: Not reported
Enforcement Type: FINAL 3008(A) COMPLIANCE ORDER
cement Responsible Person: Not reported
cement Responsible Sub-Organization: Not reported
SEP Sequence Number: Not reported
Expenditure Amount: Not reported
Scheduled Completion Date: Not reported
Actual Date: Not reported
Defaulted Date: Not reported
Type: Not reported
Type Description: Not reported
osed Amount: Not reported
Monetary Amount: Not reported
Amount: Not reported
Count: Not reported
Amount: Not reported

Evaluation Action Summary:

uation Date: 19840702
valuation Responsible Agency: State
ound Violation: Yes
Evaluation Type Description: COMPLIANCE EVALUATION INSPECTION ON-SITE
ation Responsible Person Identifier: Not reported
ation Responsible Sub-Organization: Not reported
al Return to Compliance Date: 19841018
eduled Compliance Date: 19840818
of Request: Not reported
Response Received: Not reported
est Agency: Not reported
er Citation: Not reported

uation Date: 19840702
valuation Responsible Agency: State
ound Violation: Yes
Evaluation Type Description: COMPLIANCE EVALUATION INSPECTION ON-SITE
ation Responsible Person Identifier: Not reported
ation Responsible Sub-Organization: Not reported
al Return to Compliance Date: 19841018
eduled Compliance Date: 19840818
of Request: Not reported
Response Received: Not reported
est Agency: Not reported
er Citation: Not reported

FINDS:
Registry ID: 110007738966

MAACO AUTO PAINTING & BODY WORKS (Continued) **1000175265**

Click Here for FRS Facility Detail Report:

Environmental Interest/Information System:

OR-DEQ (Oregon - Department Of Environmental Quality) is a regulatory agency whose job is to protect the quality of Oregon's Environment. DEQ uses a combination of technical assistance, inspections and permitting to help public and private facilities and citizens understand and comply with state and federal environmental regulations.
RCRAInfo is a national information system that supports the Resource Conservation and Recovery Act (RCRA) program through the tracking of events and activities related to facilities that generate, transport, and treat, store, or dispose of hazardous waste. RCRAInfo allows RCRA program staff to track the notification, permit, compliance, and corrective action activities required under RCRA.

Click this hyperlink while viewing on your computer to access additional FINDS: detail in the EDR Site Report.

ECHO:

Envid:	1000175265
Registry ID:	110007738966
FR URL:	http://echo.epa.gov/detailed-facility-report?fid=110007738966
Name:	MAACO AUTO PAINTING & BODY WORKS
Address:	2441 NW 11 MILE AVE
City,State,Zip:	GRESHAM, OR 97030

C10 **MAACO AUTO PAINT - GRESHAM** **OR ECSI S103841472**
NNE **2441 NW ELEVEN MILE AVE.** **N/A**
< 1/8 **GRESHAM, OR 97030**
0.088 mi.
465 ft. **Site 4 of 4 in cluster C**

Relative: ECSI:
Lower
Actual:
260 ft.

Name:	MAACO AUTO PAINT - GRESHAM
Address:	2441 NW ELEVEN MILE AVE.
City,State,Zip:	GRESHAM, OR 97030
State ID Number:	132
Brown ID:	0
Study Area:	False
Region ID:	2
Legislatve ID:	837
Investigation:	No Further Action
FACA ID:	6081
Further Action:	0
Lat/Long (dms):	45 30 50.80 / -122 27 31.70
County Code:	26.00
Score Value:	Not reported
Cerclis ID:	Not reported
Township Coord.:	1.00
Township Zone:	S
Range Coord:	3.00
Range Zone:	E
Section Coord:	5
Qtr Section:	Not reported
Tax Lots:	Not reported
Size:	Not reported
NPL:	False

MAACO AUTO PAINT - GRESHAM (Continued) **S103841472**

Orphan: False
Updated By: GWISTAR
Update Date: 10/24/2006
Created Date: 08/04/1988
Decode For RegionID: Northwest Region
Decode For BrownID: Not reported
Decode For Furtheract: Not reported
Decode For Investstat: No Further Action
Decode For Legislative: Hazardous Substance Remedial Action Fund
Alias Name: Pro-Met Machining
Alias Name: JR Auto Enterprises, Inc.

Hazardous Release:
Substance ID.: 121781
Haz Release ID: 382807
Qty Released: Unknown
Date Released: Unknown
Update Date: 04/08/1988
Update By: Not reported
Substance Code: 79-01-6
Substance Name: TRICHLOROETHYLENE
Substance Abbrev.: Not reported
Substance Category ID: 8523
Substance Category: Volatiles
Category Level: Not reported
Created By: Not reported
Created Date: 12/17/2002
Substance Category ID: 8545
Substance Category: Solvents of interest to Milwaukie Area GW study
Category Level: Not reported
Created By: Not reported
Created Date: 12/17/2002
Substance Category ID: 8523
Substance Category: Volatiles
Category Level: Not reported
Created By: Not reported
Created Date: 12/17/2002
Substance Category ID: 8545
Substance Category: Solvents of interest to Milwaukie Area GW study
Category Level: Not reported
Created By: Not reported
Created Date: 12/17/2002
Substance Alias ID: 317517
Sub Alias Name: ETHINYL TRICHLORIDE
Substance Alias ID: 317518
Sub Alias Name: ETHYLENE TRICHLORIDE
Substance Alias ID: 317519
Sub Alias Name: TCE
Substance Alias ID: 317520
Sub Alias Name: TRI-CLENE
Substance Alias ID: 317521
Sub Alias Name: TRICHLOROETHENE
Comment ID: 302879
Release Code: Data Sources
Release Comments: NWR Source file; DEQ Lab analysis 7-24-87
Decode for Relcomcd: Data Sources
Sampling Result ID: 345970
Feature Id: Not reported

MAACO AUTO PAINT - GRESHAM (Continued) **S103841472**

Hazard Release Id: 382807
Medium: 703
Substance Abbrev.: Not reported
Unit Code: Not reported
Observation: False
Owner Operator: False
Lab Data: True
Sample Depth: Not reported
Start Date: Not reported
End Date: Not reported
Min Concentration: Not reported
Max Concentration: Not reported
Sample Comment: 0.7 ppm
Last Update By: CONV
Update Date: 09/13/1994
Decode for MediumID: Soil

Substance ID.: 120781
Haz Release ID: 382808
Qty Released: Unknown
Date Released: Unknown
Update Date: 04/08/1988
Update By: Not reported
Substance Code: 100-41-4
Substance Name: ETHYLBENZENE
Substance Abbrev.: Not reported
Substance Category ID: 8515
Substance Category: Volatiles
Category Level: Not reported
Created By: Not reported
Created Date: 12/17/2002
Substance Category ID: 8515
Substance Category: Volatiles
Category Level: Not reported
Created By: Not reported
Created Date: 12/17/2002
Substance Alias ID: 316146
Sub Alias Name: ETHYLBENZOL
Substance Alias ID: 316147
Sub Alias Name: PHENYLETHANE
Comment ID: 302877
Release Code: Data Sources
Release Comments: NWR Source file; DEQ Lab analysis 7-24-87
Decode for Relcomcd: Data Sources
Sampling Result ID: 347027
Feature Id: Not reported
Hazard Release Id: 382808
Medium: 703
Substance Abbrev.: Not reported
Unit Code: Not reported
Observation: False
Owner Operator: False
Lab Data: True
Sample Depth: Not reported
Start Date: Not reported
End Date: Not reported
Min Concentration: Not reported

MAACO AUTO PAINT - GRESHAM (Continued) **S103841472**

Max Concentration: Not reported
Sample Comment: 7.6 ppm
Last Update By: CONV
Update Date: 09/13/1994
Decode for MediumID: Soil

Substance ID.: 121868
Haz Release ID: 382809
Qty Released: Unknown
Date Released: Unknown
Update Date: 04/08/1988
Update By: Not reported
Substance Code: 91-20-3
Substance Name: NAPHTHALENE
Substance Abbrev.: Not reported
Substance Category ID: 8494
Substance Category: Semi-volatiles
Category Level: Not reported
Created By: Not reported
Created Date: 12/17/2002
Substance Category ID: 8494
Substance Category: Semi-volatiles
Category Level: Not reported
Created By: Not reported
Created Date: 12/17/2002
Substance Alias ID: 317793
Sub Alias Name: MOTH BALLS
Substance Alias ID: 317794
Sub Alias Name: NAPHTHENE
Substance Alias ID: 317795
Sub Alias Name: TAR CAMPHOR
Comment ID: 302880
Release Code: Data Sources
Release Comments: NWR Source file; DEQ Lab analysis 7-24-87
Decode for Relcomcd: Data Sources
Sampling Result ID: 345969
Feature Id: Not reported
Hazard Release Id: 382809
Medium: 703
Substance Abbrev.: Not reported
Unit Code: Not reported
Observation: False
Owner Operator: False
Lab Data: True
Sample Depth: Not reported
Start Date: Not reported
End Date: Not reported
Min Concentration: Not reported
Max Concentration: Not reported
Sample Comment: 140 ppm
Last Update By: CONV
Update Date: 09/13/1994
Decode for MediumID: Soil

Substance ID.: 120883
Haz Release ID: 385640
Qty Released: Unknown

MAACO AUTO PAINT - GRESHAM (Continued) **S103841472**

Date Released:	Unknown
Update Date:	04/08/1988
Update By:	Not reported
Substance Code:	108-88-3
Substance Name:	TOLUENE
Substance Abbrev.:	Not reported
Substance Category ID:	8520
Substance Category:	Volatiles
Category Level:	Not reported
Created By:	Not reported
Created Date:	12/17/2002
Substance Category ID:	8520
Substance Category:	Volatiles
Category Level:	Not reported
Created By:	Not reported
Created Date:	12/17/2002
Substance Alias ID:	316466
Sub Alias Name:	BENZENE,METHYL-
Substance Alias ID:	316467
Sub Alias Name:	METHACIDE
Substance Alias ID:	316468
Sub Alias Name:	METHYLBENZENE
Substance Alias ID:	316469
Sub Alias Name:	METHYLBENZOL
Substance Alias ID:	316470
Sub Alias Name:	PHENYLMETHANE
Substance Alias ID:	316471
Sub Alias Name:	TOLUOL
Comment ID:	302878
Release Code:	Data Sources
Release Comments:	NWR Source file; DEQ Lab analysis 7-24-87
Decode for Relcomcd:	Data Sources
Sampling Result ID:	346829
Feature Id:	Not reported
Hazard Release Id:	385640
Medium:	703
Substance Abbrev.:	Not reported
Unit Code:	Not reported
Observation:	False
Owner Operator:	False
Lab Data:	True
Sample Depth:	Not reported
Start Date:	Not reported
End Date:	Not reported
Min Concentration:	Not reported
Max Concentration:	Not reported
Sample Comment:	18.5 ppm
Last Update By:	CONV
Update Date:	09/13/1994
Decode for MediumID:	Soil

Narrative:

NARR ID:	5729222
NARR Code:	Contamination
Created By:	Not reported
Created Date:	12/17/2002
Updated By:	Not reported
Updated Date:	12/17/2002

MAACO AUTO PAINT - GRESHAM (Continued) **S103841472**

Decode for NarcdID: Contamination
NARR Comments: (1/21/92 ALB) The site was picked up from NWR source file review in SAS's 1988 discovery project. Regional personnel responded 6/87 to a complaint of solvent dumping on the site. DEQ collected soil samples from the hole where the disposal was alleged. These samples revealed trace levels of solvent contamination and low levels of diesel/oil contamination and gasoline constituents. Regional staff determined there was no hazardous waste violation. Shortly after the initial complaint response, the business was gutted by a fire. The property was subsequently transferred to new owners and redeveloped. The alley behind MAACO Auto Paint, where the dumping was alleged, was excavated to a depth of approximately one foot and paved over and roofed. DEQ did not sample the area after the excavation. The site is currently occupied by Pro-Met Machining Inc.

NARR ID: 5729223
NARR Code: Hazardous Substance/Waste Types
Created By: Not reported
Created Date: 12/17/2002
Updated By: Not reported
Updated Date: 12/17/2002
Decode for NarcdID: Hazardous Substance/Waste Types
NARR Comments: naphthalene, ethylbenzene, toluene, trichloroethylene

NARR ID: 5729224
NARR Code: Manner of Release
Created By: Not reported
Created Date: 12/17/2002
Updated By: Not reported
Updated Date: 12/17/2002
Decode for NarcdID: Manner of Release
NARR Comments: Waste disposal practice; time of release unknown.

NARR ID: 5729225
NARR Code: Remedial Action
Created By: Not reported
Created Date: 12/17/2002
Updated By: Not reported
Updated Date: 12/17/2002
Decode for NarcdID: Remedial Action
NARR Comments: No further action recommended. Levels of hazardous substances listed in this report reflect the concentrations before removal. No samples were taken after the removal (ALB 2/4/92).

Administrative Action:
Action ID: 9445
Region: Not reported
Complete Date: Not reported
Rank Value: 0
Cleanup Flag: False
Created Date: 12/17/2002
Decode for AgencyID: Department of Environmental Quality
Decode for RegionID: Not reported
Category: Listing Action
Action Code Flag: False
Action: Responsible party notified re 11/88 Inventory listing
Further Action: Not reported
Comments: Not reported

MAACO AUTO PAINT - GRESHAM (Continued) **S103841472**

Action ID: 9431
Region: Not reported
Complete Date: 02/04/1992
Rank Value: 0
Cleanup Flag: False
Created Date: 12/17/2002
Decode for AgencyID: Department of Environmental Quality
Decode for RegionID: Not reported
Category: Listing Action
Action Code Flag: False
Action: Place on hold
Further Action: Not reported
Comments: Not reported

Action ID: 9437
Region: Not reported
Complete Date: 02/04/1992
Rank Value: 0
Cleanup Flag: False
Created Date: 12/17/2002
Decode for AgencyID: Department of Environmental Quality
Decode for RegionID: Not reported
Category: Listing Action
Action Code Flag: False
Action: Listing Review completed
Further Action: Not reported
Comments: Not reported

Action ID: 9443
Region: Headquarters
Complete Date: 02/04/1992
Rank Value: 0
Cleanup Flag: False
Created Date: 12/17/2002
Decode for AgencyID: Department of Environmental Quality
Decode for RegionID: Headquarters
Category: Remedial Action
Action Code Flag: False
Action: NO FURTHER STATE ACTION REQUIRED
Further Action: Not reported
Comments: Not reported

Action ID: 9456
Region: Not reported
Complete Date: 03/31/1992
Rank Value: 0
Cleanup Flag: False
Created Date: 12/17/2002
Decode for AgencyID: Department of Environmental Quality
Decode for RegionID: Not reported
Category: Remedial Action
Action Code Flag: False
Action: BASIC PRELIMINARY ASSESSEMENT
Further Action: Not reported
Comments: Not reported

Action ID: 9425

MAACO AUTO PAINT - GRESHAM (Continued) **S103841472**

Region: Not reported
Complete Date: 06/10/1990
Rank Value: 0
Cleanup Flag: False
Created Date: 12/17/2002
Decode for AgencyID: Department of Environmental Quality
Decode for RegionID: Not reported
Category: Remedial Action
Action Code Flag: False
Action: SITE EVALUATION
Further Action: Not reported
Comments: Not reported

Action ID: 9496
Region: Not reported
Complete Date: 06/10/1990
Rank Value: 0
Cleanup Flag: False
Created Date: 12/17/2002
Decode for AgencyID: Department of Environmental Quality
Decode for RegionID: Not reported
Category: Remedial Action
Action Code Flag: False
Action: State Basic Preliminary Assessment recommended (PA)
Further Action: Not reported
Comments: Not reported

Action ID: 9424
Region: Not reported
Complete Date: Not reported
Rank Value: 0
Cleanup Flag: False
Created Date: 12/17/2002
Decode for AgencyID: Department of Environmental Quality
Decode for RegionID: Not reported
Category: Administrative Action
Action Code Flag: False
Action: Site added to database
Further Action: Not reported
Comments: Not reported

Operations:
Operation Id: 131537
Operation Status: Inactive
Common Name: MAACO Auto Paint - Gresham
Yrs of Operation: Until June 1987, when a fire gutted the facility.
Comments: Auto body repair; owned & operated by JR Auto Enterprises, Inc.
Updated Date: 10/26/2005
Updated By: GWISTAR
Decode for OpstatID: Inactive
Operations SIC Id: 195602
SIC Code: 7532
Created By: Not reported
Created Date: 12/17/2002

Operation Id: 135125
Operation Status: Unknown
Common Name: Pro-Met Machining

MAACO AUTO PAINT - GRESHAM (Continued) **S103841472**

Yrs of Operation: Beginning in September 1988
Comments: Not reported
Updated Date: 10/26/2005
Updated By: GWISTAR
Decode for OpstatID: Unknown

D11 L & L FABRICATION **RCRA NonGen / NLR 1000695042**
NE 2410 NW BURNSIDE CT **FINDS ORD987197258**
< 1/8 GRESHAM, OR 97030 **ECHO**
0.095 mi.
504 ft. Site 1 of 3 in cluster D

Relative: **Higher**
Actual: **262 ft.**

RCRA Listings:

eived by Agency: 19960430
ss: L & L Fabrication
,State,Zip: 2410 NW BURNSIDE CT
GRESHAM, OR 97030
ORD987197258
NO DATA ENTERED NO DATA ENTERED
ss: 2410 NW BURNSIDE CT
State,Zip: GRESHAM, OR 97030
e: 503-661-7929
Not reported
Not reported
Not reported
10
Private
rator Description: Not a generator, verified
Not reported
ycle: Not reported
Not reported
or: Not reported
er: Not reported
Not reported
ss: 2410 NW BURNSIDE CT
State,Zip: GRESHAM, OR 97030
Linquist And Linquist Inc
Private
e: Linquist And Linquist Inc
Private
enerator Activity: No
ity: No
Generator: No
ctivity: No
ity Activity: No
vity with Storage: No
y On-Site Burner Exemption: No
ing and Refining Furnace Exemption: No
Injection Control: No
e Receipt: No
ste Indicator: No
ste Destination Facility: No
rsal Waste: No
eg Handler: ---
dicator: Not reported
condary Material Indicator: NN
tor: Not reported
ermit Baseline: Not on the Baseline

L & L FABRICATION (Continued) **1000695042**

enewals Baseline: Not on the Baseline
rrective Action Baseline: No
rrective Action Universe: No
Where RCRA CA has Been Imposed Universe: No
tion Priority Ranking: No NCAPS ranking
l Control Indicator: No
ontrol Indicator: No
re Controls Indicator: N/A
ontrols Indicator: N/A
n-Complier Universe: No
Significant Non-Complier Universe: No
gnificant Non-Complier Universe: No
n-Complier With a Compliance Schedule Universe: No
ce Required: Not reported
ast Change: 20100312
rader-Importer: No
rader-Exporter: No
ent Lead Acid Batteries: No
ent Lead Acid Batteries: No
Without Storage: Not reported
Not reported
dicator: No

Hazardous Waste Summary:
Waste Code: NONE
Waste Description: Not Defined

Handler - Owner Operator:
wner/Operator Indicator: Owner
Owner/Operator Name: ROBERT DAHL
l Status: Private
Became Current: 19950315
Ended Current: Not reported
wner/Operator Address: 4346 NE 38TH AVE
wner/Operator City,State,Zip: PORTLAND, OR 97211
perator Telephone: 503-281-8124
r/Operator Telephone Ext: Not reported
r/Operator Fax: Not reported
r/Operator Email: Not reported

ner/Operator Indicator: Operator
Owner/Operator Name: LINDQUIST & LINDQUIST DBA L&L FAB
gal Status: Other
Became Current: 19940211
Ended Current: Not reported
wner/Operator Address: 2410 N.W. BURNSIDE COURT
Owner/Operator City,State,Zip: GRESHAM, OR 97030
r/Operator Telephone: 503-661-7929
r/Operator Telephone Ext: Not reported
r/Operator Fax: Not reported
r/Operator Email: Not reported

ner/Operator Indicator: Operator
Owner/Operator Name: LINDQUIST & LINDQUIST DBA L&L FAB
gal Status: Other

L & L FABRICATION (Continued) **1000695042**

e Became Current: 19950315
Ended Current: Not reported
wner/Operator Address: 2410 N.W. BURNSIDE COURT
Owner/Operator City,State,Zip: GRESHAM, OR 97030
er/Operator Telephone: 503-661-7929
er/Operator Telephone Ext: Not reported
er/Operator Fax: Not reported
er/Operator Email: Not reported

wner/Operator Indicator: Owner
Owner/Operator Name: ROBERT DAHL
l Status: Private
Became Current: 19920401
Ended Current: Not reported
wner/Operator Address: 4346 NE 38TH AVE
wner/Operator City,State,Zip: PORTLAND, OR 97211
perator Telephone: 503-281-8124
er/Operator Telephone Ext: Not reported
er/Operator Fax: Not reported
er/Operator Email: Not reported

ner/Operator Indicator: Operator
Owner/Operator Name: LINDQUIST & LINDQUIST DBA L&L FAB
gal Status: Other
e Became Current: 19960430
Ended Current: Not reported
wner/Operator Address: 2410 N.W. BURNSIDE COURT
Owner/Operator City,State,Zip: GRESHAM, OR 97030
er/Operator Telephone: 503-661-7929
er/Operator Telephone Ext: Not reported
er/Operator Fax: Not reported
er/Operator Email: Not reported

wner/Operator Indicator: Owner
Owner/Operator Name: ROBERT DAHL
l Status: Private
e Became Current: 19960430
Ended Current: Not reported
wner/Operator Address: 4346 NE 38TH AVE
wner/Operator City,State,Zip: PORTLAND, OR 97211
perator Telephone: 503-281-8124
er/Operator Telephone Ext: Not reported
er/Operator Fax: Not reported
er/Operator Email: Not reported

wner/Operator Indicator: Owner
Owner/Operator Name: ROBERT DAHL
l Status: Private
Became Current: 19940211
Ended Current: Not reported
wner/Operator Address: 4346 NE 38TH AVE
wner/Operator City,State,Zip: PORTLAND, OR 97211
perator Telephone: 503-281-8124
er/Operator Telephone Ext: Not reported
er/Operator Fax: Not reported
er/Operator Email: Not reported

L & L FABRICATION (Continued) **1000695042**

wner/Operator Indicator: Owner
Owner/Operator Name: LINQUIST AND LINQUIST INC
l Status: Private
e Became Current: 19960430
Ended Current: Not reported
wner/Operator Address: 2410 NW BURNSIDE CT
Owner/Operator City,State,Zip: GRESHAM, OR 97030
r/Operator Telephone: 503-661-7929
r/Operator Telephone Ext: Not reported
r/Operator Fax: Not reported
r/Operator Email: Not reported

wner/Operator Indicator: Owner
Owner/Operator Name: ROBERT DAHL
l Status: Private
e Became Current: 19930113
Ended Current: Not reported
wner/Operator Address: 4346 NE 38TH AVE
wner/Operator City,State,Zip: PORTLAND, OR 97211
perator Telephone: 503-281-8124
r/Operator Telephone Ext: Not reported
r/Operator Fax: Not reported
r/Operator Email: Not reported

ner/Operator Indicator: Operator
Owner/Operator Name: LINQUIST AND LINQUIST INC
l Status: Private
e Became Current: 19960430
Ended Current: Not reported
wner/Operator Address: 2410 NW BURNSIDE CT
Owner/Operator City,State,Zip: GRESHAM, OR 97030
r/Operator Telephone: 503-661-7929
r/Operator Telephone Ext: Not reported
r/Operator Fax: Not reported
r/Operator Email: Not reported

Historic Generators:
eive Date: 19930113
Handler Name: L & L FABRICATION
Waste Generator Description: Not a generator, verified
District Owner: Not reported
arge Quantity Handler of Universal Waste: No
ecognized Trader Importer: No
ecognized Trader Exporter: No
pent Lead Acid Battery Importer: No
pent Lead Acid Battery Exporter: No
urrent Record: No
torage Recycler Activity: Not reported
onic Manifest Broker: Not reported

eive Date: 19920401
Handler Name: L & L FABRICATION
Waste Generator Description: Not a generator, verified
District Owner: Not reported
arge Quantity Handler of Universal Waste: No
ecognized Trader Importer: No
ecognized Trader Exporter: No

L & L FABRICATION (Continued) **1000695042**

Spent Lead Acid Battery Importer: No
Spent Lead Acid Battery Exporter: No
Current Record: No
Storage Recycler Activity: Not reported
Tronic Manifest Broker: Not reported

eive Date: 19940211
Handler Name: L & L FABRICATION
Waste Generator Description: Not a generator, verified
District Owner: Not reported
arge Quantity Handler of Universal Waste: No
Recognized Trader Importer: No
Recognized Trader Exporter: No
Spent Lead Acid Battery Importer: No
Spent Lead Acid Battery Exporter: No
Current Record: No
Storage Recycler Activity: Not reported
Tronic Manifest Broker: Not reported

eive Date: 19950315
Handler Name: L & L FABRICATION
Waste Generator Description: Not a generator, verified
District Owner: Not reported
arge Quantity Handler of Universal Waste: No
Recognized Trader Importer: No
Recognized Trader Exporter: No
Spent Lead Acid Battery Importer: No
Spent Lead Acid Battery Exporter: No
Current Record: No
Storage Recycler Activity: Not reported
Tronic Manifest Broker: Not reported

ceive Date: 19960430
Handler Name: L & L FABRICATION
Waste Generator Description: Not a generator, verified
District Owner: Not reported
arge Quantity Handler of Universal Waste: No
Recognized Trader Importer: No
Recognized Trader Exporter: No
Spent Lead Acid Battery Importer: No
Spent Lead Acid Battery Exporter: No
Current Record: No
Storage Recycler Activity: Not reported
Tronic Manifest Broker: Not reported

ceive Date: 19960430
Handler Name: L & L FABRICATION
Waste Generator Description: Not a generator, verified
District Owner: Not reported
arge Quantity Handler of Universal Waste: No
Recognized Trader Importer: No
Recognized Trader Exporter: No
Spent Lead Acid Battery Importer: No
Spent Lead Acid Battery Exporter: No
Current Record: Yes
Storage Recycler Activity: Not reported
Tronic Manifest Broker: Not reported

L & L FABRICATION (Continued) **1000695042**

List of NAICS Codes and Descriptions:

NAICS Codes: No NAICS Codes Found

Has the Facility Received Notices of Violations:

ound Violation: Yes
gency Which Determined Violation: State
n Short Description: Used Oil - Generators
e Violation was Determined: 20060120
tual Return to Compliance Date: 20060608
Return to Compliance Qualifier: Documented
olation Responsible Agency: State
eduled Compliance Date: 20060328
orcement Identifier: 101
e of Enforcement Action: 20060227
nforcement Responsible Agency: State
cement Docket Number: Not reported
cement Attorney: Not reported
Corrective Action Component: No
al Initiated Date: Not reported
al Resolution Date: Not reported
sition Status Date: Not reported
sition Status: Not reported
sition Status Description: Not reported
Consent/Final Order Sequence Number: Not reported
ent/Final Order Respondent Name: Not reported
ent/Final Order Lead Agency: Not reported
Enforcement Type: NOTICE OF NONCOMPLIANCE
Enforcement Responsible Person: ORRXS
Enforcement Responsible Sub-Organization: NWR
SEP Sequence Number: Not reported
Expenditure Amount: Not reported
Scheduled Completion Date: Not reported
Actual Date: Not reported
Defaulted Date: Not reported
Type: Not reported
Type Description: Not reported
sed Amount: Not reported
Monetary Amount: Not reported
Amount: Not reported
Count: Not reported
Amount: Not reported

Evaluation Action Summary:

luation Date: 20060120
valuation Responsible Agency: State
ound Violation: Yes
Evaluation Type Description: COMPLIANCE EVALUATION INSPECTION ON-SITE
Evaluation Responsible Person Identifier: ORRXS
Evaluation Responsible Sub-Organization: NWR
tual Return to Compliance Date: 20060608
eduled Compliance Date: 20060328
of Request: Not reported
Response Received: Not reported
est Agency: Not reported
er Citation: Not reported

L & L FABRICATION (Continued) **1000695042**

FINDS:
Registry ID: 110004805532

Click Here for FRS Facility Detail Report:

Environmental Interest/Information System:
OR-DEQ (Oregon - Department Of Environmental Quality) is a regulatory agency whose job is to protect the quality of Oregon's Environment. DEQ uses a combination of technical assistance, inspections and permitting to help public and private facilities and citizens understand and comply with state and federal environmental regulations.
RCRAInfo is a national information system that supports the Resource Conservation and Recovery Act (RCRA) program through the tracking of events and activities related to facilities that generate, transport, and treat, store, or dispose of hazardous waste. RCRAInfo allows RCRA program staff to track the notification, permit, compliance, and corrective action activities required under RCRA.

Click this hyperlink while viewing on your computer to access additional FINDS: detail in the EDR Site Report.

ECHO:

Envid:	1000695042
Registry ID:	110004805532
URL:	http://echo.epa.gov/detailed-facility-report?fid=110004805532
Name:	L & L FABRICATION
Address:	2410 NW BURNSIDE CT
City,State,Zip:	GRESHAM, OR 97030

D12 **COLUMBIA FENCE COMPANY** **OR UST** **U000430407**
NE **2410 NW BURNSIDE CT** **N/A**
< 1/8 **GRESHAM, OR 97030**
0.095 mi.
504 ft. **Site 2 of 3 in cluster D**

Relative: UST:
Higher

Actual: Name:	COLUMBIA FENCE COMPANY
262 ft. Address:	2410 NW BURNSIDE CT
City:	GRESHAM
Facility ID:	9839
Facility Telephone:	(503)665-7146
Permittee Name:	GREG HEATH, VP
Number of Permitted Tanks:	Not reported
Active Tanks:	Not reported
Decommissioned Tanks:	1
Number of Tanks:	1

D13 **L & L FABRICATION** **OR MANIFEST** **S125247329**
NE **2410 NW BURNSIDE CT** **N/A**
< 1/8 **GRESHAM, OR 97030**
0.095 mi.
504 ft. **Site 3 of 3 in cluster D**

Relative: OR MANIFEST:
Higher
Actual: Manifest Year: Manifest Year - 1994
262 ft. EPA Id: ORD987197258
Inactive Status: 1996-01-04 00:00:00
Organization Name: L & L Fabrication
Contact Name: Donald E Walter
Contact Telephone Number: Not reported
Mailing Address: 2410 NW Burnside Court
Mailing City/State/Zip: Gresham, OR 97030

Manifest:
Name: L & L FABRICATION
Year : 1994
RCRA Id : ORD987197258
Inactive : 1996-01-04 00:00:00
Status: Conditionally exempt generator
Manifest : 94001
Ship Date : 05/20/1994
TSD : WAD000812909
WS Num: 1
Transporter: Not reported
Ship Qty : Not reported
Rpt Unit : Not reported
Off Mng : M061
EPA Waste Codes: D001
Waste Description: Spent paint solvents - ignitable - Zylene Toluene
Amt Of Waste Stream Generated in Reporting Yr 1: 720
Amt Of Waste Stream Generated in Reporting Yr 2: 834

Name: L & L FABRICATION
Year : 1994
RCRA Id : ORD987197258
Inactive : 1996-01-04 00:00:00
Status: Conditionally exempt generator
Manifest : 94001
Ship Date : 05/20/1994
TSD : WAD000812909
WS Num: 1
Transporter: Not reported
Ship Qty : Not reported
Rpt Unit : Not reported
Off Mng : M061
EPA Waste Codes: D005
Waste Description: Spent paint solvents - ignitable - Zylene Toluene
Amt Of Waste Stream Generated in Reporting Yr 1: 720
Amt Of Waste Stream Generated in Reporting Yr 2: 834

Name: L & L FABRICATION
Year : 1994
RCRA Id : ORD987197258
Inactive : 1996-01-04 00:00:00
Status: Conditionally exempt generator
Manifest : 94001

L & L FABRICATION (Continued) **S125247329**

Ship Date :	05/20/1994
TSD :	WAD000812909
WS Num:	1
Transporter:	Not reported
Ship Qty :	Not reported
Rpt Unit :	Not reported
Off Mng :	M061
EPA Waste Codes:	D035
Waste Description:	Spent paint solvents - ignitable - Zylene Toluene
Amt Of Waste Stream Generated in Reporting Yr 1:	720
Amt Of Waste Stream Generated in Reporting Yr 2:	834

Name:	L & L FABRICATION
Year :	1994
RCRA Id :	ORD987197258
Inactive :	1996-01-04 00:00:00
Status:	Conditionally exempt generator
Manifest :	94001
Ship Date :	05/20/1994
TSD :	WAD000812909
WS Num:	1
Transporter:	Not reported
Ship Qty :	Not reported
Rpt Unit :	Not reported
Off Mng :	M061
EPA Waste Codes:	F003
Waste Description:	Spent paint solvents - ignitable - Zylene Toluene
Amt Of Waste Stream Generated in Reporting Yr 1:	720
Amt Of Waste Stream Generated in Reporting Yr 2:	834

E14 **CUSICK L G INVESTMENT CORP** **EDR Hist Auto 1020201308**
North **2515 NW 11 MILE AVE** **N/A**
< 1/8 **GRESHAM, OR 97030**
0.117 mi.
616 ft. **Site 1 of 3 in cluster E**

Relative: EDR Hist Auto
Lower

Actual:
258 ft.

r:	Name:	Type:
985	CUSICK L G INVESTMENT CORP	Automotive Repair Shops, NEC
986	CUSICK L G INVESTMENT CORP	Automotive Repair Shops, NEC
987	CUSICK L G INVESTMENT CORP	Automotive Repair Shops, NEC
988	CUSICK L G INVESTMENT CORP	Automotive Repair Shops, NEC
1989	CUSICK L G INVESTMENT CORP	Automotive Transmission Repair Shops
1990	CUSICK L G INVESTMENT CORP	Automotive Transmission Repair Shops
1991	CUSICK L G INVESTMENT CORP	Automotive Transmission Repair Shops
1992	CUSICK L G INVESTMENT CORP	Automotive Transmission Repair Shops
1993	CUSICK L G INVESTMENT CORP	Automotive Transmission Repair Shops
1994	CUSICK L G INVESTMENT CORP	Automotive Transmission Repair Shops
1995	CUSICK L G INVESTMENT CORP	Automotive Transmission Repair Shops

E15 **JERRYS CUSTOM PAINT & COLLISION CENTER** **RCRA-VSQG** **1004771692**
North **2515 NW ELEVEN MILE AVE** **ORQ000012898**
< 1/8 **GRESHAM, OR 97030**
0.117 mi.
616 ft. **Site 2 of 3 in cluster E**

Relative: **Lower**
Actual: **258 ft.**

RCRA Listings:

ved by Agency:	20031231
	Jerrys Custom Paint & Collision Center
ress:	2515 NW ELEVEN MILE AVE
,State,Zip:	GRESHAM, OR 97030
	ORQ000012898
e:	JERALD GEISZLER
ess:	2515 NW ELEVEN MILE AVE
State,Zip:	GRESHAM, OR 97030
e:	503-667-8280
	Not reported
	Not reported
	Not reported
	10
	Private
e Generator Description:	Conditionally Exempt Small Quantity Generator
	Not reported
ycle:	Not reported
	Not reported
or:	Handler Activities
er:	Not reported
	Not reported
ess:	2515 NW ELEVEN MILE AVE
State,Zip:	GRESHAM, OR 97030
	Jcp Enterprises Inc
	Private
	Jcp Enterprises Inc
	Private
enerator Activity:	No
ity:	No
Generator:	No
ctivity:	No
ity Activity:	No
vity with Storage:	No
y On-Site Burner Exemption:	No
ing and Refining Furnace Exemption:	No
Injection Control:	No
e Receipt:	No
ste Indicator:	No
ste Destination Facility:	No
ersal Waste:	No
eg Handler:	---
dicator:	Not reported
condary Material Indicator:	NN
tor:	Not reported
ermit Baseline:	Not on the Baseline
enewals Baseline:	Not on the Baseline
orrective Action Baseline:	No
rrective Action Universe:	No
Where RCRA CA has Been Imposed Universe:	No
ction Priority Ranking:	No NCAPS ranking
l Control Indicator:	No
ontrol Indicator:	No

JERRYS CUSTOM PAINT & COLLISION CENTER (Continued) **1004771692**

re Controls Indicator: N/A
ontrols Indicator: N/A
n-Complier Universe: No
Significant Non-Complier Universe: No
gnificant Non-Complier Universe: No
n-Complier With a Compliance Schedule Universe: No
ce Required: Not reported
Last Change: 20140602
Trader-Importer: No
Trader-Exporter: No
pent Lead Acid Batteries: No
pent Lead Acid Batteries: No
Without Storage: Not reported
Not reported
dicator: No

Hazardous Waste Summary:
Waste Code: NONE
Waste Description: Not Defined

Handler - Owner Operator:
ner/Operator Indicator: Operator
Owner/Operator Name: JCP ENTERPRISES INC
l Status: Private
e Became Current: 19990908
Ended Current: Not reported
Owner/Operator Address: 2515 NW ELEVEN MILE AVE
Owner/Operator City,State,Zip: GRESHAM, OR 97030
r/Operator Telephone: 503-667-8280
er/Operator Telephone Ext: Not reported
er/Operator Fax: Not reported
er/Operator Email: Not reported

wner/Operator Indicator: Owner
Owner/Operator Name: JCP ENTERPRISES INC
l Status: Private
Became Current: 20000419
Ended Current: Not reported
Owner/Operator Address: 2515 NW ELEVEN MILE AVE
Owner/Operator City,State,Zip: GRESHAM, OR 97030
r/Operator Telephone: 503-667-8280
er/Operator Telephone Ext: Not reported
er/Operator Fax: Not reported
er/Operator Email: Not reported

wner/Operator Indicator: Owner
Owner/Operator Name: JCP ENTERPRISES INC
l Status: Private
Became Current: 20030221
Ended Current: Not reported
Owner/Operator Address: 2515 NW ELEVEN MILE AVE
Owner/Operator City,State,Zip: GRESHAM, OR 97030
r/Operator Telephone: 503-667-8280
er/Operator Telephone Ext: Not reported
er/Operator Fax: Not reported

JERRYS CUSTOM PAINT & COLLISION CENTER (Continued) **1004771692**

er/Operator Email:			Not reported
wner/Operator Indicator:			Owner
	Owner/Operator Name:	JCP ENTERPRISES INC	
al Status:			Private
e Became Current:			19990908
Ended Current:			Not reported
Owner/Operator Address:			2515 NW ELEVEN MILE AVE
Owner/Operator City,State,Zip:			GRESHAM, OR 97030
r/Operator Telephone:			503-667-8280
er/Operator Telephone Ext:			Not reported
er/Operator Fax:			Not reported
er/Operator Email:			Not reported
wner/Operator Indicator:			Owner
	Owner/Operator Name:	JCP ENTERPRISES INC	
al Status:			Private
Became Current:			20010117
Ended Current:			Not reported
Owner/Operator Address:			2515 NW ELEVEN MILE AVE
Owner/Operator City,State,Zip:			GRESHAM, OR 97030
r/Operator Telephone:			503-667-8280
er/Operator Telephone Ext:			Not reported
er/Operator Fax:			Not reported
er/Operator Email:			Not reported
wner/Operator Indicator:			Owner
	Owner/Operator Name:	JCP ENTERPRISES INC	
al Status:			Private
e Became Current:			19990908
Ended Current:			Not reported
Owner/Operator Address:			2515 NW ELEVEN MILE AVE
Owner/Operator City,State,Zip:			GRESHAM, OR 97030
r/Operator Telephone:			503-667-8280
er/Operator Telephone Ext:			Not reported
er/Operator Fax:			Not reported
er/Operator Email:			Not reported
wner/Operator Indicator:			Owner
	Owner/Operator Name:	JCP ENTERPRISES INC	
al Status:			Private
Became Current:			20011228
Ended Current:			Not reported
Owner/Operator Address:			2515 NW ELEVEN MILE AVE
Owner/Operator City,State,Zip:			GRESHAM, OR 97030
r/Operator Telephone:			503-667-8280
er/Operator Telephone Ext:			Not reported
er/Operator Fax:			Not reported
er/Operator Email:			Not reported
ner/Operator Indicator:			Operator
	Owner/Operator Name:	JCP ENTERPRISES INC	
al Status:			Private
e Became Current:			19990908
Ended Current:			Not reported
Owner/Operator Address:			2515 NW ELEVEN MILE AVE
Owner/Operator City,State,Zip:			GRESHAM, OR 97030

JERRYS CUSTOM PAINT & COLLISION CENTER (Continued) **1004771692**

r/Operator Telephone: 503-667-8280
er/Operator Telephone Ext: Not reported
er/Operator Fax: Not reported
er/Operator Email: Not reported

ner/Operator Indicator: Operator
Owner/Operator Name: JCP ENTERPRISES INC
al Status: Private
e Became Current: 19990908
Ended Current: Not reported
Owner/Operator Address: 2515 NW ELEVEN MILE AVE
Owner/Operator City,State,Zip: GRESHAM, OR 97030
r/Operator Telephone: 503-667-8280
er/Operator Telephone Ext: Not reported
er/Operator Fax: Not reported
er/Operator Email: Not reported

Historic Generators:
eive Date: 19990908
Handler Name: JERRYS CUSTOM PAINT & COLLISION CENTER
ederal Waste Generator Description: Conditionally Exempt Small Quantity Generator
District Owner: Not reported
arge Quantity Handler of Universal Waste: No
Recognized Trader Importer: No
Recognized Trader Exporter: No
Spent Lead Acid Battery Importer: No
Spent Lead Acid Battery Exporter: No
Current Record: No
Storage Recycler Activity: Not reported
ronic Manifest Broker: Not reported

ive Date: 20000419
Handler Name: JERRYS CUSTOM PAINT & COLLISION CENTER
ederal Waste Generator Description: Conditionally Exempt Small Quantity Generator
District Owner: Not reported
arge Quantity Handler of Universal Waste: No
Recognized Trader Importer: No
Recognized Trader Exporter: No
Spent Lead Acid Battery Importer: No
Spent Lead Acid Battery Exporter: No
Current Record: No
Storage Recycler Activity: Not reported
ronic Manifest Broker: Not reported

eive Date: 20010117
Handler Name: JERRYS CUSTOM PAINT & COLLISION CENTER
ederal Waste Generator Description: Conditionally Exempt Small Quantity Generator
District Owner: Not reported
arge Quantity Handler of Universal Waste: No
Recognized Trader Importer: No
Recognized Trader Exporter: No
Spent Lead Acid Battery Importer: No
Spent Lead Acid Battery Exporter: No
Current Record: No
Storage Recycler Activity: Not reported
ronic Manifest Broker: Not reported

JERRYS CUSTOM PAINT & COLLISION CENTER (Continued) **1004771692**

eive Date: 20011228
Handler Name: JERRYS CUSTOM PAINT & COLLISION CENTER
ederal Waste Generator Description: Conditionally Exempt Small Quantity Generator
District Owner: Not reported
arge Quantity Handler of Universal Waste: No
Recognized Trader Importer: No
Recognized Trader Exporter: No
Spent Lead Acid Battery Importer: No
Spent Lead Acid Battery Exporter: No
Current Record: No
Storage Recycler Activity: Not reported
ronic Manifest Broker: Not reported

eive Date: 20030221
Handler Name: JERRYS CUSTOM PAINT & COLLISION CENTER
ederal Waste Generator Description: Conditionally Exempt Small Quantity Generator
District Owner: Not reported
arge Quantity Handler of Universal Waste: No
Recognized Trader Importer: No
Recognized Trader Exporter: No
Spent Lead Acid Battery Importer: No
Spent Lead Acid Battery Exporter: No
Current Record: No
Storage Recycler Activity: Not reported
ronic Manifest Broker: Not reported

eive Date: 20031231
Handler Name: JERRYS CUSTOM PAINT & COLLISION CENTER
ederal Waste Generator Description: Conditionally Exempt Small Quantity Generator
District Owner: Not reported
arge Quantity Handler of Universal Waste: No
Recognized Trader Importer: No
Recognized Trader Exporter: No
Spent Lead Acid Battery Importer: No
Spent Lead Acid Battery Exporter: No
Current Record: Yes
Storage Recycler Activity: Not reported
ronic Manifest Broker: Not reported

List of NAICS Codes and Descriptions:
NAICS Code: 811121
NAICS Description: AUTOMOTIVE BODY, PAINT, AND INTERIOR REPAIR AND MAINTENANCE

Facility Has Received Notices of Violations:
Violations: No Violations Found

Evaluation Action Summary:
Evaluations: No Evaluations Found

E16 **AAMCO TRANSMISSIONS** **EDR Hist Auto** **1009490125**
NNE **2515 NW ELEVEN MILE AVE** **N/A**
< 1/8 **PORTLAND, OR**
0.123 mi.
650 ft. **Site 3 of 3 in cluster E**

Relative: EDR Hist Auto
Lower

Actual:
257 ft.

r: Name: Type:
1985 AAMCO TRANSMISSIONS AUTOMOBILE REPAIRING

---

17 **ROCKWOOD SOLID WASTE INC** **OR AST** **S111254514**
North **2550 NW BURNSIDE CT** **OR HSIS** **N/A**
< 1/8 **GRESHAM, OR 97030**
0.124 mi.
657 ft.

Relative: AST:
Lower

Actual:
258 ft.

Facility ID:	033828
Name:	ROCKWOOD SOLID WASTE INC
Address:	2550 NW BURNSIDE CT
City,State,Zip:	GRESHAM, OR 97030
Substance:	MOTOR OIL
Reporting Quantities:	500-999
Quantity Units:	GALLONS
Physical State:	2
Storage 1:	ABOVEGROUND TANK
Storage 2:	Not reported
Owner-Operator Name:	Not reported
Direct Site Phone:	Not reported
Report Class:	Not reported
Report Year:	Not reported
Is Poisonous Gas:	Not reported
Is Poisonous Material:	Not reported
Is Biological Hazard:	Not reported
Is Radioactive Material:	Not reported
Is Explosive:	Not reported
Status:	Inactive
Nature of Business:	Not reported
NAICS Code:	Not reported
Maximum Daily Amount Code:	Not reported
Maximum Daily Amount Code Range:	Not reported
Maximum Daily Amount Units:	Not reported
Is Solid State:	Not reported
Is Liquid State:	Not reported
Is Gaseous State:	Not reported
Is Combustible Dust:	Not reported
Is Fire Hazard:	Not reported
Is Sudden Release of Pressure Hazard:	Not reported
Is Reactive Hazard:	Not reported
Is Immediate Hazard:	Not reported
Is Delayed Hazard:	Not reported
Is Corrosive to Metal:	Not reported
Is Flammable:	Not reported
Is Gas Under Pressure:	Not reported
Is Physical HNOC:	Not reported
Is Emission of Gas With Water:	Not reported
Is Organic Peroxide:	Not reported
Is Oxidizer:	Not reported
Is Pyrophoric liquid or solid:	Not reported

ROCKWOOD SOLID WASTE INC (Continued) **S111254514**

Is Pyrophoric Gas:	Not reported
Is Self-Heating:	Not reported
Is Self-Reacting:	Not reported
Is Acute Toxicity:	Not reported
Is Aspiration Hazard:	Not reported
Is Carcinogenicity:	Not reported
Is Germ Cell Mutagenicity:	Not reported
Is Health HNOC:	Not reported
Is Reproductive Toxicity:	Not reported
Is Respiratory or Skin Sensitization:	Not reported
Is Serious Eye Damage or Eye Irritation:	Not reported
Is Simple Asphyxiate:	Not reported
Is Skin Corrosion or Irritation:	Not reported
Is Specific Target Organ Toxicity:	Not reported

HSIS:

Name:	ROCKWOOD SOLID WASTE INC
ddress:	2550 NW BURNSIDE CT
City,State,Zip:	GRESHAM, OR 97030
ility ID:	033828
rtment Or Division Of Company:	Not reported
hemical Is Extremely Hazardous Substance (EHS:	N
ontains 112R:	N
acility Has Written Emergency Plan:	N
ICS Code 1:	562111
NAICS Desc 1:	SOLID WASTE COLLECTION
CS Code 2:	000000
S Desc 2:	Not reported
Manager Name:	STEVEN HEFENEIDER
siness Phone:	5036663488
ailing Address:	PO BOX 605
Mailing City:	GRESHAM
lailing State:	OR
iling Zip:	97030
. of Employees:	8
Phone:	5037841400
lacard:	Y
Dept Code:	0144
FD:	GRESHAM FIRE & EMERG SRVCS
prinkler System:	N
Emergency Contact:	STEVEN HEFENEIDER
gency Procedure:	Not reported
Business Type:	GARBAGE COLLECTION RECYCLING
ty Type:	Not reported
rtment:	Not reported
s:	Not reported
de:	Not reported
tude:	Not reported
s TRI:	Not reported
s RMP:	Not reported
s PSM:	Not reported
s CR2K:	Not reported
s 302:	Not reported
r Name:	Not reported
Reported ID:	Not reported
Number:	Not reported
nical Name:	Not reported

ROCKWOOD SOLID WASTE INC (Continued) **S111254514**

Name:	Not reported
re:	Not reported
:	Not reported
S:	Not reported
re Component:	Not reported
mum Daily Amount Code:	Not reported
mum Daily Amount Unit:	Not reported
ical Added Date:	Not reported
em PSM:	Not reported
em 112R:	Not reported
em 302:	Not reported
sticide:	Not reported
tilizer:	Not reported
cal State:	Not reported
A Number:	Not reported
A Health:	Not reported
A Flammability:	Not reported
A Reactivity:	Not reported
A Special Notice:	Not reported
rds:	Not reported
er of Days Onsite:	Not reported
	Not reported

Chemical:

Chemical Name:	MOTOR OIL
ysical Description:	LIQUID
e Number:	64742547
ility Id:	033828
ysical State Of The Substance:	2
erage Amount Possessed During The Year Code:	04
ximum Amount Possessed During The Year Code:	11
plicable Unit Of Measure Code:	2
Description Of The Unit Of Measure:	GALLONS
pe Code:	A
Description:	ABOVEGROUND TANK
Code:	Not reported
erature Description:	Not reported
essure of Code:	1
Pressure Description:	NORMAL PRESSURE
ure of Code:	Not reported
ure Description:	Not reported
Temperature Description:	NORMAL TEMPERATURE
mperature of The Hazardous Substance Code:	4
erature Description:	Not reported
erature of The Hazardous Substance Code:	Not reported
ays Hazardous Substance On Site During Year:	365
The Substance Protected A Trade Secret:	False
ription Of The Max Qnty Code:	500-999
ription Of The Avg Qnty Code:	50-199
Most Hazardous Ingridient:	PETROLEUM HYDROCARBONS
ted Nations/north America 4 Digit Class Number:	0000
zard Rank:	2
Ingredient:	Not reported
ubstance Pure:	False
bstance Mix:	True
First Hazardous Class Code For Chemical:	Combustible Material
Second Hazardous Class Code For Chemical:	Chronic Health Hazard

ROCKWOOD SOLID WASTE INC (Continued) **S111254514**

Hazardous Class Code For Chemical:	Not reported
ard Class 1 Of The Chemical:	4.5
zard Class 2 Of The Chemical:	6.4
rd Class 3 Of The Chemical:	Not reported
Additional Chemical:	
ical Is A Toxic 313 Chemical:	Not reported
Pesticide Registration Number:	Not reported
ains 112R:	Not reported
ains EHS:	Not reported
rtilizer:	N
esticide:	N
ains 313:	Not reported

F18 TRIMET **OR LUST 1000109560**
ENE 2222 NW ELEVEN MILE AVE **OR HAZMAT N/A**
1/8-1/4 GRESHAM, OR 97030 **OR HSIS**
0.141 mi. **OR NPDES**
743 ft. Site 1 of 4 in cluster F **OR UIC**

Relative: LUST:
Higher
Actual:
263 ft.

Name:	TRI-MET
Address:	2222 NW ELEVEN-MILE AVE
City,State,Zip:	GRESHAM, OR 97030
Region:	North Western Region
Facility ID:	26-94-0042
Cleanup Received Date:	03/09/1994
Cleanup Start Date:	03/09/1994
Cleanup Complete Date:	**08/15/1994**
Decode for Region:	**North West Region**

HAZMAT:

Name:	Not reported
Address:	2222 NW ELEVEN MILE AVE
City,State,Zip:	GRESHAM, OR 97030
Responsble Party:	Not reported
RP Company:	Not reported
RP Address:	Not reported
RP City,St,Zip:	Not reported
Facility ID:	215300
OERS Number:	Not reported
Dept Rsp:	Not reported
Narrative:	Not reported
Property Loss:	Not reported
Amount Released:	Not reported
Service County:	Not reported
Service Name:	GRESHAM FIRE & EMERG SRVCS
Incident Type:	Not reported
Civilian Casualty Activity:	Not reported
Chemical Name:	Not reported
Hazmat Area Affected:	Not reported
Hazmat Area Evacuated:	Not reported
Hazmat Container Type:	Not reported
Hazmat Physical State Released:	Not reported
Hazmat Released Into:	Not reported
Hazmat Released Volume Units:	Not reported
Hazmat Released Weight Units:	Not reported

TRIMET (Continued) **1000109560**

Hazmat Released From:	Not reported
Hazmat Area Affected Measurement:	Not reported
Hazmat No. of People Evacuated:	Not reported
Hazmat No of Buildings Evacuated:	Not reported
Incident Content Loss:	Not reported
Civilian Casualty Patient Disposition:	Not reported
Incident Mixed Use Property:	Industrial use
Location Type:	Street address
Incident Aid Given Or Received:	None
Incident AID Received from FDID:	Not reported
Incident Aided Department FDID:	Not reported
Person Involved Business Name:	Not reported
Person Involved First Name:	Not reported
Person Involved Last Name:	Not reported
Person Involved Type:	Not reported
Person Involved Phone Number:	Not reported
Person Involved Primary Language:	Not reported
Hazmat Evacuated Measurement:	Not reported
Hazmat Story of Release:	Not reported
Remark:	Not reported
Incident District:	Not reported
Date Added:	Not reported
Unit:	Not reported
Agency Phone:	Not reported
Osfm Incident Report Number:	215300
Dept. Responding:	Not reported
Person Making Report:	Not reported
Title:	Not reported
Agency:	Not reported
Phone:	Not reported
Date Of Incident:	10/02/2017
Call Time:	4:03
In Route:	Not reported
Arrival:	Not reported
Depart Scene:	Not reported
Back In Quarters:	Not reported
In Service:	Not reported
Dist Of Incident:	Not reported
Were State Resources Used?:	Not reported
Was Oers Notified?:	Not reported
Oers Number:	Not reported
Team Number:	Not reported
Agency Report Number:	Not reported
Unit:	Not reported
Highway:	Not reported
Mile Post:	Not reported
Scene Type:	Not reported
Area Type:	Not reported
Responsible Party(Ies):	Not reported
Company:	Not reported
Respcontact:	Not reported
Address:	Not reported
Resp City:	Not reported
Resp State:	Not reported
Resp ZipCode:	Not reported
Phone:	Not reported
Resp Phone2:	Not reported

TRIMET (Continued) **1000109560**

Weather:	Not reported
Temperature:	Not reported
Wind Speed:	Not reported
Wind Direction:	Not reported
Were Haz Materials Released?:	Not reported
Operation Performed:	Not reported
Cause:	Not reported
Vehicle And Cargo:	Not reported
Fixed Property:	Not reported
Total Loss:	Not reported
Hazmat Population Density:	Not reported
HazMat Actions Taken - Description:	Not reported
Hazmat Factors Contributing To Release:	Not reported
Hazmat DOT Hazard Classification:	Not reported
Hazmat CAS Number:	Not reported
Hazardous Materials Release:	Not reported
Fire Incident Type:	Gas leak (natural gas or LPG)
Property Use:	Property Use, other
Latitude:	Not reported
Longitude:	Not reported
Hazmat Disposition:	Not reported

HSIS:

Name:	TRIMET RUBY JUNCTION EAST
Address:	2222 NW ELEVEN MILE AVE
City,State,Zip:	GRESHAM, OR 97030
ility ID:	020465
rtment Or Division Of Company:	Not reported
nical Is Extremely Hazardous Substance (EHS:	Not reported
ains 112R:	Not reported
ty Has Written Emergency Plan:	Not reported
S Code 1:	Not reported
S Desc 1:	Not reported
S Code 2:	Not reported
S Desc 2:	Not reported
ger Name:	Not reported
ess Phone:	Not reported
g Address:	Not reported
g City:	Not reported
g State:	Not reported
g Zip:	Not reported
f Employees:	Not reported
Phone:	Not reported
rd:	Not reported
Dept Code:	Not reported
FD:	GRESHAM FIRE & EMERG SRVCS
kler System:	Not reported
gency Contact:	Not reported
gency Procedure:	Not reported
ess Type:	Not reported
ity Type:	Private
Department:	ENVIRONMENTAL SERVICES
Status:	ACTIVE
de:	45.5134
ude:	-122.458
us TRI:	Active
us RMP:	Active

TRIMET (Continued) **1000109560**

tus PSM:	Active
tus CR2K:	Inactive
tus 302:	Active
Owner Name:	Michael Krzeminski
st Reported ID:	37052
ase Number:	7727379
Chemical Name:	NITROGEN
Name:	Not reported
s Pure:	Yes
s Mix:	No
S:	Not reported
re Component:	Not reported
ximum Daily Amount Code:	11
aximum Daily Amount Unit:	gal
cal Added Date:	08/03/2018
s Chem PSM:	No
s Chem 112R:	No
s Chem 302:	No
s Pesticide:	No
s Fertilizer:	No
hysical State:	Gas
NNA Number:	1066
FPA Health:	0
FPA Flammability:	0
FPA Reactivity:	0
FPA Special Notice:	N/A
Hazards:	Health HNOC, Physical Flammable
umber of Days Onsite:	365
ar:	2018
se Number:	64742650
Chemical Name:	LUBE OILS AND GREASE
Name:	Not reported
s Pure:	No
s Mix:	Yes
S:	Not reported
re Component:	Not reported
ximum Daily Amount Code:	20
aximum Daily Amount Unit:	gal
ical Added Date:	08/27/2018
s Chem PSM:	No
s Chem 112R:	No
s Chem 302:	No
s Pesticide:	No
s Fertilizer:	No
hysical State:	Liquid
NA Number:	N/A
FPA Health:	0
FPA Flammability:	0
FPA Reactivity:	0
FPA Special Notice:	N/A
Hazards:	Physical HNOC
umber of Days Onsite:	365
ar:	2018
ase Number:	7664939
emical Name:	LEAD ACID BATTERIES

TRIMET (Continued) **1000109560**

EHS Name:	SULFURIC ACID
s Pure:	No
s Mix:	Yes
S:	Not reported
Mixture Component:	SULFURIC ACID
ximum Daily Amount Code:	20
aximum Daily Amount Unit:	lbs
cal Added Date:	08/03/2018
s Chem PSM:	No
s Chem 112R:	No
s Chem 302:	No
s Pesticide:	No
s Fertilizer:	No
hysical State:	Solid
NA Number:	2794
FPA Health:	3
FPA Flammability:	0
FPA Reactivity:	2
FPA Special Notice:	N/A
ds:	Health Acute, Health Carcinogenicity, Health ReproductiveToxicity, Health SeriousEye, Health SkinCorrosion, Health SpecificOrganToxicity
umber of Days Onsite:	365
ar:	2018
Number:	Not reported
nical Name:	Not reported
Name:	Not reported
re:	Not reported
x:	Not reported
S:	Not reported
re Component:	Not reported
mum Daily Amount Code:	Not reported
mum Daily Amount Unit:	Not reported
nical Added Date:	Not reported
em PSM:	Not reported
em 112R:	Not reported
em 302:	Not reported
sticide:	Not reported
rtilizer:	Not reported
cal State:	Not reported
A Number:	Not reported
A Health:	Not reported
A Flammability:	Not reported
A Reactivity:	Not reported
A Special Notice:	Not reported
rds:	Not reported
ber of Days Onsite:	Not reported
	Not reported

Chemical:

Chemical Name:	NICKEL CADMIUM BATTERIES-WET
hysical Description:	SOLID
Number:	0007440439
ility Id:	020465
ysical State Of The Substance:	1
erage Amount Possessed During The Year Code:	21
ximum Amount Possessed During The Year Code:	21

TRIMET (Continued) **1000109560**

plicable Unit Of Measure Code:	1
Description Of The Unit Of Measure:	POUNDS
ype Code:	R
Description:	OTHER
Code:	Not reported
erature Description:	Not reported
essure of Code:	1
Pressure Description:	NORMAL PRESSURE
ure of Code:	Not reported
ure Description:	Not reported
Temperature Description:	NORMAL TEMPERATURE
mperature of The Hazardous Substance Code:	4
erature Description:	Not reported
erature of The Hazardous Substance Code:	Not reported
ays Hazardous Substance On Site During Year:	365
The Substance Protected A Trade Secret:	False
ption Of The Max Qnty Code:	5,000-9,999
ption Of The Avg Qnty Code:	5,000-9,999
Most Hazardous Ingridient:	NICKEL/NICKEL DIHYDROXIDE/POTASSIUM HYDR
ited Nations/north America 4 Digit Class Number:	2795
azard Rank:	2
EHS Ingredient:	NONE LISTED ON MSDS
ubstance Pure:	False
bstance Mix:	True
irst Hazardous Class Code For Chemical:	Acute Health Hazard
cond Hazardous Class Code For Chemical:	Reactive Material
Hazardous Class Code For Chemical:	Corrosive Material
zard Class 1 Of The Chemical:	6.3
ard Class 2 Of The Chemical:	4.4
ard Class 3 Of The Chemical:	8.0
Additional Chemical:	
hemical Is A Toxic 313 Chemical:	N
Pesticide Registration Number:	Not reported
ontains 112R:	N
ontains EHS:	N
rtilizer:	N
esticide:	N
ontains 313:	Y
Chemical Name:	NITROGEN
Physical Description:	GAS
ase Number:	7727379
ility Id:	020465
ysical State Of The Substance:	3
erage Amount Possessed During The Year Code:	10
ximum Amount Possessed During The Year Code:	11
plicable Unit Of Measure Code:	3
escription Of The Unit Of Measure:	CUBIC FEET
pe Code:	L
Description:	CYLINDER
Code:	Not reported
erature Description:	Not reported
essure of Code:	2
Pressure Description:	GREATER THAN NORMAL PRESSURE
ure of Code:	Not reported
ure Description:	Not reported

TRIMET (Continued) **1000109560**

Temperature Description:	NORMAL TEMPERATURE
mperature of The Hazardous Substance Code:	4
perature Description:	Not reported
perature of The Hazardous Substance Code:	Not reported
ays Hazardous Substance On Site During Year:	365
The Substance Protected A Trade Secret:	False
cription Of The Max Qnty Code:	500-999
ription Of The Avg Qnty Code:	200-499
Most Hazardous Ingridient:	NITROGEN
nited Nations/north America 4 Digit Class Number:	1066
azard Rank:	2
EHS Ingredient:	NONE LISTED ON MSDS
bstance Pure:	True
ubstance Mix:	False
First Hazardous Class Code For Chemical:	Non-flammable Gas
nd Hazardous Class Code For Chemical:	Not reported
Hazardous Class Code For Chemical:	Not reported
zard Class 1 Of The Chemical:	2.2
rd Class 2 Of The Chemical:	Not reported
rd Class 3 Of The Chemical:	Not reported

Additional Chemical:

hemical Is A Toxic 313 Chemical:	N
Pesticide Registration Number:	Not reported
ontains 112R:	N
ontains EHS:	N
ertilizer:	N
esticide:	N
ontains 313:	N

Chemical Name:	OXYGEN
Physical Description:	GAS
se Number:	7782447
ility Id:	020465
ysical State Of The Substance:	3
erage Amount Possessed During The Year Code:	10
ximum Amount Possessed During The Year Code:	11
plicable Unit Of Measure Code:	3
escription Of The Unit Of Measure:	CUBIC FEET
pe Code:	L
Description:	CYLINDER
Code:	Not reported
perature Description:	Not reported
essure of Code:	2
Pressure Description:	GREATER THAN NORMAL PRESSURE
sure of Code:	Not reported
sure Description:	Not reported
Temperature Description:	NORMAL TEMPERATURE
mperature of The Hazardous Substance Code:	4
perature Description:	Not reported
perature of The Hazardous Substance Code:	Not reported
ays Hazardous Substance On Site During Year:	365
The Substance Protected A Trade Secret:	False
cription Of The Max Qnty Code:	500-999
ription Of The Avg Qnty Code:	200-499
Most Hazardous Ingridient:	OXYGEN
ted Nations/north America 4 Digit Class Number:	1072

TRIMET (Continued) **1000109560**

zard Rank:	2
EHS Ingredient:	NONE LISTED ON SDS
bstance Pure:	True
ubstance Mix:	False
st Hazardous Class Code For Chemical:	Oxidizers
Second Hazardous Class Code For Chemical:	Non-flammable Gas
Hazardous Class Code For Chemical:	Not reported
ard Class 1 Of The Chemical:	5.1
zard Class 2 Of The Chemical:	2.2
rd Class 3 Of The Chemical:	Not reported
Additional Chemical:	
hemical Is A Toxic 313 Chemical:	N
Pesticide Registration Number:	Not reported
ontains 112R:	N
ontains EHS:	N
rtilizer:	N
esticide:	N
ontains 313:	N

NPDES:

Name:	TRIMET - RUBY JUNCTION SOUTH MAINTENANCE FACILITY
Address:	2222 NW ELEVEN MILE AVENUE
City,State,Zip:	GRESHAM, OR 97030
WQ File Nbr:	126099
Legal Name:	Tri-County Metropolitan Transportation District of Oregon
Region:	NWR
Pri SIC:	4111
Latitude:	45.5103
Longitude:	-122.4577
Category:	STM
Permit Type:	GEN12Z
Permit Active:	True
Permit Description:	Stormwater; NPDES specific SIC codes
Expiration Date:	07/01/2026
EPA Number:	ORR807330
UIC Facility:	False
Admin Agent:	NW Region Office
Last Action Date:	07/01/2021
Permit Writer:	Kennedy
Compliance Inspector:	Kennedy
DMR Reviewer:	Kennedy
Application Number:	948879
Class:	MINOR
Start Date:	04/17/2019
Region Decode:	North West Region
Ownership:	Not reported
Permit Group:	Not reported
EPA Class:	Not reported
Permit Number:	Not reported

OR UIC:

Name:	TRIMET - RUBY JUNCTION SOUTH MAINTENANCE FACILITY
Address:	2222 NW ELEVEN MILE AVENUE
City,State,Zip:	GRESHAM, OR 97030
UIC Well #:	Not reported

TRIMET (Continued) **1000109560**

Type: Not reported
Type Description: Not reported
UIC Number: 33074
Facility Status: Not reported
Lat/Long: 45.5103 / -122.4577

F19 **TRI-MET** **OR UST** **U004014638**
ENE **2222 NW ELEVEN MILE AVE** **N/A**
1/8-1/4 **GRESHAM, OR 97030**
0.141 mi.
743 ft. **Site 2 of 4 in cluster F**

Relative: UST:
Higher
Name: TRI-MET
Actual: Address: 2222 NW ELEVEN MILE AVE
263 ft. City: GRESHAM
Facility ID: 7910
Facility Telephone: Not reported
Permittee Name: Not reported
Number of Permitted Tanks: Not reported
Active Tanks: Not reported
Decommissioned Tanks: 4
Number of Tanks: 4

F20 **TRIMET RUBY JUNCTION EAST** **OR AST** **A100522963**
ENE **2222 NW ELEVEN MILE AVE** **N/A**
1/8-1/4 **GRESHAM, OR 97030**
0.141 mi.
743 ft. **Site 3 of 4 in cluster F**

Relative: AST:
Higher
Facility ID: 20465
Name: TRIMET RUBY JUNCTION EAST
Actual:
Address: **263 ft.** 2222 NW ELEVEN MILE AVE
City,State,Zip: GRESHAM, OR 97030
Substance: LUBE OILS AND GREASE
Reporting Quantities: Not reported
Quantity Units: Not reported
Physical State: Not reported
Storage 1: Above ground tank
Storage 2: Not reported
Owner-Operator Name: Michael
Direct Site Phone: 5039628102
Report Class: Annual
Report Year: 2021
Is Poisonous Gas: No
Is Poisonous Material: No
Is Biological Hazard: No
Is Radioactive Material: No
Is Explosive: No
Status: Not reported
Nature of Business: Other General Government Support
NAICS Code: 921190
Maximum Daily Amount Code: 11
Maximum Daily Amount Code Range: 500-999
Maximum Daily Amount Units: gal

TRIMET RUBY JUNCTION EAST (Continued) **A100522963**

Is Solid State:	No
Is Liquid State:	Yes
Is Gaseous State:	No
Is Combustible Dust:	No
Is Fire Hazard:	No
Is Sudden Release of Pressure Hazard:	No
Is Reactive Hazard:	No
Is Immediate Hazard:	No
Is Delayed Hazard:	No
Is Corrosive to Metal:	No
Is Flammable:	No
Is Gas Under Pressure:	No
Is Physical HNOC:	Yes
Is Emission of Gas With Water:	No
Is Organic Peroxide:	No
Is Oxidizer:	No
Is Pyrophoric liquid or solid:	No
Is Pyrophoric Gas:	No
Is Self-Heating:	No
Is Self-Reacting:	No
Is Acute Toxicity:	No
Is Aspiration Hazard:	No
Is Carcinogenicity:	No
Is Germ Cell Mutagenicity:	No
Is Health HNOC:	No
Is Reproductive Toxicity:	No
Is Respiratory or Skin Sensitization:	No
Is Serious Eye Damage or Eye Irritation:	No
Is Simple Asphyxiate:	No
Is Skin Corrosion or Irritation:	No
Is Specific Target Organ Toxicity:	No

Facility ID:	20465
Name:	TRIMET RUBY JUNCTION EAST
Address:	2222 NW ELEVEN MILE AVE
City,State,Zip:	GRESHAM, OR 97030
Substance:	LUBE OILS AND GREASE
Reporting Quantities:	Not reported
Quantity Units:	Not reported
Physical State:	Not reported
Storage 1:	Above ground tank
Storage 2:	Not reported
Owner-Operator Name:	Michael
Direct Site Phone:	5039628102
Report Class:	Annual
Report Year:	2018
Is Poisonous Gas:	No
Is Poisonous Material:	No
Is Biological Hazard:	No
Is Radioactive Material:	No
Is Explosive:	No
Status:	Not reported
Nature of Business:	LOCAL & SUBURBAN TRANSIT
NAICS Code:	Not reported
Maximum Daily Amount Code:	20
Maximum Daily Amount Code Range:	1,000-4,999
Maximum Daily Amount Units:	gal

TRIMET RUBY JUNCTION EAST (Continued) **A100522963**

Is Solid State:	No
Is Liquid State:	Yes
Is Gaseous State:	No
Is Combustible Dust:	No
Is Fire Hazard:	No
Is Sudden Release of Pressure Hazard:	No
Is Reactive Hazard:	No
Is Immediate Hazard:	No
Is Delayed Hazard:	No
Is Corrosive to Metal:	No
Is Flammable:	No
Is Gas Under Pressure:	No
Is Physical HNOC:	Yes
Is Emission of Gas With Water:	No
Is Organic Peroxide:	No
Is Oxidizer:	No
Is Pyrophoric liquid or solid:	No
Is Pyrophoric Gas:	No
Is Self-Heating:	No
Is Self-Reacting:	No
Is Acute Toxicity:	No
Is Aspiration Hazard:	No
Is Carcinogenicity:	No
Is Germ Cell Mutagenicity:	No
Is Health HNOC:	No
Is Reproductive Toxicity:	No
Is Respiratory or Skin Sensitization:	No
Is Serious Eye Damage or Eye Irritation:	No
Is Simple Asphyxiate:	No
Is Skin Corrosion or Irritation:	No
Is Specific Target Organ Toxicity:	No

Facility ID:	20465
Name:	TRIMET RUBY JUNCTION EAST
Address:	2222 NW ELEVEN MILE AVE
City,State,Zip:	GRESHAM, OR 97030
Substance:	LUBE OILS AND GREASE
Reporting Quantities:	Not reported
Quantity Units:	Not reported
Physical State:	Not reported
Storage 1:	Above ground tank
Storage 2:	Not reported
Owner-Operator Name:	Michael
Direct Site Phone:	5039628102
Report Class:	Annual
Report Year:	2019
Is Poisonous Gas:	No
Is Poisonous Material:	No
Is Biological Hazard:	No
Is Radioactive Material:	No
Is Explosive:	No
Status:	Not reported
Nature of Business:	LOCAL & SUBURBAN TRANSIT
NAICS Code:	Not reported
Maximum Daily Amount Code:	20
Maximum Daily Amount Code Range:	1,000-4,999
Maximum Daily Amount Units:	gal

TRIMET RUBY JUNCTION EAST (Continued) **A100522963**

Is Solid State:	No
Is Liquid State:	Yes
Is Gaseous State:	No
Is Combustible Dust:	No
Is Fire Hazard:	No
Is Sudden Release of Pressure Hazard:	No
Is Reactive Hazard:	No
Is Immediate Hazard:	No
Is Delayed Hazard:	No
Is Corrosive to Metal:	No
Is Flammable:	No
Is Gas Under Pressure:	No
Is Physical HNOC:	Yes
Is Emission of Gas With Water:	No
Is Organic Peroxide:	No
Is Oxidizer:	No
Is Pyrophoric liquid or solid:	No
Is Pyrophoric Gas:	No
Is Self-Heating:	No
Is Self-Reacting:	No
Is Acute Toxicity:	No
Is Aspiration Hazard:	No
Is Carcinogenicity:	No
Is Germ Cell Mutagenicity:	No
Is Health HNOC:	No
Is Reproductive Toxicity:	No
Is Respiratory or Skin Sensitization:	No
Is Serious Eye Damage or Eye Irritation:	No
Is Simple Asphyxiate:	No
Is Skin Corrosion or Irritation:	No
Is Specific Target Organ Toxicity:	No

Facility ID:	20465
Name:	TRIMET RUBY JUNCTION EAST
Address:	2222 NW ELEVEN MILE AVE
City,State,Zip:	GRESHAM, OR 97030
Substance:	LUBE OILS AND GREASE
Reporting Quantities:	Not reported
Quantity Units:	Not reported
Physical State:	Not reported
Storage 1:	Above ground tank
Storage 2:	Not reported
Owner-Operator Name:	Michael
Direct Site Phone:	5039628102
Report Class:	Annual(Revision)
Report Year:	2018
Is Poisonous Gas:	No
Is Poisonous Material:	No
Is Biological Hazard:	No
Is Radioactive Material:	No
Is Explosive:	No
Status:	Not reported
Nature of Business:	LOCAL & SUBURBAN TRANSIT
NAICS Code:	Not reported
Maximum Daily Amount Code:	20
Maximum Daily Amount Code Range:	1,000-4,999
Maximum Daily Amount Units:	gal

TRIMET RUBY JUNCTION EAST (Continued) **A100522963**

Is Solid State:	No
Is Liquid State:	Yes
Is Gaseous State:	No
Is Combustible Dust:	No
Is Fire Hazard:	No
Is Sudden Release of Pressure Hazard:	No
Is Reactive Hazard:	No
Is Immediate Hazard:	No
Is Delayed Hazard:	No
Is Corrosive to Metal:	No
Is Flammable:	No
Is Gas Under Pressure:	No
Is Physical HNOC:	Yes
Is Emission of Gas With Water:	No
Is Organic Peroxide:	No
Is Oxidizer:	No
Is Pyrophoric liquid or solid:	No
Is Pyrophoric Gas:	No
Is Self-Heating:	No
Is Self-Reacting:	No
Is Acute Toxicity:	No
Is Aspiration Hazard:	No
Is Carcinogenicity:	No
Is Germ Cell Mutagenicity:	No
Is Health HNOC:	No
Is Reproductive Toxicity:	No
Is Respiratory or Skin Sensitization:	No
Is Serious Eye Damage or Eye Irritation:	No
Is Simple Asphyxiate:	No
Is Skin Corrosion or Irritation:	No
Is Specific Target Organ Toxicity:	No

Facility ID:	20465
Name:	TRIMET RUBY JUNCTION REM
Address:	2222 NW ELEVEN MILE AVE
City,State,Zip:	GRESHAM, OR 97030
Substance:	LUBE OILS AND GREASE
Reporting Quantities:	Not reported
Quantity Units:	Not reported
Physical State:	Not reported
Storage 1:	Above ground tank
Storage 2:	Not reported
Owner-Operator Name:	Michael
Direct Site Phone:	5039628102
Report Class:	Annual
Report Year:	2020
Is Poisonous Gas:	No
Is Poisonous Material:	No
Is Biological Hazard:	No
Is Radioactive Material:	No
Is Explosive:	No
Status:	Not reported
Nature of Business:	LOCAL & SUBURBAN TRANSIT
NAICS Code:	Not reported
Maximum Daily Amount Code:	11
Maximum Daily Amount Code Range:	500-999
Maximum Daily Amount Units:	gal

TRIMET RUBY JUNCTION EAST (Continued) **A100522963**

Is Solid State:	No
Is Liquid State:	Yes
Is Gaseous State:	No
Is Combustible Dust:	No
Is Fire Hazard:	No
Is Sudden Release of Pressure Hazard:	No
Is Reactive Hazard:	No
Is Immediate Hazard:	No
Is Delayed Hazard:	No
Is Corrosive to Metal:	No
Is Flammable:	No
Is Gas Under Pressure:	No
Is Physical HNOC:	Yes
Is Emission of Gas With Water:	No
Is Organic Peroxide:	No
Is Oxidizer:	No
Is Pyrophoric liquid or solid:	No
Is Pyrophoric Gas:	No
Is Self-Heating:	No
Is Self-Reacting:	No
Is Acute Toxicity:	No
Is Aspiration Hazard:	No
Is Carcinogenicity:	No
Is Germ Cell Mutagenicity:	No
Is Health HNOC:	No
Is Reproductive Toxicity:	No
Is Respiratory or Skin Sensitization:	No
Is Serious Eye Damage or Eye Irritation:	No
Is Simple Asphyxiate:	No
Is Skin Corrosion or Irritation:	No
Is Specific Target Organ Toxicity:	No

F21 **TRI MET RUBY JUNCTION FACILITY** **RCRA-VSQG 1004770281**
ENE **2222 NW ELEVEN MILE AVE** **OR HAZMAT ORD981767775**
1/8-1/4 **GRESHAM, OR 97030** **OR MANIFEST**
0.141 mi. **CA HAZNET**
743 ft. Site 4 of 4 in cluster F **OR NPDES**
OR UIC

Relative:
Higher RCRA Listings:

Actual:
263 ft.

ved by Agency:	20071231
	Tri Met Ruby Junction Facility
ress:	2222 NW ELEVEN MILE AVE
,State,Zip:	GRESHAM, OR 97030
	ORD981767775
me:	MARK GROVE
ress:	2222 NW ELEVEN MILE AVE
State,Zip:	GRESHAM, OR 97030
	503-661-8104
	Not reported
	Not reported
	Not reported
	10
	District
e Generator Description:	Conditionally Exempt Small Quantity Generator
	Not reported
ycle:	Not reported
	Not reported

TRI MET RUBY JUNCTION FACILITY (Continued) **1004770281**

or:	Handler Activities
er:	Not reported
	Not reported
ess:	710 NE HOLLADAY STREET
ate,Zip:	PORTLAND, OR 97232
	Tri-Met Planning Dept.
	Other
e:	Trimet
	District
enerator Activity:	No
ity:	No
Generator:	No
ctivity:	No
ity Activity:	No
vity with Storage:	No
y On-Site Burner Exemption:	No
ing and Refining Furnace Exemption:	No
Injection Control:	Yes
e Receipt:	No
ste Indicator:	No
ste Destination Facility:	No
ersal Waste:	No
eg Handler:	---
dicator:	Not reported
condary Material Indicator:	NN
tor:	Not reported
ermit Baseline:	Not on the Baseline
enewals Baseline:	Not on the Baseline
orrective Action Baseline:	No
rrective Action Universe:	No
Where RCRA CA has Been Imposed Universe:	No
ction Priority Ranking:	No NCAPS ranking
l Control Indicator:	No
ontrol Indicator:	No
re Controls Indicator:	N/A
ontrols Indicator:	N/A
n-Complier Universe:	No
Significant Non-Complier Universe:	No
gnificant Non-Complier Universe:	No
n-Complier With a Compliance Schedule Universe:	No
ce Required:	Not reported
Last Change:	20140602
Trader-Importer:	No
Trader-Exporter:	No
pent Lead Acid Batteries:	No
pent Lead Acid Batteries:	No
Without Storage:	Not reported
	Not reported
dicator:	No

Hazardous Waste Summary:

Waste Code:	D001
Waste Description:	Ignitable Waste
Waste Code:	D006
Waste Description:	Cadmium

TRI MET RUBY JUNCTION FACILITY (Continued) **1004770281**

Waste Code: D018
Waste Description: Benzene

Waste Code: D035
Waste Description: Methyl Ethyl Ketone

Waste Code: D039
Waste Description: Tetrachloroethylene

Waste Code: F003
Waste Description: The Following Spent Nonhalogenated Solvents: Xylene, Acetone, Ethyl Acetate, Ethyl Benzene, Ethyl Ether, Methyl Isobutyl Ketone, N-Butyl Alcohol, Cyclohexanone, And Methanol; All Spent Solvent Mixtures/Blends Containing, Before Use, Only The Above Spent Nonhalogenated Solvents; And All Spent Solvent Mixtures/Blends Containing, Before Use, One Or More Of The Above Nonhalogenated Solvents, And A Total Of Ten Percent Or More (By Volume) Of One Or More Of Those Solvents Listed In F001, F002, F004, And F005; And Still Bottoms From The Recovery Of These Spent Solvents And Spent Solvent Mixtures.

Waste Code: F005
Waste Description: The Following Spent Nonhalogenated Solvents: Toluene, Methyl Ethyl Ketone, Carbon Disulfide, Isobutanol, Pyridine, Benzene, 2-Ethoxyethanol, And 2-Nitropropane; All Spent Solvent Mixtures/Blends Containing, Before Use, A Total Of Ten Percent Or More (By Volume) Of One Or More Of The Above Nonhalogenated Solvents Or Those Solvents Listed In F001, F002, Or F004; And Still Bottoms From The Recovery Of These Spent Solvents And Spent Solvent Mixtures.

Handler - Owner Operator:

wner/Operator Indicator: Owner
Owner/Operator Name: TRI-MET PLANNING DEPT.
Status: District
Became Current: 19920401
Ended Current: Not reported
wner/Operator Address: 4012 SE 17TH AVENUE
wner/Operator City,State,Zip: PORTLAND, OR 97202
/Operator Telephone: 503-962-2470
r/Operator Telephone Ext: Not reported
r/Operator Fax: Not reported
r/Operator Email: Not reported

ner/Operator Indicator: Operator
Owner/Operator Name: TRIMET
Status: District
te Became Current: 19960904
Ended Current: Not reported
wner/Operator Address: 4012 SE 17TH AVENUE
wner/Operator City,State,Zip: PORTLAND, OR 97202
r/Operator Telephone: 503-962-4867
r/Operator Telephone Ext: Not reported
r/Operator Fax: Not reported
r/Operator Email: Not reported

ner/Operator Indicator: Operator
Owner/Operator Name: TRI-MET

TRI MET RUBY JUNCTION FACILITY (Continued) **1004770281**

Status: District
e Became Current: 19950228
Ended Current: Not reported
wner/Operator Address: 4012 SE 17TH AVENUE
wner/Operator City,State,Zip: PORTLAND, OR 97202
r/Operator Telephone: 503-962-4867
er/Operator Telephone Ext: Not reported
er/Operator Fax: Not reported
er/Operator Email: Not reported

wner/Operator Indicator: Owner
Owner/Operator Name: TRI-MET PLANNING DEPT.
Status: District
e Became Current: 19980223
Ended Current: Not reported
wner/Operator Address: 4012 SE 17TH AVENUE
wner/Operator City,State,Zip: PORTLAND, OR 97202
/Operator Telephone: 503-962-2470
er/Operator Telephone Ext: Not reported
er/Operator Fax: Not reported
er/Operator Email: Not reported

ner/Operator Indicator: Operator
Owner/Operator Name: TRI-MET
Status: District
Became Current: 20010220
Ended Current: Not reported
wner/Operator Address: 4012 SE 17TH AVENUE
wner/Operator City,State,Zip: PORTLAND, OR 97202
r/Operator Telephone: 503-962-4867
er/Operator Telephone Ext: Not reported
er/Operator Fax: Not reported
er/Operator Email: Not reported

ner/Operator Indicator: Operator
Owner/Operator Name: TRIMET
Status: District
e Became Current: 20061231
Ended Current: Not reported
wner/Operator Address: 4012 SE 17TH AVENUE
wner/Operator City,State,Zip: PORTLAND, OR 97202
/Operator Telephone: 503-962-2472
er/Operator Telephone Ext: Not reported
er/Operator Fax: Not reported
er/Operator Email: Not reported

ner/Operator Indicator: Operator
Owner/Operator Name: TRIMET
Status: District
te Became Current: 19960904
Ended Current: Not reported
wner/Operator Address: 4012 SE 17TH AVENUE
wner/Operator City,State,Zip: PORTLAND, OR 97202
/Operator Telephone: 503-962-2472
er/Operator Telephone Ext: Not reported
er/Operator Fax: Not reported
er/Operator Email: Not reported

TRI MET RUBY JUNCTION FACILITY (Continued) **1004770281**

ner/Operator Indicator: Operator
Owner/Operator Name: TRI-MET
Status: District
e Became Current: 19940228
Ended Current: Not reported
wner/Operator Address: 4012 SE 17TH AVENUE
wner/Operator City,State,Zip: PORTLAND, OR 97202
r/Operator Telephone: 503-962-4867
er/Operator Telephone Ext: Not reported
er/Operator Fax: Not reported
er/Operator Email: Not reported

wner/Operator Indicator: Owner
Owner/Operator Name: TRI-MET PLANNING DEPT.
Status: District
te Became Current: 19960301
Ended Current: Not reported
wner/Operator Address: 4012 SE 17TH AVENUE
wner/Operator City,State,Zip: PORTLAND, OR 97202
/Operator Telephone: 503-962-2470
er/Operator Telephone Ext: Not reported
er/Operator Fax: Not reported
er/Operator Email: Not reported

wner/Operator Indicator: Owner
Owner/Operator Name: TRI-MET PLANNING DEPT.
Status: District
te Became Current: 19990226
Ended Current: Not reported
wner/Operator Address: 4012 SE 17TH AVENUE
wner/Operator City,State,Zip: PORTLAND, OR 97202
/Operator Telephone: 503-962-2470
er/Operator Telephone Ext: Not reported
er/Operator Fax: Not reported
er/Operator Email: Not reported

wner/Operator Indicator: Owner
Owner/Operator Name: TRI-MET PLANNING DEPT.
Status: District
e Became Current: 20030106
Ended Current: Not reported
wner/Operator Address: 4012 SE 17TH AVENUE
wner/Operator City,State,Zip: PORTLAND, OR 97202
/Operator Telephone: 503-962-2470
er/Operator Telephone Ext: Not reported
er/Operator Fax: Not reported
er/Operator Email: Not reported

wner/Operator Indicator: PP
Owner/Operator Name: TRI-MET
Status: District
Became Current: Not reported
te Ended Current: 19960904
wner/Operator Address: 4012 SE 17TH AVENUE
wner/Operator City,State,Zip: PORTLAND, OR 97202
r/Operator Telephone: 503-962-4867
er/Operator Telephone Ext: Not reported

TRI MET RUBY JUNCTION FACILITY (Continued) **1004770281**

r/Operator Fax: Not reported
r/Operator Email: Not reported

wner/Operator Indicator: Owner
Owner/Operator Name: TRI-MET PLANNING DEPT.
Status: District
e Became Current: 19940228
Ended Current: Not reported
wner/Operator Address: 4012 SE 17TH AVENUE
wner/Operator City,State,Zip: PORTLAND, OR 97202
/Operator Telephone: 503-962-2470
r/Operator Telephone Ext: Not reported
r/Operator Fax: Not reported
r/Operator Email: Not reported

ner/Operator Indicator: Operator
Owner/Operator Name: TRI-MET
Status: District
e Became Current: 19980223
Ended Current: Not reported
wner/Operator Address: 4012 SE 17TH AVENUE
wner/Operator City,State,Zip: PORTLAND, OR 97202
r/Operator Telephone: 503-962-4867
r/Operator Telephone Ext: Not reported
r/Operator Fax: Not reported
r/Operator Email: Not reported

wner/Operator Indicator: Owner
Owner/Operator Name: TRI-MET PLANNING DEPT.
Status: District
e Became Current: 19950228
Ended Current: Not reported
wner/Operator Address: 4012 SE 17TH AVENUE
wner/Operator City,State,Zip: PORTLAND, OR 97202
/Operator Telephone: 503-962-2470
r/Operator Telephone Ext: Not reported
r/Operator Fax: Not reported
r/Operator Email: Not reported

ner/Operator Indicator: Operator
Owner/Operator Name: TRIMET
Status: District
e Became Current: 20031231
Ended Current: Not reported
wner/Operator Address: 4012 SE 17TH AVENUE
wner/Operator City,State,Zip: PORTLAND, OR 97202
r/Operator Telephone: 503-962-4867
r/Operator Telephone Ext: Not reported
r/Operator Fax: Not reported
r/Operator Email: Not reported

ner/Operator Indicator: Operator
Owner/Operator Name: TRI-MET
Status: District
te Became Current: 19970723
Ended Current: Not reported
wner/Operator Address: 4012 SE 17TH AVENUE

TRI MET RUBY JUNCTION FACILITY (Continued) **1004770281**

wner/Operator City,State,Zip: PORTLAND, OR 97202
r/Operator Telephone: 503-962-4867
er/Operator Telephone Ext: Not reported
er/Operator Fax: Not reported
er/Operator Email: Not reported

wner/Operator Indicator: Owner
Owner/Operator Name: TRI-MET PLANNING DEPT.
Status: District
Became Current: 20000121
Ended Current: Not reported
wner/Operator Address: 4012 SE 17TH AVENUE
wner/Operator City,State,Zip: PORTLAND, OR 97202
/Operator Telephone: 503-962-2470
er/Operator Telephone Ext: Not reported
er/Operator Fax: Not reported
er/Operator Email: Not reported

ner/Operator Indicator: Operator
Owner/Operator Name: TRIMET
Status: District
Became Current: 20051231
Ended Current: Not reported
wner/Operator Address: 4012 SE 17TH AVENUE
wner/Operator City,State,Zip: PORTLAND, OR 97202
/Operator Telephone: 503-962-2472
er/Operator Telephone Ext: Not reported
er/Operator Fax: Not reported
er/Operator Email: Not reported

wner/Operator Indicator: Owner
Owner/Operator Name: TRI-MET PLANNING DEPT.
Status: District
te Became Current: 19970723
Ended Current: Not reported
wner/Operator Address: 4012 SE 17TH AVENUE
wner/Operator City,State,Zip: PORTLAND, OR 97202
/Operator Telephone: 503-962-2470
er/Operator Telephone Ext: Not reported
er/Operator Fax: Not reported
er/Operator Email: Not reported

wner/Operator Indicator: Owner
Owner/Operator Name: TRI-MET PLANNING DEPT.
Status: District
Became Current: 20020124
Ended Current: Not reported
wner/Operator Address: 4012 SE 17TH AVENUE
wner/Operator City,State,Zip: PORTLAND, OR 97202
/Operator Telephone: 503-962-2470
er/Operator Telephone Ext: Not reported
er/Operator Fax: Not reported
er/Operator Email: Not reported

wner/Operator Indicator: Owner
Owner/Operator Name: TRI-MET PLANNING DEPT.
Status: District

TRI MET RUBY JUNCTION FACILITY (Continued) **1004770281**

e Became Current: 20031231
Ended Current: Not reported
wner/Operator Address: 4012 SE 17TH AVENUE
wner/Operator City,State,Zip: PORTLAND, OR 97202
/Operator Telephone: 503-962-2470
er/Operator Telephone Ext: Not reported
er/Operator Fax: Not reported
er/Operator Email: Not reported

wner/Operator Indicator: Owner
Owner/Operator Name: TRI-MET PLANNING DEPT.
gal Status: Other
e Became Current: 20061231
Ended Current: Not reported
wner/Operator Address: 4012 SE 17TH AVENUE
wner/Operator City,State,Zip: PORTLAND, OR 97202
/Operator Telephone: 503-962-2472
er/Operator Telephone Ext: Not reported
er/Operator Fax: Not reported
er/Operator Email: Not reported

ner/Operator Indicator: Operator
Owner/Operator Name: TRI-MET
Status: District
te Became Current: 19960301
Ended Current: Not reported
wner/Operator Address: 4012 SE 17TH AVENUE
wner/Operator City,State,Zip: PORTLAND, OR 97202
r/Operator Telephone: 503-962-4867
er/Operator Telephone Ext: Not reported
er/Operator Fax: Not reported
er/Operator Email: Not reported

ner/Operator Indicator: Operator
Owner/Operator Name: TRI-MET
Status: District
te Became Current: 19990226
Ended Current: Not reported
wner/Operator Address: 4012 SE 17TH AVENUE
wner/Operator City,State,Zip: PORTLAND, OR 97202
r/Operator Telephone: 503-962-4867
er/Operator Telephone Ext: Not reported
er/Operator Fax: Not reported
er/Operator Email: Not reported

wner/Operator Indicator: Owner
Owner/Operator Name: TRI-MET PLANNING DEPT.
Status: District
Became Current: 20010220
Ended Current: Not reported
wner/Operator Address: 4012 SE 17TH AVENUE
wner/Operator City,State,Zip: PORTLAND, OR 97202
/Operator Telephone: 503-962-2470
er/Operator Telephone Ext: Not reported
er/Operator Fax: Not reported
er/Operator Email: Not reported

TRI MET RUBY JUNCTION FACILITY (Continued) **1004770281**

wner/Operator Indicator: Owner
Owner/Operator Name: TRI-MET PLANNING DEPT.
Status: District
Became Current: 20051231
Ended Current: Not reported
wner/Operator Address: 4012 SE 17TH AVENUE
wner/Operator City,State,Zip: PORTLAND, OR 97202
/Operator Telephone: 503-962-2472
r/Operator Telephone Ext: Not reported
r/Operator Fax: Not reported
r/Operator Email: Not reported

wner/Operator Indicator: Owner
Owner/Operator Name: TRI-MET PLANNING DEPT.
gal Status: Other
e Became Current: 19860904
Ended Current: Not reported
wner/Operator Address: 4012 SE 17TH AVENUE
wner/Operator City,State,Zip: PORTLAND, OR 97202
/Operator Telephone: 503-962-2472
r/Operator Telephone Ext: Not reported
r/Operator Fax: Not reported
r/Operator Email: Not reported

wner/Operator Indicator: Owner
Owner/Operator Name: TRI-MET PLANNING DEPT.
Status: District
e Became Current: 19930301
Ended Current: Not reported
wner/Operator Address: 4012 SE 17TH AVENUE
wner/Operator City,State,Zip: PORTLAND, OR 97202
/Operator Telephone: 503-962-2470
r/Operator Telephone Ext: Not reported
r/Operator Fax: Not reported
r/Operator Email: Not reported

wner/Operator Indicator: Owner
Owner/Operator Name: TRI-MET PLANNING DEPT.
Status: District
e Became Current: 19970224
Ended Current: Not reported
wner/Operator Address: 4012 SE 17TH AVENUE
wner/Operator City,State,Zip: PORTLAND, OR 97202
/Operator Telephone: 503-962-2470
r/Operator Telephone Ext: Not reported
r/Operator Fax: Not reported
r/Operator Email: Not reported

ner/Operator Indicator: Operator
Owner/Operator Name: TRI-MET
Status: District
e Became Current: 19970224
Ended Current: Not reported
wner/Operator Address: 4012 SE 17TH AVENUE
wner/Operator City,State,Zip: PORTLAND, OR 97202
r/Operator Telephone: 503-962-4867
r/Operator Telephone Ext: Not reported

TRI MET RUBY JUNCTION FACILITY (Continued) **1004770281**

r/Operator Fax: Not reported
r/Operator Email: Not reported

ner/Operator Indicator: Operator
Owner/Operator Name: TRI-MET
Status: District
Became Current: 20000121
Ended Current: Not reported
wner/Operator Address: 4012 SE 17TH AVENUE
wner/Operator City,State,Zip: PORTLAND, OR 97202
r/Operator Telephone: 503-962-4867
r/Operator Telephone Ext: Not reported
r/Operator Fax: Not reported
r/Operator Email: Not reported

ner/Operator Indicator: Operator
Owner/Operator Name: TRI-MET
Status: District
Became Current: 20020124
Ended Current: Not reported
wner/Operator Address: 4012 SE 17TH AVENUE
wner/Operator City,State,Zip: PORTLAND, OR 97202
r/Operator Telephone: 503-962-4867
r/Operator Telephone Ext: Not reported
r/Operator Fax: Not reported
r/Operator Email: Not reported

ner/Operator Indicator: Operator
Owner/Operator Name: TRI-MET
Status: District
e Became Current: 20030106
Ended Current: Not reported
wner/Operator Address: 4012 SE 17TH AVENUE
wner/Operator City,State,Zip: PORTLAND, OR 97202
r/Operator Telephone: 503-962-4867
r/Operator Telephone Ext: Not reported
r/Operator Fax: Not reported
r/Operator Email: Not reported

Historic Generators:
eive Date: 19920401
Handler Name: TRI MET RUBY JUNCTION FACILITY
ederal Waste Generator Description: Small Quantity Generator
District Owner: Not reported
arge Quantity Handler of Universal Waste: No
Recognized Trader Importer: No
Recognized Trader Exporter: No
Spent Lead Acid Battery Importer: No
Spent Lead Acid Battery Exporter: No
Current Record: No
Storage Recycler Activity: Not reported
ronic Manifest Broker: Not reported

eive Date: 19930301
Handler Name: TRI MET RUBY JUNCTION FACILITY
ederal Waste Generator Description: Small Quantity Generator
District Owner: Not reported

TRI MET RUBY JUNCTION FACILITY (Continued) **1004770281**

arge Quantity Handler of Universal Waste: No
Recognized Trader Importer: No
Recognized Trader Exporter: No
Spent Lead Acid Battery Importer: No
Spent Lead Acid Battery Exporter: No
Current Record: No
Storage Recycler Activity: Not reported
ronic Manifest Broker: Not reported

eive Date: 19940228
Handler Name: TRI MET RUBY JUNCTION FACILITY
ederal Waste Generator Description: Small Quantity Generator
District Owner: Not reported
arge Quantity Handler of Universal Waste: No
Recognized Trader Importer: No
Recognized Trader Exporter: No
Spent Lead Acid Battery Importer: No
Spent Lead Acid Battery Exporter: No
Current Record: No
Storage Recycler Activity: Not reported
ronic Manifest Broker: Not reported

eive Date: 19950228
Handler Name: TRI MET RUBY JUNCTION FACILITY
ederal Waste Generator Description: Small Quantity Generator
District Owner: Not reported
arge Quantity Handler of Universal Waste: No
Recognized Trader Importer: No
Recognized Trader Exporter: No
Spent Lead Acid Battery Importer: No
Spent Lead Acid Battery Exporter: No
Current Record: No
Storage Recycler Activity: Not reported
ronic Manifest Broker: Not reported

ceive Date: 19960301
Handler Name: TRI MET RUBY JUNCTION FACILITY
ederal Waste Generator Description: Small Quantity Generator
District Owner: Not reported
arge Quantity Handler of Universal Waste: No
Recognized Trader Importer: No
Recognized Trader Exporter: No
Spent Lead Acid Battery Importer: No
Spent Lead Acid Battery Exporter: No
Current Record: No
Storage Recycler Activity: Not reported
ronic Manifest Broker: Not reported

eive Date: 19970224
Handler Name: TRI MET RUBY JUNCTION FACILITY
ederal Waste Generator Description: Conditionally Exempt Small Quantity Generator
District Owner: Not reported
arge Quantity Handler of Universal Waste: No
Recognized Trader Importer: No
Recognized Trader Exporter: No
Spent Lead Acid Battery Importer: No
Spent Lead Acid Battery Exporter: No

TRI MET RUBY JUNCTION FACILITY (Continued) **1004770281**

Current Record: No
Storage Recycler Activity: Not reported
ronic Manifest Broker: Not reported

ceive Date: 19970723
Handler Name: TRI MET RUBY JUNCTION FACILITY
ederal Waste Generator Description: Conditionally Exempt Small Quantity Generator
District Owner: Not reported
arge Quantity Handler of Universal Waste: No
Recognized Trader Importer: No
Recognized Trader Exporter: No
Spent Lead Acid Battery Importer: No
Spent Lead Acid Battery Exporter: No
Current Record: No
Storage Recycler Activity: Not reported
ronic Manifest Broker: Not reported

eive Date: 19980223
Handler Name: TRI MET RUBY JUNCTION FACILITY
ederal Waste Generator Description: Conditionally Exempt Small Quantity Generator
District Owner: Not reported
arge Quantity Handler of Universal Waste: No
Recognized Trader Importer: No
Recognized Trader Exporter: No
Spent Lead Acid Battery Importer: No
Spent Lead Acid Battery Exporter: No
Current Record: No
Storage Recycler Activity: Not reported
ronic Manifest Broker: Not reported

ceive Date: 19990226
Handler Name: TRI MET RUBY JUNCTION FACILITY
ederal Waste Generator Description: Conditionally Exempt Small Quantity Generator
District Owner: Not reported
arge Quantity Handler of Universal Waste: No
Recognized Trader Importer: No
Recognized Trader Exporter: No
Spent Lead Acid Battery Importer: No
Spent Lead Acid Battery Exporter: No
Current Record: No
Storage Recycler Activity: Not reported
ronic Manifest Broker: Not reported

ive Date: 20000121
Handler Name: TRI MET RUBY JUNCTION FACILITY
ederal Waste Generator Description: Conditionally Exempt Small Quantity Generator
District Owner: Not reported
arge Quantity Handler of Universal Waste: No
Recognized Trader Importer: No
Recognized Trader Exporter: No
Spent Lead Acid Battery Importer: No
Spent Lead Acid Battery Exporter: No
Current Record: No
Storage Recycler Activity: Not reported
ronic Manifest Broker: Not reported

ive Date: 20010220

TRI MET RUBY JUNCTION FACILITY (Continued) **1004770281**

Handler Name: TRI MET RUBY JUNCTION FACILITY
ederal Waste Generator Description: Conditionally Exempt Small Quantity Generator
District Owner: Not reported
arge Quantity Handler of Universal Waste: No
ecognized Trader Importer: No
ecognized Trader Exporter: No
pent Lead Acid Battery Importer: No
pent Lead Acid Battery Exporter: No
urrent Record: No
torage Recycler Activity: Not reported
onic Manifest Broker: Not reported

ive Date: 20020124
Handler Name: TRI MET RUBY JUNCTION FACILITY
ederal Waste Generator Description: Conditionally Exempt Small Quantity Generator
District Owner: Not reported
arge Quantity Handler of Universal Waste: No
ecognized Trader Importer: No
ecognized Trader Exporter: No
pent Lead Acid Battery Importer: No
pent Lead Acid Battery Exporter: No
urrent Record: No
torage Recycler Activity: Not reported
onic Manifest Broker: Not reported

eive Date: 20030106
Handler Name: TRI MET RUBY JUNCTION FACILITY
ederal Waste Generator Description: Conditionally Exempt Small Quantity Generator
District Owner: Not reported
arge Quantity Handler of Universal Waste: No
ecognized Trader Importer: No
ecognized Trader Exporter: No
pent Lead Acid Battery Importer: No
pent Lead Acid Battery Exporter: No
urrent Record: No
torage Recycler Activity: Not reported
onic Manifest Broker: Not reported

eive Date: 20031231
Handler Name: TRI MET RUBY JUNCTION FACILITY
ederal Waste Generator Description: Conditionally Exempt Small Quantity Generator
District Owner: Not reported
arge Quantity Handler of Universal Waste: No
ecognized Trader Importer: No
ecognized Trader Exporter: No
pent Lead Acid Battery Importer: No
pent Lead Acid Battery Exporter: No
urrent Record: No
torage Recycler Activity: Not reported
onic Manifest Broker: Not reported

ive Date: 20051231
Handler Name: TRI MET RUBY JUNCTION FACILITY
ederal Waste Generator Description: Conditionally Exempt Small Quantity Generator
District Owner: Not reported
arge Quantity Handler of Universal Waste: No
ecognized Trader Importer: No

TRI MET RUBY JUNCTION FACILITY (Continued) **1004770281**

Recognized Trader Exporter: No
Spent Lead Acid Battery Importer: No
Spent Lead Acid Battery Exporter: No
Current Record: No
Storage Recycler Activity: Not reported
ronic Manifest Broker: Not reported

eive Date: 20061231
Handler Name: TRI MET RUBY JUNCTION FACILITY
ederal Waste Generator Description: Small Quantity Generator
District Owner: Not reported
arge Quantity Handler of Universal Waste: No
Recognized Trader Importer: No
Recognized Trader Exporter: No
Spent Lead Acid Battery Importer: No
Spent Lead Acid Battery Exporter: No
Current Record: No
Storage Recycler Activity: Not reported
ronic Manifest Broker: Not reported

eive Date: 20071231
Handler Name: TRI MET RUBY JUNCTION FACILITY
ederal Waste Generator Description: Conditionally Exempt Small Quantity Generator
District Owner: Not reported
arge Quantity Handler of Universal Waste: No
Recognized Trader Importer: No
Recognized Trader Exporter: No
Spent Lead Acid Battery Importer: No
Spent Lead Acid Battery Exporter: No
Current Record: Yes
Storage Recycler Activity: Not reported
ronic Manifest Broker: Not reported

List of NAICS Codes and Descriptions:
NAICS Code: 485111
NAICS Description: MIXED MODE TRANSIT SYSTEMS

NAICS Code: 811118
NAICS Description: OTHER AUTOMOTIVE MECHANICAL AND ELECTRICAL REPAIR AND MAINTENANCE

Has the Facility Received Notices of Violations:
ound Violation: Yes
gency Which Determined Violation: State
ation Short Description: Universal Waste - Small Quantity Handlers
Violation was Determined: 20080117
al Return to Compliance Date: 20080313
Return to Compliance Qualifier: Documented
olation Responsible Agency: State
eduled Compliance Date: 20080317
orcement Identifier: 101
of Enforcement Action: 20080213
nforcement Responsible Agency: State
cement Docket Number: Not reported
cement Attorney: Not reported
Corrective Action Component: No
al Initiated Date: Not reported

TRI MET RUBY JUNCTION FACILITY (Continued) **1004770281**

al Resolution Date: Not reported
sition Status Date: Not reported
sition Status: Not reported
sition Status Description: Not reported
Consent/Final Order Sequence Number: Not reported
ent/Final Order Respondent Name: Not reported
ent/Final Order Lead Agency: Not reported
Enforcement Type: NOTICE OF NONCOMPLIANCE
Enforcement Responsible Person: ORRXS
Enforcement Responsible Sub-Organization: NWR
SEP Sequence Number: Not reported
Expenditure Amount: Not reported
Scheduled Completion Date: Not reported
Actual Date: Not reported
Defaulted Date: Not reported
Type: Not reported
Type Description: Not reported
sed Amount: Not reported
Monetary Amount: Not reported
Amount: Not reported
Count: Not reported
Amount: Not reported

ound Violation: Yes
gency Which Determined Violation: State
tion Short Description: Universal Waste - Small Quantity Handlers
Violation was Determined: 20080117
al Return to Compliance Date: 20080313
Return to Compliance Qualifier: Documented
olation Responsible Agency: State
eduled Compliance Date: 20080317
orcement Identifier: 101
of Enforcement Action: 20080213
nforcement Responsible Agency: State
cement Docket Number: Not reported
cement Attorney: Not reported
Corrective Action Component: No
al Initiated Date: Not reported
al Resolution Date: Not reported
sition Status Date: Not reported
sition Status: Not reported
sition Status Description: Not reported
Consent/Final Order Sequence Number: Not reported
ent/Final Order Respondent Name: Not reported
ent/Final Order Lead Agency: Not reported
Enforcement Type: NOTICE OF NONCOMPLIANCE
Enforcement Responsible Person: ORRXS
Enforcement Responsible Sub-Organization: NWR
SEP Sequence Number: Not reported
Expenditure Amount: Not reported
Scheduled Completion Date: Not reported
Actual Date: Not reported
Defaulted Date: Not reported
Type: Not reported
Type Description: Not reported
sed Amount: Not reported
Monetary Amount: Not reported

TRI MET RUBY JUNCTION FACILITY (Continued) **1004770281**

Amount: Not reported
Count: Not reported
Amount: Not reported

Evaluation Action Summary:

uation Date: 20080117
valuation Responsible Agency: State
ound Violation: Yes
Evaluation Type Description: COMPLIANCE EVALUATION INSPECTION ON-SITE
Evaluation Responsible Person Identifier: ORRXS
Evaluation Responsible Sub-Organization: NWR
al Return to Compliance Date: 20080313
eduled Compliance Date: 20080317
of Request: Not reported
Response Received: Not reported
est Agency: Not reported
er Citation: Not reported

uation Date: 20080117
valuation Responsible Agency: State
ound Violation: Yes
Evaluation Type Description: COMPLIANCE EVALUATION INSPECTION ON-SITE
Evaluation Responsible Person Identifier: ORRXS
Evaluation Responsible Sub-Organization: NWR
al Return to Compliance Date: 20080313
eduled Compliance Date: 20080317
of Request: Not reported
Response Received: Not reported
est Agency: Not reported
er Citation: Not reported

HAZMAT:

Name: Not reported
Address: 2222 NW ELEVEN MILE AVE
City,State,Zip: GRESHAM, OR 97030
Responsble Party: Not reported
RP Company: Not reported
RP Address: Not reported
RP City,St,Zip: Not reported
Facility ID: 215069
OERS Number: Not reported
Dept Rsp: Not reported
Narrative: Not reported
Property Loss: Not reported
Amount Released: Not reported
Service County: Not reported
Service Name: GRESHAM FIRE & EMERG SRVCS
Incident Type: Not reported
Civilian Casualty Activity: Not reported
Chemical Name: Not reported
Hazmat Area Affected: Not reported
Hazmat Area Evacuated: Not reported
Hazmat Container Type: Not reported
Hazmat Physical State Released: Not reported
Hazmat Released Into: Not reported

TRI MET RUBY JUNCTION FACILITY (Continued) **1004770281**

Hazmat Released Volume Units:	Not reported
Hazmat Released Weight Units:	Not reported
Hazmat Released From:	Not reported
Hazmat Area Affected Measurement:	Not reported
Hazmat No. of People Evacuated:	Not reported
Hazmat No of Buildings Evacuated:	Not reported
Incident Content Loss:	Not reported
Civilian Casualty Patient Disposition:	Not reported
Incident Mixed Use Property:	Industrial use
Location Type:	Street address
Incident Aid Given Or Received:	None
Incident AID Received from FDID:	Not reported
Incident Aided Department FDID:	Not reported
Person Involved Business Name:	Not reported
Person Involved First Name:	Not reported
Person Involved Last Name:	Not reported
Person Involved Type:	Not reported
Person Involved Phone Number:	Not reported
Person Involved Primary Language:	Not reported
Hazmat Evacuated Measurement:	Not reported
Hazmat Story of Release:	Not reported
Remark:	Not reported
Incident District:	Not reported
Date Added:	Not reported
Unit:	Not reported
Agency Phone:	Not reported
Osfm Incident Report Number:	215069
Dept. Responding:	Not reported
Person Making Report:	Not reported
Title:	Not reported
Agency:	Not reported
Phone:	Not reported
Date Of Incident:	10/12/2016
Call Time:	23:59
In Route:	Not reported
Arrival:	Not reported
Depart Scene:	Not reported
Back In Quarters:	Not reported
In Service:	Not reported
Dist Of Incident:	Not reported
Were State Resources Used?:	Not reported
Was Oers Notified?:	Not reported
Oers Number:	Not reported
Team Number:	Not reported
Agency Report Number:	Not reported
Unit:	Not reported
Highway:	Not reported
Mile Post:	Not reported
Scene Type:	Not reported
Area Type:	Not reported
Responsible Party(Ies):	Not reported
Company:	Not reported
Respcontact:	Not reported
Address:	Not reported
Resp City:	Not reported
Resp State:	Not reported
Resp ZipCode:	Not reported

TRI MET RUBY JUNCTION FACILITY (Continued) **1004770281**

Phone:	Not reported
Resp Phone2:	Not reported
Weather:	Not reported
Temperature:	Not reported
Wind Speed:	Not reported
Wind Direction:	Not reported
Were Haz Materials Released?:	Not reported
Operation Performed:	Not reported
Cause:	Not reported
Vehicle And Cargo:	Not reported
Fixed Property:	Not reported
Total Loss:	Not reported
Hazmat Population Density:	Not reported
HazMat Actions Taken - Description:	Not reported
Hazmat Factors Contributing To Release:	Not reported
Hazmat DOT Hazard Classification:	Not reported
Hazmat CAS Number:	Not reported
Hazardous Materials Release:	Not reported
Fire Incident Type:	Gas leak (natural gas or LPG)
Property Use:	Property Use, other
Latitude:	Not reported
Longitude:	Not reported
Hazmat Disposition:	Not reported
Name:	Not reported
Address:	2222 NW ELEVEN MILE AVE
City,State,Zip:	GRESHAM, OR 97030
Responsble Party:	Not reported
RP Company:	Not reported
RP Address:	Not reported
RP City,St,Zip:	Not reported
Facility ID:	220077
OERS Number:	Not reported
Dept Rsp:	Not reported
Narrative:	Not reported
Property Loss:	Not reported
Amount Released:	Not reported
Service County:	Not reported
Service Name:	GRESHAM FIRE & EMERG SRVCS
Incident Type:	Not reported
Civilian Casualty Activity:	Not reported
Chemical Name:	Not reported
Hazmat Area Affected:	Not reported
Hazmat Area Evacuated:	Not reported
Hazmat Container Type:	Not reported
Hazmat Physical State Released:	Not reported
Hazmat Released Into:	Not reported
Hazmat Released Volume Units:	Not reported
Hazmat Released Weight Units:	Not reported
Hazmat Released From:	Not reported
Hazmat Area Affected Measurement:	Not reported
Hazmat No. of People Evacuated:	Not reported
Hazmat No of Buildings Evacuated:	Not reported
Incident Content Loss:	Not reported
Civilian Casualty Patient Disposition:	Not reported
Incident Mixed Use Property:	Industrial use
Location Type:	Street address

TRI MET RUBY JUNCTION FACILITY (Continued) **1004770281**

Incident Aid Given Or Received:	None
Incident AID Received from FDID:	Not reported
Incident Aided Department FDID:	Not reported
Person Involved Business Name:	Not reported
Person Involved First Name:	Not reported
Person Involved Last Name:	Not reported
Person Involved Type:	Not reported
Person Involved Phone Number:	Not reported
Person Involved Primary Language:	Not reported
Hazmat Evacuated Measurement:	Not reported
Hazmat Story of Release:	Not reported
Remark:	Not reported
Incident District:	Not reported
Date Added:	Not reported
Unit:	Not reported
Agency Phone:	Not reported
Osfm Incident Report Number:	220077
Dept. Responding:	Not reported
Person Making Report:	Not reported
Title:	Not reported
Agency:	Not reported
Phone:	Not reported
Date Of Incident:	12/26/2017
Call Time:	16:13
In Route:	Not reported
Arrival:	Not reported
Depart Scene:	Not reported
Back In Quarters:	Not reported
In Service:	Not reported
Dist Of Incident:	Not reported
Were State Resources Used?:	Not reported
Was Oers Notified?:	Not reported
Oers Number:	Not reported
Team Number:	Not reported
Agency Report Number:	Not reported
Unit:	Not reported
Highway:	Not reported
Mile Post:	Not reported
Scene Type:	Not reported
Area Type:	Not reported
Responsible Party(Ies):	Not reported
Company:	Not reported
Respcontact:	Not reported
Address:	Not reported
Resp City:	Not reported
Resp State:	Not reported
Resp ZipCode:	Not reported
Phone:	Not reported
Resp Phone2:	Not reported
Weather:	Not reported
Temperature:	Not reported
Wind Speed:	Not reported
Wind Direction:	Not reported
Were Haz Materials Released?:	Not reported
Operation Performed:	Not reported
Cause:	Not reported
Vehicle And Cargo:	Not reported

TRI MET RUBY JUNCTION FACILITY (Continued) **1004770281**

Fixed Property:	Not reported
Total Loss:	Not reported
Hazmat Population Density:	Not reported
HazMat Actions Taken - Description:	Not reported
Hazmat Factors Contributing To Release:	Not reported
Hazmat DOT Hazard Classification:	Not reported
Hazmat CAS Number:	Not reported
Hazardous Materials Release:	Not reported
Fire Incident Type:	Combustible/flammable gas/liquid condition, other
Property Use:	Property Use, other
Latitude:	Not reported
Longitude:	Not reported
Hazmat Disposition:	Not reported

OR MANIFEST:

Manifest Year:	Manifest Year - 2007
EPA Id:	ORD981767775
Inactive Status:	Not reported
Organization Name:	Not reported
Contact Name:	Jessica Black
Contact Telephone Number:	(503)962-2474
Mailing Address:	710 NE Holladay Street
Mailing City/State/Zip:	Portland, OR 97232

Manifest:

Name:	TRI MET RUBY JUNCTION FACILITY
Year :	2006
RCRA Id :	ORD981767775
Inactive :	Not reported
Status:	Small quantity generator
Manifest :	000371765
Ship Date :	10/31/2006
TSD :	WAD991281767
WS Num:	Not reported
Transporter:	ORQ000025197
Ship Qty :	147
Rpt Unit :	LB
Off Mng :	H061
EPA Waste Codes:	D001 D039
Waste Description:	aerosol can puncturing waste
t Of Waste Stream Generated in Reporting Yr 1:	Not reported
t Of Waste Stream Generated in Reporting Yr 2:	Not reported

Name:	TRI MET RUBY JUNCTION FACILITY
Year :	2006
RCRA Id :	ORD981767775
Inactive :	Not reported
Status:	Small quantity generator
Manifest :	000371780
Ship Date :	11/21/2006
TSD :	WAD991281767
WS Num:	Not reported
Transporter:	ORQ000025197
Ship Qty :	10

TRI MET RUBY JUNCTION FACILITY (Continued) **1004770281**

Rpt Unit :	LB
Off Mng :	H061
EPA Waste Codes:	D040
Waste Description:	chlorinated cleaning solvent
t Of Waste Stream Generated in Reporting Yr 1:	Not reported
t Of Waste Stream Generated in Reporting Yr 2:	Not reported

Name:	TRI MET RUBY JUNCTION FACILITY
Year :	2006
RCRA Id :	ORD981767775
Inactive :	Not reported
Status:	Small quantity generator
Manifest :	000371780
Ship Date :	11/21/2006
TSD :	WAD991281767
WS Num:	Not reported
Transporter:	ORQ000025197
Ship Qty :	10
Rpt Unit :	LB
Off Mng :	H135
EPA Waste Codes:	D002
Waste Description:	corrosive chemical cleanout
t Of Waste Stream Generated in Reporting Yr 1:	Not reported
t Of Waste Stream Generated in Reporting Yr 2:	Not reported

Name:	TRI MET RUBY JUNCTION FACILITY
Year :	2006
RCRA Id :	ORD981767775
Inactive :	Not reported
Status:	Small quantity generator
Manifest :	000371780
Ship Date :	11/21/2006
TSD :	WAD991281767
WS Num:	Not reported
Transporter:	ORQ000025197
Ship Qty :	413
Rpt Unit :	LB
Off Mng :	H050
EPA Waste Codes:	D001
Waste Description:	Paint related loosepack
t Of Waste Stream Generated in Reporting Yr 1:	Not reported
t Of Waste Stream Generated in Reporting Yr 2:	Not reported

Name:	TRI MET RUBY JUNCTION FACILITY
Year :	2006
RCRA Id :	ORD981767775
Inactive :	Not reported
Status:	Small quantity generator
Manifest :	000371808
Ship Date :	12/27/2006
TSD :	WAD991281767
WS Num:	Not reported
Transporter:	ORQ000025197
Ship Qty :	10
Rpt Unit :	LB
Off Mng :	H135
EPA Waste Codes:	D002

TRI MET RUBY JUNCTION FACILITY (Continued) **1004770281**

Waste Description: corrosive chemical cleanout
t Of Waste Stream Generated in Reporting Yr 1: Not reported
t Of Waste Stream Generated in Reporting Yr 2: Not reported

Name: TRI MET RUBY JUNCTION FACILITY
Year : 2006
RCRA Id : ORD981767775
Inactive : Not reported
Status: Small quantity generator
Manifest : 000371808
Ship Date : 12/27/2006
TSD : WAD991281767
WS Num: Not reported
Transporter: ORQ000025197
Ship Qty : 150
Rpt Unit : LB
Off Mng : H040
EPA Waste Codes: D001
Waste Description: styrene
t Of Waste Stream Generated in Reporting Yr 1: Not reported
t Of Waste Stream Generated in Reporting Yr 2: Not reported

Name: TRI MET RUBY JUNCTION FACILITY
Year : 2006
RCRA Id : ORD981767775
Inactive : Not reported
Status: Small quantity generator
Manifest : 000371808
Ship Date : 12/27/2006
TSD : WAD991281767
WS Num: Not reported
Transporter: ORQ000025197
Ship Qty : 150
Rpt Unit : LB
Off Mng : H050
EPA Waste Codes: D001 D005 D007 F003 F005
Waste Description: waste paint
t Of Waste Stream Generated in Reporting Yr 1: Not reported
t Of Waste Stream Generated in Reporting Yr 2: Not reported

Name: TRI MET RUBY JUNCTION FACILITY
Year : 2006
RCRA Id : ORD981767775
Inactive : Not reported
Status: Small quantity generator
Manifest : 000371808
Ship Date : 12/27/2006
TSD : WAD991281767
WS Num: Not reported
Transporter: ORQ000025197
Ship Qty : 300
Rpt Unit : LB
Off Mng : H132
EPA Waste Codes: D005 D006 D007
Waste Description: glass bead waste
t Of Waste Stream Generated in Reporting Yr 1: Not reported
t Of Waste Stream Generated in Reporting Yr 2: Not reported

TRI MET RUBY JUNCTION FACILITY (Continued) **1004770281**

Name: TRI MET RUBY JUNCTION FACILITY
Year : 2006
RCRA Id : ORD981767775
Inactive : Not reported
Status: Small quantity generator
Manifest : 06472
Ship Date : 02/01/2006
TSD : WAD991281767
WS Num: Not reported
Transporter: ORQ000001974
Ship Qty : 150
Rpt Unit : LB
Off Mng : H050
EPA Waste Codes: D002
Waste Description: Sulfuric acid for batteries
t Of Waste Stream Generated in Reporting Yr 1: Not reported
t Of Waste Stream Generated in Reporting Yr 2: Not reported

Name: TRI MET RUBY JUNCTION FACILITY
Year : 2006
RCRA Id : ORD981767775
Inactive : Not reported
Status: Small quantity generator
Manifest : 06472
Ship Date : 02/01/2006
TSD : WAD991281767
WS Num: Not reported
Transporter: ORQ000001974
Ship Qty : 648
Rpt Unit : LB
Off Mng : H121
EPA Waste Codes: D002
Waste Description: Potassium hydroxide
t Of Waste Stream Generated in Reporting Yr 1: Not reported
t Of Waste Stream Generated in Reporting Yr 2: Not reported

Click this hyperlink while viewing on your computer to access
126 additional OR_MANIFEST: record(s) in the EDR Site Report.

Manifest:
Name: TRI MET RUBY JUNCTION FACILITY
Year : 1995
RCRA Id : ORD981767775
Inactive : Not reported
Status: Small quantity generator
Manifest : 15526
Ship Date : 07/26/1995
TSD : ORD981766124
WS Num: 1
Transporter: Not reported
Ship Qty : Not reported
Rpt Unit : Not reported
Off Mng : M021
EPA Waste Codes: D001
Waste Description: Spent solvents from parts-cleaning operations, rail maintenance facility.

TRI MET RUBY JUNCTION FACILITY (Continued) **1004770281**

Amt Of Waste Stream Generated in Reporting Yr 1: 2930
Amt Of Waste Stream Generated in Reporting Yr 2: 695

Name: TRI MET RUBY JUNCTION FACILITY
Year : 1995
RCRA Id : ORD981767775
Inactive : Not reported
Status: Small quantity generator
Manifest : 15526
Ship Date : 07/26/1995
TSD : ORD981766124
WS Num: 1
Transporter: Not reported
Ship Qty : Not reported
Rpt Unit : Not reported
Off Mng : M021
EPA Waste Codes: D006
Waste Description: Spent solvents from parts-cleaning operations, rail maintenance facility.
Amt Of Waste Stream Generated in Reporting Yr 1: 2930
Amt Of Waste Stream Generated in Reporting Yr 2: 695

Name: TRI MET RUBY JUNCTION FACILITY
Year : 1995
RCRA Id : ORD981767775
Inactive : Not reported
Status: Small quantity generator
Manifest : 15526
Ship Date : 07/26/1995
TSD : ORD981766124
WS Num: 1
Transporter: Not reported
Ship Qty : Not reported
Rpt Unit : Not reported
Off Mng : M021
EPA Waste Codes: D018
Waste Description: Spent solvents from parts-cleaning operations, rail maintenance facility.
Amt Of Waste Stream Generated in Reporting Yr 1: 2930
Amt Of Waste Stream Generated in Reporting Yr 2: 695

Name: TRI MET RUBY JUNCTION FACILITY
Year : 1995
RCRA Id : ORD981767775
Inactive : Not reported
Status: Small quantity generator
Manifest : 15526
Ship Date : 07/26/1995
TSD : ORD981766124
WS Num: 1
Transporter: Not reported
Ship Qty : Not reported
Rpt Unit : Not reported
Off Mng : M021
EPA Waste Codes: D039
Waste Description: Spent solvents from parts-cleaning operations, rail maintenance facility.
Amt Of Waste Stream Generated in Reporting Yr 1: 2930
Amt Of Waste Stream Generated in Reporting Yr 2: 695

TRI MET RUBY JUNCTION FACILITY (Continued) **1004770281**

Name: TRI MET RUBY JUNCTION FACILITY
Year : 1995
RCRA Id : ORD981767775
Inactive : Not reported
Status: Small quantity generator
Manifest : 309955
Ship Date : 01/31/1995
TSD : LAD981057706
WS Num: 2
Transporter: Not reported
Ship Qty : Not reported
Rpt Unit : Not reported
Off Mng : M052
EPA Waste Codes: D001
Waste Description: Waste paint and thinner from rail-car painting operations.
Amt Of Waste Stream Generated in Reporting Yr 1: 1205
Amt Of Waste Stream Generated in Reporting Yr 2: 750

Name: TRI MET RUBY JUNCTION FACILITY
Year : 1995
RCRA Id : ORD981767775
Inactive : Not reported
Status: Small quantity generator
Manifest : 309955
Ship Date : 01/31/1995
TSD : LAD981057706
WS Num: 2
Transporter: Not reported
Ship Qty : Not reported
Rpt Unit : Not reported
Off Mng : M052
EPA Waste Codes: D035
Waste Description: Waste paint and thinner from rail-car painting operations.
Amt Of Waste Stream Generated in Reporting Yr 1: 1205
Amt Of Waste Stream Generated in Reporting Yr 2: 750

Name: TRI MET RUBY JUNCTION FACILITY
Year : 1995
RCRA Id : ORD981767775
Inactive : Not reported
Status: Small quantity generator
Manifest : 309955
Ship Date : 01/31/1995
TSD : LAD981057706
WS Num: 2
Transporter: Not reported
Ship Qty : Not reported
Rpt Unit : Not reported
Off Mng : M052
EPA Waste Codes: F003
Waste Description: Waste paint and thinner from rail-car painting operations.
Amt Of Waste Stream Generated in Reporting Yr 1: 1205
Amt Of Waste Stream Generated in Reporting Yr 2: 750

Name: TRI MET RUBY JUNCTION FACILITY
Year : 1995
RCRA Id : ORD981767775

TRI MET RUBY JUNCTION FACILITY (Continued) **1004770281**

Inactive : Not reported
Status: Small quantity generator
Manifest : 309955
Ship Date : 01/31/1995
TSD : LAD981057706
WS Num: 2
Transporter: Not reported
Ship Qty : Not reported
Rpt Unit : Not reported
Off Mng : M052
EPA Waste Codes: F005
Waste Description: Waste paint and thinner from rail-car painting operations.
Amt Of Waste Stream Generated in Reporting Yr 1: 1205
Amt Of Waste Stream Generated in Reporting Yr 2: 750

Name: TRI MET RUBY JUNCTION FACILITY
Year : 1995
RCRA Id : ORD981767775
Inactive : Not reported
Status: Small quantity generator
Manifest : 309956
Ship Date : 02/01/1995
TSD : LAD981057706
WS Num: 2
Transporter: Not reported
Ship Qty : Not reported
Rpt Unit : Not reported
Off Mng : M052
EPA Waste Codes: D001
Waste Description: Waste paint and thinner from rail-car painting operations.
Amt Of Waste Stream Generated in Reporting Yr 1: 1205
Amt Of Waste Stream Generated in Reporting Yr 2: 386

Name: TRI MET RUBY JUNCTION FACILITY
Year : 1995
RCRA Id : ORD981767775
Inactive : Not reported
Status: Small quantity generator
Manifest : 309956
Ship Date : 02/01/1995
TSD : LAD981057706
WS Num: 2
Transporter: Not reported
Ship Qty : Not reported
Rpt Unit : Not reported
Off Mng : M052
EPA Waste Codes: D035
Waste Description: Waste paint and thinner from rail-car painting operations.
Amt Of Waste Stream Generated in Reporting Yr 1: 1205
Amt Of Waste Stream Generated in Reporting Yr 2: 386

Click this hyperlink while viewing on your computer to access
126 additional OR_MANIFEST: record(s) in the EDR Site Report.

Name: TRI MET RUBY JUNCTION FACILITY
Year : 1995
RCRA Id : ORD981767775

TRI MET RUBY JUNCTION FACILITY (Continued) **1004770281**

Inactive : Not reported
Status: Small quantity generator
Manifest : 309956
Ship Date : 02/01/1995
TSD : LAD981057706
WS Num: 2
Transporter: Not reported
Ship Qty : Not reported
Rpt Unit : Not reported
Off Mng : M052
EPA Waste Codes: F003
Waste Description: Waste paint and thinner from rail-car painting operations.
Amt Of Waste Stream Generated in Reporting Yr 1: 1205
Amt Of Waste Stream Generated in Reporting Yr 2: 386

Name: TRI MET RUBY JUNCTION FACILITY
Year : 1995
RCRA Id : ORD981767775
Inactive : Not reported
Status: Small quantity generator
Manifest : 309956
Ship Date : 02/01/1995
TSD : LAD981057706
WS Num: 2
Transporter: Not reported
Ship Qty : Not reported
Rpt Unit : Not reported
Off Mng : M052
EPA Waste Codes: F005
Waste Description: Waste paint and thinner from rail-car painting operations.
Amt Of Waste Stream Generated in Reporting Yr 1: 1205
Amt Of Waste Stream Generated in Reporting Yr 2: 386

Name: TRI MET RUBY JUNCTION FACILITY
Year : 1995
RCRA Id : ORD981767775
Inactive : Not reported
Status: Small quantity generator
Manifest : 334813
Ship Date : 09/29/1995
TSD : LAD981057706
WS Num: 2
Transporter: Not reported
Ship Qty : Not reported
Rpt Unit : Not reported
Off Mng : M052
EPA Waste Codes: D001
Waste Description: Waste paint and thinner from rail-car painting operations.
Amt Of Waste Stream Generated in Reporting Yr 1: 1205
Amt Of Waste Stream Generated in Reporting Yr 2: 68

Name: TRI MET RUBY JUNCTION FACILITY
Year : 1995
RCRA Id : ORD981767775
Inactive : Not reported
Status: Small quantity generator
Manifest : 334813

TRI MET RUBY JUNCTION FACILITY (Continued) **1004770281**

Ship Date : 09/29/1995
TSD : LAD981057706
WS Num: 2
Transporter: Not reported
Ship Qty : Not reported
Rpt Unit : Not reported
Off Mng : M052
EPA Waste Codes: D035
Waste Description: Waste paint and thinner from rail-car painting operations.
Amt Of Waste Stream Generated in Reporting Yr 1: 1205
Amt Of Waste Stream Generated in Reporting Yr 2: 68

Name: TRI MET RUBY JUNCTION FACILITY
Year : 1995
RCRA Id : ORD981767775
Inactive : Not reported
Status: Small quantity generator
Manifest : 334813
Ship Date : 09/29/1995
TSD : LAD981057706
WS Num: 2
Transporter: Not reported
Ship Qty : Not reported
Rpt Unit : Not reported
Off Mng : M052
EPA Waste Codes: F003
Waste Description: Waste paint and thinner from rail-car painting operations.
Amt Of Waste Stream Generated in Reporting Yr 1: 1205
Amt Of Waste Stream Generated in Reporting Yr 2: 68

Name: TRI MET RUBY JUNCTION FACILITY
Year : 1995
RCRA Id : ORD981767775
Inactive : Not reported
Status: Small quantity generator
Manifest : 334813
Ship Date : 09/29/1995
TSD : LAD981057706
WS Num: 2
Transporter: Not reported
Ship Qty : Not reported
Rpt Unit : Not reported
Off Mng : M052
EPA Waste Codes: F005
Waste Description: Waste paint and thinner from rail-car painting operations.
Amt Of Waste Stream Generated in Reporting Yr 1: 1205
Amt Of Waste Stream Generated in Reporting Yr 2: 68

Name: TRI MET RUBY JUNCTION FACILITY
Year : 1995
RCRA Id : ORD981767775
Inactive : Not reported
Status: Small quantity generator
Manifest : 35593
Ship Date : 10/16/1995
TSD : ORD981766124
WS Num: 1

TRI MET RUBY JUNCTION FACILITY (Continued) **1004770281**

Transporter: Not reported
Ship Qty : Not reported
Rpt Unit : Not reported
Off Mng : M021
EPA Waste Codes: D001
Waste Description: Spent solvents from parts-cleaning operations, rail maintenance facility.
Amt Of Waste Stream Generated in Reporting Yr 1: 2930
Amt Of Waste Stream Generated in Reporting Yr 2: 25

Name: TRI MET RUBY JUNCTION FACILITY
Year : 1995
RCRA Id : ORD981767775
Inactive : Not reported
Status: Small quantity generator
Manifest : 35593
Ship Date : 10/16/1995
TSD : ORD981766124
WS Num: 1
Transporter: Not reported
Ship Qty : Not reported
Rpt Unit : Not reported
Off Mng : M021
EPA Waste Codes: D006
Waste Description: Spent solvents from parts-cleaning operations, rail maintenance facility.
Amt Of Waste Stream Generated in Reporting Yr 1: 2930
Amt Of Waste Stream Generated in Reporting Yr 2: 25

Name: TRI MET RUBY JUNCTION FACILITY
Year : 1995
RCRA Id : ORD981767775
Inactive : Not reported
Status: Small quantity generator
Manifest : 35593
Ship Date : 10/16/1995
TSD : ORD981766124
WS Num: 1
Transporter: Not reported
Ship Qty : Not reported
Rpt Unit : Not reported
Off Mng : M021
EPA Waste Codes: D018
Waste Description: Spent solvents from parts-cleaning operations, rail maintenance facility.
Amt Of Waste Stream Generated in Reporting Yr 1: 2930
Amt Of Waste Stream Generated in Reporting Yr 2: 25

Name: TRI MET RUBY JUNCTION FACILITY
Year : 1995
RCRA Id : ORD981767775
Inactive : Not reported
Status: Small quantity generator
Manifest : 35593
Ship Date : 10/16/1995
TSD : ORD981766124
WS Num: 1
Transporter: Not reported
Ship Qty : Not reported
Rpt Unit : Not reported

TRI MET RUBY JUNCTION FACILITY (Continued) **1004770281**

Off Mng : M021
EPA Waste Codes: D039
Waste Description: Spent solvents from parts-cleaning operations, rail maintenance facility.
Amt Of Waste Stream Generated in Reporting Yr 1: 2930
Amt Of Waste Stream Generated in Reporting Yr 2: 25

Manifest:
Name: TRI MET RUBY JUNCTION FACILITY
Year : 1994
RCRA Id : ORD981767775
Inactive : Not reported
Status: Small quantity generator
Manifest : 02468
Ship Date : 12/20/1994
TSD : WAD058367152
WS Num: 2
Transporter: Not reported
Ship Qty : Not reported
Rpt Unit : Not reported
Off Mng : M061
EPA Waste Codes: D001
Waste Description: One-time only contaminated water/unleaded gasoline from U.S.T. clean-out du
Amt Of Waste Stream Generated in Reporting Yr 1: 170
Amt Of Waste Stream Generated in Reporting Yr 2: 170

Name: TRI MET RUBY JUNCTION FACILITY
Year : 1994
RCRA Id : ORD981767775
Inactive : Not reported
Status: Small quantity generator
Manifest : 02468
Ship Date : 12/20/1994
TSD : WAD058367152
WS Num: 2
Transporter: Not reported
Ship Qty : Not reported
Rpt Unit : Not reported
Off Mng : M061
EPA Waste Codes: D018
Waste Description: One-time only contaminated water/unleaded gasoline from U.S.T. clean-out du
Amt Of Waste Stream Generated in Reporting Yr 1: 170
Amt Of Waste Stream Generated in Reporting Yr 2: 170

Name: TRI MET RUBY JUNCTION FACILITY
Year : 1994
RCRA Id : ORD981767775
Inactive : Not reported
Status: Small quantity generator
Manifest : 28743
Ship Date : 12/15/1994
TSD : ORD981766124
WS Num: 1
Transporter: Not reported
Ship Qty : Not reported
Rpt Unit : Not reported

TRI MET RUBY JUNCTION FACILITY (Continued) **1004770281**

Off Mng : M021
EPA Waste Codes: D001
Waste Description: Spent solvents from parts-cleaning operations, rail maintenance facility.
Amt Of Waste Stream Generated in Reporting Yr 1: 2748
Amt Of Waste Stream Generated in Reporting Yr 2: 702

Name: TRI MET RUBY JUNCTION FACILITY
Year : 1994
RCRA Id : ORD981767775
Inactive : Not reported
Status: Small quantity generator
Manifest : 28743
Ship Date : 12/15/1994
TSD : ORD981766124
WS Num: 1
Transporter: Not reported
Ship Qty : Not reported
Rpt Unit : Not reported
Off Mng : M021
EPA Waste Codes: D018
Waste Description: Spent solvents from parts-cleaning operations, rail maintenance facility.
Amt Of Waste Stream Generated in Reporting Yr 1: 2748
Amt Of Waste Stream Generated in Reporting Yr 2: 702

Name: TRI MET RUBY JUNCTION FACILITY
Year : 1994
RCRA Id : ORD981767775
Inactive : Not reported
Status: Small quantity generator
Manifest : 28743
Ship Date : 12/15/1994
TSD : ORD981766124
WS Num: 1
Transporter: Not reported
Ship Qty : Not reported
Rpt Unit : Not reported
Off Mng : M021
EPA Waste Codes: D039
Waste Description: Spent solvents from parts-cleaning operations, rail maintenance facility.
Amt Of Waste Stream Generated in Reporting Yr 1: 2748
Amt Of Waste Stream Generated in Reporting Yr 2: 702

Name: TRI MET RUBY JUNCTION FACILITY
Year : 1994
RCRA Id : ORD981767775
Inactive : Not reported
Status: Small quantity generator
Manifest : 35610
Ship Date : 11/17/1994
TSD : ORD981766124
WS Num: 1
Transporter: Not reported
Ship Qty : Not reported
Rpt Unit : Not reported
Off Mng : M021
EPA Waste Codes: D001
Waste Description: Spent solvents from parts-cleaning operations, rail maintenance facility.

TRI MET RUBY JUNCTION FACILITY (Continued) **1004770281**

Amt Of Waste Stream Generated in Reporting Yr 1: 2748
Amt Of Waste Stream Generated in Reporting Yr 2: 25

Name: TRI MET RUBY JUNCTION FACILITY
Year : 1994
RCRA Id : ORD981767775
Inactive : Not reported
Status: Small quantity generator
Manifest : 35610
Ship Date : 11/17/1994
TSD : ORD981766124
WS Num: 1
Transporter: Not reported
Ship Qty : Not reported
Rpt Unit : Not reported
Off Mng : M021
EPA Waste Codes: D018
Waste Description: Spent solvents from parts-cleaning operations, rail maintenance facility.
Amt Of Waste Stream Generated in Reporting Yr 1: 2748
Amt Of Waste Stream Generated in Reporting Yr 2: 25

Name: TRI MET RUBY JUNCTION FACILITY
Year : 1994
RCRA Id : ORD981767775
Inactive : Not reported
Status: Small quantity generator
Manifest : 35610
Ship Date : 11/17/1994
TSD : ORD981766124
WS Num: 1
Transporter: Not reported
Ship Qty : Not reported
Rpt Unit : Not reported
Off Mng : M021
EPA Waste Codes: D039
Waste Description: Spent solvents from parts-cleaning operations, rail maintenance facility.
Amt Of Waste Stream Generated in Reporting Yr 1: 2748
Amt Of Waste Stream Generated in Reporting Yr 2: 25

Name: TRI MET RUBY JUNCTION FACILITY
Year : 1994
RCRA Id : ORD981767775
Inactive : Not reported
Status: Small quantity generator
Manifest : 60207
Ship Date : 02/11/1994
TSD : ORD981766124
WS Num: 1
Transporter: Not reported
Ship Qty : Not reported
Rpt Unit : Not reported
Off Mng : M021
EPA Waste Codes: D001
Waste Description: Spent solvents from parts-cleaning operations, rail maintenance facility.
Amt Of Waste Stream Generated in Reporting Yr 1: 2748
Amt Of Waste Stream Generated in Reporting Yr 2: 25

TRI MET RUBY JUNCTION FACILITY (Continued) **1004770281**

Name: TRI MET RUBY JUNCTION FACILITY
Year : 1994
RCRA Id : ORD981767775
Inactive : Not reported
Status: Small quantity generator
Manifest : 60207
Ship Date : 02/11/1994
TSD : ORD981766124
WS Num: 1
Transporter: Not reported
Ship Qty : Not reported
Rpt Unit : Not reported
Off Mng : M021
EPA Waste Codes: D018
Waste Description: Spent solvents from parts-cleaning operations, rail maintenance facility.
Amt Of Waste Stream Generated in Reporting Yr 1: 2748
Amt Of Waste Stream Generated in Reporting Yr 2: 25

Click this hyperlink while viewing on your computer to access
126 additional OR_MANIFEST: record(s) in the EDR Site Report.

Name: TRI MET RUBY JUNCTION FACILITY
Year : 1994
RCRA Id : ORD981767775
Inactive : Not reported
Status: Small quantity generator
Manifest : 60207
Ship Date : 02/11/1994
TSD : ORD981766124
WS Num: 1
Transporter: Not reported
Ship Qty : Not reported
Rpt Unit : Not reported
Off Mng : M021
EPA Waste Codes: D039
Waste Description: Spent solvents from parts-cleaning operations, rail maintenance facility.
Amt Of Waste Stream Generated in Reporting Yr 1: 2748
Amt Of Waste Stream Generated in Reporting Yr 2: 25

Name: TRI MET RUBY JUNCTION FACILITY
Year : 1994
RCRA Id : ORD981767775
Inactive : Not reported
Status: Small quantity generator
Manifest : 61120
Ship Date : 01/14/1994
TSD : ORD981766124
WS Num: 1
Transporter: Not reported
Ship Qty : Not reported
Rpt Unit : Not reported
Off Mng : M021
EPA Waste Codes: D001
Waste Description: Spent solvents from parts-cleaning operations, rail maintenance facility.
Amt Of Waste Stream Generated in Reporting Yr 1: 2748
Amt Of Waste Stream Generated in Reporting Yr 2: 729

TRI MET RUBY JUNCTION FACILITY (Continued) **1004770281**

Name: TRI MET RUBY JUNCTION FACILITY
Year : 1994
RCRA Id : ORD981767775
Inactive : Not reported
Status: Small quantity generator
Manifest : 61120
Ship Date : 01/14/1994
TSD : ORD981766124
WS Num: 1
Transporter: Not reported
Ship Qty : Not reported
Rpt Unit : Not reported
Off Mng : M021
EPA Waste Codes: D018
Waste Description: Spent solvents from parts-cleaning operations, rail maintenance facility.
Amt Of Waste Stream Generated in Reporting Yr 1: 2748
Amt Of Waste Stream Generated in Reporting Yr 2: 729

Name: TRI MET RUBY JUNCTION FACILITY
Year : 1994
RCRA Id : ORD981767775
Inactive : Not reported
Status: Small quantity generator
Manifest : 61120
Ship Date : 01/14/1994
TSD : ORD981766124
WS Num: 1
Transporter: Not reported
Ship Qty : Not reported
Rpt Unit : Not reported
Off Mng : M021
EPA Waste Codes: D039
Waste Description: Spent solvents from parts-cleaning operations, rail maintenance facility.
Amt Of Waste Stream Generated in Reporting Yr 1: 2748
Amt Of Waste Stream Generated in Reporting Yr 2: 729

Name: TRI MET RUBY JUNCTION FACILITY
Year : 1994
RCRA Id : ORD981767775
Inactive : Not reported
Status: Small quantity generator
Manifest : 65164
Ship Date : 09/19/1994
TSD : ORD981766124
WS Num: 1
Transporter: Not reported
Ship Qty : Not reported
Rpt Unit : Not reported
Off Mng : M021
EPA Waste Codes: D001
Waste Description: Spent solvents from parts-cleaning operations, rail maintenance facility.
Amt Of Waste Stream Generated in Reporting Yr 1: 2748
Amt Of Waste Stream Generated in Reporting Yr 2: 28

Name: TRI MET RUBY JUNCTION FACILITY
Year : 1994
RCRA Id : ORD981767775

TRI MET RUBY JUNCTION FACILITY (Continued) **1004770281**

Inactive : Not reported
Status: Small quantity generator
Manifest : 65164
Ship Date : 09/19/1994
TSD : ORD981766124
WS Num: 1
Transporter: Not reported
Ship Qty : Not reported
Rpt Unit : Not reported
Off Mng : M021
EPA Waste Codes: D018
Waste Description: Spent solvents from parts-cleaning operations, rail maintenance facility.
Amt Of Waste Stream Generated in Reporting Yr 1: 2748
Amt Of Waste Stream Generated in Reporting Yr 2: 28

Name: TRI MET RUBY JUNCTION FACILITY
Year : 1994
RCRA Id : ORD981767775
Inactive : Not reported
Status: Small quantity generator
Manifest : 65164
Ship Date : 09/19/1994
TSD : ORD981766124
WS Num: 1
Transporter: Not reported
Ship Qty : Not reported
Rpt Unit : Not reported
Off Mng : M021
EPA Waste Codes: D039
Waste Description: Spent solvents from parts-cleaning operations, rail maintenance facility.
Amt Of Waste Stream Generated in Reporting Yr 1: 2748
Amt Of Waste Stream Generated in Reporting Yr 2: 28

Name: TRI MET RUBY JUNCTION FACILITY
Year : 1994
RCRA Id : ORD981767775
Inactive : Not reported
Status: Small quantity generator
Manifest : 72442
Ship Date : 03/09/1994
TSD : ORD981766124
WS Num: 1
Transporter: Not reported
Ship Qty : Not reported
Rpt Unit : Not reported
Off Mng : M021
EPA Waste Codes: D001
Waste Description: Spent solvents from parts-cleaning operations, rail maintenance facility.
Amt Of Waste Stream Generated in Reporting Yr 1: 2748
Amt Of Waste Stream Generated in Reporting Yr 2: 49

Name: TRI MET RUBY JUNCTION FACILITY
Year : 1994
RCRA Id : ORD981767775
Inactive : Not reported
Status: Small quantity generator
Manifest : 72442

TRI MET RUBY JUNCTION FACILITY (Continued) **1004770281**

Ship Date : 03/09/1994
TSD : ORD981766124
WS Num: 1
Transporter: Not reported
Ship Qty : Not reported
Rpt Unit : Not reported
Off Mng : M021
EPA Waste Codes: D018
Waste Description: Spent solvents from parts-cleaning operations, rail maintenance facility.
Amt Of Waste Stream Generated in Reporting Yr 1: 2748
Amt Of Waste Stream Generated in Reporting Yr 2: 49

Name: TRI MET RUBY JUNCTION FACILITY
Year : 1994
RCRA Id : ORD981767775
Inactive : Not reported
Status: Small quantity generator
Manifest : 72442
Ship Date : 03/09/1994
TSD : ORD981766124
WS Num: 1
Transporter: Not reported
Ship Qty : Not reported
Rpt Unit : Not reported
Off Mng : M021
EPA Waste Codes: D039
Waste Description: Spent solvents from parts-cleaning operations, rail maintenance facility.
Amt Of Waste Stream Generated in Reporting Yr 1: 2748
Amt Of Waste Stream Generated in Reporting Yr 2: 49

Manifest:
Name: TRI MET RUBY JUNCTION FACILITY
Year : 1993
RCRA Id : ORD981767775
Inactive : Not reported
Status: Small quantity generator
Manifest : 22203
Ship Date : 02/10/1993
TSD : ORD981766124
WS Num: 1
Transporter: Not reported
Ship Qty : Not reported
Rpt Unit : Not reported
Off Mng : M021
EPA Waste Codes: D001
Waste Description: Spent solvents from parts-cleaning operations, rail maintenance facility.
Amt Of Waste Stream Generated in Reporting Yr 1: 2260
Amt Of Waste Stream Generated in Reporting Yr 2: 420

Name: TRI MET RUBY JUNCTION FACILITY
Year : 1993
RCRA Id : ORD981767775
Inactive : Not reported
Status: Small quantity generator
Manifest : 22203

TRI MET RUBY JUNCTION FACILITY (Continued) **1004770281**

Ship Date : 02/10/1993
TSD : ORD981766124
WS Num: 1
Transporter: Not reported
Ship Qty : Not reported
Rpt Unit : Not reported
Off Mng : M021
EPA Waste Codes: D018
Waste Description: Spent solvents from parts-cleaning operations, rail maintenance facility.
Amt Of Waste Stream Generated in Reporting Yr 1: 2260
Amt Of Waste Stream Generated in Reporting Yr 2: 420

Name: TRI MET RUBY JUNCTION FACILITY
Year : 1993
RCRA Id : ORD981767775
Inactive : Not reported
Status: Small quantity generator
Manifest : 22203
Ship Date : 02/10/1993
TSD : ORD981766124
WS Num: 1
Transporter: Not reported
Ship Qty : Not reported
Rpt Unit : Not reported
Off Mng : M021
EPA Waste Codes: D039
Waste Description: Spent solvents from parts-cleaning operations, rail maintenance facility.
Amt Of Waste Stream Generated in Reporting Yr 1: 2260
Amt Of Waste Stream Generated in Reporting Yr 2: 420

Name: TRI MET RUBY JUNCTION FACILITY
Year : 1993
RCRA Id : ORD981767775
Inactive : Not reported
Status: Small quantity generator
Manifest : 25994
Ship Date : 12/14/1993
TSD : ORD981766124
WS Num: 1
Transporter: Not reported
Ship Qty : Not reported
Rpt Unit : Not reported
Off Mng : M021
EPA Waste Codes: D001
Waste Description: Spent solvents from parts-cleaning operations, rail maintenance facility.
Amt Of Waste Stream Generated in Reporting Yr 1: 2260
Amt Of Waste Stream Generated in Reporting Yr 2: 49

Name: TRI MET RUBY JUNCTION FACILITY
Year : 1993
RCRA Id : ORD981767775
Inactive : Not reported
Status: Small quantity generator
Manifest : 25994
Ship Date : 12/14/1993
TSD : ORD981766124
WS Num: 1

TRI MET RUBY JUNCTION FACILITY (Continued) **1004770281**

Transporter: Not reported
Ship Qty : Not reported
Rpt Unit : Not reported
Off Mng : M021
EPA Waste Codes: D018
Waste Description: Spent solvents from parts-cleaning operations, rail maintenance facility.
Amt Of Waste Stream Generated in Reporting Yr 1: 2260
Amt Of Waste Stream Generated in Reporting Yr 2: 49

Name: TRI MET RUBY JUNCTION FACILITY
Year : 1993
RCRA Id : ORD981767775
Inactive : Not reported
Status: Small quantity generator
Manifest : 25994
Ship Date : 12/14/1993
TSD : ORD981766124
WS Num: 1
Transporter: Not reported
Ship Qty : Not reported
Rpt Unit : Not reported
Off Mng : M021
EPA Waste Codes: D039
Waste Description: Spent solvents from parts-cleaning operations, rail maintenance facility.
Amt Of Waste Stream Generated in Reporting Yr 1: 2260
Amt Of Waste Stream Generated in Reporting Yr 2: 49

Name: TRI MET RUBY JUNCTION FACILITY
Year : 1993
RCRA Id : ORD981767775
Inactive : Not reported
Status: Small quantity generator
Manifest : 3516
Ship Date : 01/13/1993
TSD : ORD981766124
WS Num: 1
Transporter: Not reported
Ship Qty : Not reported
Rpt Unit : Not reported
Off Mng : M021
EPA Waste Codes: D001
Waste Description: Spent solvents from parts-cleaning operations, rail maintenance facility.
Amt Of Waste Stream Generated in Reporting Yr 1: 2260
Amt Of Waste Stream Generated in Reporting Yr 2: 21

Name: TRI MET RUBY JUNCTION FACILITY
Year : 1993
RCRA Id : ORD981767775
Inactive : Not reported
Status: Small quantity generator
Manifest : 3516
Ship Date : 01/13/1993
TSD : ORD981766124
WS Num: 1
Transporter: Not reported
Ship Qty : Not reported
Rpt Unit : Not reported

TRI MET RUBY JUNCTION FACILITY (Continued) **1004770281**

Off Mng : M021
EPA Waste Codes: D018
Waste Description: Spent solvents from parts-cleaning operations, rail maintenance facility.
Amt Of Waste Stream Generated in Reporting Yr 1: 2260
Amt Of Waste Stream Generated in Reporting Yr 2: 21

Name: TRI MET RUBY JUNCTION FACILITY
Year : 1993
RCRA Id : ORD981767775
Inactive : Not reported
Status: Small quantity generator
Manifest : 3516
Ship Date : 01/13/1993
TSD : ORD981766124
WS Num: 1
Transporter: Not reported
Ship Qty : Not reported
Rpt Unit : Not reported
Off Mng : M021
EPA Waste Codes: D039
Waste Description: Spent solvents from parts-cleaning operations, rail maintenance facility.
Amt Of Waste Stream Generated in Reporting Yr 1: 2260
Amt Of Waste Stream Generated in Reporting Yr 2: 21

Name: TRI MET RUBY JUNCTION FACILITY
Year : 1993
RCRA Id : ORD981767775
Inactive : Not reported
Status: Small quantity generator
Manifest : 37819
Ship Date : 06/01/1993
TSD : ORD981766124
WS Num: 1
Transporter: Not reported
Ship Qty : Not reported
Rpt Unit : Not reported
Off Mng : M021
EPA Waste Codes: D001
Waste Description: Spent solvents from parts-cleaning operations, rail maintenance facility.
Amt Of Waste Stream Generated in Reporting Yr 1: 2260
Amt Of Waste Stream Generated in Reporting Yr 2: 396

Click this hyperlink while viewing on your computer to access
126 additional OR_MANIFEST: record(s) in the EDR Site Report.

Name: TRI MET RUBY JUNCTION FACILITY
Year : 1993
RCRA Id : ORD981767775
Inactive : Not reported
Status: Small quantity generator
Manifest : 37819
Ship Date : 06/01/1993
TSD : ORD981766124
WS Num: 1
Transporter: Not reported
Ship Qty : Not reported
Rpt Unit : Not reported

TRI MET RUBY JUNCTION FACILITY (Continued) **1004770281**

Off Mng : M021
EPA Waste Codes: D018
Waste Description: Spent solvents from parts-cleaning operations, rail maintenance facility.
Amt Of Waste Stream Generated in Reporting Yr 1: 2260
Amt Of Waste Stream Generated in Reporting Yr 2: 396

Name: TRI MET RUBY JUNCTION FACILITY
Year : 1993
RCRA Id : ORD981767775
Inactive : Not reported
Status: Small quantity generator
Manifest : 37819
Ship Date : 06/01/1993
TSD : ORD981766124
WS Num: 1
Transporter: Not reported
Ship Qty : Not reported
Rpt Unit : Not reported
Off Mng : M021
EPA Waste Codes: D039
Waste Description: Spent solvents from parts-cleaning operations, rail maintenance facility.
Amt Of Waste Stream Generated in Reporting Yr 1: 2260
Amt Of Waste Stream Generated in Reporting Yr 2: 396

Name: TRI MET RUBY JUNCTION FACILITY
Year : 1993
RCRA Id : ORD981767775
Inactive : Not reported
Status: Small quantity generator
Manifest : 47376
Ship Date : 09/23/1993
TSD : ORD981766124
WS Num: 1
Transporter: Not reported
Ship Qty : Not reported
Rpt Unit : Not reported
Off Mng : M021
EPA Waste Codes: D001
Waste Description: Spent solvents from parts-cleaning operations, rail maintenance facility.
Amt Of Waste Stream Generated in Reporting Yr 1: 2260
Amt Of Waste Stream Generated in Reporting Yr 2: 417

Name: TRI MET RUBY JUNCTION FACILITY
Year : 1993
RCRA Id : ORD981767775
Inactive : Not reported
Status: Small quantity generator
Manifest : 47376
Ship Date : 09/23/1993
TSD : ORD981766124
WS Num: 1
Transporter: Not reported
Ship Qty : Not reported
Rpt Unit : Not reported
Off Mng : M021
EPA Waste Codes: D018
Waste Description: Spent solvents from parts-cleaning operations, rail maintenance facility.

TRI MET RUBY JUNCTION FACILITY (Continued) **1004770281**

Amt Of Waste Stream Generated in Reporting Yr 1: 2260
Amt Of Waste Stream Generated in Reporting Yr 2: 417

Name: TRI MET RUBY JUNCTION FACILITY
Year : 1993
RCRA Id : ORD981767775
Inactive : Not reported
Status: Small quantity generator
Manifest : 47376
Ship Date : 09/23/1993
TSD : ORD981766124
WS Num: 1
Transporter: Not reported
Ship Qty : Not reported
Rpt Unit : Not reported
Off Mng : M021
EPA Waste Codes: D039
Waste Description: Spent solvents from parts-cleaning operations, rail maintenance facility.
Amt Of Waste Stream Generated in Reporting Yr 1: 2260
Amt Of Waste Stream Generated in Reporting Yr 2: 417

Name: TRI MET RUBY JUNCTION FACILITY
Year : 1993
RCRA Id : ORD981767775
Inactive : Not reported
Status: Small quantity generator
Manifest : 49684
Ship Date : 08/23/1993
TSD : ORD981766124
WS Num: 1
Transporter: Not reported
Ship Qty : Not reported
Rpt Unit : Not reported
Off Mng : M021
EPA Waste Codes: D001
Waste Description: Spent solvents from parts-cleaning operations, rail maintenance facility.
Amt Of Waste Stream Generated in Reporting Yr 1: 2260
Amt Of Waste Stream Generated in Reporting Yr 2: 21

Name: TRI MET RUBY JUNCTION FACILITY
Year : 1993
RCRA Id : ORD981767775
Inactive : Not reported
Status: Small quantity generator
Manifest : 49684
Ship Date : 08/23/1993
TSD : ORD981766124
WS Num: 1
Transporter: Not reported
Ship Qty : Not reported
Rpt Unit : Not reported
Off Mng : M021
EPA Waste Codes: D018
Waste Description: Spent solvents from parts-cleaning operations, rail maintenance facility.
Amt Of Waste Stream Generated in Reporting Yr 1: 2260
Amt Of Waste Stream Generated in Reporting Yr 2: 21

TRI MET RUBY JUNCTION FACILITY (Continued) **1004770281**

Name: TRI MET RUBY JUNCTION FACILITY
Year : 1993
RCRA Id : ORD981767775
Inactive : Not reported
Status: Small quantity generator
Manifest : 49684
Ship Date : 08/23/1993
TSD : ORD981766124
WS Num: 1
Transporter: Not reported
Ship Qty : Not reported
Rpt Unit : Not reported
Off Mng : M021
EPA Waste Codes: D039
Waste Description: Spent solvents from parts-cleaning operations, rail maintenance facility.
Amt Of Waste Stream Generated in Reporting Yr 1: 2260
Amt Of Waste Stream Generated in Reporting Yr 2: 21

Name: TRI MET RUBY JUNCTION FACILITY
Year : 1993
RCRA Id : ORD981767775
Inactive : Not reported
Status: Small quantity generator
Manifest : 50697
Ship Date : 03/12/1993
TSD : ORD981766124
WS Num: 1
Transporter: Not reported
Ship Qty : Not reported
Rpt Unit : Not reported
Off Mng : M021
EPA Waste Codes: D001
Waste Description: Spent solvents from parts-cleaning operations, rail maintenance facility.
Amt Of Waste Stream Generated in Reporting Yr 1: 2260
Amt Of Waste Stream Generated in Reporting Yr 2: 25

Name: TRI MET RUBY JUNCTION FACILITY
Year : 1993
RCRA Id : ORD981767775
Inactive : Not reported
Status: Small quantity generator
Manifest : 50697
Ship Date : 03/12/1993
TSD : ORD981766124
WS Num: 1
Transporter: Not reported
Ship Qty : Not reported
Rpt Unit : Not reported
Off Mng : M021
EPA Waste Codes: D018
Waste Description: Spent solvents from parts-cleaning operations, rail maintenance facility.
Amt Of Waste Stream Generated in Reporting Yr 1: 2260
Amt Of Waste Stream Generated in Reporting Yr 2: 25

HAZNET:
Name: TRI MET RUBY JUNCTION FACILITY

TRI MET RUBY JUNCTION FACILITY (Continued) **1004770281**

Address:	2222 NW ELEVEN MILE AVE
Address 2:	Not reported
City,State,Zip:	GRESHAM, OR 97030
Contact:	BRUCE MILLER
Telephone:	5306618101
Mailing Name:	Not reported
Mailing Address:	4012 SE 17TH AVE
Year:	2004
Gepaid:	ORD981767775
TSD EPA ID:	CAD009452657
CA Waste Code:	213 - Hydrocarbon solvents (benzene, hexane, Stoddard, Etc.)
Disposal Method:	R01 - Recycler
Tons:	0.4587
Year:	1998
Gepaid:	ORD981767775
TSD EPA ID:	CAD044429835
CA Waste Code:	352 - Other organic solids
Disposal Method:	D99 - Disposal, Other
Tons:	0.3753
Year:	1997
Gepaid:	ORD981767775
TSD EPA ID:	CAD044429835
CA Waste Code:	181 - Other inorganic solid waste
Disposal Method:	-
Tons:	0.2293
Year:	1997
Gepaid:	ORD981767775
TSD EPA ID:	CAD044429835
CA Waste Code:	-
Disposal Method:	D99 - Disposal, Other
Tons:	0
Year:	1996
Gepaid:	ORD981767775
TSD EPA ID:	CAD044429835
CA Waste Code:	352 - Other organic solids
Disposal Method:	D99 - Disposal, Other
Tons:	0.2502
Year:	1996
Gepaid:	ORD981767775
TSD EPA ID:	CAD044429835
CA Waste Code:	181 - Other inorganic solid waste
Disposal Method:	D99 - Disposal, Other
Tons:	0.25

Additional Info:

Year:	2004
Gen EPA ID:	ORD981767775
Shipment Date:	20040914
Creation Date:	1/11/2005 18:31:27

TRI MET RUBY JUNCTION FACILITY (Continued) **1004770281**

Receipt Date:	20040927
Manifest ID:	22416150
Trans EPA ID:	ORQ000001974
Trans Name:	THERMO FLUIDS
Trans 2 EPA ID:	CAD009452657
Trans 2 Name:	ROMIC ENVIRONMENTAL
TSDF EPA ID:	CAD009452657
Trans Name:	ROMIC ENVIRONMENTAL
TSDF Alt EPA ID:	CAD009452657
TSDF Alt Name:	Not reported
Waste Code Description:	213 - Hydrocarbon solvents (benzene, hexane, Stoddard, etc.
RCRA Code:	D018
Meth Code:	R01 - Recycler
Quantity Tons:	0.4587
Waste Quantity:	110
Quantity Unit:	G
Additional Code 1:	Not reported
Additional Code 2:	Not reported
Additional Code 3:	Not reported
Additional Code 4:	Not reported
Additional Code 5:	Not reported

Additional Info:

Year:	1998
Gen EPA ID:	ORD981767775
Shipment Date:	19980515
Creation Date:	9/15/1998 0:00:00
Receipt Date:	19980629
Manifest ID:	96891922
Trans EPA ID:	ORD088590575
Trans Name:	Not reported
Trans 2 EPA ID:	DER000000968
Trans 2 Name:	Not reported
TSDF EPA ID:	CAD044429835
Trans Name:	Not reported
TSDF Alt EPA ID:	Not reported
TSDF Alt Name:	Not reported
Waste Code Description:	352 - Other organic solids
RCRA Code:	D001
Meth Code:	D99 - Disposal, Other
Quantity Tons:	0.3753
Waste Quantity:	90
Quantity Unit:	G
Additional Code 1:	Not reported
Additional Code 2:	Not reported
Additional Code 3:	Not reported
Additional Code 4:	Not reported
Additional Code 5:	Not reported

Additional Info:

Year:	1997
Gen EPA ID:	ORD981767775
Shipment Date:	19970506
Creation Date:	7/17/1997 0:00:00

TRI MET RUBY JUNCTION FACILITY (Continued) **1004770281**

Receipt Date:	19970519
Manifest ID:	96892813
Trans EPA ID:	ORD088590575
Trans Name:	Not reported
Trans 2 EPA ID:	OKD981605363
Trans 2 Name:	Not reported
TSDF EPA ID:	CAD044429835
Trans Name:	Not reported
TSDF Alt EPA ID:	Not reported
TSDF Alt Name:	Not reported
Waste Code Description:	181 - Other inorganic solid waste Organics
RCRA Code:	D006
Meth Code:	- Not reported
Quantity Tons:	0.2293
Waste Quantity:	55
Quantity Unit:	G
Additional Code 1:	Not reported
Additional Code 2:	Not reported
Additional Code 3:	Not reported
Additional Code 4:	Not reported
Additional Code 5:	Not reported

Shipment Date:	19970506
Creation Date:	7/17/1997 0:00:00
Receipt Date:	19970519
Manifest ID:	96892813
Trans EPA ID:	ORD088590575
Trans Name:	Not reported
Trans 2 EPA ID:	OKD981605363
Trans 2 Name:	Not reported
TSDF EPA ID:	CAD044429835
Trans Name:	Not reported
TSDF Alt EPA ID:	Not reported
TSDF Alt Name:	Not reported
Waste Code Description:	- Not reported
RCRA Code:	Not reported
Meth Code:	D99 - Disposal, Other
Quantity Tons:	0
Waste Quantity:	0
Quantity Unit:	Not reported
Additional Code 1:	Not reported
Additional Code 2:	Not reported
Additional Code 3:	Not reported
Additional Code 4:	Not reported
Additional Code 5:	Not reported

Additional Info:

Year:	1996
Gen EPA ID:	ORD981767775

Shipment Date:	19960829
Creation Date:	5/30/1997 0:00:00
Receipt Date:	19960910
Manifest ID:	95149063
Trans EPA ID:	ORD088590575
Trans Name:	Not reported
Trans 2 EPA ID:	OKD981605363

TRI MET RUBY JUNCTION FACILITY (Continued) **1004770281**

Trans 2 Name:	Not reported
TSDF EPA ID:	CAD044429835
Trans Name:	Not reported
TSDF Alt EPA ID:	Not reported
TSDF Alt Name:	Not reported
Waste Code Description:	181 - Other inorganic solid waste Organics
RCRA Code:	D006
Meth Code:	D99 - Disposal, Other
Quantity Tons:	0.1
Waste Quantity:	200
Quantity Unit:	P
Additional Code 1:	Not reported
Additional Code 2:	Not reported
Additional Code 3:	Not reported
Additional Code 4:	Not reported
Additional Code 5:	Not reported
Shipment Date:	19960829
Creation Date:	5/30/1997 0:00:00
Receipt Date:	19960910
Manifest ID:	95149063
Trans EPA ID:	ORD088590575
Trans Name:	Not reported
Trans 2 EPA ID:	OKD981605363
Trans 2 Name:	Not reported
TSDF EPA ID:	CAD044429835
Trans Name:	Not reported
TSDF Alt EPA ID:	Not reported
TSDF Alt Name:	Not reported
Waste Code Description:	181 - Other inorganic solid waste Organics
RCRA Code:	D006
Meth Code:	D99 - Disposal, Other
Quantity Tons:	0.15
Waste Quantity:	300
Quantity Unit:	P
Additional Code 1:	Not reported
Additional Code 2:	Not reported
Additional Code 3:	Not reported
Additional Code 4:	Not reported
Additional Code 5:	Not reported
Shipment Date:	19960807
Creation Date:	5/30/1997 0:00:00
Receipt Date:	19960814
Manifest ID:	95148617
Trans EPA ID:	ORD088590575
Trans Name:	Not reported
Trans 2 EPA ID:	OKD981605363
Trans 2 Name:	Not reported
TSDF EPA ID:	CAD044429835
Trans Name:	Not reported
TSDF Alt EPA ID:	Not reported
TSDF Alt Name:	Not reported
Waste Code Description:	352 - Other organic solids
RCRA Code:	D001
Meth Code:	D99 - Disposal, Other
Quantity Tons:	0.2502

TRI MET RUBY JUNCTION FACILITY (Continued) **1004770281**

Waste Quantity:	60
Quantity Unit:	G
Additional Code 1:	Not reported
Additional Code 2:	Not reported
Additional Code 3:	Not reported
Additional Code 4:	Not reported
Additional Code 5:	Not reported

NPDES:

Name:	RUBY JUNCTION TRACK EXTENSION PROJECT
Address:	2222 NW ELEVEN MILE AVE
City,State,Zip:	GRESHAM, OR 97030
WQ File Nbr:	127152
Legal Name:	TriMet
Region:	NWR
Pri SIC:	1541
Latitude:	45.5116
Longitude:	-122.4584
Category:	STM
Permit Type:	GEN12C
Permit Active:	True
Permit Description:	Stormwater; NPDES construction more than 1 acre disturbed ground
Expiration Date:	12/15/2025
EPA Number:	ORR10G394
UIC Facility:	False
Admin Agent:	NW Region Office
Last Action Date:	01/26/2021
Permit Writer:	Kennedy
Compliance Inspector:	Kennedy
DMR Reviewer:	Not reported
Application Number:	950323
Class:	MINOR
Start Date:	01/26/2021
Region Decode:	North West Region
Ownership:	Not reported
Permit Group:	Not reported
EPA Class:	Not reported
Permit Number:	Not reported

OR UIC:

Name:	RUBY JUNCTION TRACK EXTENSION PROJECT
Address:	2222 NW ELEVEN MILE AVE
City,State,Zip:	GRESHAM, OR 97030
UIC Well #:	Not reported
Type:	Not reported
Type Description:	Not reported
UIC Number:	33923
Facility Status:	Not reported
Lat/Long:	45.5116 / -122.4584

22 **HEATING OIL TANK** **OR LUST** **S113230934**
South **2005 NW ELEVEN MILE AVE** **N/A**
1/8-1/4 **GRESHAM, OR 97030**
0.149 mi.
786 ft.

Relative: LUST:
Higher
Actual: Name: HEATING OIL TANK
265 ft. Address: 2005 NW ELEVEN MILE AVE
City,State,Zip: GRESHAM, OR 97030
Region: North Western Region
Facility ID: 26-12-1437
Cleanup Received Date: 11/15/2012
Cleanup Start Date: Not reported
Cleanup Complete Date: **01/30/2013**
Decode for Region: **North West Region**

---

23 **STRAIGHTWAY INC** **RCRA NonGen / NLR** **1000146660**
NNE **19945 E BURNSIDE** **FINDS** **ORD982656696**
1/8-1/4 **PORTLAND, OR 97233** **ECHO**
0.164 mi.
868 ft.

Relative: RCRA Listings:
Lower
Actual:
253 ft.

ived by Agency: 19951228
s: Straightway Inc
tate,Zip: 19945 E BURNSIDE
PORTLAND, OR 97233
ORD982656696
me: STEVE MIXER
Not reported
ate,Zip: ,
e: Not reported
Not reported
Not reported
Not reported
10
Other
rator Description: Not a generator, verified
Not reported
ycle: Not reported
Not reported
or: Not reported
er: Not reported
Not reported
s: 19945 SE BURNSIDE
ate,Zip: PORTLAND, OR 97233
Steve Mixer
Other
Not reported
Not reported
enerator Activity: No
ity: No
Generator: No
ctivity: No
ity Activity: No
vity with Storage: No
y On-Site Burner Exemption: No
ing and Refining Furnace Exemption: No
Injection Control: No

STRAIGHTWAY INC (Continued) **1000146660**

e Receipt: No
ste Indicator: No
ste Destination Facility: No
ersal Waste: No
eg Handler: ---
dicator: Not reported
econdary Material Indicator: NN
tor: Not reported
ermit Baseline: Not on the Baseline
enewals Baseline: Not on the Baseline
orrective Action Baseline: No
rrective Action Universe: No
Where RCRA CA has Been Imposed Universe: No
ction Priority Ranking: No NCAPS ranking
l Control Indicator: No
ontrol Indicator: No
re Controls Indicator: N/A
ontrols Indicator: N/A
n-Complier Universe: No
Significant Non-Complier Universe: No
gnificant Non-Complier Universe: No
n-Complier With a Compliance Schedule Universe: No
ce Required: Not reported
Last Change: 20100312
Trader-Importer: No
Trader-Exporter: No
pent Lead Acid Batteries: No
pent Lead Acid Batteries: No
Without Storage: Not reported
Not reported
dicator: No

Hazardous Waste Summary:
Waste Code: NONE
Waste Description: Not Defined

Handler - Owner Operator:
wner/Operator Indicator: Owner
Owner/Operator Name: STEVE MIXER
gal Status: Other
e Became Current: 19951228
Ended Current: Not reported
wner/Operator Address: NO DATA ENTERED
wner/Operator City,State,Zip: ,
r/Operator Telephone: Not reported
r/Operator Telephone Ext: Not reported
r/Operator Fax: Not reported
r/Operator Email: Not reported

wner/Operator Indicator: Owner
Owner/Operator Name: STEVE MIXER
gal Status: Other
Became Current: 19881115
Ended Current: Not reported
wner/Operator Address: NO DATA ENTERED

STRAIGHTWAY INC (Continued) **1000146660**

wner/Operator City,State,Zip: ,
er/Operator Telephone: Not reported
er/Operator Telephone Ext: Not reported
er/Operator Fax: Not reported
er/Operator Email: Not reported

Historic Generators:

eive Date: 19881115
Handler Name: STRAIGHTWAY INC
Waste Generator Description: Not a generator, verified
District Owner: Not reported
arge Quantity Handler of Universal Waste: No
Recognized Trader Importer: No
Recognized Trader Exporter: No
Spent Lead Acid Battery Importer: No
Spent Lead Acid Battery Exporter: No
Current Record: No
Storage Recycler Activity: Not reported
ronic Manifest Broker: Not reported

eive Date: 19951228
Handler Name: STRAIGHTWAY INC
Waste Generator Description: Not a generator, verified
District Owner: Not reported
arge Quantity Handler of Universal Waste: No
Recognized Trader Importer: No
Recognized Trader Exporter: No
Spent Lead Acid Battery Importer: No
Spent Lead Acid Battery Exporter: No
Current Record: Yes
Storage Recycler Activity: Not reported
ronic Manifest Broker: Not reported

List of NAICS Codes and Descriptions:

NAICS Codes: No NAICS Codes Found

Facility Has Received Notices of Violations:

Violations: No Violations Found

Evaluation Action Summary:

Evaluations: No Evaluations Found

FINDS:

Registry ID: 110004794884

Click Here for FRS Facility Detail Report:

Environmental Interest/Information System:

RCRAInfo is a national information system that supports the Resource Conservation and Recovery Act (RCRA) program through the tracking of events and activities related to facilities that generate, transport, and treat, store, or dispose of hazardous waste. RCRAInfo allows RCRA program staff to track the notification, permit, compliance, and corrective action activities required under RCRA.

STRAIGHTWAY INC (Continued) **1000146660**

Click this hyperlink while viewing on your computer to access additional FINDS: detail in the EDR Site Report.

ECHO:

Envid:	1000146660
Registry ID:	110004794884
URL:	http://echo.epa.gov/detailed-facility-report?fid=110004794884
Name:	STRAIGHTWAY INC
Address:	19945 E BURNSIDE
City,State,Zip:	PORTLAND, OR 97233

---

24 ENE 1/8-1/4 0.175 mi. 923 ft. **MACS RADIATOR & REPAIR INC**
2280 NW BURNSIDE RD
GRESHAM, OR 97030

RCRA NonGen / NLR **1008374980**
OR MANIFEST **ORQ000024266**
OR UIC

Relative: Higher
Actual: 263 ft.

RCRA Listings:

ved by Agency:	20081231
	Macs Radiator & Repair Inc
ss:	2280 NW BURNSIDE RD
ate,Zip:	GRESHAM, OR 97030-3532
	ORQ000024266
e:	BRYAN BAKER
ess:	2280 NW BURNSIDE
ate,Zip:	GRESHAM, OR 97030-3532
:	503-661-5030
	Not reported
	Not reported
	Not reported
	10
	Private
rator Description:	Not a generator, verified
	Not reported
ycle:	Not reported
	Not reported
or:	Not reported
er:	Not reported
	Not reported
ss:	6147 SE FOSTER RD
ate,Zip:	PORTLAND, OR 97206
	Macs Radiator & Repair Inc
	Private
:	Macs Radiator & Repair Inc
	Private
enerator Activity:	No
ity:	No
Generator:	No
ctivity:	No
ity Activity:	No
vity with Storage:	No
y On-Site Burner Exemption:	No
ing and Refining Furnace Exemption:	No
Injection Control:	No
e Receipt:	No
ste Indicator:	No
ste Destination Facility:	No

MACS RADIATOR & REPAIR INC (Continued) **1008374980**

ersal Waste:	No
eg Handler:	---
dicator:	Not reported
condary Material Indicator:	NN
tor:	Not reported
ermit Baseline:	Not on the Baseline
enewals Baseline:	Not on the Baseline
rrective Action Baseline:	No
rrective Action Universe:	No
Where RCRA CA has Been Imposed Universe:	No
tion Priority Ranking:	No NCAPS ranking
l Control Indicator:	No
ontrol Indicator:	No
re Controls Indicator:	N/A
ontrols Indicator:	N/A
n-Complier Universe:	No
Significant Non-Complier Universe:	No
gnificant Non-Complier Universe:	No
n-Complier With a Compliance Schedule Universe:	No
ce Required:	Not reported
Last Change:	20140602
Trader-Importer:	No
Trader-Exporter:	No
pent Lead Acid Batteries:	No
pent Lead Acid Batteries:	No
Without Storage:	Not reported
	Not reported
dicator:	No

Handler - Owner Operator:

wner/Operator Indicator:		Owner
	Owner/Operator Name:	MACS RADIATOR & REPAIR INC
l Status:		Private
Became Current:		20050101
Ended Current:		Not reported
wner/Operator Address:		6147 SE FOSTER RD
wner/Operator City,State,Zip:		PORTLAND, OR 97206
r/Operator Telephone:		503-777-4706
r/Operator Telephone Ext:		Not reported
r/Operator Fax:		Not reported
r/Operator Email:		Not reported

wner/Operator Indicator:		Owner
	Owner/Operator Name:	MACS RADIATOR & REPAIR INC
l Status:		Private
Became Current:		20051231
Ended Current:		Not reported
wner/Operator Address:		6147 SE FOSTER RD
wner/Operator City,State,Zip:		PORTLAND, OR 97206
r/Operator Telephone:		503-777-4706
r/Operator Telephone Ext:		Not reported
r/Operator Fax:		Not reported
r/Operator Email:		Not reported

ner/Operator Indicator:		Operator
	Owner/Operator Name:	MACS RADIATOR & REPAIR INC

MACS RADIATOR & REPAIR INC (Continued) **1008374980**

l Status:			Private
e Became Current:			20071231
Ended Current:			Not reported
wner/Operator Address:			6147 SE FOSTER RD
wner/Operator City,State,Zip:			PORTLAND, OR 97206
r/Operator Telephone:			503-777-4706
er/Operator Telephone Ext:			Not reported
er/Operator Fax:			Not reported
er/Operator Email:			Not reported
ner/Operator Indicator:			Operator
	Owner/Operator Name:	MACS RADIATOR & REPAIR INC	
l Status:			Private
e Became Current:			20061231
Ended Current:			Not reported
wner/Operator Address:			6147 SE FOSTER RD
wner/Operator City,State,Zip:			PORTLAND, OR 97206
r/Operator Telephone:			503-777-4706
er/Operator Telephone Ext:			Not reported
er/Operator Fax:			Not reported
er/Operator Email:			Not reported
ner/Operator Indicator:			Operator
	Owner/Operator Name:	MACS RADIATOR & REPAIR INC	
l Status:			Private
Became Current:			20051231
Ended Current:			Not reported
wner/Operator Address:			6147 SE FOSTER RD
wner/Operator City,State,Zip:			PORTLAND, OR 97206
r/Operator Telephone:			503-777-4706
er/Operator Telephone Ext:			Not reported
er/Operator Fax:			Not reported
er/Operator Email:			Not reported
wner/Operator Indicator:			Owner
	Owner/Operator Name:	MACS RADIATOR & REPAIR INC	
l Status:			Private
e Became Current:			20061231
Ended Current:			Not reported
wner/Operator Address:			6147 SE FOSTER RD
wner/Operator City,State,Zip:			PORTLAND, OR 97206
r/Operator Telephone:			503-777-4706
er/Operator Telephone Ext:			Not reported
er/Operator Fax:			Not reported
er/Operator Email:			Not reported
wner/Operator Indicator:			Owner
	Owner/Operator Name:	MACS RADIATOR & REPAIR INC	
l Status:			Private
Became Current:			20050101
Ended Current:			Not reported
wner/Operator Address:			6147 SE FOSTER RD
wner/Operator City,State,Zip:			PORTLAND, OR 97206
r/Operator Telephone:			503-777-4706
er/Operator Telephone Ext:			Not reported
er/Operator Fax:			Not reported
er/Operator Email:			Not reported

MACS RADIATOR & REPAIR INC (Continued) **1008374980**

ner/Operator Indicator: Operator
Owner/Operator Name: MACS RADIATOR & REPAIR INC
al Status: Private
Became Current: 20050101
Ended Current: Not reported
wner/Operator Address: 6147 SE FOSTER RD
wner/Operator City,State,Zip: PORTLAND, OR 97206
r/Operator Telephone: 503-777-4706
er/Operator Telephone Ext: Not reported
er/Operator Fax: Not reported
er/Operator Email: Not reported

ner/Operator Indicator: Operator
Owner/Operator Name: MACS RADIATOR & REPAIR INC
al Status: Private
Became Current: 20050101
Ended Current: Not reported
wner/Operator Address: 6147 SE FOSTER RD
wner/Operator City,State,Zip: PORTLAND, OR 97206
r/Operator Telephone: 503-777-4706
er/Operator Telephone Ext: Not reported
er/Operator Fax: Not reported
er/Operator Email: Not reported

wner/Operator Indicator: Owner
Owner/Operator Name: MACS RADIATOR & REPAIR INC
al Status: Private
e Became Current: 20071231
Ended Current: Not reported
wner/Operator Address: 6147 SE FOSTER RD
wner/Operator City,State,Zip: PORTLAND, OR 97206
r/Operator Telephone: 503-777-4706
er/Operator Telephone Ext: Not reported
er/Operator Fax: Not reported
er/Operator Email: Not reported

Historic Generators:
ive Date: 20050101
Handler Name: MACS RADIATOR & REPAIR INC
Waste Generator Description: Not a generator, verified
District Owner: Not reported
arge Quantity Handler of Universal Waste: No
Recognized Trader Importer: No
Recognized Trader Exporter: No
Spent Lead Acid Battery Importer: No
Spent Lead Acid Battery Exporter: No
Current Record: No
Storage Recycler Activity: Not reported
ronic Manifest Broker: Not reported

eive Date: 20051231
Handler Name: MACS RADIATOR & REPAIR INC
Waste Generator Description: Not a generator, verified
District Owner: Not reported
arge Quantity Handler of Universal Waste: No
Recognized Trader Importer: No
Recognized Trader Exporter: No

MACS RADIATOR & REPAIR INC (Continued) **1008374980**

Spent Lead Acid Battery Importer: No
Spent Lead Acid Battery Exporter: No
Current Record: No
Storage Recycler Activity: Not reported
ronic Manifest Broker: Not reported

eive Date: 20061231
Handler Name: MACS RADIATOR & REPAIR INC
Waste Generator Description: Not a generator, verified
District Owner: Not reported
arge Quantity Handler of Universal Waste: No
Recognized Trader Importer: No
Recognized Trader Exporter: No
Spent Lead Acid Battery Importer: No
Spent Lead Acid Battery Exporter: No
Current Record: No
Storage Recycler Activity: Not reported
ronic Manifest Broker: Not reported

eive Date: 20071231
Handler Name: MACS RADIATOR & REPAIR INC
Waste Generator Description: Not a generator, verified
District Owner: Not reported
arge Quantity Handler of Universal Waste: No
Recognized Trader Importer: No
Recognized Trader Exporter: No
Spent Lead Acid Battery Importer: No
Spent Lead Acid Battery Exporter: No
Current Record: No
Storage Recycler Activity: Not reported
ronic Manifest Broker: Not reported

ive Date: 20081231
Handler Name: MACS RADIATOR & REPAIR INC
Waste Generator Description: Not a generator, verified
District Owner: Not reported
arge Quantity Handler of Universal Waste: No
Recognized Trader Importer: No
Recognized Trader Exporter: No
Spent Lead Acid Battery Importer: No
Spent Lead Acid Battery Exporter: No
urrent Record: Yes
Storage Recycler Activity: Not reported
ronic Manifest Broker: Not reported

List of NAICS Codes and Descriptions:
NAICS Code: 811118
NAICS Description: OTHER AUTOMOTIVE MECHANICAL AND ELECTRICAL REPAIR AND MAINTENANCE

Facility Has Received Notices of Violations:
Violations: No Violations Found

Evaluation Action Summary:
Evaluations: No Evaluations Found

MACS RADIATOR & REPAIR INC (Continued) **1008374980**

OR MANIFEST:
Manifest Year: Manifest Year - 2008
EPA Id: ORQ000024266
Inactive Status: 2008-12-31 00:00:00
Organization Name: Not reported
Contact Name: Bryan Baker
Contact Telephone Number: Not reported
Mailing Address: 2280 NW Burnside
Mailing City/State/Zip: Gresham, OR 97030-3532

Manifest:
Name: MACS RADIATOR & REPAIR INC
Year : 2008
RCRA Id : ORQ000024266
Inactive : 2008-12-31 00:00:00
Status: Small quantity generator
Manifest : 004207070
Ship Date : 09/02/2008
TSD : WAD991281767
WS Num: 1
Transporter: WAR000001743
Ship Qty : Not reported
Rpt Unit : Not reported
Off Mng : H132
EPA Waste Codes: D006 D007 D008 D010
Waste Description: Lead particles mixed with dirt from repairing radiator process
Of Waste Stream Generated in Reporting Yr 1: 631.27200000000005
mt Of Waste Stream Generated in Reporting Yr 2: 545.10699999999997

OR UIC:
Name: MAC'S RADIATIOR
Address: 2280 NW BURNSIDE
City,State,Zip: GRESHAM, OR
UIC Well #: 1
Type: 5D2
Type Description: Storm Water Drainage
UIC Number: 12533
Facility Status: Not a UIC
Lat/Long: 45.5149 / -122.4564

Name: MAC'S RADIATIOR
Address: 2280 NW BURNSIDE
City,State,Zip: GRESHAM, OR
UIC Well #: 2
Type: 5D2
Type Description: Storm Water Drainage
UIC Number: 12533
Facility Status: Not a UIC
Lat/Long: 45.5149 / -122.4564

Name: RUBY STATION SHELTER

MACS RADIATOR & REPAIR INC (Continued) **1008374980**

Address: 2280 NW BURNSIDE ROAD
City,State,Zip: GRESHAM, OR
UIC Well #: 1
Type: 5D2
Type Description: Storm Water Drainage
UIC Number: 16133
Facility Status: Registered & RA
Lat/Long: 45.5147 / -122.4560

G25 **GRESHAM SANITARY SERVICE** **PFAS ECHO** **1027608109**
ESE **N/A**
1/8-1/4 **GRESHAM, OR**
0.182 mi.
961 ft. **Site 1 of 4 in cluster G**

Relative: PFAS ECHO:
Higher
Name: GRESHAM SANITARY SERVICE
Address: **Actual:** Not reported
City,State,Zip: **263 ft.** GRESHAM, OR
Latitude: 45.50807
Longitude: -122.428906
Count: 1
County: MULTNOMAH
Status: Active
Region: 10
Industry: Waste Management
O Facility Report: https://echo.epa.gov/detailed-facility-report?fid=ORR10H084
Facility Percent Minority: -
Facility Derived Tribes: -
Facility Population: -
EPA Programs: CWA
Federal Facility: No
Federal Agency: -
Facility FIPS Code: -
Facility Indian Country Flag: N
Facility Collection Method: Zip Code Centroid
Facility Derived HUC: -
Facility Derived WBD: -
Facility Derived CD113: -
Facility Derived CB2010: -
Facility Major Flag: -
Facility Active Flag: Y
Facility Inspection Count: 1
Facility Date Last Inspection: 3/31/2022
Facility Days Last Inspection: 359
Facility Informal Count: 0
Facility Date Last Informal Action: -
Facility Formal Action Count: 0
Facility Date Last Formal Action: -
Facility Total Penalties: 0
Facility Penalty Count: -
Facility Date Last Penalty: -
Facility Last Penalty AMT: -
Facility QTRS With NC: 0
Facility Programs With SNC: 0
Facility Compliance Status: No Violation Identified
Facility SNC Flag: N
AIR Flag: N

GRESHAM SANITARY SERVICE (Continued) **1027608109**

NPDES Flag:	Y
SDWIS Flag:	N
RCRA Flag:	N
TRI Flag:	N
GHG Flag:	N
AIR IDS:	-
CAA Permit Types:	-
CAA NAICS:	-
CAA SICS:	-
NPDES IDS:	ORR10H084
CWA Permit Types:	Minor
CWA NAICS:	-
CWA SICS:	4953
RCRA IDS:	-
RCRA Permit Types:	-
RCRA NAICS:	-
SDWA IDS:	-
SDWA System Types:	-
SDWA Compliance Status:	-
SDWA SNC Flag:	N
TRI IDS:	-
TRI Releases Transfers:	-
TRI On Site Releases:	-
TRI Off Site Transfers:	-
TRI Reporter:	-
Facility IMP Water Flag:	-
EJSCREEN Flag US:	-
EJSCREEN Report:	https://ejscreen.epa.gov/mapper/mobile/EJSCREEN_mobile.aspx?geometry=%7B%22x%22:-122.428906,%22y%22:45.50807,%22spatialReference%22:%7B%22wkid%22:4326%7D%7D&unit=9035&areatype=&areaid=&basemap=streets&distance=1

G26 **GRESHAM SANITARY SERVICE** **OR UST** **U000430431**
ESE **2131 NW BIRDSDALE AVE** **N/A**
1/8-1/4 **GRESHAM, OR 97030**
0.182 mi.
961 ft. **Site 2 of 4 in cluster G**

Relative: UST:
Higher

Name:	GRESHAM SANITARY SERVICE
Actual: Address:	2131 NW BIRDSDALE AVE
263 ft. City:	GRESHAM
Facility ID:	2224
Facility Telephone:	(503)665-2424
Permittee Name:	HARLEN C LEHL
Number of Permitted Tanks:	Not reported
Active Tanks:	Not reported
Decommissioned Tanks:	2
Number of Tanks:	2

G27 GRESHAM SANITARY SERVICE **OR SWF/LF S109577794**
ESE 2131 NW BIRDSDALE AVE **OR AST N/A**
1/8-1/4 GRESHAM, OR 97030 **OR HSIS**
0.182 mi. **OR UIC**
961 ft. Site 3 of 4 in cluster G

Relative:
Higher

Actual:
263 ft.

LF:

Name:	GRESHAM SANITARY SERVICE
Address:	2131 NW BIRDSDALE AVE
Address 2:	Not reported
City,State,Zip:	GRESHAM, OR 97030
Permit Number:	1392
Facility Id:	112127
Facility Telephone:	(503) 665-2424
Facility Telephone 2:	Not reported
Lat/Long:	45.5123 / -122.455
Solid Waste Class:	Municipal
Solid Waste Type:	Transfer
Date Opened:	01/22/1976
End Date:	Not reported
Date Closed:	Not reported
Permit Status:	Active
Organization:	Gresham Sanitary Service, Inc.
Contact Name:	Not reported
Affil Start Date:	07/15/2009
Mailing Address:	PO Box 1560
Mailing City:	Gresham
Mailing State:	OR
Mailing Zip:	97030-0515

Name:	GRESHAM SANITARY SERVICE
Address:	2131 NW BIRDSDALE AVE
Address 2:	Not reported
City,State,Zip:	GRESHAM, OR 97030
Permit Number:	1392
Facility Id:	112127
Facility Telephone:	503-665-2424
Facility Telephone 2:	Not reported
Lat/Long:	45.5123 / -122.455
Solid Waste Class:	Municipal
Solid Waste Type:	Transfer
Date Opened:	01/22/1976
End Date:	Not reported
Date Closed:	Not reported
Permit Status:	Active
Organization:	Gresham Sanitary Service
Contact Name:	Not reported
Affil Start Date:	07/15/2009
Mailing Address:	PO Box 1560
Mailing City:	Gresham
Mailing State:	OR
Mailing Zip:	97030-0515

AST:

Facility ID:	33837
Name:	GRESHAM SANITARY SERVICE
Address:	2131 NW BIRDSDALE AVE
City,State,Zip:	GRESHAM, OR 97030
Substance:	DIESEL 2

GRESHAM SANITARY SERVICE (Continued) **S109577794**

Reporting Quantities:	Not reported
Quantity Units:	Not reported
Physical State:	Not reported
Storage 1:	Above ground tank
Storage 2:	Not reported
Owner-Operator Name:	MATT
Direct Site Phone:	5036652424
Report Class:	Annual
Report Year:	2021
Is Poisonous Gas:	No
Is Poisonous Material:	No
Is Biological Hazard:	No
Is Radioactive Material:	No
Is Explosive:	No
Status:	Not reported
Nature of Business:	GARBAGE HAULING
NAICS Code:	562111
Maximum Daily Amount Code:	20
Maximum Daily Amount Code Range:	1,000-4,999
Maximum Daily Amount Units:	gal
Is Solid State:	No
Is Liquid State:	Yes
Is Gaseous State:	No
Is Combustible Dust:	No
Is Fire Hazard:	No
Is Sudden Release of Pressure Hazard:	No
Is Reactive Hazard:	No
Is Immediate Hazard:	No
Is Delayed Hazard:	No
Is Corrosive to Metal:	No
Is Flammable:	Yes
Is Gas Under Pressure:	No
Is Physical HNOC:	No
Is Emission of Gas With Water:	No
Is Organic Peroxide:	No
Is Oxidizer:	No
Is Pyrophoric liquid or solid:	No
Is Pyrophoric Gas:	No
Is Self-Heating:	No
Is Self-Reacting:	No
Is Acute Toxicity:	No
Is Aspiration Hazard:	No
Is Carcinogenicity:	Yes
Is Germ Cell Mutagenicity:	No
Is Health HNOC:	No
Is Reproductive Toxicity:	No
Is Respiratory or Skin Sensitization:	Yes
Is Serious Eye Damage or Eye Irritation:	No
Is Simple Asphyxiate:	No
Is Skin Corrosion or Irritation:	Yes
Is Specific Target Organ Toxicity:	No
Facility ID:	33837
Name:	GRESHAM SANITARY SERVICE
Address:	2131 NW BIRDSDALE AVE
City,State,Zip:	GRESHAM, OR 97030
Substance:	DIESEL 2

GRESHAM SANITARY SERVICE (Continued) **S109577794**

Reporting Quantities:	Not reported
Quantity Units:	Not reported
Physical State:	Not reported
Storage 1:	Above ground tank
Storage 2:	Not reported
Owner-Operator Name:	MATT
Direct Site Phone:	5036652424
Report Class:	Annual
Report Year:	2017
Is Poisonous Gas:	No
Is Poisonous Material:	No
Is Biological Hazard:	No
Is Radioactive Material:	No
Is Explosive:	No
Status:	Not reported
Nature of Business:	GARBAGE HAULING
NAICS Code:	562111
Maximum Daily Amount Code:	20
Maximum Daily Amount Code Range:	1,000-4,999
Maximum Daily Amount Units:	gal
Is Solid State:	No
Is Liquid State:	Yes
Is Gaseous State:	No
Is Combustible Dust:	No
Is Fire Hazard:	No
Is Sudden Release of Pressure Hazard:	No
Is Reactive Hazard:	No
Is Immediate Hazard:	No
Is Delayed Hazard:	No
Is Corrosive to Metal:	No
Is Flammable:	Yes
Is Gas Under Pressure:	No
Is Physical HNOC:	No
Is Emission of Gas With Water:	No
Is Organic Peroxide:	No
Is Oxidizer:	No
Is Pyrophoric liquid or solid:	No
Is Pyrophoric Gas:	No
Is Self-Heating:	No
Is Self-Reacting:	No
Is Acute Toxicity:	No
Is Aspiration Hazard:	No
Is Carcinogenicity:	Yes
Is Germ Cell Mutagenicity:	No
Is Health HNOC:	No
Is Reproductive Toxicity:	No
Is Respiratory or Skin Sensitization:	Yes
Is Serious Eye Damage or Eye Irritation:	No
Is Simple Asphyxiate:	No
Is Skin Corrosion or Irritation:	Yes
Is Specific Target Organ Toxicity:	No
Facility ID:	33837
Name:	GRESHAM SANITARY SERVICE
Address:	2131 NW BIRDSDALE AVE
City,State,Zip:	GRESHAM, OR 97030
Substance:	DIESEL 2

GRESHAM SANITARY SERVICE (Continued) **S109577794**

Reporting Quantities:	Not reported
Quantity Units:	Not reported
Physical State:	Not reported
Storage 1:	Above ground tank
Storage 2:	Not reported
Owner-Operator Name:	MATT
Direct Site Phone:	5036652424
Report Class:	Annual
Report Year:	2018
Is Poisonous Gas:	No
Is Poisonous Material:	No
Is Biological Hazard:	No
Is Radioactive Material:	No
Is Explosive:	No
Status:	Not reported
Nature of Business:	GARBAGE HAULING
NAICS Code:	562111
Maximum Daily Amount Code:	20
Maximum Daily Amount Code Range:	1,000-4,999
Maximum Daily Amount Units:	gal
Is Solid State:	No
Is Liquid State:	Yes
Is Gaseous State:	No
Is Combustible Dust:	No
Is Fire Hazard:	No
Is Sudden Release of Pressure Hazard:	No
Is Reactive Hazard:	No
Is Immediate Hazard:	No
Is Delayed Hazard:	No
Is Corrosive to Metal:	No
Is Flammable:	Yes
Is Gas Under Pressure:	No
Is Physical HNOC:	No
Is Emission of Gas With Water:	No
Is Organic Peroxide:	No
Is Oxidizer:	No
Is Pyrophoric liquid or solid:	No
Is Pyrophoric Gas:	No
Is Self-Heating:	No
Is Self-Reacting:	No
Is Acute Toxicity:	No
Is Aspiration Hazard:	No
Is Carcinogenicity:	Yes
Is Germ Cell Mutagenicity:	No
Is Health HNOC:	No
Is Reproductive Toxicity:	No
Is Respiratory or Skin Sensitization:	Yes
Is Serious Eye Damage or Eye Irritation:	No
Is Simple Asphyxiate:	No
Is Skin Corrosion or Irritation:	Yes
Is Specific Target Organ Toxicity:	No
Facility ID:	33837
Name:	GRESHAM SANITARY SERVICE
Address:	2131 NW BIRDSDALE AVE
City,State,Zip:	GRESHAM, OR 97030
Substance:	DIESEL 2

GRESHAM SANITARY SERVICE (Continued) **S109577794**

Reporting Quantities:	Not reported
Quantity Units:	Not reported
Physical State:	Not reported
Storage 1:	Above ground tank
Storage 2:	Not reported
Owner-Operator Name:	MATT
Direct Site Phone:	5036652424
Report Class:	Annual
Report Year:	2019
Is Poisonous Gas:	No
Is Poisonous Material:	No
Is Biological Hazard:	No
Is Radioactive Material:	No
Is Explosive:	No
Status:	Not reported
Nature of Business:	GARBAGE HAULING
NAICS Code:	562111
Maximum Daily Amount Code:	20
Maximum Daily Amount Code Range:	1,000-4,999
Maximum Daily Amount Units:	gal
Is Solid State:	No
Is Liquid State:	Yes
Is Gaseous State:	No
Is Combustible Dust:	No
Is Fire Hazard:	No
Is Sudden Release of Pressure Hazard:	No
Is Reactive Hazard:	No
Is Immediate Hazard:	No
Is Delayed Hazard:	No
Is Corrosive to Metal:	No
Is Flammable:	Yes
Is Gas Under Pressure:	No
Is Physical HNOC:	No
Is Emission of Gas With Water:	No
Is Organic Peroxide:	No
Is Oxidizer:	No
Is Pyrophoric liquid or solid:	No
Is Pyrophoric Gas:	No
Is Self-Heating:	No
Is Self-Reacting:	No
Is Acute Toxicity:	No
Is Aspiration Hazard:	No
Is Carcinogenicity:	Yes
Is Germ Cell Mutagenicity:	No
Is Health HNOC:	No
Is Reproductive Toxicity:	No
Is Respiratory or Skin Sensitization:	Yes
Is Serious Eye Damage or Eye Irritation:	No
Is Simple Asphyxiate:	No
Is Skin Corrosion or Irritation:	Yes
Is Specific Target Organ Toxicity:	No
Facility ID:	33837
Name:	GRESHAM SANITARY SERVICE
Address:	2131 NW BIRDSDALE AVE
City,State,Zip:	GRESHAM, OR 97030
Substance:	DIESEL 2

GRESHAM SANITARY SERVICE (Continued) **S109577794**

Reporting Quantities:	Not reported
Quantity Units:	Not reported
Physical State:	Not reported
Storage 1:	Above ground tank
Storage 2:	Not reported
Owner-Operator Name:	MATT
Direct Site Phone:	5036652424
Report Class:	Annual
Report Year:	2020
Is Poisonous Gas:	No
Is Poisonous Material:	No
Is Biological Hazard:	No
Is Radioactive Material:	No
Is Explosive:	No
Status:	Not reported
Nature of Business:	GARBAGE HAULING
NAICS Code:	562111
Maximum Daily Amount Code:	20
Maximum Daily Amount Code Range:	1,000-4,999
Maximum Daily Amount Units:	gal
Is Solid State:	No
Is Liquid State:	Yes
Is Gaseous State:	No
Is Combustible Dust:	No
Is Fire Hazard:	No
Is Sudden Release of Pressure Hazard:	No
Is Reactive Hazard:	No
Is Immediate Hazard:	No
Is Delayed Hazard:	No
Is Corrosive to Metal:	No
Is Flammable:	Yes
Is Gas Under Pressure:	No
Is Physical HNOC:	No
Is Emission of Gas With Water:	No
Is Organic Peroxide:	No
Is Oxidizer:	No
Is Pyrophoric liquid or solid:	No
Is Pyrophoric Gas:	No
Is Self-Heating:	No
Is Self-Reacting:	No
Is Acute Toxicity:	No
Is Aspiration Hazard:	No
Is Carcinogenicity:	Yes
Is Germ Cell Mutagenicity:	No
Is Health HNOC:	No
Is Reproductive Toxicity:	No
Is Respiratory or Skin Sensitization:	Yes
Is Serious Eye Damage or Eye Irritation:	No
Is Simple Asphyxiate:	No
Is Skin Corrosion or Irritation:	Yes
Is Specific Target Organ Toxicity:	No
Facility ID:	33837
Name:	GRESHAM SANITARY SERVICE
Address:	2131 NW BIRDSDALE AVE
City,State,Zip:	GRESHAM, OR 97030
Substance:	DIESEL 2

GRESHAM SANITARY SERVICE (Continued) **S109577794**

Reporting Quantities:	Not reported
Quantity Units:	Not reported
Physical State:	Not reported
Storage 1:	Above ground tank
Storage 2:	Not reported
Owner-Operator Name:	MATT
Direct Site Phone:	5036652424
Report Class:	Annual(Revision)
Report Year:	2020
Is Poisonous Gas:	No
Is Poisonous Material:	No
Is Biological Hazard:	No
Is Radioactive Material:	No
Is Explosive:	No
Status:	Not reported
Nature of Business:	GARBAGE HAULING
NAICS Code:	562111
Maximum Daily Amount Code:	20
Maximum Daily Amount Code Range:	1,000-4,999
Maximum Daily Amount Units:	gal
Is Solid State:	No
Is Liquid State:	Yes
Is Gaseous State:	No
Is Combustible Dust:	No
Is Fire Hazard:	No
Is Sudden Release of Pressure Hazard:	No
Is Reactive Hazard:	No
Is Immediate Hazard:	No
Is Delayed Hazard:	No
Is Corrosive to Metal:	No
Is Flammable:	Yes
Is Gas Under Pressure:	No
Is Physical HNOC:	No
Is Emission of Gas With Water:	No
Is Organic Peroxide:	No
Is Oxidizer:	No
Is Pyrophoric liquid or solid:	No
Is Pyrophoric Gas:	No
Is Self-Heating:	No
Is Self-Reacting:	No
Is Acute Toxicity:	No
Is Aspiration Hazard:	No
Is Carcinogenicity:	Yes
Is Germ Cell Mutagenicity:	No
Is Health HNOC:	No
Is Reproductive Toxicity:	No
Is Respiratory or Skin Sensitization:	Yes
Is Serious Eye Damage or Eye Irritation:	No
Is Simple Asphyxiate:	No
Is Skin Corrosion or Irritation:	Yes
Is Specific Target Organ Toxicity:	No
Facility ID:	33837
Name:	GRESHAM SANITARY SERVICE
Address:	2131 NW BIRDSDALE AVE
City,State,Zip:	GRESHAM, OR 97030
Substance:	DIESEL 2

GRESHAM SANITARY SERVICE (Continued) **S109577794**

Reporting Quantities:	Not reported
Quantity Units:	Not reported
Physical State:	Not reported
Storage 1:	Above ground tank
Storage 2:	Not reported
Owner-Operator Name:	MATT
Direct Site Phone:	5036652424
Report Class:	Update
Report Year:	2019
Is Poisonous Gas:	No
Is Poisonous Material:	No
Is Biological Hazard:	No
Is Radioactive Material:	No
Is Explosive:	No
Status:	Not reported
Nature of Business:	GARBAGE HAULING
NAICS Code:	562111
Maximum Daily Amount Code:	20
Maximum Daily Amount Code Range:	1,000-4,999
Maximum Daily Amount Units:	gal
Is Solid State:	No
Is Liquid State:	Yes
Is Gaseous State:	No
Is Combustible Dust:	No
Is Fire Hazard:	No
Is Sudden Release of Pressure Hazard:	No
Is Reactive Hazard:	No
Is Immediate Hazard:	No
Is Delayed Hazard:	No
Is Corrosive to Metal:	No
Is Flammable:	Yes
Is Gas Under Pressure:	No
Is Physical HNOC:	No
Is Emission of Gas With Water:	No
Is Organic Peroxide:	No
Is Oxidizer:	No
Is Pyrophoric liquid or solid:	No
Is Pyrophoric Gas:	No
Is Self-Heating:	No
Is Self-Reacting:	No
Is Acute Toxicity:	No
Is Aspiration Hazard:	No
Is Carcinogenicity:	Yes
Is Germ Cell Mutagenicity:	No
Is Health HNOC:	No
Is Reproductive Toxicity:	No
Is Respiratory or Skin Sensitization:	Yes
Is Serious Eye Damage or Eye Irritation:	No
Is Simple Asphyxiate:	No
Is Skin Corrosion or Irritation:	Yes
Is Specific Target Organ Toxicity:	No

HSIS:

Name:	GRESHAM SANITARY SERVICE
ddress:	2131 NW BIRDSDALE AVE
City,State,Zip:	GRESHAM, OR 97030
cility ID:	033837

GRESHAM SANITARY SERVICE (Continued) **S109577794**

rtment Or Division Of Company:	Not reported
hemical Is Extremely Hazardous Substance (EHS:	N
ontains 112R:	N
acility Has Written Emergency Plan:	Y
ICS Code 1:	562111
NAICS Desc 1:	SOLID WASTE COLLECTION
CS Code 2:	000000
S Desc 2:	Not reported
Manager Name:	MIKE MILLER
iness Phone:	5036652424
ailing Address:	PO BOX 1560
Mailing City:	GRESHAM
lailing State:	OR
iling Zip:	97030
. of Employees:	30
Phone:	5036652424
lacard:	Y
Dept Code:	0144
FD:	GRESHAM FIRE & EMERG SRVCS
prinkler System:	Y
Emergency Contact:	MATT MILLER
mergency Procedure:	OFFICE
Business Type:	GARBAGE HAULING
ty Type:	Not reported
rtment:	Not reported
s:	Not reported
de:	Not reported
tude:	Not reported
s TRI:	Not reported
s RMP:	Not reported
s PSM:	Not reported
s CR2K:	Not reported
s 302:	Not reported
r Name:	Not reported
Reported ID:	Not reported
Number:	Not reported
nical Name:	Not reported
Name:	Not reported
re:	Not reported
:	Not reported
S:	Not reported
re Component:	Not reported
mum Daily Amount Code:	Not reported
mum Daily Amount Unit:	Not reported
nical Added Date:	Not reported
em PSM:	Not reported
em 112R:	Not reported
em 302:	Not reported
sticide:	Not reported
tilizer:	Not reported
cal State:	Not reported
A Number:	Not reported
A Health:	Not reported
A Flammability:	Not reported
A Reactivity:	Not reported
A Special Notice:	Not reported
rds:	Not reported

GRESHAM SANITARY SERVICE (Continued) **S109577794**

ber of Days Onsite:	Not reported
	Not reported
se Number:	64742547
Chemical Name:	MOTOR OIL
Name:	Not reported
s Pure:	No
s Mix:	Yes
S:	Not reported
re Component:	Not reported
ximum Daily Amount Code:	11
aximum Daily Amount Unit:	gal
cal Added Date:	08/10/2017
s Chem PSM:	No
s Chem 112R:	No
s Chem 302:	No
s Pesticide:	No
s Fertilizer:	No
hysical State:	Liquid
NA Number:	N/A
PA Health:	1
PA Flammability:	2
PA Reactivity:	0
PA Special Notice:	N/A
ards:	Health Respiratory
umber of Days Onsite:	365
ar:	2019
se Number:	N/A
Chemical Name:	COMPRESSED GAS
Name:	Not reported
s Pure:	Yes
s Mix:	No
S:	Not reported
re Component:	Not reported
ximum Daily Amount Code:	30
ximum Daily Amount Unit:	cuft
cal Added Date:	08/10/2017
s Chem PSM:	No
s Chem 112R:	No
s Chem 302:	No
s Pesticide:	No
s Fertilizer:	No
hysical State:	Gas
NA Number:	1954
A Health:	Not reported
A Flammability:	Not reported
A Reactivity:	Not reported
A Special Notice:	Not reported
zards:	Health Respiratory, Physical Combustive, Physical Flammable
umber of Days Onsite:	365
ar:	2019
ase Number:	68476346
emical Name:	DIESEL 2
Name:	Not reported
s Pure:	No

GRESHAM SANITARY SERVICE (Continued) **S109577794**

s Mix:	Yes
S:	Not reported
re Component:	Not reported
ximum Daily Amount Code:	20
aximum Daily Amount Unit:	gal
cal Added Date:	08/10/2017
s Chem PSM:	No
s Chem 112R:	No
s Chem 302:	No
s Pesticide:	No
s Fertilizer:	No
hysical State:	Liquid
NA Number:	1993
FPA Health:	0
FPA Flammability:	2
FPA Reactivity:	0
FPA Special Notice:	N/A
ds:	Health Carcinogenicity, Health Respiratory, Health SkinCorrosion, Physical Combustive
umber of Days Onsite:	365
ar:	2019
se Number:	7782447
Chemical Name:	OXYGEN
Name:	Not reported
s Pure:	Yes
s Mix:	No
S:	Not reported
re Component:	Not reported
ximum Daily Amount Code:	11
ximum Daily Amount Unit:	cuft
cal Added Date:	08/10/2017
s Chem PSM:	No
s Chem 112R:	No
s Chem 302:	No
s Pesticide:	No
s Fertilizer:	No
hysical State:	Gas
NA Number:	1072
FPA Health:	0
FPA Flammability:	0
FPA Reactivity:	0
FPA Special Notice:	OX
Hazards:	Physical Flammable
umber of Days Onsite:	365
ar:	2019
se Number:	N/A
Chemical Name:	USED MOTOR OIL
Name:	Not reported
s Pure:	No
s Mix:	Yes
S:	Not reported
re Component:	Not reported
ximum Daily Amount Code:	11
aximum Daily Amount Unit:	gal
cal Added Date:	08/10/2017

GRESHAM SANITARY SERVICE (Continued) **S109577794**

s Chem PSM:	No
s Chem 112R:	No
s Chem 302:	No
s Pesticide:	No
s Fertilizer:	No
hysical State:	Liquid
NA Number:	N/A
PA Health:	0
PA Flammability:	0
PA Reactivity:	0
PA Special Notice:	N/A
ards:	Health Carcinogenicity, Health HNOC, Health Respiratory, Health SeriousEye, Health SkinCorrosion, Physical Combustive, Physical HNOC
umber of Days Onsite:	365
ar:	2019

Chemical:

Chemical Name:	MOTOR OIL
hysical Description:	LIQUID
se Number:	64742547
cility Id:	033837
ysical State Of The Substance:	2
erage Amount Possessed During The Year Code:	10
ximum Amount Possessed During The Year Code:	11
plicable Unit Of Measure Code:	2
Description Of The Unit Of Measure:	GALLONS
pe Code:	A
Description:	ABOVEGROUND TANK
Code:	Not reported
erature Description:	Not reported
essure of Code:	1
Pressure Description:	NORMAL PRESSURE
ure of Code:	Not reported
ure Description:	Not reported
Temperature Description:	NORMAL TEMPERATURE
mperature of The Hazardous Substance Code:	4
erature Description:	Not reported
erature of The Hazardous Substance Code:	Not reported
ays Hazardous Substance On Site During Year:	365
The Substance Protected A Trade Secret:	False
ription Of The Max Qnty Code:	500-999
ription Of The Avg Qnty Code:	200-499
Most Hazardous Ingridient:	PETROLEUM HYDROCARBONS
ted Nations/north America 4 Digit Class Number:	0000
zard Rank:	2
Ingredient:	Not reported
ubstance Pure:	False
bstance Mix:	True
First Hazardous Class Code For Chemical:	Combustible Material
econd Hazardous Class Code For Chemical:	Chronic Health Hazard
Hazardous Class Code For Chemical:	Not reported
ard Class 1 Of The Chemical:	4.5
zard Class 2 Of The Chemical:	6.4
rd Class 3 Of The Chemical:	Not reported

Additional Chemical:

ical Is A Toxic 313 Chemical:	Not reported

GRESHAM SANITARY SERVICE (Continued) **S109577794**

Pesticide Registration Number:	Not reported
ains 112R:	Not reported
ains EHS:	Not reported
ertilizer:	N
esticide:	N
ains 313:	Not reported
Chemical Name:	OXYGEN
Physical Description:	GAS
se Number:	7782447
cility Id:	033837
ysical State Of The Substance:	3
erage Amount Possessed During The Year Code:	11
ximum Amount Possessed During The Year Code:	11
plicable Unit Of Measure Code:	3
escription Of The Unit Of Measure:	CUBIC FEET
pe Code:	L
Description:	CYLINDER
Code:	Not reported
erature Description:	Not reported
essure of Code:	2
Pressure Description:	GREATER THAN NORMAL PRESSURE
ure of Code:	Not reported
ure Description:	Not reported
Temperature Description:	NORMAL TEMPERATURE
mperature of The Hazardous Substance Code:	4
erature Description:	Not reported
erature of The Hazardous Substance Code:	Not reported
ays Hazardous Substance On Site During Year:	365
The Substance Protected A Trade Secret:	False
ription Of The Max Qnty Code:	500-999
ription Of The Avg Qnty Code:	500-999
Most Hazardous Ingridient:	OXYGEN
ted Nations/north America 4 Digit Class Number:	1072
zard Rank:	2
EHS Ingredient:	NONE LISTED ON SDS
bstance Pure:	True
ubstance Mix:	False
st Hazardous Class Code For Chemical:	Oxidizers
Second Hazardous Class Code For Chemical:	Non-flammable Gas
Hazardous Class Code For Chemical:	Not reported
ard Class 1 Of The Chemical:	5.1
zard Class 2 Of The Chemical:	2.2
rd Class 3 Of The Chemical:	Not reported
Additional Chemical:	
hemical Is A Toxic 313 Chemical:	N
Pesticide Registration Number:	Not reported
ontains 112R:	N
ontains EHS:	N
ertilizer:	N
esticide:	N
ontains 313:	N
Chemical Name:	USED MOTOR OIL
hysical Description:	LIQUID

GRESHAM SANITARY SERVICE (Continued) **S109577794**

e Number:	000000
cility Id:	033837
ysical State Of The Substance:	2
erage Amount Possessed During The Year Code:	10
ximum Amount Possessed During The Year Code:	20
plicable Unit Of Measure Code:	2
Description Of The Unit Of Measure:	GALLONS
pe Code:	A
Description:	ABOVEGROUND TANK
Code:	Not reported
erature Description:	Not reported
essure of Code:	1
Pressure Description:	NORMAL PRESSURE
ure of Code:	Not reported
ure Description:	Not reported
Temperature Description:	NORMAL TEMPERATURE
mperature of The Hazardous Substance Code:	4
erature Description:	Not reported
erature of The Hazardous Substance Code:	Not reported
ays Hazardous Substance On Site During Year:	365
The Substance Protected A Trade Secret:	False
tion Of The Max Qnty Code:	1,000-4,999
ription Of The Avg Qnty Code:	200-499
Most Hazardous Ingridient:	PETROLEUM HYDROCARBONS
ted Nations/north America 4 Digit Class Number:	0000
zard Rank:	2
EHS Ingredient:	NONE LISTED ON MSDS
ubstance Pure:	False
bstance Mix:	True
First Hazardous Class Code For Chemical:	Combustible Material
econd Hazardous Class Code For Chemical:	Chronic Health Hazard
Hazardous Class Code For Chemical:	Not reported
ard Class 1 Of The Chemical:	4.5
zard Class 2 Of The Chemical:	6.4
rd Class 3 Of The Chemical:	Not reported

Additional Chemical:

nical Is A Toxic 313 Chemical:	Not reported
Pesticide Registration Number:	Not reported
ains 112R:	Not reported
ontains EHS:	N
zer:	Not reported
cide:	Not reported
ains 313:	Not reported

Chemical Name:	COMPRESSED GAS
Physical Description:	GAS
Number:	Not reported
cility Id:	033837
ysical State Of The Substance:	3
erage Amount Possessed During The Year Code:	30
ximum Amount Possessed During The Year Code:	30
plicable Unit Of Measure Code:	3
escription Of The Unit Of Measure:	CUBIC FEET
pe Code:	L
Description:	CYLINDER
Code:	Not reported

GRESHAM SANITARY SERVICE (Continued) **S109577794**

perature Description:	Not reported
essure of Code:	2
Pressure Description:	GREATER THAN NORMAL PRESSURE
sure of Code:	Not reported
sure Description:	Not reported
Temperature Description:	NORMAL TEMPERATURE
mperature of The Hazardous Substance Code:	4
perature Description:	Not reported
perature of The Hazardous Substance Code:	Not reported
ays Hazardous Substance On Site During Year:	365
The Substance Protected A Trade Secret:	False
tion Of The Max Qnty Code:	10,000-49,999
tion Of The Avg Qnty Code:	10,000-49,999
Most Hazardous Ingridient:	COMPRESSED FLAMMABLE GAS
ted Nations/north America 4 Digit Class Number:	1954
zard Rank:	2
Ingredient:	Not reported
bstance Pure:	True
ubstance Mix:	False
First Hazardous Class Code For Chemical:	Flammable Gas
nd Hazardous Class Code For Chemical:	Not reported
Hazardous Class Code For Chemical:	Not reported
ard Class 1 Of The Chemical:	2.1
rd Class 2 Of The Chemical:	Not reported
rd Class 3 Of The Chemical:	Not reported
emical Name:	DIESEL 2
hysical Description:	LIQUID
ase Number:	68476346
cility Id:	033837
ysical State Of The Substance:	2
erage Amount Possessed During The Year Code:	20
ximum Amount Possessed During The Year Code:	20
plicable Unit Of Measure Code:	2
Description Of The Unit Of Measure:	GALLONS
ype Code:	A
Description:	ABOVEGROUND TANK
Code:	Not reported
perature Description:	Not reported
essure of Code:	1
Pressure Description:	NORMAL PRESSURE
sure of Code:	Not reported
sure Description:	Not reported
Temperature Description:	NORMAL TEMPERATURE
mperature of The Hazardous Substance Code:	4
perature Description:	Not reported
perature of The Hazardous Substance Code:	Not reported
ays Hazardous Substance On Site During Year:	365
The Substance Protected A Trade Secret:	False
ption Of The Max Qnty Code:	1,000-4,999
ption Of The Avg Qnty Code:	1,000-4,999
Most Hazardous Ingridient:	PETROLEUM DISTILLATES
ited Nations/north America 4 Digit Class Number:	1993
zard Rank:	2
EHS Ingredient:	NONE LISTED ON MSDS
ubstance Pure:	False
bstance Mix:	True

GRESHAM SANITARY SERVICE (Continued) **S109577794**

First Hazardous Class Code For Chemical: Flammable and Combustible Liquid
econd Hazardous Class Code For Chemical: Chronic Health Hazard
Hazardous Class Code For Chemical: Not reported
ard Class 1 Of The Chemical: 3.0
zard Class 2 Of The Chemical: 6.4
rd Class 3 Of The Chemical: Not reported

Additional Chemical:
hemical Is A Toxic 313 Chemical: N
Pesticide Registration Number: Not reported
ontains 112R: N
ontains EHS: N
rtilizer: N
esticide: N
ontains 313: N

OR UIC:
Name: GRESHAM SANITARY SERVICE
Address: 2131 NW BIRDSDALE AVE
City,State,Zip: GRESHAM, OR 97030
UIC Well #: Not reported
Type: Not reported
Type Description: Not reported
UIC Number: NGEN12C-ORR10H084
Facility Status: Not reported
Lat/Long: 45.5113566 / -122.4558

Name: GRESHAM SANITARY SERVICE INC.
Address: 2131 NW BIRDSDALE
City,State,Zip: GRESHAM, OR
UIC Well #: 1
Type: 5D2
Type Description: Storm Water Drainage
UIC Number: 13410
Facility Status: Registered & RA
Lat/Long: 45.5120 / -122.4557

Name: GRESHAM SANITARY SERVICE INC.
Address: 2131 NW BIRDSDALE
City,State,Zip: GRESHAM, OR
UIC Well #: 2
Type: 5D2
Type Description: Storm Water Drainage
UIC Number: 13410
Facility Status: Registered & RA
Lat/Long: 45.5120 / -122.4557

Name: GRESHAM SANITARY SERVICE INC.
Address: 2131 NW BIRDSDALE
City,State,Zip: GRESHAM, OR
UIC Well #: 3
Type: 5D2
Type Description: Storm Water Drainage
UIC Number: 13410
Facility Status: Registered & RA
Lat/Long: 45.5120 / -122.4557

GRESHAM SANITARY SERVICE (Continued) **S109577794**

Name: GRESHAM SANITARY SERVICE INC.
Address: 2131 NW BIRDSDALE
City,State,Zip: GRESHAM, OR
UIC Well #: 4
Type: 5D2
Type Description: Storm Water Drainage
UIC Number: 13410
Facility Status: Registered & RA
Lat/Long: 45.5120 / -122.4557

Name: GRESHAM SANITARY SERVICE INC.
Address: 2131 NW BIRDSDALE
City,State,Zip: GRESHAM, OR
UIC Well #: 5
Type: 5D2
Type Description: Storm Water Drainage
UIC Number: 13410
Facility Status: Registered & RA
Lat/Long: 45.5120 / -122.4557

G28 **GRESHAM SANITARY SERVICE INC** **RCRA-VSQG** **1004771372**
ESE **2131 NW BIRDSDALE AVE** **FINDS** **ORQ000006981**
1/8-1/4 **GRESHAM, OR 97030** **ECHO**
0.182 mi.
961 ft. **Site 4 of 4 in cluster G**

Relative: **Higher**
Actual: **263 ft.**

RCRA Listings:

ved by Agency: 20031231
ss: Gresham Sanitary Service Inc
,State,Zip: 2131 NW BIRDSDALE AVE
GRESHAM, OR 97030
ORQ000006981
ne: MIKE MILLER
ss: PO BOX 1560
State,Zip: GRESHAM, OR 97030
503-665-2424
Not reported
Not reported
Not reported
10
Private
e Generator Description: Conditionally Exempt Small Quantity Generator
Not reported
ycle: Not reported
Not reported
or: Handler Activities
er: Not reported
Not reported
s: PO BOX 1560
State,Zip: GRESHAM, OR 97030
Becky J Lehl
Private
Gresham Sanitary Service, Inc.
Private
enerator Activity: No
ity: No
Generator: No
ctivity: No

GRESHAM SANITARY SERVICE INC (Continued) **1004771372**

ity Activity:	No
vity with Storage:	No
y On-Site Burner Exemption:	No
ing and Refining Furnace Exemption:	No
Injection Control:	No
e Receipt:	No
ste Indicator:	No
ste Destination Facility:	No
rsal Waste:	No
eg Handler:	---
dicator:	Not reported
condary Material Indicator:	NN
tor:	Not reported
ermit Baseline:	Not on the Baseline
enewals Baseline:	Not on the Baseline
rrective Action Baseline:	No
rrective Action Universe:	No
Where RCRA CA has Been Imposed Universe:	No
tion Priority Ranking:	No NCAPS ranking
l Control Indicator:	No
ontrol Indicator:	No
re Controls Indicator:	N/A
ontrols Indicator:	N/A
n-Complier Universe:	No
Significant Non-Complier Universe:	No
gnificant Non-Complier Universe:	No
n-Complier With a Compliance Schedule Universe:	No
ce Required:	Not reported
Last Change:	20140602
Trader-Importer:	No
Trader-Exporter:	No
pent Lead Acid Batteries:	No
pent Lead Acid Batteries:	No
Without Storage:	Not reported
	Not reported
dicator:	No

Hazardous Waste Summary:

Waste Code:	NONE
Waste Description:	Not Defined

Handler - Owner Operator:

ner/Operator Indicator:	Operator
Owner/Operator Name:	GRESHAM SANITARY SERVICE, INC.
l Status:	Private
Became Current:	20031231
Ended Current:	Not reported
wner/Operator Address:	PO BOX 1560
Owner/Operator City,State,Zip:	GRESHAM, OR 97030
/Operator Telephone:	503-665-2424
r/Operator Telephone Ext:	Not reported
r/Operator Fax:	Not reported
r/Operator Email:	Not reported
wner/Operator Indicator:	Owner

GRESHAM SANITARY SERVICE INC (Continued) **1004771372**

Owner/Operator Name: BECKY J LEHL
gal Status: Other
Became Current: 20000111
Ended Current: Not reported
wner/Operator Address: 2829 NE LIBERTY
Owner/Operator City,State,Zip: GRESHAM, OR 97030
/Operator Telephone: 503-665-2424
er/Operator Telephone Ext: Not reported
er/Operator Fax: Not reported
er/Operator Email: Not reported

wner/Operator Indicator: Owner
Owner/Operator Name: BECKY J LEHL
gal Status: Other
Became Current: 20020111
Ended Current: Not reported
wner/Operator Address: 2829 NE LIBERTY
Owner/Operator City,State,Zip: GRESHAM, OR 97030
/Operator Telephone: 503-665-2424
er/Operator Telephone Ext: Not reported
er/Operator Fax: Not reported
er/Operator Email: Not reported

ner/Operator Indicator: Operator
Owner/Operator Name: GRESHAM SANITARY SERVICE, INC.
l Status: Private
Became Current: Not reported
Ended Current: Not reported
wner/Operator Address: PO BOX 1560
Owner/Operator City,State,Zip: GRESHAM, OR 97030
/Operator Telephone: 503-665-2424
er/Operator Telephone Ext: Not reported
er/Operator Fax: Not reported
er/Operator Email: Not reported

wner/Operator Indicator: Owner
Owner/Operator Name: HARLEN C LEHL
l Status: Private
e Became Current: 19980129
Ended Current: Not reported
wner/Operator Address: 2829 NE LIBERTY
Owner/Operator City,State,Zip: GRESHAM, OR 97030
/Operator Telephone: 503-665-2424
er/Operator Telephone Ext: Not reported
er/Operator Fax: Not reported
er/Operator Email: Not reported

wner/Operator Indicator: Owner
Owner/Operator Name: HARLEN C LEHL
l Status: Private
Became Current: 20000111
Ended Current: Not reported
wner/Operator Address: 2829 NE LIBERTY
Owner/Operator City,State,Zip: GRESHAM, OR 97030
/Operator Telephone: 503-665-2424
er/Operator Telephone Ext: Not reported
er/Operator Fax: Not reported

GRESHAM SANITARY SERVICE INC (Continued) **1004771372**

r/Operator Email: Not reported

wner/Operator Indicator: Owner
Owner/Operator Name: BECKY J LEHL
gal Status: Other
e Became Current: 20010116
Ended Current: Not reported
wner/Operator Address: 2829 NE LIBERTY
Owner/Operator City,State,Zip: GRESHAM, OR 97030
/Operator Telephone: 503-665-2424
r/Operator Telephone Ext: Not reported
r/Operator Fax: Not reported
r/Operator Email: Not reported

wner/Operator Indicator: Owner
Owner/Operator Name: BECKY J LEHL
gal Status: Other
e Became Current: 20030107
Ended Current: Not reported
wner/Operator Address: 2829 NE LIBERTY
Owner/Operator City,State,Zip: GRESHAM, OR 97030
/Operator Telephone: 503-665-2424
r/Operator Telephone Ext: Not reported
r/Operator Fax: Not reported
r/Operator Email: Not reported

wner/Operator Indicator: Owner
Owner/Operator Name: HARLEN C LEHL
l Status: Private
e Became Current: 19970819
Ended Current: Not reported
wner/Operator Address: 2829 NE LIBERTY
Owner/Operator City,State,Zip: GRESHAM, OR 97030
/Operator Telephone: 503-665-2424
r/Operator Telephone Ext: Not reported
r/Operator Fax: Not reported
r/Operator Email: Not reported

wner/Operator Indicator: Owner
Owner/Operator Name: HARLEN C LEHL
l Status: Private
e Became Current: 19990121
Ended Current: Not reported
wner/Operator Address: 2829 NE LIBERTY
Owner/Operator City,State,Zip: GRESHAM, OR 97030
/Operator Telephone: 503-665-2424
r/Operator Telephone Ext: Not reported
r/Operator Fax: Not reported
r/Operator Email: Not reported

ner/Operator Indicator: Operator
Owner/Operator Name: GRESHAM SANITARY SERVICE, INC.
l Status: Private
Became Current: Not reported
Ended Current: Not reported
wner/Operator Address: PO BOX 1560
Owner/Operator City,State,Zip: GRESHAM, OR 97030

GRESHAM SANITARY SERVICE INC (Continued) **1004771372**

/Operator Telephone: 503-665-2424
er/Operator Telephone Ext: Not reported
er/Operator Fax: Not reported
er/Operator Email: Not reported

wner/Operator Indicator: Owner
Owner/Operator Name: BECKY J LEHL
l Status: Private
e Became Current: 19990319
Ended Current: Not reported
wner/Operator Address: 2829 NE LIBERTY
Owner/Operator City,State,Zip: GRESHAM, OR 97030
/Operator Telephone: 503-665-2424
er/Operator Telephone Ext: Not reported
er/Operator Fax: Not reported
er/Operator Email: Not reported

Historic Generators:
eive Date: 19970819
Handler Name: GRESHAM SANITARY SERVICE INC
ederal Waste Generator Description: Conditionally Exempt Small Quantity Generator
District Owner: Not reported
arge Quantity Handler of Universal Waste: No
ecognized Trader Importer: No
ecognized Trader Exporter: No
pent Lead Acid Battery Importer: No
pent Lead Acid Battery Exporter: No
urrent Record: No
torage Recycler Activity: Not reported
onic Manifest Broker: Not reported

eive Date: 19980129
Handler Name: GRESHAM SANITARY SERVICE INC
ederal Waste Generator Description: Conditionally Exempt Small Quantity Generator
District Owner: Not reported
arge Quantity Handler of Universal Waste: No
ecognized Trader Importer: No
ecognized Trader Exporter: No
pent Lead Acid Battery Importer: No
pent Lead Acid Battery Exporter: No
urrent Record: No
torage Recycler Activity: Not reported
onic Manifest Broker: Not reported

eive Date: 19990121
Handler Name: GRESHAM SANITARY SERVICE INC
ederal Waste Generator Description: Conditionally Exempt Small Quantity Generator
District Owner: Not reported
arge Quantity Handler of Universal Waste: No
ecognized Trader Importer: No
ecognized Trader Exporter: No
pent Lead Acid Battery Importer: No
pent Lead Acid Battery Exporter: No
urrent Record: No
torage Recycler Activity: Not reported
onic Manifest Broker: Not reported

GRESHAM SANITARY SERVICE INC (Continued) **1004771372**

ive Date: 20000111
Handler Name: GRESHAM SANITARY SERVICE INC
Waste Generator Description: Not a generator, verified
District Owner: Not reported
arge Quantity Handler of Universal Waste: No
ecognized Trader Importer: No
ecognized Trader Exporter: No
pent Lead Acid Battery Importer: No
pent Lead Acid Battery Exporter: No
urrent Record: No
torage Recycler Activity: Not reported
onic Manifest Broker: Not reported

ive Date: 20000111
Handler Name: GRESHAM SANITARY SERVICE INC
ederal Waste Generator Description: Conditionally Exempt Small Quantity Generator
District Owner: Not reported
arge Quantity Handler of Universal Waste: No
ecognized Trader Importer: No
ecognized Trader Exporter: No
pent Lead Acid Battery Importer: No
pent Lead Acid Battery Exporter: No
urrent Record: No
torage Recycler Activity: Not reported
onic Manifest Broker: Not reported

eive Date: 20010116
Handler Name: GRESHAM SANITARY SERVICE INC
ederal Waste Generator Description: Conditionally Exempt Small Quantity Generator
District Owner: Not reported
arge Quantity Handler of Universal Waste: No
ecognized Trader Importer: No
ecognized Trader Exporter: No
pent Lead Acid Battery Importer: No
pent Lead Acid Battery Exporter: No
urrent Record: No
torage Recycler Activity: Not reported
onic Manifest Broker: Not reported

ive Date: 20020111
Handler Name: GRESHAM SANITARY SERVICE INC
ederal Waste Generator Description: Conditionally Exempt Small Quantity Generator
District Owner: Not reported
arge Quantity Handler of Universal Waste: No
ecognized Trader Importer: No
ecognized Trader Exporter: No
pent Lead Acid Battery Importer: No
pent Lead Acid Battery Exporter: No
urrent Record: No
torage Recycler Activity: Not reported
onic Manifest Broker: Not reported

eive Date: 20030107
Handler Name: GRESHAM SANITARY SERVICE INC
ederal Waste Generator Description: Conditionally Exempt Small Quantity Generator
District Owner: Not reported
arge Quantity Handler of Universal Waste: No

GRESHAM SANITARY SERVICE INC (Continued) **1004771372**

Recognized Trader Importer: No
Recognized Trader Exporter: No
Spent Lead Acid Battery Importer: No
Spent Lead Acid Battery Exporter: No
Current Record: No
Storage Recycler Activity: Not reported
ronic Manifest Broker: Not reported

eive Date: 20031231
Handler Name: GRESHAM SANITARY SERVICE INC
ederal Waste Generator Description: Conditionally Exempt Small Quantity Generator
District Owner: Not reported
arge Quantity Handler of Universal Waste: No
Recognized Trader Importer: No
Recognized Trader Exporter: No
Spent Lead Acid Battery Importer: No
Spent Lead Acid Battery Exporter: No
urrent Record: Yes
Storage Recycler Activity: Not reported
ronic Manifest Broker: Not reported

List of NAICS Codes and Descriptions:
NAICS Code: 562111
NAICS Description: SOLID WASTE COLLECTION

Facility Has Received Notices of Violations:
Violations: No Violations Found

Evaluation Action Summary:
Evaluations: No Evaluations Found

FINDS:
Registry ID: 110004813934

Click Here for FRS Facility Detail Report:

Environmental Interest/Information System:
OR-DEQ (Oregon - Department Of Environmental Quality) is a regulatory agency whose job is to protect the quality of Oregon's Environment. DEQ uses a combination of technical assistance, inspections and permitting to help public and private facilities and citizens understand and comply with state and federal environmental regulations.
US National Pollutant Discharge Elimination System (NPDES) module of the Compliance Information System (ICIS) tracks surface water permits issued under the Clean Water Act. Under NPDES, all facilities that discharge pollutants from any point source into waters of the United States are required to obtain a permit. The permit will likely contain limits on what can be discharged, impose monitoring and reporting requirements, and include other provisions to ensure that the discharge does not adversely affect water quality.
RCRAInfo is a national information system that supports the Resource Conservation and Recovery Act (RCRA) program through the tracking of events and activities related to facilities that generate, transport, and treat, store, or dispose of hazardous waste. RCRAInfo allows RCRA

GRESHAM SANITARY SERVICE INC (Continued) **1004771372**

program staff to track the notification, permit, compliance, and corrective action activities required under RCRA.

Click this hyperlink while viewing on your computer to access additional FINDS: detail in the EDR Site Report.

ECHO:

Envid: 1004771372
Registry ID: Not reported
DFR URL: http://echo.epa.gov/detailed-facility-report?fid=ORR10H084
Name: GRESHAM SANITARY SERVICE
Address: 2131 NW BIRDSDALE AVE
City,State,Zip: GRESHAM, OR 97030

Envid: 1004771372
Registry ID: 110004813934
URL: http://echo.epa.gov/detailed-facility-report?fid=110004813934
Name: GRESHAM SANITARY SERVICE INC
Address: 2131 NW BIRDSDALE AVE
City,State,Zip: GRESHAM, OR 97030

H29 **R C LONG SHAKE CO** **OR UST U000430471**
East **2303 NW BIRDSDALE** **N/A**
1/8-1/4 **GRESHAM, OR 97030**
0.183 mi.
965 ft. **Site 1 of 3 in cluster H**

Relative: UST:
Higher
Name: R C LONG SHAKE CO
Actual: Address: 2303 NW BIRDSDALE
263 ft. City: GRESHAM
Facility ID: 2593
Facility Telephone: (503)665-7979
Permittee Name: RICHARD LONG, PRESIDENT
Number of Permitted Tanks: Not reported
Active Tanks: Not reported
Decommissioned Tanks: 2
Number of Tanks: 2

H30 **INTERLAKEN INC** **OR MANIFEST S127729626**
East **2303 NW BIRDSDALE AVE** **N/A**
1/8-1/4 **GRESHAM, OR 97030**
0.183 mi.
965 ft. **Site 2 of 3 in cluster H**

Relative: OR MANIFEST:
Higher
Manifest Year: Manifest Year - 2020
Actual: EPA Id: ORQ000039167
263 ft. Inactive Status: 2021-12-31 00:00:00
Organization Name: Not reported
Contact Name: Kendall Miller
Contact Telephone Number: Not reported
Mailing Address: PO Box 2010
Mailing City/State/Zip: Fairview, OR 97024

Manifest:

INTERLAKEN INC (Continued) **S127729626**

Name: INTERLAKEN INC
Year : 2020
RCRA Id : ORQ000039167
Inactive : 2021-12-31 00:00:00
Status: Large quantity generator
Manifest : 005525668SKS
Ship Date : 01/17/2020
TSD : WAD981769110
WS Num: 1
Transporter: Not reported
Ship Qty : Not reported
Rpt Unit : Not reported
Off Mng : H061
EPA Waste Codes: D001
Waste Description: Waste Paint related material
nt Of Waste Stream Generated in Reporting Yr 1: 1558.90625
Of Waste Stream Generated in Reporting Yr 2: 1445.53125

Name: INTERLAKEN INC
Year : 2020
RCRA Id : ORQ000039167
Inactive : 2021-12-31 00:00:00
Status: Large quantity generator
Manifest : 005525671SKS
Ship Date : 01/21/2020
TSD : WAD981769110
WS Num: 1
Transporter: Not reported
Ship Qty : Not reported
Rpt Unit : Not reported
Off Mng : H061
EPA Waste Codes: D001
Waste Description: Waste Paint related material
nt Of Waste Stream Generated in Reporting Yr 1: 1558.90625
mt Of Waste Stream Generated in Reporting Yr 2: 113.375

Name: INTERLAKEN INC
Year : 2020
RCRA Id : ORQ000039167
Inactive : 2021-12-31 00:00:00
Status: Large quantity generator
Manifest : 005525668SKS
Ship Date : 01/17/2020
TSD : WAD981769110
WS Num: 1
Transporter: Not reported
Ship Qty : Not reported
Rpt Unit : Not reported
Off Mng : H061
EPA Waste Codes: D018
Waste Description: Waste Paint related material
nt Of Waste Stream Generated in Reporting Yr 1: 1558.90625
Of Waste Stream Generated in Reporting Yr 2: 1445.53125

Name: INTERLAKEN INC
Year : 2020
RCRA Id : ORQ000039167

INTERLAKEN INC (Continued) **S127729626**

Inactive :	2021-12-31 00:00:00
Status:	Large quantity generator
Manifest :	005525671SKS
Ship Date :	01/21/2020
TSD :	WAD981769110
WS Num:	1
Transporter:	Not reported
Ship Qty :	Not reported
Rpt Unit :	Not reported
Off Mng :	H061
EPA Waste Codes:	D018
Waste Description:	Waste Paint related material
mt Of Waste Stream Generated in Reporting Yr 1:	1558.90625
mt Of Waste Stream Generated in Reporting Yr 2:	113.375

H31 **INTERLAKEN INC** **RCRA-VSQG** **1026498700**
East **2303 NW BIRDSDALE AVE** **ORQ000039167**
1/8-1/4 **GRESHAM, OR 97030**
0.183 mi.
965 ft. **Site 3 of 3 in cluster H**

Relative: **Higher**
Actual: **263 ft.**

RCRA Listings:

ived by Agency:	20210929
	Interlaken Inc
ess:	2303 NW BIRDSDALE AVE
,State,Zip:	GRESHAM, OR 97030
	ORQ000039167
e:	KENDALL MILLER
s:	PO BOX 2010
State,Zip:	FAIRVIEW, OR 97024
e:	503-674-7460
	Not reported
ail:	KENDALL@INTERLAKEN-INC.COM
	Not reported
	10
	Private
e Generator Description:	Conditionally Exempt Small Quantity Generator
	Not reported
ycle:	Not reported
	Not reported
or:	Handler Activities
er:	Not reported
	Not reported
:	PO BOX 2010
tate,Zip:	FAIRVIEW, OR 97024
	Kendall Miller
	Private
	Interlaken Inc
	Private
enerator Activity:	No
ity:	No
Generator:	No
ctivity:	No
ity Activity:	No
vity with Storage:	No
y On-Site Burner Exemption:	No
ing and Refining Furnace Exemption:	No

INTERLAKEN INC (Continued) **1026498700**

Injection Control:	No
e Receipt:	No
ste Indicator:	No
ste Destination Facility:	No
rsal Waste:	No
eg Handler:	---
dicator:	Not reported
condary Material Indicator:	N
tor:	Not reported
ermit Baseline:	Not on the Baseline
enewals Baseline:	Not on the Baseline
rrective Action Baseline:	No
rrective Action Universe:	No
Where RCRA CA has Been Imposed Universe:	No
tion Priority Ranking:	No NCAPS ranking
l Control Indicator:	No
ontrol Indicator:	No
re Controls Indicator:	N/A
ontrols Indicator:	N/A
n-Complier Universe:	No
Significant Non-Complier Universe:	No
gnificant Non-Complier Universe:	No
n-Complier With a Compliance Schedule Universe:	No
ce Required:	Not reported
Last Change:	20210929
Trader-Importer:	No
Trader-Exporter:	No
pent Lead Acid Batteries:	No
pent Lead Acid Batteries:	No
vity Without Storage:	No
er:	No
dicator:	No

Handler - Owner Operator:

wner/Operator Indicator:		Owner
Owner/Operator Name:	KENDALL MILLER	
l Status:		Private
Became Current:		20201231
Ended Current:		Not reported
ner/Operator Address:		PO BOX 2010
wner/Operator City,State,Zip:		FAIRVIEW, OR 97024
r/Operator Telephone:		503-674-7460
er/Operator Telephone Ext:		Not reported
er/Operator Fax:		Not reported
er/Operator Email:		Not reported

ner/Operator Indicator:		Operator
Owner/Operator Name:	INTERLAKEN INC	
l Status:		Private
Became Current:		20201231
Ended Current:		Not reported
ner/Operator Address:		PO BOX 2010
wner/Operator City,State,Zip:		FAIRVIEW, OR 97024
r/Operator Telephone:		503-674-7460
er/Operator Telephone Ext:		Not reported
er/Operator Fax:		Not reported

INTERLAKEN INC (Continued) **1026498700**

r/Operator Email: Not reported

wner/Operator Indicator: Owner
Owner/Operator Name: KENDALL MILLER
l Status: Private
e Became Current: 20210929
Ended Current: Not reported
ner/Operator Address: PO BOX 2010
wner/Operator City,State,Zip: FAIRVIEW, OR 97024
r/Operator Telephone: 503-674-7460
er/Operator Telephone Ext: Not reported
er/Operator Fax: Not reported
er/Operator Email: Not reported

wner/Operator Indicator: Owner
Owner/Operator Name: KENDALL MILLER
l Status: Private
e Became Current: 20200702
Ended Current: Not reported
ner/Operator Address: PO BOX 2010
wner/Operator City,State,Zip: FAIRVIEW, OR 97024
r/Operator Telephone: 503-674-7460
er/Operator Telephone Ext: Not reported
er/Operator Fax: Not reported
er/Operator Email: Not reported

ner/Operator Indicator: Operator
Owner/Operator Name: INTERLAKEN INC
l Status: Private
e Became Current: 20210929
Ended Current: Not reported
ner/Operator Address: PO BOX 2010
wner/Operator City,State,Zip: FAIRVIEW, OR 97024
r/Operator Telephone: 503-674-7460
er/Operator Telephone Ext: Not reported
er/Operator Fax: Not reported
er/Operator Email: Not reported

ner/Operator Indicator: Operator
Owner/Operator Name: INTERLAKEN INC
l Status: Private
e Became Current: 20200702
Ended Current: Not reported
ner/Operator Address: PO BOX 2010
wner/Operator City,State,Zip: FAIRVIEW, OR 97024
r/Operator Telephone: 503-674-7460
er/Operator Telephone Ext: Not reported
er/Operator Fax: Not reported
er/Operator Email: Not reported

Historic Generators:
eive Date: 20200702
Handler Name: INTERLAKEN INC
ederal Waste Generator Description: Small Quantity Generator
District Owner: Not reported
arge Quantity Handler of Universal Waste: No
Recognized Trader Importer: No

INTERLAKEN INC (Continued) **1026498700**

Recognized Trader Exporter: No
Spent Lead Acid Battery Importer: No
Spent Lead Acid Battery Exporter: No
Current Record: No
Storage Recycler Activity: Not reported
ronic Manifest Broker: Not reported

eive Date: 20201231
Handler Name: INTERLAKEN INC
al Waste Generator Description: Large Quantity Generator
District Owner: Not reported
arge Quantity Handler of Universal Waste: No
Recognized Trader Importer: No
Recognized Trader Exporter: No
Spent Lead Acid Battery Importer: No
Spent Lead Acid Battery Exporter: No
Current Record: No
Non Storage Recycler Activity: No
Electronic Manifest Broker: No

eive Date: 20210929
Handler Name: INTERLAKEN INC
ederal Waste Generator Description: Conditionally Exempt Small Quantity Generator
District Owner: Not reported
arge Quantity Handler of Universal Waste: No
Recognized Trader Importer: No
Recognized Trader Exporter: No
Spent Lead Acid Battery Importer: No
Spent Lead Acid Battery Exporter: No
Current Record: Yes
Non Storage Recycler Activity: No
Electronic Manifest Broker: No

List of NAICS Codes and Descriptions:
NAICS Code: 238910
NAICS Description: SITE PREPARATION CONTRACTORS

Facility Has Received Notices of Violations:
Violations: No Violations Found

Evaluation Action Summary:
Evaluations: No Evaluations Found

---

32 TOMS AUTO BODY & PAINTING **RCRA NonGen / NLR 1005417985**
NE 2360 NW BURNSIDE RD **FINDS ORQ000018309**
1/8-1/4 GRESHAM, OR 97030 **ECHO**
0.192 mi.
1016 ft.

Relative: RCRA Listings:
ved by Agency: **Lower**
e: **Actual:**
ess: **261 ft.**
State,Zip:

20050829
Toms Auto Body & Painting
2360 NW BURNSIDE RD
GRESHAM, OR 97030
ORQ000018309

TOMS AUTO BODY & PAINTING (Continued) **1005417985**

e:	DEBRA L LEWIS
ess:	2360 NW BURNSIDE RD
State,Zip:	GRESHAM, OR 97030
:	503-665-4009
	Not reported
	Not reported
	Not reported
	10
	Private
rator Description:	Not a generator, verified
	Not reported
ycle:	Not reported
	Not reported
or:	Not reported
er:	Not reported
	Not reported
ss:	2360 NW BURNSIDE RD
State,Zip:	GRESHAM, OR 97030
	Debra Lewis
	Private
	Debra Lewis
	Private
enerator Activity:	No
ity:	No
Generator:	No
ctivity:	No
ity Activity:	No
vity with Storage:	No
y On-Site Burner Exemption:	No
ing and Refining Furnace Exemption:	No
Injection Control:	No
e Receipt:	No
ste Indicator:	No
ste Destination Facility:	No
ersal Waste:	No
eg Handler:	---
dicator:	Not reported
condary Material Indicator:	NN
tor:	Not reported
ermit Baseline:	Not on the Baseline
enewals Baseline:	Not on the Baseline
orrective Action Baseline:	No
rrective Action Universe:	No
Where RCRA CA has Been Imposed Universe:	No
tion Priority Ranking:	No NCAPS ranking
l Control Indicator:	No
ontrol Indicator:	No
re Controls Indicator:	N/A
ontrols Indicator:	N/A
n-Complier Universe:	No
Significant Non-Complier Universe:	No
gnificant Non-Complier Universe:	No
n-Complier With a Compliance Schedule Universe:	No
ce Required:	Not reported
Last Change:	20070719
Trader-Importer:	No
Trader-Exporter:	No

TOMS AUTO BODY & PAINTING (Continued) **1005417985**

pent Lead Acid Batteries: No
pent Lead Acid Batteries: No
Without Storage: Not reported
Not reported
dicator: No

Handler - Owner Operator:

wner/Operator Indicator: Owner
Owner/Operator Name: DEBRA L LEWIS
l Status: Private
e Became Current: 20010703
Ended Current: Not reported
Owner/Operator Address: 2360 NW BURNSIDE RD
Owner/Operator City,State,Zip: GRESHAM, OR 97030
/Operator Telephone: 503-665-4009
er/Operator Telephone Ext: Not reported
er/Operator Fax: Not reported
er/Operator Email: Not reported

wner/Operator Indicator: Owner
Owner/Operator Name: DEBRA L LEWIS
l Status: Private
e Became Current: 20020327
Ended Current: Not reported
Owner/Operator Address: 2360 NW BURNSIDE RD
Owner/Operator City,State,Zip: GRESHAM, OR 97030
/Operator Telephone: 503-665-4009
er/Operator Telephone Ext: Not reported
er/Operator Fax: Not reported
er/Operator Email: Not reported

wner/Operator Indicator: Owner
Owner/Operator Name: DEBRA LEWIS
l Status: Private
e Became Current: 20010703
Ended Current: Not reported
Owner/Operator Address: 2360 NW BURNSIDE RD
Owner/Operator City,State,Zip: GRESHAM, OR 97030
/Operator Telephone: 503-665-4009
er/Operator Telephone Ext: Not reported
er/Operator Fax: Not reported
er/Operator Email: Not reported

ner/Operator Indicator: Operator
Owner/Operator Name: DEBRA LEWIS
l Status: Private
Became Current: 20021231
Ended Current: Not reported
Owner/Operator Address: 2360 NW BURNSIDE RD
Owner/Operator City,State,Zip: GRESHAM, OR 97030
/Operator Telephone: 503-665-4009
er/Operator Telephone Ext: Not reported
er/Operator Fax: Not reported
er/Operator Email: Not reported

ner/Operator Indicator: Operator

TOMS AUTO BODY & PAINTING (Continued) **1005417985**

Owner/Operator Name: DEBRA LEWIS
l Status: Private
Became Current: 20030101
Ended Current: Not reported
Owner/Operator Address: 2360 NW BURNSIDE RD
Owner/Operator City,State,Zip: GRESHAM, OR 97030
/Operator Telephone: 503-665-4009
r/Operator Telephone Ext: Not reported
r/Operator Fax: Not reported
r/Operator Email: Not reported

wner/Operator Indicator: Owner
Owner/Operator Name: DEBRA LEWIS
l Status: Private
Became Current: 20021231
Ended Current: Not reported
Owner/Operator Address: 2360 NW BURNSIDE RD
Owner/Operator City,State,Zip: GRESHAM, OR 97030
/Operator Telephone: 503-665-4009
r/Operator Telephone Ext: Not reported
r/Operator Fax: Not reported
r/Operator Email: Not reported

wner/Operator Indicator: Owner
Owner/Operator Name: DEBRA LEWIS
l Status: Private
Became Current: 20010703
Ended Current: Not reported
Owner/Operator Address: 2360 NW BURNSIDE RD
Owner/Operator City,State,Zip: GRESHAM, OR 97030
/Operator Telephone: 503-665-4009
r/Operator Telephone Ext: Not reported
r/Operator Fax: Not reported
r/Operator Email: Not reported

ner/Operator Indicator: Operator
Owner/Operator Name: DEBRA LEWIS
l Status: Private
Became Current: Not reported
Ended Current: Not reported
Owner/Operator Address: 2360 NW BURNSIDE RD
Owner/Operator City,State,Zip: GRESHAM, OR 97030
/Operator Telephone: 503-665-4009
r/Operator Telephone Ext: Not reported
r/Operator Fax: Not reported
r/Operator Email: Not reported

Historic Generators:
ive Date: 20030101
Handler Name: TOMS AUTO BODY & PAINTING
Waste Generator Description: Not a generator, verified
District Owner: Not reported
arge Quantity Handler of Universal Waste: No
Recognized Trader Importer: No
Recognized Trader Exporter: No
Spent Lead Acid Battery Importer: No
Spent Lead Acid Battery Exporter: No

TOMS AUTO BODY & PAINTING (Continued) **1005417985**

Current Record: No
Storage Recycler Activity: Not reported
ronic Manifest Broker: Not reported

eive Date: 20010703
Handler Name: TOMS AUTO BODY & PAINTING
Waste Generator Description: Not a generator, verified
District Owner: Not reported
arge Quantity Handler of Universal Waste: No
Recognized Trader Importer: No
Recognized Trader Exporter: No
Spent Lead Acid Battery Importer: No
Spent Lead Acid Battery Exporter: No
Current Record: No
Storage Recycler Activity: Not reported
ronic Manifest Broker: Not reported

eive Date: 20020327
Handler Name: TOMS AUTO BODY & PAINTING
Waste Generator Description: Not a generator, verified
District Owner: Not reported
arge Quantity Handler of Universal Waste: No
Recognized Trader Importer: No
Recognized Trader Exporter: No
Spent Lead Acid Battery Importer: No
Spent Lead Acid Battery Exporter: No
Current Record: No
Storage Recycler Activity: Not reported
ronic Manifest Broker: Not reported

eive Date: 20021231
Handler Name: TOMS AUTO BODY & PAINTING
Waste Generator Description: Not a generator, verified
District Owner: Not reported
arge Quantity Handler of Universal Waste: No
Recognized Trader Importer: No
Recognized Trader Exporter: No
Spent Lead Acid Battery Importer: No
Spent Lead Acid Battery Exporter: No
Current Record: No
Storage Recycler Activity: Not reported
ronic Manifest Broker: Not reported

eive Date: 20050829
Handler Name: TOMS AUTO BODY & PAINTING
Waste Generator Description: Not a generator, verified
District Owner: Not reported
arge Quantity Handler of Universal Waste: No
Recognized Trader Importer: No
Recognized Trader Exporter: No
Spent Lead Acid Battery Importer: No
Spent Lead Acid Battery Exporter: No
urrent Record: Yes
Storage Recycler Activity: Not reported
ronic Manifest Broker: Not reported

TOMS AUTO BODY & PAINTING (Continued) **1005417985**

List of NAICS Codes and Descriptions:
NAICS Code: 811121
NAICS Description: AUTOMOTIVE BODY, PAINT, AND INTERIOR REPAIR AND MAINTENANCE

Facility Has Received Notices of Violations:
Violations: No Violations Found

Evaluation Action Summary:
Evaluations: No Evaluations Found

FINDS:
Registry ID: 110012258243

Click Here for FRS Facility Detail Report:

Environmental Interest/Information System:
OR-DEQ (Oregon - Department Of Environmental Quality) is a regulatory agency whose job is to protect the quality of Oregon's Environment. DEQ uses a combination of technical assistance, inspections and permitting to help public and private facilities and citizens understand and comply with state and federal environmental regulations.
RCRAInfo is a national information system that supports the Resource Conservation and Recovery Act (RCRA) program through the tracking of events and activities related to facilities that generate, transport, and treat, store, or dispose of hazardous waste. RCRAInfo allows RCRA program staff to track the notification, permit, compliance, and corrective action activities required under RCRA.

Click this hyperlink while viewing on your computer to access additional FINDS: detail in the EDR Site Report.

ECHO:
Envid: 1005417985
Registry ID: 110012258243
URL: http://echo.epa.gov/detailed-facility-report?fid=110012258243
Name: TOMS AUTO BODY & PAINTING
Address: 2360 NW BURNSIDE RD
City,State,Zip: GRESHAM, OR 97030

---

33 B&K CADILLAC SPECIALTIES **RCRA NonGen / NLR 1000121215**
ESE 2200-4 NW BIRDSDALE **FINDS ORD981764053**
1/8-1/4 GRESHAM, OR 97030 **ECHO**
0.202 mi.
1064 ft.

Relative: **Higher**
Actual: **263 ft.**

RCRA Listings:
ved by Agency:
:
:
,State,Zip:

19881201
B&K Cadillac Specialties
2200-4 NW BIRDSDALE
GRESHAM, OR 97030
ORD981764053
Not reported
Not reported
,Zip:
e:
Not reported
Not reported

B&K CADILLAC SPECIALTIES (Continued) **1000121215**

	Not reported
	Not reported
	Not reported
	10
	Not reported
rator Description:	Not a generator, verified
	Not reported
ycle:	Not reported
	Not reported
or:	Not reported
wner:	Or
ct:	ORNWRO
s:	NOT IN FILE
ate,Zip:	NOT IN FILE, OR
	Not reported
	Not reported
	Not reported
	Not reported
enerator Activity:	No
ity:	No
Generator:	No
ctivity:	No
ity Activity:	No
vity with Storage:	No
y On-Site Burner Exemption:	No
ing and Refining Furnace Exemption:	No
Injection Control:	No
e Receipt:	No
ste Indicator:	No
ste Destination Facility:	No
ersal Waste:	No
eg Handler:	---
dicator:	Not reported
condary Material Indicator:	NN
tor:	Not reported
ermit Baseline:	Not on the Baseline
enewals Baseline:	Not on the Baseline
orrective Action Baseline:	No
rrective Action Universe:	No
Where RCRA CA has Been Imposed Universe:	No
ction Priority Ranking:	No NCAPS ranking
l Control Indicator:	No
ontrol Indicator:	No
re Controls Indicator:	N/A
ontrols Indicator:	N/A
n-Complier Universe:	No
Significant Non-Complier Universe:	No
gnificant Non-Complier Universe:	No
n-Complier With a Compliance Schedule Universe:	No
ce Required:	Not reported
Last Change:	20000915
Trader-Importer:	No
Trader-Exporter:	No
pent Lead Acid Batteries:	No
pent Lead Acid Batteries:	No
Without Storage:	Not reported
	Not reported

B&K CADILLAC SPECIALTIES (Continued) **1000121215**

dicator: No

Hazardous Waste Summary:

Waste Code: D000
Waste Description: Not Defined

Waste Code: D001
Waste Description: Ignitable Waste

Waste Code: F002
Waste Description: The Following Spent Halogenated Solvents: Tetrachloroethylene, Methylene Chloride, Trichloroethylene, 1,1,1-Trichloroethane, Chlorobenzene, 1,1,2-Trichloro-1,2,2-Trifluoroethane, Ortho-Dichlorobenzene, Trichlorofluoromethane, And 1,1,2, Trichloroethane; All Spent Solvent Mixtures/Blends Containing, Before Use, A Total Of Ten Percent Or More (By Volume) Of One Or More Of The Above Halogenated Solvents Or Those Solvents Listed In F001, F004, And F005; And Still Bottoms From The Recovery Of These Spent Solvents And Spent Solvent Mixtures.

Waste Code: F004
Waste Description: The Following Spent Nonhalogenated Solvents: Cresols, Cresylic Acid, And Nitrobenzene; And The Still Bottoms From The Recovery Of These Solvents; All Spent Solvent Mixtures/Blends Containing, Before Use, A Total Of Ten Percent Or More (By Volume) Of One Or More Of The Above Nonhalogenated Solvents Or Those Solvents Listed In F001, F002, And F005; And Still Bottoms From The Recovery Of These Spent Solvents And Spent Solvent Mixtures.

Historic Generators:

eive Date: 19881201
Handler Name: B&K CADILLAC SPECIALTIES
Waste Generator Description: Not a generator, verified
te District Owner: Or
arge Quantity Handler of Universal Waste: No
Recognized Trader Importer: No
Recognized Trader Exporter: No
Spent Lead Acid Battery Importer: No
Spent Lead Acid Battery Exporter: No
Current Record: Yes
Storage Recycler Activity: Not reported
ronic Manifest Broker: Not reported

eive Date: 19870415
Handler Name: B&K CADILLAC SPECIALTIES
Waste Generator Description: Not a generator, verified
te District Owner: Or
arge Quantity Handler of Universal Waste: No
Recognized Trader Importer: No
Recognized Trader Exporter: No
Spent Lead Acid Battery Importer: No
Spent Lead Acid Battery Exporter: No
Current Record: No
Storage Recycler Activity: Not reported
ronic Manifest Broker: Not reported

B&K CADILLAC SPECIALTIES (Continued) **1000121215**

List of NAICS Codes and Descriptions:
NAICS Codes: No NAICS Codes Found

Facility Has Received Notices of Violations:
Violations: No Violations Found

Evaluation Action Summary:
Evaluations: No Evaluations Found

FINDS:
Registry ID: 110004792822

Click Here for FRS Facility Detail Report:

Environmental Interest/Information System:
RCRAInfo is a national information system that supports the Resource Conservation and Recovery Act (RCRA) program through the tracking of events and activities related to facilities that generate, transport, and treat, store, or dispose of hazardous waste. RCRAInfo allows RCRA program staff to track the notification, permit, compliance, and corrective action activities required under RCRA.

Click this hyperlink while viewing on your computer to access additional FINDS: detail in the EDR Site Report.

ECHO:

Envid:	1000121215
Registry ID:	110004792822
URL:	http://echo.epa.gov/detailed-facility-report?fid=110004792822
Name:	B&K CADILLAC SPECIALTIES
Address:	2200-4 NW BIRDSDALE
City,State,Zip:	GRESHAM, OR 97030

---

34 BURNSIDE BODY SHOP **RCRA NonGen / NLR 1004770059**
NNE 19959 E BURNSIDE **FINDS ORD081184509**
1/8-1/4 PORTLAND, OR 97233 **ECHO**
0.208 mi.
1096 ft.

Relative: **Lower**
Actual: **254 ft.**

RCRA Listings:

ved by Agency:	20041221
	Burnside Body Shop
s:	19959 E BURNSIDE
tate,Zip:	PORTLAND, OR 97233
	ORD081184509
ne:	RICK KOCH
ss:	19959 EAST BURNSIDE
tate,Zip:	PORTLAND, OR 97233
ne:	503-666-6028
	Not reported
	Not reported
	Not reported
	10
	Other
rator Description:	Not a generator, verified
	Not reported

BURNSIDE BODY SHOP (Continued) **1004770059**

ycle:	Not reported
	Not reported
or:	Not reported
er:	Not reported
	Not reported
ss:	19959 EAST BURNSIDE
ate,Zip:	PORTLAND, OR 97233
e:	Rick & Jim Koch
	Private
me:	Rick & Jim Koch
	Private
enerator Activity:	No
ity:	No
Generator:	No
ctivity:	No
ity Activity:	No
vity with Storage:	No
y On-Site Burner Exemption:	No
ing and Refining Furnace Exemption:	No
Injection Control:	No
e Receipt:	No
ste Indicator:	No
ste Destination Facility:	No
ersal Waste:	No
eg Handler:	---
dicator:	Not reported
condary Material Indicator:	NN
tor:	Not reported
ermit Baseline:	Not on the Baseline
enewals Baseline:	Not on the Baseline
orrective Action Baseline:	No
rrective Action Universe:	No
Where RCRA CA has Been Imposed Universe:	No
ction Priority Ranking:	No NCAPS ranking
l Control Indicator:	No
ontrol Indicator:	No
re Controls Indicator:	N/A
ontrols Indicator:	N/A
n-Complier Universe:	No
Significant Non-Complier Universe:	No
gnificant Non-Complier Universe:	No
n-Complier With a Compliance Schedule Universe:	No
ce Required:	Not reported
Last Change:	20070719
Trader-Importer:	No
Trader-Exporter:	No
pent Lead Acid Batteries:	No
pent Lead Acid Batteries:	No
Without Storage:	Not reported
	Not reported
dicator:	No

Hazardous Waste Summary:

Waste Code:	NONE
Waste Description:	Not Defined

BURNSIDE BODY SHOP (Continued) **1004770059**

Handler - Owner Operator:

ner/Operator Indicator:		Operator
Owner/Operator Name:	BURNSIDE BODY SHOP	
l Status:		Private
e Became Current:		19980302
Ended Current:		Not reported
wner/Operator Address:		19959 EAST BURNSIDE
wner/Operator City,State,Zip:		PORTLAND, OR 97233
er/Operator Telephone:		503-666-6028
r/Operator Telephone Ext:		Not reported
r/Operator Fax:		Not reported
r/Operator Email:		Not reported

ner/Operator Indicator:		Operator
Owner/Operator Name:	RICK & JIM KOCH	
l Status:		Private
Became Current:		20010521
Ended Current:		Not reported
wner/Operator Address:		19959 E BURNSIDE
wner/Operator City,State,Zip:		PORTLAND, OR 97233
er/Operator Telephone:		503-666-6028
r/Operator Telephone Ext:		Not reported
r/Operator Fax:		Not reported
r/Operator Email:		Not reported

wner/Operator Indicator:		Owner
Owner/Operator Name:	RICK & JIM KOCH	
l Status:		Private
Became Current:		20010521
Ended Current:		Not reported
wner/Operator Address:		19959 E BURNSIDE
wner/Operator City,State,Zip:		PORTLAND, OR 97233
er/Operator Telephone:		503-666-6028
r/Operator Telephone Ext:		Not reported
r/Operator Fax:		Not reported
r/Operator Email:		Not reported

wner/Operator Indicator:		Owner
Owner/Operator Name:	RICK & JIM KOCH	
l Status:		Private
te Became Current:		19990629
Ended Current:		Not reported
wner/Operator Address:		19959 E BURNSIDE
wner/Operator City,State,Zip:		PORTLAND, OR 97233
er/Operator Telephone:		503-666-6028
r/Operator Telephone Ext:		Not reported
r/Operator Fax:		Not reported
r/Operator Email:		Not reported

wner/Operator Indicator:		Owner
Owner/Operator Name:	RICK & JIM KOCH	
l Status:		Private
Became Current:		20010521
Ended Current:		Not reported
wner/Operator Address:		19959 E BURNSIDE
wner/Operator City,State,Zip:		PORTLAND, OR 97233
er/Operator Telephone:		503-666-6028

BURNSIDE BODY SHOP (Continued) **1004770059**

r/Operator Telephone Ext: Not reported
r/Operator Fax: Not reported
r/Operator Email: Not reported

wner/Operator Indicator: Owner
Owner/Operator Name: RICK & JIM KOCH
l Status: Private
Became Current: 20010521
Ended Current: Not reported
wner/Operator Address: 19959 E BURNSIDE
wner/Operator City,State,Zip: PORTLAND, OR 97233
er/Operator Telephone: 503-666-6028
r/Operator Telephone Ext: Not reported
r/Operator Fax: Not reported
r/Operator Email: Not reported

wner/Operator Indicator: Owner
Owner/Operator Name: RICK & JIM KOCH
l Status: Private
Became Current: 20010521
Ended Current: Not reported
wner/Operator Address: 19959 E BURNSIDE
wner/Operator City,State,Zip: PORTLAND, OR 97233
er/Operator Telephone: 503-666-6028
r/Operator Telephone Ext: Not reported
r/Operator Fax: Not reported
r/Operator Email: Not reported

wner/Operator Indicator: Owner
Owner/Operator Name: RICK & JIM KOCH
l Status: Private
e Became Current: 19980302
Ended Current: Not reported
wner/Operator Address: 19959 E BURNSIDE
wner/Operator City,State,Zip: PORTLAND, OR 97233
er/Operator Telephone: 503-666-6028
r/Operator Telephone Ext: Not reported
r/Operator Fax: Not reported
r/Operator Email: Not reported

wner/Operator Indicator: Owner
Owner/Operator Name: RICK & JIM KOCH
l Status: Private
Became Current: 20000420
Ended Current: Not reported
wner/Operator Address: 19959 E BURNSIDE
wner/Operator City,State,Zip: PORTLAND, OR 97233
er/Operator Telephone: 503-666-6028
r/Operator Telephone Ext: Not reported
r/Operator Fax: Not reported
r/Operator Email: Not reported

ner/Operator Indicator: Operator
Owner/Operator Name: RICK & JIM KOCH
l Status: Private
Became Current: 20000420
Ended Current: Not reported

BURNSIDE BODY SHOP (Continued) **1004770059**

wner/Operator Address:			19959 E BURNSIDE
wner/Operator City,State,Zip:			PORTLAND, OR 97233
er/Operator Telephone:			503-666-6028
r/Operator Telephone Ext:			Not reported
r/Operator Fax:			Not reported
r/Operator Email:			Not reported
ner/Operator Indicator:			Operator
	Owner/Operator Name:	RICK & JIM KOCH	
l Status:			Private
Became Current:			Not reported
Ended Current:			Not reported
wner/Operator Address:			19959 E BURNSIDE
wner/Operator City,State,Zip:			PORTLAND, OR 97233
er/Operator Telephone:			503-666-6028
r/Operator Telephone Ext:			Not reported
r/Operator Fax:			Not reported
r/Operator Email:			Not reported
ner/Operator Indicator:			Operator
	Owner/Operator Name:	RICK & JIM KOCH	
l Status:			Private
Became Current:			20020418
Ended Current:			Not reported
wner/Operator Address:			19959 E BURNSIDE
wner/Operator City,State,Zip:			PORTLAND, OR 97233
er/Operator Telephone:			503-666-6028
r/Operator Telephone Ext:			Not reported
r/Operator Fax:			Not reported
r/Operator Email:			Not reported
ner/Operator Indicator:			Operator
	Owner/Operator Name:	RICK & JIM KOCH	
l Status:			Private
Became Current:			20010521
Ended Current:			Not reported
wner/Operator Address:			19959 E BURNSIDE
wner/Operator City,State,Zip:			PORTLAND, OR 97233
er/Operator Telephone:			503-666-6028
r/Operator Telephone Ext:			Not reported
r/Operator Fax:			Not reported
r/Operator Email:			Not reported
ner/Operator Indicator:			Operator
	Owner/Operator Name:	BURNSIDE BODY SHOP	
l Status:			Private
e Became Current:			19970725
Ended Current:			Not reported
wner/Operator Address:			19959 EAST BURNSIDE
wner/Operator City,State,Zip:			PORTLAND, OR 97233
er/Operator Telephone:			503-666-6028
r/Operator Telephone Ext:			Not reported
r/Operator Fax:			Not reported
r/Operator Email:			Not reported
wner/Operator Indicator:			Owner
	Owner/Operator Name:	RICK & JIM KOCH	

BURNSIDE BODY SHOP (Continued) **1004770059**

l Status: Private
Became Current: 20020418
Ended Current: Not reported
ner/Operator Address: 19959 E BURNSIDE
wner/Operator City,State,Zip: PORTLAND, OR 97233
er/Operator Telephone: 503-666-6028
r/Operator Telephone Ext: Not reported
r/Operator Fax: Not reported
r/Operator Email: Not reported

wner/Operator Indicator: Owner
Owner/Operator Name: RICK & JIM KOCH
l Status: Private
e Became Current: 19970725
Ended Current: Not reported
ner/Operator Address: 19959 E BURNSIDE
wner/Operator City,State,Zip: PORTLAND, OR 97233
er/Operator Telephone: 503-666-6028
r/Operator Telephone Ext: Not reported
r/Operator Fax: Not reported
r/Operator Email: Not reported

wner/Operator Indicator: Owner
Owner/Operator Name: RICK & JIM KOCH
l Status: Private
Became Current: 19881102
Ended Current: Not reported
ner/Operator Address: 19959 E BURNSIDE
wner/Operator City,State,Zip: PORTLAND, OR 97233
er/Operator Telephone: 503-666-6028
r/Operator Telephone Ext: Not reported
r/Operator Fax: Not reported
r/Operator Email: Not reported

ner/Operator Indicator: Operator
Owner/Operator Name: RICK & JIM KOCH
l Status: Private
te Became Current: 19990629
Ended Current: Not reported
ner/Operator Address: 19959 E BURNSIDE
wner/Operator City,State,Zip: PORTLAND, OR 97233
er/Operator Telephone: 503-666-6028
r/Operator Telephone Ext: Not reported
r/Operator Fax: Not reported
r/Operator Email: Not reported

ner/Operator Indicator: Operator
Owner/Operator Name: RICK & JIM KOCH
l Status: Private
Became Current: 20010521
Ended Current: Not reported
ner/Operator Address: 19959 E BURNSIDE
wner/Operator City,State,Zip: PORTLAND, OR 97233
er/Operator Telephone: 503-666-6028
r/Operator Telephone Ext: Not reported
r/Operator Fax: Not reported
r/Operator Email: Not reported

BURNSIDE BODY SHOP (Continued) **1004770059**

wner/Operator Indicator: Owner
Owner/Operator Name: RICK & JIM KOCH
l Status: Private
Became Current: 20020417
Ended Current: Not reported
wner/Operator Address: 19959 E BURNSIDE
wner/Operator City,State,Zip: PORTLAND, OR 97233
er/Operator Telephone: 503-666-6028
r/Operator Telephone Ext: Not reported
r/Operator Fax: Not reported
r/Operator Email: Not reported

ner/Operator Indicator: Operator
Owner/Operator Name: RICK & JIM KOCH
l Status: Private
Became Current: 20020417
Ended Current: Not reported
wner/Operator Address: 19959 E BURNSIDE
wner/Operator City,State,Zip: PORTLAND, OR 97233
er/Operator Telephone: 503-666-6028
r/Operator Telephone Ext: Not reported
r/Operator Fax: Not reported
r/Operator Email: Not reported

wner/Operator Indicator: Owner
Owner/Operator Name: RICK & JIM KOCH
l Status: Private
e Became Current: 19931115
Ended Current: Not reported
wner/Operator Address: 19959 E BURNSIDE
wner/Operator City,State,Zip: PORTLAND, OR 97233
er/Operator Telephone: 503-666-6028
r/Operator Telephone Ext: Not reported
r/Operator Fax: Not reported
r/Operator Email: Not reported

ner/Operator Indicator: Operator
Owner/Operator Name: BURNSIDE BODY SHOP
l Status: Private
e Became Current: 19931115
Ended Current: Not reported
wner/Operator Address: 19959 EAST BURNSIDE
wner/Operator City,State,Zip: PORTLAND, OR 97233
er/Operator Telephone: 503-666-6028
r/Operator Telephone Ext: Not reported
r/Operator Fax: Not reported
r/Operator Email: Not reported

ner/Operator Indicator: Operator
Owner/Operator Name: RICK & JIM KOCH
l Status: Private
Became Current: 20010521
Ended Current: Not reported
wner/Operator Address: 19959 E BURNSIDE
wner/Operator City,State,Zip: PORTLAND, OR 97233
er/Operator Telephone: 503-666-6028
r/Operator Telephone Ext: Not reported

BURNSIDE BODY SHOP (Continued) **1004770059**

er/Operator Fax:		Not reported
er/Operator Email:		Not reported
wner/Operator Indicator:		Owner
Owner/Operator Name:	RICK & JIM KOCH	
al Status:		Private
Became Current:		Not reported
Ended Current:		Not reported
wner/Operator Address:		19959 E BURNSIDE
wner/Operator City,State,Zip:		PORTLAND, OR 97233
er/Operator Telephone:		503-666-6028
er/Operator Telephone Ext:		Not reported
er/Operator Fax:		Not reported
er/Operator Email:		Not reported

Historic Generators:

ive Date:		20020418
Handler Name:	BURNSIDE BODY SHOP	
Waste Generator Description:		Not a generator, verified
District Owner:		Not reported
arge Quantity Handler of Universal Waste:		No
ecognized Trader Importer:		No
ecognized Trader Exporter:		No
pent Lead Acid Battery Importer:		No
pent Lead Acid Battery Exporter:		No
urrent Record:		No
torage Recycler Activity:		Not reported
onic Manifest Broker:		Not reported
ive Date:		20010521
Handler Name:	BURNSIDE BODY SHOP	
Waste Generator Description:		Not a generator, verified
District Owner:		Not reported
arge Quantity Handler of Universal Waste:		No
ecognized Trader Importer:		No
ecognized Trader Exporter:		No
pent Lead Acid Battery Importer:		No
pent Lead Acid Battery Exporter:		No
urrent Record:		No
torage Recycler Activity:		Not reported
onic Manifest Broker:		Not reported
eive Date:		19931115
Handler Name:	BURNSIDE BODY SHOP	
Waste Generator Description:		Not a generator, verified
District Owner:		Not reported
arge Quantity Handler of Universal Waste:		No
ecognized Trader Importer:		No
ecognized Trader Exporter:		No
pent Lead Acid Battery Importer:		No
pent Lead Acid Battery Exporter:		No
urrent Record:		No
torage Recycler Activity:		Not reported
onic Manifest Broker:		Not reported
ive Date:		20010521
Handler Name:	BURNSIDE BODY SHOP	

BURNSIDE BODY SHOP (Continued) **1004770059**

Waste Generator Description: Not a generator, verified
District Owner: Not reported
arge Quantity Handler of Universal Waste: No
ecognized Trader Importer: No
ecognized Trader Exporter: No
pent Lead Acid Battery Importer: No
pent Lead Acid Battery Exporter: No
urrent Record: No
torage Recycler Activity: Not reported
onic Manifest Broker: Not reported

ive Date: 20010521
Handler Name: BURNSIDE BODY SHOP
Waste Generator Description: Not a generator, verified
District Owner: Not reported
arge Quantity Handler of Universal Waste: No
ecognized Trader Importer: No
ecognized Trader Exporter: No
pent Lead Acid Battery Importer: No
pent Lead Acid Battery Exporter: No
urrent Record: No
torage Recycler Activity: Not reported
onic Manifest Broker: Not reported

ceive Date: 19970725
Handler Name: BURNSIDE BODY SHOP
Waste Generator Description: Not a generator, verified
District Owner: Not reported
arge Quantity Handler of Universal Waste: No
ecognized Trader Importer: No
ecognized Trader Exporter: No
pent Lead Acid Battery Importer: No
pent Lead Acid Battery Exporter: No
urrent Record: No
torage Recycler Activity: Not reported
onic Manifest Broker: Not reported

eive Date: 19980302
Handler Name: BURNSIDE BODY SHOP
Waste Generator Description: Not a generator, verified
District Owner: Not reported
arge Quantity Handler of Universal Waste: No
ecognized Trader Importer: No
ecognized Trader Exporter: No
pent Lead Acid Battery Importer: No
pent Lead Acid Battery Exporter: No
urrent Record: No
torage Recycler Activity: Not reported
onic Manifest Broker: Not reported

ceive Date: 19990629
Handler Name: BURNSIDE BODY SHOP
Waste Generator Description: Not a generator, verified
District Owner: Not reported
arge Quantity Handler of Universal Waste: No
ecognized Trader Importer: No
ecognized Trader Exporter: No

BURNSIDE BODY SHOP (Continued) **1004770059**

Spent Lead Acid Battery Importer: No
Spent Lead Acid Battery Exporter: No
Current Record: No
Storage Recycler Activity: Not reported
Tronic Manifest Broker: Not reported

ive Date: 20000420
Handler Name: BURNSIDE BODY SHOP
Waste Generator Description: Not a generator, verified
District Owner: Not reported
arge Quantity Handler of Universal Waste: No
Recognized Trader Importer: No
Recognized Trader Exporter: No
Spent Lead Acid Battery Importer: No
Spent Lead Acid Battery Exporter: No
Current Record: No
Storage Recycler Activity: Not reported
Tronic Manifest Broker: Not reported

ive Date: 20010521
Handler Name: BURNSIDE BODY SHOP
Waste Generator Description: Not a generator, verified
District Owner: Not reported
arge Quantity Handler of Universal Waste: No
Recognized Trader Importer: No
Recognized Trader Exporter: No
Spent Lead Acid Battery Importer: No
Spent Lead Acid Battery Exporter: No
Current Record: No
Storage Recycler Activity: Not reported
Tronic Manifest Broker: Not reported

ive Date: 20020417
Handler Name: BURNSIDE BODY SHOP
Waste Generator Description: Not a generator, verified
District Owner: Not reported
arge Quantity Handler of Universal Waste: No
Recognized Trader Importer: No
Recognized Trader Exporter: No
Spent Lead Acid Battery Importer: No
Spent Lead Acid Battery Exporter: No
Current Record: No
Storage Recycler Activity: Not reported
Tronic Manifest Broker: Not reported

ive Date: 20041221
Handler Name: BURNSIDE BODY SHOP
Waste Generator Description: Not a generator, verified
District Owner: Not reported
arge Quantity Handler of Universal Waste: No
Recognized Trader Importer: No
Recognized Trader Exporter: No
Spent Lead Acid Battery Importer: No
Spent Lead Acid Battery Exporter: No
Current Record: Yes
Storage Recycler Activity: Not reported
Tronic Manifest Broker: Not reported

BURNSIDE BODY SHOP (Continued) **1004770059**

List of NAICS Codes and Descriptions:
NAICS Code: 811121
NAICS Description: AUTOMOTIVE BODY, PAINT, AND INTERIOR REPAIR AND MAINTENANCE

Facility Has Received Notices of Violations:
Violations: No Violations Found

Evaluation Action Summary:
Evaluations: No Evaluations Found

FINDS:
Registry ID: 110004786483

Click Here for FRS Facility Detail Report:

Environmental Interest/Information System:
OR-DEQ (Oregon - Department Of Environmental Quality) is a regulatory agency whose job is to protect the quality of Oregon's Environment. DEQ uses a combination of technical assistance, inspections and permitting to help public and private facilities and citizens understand and comply with state and federal environmental regulations.
RCRAInfo is a national information system that supports the Resource Conservation and Recovery Act (RCRA) program through the tracking of events and activities related to facilities that generate, transport, and treat, store, or dispose of hazardous waste. RCRAInfo allows RCRA program staff to track the notification, permit, compliance, and corrective action activities required under RCRA.

Click this hyperlink while viewing on your computer to access additional FINDS: detail in the EDR Site Report.

ECHO:
Envid: 1004770059
Registry ID: 110004786483
R URL: http://echo.epa.gov/detailed-facility-report?fid=110004786483
Name: BURNSIDE BODY SHOP
Address: 19959 E BURNSIDE
City,State,Zip: PORTLAND, OR 97233

I35 **HEATING OIL TANK** **OR LUST** **S103840025**
South **1843 NW ELEVEN-MILE AVE** **N/A**
1/8-1/4 **GRESHAM, OR 97233**
0.211 mi.
1114 ft. **Site 1 of 2 in cluster I**

Relative: LUST:
Higher
Actual: Name: HEATING OIL TANK
267 ft. Address: 1843 NW ELEVEN-MILE AVE
City,State,Zip: GRESHAM, OR 97233
Region: North Western Region
Facility ID: 26-91-0398
Cleanup Received Date: 04/01/1991
Cleanup Start Date: 10/10/1991
Cleanup Complete Date: **03/11/1992**
Decode for Region: **North West Region**

I36 **COACHMAN BODY AND FRAME, INC.** **RCRA NonGen / NLR** **1000164106**
South **1825 NW 11 MILE RD (199TH)** **FINDS** **ORD981773112**
1/8-1/4 **GRESHAM, OR 97030** **ECHO**
0.225 mi.
1189 ft. **Site 2 of 2 in cluster I**

Relative: **Higher**
Actual: **266 ft.**

RCRA Listings:

eived by Agency:	19901116
e:	Coachman Body And Frame, Inc.
:	1825 NW 11 MILE RD (199TH)
,State,Zip:	GRESHAM, OR 97030
	ORD981773112
	Not reported
	Not reported
,Zip:	Not reported
e:	Not reported
	Not reported
	Not reported
	Not reported
	10
	Not reported
rator Description:	Not a generator, verified
	Not reported
ycle:	Not reported
	Not reported
or:	Not reported
wner:	Or
ct:	ORNWRO
s:	NOT IN FILE
ate,Zip:	NOT IN FILE, OR
	Not reported
	Not reported
	Not reported
	Not reported
enerator Activity:	No
ity:	No
Generator:	No
ctivity:	No
ity Activity:	No
vity with Storage:	No
y On-Site Burner Exemption:	No
ing and Refining Furnace Exemption:	No
Injection Control:	No
e Receipt:	No
ste Indicator:	No
ste Destination Facility:	No
ersal Waste:	No
eg Handler:	---
dicator:	Not reported
condary Material Indicator:	NN
tor:	Not reported
ermit Baseline:	Not on the Baseline
enewals Baseline:	Not on the Baseline
orrective Action Baseline:	No
rrective Action Universe:	No
Where RCRA CA has Been Imposed Universe:	No
ction Priority Ranking:	No NCAPS ranking
l Control Indicator:	No
ontrol Indicator:	No

COACHMAN BODY AND FRAME, INC. (Continued) **1000164106**

re Controls Indicator: N/A
ontrols Indicator: N/A
n-Complier Universe: No
Significant Non-Complier Universe: No
gnificant Non-Complier Universe: No
n-Complier With a Compliance Schedule Universe: No
ce Required: Not reported
Last Change: 20000915
Trader-Importer: No
Trader-Exporter: No
pent Lead Acid Batteries: No
pent Lead Acid Batteries: No
Without Storage: Not reported
Not reported
dicator: No

Hazardous Waste Summary:

Waste Code: F003
Waste Description: The Following Spent Nonhalogenated Solvents: Xylene, Acetone, Ethyl Acetate, Ethyl Benzene, Ethyl Ether, Methyl Isobutyl Ketone, N-Butyl Alcohol, Cyclohexanone, And Methanol; All Spent Solvent Mixtures/Blends Containing, Before Use, Only The Above Spent Nonhalogenated Solvents; And All Spent Solvent Mixtures/Blends Containing, Before Use, One Or More Of The Above Nonhalogenated Solvents, And A Total Of Ten Percent Or More (By Volume) Of One Or More Of Those Solvents Listed In F001, F002, F004, And F005; And Still Bottoms From The Recovery Of These Spent Solvents And Spent Solvent Mixtures.

Waste Code: F005
Waste Description: The Following Spent Nonhalogenated Solvents: Toluene, Methyl Ethyl Ketone, Carbon Disulfide, Isobutanol, Pyridine, Benzene, 2-Ethoxyethanol, And 2-Nitropropane; All Spent Solvent Mixtures/Blends Containing, Before Use, A Total Of Ten Percent Or More (By Volume) Of One Or More Of The Above Nonhalogenated Solvents Or Those Solvents Listed In F001, F002, Or F004; And Still Bottoms From The Recovery Of These Spent Solvents And Spent Solvent Mixtures.

Handler - Owner Operator:

wner/Operator Indicator: Owner
Owner/Operator Name: BERNITA WORKMAN
al Status: Private
Became Current: Not reported
Ended Current: Not reported
wner/Operator Address: X
wner/Operator City,State,Zip: X, OR
r/Operator Telephone: Not reported
r/Operator Telephone Ext: Not reported
r/Operator Fax: Not reported
r/Operator Email: Not reported

Historic Generators:

eive Date: 19901116
Handler Name: COACHMAN BODY AND FRAME, INC.
Waste Generator Description: Not a generator, verified

COACHMAN BODY AND FRAME, INC. (Continued) **1000164106**

te District Owner: Or
arge Quantity Handler of Universal Waste: No
Recognized Trader Importer: No
Recognized Trader Exporter: No
Spent Lead Acid Battery Importer: No
Spent Lead Acid Battery Exporter: No
urrent Record: Yes
Storage Recycler Activity: Not reported
ronic Manifest Broker: Not reported

eive Date: 19880222
Handler Name: COACHMAN BODY AND FRAME, INC.
Waste Generator Description: Not a generator, verified
te District Owner: Or
arge Quantity Handler of Universal Waste: No
Recognized Trader Importer: No
Recognized Trader Exporter: No
Spent Lead Acid Battery Importer: No
Spent Lead Acid Battery Exporter: No
Current Record: No
Storage Recycler Activity: Not reported
ronic Manifest Broker: Not reported

List of NAICS Codes and Descriptions:
NAICS Codes: No NAICS Codes Found

Has the Facility Received Notices of Violations:
ound Violation: No
cy Which Determined Violation: Not reported
tion Short Description: Not reported
Violation was Determined: Not reported
l Return to Compliance Date: Not reported
n to Compliance Qualifier: Not reported
tion Responsible Agency: Not reported
duled Compliance Date: Not reported
cement Identifier: Not reported
of Enforcement Action: Not reported
cement Responsible Agency: Not reported
cement Docket Number: Not reported
cement Attorney: Not reported
ctive Action Component: Not reported
al Initiated Date: Not reported
al Resolution Date: Not reported
sition Status Date: Not reported
sition Status: Not reported
sition Status Description: Not reported
Consent/Final Order Sequence Number: Not reported
ent/Final Order Respondent Name: Not reported
ent/Final Order Lead Agency: Not reported
Enforcement Type: Not reported
cement Responsible Person: Not reported
cement Responsible Sub-Organization: Not reported
SEP Sequence Number: Not reported
Expenditure Amount: Not reported
Scheduled Completion Date: Not reported
Actual Date: Not reported

COACHMAN BODY AND FRAME, INC. (Continued) **1000164106**

Defaulted Date: Not reported
Type: Not reported
Type Description: Not reported
osed Amount: Not reported
Monetary Amount: Not reported
Amount: Not reported
Count: Not reported
Amount: Not reported

Evaluation Action Summary:

aluation Date: 19890619
valuation Responsible Agency: State
ound Violation: No
Evaluation Type Description: FOCUSED COMPLIANCE INSPECTION
valuation Responsible Person Identifier: R0CC
ation Responsible Sub-Organization: Not reported
l Return to Compliance Date: Not reported
duled Compliance Date: Not reported
of Request: Not reported
Response Received: Not reported
est Agency: Not reported
er Citation: Not reported

FINDS:

Registry ID: 110007739457

Click Here for FRS Facility Detail Report:

Environmental Interest/Information System:

RCRAInfo is a national information system that supports the Resource Conservation and Recovery Act (RCRA) program through the tracking of events and activities related to facilities that generate, transport, and treat, store, or dispose of hazardous waste. RCRAInfo allows RCRA program staff to track the notification, permit, compliance, and corrective action activities required under RCRA.

Click this hyperlink while viewing on your computer to access additional FINDS: detail in the EDR Site Report.

ECHO:

Envid: 1000164106
Registry ID: 110007739457
R URL: http://echo.epa.gov/detailed-facility-report?fid=110007739457
Name: COACHMAN BODY AND FRAME, INC.
Address: 1825 NW 11 MILE RD (199TH)
City,State,Zip: GRESHAM, OR 97030

J37 OBRIST & CUNNINGHAM **RCRA-VSQG 1004769973**
NE 935 SE 202ND **FINDS ORD052216702**
1/8-1/4 PORTLAND, OR 97233 **ECHO**
0.233 mi. **OR MANIFEST**
1231 ft. Site 1 of 2 in cluster J

Relative: **Lower**
Actual: **255 ft.**

RCRA Listings:

ved by Agency:	20101231
e:	Obrist And Cunningham Inc
:	935 SE 202ND
tate,Zip:	PORTLAND, OR 97233
	ORD052216702
me:	SHON KIM
:	935 SE 202ND
tate,Zip:	PORTLAND, OR 97233
:	503-665-8191
	Not reported
	Not reported
	Not reported
	10
	Private
e Generator Description:	Conditionally Exempt Small Quantity Generator
	Not reported
ycle:	Not reported
	Not reported
or:	Handler Activities
er:	Not reported
	Not reported
s:	3787 RIVER RD N STE A
e,Zip:	KEIZER, OR 97303
e:	Obrist & Cunningham Inc
	Private
me:	Obrist And Cunningham Inc
	Private
enerator Activity:	No
ity:	No
Generator:	No
ctivity:	No
ity Activity:	No
ity with Storage:	Yes
y On-Site Burner Exemption:	No
ing and Refining Furnace Exemption:	No
Injection Control:	No
e Receipt:	No
ste Indicator:	No
ste Destination Facility:	No
ersal Waste:	No
eg Handler:	---
dicator:	Not reported
condary Material Indicator:	NN
tor:	Not reported
ermit Baseline:	Not on the Baseline
enewals Baseline:	Not on the Baseline
orrective Action Baseline:	No
rrective Action Universe:	No
Where RCRA CA has Been Imposed Universe:	No
ction Priority Ranking:	No NCAPS ranking
l Control Indicator:	No
ontrol Indicator:	No

OBRIST & CUNNINGHAM (Continued) **1004769973**

re Controls Indicator: N/A
ontrols Indicator: N/A
n-Complier Universe: No
Significant Non-Complier Universe: No
gnificant Non-Complier Universe: No
n-Complier With a Compliance Schedule Universe: No
ce Required: Not reported
Last Change: 20140602
Trader-Importer: No
Trader-Exporter: No
pent Lead Acid Batteries: No
pent Lead Acid Batteries: No
Without Storage: Not reported
Not reported
dicator: No

Biennial: List of Years

Year: 2005

Click Here for Biennial Reporting System Data:

Hazardous Waste Summary:

Waste Code: D001
Waste Description: Ignitable Waste

Waste Code: D005
Waste Description: Barium

Waste Code: D007
Waste Description: Chromium

Waste Code: D008
Waste Description: Lead

Waste Code: D018
Waste Description: Benzene

Waste Code: D039
Waste Description: Tetrachloroethylene

Waste Code: F001
Waste Description: The Following Spent Halogenated Solvents Used In Degreasing: Tetrachloroethylene, Trichlorethylene, Methylene Chloride, 1,1,1-Trichloroethane, Carbon Tetrachloride And Chlorinated Fluorocarbons; All Spent Solvent Mixtures/Blends Used In Degreasing Containing, Before Use, A Total Of Ten Percent Or More (By Volume) Of One Or More Of The Above Halogenated Solvents Or Those Solvents Listed In F002, F004, And F005; And Still Bottoms From The Recovery Of These Spent Solvents And Spent Solvent Mixtures.

Waste Code: F003
Waste Description: The Following Spent Nonhalogenated Solvents: Xylene, Acetone, Ethyl Acetate, Ethyl Benzene, Ethyl Ether, Methyl Isobutyl Ketone, N-Butyl Alcohol, Cyclohexanone, And Methanol; All Spent Solvent Mixtures/Blends Containing, Before Use, Only The Above Spent Nonhalogenated Solvents; And All Spent Solvent Mixtures/Blends

OBRIST & CUNNINGHAM (Continued) **1004769973**

Containing, Before Use, One Or More Of The Above Nonhalogenated Solvents, And A Total Of Ten Percent Or More (By Volume) Of One Or More Of Those Solvents Listed In F001, F002, F004, And F005; And Still Bottoms From The Recovery Of These Spent Solvents And Spent Solvent Mixtures.

Waste Code: F005
Waste Description: The Following Spent Nonhalogenated Solvents: Toluene, Methyl Ethyl Ketone, Carbon Disulfide, Isobutanol, Pyridine, Benzene, 2-Ethoxyethanol, And 2-Nitropropane; All Spent Solvent Mixtures/Blends Containing, Before Use, A Total Of Ten Percent Or More (By Volume) Of One Or More Of The Above Nonhalogenated Solvents Or Those Solvents Listed In F001, F002, Or F004; And Still Bottoms From The Recovery Of These Spent Solvents And Spent Solvent Mixtures.

Handler - Owner Operator:

ner/Operator Indicator: Operator
Owner/Operator Name: OBRIST AND CUNNINGHAM INC
gal Status: Other
Became Current: Not reported
Ended Current: Not reported
ner/Operator Address: 935 SE 202ND
wner/Operator City,State,Zip: PORTLAND, OR 97233
/Operator Telephone: 503-665-8191
er/Operator Telephone Ext: Not reported
er/Operator Fax: Not reported
er/Operator Email: Not reported

ner/Operator Indicator: Operator
Owner/Operator Name: OBRIST AND CUNNINGHAM INC
l Status: Private
ate Became Current: 19860716
Ended Current: Not reported
ner/Operator Address: 935 SE 202ND
wner/Operator City,State,Zip: PORTLAND, OR 97233
/Operator Telephone: 503-665-8191
er/Operator Telephone Ext: Not reported
er/Operator Fax: Not reported
er/Operator Email: Not reported

ner/Operator Indicator: Operator
Owner/Operator Name: OBRIST AND CUNNINGHAM INC
l Status: Private
Became Current: 20031231
Ended Current: Not reported
ner/Operator Address: 935 SE 202ND
wner/Operator City,State,Zip: PORTLAND, OR 97233
/Operator Telephone: 503-665-8191
er/Operator Telephone Ext: Not reported
er/Operator Fax: Not reported
er/Operator Email: Not reported

ner/Operator Indicator: Operator
Owner/Operator Name: OBRIST AND CUNNINGHAM INC
l Status: Private
e Became Current: 20061231
Ended Current: Not reported

OBRIST & CUNNINGHAM (Continued) **1004769973**

ner/Operator Address: 935 SE 202ND
wner/Operator City,State,Zip: PORTLAND, OR 97233
r/Operator Telephone: 503-665-8191
er/Operator Telephone Ext: Not reported
er/Operator Fax: Not reported
er/Operator Email: Not reported

ner/Operator Indicator: Operator
Owner/Operator Name: OBRIST AND CUNNINGHAM INC
l Status: Private
ate Became Current: 19860716
Ended Current: Not reported
ner/Operator Address: 935 SE 202ND
wner/Operator City,State,Zip: PORTLAND, OR 97233
r/Operator Telephone: 503-665-8191
er/Operator Telephone Ext: Not reported
er/Operator Fax: Not reported
er/Operator Email: Not reported

ner/Operator Indicator: Operator
Owner/Operator Name: OBRIST AND CUNNINGHAM INC
gal Status: Other
e Became Current: 19990208
Ended Current: Not reported
ner/Operator Address: 935 SE 202ND
wner/Operator City,State,Zip: PORTLAND, OR 97233
r/Operator Telephone: 503-665-8191
er/Operator Telephone Ext: Not reported
er/Operator Fax: Not reported
er/Operator Email: Not reported

ner/Operator Indicator: Operator
Owner/Operator Name: OBRIST AND CUNNINGHAM INC
gal Status: Other
Became Current: 20000127
Ended Current: Not reported
ner/Operator Address: 935 SE 202ND
wner/Operator City,State,Zip: PORTLAND, OR 97233
r/Operator Telephone: 503-665-8191
er/Operator Telephone Ext: Not reported
er/Operator Fax: Not reported
er/Operator Email: Not reported

wner/Operator Indicator: Owner
Owner/Operator Name: OBRIST & CUNNINGHAM INC
l Status: Private
Became Current: 20020122
Ended Current: Not reported
ner/Operator Address: 935 SE 202ND AVE
wner/Operator City,State,Zip: PORTLAND, OR 97233
r/Operator Telephone: 503-665-8191
er/Operator Telephone Ext: Not reported
er/Operator Fax: Not reported
er/Operator Email: Not reported

ner/Operator Indicator: Operator
Owner/Operator Name: OBRIST AND CUNNINGHAM INC

OBRIST & CUNNINGHAM (Continued) **1004769973**

al Status: Private
Became Current: 20041231
Ended Current: Not reported
ner/Operator Address: 935 SE 202ND
wner/Operator City,State,Zip: PORTLAND, OR 97233
r/Operator Telephone: 503-665-8191
er/Operator Telephone Ext: Not reported
er/Operator Fax: Not reported
er/Operator Email: Not reported

wner/Operator Indicator: Owner
Owner/Operator Name: OBRIST & CUNNINGHAM INC
al Status: Private
ate Became Current: 19860716
Ended Current: Not reported
ner/Operator Address: 935 SE 202ND AVE
wner/Operator City,State,Zip: PORTLAND, OR 97233
r/Operator Telephone: 503-665-8191
er/Operator Telephone Ext: Not reported
er/Operator Fax: Not reported
er/Operator Email: Not reported

wner/Operator Indicator: Owner
Owner/Operator Name: OBRIST & CUNNINGHAM INC
al Status: Private
ate Became Current: 19860716
Ended Current: Not reported
ner/Operator Address: 935 SE 202ND AVE
wner/Operator City,State,Zip: PORTLAND, OR 97233
er/Operator Telephone: Not reported
er/Operator Telephone Ext: Not reported
er/Operator Fax: Not reported
er/Operator Email: Not reported

ner/Operator Indicator: Operator
Owner/Operator Name: OBRIST AND CUNNINGHAM INC
gal Status: Other
e Became Current: 19980202
Ended Current: Not reported
ner/Operator Address: 935 SE 202ND
wner/Operator City,State,Zip: PORTLAND, OR 97233
r/Operator Telephone: 503-665-8191
er/Operator Telephone Ext: Not reported
er/Operator Fax: Not reported
er/Operator Email: Not reported

wner/Operator Indicator: Owner
Owner/Operator Name: OBRIST & CUNNINGHAM INC
al Status: Private
Became Current: 20010125
Ended Current: Not reported
ner/Operator Address: 935 SE 202ND AVE
wner/Operator City,State,Zip: PORTLAND, OR 97233
r/Operator Telephone: 503-665-8191
er/Operator Telephone Ext: Not reported
er/Operator Fax: Not reported
er/Operator Email: Not reported

OBRIST & CUNNINGHAM (Continued) **1004769973**

ner/Operator Indicator: Operator
Owner/Operator Name: OBRIST AND CUNNINGHAM INC
gal Status: Other
Became Current: 20010125
Ended Current: Not reported
ner/Operator Address: 935 SE 202ND
wner/Operator City,State,Zip: PORTLAND, OR 97233
r/Operator Telephone: 503-665-8191
er/Operator Telephone Ext: Not reported
er/Operator Fax: Not reported
er/Operator Email: Not reported

ner/Operator Indicator: Operator
Owner/Operator Name: OBRIST AND CUNNINGHAM INC
gal Status: Other
Became Current: 20030128
Ended Current: Not reported
ner/Operator Address: 935 SE 202ND
wner/Operator City,State,Zip: PORTLAND, OR 97233
r/Operator Telephone: 503-665-8191
er/Operator Telephone Ext: Not reported
er/Operator Fax: Not reported
er/Operator Email: Not reported

wner/Operator Indicator: Owner
Owner/Operator Name: OBRIST & CUNNINGHAM INC
l Status: Private
ate Became Current: 19860716
Ended Current: Not reported
ner/Operator Address: 935 SE 202ND AVE
wner/Operator City,State,Zip: PORTLAND, OR 97233
r/Operator Telephone: 503-665-8191
er/Operator Telephone Ext: Not reported
er/Operator Fax: Not reported
er/Operator Email: Not reported

wner/Operator Indicator: Owner
Owner/Operator Name: OBRIST & CUNNINGHAM INC
l Status: Private
e Became Current: 19970124
Ended Current: Not reported
ner/Operator Address: 935 SE 202ND AVE
wner/Operator City,State,Zip: PORTLAND, OR 97233
r/Operator Telephone: 503-665-8191
er/Operator Telephone Ext: Not reported
er/Operator Fax: Not reported
er/Operator Email: Not reported

wner/Operator Indicator: Owner
Owner/Operator Name: OBRIST & CUNNINGHAM INC
l Status: Private
e Became Current: 19980202
Ended Current: Not reported
ner/Operator Address: 935 SE 202ND AVE
wner/Operator City,State,Zip: PORTLAND, OR 97233
r/Operator Telephone: 503-665-8191
er/Operator Telephone Ext: Not reported

OBRIST & CUNNINGHAM (Continued) **1004769973**

er/Operator Fax: Not reported
er/Operator Email: Not reported

wner/Operator Indicator: Owner
Owner/Operator Name: OBRIST & CUNNINGHAM INC
l Status: Private
e Became Current: 19990208
Ended Current: Not reported
ner/Operator Address: 935 SE 202ND AVE
wner/Operator City,State,Zip: PORTLAND, OR 97233
/Operator Telephone: 503-665-8191
er/Operator Telephone Ext: Not reported
er/Operator Fax: Not reported
er/Operator Email: Not reported

ner/Operator Indicator: Operator
Owner/Operator Name: OBRIST AND CUNNINGHAM INC
l Status: Private
Became Current: 20051231
Ended Current: Not reported
ner/Operator Address: 935 SE 202ND
wner/Operator City,State,Zip: PORTLAND, OR 97233
/Operator Telephone: 503-665-8191
er/Operator Telephone Ext: Not reported
er/Operator Fax: Not reported
er/Operator Email: Not reported

ner/Operator Indicator: Operator
Owner/Operator Name: OBRIST AND CUNNINGHAM INC
gal Status: Other
e Became Current: 19970124
Ended Current: Not reported
ner/Operator Address: 935 SE 202ND
wner/Operator City,State,Zip: PORTLAND, OR 97233
/Operator Telephone: 503-665-8191
er/Operator Telephone Ext: Not reported
er/Operator Fax: Not reported
er/Operator Email: Not reported

wner/Operator Indicator: Owner
Owner/Operator Name: OBRIST & CUNNINGHAM INC
l Status: Private
Became Current: 20031231
Ended Current: Not reported
ner/Operator Address: 935 SE 202ND AVE
wner/Operator City,State,Zip: PORTLAND, OR 97233
/Operator Telephone: 503-665-8191
er/Operator Telephone Ext: Not reported
er/Operator Fax: Not reported
er/Operator Email: Not reported

ner/Operator Indicator: Operator
Owner/Operator Name: OBRIST AND CUNNINGHAM INC
l Status: Private
ate Became Current: 19860716
Ended Current: Not reported
ner/Operator Address: 935 SE 202ND

OBRIST & CUNNINGHAM (Continued) **1004769973**

wner/Operator City,State,Zip: PORTLAND, OR 97233
r/Operator Telephone: 503-665-8191
er/Operator Telephone Ext: Not reported
er/Operator Fax: Not reported
er/Operator Email: Not reported

ner/Operator Indicator: Operator
Owner/Operator Name: OBRIST AND CUNNINGHAM INC
l Status: Private
ate Became Current: 19860716
Ended Current: Not reported
ner/Operator Address: 935 SE 202ND
wner/Operator City,State,Zip: PORTLAND, OR 97233
er/Operator Telephone: Not reported
er/Operator Telephone Ext: Not reported
er/Operator Fax: Not reported
er/Operator Email: Not reported

wner/Operator Indicator: Owner
Owner/Operator Name: OBRIST & CUNNINGHAM INC
l Status: Private
Became Current: 19920401
Ended Current: Not reported
ner/Operator Address: 935 SE 202ND AVE
wner/Operator City,State,Zip: PORTLAND, OR 97233
r/Operator Telephone: 503-665-8191
er/Operator Telephone Ext: Not reported
er/Operator Fax: Not reported
er/Operator Email: Not reported

wner/Operator Indicator: Owner
Owner/Operator Name: OBRIST & CUNNINGHAM INC
l Status: Private
Became Current: 19940301
Ended Current: Not reported
ner/Operator Address: 935 SE 202ND AVE
wner/Operator City,State,Zip: PORTLAND, OR 97233
r/Operator Telephone: 503-665-8191
er/Operator Telephone Ext: Not reported
er/Operator Fax: Not reported
er/Operator Email: Not reported

wner/Operator Indicator: Owner
Owner/Operator Name: OBRIST & CUNNINGHAM INC
l Status: Private
ate Became Current: 19960226
Ended Current: Not reported
ner/Operator Address: 935 SE 202ND AVE
wner/Operator City,State,Zip: PORTLAND, OR 97233
r/Operator Telephone: 503-665-8191
er/Operator Telephone Ext: Not reported
er/Operator Fax: Not reported
er/Operator Email: Not reported

wner/Operator Indicator: Owner
Owner/Operator Name: OBRIST & CUNNINGHAM INC
l Status: Private

OBRIST & CUNNINGHAM (Continued) **1004769973**

e Became Current: 20000127
Ended Current: Not reported
ner/Operator Address: 935 SE 202ND AVE
wner/Operator City,State,Zip: PORTLAND, OR 97233
r/Operator Telephone: 503-665-8191
er/Operator Telephone Ext: Not reported
er/Operator Fax: Not reported
er/Operator Email: Not reported

wner/Operator Indicator: Owner
Owner/Operator Name: OBRIST & CUNNINGHAM INC
al Status: Private
Became Current: 20041231
Ended Current: Not reported
ner/Operator Address: 935 SE 202ND AVE
wner/Operator City,State,Zip: PORTLAND, OR 97233
r/Operator Telephone: 503-665-8191
er/Operator Telephone Ext: Not reported
er/Operator Fax: Not reported
er/Operator Email: Not reported

wner/Operator Indicator: Owner
Owner/Operator Name: OBRIST & CUNNINGHAM INC
al Status: Private
e Became Current: 19930203
Ended Current: Not reported
ner/Operator Address: 935 SE 202ND AVE
wner/Operator City,State,Zip: PORTLAND, OR 97233
r/Operator Telephone: 503-665-8191
er/Operator Telephone Ext: Not reported
er/Operator Fax: Not reported
er/Operator Email: Not reported

wner/Operator Indicator: Owner
Owner/Operator Name: OBRIST & CUNNINGHAM INC
al Status: Private
e Became Current: 19950302
Ended Current: Not reported
ner/Operator Address: 935 SE 202ND AVE
wner/Operator City,State,Zip: PORTLAND, OR 97233
r/Operator Telephone: 503-665-8191
er/Operator Telephone Ext: Not reported
er/Operator Fax: Not reported
er/Operator Email: Not reported

ner/Operator Indicator: Operator
Owner/Operator Name: OBRIST AND CUNNINGHAM INC
gal Status: Other
e Became Current: 19950302
Ended Current: Not reported
ner/Operator Address: 935 SE 202ND
wner/Operator City,State,Zip: PORTLAND, OR 97233
r/Operator Telephone: 503-665-8191
er/Operator Telephone Ext: Not reported
er/Operator Fax: Not reported
er/Operator Email: Not reported

OBRIST & CUNNINGHAM (Continued) **1004769973**

ner/Operator Indicator: Operator
Owner/Operator Name: OBRIST AND CUNNINGHAM INC
gal Status: Other
ate Became Current: 19960226
Ended Current: Not reported
ner/Operator Address: 935 SE 202ND
wner/Operator City,State,Zip: PORTLAND, OR 97233
r/Operator Telephone: 503-665-8191
er/Operator Telephone Ext: Not reported
er/Operator Fax: Not reported
er/Operator Email: Not reported

ner/Operator Indicator: Operator
Owner/Operator Name: OBRIST AND CUNNINGHAM INC
gal Status: Other
Became Current: 20020122
Ended Current: Not reported
ner/Operator Address: 935 SE 202ND
wner/Operator City,State,Zip: PORTLAND, OR 97233
r/Operator Telephone: 503-665-8191
er/Operator Telephone Ext: Not reported
er/Operator Fax: Not reported
er/Operator Email: Not reported

wner/Operator Indicator: Owner
Owner/Operator Name: OBRIST & CUNNINGHAM INC
l Status: Private
Became Current: 20051231
Ended Current: Not reported
ner/Operator Address: 935 SE 202ND AVE
wner/Operator City,State,Zip: PORTLAND, OR 97233
r/Operator Telephone: 503-665-8191
er/Operator Telephone Ext: Not reported
er/Operator Fax: Not reported
er/Operator Email: Not reported

wner/Operator Indicator: Owner
Owner/Operator Name: OBRIST & CUNNINGHAM INC
l Status: Private
e Became Current: 20071231
Ended Current: Not reported
ner/Operator Address: 935 SE 202ND AVE
wner/Operator City,State,Zip: PORTLAND, OR 97233
r/Operator Telephone: 503-665-8191
er/Operator Telephone Ext: Not reported
er/Operator Fax: Not reported
er/Operator Email: Not reported

ner/Operator Indicator: Operator
Owner/Operator Name: OBRIST AND CUNNINGHAM INC
l Status: Private
ate Became Current: 19860716
Ended Current: Not reported
ner/Operator Address: 935 SE 202ND
wner/Operator City,State,Zip: PORTLAND, OR 97233
r/Operator Telephone: 503-665-8191
er/Operator Telephone Ext: Not reported

OBRIST & CUNNINGHAM (Continued) **1004769973**

r/Operator Fax: Not reported
r/Operator Email: Not reported

wner/Operator Indicator: Owner
Owner/Operator Name: OBRIST & CUNNINGHAM INC
l Status: Private
Became Current: 20030128
Ended Current: Not reported
ner/Operator Address: 935 SE 202ND AVE
wner/Operator City,State,Zip: PORTLAND, OR 97233
/Operator Telephone: 503-665-8191
r/Operator Telephone Ext: Not reported
r/Operator Fax: Not reported
r/Operator Email: Not reported

wner/Operator Indicator: Owner
Owner/Operator Name: OBRIST & CUNNINGHAM INC
l Status: Private
e Became Current: 20061231
Ended Current: Not reported
ner/Operator Address: 935 SE 202ND AVE
wner/Operator City,State,Zip: PORTLAND, OR 97233
/Operator Telephone: 503-665-8191
r/Operator Telephone Ext: Not reported
r/Operator Fax: Not reported
r/Operator Email: Not reported

ner/Operator Indicator: Operator
Owner/Operator Name: OBRIST AND CUNNINGHAM INC
l Status: Private
Became Current: 20071231
Ended Current: Not reported
ner/Operator Address: 935 SE 202ND
wner/Operator City,State,Zip: PORTLAND, OR 97233
/Operator Telephone: 503-665-8191
r/Operator Telephone Ext: Not reported
r/Operator Fax: Not reported
r/Operator Email: Not reported

Historic Generators:
eive Date: 19920401
Handler Name: OBRIST AND CUNNINGHAM INC
ederal Waste Generator Description: Conditionally Exempt Small Quantity Generator
District Owner: Not reported
arge Quantity Handler of Universal Waste: Yes
Recognized Trader Importer: No
Recognized Trader Exporter: No
Spent Lead Acid Battery Importer: No
Spent Lead Acid Battery Exporter: No
Current Record: No
Storage Recycler Activity: Not reported
ronic Manifest Broker: Not reported

eive Date: 19930203
Handler Name: OBRIST AND CUNNINGHAM INC
ederal Waste Generator Description: Small Quantity Generator
District Owner: Not reported

OBRIST & CUNNINGHAM (Continued) **1004769973**

arge Quantity Handler of Universal Waste: Yes
Recognized Trader Importer: No
Recognized Trader Exporter: No
Spent Lead Acid Battery Importer: No
Spent Lead Acid Battery Exporter: No
Current Record: No
Storage Recycler Activity: Not reported
ronic Manifest Broker: Not reported

eive Date: 19940301
Handler Name: OBRIST AND CUNNINGHAM INC
ederal Waste Generator Description: Small Quantity Generator
District Owner: Not reported
arge Quantity Handler of Universal Waste: Yes
Recognized Trader Importer: No
Recognized Trader Exporter: No
Spent Lead Acid Battery Importer: No
Spent Lead Acid Battery Exporter: No
Current Record: No
Storage Recycler Activity: Not reported
ronic Manifest Broker: Not reported

eive Date: 19950302
Handler Name: OBRIST AND CUNNINGHAM INC
ederal Waste Generator Description: Small Quantity Generator
District Owner: Not reported
arge Quantity Handler of Universal Waste: No
Recognized Trader Importer: No
Recognized Trader Exporter: No
Spent Lead Acid Battery Importer: No
Spent Lead Acid Battery Exporter: No
Current Record: No
Storage Recycler Activity: Not reported
ronic Manifest Broker: Not reported

eceive Date: 19960226
Handler Name: OBRIST AND CUNNINGHAM INC
ederal Waste Generator Description: Small Quantity Generator
District Owner: Not reported
arge Quantity Handler of Universal Waste: No
Recognized Trader Importer: No
Recognized Trader Exporter: No
Spent Lead Acid Battery Importer: No
Spent Lead Acid Battery Exporter: No
Current Record: No
Storage Recycler Activity: Not reported
ronic Manifest Broker: Not reported

eive Date: 19970124
Handler Name: OBRIST AND CUNNINGHAM INC
ederal Waste Generator Description: Conditionally Exempt Small Quantity Generator
District Owner: Not reported
arge Quantity Handler of Universal Waste: No
Recognized Trader Importer: No
Recognized Trader Exporter: No
Spent Lead Acid Battery Importer: No
Spent Lead Acid Battery Exporter: No

OBRIST & CUNNINGHAM (Continued) **1004769973**

Current Record: No
Storage Recycler Activity: Not reported
ronic Manifest Broker: Not reported

eive Date: 19980202
Handler Name: OBRIST AND CUNNINGHAM INC
ederal Waste Generator Description: Conditionally Exempt Small Quantity Generator
District Owner: Not reported
arge Quantity Handler of Universal Waste: No
Recognized Trader Importer: No
Recognized Trader Exporter: No
Spent Lead Acid Battery Importer: No
Spent Lead Acid Battery Exporter: No
Current Record: No
Storage Recycler Activity: Not reported
ronic Manifest Broker: Not reported

eive Date: 19990208
Handler Name: OBRIST AND CUNNINGHAM INC
ederal Waste Generator Description: Conditionally Exempt Small Quantity Generator
District Owner: Not reported
arge Quantity Handler of Universal Waste: No
Recognized Trader Importer: No
Recognized Trader Exporter: No
Spent Lead Acid Battery Importer: No
Spent Lead Acid Battery Exporter: No
Current Record: No
Storage Recycler Activity: Not reported
ronic Manifest Broker: Not reported

eive Date: 20000127
Handler Name: OBRIST AND CUNNINGHAM INC
ederal Waste Generator Description: Small Quantity Generator
District Owner: Not reported
arge Quantity Handler of Universal Waste: No
Recognized Trader Importer: No
Recognized Trader Exporter: No
Spent Lead Acid Battery Importer: No
Spent Lead Acid Battery Exporter: No
Current Record: No
Storage Recycler Activity: Not reported
ronic Manifest Broker: Not reported

ive Date: 20010125
Handler Name: OBRIST AND CUNNINGHAM INC
ederal Waste Generator Description: Small Quantity Generator
District Owner: Not reported
arge Quantity Handler of Universal Waste: No
Recognized Trader Importer: No
Recognized Trader Exporter: No
Spent Lead Acid Battery Importer: No
Spent Lead Acid Battery Exporter: No
Current Record: No
Storage Recycler Activity: Not reported
ronic Manifest Broker: Not reported

eive Date: 20020122

OBRIST & CUNNINGHAM (Continued) **1004769973**

Handler Name: OBRIST AND CUNNINGHAM INC
ederal Waste Generator Description: Small Quantity Generator
District Owner: Not reported
arge Quantity Handler of Universal Waste: No
ecognized Trader Importer: No
ecognized Trader Exporter: No
pent Lead Acid Battery Importer: No
pent Lead Acid Battery Exporter: No
urrent Record: No
torage Recycler Activity: Not reported
onic Manifest Broker: Not reported

eive Date: 20030128
Handler Name: OBRIST AND CUNNINGHAM INC
ederal Waste Generator Description: Small Quantity Generator
District Owner: Not reported
arge Quantity Handler of Universal Waste: No
ecognized Trader Importer: No
ecognized Trader Exporter: No
pent Lead Acid Battery Importer: No
pent Lead Acid Battery Exporter: No
urrent Record: No
torage Recycler Activity: Not reported
onic Manifest Broker: Not reported

eive Date: 20031231
Handler Name: OBRIST AND CUNNINGHAM INC
ederal Waste Generator Description: Conditionally Exempt Small Quantity Generator
District Owner: Not reported
arge Quantity Handler of Universal Waste: Yes
ecognized Trader Importer: No
ecognized Trader Exporter: No
pent Lead Acid Battery Importer: No
pent Lead Acid Battery Exporter: No
urrent Record: No
torage Recycler Activity: Not reported
onic Manifest Broker: Not reported

eive Date: 20041231
Handler Name: OBRIST AND CUNNINGHAM INC
ederal Waste Generator Description: Conditionally Exempt Small Quantity Generator
District Owner: Not reported
arge Quantity Handler of Universal Waste: Yes
ecognized Trader Importer: No
ecognized Trader Exporter: No
pent Lead Acid Battery Importer: No
pent Lead Acid Battery Exporter: No
urrent Record: No
torage Recycler Activity: Not reported
onic Manifest Broker: Not reported

eive Date: 20051231
Handler Name: OBRIST AND CUNNINGHAM INC
al Waste Generator Description: Large Quantity Generator
District Owner: Not reported
arge Quantity Handler of Universal Waste: No
ecognized Trader Importer: No

OBRIST & CUNNINGHAM (Continued) **1004769973**

Recognized Trader Exporter:	No
Spent Lead Acid Battery Importer:	No
Spent Lead Acid Battery Exporter:	No
Current Record:	No
Storage Recycler Activity:	Not reported
ronic Manifest Broker:	Not reported
eive Date:	20061231
Handler Name:	OBRIST AND CUNNINGHAM INC
ederal Waste Generator Description:	Conditionally Exempt Small Quantity Generator
District Owner:	Not reported
arge Quantity Handler of Universal Waste:	Yes
Recognized Trader Importer:	No
Recognized Trader Exporter:	No
Spent Lead Acid Battery Importer:	No
Spent Lead Acid Battery Exporter:	No
Current Record:	No
Storage Recycler Activity:	Not reported
ronic Manifest Broker:	Not reported
eive Date:	20071231
Handler Name:	OBRIST AND CUNNINGHAM INC
ederal Waste Generator Description:	Conditionally Exempt Small Quantity Generator
District Owner:	Not reported
arge Quantity Handler of Universal Waste:	No
Recognized Trader Importer:	No
Recognized Trader Exporter:	No
Spent Lead Acid Battery Importer:	No
Spent Lead Acid Battery Exporter:	No
Current Record:	No
Storage Recycler Activity:	Not reported
ronic Manifest Broker:	Not reported
ive Date:	20081231
Handler Name:	OBRIST AND CUNNINGHAM INC
ederal Waste Generator Description:	Conditionally Exempt Small Quantity Generator
District Owner:	Not reported
arge Quantity Handler of Universal Waste:	No
Recognized Trader Importer:	No
Recognized Trader Exporter:	No
Spent Lead Acid Battery Importer:	No
Spent Lead Acid Battery Exporter:	No
Current Record:	No
Storage Recycler Activity:	Not reported
ronic Manifest Broker:	Not reported
ive Date:	20101231
Handler Name:	OBRIST AND CUNNINGHAM INC
ederal Waste Generator Description:	Conditionally Exempt Small Quantity Generator
District Owner:	Not reported
arge Quantity Handler of Universal Waste:	No
Recognized Trader Importer:	No
Recognized Trader Exporter:	No
Spent Lead Acid Battery Importer:	No
Spent Lead Acid Battery Exporter:	No
urrent Record:	Yes
Storage Recycler Activity:	Not reported

OBRIST & CUNNINGHAM (Continued) **1004769973**

ronic Manifest Broker: Not reported

eive Date: 20051231
Handler Name: OBRIST AND CUNNINGHAM INC
al Waste Generator Description: Large Quantity Generator
District Owner: Not reported
arge Quantity Handler of Universal Waste: No
Recognized Trader Importer: No
Recognized Trader Exporter: No
Spent Lead Acid Battery Importer: No
Spent Lead Acid Battery Exporter: No
Current Record: No
Storage Recycler Activity: Not reported
ronic Manifest Broker: Not reported

List of NAICS Codes and Descriptions:
NAICS Code: 811118
NAICS Description: OTHER AUTOMOTIVE MECHANICAL AND ELECTRICAL REPAIR AND MAINTENANCE

Has the Facility Received Notices of Violations:
ound Violation: Yes
gency Which Determined Violation: State
on Short Description: Used Oil - Generators
e Violation was Determined: 20060822
ual Return to Compliance Date: 20061103
Return to Compliance Qualifier: Documented
olation Responsible Agency: State
heduled Compliance Date: 20060929
orcement Identifier: 101
e of Enforcement Action: 20060905
nforcement Responsible Agency: State
cement Docket Number: Not reported
cement Attorney: Not reported
Corrective Action Component: No
al Initiated Date: Not reported
al Resolution Date: Not reported
sition Status Date: Not reported
sition Status: Not reported
sition Status Description: Not reported
Consent/Final Order Sequence Number: Not reported
ent/Final Order Respondent Name: Not reported
ent/Final Order Lead Agency: Not reported
Enforcement Type: NOTICE OF NONCOMPLIANCE
Enforcement Responsible Person: ORJTC
Enforcement Responsible Sub-Organization: NWR
SEP Sequence Number: Not reported
Expenditure Amount: Not reported
Scheduled Completion Date: Not reported
Actual Date: Not reported
Defaulted Date: Not reported
Type: Not reported
Type Description: Not reported
sed Amount: Not reported
Monetary Amount: Not reported
Amount: Not reported
Count: Not reported

OBRIST & CUNNINGHAM (Continued) **1004769973**

Amount: Not reported

ound Violation: Yes
gency Which Determined Violation: State
olation Short Description: State Statute or Regulation
e Violation was Determined: 20060822
ual Return to Compliance Date: 20061103
Return to Compliance Qualifier: Documented
olation Responsible Agency: State
heduled Compliance Date: 20060929
orcement Identifier: 101
e of Enforcement Action: 20060905
nforcement Responsible Agency: State
cement Docket Number: Not reported
cement Attorney: Not reported
Corrective Action Component: No
al Initiated Date: Not reported
al Resolution Date: Not reported
osition Status Date: Not reported
osition Status: Not reported
osition Status Description: Not reported
Consent/Final Order Sequence Number: Not reported
ent/Final Order Respondent Name: Not reported
ent/Final Order Lead Agency: Not reported
Enforcement Type: NOTICE OF NONCOMPLIANCE
Enforcement Responsible Person: ORJTC
Enforcement Responsible Sub-Organization: NWR
SEP Sequence Number: Not reported
Expenditure Amount: Not reported
Scheduled Completion Date: Not reported
Actual Date: Not reported
Defaulted Date: Not reported
Type: Not reported
Type Description: Not reported
osed Amount: Not reported
Monetary Amount: Not reported
Amount: Not reported
Count: Not reported
Amount: Not reported

ound Violation: Yes
gency Which Determined Violation: State
hort Description: Generators - Pre-transport
Violation was Determined: 20001011
al Return to Compliance Date: 20010427
Return to Compliance Qualifier: Documented
olation Responsible Agency: State
duled Compliance Date: 20001111
orcement Identifier: 001
of Enforcement Action: 20001011
nforcement Responsible Agency: State
cement Docket Number: Not reported
cement Attorney: Not reported
Corrective Action Component: No
al Initiated Date: Not reported
al Resolution Date: Not reported
osition Status Date: Not reported

OBRIST & CUNNINGHAM (Continued) **1004769973**

sition Status:	Not reported
sition Status Description:	Not reported
Consent/Final Order Sequence Number:	Not reported
ent/Final Order Respondent Name:	Not reported
ent/Final Order Lead Agency:	Not reported
Enforcement Type:	NOTICE OF NONCOMPLIANCE
nforcement Responsible Person:	ORD2R
Enforcement Responsible Sub-Organization:	NWR
SEP Sequence Number:	Not reported
Expenditure Amount:	Not reported
Scheduled Completion Date:	Not reported
Actual Date:	Not reported
Defaulted Date:	Not reported
Type:	Not reported
Type Description:	Not reported
osed Amount:	Not reported
Monetary Amount:	Not reported
Amount:	Not reported
Count:	Not reported
Amount:	Not reported
ound Violation:	Yes
gency Which Determined Violation:	State
Short Description:	Generators - Records/Reporting
e Violation was Determined:	20060822
ual Return to Compliance Date:	20061103
Return to Compliance Qualifier:	Documented
olation Responsible Agency:	State
heduled Compliance Date:	20060929
orcement Identifier:	101
e of Enforcement Action:	20060905
nforcement Responsible Agency:	State
cement Docket Number:	Not reported
cement Attorney:	Not reported
Corrective Action Component:	No
al Initiated Date:	Not reported
al Resolution Date:	Not reported
sition Status Date:	Not reported
sition Status:	Not reported
sition Status Description:	Not reported
Consent/Final Order Sequence Number:	Not reported
ent/Final Order Respondent Name:	Not reported
ent/Final Order Lead Agency:	Not reported
Enforcement Type:	NOTICE OF NONCOMPLIANCE
Enforcement Responsible Person:	ORJTC
Enforcement Responsible Sub-Organization:	NWR
SEP Sequence Number:	Not reported
Expenditure Amount:	Not reported
Scheduled Completion Date:	Not reported
Actual Date:	Not reported
Defaulted Date:	Not reported
Type:	Not reported
Type Description:	Not reported
osed Amount:	Not reported
Monetary Amount:	Not reported
Amount:	Not reported
Count:	Not reported

OBRIST & CUNNINGHAM (Continued) **1004769973**

Amount: Not reported

ound Violation: Yes
gency Which Determined Violation: State
on Short Description: Generators - General
e Violation was Determined: 20060822
ual Return to Compliance Date: 20061103
Return to Compliance Qualifier: Documented
olation Responsible Agency: State
heduled Compliance Date: 20060929
orcement Identifier: 101
e of Enforcement Action: 20060905
nforcement Responsible Agency: State
cement Docket Number: Not reported
cement Attorney: Not reported
Corrective Action Component: No
al Initiated Date: Not reported
al Resolution Date: Not reported
osition Status Date: Not reported
osition Status: Not reported
osition Status Description: Not reported
Consent/Final Order Sequence Number: Not reported
ent/Final Order Respondent Name: Not reported
ent/Final Order Lead Agency: Not reported
Enforcement Type: NOTICE OF NONCOMPLIANCE
Enforcement Responsible Person: ORJTC
Enforcement Responsible Sub-Organization: NWR
SEP Sequence Number: Not reported
Expenditure Amount: Not reported
Scheduled Completion Date: Not reported
Actual Date: Not reported
Defaulted Date: Not reported
Type: Not reported
Type Description: Not reported
osed Amount: Not reported
Monetary Amount: Not reported
Amount: Not reported
Count: Not reported
Amount: Not reported

ound Violation: Yes
gency Which Determined Violation: State
hort Description: Generators - Pre-transport
e Violation was Determined: 20060822
ual Return to Compliance Date: 20061103
Return to Compliance Qualifier: Documented
olation Responsible Agency: State
heduled Compliance Date: 20060929
orcement Identifier: 101
e of Enforcement Action: 20060905
nforcement Responsible Agency: State
cement Docket Number: Not reported
cement Attorney: Not reported
Corrective Action Component: No
al Initiated Date: Not reported
al Resolution Date: Not reported
osition Status Date: Not reported

OBRIST & CUNNINGHAM (Continued) **1004769973**

sition Status:	Not reported
sition Status Description:	Not reported
Consent/Final Order Sequence Number:	Not reported
ent/Final Order Respondent Name:	Not reported
ent/Final Order Lead Agency:	Not reported
Enforcement Type:	NOTICE OF NONCOMPLIANCE
Enforcement Responsible Person:	ORJTC
Enforcement Responsible Sub-Organization:	NWR
SEP Sequence Number:	Not reported
Expenditure Amount:	Not reported
Scheduled Completion Date:	Not reported
Actual Date:	Not reported
Defaulted Date:	Not reported
Type:	Not reported
Type Description:	Not reported
sed Amount:	Not reported
Monetary Amount:	Not reported
Amount:	Not reported
Count:	Not reported
Amount:	Not reported

Evaluation Action Summary:

luation Date:	20060822
valuation Responsible Agency:	State
ound Violation:	Yes
Evaluation Type Description:	COMPLIANCE EVALUATION INSPECTION ON-SITE
Evaluation Responsible Person Identifier:	ORJTC
Evaluation Responsible Sub-Organization:	NWR
ual Return to Compliance Date:	20061103
heduled Compliance Date:	20060929
of Request:	Not reported
Response Received:	Not reported
est Agency:	Not reported
er Citation:	Not reported

luation Date:	20060822
valuation Responsible Agency:	State
ound Violation:	Yes
Evaluation Type Description:	COMPLIANCE EVALUATION INSPECTION ON-SITE
Evaluation Responsible Person Identifier:	ORJTC
Evaluation Responsible Sub-Organization:	NWR
ual Return to Compliance Date:	20061103
heduled Compliance Date:	20060929
of Request:	Not reported
Response Received:	Not reported
est Agency:	Not reported
er Citation:	Not reported

uation Date:	20001011
valuation Responsible Agency:	State
ound Violation:	Yes
Evaluation Type Description:	COMPLIANCE EVALUATION INSPECTION ON-SITE
valuation Responsible Person Identifier:	ORD2R
ation Responsible Sub-Organization:	Not reported
al Return to Compliance Date:	20010427
duled Compliance Date:	20001111
of Request:	Not reported

OBRIST & CUNNINGHAM (Continued) **1004769973**

Response Received:	Not reported
est Agency:	Not reported
er Citation:	Not reported
luation Date:	20060822
valuation Responsible Agency:	State
ound Violation:	Yes
Evaluation Type Description:	COMPLIANCE EVALUATION INSPECTION ON-SITE
Evaluation Responsible Person Identifier:	ORJTC
Evaluation Responsible Sub-Organization:	NWR
ual Return to Compliance Date:	20061103
heduled Compliance Date:	20060929
of Request:	Not reported
Response Received:	Not reported
est Agency:	Not reported
er Citation:	Not reported
luation Date:	20060822
valuation Responsible Agency:	State
ound Violation:	Yes
Evaluation Type Description:	COMPLIANCE EVALUATION INSPECTION ON-SITE
Evaluation Responsible Person Identifier:	ORJTC
Evaluation Responsible Sub-Organization:	NWR
ual Return to Compliance Date:	20061103
heduled Compliance Date:	20060929
of Request:	Not reported
Response Received:	Not reported
est Agency:	Not reported
er Citation:	Not reported
luation Date:	20060822
valuation Responsible Agency:	State
ound Violation:	Yes
Evaluation Type Description:	COMPLIANCE EVALUATION INSPECTION ON-SITE
Evaluation Responsible Person Identifier:	ORJTC
Evaluation Responsible Sub-Organization:	NWR
ual Return to Compliance Date:	20061103
heduled Compliance Date:	20060929
of Request:	Not reported
Response Received:	Not reported
est Agency:	Not reported
er Citation:	Not reported

OBRIST & CUNNINGHAM (Continued) **1004769973**

FINDS:
Registry ID: 110004783752

Click Here for FRS Facility Detail Report:

Environmental Interest/Information System:
OR-DEQ (Oregon - Department Of Environmental Quality) is a regulatory agency whose job is to protect the quality of Oregon's Environment. DEQ uses a combination of technical assistance, inspections and permitting to help public and private facilities and citizens understand and comply with state and federal environmental regulations.
RCRAInfo is a national information system that supports the Resource Conservation and Recovery Act (RCRA) program through the tracking of events and activities related to facilities that generate, transport, and treat, store, or dispose of hazardous waste. RCRAInfo allows RCRA program staff to track the notification, permit, compliance, and corrective action activities required under RCRA.
HAZARDOUS WASTE BIENNIAL REPORTER

Click this hyperlink while viewing on your computer to access additional FINDS: detail in the EDR Site Report.

ECHO:

Envid:	1004769973
Registry ID:	110004783752
URL:	http://echo.epa.gov/detailed-facility-report?fid=110004783752
Name:	OBRIST & CUNNINGHAM
Address:	935 SE 202ND
City,State,Zip:	PORTLAND, OR 97233

OR MANIFEST:

Manifest Year:	Manifest Year - 2007
EPA Id:	ORD052216702
Inactive Status:	Not reported
Organization Name:	Not reported
Contact Name:	Dr Mitchell Wang
Contact Telephone Number:	(503) 393-0980
Mailing Address:	3787 River Rd N Ste A
Mailing City/State/Zip:	Keizer, OR 97303

Manifest:

Name:	OBRIST AND CUNNINGHAM INC
Year :	2002
RCRA Id :	ORD052216702
Inactive :	Not reported
Status:	Small quantity generator
Manifest :	01963
Ship Date :	08/16/2002
TSD :	ORD981766124
WS Num:	1

OBRIST & CUNNINGHAM (Continued) **1004769973**

Transporter: Not reported
Ship Qty : Not reported
Rpt Unit : Not reported
Off Mng : M051
EPA Waste Codes: D001
Waste Description: Waste Paint Related Material
mt Of Waste Stream Generated in Reporting Yr 1: 583.6545
Amt Of Waste Stream Generated in Reporting Yr 2: 97

Name: OBRIST AND CUNNINGHAM INC
Year : 2002
RCRA Id : ORD052216702
Inactive : Not reported
Status: Small quantity generator
Manifest : 01963
Ship Date : 08/16/2002
TSD : ORD981766124
WS Num: 1
Transporter: Not reported
Ship Qty : Not reported
Rpt Unit : Not reported
Off Mng : M051
EPA Waste Codes: D035
Waste Description: Waste Paint Related Material
mt Of Waste Stream Generated in Reporting Yr 1: 583.6545
Amt Of Waste Stream Generated in Reporting Yr 2: 97

Name: OBRIST AND CUNNINGHAM INC
Year : 2002
RCRA Id : ORD052216702
Inactive : Not reported
Status: Small quantity generator
Manifest : 01963
Ship Date : 08/16/2002
TSD : ORD981766124
WS Num: 1
Transporter: Not reported
Ship Qty : Not reported
Rpt Unit : Not reported
Off Mng : M051
EPA Waste Codes: F003
Waste Description: Waste Paint Related Material
mt Of Waste Stream Generated in Reporting Yr 1: 583.6545
Amt Of Waste Stream Generated in Reporting Yr 2: 97

Name: OBRIST AND CUNNINGHAM INC
Year : 2002
RCRA Id : ORD052216702
Inactive : Not reported
Status: Small quantity generator
Manifest : 01963
Ship Date : 08/16/2002
TSD : ORD981766124
WS Num: 1
Transporter: Not reported
Ship Qty : Not reported
Rpt Unit : Not reported

OBRIST & CUNNINGHAM (Continued) **1004769973**

Off Mng : M051
EPA Waste Codes: F005
Waste Description: Waste Paint Related Material
mt Of Waste Stream Generated in Reporting Yr 1: 583.6545
Amt Of Waste Stream Generated in Reporting Yr 2: 97

Name: OBRIST AND CUNNINGHAM INC
Year : 2002
RCRA Id : ORD052216702
Inactive : Not reported
Status: Small quantity generator
Manifest : 10797
Ship Date : 10/10/2002
TSD : ORD981766124
WS Num: 1
Transporter: Not reported
Ship Qty : Not reported
Rpt Unit : Not reported
Off Mng : M051
EPA Waste Codes: D001
Waste Description: Waste Paint Related Material
mt Of Waste Stream Generated in Reporting Yr 1: 583.6545
Amt Of Waste Stream Generated in Reporting Yr 2: 95

Name: OBRIST AND CUNNINGHAM INC
Year : 2002
RCRA Id : ORD052216702
Inactive : Not reported
Status: Small quantity generator
Manifest : 10797
Ship Date : 10/10/2002
TSD : ORD981766124
WS Num: 1
Transporter: Not reported
Ship Qty : Not reported
Rpt Unit : Not reported
Off Mng : M051
EPA Waste Codes: D035
Waste Description: Waste Paint Related Material
mt Of Waste Stream Generated in Reporting Yr 1: 583.6545
Amt Of Waste Stream Generated in Reporting Yr 2: 95

Name: OBRIST AND CUNNINGHAM INC
Year : 2002
RCRA Id : ORD052216702
Inactive : Not reported
Status: Small quantity generator
Manifest : 10797
Ship Date : 10/10/2002
TSD : ORD981766124
WS Num: 1
Transporter: Not reported
Ship Qty : Not reported
Rpt Unit : Not reported
Off Mng : M051
EPA Waste Codes: F003
Waste Description: Waste Paint Related Material

OBRIST & CUNNINGHAM (Continued) **1004769973**

mt Of Waste Stream Generated in Reporting Yr 1: 583.6545
Amt Of Waste Stream Generated in Reporting Yr 2: 95

Name: OBRIST AND CUNNINGHAM INC
Year : 2002
RCRA Id : ORD052216702
Inactive : Not reported
Status: Small quantity generator
Manifest : 10797
Ship Date : 10/10/2002
TSD : ORD981766124
WS Num: 1
Transporter: Not reported
Ship Qty : Not reported
Rpt Unit : Not reported
Off Mng : M051
EPA Waste Codes: F005
Waste Description: Waste Paint Related Material
mt Of Waste Stream Generated in Reporting Yr 1: 583.6545
Amt Of Waste Stream Generated in Reporting Yr 2: 95

Name: OBRIST AND CUNNINGHAM INC
Year : 2002
RCRA Id : ORD052216702
Inactive : Not reported
Status: Small quantity generator
Manifest : 11699
Ship Date : 03/01/2002
TSD : ORD981766124
WS Num: 1
Transporter: Not reported
Ship Qty : Not reported
Rpt Unit : Not reported
Off Mng : M051
EPA Waste Codes: D001
Waste Description: Waste Paint Related Material
mt Of Waste Stream Generated in Reporting Yr 1: 583.6545
Amt Of Waste Stream Generated in Reporting Yr 2: 84

Name: OBRIST AND CUNNINGHAM INC
Year : 2002
RCRA Id : ORD052216702
Inactive : Not reported
Status: Small quantity generator
Manifest : 11699
Ship Date : 03/01/2002
TSD : ORD981766124
WS Num: 1
Transporter: Not reported
Ship Qty : Not reported
Rpt Unit : Not reported
Off Mng : M051
EPA Waste Codes: D035
Waste Description: Waste Paint Related Material
mt Of Waste Stream Generated in Reporting Yr 1: 583.6545
Amt Of Waste Stream Generated in Reporting Yr 2: 84

OBRIST & CUNNINGHAM (Continued) **1004769973**

Click this hyperlink while viewing on your computer to access
367 additional OR_MANIFEST: record(s) in the EDR Site Report.

Name: OBRIST AND CUNNINGHAM INC
Year : 2002
RCRA Id : ORD052216702
Inactive : Not reported
Status: Small quantity generator
Manifest : 11699
Ship Date : 03/01/2002
TSD : ORD981766124
WS Num: 1
Transporter: Not reported
Ship Qty : Not reported
Rpt Unit : Not reported
Off Mng : M051
EPA Waste Codes: F003
Waste Description: Waste Paint Related Material
mt Of Waste Stream Generated in Reporting Yr 1: 583.6545
Amt Of Waste Stream Generated in Reporting Yr 2: 84

Name: OBRIST AND CUNNINGHAM INC
Year : 2002
RCRA Id : ORD052216702
Inactive : Not reported
Status: Small quantity generator
Manifest : 11699
Ship Date : 03/01/2002
TSD : ORD981766124
WS Num: 1
Transporter: Not reported
Ship Qty : Not reported
Rpt Unit : Not reported
Off Mng : M051
EPA Waste Codes: F005
Waste Description: Waste Paint Related Material
mt Of Waste Stream Generated in Reporting Yr 1: 583.6545
Amt Of Waste Stream Generated in Reporting Yr 2: 84

Name: OBRIST AND CUNNINGHAM INC
Year : 2002
RCRA Id : ORD052216702
Inactive : Not reported
Status: Small quantity generator
Manifest : 23540
Ship Date : 12/06/2002
TSD : ORD981766124
WS Num: 1
Transporter: Not reported
Ship Qty : Not reported
Rpt Unit : Not reported
Off Mng : M051
EPA Waste Codes: D001
Waste Description: Waste Paint Related Material
mt Of Waste Stream Generated in Reporting Yr 1: 583.6545
Amt Of Waste Stream Generated in Reporting Yr 2: 16

OBRIST & CUNNINGHAM (Continued) **1004769973**

Name: OBRIST AND CUNNINGHAM INC
Year : 2002
RCRA Id : ORD052216702
Inactive : Not reported
Status: Small quantity generator
Manifest : 23540
Ship Date : 12/06/2002
TSD : ORD981766124
WS Num: 1
Transporter: Not reported
Ship Qty : Not reported
Rpt Unit : Not reported
Off Mng : M051
EPA Waste Codes: D035
Waste Description: Waste Paint Related Material
mt Of Waste Stream Generated in Reporting Yr 1: 583.6545
Amt Of Waste Stream Generated in Reporting Yr 2: 16

Name: OBRIST AND CUNNINGHAM INC
Year : 2002
RCRA Id : ORD052216702
Inactive : Not reported
Status: Small quantity generator
Manifest : 23540
Ship Date : 12/06/2002
TSD : ORD981766124
WS Num: 1
Transporter: Not reported
Ship Qty : Not reported
Rpt Unit : Not reported
Off Mng : M051
EPA Waste Codes: F003
Waste Description: Waste Paint Related Material
mt Of Waste Stream Generated in Reporting Yr 1: 583.6545
Amt Of Waste Stream Generated in Reporting Yr 2: 16

Name: OBRIST AND CUNNINGHAM INC
Year : 2002
RCRA Id : ORD052216702
Inactive : Not reported
Status: Small quantity generator
Manifest : 23540
Ship Date : 12/06/2002
TSD : ORD981766124
WS Num: 1
Transporter: Not reported
Ship Qty : Not reported
Rpt Unit : Not reported
Off Mng : M051
EPA Waste Codes: F005
Waste Description: Waste Paint Related Material
mt Of Waste Stream Generated in Reporting Yr 1: 583.6545
Amt Of Waste Stream Generated in Reporting Yr 2: 16

Name: OBRIST AND CUNNINGHAM INC
Year : 2002
RCRA Id : ORD052216702

OBRIST & CUNNINGHAM (Continued) **1004769973**

Inactive : Not reported
Status: Small quantity generator
Manifest : 44898
Ship Date : 06/14/2002
TSD : ORD981766124
WS Num: 1
Transporter: Not reported
Ship Qty : Not reported
Rpt Unit : Not reported
Off Mng : M051
EPA Waste Codes: D001
Waste Description: Waste Paint Related Material
mt Of Waste Stream Generated in Reporting Yr 1: 583.6545
Amt Of Waste Stream Generated in Reporting Yr 2: 95

Name: OBRIST AND CUNNINGHAM INC
Year : 2002
RCRA Id : ORD052216702
Inactive : Not reported
Status: Small quantity generator
Manifest : 44898
Ship Date : 06/14/2002
TSD : ORD981766124
WS Num: 1
Transporter: Not reported
Ship Qty : Not reported
Rpt Unit : Not reported
Off Mng : M051
EPA Waste Codes: D035
Waste Description: Waste Paint Related Material
mt Of Waste Stream Generated in Reporting Yr 1: 583.6545
Amt Of Waste Stream Generated in Reporting Yr 2: 95

Name: OBRIST AND CUNNINGHAM INC
Year : 2002
RCRA Id : ORD052216702
Inactive : Not reported
Status: Small quantity generator
Manifest : 44898
Ship Date : 06/14/2002
TSD : ORD981766124
WS Num: 1
Transporter: Not reported
Ship Qty : Not reported
Rpt Unit : Not reported
Off Mng : M051
EPA Waste Codes: F003
Waste Description: Waste Paint Related Material
mt Of Waste Stream Generated in Reporting Yr 1: 583.6545
Amt Of Waste Stream Generated in Reporting Yr 2: 95

Name: OBRIST AND CUNNINGHAM INC
Year : 2002
RCRA Id : ORD052216702
Inactive : Not reported
Status: Small quantity generator
Manifest : 44898

OBRIST & CUNNINGHAM (Continued) **1004769973**

Ship Date : 06/14/2002
TSD : ORD981766124
WS Num: 1
Transporter: Not reported
Ship Qty : Not reported
Rpt Unit : Not reported
Off Mng : M051
EPA Waste Codes: F005
Waste Description: Waste Paint Related Material
mt Of Waste Stream Generated in Reporting Yr 1: 583.6545
Amt Of Waste Stream Generated in Reporting Yr 2: 95

Manifest:
Name: OBRIST AND CUNNINGHAM INC
Year : 2001
RCRA Id : ORD052216702
Inactive : Not reported
Status: Small quantity generator
Manifest : 15116
Ship Date : 06/22/2001
TSD : ORD981766124
WS Num: 1
Transporter: Not reported
Ship Qty : Not reported
Rpt Unit : Not reported
Off Mng : M042
EPA Waste Codes: D001
Waste Description: Waste paint related material
nt Of Waste Stream Generated in Reporting Yr 1: 1315.15
Amt Of Waste Stream Generated in Reporting Yr 2: 98

Name: OBRIST AND CUNNINGHAM INC
Year : 2001
RCRA Id : ORD052216702
Inactive : Not reported
Status: Small quantity generator
Manifest : 15116
Ship Date : 06/22/2001
TSD : ORD981766124
WS Num: 1
Transporter: Not reported
Ship Qty : Not reported
Rpt Unit : Not reported
Off Mng : M042
EPA Waste Codes: D007
Waste Description: Waste paint related material
nt Of Waste Stream Generated in Reporting Yr 1: 1315.15
Amt Of Waste Stream Generated in Reporting Yr 2: 98

Name: OBRIST AND CUNNINGHAM INC
Year : 2001
RCRA Id : ORD052216702
Inactive : Not reported
Status: Small quantity generator
Manifest : 15116

OBRIST & CUNNINGHAM (Continued) **1004769973**

Ship Date : 06/22/2001
TSD : ORD981766124
WS Num: 1
Transporter: Not reported
Ship Qty : Not reported
Rpt Unit : Not reported
Off Mng : M042
EPA Waste Codes: F003
Waste Description: Waste paint related material
nt Of Waste Stream Generated in Reporting Yr 1: 1315.15
Amt Of Waste Stream Generated in Reporting Yr 2: 98

Name: OBRIST AND CUNNINGHAM INC
Year : 2001
RCRA Id : ORD052216702
Inactive : Not reported
Status: Small quantity generator
Manifest : 15116
Ship Date : 06/22/2001
TSD : ORD981766124
WS Num: 1
Transporter: Not reported
Ship Qty : Not reported
Rpt Unit : Not reported
Off Mng : M042
EPA Waste Codes: F005
Waste Description: Waste paint related material
nt Of Waste Stream Generated in Reporting Yr 1: 1315.15
Amt Of Waste Stream Generated in Reporting Yr 2: 98

Name: OBRIST AND CUNNINGHAM INC
Year : 2001
RCRA Id : ORD052216702
Inactive : Not reported
Status: Small quantity generator
Manifest : 16438
Ship Date : 02/16/2001
TSD : ORD981766124
WS Num: 1
Transporter: Not reported
Ship Qty : Not reported
Rpt Unit : Not reported
Off Mng : M042
EPA Waste Codes: D001
Waste Description: Waste paint related material
nt Of Waste Stream Generated in Reporting Yr 1: 1315.15
Amt Of Waste Stream Generated in Reporting Yr 2: 98

Name: OBRIST AND CUNNINGHAM INC
Year : 2001
RCRA Id : ORD052216702
Inactive : Not reported
Status: Small quantity generator
Manifest : 16438
Ship Date : 02/16/2001
TSD : ORD981766124
WS Num: 1

OBRIST & CUNNINGHAM (Continued) **1004769973**

Transporter: Not reported
Ship Qty : Not reported
Rpt Unit : Not reported
Off Mng : M042
EPA Waste Codes: D007
Waste Description: Waste paint related material
nt Of Waste Stream Generated in Reporting Yr 1: 1315.15
Amt Of Waste Stream Generated in Reporting Yr 2: 98

Name: OBRIST AND CUNNINGHAM INC
Year : 2001
RCRA Id : ORD052216702
Inactive : Not reported
Status: Small quantity generator
Manifest : 16438
Ship Date : 02/16/2001
TSD : ORD981766124
WS Num: 1
Transporter: Not reported
Ship Qty : Not reported
Rpt Unit : Not reported
Off Mng : M042
EPA Waste Codes: F003
Waste Description: Waste paint related material
nt Of Waste Stream Generated in Reporting Yr 1: 1315.15
Amt Of Waste Stream Generated in Reporting Yr 2: 98

Name: OBRIST AND CUNNINGHAM INC
Year : 2001
RCRA Id : ORD052216702
Inactive : Not reported
Status: Small quantity generator
Manifest : 16438
Ship Date : 02/16/2001
TSD : ORD981766124
WS Num: 1
Transporter: Not reported
Ship Qty : Not reported
Rpt Unit : Not reported
Off Mng : M042
EPA Waste Codes: F005
Waste Description: Waste paint related material
nt Of Waste Stream Generated in Reporting Yr 1: 1315.15
Amt Of Waste Stream Generated in Reporting Yr 2: 98

Name: OBRIST AND CUNNINGHAM INC
Year : 2001
RCRA Id : ORD052216702
Inactive : Not reported
Status: Small quantity generator
Manifest : 27052
Ship Date : 12/07/2001
TSD : ORD981766124
WS Num: 1
Transporter: Not reported
Ship Qty : Not reported
Rpt Unit : Not reported

OBRIST & CUNNINGHAM (Continued) **1004769973**

Off Mng : M042
EPA Waste Codes: D001
Waste Description: Waste paint related material
nt Of Waste Stream Generated in Reporting Yr 1: 1315.15
Amt Of Waste Stream Generated in Reporting Yr 2: 68

Name: OBRIST AND CUNNINGHAM INC
Year : 2001
RCRA Id : ORD052216702
Inactive : Not reported
Status: Small quantity generator
Manifest : 27052
Ship Date : 12/07/2001
TSD : ORD981766124
WS Num: 1
Transporter: Not reported
Ship Qty : Not reported
Rpt Unit : Not reported
Off Mng : M042
EPA Waste Codes: D007
Waste Description: Waste paint related material
nt Of Waste Stream Generated in Reporting Yr 1: 1315.15
Amt Of Waste Stream Generated in Reporting Yr 2: 68

Click this hyperlink while viewing on your computer to access
367 additional OR_MANIFEST: record(s) in the EDR Site Report.

Name: OBRIST AND CUNNINGHAM INC
Year : 2001
RCRA Id : ORD052216702
Inactive : Not reported
Status: Small quantity generator
Manifest : 27052
Ship Date : 12/07/2001
TSD : ORD981766124
WS Num: 1
Transporter: Not reported
Ship Qty : Not reported
Rpt Unit : Not reported
Off Mng : M042
EPA Waste Codes: F003
Waste Description: Waste paint related material
nt Of Waste Stream Generated in Reporting Yr 1: 1315.15
Amt Of Waste Stream Generated in Reporting Yr 2: 68

Name: OBRIST AND CUNNINGHAM INC
Year : 2001
RCRA Id : ORD052216702
Inactive : Not reported
Status: Small quantity generator
Manifest : 27052
Ship Date : 12/07/2001
TSD : ORD981766124
WS Num: 1
Transporter: Not reported
Ship Qty : Not reported
Rpt Unit : Not reported

OBRIST & CUNNINGHAM (Continued) **1004769973**

Off Mng : M042
EPA Waste Codes: F005
Waste Description: Waste paint related material
nt Of Waste Stream Generated in Reporting Yr 1: 1315.15
Amt Of Waste Stream Generated in Reporting Yr 2: 68

Name: OBRIST AND CUNNINGHAM INC
Year : 2001
RCRA Id : ORD052216702
Inactive : Not reported
Status: Small quantity generator
Manifest : 29445
Ship Date : 03/09/2001
TSD : ORD981766124
WS Num: 1
Transporter: Not reported
Ship Qty : Not reported
Rpt Unit : Not reported
Off Mng : M042
EPA Waste Codes: D001
Waste Description: Waste paint related material
nt Of Waste Stream Generated in Reporting Yr 1: 1315.15
Amt Of Waste Stream Generated in Reporting Yr 2: 98

Name: OBRIST AND CUNNINGHAM INC
Year : 2001
RCRA Id : ORD052216702
Inactive : Not reported
Status: Small quantity generator
Manifest : 29445
Ship Date : 03/09/2001
TSD : ORD981766124
WS Num: 1
Transporter: Not reported
Ship Qty : Not reported
Rpt Unit : Not reported
Off Mng : M042
EPA Waste Codes: D007
Waste Description: Waste paint related material
nt Of Waste Stream Generated in Reporting Yr 1: 1315.15
Amt Of Waste Stream Generated in Reporting Yr 2: 98

Name: OBRIST AND CUNNINGHAM INC
Year : 2001
RCRA Id : ORD052216702
Inactive : Not reported
Status: Small quantity generator
Manifest : 29445
Ship Date : 03/09/2001
TSD : ORD981766124
WS Num: 1
Transporter: Not reported
Ship Qty : Not reported
Rpt Unit : Not reported
Off Mng : M042
EPA Waste Codes: F003
Waste Description: Waste paint related material

OBRIST & CUNNINGHAM (Continued) **1004769973**

nt Of Waste Stream Generated in Reporting Yr 1: 1315.15
Amt Of Waste Stream Generated in Reporting Yr 2: 98

Name: OBRIST AND CUNNINGHAM INC
Year : 2001
RCRA Id : ORD052216702
Inactive : Not reported
Status: Small quantity generator
Manifest : 29445
Ship Date : 03/09/2001
TSD : ORD981766124
WS Num: 1
Transporter: Not reported
Ship Qty : Not reported
Rpt Unit : Not reported
Off Mng : M042
EPA Waste Codes: F005
Waste Description: Waste paint related material
nt Of Waste Stream Generated in Reporting Yr 1: 1315.15
Amt Of Waste Stream Generated in Reporting Yr 2: 98

Name: OBRIST AND CUNNINGHAM INC
Year : 2001
RCRA Id : ORD052216702
Inactive : Not reported
Status: Small quantity generator
Manifest : 47132
Ship Date : 08/23/2001
TSD : ORD981766124
WS Num: 1
Transporter: Not reported
Ship Qty : Not reported
Rpt Unit : Not reported
Off Mng : M042
EPA Waste Codes: D001
Waste Description: Waste paint related material
nt Of Waste Stream Generated in Reporting Yr 1: 1315.15
Amt Of Waste Stream Generated in Reporting Yr 2: 98

Name: OBRIST AND CUNNINGHAM INC
Year : 2001
RCRA Id : ORD052216702
Inactive : Not reported
Status: Small quantity generator
Manifest : 47132
Ship Date : 08/23/2001
TSD : ORD981766124
WS Num: 1
Transporter: Not reported
Ship Qty : Not reported
Rpt Unit : Not reported
Off Mng : M042
EPA Waste Codes: D007
Waste Description: Waste paint related material
nt Of Waste Stream Generated in Reporting Yr 1: 1315.15
Amt Of Waste Stream Generated in Reporting Yr 2: 98

OBRIST & CUNNINGHAM (Continued) **1004769973**

Name: OBRIST AND CUNNINGHAM INC
Year : 2001
RCRA Id : ORD052216702
Inactive : Not reported
Status: Small quantity generator
Manifest : 47132
Ship Date : 08/23/2001
TSD : ORD981766124
WS Num: 1
Transporter: Not reported
Ship Qty : Not reported
Rpt Unit : Not reported
Off Mng : M042
EPA Waste Codes: F003
Waste Description: Waste paint related material
nt Of Waste Stream Generated in Reporting Yr 1: 1315.15
Amt Of Waste Stream Generated in Reporting Yr 2: 98

Name: OBRIST AND CUNNINGHAM INC
Year : 2001
RCRA Id : ORD052216702
Inactive : Not reported
Status: Small quantity generator
Manifest : 47132
Ship Date : 08/23/2001
TSD : ORD981766124
WS Num: 1
Transporter: Not reported
Ship Qty : Not reported
Rpt Unit : Not reported
Off Mng : M042
EPA Waste Codes: F005
Waste Description: Waste paint related material
nt Of Waste Stream Generated in Reporting Yr 1: 1315.15
Amt Of Waste Stream Generated in Reporting Yr 2: 98

Manifest:
Name: OBRIST AND CUNNINGHAM INC
Year : 2000
RCRA Id : ORD052216702
Inactive : Not reported
Status: Small quantity generator
Manifest : 13088
Ship Date : 10/04/2000
TSD : ORD981766124
WS Num: 1
Transporter: Not reported
Ship Qty : Not reported
Rpt Unit : Not reported
Off Mng : M051
EPA Waste Codes: D001
Waste Description: Waste paint related material
mt Of Waste Stream Generated in Reporting Yr 1: 1105
Amt Of Waste Stream Generated in Reporting Yr 2: 98

OBRIST & CUNNINGHAM (Continued) **1004769973**

Name: OBRIST AND CUNNINGHAM INC
Year : 2000
RCRA Id : ORD052216702
Inactive : Not reported
Status: Small quantity generator
Manifest : 13088
Ship Date : 10/04/2000
TSD : ORD981766124
WS Num: 1
Transporter: Not reported
Ship Qty : Not reported
Rpt Unit : Not reported
Off Mng : M051
EPA Waste Codes: D007
Waste Description: Waste paint related material
mt Of Waste Stream Generated in Reporting Yr 1: 1105
Amt Of Waste Stream Generated in Reporting Yr 2: 98

Name: OBRIST AND CUNNINGHAM INC
Year : 2000
RCRA Id : ORD052216702
Inactive : Not reported
Status: Small quantity generator
Manifest : 13088
Ship Date : 10/04/2000
TSD : ORD981766124
WS Num: 1
Transporter: Not reported
Ship Qty : Not reported
Rpt Unit : Not reported
Off Mng : M051
EPA Waste Codes: F003
Waste Description: Waste paint related material
mt Of Waste Stream Generated in Reporting Yr 1: 1105
Amt Of Waste Stream Generated in Reporting Yr 2: 98

Name: OBRIST AND CUNNINGHAM INC
Year : 2000
RCRA Id : ORD052216702
Inactive : Not reported
Status: Small quantity generator
Manifest : 13088
Ship Date : 10/04/2000
TSD : ORD981766124
WS Num: 1
Transporter: Not reported
Ship Qty : Not reported
Rpt Unit : Not reported
Off Mng : M051
EPA Waste Codes: F005
Waste Description: Waste paint related material
mt Of Waste Stream Generated in Reporting Yr 1: 1105
Amt Of Waste Stream Generated in Reporting Yr 2: 98

Name: OBRIST AND CUNNINGHAM INC
Year : 2000
RCRA Id : ORD052216702

OBRIST & CUNNINGHAM (Continued) **1004769973**

Inactive : Not reported
Status: Small quantity generator
Manifest : 17080
Ship Date : 04/04/2000
TSD : ORD981766124
WS Num: 1
Transporter: Not reported
Ship Qty : Not reported
Rpt Unit : Not reported
Off Mng : M051
EPA Waste Codes: D001
Waste Description: Waste paint related material
mt Of Waste Stream Generated in Reporting Yr 1: 1105
Amt Of Waste Stream Generated in Reporting Yr 2: 98

Name: OBRIST AND CUNNINGHAM INC
Year : 2000
RCRA Id : ORD052216702
Inactive : Not reported
Status: Small quantity generator
Manifest : 17080
Ship Date : 04/04/2000
TSD : ORD981766124
WS Num: 1
Transporter: Not reported
Ship Qty : Not reported
Rpt Unit : Not reported
Off Mng : M051
EPA Waste Codes: D007
Waste Description: Waste paint related material
mt Of Waste Stream Generated in Reporting Yr 1: 1105
Amt Of Waste Stream Generated in Reporting Yr 2: 98

Name: OBRIST AND CUNNINGHAM INC
Year : 2000
RCRA Id : ORD052216702
Inactive : Not reported
Status: Small quantity generator
Manifest : 17080
Ship Date : 04/04/2000
TSD : ORD981766124
WS Num: 1
Transporter: Not reported
Ship Qty : Not reported
Rpt Unit : Not reported
Off Mng : M051
EPA Waste Codes: F003
Waste Description: Waste paint related material
mt Of Waste Stream Generated in Reporting Yr 1: 1105
Amt Of Waste Stream Generated in Reporting Yr 2: 98

Name: OBRIST AND CUNNINGHAM INC
Year : 2000
RCRA Id : ORD052216702
Inactive : Not reported
Status: Small quantity generator
Manifest : 17080

OBRIST & CUNNINGHAM (Continued) **1004769973**

Ship Date :	04/04/2000
TSD :	ORD981766124
WS Num:	1
Transporter:	Not reported
Ship Qty :	Not reported
Rpt Unit :	Not reported
Off Mng :	M051
EPA Waste Codes:	F005
Waste Description:	Waste paint related material
mt Of Waste Stream Generated in Reporting Yr 1:	1105
Amt Of Waste Stream Generated in Reporting Yr 2:	98

Name:	OBRIST AND CUNNINGHAM INC
Year :	2000
RCRA Id :	ORD052216702
Inactive :	Not reported
Status:	Small quantity generator
Manifest :	43044
Ship Date :	11/02/2000
TSD :	ORD981766124
WS Num:	1
Transporter:	Not reported
Ship Qty :	Not reported
Rpt Unit :	Not reported
Off Mng :	M051
EPA Waste Codes:	D001
Waste Description:	Waste paint related material
mt Of Waste Stream Generated in Reporting Yr 1:	1105
Amt Of Waste Stream Generated in Reporting Yr 2:	98

Name:	OBRIST AND CUNNINGHAM INC
Year :	2000
RCRA Id :	ORD052216702
Inactive :	Not reported
Status:	Small quantity generator
Manifest :	43044
Ship Date :	11/02/2000
TSD :	ORD981766124
WS Num:	1
Transporter:	Not reported
Ship Qty :	Not reported
Rpt Unit :	Not reported
Off Mng :	M051
EPA Waste Codes:	D007
Waste Description:	Waste paint related material
mt Of Waste Stream Generated in Reporting Yr 1:	1105
Amt Of Waste Stream Generated in Reporting Yr 2:	98

Click this hyperlink while viewing on your computer to access
367 additional OR_MANIFEST: record(s) in the EDR Site Report.

Name:	OBRIST AND CUNNINGHAM INC
Year :	2000
RCRA Id :	ORD052216702
Inactive :	Not reported
Status:	Small quantity generator
Manifest :	43044

OBRIST & CUNNINGHAM (Continued) **1004769973**

Ship Date : 11/02/2000
TSD : ORD981766124
WS Num: 1
Transporter: Not reported
Ship Qty : Not reported
Rpt Unit : Not reported
Off Mng : M051
EPA Waste Codes: F003
Waste Description: Waste paint related material
Amt Of Waste Stream Generated in Reporting Yr 1: 1105
Amt Of Waste Stream Generated in Reporting Yr 2: 98

Name: OBRIST AND CUNNINGHAM INC
Year : 2000
RCRA Id : ORD052216702
Inactive : Not reported
Status: Small quantity generator
Manifest : 43044
Ship Date : 11/02/2000
TSD : ORD981766124
WS Num: 1
Transporter: Not reported
Ship Qty : Not reported
Rpt Unit : Not reported
Off Mng : M051
EPA Waste Codes: F005
Waste Description: Waste paint related material
Amt Of Waste Stream Generated in Reporting Yr 1: 1105
Amt Of Waste Stream Generated in Reporting Yr 2: 98

Name: OBRIST AND CUNNINGHAM INC
Year : 2000
RCRA Id : ORD052216702
Inactive : Not reported
Status: Small quantity generator
Manifest : 54293
Ship Date : 02/14/2000
TSD : ORD981766124
WS Num: 1
Transporter: Not reported
Ship Qty : Not reported
Rpt Unit : Not reported
Off Mng : M051
EPA Waste Codes: D001
Waste Description: Waste paint related material
Amt Of Waste Stream Generated in Reporting Yr 1: 1105
Amt Of Waste Stream Generated in Reporting Yr 2: 98

Name: OBRIST AND CUNNINGHAM INC
Year : 2000
RCRA Id : ORD052216702
Inactive : Not reported
Status: Small quantity generator
Manifest : 54293
Ship Date : 02/14/2000
TSD : ORD981766124
WS Num: 1

OBRIST & CUNNINGHAM (Continued) **1004769973**

Transporter: Not reported
Ship Qty : Not reported
Rpt Unit : Not reported
Off Mng : M051
EPA Waste Codes: D007
Waste Description: Waste paint related material
Amt Of Waste Stream Generated in Reporting Yr 1: 1105
Amt Of Waste Stream Generated in Reporting Yr 2: 98

Name: OBRIST AND CUNNINGHAM INC
Year : 2000
RCRA Id : ORD052216702
Inactive : Not reported
Status: Small quantity generator
Manifest : 54293
Ship Date : 02/14/2000
TSD : ORD981766124
WS Num: 1
Transporter: Not reported
Ship Qty : Not reported
Rpt Unit : Not reported
Off Mng : M051
EPA Waste Codes: F003
Waste Description: Waste paint related material
Amt Of Waste Stream Generated in Reporting Yr 1: 1105
Amt Of Waste Stream Generated in Reporting Yr 2: 98

Name: OBRIST AND CUNNINGHAM INC
Year : 2000
RCRA Id : ORD052216702
Inactive : Not reported
Status: Small quantity generator
Manifest : 54293
Ship Date : 02/14/2000
TSD : ORD981766124
WS Num: 1
Transporter: Not reported
Ship Qty : Not reported
Rpt Unit : Not reported
Off Mng : M051
EPA Waste Codes: F005
Waste Description: Waste paint related material
Amt Of Waste Stream Generated in Reporting Yr 1: 1105
Amt Of Waste Stream Generated in Reporting Yr 2: 98

Name: OBRIST AND CUNNINGHAM INC
Year : 2000
RCRA Id : ORD052216702
Inactive : Not reported
Status: Small quantity generator
Manifest : 61362
Ship Date : 08/21/2000
TSD : ORD981766124
WS Num: 1
Transporter: Not reported
Ship Qty : Not reported
Rpt Unit : Not reported

OBRIST & CUNNINGHAM (Continued) **1004769973**

Off Mng : M051
EPA Waste Codes: D001
Waste Description: Waste paint related material
mt Of Waste Stream Generated in Reporting Yr 1: 1105
Amt Of Waste Stream Generated in Reporting Yr 2: 98

Name: OBRIST AND CUNNINGHAM INC
Year : 2000
RCRA Id : ORD052216702
Inactive : Not reported
Status: Small quantity generator
Manifest : 61362
Ship Date : 08/21/2000
TSD : ORD981766124
WS Num: 1
Transporter: Not reported
Ship Qty : Not reported
Rpt Unit : Not reported
Off Mng : M051
EPA Waste Codes: D007
Waste Description: Waste paint related material
mt Of Waste Stream Generated in Reporting Yr 1: 1105
Amt Of Waste Stream Generated in Reporting Yr 2: 98

Name: OBRIST AND CUNNINGHAM INC
Year : 2000
RCRA Id : ORD052216702
Inactive : Not reported
Status: Small quantity generator
Manifest : 61362
Ship Date : 08/21/2000
TSD : ORD981766124
WS Num: 1
Transporter: Not reported
Ship Qty : Not reported
Rpt Unit : Not reported
Off Mng : M051
EPA Waste Codes: F003
Waste Description: Waste paint related material
mt Of Waste Stream Generated in Reporting Yr 1: 1105
Amt Of Waste Stream Generated in Reporting Yr 2: 98

Name: OBRIST AND CUNNINGHAM INC
Year : 2000
RCRA Id : ORD052216702
Inactive : Not reported
Status: Small quantity generator
Manifest : 61362
Ship Date : 08/21/2000
TSD : ORD981766124
WS Num: 1
Transporter: Not reported
Ship Qty : Not reported
Rpt Unit : Not reported
Off Mng : M051
EPA Waste Codes: F005
Waste Description: Waste paint related material

OBRIST & CUNNINGHAM (Continued) **1004769973**

mt Of Waste Stream Generated in Reporting Yr 1: 1105
Amt Of Waste Stream Generated in Reporting Yr 2: 98

Manifest:
Name: OBRIST AND CUNNINGHAM INC
Year : 1999
RCRA Id : ORD052216702
Inactive : Not reported
Status: Small quantity generator
Manifest : 06111
Ship Date : 02/05/1999
TSD : ORD981766124
WS Num: 1
Transporter: Not reported
Ship Qty : Not reported
Rpt Unit : Not reported
Off Mng : M051
EPA Waste Codes: D001
Waste Description: Waste flammable liquid. Paint related material
Amt Of Waste Stream Generated in Reporting Yr 1: 1072
Amt Of Waste Stream Generated in Reporting Yr 2: 16

Name: OBRIST AND CUNNINGHAM INC
Year : 1999
RCRA Id : ORD052216702
Inactive : Not reported
Status: Small quantity generator
Manifest : 06111
Ship Date : 02/05/1999
TSD : ORD981766124
WS Num: 1
Transporter: Not reported
Ship Qty : Not reported
Rpt Unit : Not reported
Off Mng : M051
EPA Waste Codes: D007
Waste Description: Waste flammable liquid. Paint related material
Amt Of Waste Stream Generated in Reporting Yr 1: 1072
Amt Of Waste Stream Generated in Reporting Yr 2: 16

Name: OBRIST AND CUNNINGHAM INC
Year : 1999
RCRA Id : ORD052216702
Inactive : Not reported
Status: Small quantity generator
Manifest : 06111
Ship Date : 02/05/1999
TSD : ORD981766124
WS Num: 1
Transporter: Not reported
Ship Qty : Not reported
Rpt Unit : Not reported
Off Mng : M051
EPA Waste Codes: F001
Waste Description: Waste flammable liquid. Paint related material

OBRIST & CUNNINGHAM (Continued) **1004769973**

Amt Of Waste Stream Generated in Reporting Yr 1: 1072
Amt Of Waste Stream Generated in Reporting Yr 2: 16

Name: OBRIST AND CUNNINGHAM INC
Year : 1999
RCRA Id : ORD052216702
Inactive : Not reported
Status: Small quantity generator
Manifest : 06111
Ship Date : 02/05/1999
TSD : ORD981766124
WS Num: 1
Transporter: Not reported
Ship Qty : Not reported
Rpt Unit : Not reported
Off Mng : M051
EPA Waste Codes: F005
Waste Description: Waste flammable liquid. Paint related material
Amt Of Waste Stream Generated in Reporting Yr 1: 1072
Amt Of Waste Stream Generated in Reporting Yr 2: 16

Name: OBRIST AND CUNNINGHAM INC
Year : 1999
RCRA Id : ORD052216702
Inactive : Not reported
Status: Small quantity generator
Manifest : 14109
Ship Date : 09/23/1999
TSD : ORD981766124
WS Num: 1
Transporter: Not reported
Ship Qty : Not reported
Rpt Unit : Not reported
Off Mng : M051
EPA Waste Codes: D001
Waste Description: Waste flammable liquid. Paint related material
Amt Of Waste Stream Generated in Reporting Yr 1: 1072
Amt Of Waste Stream Generated in Reporting Yr 2: 8

Name: OBRIST AND CUNNINGHAM INC
Year : 1999
RCRA Id : ORD052216702
Inactive : Not reported
Status: Small quantity generator
Manifest : 14109
Ship Date : 09/23/1999
TSD : ORD981766124
WS Num: 1
Transporter: Not reported
Ship Qty : Not reported
Rpt Unit : Not reported
Off Mng : M051
EPA Waste Codes: D007
Waste Description: Waste flammable liquid. Paint related material
Amt Of Waste Stream Generated in Reporting Yr 1: 1072
Amt Of Waste Stream Generated in Reporting Yr 2: 8

OBRIST & CUNNINGHAM (Continued) **1004769973**

Name: OBRIST AND CUNNINGHAM INC
Year : 1999
RCRA Id : ORD052216702
Inactive : Not reported
Status: Small quantity generator
Manifest : 14109
Ship Date : 09/23/1999
TSD : ORD981766124
WS Num: 1
Transporter: Not reported
Ship Qty : Not reported
Rpt Unit : Not reported
Off Mng : M051
EPA Waste Codes: F001
Waste Description: Waste flammable liquid. Paint related material
Amt Of Waste Stream Generated in Reporting Yr 1: 1072
Amt Of Waste Stream Generated in Reporting Yr 2: 8

Name: OBRIST AND CUNNINGHAM INC
Year : 1999
RCRA Id : ORD052216702
Inactive : Not reported
Status: Small quantity generator
Manifest : 14109
Ship Date : 09/23/1999
TSD : ORD981766124
WS Num: 1
Transporter: Not reported
Ship Qty : Not reported
Rpt Unit : Not reported
Off Mng : M051
EPA Waste Codes: F005
Waste Description: Waste flammable liquid. Paint related material
Amt Of Waste Stream Generated in Reporting Yr 1: 1072
Amt Of Waste Stream Generated in Reporting Yr 2: 8

Name: OBRIST AND CUNNINGHAM INC
Year : 1999
RCRA Id : ORD052216702
Inactive : Not reported
Status: Small quantity generator
Manifest : 15952
Ship Date : 03/18/1999
TSD : ORD981766124
WS Num: 1
Transporter: Not reported
Ship Qty : Not reported
Rpt Unit : Not reported
Off Mng : M051
EPA Waste Codes: D001
Waste Description: Waste flammable liquid. Paint related material
Amt Of Waste Stream Generated in Reporting Yr 1: 1072
Amt Of Waste Stream Generated in Reporting Yr 2: 16

Name: OBRIST AND CUNNINGHAM INC
Year : 1999
RCRA Id : ORD052216702

OBRIST & CUNNINGHAM (Continued) **1004769973**

Inactive : Not reported
Status: Small quantity generator
Manifest : 15952
Ship Date : 03/18/1999
TSD : ORD981766124
WS Num: 1
Transporter: Not reported
Ship Qty : Not reported
Rpt Unit : Not reported
Off Mng : M051
EPA Waste Codes: D007
Waste Description: Waste flammable liquid. Paint related material
Amt Of Waste Stream Generated in Reporting Yr 1: 1072
Amt Of Waste Stream Generated in Reporting Yr 2: 16

Click this hyperlink while viewing on your computer to access
367 additional OR_MANIFEST: record(s) in the EDR Site Report.

Name: OBRIST AND CUNNINGHAM INC
Year : 1999
RCRA Id : ORD052216702
Inactive : Not reported
Status: Small quantity generator
Manifest : 15952
Ship Date : 03/18/1999
TSD : ORD981766124
WS Num: 1
Transporter: Not reported
Ship Qty : Not reported
Rpt Unit : Not reported
Off Mng : M051
EPA Waste Codes: F001
Waste Description: Waste flammable liquid. Paint related material
Amt Of Waste Stream Generated in Reporting Yr 1: 1072
Amt Of Waste Stream Generated in Reporting Yr 2: 16

Name: OBRIST AND CUNNINGHAM INC
Year : 1999
RCRA Id : ORD052216702
Inactive : Not reported
Status: Small quantity generator
Manifest : 15952
Ship Date : 03/18/1999
TSD : ORD981766124
WS Num: 1
Transporter: Not reported
Ship Qty : Not reported
Rpt Unit : Not reported
Off Mng : M051
EPA Waste Codes: F005
Waste Description: Waste flammable liquid. Paint related material
Amt Of Waste Stream Generated in Reporting Yr 1: 1072
Amt Of Waste Stream Generated in Reporting Yr 2: 16

Name: OBRIST AND CUNNINGHAM INC
Year : 1999
RCRA Id : ORD052216702

OBRIST & CUNNINGHAM (Continued) **1004769973**

Inactive : Not reported
Status: Small quantity generator
Manifest : 16258
Ship Date : 07/23/1999
TSD : ORD981766124
WS Num: 1
Transporter: Not reported
Ship Qty : Not reported
Rpt Unit : Not reported
Off Mng : M051
EPA Waste Codes: D001
Waste Description: Waste flammable liquid. Paint related material
Amt Of Waste Stream Generated in Reporting Yr 1: 1072
Amt Of Waste Stream Generated in Reporting Yr 2: 114

Name: OBRIST AND CUNNINGHAM INC
Year : 1999
RCRA Id : ORD052216702
Inactive : Not reported
Status: Small quantity generator
Manifest : 16258
Ship Date : 07/23/1999
TSD : ORD981766124
WS Num: 1
Transporter: Not reported
Ship Qty : Not reported
Rpt Unit : Not reported
Off Mng : M051
EPA Waste Codes: D007
Waste Description: Waste flammable liquid. Paint related material
Amt Of Waste Stream Generated in Reporting Yr 1: 1072
Amt Of Waste Stream Generated in Reporting Yr 2: 114

Name: OBRIST AND CUNNINGHAM INC
Year : 1999
RCRA Id : ORD052216702
Inactive : Not reported
Status: Small quantity generator
Manifest : 16258
Ship Date : 07/23/1999
TSD : ORD981766124
WS Num: 1
Transporter: Not reported
Ship Qty : Not reported
Rpt Unit : Not reported
Off Mng : M051
EPA Waste Codes: F001
Waste Description: Waste flammable liquid. Paint related material
Amt Of Waste Stream Generated in Reporting Yr 1: 1072
Amt Of Waste Stream Generated in Reporting Yr 2: 114

Name: OBRIST AND CUNNINGHAM INC
Year : 1999
RCRA Id : ORD052216702
Inactive : Not reported
Status: Small quantity generator
Manifest : 16258

OBRIST & CUNNINGHAM (Continued) **1004769973**

Ship Date :	07/23/1999
TSD :	ORD981766124
WS Num:	1
Transporter:	Not reported
Ship Qty :	Not reported
Rpt Unit :	Not reported
Off Mng :	M051
EPA Waste Codes:	F005
Waste Description:	Waste flammable liquid. Paint related material
Amt Of Waste Stream Generated in Reporting Yr 1:	1072
Amt Of Waste Stream Generated in Reporting Yr 2:	114

Name:	OBRIST AND CUNNINGHAM INC
Year :	1999
RCRA Id :	ORD052216702
Inactive :	Not reported
Status:	Small quantity generator
Manifest :	24113
Ship Date :	04/08/1999
TSD :	ORD981766124
WS Num:	1
Transporter:	Not reported
Ship Qty :	Not reported
Rpt Unit :	Not reported
Off Mng :	M051
EPA Waste Codes:	D001
Waste Description:	Waste flammable liquid. Paint related material
Amt Of Waste Stream Generated in Reporting Yr 1:	1072
Amt Of Waste Stream Generated in Reporting Yr 2:	114

Name:	OBRIST AND CUNNINGHAM INC
Year :	1999
RCRA Id :	ORD052216702
Inactive :	Not reported
Status:	Small quantity generator
Manifest :	24113
Ship Date :	04/08/1999
TSD :	ORD981766124
WS Num:	1
Transporter:	Not reported
Ship Qty :	Not reported
Rpt Unit :	Not reported
Off Mng :	M051
EPA Waste Codes:	D007
Waste Description:	Waste flammable liquid. Paint related material
Amt Of Waste Stream Generated in Reporting Yr 1:	1072
Amt Of Waste Stream Generated in Reporting Yr 2:	114

Name:	OBRIST AND CUNNINGHAM INC
Year :	1999
RCRA Id :	ORD052216702
Inactive :	Not reported
Status:	Small quantity generator
Manifest :	24113
Ship Date :	04/08/1999
TSD :	ORD981766124
WS Num:	1

OBRIST & CUNNINGHAM (Continued) **1004769973**

Transporter: Not reported
Ship Qty : Not reported
Rpt Unit : Not reported
Off Mng : M051
EPA Waste Codes: F001
Waste Description: Waste flammable liquid. Paint related material
Amt Of Waste Stream Generated in Reporting Yr 1: 1072
Amt Of Waste Stream Generated in Reporting Yr 2: 114

Name: OBRIST AND CUNNINGHAM INC
Year : 1999
RCRA Id : ORD052216702
Inactive : Not reported
Status: Small quantity generator
Manifest : 24113
Ship Date : 04/08/1999
TSD : ORD981766124
WS Num: 1
Transporter: Not reported
Ship Qty : Not reported
Rpt Unit : Not reported
Off Mng : M051
EPA Waste Codes: F005
Waste Description: Waste flammable liquid. Paint related material
Amt Of Waste Stream Generated in Reporting Yr 1: 1072
Amt Of Waste Stream Generated in Reporting Yr 2: 114

Manifest:
Name: OBRIST AND CUNNINGHAM INC
Year : 1995
RCRA Id : ORD052216702
Inactive : Not reported
Status: Small quantity generator
Manifest : 09029
Ship Date : 06/05/1995
TSD : ORD981766124
WS Num: 1
Transporter: Not reported
Ship Qty : Not reported
Rpt Unit : Not reported
Off Mng : M021
EPA Waste Codes: D001
Waste Description: Spent solvent from flush rinsing auto parts comprised of petroleum naphtha.
Amt Of Waste Stream Generated in Reporting Yr 1: 137
Amt Of Waste Stream Generated in Reporting Yr 2: 55

Name: OBRIST AND CUNNINGHAM INC
Year : 1995
RCRA Id : ORD052216702
Inactive : Not reported
Status: Small quantity generator
Manifest : 09029
Ship Date : 06/05/1995
TSD : ORD981766124
WS Num: 1

OBRIST & CUNNINGHAM (Continued) **1004769973**

Transporter: Not reported
Ship Qty : Not reported
Rpt Unit : Not reported
Off Mng : M021
EPA Waste Codes: D005
Waste Description: Spent solvent from flush rinsing auto parts comprised of petroleum naphtha.
Amt Of Waste Stream Generated in Reporting Yr 1: 137
Amt Of Waste Stream Generated in Reporting Yr 2: 55

Name: OBRIST AND CUNNINGHAM INC
Year : 1995
RCRA Id : ORD052216702
Inactive : Not reported
Status: Small quantity generator
Manifest : 09029
Ship Date : 06/05/1995
TSD : ORD981766124
WS Num: 1
Transporter: Not reported
Ship Qty : Not reported
Rpt Unit : Not reported
Off Mng : M021
EPA Waste Codes: D008
Waste Description: Spent solvent from flush rinsing auto parts comprised of petroleum naphtha.
Amt Of Waste Stream Generated in Reporting Yr 1: 137
Amt Of Waste Stream Generated in Reporting Yr 2: 55

Name: OBRIST AND CUNNINGHAM INC
Year : 1995
RCRA Id : ORD052216702
Inactive : Not reported
Status: Small quantity generator
Manifest : 09029
Ship Date : 06/05/1995
TSD : ORD981766124
WS Num: 1
Transporter: Not reported
Ship Qty : Not reported
Rpt Unit : Not reported
Off Mng : M021
EPA Waste Codes: D018
Waste Description: Spent solvent from flush rinsing auto parts comprised of petroleum naphtha.
Amt Of Waste Stream Generated in Reporting Yr 1: 137
Amt Of Waste Stream Generated in Reporting Yr 2: 55

Name: OBRIST AND CUNNINGHAM INC
Year : 1995
RCRA Id : ORD052216702
Inactive : Not reported
Status: Small quantity generator
Manifest : 15801
Ship Date : 03/02/1995
TSD : ORD981766124
WS Num: 2
Transporter: Not reported
Ship Qty : Not reported
Rpt Unit : Not reported

OBRIST & CUNNINGHAM (Continued) **1004769973**

Off Mng : M014
EPA Waste Codes: D018
Waste Description: Waste paint thinner from clean up containing acetone. Hazardous due to fla
Amt Of Waste Stream Generated in Reporting Yr 1: 899
l Amt Of Waste Stream Generated in Reporting Yr 2: 67

Name: OBRIST AND CUNNINGHAM INC
Year : 1995
RCRA Id : ORD052216702
Inactive : Not reported
Status: Small quantity generator
Manifest : 15801
Ship Date : 03/02/1995
TSD : ORD981766124
WS Num: 2
Transporter: Not reported
Ship Qty : Not reported
Rpt Unit : Not reported
Off Mng : M014
EPA Waste Codes: D039
Waste Description: Waste paint thinner from clean up containing acetone. Hazardous due to fla
Amt Of Waste Stream Generated in Reporting Yr 1: 899
l Amt Of Waste Stream Generated in Reporting Yr 2: 67

Name: OBRIST AND CUNNINGHAM INC
Year : 1995
RCRA Id : ORD052216702
Inactive : Not reported
Status: Small quantity generator
Manifest : 15801
Ship Date : 03/02/1995
TSD : ORD981766124
WS Num: 2
Transporter: Not reported
Ship Qty : Not reported
Rpt Unit : Not reported
Off Mng : M014
EPA Waste Codes: F003
Waste Description: Waste paint thinner from clean up containing acetone. Hazardous due to fla
Amt Of Waste Stream Generated in Reporting Yr 1: 899
l Amt Of Waste Stream Generated in Reporting Yr 2: 67

Name: OBRIST AND CUNNINGHAM INC
Year : 1995
RCRA Id : ORD052216702
Inactive : Not reported
Status: Small quantity generator
Manifest : 15801
Ship Date : 03/02/1995
TSD : ORD981766124
WS Num: 2
Transporter: Not reported
Ship Qty : Not reported
Rpt Unit : Not reported
Off Mng : M014
EPA Waste Codes: F005
Waste Description: Waste paint thinner from clean up containing acetone. Hazardous due to fla

OBRIST & CUNNINGHAM (Continued) **1004769973**

Amt Of Waste Stream Generated in Reporting Yr 1: 899
l Amt Of Waste Stream Generated in Reporting Yr 2: 67

Name: OBRIST AND CUNNINGHAM INC
Year : 1995
RCRA Id : ORD052216702
Inactive : Not reported
Status: Small quantity generator
Manifest : 22167
Ship Date : 12/06/1995
TSD : ORD981766124
WS Num: 2
Transporter: Not reported
Ship Qty : Not reported
Rpt Unit : Not reported
Off Mng : M014
EPA Waste Codes: D018
Waste Description: Waste paint thinner from clean up containing acetone. Hazardous due to fla
Amt Of Waste Stream Generated in Reporting Yr 1: 899
Amt Of Waste Stream Generated in Reporting Yr 2: 59

Name: OBRIST AND CUNNINGHAM INC
Year : 1995
RCRA Id : ORD052216702
Inactive : Not reported
Status: Small quantity generator
Manifest : 22167
Ship Date : 12/06/1995
TSD : ORD981766124
WS Num: 2
Transporter: Not reported
Ship Qty : Not reported
Rpt Unit : Not reported
Off Mng : M014
EPA Waste Codes: D039
Waste Description: Waste paint thinner from clean up containing acetone. Hazardous due to fla
Amt Of Waste Stream Generated in Reporting Yr 1: 899
Amt Of Waste Stream Generated in Reporting Yr 2: 59

Click this hyperlink while viewing on your computer to access
367 additional OR_MANIFEST: record(s) in the EDR Site Report.

Name: OBRIST AND CUNNINGHAM INC
Year : 1995
RCRA Id : ORD052216702
Inactive : Not reported
Status: Small quantity generator
Manifest : 22167
Ship Date : 12/06/1995
TSD : ORD981766124
WS Num: 2
Transporter: Not reported
Ship Qty : Not reported
Rpt Unit : Not reported
Off Mng : M014
EPA Waste Codes: F003
Waste Description: Waste paint thinner from clean up containing acetone. Hazardous due to fla

OBRIST & CUNNINGHAM (Continued) **1004769973**

Amt Of Waste Stream Generated in Reporting Yr 1: 899
Amt Of Waste Stream Generated in Reporting Yr 2: 59

Name: OBRIST AND CUNNINGHAM INC
Year : 1995
RCRA Id : ORD052216702
Inactive : Not reported
Status: Small quantity generator
Manifest : 22167
Ship Date : 12/06/1995
TSD : ORD981766124
WS Num: 2
Transporter: Not reported
Ship Qty : Not reported
Rpt Unit : Not reported
Off Mng : M014
EPA Waste Codes: F005
Waste Description: Waste paint thinner from clean up containing acetone. Hazardous due to fla
Amt Of Waste Stream Generated in Reporting Yr 1: 899
Amt Of Waste Stream Generated in Reporting Yr 2: 59

Name: OBRIST AND CUNNINGHAM INC
Year : 1995
RCRA Id : ORD052216702
Inactive : Not reported
Status: Small quantity generator
Manifest : 25509
Ship Date : 11/07/1995
TSD : ORD981766124
WS Num: 2
Transporter: Not reported
Ship Qty : Not reported
Rpt Unit : Not reported
Off Mng : M014
EPA Waste Codes: D018
Waste Description: Waste paint thinner from clean up containing acetone. Hazardous due to fla
Amt Of Waste Stream Generated in Reporting Yr 1: 899
Amt Of Waste Stream Generated in Reporting Yr 2: 16

Name: OBRIST AND CUNNINGHAM INC
Year : 1995
RCRA Id : ORD052216702
Inactive : Not reported
Status: Small quantity generator
Manifest : 25509
Ship Date : 11/07/1995
TSD : ORD981766124
WS Num: 2
Transporter: Not reported
Ship Qty : Not reported
Rpt Unit : Not reported
Off Mng : M014
EPA Waste Codes: D039
Waste Description: Waste paint thinner from clean up containing acetone. Hazardous due to fla
Amt Of Waste Stream Generated in Reporting Yr 1: 899
Amt Of Waste Stream Generated in Reporting Yr 2: 16

OBRIST & CUNNINGHAM (Continued) **1004769973**

Name: OBRIST AND CUNNINGHAM INC
Year : 1995
RCRA Id : ORD052216702
Inactive : Not reported
Status: Small quantity generator
Manifest : 25509
Ship Date : 11/07/1995
TSD : ORD981766124
WS Num: 2
Transporter: Not reported
Ship Qty : Not reported
Rpt Unit : Not reported
Off Mng : M014
EPA Waste Codes: F003
Waste Description: Waste paint thinner from clean up containing acetone. Hazardous due to fla
Amt Of Waste Stream Generated in Reporting Yr 1: 899
Amt Of Waste Stream Generated in Reporting Yr 2: 16

Name: OBRIST AND CUNNINGHAM INC
Year : 1995
RCRA Id : ORD052216702
Inactive : Not reported
Status: Small quantity generator
Manifest : 25509
Ship Date : 11/07/1995
TSD : ORD981766124
WS Num: 2
Transporter: Not reported
Ship Qty : Not reported
Rpt Unit : Not reported
Off Mng : M014
EPA Waste Codes: F005
Waste Description: Waste paint thinner from clean up containing acetone. Hazardous due to fla
Amt Of Waste Stream Generated in Reporting Yr 1: 899
Amt Of Waste Stream Generated in Reporting Yr 2: 16

Name: OBRIST AND CUNNINGHAM INC
Year : 1995
RCRA Id : ORD052216702
Inactive : Not reported
Status: Small quantity generator
Manifest : 25836
Ship Date : 10/10/1995
TSD : ORD981766124
WS Num: 2
Transporter: Not reported
Ship Qty : Not reported
Rpt Unit : Not reported
Off Mng : M014
EPA Waste Codes: D018
Waste Description: Waste paint thinner from clean up containing acetone. Hazardous due to fla
Amt Of Waste Stream Generated in Reporting Yr 1: 899
Amt Of Waste Stream Generated in Reporting Yr 2: 54

Name: OBRIST AND CUNNINGHAM INC
Year : 1995
RCRA Id : ORD052216702

OBRIST & CUNNINGHAM (Continued) **1004769973**

Inactive : Not reported
Status: Small quantity generator
Manifest : 25836
Ship Date : 10/10/1995
TSD : ORD981766124
WS Num: 2
Transporter: Not reported
Ship Qty : Not reported
Rpt Unit : Not reported
Off Mng : M014
EPA Waste Codes: D039
Waste Description: Waste paint thinner from clean up containing acetone. Hazardous due to fla
Amt Of Waste Stream Generated in Reporting Yr 1: 899
Amt Of Waste Stream Generated in Reporting Yr 2: 54

Name: OBRIST AND CUNNINGHAM INC
Year : 1995
RCRA Id : ORD052216702
Inactive : Not reported
Status: Small quantity generator
Manifest : 25836
Ship Date : 10/10/1995
TSD : ORD981766124
WS Num: 2
Transporter: Not reported
Ship Qty : Not reported
Rpt Unit : Not reported
Off Mng : M014
EPA Waste Codes: F003
Waste Description: Waste paint thinner from clean up containing acetone. Hazardous due to fla
Amt Of Waste Stream Generated in Reporting Yr 1: 899
Amt Of Waste Stream Generated in Reporting Yr 2: 54

Name: OBRIST AND CUNNINGHAM INC
Year : 1995
RCRA Id : ORD052216702
Inactive : Not reported
Status: Small quantity generator
Manifest : 25836
Ship Date : 10/10/1995
TSD : ORD981766124
WS Num: 2
Transporter: Not reported
Ship Qty : Not reported
Rpt Unit : Not reported
Off Mng : M014
EPA Waste Codes: F005
Waste Description: Waste paint thinner from clean up containing acetone. Hazardous due to fla
Amt Of Waste Stream Generated in Reporting Yr 1: 899
Amt Of Waste Stream Generated in Reporting Yr 2: 54

Manifest:
Name: OBRIST AND CUNNINGHAM INC
Year : 1994
RCRA Id : ORD052216702

OBRIST & CUNNINGHAM (Continued) **1004769973**

Inactive : Not reported
Status: Small quantity generator
Manifest : 00576
Ship Date : 06/06/1994
TSD : ORD981766124
WS Num: 1
Transporter: Not reported
Ship Qty : Not reported
Rpt Unit : Not reported
Off Mng : M021
EPA Waste Codes: D001
Waste Description: Waste paint material from gun cleaning. Hazardous due to flammability and
Amt Of Waste Stream Generated in Reporting Yr 1: 1025
Amt Of Waste Stream Generated in Reporting Yr 2: 12

Name: OBRIST AND CUNNINGHAM INC
Year : 1994
RCRA Id : ORD052216702
Inactive : Not reported
Status: Small quantity generator
Manifest : 00576
Ship Date : 06/06/1994
TSD : ORD981766124
WS Num: 1
Transporter: Not reported
Ship Qty : Not reported
Rpt Unit : Not reported
Off Mng : M021
EPA Waste Codes: D006
Waste Description: Waste paint material from gun cleaning. Hazardous due to flammability and
Amt Of Waste Stream Generated in Reporting Yr 1: 1025
Amt Of Waste Stream Generated in Reporting Yr 2: 12

Name: OBRIST AND CUNNINGHAM INC
Year : 1994
RCRA Id : ORD052216702
Inactive : Not reported
Status: Small quantity generator
Manifest : 00576
Ship Date : 06/06/1994
TSD : ORD981766124
WS Num: 1
Transporter: Not reported
Ship Qty : Not reported
Rpt Unit : Not reported
Off Mng : M021
EPA Waste Codes: F003
Waste Description: Waste paint material from gun cleaning. Hazardous due to flammability and
Amt Of Waste Stream Generated in Reporting Yr 1: 1025
Amt Of Waste Stream Generated in Reporting Yr 2: 12

Name: OBRIST AND CUNNINGHAM INC
Year : 1994
RCRA Id : ORD052216702
Inactive : Not reported
Status: Small quantity generator
Manifest : 00576

OBRIST & CUNNINGHAM (Continued) **1004769973**

Ship Date : 06/06/1994
TSD : ORD981766124
WS Num: 1
Transporter: Not reported
Ship Qty : Not reported
Rpt Unit : Not reported
Off Mng : M021
EPA Waste Codes: F005
Waste Description: Waste paint material from gun cleaning. Hazardous due to flammability and
Amt Of Waste Stream Generated in Reporting Yr 1: 1025
Amt Of Waste Stream Generated in Reporting Yr 2: 12

Name: OBRIST AND CUNNINGHAM INC
Year : 1994
RCRA Id : ORD052216702
Inactive : Not reported
Status: Small quantity generator
Manifest : 01167
Ship Date : 07/06/1994
TSD : ORD981766124
WS Num: 1
Transporter: Not reported
Ship Qty : Not reported
Rpt Unit : Not reported
Off Mng : M021
EPA Waste Codes: D001
Waste Description: Waste paint material from gun cleaning. Hazardous due to flammability and
Amt Of Waste Stream Generated in Reporting Yr 1: 1025
Amt Of Waste Stream Generated in Reporting Yr 2: 59

Name: OBRIST AND CUNNINGHAM INC
Year : 1994
RCRA Id : ORD052216702
Inactive : Not reported
Status: Small quantity generator
Manifest : 01167
Ship Date : 07/06/1994
TSD : ORD981766124
WS Num: 1
Transporter: Not reported
Ship Qty : Not reported
Rpt Unit : Not reported
Off Mng : M021
EPA Waste Codes: D006
Waste Description: Waste paint material from gun cleaning. Hazardous due to flammability and
Amt Of Waste Stream Generated in Reporting Yr 1: 1025
Amt Of Waste Stream Generated in Reporting Yr 2: 59

Name: OBRIST AND CUNNINGHAM INC
Year : 1994
RCRA Id : ORD052216702
Inactive : Not reported
Status: Small quantity generator
Manifest : 01167
Ship Date : 07/06/1994
TSD : ORD981766124
WS Num: 1

OBRIST & CUNNINGHAM (Continued) **1004769973**

Transporter: Not reported
Ship Qty : Not reported
Rpt Unit : Not reported
Off Mng : M021
EPA Waste Codes: F003
Waste Description: Waste paint material from gun cleaning. Hazardous due to flammability and
Amt Of Waste Stream Generated in Reporting Yr 1: 1025
Amt Of Waste Stream Generated in Reporting Yr 2: 59

Name: OBRIST AND CUNNINGHAM INC
Year : 1994
RCRA Id : ORD052216702
Inactive : Not reported
Status: Small quantity generator
Manifest : 01167
Ship Date : 07/06/1994
TSD : ORD981766124
WS Num: 1
Transporter: Not reported
Ship Qty : Not reported
Rpt Unit : Not reported
Off Mng : M021
EPA Waste Codes: F005
Waste Description: Waste paint material from gun cleaning. Hazardous due to flammability and
Amt Of Waste Stream Generated in Reporting Yr 1: 1025
Amt Of Waste Stream Generated in Reporting Yr 2: 59

Name: OBRIST AND CUNNINGHAM INC
Year : 1994
RCRA Id : ORD052216702
Inactive : Not reported
Status: Small quantity generator
Manifest : 08614
Ship Date : 10/07/1994
TSD : ORD981766124
WS Num: 1
Transporter: Not reported
Ship Qty : Not reported
Rpt Unit : Not reported
Off Mng : M021
EPA Waste Codes: D001
Waste Description: Waste paint material from gun cleaning. Hazardous due to flammability and
Amt Of Waste Stream Generated in Reporting Yr 1: 1025
Amt Of Waste Stream Generated in Reporting Yr 2: 62

Name: OBRIST AND CUNNINGHAM INC
Year : 1994
RCRA Id : ORD052216702
Inactive : Not reported
Status: Small quantity generator
Manifest : 08614
Ship Date : 10/07/1994
TSD : ORD981766124
WS Num: 1
Transporter: Not reported
Ship Qty : Not reported
Rpt Unit : Not reported

OBRIST & CUNNINGHAM (Continued) **1004769973**

Off Mng : M021
EPA Waste Codes: D006
Waste Description: Waste paint material from gun cleaning. Hazardous due to flammability and
Amt Of Waste Stream Generated in Reporting Yr 1: 1025
Amt Of Waste Stream Generated in Reporting Yr 2: 62

Click this hyperlink while viewing on your computer to access
367 additional OR_MANIFEST: record(s) in the EDR Site Report.

Name: OBRIST AND CUNNINGHAM INC
Year : 1994
RCRA Id : ORD052216702
Inactive : Not reported
Status: Small quantity generator
Manifest : 08614
Ship Date : 10/07/1994
TSD : ORD981766124
WS Num: 1
Transporter: Not reported
Ship Qty : Not reported
Rpt Unit : Not reported
Off Mng : M021
EPA Waste Codes: F003
Waste Description: Waste paint material from gun cleaning. Hazardous due to flammability and
Amt Of Waste Stream Generated in Reporting Yr 1: 1025
Amt Of Waste Stream Generated in Reporting Yr 2: 62

Name: OBRIST AND CUNNINGHAM INC
Year : 1994
RCRA Id : ORD052216702
Inactive : Not reported
Status: Small quantity generator
Manifest : 08614
Ship Date : 10/07/1994
TSD : ORD981766124
WS Num: 1
Transporter: Not reported
Ship Qty : Not reported
Rpt Unit : Not reported
Off Mng : M021
EPA Waste Codes: F005
Waste Description: Waste paint material from gun cleaning. Hazardous due to flammability and
Amt Of Waste Stream Generated in Reporting Yr 1: 1025
Amt Of Waste Stream Generated in Reporting Yr 2: 62

Name: OBRIST AND CUNNINGHAM INC
Year : 1994
RCRA Id : ORD052216702
Inactive : Not reported
Status: Small quantity generator
Manifest : 13533
Ship Date : 02/02/1994
TSD : ORD981766124
WS Num: 1
Transporter: Not reported
Ship Qty : Not reported
Rpt Unit : Not reported

OBRIST & CUNNINGHAM (Continued) **1004769973**

Off Mng : M021
EPA Waste Codes: D001
Waste Description: Waste paint material from gun cleaning. Hazardous due to flammability and
Amt Of Waste Stream Generated in Reporting Yr 1: 1025
Amt Of Waste Stream Generated in Reporting Yr 2: 100

Name: OBRIST AND CUNNINGHAM INC
Year : 1994
RCRA Id : ORD052216702
Inactive : Not reported
Status: Small quantity generator
Manifest : 13533
Ship Date : 02/02/1994
TSD : ORD981766124
WS Num: 1
Transporter: Not reported
Ship Qty : Not reported
Rpt Unit : Not reported
Off Mng : M021
EPA Waste Codes: D006
Waste Description: Waste paint material from gun cleaning. Hazardous due to flammability and
Amt Of Waste Stream Generated in Reporting Yr 1: 1025
Amt Of Waste Stream Generated in Reporting Yr 2: 100

Name: OBRIST AND CUNNINGHAM INC
Year : 1994
RCRA Id : ORD052216702
Inactive : Not reported
Status: Small quantity generator
Manifest : 13533
Ship Date : 02/02/1994
TSD : ORD981766124
WS Num: 1
Transporter: Not reported
Ship Qty : Not reported
Rpt Unit : Not reported
Off Mng : M021
EPA Waste Codes: F003
Waste Description: Waste paint material from gun cleaning. Hazardous due to flammability and
Amt Of Waste Stream Generated in Reporting Yr 1: 1025
Amt Of Waste Stream Generated in Reporting Yr 2: 100

Name: OBRIST AND CUNNINGHAM INC
Year : 1994
RCRA Id : ORD052216702
Inactive : Not reported
Status: Small quantity generator
Manifest : 13533
Ship Date : 02/02/1994
TSD : ORD981766124
WS Num: 1
Transporter: Not reported
Ship Qty : Not reported
Rpt Unit : Not reported
Off Mng : M021
EPA Waste Codes: F005
Waste Description: Waste paint material from gun cleaning. Hazardous due to flammability and

OBRIST & CUNNINGHAM (Continued) **1004769973**

Amt Of Waste Stream Generated in Reporting Yr 1: 1025
Amt Of Waste Stream Generated in Reporting Yr 2: 100

Name: OBRIST AND CUNNINGHAM INC
Year : 1994
RCRA Id : ORD052216702
Inactive : Not reported
Status: Small quantity generator
Manifest : 14517
Ship Date : 01/04/1994
TSD : ORD981766124
WS Num: 1
Transporter: Not reported
Ship Qty : Not reported
Rpt Unit : Not reported
Off Mng : M021
EPA Waste Codes: D001
Waste Description: Waste paint material from gun cleaning. Hazardous due to flammability and
Amt Of Waste Stream Generated in Reporting Yr 1: 1025
Amt Of Waste Stream Generated in Reporting Yr 2: 80

Name: OBRIST AND CUNNINGHAM INC
Year : 1994
RCRA Id : ORD052216702
Inactive : Not reported
Status: Small quantity generator
Manifest : 14517
Ship Date : 01/04/1994
TSD : ORD981766124
WS Num: 1
Transporter: Not reported
Ship Qty : Not reported
Rpt Unit : Not reported
Off Mng : M021
EPA Waste Codes: D006
Waste Description: Waste paint material from gun cleaning. Hazardous due to flammability and
Amt Of Waste Stream Generated in Reporting Yr 1: 1025
Amt Of Waste Stream Generated in Reporting Yr 2: 80

Name: OBRIST AND CUNNINGHAM INC
Year : 1994
RCRA Id : ORD052216702
Inactive : Not reported
Status: Small quantity generator
Manifest : 14517
Ship Date : 01/04/1994
TSD : ORD981766124
WS Num: 1
Transporter: Not reported
Ship Qty : Not reported
Rpt Unit : Not reported
Off Mng : M021
EPA Waste Codes: F003
Waste Description: Waste paint material from gun cleaning. Hazardous due to flammability and
Amt Of Waste Stream Generated in Reporting Yr 1: 1025
Amt Of Waste Stream Generated in Reporting Yr 2: 80

OBRIST & CUNNINGHAM (Continued) **1004769973**

Name: OBRIST AND CUNNINGHAM INC
Year : 1994
RCRA Id : ORD052216702
Inactive : Not reported
Status: Small quantity generator
Manifest : 14517
Ship Date : 01/04/1994
TSD : ORD981766124
WS Num: 1
Transporter: Not reported
Ship Qty : Not reported
Rpt Unit : Not reported
Off Mng : M021
EPA Waste Codes: F005
Waste Description: Waste paint material from gun cleaning. Hazardous due to flammability and
Amt Of Waste Stream Generated in Reporting Yr 1: 1025
Amt Of Waste Stream Generated in Reporting Yr 2: 80

J38 OBRIST & CUNNINGHAM **OR ECSI S103419397**
NE 935 SE 202ND AVE **OR VCP N/A**
1/8-1/4 PORTLAND, OR 97233 **OR AIRS**
0.233 mi. **OR HSIS**
1231 ft.Site 2 of 2 in cluster J **OR UIC**

Relative: ECSI:
Lower
Actual:
255 ft.

Name: OBRIST AND CUNNINGHAM, INC.
Address: 935 SE 202ND AVE.
City,State,Zip: PORTLAND, OR 97233
State ID Number: 4237
Brown ID: 0
Study Area: False
Region ID: 2
Legislatve ID: 831
Investigation: Suspect
FACA ID: 86429
Further Action: 0
Lat/Long (dms): 45 30 55.80 / -122 27 19.40
County Code: 26.00
Score Value: Not reported
Cerclis ID: Not reported
Township Coord.: 1.00
Township Zone: S
Range Coord: 3.00
Range Zone: E
Section Coord: 5
Qtr Section: Not reported
Tax Lots: 1600
Size: 0.97 acres
NPL: False
Orphan: False
Updated By: GWISTAR
Update Date: 04/20/2006
Created Date: 10/26/2004
Decode For RegionID: Northwest Region
Decode For BrownID: Not reported
Decode For Furtheract: Not reported
Decode For Investstat: Suspect

OBRIST & CUNNINGHAM (Continued) **S103419397**

Decode For Legislative: Owner, operator or other party under agreement, order or consent decree under ORS 465.200 or 465.420

Narrative:

NARR ID: 5747361
NARR Code: Contamination
Created By: JWAGGY
Created Date: 10/19/2005
Updated By: JWAGGY
Updated Date: 10/19/2005
Decode for NarcdID: Contamination
NARR Comments: Soil samples from the Old Wash Bay Drywell showed the presence of gasoline, diesel and heavy oil in soils. Soil samples from the parking lot stormwater drywell showed the presence of diesel and heavy oil in soils. Parking lot stormwater drywell analytical results also showed the presence of lead at concentrations that qualified the material as hazardous waste.

NARR ID: 5747362
NARR Code: Hazardous Substance/Waste Types
Created By: JWAGGY
Created Date: 10/19/2005
Updated By: JWAGGY
Updated Date: 10/19/2005
Decode for NarcdID: Hazardous Substance/Waste Types
NARR Comments: gasoline, diesel, heavy oil, lead

NARR ID: 5745648
NARR Code: Manner of Release
Created By: LGIBSON
Created Date: 10/26/2004
Updated By: LGIBSON
Updated Date: 10/26/2004
Decode for NarcdID: Manner of Release
NARR Comments: [10/26/2004/ CH] Releases of petroleum hydrocarbons to the subsurface via drywells on the site.

NARR ID: 5747363
NARR Code: Media Contamination
Created By: JWAGGY
Created Date: 10/19/2005
Updated By: JWAGGY
Updated Date: 10/19/2005
Decode for NarcdID: Media Contamination
NARR Comments: subsurface soils

NARR ID: 5746884
NARR Code: Remedial Action
Created By: JWAGGY
Created Date: 07/26/2005
Updated By: JWAGGY
Updated Date: 12/14/2005
Decode for NarcdID: Remedial Action
NARR Comments: (7/11/05 JMW/SAP) Site entered DEQ's Independent Cleanup Program in July 2005. (10/18/05 MG/ECP) Approximately 45 tons of soil were removed from the old wash bay drywell and disposed of at the Hillsboro Landfill. Approximately 65 tons of soil were removed from the parking lot stormwater drywell and disposed of as hazardous

OBRIST & CUNNINGHAM (Continued) **S103419397**

waste. Soil samples collected following the soil removal showed non-detect for all petroleum hydrocarbons on the walls and the floor of both excavations. The parking lot stormwater drywell further showed non-detect for total lead in all samples, except for one result at 4 mg/kg on the west wall of the excavation. Based on report review, DEQ has determined that the Underground Injection Control (UIC) systems have been decommissioned in accordance with regulation. The <quot>Old Wash Bay Drywell<quot> and the <quot>Parking Lot Stormwater Drywell<quot> have been decommissioned and closed. DEQ has issued a Partial NFA for these two UIC's.

Administrative Action:

Action ID:	9424
Region:	Not reported
Complete Date:	10/26/2004
Rank Value:	Not reported
Cleanup Flag:	False
Created Date:	10/26/2004
Decode for AgencyID:	Department of Environmental Quality
Decode for RegionID:	Not reported
Category:	Administrative Action
Action Code Flag:	False
Action:	Site added to database
Further Action:	Not reported
Comments:	Not reported

Action ID:	9469
Region:	Northwestern Region
Complete Date:	10/18/2005
Rank Value:	Not reported
Cleanup Flag:	False
Created Date:	10/26/2004
Decode for AgencyID:	Department of Environmental Quality
Decode for RegionID:	Northwest Region
Category:	Remedial Action
Action Code Flag:	False
Action:	REMEDIAL ACTION
Further Action:	0
Comments:	Not reported

Action ID:	9435
Region:	Northwestern Region
Complete Date:	10/18/2005
Rank Value:	Not reported
Cleanup Flag:	False
Created Date:	07/26/2005
Decode for AgencyID:	Department of Environmental Quality
Decode for RegionID:	Northwest Region
Category:	Remedial Action
Action Code Flag:	False
Action:	Independent Cleanup Program
Further Action:	0
Comments:	Not reported

Action ID:	9463
Region:	Northwestern Region
Complete Date:	12/13/2005
Rank Value:	Not reported

OBRIST & CUNNINGHAM (Continued) **S103419397**

Cleanup Flag: False
Created Date: 12/13/2005
Decode for AgencyID: Department of Environmental Quality
Decode for RegionID: Northwest Region
Category: Remedial Action
Action Code Flag: False
Action: Partial No Further Action
Further Action: 0
Comments: Not reported

Action ID: 9413
Region: Northwestern Region
Complete Date: 12/19/2005
Rank Value: Not reported
Cleanup Flag: False
Created Date: 11/24/2014
Decode for AgencyID: Department of Environmental Quality
Decode for RegionID: Northwest Region
Category: Remedial Action
Action Code Flag: False
Action: Closeout activities on completed project
Further Action: 0
Comments: Not reported

Operations:
Operation Id: 134971
Operation Status: Inactive
Common Name: Obrist and Cunningham, Inc.
Yrs of Operation: Not reported
Comments: General automotive repair, paint and body repair.
Updated Date: 10/26/2004
Updated By: LGIBSON
Decode for OpstatID: Inactive

VCS:
Name: OBRIST AND CUNNINGHAM, INC.
Address: 935 SE 202ND AVE.
City,State,Zip: PORTLAND, OR 97233
ECS Site ID: 4237
Facility Size: 0.97 acres
Action: Independent Cleanup Program
Start Date: 07/11/2005
End Date: 10/18/2005
Program: ICP
Latitude: 45.5155
Longitude: -122.4554

Name: OBRIST AND CUNNINGHAM, INC.
Address: 935 SE 202ND AVE.
City,State,Zip: PORTLAND, OR 97233
ECS Site ID: 4237
Facility Size: 0.97 acres
Action: Closeout activities on completed project
Start Date: 12/19/2005
End Date: 12/19/2005
Program: ICP
Latitude: 45.5155

OBRIST & CUNNINGHAM (Continued) **S103419397**

Longitude:	-122.4554
Name:	OBRIST AND CUNNINGHAM, INC.
Address:	935 SE 202ND AVE.
City,State,Zip:	PORTLAND, OR 97233
ECS Site ID:	4237
Facility Size:	0.97 acres
Action:	Partial No Further Action
Start Date:	12/13/2005
End Date:	12/13/2005
Program:	ICP
Latitude:	45.5155
Longitude:	-122.4554

AIRS:

Source ID:	Not reported
Permit Number:	26-0342-BS-01
Address:	935 SE 202ND AVE
Name:	O&C INC.
City,State,Zip:	PORTLAND, OR 97233
Year:	Not reported
Permit Type:	Basic ACDP
Expiration Date:	08/01/2028
Pollutant:	Not reported
Issue Date:	08/16/2018
Emissions:	Not reported
NAICS Code:	Not reported
Is NAICS Code Primary:	Not reported
SIC Code:	Not reported
Is SIC Code Primary:	Not reported
Latitude:	45.5186
Longitude:	-122.4552
Emission Source Code:	Not reported
Emission Source Description:	Not reported
Process Code:	Not reported
Process Description:	Not reported
Process Unit:	Not reported
SCC:	Not reported
Throughput:	Not reported
Throughput Type:	Not reported

HSIS:

Name:	OBRIST & CUNNINGHAM
dress:	935 SE 202ND AVE
ty,State,Zip:	PORTLAND, OR 97233
ility ID:	009595
Department Or Division Of Company:	FIX AUTO OF GRESHAM
hemical Is Extremely Hazardous Substance (EHS:	N
ontains 112R:	N
acility Has Written Emergency Plan:	Y
CS Code 1:	811121
NAICS Desc 1:	AUTOMOTIVE BODY, PAINT, & INTERIOR REPAIR
CS Code 2:	811111
NAICS Desc 2:	GENERAL AUTOMOTIVE REPAIR
Manager Name:	SHON KIM
siness Phone:	5036658191

OBRIST & CUNNINGHAM (Continued) **S103419397**

ling Address:	935 SE 202ND AVE
Mailing City:	PORTLAND
ailing State:	OR
iling Zip:	97233
. of Employees:	15
y Phone:	5036658191
acard:	N
Dept Code:	0144
FD:	GRESHAM FIRE & EMERG SRVCS
prinkler System:	Y
Emergency Contact:	SHON KIM
Emergency Procedure:	MYKPAONLINE.COM
Business Type:	AUTOBODY & SERVICE REPAIR
ty Type:	Not reported
rtment:	Not reported
s:	Not reported
de:	Not reported
tude:	Not reported
s TRI:	Not reported
s RMP:	Not reported
s PSM:	Not reported
s CR2K:	Not reported
s 302:	Not reported
er Name:	Not reported
Reported ID:	Not reported
Number:	Not reported
nical Name:	Not reported
Name:	Not reported
re:	Not reported
:	Not reported
S:	Not reported
re Component:	Not reported
mum Daily Amount Code:	Not reported
mum Daily Amount Unit:	Not reported
nical Added Date:	Not reported
em PSM:	Not reported
em 112R:	Not reported
em 302:	Not reported
sticide:	Not reported
rtilizer:	Not reported
cal State:	Not reported
A Number:	Not reported
A Health:	Not reported
A Flammability:	Not reported
A Reactivity:	Not reported
A Special Notice:	Not reported
rds:	Not reported
ber of Days Onsite:	Not reported
	Not reported

Chemical:

Chemical Name:	ARGON/CARBON DIOXIDE
Physical Description:	GAS
e Number:	7440371
ility Id:	009595
ysical State Of The Substance:	3
erage Amount Possessed During The Year Code:	10

OBRIST & CUNNINGHAM (Continued) **S103419397**

ximum Amount Possessed During The Year Code:	11
plicable Unit Of Measure Code:	3
escription Of The Unit Of Measure:	CUBIC FEET
pe Code:	L
Description:	CYLINDER
Code:	Not reported
erature Description:	Not reported
essure of Code:	2
Pressure Description:	GREATER THAN NORMAL PRESSURE
ure of Code:	Not reported
ure Description:	Not reported
Temperature Description:	NORMAL TEMPERATURE
mperature of The Hazardous Substance Code:	4
erature Description:	Not reported
erature of The Hazardous Substance Code:	Not reported
ays Hazardous Substance On Site During Year:	365
The Substance Protected A Trade Secret:	False
ription Of The Max Qnty Code:	500-999
ription Of The Avg Qnty Code:	200-499
Most Hazardous Ingridient:	ARGON
ited Nations/north America 4 Digit Class Number:	1956
zard Rank:	2
EHS Ingredient:	NONE LISTED ON MSDS
ubstance Pure:	False
bstance Mix:	True
irst Hazardous Class Code For Chemical:	Acute Health Hazard
econd Hazardous Class Code For Chemical:	Chronic Health Hazard
Third Hazardous Class Code For Chemical:	Non-flammable Gas
zard Class 1 Of The Chemical:	6.3
zard Class 2 Of The Chemical:	6.4
ard Class 3 Of The Chemical:	2.2

Additional Chemical:

hemical Is A Toxic 313 Chemical:	N
Pesticide Registration Number:	Not reported
ontains 112R:	N
ontains EHS:	N
rtilizer:	N
esticide:	N
ontains 313:	N

emical Name:	LEAD ACID BATTERIES
hysical Description:	SOLID
Number:	Not reported
ility Id:	009595
ysical State Of The Substance:	1
erage Amount Possessed During The Year Code:	11
ximum Amount Possessed During The Year Code:	11
plicable Unit Of Measure Code:	1
Description Of The Unit Of Measure:	POUNDS
ype Code:	R
Description:	OTHER
Code:	Not reported
erature Description:	Not reported
essure of Code:	1
Pressure Description:	NORMAL PRESSURE
ure of Code:	Not reported

OBRIST & CUNNINGHAM (Continued) **S103419397**

sure Description:	Not reported
Temperature Description:	NORMAL TEMPERATURE
mperature of The Hazardous Substance Code:	4
erature Description:	Not reported
erature of The Hazardous Substance Code:	Not reported
ays Hazardous Substance On Site During Year:	365
The Substance Protected A Trade Secret:	False
ription Of The Max Qnty Code:	500-999
ription Of The Avg Qnty Code:	500-999
Most Hazardous Ingridient:	SULFURIC ACID
ited Nations/north America 4 Digit Class Number:	2794
zard Rank:	4
EHS Ingredient:	SULFURIC ACID
ubstance Pure:	False
bstance Mix:	True
irst Hazardous Class Code For Chemical:	Acute Health Hazard
nd Hazardous Class Code For Chemical:	Corrosive Material
hird Hazardous Class Code For Chemical:	Chronic Health Hazard
zard Class 1 Of The Chemical:	6.3
ard Class 2 Of The Chemical:	8.0
zard Class 3 Of The Chemical:	6.4

OR UIC:
Name: FIX AUTO
Address: 935 SE 202ND
City,State,Zip: PORTLAND, OR
UIC Well #: 1
Type: 4H
Type Description: Hazardous Facility Injection
UIC Number: 12098
Facility Status: Registered & RA
Lat/Long: 45.5157 / -122.4557

Name: FIX AUTO
Address: 935 SE 202ND
City,State,Zip: PORTLAND, OR
UIC Well #: 2
Type: 4H
Type Description: Hazardous Facility Injection
UIC Number: 12098
Facility Status: Registered & RA
Lat/Long: 45.5157 / -122.4557

Name: FIX AUTO
Address: 935 SE 202ND
City,State,Zip: PORTLAND, OR
UIC Well #: 3
Type: 5D2
Type Description: Storm Water Drainage
UIC Number: 12098
Facility Status: Registered & RA
Lat/Long: 45.5157 / -122.4557

Name: FIX AUTO
Address: 935 SE 202ND
City,State,Zip: PORTLAND, OR
UIC Well #: 4

OBRIST & CUNNINGHAM (Continued) **S103419397**

Type: 5D4
Type Description: Industrial Storm Water Drainage
UIC Number: 12098
Facility Status: Registered & RA
Lat/Long: 45.5157 / -122.4557

---

39 **HEATING OIL TANK** **OR LUST S105556626**
NW **19309 SE YAMHILL STREET** **OR UIC N/A**
1/4-1/2 **GRESHAM, OR 97233**
0.278 mi.
1467 ft.

Relative: LUST:
Lower
Name: HEATING OIL TANK
Actual: Address: 19309 SE YAMHILL STREET
257 ft. City,State,Zip: GRESHAM, OR 97233
Region: North Western Region
Facility ID: 26-02-0866
Cleanup Received Date: 09/13/2002
Cleanup Start Date: 09/17/2002
Cleanup Complete Date: **07/30/2003**
Decode for Region: **North West Region**

OR UIC:
Name: YAMHILL HEADSTART
Address: 19309 SE YAMHILL
City,State,Zip: GRESHAM, OR
UIC Well #: 1
Type: 5D2
Type Description: Storm Water Drainage
UIC Number: 11619
Facility Status: Registered & RA
Lat/Long: 45.5194 / -122.4638

Name: YAMHILL HEADSTART
Address: 19309 SE YAMHILL
City,State,Zip: GRESHAM, OR
UIC Well #: 2
Type: 5D2
Type Description: Storm Water Drainage
UIC Number: 11619
Facility Status: Registered & RA
Lat/Long: 45.5194 / -122.4638

Name: YAMHILL HEADSTART
Address: 19309 SE YAMHILL
City,State,Zip: GRESHAM, OR
UIC Well #: 3
Type: 5W10
Type Description: Cesspools
UIC Number: 11619
Facility Status: Registered & RA
Lat/Long: 45.5194 / -122.4638

Name: YAMHILL HEADSTART
Address: 19309 SE YAMHILL
City,State,Zip: GRESHAM, OR

HEATING OIL TANK (Continued) **S105556626**

UIC Well #: 4
Type: 5D2
Type Description: Storm Water Drainage
UIC Number: 11619
Facility Status: Registered & RA
Lat/Long: 45.5194 / -122.4638

---

40 ALEXANDER SERVICES LLC **OR ECSI 1000439200**
North 802 SE 199TH AVE **OR UST ORD055965156**
1/4-1/2 PORTLAND, OR 97233 **OR VCP**
0.281 mi. **RCRA NonGen / NLR**
1485 ft. **OR HSIS**
OR MANIFEST
Relative: **OR UIC**
Lower

Actual:
254 ft.

ECSI:
Name: BODEN ALEXANDER
Address: 802 SE 199TH AVE.
City,State,Zip: GRESHAM, OR 97233
State ID Number: 5749
Brown ID: 0
Study Area: False
Region ID: 2
Legislatve ID: 0
Investigation: No Further Action
FACA ID: 125221
Further Action: 0
Lat/Long (dms): 45 31 1.60 / -122 27 29.20
County Code: 26.00
Score Value: Not reported
Cerclis ID: Not reported
Township Coord.: 1.00
Township Zone: S
Range Coord: 3.00
Range Zone: E
Section Coord: 5
Qtr Section: AA
Tax Lots: 2100 & 2200
Size: 2.9 acres
NPL: False
Orphan: False
Updated By: SMILLER
Update Date: 10/30/2012
Created Date: 09/13/2012
Decode For RegionID: Northwest Region
Decode For BrownID: Not reported
Decode For Furtheract: Not reported
Decode For Investstat: No Further Action
Decode For Legislative: Not reported

Hazardous Release:
Substance ID.: 121639
Haz Release ID: 388053
Qty Released: Not reported
Date Released: Not reported
Update Date: 10/16/2012
Update By: SMILLER
Substance Code: 7439-92-1

ALEXANDER SERVICES LLC (Continued) **1000439200**

Substance Name: LEAD
Substance Abbrev.: Not reported
Substance Category ID: 8466
Substance Category: Inorganics
Category Level: Not reported
Created By: Not reported
Created Date: 12/17/2002
Substance Category ID: 8466
Substance Category: Inorganics
Category Level: Not reported
Created By: Not reported
Created Date: 12/17/2002
Substance Alias ID: 319256
Sub Alias Name: PB
Sampling Result ID: 350559
Feature Id: 0
Hazard Release Id: 388053
Medium: 698
Substance Abbrev.: 0
Unit Code: Not reported
Observation: False
Owner Operator: False
Lab Data: True
Sample Depth: Not reported
Start Date: 08/01/2012
End Date: Not reported
Min Concentration: Not reported
Max Concentration: Not reported
Sample Comment: up to 671ug/L
Last Update By: SMILLER
Update Date: 10/16/2012
Decode for MediumID: Groundwater

Substance ID.: 121989
Haz Release ID: 388054
Qty Released: Not reported
Date Released: Not reported
Update Date: 10/16/2012
Update By: SMILLER
Substance Code: ECD200
Substance Name: OIL OR FUEL RELATED COMPOUNDS
Substance Abbrev.: Not reported
Substance Category ID: 8532
Substance Category: Petroleum Related Releases for OSPIRG Report
Category Level: Not reported
Created By: Not reported
Created Date: 12/17/2002
Substance Category ID: 8532
Substance Category: Petroleum Related Releases for OSPIRG Report
Category Level: Not reported
Created By: Not reported
Created Date: 12/17/2002
Sampling Result ID: 350560
Feature Id: 0
Hazard Release Id: 388054
Medium: 703
Substance Abbrev.: 0

ALEXANDER SERVICES LLC (Continued) **1000439200**

Unit Code:	Not reported
Observation:	False
Owner Operator:	False
Lab Data:	True
Sample Depth:	Not reported
Start Date:	08/01/2012
End Date:	Not reported
Min Concentration:	Not reported
Max Concentration:	Not reported
Sample Comment:	up to 2,000 mg/kg Oil Range organics
Last Update By:	SMILLER
Update Date:	10/16/2012
Decode for MediumID:	Soil
Sampling Result ID:	350562
Feature Id:	0
Hazard Release Id:	388054
Medium:	700
Substance Abbrev.:	0
Unit Code:	Not reported
Observation:	False
Owner Operator:	False
Lab Data:	True
Sample Depth:	Not reported
Start Date:	08/01/2012
End Date:	Not reported
Min Concentration:	Not reported
Max Concentration:	Not reported
Sample Comment:	gasoline in soil gas up to 17,000ug/m3
Last Update By:	SMILLER
Update Date:	10/29/2012
Decode for MediumID:	Other

Substance ID.:	121664
Haz Release ID:	388055
Qty Released:	Not reported
Date Released:	Not reported
Update Date:	10/16/2012
Update By:	SMILLER
Substance Code:	7440-38-2
Substance Name:	ARSENIC
Substance Abbrev.:	Not reported
Substance Category ID:	8439
Substance Category:	Inorganics
Category Level:	Not reported
Created By:	Not reported
Created Date:	12/17/2002
Substance Category ID:	8439
Substance Category:	Inorganics
Category Level:	Not reported
Created By:	Not reported
Created Date:	12/17/2002
Substance Alias ID:	319286
Sub Alias Name:	AS
Sampling Result ID:	350561
Feature Id:	0
Hazard Release Id:	388055
Medium:	698

ALEXANDER SERVICES LLC (Continued) **1000439200**

Substance Abbrev.: 0
Unit Code: Not reported
Observation: False
Owner Operator: True
Lab Data: True
Sample Depth: Not reported
Start Date: 08/01/2012
End Date: Not reported
Min Concentration: Not reported
Max Concentration: Not reported
Sample Comment: up to 62 ug/l
Last Update By: SMILLER
Update Date: 10/16/2012
Decode for MediumID: Groundwater

Narrative:
NARR ID: 5754209
NARR Code: Site Contacts
Created By: SMILLER
Created Date: 09/26/2012
Updated By: SMILLER
Updated Date: 09/26/2012
Decode for NarcdID: Site Contacts
NARR Comments: Property Owners: Carl Boden Benjamin Boden Banc Properties, LLC 5841 SE Columbia Way, Unit 204 Vancouver, WA 98661 Consultant: Jim Cooper, R.G. Project Manager Alpha Environmental Services 19630 SW Shaw Street Aloha, Or 97007 503-292-5346 Cell 503-319-3546 jim@alphaenvironmental.net Bank: Dan Slevin | Senior Associate CAPACITY COMMERCIAL GROUP, LLC Direct: 503.542.4348 | Cell: 503.260.1833 dan@capacitycommercial.com 805 SW Broadway, Suite 700 | Portland, OR 97205 Main: 503.326.9000 | Fax: 503.425.1006

NARR ID: 5754194
NARR Code: Data Sources
Created By: KDANA
Created Date: 09/13/2012
Updated By: KDANA
Updated Date: 09/25/2012
Decode for NarcdID: Data Sources
NARR Comments: Alpha Environmental Services <quot>Phase II Environmental Site Assessment Report<quot> (August 14, 2012). UIC #14741

NARR ID: 5754213
NARR Code: Manner of Release
Created By: SMILLER
Created Date: 09/28/2012
Updated By: SMILLER
Updated Date: 09/28/2012
Decode for NarcdID: Manner of Release
NARR Comments: unknown

NARR ID: 5754215
NARR Code: Pathways Other Hazards
Created By: SMILLER
Created Date: 09/28/2012
Updated By: GWISTAR
Updated Date: 05/13/2013
Decode for NarcdID: Pathways & Other Hazards

ALEXANDER SERVICES LLC (Continued) **1000439200**

NARR Comments: [10/29/12 SAM/ICP] Contaminants of concern included petroleum compounds, related to the former UST and unknown construction debris fill in the former gravel pit, which may include metals, petroleum, VOCs and methane gas production. Exposure pathways considered relevant to this site were: Subsurface soil dermal contact for construction and excavation workers and subsurface soil leaching to groundwater. Groundwater vapor intrusion, volatilization to outside air, inside air and groundwater in excavation for occupational and construction workers. Methane intrusion above the lower explosive limits. Groundwater is not used on site; the facility and surrounding area is generally supplied by a public drinking water system. Future use of the site is expected to remain light industrial.

NARR ID: 5754257
NARR Code: Remedial Action
Created By: SMILLER
Created Date: 10/29/2012
Updated By: SMILLER
Updated Date: 10/30/2012
Decode for NarcdID: Remedial Action
NARR Comments: [10/29/12 SAM/ICP] Two Phase I Environmental Site Assessments were performed on the site in 2005 and 2012. The conclusions from both Phase I documents are similar, noting Recognized Environmental Conditions, including the former 4,000-gallon gas UST, former gravel pit and land filling activities, reported dry wells and a building floor drain near a compressor that may be connected to the dry wells. A Phase II Environmental Site Assessment was performed in August 2012 to provide additional information for the Recognized Environmental Conditions on site. A ground penetrating radar survey was performed to determine locations of onsite dry wells, underground utilities, and the potential buried UST. Subsurface soil, groundwater and soil-gas samples were also collected and analyzed. Subsurface borings indicated the gravel pit was filled with soil, construction debris-including asphalt, and smaller amounts of woody debris. No household or man-made organic items were found in borings in the former gravel pit. Methane was measured with a handheld unit and the report text indicated methane was not observed however, results and supporting documentation was not provided. To ensure correct methods were used DEQ requested additional measurements to support the conclusion that methane is not a concern. Locality of facility was considered the property boundary as groundwater and soil samples at the presumed down gradient side (North) indicate concentrations meet risk-based concentrations or were not detected. Two of the three groundwater samples detected metals, particularly lead (as high as 671ug/L) above risk-based concentrations for occupational ingestion. Groundwater samples with detections above risk-based concentrations were located within the former gravel pit/fill footprint. The expected downgradient boring groundwater concentrations were below detection limits. October 2012- Four additional soil gas measurement points within the former gravel pit were established. Borings were drilled to 5 feet and sealed to ensure no atmospheric gases entered the holes. An initial reading at one boring found methane at 0.3%, which then stabilized down to 0.0% after approximately 5 minutes. All other borings read 0% methane. DEQ Conclusions: An NFA determination is recommended for the Boden/Alexander site based on the following: Soils sampled on-site were protective for occupational and excavation workers. Groundwater is not used on site for any purpose and the

ALEXANDER SERVICES LLC (Continued) **1000439200**

nearest registered residential well is approximately 0.25miles away and cross-gradient from the site. In addition, the area is supplied by a public water system. Soil gas concentrations were below occupational risk-based concentrations. One of four methane samples detected concentrations of methane well below DEQ action levels. The other samples did not detect any methane. The site does not contain significant habitat for plants or animals. DEQ concludes that based on the information presented to date and under the current zoning, the Boden Alexander property is currently protective of public health and the environment and requires no further action under the Oregon Environmental Cleanup Law, ORS 465.200 et seq., unless new or previously undisclosed information becomes available.

NARR ID: 5754214
NARR Code: Substances of Concern
Created By: SMILLER
Created Date: 09/28/2012
Updated By: SMILLER
Updated Date: 09/28/2012
Decode for NarcdID: Substances of Concern
NARR Comments: petroleum, methane(landfill), volitile organic compounds(VOCs)

NARR ID: 5754212
NARR Code: Site History
Created By: SMILLER
Created Date: 09/28/2012
Updated By: SMILLER
Updated Date: 09/28/2012
Decode for NarcdID: Site History
NARR Comments: [9/28/12 SAM/ICP] In approximately 1948 much of the south and central portion of the property was utilized as a gravel pit. By the 1950s, the gravel pit appeared to be inactive and backfilling may have been started. The former gravel pit appears to have been completely filled by the 1960s. A portion of the current property building was initially constructed in the 1970s with subsequent additions throughout the 1990s. The site has been recently occupied by BodenAlexander, a custom wood display and manufacturing facility.

Administrative Action:
Action ID: 9424
Region: Not reported
Complete Date: 09/13/2012
Rank Value: Not reported
Cleanup Flag: False
Created Date: 09/13/2012
Decode for AgencyID: Department of Environmental Quality
Decode for RegionID: Not reported
Category: Administrative Action
Action Code Flag: False
Action: Site added to database
Further Action: Not reported
Comments: Not reported

Action ID: 9519
Region: Northwestern Region
Complete Date: 09/26/2012
Rank Value: Not reported
Cleanup Flag: False

ALEXANDER SERVICES LLC (Continued) **1000439200**

Created Date: 09/13/2012
Decode for AgencyID: Department of Environmental Quality
Decode for RegionID: Northwest Region
Category: Remedial Action
Action Code Flag: False
Action: VCS Waiting List
Further Action: 0
Comments: Not reported

Action ID: 9425
Region: Northwestern Region
Complete Date: 10/30/2012
Rank Value: Not reported
Cleanup Flag: False
Created Date: 09/28/2012
Decode for AgencyID: Department of Environmental Quality
Decode for RegionID: Northwest Region
Category: Remedial Action
Action Code Flag: False
Action: SITE EVALUATION
Further Action: 0
Comments: Not reported

Action ID: 9443
Region: Northwestern Region
Complete Date: 10/30/2012
Rank Value: Not reported
Cleanup Flag: False
Created Date: 10/30/2012
Decode for AgencyID: Department of Environmental Quality
Decode for RegionID: Northwest Region
Category: Remedial Action
Action Code Flag: False
Action: NO FURTHER STATE ACTION REQUIRED
Further Action: 0
Comments: Not reported

UST:
Name: ALEXANDER MFG INC
Address: 802 SE 199TH AVE
City: PORTLAND
Facility ID: 5593
Facility Telephone: (503)666-9491
Permittee Name: DON THORESON, MANUFACTURING VP
Number of Permitted Tanks: Not reported
Active Tanks: Not reported
Decommissioned Tanks: 1
Number of Tanks: 1

VCS:
Name: BODEN ALEXANDER
Address: 802 SE 199TH AVE.
City,State,Zip: GRESHAM, OR 97233
ECS Site ID: 5749
Facility Size: 2.9 acres
Action: NO FURTHER STATE ACTION REQUIRED

ALEXANDER SERVICES LLC (Continued) **1000439200**

Start Date:	10/30/2012
End Date:	10/30/2012
Program:	ICP
Latitude:	45.5171
Longitude:	-122.4581
Name:	BODEN ALEXANDER
Address:	802 SE 199TH AVE.
City,State,Zip:	GRESHAM, OR 97233
ECS Site ID:	5749
Facility Size:	2.9 acres
Action:	VCS Waiting List
Start Date:	09/11/2012
End Date:	09/26/2012
Program:	VCS
Latitude:	45.5171
Longitude:	-122.4581
Name:	BODEN ALEXANDER
Address:	802 SE 199TH AVE.
City,State,Zip:	GRESHAM, OR 97233
ECS Site ID:	5749
Facility Size:	2.9 acres
Action:	SITE EVALUATION
Start Date:	09/26/2012
End Date:	10/30/2012
Program:	ICP
Latitude:	45.5171
Longitude:	-122.4581

RCRA Listings:

ved by Agency:	20140101
	Alexander Services Llc
ss:	802 SE 199TH AVE
tate,Zip:	PORTLAND, OR 97233
	ORD055965156
ne:	GARY EFFENBERGER
s:	PO BOX 301009
e,Zip:	PORTLAND, OR 97294-9009
	503-252-4728 2
	Not reported
ail:	GEFFENBERGER@BODEN.COM
	Not reported
	10
	Private
rator Description:	Not a generator, verified
	Not reported
ycle:	Not reported
	Not reported
or:	Not reported
er:	Not reported
	Not reported
:	PO BOX 301009
,Zip:	PORTLAND, OR 97294-9009
	Boden Store Fixtures
	Private
	Dale Iszler

ALEXANDER SERVICES LLC (Continued) **1000439200**

	Private
enerator Activity:	No
ity:	No
Generator:	No
ctivity:	No
ity Activity:	No
vity with Storage:	No
y On-Site Burner Exemption:	No
ing and Refining Furnace Exemption:	No
Injection Control:	No
e Receipt:	No
ste Indicator:	No
ste Destination Facility:	No
ersal Waste:	No
eg Handler:	---
dicator:	Not reported
condary Material Indicator:	NN
tor:	Not reported
ermit Baseline:	Not on the Baseline
enewals Baseline:	Not on the Baseline
orrective Action Baseline:	No
rrective Action Universe:	No
Where RCRA CA has Been Imposed Universe:	No
ction Priority Ranking:	No NCAPS ranking
l Control Indicator:	No
ontrol Indicator:	No
re Controls Indicator:	N/A
ontrols Indicator:	N/A
n-Complier Universe:	No
Significant Non-Complier Universe:	No
gnificant Non-Complier Universe:	No
n-Complier With a Compliance Schedule Universe:	No
ce Required:	Not reported
ast Change:	20150130
rader-Importer:	No
rader-Exporter:	No
pent Lead Acid Batteries:	No
pent Lead Acid Batteries:	No
Without Storage:	Not reported
	Not reported
dicator:	No

Hazardous Waste Summary:

Waste Code:	D001
Waste Description:	Ignitable Waste
Waste Code:	F003
Waste Description:	The Following Spent Nonhalogenated Solvents: Xylene, Acetone, Ethyl Acetate, Ethyl Benzene, Ethyl Ether, Methyl Isobutyl Ketone, N-Butyl Alcohol, Cyclohexanone, And Methanol; All Spent Solvent Mixtures/Blends Containing, Before Use, Only The Above Spent Nonhalogenated Solvents; And All Spent Solvent Mixtures/Blends Containing, Before Use, One Or More Of The Above Nonhalogenated Solvents, And A Total Of Ten Percent Or More (By Volume) Of One Or More Of Those Solvents Listed In F001, F002, F004, And F005; And Still Bottoms From The Recovery Of These Spent Solvents And Spent Solvent

ALEXANDER SERVICES LLC (Continued) **1000439200**

Mixtures.

Waste Code: F005
Waste Description: The Following Spent Nonhalogenated Solvents: Toluene, Methyl Ethyl Ketone, Carbon Disulfide, Isobutanol, Pyridine, Benzene, 2-Ethoxyethanol, And 2-Nitropropane; All Spent Solvent Mixtures/Blends Containing, Before Use, A Total Of Ten Percent Or More (By Volume) Of One Or More Of The Above Nonhalogenated Solvents Or Those Solvents Listed In F001, F002, Or F004; And Still Bottoms From The Recovery Of These Spent Solvents And Spent Solvent Mixtures.

Handler - Owner Operator:

wner/Operator Indicator: Owner
Owner/Operator Name: BODEN STORE FIXTURES
l Status: Private
Became Current: 20140101
Ended Current: Not reported
ner/Operator Address: PO BOX 301009
wner/Operator City,State,Zip: PORTLAND, OR 97294
Operator Telephone: 503-252-4728
r/Operator Telephone Ext: Not reported
r/Operator Fax: Not reported
r/Operator Email: Not reported

ner/Operator Indicator: Operator
Owner/Operator Name: ALEXANDER MANUFACTURING INC
l Status: Private
te Became Current: 19960221
Ended Current: Not reported
wner/Operator Address: 802 SE 199TH
wner/Operator City,State,Zip: PORTLAND, OR 97233
r/Operator Telephone: 503-666-9491
r/Operator Telephone Ext: Not reported
r/Operator Fax: Not reported
r/Operator Email: Not reported

wner/Operator Indicator: Owner
Owner/Operator Name: ALEXANDER MANUFACTURING INC
l Status: Private
Became Current: 20000419
Ended Current: Not reported
wner/Operator Address: 802 SE 199TH
wner/Operator City,State,Zip: PORTLAND, OR 97233
r/Operator Telephone: 503-666-9491
r/Operator Telephone Ext: Not reported
r/Operator Fax: Not reported
r/Operator Email: Not reported

ner/Operator Indicator: Operator
Owner/Operator Name: ALEXANDER MANUFACTURING INC
l Status: Private
Became Current: 20020311
Ended Current: Not reported
wner/Operator Address: 802 SE 199TH
wner/Operator City,State,Zip: PORTLAND, OR 97233
r/Operator Telephone: 503-666-9491
r/Operator Telephone Ext: Not reported

ALEXANDER SERVICES LLC (Continued) **1000439200**

r/Operator Fax: Not reported
r/Operator Email: Not reported

wner/Operator Indicator: Owner
Owner/Operator Name: ALEXANDER MANUFACTURING INC
l Status: Private
Became Current: 20031231
Ended Current: Not reported
wner/Operator Address: 802 SE 199TH
wner/Operator City,State,Zip: PORTLAND, OR 97233
r/Operator Telephone: 503-666-9491
r/Operator Telephone Ext: Not reported
r/Operator Fax: Not reported
r/Operator Email: Not reported

wner/Operator Indicator: Owner
Owner/Operator Name: BODEN STORE FIXTURES
l Status: Private
Became Current: 20041231
Ended Current: Not reported
ner/Operator Address: PO BOX 301009
wner/Operator City,State,Zip: PORTLAND, OR 97294
Operator Telephone: 503-252-4728
r/Operator Telephone Ext: Not reported
r/Operator Fax: Not reported
r/Operator Email: Not reported

wner/Operator Indicator: Owner
Owner/Operator Name: BODEN STORE FIXTURES
l Status: Private
Became Current: 20040624
Ended Current: Not reported
ner/Operator Address: PO BOX 301009
wner/Operator City,State,Zip: PORTLAND, OR 97294
Operator Telephone: 503-252-4728
r/Operator Telephone Ext: Not reported
r/Operator Fax: Not reported
r/Operator Email: Not reported

wner/Operator Indicator: Owner
Owner/Operator Name: BODEN STORE FIXTURES
l Status: Private
Became Current: 20120225
Ended Current: Not reported
ner/Operator Address: PO BOX 301009
wner/Operator City,State,Zip: PORTLAND, OR 97294
Operator Telephone: 503-252-4728
r/Operator Telephone Ext: Not reported
r/Operator Fax: Not reported
r/Operator Email: Not reported

ner/Operator Indicator: Operator
Owner/Operator Name: DALE ISZLER
l Status: Private
e Became Current: 20130416
Ended Current: Not reported
ner/Operator Address: PO BOX 301009

ALEXANDER SERVICES LLC (Continued) **1000439200**

er/Operator City,State,Zip: PORTLAND, OR 97294-9009
Operator Telephone: 503-252-4728
er/Operator Telephone Ext: Not reported
er/Operator Fax: Not reported
er/Operator Email: Not reported

ner/Operator Indicator: Operator
Owner/Operator Name: DALE ISZLER
l Status: Private
Became Current: 20140101
Ended Current: Not reported
wner/Operator Address: 802SE 199TH AVE
wner/Operator City,State,Zip: PORTLAND, OR 97233
Operator Telephone: 503-252-4728
er/Operator Telephone Ext: Not reported
er/Operator Fax: Not reported
er/Operator Email: Not reported

wner/Operator Indicator: Owner
Owner/Operator Name: ALEXANDER MANUFACTURING INC
l Status: Private
e Became Current: 19980218
Ended Current: Not reported
wner/Operator Address: 802 SE 199TH
wner/Operator City,State,Zip: PORTLAND, OR 97233
er/Operator Telephone: 503-666-9491
er/Operator Telephone Ext: Not reported
er/Operator Fax: Not reported
er/Operator Email: Not reported

wner/Operator Indicator: Owner
Owner/Operator Name: ALEXANDER MANUFACTURING INC
l Status: Private
Became Current: 20030211
Ended Current: Not reported
wner/Operator Address: 802 SE 199TH
wner/Operator City,State,Zip: PORTLAND, OR 97233
er/Operator Telephone: 503-666-9491
er/Operator Telephone Ext: Not reported
er/Operator Fax: Not reported
er/Operator Email: Not reported

ner/Operator Indicator: Operator
Owner/Operator Name: ALEXANDER MANUFACTURING INC
l Status: Private
Became Current: 20031231
Ended Current: Not reported
wner/Operator Address: 802 SE 199TH
wner/Operator City,State,Zip: PORTLAND, OR 97233
er/Operator Telephone: 503-666-9491
er/Operator Telephone Ext: Not reported
er/Operator Fax: Not reported
er/Operator Email: Not reported

wner/Operator Indicator: Owner
Owner/Operator Name: BODEN STORE FIXTURES
l Status: Private

ALEXANDER SERVICES LLC (Continued) **1000439200**

Became Current: 20051231
Ended Current: Not reported
ner/Operator Address: PO BOX 301009
wner/Operator City,State,Zip: PORTLAND, OR 97294
Operator Telephone: 503-252-4728
r/Operator Telephone Ext: Not reported
r/Operator Fax: Not reported
r/Operator Email: Not reported

ner/Operator Indicator: Operator
Owner/Operator Name: DALE ISZLER
l Status: Private
Became Current: 20081231
Ended Current: Not reported
wner/Operator Address: 802SE 199TH AVE
wner/Operator City,State,Zip: PORTLAND, OR 97233
r/Operator Telephone: 503-666-9491
r/Operator Telephone Ext: Not reported
r/Operator Fax: Not reported
r/Operator Email: Not reported

ner/Operator Indicator: Operator
Owner/Operator Name: DALE ISZLER
l Status: Private
e Became Current: 20040624
Ended Current: Not reported
wner/Operator Address: 802SE 199TH AVE
wner/Operator City,State,Zip: PORTLAND, OR 97233
r/Operator Telephone: 503-666-9491
r/Operator Telephone Ext: Not reported
r/Operator Fax: Not reported
r/Operator Email: Not reported

wner/Operator Indicator: Owner
Owner/Operator Name: ALEXANDER MANUFACTURING INC
l Status: Private
e Became Current: 19950303
Ended Current: Not reported
wner/Operator Address: 802 SE 199TH
wner/Operator City,State,Zip: PORTLAND, OR 97233
r/Operator Telephone: 503-666-9491
r/Operator Telephone Ext: Not reported
r/Operator Fax: Not reported
r/Operator Email: Not reported

ner/Operator Indicator: Operator
Owner/Operator Name: ALEXANDER MANUFACTURING INC
l Status: Private
Became Current: 20000419
Ended Current: Not reported
wner/Operator Address: 802 SE 199TH
wner/Operator City,State,Zip: PORTLAND, OR 97233
r/Operator Telephone: 503-666-9491
r/Operator Telephone Ext: Not reported
r/Operator Fax: Not reported
r/Operator Email: Not reported

ALEXANDER SERVICES LLC (Continued) **1000439200**

wner/Operator Indicator: Owner
Owner/Operator Name: ALEXANDER MANUFACTURING INC
l Status: Private
Became Current: 20020311
Ended Current: Not reported
wner/Operator Address: 802 SE 199TH
wner/Operator City,State,Zip: PORTLAND, OR 97233
r/Operator Telephone: 503-666-9491
r/Operator Telephone Ext: Not reported
r/Operator Fax: Not reported
r/Operator Email: Not reported

ner/Operator Indicator: Operator
Owner/Operator Name: DALE ISZLER
l Status: Private
Became Current: 20051231
Ended Current: Not reported
wner/Operator Address: 802SE 199TH AVE
wner/Operator City,State,Zip: PORTLAND, OR 97233
r/Operator Telephone: 503-666-9491
r/Operator Telephone Ext: Not reported
r/Operator Fax: Not reported
r/Operator Email: Not reported

ner/Operator Indicator: Operator
Owner/Operator Name: DALE ISZLER
l Status: Private
Became Current: 20040624
Ended Current: Not reported
wner/Operator Address: 802SE 199TH AVE
wner/Operator City,State,Zip: PORTLAND, OR 97233
r/Operator Telephone: 503-666-9491
r/Operator Telephone Ext: Not reported
r/Operator Fax: Not reported
r/Operator Email: Not reported

wner/Operator Indicator: Owner
Owner/Operator Name: BODEN STORE FIXTURES
l Status: Private
Became Current: 20121231
Ended Current: Not reported
ner/Operator Address: PO BOX 301009
wner/Operator City,State,Zip: PORTLAND, OR 97294
Operator Telephone: 503-252-4728
r/Operator Telephone Ext: Not reported
r/Operator Fax: Not reported
r/Operator Email: Not reported

ner/Operator Indicator: Operator
Owner/Operator Name: DALE ISZLER
l Status: Private
Became Current: 20140101
Ended Current: Not reported
wner/Operator Address: 802SE 199TH AVE
wner/Operator City,State,Zip: PORTLAND, OR 97233
Operator Telephone: 503-252-4728
r/Operator Telephone Ext: Not reported

ALEXANDER SERVICES LLC (Continued) **1000439200**

er/Operator Fax: Not reported
er/Operator Email: Not reported

wner/Operator Indicator: Owner
Owner/Operator Name: ALEXANDER MANUFACTURING INC
l Status: Private
e Became Current: 19990319
Ended Current: Not reported
wner/Operator Address: 802 SE 199TH
wner/Operator City,State,Zip: PORTLAND, OR 97233
er/Operator Telephone: 503-666-9491
er/Operator Telephone Ext: Not reported
er/Operator Fax: Not reported
er/Operator Email: Not reported

ner/Operator Indicator: Operator
Owner/Operator Name: BOB BUXTON
l Status: Private
Became Current: 20041231
Ended Current: Not reported
Owner/Operator Address: 3960 CALAROGA CIRCLE
Owner/Operator City,State,Zip: WEST LINN, OR 97068
Operator Telephone: 503-635-4257
er/Operator Telephone Ext: Not reported
er/Operator Fax: Not reported
er/Operator Email: Not reported

wner/Operator Indicator: Owner
Owner/Operator Name: BODEN STORE FIXTURES
l Status: Private
e Became Current: 20061231
Ended Current: Not reported
ner/Operator Address: PO BOX 301009
wner/Operator City,State,Zip: PORTLAND, OR 97294
Operator Telephone: 503-252-4728
er/Operator Telephone Ext: Not reported
er/Operator Fax: Not reported
er/Operator Email: Not reported

wner/Operator Indicator: Owner
Owner/Operator Name: BODEN STORE FIXTURES
l Status: Private
e Became Current: 20071231
Ended Current: Not reported
ner/Operator Address: PO BOX 301009
wner/Operator City,State,Zip: PORTLAND, OR 97294
Operator Telephone: 503-252-4728
er/Operator Telephone Ext: Not reported
er/Operator Fax: Not reported
er/Operator Email: Not reported

ner/Operator Indicator: Operator
Owner/Operator Name: DALE ISZLER
l Status: Private
Became Current: 20131231
Ended Current: Not reported
wner/Operator Address: 802SE 199TH AVE

ALEXANDER SERVICES LLC (Continued) **1000439200**

wner/Operator City,State,Zip: PORTLAND, OR 97233
Operator Telephone: 503-252-4728
er/Operator Telephone Ext: Not reported
er/Operator Fax: Not reported
er/Operator Email: Not reported

wner/Operator Indicator: Owner
Owner/Operator Name: BODEN STORE FIXTURES
al Status: Private
e Became Current: 20130416
Ended Current: Not reported
ner/Operator Address: PO BOX 301009
wner/Operator City,State,Zip: PORTLAND, OR 97294
Operator Telephone: 503-252-4728
er/Operator Telephone Ext: Not reported
er/Operator Fax: Not reported
er/Operator Email: Not reported

wner/Operator Indicator: Owner
Owner/Operator Name: ALEXANDER MANUFACTURING INC
al Status: Private
e Became Current: 19920228
Ended Current: Not reported
wner/Operator Address: 802 SE 199TH
wner/Operator City,State,Zip: PORTLAND, OR 97233
er/Operator Telephone: 503-666-9491
er/Operator Telephone Ext: Not reported
er/Operator Fax: Not reported
er/Operator Email: Not reported

wner/Operator Indicator: PP
Owner/Operator Name: ALEXANDER MANUFACTURING INC
al Status: Private
Became Current: Not reported
e Ended Current: 20040624
wner/Operator Address: 802 SE 199TH
wner/Operator City,State,Zip: PORTLAND, OR 97233
er/Operator Telephone: 503-666-9491
er/Operator Telephone Ext: Not reported
er/Operator Fax: Not reported
er/Operator Email: Not reported

ner/Operator Indicator: Operator
Owner/Operator Name: ALEXANDER MANUFACTURING INC
al Status: Private
te Became Current: 19930607
Ended Current: Not reported
wner/Operator Address: 802 SE 199TH
wner/Operator City,State,Zip: PORTLAND, OR 97233
er/Operator Telephone: 503-666-9491
er/Operator Telephone Ext: Not reported
er/Operator Fax: Not reported
er/Operator Email: Not reported

wner/Operator Indicator: Owner
Owner/Operator Name: ALEXANDER MANUFACTURING INC
al Status: Private

ALEXANDER SERVICES LLC (Continued) **1000439200**

e Became Current: 19940225
Ended Current: Not reported
wner/Operator Address: 802 SE 199TH
wner/Operator City,State,Zip: PORTLAND, OR 97233
er/Operator Telephone: 503-666-9491
er/Operator Telephone Ext: Not reported
er/Operator Fax: Not reported
er/Operator Email: Not reported

ner/Operator Indicator: Operator
Owner/Operator Name: ALEXANDER MANUFACTURING INC
l Status: Private
e Became Current: 19980218
Ended Current: Not reported
wner/Operator Address: 802 SE 199TH
wner/Operator City,State,Zip: PORTLAND, OR 97233
er/Operator Telephone: 503-666-9491
er/Operator Telephone Ext: Not reported
er/Operator Fax: Not reported
er/Operator Email: Not reported

ner/Operator Indicator: Operator
Owner/Operator Name: DALE ISZLER
l Status: Private
e Became Current: 20061231
Ended Current: Not reported
wner/Operator Address: 802SE 199TH AVE
wner/Operator City,State,Zip: PORTLAND, OR 97233
er/Operator Telephone: 503-666-9491
er/Operator Telephone Ext: Not reported
er/Operator Fax: Not reported
er/Operator Email: Not reported

ner/Operator Indicator: Operator
Owner/Operator Name: ALEXANDER MANUFACTURING INC
l Status: Private
e Became Current: 19950303
Ended Current: Not reported
wner/Operator Address: 802 SE 199TH
wner/Operator City,State,Zip: PORTLAND, OR 97233
er/Operator Telephone: 503-666-9491
er/Operator Telephone Ext: Not reported
er/Operator Fax: Not reported
er/Operator Email: Not reported

wner/Operator Indicator: Owner
Owner/Operator Name: ALEXANDER MANUFACTURING INC
l Status: Private
te Became Current: 19960221
Ended Current: Not reported
wner/Operator Address: 802 SE 199TH
wner/Operator City,State,Zip: PORTLAND, OR 97233
er/Operator Telephone: 503-666-9491
er/Operator Telephone Ext: Not reported
er/Operator Fax: Not reported
er/Operator Email: Not reported

ALEXANDER SERVICES LLC (Continued) **1000439200**

wner/Operator Indicator: Owner
Owner/Operator Name: ALEXANDER MANUFACTURING INC
l Status: Private
e Became Current: 19970219
Ended Current: Not reported
wner/Operator Address: 802 SE 199TH
wner/Operator City,State,Zip: PORTLAND, OR 97233
er/Operator Telephone: 503-666-9491
er/Operator Telephone Ext: Not reported
er/Operator Fax: Not reported
er/Operator Email: Not reported

ner/Operator Indicator: Operator
Owner/Operator Name: ALEXANDER MANUFACTURING INC
l Status: Private
Became Current: 20010202
Ended Current: Not reported
wner/Operator Address: 802 SE 199TH
wner/Operator City,State,Zip: PORTLAND, OR 97233
er/Operator Telephone: 503-666-9491
er/Operator Telephone Ext: Not reported
er/Operator Fax: Not reported
er/Operator Email: Not reported

ner/Operator Indicator: Operator
Owner/Operator Name: BOB BUXTON
l Status: Private
e Became Current: 20040624
Ended Current: Not reported
Owner/Operator Address: 3960 CALAROGA CIRCLE
Owner/Operator City,State,Zip: WEST LINN, OR 97068
Operator Telephone: 503-635-4257
er/Operator Telephone Ext: Not reported
er/Operator Fax: Not reported
er/Operator Email: Not reported

ner/Operator Indicator: Operator
Owner/Operator Name: DALE ISZLER
l Status: Private
Became Current: 20120225
Ended Current: Not reported
wner/Operator Address: 802SE 199TH AVE
wner/Operator City,State,Zip: PORTLAND, OR 97233
er/Operator Telephone: 503-666-9491
er/Operator Telephone Ext: Not reported
er/Operator Fax: Not reported
er/Operator Email: Not reported

wner/Operator Indicator: Owner
Owner/Operator Name: ALEXANDER MANUFACTURING INC
l Status: Private
te Became Current: 19930607
Ended Current: Not reported
wner/Operator Address: 802 SE 199TH
wner/Operator City,State,Zip: PORTLAND, OR 97233
er/Operator Telephone: 503-666-9491
er/Operator Telephone Ext: Not reported

ALEXANDER SERVICES LLC (Continued) **1000439200**

er/Operator Fax: Not reported
er/Operator Email: Not reported

ner/Operator Indicator: Operator
Owner/Operator Name: ALEXANDER MANUFACTURING INC
al Status: Private
e Became Current: 19970219
Ended Current: Not reported
wner/Operator Address: 802 SE 199TH
wner/Operator City,State,Zip: PORTLAND, OR 97233
er/Operator Telephone: 503-666-9491
er/Operator Telephone Ext: Not reported
er/Operator Fax: Not reported
er/Operator Email: Not reported

ner/Operator Indicator: Operator
Owner/Operator Name: ALEXANDER MANUFACTURING INC
al Status: Private
e Became Current: 19990319
Ended Current: Not reported
wner/Operator Address: 802 SE 199TH
wner/Operator City,State,Zip: PORTLAND, OR 97233
er/Operator Telephone: 503-666-9491
er/Operator Telephone Ext: Not reported
er/Operator Fax: Not reported
er/Operator Email: Not reported

wner/Operator Indicator: Owner
Owner/Operator Name: ALEXANDER MANUFACTURING INC
al Status: Private
Became Current: 20010202
Ended Current: Not reported
wner/Operator Address: 802 SE 199TH
wner/Operator City,State,Zip: PORTLAND, OR 97233
er/Operator Telephone: 503-666-9491
er/Operator Telephone Ext: Not reported
er/Operator Fax: Not reported
er/Operator Email: Not reported

wner/Operator Indicator: Owner
Owner/Operator Name: BODEN STORE FIXTURES
al Status: Private
Became Current: 20111231
Ended Current: Not reported
ner/Operator Address: PO BOX 301009
wner/Operator City,State,Zip: PORTLAND, OR 97294
Operator Telephone: 503-252-4728
er/Operator Telephone Ext: Not reported
er/Operator Fax: Not reported
er/Operator Email: Not reported

ner/Operator Indicator: Operator
Owner/Operator Name: DALE ISZLER
al Status: Private
Became Current: 20111231
Ended Current: Not reported
wner/Operator Address: 802SE 199TH AVE

ALEXANDER SERVICES LLC (Continued) **1000439200**

wner/Operator City,State,Zip: PORTLAND, OR 97233
er/Operator Telephone: 503-666-9491
er/Operator Telephone Ext: Not reported
er/Operator Fax: Not reported
er/Operator Email: Not reported

ner/Operator Indicator: Operator
Owner/Operator Name: DALE ISZLER
l Status: Private
Became Current: 20121231
Ended Current: Not reported
ner/Operator Address: PO BOX 301009
er/Operator City,State,Zip: PORTLAND, OR 97294-9009
Operator Telephone: 503-252-4728
er/Operator Telephone Ext: Not reported
er/Operator Fax: Not reported
er/Operator Email: Not reported

wner/Operator Indicator: Owner
Owner/Operator Name: BODEN STORE FIXTURES
l Status: Private
Became Current: 20131231
Ended Current: Not reported
ner/Operator Address: PO BOX 301009
wner/Operator City,State,Zip: PORTLAND, OR 97294
Operator Telephone: 503-252-4728
er/Operator Telephone Ext: Not reported
er/Operator Fax: Not reported
er/Operator Email: Not reported

ner/Operator Indicator: Operator
Owner/Operator Name: ALEXANDER MANUFACTURING INC
l Status: Private
Became Current: 19940225
Ended Current: Not reported
wner/Operator Address: 802 SE 199TH
wner/Operator City,State,Zip: PORTLAND, OR 97233
er/Operator Telephone: 503-666-9491
er/Operator Telephone Ext: Not reported
er/Operator Fax: Not reported
er/Operator Email: Not reported

ner/Operator Indicator: Operator
Owner/Operator Name: ALEXANDER MANUFACTURING INC
l Status: Private
Became Current: 20030211
Ended Current: Not reported
wner/Operator Address: 802 SE 199TH
wner/Operator City,State,Zip: PORTLAND, OR 97233
er/Operator Telephone: 503-666-9491
er/Operator Telephone Ext: Not reported
er/Operator Fax: Not reported
er/Operator Email: Not reported

wner/Operator Indicator: Owner
Owner/Operator Name: BODEN STORE FIXTURES
l Status: Private

ALEXANDER SERVICES LLC (Continued) **1000439200**

e Became Current: 20040624
Ended Current: Not reported
ner/Operator Address: PO BOX 301009
wner/Operator City,State,Zip: PORTLAND, OR 97294
Operator Telephone: 503-252-4728
er/Operator Telephone Ext: Not reported
er/Operator Fax: Not reported
er/Operator Email: Not reported

ner/Operator Indicator: Operator
Owner/Operator Name: DALE ISZLER
al Status: Private
e Became Current: 20071231
Ended Current: Not reported
wner/Operator Address: 802SE 199TH AVE
wner/Operator City,State,Zip: PORTLAND, OR 97233
er/Operator Telephone: 503-666-9491
er/Operator Telephone Ext: Not reported
er/Operator Fax: Not reported
er/Operator Email: Not reported

wner/Operator Indicator: Owner
Owner/Operator Name: BODEN STORE FIXTURES
al Status: Private
Became Current: 20081231
Ended Current: Not reported
ner/Operator Address: PO BOX 301009
wner/Operator City,State,Zip: PORTLAND, OR 97294
Operator Telephone: 503-252-4728
er/Operator Telephone Ext: Not reported
er/Operator Fax: Not reported
er/Operator Email: Not reported

wner/Operator Indicator: Owner
Owner/Operator Name: BODEN STORE FIXTURES
al Status: Private
e Became Current: 20040624
Ended Current: Not reported
ner/Operator Address: PO BOX 301009
wner/Operator City,State,Zip: PORTLAND, OR 97294
Operator Telephone: 503-252-4728
er/Operator Telephone Ext: Not reported
er/Operator Fax: Not reported
er/Operator Email: Not reported

wner/Operator Indicator: Owner
Owner/Operator Name: BODEN STORE FIXTURES
al Status: Private
Became Current: 20140101
Ended Current: Not reported
ner/Operator Address: PO BOX 301009
wner/Operator City,State,Zip: PORTLAND, OR 97294
Operator Telephone: 503-252-4728
er/Operator Telephone Ext: Not reported
er/Operator Fax: Not reported
er/Operator Email: Not reported

ALEXANDER SERVICES LLC (Continued) **1000439200**

Historic Generators:

ive Date: 20140101
Handler Name: ALEXANDER SERVICES LLC
Waste Generator Description: Not a generator, verified
District Owner: Not reported
arge Quantity Handler of Universal Waste: No
ecognized Trader Importer: No
ecognized Trader Exporter: No
pent Lead Acid Battery Importer: No
pent Lead Acid Battery Exporter: No
urrent Record: Yes
torage Recycler Activity: Not reported
onic Manifest Broker: Not reported

eive Date: 19920228
Handler Name: ALEXANDER MANUFACTURING INC
deral Waste Generator Description: Small Quantity Generator
District Owner: Not reported
arge Quantity Handler of Universal Waste: No
ecognized Trader Importer: No
ecognized Trader Exporter: No
pent Lead Acid Battery Importer: No
pent Lead Acid Battery Exporter: No
urrent Record: No
torage Recycler Activity: Not reported
onic Manifest Broker: Not reported

ceive Date: 19930607
Handler Name: ALEXANDER MANUFACTURING INC
deral Waste Generator Description: Small Quantity Generator
District Owner: Not reported
arge Quantity Handler of Universal Waste: No
ecognized Trader Importer: No
ecognized Trader Exporter: No
pent Lead Acid Battery Importer: No
pent Lead Acid Battery Exporter: No
urrent Record: No
torage Recycler Activity: Not reported
onic Manifest Broker: Not reported

eive Date: 19940225
Handler Name: ALEXANDER MANUFACTURING INC
deral Waste Generator Description: Small Quantity Generator
District Owner: Not reported
arge Quantity Handler of Universal Waste: No
ecognized Trader Importer: No
ecognized Trader Exporter: No
pent Lead Acid Battery Importer: No
pent Lead Acid Battery Exporter: No
urrent Record: No
torage Recycler Activity: Not reported
onic Manifest Broker: Not reported

eive Date: 19950303
Handler Name: ALEXANDER MANUFACTURING INC
deral Waste Generator Description: Small Quantity Generator
District Owner: Not reported

ALEXANDER SERVICES LLC (Continued) **1000439200**

arge Quantity Handler of Universal Waste: No
Recognized Trader Importer: No
Recognized Trader Exporter: No
Spent Lead Acid Battery Importer: No
Spent Lead Acid Battery Exporter: No
Current Record: No
Storage Recycler Activity: Not reported
ronic Manifest Broker: Not reported

ceive Date: 19960221
Handler Name: ALEXANDER MANUFACTURING INC
ederal Waste Generator Description: Small Quantity Generator
District Owner: Not reported
arge Quantity Handler of Universal Waste: No
Recognized Trader Importer: No
Recognized Trader Exporter: No
Spent Lead Acid Battery Importer: No
Spent Lead Acid Battery Exporter: No
Current Record: No
Storage Recycler Activity: Not reported
ronic Manifest Broker: Not reported

ceive Date: 19970219
Handler Name: ALEXANDER MANUFACTURING INC
ederal Waste Generator Description: Small Quantity Generator
District Owner: Not reported
arge Quantity Handler of Universal Waste: No
Recognized Trader Importer: No
Recognized Trader Exporter: No
Spent Lead Acid Battery Importer: No
Spent Lead Acid Battery Exporter: No
Current Record: No
Storage Recycler Activity: Not reported
ronic Manifest Broker: Not reported

eive Date: 19980218
Handler Name: ALEXANDER MANUFACTURING INC
ederal Waste Generator Description: Small Quantity Generator
District Owner: Not reported
arge Quantity Handler of Universal Waste: No
Recognized Trader Importer: No
Recognized Trader Exporter: No
Spent Lead Acid Battery Importer: No
Spent Lead Acid Battery Exporter: No
Current Record: No
Storage Recycler Activity: Not reported
ronic Manifest Broker: Not reported

ceive Date: 19990319
Handler Name: ALEXANDER MANUFACTURING INC
ederal Waste Generator Description: Small Quantity Generator
District Owner: Not reported
arge Quantity Handler of Universal Waste: No
Recognized Trader Importer: No
Recognized Trader Exporter: No
Spent Lead Acid Battery Importer: No
Spent Lead Acid Battery Exporter: No

ALEXANDER SERVICES LLC (Continued) **1000439200**

Current Record: No
Storage Recycler Activity: Not reported
ronic Manifest Broker: Not reported

ive Date: 20000419
Handler Name: ALEXANDER MANUFACTURING INC
ederal Waste Generator Description: Small Quantity Generator
District Owner: Not reported
arge Quantity Handler of Universal Waste: No
Recognized Trader Importer: No
Recognized Trader Exporter: No
Spent Lead Acid Battery Importer: No
Spent Lead Acid Battery Exporter: No
Current Record: No
Storage Recycler Activity: Not reported
ronic Manifest Broker: Not reported

ive Date: 20010202
Handler Name: ALEXANDER MANUFACTURING INC
ederal Waste Generator Description: Small Quantity Generator
District Owner: Not reported
arge Quantity Handler of Universal Waste: No
Recognized Trader Importer: No
Recognized Trader Exporter: No
Spent Lead Acid Battery Importer: No
Spent Lead Acid Battery Exporter: No
Current Record: No
Storage Recycler Activity: Not reported
ronic Manifest Broker: Not reported

ive Date: 20020311
Handler Name: ALEXANDER MANUFACTURING INC
ederal Waste Generator Description: Small Quantity Generator
District Owner: Not reported
arge Quantity Handler of Universal Waste: No
Recognized Trader Importer: No
Recognized Trader Exporter: No
Spent Lead Acid Battery Importer: No
Spent Lead Acid Battery Exporter: No
Current Record: No
Storage Recycler Activity: Not reported
ronic Manifest Broker: Not reported

ive Date: 20030211
Handler Name: ALEXANDER MANUFACTURING INC
ederal Waste Generator Description: Small Quantity Generator
District Owner: Not reported
arge Quantity Handler of Universal Waste: No
Recognized Trader Importer: No
Recognized Trader Exporter: No
Spent Lead Acid Battery Importer: No
Spent Lead Acid Battery Exporter: No
Current Record: No
Storage Recycler Activity: Not reported
ronic Manifest Broker: Not reported

ive Date: 20031231

ALEXANDER SERVICES LLC (Continued) **1000439200**

Handler Name: ALEXANDER MANUFACTURING INC
ederal Waste Generator Description: Small Quantity Generator
District Owner: Not reported
arge Quantity Handler of Universal Waste: No
Recognized Trader Importer: No
Recognized Trader Exporter: No
Spent Lead Acid Battery Importer: No
Spent Lead Acid Battery Exporter: No
Current Record: No
Storage Recycler Activity: Not reported
ronic Manifest Broker: Not reported

eive Date: 20040624
Handler Name: ALEXANDER SERVICES LLC
ederal Waste Generator Description: Small Quantity Generator
District Owner: Not reported
arge Quantity Handler of Universal Waste: No
Recognized Trader Importer: No
Recognized Trader Exporter: No
Spent Lead Acid Battery Importer: No
Spent Lead Acid Battery Exporter: No
Current Record: No
Storage Recycler Activity: Not reported
ronic Manifest Broker: Not reported

ive Date: 20041231
Handler Name: ALEXANDER SERVICES LLC
ederal Waste Generator Description: Small Quantity Generator
District Owner: Not reported
arge Quantity Handler of Universal Waste: No
Recognized Trader Importer: No
Recognized Trader Exporter: No
Spent Lead Acid Battery Importer: No
Spent Lead Acid Battery Exporter: No
Current Record: No
Storage Recycler Activity: Not reported
ronic Manifest Broker: Not reported

eive Date: 20051231
Handler Name: ALEXANDER SERVICES LLC
ederal Waste Generator Description: Small Quantity Generator
District Owner: Not reported
arge Quantity Handler of Universal Waste: No
Recognized Trader Importer: No
Recognized Trader Exporter: No
Spent Lead Acid Battery Importer: No
Spent Lead Acid Battery Exporter: No
Current Record: No
Storage Recycler Activity: Not reported
ronic Manifest Broker: Not reported

eive Date: 20061231
Handler Name: ALEXANDER SERVICES LLC
ederal Waste Generator Description: Small Quantity Generator
District Owner: Not reported
arge Quantity Handler of Universal Waste: No
Recognized Trader Importer: No

ALEXANDER SERVICES LLC (Continued) **1000439200**

Recognized Trader Exporter: No
Spent Lead Acid Battery Importer: No
Spent Lead Acid Battery Exporter: No
Current Record: No
Storage Recycler Activity: Not reported
tronic Manifest Broker: Not reported

eive Date: 20071231
Handler Name: ALEXANDER SERVICES LLC
ederal Waste Generator Description: Small Quantity Generator
District Owner: Not reported
arge Quantity Handler of Universal Waste: No
Recognized Trader Importer: No
Recognized Trader Exporter: No
Spent Lead Acid Battery Importer: No
Spent Lead Acid Battery Exporter: No
Current Record: No
Storage Recycler Activity: Not reported
tronic Manifest Broker: Not reported

eive Date: 20081231
Handler Name: ALEXANDER SERVICES LLC
ederal Waste Generator Description: Small Quantity Generator
District Owner: Not reported
arge Quantity Handler of Universal Waste: No
Recognized Trader Importer: No
Recognized Trader Exporter: No
Spent Lead Acid Battery Importer: No
Spent Lead Acid Battery Exporter: No
Current Record: No
Storage Recycler Activity: Not reported
tronic Manifest Broker: Not reported

eive Date: 20091231
Handler Name: ALEXANDER SERVICES LLC
ederal Waste Generator Description: Small Quantity Generator
District Owner: Not reported
arge Quantity Handler of Universal Waste: No
Recognized Trader Importer: No
Recognized Trader Exporter: No
Spent Lead Acid Battery Importer: No
Spent Lead Acid Battery Exporter: No
Current Record: No
Storage Recycler Activity: Not reported
tronic Manifest Broker: Not reported

eive Date: 20101231
Handler Name: ALEXANDER SERVICES LLC
ederal Waste Generator Description: Small Quantity Generator
District Owner: Not reported
arge Quantity Handler of Universal Waste: No
Recognized Trader Importer: No
Recognized Trader Exporter: No
Spent Lead Acid Battery Importer: No
Spent Lead Acid Battery Exporter: No
Current Record: No
Storage Recycler Activity: Not reported

ALEXANDER SERVICES LLC (Continued) **1000439200**

ronic Manifest Broker:		Not reported
eive Date:		20111231
Handler Name:	ALEXANDER SERVICES LLC	
ederal Waste Generator Description:		Small Quantity Generator
District Owner:		Not reported
arge Quantity Handler of Universal Waste:		No
Recognized Trader Importer:		No
Recognized Trader Exporter:		No
Spent Lead Acid Battery Importer:		No
Spent Lead Acid Battery Exporter:		No
Current Record:		No
Storage Recycler Activity:		Not reported
ronic Manifest Broker:		Not reported
eive Date:		20120225
Handler Name:	ALEXANDER SERVICES LLC	
ederal Waste Generator Description:		Small Quantity Generator
District Owner:		Not reported
arge Quantity Handler of Universal Waste:		No
Recognized Trader Importer:		No
Recognized Trader Exporter:		No
Spent Lead Acid Battery Importer:		No
Spent Lead Acid Battery Exporter:		No
Current Record:		No
Storage Recycler Activity:		Not reported
ronic Manifest Broker:		Not reported
eive Date:		20121231
Handler Name:	ALEXANDER SERVICES LLC	
ederal Waste Generator Description:		Small Quantity Generator
District Owner:		Not reported
arge Quantity Handler of Universal Waste:		No
Recognized Trader Importer:		No
Recognized Trader Exporter:		No
Spent Lead Acid Battery Importer:		No
Spent Lead Acid Battery Exporter:		No
Current Record:		No
Storage Recycler Activity:		Not reported
ronic Manifest Broker:		Not reported
eive Date:		20131231
Handler Name:	ALEXANDER SERVICES LLC	
ederal Waste Generator Description:		Small Quantity Generator
District Owner:		Not reported
arge Quantity Handler of Universal Waste:		No
Recognized Trader Importer:		No
Recognized Trader Exporter:		No
Spent Lead Acid Battery Importer:		No
Spent Lead Acid Battery Exporter:		No
Current Record:		No
Storage Recycler Activity:		Not reported
ronic Manifest Broker:		Not reported
eive Date:		20130416
Handler Name:	ALEXANDER SERVICES LLC	
ederal Waste Generator Description:		Small Quantity Generator

ALEXANDER SERVICES LLC (Continued) **1000439200**

District Owner: Not reported
arge Quantity Handler of Universal Waste: No
ecognized Trader Importer: No
ecognized Trader Exporter: No
pent Lead Acid Battery Importer: No
pent Lead Acid Battery Exporter: No
urrent Record: No
torage Recycler Activity: Not reported
onic Manifest Broker: Not reported

ive Date: 20140101
Handler Name: ALEXANDER SERVICES LLC
ederal Waste Generator Description: Conditionally Exempt Small Quantity Generator
District Owner: Not reported
arge Quantity Handler of Universal Waste: No
ecognized Trader Importer: No
ecognized Trader Exporter: No
pent Lead Acid Battery Importer: No
pent Lead Acid Battery Exporter: No
urrent Record: No
torage Recycler Activity: Not reported
onic Manifest Broker: Not reported

List of NAICS Codes and Descriptions:
NAICS Code: 3219
NAICS Description: OTHER WOOD PRODUCT MANUFACTURING

NAICS Code: 337127
NAICS Description: INSTITUTIONAL FURNITURE MANUFACTURING

Has the Facility Received Notices of Violations:
ound Violation: No
cy Which Determined Violation: Not reported
ion Short Description: Not reported
Violation was Determined: Not reported
l Return to Compliance Date: Not reported
n to Compliance Qualifier: Not reported
ion Responsible Agency: Not reported
duled Compliance Date: Not reported
cement Identifier: Not reported
of Enforcement Action: Not reported
cement Responsible Agency: Not reported
cement Docket Number: Not reported
cement Attorney: Not reported
ctive Action Component: Not reported
l Initiated Date: Not reported
l Resolution Date: Not reported
sition Status Date: Not reported
sition Status: Not reported
sition Status Description: Not reported
Consent/Final Order Sequence Number: Not reported
ent/Final Order Respondent Name: Not reported
ent/Final Order Lead Agency: Not reported
Enforcement Type: Not reported
cement Responsible Person: Not reported
cement Responsible Sub-Organization: Not reported

ALEXANDER SERVICES LLC (Continued) **1000439200**

SEP Sequence Number: Not reported
Expenditure Amount: Not reported
Scheduled Completion Date: Not reported
Actual Date: Not reported
Defaulted Date: Not reported
Type: Not reported
Type Description: Not reported
osed Amount: Not reported
Monetary Amount: Not reported
Amount: Not reported
Count: Not reported
Amount: Not reported

ound Violation: Yes
gency Which Determined Violation: State
hort Description: Generators - Pre-transport
Violation was Determined: 20080115
al Return to Compliance Date: 20080222
Return to Compliance Qualifier: Documented
olation Responsible Agency: State
eduled Compliance Date: 20080319
orcement Identifier: 101
of Enforcement Action: 20080213
nforcement Responsible Agency: State
cement Docket Number: Not reported
cement Attorney: Not reported
Corrective Action Component: No
al Initiated Date: Not reported
al Resolution Date: Not reported
osition Status Date: Not reported
osition Status: Not reported
osition Status Description: Not reported
Consent/Final Order Sequence Number: Not reported
ent/Final Order Respondent Name: Not reported
ent/Final Order Lead Agency: Not reported
Enforcement Type: NOTICE OF NONCOMPLIANCE
Enforcement Responsible Person: ORDEW
Enforcement Responsible Sub-Organization: NWR
SEP Sequence Number: Not reported
Expenditure Amount: Not reported
Scheduled Completion Date: Not reported
Actual Date: Not reported
Defaulted Date: Not reported
Type: Not reported
Type Description: Not reported
osed Amount: Not reported
Monetary Amount: Not reported
Amount: Not reported
Count: Not reported
Amount: Not reported

ound Violation: Yes
gency Which Determined Violation: State
hort Description: Generators - Pre-transport
Violation was Determined: 20080115
al Return to Compliance Date: 20080222
Return to Compliance Qualifier: Documented

ALEXANDER SERVICES LLC (Continued) **1000439200**

olation Responsible Agency: State
eduled Compliance Date: 20080319
orcement Identifier: 101
of Enforcement Action: 20080213
nforcement Responsible Agency: State
cement Docket Number: Not reported
cement Attorney: Not reported
Corrective Action Component: No
al Initiated Date: Not reported
al Resolution Date: Not reported
sition Status Date: Not reported
sition Status: Not reported
sition Status Description: Not reported
Consent/Final Order Sequence Number: Not reported
ent/Final Order Respondent Name: Not reported
ent/Final Order Lead Agency: Not reported
Enforcement Type: NOTICE OF NONCOMPLIANCE
Enforcement Responsible Person: ORDEW
Enforcement Responsible Sub-Organization: NWR
SEP Sequence Number: Not reported
Expenditure Amount: Not reported
Scheduled Completion Date: Not reported
Actual Date: Not reported
Defaulted Date: Not reported
Type: Not reported
Type Description: Not reported
osed Amount: Not reported
Monetary Amount: Not reported
Amount: Not reported
Count: Not reported
Amount: Not reported

ound Violation: Yes
gency Which Determined Violation: State
ort Description: Generators - Pre-transport
Violation was Determined: 20080115
al Return to Compliance Date: 20080222
Return to Compliance Qualifier: Documented
olation Responsible Agency: State
eduled Compliance Date: 20080319
orcement Identifier: 101
of Enforcement Action: 20080213
nforcement Responsible Agency: State
cement Docket Number: Not reported
cement Attorney: Not reported
Corrective Action Component: No
al Initiated Date: Not reported
al Resolution Date: Not reported
sition Status Date: Not reported
sition Status: Not reported
sition Status Description: Not reported
Consent/Final Order Sequence Number: Not reported
ent/Final Order Respondent Name: Not reported
ent/Final Order Lead Agency: Not reported
Enforcement Type: NOTICE OF NONCOMPLIANCE
Enforcement Responsible Person: ORDEW
Enforcement Responsible Sub-Organization: NWR

ALEXANDER SERVICES LLC (Continued) **1000439200**

SEP Sequence Number: Not reported
Expenditure Amount: Not reported
Scheduled Completion Date: Not reported
Actual Date: Not reported
Defaulted Date: Not reported
Type: Not reported
Type Description: Not reported
osed Amount: Not reported
Monetary Amount: Not reported
Amount: Not reported
Count: Not reported
Amount: Not reported

Found Violation: No
cy Which Determined Violation: Not reported
tion Short Description: Not reported
Violation was Determined: Not reported
l Return to Compliance Date: Not reported
n to Compliance Qualifier: Not reported
tion Responsible Agency: Not reported
duled Compliance Date: Not reported
cement Identifier: Not reported
of Enforcement Action: Not reported
cement Responsible Agency: Not reported
cement Docket Number: Not reported
cement Attorney: Not reported
ctive Action Component: Not reported
al Initiated Date: Not reported
al Resolution Date: Not reported
osition Status Date: Not reported
osition Status: Not reported
osition Status Description: Not reported
Consent/Final Order Sequence Number: Not reported
ent/Final Order Respondent Name: Not reported
ent/Final Order Lead Agency: Not reported
Enforcement Type: Not reported
cement Responsible Person: Not reported
cement Responsible Sub-Organization: Not reported
SEP Sequence Number: Not reported
Expenditure Amount: Not reported
Scheduled Completion Date: Not reported
Actual Date: Not reported
Defaulted Date: Not reported
Type: Not reported
Type Description: Not reported
osed Amount: Not reported
Monetary Amount: Not reported
Amount: Not reported
Count: Not reported
Amount: Not reported

Found Violation: No
cy Which Determined Violation: Not reported
tion Short Description: Not reported
Violation was Determined: Not reported
l Return to Compliance Date: Not reported
n to Compliance Qualifier: Not reported

ALEXANDER SERVICES LLC (Continued) **1000439200**

tion Responsible Agency: Not reported
duled Compliance Date: Not reported
cement Identifier: Not reported
of Enforcement Action: Not reported
cement Responsible Agency: Not reported
cement Docket Number: Not reported
cement Attorney: Not reported
ctive Action Component: Not reported
al Initiated Date: Not reported
al Resolution Date: Not reported
sition Status Date: Not reported
sition Status: Not reported
sition Status Description: Not reported
Consent/Final Order Sequence Number: Not reported
ent/Final Order Respondent Name: Not reported
ent/Final Order Lead Agency: Not reported
Enforcement Type: Not reported
cement Responsible Person: Not reported
cement Responsible Sub-Organization: Not reported
SEP Sequence Number: Not reported
Expenditure Amount: Not reported
Scheduled Completion Date: Not reported
Actual Date: Not reported
Defaulted Date: Not reported
Type: Not reported
Type Description: Not reported
sed Amount: Not reported
Monetary Amount: Not reported
Amount: Not reported
Count: Not reported
Amount: Not reported

ound Violation: Yes
gency Which Determined Violation: State
Violation Short Description: TSD - Container Use and Management
e Violation was Determined: 19951103
ual Return to Compliance Date: 19951116
rn to Compliance Qualifier: Observed
olation Responsible Agency: State
eduled Compliance Date: 19951123
orcement Identifier: 000
e of Enforcement Action: 19951109
nforcement Responsible Agency: State
cement Docket Number: Not reported
nforcement Attorney: OR
Corrective Action Component: No
al Initiated Date: Not reported
al Resolution Date: Not reported
sition Status Date: Not reported
sition Status: Not reported
sition Status Description: Not reported
Consent/Final Order Sequence Number: Not reported
ent/Final Order Respondent Name: Not reported
ent/Final Order Lead Agency: Not reported
Enforcement Type: NOTICE OF NONCOMPLIANCE
nforcement Responsible Person: ORPDC
Enforcement Responsible Sub-Organization: NWR

ALEXANDER SERVICES LLC (Continued) **1000439200**

SEP Sequence Number:	Not reported
Expenditure Amount:	Not reported
Scheduled Completion Date:	Not reported
Actual Date:	Not reported
Defaulted Date:	Not reported
Type:	Not reported
Type Description:	Not reported
osed Amount:	Not reported
Monetary Amount:	Not reported
Amount:	Not reported
Count:	Not reported
Amount:	Not reported
ound Violation:	Yes
gency Which Determined Violation:	State
on Short Description:	Generators - General
Violation was Determined:	20001031
al Return to Compliance Date:	20001207
turn to Compliance Qualifier:	Not Resolved
olation Responsible Agency:	State
duled Compliance Date:	20001130
orcement Identifier:	001
of Enforcement Action:	20001031
nforcement Responsible Agency:	State
cement Docket Number:	Not reported
cement Attorney:	Not reported
Corrective Action Component:	No
al Initiated Date:	Not reported
al Resolution Date:	Not reported
sition Status Date:	Not reported
sition Status:	Not reported
sition Status Description:	Not reported
Consent/Final Order Sequence Number:	Not reported
ent/Final Order Respondent Name:	Not reported
ent/Final Order Lead Agency:	Not reported
Enforcement Type:	NOTICE OF NONCOMPLIANCE
cement Responsible Person:	Not reported
cement Responsible Sub-Organization:	Not reported
SEP Sequence Number:	Not reported
Expenditure Amount:	Not reported
Scheduled Completion Date:	Not reported
Actual Date:	Not reported
Defaulted Date:	Not reported
Type:	Not reported
Type Description:	Not reported
osed Amount:	Not reported
Monetary Amount:	Not reported
Amount:	Not reported
Count:	Not reported
Amount:	Not reported
ound Violation:	Yes
gency Which Determined Violation:	State
on Short Description:	Generators - General
Violation was Determined:	19951103
ual Return to Compliance Date:	19951116
rn to Compliance Qualifier:	Observed

ALEXANDER SERVICES LLC (Continued) **1000439200**

olation Responsible Agency: State
eduled Compliance Date: 19951123
orcement Identifier: 000
e of Enforcement Action: 19951109
nforcement Responsible Agency: State
cement Docket Number: Not reported
nforcement Attorney: OR
Corrective Action Component: No
al Initiated Date: Not reported
al Resolution Date: Not reported
sition Status Date: Not reported
sition Status: Not reported
sition Status Description: Not reported
Consent/Final Order Sequence Number: Not reported
ent/Final Order Respondent Name: Not reported
ent/Final Order Lead Agency: Not reported
Enforcement Type: NOTICE OF NONCOMPLIANCE
nforcement Responsible Person: ORPDC
Enforcement Responsible Sub-Organization: NWR
SEP Sequence Number: Not reported
Expenditure Amount: Not reported
Scheduled Completion Date: Not reported
Actual Date: Not reported
Defaulted Date: Not reported
Type: Not reported
Type Description: Not reported
osed Amount: Not reported
Monetary Amount: Not reported
Amount: Not reported
Count: Not reported
Amount: Not reported

ound Violation: Yes
gency Which Determined Violation: State
ort Description: Generators - Pre-transport
Violation was Determined: 20080115
al Return to Compliance Date: 20080222
Return to Compliance Qualifier: Documented
olation Responsible Agency: State
eduled Compliance Date: 20080319
orcement Identifier: 101
of Enforcement Action: 20080213
nforcement Responsible Agency: State
cement Docket Number: Not reported
cement Attorney: Not reported
Corrective Action Component: No
al Initiated Date: Not reported
al Resolution Date: Not reported
sition Status Date: Not reported
sition Status: Not reported
sition Status Description: Not reported
Consent/Final Order Sequence Number: Not reported
ent/Final Order Respondent Name: Not reported
ent/Final Order Lead Agency: Not reported
Enforcement Type: NOTICE OF NONCOMPLIANCE
Enforcement Responsible Person: ORDEW
Enforcement Responsible Sub-Organization: NWR

ALEXANDER SERVICES LLC (Continued) **1000439200**

SEP Sequence Number: Not reported
Expenditure Amount: Not reported
Scheduled Completion Date: Not reported
Actual Date: Not reported
Defaulted Date: Not reported
Type: Not reported
Type Description: Not reported
osed Amount: Not reported
Monetary Amount: Not reported
Amount: Not reported
Count: Not reported
Amount: Not reported

ound Violation: Yes
gency Which Determined Violation: State
hort Description: Generators - Pre-transport
Violation was Determined: 20080115
al Return to Compliance Date: 20080222
Return to Compliance Qualifier: Documented
olation Responsible Agency: State
eduled Compliance Date: 20080319
orcement Identifier: 101
of Enforcement Action: 20080213
nforcement Responsible Agency: State
cement Docket Number: Not reported
cement Attorney: Not reported
Corrective Action Component: No
al Initiated Date: Not reported
al Resolution Date: Not reported
osition Status Date: Not reported
osition Status: Not reported
osition Status Description: Not reported
Consent/Final Order Sequence Number: Not reported
ent/Final Order Respondent Name: Not reported
ent/Final Order Lead Agency: Not reported
Enforcement Type: NOTICE OF NONCOMPLIANCE
Enforcement Responsible Person: ORDEW
Enforcement Responsible Sub-Organization: NWR
SEP Sequence Number: Not reported
Expenditure Amount: Not reported
Scheduled Completion Date: Not reported
Actual Date: Not reported
Defaulted Date: Not reported
Type: Not reported
Type Description: Not reported
osed Amount: Not reported
Monetary Amount: Not reported
Amount: Not reported
Count: Not reported
Amount: Not reported

Found Violation: No
cy Which Determined Violation: Not reported
tion Short Description: Not reported
Violation was Determined: Not reported
l Return to Compliance Date: Not reported
n to Compliance Qualifier: Not reported

ALEXANDER SERVICES LLC (Continued) **1000439200**

tion Responsible Agency: Not reported
duled Compliance Date: Not reported
cement Identifier: Not reported
of Enforcement Action: Not reported
cement Responsible Agency: Not reported
cement Docket Number: Not reported
cement Attorney: Not reported
ctive Action Component: Not reported
al Initiated Date: Not reported
al Resolution Date: Not reported
sition Status Date: Not reported
sition Status: Not reported
sition Status Description: Not reported
Consent/Final Order Sequence Number: Not reported
ent/Final Order Respondent Name: Not reported
ent/Final Order Lead Agency: Not reported
Enforcement Type: Not reported
cement Responsible Person: Not reported
cement Responsible Sub-Organization: Not reported
SEP Sequence Number: Not reported
Expenditure Amount: Not reported
Scheduled Completion Date: Not reported
Actual Date: Not reported
Defaulted Date: Not reported
Type: Not reported
Type Description: Not reported
sed Amount: Not reported
Monetary Amount: Not reported
Amount: Not reported
Count: Not reported
Amount: Not reported

ound Violation: Yes
gency Which Determined Violation: State
Violation Short Description: TSD - Container Use and Management
e Violation was Determined: 19951103
ual Return to Compliance Date: 19951116
rn to Compliance Qualifier: Observed
olation Responsible Agency: State
eduled Compliance Date: 19951123
orcement Identifier: 000
e of Enforcement Action: 19951109
nforcement Responsible Agency: State
cement Docket Number: Not reported
nforcement Attorney: OR
Corrective Action Component: No
al Initiated Date: Not reported
al Resolution Date: Not reported
sition Status Date: Not reported
sition Status: Not reported
sition Status Description: Not reported
Consent/Final Order Sequence Number: Not reported
ent/Final Order Respondent Name: Not reported
ent/Final Order Lead Agency: Not reported
Enforcement Type: NOTICE OF NONCOMPLIANCE
nforcement Responsible Person: ORPDC
Enforcement Responsible Sub-Organization: NWR

ALEXANDER SERVICES LLC (Continued) **1000439200**

SEP Sequence Number: Not reported
Expenditure Amount: Not reported
Scheduled Completion Date: Not reported
Actual Date: Not reported
Defaulted Date: Not reported
Type: Not reported
Type Description: Not reported
osed Amount: Not reported
Monetary Amount: Not reported
Amount: Not reported
Count: Not reported
Amount: Not reported

Evaluation Action Summary:

ation Date: 20040414
valuation Responsible Agency: State
ound Violation: No
Evaluation Type Description: COMPLIANCE ASSISTANCE VISIT
valuation Responsible Person Identifier: ORDPK
Evaluation Responsible Sub-Organization: NWR
l Return to Compliance Date: Not reported
duled Compliance Date: Not reported
of Request: Not reported
Response Received: Not reported
est Agency: Not reported
er Citation: Not reported

uation Date: 20080115
valuation Responsible Agency: State
ound Violation: Yes
Evaluation Type Description: COMPLIANCE EVALUATION INSPECTION ON-SITE
Evaluation Responsible Person Identifier: ORDEW
Evaluation Responsible Sub-Organization: NWR
al Return to Compliance Date: 20080222
eduled Compliance Date: 20080319
of Request: Not reported
Response Received: Not reported
est Agency: Not reported
er Citation: Not reported

uation Date: 20080115
valuation Responsible Agency: State
ound Violation: Yes
Evaluation Type Description: COMPLIANCE EVALUATION INSPECTION ON-SITE
Evaluation Responsible Person Identifier: ORDEW
Evaluation Responsible Sub-Organization: NWR
al Return to Compliance Date: 20080222
eduled Compliance Date: 20080319
of Request: Not reported
Response Received: Not reported
est Agency: Not reported
er Citation: Not reported

uation Date: 20080115
valuation Responsible Agency: State
ound Violation: Yes
Evaluation Type Description: COMPLIANCE EVALUATION INSPECTION ON-SITE

ALEXANDER SERVICES LLC (Continued) **1000439200**

Evaluation Responsible Person Identifier: ORDEW
Evaluation Responsible Sub-Organization: NWR
al Return to Compliance Date: 20080222
eduled Compliance Date: 20080319
of Request: Not reported
Response Received: Not reported
est Agency: Not reported
er Citation: Not reported

aluation Date: 20130606
valuation Responsible Agency: State
ound Violation: No
Evaluation Type Description: COMPLIANCE EVALUATION INSPECTION ON-SITE
valuation Responsible Person Identifier: ORLLC
Evaluation Responsible Sub-Organization: NWR
l Return to Compliance Date: Not reported
duled Compliance Date: Not reported
of Request: Not reported
Response Received: Not reported
est Agency: Not reported
er Citation: Not reported

uation Date: 20030109
valuation Responsible Agency: State
ound Violation: No
Evaluation Type Description: COMPLIANCE ASSISTANCE VISIT
Evaluation Responsible Person Identifier: ORJTC
Evaluation Responsible Sub-Organization: NWR
l Return to Compliance Date: Not reported
duled Compliance Date: Not reported
of Request: Not reported
Response Received: Not reported
est Agency: Not reported
er Citation: Not reported

uation Date: 19951103
valuation Responsible Agency: State
ound Violation: Yes
Evaluation Type Description: COMPLIANCE EVALUATION INSPECTION ON-SITE
valuation Responsible Person Identifier: ORPDC
Evaluation Responsible Sub-Organization: NWR
ual Return to Compliance Date: 19951116
eduled Compliance Date: 19951123
of Request: Not reported
Response Received: Not reported
est Agency: Not reported
er Citation: Not reported

uation Date: 20001031
valuation Responsible Agency: State
ound Violation: Yes
Evaluation Type Description: COMPLIANCE EVALUATION INSPECTION ON-SITE
valuation Responsible Person Identifier: ORD2R
Evaluation Responsible Sub-Organization: NWR
al Return to Compliance Date: 20001207
duled Compliance Date: 20001130
of Request: Not reported

ALEXANDER SERVICES LLC (Continued) **1000439200**

Response Received:	Not reported
est Agency:	Not reported
er Citation:	Not reported
uation Date:	19951103
valuation Responsible Agency:	State
ound Violation:	Yes
Evaluation Type Description:	COMPLIANCE EVALUATION INSPECTION ON-SITE
valuation Responsible Person Identifier:	ORPDC
Evaluation Responsible Sub-Organization:	NWR
ual Return to Compliance Date:	19951116
eduled Compliance Date:	19951123
of Request:	Not reported
Response Received:	Not reported
est Agency:	Not reported
er Citation:	Not reported
uation Date:	20080115
valuation Responsible Agency:	State
ound Violation:	Yes
Evaluation Type Description:	COMPLIANCE EVALUATION INSPECTION ON-SITE
Evaluation Responsible Person Identifier:	ORDEW
Evaluation Responsible Sub-Organization:	NWR
al Return to Compliance Date:	20080222
eduled Compliance Date:	20080319
of Request:	Not reported
Response Received:	Not reported
est Agency:	Not reported
er Citation:	Not reported
uation Date:	20080115
valuation Responsible Agency:	State
ound Violation:	Yes
Evaluation Type Description:	COMPLIANCE EVALUATION INSPECTION ON-SITE
Evaluation Responsible Person Identifier:	ORDEW
Evaluation Responsible Sub-Organization:	NWR
al Return to Compliance Date:	20080222
eduled Compliance Date:	20080319
of Request:	Not reported
Response Received:	Not reported
est Agency:	Not reported
er Citation:	Not reported
luation Date:	20030617
valuation Responsible Agency:	State
ound Violation:	No
Evaluation Type Description:	COMPLIANCE ASSISTANCE VISIT
Evaluation Responsible Person Identifier:	ORJTC
Evaluation Responsible Sub-Organization:	NWR
l Return to Compliance Date:	Not reported
duled Compliance Date:	Not reported
of Request:	Not reported
Response Received:	Not reported
est Agency:	Not reported
er Citation:	Not reported
uation Date:	19951103

ALEXANDER SERVICES LLC (Continued) **1000439200**

valuation Responsible Agency: State
ound Violation: Yes
Evaluation Type Description: COMPLIANCE EVALUATION INSPECTION ON-SITE
valuation Responsible Person Identifier: ORPDC
Evaluation Responsible Sub-Organization: NWR
ual Return to Compliance Date: 19951116
eduled Compliance Date: 19951123
of Request: Not reported
Response Received: Not reported
est Agency: Not reported
er Citation: Not reported

HSIS:

Name: JL INDUSTRIES INC
ldress: 802 SE 199TH AVE
ty,State,Zip: PORTLAND, OR 97233
lity ID: 000195
rtment Or Division Of Company: Not reported
nical Is Extremely Hazardous Substance (EHS: Not reported
ains 112R: Not reported
ty Has Written Emergency Plan: Not reported
S Code 1: Not reported
S Desc 1: Not reported
S Code 2: Not reported
S Desc 2: Not reported
ager Name: Not reported
ess Phone: Not reported
ng Address: Not reported
ng City: Not reported
ng State: Not reported
ng Zip: Not reported
f Employees: Not reported
Phone: Not reported
rd: Not reported
Dept Code: Not reported
FD: PORTLAND FIRE & RESCUE
kler System: Not reported
gency Contact: Not reported
gency Procedure: Not reported
ess Type: Not reported
ity Type: Private
Department: ALL DIVISIONS
Status: ACTIVE
ude: 45.5169
ude: -122.458
us TRI: Active
us RMP: Active
us PSM: Active
us CR2K: Active
us 302: Active
Owner Name: JACK VILENDRE
st Reported ID: 38756
e Number: 103598772
Chemical Name: POLYCARBONATE RESINS
Name: Not reported
s Pure: No

ALEXANDER SERVICES LLC (Continued) **1000439200**

s Mix: Yes
S: Not reported
re Component: Not reported
ximum Daily Amount Code: 20
aximum Daily Amount Unit: lbs
ical Added Date: 09/11/2017
s Chem PSM: No
s Chem 112R: No
s Chem 302: No
s Pesticide: No
s Fertilizer: No
hysical State: Solid
NA Number: 0
A Health: Not reported
A Flammability: Not reported
A Reactivity: Not reported
A Special Notice: Not reported
ards: Health Respiratory, Health SkinCorrosion
umber of Days Onsite: 365
ar: 2018

se Number: 9003070
Chemical Name: POLYPROPYLENE RESIN
Name: Not reported
s Pure: No
s Mix: Yes
S: Not reported
re Component: Not reported
ximum Daily Amount Code: 11
aximum Daily Amount Unit: lbs
ical Added Date: 09/11/2017
s Chem PSM: No
s Chem 112R: No
s Chem 302: No
s Pesticide: No
s Fertilizer: No
hysical State: Solid
NA Number: 0
A Health: Not reported
A Flammability: Not reported
A Reactivity: Not reported
A Special Notice: Not reported
rds: Health Respiratory, Health SkinCorrosion, Physical Combustive
umber of Days Onsite: 365
ar: 2018

se Number: 1317653
Chemical Name: PVC RESIN
Name: Not reported
s Pure: No
s Mix: Yes
S: Not reported
re Component: Not reported
ximum Daily Amount Code: 20
aximum Daily Amount Unit: lbs
ical Added Date: 09/11/2017
s Chem PSM: No

ALEXANDER SERVICES LLC (Continued) **1000439200**

s Chem 112R: No
s Chem 302: No
s Pesticide: No
s Fertilizer: No
hysical State: Solid
NA Number: 0
A Health: Not reported
A Flammability: Not reported
A Reactivity: Not reported
A Special Notice: Not reported
rds: Health Respiratory, Health SeriousEye, Health SkinCorrosion
umber of Days Onsite: 365
ar: 2018

Number: Not reported
nical Name: Not reported
Name: Not reported
re: Not reported
: Not reported
S: Not reported
re Component: Not reported
mum Daily Amount Code: Not reported
mum Daily Amount Unit: Not reported
nical Added Date: Not reported
em PSM: Not reported
em 112R: Not reported
em 302: Not reported
sticide: Not reported
rtilizer: Not reported
cal State: Not reported
A Number: Not reported
A Health: Not reported
A Flammability: Not reported
A Reactivity: Not reported
A Special Notice: Not reported
rds: Not reported
ber of Days Onsite: Not reported
Not reported

se Number: 68648828
Chemical Name: CPVC RESIN
Name: Not reported
s Pure: No
s Mix: Yes
S: Not reported
re Component: Not reported
ximum Daily Amount Code: 11
aximum Daily Amount Unit: lbs
ical Added Date: 09/11/2017
s Chem PSM: No
s Chem 112R: No
s Chem 302: No
s Pesticide: No
s Fertilizer: No
hysical State: Solid
NA Number: 0
A Health: Not reported

ALEXANDER SERVICES LLC (Continued) **1000439200**

A Flammability:	Not reported
A Reactivity:	Not reported
A Special Notice:	Not reported
Hazards:	Health HNOC, Physical HNOC
umber of Days Onsite:	365
ar:	2018

Chemical:

Chemical Name:	HGX FUEL GAS
Physical Description:	GAS
se Number:	64742478
lity Id:	000195
ysical State Of The Substance:	3
erage Amount Possessed During The Year Code:	10
ximum Amount Possessed During The Year Code:	20
plicable Unit Of Measure Code:	3
escription Of The Unit Of Measure:	CUBIC FEET
pe Code:	L
Description:	CYLINDER
Code:	Not reported
erature Description:	Not reported
essure of Code:	2
Pressure Description:	GREATER THAN NORMAL PRESSURE
ure of Code:	Not reported
ure Description:	Not reported
Temperature Description:	NORMAL TEMPERATURE
mperature of The Hazardous Substance Code:	4
erature Description:	Not reported
erature of The Hazardous Substance Code:	Not reported
ays Hazardous Substance On Site During Year:	365
The Substance Protected A Trade Secret:	False
tion Of The Max Qnty Code:	1,000-4,999
ription Of The Avg Qnty Code:	200-499
Most Hazardous Ingridient:	PETROLEUM DISTILLATES
ited Nations/north America 4 Digit Class Number:	1268
zard Rank:	2
EHS Ingredient:	NONE LISTED ON MSDS
ubstance Pure:	False
bstance Mix:	True
First Hazardous Class Code For Chemical:	Flammable and Combustible Liquid
econd Hazardous Class Code For Chemical:	Acute Health Hazard
hird Hazardous Class Code For Chemical:	Chronic Health Hazard
zard Class 1 Of The Chemical:	3.0
zard Class 2 Of The Chemical:	6.3
zard Class 3 Of The Chemical:	6.4

Additional Chemical:

hemical Is A Toxic 313 Chemical:	N
Pesticide Registration Number:	Not reported
ontains 112R:	N
ontains EHS:	N
rtilizer:	N
esticide:	N
ontains 313:	N

Chemical Name:	NITROGEN

ALEXANDER SERVICES LLC (Continued) **1000439200**

Physical Description:	GAS
ase Number:	7727379
lity Id:	000195
ysical State Of The Substance:	3
erage Amount Possessed During The Year Code:	20
ximum Amount Possessed During The Year Code:	20
plicable Unit Of Measure Code:	3
escription Of The Unit Of Measure:	CUBIC FEET
pe Code:	L
Description:	CYLINDER
Code:	Not reported
erature Description:	Not reported
essure of Code:	2
Pressure Description:	GREATER THAN NORMAL PRESSURE
sure of Code:	Not reported
sure Description:	Not reported
Temperature Description:	NORMAL TEMPERATURE
mperature of The Hazardous Substance Code:	4
erature Description:	Not reported
erature of The Hazardous Substance Code:	Not reported
ays Hazardous Substance On Site During Year:	365
The Substance Protected A Trade Secret:	False
tion Of The Max Qnty Code:	1,000-4,999
tion Of The Avg Qnty Code:	1,000-4,999
Most Hazardous Ingridient:	NITROGEN
nited Nations/north America 4 Digit Class Number:	1066
zard Rank:	2
EHS Ingredient:	NONE LISTED ON MSDS
bstance Pure:	True
ubstance Mix:	False
First Hazardous Class Code For Chemical:	Non-flammable Gas
nd Hazardous Class Code For Chemical:	Not reported
Hazardous Class Code For Chemical:	Not reported
zard Class 1 Of The Chemical:	2.2
rd Class 2 Of The Chemical:	Not reported
rd Class 3 Of The Chemical:	Not reported
Additional Chemical:	
hemical Is A Toxic 313 Chemical:	N
Pesticide Registration Number:	Not reported
ontains 112R:	N
ontains EHS:	N
rtilizer:	N
esticide:	N
ontains 313:	N

Chemical Name:	OXYGEN
Physical Description:	GAS
se Number:	7782447
lity Id:	000195
ysical State Of The Substance:	3
erage Amount Possessed During The Year Code:	10
ximum Amount Possessed During The Year Code:	20
plicable Unit Of Measure Code:	3
escription Of The Unit Of Measure:	CUBIC FEET
pe Code:	L
Description:	CYLINDER

ALEXANDER SERVICES LLC (Continued) **1000439200**

Code:	Not reported
erature Description:	Not reported
essure of Code:	2
Pressure Description:	GREATER THAN NORMAL PRESSURE
ure of Code:	Not reported
ure Description:	Not reported
Temperature Description:	NORMAL TEMPERATURE
mperature of The Hazardous Substance Code:	4
erature Description:	Not reported
erature of The Hazardous Substance Code:	Not reported
ays Hazardous Substance On Site During Year:	365
The Substance Protected A Trade Secret:	False
tion Of The Max Qnty Code:	1,000-4,999
ription Of The Avg Qnty Code:	200-499
Most Hazardous Ingridient:	OXYGEN
ted Nations/north America 4 Digit Class Number:	1072
zard Rank:	2
EHS Ingredient:	NONE LISTED ON SDS
bstance Pure:	True
ubstance Mix:	False
st Hazardous Class Code For Chemical:	Oxidizers
Second Hazardous Class Code For Chemical:	Non-flammable Gas
Hazardous Class Code For Chemical:	Not reported
ard Class 1 Of The Chemical:	5.1
ard Class 2 Of The Chemical:	2.2
rd Class 3 Of The Chemical:	Not reported

Additional Chemical:

hemical Is A Toxic 313 Chemical:	N
Pesticide Registration Number:	Not reported
ontains 112R:	N
ontains EHS:	N
ertilizer:	N
esticide:	N
ontains 313:	N

Chemical Name:	OXYGEN LIQUID
Physical Description:	GAS
se Number:	7782447
lity Id:	000195
ysical State Of The Substance:	3
erage Amount Possessed During The Year Code:	20
ximum Amount Possessed During The Year Code:	20
plicable Unit Of Measure Code:	2
Description Of The Unit Of Measure:	GALLONS
pe Code:	L
Description:	CYLINDER
Code:	Not reported
erature Description:	Not reported
essure of Code:	2
Pressure Description:	GREATER THAN NORMAL PRESSURE
ure of Code:	Not reported
ure Description:	Not reported
Temperature Description:	NORMAL TEMPERATURE
mperature of The Hazardous Substance Code:	4
erature Description:	Not reported
erature of The Hazardous Substance Code:	Not reported

ALEXANDER SERVICES LLC (Continued) **1000439200**

ays Hazardous Substance On Site During Year:	365
The Substance Protected A Trade Secret:	False
otion Of The Max Qnty Code:	1,000-4,999
otion Of The Avg Qnty Code:	1,000-4,999
Most Hazardous Ingridient:	OXYGEN
ited Nations/north America 4 Digit Class Number:	1073
azard Rank:	2
Ingredient:	Not reported
bstance Pure:	True
ubstance Mix:	False
First Hazardous Class Code For Chemical:	Non-flammable Gas
cond Hazardous Class Code For Chemical:	Oxidizers
hird Hazardous Class Code For Chemical:	Acute Health Hazard
zard Class 1 Of The Chemical:	2.2
ard Class 2 Of The Chemical:	5.1
azard Class 3 Of The Chemical:	6.3

Additional Chemical:

hemical Is A Toxic 313 Chemical:	N
Pesticide Registration Number:	Not reported
ontains 112R:	N
ontains EHS:	N
ertilizer:	N
esticide:	N
ontains 313:	N

Chemical Name:	POLYCARBONATE RESINS
hysical Description:	SOLID
e Number:	103598772
lity Id:	000195
ysical State Of The Substance:	1
erage Amount Possessed During The Year Code:	20
ximum Amount Possessed During The Year Code:	20
plicable Unit Of Measure Code:	1
Description Of The Unit Of Measure:	POUNDS
ype Code:	K
escription:	BOX
Code:	Not reported
erature Description:	Not reported
essure of Code:	1
Pressure Description:	NORMAL PRESSURE
ure of Code:	Not reported
ure Description:	Not reported
Temperature Description:	NORMAL TEMPERATURE
mperature of The Hazardous Substance Code:	4
erature Description:	Not reported
erature of The Hazardous Substance Code:	Not reported
ays Hazardous Substance On Site During Year:	365
The Substance Protected A Trade Secret:	False
otion Of The Max Qnty Code:	1,000-4,999
otion Of The Avg Qnty Code:	1,000-4,999
Most Hazardous Ingridient:	POLYCARBONATE
ted Nations/north America 4 Digit Class Number:	0000
azard Rank:	1
EHS Ingredient:	NONE LISTED ON MSDS
ubstance Pure:	False
bstance Mix:	True

ALEXANDER SERVICES LLC (Continued) **1000439200**

First Hazardous Class Code For Chemical:	Combustible Material
nd Hazardous Class Code For Chemical:	Not reported
Hazardous Class Code For Chemical:	Not reported
ard Class 1 Of The Chemical:	4.5
rd Class 2 Of The Chemical:	Not reported
rd Class 3 Of The Chemical:	Not reported
Additional Chemical:	
hemical Is A Toxic 313 Chemical:	N
Pesticide Registration Number:	Not reported
ontains 112R:	N
ontains EHS:	N
ertilizer:	N
esticide:	N
ontains 313:	N
Chemical Name:	ARGON
Physical Description:	GAS
e Number:	7440371
lity Id:	000195
ysical State Of The Substance:	3
erage Amount Possessed During The Year Code:	11
ximum Amount Possessed During The Year Code:	20
plicable Unit Of Measure Code:	3
escription Of The Unit Of Measure:	CUBIC FEET
pe Code:	L
Description:	CYLINDER
Code:	Not reported
erature Description:	Not reported
essure of Code:	2
Pressure Description:	GREATER THAN NORMAL PRESSURE
ure of Code:	Not reported
ure Description:	Not reported
Temperature Description:	NORMAL TEMPERATURE
mperature of The Hazardous Substance Code:	4
erature Description:	Not reported
erature of The Hazardous Substance Code:	Not reported
ays Hazardous Substance On Site During Year:	365
The Substance Protected A Trade Secret:	False
tion Of The Max Qnty Code:	1,000-4,999
ription Of The Avg Qnty Code:	500-999
Most Hazardous Ingridient:	ARGON
ited Nations/north America 4 Digit Class Number:	1006
zard Rank:	2
EHS Ingredient:	NONE LISTED ON SDS
bstance Pure:	True
ubstance Mix:	False
First Hazardous Class Code For Chemical:	Non-flammable Gas
nd Hazardous Class Code For Chemical:	Not reported
Hazardous Class Code For Chemical:	Not reported
ard Class 1 Of The Chemical:	2.2
rd Class 2 Of The Chemical:	Not reported
rd Class 3 Of The Chemical:	Not reported
Additional Chemical:	
hemical Is A Toxic 313 Chemical:	N
Pesticide Registration Number:	Not reported

ALEXANDER SERVICES LLC (Continued) **1000439200**

ontains 112R: N
ontains EHS: N
ertilizer: N
esticide: N
ontains 313: N

Chemical Name: POLYPROPYLENE RESIN
hysical Description: SOLID
e Number: 9003070
lity Id: 000195
ysical State Of The Substance: 1
erage Amount Possessed During The Year Code: 10
ximum Amount Possessed During The Year Code: 11
plicable Unit Of Measure Code: 1
Description Of The Unit Of Measure: POUNDS
ype Code: K
escription: BOX
Code: Not reported
erature Description: Not reported
essure of Code: 1
Pressure Description: NORMAL PRESSURE
sure of Code: Not reported
sure Description: Not reported
Temperature Description: NORMAL TEMPERATURE
mperature of The Hazardous Substance Code: 4
erature Description: Not reported
erature of The Hazardous Substance Code: Not reported
ays Hazardous Substance On Site During Year: 365
The Substance Protected A Trade Secret: False
ription Of The Max Qnty Code: 500-999
ription Of The Avg Qnty Code: 200-499
Most Hazardous Ingridient: PROPYLENE HOMOPOLYMER
ted Nations/north America 4 Digit Class Number: 0000
zard Rank: 1
EHS Ingredient: NONE LISTED ON MSDS
ubstance Pure: False
bstance Mix: True
First Hazardous Class Code For Chemical: Miscellaneous Hazardous Material
nd Hazardous Class Code For Chemical: Not reported
Hazardous Class Code For Chemical: Not reported
zard Class 1 Of The Chemical: 9.0
rd Class 2 Of The Chemical: Not reported
rd Class 3 Of The Chemical: Not reported

Additional Chemical:

hemical Is A Toxic 313 Chemical: N
Pesticide Registration Number: Not reported
ontains 112R: N
ontains EHS: N
ertilizer: N
esticide: N
ontains 313: N

Chemical Name: PVC RESIN
hysical Description: SOLID
se Number: 1317653

ALEXANDER SERVICES LLC (Continued) **1000439200**

lity Id:	000195
ysical State Of The Substance:	1
erage Amount Possessed During The Year Code:	20
ximum Amount Possessed During The Year Code:	20
plicable Unit Of Measure Code:	1
Description Of The Unit Of Measure:	POUNDS
ype Code:	K
escription:	BOX
Code:	Not reported
erature Description:	Not reported
essure of Code:	1
Pressure Description:	NORMAL PRESSURE
ure of Code:	Not reported
ure Description:	Not reported
Temperature Description:	NORMAL TEMPERATURE
mperature of The Hazardous Substance Code:	4
erature Description:	Not reported
erature of The Hazardous Substance Code:	Not reported
ays Hazardous Substance On Site During Year:	365
The Substance Protected A Trade Secret:	False
tion Of The Max Qnty Code:	1,000-4,999
tion Of The Avg Qnty Code:	1,000-4,999
Most Hazardous Ingridient:	CALCIUM CARBONATE
ted Nations/north America 4 Digit Class Number:	0000
zard Rank:	1
EHS Ingredient:	NONE LISTED ON MSDS
ubstance Pure:	False
bstance Mix:	True
First Hazardous Class Code For Chemical:	Combustible Material
nd Hazardous Class Code For Chemical:	Not reported
Hazardous Class Code For Chemical:	Not reported
ard Class 1 Of The Chemical:	4.5
rd Class 2 Of The Chemical:	Not reported
rd Class 3 Of The Chemical:	Not reported
Additional Chemical:	
hemical Is A Toxic 313 Chemical:	N
Pesticide Registration Number:	Not reported
ontains 112R:	N
ontains EHS:	N
ertilizer:	N
esticide:	N
ontains 313:	N
Chemical Name:	CPVC RESIN
hysical Description:	SOLID
se Number:	68648828
lity Id:	000195
ysical State Of The Substance:	1
erage Amount Possessed During The Year Code:	11
ximum Amount Possessed During The Year Code:	11
plicable Unit Of Measure Code:	1
Description Of The Unit Of Measure:	POUNDS
ype Code:	K
escription:	BOX
Code:	Not reported
erature Description:	Not reported

ALEXANDER SERVICES LLC (Continued) **1000439200**

essure of Code: 1
Pressure Description: NORMAL PRESSURE
sure of Code: Not reported
sure Description: Not reported
Temperature Description: NORMAL TEMPERATURE
mperature of The Hazardous Substance Code: 4
erature Description: Not reported
erature of The Hazardous Substance Code: Not reported
ays Hazardous Substance On Site During Year: 365
The Substance Protected A Trade Secret: False
ription Of The Max Qnty Code: 500-999
ription Of The Avg Qnty Code: 500-999
Most Hazardous Ingridient: CHLORINATED POLYVINYL CHLORIDE
ted Nations/north America 4 Digit Class Number: 0000
zard Rank: 1
EHS Ingredient: NONE LISTED ON MSDS
ubstance Pure: False
bstance Mix: True
First Hazardous Class Code For Chemical: Combustible Material
nd Hazardous Class Code For Chemical: Not reported
Hazardous Class Code For Chemical: Not reported
ard Class 1 Of The Chemical: 4.5
rd Class 2 Of The Chemical: Not reported
rd Class 3 Of The Chemical: Not reported

Additional Chemical:

hemical Is A Toxic 313 Chemical: N
Pesticide Registration Number: Not reported
ontains 112R: N
ontains EHS: N
ertilizer: N
esticide: N
ontains 313: N

OR MANIFEST:

Manifest Year: Manifest Year - 2013
EPA Id: ORD055965156
Inactive Status: 2014-01-01 00:00:00
Organization Name: Not reported
Contact Name: Gary Effenberger
Contact Telephone Number: Not reported
Mailing Address: PO Box 301009
Mailing City/State/Zip: Portland, OR 97294-9009

Manifest:

Name: ALEXANDER SERVICES LLC
Year : 2013
RCRA Id : ORD055965156
Inactive : 2014-01-01 00:00:00
Status: Small quantity generator
Manifest : 000055315DAT
Ship Date : 01/08/2013
TSD : WAD991281767
WS Num: 1
Transporter: WAR000001743
Ship Qty : Not reported

ALEXANDER SERVICES LLC (Continued) **1000439200**

Rpt Unit : Not reported
Off Mng : H050
EPA Waste Codes: D001 F003 F005
Waste Description: Waste paint rerlated material
amt Of Waste Stream Generated in Reporting Yr 1: 680.25
amt Of Waste Stream Generated in Reporting Yr 2: 680.25

Manifest:
Name: ALEXANDER SERVICES LLC
Year : 2012
RCRA Id : ORD055965156
Inactive : Not reported
Status: Small quantity generator
Manifest : 00004002822D
Ship Date : 06/18/2012
TSD : WAD991281767
WS Num: 1
Transporter: WAR000001743
Ship Qty : Not reported
Rpt Unit : Not reported
Off Mng : H061
EPA Waste Codes: D001 F003 F005
Waste Description: Waste Paint Related Material
t Of Waste Stream Generated in Reporting Yr 1: Not reported
t Of Waste Stream Generated in Reporting Yr 2: Not reported

Name: ALEXANDER SERVICES LLC
Year : 2012
RCRA Id : ORD055965156
Inactive : Not reported
Status: Small quantity generator
Manifest : 000040068DAT
Ship Date : 02/29/2012
TSD : WAD991281767
WS Num: 1
Transporter: WAR000001743
Ship Qty : Not reported
Rpt Unit : Not reported
Off Mng : H061
EPA Waste Codes: D001 F003 F005
Waste Description: Waste Paint Related Material
t Of Waste Stream Generated in Reporting Yr 1: Not reported
t Of Waste Stream Generated in Reporting Yr 2: Not reported

Name: ALEXANDER SERVICES LLC
Year : 2012
RCRA Id : ORD055965156
Inactive : Not reported
Status: Small quantity generator
Manifest : 000054622DAT
Ship Date : 01/01/2012
TSD : WAD991281767
WS Num: 1
Transporter: WAR000001743
Ship Qty : Not reported

ALEXANDER SERVICES LLC (Continued) **1000439200**

Rpt Unit : Not reported
Off Mng : H061
EPA Waste Codes: D001 F003 F005
Waste Description: Waste Paint Related Material
nt Of Waste Stream Generated in Reporting Yr 1: Not reported
nt Of Waste Stream Generated in Reporting Yr 2: Not reported

Manifest:
Name: ALEXANDER SERVICES LLC
Year : 2011
RCRA Id : ORD055965156
Inactive : Not reported
Status: Small quantity generator
Manifest : 000042040
Ship Date : 10/17/2011
TSD : WAD991281767
WS Num: 1
Transporter: WAR000001743
Ship Qty : Not reported
Rpt Unit : Not reported
Off Mng : H061
EPA Waste Codes: D001 F001 F005
Waste Description: Waste paint
nt Of Waste Stream Generated in Reporting Yr 1: 428.5575
nt Of Waste Stream Generated in Reporting Yr 2: 204.07499999999999

Name: ALEXANDER SERVICES LLC
Year : 2011
RCRA Id : ORD055965156
Inactive : Not reported
Status: Small quantity generator
Manifest : 007066121
Ship Date : 08/01/2011
TSD : WAD991281767
WS Num: 1
Transporter: WAR000001743
Ship Qty : Not reported
Rpt Unit : Not reported
Off Mng : H061
EPA Waste Codes: D001 F001 F005
Waste Description: Waste paint
nt Of Waste Stream Generated in Reporting Yr 1: 428.5575
t Of Waste Stream Generated in Reporting Yr 2: 224.48249999999999

Manifest:
Name: ALEXANDER SERVICES LLC
Year : 2010
RCRA Id : ORD055965156
Inactive : Not reported
Status: Small quantity generator
Manifest : 006579227
Ship Date : 01/12/2010

ALEXANDER SERVICES LLC (Continued) **1000439200**

TSD : WAD991281767
WS Num: 1
Transporter: WAR000001743
Ship Qty : Not reported
Rpt Unit : Not reported
Off Mng : H061
EPA Waste Codes: D001 F001 F005
Waste Description: Waste paint
mt Of Waste Stream Generated in Reporting Yr 1: 1897.8975
t Of Waste Stream Generated in Reporting Yr 2: 408.14999999999998

Name: ALEXANDER SERVICES LLC
Year : 2010
RCRA Id : ORD055965156
Inactive : Not reported
Status: Small quantity generator
Manifest : 007067837
Ship Date : 08/02/2010
TSD : WAD991281767
WS Num: 1
Transporter: WAR000001743
Ship Qty : Not reported
Rpt Unit : Not reported
Off Mng : H061
EPA Waste Codes: D001 F001 F005
Waste Description: Waste paint
mt Of Waste Stream Generated in Reporting Yr 1: 1897.8975
t Of Waste Stream Generated in Reporting Yr 2: 408.14999999999998

Name: ALEXANDER SERVICES LLC
Year : 2010
RCRA Id : ORD055965156
Inactive : Not reported
Status: Small quantity generator
Manifest : 007068473
Ship Date : 10/21/2010
TSD : WAD991281767
WS Num: 1
Transporter: WAR000001743
Ship Qty : Not reported
Rpt Unit : Not reported
Off Mng : H061
EPA Waste Codes: D001 F001 F005
Waste Description: Waste paint
mt Of Waste Stream Generated in Reporting Yr 1: 1897.8975
mt Of Waste Stream Generated in Reporting Yr 2: 448.96499999999997

Name: ALEXANDER SERVICES LLC
Year : 2010
RCRA Id : ORD055965156
Inactive : Not reported
Status: Small quantity generator
Manifest : 007079518
Ship Date : 04/07/2010
TSD : WAD991281767
WS Num: 1
Transporter: WAR000001743

ALEXANDER SERVICES LLC (Continued) **1000439200**

Ship Qty : Not reported
Rpt Unit : Not reported
Off Mng : H061
EPA Waste Codes: D001 F001 F005
Waste Description: Waste paint
mt Of Waste Stream Generated in Reporting Yr 1: 1897.8975
nt Of Waste Stream Generated in Reporting Yr 2: 408.14999999999998

Manifest:
Name: ALEXANDER SERVICES LLC
Year : 2009
RCRA Id : ORD055965156
Inactive : Not reported
Status: Small quantity generator
Manifest : 004205859
Ship Date : 07/30/2009
TSD : WAD991281767
WS Num: 1
Transporter: WAR000001743
Ship Qty : Not reported
Rpt Unit : Not reported
Off Mng : H061
EPA Waste Codes: D001 F001 F005
Waste Description: Waste paint
Of Waste Stream Generated in Reporting Yr 1: 1085.6790000000001
Of Waste Stream Generated in Reporting Yr 2: 216.31950000000001

Name: ALEXANDER SERVICES LLC
Year : 2009
RCRA Id : ORD055965156
Inactive : Not reported
Status: Small quantity generator
Manifest : 004812076
Ship Date : 04/01/2009
TSD : WAD991281767
WS Num: 1
Transporter: WAR000001743
Ship Qty : Not reported
Rpt Unit : Not reported
Off Mng : H061
EPA Waste Codes: D001 F001 F005
Waste Description: Waste paint
Of Waste Stream Generated in Reporting Yr 1: 1085.6790000000001
nt Of Waste Stream Generated in Reporting Yr 2: 204.07499999999999

Name: ALEXANDER SERVICES LLC
Year : 2009
RCRA Id : ORD055965156
Inactive : Not reported
Status: Small quantity generator
Manifest : 004965053
Ship Date : 01/14/2009
TSD : WAD991281767
WS Num: 1
Transporter: WAR000001743

ALEXANDER SERVICES LLC (Continued) **1000439200**

Ship Qty : Not reported
Rpt Unit : Not reported
Off Mng : H061
EPA Waste Codes: D001 F001 F005
Waste Description: Waste paint
Of Waste Stream Generated in Reporting Yr 1: 1085.6790000000001
mt Of Waste Stream Generated in Reporting Yr 2: 448.96499999999997

Name: ALEXANDER SERVICES LLC
Year : 2009
RCRA Id : ORD055965156
Inactive : Not reported
Status: Small quantity generator
Manifest : 005605242
Ship Date : 10/12/2009
TSD : WAD991281767
WS Num: 1
Transporter: WAR000001743
Ship Qty : Not reported
Rpt Unit : Not reported
Off Mng : H061
EPA Waste Codes: D001 F001 F005
Waste Description: Waste paint
Of Waste Stream Generated in Reporting Yr 1: 1085.6790000000001
Of Waste Stream Generated in Reporting Yr 2: 216.31950000000001

Manifest:
Name: ALEXANDER SERVICES LLC
Year : 2008
RCRA Id : ORD055965156
Inactive : Not reported
Status: Small quantity generator
Manifest : 003618682
Ship Date : 02/26/2008
TSD : WAR000001743
WS Num: 1
Transporter: WAD991281767
Ship Qty : Not reported
Rpt Unit : Not reported
Off Mng : H061
EPA Waste Codes: D001 F003 F005
Waste Description: Waste paint
mt Of Waste Stream Generated in Reporting Yr 1: 2399.922
mt Of Waste Stream Generated in Reporting Yr 2: 448.96499999999997

Name: ALEXANDER SERVICES LLC
Year : 2008
RCRA Id : ORD055965156
Inactive : Not reported
Status: Small quantity generator
Manifest : 003619692
Ship Date : 01/19/2008
TSD : WAR000001743
WS Num: 1
Transporter: WAD991281767

ALEXANDER SERVICES LLC (Continued) **1000439200**

Ship Qty : Not reported
Rpt Unit : Not reported
Off Mng : H061
EPA Waste Codes: D001 F003 F005
Waste Description: Waste paint
mt Of Waste Stream Generated in Reporting Yr 1: 2399.922
mt Of Waste Stream Generated in Reporting Yr 2: 448.96499999999997

Name: ALEXANDER SERVICES LLC
Year : 2008
RCRA Id : ORD055965156
Inactive : Not reported
Status: Small quantity generator
Manifest : 004049133
Ship Date : 04/18/2008
TSD : WAR000001743
WS Num: 1
Transporter: WAD991281767
Ship Qty : Not reported
Rpt Unit : Not reported
Off Mng : H061
EPA Waste Codes: D001 F003 F005
Waste Description: Waste paint
mt Of Waste Stream Generated in Reporting Yr 1: 2399.922
mt Of Waste Stream Generated in Reporting Yr 2: 448.96499999999997

Name: ALEXANDER SERVICES LLC
Year : 2008
RCRA Id : ORD055965156
Inactive : Not reported
Status: Small quantity generator
Manifest : 004050326
Ship Date : 07/30/2008
TSD : WAR000001743
WS Num: 1
Transporter: WAD991281767
Ship Qty : Not reported
Rpt Unit : Not reported
Off Mng : H061
EPA Waste Codes: D001 F003 F005
Waste Description: Waste paint
mt Of Waste Stream Generated in Reporting Yr 1: 2399.922
mt Of Waste Stream Generated in Reporting Yr 2: 571.40999999999997

Name: ALEXANDER SERVICES LLC
Year : 2008
RCRA Id : ORD055965156
Inactive : Not reported
Status: Small quantity generator
Manifest : 004207181
Ship Date : 09/19/2008
TSD : WAR000001743
WS Num: 1
Transporter: WAD991281767
Ship Qty : Not reported
Rpt Unit : Not reported
Off Mng : H061

ALEXANDER SERVICES LLC (Continued) **1000439200**

EPA Waste Codes: D001 F003 F005
Waste Description: Waste paint
mt Of Waste Stream Generated in Reporting Yr 1: 2399.922
Of Waste Stream Generated in Reporting Yr 2: 318.35700000000003

Manifest:
Name: ALEXANDER SERVICES LLC
Year : 2007
RCRA Id : ORD055965156
Inactive : Not reported
Status: Small quantity generator
Manifest : 001686138
Ship Date : 01/11/2007
TSD : WAD991281767
WS Num: 1
Transporter: WAR000001743
Ship Qty : Not reported
Rpt Unit : Not reported
Off Mng : H061
EPA Waste Codes: D001 D007 F003 F005
Waste Description: Waste paint
Amt Of Waste Stream Generated in Reporting Yr 1: 1306.0799999999999
f Waste Stream Generated in Reporting Yr 2: 448.97000000000003

Name: ALEXANDER SERVICES LLC
Year : 2007
RCRA Id : ORD055965156
Inactive : Not reported
Status: Small quantity generator
Manifest : 001691014
Ship Date : 06/06/2007
TSD : WAD991281767
WS Num: 1
Transporter: WAR000001743
Ship Qty : Not reported
Rpt Unit : Not reported
Off Mng : H061
EPA Waste Codes: D001 D007 F003 F005
Waste Description: Waste paint
Amt Of Waste Stream Generated in Reporting Yr 1: 1306.0799999999999
f Waste Stream Generated in Reporting Yr 2: 448.97000000000003

Name: ALEXANDER SERVICES LLC
Year : 2007
RCRA Id : ORD055965156
Inactive : Not reported
Status: Small quantity generator
Manifest : 003619692
Ship Date : 12/19/2007
TSD : WAD991281767
WS Num: 1
Transporter: WAR000001743
Ship Qty : Not reported
Rpt Unit : Not reported
Off Mng : H061

ALEXANDER SERVICES LLC (Continued) **1000439200**

EPA Waste Codes: D001 D007 F003 F005
Waste Description: Waste paint
Amt Of Waste Stream Generated in Reporting Yr 1: 1306.0799999999999
nt Of Waste Stream Generated in Reporting Yr 2: 408.14999999999998

Manifest:
Name: ALEXANDER SERVICES LLC
Year : 2006
RCRA Id : ORD055965156
Inactive : Not reported
Status: Small quantity generator
Manifest : 001358264jjk
Ship Date : 09/27/2006
TSD : WAD991281767
WS Num: Not reported
Transporter: WAR000001743
Ship Qty : 918
Rpt Unit : LB
Off Mng : H061
EPA Waste Codes: D001 D007 F003 F005
Waste Description: Waste paint
nt Of Waste Stream Generated in Reporting Yr 1: Not reported
nt Of Waste Stream Generated in Reporting Yr 2: Not reported

Name: ALEXANDER SERVICES LLC
Year : 2006
RCRA Id : ORD055965156
Inactive : Not reported
Status: Small quantity generator
Manifest : 19304
Ship Date : 05/17/2006
TSD : WAD991281767
WS Num: Not reported
Transporter: WAR000001743
Ship Qty : 918
Rpt Unit : LB
Off Mng : H061
EPA Waste Codes: D001 D007 F003 F005
Waste Description: Waste paint
nt Of Waste Stream Generated in Reporting Yr 1: Not reported
nt Of Waste Stream Generated in Reporting Yr 2: Not reported

Name: ALEXANDER SERVICES LLC
Year : 2006
RCRA Id : ORD055965156
Inactive : Not reported
Status: Small quantity generator
Manifest : 56499
Ship Date : 01/18/2006
TSD : WAD991281767
WS Num: Not reported
Transporter: WAR000001743
Ship Qty : 918
Rpt Unit : LB
Off Mng : H061

ALEXANDER SERVICES LLC (Continued) **1000439200**

EPA Waste Codes: D001 D007 F003 F005
Waste Description: Waste paint
t Of Waste Stream Generated in Reporting Yr 1: Not reported
t Of Waste Stream Generated in Reporting Yr 2: Not reported

Manifest:
Name: ALEXANDER SERVICES LLC
Year : 2004
RCRA Id : ORD055965156
Inactive : Not reported
Status: Small quantity generator
Manifest : 07828
Ship Date : 02/05/2004
TSD : WAD981769110
WS Num: Not reported
Transporter: WAD058364647
Ship Qty : 459
Rpt Unit : LB
Off Mng : H061
EPA Waste Codes: D001 F003 F005
Waste Description: Not reported
t Of Waste Stream Generated in Reporting Yr 1: Not reported
t Of Waste Stream Generated in Reporting Yr 2: Not reported

Name: ALEXANDER SERVICES LLC
Year : 2004
RCRA Id : ORD055965156
Inactive : Not reported
Status: Small quantity generator
Manifest : 21020
Ship Date : 08/04/2004
TSD : WAD981769110
WS Num: Not reported
Transporter: WAD058364647
Ship Qty : 459
Rpt Unit : LB
Off Mng : H061
EPA Waste Codes: D001 F003 F005
Waste Description: Not reported
t Of Waste Stream Generated in Reporting Yr 1: Not reported
t Of Waste Stream Generated in Reporting Yr 2: Not reported

Name: ALEXANDER SERVICES LLC
Year : 2004
RCRA Id : ORD055965156
Inactive : Not reported
Status: Small quantity generator
Manifest : 22650
Ship Date : 08/27/2004
TSD : WAD981769110
WS Num: Not reported
Transporter: WAD058364647
Ship Qty : 459
Rpt Unit : LB
Off Mng : H061

ALEXANDER SERVICES LLC (Continued) **1000439200**

EPA Waste Codes: D001 F003 F005
Waste Description: Not reported
t Of Waste Stream Generated in Reporting Yr 1: Not reported
t Of Waste Stream Generated in Reporting Yr 2: Not reported

Manifest:
Name: ALEXANDER MANUFACTURING INC
Year : 2003
RCRA Id : ORD055965156
Inactive : 2014-01-01 00:00:00
Status: Small quantity generator
Manifest : 00093
Ship Date : 10/01/2003
TSD : WAD981769110
WS Num: 1
Transporter: Not reported
Ship Qty : Not reported
Rpt Unit : Not reported
Off Mng : H061
EPA Waste Codes: D001
Waste Description: Paint related waste
Amt Of Waste Stream Generated in Reporting Yr 1: 2618.9625
mt Of Waste Stream Generated in Reporting Yr 2: 374.1375

Name: ALEXANDER MANUFACTURING INC
Year : 2003
RCRA Id : ORD055965156
Inactive : 2014-01-01 00:00:00
Status: Small quantity generator
Manifest : 00093
Ship Date : 10/01/2003
TSD : WAD981769110
WS Num: 1
Transporter: Not reported
Ship Qty : Not reported
Rpt Unit : Not reported
Off Mng : H061
EPA Waste Codes: F003
Waste Description: Paint related waste
Amt Of Waste Stream Generated in Reporting Yr 1: 2618.9625
mt Of Waste Stream Generated in Reporting Yr 2: 374.1375

Name: ALEXANDER MANUFACTURING INC
Year : 2003
RCRA Id : ORD055965156
Inactive : 2014-01-01 00:00:00
Status: Small quantity generator
Manifest : 00093
Ship Date : 10/01/2003
TSD : WAD981769110
WS Num: 1
Transporter: Not reported
Ship Qty : Not reported
Rpt Unit : Not reported
Off Mng : H061

ALEXANDER SERVICES LLC (Continued) **1000439200**

EPA Waste Codes: F005
Waste Description: Paint related waste
Amt Of Waste Stream Generated in Reporting Yr 1: 2618.9625
mt Of Waste Stream Generated in Reporting Yr 2: 374.1375

Name: ALEXANDER MANUFACTURING INC
Year : 2003
RCRA Id : ORD055965156
Inactive : 2014-01-01 00:00:00
Status: Small quantity generator
Manifest : 04731
Ship Date : 12/01/2003
TSD : WAD981769110
WS Num: 1
Transporter: Not reported
Ship Qty : Not reported
Rpt Unit : Not reported
Off Mng : H061
EPA Waste Codes: D001
Waste Description: Paint related waste
Amt Of Waste Stream Generated in Reporting Yr 1: 2618.9625
mt Of Waste Stream Generated in Reporting Yr 2: 374.1375

Name: ALEXANDER MANUFACTURING INC
Year : 2003
RCRA Id : ORD055965156
Inactive : 2014-01-01 00:00:00
Status: Small quantity generator
Manifest : 04731
Ship Date : 12/01/2003
TSD : WAD981769110
WS Num: 1
Transporter: Not reported
Ship Qty : Not reported
Rpt Unit : Not reported
Off Mng : H061
EPA Waste Codes: F003
Waste Description: Paint related waste
Amt Of Waste Stream Generated in Reporting Yr 1: 2618.9625
mt Of Waste Stream Generated in Reporting Yr 2: 374.1375

Name: ALEXANDER MANUFACTURING INC
Year : 2003
RCRA Id : ORD055965156
Inactive : 2014-01-01 00:00:00
Status: Small quantity generator
Manifest : 04731
Ship Date : 12/01/2003
TSD : WAD981769110
WS Num: 1
Transporter: Not reported
Ship Qty : Not reported
Rpt Unit : Not reported
Off Mng : H061
EPA Waste Codes: F005
Waste Description: Paint related waste
Amt Of Waste Stream Generated in Reporting Yr 1: 2618.9625

ALEXANDER SERVICES LLC (Continued) **1000439200**

mt Of Waste Stream Generated in Reporting Yr 2: 374.1375

Name: ALEXANDER MANUFACTURING INC
Year : 2003
RCRA Id : ORD055965156
Inactive : 2014-01-01 00:00:00
Status: Small quantity generator
Manifest : 86282
Ship Date : 02/24/2003
TSD : WAD981769110
WS Num: 1
Transporter: Not reported
Ship Qty : Not reported
Rpt Unit : Not reported
Off Mng : H061
EPA Waste Codes: D001
Waste Description: Paint related waste
Amt Of Waste Stream Generated in Reporting Yr 1: 2618.9625
mt Of Waste Stream Generated in Reporting Yr 2: 374.1375

Name: ALEXANDER MANUFACTURING INC
Year : 2003
RCRA Id : ORD055965156
Inactive : 2014-01-01 00:00:00
Status: Small quantity generator
Manifest : 86282
Ship Date : 02/24/2003
TSD : WAD981769110
WS Num: 1
Transporter: Not reported
Ship Qty : Not reported
Rpt Unit : Not reported
Off Mng : H061
EPA Waste Codes: F003
Waste Description: Paint related waste
Amt Of Waste Stream Generated in Reporting Yr 1: 2618.9625
mt Of Waste Stream Generated in Reporting Yr 2: 374.1375

Name: ALEXANDER MANUFACTURING INC
Year : 2003
RCRA Id : ORD055965156
Inactive : 2014-01-01 00:00:00
Status: Small quantity generator
Manifest : 86282
Ship Date : 02/24/2003
TSD : WAD981769110
WS Num: 1
Transporter: Not reported
Ship Qty : Not reported
Rpt Unit : Not reported
Off Mng : H061
EPA Waste Codes: F005
Waste Description: Paint related waste
Amt Of Waste Stream Generated in Reporting Yr 1: 2618.9625
mt Of Waste Stream Generated in Reporting Yr 2: 374.1375

Name: ALEXANDER MANUFACTURING INC

ALEXANDER SERVICES LLC (Continued) **1000439200**

Year : 2003
RCRA Id : ORD055965156
Inactive : 2014-01-01 00:00:00
Status: Small quantity generator
Manifest : 88896
Ship Date : 04/04/2003
TSD : WAD981769110
WS Num: 1
Transporter: Not reported
Ship Qty : Not reported
Rpt Unit : Not reported
Off Mng : H061
EPA Waste Codes: D001
Waste Description: Paint related waste
Amt Of Waste Stream Generated in Reporting Yr 1: 2618.9625
mt Of Waste Stream Generated in Reporting Yr 2: 374.1375

Click this hyperlink while viewing on your computer to access
364 additional OR_MANIFEST: record(s) in the EDR Site Report.

Name: ALEXANDER MANUFACTURING INC
Year : 2003
RCRA Id : ORD055965156
Inactive : 2014-01-01 00:00:00
Status: Small quantity generator
Manifest : 88896
Ship Date : 04/04/2003
TSD : WAD981769110
WS Num: 1
Transporter: Not reported
Ship Qty : Not reported
Rpt Unit : Not reported
Off Mng : H061
EPA Waste Codes: F003
Waste Description: Paint related waste
Amt Of Waste Stream Generated in Reporting Yr 1: 2618.9625
mt Of Waste Stream Generated in Reporting Yr 2: 374.1375

Name: ALEXANDER MANUFACTURING INC
Year : 2003
RCRA Id : ORD055965156
Inactive : 2014-01-01 00:00:00
Status: Small quantity generator
Manifest : 88896
Ship Date : 04/04/2003
TSD : WAD981769110
WS Num: 1
Transporter: Not reported
Ship Qty : Not reported
Rpt Unit : Not reported
Off Mng : H061
EPA Waste Codes: F005
Waste Description: Paint related waste
Amt Of Waste Stream Generated in Reporting Yr 1: 2618.9625
mt Of Waste Stream Generated in Reporting Yr 2: 374.1375

Name: ALEXANDER MANUFACTURING INC

ALEXANDER SERVICES LLC (Continued) **1000439200**

Year : 2003
RCRA Id : ORD055965156
Inactive : 2014-01-01 00:00:00
Status: Small quantity generator
Manifest : 91344
Ship Date : 05/15/2003
TSD : WAD981769110
WS Num: 1
Transporter: Not reported
Ship Qty : Not reported
Rpt Unit : Not reported
Off Mng : H061
EPA Waste Codes: D001
Waste Description: Paint related waste
Amt Of Waste Stream Generated in Reporting Yr 1: 2618.9625
mt Of Waste Stream Generated in Reporting Yr 2: 374.1375

Name: ALEXANDER MANUFACTURING INC
Year : 2003
RCRA Id : ORD055965156
Inactive : 2014-01-01 00:00:00
Status: Small quantity generator
Manifest : 91344
Ship Date : 05/15/2003
TSD : WAD981769110
WS Num: 1
Transporter: Not reported
Ship Qty : Not reported
Rpt Unit : Not reported
Off Mng : H061
EPA Waste Codes: F003
Waste Description: Paint related waste
Amt Of Waste Stream Generated in Reporting Yr 1: 2618.9625
mt Of Waste Stream Generated in Reporting Yr 2: 374.1375

Name: ALEXANDER MANUFACTURING INC
Year : 2003
RCRA Id : ORD055965156
Inactive : 2014-01-01 00:00:00
Status: Small quantity generator
Manifest : 91344
Ship Date : 05/15/2003
TSD : WAD981769110
WS Num: 1
Transporter: Not reported
Ship Qty : Not reported
Rpt Unit : Not reported
Off Mng : H061
EPA Waste Codes: F005
Waste Description: Paint related waste
Amt Of Waste Stream Generated in Reporting Yr 1: 2618.9625
mt Of Waste Stream Generated in Reporting Yr 2: 374.1375

Name: ALEXANDER MANUFACTURING INC
Year : 2003
RCRA Id : ORD055965156
Inactive : 2014-01-01 00:00:00

ALEXANDER SERVICES LLC (Continued) **1000439200**

Status: Small quantity generator
Manifest : 93489
Ship Date : 06/19/2003
TSD : WAD981769110
WS Num: 1
Transporter: Not reported
Ship Qty : Not reported
Rpt Unit : Not reported
Off Mng : H061
EPA Waste Codes: D001
Waste Description: Paint related waste
Amt Of Waste Stream Generated in Reporting Yr 1: 2618.9625
mt Of Waste Stream Generated in Reporting Yr 2: 374.1375

Name: ALEXANDER MANUFACTURING INC
Year : 2003
RCRA Id : ORD055965156
Inactive : 2014-01-01 00:00:00
Status: Small quantity generator
Manifest : 93489
Ship Date : 06/19/2003
TSD : WAD981769110
WS Num: 1
Transporter: Not reported
Ship Qty : Not reported
Rpt Unit : Not reported
Off Mng : H061
EPA Waste Codes: F003
Waste Description: Paint related waste
Amt Of Waste Stream Generated in Reporting Yr 1: 2618.9625
mt Of Waste Stream Generated in Reporting Yr 2: 374.1375

Name: ALEXANDER MANUFACTURING INC
Year : 2003
RCRA Id : ORD055965156
Inactive : 2014-01-01 00:00:00
Status: Small quantity generator
Manifest : 93489
Ship Date : 06/19/2003
TSD : WAD981769110
WS Num: 1
Transporter: Not reported
Ship Qty : Not reported
Rpt Unit : Not reported
Off Mng : H061
EPA Waste Codes: F005
Waste Description: Paint related waste
Amt Of Waste Stream Generated in Reporting Yr 1: 2618.9625
mt Of Waste Stream Generated in Reporting Yr 2: 374.1375

Name: ALEXANDER MANUFACTURING INC
Year : 2003
RCRA Id : ORD055965156
Inactive : 2014-01-01 00:00:00
Status: Small quantity generator
Manifest : 96367
Ship Date : 08/06/2003

ALEXANDER SERVICES LLC (Continued) **1000439200**

TSD : WAD981769110
WS Num: 1
Transporter: Not reported
Ship Qty : Not reported
Rpt Unit : Not reported
Off Mng : H061
EPA Waste Codes: D001
Waste Description: Paint related waste
Amt Of Waste Stream Generated in Reporting Yr 1: 2618.9625
mt Of Waste Stream Generated in Reporting Yr 2: 374.1375

Name: ALEXANDER MANUFACTURING INC
Year : 2003
RCRA Id : ORD055965156
Inactive : 2014-01-01 00:00:00
Status: Small quantity generator
Manifest : 96367
Ship Date : 08/06/2003
TSD : WAD981769110
WS Num: 1
Transporter: Not reported
Ship Qty : Not reported
Rpt Unit : Not reported
Off Mng : H061
EPA Waste Codes: F003
Waste Description: Paint related waste
Amt Of Waste Stream Generated in Reporting Yr 1: 2618.9625
mt Of Waste Stream Generated in Reporting Yr 2: 374.1375

Manifest:
Name: ALEXANDER MANUFACTURING INC
Year : 2002
RCRA Id : ORD055965156
Inactive : 2014-01-01 00:00:00
Status: Small quantity generator
Manifest : 03024
Ship Date : 01/14/2002
TSD : WAD981769110
WS Num: 1
Transporter: Not reported
Ship Qty : Not reported
Rpt Unit : Not reported
Off Mng : M061
EPA Waste Codes: D001
Waste Description: Paint Related Waste
Amt Of Waste Stream Generated in Reporting Yr 1: 3469.275
Amt Of Waste Stream Generated in Reporting Yr 2: 476

Name: ALEXANDER MANUFACTURING INC
Year : 2002
RCRA Id : ORD055965156
Inactive : 2014-01-01 00:00:00
Status: Small quantity generator
Manifest : 03024
Ship Date : 01/14/2002

ALEXANDER SERVICES LLC (Continued) **1000439200**

TSD : WAD981769110
WS Num: 1
Transporter: Not reported
Ship Qty : Not reported
Rpt Unit : Not reported
Off Mng : M061
EPA Waste Codes: F003
Waste Description: Paint Related Waste
Amt Of Waste Stream Generated in Reporting Yr 1: 3469.275
Amt Of Waste Stream Generated in Reporting Yr 2: 476

Name: ALEXANDER MANUFACTURING INC
Year : 2002
RCRA Id : ORD055965156
Inactive : 2014-01-01 00:00:00
Status: Small quantity generator
Manifest : 03024
Ship Date : 01/14/2002
TSD : WAD981769110
WS Num: 1
Transporter: Not reported
Ship Qty : Not reported
Rpt Unit : Not reported
Off Mng : M061
EPA Waste Codes: F005
Waste Description: Paint Related Waste
Amt Of Waste Stream Generated in Reporting Yr 1: 3469.275
Amt Of Waste Stream Generated in Reporting Yr 2: 476

Name: ALEXANDER MANUFACTURING INC
Year : 2002
RCRA Id : ORD055965156
Inactive : 2014-01-01 00:00:00
Status: Small quantity generator
Manifest : 03112
Ship Date : 02/28/2002
TSD : WAD981769110
WS Num: 1
Transporter: Not reported
Ship Qty : Not reported
Rpt Unit : Not reported
Off Mng : M061
EPA Waste Codes: D001
Waste Description: Paint Related Waste
Amt Of Waste Stream Generated in Reporting Yr 1: 3469.275
Amt Of Waste Stream Generated in Reporting Yr 2: 374

Name: ALEXANDER MANUFACTURING INC
Year : 2002
RCRA Id : ORD055965156
Inactive : 2014-01-01 00:00:00
Status: Small quantity generator
Manifest : 03112
Ship Date : 02/28/2002
TSD : WAD981769110
WS Num: 1
Transporter: Not reported

ALEXANDER SERVICES LLC (Continued) **1000439200**

Ship Qty : Not reported
Rpt Unit : Not reported
Off Mng : M061
EPA Waste Codes: F003
Waste Description: Paint Related Waste
Amt Of Waste Stream Generated in Reporting Yr 1: 3469.275
Amt Of Waste Stream Generated in Reporting Yr 2: 374

Name: ALEXANDER MANUFACTURING INC
Year : 2002
RCRA Id : ORD055965156
Inactive : 2014-01-01 00:00:00
Status: Small quantity generator
Manifest : 03112
Ship Date : 02/28/2002
TSD : WAD981769110
WS Num: 1
Transporter: Not reported
Ship Qty : Not reported
Rpt Unit : Not reported
Off Mng : M061
EPA Waste Codes: F005
Waste Description: Paint Related Waste
Amt Of Waste Stream Generated in Reporting Yr 1: 3469.275
Amt Of Waste Stream Generated in Reporting Yr 2: 374

Name: ALEXANDER MANUFACTURING INC
Year : 2002
RCRA Id : ORD055965156
Inactive : 2014-01-01 00:00:00
Status: Small quantity generator
Manifest : 03196
Ship Date : 03/19/2002
TSD : WAD981769110
WS Num: 1
Transporter: Not reported
Ship Qty : Not reported
Rpt Unit : Not reported
Off Mng : M061
EPA Waste Codes: D001
Waste Description: Paint Related Waste
Amt Of Waste Stream Generated in Reporting Yr 1: 3469.275
Amt Of Waste Stream Generated in Reporting Yr 2: 187

Name: ALEXANDER MANUFACTURING INC
Year : 2002
RCRA Id : ORD055965156
Inactive : 2014-01-01 00:00:00
Status: Small quantity generator
Manifest : 03196
Ship Date : 03/19/2002
TSD : WAD981769110
WS Num: 1
Transporter: Not reported
Ship Qty : Not reported
Rpt Unit : Not reported
Off Mng : M061

ALEXANDER SERVICES LLC (Continued) **1000439200**

EPA Waste Codes: F003
Waste Description: Paint Related Waste
Amt Of Waste Stream Generated in Reporting Yr 1: 3469.275
Amt Of Waste Stream Generated in Reporting Yr 2: 187

Name: ALEXANDER MANUFACTURING INC
Year : 2002
RCRA Id : ORD055965156
Inactive : 2014-01-01 00:00:00
Status: Small quantity generator
Manifest : 03196
Ship Date : 03/19/2002
TSD : WAD981769110
WS Num: 1
Transporter: Not reported
Ship Qty : Not reported
Rpt Unit : Not reported
Off Mng : M061
EPA Waste Codes: F005
Waste Description: Paint Related Waste
Amt Of Waste Stream Generated in Reporting Yr 1: 3469.275
Amt Of Waste Stream Generated in Reporting Yr 2: 187

Name: ALEXANDER MANUFACTURING INC
Year : 2002
RCRA Id : ORD055965156
Inactive : 2014-01-01 00:00:00
Status: Small quantity generator
Manifest : 03274
Ship Date : 04/09/2002
TSD : WAD981769110
WS Num: 1
Transporter: Not reported
Ship Qty : Not reported
Rpt Unit : Not reported
Off Mng : M061
EPA Waste Codes: D001
Waste Description: Paint Related Waste
Amt Of Waste Stream Generated in Reporting Yr 1: 3469.275
Amt Of Waste Stream Generated in Reporting Yr 2: 187

Click this hyperlink while viewing on your computer to access
364 additional OR_MANIFEST: record(s) in the EDR Site Report.

Name: ALEXANDER MANUFACTURING INC
Year : 2002
RCRA Id : ORD055965156
Inactive : 2014-01-01 00:00:00
Status: Small quantity generator
Manifest : 03274
Ship Date : 04/09/2002
TSD : WAD981769110
WS Num: 1
Transporter: Not reported
Ship Qty : Not reported
Rpt Unit : Not reported
Off Mng : M061

ALEXANDER SERVICES LLC (Continued) **1000439200**

EPA Waste Codes: F003
Waste Description: Paint Related Waste
Amt Of Waste Stream Generated in Reporting Yr 1: 3469.275
Amt Of Waste Stream Generated in Reporting Yr 2: 187

Name: ALEXANDER MANUFACTURING INC
Year : 2002
RCRA Id : ORD055965156
Inactive : 2014-01-01 00:00:00
Status: Small quantity generator
Manifest : 03274
Ship Date : 04/09/2002
TSD : WAD981769110
WS Num: 1
Transporter: Not reported
Ship Qty : Not reported
Rpt Unit : Not reported
Off Mng : M061
EPA Waste Codes: F005
Waste Description: Paint Related Waste
Amt Of Waste Stream Generated in Reporting Yr 1: 3469.275
Amt Of Waste Stream Generated in Reporting Yr 2: 187

Name: ALEXANDER MANUFACTURING INC
Year : 2002
RCRA Id : ORD055965156
Inactive : 2014-01-01 00:00:00
Status: Small quantity generator
Manifest : 03356
Ship Date : 05/10/2002
TSD : WAD981769110
WS Num: 1
Transporter: Not reported
Ship Qty : Not reported
Rpt Unit : Not reported
Off Mng : M061
EPA Waste Codes: D001
Waste Description: Paint Related Waste
Amt Of Waste Stream Generated in Reporting Yr 1: 3469.275
Amt Of Waste Stream Generated in Reporting Yr 2: 374

Name: ALEXANDER MANUFACTURING INC
Year : 2002
RCRA Id : ORD055965156
Inactive : 2014-01-01 00:00:00
Status: Small quantity generator
Manifest : 03356
Ship Date : 05/10/2002
TSD : WAD981769110
WS Num: 1
Transporter: Not reported
Ship Qty : Not reported
Rpt Unit : Not reported
Off Mng : M061
EPA Waste Codes: F003
Waste Description: Paint Related Waste
Amt Of Waste Stream Generated in Reporting Yr 1: 3469.275

ALEXANDER SERVICES LLC (Continued) **1000439200**

Amt Of Waste Stream Generated in Reporting Yr 2: 374

Name: ALEXANDER MANUFACTURING INC
Year : 2002
RCRA Id : ORD055965156
Inactive : 2014-01-01 00:00:00
Status: Small quantity generator
Manifest : 03356
Ship Date : 05/10/2002
TSD : WAD981769110
WS Num: 1
Transporter: Not reported
Ship Qty : Not reported
Rpt Unit : Not reported
Off Mng : M061
EPA Waste Codes: F005
Waste Description: Paint Related Waste
Amt Of Waste Stream Generated in Reporting Yr 1: 3469.275
Amt Of Waste Stream Generated in Reporting Yr 2: 374

Name: ALEXANDER MANUFACTURING INC
Year : 2002
RCRA Id : ORD055965156
Inactive : 2014-01-01 00:00:00
Status: Small quantity generator
Manifest : 03548
Ship Date : 07/02/2002
TSD : WAD981769110
WS Num: 1
Transporter: Not reported
Ship Qty : Not reported
Rpt Unit : Not reported
Off Mng : M061
EPA Waste Codes: D001
Waste Description: Paint Related Waste
Amt Of Waste Stream Generated in Reporting Yr 1: 3469.275
Amt Of Waste Stream Generated in Reporting Yr 2: 561

Name: ALEXANDER MANUFACTURING INC
Year : 2002
RCRA Id : ORD055965156
Inactive : 2014-01-01 00:00:00
Status: Small quantity generator
Manifest : 03548
Ship Date : 07/02/2002
TSD : WAD981769110
WS Num: 1
Transporter: Not reported
Ship Qty : Not reported
Rpt Unit : Not reported
Off Mng : M061
EPA Waste Codes: F003
Waste Description: Paint Related Waste
Amt Of Waste Stream Generated in Reporting Yr 1: 3469.275
Amt Of Waste Stream Generated in Reporting Yr 2: 561

Name: ALEXANDER MANUFACTURING INC

ALEXANDER SERVICES LLC (Continued) **1000439200**

Year : 2002
RCRA Id : ORD055965156
Inactive : 2014-01-01 00:00:00
Status: Small quantity generator
Manifest : 03548
Ship Date : 07/02/2002
TSD : WAD981769110
WS Num: 1
Transporter: Not reported
Ship Qty : Not reported
Rpt Unit : Not reported
Off Mng : M061
EPA Waste Codes: F005
Waste Description: Paint Related Waste
Amt Of Waste Stream Generated in Reporting Yr 1: 3469.275
Amt Of Waste Stream Generated in Reporting Yr 2: 561

Name: ALEXANDER MANUFACTURING INC
Year : 2002
RCRA Id : ORD055965156
Inactive : 2014-01-01 00:00:00
Status: Small quantity generator
Manifest : 03877
Ship Date : 09/17/2002
TSD : WAD981769110
WS Num: 1
Transporter: Not reported
Ship Qty : Not reported
Rpt Unit : Not reported
Off Mng : M061
EPA Waste Codes: D001
Waste Description: Paint Related Waste
Amt Of Waste Stream Generated in Reporting Yr 1: 3469.275
Amt Of Waste Stream Generated in Reporting Yr 2: 374

Name: ALEXANDER MANUFACTURING INC
Year : 2002
RCRA Id : ORD055965156
Inactive : 2014-01-01 00:00:00
Status: Small quantity generator
Manifest : 03877
Ship Date : 09/17/2002
TSD : WAD981769110
WS Num: 1
Transporter: Not reported
Ship Qty : Not reported
Rpt Unit : Not reported
Off Mng : M061
EPA Waste Codes: F003
Waste Description: Paint Related Waste
Amt Of Waste Stream Generated in Reporting Yr 1: 3469.275
Amt Of Waste Stream Generated in Reporting Yr 2: 374

Manifest:
Name: ALEXANDER MANUFACTURING INC

ALEXANDER SERVICES LLC (Continued) **1000439200**

Year : 2001
RCRA Id : ORD055965156
Inactive : 2014-01-01 00:00:00
Status: Small quantity generator
Manifest : 01918
Ship Date : 01/11/2001
TSD : WAD981769110
WS Num: 1
Transporter: Not reported
Ship Qty : Not reported
Rpt Unit : Not reported
Off Mng : M061
EPA Waste Codes: D001
Waste Description: Paint related waste
Amt Of Waste Stream Generated in Reporting Yr 1: 3878
Amt Of Waste Stream Generated in Reporting Yr 2: 289

Name: ALEXANDER MANUFACTURING INC
Year : 2001
RCRA Id : ORD055965156
Inactive : 2014-01-01 00:00:00
Status: Small quantity generator
Manifest : 01918
Ship Date : 01/11/2001
TSD : WAD981769110
WS Num: 1
Transporter: Not reported
Ship Qty : Not reported
Rpt Unit : Not reported
Off Mng : M061
EPA Waste Codes: F003
Waste Description: Paint related waste
Amt Of Waste Stream Generated in Reporting Yr 1: 3878
Amt Of Waste Stream Generated in Reporting Yr 2: 289

Name: ALEXANDER MANUFACTURING INC
Year : 2001
RCRA Id : ORD055965156
Inactive : 2014-01-01 00:00:00
Status: Small quantity generator
Manifest : 01918
Ship Date : 01/11/2001
TSD : WAD981769110
WS Num: 1
Transporter: Not reported
Ship Qty : Not reported
Rpt Unit : Not reported
Off Mng : M061
EPA Waste Codes: F005
Waste Description: Paint related waste
Amt Of Waste Stream Generated in Reporting Yr 1: 3878
Amt Of Waste Stream Generated in Reporting Yr 2: 289

Name: ALEXANDER MANUFACTURING INC
Year : 2001
RCRA Id : ORD055965156
Inactive : 2014-01-01 00:00:00

ALEXANDER SERVICES LLC (Continued) **1000439200**

Status: Small quantity generator
Manifest : 01981
Ship Date : 02/05/2001
TSD : WAD981769110
WS Num: 1
Transporter: Not reported
Ship Qty : Not reported
Rpt Unit : Not reported
Off Mng : M061
EPA Waste Codes: D001
Waste Description: Paint related waste
Amt Of Waste Stream Generated in Reporting Yr 1: 3878
Amt Of Waste Stream Generated in Reporting Yr 2: 187

Name: ALEXANDER MANUFACTURING INC
Year : 2001
RCRA Id : ORD055965156
Inactive : 2014-01-01 00:00:00
Status: Small quantity generator
Manifest : 01981
Ship Date : 02/05/2001
TSD : WAD981769110
WS Num: 1
Transporter: Not reported
Ship Qty : Not reported
Rpt Unit : Not reported
Off Mng : M061
EPA Waste Codes: F003
Waste Description: Paint related waste
Amt Of Waste Stream Generated in Reporting Yr 1: 3878
Amt Of Waste Stream Generated in Reporting Yr 2: 187

Name: ALEXANDER MANUFACTURING INC
Year : 2001
RCRA Id : ORD055965156
Inactive : 2014-01-01 00:00:00
Status: Small quantity generator
Manifest : 01981
Ship Date : 02/05/2001
TSD : WAD981769110
WS Num: 1
Transporter: Not reported
Ship Qty : Not reported
Rpt Unit : Not reported
Off Mng : M061
EPA Waste Codes: F005
Waste Description: Paint related waste
Amt Of Waste Stream Generated in Reporting Yr 1: 3878
Amt Of Waste Stream Generated in Reporting Yr 2: 187

Name: ALEXANDER MANUFACTURING INC
Year : 2001
RCRA Id : ORD055965156
Inactive : 2014-01-01 00:00:00
Status: Small quantity generator
Manifest : 02078
Ship Date : 03/08/2001

ALEXANDER SERVICES LLC (Continued) **1000439200**

TSD : WAD981769110
WS Num: 1
Transporter: Not reported
Ship Qty : Not reported
Rpt Unit : Not reported
Off Mng : M061
EPA Waste Codes: D001
Waste Description: Paint related waste
Amt Of Waste Stream Generated in Reporting Yr 1: 3878
Amt Of Waste Stream Generated in Reporting Yr 2: 289

Name: ALEXANDER MANUFACTURING INC
Year : 2001
RCRA Id : ORD055965156
Inactive : 2014-01-01 00:00:00
Status: Small quantity generator
Manifest : 02078
Ship Date : 03/08/2001
TSD : WAD981769110
WS Num: 1
Transporter: Not reported
Ship Qty : Not reported
Rpt Unit : Not reported
Off Mng : M061
EPA Waste Codes: F003
Waste Description: Paint related waste
Amt Of Waste Stream Generated in Reporting Yr 1: 3878
Amt Of Waste Stream Generated in Reporting Yr 2: 289

Name: ALEXANDER MANUFACTURING INC
Year : 2001
RCRA Id : ORD055965156
Inactive : 2014-01-01 00:00:00
Status: Small quantity generator
Manifest : 02078
Ship Date : 03/08/2001
TSD : WAD981769110
WS Num: 1
Transporter: Not reported
Ship Qty : Not reported
Rpt Unit : Not reported
Off Mng : M061
EPA Waste Codes: F005
Waste Description: Paint related waste
Amt Of Waste Stream Generated in Reporting Yr 1: 3878
Amt Of Waste Stream Generated in Reporting Yr 2: 289

Name: ALEXANDER MANUFACTURING INC
Year : 2001
RCRA Id : ORD055965156
Inactive : 2014-01-01 00:00:00
Status: Small quantity generator
Manifest : 02215
Ship Date : 04/19/2001
TSD : WAD981769110
WS Num: 1
Transporter: Not reported

ALEXANDER SERVICES LLC (Continued) **1000439200**

Ship Qty : Not reported
Rpt Unit : Not reported
Off Mng : M061
EPA Waste Codes: D001
Waste Description: Paint related waste
Amt Of Waste Stream Generated in Reporting Yr 1: 3878
Amt Of Waste Stream Generated in Reporting Yr 2: 374

Click this hyperlink while viewing on your computer to access
364 additional OR_MANIFEST: record(s) in the EDR Site Report.

Name: ALEXANDER MANUFACTURING INC
Year : 2001
RCRA Id : ORD055965156
Inactive : 2014-01-01 00:00:00
Status: Small quantity generator
Manifest : 02215
Ship Date : 04/19/2001
TSD : WAD981769110
WS Num: 1
Transporter: Not reported
Ship Qty : Not reported
Rpt Unit : Not reported
Off Mng : M061
EPA Waste Codes: F003
Waste Description: Paint related waste
Amt Of Waste Stream Generated in Reporting Yr 1: 3878
Amt Of Waste Stream Generated in Reporting Yr 2: 374

Name: ALEXANDER MANUFACTURING INC
Year : 2001
RCRA Id : ORD055965156
Inactive : 2014-01-01 00:00:00
Status: Small quantity generator
Manifest : 02215
Ship Date : 04/19/2001
TSD : WAD981769110
WS Num: 1
Transporter: Not reported
Ship Qty : Not reported
Rpt Unit : Not reported
Off Mng : M061
EPA Waste Codes: F005
Waste Description: Paint related waste
Amt Of Waste Stream Generated in Reporting Yr 1: 3878
Amt Of Waste Stream Generated in Reporting Yr 2: 374

Name: ALEXANDER MANUFACTURING INC
Year : 2001
RCRA Id : ORD055965156
Inactive : 2014-01-01 00:00:00
Status: Small quantity generator
Manifest : 02313
Ship Date : 05/29/2001
TSD : WAD981769110
WS Num: 1
Transporter: Not reported

ALEXANDER SERVICES LLC (Continued) **1000439200**

Ship Qty : Not reported
Rpt Unit : Not reported
Off Mng : M061
EPA Waste Codes: D001
Waste Description: Paint related waste
Amt Of Waste Stream Generated in Reporting Yr 1: 3878
Amt Of Waste Stream Generated in Reporting Yr 2: 476

Name: ALEXANDER MANUFACTURING INC
Year : 2001
RCRA Id : ORD055965156
Inactive : 2014-01-01 00:00:00
Status: Small quantity generator
Manifest : 02313
Ship Date : 05/29/2001
TSD : WAD981769110
WS Num: 1
Transporter: Not reported
Ship Qty : Not reported
Rpt Unit : Not reported
Off Mng : M061
EPA Waste Codes: F003
Waste Description: Paint related waste
Amt Of Waste Stream Generated in Reporting Yr 1: 3878
Amt Of Waste Stream Generated in Reporting Yr 2: 476

Name: ALEXANDER MANUFACTURING INC
Year : 2001
RCRA Id : ORD055965156
Inactive : 2014-01-01 00:00:00
Status: Small quantity generator
Manifest : 02313
Ship Date : 05/29/2001
TSD : WAD981769110
WS Num: 1
Transporter: Not reported
Ship Qty : Not reported
Rpt Unit : Not reported
Off Mng : M061
EPA Waste Codes: F005
Waste Description: Paint related waste
Amt Of Waste Stream Generated in Reporting Yr 1: 3878
Amt Of Waste Stream Generated in Reporting Yr 2: 476

Name: ALEXANDER MANUFACTURING INC
Year : 2001
RCRA Id : ORD055965156
Inactive : 2014-01-01 00:00:00
Status: Small quantity generator
Manifest : 02472
Ship Date : 07/10/2001
TSD : WAD981769110
WS Num: 1
Transporter: Not reported
Ship Qty : Not reported
Rpt Unit : Not reported
Off Mng : M061

ALEXANDER SERVICES LLC (Continued) **1000439200**

EPA Waste Codes: D001
Waste Description: Paint related waste
Amt Of Waste Stream Generated in Reporting Yr 1: 3878
Amt Of Waste Stream Generated in Reporting Yr 2: 476

Name: ALEXANDER MANUFACTURING INC
Year : 2001
RCRA Id : ORD055965156
Inactive : 2014-01-01 00:00:00
Status: Small quantity generator
Manifest : 02472
Ship Date : 07/10/2001
TSD : WAD981769110
WS Num: 1
Transporter: Not reported
Ship Qty : Not reported
Rpt Unit : Not reported
Off Mng : M061
EPA Waste Codes: F003
Waste Description: Paint related waste
Amt Of Waste Stream Generated in Reporting Yr 1: 3878
Amt Of Waste Stream Generated in Reporting Yr 2: 476

Name: ALEXANDER MANUFACTURING INC
Year : 2001
RCRA Id : ORD055965156
Inactive : 2014-01-01 00:00:00
Status: Small quantity generator
Manifest : 02472
Ship Date : 07/10/2001
TSD : WAD981769110
WS Num: 1
Transporter: Not reported
Ship Qty : Not reported
Rpt Unit : Not reported
Off Mng : M061
EPA Waste Codes: F005
Waste Description: Paint related waste
Amt Of Waste Stream Generated in Reporting Yr 1: 3878
Amt Of Waste Stream Generated in Reporting Yr 2: 476

Name: ALEXANDER MANUFACTURING INC
Year : 2001
RCRA Id : ORD055965156
Inactive : 2014-01-01 00:00:00
Status: Small quantity generator
Manifest : 02568
Ship Date : 08/07/2001
TSD : WAD981769110
WS Num: 1
Transporter: Not reported
Ship Qty : Not reported
Rpt Unit : Not reported
Off Mng : M061
EPA Waste Codes: D001
Waste Description: Paint related waste
Amt Of Waste Stream Generated in Reporting Yr 1: 3878

ALEXANDER SERVICES LLC (Continued) **1000439200**

Amt Of Waste Stream Generated in Reporting Yr 2: 374

Name: ALEXANDER MANUFACTURING INC
Year : 2001
RCRA Id : ORD055965156
Inactive : 2014-01-01 00:00:00
Status: Small quantity generator
Manifest : 02568
Ship Date : 08/07/2001
TSD : WAD981769110
WS Num: 1
Transporter: Not reported
Ship Qty : Not reported
Rpt Unit : Not reported
Off Mng : M061
EPA Waste Codes: F003
Waste Description: Paint related waste
Amt Of Waste Stream Generated in Reporting Yr 1: 3878
Amt Of Waste Stream Generated in Reporting Yr 2: 374

Manifest:
Name: ALEXANDER MANUFACTURING INC
Year : 2000
RCRA Id : ORD055965156
Inactive : 2014-01-01 00:00:00
Status: Small quantity generator
Manifest : 01744
Ship Date : 11/14/2000
TSD : WAD981769110
WS Num: 3
Transporter: Not reported
Ship Qty : Not reported
Rpt Unit : Not reported
Off Mng : M061
EPA Waste Codes: D001
Waste Description: Paint related waste.
Amt Of Waste Stream Generated in Reporting Yr 1: 289
Amt Of Waste Stream Generated in Reporting Yr 2: 289

Name: ALEXANDER MANUFACTURING INC
Year : 2000
RCRA Id : ORD055965156
Inactive : 2014-01-01 00:00:00
Status: Small quantity generator
Manifest : 01744
Ship Date : 11/14/2000
TSD : WAD981769110
WS Num: 3
Transporter: Not reported
Ship Qty : Not reported
Rpt Unit : Not reported
Off Mng : M061
EPA Waste Codes: F003
Waste Description: Paint related waste.
Amt Of Waste Stream Generated in Reporting Yr 1: 289

ALEXANDER SERVICES LLC (Continued) **1000439200**

Amt Of Waste Stream Generated in Reporting Yr 2: 289

Name: ALEXANDER MANUFACTURING INC
Year : 2000
RCRA Id : ORD055965156
Inactive : 2014-01-01 00:00:00
Status: Small quantity generator
Manifest : 01744
Ship Date : 11/14/2000
TSD : WAD981769110
WS Num: 3
Transporter: Not reported
Ship Qty : Not reported
Rpt Unit : Not reported
Off Mng : M061
EPA Waste Codes: F005
Waste Description: Paint related waste.
Amt Of Waste Stream Generated in Reporting Yr 1: 289
Amt Of Waste Stream Generated in Reporting Yr 2: 289

Name: ALEXANDER MANUFACTURING INC
Year : 2000
RCRA Id : ORD055965156
Inactive : 2014-01-01 00:00:00
Status: Small quantity generator
Manifest : 48821
Ship Date : 06/01/2000
TSD : WAD991281767
WS Num: 2
Transporter: Not reported
Ship Qty : Not reported
Rpt Unit : Not reported
Off Mng : M051
EPA Waste Codes: D001
Waste Description: Rags/ still bottoms / liquids.
Amt Of Waste Stream Generated in Reporting Yr 1: 1239
Amt Of Waste Stream Generated in Reporting Yr 2: 189

Name: ALEXANDER MANUFACTURING INC
Year : 2000
RCRA Id : ORD055965156
Inactive : 2014-01-01 00:00:00
Status: Small quantity generator
Manifest : 48821
Ship Date : 06/01/2000
TSD : WAD991281767
WS Num: 2
Transporter: Not reported
Ship Qty : Not reported
Rpt Unit : Not reported
Off Mng : M051
EPA Waste Codes: F003
Waste Description: Rags/ still bottoms / liquids.
Amt Of Waste Stream Generated in Reporting Yr 1: 1239
Amt Of Waste Stream Generated in Reporting Yr 2: 189

Name: ALEXANDER MANUFACTURING INC

ALEXANDER SERVICES LLC (Continued) **1000439200**

Year : 2000
RCRA Id : ORD055965156
Inactive : 2014-01-01 00:00:00
Status: Small quantity generator
Manifest : 48821
Ship Date : 06/01/2000
TSD : WAD991281767
WS Num: 2
Transporter: Not reported
Ship Qty : Not reported
Rpt Unit : Not reported
Off Mng : M051
EPA Waste Codes: F005
Waste Description: Rags/ still bottoms / liquids.
Amt Of Waste Stream Generated in Reporting Yr 1: 1239
Amt Of Waste Stream Generated in Reporting Yr 2: 189

Name: ALEXANDER MANUFACTURING INC
Year : 2000
RCRA Id : ORD055965156
Inactive : 2014-01-01 00:00:00
Status: Small quantity generator
Manifest : 48821
Ship Date : 06/01/2000
TSD : WAD991281767
WS Num: 1
Transporter: Not reported
Ship Qty : Not reported
Rpt Unit : Not reported
Off Mng : M077
EPA Waste Codes: D002
Waste Description: Selenious acid solution with thinner.
Amt Of Waste Stream Generated in Reporting Yr 1: 78
Amt Of Waste Stream Generated in Reporting Yr 2: 78

Name: ALEXANDER MANUFACTURING INC
Year : 2000
RCRA Id : ORD055965156
Inactive : 2014-01-01 00:00:00
Status: Small quantity generator
Manifest : 48821
Ship Date : 06/01/2000
TSD : WAD991281767
WS Num: 1
Transporter: Not reported
Ship Qty : Not reported
Rpt Unit : Not reported
Off Mng : M077
EPA Waste Codes: D010
Waste Description: Selenious acid solution with thinner.
Amt Of Waste Stream Generated in Reporting Yr 1: 78
Amt Of Waste Stream Generated in Reporting Yr 2: 78

Name: ALEXANDER MANUFACTURING INC
Year : 2000
RCRA Id : ORD055965156
Inactive : 2014-01-01 00:00:00

ALEXANDER SERVICES LLC (Continued) **1000439200**

Status: Small quantity generator
Manifest : 54658
Ship Date : 04/10/2000
TSD : WAD000812909
WS Num: 4
Transporter: Not reported
Ship Qty : Not reported
Rpt Unit : Not reported
Off Mng : M051
EPA Waste Codes: D001
Waste Description: Wash thinner.
l Amt Of Waste Stream Generated in Reporting Yr 1: 166
l Amt Of Waste Stream Generated in Reporting Yr 2: 166

Name: ALEXANDER MANUFACTURING INC
Year : 2000
RCRA Id : ORD055965156
Inactive : 2014-01-01 00:00:00
Status: Small quantity generator
Manifest : 54658
Ship Date : 04/10/2000
TSD : WAD000812909
WS Num: 4
Transporter: Not reported
Ship Qty : Not reported
Rpt Unit : Not reported
Off Mng : M051
EPA Waste Codes: F003
Waste Description: Wash thinner.
l Amt Of Waste Stream Generated in Reporting Yr 1: 166
l Amt Of Waste Stream Generated in Reporting Yr 2: 166

Click this hyperlink while viewing on your computer to access
364 additional OR_MANIFEST: record(s) in the EDR Site Report.

Name: ALEXANDER MANUFACTURING INC
Year : 2000
RCRA Id : ORD055965156
Inactive : 2014-01-01 00:00:00
Status: Small quantity generator
Manifest : 54658
Ship Date : 04/10/2000
TSD : WAD000812909
WS Num: 4
Transporter: Not reported
Ship Qty : Not reported
Rpt Unit : Not reported
Off Mng : M051
EPA Waste Codes: F005
Waste Description: Wash thinner.
l Amt Of Waste Stream Generated in Reporting Yr 1: 166
l Amt Of Waste Stream Generated in Reporting Yr 2: 166

Name: ALEXANDER MANUFACTURING INC
Year : 2000
RCRA Id : ORD055965156
Inactive : 2014-01-01 00:00:00

ALEXANDER SERVICES LLC (Continued) **1000439200**

Status: Small quantity generator
Manifest : 57671
Ship Date : 06/29/2000
TSD : WAD991281767
WS Num: 2
Transporter: Not reported
Ship Qty : Not reported
Rpt Unit : Not reported
Off Mng : M051
EPA Waste Codes: D001
Waste Description: Rags/ still bottoms / liquids.
Amt Of Waste Stream Generated in Reporting Yr 1: 1239
Amt Of Waste Stream Generated in Reporting Yr 2: 379

Name: ALEXANDER MANUFACTURING INC
Year : 2000
RCRA Id : ORD055965156
Inactive : 2014-01-01 00:00:00
Status: Small quantity generator
Manifest : 57671
Ship Date : 06/29/2000
TSD : WAD991281767
WS Num: 2
Transporter: Not reported
Ship Qty : Not reported
Rpt Unit : Not reported
Off Mng : M051
EPA Waste Codes: F003
Waste Description: Rags/ still bottoms / liquids.
Amt Of Waste Stream Generated in Reporting Yr 1: 1239
Amt Of Waste Stream Generated in Reporting Yr 2: 379

Name: ALEXANDER MANUFACTURING INC
Year : 2000
RCRA Id : ORD055965156
Inactive : 2014-01-01 00:00:00
Status: Small quantity generator
Manifest : 57671
Ship Date : 06/29/2000
TSD : WAD991281767
WS Num: 2
Transporter: Not reported
Ship Qty : Not reported
Rpt Unit : Not reported
Off Mng : M051
EPA Waste Codes: F005
Waste Description: Rags/ still bottoms / liquids.
Amt Of Waste Stream Generated in Reporting Yr 1: 1239
Amt Of Waste Stream Generated in Reporting Yr 2: 379

Name: ALEXANDER MANUFACTURING INC
Year : 2000
RCRA Id : ORD055965156
Inactive : 2014-01-01 00:00:00
Status: Small quantity generator
Manifest : 58775
Ship Date : 08/03/2000

ALEXANDER SERVICES LLC (Continued) **1000439200**

TSD : WAD991281767
WS Num: 2
Transporter: Not reported
Ship Qty : Not reported
Rpt Unit : Not reported
Off Mng : M051
EPA Waste Codes: D001
Waste Description: Rags/ still bottoms / liquids.
Amt Of Waste Stream Generated in Reporting Yr 1: 1239
Amt Of Waste Stream Generated in Reporting Yr 2: 327

Name: ALEXANDER MANUFACTURING INC
Year : 2000
RCRA Id : ORD055965156
Inactive : 2014-01-01 00:00:00
Status: Small quantity generator
Manifest : 58775
Ship Date : 08/03/2000
TSD : WAD991281767
WS Num: 2
Transporter: Not reported
Ship Qty : Not reported
Rpt Unit : Not reported
Off Mng : M051
EPA Waste Codes: F003
Waste Description: Rags/ still bottoms / liquids.
Amt Of Waste Stream Generated in Reporting Yr 1: 1239
Amt Of Waste Stream Generated in Reporting Yr 2: 327

Name: ALEXANDER MANUFACTURING INC
Year : 2000
RCRA Id : ORD055965156
Inactive : 2014-01-01 00:00:00
Status: Small quantity generator
Manifest : 58775
Ship Date : 08/03/2000
TSD : WAD991281767
WS Num: 2
Transporter: Not reported
Ship Qty : Not reported
Rpt Unit : Not reported
Off Mng : M051
EPA Waste Codes: F005
Waste Description: Rags/ still bottoms / liquids.
Amt Of Waste Stream Generated in Reporting Yr 1: 1239
Amt Of Waste Stream Generated in Reporting Yr 2: 327

Name: ALEXANDER MANUFACTURING INC
Year : 2000
RCRA Id : ORD055965156
Inactive : 2014-01-01 00:00:00
Status: Small quantity generator
Manifest : 59630
Ship Date : 08/30/2000
TSD : WAD000812909
WS Num: 2
Transporter: Not reported

ALEXANDER SERVICES LLC (Continued) **1000439200**

Ship Qty : Not reported
Rpt Unit : Not reported
Off Mng : M051
EPA Waste Codes: D001
Waste Description: Rags/ still bottoms / liquids.
Amt Of Waste Stream Generated in Reporting Yr 1: 1239
Amt Of Waste Stream Generated in Reporting Yr 2: 172

Name: ALEXANDER MANUFACTURING INC
Year : 2000
RCRA Id : ORD055965156
Inactive : 2014-01-01 00:00:00
Status: Small quantity generator
Manifest : 59630
Ship Date : 08/30/2000
TSD : WAD000812909
WS Num: 2
Transporter: Not reported
Ship Qty : Not reported
Rpt Unit : Not reported
Off Mng : M051
EPA Waste Codes: F003
Waste Description: Rags/ still bottoms / liquids.
Amt Of Waste Stream Generated in Reporting Yr 1: 1239
Amt Of Waste Stream Generated in Reporting Yr 2: 172

Name: ALEXANDER MANUFACTURING INC
Year : 2000
RCRA Id : ORD055965156
Inactive : 2014-01-01 00:00:00
Status: Small quantity generator
Manifest : 59630
Ship Date : 08/30/2000
TSD : WAD000812909
WS Num: 2
Transporter: Not reported
Ship Qty : Not reported
Rpt Unit : Not reported
Off Mng : M051
EPA Waste Codes: F005
Waste Description: Rags/ still bottoms / liquids.
Amt Of Waste Stream Generated in Reporting Yr 1: 1239
Amt Of Waste Stream Generated in Reporting Yr 2: 172

Manifest:
Name: ALEXANDER MANUFACTURING INC
Year : 1999
RCRA Id : ORD055965156
Inactive : 2014-01-01 00:00:00
Status: Small quantity generator
Manifest : 027199
Ship Date : 04/27/1999
TSD : WAD000812909
WS Num: 1
Transporter: Not reported

ALEXANDER SERVICES LLC (Continued) **1000439200**

Ship Qty : Not reported
Rpt Unit : Not reported
Off Mng : M051
EPA Waste Codes: D001
Waste Description: Rags/still bottoms/liquids
Amt Of Waste Stream Generated in Reporting Yr 1: 1859
Amt Of Waste Stream Generated in Reporting Yr 2: 568

Name: ALEXANDER MANUFACTURING INC
Year : 1999
RCRA Id : ORD055965156
Inactive : 2014-01-01 00:00:00
Status: Small quantity generator
Manifest : 027199
Ship Date : 04/27/1999
TSD : WAD000812909
WS Num: 1
Transporter: Not reported
Ship Qty : Not reported
Rpt Unit : Not reported
Off Mng : M051
EPA Waste Codes: F003
Waste Description: Rags/still bottoms/liquids
Amt Of Waste Stream Generated in Reporting Yr 1: 1859
Amt Of Waste Stream Generated in Reporting Yr 2: 568

Name: ALEXANDER MANUFACTURING INC
Year : 1999
RCRA Id : ORD055965156
Inactive : 2014-01-01 00:00:00
Status: Small quantity generator
Manifest : 027199
Ship Date : 04/27/1999
TSD : WAD000812909
WS Num: 1
Transporter: Not reported
Ship Qty : Not reported
Rpt Unit : Not reported
Off Mng : M051
EPA Waste Codes: F005
Waste Description: Rags/still bottoms/liquids
Amt Of Waste Stream Generated in Reporting Yr 1: 1859
Amt Of Waste Stream Generated in Reporting Yr 2: 568

Name: ALEXANDER MANUFACTURING INC
Year : 1999
RCRA Id : ORD055965156
Inactive : 2014-01-01 00:00:00
Status: Small quantity generator
Manifest : 088999
Ship Date : 06/01/1999
TSD : WAD000812909
WS Num: 2
Transporter: Not reported
Ship Qty : Not reported
Rpt Unit : Not reported
Off Mng : M051

ALEXANDER SERVICES LLC (Continued) **1000439200**

EPA Waste Codes: D001
Waste Description: Wash thinner
Amt Of Waste Stream Generated in Reporting Yr 1: 1519
l Amt Of Waste Stream Generated in Reporting Yr 2: 166

Name: ALEXANDER MANUFACTURING INC
Year : 1999
RCRA Id : ORD055965156
Inactive : 2014-01-01 00:00:00
Status: Small quantity generator
Manifest : 088999
Ship Date : 06/01/1999
TSD : WAD000812909
WS Num: 2
Transporter: Not reported
Ship Qty : Not reported
Rpt Unit : Not reported
Off Mng : M051
EPA Waste Codes: F003
Waste Description: Wash thinner
Amt Of Waste Stream Generated in Reporting Yr 1: 1519
l Amt Of Waste Stream Generated in Reporting Yr 2: 166

Name: ALEXANDER MANUFACTURING INC
Year : 1999
RCRA Id : ORD055965156
Inactive : 2014-01-01 00:00:00
Status: Small quantity generator
Manifest : 088999
Ship Date : 06/01/1999
TSD : WAD000812909
WS Num: 2
Transporter: Not reported
Ship Qty : Not reported
Rpt Unit : Not reported
Off Mng : M051
EPA Waste Codes: F005
Waste Description: Wash thinner
Amt Of Waste Stream Generated in Reporting Yr 1: 1519
l Amt Of Waste Stream Generated in Reporting Yr 2: 166

Name: ALEXANDER MANUFACTURING INC
Year : 1999
RCRA Id : ORD055965156
Inactive : 2014-01-01 00:00:00
Status: Small quantity generator
Manifest : 448399
Ship Date : 12/16/1999
TSD : WAD000812909
WS Num: 2
Transporter: Not reported
Ship Qty : Not reported
Rpt Unit : Not reported
Off Mng : M051
EPA Waste Codes: D001
Waste Description: Wash thinner
Amt Of Waste Stream Generated in Reporting Yr 1: 1519

ALEXANDER SERVICES LLC (Continued) **1000439200**

l Amt Of Waste Stream Generated in Reporting Yr 2: 166

Name: ALEXANDER MANUFACTURING INC
Year : 1999
RCRA Id : ORD055965156
Inactive : 2014-01-01 00:00:00
Status: Small quantity generator
Manifest : 448399
Ship Date : 12/16/1999
TSD : WAD000812909
WS Num: 2
Transporter: Not reported
Ship Qty : Not reported
Rpt Unit : Not reported
Off Mng : M051
EPA Waste Codes: F003
Waste Description: Wash thinner
Amt Of Waste Stream Generated in Reporting Yr 1: 1519
l Amt Of Waste Stream Generated in Reporting Yr 2: 166

Name: ALEXANDER MANUFACTURING INC
Year : 1999
RCRA Id : ORD055965156
Inactive : 2014-01-01 00:00:00
Status: Small quantity generator
Manifest : 448399
Ship Date : 12/16/1999
TSD : WAD000812909
WS Num: 2
Transporter: Not reported
Ship Qty : Not reported
Rpt Unit : Not reported
Off Mng : M051
EPA Waste Codes: F005
Waste Description: Wash thinner
Amt Of Waste Stream Generated in Reporting Yr 1: 1519
l Amt Of Waste Stream Generated in Reporting Yr 2: 166

Name: ALEXANDER MANUFACTURING INC
Year : 1999
RCRA Id : ORD055965156
Inactive : 2014-01-01 00:00:00
Status: Small quantity generator
Manifest : 473829
Ship Date : 07/08/1999
TSD : WAD000812909
WS Num: 2
Transporter: Not reported
Ship Qty : Not reported
Rpt Unit : Not reported
Off Mng : M051
EPA Waste Codes: D001
Waste Description: Wash thinner
Amt Of Waste Stream Generated in Reporting Yr 1: 1519
Amt Of Waste Stream Generated in Reporting Yr 2: 333

ALEXANDER SERVICES LLC (Continued) **1000439200**

Click this hyperlink while viewing on your computer to access
364 additional OR_MANIFEST: record(s) in the EDR Site Report.

Name: ALEXANDER MANUFACTURING INC
Year : 1999
RCRA Id : ORD055965156
Inactive : 2014-01-01 00:00:00
Status: Small quantity generator
Manifest : 473829
Ship Date : 07/08/1999
TSD : WAD000812909
WS Num: 2
Transporter: Not reported
Ship Qty : Not reported
Rpt Unit : Not reported
Off Mng : M051
EPA Waste Codes: F003
Waste Description: Wash thinner
Amt Of Waste Stream Generated in Reporting Yr 1: 1519
Amt Of Waste Stream Generated in Reporting Yr 2: 333

Name: ALEXANDER MANUFACTURING INC
Year : 1999
RCRA Id : ORD055965156
Inactive : 2014-01-01 00:00:00
Status: Small quantity generator
Manifest : 473829
Ship Date : 07/08/1999
TSD : WAD000812909
WS Num: 2
Transporter: Not reported
Ship Qty : Not reported
Rpt Unit : Not reported
Off Mng : M051
EPA Waste Codes: F005
Waste Description: Wash thinner
Amt Of Waste Stream Generated in Reporting Yr 1: 1519
Amt Of Waste Stream Generated in Reporting Yr 2: 333

Name: ALEXANDER MANUFACTURING INC
Year : 1999
RCRA Id : ORD055965156
Inactive : 2014-01-01 00:00:00
Status: Small quantity generator
Manifest : 48312
Ship Date : 07/21/1999
TSD : WAD000812909
WS Num: 1
Transporter: Not reported
Ship Qty : Not reported
Rpt Unit : Not reported
Off Mng : M051
EPA Waste Codes: D001
Waste Description: Rags/still bottoms/liquids
Amt Of Waste Stream Generated in Reporting Yr 1: 1859
Amt Of Waste Stream Generated in Reporting Yr 2: 344

ALEXANDER SERVICES LLC (Continued) **1000439200**

Name: ALEXANDER MANUFACTURING INC
Year : 1999
RCRA Id : ORD055965156
Inactive : 2014-01-01 00:00:00
Status: Small quantity generator
Manifest : 48312
Ship Date : 07/21/1999
TSD : WAD000812909
WS Num: 1
Transporter: Not reported
Ship Qty : Not reported
Rpt Unit : Not reported
Off Mng : M051
EPA Waste Codes: F003
Waste Description: Rags/still bottoms/liquids
Amt Of Waste Stream Generated in Reporting Yr 1: 1859
Amt Of Waste Stream Generated in Reporting Yr 2: 344

Name: ALEXANDER MANUFACTURING INC
Year : 1999
RCRA Id : ORD055965156
Inactive : 2014-01-01 00:00:00
Status: Small quantity generator
Manifest : 48312
Ship Date : 07/21/1999
TSD : WAD000812909
WS Num: 1
Transporter: Not reported
Ship Qty : Not reported
Rpt Unit : Not reported
Off Mng : M051
EPA Waste Codes: F005
Waste Description: Rags/still bottoms/liquids
Amt Of Waste Stream Generated in Reporting Yr 1: 1859
Amt Of Waste Stream Generated in Reporting Yr 2: 344

Name: ALEXANDER MANUFACTURING INC
Year : 1999
RCRA Id : ORD055965156
Inactive : 2014-01-01 00:00:00
Status: Small quantity generator
Manifest : 49072
Ship Date : 08/09/1999
TSD : WAD000812909
WS Num: 1
Transporter: Not reported
Ship Qty : Not reported
Rpt Unit : Not reported
Off Mng : M051
EPA Waste Codes: D001
Waste Description: Rags/still bottoms/liquids
Amt Of Waste Stream Generated in Reporting Yr 1: 1859
Amt Of Waste Stream Generated in Reporting Yr 2: 189

Name: ALEXANDER MANUFACTURING INC
Year : 1999
RCRA Id : ORD055965156

ALEXANDER SERVICES LLC (Continued) **1000439200**

Inactive : 2014-01-01 00:00:00
Status: Small quantity generator
Manifest : 49072
Ship Date : 08/09/1999
TSD : WAD000812909
WS Num: 1
Transporter: Not reported
Ship Qty : Not reported
Rpt Unit : Not reported
Off Mng : M051
EPA Waste Codes: F003
Waste Description: Rags/still bottoms/liquids
Amt Of Waste Stream Generated in Reporting Yr 1: 1859
Amt Of Waste Stream Generated in Reporting Yr 2: 189

Name: ALEXANDER MANUFACTURING INC
Year : 1999
RCRA Id : ORD055965156
Inactive : 2014-01-01 00:00:00
Status: Small quantity generator
Manifest : 49072
Ship Date : 08/09/1999
TSD : WAD000812909
WS Num: 1
Transporter: Not reported
Ship Qty : Not reported
Rpt Unit : Not reported
Off Mng : M051
EPA Waste Codes: F005
Waste Description: Rags/still bottoms/liquids
Amt Of Waste Stream Generated in Reporting Yr 1: 1859
Amt Of Waste Stream Generated in Reporting Yr 2: 189

Name: ALEXANDER MANUFACTURING INC
Year : 1999
RCRA Id : ORD055965156
Inactive : 2014-01-01 00:00:00
Status: Small quantity generator
Manifest : 504259
Ship Date : 09/27/1999
TSD : WAD000812909
WS Num: 2
Transporter: Not reported
Ship Qty : Not reported
Rpt Unit : Not reported
Off Mng : M051
EPA Waste Codes: D001
Waste Description: Wash thinner
Amt Of Waste Stream Generated in Reporting Yr 1: 1519
l Amt Of Waste Stream Generated in Reporting Yr 2: 166

Name: ALEXANDER MANUFACTURING INC
Year : 1999
RCRA Id : ORD055965156
Inactive : 2014-01-01 00:00:00
Status: Small quantity generator
Manifest : 504259

ALEXANDER SERVICES LLC (Continued) **1000439200**

Ship Date : 09/27/1999
TSD : WAD000812909
WS Num: 2
Transporter: Not reported
Ship Qty : Not reported
Rpt Unit : Not reported
Off Mng : M051
EPA Waste Codes: F003
Waste Description: Wash thinner
Amt Of Waste Stream Generated in Reporting Yr 1: 1519
l Amt Of Waste Stream Generated in Reporting Yr 2: 166

Manifest:
Name: ALEXANDER MANUFACTURING INC
Year : 1998
RCRA Id : ORD055965156
Inactive : 2014-01-01 00:00:00
Status: Small quantity generator
Manifest : 094698
Ship Date : 03/27/1998
TSD : WAD991281767
WS Num: 2
Transporter: Not reported
Ship Qty : Not reported
Rpt Unit : Not reported
Off Mng : M051
EPA Waste Codes: D001
Waste Description: Rags / Still Bottoms / Liquids
l Amt Of Waste Stream Generated in Reporting Yr 1: 1669
Amt Of Waste Stream Generated in Reporting Yr 2: 189

Name: ALEXANDER MANUFACTURING INC
Year : 1998
RCRA Id : ORD055965156
Inactive : 2014-01-01 00:00:00
Status: Small quantity generator
Manifest : 094698
Ship Date : 03/27/1998
TSD : WAD991281767
WS Num: 2
Transporter: Not reported
Ship Qty : Not reported
Rpt Unit : Not reported
Off Mng : M051
EPA Waste Codes: F003
Waste Description: Rags / Still Bottoms / Liquids
l Amt Of Waste Stream Generated in Reporting Yr 1: 1669
Amt Of Waste Stream Generated in Reporting Yr 2: 189

Name: ALEXANDER MANUFACTURING INC
Year : 1998
RCRA Id : ORD055965156
Inactive : 2014-01-01 00:00:00
Status: Small quantity generator
Manifest : 094698

ALEXANDER SERVICES LLC (Continued) **1000439200**

Ship Date : 03/27/1998
TSD : WAD991281767
WS Num: 2
Transporter: Not reported
Ship Qty : Not reported
Rpt Unit : Not reported
Off Mng : M051
EPA Waste Codes: F005
Waste Description: Rags / Still Bottoms / Liquids
l Amt Of Waste Stream Generated in Reporting Yr 1: 1669
Amt Of Waste Stream Generated in Reporting Yr 2: 189

Name: ALEXANDER MANUFACTURING INC
Year : 1998
RCRA Id : ORD055965156
Inactive : 2014-01-01 00:00:00
Status: Small quantity generator
Manifest : 228167
Ship Date : 01/28/1998
TSD : WAD991281767
WS Num: 1
Transporter: Not reported
Ship Qty : Not reported
Rpt Unit : Not reported
Off Mng : M021
EPA Waste Codes: D001
Waste Description: Wash thinner
Amt Of Waste Stream Generated in Reporting Yr 1: 756
l Amt Of Waste Stream Generated in Reporting Yr 2: 166

Name: ALEXANDER MANUFACTURING INC
Year : 1998
RCRA Id : ORD055965156
Inactive : 2014-01-01 00:00:00
Status: Small quantity generator
Manifest : 228167
Ship Date : 01/28/1998
TSD : WAD991281767
WS Num: 1
Transporter: Not reported
Ship Qty : Not reported
Rpt Unit : Not reported
Off Mng : M021
EPA Waste Codes: F003
Waste Description: Wash thinner
Amt Of Waste Stream Generated in Reporting Yr 1: 756
l Amt Of Waste Stream Generated in Reporting Yr 2: 166

Name: ALEXANDER MANUFACTURING INC
Year : 1998
RCRA Id : ORD055965156
Inactive : 2014-01-01 00:00:00
Status: Small quantity generator
Manifest : 228167
Ship Date : 01/28/1998
TSD : WAD991281767
WS Num: 1

ALEXANDER SERVICES LLC (Continued) **1000439200**

Transporter: Not reported
Ship Qty : Not reported
Rpt Unit : Not reported
Off Mng : M021
EPA Waste Codes: F005
Waste Description: Wash thinner
Amt Of Waste Stream Generated in Reporting Yr 1: 756
l Amt Of Waste Stream Generated in Reporting Yr 2: 166

Name: ALEXANDER MANUFACTURING INC
Year : 1998
RCRA Id : ORD055965156
Inactive : 2014-01-01 00:00:00
Status: Small quantity generator
Manifest : 32978
Ship Date : 04/20/1998
TSD : WAD991281767
WS Num: 2
Transporter: Not reported
Ship Qty : Not reported
Rpt Unit : Not reported
Off Mng : M051
EPA Waste Codes: D001
Waste Description: Rags / Still Bottoms / Liquids
l Amt Of Waste Stream Generated in Reporting Yr 1: 1669
Amt Of Waste Stream Generated in Reporting Yr 2: 189

Name: ALEXANDER MANUFACTURING INC
Year : 1998
RCRA Id : ORD055965156
Inactive : 2014-01-01 00:00:00
Status: Small quantity generator
Manifest : 32978
Ship Date : 04/20/1998
TSD : WAD991281767
WS Num: 2
Transporter: Not reported
Ship Qty : Not reported
Rpt Unit : Not reported
Off Mng : M051
EPA Waste Codes: F003
Waste Description: Rags / Still Bottoms / Liquids
l Amt Of Waste Stream Generated in Reporting Yr 1: 1669
Amt Of Waste Stream Generated in Reporting Yr 2: 189

Name: ALEXANDER MANUFACTURING INC
Year : 1998
RCRA Id : ORD055965156
Inactive : 2014-01-01 00:00:00
Status: Small quantity generator
Manifest : 32978
Ship Date : 04/20/1998
TSD : WAD991281767
WS Num: 2
Transporter: Not reported
Ship Qty : Not reported
Rpt Unit : Not reported

ALEXANDER SERVICES LLC (Continued) **1000439200**

Off Mng : M051
EPA Waste Codes: F005
Waste Description: Rags / Still Bottoms / Liquids
l Amt Of Waste Stream Generated in Reporting Yr 1: 1669
Amt Of Waste Stream Generated in Reporting Yr 2: 189

Name: ALEXANDER MANUFACTURING INC
Year : 1998
RCRA Id : ORD055965156
Inactive : 2014-01-01 00:00:00
Status: Small quantity generator
Manifest : 33802
Ship Date : 05/22/1998
TSD : WAD991281767
WS Num: 2
Transporter: Not reported
Ship Qty : Not reported
Rpt Unit : Not reported
Off Mng : M051
EPA Waste Codes: D001
Waste Description: Rags / Still Bottoms / Liquids
l Amt Of Waste Stream Generated in Reporting Yr 1: 1669
Amt Of Waste Stream Generated in Reporting Yr 2: 189

Click this hyperlink while viewing on your computer to access
364 additional OR_MANIFEST: record(s) in the EDR Site Report.

Name: ALEXANDER MANUFACTURING INC
Year : 1998
RCRA Id : ORD055965156
Inactive : 2014-01-01 00:00:00
Status: Small quantity generator
Manifest : 33802
Ship Date : 05/22/1998
TSD : WAD991281767
WS Num: 2
Transporter: Not reported
Ship Qty : Not reported
Rpt Unit : Not reported
Off Mng : M051
EPA Waste Codes: F003
Waste Description: Rags / Still Bottoms / Liquids
l Amt Of Waste Stream Generated in Reporting Yr 1: 1669
Amt Of Waste Stream Generated in Reporting Yr 2: 189

Name: ALEXANDER MANUFACTURING INC
Year : 1998
RCRA Id : ORD055965156
Inactive : 2014-01-01 00:00:00
Status: Small quantity generator
Manifest : 33802
Ship Date : 05/22/1998
TSD : WAD991281767
WS Num: 2
Transporter: Not reported
Ship Qty : Not reported
Rpt Unit : Not reported

ALEXANDER SERVICES LLC (Continued) **1000439200**

Off Mng : M051
EPA Waste Codes: F005
Waste Description: Rags / Still Bottoms / Liquids
l Amt Of Waste Stream Generated in Reporting Yr 1: 1669
Amt Of Waste Stream Generated in Reporting Yr 2: 189

Name: ALEXANDER MANUFACTURING INC
Year : 1998
RCRA Id : ORD055965156
Inactive : 2014-01-01 00:00:00
Status: Small quantity generator
Manifest : 37943
Ship Date : 09/11/1998
TSD : WAD991281767
WS Num: 2
Transporter: Not reported
Ship Qty : Not reported
Rpt Unit : Not reported
Off Mng : M051
EPA Waste Codes: D001
Waste Description: Rags / Still Bottoms / Liquids
l Amt Of Waste Stream Generated in Reporting Yr 1: 1669
Amt Of Waste Stream Generated in Reporting Yr 2: 189

Name: ALEXANDER MANUFACTURING INC
Year : 1998
RCRA Id : ORD055965156
Inactive : 2014-01-01 00:00:00
Status: Small quantity generator
Manifest : 37943
Ship Date : 09/11/1998
TSD : WAD991281767
WS Num: 2
Transporter: Not reported
Ship Qty : Not reported
Rpt Unit : Not reported
Off Mng : M051
EPA Waste Codes: F003
Waste Description: Rags / Still Bottoms / Liquids
l Amt Of Waste Stream Generated in Reporting Yr 1: 1669
Amt Of Waste Stream Generated in Reporting Yr 2: 189

Name: ALEXANDER MANUFACTURING INC
Year : 1998
RCRA Id : ORD055965156
Inactive : 2014-01-01 00:00:00
Status: Small quantity generator
Manifest : 37943
Ship Date : 09/11/1998
TSD : WAD991281767
WS Num: 2
Transporter: Not reported
Ship Qty : Not reported
Rpt Unit : Not reported
Off Mng : M051
EPA Waste Codes: F005
Waste Description: Rags / Still Bottoms / Liquids

ALEXANDER SERVICES LLC (Continued) **1000439200**

l Amt Of Waste Stream Generated in Reporting Yr 1: 1669
Amt Of Waste Stream Generated in Reporting Yr 2: 189

Name: ALEXANDER MANUFACTURING INC
Year : 1998
RCRA Id : ORD055965156
Inactive : 2014-01-01 00:00:00
Status: Small quantity generator
Manifest : 398438
Ship Date : 11/10/1998
TSD : WAD000812909
WS Num: 1
Transporter: Not reported
Ship Qty : Not reported
Rpt Unit : Not reported
Off Mng : M051
EPA Waste Codes: D001
Waste Description: Wash thinner
Amt Of Waste Stream Generated in Reporting Yr 1: 756
Amt Of Waste Stream Generated in Reporting Yr 2: 333

Name: ALEXANDER MANUFACTURING INC
Year : 1998
RCRA Id : ORD055965156
Inactive : 2014-01-01 00:00:00
Status: Small quantity generator
Manifest : 398438
Ship Date : 11/10/1998
TSD : WAD000812909
WS Num: 1
Transporter: Not reported
Ship Qty : Not reported
Rpt Unit : Not reported
Off Mng : M051
EPA Waste Codes: F003
Waste Description: Wash thinner
Amt Of Waste Stream Generated in Reporting Yr 1: 756
Amt Of Waste Stream Generated in Reporting Yr 2: 333

Name: ALEXANDER MANUFACTURING INC
Year : 1998
RCRA Id : ORD055965156
Inactive : 2014-01-01 00:00:00
Status: Small quantity generator
Manifest : 398438
Ship Date : 11/10/1998
TSD : WAD000812909
WS Num: 1
Transporter: Not reported
Ship Qty : Not reported
Rpt Unit : Not reported
Off Mng : M051
EPA Waste Codes: F005
Waste Description: Wash thinner
Amt Of Waste Stream Generated in Reporting Yr 1: 756
Amt Of Waste Stream Generated in Reporting Yr 2: 333

ALEXANDER SERVICES LLC (Continued) **1000439200**

Name: ALEXANDER MANUFACTURING INC
Year : 1998
RCRA Id : ORD055965156
Inactive : 2014-01-01 00:00:00
Status: Small quantity generator
Manifest : 403598
Ship Date : 08/06/1998
TSD : WAD991281767
WS Num: 2
Transporter: Not reported
Ship Qty : Not reported
Rpt Unit : Not reported
Off Mng : M051
EPA Waste Codes: D001
Waste Description: Rags / Still Bottoms / Liquids
l Amt Of Waste Stream Generated in Reporting Yr 1: 1669
Amt Of Waste Stream Generated in Reporting Yr 2: 379

Name: ALEXANDER MANUFACTURING INC
Year : 1998
RCRA Id : ORD055965156
Inactive : 2014-01-01 00:00:00
Status: Small quantity generator
Manifest : 403598
Ship Date : 08/06/1998
TSD : WAD991281767
WS Num: 2
Transporter: Not reported
Ship Qty : Not reported
Rpt Unit : Not reported
Off Mng : M051
EPA Waste Codes: F003
Waste Description: Rags / Still Bottoms / Liquids
l Amt Of Waste Stream Generated in Reporting Yr 1: 1669
Amt Of Waste Stream Generated in Reporting Yr 2: 379

Manifest:
Name: ALEXANDER MANUFACTURING INC
Year : 1997
RCRA Id : ORD055965156
Inactive : 2014-01-01 00:00:00
Status: Small quantity generator
Manifest : 22211
Ship Date : 01/06/1997
TSD : WAD991281767
WS Num: 1
Transporter: Not reported
Ship Qty : Not reported
Rpt Unit : Not reported
Off Mng : M051
EPA Waste Codes: D001
Waste Description: Waste thinner
Amt Of Waste Stream Generated in Reporting Yr 1: 2163
l Amt Of Waste Stream Generated in Reporting Yr 2: 166

ALEXANDER SERVICES LLC (Continued) **1000439200**

Name: ALEXANDER MANUFACTURING INC
Year : 1997
RCRA Id : ORD055965156
Inactive : 2014-01-01 00:00:00
Status: Small quantity generator
Manifest : 22211
Ship Date : 01/06/1997
TSD : WAD991281767
WS Num: 1
Transporter: Not reported
Ship Qty : Not reported
Rpt Unit : Not reported
Off Mng : M051
EPA Waste Codes: F003
Waste Description: Waste thinner
Amt Of Waste Stream Generated in Reporting Yr 1: 2163
l Amt Of Waste Stream Generated in Reporting Yr 2: 166

Name: ALEXANDER MANUFACTURING INC
Year : 1997
RCRA Id : ORD055965156
Inactive : 2014-01-01 00:00:00
Status: Small quantity generator
Manifest : 22211
Ship Date : 01/06/1997
TSD : WAD991281767
WS Num: 1
Transporter: Not reported
Ship Qty : Not reported
Rpt Unit : Not reported
Off Mng : M051
EPA Waste Codes: F005
Waste Description: Waste thinner
Amt Of Waste Stream Generated in Reporting Yr 1: 2163
l Amt Of Waste Stream Generated in Reporting Yr 2: 166

Name: ALEXANDER MANUFACTURING INC
Year : 1997
RCRA Id : ORD055965156
Inactive : 2014-01-01 00:00:00
Status: Small quantity generator
Manifest : 22691
Ship Date : 01/24/1997
TSD : WAD991281767
WS Num: 1
Transporter: Not reported
Ship Qty : Not reported
Rpt Unit : Not reported
Off Mng : M051
EPA Waste Codes: D001
Waste Description: Waste thinner
Amt Of Waste Stream Generated in Reporting Yr 1: 2163
l Amt Of Waste Stream Generated in Reporting Yr 2: 166

Name: ALEXANDER MANUFACTURING INC
Year : 1997
RCRA Id : ORD055965156

ALEXANDER SERVICES LLC (Continued) **1000439200**

Inactive : 2014-01-01 00:00:00
Status: Small quantity generator
Manifest : 22691
Ship Date : 01/24/1997
TSD : WAD991281767
WS Num: 1
Transporter: Not reported
Ship Qty : Not reported
Rpt Unit : Not reported
Off Mng : M051
EPA Waste Codes: F003
Waste Description: Waste thinner
Amt Of Waste Stream Generated in Reporting Yr 1: 2163
l Amt Of Waste Stream Generated in Reporting Yr 2: 166

Name: ALEXANDER MANUFACTURING INC
Year : 1997
RCRA Id : ORD055965156
Inactive : 2014-01-01 00:00:00
Status: Small quantity generator
Manifest : 22691
Ship Date : 01/24/1997
TSD : WAD991281767
WS Num: 1
Transporter: Not reported
Ship Qty : Not reported
Rpt Unit : Not reported
Off Mng : M051
EPA Waste Codes: F005
Waste Description: Waste thinner
Amt Of Waste Stream Generated in Reporting Yr 1: 2163
l Amt Of Waste Stream Generated in Reporting Yr 2: 166

Name: ALEXANDER MANUFACTURING INC
Year : 1997
RCRA Id : ORD055965156
Inactive : 2014-01-01 00:00:00
Status: Small quantity generator
Manifest : 23558
Ship Date : 03/07/1997
TSD : WAD991281767
WS Num: 1
Transporter: Not reported
Ship Qty : Not reported
Rpt Unit : Not reported
Off Mng : M051
EPA Waste Codes: D001
Waste Description: Waste thinner
Amt Of Waste Stream Generated in Reporting Yr 1: 2163
Amt Of Waste Stream Generated in Reporting Yr 2: 333

Name: ALEXANDER MANUFACTURING INC
Year : 1997
RCRA Id : ORD055965156
Inactive : 2014-01-01 00:00:00
Status: Small quantity generator
Manifest : 23558

ALEXANDER SERVICES LLC (Continued) **1000439200**

Ship Date : 03/07/1997
TSD : WAD991281767
WS Num: 1
Transporter: Not reported
Ship Qty : Not reported
Rpt Unit : Not reported
Off Mng : M051
EPA Waste Codes: F003
Waste Description: Waste thinner
Amt Of Waste Stream Generated in Reporting Yr 1: 2163
Amt Of Waste Stream Generated in Reporting Yr 2: 333

Name: ALEXANDER MANUFACTURING INC
Year : 1997
RCRA Id : ORD055965156
Inactive : 2014-01-01 00:00:00
Status: Small quantity generator
Manifest : 23558
Ship Date : 03/07/1997
TSD : WAD991281767
WS Num: 1
Transporter: Not reported
Ship Qty : Not reported
Rpt Unit : Not reported
Off Mng : M051
EPA Waste Codes: F005
Waste Description: Waste thinner
Amt Of Waste Stream Generated in Reporting Yr 1: 2163
Amt Of Waste Stream Generated in Reporting Yr 2: 333

Name: ALEXANDER MANUFACTURING INC
Year : 1997
RCRA Id : ORD055965156
Inactive : 2014-01-01 00:00:00
Status: Small quantity generator
Manifest : 25161
Ship Date : 04/22/1997
TSD : WAD991281767
WS Num: 1
Transporter: Not reported
Ship Qty : Not reported
Rpt Unit : Not reported
Off Mng : M051
EPA Waste Codes: D001
Waste Description: Waste thinner
Amt Of Waste Stream Generated in Reporting Yr 1: 2163
l Amt Of Waste Stream Generated in Reporting Yr 2: 166

Click this hyperlink while viewing on your computer to access
364 additional OR_MANIFEST: record(s) in the EDR Site Report.

Name: ALEXANDER MANUFACTURING INC
Year : 1997
RCRA Id : ORD055965156
Inactive : 2014-01-01 00:00:00
Status: Small quantity generator
Manifest : 25161

ALEXANDER SERVICES LLC (Continued) **1000439200**

Ship Date : 04/22/1997
TSD : WAD991281767
WS Num: 1
Transporter: Not reported
Ship Qty : Not reported
Rpt Unit : Not reported
Off Mng : M051
EPA Waste Codes: F003
Waste Description: Waste thinner
Amt Of Waste Stream Generated in Reporting Yr 1: 2163
l Amt Of Waste Stream Generated in Reporting Yr 2: 166

Name: ALEXANDER MANUFACTURING INC
Year : 1997
RCRA Id : ORD055965156
Inactive : 2014-01-01 00:00:00
Status: Small quantity generator
Manifest : 25161
Ship Date : 04/22/1997
TSD : WAD991281767
WS Num: 1
Transporter: Not reported
Ship Qty : Not reported
Rpt Unit : Not reported
Off Mng : M051
EPA Waste Codes: F005
Waste Description: Waste thinner
Amt Of Waste Stream Generated in Reporting Yr 1: 2163
l Amt Of Waste Stream Generated in Reporting Yr 2: 166

Name: ALEXANDER MANUFACTURING INC
Year : 1997
RCRA Id : ORD055965156
Inactive : 2014-01-01 00:00:00
Status: Small quantity generator
Manifest : 25336
Ship Date : 07/10/1997
TSD : WAD991281767
WS Num: 1
Transporter: Not reported
Ship Qty : Not reported
Rpt Unit : Not reported
Off Mng : M051
EPA Waste Codes: D001
Waste Description: Waste thinner
Amt Of Waste Stream Generated in Reporting Yr 1: 2163
l Amt Of Waste Stream Generated in Reporting Yr 2: 166

Name: ALEXANDER MANUFACTURING INC
Year : 1997
RCRA Id : ORD055965156
Inactive : 2014-01-01 00:00:00
Status: Small quantity generator
Manifest : 25336
Ship Date : 07/10/1997
TSD : WAD991281767
WS Num: 1

ALEXANDER SERVICES LLC (Continued) **1000439200**

Transporter: Not reported
Ship Qty : Not reported
Rpt Unit : Not reported
Off Mng : M051
EPA Waste Codes: F003
Waste Description: Waste thinner
Amt Of Waste Stream Generated in Reporting Yr 1: 2163
l Amt Of Waste Stream Generated in Reporting Yr 2: 166

Name: ALEXANDER MANUFACTURING INC
Year : 1997
RCRA Id : ORD055965156
Inactive : 2014-01-01 00:00:00
Status: Small quantity generator
Manifest : 25336
Ship Date : 07/10/1997
TSD : WAD991281767
WS Num: 1
Transporter: Not reported
Ship Qty : Not reported
Rpt Unit : Not reported
Off Mng : M051
EPA Waste Codes: F005
Waste Description: Waste thinner
Amt Of Waste Stream Generated in Reporting Yr 1: 2163
l Amt Of Waste Stream Generated in Reporting Yr 2: 166

Name: ALEXANDER MANUFACTURING INC
Year : 1997
RCRA Id : ORD055965156
Inactive : 2014-01-01 00:00:00
Status: Small quantity generator
Manifest : 26506
Ship Date : 08/08/1997
TSD : WAD991281767
WS Num: 1
Transporter: Not reported
Ship Qty : Not reported
Rpt Unit : Not reported
Off Mng : M051
EPA Waste Codes: D001
Waste Description: Waste thinner
Amt Of Waste Stream Generated in Reporting Yr 1: 2163
Amt Of Waste Stream Generated in Reporting Yr 2: 333

Name: ALEXANDER MANUFACTURING INC
Year : 1997
RCRA Id : ORD055965156
Inactive : 2014-01-01 00:00:00
Status: Small quantity generator
Manifest : 26506
Ship Date : 08/08/1997
TSD : WAD991281767
WS Num: 1
Transporter: Not reported
Ship Qty : Not reported
Rpt Unit : Not reported

ALEXANDER SERVICES LLC (Continued) **1000439200**

Off Mng : M051
EPA Waste Codes: F003
Waste Description: Waste thinner
Amt Of Waste Stream Generated in Reporting Yr 1: 2163
Amt Of Waste Stream Generated in Reporting Yr 2: 333

Name: ALEXANDER MANUFACTURING INC
Year : 1997
RCRA Id : ORD055965156
Inactive : 2014-01-01 00:00:00
Status: Small quantity generator
Manifest : 26506
Ship Date : 08/08/1997
TSD : WAD991281767
WS Num: 1
Transporter: Not reported
Ship Qty : Not reported
Rpt Unit : Not reported
Off Mng : M051
EPA Waste Codes: F005
Waste Description: Waste thinner
Amt Of Waste Stream Generated in Reporting Yr 1: 2163
Amt Of Waste Stream Generated in Reporting Yr 2: 333

Name: ALEXANDER MANUFACTURING INC
Year : 1997
RCRA Id : ORD055965156
Inactive : 2014-01-01 00:00:00
Status: Small quantity generator
Manifest : 27164
Ship Date : 08/25/1997
TSD : WAD991281767
WS Num: 1
Transporter: Not reported
Ship Qty : Not reported
Rpt Unit : Not reported
Off Mng : M051
EPA Waste Codes: D001
Waste Description: Waste thinner
Amt Of Waste Stream Generated in Reporting Yr 1: 2163
l Amt Of Waste Stream Generated in Reporting Yr 2: 166

Name: ALEXANDER MANUFACTURING INC
Year : 1997
RCRA Id : ORD055965156
Inactive : 2014-01-01 00:00:00
Status: Small quantity generator
Manifest : 27164
Ship Date : 08/25/1997
TSD : WAD991281767
WS Num: 1
Transporter: Not reported
Ship Qty : Not reported
Rpt Unit : Not reported
Off Mng : M051
EPA Waste Codes: F003
Waste Description: Waste thinner

ALEXANDER SERVICES LLC (Continued) **1000439200**

Amt Of Waste Stream Generated in Reporting Yr 1: 2163
l Amt Of Waste Stream Generated in Reporting Yr 2: 166

Manifest:
Name: ALEXANDER MANUFACTURING INC
Year : 1996
RCRA Id : ORD055965156
Inactive : 2014-01-01 00:00:00
Status: Small quantity generator
Manifest : 07225
Ship Date : 03/14/1996
TSD : WAD000812909
WS Num: 1
Transporter: Not reported
Ship Qty : Not reported
Rpt Unit : Not reported
Off Mng : M021
EPA Waste Codes: D001
Waste Description: Waste paint related material
Amt Of Waste Stream Generated in Reporting Yr 1: 3915
Amt Of Waste Stream Generated in Reporting Yr 2: 208

Name: ALEXANDER MANUFACTURING INC
Year : 1996
RCRA Id : ORD055965156
Inactive : 2014-01-01 00:00:00
Status: Small quantity generator
Manifest : 07225
Ship Date : 03/14/1996
TSD : WAD000812909
WS Num: 1
Transporter: Not reported
Ship Qty : Not reported
Rpt Unit : Not reported
Off Mng : M021
EPA Waste Codes: F003
Waste Description: Waste paint related material
Amt Of Waste Stream Generated in Reporting Yr 1: 3915
Amt Of Waste Stream Generated in Reporting Yr 2: 208

Name: ALEXANDER MANUFACTURING INC
Year : 1996
RCRA Id : ORD055965156
Inactive : 2014-01-01 00:00:00
Status: Small quantity generator
Manifest : 07225
Ship Date : 03/14/1996
TSD : WAD000812909
WS Num: 1
Transporter: Not reported
Ship Qty : Not reported
Rpt Unit : Not reported
Off Mng : M021
EPA Waste Codes: F005
Waste Description: Waste paint related material

ALEXANDER SERVICES LLC (Continued) **1000439200**

Amt Of Waste Stream Generated in Reporting Yr 1: 3915
Amt Of Waste Stream Generated in Reporting Yr 2: 208

Name: ALEXANDER MANUFACTURING INC
Year : 1996
RCRA Id : ORD055965156
Inactive : 2014-01-01 00:00:00
Status: Small quantity generator
Manifest : 07763
Ship Date : 04/02/1996
TSD : WAD000812909
WS Num: 1
Transporter: Not reported
Ship Qty : Not reported
Rpt Unit : Not reported
Off Mng : M021
EPA Waste Codes: D001
Waste Description: Waste paint related material
Amt Of Waste Stream Generated in Reporting Yr 1: 3915
Amt Of Waste Stream Generated in Reporting Yr 2: 605

Name: ALEXANDER MANUFACTURING INC
Year : 1996
RCRA Id : ORD055965156
Inactive : 2014-01-01 00:00:00
Status: Small quantity generator
Manifest : 07763
Ship Date : 04/02/1996
TSD : WAD000812909
WS Num: 1
Transporter: Not reported
Ship Qty : Not reported
Rpt Unit : Not reported
Off Mng : M021
EPA Waste Codes: F003
Waste Description: Waste paint related material
Amt Of Waste Stream Generated in Reporting Yr 1: 3915
Amt Of Waste Stream Generated in Reporting Yr 2: 605

Name: ALEXANDER MANUFACTURING INC
Year : 1996
RCRA Id : ORD055965156
Inactive : 2014-01-01 00:00:00
Status: Small quantity generator
Manifest : 07763
Ship Date : 04/02/1996
TSD : WAD000812909
WS Num: 1
Transporter: Not reported
Ship Qty : Not reported
Rpt Unit : Not reported
Off Mng : M021
EPA Waste Codes: F005
Waste Description: Waste paint related material
Amt Of Waste Stream Generated in Reporting Yr 1: 3915
Amt Of Waste Stream Generated in Reporting Yr 2: 605

ALEXANDER SERVICES LLC (Continued) **1000439200**

Name:	ALEXANDER MANUFACTURING INC
Year :	1996
RCRA Id :	ORD055965156
Inactive :	2014-01-01 00:00:00
Status:	Small quantity generator
Manifest :	07789
Ship Date :	04/02/1996
TSD :	WAD000812909
WS Num:	3
Transporter:	Not reported
Ship Qty :	Not reported
Rpt Unit :	Not reported
Off Mng :	M043
EPA Waste Codes:	D008
Waste Description:	Lead abatement waste, paint stripper, lead based paint.
Amt Of Waste Stream Generated in Reporting Yr 1:	91
Amt Of Waste Stream Generated in Reporting Yr 2:	91

Name:	ALEXANDER MANUFACTURING INC
Year :	1996
RCRA Id :	ORD055965156
Inactive :	2014-01-01 00:00:00
Status:	Small quantity generator
Manifest :	07789
Ship Date :	04/02/1996
TSD :	WAD000812909
WS Num:	3
Transporter:	Not reported
Ship Qty :	Not reported
Rpt Unit :	Not reported
Off Mng :	M043
EPA Waste Codes:	F002
Waste Description:	Lead abatement waste, paint stripper, lead based paint.
Amt Of Waste Stream Generated in Reporting Yr 1:	91
Amt Of Waste Stream Generated in Reporting Yr 2:	91

Name:	ALEXANDER MANUFACTURING INC
Year :	1996
RCRA Id :	ORD055965156
Inactive :	2014-01-01 00:00:00
Status:	Small quantity generator
Manifest :	07789
Ship Date :	04/02/1996
TSD :	WAD000812909
WS Num:	3
Transporter:	Not reported
Ship Qty :	Not reported
Rpt Unit :	Not reported
Off Mng :	M043
EPA Waste Codes:	F003
Waste Description:	Lead abatement waste, paint stripper, lead based paint.
Amt Of Waste Stream Generated in Reporting Yr 1:	91
Amt Of Waste Stream Generated in Reporting Yr 2:	91

Name:	ALEXANDER MANUFACTURING INC
Year :	1996
RCRA Id :	ORD055965156

ALEXANDER SERVICES LLC (Continued) **1000439200**

Inactive : 2014-01-01 00:00:00
Status: Small quantity generator
Manifest : 07789
Ship Date : 04/02/1996
TSD : WAD000812909
WS Num: 3
Transporter: Not reported
Ship Qty : Not reported
Rpt Unit : Not reported
Off Mng : M043
EPA Waste Codes: F005
Waste Description: Lead abatement waste, paint stripper, lead based paint.
Amt Of Waste Stream Generated in Reporting Yr 1: 91
Amt Of Waste Stream Generated in Reporting Yr 2: 91

Click this hyperlink while viewing on your computer to access
364 additional OR_MANIFEST: record(s) in the EDR Site Report.

Name: ALEXANDER MANUFACTURING INC
Year : 1996
RCRA Id : ORD055965156
Inactive : 2014-01-01 00:00:00
Status: Small quantity generator
Manifest : 07789
Ship Date : 04/02/1996
TSD : WAD000812909
WS Num: 2
Transporter: Not reported
Ship Qty : Not reported
Rpt Unit : Not reported
Off Mng : M111
EPA Waste Codes: D008
Waste Description: Lead abatement waste, filters, lead-based paint.
Amt Of Waste Stream Generated in Reporting Yr 1: 41
Amt Of Waste Stream Generated in Reporting Yr 2: 41

Name: ALEXANDER MANUFACTURING INC
Year : 1996
RCRA Id : ORD055965156
Inactive : 2014-01-01 00:00:00
Status: Small quantity generator
Manifest : 07943
Ship Date : 04/12/1996
TSD : WAD991281767
WS Num: 1
Transporter: Not reported
Ship Qty : Not reported
Rpt Unit : Not reported
Off Mng : M021
EPA Waste Codes: D001
Waste Description: Waste paint related material
Amt Of Waste Stream Generated in Reporting Yr 1: 3915
Amt Of Waste Stream Generated in Reporting Yr 2: 227

Name: ALEXANDER MANUFACTURING INC
Year : 1996
RCRA Id : ORD055965156

ALEXANDER SERVICES LLC (Continued) **1000439200**

Inactive : 2014-01-01 00:00:00
Status: Small quantity generator
Manifest : 07943
Ship Date : 04/12/1996
TSD : WAD991281767
WS Num: 1
Transporter: Not reported
Ship Qty : Not reported
Rpt Unit : Not reported
Off Mng : M021
EPA Waste Codes: F003
Waste Description: Waste paint related material
Amt Of Waste Stream Generated in Reporting Yr 1: 3915
Amt Of Waste Stream Generated in Reporting Yr 2: 227

Name: ALEXANDER MANUFACTURING INC
Year : 1996
RCRA Id : ORD055965156
Inactive : 2014-01-01 00:00:00
Status: Small quantity generator
Manifest : 07943
Ship Date : 04/12/1996
TSD : WAD991281767
WS Num: 1
Transporter: Not reported
Ship Qty : Not reported
Rpt Unit : Not reported
Off Mng : M021
EPA Waste Codes: F005
Waste Description: Waste paint related material
Amt Of Waste Stream Generated in Reporting Yr 1: 3915
Amt Of Waste Stream Generated in Reporting Yr 2: 227

Name: ALEXANDER MANUFACTURING INC
Year : 1996
RCRA Id : ORD055965156
Inactive : 2014-01-01 00:00:00
Status: Small quantity generator
Manifest : 10094
Ship Date : 08/29/1996
TSD : WAD991281767
WS Num: 1
Transporter: Not reported
Ship Qty : Not reported
Rpt Unit : Not reported
Off Mng : M021
EPA Waste Codes: D001
Waste Description: Waste paint related material
Amt Of Waste Stream Generated in Reporting Yr 1: 3915
Amt Of Waste Stream Generated in Reporting Yr 2: 624

Name: ALEXANDER MANUFACTURING INC
Year : 1996
RCRA Id : ORD055965156
Inactive : 2014-01-01 00:00:00
Status: Small quantity generator
Manifest : 10094

ALEXANDER SERVICES LLC (Continued) **1000439200**

Ship Date : 08/29/1996
TSD : WAD991281767
WS Num: 1
Transporter: Not reported
Ship Qty : Not reported
Rpt Unit : Not reported
Off Mng : M021
EPA Waste Codes: F003
Waste Description: Waste paint related material
Amt Of Waste Stream Generated in Reporting Yr 1: 3915
Amt Of Waste Stream Generated in Reporting Yr 2: 624

Name: ALEXANDER MANUFACTURING INC
Year : 1996
RCRA Id : ORD055965156
Inactive : 2014-01-01 00:00:00
Status: Small quantity generator
Manifest : 10094
Ship Date : 08/29/1996
TSD : WAD991281767
WS Num: 1
Transporter: Not reported
Ship Qty : Not reported
Rpt Unit : Not reported
Off Mng : M021
EPA Waste Codes: F005
Waste Description: Waste paint related material
Amt Of Waste Stream Generated in Reporting Yr 1: 3915
Amt Of Waste Stream Generated in Reporting Yr 2: 624

Name: ALEXANDER MANUFACTURING INC
Year : 1996
RCRA Id : ORD055965156
Inactive : 2014-01-01 00:00:00
Status: Small quantity generator
Manifest : 20011
Ship Date : 09/18/1996
TSD : WAD991281767
WS Num: 1
Transporter: Not reported
Ship Qty : Not reported
Rpt Unit : Not reported
Off Mng : M021
EPA Waste Codes: D001
Waste Description: Waste paint related material
Amt Of Waste Stream Generated in Reporting Yr 1: 3915
Amt Of Waste Stream Generated in Reporting Yr 2: 416

Name: ALEXANDER MANUFACTURING INC
Year : 1996
RCRA Id : ORD055965156
Inactive : 2014-01-01 00:00:00
Status: Small quantity generator
Manifest : 20011
Ship Date : 09/18/1996
TSD : WAD991281767
WS Num: 1

ALEXANDER SERVICES LLC (Continued) **1000439200**

Transporter: Not reported
Ship Qty : Not reported
Rpt Unit : Not reported
Off Mng : M021
EPA Waste Codes: F003
Waste Description: Waste paint related material
Amt Of Waste Stream Generated in Reporting Yr 1: 3915
Amt Of Waste Stream Generated in Reporting Yr 2: 416

Name: ALEXANDER MANUFACTURING INC
Year : 1996
RCRA Id : ORD055965156
Inactive : 2014-01-01 00:00:00
Status: Small quantity generator
Manifest : 20011
Ship Date : 09/18/1996
TSD : WAD991281767
WS Num: 1
Transporter: Not reported
Ship Qty : Not reported
Rpt Unit : Not reported
Off Mng : M021
EPA Waste Codes: F005
Waste Description: Waste paint related material
Amt Of Waste Stream Generated in Reporting Yr 1: 3915
Amt Of Waste Stream Generated in Reporting Yr 2: 416

Manifest:
Name: ALEXANDER MANUFACTURING INC
Year : 1995
RCRA Id : ORD055965156
Inactive : 2014-01-01 00:00:00
Status: Small quantity generator
Manifest : 11900
Ship Date : 02/21/1995
TSD : WAD000812909
WS Num: 1
Transporter: Not reported
Ship Qty : Not reported
Rpt Unit : Not reported
Off Mng : M061
EPA Waste Codes: D001
Waste Description: Waste paint related, cotton rags, liquids, still bottoms, nonhalogenated so
Amt Of Waste Stream Generated in Reporting Yr 1: 2293
Amt Of Waste Stream Generated in Reporting Yr 2: 625

Name: ALEXANDER MANUFACTURING INC
Year : 1995
RCRA Id : ORD055965156
Inactive : 2014-01-01 00:00:00
Status: Small quantity generator
Manifest : 11900
Ship Date : 02/21/1995
TSD : WAD000812909
WS Num: 1

ALEXANDER SERVICES LLC (Continued) **1000439200**

Transporter: Not reported
Ship Qty : Not reported
Rpt Unit : Not reported
Off Mng : M061
EPA Waste Codes: F002
Waste Description: Waste paint related, cotton rags, liquids, still bottoms, nonhalogenated so
Amt Of Waste Stream Generated in Reporting Yr 1: 2293
Amt Of Waste Stream Generated in Reporting Yr 2: 625

Name: ALEXANDER MANUFACTURING INC
Year : 1995
RCRA Id : ORD055965156
Inactive : 2014-01-01 00:00:00
Status: Small quantity generator
Manifest : 11900
Ship Date : 02/21/1995
TSD : WAD000812909
WS Num: 1
Transporter: Not reported
Ship Qty : Not reported
Rpt Unit : Not reported
Off Mng : M061
EPA Waste Codes: F005
Waste Description: Waste paint related, cotton rags, liquids, still bottoms, nonhalogenated so
Amt Of Waste Stream Generated in Reporting Yr 1: 2293
Amt Of Waste Stream Generated in Reporting Yr 2: 625

Name: ALEXANDER MANUFACTURING INC
Year : 1995
RCRA Id : ORD055965156
Inactive : 2014-01-01 00:00:00
Status: Small quantity generator
Manifest : 12083
Ship Date : 03/10/1995
TSD : WAD000812909
WS Num: 1
Transporter: Not reported
Ship Qty : Not reported
Rpt Unit : Not reported
Off Mng : M061
EPA Waste Codes: D001
Waste Description: Waste paint related, cotton rags, liquids, still bottoms, nonhalogenated so
Amt Of Waste Stream Generated in Reporting Yr 1: 2293
Amt Of Waste Stream Generated in Reporting Yr 2: 208

Name: ALEXANDER MANUFACTURING INC
Year : 1995
RCRA Id : ORD055965156
Inactive : 2014-01-01 00:00:00
Status: Small quantity generator
Manifest : 12083
Ship Date : 03/10/1995
TSD : WAD000812909
WS Num: 1
Transporter: Not reported
Ship Qty : Not reported
Rpt Unit : Not reported

ALEXANDER SERVICES LLC (Continued) **1000439200**

Off Mng : M061
EPA Waste Codes: F002
Waste Description: Waste paint related, cotton rags, liquids, still bottoms, nonhalogenated so
Amt Of Waste Stream Generated in Reporting Yr 1: 2293
Amt Of Waste Stream Generated in Reporting Yr 2: 208

Name: ALEXANDER MANUFACTURING INC
Year : 1995
RCRA Id : ORD055965156
Inactive : 2014-01-01 00:00:00
Status: Small quantity generator
Manifest : 12083
Ship Date : 03/10/1995
TSD : WAD000812909
WS Num: 1
Transporter: Not reported
Ship Qty : Not reported
Rpt Unit : Not reported
Off Mng : M061
EPA Waste Codes: F005
Waste Description: Waste paint related, cotton rags, liquids, still bottoms, nonhalogenated so
Amt Of Waste Stream Generated in Reporting Yr 1: 2293
Amt Of Waste Stream Generated in Reporting Yr 2: 208

Name: ALEXANDER MANUFACTURING INC
Year : 1995
RCRA Id : ORD055965156
Inactive : 2014-01-01 00:00:00
Status: Small quantity generator
Manifest : 12612
Ship Date : 05/01/1995
TSD : WAD000812909
WS Num: 1
Transporter: Not reported
Ship Qty : Not reported
Rpt Unit : Not reported
Off Mng : M061
EPA Waste Codes: D001
Waste Description: Waste paint related, cotton rags, liquids, still bottoms, nonhalogenated so
Amt Of Waste Stream Generated in Reporting Yr 1: 2293
Amt Of Waste Stream Generated in Reporting Yr 2: 208

Name: ALEXANDER MANUFACTURING INC
Year : 1995
RCRA Id : ORD055965156
Inactive : 2014-01-01 00:00:00
Status: Small quantity generator
Manifest : 12612
Ship Date : 05/01/1995
TSD : WAD000812909
WS Num: 1
Transporter: Not reported
Ship Qty : Not reported
Rpt Unit : Not reported
Off Mng : M061
EPA Waste Codes: F002
Waste Description: Waste paint related, cotton rags, liquids, still bottoms, nonhalogenated so

ALEXANDER SERVICES LLC (Continued) **1000439200**

Amt Of Waste Stream Generated in Reporting Yr 1: 2293
Amt Of Waste Stream Generated in Reporting Yr 2: 208

Name: ALEXANDER MANUFACTURING INC
Year : 1995
RCRA Id : ORD055965156
Inactive : 2014-01-01 00:00:00
Status: Small quantity generator
Manifest : 12612
Ship Date : 05/01/1995
TSD : WAD000812909
WS Num: 1
Transporter: Not reported
Ship Qty : Not reported
Rpt Unit : Not reported
Off Mng : M061
EPA Waste Codes: F005
Waste Description: Waste paint related, cotton rags, liquids, still bottoms, nonhalogenated so
Amt Of Waste Stream Generated in Reporting Yr 1: 2293
Amt Of Waste Stream Generated in Reporting Yr 2: 208

Name: ALEXANDER MANUFACTURING INC
Year : 1995
RCRA Id : ORD055965156
Inactive : 2014-01-01 00:00:00
Status: Small quantity generator
Manifest : 12913
Ship Date : 05/24/1995
TSD : WAD000812909
WS Num: 1
Transporter: Not reported
Ship Qty : Not reported
Rpt Unit : Not reported
Off Mng : M061
EPA Waste Codes: D001
Waste Description: Waste paint related, cotton rags, liquids, still bottoms, nonhalogenated so
Amt Of Waste Stream Generated in Reporting Yr 1: 2293
Amt Of Waste Stream Generated in Reporting Yr 2: 208

Click this hyperlink while viewing on your computer to access
364 additional OR_MANIFEST: record(s) in the EDR Site Report.

Name: ALEXANDER MANUFACTURING INC
Year : 1995
RCRA Id : ORD055965156
Inactive : 2014-01-01 00:00:00
Status: Small quantity generator
Manifest : 12913
Ship Date : 05/24/1995
TSD : WAD000812909
WS Num: 1
Transporter: Not reported
Ship Qty : Not reported
Rpt Unit : Not reported
Off Mng : M061
EPA Waste Codes: F002
Waste Description: Waste paint related, cotton rags, liquids, still bottoms, nonhalogenated so

ALEXANDER SERVICES LLC (Continued) **1000439200**

Amt Of Waste Stream Generated in Reporting Yr 1: 2293
Amt Of Waste Stream Generated in Reporting Yr 2: 208

Name: ALEXANDER MANUFACTURING INC
Year : 1995
RCRA Id : ORD055965156
Inactive : 2014-01-01 00:00:00
Status: Small quantity generator
Manifest : 12913
Ship Date : 05/24/1995
TSD : WAD000812909
WS Num: 1
Transporter: Not reported
Ship Qty : Not reported
Rpt Unit : Not reported
Off Mng : M061
EPA Waste Codes: F005
Waste Description: Waste paint related, cotton rags, liquids, still bottoms, nonhalogenated so
Amt Of Waste Stream Generated in Reporting Yr 1: 2293
Amt Of Waste Stream Generated in Reporting Yr 2: 208

Name: ALEXANDER MANUFACTURING INC
Year : 1995
RCRA Id : ORD055965156
Inactive : 2014-01-01 00:00:00
Status: Small quantity generator
Manifest : 13203
Ship Date : 06/21/1995
TSD : WAD000812909
WS Num: 2
Transporter: Not reported
Ship Qty : Not reported
Rpt Unit : Not reported
Off Mng : M021
EPA Waste Codes: D006
Waste Description: Grinding fluid, lubricant, runoff from grinder, solvent, cleaning
Amt Of Waste Stream Generated in Reporting Yr 1: 208
Amt Of Waste Stream Generated in Reporting Yr 2: 208

Name: ALEXANDER MANUFACTURING INC
Year : 1995
RCRA Id : ORD055965156
Inactive : 2014-01-01 00:00:00
Status: Small quantity generator
Manifest : 13203
Ship Date : 06/21/1995
TSD : WAD000812909
WS Num: 1
Transporter: Not reported
Ship Qty : Not reported
Rpt Unit : Not reported
Off Mng : M061
EPA Waste Codes: D001
Waste Description: Waste paint related, cotton rags, liquids, still bottoms, nonhalogenated so
Amt Of Waste Stream Generated in Reporting Yr 1: 2293
Amt Of Waste Stream Generated in Reporting Yr 2: 417

ALEXANDER SERVICES LLC (Continued) **1000439200**

Name: ALEXANDER MANUFACTURING INC
Year : 1995
RCRA Id : ORD055965156
Inactive : 2014-01-01 00:00:00
Status: Small quantity generator
Manifest : 13203
Ship Date : 06/21/1995
TSD : WAD000812909
WS Num: 1
Transporter: Not reported
Ship Qty : Not reported
Rpt Unit : Not reported
Off Mng : M061
EPA Waste Codes: F002
Waste Description: Waste paint related, cotton rags, liquids, still bottoms, nonhalogenated so
Amt Of Waste Stream Generated in Reporting Yr 1: 2293
Amt Of Waste Stream Generated in Reporting Yr 2: 417

Name: ALEXANDER MANUFACTURING INC
Year : 1995
RCRA Id : ORD055965156
Inactive : 2014-01-01 00:00:00
Status: Small quantity generator
Manifest : 13203
Ship Date : 06/21/1995
TSD : WAD000812909
WS Num: 1
Transporter: Not reported
Ship Qty : Not reported
Rpt Unit : Not reported
Off Mng : M061
EPA Waste Codes: F005
Waste Description: Waste paint related, cotton rags, liquids, still bottoms, nonhalogenated so
Amt Of Waste Stream Generated in Reporting Yr 1: 2293
Amt Of Waste Stream Generated in Reporting Yr 2: 417

Name: ALEXANDER MANUFACTURING INC
Year : 1995
RCRA Id : ORD055965156
Inactive : 2014-01-01 00:00:00
Status: Small quantity generator
Manifest : 14084
Ship Date : 09/21/1995
TSD : WAD000812909
WS Num: 1
Transporter: Not reported
Ship Qty : Not reported
Rpt Unit : Not reported
Off Mng : M061
EPA Waste Codes: D001
Waste Description: Waste paint related, cotton rags, liquids, still bottoms, nonhalogenated so
Amt Of Waste Stream Generated in Reporting Yr 1: 2293
Amt Of Waste Stream Generated in Reporting Yr 2: 208

Name: ALEXANDER MANUFACTURING INC
Year : 1995
RCRA Id : ORD055965156

ALEXANDER SERVICES LLC (Continued) **1000439200**

Inactive : 2014-01-01 00:00:00
Status: Small quantity generator
Manifest : 14084
Ship Date : 09/21/1995
TSD : WAD000812909
WS Num: 1
Transporter: Not reported
Ship Qty : Not reported
Rpt Unit : Not reported
Off Mng : M061
EPA Waste Codes: F002
Waste Description: Waste paint related, cotton rags, liquids, still bottoms, nonhalogenated so
Amt Of Waste Stream Generated in Reporting Yr 1: 2293
Amt Of Waste Stream Generated in Reporting Yr 2: 208

Name: ALEXANDER MANUFACTURING INC
Year : 1995
RCRA Id : ORD055965156
Inactive : 2014-01-01 00:00:00
Status: Small quantity generator
Manifest : 14084
Ship Date : 09/21/1995
TSD : WAD000812909
WS Num: 1
Transporter: Not reported
Ship Qty : Not reported
Rpt Unit : Not reported
Off Mng : M061
EPA Waste Codes: F005
Waste Description: Waste paint related, cotton rags, liquids, still bottoms, nonhalogenated so
Amt Of Waste Stream Generated in Reporting Yr 1: 2293
Amt Of Waste Stream Generated in Reporting Yr 2: 208

Name: ALEXANDER MANUFACTURING INC
Year : 1995
RCRA Id : ORD055965156
Inactive : 2014-01-01 00:00:00
Status: Small quantity generator
Manifest : 14455
Ship Date : 10/19/1995
TSD : WAD000812909
WS Num: 3
Transporter: Not reported
Ship Qty : Not reported
Rpt Unit : Not reported
Off Mng : M061
EPA Waste Codes: D001
Waste Description: Wash thinner, distilled thinner, lacquer thinner, solvent
Amt Of Waste Stream Generated in Reporting Yr 1: 834
Amt Of Waste Stream Generated in Reporting Yr 2: 208

Manifest:
Name: ALEXANDER MANUFACTURING INC
Year : 1994
RCRA Id : ORD055965156

ALEXANDER SERVICES LLC (Continued) **1000439200**

Inactive : 2014-01-01 00:00:00
Status: Small quantity generator
Manifest : 10295
Ship Date : 01/21/1994
TSD : WAD000812909
WS Num: 1
Transporter: Not reported
Ship Qty : Not reported
Rpt Unit : Not reported
Off Mng : M021
EPA Waste Codes: D001
Waste Description: Waste paint related material, liquids, rags, high-solids nonhalogenated sol
Amt Of Waste Stream Generated in Reporting Yr 1: 1877
Amt Of Waste Stream Generated in Reporting Yr 2: 208

Name: ALEXANDER MANUFACTURING INC
Year : 1994
RCRA Id : ORD055965156
Inactive : 2014-01-01 00:00:00
Status: Small quantity generator
Manifest : 10295
Ship Date : 01/21/1994
TSD : WAD000812909
WS Num: 1
Transporter: Not reported
Ship Qty : Not reported
Rpt Unit : Not reported
Off Mng : M021
EPA Waste Codes: D035
Waste Description: Waste paint related material, liquids, rags, high-solids nonhalogenated sol
Amt Of Waste Stream Generated in Reporting Yr 1: 1877
Amt Of Waste Stream Generated in Reporting Yr 2: 208

Name: ALEXANDER MANUFACTURING INC
Year : 1994
RCRA Id : ORD055965156
Inactive : 2014-01-01 00:00:00
Status: Small quantity generator
Manifest : 10295
Ship Date : 01/21/1994
TSD : WAD000812909
WS Num: 1
Transporter: Not reported
Ship Qty : Not reported
Rpt Unit : Not reported
Off Mng : M021
EPA Waste Codes: F002
Waste Description: Waste paint related material, liquids, rags, high-solids nonhalogenated sol
Amt Of Waste Stream Generated in Reporting Yr 1: 1877
Amt Of Waste Stream Generated in Reporting Yr 2: 208

Name: ALEXANDER MANUFACTURING INC
Year : 1994
RCRA Id : ORD055965156
Inactive : 2014-01-01 00:00:00
Status: Small quantity generator
Manifest : 10295

ALEXANDER SERVICES LLC (Continued) **1000439200**

Ship Date : 01/21/1994
TSD : WAD000812909
WS Num: 1
Transporter: Not reported
Ship Qty : Not reported
Rpt Unit : Not reported
Off Mng : M021
EPA Waste Codes: F005
Waste Description: Waste paint related material, liquids, rags, high-solids nonhalogenated sol
Amt Of Waste Stream Generated in Reporting Yr 1: 1877
Amt Of Waste Stream Generated in Reporting Yr 2: 208

Name: ALEXANDER MANUFACTURING INC
Year : 1994
RCRA Id : ORD055965156
Inactive : 2014-01-01 00:00:00
Status: Small quantity generator
Manifest : 10295
Ship Date : 01/21/1994
TSD : WAD000812909
WS Num: 2
Transporter: Not reported
Ship Qty : Not reported
Rpt Unit : Not reported
Off Mng : M042
EPA Waste Codes: D035
Waste Description: waste solids, rags, liners from solvent distillation; profile #66365 solid
Amt Of Waste Stream Generated in Reporting Yr 1: 379
Amt Of Waste Stream Generated in Reporting Yr 2: 151

Name: ALEXANDER MANUFACTURING INC
Year : 1994
RCRA Id : ORD055965156
Inactive : 2014-01-01 00:00:00
Status: Small quantity generator
Manifest : 10295
Ship Date : 01/21/1994
TSD : WAD000812909
WS Num: 2
Transporter: Not reported
Ship Qty : Not reported
Rpt Unit : Not reported
Off Mng : M042
EPA Waste Codes: F005
Waste Description: waste solids, rags, liners from solvent distillation; profile #66365 solid
Amt Of Waste Stream Generated in Reporting Yr 1: 379
Amt Of Waste Stream Generated in Reporting Yr 2: 151

Name: ALEXANDER MANUFACTURING INC
Year : 1994
RCRA Id : ORD055965156
Inactive : 2014-01-01 00:00:00
Status: Small quantity generator
Manifest : 10449
Ship Date : 02/28/1994
TSD : WAD000812909
WS Num: 1

ALEXANDER SERVICES LLC (Continued) **1000439200**

Transporter: Not reported
Ship Qty : Not reported
Rpt Unit : Not reported
Off Mng : M021
EPA Waste Codes: D001
Waste Description: Waste paint related material, liquids, rags, high-solids nonhalogenated sol
Amt Of Waste Stream Generated in Reporting Yr 1: 1877
Amt Of Waste Stream Generated in Reporting Yr 2: 208

Name: ALEXANDER MANUFACTURING INC
Year : 1994
RCRA Id : ORD055965156
Inactive : 2014-01-01 00:00:00
Status: Small quantity generator
Manifest : 10449
Ship Date : 02/28/1994
TSD : WAD000812909
WS Num: 1
Transporter: Not reported
Ship Qty : Not reported
Rpt Unit : Not reported
Off Mng : M021
EPA Waste Codes: D035
Waste Description: Waste paint related material, liquids, rags, high-solids nonhalogenated sol
Amt Of Waste Stream Generated in Reporting Yr 1: 1877
Amt Of Waste Stream Generated in Reporting Yr 2: 208

Name: ALEXANDER MANUFACTURING INC
Year : 1994
RCRA Id : ORD055965156
Inactive : 2014-01-01 00:00:00
Status: Small quantity generator
Manifest : 10449
Ship Date : 02/28/1994
TSD : WAD000812909
WS Num: 1
Transporter: Not reported
Ship Qty : Not reported
Rpt Unit : Not reported
Off Mng : M021
EPA Waste Codes: F002
Waste Description: Waste paint related material, liquids, rags, high-solids nonhalogenated sol
Amt Of Waste Stream Generated in Reporting Yr 1: 1877
Amt Of Waste Stream Generated in Reporting Yr 2: 208

Name: ALEXANDER MANUFACTURING INC
Year : 1994
RCRA Id : ORD055965156
Inactive : 2014-01-01 00:00:00
Status: Small quantity generator
Manifest : 10449
Ship Date : 02/28/1994
TSD : WAD000812909
WS Num: 1
Transporter: Not reported
Ship Qty : Not reported
Rpt Unit : Not reported

ALEXANDER SERVICES LLC (Continued) **1000439200**

Off Mng : M021
EPA Waste Codes: F005
Waste Description: Waste paint related material, liquids, rags, high-solids nonhalogenated sol
Amt Of Waste Stream Generated in Reporting Yr 1: 1877
Amt Of Waste Stream Generated in Reporting Yr 2: 208

Click this hyperlink while viewing on your computer to access
364 additional OR_MANIFEST: record(s) in the EDR Site Report.

Name: ALEXANDER MANUFACTURING INC
Year : 1994
RCRA Id : ORD055965156
Inactive : 2014-01-01 00:00:00
Status: Small quantity generator
Manifest : 10564
Ship Date : 03/30/1994
TSD : WAD000812909
WS Num: 1
Transporter: Not reported
Ship Qty : Not reported
Rpt Unit : Not reported
Off Mng : M021
EPA Waste Codes: D001
Waste Description: Waste paint related material, liquids, rags, high-solids nonhalogenated sol
Amt Of Waste Stream Generated in Reporting Yr 1: 1877
Amt Of Waste Stream Generated in Reporting Yr 2: 208

Name: ALEXANDER MANUFACTURING INC
Year : 1994
RCRA Id : ORD055965156
Inactive : 2014-01-01 00:00:00
Status: Small quantity generator
Manifest : 10564
Ship Date : 03/30/1994
TSD : WAD000812909
WS Num: 1
Transporter: Not reported
Ship Qty : Not reported
Rpt Unit : Not reported
Off Mng : M021
EPA Waste Codes: D035
Waste Description: Waste paint related material, liquids, rags, high-solids nonhalogenated sol
Amt Of Waste Stream Generated in Reporting Yr 1: 1877
Amt Of Waste Stream Generated in Reporting Yr 2: 208

Name: ALEXANDER MANUFACTURING INC
Year : 1994
RCRA Id : ORD055965156
Inactive : 2014-01-01 00:00:00
Status: Small quantity generator
Manifest : 10564
Ship Date : 03/30/1994
TSD : WAD000812909
WS Num: 1
Transporter: Not reported
Ship Qty : Not reported
Rpt Unit : Not reported

ALEXANDER SERVICES LLC (Continued) **1000439200**

Off Mng : M021
EPA Waste Codes: F002
Waste Description: Waste paint related material, liquids, rags, high-solids nonhalogenated sol
Amt Of Waste Stream Generated in Reporting Yr 1: 1877
Amt Of Waste Stream Generated in Reporting Yr 2: 208

Name: ALEXANDER MANUFACTURING INC
Year : 1994
RCRA Id : ORD055965156
Inactive : 2014-01-01 00:00:00
Status: Small quantity generator
Manifest : 10564
Ship Date : 03/30/1994
TSD : WAD000812909
WS Num: 1
Transporter: Not reported
Ship Qty : Not reported
Rpt Unit : Not reported
Off Mng : M021
EPA Waste Codes: F005
Waste Description: Waste paint related material, liquids, rags, high-solids nonhalogenated sol
Amt Of Waste Stream Generated in Reporting Yr 1: 1877
Amt Of Waste Stream Generated in Reporting Yr 2: 208

Name: ALEXANDER MANUFACTURING INC
Year : 1994
RCRA Id : ORD055965156
Inactive : 2014-01-01 00:00:00
Status: Small quantity generator
Manifest : 10564
Ship Date : 03/30/1994
TSD : WAD000812909
WS Num: 4
Transporter: Not reported
Ship Qty : Not reported
Rpt Unit : Not reported
Off Mng : M041
EPA Waste Codes: D006
Waste Description: Waste liquid, lubricant. Waste lubrication from metal grinding. Profile #8
Amt Of Waste Stream Generated in Reporting Yr 1: 208
Amt Of Waste Stream Generated in Reporting Yr 2: 208

Name: ALEXANDER MANUFACTURING INC
Year : 1994
RCRA Id : ORD055965156
Inactive : 2014-01-01 00:00:00
Status: Small quantity generator
Manifest : 10774
Ship Date : 05/23/1994
TSD : WAD092300250
WS Num: 1
Transporter: Not reported
Ship Qty : Not reported
Rpt Unit : Not reported
Off Mng : M021
EPA Waste Codes: D001
Waste Description: Waste paint related material, liquids, rags, high-solids nonhalogenated sol

ALEXANDER SERVICES LLC (Continued) **1000439200**

Amt Of Waste Stream Generated in Reporting Yr 1: 1877
Amt Of Waste Stream Generated in Reporting Yr 2: 208

Name: ALEXANDER MANUFACTURING INC
Year : 1994
RCRA Id : ORD055965156
Inactive : 2014-01-01 00:00:00
Status: Small quantity generator
Manifest : 10774
Ship Date : 05/23/1994
TSD : WAD092300250
WS Num: 1
Transporter: Not reported
Ship Qty : Not reported
Rpt Unit : Not reported
Off Mng : M021
EPA Waste Codes: D035
Waste Description: Waste paint related material, liquids, rags, high-solids nonhalogenated sol
Amt Of Waste Stream Generated in Reporting Yr 1: 1877
Amt Of Waste Stream Generated in Reporting Yr 2: 208

Name: ALEXANDER MANUFACTURING INC
Year : 1994
RCRA Id : ORD055965156
Inactive : 2014-01-01 00:00:00
Status: Small quantity generator
Manifest : 10774
Ship Date : 05/23/1994
TSD : WAD092300250
WS Num: 1
Transporter: Not reported
Ship Qty : Not reported
Rpt Unit : Not reported
Off Mng : M021
EPA Waste Codes: F002
Waste Description: Waste paint related material, liquids, rags, high-solids nonhalogenated sol
Amt Of Waste Stream Generated in Reporting Yr 1: 1877
Amt Of Waste Stream Generated in Reporting Yr 2: 208

Name: ALEXANDER MANUFACTURING INC
Year : 1994
RCRA Id : ORD055965156
Inactive : 2014-01-01 00:00:00
Status: Small quantity generator
Manifest : 10774
Ship Date : 05/23/1994
TSD : WAD092300250
WS Num: 1
Transporter: Not reported
Ship Qty : Not reported
Rpt Unit : Not reported
Off Mng : M021
EPA Waste Codes: F005
Waste Description: Waste paint related material, liquids, rags, high-solids nonhalogenated sol
Amt Of Waste Stream Generated in Reporting Yr 1: 1877
Amt Of Waste Stream Generated in Reporting Yr 2: 208

ALEXANDER SERVICES LLC (Continued) **1000439200**

Name: ALEXANDER MANUFACTURING INC
Year : 1994
RCRA Id : ORD055965156
Inactive : 2014-01-01 00:00:00
Status: Small quantity generator
Manifest : 10856
Ship Date : 06/15/1994
TSD : WAD092300250
WS Num: 3
Transporter: Not reported
Ship Qty : Not reported
Rpt Unit : Not reported
Off Mng : M021
EPA Waste Codes: D001
Waste Description: waste paint related material. profile #84513 liquid
Amt Of Waste Stream Generated in Reporting Yr 1: 1043
Amt Of Waste Stream Generated in Reporting Yr 2: 834

Manifest:
Name: ALEXANDER MANUFACTURING INC
Year : 1993
RCRA Id : ORD055965156
Inactive : 2014-01-01 00:00:00
Status: Small quantity generator
Manifest : 26619
Ship Date : 06/04/1993
TSD : WAD061672812
WS Num: 1
Transporter: Not reported
Ship Qty : Not reported
Rpt Unit : Not reported
Off Mng : M041
EPA Waste Codes: D001
Waste Description: Waste paint-related material: liquids, rags, sludge, nonhalogenated solvent
Amt Of Waste Stream Generated in Reporting Yr 1: 181
Amt Of Waste Stream Generated in Reporting Yr 2: 181

Name: ALEXANDER MANUFACTURING INC
Year : 1993
RCRA Id : ORD055965156
Inactive : 2014-01-01 00:00:00
Status: Small quantity generator
Manifest : 26619
Ship Date : 06/04/1993
TSD : WAD061672812
WS Num: 1
Transporter: Not reported
Ship Qty : Not reported
Rpt Unit : Not reported
Off Mng : M041
EPA Waste Codes: D035
Waste Description: Waste paint-related material: liquids, rags, sludge, nonhalogenated solvent
Amt Of Waste Stream Generated in Reporting Yr 1: 181
Amt Of Waste Stream Generated in Reporting Yr 2: 181

ALEXANDER SERVICES LLC (Continued) **1000439200**

Name:	ALEXANDER MANUFACTURING INC
Year :	1993
RCRA Id :	ORD055965156
Inactive :	2014-01-01 00:00:00
Status:	Small quantity generator
Manifest :	26619
Ship Date :	06/04/1993
TSD :	WAD061672812
WS Num:	1
Transporter:	Not reported
Ship Qty :	Not reported
Rpt Unit :	Not reported
Off Mng :	M041
EPA Waste Codes:	F005
Waste Description:	Waste paint-related material: liquids, rags, sludge, nonhalogenated solvent
Amt Of Waste Stream Generated in Reporting Yr 1:	181
Amt Of Waste Stream Generated in Reporting Yr 2:	181

Name:	ALEXANDER MANUFACTURING INC
Year :	1993
RCRA Id :	ORD055965156
Inactive :	2014-01-01 00:00:00
Status:	Small quantity generator
Manifest :	26619
Ship Date :	06/04/1993
TSD :	WAD061672812
WS Num:	2
Transporter:	Not reported
Ship Qty :	Not reported
Rpt Unit :	Not reported
Off Mng :	M042
EPA Waste Codes:	D001
Waste Description:	Waste, solids, sludge from solvent distillation.
Amt Of Waste Stream Generated in Reporting Yr 1:	107
Amt Of Waste Stream Generated in Reporting Yr 2:	28

Name:	ALEXANDER MANUFACTURING INC
Year :	1993
RCRA Id :	ORD055965156
Inactive :	2014-01-01 00:00:00
Status:	Small quantity generator
Manifest :	26619
Ship Date :	06/04/1993
TSD :	WAD061672812
WS Num:	2
Transporter:	Not reported
Ship Qty :	Not reported
Rpt Unit :	Not reported
Off Mng :	M042
EPA Waste Codes:	D035
Waste Description:	Waste, solids, sludge from solvent distillation.
Amt Of Waste Stream Generated in Reporting Yr 1:	107
Amt Of Waste Stream Generated in Reporting Yr 2:	28

Name:	ALEXANDER MANUFACTURING INC
Year :	1993
RCRA Id :	ORD055965156

ALEXANDER SERVICES LLC (Continued) **1000439200**

Inactive : 2014-01-01 00:00:00
Status: Small quantity generator
Manifest : 26619
Ship Date : 06/04/1993
TSD : WAD061672812
WS Num: 2
Transporter: Not reported
Ship Qty : Not reported
Rpt Unit : Not reported
Off Mng : M042
EPA Waste Codes: F005
Waste Description: Waste, solids, sludge from solvent distillation.
Amt Of Waste Stream Generated in Reporting Yr 1: 107
Amt Of Waste Stream Generated in Reporting Yr 2: 28

Name: ALEXANDER MANUFACTURING INC
Year : 1993
RCRA Id : ORD055965156
Inactive : 2014-01-01 00:00:00
Status: Small quantity generator
Manifest : 26620
Ship Date : 06/04/1993
TSD : WAD061672812
WS Num: 2
Transporter: Not reported
Ship Qty : Not reported
Rpt Unit : Not reported
Off Mng : M042
EPA Waste Codes: D001
Waste Description: Waste, solids, sludge from solvent distillation.
Amt Of Waste Stream Generated in Reporting Yr 1: 107
Amt Of Waste Stream Generated in Reporting Yr 2: 60

Name: ALEXANDER MANUFACTURING INC
Year : 1993
RCRA Id : ORD055965156
Inactive : 2014-01-01 00:00:00
Status: Small quantity generator
Manifest : 26620
Ship Date : 06/04/1993
TSD : WAD061672812
WS Num: 2
Transporter: Not reported
Ship Qty : Not reported
Rpt Unit : Not reported
Off Mng : M042
EPA Waste Codes: D035
Waste Description: Waste, solids, sludge from solvent distillation.
Amt Of Waste Stream Generated in Reporting Yr 1: 107
Amt Of Waste Stream Generated in Reporting Yr 2: 60

Name: ALEXANDER MANUFACTURING INC
Year : 1993
RCRA Id : ORD055965156
Inactive : 2014-01-01 00:00:00
Status: Small quantity generator
Manifest : 26620

ALEXANDER SERVICES LLC (Continued) **1000439200**

Ship Date : 06/04/1993
TSD : WAD061672812
WS Num: 2
Transporter: Not reported
Ship Qty : Not reported
Rpt Unit : Not reported
Off Mng : M042
EPA Waste Codes: F005
Waste Description: Waste, solids, sludge from solvent distillation.
Amt Of Waste Stream Generated in Reporting Yr 1: 107
Amt Of Waste Stream Generated in Reporting Yr 2: 60

Name: ALEXANDER MANUFACTURING INC
Year : 1993
RCRA Id : ORD055965156
Inactive : 2014-01-01 00:00:00
Status: Small quantity generator
Manifest : 37312
Ship Date : 06/04/1993
TSD : WAD061672812
WS Num: 2
Transporter: Not reported
Ship Qty : Not reported
Rpt Unit : Not reported
Off Mng : M042
EPA Waste Codes: D001
Waste Description: Waste, solids, sludge from solvent distillation.
Amt Of Waste Stream Generated in Reporting Yr 1: 107
Amt Of Waste Stream Generated in Reporting Yr 2: 19

Click this hyperlink while viewing on your computer to access
364 additional OR_MANIFEST: record(s) in the EDR Site Report.

Name: ALEXANDER MANUFACTURING INC
Year : 1993
RCRA Id : ORD055965156
Inactive : 2014-01-01 00:00:00
Status: Small quantity generator
Manifest : 37312
Ship Date : 06/04/1993
TSD : WAD061672812
WS Num: 2
Transporter: Not reported
Ship Qty : Not reported
Rpt Unit : Not reported
Off Mng : M042
EPA Waste Codes: D035
Waste Description: Waste, solids, sludge from solvent distillation.
Amt Of Waste Stream Generated in Reporting Yr 1: 107
Amt Of Waste Stream Generated in Reporting Yr 2: 19

Name: ALEXANDER MANUFACTURING INC
Year : 1993
RCRA Id : ORD055965156
Inactive : 2014-01-01 00:00:00
Status: Small quantity generator
Manifest : 37312

ALEXANDER SERVICES LLC (Continued) **1000439200**

Ship Date : 06/04/1993
TSD : WAD061672812
WS Num: 2
Transporter: Not reported
Ship Qty : Not reported
Rpt Unit : Not reported
Off Mng : M042
EPA Waste Codes: F005
Waste Description: Waste, solids, sludge from solvent distillation.
Amt Of Waste Stream Generated in Reporting Yr 1: 107
Amt Of Waste Stream Generated in Reporting Yr 2: 19

Manifest:
Name: ALEXANDER MANUFACTURING INC
Year : 1992
RCRA Id : ORD055965156
Inactive : 2014-01-01 00:00:00
Status: Small quantity generator
Manifest : 26617
Ship Date : 11/24/1992
TSD : WAD061672812
WS Num: 1
Transporter: Not reported
Ship Qty : Not reported
Rpt Unit : Not reported
Off Mng : M042
EPA Waste Codes: D035
Waste Description: Waste paint related material, flammable liquid MEK, spent nonhalogenated so
Amt Of Waste Stream Generated in Reporting Yr 1: 514
Amt Of Waste Stream Generated in Reporting Yr 2: 400

Name: ALEXANDER MANUFACTURING INC
Year : 1992
RCRA Id : ORD055965156
Inactive : 2014-01-01 00:00:00
Status: Small quantity generator
Manifest : 26617
Ship Date : 11/24/1992
TSD : WAD061672812
WS Num: 1
Transporter: Not reported
Ship Qty : Not reported
Rpt Unit : Not reported
Off Mng : M042
EPA Waste Codes: F005
Waste Description: Waste paint related material, flammable liquid MEK, spent nonhalogenated so
Amt Of Waste Stream Generated in Reporting Yr 1: 514
Amt Of Waste Stream Generated in Reporting Yr 2: 400

Name: ALEXANDER MANUFACTURING INC
Year : 1992
RCRA Id : ORD055965156
Inactive : 2014-01-01 00:00:00
Status: Small quantity generator
Manifest : 46840

ALEXANDER SERVICES LLC (Continued) **1000439200**

Ship Date : 11/24/1992
TSD : WAD061672812
WS Num: 1
Transporter: Not reported
Ship Qty : Not reported
Rpt Unit : Not reported
Off Mng : M042
EPA Waste Codes: D035
Waste Description: Waste paint related material, flammable liquid MEK, spent nonhalogenated so
Amt Of Waste Stream Generated in Reporting Yr 1: 514
Amt Of Waste Stream Generated in Reporting Yr 2: 7

Name: ALEXANDER MANUFACTURING INC
Year : 1992
RCRA Id : ORD055965156
Inactive : 2014-01-01 00:00:00
Status: Small quantity generator
Manifest : 46840
Ship Date : 11/24/1992
TSD : WAD061672812
WS Num: 1
Transporter: Not reported
Ship Qty : Not reported
Rpt Unit : Not reported
Off Mng : M042
EPA Waste Codes: F005
Waste Description: Waste paint related material, flammable liquid MEK, spent nonhalogenated so
Amt Of Waste Stream Generated in Reporting Yr 1: 514
Amt Of Waste Stream Generated in Reporting Yr 2: 7

OR UIC:
Name: FACILITY FOR PERMIT
Address: 802 SE 199TH AVENUE
City,State,Zip: GRESHAM, OR 97233
UIC Well #: Not reported
Type: Not reported
Type Description: Not reported
UIC Number: 14741
Facility Status: Not reported
Lat/Long: 45.5172 / -122.4575

Name: Not reported
Address: 802 SE 199TH AVENUE
City,State,Zip: GRESHAM, OR
UIC Well #: 1
Type: 5D2
Type Description: Storm Water Drainage
UIC Number: 14741
Facility Status: Registered & RA
Lat/Long: 45.5172 / -122.4575

Name: Not reported
Address: 802 SE 199TH AVENUE
City,State,Zip: GRESHAM, OR
UIC Well #: 2
Type: 5D2

ALEXANDER SERVICES LLC (Continued) **1000439200**

Type Description: Storm Water Drainage
UIC Number: 14741
Facility Status: Registered & RA
Lat/Long: 45.5172 / -122.4575

Name: Not reported
Address: 802 SE 199TH AVENUE
City,State,Zip: GRESHAM, OR
UIC Well #: 3
Type: 5D2
Type Description: Storm Water Drainage
UIC Number: 14741
Facility Status: Registered & RA
Lat/Long: 45.5172 / -122.4575

Name: Not reported
Address: 802 SE 199TH AVENUE
City,State,Zip: GRESHAM, OR
UIC Well #: 4
Type: 5D2
Type Description: Storm Water Drainage
UIC Number: 14741
Facility Status: Registered & RA
Lat/Long: 45.5172 / -122.4575

---

41 **HEATING OIL TANK** **OR LUST** **S112225493**
North **19725 SE STARK ST** **N/A**
1/4-1/2 **PORTLAND, OR 97233**
0.409 mi.
2158 ft.

Relative: LUST:
Lower
Name: HEATING OIL TANK
Actual: Address: 19725 SE STARK ST
251 ft. City,State,Zip: PORTLAND, OR 97233
Region: North Western Region
Facility ID: 26-12-1014
Cleanup Received Date: 08/28/2012
Cleanup Start Date: Not reported
Cleanup Complete Date: **04/10/2013**
Decode for Region: **North West Region**

---

42 **PANOCO INC #32** **OR LUST** **U000430475**
NNE **2025 SE STARK ST** **N/A**
1/4-1/2 **GRESHAM, OR 97030**
0.448 mi.
2365 ft.

Relative: LUST:
Lower
Name: PANOCO INC #32
Actual: Address: 2025 SE STARK ST
247 ft. City,State,Zip: GRESHAM, OR 97030
Region: North Western Region
Facility ID: 26-91-0455
Cleanup Received Date: 11/20/1991
Cleanup Start Date: 11/19/1991

PANOCO INC #32 (Continued) **U000430475**

Cleanup Complete Date: **09/25/1992**
Decode for Region: **North West Region**

K43 **GRESHAM SAND & GRAVEL** **OR ECSI** **S113408865**
SSW **1339 NW EASTWOOD AVE.** **N/A**
1/4-1/2 **GRESHAM, OR 97030**
0.449 mi.
2371 ft. **Site 1 of 2 in cluster K**

Relative: ECSI:
Higher
Name: GRESHAM SAND & GRAVEL
Actual: Address: 1339 NW EASTWOOD AVE.
264 ft. City,State,Zip: GRESHAM, OR 97030
State ID Number: 1407
Brown ID: 0
Study Area: False
Region ID: 2
Legislatve ID: 0
Investigation: No Further Action
FACA ID: 5212
Further Action: 0
Lat/Long (dms): 45 30 26.60 / -122 27 46.40
County Code: 26.00
Score Value: Not reported
Cerclis ID: Not reported
Township Coord.: 1.00
Township Zone: S
Range Coord: 3.00
Range Zone: E
Section Coord: 5
Qtr Section: Not reported
Tax Lots: Not reported
Size: Not reported
NPL: False
Orphan: False
Updated By: GWISTAR
Update Date: 05/08/2013
Created Date: 07/30/1993
Decode For RegionID: Northwest Region
Decode For BrownID: Not reported
Decode For Furtheract: Not reported
Decode For Investstat: No Further Action
Decode For Legislative: Not reported

Alias Name: Morse Bros.

Hazardous Release:
Substance ID.: 121821
Haz Release ID: 384127
Qty Released: unknown
Date Released: unknown
Update Date: 06/25/1993
Update By: Not reported

Substance Code: 84-74-2
Substance Name: DI-n-BUTYL PHTHALATE
Substance Abbrev.: Not reported
Substance Alias ID: 317639
Sub Alias Name: BENZENEDICARBOXYLIC ACID,1,2-, DIBUTYL ESTER
Substance Alias ID: 317640

GRESHAM SAND & GRAVEL (Continued) **S113408865**

Sub Alias Name: BUTYL PHTHALATE
Substance Alias ID: 317641
Sub Alias Name: BUTYL PHTHALATE,n-
Substance Alias ID: 317642
Sub Alias Name: DBP
Substance Alias ID: 317643
Sub Alias Name: DIBUTYL PHTHALATE
Sampling Result ID: 344469
Feature Id: Not reported
Hazard Release Id: 384127
Medium: 704
Substance Abbrev.: Not reported
Unit Code: Not reported
Observation: False
Owner Operator: False
Lab Data: True
Sample Depth: Not reported
Start Date: 06/25/1993
End Date: Not reported
Min Concentration: Not reported
Max Concentration: Not reported
Sample Comment: 35 mg/kg
Last Update By: CONV
Update Date: 09/13/1994
Decode for MediumID: Surface Water

Substance ID.: 120941
Haz Release ID: 384128
Qty Released: unknown
Date Released: unknown
Update Date: 06/25/1993
Update By: Not reported
Substance Code: 117-81-7
Substance Name: BIS(2-ETHYLHEXYL)PHTHALATE
Substance Abbrev.: Not reported
Substance Category ID: 8480
Substance Category: Semi-volatiles
Category Level: Not reported
Created By: Not reported
Created Date: 12/17/2002
Substance Category ID: 8480
Substance Category: Semi-volatiles
Category Level: Not reported
Created By: Not reported
Created Date: 12/17/2002
Substance Alias ID: 316655
Sub Alias Name: BIS(2-ETHYLHEXYL)-1,2-BENZENEDICARBOXYLATE
Substance Alias ID: 316656
Sub Alias Name: BIS(2-ETHYLHEXYL)-o-PHTHALATE
Substance Alias ID: 316657
Sub Alias Name: DI(2-ETHYLHEXYL)ORTHOPHTHALATE
Substance Alias ID: 316658
Sub Alias Name: DI-2-ETHYLHEXYLPHTHALATE
Substance Alias ID: 316659
Sub Alias Name: DI-sec-OCTYL PHTHALATE
Substance Alias ID: 316660
Sub Alias Name: DIOCTYL PHTHALATE

GRESHAM SAND & GRAVEL (Continued) **S113408865**

Substance Alias ID: 316661
Sub Alias Name: PHTHALIC ACID, BIS(2-ETHYLHEXYL) ESTER
Sampling Result ID: 344470
Feature Id: Not reported
Hazard Release Id: 384128
Medium: 704
Substance Abbrev.: Not reported
Unit Code: Not reported
Observation: False
Owner Operator: False
Lab Data: True
Sample Depth: Not reported
Start Date: 06/25/1993
End Date: Not reported
Min Concentration: Not reported
Max Concentration: Not reported
Sample Comment: 1.9 mg/kg
Last Update By: CONV
Update Date: 09/13/1994
Decode for MediumID: Surface Water

Substance ID.: 120997
Haz Release ID: 384129
Qty Released: unknown
Date Released: unknown
Update Date: 06/25/1993
Update By: Not reported

Substance Code: 124-18-5
Substance Name: N-DECANE
Substance Abbrev.: Not reported
Substance Alias ID: 316880
Sub Alias Name: DECANE
Sampling Result ID: 344471
Feature Id: Not reported
Hazard Release Id: 384129
Medium: 704
Substance Abbrev.: Not reported
Unit Code: Not reported
Observation: False
Owner Operator: False
Lab Data: True
Sample Depth: Not reported
Start Date: 06/25/1993
End Date: Not reported
Min Concentration: Not reported
Max Concentration: Not reported
Sample Comment: 1.6 mg/kg
Last Update By: CONV
Update Date: 09/13/1994
Decode for MediumID: Surface Water

Substance ID.: 121051
Haz Release ID: 384130
Qty Released: unknown
Date Released: unknown
Update Date: 06/25/1993
Update By: Not reported

GRESHAM SAND & GRAVEL (Continued) **S113408865**

Substance Code: 1330-20-7
Substance Name: XYLENEs
Substance Abbrev.: Not reported
Substance Category ID: 8526
Substance Category: Volatiles
Category Level: Not reported
Created By: Not reported
Created Date: 12/17/2002
Substance Category ID: 8526
Substance Category: Volatiles
Category Level: Not reported
Created By: Not reported
Created Date: 12/17/2002
Substance Alias ID: 317017
Sub Alias Name: DIMETHYLBENZENEs
Substance Alias ID: 317018
Sub Alias Name: XYLOLs
Sampling Result ID: 344472
Feature Id: Not reported
Hazard Release Id: 384130
Medium: 704
Substance Abbrev.: Not reported
Unit Code: Not reported
Observation: False
Owner Operator: False
Lab Data: True
Sample Depth: Not reported
Start Date: 06/25/1993
End Date: Not reported
Min Concentration: Not reported
Max Concentration: Not reported
Sample Comment: 0.12 mg/kg
Last Update By: CONV
Update Date: 09/13/1994
Decode for MediumID: Surface Water

Substance ID.: 121912
Haz Release ID: 384131
Qty Released: unknown
Date Released: unknown
Update Date: 06/25/1993
Update By: Not reported
Substance Code: 95-63-6
Substance Name: TRIMETHYLBENZENE,1,2,4-
Substance Abbrev.: Not reported
Substance Alias ID: 317959
Sub Alias Name: BENZENE,1,2,5-TRIMETHYL-
Substance Alias ID: 317960
Sub Alias Name: CUMENE,psi-
Substance Alias ID: 317961
Sub Alias Name: PSEUDOCUMENE
Substance Alias ID: 317962
Sub Alias Name: PSEUDOCUMOL
Substance Alias ID: 317963
Sub Alias Name: TRIMETHYLBENZENE,asym-
Sampling Result ID: 344473
Feature Id: Not reported

GRESHAM SAND & GRAVEL (Continued) **S113408865**

Hazard Release Id: 384131
Medium: 704
Substance Abbrev.: Not reported
Unit Code: Not reported
Observation: False
Owner Operator: False
Lab Data: True
Sample Depth: Not reported
Start Date: 06/25/1993
End Date: Not reported
Min Concentration: Not reported
Max Concentration: Not reported
Sample Comment: 0.08 mg/kg
Last Update By: CONV
Update Date: 09/13/1994
Decode for MediumID: Surface Water

Narrative:

NARR ID: 5733134
NARR Code: Contamination
Created By: Not reported
Created Date: 12/17/2002
Updated By: KDANA
Updated Date: 04/17/2013
Decode for NarcdID: Contamination
NARR Comments: A landfill was originally present where the Environmental Services building is now located. The landfill began accepting brush and yard debris in the late 1950s, and later accepted garbage until 1967 or 1968. In 1978 or 1979, most of the garbage was moved to the area now known as the Vance Pit (see ECSI #5780). Samples were taken by DEQ staff from the sump area and were analyzed by DEQ's lab for volatile organic compounds, semivolatile compounds, herbicides and total metals. Levels of metals identified in the samples were below DEQ's SOCLEAN levels and appeared to be normal background. Eight organics were identified at low levels. Their association with the landfill is unclear. See the Strategy Recommendation for more information.

NARR ID: 5733135
NARR Code: Data Sources
Created By: Not reported
Created Date: 12/17/2002
Updated By: KDANA
Updated Date: 01/16/2013
Decode for NarcdID: Data Sources
NARR Comments: DEQ Pollution complaint - NWR-1993-0642 - initiated by the U.S. Mine Safety and Health Administration on April 30, 1993.

NARR ID: 5733136
NARR Code: Hazardous Substance/Waste Types
Created By: Not reported
Created Date: 12/17/2002
Updated By: KDANA
Updated Date: 01/16/2013
Decode for NarcdID: Hazardous Substance/Waste Types
NARR Comments: unknown

NARR ID: 5753647
NARR Code: Site Location

GRESHAM SAND & GRAVEL (Continued) **S113408865**

Created By: SFORTUN
Created Date: 10/24/2011
Updated By: KDANA
Updated Date: 01/16/2013
Decode for NarcdID: Site Location
NARR Comments: East of SE 190th Avenue, between about SE Division Street on the south and about SE Yamhill Street on the north.

NARR ID: 5733137
NARR Code: Pathways Other Hazards
Created By: Not reported
Created Date: 12/17/2002
Updated By: Not reported
Updated Date: 12/17/2002
Decode for NarcdID: Pathways & Other Hazards
NARR Comments: A worker at Gresham Sand & Gravel experienced burning and swelling after handling sediments removed from a sump area in the gravel pit. The sump area is located near and fed by water flowing from the wall of an area of landfill debris known as Vance Pit. A cross-section of the landfill is visible, as gravel pit operations have caused soil from that area to slide. According to a report from the Mine Safety and Health Administration, the worker who experienced the burning and swelling of his hands reported that other workers at the site had complained of headaches and nausea when working around sump material.

NARR ID: 5733138
NARR Code: Remedial Action
Created By: Not reported
Created Date: 12/17/2002
Updated By: Not reported
Updated Date: 12/17/2002
Decode for NarcdID: Remedial Action
NARR Comments: DEQ recommended NFA due to the low levels of the contaminants identified. However, the Strategy Recommendation states that the finding of contaminants indicates that there may be a need to address future releases from the landfill and any current or future threats to area groundwater. It was recommended that the area of exposed landfill be covered and erosion in this area prevented.

NARR ID: 5733139
NARR Code: Health Threats
Created By: Not reported
Created Date: 12/17/2002
Updated By: Not reported
Updated Date: 12/17/2002
Decode for NarcdID: Health Threats
NARR Comments: No environmentally sensitive areas were identified in the immediate vicinity.

Administrative Action:
Action ID: 9443
Region: Northwestern Region
Complete Date: 09/30/1993
Rank Value: Not reported
Cleanup Flag: False
Created Date: 12/17/2002
Decode for AgencyID: Department of Environmental Quality
Decode for RegionID: Northwest Region

GRESHAM SAND & GRAVEL (Continued) **S113408865**

Category: Remedial Action
Action Code Flag: False
Action: NO FURTHER STATE ACTION REQUIRED
Further Action: 0
Comments: Not reported

Action ID: 9459
Region: Northwestern Region
Complete Date: 09/30/1993
Rank Value: 0
Cleanup Flag: False
Created Date: 12/17/2002
Decode for AgencyID: Department of Environmental Quality
Decode for RegionID: Northwest Region
Category: Remedial Action
Action Code Flag: False
Action: PRELIMINARY ASSESSMENT EQUIVALENT
Further Action: Not reported
Comments: Not reported

Action ID: 9425
Region: Headquarters
Complete Date: 06/04/1993
Rank Value: 0
Cleanup Flag: False
Created Date: 12/17/2002
Decode for AgencyID: Department of Environmental Quality
Decode for RegionID: Headquarters
Category: Remedial Action
Action Code Flag: False
Action: SITE EVALUATION
Further Action: Not reported
Comments: Not reported

Action ID: 9437
Region: Headquarters
Complete Date: 06/05/1993
Rank Value: 0
Cleanup Flag: False
Created Date: 12/17/2002
Decode for AgencyID: Department of Environmental Quality
Decode for RegionID: Headquarters
Category: Listing Action
Action Code Flag: False
Action: Listing Review completed
Further Action: Not reported
Comments: Not reported

Action ID: 9449
Region: Headquarters
Complete Date: 09/30/1993
Rank Value: 0
Cleanup Flag: False
Created Date: 12/17/2002
Decode for AgencyID: Department of Environmental Quality
Decode for RegionID: Headquarters
Category: Listing Action

GRESHAM SAND & GRAVEL (Continued) **S113408865**

Action Code Flag: False
Action: Insufficient information to list
Further Action: Not reported
Comments: Not reported

Action ID: 9497
Region: Headquarters
Complete Date: 06/05/1993
Rank Value: 0
Cleanup Flag: False
Created Date: 12/17/2002
Decode for AgencyID: Department of Environmental Quality
Decode for RegionID: Headquarters
Category: Remedial Action
Action Code Flag: False
Action: Preliminary Assessment Equivalent recommended (PAE)
Further Action: Not reported
Comments: Not reported

Action ID: 9424
Region: Northwestern Region
Complete Date: Not reported
Rank Value: 0
Cleanup Flag: False
Created Date: 12/17/2002
Decode for AgencyID: Department of Environmental Quality
Decode for RegionID: Northwest Region
Category: Administrative Action
Action Code Flag: False
Action: Site added to database
Further Action: Not reported
Comments: Not reported

Operations:
Operation Id: 132734
Operation Status: Active
Common Name: Gresham Sand & Gravel
Yrs of Operation: unknown
Comments: Not reported
Updated Date: 04/17/2013
Updated By: KDANA
Decode for OpstatID: Active
Operations SIC Id: 195726
SIC Code: 1422
Created By: Not reported
Created Date: 12/17/2002

K44 MORSE BROS. GRESHAM S&G **OR LUST U003960286**
SSW 1339 NW EASTWOOD AVE **OR UST N/A**
1/4-1/2 GRESHAM, OR 97030 **OR AST**
0.449 mi. **OR SPILLS**
2371 ft. Site 2 of 2 in cluster K **OR AIRS**
OR HSIS
Relative: **OR NPDES**
Higher **OR UIC**

Actual:
264 ft.

LUST:
Name: MORSE BROS.

MORSE BROS. GRESHAM S&G (Continued) **U003960286**

Address:	1339 NW EASTWOOD AVE
City,State,Zip:	GRESHAM, OR 97030
Region:	North Western Region
Facility ID:	26-09-0606
Cleanup Received Date:	07/08/2009
Cleanup Start Date:	07/03/2009
Cleanup Complete Date:	**11/17/2010**
Decode for Region:	**North West Region**

UST:

Name:	MORSE BROS. GRESHAM S&G
Address:	1339 NW EASTWOOD AVE
City:	GRESHAM
Facility ID:	2861
Facility Telephone:	(541) 918 5142
Permittee Name:	Jeff Steyaert
Number of Permitted Tanks:	Not reported
Active Tanks:	Not reported
Decommissioned Tanks:	9
Number of Tanks:	9

AST:

Facility ID:	21752
Name:	KNIFE RIVER
Address:	1339 NW EASTWOOD AVE
City,State,Zip:	GRESHAM, OR 97030
Substance:	USED OIL
Reporting Quantities:	Not reported
Quantity Units:	Not reported
Physical State:	Not reported
Storage 1:	Above ground tank
Storage 2:	Not reported
Owner-Operator Name:	BRIAN
Direct Site Phone:	5419185142
Report Class:	Annual
Report Year:	2021
Is Poisonous Gas:	No
Is Poisonous Material:	No
Is Biological Hazard:	No
Is Radioactive Material:	No
Is Explosive:	No
Status:	Not reported
Nature of Business:	SAND & GRAVEL MFG
NAICS Code:	212321
Maximum Daily Amount Code:	11
Maximum Daily Amount Code Range:	500-999
Maximum Daily Amount Units:	gal
Is Solid State:	No
Is Liquid State:	Yes
Is Gaseous State:	No
Is Combustible Dust:	No
Is Fire Hazard:	No
Is Sudden Release of Pressure Hazard:	No
Is Reactive Hazard:	No
Is Immediate Hazard:	No
Is Delayed Hazard:	No

MORSE BROS. GRESHAM S&G (Continued) **U003960286**

Is Corrosive to Metal:	No
Is Flammable:	No
Is Gas Under Pressure:	No
Is Physical HNOC:	Yes
Is Emission of Gas With Water:	No
Is Organic Peroxide:	No
Is Oxidizer:	No
Is Pyrophoric liquid or solid:	No
Is Pyrophoric Gas:	No
Is Self-Heating:	No
Is Self-Reacting:	No
Is Acute Toxicity:	No
Is Aspiration Hazard:	No
Is Carcinogenicity:	No
Is Germ Cell Mutagenicity:	No
Is Health HNOC:	Yes
Is Reproductive Toxicity:	No
Is Respiratory or Skin Sensitization:	No
Is Serious Eye Damage or Eye Irritation:	No
Is Simple Asphyxiate:	No
Is Skin Corrosion or Irritation:	No
Is Specific Target Organ Toxicity:	No

Facility ID:	21752
Name:	KNIFE RIVER
Address:	1339 NW EASTWOOD AVE
City,State,Zip:	GRESHAM, OR 97030
Substance:	USED OIL
Reporting Quantities:	Not reported
Quantity Units:	Not reported
Physical State:	Not reported
Storage 1:	Above ground tank
Storage 2:	Not reported
Owner-Operator Name:	BRIAN
Direct Site Phone:	5419185142
Report Class:	Annual
Report Year:	2017
Is Poisonous Gas:	No
Is Poisonous Material:	No
Is Biological Hazard:	No
Is Radioactive Material:	No
Is Explosive:	No
Status:	Not reported
Nature of Business:	SAND & GRAVEL MFG
NAICS Code:	212321
Maximum Daily Amount Code:	11
Maximum Daily Amount Code Range:	500-999
Maximum Daily Amount Units:	gal
Is Solid State:	No
Is Liquid State:	Yes
Is Gaseous State:	No
Is Combustible Dust:	No
Is Fire Hazard:	No
Is Sudden Release of Pressure Hazard:	No
Is Reactive Hazard:	No
Is Immediate Hazard:	No
Is Delayed Hazard:	No

MORSE BROS. GRESHAM S&G (Continued) **U003960286**

Is Corrosive to Metal:	No
Is Flammable:	No
Is Gas Under Pressure:	No
Is Physical HNOC:	Yes
Is Emission of Gas With Water:	No
Is Organic Peroxide:	No
Is Oxidizer:	No
Is Pyrophoric liquid or solid:	No
Is Pyrophoric Gas:	No
Is Self-Heating:	No
Is Self-Reacting:	No
Is Acute Toxicity:	No
Is Aspiration Hazard:	No
Is Carcinogenicity:	No
Is Germ Cell Mutagenicity:	No
Is Health HNOC:	Yes
Is Reproductive Toxicity:	No
Is Respiratory or Skin Sensitization:	No
Is Serious Eye Damage or Eye Irritation:	No
Is Simple Asphyxiate:	No
Is Skin Corrosion or Irritation:	No
Is Specific Target Organ Toxicity:	No

Facility ID:	21752
Name:	KNIFE RIVER
Address:	1339 NW EASTWOOD AVE
City,State,Zip:	GRESHAM, OR 97030
Substance:	USED OIL
Reporting Quantities:	Not reported
Quantity Units:	Not reported
Physical State:	Not reported
Storage 1:	Above ground tank
Storage 2:	Not reported
Owner-Operator Name:	BRIAN
Direct Site Phone:	5419185142
Report Class:	Annual
Report Year:	2018
Is Poisonous Gas:	No
Is Poisonous Material:	No
Is Biological Hazard:	No
Is Radioactive Material:	No
Is Explosive:	No
Status:	Not reported
Nature of Business:	SAND & GRAVEL MFG
NAICS Code:	212321
Maximum Daily Amount Code:	11
Maximum Daily Amount Code Range:	500-999
Maximum Daily Amount Units:	gal
Is Solid State:	No
Is Liquid State:	Yes
Is Gaseous State:	No
Is Combustible Dust:	No
Is Fire Hazard:	No
Is Sudden Release of Pressure Hazard:	No
Is Reactive Hazard:	No
Is Immediate Hazard:	No
Is Delayed Hazard:	No

MORSE BROS. GRESHAM S&G (Continued) **U003960286**

Is Corrosive to Metal:	No
Is Flammable:	No
Is Gas Under Pressure:	No
Is Physical HNOC:	Yes
Is Emission of Gas With Water:	No
Is Organic Peroxide:	No
Is Oxidizer:	No
Is Pyrophoric liquid or solid:	No
Is Pyrophoric Gas:	No
Is Self-Heating:	No
Is Self-Reacting:	No
Is Acute Toxicity:	No
Is Aspiration Hazard:	No
Is Carcinogenicity:	No
Is Germ Cell Mutagenicity:	No
Is Health HNOC:	Yes
Is Reproductive Toxicity:	No
Is Respiratory or Skin Sensitization:	No
Is Serious Eye Damage or Eye Irritation:	No
Is Simple Asphyxiate:	No
Is Skin Corrosion or Irritation:	No
Is Specific Target Organ Toxicity:	No

Facility ID:	21752
Name:	KNIFE RIVER
Address:	1339 NW EASTWOOD AVE
City,State,Zip:	GRESHAM, OR 97030
Substance:	USED OIL
Reporting Quantities:	Not reported
Quantity Units:	Not reported
Physical State:	Not reported
Storage 1:	Above ground tank
Storage 2:	Not reported
Owner-Operator Name:	BRIAN
Direct Site Phone:	5419185142
Report Class:	Annual
Report Year:	2019
Is Poisonous Gas:	No
Is Poisonous Material:	No
Is Biological Hazard:	No
Is Radioactive Material:	No
Is Explosive:	No
Status:	Not reported
Nature of Business:	SAND & GRAVEL MFG
NAICS Code:	212321
Maximum Daily Amount Code:	11
Maximum Daily Amount Code Range:	500-999
Maximum Daily Amount Units:	gal
Is Solid State:	No
Is Liquid State:	Yes
Is Gaseous State:	No
Is Combustible Dust:	No
Is Fire Hazard:	No
Is Sudden Release of Pressure Hazard:	No
Is Reactive Hazard:	No
Is Immediate Hazard:	No
Is Delayed Hazard:	No

MORSE BROS. GRESHAM S&G (Continued) **U003960286**

Is Corrosive to Metal:	No
Is Flammable:	No
Is Gas Under Pressure:	No
Is Physical HNOC:	Yes
Is Emission of Gas With Water:	No
Is Organic Peroxide:	No
Is Oxidizer:	No
Is Pyrophoric liquid or solid:	No
Is Pyrophoric Gas:	No
Is Self-Heating:	No
Is Self-Reacting:	No
Is Acute Toxicity:	No
Is Aspiration Hazard:	No
Is Carcinogenicity:	No
Is Germ Cell Mutagenicity:	No
Is Health HNOC:	Yes
Is Reproductive Toxicity:	No
Is Respiratory or Skin Sensitization:	No
Is Serious Eye Damage or Eye Irritation:	No
Is Simple Asphyxiate:	No
Is Skin Corrosion or Irritation:	No
Is Specific Target Organ Toxicity:	No

Facility ID:	21752
Name:	KNIFE RIVER
Address:	1339 NW EASTWOOD AVE
City,State,Zip:	GRESHAM, OR 97030
Substance:	USED OIL
Reporting Quantities:	Not reported
Quantity Units:	Not reported
Physical State:	Not reported
Storage 1:	Above ground tank
Storage 2:	Not reported
Owner-Operator Name:	BRIAN
Direct Site Phone:	5419185142
Report Class:	Annual
Report Year:	2020
Is Poisonous Gas:	No
Is Poisonous Material:	No
Is Biological Hazard:	No
Is Radioactive Material:	No
Is Explosive:	No
Status:	Not reported
Nature of Business:	SAND & GRAVEL MFG
NAICS Code:	212321
Maximum Daily Amount Code:	11
Maximum Daily Amount Code Range:	500-999
Maximum Daily Amount Units:	gal
Is Solid State:	No
Is Liquid State:	Yes
Is Gaseous State:	No
Is Combustible Dust:	No
Is Fire Hazard:	No
Is Sudden Release of Pressure Hazard:	No
Is Reactive Hazard:	No
Is Immediate Hazard:	No
Is Delayed Hazard:	No

MORSE BROS. GRESHAM S&G (Continued) **U003960286**

Is Corrosive to Metal:	No
Is Flammable:	No
Is Gas Under Pressure:	No
Is Physical HNOC:	Yes
Is Emission of Gas With Water:	No
Is Organic Peroxide:	No
Is Oxidizer:	No
Is Pyrophoric liquid or solid:	No
Is Pyrophoric Gas:	No
Is Self-Heating:	No
Is Self-Reacting:	No
Is Acute Toxicity:	No
Is Aspiration Hazard:	No
Is Carcinogenicity:	No
Is Germ Cell Mutagenicity:	No
Is Health HNOC:	Yes
Is Reproductive Toxicity:	No
Is Respiratory or Skin Sensitization:	No
Is Serious Eye Damage or Eye Irritation:	No
Is Simple Asphyxiate:	No
Is Skin Corrosion or Irritation:	No
Is Specific Target Organ Toxicity:	No

Facility ID:	21752
Name:	KNIFE RIVER
Address:	1339 NW EASTWOOD AVE
City,State,Zip:	GRESHAM, OR 97030
Substance:	USED OIL
Reporting Quantities:	Not reported
Quantity Units:	Not reported
Physical State:	Not reported
Storage 1:	Above ground tank
Storage 2:	Not reported
Owner-Operator Name:	BRIAN
Direct Site Phone:	5419185142
Report Class:	Update
Report Year:	2019
Is Poisonous Gas:	No
Is Poisonous Material:	No
Is Biological Hazard:	No
Is Radioactive Material:	No
Is Explosive:	No
Status:	Not reported
Nature of Business:	SAND & GRAVEL MFG
NAICS Code:	212321
Maximum Daily Amount Code:	11
Maximum Daily Amount Code Range:	500-999
Maximum Daily Amount Units:	gal
Is Solid State:	No
Is Liquid State:	Yes
Is Gaseous State:	No
Is Combustible Dust:	No
Is Fire Hazard:	No
Is Sudden Release of Pressure Hazard:	No
Is Reactive Hazard:	No
Is Immediate Hazard:	No
Is Delayed Hazard:	No

MORSE BROS. GRESHAM S&G (Continued) **U003960286**

Is Corrosive to Metal:	No
Is Flammable:	No
Is Gas Under Pressure:	No
Is Physical HNOC:	Yes
Is Emission of Gas With Water:	No
Is Organic Peroxide:	No
Is Oxidizer:	No
Is Pyrophoric liquid or solid:	No
Is Pyrophoric Gas:	No
Is Self-Heating:	No
Is Self-Reacting:	No
Is Acute Toxicity:	No
Is Aspiration Hazard:	No
Is Carcinogenicity:	No
Is Germ Cell Mutagenicity:	No
Is Health HNOC:	Yes
Is Reproductive Toxicity:	No
Is Respiratory or Skin Sensitization:	No
Is Serious Eye Damage or Eye Irritation:	No
Is Simple Asphyxiate:	No
Is Skin Corrosion or Irritation:	No
Is Specific Target Organ Toxicity:	No

OR SPILLS:

Name:	Not reported
Address:	1339 NW EASTWOOD AVE
City,State,Zip:	GRESHAM, OR 97030-5207
Facility ID:	2012-2240
Incident Status:	Archive
Material:	Not reported
Quantity:	90
Unit of Measure:	Gallons
Release Date:	09/11/2012
Description:	90 Gallons of hydraulic oil to the ground from a fitting failure on heavy equipment. Knife River crews are excavating the soil themselves and stockpiling on visqueen.
Lat/Long:	45.5059 / -122.4627
Source:	Business
Media:	Coding for the PS/BC Oil Spill Database
Responsible Company:	Knife River
Responsible Address:	32260 Old Highway 34
Responsible City,St,Zip:	Tangent, OR 97389-9770
Unknown Quantity Released:	Not reported
Maximum Potential Quantity:	Not reported
Quantity Recovered:	Not reported

Name:	Not reported
Address:	1339 NW EASTWOOD AVE
City,State,Zip:	GRESHAM, OR 97030-5207
Facility ID:	2012-2240
Incident Status:	Archive
Material:	Not reported
Quantity:	90
Unit of Measure:	Gallons
Release Date:	09/11/2012
Description:	90 Gallons of hydraulic oil to the ground from a fitting failure on heavy equipment. Knife River crews are excavating the soil themselves

MORSE BROS. GRESHAM S&G (Continued) **U003960286**

and stockpiling on visqueen.
Lat/Long: 45.5059 / -122.4627
Source: Business
Media: Non-saturated soil, rock, etc.
Responsible Company: Knife River
Responsible Address: 32260 Old Highway 34
Responsible City,St,Zip: Tangent, OR 97389-9770
Unknown Quantity Released: Not reported
Maximum Potential Quantity: Not reported
Quantity Recovered: Not reported

Name: Not reported
Address: 1339 NW EASTWOOD AVE
City,State,Zip: GRESHAM, OR 97030
Facility ID: 2017-2811
Incident Status: Referred/Closed
Material: Oil - Other
Quantity: Unk
Unit of Measure: UNK
Release Date: 09/21/2017
Description: Received notification that someone dropped a drum of oil off near the callers gate on city property. The oil has impacted a city dry well/storm drain. It is not known how much has leaked out The caller has staff out trying to clean up the site and will be contacting the city of Gresham.
Lat/Long: 45.505535 / -122.46286
Source: Drum (55-Gal)
Media: Pavement
Responsible Company: Not reported
Responsible Address: Not reported
Responsible City,St,Zip: Not reported
Unknown Quantity Released: Not reported
Maximum Potential Quantity: Not reported
Quantity Recovered: Not reported

Name: Not reported
Address: 1339 NW EASTWOOD AVE
City,State,Zip: GRESHAM, OR 97030
Facility ID: 2017-2811
Incident Status: Referred/Closed
Material: Oil - Other
Quantity: Unk
Unit of Measure: UNK
Release Date: 09/21/2017
Description: Received notification that someone dropped a drum of oil off near the callers gate on city property. The oil has impacted a city dry well/storm drain. It is not known how much has leaked out The caller has staff out trying to clean up the site and will be contacting the city of Gresham.
Lat/Long: 45.505535 / -122.46286
Source: Drum (55-Gal)
Media: Pavement
Responsible Company: Not reported
Responsible Address: Not reported
Responsible City,St,Zip: Not reported
Unknown Quantity Released: Not reported
Maximum Potential Quantity: Not reported

MORSE BROS. GRESHAM S&G (Continued) **U003960286**

Quantity Recovered: Not reported

AIRS:

Source ID:	Not reported
Permit Number:	26-0129-08-01
Address:	1339 NW EASTWOOD AVE
Name:	KNIFE RIVER CORPORATION - NORTHWEST
City,State,Zip:	GRESHAM, OR 97030
Year:	Not reported
Permit Type:	General (2) ACDP
Expiration Date:	10/01/2027
Pollutant:	Not reported
Issue Date:	09/14/2018
Emissions:	Not reported
NAICS Code:	212321
Is NAICS Code Primary:	Not reported
SIC Code:	1442
Is SIC Code Primary:	Not reported
Latitude:	45.5074
Longitude:	-122.4629
Emission Source Code:	Not reported
Emission Source Description:	Not reported
Process Code:	Not reported
Process Description:	Not reported
Process Unit:	Not reported
SCC:	Not reported
Throughput:	Not reported
Throughput Type:	Not reported

HSIS:

Name:	KNIFE RIVER
Address:	1339 NW EASTWOOD AVE
City,State,Zip:	GRESHAM, OR 97030
ility ID:	021752
rtment Or Division Of Company:	Not reported
nical Is Extremely Hazardous Substance (EHS:	Not reported
ains 112R:	Not reported
ty Has Written Emergency Plan:	Not reported
S Code 1:	Not reported
S Desc 1:	Not reported
S Code 2:	Not reported
S Desc 2:	Not reported
ger Name:	Not reported
ess Phone:	Not reported
g Address:	Not reported
g City:	Not reported
g State:	Not reported
g Zip:	Not reported
f Employees:	Not reported
Phone:	Not reported
rd:	Not reported
Dept Code:	Not reported
FD:	GRESHAM FIRE & EMERG SRVCS
kler System:	Not reported
gency Contact:	Not reported
gency Procedure:	Not reported

MORSE BROS. GRESHAM S&G (Continued) **U003960286**

ess Type:	Not reported
ity Type:	Private
partment:	Knife River - GRESHAM
Status:	ACTIVE
ude:	45.5072
tude:	-122.464
us TRI:	Active
us RMP:	Active
us PSM:	Active
atus CR2K:	Inactive
us 302:	Active
Owner Name:	BRIAN GRAY
st Reported ID:	36220
se Number:	64742547
Chemical Name:	MOTOR OIL
Name:	Not reported
s Pure:	No
s Mix:	Yes
S:	Not reported
re Component:	Not reported
ximum Daily Amount Code:	11
aximum Daily Amount Unit:	gal
ical Added Date:	09/19/2017
s Chem PSM:	No
s Chem 112R:	No
s Chem 302:	No
s Pesticide:	No
s Fertilizer:	No
hysical State:	Liquid
NA Number:	N/A
PA Health:	1
PA Flammability:	2
PA Reactivity:	0
PA Special Notice:	N/A
Hazards:	Health HNOC, Physical HNOC
umber of Days Onsite:	365
ar:	2018
se Number:	7782447
Chemical Name:	OXYGEN
Name:	Not reported
s Pure:	Yes
s Mix:	No
S:	Not reported
re Component:	Not reported
ximum Daily Amount Code:	20
ximum Daily Amount Unit:	cuft
ical Added Date:	09/19/2017
s Chem PSM:	No
s Chem 112R:	No
s Chem 302:	No
s Pesticide:	No
s Fertilizer:	No
hysical State:	Gas
NA Number:	1072
PA Health:	0
PA Flammability:	0

MORSE BROS. GRESHAM S&G (Continued) **U003960286**

FPA Reactivity: 0
FPA Special Notice: OX
Hazards: Physical Flammable
umber of Days Onsite: 365
ar: 2018

e Number: 70514124
hemical Name: USED OIL
Name: Not reported
s Pure: No
s Mix: Yes
S: Not reported
re Component: Not reported
ximum Daily Amount Code: 11
aximum Daily Amount Unit: gal
ical Added Date: 09/19/2017
s Chem PSM: No
s Chem 112R: No
s Chem 302: No
s Pesticide: No
s Fertilizer: No
hysical State: Liquid
NA Number: N/A
FPA Health: 1
FPA Flammability: 1
FPA Reactivity: 0
FPA Special Notice: N/A
Hazards: Health HNOC, Physical HNOC
umber of Days Onsite: 365
ar: 2018

ase Number: 68476346
hemical Name: DIESEL
Name: Not reported
s Pure: No
s Mix: Yes
S: Not reported
re Component: Not reported
aximum Daily Amount Code: 30
aximum Daily Amount Unit: gal
ical Added Date: 09/19/2017
s Chem PSM: No
s Chem 112R: No
s Chem 302: No
s Pesticide: No
s Fertilizer: No
hysical State: Liquid
NA Number: 1202
FPA Health: 2
FPA Flammability: 2
FPA Reactivity: 0
FPA Special Notice: N/A
azards: Health Acute, Physical Combustive
umber of Days Onsite: 365
ar: 2018

se Number: 74862

MORSE BROS. GRESHAM S&G (Continued) **U003960286**

Chemical Name: ACETYLENE
Name: Not reported
s Pure: Yes
s Mix: No
S: Not reported
re Component: Not reported
ximum Daily Amount Code: 11
ximum Daily Amount Unit: cuft
ical Added Date: 09/19/2017
s Chem PSM: No
s Chem 112R: No
s Chem 302: No
s Pesticide: No
s Fertilizer: No
hysical State: Gas
NA Number: 1001
FPA Health: 0
FPA Flammability: 4
FPA Reactivity: 3
FPA Special Notice: N/A
azards: Health Acute, Physical Combustive
umber of Days Onsite: 365
ar: 2018

se Number: 7782447
Chemical Name: OXYGEN
Name: Not reported
s Pure: Yes
s Mix: No
S: Not reported
re Component: Not reported
ximum Daily Amount Code: 20
ximum Daily Amount Unit: cuft
ical Added Date: 09/19/2017
s Chem PSM: No
s Chem 112R: No
s Chem 302: No
s Pesticide: No
s Fertilizer: No
hysical State: Gas
NA Number: 1072
FPA Health: 0
FPA Flammability: 0
FPA Reactivity: 0
FPA Special Notice: OX
Hazards: Physical Flammable
umber of Days Onsite: 365
ar: 2019

se Number: 74862
Chemical Name: ACETYLENE
Name: Not reported
s Pure: Yes
s Mix: No
S: Not reported
re Component: Not reported
ximum Daily Amount Code: 11

MORSE BROS. GRESHAM S&G (Continued) **U003960286**

ximum Daily Amount Unit:	cuft
ical Added Date:	09/19/2017
s Chem PSM:	No
s Chem 112R:	No
s Chem 302:	No
s Pesticide:	No
s Fertilizer:	No
hysical State:	Gas
NA Number:	1001
PA Health:	0
PA Flammability:	4
PA Reactivity:	3
PA Special Notice:	N/A
azards:	Health Acute, Physical Combustive
umber of Days Onsite:	365
ar:	2019
ase Number:	68476346
hemical Name:	DIESEL
Name:	Not reported
s Pure:	No
s Mix:	Yes
S:	Not reported
re Component:	Not reported
aximum Daily Amount Code:	30
aximum Daily Amount Unit:	gal
ical Added Date:	09/19/2017
s Chem PSM:	No
s Chem 112R:	No
s Chem 302:	No
s Pesticide:	No
s Fertilizer:	No
hysical State:	Liquid
NA Number:	1202
PA Health:	2
PA Flammability:	2
PA Reactivity:	0
PA Special Notice:	N/A
azards:	Health Acute, Physical Combustive
umber of Days Onsite:	365
ar:	2019
se Number:	64742547
Chemical Name:	MOTOR OIL
Name:	Not reported
s Pure:	No
s Mix:	Yes
S:	Not reported
re Component:	Not reported
ximum Daily Amount Code:	11
aximum Daily Amount Unit:	gal
ical Added Date:	09/19/2017
s Chem PSM:	No
s Chem 112R:	No
s Chem 302:	No
s Pesticide:	No
s Fertilizer:	No

MORSE BROS. GRESHAM S&G (Continued) **U003960286**

hysical State: Liquid
NA Number: N/A
PA Health: 1
PA Flammability: 2
PA Reactivity: 0
PA Special Notice: N/A
Hazards: Health HNOC, Physical HNOC
umber of Days Onsite: 365
ar: 2019

e Number: 107211
emical Name: ANTIFREEZE COOLANT 50/50
Name: Not reported
s Pure: Yes
s Mix: No
S: Not reported
re Component: Not reported
aximum Daily Amount Code: 4
aximum Daily Amount Unit: gal
ical Added Date: 07/31/2019
s Chem PSM: No
s Chem 112R: No
s Chem 302: No
s Pesticide: No
s Fertilizer: No
hysical State: Liquid
NA Number: N/A
PA Health: 2
PA Flammability: 0
PA Reactivity: 0
PA Special Notice: N/A
ards: Health Respiratory
umber of Days Onsite: 365
ar: 2019

e Number: 70514124
hemical Name: USED OIL
Name: Not reported
s Pure: No
s Mix: Yes
S: Not reported
re Component: Not reported
ximum Daily Amount Code: 11
aximum Daily Amount Unit: gal
ical Added Date: 09/19/2017
s Chem PSM: No
s Chem 112R: No
s Chem 302: No
s Pesticide: No
s Fertilizer: No
hysical State: Liquid
NA Number: N/A
PA Health: 1
PA Flammability: 1
PA Reactivity: 0
PA Special Notice: N/A
Hazards: Health HNOC, Physical HNOC

MORSE BROS. GRESHAM S&G (Continued) **U003960286**

umber of Days Onsite:	365
ar:	2019
Chemical:	
Chemical Name:	HYDRAULIC OIL
hysical Description:	LIQUID
se Number:	64742547
ility Id:	021752
ysical State Of The Substance:	2
erage Amount Possessed During The Year Code:	11
ximum Amount Possessed During The Year Code:	11
plicable Unit Of Measure Code:	2
Description Of The Unit Of Measure:	GALLONS
pe Code:	D
Description:	STEEL DRUM
Code:	Not reported
erature Description:	Not reported
essure of Code:	1
Pressure Description:	NORMAL PRESSURE
ure of Code:	Not reported
ure Description:	Not reported
Temperature Description:	NORMAL TEMPERATURE
mperature of The Hazardous Substance Code:	4
erature Description:	Not reported
erature of The Hazardous Substance Code:	Not reported
ays Hazardous Substance On Site During Year:	365
The Substance Protected A Trade Secret:	False
ription Of The Max Qnty Code:	500-999
ription Of The Avg Qnty Code:	500-999
Most Hazardous Ingridient:	PETROLEUM DISTILLATES
ted Nations/north America 4 Digit Class Number:	1270
zard Rank:	2
EHS Ingredient:	NONE LISTED ON MSDS
ubstance Pure:	False
bstance Mix:	True
First Hazardous Class Code For Chemical:	Combustible Material
nd Hazardous Class Code For Chemical:	Not reported
Hazardous Class Code For Chemical:	Not reported
ard Class 1 Of The Chemical:	4.5
rd Class 2 Of The Chemical:	Not reported
rd Class 3 Of The Chemical:	Not reported
Additional Chemical:	
hemical Is A Toxic 313 Chemical:	N
Pesticide Registration Number:	Not reported
ontains 112R:	N
ontains EHS:	N
ertilizer:	N
esticide:	N
ontains 313:	N
Chemical Name:	MOTOR OIL
hysical Description:	LIQUID
se Number:	64742547
ility Id:	021752
ysical State Of The Substance:	2

MORSE BROS. GRESHAM S&G (Continued) **U003960286**

erage Amount Possessed During The Year Code:	20
ximum Amount Possessed During The Year Code:	20
plicable Unit Of Measure Code:	2
Description Of The Unit Of Measure:	GALLONS
pe Code:	B
Description:	UNDERGROUND TANK
Code:	Not reported
erature Description:	Not reported
essure of Code:	1
Pressure Description:	NORMAL PRESSURE
ure of Code:	Not reported
ure Description:	Not reported
Temperature Description:	NORMAL TEMPERATURE
mperature of The Hazardous Substance Code:	4
erature Description:	Not reported
erature of The Hazardous Substance Code:	Not reported
ays Hazardous Substance On Site During Year:	365
The Substance Protected A Trade Secret:	False
tion Of The Max Qnty Code:	1,000-4,999
tion Of The Avg Qnty Code:	1,000-4,999
Most Hazardous Ingridient:	PETROLEUM HYDROCARBONS
ted Nations/north America 4 Digit Class Number:	0000
zard Rank:	2
Ingredient:	Not reported
ubstance Pure:	False
ostance Mix:	True
First Hazardous Class Code For Chemical:	Combustible Material
econd Hazardous Class Code For Chemical:	Chronic Health Hazard
Hazardous Class Code For Chemical:	Not reported
ard Class 1 Of The Chemical:	4.5
zard Class 2 Of The Chemical:	6.4
rd Class 3 Of The Chemical:	Not reported
Additional Chemical:	
nical Is A Toxic 313 Chemical:	Not reported
Pesticide Registration Number:	Not reported
ains 112R:	Not reported
ains EHS:	Not reported
ertilizer:	N
esticide:	N
ains 313:	Not reported
Chemical Name:	NITROGEN
Physical Description:	GAS
ase Number:	7727379
ility Id:	021752
ysical State Of The Substance:	3
erage Amount Possessed During The Year Code:	10
ximum Amount Possessed During The Year Code:	11
plicable Unit Of Measure Code:	3
escription Of The Unit Of Measure:	CUBIC FEET
pe Code:	L
Description:	CYLINDER
Code:	Not reported
erature Description:	Not reported
essure of Code:	2
Pressure Description:	GREATER THAN NORMAL PRESSURE

MORSE BROS. GRESHAM S&G (Continued) **U003960286**

sure of Code: Not reported
sure Description: Not reported
Temperature Description: NORMAL TEMPERATURE
mperature of The Hazardous Substance Code: 4
perature Description: Not reported
perature of The Hazardous Substance Code: Not reported
ays Hazardous Substance On Site During Year: 365
The Substance Protected A Trade Secret: False
cription Of The Max Qnty Code: 500-999
ription Of The Avg Qnty Code: 200-499
Most Hazardous Ingridient: NITROGEN
nited Nations/north America 4 Digit Class Number: 1066
zard Rank: 2
EHS Ingredient: NONE LISTED ON MSDS
bstance Pure: True
ubstance Mix: False
First Hazardous Class Code For Chemical: Non-flammable Gas
nd Hazardous Class Code For Chemical: Not reported
Hazardous Class Code For Chemical: Not reported
zard Class 1 Of The Chemical: 2.2
rd Class 2 Of The Chemical: Not reported
rd Class 3 Of The Chemical: Not reported

Additional Chemical:

hemical Is A Toxic 313 Chemical: N
Pesticide Registration Number: Not reported
ontains 112R: N
ontains EHS: N
ertilizer: N
esticide: N
ontains 313: N

Chemical Name: OXYGEN
Physical Description: GAS
se Number: 7782447
ility Id: 021752
ysical State Of The Substance: 3
erage Amount Possessed During The Year Code: 11
ximum Amount Possessed During The Year Code: 11
plicable Unit Of Measure Code: 3
escription Of The Unit Of Measure: CUBIC FEET
ype Code: L
Description: CYLINDER
Code: Not reported
perature Description: Not reported
essure of Code: 2
Pressure Description: GREATER THAN NORMAL PRESSURE
sure of Code: Not reported
sure Description: Not reported
Temperature Description: NORMAL TEMPERATURE
mperature of The Hazardous Substance Code: 4
perature Description: Not reported
perature of The Hazardous Substance Code: Not reported
ays Hazardous Substance On Site During Year: 365
The Substance Protected A Trade Secret: False
cription Of The Max Qnty Code: 500-999
cription Of The Avg Qnty Code: 500-999

MORSE BROS. GRESHAM S&G (Continued) **U003960286**

Most Hazardous Ingridient:	OXYGEN
ted Nations/north America 4 Digit Class Number:	1072
azard Rank:	2
EHS Ingredient:	NONE LISTED ON SDS
bstance Pure:	True
ubstance Mix:	False
st Hazardous Class Code For Chemical:	Oxidizers
Second Hazardous Class Code For Chemical:	Non-flammable Gas
Hazardous Class Code For Chemical:	Not reported
ard Class 1 Of The Chemical:	5.1
zard Class 2 Of The Chemical:	2.2
rd Class 3 Of The Chemical:	Not reported
Additional Chemical:	
hemical Is A Toxic 313 Chemical:	N
Pesticide Registration Number:	Not reported
ontains 112R:	N
ontains EHS:	N
ertilizer:	N
esticide:	N
ontains 313:	N

hemical Name:	USED OIL
hysical Description:	LIQUID
Number:	70514124
ility Id:	021752
ysical State Of The Substance:	2
erage Amount Possessed During The Year Code:	11
ximum Amount Possessed During The Year Code:	11
plicable Unit Of Measure Code:	2
Description Of The Unit Of Measure:	GALLONS
ype Code:	A
Description:	ABOVEGROUND TANK
Code:	Not reported
erature Description:	Not reported
essure of Code:	1
Pressure Description:	NORMAL PRESSURE
ure of Code:	Not reported
ure Description:	Not reported
Temperature Description:	NORMAL TEMPERATURE
mperature of The Hazardous Substance Code:	4
erature Description:	Not reported
erature of The Hazardous Substance Code:	Not reported
ays Hazardous Substance On Site During Year:	365
The Substance Protected A Trade Secret:	False
ription Of The Max Qnty Code:	500-999
ription Of The Avg Qnty Code:	500-999
Most Hazardous Ingridient:	LUBRCATING OILS USED
ted Nations/north America 4 Digit Class Number:	0000
azard Rank:	2
EHS Ingredient:	NONE LISTED ON SDS
ubstance Pure:	False
bstance Mix:	True
irst Hazardous Class Code For Chemical:	Acute Health Hazard
econd Hazardous Class Code For Chemical:	Chronic Health Hazard
Third Hazardous Class Code For Chemical:	Combustible Material
azard Class 1 Of The Chemical:	6.3

MORSE BROS. GRESHAM S&G (Continued) **U003960286**

zard Class 2 Of The Chemical:	6.4
ard Class 3 Of The Chemical:	4.5
Additional Chemical:	
hemical Is A Toxic 313 Chemical:	N
Pesticide Registration Number:	Not reported
ontains 112R:	N
ontains EHS:	N
ertilizer:	N
esticide:	N
ontains 313:	N
hemical Name:	CARBON DIOXIDE
Physical Description:	GAS
e Number:	124389
ility Id:	021752
ysical State Of The Substance:	3
erage Amount Possessed During The Year Code:	10
ximum Amount Possessed During The Year Code:	11
plicable Unit Of Measure Code:	3
escription Of The Unit Of Measure:	CUBIC FEET
pe Code:	L
Description:	CYLINDER
Code:	Not reported
erature Description:	Not reported
essure of Code:	2
Pressure Description:	GREATER THAN NORMAL PRESSURE
ure of Code:	Not reported
ure Description:	Not reported
Temperature Description:	NORMAL TEMPERATURE
mperature of The Hazardous Substance Code:	4
erature Description:	Not reported
erature of The Hazardous Substance Code:	Not reported
ays Hazardous Substance On Site During Year:	365
The Substance Protected A Trade Secret:	False
ription Of The Max Qnty Code:	500-999
ription Of The Avg Qnty Code:	200-499
ost Hazardous Ingridient:	CARBON DIOXIDE
ted Nations/north America 4 Digit Class Number:	1013
zard Rank:	2
EHS Ingredient:	NONE LISTED ON MSDS
stance Pure:	True
ubstance Mix:	False
irst Hazardous Class Code For Chemical:	Acute Health Hazard
Second Hazardous Class Code For Chemical:	Non-flammable Gas
Hazardous Class Code For Chemical:	Not reported
zard Class 1 Of The Chemical:	6.3
ard Class 2 Of The Chemical:	2.2
rd Class 3 Of The Chemical:	Not reported
Additional Chemical:	
hemical Is A Toxic 313 Chemical:	N
Pesticide Registration Number:	Not reported
ontains 112R:	N
ontains EHS:	N
ertilizer:	N
esticide:	N

MORSE BROS. GRESHAM S&G (Continued) **U003960286**

ontains 313:	N
hemical Name:	DIESEL
hysical Description:	LIQUID
ase Number:	68476346
ility Id:	021752
ysical State Of The Substance:	2
erage Amount Possessed During The Year Code:	30
aximum Amount Possessed During The Year Code:	30
plicable Unit Of Measure Code:	2
Description Of The Unit Of Measure:	GALLONS
pe Code:	B
Description:	UNDERGROUND TANK
ype Code:	P
Temperature Description:	TANK WAGON
essure of Code:	1
Pressure Description:	NORMAL PRESSURE
essure of Code:	1
Pressure Description:	NORMAL PRESSURE
Temperature Description:	NORMAL TEMPERATURE
mperature of The Hazardous Substance Code:	4
Temperature Description:	NORMAL TEMPERATURE
mperature of The Hazardous Substance Code:	4
ays Hazardous Substance On Site During Year:	365
The Substance Protected A Trade Secret:	False
tion Of The Max Qnty Code:	10,000-49,999
tion Of The Avg Qnty Code:	10,000-49,999
Most Hazardous Ingridient:	PETROLEUM DISTILLATES
ted Nations/north America 4 Digit Class Number:	1202
azard Rank:	2
Ingredient:	Not reported
ubstance Pure:	False
bstance Mix:	True
First Hazardous Class Code For Chemical:	Flammable and Combustible Liquid
econd Hazardous Class Code For Chemical:	Acute Health Hazard
hird Hazardous Class Code For Chemical:	Chronic Health Hazard
ard Class 1 Of The Chemical:	3.0
zard Class 2 Of The Chemical:	6.3
zard Class 3 Of The Chemical:	6.4
Additional Chemical:	
hemical Is A Toxic 313 Chemical:	N
Pesticide Registration Number:	Not reported
ontains 112R:	N
ontains EHS:	N
rtilizer:	N
esticide:	N
ontains 313:	Y
Chemical Name:	ACETYLENE
Physical Description:	GAS
se Number:	74862
ility Id:	021752
ysical State Of The Substance:	3
erage Amount Possessed During The Year Code:	11
ximum Amount Possessed During The Year Code:	11

MORSE BROS. GRESHAM S&G (Continued) **U003960286**

pplicable Unit Of Measure Code:	3
escription Of The Unit Of Measure:	CUBIC FEET
ype Code:	L
Description:	CYLINDER
Code:	Not reported
perature Description:	Not reported
essure of Code:	2
Pressure Description:	GREATER THAN NORMAL PRESSURE
sure of Code:	Not reported
sure Description:	Not reported
Temperature Description:	NORMAL TEMPERATURE
mperature of The Hazardous Substance Code:	4
perature Description:	Not reported
perature of The Hazardous Substance Code:	Not reported
ays Hazardous Substance On Site During Year:	365
The Substance Protected A Trade Secret:	False
ription Of The Max Qnty Code:	500-999
ription Of The Avg Qnty Code:	500-999
Most Hazardous Ingridient:	ACETYLENE
ted Nations/north America 4 Digit Class Number:	1001
zard Rank:	2
EHS Ingredient:	NONE LISTED ON MSDS
bstance Pure:	True
ubstance Mix:	False
First Hazardous Class Code For Chemical:	Flammable Gas
econd Hazardous Class Code For Chemical:	Chronic Health Hazard
Hazardous Class Code For Chemical:	Not reported
ard Class 1 Of The Chemical:	2.1
zard Class 2 Of The Chemical:	6.4
rd Class 3 Of The Chemical:	Not reported
Additional Chemical:	
hemical Is A Toxic 313 Chemical:	N
Pesticide Registration Number:	Not reported
ontains 112R:	N
ontains EHS:	N
ertilizer:	N
esticide:	N
ontains 313:	N

Click this hyperlink while viewing on your computer to access
2 additional OR HSIS: record(s) in the EDR Site Report.

NPDES:	
Name:	KNIFE RIVER GRESHAM S & G
Address:	1339 NW EASTWOOD AVE
City,State,Zip:	GRESHAM, OR 97030
WQ File Nbr:	110542
Legal Name:	KNIFE RIVER CORPORATION - NORTHWEST
Region:	NWR
Pri SIC:	1442
Latitude:	45.50740
Longitude:	-122.46290
Category:	INDUSTRIAL
Permit Type:	GEN10
Permit Active:	False

MORSE BROS. GRESHAM S&G (Continued) **U003960286**

Permit Description:	1000
Expiration Date:	06/30/2007
EPA Number:	Not reported
UIC Facility:	False
Admin Agent:	DOGAMI
Last Action Date:	01/09/2004
Permit Writer:	2054
Compliance Inspector:	Not reported
DMR Reviewer:	Not reported
Application Number:	990168
Class:	MINOR
Start Date:	06/23/1999
Region Decode:	North West Region
Ownership:	PRIVATE
Permit Group:	WPCF General Permit - Industrial wastewater discharges
EPA Class:	N/A
Permit Number:	16373

Name:	KNIFE RIVER GRESHAM S & G
Address:	1339 NW EASTWOOD AVE
City,State,Zip:	GRESHAM, OR 97030
WQ File Nbr:	110542
Legal Name:	KNIFE RIVER CORPORATION - NORTHWEST
Region:	NWR
Pri SIC:	1442
Latitude:	45.5074
Longitude:	-122.4629
Category:	STM
Permit Type:	GEN12A
Permit Active:	True
Permit Description:	Stormwater; NPDES sand & gravel mining
Expiration Date:	12/03/2017
EPA Number:	ORR328025
UIC Facility:	False
Admin Agent:	DOGAMI
Last Action Date:	09/12/2017
Permit Writer:	Not reported
Compliance Inspector:	DOGAMI
DMR Reviewer:	Not reported
Application Number:	954031
Class:	MINOR
Start Date:	01/09/2004
Region Decode:	North West Region
Ownership:	Not reported
Permit Group:	Not reported
EPA Class:	Not reported
Permit Number:	Not reported

OR UIC:

Name:	KNIFE RIVER GRESHAM S & G
Address:	1339 NW EASTWOOD AVE
City,State,Zip:	GRESHAM, OR 97030
UIC Well #:	Not reported
Type:	Not reported
Type Description:	Not reported
UIC Number:	18210
Facility Status:	Not reported

MORSE BROS. GRESHAM S&G (Continued) **U003960286**

Lat/Long: 45.5074 / -122.4629

---

45 **HEATING OIL TANK** **OR LUST S109052137**
NW **19220 SE STARK ST** **N/A**
1/4-1/2 **PORTLAND, OR 97233**
0.475 mi.
2510 ft.

Relative:
Lower
Actual:
252 ft.

LUST:
Name: HEATING OIL TANK
Address: 19220 SE STARK ST
City,State,Zip: PORTLAND, OR 97233
Region: North Western Region
Facility ID: 26-08-0292
Cleanup Received Date: 03/20/2008
Cleanup Start Date: Not reported
Cleanup Complete Date: **04/23/2008**
Decode for Region: **North West Region**

---

46 **MULTNOMAH COUNTY FLEET SERVICES** **OR LUST 1000415199**
WSW **1620 SE 190TH AVE** **OR UST N/A**
1/4-1/2 **PORTLAND, OR 97233** **OR CDL**
0.487 mi. **OR HAZMAT**
2572 ft. **OR NPDES**
OR UIC

Relative:
Higher
Actual:
267 ft.

LUST:
Name: MULTNOMAH COUNTY FLEET SERVICES
Address: 1620 SE 190TH AVE
City,State,Zip: PORTLAND, OR 97233
Region: North Western Region
Facility ID: 26-98-0271
Cleanup Received Date: 04/17/1998
Cleanup Start Date: 04/16/1998
Cleanup Complete Date: **05/01/2003**
Decode for Region: **North West Region**

Name: MULTNOMAH COUNTY FLEET SERVICES II
Address: 1620 SE 190TH AVE
City,State,Zip: PORTLAND, OR 97233
Region: North Western Region
Facility ID: 26-09-0723
Cleanup Received Date: 08/04/2009
Cleanup Start Date: 09/09/2009
Cleanup Complete Date: **05/16/2012**
Decode for Region: **North West Region**

UST:
Name: MULTNOMAH COUNTY FLEET SERVICES
Address: 1620 SE 190TH AVE
City: PORTLAND
Facility ID: 6144
Facility Telephone: 503-988-3424
Permittee Name: Michelle Gardner
Number of Permitted Tanks: Not reported
Active Tanks: Not reported

MULTNOMAH COUNTY FLEET SERVICES (Continued) **1000415199**

Decommissioned Tanks: 3
Number of Tanks: 3

OR CDL2:
Name: Not reported
Address: 1620 SE 190TH
City,State,Zip: PORTLAND, OR 97233
Region: 2
Facility Id: 960326
Incident Number: 960326
Report Date: Not reported
Dist Id Number: HM03
Resp Id Number: HM03
Unit: Not reported
Cause: 11
Area Type: 1
Scene Type: 0
Agency Id: Not reported
OERS Num: Not reported
Incident Date: 05/07/1996
Remarks: Not reported

HAZMAT:
Name: Not reported
Address: 1620 SE 190TH
City,State,Zip: PORTLAND, OR 97233
Responsble Party: MULT CO RISK MGMT
RP Company: CLACKAMAS CO RISK MG
RP Address: Not reported
RP City,St,Zip: Not reported
Facility ID: 960326
OERS Number: Not reported
Dept Rsp: HAZMAT TEAM GRESHAM\\MULTNOMAH - 03
Narrative: Not reported
Property Loss: Not reported
Amount Released: Not reported
Service County: Not reported
Service Name: Not reported
Incident Type: Not reported
Civilian Casualty Activity: Not reported
Chemical Name: Not reported
Hazmat Area Affected: Not reported
Hazmat Area Evacuated: Not reported
Hazmat Container Type: Not reported
Hazmat Physical State Released: Not reported
Hazmat Released Into: Not reported
Hazmat Released Volume Units: Not reported
Hazmat Released Weight Units: Not reported
Hazmat Released From: Not reported
Hazmat Area Affected Measurement: Not reported
Hazmat No. of People Evacuated: Not reported
Hazmat No of Buildings Evacuated: Not reported
Incident Content Loss: Not reported
Civilian Casualty Patient Disposition: Not reported
Incident Mixed Use Property: Not reported
Location Type: Not reported

MULTNOMAH COUNTY FLEET SERVICES (Continued) **1000415199**

Incident Aid Given Or Received:	Not reported
Incident AID Received from FDID:	Not reported
Incident Aided Department FDID:	Not reported
Person Involved Business Name:	Not reported
Person Involved First Name:	Not reported
Person Involved Last Name:	Not reported
Person Involved Type:	Not reported
Person Involved Phone Number:	Not reported
Person Involved Primary Language:	Not reported
Hazmat Evacuated Measurement:	Not reported
Hazmat Story of Release:	Not reported
Remark:	Not reported
Incident District:	HAZMAT TEAM GRESHAM\\MULTNOMAH - 03
Date Added:	01/01/1985
Unit:	Not reported
Agency Phone:	Not reported
Osfm Incident Report Number:	960326
Dept. Responding:	HAZMAT TEAM GRESHAM\\MULTNOMAH - 03
Person Making Report:	JOHN BLACKMAN
Title:	GRP SUPV
Agency:	HAZMAT TEAM GRESHAM\\MULTNOMAH - 03
Phone:	Not reported
Date Of Incident:	05/07/1996
Call Time:	10:00:00 AM
In Route:	12:00:00 AM
Arrival:	12:00:00 AM
Depart Scene:	12:00:00 AM
Back In Quarters:	12:00:00 AM
In Service:	8:00:00 PM
Dist Of Incident:	HAZMAT TEAM GRESHAM\\MULTNOMAH - 03
Were State Resources Used?:	False
Was Oers Notified?:	False
Oers Number:	Not reported
Team Number:	HM03
Agency Report Number:	Not reported
Unit:	Not reported
Highway:	Not reported
Mile Post:	Not reported
Scene Type:	Not reported
Area Type:	Commercial
Responsible Party(Ies):	MULT CO RISK MGMT
Company:	CLACKAMAS CO RISK MG
Respcontact:	Not reported
Address:	Not reported
Resp City:	Not reported
Resp State:	Not reported
Resp ZipCode:	Not reported
Phone:	Not reported
Resp Phone2:	Not reported
Weather:	0
Temperature:	0
Wind Speed:	0
Wind Direction:	Not reported
Were Haz Materials Released?:	False
Operation Performed:	Not reported
Cause:	Clandestine Drug Lab
Vehicle And Cargo:	0

MULTNOMAH COUNTY FLEET SERVICES (Continued) **1000415199**

Fixed Property:	0
Total Loss:	$0.00
Hazmat Population Density:	Not reported
HazMat Actions Taken - Description:	Not reported
Hazmat Factors Contributing To Release:	Not reported
Hazmat DOT Hazard Classification:	Not reported
Hazmat CAS Number:	Not reported
Hazardous Materials Release:	Not reported
Fire Incident Type:	Not reported
Property Use:	Not reported
Latitude:	Not reported
Longitude:	Not reported
Hazmat Disposition:	Not reported

Chemical:

Chemical Info:	7863
Chemical Id:	35430
Incident Id:	960326
Chemical Name:	UNKNOWN CHEMICAL
UNNA:	Not reported
Amount At Risk:	0
Amount Released:	0
Amount Measured:	0
Biological:	False
Radiological:	False

Chemical Id:	35430
Chemical Name:	UNKNOWN CHEMICAL
Hazardous Ingredient:	UNKNOWN CHEMICAL
Hazardous Class 1:	9.0
Hazardous Class 2:	Not reported
Hazardous Rank:	2
Case Number:	Not reported
UNNA Number:	Not reported
EPA Pest Reg:	Not reported
EHA Chem:	Not reported
PSM Chem:	Not reported
CAA 112R Chem:	Not reported

Narrative:

Narrative Id:	6066
Incident Id:	960326
Incident Narrative:	NONE
Incident Date:	5/7/1996

NPDES:

Name:	MULTNOMAH CO., OREGON; LAND USE AND TRANSPORTATION; FACILITIES MANAGEMENT
Address:	1620 SE 190TH AVE
City,State,Zip:	PORTLAND, OR 97233
WQ File Nbr:	111884
Legal Name:	MULTNOMAH CO., OREGON; LAND USE AND TRANSPORTATION; FACILITIES MANAGEMENT
Region:	NWR
Pri SIC:	7050
Latitude:	45.5108
Longitude:	-122.468

MULTNOMAH COUNTY FLEET SERVICES (Continued) **1000415199**

Category:	STM
Permit Type:	WPCF-DOM-UIC
Permit Active:	True
Permit Description:	Municipal Stormwater Permits - UIC
Expiration Date:	03/31/2024
EPA Number:	n/a
UIC Facility:	False
Admin Agent:	NW Region Office
Last Action Date:	04/21/2014
Permit Writer:	Not reported
Compliance Inspector:	Not reported
DMR Reviewer:	Not reported
Application Number:	985600
Class:	N/A
Start Date:	04/21/2014
Region Decode:	North West Region
Ownership:	Not reported
Permit Group:	Not reported
EPA Class:	Not reported
Permit Number:	Not reported

OR UIC:

Name:	MULTNOMAH COUNTY
Address:	1620 SE 190TH AVENUE
City,State,Zip:	PORTLAND, OR
UIC Well #:	30201
Type:	5D2
Type Description:	Storm Water Drainage
UIC Number:	10598
Facility Status:	UIC WPCF
Lat/Long:	45.5109 / -122.4654

Name:	MULTNOMAH COUNTY
Address:	1620 SE 190TH AVENUE
City,State,Zip:	PORTLAND, OR
UIC Well #:	30202
Type:	5D2
Type Description:	Storm Water Drainage
UIC Number:	10598
Facility Status:	UIC WPCF
Lat/Long:	45.5109 / -122.4654

Name:	MULTNOMAH COUNTY
Address:	1620 SE 190TH AVENUE
City,State,Zip:	PORTLAND, OR
UIC Well #:	30203
Type:	5D2
Type Description:	Storm Water Drainage
UIC Number:	10598
Facility Status:	UIC WPCF
Lat/Long:	45.5109 / -122.4654

Name:	MULTNOMAH COUNTY
Address:	1620 SE 190TH AVENUE
City,State,Zip:	PORTLAND, OR
UIC Well #:	30204
Type:	5D2

MULTNOMAH COUNTY FLEET SERVICES (Continued) **1000415199**

Type Description: Storm Water Drainage
UIC Number: 10598
Facility Status: UIC WPCF
Lat/Long: 45.5109 / -122.4654

Name: MULTNOMAH COUNTY
Address: 1620 SE 190TH AVENUE
City,State,Zip: PORTLAND, OR
UIC Well #: 30205
Type: 5D2
Type Description: Storm Water Drainage
UIC Number: 10598
Facility Status: UIC WPCF
Lat/Long: 45.5109 / -122.4654

Name: MULTNOMAH COUNTY
Address: 1620 SE 190TH AVENUE
City,State,Zip: PORTLAND, OR
UIC Well #: 30206
Type: 5D2
Type Description: Storm Water Drainage
UIC Number: 10598
Facility Status: UIC WPCF
Lat/Long: 45.5109 / -122.4654

Name: MULTNOMAH COUNTY
Address: 1620 SE 190TH AVENUE
City,State,Zip: PORTLAND, OR
UIC Well #: 30207
Type: 5D2
Type Description: Storm Water Drainage
UIC Number: 10598
Facility Status: UIC WPCF
Lat/Long: 45.5109 / -122.4654

Name: MULTNOMAH COUNTY
Address: 1620 SE 190TH AVENUE
City,State,Zip: PORTLAND, OR
UIC Well #: 30208
Type: 5D2
Type Description: Storm Water Drainage
UIC Number: 10598
Facility Status: UIC WPCF
Lat/Long: 45.5109 / -122.4654

Name: MULTNOMAH COUNTY
Address: 1620 SE 190TH AVENUE
City,State,Zip: PORTLAND, OR
UIC Well #: 30209
Type: 5D2
Type Description: Storm Water Drainage
UIC Number: 10598
Facility Status: UIC WPCF
Lat/Long: 45.5109 / -122.4654

Name: MULTNOMAH COUNTY
Address: 1620 SE 190TH AVENUE

MULTNOMAH COUNTY FLEET SERVICES (Continued) **1000415199**

City,State,Zip: PORTLAND, OR
UIC Well #: 30210
Type: 5D2
Type Description: Storm Water Drainage
UIC Number: 10598
Facility Status: UIC WPCF
Lat/Long: 45.5109 / -122.4654

Name: MULTNOMAH COUNTY
Address: 1620 SE 190TH AVENUE
City,State,Zip: PORTLAND, OR
UIC Well #: 30211
Type: 5D2
Type Description: Storm Water Drainage
UIC Number: 10598
Facility Status: UIC WPCF
Lat/Long: 45.5109 / -122.4654

Name: MULTNOMAH COUNTY
Address: 1620 SE 190TH AVENUE
City,State,Zip: PORTLAND, OR
UIC Well #: 30212
Type: 5D2
Type Description: Storm Water Drainage
UIC Number: 10598
Facility Status: UIC WPCF
Lat/Long: 45.5109 / -122.4654

Name: MULTNOMAH COUNTY
Address: 1620 SE 190TH AVENUE
City,State,Zip: PORTLAND, OR
UIC Well #: 30213
Type: 5D2
Type Description: Storm Water Drainage
UIC Number: 10598
Facility Status: UIC WPCF
Lat/Long: 45.5109 / -122.4654

Name: MULTNOMAH COUNTY
Address: 1620 SE 190TH AVENUE
City,State,Zip: PORTLAND, OR
UIC Well #: 30214
Type: 5D2
Type Description: Storm Water Drainage
UIC Number: 10598
Facility Status: UIC WPCF
Lat/Long: 45.5109 / -122.4654

Name: MULTNOMAH COUNTY
Address: 1620 SE 190TH AVENUE
City,State,Zip: PORTLAND, OR
UIC Well #: 30215
Type: 5D2
Type Description: Storm Water Drainage
UIC Number: 10598
Facility Status: UIC WPCF
Lat/Long: 45.5109 / -122.4654

MULTNOMAH COUNTY FLEET SERVICES (Continued) **1000415199**

Name: MULTNOMAH COUNTY
Address: 1620 SE 190TH AVENUE
City,State,Zip: PORTLAND, OR
UIC Well #: 30216
Type: 5D2
Type Description: Storm Water Drainage
UIC Number: 10598
Facility Status: UIC WPCF
Lat/Long: 45.5109 / -122.4654

Name: MULTNOMAH COUNTY
Address: 1620 SE 190TH AVENUE
City,State,Zip: PORTLAND, OR
UIC Well #: 30217
Type: 5D2
Type Description: Storm Water Drainage
UIC Number: 10598
Facility Status: UIC WPCF
Lat/Long: 45.5109 / -122.4654

Name: MULTNOMAH COUNTY
Address: 1620 SE 190TH AVENUE
City,State,Zip: PORTLAND, OR
UIC Well #: 30218
Type: 5D2
Type Description: Storm Water Drainage
UIC Number: 10598
Facility Status: UIC WPCF
Lat/Long: 45.5109 / -122.4654

Name: MULTNOMAH COUNTY
Address: 1620 SE 190TH AVENUE
City,State,Zip: PORTLAND, OR
UIC Well #: 30219
Type: 5D2
Type Description: Storm Water Drainage
UIC Number: 10598
Facility Status: UIC WPCF
Lat/Long: 45.5109 / -122.4654

Name: MULTNOMAH COUNTY
Address: 1620 SE 190TH AVENUE
City,State,Zip: PORTLAND, OR
UIC Well #: 30220
Type: 5D2
Type Description: Storm Water Drainage
UIC Number: 10598
Facility Status: UIC WPCF
Lat/Long: 45.5109 / -122.4654

Name: MULTNOMAH COUNTY
Address: 1620 SE 190TH AVENUE
City,State,Zip: PORTLAND, OR
UIC Well #: 30221
Type: 5D2
Type Description: Storm Water Drainage
UIC Number: 10598

MULTNOMAH COUNTY FLEET SERVICES (Continued) **1000415199**

Facility Status: UIC WPCF
Lat/Long: 45.5109 / -122.4654

Name: MULTNOMAH COUNTY
Address: 1620 SE 190TH AVENUE
City,State,Zip: PORTLAND, OR
UIC Well #: 30222
Type: 5D2
Type Description: Storm Water Drainage
UIC Number: 10598
Facility Status: UIC WPCF
Lat/Long: 45.5109 / -122.4654

Name: MULTNOMAH COUNTY
Address: 1620 SE 190TH AVENUE
City,State,Zip: PORTLAND, OR
UIC Well #: 30223
Type: 5D2
Type Description: Storm Water Drainage
UIC Number: 10598
Facility Status: UIC WPCF
Lat/Long: 45.5109 / -122.4654

Name: MULTNOMAH COUNTY
Address: 1620 SE 190TH AVENUE
City,State,Zip: PORTLAND, OR
UIC Well #: 30224
Type: 5D2
Type Description: Storm Water Drainage
UIC Number: 10598
Facility Status: UIC WPCF
Lat/Long: 45.5109 / -122.4654

Name: MULTNOMAH COUNTY
Address: 1620 SE 190TH AVENUE
City,State,Zip: PORTLAND, OR
UIC Well #: 30225
Type: 5D2
Type Description: Storm Water Drainage
UIC Number: 10598
Facility Status: UIC WPCF
Lat/Long: 45.5109 / -122.4654

Name: MULTNOMAH COUNTY
Address: 1620 SE 190TH AVENUE
City,State,Zip: PORTLAND, OR
UIC Well #: 30226
Type: 5D2
Type Description: Storm Water Drainage
UIC Number: 10598
Facility Status: UIC WPCF
Lat/Long: 45.5109 / -122.4654

Name: MULTNOMAH COUNTY
Address: 1620 SE 190TH AVENUE
City,State,Zip: PORTLAND, OR
UIC Well #: 30227

MULTNOMAH COUNTY FLEET SERVICES (Continued) **1000415199**

Type: 5D2
Type Description: Storm Water Drainage
UIC Number: 10598
Facility Status: UIC WPCF
Lat/Long: 45.5109 / -122.4654

Name: MULTNOMAH COUNTY
Address: 1620 SE 190TH AVENUE
City,State,Zip: PORTLAND, OR
UIC Well #: 30228
Type: 5D2
Type Description: Storm Water Drainage
UIC Number: 10598
Facility Status: UIC WPCF
Lat/Long: 45.5109 / -122.4654

Name: MULTNOMAH COUNTY
Address: 1620 SE 190TH AVENUE
City,State,Zip: PORTLAND, OR
UIC Well #: 30229
Type: 5D2
Type Description: Storm Water Drainage
UIC Number: 10598
Facility Status: UIC WPCF
Lat/Long: 45.5109 / -122.4654

Name: MULTNOMAH COUNTY
Address: 1620 SE 190TH AVENUE
City,State,Zip: PORTLAND, OR
UIC Well #: 30230
Type: 5D2
Type Description: Storm Water Drainage
UIC Number: 10598
Facility Status: UIC WPCF
Lat/Long: 45.5109 / -122.4654

Name: MULTNOMAH COUNTY
Address: 1620 SE 190TH AVENUE
City,State,Zip: PORTLAND, OR
UIC Well #: 30231
Type: 5D2
Type Description: Storm Water Drainage
UIC Number: 10598
Facility Status: UIC WPCF
Lat/Long: 45.5109 / -122.4654

Name: MULTNOMAH COUNTY
Address: 1620 SE 190TH AVENUE
City,State,Zip: PORTLAND, OR
UIC Well #: 30232
Type: 5D2
Type Description: Storm Water Drainage
UIC Number: 10598
Facility Status: UIC WPCF
Lat/Long: 45.5109 / -122.4654

Name: MULTNOMAH COUNTY

MULTNOMAH COUNTY FLEET SERVICES (Continued) **1000415199**

Address: 1620 SE 190TH AVENUE
City,State,Zip: PORTLAND, OR
UIC Well #: 30401
Type: 5D2
Type Description: Storm Water Drainage
UIC Number: 10598
Facility Status: UIC WPCF
Lat/Long: 45.5109 / -122.4654

Name: MULTNOMAH COUNTY
Address: 1620 SE 190TH AVENUE
City,State,Zip: PORTLAND, OR
UIC Well #: 30402
Type: 5D2
Type Description: Storm Water Drainage
UIC Number: 10598
Facility Status: UIC WPCF
Lat/Long: 45.5109 / -122.4654

Name: MULTNOMAH COUNTY
Address: 1620 SE 190TH AVENUE
City,State,Zip: PORTLAND, OR
UIC Well #: 30403
Type: 5D2
Type Description: Storm Water Drainage
UIC Number: 10598
Facility Status: UIC WPCF
Lat/Long: 45.5109 / -122.4654

Name: MULTNOMAH COUNTY
Address: 1620 SE 190TH AVENUE
City,State,Zip: PORTLAND, OR
UIC Well #: 30404
Type: 5D2
Type Description: Storm Water Drainage
UIC Number: 10598
Facility Status: UIC WPCF
Lat/Long: 45.5109 / -122.4654

Name: MULTNOMAH COUNTY
Address: 1620 SE 190TH AVENUE
City,State,Zip: PORTLAND, OR
UIC Well #: 30405
Type: 5D2
Type Description: Storm Water Drainage
UIC Number: 10598
Facility Status: UIC WPCF
Lat/Long: 45.5109 / -122.4654

Name: MULTNOMAH COUNTY
Address: 1620 SE 190TH AVENUE
City,State,Zip: PORTLAND, OR
UIC Well #: 30406
Type: 5D2
Type Description: Storm Water Drainage
UIC Number: 10598
Facility Status: UIC WPCF

MULTNOMAH COUNTY FLEET SERVICES (Continued) **1000415199**

Lat/Long: 45.5109 / -122.4654

Name: MULTNOMAH COUNTY
Address: 1620 SE 190TH AVENUE
City,State,Zip: PORTLAND, OR
UIC Well #: 30407
Type: 5D2
Type Description: Storm Water Drainage
UIC Number: 10598
Facility Status: UIC WPCF
Lat/Long: 45.5109 / -122.4654

Name: MULTNOMAH COUNTY
Address: 1620 SE 190TH AVENUE
City,State,Zip: PORTLAND, OR
UIC Well #: 30408
Type: 5D2
Type Description: Storm Water Drainage
UIC Number: 10598
Facility Status: UIC WPCF
Lat/Long: 45.5109 / -122.4654

Name: MULTNOMAH COUNTY
Address: 1620 SE 190TH AVENUE
City,State,Zip: PORTLAND, OR
UIC Well #: 30409
Type: 5D2
Type Description: Storm Water Drainage
UIC Number: 10598
Facility Status: UIC WPCF
Lat/Long: 45.5109 / -122.4654

Name: MULTNOMAH COUNTY
Address: 1620 SE 190TH AVENUE
City,State,Zip: PORTLAND, OR
UIC Well #: 30410
Type: 5D2
Type Description: Storm Water Drainage
UIC Number: 10598
Facility Status: UIC WPCF
Lat/Long: 45.5109 / -122.4654

Name: MULTNOMAH COUNTY
Address: 1620 SE 190TH AVENUE
City,State,Zip: PORTLAND, OR
UIC Well #: 30411
Type: 5D2
Type Description: Storm Water Drainage
UIC Number: 10598
Facility Status: UIC WPCF
Lat/Long: 45.5109 / -122.4654

Name: MULTNOMAH COUNTY
Address: 1620 SE 190TH AVENUE
City,State,Zip: PORTLAND, OR
UIC Well #: 30412
Type: 5D2

MULTNOMAH COUNTY FLEET SERVICES (Continued) **1000415199**

Type Description: Storm Water Drainage
UIC Number: 10598
Facility Status: UIC WPCF
Lat/Long: 45.5109 / -122.4654

Name: MULTNOMAH COUNTY
Address: 1620 SE 190TH AVENUE
City,State,Zip: PORTLAND, OR
UIC Well #: 30413
Type: 5D2
Type Description: Storm Water Drainage
UIC Number: 10598
Facility Status: UIC WPCF
Lat/Long: 45.5109 / -122.4654

Name: MULTNOMAH COUNTY
Address: 1620 SE 190TH AVENUE
City,State,Zip: PORTLAND, OR
UIC Well #: 30414
Type: 5D2
Type Description: Storm Water Drainage
UIC Number: 10598
Facility Status: UIC WPCF
Lat/Long: 45.5109 / -122.4654

Name: MULTNOMAH COUNTY
Address: 1620 SE 190TH AVENUE
City,State,Zip: PORTLAND, OR
UIC Well #: 30415
Type: 5D2
Type Description: Storm Water Drainage
UIC Number: 10598
Facility Status: UIC WPCF
Lat/Long: 45.5109 / -122.4654

Name: MULTNOMAH COUNTY
Address: 1620 SE 190TH AVENUE
City,State,Zip: PORTLAND, OR
UIC Well #: 30416
Type: 5D2
Type Description: Storm Water Drainage
UIC Number: 10598
Facility Status: UIC WPCF
Lat/Long: 45.5109 / -122.4654

Name: MULTNOMAH COUNTY
Address: 1620 SE 190TH AVENUE
City,State,Zip: PORTLAND, OR
UIC Well #: 30417
Type: 5D2
Type Description: Storm Water Drainage
UIC Number: 10598
Facility Status: UIC WPCF
Lat/Long: 45.5109 / -122.4654

Name: MULTNOMAH COUNTY
Address: 1620 SE 190TH AVENUE

MULTNOMAH COUNTY FLEET SERVICES (Continued) **1000415199**

City,State,Zip: PORTLAND, OR
UIC Well #: 30418
Type: 5D2
Type Description: Storm Water Drainage
UIC Number: 10598
Facility Status: UIC WPCF
Lat/Long: 45.5109 / -122.4654

Name: MULTNOMAH COUNTY
Address: 1620 SE 190TH AVENUE
City,State,Zip: PORTLAND, OR
UIC Well #: 30419
Type: 5D2
Type Description: Storm Water Drainage
UIC Number: 10598
Facility Status: UIC WPCF
Lat/Long: 45.5109 / -122.4654

Name: MULTNOMAH COUNTY
Address: 1620 SE 190TH AVENUE
City,State,Zip: PORTLAND, OR
UIC Well #: 30420
Type: 5D2
Type Description: Storm Water Drainage
UIC Number: 10598
Facility Status: UIC WPCF
Lat/Long: 45.5109 / -122.4654

Name: MULTNOMAH COUNTY
Address: 1620 SE 190TH AVENUE
City,State,Zip: PORTLAND, OR
UIC Well #: 30421
Type: 5D2
Type Description: Storm Water Drainage
UIC Number: 10598
Facility Status: UIC WPCF
Lat/Long: 45.5109 / -122.4654

Name: MULTNOMAH COUNTY
Address: 1620 SE 190TH AVENUE
City,State,Zip: PORTLAND, OR
UIC Well #: 30422
Type: 5D2
Type Description: Storm Water Drainage
UIC Number: 10598
Facility Status: UIC WPCF
Lat/Long: 45.5109 / -122.4654

Name: MULTNOMAH COUNTY
Address: 1620 SE 190TH AVENUE
City,State,Zip: PORTLAND, OR
UIC Well #: 30423
Type: 5D2
Type Description: Storm Water Drainage
UIC Number: 10598
Facility Status: UIC WPCF
Lat/Long: 45.5109 / -122.4654

MULTNOMAH COUNTY FLEET SERVICES (Continued) **1000415199**

Name: MULTNOMAH COUNTY
Address: 1620 SE 190TH AVENUE
City,State,Zip: PORTLAND, OR
UIC Well #: 30424
Type: 5D2
Type Description: Storm Water Drainage
UIC Number: 10598
Facility Status: UIC WPCF
Lat/Long: 45.5109 / -122.4654

Name: MULTNOMAH COUNTY
Address: 1620 SE 190TH AVENUE
City,State,Zip: PORTLAND, OR
UIC Well #: 30425
Type: 5D2
Type Description: Storm Water Drainage
UIC Number: 10598
Facility Status: UIC WPCF
Lat/Long: 45.5109 / -122.4654

Name: MULTNOMAH COUNTY
Address: 1620 SE 190TH AVENUE
City,State,Zip: PORTLAND, OR
UIC Well #: 30426
Type: 5D2
Type Description: Storm Water Drainage
UIC Number: 10598
Facility Status: UIC WPCF
Lat/Long: 45.5109 / -122.4654

Name: MULTNOMAH COUNTY
Address: 1620 SE 190TH AVENUE
City,State,Zip: PORTLAND, OR
UIC Well #: 30427
Type: 5D2
Type Description: Storm Water Drainage
UIC Number: 10598
Facility Status: UIC WPCF
Lat/Long: 45.5109 / -122.4654

Name: MULTNOMAH COUNTY
Address: 1620 SE 190TH AVENUE
City,State,Zip: PORTLAND, OR
UIC Well #: 30428
Type: 5D2
Type Description: Storm Water Drainage
UIC Number: 10598
Facility Status: UIC WPCF
Lat/Long: 45.5109 / -122.4654

Name: MULTNOMAH COUNTY
Address: 1620 SE 190TH AVENUE
City,State,Zip: PORTLAND, OR
UIC Well #: 30429
Type: 5D2
Type Description: Storm Water Drainage
UIC Number: 10598

MULTNOMAH COUNTY FLEET SERVICES (Continued) **1000415199**

Facility Status: UIC WPCF
Lat/Long: 45.5109 / -122.4654

Name: MULTNOMAH COUNTY
Address: 1620 SE 190TH AVENUE
City,State,Zip: PORTLAND, OR
UIC Well #: 30430
Type: 5D2
Type Description: Storm Water Drainage
UIC Number: 10598
Facility Status: UIC WPCF
Lat/Long: 45.5109 / -122.4654

Name: MULTNOMAH COUNTY
Address: 1620 SE 190TH AVENUE
City,State,Zip: PORTLAND, OR
UIC Well #: 30431
Type: 5D2
Type Description: Storm Water Drainage
UIC Number: 10598
Facility Status: UIC WPCF
Lat/Long: 45.5109 / -122.4654

Name: MULTNOMAH COUNTY
Address: 1620 SE 190TH AVENUE
City,State,Zip: PORTLAND, OR
UIC Well #: 30432
Type: 5D2
Type Description: Storm Water Drainage
UIC Number: 10598
Facility Status: UIC WPCF
Lat/Long: 45.5109 / -122.4654

Name: MULTNOMAH COUNTY
Address: 1620 SE 190TH AVENUE
City,State,Zip: PORTLAND, OR
UIC Well #: 30433
Type: 5D2
Type Description: Storm Water Drainage
UIC Number: 10598
Facility Status: UIC WPCF
Lat/Long: 45.5109 / -122.4654

Name: MULTNOMAH COUNTY
Address: 1620 SE 190TH AVENUE
City,State,Zip: PORTLAND, OR
UIC Well #: 30434
Type: 5D2
Type Description: Storm Water Drainage
UIC Number: 10598
Facility Status: UIC WPCF
Lat/Long: 45.5109 / -122.4654

Name: MULTNOMAH COUNTY
Address: 1620 SE 190TH AVENUE
City,State,Zip: PORTLAND, OR
UIC Well #: 30435

MULTNOMAH COUNTY FLEET SERVICES (Continued) **1000415199**

Type: 5D2
Type Description: Storm Water Drainage
UIC Number: 10598
Facility Status: UIC WPCF
Lat/Long: 45.5109 / -122.4654

Name: MULTNOMAH COUNTY
Address: 1620 SE 190TH AVENUE
City,State,Zip: PORTLAND, OR
UIC Well #: 30436
Type: 5D2
Type Description: Storm Water Drainage
UIC Number: 10598
Facility Status: UIC WPCF
Lat/Long: 45.5109 / -122.4654

Name: MULTNOMAH COUNTY
Address: 1620 SE 190TH AVENUE
City,State,Zip: PORTLAND, OR
UIC Well #: 30437
Type: 5D2
Type Description: Storm Water Drainage
UIC Number: 10598
Facility Status: UIC WPCF
Lat/Long: 45.5109 / -122.4654

Name: MULTNOMAH COUNTY
Address: 1620 SE 190TH AVENUE
City,State,Zip: PORTLAND, OR
UIC Well #: 30438
Type: 5D2
Type Description: Storm Water Drainage
UIC Number: 10598
Facility Status: UIC WPCF
Lat/Long: 45.5109 / -122.4654

Name: MULTNOMAH COUNTY
Address: 1620 SE 190TH AVENUE
City,State,Zip: PORTLAND, OR
UIC Well #: 30439
Type: 5D2
Type Description: Storm Water Drainage
UIC Number: 10598
Facility Status: UIC WPCF
Lat/Long: 45.5109 / -122.4654

Name: MULTNOMAH COUNTY
Address: 1620 SE 190TH AVENUE
City,State,Zip: PORTLAND, OR
UIC Well #: 30440
Type: 5D2
Type Description: Storm Water Drainage
UIC Number: 10598
Facility Status: UIC WPCF
Lat/Long: 45.5109 / -122.4654

Name: MULTNOMAH COUNTY

MULTNOMAH COUNTY FLEET SERVICES (Continued) **1000415199**

Address: 1620 SE 190TH AVENUE
City,State,Zip: PORTLAND, OR
UIC Well #: 30441
Type: 5D2
Type Description: Storm Water Drainage
UIC Number: 10598
Facility Status: UIC WPCF
Lat/Long: 45.5109 / -122.4654

Name: MULTNOMAH COUNTY
Address: 1620 SE 190TH AVENUE
City,State,Zip: PORTLAND, OR
UIC Well #: 30442
Type: 5D2
Type Description: Storm Water Drainage
UIC Number: 10598
Facility Status: UIC WPCF
Lat/Long: 45.5109 / -122.4654

Name: MULTNOMAH COUNTY
Address: 1620 SE 190TH AVENUE
City,State,Zip: PORTLAND, OR
UIC Well #: 30443
Type: 5D2
Type Description: Storm Water Drainage
UIC Number: 10598
Facility Status: UIC WPCF
Lat/Long: 45.5109 / -122.4654

Name: MULTNOMAH COUNTY
Address: 1620 SE 190TH AVENUE
City,State,Zip: PORTLAND, OR
UIC Well #: 30444
Type: 5D2
Type Description: Storm Water Drainage
UIC Number: 10598
Facility Status: UIC WPCF
Lat/Long: 45.5109 / -122.4654

Name: MULTNOMAH COUNTY
Address: 1620 SE 190TH AVENUE
City,State,Zip: PORTLAND, OR
UIC Well #: 30445
Type: 5D2
Type Description: Storm Water Drainage
UIC Number: 10598
Facility Status: UIC WPCF
Lat/Long: 45.5109 / -122.4654

Name: MULTNOMAH COUNTY
Address: 1620 SE 190TH AVENUE
City,State,Zip: PORTLAND, OR
UIC Well #: 30446
Type: 5D2
Type Description: Storm Water Drainage
UIC Number: 10598
Facility Status: UIC WPCF

MULTNOMAH COUNTY FLEET SERVICES (Continued) **1000415199**

Lat/Long: 45.5109 / -122.4654

Name: MULTNOMAH COUNTY
Address: 1620 SE 190TH AVENUE
City,State,Zip: PORTLAND, OR
UIC Well #: 30447
Type: 5D2
Type Description: Storm Water Drainage
UIC Number: 10598
Facility Status: UIC WPCF
Lat/Long: 45.5109 / -122.4654

Name: MULTNOMAH COUNTY
Address: 1620 SE 190TH AVENUE
City,State,Zip: PORTLAND, OR
UIC Well #: 30448
Type: 5D2
Type Description: Storm Water Drainage
UIC Number: 10598
Facility Status: UIC WPCF
Lat/Long: 45.5109 / -122.4654

Name: MULTNOMAH COUNTY
Address: 1620 SE 190TH AVENUE
City,State,Zip: PORTLAND, OR
UIC Well #: 30449
Type: 5D2
Type Description: Storm Water Drainage
UIC Number: 10598
Facility Status: UIC WPCF
Lat/Long: 45.5109 / -122.4654

Name: MULTNOMAH COUNTY
Address: 1620 SE 190TH AVENUE
City,State,Zip: PORTLAND, OR
UIC Well #: 30450
Type: 5D2
Type Description: Storm Water Drainage
UIC Number: 10598
Facility Status: UIC WPCF
Lat/Long: 45.5109 / -122.4654

Name: MULTNOMAH COUNTY
Address: 1620 SE 190TH AVENUE
City,State,Zip: PORTLAND, OR
UIC Well #: 30451
Type: 5D2
Type Description: Storm Water Drainage
UIC Number: 10598
Facility Status: UIC WPCF
Lat/Long: 45.5109 / -122.4654

Name: MULTNOMAH COUNTY
Address: 1620 SE 190TH AVENUE
City,State,Zip: PORTLAND, OR
UIC Well #: 30452
Type: 5D2

MULTNOMAH COUNTY FLEET SERVICES (Continued) **1000415199**

Type Description: Storm Water Drainage
UIC Number: 10598
Facility Status: UIC WPCF
Lat/Long: 45.5109 / -122.4654

Name: MULTNOMAH COUNTY
Address: 1620 SE 190TH AVENUE
City,State,Zip: PORTLAND, OR
UIC Well #: 30453
Type: 5D2
Type Description: Storm Water Drainage
UIC Number: 10598
Facility Status: UIC WPCF
Lat/Long: 45.5109 / -122.4654

Name: MULTNOMAH COUNTY
Address: 1620 SE 190TH AVENUE
City,State,Zip: PORTLAND, OR
UIC Well #: 30454
Type: 5D2
Type Description: Storm Water Drainage
UIC Number: 10598
Facility Status: UIC WPCF
Lat/Long: 45.5109 / -122.4654

Name: MULTNOMAH COUNTY
Address: 1620 SE 190TH AVENUE
City,State,Zip: PORTLAND, OR
UIC Well #: 30455
Type: 5D2
Type Description: Storm Water Drainage
UIC Number: 10598
Facility Status: UIC WPCF
Lat/Long: 45.5109 / -122.4654

Name: MULTNOMAH COUNTY
Address: 1620 SE 190TH AVENUE
City,State,Zip: PORTLAND, OR
UIC Well #: 30456
Type: 5D2
Type Description: Storm Water Drainage
UIC Number: 10598
Facility Status: UIC WPCF
Lat/Long: 45.5109 / -122.4654

Name: MULTNOMAH COUNTY
Address: 1620 SE 190TH AVENUE
City,State,Zip: PORTLAND, OR
UIC Well #: 30457
Type: 5D2
Type Description: Storm Water Drainage
UIC Number: 10598
Facility Status: UIC WPCF
Lat/Long: 45.5109 / -122.4654

Name: MULTNOMAH COUNTY
Address: 1620 SE 190TH AVENUE

MULTNOMAH COUNTY FLEET SERVICES (Continued) **1000415199**

City,State,Zip: PORTLAND, OR
UIC Well #: 30458
Type: 5D2
Type Description: Storm Water Drainage
UIC Number: 10598
Facility Status: UIC WPCF
Lat/Long: 45.5109 / -122.4654

Name: MULTNOMAH COUNTY
Address: 1620 SE 190TH AVENUE
City,State,Zip: PORTLAND, OR
UIC Well #: 30459
Type: 5D2
Type Description: Storm Water Drainage
UIC Number: 10598
Facility Status: UIC WPCF
Lat/Long: 45.5109 / -122.4654

Name: MULTNOMAH COUNTY
Address: 1620 SE 190TH AVENUE
City,State,Zip: PORTLAND, OR
UIC Well #: 30460
Type: 5D2
Type Description: Storm Water Drainage
UIC Number: 10598
Facility Status: UIC WPCF
Lat/Long: 45.5109 / -122.4654

Name: MULTNOMAH COUNTY
Address: 1620 SE 190TH AVENUE
City,State,Zip: PORTLAND, OR
UIC Well #: 30461
Type: 5D2
Type Description: Storm Water Drainage
UIC Number: 10598
Facility Status: UIC WPCF
Lat/Long: 45.5109 / -122.4654

Name: MULTNOMAH COUNTY
Address: 1620 SE 190TH AVENUE
City,State,Zip: PORTLAND, OR
UIC Well #: 30462
Type: 5D2
Type Description: Storm Water Drainage
UIC Number: 10598
Facility Status: UIC WPCF
Lat/Long: 45.5109 / -122.4654

Name: MULTNOMAH COUNTY
Address: 1620 SE 190TH AVENUE
City,State,Zip: PORTLAND, OR
UIC Well #: 30463
Type: 5D2
Type Description: Storm Water Drainage
UIC Number: 10598
Facility Status: UIC WPCF
Lat/Long: 45.5109 / -122.4654

MULTNOMAH COUNTY FLEET SERVICES (Continued) **1000415199**

Name: MULTNOMAH COUNTY
Address: 1620 SE 190TH AVENUE
City,State,Zip: PORTLAND, OR
UIC Well #: 30464
Type: 5D2
Type Description: Storm Water Drainage
UIC Number: 10598
Facility Status: UIC WPCF
Lat/Long: 45.5109 / -122.4654

Name: MULTNOMAH COUNTY
Address: 1620 SE 190TH AVENUE
City,State,Zip: PORTLAND, OR
UIC Well #: 30465
Type: 5D2
Type Description: Storm Water Drainage
UIC Number: 10598
Facility Status: UIC WPCF
Lat/Long: 45.5109 / -122.4654

Name: MULTNOMAH COUNTY
Address: 1620 SE 190TH AVENUE
City,State,Zip: PORTLAND, OR
UIC Well #: 30466
Type: 5D2
Type Description: Storm Water Drainage
UIC Number: 10598
Facility Status: UIC WPCF
Lat/Long: 45.5109 / -122.4654

Name: MULTNOMAH COUNTY
Address: 1620 SE 190TH AVENUE
City,State,Zip: PORTLAND, OR
UIC Well #: 30467
Type: 5D2
Type Description: Storm Water Drainage
UIC Number: 10598
Facility Status: UIC WPCF
Lat/Long: 45.5109 / -122.4654

Name: MULTNOMAH COUNTY
Address: 1620 SE 190TH AVENUE
City,State,Zip: PORTLAND, OR
UIC Well #: 30601
Type: 5D2
Type Description: Storm Water Drainage
UIC Number: 10598
Facility Status: UIC WPCF
Lat/Long: 45.5109 / -122.4654

Name: MULTNOMAH COUNTY
Address: 1620 SE 190TH AVENUE
City,State,Zip: PORTLAND, OR
UIC Well #: 30602
Type: 5D2
Type Description: Storm Water Drainage
UIC Number: 10598

MULTNOMAH COUNTY FLEET SERVICES (Continued) **1000415199**

Facility Status: UIC WPCF
Lat/Long: 45.5109 / -122.4654

Name: MULTNOMAH COUNTY
Address: 1620 SE 190TH AVENUE
City,State,Zip: PORTLAND, OR
UIC Well #: 30603
Type: 5D2
Type Description: Storm Water Drainage
UIC Number: 10598
Facility Status: UIC WPCF
Lat/Long: 45.5109 / -122.4654

Name: MULTNOMAH COUNTY
Address: 1620 SE 190TH AVENUE
City,State,Zip: PORTLAND, OR
UIC Well #: 30604
Type: 5D2
Type Description: Storm Water Drainage
UIC Number: 10598
Facility Status: UIC WPCF
Lat/Long: 45.5109 / -122.4654

Name: MULTNOMAH COUNTY
Address: 1620 SE 190TH AVENUE
City,State,Zip: PORTLAND, OR
UIC Well #: 30605
Type: 5D2
Type Description: Storm Water Drainage
UIC Number: 10598
Facility Status: UIC WPCF
Lat/Long: 45.5109 / -122.4654

Name: MULTNOMAH COUNTY
Address: 1620 SE 190TH AVENUE
City,State,Zip: PORTLAND, OR
UIC Well #: 30606
Type: 5D2
Type Description: Storm Water Drainage
UIC Number: 10598
Facility Status: UIC WPCF
Lat/Long: 45.5109 / -122.4654

Name: MULTNOMAH COUNTY
Address: 1620 SE 190TH AVENUE
City,State,Zip: PORTLAND, OR
UIC Well #: 30607
Type: 5D2
Type Description: Storm Water Drainage
UIC Number: 10598
Facility Status: UIC WPCF
Lat/Long: 45.5109 / -122.4654

Name: MULTNOMAH COUNTY
Address: 1620 SE 190TH AVENUE
City,State,Zip: PORTLAND, OR
UIC Well #: 30608

MULTNOMAH COUNTY FLEET SERVICES (Continued) **1000415199**

Type: 5D2
Type Description: Storm Water Drainage
UIC Number: 10598
Facility Status: UIC WPCF
Lat/Long: 45.5109 / -122.4654

Name: MULTNOMAH COUNTY
Address: 1620 SE 190TH AVENUE
City,State,Zip: PORTLAND, OR
UIC Well #: 30609
Type: 5D2
Type Description: Storm Water Drainage
UIC Number: 10598
Facility Status: UIC WPCF
Lat/Long: 45.5109 / -122.4654

Name: MULTNOMAH COUNTY
Address: 1620 SE 190TH AVENUE
City,State,Zip: PORTLAND, OR
UIC Well #: 30610
Type: 5D2
Type Description: Storm Water Drainage
UIC Number: 10598
Facility Status: UIC WPCF
Lat/Long: 45.5109 / -122.4654

Name: MULTNOMAH COUNTY
Address: 1620 SE 190TH AVENUE
City,State,Zip: PORTLAND, OR
UIC Well #: 30611
Type: 5D2
Type Description: Storm Water Drainage
UIC Number: 10598
Facility Status: UIC WPCF
Lat/Long: 45.5109 / -122.4654

Name: MULTNOMAH COUNTY
Address: 1620 SE 190TH AVENUE
City,State,Zip: PORTLAND, OR
UIC Well #: 30612
Type: 5D2
Type Description: Storm Water Drainage
UIC Number: 10598
Facility Status: UIC WPCF
Lat/Long: 45.5109 / -122.4654

Name: MULTNOMAH COUNTY
Address: 1620 SE 190TH AVENUE
City,State,Zip: PORTLAND, OR
UIC Well #: 30613
Type: 5D2
Type Description: Storm Water Drainage
UIC Number: 10598
Facility Status: UIC WPCF
Lat/Long: 45.5109 / -122.4654

Name: MULTNOMAH COUNTY

MULTNOMAH COUNTY FLEET SERVICES (Continued) **1000415199**

Address: 1620 SE 190TH AVENUE
City,State,Zip: PORTLAND, OR
UIC Well #: 30614
Type: 5D2
Type Description: Storm Water Drainage
UIC Number: 10598
Facility Status: UIC WPCF
Lat/Long: 45.5109 / -122.4654

Name: MULTNOMAH COUNTY
Address: 1620 SE 190TH AVENUE
City,State,Zip: PORTLAND, OR
UIC Well #: 30615
Type: 5D2
Type Description: Storm Water Drainage
UIC Number: 10598
Facility Status: UIC WPCF
Lat/Long: 45.5109 / -122.4654

Name: MULTNOMAH COUNTY
Address: 1620 SE 190TH AVENUE
City,State,Zip: PORTLAND, OR
UIC Well #: 30616
Type: 5D2
Type Description: Storm Water Drainage
UIC Number: 10598
Facility Status: UIC WPCF
Lat/Long: 45.5109 / -122.4654

Name: MULTNOMAH COUNTY
Address: 1620 SE 190TH AVENUE
City,State,Zip: PORTLAND, OR
UIC Well #: 30617
Type: 5D2
Type Description: Storm Water Drainage
UIC Number: 10598
Facility Status: UIC WPCF
Lat/Long: 45.5109 / -122.4654

Name: MULTNOMAH COUNTY
Address: 1620 SE 190TH AVENUE
City,State,Zip: PORTLAND, OR
UIC Well #: 30618
Type: 5D2
Type Description: Storm Water Drainage
UIC Number: 10598
Facility Status: UIC WPCF
Lat/Long: 45.5109 / -122.4654

Name: MULTNOMAH COUNTY
Address: 1620 SE 190TH AVENUE
City,State,Zip: PORTLAND, OR
UIC Well #: 30619
Type: 5D2
Type Description: Storm Water Drainage
UIC Number: 10598
Facility Status: UIC WPCF

MULTNOMAH COUNTY FLEET SERVICES (Continued) **1000415199**

Lat/Long: 45.5109 / -122.4654

Name: MULTNOMAH COUNTY
Address: 1620 SE 190TH AVENUE
City,State,Zip: PORTLAND, OR
UIC Well #: 30620
Type: 5D2
Type Description: Storm Water Drainage
UIC Number: 10598
Facility Status: UIC WPCF
Lat/Long: 45.5109 / -122.4654

Name: MULTNOMAH COUNTY
Address: 1620 SE 190TH AVENUE
City,State,Zip: PORTLAND, OR
UIC Well #: 30621
Type: 5D2
Type Description: Storm Water Drainage
UIC Number: 10598
Facility Status: UIC WPCF
Lat/Long: 45.5109 / -122.4654

Name: MULTNOMAH COUNTY
Address: 1620 SE 190TH AVENUE
City,State,Zip: PORTLAND, OR
UIC Well #: 30622
Type: 5D2
Type Description: Storm Water Drainage
UIC Number: 10598
Facility Status: UIC WPCF
Lat/Long: 45.5109 / -122.4654

Name: MULTNOMAH COUNTY
Address: 1620 SE 190TH AVENUE
City,State,Zip: PORTLAND, OR
UIC Well #: 30623
Type: 5D2
Type Description: Storm Water Drainage
UIC Number: 10598
Facility Status: UIC WPCF
Lat/Long: 45.5109 / -122.4654

Name: MULTNOMAH COUNTY
Address: 1620 SE 190TH AVENUE
City,State,Zip: PORTLAND, OR
UIC Well #: 30624
Type: 5D2
Type Description: Storm Water Drainage
UIC Number: 10598
Facility Status: UIC WPCF
Lat/Long: 45.5109 / -122.4654

Name: MULTNOMAH COUNTY
Address: 1620 SE 190TH AVENUE
City,State,Zip: PORTLAND, OR
UIC Well #: 30625
Type: 5D2

MULTNOMAH COUNTY FLEET SERVICES (Continued) **1000415199**

Type Description: Storm Water Drainage
UIC Number: 10598
Facility Status: UIC WPCF
Lat/Long: 45.5109 / -122.4654

Name: MULTNOMAH COUNTY
Address: 1620 SE 190TH AVENUE
City,State,Zip: PORTLAND, OR
UIC Well #: 30626
Type: 5D2
Type Description: Storm Water Drainage
UIC Number: 10598
Facility Status: UIC WPCF
Lat/Long: 45.5109 / -122.4654

Name: MULTNOMAH COUNTY
Address: 1620 SE 190TH AVENUE
City,State,Zip: PORTLAND, OR
UIC Well #: 30627
Type: 5D2
Type Description: Storm Water Drainage
UIC Number: 10598
Facility Status: UIC WPCF
Lat/Long: 45.5109 / -122.4654

Name: MULTNOMAH COUNTY
Address: 1620 SE 190TH AVENUE
City,State,Zip: PORTLAND, OR
UIC Well #: 30628
Type: 5D2
Type Description: Storm Water Drainage
UIC Number: 10598
Facility Status: UIC WPCF
Lat/Long: 45.5109 / -122.4654

Name: MULTNOMAH COUNTY
Address: 1620 SE 190TH AVENUE
City,State,Zip: PORTLAND, OR
UIC Well #: 30629
Type: 5D2
Type Description: Storm Water Drainage
UIC Number: 10598
Facility Status: UIC WPCF
Lat/Long: 45.5109 / -122.4654

Name: MULTNOMAH COUNTY
Address: 1620 SE 190TH AVENUE
City,State,Zip: PORTLAND, OR
UIC Well #: 30630
Type: 5D2
Type Description: Storm Water Drainage
UIC Number: 10598
Facility Status: UIC WPCF
Lat/Long: 45.5109 / -122.4654

Name: MULTNOMAH COUNTY
Address: 1620 SE 190TH AVENUE

MULTNOMAH COUNTY FLEET SERVICES (Continued) **1000415199**

City,State,Zip: PORTLAND, OR
UIC Well #: 30631
Type: 5D2
Type Description: Storm Water Drainage
UIC Number: 10598
Facility Status: UIC WPCF
Lat/Long: 45.5109 / -122.4654

Name: MULTNOMAH COUNTY
Address: 1620 SE 190TH AVENUE
City,State,Zip: PORTLAND, OR
UIC Well #: 30632
Type: 5D2
Type Description: Storm Water Drainage
UIC Number: 10598
Facility Status: UIC WPCF
Lat/Long: 45.5109 / -122.4654

Name: MULTNOMAH COUNTY
Address: 1620 SE 190TH AVENUE
City,State,Zip: PORTLAND, OR
UIC Well #: 30633
Type: 5D2
Type Description: Storm Water Drainage
UIC Number: 10598
Facility Status: UIC WPCF
Lat/Long: 45.5109 / -122.4654

Name: MULTNOMAH COUNTY
Address: 1620 SE 190TH AVENUE
City,State,Zip: PORTLAND, OR
UIC Well #: 30634
Type: 5D2
Type Description: Storm Water Drainage
UIC Number: 10598
Facility Status: UIC WPCF
Lat/Long: 45.5109 / -122.4654

Name: MULTNOMAH COUNTY
Address: 1620 SE 190TH AVENUE
City,State,Zip: PORTLAND, OR
UIC Well #: 30635
Type: 5D2
Type Description: Storm Water Drainage
UIC Number: 10598
Facility Status: UIC WPCF
Lat/Long: 45.5109 / -122.4654

Name: MULTNOMAH COUNTY
Address: 1620 SE 190TH AVENUE
City,State,Zip: PORTLAND, OR
UIC Well #: 30636
Type: 5D2
Type Description: Storm Water Drainage
UIC Number: 10598
Facility Status: UIC WPCF
Lat/Long: 45.5109 / -122.4654

MULTNOMAH COUNTY FLEET SERVICES (Continued) **1000415199**

Name: MULTNOMAH COUNTY
Address: 1620 SE 190TH AVENUE
City,State,Zip: PORTLAND, OR
UIC Well #: 30637
Type: 5D2
Type Description: Storm Water Drainage
UIC Number: 10598
Facility Status: UIC WPCF
Lat/Long: 45.5109 / -122.4654

Name: MULTNOMAH COUNTY
Address: 1620 SE 190TH AVENUE
City,State,Zip: PORTLAND, OR
UIC Well #: 30638
Type: 5D2
Type Description: Storm Water Drainage
UIC Number: 10598
Facility Status: UIC WPCF
Lat/Long: 45.5109 / -122.4654

Name: MULTNOMAH COUNTY
Address: 1620 SE 190TH AVENUE
City,State,Zip: PORTLAND, OR
UIC Well #: 30639
Type: 5D2
Type Description: Storm Water Drainage
UIC Number: 10598
Facility Status: UIC WPCF
Lat/Long: 45.5109 / -122.4654

Name: MULTNOMAH COUNTY
Address: 1620 SE 190TH AVENUE
City,State,Zip: PORTLAND, OR
UIC Well #: 30640
Type: 5D2
Type Description: Storm Water Drainage
UIC Number: 10598
Facility Status: UIC WPCF
Lat/Long: 45.5109 / -122.4654

Name: MULTNOMAH COUNTY
Address: 1620 SE 190TH AVENUE
City,State,Zip: PORTLAND, OR
UIC Well #: 30641
Type: 5D2
Type Description: Storm Water Drainage
UIC Number: 10598
Facility Status: UIC WPCF
Lat/Long: 45.5109 / -122.4654

Name: MULTNOMAH COUNTY
Address: 1620 SE 190TH AVENUE
City,State,Zip: PORTLAND, OR
UIC Well #: 30642
Type: 5D2
Type Description: Storm Water Drainage
UIC Number: 10598

MULTNOMAH COUNTY FLEET SERVICES (Continued) **1000415199**

Facility Status: UIC WPCF
Lat/Long: 45.5109 / -122.4654

Name: MULTNOMAH COUNTY
Address: 1620 SE 190TH AVENUE
City,State,Zip: PORTLAND, OR
UIC Well #: 30643
Type: 5D2
Type Description: Storm Water Drainage
UIC Number: 10598
Facility Status: UIC WPCF
Lat/Long: 45.5109 / -122.4654

Name: MULTNOMAH COUNTY
Address: 1620 SE 190TH AVENUE
City,State,Zip: PORTLAND, OR
UIC Well #: 30644
Type: 5D2
Type Description: Storm Water Drainage
UIC Number: 10598
Facility Status: UIC WPCF
Lat/Long: 45.5109 / -122.4654

Name: MULTNOMAH COUNTY
Address: 1620 SE 190TH AVENUE
City,State,Zip: PORTLAND, OR
UIC Well #: 30645
Type: 5D2
Type Description: Storm Water Drainage
UIC Number: 10598
Facility Status: UIC WPCF
Lat/Long: 45.5109 / -122.4654

Name: MULTNOMAH COUNTY
Address: 1620 SE 190TH AVENUE
City,State,Zip: PORTLAND, OR
UIC Well #: 30646
Type: 5D2
Type Description: Storm Water Drainage
UIC Number: 10598
Facility Status: UIC WPCF
Lat/Long: 45.5109 / -122.4654

Name: MULTNOMAH COUNTY
Address: 1620 SE 190TH AVENUE
City,State,Zip: PORTLAND, OR
UIC Well #: 30647
Type: 5D2
Type Description: Storm Water Drainage
UIC Number: 10598
Facility Status: UIC WPCF
Lat/Long: 45.5109 / -122.4654

Name: MULTNOMAH COUNTY
Address: 1620 SE 190TH AVENUE
City,State,Zip: PORTLAND, OR
UIC Well #: 30648

MULTNOMAH COUNTY FLEET SERVICES (Continued) **1000415199**

Type: 5D2
Type Description: Storm Water Drainage
UIC Number: 10598
Facility Status: UIC WPCF
Lat/Long: 45.5109 / -122.4654

Name: MULTNOMAH COUNTY
Address: 1620 SE 190TH AVENUE
City,State,Zip: PORTLAND, OR
UIC Well #: 30649
Type: 5D2
Type Description: Storm Water Drainage
UIC Number: 10598
Facility Status: UIC WPCF
Lat/Long: 45.5109 / -122.4654

Name: MULTNOMAH COUNTY
Address: 1620 SE 190TH AVENUE
City,State,Zip: PORTLAND, OR
UIC Well #: 30650
Type: 5D2
Type Description: Storm Water Drainage
UIC Number: 10598
Facility Status: UIC WPCF
Lat/Long: 45.5109 / -122.4654

Name: MULTNOMAH COUNTY
Address: 1620 SE 190TH AVENUE
City,State,Zip: PORTLAND, OR
UIC Well #: 30651
Type: 5D2
Type Description: Storm Water Drainage
UIC Number: 10598
Facility Status: UIC WPCF
Lat/Long: 45.5109 / -122.4654

Name: MULTNOMAH COUNTY
Address: 1620 SE 190TH AVENUE
City,State,Zip: PORTLAND, OR
UIC Well #: 30652
Type: 5D2
Type Description: Storm Water Drainage
UIC Number: 10598
Facility Status: UIC WPCF
Lat/Long: 45.5109 / -122.4654

Name: MULTNOMAH COUNTY
Address: 1620 SE 190TH AVENUE
City,State,Zip: PORTLAND, OR
UIC Well #: 30653
Type: 5D2
Type Description: Storm Water Drainage
UIC Number: 10598
Facility Status: UIC WPCF
Lat/Long: 45.5109 / -122.4654

Name: MULTNOMAH COUNTY

MULTNOMAH COUNTY FLEET SERVICES (Continued) **1000415199**

Address: 1620 SE 190TH AVENUE
City,State,Zip: PORTLAND, OR
UIC Well #: 30654
Type: 5D2
Type Description: Storm Water Drainage
UIC Number: 10598
Facility Status: UIC WPCF
Lat/Long: 45.5109 / -122.4654

Name: MULTNOMAH COUNTY
Address: 1620 SE 190TH AVENUE
City,State,Zip: PORTLAND, OR
UIC Well #: 30655
Type: 5D2
Type Description: Storm Water Drainage
UIC Number: 10598
Facility Status: UIC WPCF
Lat/Long: 45.5109 / -122.4654

Name: MULTNOMAH COUNTY
Address: 1620 SE 190TH AVENUE
City,State,Zip: PORTLAND, OR
UIC Well #: 30656
Type: 5D2
Type Description: Storm Water Drainage
UIC Number: 10598
Facility Status: UIC WPCF
Lat/Long: 45.5109 / -122.4654

Name: MULTNOMAH COUNTY
Address: 1620 SE 190TH AVENUE
City,State,Zip: PORTLAND, OR
UIC Well #: 30657
Type: 5D2
Type Description: Storm Water Drainage
UIC Number: 10598
Facility Status: UIC WPCF
Lat/Long: 45.5109 / -122.4654

Name: MULTNOMAH COUNTY
Address: 1620 SE 190TH AVENUE
City,State,Zip: PORTLAND, OR
UIC Well #: 30658
Type: 5D2
Type Description: Storm Water Drainage
UIC Number: 10598
Facility Status: UIC WPCF
Lat/Long: 45.5109 / -122.4654

Name: MULTNOMAH COUNTY
Address: 1620 SE 190TH AVENUE
City,State,Zip: PORTLAND, OR
UIC Well #: 30659
Type: 5D2
Type Description: Storm Water Drainage
UIC Number: 10598
Facility Status: UIC WPCF

MULTNOMAH COUNTY FLEET SERVICES (Continued) **1000415199**

Lat/Long: 45.5109 / -122.4654

Name: MULTNOMAH COUNTY
Address: 1620 SE 190TH AVENUE
City,State,Zip: PORTLAND, OR
UIC Well #: 30660
Type: 5D2
Type Description: Storm Water Drainage
UIC Number: 10598
Facility Status: UIC WPCF
Lat/Long: 45.5109 / -122.4654

Name: MULTNOMAH COUNTY
Address: 1620 SE 190TH AVENUE
City,State,Zip: PORTLAND, OR
UIC Well #: 30661
Type: 5D2
Type Description: Storm Water Drainage
UIC Number: 10598
Facility Status: UIC WPCF
Lat/Long: 45.5109 / -122.4654

Name: MULTNOMAH COUNTY
Address: 1620 SE 190TH AVENUE
City,State,Zip: PORTLAND, OR
UIC Well #: 30662
Type: 5D2
Type Description: Storm Water Drainage
UIC Number: 10598
Facility Status: UIC WPCF
Lat/Long: 45.5109 / -122.4654

Name: MULTNOMAH COUNTY
Address: 1620 SE 190TH AVENUE
City,State,Zip: PORTLAND, OR
UIC Well #: 30663
Type: 5D2
Type Description: Storm Water Drainage
UIC Number: 10598
Facility Status: UIC WPCF
Lat/Long: 45.5109 / -122.4654

Name: MULTNOMAH COUNTY
Address: 1620 SE 190TH AVENUE
City,State,Zip: PORTLAND, OR
UIC Well #: 30664
Type: 5D2
Type Description: Storm Water Drainage
UIC Number: 10598
Facility Status: UIC WPCF
Lat/Long: 45.5109 / -122.4654

Name: MULTNOMAH COUNTY
Address: 1620 SE 190TH AVENUE
City,State,Zip: PORTLAND, OR
UIC Well #: 30665
Type: 5D2

MULTNOMAH COUNTY FLEET SERVICES (Continued) **1000415199**

Type Description: Storm Water Drainage
UIC Number: 10598
Facility Status: UIC WPCF
Lat/Long: 45.5109 / -122.4654

Name: MULTNOMAH COUNTY
Address: 1620 SE 190TH AVENUE
City,State,Zip: PORTLAND, OR
UIC Well #: 30666
Type: 5D2
Type Description: Storm Water Drainage
UIC Number: 10598
Facility Status: UIC WPCF
Lat/Long: 45.5109 / -122.4654

Name: MULTNOMAH COUNTY
Address: 1620 SE 190TH AVENUE
City,State,Zip: PORTLAND, OR
UIC Well #: 30667
Type: 5D2
Type Description: Storm Water Drainage
UIC Number: 10598
Facility Status: UIC WPCF
Lat/Long: 45.5109 / -122.4654

Name: MULTNOMAH COUNTY
Address: 1620 SE 190TH AVENUE
City,State,Zip: PORTLAND, OR
UIC Well #: 30668
Type: 5D2
Type Description: Storm Water Drainage
UIC Number: 10598
Facility Status: UIC WPCF
Lat/Long: 45.5109 / -122.4654

Name: MULTNOMAH COUNTY
Address: 1620 SE 190TH AVENUE
City,State,Zip: PORTLAND, OR
UIC Well #: 30669
Type: 5D2
Type Description: Storm Water Drainage
UIC Number: 10598
Facility Status: UIC WPCF
Lat/Long: 45.5109 / -122.4654

Name: MULTNOMAH COUNTY
Address: 1620 SE 190TH AVENUE
City,State,Zip: PORTLAND, OR
UIC Well #: 30670
Type: 5D2
Type Description: Storm Water Drainage
UIC Number: 10598
Facility Status: UIC WPCF
Lat/Long: 45.5109 / -122.4654

Name: MULTNOMAH COUNTY
Address: 1620 SE 190TH AVENUE

MULTNOMAH COUNTY FLEET SERVICES (Continued) **1000415199**

City,State,Zip: PORTLAND, OR
UIC Well #: 30801
Type: 5D2
Type Description: Storm Water Drainage
UIC Number: 10598
Facility Status: UIC WPCF
Lat/Long: 45.5109 / -122.4654

Name: MULTNOMAH COUNTY
Address: 1620 SE 190TH AVENUE
City,State,Zip: PORTLAND, OR
UIC Well #: 30802
Type: 5D2
Type Description: Storm Water Drainage
UIC Number: 10598
Facility Status: UIC WPCF
Lat/Long: 45.5109 / -122.4654

Name: MULTNOMAH COUNTY
Address: 1620 SE 190TH AVENUE
City,State,Zip: PORTLAND, OR
UIC Well #: 30803
Type: 5D2
Type Description: Storm Water Drainage
UIC Number: 10598
Facility Status: UIC WPCF
Lat/Long: 45.5109 / -122.4654

Name: MULTNOMAH COUNTY
Address: 1620 SE 190TH AVENUE
City,State,Zip: PORTLAND, OR
UIC Well #: 30804
Type: 5D2
Type Description: Storm Water Drainage
UIC Number: 10598
Facility Status: UIC WPCF
Lat/Long: 45.5109 / -122.4654

Name: MULTNOMAH COUNTY
Address: 1620 SE 190TH AVENUE
City,State,Zip: PORTLAND, OR
UIC Well #: 30805
Type: 5D2
Type Description: Storm Water Drainage
UIC Number: 10598
Facility Status: UIC WPCF
Lat/Long: 45.5109 / -122.4654

Name: MULTNOMAH COUNTY
Address: 1620 SE 190TH AVENUE
City,State,Zip: PORTLAND, OR
UIC Well #: 32301
Type: 5D2
Type Description: Storm Water Drainage
UIC Number: 10598
Facility Status: UIC WPCF
Lat/Long: 45.5109 / -122.4654

MULTNOMAH COUNTY FLEET SERVICES (Continued) **1000415199**

Name: MULTNOMAH COUNTY
Address: 1620 SE 190TH AVENUE
City,State,Zip: PORTLAND, OR
UIC Well #: 32302
Type: 5D2
Type Description: Storm Water Drainage
UIC Number: 10598
Facility Status: UIC WPCF
Lat/Long: 45.5109 / -122.4654

Name: MULTNOMAH COUNTY
Address: 1620 SE 190TH AVENUE
City,State,Zip: PORTLAND, OR
UIC Well #: 32303
Type: 5D2
Type Description: Storm Water Drainage
UIC Number: 10598
Facility Status: UIC WPCF
Lat/Long: 45.5109 / -122.4654

Name: MULTNOMAH COUNTY
Address: 1620 SE 190TH AVENUE
City,State,Zip: PORTLAND, OR
UIC Well #: 32304
Type: 5D2
Type Description: Storm Water Drainage
UIC Number: 10598
Facility Status: UIC WPCF
Lat/Long: 45.5109 / -122.4654

Name: MULTNOMAH COUNTY
Address: 1620 SE 190TH AVENUE
City,State,Zip: PORTLAND, OR
UIC Well #: 32305
Type: 5D2
Type Description: Storm Water Drainage
UIC Number: 10598
Facility Status: UIC WPCF
Lat/Long: 45.5109 / -122.4654

Name: MULTNOMAH COUNTY
Address: 1620 SE 190TH AVENUE
City,State,Zip: PORTLAND, OR
UIC Well #: 32306
Type: 5D2
Type Description: Storm Water Drainage
UIC Number: 10598
Facility Status: UIC WPCF
Lat/Long: 45.5109 / -122.4654

Name: MULTNOMAH COUNTY
Address: 1620 SE 190TH AVENUE
City,State,Zip: PORTLAND, OR
UIC Well #: 32307
Type: 5D2
Type Description: Storm Water Drainage
UIC Number: 10598

MULTNOMAH COUNTY FLEET SERVICES (Continued) **1000415199**

Facility Status: UIC WPCF
Lat/Long: 45.5109 / -122.4654

Name: MULTNOMAH COUNTY
Address: 1620 SE 190TH AVENUE
City,State,Zip: PORTLAND, OR
UIC Well #: 32308
Type: 5D2
Type Description: Storm Water Drainage
UIC Number: 10598
Facility Status: UIC WPCF
Lat/Long: 45.5109 / -122.4654

Name: MULTNOMAH COUNTY
Address: 1620 SE 190TH AVENUE
City,State,Zip: PORTLAND, OR
UIC Well #: 32309
Type: 5D2
Type Description: Storm Water Drainage
UIC Number: 10598
Facility Status: UIC WPCF
Lat/Long: 45.5109 / -122.4654

Name: MULTNOMAH COUNTY
Address: 1620 SE 190TH AVENUE
City,State,Zip: PORTLAND, OR
UIC Well #: 32310
Type: 5D2
Type Description: Storm Water Drainage
UIC Number: 10598
Facility Status: UIC WPCF
Lat/Long: 45.5109 / -122.4654

Name: MULTNOMAH COUNTY
Address: 1620 SE 190TH AVENUE
City,State,Zip: PORTLAND, OR
UIC Well #: 32311
Type: 5D2
Type Description: Storm Water Drainage
UIC Number: 10598
Facility Status: UIC WPCF
Lat/Long: 45.5109 / -122.4654

Name: MULTNOMAH COUNTY
Address: 1620 SE 190TH AVENUE
City,State,Zip: PORTLAND, OR
UIC Well #: 32312
Type: 5D2
Type Description: Storm Water Drainage
UIC Number: 10598
Facility Status: UIC WPCF
Lat/Long: 45.5109 / -122.4654

Name: MULTNOMAH COUNTY
Address: 1620 SE 190TH AVENUE
City,State,Zip: PORTLAND, OR
UIC Well #: 32313

MULTNOMAH COUNTY FLEET SERVICES (Continued) **1000415199**

Type: 5D2
Type Description: Storm Water Drainage
UIC Number: 10598
Facility Status: UIC WPCF
Lat/Long: 45.5109 / -122.4654

Name: MULTNOMAH COUNTY
Address: 1620 SE 190TH AVENUE
City,State,Zip: PORTLAND, OR
UIC Well #: 32314
Type: 5D2
Type Description: Storm Water Drainage
UIC Number: 10598
Facility Status: UIC WPCF
Lat/Long: 45.5109 / -122.4654

Name: MULTNOMAH COUNTY
Address: 1620 SE 190TH AVENUE
City,State,Zip: PORTLAND, OR
UIC Well #: 32315
Type: 5D2
Type Description: Storm Water Drainage
UIC Number: 10598
Facility Status: UIC WPCF
Lat/Long: 45.5109 / -122.4654

Name: MULTNOMAH COUNTY
Address: 1620 SE 190TH AVENUE
City,State,Zip: PORTLAND, OR
UIC Well #: 32316
Type: 5D2
Type Description: Storm Water Drainage
UIC Number: 10598
Facility Status: UIC WPCF
Lat/Long: 45.5109 / -122.4654

Name: MULTNOMAH COUNTY
Address: 1620 SE 190TH AVENUE
City,State,Zip: PORTLAND, OR
UIC Well #: 36501
Type: 5D2
Type Description: Storm Water Drainage
UIC Number: 10598
Facility Status: UIC WPCF
Lat/Long: 45.5109 / -122.4654

Name: MULTNOMAH COUNTY
Address: 1620 SE 190TH AVENUE
City,State,Zip: PORTLAND, OR
UIC Well #: 36701
Type: 5D2
Type Description: Storm Water Drainage
UIC Number: 10598
Facility Status: UIC WPCF
Lat/Long: 45.5109 / -122.4654

Name: MULTNOMAH COUNTY

MULTNOMAH COUNTY FLEET SERVICES (Continued) **1000415199**

Address: 1620 SE 190TH AVENUE
City,State,Zip: PORTLAND, OR
UIC Well #: 36901
Type: 5D2
Type Description: Storm Water Drainage
UIC Number: 10598
Facility Status: UIC WPCF
Lat/Long: 45.5109 / -122.4654

Name: MULTNOMAH COUNTY
Address: 1620 SE 190TH AVENUE
City,State,Zip: PORTLAND, OR
UIC Well #: 37101
Type: 5D2
Type Description: Storm Water Drainage
UIC Number: 10598
Facility Status: UIC WPCF
Lat/Long: 45.5109 / -122.4654

Name: MULTNOMAH COUNTY
Address: 1620 SE 190TH AVENUE
City,State,Zip: PORTLAND, OR
UIC Well #: 37102
Type: 5D2
Type Description: Storm Water Drainage
UIC Number: 10598
Facility Status: UIC WPCF
Lat/Long: 45.5109 / -122.4654

Name: MULTNOMAH COUNTY
Address: 1620 SE 190TH AVENUE
City,State,Zip: PORTLAND, OR
UIC Well #: 37701
Type: 5D2
Type Description: Storm Water Drainage
UIC Number: 10598
Facility Status: UIC WPCF
Lat/Long: 45.5109 / -122.4654

Name: MULTNOMAH COUNTY
Address: 1620 SE 190TH AVENUE
City,State,Zip: PORTLAND, OR
UIC Well #: 37702
Type: 5D2
Type Description: Storm Water Drainage
UIC Number: 10598
Facility Status: UIC WPCF
Lat/Long: 45.5109 / -122.4654

Name: MULTNOMAH COUNTY
Address: 1620 SE 190TH AVENUE
City,State,Zip: PORTLAND, OR
UIC Well #: 37703
Type: 5D2
Type Description: Storm Water Drainage
UIC Number: 10598
Facility Status: UIC WPCF

MULTNOMAH COUNTY FLEET SERVICES (Continued) **1000415199**

Lat/Long: 45.5109 / -122.4654

Name: MULTNOMAH COUNTY
Address: 1620 SE 190TH AVENUE
City,State,Zip: PORTLAND, OR
UIC Well #: 37704
Type: 5D2
Type Description: Storm Water Drainage
UIC Number: 10598
Facility Status: UIC WPCF
Lat/Long: 45.5109 / -122.4654

Name: MULTNOMAH COUNTY
Address: 1620 SE 190TH AVENUE
City,State,Zip: PORTLAND, OR
UIC Well #: 37705
Type: 5D2
Type Description: Storm Water Drainage
UIC Number: 10598
Facility Status: UIC WPCF
Lat/Long: 45.5109 / -122.4654

Name: MULTNOMAH COUNTY
Address: 1620 SE 190TH AVENUE
City,State,Zip: PORTLAND, OR
UIC Well #: 37706
Type: 5D2
Type Description: Storm Water Drainage
UIC Number: 10598
Facility Status: UIC WPCF
Lat/Long: 45.5109 / -122.4654

Name: MULTNOMAH COUNTY
Address: 1620 SE 190TH AVENUE
City,State,Zip: PORTLAND, OR
UIC Well #: 37707
Type: 5D2
Type Description: Storm Water Drainage
UIC Number: 10598
Facility Status: UIC WPCF
Lat/Long: 45.5109 / -122.4654

Name: MULTNOMAH COUNTY
Address: 1620 SE 190TH AVENUE
City,State,Zip: PORTLAND, OR
UIC Well #: 37708
Type: 5D2
Type Description: Storm Water Drainage
UIC Number: 10598
Facility Status: UIC WPCF
Lat/Long: 45.5109 / -122.4654

Name: MULTNOMAH COUNTY
Address: 1620 SE 190TH AVENUE
City,State,Zip: PORTLAND, OR
UIC Well #: 37709
Type: 5D2

MULTNOMAH COUNTY FLEET SERVICES (Continued) **1000415199**

Type Description: Storm Water Drainage
UIC Number: 10598
Facility Status: UIC WPCF
Lat/Long: 45.5109 / -122.4654

Name: MULTNOMAH COUNTY
Address: 1620 SE 190TH AVENUE
City,State,Zip: PORTLAND, OR
UIC Well #: 37710
Type: 5D2
Type Description: Storm Water Drainage
UIC Number: 10598
Facility Status: UIC WPCF
Lat/Long: 45.5109 / -122.4654

Name: MULTNOMAH COUNTY
Address: 1620 SE 190TH AVENUE
City,State,Zip: PORTLAND, OR
UIC Well #: 37901
Type: 5D2
Type Description: Storm Water Drainage
UIC Number: 10598
Facility Status: UIC WPCF
Lat/Long: 45.5109 / -122.4654

Name: MULTNOMAH COUNTY
Address: 1620 SE 190TH AVENUE
City,State,Zip: PORTLAND, OR
UIC Well #: 37902
Type: 5D2
Type Description: Storm Water Drainage
UIC Number: 10598
Facility Status: UIC WPCF
Lat/Long: 45.5109 / -122.4654

Name: MULTNOMAH COUNTY
Address: 1620 SE 190TH AVENUE
City,State,Zip: PORTLAND, OR
UIC Well #: 37903
Type: 5D2
Type Description: Storm Water Drainage
UIC Number: 10598
Facility Status: UIC WPCF
Lat/Long: 45.5109 / -122.4654

Name: MULTNOMAH COUNTY
Address: 1620 SE 190TH AVENUE
City,State,Zip: PORTLAND, OR
UIC Well #: 37904
Type: 5D2
Type Description: Storm Water Drainage
UIC Number: 10598
Facility Status: UIC WPCF
Lat/Long: 45.5109 / -122.4654

Name: MULTNOMAH COUNTY
Address: 1620 SE 190TH AVENUE

MULTNOMAH COUNTY FLEET SERVICES (Continued) **1000415199**

City,State,Zip: PORTLAND, OR
UIC Well #: 37905
Type: 5D2
Type Description: Storm Water Drainage
UIC Number: 10598
Facility Status: UIC WPCF
Lat/Long: 45.5109 / -122.4654

Name: MULTNOMAH COUNTY
Address: 1620 SE 190TH AVENUE
City,State,Zip: PORTLAND, OR
UIC Well #: 37906
Type: 5D2
Type Description: Storm Water Drainage
UIC Number: 10598
Facility Status: UIC WPCF
Lat/Long: 45.5109 / -122.4654

Name: MULTNOMAH COUNTY
Address: 1620 SE 190TH AVENUE
City,State,Zip: PORTLAND, OR
UIC Well #: 37907
Type: 5D2
Type Description: Storm Water Drainage
UIC Number: 10598
Facility Status: UIC WPCF
Lat/Long: 45.5109 / -122.4654

Name: MULTNOMAH COUNTY
Address: 1620 SE 190TH AVENUE
City,State,Zip: PORTLAND, OR
UIC Well #: 37908
Type: 5D2
Type Description: Storm Water Drainage
UIC Number: 10598
Facility Status: UIC WPCF
Lat/Long: 45.5109 / -122.4654

Name: MULTNOMAH COUNTY
Address: 1620 SE 190TH AVENUE
City,State,Zip: PORTLAND, OR
UIC Well #: 37909
Type: 5D2
Type Description: Storm Water Drainage
UIC Number: 10598
Facility Status: UIC WPCF
Lat/Long: 45.5109 / -122.4654

Name: MULTNOMAH COUNTY
Address: 1620 SE 190TH AVENUE
City,State,Zip: PORTLAND, OR
UIC Well #: 37910
Type: 5D2
Type Description: Storm Water Drainage
UIC Number: 10598
Facility Status: UIC WPCF
Lat/Long: 45.5109 / -122.4654

MULTNOMAH COUNTY FLEET SERVICES (Continued) **1000415199**

Name: MULTNOMAH COUNTY
Address: 1620 SE 190TH AVENUE
City,State,Zip: PORTLAND, OR
UIC Well #: 38501
Type: 5D2
Type Description: Storm Water Drainage
UIC Number: 10598
Facility Status: UIC WPCF
Lat/Long: 45.5109 / -122.4654

Name: MULTNOMAH COUNTY
Address: 1620 SE 190TH AVENUE
City,State,Zip: PORTLAND, OR
UIC Well #: 38502
Type: 5D2
Type Description: Storm Water Drainage
UIC Number: 10598
Facility Status: UIC WPCF
Lat/Long: 45.5109 / -122.4654

Name: MULTNOMAH COUNTY
Address: 1620 SE 190TH AVENUE
City,State,Zip: PORTLAND, OR
UIC Well #: 38503
Type: 5D2
Type Description: Storm Water Drainage
UIC Number: 10598
Facility Status: UIC WPCF
Lat/Long: 45.5109 / -122.4654

Name: MULTNOMAH COUNTY
Address: 1620 SE 190TH AVENUE
City,State,Zip: PORTLAND, OR
UIC Well #: 38504
Type: 5D2
Type Description: Storm Water Drainage
UIC Number: 10598
Facility Status: UIC WPCF
Lat/Long: 45.5109 / -122.4654

Name: MULTNOMAH COUNTY
Address: 1620 SE 190TH AVENUE
City,State,Zip: PORTLAND, OR
UIC Well #: 38505
Type: 5D2
Type Description: Storm Water Drainage
UIC Number: 10598
Facility Status: UIC WPCF
Lat/Long: 45.5109 / -122.4654

Name: MULTNOMAH COUNTY
Address: 1620 SE 190TH AVENUE
City,State,Zip: PORTLAND, OR
UIC Well #: 38506
Type: 5D2
Type Description: Storm Water Drainage
UIC Number: 10598

MULTNOMAH COUNTY FLEET SERVICES (Continued) **1000415199**

Facility Status: UIC WPCF
Lat/Long: 45.5109 / -122.4654

Name: MULTNOMAH COUNTY
Address: 1620 SE 190TH AVENUE
City,State,Zip: PORTLAND, OR
UIC Well #: 38507
Type: 5D2
Type Description: Storm Water Drainage
UIC Number: 10598
Facility Status: UIC WPCF
Lat/Long: 45.5109 / -122.4654

Name: MULTNOMAH COUNTY
Address: 1620 SE 190TH AVENUE
City,State,Zip: PORTLAND, OR
UIC Well #: 38508
Type: 5D2
Type Description: Storm Water Drainage
UIC Number: 10598
Facility Status: UIC WPCF
Lat/Long: 45.5109 / -122.4654

Name: MULTNOMAH COUNTY
Address: 1620 SE 190TH AVENUE
City,State,Zip: PORTLAND, OR
UIC Well #: 38509
Type: 5D2
Type Description: Storm Water Drainage
UIC Number: 10598
Facility Status: UIC WPCF
Lat/Long: 45.5109 / -122.4654

Name: MULTNOMAH COUNTY
Address: 1620 SE 190TH AVENUE
City,State,Zip: PORTLAND, OR
UIC Well #: 38510
Type: 5D2
Type Description: Storm Water Drainage
UIC Number: 10598
Facility Status: UIC WPCF
Lat/Long: 45.5109 / -122.4654

Name: MULTNOMAH COUNTY
Address: 1620 SE 190TH AVENUE
City,State,Zip: PORTLAND, OR
UIC Well #: 38511
Type: 5D2
Type Description: Storm Water Drainage
UIC Number: 10598
Facility Status: UIC WPCF
Lat/Long: 45.5109 / -122.4654

Name: MULTNOMAH COUNTY
Address: 1620 SE 190TH AVENUE
City,State,Zip: PORTLAND, OR
UIC Well #: 38512

MULTNOMAH COUNTY FLEET SERVICES (Continued) **1000415199**

Type: 5D2
Type Description: Storm Water Drainage
UIC Number: 10598
Facility Status: UIC WPCF
Lat/Long: 45.5109 / -122.4654

Name: MULTNOMAH COUNTY
Address: 1620 SE 190TH AVENUE
City,State,Zip: PORTLAND, OR
UIC Well #: 38513
Type: 5D2
Type Description: Storm Water Drainage
UIC Number: 10598
Facility Status: UIC WPCF
Lat/Long: 45.5109 / -122.4654

Name: MULTNOMAH COUNTY
Address: 1620 SE 190TH AVENUE
City,State,Zip: PORTLAND, OR
UIC Well #: 38514
Type: 5D2
Type Description: Storm Water Drainage
UIC Number: 10598
Facility Status: UIC WPCF
Lat/Long: 45.5109 / -122.4654

Name: MULTNOMAH COUNTY
Address: 1620 SE 190TH AVENUE
City,State,Zip: PORTLAND, OR
UIC Well #: 38515
Type: 5D2
Type Description: Storm Water Drainage
UIC Number: 10598
Facility Status: UIC WPCF
Lat/Long: 45.5109 / -122.4654

Name: MULTNOMAH COUNTY
Address: 1620 SE 190TH AVENUE
City,State,Zip: PORTLAND, OR
UIC Well #: 38516
Type: 5D2
Type Description: Storm Water Drainage
UIC Number: 10598
Facility Status: UIC WPCF
Lat/Long: 45.5109 / -122.4654

Name: MULTNOMAH COUNTY
Address: 1620 SE 190TH AVENUE
City,State,Zip: PORTLAND, OR
UIC Well #: 38517
Type: 5D2
Type Description: Storm Water Drainage
UIC Number: 10598
Facility Status: UIC WPCF
Lat/Long: 45.5109 / -122.4654

Name: MULTNOMAH COUNTY

MULTNOMAH COUNTY FLEET SERVICES (Continued) **1000415199**

Address: 1620 SE 190TH AVENUE
City,State,Zip: PORTLAND, OR
UIC Well #: 38518
Type: 5D2
Type Description: Storm Water Drainage
UIC Number: 10598
Facility Status: UIC WPCF
Lat/Long: 45.5109 / -122.4654

Name: MULTNOMAH COUNTY
Address: 1620 SE 190TH AVENUE
City,State,Zip: PORTLAND, OR
UIC Well #: 38519
Type: 5D2
Type Description: Storm Water Drainage
UIC Number: 10598
Facility Status: UIC WPCF
Lat/Long: 45.5109 / -122.4654

Name: MULTNOMAH COUNTY
Address: 1620 SE 190TH AVENUE
City,State,Zip: PORTLAND, OR
UIC Well #: 38520
Type: 5D2
Type Description: Storm Water Drainage
UIC Number: 10598
Facility Status: UIC WPCF
Lat/Long: 45.5109 / -122.4654

Name: MULTNOMAH COUNTY
Address: 1620 SE 190TH AVENUE
City,State,Zip: PORTLAND, OR
UIC Well #: 38521
Type: 5D2
Type Description: Storm Water Drainage
UIC Number: 10598
Facility Status: UIC WPCF
Lat/Long: 45.5109 / -122.4654

Name: MULTNOMAH COUNTY
Address: 1620 SE 190TH AVENUE
City,State,Zip: PORTLAND, OR
UIC Well #: 38522
Type: 5D2
Type Description: Storm Water Drainage
UIC Number: 10598
Facility Status: UIC WPCF
Lat/Long: 45.5109 / -122.4654

Name: MULTNOMAH COUNTY
Address: 1620 SE 190TH AVENUE
City,State,Zip: PORTLAND, OR
UIC Well #: 38523
Type: 5D2
Type Description: Storm Water Drainage
UIC Number: 10598
Facility Status: UIC WPCF

MULTNOMAH COUNTY FLEET SERVICES (Continued) **1000415199**

Lat/Long: 45.5109 / -122.4654

Name: MULTNOMAH COUNTY
Address: 1620 SE 190TH AVENUE
City,State,Zip: PORTLAND, OR
UIC Well #: 38524
Type: 5D2
Type Description: Storm Water Drainage
UIC Number: 10598
Facility Status: UIC WPCF
Lat/Long: 45.5109 / -122.4654

Name: MULTNOMAH COUNTY
Address: 1620 SE 190TH AVENUE
City,State,Zip: PORTLAND, OR
UIC Well #: 38525
Type: 5D2
Type Description: Storm Water Drainage
UIC Number: 10598
Facility Status: UIC WPCF
Lat/Long: 45.5109 / -122.4654

Name: MULTNOMAH COUNTY
Address: 1620 SE 190TH AVENUE
City,State,Zip: PORTLAND, OR
UIC Well #: 38526
Type: 5D2
Type Description: Storm Water Drainage
UIC Number: 10598
Facility Status: UIC WPCF
Lat/Long: 45.5109 / -122.4654

Name: MULTNOMAH COUNTY
Address: 1620 SE 190TH AVENUE
City,State,Zip: PORTLAND, OR
UIC Well #: 38527
Type: 5D2
Type Description: Storm Water Drainage
UIC Number: 10598
Facility Status: UIC WPCF
Lat/Long: 45.5109 / -122.4654

Name: MULTNOMAH COUNTY
Address: 1620 SE 190TH AVENUE
City,State,Zip: PORTLAND, OR
UIC Well #: 38528
Type: 5D2
Type Description: Storm Water Drainage
UIC Number: 10598
Facility Status: UIC WPCF
Lat/Long: 45.5109 / -122.4654

Name: MULTNOMAH COUNTY
Address: 1620 SE 190TH AVENUE
City,State,Zip: PORTLAND, OR
UIC Well #: 38529
Type: 5D2

MULTNOMAH COUNTY FLEET SERVICES (Continued) **1000415199**

Type Description: Storm Water Drainage
UIC Number: 10598
Facility Status: UIC WPCF
Lat/Long: 45.5109 / -122.4654

Name: MULTNOMAH COUNTY
Address: 1620 SE 190TH AVENUE
City,State,Zip: PORTLAND, OR
UIC Well #: 38530
Type: 5D2
Type Description: Storm Water Drainage
UIC Number: 10598
Facility Status: UIC WPCF
Lat/Long: 45.5109 / -122.4654

Name: MULTNOMAH COUNTY
Address: 1620 SE 190TH AVENUE
City,State,Zip: PORTLAND, OR
UIC Well #: 38531
Type: 5D2
Type Description: Storm Water Drainage
UIC Number: 10598
Facility Status: UIC WPCF
Lat/Long: 45.5109 / -122.4654

Name: MULTNOMAH COUNTY
Address: 1620 SE 190TH AVENUE
City,State,Zip: PORTLAND, OR
UIC Well #: 38532
Type: 5D2
Type Description: Storm Water Drainage
UIC Number: 10598
Facility Status: UIC WPCF
Lat/Long: 45.5109 / -122.4654

Name: MULTNOMAH COUNTY
Address: 1620 SE 190TH AVENUE
City,State,Zip: PORTLAND, OR
UIC Well #: 38533
Type: 5D2
Type Description: Storm Water Drainage
UIC Number: 10598
Facility Status: UIC WPCF
Lat/Long: 45.5109 / -122.4654

Name: MULTNOMAH COUNTY
Address: 1620 SE 190TH AVENUE
City,State,Zip: PORTLAND, OR
UIC Well #: 38534
Type: 5D2
Type Description: Storm Water Drainage
UIC Number: 10598
Facility Status: UIC WPCF
Lat/Long: 45.5109 / -122.4654

Name: MULTNOMAH COUNTY
Address: 1620 SE 190TH AVENUE

MULTNOMAH COUNTY FLEET SERVICES (Continued) **1000415199**

City,State,Zip: PORTLAND, OR
UIC Well #: 38535
Type: 5D2
Type Description: Storm Water Drainage
UIC Number: 10598
Facility Status: UIC WPCF
Lat/Long: 45.5109 / -122.4654

Name: MULTNOMAH COUNTY
Address: 1620 SE 190TH AVENUE
City,State,Zip: PORTLAND, OR
UIC Well #: 38536
Type: 5D2
Type Description: Storm Water Drainage
UIC Number: 10598
Facility Status: UIC WPCF
Lat/Long: 45.5109 / -122.4654

Name: MULTNOMAH COUNTY
Address: 1620 SE 190TH AVENUE
City,State,Zip: PORTLAND, OR
UIC Well #: 38537
Type: 5D2
Type Description: Storm Water Drainage
UIC Number: 10598
Facility Status: UIC WPCF
Lat/Long: 45.5109 / -122.4654

Name: MULTNOMAH COUNTY
Address: 1620 SE 190TH AVENUE
City,State,Zip: PORTLAND, OR
UIC Well #: 38538
Type: 5D2
Type Description: Storm Water Drainage
UIC Number: 10598
Facility Status: UIC WPCF
Lat/Long: 45.5109 / -122.4654

Name: MULTNOMAH COUNTY
Address: 1620 SE 190TH AVENUE
City,State,Zip: PORTLAND, OR
UIC Well #: 38539
Type: 5D2
Type Description: Storm Water Drainage
UIC Number: 10598
Facility Status: UIC WPCF
Lat/Long: 45.5109 / -122.4654

Name: MULTNOMAH COUNTY
Address: 1620 SE 190TH AVENUE
City,State,Zip: PORTLAND, OR
UIC Well #: 38540
Type: 5D2
Type Description: Storm Water Drainage
UIC Number: 10598
Facility Status: UIC WPCF
Lat/Long: 45.5109 / -122.4654

MULTNOMAH COUNTY FLEET SERVICES (Continued) **1000415199**

Name: MULTNOMAH COUNTY
Address: 1620 SE 190TH AVENUE
City,State,Zip: PORTLAND, OR
UIC Well #: 38541
Type: 5D2
Type Description: Storm Water Drainage
UIC Number: 10598
Facility Status: UIC WPCF
Lat/Long: 45.5109 / -122.4654

Name: MULTNOMAH COUNTY
Address: 1620 SE 190TH AVENUE
City,State,Zip: PORTLAND, OR
UIC Well #: 38542
Type: 5D2
Type Description: Storm Water Drainage
UIC Number: 10598
Facility Status: UIC WPCF
Lat/Long: 45.5109 / -122.4654

Name: MULTNOMAH COUNTY
Address: 1620 SE 190TH AVENUE
City,State,Zip: PORTLAND, OR
UIC Well #: 38543
Type: 5D2
Type Description: Storm Water Drainage
UIC Number: 10598
Facility Status: UIC WPCF
Lat/Long: 45.5109 / -122.4654

Name: MULTNOMAH COUNTY
Address: 1620 SE 190TH AVENUE
City,State,Zip: PORTLAND, OR
UIC Well #: 38544
Type: 5D2
Type Description: Storm Water Drainage
UIC Number: 10598
Facility Status: UIC WPCF
Lat/Long: 45.5109 / -122.4654

Name: MULTNOMAH COUNTY
Address: 1620 SE 190TH AVENUE
City,State,Zip: PORTLAND, OR
UIC Well #: 38545
Type: 5D2
Type Description: Storm Water Drainage
UIC Number: 10598
Facility Status: UIC WPCF
Lat/Long: 45.5109 / -122.4654

Name: MULTNOMAH COUNTY
Address: 1620 SE 190TH AVENUE
City,State,Zip: PORTLAND, OR
UIC Well #: 38546
Type: 5D2
Type Description: Storm Water Drainage
UIC Number: 10598

MULTNOMAH COUNTY FLEET SERVICES (Continued) **1000415199**

Facility Status: UIC WPCF
Lat/Long: 45.5109 / -122.4654

Name: MULTNOMAH COUNTY
Address: 1620 SE 190TH AVENUE
City,State,Zip: PORTLAND, OR
UIC Well #: 38547
Type: 5D2
Type Description: Storm Water Drainage
UIC Number: 10598
Facility Status: UIC WPCF
Lat/Long: 45.5109 / -122.4654

Name: MULTNOMAH COUNTY
Address: 1620 SE 190TH AVENUE
City,State,Zip: PORTLAND, OR
UIC Well #: 38548
Type: 5D2
Type Description: Storm Water Drainage
UIC Number: 10598
Facility Status: UIC WPCF
Lat/Long: 45.5109 / -122.4654

Name: MULTNOMAH COUNTY
Address: 1620 SE 190TH AVENUE
City,State,Zip: PORTLAND, OR
UIC Well #: 38549
Type: 5D2
Type Description: Storm Water Drainage
UIC Number: 10598
Facility Status: UIC WPCF
Lat/Long: 45.5109 / -122.4654

Name: MULTNOMAH COUNTY
Address: 1620 SE 190TH AVENUE
City,State,Zip: PORTLAND, OR
UIC Well #: 38550
Type: 5D2
Type Description: Storm Water Drainage
UIC Number: 10598
Facility Status: UIC WPCF
Lat/Long: 45.5109 / -122.4654

Name: MULTNOMAH COUNTY
Address: 1620 SE 190TH AVENUE
City,State,Zip: PORTLAND, OR
UIC Well #: 38551
Type: 5D2
Type Description: Storm Water Drainage
UIC Number: 10598
Facility Status: UIC WPCF
Lat/Long: 45.5109 / -122.4654

Name: MULTNOMAH COUNTY
Address: 1620 SE 190TH AVENUE
City,State,Zip: PORTLAND, OR
UIC Well #: 38552

MULTNOMAH COUNTY FLEET SERVICES (Continued) **1000415199**

Type: 5D2
Type Description: Storm Water Drainage
UIC Number: 10598
Facility Status: UIC WPCF
Lat/Long: 45.5109 / -122.4654

Name: MULTNOMAH COUNTY
Address: 1620 SE 190TH AVENUE
City,State,Zip: PORTLAND, OR
UIC Well #: 38553
Type: 5D2
Type Description: Storm Water Drainage
UIC Number: 10598
Facility Status: UIC WPCF
Lat/Long: 45.5109 / -122.4654

Name: MULTNOMAH COUNTY
Address: 1620 SE 190TH AVENUE
City,State,Zip: PORTLAND, OR
UIC Well #: 38554
Type: 5D2
Type Description: Storm Water Drainage
UIC Number: 10598
Facility Status: UIC WPCF
Lat/Long: 45.5109 / -122.4654

Name: MULTNOMAH COUNTY
Address: 1620 SE 190TH AVENUE
City,State,Zip: PORTLAND, OR
UIC Well #: 38555
Type: 5D2
Type Description: Storm Water Drainage
UIC Number: 10598
Facility Status: UIC WPCF
Lat/Long: 45.5109 / -122.4654

Name: MULTNOMAH COUNTY
Address: 1620 SE 190TH AVENUE
City,State,Zip: PORTLAND, OR
UIC Well #: 38556
Type: 5D2
Type Description: Storm Water Drainage
UIC Number: 10598
Facility Status: UIC WPCF
Lat/Long: 45.5109 / -122.4654

Name: MULTNOMAH COUNTY
Address: 1620 SE 190TH AVENUE
City,State,Zip: PORTLAND, OR
UIC Well #: 38557
Type: 5D2
Type Description: Storm Water Drainage
UIC Number: 10598
Facility Status: UIC WPCF
Lat/Long: 45.5109 / -122.4654

Name: MULTNOMAH COUNTY

MULTNOMAH COUNTY FLEET SERVICES (Continued) **1000415199**

Address: 1620 SE 190TH AVENUE
City,State,Zip: PORTLAND, OR
UIC Well #: 38558
Type: 5D2
Type Description: Storm Water Drainage
UIC Number: 10598
Facility Status: UIC WPCF
Lat/Long: 45.5109 / -122.4654

Name: MULTNOMAH COUNTY
Address: 1620 SE 190TH AVENUE
City,State,Zip: PORTLAND, OR
UIC Well #: 38559
Type: 5D2
Type Description: Storm Water Drainage
UIC Number: 10598
Facility Status: UIC WPCF
Lat/Long: 45.5109 / -122.4654

Name: MULTNOMAH COUNTY
Address: 1620 SE 190TH AVENUE
City,State,Zip: PORTLAND, OR
UIC Well #: 38560
Type: 5D2
Type Description: Storm Water Drainage
UIC Number: 10598
Facility Status: UIC WPCF
Lat/Long: 45.5109 / -122.4654

Name: MULTNOMAH COUNTY
Address: 1620 SE 190TH AVENUE
City,State,Zip: PORTLAND, OR
UIC Well #: 38561
Type: 5D2
Type Description: Storm Water Drainage
UIC Number: 10598
Facility Status: UIC WPCF
Lat/Long: 45.5109 / -122.4654

Name: MULTNOMAH COUNTY
Address: 1620 SE 190TH AVENUE
City,State,Zip: PORTLAND, OR
UIC Well #: 38562
Type: 5D2
Type Description: Storm Water Drainage
UIC Number: 10598
Facility Status: UIC WPCF
Lat/Long: 45.5109 / -122.4654

Name: MULTNOMAH COUNTY
Address: 1620 SE 190TH AVENUE
City,State,Zip: PORTLAND, OR
UIC Well #: 38701
Type: 5D2
Type Description: Storm Water Drainage
UIC Number: 10598
Facility Status: UIC WPCF

MULTNOMAH COUNTY FLEET SERVICES (Continued) **1000415199**

Lat/Long: 45.5109 / -122.4654

Name: MULTNOMAH COUNTY
Address: 1620 SE 190TH AVENUE
City,State,Zip: PORTLAND, OR
UIC Well #: 38702
Type: 5D2
Type Description: Storm Water Drainage
UIC Number: 10598
Facility Status: UIC WPCF
Lat/Long: 45.5109 / -122.4654

Name: MULTNOMAH COUNTY
Address: 1620 SE 190TH AVENUE
City,State,Zip: PORTLAND, OR
UIC Well #: 38703
Type: 5D2
Type Description: Storm Water Drainage
UIC Number: 10598
Facility Status: UIC WPCF
Lat/Long: 45.5109 / -122.4654

Name: MULTNOMAH COUNTY
Address: 1620 SE 190TH AVENUE
City,State,Zip: PORTLAND, OR
UIC Well #: 38704
Type: 5D2
Type Description: Storm Water Drainage
UIC Number: 10598
Facility Status: UIC WPCF
Lat/Long: 45.5109 / -122.4654

Name: MULTNOMAH COUNTY
Address: 1620 SE 190TH AVENUE
City,State,Zip: PORTLAND, OR
UIC Well #: 38705
Type: 5D2
Type Description: Storm Water Drainage
UIC Number: 10598
Facility Status: UIC WPCF
Lat/Long: 45.5109 / -122.4654

Name: MULTNOMAH COUNTY
Address: 1620 SE 190TH AVENUE
City,State,Zip: PORTLAND, OR
UIC Well #: 38706
Type: 5D2
Type Description: Storm Water Drainage
UIC Number: 10598
Facility Status: UIC WPCF
Lat/Long: 45.5109 / -122.4654

Name: MULTNOMAH COUNTY
Address: 1620 SE 190TH AVENUE
City,State,Zip: PORTLAND, OR
UIC Well #: 38707
Type: 5D2

MULTNOMAH COUNTY FLEET SERVICES (Continued) **1000415199**

Type Description: Storm Water Drainage
UIC Number: 10598
Facility Status: UIC WPCF
Lat/Long: 45.5109 / -122.4654

Name: MULTNOMAH COUNTY
Address: 1620 SE 190TH AVENUE
City,State,Zip: PORTLAND, OR
UIC Well #: 38708
Type: 5D2
Type Description: Storm Water Drainage
UIC Number: 10598
Facility Status: UIC WPCF
Lat/Long: 45.5109 / -122.4654

Name: MULTNOMAH COUNTY
Address: 1620 SE 190TH AVENUE
City,State,Zip: PORTLAND, OR
UIC Well #: 38709
Type: 5D2
Type Description: Storm Water Drainage
UIC Number: 10598
Facility Status: UIC WPCF
Lat/Long: 45.5109 / -122.4654

Name: MULTNOMAH COUNTY
Address: 1620 SE 190TH AVENUE
City,State,Zip: PORTLAND, OR
UIC Well #: 38710
Type: 5D2
Type Description: Storm Water Drainage
UIC Number: 10598
Facility Status: UIC WPCF
Lat/Long: 45.5109 / -122.4654

Name: MULTNOMAH COUNTY
Address: 1620 SE 190TH AVENUE
City,State,Zip: PORTLAND, OR
UIC Well #: 38711
Type: 5D2
Type Description: Storm Water Drainage
UIC Number: 10598
Facility Status: UIC WPCF
Lat/Long: 45.5109 / -122.4654

Name: MULTNOMAH COUNTY
Address: 1620 SE 190TH AVENUE
City,State,Zip: PORTLAND, OR
UIC Well #: 38712
Type: 5D2
Type Description: Storm Water Drainage
UIC Number: 10598
Facility Status: UIC WPCF
Lat/Long: 45.5109 / -122.4654

Name: MULTNOMAH COUNTY
Address: 1620 SE 190TH AVENUE

MULTNOMAH COUNTY FLEET SERVICES (Continued) **1000415199**

City,State,Zip: PORTLAND, OR
UIC Well #: 38713
Type: 5D2
Type Description: Storm Water Drainage
UIC Number: 10598
Facility Status: UIC WPCF
Lat/Long: 45.5109 / -122.4654

Name: MULTNOMAH COUNTY
Address: 1620 SE 190TH AVENUE
City,State,Zip: PORTLAND, OR
UIC Well #: 39301
Type: 5D2
Type Description: Storm Water Drainage
UIC Number: 10598
Facility Status: UIC WPCF
Lat/Long: 45.5109 / -122.4654

Name: MULTNOMAH COUNTY
Address: 1620 SE 190TH AVENUE
City,State,Zip: PORTLAND, OR
UIC Well #: 39302
Type: 5D2
Type Description: Storm Water Drainage
UIC Number: 10598
Facility Status: UIC WPCF
Lat/Long: 45.5109 / -122.4654

Name: MULTNOMAH COUNTY
Address: 1620 SE 190TH AVENUE
City,State,Zip: PORTLAND, OR
UIC Well #: 39303
Type: 5D2
Type Description: Storm Water Drainage
UIC Number: 10598
Facility Status: UIC WPCF
Lat/Long: 45.5109 / -122.4654

Name: MULTNOMAH COUNTY
Address: 1620 SE 190TH AVENUE
City,State,Zip: PORTLAND, OR
UIC Well #: 39304
Type: 5D2
Type Description: Storm Water Drainage
UIC Number: 10598
Facility Status: UIC WPCF
Lat/Long: 45.5109 / -122.4654

Name: MULTNOMAH COUNTY
Address: 1620 SE 190TH AVENUE
City,State,Zip: PORTLAND, OR
UIC Well #: 39305
Type: 5D2
Type Description: Storm Water Drainage
UIC Number: 10598
Facility Status: UIC WPCF
Lat/Long: 45.5109 / -122.4654

MULTNOMAH COUNTY FLEET SERVICES (Continued) **1000415199**

Name: MULTNOMAH COUNTY
Address: 1620 SE 190TH AVENUE
City,State,Zip: PORTLAND, OR
UIC Well #: 40101
Type: 5D2
Type Description: Storm Water Drainage
UIC Number: 10598
Facility Status: UIC WPCF
Lat/Long: 45.5109 / -122.4654

Name: MULTNOMAH COUNTY
Address: 1620 SE 190TH AVENUE
City,State,Zip: PORTLAND, OR
UIC Well #: 44301
Type: 5D2
Type Description: Storm Water Drainage
UIC Number: 10598
Facility Status: UIC WPCF
Lat/Long: 45.5109 / -122.4654

Name: MULTNOMAH COUNTY
Address: 1620 SE 190TH AVENUE
City,State,Zip: PORTLAND, OR
UIC Well #: 44302
Type: 5D2
Type Description: Storm Water Drainage
UIC Number: 10598
Facility Status: UIC WPCF
Lat/Long: 45.5109 / -122.4654

Name: MULTNOMAH COUNTY
Address: 1620 SE 190TH AVENUE
City,State,Zip: PORTLAND, OR
UIC Well #: 44303
Type: 5D2
Type Description: Storm Water Drainage
UIC Number: 10598
Facility Status: UIC WPCF
Lat/Long: 45.5109 / -122.4654

Name: MULTNOMAH COUNTY
Address: 1620 SE 190TH AVENUE
City,State,Zip: PORTLAND, OR
UIC Well #: 44304
Type: 5D2
Type Description: Storm Water Drainage
UIC Number: 10598
Facility Status: UIC WPCF
Lat/Long: 45.5109 / -122.4654

Name: MULTNOMAH COUNTY
Address: 1620 SE 190TH AVENUE
City,State,Zip: PORTLAND, OR
UIC Well #: 44305
Type: 5D2
Type Description: Storm Water Drainage
UIC Number: 10598

MULTNOMAH COUNTY FLEET SERVICES (Continued) **1000415199**

Facility Status: UIC WPCF
Lat/Long: 45.5109 / -122.4654

Name: MULTNOMAH COUNTY
Address: 1620 SE 190TH AVENUE
City,State,Zip: PORTLAND, OR
UIC Well #: 44306
Type: 5D2
Type Description: Storm Water Drainage
UIC Number: 10598
Facility Status: UIC WPCF
Lat/Long: 45.5109 / -122.4654

Name: MULTNOMAH COUNTY
Address: 1620 SE 190TH AVENUE
City,State,Zip: PORTLAND, OR
UIC Well #: 44307
Type: 5D2
Type Description: Storm Water Drainage
UIC Number: 10598
Facility Status: UIC WPCF
Lat/Long: 45.5109 / -122.4654

Name: MULTNOMAH COUNTY
Address: 1620 SE 190TH AVENUE
City,State,Zip: PORTLAND, OR
UIC Well #: 44308
Type: 5D2
Type Description: Storm Water Drainage
UIC Number: 10598
Facility Status: UIC WPCF
Lat/Long: 45.5109 / -122.4654

Name: MULTNOMAH COUNTY
Address: 1620 SE 190TH AVENUE
City,State,Zip: PORTLAND, OR
UIC Well #: 44309
Type: 5D2
Type Description: Storm Water Drainage
UIC Number: 10598
Facility Status: UIC WPCF
Lat/Long: 45.5109 / -122.4654

Name: MULTNOMAH COUNTY
Address: 1620 SE 190TH AVENUE
City,State,Zip: PORTLAND, OR
UIC Well #: 44310
Type: 5D2
Type Description: Storm Water Drainage
UIC Number: 10598
Facility Status: UIC WPCF
Lat/Long: 45.5109 / -122.4654

Name: MULTNOMAH COUNTY
Address: 1620 SE 190TH AVENUE
City,State,Zip: PORTLAND, OR
UIC Well #: 44311

MULTNOMAH COUNTY FLEET SERVICES (Continued) **1000415199**

Type: 5D2
Type Description: Storm Water Drainage
UIC Number: 10598
Facility Status: UIC WPCF
Lat/Long: 45.5109 / -122.4654

Name: MULTNOMAH COUNTY
Address: 1620 SE 190TH AVENUE
City,State,Zip: PORTLAND, OR
UIC Well #: 44312
Type: 5D2
Type Description: Storm Water Drainage
UIC Number: 10598
Facility Status: UIC WPCF
Lat/Long: 45.5109 / -122.4654

Name: MULTNOMAH COUNTY
Address: 1620 SE 190TH AVENUE
City,State,Zip: PORTLAND, OR
UIC Well #: 44313
Type: 5D2
Type Description: Storm Water Drainage
UIC Number: 10598
Facility Status: UIC WPCF
Lat/Long: 45.5109 / -122.4654

Name: MULTNOMAH COUNTY
Address: 1620 SE 190TH AVENUE
City,State,Zip: PORTLAND, OR
UIC Well #: 48801
Type: 5D2
Type Description: Storm Water Drainage
UIC Number: 10598
Facility Status: UIC WPCF
Lat/Long: 45.5109 / -122.4654

Name: MULTNOMAH COUNTY
Address: 1620 SE 190TH AVENUE
City,State,Zip: PORTLAND, OR
UIC Well #: 48802
Type: 5D2
Type Description: Storm Water Drainage
UIC Number: 10598
Facility Status: UIC WPCF
Lat/Long: 45.5109 / -122.4654

Name: MULTNOMAH COUNTY
Address: 1620 SE 190TH AVENUE
City,State,Zip: PORTLAND, OR
UIC Well #: 48803
Type: 5D2
Type Description: Storm Water Drainage
UIC Number: 10598
Facility Status: UIC WPCF
Lat/Long: 45.5109 / -122.4654

Name: MULTNOMAH COUNTY

MULTNOMAH COUNTY FLEET SERVICES (Continued) **1000415199**

Address: 1620 SE 190TH AVENUE
City,State,Zip: PORTLAND, OR
UIC Well #: 48804
Type: 5D2
Type Description: Storm Water Drainage
UIC Number: 10598
Facility Status: UIC WPCF
Lat/Long: 45.5109 / -122.4654

Name: MULTNOMAH COUNTY
Address: 1620 SE 190TH AVENUE
City,State,Zip: PORTLAND, OR
UIC Well #: 48805
Type: 5D2
Type Description: Storm Water Drainage
UIC Number: 10598
Facility Status: UIC WPCF
Lat/Long: 45.5109 / -122.4654

Name: MULTNOMAH COUNTY
Address: 1620 SE 190TH AVENUE
City,State,Zip: PORTLAND, OR
UIC Well #: 48806
Type: 5D2
Type Description: Storm Water Drainage
UIC Number: 10598
Facility Status: UIC WPCF
Lat/Long: 45.5109 / -122.4654

Name: MULTNOMAH COUNTY
Address: 1620 SE 190TH AVENUE
City,State,Zip: PORTLAND, OR
UIC Well #: 48807
Type: 5D2
Type Description: Storm Water Drainage
UIC Number: 10598
Facility Status: UIC WPCF
Lat/Long: 45.5109 / -122.4654

Name: MULTNOMAH COUNTY
Address: 1620 SE 190TH AVENUE
City,State,Zip: PORTLAND, OR
UIC Well #: 48808
Type: 5W10
Type Description: Cesspools
UIC Number: 10598
Facility Status: UIC WPCF
Lat/Long: 45.5109 / -122.4654

Name: MULTNOMAH COUNTY
Address: 1620 SE 190TH AVENUE
City,State,Zip: PORTLAND, OR
UIC Well #: 48809
Type: 5W10
Type Description: Cesspools
UIC Number: 10598
Facility Status: UIC WPCF

MULTNOMAH COUNTY FLEET SERVICES (Continued) **1000415199**

Lat/Long: 45.5109 / -122.4654

Name: MULTNOMAH CO., OREGON; LAND USE AND TRANSPORTATION; FACILITIES MANAGEMENT
Address: 1620 SE 190TH AVE
City,State,Zip: PORTLAND, OR 97233
UIC Well #: Not reported
Type: Not reported
Type Description: Not reported
UIC Number: 103076
Facility Status: Not reported
Lat/Long: 45.5108 / -122.468

---

47 LOT 5 VANCE LANDFILL **OR ECSI S109913235**
WSW 1541 SE 190TH AVE. **OR VCP N/A**
1/4-1/2 GRESHAM, OR 97233 **OR BROWNFIELDS**
0.499 mi. **OR SPILLS**
2633 ft.

Relative: ECSI:
Lower
Actual: Name: LOT 5 VANCE LANDFILL
255 ft. Address: 1541 SE 190TH AVE.
City,State,Zip: GRESHAM, OR 97233
State ID Number: 5780
Brown ID: Brownfield Site - DEQ Tech Assistance
Study Area: False
Region ID: Not reported
Legislatve ID: 0
Investigation: Suspect
FACA ID: 126395
Further Action: 0
Lat/Long (dms): 45 30 32.80 / -122 28 9.50
County Code: 26.00
Score Value: Not reported
Cerclis ID: Not reported
Township Coord.: 1.00
Township Zone: S
Range Coord: 3.00
Range Zone: E
Section Coord: 5
Qtr Section: CA
Tax Lots: 300
Size: 19.08 acres
NPL: False
Orphan: False
Updated By: RWELLS
Update Date: 01/17/2023
Created Date: 01/16/2013
Decode For RegionID: Not reported
Decode For BrownID: Brownfield Site - DEQ Technical Assistance
Decode For Furtheract: Not reported
Decode For Investstat: Suspect
Decode For Legislative: Not reported
Alias Name: Vance Pit Landfill

Hazardous Release:
Substance ID.: 121759
Haz Release ID: 388114
Qty Released: unknown

LOT 5 VANCE LANDFILL (Continued) **S109913235**

Date Released: unknown
Update Date: 01/16/2013
Update By: KDANA
Substance Code: 7783-06-4
Substance Name: HYDROGEN SULFIDE
Substance Abbrev.: Not reported
Substance Alias ID: 319495
Sub Alias Name: HYDROSULFURIC ACID
Sampling Result ID: 350569
Feature Id: 0
Hazard Release Id: 388114
Medium: 697
Substance Abbrev.: 0
Unit Code: 7
Observation: False
Owner Operator: True
Lab Data: False
Sample Depth: Not reported
Start Date: 08/21/2011
End Date: 08/21/2011
Min Concentration: Not reported
Max Concentration: 20.00
Sample Comment: up to 20 ppm
Last Update By: KDANA
Update Date: 01/16/2013
Decode for MediumID: Air

Substance ID.: 121623
Haz Release ID: 388115
Qty Released: unknown
Date Released: unknown
Update Date: 01/16/2013
Update By: KDANA
Substance Code: 74-82-8
Substance Name: METHANE
Substance Abbrev.: Not reported
Sampling Result ID: 350570
Feature Id: 0
Hazard Release Id: 388115
Medium: 697
Substance Abbrev.: 0
Unit Code: Not reported
Observation: False
Owner Operator: True
Lab Data: False
Sample Depth: Not reported
Start Date: 08/21/2011
End Date: 08/21/2011
Min Concentration: Not reported
Max Concentration: Not reported
Sample Comment: up to 93.4% methane by volume
Last Update By: KDANA
Update Date: 01/16/2013
Decode for MediumID: Air

Narrative:
NARR ID: 5754485
NARR Code: Contamination

LOT 5 VANCE LANDFILL (Continued) **S109913235**

Created By: KDANA
Created Date: 01/16/2013
Updated By: KDANA
Updated Date: 01/16/2013
Decode for NarcdID: Contamination
NARR Comments: (10/30/12 SMF) Monthly monitoring of soil vapors at eight gas probes on the southern half of Tax Lot 300 (T1S/R3E-S05CA) detected the presence of elevated concentrations of methane in the subsurface during August 2011 through September 2012. Methane soil vapor concentrations at Gas Probes P-1, P-2, P-3, P-4, and P-8 consistently exceeded methane's Upper Explosive Limit (UEL), while methane concentrations at Gas Probe P-7 exceeded methane's UEL more than 50 percent of the time. Methane concentrations at Gas Probes P-5 and P-6 were either non-detect or well-below methane's Lower Explosive Limit (LEL). Hydrogen Sulfide was detected at concentrations of Non-Detect to up to 20 ppm in Gas Probes P-1, P-2, P-3, P-4, and P-8 (August 2011 through September 2012). No Hydrogen Sulfide was detected in soil vapors at Gas Probes P-5, P-6, or P-7.

NARR ID: 5754593
NARR Code: Data Sources
Created By: KDANA
Created Date: 04/17/2013
Updated By: KDANA
Updated Date: 12/05/2013
Decode for NarcdID: Data Sources
NARR Comments: PBS <quot>Landfill Investigation Report<quot> (August 2012). ECSI file #1407 (Gresham Sand & Gravel)

NARR ID: 5754484
NARR Code: Hazardous Substance/Waste Types
Created By: KDANA
Created Date: 01/16/2013
Updated By: KDANA
Updated Date: 01/16/2013
Decode for NarcdID: Hazardous Substance/Waste Types
NARR Comments: Methane and Hydrogen Sulfide were detected in landfill soil gasses during August 2011 through September 2012.

NARR ID: 5754592
NARR Code: Site History
Created By: KDANA
Created Date: 04/17/2013
Updated By: KDANA
Updated Date: 04/17/2013
Decode for NarcdID: Site History
NARR Comments: According to Robert Pearson with the Gresham Department of Environmental Services, the Vance Pit consists of landfill material removed from the original landfill area where the Environmental Services building is now located. The original landfill began accepting brush and yard debris in the late 1950s. It later accepted garbage from individual residents. In 1967 or 1968, the landfill quit receiving garbage. In 1978 or 1979, most of the garbage was removed to the area now known as the Vance Pit, next to the Gresham Sand & Gravel site (see ECSI #1407).

Administrative Action:
Action ID: 9424

LOT 5 VANCE LANDFILL (Continued) **S109913235**

Region: Not reported
Complete Date: 01/16/2013
Rank Value: Not reported
Cleanup Flag: False
Created Date: 01/16/2013
Decode for AgencyID: Department of Environmental Quality
Decode for RegionID: Not reported
Category: Administrative Action
Action Code Flag: False
Action: Site added to database
Further Action: Not reported
Comments: Not reported

Action ID: 9519
Region: Northwestern Region
Complete Date: 10/31/2013
Rank Value: Not reported
Cleanup Flag: False
Created Date: 01/16/2013
Decode for AgencyID: Department of Environmental Quality
Decode for RegionID: Northwest Region
Category: Remedial Action
Action Code Flag: False
Action: VCS Waiting List
Further Action: 0
Comments: Not reported

Action ID: 9508
Region: Northwestern Region
Complete Date: 11/01/2013
Rank Value: Not reported
Cleanup Flag: False
Created Date: 11/04/2013
Decode for AgencyID: Department of Environmental Quality
Decode for RegionID: Northwest Region
Category: Remedial Action
Action Code Flag: False
Action: Site Screening recommended (EV)
Further Action: 0
Comments: Not reported

Operations:
Operation Id: 135922
Operation Status: Inactive
Common Name: Vance Pit Landfill
Yrs of Operation: 1978 or 1979
Comments: Not reported
Updated Date: 04/17/2013
Updated By: KDANA
Decode for OpstatID: Inactive
Operations SIC Id: 199356
SIC Code: 4953
Created By: KDANA
Created Date: 01/16/2013

VCS:
Name: LOT 5 VANCE LANDFILL

LOT 5 VANCE LANDFILL (Continued) **S109913235**

Address: 1541 SE 190TH AVE.
City,State,Zip: GRESHAM, OR 97233
ECS Site ID: 5780
Facility Size: 19.08 acres
Action: VCS Waiting List
Start Date: 10/25/2012
End Date: 10/31/2013
Program: VCS
Latitude: 45.5091
Longitude: -122.4693

OR BROWNFIELDS:
Name: LOT 5 VANCE LANDFILL
Address: 1541 SE 190TH AVE.
City,State,Zip: GRESHAM, OR 97233
Geolocation Id: 126395
Status: Site Screening recommended (EV)
Lat/Long: 45.5091 / -122.469

OR SPILLS:
Name: Not reported
Address: 1541 SE 190TH AVE
City,State,Zip: GRESHAM, OR 97233
Facility ID: 2009-1550
Incident Status: Archive
Material: Other oil
Quantity: 1500
Unit of Measure: Gallons
Release Date: 07/12/2009
Description: Multnomah County reporting spill of 15,000 gallons of CRS2 (an oily substance used on roadways) due to vandalism. Multnomah County wants to do their own cleanup and have Belfor Environmental haul away for disposal.
Lat/Long: 45.5097 / -122.468
Source: Business
Media: On pavement/asphalt - not direct on soil
Responsible Company: Multnomah County
Responsible Address: 1620 SE 190th Ave
Responsible City,St,Zip: Portland, OR 97233-5910
Unknown Quantity Released: Not reported
Maximum Potential Quantity: Not reported
Quantity Recovered: Not reported

---

48 SW 1/2-1 0.609 mi. 3218 ft. **BOBS USED FORD CARS & TRUCKS**
2103 SE 190TH AVE
PORTLAND, OR 97233

OR ECSI 1004771915
RCRA NonGen / NLR ORQ000017434
OR UIC

Relative: Higher
Actual: 268 ft.

ECSI:
Name: BOB'S FORD
Address: 2103 SE 190TH AVE.
City,State,Zip: PORTLAND, OR 97233
State ID Number: 3285
Brown ID: 0
Study Area: False
Region ID: 2

BOBS USED FORD CARS & TRUCKS (Continued) **1004771915**

Legislatve ID: 0
Investigation: Suspect
FACA ID: 37887
Further Action: 258
Lat/Long (dms): 45 30 28.80 / -122 28 5.50
County Code: 26.00
Score Value: Not reported
Cerclis ID: Not reported
Township Coord.: 1.00
Township Zone: S
Range Coord: 3.00
Range Zone: E
Section Coord: 5
Qtr Section: Not reported
Tax Lots: R293260
Size: Approx. 2 acres
NPL: False
Orphan: False
Updated By: GWISTAR
Update Date: 03/04/2009
Created Date: 02/28/2002
Decode For RegionID: Northwest Region
Decode For BrownID: Not reported
Decode For Furtheract: Medium
Decode For Investstat: Suspect
Decode For Legislative: Not reported

Hazardous Release:
Substance ID.: 122012
Haz Release ID: 379164
Qty Released: Not reported
Date Released: Not reported
Update Date: 10/04/2002
Update By: Not reported
Substance Code: ECD275
Substance Name: TOTAL PETROLEUM HYDROCARBONS (TPH)
Substance Abbrev.: Not reported
Substance Category ID: 8540
Substance Category: Petroleum Related Releases for OSPIRG Report
Category Level: Not reported
Created By: Not reported
Created Date: 12/17/2002
Substance Category ID: 8540
Substance Category: Petroleum Related Releases for OSPIRG Report
Category Level: Not reported
Created By: Not reported
Created Date: 12/17/2002
Sampling Result ID: 339054
Feature Id: Not reported
Hazard Release Id: 379164
Medium: 703
Substance Abbrev.: Not reported
Unit Code: Not reported
Observation: True
Owner Operator: False
Lab Data: False
Sample Depth: Not reported
Start Date: Not reported

BOBS USED FORD CARS & TRUCKS (Continued) **1004771915**

End Date: Not reported
Min Concentration: Not reported
Max Concentration: Not reported
Sample Comment: Not reported
Last Update By: jmw
Update Date: 04/10/2002
Decode for MediumID: Soil

Narrative:
NARR ID: 5742195
NARR Code: Contamination
Created By: Not reported
Created Date: 12/17/2002
Updated By: Not reported
Updated Date: 12/17/2002
Decode for NarcdID: Contamination
NARR Comments: (4/9/02 MTP/SAS) DEQ received a complaint in June 2000 alleging improper waste management of automotive-related fluids drained from vehicles at the site. The complaint indicated that gasoline and waste oil were improperly stored in drums and other containers without lids, and that pressure washing occurred at the site without containment, allowing washwater to penetrate the ground. It was reported that these practices had occurred at least since 1994. Staff from DEQ's Hazardous Waste Section substantiated these allegations during a 3/20/01 site visit. Batteries were observed to be stored on the ground surface, drums were filled with petroleum waste and some were filled with rainwater. Gasoline was stored in open 5-gallon buckets beneath a tarp. A solvent parts washer and drum labeled <quot>used solvent<quot> were observed. Numerous oil-stained soil areas were observed throughout the yard. Partially buried solid waste was observed near the northwest corner of the property, and could be related to the adjacent landfill. An area behind the main shop, where drums were stored and steam cleaning was conducted, appeared to be the most impacted area at the site. Steam cleaning was conducted over bare soil and the wastewater was allowed to infiltrate. It is unclear if runoff from the steam clean area drains to a dry well, reportedly located on the other side of the building near the southeast corner of the property. A catch basin was observed near the southwest area of the site, and appeared to show staining. It is not known if the catch basin is connected to the dry well. As a result of the inspection, DEQ issued a Notice of Noncompliance (NON) for three violations, which included failure to make a hazardous waste determination, failure to properly containerize waste, and discharging vehicle parts wash water to shallow soil and groundwater. DEQ requested documentation that all wastes were properly managed and containerized, and that Bob's Ford cease pressure washing until the appropriate wash water management and/or permitting was obtained. Reportedly, limited car washing (<8 cars/month) is occurring at the site but does not appear to require a discharge permit. Bob's Ford has indicated that parts washing will be discontinued until a berm to contain the water is constructed. Following the inspection, disposal documentation received by DEQ indicated that 534 gallons of used oil (flashpoint <200 degrees Fahrenheit) and 133 batteries were removed from the site. It does not appear that any waste characterization sampling was conducted, and it is unclear how used solvent is managed. Based on the potential contamination, the site was referred to DEQ's Site Assessment Program on September 26, 2001.

BOBS USED FORD CARS & TRUCKS (Continued) **1004771915**

NARR ID: 5742196
NARR Code: Data Sources
Created By: Not reported
Created Date: 12/17/2002
Updated By: Not reported
Updated Date: 12/17/2002
Decode for NarcdID: Data Sources
NARR Comments: DEQ Hazardous Waste Division files.

NARR ID: 5742197
NARR Code: Hazardous Substance/Waste Types
Created By: Not reported
Created Date: 12/17/2002
Updated By: Not reported
Updated Date: 12/17/2002
Decode for NarcdID: Hazardous Substance/Waste Types
NARR Comments: Petroleum products and automotive-related waste, including gasoline, diesel, heavy oil, batteries, acid, lead, and possible asbestos from brake shoes, and mercury from switches.

NARR ID: 5742198
NARR Code: Manner of Release
Created By: Not reported
Created Date: 12/17/2002
Updated By: Not reported
Updated Date: 12/17/2002
Decode for NarcdID: Manner of Release
NARR Comments: Releases likely from drips and spills from vehicles, and also from improper management of waste fluids from the automobiles. Releases to soil at the pressure-washing area from parts and vehicle washing. Possible releases to groundwater via an on-site dry well.

NARR ID: 5742199
NARR Code: Pathways Other Hazards
Created By: Not reported
Created Date: 12/17/2002
Updated By: Not reported
Updated Date: 12/17/2002
Decode for NarcdID: Pathways & Other Hazards
NARR Comments: Possibly overland runoff of impacted surface water to the dry well and possibly shallow groundwater; direct infiltration into relatively permeable site soil. Both surface soil and subsurface soil are likely impacted at the pressure-washing area. Relatively high use of groundwater in the area. The nearest domestic well is 3,000+ feet from the site. Surface water runoff does not appear to be a pathway of concern.

NARR ID: 5742200
NARR Code: Remedial Action
Created By: Not reported
Created Date: 12/17/2002
Updated By: Not reported
Updated Date: 12/17/2002
Decode for NarcdID: Remedial Action
NARR Comments: Site referred from the Hazardous Waste Program: RCRA non-notifier; improperly managed hazardous wastes in containers; discharging parts washer to shallow soils and groundwater. (4/9/02 MTP/SAS) DEQ has

BOBS USED FORD CARS & TRUCKS (Continued) **1004771915**

reviewed site information and classified the site as a medium priority for further investigation, including: 1) submission of information to DEQ regarding solvent use, management, and disposal; 2) inspection and sampling of the dry well system to determine the nature of previous discharges into it, and construction details of the dry well and associated drainage system; and 3) sampling to determine the nature and extent of soil contamination, particularly in the former pressure-washing area, and, depending on findings of the dry well evaluation, in the vicinity of the dry well. Based on site observations and supporting photodocumentation, the site should be proposed for listing on the Confirmed Release List (CRL). There is insufficient information to propose the site for listing on the Inventory of Hazardous Substance Sites.

NARR ID: 5742201
NARR Code: Health Threats
Created By: Not reported
Created Date: 12/17/2002
Updated By: Not reported
Updated Date: 12/17/2002
Decode for NarcdID: Health Threats
NARR Comments: Direct exposure of site visitors or workers to contaminated surface and subsurface soil possible. Permeable site soil and/or the dry well on-site may provide a pathway to groundwater. Groundwater appears to be 50 feet or more deep at the site. The nearest domestic well appears to be about 3,000 feet or more from the site. The Columbia South Shore Wellfield is about 2 miles from the site in a presumed downgradient direction. Ponds associated with Morse Bros. sand and gravel operation are located downgradient of the site and appear to intersect the uppermost groundwater aquifer in the vicinity of the site.

Administrative Action:
Action ID: 9506
Region: Northwestern Region
Complete Date: 04/09/2002
Rank Value: Not reported
Cleanup Flag: False
Created Date: 05/21/2003
Decode for AgencyID: Department of Environmental Quality
Decode for RegionID: Northwest Region
Category: Remedial Action
Action Code Flag: False
Action: Site Investigation recommended (SI)
Further Action: Medium
Comments: Not reported

Action ID: 9428
Region: Northwestern Region
Complete Date: 08/31/2002
Rank Value: 0
Cleanup Flag: False
Created Date: 12/17/2002
Decode for AgencyID: Department of Environmental Quality
Decode for RegionID: Northwest Region
Category: Listing Action
Action Code Flag: False
Action: Extension requested by owner/operator

BOBS USED FORD CARS & TRUCKS (Continued) **1004771915**

Further Action: Not reported
Comments: Not reported

Action ID: 9430
Region: Northwestern Region
Complete Date: 09/19/2002
Rank Value: 0
Cleanup Flag: False
Created Date: 12/17/2002
Decode for AgencyID: Department of Environmental Quality
Decode for RegionID: Northwest Region
Category: Listing Action
Action Code Flag: False
Action: Petition or request granted
Further Action: Not reported
Comments: Not reported

Action ID: 9465
Region: Northwestern Region
Complete Date: 07/18/2002
Rank Value: 0
Cleanup Flag: False
Created Date: 12/17/2002
Decode for AgencyID: Department of Environmental Quality
Decode for RegionID: Northwest Region
Category: Listing Action
Action Code Flag: False
Action: Facility proposed for Confirmed Release List
Further Action: Not reported
Comments: Not reported

Action ID: 9419
Region: Northwestern Region
Complete Date: 12/17/2002
Rank Value: Not reported
Cleanup Flag: False
Created Date: 12/20/2002
Decode for AgencyID: Department of Environmental Quality
Decode for RegionID: Northwest Region
Category: Listing Action
Action Code Flag: False
Action: Decision Not to List Site (on the CRL or Inventory)
Further Action: 0
Comments: Not reported

Action ID: 9425
Region: Northwestern Region
Complete Date: 04/09/2002
Rank Value: 0
Cleanup Flag: False
Created Date: 12/17/2002
Decode for AgencyID: Department of Environmental Quality
Decode for RegionID: Northwest Region
Category: Remedial Action
Action Code Flag: False
Action: SITE EVALUATION
Further Action: Not reported

BOBS USED FORD CARS & TRUCKS (Continued) **1004771915**

Comments: Not reported

Action ID: 9498
Region: Northwestern Region
Complete Date: 04/09/2002
Rank Value: 0
Cleanup Flag: False
Created Date: 12/17/2002
Decode for AgencyID: Department of Environmental Quality
Decode for RegionID: Northwest Region
Category: Listing Action
Action Code Flag: False
Action: Proposal for Confirmed Release List recommended
Further Action: Not reported
Comments: Not reported

Action ID: 9424
Region: Northwestern Region
Complete Date: 02/28/2002
Rank Value: 0
Cleanup Flag: False
Created Date: 12/17/2002
Decode for AgencyID: Department of Environmental Quality
Decode for RegionID: Northwest Region
Category: Administrative Action
Action Code Flag: False
Action: Site added to database
Further Action: Not reported
Comments: Not reported

Operations:
Operation Id: 134442
Operation Status: Active
Common Name: Bob's Used Ford Cars and Trucks
Yrs of Operation: ~1990 - Present
Comments: Formerly a landscaping business, RV storage. Currently a wrecking yard.
Updated Date: 04/10/2002
Updated By: jmw
Decode for OpstatID: Active

RCRA Listings:

ved by Agency: 20021108
Bobs Used Ford Cars & Trucks
s: 2103 SE 190TH AVE
tate,Zip: PORTLAND, OR 97233
ORQ000017434
Not reported
Not reported
,Zip: Not reported
e: Not reported
Not reported
Not reported
Not reported
10
Private
rator Description: Not a generator, verified

BOBS USED FORD CARS & TRUCKS (Continued) **1004771915**

	Not reported
ycle:	Not reported
	Not reported
or:	Not reported
er:	Not reported
	Not reported
s:	2103 SE 190TH AVE
ate,Zip:	PORTLAND, OR 97233
e:	Bob Wade
	Private
	Not reported
	Not reported
enerator Activity:	No
ity:	No
Generator:	No
ctivity:	No
ity Activity:	No
vity with Storage:	No
y On-Site Burner Exemption:	No
ing and Refining Furnace Exemption:	No
Injection Control:	No
e Receipt:	No
ste Indicator:	No
ste Destination Facility:	No
ersal Waste:	No
eg Handler:	---
dicator:	Not reported
condary Material Indicator:	NN
tor:	Not reported
ermit Baseline:	Not on the Baseline
enewals Baseline:	Not on the Baseline
orrective Action Baseline:	No
rrective Action Universe:	No
Where RCRA CA has Been Imposed Universe:	No
tion Priority Ranking:	No NCAPS ranking
l Control Indicator:	No
ontrol Indicator:	No
re Controls Indicator:	N/A
ontrols Indicator:	N/A
n-Complier Universe:	No
Significant Non-Complier Universe:	No
gnificant Non-Complier Universe:	No
n-Complier With a Compliance Schedule Universe:	No
ce Required:	Not reported
Last Change:	20021030
Trader-Importer:	No
Trader-Exporter:	No
pent Lead Acid Batteries:	No
pent Lead Acid Batteries:	No
Without Storage:	Not reported
	Not reported
dicator:	No

Handler - Owner Operator:

wner/Operator Indicator: Owner

Owner/Operator Name: BOB WADE

BOBS USED FORD CARS & TRUCKS (Continued) **1004771915**

l Status: Private
te Became Current: 17760101
Ended Current: Not reported
wner/Operator Address: 2103 SE 190TH AVE
wner/Operator City,State,Zip: PORTLAND, OR 97233
er/Operator Telephone: Not reported
er/Operator Telephone Ext: Not reported
er/Operator Fax: Not reported
er/Operator Email: Not reported

Historic Generators:

eive Date: 20021108
Handler Name: BOBS USED FORD CARS & TRUCKS
Waste Generator Description: Not a generator, verified
District Owner: Not reported
arge Quantity Handler of Universal Waste: No
Recognized Trader Importer: No
Recognized Trader Exporter: No
Spent Lead Acid Battery Importer: No
Spent Lead Acid Battery Exporter: No
urrent Record: Yes
Storage Recycler Activity: Not reported
ronic Manifest Broker: Not reported

List of NAICS Codes and Descriptions:

NAICS Codes: No NAICS Codes Found

Has the Facility Received Notices of Violations:

ound Violation: Yes
gency Which Determined Violation: State
on Short Description: Generators - General
Violation was Determined: 20010320
ual Return to Compliance Date: 20010726
Return to Compliance Qualifier: Documented
olation Responsible Agency: State
duled Compliance Date: 20010403
orcement Identifier: 001
of Enforcement Action: 20010403
nforcement Responsible Agency: State
cement Docket Number: Not reported
cement Attorney: Not reported
Corrective Action Component: No
al Initiated Date: Not reported
al Resolution Date: Not reported
sition Status Date: Not reported
sition Status: Not reported
sition Status Description: Not reported
Consent/Final Order Sequence Number: Not reported
ent/Final Order Respondent Name: Not reported
ent/Final Order Lead Agency: Not reported
Enforcement Type: NOTICE OF NONCOMPLIANCE
nforcement Responsible Person: ORALC
Enforcement Responsible Sub-Organization: NWR
SEP Sequence Number: Not reported
Expenditure Amount: Not reported
Scheduled Completion Date: Not reported

BOBS USED FORD CARS & TRUCKS (Continued) **1004771915**

Actual Date: Not reported
Defaulted Date: Not reported
Type: Not reported
Type Description: Not reported
osed Amount: Not reported
Monetary Amount: Not reported
Amount: Not reported
Count: Not reported
Amount: Not reported

ound Violation: Yes
gency Which Determined Violation: State
on Short Description: Generators - General
Violation was Determined: 20010320
ual Return to Compliance Date: 20010726
Return to Compliance Qualifier: Documented
olation Responsible Agency: State
duled Compliance Date: 20010418
orcement Identifier: 001
of Enforcement Action: 20010403
nforcement Responsible Agency: State
cement Docket Number: Not reported
cement Attorney: Not reported
Corrective Action Component: No
al Initiated Date: Not reported
al Resolution Date: Not reported
osition Status Date: Not reported
osition Status: Not reported
osition Status Description: Not reported
Consent/Final Order Sequence Number: Not reported
ent/Final Order Respondent Name: Not reported
ent/Final Order Lead Agency: Not reported
Enforcement Type: NOTICE OF NONCOMPLIANCE
Enforcement Responsible Person: ORALC
Enforcement Responsible Sub-Organization: NWR
SEP Sequence Number: Not reported
Expenditure Amount: Not reported
Scheduled Completion Date: Not reported
Actual Date: Not reported
Defaulted Date: Not reported
Type: Not reported
Type Description: Not reported
osed Amount: Not reported
Monetary Amount: Not reported
Amount: Not reported
Count: Not reported
Amount: Not reported

ound Violation: Yes
gency Which Determined Violation: State
on Short Description: Generators - General
Violation was Determined: 20010320
ual Return to Compliance Date: 20010726
Return to Compliance Qualifier: Documented
olation Responsible Agency: State
duled Compliance Date: 20010410
orcement Identifier: 001

BOBS USED FORD CARS & TRUCKS (Continued) **1004771915**

of Enforcement Action: 20010403
nforcement Responsible Agency: State
cement Docket Number: Not reported
cement Attorney: Not reported
Corrective Action Component: No
al Initiated Date: Not reported
al Resolution Date: Not reported
sition Status Date: Not reported
sition Status: Not reported
sition Status Description: Not reported
Consent/Final Order Sequence Number: Not reported
ent/Final Order Respondent Name: Not reported
ent/Final Order Lead Agency: Not reported
Enforcement Type: NOTICE OF NONCOMPLIANCE
nforcement Responsible Person: ORALC
Enforcement Responsible Sub-Organization: NWR
SEP Sequence Number: Not reported
Expenditure Amount: Not reported
Scheduled Completion Date: Not reported
Actual Date: Not reported
Defaulted Date: Not reported
Type: Not reported
Type Description: Not reported
sed Amount: Not reported
Monetary Amount: Not reported
Amount: Not reported
Count: Not reported
Amount: Not reported

Evaluation Action Summary:

uation Date: 20010320
valuation Responsible Agency: State
ound Violation: Yes
Evaluation Type Description: COMPLIANCE EVALUATION INSPECTION ON-SITE
valuation Responsible Person Identifier: ORALC
Evaluation Responsible Sub-Organization: NWR
ual Return to Compliance Date: 20010726
duled Compliance Date: 20010403
of Request: Not reported
Response Received: Not reported
est Agency: Not reported
er Citation: Not reported

uation Date: 20010320
valuation Responsible Agency: State
ound Violation: Yes
Evaluation Type Description: COMPLIANCE EVALUATION INSPECTION ON-SITE
valuation Responsible Person Identifier: ORALC
Evaluation Responsible Sub-Organization: NWR
ual Return to Compliance Date: 20010726
duled Compliance Date: 20010418
of Request: Not reported
Response Received: Not reported
est Agency: Not reported
er Citation: Not reported

uation Date: 20010320

BOBS USED FORD CARS & TRUCKS (Continued) **1004771915**

valuation Responsible Agency:	State
ound Violation:	Yes
Evaluation Type Description:	COMPLIANCE EVALUATION INSPECTION ON-SITE
Evaluation Responsible Person Identifier:	ORALC
Evaluation Responsible Sub-Organization:	NWR
ual Return to Compliance Date:	20010726
duled Compliance Date:	20010410
of Request:	Not reported
Response Received:	Not reported
est Agency:	Not reported
er Citation:	Not reported

OR UIC:

Name:	190TH REBUILD (PREVIOUSLY BOB'S FORD PARTS)
Address:	2103 SE 190TH AVENUE
City,State,Zip:	PORTLAND, OR
UIC Well #:	1
Type:	5W20
Type Description:	Industrial Process Water And Waste Disposal
UIC Number:	11435
Facility Status:	Registered & not RA
Lat/Long:	45.5080 / -122.4693

---

49 ROCKWOOD MACHINE SHOP **OR ECSI 1000473631**
NW 18917 E BURNSIDE **OR VCPORD987184934**
1/2-1 PORTLAND, OR 97233 **RCRA NonGen / NLR**
0.659 mi. **FINDS**
3480 ft. **ECHO**

Relative: ECSI:
Lower
Address:
Actual:
249 ft.

Name:	ROCKWOOD MACHINE SHOP (FORMER)
Address:	18917 E BURNSIDE ST.
City,State,Zip:	GRESHAM, OR 97233
State ID Number:	1142
Brown ID:	0
Study Area:	False
Region ID:	2
Legislatve ID:	0
Investigation:	No Further Action
FACA ID:	2340
Further Action:	0
Lat/Long (dms):	45 31 10.00 / -122 28 8.00
County Code:	26.00
Score Value:	Not reported
Cerclis ID:	Not reported
Township Coord.:	1.00
Township Zone:	N
Range Coord:	3.00
Range Zone:	E
Section Coord:	32
Qtr Section:	CD
Tax Lots:	3300
Size:	1.4 acre
NPL:	False
Orphan:	False
Updated By:	GWISTAR

ROCKWOOD MACHINE SHOP (Continued) **1000473631**

Update Date: 06/21/2016
Created Date: 10/16/1991
Decode For RegionID: Northwest Region
Decode For BrownID: Not reported
Decode For Furtheract: Not reported
Decode For Investstat: No Further Action
Decode For Legislative: Not reported

Narrative:

NARR ID: 5756140
NARR Code: Site Contacts
Created By: RWELLS
Created Date: 06/01/2016
Updated By: RWELLS
Updated Date: 06/01/2016
Decode for NarcdID: Site Contacts
NARR Comments: Owner: Todd Bouchard toddb@windermere.com 503.750.0112 Consultant: Michael T. O'Connor, R.G. mike@aaiconsulting.com President, Registered Geologist Assessment Associates, Inc. Environmental Consulting www.aaiconsulting.com 3123 SE 9th Avenue Portland, Oregon 97202 Phone: 503.233.8565 Fax: 503.296.2638 Mobile: 971.344.5953

NARR ID: 5731729
NARR Code: Contamination
Created By: Not reported
Created Date: 12/17/2002
Updated By: RWELLS
Updated Date: 06/01/2016
Decode for NarcdID: Contamination
NARR Comments: (2/27/92 HMS) The property had been the site of an engine-rebuilding business for more than 35 years. Recently, the property owner evicted Rockwood Machine Shop, and current site operations are unknown. A spill of unidentified material, subsequently shown to contain solvents, occurred 8/18/90. Response personnel found two unlabeled 30-gal. drums lying on their sides with their contents spread across asphalt paving. Immediate and subsequent cleanup activities involved removal of spilled liquids and affected asphalt paving, and the excavation of a large volume of soil. Soil samples collected after excavation indicated that no substantial contamination remained from the spill. There may have been other releases in the course of the shop's 35+ years of operation, as evidenced by stained areas on the concrete floor inside the shop building. In addition, the site was not connected to sewer service until 1990, indicating that there may be a drywell or septic system on-site.

NARR ID: 5731730
NARR Code: Data Sources
Created By: Not reported
Created Date: 12/17/2002
Updated By: RWELLS
Updated Date: 05/31/2016
Decode for NarcdID: Data Sources
NARR Comments: NW Region files; Response to NON (NWR-HW-91-088), prepared by Bogle & Gates 5/3/91 Phase I Environmental Site Assessment, 1.4-Acre Sunrise Center Property, 18901 E Burnside Street, Gresham, Oregon. AAI, Inc.,October, 2015. Phase II Environmental Site Assessment Report, Sunrise Center (Former Rockwood Machine Shop), 18917 East Burnside Street, Gresham, Oregon.AAI, Inc., April 24, 2016. UST

ROCKWOOD MACHINE SHOP (Continued) **1000473631**

Decommissioning Letter Report, 18917 NE Burnside Street, Portland, Oregon. EMCON Northwest, Inc. DEQ Heating Oil Tank Program File, 26-92-0181.

NARR ID: 5756141
NARR Code: General Site Description
Created By: RWELLS
Created Date: 06/01/2016
Updated By: RWELLS
Updated Date: 06/01/2016
Decode for NarcdID: General Site Description
NARR Comments: The 1.4-acre commercial property consists of one paved tax lot with one, 11,497 ft2, two-story building located on the southeast corner of the property. The property is bordered by East Burnside Street and MAX light rail to the south, commercial property and residential apartments to the east, residential apartments to the north, and a commercial business to the west. The property is zoned for mixed-use that includes commercial and high-density urban residential. The site is covered in hardscape and therefore no ecological habitat is present on the site. Until the 1950s, historic site use was agricultural that included an outbuilding with hay, grain, and row crops. In 1954, the building that is currently on the property was constructed, and a gravel parking area was installed. Hall Building Supply and the Rockwood Machine Shop began site operations in the mid 1950s. A record and satellite television shop operated on the site for a short time in the 1970s. In 1990, the property was connected to the public sanitary sewer system and in 1994, the property was converted into a restaurant with an asphalt paved parking area. Current use of the site is a multi-tenant Community Center.

NARR ID: 5756142
NARR Code: Hazardous Substance/Waste Types
Created By: RWELLS
Created Date: 06/01/2016
Updated By: RWELLS
Updated Date: 06/01/2016
Decode for NarcdID: Hazardous Substance/Waste Types
NARR Comments: In August of 1990, DEQ was notified of a spill from two, unmarked 30-gallon drums containing carburetor cleaner, or a similar solvent, that was assumed to be associated with the Rockwood Machine Shop. The spill was caused by trespassers, and occurred over a 35-foot by 70-foot asphalt covered area on the northeast side of the building. Between 1990 and 1991, DEQ coordinated the cleanup with the property owners, Pacific Wholesalers, Inc. In total, 27 yd3 of asphalt and 38 yd3 of soil were removed and confirmation samples were collected at the limits of the excavation. Soil removal was completed to at least 4 inches below the asphalt cover, however the final depth of excavation was not documented. Samples collected at the limits of the excavation were all non-detect for volatile organic compounds (VOCs). Groundwater was not encountered during the removal.

NARR ID: 5756144
NARR Code: Land Use (Current/Reasonably Likely)
Created By: RWELLS
Created Date: 06/01/2016
Updated By: RWELLS
Updated Date: 06/01/2016

ROCKWOOD MACHINE SHOP (Continued) **1000473631**

Decode for NarcdID: Land Use (Current/Reasonably Likely)
NARR Comments: The property is zoned for mixed-use that includes commercial and high-density urban residential. Current and likely future use is a multi-tenant community center.

NARR ID: 5731731
NARR Code: Site Location
Created By: Not reported
Created Date: 12/17/2002
Updated By: RWELLS
Updated Date: 06/01/2016
Decode for NarcdID: Site Location
NARR Comments: Rockwood Machine Shop is no longer at this location. The addresses of 18917 and 18901 E Burnside are under the same ownership. The site is located at 45.5194 N and 122.4688 W, tax lot 3300.

NARR ID: 5756145
NARR Code: Manner of Release
Created By: RWELLS
Created Date: 06/01/2016
Updated By: RWELLS
Updated Date: 06/01/2016
Decode for NarcdID: Manner of Release
NARR Comments: In August of 1990, DEQ was notified of a spill from two, unmarked 30-gallon drums containing carburetor cleaner, or a similar solvent, that was assumed to be associated with the Rockwood Machine Shop. The spill was caused by trespassers, and occurred over a 35-foot by 70-foot asphalt covered area on the northeast side of the building. Between 1990 and 1991, DEQ coordinated the cleanup with the property owners, Pacific Wholesalers, Inc. In total, 27 yd3 of asphalt and 38 yd3 of soil were removed and confirmation samples were collected at the limits of the excavation. Soil removal was completed to at least 4 inches below the asphalt cover, however the final depth of excavation was not documented. Samples collected at the limits of the excavation, were all non-detect for volatile organic compounds (VOCs). Groundwater was not encountered during the removal. In July 1992, the underground HOT was decommissioned by a licensed underground storage tank supervisor. The tank was removed and disposed of along with 16 yd3 of visually-stained soil to a depth of 6.25 feet below the ground surface. Confirmation samples collected from the extent of the excavation were non-detect for total petroleum hydrocarbons (TPH). The site owner at the time did not enter into a cost recovery agreement with DEQ for review. Therefore, DEQ did not evaluate the HOT for a no further action determination.

NARR ID: 5756146
NARR Code: Media Contamination
Created By: RWELLS
Created Date: 06/01/2016
Updated By: RWELLS
Updated Date: 06/01/2016
Decode for NarcdID: Media Contamination
NARR Comments: Potential contamination in soil and soil vapor.

NARR ID: 5756147
NARR Code: Site Ownership
Created By: RWELLS

ROCKWOOD MACHINE SHOP (Continued) **1000473631**

Created Date: 06/01/2016
Updated By: RWELLS
Updated Date: 06/01/2016
Decode for NarcdID: Site Ownership
NARR Comments: Todd Bouchard toddb@windermere.com 503.750.0112

NARR ID: 5731732
NARR Code: Pathways Other Hazards
Created By: Not reported
Created Date: 12/17/2002
Updated By: RWELLS
Updated Date: 06/01/2016
Decode for NarcdID: Pathways & Other Hazards
NARR Comments: (3/13/91 MJM) Site is bounded to the north and east by apartments. It is a commercial site that's accessible to the public. The northern and eastern boundaries are fenced. The soil type is flood gravels; topography is flat. (This information is based on a 12/3/90 site visit.). (6/1/16 RWA) Applicable potential pathways of exposure include: A) Direct contact with contaminated soil to current and future occupational site workers and future construciton and excavation workers.; B) Inhalation of impacted indoor air from VOCs in soil and soil vapor to: current and future occupational site workers; C) Inhalation of impacted outdoor air from VOCs in soil and soil vapor to current and future occupational site workers. Groundwater was not encountered during the heating oil tank decommissioning and removal in 1992, or the spill response excavation in 1990-1991. Drinking water is supplied to the site by the Rockwood Public Utility District. No surface water bodies are on or near the site.

NARR ID: 5731733
NARR Code: Remedial Action
Created By: Not reported
Created Date: 12/17/2002
Updated By: Not reported
Updated Date: 12/17/2002
Decode for NarcdID: Remedial Action
NARR Comments: (2/27/92 HMS) Property owner has submitted information. SAS to verify presence of drywell or septic tank. Screening with site visit recommended.

NARR ID: 5756148
NARR Code: Water Use (Current/Reasonably Likely)
Created By: RWELLS
Created Date: 06/01/2016
Updated By: RWELLS
Updated Date: 06/01/2016
Decode for NarcdID: Water Use (Current/Reasonably Likely)
NARR Comments: Water is supplied by the Rockwood Public Utility District

NARR ID: 5756143
NARR Code: Site History
Created By: RWELLS
Created Date: 06/01/2016
Updated By: RWELLS
Updated Date: 06/01/2016
Decode for NarcdID: Site History

ROCKWOOD MACHINE SHOP (Continued) **1000473631**

NARR Comments: Until the 1950s, historic site use was agricultural that included an outbuilding with hay, grain, and row crops. In 1954, the building that is currently on the property was constructed, and a gravel parking area was installed. Hall Building Supply and the Rockwood Machine Shop began site operations in the mid 1950s. A record and satellite television shop operated on the site for a short time in the 1970s. In 1990, the property was connected to the public sanitary sewer system and in 1994, the property was converted into a restaurant with an asphalt paved parking area. Current use of the site is a multi-tenant Community Center.

NARR ID: 5756149
NARR Code: 1922
Created By: RWELLS
Created Date: 06/01/2016
Updated By: GWISTAR
Updated Date: 06/21/2016
Decode for NarcdID: Current Site Summary Statement
NARR Comments: [June 2016] In August 1990, DEQ was notified of a spill from two, unmarked 30-gallon drums containing carburetor cleaner, or a similar solvent, that was assumed to be associated with the Rockwood Machine Shop. The spill was caused by trespassers that occurred over a 35-foot by 70-foot asphalt-covered area on the northeast side of the building. Between 1990 and 1991, DEQ coordinated the cleanup with the property owners that involved the removal and disposal of 27 yd3 of asphalt and 38 yd3 of soil. Confirmation samples were collected at the limits of the excavation and were all non-detect for volatile organic compounds (VOCs).

 In 1992, the on-site heating oil tank was decommisioned and removed from the site. Confirmation samples collected at the extent of the excavation were non-detect for petroleum hydrocarbons.

 Additional investigation was performed in 2016 to address remaining data gaps. A geophysical survey was performed to locate the former septic system, which was used until 1990. No anomolies or the former septic system were found. Soil vapor samples were collected from beneath the existing building and throughout the property. No VOCs were detected in soil vapor samples above applicable risk-based concentrations.

 DEQ issued a no further action (NFA) determination for the site in June 2016. Conditions of the NFA include notification to DEQ prior to excavation and offsite disposal of soil or construction of additional habitable structures on the property.

Administrative Action:
Action ID: 9496
Region: Northwestern Region
Complete Date: 02/27/1992
Rank Value: Not reported
Cleanup Flag: False
Created Date: 10/22/2003
Decode for AgencyID: Department of Environmental Quality
Decode for RegionID: Northwest Region
Category: Remedial Action
Action Code Flag: False
Action: State Basic Preliminary Assessment recommended (PA)
Further Action: Medium
Comments: Not reported

Action ID: 9425

ROCKWOOD MACHINE SHOP (Continued) **1000473631**

Region: Not reported
Complete Date: 02/27/1992
Rank Value: 0
Cleanup Flag: False
Created Date: 12/17/2002
Decode for AgencyID: Department of Environmental Quality
Decode for RegionID: Not reported
Category: Remedial Action
Action Code Flag: False
Action: SITE EVALUATION
Further Action: Not reported
Comments: Not reported

Action ID: 9437
Region: Not reported
Complete Date: 03/03/1991
Rank Value: 0
Cleanup Flag: False
Created Date: 12/17/2002
Decode for AgencyID: Department of Environmental Quality
Decode for RegionID: Not reported
Category: Listing Action
Action Code Flag: False
Action: Listing Review completed
Further Action: Not reported
Comments: Not reported

Action ID: 9449
Region: Not reported
Complete Date: Not reported
Rank Value: 0
Cleanup Flag: False
Created Date: 12/17/2002
Decode for AgencyID: Department of Environmental Quality
Decode for RegionID: Not reported
Category: Listing Action
Action Code Flag: False
Action: Insufficient information to list
Further Action: Not reported
Comments: Not reported

Action ID: 9424
Region: Not reported
Complete Date: Not reported
Rank Value: 0
Cleanup Flag: False
Created Date: 12/17/2002
Decode for AgencyID: Department of Environmental Quality
Decode for RegionID: Not reported
Category: Administrative Action
Action Code Flag: False
Action: Site added to database
Further Action: Not reported
Comments: Not reported

Action ID: 9519
Region: Northwestern Region

ROCKWOOD MACHINE SHOP (Continued) **1000473631**

Complete Date: 01/11/2016
Rank Value: Not reported
Cleanup Flag: False
Created Date: 11/02/2015
Decode for AgencyID: Department of Environmental Quality
Decode for RegionID: Northwest Region
Category: Remedial Action
Action Code Flag: False
Action: VCS Waiting List
Further Action: 0
Comments: Not reported

Action ID: 9456
Region: Northwestern Region
Complete Date: 06/02/2016
Rank Value: Not reported
Cleanup Flag: False
Created Date: 01/11/2016
Decode for AgencyID: Department of Environmental Quality
Decode for RegionID: Northwest Region
Category: Remedial Action
Action Code Flag: False
Action: BASIC PRELIMINARY ASSESSEMENT
Further Action: 0
Comments: Not reported

Action ID: 9443
Region: Northwestern Region
Complete Date: 06/02/2016
Rank Value: Not reported
Cleanup Flag: True
Created Date: 06/02/2016
Decode for AgencyID: Department of Environmental Quality
Decode for RegionID: Northwest Region
Category: Remedial Action
Action Code Flag: False
Action: NO FURTHER STATE ACTION REQUIRED
Further Action: 0
Comments: Not reported

Operations:
Operation Id: 132448
Operation Status: Inactive
Common Name: Rockwood Machine Shop (Former)
Yrs of Operation: 1950s to 1991 (?)
Comments: Former location of an engine rebuilding business that operated 35+ years.
Updated Date: 11/06/1996
Updated By: gmw
Decode for OpstatID: Inactive
Operations SIC Id: 194854
SIC Code: 3599
Created By: Not reported
Created Date: 12/17/2002

VCS:
Name: ROCKWOOD MACHINE SHOP (FORMER)

ROCKWOOD MACHINE SHOP (Continued) **1000473631**

Address:	18917 E BURNSIDE ST.
City,State,Zip:	GRESHAM, OR 97233
ECS Site ID:	1142
Facility Size:	1.4 acre
Action:	NO FURTHER STATE ACTION REQUIRED
Start Date:	06/02/2016
End Date:	06/02/2016
Program:	ICP
Latitude:	45.5194
Longitude:	-122.4688

Name:	ROCKWOOD MACHINE SHOP (FORMER)
Address:	18917 E BURNSIDE ST.
City,State,Zip:	GRESHAM, OR 97233
ECS Site ID:	1142
Facility Size:	1.4 acre
Action:	VCS Waiting List
Start Date:	10/22/2015
End Date:	01/11/2016
Program:	VCS
Latitude:	45.5194
Longitude:	-122.4688

Name:	ROCKWOOD MACHINE SHOP (FORMER)
Address:	18917 E BURNSIDE ST.
City,State,Zip:	GRESHAM, OR 97233
ECS Site ID:	1142
Facility Size:	1.4 acre
Action:	BASIC PRELIMINARY ASSESSEMENT
Start Date:	01/11/2016
End Date:	06/02/2016
Program:	ICP
Latitude:	45.5194
Longitude:	-122.4688

RCRA Listings:

ved by Agency:	19950801
Name:	Rockwood Machine Shop
s:	18917 E BURNSIDE
tate,Zip:	PORTLAND, OR 97233
	ORD987184934
	Not reported
	Not reported
,Zip:	Not reported
e:	Not reported
	Not reported
	Not reported
	Not reported
	Not reported
	10
	Not reported
rator Description:	Not a generator, verified
	Not reported
ycle:	Not reported
	Not reported
or:	Not reported
er:	Not reported
	Not reported

ROCKWOOD MACHINE SHOP (Continued) **1000473631**

	18917 E. BURNSIDE
ate,Zip:	PORTLAND, OR 97233
ame:	Rockwood Machine Shop
	Other
	Not reported
	Not reported
enerator Activity:	No
ity:	No
Generator:	No
ctivity:	No
ity Activity:	No
vity with Storage:	No
y On-Site Burner Exemption:	No
ing and Refining Furnace Exemption:	No
Injection Control:	No
e Receipt:	No
ste Indicator:	No
ste Destination Facility:	No
rsal Waste:	No
eg Handler:	---
dicator:	Not reported
condary Material Indicator:	NN
tor:	Not reported
ermit Baseline:	Not on the Baseline
enewals Baseline:	Not on the Baseline
rrective Action Baseline:	No
rrective Action Universe:	No
Where RCRA CA has Been Imposed Universe:	No
tion Priority Ranking:	No NCAPS ranking
l Control Indicator:	No
ontrol Indicator:	No
re Controls Indicator:	N/A
ontrols Indicator:	N/A
n-Complier Universe:	No
Significant Non-Complier Universe:	No
gnificant Non-Complier Universe:	No
n-Complier With a Compliance Schedule Universe:	No
ce Required:	Not reported
Last Change:	20021030
Trader-Importer:	No
Trader-Exporter:	No
pent Lead Acid Batteries:	No
pent Lead Acid Batteries:	No
Without Storage:	Not reported
	Not reported
dicator:	No

Handler - Owner Operator:

wner/Operator Indicator:	Owner
Owner/Operator Name:	ROCKWOOD MACHINE SHOP
gal Status:	Other
Became Current:	19920401
Ended Current:	Not reported
ner/Operator Address:	18917 E. BURNSIDE
wner/Operator City,State,Zip:	PORTLAND, OR 97233
r/Operator Telephone:	Not reported

ROCKWOOD MACHINE SHOP (Continued) **1000473631**

er/Operator Telephone Ext: Not reported
er/Operator Fax: Not reported
er/Operator Email: Not reported

wner/Operator Indicator: Owner
Owner/Operator Name: ROCKWOOD MACHINE SHOP
gal Status: Other
Became Current: Not reported
Ended Current: Not reported
ner/Operator Address: 18917 E. BURNSIDE
wner/Operator City,State,Zip: PORTLAND, OR 97233
perator Telephone: 503-555-1212
er/Operator Telephone Ext: Not reported
er/Operator Fax: Not reported
er/Operator Email: Not reported

Historic Generators:
eive Date: 19950801
Handler Name: ROCKWOOD MACHINE SHOP
Waste Generator Description: Not a generator, verified
District Owner: Not reported
arge Quantity Handler of Universal Waste: No
Recognized Trader Importer: No
Recognized Trader Exporter: No
Spent Lead Acid Battery Importer: No
Spent Lead Acid Battery Exporter: No
urrent Record: Yes
Storage Recycler Activity: Not reported
ronic Manifest Broker: Not reported

eive Date: 19920401
Handler Name: ROCKWOOD MACHINE SHOP
Waste Generator Description: Not a generator, verified
District Owner: Not reported
arge Quantity Handler of Universal Waste: No
Recognized Trader Importer: No
Recognized Trader Exporter: No
Spent Lead Acid Battery Importer: No
Spent Lead Acid Battery Exporter: No
Current Record: No
Storage Recycler Activity: Not reported
ronic Manifest Broker: Not reported

List of NAICS Codes and Descriptions:
NAICS Codes: No NAICS Codes Found

Has the Facility Received Notices of Violations:
ound Violation: Yes
gency Which Determined Violation: State
on Short Description: Generators - General
e Violation was Determined: 19900818
al Return to Compliance Date: 19910121
rn to Compliance Qualifier: Observed
olation Responsible Agency: State
eduled Compliance Date: 19901221
orcement Identifier: 001

ROCKWOOD MACHINE SHOP (Continued) **1000473631**

e of Enforcement Action: 19901207
nforcement Responsible Agency: State
cement Docket Number: Not reported
cement Attorney: Not reported
Corrective Action Component: No
al Initiated Date: Not reported
al Resolution Date: Not reported
sition Status Date: Not reported
sition Status: Not reported
sition Status Description: Not reported
Consent/Final Order Sequence Number: Not reported
ent/Final Order Respondent Name: Not reported
ent/Final Order Lead Agency: Not reported
Enforcement Type: WRITTEN INFORMAL
nforcement Responsible Person: R0DLP
cement Responsible Sub-Organization: Not reported
SEP Sequence Number: Not reported
Expenditure Amount: Not reported
Scheduled Completion Date: Not reported
Actual Date: Not reported
Defaulted Date: Not reported
Type: Not reported
Type Description: Not reported
sed Amount: Not reported
Monetary Amount: Not reported
Amount: Not reported
Count: Not reported
Amount: Not reported

ound Violation: Yes
gency Which Determined Violation: State
on Short Description: Generators - General
Violation was Determined: 19900818
al Return to Compliance Date: 19910121
rn to Compliance Qualifier: Observed
olation Responsible Agency: State
duled Compliance Date: Not reported
orcement Identifier: 002
e of Enforcement Action: 19901019
nforcement Responsible Agency: State
cement Docket Number: Not reported
cement Attorney: Not reported
Corrective Action Component: No
al Initiated Date: Not reported
al Resolution Date: Not reported
sition Status Date: Not reported
sition Status: Not reported
sition Status Description: Not reported
Consent/Final Order Sequence Number: Not reported
ent/Final Order Respondent Name: Not reported
ent/Final Order Lead Agency: Not reported
Enforcement Type: WRITTEN INFORMAL
nforcement Responsible Person: R0DLP
cement Responsible Sub-Organization: Not reported
SEP Sequence Number: Not reported
Expenditure Amount: Not reported
Scheduled Completion Date: Not reported

ROCKWOOD MACHINE SHOP (Continued) **1000473631**

Actual Date:	Not reported
Defaulted Date:	Not reported
Type:	Not reported
Type Description:	Not reported
osed Amount:	Not reported
Monetary Amount:	Not reported
Amount:	Not reported
Count:	Not reported
Amount:	Not reported

Evaluation Action Summary:

uation Date:	19900818
valuation Responsible Agency:	State
ound Violation:	Yes
Evaluation Type Description:	FOCUSED COMPLIANCE INSPECTION
aluation Responsible Person Identifier:	R0DLP
ation Responsible Sub-Organization:	Not reported
al Return to Compliance Date:	19910121
eduled Compliance Date:	19901221
of Request:	Not reported
Response Received:	Not reported
est Agency:	Not reported
er Citation:	Not reported

uation Date:	19900818
valuation Responsible Agency:	State
ound Violation:	Yes
Evaluation Type Description:	FOCUSED COMPLIANCE INSPECTION
aluation Responsible Person Identifier:	R0DLP
ation Responsible Sub-Organization:	Not reported
al Return to Compliance Date:	19910121
duled Compliance Date:	Not reported
of Request:	Not reported
Response Received:	Not reported
est Agency:	Not reported
er Citation:	Not reported

FINDS:

Registry ID: 110004798951

Click Here for FRS Facility Detail Report:

Environmental Interest/Information System:

OR-DEQ (Oregon - Department Of Environmental Quality) is a regulatory agency whose job is to protect the quality of Oregon's Environment. DEQ uses a combination of technical assistance, inspections and permitting to help public and private facilities and citizens understand and comply with state and federal environmental regulations.
RCRAInfo is a national information system that supports the Resource Conservation and Recovery Act (RCRA) program through the tracking of events and activities related to facilities that generate, transport, and treat, store, or dispose of hazardous waste. RCRAInfo allows RCRA program staff to track the notification, permit, compliance, and corrective action activities required under RCRA.

ROCKWOOD MACHINE SHOP (Continued) **1000473631**

Click this hyperlink while viewing on your computer to access additional FINDS: detail in the EDR Site Report.

ECHO:

Envid: 1000473631
Registry ID: 110004798951
URL: http://echo.epa.gov/detailed-facility-report?fid=110004798951
Name: ROCKWOOD MACHINE SHOP
Address: 18917 E BURNSIDE
City,State,Zip: PORTLAND, OR 97233

---

50 MULTNOMAH COUNTY **OR ECSI S110697304**
WNW 18480 SE STARK ST **OR VCP N/A**
1/2-1 GRESHAM, OR 97223 **OR AIRS**
0.752 mi. **OR MANIFEST**
3968 ft.

Relative: ECSI:
Lower
Name: EAST MULTNOMAH COUNTY COURTHOUSE
Actual: Address: 18480 SE STARK ST.
250 ft. City,State,Zip: PORTLAND, OR 97233
State ID Number: 5465
Brown ID: 0
Study Area: False
Region ID: 2
Legislatve ID: 0
Investigation: No Further Action
FACA ID: 118528
Further Action: 0
Lat/Long (dms): 45 31 7.00 / -122 28 23.20
County Code: 26.00
Score Value: Not reported
Cerclis ID: Not reported
Township Coord.: 1.00
Township Zone: S
Range Coord: 3.00
Range Zone: E
Section Coord: 5
Qtr Section: BB
Tax Lots: 2100, 2200, 2300, 2400, 2600
Size: 3.32 acres
NPL: False
Orphan: False
Updated By: EMCDONN
Update Date: 09/03/2015
Created Date: 01/04/2011
Decode For RegionID: Northwest Region
Decode For BrownID: Not reported
Decode For Furtheract: Not reported
Decode For Investstat: No Further Action
Decode For Legislative: Not reported

Narrative:
NARR ID: 5752668
NARR Code: Site Location
Created By: KDANA
Created Date: 01/04/2011
Updated By: KDANA

MULTNOMAH COUNTY (Continued) **S110697304**

Updated Date: 01/04/2011
Decode for NarcdID: Site Location
NARR Comments: The site has a Portland zip code (97233) but is located in Gresham.

NARR ID: 5755779
NARR Code: Remedial Action
Created By: EMCDONN
Created Date: 09/03/2015
Updated By: EMCDONN
Updated Date: 09/03/2015
Decode for NarcdID: Remedial Action
NARR Comments: Fifteen drywells were investigated, their contents removed, and decommissioned. The former drycleaning facility was demolished and 250 cubic yards of PCE-impacted soil beneath the building removed. After soil removal activities, confirmation sampling did not detect contaminants in soil above risk-screening criteria for human health receptors by direct contact or vapor intrusion scenarios. The site does not pose unacceptable risk to human health and the environment from soil. The site has been redeveloped and the location of the new East Multnomah County Courthouse. Low levels of VOCs were initially detected in groundwater in the vicinity of the former dry cleaner facility. A groundwater extraction test well (TW-1) was installed in this area for the courthouse heating-cooling system and to contain any potential contamination present prior to full delineation of the extent. Extracted groundwater was sampled frequently for over a year. Initial low level detections of VOCs in groundwater appear to be related to and localized adjacent to former drywells. A groundwater beneficial use determination did not identify any nearby offsite wells used for drinking water purposes. Groundwater is not consumed onsite and unlikely for the foreseeable future given the area is supplied by a municipal (Rockwood) water supply. There is no unacceptable risk at the site under current conditions.

NARR ID: 5755770
NARR Code: 1922
Created By: EMCDONN
Created Date: 08/28/2015
Updated By: EMCDONN
Updated Date: 08/28/2015
Decode for NarcdID: Current Site Summary Statement
NARR Comments: DEQ has determined that remedial action to address environmental contamination at the East Multnomah County Courthouse site is complete, and no further action is required. This determination is based on DEQ regulations and the following facts as we now understand them, which are described in more detail in DEQ s Staff Memorandum in support of a No Further Action determination (July 31, 2015). In 2011, Multnomah County entered into a voluntary agreement with the DEQ Cleanup Program for oversight to investigate volatile organic compounds (VOCs) in soil and groundwater attributed to drywells associated with the former dry cleaning facility. Site work included demolishing the dry cleaning building and removal of PCE-impacted soils beneath the building, investigation and removal of 15 drywells, and further delineation and testing of groundwater after initial sampling detected low levels of VOCs. Extracted groundwater was sampled frequently for over a year and no chlorinated VOCs were detected. Initial low level detections of VOCs in groundwater appear to be related to and localized adjacent to former drywells. In

MULTNOMAH COUNTY (Continued) **S110697304**

conclusion, the site does not pose unacceptable risk to human health and the environment.

Administrative Action:
Action ID: 9424
Region: Not reported
Complete Date: 01/04/2011
Rank Value: Not reported
Cleanup Flag: False
Created Date: 01/04/2011
Decode for AgencyID: Department of Environmental Quality
Decode for RegionID: Not reported
Category: Administrative Action
Action Code Flag: False
Action: Site added to database
Further Action: Not reported
Comments: Not reported

Action ID: 9519
Region: Northwestern Region
Complete Date: 02/28/2011
Rank Value: Not reported
Cleanup Flag: False
Created Date: 01/04/2011
Decode for AgencyID: Department of Environmental Quality
Decode for RegionID: Northwest Region
Category: Remedial Action
Action Code Flag: False
Action: VCS Waiting List
Further Action: 0
Comments: Not reported

Action ID: 9425
Region: Northwestern Region
Complete Date: 07/07/2011
Rank Value: Not reported
Cleanup Flag: False
Created Date: 03/01/2011
Decode for AgencyID: Department of Environmental Quality
Decode for RegionID: Northwest Region
Category: Remedial Action
Action Code Flag: False
Action: SITE EVALUATION
Further Action: 0
Comments: Not reported

Action ID: 9491
Region: Northwestern Region
Complete Date: 01/01/2014
Rank Value: Not reported
Cleanup Flag: False
Created Date: 09/21/2011
Decode for AgencyID: Department of Environmental Quality
Decode for RegionID: Northwest Region
Category: Remedial Action
Action Code Flag: False
Action: REMOVAL
Further Action: 0

MULTNOMAH COUNTY (Continued) **S110697304**

Comments: Not reported

Action ID: 9443
Region: Northwestern Region
Complete Date: 08/28/2015
Rank Value: Not reported
Cleanup Flag: False
Created Date: 09/03/2015
Decode for AgencyID: Department of Environmental Quality
Decode for RegionID: Northwest Region
Category: Remedial Action
Action Code Flag: False
Action: NO FURTHER STATE ACTION REQUIRED
Further Action: 0
Comments: Not reported

VCS:
Name: EAST MULTNOMAH COUNTY COURTHOUSE
Address: 18480 SE STARK ST.
City,State,Zip: PORTLAND, OR 97233
ECS Site ID: 5465
Facility Size: 3.32 acres
Action: NO FURTHER STATE ACTION REQUIRED
Start Date: 07/31/2015
End Date: 08/28/2015
Program: VCP
Latitude: 45.5186
Longitude: -122.4731

Name: EAST MULTNOMAH COUNTY COURTHOUSE
Address: 18480 SE STARK ST.
City,State,Zip: PORTLAND, OR 97233
ECS Site ID: 5465
Facility Size: 3.32 acres
Action: VCS Waiting List
Start Date: 01/04/2011
End Date: 02/28/2011
Program: VCS
Latitude: 45.5186
Longitude: -122.4731

Name: EAST MULTNOMAH COUNTY COURTHOUSE
Address: 18480 SE STARK ST.
City,State,Zip: PORTLAND, OR 97233
ECS Site ID: 5465
Facility Size: 3.32 acres
Action: REMOVAL
Start Date: 07/07/2011
End Date: 01/01/2014
Program: VCP
Latitude: 45.5186
Longitude: -122.4731

AIRS:
Source ID: Not reported
Permit Number: 26-0229-18-01

MULTNOMAH COUNTY (Continued) **S110697304**

Address:	18480 SE STARK ST
Name:	MULTNOMAH COUNTY
City,State,Zip:	GRESHAM, OR 97223
Year:	Not reported
Permit Type:	General (2) ACDP
Expiration Date:	08/01/2024
Pollutant:	Not reported
Issue Date:	09/28/2022
Emissions:	Not reported
NAICS Code:	221112
Is NAICS Code Primary:	Not reported
SIC Code:	4911
Is SIC Code Primary:	Not reported
Latitude:	45.5191
Longitude:	-122.4728
Emission Source Code:	Not reported
Emission Source Description:	Not reported
Process Code:	Not reported
Process Description:	Not reported
Process Unit:	Not reported
SCC:	Not reported
Throughput:	Not reported
Throughput Type:	Not reported

OR MANIFEST:

Manifest Year:	Manifest Year - 2012
EPA Id:	ORQ000030538
Inactive Status:	Not reported
Organization Name:	Not reported
Contact Name:	Michael McBride
Contact Telephone Number:	Not reported
Mailing Address:	401 N. Dixon St
Mailing City/State/Zip:	Portland, OR 97227

Manifest:

Name:	EAST MULTNOMAH COUNTY COURTHOUSE
Year :	2012
RCRA Id :	ORQ000030538
Inactive :	Not reported
Status:	Large quantity generator
Manifest :	000047062jjk
Ship Date :	03/01/2012
TSD :	ARD981057870
WS Num:	3
Transporter:	ORQ000020644
Ship Qty :	Not reported
Rpt Unit :	Not reported
Off Mng :	H061
EPA Waste Codes:	D039 D040 F002
Waste Description:	Decontamination water from cleaning equipment
t Of Waste Stream Generated in Reporting Yr 1:	Not reported
t Of Waste Stream Generated in Reporting Yr 2:	Not reported

Name:	EAST MULTNOMAH COUNTY COURTHOUSE
Year :	2012
RCRA Id :	ORQ000030538

MULTNOMAH COUNTY (Continued) **S110697304**

Inactive : Not reported
Status: Large quantity generator
Manifest : 005057458
Ship Date : 01/25/2012
TSD : ORD089452353
WS Num: 2
Transporter: ORQ000023150
Ship Qty : Not reported
Rpt Unit : Not reported
Off Mng : H132
EPA Waste Codes: F002
Waste Description: PCE impacted material from cleaning the contents of a UIC
nt Of Waste Stream Generated in Reporting Yr 1: Not reported
nt Of Waste Stream Generated in Reporting Yr 2: Not reported

Name: EAST MULTNOMAH COUNTY COURTHOUSE
Year : 2012
RCRA Id : ORQ000030538
Inactive : Not reported
Status: Large quantity generator
Manifest : 005273377fle
Ship Date : 01/24/2012
TSD : NED981723513
WS Num: 3
Transporter: MAD039322250
Ship Qty : Not reported
Rpt Unit : Not reported
Off Mng : H040
EPA Waste Codes: D039 D040 F002
Waste Description: Decontamination water from cleaning equipment
nt Of Waste Stream Generated in Reporting Yr 1: Not reported
nt Of Waste Stream Generated in Reporting Yr 2: Not reported

---

51 **ROCKWOOD RISING** **OR ECSI** **S120851093**
NW **BETWEEN STARK & BURNSIDE AND SE 185TH & 188TH AVES.** **OR VCP** **N/A**
1/2-1 **GRESHAM, OR 97233**
0.754 mi.
3981 ft.

Relative: ECSI:
Lower
Name: ROCKWOOD RISING
Actual: Address: BETWEEN STARK & BURNSIDE AND SE 185TH & 188TH AVES.
249 ft. City,State,Zip: GRESHAM, OR 97233
State ID Number: 6202
Brown ID: 0
Study Area: False
Region ID: Not reported
Legislatve ID: 831
Investigation: No Further Action
FACA ID: 145826
Further Action: 0
Lat/Long (dms): 45 31 12.00 / -122 28 17.40
County Code: 26.00
Score Value: Not reported
Cerclis ID: Not reported
Township Coord.: 1.00
Township Zone: N

ROCKWOOD RISING (Continued) **S120851093**

Range Coord:	3.00
Range Zone:	E
Section Coord:	32
Qtr Section:	CC
Tax Lots:	7900, 7901
Size:	5.48 acres
NPL:	False
Orphan:	False
Updated By:	KDANA
Update Date:	12/10/2018
Created Date:	06/05/2017
Decode For RegionID:	Not reported
Decode For BrownID:	Not reported
Decode For Furtheract:	Not reported
Decode For Investstat:	No Further Action
Decode For Legislative:	Owner, operator or other party under agreement, order or consent decree under ORS 465.200 or 465.420

Hazardous Release:

Substance ID.:	121011
Haz Release ID:	388370
Qty Released:	unknown
Date Released:	unknown
Update Date:	09/13/2017
Update By:	KDANA

Substance Code:	127-18-4
Substance Name:	TETRACHLOROETHYLENE
Substance Abbrev.:	Not reported
Substance Category ID:	8519
Substance Category:	Volatiles
Category Level:	Not reported
Created By:	Not reported
Created Date:	12/17/2002
Substance Category ID:	8551
Substance Category:	Solvents of interest to Milwaukie Area GW study
Category Level:	Not reported
Created By:	Not reported
Created Date:	12/17/2002
Substance Category ID:	8519
Substance Category:	Volatiles
Category Level:	Not reported
Created By:	Not reported
Created Date:	12/17/2002
Substance Category ID:	8551
Substance Category:	Solvents of interest to Milwaukie Area GW study
Category Level:	Not reported
Created By:	Not reported
Created Date:	12/17/2002
Substance Alias ID:	316912
Sub Alias Name:	ETHENE,TETRACHLORO-
Substance Alias ID:	316913
Sub Alias Name:	ETHYLENE TETRACHLORIDE
Substance Alias ID:	316914
Sub Alias Name:	PERCHLOROETHYLENE
Substance Alias ID:	316915
Sub Alias Name:	PERCLENE
Substance Alias ID:	316916
Sub Alias Name:	TETRACHLOROETHENE

ROCKWOOD RISING (Continued) **S120851093**

Substance Alias ID: 316917
Sub Alias Name: TETRACHLOROETHENE,1,1,2,2-
Substance Alias ID: 316918
Sub Alias Name: TETRACHLOROETHYLENE,1,1,2,2-
Comment ID: 305890
Release Code: Media Contamination Footnote
Release Comments: Air = sub-slab vapor sample
Decode for Relcomcd: Media Contamination Footnote
Sampling Result ID: 350950
Feature Id: 0
Hazard Release Id: 388370
Medium: 698
Substance Abbrev.: 0
Unit Code: 8
Observation: False
Owner Operator: False
Lab Data: True
Sample Depth: 37 ft bgs
Start Date: 03/07/1996
End Date: 03/07/1996
Min Concentration: Not reported
Max Concentration: 22.40
Sample Comment: 22.4 ppb
Last Update By: KDANA
Update Date: 09/13/2017
Decode for MediumID: Groundwater
Sampling Result ID: 351037
Feature Id: 0
Hazard Release Id: 388370
Medium: 697
Substance Abbrev.: 0
Unit Code: 95
Observation: False
Owner Operator: False
Lab Data: True
Sample Depth: Not reported
Start Date: 10/31/2017
End Date: 10/31/2017
Min Concentration: Not reported
Max Concentration: 160.00
Sample Comment: up to 160 ug/m3
Last Update By: KDANA
Update Date: 10/17/2018
Decode for MediumID: Air

Substance ID.: 121639
Haz Release ID: 388424
Qty Released: unknown
Date Released: unknown
Update Date: 07/16/2018
Update By: KDANA
Substance Code: 7439-92-1
Substance Name: LEAD
Substance Abbrev.: Not reported
Substance Category ID: 8466
Substance Category: Inorganics
Category Level: Not reported

ROCKWOOD RISING (Continued) **S120851093**

Created By:	Not reported
Created Date:	12/17/2002
Substance Category ID:	8466
Substance Category:	Inorganics
Category Level:	Not reported
Created By:	Not reported
Created Date:	12/17/2002
Substance Alias ID:	319256
Sub Alias Name:	PB
Comment ID:	305876
Release Code:	Media Contamination Footnote
Release Comments:	Sediment sample collected from the bottom of a dry well (UIC)
Decode for Relcomcd:	Media Contamination Footnote
Comment ID:	305877
Release Code:	Data Sources
Release Comments:	April 2018 Stormwater UIC Closure Report
Decode for Relcomcd:	Data Sources
Comment ID:	305878
Release Code:	General Comments
Release Comments:	Maximum concentration detected in UIC-11
Decode for Relcomcd:	General Comments
Sampling Result ID:	351020
Feature Id:	0
Hazard Release Id:	388424
Medium:	701
Substance Abbrev.:	0
Unit Code:	7
Observation:	False
Owner Operator:	False
Lab Data:	True
Sample Depth:	13.5 ft bgs
Start Date:	10/17/2017
End Date:	10/17/2017
Min Concentration:	Not reported
Max Concentration:	705.00
Sample Comment:	up to 705 ppm
Last Update By:	KDANA
Update Date:	07/16/2018
Decode for MediumID:	Sediment

Substance ID.:	121989
Haz Release ID:	388425
Qty Released:	unknown
Date Released:	unknown
Update Date:	07/16/2018
Update By:	KDANA
Substance Code:	ECD200
Substance Name:	OIL OR FUEL RELATED COMPOUNDS
Substance Abbrev.:	Not reported
Substance Category ID:	8532
Substance Category:	Petroleum Related Releases for OSPIRG Report
Category Level:	Not reported
Created By:	Not reported
Created Date:	12/17/2002
Substance Category ID:	8532
Substance Category:	Petroleum Related Releases for OSPIRG Report
Category Level:	Not reported

ROCKWOOD RISING (Continued) **S120851093**

Created By: Not reported
Created Date: 12/17/2002
Comment ID: 305881
Release Code: Media Contamination Footnote
Release Comments: Sediment sample collected from the bottom of a dry well (UIC)
Decode for Relcomcd: Media Contamination Footnote
Comment ID: 305879
Release Code: Data Sources
Release Comments: April 2018 Stormwater UIC Closure Report
Decode for Relcomcd: Data Sources
Comment ID: 305880
Release Code: General Comments
Release Comments: Maximum concentration detected in UIC-13
Decode for Relcomcd: General Comments
Sampling Result ID: 351021
Feature Id: 0
Hazard Release Id: 388425
Medium: 701
Substance Abbrev.: 0
Unit Code: 7
Observation: False
Owner Operator: False
Lab Data: True
Sample Depth: 30 ft bgs
Start Date: 10/17/2017
End Date: 10/17/2017
Min Concentration: Not reported
Max Concentration: 36000.00
Sample Comment: up to 36,000 ppm
Last Update By: KDANA
Update Date: 10/17/2018
Decode for MediumID: Sediment

Substance ID.: 121668
Haz Release ID: 388432
Qty Released: unknown
Date Released: unknown
Update Date: 10/17/2018
Update By: KDANA
Substance Code: 7440-43-9
Substance Name: CADMIUM
Substance Abbrev.: Not reported
Substance Category ID: 8460
Substance Category: Inorganics
Category Level: Not reported
Created By: Not reported
Created Date: 12/17/2002
Substance Category ID: 8460
Substance Category: Inorganics
Category Level: Not reported
Created By: Not reported
Created Date: 12/17/2002
Substance Alias ID: 319291
Sub Alias Name: CD
Comment ID: 305888
Release Code: General Comments
Release Comments: Maximum concentration detected in UIC-13

ROCKWOOD RISING (Continued) **S120851093**

Decode for Relcomcd:	General Comments
Comment ID:	305889
Release Code:	Media Contamination Footnote
Release Comments:	Sediment sample collected from the bottom of a dry well (UIC)
Decode for Relcomcd:	Media Contamination Footnote
Comment ID:	305893
Release Code:	Data Sources
Release Comments:	April 2018 Stormwater UIC Closure Report
Decode for Relcomcd:	Data Sources
Sampling Result ID:	351036
Feature Id:	0
Hazard Release Id:	388432
Medium:	701
Substance Abbrev.:	0
Unit Code:	7
Observation:	False
Owner Operator:	False
Lab Data:	True
Sample Depth:	30 ft bgs
Start Date:	10/17/2017
End Date:	10/17/2017
Min Concentration:	Not reported
Max Concentration:	3.45
Sample Comment:	up to 3.45 ppm
Last Update By:	KDANA
Update Date:	10/17/2018
Decode for MediumID:	Sediment

Narrative:

NARR ID:	5756872
NARR Code:	Contamination
Created By:	KDANA
Created Date:	09/13/2017
Updated By:	KDANA
Updated Date:	12/06/2018
Decode for NarcdID:	Contamination
NARR Comments:	(12/06/2018 KPD/VCP) Three groundwater monitoring wells were installed along the edges of the site as part of an environmental assessment in March 1996. Four chlorinated solvents, at a total concentration of 50.6 ppb, were detected in MW-3, along SE Stark Street. The contamination is likely related to a dry cleaners that operated in the area in the 1960s and '70s. The three monitoring wells were resampled as part of a follow-up investigation in March 2017. Only one solvent, PCE, was detected in MW-3, at a concentration of 0.791 ppb. Extensive sampling was conducted at the site in October 2017. Sediment samples were collected from the bottom of 12 UICs (nine dry wells and three septic system seepage pits). Heavy oils were detected, along with elevated concentrations of metals including cadmium and lead. Six subsurface vapor samples were collected around the former dry cleaners site, finding low concentrations of PCE. Twenty surface soil samples were also collected from across the former Fred Meyer site, but no contamination was identified.

NARR ID:	5756824
NARR Code:	Data Sources
Created By:	KDANA
Created Date:	08/02/2017
Updated By:	KDANA

ROCKWOOD RISING (Continued) **S120851093**

Updated Date: 12/06/2018
Decode for NarcdID: Data Sources
NARR Comments: 1) Dames & Moore <quot>Draft Phase 1 Environmental Assessment<quot> [February 9, 1996]. 2) Dames & Moore <quot>Phase 2 Groundwater Investigation<quot> [March 25, 1996]. 3) Kleinfelder <quot>Phase 1 Environmental Site Assessment<quot> [September 6, 2005]. 4) Kleinfelder <quot>Phase 2 Environmental Site Assessment<quot> [November 3, 2005]. 5) Environmental Works <quot>Phase 1 Environmental Site Assessment<quot> [January 15, 2016]. 6) Environmental Works <quot>Phase 1 Environmental Site Assessment<quot> [July 1, 2016]. 7) Environmental Works <quot>Phase 2 Groundwater Evaluation<quot> [April 16, 2017]. 8) Environmental Works <quot>Sampling and Analyses Plan<quot> [October 6, 2017]. 9) Beveridge Geo-Services <quot>Soil Gas Investigation<quot> [December 7, 2017]. 10) Environmental Works <quot>Stormwater UICs and Seepage Pits Closure; and Site Characterization Report<quot> [April 23, 2018]. 11) Environmental Works <quot>Monitoring Wells Decommissioning Completion Report<quot> [November 12, 2018]. 12) UIC Facility #10138.

NARR ID: 5757267
NARR Code: Hazardous Substance/Waste Types
Created By: KDANA
Created Date: 10/17/2018
Updated By: KDANA
Updated Date: 10/17/2018
Decode for NarcdID: Hazardous Substance/Waste Types
NARR Comments: Heavy oils, metals, and chlorinated solvents (PCE)

NARR ID: 5756766
NARR Code: Site Location
Created By: KDANA
Created Date: 06/05/2017
Updated By: KDANA
Updated Date: 08/02/2017
Decode for NarcdID: Site Location
NARR Comments: The bulk of the site (Tax Lot 7900) is bounded by East Burnside Street to the north, SE Stark Street to the south, SE 187th Avenue to the east, and SE 185th Avenue to the west. The site also includes Tax Lot 7901, on the east side of SE 187th Avenue between Burnside and Stark.

NARR ID: 5756874
NARR Code: Site Ownership
Created By: KDANA
Created Date: 09/13/2017
Updated By: KDANA
Updated Date: 09/13/2017
Decode for NarcdID: Site Ownership
NARR Comments: The site was owned by the Wolfe Family Trust from 1996 to at least 2005. The Gresham Redevelopment Commission (GRDC) acquired the site in March 2010.

NARR ID: 5756873
NARR Code: Pathways Other Hazards
Created By: KDANA
Created Date: 09/13/2017
Updated By: KDANA

ROCKWOOD RISING (Continued) **S120851093**

Updated Date: 10/17/2018
Decode for NarcdID: Pathways & Other Hazards
NARR Comments: Soils at the site are generally silty, sandy gravels with cobbles and occasional boulders to a maximum explored depth of 45 ft bgs. Groundwater was encountered at an average depth of 35 ft bgs, with an observed gradient to the west. The nearest surface water bodies are rock quarry ponds (half-a-mile to the southeast) and the Salish Ponds (one mile to the east-northeast). A municipal water supply is provided to the area by Rockwood Water PUD.

NARR ID: 5757266
NARR Code: Remedial Action
Created By: KDANA
Created Date: 10/17/2018
Updated By: KDANA
Updated Date: 12/06/2018
Decode for NarcdID: Remedial Action
NARR Comments: (12/06/2018 KPD/VCP) In late 2017, sediments and septic solids were vacuumed out of the nine dry wells and three seepage pits and shipped off-site for disposal. The dry wells and seepage pits were decommissioned by backfilling with CDF in December 2017. A 1,800-gallon steel septic tank was excavated and removed from the site, as was a stormwater sedimentation vault. The three groundwater monitoring wells were decommissioned in October 2018. Approximately 20,000 cubic yards of surface soils are expected to be excavated as part of the development of the site.

NARR ID: 5756889
NARR Code: Site History
Created By: KDANA
Created Date: 09/19/2017
Updated By: KDANA
Updated Date: 10/17/2018
Decode for NarcdID: Site History
NARR Comments: The site was a rural residential area with up to 11 residences from at least 1935 to 1955. A Fred Meyer shopping and department store was constructed on the large, western tax lot circa 1958. The Rockwood Shopping Center, a multi-tenant commercial building, was constructed on the small, eastern tax lot around the same time. The two buildings were separated by an asphalt parking lot. A dry cleaning facility operated from a storefront at the south end of the Rockwood Shopping Center from at least 1967 to about 1980. The cleaners operated under various names including <quot>Rockwood Coin-Op Dry Cleaner<quot>, <quot>Rockwood Cleaner & Laundry<quot>, and <quot>Laundry Basket Coin-Op<quot>. The Fred Meyer store was vacated in 2005 and razed in 2007. The Gresham Redevelopment Commission purchased the site in March 2010. The northern 4,000 square feet of the Rockwood Shopping Center was demolished shortly thereafter, and the remaining 8,000 sq. ft. building was remodeled into a Community Office Building. Southeast 188th Avenue, extending from Stark Street north to Burnside on the east side of the Community Office Building, was vacated in 2011 and replaced with a new SE 187th Avenue on the west side of the building. The Fred Meyer lot remained vacant until construction of the Rockwood Rising development began in 2018.

NARR ID: 5757318
NARR Code: 1922

ROCKWOOD RISING (Continued) **S120851093**

Created By: KDANA
Created Date: 12/06/2018
Updated By: KDANA
Updated Date: 12/06/2018
Decode for NarcdID: Current Site Summary Statement
NARR Comments: Rockwood Rising is a mixed-use development on the site of a former Fred Meyer store. Nine stormwater dry wells, three septic system seepage pits, two septic tanks, and a stormwater sedimentation vault were present at the site. Sediments and septic solids at the bottom of the dry wells and seepage pits were impacted with heavy oils and elevated concentrations of metals. Between October and December 2017, the sediments and septic solids were vacuumed out and shipped off-site for disposal, and the wells and pits were backfilled.

Administrative Action:
Action ID: 9424
Region: Not reported
Complete Date: 06/05/2017
Rank Value: Not reported
Cleanup Flag: False
Created Date: 06/05/2017
Decode for AgencyID: Department of Environmental Quality
Decode for RegionID: Not reported
Category: Administrative Action
Action Code Flag: False
Action: Site added to database
Further Action: Not reported
Comments: Not reported

Action ID: 9519
Region: Northwestern Region
Complete Date: 06/26/2017
Rank Value: Not reported
Cleanup Flag: False
Created Date: 06/05/2017
Decode for AgencyID: Department of Environmental Quality
Decode for RegionID: Northwest Region
Category: Remedial Action
Action Code Flag: False
Action: VCS Waiting List
Further Action: 0
Comments: Not reported

Action ID: 9425
Region: Northwestern Region
Complete Date: Not reported
Rank Value: Not reported
Cleanup Flag: False
Created Date: 07/24/2017
Decode for AgencyID: Department of Environmental Quality
Decode for RegionID: Northwest Region
Category: Remedial Action
Action Code Flag: False
Action: SITE EVALUATION
Further Action: 0
Comments: Not reported

Action ID: 9459

ROCKWOOD RISING (Continued) **S120851093**

Region: Northwestern Region
Complete Date: 08/15/2017
Rank Value: Not reported
Cleanup Flag: False
Created Date: 10/17/2018
Decode for AgencyID: Department of Environmental Quality
Decode for RegionID: Northwest Region
Category: Remedial Action
Action Code Flag: False
Action: PRELIMINARY ASSESSMENT EQUIVALENT
Further Action: 0
Comments: Not reported

Action ID: 9511
Region: Northwestern Region
Complete Date: 07/26/2018
Rank Value: Not reported
Cleanup Flag: False
Created Date: 10/17/2018
Decode for AgencyID: Department of Environmental Quality
Decode for RegionID: Northwest Region
Category: Remedial Action
Action Code Flag: False
Action: SITE INVESTIGATION
Further Action: 0
Comments: Not reported

Action ID: 9491
Region: Northwestern Region
Complete Date: 12/31/2017
Rank Value: Not reported
Cleanup Flag: False
Created Date: 10/17/2018
Decode for AgencyID: Department of Environmental Quality
Decode for RegionID: Northwest Region
Category: Remedial Action
Action Code Flag: False
Action: REMOVAL
Further Action: 0
Comments: Not reported

Action ID: 9443
Region: Northwestern Region
Complete Date: 12/06/2018
Rank Value: Not reported
Cleanup Flag: False
Created Date: 12/10/2018
Decode for AgencyID: Department of Environmental Quality
Decode for RegionID: Northwest Region
Category: Remedial Action
Action Code Flag: False
Action: NO FURTHER STATE ACTION REQUIRED
Further Action: 0
Comments: Not reported

Operations:
Operation Id: 135961
Operation Status: Inactive

ROCKWOOD RISING (Continued) **S120851093**

Common Name:	Fred Meyer Rockwood Store
Yrs of Operation:	Approx. 1958 to 2005
Comments:	Not reported
Updated Date:	10/17/2018
Updated By:	KDANA
Decode for OpstatID:	Inactive
Operations SIC Id:	199389
SIC Code:	5311
Created By:	KDANA
Created Date:	08/24/2017

Operation Id:	135962
Operation Status:	Inactive
Common Name:	Rockwood Cleaner
Yrs of Operation:	Approx. 1967 to 1980
Comments:	Located at 18635 SE Stark St.
Updated Date:	10/17/2018
Updated By:	KDANA
Decode for OpstatID:	Inactive
Operations SIC Id:	199390
SIC Code:	7216
Created By:	KDANA
Created Date:	09/13/2017

VCS:

Name:	ROCKWOOD RISING
Address:	BETWEEN STARK & BURNSIDE AND SE 185TH & 188TH AVES.
City,State,Zip:	GRESHAM, OR 97233
ECS Site ID:	6202
Facility Size:	5.48 acres
Action:	VCS Waiting List
Start Date:	06/02/2017
End Date:	06/26/2017
Program:	VCS
Latitude:	45.52
Longitude:	-122.4715

Name:	ROCKWOOD RISING
Address:	BETWEEN STARK & BURNSIDE AND SE 185TH & 188TH AVES.
City,State,Zip:	GRESHAM, OR 97233
ECS Site ID:	6202
Facility Size:	5.48 acres
Action:	NO FURTHER STATE ACTION REQUIRED
Start Date:	12/06/2018
End Date:	12/06/2018
Program:	VCP
Latitude:	45.52
Longitude:	-122.4715

Name:	ROCKWOOD RISING
Address:	BETWEEN STARK & BURNSIDE AND SE 185TH & 188TH AVES.
City,State,Zip:	GRESHAM, OR 97233
ECS Site ID:	6202
Facility Size:	5.48 acres
Action:	SITE EVALUATION
Start Date:	06/26/2017
End Date:	Not reported

ROCKWOOD RISING (Continued) **S120851093**

Program:	VCP
Latitude:	45.52
Longitude:	-122.4715
Name:	ROCKWOOD RISING
Address:	BETWEEN STARK & BURNSIDE AND SE 185TH & 188TH AVES.
City,State,Zip:	GRESHAM, OR 97233
ECS Site ID:	6202
Facility Size:	5.48 acres
Action:	PRELIMINARY ASSESSMENT EQUIVALENT
Start Date:	08/15/2017
End Date:	08/15/2017
Program:	VCP
Latitude:	45.52
Longitude:	-122.4715
Name:	ROCKWOOD RISING
Address:	BETWEEN STARK & BURNSIDE AND SE 185TH & 188TH AVES.
City,State,Zip:	GRESHAM, OR 97233
ECS Site ID:	6202
Facility Size:	5.48 acres
Action:	SITE INVESTIGATION
Start Date:	10/01/2017
End Date:	07/26/2018
Program:	VCP
Latitude:	45.52
Longitude:	-122.4715
Name:	ROCKWOOD RISING
Address:	BETWEEN STARK & BURNSIDE AND SE 185TH & 188TH AVES.
City,State,Zip:	GRESHAM, OR 97233
ECS Site ID:	6202
Facility Size:	5.48 acres
Action:	REMOVAL
Start Date:	10/01/2017
End Date:	12/31/2017
Program:	VCP
Latitude:	45.52
Longitude:	-122.4715

---

52 **MR. TRANSMISSION** **OR ECSI S109346067**
WNW **18449 SE STARK ST.** **OR VCP N/A**
1/2-1 **PORTLAND, OR 97233**
0.794 mi.
4194 ft.

Relative: ECSI:
Lower
Actual:
250 ft.

Name:	MR. TRANSMISSION
Address:	18449 SE STARK ST.
City,State,Zip:	PORTLAND, OR 97233
State ID Number:	1676
Brown ID:	0
Study Area:	False
Region ID:	2
Legislatve ID:	831
Investigation:	Suspect
FACA ID:	8813
Further Action:	258

MR. TRANSMISSION (Continued) **S109346067**

Lat/Long (dms): 45 31 9.80 / -122 28 25.00
County Code: 26.00
Score Value: Not reported
Cerclis ID: Not reported
Township Coord.: 1.00
Township Zone: N
Range Coord: 3.00
Range Zone: E
Section Coord: 32
Qtr Section: CC
Tax Lots: 4700, 5300, 5400, 7600
Size: 1.39 acres
NPL: False
Orphan: False
Updated By: KDANA
Update Date: 10/03/2011
Created Date: 04/25/1995
Decode For RegionID: Northwest Region
Decode For BrownID: Not reported
Decode For Furtheract: Medium
Decode For Investstat: Suspect
Decode For Legislative: Owner, operator or other party under agreement, order or consent decree under ORS 465.200 or 465.420

Alias Name: Bill Yoder - Jeep Eagle
Alias Name: Bill Yoder Custom Vans

Hazardous Release:
Substance ID.: 121059
Haz Release ID: 381321
Qty Released: unknown
Date Released: unknown
Update Date: 11/12/1997
Update By: Not reported
Substance Code: 1336-36-3
Substance Name: PCBs
Substance Abbrev.: Not reported
Substance Category ID: 8558
Substance Category: PCB Substances for the OSPIRG Report
Category Level: Not reported
Created By: Not reported
Created Date: 12/17/2002
Substance Category ID: 8558
Substance Category: PCB Substances for the OSPIRG Report
Category Level: Not reported
Created By: Not reported
Created Date: 12/17/2002
Substance Alias ID: 317029
Sub Alias Name: BIPHENYL,POLYCHLORO-
Substance Alias ID: 317030
Sub Alias Name: CHLORINATED BIPHENYL
Substance Alias ID: 317031
Sub Alias Name: CHLOROBIPHENYL
Substance Alias ID: 317032
Sub Alias Name: POLYCHLORINATED BIPHENYLs
Substance Alias ID: 317033
Sub Alias Name: POLYCHLOROBIPHENYL
Sampling Result ID: 341419
Feature Id: Not reported

MR. TRANSMISSION (Continued) **S109346067**

Hazard Release Id: 381321
Medium: 700
Substance Abbrev.: Not reported
Unit Code: Not reported
Observation: False
Owner Operator: False
Lab Data: True
Sample Depth: Not reported
Start Date: 10/02/1997
End Date: Not reported
Min Concentration: Not reported
Max Concentration: Not reported
Sample Comment: Oil - 590 mg/kg
Last Update By: jmd
Update Date: 12/11/1997
Decode for MediumID: Other
Sampling Result ID: 341420
Feature Id: Not reported
Hazard Release Id: 381321
Medium: 703
Substance Abbrev.: Not reported
Unit Code: Not reported
Observation: False
Owner Operator: False
Lab Data: True
Sample Depth: Not reported
Start Date: 10/28/1997
End Date: Not reported
Min Concentration: Not reported
Max Concentration: Not reported
Sample Comment: 2.3 mg/kg
Last Update By: jmd
Update Date: 12/11/1997
Decode for MediumID: Soil

Substance ID.: 122012
Haz Release ID: 385209
Qty Released: unknown
Date Released: unknown
Update Date: 09/19/1995
Update By: Not reported
Substance Code: ECD275
Substance Name: TOTAL PETROLEUM HYDROCARBONS (TPH)
Substance Abbrev.: Not reported
Substance Category ID: 8540
Substance Category: Petroleum Related Releases for OSPIRG Report
Category Level: Not reported
Created By: Not reported
Created Date: 12/17/2002
Substance Category ID: 8540
Substance Category: Petroleum Related Releases for OSPIRG Report
Category Level: Not reported
Created By: Not reported
Created Date: 12/17/2002
Sampling Result ID: 343646
Feature Id: Not reported
Hazard Release Id: 385209

MR. TRANSMISSION (Continued) **S109346067**

Medium: 702
Substance Abbrev.: Not reported
Unit Code: Not reported
Observation: False
Owner Operator: False
Lab Data: True
Sample Depth: Not reported
Start Date: 11/18/1994
End Date: Not reported
Min Concentration: Not reported
Max Concentration: Not reported
Sample Comment: 54,900 mg/kg
Last Update By: t2r
Update Date: 09/19/1995
Decode for MediumID: Sludge
Sampling Result ID: 343649
Feature Id: Not reported
Hazard Release Id: 385209
Medium: 703
Substance Abbrev.: Not reported
Unit Code: Not reported
Observation: False
Owner Operator: False
Lab Data: True
Sample Depth: Not reported
Start Date: 11/18/1994
End Date: Not reported
Min Concentration: Not reported
Max Concentration: Not reported
Sample Comment: 1,600 mg/kg
Last Update By: t2r
Update Date: 09/19/1995
Decode for MediumID: Soil

Substance ID.: 121011
Haz Release ID: 385211
Qty Released: unknown
Date Released: unknown
Update Date: 09/19/1995
Update By: Not reported
Substance Code: 127-18-4
Substance Name: TETRACHLOROETHYLENE
Substance Abbrev.: Not reported
Substance Category ID: 8519
Substance Category: Volatiles
Category Level: Not reported
Created By: Not reported
Created Date: 12/17/2002
Substance Category ID: 8551
Substance Category: Solvents of interest to Milwaukie Area GW study
Category Level: Not reported
Created By: Not reported
Created Date: 12/17/2002
Substance Category ID: 8519
Substance Category: Volatiles
Category Level: Not reported
Created By: Not reported

MR. TRANSMISSION (Continued) **S109346067**

Created Date: 12/17/2002
Substance Category ID: 8551
Substance Category: Solvents of interest to Milwaukie Area GW study
Category Level: Not reported
Created By: Not reported
Created Date: 12/17/2002
Substance Alias ID: 316912
Sub Alias Name: ETHENE,TETRACHLORO-
Substance Alias ID: 316913
Sub Alias Name: ETHYLENE TETRACHLORIDE
Substance Alias ID: 316914
Sub Alias Name: PERCHLOROETHYLENE
Substance Alias ID: 316915
Sub Alias Name: PERCLENE
Substance Alias ID: 316916
Sub Alias Name: TETRACHLOROETHENE
Substance Alias ID: 316917
Sub Alias Name: TETRACHLOROETHENE,1,1,2,2-
Substance Alias ID: 316918
Sub Alias Name: TETRACHLOROETHYLENE,1,1,2,2-
Sampling Result ID: 343650
Feature Id: Not reported
Hazard Release Id: 385211
Medium: 703
Substance Abbrev.: Not reported
Unit Code: Not reported
Observation: False
Owner Operator: False
Lab Data: True
Sample Depth: Not reported
Start Date: 11/18/1994
End Date: Not reported
Min Concentration: Not reported
Max Concentration: Not reported
Sample Comment: 0.047 mg/kg
Last Update By: t2r
Update Date: 09/19/1995
Decode for MediumID: Soil

Substance ID.: 120883
Haz Release ID: 385212
Qty Released: unknown
Date Released: unknown
Update Date: 09/19/1995
Update By: Not reported
Substance Code: 108-88-3
Substance Name: TOLUENE
Substance Abbrev.: Not reported
Substance Category ID: 8520
Substance Category: Volatiles
Category Level: Not reported
Created By: Not reported
Created Date: 12/17/2002
Substance Category ID: 8520
Substance Category: Volatiles
Category Level: Not reported
Created By: Not reported

MR. TRANSMISSION (Continued) **S109346067**

Created Date: 12/17/2002
Substance Alias ID: 316466
Sub Alias Name: BENZENE,METHYL-
Substance Alias ID: 316467
Sub Alias Name: METHACIDE
Substance Alias ID: 316468
Sub Alias Name: METHYLBENZENE
Substance Alias ID: 316469
Sub Alias Name: METHYLBENZOL
Substance Alias ID: 316470
Sub Alias Name: PHENYLMETHANE
Substance Alias ID: 316471
Sub Alias Name: TOLUOL
Sampling Result ID: 337542
Feature Id: Not reported
Hazard Release Id: 385212
Medium: 702
Substance Abbrev.: Not reported
Unit Code: Not reported
Observation: False
Owner Operator: False
Lab Data: True
Sample Depth: Not reported
Start Date: 11/18/1994
End Date: Not reported
Min Concentration: Not reported
Max Concentration: Not reported
Sample Comment: 27 mg/kg
Last Update By: t2r
Update Date: 09/19/1995
Decode for MediumID: Sludge

Substance ID.: 120781
Haz Release ID: 385213
Qty Released: unknown
Date Released: unknown
Update Date: 09/19/1995
Update By: Not reported
Substance Code: 100-41-4
Substance Name: ETHYLBENZENE
Substance Abbrev.: Not reported
Substance Category ID: 8515
Substance Category: Volatiles
Category Level: Not reported
Created By: Not reported
Created Date: 12/17/2002
Substance Category ID: 8515
Substance Category: Volatiles
Category Level: Not reported
Created By: Not reported
Created Date: 12/17/2002
Substance Alias ID: 316146
Sub Alias Name: ETHYLBENZOL
Substance Alias ID: 316147
Sub Alias Name: PHENYLETHANE
Sampling Result ID: 343651
Feature Id: Not reported

MR. TRANSMISSION (Continued) **S109346067**

Hazard Release Id: 385213
Medium: 702
Substance Abbrev.: Not reported
Unit Code: Not reported
Observation: False
Owner Operator: False
Lab Data: True
Sample Depth: Not reported
Start Date: 11/18/1994
End Date: Not reported
Min Concentration: Not reported
Max Concentration: Not reported
Sample Comment: 44 mg/kg
Last Update By: t2r
Update Date: 09/19/1995
Decode for MediumID: Sludge

Substance ID.: 121051
Haz Release ID: 385214
Qty Released: unknown
Date Released: unknown
Update Date: 09/19/1995
Update By: Not reported
Substance Code: 1330-20-7
Substance Name: XYLENEs
Substance Abbrev.: Not reported
Substance Category ID: 8526
Substance Category: Volatiles
Category Level: Not reported
Created By: Not reported
Created Date: 12/17/2002
Substance Category ID: 8526
Substance Category: Volatiles
Category Level: Not reported
Created By: Not reported
Created Date: 12/17/2002
Substance Alias ID: 317017
Sub Alias Name: DIMETHYLBENZENEs
Substance Alias ID: 317018
Sub Alias Name: XYLOLs
Sampling Result ID: 343652
Feature Id: Not reported
Hazard Release Id: 385214
Medium: 702
Substance Abbrev.: Not reported
Unit Code: Not reported
Observation: False
Owner Operator: False
Lab Data: True
Sample Depth: Not reported
Start Date: 11/18/1994
End Date: Not reported
Min Concentration: Not reported
Max Concentration: Not reported
Sample Comment: 290 mg/kg
Last Update By: t2r
Update Date: 09/19/1995

MR. TRANSMISSION (Continued) **S109346067**

Decode for MediumID: Sludge

Substance ID.: 121585
Haz Release ID: 385215
Qty Released: unknown
Date Released: unknown
Update Date: 09/19/1995
Update By: Not reported
Substance Code: 67-56-1
Substance Name: METHANOL
Substance Abbrev.: Not reported
Substance Alias ID: 319106
Sub Alias Name: CARBINOL
Substance Alias ID: 319107
Sub Alias Name: METHYL ALCOHOL
Substance Alias ID: 319108
Sub Alias Name: WOOD ALCOHOL
Substance Alias ID: 319109
Sub Alias Name: WOOD SPIRIT
Sampling Result ID: 343653
Feature Id: Not reported
Hazard Release Id: 385215
Medium: 702
Substance Abbrev.: Not reported
Unit Code: Not reported
Observation: False
Owner Operator: False
Lab Data: True
Sample Depth: Not reported
Start Date: 11/18/1994
End Date: Not reported
Min Concentration: Not reported
Max Concentration: Not reported
Sample Comment: 315 mg/kg
Last Update By: t2r
Update Date: 09/19/1995
Decode for MediumID: Sludge

Substance ID.: 120837
Haz Release ID: 385216
Qty Released: unknown
Date Released: unknown
Update Date: 09/19/1995
Update By: Not reported
Substance Code: 106-44-5
Substance Name: CRESOL,4-
Substance Abbrev.: Not reported
Substance Alias ID: 316281
Sub Alias Name: CRESOL,p-
Substance Alias ID: 316282
Sub Alias Name: CRESYLIC ACID,p-
Substance Alias ID: 316283
Sub Alias Name: HYDROXY-4-METHYLBENZENE,1-
Substance Alias ID: 316284
Sub Alias Name: HYDROXYTOLUENE,4-
Substance Alias ID: 316285
Sub Alias Name: HYDROXYTOLUENE,p-

MR. TRANSMISSION (Continued) **S109346067**

Substance Alias ID: 316286
Sub Alias Name: METHYLHYDROXYBENZENE,p-
Substance Alias ID: 316287
Sub Alias Name: METHYLPHENOL,4-
Substance Alias ID: 316288
Sub Alias Name: METHYLPHENOL,p-
Substance Alias ID: 316289
Sub Alias Name: OXYTOLUENE,p-
Substance Alias ID: 316290
Sub Alias Name: TOLYL ALCOHOL,p-
Sampling Result ID: 343654
Feature Id: Not reported
Hazard Release Id: 385216
Medium: 702
Substance Abbrev.: Not reported
Unit Code: Not reported
Observation: False
Owner Operator: False
Lab Data: True
Sample Depth: Not reported
Start Date: 11/18/1994
End Date: Not reported
Min Concentration: Not reported
Max Concentration: Not reported
Sample Comment: 8.3 mg/kg
Last Update By: t2r
Update Date: 09/19/1995
Decode for MediumID: Sludge

Substance ID.: 121829
Haz Release ID: 385217
Qty Released: unknown
Date Released: unknown
Update Date: 09/19/1995
Update By: Not reported
Substance Code: 86-73-7
Substance Name: FLUORENE
Substance Abbrev.: Not reported
Substance Category ID: 8489
Substance Category: Semi-volatiles
Category Level: Not reported
Created By: Not reported
Created Date: 12/17/2002
Substance Category ID: 8489
Substance Category: Semi-volatiles
Category Level: Not reported
Created By: Not reported
Created Date: 12/17/2002
Substance Alias ID: 317663
Sub Alias Name: BIPHENYLENEMETHANE,o-
Substance Alias ID: 317664
Sub Alias Name: DIPHENYLENEMETHANE
Substance Alias ID: 317665
Sub Alias Name: METHYLENEBIPHENYL,2,2'-
Sampling Result ID: 343655
Feature Id: Not reported
Hazard Release Id: 385217

MR. TRANSMISSION (Continued) **S109346067**

Medium: 702
Substance Abbrev.: Not reported
Unit Code: Not reported
Observation: False
Owner Operator: False
Lab Data: True
Sample Depth: Not reported
Start Date: 11/18/1994
End Date: Not reported
Min Concentration: Not reported
Max Concentration: Not reported
Sample Comment: 4.8 mg/kg
Last Update By: t2r
Update Date: 09/19/1995
Decode for MediumID: Sludge

Substance ID.: 121195
Haz Release ID: 385218
Qty Released: unknown
Date Released: unknown
Update Date: 09/19/1995
Update By: Not reported
Substance Code: 206-44-0
Substance Name: FLUORANTHENE
Substance Abbrev.: Not reported
Substance Category ID: 8491
Substance Category: Semi-volatiles
Category Level: Not reported
Created By: Not reported
Created Date: 12/17/2002
Substance Category ID: 8491
Substance Category: Semi-volatiles
Category Level: Not reported
Created By: Not reported
Created Date: 12/17/2002
Substance Alias ID: 317398
Sub Alias Name: BENZACENAPHTHENE,1,2-
Substance Alias ID: 317399
Sub Alias Name: BENZO(jk)FLUORENE
Sampling Result ID: 343656
Feature Id: Not reported
Hazard Release Id: 385218
Medium: 702
Substance Abbrev.: Not reported
Unit Code: Not reported
Observation: False
Owner Operator: False
Lab Data: True
Sample Depth: Not reported
Start Date: 11/18/1994
End Date: Not reported
Min Concentration: Not reported
Max Concentration: Not reported
Sample Comment: 3.8 mg/kg
Last Update By: t2r
Update Date: 09/19/1995
Decode for MediumID: Sludge

MR. TRANSMISSION (Continued) **S109346067**

Substance ID.: 121868
Haz Release ID: 385219
Qty Released: unknown
Date Released: unknown
Update Date: 09/19/1995
Update By: Not reported
Substance Code: 91-20-3
Substance Name: NAPHTHALENE
Substance Abbrev.: Not reported
Substance Category ID: 8494
Substance Category: Semi-volatiles
Category Level: Not reported
Created By: Not reported
Created Date: 12/17/2002
Substance Category ID: 8494
Substance Category: Semi-volatiles
Category Level: Not reported
Created By: Not reported
Created Date: 12/17/2002
Substance Alias ID: 317793
Sub Alias Name: MOTH BALLS
Substance Alias ID: 317794
Sub Alias Name: NAPHTHENE
Substance Alias ID: 317795
Sub Alias Name: TAR CAMPHOR
Sampling Result ID: 343657
Feature Id: Not reported
Hazard Release Id: 385219
Medium: 702
Substance Abbrev.: Not reported
Unit Code: Not reported
Observation: False
Owner Operator: False
Lab Data: True
Sample Depth: Not reported
Start Date: 11/18/1994
End Date: Not reported
Min Concentration: Not reported
Max Concentration: Not reported
Sample Comment: 24 mg/kg
Last Update By: t2r
Update Date: 09/19/1995
Decode for MediumID: Sludge

Substance ID.: 121824
Haz Release ID: 385220
Qty Released: unknown
Date Released: unknown
Update Date: 09/19/1995
Update By: Not reported
Substance Code: 85-01-8
Substance Name: PHENANTHRENE
Substance Abbrev.: Not reported
Substance Alias ID: 317648
Sub Alias Name: PHENATHRIN
Sampling Result ID: 343658
Feature Id: Not reported

MR. TRANSMISSION (Continued) **S109346067**

Hazard Release Id: 385220
Medium: 702
Substance Abbrev.: Not reported
Unit Code: Not reported
Observation: False
Owner Operator: False
Lab Data: True
Sample Depth: Not reported
Start Date: 11/18/1994
End Date: Not reported
Min Concentration: Not reported
Max Concentration: Not reported
Sample Comment: 8 mg/kg
Last Update By: t2r
Update Date: 09/19/1995
Decode for MediumID: Sludge

Substance ID.: 121821
Haz Release ID: 385221
Qty Released: unknown
Date Released: unknown
Update Date: 09/19/1995
Update By: Not reported
Substance Code: 84-74-2
Substance Name: DI-n-BUTYL PHTHALATE
Substance Abbrev.: Not reported
Substance Alias ID: 317639
Sub Alias Name: BENZENEDICARBOXYLIC ACID,1,2-, DIBUTYL ESTER
Substance Alias ID: 317640
Sub Alias Name: BUTYL PHTHALATE
Substance Alias ID: 317641
Sub Alias Name: BUTYL PHTHALATE,n-
Substance Alias ID: 317642
Sub Alias Name: DBP
Substance Alias ID: 317643
Sub Alias Name: DIBUTYL PHTHALATE
Sampling Result ID: 343659
Feature Id: Not reported
Hazard Release Id: 385221
Medium: 702
Substance Abbrev.: Not reported
Unit Code: Not reported
Observation: False
Owner Operator: False
Lab Data: True
Sample Depth: Not reported
Start Date: 11/18/1994
End Date: Not reported
Min Concentration: Not reported
Max Concentration: Not reported
Sample Comment: 6.4 mg/kg
Last Update By: t2r
Update Date: 09/19/1995
Decode for MediumID: Sludge
Sampling Result ID: 343660
Feature Id: Not reported
Hazard Release Id: 385221

MR. TRANSMISSION (Continued) **S109346067**

Medium: 703
Substance Abbrev.: Not reported
Unit Code: Not reported
Observation: False
Owner Operator: False
Lab Data: True
Sample Depth: Not reported
Start Date: 11/18/1994
End Date: Not reported
Min Concentration: Not reported
Max Concentration: Not reported
Sample Comment: 1.1 mg/kg
Last Update By: t2r
Update Date: 09/19/1995
Decode for MediumID: Soil

Substance ID.: 120942
Haz Release ID: 385222
Qty Released: unknown
Date Released: unknown
Update Date: 09/19/1995
Update By: Not reported
Substance Code: 117-84-0
Substance Name: DI-n-OCTYL PHTHALATE
Substance Abbrev.: Not reported
Substance Alias ID: 316662
Sub Alias Name: BENZENEDICARBOXYLIC ACID,1,2-, DIOCTYL ESTER
Substance Alias ID: 316663
Sub Alias Name: BENZENEDICARBOXYLIC ACID,o-, DIOCTYL ESTER
Substance Alias ID: 316664
Sub Alias Name: DIOCTYL PHTHALATE,n-
Substance Alias ID: 316665
Sub Alias Name: DIOCTYL-o-BENZENEDICARBOXYLATE
Substance Alias ID: 316666
Sub Alias Name: DIOCTYL-o-PHTHALATE
Sampling Result ID: 343661
Feature Id: Not reported
Hazard Release Id: 385222
Medium: 702
Substance Abbrev.: Not reported
Unit Code: Not reported
Observation: False
Owner Operator: False
Lab Data: True
Sample Depth: Not reported
Start Date: 11/18/1994
End Date: Not reported
Min Concentration: Not reported
Max Concentration: Not reported
Sample Comment: 32 mg/kg
Last Update By: t2r
Update Date: 09/19/1995
Decode for MediumID: Sludge

Substance ID.: 121019
Haz Release ID: 385223
Qty Released: unknown

MR. TRANSMISSION (Continued) **S109346067**

Date Released: unknown
Update Date: 09/19/1995
Update By: Not reported
Substance Code: 129-00-0
Substance Name: PYRENE
Substance Abbrev.: Not reported
Substance Category ID: 8497
Substance Category: Semi-volatiles
Category Level: Not reported
Created By: Not reported
Created Date: 12/17/2002
Substance Category ID: 8497
Substance Category: Semi-volatiles
Category Level: Not reported
Created By: Not reported
Created Date: 12/17/2002
Substance Alias ID: 316950
Sub Alias Name: BENZO(def)PHENANTHRENE
Sampling Result ID: 343662
Feature Id: Not reported
Hazard Release Id: 385223
Medium: 702
Substance Abbrev.: Not reported
Unit Code: Not reported
Observation: False
Owner Operator: False
Lab Data: True
Sample Depth: Not reported
Start Date: 11/18/1994
End Date: Not reported
Min Concentration: Not reported
Max Concentration: Not reported
Sample Comment: 3.5 mg/kg
Last Update By: t2r
Update Date: 09/19/1995
Decode for MediumID: Sludge

Substance ID.: 120941
Haz Release ID: 385224
Qty Released: unknown
Date Released: unknown
Update Date: 09/19/1995
Update By: Not reported
Substance Code: 117-81-7
Substance Name: BIS(2-ETHYLHEXYL)PHTHALATE
Substance Abbrev.: Not reported
Substance Category ID: 8480
Substance Category: Semi-volatiles
Category Level: Not reported
Created By: Not reported
Created Date: 12/17/2002
Substance Category ID: 8480
Substance Category: Semi-volatiles
Category Level: Not reported
Created By: Not reported
Created Date: 12/17/2002
Substance Alias ID: 316655

MR. TRANSMISSION (Continued) **S109346067**

Sub Alias Name: BIS(2-ETHYLHEXYL)-1,2-BENZENEDICARBOXYLATE
Substance Alias ID: 316656
Sub Alias Name: BIS(2-ETHYLHEXYL)-o-PHTHALATE
Substance Alias ID: 316657
Sub Alias Name: DI(2-ETHYLHEXYL)ORTHOPHTHALATE
Substance Alias ID: 316658
Sub Alias Name: DI-2-ETHYLHEXYLPHTHALATE
Substance Alias ID: 316659
Sub Alias Name: DI-sec-OCTYL PHTHALATE
Substance Alias ID: 316660
Sub Alias Name: DIOCTYL PHTHALATE
Substance Alias ID: 316661
Sub Alias Name: PHTHALIC ACID, BIS(2-ETHYLHEXYL) ESTER
Sampling Result ID: 343663
Feature Id: Not reported
Hazard Release Id: 385224
Medium: 703
Substance Abbrev.: Not reported
Unit Code: Not reported
Observation: False
Owner Operator: False
Lab Data: True
Sample Depth: Not reported
Start Date: 11/18/1994
End Date: Not reported
Min Concentration: Not reported
Max Concentration: Not reported
Sample Comment: 19 mg/kg
Last Update By: t2r
Update Date: 09/19/1995
Decode for MediumID: Soil
Sampling Result ID: 343664
Feature Id: Not reported
Hazard Release Id: 385224
Medium: 702
Substance Abbrev.: Not reported
Unit Code: Not reported
Observation: False
Owner Operator: False
Lab Data: True
Sample Depth: Not reported
Start Date: 11/18/1994
End Date: Not reported
Min Concentration: Not reported
Max Concentration: Not reported
Sample Comment: 160 mg/kg
Last Update By: t2r
Update Date: 09/19/1995
Decode for MediumID: Sludge

Substance ID.: 121907
Haz Release ID: 385225
Qty Released: unknown
Date Released: unknown
Update Date: 09/19/1995
Update By: Not reported
Substance Code: 95-50-1

MR. TRANSMISSION (Continued) **S109346067**

Substance Name: DICHLOROBENZENE,1,2-
Substance Abbrev.: Not reported
Substance Alias ID: 317942
Sub Alias Name: BENZENE,1,2-DICHLORO-
Substance Alias ID: 317943
Sub Alias Name: CHLOROBEN
Substance Alias ID: 317944
Sub Alias Name: DICHLOROBENZENE,o-
Substance Alias ID: 317945
Sub Alias Name: DILANTIN DB
Substance Alias ID: 317946
Sub Alias Name: DOWTHERM E
Sampling Result ID: 343665
Feature Id: Not reported
Hazard Release Id: 385225
Medium: 702
Substance Abbrev.: Not reported
Unit Code: Not reported
Observation: False
Owner Operator: False
Lab Data: True
Sample Depth: Not reported
Start Date: 11/18/1994
End Date: 11/18/1994
Min Concentration: Not reported
Max Concentration: Not reported
Sample Comment: 5.6 mg/kg
Last Update By: t2r
Update Date: 09/19/1995
Decode for MediumID: Sludge

Substance ID.: 121826
Haz Release ID: 385226
Qty Released: unknown
Date Released: unknown
Update Date: 09/19/1995
Update By: Not reported
Substance Code: 85-68-7
Substance Name: BUTYL BENZYL PHTHALATE
Substance Abbrev.: Not reported
Substance Alias ID: 317652
Sub Alias Name: BENZYL-n-BUTYL PHTHALATE
Substance Alias ID: 317653
Sub Alias Name: PHTHALIC ACID, BENZYL BUTYL ESTER
Sampling Result ID: 343666
Feature Id: Not reported
Hazard Release Id: 385226
Medium: 702
Substance Abbrev.: Not reported
Unit Code: Not reported
Observation: False
Owner Operator: False
Lab Data: True
Sample Depth: Not reported
Start Date: 11/18/1994
End Date: Not reported
Min Concentration: Not reported

MR. TRANSMISSION (Continued) **S109346067**

Max Concentration: Not reported
Sample Comment: 7.8 mg/kg
Last Update By: t2r
Update Date: 09/19/1995
Decode for MediumID: Sludge

Substance ID.: 121877
Haz Release ID: 385227
Qty Released: unknown
Date Released: unknown
Update Date: 09/19/1995
Update By: Not reported
Substance Code: 91-94-1
Substance Name: DICHLOROBENZIDINE,3,3'-
Substance Abbrev.: Not reported
Substance Category ID: 8484
Substance Category: Semi-volatiles
Category Level: Not reported
Created By: Not reported
Created Date: 12/17/2002
Substance Category ID: 8484
Substance Category: Semi-volatiles
Category Level: Not reported
Created By: Not reported
Created Date: 12/17/2002
Substance Alias ID: 317834
Sub Alias Name: BENZIDINE,3,3'-DICHLORO-
Substance Alias ID: 317835
Sub Alias Name: DIAMINO-3,3'-DICHLOROBIPHENYL,4,4'-
Substance Alias ID: 317836
Sub Alias Name: DICHLOROBENZIDINE,o,o'-
Sampling Result ID: 343667
Feature Id: Not reported
Hazard Release Id: 385227
Medium: 702
Substance Abbrev.: Not reported
Unit Code: Not reported
Observation: False
Owner Operator: False
Lab Data: True
Sample Depth: Not reported
Start Date: 11/18/1994
End Date: Not reported
Min Concentration: Not reported
Max Concentration: Not reported
Sample Comment: 13 mg/kg
Last Update By: t2r
Update Date: 09/19/1995
Decode for MediumID: Sludge

Substance ID.: 121587
Haz Release ID: 385228
Qty Released: unknown
Date Released: unknown
Update Date: 09/19/1995
Update By: Not reported
Substance Code: 67-64-1

MR. TRANSMISSION (Continued) **S109346067**

Substance Name:	ACETONE
Substance Abbrev.:	Not reported
Substance Alias ID:	319114
Sub Alias Name:	DIMETHYL KETONE
Substance Alias ID:	319115
Sub Alias Name:	KETOPROPANE,beta-
Substance Alias ID:	319116
Sub Alias Name:	PROPANONE,2-
Substance Alias ID:	319117
Sub Alias Name:	PYROACETIC ETHER
Comment ID:	303141
Release Code:	Data Sources
Release Comments:	Background Information, JBR Environmental Consultants, 11/18/94.
Decode for Relcomcd:	Data Sources
Sampling Result ID:	343668
Feature Id:	Not reported
Hazard Release Id:	385228
Medium:	702
Substance Abbrev.:	Not reported
Unit Code:	Not reported
Observation:	False
Owner Operator:	False
Lab Data:	True
Sample Depth:	Not reported
Start Date:	11/18/1994
End Date:	Not reported
Min Concentration:	Not reported
Max Concentration:	Not reported
Sample Comment:	0.13 mg/kg
Last Update By:	t2r
Update Date:	09/19/1995
Decode for MediumID:	Sludge
Sampling Result ID:	343742
Feature Id:	Not reported
Hazard Release Id:	385228
Medium:	703
Substance Abbrev.:	Not reported
Unit Code:	Not reported
Observation:	False
Owner Operator:	False
Lab Data:	True
Sample Depth:	Not reported
Start Date:	11/18/1994
End Date:	Not reported
Min Concentration:	Not reported
Max Concentration:	Not reported
Sample Comment:	0.19 mg/kg
Last Update By:	t2r
Update Date:	10/04/1995
Decode for MediumID:	Soil

Substance ID.:	121777
Haz Release ID:	385229
Qty Released:	unknown
Date Released:	unknown
Update Date:	09/19/1995
Update By:	Not reported

MR. TRANSMISSION (Continued) **S109346067**

Substance Code: 78-93-3
Substance Name: METHYL ETHYL KETONE
Substance Abbrev.: Not reported
Substance Alias ID: 317507
Sub Alias Name: BUTANONE,2-
Substance Alias ID: 317508
Sub Alias Name: ETHYL METHYL KETONE
Substance Alias ID: 317509
Sub Alias Name: MEK
Substance Alias ID: 317510
Sub Alias Name: METHYL ACETONE
Sampling Result ID: 343669
Feature Id: Not reported
Hazard Release Id: 385229
Medium: 702
Substance Abbrev.: Not reported
Unit Code: Not reported
Observation: False
Owner Operator: False
Lab Data: True
Sample Depth: Not reported
Start Date: 11/18/1994
End Date: Not reported
Min Concentration: Not reported
Max Concentration: Not reported
Sample Comment: .028 mg/kg
Last Update By: t2r
Update Date: 09/19/1995
Decode for MediumID: Sludge

Narrative:

NARR ID: 5734908
NARR Code: Contamination
Created By: Not reported
Created Date: 12/17/2002
Updated By: Not reported
Updated Date: 12/17/2002
Decode for NarcdID: Contamination
NARR Comments: (2/12/1998 TER/VCP) The Bill Yoder Jeep-Eagle and Bill Yoder Custom Van Shop properties were leased by Chrysler Realty Corporation (CRC) from the owners: Melba Roth (18449 SE Stark) and Lyle Cumming (18345 SE Stark). Bill Yoder subleased the properties from CRC. A pending transfer of the lease from CRC to Bill Yoder resulted in CRC performing Phase I Preliminary Assessments in 1994, which identified the following potential release sources: 1) three underground storage tanks (two gasoline and one waste oil) north of the Jeep-Eagle main building; 2) six hydraulic hoists (three of which were out-of-service) in the main Jeep-Eagle building; and 3) seven dry wells, five on the Jeep-Eagle property and two on the Custom Vans property. Phase II Assessments were conducted following the results of the Phase I. Sump samples were collected and soil borings were completed downgradient of each dry well. Analytical results confirmed the presence of gasoline and heavy oil range petroleum hydrocarbon contamination, BTEX compounds, and other volatile and semivolatile organic compounds. Following the Phase II Assessment, CRC signed a Letter Agreement with the Voluntary Cleanup Program in February 1995 for review and oversight of further investigation and cleanup.

MR. TRANSMISSION (Continued) **S109346067**

NARR ID: 5734909
NARR Code: Hazardous Substance/Waste Types
Created By: Not reported
Created Date: 12/17/2002
Updated By: Not reported
Updated Date: 12/17/2002
Decode for NarcdID: Hazardous Substance/Waste Types
NARR Comments: Gasoline and heavy oil range petroleum hydrocarbons and constituents (benzene, toluene, ethylbenzene, xylenes) and other volatile and semivolatile organic compounds.

NARR ID: 5734910
NARR Code: Manner of Release
Created By: Not reported
Created Date: 12/17/2002
Updated By: Not reported
Updated Date: 12/17/2002
Decode for NarcdID: Manner of Release
NARR Comments: Releases to dry wells from past business practices including operation and maintenance of automobiles. Releases likely occurred between 1978 and the early 1990s, when current waste-management practices were implemented.

NARR ID: 5734911
NARR Code: Media Contamination
Created By: Not reported
Created Date: 12/17/2002
Updated By: Not reported
Updated Date: 12/17/2002
Decode for NarcdID: Media Contamination
NARR Comments: <quot>Sludge<quot> data above are samples collected directly from sumps and dry wells.

NARR ID: 5734912
NARR Code: Site Ownership
Created By: Not reported
Created Date: 12/17/2002
Updated By: Not reported
Updated Date: 12/17/2002
Decode for NarcdID: Site Ownership
NARR Comments: Prior to 1968, the site was agricultural and/or residential land. Subsequent uses were mobile home sales, a DEQ VIP Station, and a furniture showroom.

NARR ID: 5734913
NARR Code: Pathways Other Hazards
Created By: Not reported
Created Date: 12/17/2002
Updated By: Not reported
Updated Date: 12/17/2002
Decode for NarcdID: Pathways & Other Hazards
NARR Comments: The site vicinity includes light commercial and some residential use. Shallow unconfined groundwater is at a depth of 50-55 feet. Well logs from the area suggest that static water levels fluctuate significantly based in part on seasonal conditions. Groundwater flows north-northwest toward the Columbia River. The nearest city well is operated by the City of Rockwood, about 0.75 miles west (cross

MR. TRANSMISSION (Continued) **S109346067**

gradient) of the site. The nearest downgradient well is more than one mile north of the site. Drinking water to local residents and businesses is provided by the Portland Water Bureau from the Bull Run Reservoir. The ground surface of the site gently slopes to the north. The nearest surface water is Fairview Creek, approximately 1 mile east.

NARR ID: 5734914
NARR Code: Remedial Action
Created By: Not reported
Created Date: 12/17/2002
Updated By: KDANA
Updated Date: 10/03/2011
Decode for NarcdID: Remedial Action
NARR Comments: (2/12/1998 TER/VCP) CRC submitted a Work Plan for site investigative work to DEQ in June 1995. DEQ and CRC agreed to address the hydraulic hoists separately from the other site work. CRC then changed consultants, and a revised work plan was submitted by Dames & Moore in November 1995. Field work was completed in April 1996. A Site Characterization report was approved by DEQ in July 1996. Sludge was removed from all sumps and from all dry wells except DW-2AB and DW-5 by the end of September. Additional sampling indicated that no soil cleanup was necessary, and that groundwater impacts were not a concern. A No Further Action letter was issued in August 1997. The NFA did not apply to the hydraulic hoists. Melba Roth signed a Letter Agreement with DEQ on September 1, 1997 for oversight of the hydraulic hoist removal. Work plans for the removal were reviewed by DEQ and EPA in September 1997. PCBs were detected in soil during sampling and hoist removal in October 1997. TPH & PCB impacted soils were removed at each hoist. The concrete floor of the building was cleaned and a report submitted to DEQ in November 1997. A No Further Action determination was proposed in December 1997 and approved in February 1998. (9/30/2011 KPD/VCP) DEQ's UIC program referred the site to Cleanup in February 2008. An investigation of five underground injection control wells at the site in 2005 showed contamination above DEQ's risk-based screening levels. The UICs need to be cleaned up and decommissioned. (See UIC file #13203). The site was added to a waiting list for assignment to a Cleanup Project Manager in October 2008, but eventually was dropped from the list in September 2011 due to an apparent lack of interest from the site owner/operator. The site is a medium priority for further action.

Administrative Action:
Action ID: 9470
Region: Northwestern Region
Complete Date: 02/25/2008
Rank Value: Not reported
Cleanup Flag: False
Created Date: 02/25/2008
Decode for AgencyID: Department of Environmental Quality
Decode for RegionID: Northwest Region
Category: Remedial Action
Action Code Flag: False
Action: Other remedial or investigative action recommended
Further Action: Medium
Comments: Not reported

Action ID: 9519

MR. TRANSMISSION (Continued) **S109346067**

Region: Northwestern Region
Complete Date: 09/30/2011
Rank Value: Not reported
Cleanup Flag: False
Created Date: 12/09/2010
Decode for AgencyID: Department of Environmental Quality
Decode for RegionID: Northwest Region
Category: Remedial Action
Action Code Flag: False
Action: VCS Waiting List
Further Action: Medium
Comments: Not reported

Action ID: 9442
Region: Northwestern Region
Complete Date: 02/13/1995
Rank Value: 0
Cleanup Flag: False
Created Date: 12/17/2002
Decode for AgencyID: Department of Environmental Quality
Decode for RegionID: Northwest Region
Category: Remedial Action
Action Code Flag: False
Action: NEGOTIATIONS
Further Action: Not reported
Comments: Not reported

Action ID: 9424
Region: Northwestern Region
Complete Date: Not reported
Rank Value: 0
Cleanup Flag: False
Created Date: 12/17/2002
Decode for AgencyID: Department of Environmental Quality
Decode for RegionID: Northwest Region
Category: Administrative Action
Action Code Flag: False
Action: Site added to database
Further Action: Not reported
Comments: Not reported

Action ID: 9484
Region: Northwestern Region
Complete Date: 08/11/1997
Rank Value: 0
Cleanup Flag: False
Created Date: 12/17/2002
Decode for AgencyID: Department of Environmental Quality
Decode for RegionID: Northwest Region
Category: Remedial Action
Action Code Flag: False
Action: REMEDIAL INVESTIGATION
Further Action: Not reported
Comments: Not reported

Action ID: 9440
Region: Northwestern Region

MR. TRANSMISSION (Continued) **S109346067**

Complete Date: 02/13/1995
Rank Value: 0
Cleanup Flag: False
Created Date: 12/17/2002
Decode for AgencyID: Department of Environmental Quality
Decode for RegionID: Northwest Region
Category: Remedial Action
Action Code Flag: False
Action: Letter Agreement
Further Action: Not reported
Comments: Not reported

Action ID: 9425
Region: Northwestern Region
Complete Date: 04/10/1995
Rank Value: 0
Cleanup Flag: False
Created Date: 12/17/2002
Decode for AgencyID: Department of Environmental Quality
Decode for RegionID: Northwest Region
Category: Remedial Action
Action Code Flag: False
Action: SITE EVALUATION
Further Action: Not reported
Comments: Not reported

Action ID: 9459
Region: Northwestern Region
Complete Date: 04/10/1995
Rank Value: 0
Cleanup Flag: False
Created Date: 12/17/2002
Decode for AgencyID: Department of Environmental Quality
Decode for RegionID: Northwest Region
Category: Remedial Action
Action Code Flag: False
Action: PRELIMINARY ASSESSMENT EQUIVALENT
Further Action: Not reported
Comments: Not reported

Action ID: 9437
Region: Northwestern Region
Complete Date: 04/11/1995
Rank Value: 0
Cleanup Flag: False
Created Date: 12/17/2002
Decode for AgencyID: Department of Environmental Quality
Decode for RegionID: Northwest Region
Category: Listing Action
Action Code Flag: False
Action: Listing Review completed
Further Action: Not reported
Comments: Not reported

Action ID: 9498
Region: Northwestern Region
Complete Date: 04/12/1995

MR. TRANSMISSION (Continued) **S109346067**

Rank Value: 0
Cleanup Flag: False
Created Date: 12/17/2002
Decode for AgencyID: Department of Environmental Quality
Decode for RegionID: Northwest Region
Category: Listing Action
Action Code Flag: False
Action: Proposal for Confirmed Release List recommended
Further Action: Not reported
Comments: Not reported

Action ID: 9499
Region: Northwestern Region
Complete Date: 04/12/1995
Rank Value: 0
Cleanup Flag: False
Created Date: 12/17/2002
Decode for AgencyID: Department of Environmental Quality
Decode for RegionID: Northwest Region
Category: Listing Action
Action Code Flag: False
Action: Proposal for Inventory recommended
Further Action: Not reported
Comments: Not reported

Action ID: 9463
Region: Northwestern Region
Complete Date: 08/11/1997
Rank Value: 0
Cleanup Flag: False
Created Date: 12/17/2002
Decode for AgencyID: Department of Environmental Quality
Decode for RegionID: Northwest Region
Category: Remedial Action
Action Code Flag: False
Action: Partial No Further Action
Further Action: Not reported
Comments: Not reported

Action ID: 9491
Region: Northwestern Region
Complete Date: 09/15/1996
Rank Value: 0
Cleanup Flag: False
Created Date: 12/17/2002
Decode for AgencyID: Department of Environmental Quality
Decode for RegionID: Northwest Region
Category: Remedial Action
Action Code Flag: False
Action: REMOVAL
Further Action: Not reported
Comments: Not reported

Action ID: 9492
Region: Northwestern Region
Complete Date: 10/08/1997
Rank Value: 0

MR. TRANSMISSION (Continued) **S109346067**

Cleanup Flag: False
Created Date: 12/17/2002
Decode for AgencyID: Department of Environmental Quality
Decode for RegionID: Northwest Region
Category: Remedial Action
Action Code Flag: False
Action: REMOVAL ASSESSMENT
Further Action: Not reported
Comments: Not reported

Action ID: 9491
Region: Northwestern Region
Complete Date: 12/10/1997
Rank Value: 0
Cleanup Flag: False
Created Date: 12/17/2002
Decode for AgencyID: Department of Environmental Quality
Decode for RegionID: Northwest Region
Category: Remedial Action
Action Code Flag: False
Action: REMOVAL
Further Action: Not reported
Comments: Not reported

Action ID: 9442
Region: Northwestern Region
Complete Date: 09/01/1997
Rank Value: 0
Cleanup Flag: False
Created Date: 12/17/2002
Decode for AgencyID: Department of Environmental Quality
Decode for RegionID: Northwest Region
Category: Remedial Action
Action Code Flag: False
Action: NEGOTIATIONS
Further Action: Not reported
Comments: Not reported

Action ID: 9440
Region: Northwestern Region
Complete Date: 09/01/1997
Rank Value: 0
Cleanup Flag: False
Created Date: 12/17/2002
Decode for AgencyID: Department of Environmental Quality
Decode for RegionID: Northwest Region
Category: Remedial Action
Action Code Flag: False
Action: Letter Agreement
Further Action: Not reported
Comments: Not reported

Action ID: 9463
Region: Northwestern Region
Complete Date: 02/02/1998
Rank Value: Not reported
Cleanup Flag: False

MR. TRANSMISSION (Continued) **S109346067**

Created Date: 04/26/2012
Decode for AgencyID: Department of Environmental Quality
Decode for RegionID: Northwest Region
Category: Remedial Action
Action Code Flag: False
Action: Partial No Further Action
Further Action: 0
Comments: Not reported

Operations:
Operation Id: 133007
Operation Status: Active
Common Name: Bill Yoder - Jeep Eagle
Yrs of Operation: 1978 to present.
Comments: Automobile dealership & van customizing.
Updated Date: 06/20/2001
Updated By: jmw
Decode for OpstatID: Active
Operations SIC Id: 196748
SIC Code: 5511
Created By: Not reported
Created Date: 12/17/2002
Operations SIC Id: 196749
SIC Code: 7549
Created By: Not reported
Created Date: 12/17/2002

VCS:
Name: MR. TRANSMISSION
Address: 18449 SE STARK ST.
City,State,Zip: PORTLAND, OR 97233
ECS Site ID: 1676
Facility Size: 1.39 acres
Action: REMOVAL ASSESSMENT
Start Date: 09/02/1997
End Date: 10/08/1997
Program: VCS
Latitude: 45.5194
Longitude: -122.4736

Name: MR. TRANSMISSION
Address: 18449 SE STARK ST.
City,State,Zip: PORTLAND, OR 97233
ECS Site ID: 1676
Facility Size: 1.39 acres
Action: NEGOTIATIONS
Start Date: 12/07/1994
End Date: 02/13/1995
Program: VCS
Latitude: 45.5194
Longitude: -122.4736

Name: MR. TRANSMISSION
Address: 18449 SE STARK ST.
City,State,Zip: PORTLAND, OR 97233
ECS Site ID: 1676
Facility Size: 1.39 acres

MR. TRANSMISSION (Continued) **S109346067**

Action:	REMEDIAL INVESTIGATION
Start Date:	04/13/1995
End Date:	08/11/1997
Program:	VCS
Latitude:	45.5194
Longitude:	-122.4736
Name:	MR. TRANSMISSION
Address:	18449 SE STARK ST.
City,State,Zip:	PORTLAND, OR 97233
ECS Site ID:	1676
Facility Size:	1.39 acres
Action:	Site added to database
Start Date:	04/25/1995
End Date:	Not reported
Program:	VCS
Latitude:	45.5194
Longitude:	-122.4736
Name:	MR. TRANSMISSION
Address:	18449 SE STARK ST.
City,State,Zip:	PORTLAND, OR 97233
ECS Site ID:	1676
Facility Size:	1.39 acres
Action:	Letter Agreement
Start Date:	09/01/1997
End Date:	09/01/1997
Program:	VCS
Latitude:	45.5194
Longitude:	-122.4736
Name:	MR. TRANSMISSION
Address:	18449 SE STARK ST.
City,State,Zip:	PORTLAND, OR 97233
ECS Site ID:	1676
Facility Size:	1.39 acres
Action:	Partial No Further Action
Start Date:	02/02/1998
End Date:	02/02/1998
Program:	VCS
Latitude:	45.5194
Longitude:	-122.4736
Name:	MR. TRANSMISSION
Address:	18449 SE STARK ST.
City,State,Zip:	PORTLAND, OR 97233
ECS Site ID:	1676
Facility Size:	1.39 acres
Action:	NEGOTIATIONS
Start Date:	08/19/1997
End Date:	09/01/1997
Program:	VCS
Latitude:	45.5194
Longitude:	-122.4736
Name:	MR. TRANSMISSION
Address:	18449 SE STARK ST.

MR. TRANSMISSION (Continued) **S109346067**

City,State,Zip: PORTLAND, OR 97233
ECS Site ID: 1676
Facility Size: 1.39 acres
Action: VCS Waiting List
Start Date: 10/21/2008
End Date: 09/30/2011
Program: VCS
Latitude: 45.5194
Longitude: -122.4736

Name: MR. TRANSMISSION
Address: 18449 SE STARK ST.
City,State,Zip: PORTLAND, OR 97233
ECS Site ID: 1676
Facility Size: 1.39 acres
Action: Partial No Further Action
Start Date: 08/11/1997
End Date: 08/11/1997
Program: VCS
Latitude: 45.5194
Longitude: -122.4736

Name: MR. TRANSMISSION
Address: 18449 SE STARK ST.
City,State,Zip: PORTLAND, OR 97233
ECS Site ID: 1676
Facility Size: 1.39 acres
Action: Proposal for Inventory recommended
Start Date: 04/12/1995
End Date: 04/12/1995
Program: VCS
Latitude: 45.5194
Longitude: -122.4736

Name: MR. TRANSMISSION
Address: 18449 SE STARK ST.
City,State,Zip: PORTLAND, OR 97233
ECS Site ID: 1676
Facility Size: 1.39 acres
Action: Proposal for Confirmed Release List recommended
Start Date: 04/12/1995
End Date: 04/12/1995
Program: VCS
Latitude: 45.5194
Longitude: -122.4736

Name: MR. TRANSMISSION
Address: 18449 SE STARK ST.
City,State,Zip: PORTLAND, OR 97233
ECS Site ID: 1676
Facility Size: 1.39 acres
Action: Letter Agreement
Start Date: 02/13/1995
End Date: 02/13/1995
Program: VCS
Latitude: 45.5194
Longitude: -122.4736

MR. TRANSMISSION (Continued) **S109346067**

Name:	MR. TRANSMISSION
Address:	18449 SE STARK ST.
City,State,Zip:	PORTLAND, OR 97233
ECS Site ID:	1676
Facility Size:	1.39 acres
Action:	Listing Review completed
Start Date:	04/11/1995
End Date:	04/11/1995
Program:	VCS
Latitude:	45.5194
Longitude:	-122.4736

Name:	MR. TRANSMISSION
Address:	18449 SE STARK ST.
City,State,Zip:	PORTLAND, OR 97233
ECS Site ID:	1676
Facility Size:	1.39 acres
Action:	REMOVAL
Start Date:	10/09/1997
End Date:	12/10/1997
Program:	VCS
Latitude:	45.5194
Longitude:	-122.4736

Name:	MR. TRANSMISSION
Address:	18449 SE STARK ST.
City,State,Zip:	PORTLAND, OR 97233
ECS Site ID:	1676
Facility Size:	1.39 acres
Action:	PRELIMINARY ASSESSMENT EQUIVALENT
Start Date:	02/14/1995
End Date:	04/10/1995
Program:	VCS
Latitude:	45.5194
Longitude:	-122.4736

Name:	MR. TRANSMISSION
Address:	18449 SE STARK ST.
City,State,Zip:	PORTLAND, OR 97233
ECS Site ID:	1676
Facility Size:	1.39 acres
Action:	SITE EVALUATION
Start Date:	02/14/1995
End Date:	04/10/1995
Program:	VCS
Latitude:	45.5194
Longitude:	-122.4736

Name:	MR. TRANSMISSION
Address:	18449 SE STARK ST.
City,State,Zip:	PORTLAND, OR 97233
ECS Site ID:	1676
Facility Size:	1.39 acres
Action:	REMOVAL
Start Date:	08/15/1996
End Date:	09/15/1996
Program:	VCS

MR. TRANSMISSION (Continued) **S109346067**

Latitude: 45.5194
Longitude: -122.4736

---

53 **HOME AUTO REPAIR SITE** **OR ECSI** **S129397587**
WSW **1716 SE 182ND AVE.** **N/A**
1/2-1 **PORTLAND, OR 97233**
0.822 mi.
4341 ft.

Relative: ECSI:
Higher
Name: HOME AUTO REPAIR SITE
Actual: Address: 1716 SE 182ND AVE.
263 ft. City,State,Zip: PORTLAND, OR 97233
State ID Number: 2720
Brown ID: 0
Study Area: False
Region ID: Not reported
Legislatve ID: 0
Investigation: Suspect
FACA ID: 41014
Further Action: 0
Lat/Long (dms): 45 30 36.00 / -122 28 31.00
County Code: 26.00
Score Value: 0
Cerclis ID: Not reported
Township Coord.: 1.00
Township Zone: S
Range Coord: 3.00
Range Zone: E
Section Coord: 12
Qtr Section: CB
Tax Lots: 1900
Size: .25 acre
NPL: False
Orphan: False
Updated By: KDAUGHE
Update Date: 12/19/2022
Created Date: 10/04/2000
Decode For RegionID: Not reported
Decode For BrownID: Not reported
Decode For Furtheract: Not reported
Decode For Investstat: Suspect
Decode For Legislative: Not reported
Alias Name: Rein Property

Narrative:
NARR ID: 5740187
NARR Code: Contamination
Created By: Not reported
Created Date: 12/17/2002
Updated By: Not reported
Updated Date: 12/17/2002
Decode for NarcdID: Contamination
NARR Comments: (10/2/00 MTP/SAS) DEQ SAS received a complaint in November 1998 alleging improper disposal of hazardous waste to the ground surface. It was alleged that during the preceding year the resident at the site operated a car repair business and used gasoline as a solvent. The waste allegedly was discharged in the vicinity of large trees,

HOME AUTO REPAIR SITE (Continued) **S129397587**

approximately 35 feet from the property line.

NARR ID: 5740188
NARR Code: Data Sources
Created By: Not reported
Created Date: 12/17/2002
Updated By: Not reported
Updated Date: 12/17/2002
Decode for NarcdID: Data Sources
NARR Comments: DEQ complaint referral.

NARR ID: 5740189
NARR Code: Hazardous Substance/Waste Types
Created By: Not reported
Created Date: 12/17/2002
Updated By: Not reported
Updated Date: 12/17/2002
Decode for NarcdID: Hazardous Substance/Waste Types
NARR Comments: Gasoline, possibly other automotive-related fluids.

NARR ID: 5740190
NARR Code: Manner of Release
Created By: Not reported
Created Date: 12/17/2002
Updated By: Not reported
Updated Date: 12/17/2002
Decode for NarcdID: Manner of Release
NARR Comments: During 1997 and 1998, a site resident allegedly used gasoline to clean automotive parts and discharged the waste to the ground.

NARR ID: 5740191
NARR Code: Remedial Action
Created By: Not reported
Created Date: 12/17/2002
Updated By: Not reported
Updated Date: 12/17/2002
Decode for NarcdID: Remedial Action
NARR Comments: (10/2/00 MTP/SAS) The site was referred from the Complaints Program to the Site Assessment Section (SAS) on December 9, 1999.

NARR ID: 5740192
NARR Code: Health Threats
Created By: Not reported
Created Date: 12/17/2002
Updated By: Not reported
Updated Date: 12/17/2002
Decode for NarcdID: Health Threats
NARR Comments: Surficial contamination could present a risk to site workers, and possibly adjacent residents. Significant contamination may exist in subsurface soil and present a risk to utility trench workers.

Administrative Action:
Action ID: 9424
Region: Northwestern Region
Complete Date: 10/02/2000
Rank Value: 0
Cleanup Flag: False
Created Date: 12/17/2002

HOME AUTO REPAIR SITE (Continued) **S129397587**

Decode for AgencyID: Department of Environmental Quality
Decode for RegionID: Northwest Region
Category: Administrative Action
Action Code Flag: False
Action: Site added to database
Further Action: Not reported
Comments: Not reported

Action ID: 9508
Region: Northwestern Region
Complete Date: 10/02/2000
Rank Value: 0
Cleanup Flag: False
Created Date: 12/17/2002
Decode for AgencyID: Department of Environmental Quality
Decode for RegionID: Northwest Region
Category: Remedial Action
Action Code Flag: False
Action: Site Screening recommended (EV)
Further Action: Not reported
Comments: Not reported

Operations:
Operation Id: 133921
Operation Status: Unknown
Common Name: Rein Property
Yrs of Operation: unknown
Comments: Complaint filed against property renter. Reported car repair operation at residential property.
Updated Date: 10/04/2000
Updated By: jmw
Decode for OpstatID: Unknown

---

54 **ROCKWOOD CLEANERS** **OR ECSI** **S106123747**
SW **2434 SE 182ND AVE.** **OR VCP** **N/A**
1/2-1 **PORTLAND, OR 97233** **OR DRYCLEANERS**
0.993 mi.
5242 ft.

Relative: ECSI:
Higher
Name: ROCKWOOD CLEANERS
Actual: Address: 2434 SE 182ND AVE.
268 ft. City,State,Zip: PORTLAND, OR 97233
State ID Number: 4044
Brown ID: 0
Study Area: False
Region ID: 2
Legislatve ID: 831
Investigation: No Further Action
FACA ID: 81825
Further Action: 0
Lat/Long (dms): 45 30 18.40 / -122 28 30.40
County Code: 26.00
Score Value: Not reported
Cerclis ID: Not reported
Township Coord.: 1.00
Township Zone: S
Range Coord: 3.00

ROCKWOOD CLEANERS (Continued) **S106123747**

Range Zone: E
Section Coord: 5
Qtr Section: Not reported
Tax Lots: Not reported
Size: Not reported
NPL: False
Orphan: False
Updated By: GWISTAR
Update Date: 12/17/2012
Created Date: 01/29/2004
Decode For RegionID: Northwest Region
Decode For BrownID: Not reported
Decode For Furtheract: Not reported
Decode For Investstat: No Further Action
Decode For Legislative: Owner, operator or other party under agreement, order or consent decree under ORS 465.200 or 465.420

Alias Name: ML Commercial Properties
Alias Name: Rockwood Plaza

Hazardous Release:
Substance ID.: 121781
Haz Release ID: 387770
Qty Released: unk.
Date Released: unk.
Update Date: 03/02/2011
Update By: GWISTAR
Substance Code: 79-01-6
Substance Name: TRICHLOROETHYLENE
Substance Abbrev.: Not reported
Substance Category ID: 8523
Substance Category: Volatiles
Category Level: Not reported
Created By: Not reported
Created Date: 12/17/2002
Substance Category ID: 8545
Substance Category: Solvents of interest to Milwaukie Area GW study
Category Level: Not reported
Created By: Not reported
Created Date: 12/17/2002
Substance Category ID: 8523
Substance Category: Volatiles
Category Level: Not reported
Created By: Not reported
Created Date: 12/17/2002
Substance Category ID: 8545
Substance Category: Solvents of interest to Milwaukie Area GW study
Category Level: Not reported
Created By: Not reported
Created Date: 12/17/2002
Substance Alias ID: 317517
Sub Alias Name: ETHINYL TRICHLORIDE
Substance Alias ID: 317518
Sub Alias Name: ETHYLENE TRICHLORIDE
Substance Alias ID: 317519
Sub Alias Name: TCE
Substance Alias ID: 317520
Sub Alias Name: TRI-CLENE
Substance Alias ID: 317521

ROCKWOOD CLEANERS (Continued) **S106123747**

Sub Alias Name: TRICHLOROETHENE

Substance ID.: 121011
Haz Release ID: 387771
Qty Released: unk.
Date Released: unk.
Update Date: 03/02/2011
Update By: GWISTAR
Substance Code: 127-18-4
Substance Name: TETRACHLOROETHYLENE
Substance Abbrev.: Not reported
Substance Category ID: 8519
Substance Category: Volatiles
Category Level: Not reported
Created By: Not reported
Created Date: 12/17/2002
Substance Category ID: 8551
Substance Category: Solvents of interest to Milwaukie Area GW study
Category Level: Not reported
Created By: Not reported
Created Date: 12/17/2002
Substance Category ID: 8519
Substance Category: Volatiles
Category Level: Not reported
Created By: Not reported
Created Date: 12/17/2002
Substance Category ID: 8551
Substance Category: Solvents of interest to Milwaukie Area GW study
Category Level: Not reported
Created By: Not reported
Created Date: 12/17/2002
Substance Alias ID: 316912
Sub Alias Name: ETHENE,TETRACHLORO-
Substance Alias ID: 316913
Sub Alias Name: ETHYLENE TETRACHLORIDE
Substance Alias ID: 316914
Sub Alias Name: PERCHLOROETHYLENE
Substance Alias ID: 316915
Sub Alias Name: PERCLENE
Substance Alias ID: 316916
Sub Alias Name: TETRACHLOROETHENE
Substance Alias ID: 316917
Sub Alias Name: TETRACHLOROETHENE,1,1,2,2-
Substance Alias ID: 316918
Sub Alias Name: TETRACHLOROETHYLENE,1,1,2,2-

Narrative:
NARR ID: 5744533
NARR Code: Data Sources
Created By: JWAGGY
Created Date: 01/29/2004
Updated By: MPUGH
Updated Date: 06/07/2010
Decode for NarcdID: Data Sources
NARR Comments: -Phase I Environmental Site Assessment and Limited Phase II Subsurface Exploration, dated June 26, 1998, prepared by Kleinfelder. -Results of Soil and Groundwater Sampling, dated October 5, 1998, prepared by ADR Environmental Group, Inc. -Limited Subsurface

ROCKWOOD CLEANERS (Continued) **S106123747**

Investigation Report, dated February 20, 2003, prepared by ADR Environmental Group, Inc. Phase II Subsurface Investigation Report, Partner Engineering and Science, Inc. November 16, 2009.

NARR ID: 5744534
NARR Code: Media Contamination
Created By: JWAGGY
Created Date: 01/29/2004
Updated By: JWAGGY
Updated Date: 01/29/2004
Decode for NarcdID: Media Contamination
NARR Comments: Soil

NARR ID: 5744535
NARR Code: Remedial Action
Created By: JWAGGY
Created Date: 01/29/2004
Updated By: MPUGH
Updated Date: 12/21/2010
Decode for NarcdID: Remedial Action
NARR Comments: (1/5/04 BAG/VCP) Site entered DEQ's Voluntary Cleanup Program in January 2004. (2/5/08 GMW/SAS) Site is not on VCP waiting list, and owner/operator has not applied for Dry Cleaner Program funding. Further investigation is needed, under a medium priority. (6/5/10 MTPugh) ML Commercial Properties entered the VCP for review of recent investigation results and their request for an NFA. Based on our review it appears that the completed site investigations are adequate to assess whether significant releases of dry cleaning related chemicals, such as perchloroethene (PCE) or related decomposition products, have occurred to site soils. In rare instances where contamination was detected in soil, detected concentrations are below applicable risk-based concentrations. Three groundwater samples have been collected at the site from temporary borings. PCE and trichloroethene (TCE) were detected in one of three samples collected from the regional aquifer. Detected concentrations were above risk-based standards for drinking water. In the 2009 Phase II Investigation Report prepared by Partner Engineering and Science, Inc., it is recommended that additional groundwater characterization be conducted to assess the extent of groundwater impacts. Rather than conduct additional groundwater investigation at this time, DEQ recommends that a Beneficial Water Use Determination (BWUD) be completed to assess if groundwater in the vicinity of the site is used for a potable water supply. DEQ completed a cursory review of well log records, and there appear to be a number of potable use wells in the area, but specific locations cannot be determined. In addition, further investigation will be needed to assess the dry wells to verify that they are not significant source areas at the site. Next Steps For reasons discussed above, DEQ will not require additional soil (or soil gas) investigation beneath the dry cleaner operation, at the cess pools/septic system, or current sanitary sewer alignment. However, the presence of two or more dry wells triggers the need for additional work. Existing dry wells need to be registered with DEQ s Underground Injection Control (UIC) Program. They also will need to be evaluated as potential contaminants sources, regardless of whether they are abandoned or will remain operational. This typically involves locating the dry wells, sampling their contents and possibly adjacent or underlying soil, and removal

ROCKWOOD CLEANERS (Continued) **S106123747**

of sediment/contents. DEQ s UIC requirements can be found at: Oregon DEQ: Water Quality - Underground Injection Control (UIC) Program - Home Dave Cole is DEQ s Northwest Region coordinator for UIC registration and will be the lead for dry well work. Dave can be reached at 503 229-6371, and by e-mail at Cole.David@deq.state.or.us. Dave will coordinate with me to determine investigative requirements and to interpret investigation results. DEQ will require a sampling plan for the UIC work. To address the detections of chlorinated hydrocarbons in the regional aquifer, ML Commercial Properties should, at a minimum, complete a BWUD per DEQ guidance available at: http://www.deq.state.or.us/lq/pubs/docs/cu/GuidanceBeneficialWaterUse.pdf ML Commercial Properties may elect to proceed with additional groundwater sampling. If additional groundwater sampling is to be conducted, DEQ requests submittal of a brief work plan. Based on the results of the BWUD and dry well investigation, DEQ will determine whether additional groundwater testing will be required. 12/20/10 Based on the presence of dry wells at the site, DEQ requested additional information regarding their number and location. DEQ and Partner staff conducted a site visit on August 4, 2010. Based on the site visit and subsequent geophysical survey, a total of 23 suspected dry well locations were identified (Figure 2). DEQ requested additional investigation of the six dry wells located around the perimeter of the dry cleaner building (DW-13, DW-14, DW-16, DW-17, DW-22A. DW-22, and DW-23; Figure 2). A camera survey was conducted to assess sediment accumulation in each of the seven dry wells. There was insufficient sediment accumulation to readily collect a sample from any of the seven dry wells; no indication of dry cleaner discharges, such as lint accumulations or discoloration, was observed. No samples were collected and DEQ did not require additional investigation for these seven dry wells. Additional investigation on the remaining sixteen dry wells may be required as part of the pending registration of these dry wells with DEQ s Water Quality Program. The number and location of soil and groundwater samples collected at the site appear sufficient to assess whether significant releases of PCE occurred from historical dry cleaning operations. There is no indication that actionable releases occurred beneath or adjacent to the former dry cleaning area, or that dry cleaning chemicals were released to soil at or near the former cess pool, current sanitary sewer line, or nearby dry wells. Based on historical site use there is no indication that significant quantities of hazardous substances were used in other areas or businesses in the strip mall, although historical environmental testing was largely focused on the dry cleaner. DEQ is not aware of investigations in other site areas. DEQ has determined that a no further action determination (NFA) is warranted for the site. Per DEQ Underground Injection Control rules, existing dry wells at the site need to be registered. This may necessitate additional evaluation of approximately sixteen dry wells that have not yet been evaluated. Additional evaluation may include sampling and analysis of dry well contents or adjacent soil. Further work needed to register all site dry wells will be completed through coordination with DEQ s Water Quality Program.

Administrative Action:

Action ID:	9511
Region:	Northwestern Region
Complete Date:	11/18/2010
Rank Value:	Not reported

ROCKWOOD CLEANERS (Continued) **S106123747**

Cleanup Flag: False
Created Date: 12/21/2010
Decode for AgencyID: Department of Environmental Quality
Decode for RegionID: Northwest Region
Category: Remedial Action
Action Code Flag: False
Action: SITE INVESTIGATION
Further Action: 0
Comments: Not reported

Action ID: 9424
Region: Not reported
Complete Date: 01/29/2004
Rank Value: Not reported
Cleanup Flag: False
Created Date: 01/29/2004
Decode for AgencyID: Department of Environmental Quality
Decode for RegionID: Not reported
Category: Administrative Action
Action Code Flag: False
Action: Site added to database
Further Action: Not reported
Comments: Not reported

Action ID: 9519
Region: Northwestern Region
Complete Date: 12/31/2006
Rank Value: Not reported
Cleanup Flag: False
Created Date: 01/30/2004
Decode for AgencyID: Department of Environmental Quality
Decode for RegionID: Northwest Region
Category: Remedial Action
Action Code Flag: False
Action: VCS Waiting List
Further Action: 0
Comments: Not reported

Action ID: 9443
Region: Northwestern Region
Complete Date: 10/01/2012
Rank Value: Not reported
Cleanup Flag: False
Created Date: 12/17/2012
Decode for AgencyID: Department of Environmental Quality
Decode for RegionID: Northwest Region
Category: Remedial Action
Action Code Flag: False
Action: NO FURTHER STATE ACTION REQUIRED
Further Action: 0
Comments: Not reported

Operations:
Operation Id: 134860
Operation Status: Unknown
Common Name: Rockwood Cleaners
Yrs of Operation: Unknown
Comments: Not reported

ROCKWOOD CLEANERS (Continued) **S106123747**

Updated Date: 01/29/2004
Updated By: JWAGGY
Decode for OpstatID: Unknown
Operations SIC Id: 198319
SIC Code: 7216
Created By: JWAGGY
Created Date: 01/29/2004

VCS:
Name: ROCKWOOD CLEANERS
Address: 2434 SE 182ND AVE.
City,State,Zip: PORTLAND, OR 97233
ECS Site ID: 4044
Facility Size: Not reported
Action: SITE INVESTIGATION
Start Date: 08/05/2010
End Date: 11/18/2010
Program: VCS
Latitude: 45.5051
Longitude: -122.4751

Name: ROCKWOOD CLEANERS
Address: 2434 SE 182ND AVE.
City,State,Zip: PORTLAND, OR 97233
ECS Site ID: 4044
Facility Size: Not reported
Action: NO FURTHER STATE ACTION REQUIRED
Start Date: 10/01/2012
End Date: 10/01/2012
Program: VCP
Latitude: 45.5051
Longitude: -122.4751

DRYCLEANERS:
Name: ROCKWOOD PLAZA CLEANERS
Address: 2434 SE 182ND AVE
City,State,Zip: PORTLAND, OR 97233
Dry Cleaner ID: 305
Current Status: Closed
Last Update: 06/03/2014
DEQID: Not reported
Latitude: 45.5049029
Longitude: -122.47432551
Decode for Fstatus: Closed
Mail Name: Rockwood Plaza Cleaners
Mail Address: 2434 SE 182nd Ave
Mail City: Portland
Mail State: OR
Mail ZIP: 97233
Mail Email Address: suk2849@gmail.com
Mail Effective Date: 02/23/2000
Mail Last Updated: 03/07/2014
Owner ID: 8264
Own Name: Suk Hee Lee & Pam Seok Seo
Own Organization: Rockwood Plaza Cleaners
Own Address: 2434 SE 182nd Ave

ROCKWOOD CLEANERS (Continued) **S106123747**

Own City:	Portland
Own State:	OR
Own ZIP:	97233
Own Phone:	503 665-1913
Own Email Address:	suk2849@gmail.com
Owner Effective Date:	01/01/2008
Owner Last Updated:	03/07/2014
Property Owner ID:	3355
Property Owner Name:	Not reported
Property Owner Organization:	c/o BRAD Management
Property Owner Address:	22800 Lyons Avenue Suite 100
Property Owner City:	Santa Clarita
Property Owner State:	CA
Property Owner ZIP:	91321
Property Owner Phone:	209 623-3884
Property Owner Email Address:	Not reported
Property Owner Effective Date:	07/20/2011
Property Owner Last Updated:	03/07/2014

Count: 5 records. ORPHAN SUMMARY

City	EDR ID	Site Name	Site Address	Zip	Database(s)
GRESHAM	U004014636	HANNA 907	80 E BURNSIDE	97030	OR LUST, OR UST
GRESHAM	U004014634	GRESHAM SERVICE CENTER	1705 E BURNSIDE	97030	OR LUST, OR UST
GRESHAM	U000430450	MCCALL PROPERTIES	24242 E BURNSIDE	97030	OR LUST, OR UST
GRESHAM	S105153811	HEATING OIL TANK	17940 SE MAIN	97030	OR LUST
PORTLAND	S107421141	EAST SIDE CSO	NEAR SE 18TH & MCLOUGHLIN TO N		OR ECSI, OR VCP

GOVERNMENT RECORDS SEARCHED / DATA CURRENCY TRACKING

To maintain currency of the following federal and state databases, EDR contacts the appropriate governmental agency on a monthly or quarterly basis, as required.

Number of Days to Update: Provides confirmation that EDR is reporting records that have been updated within 90 days from the date the government agency made the information available to the public.

STANDARD ENVIRONMENTAL RECORDS

Lists of Federal NPL (Superfund) sites

NPL: National Priority List

National Priorities List (Superfund). The NPL is a subset of CERCLIS and identifies over 1,200 sites for priority cleanup under the Superfund Program. NPL sites may encompass relatively large areas. As such, EDR provides polygon coverage for over 1,000 NPL site boundaries produced by EPA's Environmental Photographic Interpretation Center (EPIC) and regional EPA offices.

Date of Government Version: 06/22/2023
Date Data Arrived at EDR: 07/06/2023
Date Made Active in Reports: 07/24/2023
Number of Days to Update: 18

Source: EPA
Telephone: N/A
Last EDR Contact: 07/06/2023
Next Scheduled EDR Contact: 10/09/2023
Data Release Frequency: Quarterly

NPL Site Boundaries

Sources:

EPA's Environmental Photographic Interpretation Center (EPIC)
Telephone: 202-564-7333

EPA Region 1
Telephone 617-918-1143

EPA Region 6
Telephone: 214-655-6659

EPA Region 3
Telephone 215-814-5418

EPA Region 7
Telephone: 913-551-7247

EPA Region 4
Telephone 404-562-8033

EPA Region 8
Telephone: 303-312-6774

EPA Region 5
Telephone 312-886-6686

EPA Region 9
Telephone: 415-947-4246

EPA Region 10
Telephone 206-553-8665

Proposed NPL: Proposed National Priority List Sites

A site that has been proposed for listing on the National Priorities List through the issuance of a proposed rule in the Federal Register. EPA then accepts public comments on the site, responds to the comments, and places on the NPL those sites that continue to meet the requirements for listing.

Date of Government Version: 06/22/2023
Date Data Arrived at EDR: 07/06/2023
Date Made Active in Reports: 07/24/2023
Number of Days to Update: 18

Source: EPA
Telephone: N/A
Last EDR Contact: 07/06/2023
Next Scheduled EDR Contact: 10/09/2023
Data Release Frequency: Quarterly

NPL LIENS: Federal Superfund Liens

Federal Superfund Liens. Under the authority granted the USEPA by CERCLA of 1980, the USEPA has the authority to file liens against real property in order to recover remedial action expenditures or when the property owner received notification of potential liability. USEPA compiles a listing of filed notices of Superfund Liens.

Date of Government Version: 10/15/1991
Date Data Arrived at EDR: 02/02/1994
Date Made Active in Reports: 03/30/1994
Number of Days to Update: 56

Source: EPA
Telephone: 202-564-4267
Last EDR Contact: 08/15/2011
Next Scheduled EDR Contact: 11/28/2011
Data Release Frequency: No Update Planned

Lists of Federal Delisted NPL sites

Delisted NPL: National Priority List Deletions

The National Oil and Hazardous Substances Pollution Contingency Plan (NCP) establishes the criteria that the EPA uses to delete sites from the NPL. In accordance with 40 CFR 300.425.(e), sites may be deleted from the NPL where no further response is appropriate.

Date of Government Version: 06/22/2023
Date Data Arrived at EDR: 07/06/2023
Date Made Active in Reports: 07/24/2023
Number of Days to Update: 18

Source: EPA
Telephone: N/A
Last EDR Contact: 07/06/2023
Next Scheduled EDR Contact: 10/09/2023
Data Release Frequency: Quarterly

Lists of Federal sites subject to CERCLA removals and CERCLA orders

FEDERAL FACILITY: Federal Facility Site Information listing

A listing of National Priority List (NPL) and Base Realignment and Closure (BRAC) sites found in the Comprehensive Environmental Response, Compensation and Liability Information System (CERCLIS) Database where EPA Federal Facilities Restoration and Reuse Office is involved in cleanup activities.

Date of Government Version: 03/26/2023
Date Data Arrived at EDR: 03/28/2023
Date Made Active in Reports: 05/30/2023
Number of Days to Update: 63

Source: Environmental Protection Agency
Telephone: 703-603-8704
Last EDR Contact: 06/23/2023
Next Scheduled EDR Contact: 10/09/2023
Data Release Frequency: Varies

SEMS: Superfund Enterprise Management System

SEMS (Superfund Enterprise Management System) tracks hazardous waste sites, potentially hazardous waste sites, and remedial activities performed in support of EPA's Superfund Program across the United States. The list was formerly know as CERCLIS, renamed to SEMS by the EPA in 2015. The list contains data on potentially hazardous waste sites that have been reported to the USEPA by states, municipalities, private companies and private persons, pursuant to Section 103 of the Comprehensive Environmental Response, Compensation, and Liability Act (CERCLA). This dataset also contains sites which are either proposed to or on the National Priorities List (NPL) and the sites which are in the screening and assessment phase for possible inclusion on the NPL.

Date of Government Version: 06/22/2023
Date Data Arrived at EDR: 07/06/2023
Date Made Active in Reports: 07/24/2023
Number of Days to Update: 18

Source: EPA
Telephone: 800-424-9346
Last EDR Contact: 07/06/2023
Next Scheduled EDR Contact: 10/23/2023
Data Release Frequency: Quarterly

Lists of Federal CERCLA sites with NFRAP

SEMS-ARCHIVE: Superfund Enterprise Management System Archive

SEMS-ARCHIVE (Superfund Enterprise Management System Archive) tracks sites that have no further interest under the Federal Superfund Program based on available information. The list was formerly known as the CERCLIS-NFRAP, renamed to SEMS ARCHIVE by the EPA in 2015. EPA may perform a minimal level of assessment work at a site while it is archived if site conditions change and/or new information becomes available. Archived sites have been removed and archived from the inventory of SEMS sites. Archived status indicates that, to the best of EPA's knowledge, assessment at a site has been completed and that EPA has determined no further steps will be taken to list the site on the National Priorities List (NPL), unless information indicates this decision was not appropriate or other considerations require a recommendation for listing at a later time. The decision does not necessarily mean that there is no hazard associated with a given site; it only means that. based upon available information, the location is not judged to be potential NPL site.

Date of Government Version: 06/22/2023
Date Data Arrived at EDR: 07/06/2023
Date Made Active in Reports: 07/24/2023
Number of Days to Update: 18

Source: EPA
Telephone: 800-424-9346
Last EDR Contact: 07/06/2023
Next Scheduled EDR Contact: 10/23/2023
Data Release Frequency: Quarterly

Lists of Federal RCRA facilities undergoing Corrective Action

CORRACTS: Corrective Action Report

CORRACTS identifies hazardous waste handlers with RCRA corrective action activity.

Date of Government Version: 03/06/2023
Date Data Arrived at EDR: 03/09/2023
Date Made Active in Reports: 03/20/2023
Number of Days to Update: 11

Source: EPA
Telephone: 800-424-9346
Last EDR Contact: 06/20/2023
Next Scheduled EDR Contact: 10/02/2023
Data Release Frequency: Quarterly

Lists of Federal RCRA TSD facilities

RCRA-TSDF: RCRA - Treatment, Storage and Disposal

RCRAInfo is EPA's comprehensive information system, providing access to data supporting the Resource Conservation and Recovery Act (RCRA) of 1976 and the Hazardous and Solid Waste Amendments (HSWA) of 1984. The database includes selective information on sites which generate, transport, store, treat and/or dispose of hazardous waste as defined by the Resource Conservation and Recovery Act (RCRA). Transporters are individuals or entities that move hazardous waste from the generator offsite to a facility that can recycle, treat, store, or dispose of the waste. TSDFs treat, store, or dispose of the waste.

Date of Government Version: 03/06/2023
Date Data Arrived at EDR: 03/09/2023
Date Made Active in Reports: 03/20/2023
Number of Days to Update: 11

Source: Environmental Protection Agency
Telephone: (206) 553-1200
Last EDR Contact: 06/20/2023
Next Scheduled EDR Contact: 10/02/2023
Data Release Frequency: Quarterly

Lists of Federal RCRA generators

RCRA-LQG: RCRA - Large Quantity Generators

RCRAInfo is EPA's comprehensive information system, providing access to data supporting the Resource Conservation and Recovery Act (RCRA) of 1976 and the Hazardous and Solid Waste Amendments (HSWA) of 1984. The database includes selective information on sites which generate, transport, store, treat and/or dispose of hazardous waste as defined by the Resource Conservation and Recovery Act (RCRA). Large quantity generators (LQGs) generate over 1,000 kilograms (kg) of hazardous waste, or over 1 kg of acutely hazardous waste per month.

Date of Government Version: 03/06/2023
Date Data Arrived at EDR: 03/09/2023
Date Made Active in Reports: 03/20/2023
Number of Days to Update: 11

Source: Environmental Protection Agency
Telephone: (206) 553-1200
Last EDR Contact: 06/20/2023
Next Scheduled EDR Contact: 10/02/2023
Data Release Frequency: Quarterly

RCRA-SQG: RCRA - Small Quantity Generators

RCRAInfo is EPA's comprehensive information system, providing access to data supporting the Resource Conservation and Recovery Act (RCRA) of 1976 and the Hazardous and Solid Waste Amendments (HSWA) of 1984. The database includes selective information on sites which generate, transport, store, treat and/or dispose of hazardous waste as defined by the Resource Conservation and Recovery Act (RCRA). Small quantity generators (SQGs) generate between 100 kg and 1,000 kg of hazardous waste per month.

Date of Government Version: 03/06/2023
Date Data Arrived at EDR: 03/09/2023
Date Made Active in Reports: 03/20/2023
Number of Days to Update: 11

Source: Environmental Protection Agency
Telephone: (206) 553-1200
Last EDR Contact: 06/20/2023
Next Scheduled EDR Contact: 10/02/2023
Data Release Frequency: Quarterly

RCRA-VSQG: RCRA - Very Small Quantity Generators (Formerly Conditionally Exempt Small Quantity Generators)

RCRAInfo is EPA's comprehensive information system, providing access to data supporting the Resource Conservation and Recovery Act (RCRA) of 1976 and the Hazardous and Solid Waste Amendments (HSWA) of 1984. The database includes selective information on sites which generate, transport, store, treat and/or dispose of hazardous waste as defined by the Resource Conservation and Recovery Act (RCRA). Very small quantity generators (VSQGs) generate less than 100 kg of hazardous waste, or less than 1 kg of acutely hazardous waste per month.

Date of Government Version: 03/06/2023
Date Data Arrived at EDR: 03/09/2023
Date Made Active in Reports: 03/20/2023
Number of Days to Update: 11

Source: Environmental Protection Agency
Telephone: (206) 553-1200
Last EDR Contact: 06/20/2023
Next Scheduled EDR Contact: 10/02/2023
Data Release Frequency: Quarterly

Federal institutional controls / engineering controls registries

LUCIS: Land Use Control Information System

LUCIS contains records of land use control information pertaining to the former Navy Base Realignment and Closure properties.

Date of Government Version: 05/25/2023
Date Data Arrived at EDR: 05/31/2023
Date Made Active in Reports: 07/24/2023
Number of Days to Update: 54

Source: Department of the Navy
Telephone: 843-820-7326
Last EDR Contact: 05/23/2023
Next Scheduled EDR Contact: 08/21/2023
Data Release Frequency: Varies

US ENG CONTROLS: Engineering Controls Sites List

A listing of sites with engineering controls in place. Engineering controls include various forms of caps, building foundations, liners, and treatment methods to create pathway elimination for regulated substances to enter environmental media or effect human health.

Date of Government Version: 05/22/2023
Date Data Arrived at EDR: 05/23/2023
Date Made Active in Reports: 07/24/2023
Number of Days to Update: 62

Source: Environmental Protection Agency
Telephone: 703-603-0695
Last EDR Contact: 05/23/2023
Next Scheduled EDR Contact: 09/04/2023
Data Release Frequency: Varies

US INST CONTROLS: Institutional Controls Sites List

A listing of sites with institutional controls in place. Institutional controls include administrative measures, such as groundwater use restrictions, construction restrictions, property use restrictions, and post remediation care requirements intended to prevent exposure to contaminants remaining on site. Deed restrictions are generally required as part of the institutional controls.

Date of Government Version: 05/22/2023
Date Data Arrived at EDR: 05/23/2023
Date Made Active in Reports: 07/24/2023
Number of Days to Update: 62

Source: Environmental Protection Agency
Telephone: 703-603-0695
Last EDR Contact: 05/23/2023
Next Scheduled EDR Contact: 09/04/2023
Data Release Frequency: Varies

Federal ERNS list

ERNS: Emergency Response Notification System

Emergency Response Notification System. ERNS records and stores information on reported releases of oil and hazardous substances.

Date of Government Version: 03/20/2023
Date Data Arrived at EDR: 03/21/2023
Date Made Active in Reports: 05/30/2023
Number of Days to Update: 70

Source: National Response Center, United States Coast Guard
Telephone: 202-267-2180
Last EDR Contact: 06/20/2023
Next Scheduled EDR Contact: 10/02/2023
Data Release Frequency: Quarterly

Lists of state- and tribal hazardous waste facilities

ECSI: Environmental Cleanup Site Information System

Sites that are or may be contaminated and may require cleanup.

Date of Government Version: 03/01/2023
Date Data Arrived at EDR: 03/28/2023
Date Made Active in Reports: 06/08/2023
Number of Days to Update: 72

Source: Department of Environmental Quality
Telephone: 503-229-6629
Last EDR Contact: 06/26/2023
Next Scheduled EDR Contact: 10/09/2023
Data Release Frequency: Quarterly

CRL: Confirmed Release List and Inventory

All facilities with a confirmed release.

Date of Government Version: 02/01/2023
Date Data Arrived at EDR: 02/08/2023
Date Made Active in Reports: 05/02/2023
Number of Days to Update: 83

Source: Department of Environmental Quality
Telephone: 503-229-6170
Last EDR Contact: 05/09/2023
Next Scheduled EDR Contact: 08/21/2023
Data Release Frequency: Quarterly

Lists of state and tribal landfills and solid waste disposal facilities

SWF/LF: Solid Waste Facilities List

Solid Waste Facilities/Landfill Sites. SWF/LF type records typically contain an inventory of solid waste disposal facilities or landfills in a particular state. Depending on the state, these may be active or inactive facilities or open dumps that failed to meet RCRA Subtitle D Section 4004 criteria for solid waste landfills or disposal sites.

Date of Government Version: 01/13/2023
Date Data Arrived at EDR: 01/13/2023
Date Made Active in Reports: 04/04/2023
Number of Days to Update: 81

Source: Department of Environmental Quality
Telephone: 503-229-6299
Last EDR Contact: 07/06/2023
Next Scheduled EDR Contact: 10/23/2023
Data Release Frequency: Semi-Annually

Lists of state and tribal leaking storage tanks

LUST: Leaking Underground Storage Tank Database

Leaking Underground Storage Tank Incident Reports. LUST records contain an inventory of reported leaking underground storage tank incidents. Not all states maintain these records, and the information stored varies by state.

Date of Government Version: 01/11/2023
Date Data Arrived at EDR: 02/08/2023
Date Made Active in Reports: 05/01/2023
Number of Days to Update: 82

Source: Department of Environmental Quality
Telephone: 503-229-5790
Last EDR Contact: 05/09/2023
Next Scheduled EDR Contact: 08/21/2023
Data Release Frequency: Quarterly

INDIAN LUST R6: Leaking Underground Storage Tanks on Indian Land

LUSTs on Indian land in New Mexico and Oklahoma.

Date of Government Version: 04/26/2023
Date Data Arrived at EDR: 05/09/2023
Date Made Active in Reports: 07/14/2023
Number of Days to Update: 66

Source: EPA Region 6
Telephone: 214-665-6597
Last EDR Contact: 07/17/2023
Next Scheduled EDR Contact: 10/30/2023
Data Release Frequency: Varies

INDIAN LUST R5: Leaking Underground Storage Tanks on Indian Land
Leaking underground storage tanks located on Indian Land in Michigan, Minnesota and Wisconsin.

Date of Government Version: 04/14/2023
Date Data Arrived at EDR: 05/09/2023
Date Made Active in Reports: 07/14/2023
Number of Days to Update: 66

Source: EPA, Region 5
Telephone: 312-886-7439
Last EDR Contact: 07/17/2023
Next Scheduled EDR Contact: 10/30/2023
Data Release Frequency: Varies

INDIAN LUST R10: Leaking Underground Storage Tanks on Indian Land
LUSTs on Indian land in Alaska, Idaho, Oregon and Washington.

Date of Government Version: 04/20/2023
Date Data Arrived at EDR: 05/09/2023
Date Made Active in Reports: 07/14/2023
Number of Days to Update: 66

Source: EPA Region 10
Telephone: 206-553-2857
Last EDR Contact: 07/17/2023
Next Scheduled EDR Contact: 10/30/2023
Data Release Frequency: Varies

INDIAN LUST R9: Leaking Underground Storage Tanks on Indian Land
LUSTs on Indian land in Arizona, California, New Mexico and Nevada

Date of Government Version: 04/19/2023
Date Data Arrived at EDR: 05/09/2023
Date Made Active in Reports: 07/14/2023
Number of Days to Update: 66

Source: Environmental Protection Agency
Telephone: 415-972-3372
Last EDR Contact: 07/17/2023
Next Scheduled EDR Contact: 10/30/2023
Data Release Frequency: Varies

INDIAN LUST R1: Leaking Underground Storage Tanks on Indian Land
A listing of leaking underground storage tank locations on Indian Land.

Date of Government Version: 04/20/2023
Date Data Arrived at EDR: 05/09/2023
Date Made Active in Reports: 07/14/2023
Number of Days to Update: 66

Source: EPA Region 1
Telephone: 617-918-1313
Last EDR Contact: 07/17/2023
Next Scheduled EDR Contact: 10/30/2023
Data Release Frequency: Varies

INDIAN LUST R4: Leaking Underground Storage Tanks on Indian Land
LUSTs on Indian land in Florida, Mississippi and North Carolina.

Date of Government Version: 04/20/2023
Date Data Arrived at EDR: 05/09/2023
Date Made Active in Reports: 07/14/2023
Number of Days to Update: 66

Source: EPA Region 4
Telephone: 404-562-8677
Last EDR Contact: 05/09/2023
Next Scheduled EDR Contact: 10/30/2023
Data Release Frequency: Varies

INDIAN LUST R7: Leaking Underground Storage Tanks on Indian Land
LUSTs on Indian land in Iowa, Kansas, and Nebraska

Date of Government Version: 04/25/2023
Date Data Arrived at EDR: 05/09/2023
Date Made Active in Reports: 07/14/2023
Number of Days to Update: 66

Source: EPA Region 7
Telephone: 913-551-7003
Last EDR Contact: 07/17/2023
Next Scheduled EDR Contact: 10/30/2023
Data Release Frequency: Varies

INDIAN LUST R8: Leaking Underground Storage Tanks on Indian Land
LUSTs on Indian land in Colorado, Montana, North Dakota, South Dakota, Utah and Wyoming.

Date of Government Version: 04/19/2023
Date Data Arrived at EDR: 05/09/2023
Date Made Active in Reports: 07/14/2023
Number of Days to Update: 66

Source: EPA Region 8
Telephone: 303-312-6271
Last EDR Contact: 07/17/2023
Next Scheduled EDR Contact: 10/30/2023
Data Release Frequency: Varies

Lists of state and tribal registered storage tanks

FEMA UST: Underground Storage Tank Listing
A listing of all FEMA owned underground storage tanks.

Date of Government Version: 03/08/2023
Date Data Arrived at EDR: 03/09/2023
Date Made Active in Reports: 05/30/2023
Number of Days to Update: 82

Source: FEMA
Telephone: 202-646-5797
Last EDR Contact: 06/27/2023
Next Scheduled EDR Contact: 10/16/2023
Data Release Frequency: Varies

UST: Underground Storage Tank Database
Registered Underground Storage Tanks. UST's are regulated under Subtitle I of the Resource Conservation and Recovery Act (RCRA) and must be registered with the state department responsible for administering the UST program. Available information varies by state program.

Date of Government Version: 01/11/2023
Date Data Arrived at EDR: 02/08/2023
Date Made Active in Reports: 05/01/2023
Number of Days to Update: 82

Source: Department of Environmental Quality
Telephone: 503-229-5815
Last EDR Contact: 05/09/2023
Next Scheduled EDR Contact: 08/21/2023
Data Release Frequency: Quarterly

AST: Aboveground Storage Tanks
Aboveground storage tank locations reported to the Office of State Fire Marshal.

Date of Government Version: 10/20/2022
Date Data Arrived at EDR: 11/30/2022
Date Made Active in Reports: 02/17/2023
Number of Days to Update: 79

Source: Office of State Fire Marshal
Telephone: 503-378-3473
Last EDR Contact: 07/19/2023
Next Scheduled EDR Contact: 11/06/2023
Data Release Frequency: Semi-Annually

INDIAN UST R10: Underground Storage Tanks on Indian Land
The Indian Underground Storage Tank (UST) database provides information about underground storage tanks on Indian land in EPA Region 10 (Alaska, Idaho, Oregon, Washington, and Tribal Nations).

Date of Government Version: 04/20/2023
Date Data Arrived at EDR: 05/09/2023
Date Made Active in Reports: 07/14/2023
Number of Days to Update: 66

Source: EPA Region 10
Telephone: 206-553-2857
Last EDR Contact: 07/17/2023
Next Scheduled EDR Contact: 10/30/2023
Data Release Frequency: Varies

INDIAN UST R9: Underground Storage Tanks on Indian Land
The Indian Underground Storage Tank (UST) database provides information about underground storage tanks on Indian land in EPA Region 9 (Arizona, California, Hawaii, Nevada, the Pacific Islands, and Tribal Nations).

Date of Government Version: 04/19/2023
Date Data Arrived at EDR: 05/09/2023
Date Made Active in Reports: 07/14/2023
Number of Days to Update: 66

Source: EPA Region 9
Telephone: 415-972-3368
Last EDR Contact: 07/17/2023
Next Scheduled EDR Contact: 10/30/2023
Data Release Frequency: Varies

INDIAN UST R8: Underground Storage Tanks on Indian Land

The Indian Underground Storage Tank (UST) database provides information about underground storage tanks on Indian land in EPA Region 8 (Colorado, Montana, North Dakota, South Dakota, Utah, Wyoming and 27 Tribal Nations).

Date of Government Version: 04/20/2023
Date Data Arrived at EDR: 05/09/2023
Date Made Active in Reports: 07/14/2023
Number of Days to Update: 66

Source: EPA Region 8
Telephone: 303-312-6137
Last EDR Contact: 07/17/2023
Next Scheduled EDR Contact: 10/30/2023
Data Release Frequency: Varies

INDIAN UST R7: Underground Storage Tanks on Indian Land

The Indian Underground Storage Tank (UST) database provides information about underground storage tanks on Indian land in EPA Region 7 (Iowa, Kansas, Missouri, Nebraska, and 9 Tribal Nations).

Date of Government Version: 04/25/2023
Date Data Arrived at EDR: 05/09/2023
Date Made Active in Reports: 07/14/2023
Number of Days to Update: 66

Source: EPA Region 7
Telephone: 913-551-7003
Last EDR Contact: 07/17/2023
Next Scheduled EDR Contact: 10/30/2023
Data Release Frequency: Varies

INDIAN UST R1: Underground Storage Tanks on Indian Land

The Indian Underground Storage Tank (UST) database provides information about underground storage tanks on Indian land in EPA Region 1 (Connecticut, Maine, Massachusetts, New Hampshire, Rhode Island, Vermont and ten Tribal Nations).

Date of Government Version: 04/20/2023
Date Data Arrived at EDR: 05/09/2023
Date Made Active in Reports: 07/14/2023
Number of Days to Update: 66

Source: EPA, Region 1
Telephone: 617-918-1313
Last EDR Contact: 07/17/2023
Next Scheduled EDR Contact: 10/30/2023
Data Release Frequency: Varies

INDIAN UST R5: Underground Storage Tanks on Indian Land

The Indian Underground Storage Tank (UST) database provides information about underground storage tanks on Indian land in EPA Region 5 (Michigan, Minnesota and Wisconsin and Tribal Nations).

Date of Government Version: 04/14/2023
Date Data Arrived at EDR: 05/09/2023
Date Made Active in Reports: 07/14/2023
Number of Days to Update: 66

Source: EPA Region 5
Telephone: 312-886-6136
Last EDR Contact: 07/17/2023
Next Scheduled EDR Contact: 10/30/2023
Data Release Frequency: Varies

INDIAN UST R6: Underground Storage Tanks on Indian Land

The Indian Underground Storage Tank (UST) database provides information about underground storage tanks on Indian land in EPA Region 6 (Louisiana, Arkansas, Oklahoma, New Mexico, Texas and 65 Tribes).

Date of Government Version: 04/26/2023
Date Data Arrived at EDR: 05/09/2023
Date Made Active in Reports: 07/14/2023
Number of Days to Update: 66

Source: EPA Region 6
Telephone: 214-665-7591
Last EDR Contact: 07/17/2023
Next Scheduled EDR Contact: 10/30/2023
Data Release Frequency: Varies

INDIAN UST R4: Underground Storage Tanks on Indian Land

The Indian Underground Storage Tank (UST) database provides information about underground storage tanks on Indian land in EPA Region 4 (Alabama, Florida, Georgia, Kentucky, Mississippi, North Carolina, South Carolina, Tennessee and Tribal Nations)

Date of Government Version: 04/20/2023
Date Data Arrived at EDR: 05/09/2023
Date Made Active in Reports: 07/14/2023
Number of Days to Update: 66

Source: EPA Region 4
Telephone: 404-562-9424
Last EDR Contact: 07/17/2023
Next Scheduled EDR Contact: 10/30/2023
Data Release Frequency: Varies

GOVERNMENT RECORDS SEARCHED / DATA CURRENCY TRACKING

State and tribal institutional control / engineering control registries

ENG CONTROLS: Engineering Controls Recorded at ESCI Sites

Engineering controls are physical measures selected or approved by the Director for the purpose of preventing or minimizing exposure to hazardous substances. Engineering controls may include, but are not limited to, fencing, capping, horizontal or vertical barriers, hydraulic controls, and alternative water supplies.

Date of Government Version: 03/01/2023
Date Data Arrived at EDR: 03/28/2023
Date Made Active in Reports: 06/08/2023
Number of Days to Update: 72

Source: Department of Environmental Quality
Telephone: 503-229-5193
Last EDR Contact: 06/26/2023
Next Scheduled EDR Contact: 10/09/2023
Data Release Frequency: Quarterly

INST CONTROL: Institutional Controls Recorded at ESCI Sites

An institutional control is a legal or administrative tool or action taken to reduce the potential for exposure to hazardous substances. Institutional controls may include, but are not limited to, use restrictions, environmental monitoring requirements, and site access and security measures.

Date of Government Version: 03/01/2023
Date Data Arrived at EDR: 03/28/2023
Date Made Active in Reports: 06/08/2023
Number of Days to Update: 72

Source: Department of Environmental Quality
Telephone: 503-229-5193
Last EDR Contact: 06/26/2023
Next Scheduled EDR Contact: 10/09/2023
Data Release Frequency: Quarterly

Lists of state and tribal voluntary cleanup sites

INDIAN VCP R1: Voluntary Cleanup Priority Listing

A listing of voluntary cleanup priority sites located on Indian Land located in Region 1.

Date of Government Version: 07/27/2015
Date Data Arrived at EDR: 09/29/2015
Date Made Active in Reports: 02/18/2016
Number of Days to Update: 142

Source: EPA, Region 1
Telephone: 617-918-1102
Last EDR Contact: 06/13/2023
Next Scheduled EDR Contact: 10/02/2023
Data Release Frequency: Varies

VCS: Voluntary Cleanup Program Sites

Responsible parties have entered into an agreement with DEQ to voluntarily address contamination associated with their property.

Date of Government Version: 08/16/2022
Date Data Arrived at EDR: 09/26/2022
Date Made Active in Reports: 12/12/2022
Number of Days to Update: 77

Source: DEQ
Telephone: 503-229-5256
Last EDR Contact: 06/22/2023
Next Scheduled EDR Contact: 10/09/2023
Data Release Frequency: Quarterly

INDIAN VCP R7: Voluntary Cleanup Priority Lisitng

A listing of voluntary cleanup priority sites located on Indian Land located in Region 7.

Date of Government Version: 03/20/2008
Date Data Arrived at EDR: 04/22/2008
Date Made Active in Reports: 05/19/2008
Number of Days to Update: 27

Source: EPA, Region 7
Telephone: 913-551-7365
Last EDR Contact: 07/08/2021
Next Scheduled EDR Contact: 07/20/2009
Data Release Frequency: Varies

Lists of state and tribal brownfield sites

BROWNFIELDS: Brownfields Projects

Brownfields investigations and/or cleanups that have been conducted in Oregon.

Date of Government Version: 02/01/2023
Date Data Arrived at EDR: 02/08/2023
Date Made Active in Reports: 05/02/2023
Number of Days to Update: 83
Source: Department of Environmental Quality
Telephone: 503-229-6801
Last EDR Contact: 05/09/2023
Next Scheduled EDR Contact: 08/21/2023
Data Release Frequency: Annually

ADDITIONAL ENVIRONMENTAL RECORDS

Local Brownfield lists

US BROWNFIELDS: A Listing of Brownfields Sites
Brownfields are real property, the expansion, redevelopment, or reuse of which may be complicated by the presence or potential presence of a hazardous substance, pollutant, or contaminant. Cleaning up and reinvesting in these properties takes development pressures off of undeveloped, open land, and both improves and protects the environment. Assessment, Cleanup and Redevelopment Exchange System (ACRES) stores information reported by EPA Brownfields grant recipients on brownfields properties assessed or cleaned up with grant funding as well as information on Targeted Brownfields Assessments performed by EPA Regions. A listing of ACRES Brownfield sites is obtained from Cleanups in My Community. Cleanups in My Community provides information on Brownfields properties for which information is reported back to EPA, as well as areas served by Brownfields grant programs.

Date of Government Version: 04/06/2023
Date Data Arrived at EDR: 04/13/2023
Date Made Active in Reports: 04/19/2023
Number of Days to Update: 6
Source: Environmental Protection Agency
Telephone: 202-566-2777
Last EDR Contact: 06/08/2023
Next Scheduled EDR Contact: 09/25/2023
Data Release Frequency: Semi-Annually

Local Lists of Landfill / Solid Waste Disposal Sites

SWRCY: Recycling Facility Location Listing
A listing of recycling facility locations.

Date of Government Version: 02/21/2023
Date Data Arrived at EDR: 02/22/2023
Date Made Active in Reports: 05/12/2023
Number of Days to Update: 79
Source: Department of Environmental Quality
Telephone: 503-229-5353
Last EDR Contact: 05/24/2023
Next Scheduled EDR Contact: 09/04/2023
Data Release Frequency: Quarterly

HIST LF: Old Closed SW Disposal Sites
A list of solid waste disposal sites that have been closed for a long while.

Date of Government Version: 04/01/2000
Date Data Arrived at EDR: 07/08/2003
Date Made Active in Reports: 07/18/2003
Number of Days to Update: 10
Source: Department of Environmental Quality
Telephone: 503-229-5409
Last EDR Contact: 07/08/2003
Next Scheduled EDR Contact: N/A
Data Release Frequency: No Update Planned

INDIAN ODI: Report on the Status of Open Dumps on Indian Lands
Location of open dumps on Indian land.

Date of Government Version: 12/31/1998
Date Data Arrived at EDR: 12/03/2007
Date Made Active in Reports: 01/24/2008
Number of Days to Update: 52
Source: Environmental Protection Agency
Telephone: 703-308-8245
Last EDR Contact: 07/19/2023
Next Scheduled EDR Contact: 11/06/2023
Data Release Frequency: Varies

DEBRIS REGION 9: Torres Martinez Reservation Illegal Dump Site Locations
A listing of illegal dump sites location on the Torres Martinez Indian Reservation located in eastern Riverside County and northern Imperial County, California.

Date of Government Version: 01/12/2009
Date Data Arrived at EDR: 05/07/2009
Date Made Active in Reports: 09/21/2009
Number of Days to Update: 137
Source: EPA, Region 9
Telephone: 415-947-4219
Last EDR Contact: 07/11/2023
Next Scheduled EDR Contact: 10/30/2023
Data Release Frequency: No Update Planned

ODI: Open Dump Inventory
An open dump is defined as a disposal facility that does not comply with one or more of the Part 257 or Part 258 Subtitle D Criteria.

Date of Government Version: 06/30/1985
Date Data Arrived at EDR: 08/09/2004
Date Made Active in Reports: 09/17/2004
Number of Days to Update: 39
Source: Environmental Protection Agency
Telephone: 800-424-9346
Last EDR Contact: 06/09/2004
Next Scheduled EDR Contact: N/A
Data Release Frequency: No Update Planned

IHS OPEN DUMPS: Open Dumps on Indian Land
A listing of all open dumps located on Indian Land in the United States.

Date of Government Version: 04/01/2014
Date Data Arrived at EDR: 08/06/2014
Date Made Active in Reports: 01/29/2015
Number of Days to Update: 176
Source: Department of Health & Human Serivces, Indian Health Service
Telephone: 301-443-1452
Last EDR Contact: 04/27/2023
Next Scheduled EDR Contact: 08/07/2023
Data Release Frequency: Varies

Local Lists of Hazardous waste / Contaminated Sites

US HIST CDL: National Clandestine Laboratory Register
A listing of clandestine drug lab locations that have been removed from the DEAs National Clandestine Laboratory Register.

Date of Government Version: 05/22/2023
Date Data Arrived at EDR: 05/23/2023
Date Made Active in Reports: 07/10/2023
Number of Days to Update: 48
Source: Drug Enforcement Administration
Telephone: 202-307-1000
Last EDR Contact: 05/23/2023
Next Scheduled EDR Contact: 09/04/2023
Data Release Frequency: No Update Planned

AOC MU: East Multnomah County Area
Approximate extent of TSA VOC plume February , 2002

Date of Government Version: 01/01/2002
Date Data Arrived at EDR: 10/07/2002
Date Made Active in Reports: 10/22/2002
Number of Days to Update: 15
Source: City of Portland Environmental Services
Telephone: 503-823-5310
Last EDR Contact: 03/13/2007
Next Scheduled EDR Contact: N/A
Data Release Frequency: No Update Planned

AOC COL: Columbia Slough
Columbia Slough waterway boundaries.

Date of Government Version: 08/10/2005
Date Data Arrived at EDR: 05/17/2006
Date Made Active in Reports: 06/16/2006
Number of Days to Update: 30
Source: City of Portland Environmental Services
Telephone: 503-823-5310
Last EDR Contact: 03/13/2007
Next Scheduled EDR Contact: N/A
Data Release Frequency: No Update Planned

CDL 2: Clandestine Drug Lab Site Listing
A listing of clandestine drug lab site locations included in the Incident database.

Date of Government Version: 04/01/2023
Date Data Arrived at EDR: 04/26/2023
Date Made Active in Reports: 07/21/2023
Number of Days to Update: 86
Source: Oregon State Police
Telephone: 503-373-1540
Last EDR Contact: 04/26/2023
Next Scheduled EDR Contact: 08/07/2023
Data Release Frequency: Varies

CDL: Uninhabitable Drug Lab Properties
The properties listed on these county pages have been declared by a law enforcement agency to be unfit for use due to meth lab and/or storage activities. The properties are considered uninhabitable until cleaned up by a state certified decontamination contractor and a certificate of fitness is issued by the Oregon Health Division.

Date of Government Version: 01/30/2023
Date Data Arrived at EDR: 02/01/2023
Date Made Active in Reports: 04/17/2023
Number of Days to Update: 75

Source: Department of Consumer & Business Services
Telephone: 503-378-4133
Last EDR Contact: 05/03/2023
Next Scheduled EDR Contact: 08/14/2023
Data Release Frequency: Quarterly

US CDL: Clandestine Drug Labs

A listing of clandestine drug lab locations. The U.S. Department of Justice ("the Department") provides this web site as a public service. It contains addresses of some locations where law enforcement agencies reported they found chemicals or other items that indicated the presence of either clandestine drug laboratories or dumpsites. In most cases, the source of the entries is not the Department, and the Department has not verified the entry and does not guarantee its accuracy. Members of the public must verify the accuracy of all entries by, for example, contacting local law enforcement and local health departments.

Date of Government Version: 05/22/2023
Date Data Arrived at EDR: 05/23/2023
Date Made Active in Reports: 07/10/2023
Number of Days to Update: 48

Source: Drug Enforcement Administration
Telephone: 202-307-1000
Last EDR Contact: 05/23/2023
Next Scheduled EDR Contact: 09/04/2023
Data Release Frequency: Quarterly

Local Land Records

LIENS 2: CERCLA Lien Information

A Federal CERCLA ('Superfund') lien can exist by operation of law at any site or property at which EPA has spent Superfund monies. These monies are spent to investigate and address releases and threatened releases of contamination. CERCLIS provides information as to the identity of these sites and properties.

Date of Government Version: 06/22/2023
Date Data Arrived at EDR: 07/06/2023
Date Made Active in Reports: 07/24/2023
Number of Days to Update: 18

Source: Environmental Protection Agency
Telephone: 202-564-6023
Last EDR Contact: 07/06/2023
Next Scheduled EDR Contact: 10/09/2023
Data Release Frequency: Semi-Annually

Records of Emergency Release Reports

HMIRS: Hazardous Materials Information Reporting System

Hazardous Materials Incident Report System. HMIRS contains hazardous material spill incidents reported to DOT.

Date of Government Version: 03/19/2023
Date Data Arrived at EDR: 03/21/2023
Date Made Active in Reports: 05/30/2023
Number of Days to Update: 70

Source: U.S. Department of Transportation
Telephone: 202-366-4555
Last EDR Contact: 06/20/2023
Next Scheduled EDR Contact: 10/02/2023
Data Release Frequency: Quarterly

SPILLS: Spill Data

Oil and hazardous material spills reported to the Environmental Response Program.

Date of Government Version: 03/30/2023
Date Data Arrived at EDR: 03/30/2023
Date Made Active in Reports: 06/15/2023
Number of Days to Update: 77

Source: Department of Environmental Quality
Telephone: 503-229-5815
Last EDR Contact: 06/22/2023
Next Scheduled EDR Contact: 10/09/2023
Data Release Frequency: Semi-Annually

HAZMAT: Hazmat/Incidents

Hazardous material incidents reported to the State Fire Marshal by emergency responders. The hazardous material may or may not have been released.

Date of Government Version: 04/01/2023
Date Data Arrived at EDR: 04/26/2023
Date Made Active in Reports: 07/21/2023
Number of Days to Update: 86

Source: State Fire Marshal's Office
Telephone: 503-373-1540
Last EDR Contact: 04/26/2023
Next Scheduled EDR Contact: 08/07/2023
Data Release Frequency: Semi-Annually

SPILLS 90: SPILLS90 data from FirstSearch

Spills 90 includes those spill and release records available exclusively from FirstSearch databases. Typically, they may include chemical, oil and/or hazardous substance spills recorded after 1990. Duplicate records that are already included in EDR incident and release records are not included in Spills 90.

Date of Government Version: 05/01/2006
Date Data Arrived at EDR: 01/03/2013
Date Made Active in Reports: 02/22/2013
Number of Days to Update: 50

Source: FirstSearch
Telephone: N/A
Last EDR Contact: 01/03/2013
Next Scheduled EDR Contact: N/A
Data Release Frequency: No Update Planned

Other Ascertainable Records

RCRA NonGen / NLR: RCRA - Non Generators / No Longer Regulated

RCRAInfo is EPA's comprehensive information system, providing access to data supporting the Resource Conservation and Recovery Act (RCRA) of 1976 and the Hazardous and Solid Waste Amendments (HSWA) of 1984. The database includes selective information on sites which generate, transport, store, treat and/or dispose of hazardous waste as defined by the Resource Conservation and Recovery Act (RCRA). Non-Generators do not presently generate hazardous waste.

Date of Government Version: 03/06/2023
Date Data Arrived at EDR: 03/09/2023
Date Made Active in Reports: 03/20/2023
Number of Days to Update: 11

Source: Environmental Protection Agency
Telephone: (206) 553-1200
Last EDR Contact: 06/20/2023
Next Scheduled EDR Contact: 10/02/2023
Data Release Frequency: Quarterly

FUDS: Formerly Used Defense Sites

The listing includes locations of Formerly Used Defense Sites properties where the US Army Corps of Engineers is actively working or will take necessary cleanup actions.

Date of Government Version: 05/08/2023
Date Data Arrived at EDR: 05/16/2023
Date Made Active in Reports: 07/10/2023
Number of Days to Update: 55

Source: U.S. Army Corps of Engineers
Telephone: 202-528-4285
Last EDR Contact: 05/16/2023
Next Scheduled EDR Contact: 08/28/2023
Data Release Frequency: Varies

DOD: Department of Defense Sites

This data set consists of federally owned or administered lands, administered by the Department of Defense, that have any area equal to or greater than 640 acres of the United States, Puerto Rico, and the U.S. Virgin Islands.

Date of Government Version: 06/07/2021
Date Data Arrived at EDR: 07/13/2021
Date Made Active in Reports: 03/09/2022
Number of Days to Update: 239

Source: USGS
Telephone: 888-275-8747
Last EDR Contact: 07/10/2023
Next Scheduled EDR Contact: 10/23/2023
Data Release Frequency: Varies

FEDLAND: Federal and Indian Lands

Federally and Indian administrated lands of the United States. Lands included are administrated by: Army Corps of Engineers, Bureau of Reclamation, National Wild and Scenic River, National Wildlife Refuge, Public Domain Land, Wilderness, Wilderness Study Area, Wildlife Management Area, Bureau of Indian Affairs, Bureau of Land Management, Department of Justice, Forest Service, Fish and Wildlife Service, National Park Service.

Date of Government Version: 04/02/2018
Date Data Arrived at EDR: 04/11/2018
Date Made Active in Reports: 11/06/2019
Number of Days to Update: 574

Source: U.S. Geological Survey
Telephone: 888-275-8747
Last EDR Contact: 07/05/2023
Next Scheduled EDR Contact: 10/16/2023
Data Release Frequency: N/A

SCRD DRYCLEANERS: State Coalition for Remediation of Drycleaners Listing

The State Coalition for Remediation of Drycleaners was established in 1998, with support from the U.S. EPA Office of Superfund Remediation and Technology Innovation. It is comprised of representatives of states with established drycleaner remediation programs. Currently the member states are Alabama, Connecticut, Florida, Illinois, Kansas, Minnesota, Missouri, North Carolina, Oregon, South Carolina, Tennessee, Texas, and Wisconsin.

Date of Government Version: 07/30/2021
Date Data Arrived at EDR: 02/03/2023
Date Made Active in Reports: 02/10/2023
Number of Days to Update: 7

Source: Environmental Protection Agency
Telephone: 615-532-8599
Last EDR Contact: 05/11/2023
Next Scheduled EDR Contact: 08/21/2023
Data Release Frequency: Varies

US FIN ASSUR: Financial Assurance Information

All owners and operators of facilities that treat, store, or dispose of hazardous waste are required to provide proof that they will have sufficient funds to pay for the clean up, closure, and post-closure care of their facilities.

Date of Government Version: 03/13/2023
Date Data Arrived at EDR: 03/21/2023
Date Made Active in Reports: 05/30/2023
Number of Days to Update: 70

Source: Environmental Protection Agency
Telephone: 202-566-1917
Last EDR Contact: 06/20/2023
Next Scheduled EDR Contact: 10/02/2023
Data Release Frequency: Quarterly

EPA WATCH LIST: EPA WATCH LIST

EPA maintains a "Watch List" to facilitate dialogue between EPA, state and local environmental agencies on enforcement matters relating to facilities with alleged violations identified as either significant or high priority. Being on the Watch List does not mean that the facility has actually violated the law only that an investigation by EPA or a state or local environmental agency has led those organizations to allege that an unproven violation has in fact occurred. Being on the Watch List does not represent a higher level of concern regarding the alleged violations that were detected, but instead indicates cases requiring additional dialogue between EPA, state and local agencies - primarily because of the length of time the alleged violation has gone unaddressed or unresolved.

Date of Government Version: 08/30/2013
Date Data Arrived at EDR: 03/21/2014
Date Made Active in Reports: 06/17/2014
Number of Days to Update: 88

Source: Environmental Protection Agency
Telephone: 617-520-3000
Last EDR Contact: 05/01/2023
Next Scheduled EDR Contact: 08/14/2023
Data Release Frequency: Quarterly

2020 COR ACTION: 2020 Corrective Action Program List

The EPA has set ambitious goals for the RCRA Corrective Action program by creating the 2020 Corrective Action Universe. This RCRA cleanup baseline includes facilities expected to need corrective action. The 2020 universe contains a wide variety of sites. Some properties are heavily contaminated while others were contaminated but have since been cleaned up. Still others have not been fully investigated yet, and may require little or no remediation. Inclusion in the 2020 Universe does not necessarily imply failure on the part of a facility to meet its RCRA obligations.

Date of Government Version: 09/30/2017
Date Data Arrived at EDR: 05/08/2018
Date Made Active in Reports: 07/20/2018
Number of Days to Update: 73

Source: Environmental Protection Agency
Telephone: 703-308-4044
Last EDR Contact: 05/04/2023
Next Scheduled EDR Contact: 08/14/2023
Data Release Frequency: Varies

TSCA: Toxic Substances Control Act

Toxic Substances Control Act. TSCA identifies manufacturers and importers of chemical substances included on the TSCA Chemical Substance Inventory list. It includes data on the production volume of these substances by plant site.

Date of Government Version: 12/31/2020
Date Data Arrived at EDR: 06/14/2022
Date Made Active in Reports: 03/24/2023
Number of Days to Update: 283

Source: EPA
Telephone: 202-260-5521
Last EDR Contact: 06/16/2023
Next Scheduled EDR Contact: 09/25/2023
Data Release Frequency: Every 4 Years

TRIS: Toxic Chemical Release Inventory System

Toxic Release Inventory System. TRIS identifies facilities which release toxic chemicals to the air, water and land in reportable quantities under SARA Title III Section 313.

Date of Government Version: 12/31/2021
Date Data Arrived at EDR: 02/16/2023
Date Made Active in Reports: 05/02/2023
Number of Days to Update: 75

Source: EPA
Telephone: 202-566-0250
Last EDR Contact: 05/19/2023
Next Scheduled EDR Contact: 08/28/2023
Data Release Frequency: Annually

SSTS: Section 7 Tracking Systems

Section 7 of the Federal Insecticide, Fungicide and Rodenticide Act, as amended (92 Stat. 829) requires all registered pesticide-producing establishments to submit a report to the Environmental Protection Agency by March 1st each year. Each establishment must report the types and amounts of pesticides, active ingredients and devices being produced, and those having been produced and sold or distributed in the past year.

Date of Government Version: 04/17/2023
Date Data Arrived at EDR: 04/18/2023
Date Made Active in Reports: 07/10/2023
Number of Days to Update: 83

Source: EPA
Telephone: 202-564-4203
Last EDR Contact: 07/18/2023
Next Scheduled EDR Contact: 10/30/2023
Data Release Frequency: Annually

ROD: Records Of Decision

Record of Decision. ROD documents mandate a permanent remedy at an NPL (Superfund) site containing technical and health information to aid in the cleanup.

Date of Government Version: 06/22/2023
Date Data Arrived at EDR: 07/06/2023
Date Made Active in Reports: 07/24/2023
Number of Days to Update: 18

Source: EPA
Telephone: 703-416-0223
Last EDR Contact: 07/06/2023
Next Scheduled EDR Contact: 09/11/2023
Data Release Frequency: Annually

RMP: Risk Management Plans

When Congress passed the Clean Air Act Amendments of 1990, it required EPA to publish regulations and guidance for chemical accident prevention at facilities using extremely hazardous substances. The Risk Management Program Rule (RMP Rule) was written to implement Section 112(r) of these amendments. The rule, which built upon existing industry codes and standards, requires companies of all sizes that use certain flammable and toxic substances to develop a Risk Management Program, which includes a(n): Hazard assessment that details the potential effects of an accidental release, an accident history of the last five years, and an evaluation of worst-case and alternative accidental releases; Prevention program that includes safety precautions and maintenance, monitoring, and employee training measures; and Emergency response program that spells out emergency health care, employee training measures and procedures for informing the public and response agencies (e.g the fire department) should an accident occur.

Date of Government Version: 04/27/2022
Date Data Arrived at EDR: 05/04/2022
Date Made Active in Reports: 05/10/2022
Number of Days to Update: 6

Source: Environmental Protection Agency
Telephone: 202-564-8600
Last EDR Contact: 06/12/2023
Next Scheduled EDR Contact: 10/30/2023
Data Release Frequency: Varies

RAATS: RCRA Administrative Action Tracking System

RCRA Administration Action Tracking System. RAATS contains records based on enforcement actions issued under RCRA pertaining to major violators and includes administrative and civil actions brought by the EPA. For administration actions after September 30, 1995, data entry in the RAATS database was discontinued. EPA will retain a copy of the database for historical records. It was necessary to terminate RAATS because a decrease in agency resources made it impossible to continue to update the information contained in the database.

Date of Government Version: 04/17/1995
Date Data Arrived at EDR: 07/03/1995
Date Made Active in Reports: 08/07/1995
Number of Days to Update: 35

Source: EPA
Telephone: 202-564-4104
Last EDR Contact: 06/02/2008
Next Scheduled EDR Contact: 09/01/2008
Data Release Frequency: No Update Planned

PRP: Potentially Responsible Parties
A listing of verified Potentially Responsible Parties

Date of Government Version: 06/22/2023
Date Data Arrived at EDR: 07/06/2023
Date Made Active in Reports: 07/24/2023
Number of Days to Update: 18
Source: EPA
Telephone: 202-564-6023
Last EDR Contact: 07/06/2023
Next Scheduled EDR Contact: 08/14/2023
Data Release Frequency: Quarterly

PADS: PCB Activity Database System
PCB Activity Database. PADS Identifies generators, transporters, commercial storers and/or brokers and disposers of PCB's who are required to notify the EPA of such activities.

Date of Government Version: 03/20/2023
Date Data Arrived at EDR: 04/04/2023
Date Made Active in Reports: 06/09/2023
Number of Days to Update: 66
Source: EPA
Telephone: 202-566-0500
Last EDR Contact: 07/07/2023
Next Scheduled EDR Contact: 10/16/2023
Data Release Frequency: Annually

ICIS: Integrated Compliance Information System
The Integrated Compliance Information System (ICIS) supports the information needs of the national enforcement and compliance program as well as the unique needs of the National Pollutant Discharge Elimination System (NPDES) program.

Date of Government Version: 11/18/2016
Date Data Arrived at EDR: 11/23/2016
Date Made Active in Reports: 02/10/2017
Number of Days to Update: 79
Source: Environmental Protection Agency
Telephone: 202-564-2501
Last EDR Contact: 06/27/2023
Next Scheduled EDR Contact: 10/16/2023
Data Release Frequency: Quarterly

FTTS: FIFRA/ TSCA Tracking System - FIFRA (Federal Insecticide, Fungicide, & Rodenticide Act)/TSCA (Toxic Substances Control Act)
FTTS tracks administrative cases and pesticide enforcement actions and compliance activities related to FIFRA, TSCA and EPCRA (Emergency Planning and Community Right-to-Know Act). To maintain currency, EDR contacts the Agency on a quarterly basis.

Date of Government Version: 04/09/2009
Date Data Arrived at EDR: 04/16/2009
Date Made Active in Reports: 05/11/2009
Number of Days to Update: 25
Source: EPA/Office of Prevention, Pesticides and Toxic Substances
Telephone: 202-566-1667
Last EDR Contact: 08/18/2017
Next Scheduled EDR Contact: 12/04/2017
Data Release Frequency: No Update Planned

FTTS INSP: FIFRA/ TSCA Tracking System - FIFRA (Federal Insecticide, Fungicide, & Rodenticide Act)/TSCA (Toxic Substances Control Act)
A listing of FIFRA/TSCA Tracking System (FTTS) inspections and enforcements.

Date of Government Version: 04/09/2009
Date Data Arrived at EDR: 04/16/2009
Date Made Active in Reports: 05/11/2009
Number of Days to Update: 25
Source: EPA
Telephone: 202-566-1667
Last EDR Contact: 08/18/2017
Next Scheduled EDR Contact: 12/04/2017
Data Release Frequency: No Update Planned

MLTS: Material Licensing Tracking System
MLTS is maintained by the Nuclear Regulatory Commission and contains a list of approximately 8,100 sites which possess or use radioactive materials and which are subject to NRC licensing requirements. To maintain currency, EDR contacts the Agency on a quarterly basis.

Date of Government Version: 03/15/2023
Date Data Arrived at EDR: 03/21/2023
Date Made Active in Reports: 05/30/2023
Number of Days to Update: 70
Source: Nuclear Regulatory Commission
Telephone: 301-415-7169
Last EDR Contact: 07/12/2023
Next Scheduled EDR Contact: 10/30/2023
Data Release Frequency: Quarterly

GOVERNMENT RECORDS SEARCHED / DATA CURRENCY TRACKING

COAL ASH DOE: Steam-Electric Plant Operation Data
A listing of power plants that store ash in surface ponds.

Date of Government Version: 12/31/2021
Date Data Arrived at EDR: 04/14/2023
Date Made Active in Reports: 07/10/2023
Number of Days to Update: 87
Source: Department of Energy
Telephone: 202-586-8719
Last EDR Contact: 05/25/2023
Next Scheduled EDR Contact: 09/11/2023
Data Release Frequency: Varies

COAL ASH EPA: Coal Combustion Residues Surface Impoundments List
A listing of coal combustion residues surface impoundments with high hazard potential ratings.

Date of Government Version: 01/12/2017
Date Data Arrived at EDR: 03/05/2019
Date Made Active in Reports: 11/11/2019
Number of Days to Update: 251
Source: Environmental Protection Agency
Telephone: N/A
Last EDR Contact: 05/25/2023
Next Scheduled EDR Contact: 09/11/2023
Data Release Frequency: Varies

PCB TRANSFORMER: PCB Transformer Registration Database
The database of PCB transformer registrations that includes all PCB registration submittals.

Date of Government Version: 09/13/2019
Date Data Arrived at EDR: 11/06/2019
Date Made Active in Reports: 02/10/2020
Number of Days to Update: 96
Source: Environmental Protection Agency
Telephone: 202-566-0517
Last EDR Contact: 05/04/2023
Next Scheduled EDR Contact: 08/14/2023
Data Release Frequency: Varies

RADINFO: Radiation Information Database
The Radiation Information Database (RADINFO) contains information about facilities that are regulated by U.S. Environmental Protection Agency (EPA) regulations for radiation and radioactivity.

Date of Government Version: 07/01/2019
Date Data Arrived at EDR: 07/01/2019
Date Made Active in Reports: 09/23/2019
Number of Days to Update: 84
Source: Environmental Protection Agency
Telephone: 202-343-9775
Last EDR Contact: 06/22/2023
Next Scheduled EDR Contact: 10/09/2023
Data Release Frequency: Quarterly

HIST FTTS: FIFRA/TSCA Tracking System Administrative Case Listing
A complete administrative case listing from the FIFRA/TSCA Tracking System (FTTS) for all ten EPA regions. The information was obtained from the National Compliance Database (NCDB). NCDB supports the implementation of FIFRA (Federal Insecticide, Fungicide, and Rodenticide Act) and TSCA (Toxic Substances Control Act). Some EPA regions are now closing out records. Because of that, and the fact that some EPA regions are not providing EPA Headquarters with updated records, it was decided to create a HIST FTTS database. It included records that may not be included in the newer FTTS database updates. This database is no longer updated.

Date of Government Version: 10/19/2006
Date Data Arrived at EDR: 03/01/2007
Date Made Active in Reports: 04/10/2007
Number of Days to Update: 40
Source: Environmental Protection Agency
Telephone: 202-564-2501
Last EDR Contact: 12/17/2007
Next Scheduled EDR Contact: 03/17/2008
Data Release Frequency: No Update Planned

HIST FTTS INSP: FIFRA/TSCA Tracking System Inspection & Enforcement Case Listing
A complete inspection and enforcement case listing from the FIFRA/TSCA Tracking System (FTTS) for all ten EPA regions. The information was obtained from the National Compliance Database (NCDB). NCDB supports the implementation of FIFRA (Federal Insecticide, Fungicide, and Rodenticide Act) and TSCA (Toxic Substances Control Act). Some EPA regions are now closing out records. Because of that, and the fact that some EPA regions are not providing EPA Headquarters with updated records, it was decided to create a HIST FTTS database. It included records that may not be included in the newer FTTS database updates. This database is no longer updated.

Date of Government Version: 10/19/2006
Date Data Arrived at EDR: 03/01/2007
Date Made Active in Reports: 04/10/2007
Number of Days to Update: 40

Source: Environmental Protection Agency
Telephone: 202-564-2501
Last EDR Contact: 12/17/2008
Next Scheduled EDR Contact: 03/17/2008
Data Release Frequency: No Update Planned

DOT OPS: Incident and Accident Data

Department of Transporation, Office of Pipeline Safety Incident and Accident data.

Date of Government Version: 01/02/2020
Date Data Arrived at EDR: 01/28/2020
Date Made Active in Reports: 04/17/2020
Number of Days to Update: 80

Source: Department of Transporation, Office of Pipeline Safety
Telephone: 202-366-4595
Last EDR Contact: 07/25/2023
Next Scheduled EDR Contact: 11/06/2023
Data Release Frequency: Quarterly

CONSENT: Superfund (CERCLA) Consent Decrees

Major legal settlements that establish responsibility and standards for cleanup at NPL (Superfund) sites. Released periodically by United States District Courts after settlement by parties to litigation matters.

Date of Government Version: 03/31/2023
Date Data Arrived at EDR: 04/20/2023
Date Made Active in Reports: 07/10/2023
Number of Days to Update: 81

Source: Department of Justice, Consent Decree Library
Telephone: Varies
Last EDR Contact: 06/27/2023
Next Scheduled EDR Contact: 10/16/2023
Data Release Frequency: Varies

BRS: Biennial Reporting System

The Biennial Reporting System is a national system administered by the EPA that collects data on the generation and management of hazardous waste. BRS captures detailed data from two groups: Large Quantity Generators (LQG) and Treatment, Storage, and Disposal Facilities.

Date of Government Version: 12/31/2021
Date Data Arrived at EDR: 03/09/2023
Date Made Active in Reports: 03/20/2023
Number of Days to Update: 11

Source: EPA/NTIS
Telephone: 800-424-9346
Last EDR Contact: 06/20/2023
Next Scheduled EDR Contact: 10/02/2023
Data Release Frequency: Biennially

INDIAN RESERV: Indian Reservations

This map layer portrays Indian administered lands of the United States that have any area equal to or greater than 640 acres.

Date of Government Version: 12/31/2014
Date Data Arrived at EDR: 07/14/2015
Date Made Active in Reports: 01/10/2017
Number of Days to Update: 546

Source: USGS
Telephone: 202-208-3710
Last EDR Contact: 07/05/2023
Next Scheduled EDR Contact: 10/16/2023
Data Release Frequency: Semi-Annually

FUSRAP: Formerly Utilized Sites Remedial Action Program

DOE established the Formerly Utilized Sites Remedial Action Program (FUSRAP) in 1974 to remediate sites where radioactive contamination remained from Manhattan Project and early U.S. Atomic Energy Commission (AEC) operations.

Date of Government Version: 03/03/2023
Date Data Arrived at EDR: 03/03/2023
Date Made Active in Reports: 06/09/2023
Number of Days to Update: 98

Source: Department of Energy
Telephone: 202-586-3559
Last EDR Contact: 04/26/2023
Next Scheduled EDR Contact: 08/14/2023
Data Release Frequency: Varies

UMTRA: Uranium Mill Tailings Sites

Uranium ore was mined by private companies for federal government use in national defense programs. When the mills shut down, large piles of the sand-like material (mill tailings) remain after uranium has been extracted from the ore. Levels of human exposure to radioactive materials from the piles are low; however, in some cases tailings were used as construction materials before the potential health hazards of the tailings were recognized.

Date of Government Version: 08/30/2019
Date Data Arrived at EDR: 11/15/2019
Date Made Active in Reports: 01/28/2020
Number of Days to Update: 74

Source: Department of Energy
Telephone: 505-845-0011
Last EDR Contact: 05/24/2023
Next Scheduled EDR Contact: 08/28/2023
Data Release Frequency: Varies

LEAD SMELTER 1: Lead Smelter Sites

A listing of former lead smelter site locations.

Date of Government Version: 06/22/2023
Date Data Arrived at EDR: 07/06/2023
Date Made Active in Reports: 07/24/2023
Number of Days to Update: 18

Source: Environmental Protection Agency
Telephone: 703-603-8787
Last EDR Contact: 07/06/2023
Next Scheduled EDR Contact: 10/09/2023
Data Release Frequency: Varies

LEAD SMELTER 2: Lead Smelter Sites

A list of several hundred sites in the U.S. where secondary lead smelting was done from 1931and 1964. These sites may pose a threat to public health through ingestion or inhalation of contaminated soil or dust

Date of Government Version: 04/05/2001
Date Data Arrived at EDR: 10/27/2010
Date Made Active in Reports: 12/02/2010
Number of Days to Update: 36

Source: American Journal of Public Health
Telephone: 703-305-6451
Last EDR Contact: 12/02/2009
Next Scheduled EDR Contact: N/A
Data Release Frequency: No Update Planned

US AIRS (AFS): Aerometric Information Retrieval System Facility Subsystem (AFS)

The database is a sub-system of Aerometric Information Retrieval System (AIRS). AFS contains compliance data on air pollution point sources regulated by the U.S. EPA and/or state and local air regulatory agencies. This information comes from source reports by various stationary sources of air pollution, such as electric power plants, steel mills, factories, and universities, and provides information about the air pollutants they produce. Action, air program, air program pollutant, and general level plant data. It is used to track emissions and compliance data from industrial plants.

Date of Government Version: 10/12/2016
Date Data Arrived at EDR: 10/26/2016
Date Made Active in Reports: 02/03/2017
Number of Days to Update: 100

Source: EPA
Telephone: 202-564-2496
Last EDR Contact: 09/26/2017
Next Scheduled EDR Contact: 01/08/2018
Data Release Frequency: Annually

US AIRS MINOR: Air Facility System Data

A listing of minor source facilities.

Date of Government Version: 10/12/2016
Date Data Arrived at EDR: 10/26/2016
Date Made Active in Reports: 02/03/2017
Number of Days to Update: 100

Source: EPA
Telephone: 202-564-2496
Last EDR Contact: 09/26/2017
Next Scheduled EDR Contact: 01/08/2018
Data Release Frequency: Annually

MINES VIOLATIONS: MSHA Violation Assessment Data

Mines violation and assessment information. Department of Labor, Mine Safety & Health Administration.

Date of Government Version: 04/03/2023
Date Data Arrived at EDR: 04/04/2023
Date Made Active in Reports: 06/09/2023
Number of Days to Update: 66

Source: DOL, Mine Safety & Health Admi
Telephone: 202-693-9424
Last EDR Contact: 07/05/2023
Next Scheduled EDR Contact: 09/11/2023
Data Release Frequency: Quarterly

US MINES: Mines Master Index File

Contains all mine identification numbers issued for mines active or opened since 1971. The data also includes violation information.

Date of Government Version: 05/01/2023
Date Data Arrived at EDR: 05/24/2023
Date Made Active in Reports: 07/24/2023
Number of Days to Update: 61

Source: Department of Labor, Mine Safety and Health Administration
Telephone: 303-231-5959
Last EDR Contact: 05/24/2023
Next Scheduled EDR Contact: 09/04/2023
Data Release Frequency: Semi-Annually

US MINES 2: Ferrous and Nonferrous Metal Mines Database Listing

This map layer includes ferrous (ferrous metal mines are facilities that extract ferrous metals, such as iron ore or molybdenum) and nonferrous (Nonferrous metal mines are facilities that extract nonferrous metals, such as gold, silver, copper, zinc, and lead) metal mines in the United States.

Date of Government Version: 01/07/2022
Date Data Arrived at EDR: 02/24/2023
Date Made Active in Reports: 05/17/2023
Number of Days to Update: 82

Source: USGS
Telephone: 703-648-7709
Last EDR Contact: 05/25/2023
Next Scheduled EDR Contact: 09/04/2023
Data Release Frequency: Varies

US MINES 3: Active Mines & Mineral Plants Database Listing

Active Mines and Mineral Processing Plant operations for commodities monitored by the Minerals Information Team of the USGS.

Date of Government Version: 04/14/2011
Date Data Arrived at EDR: 06/08/2011
Date Made Active in Reports: 09/13/2011
Number of Days to Update: 97

Source: USGS
Telephone: 703-648-7709
Last EDR Contact: 05/25/2023
Next Scheduled EDR Contact: 09/04/2023
Data Release Frequency: Varies

ABANDONED MINES: Abandoned Mines

An inventory of land and water impacted by past mining (primarily coal mining) is maintained by OSMRE to provide information needed to implement the Surface Mining Control and Reclamation Act of 1977 (SMCRA). The inventory contains information on the location, type, and extent of AML impacts, as well as, information on the cost associated with the reclamation of those problems. The inventory is based upon field surveys by State, Tribal, and OSMRE program officials. It is dynamic to the extent that it is modified as new problems are identified and existing problems are reclaimed.

Date of Government Version: 03/17/2023
Date Data Arrived at EDR: 03/17/2023
Date Made Active in Reports: 05/30/2023
Number of Days to Update: 74

Source: Department of Interior
Telephone: 202-208-2609
Last EDR Contact: 06/13/2023
Next Scheduled EDR Contact: 09/18/2023
Data Release Frequency: Quarterly

FINDS: Facility Index System/Facility Registry System

Facility Index System. FINDS contains both facility information and 'pointers' to other sources that contain more detail. EDR includes the following FINDS databases in this report: PCS (Permit Compliance System), AIRS (Aerometric Information Retrieval System), DOCKET (Enforcement Docket used to manage and track information on civil judicial enforcement cases for all environmental statutes), FURS (Federal Underground Injection Control), C-DOCKET (Criminal Docket System used to track criminal enforcement actions for all environmental statutes), FFIS (Federal Facilities Information System), STATE (State Environmental Laws and Statutes), and PADS (PCB Activity Data System).

Date of Government Version: 05/04/2023
Date Data Arrived at EDR: 05/25/2023
Date Made Active in Reports: 07/24/2023
Number of Days to Update: 60

Source: EPA
Telephone: (206) 553-1200
Last EDR Contact: 05/25/2023
Next Scheduled EDR Contact: 09/11/2023
Data Release Frequency: Quarterly

DOCKET HWC: Hazardous Waste Compliance Docket Listing

A complete list of the Federal Agency Hazardous Waste Compliance Docket Facilities.

Date of Government Version: 05/06/2021
Date Data Arrived at EDR: 05/21/2021
Date Made Active in Reports: 08/11/2021
Number of Days to Update: 82

Source: Environmental Protection Agency
Telephone: 202-564-0527
Last EDR Contact: 05/17/2023
Next Scheduled EDR Contact: 09/04/2023
Data Release Frequency: Varies

GOVERNMENT RECORDS SEARCHED / DATA CURRENCY TRACKING

ECHO: Enforcement & Compliance History Information

ECHO provides integrated compliance and enforcement information for about 800,000 regulated facilities nationwide.

Date of Government Version: 03/25/2023
Date Data Arrived at EDR: 03/31/2023
Date Made Active in Reports: 06/09/2023
Number of Days to Update: 70

Source: Environmental Protection Agency
Telephone: 202-564-2280
Last EDR Contact: 06/29/2023
Next Scheduled EDR Contact: 10/16/2023
Data Release Frequency: Quarterly

UXO: Unexploded Ordnance Sites

A listing of unexploded ordnance site locations

Date of Government Version: 11/09/2021
Date Data Arrived at EDR: 10/20/2022
Date Made Active in Reports: 01/10/2023
Number of Days to Update: 82

Source: Department of Defense
Telephone: 703-704-1564
Last EDR Contact: 07/06/2023
Next Scheduled EDR Contact: 10/23/2023
Data Release Frequency: Varies

FUELS PROGRAM: EPA Fuels Program Registered Listing

This listing includes facilities that are registered under the Part 80 (Code of Federal Regulations) EPA Fuels Programs. All companies now are required to submit new and updated registrations.

Date of Government Version: 05/15/2023
Date Data Arrived at EDR: 05/17/2023
Date Made Active in Reports: 07/10/2023
Number of Days to Update: 54

Source: EPA
Telephone: 800-385-6164
Last EDR Contact: 05/17/2023
Next Scheduled EDR Contact: 08/28/2023
Data Release Frequency: Quarterly

PFAS NPL: Superfund Sites with PFAS Detections Information

EPA's Office of Land and Emergency Management and EPA Regional Offices maintain data describing what is known about site investigations, contamination, and remedial actions under the Comprehensive Environmental Response, Compensation, and Liability Act (CERCLA) where PFAS is present in the environment.

Date of Government Version: 06/07/2023
Date Data Arrived at EDR: 06/08/2023
Date Made Active in Reports: 06/09/2023
Number of Days to Update: 1

Source: Environmental Protection Agency
Telephone: 703-603-8895
Last EDR Contact: 07/05/2023
Next Scheduled EDR Contact: 10/16/2023
Data Release Frequency: Varies

PFAS FEDERAL SITES: Federal Sites PFAS Information

Several federal entities, such as the federal Superfund program, Department of Defense, National Aeronautics and Space Administration, Department of Transportation, and Department of Energy provided information for sites with known or suspected detections at federal facilities.

Date of Government Version: 03/30/2023
Date Data Arrived at EDR: 03/30/2023
Date Made Active in Reports: 04/07/2023
Number of Days to Update: 8

Source: Environmental Protection Agency
Telephone: 202-272-0167
Last EDR Contact: 07/05/2023
Next Scheduled EDR Contact: 10/16/2023
Data Release Frequency: Varies

PFAS TSCA: PFAS Manufacture and Imports Information

EPA issued the Chemical Data Reporting (CDR) Rule under the Toxic Substances Control Act (TSCA) and requires chemical manufacturers and facilities that manufacture or import chemical substances to report data to EPA. EPA publishes non-confidential business information (non-CBI) and includes descriptive information about each site, corporate parent, production volume, other manufacturing information, and processing and use information.

Date of Government Version: 03/30/2023
Date Data Arrived at EDR: 03/30/2023
Date Made Active in Reports: 06/09/2023
Number of Days to Update: 71

Source: Environmental Protection Agency
Telephone: 202-272-0167
Last EDR Contact: 07/05/2023
Next Scheduled EDR Contact: 10/16/2023
Data Release Frequency: Varies

PFAS RCRA MANIFEST: PFAS Transfers Identified In the RCRA Database Listing

To work around the lack of PFAS waste codes in the RCRA database, EPA developed the PFAS Transfers dataset by mining e-Manifest records containing at least one of these common PFAS keywords: PFAS, PFOA, PFOS, PERFL, AFFF, GENX, GEN-X (plus the VT waste codes). These keywords were searched for in the following text fields: Manifest handling instructions (MANIFEST_HANDLING_INSTR), Non-hazardous waste description (NON_HAZ_WASTE_DESCRIPTION), DOT printed information (DOT_PRINTED_INFORMATION), Waste line handling instructions (WASTE_LINE_HANDLING_INSTR), Waste residue comments (WASTE_RESIDUE_COMMENTS).

Date of Government Version: 03/30/2023
Date Data Arrived at EDR: 03/30/2023
Date Made Active in Reports: 05/02/2023
Number of Days to Update: 33

Source: Environmental Protection Agency
Telephone: 202-272-0167
Last EDR Contact: 07/05/2023
Next Scheduled EDR Contact: 10/16/2023
Data Release Frequency: Varies

PFAS ATSDR: PFAS Contamination Site Location Listing

PFAS contamination site locations from the Department of Health & Human Services, Center for Disease Control & Prevention. ATSDR is involved at a number of PFAS-related sites, either directly or through assisting state and federal partners. As of now, most sites are related to drinking water contamination connected with PFAS production facilities or fire training areas where aqueous film-forming firefighting foam (AFFF) was regularly used.

Date of Government Version: 06/24/2020
Date Data Arrived at EDR: 03/17/2021
Date Made Active in Reports: 11/08/2022
Number of Days to Update: 601

Source: Department of Health & Human Services
Telephone: 202-741-5770
Last EDR Contact: 07/19/2023
Next Scheduled EDR Contact: 11/06/2023
Data Release Frequency: Varies

PFAS WQP: Ambient Environmental Sampling for PFAS

The Water Quality Portal (WQP) is a part of a modernized repository storing ambient sampling data for all environmental media and tissue samples. A wide range of federal, state, tribal and local governments, academic and non-governmental organizations and individuals submit project details and sampling results to this public repository. The information is commonly used for research and assessments of environmental quality.

Date of Government Version: 03/30/2023
Date Data Arrived at EDR: 03/30/2023
Date Made Active in Reports: 05/02/2023
Number of Days to Update: 33

Source: Environmental Protection Agency
Telephone: 202-272-0167
Last EDR Contact: 07/05/2023
Next Scheduled EDR Contact: 10/16/2023
Data Release Frequency: Varies

PFAS NPDES: Clean Water Act Discharge Monitoring Information

Any discharger of pollutants to waters of the United States from a point source must have a National Pollutant Discharge Elimination System (NPDES) permit. The process for obtaining limits involves the regulated entity (permittee) disclosing releases in a NPDES permit application and the permitting authority (typically the state but sometimes EPA) deciding whether to require monitoring or monitoring with limits. Caveats and Limitations: Less than half of states have required PFAS monitoring for at least one of their permittees and fewer states have established PFAS effluent limits for permittees. New rulemakings have been initiated that may increase the number of facilities monitoring for PFAS in the future.

Date of Government Version: 03/30/2023
Date Data Arrived at EDR: 03/30/2023
Date Made Active in Reports: 04/07/2023
Number of Days to Update: 8

Source: Environmental Protection Agency
Telephone: 202-272-0167
Last EDR Contact: 07/05/2023
Next Scheduled EDR Contact: 10/16/2023
Data Release Frequency: Varies

PFAS ECHO: Facilities in Industries that May Be Handling PFAS Listing

Regulators and the public have expressed interest in knowing which regulated entities may be using PFAS. EPA has developed a dataset from various sources that show which industries may be handling PFAS. Approximately 120,000 facilities subject to federal environmental programs have operated or currently operate in industry sectors with processes that may involve handling and/or release of PFAS.

Date of Government Version: 03/30/2023
Date Data Arrived at EDR: 03/30/2023
Date Made Active in Reports: 04/03/2023
Number of Days to Update: 4

Source: Environmental Protection Agency
Telephone: 202-272-0167
Last EDR Contact: 07/05/2023
Next Scheduled EDR Contact: 10/16/2023
Data Release Frequency: Varies

PFAS ECHO FIRE TRAINING: Facilities in Industries that May Be Handling PFAS Listing

A list of fire training sites was added to the Industry Sectors dataset using a keyword search on the permitted facilitys name to identify sites where fire-fighting foam may have been used in training exercises. Additionally, you may view an example spreadsheet of the subset of fire training facility data, as well as the keywords used in selecting or deselecting a facility for the subset. as well as the keywords used in selecting or deselecting a facility for the subset. These keywords were tested to maximize accuracy in selecting facilities that may use fire-fighting foam in training exercises, however, due to the lack of a required reporting field in the data systems for designating fire training sites, this methodology may not identify all fire training sites or may potentially misidentify them.

Date of Government Version: 03/30/2023
Date Data Arrived at EDR: 03/30/2023
Date Made Active in Reports: 04/03/2023
Number of Days to Update: 4

Source: Environmental Protection Agency
Telephone: 202-272-0167
Last EDR Contact: 07/05/2023
Next Scheduled EDR Contact: 10/16/2023
Data Release Frequency: Varies

PFAS PART 139 AIRPORT: All Certified Part 139 Airports PFAS Information Listing

Since July 1, 2006, all certified part 139 airports are required to have fire-fighting foam onsite that meet military specifications (MIL-F-24385) (14 CFR 139.317). To date, these military specification fire-fighting foams are fluorinated and have been historically used for training and extinguishing. The 2018 FAA Reauthorization Act has a provision stating that no later than October 2021, FAA shall not require the use of fluorinated AFFF. This provision does not prohibit the use of fluorinated AFFF at Part 139 civilian airports; it only prohibits FAA from mandating its use. The Federal Aviation Administration?s document AC 150/5210-6D - Aircraft Fire Extinguishing Agents provides guidance on Aircraft Fire Extinguishing Agents, which includes Aqueous Film Forming Foam (AFFF).

Date of Government Version: 03/30/2023
Date Data Arrived at EDR: 03/30/2023
Date Made Active in Reports: 04/03/2023
Number of Days to Update: 4

Source: Environmental Protection Agency
Telephone: 202-272-0167
Last EDR Contact: 07/05/2023
Next Scheduled EDR Contact: 10/16/2023
Data Release Frequency: Varies

AQUEOUS FOAM NRC: Aqueous Foam Related Incidents Listing

The National Response Center (NRC) serves as an emergency call center that fields initial reports for pollution and railroad incidents and forwards that information to appropriate federal/state agencies for response. The spreadsheets posted to the NRC website contain initial incident data that has not been validated or investigated by a federal/state response agency. Response center calls from 1990 to the most recent complete calendar year where there was indication of Aqueous Film Forming Foam (AFFF) usage are included in this dataset. NRC calls may reference AFFF usage in the ?Material Involved? or ?Incident Description? fields.

Date of Government Version: 04/27/2023
Date Data Arrived at EDR: 04/27/2023
Date Made Active in Reports: 05/02/2023
Number of Days to Update: 5

Source: Environmental Protection Agency
Telephone: 202-272-0167
Last EDR Contact: 07/06/2023
Next Scheduled EDR Contact: 10/16/2023
Data Release Frequency: Varies

PFAS: PFAS Site Contamination Listing

Site locations where pfas contamination has been detected.

Date of Government Version: 08/22/2022
Date Data Arrived at EDR: 10/07/2022
Date Made Active in Reports: 12/19/2022
Number of Days to Update: 73

Source: Department of Environmental Quality
Telephone: 503-229-6783
Last EDR Contact: 07/06/2023
Next Scheduled EDR Contact: 10/23/2023
Data Release Frequency: Varies

GOVERNMENT RECORDS SEARCHED / DATA CURRENCY TRACKING

AQUEOUS FOAM: AFFF Contamination Site Listing
Site locations with aqueous film-forming foam use and environmental impact.

Date of Government Version: 01/12/2023
Date Data Arrived at EDR: 01/13/2023
Date Made Active in Reports: 04/04/2023
Number of Days to Update: 81

Source: Department of Environmental Quality
Telephone: 503-229-6783
Last EDR Contact: 07/06/2023
Next Scheduled EDR Contact: 10/23/2023
Data Release Frequency: Varies

AIRS: Oregon Title V Facility Listing
A listing of Title V facility source and emissions information.

Date of Government Version: 03/28/2023
Date Data Arrived at EDR: 03/29/2023
Date Made Active in Reports: 06/08/2023
Number of Days to Update: 71

Source: Department of Environmental Quality
Telephone: 503-229-6459
Last EDR Contact: 06/22/2023
Next Scheduled EDR Contact: 10/09/2023
Data Release Frequency: Annually

COAL ASH: Coal Ash Disposal Sites Listing
A listing of coal ash disposal sites.

Date of Government Version: 12/31/2022
Date Data Arrived at EDR: 03/15/2023
Date Made Active in Reports: 06/01/2023
Number of Days to Update: 78

Source: Department of Environmental Quality
Telephone: 541-298-7255
Last EDR Contact: 05/24/2023
Next Scheduled EDR Contact: 09/11/2023
Data Release Frequency: Varies

DRYCLEANERS: Drycleaning Facilities
A listing of registered drycleaning facilities in Oregon.

Date of Government Version: 04/10/2023
Date Data Arrived at EDR: 04/21/2023
Date Made Active in Reports: 07/13/2023
Number of Days to Update: 83

Source: Department of Environmental Quality
Telephone: 503-229-6783
Last EDR Contact: 07/19/2023
Next Scheduled EDR Contact: 11/06/2023
Data Release Frequency: Annually

ENF: Enforcement Action Listing
Enforcement actions

Date of Government Version: 12/12/2022
Date Data Arrived at EDR: 12/12/2022
Date Made Active in Reports: 03/02/2023
Number of Days to Update: 80

Source: Department of Environmental Quality
Telephone: 503-229-5696
Last EDR Contact: 06/01/2023
Next Scheduled EDR Contact: 09/25/2023
Data Release Frequency: Quarterly

Financial Assurance 1: Financial Assurance Information Listing
Financial assurance information for hazardous waste facilities.

Date of Government Version: 09/21/2022
Date Data Arrived at EDR: 11/29/2022
Date Made Active in Reports: 12/05/2022
Number of Days to Update: 6

Source: Department of Environmental Quality
Telephone: 541-633-2011
Last EDR Contact: 05/24/2023
Next Scheduled EDR Contact: 09/11/2023
Data Release Frequency: Semi-Annually

Financial Assurance 2: Financial Assurance Information Listing
Financial assurance information for solid waste facilities. Financial assurance is intended to ensure that resources are available to pay for the cost of closure, post-closure care, and corrective measures if the owner or operator of a regulated facility is unable or unwilling to pay.

Date of Government Version: 03/03/2023
Date Data Arrived at EDR: 03/03/2023
Date Made Active in Reports: 05/23/2023
Number of Days to Update: 81

Source: Department of Environmental Quality
Telephone: 503-229-5521
Last EDR Contact: 05/10/2023
Next Scheduled EDR Contact: 08/28/2023
Data Release Frequency: Semi-Annually

HSIS: Hazardous Substance Information Survey

Companies in Oregon submitting the Hazardous Substance Information Survey and either reporting or not reporting hazardous substances.

Date of Government Version: 04/24/2023
Date Data Arrived at EDR: 04/26/2023
Date Made Active in Reports: 07/21/2023
Number of Days to Update: 86

Source: State Fire Marshal's Office
Telephone: 503-373-1540
Last EDR Contact: 04/26/2023
Next Scheduled EDR Contact: 08/07/2023
Data Release Frequency: Semi-Annually

OR MANIFEST: Manifest Information

Hazardous waste manifest information.

Date of Government Version: 12/31/2020
Date Data Arrived at EDR: 07/28/2021
Date Made Active in Reports: 10/21/2021
Number of Days to Update: 85

Source: Department of Environmental Quality
Telephone: N/A
Last EDR Contact: 04/27/2023
Next Scheduled EDR Contact: 08/14/2023
Data Release Frequency: Annually

NPDES: Wastewater Permits Database

A listing of permitted wastewater facilities.

Date of Government Version: 02/21/2023
Date Data Arrived at EDR: 02/23/2023
Date Made Active in Reports: 03/10/2023
Number of Days to Update: 15

Source: Department of Environmental Quality
Telephone: 503-229-5657
Last EDR Contact: 04/27/2023
Next Scheduled EDR Contact: 08/14/2023
Data Release Frequency: Varies

UIC: Underground Injection Control Program Database

DEQ's Underground Injection Control Program is authorized by the Environmental Protection Agency (EPA) to regulate all underground injection in Oregon to protect groundwater resources.

Date of Government Version: 09/30/2022
Date Data Arrived at EDR: 10/04/2022
Date Made Active in Reports: 12/20/2022
Number of Days to Update: 77

Source: Department of Environmental Quality
Telephone: 503-229-5945
Last EDR Contact: 06/14/2023
Next Scheduled EDR Contact: 10/02/2023
Data Release Frequency: Quarterly

PFAS TRIS: List of PFAS Added to the TRI

Section 7321 of the National Defense Authorization Act for Fiscal Year 2020 (NDAA) immediately added certain per- and polyfluoroalkyl substances (PFAS) to the list of chemicals covered by the Toxics Release Inventory (TRI) under Section 313 of the Emergency Planning and Community Right-to-Know Act (EPCRA) and provided a framework for additional PFAS to be added to TRI on an annual basis.

Date of Government Version: 06/07/2023
Date Data Arrived at EDR: 06/08/2023
Date Made Active in Reports: 06/09/2023
Number of Days to Update: 1

Source: Environmental Protection Agency
Telephone: 202-566-0250
Last EDR Contact: 07/05/2023
Next Scheduled EDR Contact: 10/16/2023
Data Release Frequency: Varies

MINES MRDS: Mineral Resources Data System

Mineral Resources Data System

Date of Government Version: 08/23/2022
Date Data Arrived at EDR: 11/22/2022
Date Made Active in Reports: 02/28/2023
Number of Days to Update: 98

Source: USGS
Telephone: 703-648-6533
Last EDR Contact: 05/25/2023
Next Scheduled EDR Contact: 09/04/2023
Data Release Frequency: Varies

PCS: Permit Compliance System

PCS is a computerized management information system that contains data on National Pollutant Discharge Elimination System (NPDES) permit holding facilities. PCS tracks the permit, compliance, and enforcement status of NPDES facilities.

Date of Government Version: 07/14/2011
Date Data Arrived at EDR: 08/05/2011
Date Made Active in Reports: 09/29/2011
Number of Days to Update: 55

Source: EPA, Office of Water
Telephone: 202-564-2496
Last EDR Contact: 06/27/2023
Next Scheduled EDR Contact: 10/16/2023
Data Release Frequency: No Update Planned

PCS ENF: Enforcement data

No description is available for this data

Date of Government Version: 12/31/2014
Date Data Arrived at EDR: 02/05/2015
Date Made Active in Reports: 03/06/2015
Number of Days to Update: 29

Source: EPA
Telephone: 202-564-2497
Last EDR Contact: 06/27/2023
Next Scheduled EDR Contact: 10/16/2023
Data Release Frequency: Varies

EDR HIGH RISK HISTORICAL RECORDS

EDR Exclusive Records

EDR MGP: EDR Proprietary Manufactured Gas Plants

The EDR Proprietary Manufactured Gas Plant Database includes records of coal gas plants (manufactured gas plants) compiled by EDR's researchers. Manufactured gas sites were used in the United States from the 1800's to 1950's to produce a gas that could be distributed and used as fuel. These plants used whale oil, rosin, coal, or a mixture of coal, oil, and water that also produced a significant amount of waste. Many of the byproducts of the gas production, such as coal tar (oily waste containing volatile and non-volatile chemicals), sludges, oils and other compounds are potentially hazardous to human health and the environment. The byproduct from this process was frequently disposed of directly at the plant site and can remain or spread slowly, serving as a continuous source of soil and groundwater contamination.

Date of Government Version: N/A
Date Data Arrived at EDR: N/A
Date Made Active in Reports: N/A
Number of Days to Update: N/A

Source: EDR, Inc.
Telephone: N/A
Last EDR Contact: N/A
Next Scheduled EDR Contact: N/A
Data Release Frequency: No Update Planned

EDR Hist Auto: EDR Exclusive Historical Auto Stations

EDR has searched selected national collections of business directories and has collected listings of potential gas station/filling station/service station sites that were available to EDR researchers. EDR's review was limited to those categories of sources that might, in EDR's opinion, include gas station/filling station/service station establishments. The categories reviewed included, but were not limited to gas, gas station, gasoline station, filling station, auto, automobile repair, auto service station, service station, etc. This database falls within a category of information EDR classifies as "High Risk Historical Records", or HRHR. EDR's HRHR effort presents unique and sometimes proprietary data about past sites and operations that typically create environmental concerns, but may not show up in current government records searches.

Date of Government Version: N/A
Date Data Arrived at EDR: N/A
Date Made Active in Reports: N/A
Number of Days to Update: N/A

Source: EDR, Inc.
Telephone: N/A
Last EDR Contact: N/A
Next Scheduled EDR Contact: N/A
Data Release Frequency: Varies

EDR Hist Cleaner: EDR Exclusive Historical Cleaners

EDR has searched selected national collections of business directories and has collected listings of potential dry cleaner sites that were available to EDR researchers. EDR's review was limited to those categories of sources that might, in EDR's opinion, include dry cleaning establishments. The categories reviewed included, but were not limited to dry cleaners, cleaners, laundry, laundromat, cleaning/laundry, wash & dry etc. This database falls within a category of information EDR classifies as "High Risk Historical Records", or HRHR. EDR's HRHR effort presents unique and sometimes proprietary data about past sites and operations that typically create environmental concerns, but may not show up in current government records searches.

Date of Government Version: N/A
Date Data Arrived at EDR: N/A
Date Made Active in Reports: N/A
Number of Days to Update: N/A

Source: EDR, Inc.
Telephone: N/A
Last EDR Contact: N/A
Next Scheduled EDR Contact: N/A
Data Release Frequency: Varies

EDR RECOVERED GOVERNMENT ARCHIVES

Exclusive Recovered Govt. Archives

RGA HWS: Recovered Government Archive State Hazardous Waste Facilities List

The EDR Recovered Government Archive State Hazardous Waste database provides a list of SHWS incidents derived from historical databases and includes many records that no longer appear in current government lists. Compiled from Records formerly available from the Department of Environmental Quality in Oregon.

Date of Government Version: N/A
Date Data Arrived at EDR: 07/01/2013
Date Made Active in Reports: 01/03/2014
Number of Days to Update: 186

Source: Department of Environmental Quality
Telephone: N/A
Last EDR Contact: 06/01/2012
Next Scheduled EDR Contact: N/A
Data Release Frequency: Varies

RGA LF: Recovered Government Archive Solid Waste Facilities List

The EDR Recovered Government Archive Landfill database provides a list of landfills derived from historical databases and includes many records that no longer appear in current government lists. Compiled from Records formerly available from the Department of Environmental Quality in Oregon.

Date of Government Version: N/A
Date Data Arrived at EDR: 07/01/2013
Date Made Active in Reports: 01/13/2014
Number of Days to Update: 196

Source: Department of Environmental Quality
Telephone: N/A
Last EDR Contact: 06/01/2012
Next Scheduled EDR Contact: N/A
Data Release Frequency: Varies

RGA LUST: Recovered Government Archive Leaking Underground Storage Tank

The EDR Recovered Government Archive Leaking Underground Storage Tank database provides a list of LUST incidents derived from historical databases and includes many records that no longer appear in current government lists. Compiled from Records formerly available from the Department of Environmental Quality in Oregon.

Date of Government Version: N/A
Date Data Arrived at EDR: 07/01/2013
Date Made Active in Reports: 12/27/2013
Number of Days to Update: 179

Source: Department of Environmental Quality
Telephone: N/A
Last EDR Contact: 06/01/2012
Next Scheduled EDR Contact: N/A
Data Release Frequency: Varies

OTHER DATABASE(S)

Depending on the geographic area covered by this report, the data provided in these specialty databases may or may not be complete. For example, the existence of wetlands information data in a specific report does not mean that all wetlands in the area covered by the report are included. Moreover, the absence of any reported wetlands information does not necessarily mean that wetlands do not exist in the area covered by the report.

NY MANIFEST: Facility and Manifest Data

Manifest is a document that lists and tracks hazardous waste from the generator through transporters to a TSD facility.

Date of Government Version: 01/01/2019
Date Data Arrived at EDR: 10/29/2021
Date Made Active in Reports: 01/19/2022
Number of Days to Update: 82

Source: Department of Environmental Conservation
Telephone: 518-402-8651
Last EDR Contact: 04/27/2023
Next Scheduled EDR Contact: 08/07/2023
Data Release Frequency: Quarterly

WI MANIFEST: Manifest Information
Hazardous waste manifest information.

Date of Government Version: 05/31/2018
Date Data Arrived at EDR: 06/19/2019
Date Made Active in Reports: 09/03/2019
Number of Days to Update: 76

Source: Department of Natural Resources
Telephone: N/A
Last EDR Contact: 06/01/2023
Next Scheduled EDR Contact: 09/18/2023
Data Release Frequency: Annually

Oil/Gas Pipelines
Source: Endeavor Business Media
Petroleum Bundle (Crude Oil, Refined Products, Petrochemicals, Gas Liquids (LPG/NGL), and Specialty Gases (Miscellaneous)) N = Natural Gas Bundle (Natural Gas, Gas Liquids (LPG/NGL), and Specialty Gases (Miscellaneous)). This map includes information copyrighted by Endeavor Business Media. This information is provided on a best effort basis and Endeavor Business Media does not guarantee its accuracy nor warrant its fitness for any particular purpose. Such information has been reprinted with the permission of Endeavor Business Media.

Electric Power Transmission Line Data
Source: Endeavor Business Media
This map includes information copyrighted by Endeavor Business Media. This information is provided on a best effort basis and Endeavor Business Media does not guarantee its accuracy nor warrant its fitness for any particular purpose. Such information has been reprinted with the permission of Endeavor Business Media.

Sensitive Receptors: There are individuals deemed sensitive receptors due to their fragile immune systems and special sensitivity to environmental discharges. These sensitive receptors typically include the elderly, the sick, and children. While the location of all sensitive receptors cannot be determined, EDR indicates those buildings and facilities - schools, daycares, hospitals, medical centers, and nursing homes - where individuals who are sensitive receptors are likely to be located.

AHA Hospitals:
Source: American Hospital Association, Inc.
Telephone: 312-280-5991
The database includes a listing of hospitals based on the American Hospital Association's annual survey of hospitals.

Medical Centers: Provider of Services Listing
Source: Centers for Medicare & Medicaid Services
Telephone: 410-786-3000
A listing of hospitals with Medicare provider number, produced by Centers of Medicare & Medicaid Services, a federal agency within the U.S. Department of Health and Human Services.

Nursing Homes
Source: National Institutes of Health
Telephone: 301-594-6248
Information on Medicare and Medicaid certified nursing homes in the United States.

Public Schools
Source: National Center for Education Statistics
Telephone: 202-502-7300
The National Center for Education Statistics' primary database on elementary and secondary public education in the United States. It is a comprehensive, annual, national statistical database of all public elementary and secondary schools and school districts, which contains data that are comparable across all states.

Private Schools
Source: National Center for Education Statistics
Telephone: 202-502-7300
The National Center for Education Statistics' primary database on private school locations in the United States.

Daycare Centers: Child Care Listings
Source: Employment Department
Telephone: 503-947-1420

Flood Zone Data: This data was obtained from the Federal Emergency Management Agency (FEMA). It depicts 100-year and 500-year flood zones as defined by FEMA. It includes the National Flood Hazard Layer (NFHL) which incorporates Flood Insurance Rate Map (FIRM) data and Q3 data from FEMA in areas not covered by NFHL.
Source: FEMA
Telephone: 877-336-2627
Date of Government Version: 2003, 2015

GOVERNMENT RECORDS SEARCHED / DATA CURRENCY TRACKING

NWI: National Wetlands Inventory. This data, available in select counties across the country, was obtained by EDR in 2002, 2005, 2010 and 2015 from the U.S. Fish and Wildlife Service.

State Wetlands Data: Wetlands Inventory Data
Source: Oregon Geospatial Enterprise Office
Telephone: 503-378-2166

Current USGS 7.5 Minute Topographic Map
Source: U.S. Geological Survey

STREET AND ADDRESS INFORMATION

© 2015 TomTom North America, Inc. All rights reserved. This material is proprietary and the subject of copyright protection and other intellectual property rights owned by or licensed to Tele Atlas North America, Inc. The use of this material is subject to the terms of a license agreement. You will be held liable for any unauthorized copying or disclosure of this material.

GEOCHECK ®- PHYSICAL SETTING SOURCE ADDENDUM

TARGET PROPERTY ADDRESS

IRB - 1S3E05AD -03100 NYHOF GORDON L TR
2303-2363 NW ELEVEN MILE AVE
GRESHAM, OR 97030

TARGET PROPERTY COORDINATES

Latitude (North):	45.51342 - 45° 30' 48.31''
Longitude (West):	122.4591 - 122° 27' 32.76''
Universal Tranverse Mercator:	Zone 10
UTM X (Meters):	542250.0
UTM Y (Meters):	5039912.0
Elevation:	262 ft. above sea level

USGS TOPOGRAPHIC MAP

Target Property Map:	14898322 CAMAS, WA
Version Date:	2020
South Map:	14878114 DAMASCUS, OR
Version Date:	2020

EDR's GeoCheck Physical Setting Source Addendum is provided to assist the environmental professional in forming an opinion about the impact of potential contaminant migration.

Assessment of the impact of contaminant migration generally has two principle investigative components:

1. Groundwater flow direction, and
2. Groundwater flow velocity.

Groundwater flow direction may be impacted by surface topography, hydrology, hydrogeology, characteristics of the soil, and nearby wells. Groundwater flow velocity is generally impacted by the nature of the geologic strata.

GEOCHECK® - PHYSICAL SETTING SOURCE SUMMARY

GROUNDWATER FLOW DIRECTION INFORMATION

Groundwater flow direction for a particular site is best determined by a qualified environmental professional using site-specific well data. If such data is not reasonably ascertainable, it may be necessary to rely on other sources of information, such as surface topographic information, hydrologic information, hydrogeologic data collected on nearby properties, and regional groundwater flow information (from deep aquifers).

TOPOGRAPHIC INFORMATION

Surface topography may be indicative of the direction of surficial groundwater flow. This information can be used to assist the environmental professional in forming an opinion about the impact of nearby contaminated properties or, should contamination exist on the target property, what downgradient sites might be impacted.

TARGET PROPERTY TOPOGRAPHY

General Topographic Gradient: General NW

SURROUNDING TOPOGRAPHY: ELEVATION PROFILES

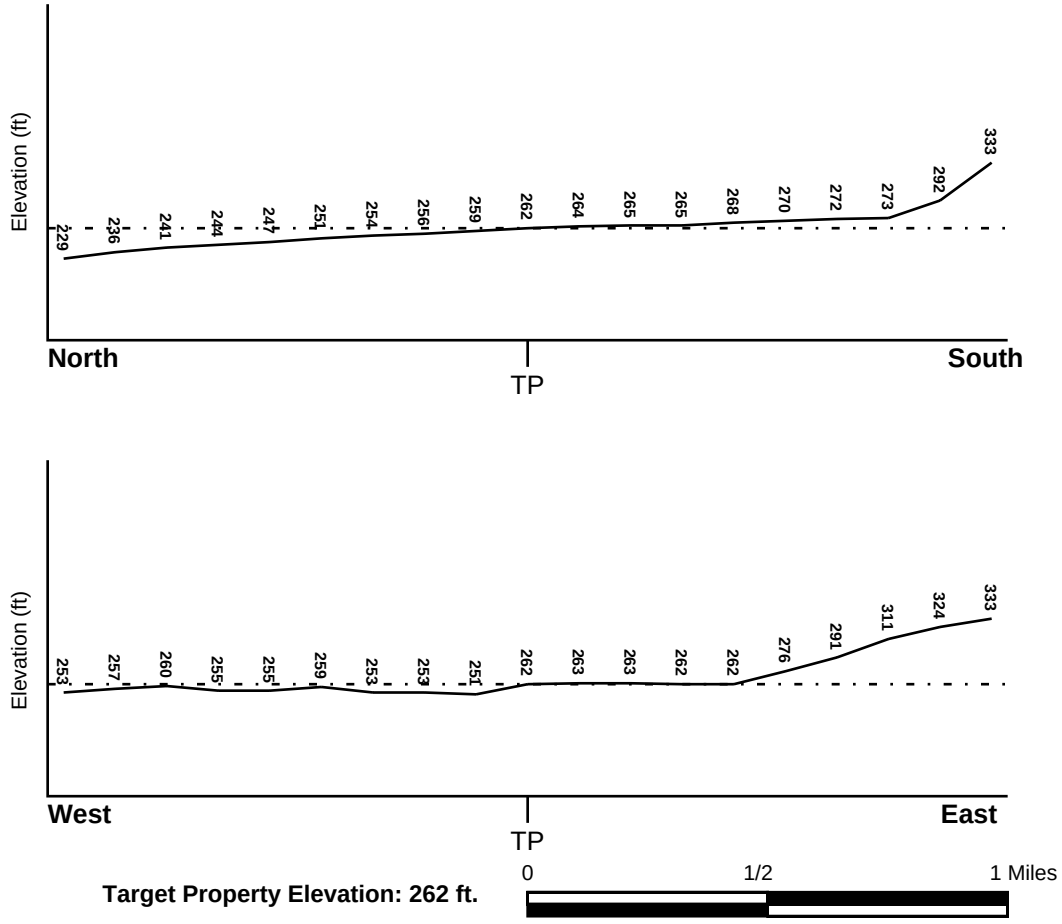

Source: Topography has been determined from the USGS 7.5' Digital Elevation Model and should be evaluated on a relative (not an absolute) basis. Relative elevation information between sites of close proximity should be field verified.

GEOCHECK® - PHYSICAL SETTING SOURCE SUMMARY

HYDROLOGIC INFORMATION

Surface water can act as a hydrologic barrier to groundwater flow. Such hydrologic information can be used to assist the environmental professional in forming an opinion about the impact of nearby contaminated properties or, should contamination exist on the target property, what downgradient sites might be impacted.

Refer to the Physical Setting Source Map following this summary for hydrologic information (major waterways and bodies of water).

FEMA FLOOD ZONE

Flood Plain Panel at Target Property	FEMA Source Type
4101830140F	FEMA FIRM Flood data

Additional Panels in search area:	FEMA Source Type
41051C0214H	FEMA FIRM Flood data
41051C0402H	FEMA FIRM Flood data

NATIONAL WETLAND INVENTORY

NWI Quad at Target Property	NWI Electronic Data Coverage
CAMAS	YES - refer to the Overview Map and Detail Map

HYDROGEOLOGIC INFORMATION

Hydrogeologic information obtained by installation of wells on a specific site can often be an indicator of groundwater flow direction in the immediate area. Such hydrogeologic information can be used to assist the environmental professional in forming an opinion about the impact of nearby contaminated properties or, should contamination exist on the target property, what downgradient sites might be impacted.

AQUIFLOW®

Search Radius: 1.000 Mile.

EDR has developed the AQUIFLOW Information System to provide data on the general direction of groundwater flow at specific points. EDR has reviewed reports submitted by environmental professionals to regulatory authorities at select sites and has extracted the date of the report, groundwater flow direction as determined hydrogeologically, and the depth to water table.

MAP ID	LOCATION FROM TP	GENERAL DIRECTION GROUNDWATER FLOW
Not Reported		

GEOCHECK® - PHYSICAL SETTING SOURCE SUMMARY

GROUNDWATER FLOW VELOCITY INFORMATION

Groundwater flow velocity information for a particular site is best determined by a qualified environmental professional using site specific geologic and soil strata data. If such data are not reasonably ascertainable, it may be necessary to rely on other sources of information, including geologic age identification, rock stratigraphic unit and soil characteristics data collected on nearby properties and regional soil information. In general, contaminant plumes move more quickly through sandy-gravelly types of soils than silty-clayey types of soils.

GEOLOGIC INFORMATION IN GENERAL AREA OF TARGET PROPERTY

Geologic information can be used by the environmental professional in forming an opinion about the relative speed at which contaminant migration may be occurring.

ROCK STRATIGRAPHIC UNIT

Era:	Cenozoic
System:	Quaternary
Series:	Quaternary
Code:	Q *(decoded above as Era, System & Series)*

GEOLOGIC AGE IDENTIFICATION

Category: Stratifed Sequence

Geologic Age and Rock Stratigraphic Unit Source: P.G. Schruben, R.E. Arndt and W.J. Bawiec, Geology of the Conterminous U.S. at 1:2,500,000 Scale - a digital representation of the 1974 P.B. King and H.M. Beikman Map, USGS Digital Data Series DDS - 11 (1994).

SSURGO SOIL MAP - 7399544.38s

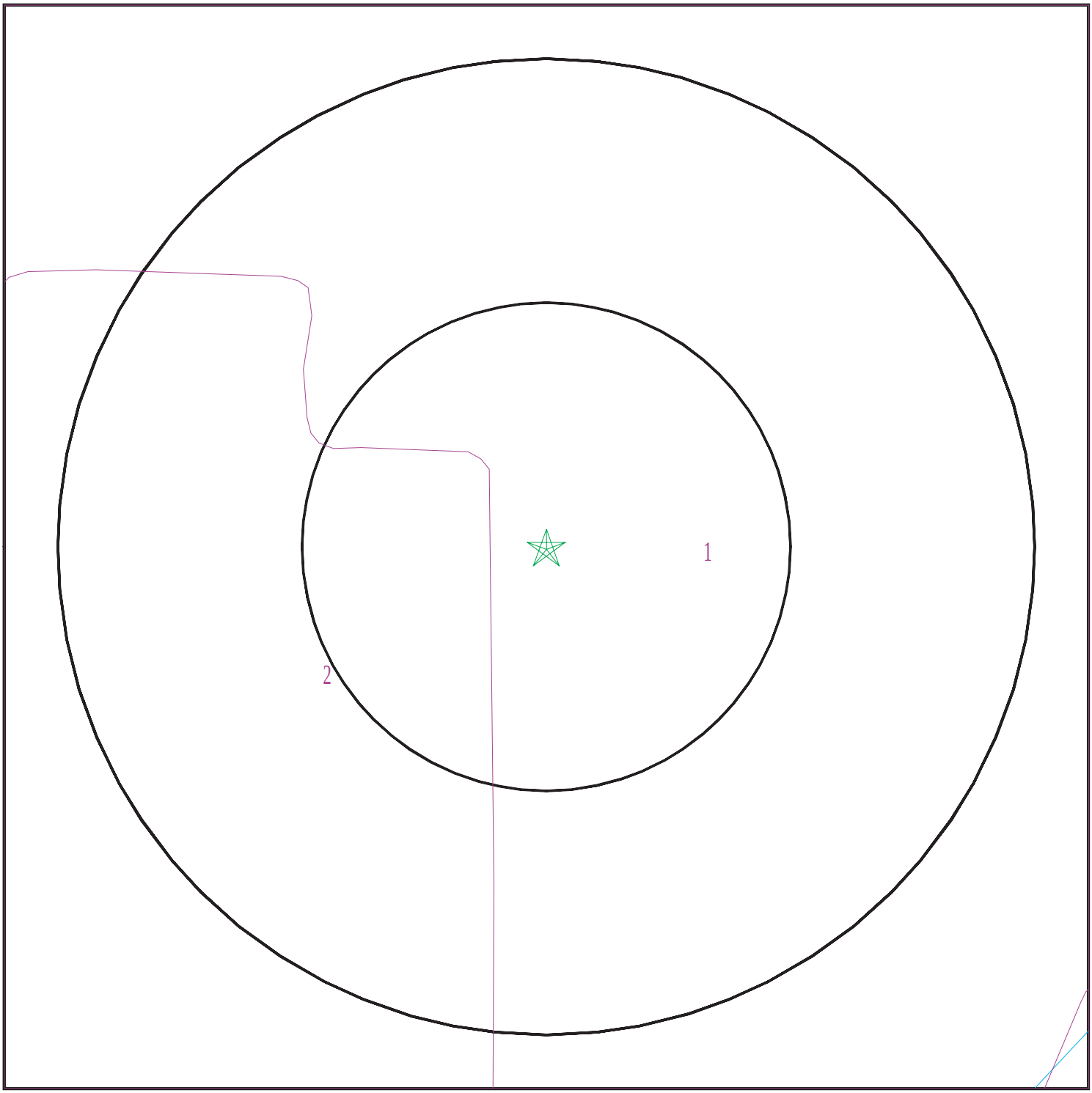

Target Property
SSURGO Soil
Water

0 1/16 1/8 1/4 Miles

N

SITE NAME:	IRB - 1S3E05AD -03100 NYHOF GORDON L TR	CLIENT:	Parametrix, Inc.
ADDRESS:	2303-2363 NW ELEVEN MILE AVE Gresham OR 97030	CONTACT:	Adam Romey
LAT/LONG:	45.51342 / 122.4591	INQUIRY #:	7399544.38s
		DATE:	July 26, 2023 8:15 am

Copyright © 2023 EDR, Inc. © 2015 TomTom Rel. 2015.

GEOCHECK® - PHYSICAL SETTING SOURCE SUMMARY

DOMINANT SOIL COMPOSITION IN GENERAL AREA OF TARGET PROPERTY

The U.S. Department of Agriculture's (USDA) Soil Conservation Service (SCS) leads the National Cooperative Soil Survey (NCSS) and is responsible for collecting, storing, maintaining and distributing soil survey information for privately owned lands in the United States. A soil map in a soil survey is a representation of soil patterns in a landscape. The following information is based on Soil Conservation Service SSURGO data.

Soil Map ID: 1

Soil Component Name: Multnomah

Soil Surface Texture: silt loam

Hydrologic Group: Class B - Moderate infiltration rates. Deep and moderately deep, moderately well and well drained soils with moderately coarse textures.

Soil Drainage Class: Well drained

Hydric Status: Not hydric

Corrosion Potential - Uncoated Steel: Moderate

Depth to Bedrock Min: > 0 inches

Depth to Watertable Min: > 0 inches

Soil Layer Information

	Boundary			Classification		Saturated hydraulic conductivity	
Layer	Upper	Lower	Soil Texture Class	AASHTO Group	Unified Soil	micro m/sec	Soil Reaction (pH)
1	0 inches	7 inches	silt loam	Silt-Clay Materials (more than 35 pct. passing No. 200), Silty Soils.	COARSE-GRAINED SOILS, Gravels, Clean gravels, Poorly Graded Gravel. COARSE-GRAINED SOILS, Gravels, Gravels with fines, Silty Gravel.	Max: 141 Min: 42	Max: 6.5 Min: 6.1
2	7 inches	38 inches	silt loam	Silt-Clay Materials (more than 35 pct. passing No. 200), Silty Soils.	COARSE-GRAINED SOILS, Gravels, Clean gravels, Poorly Graded Gravel. COARSE-GRAINED SOILS, Gravels, Gravels with fines, Silty Gravel.	Max: 141 Min: 42	Max: 6.5 Min: 6.1

GEOCHECK® - PHYSICAL SETTING SOURCE SUMMARY

Soil Layer Information							
	Boundary			Classification		Saturated hydraulic conductivity micro m/sec	Soil Reaction (pH)
Layer	Upper	Lower	Soil Texture Class	AASHTO Group	Unified Soil		
3	38 inches	59 inches	very gravelly sand	Silt-Clay Materials (more than 35 pct. passing No. 200), Silty Soils.	COARSE-GRAINED SOILS, Gravels, Clean gravels, Poorly Graded Gravel. COARSE-GRAINED SOILS, Gravels, Gravels with fines, Silty Gravel.	Max: 141 Min: 42	Max: 6.5 Min: 6.1

Soil Map ID: 2

Soil Component Name: Pits

Soil Surface Texture: silt loam

Hydrologic Group: Class B - Moderate infiltration rates. Deep and moderately deep, moderately well and well drained soils with moderately coarse textures.

Soil Drainage Class:
Hydric Status: Not hydric

Corrosion Potential - Uncoated Steel: Not Reported

Depth to Bedrock Min: > 0 inches

Depth to Watertable Min: > 0 inches

No Layer Information available.

LOCAL / REGIONAL WATER AGENCY RECORDS

EDR Local/Regional Water Agency records provide water well information to assist the environmental professional in assessing sources that may impact ground water flow direction, and in forming an opinion about the impact of contaminant migration on nearby drinking water wells.

GEOCHECK® - PHYSICAL SETTING SOURCE SUMMARY

WELL SEARCH DISTANCE INFORMATION

DATABASE	SEARCH DISTANCE (miles)
Federal USGS	1.000
Federal FRDS PWS	Nearest PWS within 1 mile
State Database	1.000

FEDERAL USGS WELL INFORMATION

MAP ID	WELL ID	LOCATION FROM TP
1	USGS40000993674	0 - 1/8 Mile SSE
A3	USGS40000993688	1/8 - 1/4 Mile North
B4	USGS40000993677	1/4 - 1/2 Mile West
C6	USGS40000993714	1/4 - 1/2 Mile North
C7	USGS40000993715	1/4 - 1/2 Mile North
9	USGS40000993707	1/2 - 1 Mile ENE

FEDERAL FRDS PUBLIC WATER SUPPLY SYSTEM INFORMATION

MAP ID	WELL ID	LOCATION FROM TP
No PWS System Found		

Note: PWS System location is not always the same as well location.

STATE DATABASE WELL INFORMATION

MAP ID	WELL ID	LOCATION FROM TP
A2	ORWD70000004734	0 - 1/8 Mile North
B5	ORWD70000019135	1/4 - 1/2 Mile West
C8	ORWD70000019137	1/4 - 1/2 Mile North
D10	ORWD70000014619	1/2 - 1 Mile WNW
D11	ORWD70000014618	1/2 - 1 Mile WNW

PHYSICAL SETTING SOURCE MAP - 7399544.38s

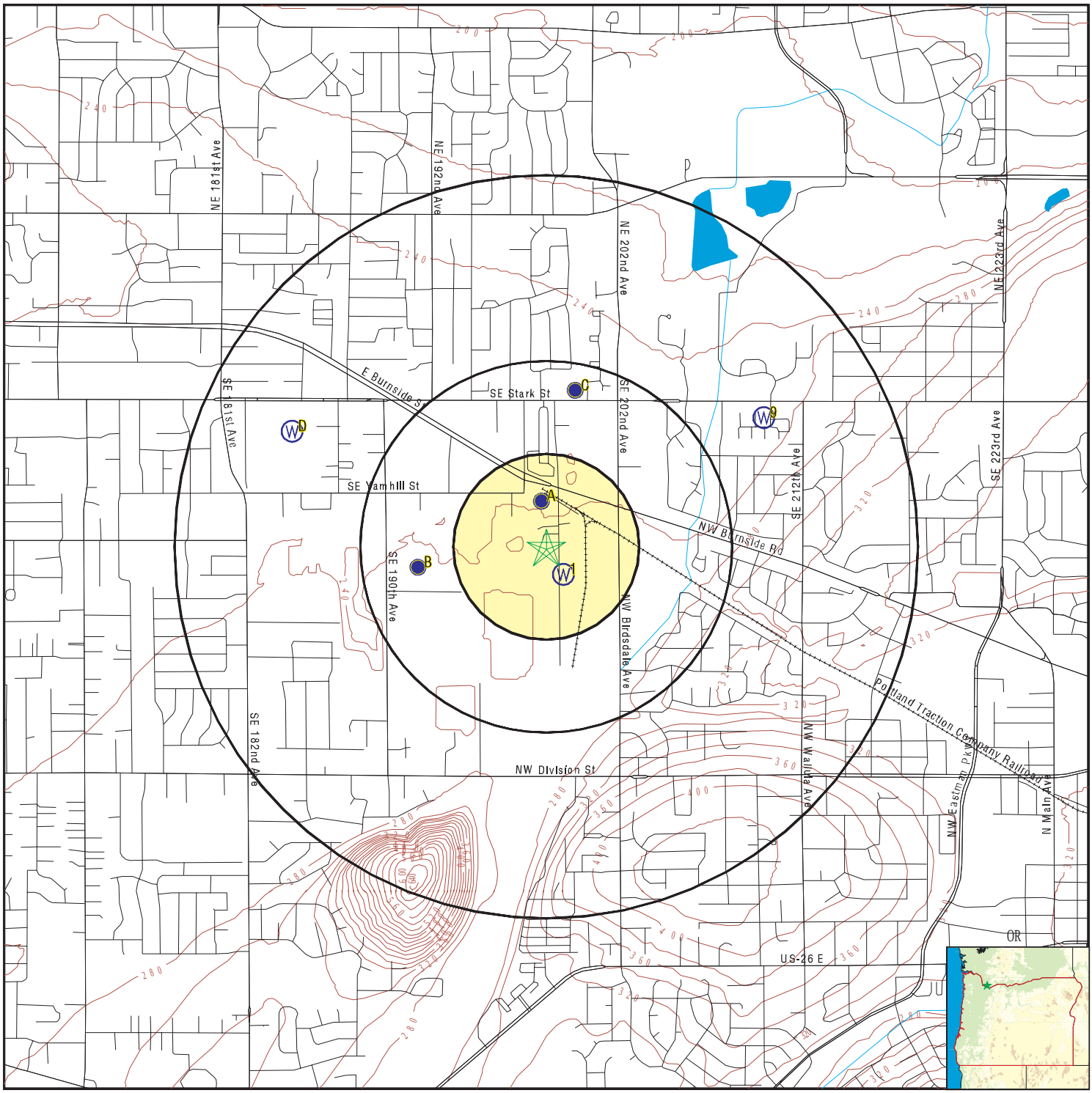

- County Boundary
- Major Roads
- Contour Lines
- Earthquake epicenter, Richter 5 or greater
- Water Wells
- Public Water Supply Wells
- Cluster of Multiple Icons
- Groundwater Flow Direction
- Indeterminate Groundwater Flow at Location
- Groundwater Flow Varies at Location
- Oil, gas or related wells

SITE NAME:	IRB - 1S3E05AD -03100 NYHOF GORDON L TR	CLIENT:	Parametrix, Inc.
ADDRESS:	2303-2363 NW ELEVEN MILE AVE Gresham OR 97030	CONTACT:	Adam Romey
LAT/LONG:	45.51342 / 122.4591	INQUIRY #:	7399544.38s
		DATE:	July 26, 2023 8:15 am

Copyright © 2023 EDR, Inc. © 2015 TomTom Rel. 2015.

GEOCHECK® - PHYSICAL SETTING SOURCE MAP FINDINGS

Map ID
Direction
Distance
Elevation | Database | EDR ID Number

1
SSE
0 - 1/8 Mile
Higher | **FED USGS** | **USGS40000993674**

Organization ID:	USGS-OR	Organization Name:	USGS Oregon Water Science Center
Monitor Location:	01S/03E-05ADC	Type:	Well
Description:	Not Reported	HUC:	17090012
Drainage Area:	Not Reported	Drainage Area Units:	Not Reported
Contrib Drainage Area:	Not Reported	Contrib Drainage Area Unts:	Not Reported
Aquifer:	Other aquifers	Formation Type:	Troutdale Formation
Aquifer Type:	Not Reported	Construction Date:	Not Reported
Well Depth:	71	Well Depth Units:	ft
Well Hole Depth:	Not Reported	Well Hole Depth Units:	Not Reported

---

A2
North
0 - 1/8 Mile
Lower | **OR WELLS** | **ORWD70000004734**

GW Site ID:	4846	Site Type:	WELL
Stage:	Complete	GW Log ID:	MULT0002956
GW Well County:	MULT	GW Well Number:	2956
Well Tag Number:	0	Tag Verified:	0
Site Source:	USGS	State Observation #:	0
Well Status:	Not Reported	Established By:	KARL WOZNIAK
Aquifer:	Not Reported	Aquifer System:	Not Reported
Max Depth:	0	Land Surface Elevation (ft):	250
Water Level Count:	11	WL Measuring Started:	14-NOV-69
WL Measuring Ended:	21-JUN-93	Obs Well Status:	Obs Well Non-Current
Hydrography URL:	https://apps.wrd.state.or.us/apps/gw/gw_info/gw_hydrograph/Hydrograph.aspx?gw_logid=MULT0002956		
Well Log URL:	https://apps.wrd.state.or.us/apps/misc/vault/vault.aspx?wl_county_code=MULT&wl_nbr=2956		
OWRD URL:	https://apps.wrd.state.or.us/apps/gw/gw_info/gw_info_report/gw_details.aspx?gw_site_id=4846		

A3
North
1/8 - 1/4 Mile
Lower | **FED USGS** | **USGS40000993688**

Organization ID:	USGS-OR	Organization Name:	USGS Oregon Water Science Center
Monitor Location:	01S/03E-05ADB	Type:	Well
Description:	NWAQA data entry com.&ver.09/08/1999 Hinkle SR		
HUC:	17090012	Drainage Area:	Not Reported
Drainage Area Units:	Not Reported	Contrib Drainage Area:	Not Reported
Contrib Drainage Area Unts:	Not Reported		
Aquifer:	Willamette Lowland basin-fill aquifers		
Formation Type:	Quaternary Alluvium	Aquifer Type:	Unconfined single aquifer
Construction Date:	19691114	Well Depth:	60
Well Depth Units:	ft	Well Hole Depth:	Not Reported
Well Hole Depth Units:	Not Reported		
er of Measurements:	11	Level reading date:	1993-06-21
Feet below surface:	21.06	Feet to sea level:	Not Reported
Note:	Not Reported		

evel reading date:	1989-08-15	Feet below surface:	26.80
Feet to sea level:	Not Reported	Note:	Not Reported
evel reading date:	1989-06-12	Feet below surface:	25.80
Feet to sea level:	Not Reported	Note:	Not Reported
vel reading date:	1989-03-27	Feet below surface:	24.00
Feet to sea level:	Not Reported	Note:	Not Reported
evel reading date:	1989-01-30	Feet below surface:	26.00
Feet to sea level:	Not Reported	Note:	Not Reported
evel reading date:	1988-12-13	Feet below surface:	26.60
Feet to sea level:	Not Reported	Note:	Not Reported
vel reading date:	1988-10-11	Feet below surface:	27.00
Feet to sea level:	Not Reported	Note:	Not Reported
vel reading date:	1988-08-01	Feet below surface:	27.20
Feet to sea level:	Not Reported	Note:	Not Reported
Level reading date:	1988-06-06	Feet below surface:	26.10
Feet to sea level:	Not Reported	Note:	Not Reported
vel reading date:	1988-04-11	Feet below surface:	25.60
Feet to sea level:	Not Reported	Note:	Not Reported
vel reading date:	1969-11-14	Feet below surface:	34.00
Feet to sea level:	Not Reported	Note:	Not Reported

B4
West
1/4 - 1/2 Mile
Higher

FED USGS **USGS40000993677**

Organization ID:	USGS-OR	Organization Name:	USGS Oregon Water Science Center
Monitor Location:	01S/03E-05BDD	Type:	Well
Description:	Not Reported	HUC:	17090012
Drainage Area:	Not Reported	Drainage Area Units:	Not Reported
Contrib Drainage Area:	Not Reported	Contrib Drainage Area Unts:	Not Reported
Aquifer:	Not Reported	Formation Type:	Not Reported
Aquifer Type:	Not Reported	Construction Date:	19741031
Well Depth:	290	Well Depth Units:	ft
Well Hole Depth:	290	Well Hole Depth Units:	ft

r of Measurements:	14	Level reading date:	1989-08-15
Feet below surface:	73.0	Feet to sea level:	Not Reported
Note:	Not Reported		
Level reading date:	1989-06-12	Feet below surface:	60.3
Feet to sea level:	Not Reported	Note:	Not Reported
evel reading date:	1989-03-27	Feet below surface:	65.4
Feet to sea level:	Not Reported	Note:	Not Reported
evel reading date:	1989-01-30	Feet below surface:	65.0
Feet to sea level:	Not Reported	Note:	Not Reported
evel reading date:	1988-12-13	Feet below surface:	64.2
Feet to sea level:	Not Reported	Note:	Not Reported

evel reading date:	1988-10-11	Feet below surface:	64.9
Feet to sea level:	Not Reported	Note:	Not Reported
vel reading date:	1988-08-01	Feet below surface:	61.4
Feet to sea level:	Not Reported	Note:	Not Reported
Level reading date:	1988-06-06	Feet below surface:	60.5
Feet to sea level:	Not Reported	Note:	Not Reported
evel reading date:	1988-03-29	Feet below surface:	70.9
Feet to sea level:	Not Reported	Note:	Not Reported
evel reading date:	1988-02-02	Feet below surface:	68.0
Feet to sea level:	Not Reported	Note:	Not Reported
evel reading date:	1987-12-01	Feet below surface:	64.5
Feet to sea level:	Not Reported	Note:	Not Reported
evel reading date:	1987-09-22	Feet below surface:	63.0
Feet to sea level:	Not Reported	Note:	Not Reported
evel reading date:	1987-05-19	Feet below surface:	58.9
Feet to sea level:	Not Reported	Note:	Not Reported
vel reading date:	1974-10-31	Feet below surface:	70.0
Feet to sea level:	Not Reported	Note:	Not Reported

B5
West
1/4 - 1/2 Mile
Lower

OR WELLS **ORWD70000019135**

GW Site ID:	20731	Site Type:	WELL
Stage:	Complete	GW Log ID:	MULT0002954
GW Well County:	MULT	GW Well Number:	2954
Well Tag Number:	0	Tag Verified:	0
Site Source:	USGS	State Observation #:	0
Well Status:	Not Reported	Established By:	wozniakc
Aquifer:	Not Reported	Aquifer System:	Not Reported
Max Depth:	290	Land Surface Elevation (ft):	255
Water Level Count:	13	WL Measuring Started:	19-MAY-87
WL Measuring Ended:	15-AUG-89	Obs Well Status:	Obs Well Non-Current

ydrography URL: https://apps.wrd.state.or.us/apps/gw/gw_info/gw_hydrograph/Hydrograph.aspx?gw_logid=MULT0002954
Well Log URL: https://apps.wrd.state.or.us/apps/misc/vault/vault.aspx?wl_county_code=MULT&wl_nbr=2954
OWRD URL: https://apps.wrd.state.or.us/apps/gw/gw_info/gw_info_report/gw_details.aspx?gw_site_id=20731

C6
North
1/4 - 1/2 Mile
Lower

FED USGS **USGS40000993714**

Organization ID:	USGS-OR	Organization Name:	USGS Oregon Water Science Center
onitor Location:	01.00N/03.00E-32DDD01	Type:	Well
Description:	DOUBLE COMPLETION-LOOK AT MULT 1094		
HUC:	17090012	Drainage Area:	Not Reported
Drainage Area Units:	Not Reported	Contrib Drainage Area:	Not Reported
Contrib Drainage Area Unts:	Not Reported	Aquifer:	Not Reported
Formation Type:	Not Reported	Aquifer Type:	Not Reported
Construction Date:	Not Reported	Well Depth:	29

Well Depth Units: ft
Well Hole Depth: 29
Well Hole Depth Units: ft

r of Measurements: 1
Level reading date: 2004-07-28
Feet below surface: 21.11
Feet to sea level: Not Reported
Note: Not Reported

C7
North
1/4 - 1/2 Mile
Lower

FED USGS **USGS40000993715**

Organization ID: USGS-OR
Organization Name: USGS Oregon Water Science Center
onitor Location: 01.00N/03.00E-32DDD02
Type: Well
Description: DOUBLE COMPLETION-LOOK AT 01.00N/03.00E-32DDD01
HUC: 17090012
Drainage Area: Not Reported
Drainage Area Units: Not Reported
Contrib Drainage Area: Not Reported
Contrib Drainage Area Unts: Not Reported
Aquifer: Not Reported
Formation Type: Not Reported
Aquifer Type: Not Reported
Construction Date: 19690815
Well Depth: 123
Well Depth Units: ft
Well Hole Depth: 123
Well Hole Depth Units: ft

r of Measurements: 2
Level reading date: 2004-07-28
Feet below surface: 45.52
Feet to sea level: Not Reported
Note: Not Reported

Level reading date: 1969-08-26
Feet below surface: 48
Feet to sea level: Not Reported
Note: Not Reported

C8
North
1/4 - 1/2 Mile
Lower

OR WELLS **ORWD70000019137**

GW Site ID: 20733
Site Type: WELL
Stage: Complete
GW Log ID: MULT0001094
GW Well County: MULT
GW Well Number: 1094
Well Tag Number: 63249
Tag Verified: 0
Site Source: USGS
State Observation #: 0
Well Status: Not Reported
Established By: wozniakc
Aquifer: Quaternary-Late Tertiary sediment Aq
Aquifer System: Quaternary-Late Tertiary Sediment Aquifers
Max Depth: 123
Land Surface Elevation (ft): 246
Water Level Count: 1
WL Measuring Started: 28-JUL-04
WL Measuring Ended: 28-JUL-04
Obs Well Status: Not Reported
Hydrography URL: Not Reported
Well Log URL: https://apps.wrd.state.or.us/apps/misc/vault/vault.aspx?wl_county_code=MULT&wl_nbr=1094
OWRD URL: https://apps.wrd.state.or.us/apps/gw/gw_info/gw_info_report/gw_details.aspx?gw_site_id=20733

GEOCHECK® - PHYSICAL SETTING SOURCE MAP FINDINGS

Map ID
Direction
Distance
Elevation | Database | EDR ID Number

9
ENE
1/2 - 1 Mile
Lower | **FED USGS** | **USGS40000993707**

Organization ID:	USGS-OR	Organization Name:	USGS Oregon Water Science Center
Monitor Location:	01S/03E-04BAB	Type:	Well
Description:	Not Reported	HUC:	17090012
Drainage Area:	Not Reported	Drainage Area Units:	Not Reported
Contrib Drainage Area:	Not Reported	Contrib Drainage Area Unts:	Not Reported
Aquifer:	Not Reported	Formation Type:	Not Reported
Aquifer Type:	Not Reported	Construction Date:	19690514
Well Depth:	176	Well Depth Units:	ft
Well Hole Depth:	176	Well Hole Depth Units:	ft

r of Measurements:	17	Level reading date:	1990-04-13
Feet below surface:	58.5	Feet to sea level:	Not Reported
Note:	The site was being pumped.		

evel reading date:	1990-02-05	Feet below surface:	37.2
Feet to sea level:	Not Reported	Note:	Not Reported
vel reading date:	1989-11-30	Feet below surface:	40.5
Feet to sea level:	Not Reported	Note:	Not Reported
vel reading date:	1989-08-15	Feet below surface:	39.5
Feet to sea level:	Not Reported	Note:	Not Reported
Level reading date:	1989-06-12	Feet below surface:	37.9
Feet to sea level:	Not Reported	Note:	Not Reported
Level reading date:	1989-03-27	Feet below surface:	36.7
Feet to sea level:	Not Reported	Note:	Not Reported
evel reading date:	1989-01-30	Feet below surface:	37.6
Feet to sea level:	Not Reported	Note:	Not Reported
evel reading date:	1988-12-13	Feet below surface:	38.6
Feet to sea level:	Not Reported	Note:	Not Reported
vel reading date:	1988-10-11	Feet below surface:	39.9
Feet to sea level:	Not Reported	Note:	Not Reported
vel reading date:	1988-08-01	Feet below surface:	39.5
Feet to sea level:	Not Reported	Note:	Not Reported
Level reading date:	1988-06-06	Feet below surface:	37.5
Feet to sea level:	Not Reported	Note:	Not Reported
vel reading date:	1988-03-29	Feet below surface:	40.1
Feet to sea level:	Not Reported	Note:	Not Reported
vel reading date:	1988-02-02	Feet below surface:	38.5
Feet to sea level:	Not Reported	Note:	Not Reported
vel reading date:	1987-12-01	Feet below surface:	41.2
Feet to sea level:	Not Reported	Note:	Not Reported
evel reading date:	1987-09-22	Feet below surface:	41.7

Feet to sea level:	Not Reported	Note:	Not Reported
evel reading date:	1987-05-19	Feet below surface:	38.0
Feet to sea level:	Not Reported	Note:	Not Reported
evel reading date:	1969-05-14	Feet below surface:	35.0
Feet to sea level:	Not Reported	Note:	Not Reported

D10
WNW
1/2 - 1 Mile
Lower

OR WELLS **ORWD70000014619**

GW Site ID:	15729	Site Type:	WELL
Stage:	Complete	GW Log ID:	MULT0105451
GW Well County:	MULT	GW Well Number:	105451
Well Tag Number:	103055	Tag Verified:	0
Site Source:	OWRD	State Observation #:	0
Well Status:	Not Reported	Established By:	Josh Hackett
Aquifer:	Portland basin Troutdale gravel aquifer USGS WRIR 90-4196		
Aquifer System:	Quaternary-Late Tertiary Sediment Aquifers		
Max Depth:	275	Land Surface Elevation (ft):	245
Water Level Count:	26	WL Measuring Started:	31-JAN-14
WL Measuring Ended:	19-MAR-19	Obs Well Status:	Obs Well Non-Current
ydrography URL:	https://apps.wrd.state.or.us/apps/gw/gw_info/gw_hydrograph/Hydrograph.aspx?gw_logid=MULT0105451		
Well Log URL:	https://apps.wrd.state.or.us/apps/misc/vault/vault.aspx?wl_county_code=MULT&wl_nbr=105451		
OWRD URL:	https://apps.wrd.state.or.us/apps/gw/gw_info/gw_info_report/gw_details.aspx?gw_site_id=15729		

D11
WNW
1/2 - 1 Mile
Lower

OR WELLS **ORWD70000014618**

GW Site ID:	15728	Site Type:	WELL
Stage:	Complete	GW Log ID:	MULT0103417
GW Well County:	MULT	GW Well Number:	103417
Well Tag Number:	102694	Tag Verified:	0
Site Source:	OWRD	State Observation #:	0
Well Status:	Not Reported	Established By:	Josh Hackett
Aquifer:	Portland basin Troutdale gravel aquifer USGS WRIR 90-4196		
Aquifer System:	Quaternary-Late Tertiary Sediment Aquifers		
Max Depth:	159	Land Surface Elevation (ft):	245
Water Level Count:	25	WL Measuring Started:	05-MAR-14
WL Measuring Ended:	18-MAR-19	Obs Well Status:	Obs Well Non-Current
Hydrography URL:	https://apps.wrd.state.or.us/apps/gw/gw_info/gw_hydrograph/Hydrograph.aspx?gw_logid=MULT0103417		
Well Log URL:	https://apps.wrd.state.or.us/apps/misc/vault/vault.aspx?wl_county_code=MULT&wl_nbr=103417		
OWRD URL:	https://apps.wrd.state.or.us/apps/gw/gw_info/gw_info_report/gw_details.aspx?gw_site_id=15728		

GEOCHECK® - PHYSICAL SETTING SOURCE MAP FINDINGS
RADON

AREA RADON INFORMATION

State Database: OR Radon

Radon Test Results

Zipcode	Num Tests	Maximum	Minimum	Average	# > 4 pCi/L
97030	63	10.1	0.1	2.4	7

Federal EPA Radon Zone for MULTNOMAH County: 2

Note: Zone 1 indoor average level > 4 pCi/L.
: Zone 2 indoor average level >= 2 pCi/L and <= 4 pCi/L.
: Zone 3 indoor average level < 2 pCi/L.

Federal Area Radon Information for MULTNOMAH COUNTY, OR

Number of sites tested: 33

Area	Average Activity	% <4 pCi/L	% 4-20 pCi/L	% >20 pCi/L
Living Area	1.530 pCi/L	91%	9%	0%
Basement	2.630 pCi/L	57%	43%	0%

PHYSICAL SETTING SOURCE RECORDS SEARCHED

TOPOGRAPHIC INFORMATION

USGS 7.5' Digital Elevation Model (DEM)
Source: United States Geologic Survey
EDR acquired the USGS 7.5' Digital Elevation Model in 2002 and updated it in 2006. The 7.5 minute DEM corresponds to the USGS 1:24,000- and 1:25,000-scale topographic quadrangle maps. The DEM provides elevation data with consistent elevation units and projection.

Current USGS 7.5 Minute Topographic Map
Source: U.S. Geological Survey

HYDROLOGIC INFORMATION

Flood Zone Data: This data was obtained from the Federal Emergency Management Agency (FEMA). It depicts 100-year and 500-year flood zones as defined by FEMA. It includes the National Flood Hazard Layer (NFHL) which incorporates Flood Insurance Rate Map (FIRM) data and Q3 data from FEMA in areas not covered by NFHL.
Source: FEMA
Telephone: 877-336-2627
Date of Government Version: 2003, 2015

NWI: National Wetlands Inventory. This data, available in select counties across the country, was obtained by EDR in 2002, 2005, 2010 and 2015 from the U.S. Fish and Wildlife Service.

State Wetlands Data: Wetlands Inventory Data
Source: Oregon Geospatial Enterprise Office
Telephone: 503-378-2166

HYDROGEOLOGIC INFORMATION

AQUIFLOW^{R} Information System
Source: EDR proprietary database of groundwater flow information
EDR has developed the AQUIFLOW Information System (AIS) to provide data on the general direction of groundwater flow at specific points. EDR has reviewed reports submitted to regulatory authorities at select sites and has extracted the date of the report, hydrogeologically determined groundwater flow direction and depth to water table information.

GEOLOGIC INFORMATION

Geologic Age and Rock Stratigraphic Unit
Source: P.G. Schruben, R.E. Arndt and W.J. Bawiec, Geology of the Conterminous U.S. at 1:2,500,000 Scale - A digital representation of the 1974 P.B. King and H.M. Beikman Map, USGS Digital Data Series DDS - 11 (1994).

STATSGO: State Soil Geographic Database
Source: Department of Agriculture, Natural Resources Conservation Service (NRCS)
The U.S. Department of Agriculture's (USDA) Natural Resources Conservation Service (NRCS) leads the national Conservation Soil Survey (NCSS) and is responsible for collecting, storing, maintaining and distributing soil survey information for privately owned lands in the United States. A soil map in a soil survey is a representation of soil patterns in a landscape. Soil maps for STATSGO are compiled by generalizing more detailed (SSURGO) soil survey maps.

SSURGO: Soil Survey Geographic Database
Source: Department of Agriculture, Natural Resources Conservation Service (NRCS)
Telephone: 800-672-5559
SSURGO is the most detailed level of mapping done by the Natural Resources Conservation Service, mapping scales generally range from 1:12,000 to 1:63,360. Field mapping methods using national standards are used to construct the soil maps in the Soil Survey Geographic (SSURGO) database. SSURGO digitizing duplicates the original soil survey maps. This level of mapping is designed for use by landowners, townships and county natural resource planning and management.

PHYSICAL SETTING SOURCE RECORDS SEARCHED

LOCAL / REGIONAL WATER AGENCY RECORDS

FEDERAL WATER WELLS

PWS: Public Water Systems
Source: EPA/Office of Drinking Water
Telephone: 202-564-3750
Public Water System data from the Federal Reporting Data System. A PWS is any water system which provides water to at least 25 people for at least 60 days annually. PWSs provide water from wells, rivers and other sources.

PWS ENF: Public Water Systems Violation and Enforcement Data
Source: EPA/Office of Drinking Water
Telephone: 202-564-3750
Violation and Enforcement data for Public Water Systems from the Safe Drinking Water Information System (SDWIS) after August 1995. Prior to August 1995, the data came from the Federal Reporting Data System (FRDS).

USGS Water Wells: USGS National Water Inventory System (NWIS)
This database contains descriptive information on sites where the USGS collects or has collected data on surface water and/or groundwater. The groundwater data includes information on wells, springs, and other sources of groundwater.

STATE RECORDS

Water Well Data
Source: Department of Water Resources
Telephone: 503-986-0843

OTHER STATE DATABASE INFORMATION

Oil and Gas Well Locations
Source: Department of Geology and Mineral Industries
Telephone: 971-673-1540
A listing of oil and gas well locations in the state.

RADON

State Database: OR Radon
Source: Oregon Health Services
Telephone: 503-731-4272
Radon Levels in Orgeon

Area Radon Information
Source: USGS
Telephone: 703-356-4020
The National Radon Database has been developed by the U.S. Environmental Protection Agency (USEPA) and is a compilation of the EPA/State Residential Radon Survey and the National Residential Radon Survey. The study covers the years 1986 - 1992. Where necessary data has been supplemented by information collected at private sources such as universities and research institutions.

EPA Radon Zones
Source: EPA
Telephone: 703-356-4020
Sections 307 & 309 of IRAA directed EPA to list and identify areas of U.S. with the potential for elevated indoor radon levels.

OTHER

Airport Landing Facilities: Private and public use landing facilities
Source: Federal Aviation Administration, 800-457-6656

Epicenters: World earthquake epicenters, Richter 5 or greater
Source: Department of Commerce, National Oceanic and Atmospheric Administration

Earthquake Fault Lines: The fault lines displayed on EDR's Topographic map are digitized quaternary faultlines, prepared in 1975 by the United State Geological Survey

PHYSICAL SETTING SOURCE RECORDS SEARCHED

STREET AND ADDRESS INFORMATION

© 2015 TomTom North America, Inc. All rights reserved. This material is proprietary and the subject of copyright protection and other intellectual property rights owned by or licensed to Tele Atlas North America, Inc. The use of this material is subject to the terms of a license agreement. You will be held liable for any unauthorized copying or disclosure of this material.

Appendix B. Certified Sanborn Map Report

IRB - 1S3E05AD -03100 NYHOF GORDON L TR

2303-2363 NW ELEVEN MILE AVE

Gresham, OR 97030

Inquiry Number: 7399544.37

July 25, 2023

Certified Sanborn® Map Report

6 Armstrong Road, 4th floor
Shelton, CT 06484
Toll Free: 800.352.0050
www.edrnet.com

Certified Sanborn® Map Report

07/25/23

Site Name:

IRB - 1S3E05AD -03100 NYH(
2303-2363 NW ELEVEN MILE
Gresham, OR 97030
EDR Inquiry # 7399544.37

Client Name:

Parametrix, Inc.
700 NE Multnomah
Portland, OR 97232
Contact: Adam Romey

The Sanborn Library has been searched by EDR and maps covering the target property location as provided by Parametrix, Inc. were identified for the years listed below. The Sanborn Library is the largest, most complete collection of fire insurance maps. The collection includes maps from Sanborn, Bromley, Perris & Browne, Hopkins, Barlow, and others. Only Environmental Data Resources Inc. (EDR) is authorized to grant rights for commercial reproduction of maps by the Sanborn Library LLC, the copyright holder for the collection. Results can be authenticated by visiting www.edrnet.com/sanborn.

The Sanborn Library is continually enhanced with newly identified map archives. This report accesses all maps in the collection as of the day this report was generated.

Certified Sanborn Results:

Certification # BF7E-453F-891E

PO #

Project 2741585058

UNMAPPED PROPERTY

This report certifies that the complete holdings of the Sanborn Library, LLC collection have been searched based on client supplied target property information, and fire insurance maps covering the target property were not found.

Sanborn® Library search results
Certification #: BF7E-453F-891E

The Sanborn Library includes more than 1.2 million fire insurance maps from Sanborn, Bromley, Perris & Browne, Hopkins, Barlow and others which track historical property usage in approximately 12,000 American cities and towns. Collections searched:

- ☑ Library of Congress
- ☑ University Publications of America
- ☑ EDR Private Collection

The Sanborn Library LLC Since 1866™

Limited Permission To Make Copies

Parametrix, Inc. (the client) is permitted to make up to FIVE photocopies of this Sanborn Map transmittal and each fire insurance map accompanying this report solely for the limited use of its customer. No one other than the client is authorized to make copies. Upon request made directly to an EDR Account Executive, the client may be permitted to make a limited number of additional photocopies. This permission is conditioned upon compliance by the client, its customer and their agents with EDR's copyright policy; a copy of which is available upon request.

Disclaimer - Copyright and Trademark Notice

This Report contains certain information obtained from a variety of public and other sources reasonably available to Environmental Data Resources, LLC. It cannot be concluded from this Report that coverage information for the target and surrounding properties does not exist from other sources. This Report is provided on an "AS IS", "AS AVAILABLE" basis. NO WARRANTY EXPRESS OR IMPLIED IS MADE WHATSOEVER IN CONNECTION WITH THIS REPORT. ENVIRONMENTAL DATA RESOURCES, LLC AND ITS SUBSIDIARIES, AFFILIATES AND THIRD PARTY SUPPLIERS DISCLAIM ALL WARRANTIES, OF ANY KIND OR NATURE, EXPRESS OR IMPLIED, ARISING OUT OF OR RELATED TO THIS REPORT OR ANY OF THE DATA AND INFORMATION PROVIDED IN THIS REPORT, INCLUDING WITHOUT LIMITATION, ANY WARRANTIES REGARDING ACCURACY, QUALITY, CORRECTNESS, COMPLETENESS, COMPREHENSIVENESS, SUITABILITY, MERCHANTABILITY, FITNESS FOR A PARTICULAR PURPOSE, TITLE, NON-INFRINGEMENT, MISAPPROPRIATION, OR OTHERWISE. ALL RISK IS ASSUMED BY THE USER. IN NO EVENT SHALL ENVIRONMENTAL DATA RESOURCES, LLC OR ITS SUBSIDIARIES, AFFILIATES OR THIRD PARTY SUPPLIERS BE LIABLE TO ANYONE FOR ANY DIRECT, INCIDENTAL, INDIRECT, SPECIAL, CONSEQUENTIAL OR OTHER DAMAGES OF ANY TYPE OR KIND (INCLUDING BUT NOT LIMITED TO LOSS OF PROFITS, LOSS OF USE, OR LOSS OF DATA), ARISING OUT OF OR IN ANY WAY CONNECTED WITH THIS REPORT OR ANY OF THE DATA AND INFORMATION PROVIDED IN THIS REPORT. Any analyses, estimates, ratings, environmental risk levels, or risk codes provided in this Report are provided for illustrative purposes only, and are not intended to provide, nor should they be interpreted as providing any facts regarding, or prediction or forecast of, any environmental risk for any property. Only an assessment performed by a qualified environmental professional can provide findings, opinions or conclusions regarding the environmental risk or conditions in, on or at any property.

Copyright 2023 by Environmental Data Resources, Inc. All rights reserved. Reproduction in any media or format, in whole or in part, of any report or map of Environmental Data Resources, Inc., or its affiliates, is prohibited without prior written permission.

EDR and its logos (including Sanborn and Sanborn Map) are trademarks of Environmental Data Resources, LLC or its affiliates. All other trademarks used herein are the property of their respective owners.

Appendix C. Historical Aerial Photos

IRB - 1S3E05AD -03100 NYHOF GORDON L TR

2303-2363 NW ELEVEN MILE AVE

Gresham, OR 97030

Inquiry Number: 7399544.40

July 25, 2023

The EDR Aerial Photo Decade Package

6 Armstrong Road, 4th floor
Shelton, CT 06484
Toll Free: 800.352.0050
www.edrnet.com

EDR Aerial Photo Decade Package

07/25/23

Site Name:

IRB - 1S3E05AD -03100 NYH(
2303-2363 NW ELEVEN MILE
Gresham, OR 97030
EDR Inquiry # 7399544.40

Client Name:

Parametrix, Inc.
700 NE Multnomah
Portland, OR 97232
Contact: Adam Romey

Environmental Data Resources, Inc. (EDR) Aerial Photo Decade Package is a screening tool designed to assist environmental professionals in evaluating potential liability on a target property resulting from past activities. EDR's professional researchers provide digitally reproduced historical aerial photographs, and when available, provide one photo per decade.

Search Results:

Year	Scale	Details	Source
2020	1"=500'	Flight Year: 2020	USDA/NAIP
2016	1"=500'	Flight Year: 2016	USDA/NAIP
2012	1"=500'	Flight Year: 2012	USDA/NAIP
2009	1"=500'	Flight Year: 2009	USDA/NAIP
2006	1"=500'	Flight Year: 2006	USDA/NAIP
2000	1"=500'	Acquisition Date: January 01, 2000	USGS/DOQQ
1994	1"=500'	Flight Date: July 07, 1994	USGS
1990	1"=500'	Acquisition Date: January 01, 1990	USGS/DOQQ
1981	1"=500'	Flight Date: August 06, 1981	USDA
1975	1"=500'	Flight Date: September 19, 1975	USGS
1970	1"=500'	Flight Date: July 08, 1970	USGS
1960	1"=500'	Flight Date: July 18, 1960	USGS
1955	1"=500'	Flight Date: July 22, 1955	USDA
1951	1"=500'	Flight Date: July 27, 1951	USGS
1948	1"=500'	Flight Date: July 13, 1948	USDA
1935	1"=500'	Flight Date: January 01, 1935	ACOE

When delivered electronically by EDR, the aerial photo images included with this report are for ONE TIME USE ONLY. Further reproduction of these aerial photo images is prohibited without permission from EDR. For more information contact your EDR Account Executive.

Disclaimer - Copyright and Trademark Notice

This Report contains certain information obtained from a variety of public and other sources reasonably available to Environmental Data Resources, LLC. It cannot be concluded from this Report that coverage information for the target and surrounding properties does not exist from other sources. This Report is provided on an "AS IS", "AS AVAILABLE" basis. NO WARRANTY EXPRESS OR IMPLIED IS MADE WHATSOEVER IN CONNECTION WITH THIS REPORT. ENVIRONMENTAL DATA RESOURCES, LLC AND ITS SUBSIDIARIES, AFFILIATES AND THIRD PARTY SUPPLIERS DISCLAIM ALL WARRANTIES, OF ANY KIND OR NATURE, EXPRESS OR IMPLIED, ARISING OUT OF OR RELATED TO THIS REPORT OR ANY OF THE DATA AND INFORMATION PROVIDED IN THIS REPORT, INCLUDING WITHOUT LIMITATION, ANY WARRANTIES REGARDING ACCURACY, QUALITY, CORRECTNESS, COMPLETENESS, COMPREHENSIVENESS, SUITABILITY, MERCHANTABILITY, FITNESS FOR A PARTICULAR PURPOSE, TITLE, NON-INFRINGEMENT, MISAPPROPRIATION, OR OTHERWISE. ALL RISK IS ASSUMED BY THE USER. IN NO EVENT SHALL ENVIRONMENTAL DATA RESOURCES, LLC OR ITS SUBSIDIARIES, AFFILIATES OR THIRD PARTY SUPPLIERS BE LIABLE TO ANYONE FOR ANY DIRECT, INCIDENTAL, INDIRECT, SPECIAL, CONSEQUENTIAL OR OTHER DAMAGES OF ANY TYPE OR KIND (INCLUDING BUT NOT LIMITED TO LOSS OF PROFITS, LOSS OF USE, OR LOSS OF DATA), ARISING OUT OF OR IN ANY WAY CONNECTED WITH THIS REPORT OR ANY OF THE DATA AND INFORMATION PROVIDED IN THIS REPORT. Any analyses, estimates, ratings, environmental risk levels, or risk codes provided in this Report are provided for illustrative purposes only, and are not intended to provide, nor should they be interpreted as providing any facts regarding, or prediction or forecast of, any environmental risk for any property. Only an assessment performed by a qualified environmental professional can provide findings, opinions or conclusions regarding the environmental risk or conditions in, on or at any property.

Copyright 2023 by Environmental Data Resources, Inc. All rights reserved. Reproduction in any media or format, in whole or in part, of any report or map of Environmental Data Resources, Inc., or its affiliates, is prohibited without prior written permission.

EDR and its logos (including Sanborn and Sanborn Map) are trademarks of Environmental Data Resources, LLC or its affiliates. All other trademarks used herein are the property of their respective owners.


INQUIRY #: 7399544.40
YEAR: 2020
= 500'
N
EDR


INQUIRY #: 7399544.40
YEAR: 2016
= 500'
N
EDR


INQUIRY #: 7399544.40
YEAR: 2012
= 500'
N
EDR


INQUIRY #: 7399544.40
YEAR: 2009
= 500'
N
EDR



INQUIRY #: 7399544.40

YEAR: 2006

= 500'

N

EDR


INQUIRY #: 7399544.40
YEAR: 2000
= 500'
N
EDR



INQUIRY #: 7399544.40

YEAR: 1994

= 500'

N

EDR


INQUIRY #: 7399544.40
YEAR: 1990
= 500'
N
EDR
Subject boundary not shown because it exceeds image extent or image is not georeferenced.


INQUIRY #: 7399544.40
YEAR: 1981
= 500'
N
EDR



INQUIRY #: 7399544.40

YEAR: 1975

= 500'

N

EDR



INQUIRY #: 7399544.40

YEAR: 1970

= 500'

N

EDR


INQUIRY #: 7399544.40
YEAR: 1960
= 500'
N
EDR


INQUIRY #: 7399544.40
YEAR: 1955
= 500'
N
EDR


INQUIRY #: 7399544.40
YEAR: 1951
= 500'
N
EDR


INQUIRY #: 7399544.40
YEAR: 1948
= 500'
N
EDR



INQUIRY #: 7399544.40

YEAR: 1935

= 500'

N

EDR

Appendix D. Site Photographs













Appendix E. Supporting Documents

MULT 61962

STATE OF OREGON
GEOTECHNICAL HOLE REPORT
(as required by OAR 690-240-035)

MULT 61962

(1) OWNER/PROJECT: Hole Number 1
Name T.M-met
Address 2222 NW Eleven Mile Ave
City Gresham State OR Zip 97030

(2) TYPE OF WORK
[X] New [ ] Deepening [ ] Alteration (repair/recondition) [ ] Abandonment

(3) CONSTRUCTION:
[ ] Rotary Air [ ] Hand Auger [X] Hollow Stem Auger
[ ] Rotary Mud [ ] Cable Tool [ ] Push Probe [ ] Other

(4) TYPE OF HOLE:
[X] Uncased Temporary [ ] Cased Permanent
[ ] Uncased Permanent [ ] Slope Stability [ ] Other

(5) USE OF HOLE: Soil Sample

(6) BORE HOLE CONSTRUCTION:
Special Construction approval [ ] Yes [X] No Depth of Completed Hole 20 ft.

HOLE Diameter	From	To	SEAL Material	From	To	Sacks or pounds
8"	0	40	Bentonite	0	20	10 sacks

Backfill placed from 0 ft. to 20 ft. Material Bentonite
Filter Pack placed from ____ ft. to ____ ft. Size of pack ____

(7) CASING/SCREEN:

	Diameter	From	To	Gauge	Steel	Plastic	Welded	Threaded
Casing:					[ ]	[ ]	[ ]	[ ]
					[ ]	[ ]	[ ]	[ ]
					[ ]	[ ]	[ ]	[ ]
					[ ]	[ ]	[ ]	[ ]
Screen:					[ ]	[ ]	[ ]	[ ]
					[ ]	[ ]	[ ]	[ ]

Slot size ____

(8) WELL TEST:
[ ] Pump [X] Bailer [ ] Air [ ] Flowing Artesian
Permeability ____ Yield ____ GPM ____
Conductivity ____ PH ____
Temperature of water 54°F °F/C Depth artesian flow found 17' ft.
Was water analysis done? [ ] Yes [X] No
By whom? ____
Depth of strata analyzed. From ____ ft. to ____ ft.
Remarks: ____

RECEIVED
AUG 25 2000
WATER RESOURCES DEPT.
SALEM, OREGON

(9) LOCATION OF HOLE by legal description:
County Multnomah Latitude ____ Longitude ____
Township 1 S N or (S) Range 3 E (E) or W. WM.
Section 5 SE 1/4 NE 1/4
Tax Lot 2100 Lot ____ Block ____ Subdivision ____
Street Address of Well (or nearest address) 2222 NW Eleven Mile Ave

Map with location identified must be attached

(10) STATIC WATER LEVEL:
17' ft. below land surface. Date 7/18/00
Artesian pressure ____ lb. per square inch. Date ____

(11) SUBSURFACE LOG:
Ground Elevation ____

Material Description	From	To	SWL
silty sands	0	20	17'

Date Started 7/18 Date Completed 7/18

(12) ABANDONMENT LOG:

Material Description	From	To	Sacks or Pounds
Bentonite Chip	0	20	10 sacks

Date started 7/18 Date Completed 7/18

Professional Certification
(to be signed by a licensed water supply or monitoring well constructor, or Oregon registered geologist or civil engineer).

I accept responsibility for the construction, alteration, or abandonment work performed during the construction dates reported above. All work performed during this time is in compliance with Oregon's geotechnical hole construction standards. This report is true to the best of my knowledge and belief.

License or Registration Number 1003
Signed Randy L. Cusmano Date 8/18/00
Affiliation ____

THIS REPORT MUST BE SUBMITTED TO THE WATER RESOURCES DEPARTMENT WITHIN 30 DAYS OF COMPLETION OF WORK

ORIGINAL – WATER RESOURCES DEPARTMENT FIRST COPY – CONSTRUCTOR SECOND COPY – CUSTOMER

MULT 61962

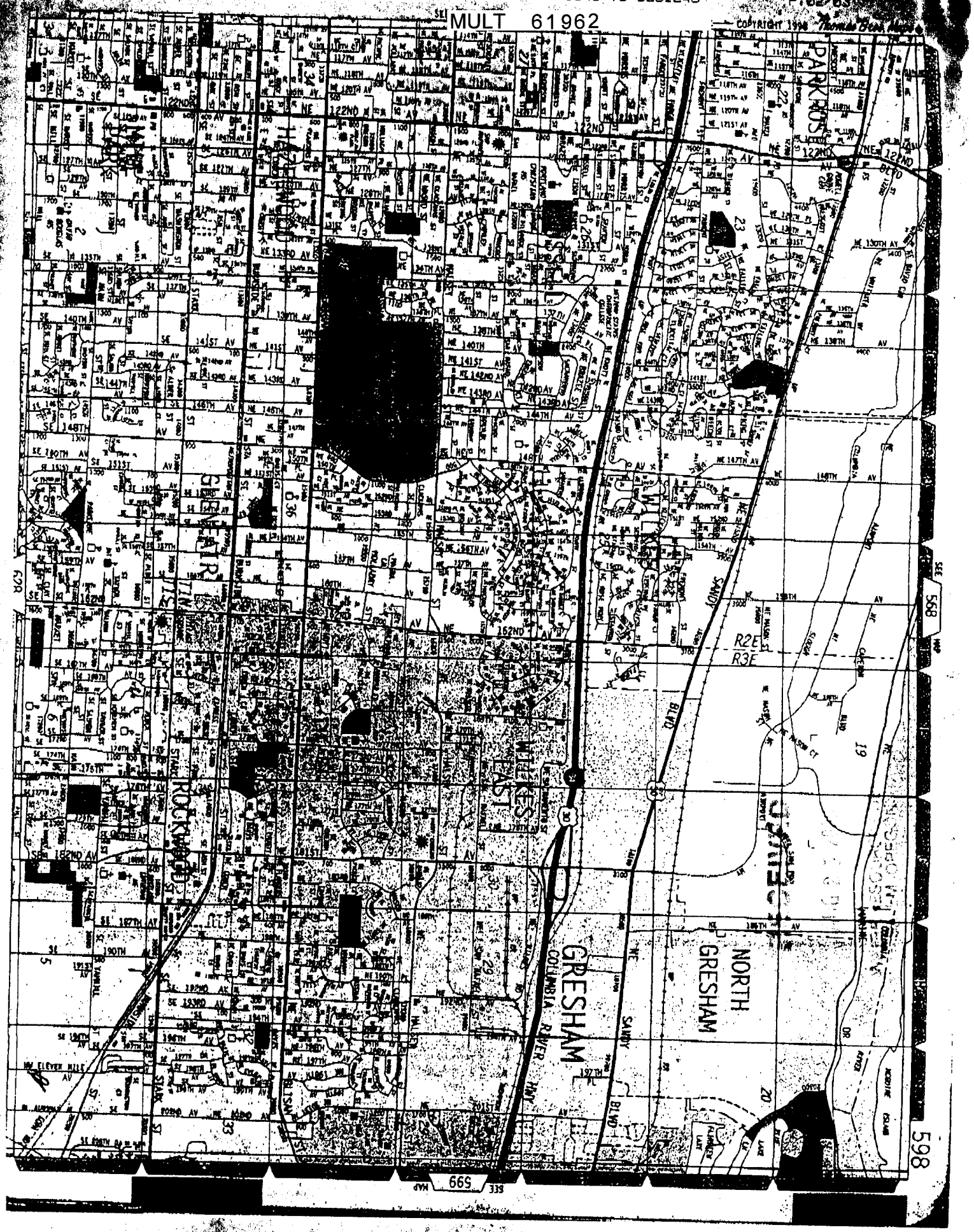
COPYRIGHT 1998 Thomas Bros. Maps
PARKROSE
GRESHAM
NORTH GRESHAM
COLUMBIA RIVER HWY
SANDY BLVD
R2E
R3E
598
599
568

Interstate BRIDGE Replacement Program

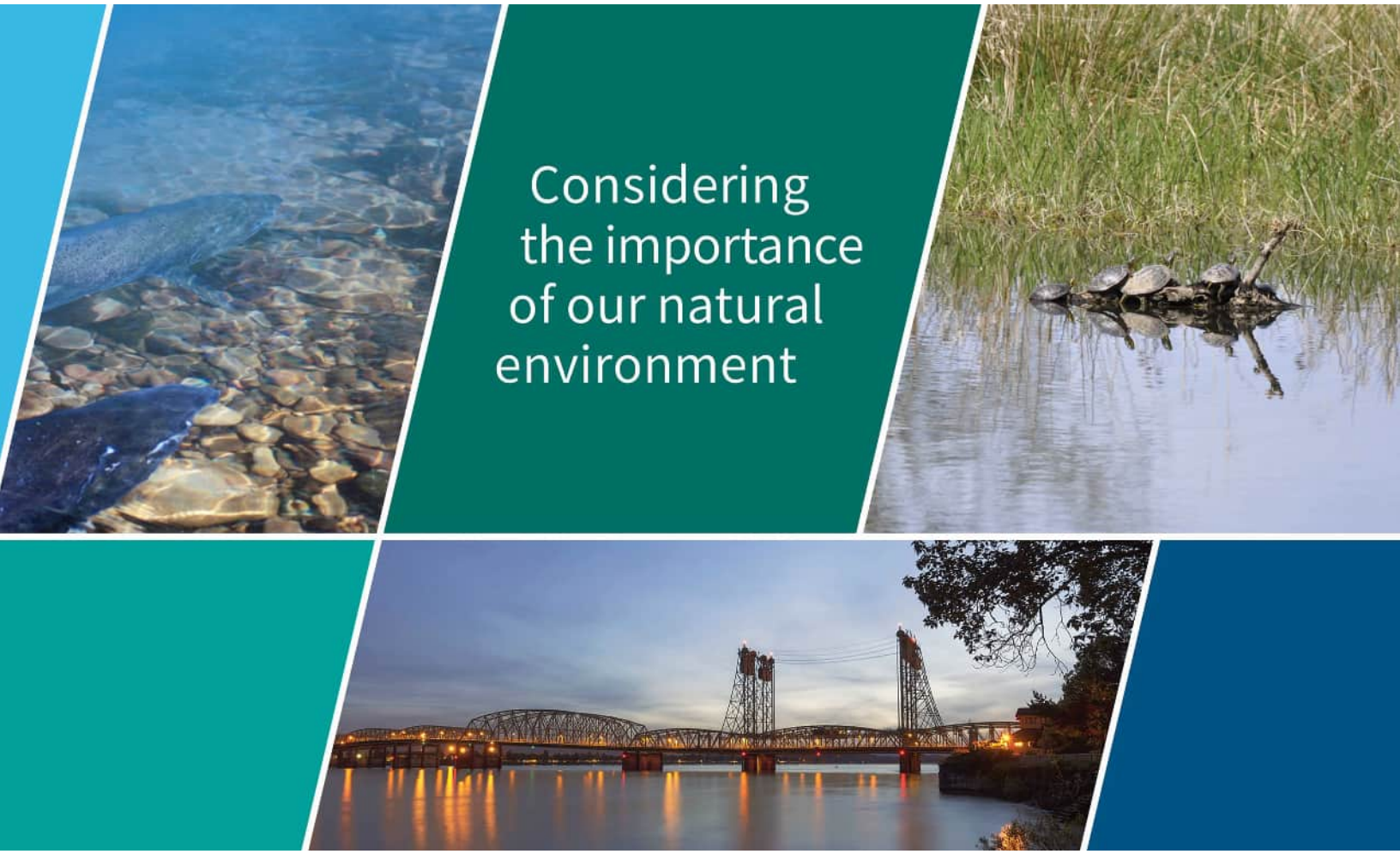

Phase I Environmental Site Assessment
IBR-1S3E05AD-03200
Gresham, Oregon

May 2025

Phase I Environmental Site Assessment
IBR-1S3E05AD-03200
Gresham, Oregon

CERTIFICATION

The technical material and data contained in this document were prepared under the supervision and direction of the undersigned. We declare that, to the best of our professional knowledge and belief, we meet the definition of Environmental Professional as defined in §312.10 of 40 CFR 312. We have the specific qualifications based on education, training, and experience to assess a property of the nature, history, and setting of the subject property. We have developed and performed the *all appropriate inquiries* in conformance with the standards and practices set forth in 40 CFR Part 312. Copies of resumes for Parametrix staff involved in the preparation of this report are included in Appendix F.



Prepared by Marissa Ward



Reviewed by Whitney Withrow, PMP



Approved by Shira DeGrood, RG

CONTENTS

EXECUTIVE SUMMARY ES-1

1. INTRODUCTION 1-1
1.1 Purpose and Methodology 1-1
1.2 Scope 1-2
1.3 Significant Assumptions 1-3
1.4 Limitations 1-3

2. SUBJECT PROPERTY DESCRIPTION 2-1
2.1 Location 2-1
2.2 Site and Vicinity Characteristics 2-1
2.3 Physical Setting 2-1
2.4 Current Use of the Subject Property 2-2
2.5 Environmental Liens 2-2

3. RECORDS REVIEW 3-1
3.1 Standard Environmental Record Sources 3-1
3.1.1 Review of Oregon Department of Environmental Quality Databases 3-1
3.1.2 Environmental Protection Agency (EPA) Database Review 3-6
3.1.3 Other Databases 3-8
3.1.4 Orphan Site List 3-9
3.1.5 Vapor Encroachment 3-9
3.2 Historical Use Information 3-9
3.2.1 Certified Sanborn Maps Fire Insurance Map Review 3-9
3.2.2 Historical Aerial Photograph Review 3-10
3.2.3 Local Agency Records 3-10
3.3 Additional Environmental Information 3-11
3.3.1 Asbestos 3-11
3.3.2 Lead-Based Paint 3-11
3.3.3 Polychlorinated Biphenyls 3-11
3.3.4 Radon 3-11

4. FILE REVIEW 4-1
4.1 Previous Investigations 4-1
4.2 Adjacent and Nearby Properties File Review 4-1

5. SITE EXAMINATION 5-1
5.1 Subject Property 5-1
5.2 Adjacent Properties 5-1
6. INTERVIEWS 6-1
7. CONCLUSIONS 7-1
8. RECOMMENDATIONS 8-1
9. REFERENCES 9-1

FIGURES

1 Site Vicinity Map
2 Site Map

APPENDICES

Appendix A. EDR Radius Map Report
Appendix B. Certified Sanborn Map Report
Appendix C. Historical Aerial Photos
Appendix D. Site Photographs
Appendix E. Supporting Documents
Appendix F. Staff Resumes

ACRONYMS AND ABBREVIATIONS

ACM	asbestos-containing materials
CERCLA	Comprehensive Environmental Response, Compensation, and Liability Act
CERCLIS	Comprehensive Environmental Response, Compensation, and Liability Information System
CRC	Columbia River Crossing
CRECs	controlled recognized environmental conditions
CSCSL	Confirmed and Suspected Cleanup Site List
CSCSL-NFA	Confirmed and Suspected Cleanup Site List – No Further Action
DEQ	Oregon Department of Environmental Quality
EDR	Environmental Data Resources
EPA	U.S. Environmental Protection Agency
ERNS	Emergency Response Notification System
ESA	Environmental Site Assessment
HOT	heating oil tank
HREC	historical recognized environmental condition
IBR	Interstate Bridge Replacement
ICR	Independent Cleanup Report
LBP	lead-based paint
LUST	leaking underground storage tank
NFA	No Further Action
NPL	National Priorities List
PCB	polychlorinated biphenyl
RCRA	Resource Conservation and Recovery Act
RCRAInfo	Resource Conservation and Recovery Act Information
REC	recognized environmental conditions
SOP	standard operating procedure
SR	state route
SWF/LF	Landfill and/or Solid Waste Disposal Site Lists
UST	underground storage tank
VCP	Voluntary Cleanup Program

EXECUTIVE SUMMARY

Parametrix was retained by the Interstate Bridge Replacement (IBR) Program to perform a Phase I Environmental Site Assessment (ESA) on the developed property located at 2227 NW Eleven Mile Avenue, in Gresham, Oregon (Figure 1). This property may be acquired by the IBR Program and is known as IBR-1S3E05AD-03200. Based on the findings of this investigation, Parametrix reached the following conclusions:

1. The subject property is located on Multnomah County tax lot 1S3E05AD-03200, encompassing approximately 1.0 acre. The subject property includes two buildings and a garage, currently occupied by Green Concepts Containers, a container reuse and recycling business.
2. A Phase I ESA was previously completed for portions of this subject property in November 2023. This Phase 2025 I ESA provides an update to address an update to the boundary of the subject property.
3. Based on the historical review, the subject property was developed with a small residence and was part of a larger parcel of farmland to the south in 1935. The farmland primarily supported field and row crops until the 1990s. Commercial use of the subject property began in the 1990s with an audio business and is now a container reuse business. Adjacent properties were originally undeveloped land, residential, and farmland until industrial development began along NW Eleven Mile Avenue in the 1990s, including the establishment of a TriMet light-rail maintenance facility. A large gravel pit operated to the west of the subject property from the 1960s through the 1980s.
4. The subject property contains a decommissioned-in-place heating oil tank (HOT). Because of the potential risks of soil or groundwater contamination due to residual oil or leaks from a decommissioned-in-place HOT, this tank represents a REC to the subject property.
5. Based on the age of the buildings, hazardous building materials (asbestos-containing material [ACM], lead-based paint [LBP], or polychlorinated biphenyls [PCBs]) are potentially present in some buildings.
6. The subject property is not listed on any environmental regulatory databases. A review of regulatory information indicated that several nearby sites were identified in the environmental regulatory record databases. However, based on regulatory status and/or distance from the subject property, none of the sites appear to present a REC to the subject property, including any partial areas of the properties that may be acquired by the IBR Program.
7. The property operates as an active container reuse business. During the site examination, various storage bins and containers were visible from the public right of way on the subject property.
8. An on-site reconnaissance and interview were not conducted with a property representative to identify potential environmental conditions and to address information data gaps during the Phase I ESA process. The lack of a property owner or representative interview and the lack of a full on-site reconnaissance represent data gaps in accordance with ASTM Standard

E1527-21. However, the information obtained for the Phase I ESA, including regulatory database and historical documentation, was deemed sufficient.

Based upon the conclusions of this investigation of the subject property, Parametrix offers the following recommendation:

1. Conduct a Phase II ESA adjacent to the decommissioned HOT to assess potential soil or groundwater contamination. Samples should be collected in accordance with Oregon regulations for UST site assessment (OAR 340-122-0340). After the acquisition of the subject property, it is recommended the HOT be removed prior to IBR Program construction activities.
2. If the buildings on the subject property are to be demolished or redeveloped, conduct a hazardous building materials survey. If ACM, LBP, and/or PCBs are identified, they should be managed, handled, and disposed of in accordance with applicable local, state, and federal regulations.

1. INTRODUCTION

Parametrix was retained by the Interstate Bridge Replacement (IBR) Program to perform a Phase I Environmental Site Assessment (ESA) on developed property located at 2227 NW Eleven Mile Avenue in Gresham, Oregon (herein referred to as the subject property) (Figure 1). The subject property consists of tax lot ID 1S3E05AD-03200 in Multnomah County, Oregon. It is our understanding that the IBR Program may pursue acquisition of the subject property. The subject property is identified as IBR-1S3E05AD-03200 (Figure 2).

The IBR Program acquisition areas were updated following publication of the initial Phase I ESA in November 2023. Because the initial Phase I ESA was completed over 1 year ago, a new Phase I ESA was conducted, in compliance with EPA's All Appropriate Inquiries Rule (40 CFR Part 312). Information provided in the 2023 Phase I ESA was assessed as part of this Phase I ESA. Conclusions and recommendations within this report are based solely on the observed evidence and data collected during the performance of this assessment.

1.1 Purpose and Methodology

This Phase I ESA has been prepared at the request of the Federal Transit Administration (FTA) to follow guidance provided in Standard Operating Procedure (SOP) 19, *Consideration of Contaminated Properties including Brownfields.* SOP 19 applies to "property being considered for acquisition for FTA-funded projects, with an emphasis on property that is or may be contaminated, and is limited to the property considerations taking place during the environmental review process conducted pursuant to the National Environmental Policy Act (NEPA)" (FTA 2016). The primary objective of the SOP 19 is to provide guidelines for environmental review of the property proposed for acquisition prior to approval of the final environmental impact statement.

This assessment follows the regulatory records search and evaluation standards set forth in the ASTM International (ASTM) Standard E1527-21, Standard Practice for Environmental Site Assessments. The search radius for regulatory databases was conducted in accordance with ASTM guidelines. The goal of the Phase I ESA process is to identify recognized environmental conditions (RECs), historical recognized environmental conditions (HRECs), and controlled recognized environmental conditions (CRECs) associated with the subject property as defined by ASTM E1527-21 and summarized below:

- Recognized environmental condition (REC): (1) the presence of hazardous substances or petroleum products in, on, or at the subject property due to a release to the environment; (2) the likely presence of hazardous substances or petroleum products in, on, or at the subject property due to a release or likely release to the environment; or (3) the presence of hazardous substances or petroleum products in, on, or at the subject property under conditions that pose a material threat of a future release to the environment. A *de minimis* condition is not a recognized environmental condition.
- Historical recognized environmental condition (HREC): a previous release of hazardous substances or petroleum products affecting the subject property that has been addressed to

the satisfaction of the applicable regulatory authority or authorities and meeting unrestricted use criteria established by the applicable regulatory authority or authorities without subjecting the subject property to any controls (for example, activity and use limitations, or other property use limitations). A historical recognized environmental condition is not a recognized environmental condition.

- Controlled recognized environmental condition (CREC): recognized environmental condition affecting the subject property that has been addressed to the satisfaction of the applicable regulatory authority or authorities with hazardous substances or petroleum products allowed to remain in place subject to implementation of required controls (for example, activity and use limitations or other property use limitations).

1.2 Scope

The Phase I ESA process identifies potential environmental contamination on a property, helps establish a defense to liability under CERCLA should the property be acquired by the IBR Program, and includes a review of current and historical site use, ownership, regulatory records, and a site reconnaissance performed by a qualified environmental professional. If the current property owner refuses to grant right-of-entry and state law does not allow for limited right-of-entry, the property may be visually inspected from a public right-of-way or off-site vantage point, or from overhead.

The scope of services for this Phase I ESA was as follows:

- A public right-of-way site reconnaissance.
- Property Owner Questionnaire.
- A review of tax assessor's office records.
- A review of local, state and federal regulatory agency documents which aid in identifying RECs for the subject property.
- A review of available historical records to establish previous site land uses that may have led to RECs for the subject property.
- A report summarizing the above activities.

The following services were attempted but could not be completed at the time of publication due to lack of owner permission. Additional attempts will be made prior to final acquisition of the subject property:

- A right-of-entry and visual reconnaissance of the entirety of the acquisition area.
- An interview with the owner's representative.
- Property Owner Questionnaire.

Additional (beyond the ASTM 1527-21 Standard) services performed for this Phase I ESA include the following:

- Review the age of improvements on the subject property to evaluate the potential presence of asbestos-containing materials (ACM), lead-based paint (LBP), and polychlorinated biphenyl (PCB)-containing materials. A summary of this review is provided in Section 3.3.
- Review available state or federal radon information for indoor air quality risks. A summary of this review is provided in Section 3.3.4.

1.3 Significant Assumptions

Parametrix has assumed that all provided documentation, records, and data sources are accurate, complete, and reliable, unless otherwise stated. This Phase I ESA is based on visual observations conducted from the public right-of-way of accessible areas of the subject property and adjoining properties. The conclusions and recommendations are based on information gathered during the execution of the scope of work described above.

1.4 Limitations

The findings, conclusions, and recommendations presented in this report are based on site conditions and the best available information known or made available by regulators, other consultants, or other sources at the time of the investigation. Parametrix conducted a diligent search and investigation in compliance with prevailing standards of the profession; however, certain adverse conditions may exist at the site not detected at the time of the investigation.

The services provided under this contract, as described in this report, include professional opinions and judgments based on data collected. These services have been provided according to generally accepted engineering practices. The opinions and conclusions contained in this report are typically based on information obtained from the following:

- Observations and measurements made by Parametrix field staff.
- Contacts and discussions with regulatory agencies and others.
- Review of available hazardous substance or solid waste lists.
- Opinions and judgments of Parametrix based on the information available.

In the professional judgment of Parametrix, the services performed pursuant to the scope of services are an adequate basis to collect data for a preliminary evaluation of the site and upon which to draw the conclusions stated in this report.

2. SUBJECT PROPERTY DESCRIPTION

2.1 Location

The subject property is located at 2227 NW Eleven Mile Avenue in Gresham, Oregon. The subject property includes Multnomah County tax lot 1S3E05AD-03200 and is identified as IBR-1S3E05AD-03200. The site location is shown on Figure 1, the Site Vicinity Map. The boundary of the subject property is shown on Figure 2.

The subject property is approximately 1.0-acre property, bounded to the north by industrial properties, to the east by the TriMet Ruby Junction Light-Rail Operations and Maintenance Facility, and to the west by a former gravel pit. According to the City of Gresham, Joseph M. Dodd is the current owner. The site location is shown on Figure 1, the Site Vicinity Map. The boundary of the subject property is shown on Figure 2.

2.2 Site and Vicinity Characteristics

The subject property consists of an approximately 1.0-acre parcel with two buildings and a garage that are occupied by Green Concepts Containers, a container reuse and recycling business. The subject property includes outdoor areas used for storage of recycled bulk liquid containers such as wine barrels, water storage, and tanks. The vicinity is a significantly developed commercial and industrial area, including light-rail tracks.

The subject property is bounded to the north, south, and west by industrial properties and to the east by NW Eleven Mile Avenue, followed by an industrial property (see Figure 2).

2.3 Physical Setting

The subject property is located in the Portland Basin, which marks the northern terminus of the Willamette Lowland in Oregon (WDNR 2025). The northern portion of the basin is known for its low topographic relief, with the subject property at an elevation of approximately 265 feet above mean sea level. The Portland Basin is bound by the Cascade Range to the east and the Coast Range to the west (Swanson et al. 1993)

Geologic processes in the Portland Basin consist of volcanism, sedimentation, and cataclysmic flood deposits in both fluvial and marine depositional environments. The subsurface consists of boulders and cobbly, sandy gravel deposited by Missoula floods as they spilled into the Portland Basin from the Columbia Gorge. The sediments are crudely stratified, commonly with west- and south-dipping forests and are locally capped by several meters of sandy silt (Wells et al. 2020). Soils are mapped as well-drained silty loam.

The topography in the vicinity of the subject property is a consistent slope, rising with distance from the Columbia River. The anticipated groundwater gradient is to the north toward the Columbia River. Groundwater has been encountered at 20 to 35 feet below ground surface on nearby properties.

2.4 Current Use of the Subject Property

The subject property consists of an approximately 1.0-acre parcel with two buildings and a garage that is occupied by a container reuse and recycling business. The subject property consists of an approximately 1.0-acre parcel with a 1,588-square-foot residential building with a detached garage and a separate storage building that supports the tenant activities. Power, water, and sewer are supplied to the buildings by local utilities and municipalities.

2.5 Environmental Liens

An environmental lien is defined by ASTM as a charge, security, or encumbrance upon title to a property to secure the payment of a cost, damage, obligation, or duty arising out of response actions, cleanup, or other remediation of hazardous substances or petroleum products. No evidence of environmental liens against the subject property was identified during the course of this Phase I ESA.

3. RECORDS REVIEW

The purpose of the records review task was to gather environmental data on the subject property prior to the site examination. The information review consisted of two subtasks: a review of various lists and files published by federal and State of Oregon agencies; and a compilation of historical uses of the site and site vicinity, to determine if past operations pose an environmental risk to the subject property. Information for agency file review is based, in part, on a report provided by Environmental Data Resources (EDR). The EDR report is included in Appendix A.

The EDR report is a summary of state and federal database searches for sites of possible environmental concern. The information review enabled Parametrix personnel to characterize the types of activities performed at the site, identify data gaps prior to the site examination, and facilitate recognition of discrepancies between reported and observed data. Data gaps identified during the document review were addressed by interviewing knowledgeable personnel, observations during the site examination, or by additional detailed investigation.

It should be noted that this information is reported as Parametrix received it from EDR, which in turn reports information as it is provided in various government databases. It is not possible for either Parametrix or EDR to verify the accuracy or completeness of information contained in these databases. However, the use of and reliance on this information is a generally accepted practice in the conduct of environmental due diligence. The following sections present information from the document review.

3.1 Standard Environmental Record Sources

The following section summarizes information collected from records maintained by the U.S. Environmental Protection Agency (EPA) and the Oregon Department of Environmental Quality (DEQ). The information includes details on sites identified in regulatory databases within recommended ASTM search distances. A complete listing of the databases reviewed is included in the EDR Radius Map Report (Appendix A).

3.1.1 Review of Oregon Department of Environmental Quality Databases

The following sections summarize the most relevant information obtained from the EDR Radius Map Report regarding sites identified within the ASTM E1527-21 search radii from the following databases. Additional information regarding these sites was reviewed on the DEQ Facility Profiler database website (http://deq12.deq.state.or.us/fp20/) to supplement data gaps in the EDR report. A complete listing of the databases reviewed is included in the EDR report (Appendix A). Relevant database listings from DEQ include:

- DEQ Underground Storage Tank (UST) List
- DEQ Leaking Underground Storage Tank (LUST) List

- DEQ Environmental Cleanup Site Information (ECSI) List
- DEQ Confirmed Release List (CRL)
- DEQ Brownfields List
- DEQ Drycleaners List
- DEQ Engineering or Institutional Controls

3.1.1.1 DEQ Underground Storage Tank List

The Underground Storage Tank database contains registered USTs. USTs are regulated under Subtitle I of the Resource Conservation and Recovery Act (RCRA). The data was obtained from the DEQ UST List.

Information contained in the EDR report indicates that the subject property is listed as a heating-oil tank (HOT) decommissioned site. Six additional UST sites were identified within 0.25 miles of the subject property, as described in detail below:

- The subject property (2227 NW Eleven Mile Ave; HOT ID 14830) is listed on the HOT DECOM database with a status of decommissioned in place. Available information does not verify if required soil samples were collected prior to decommissioning, in accordance with Oregon Administrative Rule 340-122-0340. Because there is no documentation in the DEQ database stating decommissioning samples were collected, the decommissioned-in-place HOT represents a REC to the subject property that may be acquired as part of the IBR Program.
- The Priest Petroleum Products site (2406 NW Eleven Mile Ave; UST ID 4994) is located approximately 319 feet northeast of the subject property and is listed on the UST and LUST databases. Three USTs are listed for the subject property and have a status of decommissioned. This site is also listed in the LUST database and is discussed further in Section 3.1.1.2.
- The Columbia Fence Company (2410 NW Burnside Ct; UST ID 9839) is located approximately 439 feet northeast of the subject property and is listed on the UST database. One UST is listed for the subject property and has a status of decommissioned.
- The AAMCO site (2415 NW Eleven Mile Ave; UST ID 11249) is located approximately 463 feet north of the subject property and is listed on the UST and LUST databases. One UST is listed for the subject property and has a status of decommissioned. This site is also listed in the LUST database and is discussed further in Section 3.1.1.2.
- The Tri-Met site (2222 NW Eleven Mile Ave; UST ID 7910) is located approximately 638 feet northeast of the subject property and is listed on the UST, LUST, and HOT databases. Four USTs are listed for the subject property and have a status of decommissioned. This site is also listed in the LUST database and is discussed further in Section 3.1.1.2.
- The Gresham Sanitary Service site (2131 NW Birdsale Ave; UST ID 2224) is located approximately 724 feet southeast of the subject property and is listed on the UST database. Two USTs are listed for the subject property and have a status of decommissioned.

- The RC Long Shake Co. site (2303 NW Birdsale Ave; UST ID 2593) is located approximately 820 feet northeast of the subject property and is listed on the UST database. Two USTs are listed for the subject property and have a status of decommissioned.

Given that the subject property contains a decommissioned-in-place HOT, subsurface sampling is recommended to identify potential soil and/or groundwater contamination that could be impacted by future subsurface work during the IBR Program construction project.

Unless otherwise noted, the presence of a UST on and/or near a site does not, in itself, constitute a REC. Where available, other information was reviewed regarding the presence of a UST such as the age of the facility, proximity to the subject property, and known releases or spills. Nearby UST sites that have had known releases are discussed in Section 3.1.1.2 below.

3.1.1.2 DEQ Leaking Underground Storage Tank (LUST) List

The Leaking Underground Storage Tank (LUST) Incident Reports contain an inventory of reported leaking underground storage tank incidents. The data was obtained from the DEQ LUST Database List.

Information contained in the EDR report indicates that the subject property is not listed as a LUST site.

Twelve LUST sites were identified within 0.5 miles of the subject property. Six LUST sites are within 0.25 miles of the subject property and are discussed below:

- The Priest Petroleum Products site (2406 NW Eleven Mile Ave; Facility ID 26-91-0206) is located approximately 319 feet northeast of the subject property and is listed on the UST and LUST databases. One 1,000-gallon and two 10,000-gallon gasoline USTs were decommissioned, with one of four samples detecting gasoline at 62 parts per million (ppm). A matrix evaluation was not conducted, as the site's applicable cleanup level for gasoline was 80 ppm. DEQ determined the LUST cleanup was complete on July 2, 1996. A copy of the cleanup report is included in Appendix E.
- The AAMCO site (2415 NW Eleven Mile Ave; LUST ID OR17-88-0023) is located approximately 463 feet north of the subject property and is listed on the UST and LUST databases. A 1,000-gallon waste oil UST associated with the site was decommissioned, removed, and recycled. Approximately one-third of a ton of petroleum-contaminated soil was excavated and properly disposed of. Post-excavation sampling confirmed that contamination levels met regulatory standards, and DEQ determined cleanup was complete on January 23, 1997. A copy of the cleanup report is included in Appendix E.
- The Tri-Met site (2005 NW Eleven Mile Ave; Facility ID 26-12-1437) is located approximately 555 feet south of the subject property and is listed on the UST, LUST, and HOT databases. The USTs associated with the site have been decommissioned. Alpha Environmental Services, Inc., a licensed heating-oil tank service provider, certified that the cleanup met DEQ requirements. DEQ determined the LUST cleanup was complete on January 30, 2013.
- The Tri-Met – Ruby Junction South Maintenance Facility site (2222 NW Eleven Mile Ave; Facility ID 26-94-0042) is located approximately 638 feet northeast of the subject property and is listed

on the UST and LUST databases. A 2,550-fiberglass gasoline UST and a 2,000-gallon steel diesel UST were decommissioned and removed. Approximately 180 tons of contaminated soil were excavated and treated. No diesel contamination was detected, and gasoline concentrations were below the applicable cleanup threshold. DEQ determined the LUST cleanup was complete on August 15, 1994.

- The Former Clark Property site (1851 NW Eleven Mile Ave; Facility ID2 6-11-1202) is located approximately 638 feet northeast of the subject property and is listed on the LUST and HOT databases. A release was reported from the HOT, which has since been decommissioned and removed. Testing was conducted following the release, and DEQ determined the LUST cleanup was complete on February 19, 2015. A copy of the cleanup report is included in Appendix E.
- The Coach Body & Frame site (1843 NW Eleven Mile Ave; Facility ID 26-91-0398) is located approximately 883 feet northeast of the subject property and is listed on the LUST database. Contamination from an aboveground HOT was discovered during its removal. Approximately 8 cubic yards of contaminated soil were excavated and disposed of. Confirmatory sampling identified a remaining pocket of contamination on-site; however, due to site conditions, DEQ determined that no further remediation was necessary. As a result, the LUST cleanup was deemed complete on March 11, 1992. A copy of the cleanup report is included in Appendix E.

Based on DEQ information indicating site closure activities have been completed or other supplemental information, none of the identified sites discussed above appear to represent a REC to the subject property. In addition, the remaining LUST sites identified in the EDR report appear to be at sufficient distances from the subject property and/or cleanup activities have been completed so that they do not appear to represent a REC to the subject property.

3.1.1.3 DEQ Environmental Cleanup Site Information List

The ECSI list identifies and tracks known or potentially contaminated sites within Oregon and is the state's equivalent to CERCLIS. The Confirmed Release List (CRL) is a subset of ECSI and includes sites which have known releases of hazardous substances. The Voluntary Cleanup Program (VCP) database is a list of sites that have been entered into the DEQ voluntary cleanup program and are undergoing cleanup. The subject property is not identified on the ECSI, CRL or VCP databases.

Thirteen ECSI, CRL, or VCP sites were identified within 1 mile of the subject property. Of the 13 sites, 2 are located within 0.25 miles of the subject property.

- The MAACO Auto Paint site (2441 NW Eleven Mile Ave; ECSI ID 6081) is located approximately 520 feet north of the subject property and is listed on the ECSI database. According to the EDR report, the site was identified during a review of a 1988 discovery project that was initiated in response to a June 1987 complaint regarding alleged solvent dumping on the site, which prompted an investigation by DEQ. DEQ collected soil samples from the area where the dumping was reported. The samples revealed trace levels of solvent contamination, as well as low levels of diesel/oil contamination and gasoline constituents. However, DEQ staff determined that no hazardous waste violation occurred. Subsequent to the complaint

response, the MAACO Auto Paint business was destroyed by a fire. The property was then transferred to new ownership and redeveloped. The area behind the MAACO Auto Paint site, where the dumping was alleged to have occurred, was excavated to a depth of approximately 1 foot, then paved and roofed. DEQ did not conduct additional sampling after the excavation. The site is currently occupied by Pro-Met Machining Inc. and has been closed with an NFA status. Based on the available information and the NFA status, this site does not appear to represent a REC to the subject property.

- The Obrist and Cunningham, Inc. site (935 SE 202nd Ave; ECSI ID 86429) is located approximately 1,165 feet northeast of the subject property and is listed on the ECSI database. According to the EDR report, the site entered DEQ's Independent Cleanup Program in July 2005. As part of the cleanup, approximately 45 tons of soil were removed from the old wash bay drywell and disposed of at the Hillsboro Landfill. Additionally, about 65 tons of soil were removed from the parking lot stormwater drywell and disposed of as hazardous waste.

  Soil samples collected after the soil removal showed non-detect levels for all petroleum hydrocarbons on the walls and the floor of both excavations. The parking lot stormwater drywell further showed non-detect levels for total lead in all samples, except for one result at 4 mg/kg on the west wall of the excavation. Based on a review of the report, DEQ confirmed that the underground injection control systems have been properly decommissioned in accordance with regulations. Both the old wash bay drywell and the parking lot stormwater drywell have been decommissioned and closed. DEQ issued a partial NFA for these two systems. Based on the available information and the partial NFA status, this site does not appear to represent a REC to the subject property.

The remaining ECSI, CRL, and VCP sites are located at sufficient distances and/or cleanup activities have been completed so that they do not appear to represent RECs to the subject property.

3.1.1.4 SPILLS Database

This database provides a comprehensive list of reported spills. The subject property is not listed as a SPILLS site.

3.1.1.5 Solid Waste Facilities/Landfill

The Solid Waste Facilities/Landfill (SWF/LF) records typically contain an inventory of solid waste disposal facilities or landfills in a particular state. The data were obtained from Oregon’s Solid Waste Facilities List.

The subject property is not listed as a SWF/LF site. One SWF/LF site (Gresham Sanitary Service; 2131 NW Birdsale Ave, Registry ID 110004813934) was reported within 0.5 miles of the subject property and based on a review of regulatory status, investigation and cleanup actions conducted, and/or distance from the subject property, none of the SWF/LF sites appear to represent a REC to the subject property.

3.1.1.6 DEQ Brownfields List

The Brownfields database lists sites of real property where expansion or redevelopment is complicated by actual or perceived environmental contamination. No DEQ Brownfields sites were identified within 1 mile of the subject property.

3.1.1.7 DEQ Drycleaner List

The drycleaner database is a listing of former or current drycleaners in Oregon. No DEQ drycleaner sites were identified within 0.125 miles of the subject property.

3.1.1.8 DEQ Engineering/Institutional Controls

DEQ maintains two databases for sites with implemented engineering controls and/or institutional controls. No sites with engineering or institutional controls were identified within 1 mile of the subject property.

3.1.2 Environmental Protection Agency (EPA) Database Review

The EPA administers several programs designed to protect the environment and monitor the generation, storage, treatment, and disposal of hazardous substances. The following sections summarize the most relevant information obtained from the EDR report regarding sites identified within ASTM E1527-21 search radii from the following databases. A complete listing of the databases reviewed is included in the EDR report.

- National Priorities List (NPL)
- Superfund Enterprise Management System (SEMS) List
- Resource Conservation and Recovery Act (RCRA) Corrective Action Report (CORRACTS) List
- Resource Conservation and Recovery Information System (RCRIS) List
- Emergency Response Notification System (ERNS) List
- US Brownfields List

3.1.2.1 National Priorities List

The National Priorities List (NPL) identifies priority hazardous waste sites for remedial actions under the EPA Superfund program. The EDR report indicates that the subject property is not listed as an NPL site. No NPL sites were identified within 1 mile of the subject property.

3.1.2.2 SEMS List

The EPA publishes a list of sites that may potentially pose a threat to the environment or the health of the general public. This list is known as the SEMS list (formerly the CERCLIS list). Information

contained in the EDR report indicates the subject property is not listed as a SEMS site. No SEMS sites were identified within 1 mile of the subject property.

The EPA also publishes the SEMS-NFRAP list, which are SEMS sites that have been designated "no further remedial action planned" and have been removed from the SEMS list. Information contained in the EDR report indicates that the subject property is not listed as a SEMS-NFRAP site. One SEMS-NFRAP site was identified within 1 mile of the subject property.

Based on a review of regulatory status, investigation and cleanup actions conducted, and/or distance from the subject property, the SEMS-NFRAP site does not appear to represent a REC to the subject property.

3.1.2.3 CORRACTS Review

The CORRACTS report identifies hazardous waste handlers with corrective action activity. Information contained in the EDR report indicates the subject property is not listed as a CORRACTS site. No CORRACTS sites are listed within 1 mile of the subject property.

3.1.2.4 Resource Conservation and Recovery Information System List

The RCRIS list includes selective information on sites which generate, transport, store, treat, and/or dispose of hazardous waste as defined by the Resource Conservation and Recovery Act (RCRA). Information contained in the EDR report indicates the subject property is not listed as a RCRIS site. Five RCRIS sites are listed within 0.25 miles of the subject property. The five sites are listed as RCRA VSQG, conditionally exempt small quantity generators.

The EPA also regulates the management of hazardous waste at transportation, storage, and disposal (TSD) facilities. Information contained in the EDR report indicates the subject property is not listed as a RCRIS-TSD site, and no RCRIS-TSD sites were identified within 0.5 miles of the subject property.

Based on a review of regulatory status, investigation and cleanup actions conducted, and/or distance from the subject property, none of the RCRIS sites appear to represent a REC to the subject property.

3.1.2.5 ERNS List

The ERNS is a national database containing information from spill reports made to federal authorities. Information contained in the EDR report indicates the subject property is not listed as an ERNS site.

3.1.2.6 U.S. Brownfields List

The EPA's U.S. Brownfields list identifies brownfield properties addressed by Cooperative Agreement Recipients and brownfield properties addressed by Targeted Brownfields Assessments. The EDR report indicates the subject property is not listed as a U.S. Brownfields site. No U.S. Brownfield sites were identified within 0.5 miles of the subject property.

3.1.3 Other Databases

The following sections include other databases identified in the EDR report that may be relevant to assessing potential environmental liability or environmental issues at the subject property.

3.1.3.1 EDR Proprietary Databases

EDR has conducted research on the occurrence of historical business practices that may constitute a REC to properties. The database was developed from data found in historical city directories and contains information on over 100,000 former gas stations, manufactured gas plants, and dry cleaners. Due to the nature of these businesses, the sites have the potential for soil and groundwater contamination to have occurred.

EDR Historical Auto Stations

EDR has searched selected national collections of business directories and has collected listings of potential gas station/filling station/service station sites that were available to EDR researchers. The listings reviewed include, but were not limited to gas, gas station, gasoline station, filling station, auto, automobile repair, auto service station, and/or service station.

No historical auto station sites were identified within 0.125 miles of the subject property.

EDR Manufactured Gas List

The EDR Proprietary Manufactured Gas Plant Database includes records of coal gas plants (manufactured gas plants) compiled by EDR's researchers. Manufactured gas sites were used in the United States from the 1800s to 1950s to produce a gas that could be distributed and used as fuel. Many of the by-products of the gas production, such as coal tar (oily waste containing volatile and nonvolatile chemicals), sludges, oils, and other compounds, are potentially hazardous to human health and the environment. The by-products from this process were frequently disposed of directly at the plant site and can remain or spread slowly, serving as a continuous source of soil and groundwater contamination.

No manufactured gas sites are listed within 1 mile of the subject property.

EDR Historical Dry Cleaners

EDR has searched selected national collections of business directories and has collected listings of potential dry-cleaner sites that were available to EDR researchers. EDR's review was limited to those categories of sources that might, in EDR's opinion, include dry cleaning establishments. The categories reviewed included, but were not limited to, dry cleaners, cleaners, laundries, laundromats, cleaning/laundry businesses, wash and/or dry businesses.

No historical dry cleaners were identified within 0.125 miles of the subject property.

3.1.4 Orphan Site List

Orphan sites are sites for which mapping information is not detailed adequately to plot the location of the site, or for which there is no known responsible party or the responsible party is unwilling or unable to pay for cleanup. The orphan site list and available mapping information were reviewed by Parametrix. Five orphan sites were identified by EDR in the vicinity of the subject property. The five orphan sites identified are located at sufficient distances and/or cleanup activities have been completed so that they do not appear to represent RECs to the subject property.

3.1.5 Vapor Encroachment

ASTM Standard E1527-21 defines vapor migration as “the movement of hazardous substances or petroleum products in any form, including, for example, solid and liquid at the surface or subsurface, and vapor in the subsurface." The recognition of vapor migration as a possible REC may require incorporation of new types of controls and restrictions to address this contamination pathway.

The subject property and adjacent sites were reviewed in an effort to determine if vapor migration has, or has the potential to have, occurred at the site, from adjacent properties. Based on the information reviewed, the subject property is not identified as a potential vapor intrusion site.

No properties were identified in the near vicinity which have confirmed releases of volatile contaminants in soil or groundwater which have not been sufficiently addressed or would otherwise present a potential impact to the subject property.

3.2 Historical Use Information

The objective of the historical use information review is to develop a history of the previous uses of the subject property and surrounding area that helps to identify the likelihood of past uses having led to RECs in connection with the subject property. Parametrix researched the historical land use, occupancy, and ownership of the subject property and adjacent properties to evaluate historical uses that are known to be associated with RECs. Historical records reviewed include Sanborn Fire Insurance Maps and aerial photographs.

3.2.1 Certified Sanborn Maps Fire Insurance Map Review

Fire insurance maps in the EDR Certified Sanborn Map Report showing the vicinity of the subject property were requested to establish historical business operations at the subject property and adjacent properties. This map report (Appendix B) certifies that the complete holdings of the Sanborn Library, LLC collection were searched based on client-supplied target property information and fire insurance maps covering the target property were not found.

3.2.2 Historical Aerial Photograph Review

Historical aerial photographs of the subject property area were obtained from EDR in the EDR Aerial Photo Decade Package. Aerial photographs for the years 1935, 1948, 1951, 1955, 1960, 1970, 1975, 1981, 1994, 2000, 2006, 2009, 2012, 2016, and 2020 were examined. Copies of the aerial photographs are included in Appendix C. Observations are listed below.

1935	The subject property appears to have an established residence. The north and west of the property are undeveloped lands. The east and south have residential and agricultural uses.
1948–1960	The subject property remains a residence with an agricultural crop, and the adjacent properties remain unchanged. Additional residential developments are visible in the vicinity. Development of the Interstate 5 freeway to the east of the property is depicted by 1955. A large gravel pit operated to the west of the subject property from the 1960s through the 1980s.
1970–1994	The subject property appears relatively unchanged. Additional residential and commercial developments appear on the surrounding properties.
2000–2020	A shop/garage has been added to the subject property. The surrounding area is significantly developed primarily for commercial/industrial uses.

Based on the historical review, the subject property existed as a residence with some agricultural crops in 1935, which remain throughout 2020. The surrounding area to the north, east, and west was also depicted as undeveloped land in 1935 and remains through 1970. Additional commercial and industrial developments were depicted from the 1970s through 2020. RECs associated with historical land use were not identified.

3.2.3 Local Agency Records

Information from local agencies was reviewed for environmental significance as described in the following sections.

3.2.3.1 City of Portland

A review of permits for environmental significance (i.e., septic tank, stormwater, dry wells, and/or USTs or ASTs) was completed. No evidence of significant use or storage of hazardous substances and/or petroleum products was noted on the subject property. In addition, no building, plumbing, septic and/or UST or AST permit records were recorded online with the Portland Maps records for the subject property.

3.2.3.2 Multnomah County

Based on information from the Multnomah County Tax Assessor's Office, the subject property is known as tax lot S3E05AD-03200 and is approximately 1 acre in size. It is listed by Multnomah County as being owned by Jospeh M Dodd. The subject property currently includes two buildings and a garage that are occupied by a container reuse and recycling business.

3.3 Additional Environmental Information

The following sections provide a summary of additional environmental information obtained for the site.

3.3.1 Asbestos

The manufacture of most ACM was banned by the EPA by 1979. Prior to this, asbestos was a common constituent of numerous building materials, including floor and ceiling tiles, caulking, pipe insulation, roofing materials, and exterior siding.

Based on the age of the buildings on the subject property (earliest construction date of 1935), there is a potential for ACM to have been used in the construction or renovation of the subject property.

3.3.2 Lead-Based Paint

Before 1977, paint commonly contained lead which is considered to cause human health problems if ingested. Based on the age of the buildings on the subject property (earliest construction date of 1935), there is potential for LBP to have been in the construction or renovation of the subject property.

3.3.3 Polychlorinated Biphenyls

PCBs were commercially manufactured from 1929 until PCBs were banned in 1979. PCBs were present in a range of materials where thermal stability was necessary, such as PCB-containing oils in transformers and capacitors. Based on the age of the building (initial construction in 1935), there is a potential for PCB-containing materials to be present.

3.3.4 Radon

Radon is a naturally occurring radioactive gas formed by the decay of uranium in some rocks and soil. The adverse health effects associated with radon gas depends upon various factors, such as the concentration of the gas, and exposure duration. The potential concentration of radon gas within a building depends on subsurface soil conditions, the integrity of the building's foundation, the existence of a basement or crawl space (primary areas of concern), and the building's ventilation.

Multnomah County ZIP code 97030 is located in the Federal EPA Radon Zone 2. The Zone 2 indoor average radon level predicted from 2 to 4 pCi/L, reported as a moderate risk of radon elevation. The EPA Action Level for radon is 4 pCi/L. Based on this limited information, radon likely does not represent an environmental concern at the property.

4. FILE REVIEW

In accordance with ASTM Standard E1527-21, inquiries and review of previous investigations for the subject property, and a review of regulatory files for the subject property or adjacent properties may be conducted to further evaluate environmental conditions on the property or adjacent properties, and to fill in data gaps where applicable. Previous investigations and file reviews are summarized below.

4.1 Previous Investigations

Based on regulatory information from DEQ, the subject property is not listed on any regulatory databases.

A Phase I ESA was previously completed for portions of this subject property in 2023 (IBR Program 2023). No RECs were identified, and no further environmental investigations were recommended during the 2023 Phase I ESA.

No other previous investigations of the subject property were identified during the course of this Phase I ESA.

4.2 Adjacent and Nearby Properties File Review

Several adjacent properties were listed on environmental databases, as described in Section 3. Sufficient site-specific information was available through review of the EDR report, as well as online DEQ files, to develop an opinion on the potential for these properties to have affected the subject property. Therefore, a specific file review (physical review at DEQ) was not required, beyond those completed during the course of this Phase I ESA. Specific information on the nature of release, types of contaminants, media impacted, and the potential to have affected the subject property or otherwise caused environmental concern is provided in Section 3.

5. SITE EXAMINATION

Parametrix conducted a site examination of the subject property from public right of way on February 18, 2020. The site examination consisted of observing the areas immediately surrounding the subject property, providing observations of the general environmental conditions on the subject property, and visually assessing the subject property and adjacent properties for evidence of hazardous materials. Photographs of the subject property taken during the site walk are included in Appendix D.

5.1 Subject Property

The subject property is approximately 1 acre in size. It is listed by Multnomah County as being owned by Justin M Dodd. The subject property currently includes two buildings and a garage that are occupied by a container reuse and recycling business. All observations were taken from the public right of way.

No evidence of transformers, USTs, ASTs, or other indications of environmental significance were observed on the exterior portions of the property. In addition, no evidence of significant storage or spills of hazardous substances and/or petroleum products was observed on the subject property. No evidence of staining, adverse odors, or other indications of potential releases was observed. In general, no RECs or other adverse environmental conditions were identified associated with the subject property. The lack of access to the subject property and a full site examination represents a data gap in accordance with ASTM Standard E1527-21.

5.2 Adjacent Properties

The vicinity of the subject property is significantly developed with industrial and commercial properties surrounding the property and Interstate 5 directly north. Adjacent properties were examined from public areas for the presence of environmental conditions which have the potential to impact the subject property. The subject property is located south of Interstate 5 and east of Eleven Mile Avenue. The subject property is bounded to by commercial and industrial properties (Figure 2).

No evidence of significant staining or stressed vegetation was noted on assessable ground surface of properties adjacent to the site. No evidence of the storage of chemical or hazardous materials was identified on visible areas of adjacent properties.

6. INTERVIEWS

An interview was not able to be conducted with a property representative to identify potential environmental conditions and to address information data gaps during the Phase I ESA process. The lack of a property owner or representative interview represents a data gap in accordance with ASTM Standard E1527-21.

7. CONCLUSIONS

Based on the findings of this investigation, Parametrix concluded the following:

1. The subject property is located on Multnomah County tax lot 1S3E05AD-03200, encompassing approximately 1.0 acre. The subject property includes two buildings and a garage, currently occupied by Green Concepts Containers, a container reuse and recycling business.
2. A Phase I ESA was previously completed for portions of this subject property in November 2023. This Phase 2025 I ESA provides an update to address an update to the boundary of the subject property.
3. Based on the historical review, the subject property was developed with a small residence and was part of a larger parcel of farmland to the south in 1935. The farmland primarily supported field and row crops until the 1990s. Commercial use of the subject property began in the 1990s with an audio business and is now a container reuse business. Adjacent properties were originally undeveloped land, residential, and farmland until industrial development began along NW Eleven Mile Avenue in the 1990s, including the establishment of a TriMet light-rail maintenance facility. A large gravel pit operated to the west of the subject property from the 1960s through the 1980s.
4. The subject property contains a decommissioned in-place HOT. Because of the potential risks of soil or groundwater contamination due to residual oil or leaks from a decommissioned-in-place HOT, this tank represents a REC to the subject property.
5. Based on the age of the buildings, hazardous building materials (ACM, LBP, or PCBs) are potentially present in some buildings.
6. The subject property is not listed on any environmental regulatory databases. A review of regulatory information indicated that several nearby sites were identified in the environmental regulatory record databases. However, based on regulatory status and/or distance from the subject property, none of the sites appear to present a REC to the subject property, including any partial areas of the properties that may be acquired by the IBR Program.
7. The property operates as an active container reuse business. During the site examination, various storage bins and containers were visible from the public right of way on the subject property.
8. An on-site reconnaissance and interview were not conducted with a property representative to identify potential environmental conditions and to address information data gaps during the Phase I ESA process. The lack of a property owner or representative interview and the lack of a full on-site reconnaissance represent data gaps in accordance with ASTM Standard E1527-21. However, the information obtained for the Phase I ESA, including regulatory database and historical documentation, was deemed sufficient.

8. RECOMMENDATIONS

Based upon the conclusions of this investigation of the subject property, Parametrix offers the following recommendations.

1. Conduct a Phase II ESA adjacent to the decommissioned HOT to assess potential soil or groundwater contamination. Samples should be collected in accordance with Oregon regulations for UST site assessments (OAR 340-122-0340). After the acquisition of the subject property, it is recommended the HOT be removed prior to IBR Program construction activities.
2. If buildings on the subject property are to be demolished or redeveloped, complete a hazardous building materials survey. If ACM, LBP, and/or PCBs are identified, they should be managed, handled, and disposed of in accordance with local, state, and federal regulations.

9. REFERENCES

ASTM International. 2021. Standard Practice for Environmental Site Assessments: Phase I Environmental Site Assessment Process (E1527-21). December 2021.

FTA (Federal Transit Administration). 2016. Consideration of Contaminated Properties including Brownfields. Accessed April 10, 2025. https://www.transit.dot.gov/regulations-and-guidance/environmental-programs/consideration-contaminated-properties-including.

IBR Program (Interstate Bridge Replacement Program). 2023. DRAFT – Phase I Environmental Assessment, IBR-1S3E05AD-03200, Joseph M. Dodd. November 2023. Prepared by Parametrix for the IBR Program.

OWRD (Oregon Water Resources Department). 2025. Oregon Water Resources Department online well log database. https://apps.wrd.state.or.us/apps/gw/well_log/.

Swanson, R.D., W.D. McFarland, J.B. Gonthier, and J.M. Wilkinson. 1993. A Description of Hydrogeologic Units in the Portland Basin, Oregon and Washington, U.S. Geological Survey Water-Resources Investigations Report 90-4196.

WDNR (Washington State Department of Natural Resources). 2025. Portland Basin. Accessed April 10, 2025. https://www.dnr.wa.gov/programs-and-services/geology/explore-popular-geology/geologic-provinces-washington/portland-basin#catastrophic-flood.

Wells, R.E., Haugerud, R.A., Niem, A.R., Niem, W.A., Ma, L., Evarts, R.C., O'Connor, J.E., Madin, I.P., Sherrod, D.R., Beeson, M. H., Tolan, T.L., Wheeler, K.L., Hanson, W.B., Sawlan, M.G. 2020. Geologic Map of the Greater Portland Metropolitan Area and Surrounding Region, Oregon and Washington. U.S. Geological Survey Scientific Investigations Map 3443, pamphlet 55 p., 2 sheets, scale 1:63,360. Accessed February 14, 2025. https://doi.org/10.3133/sim3443.

Figures

1 Site Vicinity Map



Source: ODOT, WSDOT, Mapbox, OpenStreetMap

Date: 2/18/2025 Path: U:\Port\Projects\Clients\1585-WSP\274-1585-058 IBR Program\99Svcs\GIS\mapdocs\Ph_HazMat\Hazmat_EDR_Reports\Fig_1_EDR_FEIS.aprx

2 Site Location Map

Property ID
1S3E05AD -03200
Address
2227 NW ELEVEN MILE AVE



Source: ODOT, WSDOT, Mapbox, OpenStreetMap

Date: 3/3/2025 Path: I:\Port\Projects\Clients\1585-WSP\274-1585-058 IRP Program\99Svcs\GIS\mapdocs\Ph HazMat\Hazmat EDR Reports\Fig 2 EDR FEIS.aprx

Appendix A. EDR Radius Map Report

1S3E05AD-03200 - Multnomah County
IBR - 1S3E05AD-03200
Gresham, OR 97030

Inquiry Number: 7899531.2s
February 14, 2025

The EDR Radius Map™ Report with GeoCheck®

6 Armstrong Road, 4th floor
Shelton, CT 06484
Toll Free: 800.352.0050
www.edrnet.com

TABLE OF CONTENTS

SECTION	PAGE
Executive Summary	ES1
Overview Map	2
Detail Map	3
Map Findings Summary	4
Map Findings	8
Orphan Summary	545
Government Records Searched/Data Currency Tracking	GR-1

GEOCHECK ADDENDUM

Physical Setting Source Addendum	A-1
Physical Setting Source Summary	A-2
Physical Setting SSURGO Soil Map	A-5
Physical Setting Source Map	A-9
Physical Setting Source Map Findings	A-11
Physical Setting Source Records Searched	PSGR-1

Thank you for your business.
Please contact EDR at 1-800-352-0050
with any questions or comments.

Disclaimer - Copyright and Trademark Notice

This Report contains certain information obtained from a variety of public and other sources reasonably available to Environmental Data Resources, LLC. It cannot be concluded from this Report that coverage information for the target and surrounding properties does not exist from other sources. This Report is provided on an "AS IS", "AS AVAILABLE" basis. **NO WARRANTY EXPRESS OR IMPLIED IS MADE WHATSOEVER IN CONNECTION WITH THIS REPORT. ENVIRONMENTAL DATA RESOURCES, LLC AND ITS SUBSIDIARIES, AFFILIATES AND THIRD PARTY SUPPLIERS DISCLAIM ALL WARRANTIES, OF ANY KIND OR NATURE, EXPRESS OR IMPLIED, ARISING OUT OF OR RELATED TO THIS REPORT OR ANY OF THE DATA AND INFORMATION PROVIDED IN THIS REPORT, INCLUDING WITHOUT LIMITATION, ANY WARRANTIES REGARDING ACCURACY, QUALITY, CORRECTNESS, COMPLETENESS, COMPREHENSIVENESS, SUITABILITY, MERCHANTABILITY, FITNESS FOR A PARTICULAR PURPOSE, TITLE, NON-INFRINGEMENT, MISAPPROPRIATION, OR OTHERWISE. ALL RISK IS ASSUMED BY THE USER. IN NO EVENT SHALL ENVIRONMENTAL DATA RESOURCES, LLC OR ITS SUBSIDIARIES, AFFILIATES OR THIRD PARTY SUPPLIERS BE LIABLE TO ANYONE FOR ANY DIRECT, INCIDENTAL, INDIRECT, SPECIAL, CONSEQUENTIAL OR OTHER DAMAGES OF ANY TYPE OR KIND (INCLUDING BUT NOT LIMITED TO LOSS OF PROFITS, LOSS OF USE, OR LOSS OF DATA) INFORMATION PROVIDED IN THIS REPORT.** Any analyses, estimates, ratings, environmental risk levels, or risk codes provided in this Report are provided for illustrative purposes only, and are not intended to provide, nor should they be interpreted as providing any facts regarding, or prediction or forecast of, any environmental risk for any property. Only an assessment performed by a qualified environmental professional can provide findings, opinions or conclusions regarding the environmental risk or conditions in, on or at any property.

Copyright 2025 by Environmental Data Resources, LLC. All rights reserved. Reproduction in any media or format, in whole or in part, of any report or map of Environmental Data Resources, LLC, or its affiliates, is prohibited without prior written permission.

EDR and its logos (including Sanborn and Sanborn Map) are trademarks of Environmental Data Resources, LLC or its affiliates. All other trademarks used herein are the property of their respective owners.

EXECUTIVE SUMMARY

A search of available environmental records was conducted by Environmental Data Resources, Inc (EDR). The report was designed to assist parties seeking to meet the search requirements of EPA's Standards and Practices for All Appropriate Inquiries (40 CFR Part 312), the ASTM Standard Practice for Environmental Site Assessments (E1527 - 21), the ASTM Standard Practice for Environmental Site Assessments for Forestland or Rural Property (E2247 - 16), the ASTM Standard Practice for Limited Environmental Due Diligence: Transaction Screen Process (E1528 - 22) or custom requirements developed for the evaluation of environmental risk associated with a parcel of real estate.

TARGET PROPERTY INFORMATION

ADDRESS

IBR - 1S3E05AD-03200
GRESHAM, OR 97030

COORDINATES

Latitude (North):	45.5130190 - 45° 30' 46.86''
Longitude (West):	122.4590730 - 122° 27' 32.66''
Universal Tranverse Mercator:	Zone 10
UTM X (Meters):	542252.4
UTM Y (Meters):	5039867.5
Elevation:	263 ft. above sea level

USGS TOPOGRAPHIC MAP ASSOCIATED WITH TARGET PROPERTY

Target Property Map:	14898322 CAMAS, WA
Version Date:	2020
South Map:	14878114 DAMASCUS, OR
Version Date:	2020

AERIAL PHOTOGRAPHY IN THIS REPORT

Portions of Photo from:	20200719
Source:	USDA

MAPPED SITES SUMMARY

Target Property Address:
IBR - 1S3E05AD-03200
GRESHAM, OR 97030

Click on Map ID to see full detail.

MAP ID	SITE NAME	ADDRESS	DATABASE ACRONYMS	RELATIVE ELEVATION	DIST (ft. & mi.) DIRECTION
Reg	COLUMBIA SLOUGH	PORTLAND RD	SEMS-ARCHIVE	Same	1356, 0.25
A1		2227 NW ELEVEN MILE	OR TANK HOT DECOM	Higher	1 ft.
A2	SEAQUEL RESTORATION	2313 NW ELEVEN MILE	RCRA NonGen / NLR	Lower	84, 0.016, NE
3	TRIMET	2141 NW ELEVEN MILE	OR AST, OR HSIS	Higher	173, 0.033, SS
B4	PRIEST PETROLEUM PRO	2406 NW 11-MILE AVEN	UST FINDER RELEASE	Lower	319, 0.060, NE
B5	PRIEST PETROLEUM PRO	2406 NW ELEVEN MILE	UST FINDER	Lower	319, 0.060, N
B6	PRIEST PETROLEUM PRO	2406 NW 11-MILE AVEN	OR LUST	Lower	319, 0.060, N
B7	PRIEST PETROLEUM PRO	2406 NW ELEVEN MILE	OR UST	Lower	319, 0.060, N
B8	L & L FABRICATION	2410 NW BURNSIDE CT	OR MANIFEST	Lower	439, 0.083, NE
B9	COLUMBIA FENCE COMPA	2410 NW BURNSIDE CT	OR UST	Lower	439, 0.083, NE
B10	COLUMBIA FENCE COMPA	2410 NW BURNSIDE CT	UST FINDER	Lower	439, 0.083, NE
B11	L & L FABRICATION	2410 NW BURNSIDE CT	RCRA NonGen / NLR, FINDS, ECHO	Lower	439, 0.083, NE
B12	AAMCO	2415 NW ELEVEN-MILE	UST FINDER	Lower	463, 0.088, NNE
B13	AAMCO	2415 NW 11 MILE RD	UST FINDER RELEASE	Lower	463, 0.088, NNE
B14	AAMCO	2415 NW 11 MILE RD	OR LUST	Lower	463, 0.088, NNE
B15	AAMCO	2415 NW ELEVEN-MILE	OR UST	Lower	463, 0.088, NNE
C16	MAACO AUTO PAINT - G	2441 NW ELEVEN MILE	OR ECSI	Lower	520, 0.098, North
C17	MAACO AUTO PAINTING	2441 NW 11 MILE AVE	RCRA NonGen / NLR, FINDS, ECHO	Lower	520, 0.098, North
18	TRIMET	2005 NW ELEVEN MILE	OR LUST, OR LUST HOT	Higher	555, 0.105, Sou
D19	TRI MET RUBY JUNCTIO	2222 NW ELEVEN MILE	RCRA-VSQG, OR HAZMAT, CA HAZNET, OR MANIFEST, OR..	Higher	638, 0.121, ENE
D20	TRI-MET	2222 NW ELEVEN-MILE	UST FINDER RELEASE	Higher	638, 0.121, ENE
D21	TRIMET RUBY JUNCTION	2222 NW ELEVEN MILE	OR LUST, OR AST, OR HAZMAT, OR HSIS, OR NPDES, OR...	Higher	638, 0.121, ENE
D22	TRI-MET	2222 NW ELEVEN MILE	UST FINDER	Higher	638, 0.121, ENE
D23	TRI-MET	2222 NW ELEVEN MILE	OR UST	Higher	638, 0.121, ENE
C24	JERRYS CUSTOM PAINT	2515 NW ELEVEN MILE	RCRA-VSQG	Lower	680, 0.129, N
25	ROCKWOOD SOLID WASTE	2550 NW BURNSIDE CT	OR AST, OR HSIS	Lower	723, 0.137,
E26	GRESHAM SANITARY SER	2131 NW BIRDSDALE AV	OR UST	Higher	724, 0.137,
E27	GRESHAM SANITARY SER	2131 NW BIRDSDALE AV	RCRA-VSQG, FINDS, ECHO, PFAS ECHO	Higher	724, 0.137
E28	GRESHAM SANITARY SER	2131 NW BIRDSDALE AV	OR SWF/LF, OR AST, OR HSIS, OR NPDES	Higher	724, 0.137
E29	GRESHAM SANITARY SER	2131 NW BIRDSDALE AV	UST FINDER	Higher	724, 0.137, E
C30	FRED MEYER - GRESHAM	2497 E BURNSIDE	UST FINDER	Lower	756, 0.143, North
F31	INTERLAKEN INC	2303 NW BIRDSDALE AV	OR MANIFEST	Higher	820, 0.155, ENE
F32	R C LONG SHAKE CO	2303 NW BIRDSDALE	OR UST	Higher	820, 0.155, ENE
F33	INTERLAKEN INC	2303 NW BIRDSDALE AV	RCRA-VSQG	Higher	820, 0.155, ENE
F34	R C LONG SHAKE CO	2303 NW BIRDSDALE	UST FINDER	Higher	820, 0.155, ENE
D35	MACS RADIATOR & REPA	2280 NW BURNSIDE RD	RCRA NonGen / NLR, OR MANIFEST	Higher	832, 0.158, NE
G36		1851 NW ELEVEN MILE	OR TANK HOT DECOM	Higher	849, 0.161, Sou
G37	FORMER CLARK PROPERT	1851 NW ELEVEN MILE	OR LUST, OR LUST HOT	Higher	849, 0.161,
38	B&K CADILLAC SPECIAL	2200-4 NW BIRDSDALE	RCRA NonGen / NLR, FINDS, ECHO	Higher	872, 0.165, East

MAPPED SITES SUMMARY

Target Property Address:
IBR - 1S3E05AD-03200
GRESHAM, OR 97030

Click on Map ID to see full detail.

MAP ID	SITE NAME	ADDRESS	DATABASE ACRONYMS	RELATIVE ELEVATION	DIST (ft. & mi.) DIRECTION
G39	COACHMAN BODY & FRAM	1843 NW ELEVEN-MILE	OR LUST, OR LUST HOT	Higher	883, 0.167, S
40	STRAIGHTWAY INC	19945 E BURNSIDE	RCRA NonGen / NLR, FINDS, ECHO	Lower	900, 0.170, NN
H41	TOMS AUTO BODY & PAI	2360 NW BURNSIDE RD	RCRA NonGen / NLR, FINDS, ECHO	Lower	939, 0.178, NE
G42	COACHMAN BODY AND FR	1825 NW 11 MILE RD (	RCRA NonGen / NLR, FINDS, ECHO	Higher	960, 0.182, South
I43	RICKS AUTO BODY SHOP	1959 NW BIRDSDALE	RCRA NonGen / NLR, FINDS, ECHO	Higher	1092, 0.207, S
44	BURNSIDE BODY SHOP	19959 E BURNSIDE	RCRA NonGen / NLR, FINDS, ECHO	Lower	1098, 0.208, NNE
I45	INTERLAKEN INC.	2026 NW BIRDSDALE AV	E MANIFEST	Higher	1131, 0.214, ESE
H46	OBRIST AND CUNNINGHA	935 SE 202ND AVE.	OR ECSI, OR VCP, OR HSIS, OR UIC	Lower	1165, 0.221, N
H47	OBRIST & CUNNINGHAM	935 SE 202ND	RCRA-VSQG, FINDS, ECHO, E MANIFEST, OR MANIFEST	Lower	1165, 0.221, NE
48		1722 NW ELEVEN MILE	OR TANK HOT DECOM	Higher	1212, 0.230, Sou
49	MT HOOD COMMUNITY CO	19309 SE YAMHILL STR	OR LUST, OR UIC, OR LUST HOT	Lower	1398, 0.2
50	ALEXANDER SERVICES L	802 SE 199TH AVE	OR ECSI, OR UST, OR VCP, RCRA NonGen / NLR, OR...	Lower	1539, 0.291, North
J51	MORSE BROS. GRESHAM	1339 NW EASTWOOD AVE	OR LUST, OR UST, OR AST, OR SPILLS, OR HSIS, OR...	Higher	2109, 0.399, SSW
J52	GRESHAM SAND & GRAVE	1339 NW EASTWOOD AVE	OR ECSI	Higher	2109, 0.39
J53	MORSE BROS. GRESHAM	1339 NW EASTWOOD AVE	UST FINDER, UST FINDER RELEASE	Higher	2109, 0.3
54	SPENCE, KENNETH	19725 SE STARK ST	OR LUST, OR LUST HOT	Lower	2219, 0.420, N
K55	MULTNOMAH COUNTY FLE	1620 SE 190TH AVE	OR LUST, OR UST, OR CDL, OR HAZMAT, OR NPDES	Higher	2341, 0.443, WSW
K56	MULTNOMAH COUNTY FLE	1620 SE 190TH AVE	UST FINDER, UST FINDER RELEASE	Higher	2341, 0.443,
57	PANOCO INC #32	2025 SE STARK ST	OR LUST	Lower	2355, 0.446, NNE
K58	LOT 5 VANCE LANDFILL	1541 SE 190TH AVE.	OR ECSI, OR VCP, OR BROWNFIELDS, OR SPILLS	Lower	2408, 0.456, WSW
59	HEINRICH, GARRY	19220 SE STARK ST	OR LUST, OR LUST HOT	Lower	2489, 0.471,
60	BOB'S FORD	2103 SE 190TH AVE.	OR ECSI, OR SPILLS	Higher	2962, 0.561, SW
61	ROCKWOOD MACHINE SHO	18917 E BURNSIDE	OR ECSI, OR VCP, RCRA NonGen / NLR, FINDS, ECHO	Lower	3430, 0.650, NW
62	EAST MULTNOMAH COUNT	18480 SE STARK ST.	OR ECSI, OR VCP, OR AIRS, OR MANIFEST	Lower	3875, 0.73
63	ROCKWOOD RISING	BETWEEN STARK & BURN	OR ECSI, OR VCP	Lower	3914, 0.74
64	MR. TRANSMISSION	18449 SE STARK ST.	OR ECSI, OR VCP	Lower	4111, 0.779,
65	HOME AUTO REPAIR SIT	1716 SE 182ND AVE.	OR ECSI	Higher	4148, 0.786, WS
L66	ROCKWOOD CLEANERS	2434 SE 182ND AVE.	OR ECSI, OR VCP, OR DRYCLEANERS	Higher	4996, 0.946, S
L67	LEATHERS OIL STATION	18145 SE DIVISION ST	OR ECSI, OR VCP	Higher	5114, 0.969, S

EXECUTIVE SUMMARY

TARGET PROPERTY SEARCH RESULTS

The target property was not listed in any of the databases searched by EDR.

DATABASES WITH NO MAPPED SITES

No mapped sites were found in EDR's search of available ("reasonably ascertainable ") government records either on the target property or within the search radius around the target property for the following databases:

STANDARD ENVIRONMENTAL RECORDS

Lists of Federal NPL (Superfund) sites

NPL ---------- National Priority List
Proposed NPL ---------- Proposed National Priority List Sites
NPL LIENS ---------- Federal Superfund Liens

Lists of Federal Delisted NPL sites

Delisted NPL ---------- National Priority List Deletions

Lists of Federal sites subject to CERCLA removals and CERCLA orders

FEDERAL FACILITY ---------- Federal Facility Site Information listing
SEMS ---------- Superfund Enterprise Management System

Lists of Federal RCRA facilities undergoing Corrective Action

CORRACTS ---------- Corrective Action Report

Lists of Federal RCRA TSD facilities

RCRA-TSDF ---------- RCRA - Treatment, Storage and Disposal

Lists of Federal RCRA generators

RCRA-LQG ---------- RCRA - Large Quantity Generators
RCRA-SQG ---------- RCRA - Small Quantity Generators

Federal institutional controls / engineering controls registries

LUCIS ---------- Land Use Control Information System
US ENG CONTROLS ---------- Engineering Controls Sites List
US INST CONTROLS ---------- Institutional Controls Sites List

Federal ERNS list

ERNS ---------- Emergency Response Notification System

EXECUTIVE SUMMARY

Lists of state- and tribal hazardous waste facilities

OR CRL ---------- Confirmed Release List and Inventory

Lists of state and tribal leaking storage tanks

INDIAN LUST ---------- Leaking Underground Storage Tanks on Indian Land

Lists of state and tribal registered storage tanks

FEMA UST ---------- Underground Storage Tank Listing
INDIAN UST ---------- Underground Storage Tanks on Indian Land

State and tribal institutional control / engineering control registries

OR ENG CONTROLS ---------- Engineering Controls Recorded at ESCI Sites
OR INST CONTROL ---------- Institutional Controls Recorded at ESCI Sites

Lists of state and tribal voluntary cleanup sites

INDIAN VCP ---------- Voluntary Cleanup Priority Listing

ADDITIONAL ENVIRONMENTAL RECORDS

Local Brownfield lists

US BROWNFIELDS ---------- A Listing of Brownfields Sites

Local Lists of Landfill / Solid Waste Disposal Sites

OR HIST LF ---------- Old Closed SW Disposal Sites
OR SWRCY ---------- Recycling Facility Location Listing
INDIAN ODI ---------- Report on the Status of Open Dumps on Indian Lands
ODI ---------- Open Dump Inventory
DEBRIS REGION 9 ---------- Torres Martinez Reservation Illegal Dump Site Locations
IHS OPEN DUMPS ---------- Open Dumps on Indian Land

Local Lists of Hazardous waste / Contaminated Sites

OR AOCONCERN ---------- Columbia Slough
US HIST CDL ---------- Delisted National Clandestine Laboratory Register
US CDL ---------- National Clandestine Laboratory Register

Local Land Records

LIENS 2 ---------- CERCLA Lien Information

Records of Emergency Release Reports

HMIRS ---------- Hazardous Materials Information Reporting System
OR SPILLS 90 ---------- SPILLS 90 data from FirstSearch

Other Ascertainable Records

FUDS ---------- Formerly Used Defense Sites

EXECUTIVE SUMMARY

DOD ---- Department of Defense Sites
SCRD DRYCLEANERS ---- State Coalition for Remediation of Drycleaners Listing
US FIN ASSUR ---- Financial Assurance Information
EPA WATCH LIST ---- EPA WATCH LIST
2020 COR ACTION ---- 2020 Corrective Action Program List
TSCA ---- Toxic Substances Control Act
TRIS ---- Toxic Chemical Release Inventory System
SSTS ---- Section 7 Tracking Systems
ROD ---- Records Of Decision
RMP ---- Risk Management Plans
RAATS ---- RCRA Administrative Action Tracking System
PRP ---- Potentially Responsible Parties
PADS ---- PCB Activity Database System
ICIS ---- Integrated Compliance Information System
FTTS ---- FIFRA/ TSCA Tracking System - FIFRA (Federal Insecticide, Fungicide, & Rodenticide Act)/TSCA (Toxic Substances Control Act)
MLTS ---- Material Licensing Tracking System
COAL ASH DOE ---- Steam-Electric Plant Operation Data
COAL ASH EPA ---- Coal Combustion Residues Surface Impoundments List
PCB TRANSFORMER ---- PCB Transformer Registration Database
RADINFO ---- Radiation Information Database
HIST FTTS ---- FIFRA/TSCA Tracking System Administrative Case Listing
DOT OPS ---- Incident and Accident Data
CONSENT ---- Superfund (CERCLA) Consent Decrees
INDIAN RESERV ---- Indian Reservations
FUSRAP ---- Formerly Utilized Sites Remedial Action Program
UMTRA ---- Uranium Mill Tailings Sites
LEAD SMELTERS ---- Lead Smelter Sites
US AIRS ---- Aerometric Information Retrieval System Facility Subsystem
US MINES ---- Mines Master Index File
MINES MRDS ---- Mineral Resources Data System
ABANDONED MINES ---- Abandoned Mines
UXO ---- Unexploded Ordnance Sites
DOCKET HWC ---- Hazardous Waste Compliance Docket Listing
FUELS PROGRAM ---- EPA Fuels Program Registered Listing
PFAS NPL ---- Superfund Sites with PFAS Detections Information
PFAS FEDERAL SITES ---- Federal Sites PFAS Information
PFAS TRIS ---- List of PFAS Added to the TRI
PFAS TSCA ---- PFAS Manufacture and Imports Information
PFAS RCRA MANIFEST ---- PFAS Transfers Identified In the RCRA Database Listing
PFAS ATSDR ---- PFAS Contamination Site Location Listing
PFAS WQP ---- Ambient Environmental Sampling for PFAS
PFAS PROJECT ---- NORTHEASTERN UNIVERSITY PFAS PROJECT
PFAS NPDES ---- Clean Water Act Discharge Monitoring Information
PFAS ECHO FIRE TRAIN ---- Facilities in Industries that May Be Handling PFAS Listing
PFAS PT 139 AIRPORT ---- All Certified Part 139 Airports PFAS Information Listing
AQUEOUS FOAM NRC ---- Aqueous Foam Related Incidents Listing
BIOSOLIDS ---- ICIS-NPDES Biosolids Facility Data
OR PFAS ---- PFAS Site Contamination Listing
OR AQUEOUS FOAM ---- AFFF Contamination Site Listing
OR COAL ASH ---- Coal Ash Disposal Sites Listing
OR Enforcement ---- Enforcement Action Listing
OR Financial Assurance ---- Financial Assurance Information Listing

EDR HIGH RISK HISTORICAL RECORDS

EDR Exclusive Records

EDR MGP ---- EDR Proprietary Manufactured Gas Plants

EXECUTIVE SUMMARY

EDR Hist Auto---------- EDR Exclusive Historical Auto Stations
EDR Hist Cleaner---------- EDR Exclusive Historical Cleaners

EDR RECOVERED GOVERNMENT ARCHIVES

Exclusive Recovered Govt. Archives

OR RGA HWS---------- Recovered Government Archive State Hazardous Waste Facilities List
OR RGA LF---------- Recovered Government Archive Solid Waste Facilities List
OR RGA LUST---------- Recovered Government Archive Leaking Underground Storage Tank

SURROUNDING SITES: SEARCH RESULTS

Surrounding sites were identified in the following databases.

Elevations have been determined from the USGS Digital Elevation Model and should be evaluated on a relative (not an absolute) basis. Relative elevation information between sites of close proximity should be field verified. Sites with an elevation equal to or higher than the target property have been differentiated below from sites with an elevation lower than the target property.
Page numbers and map identification numbers refer to the EDR Radius Map report where detailed data on individual sites can be reviewed.

Sites listed in ***bold italics*** are in multiple databases.

Unmappable (orphan) sites are not considered in the foregoing analysis.

STANDARD ENVIRONMENTAL RECORDS

Lists of Federal CERCLA sites with NFRAP

SEMS-ARCHIVE: SEMS-ARCHIVE (Superfund Enterprise Management System Archive) tracks sites that have no further interest under the Federal Superfund Program based on available information. The list was formerly known as the CERCLIS-NFRAP, renamed to SEMS ARCHIVE by the EPA in 2015. EPA may perform a minimal level of assessment work at a site while it is archived if site conditions change and/or new information becomes available. Archived sites have been removed and archived from the inventory of SEMS sites. Archived status indicates that, to the best of EPA's knowledge, assessment at a site has been completed and that EPA has determined no further steps will be taken to list the site on the National Priorities List (NPL), unless information indicates this decision was not appropriate or other considerations require a recommendation for listing at a later time. The decision does not necessarily mean that there is no hazard associated with a given site; it only means that. based upon available information, the location is not judged to be potential NPL site.

A review of the SEMS-ARCHIVE list, as provided by EDR, and dated 12/19/2024 has revealed that there is 1 SEMS-ARCHIVE site within approximately 0.5 miles of the target property.

Equal/Higher Elevation	Address	Direction / Distance	Map ID	Page
COLUMBIA SLOUGH Site ID: 1000493 EPA Id: ORD980723076	PORTLAND RD	E 1/4 - 1/2 (0.257 mi.)	0	8

EXECUTIVE SUMMARY

Lists of Federal RCRA generators

RCRA-VSQG: RCRAInfo is EPA's comprehensive information system, providing access to data supporting the Resource Conservation and Recovery Act (RCRA) of 1976 and the Hazardous and Solid Waste Amendments (HSWA) of 1984. The database includes selective information on sites which generate, transport, store, treat and/or dispose of hazardous waste as defined by the Resource Conservation and Recovery Act (RCRA). Very small quantity generators (VSQGs) generate less than 100 kg of hazardous waste, or less than 1 kg of acutely hazardous waste per month.

A review of the RCRA-VSQG list, as provided by EDR, and dated 09/16/2024 has revealed that there are 5 RCRA-VSQG sites within approximately 0.25 miles of the target property.

Equal/Higher Elevation	Address	Direction / Distance	Map ID	Page
TRI MET RUBY JUNCTIO EPA ID:: ORD981767775	***2222 NW ELEVEN MILE***	***ENE 0 - 1/8 (0.121 mi.)***	***D19***	***54***
GRESHAM SANITARY SER EPA ID:: ORQ000006981	***2131 NW BIRDSDALE AV***	***ESE 1/8 - 1/4 (0.137 mi.)***	***E27***	***130***
INTERLAKEN INC EPA ID:: ORQ000039167	2303 NW BIRDSDALE AV	ENE 1/8 - 1/4 (0.155 mi.)	F33	160

Lower Elevation	Address	Direction / Distance	Map ID	Page
JERRYS CUSTOM PAINT EPA ID:: ORQ000012898	2515 NW ELEVEN MILE	N 1/8 - 1/4 (0.129 mi.)	C24	122
OBRIST & CUNNINGHAM EPA ID:: ORD052216702	***935 SE 202ND***	***NE 1/8 - 1/4 (0.221 mi.)***	***H47***	***218***

Lists of state- and tribal hazardous waste facilities

OR ECSI: The Environmental Cleanup Site Information System records information about sites in Oregon that may be of environmental interest. The data come from the Department of Environmental Quality.

A review of the OR ECSI list, as provided by EDR, and dated 04/16/2024 has revealed that there are 13 OR ECSI sites within approximately 1 mile of the target property.

Equal/Higher Elevation	Address	Direction / Distance	Map ID	Page
GRESHAM SAND & GRAVE Investigation: No Further Action State ID Number: 1407	1339 NW EASTWOOD AVE	SSW 1/4 - 1/2 (0.399 mi.)	J52	441
BOB'S FORD Size: 3.82 acres Investigation: Suspect State ID Number: 3285 Decode For Further Action: Medium	***2103 SE 190TH AVE.***	***SW 1/2 - 1 (0.561 mi.)***	***60***	***465***
HOME AUTO REPAIR SIT Size: .25 acre Investigation: Suspect State ID Number: 2720	1716 SE 182ND AVE.	WSW 1/2 - 1 (0.786 mi.)	65	531
ROCKWOOD CLEANERS	***2434 SE 182ND AVE.***	***SW 1/2 - 1 (0.946 mi.)***	***L66***	***534***

Investigation: No Further Action
State ID Number: 4044

LEATHERS OIL STATION ***18145 SE DIVISION ST*** ***SW 1/2 - 1 (0.969 mi.)*** ***L67*** ***541***
Investigation: No Further Action
State ID Number: 3296

Lower Elevation	Address	Direction / Distance	Map ID	Page
MAACO AUTO PAINT - G Investigation: No Further Action State ID Number: 132	2441 NW ELEVEN MILE	N 0 - 1/8 (0.098 mi.)	C16	40
OBRIST AND CUNNINGHA Size: 0.97 acres Investigation: Suspect State ID Number: 4237	***935 SE 202ND AVE.***	***NE 1/8 - 1/4 (0.221 mi.)***	***H46***	***211***
ALEXANDER SERVICES L Size: 2.9 acres Investigation: No Further Action State ID Number: 5749	***802 SE 199TH AVE***	***N 1/4 - 1/2 (0.291 mi.)***	***50***	***286***
LOT 5 VANCE LANDFILL Size: 19.08 acres Investigation: Suspect State ID Number: 5780	***1541 SE 190TH AVE.***	***WSW 1/4 - 1/2 (0.456 mi.)***	***K58***	***459***
ROCKWOOD MACHINE SHO Size: 1.4 acre Investigation: No Further Action State ID Number: 1142	***18917 E BURNSIDE***	***NW 1/2 - 1 (0.650 mi.)***	***61***	***472***
EAST MULTNOMAH COUNT Size: 3.32 acres Investigation: No Further Action State ID Number: 5465	***18480 SE STARK ST.***	***WNW 1/2 - 1 (0.734 mi.)***	***62***	***485***
ROCKWOOD RISING Size: 5.48 acres Investigation: No Further Action State ID Number: 6202	***BETWEEN STARK & BURN***	***NW 1/2 - 1 (0.741 mi.)***	***63***	***490***
MR. TRANSMISSION Size: 1.39 acres Investigation: Suspect State ID Number: 1676 Decode For Further Action: Medium	***18449 SE STARK ST.***	***WNW 1/2 - 1 (0.779 mi.)***	***64***	***502***

Lists of state and tribal landfills and solid waste disposal facilities

OR SWF/LF: The Solid Waste Facilities/Landfill Sites records typically contain an inventory of solid waste disposal facilities or landfills in a particular state. The data come from the Department of Environmental Quality's Closure & Regular Solid Waste Active Disposal Permits database.

A review of the OR SWF/LF list, as provided by EDR, and dated 07/26/2024 has revealed that there is 1 OR SWF/LF site within approximately 0.5 miles of the target property.

EXECUTIVE SUMMARY

Equal/Higher Elevation	Address	Direction / Distance	Map ID	Page
GRESHAM SANITARY SER	***2131 NW BIRDSDALE AV***	***ESE 1/8 - 1/4 (0.137 mi.)***	***E28***	***139***
Permit Status: Active				
Facility Id: 112127				

Lists of state and tribal leaking storage tanks

OR LUST: The Leaking Underground Storage Tank Incident Reports contain an inventory of reported leaking underground storage tank incidents. The data come from the Department of Environmental Quality's LUST Database List.

A review of the OR LUST list, as provided by EDR, and dated 10/14/2024 has revealed that there are 12 OR LUST sites within approximately 0.5 miles of the target property.

Equal/Higher Elevation	Address	Direction / Distance	Map ID	Page
TRIMET	***2005 NW ELEVEN MILE***	***S 0 - 1/8 (0.105 mi.)***	***18***	***53***
Facility ID: 26-12-1437				
Cleanup Complete: 01/30/2013				
TRIMET RUBY JUNCTION	***2222 NW ELEVEN MILE***	***ENE 0 - 1/8 (0.121 mi.)***	***D21***	***101***
Facility ID: 26-94-0042				
Cleanup Complete: 08/15/1994				
FORMER CLARK PROPERT	***1851 NW ELEVEN MILE***	***S 1/8 - 1/4 (0.161 mi.)***	***G37***	***171***
Facility ID: 26-11-1202				
Cleanup Complete: 02/19/2015				
COACHMAN BODY & FRAM	***1843 NW ELEVEN-MILE***	***S 1/8 - 1/4 (0.167 mi.)***	***G39***	***174***
Facility ID: 26-91-0398				
Cleanup Complete: 03/11/1992				
MORSE BROS. GRESHAM	***1339 NW EASTWOOD AVE***	***SSW 1/4 - 1/2 (0.399 mi.)***	***J51***	***416***
Facility ID: 26-09-0606				
Cleanup Complete: 11/17/2010				
MULTNOMAH COUNTY FLE	***1620 SE 190TH AVE***	***WSW 1/4 - 1/2 (0.443 mi.)***	***K55***	***452***
Facility ID: 26-09-0723				
Facility ID: 26-98-0271				
Cleanup Complete: 05/16/2012				
Cleanup Complete: 05/01/2003				

Lower Elevation	Address	Direction / Distance	Map ID	Page
PRIEST PETROLEUM PRO	2406 NW 11-MILE AVEN	NE 0 - 1/8 (0.060 mi.)	B6	28
Facility ID: 26-91-0206				
Cleanup Complete: 07/02/1996				
AAMCO	2415 NW 11 MILE RD	NNE 0 - 1/8 (0.088 mi.)	B14	39
Facility ID: 26-93-0110				
Cleanup Complete: 01/23/1997				
MT HOOD COMMUNITY CO	***19309 SE YAMHILL STR***	***NW 1/4 - 1/2 (0.265 mi.)***	***49***	***285***
Facility ID: 26-02-0866				
Cleanup Complete: 07/30/2003				
SPENCE, KENNETH	***19725 SE STARK ST***	***N 1/4 - 1/2 (0.420 mi.)***	***54***	***451***

Facility ID: 26-12-1014
Cleanup Complete: 04/10/2013

PANOCO INC #32 — 2025 SE STARK ST — NNE 1/4 - 1/2 (0.446 mi.) — 57 — 459
Facility ID: 26-91-0455
Cleanup Complete: 09/25/1992

HEINRICH, GARRY — ***19220 SE STARK ST*** — ***NW 1/4 - 1/2 (0.471 mi.)*** — ***59*** — ***464***
Facility ID: 26-08-0292
Cleanup Complete: 04/23/2008

Lists of state and tribal registered storage tanks

OR UST: The Underground Storage Tank database contains registered USTs. USTs are regulated under Subtitle I of the Resource Conservation and Recovery Act (RCRA). The data come from the Department of Environmental Quality's UST List on Disk.

A review of the OR UST list, as provided by EDR, and dated 11/04/2024 has revealed that there are 6 OR UST sites within approximately 0.25 miles of the target property.

Equal/Higher Elevation	Address	Direction / Distance	Map ID	Page
TRI-MET Facility ID: 7910	2222 NW ELEVEN MILE	ENE 0 - 1/8 (0.121 mi.)	D23	121
GRESHAM SANITARY SER Facility ID: 2224	2131 NW BIRDSDALE AV	ESE 1/8 - 1/4 (0.137 mi.)	E26	130
R C LONG SHAKE CO Facility ID: 2593	2303 NW BIRDSDALE	ENE 1/8 - 1/4 (0.155 mi.)	F32	160

Lower Elevation	Address	Direction / Distance	Map ID	Page
PRIEST PETROLEUM PRO Facility ID: 4994	2406 NW ELEVEN MILE	NE 0 - 1/8 (0.060 mi.)	B7	28
COLUMBIA FENCE COMPA Facility ID: 9839	2410 NW BURNSIDE CT	NE 0 - 1/8 (0.083 mi.)	B9	30
AAMCO Facility ID: 11249	2415 NW ELEVEN-MILE	NNE 0 - 1/8 (0.088 mi.)	B15	40

OR AST: The Aboveground Storage Tank database contains registered ASTs. The data comes from the list of ASTs reported to the Office of State Fire Marshal.

A review of the OR AST list, as provided by EDR, and dated 10/21/2024 has revealed that there are 4 OR AST sites within approximately 0.25 miles of the target property.

Equal/Higher Elevation	Address	Direction / Distance	Map ID	Page
TRIMET Facility Id: 62118	***2141 NW ELEVEN MILE***	***SSE 0 - 1/8 (0.0331 mi.)***	***3***	
TRIMET RUBY JUNCTION Facility Id: 20465	***2222 NW ELEVEN MILE***	***ENE 0 - 1/8 (0.121 mi.)***	***D21***	***101***
GRESHAM SANITARY SER	***2131 NW BIRDSDALE AV***	***ESE 1/8 - 1/4 (0.137 mi.)***	***E28***	***139***

Facility Id: 33837

Lower Elevation	Address	Direction / Distance	Map ID	Page
ROCKWOOD SOLID WASTE	***2550 NW BURNSIDE CT***	***N 1/8 - 1/4 (0.137 mi.)***	***25***	***127***

Facility Id: 033828

Lists of state and tribal voluntary cleanup sites

OR VCP: Responsible parties have entered into an agreement with DEQ to voluntarily address contamination associated with their property.

A review of the OR VCP list, as provided by EDR, and dated 09/23/2024 has revealed that there are 3 OR VCP sites within approximately 0.5 miles of the target property.

Lower Elevation	Address	Direction / Distance	Map ID	Page
OBRIST AND CUNNINGHA	***935 SE 202ND AVE.***	***NE 1/8 - 1/4 (0.221 mi.)***	***H46***	***211***

Action: Independent Cleanup Program
Action: Partial No Further Action
Action: Closeout activities on completed project
ECS Site ID: 4237
Facility Size: 0.97 acres

ALEXANDER SERVICES L	***802 SE 199TH AVE***	***N 1/4 - 1/2 (0.291 mi.)***	***50***	***286***

Action: SITE EVALUATION
Action: VCS Waiting List
Action: NO FURTHER STATE ACTION REQUIRED
ECS Site ID: 5749
Facility Size: 2.9 acres

LOT 5 VANCE LANDFILL	***1541 SE 190TH AVE.***	***WSW 1/4 - 1/2 (0.456 mi.)***	***K58***	***459***

Action: VCS Waiting List
ECS Site ID: 5780
Facility Size: 19.08 acres

Lists of state and tribal brownfield sites

Brownfields investigations and/or cleanups that have been conducted in Oregon.

A review of the OR BROWNFIELDS list, as provided by EDR, and dated 08/28/2024 has revealed that there is 1 OR BROWNFIELDS site within approximately 0.5 miles of the target property.

Lower Elevation	Address	Direction / Distance	Map ID	Page
LOT 5 VANCE LANDFILL	***1541 SE 190TH AVE.***	***WSW 1/4 - 1/2 (0.456 mi.)***	***K58***	***459***

Status: Site Screening recommended (EV)
envid: 5780

EXECUTIVE SUMMARY

ADDITIONAL ENVIRONMENTAL RECORDS

Other Ascertainable Records

RCRA NonGen / NLR: RCRAInfo is EPA's comprehensive information system, providing access to data supporting the Resource Conservation and Recovery Act (RCRA) of 1976 and the Hazardous and Solid Waste Amendments (HSWA) of 1984. The database includes selective information on sites which generate, transport, store, treat and/or dispose of hazardous waste as defined by the Resource Conservation and Recovery Act (RCRA). Non-Generators do not presently generate hazardous waste.

A review of the RCRA NonGen / NLR list, as provided by EDR, and dated 09/16/2024 has revealed that there are 10 RCRA NonGen / NLR sites within approximately 0.25 miles of the target property.

Equal/Higher Elevation	Address	Direction / Distance	Map ID	Page
MACS RADIATOR & REPA EPA ID:: ORQ000024266	***2280 NW BURNSIDE RD***	***NE 1/8 - 1/4 (0.158 mi.)***	***D35***	***165***
B&K CADILLAC SPECIAL EPA ID:: ORD981764053	***2200-4 NW BIRDSDALE***	***E 1/8 - 1/4 (0.165 mi.)***	***38***	***171***
COACHMAN BODY AND FR EPA ID:: ORD981773112	***1825 NW 11 MILE RD (***	***S 1/8 - 1/4 (0.182 mi.)***	***G42***	***183***
RICKS AUTO BODY SHOP EPA ID:: ORD122383615	***1959 NW BIRDSDALE***	***SE 1/8 - 1/4 (0.207 mi.)***	***I43***	***187***

Lower Elevation	Address	Direction / Distance	Map ID	Page
SEAQUEL RESTORATION EPA ID:: ORQ000012476	2313 NW ELEVEN MILE	NE 0 - 1/8 (0.016 mi.)	A2	9
L & L FABRICATION EPA ID:: ORD987197258	***2410 NW BURNSIDE CT***	***NE 0 - 1/8 (0.083 mi.)***	***B11***	***31***
MAACO AUTO PAINTING EPA ID:: ORD980725204	***2441 NW 11 MILE AVE***	***N 0 - 1/8 (0.098 mi.)***	***C17***	***48***
STRAIGHTWAY INC EPA ID:: ORD982656696	***19945 E BURNSIDE***	***NNE 1/8 - 1/4 (0.170 mi.)***	***40***	***175***
TOMS AUTO BODY & PAI EPA ID:: ORQ000018309	***2360 NW BURNSIDE RD***	***NE 1/8 - 1/4 (0.178 mi.)***	***H41***	***178***
BURNSIDE BODY SHOP EPA ID:: ORD081184509	***19959 E BURNSIDE***	***NNE 1/8 - 1/4 (0.208 mi.)***	***44***	***198***

PFAS ECHO: Regulators and the public have expressed interest in knowing which regulated entities may be using PFAS. EPA has developed a dataset from various sources that show which industries may be handling PFAS. Approximately 120,000 facilities subject to federal environmental programs have operated or currently operate in industry sectors with processes that may involve handling and/or release of PFAS.

A review of the PFAS ECHO list, as provided by EDR, and dated 12/30/2024 has revealed that there is 1 PFAS ECHO site within approximately 0.25 miles of the target property.

Equal/Higher Elevation	Address	Direction / Distance	Map ID	Page
GRESHAM SANITARY SER	***2131 NW BIRDSDALE AV***	***ESE 1/8 - 1/4 (0.137 mi.)***	***E27***	***130***

EXECUTIVE SUMMARY

UST FINDER RELEASE: US EPA's UST Finder data is a national composite of leaking underground storage tanks. This data contains information about, and locations of, leaking underground storage tanks. Data was collected from state sources and standardized into a national profile by EPA's Office of Underground Storage Tanks, Office of Research and Development, and the Association of State and Territorial Solid Waste Management Officials.

A review of the UST FINDER RELEASE list, as provided by EDR, and dated 06/08/2023 has revealed that there are 5 UST FINDER RELEASE sites within approximately 0.5 miles of the target property.

Equal/Higher Elevation	Address	Direction / Distance	Map ID	Page
TRI-MET	2222 NW ELEVEN-MILE	ENE 0 - 1/8 (0.121 mi.)	D20	100
MORSE BROS. GRESHAM	***1339 NW EASTWOOD AVE***	***SSW 1/4 - 1/2 (0.399 mi.)***	***J53***	***448***
MULTNOMAH COUNTY FLE	***1620 SE 190TH AVE***	***WSW 1/4 - 1/2 (0.443 mi.)***	***K56***	***456***

Lower Elevation	Address	Direction / Distance	Map ID	Page
PRIEST PETROLEUM PRO	2406 NW 11-MILE AVEN	NE 0 - 1/8 (0.060 mi.)	B4	26
AAMCO	2415 NW 11 MILE RD	NNE 0 - 1/8 (0.088 mi.)	B13	39

UST FINDER: EPA developed UST Finder, a web map application containing a comprehensive, state-sourced national map of underground storage tank (UST) and leaking UST (LUST) data. It provides the attributes and locations of active and closed USTs, UST facilities, and LUST sites from states and from Tribal lands and US territories . UST Finder contains information about proximity of UST facilities and LUST sites to: surface and groundwater public drinking water protection areas; estimated number of private domestic wells and number of people living nearby; and flooding and wildfires.

A review of the UST FINDER list, as provided by EDR, and dated 06/08/2023 has revealed that there are 7 UST FINDER sites within approximately 0.25 miles of the target property.

Equal/Higher Elevation	Address	Direction / Distance	Map ID	Page
TRI-MET	2222 NW ELEVEN MILE	ENE 0 - 1/8 (0.121 mi.)	D22	120
GRESHAM SANITARY SER	2131 NW BIRDSDALE AV	ESE 1/8 - 1/4 (0.137 mi.)	E29	156
R C LONG SHAKE CO	2303 NW BIRDSDALE	ENE 1/8 - 1/4 (0.155 mi.)	F34	164

Lower Elevation	Address	Direction / Distance	Map ID	Page
PRIEST PETROLEUM PRO	2406 NW ELEVEN MILE	NE 0 - 1/8 (0.060 mi.)	B5	26
COLUMBIA FENCE COMPA	2410 NW BURNSIDE CT	NE 0 - 1/8 (0.083 mi.)	B10	30
AAMCO	2415 NW ELEVEN-MILE	NNE 0 - 1/8 (0.088 mi.)	B12	38
FRED MEYER - GRESHAM	2497 E BURNSIDE	N 1/8 - 1/4 (0.143 mi.)	C30	157

E MANIFEST: EPA established a national system for tracking hazardous waste shipments electronically. This system, known as ?e-Manifest,? will modernize the nation?s cradle-to-grave hazardous waste tracking process while saving valuable time, resources, and dollars for industry and states.

A review of the E MANIFEST list, as provided by EDR, and dated 09/16/2024 has revealed that there are 2 E MANIFEST sites within approximately 0.25 miles of the target property.

Equal/Higher Elevation	Address	Direction / Distance	Map ID	Page
INTERLAKEN INC.	2026 NW BIRDSDALE AV	ESE 1/8 - 1/4 (0.214 mi.)	I45	208

Lower Elevation	Address	Direction / Distance	Map ID	Page
OBRIST & CUNNINGHAM	***935 SE 202ND***	***NE 1/8 - 1/4 (0.221 mi.)***	***H47***	***218***

OR MANIFEST: Hazardous waste manifest information.

A review of the OR MANIFEST list, as provided by EDR, and dated 12/31/2020 has revealed that there are 5 OR MANIFEST sites within approximately 0.25 miles of the target property.

Equal/Higher Elevation	Address	Direction / Distance	Map ID	Page
TRI MET RUBY JUNCTIO	***2222 NW ELEVEN MILE***	***ENE 0 - 1/8 (0.121 mi.)***	***D19***	***54***
Status: CEG Status: SQG Status: Small quantity generator EPA Id: ORD981767775				
INTERLAKEN INC	2303 NW BIRDSDALE AV	ENE 1/8 - 1/4 (0.155 mi.)	F31	158
Status: LQG Status: Large quantity generator EPA Id: ORQ000039167				
MACS RADIATOR & REPA	***2280 NW BURNSIDE RD***	***NE 1/8 - 1/4 (0.158 mi.)***	***D35***	***165***
Status: CEG Status: SQG Status: Small quantity generator EPA Id: ORQ000024266				

Lower Elevation	Address	Direction / Distance	Map ID	Page
L & L FABRICATION	2410 NW BURNSIDE CT	NE 0 - 1/8 (0.083 mi.)	B8	28
Status: CEG Status: Conditionally exempt generator EPA Id: ORD987197258				
OBRIST & CUNNINGHAM	***935 SE 202ND***	***NE 1/8 - 1/4 (0.221 mi.)***	***H47***	***218***
Status: CEG Status: SQG Status: Small quantity generator Status: Large quantity generator EPA Id: ORD052216702				

OR LUST HOT: Identify sites where a leak has been reported or cleaned up.

A review of the OR LUST HOT list, as provided by EDR, and dated 10/30/2024 has revealed that there are 6 OR LUST HOT sites within approximately 0.5 miles of the target property.

Equal/Higher Elevation	Address	Direction / Distance	Map ID	Page
TRIMET	***2005 NW ELEVEN MILE***	***S 0 - 1/8 (0.105 mi.)***	***18***	***53***
FORMER CLARK PROPERT	***1851 NW ELEVEN MILE***	***S 1/8 - 1/4 (0.161 mi.)***	***G37***	***171***
COACHMAN BODY & FRAM	***1843 NW ELEVEN-MILE***	***S 1/8 - 1/4 (0.167 mi.)***	***G39***	***174***

Lower Elevation	Address	Direction / Distance	Map ID	Page
MT HOOD COMMUNITY CO	***19309 SE YAMHILL STR***	***NW 1/4 - 1/2 (0.265 mi.)***	***49***	***285***
SPENCE, KENNETH	***19725 SE STARK ST***	***N 1/4 - 1/2 (0.420 mi.)***	***54***	***451***
HEINRICH, GARRY	***19220 SE STARK ST***	***NW 1/4 - 1/2 (0.471 mi.)***	***59***	***464***

EXECUTIVE SUMMARY

OR TANK HOT DECOM: This list includes properties with former heating oil tanks that have a registered certificate of voluntary decommissioning filed with DEQ. Tanks on this list were closed following DEQ rules and a leak was not detected.

A review of the OR TANK HOT DECOM list, as provided by EDR, and dated 11/04/2024 has revealed that there are 3 OR TANK HOT DECOM sites within approximately 0.25 miles of the target property.

Equal/Higher Elevation	Address	Direction / Distance	Map ID	Page
Not reported	2227 NW ELEVEN MILE	0 - 1/8 (0.000 mi.)	A1	9
Not reported	1851 NW ELEVEN MILE	S 1/8 - 1/4 (0.161 mi.)	G36	170
Not reported	1722 NW ELEVEN MILE	S 1/8 - 1/4 (0.230 mi.)	48	284

EXECUTIVE SUMMARY

Due to poor or inadequate address information, the following sites were not mapped. Count: 5 records.

Site Name	Database(s)
EAST SIDE CSO	OR ECSI, OR VCP
GRESHAM SERVICE CENTER	OR LUST, OR UST
HANNA 907	OR LUST, OR UST
MCCALL PROPERTIES	OR LUST, OR UST
SHERMAN, BILL	OR LUST

OVERVIEW MAP - 7899531.2S

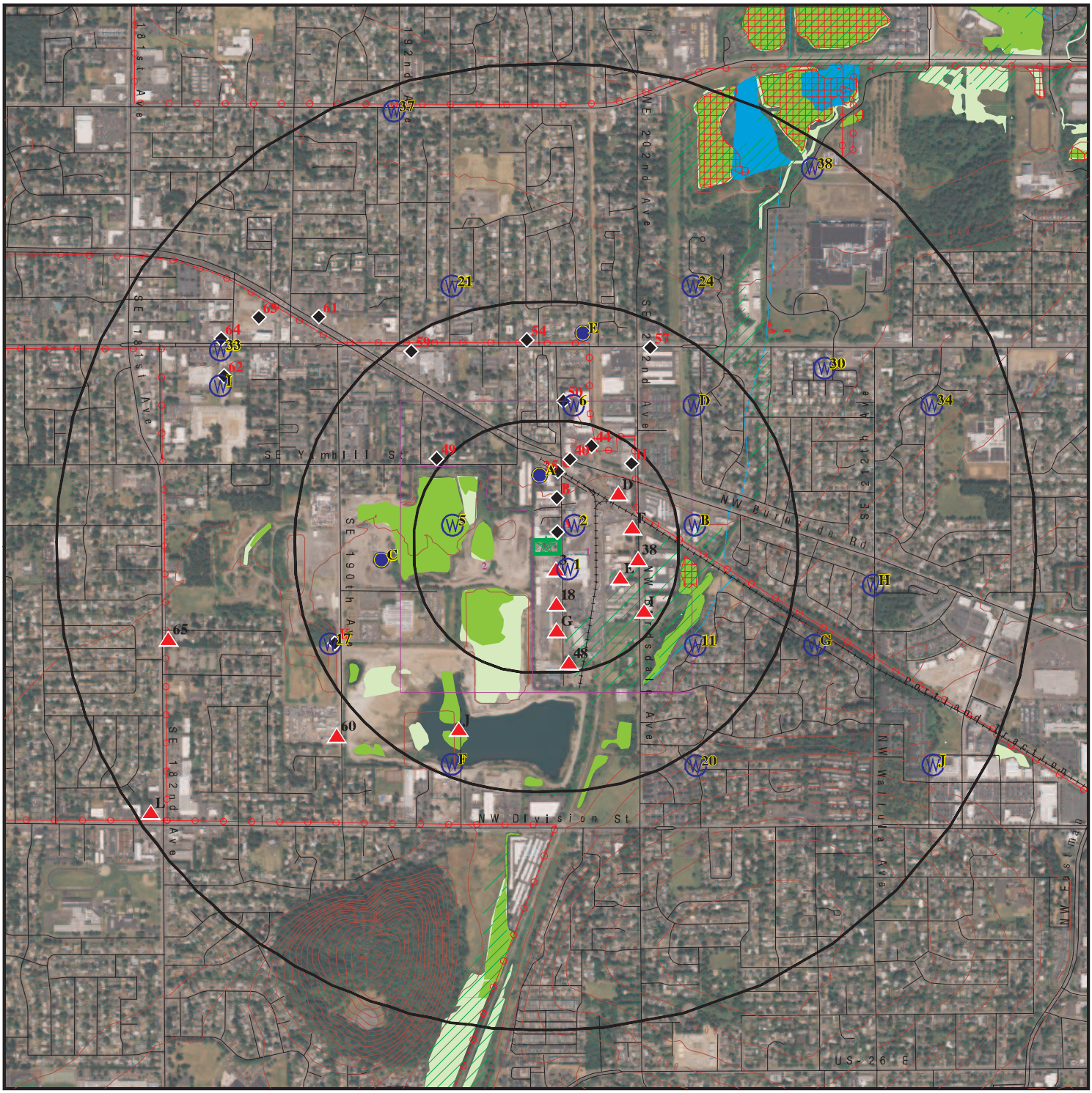

Target Property

Sites at elevations higher than or equal to the target property

Sites at elevations lower than the target property

Manufactured Gas Plants

National Priority List Sites

Dept. Defense Sites

0 1/4 1/2 1 Miles

Indian Reservations BIA

Power transmission lines

Special Flood Hazard Area (1%)

0.2% Annual Chance Flood Hazard

National Wetland Inventory

State Wetlands

Areas of Concern

N

This report includes Interactive Map Layers to display and/or hide map information. The legend includes only those icons for the default map view.

SITE NAME:	1S3E05AD-03200 - Multnomah County	CLIENT:	Parametrix, Inc.
ADDRESS:	IBR - 1S3E05AD-03200 Gresham OR 97030	CONTACT:	Mmarrs@parametrix.com
		INQUIRY #:	7899531.2s
LAT/LONG:	45.513019 / 122.459073	DATE:	February 14, 2025 2:09 pm

Copyright © 2025 EDR, Inc. © 2015 TomTom Rel. 2015.

DETAIL MAP - 7899531.2S



0 1/16 1/8 1/4 Miles

- Target Property
- Sites at elevations higher than or equal to the target property
- Sites at elevations lower than the target property
- Manufactured Gas Plants
- Sensitive Receptors
- National Priority List Sites
- Dept. Defense Sites
- Indian Reservations BIA
- Power transmission lines
- Special Flood Hazard Area (1%)
- 0.2% Annual Chance Flood Hazard
- National Wetland Inventory
- State Wetlands
- Areas of Concern

This report includes Interactive Map Layers to display and/or hide map information. The legend includes only those icons for the default map view.

SITE NAME:	1S3E05AD-03200 - Multnomah County	CLIENT:	Parametrix, Inc.
ADDRESS:	IBR - 1S3E05AD-03200 Gresham OR 97030	CONTACT:	Mmarrs@parametrix.com
		INQUIRY #:	7899531.2s
LAT/LONG:	45.513019 / 122.459073	DATE:	February 14, 2025 2:09 pm

Copyright © 2025 EDR, Inc. © 2015 TomTom Rel. 2015.

MAP FINDINGS SUMMARY

Database	Search Distance (Miles)	Target Property	< 1/8	1/8 - 1/4	1/4 - 1/2	1/2 - 1	> 1	Total Plotted
STANDARD ENVIRONMENTAL RECORDS								
Lists of Federal NPL (Superfund) sites								
PL	1.000	0	0	0	0	NR	0
oposed NPL	1.000	0	0	0	0	NR	0
PL LIENS	1.000	0	0	0	0	NR	0
Lists of Federal Delisted NPL sites								
elisted NPL	1.000	0	0	0	0	NR	0
Lists of Federal sites subject to CERCLA removals and CERCLA orders								
FEDERAL FACILITY	0.500	0	0	0	NR	NR	0
SEMS	0.500	0	0	0	NR	NR	0
Lists of Federal CERCLA sites with NFRAP								
SEMS-ARCHIVE	0.500	0	0	1	NR	NR	1
Lists of Federal RCRA facilities undergoing Corrective Action								
ORRACTS	1.000	0	0	0	0	NR	0
Lists of Federal RCRA TSD facilities								
RCRA-TSDF	0.500	0	0	0	NR	NR	0
Lists of Federal RCRA generators								
RCRA-LQG	0.250	0	0	NR	NR	NR	0
RCRA-SQG	0.250	0	0	NR	NR	NR	0
RCRA-VSQG	0.250	1	4	NR	NR	NR	5
Federal institutional controls / engineering controls registries								
LUCIS	0.500	0	0	0	NR	NR	0
US ENG CONTROLS	0.500	0	0	0	NR	NR	0
US INST CONTROLS	0.500	0	0	0	NR	NR	0
Federal ERNS list								
ERNS	0.001	0	NR	NR	NR	NR	0
Lists of state- and tribal hazardous waste facilities								
R ECSI	1.000	1	1	3	8	NR	13
R CRL	1.000	0	0	0	0	NR	0
Lists of state and tribal landfills and solid waste disposal facilities								
OR SWF/LF	0.500	0	1	0	NR	NR	1
Lists of state and tribal leaking storage tanks								
OR LUST	0.500	4	2	6	NR	NR	12

MAP FINDINGS SUMMARY

Database	Search Distance (Miles)	Target Property	< 1/8	1/8 - 1/4	1/4 - 1/2	1/2 - 1	> 1	Total Plotted
INDIAN LUST	0.500	0	0		0	NR	NR	0
Lists of state and tribal registered storage tanks								
FEMA UST	0.250	0	0		NR	NR	NR	0
OR UST	0.250	4	2		NR	NR	NR	6
OR AST	0.250	2	2		NR	NR	NR	4
INDIAN UST	0.250	0	0		NR	NR	NR	0
State and tribal institutional control / engineering control registries								
OR ENG CONTROLS	0.500	0	0		0	NR	NR	0
OR INST CONTROL	0.500	0	0		0	NR	NR	0
Lists of state and tribal voluntary cleanup sites								
OR VCP	0.500	0	1		2	NR	NR	3
INDIAN VCP	0.500	0	0		0	NR	NR	0
Lists of state and tribal brownfield sites								
OR BROWNFIELDS	0.500	0	0		1	NR	NR	1
ADDITIONAL ENVIRONMENTAL RECORDS								
Local Brownfield lists								
US BROWNFIELDS	0.500	0	0		0	NR	NR	0
Local Lists of Landfill / Solid Waste Disposal Sites								
OR HIST LF	0.500	0	0		0	NR	NR	0
OR SWRCY	0.500	0	0		0	NR	NR	0
INDIAN ODI	0.500	0	0		0	NR	NR	0
ODI	0.500	0	0		0	NR	NR	0
DEBRIS REGION 9	0.500	0	0		0	NR	NR	0
IHS OPEN DUMPS	0.500	0	0		0	NR	NR	0
Local Lists of Hazardous waste / Contaminated Sites								
R AOCONCERN	1.000	0	0		0	0	NR	0
US HIST CDL	0.001	0	NR		NR	NR	NR	0
OR CDL	0.001	0	NR		NR	NR	NR	0
US CDL	0.001	0	NR		NR	NR	NR	0
Local Land Records								
LIENS 2	0.001	0	NR		NR	NR	NR	0
Records of Emergency Release Reports								
HMIRS	0.001	0	NR		NR	NR	NR	0
OR SPILLS	0.001	0	NR		NR	NR	NR	0
OR HAZMAT	0.001	0	NR		NR	NR	NR	0
OR SPILLS 90	0.001	0	NR		NR	NR	NR	0
Other Ascertainable Records								
RCRA NonGen / NLR	0.250	3	7		NR	NR	NR	10

MAP FINDINGS SUMMARY

Database	Search Distance (Miles)	Target Property	< 1/8	1/8 - 1/4	1/4 - 1/2	1/2 - 1	> 1	Total Plotted
UDS	1.000	0	0		0	0	NR	0
OD	1.000	0	0		0	0	NR	0
SCRD DRYCLEANERS	0.500	0	0		0	NR	NR	0
US FIN ASSUR	0.001	0	NR		NR	NR	NR	0
EPA WATCH LIST	0.001	0	NR		NR	NR	NR	0
2020 COR ACTION	0.250	0	0		NR	NR	NR	0
TSCA	0.001	0	NR		NR	NR	NR	0
TRIS	0.001	0	NR		NR	NR	NR	0
SSTS	0.001	0	NR		NR	NR	NR	0
OD	1.000	0	0		0	0	NR	0
RMP	0.001	0	NR		NR	NR	NR	0
RAATS	0.001	0	NR		NR	NR	NR	0
PRP	0.001	0	NR		NR	NR	NR	0
PADS	0.001	0	NR		NR	NR	NR	0
ICIS	0.001	0	NR		NR	NR	NR	0
FTTS	0.001	0	NR		NR	NR	NR	0
MLTS	0.001	0	NR		NR	NR	NR	0
COAL ASH DOE	0.001	0	NR		NR	NR	NR	0
COAL ASH EPA	0.500	0	0		0	NR	NR	0
PCB TRANSFORMER	0.001	0	NR		NR	NR	NR	0
RADINFO	0.001	0	NR		NR	NR	NR	0
HIST FTTS	0.001	0	NR		NR	NR	NR	0
DOT OPS	0.001	0	NR		NR	NR	NR	0
ONSENT	1.000	0	0		0	0	NR	0
DIAN RESERV	1.000	0	0		0	0	NR	0
USRAP	1.000	0	0		0	0	NR	0
UMTRA	0.500	0	0		0	NR	NR	0
LEAD SMELTERS	0.001	0	NR		NR	NR	NR	0
US AIRS	0.001	0	NR		NR	NR	NR	0
US MINES	0.250	0	0		NR	NR	NR	0
MINES MRDS	0.250	0	0		NR	NR	NR	0
ABANDONED MINES	0.250	0	0		NR	NR	NR	0
FINDS	0.001	0	NR		NR	NR	NR	0
XO	1.000	0	0		0	0	NR	0
ECHO	0.001	0	NR		NR	NR	NR	0
DOCKET HWC	0.001	0	NR		NR	NR	NR	0
FUELS PROGRAM	0.250	0	0		NR	NR	NR	0
PFAS NPL	0.250	0	0		NR	NR	NR	0
PFAS FEDERAL SITES	0.250	0	0		NR	NR	NR	0
PFAS TRIS	0.250	0	0		NR	NR	NR	0
PFAS TSCA	0.250	0	0		NR	NR	NR	0
PFAS RCRA MANIFEST	0.250	0	0		NR	NR	NR	0
PFAS ATSDR	0.250	0	0		NR	NR	NR	0
PFAS WQP	0.250	0	0		NR	NR	NR	0
PFAS PROJECT	0.250	0	0		NR	NR	NR	0
PFAS NPDES	0.250	0	0		NR	NR	NR	0
PFAS ECHO	0.250	0	1		NR	NR	NR	1
PFAS ECHO FIRE TRAIN	0.250	0	0		NR	NR	NR	0
PFAS PT 139 AIRPORT	0.250	0	0		NR	NR	NR	0
AQUEOUS FOAM NRC	0.250	0	0		NR	NR	NR	0
BIOSOLIDS	0.001	0	NR		NR	NR	NR	0

MAP FINDINGS SUMMARY

Database	Search Distance (Miles)	Target Property	< 1/8	1/8 - 1/4	1/4 - 1/2	1/2 - 1	> 1	Total Plotted
UST FINDER RELEASE	0.500	3	0		2	NR	NR	5
UST FINDER	0.250	4	3		NR	NR	NR	7
E MANIFEST	0.250	0	2		NR	NR	NR	2
OR PFAS	0.250	0	0		NR	NR	NR	0
OR AQUEOUS FOAM	0.250	0	0		NR	NR	NR	0
OR AIRS	0.001	0	NR		NR	NR	NR	0
OR COAL ASH	0.500	0	0		0	NR	NR	0
OR DRYCLEANERS	0.250	0	0		NR	NR	NR	0
OR Enforcement	0.001	0	NR		NR	NR	NR	0
OR Financial Assurance	0.001	0	NR		NR	NR	NR	0
OR HSIS	0.001	0	NR		NR	NR	NR	0
OR MANIFEST	0.250	2	3		NR	NR	NR	5
CA HAZNET	TP	NR	NR		NR	NR	NR	0
OR NPDES	0.001	0	NR		NR	NR	NR	0
OR UIC	0.001	0	NR		NR	NR	NR	0
OR LUST HOT	0.500	1	2		3	NR	NR	6
OR TANK HOT DECOM	0.250	1	2		NR	NR	NR	3
EDR HIGH RISK HISTORICAL RECORDS								
EDR Exclusive Records								
OR MGP	1.000	0	0		0	0	NR	0
EDR Hist Auto	0.125	0	NR		NR	NR	NR	0
EDR Hist Cleaner	0.125	0	NR		NR	NR	NR	0
EDR RECOVERED GOVERNMENT ARCHIVES								
Exclusive Recovered Govt. Archives								
OR RGA HWS	0.001	0	NR		NR	NR	NR	0
OR RGA LF	0.001	0	NR		NR	NR	NR	0
OR RGA LUST	0.001	0	NR		NR	NR	NR	0
- Totals --	0	26	33		18	8	0	85

NOTES:

TP = Target Property

NR = Not Requested at this Search Distance

Sites may be listed in more than one database

Areas of Concern East 1/4-1/2 1356 ft. | **COLUMBIA SLOUGH PORTLAND RD PORTLAND, OR 97218** | **SEMS-ARCHIVE** | **1003880262 ORD980723076**

SEMS Archive:

Site ID:	1000493
EPA ID:	ORD980723076
Name:	COLUMBIA SLOUGH
Address:	PORTLAND RD
Address 2:	Not reported
City,State,Zip:	PORTLAND, OR 97218
Cong District:	03
FIPS Code:	41051
FF:	N
NPL:	Not on the NPL
Non NPL Status:	NFRAP-Site does not qualify for the NPL based on existing information

SEMS Archive Detail:

Region:	10
Site ID:	1000493
EPA ID:	ORD980723076
Site Name:	COLUMBIA SLOUGH
NPL:	N
FF:	N
OU:	00
Action Code:	PA
Action Name:	PA
SEQ:	1
Start Date:	1980-03-01 05:00:00
Finish Date:	1980-03-01 05:00:00
Qual:	L
Current Action Lead:	EPA Perf

Region:	10
Site ID:	1000493
EPA ID:	ORD980723076
Site Name:	COLUMBIA SLOUGH
NPL:	N
FF:	N
OU:	00
Action Code:	PA
Action Name:	PA
SEQ:	2
Start Date:	1988-12-15 05:00:00
Finish Date:	1988-12-15 05:00:00
Qual:	N
Current Action Lead:	EPA Perf

Region:	10
Site ID:	1000493
EPA ID:	ORD980723076
Site Name:	COLUMBIA SLOUGH
NPL:	N
FF:	N
OU:	00
Action Code:	DS
Action Name:	DISCVRY
SEQ:	1

COLUMBIA SLOUGH (Continued) **1003880262**

Start Date: 1979-07-01 04:00:00
Finish Date: 1979-07-01 04:00:00
Qual: Not reported
Current Action Lead: EPA Perf

Region: 10
Site ID: 1000493
EPA ID: ORD980723076
Site Name: COLUMBIA SLOUGH
NPL: N
FF: N
OU: 00
Action Code: VS
Action Name: ARCH SITE
SEQ: 1
Start Date: Not reported
Finish Date: 1988-12-15 05:00:00
Qual: Not reported
Current Action Lead: EPA Perf In-Hse

A1 **OR TANK HOT DECOM** **S130500201**
2227 NW ELEVEN MILE AVE **N/A**
< 1/8 **GRESHAM, OR 97030**
1 ft.
Site 1 of 2 in cluster A

Relative: **Higher** TANK HOT DECOM:
Actual: **265 ft.**

HOT ID: 14830
Name: Not reported
Address: 2227 NW ELEVEN MILE AVE
City,State,Zip: GRESHAM, OR 97030
Decommission Type: In-Place
Decommissioned By: Soil Solutions
Year: 2006
Decommission Date: 10/27/2005
File Closed Date: 02/06/2006
Comments: Not reported

A2 **SEAQUEL RESTORATION** **RCRA NonGen / NLR** **1001489671**
NE **2313 NW ELEVEN MILE AVE** **ORQ000012476**
< 1/8 **GRESHAM, OR 97030**
0.016 mi.
84 ft. **Site 2 of 2 in cluster A**

Relative: **Lower** RCRA Listings:
Actual: **262 ft.**

eived by Agency: 19990623
er Name: Seaquel Restoration
: Nw Eleven Mile Ave
,State,Zip: GRESHAM, OR 97030
ORQ000012476
Not reported
Not reported
,Zip: Not reported
e: Not reported
Not reported

SEAQUEL RESTORATION (Continued) **1001489671**

	Not reported
	Not reported
	10
	Not reported
rator Description:	Not a generator, verified
	Not reported
ycle:	Not reported
	Not reported
or:	Not reported
er:	Not reported
	Not reported
ess:	2313 NW ELEVEN MILE AVE
State,Zip:	GRESHAM, OR 97030
e:	Seaquel Restoration
	Other
	Not reported
	Not reported
enerator Activity:	No
ity:	No
Generator:	No
ctivity:	No
ity Activity:	No
ity with Storage:	No
y On-Site Burner Exemption:	No
ing and Refining Furnace Exemption:	No
Injection Control:	No
e Receipt:	No
ste Indicator:	No
ste Destination Facility:	No
ersal Waste:	No
eg Handler:	---
dicator:	Not reported
condary Material Indicator:	N
tor:	Not reported
ermit Baseline:	Not on the Baseline
enewals Baseline:	Not on the Baseline
orrective Action Baseline:	No
rrective Action Universe:	No
Where RCRA CA has Been Imposed Universe:	No
ction Priority Ranking:	No NCAPS ranking
l Control Indicator:	No
ontrol Indicator:	No
re Controls Indicator:	N/A
ontrols Indicator:	N/A
n-Complier Universe:	No
Significant Non-Complier Universe:	No
gnificant Non-Complier Universe:	No
n-Complier With a Compliance Schedule Universe:	No
ce Required:	Not reported
Last Change:	20000915
Trader-Importer:	No
Trader-Exporter:	No
pent Lead Acid Batteries:	No
pent Lead Acid Batteries:	No
ity Without Storage:	No
er:	No
dicator:	No

SEAQUEL RESTORATION (Continued) **1001489671**

Handler - Owner Operator:

wner/Operator Indicator: Owner
Owner/Operator Name: SEAQUEL RESTORATION
gal Status: Other
Became Current: Not reported
Ended Current: Not reported
Owner/Operator Address: 2313 NW ELEVEN MILE AVE
Owner/Operator City,State,Zip: GRESHAM, OR 97030
Operator Telephone: 503-555-1212
er/Operator Telephone Ext: Not reported
er/Operator Fax: Not reported
er/Operator Email: Not reported

Historic Generators:

ceive Date: 19990623
Handler Name: SEAQUEL RESTORATION
Waste Generator Description: Not a generator, verified
District Owner: Not reported
arge Quantity Handler of Universal Waste: No
Recognized Trader Importer: No
Recognized Trader Exporter: No
Spent Lead Acid Battery Importer: No
Spent Lead Acid Battery Exporter: No
urrent Record: Yes
Storage Recycler Activity: Not reported
ronic Manifest Broker: Not reported

List of NAICS Codes and Descriptions:

NAICS Codes: No NAICS Codes Found

Has the Facility Received Notices of Violations:

Found Violation: No
cy Which Determined Violation: Not reported
tion Short Description: Not reported
Violation was Determined: Not reported
l Return to Compliance Date: Not reported
n to Compliance Qualifier: Not reported
tion Responsible Agency: Not reported
duled Compliance Date: Not reported
cement Identifier: Not reported
of Enforcement Action: Not reported
cement Responsible Agency: Not reported
cement Docket Number: Not reported
cement Attorney: Not reported
ctive Action Component: Not reported
al Initiated Date: Not reported
al Resolution Date: Not reported
sition Status Date: Not reported
sition Status: Not reported
sition Status Description: Not reported
Consent/Final Order Sequence Number: Not reported
ent/Final Order Respondent Name: Not reported
ent/Final Order Lead Agency: Not reported
Enforcement Type: Not reported
cement Responsible Person: Not reported

SEAQUEL RESTORATION (Continued) **1001489671**

cement Responsible Sub-Organization: Not reported
SEP Sequence Number: Not reported
Expenditure Amount: Not reported
Scheduled Completion Date: Not reported
Actual Date: Not reported
Defaulted Date: Not reported
Type: Not reported
Type Description: Not reported
osed Amount: Not reported
Monetary Amount: Not reported
Amount: Not reported
Count: Not reported
Amount: Not reported

Evaluation Action Summary:
aluation Date: 19990623
valuation Responsible Agency: State
ound Violation: No
Evaluation Type Description: COMPLIANCE EVALUATION INSPECTION
Evaluation Responsible Person Identifier: ORSSY
Evaluation Responsible Sub-Organization: NWR
l Return to Compliance Date: Not reported
duled Compliance Date: Not reported
of Request: Not reported
Response Received: Not reported
est Agency: Not reported
er Citation: Not reported

---

3 **TRIMET** **OR AST S110291075**
SSE **2141 NW ELEVEN MILE AVE** **OR HSIS N/A**
< 1/8 **GRESHAM, OR 97030**
0.033 mi.
173 ft.

Relative: AST:
Higher
Facility ID: 62118
Name: TRIMET RUBY JUNCTION WEST
Actual:
264 ft.
Address: 2141 NW ELEVEN MILE AVE
City,State,Zip: GRESHAM, OR 97030
Substance: LUBE OILS AND GREASE
Reporting Quantities: Not reported
Quantity Units: Not reported
Physical State: Not reported
Storage 1: Above ground tank
Storage 2: Not reported
Owner-Operator Name: Michael
Direct Site Phone: 5039628102
Report Class: Annual
Report Year: 2022
Is Poisonous Gas: No
Is Poisonous Material: No
Is Biological Hazard: No
Is Radioactive Material: No
Is Explosive: No
Status: ACTIVE
Nature of Business: Mixed Mode Transit Systems

TRIMET (Continued) **S110291075**

NAICS Code:	485111
Maximum Daily Amount Code:	20
Maximum Daily Amount Code Range:	1,000-4,999
Maximum Daily Amount Units:	gal
Is Solid State:	No
Is Liquid State:	Yes
Is Gaseous State:	No
Is Combustible Dust:	No
Is Fire Hazard:	No
Is Sudden Release of Pressure Hazard:	No
Is Reactive Hazard:	No
Is Immediate Hazard:	No
Is Delayed Hazard:	No
Is Corrosive to Metal:	No
Is Flammable:	No
Is Gas Under Pressure:	No
Is Physical HNOC:	Yes
Is Emission of Gas With Water:	No
Is Organic Peroxide:	No
Is Oxidizer:	No
Is Pyrophoric liquid or solid:	No
Is Pyrophoric Gas:	No
Is Self-Heating:	No
Is Self-Reacting:	No
Is Acute Toxicity:	No
Is Aspiration Hazard:	No
Is Carcinogenicity:	No
Is Germ Cell Mutagenicity:	No
Is Health HNOC:	No
Is Reproductive Toxicity:	No
Is Respiratory or Skin Sensitization:	No
Is Serious Eye Damage or Eye Irritation:	No
Is Simple Asphyxiate:	No
Is Skin Corrosion or Irritation:	No
Is Specific Target Organ Toxicity:	No

Facility ID:	62118
Name:	TRIMET RUBY JUNCTION WEST
Address:	2141 NW ELEVEN MILE AVE
City,State,Zip:	GRESHAM, OR 97030
Substance:	CHEVRON SUPREME MOTOR OIL SAE 5W-20,5W-30,10W-30
Reporting Quantities:	Not reported
Quantity Units:	Not reported
Physical State:	Not reported
Storage 1:	Above ground tank
Storage 2:	Not reported
Owner-Operator Name:	Michael
Direct Site Phone:	5039628102
Report Class:	Annual
Report Year:	2021
Is Poisonous Gas:	No
Is Poisonous Material:	No
Is Biological Hazard:	No
Is Radioactive Material:	No
Is Explosive:	No
Status:	Not reported
Nature of Business:	Other General Government Support

TRIMET (Continued) **S110291075**

NAICS Code:	921190
Maximum Daily Amount Code:	20
Maximum Daily Amount Code Range:	1,000-4,999
Maximum Daily Amount Units:	gal
Is Solid State:	No
Is Liquid State:	Yes
Is Gaseous State:	No
Is Combustible Dust:	No
Is Fire Hazard:	No
Is Sudden Release of Pressure Hazard:	No
Is Reactive Hazard:	No
Is Immediate Hazard:	No
Is Delayed Hazard:	No
Is Corrosive to Metal:	No
Is Flammable:	No
Is Gas Under Pressure:	No
Is Physical HNOC:	No
Is Emission of Gas With Water:	No
Is Organic Peroxide:	No
Is Oxidizer:	No
Is Pyrophoric liquid or solid:	No
Is Pyrophoric Gas:	No
Is Self-Heating:	No
Is Self-Reacting:	No
Is Acute Toxicity:	No
Is Aspiration Hazard:	No
Is Carcinogenicity:	No
Is Germ Cell Mutagenicity:	No
Is Health HNOC:	Yes
Is Reproductive Toxicity:	No
Is Respiratory or Skin Sensitization:	No
Is Serious Eye Damage or Eye Irritation:	No
Is Simple Asphyxiate:	No
Is Skin Corrosion or Irritation:	No
Is Specific Target Organ Toxicity:	No

Facility ID:	62118
Name:	TRIMET RUBY JUNCTION WEST
Address:	2141 NW ELEVEN MILE AVE
City,State,Zip:	GRESHAM, OR 97030
Substance:	LUBE OILS AND GREASE
Reporting Quantities:	Not reported
Quantity Units:	Not reported
Physical State:	Not reported
Storage 1:	Above ground tank
Storage 2:	Not reported
Owner-Operator Name:	Michael
Direct Site Phone:	5039628155
Report Class:	Annual(Revision)
Report Year:	2023
Is Poisonous Gas:	No
Is Poisonous Material:	No
Is Biological Hazard:	No
Is Radioactive Material:	No
Is Explosive:	No
Status:	ACTIVE
Nature of Business:	Mixed Mode Transit Systems

TRIMET (Continued) **S110291075**

NAICS Code:	485111
Maximum Daily Amount Code:	20
Maximum Daily Amount Code Range:	1,000-4,999
Maximum Daily Amount Units:	gal
Is Solid State:	No
Is Liquid State:	Yes
Is Gaseous State:	No
Is Combustible Dust:	No
Is Fire Hazard:	No
Is Sudden Release of Pressure Hazard:	No
Is Reactive Hazard:	No
Is Immediate Hazard:	No
Is Delayed Hazard:	No
Is Corrosive to Metal:	No
Is Flammable:	No
Is Gas Under Pressure:	No
Is Physical HNOC:	Yes
Is Emission of Gas With Water:	No
Is Organic Peroxide:	No
Is Oxidizer:	No
Is Pyrophoric liquid or solid:	No
Is Pyrophoric Gas:	No
Is Self-Heating:	No
Is Self-Reacting:	No
Is Acute Toxicity:	No
Is Aspiration Hazard:	No
Is Carcinogenicity:	No
Is Germ Cell Mutagenicity:	No
Is Health HNOC:	No
Is Reproductive Toxicity:	No
Is Respiratory or Skin Sensitization:	No
Is Serious Eye Damage or Eye Irritation:	No
Is Simple Asphyxiate:	No
Is Skin Corrosion or Irritation:	No
Is Specific Target Organ Toxicity:	No

Facility ID:	62118
Name:	TRIMET RUBY JUNCTION NRV
Address:	2141 NW ELEVEN MILE AVE
City,State,Zip:	GRESHAM, OR 97030
Substance:	LUBE OILS AND GREASE
Reporting Quantities:	Not reported
Quantity Units:	Not reported
Physical State:	Not reported
Storage 1:	Above ground tank
Storage 2:	Not reported
Owner-Operator Name:	Michael
Direct Site Phone:	5039628102
Report Class:	Annual
Report Year:	2020
Is Poisonous Gas:	No
Is Poisonous Material:	No
Is Biological Hazard:	No
Is Radioactive Material:	No
Is Explosive:	No
Status:	Not reported
Nature of Business:	LOCAL & SUBURBAN TRANSIT AGENCY

TRIMET (Continued) **S110291075**

NAICS Code:	Not reported
Maximum Daily Amount Code:	20
Maximum Daily Amount Code Range:	1,000-4,999
Maximum Daily Amount Units:	gal
Is Solid State:	No
Is Liquid State:	Yes
Is Gaseous State:	No
Is Combustible Dust:	No
Is Fire Hazard:	No
Is Sudden Release of Pressure Hazard:	No
Is Reactive Hazard:	No
Is Immediate Hazard:	No
Is Delayed Hazard:	No
Is Corrosive to Metal:	No
Is Flammable:	No
Is Gas Under Pressure:	No
Is Physical HNOC:	Yes
Is Emission of Gas With Water:	No
Is Organic Peroxide:	No
Is Oxidizer:	No
Is Pyrophoric liquid or solid:	No
Is Pyrophoric Gas:	No
Is Self-Heating:	No
Is Self-Reacting:	No
Is Acute Toxicity:	No
Is Aspiration Hazard:	No
Is Carcinogenicity:	No
Is Germ Cell Mutagenicity:	No
Is Health HNOC:	Yes
Is Reproductive Toxicity:	No
Is Respiratory or Skin Sensitization:	No
Is Serious Eye Damage or Eye Irritation:	No
Is Simple Asphyxiate:	No
Is Skin Corrosion or Irritation:	No
Is Specific Target Organ Toxicity:	No

Facility ID:	62118
Name:	TRIMET RUBY JUNCTION WEST
Address:	2141 NW ELEVEN MILE AVE
City,State,Zip:	GRESHAM, OR 97030
Substance:	LUBE OILS AND GREASE
Reporting Quantities:	Not reported
Quantity Units:	Not reported
Physical State:	Not reported
Storage 1:	Above ground tank
Storage 2:	Not reported
Owner-Operator Name:	Michael
Direct Site Phone:	5039628102
Report Class:	Annual
Report Year:	2017
Is Poisonous Gas:	No
Is Poisonous Material:	No
Is Biological Hazard:	No
Is Radioactive Material:	No
Is Explosive:	No
Status:	Not reported
Nature of Business:	LOCAL & SUBURBAN TRANSIT AGENCY

TRIMET (Continued) **S110291075**

NAICS Code:	Not reported
Maximum Daily Amount Code:	20
Maximum Daily Amount Code Range:	1,000-4,999
Maximum Daily Amount Units:	gal
Is Solid State:	No
Is Liquid State:	Yes
Is Gaseous State:	No
Is Combustible Dust:	No
Is Fire Hazard:	No
Is Sudden Release of Pressure Hazard:	No
Is Reactive Hazard:	No
Is Immediate Hazard:	No
Is Delayed Hazard:	No
Is Corrosive to Metal:	No
Is Flammable:	No
Is Gas Under Pressure:	No
Is Physical HNOC:	Yes
Is Emission of Gas With Water:	No
Is Organic Peroxide:	No
Is Oxidizer:	No
Is Pyrophoric liquid or solid:	No
Is Pyrophoric Gas:	No
Is Self-Heating:	No
Is Self-Reacting:	No
Is Acute Toxicity:	No
Is Aspiration Hazard:	No
Is Carcinogenicity:	No
Is Germ Cell Mutagenicity:	No
Is Health HNOC:	No
Is Reproductive Toxicity:	No
Is Respiratory or Skin Sensitization:	No
Is Serious Eye Damage or Eye Irritation:	No
Is Simple Asphyxiate:	No
Is Skin Corrosion or Irritation:	No
Is Specific Target Organ Toxicity:	No
Facility ID:	62118
Name:	TRIMET RUBY JUNCTION WEST
Address:	2141 NW ELEVEN MILE AVE
City,State,Zip:	GRESHAM, OR 97030
Substance:	LUBE OILS AND GREASE
Reporting Quantities:	Not reported
Quantity Units:	Not reported
Physical State:	Not reported
Storage 1:	Above ground tank
Storage 2:	Not reported
Owner-Operator Name:	Michael
Direct Site Phone:	5039628102
Report Class:	Annual
Report Year:	2018
Is Poisonous Gas:	No
Is Poisonous Material:	No
Is Biological Hazard:	No
Is Radioactive Material:	No
Is Explosive:	No
Status:	Not reported
Nature of Business:	LOCAL & SUBURBAN TRANSIT AGENCY

TRIMET (Continued) **S110291075**

NAICS Code:	Not reported
Maximum Daily Amount Code:	20
Maximum Daily Amount Code Range:	1,000-4,999
Maximum Daily Amount Units:	gal
Is Solid State:	No
Is Liquid State:	Yes
Is Gaseous State:	No
Is Combustible Dust:	No
Is Fire Hazard:	No
Is Sudden Release of Pressure Hazard:	No
Is Reactive Hazard:	No
Is Immediate Hazard:	No
Is Delayed Hazard:	No
Is Corrosive to Metal:	No
Is Flammable:	No
Is Gas Under Pressure:	No
Is Physical HNOC:	Yes
Is Emission of Gas With Water:	No
Is Organic Peroxide:	No
Is Oxidizer:	No
Is Pyrophoric liquid or solid:	No
Is Pyrophoric Gas:	No
Is Self-Heating:	No
Is Self-Reacting:	No
Is Acute Toxicity:	No
Is Aspiration Hazard:	No
Is Carcinogenicity:	No
Is Germ Cell Mutagenicity:	No
Is Health HNOC:	Yes
Is Reproductive Toxicity:	No
Is Respiratory or Skin Sensitization:	No
Is Serious Eye Damage or Eye Irritation:	No
Is Simple Asphyxiate:	No
Is Skin Corrosion or Irritation:	No
Is Specific Target Organ Toxicity:	No

Facility ID:	62118
Name:	TRIMET RUBY JUNCTION WEST
Address:	2141 NW ELEVEN MILE AVE
City,State,Zip:	GRESHAM, OR 97030
Substance:	LUBE OILS AND GREASE
Reporting Quantities:	Not reported
Quantity Units:	Not reported
Physical State:	Not reported
Storage 1:	Above ground tank
Storage 2:	Not reported
Owner-Operator Name:	Michael
Direct Site Phone:	5039628102
Report Class:	Annual
Report Year:	2019
Is Poisonous Gas:	No
Is Poisonous Material:	No
Is Biological Hazard:	No
Is Radioactive Material:	No
Is Explosive:	No
Status:	Not reported
Nature of Business:	LOCAL & SUBURBAN TRANSIT AGENCY

TRIMET (Continued) **S110291075**

NAICS Code:	Not reported
Maximum Daily Amount Code:	20
Maximum Daily Amount Code Range:	1,000-4,999
Maximum Daily Amount Units:	gal
Is Solid State:	No
Is Liquid State:	Yes
Is Gaseous State:	No
Is Combustible Dust:	No
Is Fire Hazard:	No
Is Sudden Release of Pressure Hazard:	No
Is Reactive Hazard:	No
Is Immediate Hazard:	No
Is Delayed Hazard:	No
Is Corrosive to Metal:	No
Is Flammable:	No
Is Gas Under Pressure:	No
Is Physical HNOC:	Yes
Is Emission of Gas With Water:	No
Is Organic Peroxide:	No
Is Oxidizer:	No
Is Pyrophoric liquid or solid:	No
Is Pyrophoric Gas:	No
Is Self-Heating:	No
Is Self-Reacting:	No
Is Acute Toxicity:	No
Is Aspiration Hazard:	No
Is Carcinogenicity:	No
Is Germ Cell Mutagenicity:	No
Is Health HNOC:	Yes
Is Reproductive Toxicity:	No
Is Respiratory or Skin Sensitization:	No
Is Serious Eye Damage or Eye Irritation:	No
Is Simple Asphyxiate:	No
Is Skin Corrosion or Irritation:	No
Is Specific Target Organ Toxicity:	No

Facility ID:	62118
Name:	TRIMET RUBY JUNCTION WEST
Address:	2141 NW ELEVEN MILE AVE
City,State,Zip:	GRESHAM, OR 97030
Substance:	LUBE OILS AND GREASE
Reporting Quantities:	Not reported
Quantity Units:	Not reported
Physical State:	Not reported
Storage 1:	Above ground tank
Storage 2:	Not reported
Owner-Operator Name:	Michael
Direct Site Phone:	5039628102
Report Class:	Annual(Revision)
Report Year:	2018
Is Poisonous Gas:	No
Is Poisonous Material:	No
Is Biological Hazard:	No
Is Radioactive Material:	No
Is Explosive:	No
Status:	Not reported
Nature of Business:	LOCAL & SUBURBAN TRANSIT AGENCY

TRIMET (Continued) **S110291075**

NAICS Code:	Not reported
Maximum Daily Amount Code:	20
Maximum Daily Amount Code Range:	1,000-4,999
Maximum Daily Amount Units:	gal
Is Solid State:	No
Is Liquid State:	Yes
Is Gaseous State:	No
Is Combustible Dust:	No
Is Fire Hazard:	No
Is Sudden Release of Pressure Hazard:	No
Is Reactive Hazard:	No
Is Immediate Hazard:	No
Is Delayed Hazard:	No
Is Corrosive to Metal:	No
Is Flammable:	No
Is Gas Under Pressure:	No
Is Physical HNOC:	Yes
Is Emission of Gas With Water:	No
Is Organic Peroxide:	No
Is Oxidizer:	No
Is Pyrophoric liquid or solid:	No
Is Pyrophoric Gas:	No
Is Self-Heating:	No
Is Self-Reacting:	No
Is Acute Toxicity:	No
Is Aspiration Hazard:	No
Is Carcinogenicity:	No
Is Germ Cell Mutagenicity:	No
Is Health HNOC:	Yes
Is Reproductive Toxicity:	No
Is Respiratory or Skin Sensitization:	No
Is Serious Eye Damage or Eye Irritation:	No
Is Simple Asphyxiate:	No
Is Skin Corrosion or Irritation:	No
Is Specific Target Organ Toxicity:	No

Facility ID:	62118
Name:	TRIMET RUBY JUNCTION WEST
Address:	2141 NW ELEVEN MILE AVE
City,State,Zip:	GRESHAM, OR 97030
Substance:	LUBE OILS AND GREASE
Reporting Quantities:	Not reported
Quantity Units:	Not reported
Physical State:	Not reported
Storage 1:	Above ground tank
Storage 2:	Not reported
Owner-Operator Name:	Michael
Direct Site Phone:	5039628155
Report Class:	Update
Report Year:	2024
Is Poisonous Gas:	No
Is Poisonous Material:	No
Is Biological Hazard:	No
Is Radioactive Material:	No
Is Explosive:	No
Status:	ACTIVE
Nature of Business:	Mixed Mode Transit Systems

TRIMET (Continued) **S110291075**

NAICS Code:	485111
Maximum Daily Amount Code:	20
Maximum Daily Amount Code Range:	1,000-4,999
Maximum Daily Amount Units:	gal
Is Solid State:	No
Is Liquid State:	Yes
Is Gaseous State:	No
Is Combustible Dust:	No
Is Fire Hazard:	No
Is Sudden Release of Pressure Hazard:	No
Is Reactive Hazard:	No
Is Immediate Hazard:	No
Is Delayed Hazard:	No
Is Corrosive to Metal:	No
Is Flammable:	No
Is Gas Under Pressure:	No
Is Physical HNOC:	Yes
Is Emission of Gas With Water:	No
Is Organic Peroxide:	No
Is Oxidizer:	No
Is Pyrophoric liquid or solid:	No
Is Pyrophoric Gas:	No
Is Self-Heating:	No
Is Self-Reacting:	No
Is Acute Toxicity:	No
Is Aspiration Hazard:	No
Is Carcinogenicity:	No
Is Germ Cell Mutagenicity:	No
Is Health HNOC:	No
Is Reproductive Toxicity:	No
Is Respiratory or Skin Sensitization:	No
Is Serious Eye Damage or Eye Irritation:	No
Is Simple Asphyxiate:	No
Is Skin Corrosion or Irritation:	No
Is Specific Target Organ Toxicity:	No

HSIS:

Name:	TRIMET
Address:	2141 NW ELEVEN MILE AVE
City,State,Zip:	GRESHAM, OR 97030
cility ID:	062118
Department Or Division Of Company:	ENVIRONMENTAL SERVICES
hemical Is Extremely Hazardous Substance (EHS:	N
ontains 112R:	N
acility Has Written Emergency Plan:	Y
CS Code 1:	921190
NAICS Desc 1:	OTHER GENERAL GOV SUPPORT
CS Code 2:	485111
NAICS Desc 2:	MIXED MODE TRANSIT SYSTEMS
Manager Name:	NEIL MCFARLANE
iness Phone:	5039628102
ailing Address:	4012 SE 17TH AVE
Mailing City:	PORTLAND
Mailing State:	OR
iling Zip:	97202
o. of Employees:	3
Phone:	5039628102

TRIMET (Continued) **S110291075**

lacard:	Y
Dept Code:	0144
FD:	GRESHAM FIRE & EMERG SRVCS
prinkler System:	Y
Emergency Contact:	24 HOUR SUPERVISOR
Emergency Procedure:	SUPERVISORS OFFICE
Business Type:	LOCAL & SUBURBAN TRANSIT AGENCY
Facility Type:	Not reported
rtment:	Not reported
s:	Not reported
de:	Not reported
tude:	Not reported
s TRI:	Not reported
s RMP:	Not reported
s PSM:	Not reported
s CR2K:	Not reported
s 302:	Not reported
r Name:	Not reported
Reported ID:	Not reported
mum Daily Amount Range:	Not reported
Number:	Not reported
nical Name:	Not reported
Name:	Not reported
re:	Not reported
:	Not reported
S:	Not reported
re Component:	Not reported
mum Daily Amount Code:	Not reported
mum Daily Amount Unit:	Not reported
nical Added Date:	Not reported
em PSM:	Not reported
em 112R:	Not reported
em 302:	Not reported
sticide:	Not reported
rtilizer:	Not reported
cal State:	Not reported
A Number:	Not reported
A Health:	Not reported
A Flammability:	Not reported
A Reactivity:	Not reported
A Special Notice:	Not reported
rds:	Not reported
ber of Days Onsite:	Not reported
	Not reported
ase Number:	7664939
nical Name:	Lead Acid Batteries
EHS Name:	SULFURIC ACID
s Pure:	No
s Mix:	Yes
S:	Not reported
Mixture Component:	SULFURIC ACID
ximum Daily Amount Code:	11
aximum Daily Amount Unit:	lbs
cal Added Date:	08/02/2018
s Chem PSM:	No
s Chem 112R:	No

TRIMET (Continued) **S110291075**

s Chem 302:	No
s Pesticide:	No
s Fertilizer:	No
hysical State:	Solid
NA Number:	2794
FPA Health:	3
FPA Flammability:	0
FPA Reactivity:	2
FPA Special Notice:	N/A
ds:	Health Acute, Health Carcinogenicity, Health ReproductiveToxicity, Health SeriousEye, Health SkinCorrosion, Health SpecificOrganToxicity
umber of Days Onsite:	365
ar:	2018
se Number:	64742650
emical Name:	Lube Oils And Grease
Name:	Not reported
s Pure:	Yes
s Mix:	No
S:	Not reported
re Component:	Not reported
ximum Daily Amount Code:	20
aximum Daily Amount Unit:	gal
cal Added Date:	02/21/2019
s Chem PSM:	No
s Chem 112R:	No
s Chem 302:	No
s Pesticide:	No
s Fertilizer:	No
hysical State:	Liquid
NA Number:	N/A
FPA Health:	0
FPA Flammability:	0
FPA Reactivity:	0
FPA Special Notice:	N/A
Hazards:	Health HNOC, Physical HNOC
umber of Days Onsite:	365
ar:	2018
se Number:	N/A
ical Name:	Lead Acid Batteries
EHS Name:	SULFURIC ACID
s Pure:	No
s Mix:	Yes
S:	Not reported
ixture Component:	SULFURIC ACID
ximum Daily Amount Code:	20
aximum Daily Amount Unit:	lbs
cal Added Date:	08/02/2018
s Chem PSM:	No
s Chem 112R:	No
s Chem 302:	No
s Pesticide:	No
s Fertilizer:	No
hysical State:	Solid
NA Number:	2794
FPA Health:	3

TRIMET (Continued) **S110291075**

FPA Flammability: 0
FPA Reactivity: 2
FPA Special Notice: N/A
ds: Health Acute, Health Carcinogenicity, Health ReproductiveToxicity, Health SeriousEye, Health SkinCorrosion, Health SpecificOrganToxicity
umber of Days Onsite: 365
ar: 2024

se Number: N/A
ical Name: Lead Acid Batteries
EHS Name: SULFURIC ACID
s Pure: No
s Mix: Yes
S: Not reported
ixture Component: LEAD SULFATE
ximum Daily Amount Code: 20
aximum Daily Amount Unit: lbs
cal Added Date: 08/02/2018
s Chem PSM: No
s Chem 112R: No
s Chem 302: No
s Pesticide: No
s Fertilizer: No
hysical State: Solid
NA Number: 2794
FPA Health: 3
FPA Flammability: 0
FPA Reactivity: 2
FPA Special Notice: N/A
ds: Health Acute, Health Carcinogenicity, Health ReproductiveToxicity, Health SeriousEye, Health SkinCorrosion, Health SpecificOrganToxicity
umber of Days Onsite: 365
ar: 2024

se Number: N/A
ical Name: Lead Acid Batteries
EHS Name: SULFURIC ACID
s Pure: No
s Mix: Yes
S: Not reported
xture Component: LEAD PEROXIDE
ximum Daily Amount Code: 20
aximum Daily Amount Unit: lbs
cal Added Date: 08/02/2018
s Chem PSM: No
s Chem 112R: No
s Chem 302: No
s Pesticide: No
s Fertilizer: No
hysical State: Solid
NA Number: 2794
FPA Health: 3
FPA Flammability: 0
FPA Reactivity: 2
FPA Special Notice: N/A
ds: Health Acute, Health Carcinogenicity, Health ReproductiveToxicity, Health SeriousEye, Health SkinCorrosion, Health SpecificOrganToxicity

TRIMET (Continued) **S110291075**

umber of Days Onsite: 365
ar: 2024

se Number: N/A
ical Name: Lead Acid Batteries
EHS Name: SULFURIC ACID
s Pure: No
s Mix: Yes
S: Not reported
xture Component: LEAD
ximum Daily Amount Code: 20
aximum Daily Amount Unit: lbs
cal Added Date: 08/02/2018
s Chem PSM: No
s Chem 112R: No
s Chem 302: No
s Pesticide: No
s Fertilizer: No
hysical State: Solid
NA Number: 2794
FPA Health: 3
FPA Flammability: 0
FPA Reactivity: 2
FPA Special Notice: N/A
ds: Health Acute, Health Carcinogenicity, Health ReproductiveToxicity, Health SeriousEye, Health SkinCorrosion, Health SpecificOrganToxicity

umber of Days Onsite: 365
ar: 2024

se Number: N/A
emical Name: Lube Oils And Grease
Name: Not reported
s Pure: No
s Mix: Yes
S: Not reported
Mixture Component: PETROLEUM DISTILLATES, HEAVY
ximum Daily Amount Code: 20
aximum Daily Amount Unit: gal
nical Added Date: 02/16/2023
s Chem PSM: No
s Chem 112R: No
s Chem 302: No
s Pesticide: No
s Fertilizer: No
hysical State: Liquid
NA Number: N/A
FPA Health: 0
FPA Flammability: 1
FPA Reactivity: 0
FPA Special Notice: N/A
Hazards: Physical HNOC
umber of Days Onsite: 365
ar: 2024

B4 **PRIEST PETROLEUM PRODUCTS** **UST FINDER RELEASE** **1029093361**
NE **2406 NW 11-MILE AVENUE** **N/A**
< 1/8 **GRESHAM, OR 97030**
0.060 mi.
319 ft. **Site 1 of 12 in cluster B**

Relative: UST FINDER RELEASE:
Lower
Object ID: 338225
Facility ID: Not reported
Actual:
261 ft.
Lust ID: OR20-93-4126
Name: PRIEST PETROLEUM PRODUCTS
Address: 2406 NW 11-MILE AVENUE
City,State,Zip: GRESHAM, OR 97030
Address Match Type: PointAddress
Reported Date: 1993/08/11 15:59:59+00
Status: No Further Action
Substance: Not reported
Population within 1500ft: 634
Domestic Wells within 1500ft: 1
Land Use: Developed, High Intensity
Within SPA: No
SPA PWS Facility ID: Not reported
SPA Water Type: Not reported
SPA Facility Type: Not reported
SPA HUC12: Not reported
Within WHPA: Yes
WHPA PWS Facility ID: OR4100902_2618
WHPA Water Type: GW - Ground water
WHPA Facility Type: WL - Well
WHPA HUC12: 170900120201
Within 100yr Floodplain: No
Tribe: Not reported
EPA Region: 10
NFA Letter 1: Not reported
NFA Letter 2: Not reported
NFA Letter 3: Not reported
NFA Letter 4: Not reported
Closed With Residual Contaminate: Not reported
Coordinate Source: Geocode
X Coord: -122.45837
Y Coord: 45.5140400000001
Latitude: 45.51404
Longitude: -122.45837

B5 **PRIEST PETROLEUM PRODUCTS** **UST FINDER** **1028644778**
NE **2406 NW ELEVEN MILE AVE** **N/A**
< 1/8 **GRESHAM, OR 97030**
0.060 mi.
319 ft. **Site 2 of 12 in cluster B**

Relative: UST FINDER:
Lower
Object ID: 696602
Facility ID: OR4994
Actual:
261 ft.
Name: PRIEST PETROLEUM PRODUCTS
Address: 2406 NW ELEVEN MILE AVE
City,State,Zip: GRESHAM, OR 97030
Address Match Type: PointAddress
Open USTs: 0
Closed USTs: 3
TOS USTs: 0

PRIEST PETROLEUM PRODUCTS (Continued) **1028644778**

Population 1500ft:	631
Private Wells 1500ft:	1
Within 100yr Floodplain:	No
Land Use:	Developed, High Intensity
Within SPA:	No
SPA PWS Facility ID:	Not reported
SPA Water Type:	Not reported
SPA Facility Type:	Not reported
SPA HUC12:	Not reported
Within WHPA:	Yes
WHPA PWS Facility ID:	OR4100902_2618
WHPA Water Type:	GW - Ground water
WHPA Facility Type:	WL - Well
WHPA HUC12:	170900120201
Facility Status:	Closed UST(s)
Date of Last Inspection:	Not reported
EPA Region:	10
Tribe:	Not reported
Coordinate Source:	Geocode
X Coord:	-122.458373783
Y Coord:	45.5140355030001
Latitude:	45.5140355029142
Longitude:	-122.458373782648

UST FINDER:

Object ID:	1555580
Facility ID:	OR4994
Tank ID:	OR4994_2
Tank Status:	Closed
Installation Date:	1974/05/07 16:00:00+00
Removal Date:	1991/05/09 15:59:59+00
Tank Capacity:	10000
Substances:	Gasoline
Tank Wall Type:	Not reported

Object ID:	1555581
Facility ID:	OR4994
Tank ID:	OR4994_1
Tank Status:	Closed
Installation Date:	1974/05/07 16:00:00+00
Removal Date:	1991/05/09 15:59:59+00
Tank Capacity:	10000
Substances:	Gasoline
Tank Wall Type:	Not reported

Object ID:	1555582
Facility ID:	OR4994
Tank ID:	OR4994_3
Tank Status:	Closed
Installation Date:	1974/05/07 16:00:00+00
Removal Date:	1991/05/09 15:59:59+00
Tank Capacity:	1000
Substances:	Diesel
Tank Wall Type:	Not reported

B6 PRIEST PETROLEUM PRODUCTS **OR LUST S100496347**
NE 2406 NW 11-MILE AVENUE **N/A**
< 1/8 GRESHAM, OR 97030
0.060 mi.
319 ft. Site 3 of 12 in cluster B

Relative: LUST:
Lower
Actual: Name: PRIEST PETROLEUM PRODUCTS
261 ft. Address: 2406 NW 11-MILE AVENUE
City,State,Zip: GRESHAM, OR 97030
Region: Not reported
Facility ID: 26-91-0206
Cleanup Received Date: 05/22/1991
Cleanup Start Date: 05/22/1992
Cleanup Complete Date: 07/02/1996
Decode for Region: Northwest Region
Closed/ Certification: 10/9/1996
Closure Type: Not reported
Site Type: Soil Matrix
Tank Type: Regulated
Project Manager: Unassigned LUST
Cost Recovery Agreement: Not reported

B7 PRIEST PETROLEUM PRODUCTS **OR UST U000430469**
NE 2406 NW ELEVEN MILE AVE **N/A**
< 1/8 GRESHAM, OR 97030
0.060 mi.
319 ft. Site 4 of 12 in cluster B

Relative: UST:
Lower
Actual: Name: PRIEST PETROLEUM PRODUCTS
261 ft. Address: 2406 NW ELEVEN MILE AVE
City: GRESHAM
Facility ID: 4994
Facility Telephone: (503) 665-5128
Permittee Name: RANDALL R PRIEST, OWNER
Number of Permitted Tanks: Not reported
Active Tanks: Not reported
Decommissioned Tanks: 3
Number of Tanks: 3

B8 L & L FABRICATION **OR MANIFEST S125247329**
NE 2410 NW BURNSIDE CT **N/A**
< 1/8 GRESHAM, OR 97030
0.083 mi.
439 ft. Site 5 of 12 in cluster B

Relative: OR MANIFEST:
Lower
Actual: Manifest Year: Manifest Year - 1994
262 ft. EPA Id: ORD987197258
Inactive Status: 1996-01-04 00:00:00
Organization Name: L & L Fabrication
Contact Name: Donald E Walter
Contact Telephone Number: Not reported
Mailing Address: 2410 NW Burnside Court
Mailing City/State/Zip: Gresham, OR 97030

L & L FABRICATION (Continued) **S125247329**

Manifest:

Name:	L & L FABRICATION
Year :	1994
RCRA Id :	ORD987197258
Inactive :	1996-01-04 00:00:00
Status:	Conditionally exempt generator
Manifest :	94001
Ship Date :	05/20/1994
TSD :	WAD000812909
WS Num:	1
Transporter:	Not reported
Ship Qty :	Not reported
Rpt Unit :	Not reported
Off Mng :	M061
EPA Waste Codes:	D001
Waste Description:	Spent paint solvents - ignitable - Zylene Toluene
Amt Of Waste Stream Generated in Reporting Yr 1:	720
Amt Of Waste Stream Generated in Reporting Yr 2:	834

Name:	L & L FABRICATION
Year :	1994
RCRA Id :	ORD987197258
Inactive :	1996-01-04 00:00:00
Status:	Conditionally exempt generator
Manifest :	94001
Ship Date :	05/20/1994
TSD :	WAD000812909
WS Num:	1
Transporter:	Not reported
Ship Qty :	Not reported
Rpt Unit :	Not reported
Off Mng :	M061
EPA Waste Codes:	D005
Waste Description:	Spent paint solvents - ignitable - Zylene Toluene
Amt Of Waste Stream Generated in Reporting Yr 1:	720
Amt Of Waste Stream Generated in Reporting Yr 2:	834

Name:	L & L FABRICATION
Year :	1994
RCRA Id :	ORD987197258
Inactive :	1996-01-04 00:00:00
Status:	Conditionally exempt generator
Manifest :	94001
Ship Date :	05/20/1994
TSD :	WAD000812909
WS Num:	1
Transporter:	Not reported
Ship Qty :	Not reported
Rpt Unit :	Not reported
Off Mng :	M061
EPA Waste Codes:	D035
Waste Description:	Spent paint solvents - ignitable - Zylene Toluene
Amt Of Waste Stream Generated in Reporting Yr 1:	720
Amt Of Waste Stream Generated in Reporting Yr 2:	834

Name:	L & L FABRICATION
Year :	1994

L & L FABRICATION (Continued) **S125247329**

RCRA Id :	ORD987197258
Inactive :	1996-01-04 00:00:00
Status:	Conditionally exempt generator
Manifest :	94001
Ship Date :	05/20/1994
TSD :	WAD000812909
WS Num:	1
Transporter:	Not reported
Ship Qty :	Not reported
Rpt Unit :	Not reported
Off Mng :	M061
EPA Waste Codes:	F003
Waste Description:	Spent paint solvents - ignitable - Zylene Toluene
Amt Of Waste Stream Generated in Reporting Yr 1:	720
Amt Of Waste Stream Generated in Reporting Yr 2:	834

B9 **COLUMBIA FENCE COMPANY** **OR UST** **U000430407**
NE **2410 NW BURNSIDE CT** **N/A**
< 1/8 **GRESHAM, OR 97030**
0.083 mi.
439 ft. **Site 6 of 12 in cluster B**

Relative: UST:
Lower
Actual: Name: COLUMBIA FENCE COMPANY
262 ft. Address: 2410 NW BURNSIDE CT
City: GRESHAM
Facility ID: 9839
Facility Telephone: (503)665-7146
Permittee Name: GREG HEATH, VP
Number of Permitted Tanks: Not reported
Active Tanks: Not reported
Decommissioned Tanks: 1
Number of Tanks: 1

B10 **COLUMBIA FENCE COMPANY** **UST FINDER** **1028649308**
NE **2410 NW BURNSIDE CT** **N/A**
< 1/8 **GRESHAM, OR 97030**
0.083 mi.
439 ft. **Site 7 of 12 in cluster B**

Relative: UST FINDER:
Lower
Actual:
262 ft.

Object ID:	700457
Facility ID:	OR9839
Name:	COLUMBIA FENCE COMPANY
Address:	2410 NW BURNSIDE CT
City,State,Zip:	GRESHAM, OR 97030
Address Match Type:	PointAddress
Open USTs:	0
Closed USTs:	1
TOS USTs:	0
Population 1500ft:	818
Private Wells 1500ft:	2
Within 100yr Floodplain:	No
Land Use:	Developed, High Intensity
Within SPA:	No

COLUMBIA FENCE COMPANY (Continued) **1028649308**

SPA PWS Facility ID:	Not reported
SPA Water Type:	Not reported
SPA Facility Type:	Not reported
SPA HUC12:	Not reported
Within WHPA:	Yes
WHPA PWS Facility ID:	OR4100902_2618
WHPA Water Type:	GW - Ground water
WHPA Facility Type:	WL - Well
WHPA HUC12:	170900120201
Facility Status:	Closed UST(s)
Date of Last Inspection:	Not reported
EPA Region:	10
Tribe:	Not reported
Coordinate Source:	Geocode
X Coord:	-122.457275684
Y Coord:	45.5146717200001
Latitude:	45.5146717196321
Longitude:	-122.457275684171

UST FINDER:

Object ID:	1555695
Facility ID:	OR9839
Tank ID:	OR9839_1
Tank Status:	Closed
Installation Date:	1978/08/10 16:00:00+00
Removal Date:	1991/04/19 15:59:59+00
Tank Capacity:	1000
Substances:	Gasoline
Tank Wall Type:	Not reported

B11 **L & L FABRICATION** **RCRA NonGen / NLR 1000695042**
NE **2410 NW BURNSIDE CT** **FINDS ORD987197258**
< 1/8 **GRESHAM, OR 97030** **ECHO**
0.083 mi.
439 ft. **Site 8 of 12 in cluster B**

Relative: **Lower**
Actual: **262 ft.**

RCRA Listings:

eived by Agency:
ame:
,State,Zip:

ss:
State,Zip:
e:

rator Description:
ycle:
or:
er:

19960430
L & L Fabrication
2410 Nw Burnside Ct
GRESHAM, OR 97030
ORD987197258
NO DATA ENTERED NO DATA ENTERED
2410 NW BURNSIDE CT
GRESHAM, OR 97030
503-661-7929
Not reported
Not reported
Not reported
10
Private
Not a generator, verified
Not reported
Not reported
Not reported
Not reported
Not reported

L & L FABRICATION (Continued) **1000695042**

	Not reported
ss:	2410 NW BURNSIDE CT
State,Zip:	GRESHAM, OR 97030
	Linquist And Linquist Inc
	Private
e:	Linquist And Linquist Inc
	Private
enerator Activity:	No
ity:	No
Generator:	No
ctivity:	No
ity Activity:	No
vity with Storage:	No
y On-Site Burner Exemption:	No
ing and Refining Furnace Exemption:	No
Injection Control:	No
e Receipt:	No
ste Indicator:	No
ste Destination Facility:	No
ersal Waste:	No
eg Handler:	---
dicator:	Not reported
condary Material Indicator:	N
tor:	Not reported
ermit Baseline:	Not on the Baseline
enewals Baseline:	Not on the Baseline
orrective Action Baseline:	No
rrective Action Universe:	No
Where RCRA CA has Been Imposed Universe:	No
ction Priority Ranking:	No NCAPS ranking
l Control Indicator:	No
ontrol Indicator:	No
re Controls Indicator:	N/A
ontrols Indicator:	N/A
n-Complier Universe:	No
Significant Non-Complier Universe:	No
gnificant Non-Complier Universe:	No
n-Complier With a Compliance Schedule Universe:	No
ce Required:	Not reported
Last Change:	20100312
Trader-Importer:	No
Trader-Exporter:	No
pent Lead Acid Batteries:	No
pent Lead Acid Batteries:	No
vity Without Storage:	No
er:	No
dicator:	No

Hazardous Waste Summary:

Waste Code:	NONE
Waste Description:	Not Defined

Handler - Owner Operator:

ner/Operator Indicator:	Operator
Owner/Operator Name:	LINQUIST AND LINQUIST INC

L & L FABRICATION (Continued) **1000695042**

l Status: Private
e Became Current: 19960430
Ended Current: Not reported
wner/Operator Address: 2410 NW BURNSIDE CT
Owner/Operator City,State,Zip: GRESHAM, OR 97030
r/Operator Telephone: 503-661-7929
r/Operator Telephone Ext: Not reported
r/Operator Fax: Not reported
r/Operator Email: Not reported

wner/Operator Indicator: Owner
Owner/Operator Name: ROBERT DAHL
l Status: Private
Became Current: 19920401
Ended Current: Not reported
wner/Operator Address: 4346 NE 38TH AVE
wner/Operator City,State,Zip: PORTLAND, OR 97211
perator Telephone: 503-281-8124
r/Operator Telephone Ext: Not reported
r/Operator Fax: Not reported
r/Operator Email: Not reported

wner/Operator Indicator: Owner
Owner/Operator Name: ROBERT DAHL
l Status: Private
Became Current: 19940211
Ended Current: Not reported
wner/Operator Address: 4346 NE 38TH AVE
wner/Operator City,State,Zip: PORTLAND, OR 97211
perator Telephone: 503-281-8124
r/Operator Telephone Ext: Not reported
r/Operator Fax: Not reported
r/Operator Email: Not reported

ner/Operator Indicator: Operator
Owner/Operator Name: LINDQUIST & LINDQUIST DBA L&L FAB
gal Status: Other
Became Current: 19940211
Ended Current: Not reported
wner/Operator Address: 2410 N.W. BURNSIDE COURT
Owner/Operator City,State,Zip: GRESHAM, OR 97030
r/Operator Telephone: 503-661-7929
r/Operator Telephone Ext: Not reported
r/Operator Fax: Not reported
r/Operator Email: Not reported

ner/Operator Indicator: Operator
Owner/Operator Name: LINDQUIST & LINDQUIST DBA L&L FAB
gal Status: Other
e Became Current: 19950315
Ended Current: Not reported
wner/Operator Address: 2410 N.W. BURNSIDE COURT
Owner/Operator City,State,Zip: GRESHAM, OR 97030
r/Operator Telephone: 503-661-7929
r/Operator Telephone Ext: Not reported
r/Operator Fax: Not reported
r/Operator Email: Not reported

L & L FABRICATION (Continued) **1000695042**

wner/Operator Indicator: Owner
Owner/Operator Name: ROBERT DAHL
l Status: Private
e Became Current: 19960430
Ended Current: Not reported
wner/Operator Address: 4346 NE 38TH AVE
wner/Operator City,State,Zip: PORTLAND, OR 97211
perator Telephone: 503-281-8124
r/Operator Telephone Ext: Not reported
r/Operator Fax: Not reported
r/Operator Email: Not reported

ner/Operator Indicator: Operator
Owner/Operator Name: LINDQUIST & LINDQUIST DBA L&L FAB
gal Status: Other
e Became Current: 19960430
Ended Current: Not reported
wner/Operator Address: 2410 N.W. BURNSIDE COURT
Owner/Operator City,State,Zip: GRESHAM, OR 97030
r/Operator Telephone: 503-661-7929
r/Operator Telephone Ext: Not reported
r/Operator Fax: Not reported
r/Operator Email: Not reported

wner/Operator Indicator: Owner
Owner/Operator Name: LINQUIST AND LINQUIST INC
l Status: Private
e Became Current: 19960430
Ended Current: Not reported
wner/Operator Address: 2410 NW BURNSIDE CT
Owner/Operator City,State,Zip: GRESHAM, OR 97030
r/Operator Telephone: 503-661-7929
r/Operator Telephone Ext: Not reported
r/Operator Fax: Not reported
r/Operator Email: Not reported

wner/Operator Indicator: Owner
Owner/Operator Name: ROBERT DAHL
l Status: Private
e Became Current: 19930113
Ended Current: Not reported
wner/Operator Address: 4346 NE 38TH AVE
wner/Operator City,State,Zip: PORTLAND, OR 97211
perator Telephone: 503-281-8124
r/Operator Telephone Ext: Not reported
r/Operator Fax: Not reported
r/Operator Email: Not reported

wner/Operator Indicator: Owner
Owner/Operator Name: ROBERT DAHL
l Status: Private
e Became Current: 19950315
Ended Current: Not reported
wner/Operator Address: 4346 NE 38TH AVE
wner/Operator City,State,Zip: PORTLAND, OR 97211
perator Telephone: 503-281-8124
r/Operator Telephone Ext: Not reported

L & L FABRICATION (Continued) **1000695042**

er/Operator Fax: Not reported
er/Operator Email: Not reported

Historic Generators:

eive Date: 19930113
Handler Name: L & L FABRICATION
Waste Generator Description: Not a generator, verified
District Owner: Not reported
arge Quantity Handler of Universal Waste: No
Recognized Trader Importer: No
Recognized Trader Exporter: No
Spent Lead Acid Battery Importer: No
Spent Lead Acid Battery Exporter: No
Current Record: No
Storage Recycler Activity: Not reported
ronic Manifest Broker: Not reported

eive Date: 19920401
Handler Name: L & L FABRICATION
Waste Generator Description: Not a generator, verified
District Owner: Not reported
arge Quantity Handler of Universal Waste: No
Recognized Trader Importer: No
Recognized Trader Exporter: No
Spent Lead Acid Battery Importer: No
Spent Lead Acid Battery Exporter: No
Current Record: No
Storage Recycler Activity: Not reported
ronic Manifest Broker: Not reported

eive Date: 19940211
Handler Name: L & L FABRICATION
Waste Generator Description: Not a generator, verified
District Owner: Not reported
arge Quantity Handler of Universal Waste: No
Recognized Trader Importer: No
Recognized Trader Exporter: No
Spent Lead Acid Battery Importer: No
Spent Lead Acid Battery Exporter: No
Current Record: No
Storage Recycler Activity: Not reported
ronic Manifest Broker: Not reported

eive Date: 19950315
Handler Name: L & L FABRICATION
Waste Generator Description: Not a generator, verified
District Owner: Not reported
arge Quantity Handler of Universal Waste: No
Recognized Trader Importer: No
Recognized Trader Exporter: No
Spent Lead Acid Battery Importer: No
Spent Lead Acid Battery Exporter: No
Current Record: No
Storage Recycler Activity: Not reported
ronic Manifest Broker: Not reported

ceive Date: 19960430

L & L FABRICATION (Continued) **1000695042**

Handler Name: L & L FABRICATION
Waste Generator Description: Not a generator, verified
District Owner: Not reported
arge Quantity Handler of Universal Waste: No
Recognized Trader Importer: No
Recognized Trader Exporter: No
Spent Lead Acid Battery Importer: No
Spent Lead Acid Battery Exporter: No
Current Record: No
Storage Recycler Activity: Not reported
ronic Manifest Broker: Not reported

ceive Date: 19960430

Handler Name: L & L FABRICATION
Waste Generator Description: Not a generator, verified
District Owner: Not reported
arge Quantity Handler of Universal Waste: No
Recognized Trader Importer: No
Recognized Trader Exporter: No
Spent Lead Acid Battery Importer: No
Spent Lead Acid Battery Exporter: No
urrent Record: Yes
Storage Recycler Activity: Not reported
ronic Manifest Broker: Not reported

List of NAICS Codes and Descriptions:
NAICS Codes: No NAICS Codes Found

Has the Facility Received Notices of Violations:
ound Violation: Yes
gency Which Determined Violation: State
n Short Description: Used Oil - Generators
e Violation was Determined: 20060120
tual Return to Compliance Date: 20060608
Return to Compliance Qualifier: Documented
olation Responsible Agency: State
eduled Compliance Date: 20060328
orcement Identifier: 101
e of Enforcement Action: 20060227
nforcement Responsible Agency: State
cement Docket Number: Not reported
cement Attorney: Not reported
Corrective Action Component: No
al Initiated Date: Not reported
al Resolution Date: Not reported
sition Status Date: Not reported
sition Status: Not reported
sition Status Description: Not reported
Consent/Final Order Sequence Number: Not reported
ent/Final Order Respondent Name: Not reported
ent/Final Order Lead Agency: Not reported
Enforcement Type: NOTICE OF NONCOMPLIANCE
Enforcement Responsible Person: ORRXS
Enforcement Responsible Sub-Organization: NWR
SEP Sequence Number: Not reported
Expenditure Amount: Not reported

L & L FABRICATION (Continued) **1000695042**

Scheduled Completion Date: Not reported
Actual Date: Not reported
Defaulted Date: Not reported
Type: Not reported
Type Description: Not reported
osed Amount: Not reported
Monetary Amount: Not reported
Amount: Not reported
Count: Not reported
Amount: Not reported

Evaluation Action Summary:

luation Date: 20060120
valuation Responsible Agency: State
ound Violation: Yes
Evaluation Type Description: COMPLIANCE EVALUATION INSPECTION
Evaluation Responsible Person Identifier: ORRXS
Evaluation Responsible Sub-Organization: NWR
tual Return to Compliance Date: 20060608
eduled Compliance Date: 20060328
of Request: Not reported
Response Received: Not reported
est Agency: Not reported
er Citation: Not reported

FINDS:
Registry ID: 110004805532

Click Here for FRS Facility Detail Report:

Environmental Interest/Information System:
The Oregon Department of Environmental Quality (DEQ) is a regulatory agency tasked with protecting the quality of Oregon's environment. DEQ uses a combination of technical assistance, inspections, and permitting to help public and private facilities and citizens understand and comply with state and federal environmental regulations.
The Resource Conservation and Recovery Act Information System (RCRAInfo) is EPA's comprehensive information system in support of the Resource Conservation and Recovery Act (RCRA) of 1976 and the Hazardous and Solid Waste Amendments (HSWA) of 1984. It tracks many types of information about generators, transporters, treaters, storers, and disposers of hazardous waste.

Click this hyperlink while viewing on your computer to access additional FINDS: detail in the EDR Site Report.

ECHO:
Envid: 1000695042
Registry ID: 110004805532

DFR URL:
Name: L & L FABRICATION
Address: 2410 NW BURNSIDE CT
City,State,Zip: GRESHAM, OR 97030

B12 **AAMCO** **UST FINDER** **1028640088**
NNE **2415 NW ELEVEN-MILE RD** **N/A**
< 1/8 **GRESHAM, OR 97030**
0.088 mi.
463 ft. **Site 9 of 12 in cluster B**

Relative: UST FINDER:
Lower
Actual:
460 ft.

Object ID:	692788
Facility ID:	OR11249
Name:	AAMCO
Address:	2415 NW ELEVEN-MILE RD
City,State,Zip:	GRESHAM, OR 97030
Address Match Type:	StreetAddress
Open USTs:	0
Closed USTs:	1
TOS USTs:	0
Population 1500ft:	703
Private Wells 1500ft:	1
Within 100yr Floodplain:	No
Land Use:	Developed, High Intensity
Within SPA:	No
SPA PWS Facility ID:	Not reported
SPA Water Type:	Not reported
SPA Facility Type:	Not reported
SPA HUC12:	Not reported
Within WHPA:	Yes
WHPA PWS Facility ID:	OR4100902_2618
WHPA Water Type:	GW - Ground water
WHPA Facility Type:	WL - Well
WHPA HUC12:	170900120201
Facility Status:	Closed UST(s)
Date of Last Inspection:	Not reported
EPA Region:	10
Tribe:	Not reported
Coordinate Source:	Geocode
X Coord:	-122.45847777
Y Coord:	45.5143159
Latitude:	45.5143159002194
Longitude:	-122.458477769691

UST FINDER:

Object ID:	1551434
Facility ID:	OR11249
Tank ID:	OR11249_1
Tank Status:	Closed
Installation Date:	1976/06/15 16:00:00+00
Removal Date:	1993/06/26 15:59:59+00
Tank Capacity:	1000
Substances:	Used Oil
Tank Wall Type:	Not reported

B13 **AAMCO** **UST FINDER RELEASE** **1028913768**
NNE **2415 NW 11 MILE RD** **N/A**
< 1/8 **GRESHAM, OR 97030**
0.088 mi.
463 ft. **Site 10 of 12 in cluster B**

Relative: UST FINDER RELEASE:
Lower
Actual:
260 ft.

Object ID:	338223
Facility ID:	Not reported
Lust ID:	OR17-88-0023
Name:	AAMCO
Address:	2415 NW 11 MILE RD
City,State,Zip:	GRESHAM, OR 97030
Address Match Type:	StreetAddress
Reported Date:	1988/12/16 16:00:00+00
Status:	No Further Action
Substance:	Not reported
Population within 1500ft:	705
Domestic Wells within 1500ft:	1
Land Use:	Developed, High Intensity
Within SPA:	No
SPA PWS Facility ID:	Not reported
SPA Water Type:	Not reported
SPA Facility Type:	Not reported
SPA HUC12:	Not reported
Within WHPA:	Yes
WHPA PWS Facility ID:	OR4100902_2618
WHPA Water Type:	GW - Ground water
WHPA Facility Type:	WL - Well
WHPA HUC12:	170900120201
Within 100yr Floodplain:	No
Tribe:	Not reported
EPA Region:	10
NFA Letter 1:	Not reported
NFA Letter 2:	Not reported
NFA Letter 3:	Not reported
NFA Letter 4:	Not reported
Closed With Residual Contaminate:	Not reported
Coordinate Source:	Geocode
X Coord:	-122.45848
Y Coord:	45.5143200000001
Latitude:	45.5143199999999
Longitude:	-122.458479999999

B14 **AAMCO** **OR LUST** **S100675780**
NNE **2415 NW 11 MILE RD** **N/A**
< 1/8 **GRESHAM, OR 97030**
0.088 mi.
463 ft. **Site 11 of 12 in cluster B**

Relative: LUST:
Lower
Actual:
260 ft.

Name:	AAMCO
Address:	2415 NW 11 MILE RD
City,State,Zip:	GRESHAM, OR 97030
Region:	Not reported
Facility ID:	26-93-0110
Cleanup Received Date:	06/28/1993
Cleanup Start Date:	06/26/1993
Cleanup Complete Date:	**01/23/1997**
Decode for Region:	**Northwest Region**

AAMCO (Continued) **S100675780**

Closed/ Certification: 11/5/1997
Closure Type: Not reported
Site Type: Soil Matrix
Tank Type: Regulated
Project Manager: Unassigned LUST
Cost Recovery Agreement: Not reported

B15 **AAMCO** **OR UST** **U001330314**
NNE **2415 NW ELEVEN-MILE RD** **N/A**
< 1/8 **GRESHAM, OR 97030**
0.088 mi.
463 ft. **Site 12 of 12 in cluster B**

Relative: UST:
Lower
Actual: Name: AAMCO
260 ft. Address: 2415 NW ELEVEN-MILE RD
City: GRESHAM
Facility ID: 11249
Facility Telephone: (503)666-3510
Permittee Name: FRANCIS PARSONS & ANTHONY RYAN, OWNERS
Number of Permitted Tanks: Not reported
Active Tanks: Not reported
Decommissioned Tanks: 1
Number of Tanks: 1

C16 **MAACO AUTO PAINT - GRESHAM** **OR ECSI** **S103841472**
North **2441 NW ELEVEN MILE AVE.** **N/A**
< 1/8 **GRESHAM, OR 97030**
0.098 mi.
520 ft. **Site 1 of 4 in cluster C**

Relative: ECSI:
Lower
Actual: Name: MAACO AUTO PAINT - GRESHAM
260 ft. Address: 2441 NW ELEVEN MILE AVE.
City,State,Zip: GRESHAM, OR 97030
State ID Number: 132
Brown ID: 0
Study Area: False
Region ID: 2
Legislatve ID: 837
Investigation: No Further Action
FACA ID: 6081
Further Action: 0
Lat/Long (dms): 45 30 50.80 / -122 27 31.70
County Code: 26.00
Score Value: Not reported
Cerclis ID: Not reported
Township Coord.: 1.00
Township Zone: S
Range Coord: 3.00
Range Zone: E
Section Coord: 5
Qtr Section: Not reported
Tax Lots: Not reported
Size: Not reported
NPL: False

MAACO AUTO PAINT - GRESHAM (Continued) **S103841472**

Orphan: False
Updated By: GWISTAR
Update Date: 10/24/2006
Created Date: 08/04/1988
Decode For RegionID: Northwest Region
Decode For BrownID: Not reported
Decode For Furtheract: Not reported
Decode For Investstat: No Further Action
Decode For Legislative: Hazardous Substance Remedial Action Fund
Alias Name: Pro-Met Machining
Alias Name: JR Auto Enterprises, Inc.

Hazardous Release:
Substance ID.: 121781
Haz Release ID: 382807
Qty Released: Unknown
Date Released: Unknown
Update Date: 04/08/1988
Update By: Not reported
Substance Code: 79-01-6
Substance Name: TRICHLOROETHYLENE
Substance Abbrev.: Not reported
Substance Category ID: 8523
Substance Category: Volatiles
Category Level: Not reported
Created By: Not reported
Created Date: 12/17/2002
Substance Category ID: 8545
Substance Category: Solvents of interest to Milwaukie Area GW study
Category Level: Not reported
Created By: Not reported
Created Date: 12/17/2002
Substance Category ID: 8523
Substance Category: Volatiles
Category Level: Not reported
Created By: Not reported
Created Date: 12/17/2002
Substance Category ID: 8545
Substance Category: Solvents of interest to Milwaukie Area GW study
Category Level: Not reported
Created By: Not reported
Created Date: 12/17/2002
Substance Alias ID: 317517
Sub Alias Name: ETHINYL TRICHLORIDE
Substance Alias ID: 317518
Sub Alias Name: ETHYLENE TRICHLORIDE
Substance Alias ID: 317519
Sub Alias Name: TCE
Substance Alias ID: 317520
Sub Alias Name: TRI-CLENE
Substance Alias ID: 317521
Sub Alias Name: TRICHLOROETHENE
Comment ID: 302879
Release Code: Data Sources
Release Comments: NWR Source file; DEQ Lab analysis 7-24-87
Decode for Relcomcd: Data Sources
Sampling Result ID: 345970
Feature Id: Not reported

MAACO AUTO PAINT - GRESHAM (Continued) **S103841472**

Hazard Release Id: 382807
Medium: 703
Substance Abbrev.: Not reported
Unit Code: Not reported
Observation: False
Owner Operator: False
Lab Data: True
Sample Depth: Not reported
Start Date: Not reported
End Date: Not reported
Min Concentration: Not reported
Max Concentration: Not reported
Sample Comment: 0.7 ppm
Last Update By: CONV
Update Date: 09/13/1994
Decode for MediumID: Soil

Substance ID.: 120781
Haz Release ID: 382808
Qty Released: Unknown
Date Released: Unknown
Update Date: 04/08/1988
Update By: Not reported
Substance Code: 100-41-4
Substance Name: ETHYLBENZENE
Substance Abbrev.: Not reported
Substance Category ID: 8515
Substance Category: Volatiles
Category Level: Not reported
Created By: Not reported
Created Date: 12/17/2002
Substance Category ID: 8515
Substance Category: Volatiles
Category Level: Not reported
Created By: Not reported
Created Date: 12/17/2002
Substance Alias ID: 316146
Sub Alias Name: ETHYLBENZOL
Substance Alias ID: 316147
Sub Alias Name: PHENYLETHANE
Comment ID: 302877
Release Code: Data Sources
Release Comments: NWR Source file; DEQ Lab analysis 7-24-87
Decode for Relcomcd: Data Sources
Sampling Result ID: 347027
Feature Id: Not reported
Hazard Release Id: 382808
Medium: 703
Substance Abbrev.: Not reported
Unit Code: Not reported
Observation: False
Owner Operator: False
Lab Data: True
Sample Depth: Not reported
Start Date: Not reported
End Date: Not reported
Min Concentration: Not reported

MAACO AUTO PAINT - GRESHAM (Continued) **S103841472**

Max Concentration: Not reported
Sample Comment: 7.6 ppm
Last Update By: CONV
Update Date: 09/13/1994
Decode for MediumID: Soil

Substance ID.: 121868
Haz Release ID: 382809
Qty Released: Unknown
Date Released: Unknown
Update Date: 04/08/1988
Update By: Not reported
Substance Code: 91-20-3
Substance Name: NAPHTHALENE
Substance Abbrev.: Not reported
Substance Category ID: 8494
Substance Category: Semi-volatiles
Category Level: Not reported
Created By: Not reported
Created Date: 12/17/2002
Substance Category ID: 8494
Substance Category: Semi-volatiles
Category Level: Not reported
Created By: Not reported
Created Date: 12/17/2002
Substance Alias ID: 317793
Sub Alias Name: MOTH BALLS
Substance Alias ID: 317794
Sub Alias Name: NAPHTHENE
Substance Alias ID: 317795
Sub Alias Name: TAR CAMPHOR
Comment ID: 302880
Release Code: Data Sources
Release Comments: NWR Source file; DEQ Lab analysis 7-24-87
Decode for Relcomcd: Data Sources
Sampling Result ID: 345969
Feature Id: Not reported
Hazard Release Id: 382809
Medium: 703
Substance Abbrev.: Not reported
Unit Code: Not reported
Observation: False
Owner Operator: False
Lab Data: True
Sample Depth: Not reported
Start Date: Not reported
End Date: Not reported
Min Concentration: Not reported
Max Concentration: Not reported
Sample Comment: 140 ppm
Last Update By: CONV
Update Date: 09/13/1994
Decode for MediumID: Soil

Substance ID.: 120883
Haz Release ID: 385640
Qty Released: Unknown

MAACO AUTO PAINT - GRESHAM (Continued) **S103841472**

Date Released:	Unknown
Update Date:	04/08/1988
Update By:	Not reported
Substance Code:	108-88-3
Substance Name:	TOLUENE
Substance Abbrev.:	Not reported
Substance Category ID:	8520
Substance Category:	Volatiles
Category Level:	Not reported
Created By:	Not reported
Created Date:	12/17/2002
Substance Category ID:	8520
Substance Category:	Volatiles
Category Level:	Not reported
Created By:	Not reported
Created Date:	12/17/2002
Substance Alias ID:	316466
Sub Alias Name:	BENZENE,METHYL-
Substance Alias ID:	316467
Sub Alias Name:	METHACIDE
Substance Alias ID:	316468
Sub Alias Name:	METHYLBENZENE
Substance Alias ID:	316469
Sub Alias Name:	METHYLBENZOL
Substance Alias ID:	316470
Sub Alias Name:	PHENYLMETHANE
Substance Alias ID:	316471
Sub Alias Name:	TOLUOL
Comment ID:	302878
Release Code:	Data Sources
Release Comments:	NWR Source file; DEQ Lab analysis 7-24-87
Decode for Relcomcd:	Data Sources
Sampling Result ID:	346829
Feature Id:	Not reported
Hazard Release Id:	385640
Medium:	703
Substance Abbrev.:	Not reported
Unit Code:	Not reported
Observation:	False
Owner Operator:	False
Lab Data:	True
Sample Depth:	Not reported
Start Date:	Not reported
End Date:	Not reported
Min Concentration:	Not reported
Max Concentration:	Not reported
Sample Comment:	18.5 ppm
Last Update By:	CONV
Update Date:	09/13/1994
Decode for MediumID:	Soil

Narrative:

NARR ID:	5729222
NARR Code:	Contamination
Created By:	Not reported
Created Date:	12/17/2002
Updated By:	Not reported
Updated Date:	12/17/2002

MAACO AUTO PAINT - GRESHAM (Continued) **S103841472**

Decode for NarcdID: Contamination
NARR Comments: (1/21/92 ALB) The site was picked up from NWR source file review in SAS's 1988 discovery project. Regional personnel responded 6/87 to a complaint of solvent dumping on the site. DEQ collected soil samples from the hole where the disposal was alleged. These samples revealed trace levels of solvent contamination and low levels of diesel/oil contamination and gasoline constituents. Regional staff determined there was no hazardous waste violation. Shortly after the initial complaint response, the business was gutted by a fire. The property was subsequently transferred to new owners and redeveloped. The alley behind MAACO Auto Paint, where the dumping was alleged, was excavated to a depth of approximately one foot and paved over and roofed. DEQ did not sample the area after the excavation. The site is currently occupied by Pro-Met Machining Inc.

NARR ID: 5729223
NARR Code: Hazardous Substance/Waste Types
Created By: Not reported
Created Date: 12/17/2002
Updated By: Not reported
Updated Date: 12/17/2002
Decode for NarcdID: Hazardous Substance/Waste Types
NARR Comments: naphthalene, ethylbenzene, toluene, trichloroethylene

NARR ID: 5729224
NARR Code: Manner of Release
Created By: Not reported
Created Date: 12/17/2002
Updated By: Not reported
Updated Date: 12/17/2002
Decode for NarcdID: Manner of Release
NARR Comments: Waste disposal practice; time of release unknown.

NARR ID: 5729225
NARR Code: Remedial Action
Created By: Not reported
Created Date: 12/17/2002
Updated By: Not reported
Updated Date: 12/17/2002
Decode for NarcdID: Remedial Action
NARR Comments: No further action recommended. Levels of hazardous substances listed in this report reflect the concentrations before removal. No samples were taken after the removal (ALB 2/4/92).

Administrative Action:
Action ID: 9445
Region: Not reported
Complete Date: Not reported
Rank Value: 0
Cleanup Flag: False
Created Date: 12/17/2002
Decode for AgencyID: Department of Environmental Quality
Decode for RegionID: Not reported
Category: Listing Action
Action Code Flag: False
Action: Responsible party notified re 11/88 Inventory listing
Further Action: Not reported
Comments: Not reported

MAACO AUTO PAINT - GRESHAM (Continued) **S103841472**

Action ID: 9431
Region: Not reported
Complete Date: 02/04/1992
Rank Value: 0
Cleanup Flag: False
Created Date: 12/17/2002
Decode for AgencyID: Department of Environmental Quality
Decode for RegionID: Not reported
Category: Listing Action
Action Code Flag: False
Action: Place on hold
Further Action: Not reported
Comments: Not reported

Action ID: 9437
Region: Not reported
Complete Date: 02/04/1992
Rank Value: 0
Cleanup Flag: False
Created Date: 12/17/2002
Decode for AgencyID: Department of Environmental Quality
Decode for RegionID: Not reported
Category: Listing Action
Action Code Flag: False
Action: Listing Review completed
Further Action: Not reported
Comments: Not reported

Action ID: 9443
Region: Headquarters
Complete Date: 02/04/1992
Rank Value: 0
Cleanup Flag: False
Created Date: 12/17/2002
Decode for AgencyID: Department of Environmental Quality
Decode for RegionID: Headquarters
Category: Remedial Action
Action Code Flag: False
Action: NO FURTHER STATE ACTION REQUIRED
Further Action: Not reported
Comments: Not reported

Action ID: 9456
Region: Not reported
Complete Date: 03/31/1992
Rank Value: 0
Cleanup Flag: False
Created Date: 12/17/2002
Decode for AgencyID: Department of Environmental Quality
Decode for RegionID: Not reported
Category: Remedial Action
Action Code Flag: False
Action: BASIC PRELIMINARY ASSESSEMENT
Further Action: Not reported
Comments: Not reported

Action ID: 9425

MAACO AUTO PAINT - GRESHAM (Continued) **S103841472**

Region: Not reported
Complete Date: 06/10/1990
Rank Value: 0
Cleanup Flag: False
Created Date: 12/17/2002
Decode for AgencyID: Department of Environmental Quality
Decode for RegionID: Not reported
Category: Remedial Action
Action Code Flag: False
Action: SITE EVALUATION
Further Action: Not reported
Comments: Not reported

Action ID: 9496
Region: Not reported
Complete Date: 06/10/1990
Rank Value: 0
Cleanup Flag: False
Created Date: 12/17/2002
Decode for AgencyID: Department of Environmental Quality
Decode for RegionID: Not reported
Category: Remedial Action
Action Code Flag: False
Action: State Basic Preliminary Assessment recommended (PA)
Further Action: Not reported
Comments: Not reported

Action ID: 9424
Region: Not reported
Complete Date: Not reported
Rank Value: 0
Cleanup Flag: False
Created Date: 12/17/2002
Decode for AgencyID: Department of Environmental Quality
Decode for RegionID: Not reported
Category: Administrative Action
Action Code Flag: False
Action: Site added to database
Further Action: Not reported
Comments: Not reported

Operations:
Operation Id: 135125
Operation Status: Unknown
Common Name: Pro-Met Machining
Yrs of Operation: Beginning in September 1988
Comments: Not reported
Updated Date: 10/26/2005
Updated By: GWISTAR
Decode for OpstatID: Unknown

Operation Id: 131537
Operation Status: Inactive
Common Name: MAACO Auto Paint - Gresham
Yrs of Operation: Until June 1987, when a fire gutted the facility.
Comments: Auto body repair; owned & operated by JR Auto Enterprises, Inc.
Updated Date: 10/26/2005
Updated By: GWISTAR

MAACO AUTO PAINT - GRESHAM (Continued) **S103841472**

Decode for OpstatID:	Inactive
Operations SIC Id:	195602
SIC Code:	7532
Created By:	Not reported
Created Date:	12/17/2002

C17 MAACO AUTO PAINTING & BODY WORKS **RCRA NonGen / NLR 1000175265**
North 2441 NW 11 MILE AVE **FINDS ORD980725204**
< 1/8 GRESHAM, OR 97030 **ECHO**
0.098 mi.
520 ft. Site 2 of 4 in cluster C

Relative: RCRA Listings:
Lower

Actual:
260 ft.

ived by Agency:	19951228
er Name:	Maaco Auto Painting & Body Works
	2441 Nw 11 Mile Ave
State,Zip:	GRESHAM, OR 97030
	ORD980725204
me:	GARY GISH
ess:	2441 NW ELEVEN MILE AVE
State,Zip:	GRESHAM, OR 97030
:	503-665-5172
	Not reported
	Not reported
	Not reported
	10
	Other
rator Description:	Not a generator, verified
	Not reported
ycle:	Not reported
	Not reported
or:	Not reported
er:	Not reported
	Not reported
ess:	2441 NW ELEVEN MILE AVE
State,Zip:	GRESHAM, OR 97030
	Gish Enterprises
	Other
	Not reported
	Not reported
enerator Activity:	No
ity:	No
Generator:	No
ctivity:	No
ity Activity:	No
vity with Storage:	No
y On-Site Burner Exemption:	No
ing and Refining Furnace Exemption:	No
Injection Control:	No
e Receipt:	No
ste Indicator:	No
ste Destination Facility:	No
ersal Waste:	No
eg Handler:	---
dicator:	Not reported
condary Material Indicator:	N
tor:	Not reported
ermit Baseline:	Not on the Baseline

MAACO AUTO PAINTING & BODY WORKS (Continued) **1000175265**

enewals Baseline: Not on the Baseline
rrective Action Baseline: No
rrective Action Universe: No
Where RCRA CA has Been Imposed Universe: No
tion Priority Ranking: No NCAPS ranking
l Control Indicator: No
ontrol Indicator: No
re Controls Indicator: N/A
ontrols Indicator: N/A
n-Complier Universe: No
Significant Non-Complier Universe: No
gnificant Non-Complier Universe: No
n-Complier With a Compliance Schedule Universe: No
ce Required: Not reported
ast Change: 20100312
rader-Importer: No
rader-Exporter: No
pent Lead Acid Batteries: No
pent Lead Acid Batteries: No
vity Without Storage: No
er: No
dicator: No

Hazardous Waste Summary:
Waste Code: NONE
Waste Description: Not Defined

Handler - Owner Operator:
wner/Operator Indicator: Owner
Owner/Operator Name: GISH ENTERPRISES
gal Status: Other
e Became Current: 19951228
Ended Current: Not reported
Owner/Operator Address: 7768 SE CLACKAMAS ROAD
Owner/Operator City,State,Zip: MILWAUKIE, OR 97222
r/Operator Telephone: Not reported
r/Operator Telephone Ext: Not reported
r/Operator Fax: Not reported
r/Operator Email: Not reported

wner/Operator Indicator: Owner
Owner/Operator Name: GISH ENTERPRISES
gal Status: Other
e Became Current: 19840730
Ended Current: Not reported
Owner/Operator Address: 7768 SE CLACKAMAS ROAD
Owner/Operator City,State,Zip: MILWAUKIE, OR 97222
r/Operator Telephone: Not reported
r/Operator Telephone Ext: Not reported
r/Operator Fax: Not reported
r/Operator Email: Not reported

wner/Operator Indicator: Owner
Owner/Operator Name: GISH ENTERPRISES
gal Status: Other

MAACO AUTO PAINTING & BODY WORKS (Continued) **1000175265**

e Became Current:	19950313
Ended Current:	Not reported
Owner/Operator Address:	7768 SE CLACKAMAS ROAD
Owner/Operator City,State,Zip:	MILWAUKIE, OR 97222
r/Operator Telephone:	Not reported
r/Operator Telephone Ext:	Not reported
r/Operator Fax:	Not reported
r/Operator Email:	Not reported

Historic Generators:

eive Date:	19840730
Handler Name:	MAACO AUTO PAINTING & BODY WORKS
Waste Generator Description:	Not a generator, verified
District Owner:	Not reported
arge Quantity Handler of Universal Waste:	No
ecognized Trader Importer:	No
ecognized Trader Exporter:	No
pent Lead Acid Battery Importer:	No
pent Lead Acid Battery Exporter:	No
urrent Record:	No
torage Recycler Activity:	Not reported
onic Manifest Broker:	Not reported

eive Date:	19951228
Handler Name:	MAACO AUTO PAINTING & BODY WORKS
Waste Generator Description:	Not a generator, verified
District Owner:	Not reported
arge Quantity Handler of Universal Waste:	No
ecognized Trader Importer:	No
ecognized Trader Exporter:	No
pent Lead Acid Battery Importer:	No
pent Lead Acid Battery Exporter:	No
urrent Record:	Yes
torage Recycler Activity:	Not reported
onic Manifest Broker:	Not reported

eive Date:	19950313
Handler Name:	MAACO AUTO PAINTING & BODY WORKS
Waste Generator Description:	Not a generator, verified
District Owner:	Not reported
arge Quantity Handler of Universal Waste:	No
ecognized Trader Importer:	No
ecognized Trader Exporter:	No
pent Lead Acid Battery Importer:	No
pent Lead Acid Battery Exporter:	No
urrent Record:	No
torage Recycler Activity:	Not reported
onic Manifest Broker:	Not reported

List of NAICS Codes and Descriptions:

NAICS Codes:	No NAICS Codes Found

Has the Facility Received Notices of Violations:

ound Violation:	Yes
gency Which Determined Violation:	State
on Short Description:	Generators - General

MAACO AUTO PAINTING & BODY WORKS (Continued) **1000175265**

e Violation was Determined: 19840702
al Return to Compliance Date: 19841018
rn to Compliance Qualifier: Observed
olation Responsible Agency: State
eduled Compliance Date: 19840818
orcement Identifier: 001
e of Enforcement Action: 19840813
nforcement Responsible Agency: State
cement Docket Number: Not reported
cement Attorney: Not reported
Corrective Action Component: No
al Initiated Date: Not reported
al Resolution Date: Not reported
sition Status Date: Not reported
sition Status: Not reported
sition Status Description: Not reported
Consent/Final Order Sequence Number: Not reported
ent/Final Order Respondent Name: Not reported
ent/Final Order Lead Agency: Not reported
Enforcement Type: FINAL 3008(A) COMPLIANCE ORDER
cement Responsible Person: Not reported
cement Responsible Sub-Organization: Not reported
SEP Sequence Number: Not reported
Expenditure Amount: Not reported
Scheduled Completion Date: Not reported
Actual Date: Not reported
Defaulted Date: Not reported
Type: Not reported
Type Description: Not reported
osed Amount: Not reported
Monetary Amount: Not reported
Amount: Not reported
Count: Not reported
Amount: Not reported

ound Violation: Yes
gency Which Determined Violation: State
on Short Description: Generators - General
e Violation was Determined: 19840702
al Return to Compliance Date: 19841018
rn to Compliance Qualifier: Observed
olation Responsible Agency: State
eduled Compliance Date: 19840818
orcement Identifier: 001
e of Enforcement Action: 19840813
nforcement Responsible Agency: State
cement Docket Number: Not reported
cement Attorney: Not reported
Corrective Action Component: No
al Initiated Date: Not reported
al Resolution Date: Not reported
sition Status Date: Not reported
sition Status: Not reported
sition Status Description: Not reported
Consent/Final Order Sequence Number: Not reported
ent/Final Order Respondent Name: Not reported
ent/Final Order Lead Agency: Not reported

MAACO AUTO PAINTING & BODY WORKS (Continued) **1000175265**

Enforcement Type:	FINAL 3008(A) COMPLIANCE ORDER
cement Responsible Person:	Not reported
cement Responsible Sub-Organization:	Not reported
SEP Sequence Number:	Not reported
Expenditure Amount:	Not reported
Scheduled Completion Date:	Not reported
Actual Date:	Not reported
Defaulted Date:	Not reported
Type:	Not reported
Type Description:	Not reported
osed Amount:	Not reported
Monetary Amount:	Not reported
Amount:	Not reported
Count:	Not reported
Amount:	Not reported

Evaluation Action Summary:

uation Date:	19840702
valuation Responsible Agency:	State
ound Violation:	Yes
Evaluation Type Description:	COMPLIANCE EVALUATION INSPECTION
ation Responsible Person Identifier:	Not reported
ation Responsible Sub-Organization:	Not reported
al Return to Compliance Date:	19841018
eduled Compliance Date:	19840818
of Request:	Not reported
Response Received:	Not reported
est Agency:	Not reported
er Citation:	Not reported

uation Date:	19840702
valuation Responsible Agency:	State
ound Violation:	Yes
Evaluation Type Description:	COMPLIANCE EVALUATION INSPECTION
ation Responsible Person Identifier:	Not reported
ation Responsible Sub-Organization:	Not reported
al Return to Compliance Date:	19841018
eduled Compliance Date:	19840818
of Request:	Not reported
Response Received:	Not reported
est Agency:	Not reported
er Citation:	Not reported

FINDS:
Registry ID: 110007738966

Click Here for FRS Facility Detail Report:

Environmental Interest/Information System:
The Oregon Department of Environmental Quality (DEQ) is a regulatory agency tasked with protecting the quality of Oregon's environment. DEQ uses a combination of technical assistance, inspections, and permitting to help public and private facilities and citizens understand and comply with state and federal environmental regulations.
The Resource Conservation and Recovery Act Information System

MAACO AUTO PAINTING & BODY WORKS (Continued) **1000175265**

(RCRAInfo) is EPA's comprehensive information system in support of the Resource Conservation and Recovery Act (RCRA) of 1976 and the Hazardous and Solid Waste Amendments (HSWA) of 1984. It tracks many types of information about generators, transporters, treaters, storers, and disposers of hazardous waste.

Click this hyperlink while viewing on your computer to access additional FINDS: detail in the EDR Site Report.

ECHO:

Envid:	1000175265
Registry ID:	110007738966

DFR URL:

Name:	MAACO AUTO PAINTING & BODY WORKS
Address:	2441 NW 11 MILE AVE
City,State,Zip:	GRESHAM, OR 97030

---

18 **TRIMET** **OR LUST** **S113230934**
South **2005 NW ELEVEN MILE AVE** **OR LUST HOT** **N/A**
< 1/8 **GRESHAM, OR 97030**
0.105 mi.
555 ft.

Relative: **Higher**
Actual: **265 ft.**

LUST:

Name:	TRIMET
Address:	2005 NW ELEVEN MILE AVE
City,State,Zip:	GRESHAM, OR 97030
Region:	Not reported
Facility ID:	26-12-1437
Cleanup Received Date:	11/15/2012
Cleanup Start Date:	Not reported
Cleanup Complete Date:	**01/30/2013**
Decode for Region:	**Northwest Region**
Closed/ Certification:	1/30/2013
Closure Type:	Certification
Site Type:	Soil Matrix
Tank Type:	HOT
Project Manager:	Unassigned Leaking HOT
Cost Recovery Agreement:	Not reported

LUST HOT:

Log Number:	26-12-1437
Facility ID:	Not reported
Name:	TRIMET
Address:	2005 NW ELEVEN MILE AVE
City,State,Zip:	GRESHAM, OR 97030
Project Type:	LHOT
Size (Acres):	Not reported
Site Priority:	Not reported
Legacy LUST Priority Score:	125
Environmental Justice Indicator:	Not reported
Latitude:	45.5125
Longitude:	-122.4583

URL:

D19 TRI MET RUBY JUNCTION FACILITY **RCRA-VSQG 1004770281**
ENE 2222 NW ELEVEN MILE AVE **OR HAZMAT ORD981767775**
< 1/8 GRESHAM, OR 97030 **CA HAZNET**
0.121 mi. **OR MANIFEST**
638 ft. Site 1 of 6 in cluster D **OR NPDES**
OR UIC

Relative:
Higher

Actual:
263 ft.

RCRA Listings:

ved by Agency:	20071231
me:	Tri Met Ruby Junction Facility
	2222 Nw Eleven Mile Ave
State,Zip:	GRESHAM, OR 97030
	ORD981767775
me:	MARK GROVE
ress:	2222 NW ELEVEN MILE AVE
State,Zip:	GRESHAM, OR 97030
	503-661-8104
	Not reported
	Not reported
	Not reported
	10
	District
e Generator Description:	Conditionally Exempt Small Quantity Generator
	Not reported
ycle:	Not reported
	Not reported
or:	Handler Activities
er:	Not reported
	Not reported
ess:	710 NE HOLLADAY STREET
ate,Zip:	PORTLAND, OR 97232
	Tri-Met Planning Dept.
	Other
e:	Trimet
	District
enerator Activity:	No
ity:	No
Generator:	No
ctivity:	No
ity Activity:	No
vity with Storage:	No
y On-Site Burner Exemption:	No
ing and Refining Furnace Exemption:	No
Injection Control:	Yes
e Receipt:	No
ste Indicator:	No
ste Destination Facility:	No
rsal Waste:	No
eg Handler:	---
dicator:	Not reported
condary Material Indicator:	N
tor:	Not reported
ermit Baseline:	Not on the Baseline
enewals Baseline:	Not on the Baseline
rrective Action Baseline:	No
rrective Action Universe:	No
Where RCRA CA has Been Imposed Universe:	No
tion Priority Ranking:	No NCAPS ranking
l Control Indicator:	No

TRI MET RUBY JUNCTION FACILITY (Continued) **1004770281**

ontrol Indicator:	No
re Controls Indicator:	N/A
ontrols Indicator:	N/A
n-Complier Universe:	No
Significant Non-Complier Universe:	No
gnificant Non-Complier Universe:	No
n-Complier With a Compliance Schedule Universe:	No
ce Required:	Not reported
Last Change:	20140602
Trader-Importer:	No
Trader-Exporter:	No
pent Lead Acid Batteries:	No
pent Lead Acid Batteries:	No
vity Without Storage:	No
er:	No
dicator:	No

Hazardous Waste Summary:

Waste Code:	D001
Waste Description:	Ignitable Waste
Waste Code:	D006
Waste Description:	Cadmium
Waste Code:	D018
Waste Description:	Benzene
Waste Code:	D035
Waste Description:	Methyl Ethyl Ketone
Waste Code:	D039
Waste Description:	Tetrachloroethylene
Waste Code:	F003
Waste Description:	The Following Spent Nonhalogenated Solvents: Xylene, Acetone, Ethyl Acetate, Ethyl Benzene, Ethyl Ether, Methyl Isobutyl Ketone, N-Butyl Alcohol, Cyclohexanone, And Methanol; All Spent Solvent Mixtures/Blends Containing, Before Use, Only The Above Spent Nonhalogenated Solvents; And All Spent Solvent Mixtures/Blends Containing, Before Use, One Or More Of The Above Nonhalogenated Solvents, And A Total Of Ten Percent Or More (By Volume) Of One Or More Of Those Solvents Listed In F001, F002, F004, And F005; And Still Bottoms From The Recovery Of These Spent Solvents And Spent Solvent Mixtures.
Waste Code:	F005
Waste Description:	The Following Spent Nonhalogenated Solvents: Toluene, Methyl Ethyl Ketone, Carbon Disulfide, Isobutanol, Pyridine, Benzene, 2-Ethoxyethanol, And 2-Nitropropane; All Spent Solvent Mixtures/Blends Containing, Before Use, A Total Of Ten Percent Or More (By Volume) Of One Or More Of The Above Nonhalogenated Solvents Or Those Solvents Listed In F001, F002, Or F004; And Still Bottoms From The Recovery Of These Spent Solvents And Spent Solvent Mixtures.

Handler - Owner Operator:

TRI MET RUBY JUNCTION FACILITY (Continued) **1004770281**

wner/Operator Indicator: Owner
Owner/Operator Name: TRI-MET PLANNING DEPT.
Status: District
Became Current: 19920401
Ended Current: Not reported
wner/Operator Address: 4012 SE 17TH AVENUE
wner/Operator City,State,Zip: PORTLAND, OR 97202
/Operator Telephone: 503-962-2470
r/Operator Telephone Ext: Not reported
r/Operator Fax: Not reported
r/Operator Email: Not reported

wner/Operator Indicator: Owner
Owner/Operator Name: TRI-MET PLANNING DEPT.
Status: District
e Became Current: 19950228
Ended Current: Not reported
wner/Operator Address: 4012 SE 17TH AVENUE
wner/Operator City,State,Zip: PORTLAND, OR 97202
/Operator Telephone: 503-962-2470
r/Operator Telephone Ext: Not reported
r/Operator Fax: Not reported
r/Operator Email: Not reported

ner/Operator Indicator: Operator
Owner/Operator Name: TRI-MET
Status: District
te Became Current: 19960301
Ended Current: Not reported
wner/Operator Address: 4012 SE 17TH AVENUE
wner/Operator City,State,Zip: PORTLAND, OR 97202
r/Operator Telephone: 503-962-4867
r/Operator Telephone Ext: Not reported
r/Operator Fax: Not reported
r/Operator Email: Not reported

ner/Operator Indicator: Operator
Owner/Operator Name: TRI-MET
Status: District
te Became Current: 19990226
Ended Current: Not reported
wner/Operator Address: 4012 SE 17TH AVENUE
wner/Operator City,State,Zip: PORTLAND, OR 97202
r/Operator Telephone: 503-962-4867
r/Operator Telephone Ext: Not reported
r/Operator Fax: Not reported
r/Operator Email: Not reported

ner/Operator Indicator: Operator
Owner/Operator Name: TRI-MET
Status: District
Became Current: 20010220
Ended Current: Not reported
wner/Operator Address: 4012 SE 17TH AVENUE
wner/Operator City,State,Zip: PORTLAND, OR 97202
r/Operator Telephone: 503-962-4867
r/Operator Telephone Ext: Not reported

TRI MET RUBY JUNCTION FACILITY (Continued) **1004770281**

r/Operator Fax: Not reported
r/Operator Email: Not reported

wner/Operator Indicator: Owner
Owner/Operator Name: TRI-MET PLANNING DEPT.
Status: District
e Became Current: 20030106
Ended Current: Not reported
wner/Operator Address: 4012 SE 17TH AVENUE
wner/Operator City,State,Zip: PORTLAND, OR 97202
/Operator Telephone: 503-962-2470
r/Operator Telephone Ext: Not reported
r/Operator Fax: Not reported
r/Operator Email: Not reported

ner/Operator Indicator: Operator
Owner/Operator Name: TRIMET
Status: District
Became Current: 20031231
Ended Current: Not reported
wner/Operator Address: 4012 SE 17TH AVENUE
wner/Operator City,State,Zip: PORTLAND, OR 97202
r/Operator Telephone: 503-962-4867
r/Operator Telephone Ext: Not reported
r/Operator Fax: Not reported
r/Operator Email: Not reported

wner/Operator Indicator: Owner
Owner/Operator Name: TRI-MET PLANNING DEPT.
gal Status: Other
e Became Current: 20061231
Ended Current: Not reported
wner/Operator Address: 4012 SE 17TH AVENUE
wner/Operator City,State,Zip: PORTLAND, OR 97202
/Operator Telephone: 503-962-2472
r/Operator Telephone Ext: Not reported
r/Operator Fax: Not reported
r/Operator Email: Not reported

ner/Operator Indicator: Operator
Owner/Operator Name: TRI-MET
Status: District
e Became Current: 19940228
Ended Current: Not reported
wner/Operator Address: 4012 SE 17TH AVENUE
wner/Operator City,State,Zip: PORTLAND, OR 97202
r/Operator Telephone: 503-962-4867
r/Operator Telephone Ext: Not reported
r/Operator Fax: Not reported
r/Operator Email: Not reported

ner/Operator Indicator: Operator
Owner/Operator Name: TRI-MET
Status: District
e Became Current: 19970224
Ended Current: Not reported
wner/Operator Address: 4012 SE 17TH AVENUE

TRI MET RUBY JUNCTION FACILITY (Continued) **1004770281**

wner/Operator City,State,Zip: PORTLAND, OR 97202
r/Operator Telephone: 503-962-4867
er/Operator Telephone Ext: Not reported
er/Operator Fax: Not reported
er/Operator Email: Not reported

ner/Operator Indicator: Operator
Owner/Operator Name: TRI-MET
Status: District
te Became Current: 19970723
Ended Current: Not reported
wner/Operator Address: 4012 SE 17TH AVENUE
wner/Operator City,State,Zip: PORTLAND, OR 97202
r/Operator Telephone: 503-962-4867
er/Operator Telephone Ext: Not reported
er/Operator Fax: Not reported
er/Operator Email: Not reported

wner/Operator Indicator: Owner
Owner/Operator Name: TRI-MET PLANNING DEPT.
Status: District
e Became Current: 19980223
Ended Current: Not reported
wner/Operator Address: 4012 SE 17TH AVENUE
wner/Operator City,State,Zip: PORTLAND, OR 97202
/Operator Telephone: 503-962-2470
er/Operator Telephone Ext: Not reported
er/Operator Fax: Not reported
er/Operator Email: Not reported

wner/Operator Indicator: Owner
Owner/Operator Name: TRI-MET PLANNING DEPT.
Status: District
Became Current: 20000121
Ended Current: Not reported
wner/Operator Address: 4012 SE 17TH AVENUE
wner/Operator City,State,Zip: PORTLAND, OR 97202
/Operator Telephone: 503-962-2470
er/Operator Telephone Ext: Not reported
er/Operator Fax: Not reported
er/Operator Email: Not reported

ner/Operator Indicator: Operator
Owner/Operator Name: TRIMET
Status: District
te Became Current: 19960904
Ended Current: Not reported
wner/Operator Address: 4012 SE 17TH AVENUE
wner/Operator City,State,Zip: PORTLAND, OR 97202
/Operator Telephone: 503-962-2472
er/Operator Telephone Ext: Not reported
er/Operator Fax: Not reported
er/Operator Email: Not reported

ner/Operator Indicator: Operator
Owner/Operator Name: TRIMET
Status: District

TRI MET RUBY JUNCTION FACILITY (Continued) **1004770281**

te Became Current: 19960904
Ended Current: Not reported
wner/Operator Address: 4012 SE 17TH AVENUE
wner/Operator City,State,Zip: PORTLAND, OR 97202
r/Operator Telephone: 503-962-4867
er/Operator Telephone Ext: Not reported
er/Operator Fax: Not reported
er/Operator Email: Not reported

wner/Operator Indicator: Owner
Owner/Operator Name: TRI-MET PLANNING DEPT.
Status: District
e Became Current: 19940228
Ended Current: Not reported
wner/Operator Address: 4012 SE 17TH AVENUE
wner/Operator City,State,Zip: PORTLAND, OR 97202
/Operator Telephone: 503-962-2470
er/Operator Telephone Ext: Not reported
er/Operator Fax: Not reported
er/Operator Email: Not reported

wner/Operator Indicator: Owner
Owner/Operator Name: TRI-MET PLANNING DEPT.
Status: District
te Became Current: 19970723
Ended Current: Not reported
wner/Operator Address: 4012 SE 17TH AVENUE
wner/Operator City,State,Zip: PORTLAND, OR 97202
/Operator Telephone: 503-962-2470
er/Operator Telephone Ext: Not reported
er/Operator Fax: Not reported
er/Operator Email: Not reported

ner/Operator Indicator: Operator
Owner/Operator Name: TRI-MET
Status: District
e Became Current: 19980223
Ended Current: Not reported
wner/Operator Address: 4012 SE 17TH AVENUE
wner/Operator City,State,Zip: PORTLAND, OR 97202
r/Operator Telephone: 503-962-4867
er/Operator Telephone Ext: Not reported
er/Operator Fax: Not reported
er/Operator Email: Not reported

wner/Operator Indicator: Owner
Owner/Operator Name: TRI-MET PLANNING DEPT.
Status: District
te Became Current: 19990226
Ended Current: Not reported
wner/Operator Address: 4012 SE 17TH AVENUE
wner/Operator City,State,Zip: PORTLAND, OR 97202
/Operator Telephone: 503-962-2470
er/Operator Telephone Ext: Not reported
er/Operator Fax: Not reported
er/Operator Email: Not reported

TRI MET RUBY JUNCTION FACILITY (Continued) **1004770281**

wner/Operator Indicator: Owner
Owner/Operator Name: TRI-MET PLANNING DEPT.
Status: District
Became Current: 20020124
Ended Current: Not reported
wner/Operator Address: 4012 SE 17TH AVENUE
wner/Operator City,State,Zip: PORTLAND, OR 97202
/Operator Telephone: 503-962-2470
r/Operator Telephone Ext: Not reported
r/Operator Fax: Not reported
r/Operator Email: Not reported

wner/Operator Indicator: PP
Owner/Operator Name: TRI-MET
Status: District
Became Current: Not reported
te Ended Current: 19960904
wner/Operator Address: 4012 SE 17TH AVENUE
wner/Operator City,State,Zip: PORTLAND, OR 97202
r/Operator Telephone: 503-962-4867
r/Operator Telephone Ext: Not reported
r/Operator Fax: Not reported
r/Operator Email: Not reported

wner/Operator Indicator: Owner
Owner/Operator Name: TRI-MET PLANNING DEPT.
Status: District
e Became Current: 19930301
Ended Current: Not reported
wner/Operator Address: 4012 SE 17TH AVENUE
wner/Operator City,State,Zip: PORTLAND, OR 97202
/Operator Telephone: 503-962-2470
r/Operator Telephone Ext: Not reported
r/Operator Fax: Not reported
r/Operator Email: Not reported

wner/Operator Indicator: Owner
Owner/Operator Name: TRI-MET PLANNING DEPT.
Status: District
te Became Current: 19960301
Ended Current: Not reported
wner/Operator Address: 4012 SE 17TH AVENUE
wner/Operator City,State,Zip: PORTLAND, OR 97202
/Operator Telephone: 503-962-2470
r/Operator Telephone Ext: Not reported
r/Operator Fax: Not reported
r/Operator Email: Not reported

wner/Operator Indicator: Owner
Owner/Operator Name: TRI-MET PLANNING DEPT.
Status: District
e Became Current: 19970224
Ended Current: Not reported
wner/Operator Address: 4012 SE 17TH AVENUE
wner/Operator City,State,Zip: PORTLAND, OR 97202
/Operator Telephone: 503-962-2470
r/Operator Telephone Ext: Not reported

TRI MET RUBY JUNCTION FACILITY (Continued) **1004770281**

r/Operator Fax: Not reported
r/Operator Email: Not reported

wner/Operator Indicator: Owner
Owner/Operator Name: TRI-MET PLANNING DEPT.
Status: District
Became Current: 20010220
Ended Current: Not reported
wner/Operator Address: 4012 SE 17TH AVENUE
wner/Operator City,State,Zip: PORTLAND, OR 97202
/Operator Telephone: 503-962-2470
r/Operator Telephone Ext: Not reported
r/Operator Fax: Not reported
r/Operator Email: Not reported

wner/Operator Indicator: Owner
Owner/Operator Name: TRI-MET PLANNING DEPT.
Status: District
Became Current: 20031231
Ended Current: Not reported
wner/Operator Address: 4012 SE 17TH AVENUE
wner/Operator City,State,Zip: PORTLAND, OR 97202
/Operator Telephone: 503-962-2470
r/Operator Telephone Ext: Not reported
r/Operator Fax: Not reported
r/Operator Email: Not reported

wner/Operator Indicator: Owner
Owner/Operator Name: TRI-MET PLANNING DEPT.
gal Status: Other
e Became Current: 19860904
Ended Current: Not reported
wner/Operator Address: 4012 SE 17TH AVENUE
wner/Operator City,State,Zip: PORTLAND, OR 97202
/Operator Telephone: 503-962-2472
r/Operator Telephone Ext: Not reported
r/Operator Fax: Not reported
r/Operator Email: Not reported

ner/Operator Indicator: Operator
Owner/Operator Name: TRI-MET
Status: District
e Became Current: 19950228
Ended Current: Not reported
wner/Operator Address: 4012 SE 17TH AVENUE
wner/Operator City,State,Zip: PORTLAND, OR 97202
r/Operator Telephone: 503-962-4867
r/Operator Telephone Ext: Not reported
r/Operator Fax: Not reported
r/Operator Email: Not reported

ner/Operator Indicator: Operator
Owner/Operator Name: TRI-MET
Status: District
Became Current: 20000121
Ended Current: Not reported
wner/Operator Address: 4012 SE 17TH AVENUE

TRI MET RUBY JUNCTION FACILITY (Continued) **1004770281**

wner/Operator City,State,Zip: PORTLAND, OR 97202
r/Operator Telephone: 503-962-4867
er/Operator Telephone Ext: Not reported
er/Operator Fax: Not reported
er/Operator Email: Not reported

ner/Operator Indicator: Operator
Owner/Operator Name: TRI-MET
Status: District
Became Current: 20020124
Ended Current: Not reported
wner/Operator Address: 4012 SE 17TH AVENUE
wner/Operator City,State,Zip: PORTLAND, OR 97202
r/Operator Telephone: 503-962-4867
er/Operator Telephone Ext: Not reported
er/Operator Fax: Not reported
er/Operator Email: Not reported

ner/Operator Indicator: Operator
Owner/Operator Name: TRI-MET
Status: District
e Became Current: 20030106
Ended Current: Not reported
wner/Operator Address: 4012 SE 17TH AVENUE
wner/Operator City,State,Zip: PORTLAND, OR 97202
r/Operator Telephone: 503-962-4867
er/Operator Telephone Ext: Not reported
er/Operator Fax: Not reported
er/Operator Email: Not reported

ner/Operator Indicator: Operator
Owner/Operator Name: TRIMET
Status: District
Became Current: 20051231
Ended Current: Not reported
wner/Operator Address: 4012 SE 17TH AVENUE
wner/Operator City,State,Zip: PORTLAND, OR 97202
/Operator Telephone: 503-962-2472
er/Operator Telephone Ext: Not reported
er/Operator Fax: Not reported
er/Operator Email: Not reported

ner/Operator Indicator: Operator
Owner/Operator Name: TRIMET
Status: District
e Became Current: 20061231
Ended Current: Not reported
wner/Operator Address: 4012 SE 17TH AVENUE
wner/Operator City,State,Zip: PORTLAND, OR 97202
/Operator Telephone: 503-962-2472
er/Operator Telephone Ext: Not reported
er/Operator Fax: Not reported
er/Operator Email: Not reported

wner/Operator Indicator: Owner
Owner/Operator Name: TRI-MET PLANNING DEPT.
Status: District

TRI MET RUBY JUNCTION FACILITY (Continued) **1004770281**

Became Current:	20051231
Ended Current:	Not reported
wner/Operator Address:	4012 SE 17TH AVENUE
wner/Operator City,State,Zip:	PORTLAND, OR 97202
/Operator Telephone:	503-962-2472
r/Operator Telephone Ext:	Not reported
r/Operator Fax:	Not reported
r/Operator Email:	Not reported

Historic Generators:

eive Date:	19920401
Handler Name:	TRI MET RUBY JUNCTION FACILITY
ederal Waste Generator Description:	Small Quantity Generator
District Owner:	Not reported
arge Quantity Handler of Universal Waste:	No
ecognized Trader Importer:	No
ecognized Trader Exporter:	No
pent Lead Acid Battery Importer:	No
pent Lead Acid Battery Exporter:	No
urrent Record:	No
torage Recycler Activity:	Not reported
onic Manifest Broker:	Not reported

eive Date:	19930301
Handler Name:	TRI MET RUBY JUNCTION FACILITY
ederal Waste Generator Description:	Small Quantity Generator
District Owner:	Not reported
arge Quantity Handler of Universal Waste:	No
ecognized Trader Importer:	No
ecognized Trader Exporter:	No
pent Lead Acid Battery Importer:	No
pent Lead Acid Battery Exporter:	No
urrent Record:	No
torage Recycler Activity:	Not reported
onic Manifest Broker:	Not reported

eive Date:	19940228
Handler Name:	TRI MET RUBY JUNCTION FACILITY
ederal Waste Generator Description:	Small Quantity Generator
District Owner:	Not reported
arge Quantity Handler of Universal Waste:	No
ecognized Trader Importer:	No
ecognized Trader Exporter:	No
pent Lead Acid Battery Importer:	No
pent Lead Acid Battery Exporter:	No
urrent Record:	No
torage Recycler Activity:	Not reported
onic Manifest Broker:	Not reported

eive Date:	19950228
Handler Name:	TRI MET RUBY JUNCTION FACILITY
ederal Waste Generator Description:	Small Quantity Generator
District Owner:	Not reported
arge Quantity Handler of Universal Waste:	No
ecognized Trader Importer:	No
ecognized Trader Exporter:	No
pent Lead Acid Battery Importer:	No

TRI MET RUBY JUNCTION FACILITY (Continued) **1004770281**

Spent Lead Acid Battery Exporter: No
Current Record: No
Storage Recycler Activity: Not reported
ronic Manifest Broker: Not reported

ceive Date: 19960301
Handler Name: TRI MET RUBY JUNCTION FACILITY
ederal Waste Generator Description: Small Quantity Generator
District Owner: Not reported
arge Quantity Handler of Universal Waste: No
Recognized Trader Importer: No
Recognized Trader Exporter: No
Spent Lead Acid Battery Importer: No
Spent Lead Acid Battery Exporter: No
Current Record: No
Storage Recycler Activity: Not reported
ronic Manifest Broker: Not reported

eive Date: 19970224
Handler Name: TRI MET RUBY JUNCTION FACILITY
ral Waste Generator Description: Very Small Quantity Generator (formerly Conditionally-Exempt Small Quantity Generator
District Owner: Not reported
arge Quantity Handler of Universal Waste: No
Recognized Trader Importer: No
Recognized Trader Exporter: No
Spent Lead Acid Battery Importer: No
Spent Lead Acid Battery Exporter: No
Current Record: No
Storage Recycler Activity: Not reported
ronic Manifest Broker: Not reported

ceive Date: 19970723
Handler Name: TRI MET RUBY JUNCTION FACILITY
ral Waste Generator Description: Very Small Quantity Generator (formerly Conditionally-Exempt Small Quantity Generator
District Owner: Not reported
arge Quantity Handler of Universal Waste: No
Recognized Trader Importer: No
Recognized Trader Exporter: No
Spent Lead Acid Battery Importer: No
Spent Lead Acid Battery Exporter: No
Current Record: No
Storage Recycler Activity: Not reported
ronic Manifest Broker: Not reported

eive Date: 19980223
Handler Name: TRI MET RUBY JUNCTION FACILITY
ral Waste Generator Description: Very Small Quantity Generator (formerly Conditionally-Exempt Small Quantity Generator
District Owner: Not reported
arge Quantity Handler of Universal Waste: No
Recognized Trader Importer: No
Recognized Trader Exporter: No
Spent Lead Acid Battery Importer: No
Spent Lead Acid Battery Exporter: No
Current Record: No

TRI MET RUBY JUNCTION FACILITY (Continued) **1004770281**

Storage Recycler Activity: Not reported
ronic Manifest Broker: Not reported

ceive Date: 19990226
Handler Name: TRI MET RUBY JUNCTION FACILITY
ral Waste Generator Description: Very Small Quantity Generator (formerly Conditionally-Exempt Small Quantity Generator
District Owner: Not reported
arge Quantity Handler of Universal Waste: No
Recognized Trader Importer: No
Recognized Trader Exporter: No
Spent Lead Acid Battery Importer: No
Spent Lead Acid Battery Exporter: No
Current Record: No
Storage Recycler Activity: Not reported
ronic Manifest Broker: Not reported

ive Date: 20000121
Handler Name: TRI MET RUBY JUNCTION FACILITY
ral Waste Generator Description: Very Small Quantity Generator (formerly Conditionally-Exempt Small Quantity Generator
District Owner: Not reported
arge Quantity Handler of Universal Waste: No
Recognized Trader Importer: No
Recognized Trader Exporter: No
Spent Lead Acid Battery Importer: No
Spent Lead Acid Battery Exporter: No
Current Record: No
Storage Recycler Activity: Not reported
ronic Manifest Broker: Not reported

ive Date: 20010220
Handler Name: TRI MET RUBY JUNCTION FACILITY
ral Waste Generator Description: Very Small Quantity Generator (formerly Conditionally-Exempt Small Quantity Generator
District Owner: Not reported
arge Quantity Handler of Universal Waste: No
Recognized Trader Importer: No
Recognized Trader Exporter: No
Spent Lead Acid Battery Importer: No
Spent Lead Acid Battery Exporter: No
Current Record: No
Storage Recycler Activity: Not reported
ronic Manifest Broker: Not reported

ive Date: 20020124
Handler Name: TRI MET RUBY JUNCTION FACILITY
ral Waste Generator Description: Very Small Quantity Generator (formerly Conditionally-Exempt Small Quantity Generator
District Owner: Not reported
arge Quantity Handler of Universal Waste: No
Recognized Trader Importer: No
Recognized Trader Exporter: No
Spent Lead Acid Battery Importer: No
Spent Lead Acid Battery Exporter: No
Current Record: No
Storage Recycler Activity: Not reported

TRI MET RUBY JUNCTION FACILITY (Continued) **1004770281**

ronic Manifest Broker: Not reported

eive Date: 20030106
Handler Name: TRI MET RUBY JUNCTION FACILITY
ral Waste Generator Description: Very Small Quantity Generator (formerly Conditionally-Exempt Small Quantity Generator
District Owner: Not reported
arge Quantity Handler of Universal Waste: No
Recognized Trader Importer: No
Recognized Trader Exporter: No
Spent Lead Acid Battery Importer: No
Spent Lead Acid Battery Exporter: No
Current Record: No
Storage Recycler Activity: Not reported
ronic Manifest Broker: Not reported

eive Date: 20031231
Handler Name: TRI MET RUBY JUNCTION FACILITY
ral Waste Generator Description: Very Small Quantity Generator (formerly Conditionally-Exempt Small Quantity Generator
District Owner: Not reported
arge Quantity Handler of Universal Waste: No
Recognized Trader Importer: No
Recognized Trader Exporter: No
Spent Lead Acid Battery Importer: No
Spent Lead Acid Battery Exporter: No
Current Record: No
Storage Recycler Activity: Not reported
ronic Manifest Broker: Not reported

ive Date: 20051231
Handler Name: TRI MET RUBY JUNCTION FACILITY
ral Waste Generator Description: Very Small Quantity Generator (formerly Conditionally-Exempt Small Quantity Generator
District Owner: Not reported
arge Quantity Handler of Universal Waste: No
Recognized Trader Importer: No
Recognized Trader Exporter: No
Spent Lead Acid Battery Importer: No
Spent Lead Acid Battery Exporter: No
Current Record: No
Storage Recycler Activity: Not reported
ronic Manifest Broker: Not reported

eive Date: 20061231
Handler Name: TRI MET RUBY JUNCTION FACILITY
deral Waste Generator Description: Small Quantity Generator
District Owner: Not reported
arge Quantity Handler of Universal Waste: No
Recognized Trader Importer: No
Recognized Trader Exporter: No
Spent Lead Acid Battery Importer: No
Spent Lead Acid Battery Exporter: No
Current Record: No
Storage Recycler Activity: Not reported
ronic Manifest Broker: Not reported

TRI MET RUBY JUNCTION FACILITY (Continued) **1004770281**

eive Date: 20071231
Handler Name: TRI MET RUBY JUNCTION FACILITY
ral Waste Generator Description: Very Small Quantity Generator (formerly Conditionally-Exempt Small Quantity Generator
District Owner: Not reported
arge Quantity Handler of Universal Waste: No
Recognized Trader Importer: No
Recognized Trader Exporter: No
Spent Lead Acid Battery Importer: No
Spent Lead Acid Battery Exporter: No
urrent Record: Yes
Storage Recycler Activity: Not reported
ronic Manifest Broker: Not reported

List of NAICS Codes and Descriptions:
NAICS Code: 485111
NAICS Description: MIXED MODE TRANSIT SYSTEMS

NAICS Code: 811118
NAICS Description: OTHER AUTOMOTIVE MECHANICAL AND ELECTRICAL REPAIR AND MAINTENANCE

Has the Facility Received Notices of Violations:
ound Violation: Yes
gency Which Determined Violation: State
tion Short Description: Universal Waste - Small Quantity Handlers
Violation was Determined: 20080117
al Return to Compliance Date: 20080313
Return to Compliance Qualifier: Documented
olation Responsible Agency: State
eduled Compliance Date: 20080317
orcement Identifier: 101
of Enforcement Action: 20080213
nforcement Responsible Agency: State
cement Docket Number: Not reported
cement Attorney: Not reported
Corrective Action Component: No
al Initiated Date: Not reported
al Resolution Date: Not reported
sition Status Date: Not reported
sition Status: Not reported
sition Status Description: Not reported
Consent/Final Order Sequence Number: Not reported
ent/Final Order Respondent Name: Not reported
ent/Final Order Lead Agency: Not reported
Enforcement Type: NOTICE OF NONCOMPLIANCE
Enforcement Responsible Person: ORRXS
Enforcement Responsible Sub-Organization: NWR
SEP Sequence Number: Not reported
Expenditure Amount: Not reported
Scheduled Completion Date: Not reported
Actual Date: Not reported
Defaulted Date: Not reported
Type: Not reported
Type Description: Not reported
sed Amount: Not reported
Monetary Amount: Not reported

TRI MET RUBY JUNCTION FACILITY (Continued) **1004770281**

Amount: Not reported
Count: Not reported
Amount: Not reported

ound Violation: Yes
gency Which Determined Violation: State
tion Short Description: Universal Waste - Small Quantity Handlers
Violation was Determined: 20080117
al Return to Compliance Date: 20080313
Return to Compliance Qualifier: Documented
olation Responsible Agency: State
eduled Compliance Date: 20080317
orcement Identifier: 101
of Enforcement Action: 20080213
nforcement Responsible Agency: State
cement Docket Number: Not reported
cement Attorney: Not reported
Corrective Action Component: No
al Initiated Date: Not reported
al Resolution Date: Not reported
sition Status Date: Not reported
sition Status: Not reported
sition Status Description: Not reported
Consent/Final Order Sequence Number: Not reported
ent/Final Order Respondent Name: Not reported
ent/Final Order Lead Agency: Not reported
Enforcement Type: NOTICE OF NONCOMPLIANCE
Enforcement Responsible Person: ORRXS
Enforcement Responsible Sub-Organization: NWR
SEP Sequence Number: Not reported
Expenditure Amount: Not reported
Scheduled Completion Date: Not reported
Actual Date: Not reported
Defaulted Date: Not reported
Type: Not reported
Type Description: Not reported
sed Amount: Not reported
Monetary Amount: Not reported
Amount: Not reported
Count: Not reported
Amount: Not reported

Evaluation Action Summary:
uation Date: 20080117
valuation Responsible Agency: State
ound Violation: Yes
Evaluation Type Description: COMPLIANCE EVALUATION INSPECTION
Evaluation Responsible Person Identifier: ORRXS
Evaluation Responsible Sub-Organization: NWR
al Return to Compliance Date: 20080313
eduled Compliance Date: 20080317
of Request: Not reported
Response Received: Not reported
est Agency: Not reported
er Citation: Not reported

uation Date: 20080117

TRI MET RUBY JUNCTION FACILITY (Continued) **1004770281**

valuation Responsible Agency:	State
ound Violation:	Yes
Evaluation Type Description:	COMPLIANCE EVALUATION INSPECTION
Evaluation Responsible Person Identifier:	ORRXS
Evaluation Responsible Sub-Organization:	NWR
al Return to Compliance Date:	20080313
eduled Compliance Date:	20080317
of Request:	Not reported
Response Received:	Not reported
est Agency:	Not reported
er Citation:	Not reported

HAZMAT:

Name:	Not reported
Address:	2222 NW ELEVEN MILE AVE
City,State,Zip:	GRESHAM, OR 97030
Responsble Party:	Not reported
RP Company:	Not reported
RP Address:	Not reported
RP City,St,Zip:	Not reported
Facility ID:	215069
OERS Number:	Not reported
Dept Rsp:	Not reported
Narrative:	Not reported
Property Loss:	Not reported
Amount Released:	Not reported
Service County:	Not reported
Service Name:	GRESHAM FIRE & EMERG SRVCS
Incident Type:	Not reported
Civilian Casualty Activity:	Not reported
Chemical Name:	Not reported
Hazmat Area Affected:	Not reported
Hazmat Area Evacuated:	Not reported
Hazmat Container Type:	Not reported
Hazmat Physical State Released:	Not reported
Hazmat Released Into:	Not reported
Hazmat Released Volume Units:	Not reported
Hazmat Released Weight Units:	Not reported
Hazmat Released From:	Not reported
Hazmat Area Affected Measurement:	Not reported
Hazmat No. of People Evacuated:	Not reported
Hazmat No of Buildings Evacuated:	Not reported
Incident Content Loss:	Not reported
Civilian Casualty Patient Disposition:	Not reported
Incident Mixed Use Property:	Industrial use
Location Type:	Street address
Incident Aid Given Or Received:	None
Incident AID Received from FDID:	Not reported
Incident Aided Department FDID:	Not reported
Person Involved Business Name:	Not reported
Person Involved First Name:	Not reported
Person Involved Last Name:	Not reported
Person Involved Type:	Not reported
Person Involved Phone Number:	Not reported
Person Involved Primary Language:	Not reported
Hazmat Evacuated Measurement:	Not reported

TRI MET RUBY JUNCTION FACILITY (Continued) **1004770281**

Hazmat Story of Release:	Not reported
Remark:	Not reported
Incident District:	Not reported
Date Added:	Not reported
Unit:	Not reported
Agency Phone:	Not reported
Osfm Incident Report Number:	215069
Dept. Responding:	Not reported
Person Making Report:	Not reported
Title:	Not reported
Agency:	Not reported
Phone:	Not reported
Date Of Incident:	10/12/2016
Call Time:	23:59
In Route:	Not reported
Arrival:	Not reported
Depart Scene:	Not reported
Back In Quarters:	Not reported
In Service:	Not reported
Dist Of Incident:	Not reported
Were State Resources Used?:	Not reported
Was Oers Notified?:	Not reported
Oers Number:	Not reported
Team Number:	Not reported
Agency Report Number:	Not reported
Unit:	Not reported
Highway:	Not reported
Mile Post:	Not reported
Scene Type:	Not reported
Area Type:	Not reported
Responsible Party(ies):	Not reported
Company:	Not reported
Respcontact:	Not reported
Address:	Not reported
Resp City:	Not reported
Resp State:	Not reported
Resp ZipCode:	Not reported
Phone:	Not reported
Resp Phone2:	Not reported
Weather:	Not reported
Temperature:	Not reported
Wind Speed:	Not reported
Wind Direction:	Not reported
Were Haz Materials Released?:	Not reported
Operation Performed:	Not reported
Cause:	Not reported
Vehicle And Cargo:	Not reported
Fixed Property:	Not reported
Total Loss:	Not reported
Hazmat Population Density:	Not reported
HazMat Actions Taken - Description:	Not reported
Hazmat Factors Contributing To Release:	Not reported
Hazmat DOT Hazard Classification:	Not reported
Hazmat CAS Number:	Not reported
Hazardous Materials Release:	Not reported
Fire Incident Type:	Gas leak (natural gas or LPG)
Property Use:	Property Use, other

TRI MET RUBY JUNCTION FACILITY (Continued) **1004770281**

Latitude:	Not reported
Longitude:	Not reported
Hazmat Disposition:	Not reported
Name:	Not reported
Address:	2222 NW ELEVEN MILE AVE
City,State,Zip:	GRESHAM, OR 97030
Responsble Party:	Not reported
RP Company:	Not reported
RP Address:	Not reported
RP City,St,Zip:	Not reported
Facility ID:	220077
OERS Number:	Not reported
Dept Rsp:	Not reported
Narrative:	Not reported
Property Loss:	Not reported
Amount Released:	Not reported
Service County:	Not reported
Service Name:	GRESHAM FIRE & EMERG SRVCS
Incident Type:	Not reported
Civilian Casualty Activity:	Not reported
Chemical Name:	Not reported
Hazmat Area Affected:	Not reported
Hazmat Area Evacuated:	Not reported
Hazmat Container Type:	Not reported
Hazmat Physical State Released:	Not reported
Hazmat Released Into:	Not reported
Hazmat Released Volume Units:	Not reported
Hazmat Released Weight Units:	Not reported
Hazmat Released From:	Not reported
Hazmat Area Affected Measurement:	Not reported
Hazmat No. of People Evacuated:	Not reported
Hazmat No of Buildings Evacuated:	Not reported
Incident Content Loss:	Not reported
Civilian Casualty Patient Disposition:	Not reported
Incident Mixed Use Property:	Industrial use
Location Type:	Street address
Incident Aid Given Or Received:	None
Incident AID Received from FDID:	Not reported
Incident Aided Department FDID:	Not reported
Person Involved Business Name:	Not reported
Person Involved First Name:	Not reported
Person Involved Last Name:	Not reported
Person Involved Type:	Not reported
Person Involved Phone Number:	Not reported
Person Involved Primary Language:	Not reported
Hazmat Evacuated Measurement:	Not reported
Hazmat Story of Release:	Not reported
Remark:	Not reported
Incident District:	Not reported
Date Added:	Not reported
Unit:	Not reported
Agency Phone:	Not reported
Osfm Incident Report Number:	220077
Dept. Responding:	Not reported
Person Making Report:	Not reported
Title:	Not reported

TRI MET RUBY JUNCTION FACILITY (Continued) **1004770281**

Agency:	Not reported
Phone:	Not reported
Date Of Incident:	12/26/2017
Call Time:	16:13
In Route:	Not reported
Arrival:	Not reported
Depart Scene:	Not reported
Back In Quarters:	Not reported
In Service:	Not reported
Dist Of Incident:	Not reported
Were State Resources Used?:	Not reported
Was Oers Notified?:	Not reported
Oers Number:	Not reported
Team Number:	Not reported
Agency Report Number:	Not reported
Unit:	Not reported
Highway:	Not reported
Mile Post:	Not reported
Scene Type:	Not reported
Area Type:	Not reported
Responsible Party(Ies):	Not reported
Company:	Not reported
Respcontact:	Not reported
Address:	Not reported
Resp City:	Not reported
Resp State:	Not reported
Resp ZipCode:	Not reported
Phone:	Not reported
Resp Phone2:	Not reported
Weather:	Not reported
Temperature:	Not reported
Wind Speed:	Not reported
Wind Direction:	Not reported
Were Haz Materials Released?:	Not reported
Operation Performed:	Not reported
Cause:	Not reported
Vehicle And Cargo:	Not reported
Fixed Property:	Not reported
Total Loss:	Not reported
Hazmat Population Density:	Not reported
HazMat Actions Taken - Description:	Not reported
Hazmat Factors Contributing To Release:	Not reported
Hazmat DOT Hazard Classification:	Not reported
Hazmat CAS Number:	Not reported
Hazardous Materials Release:	Not reported
Fire Incident Type:	Combustible/flammable gas/liquid condition, other
Property Use:	Property Use, other
Latitude:	Not reported
Longitude:	Not reported
Hazmat Disposition:	Not reported

HAZNET:

Name:	TRI MET RUBY JUNCTION FACILITY
Address:	2222 NW ELEVEN MILE AVE
Address 2:	Not reported
City,State,Zip:	GRESHAM, OR 97030
Contact:	BRUCE MILLER

TRI MET RUBY JUNCTION FACILITY (Continued) **1004770281**

Telephone: 5306618101
Mailing Name: Not reported
Mailing Address: 4012 SE 17TH AVE

Year: 2004
Gepaid: ORD981767775
TSD EPA ID: CAD009452657
CA Waste Code: 213 - Hydrocarbon solvents (benzene, hexane, Stoddard, Etc.)
Disposal Method: R01 - Recycler
Tons: 0.4587

Year: 1998
Gepaid: ORD981767775
TSD EPA ID: CAD044429835
CA Waste Code: 352 - Other organic solids
Disposal Method: D99 - Disposal, Other
Tons: 0.3753

Year: 1997
Gepaid: ORD981767775
TSD EPA ID: CAD044429835
CA Waste Code: 181 - Other inorganic solid waste
Disposal Method: -
Tons: 0.2293

Year: 1997
Gepaid: ORD981767775
TSD EPA ID: CAD044429835
CA Waste Code: -
Disposal Method: D99 - Disposal, Other
Tons: 0

Year: 1996
Gepaid: ORD981767775
TSD EPA ID: CAD044429835
CA Waste Code: 352 - Other organic solids
Disposal Method: D99 - Disposal, Other
Tons: 0.2502

Year: 1996
Gepaid: ORD981767775
TSD EPA ID: CAD044429835
CA Waste Code: 181 - Other inorganic solid waste
Disposal Method: D99 - Disposal, Other
Tons: 0.25

Additional Information:

Year: 2004
Gen EPA ID: ORD981767775

Shipment Date: 20040914
Creation Date: 1/11/2005 18:31:27
Receipt Date: 20040927
Manifest ID: 22416150
Trans EPA ID: ORQ000001974
Trans Name: THERMO FLUIDS

TRI MET RUBY JUNCTION FACILITY (Continued) **1004770281**

Trans 2 EPA ID: CAD009452657
Trans 2 Name: ROMIC ENVIRONMENTAL
TSDF EPA ID: CAD009452657
Trans Name: ROMIC ENVIRONMENTAL
TSDF Alt EPA ID: CAD009452657
TSDF Alt Name: Not reported
Waste Code Description: 213 - Hydrocarbon solvents (benzene, hexane, Stoddard, etc.
RCRA Code: D018
Meth Code: R01 - Recycler
Quantity Tons: 0.4587
Waste Quantity: 110
Quantity Unit: G
Additional Code 1: Not reported
Additional Code 2: Not reported
Additional Code 3: Not reported
Additional Code 4: Not reported
Additional Code 5: Not reported

Additional Information:
Year: 1998
Gen EPA ID: ORD981767775

Shipment Date: 19980515
Creation Date: 9/15/1998 0:00:00
Receipt Date: 19980629
Manifest ID: 96891922
Trans EPA ID: ORD088590575
Trans Name: Not reported
Trans 2 EPA ID: DER000000968
Trans 2 Name: Not reported
TSDF EPA ID: CAD044429835
Trans Name: Not reported
TSDF Alt EPA ID: Not reported
TSDF Alt Name: Not reported
Waste Code Description: 352 - Other organic solids
RCRA Code: D001
Meth Code: D99 - Disposal, Other
Quantity Tons: 0.3753
Waste Quantity: 90
Quantity Unit: G
Additional Code 1: Not reported
Additional Code 2: Not reported
Additional Code 3: Not reported
Additional Code 4: Not reported
Additional Code 5: Not reported

Additional Information:
Year: 1997
Gen EPA ID: ORD981767775

Shipment Date: 19970506
Creation Date: 7/17/1997 0:00:00
Receipt Date: 19970519
Manifest ID: 96892813
Trans EPA ID: ORD088590575
Trans Name: Not reported

TRI MET RUBY JUNCTION FACILITY (Continued) **1004770281**

Trans 2 EPA ID:	OKD981605363
Trans 2 Name:	Not reported
TSDF EPA ID:	CAD044429835
Trans Name:	Not reported
TSDF Alt EPA ID:	Not reported
TSDF Alt Name:	Not reported
Waste Code Description:	181 - Other inorganic solid waste Organics
RCRA Code:	D006
Meth Code:	- Not reported
Quantity Tons:	0.2293
Waste Quantity:	55
Quantity Unit:	G
Additional Code 1:	Not reported
Additional Code 2:	Not reported
Additional Code 3:	Not reported
Additional Code 4:	Not reported
Additional Code 5:	Not reported
Shipment Date:	19970506
Creation Date:	7/17/1997 0:00:00
Receipt Date:	19970519
Manifest ID:	96892813
Trans EPA ID:	ORD088590575
Trans Name:	Not reported
Trans 2 EPA ID:	OKD981605363
Trans 2 Name:	Not reported
TSDF EPA ID:	CAD044429835
Trans Name:	Not reported
TSDF Alt EPA ID:	Not reported
TSDF Alt Name:	Not reported
Waste Code Description:	- Not reported
RCRA Code:	Not reported
Meth Code:	D99 - Disposal, Other
Quantity Tons:	0
Waste Quantity:	0
Quantity Unit:	Not reported
Additional Code 1:	Not reported
Additional Code 2:	Not reported
Additional Code 3:	Not reported
Additional Code 4:	Not reported
Additional Code 5:	Not reported

Additional Information:

Year:	1996
Gen EPA ID:	ORD981767775
Shipment Date:	19960829
Creation Date:	5/30/1997 0:00:00
Receipt Date:	19960910
Manifest ID:	95149063
Trans EPA ID:	ORD088590575
Trans Name:	Not reported
Trans 2 EPA ID:	OKD981605363
Trans 2 Name:	Not reported
TSDF EPA ID:	CAD044429835
Trans Name:	Not reported
TSDF Alt EPA ID:	Not reported

TRI MET RUBY JUNCTION FACILITY (Continued) **1004770281**

TSDF Alt Name:	Not reported
Waste Code Description:	181 - Other inorganic solid waste Organics
RCRA Code:	D006
Meth Code:	D99 - Disposal, Other
Quantity Tons:	0.1
Waste Quantity:	200
Quantity Unit:	P
Additional Code 1:	Not reported
Additional Code 2:	Not reported
Additional Code 3:	Not reported
Additional Code 4:	Not reported
Additional Code 5:	Not reported
Shipment Date:	19960829
Creation Date:	5/30/1997 0:00:00
Receipt Date:	19960910
Manifest ID:	95149063
Trans EPA ID:	ORD088590575
Trans Name:	Not reported
Trans 2 EPA ID:	OKD981605363
Trans 2 Name:	Not reported
TSDF EPA ID:	CAD044429835
Trans Name:	Not reported
TSDF Alt EPA ID:	Not reported
TSDF Alt Name:	Not reported
Waste Code Description:	181 - Other inorganic solid waste Organics
RCRA Code:	D006
Meth Code:	D99 - Disposal, Other
Quantity Tons:	0.15
Waste Quantity:	300
Quantity Unit:	P
Additional Code 1:	Not reported
Additional Code 2:	Not reported
Additional Code 3:	Not reported
Additional Code 4:	Not reported
Additional Code 5:	Not reported
Shipment Date:	19960807
Creation Date:	5/30/1997 0:00:00
Receipt Date:	19960814
Manifest ID:	95148617
Trans EPA ID:	ORD088590575
Trans Name:	Not reported
Trans 2 EPA ID:	OKD981605363
Trans 2 Name:	Not reported
TSDF EPA ID:	CAD044429835
Trans Name:	Not reported
TSDF Alt EPA ID:	Not reported
TSDF Alt Name:	Not reported
Waste Code Description:	352 - Other organic solids
RCRA Code:	D001
Meth Code:	D99 - Disposal, Other
Quantity Tons:	0.2502
Waste Quantity:	60
Quantity Unit:	G
Additional Code 1:	Not reported
Additional Code 2:	Not reported

TRI MET RUBY JUNCTION FACILITY (Continued) **1004770281**

Additional Code 3: Not reported
Additional Code 4: Not reported
Additional Code 5: Not reported

OR MANIFEST:
Manifest Year: Manifest Year - 2007
EPA Id: ORD981767775
Inactive Status: Not reported
Organization Name: Not reported
Contact Name: Jessica Black
Contact Telephone Number: (503)962-2474
Mailing Address: 710 NE Holladay Street
Mailing City/State/Zip: Portland, OR 97232

Manifest:
Name: TRI MET RUBY JUNCTION FACILITY
Year : 2006
RCRA Id : ORD981767775
Inactive : Not reported
Status: Small quantity generator
Manifest : 000371765
Ship Date : 10/31/2006
TSD : WAD991281767
WS Num: Not reported
Transporter: ORQ000025197
Ship Qty : 147
Rpt Unit : LB
Off Mng : H061
EPA Waste Codes: D001 D039
Waste Description: aerosol can puncturing waste
t Of Waste Stream Generated in Reporting Yr 1: Not reported
t Of Waste Stream Generated in Reporting Yr 2: Not reported

Name: TRI MET RUBY JUNCTION FACILITY
Year : 2006
RCRA Id : ORD981767775
Inactive : Not reported
Status: Small quantity generator
Manifest : 000371780
Ship Date : 11/21/2006
TSD : WAD991281767
WS Num: Not reported
Transporter: ORQ000025197
Ship Qty : 10
Rpt Unit : LB
Off Mng : H061
EPA Waste Codes: D040
Waste Description: chlorinated cleaning solvent
t Of Waste Stream Generated in Reporting Yr 1: Not reported
t Of Waste Stream Generated in Reporting Yr 2: Not reported

Name: TRI MET RUBY JUNCTION FACILITY
Year : 2006
RCRA Id : ORD981767775

TRI MET RUBY JUNCTION FACILITY (Continued) **1004770281**

Inactive : Not reported
Status: Small quantity generator
Manifest : 000371780
Ship Date : 11/21/2006
TSD : WAD991281767
WS Num: Not reported
Transporter: ORQ000025197
Ship Qty : 10
Rpt Unit : LB
Off Mng : H135
EPA Waste Codes: D002
Waste Description: corrosive chemical cleanout
t Of Waste Stream Generated in Reporting Yr 1: Not reported
t Of Waste Stream Generated in Reporting Yr 2: Not reported

Name: TRI MET RUBY JUNCTION FACILITY
Year : 2006
RCRA Id : ORD981767775
Inactive : Not reported
Status: Small quantity generator
Manifest : 000371780
Ship Date : 11/21/2006
TSD : WAD991281767
WS Num: Not reported
Transporter: ORQ000025197
Ship Qty : 413
Rpt Unit : LB
Off Mng : H050
EPA Waste Codes: D001
Waste Description: Paint related loosepack
t Of Waste Stream Generated in Reporting Yr 1: Not reported
t Of Waste Stream Generated in Reporting Yr 2: Not reported

Name: TRI MET RUBY JUNCTION FACILITY
Year : 2006
RCRA Id : ORD981767775
Inactive : Not reported
Status: Small quantity generator
Manifest : 000371808
Ship Date : 12/27/2006
TSD : WAD991281767
WS Num: Not reported
Transporter: ORQ000025197
Ship Qty : 10
Rpt Unit : LB
Off Mng : H135
EPA Waste Codes: D002
Waste Description: corrosive chemical cleanout
t Of Waste Stream Generated in Reporting Yr 1: Not reported
t Of Waste Stream Generated in Reporting Yr 2: Not reported

Name: TRI MET RUBY JUNCTION FACILITY
Year : 2006
RCRA Id : ORD981767775
Inactive : Not reported
Status: Small quantity generator
Manifest : 000371808

TRI MET RUBY JUNCTION FACILITY (Continued) **1004770281**

Ship Date :	12/27/2006
TSD :	WAD991281767
WS Num:	Not reported
Transporter:	ORQ000025197
Ship Qty :	150
Rpt Unit :	LB
Off Mng :	H040
EPA Waste Codes:	D001
Waste Description:	styrene
t Of Waste Stream Generated in Reporting Yr 1:	Not reported
t Of Waste Stream Generated in Reporting Yr 2:	Not reported

Name:	TRI MET RUBY JUNCTION FACILITY
Year :	2006
RCRA Id :	ORD981767775
Inactive :	Not reported
Status:	Small quantity generator
Manifest :	000371808
Ship Date :	12/27/2006
TSD :	WAD991281767
WS Num:	Not reported
Transporter:	ORQ000025197
Ship Qty :	150
Rpt Unit :	LB
Off Mng :	H050
EPA Waste Codes:	D001 D005 D007 F003 F005
Waste Description:	waste paint
t Of Waste Stream Generated in Reporting Yr 1:	Not reported
t Of Waste Stream Generated in Reporting Yr 2:	Not reported

Name:	TRI MET RUBY JUNCTION FACILITY
Year :	2006
RCRA Id :	ORD981767775
Inactive :	Not reported
Status:	Small quantity generator
Manifest :	000371808
Ship Date :	12/27/2006
TSD :	WAD991281767
WS Num:	Not reported
Transporter:	ORQ000025197
Ship Qty :	300
Rpt Unit :	LB
Off Mng :	H132
EPA Waste Codes:	D005 D006 D007
Waste Description:	glass bead waste
t Of Waste Stream Generated in Reporting Yr 1:	Not reported
t Of Waste Stream Generated in Reporting Yr 2:	Not reported

Name:	TRI MET RUBY JUNCTION FACILITY
Year :	2006
RCRA Id :	ORD981767775
Inactive :	Not reported
Status:	Small quantity generator
Manifest :	06472
Ship Date :	02/01/2006
TSD :	WAD991281767
WS Num:	Not reported

TRI MET RUBY JUNCTION FACILITY (Continued) **1004770281**

Transporter: ORQ000001974
Ship Qty : 150
Rpt Unit : LB
Off Mng : H050
EPA Waste Codes: D002
Waste Description: Sulfuric acid for batteries
t Of Waste Stream Generated in Reporting Yr 1: Not reported
t Of Waste Stream Generated in Reporting Yr 2: Not reported

Name: TRI MET RUBY JUNCTION FACILITY
Year : 2006
RCRA Id : ORD981767775
Inactive : Not reported
Status: Small quantity generator
Manifest : 06472
Ship Date : 02/01/2006
TSD : WAD991281767
WS Num: Not reported
Transporter: ORQ000001974
Ship Qty : 648
Rpt Unit : LB
Off Mng : H121
EPA Waste Codes: D002
Waste Description: Potassium hydroxide
t Of Waste Stream Generated in Reporting Yr 1: Not reported
t Of Waste Stream Generated in Reporting Yr 2: Not reported

Click this hyperlink while viewing on your computer to access
126 additional OR_MANIFEST: record(s) in the EDR Site Report.

Manifest:
Name: TRI MET RUBY JUNCTION FACILITY
Year : 1995
RCRA Id : ORD981767775
Inactive : Not reported
Status: Small quantity generator
Manifest : 15526
Ship Date : 07/26/1995
TSD : ORD981766124
WS Num: 1
Transporter: Not reported
Ship Qty : Not reported
Rpt Unit : Not reported
Off Mng : M021
EPA Waste Codes: D001
Waste Description: Spent solvents from parts-cleaning operations, rail maintenance facility.
Amt Of Waste Stream Generated in Reporting Yr 1: 2930
Amt Of Waste Stream Generated in Reporting Yr 2: 695

Name: TRI MET RUBY JUNCTION FACILITY
Year : 1995
RCRA Id : ORD981767775
Inactive : Not reported
Status: Small quantity generator
Manifest : 15526

TRI MET RUBY JUNCTION FACILITY (Continued) **1004770281**

Ship Date : 07/26/1995
TSD : ORD981766124
WS Num: 1
Transporter: Not reported
Ship Qty : Not reported
Rpt Unit : Not reported
Off Mng : M021
EPA Waste Codes: D006
Waste Description: Spent solvents from parts-cleaning operations, rail maintenance facility.
Amt Of Waste Stream Generated in Reporting Yr 1: 2930
Amt Of Waste Stream Generated in Reporting Yr 2: 695

Name: TRI MET RUBY JUNCTION FACILITY
Year : 1995
RCRA Id : ORD981767775
Inactive : Not reported
Status: Small quantity generator
Manifest : 15526
Ship Date : 07/26/1995
TSD : ORD981766124
WS Num: 1
Transporter: Not reported
Ship Qty : Not reported
Rpt Unit : Not reported
Off Mng : M021
EPA Waste Codes: D018
Waste Description: Spent solvents from parts-cleaning operations, rail maintenance facility.
Amt Of Waste Stream Generated in Reporting Yr 1: 2930
Amt Of Waste Stream Generated in Reporting Yr 2: 695

Name: TRI MET RUBY JUNCTION FACILITY
Year : 1995
RCRA Id : ORD981767775
Inactive : Not reported
Status: Small quantity generator
Manifest : 15526
Ship Date : 07/26/1995
TSD : ORD981766124
WS Num: 1
Transporter: Not reported
Ship Qty : Not reported
Rpt Unit : Not reported
Off Mng : M021
EPA Waste Codes: D039
Waste Description: Spent solvents from parts-cleaning operations, rail maintenance facility.
Amt Of Waste Stream Generated in Reporting Yr 1: 2930
Amt Of Waste Stream Generated in Reporting Yr 2: 695

Name: TRI MET RUBY JUNCTION FACILITY
Year : 1995
RCRA Id : ORD981767775
Inactive : Not reported
Status: Small quantity generator
Manifest : 309955
Ship Date : 01/31/1995
TSD : LAD981057706
WS Num: 2

TRI MET RUBY JUNCTION FACILITY (Continued) **1004770281**

Transporter: Not reported
Ship Qty : Not reported
Rpt Unit : Not reported
Off Mng : M052
EPA Waste Codes: D001
Waste Description: Waste paint and thinner from rail-car painting operations.
Amt Of Waste Stream Generated in Reporting Yr 1: 1205
Amt Of Waste Stream Generated in Reporting Yr 2: 750

Name: TRI MET RUBY JUNCTION FACILITY
Year : 1995
RCRA Id : ORD981767775
Inactive : Not reported
Status: Small quantity generator
Manifest : 309955
Ship Date : 01/31/1995
TSD : LAD981057706
WS Num: 2
Transporter: Not reported
Ship Qty : Not reported
Rpt Unit : Not reported
Off Mng : M052
EPA Waste Codes: D035
Waste Description: Waste paint and thinner from rail-car painting operations.
Amt Of Waste Stream Generated in Reporting Yr 1: 1205
Amt Of Waste Stream Generated in Reporting Yr 2: 750

Name: TRI MET RUBY JUNCTION FACILITY
Year : 1995
RCRA Id : ORD981767775
Inactive : Not reported
Status: Small quantity generator
Manifest : 309955
Ship Date : 01/31/1995
TSD : LAD981057706
WS Num: 2
Transporter: Not reported
Ship Qty : Not reported
Rpt Unit : Not reported
Off Mng : M052
EPA Waste Codes: F003
Waste Description: Waste paint and thinner from rail-car painting operations.
Amt Of Waste Stream Generated in Reporting Yr 1: 1205
Amt Of Waste Stream Generated in Reporting Yr 2: 750

Name: TRI MET RUBY JUNCTION FACILITY
Year : 1995
RCRA Id : ORD981767775
Inactive : Not reported
Status: Small quantity generator
Manifest : 309955
Ship Date : 01/31/1995
TSD : LAD981057706
WS Num: 2
Transporter: Not reported
Ship Qty : Not reported
Rpt Unit : Not reported

TRI MET RUBY JUNCTION FACILITY (Continued) **1004770281**

Off Mng : M052
EPA Waste Codes: F005
Waste Description: Waste paint and thinner from rail-car painting operations.
Amt Of Waste Stream Generated in Reporting Yr 1: 1205
Amt Of Waste Stream Generated in Reporting Yr 2: 750

Name: TRI MET RUBY JUNCTION FACILITY
Year : 1995
RCRA Id : ORD981767775
Inactive : Not reported
Status: Small quantity generator
Manifest : 309956
Ship Date : 02/01/1995
TSD : LAD981057706
WS Num: 2
Transporter: Not reported
Ship Qty : Not reported
Rpt Unit : Not reported
Off Mng : M052
EPA Waste Codes: D001
Waste Description: Waste paint and thinner from rail-car painting operations.
Amt Of Waste Stream Generated in Reporting Yr 1: 1205
Amt Of Waste Stream Generated in Reporting Yr 2: 386

Name: TRI MET RUBY JUNCTION FACILITY
Year : 1995
RCRA Id : ORD981767775
Inactive : Not reported
Status: Small quantity generator
Manifest : 309956
Ship Date : 02/01/1995
TSD : LAD981057706
WS Num: 2
Transporter: Not reported
Ship Qty : Not reported
Rpt Unit : Not reported
Off Mng : M052
EPA Waste Codes: D035
Waste Description: Waste paint and thinner from rail-car painting operations.
Amt Of Waste Stream Generated in Reporting Yr 1: 1205
Amt Of Waste Stream Generated in Reporting Yr 2: 386

Click this hyperlink while viewing on your computer to access
126 additional OR_MANIFEST: record(s) in the EDR Site Report.

Name: TRI MET RUBY JUNCTION FACILITY
Year : 1995
RCRA Id : ORD981767775
Inactive : Not reported
Status: Small quantity generator
Manifest : 309956
Ship Date : 02/01/1995
TSD : LAD981057706
WS Num: 2
Transporter: Not reported
Ship Qty : Not reported
Rpt Unit : Not reported

TRI MET RUBY JUNCTION FACILITY (Continued) **1004770281**

Off Mng : M052
EPA Waste Codes: F003
Waste Description: Waste paint and thinner from rail-car painting operations.
Amt Of Waste Stream Generated in Reporting Yr 1: 1205
Amt Of Waste Stream Generated in Reporting Yr 2: 386

Name: TRI MET RUBY JUNCTION FACILITY
Year : 1995
RCRA Id : ORD981767775
Inactive : Not reported
Status: Small quantity generator
Manifest : 309956
Ship Date : 02/01/1995
TSD : LAD981057706
WS Num: 2
Transporter: Not reported
Ship Qty : Not reported
Rpt Unit : Not reported
Off Mng : M052
EPA Waste Codes: F005
Waste Description: Waste paint and thinner from rail-car painting operations.
Amt Of Waste Stream Generated in Reporting Yr 1: 1205
Amt Of Waste Stream Generated in Reporting Yr 2: 386

Name: TRI MET RUBY JUNCTION FACILITY
Year : 1995
RCRA Id : ORD981767775
Inactive : Not reported
Status: Small quantity generator
Manifest : 334813
Ship Date : 09/29/1995
TSD : LAD981057706
WS Num: 2
Transporter: Not reported
Ship Qty : Not reported
Rpt Unit : Not reported
Off Mng : M052
EPA Waste Codes: D001
Waste Description: Waste paint and thinner from rail-car painting operations.
Amt Of Waste Stream Generated in Reporting Yr 1: 1205
Amt Of Waste Stream Generated in Reporting Yr 2: 68

Name: TRI MET RUBY JUNCTION FACILITY
Year : 1995
RCRA Id : ORD981767775
Inactive : Not reported
Status: Small quantity generator
Manifest : 334813
Ship Date : 09/29/1995
TSD : LAD981057706
WS Num: 2
Transporter: Not reported
Ship Qty : Not reported
Rpt Unit : Not reported
Off Mng : M052
EPA Waste Codes: D035
Waste Description: Waste paint and thinner from rail-car painting operations.

TRI MET RUBY JUNCTION FACILITY (Continued) **1004770281**

Amt Of Waste Stream Generated in Reporting Yr 1: 1205
Amt Of Waste Stream Generated in Reporting Yr 2: 68

Name: TRI MET RUBY JUNCTION FACILITY
Year : 1995
RCRA Id : ORD981767775
Inactive : Not reported
Status: Small quantity generator
Manifest : 334813
Ship Date : 09/29/1995
TSD : LAD981057706
WS Num: 2
Transporter: Not reported
Ship Qty : Not reported
Rpt Unit : Not reported
Off Mng : M052
EPA Waste Codes: F003
Waste Description: Waste paint and thinner from rail-car painting operations.
Amt Of Waste Stream Generated in Reporting Yr 1: 1205
Amt Of Waste Stream Generated in Reporting Yr 2: 68

Name: TRI MET RUBY JUNCTION FACILITY
Year : 1995
RCRA Id : ORD981767775
Inactive : Not reported
Status: Small quantity generator
Manifest : 334813
Ship Date : 09/29/1995
TSD : LAD981057706
WS Num: 2
Transporter: Not reported
Ship Qty : Not reported
Rpt Unit : Not reported
Off Mng : M052
EPA Waste Codes: F005
Waste Description: Waste paint and thinner from rail-car painting operations.
Amt Of Waste Stream Generated in Reporting Yr 1: 1205
Amt Of Waste Stream Generated in Reporting Yr 2: 68

Name: TRI MET RUBY JUNCTION FACILITY
Year : 1995
RCRA Id : ORD981767775
Inactive : Not reported
Status: Small quantity generator
Manifest : 35593
Ship Date : 10/16/1995
TSD : ORD981766124
WS Num: 1
Transporter: Not reported
Ship Qty : Not reported
Rpt Unit : Not reported
Off Mng : M021
EPA Waste Codes: D001
Waste Description: Spent solvents from parts-cleaning operations, rail maintenance facility.
Amt Of Waste Stream Generated in Reporting Yr 1: 2930
Amt Of Waste Stream Generated in Reporting Yr 2: 25

TRI MET RUBY JUNCTION FACILITY (Continued) **1004770281**

Name:	TRI MET RUBY JUNCTION FACILITY
Year :	1995
RCRA Id :	ORD981767775
Inactive :	Not reported
Status:	Small quantity generator
Manifest :	35593
Ship Date :	10/16/1995
TSD :	ORD981766124
WS Num:	1
Transporter:	Not reported
Ship Qty :	Not reported
Rpt Unit :	Not reported
Off Mng :	M021
EPA Waste Codes:	D006
Waste Description:	Spent solvents from parts-cleaning operations, rail maintenance facility.
Amt Of Waste Stream Generated in Reporting Yr 1:	2930
Amt Of Waste Stream Generated in Reporting Yr 2:	25

Name:	TRI MET RUBY JUNCTION FACILITY
Year :	1995
RCRA Id :	ORD981767775
Inactive :	Not reported
Status:	Small quantity generator
Manifest :	35593
Ship Date :	10/16/1995
TSD :	ORD981766124
WS Num:	1
Transporter:	Not reported
Ship Qty :	Not reported
Rpt Unit :	Not reported
Off Mng :	M021
EPA Waste Codes:	D018
Waste Description:	Spent solvents from parts-cleaning operations, rail maintenance facility.
Amt Of Waste Stream Generated in Reporting Yr 1:	2930
Amt Of Waste Stream Generated in Reporting Yr 2:	25

Name:	TRI MET RUBY JUNCTION FACILITY
Year :	1995
RCRA Id :	ORD981767775
Inactive :	Not reported
Status:	Small quantity generator
Manifest :	35593
Ship Date :	10/16/1995
TSD :	ORD981766124
WS Num:	1
Transporter:	Not reported
Ship Qty :	Not reported
Rpt Unit :	Not reported
Off Mng :	M021
EPA Waste Codes:	D039
Waste Description:	Spent solvents from parts-cleaning operations, rail maintenance facility.
Amt Of Waste Stream Generated in Reporting Yr 1:	2930
Amt Of Waste Stream Generated in Reporting Yr 2:	25

TRI MET RUBY JUNCTION FACILITY (Continued) **1004770281**

Manifest:

Name:	TRI MET RUBY JUNCTION FACILITY
Year :	1994
RCRA Id :	ORD981767775
Inactive :	Not reported
Status:	Small quantity generator
Manifest :	02468
Ship Date :	12/20/1994
TSD :	WAD058367152
WS Num:	2
Transporter:	Not reported
Ship Qty :	Not reported
Rpt Unit :	Not reported
Off Mng :	M061
EPA Waste Codes:	D001
Waste Description:	One-time only contaminated water/unleaded gasoline from U.S.T. clean-out du
Amt Of Waste Stream Generated in Reporting Yr 1:	170
Amt Of Waste Stream Generated in Reporting Yr 2:	170

Name:	TRI MET RUBY JUNCTION FACILITY
Year :	1994
RCRA Id :	ORD981767775
Inactive :	Not reported
Status:	Small quantity generator
Manifest :	02468
Ship Date :	12/20/1994
TSD :	WAD058367152
WS Num:	2
Transporter:	Not reported
Ship Qty :	Not reported
Rpt Unit :	Not reported
Off Mng :	M061
EPA Waste Codes:	D018
Waste Description:	One-time only contaminated water/unleaded gasoline from U.S.T. clean-out du
Amt Of Waste Stream Generated in Reporting Yr 1:	170
Amt Of Waste Stream Generated in Reporting Yr 2:	170

Name:	TRI MET RUBY JUNCTION FACILITY
Year :	1994
RCRA Id :	ORD981767775
Inactive :	Not reported
Status:	Small quantity generator
Manifest :	28743
Ship Date :	12/15/1994
TSD :	ORD981766124
WS Num:	1
Transporter:	Not reported
Ship Qty :	Not reported
Rpt Unit :	Not reported
Off Mng :	M021
EPA Waste Codes:	D001
Waste Description:	Spent solvents from parts-cleaning operations, rail maintenance facility.
Amt Of Waste Stream Generated in Reporting Yr 1:	2748
Amt Of Waste Stream Generated in Reporting Yr 2:	702

Name:	TRI MET RUBY JUNCTION FACILITY
Year :	1994

TRI MET RUBY JUNCTION FACILITY (Continued) **1004770281**

RCRA Id : ORD981767775
Inactive : Not reported
Status: Small quantity generator
Manifest : 28743
Ship Date : 12/15/1994
TSD : ORD981766124
WS Num: 1
Transporter: Not reported
Ship Qty : Not reported
Rpt Unit : Not reported
Off Mng : M021
EPA Waste Codes: D018
Waste Description: Spent solvents from parts-cleaning operations, rail maintenance facility.
Amt Of Waste Stream Generated in Reporting Yr 1: 2748
Amt Of Waste Stream Generated in Reporting Yr 2: 702

Name: TRI MET RUBY JUNCTION FACILITY
Year : 1994
RCRA Id : ORD981767775
Inactive : Not reported
Status: Small quantity generator
Manifest : 28743
Ship Date : 12/15/1994
TSD : ORD981766124
WS Num: 1
Transporter: Not reported
Ship Qty : Not reported
Rpt Unit : Not reported
Off Mng : M021
EPA Waste Codes: D039
Waste Description: Spent solvents from parts-cleaning operations, rail maintenance facility.
Amt Of Waste Stream Generated in Reporting Yr 1: 2748
Amt Of Waste Stream Generated in Reporting Yr 2: 702

Name: TRI MET RUBY JUNCTION FACILITY
Year : 1994
RCRA Id : ORD981767775
Inactive : Not reported
Status: Small quantity generator
Manifest : 35610
Ship Date : 11/17/1994
TSD : ORD981766124
WS Num: 1
Transporter: Not reported
Ship Qty : Not reported
Rpt Unit : Not reported
Off Mng : M021
EPA Waste Codes: D001
Waste Description: Spent solvents from parts-cleaning operations, rail maintenance facility.
Amt Of Waste Stream Generated in Reporting Yr 1: 2748
Amt Of Waste Stream Generated in Reporting Yr 2: 25

Name: TRI MET RUBY JUNCTION FACILITY
Year : 1994
RCRA Id : ORD981767775
Inactive : Not reported
Status: Small quantity generator

TRI MET RUBY JUNCTION FACILITY (Continued) **1004770281**

Manifest : 35610
Ship Date : 11/17/1994
TSD : ORD981766124
WS Num: 1
Transporter: Not reported
Ship Qty : Not reported
Rpt Unit : Not reported
Off Mng : M021
EPA Waste Codes: D018
Waste Description: Spent solvents from parts-cleaning operations, rail maintenance facility.
Amt Of Waste Stream Generated in Reporting Yr 1: 2748
Amt Of Waste Stream Generated in Reporting Yr 2: 25

Name: TRI MET RUBY JUNCTION FACILITY
Year : 1994
RCRA Id : ORD981767775
Inactive : Not reported
Status: Small quantity generator
Manifest : 35610
Ship Date : 11/17/1994
TSD : ORD981766124
WS Num: 1
Transporter: Not reported
Ship Qty : Not reported
Rpt Unit : Not reported
Off Mng : M021
EPA Waste Codes: D039
Waste Description: Spent solvents from parts-cleaning operations, rail maintenance facility.
Amt Of Waste Stream Generated in Reporting Yr 1: 2748
Amt Of Waste Stream Generated in Reporting Yr 2: 25

Name: TRI MET RUBY JUNCTION FACILITY
Year : 1994
RCRA Id : ORD981767775
Inactive : Not reported
Status: Small quantity generator
Manifest : 60207
Ship Date : 02/11/1994
TSD : ORD981766124
WS Num: 1
Transporter: Not reported
Ship Qty : Not reported
Rpt Unit : Not reported
Off Mng : M021
EPA Waste Codes: D001
Waste Description: Spent solvents from parts-cleaning operations, rail maintenance facility.
Amt Of Waste Stream Generated in Reporting Yr 1: 2748
Amt Of Waste Stream Generated in Reporting Yr 2: 25

Name: TRI MET RUBY JUNCTION FACILITY
Year : 1994
RCRA Id : ORD981767775
Inactive : Not reported
Status: Small quantity generator
Manifest : 60207
Ship Date : 02/11/1994
TSD : ORD981766124

TRI MET RUBY JUNCTION FACILITY (Continued) **1004770281**

WS Num: 1
Transporter: Not reported
Ship Qty : Not reported
Rpt Unit : Not reported
Off Mng : M021
EPA Waste Codes: D018
Waste Description: Spent solvents from parts-cleaning operations, rail maintenance facility.
Amt Of Waste Stream Generated in Reporting Yr 1: 2748
Amt Of Waste Stream Generated in Reporting Yr 2: 25

Click this hyperlink while viewing on your computer to access
126 additional OR_MANIFEST: record(s) in the EDR Site Report.

Name: TRI MET RUBY JUNCTION FACILITY
Year : 1994
RCRA Id : ORD981767775
Inactive : Not reported
Status: Small quantity generator
Manifest : 60207
Ship Date : 02/11/1994
TSD : ORD981766124
WS Num: 1
Transporter: Not reported
Ship Qty : Not reported
Rpt Unit : Not reported
Off Mng : M021
EPA Waste Codes: D039
Waste Description: Spent solvents from parts-cleaning operations, rail maintenance facility.
Amt Of Waste Stream Generated in Reporting Yr 1: 2748
Amt Of Waste Stream Generated in Reporting Yr 2: 25

Name: TRI MET RUBY JUNCTION FACILITY
Year : 1994
RCRA Id : ORD981767775
Inactive : Not reported
Status: Small quantity generator
Manifest : 61120
Ship Date : 01/14/1994
TSD : ORD981766124
WS Num: 1
Transporter: Not reported
Ship Qty : Not reported
Rpt Unit : Not reported
Off Mng : M021
EPA Waste Codes: D001
Waste Description: Spent solvents from parts-cleaning operations, rail maintenance facility.
Amt Of Waste Stream Generated in Reporting Yr 1: 2748
Amt Of Waste Stream Generated in Reporting Yr 2: 729

Name: TRI MET RUBY JUNCTION FACILITY
Year : 1994
RCRA Id : ORD981767775
Inactive : Not reported
Status: Small quantity generator
Manifest : 61120
Ship Date : 01/14/1994
TSD : ORD981766124

TRI MET RUBY JUNCTION FACILITY (Continued) **1004770281**

WS Num: 1
Transporter: Not reported
Ship Qty : Not reported
Rpt Unit : Not reported
Off Mng : M021
EPA Waste Codes: D018
Waste Description: Spent solvents from parts-cleaning operations, rail maintenance facility.
Amt Of Waste Stream Generated in Reporting Yr 1: 2748
Amt Of Waste Stream Generated in Reporting Yr 2: 729

Name: TRI MET RUBY JUNCTION FACILITY
Year : 1994
RCRA Id : ORD981767775
Inactive : Not reported
Status: Small quantity generator
Manifest : 61120
Ship Date : 01/14/1994
TSD : ORD981766124
WS Num: 1
Transporter: Not reported
Ship Qty : Not reported
Rpt Unit : Not reported
Off Mng : M021
EPA Waste Codes: D039
Waste Description: Spent solvents from parts-cleaning operations, rail maintenance facility.
Amt Of Waste Stream Generated in Reporting Yr 1: 2748
Amt Of Waste Stream Generated in Reporting Yr 2: 729

Name: TRI MET RUBY JUNCTION FACILITY
Year : 1994
RCRA Id : ORD981767775
Inactive : Not reported
Status: Small quantity generator
Manifest : 65164
Ship Date : 09/19/1994
TSD : ORD981766124
WS Num: 1
Transporter: Not reported
Ship Qty : Not reported
Rpt Unit : Not reported
Off Mng : M021
EPA Waste Codes: D001
Waste Description: Spent solvents from parts-cleaning operations, rail maintenance facility.
Amt Of Waste Stream Generated in Reporting Yr 1: 2748
Amt Of Waste Stream Generated in Reporting Yr 2: 28

Name: TRI MET RUBY JUNCTION FACILITY
Year : 1994
RCRA Id : ORD981767775
Inactive : Not reported
Status: Small quantity generator
Manifest : 65164
Ship Date : 09/19/1994
TSD : ORD981766124
WS Num: 1
Transporter: Not reported
Ship Qty : Not reported

TRI MET RUBY JUNCTION FACILITY (Continued) **1004770281**

Rpt Unit : Not reported
Off Mng : M021
EPA Waste Codes: D018
Waste Description: Spent solvents from parts-cleaning operations, rail maintenance facility.
Amt Of Waste Stream Generated in Reporting Yr 1: 2748
Amt Of Waste Stream Generated in Reporting Yr 2: 28

Name: TRI MET RUBY JUNCTION FACILITY
Year : 1994
RCRA Id : ORD981767775
Inactive : Not reported
Status: Small quantity generator
Manifest : 65164
Ship Date : 09/19/1994
TSD : ORD981766124
WS Num: 1
Transporter: Not reported
Ship Qty : Not reported
Rpt Unit : Not reported
Off Mng : M021
EPA Waste Codes: D039
Waste Description: Spent solvents from parts-cleaning operations, rail maintenance facility.
Amt Of Waste Stream Generated in Reporting Yr 1: 2748
Amt Of Waste Stream Generated in Reporting Yr 2: 28

Name: TRI MET RUBY JUNCTION FACILITY
Year : 1994
RCRA Id : ORD981767775
Inactive : Not reported
Status: Small quantity generator
Manifest : 72442
Ship Date : 03/09/1994
TSD : ORD981766124
WS Num: 1
Transporter: Not reported
Ship Qty : Not reported
Rpt Unit : Not reported
Off Mng : M021
EPA Waste Codes: D001
Waste Description: Spent solvents from parts-cleaning operations, rail maintenance facility.
Amt Of Waste Stream Generated in Reporting Yr 1: 2748
Amt Of Waste Stream Generated in Reporting Yr 2: 49

Name: TRI MET RUBY JUNCTION FACILITY
Year : 1994
RCRA Id : ORD981767775
Inactive : Not reported
Status: Small quantity generator
Manifest : 72442
Ship Date : 03/09/1994
TSD : ORD981766124
WS Num: 1
Transporter: Not reported
Ship Qty : Not reported
Rpt Unit : Not reported
Off Mng : M021
EPA Waste Codes: D018

TRI MET RUBY JUNCTION FACILITY (Continued) **1004770281**

Waste Description: Spent solvents from parts-cleaning operations, rail maintenance facility.
Amt Of Waste Stream Generated in Reporting Yr 1: 2748
Amt Of Waste Stream Generated in Reporting Yr 2: 49

Name: TRI MET RUBY JUNCTION FACILITY
Year : 1994
RCRA Id : ORD981767775
Inactive : Not reported
Status: Small quantity generator
Manifest : 72442
Ship Date : 03/09/1994
TSD : ORD981766124
WS Num: 1
Transporter: Not reported
Ship Qty : Not reported
Rpt Unit : Not reported
Off Mng : M021
EPA Waste Codes: D039
Waste Description: Spent solvents from parts-cleaning operations, rail maintenance facility.
Amt Of Waste Stream Generated in Reporting Yr 1: 2748
Amt Of Waste Stream Generated in Reporting Yr 2: 49

Manifest:
Name: TRI MET RUBY JUNCTION FACILITY
Year : 1993
RCRA Id : ORD981767775
Inactive : Not reported
Status: Small quantity generator
Manifest : 22203
Ship Date : 02/10/1993
TSD : ORD981766124
WS Num: 1
Transporter: Not reported
Ship Qty : Not reported
Rpt Unit : Not reported
Off Mng : M021
EPA Waste Codes: D001
Waste Description: Spent solvents from parts-cleaning operations, rail maintenance facility.
Amt Of Waste Stream Generated in Reporting Yr 1: 2260
Amt Of Waste Stream Generated in Reporting Yr 2: 420

Name: TRI MET RUBY JUNCTION FACILITY
Year : 1993
RCRA Id : ORD981767775
Inactive : Not reported
Status: Small quantity generator
Manifest : 22203
Ship Date : 02/10/1993
TSD : ORD981766124
WS Num: 1
Transporter: Not reported
Ship Qty : Not reported
Rpt Unit : Not reported
Off Mng : M021
EPA Waste Codes: D018

TRI MET RUBY JUNCTION FACILITY (Continued) **1004770281**

Waste Description: Spent solvents from parts-cleaning operations, rail maintenance facility.
Amt Of Waste Stream Generated in Reporting Yr 1: 2260
Amt Of Waste Stream Generated in Reporting Yr 2: 420

Name: TRI MET RUBY JUNCTION FACILITY
Year : 1993
RCRA Id : ORD981767775
Inactive : Not reported
Status: Small quantity generator
Manifest : 22203
Ship Date : 02/10/1993
TSD : ORD981766124
WS Num: 1
Transporter: Not reported
Ship Qty : Not reported
Rpt Unit : Not reported
Off Mng : M021
EPA Waste Codes: D039
Waste Description: Spent solvents from parts-cleaning operations, rail maintenance facility.
Amt Of Waste Stream Generated in Reporting Yr 1: 2260
Amt Of Waste Stream Generated in Reporting Yr 2: 420

Name: TRI MET RUBY JUNCTION FACILITY
Year : 1993
RCRA Id : ORD981767775
Inactive : Not reported
Status: Small quantity generator
Manifest : 25994
Ship Date : 12/14/1993
TSD : ORD981766124
WS Num: 1
Transporter: Not reported
Ship Qty : Not reported
Rpt Unit : Not reported
Off Mng : M021
EPA Waste Codes: D001
Waste Description: Spent solvents from parts-cleaning operations, rail maintenance facility.
Amt Of Waste Stream Generated in Reporting Yr 1: 2260
Amt Of Waste Stream Generated in Reporting Yr 2: 49

Name: TRI MET RUBY JUNCTION FACILITY
Year : 1993
RCRA Id : ORD981767775
Inactive : Not reported
Status: Small quantity generator
Manifest : 25994
Ship Date : 12/14/1993
TSD : ORD981766124
WS Num: 1
Transporter: Not reported
Ship Qty : Not reported
Rpt Unit : Not reported
Off Mng : M021
EPA Waste Codes: D018
Waste Description: Spent solvents from parts-cleaning operations, rail maintenance facility.
Amt Of Waste Stream Generated in Reporting Yr 1: 2260
Amt Of Waste Stream Generated in Reporting Yr 2: 49

TRI MET RUBY JUNCTION FACILITY (Continued) **1004770281**

Name: TRI MET RUBY JUNCTION FACILITY
Year : 1993
RCRA Id : ORD981767775
Inactive : Not reported
Status: Small quantity generator
Manifest : 25994
Ship Date : 12/14/1993
TSD : ORD981766124
WS Num: 1
Transporter: Not reported
Ship Qty : Not reported
Rpt Unit : Not reported
Off Mng : M021
EPA Waste Codes: D039
Waste Description: Spent solvents from parts-cleaning operations, rail maintenance facility.
Amt Of Waste Stream Generated in Reporting Yr 1: 2260
Amt Of Waste Stream Generated in Reporting Yr 2: 49

Name: TRI MET RUBY JUNCTION FACILITY
Year : 1993
RCRA Id : ORD981767775
Inactive : Not reported
Status: Small quantity generator
Manifest : 3516
Ship Date : 01/13/1993
TSD : ORD981766124
WS Num: 1
Transporter: Not reported
Ship Qty : Not reported
Rpt Unit : Not reported
Off Mng : M021
EPA Waste Codes: D001
Waste Description: Spent solvents from parts-cleaning operations, rail maintenance facility.
Amt Of Waste Stream Generated in Reporting Yr 1: 2260
Amt Of Waste Stream Generated in Reporting Yr 2: 21

Name: TRI MET RUBY JUNCTION FACILITY
Year : 1993
RCRA Id : ORD981767775
Inactive : Not reported
Status: Small quantity generator
Manifest : 3516
Ship Date : 01/13/1993
TSD : ORD981766124
WS Num: 1
Transporter: Not reported
Ship Qty : Not reported
Rpt Unit : Not reported
Off Mng : M021
EPA Waste Codes: D018
Waste Description: Spent solvents from parts-cleaning operations, rail maintenance facility.
Amt Of Waste Stream Generated in Reporting Yr 1: 2260
Amt Of Waste Stream Generated in Reporting Yr 2: 21

Name: TRI MET RUBY JUNCTION FACILITY
Year : 1993
RCRA Id : ORD981767775

TRI MET RUBY JUNCTION FACILITY (Continued) **1004770281**

Inactive : Not reported
Status: Small quantity generator
Manifest : 3516
Ship Date : 01/13/1993
TSD : ORD981766124
WS Num: 1
Transporter: Not reported
Ship Qty : Not reported
Rpt Unit : Not reported
Off Mng : M021
EPA Waste Codes: D039
Waste Description: Spent solvents from parts-cleaning operations, rail maintenance facility.
Amt Of Waste Stream Generated in Reporting Yr 1: 2260
Amt Of Waste Stream Generated in Reporting Yr 2: 21

Name: TRI MET RUBY JUNCTION FACILITY
Year : 1993
RCRA Id : ORD981767775
Inactive : Not reported
Status: Small quantity generator
Manifest : 37819
Ship Date : 06/01/1993
TSD : ORD981766124
WS Num: 1
Transporter: Not reported
Ship Qty : Not reported
Rpt Unit : Not reported
Off Mng : M021
EPA Waste Codes: D001
Waste Description: Spent solvents from parts-cleaning operations, rail maintenance facility.
Amt Of Waste Stream Generated in Reporting Yr 1: 2260
Amt Of Waste Stream Generated in Reporting Yr 2: 396

Click this hyperlink while viewing on your computer to access
126 additional OR_MANIFEST: record(s) in the EDR Site Report.

Name: TRI MET RUBY JUNCTION FACILITY
Year : 1993
RCRA Id : ORD981767775
Inactive : Not reported
Status: Small quantity generator
Manifest : 37819
Ship Date : 06/01/1993
TSD : ORD981766124
WS Num: 1
Transporter: Not reported
Ship Qty : Not reported
Rpt Unit : Not reported
Off Mng : M021
EPA Waste Codes: D018
Waste Description: Spent solvents from parts-cleaning operations, rail maintenance facility.
Amt Of Waste Stream Generated in Reporting Yr 1: 2260
Amt Of Waste Stream Generated in Reporting Yr 2: 396

Name: TRI MET RUBY JUNCTION FACILITY
Year : 1993
RCRA Id : ORD981767775

TRI MET RUBY JUNCTION FACILITY (Continued) **1004770281**

Inactive : Not reported
Status: Small quantity generator
Manifest : 37819
Ship Date : 06/01/1993
TSD : ORD981766124
WS Num: 1
Transporter: Not reported
Ship Qty : Not reported
Rpt Unit : Not reported
Off Mng : M021
EPA Waste Codes: D039
Waste Description: Spent solvents from parts-cleaning operations, rail maintenance facility.
Amt Of Waste Stream Generated in Reporting Yr 1: 2260
Amt Of Waste Stream Generated in Reporting Yr 2: 396

Name: TRI MET RUBY JUNCTION FACILITY
Year : 1993
RCRA Id : ORD981767775
Inactive : Not reported
Status: Small quantity generator
Manifest : 47376
Ship Date : 09/23/1993
TSD : ORD981766124
WS Num: 1
Transporter: Not reported
Ship Qty : Not reported
Rpt Unit : Not reported
Off Mng : M021
EPA Waste Codes: D001
Waste Description: Spent solvents from parts-cleaning operations, rail maintenance facility.
Amt Of Waste Stream Generated in Reporting Yr 1: 2260
Amt Of Waste Stream Generated in Reporting Yr 2: 417

Name: TRI MET RUBY JUNCTION FACILITY
Year : 1993
RCRA Id : ORD981767775
Inactive : Not reported
Status: Small quantity generator
Manifest : 47376
Ship Date : 09/23/1993
TSD : ORD981766124
WS Num: 1
Transporter: Not reported
Ship Qty : Not reported
Rpt Unit : Not reported
Off Mng : M021
EPA Waste Codes: D018
Waste Description: Spent solvents from parts-cleaning operations, rail maintenance facility.
Amt Of Waste Stream Generated in Reporting Yr 1: 2260
Amt Of Waste Stream Generated in Reporting Yr 2: 417

Name: TRI MET RUBY JUNCTION FACILITY
Year : 1993
RCRA Id : ORD981767775
Inactive : Not reported
Status: Small quantity generator
Manifest : 47376

TRI MET RUBY JUNCTION FACILITY (Continued) **1004770281**

Ship Date : 09/23/1993
TSD : ORD981766124
WS Num: 1
Transporter: Not reported
Ship Qty : Not reported
Rpt Unit : Not reported
Off Mng : M021
EPA Waste Codes: D039
Waste Description: Spent solvents from parts-cleaning operations, rail maintenance facility.
Amt Of Waste Stream Generated in Reporting Yr 1: 2260
Amt Of Waste Stream Generated in Reporting Yr 2: 417

Name: TRI MET RUBY JUNCTION FACILITY
Year : 1993
RCRA Id : ORD981767775
Inactive : Not reported
Status: Small quantity generator
Manifest : 49684
Ship Date : 08/23/1993
TSD : ORD981766124
WS Num: 1
Transporter: Not reported
Ship Qty : Not reported
Rpt Unit : Not reported
Off Mng : M021
EPA Waste Codes: D001
Waste Description: Spent solvents from parts-cleaning operations, rail maintenance facility.
Amt Of Waste Stream Generated in Reporting Yr 1: 2260
Amt Of Waste Stream Generated in Reporting Yr 2: 21

Name: TRI MET RUBY JUNCTION FACILITY
Year : 1993
RCRA Id : ORD981767775
Inactive : Not reported
Status: Small quantity generator
Manifest : 49684
Ship Date : 08/23/1993
TSD : ORD981766124
WS Num: 1
Transporter: Not reported
Ship Qty : Not reported
Rpt Unit : Not reported
Off Mng : M021
EPA Waste Codes: D018
Waste Description: Spent solvents from parts-cleaning operations, rail maintenance facility.
Amt Of Waste Stream Generated in Reporting Yr 1: 2260
Amt Of Waste Stream Generated in Reporting Yr 2: 21

Name: TRI MET RUBY JUNCTION FACILITY
Year : 1993
RCRA Id : ORD981767775
Inactive : Not reported
Status: Small quantity generator
Manifest : 49684
Ship Date : 08/23/1993
TSD : ORD981766124
WS Num: 1

TRI MET RUBY JUNCTION FACILITY (Continued) **1004770281**

Transporter: Not reported
Ship Qty : Not reported
Rpt Unit : Not reported
Off Mng : M021
EPA Waste Codes: D039
Waste Description: Spent solvents from parts-cleaning operations, rail maintenance facility.
Amt Of Waste Stream Generated in Reporting Yr 1: 2260
Amt Of Waste Stream Generated in Reporting Yr 2: 21

Name: TRI MET RUBY JUNCTION FACILITY
Year : 1993
RCRA Id : ORD981767775
Inactive : Not reported
Status: Small quantity generator
Manifest : 50697
Ship Date : 03/12/1993
TSD : ORD981766124
WS Num: 1
Transporter: Not reported
Ship Qty : Not reported
Rpt Unit : Not reported
Off Mng : M021
EPA Waste Codes: D001
Waste Description: Spent solvents from parts-cleaning operations, rail maintenance facility.
Amt Of Waste Stream Generated in Reporting Yr 1: 2260
Amt Of Waste Stream Generated in Reporting Yr 2: 25

Name: TRI MET RUBY JUNCTION FACILITY
Year : 1993
RCRA Id : ORD981767775
Inactive : Not reported
Status: Small quantity generator
Manifest : 50697
Ship Date : 03/12/1993
TSD : ORD981766124
WS Num: 1
Transporter: Not reported
Ship Qty : Not reported
Rpt Unit : Not reported
Off Mng : M021
EPA Waste Codes: D018
Waste Description: Spent solvents from parts-cleaning operations, rail maintenance facility.
Amt Of Waste Stream Generated in Reporting Yr 1: 2260
Amt Of Waste Stream Generated in Reporting Yr 2: 25

NPDES:
Name: RUBY JUNCTION TRACK EXTENSION PROJECT
Address: 2222 NW ELEVEN MILE AVE
City,State,Zip: GRESHAM, OR 97030
WQ File Nbr: 127152
Legal Name: Not reported
Region: Northwest
Pri SIC: 1541
Latitude: 45.5116
Longitude: -122.4584
Category: Not reported

TRI MET RUBY JUNCTION FACILITY (Continued) **1004770281**

Permit Type:	Not reported
Permit Active:	Not reported
Permit Description:	Not reported
Expiration Date:	12/15/2025
EPA Number:	ORR10G394
UIC Facility:	Not reported
Admin Agent:	Not reported
Last Action Date:	Not reported
Permit Writer:	Not reported
Compliance Inspector:	Not reported
DMR Reviewer:	Not reported
Application Number:	105
Class:	Not reported
Start Date:	01/26/2021
Region Decode:	Not reported
Ownership:	Not reported
Permit Group:	Not reported
EPA Class:	Not reported
Permit Number:	33923
Facility RID:	6868
Address 2:	Not reported
Program Name:	Water Quality
Type Name:	NPDES- Stormwater (Construction)
Facility Abbr. Name:	Not reported
Comments:	WQSIS FileNumber: 127152
Program Identifier:	CEM_FacilityIdentifier=124959
Permit RID:	3670
Ref Group Name:	Dept. of Environmental Quality
Permittee Name:	TriMet
Permit Status:	Permit Termination

OR UIC:

Name:	RUBY JUNCTION TRACK EXTENSION PROJECT
Address:	2222 NW ELEVEN MILE AVE
City,State,Zip:	GRESHAM, OR 97030
UIC Well #:	Not reported
Type:	Not reported
Type Description:	Not reported
UIC Number:	33923
Facility Status:	Not reported
Lat/Long:	45.5116 / -122.4584

D20 **TRI-MET** **UST FINDER RELEASE** **1029120883**
ENE **2222 NW ELEVEN-MILE AVE** **N/A**
< 1/8 **GRESHAM, OR 97030**
0.121 mi.
638 ft. **Site 2 of 6 in cluster D**

Relative: UST FINDER RELEASE:
Higher
Actual:
263 ft.

Object ID:	338224
Facility ID:	Not reported
Lust ID:	OR22-96-4165
Name:	TRI-MET
Address:	2222 NW ELEVEN-MILE AVE
City,State,Zip:	GRESHAM, OR 97030
Address Match Type:	PointAddress
Reported Date:	1996/11/21 15:59:59+00

TRI-MET (Continued) **1029120883**

Status:	No Further Action
Substance:	Not reported
Population within 1500ft:	670
Domestic Wells within 1500ft:	1
Land Use:	Developed, High Intensity
Within SPA:	No
SPA PWS Facility ID:	Not reported
SPA Water Type:	Not reported
SPA Facility Type:	Not reported
SPA HUC12:	Not reported
Within WHPA:	Yes
WHPA PWS Facility ID:	OR4100902_2618
WHPA Water Type:	GW - Ground water
WHPA Facility Type:	WL - Well
WHPA HUC12:	170900120201
Within 100yr Floodplain:	No
Tribe:	Not reported
EPA Region:	10
NFA Letter 1:	Not reported
NFA Letter 2:	Not reported
NFA Letter 3:	Not reported
NFA Letter 4:	Not reported
Closed With Residual Contaminate:	Not reported
Coordinate Source:	Geocode
X Coord:	-122.45838
Y Coord:	45.5141800000001
Latitude:	45.51418
Longitude:	-122.45838

D21 **TRIMET RUBY JUNCTION EAST** **OR LUST 1000109560**
ENE **2222 NW ELEVEN MILE AVE** **OR AST N/A**
< 1/8 **GRESHAM, OR 97030** **OR HAZMAT**
0.121 mi. **OR HSIS**
638 ft. **Site 3 of 6 in cluster D** **OR NPDES**
OR UIC

Relative:
Higher

LUST:

Actual: Name: TRI-MET
263 ft. Address: 2222 NW ELEVEN-MILE AVE
City,State,Zip: GRESHAM, OR 97030
Region: Not reported
Facility ID: 26-94-0042
Cleanup Received Date: 03/09/1994
Cleanup Start Date: 03/09/1994
Cleanup Complete Date: **08/15/1994**
Decode for Region: **Northwest Region**
Closed/ Certification: 11/3/1994
Closure Type: Not reported
Site Type: Soil Matrix
Tank Type: Regulated
Project Manager: Unassigned LUST
Cost Recovery Agreement: 6/6/1994

AST:

Facility ID:	20465
Name:	TRIMET RUBY JUNCTION EAST
Address:	2222 NW ELEVEN MILE AVE

TRIMET RUBY JUNCTION EAST (Continued) **1000109560**

City,State,Zip:	GRESHAM, OR 97030
Substance:	LUBE OILS AND GREASE
Reporting Quantities:	Not reported
Quantity Units:	Not reported
Physical State:	Not reported
Storage 1:	Above ground tank
Storage 2:	Not reported
Owner-Operator Name:	Michael
Direct Site Phone:	5039628102
Report Class:	Update
Report Year:	2024
Is Poisonous Gas:	No
Is Poisonous Material:	No
Is Biological Hazard:	No
Is Radioactive Material:	No
Is Explosive:	No
Status:	ACTIVE
Nature of Business:	Mixed Mode Transit Systems
NAICS Code:	485111
Maximum Daily Amount Code:	20
Maximum Daily Amount Code Range:	1,000-4,999
Maximum Daily Amount Units:	gal
Is Solid State:	No
Is Liquid State:	Yes
Is Gaseous State:	No
Is Combustible Dust:	No
Is Fire Hazard:	No
Is Sudden Release of Pressure Hazard:	No
Is Reactive Hazard:	No
Is Immediate Hazard:	No
Is Delayed Hazard:	No
Is Corrosive to Metal:	No
Is Flammable:	No
Is Gas Under Pressure:	No
Is Physical HNOC:	Yes
Is Emission of Gas With Water:	No
Is Organic Peroxide:	No
Is Oxidizer:	No
Is Pyrophoric liquid or solid:	No
Is Pyrophoric Gas:	No
Is Self-Heating:	No
Is Self-Reacting:	No
Is Acute Toxicity:	No
Is Aspiration Hazard:	No
Is Carcinogenicity:	No
Is Germ Cell Mutagenicity:	No
Is Health HNOC:	No
Is Reproductive Toxicity:	No
Is Respiratory or Skin Sensitization:	No
Is Serious Eye Damage or Eye Irritation:	No
Is Simple Asphyxiate:	No
Is Skin Corrosion or Irritation:	No
Is Specific Target Organ Toxicity:	No
Facility ID:	20465
Name:	TRIMET RUBY JUNCTION EAST
Address:	2222 NW ELEVEN MILE AVE

TRIMET RUBY JUNCTION EAST (Continued) **1000109560**

City,State,Zip:	GRESHAM, OR 97030
Substance:	LUBE OILS AND GREASE
Reporting Quantities:	Not reported
Quantity Units:	Not reported
Physical State:	Not reported
Storage 1:	Above ground tank
Storage 2:	Not reported
Owner-Operator Name:	Michael
Direct Site Phone:	5039628102
Report Class:	Annual
Report Year:	2022
Is Poisonous Gas:	No
Is Poisonous Material:	No
Is Biological Hazard:	No
Is Radioactive Material:	No
Is Explosive:	No
Status:	ACTIVE
Nature of Business:	Mixed Mode Transit Systems
NAICS Code:	485111
Maximum Daily Amount Code:	11
Maximum Daily Amount Code Range:	500-999
Maximum Daily Amount Units:	gal
Is Solid State:	No
Is Liquid State:	Yes
Is Gaseous State:	No
Is Combustible Dust:	No
Is Fire Hazard:	No
Is Sudden Release of Pressure Hazard:	No
Is Reactive Hazard:	No
Is Immediate Hazard:	No
Is Delayed Hazard:	No
Is Corrosive to Metal:	No
Is Flammable:	No
Is Gas Under Pressure:	No
Is Physical HNOC:	Yes
Is Emission of Gas With Water:	No
Is Organic Peroxide:	No
Is Oxidizer:	No
Is Pyrophoric liquid or solid:	No
Is Pyrophoric Gas:	No
Is Self-Heating:	No
Is Self-Reacting:	No
Is Acute Toxicity:	No
Is Aspiration Hazard:	No
Is Carcinogenicity:	No
Is Germ Cell Mutagenicity:	No
Is Health HNOC:	No
Is Reproductive Toxicity:	No
Is Respiratory or Skin Sensitization:	No
Is Serious Eye Damage or Eye Irritation:	No
Is Simple Asphyxiate:	No
Is Skin Corrosion or Irritation:	No
Is Specific Target Organ Toxicity:	No
Facility ID:	20465
Name:	TRIMET RUBY JUNCTION EAST
Address:	2222 NW ELEVEN MILE AVE

TRIMET RUBY JUNCTION EAST (Continued) **1000109560**

City,State,Zip:	GRESHAM, OR 97030
Substance:	LUBE OILS AND GREASE
Reporting Quantities:	Not reported
Quantity Units:	Not reported
Physical State:	Not reported
Storage 1:	Above ground tank
Storage 2:	Not reported
Owner-Operator Name:	Michael
Direct Site Phone:	5039628102
Report Class:	Annual
Report Year:	2023
Is Poisonous Gas:	No
Is Poisonous Material:	No
Is Biological Hazard:	No
Is Radioactive Material:	No
Is Explosive:	No
Status:	ACTIVE
Nature of Business:	Mixed Mode Transit Systems
NAICS Code:	485111
Maximum Daily Amount Code:	20
Maximum Daily Amount Code Range:	1,000-4,999
Maximum Daily Amount Units:	gal
Is Solid State:	No
Is Liquid State:	Yes
Is Gaseous State:	No
Is Combustible Dust:	No
Is Fire Hazard:	No
Is Sudden Release of Pressure Hazard:	No
Is Reactive Hazard:	No
Is Immediate Hazard:	No
Is Delayed Hazard:	No
Is Corrosive to Metal:	No
Is Flammable:	No
Is Gas Under Pressure:	No
Is Physical HNOC:	Yes
Is Emission of Gas With Water:	No
Is Organic Peroxide:	No
Is Oxidizer:	No
Is Pyrophoric liquid or solid:	No
Is Pyrophoric Gas:	No
Is Self-Heating:	No
Is Self-Reacting:	No
Is Acute Toxicity:	No
Is Aspiration Hazard:	No
Is Carcinogenicity:	No
Is Germ Cell Mutagenicity:	No
Is Health HNOC:	No
Is Reproductive Toxicity:	No
Is Respiratory or Skin Sensitization:	No
Is Serious Eye Damage or Eye Irritation:	No
Is Simple Asphyxiate:	No
Is Skin Corrosion or Irritation:	No
Is Specific Target Organ Toxicity:	No
Facility ID:	20465
Name:	TRIMET RUBY JUNCTION EAST
Address:	2222 NW ELEVEN MILE AVE

TRIMET RUBY JUNCTION EAST (Continued) **1000109560**

City,State,Zip:	GRESHAM, OR 97030
Substance:	LUBE OILS AND GREASE
Reporting Quantities:	Not reported
Quantity Units:	Not reported
Physical State:	Not reported
Storage 1:	Above ground tank
Storage 2:	Not reported
Owner-Operator Name:	Michael
Direct Site Phone:	5039628102
Report Class:	Annual
Report Year:	2021
Is Poisonous Gas:	No
Is Poisonous Material:	No
Is Biological Hazard:	No
Is Radioactive Material:	No
Is Explosive:	No
Status:	Not reported
Nature of Business:	Other General Government Support
NAICS Code:	921190
Maximum Daily Amount Code:	11
Maximum Daily Amount Code Range:	500-999
Maximum Daily Amount Units:	gal
Is Solid State:	No
Is Liquid State:	Yes
Is Gaseous State:	No
Is Combustible Dust:	No
Is Fire Hazard:	No
Is Sudden Release of Pressure Hazard:	No
Is Reactive Hazard:	No
Is Immediate Hazard:	No
Is Delayed Hazard:	No
Is Corrosive to Metal:	No
Is Flammable:	No
Is Gas Under Pressure:	No
Is Physical HNOC:	Yes
Is Emission of Gas With Water:	No
Is Organic Peroxide:	No
Is Oxidizer:	No
Is Pyrophoric liquid or solid:	No
Is Pyrophoric Gas:	No
Is Self-Heating:	No
Is Self-Reacting:	No
Is Acute Toxicity:	No
Is Aspiration Hazard:	No
Is Carcinogenicity:	No
Is Germ Cell Mutagenicity:	No
Is Health HNOC:	No
Is Reproductive Toxicity:	No
Is Respiratory or Skin Sensitization:	No
Is Serious Eye Damage or Eye Irritation:	No
Is Simple Asphyxiate:	No
Is Skin Corrosion or Irritation:	No
Is Specific Target Organ Toxicity:	No
Facility ID:	20465
Name:	TRIMET RUBY JUNCTION EAST
Address:	2222 NW ELEVEN MILE AVE

TRIMET RUBY JUNCTION EAST (Continued) **1000109560**

City,State,Zip:	GRESHAM, OR 97030
Substance:	LUBE OILS AND GREASE
Reporting Quantities:	Not reported
Quantity Units:	Not reported
Physical State:	Not reported
Storage 1:	Above ground tank
Storage 2:	Not reported
Owner-Operator Name:	Michael
Direct Site Phone:	5039628102
Report Class:	Annual
Report Year:	2018
Is Poisonous Gas:	No
Is Poisonous Material:	No
Is Biological Hazard:	No
Is Radioactive Material:	No
Is Explosive:	No
Status:	Not reported
Nature of Business:	LOCAL & SUBURBAN TRANSIT
NAICS Code:	Not reported
Maximum Daily Amount Code:	20
Maximum Daily Amount Code Range:	1,000-4,999
Maximum Daily Amount Units:	gal
Is Solid State:	No
Is Liquid State:	Yes
Is Gaseous State:	No
Is Combustible Dust:	No
Is Fire Hazard:	No
Is Sudden Release of Pressure Hazard:	No
Is Reactive Hazard:	No
Is Immediate Hazard:	No
Is Delayed Hazard:	No
Is Corrosive to Metal:	No
Is Flammable:	No
Is Gas Under Pressure:	No
Is Physical HNOC:	Yes
Is Emission of Gas With Water:	No
Is Organic Peroxide:	No
Is Oxidizer:	No
Is Pyrophoric liquid or solid:	No
Is Pyrophoric Gas:	No
Is Self-Heating:	No
Is Self-Reacting:	No
Is Acute Toxicity:	No
Is Aspiration Hazard:	No
Is Carcinogenicity:	No
Is Germ Cell Mutagenicity:	No
Is Health HNOC:	No
Is Reproductive Toxicity:	No
Is Respiratory or Skin Sensitization:	No
Is Serious Eye Damage or Eye Irritation:	No
Is Simple Asphyxiate:	No
Is Skin Corrosion or Irritation:	No
Is Specific Target Organ Toxicity:	No
Facility ID:	20465
Name:	TRIMET RUBY JUNCTION EAST
Address:	2222 NW ELEVEN MILE AVE

TRIMET RUBY JUNCTION EAST (Continued) **1000109560**

City,State,Zip:	GRESHAM, OR 97030
Substance:	LUBE OILS AND GREASE
Reporting Quantities:	Not reported
Quantity Units:	Not reported
Physical State:	Not reported
Storage 1:	Above ground tank
Storage 2:	Not reported
Owner-Operator Name:	Michael
Direct Site Phone:	5039628102
Report Class:	Annual
Report Year:	2019
Is Poisonous Gas:	No
Is Poisonous Material:	No
Is Biological Hazard:	No
Is Radioactive Material:	No
Is Explosive:	No
Status:	Not reported
Nature of Business:	LOCAL & SUBURBAN TRANSIT
NAICS Code:	Not reported
Maximum Daily Amount Code:	20
Maximum Daily Amount Code Range:	1,000-4,999
Maximum Daily Amount Units:	gal
Is Solid State:	No
Is Liquid State:	Yes
Is Gaseous State:	No
Is Combustible Dust:	No
Is Fire Hazard:	No
Is Sudden Release of Pressure Hazard:	No
Is Reactive Hazard:	No
Is Immediate Hazard:	No
Is Delayed Hazard:	No
Is Corrosive to Metal:	No
Is Flammable:	No
Is Gas Under Pressure:	No
Is Physical HNOC:	Yes
Is Emission of Gas With Water:	No
Is Organic Peroxide:	No
Is Oxidizer:	No
Is Pyrophoric liquid or solid:	No
Is Pyrophoric Gas:	No
Is Self-Heating:	No
Is Self-Reacting:	No
Is Acute Toxicity:	No
Is Aspiration Hazard:	No
Is Carcinogenicity:	No
Is Germ Cell Mutagenicity:	No
Is Health HNOC:	No
Is Reproductive Toxicity:	No
Is Respiratory or Skin Sensitization:	No
Is Serious Eye Damage or Eye Irritation:	No
Is Simple Asphyxiate:	No
Is Skin Corrosion or Irritation:	No
Is Specific Target Organ Toxicity:	No
Facility ID:	20465
Name:	TRIMET RUBY JUNCTION EAST
Address:	2222 NW ELEVEN MILE AVE

TRIMET RUBY JUNCTION EAST (Continued) **1000109560**

City,State,Zip:	GRESHAM, OR 97030
Substance:	LUBE OILS AND GREASE
Reporting Quantities:	Not reported
Quantity Units:	Not reported
Physical State:	Not reported
Storage 1:	Above ground tank
Storage 2:	Not reported
Owner-Operator Name:	Michael
Direct Site Phone:	5039628102
Report Class:	Annual(Revision)
Report Year:	2018
Is Poisonous Gas:	No
Is Poisonous Material:	No
Is Biological Hazard:	No
Is Radioactive Material:	No
Is Explosive:	No
Status:	Not reported
Nature of Business:	LOCAL & SUBURBAN TRANSIT
NAICS Code:	Not reported
Maximum Daily Amount Code:	20
Maximum Daily Amount Code Range:	1,000-4,999
Maximum Daily Amount Units:	gal
Is Solid State:	No
Is Liquid State:	Yes
Is Gaseous State:	No
Is Combustible Dust:	No
Is Fire Hazard:	No
Is Sudden Release of Pressure Hazard:	No
Is Reactive Hazard:	No
Is Immediate Hazard:	No
Is Delayed Hazard:	No
Is Corrosive to Metal:	No
Is Flammable:	No
Is Gas Under Pressure:	No
Is Physical HNOC:	Yes
Is Emission of Gas With Water:	No
Is Organic Peroxide:	No
Is Oxidizer:	No
Is Pyrophoric liquid or solid:	No
Is Pyrophoric Gas:	No
Is Self-Heating:	No
Is Self-Reacting:	No
Is Acute Toxicity:	No
Is Aspiration Hazard:	No
Is Carcinogenicity:	No
Is Germ Cell Mutagenicity:	No
Is Health HNOC:	No
Is Reproductive Toxicity:	No
Is Respiratory or Skin Sensitization:	No
Is Serious Eye Damage or Eye Irritation:	No
Is Simple Asphyxiate:	No
Is Skin Corrosion or Irritation:	No
Is Specific Target Organ Toxicity:	No
Facility ID:	20465
Name:	TRIMET RUBY JUNCTION REM
Address:	2222 NW ELEVEN MILE AVE

TRIMET RUBY JUNCTION EAST (Continued) **1000109560**

City,State,Zip:	GRESHAM, OR 97030
Substance:	LUBE OILS AND GREASE
Reporting Quantities:	Not reported
Quantity Units:	Not reported
Physical State:	Not reported
Storage 1:	Above ground tank
Storage 2:	Not reported
Owner-Operator Name:	Michael
Direct Site Phone:	5039628102
Report Class:	Annual
Report Year:	2020
Is Poisonous Gas:	No
Is Poisonous Material:	No
Is Biological Hazard:	No
Is Radioactive Material:	No
Is Explosive:	No
Status:	Not reported
Nature of Business:	LOCAL & SUBURBAN TRANSIT
NAICS Code:	Not reported
Maximum Daily Amount Code:	11
Maximum Daily Amount Code Range:	500-999
Maximum Daily Amount Units:	gal
Is Solid State:	No
Is Liquid State:	Yes
Is Gaseous State:	No
Is Combustible Dust:	No
Is Fire Hazard:	No
Is Sudden Release of Pressure Hazard:	No
Is Reactive Hazard:	No
Is Immediate Hazard:	No
Is Delayed Hazard:	No
Is Corrosive to Metal:	No
Is Flammable:	No
Is Gas Under Pressure:	No
Is Physical HNOC:	Yes
Is Emission of Gas With Water:	No
Is Organic Peroxide:	No
Is Oxidizer:	No
Is Pyrophoric liquid or solid:	No
Is Pyrophoric Gas:	No
Is Self-Heating:	No
Is Self-Reacting:	No
Is Acute Toxicity:	No
Is Aspiration Hazard:	No
Is Carcinogenicity:	No
Is Germ Cell Mutagenicity:	No
Is Health HNOC:	No
Is Reproductive Toxicity:	No
Is Respiratory or Skin Sensitization:	No
Is Serious Eye Damage or Eye Irritation:	No
Is Simple Asphyxiate:	No
Is Skin Corrosion or Irritation:	No
Is Specific Target Organ Toxicity:	No

HAZMAT:

Name:	Not reported
Address:	2222 NW ELEVEN MILE AVE

TRIMET RUBY JUNCTION EAST (Continued) **1000109560**

City,State,Zip:	GRESHAM, OR 97030
Responsble Party:	Not reported
RP Company:	Not reported
RP Address:	Not reported
RP City,St,Zip:	Not reported
Facility ID:	215300
OERS Number:	Not reported
Dept Rsp:	Not reported
Narrative:	Not reported
Property Loss:	Not reported
Amount Released:	Not reported
Service County:	Not reported
Service Name:	GRESHAM FIRE & EMERG SRVCS
Incident Type:	Not reported
Civilian Casualty Activity:	Not reported
Chemical Name:	Not reported
Hazmat Area Affected:	Not reported
Hazmat Area Evacuated:	Not reported
Hazmat Container Type:	Not reported
Hazmat Physical State Released:	Not reported
Hazmat Released Into:	Not reported
Hazmat Released Volume Units:	Not reported
Hazmat Released Weight Units:	Not reported
Hazmat Released From:	Not reported
Hazmat Area Affected Measurement:	Not reported
Hazmat No. of People Evacuated:	Not reported
Hazmat No of Buildings Evacuated:	Not reported
Incident Content Loss:	Not reported
Civilian Casualty Patient Disposition:	Not reported
Incident Mixed Use Property:	Industrial use
Location Type:	Street address
Incident Aid Given Or Received:	None
Incident AID Received from FDID:	Not reported
Incident Aided Department FDID:	Not reported
Person Involved Business Name:	Not reported
Person Involved First Name:	Not reported
Person Involved Last Name:	Not reported
Person Involved Type:	Not reported
Person Involved Phone Number:	Not reported
Person Involved Primary Language:	Not reported
Hazmat Evacuated Measurement:	Not reported
Hazmat Story of Release:	Not reported
Remark:	Not reported
Incident District:	Not reported
Date Added:	Not reported
Unit:	Not reported
Agency Phone:	Not reported
Osfm Incident Report Number:	215300
Dept. Responding:	Not reported
Person Making Report:	Not reported
Title:	Not reported
Agency:	Not reported
Phone:	Not reported
Date Of Incident:	10/02/2017
Call Time:	4:03
In Route:	Not reported
Arrival:	Not reported

TRIMET RUBY JUNCTION EAST (Continued) **1000109560**

Depart Scene:	Not reported
Back In Quarters:	Not reported
In Service:	Not reported
Dist Of Incident:	Not reported
Were State Resources Used?:	Not reported
Was Oers Notified?:	Not reported
Oers Number:	Not reported
Team Number:	Not reported
Agency Report Number:	Not reported
Unit:	Not reported
Highway:	Not reported
Mile Post:	Not reported
Scene Type:	Not reported
Area Type:	Not reported
Responsible Party(les):	Not reported
Company:	Not reported
Respcontact:	Not reported
Address:	Not reported
Resp City:	Not reported
Resp State:	Not reported
Resp ZipCode:	Not reported
Phone:	Not reported
Resp Phone2:	Not reported
Weather:	Not reported
Temperature:	Not reported
Wind Speed:	Not reported
Wind Direction:	Not reported
Were Haz Materials Released?:	Not reported
Operation Performed:	Not reported
Cause:	Not reported
Vehicle And Cargo:	Not reported
Fixed Property:	Not reported
Total Loss:	Not reported
Hazmat Population Density:	Not reported
HazMat Actions Taken - Description:	Not reported
Hazmat Factors Contributing To Release:	Not reported
Hazmat DOT Hazard Classification:	Not reported
Hazmat CAS Number:	Not reported
Hazardous Materials Release:	Not reported
Fire Incident Type:	Gas leak (natural gas or LPG)
Property Use:	Property Use, other
Latitude:	Not reported
Longitude:	Not reported
Hazmat Disposition:	Not reported

HSIS:

Name:	TRIMET RUBY JUNCTION EAST
Address:	2222 NW ELEVEN MILE AVE
City,State,Zip:	GRESHAM, OR 97030
ility ID:	020465
rtment Or Division Of Company:	Not reported
nical Is Extremely Hazardous Substance (EHS:	Not reported
ains 112R:	Not reported
ty Has Written Emergency Plan:	Not reported
S Code 1:	Not reported
S Desc 1:	Not reported
S Code 2:	Not reported

TRIMET RUBY JUNCTION EAST (Continued) **1000109560**

S Desc 2:	Not reported
ger Name:	Not reported
ess Phone:	Not reported
g Address:	Not reported
g City:	Not reported
g State:	Not reported
g Zip:	Not reported
f Employees:	Not reported
Phone:	Not reported
rd:	Not reported
Dept Code:	Not reported
FD:	GRESHAM FIRE & EMERG SRVCS
kler System:	Not reported
gency Contact:	Not reported
gency Procedure:	Not reported
Business Type:	Not reported
Facility Type:	Private
Department:	ENVIRONMENTAL SERVICES
Status:	ACTIVE
de:	45.5134
ude:	-122.458
us TRI:	Active
us RMP:	Active
us PSM:	Active
atus CR2K:	Inactive
us 302:	Active
Owner Name:	Michael Krzeminski
st Reported ID:	37052
mum Daily Amount Range:	Not reported
ase Number:	7727379
emical Name:	Nitrogen
Name:	Not reported
s Pure:	Yes
s Mix:	No
S:	Not reported
re Component:	Not reported
ximum Daily Amount Code:	11
aximum Daily Amount Unit:	gal
cal Added Date:	08/03/2018
s Chem PSM:	No
s Chem 112R:	No
s Chem 302:	No
s Pesticide:	No
s Fertilizer:	No
hysical State:	Gas
NNA Number:	1066
FPA Health:	0
FPA Flammability:	0
FPA Reactivity:	0
FPA Special Notice:	N/A
Hazards:	Health HNOC, Physical Flammable
umber of Days Onsite:	365
ar:	2018
se Number:	64742650
emical Name:	Lube Oils And Grease
Name:	Not reported

TRIMET RUBY JUNCTION EAST (Continued) **1000109560**

s Pure: No
s Mix: Yes
S: Not reported
re Component: Not reported
ximum Daily Amount Code: 20
aximum Daily Amount Unit: gal
ical Added Date: 08/27/2018
s Chem PSM: No
s Chem 112R: No
s Chem 302: No
s Pesticide: No
s Fertilizer: No
nysical State: Liquid
NA Number: N/A
PA Health: 0
PA Flammability: 0
PA Reactivity: 0
PA Special Notice: N/A
Hazards: Physical HNOC
umber of Days Onsite: 365
ar: 2018

ase Number: 7664939
ical Name: Lead Acid Batteries
EHS Name: SULFURIC ACID
s Pure: No
s Mix: Yes
S: Not reported
Mixture Component: SULFURIC ACID
ximum Daily Amount Code: 20
aximum Daily Amount Unit: lbs
cal Added Date: 08/03/2018
s Chem PSM: No
s Chem 112R: No
s Chem 302: No
s Pesticide: No
s Fertilizer: No
hysical State: Solid
NA Number: 2794
PA Health: 3
PA Flammability: 0
PA Reactivity: 2
PA Special Notice: N/A
ds: Health Acute, Health Carcinogenicity, Health ReproductiveToxicity, Health SeriousEye, Health SkinCorrosion, Health SpecificOrganToxicity
umber of Days Onsite: 365
ar: 2018

Number: Not reported
ical Name: Not reported
Name: Not reported
re: Not reported
: Not reported
S: Not reported
re Component: Not reported
mum Daily Amount Code: Not reported
mum Daily Amount Unit: Not reported

TRIMET RUBY JUNCTION EAST (Continued) **1000109560**

nical Added Date:	Not reported
em PSM:	Not reported
em 112R:	Not reported
em 302:	Not reported
sticide:	Not reported
rtilizer:	Not reported
cal State:	Not reported
A Number:	Not reported
A Health:	Not reported
A Flammability:	Not reported
A Reactivity:	Not reported
A Special Notice:	Not reported
rds:	Not reported
ber of Days Onsite:	Not reported
	Not reported
se Number:	N/A
emical Name:	Safe Step Ice Melter De-Icer North American Salt Company A Compass Minerals Company
Name:	Not reported
s Pure:	No
s Mix:	Yes
S:	Not reported
lixture Component:	UREA
ximum Daily Amount Code:	11
aximum Daily Amount Unit:	lbs
cal Added Date:	02/20/2024
s Chem PSM:	No
s Chem 112R:	No
s Chem 302:	No
s Pesticide:	No
s Fertilizer:	No
hysical State:	Solid
NA Number:	N/A
PA Health:	1
PA Flammability:	0
PA Reactivity:	0
PA Special Notice:	N/A
Hazards:	Physical HNOC
umber of Days Onsite:	365
r:	2024
se Number:	N/A
emical Name:	Safe Step Ice Melter De-Icer North American Salt Company A Compass Minerals Company
Name:	Not reported
s Pure:	No
s Mix:	Yes
S:	Not reported
Mixture Component:	SODIUM CHLORIDE
ximum Daily Amount Code:	11
aximum Daily Amount Unit:	lbs
cal Added Date:	02/20/2024
s Chem PSM:	No
s Chem 112R:	No
s Chem 302:	No
s Pesticide:	No

TRIMET RUBY JUNCTION EAST (Continued) **1000109560**

s Fertilizer: No
hysical State: Solid
NA Number: N/A
PA Health: 1
PA Flammability: 0
PA Reactivity: 0
PA Special Notice: N/A
Hazards: Physical HNOC
umber of Days Onsite: 365
r: 2024

se Number: N/A
emical Name: Safe Step Ice Melter De-Icer North American Salt Company A Compass Minerals Company
Name: Not reported
s Pure: No
s Mix: Yes
S: Not reported
Mixture Component: POTASSIUM CHLORIDE
ximum Daily Amount Code: 11
aximum Daily Amount Unit: lbs
cal Added Date: 02/20/2024
s Chem PSM: No
s Chem 112R: No
s Chem 302: No
s Pesticide: No
s Fertilizer: No
hysical State: Solid
NA Number: N/A
PA Health: 1
PA Flammability: 0
PA Reactivity: 0
PA Special Notice: N/A
Hazards: Physical HNOC
umber of Days Onsite: 365
r: 2024

se Number: N/A
emical Name: Lube Oils And Grease
Name: Not reported
s Pure: No
s Mix: Yes
S: Not reported
Mixture Component: PETROLEUM DISTILLATES, HEAVY
ximum Daily Amount Code: 20
aximum Daily Amount Unit: gal
ical Added Date: 08/27/2018
s Chem PSM: No
s Chem 112R: No
s Chem 302: No
s Pesticide: No
s Fertilizer: No
hysical State: Liquid
NA Number: N/A
PA Health: 0
PA Flammability: 1
PA Reactivity: 0

TRIMET RUBY JUNCTION EAST (Continued) **1000109560**

FPA Special Notice: N/A
Hazards: Physical HNOC
umber of Days Onsite: 365
r: 2024

ase Number: 7727379
mical Name: Nitrogen Airgas Usa
Name: Not reported
s Pure: Yes
s Mix: No
S: Not reported
re Component: Not reported
ximum Daily Amount Code: 20
ximum Daily Amount Unit: cuft
ical Added Date: 02/16/2022
s Chem PSM: No
s Chem 112R: No
s Chem 302: No
s Pesticide: No
s Fertilizer: No
hysical State: Gas
NNA Number: 1066
FPA Health: 0
FPA Flammability: 0
FPA Reactivity: 0
FPA Special Notice: SA
Hazards: Health Asphyxiant, Physical Flammable
umber of Days Onsite: 365
r: 2024

se Number: 7782447
mical Name: Oxygen Airgas Usa, Llc
Name: Not reported
s Pure: Yes
s Mix: No
S: Not reported
re Component: Not reported
ximum Daily Amount Code: 11
ximum Daily Amount Unit: cuft
cal Added Date: 02/15/2023
s Chem PSM: No
s Chem 112R: No
s Chem 302: No
s Pesticide: No
s Fertilizer: No
hysical State: Gas
NA Number: 1072
FPA Health: 0
FPA Flammability: 0
FPA Reactivity: 0
FPA Special Notice: OX
lazards: Physical Flammable, Physical Oxidizer
umber of Days Onsite: 365
r: 2024

e Number: 7440371
mical Name: Argon Air Liquide

TRIMET RUBY JUNCTION EAST (Continued) **1000109560**

Name:	Not reported
s Pure:	Yes
s Mix:	No
S:	Not reported
re Component:	Not reported
ximum Daily Amount Code:	20
ximum Daily Amount Unit:	cuft
cal Added Date:	02/15/2023
s Chem PSM:	No
s Chem 112R:	No
s Chem 302:	No
s Pesticide:	No
s Fertilizer:	No
hysical State:	Gas
NA Number:	1006
PA Health:	0
PA Flammability:	0
PA Reactivity:	0
PA Special Notice:	N/A
Hazards:	Health Asphyxiant, Physical Flammable
umber of Days Onsite:	365
r:	2024

Click this hyperlink while viewing on your computer to access
12 additional OR HSIS: record(s) in the EDR Site Report.

NPDES:	
Name:	TRIMET - RUBY JUNCTION SOUTH MAINTENANCE FACILITY
Address:	2222 NW ELEVEN MILE AVENUE
City,State,Zip:	GRESHAM, OR 97030
WQ File Nbr:	Not reported
Legal Name:	Not reported
Region:	Northwest
Pri SIC:	4111
Latitude:	45.5103
Longitude:	-122.4577
Category:	Not reported
Permit Type:	Not reported
Permit Active:	Not reported
Permit Description:	Not reported
Expiration Date:	06/30/2026
EPA Number:	ORR807330
UIC Facility:	Not reported
Admin Agent:	Not reported
Last Action Date:	Not reported
Permit Writer:	Not reported
Compliance Inspector:	Not reported
DMR Reviewer:	Not reported
Application Number:	107
Class:	Not reported
Start Date:	04/17/2019
Region Decode:	Not reported
Ownership:	Not reported
Permit Group:	Not reported
EPA Class:	Not reported
Permit Number:	33074
Facility RID:	9241

TRIMET RUBY JUNCTION EAST (Continued) **1000109560**

Address 2:	Not reported
Program Name:	Water Quality
Type Name:	NPDES- Stormwater (Industrial)
Facility Abbr. Name:	Not reported
Comments:	WQSIS FileNumber: 126099
Program Identifier:	CEM_FacilityIdentifier=152599
Permit RID:	6112
Ref Group Name:	Dept. of Environmental Quality
Permittee Name:	Tri-County Metropolitan Transportation District of Oregon
Permit Status:	Permit Issued

Name:	TRIMET - RUBY JUNCTION SOUTH MAINTENANCE FACILITY
Address:	2222 NW ELEVEN MILE AVENUE
City,State,Zip:	GRESHAM, OR 97030
WQ File Nbr:	126099
Legal Name:	Not reported
Region:	Northwest
Pri SIC:	4111
Latitude:	45.5103
Longitude:	-122.4577
Category:	Not reported
Permit Type:	Not reported
Permit Active:	Not reported
Permit Description:	Not reported
Expiration Date:	06/30/2026
EPA Number:	ORR807330
UIC Facility:	Not reported
Admin Agent:	Not reported
Last Action Date:	Not reported
Permit Writer:	Not reported
Compliance Inspector:	Not reported
DMR Reviewer:	Not reported
Application Number:	107
Class:	Not reported
Start Date:	04/17/2019
Region Decode:	Not reported
Ownership:	Not reported
Permit Group:	Not reported
EPA Class:	Not reported
Permit Number:	33074
Facility RID:	9241
Address 2:	Not reported
Program Name:	Water Quality
Type Name:	NPDES- Stormwater (Industrial)
Facility Abbr. Name:	Not reported
Comments:	WQSIS FileNumber: 126099
Program Identifier:	CEM_FacilityIdentifier=152599
Permit RID:	6112
Ref Group Name:	Dept. of Environmental Quality
Permittee Name:	Tri-County Metropolitan Transportation District of Oregon
Permit Status:	Permit Issued

Name:	RUBY JUNCTION EXPANSION
Address:	2222 NW ELEVEN MILE AVE
City,State,Zip:	GRESHAM, OR 97030
WQ File Nbr:	Not reported
Legal Name:	Not reported

TRIMET RUBY JUNCTION EAST (Continued) **1000109560**

Region:	Northwest
Pri SIC:	1541
Latitude:	45.5116
Longitude:	-122.4584
Category:	Not reported
Permit Type:	Not reported
Permit Active:	Not reported
Permit Description:	Not reported
Expiration Date:	11/30/2015
EPA Number:	ORR10D313
UIC Facility:	Not reported
Admin Agent:	Not reported
Last Action Date:	Not reported
Permit Writer:	Not reported
Compliance Inspector:	Not reported
DMR Reviewer:	Not reported
Application Number:	105
Class:	Not reported
Start Date:	09/20/2012
Region Decode:	Not reported
Ownership:	Not reported
Permit Group:	Not reported
EPA Class:	Not reported
Permit Number:	28974
Facility RID:	6867
Address 2:	Not reported
Program Name:	Water Quality
Type Name:	NPDES- Stormwater (Construction)
Facility Abbr. Name:	Not reported
Comments:	WQSIS FileNumber: 122601
Program Identifier:	CEM_FacilityIdentifier=124959
Permit RID:	3669
Ref Group Name:	Dept. of Environmental Quality
Permittee Name:	TRI-COUNTY METROPOLITAN TRANSIT DISTRICT
Permit Status:	Permit Termination
Name:	RUBY JUNCTION TRACK EXTENSION PROJECT
Address:	2222 NW ELEVEN MILE AVE
City,State,Zip:	GRESHAM, OR 97030
WQ File Nbr:	Not reported
Legal Name:	Not reported
Region:	Northwest
Pri SIC:	1541
Latitude:	45.5116
Longitude:	-122.4584
Category:	Not reported
Permit Type:	Not reported
Permit Active:	Not reported
Permit Description:	Not reported
Expiration Date:	12/15/2025
EPA Number:	ORR10G394
UIC Facility:	Not reported
Admin Agent:	Not reported
Last Action Date:	Not reported
Permit Writer:	Not reported
Compliance Inspector:	Not reported
DMR Reviewer:	Not reported

TRIMET RUBY JUNCTION EAST (Continued) **1000109560**

Application Number:	105
Class:	Not reported
Start Date:	01/26/2021
Region Decode:	Not reported
Ownership:	Not reported
Permit Group:	Not reported
EPA Class:	Not reported
Permit Number:	33923
Facility RID:	6868
Address 2:	Not reported
Program Name:	Water Quality
Type Name:	NPDES- Stormwater (Construction)
Facility Abbr. Name:	Not reported
Comments:	WQSIS FileNumber: 127152
Program Identifier:	CEM_FacilityIdentifier=124959
Permit RID:	3670
Ref Group Name:	Dept. of Environmental Quality
Permittee Name:	TriMet
Permit Status:	Permit Termination

OR UIC:

Name:	TRIMET - RUBY JUNCTION SOUTH MAINTENANCE FACILITY
Address:	2222 NW ELEVEN MILE AVENUE
City,State,Zip:	GRESHAM, OR 97030
UIC Well #:	Not reported
Type:	Not reported
Type Description:	Not reported
UIC Number:	33074
Facility Status:	Not reported
Lat/Long:	45.5103 / -122.4577

D22 **TRI-MET** **UST FINDER** **1028647498**
ENE **2222 NW ELEVEN MILE AVE** **N/A**
< 1/8 **GRESHAM, OR 97030**
0.121 mi.
638 ft. **Site 4 of 6 in cluster D**

Relative: UST FINDER:
Higher
Actual:
263 ft.

Object ID:	698901
Facility ID:	OR7910
Name:	TRI-MET
Address:	2222 NW ELEVEN MILE AVE
City,State,Zip:	GRESHAM, OR 97030
Address Match Type:	PointAddress
Open USTs:	0
Closed USTs:	3
TOS USTs:	0
Population 1500ft:	668
Private Wells 1500ft:	1
Within 100yr Floodplain:	No
Land Use:	Developed, High Intensity
Within SPA:	No
SPA PWS Facility ID:	Not reported
SPA Water Type:	Not reported
SPA Facility Type:	Not reported
SPA HUC12:	Not reported
Within WHPA:	Yes

TRI-MET (Continued) **1028647498**

WHPA PWS Facility ID:	OR4100902_2618
WHPA Water Type:	GW - Ground water
WHPA Facility Type:	WL - Well
WHPA HUC12:	170900120201
Facility Status:	Closed UST(s)
Date of Last Inspection:	Not reported
EPA Region:	10
Tribe:	Not reported
Coordinate Source:	Geocode
X Coord:	-122.458381779
Y Coord:	45.5141786120001
Latitude:	45.5141786122684
Longitude:	-122.458381778609

UST FINDER:

Object ID:	1550129
Facility ID:	OR7910
Tank ID:	OR7910_4
Tank Status:	Closed
Installation Date:	1985/05/01 16:00:00+00
Removal Date:	1994/06/07 15:59:59+00
Tank Capacity:	2000
Substances:	Diesel
Tank Wall Type:	Not reported

Object ID:	1550130
Facility ID:	OR7910
Tank ID:	OR7910_3
Tank Status:	Closed
Installation Date:	1982/05/01 16:00:00+00
Removal Date:	1994/06/07 15:59:59+00
Tank Capacity:	2550
Substances:	Gasoline
Tank Wall Type:	Not reported

Object ID:	1545674
Facility ID:	OR7910
Tank ID:	OR7910_2
Tank Status:	Closed
Installation Date:	1982/05/01 16:00:00+00
Removal Date:	1998/11/11 15:59:59+00
Tank Capacity:	500
Substances:	Used Oil
Tank Wall Type:	Not reported

D23 **TRI-MET** **OR UST** **U004014638**
ENE **2222 NW ELEVEN MILE AVE** **N/A**
< 1/8 **GRESHAM, OR 97030**
0.121 mi.
638 ft. **Site 5 of 6 in cluster D**

Relative: UST:
Higher
Actual:
263 ft.

Name:	TRI-MET
Address:	2222 NW ELEVEN MILE AVE
City:	GRESHAM
Facility ID:	7910
Facility Telephone:	Not reported

TRI-MET (Continued) **U004014638**

Permittee Name:	Not reported
Number of Permitted Tanks:	Not reported
Active Tanks:	Not reported
Decommissioned Tanks:	4
Number of Tanks:	4

C24 **JERRYS CUSTOM PAINT & COLLISION CENTER** **RCRA-VSQG** **1004771692**
North **2515 NW ELEVEN MILE AVE** **ORQ000012898**
1/8-1/4 **GRESHAM, OR 97030**
0.129 mi.
680 ft. **Site 3 of 4 in cluster C**

Relative: **Lower**
Actual: **258 ft.**

RCRA Listings:

ved by Agency:	20031231
me:	Jerrys Custom Paint & Collision Center
,State,Zip:	2515 Nw Eleven Mile Ave GRESHAM, OR 97030
	ORQ000012898
e:	JERALD GEISZLER
ess:	2515 NW ELEVEN MILE AVE
State,Zip:	GRESHAM, OR 97030
e:	503-667-8280
	Not reported
	Not reported
	Not reported
	10
	Private
e Generator Description:	Conditionally Exempt Small Quantity Generator
	Not reported
ycle:	Not reported
	Not reported
or:	Handler Activities
er:	Not reported
	Not reported
ess:	2515 NW ELEVEN MILE AVE
State,Zip:	GRESHAM, OR 97030
	Jcp Enterprises Inc
	Private
	Jcp Enterprises Inc
	Private
enerator Activity:	No
ity:	No
Generator:	No
ctivity:	No
ity Activity:	No
vity with Storage:	No
y On-Site Burner Exemption:	No
ing and Refining Furnace Exemption:	No
Injection Control:	No
e Receipt:	No
ste Indicator:	No
ste Destination Facility:	No
rsal Waste:	No
eg Handler:	---
dicator:	Not reported
condary Material Indicator:	N
tor:	Not reported
ermit Baseline:	Not on the Baseline

JERRYS CUSTOM PAINT & COLLISION CENTER (Continued) **1004771692**

enewals Baseline:	Not on the Baseline
orrective Action Baseline:	No
rrective Action Universe:	No
Where RCRA CA has Been Imposed Universe:	No
tion Priority Ranking:	No NCAPS ranking
l Control Indicator:	No
ontrol Indicator:	No
re Controls Indicator:	N/A
ontrols Indicator:	N/A
n-Complier Universe:	No
Significant Non-Complier Universe:	No
gnificant Non-Complier Universe:	No
n-Complier With a Compliance Schedule Universe:	No
ce Required:	Not reported
Last Change:	20140602
rader-Importer:	No
rader-Exporter:	No
pent Lead Acid Batteries:	No
pent Lead Acid Batteries:	No
vity Without Storage:	No
er:	No
dicator:	No

Hazardous Waste Summary:

Waste Code:	NONE
Waste Description:	Not Defined

Handler - Owner Operator:

wner/Operator Indicator:		Owner
	Owner/Operator Name: JCP ENTERPRISES INC	
l Status:		Private
Became Current:		20030221
Ended Current:		Not reported
Owner/Operator Address:		2515 NW ELEVEN MILE AVE
Owner/Operator City,State,Zip:		GRESHAM, OR 97030
r/Operator Telephone:		503-667-8280
er/Operator Telephone Ext:		Not reported
er/Operator Fax:		Not reported
er/Operator Email:		Not reported

wner/Operator Indicator:		Owner
	Owner/Operator Name: JCP ENTERPRISES INC	
l Status:		Private
Became Current:		20000419
Ended Current:		Not reported
Owner/Operator Address:		2515 NW ELEVEN MILE AVE
Owner/Operator City,State,Zip:		GRESHAM, OR 97030
r/Operator Telephone:		503-667-8280
er/Operator Telephone Ext:		Not reported
er/Operator Fax:		Not reported
er/Operator Email:		Not reported

wner/Operator Indicator:		Owner
	Owner/Operator Name: JCP ENTERPRISES INC	
l Status:		Private

JERRYS CUSTOM PAINT & COLLISION CENTER (Continued) **1004771692**

Became Current: 20010117
Ended Current: Not reported
Owner/Operator Address: 2515 NW ELEVEN MILE AVE
Owner/Operator City,State,Zip: GRESHAM, OR 97030
r/Operator Telephone: 503-667-8280
er/Operator Telephone Ext: Not reported
er/Operator Fax: Not reported
er/Operator Email: Not reported

wner/Operator Indicator: Owner
Owner/Operator Name: JCP ENTERPRISES INC
l Status: Private
e Became Current: 19990908
Ended Current: Not reported
Owner/Operator Address: 2515 NW ELEVEN MILE AVE
Owner/Operator City,State,Zip: GRESHAM, OR 97030
r/Operator Telephone: 503-667-8280
er/Operator Telephone Ext: Not reported
er/Operator Fax: Not reported
er/Operator Email: Not reported

wner/Operator Indicator: Owner
Owner/Operator Name: JCP ENTERPRISES INC
l Status: Private
Became Current: 20011228
Ended Current: Not reported
Owner/Operator Address: 2515 NW ELEVEN MILE AVE
Owner/Operator City,State,Zip: GRESHAM, OR 97030
r/Operator Telephone: 503-667-8280
er/Operator Telephone Ext: Not reported
er/Operator Fax: Not reported
er/Operator Email: Not reported

ner/Operator Indicator: Operator
Owner/Operator Name: JCP ENTERPRISES INC
l Status: Private
e Became Current: 19990908
Ended Current: Not reported
Owner/Operator Address: 2515 NW ELEVEN MILE AVE
Owner/Operator City,State,Zip: GRESHAM, OR 97030
r/Operator Telephone: 503-667-8280
er/Operator Telephone Ext: Not reported
er/Operator Fax: Not reported
er/Operator Email: Not reported

ner/Operator Indicator: Operator
Owner/Operator Name: JCP ENTERPRISES INC
l Status: Private
e Became Current: 19990908
Ended Current: Not reported
Owner/Operator Address: 2515 NW ELEVEN MILE AVE
Owner/Operator City,State,Zip: GRESHAM, OR 97030
r/Operator Telephone: 503-667-8280
er/Operator Telephone Ext: Not reported
er/Operator Fax: Not reported
er/Operator Email: Not reported

JERRYS CUSTOM PAINT & COLLISION CENTER (Continued) **1004771692**

wner/Operator Indicator: Owner
Owner/Operator Name: JCP ENTERPRISES INC
l Status: Private
e Became Current: 19990908
Ended Current: Not reported
Owner/Operator Address: 2515 NW ELEVEN MILE AVE
Owner/Operator City,State,Zip: GRESHAM, OR 97030
r/Operator Telephone: 503-667-8280
er/Operator Telephone Ext: Not reported
er/Operator Fax: Not reported
er/Operator Email: Not reported

ner/Operator Indicator: Operator
Owner/Operator Name: JCP ENTERPRISES INC
l Status: Private
e Became Current: 19990908
Ended Current: Not reported
Owner/Operator Address: 2515 NW ELEVEN MILE AVE
Owner/Operator City,State,Zip: GRESHAM, OR 97030
r/Operator Telephone: 503-667-8280
er/Operator Telephone Ext: Not reported
er/Operator Fax: Not reported
er/Operator Email: Not reported

Historic Generators:
eive Date: 19990908
Handler Name: JERRYS CUSTOM PAINT & COLLISION CENTER
ral Waste Generator Description: Very Small Quantity Generator (formerly Conditionally-Exempt Small Quantity Generator
District Owner: Not reported
arge Quantity Handler of Universal Waste: No
Recognized Trader Importer: No
Recognized Trader Exporter: No
Spent Lead Acid Battery Importer: No
Spent Lead Acid Battery Exporter: No
Current Record: No
Storage Recycler Activity: Not reported
ronic Manifest Broker: Not reported

ive Date: 20000419
Handler Name: JERRYS CUSTOM PAINT & COLLISION CENTER
ral Waste Generator Description: Very Small Quantity Generator (formerly Conditionally-Exempt Small Quantity Generator
District Owner: Not reported
arge Quantity Handler of Universal Waste: No
Recognized Trader Importer: No
Recognized Trader Exporter: No
Spent Lead Acid Battery Importer: No
Spent Lead Acid Battery Exporter: No
Current Record: No
Storage Recycler Activity: Not reported
ronic Manifest Broker: Not reported

ive Date: 20010117
Handler Name: JERRYS CUSTOM PAINT & COLLISION CENTER
ral Waste Generator Description: Very Small Quantity Generator (formerly Conditionally-Exempt Small Quantity Generator

JERRYS CUSTOM PAINT & COLLISION CENTER (Continued) **1004771692**

District Owner: Not reported
arge Quantity Handler of Universal Waste: No
ecognized Trader Importer: No
ecognized Trader Exporter: No
pent Lead Acid Battery Importer: No
pent Lead Acid Battery Exporter: No
urrent Record: No
torage Recycler Activity: Not reported
onic Manifest Broker: Not reported

ive Date: 20011228
Handler Name: JERRYS CUSTOM PAINT & COLLISION CENTER
ral Waste Generator Description: Very Small Quantity Generator (formerly Conditionally-Exempt Small Quantity Generator
District Owner: Not reported
arge Quantity Handler of Universal Waste: No
ecognized Trader Importer: No
ecognized Trader Exporter: No
pent Lead Acid Battery Importer: No
pent Lead Acid Battery Exporter: No
urrent Record: No
torage Recycler Activity: Not reported
onic Manifest Broker: Not reported

ive Date: 20030221
Handler Name: JERRYS CUSTOM PAINT & COLLISION CENTER
ral Waste Generator Description: Very Small Quantity Generator (formerly Conditionally-Exempt Small Quantity Generator
District Owner: Not reported
arge Quantity Handler of Universal Waste: No
ecognized Trader Importer: No
ecognized Trader Exporter: No
pent Lead Acid Battery Importer: No
pent Lead Acid Battery Exporter: No
urrent Record: No
torage Recycler Activity: Not reported
onic Manifest Broker: Not reported

ive Date: 20031231
Handler Name: JERRYS CUSTOM PAINT & COLLISION CENTER
ral Waste Generator Description: Very Small Quantity Generator (formerly Conditionally-Exempt Small Quantity Generator
District Owner: Not reported
arge Quantity Handler of Universal Waste: No
ecognized Trader Importer: No
ecognized Trader Exporter: No
pent Lead Acid Battery Importer: No
pent Lead Acid Battery Exporter: No
urrent Record: Yes
torage Recycler Activity: Not reported
onic Manifest Broker: Not reported

List of NAICS Codes and Descriptions:
NAICS Code: 811121
NAICS Description: AUTOMOTIVE BODY, PAINT, AND INTERIOR REPAIR AND MAINTENANCE

JERRYS CUSTOM PAINT & COLLISION CENTER (Continued) **1004771692**

Violations: Facility Has Received Notices of Violations: No Violations Found

Evaluations: Evaluation Action Summary: No Evaluations Found

---

25 North 1/8-1/4 0.137 mi. 723 ft. **ROCKWOOD SOLID WASTE INC** **OR AST S111254514**
2550 NW BURNSIDE CT **OR HSIS N/A**
GRESHAM, OR 97030

Relative: Lower
Actual: 258 ft.

AST:

Facility ID:	033828
Name:	ROCKWOOD SOLID WASTE INC
Address:	2550 NW BURNSIDE CT
City,State,Zip:	GRESHAM, OR 97030
Substance:	MOTOR OIL
Reporting Quantities:	500-999
Quantity Units:	GALLONS
Physical State:	2
Storage 1:	ABOVEGROUND TANK
Storage 2:	Not reported
Owner-Operator Name:	Not reported
Direct Site Phone:	Not reported
Report Class:	Not reported
Report Year:	Not reported
Is Poisonous Gas:	Not reported
Is Poisonous Material:	Not reported
Is Biological Hazard:	Not reported
Is Radioactive Material:	Not reported
Is Explosive:	Not reported
Status:	Not reported
Nature of Business:	Not reported
NAICS Code:	Not reported
Maximum Daily Amount Code:	Not reported
Maximum Daily Amount Code Range:	Not reported
Maximum Daily Amount Units:	Not reported
Is Solid State:	Not reported
Is Liquid State:	Not reported
Is Gaseous State:	Not reported
Is Combustible Dust:	Not reported
Is Fire Hazard:	Not reported
Is Sudden Release of Pressure Hazard:	Not reported
Is Reactive Hazard:	Not reported
Is Immediate Hazard:	Not reported
Is Delayed Hazard:	Not reported
Is Corrosive to Metal:	Not reported
Is Flammable:	Not reported
Is Gas Under Pressure:	Not reported
Is Physical HNOC:	Not reported
Is Emission of Gas With Water:	Not reported
Is Organic Peroxide:	Not reported
Is Oxidizer:	Not reported
Is Pyrophoric liquid or solid:	Not reported
Is Pyrophoric Gas:	Not reported

ROCKWOOD SOLID WASTE INC (Continued) **S111254514**

Is Self-Heating:	Not reported
Is Self-Reacting:	Not reported
Is Acute Toxicity:	Not reported
Is Aspiration Hazard:	Not reported
Is Carcinogenicity:	Not reported
Is Germ Cell Mutagenicity:	Not reported
Is Health HNOC:	Not reported
Is Reproductive Toxicity:	Not reported
Is Respiratory or Skin Sensitization:	Not reported
Is Serious Eye Damage or Eye Irritation:	Not reported
Is Simple Asphyxiate:	Not reported
Is Skin Corrosion or Irritation:	Not reported
Is Specific Target Organ Toxicity:	Not reported

HSIS:

Name:	ROCKWOOD SOLID WASTE INC
ddress:	2550 NW BURNSIDE CT
City,State,Zip:	GRESHAM, OR 97030
ility ID:	033828
rtment Or Division Of Company:	Not reported
hemical Is Extremely Hazardous Substance (EHS:	N
ontains 112R:	N
acility Has Written Emergency Plan:	N
ICS Code 1:	562111
NAICS Desc 1:	SOLID WASTE COLLECTION
CS Code 2:	000000
S Desc 2:	Not reported
Manager Name:	STEVEN HEFENEIDER
usiness Phone:	5036663488
ailing Address:	PO BOX 605
Mailing City:	GRESHAM
lailing State:	OR
iling Zip:	97030
. of Employees:	8
Phone:	5037841400
lacard:	Y
Dept Code:	0144
FD:	GRESHAM FIRE & EMERG SRVCS
prinkler System:	N
Emergency Contact:	STEVEN HEFENEIDER
gency Procedure:	Not reported
Business Type:	GARBAGE COLLECTION RECYCLING
Facility Type:	Not reported
rtment:	Not reported
s:	Not reported
de:	Not reported
tude:	Not reported
s TRI:	Not reported
s RMP:	Not reported
s PSM:	Not reported
s CR2K:	Not reported
s 302:	Not reported
r Name:	Not reported
Reported ID:	Not reported
mum Daily Amount Range:	Not reported
Number:	Not reported
nical Name:	Not reported

ROCKWOOD SOLID WASTE INC (Continued) **S111254514**

Name:	Not reported
re:	Not reported
:	Not reported
S:	Not reported
re Component:	Not reported
mum Daily Amount Code:	Not reported
mum Daily Amount Unit:	Not reported
ical Added Date:	Not reported
em PSM:	Not reported
em 112R:	Not reported
em 302:	Not reported
sticide:	Not reported
tilizer:	Not reported
cal State:	Not reported
A Number:	Not reported
A Health:	Not reported
A Flammability:	Not reported
A Reactivity:	Not reported
A Special Notice:	Not reported
rds:	Not reported
er of Days Onsite:	Not reported
	Not reported

Chemical:

Chemical Name:	MOTOR OIL
ysical Description:	LIQUID
se Number:	64742547
ility Id:	033828
ysical State Of The Substance:	2
erage Amount Possessed During The Year Code:	04
ximum Amount Possessed During The Year Code:	11
plicable Unit Of Measure Code:	2
Description Of The Unit Of Measure:	GALLONS
ype Code:	A
Description:	ABOVEGROUND TANK
Code:	Not reported
erature Description:	Not reported
essure of Code:	1
Pressure Description:	NORMAL PRESSURE
ure of Code:	Not reported
ure Description:	Not reported
Temperature Description:	NORMAL TEMPERATURE
mperature of The Hazardous Substance Code:	4
erature Description:	Not reported
erature of The Hazardous Substance Code:	Not reported
ays Hazardous Substance On Site During Year:	365
The Substance Protected A Trade Secret:	False
ription Of The Max Qnty Code:	500-999
ription Of The Avg Qnty Code:	50-199
Most Hazardous Ingridient:	PETROLEUM HYDROCARBONS
ted Nations/north America 4 Digit Class Number:	0000
zard Rank:	2
Ingredient:	Not reported
ubstance Pure:	False
bstance Mix:	True
First Hazardous Class Code For Chemical:	Combustible Material
Second Hazardous Class Code For Chemical:	Chronic Health Hazard

ROCKWOOD SOLID WASTE INC (Continued) **S111254514**

Hazardous Class Code For Chemical:	Not reported
ard Class 1 Of The Chemical:	4.5
zard Class 2 Of The Chemical:	6.4
rd Class 3 Of The Chemical:	Not reported
Additional Chemical:	
ical Is A Toxic 313 Chemical:	Not reported
Pesticide Registration Number:	Not reported
ains 112R:	Not reported
ains EHS:	Not reported
rtilizer:	N
esticide:	N
ains 313:	Not reported

E26 **GRESHAM SANITARY SERVICE** **OR UST** **U000430431**
ESE **2131 NW BIRDSDALE AVE** **N/A**
1/8-1/4 **GRESHAM, OR 97030**
0.137 mi.
724 ft. **Site 1 of 4 in cluster E**

Relative: UST:
Higher

Actual: Name:	GRESHAM SANITARY SERVICE
263 ft. Address:	2131 NW BIRDSDALE AVE
City:	GRESHAM
Facility ID:	2224
Facility Telephone:	(503)665-2424
Permittee Name:	HARLEN C LEHL
Number of Permitted Tanks:	Not reported
Active Tanks:	Not reported
Decommissioned Tanks:	2
Number of Tanks:	2

E27 **GRESHAM SANITARY SERVICE** **RCRA-VSQG** **1004771372**
ESE **2131 NW BIRDSDALE AVE** **FINDS** **ORQ000006981**
1/8-1/4 **GRESHAM, OR 97030** **ECHO**
0.137 mi. **PFAS ECHO**
724 ft. **Site 2 of 4 in cluster E**

Relative: RCRA Listings:
Higher

Actual:
263 ft.

ved by Agency:	20031231
ame:	Gresham Sanitary Service Inc
State,Zip:	2131 Nw Birdsdale Ave GRESHAM, OR 97030
	ORQ000006981
ne:	MIKE MILLER
ss:	PO BOX 1560
State,Zip:	GRESHAM, OR 97030
	503-665-2424
	Not reported
	Not reported
	Not reported
	10
	Private
e Generator Description:	Conditionally Exempt Small Quantity Generator
	Not reported
ycle:	Not reported

GRESHAM SANITARY SERVICE (Continued) **1004771372**

	Not reported
or:	Handler Activities
er:	Not reported
	Not reported
s:	PO BOX 1560
State,Zip:	GRESHAM, OR 97030
	Becky J Lehl
	Private
	Gresham Sanitary Service, Inc.
	Private
enerator Activity:	No
ity:	No
Generator:	No
ctivity:	No
ity Activity:	No
vity with Storage:	No
y On-Site Burner Exemption:	No
ing and Refining Furnace Exemption:	No
Injection Control:	No
e Receipt:	No
ste Indicator:	No
ste Destination Facility:	No
rsal Waste:	No
eg Handler:	---
dicator:	Not reported
condary Material Indicator:	N
tor:	Not reported
ermit Baseline:	Not on the Baseline
enewals Baseline:	Not on the Baseline
orrective Action Baseline:	No
rrective Action Universe:	No
Where RCRA CA has Been Imposed Universe:	No
tion Priority Ranking:	No NCAPS ranking
l Control Indicator:	No
ontrol Indicator:	No
re Controls Indicator:	N/A
ontrols Indicator:	N/A
n-Complier Universe:	No
Significant Non-Complier Universe:	No
gnificant Non-Complier Universe:	No
n-Complier With a Compliance Schedule Universe:	No
ce Required:	Not reported
Last Change:	20140602
Trader-Importer:	No
Trader-Exporter:	No
pent Lead Acid Batteries:	No
pent Lead Acid Batteries:	No
vity Without Storage:	No
er:	No
dicator:	No

Hazardous Waste Summary:

Waste Code:	NONE
Waste Description:	Not Defined

GRESHAM SANITARY SERVICE (Continued) **1004771372**

Handler - Owner Operator:

wner/Operator Indicator: Owner
Owner/Operator Name: HARLEN C LEHL
l Status: Private
e Became Current: 19980129
Ended Current: Not reported
wner/Operator Address: 2829 NE LIBERTY
Owner/Operator City,State,Zip: GRESHAM, OR 97030
/Operator Telephone: 503-665-2424
r/Operator Telephone Ext: Not reported
r/Operator Fax: Not reported
r/Operator Email: Not reported

ner/Operator Indicator: Operator
Owner/Operator Name: GRESHAM SANITARY SERVICE, INC.
l Status: Private
Became Current: Not reported
Ended Current: Not reported
wner/Operator Address: PO BOX 1560
Owner/Operator City,State,Zip: GRESHAM, OR 97030
/Operator Telephone: 503-665-2424
r/Operator Telephone Ext: Not reported
r/Operator Fax: Not reported
r/Operator Email: Not reported

wner/Operator Indicator: Owner
Owner/Operator Name: HARLEN C LEHL
l Status: Private
e Became Current: 19990121
Ended Current: Not reported
wner/Operator Address: 2829 NE LIBERTY
Owner/Operator City,State,Zip: GRESHAM, OR 97030
/Operator Telephone: 503-665-2424
r/Operator Telephone Ext: Not reported
r/Operator Fax: Not reported
r/Operator Email: Not reported

wner/Operator Indicator: Owner
Owner/Operator Name: BECKY J LEHL
gal Status: Other
Became Current: 20000111
Ended Current: Not reported
wner/Operator Address: 2829 NE LIBERTY
Owner/Operator City,State,Zip: GRESHAM, OR 97030
/Operator Telephone: 503-665-2424
r/Operator Telephone Ext: Not reported
r/Operator Fax: Not reported
r/Operator Email: Not reported

wner/Operator Indicator: Owner
Owner/Operator Name: BECKY J LEHL
gal Status: Other
e Became Current: 20010116
Ended Current: Not reported
wner/Operator Address: 2829 NE LIBERTY
Owner/Operator City,State,Zip: GRESHAM, OR 97030
/Operator Telephone: 503-665-2424

GRESHAM SANITARY SERVICE (Continued) **1004771372**

r/Operator Telephone Ext: Not reported
r/Operator Fax: Not reported
r/Operator Email: Not reported

ner/Operator Indicator: Operator
Owner/Operator Name: GRESHAM SANITARY SERVICE, INC.
l Status: Private
Became Current: Not reported
Ended Current: Not reported
wner/Operator Address: PO BOX 1560
Owner/Operator City,State,Zip: GRESHAM, OR 97030
/Operator Telephone: 503-665-2424
r/Operator Telephone Ext: Not reported
r/Operator Fax: Not reported
r/Operator Email: Not reported

ner/Operator Indicator: Operator
Owner/Operator Name: GRESHAM SANITARY SERVICE, INC.
l Status: Private
Became Current: 20031231
Ended Current: Not reported
wner/Operator Address: PO BOX 1560
Owner/Operator City,State,Zip: GRESHAM, OR 97030
/Operator Telephone: 503-665-2424
r/Operator Telephone Ext: Not reported
r/Operator Fax: Not reported
r/Operator Email: Not reported

wner/Operator Indicator: Owner
Owner/Operator Name: BECKY J LEHL
l Status: Private
e Became Current: 19990319
Ended Current: Not reported
wner/Operator Address: 2829 NE LIBERTY
Owner/Operator City,State,Zip: GRESHAM, OR 97030
/Operator Telephone: 503-665-2424
r/Operator Telephone Ext: Not reported
r/Operator Fax: Not reported
r/Operator Email: Not reported

wner/Operator Indicator: Owner
Owner/Operator Name: HARLEN C LEHL
l Status: Private
e Became Current: 19970819
Ended Current: Not reported
wner/Operator Address: 2829 NE LIBERTY
Owner/Operator City,State,Zip: GRESHAM, OR 97030
/Operator Telephone: 503-665-2424
r/Operator Telephone Ext: Not reported
r/Operator Fax: Not reported
r/Operator Email: Not reported

wner/Operator Indicator: Owner
Owner/Operator Name: HARLEN C LEHL
l Status: Private
Became Current: 20000111
Ended Current: Not reported

GRESHAM SANITARY SERVICE (Continued) **1004771372**

wner/Operator Address: 2829 NE LIBERTY
Owner/Operator City,State,Zip: GRESHAM, OR 97030
/Operator Telephone: 503-665-2424
er/Operator Telephone Ext: Not reported
er/Operator Fax: Not reported
er/Operator Email: Not reported

wner/Operator Indicator: Owner
Owner/Operator Name: BECKY J LEHL
gal Status: Other
Became Current: 20020111
Ended Current: Not reported
wner/Operator Address: 2829 NE LIBERTY
Owner/Operator City,State,Zip: GRESHAM, OR 97030
/Operator Telephone: 503-665-2424
er/Operator Telephone Ext: Not reported
er/Operator Fax: Not reported
er/Operator Email: Not reported

wner/Operator Indicator: Owner
Owner/Operator Name: BECKY J LEHL
gal Status: Other
e Became Current: 20030107
Ended Current: Not reported
wner/Operator Address: 2829 NE LIBERTY
Owner/Operator City,State,Zip: GRESHAM, OR 97030
/Operator Telephone: 503-665-2424
er/Operator Telephone Ext: Not reported
er/Operator Fax: Not reported
er/Operator Email: Not reported

Historic Generators:
eive Date: 19970819
Handler Name: GRESHAM SANITARY SERVICE INC
ral Waste Generator Description: Very Small Quantity Generator (formerly Conditionally-Exempt Small Quantity Generator
District Owner: Not reported
arge Quantity Handler of Universal Waste: No
ecognized Trader Importer: No
ecognized Trader Exporter: No
pent Lead Acid Battery Importer: No
pent Lead Acid Battery Exporter: No
urrent Record: No
torage Recycler Activity: Not reported
onic Manifest Broker: Not reported

eive Date: 19980129
Handler Name: GRESHAM SANITARY SERVICE INC
ral Waste Generator Description: Very Small Quantity Generator (formerly Conditionally-Exempt Small Quantity Generator
District Owner: Not reported
arge Quantity Handler of Universal Waste: No
ecognized Trader Importer: No
ecognized Trader Exporter: No
pent Lead Acid Battery Importer: No
pent Lead Acid Battery Exporter: No
urrent Record: No

GRESHAM SANITARY SERVICE (Continued) **1004771372**

Storage Recycler Activity: Not reported
ronic Manifest Broker: Not reported

eive Date: 19990121
Handler Name: GRESHAM SANITARY SERVICE INC
ral Waste Generator Description: Very Small Quantity Generator (formerly Conditionally-Exempt Small Quantity Generator
District Owner: Not reported
arge Quantity Handler of Universal Waste: No
Recognized Trader Importer: No
Recognized Trader Exporter: No
Spent Lead Acid Battery Importer: No
Spent Lead Acid Battery Exporter: No
Current Record: No
Storage Recycler Activity: Not reported
ronic Manifest Broker: Not reported

ive Date: 20000111
Handler Name: GRESHAM SANITARY SERVICE INC
Waste Generator Description: Not a generator, verified
District Owner: Not reported
arge Quantity Handler of Universal Waste: No
Recognized Trader Importer: No
Recognized Trader Exporter: No
Spent Lead Acid Battery Importer: No
Spent Lead Acid Battery Exporter: No
Current Record: No
Storage Recycler Activity: Not reported
ronic Manifest Broker: Not reported

ive Date: 20000111
Handler Name: GRESHAM SANITARY SERVICE INC
ral Waste Generator Description: Very Small Quantity Generator (formerly Conditionally-Exempt Small Quantity Generator
District Owner: Not reported
arge Quantity Handler of Universal Waste: No
Recognized Trader Importer: No
Recognized Trader Exporter: No
Spent Lead Acid Battery Importer: No
Spent Lead Acid Battery Exporter: No
Current Record: No
Storage Recycler Activity: Not reported
ronic Manifest Broker: Not reported

eive Date: 20010116
Handler Name: GRESHAM SANITARY SERVICE INC
ral Waste Generator Description: Very Small Quantity Generator (formerly Conditionally-Exempt Small Quantity Generator
District Owner: Not reported
arge Quantity Handler of Universal Waste: No
Recognized Trader Importer: No
Recognized Trader Exporter: No
Spent Lead Acid Battery Importer: No
Spent Lead Acid Battery Exporter: No
Current Record: No
Storage Recycler Activity: Not reported
ronic Manifest Broker: Not reported

GRESHAM SANITARY SERVICE (Continued) **1004771372**

ive Date: 20020111
Handler Name: GRESHAM SANITARY SERVICE INC
ral Waste Generator Description: Very Small Quantity Generator (formerly Conditionally-Exempt Small Quantity Generator
District Owner: Not reported
arge Quantity Handler of Universal Waste: No
ecognized Trader Importer: No
ecognized Trader Exporter: No
pent Lead Acid Battery Importer: No
pent Lead Acid Battery Exporter: No
urrent Record: No
torage Recycler Activity: Not reported
onic Manifest Broker: Not reported

eive Date: 20030107
Handler Name: GRESHAM SANITARY SERVICE INC
ral Waste Generator Description: Very Small Quantity Generator (formerly Conditionally-Exempt Small Quantity Generator
District Owner: Not reported
arge Quantity Handler of Universal Waste: No
ecognized Trader Importer: No
ecognized Trader Exporter: No
pent Lead Acid Battery Importer: No
pent Lead Acid Battery Exporter: No
urrent Record: No
torage Recycler Activity: Not reported
onic Manifest Broker: Not reported

eive Date: 20031231
Handler Name: GRESHAM SANITARY SERVICE INC
ral Waste Generator Description: Very Small Quantity Generator (formerly Conditionally-Exempt Small Quantity Generator
District Owner: Not reported
arge Quantity Handler of Universal Waste: No
ecognized Trader Importer: No
ecognized Trader Exporter: No
pent Lead Acid Battery Importer: No
pent Lead Acid Battery Exporter: No
urrent Record: Yes
torage Recycler Activity: Not reported
onic Manifest Broker: Not reported

List of NAICS Codes and Descriptions:
NAICS Code: 562111
NAICS Description: SOLID WASTE COLLECTION

Facility Has Received Notices of Violations:
Violations: No Violations Found

Evaluation Action Summary:
Evaluations: No Evaluations Found

FINDS:
Registry ID: 110004813934

GRESHAM SANITARY SERVICE (Continued) **1004771372**

Click Here for FRS Facility Detail Report:

Environmental Interest/Information System:
The Oregon Department of Environmental Quality (DEQ) is a regulatory agency tasked with protecting the quality of Oregon's environment. DEQ uses a combination of technical assistance, inspections, and permitting to help public and private facilities and citizens understand and comply with state and federal environmental regulations.
The Resource Conservation and Recovery Act Information System (RCRAInfo) is EPA's comprehensive information system in support of the Resource Conservation and Recovery Act (RCRA) of 1976 and the Hazardous and Solid Waste Amendments (HSWA) of 1984. It tracks many types of information about generators, transporters, treaters, storers, and disposers of hazardous waste.
The National Pollutant Discharge Elimination System (NPDES) module of the Integrated Compliance Information System (ICIS). Under NPDES, all facilities that discharge pollutants from any point source into waters of the United States are required to obtain a permit. The permit will likely contain limits on what can be discharged, impose monitoring and reporting requirements, and include other provisions to ensure that the discharge does not adversely affect water quality.

Click this hyperlink while viewing on your computer to access additional FINDS: detail in the EDR Site Report.

ECHO:

Envid:	1004771372
Registry ID:	110004813934

DFR URL:

Name:	GRESHAM SANITARY SERVICE
Address:	2131 NW BIRDSDALE AVE
City,State,Zip:	GRESHAM, OR 97030

PFAS ECHO:

Name:	Gresham Sanitary Service
Address:	Not reported
City,State,Zip:	GRESHAM, OR
Latitude:	45.51209
Longitude:	-122.45509
Count:	1
County:	MULTNOMAH
Status:	Active
Region:	10
Industry:	Waste Management

ECHO Facility Report:

Facility Percent Minority:	34.55
Facility Derived Tribes:	-
Facility Population:	4975.12
EPA Programs:	CWA; RCRA
Federal Facility:	No
Federal Agency:	-
Facility FIPS Code:	41051
Facility Indian Country Flag:	N
Facility Collection Method:	ADDRESS MATCHING-HOUSE NUMBER

GRESHAM SANITARY SERVICE (Continued) **1004771372**

Facility Derived HUC:	17090012
Facility Derived WBD:	170900120201
Facility Derived CD113:	03
Facility Derived CB2010:	410510098011018
Facility Major Flag:	-
Facility Active Flag:	Y
Facility Inspection Count:	1
Facility Date Last Inspection:	3/31/2022
Facility Days Last Inspection:	996
Facility Informal Count:	0
Facility Date Last Informal Action:	-
Facility Formal Action Count:	0
Facility Date Last Formal Action:	-
Facility Total Penalties:	0
Facility Penalty Count:	-
Facility Date Last Penalty:	-
Facility Last Penalty AMT:	-
Facility QTRS With NC:	0
Facility Programs With SNC:	0
Facility Compliance Status:	No Violation Identified
Facility SNC Flag:	N
AIR Flag:	N
NPDES Flag:	Y
SDWIS Flag:	N
RCRA Flag:	Y
TRI Flag:	N
GHG Flag:	N
AIR IDS:	-
CAA Permit Types:	-
CAA NAICS:	-
CAA SICS:	-
NPDES IDS:	ORR10H084
CWA Permit Types:	Non-M
CWA NAICS:	-
CWA SICS:	4953
RCRA IDS:	ORQ000006981
RCRA Permit Types:	VSQG
RCRA NAICS:	562111
SDWA IDS:	-
SDWA System Types:	-
SDWA Compliance Status:	-
SDWA SNC Flag:	N
TRI IDS:	-
TRI Releases Transfers:	-
TRI On Site Releases:	-
TRI Off Site Transfers:	-
TRI Reporter:	-
Facility IMP Water Flag:	Y
EJSCREEN Flag US:	Y

EJSCREEN Report:

E28 GRESHAM SANITARY SERVICE **OR SWF/LF S109577794**
ESE 2131 NW BIRDSDALE AVE **OR AST N/A**
1/8-1/4 GRESHAM, OR 97030 **OR HSIS**
0.137 mi. **OR NPDES**
724 ft. Site 3 of 4 in cluster E

Relative: **Higher**

Actual: **263 ft.**

LF:

Name:	GRESHAM SANITARY SERVICE
Address:	2131 NW BIRDSDALE AVE
Address 2:	Not reported
City,State,Zip:	GRESHAM, OR 97030
Permit Number:	1392
Facility Id:	112127
Facility Telephone:	(503) 665-2424
Facility Telephone 2:	Not reported
Lat/Long:	45.5123 / -122.455
Solid Waste Class:	Municipal
Solid Waste Type:	Transfer
Date Opened:	01/22/1976
End Date:	Not reported
Date Closed:	Not reported
Permit Status:	Active
Organization:	Gresham Sanitary Service, Inc.
Contact Name:	Not reported
Affil Start Date:	07/15/2009
Mailing Address:	PO Box 1560
Mailing City:	Gresham
Mailing State:	OR
Mailing Zip:	97030-0515

AST:

Facility ID:	33837
Name:	GRESHAM SANITARY SERVICE
Address:	2131 NW BIRDSDALE AVE
City,State,Zip:	GRESHAM, OR 97030
Substance:	DIESEL 2
Reporting Quantities:	Not reported
Quantity Units:	Not reported
Physical State:	Not reported
Storage 1:	Above ground tank
Storage 2:	Not reported
Owner-Operator Name:	MATT
Direct Site Phone:	5036652424
Report Class:	Annual
Report Year:	2023
Is Poisonous Gas:	No
Is Poisonous Material:	No
Is Biological Hazard:	No
Is Radioactive Material:	No
Is Explosive:	No
Status:	ACTIVE
Nature of Business:	GARBAGE HAULING
NAICS Code:	562111
Maximum Daily Amount Code:	20
Maximum Daily Amount Code Range:	1,000-4,999
Maximum Daily Amount Units:	gal
Is Solid State:	No
Is Liquid State:	Yes
Is Gaseous State:	No

GRESHAM SANITARY SERVICE (Continued) **S109577794**

Is Combustible Dust:	No
Is Fire Hazard:	No
Is Sudden Release of Pressure Hazard:	No
Is Reactive Hazard:	No
Is Immediate Hazard:	No
Is Delayed Hazard:	No
Is Corrosive to Metal:	No
Is Flammable:	Yes
Is Gas Under Pressure:	No
Is Physical HNOC:	No
Is Emission of Gas With Water:	No
Is Organic Peroxide:	No
Is Oxidizer:	No
Is Pyrophoric liquid or solid:	No
Is Pyrophoric Gas:	No
Is Self-Heating:	No
Is Self-Reacting:	No
Is Acute Toxicity:	No
Is Aspiration Hazard:	No
Is Carcinogenicity:	Yes
Is Germ Cell Mutagenicity:	No
Is Health HNOC:	No
Is Reproductive Toxicity:	No
Is Respiratory or Skin Sensitization:	Yes
Is Serious Eye Damage or Eye Irritation:	No
Is Simple Asphyxiate:	No
Is Skin Corrosion or Irritation:	Yes
Is Specific Target Organ Toxicity:	No

Facility ID:	33837
Name:	GRESHAM SANITARY SERVICE
Address:	2131 NW BIRDSDALE AVE
City,State,Zip:	GRESHAM, OR 97030
Substance:	DIESEL 2
Reporting Quantities:	Not reported
Quantity Units:	Not reported
Physical State:	Not reported
Storage 1:	Above ground tank
Storage 2:	Not reported
Owner-Operator Name:	MATT
Direct Site Phone:	5036652424
Report Class:	Annual
Report Year:	2017
Is Poisonous Gas:	No
Is Poisonous Material:	No
Is Biological Hazard:	No
Is Radioactive Material:	No
Is Explosive:	No
Status:	Not reported
Nature of Business:	GARBAGE HAULING
NAICS Code:	562111
Maximum Daily Amount Code:	20
Maximum Daily Amount Code Range:	1,000-4,999
Maximum Daily Amount Units:	gal
Is Solid State:	No
Is Liquid State:	Yes
Is Gaseous State:	No

GRESHAM SANITARY SERVICE (Continued) **S109577794**

Is Combustible Dust:	No
Is Fire Hazard:	No
Is Sudden Release of Pressure Hazard:	No
Is Reactive Hazard:	No
Is Immediate Hazard:	No
Is Delayed Hazard:	No
Is Corrosive to Metal:	No
Is Flammable:	Yes
Is Gas Under Pressure:	No
Is Physical HNOC:	No
Is Emission of Gas With Water:	No
Is Organic Peroxide:	No
Is Oxidizer:	No
Is Pyrophoric liquid or solid:	No
Is Pyrophoric Gas:	No
Is Self-Heating:	No
Is Self-Reacting:	No
Is Acute Toxicity:	No
Is Aspiration Hazard:	No
Is Carcinogenicity:	Yes
Is Germ Cell Mutagenicity:	No
Is Health HNOC:	No
Is Reproductive Toxicity:	No
Is Respiratory or Skin Sensitization:	Yes
Is Serious Eye Damage or Eye Irritation:	No
Is Simple Asphyxiate:	No
Is Skin Corrosion or Irritation:	Yes
Is Specific Target Organ Toxicity:	No

Facility ID:	33837
Name:	GRESHAM SANITARY SERVICE
Address:	2131 NW BIRDSDALE AVE
City,State,Zip:	GRESHAM, OR 97030
Substance:	DIESEL 2
Reporting Quantities:	Not reported
Quantity Units:	Not reported
Physical State:	Not reported
Storage 1:	Above ground tank
Storage 2:	Not reported
Owner-Operator Name:	MATT
Direct Site Phone:	5036652424
Report Class:	Annual
Report Year:	2018
Is Poisonous Gas:	No
Is Poisonous Material:	No
Is Biological Hazard:	No
Is Radioactive Material:	No
Is Explosive:	No
Status:	Not reported
Nature of Business:	GARBAGE HAULING
NAICS Code:	562111
Maximum Daily Amount Code:	20
Maximum Daily Amount Code Range:	1,000-4,999
Maximum Daily Amount Units:	gal
Is Solid State:	No
Is Liquid State:	Yes
Is Gaseous State:	No

GRESHAM SANITARY SERVICE (Continued) **S109577794**

Is Combustible Dust:	No
Is Fire Hazard:	No
Is Sudden Release of Pressure Hazard:	No
Is Reactive Hazard:	No
Is Immediate Hazard:	No
Is Delayed Hazard:	No
Is Corrosive to Metal:	No
Is Flammable:	Yes
Is Gas Under Pressure:	No
Is Physical HNOC:	No
Is Emission of Gas With Water:	No
Is Organic Peroxide:	No
Is Oxidizer:	No
Is Pyrophoric liquid or solid:	No
Is Pyrophoric Gas:	No
Is Self-Heating:	No
Is Self-Reacting:	No
Is Acute Toxicity:	No
Is Aspiration Hazard:	No
Is Carcinogenicity:	Yes
Is Germ Cell Mutagenicity:	No
Is Health HNOC:	No
Is Reproductive Toxicity:	No
Is Respiratory or Skin Sensitization:	Yes
Is Serious Eye Damage or Eye Irritation:	No
Is Simple Asphyxiate:	No
Is Skin Corrosion or Irritation:	Yes
Is Specific Target Organ Toxicity:	No

Facility ID:	33837
Name:	GRESHAM SANITARY SERVICE
Address:	2131 NW BIRDSDALE AVE
City,State,Zip:	GRESHAM, OR 97030
Substance:	DIESEL 2
Reporting Quantities:	Not reported
Quantity Units:	Not reported
Physical State:	Not reported
Storage 1:	Above ground tank
Storage 2:	Not reported
Owner-Operator Name:	MATT
Direct Site Phone:	5036652424
Report Class:	Annual
Report Year:	2019
Is Poisonous Gas:	No
Is Poisonous Material:	No
Is Biological Hazard:	No
Is Radioactive Material:	No
Is Explosive:	No
Status:	Not reported
Nature of Business:	GARBAGE HAULING
NAICS Code:	562111
Maximum Daily Amount Code:	20
Maximum Daily Amount Code Range:	1,000-4,999
Maximum Daily Amount Units:	gal
Is Solid State:	No
Is Liquid State:	Yes
Is Gaseous State:	No

GRESHAM SANITARY SERVICE (Continued) **S109577794**

Is Combustible Dust:	No
Is Fire Hazard:	No
Is Sudden Release of Pressure Hazard:	No
Is Reactive Hazard:	No
Is Immediate Hazard:	No
Is Delayed Hazard:	No
Is Corrosive to Metal:	No
Is Flammable:	Yes
Is Gas Under Pressure:	No
Is Physical HNOC:	No
Is Emission of Gas With Water:	No
Is Organic Peroxide:	No
Is Oxidizer:	No
Is Pyrophoric liquid or solid:	No
Is Pyrophoric Gas:	No
Is Self-Heating:	No
Is Self-Reacting:	No
Is Acute Toxicity:	No
Is Aspiration Hazard:	No
Is Carcinogenicity:	Yes
Is Germ Cell Mutagenicity:	No
Is Health HNOC:	No
Is Reproductive Toxicity:	No
Is Respiratory or Skin Sensitization:	Yes
Is Serious Eye Damage or Eye Irritation:	No
Is Simple Asphyxiate:	No
Is Skin Corrosion or Irritation:	Yes
Is Specific Target Organ Toxicity:	No

Facility ID:	33837
Name:	GRESHAM SANITARY SERVICE
Address:	2131 NW BIRDSDALE AVE
City,State,Zip:	GRESHAM, OR 97030
Substance:	DIESEL 2
Reporting Quantities:	Not reported
Quantity Units:	Not reported
Physical State:	Not reported
Storage 1:	Above ground tank
Storage 2:	Not reported
Owner-Operator Name:	MATT
Direct Site Phone:	5036652424
Report Class:	Annual
Report Year:	2020
Is Poisonous Gas:	No
Is Poisonous Material:	No
Is Biological Hazard:	No
Is Radioactive Material:	No
Is Explosive:	No
Status:	Not reported
Nature of Business:	GARBAGE HAULING
NAICS Code:	562111
Maximum Daily Amount Code:	20
Maximum Daily Amount Code Range:	1,000-4,999
Maximum Daily Amount Units:	gal
Is Solid State:	No
Is Liquid State:	Yes
Is Gaseous State:	No

GRESHAM SANITARY SERVICE (Continued) **S109577794**

Is Combustible Dust:	No
Is Fire Hazard:	No
Is Sudden Release of Pressure Hazard:	No
Is Reactive Hazard:	No
Is Immediate Hazard:	No
Is Delayed Hazard:	No
Is Corrosive to Metal:	No
Is Flammable:	Yes
Is Gas Under Pressure:	No
Is Physical HNOC:	No
Is Emission of Gas With Water:	No
Is Organic Peroxide:	No
Is Oxidizer:	No
Is Pyrophoric liquid or solid:	No
Is Pyrophoric Gas:	No
Is Self-Heating:	No
Is Self-Reacting:	No
Is Acute Toxicity:	No
Is Aspiration Hazard:	No
Is Carcinogenicity:	Yes
Is Germ Cell Mutagenicity:	No
Is Health HNOC:	No
Is Reproductive Toxicity:	No
Is Respiratory or Skin Sensitization:	Yes
Is Serious Eye Damage or Eye Irritation:	No
Is Simple Asphyxiate:	No
Is Skin Corrosion or Irritation:	Yes
Is Specific Target Organ Toxicity:	No

Facility ID:	33837
Name:	GRESHAM SANITARY SERVICE
Address:	2131 NW BIRDSDALE AVE
City,State,Zip:	GRESHAM, OR 97030
Substance:	DIESEL 2
Reporting Quantities:	Not reported
Quantity Units:	Not reported
Physical State:	Not reported
Storage 1:	Above ground tank
Storage 2:	Not reported
Owner-Operator Name:	MATT
Direct Site Phone:	5036652424
Report Class:	Annual(Revision)
Report Year:	2020
Is Poisonous Gas:	No
Is Poisonous Material:	No
Is Biological Hazard:	No
Is Radioactive Material:	No
Is Explosive:	No
Status:	Not reported
Nature of Business:	GARBAGE HAULING
NAICS Code:	562111
Maximum Daily Amount Code:	20
Maximum Daily Amount Code Range:	1,000-4,999
Maximum Daily Amount Units:	gal
Is Solid State:	No
Is Liquid State:	Yes
Is Gaseous State:	No

GRESHAM SANITARY SERVICE (Continued) **S109577794**

Is Combustible Dust:	No
Is Fire Hazard:	No
Is Sudden Release of Pressure Hazard:	No
Is Reactive Hazard:	No
Is Immediate Hazard:	No
Is Delayed Hazard:	No
Is Corrosive to Metal:	No
Is Flammable:	Yes
Is Gas Under Pressure:	No
Is Physical HNOC:	No
Is Emission of Gas With Water:	No
Is Organic Peroxide:	No
Is Oxidizer:	No
Is Pyrophoric liquid or solid:	No
Is Pyrophoric Gas:	No
Is Self-Heating:	No
Is Self-Reacting:	No
Is Acute Toxicity:	No
Is Aspiration Hazard:	No
Is Carcinogenicity:	Yes
Is Germ Cell Mutagenicity:	No
Is Health HNOC:	No
Is Reproductive Toxicity:	No
Is Respiratory or Skin Sensitization:	Yes
Is Serious Eye Damage or Eye Irritation:	No
Is Simple Asphyxiate:	No
Is Skin Corrosion or Irritation:	Yes
Is Specific Target Organ Toxicity:	No

Facility ID:	33837
Name:	GRESHAM SANITARY SERVICE
Address:	2131 NW BIRDSDALE AVE
City,State,Zip:	GRESHAM, OR 97030
Substance:	DIESEL 2
Reporting Quantities:	Not reported
Quantity Units:	Not reported
Physical State:	Not reported
Storage 1:	Above ground tank
Storage 2:	Not reported
Owner-Operator Name:	MATT
Direct Site Phone:	5036652424
Report Class:	Update
Report Year:	2019
Is Poisonous Gas:	No
Is Poisonous Material:	No
Is Biological Hazard:	No
Is Radioactive Material:	No
Is Explosive:	No
Status:	Not reported
Nature of Business:	GARBAGE HAULING
NAICS Code:	562111
Maximum Daily Amount Code:	20
Maximum Daily Amount Code Range:	1,000-4,999
Maximum Daily Amount Units:	gal
Is Solid State:	No
Is Liquid State:	Yes
Is Gaseous State:	No

GRESHAM SANITARY SERVICE (Continued) **S109577794**

Is Combustible Dust:	No
Is Fire Hazard:	No
Is Sudden Release of Pressure Hazard:	No
Is Reactive Hazard:	No
Is Immediate Hazard:	No
Is Delayed Hazard:	No
Is Corrosive to Metal:	No
Is Flammable:	Yes
Is Gas Under Pressure:	No
Is Physical HNOC:	No
Is Emission of Gas With Water:	No
Is Organic Peroxide:	No
Is Oxidizer:	No
Is Pyrophoric liquid or solid:	No
Is Pyrophoric Gas:	No
Is Self-Heating:	No
Is Self-Reacting:	No
Is Acute Toxicity:	No
Is Aspiration Hazard:	No
Is Carcinogenicity:	Yes
Is Germ Cell Mutagenicity:	No
Is Health HNOC:	No
Is Reproductive Toxicity:	No
Is Respiratory or Skin Sensitization:	Yes
Is Serious Eye Damage or Eye Irritation:	No
Is Simple Asphyxiate:	No
Is Skin Corrosion or Irritation:	Yes
Is Specific Target Organ Toxicity:	No

Facility ID:	33837
Name:	GRESHAM SANITARY SERVICE
Address:	2131 NW BIRDSDALE AVE
City,State,Zip:	GRESHAM, OR 97030
Substance:	DIESEL 2
Reporting Quantities:	Not reported
Quantity Units:	Not reported
Physical State:	Not reported
Storage 1:	Above ground tank
Storage 2:	Not reported
Owner-Operator Name:	MATT
Direct Site Phone:	5036652424
Report Class:	Annual
Report Year:	2022
Is Poisonous Gas:	No
Is Poisonous Material:	No
Is Biological Hazard:	No
Is Radioactive Material:	No
Is Explosive:	No
Status:	ACTIVE
Nature of Business:	GARBAGE HAULING
NAICS Code:	562111
Maximum Daily Amount Code:	20
Maximum Daily Amount Code Range:	1,000-4,999
Maximum Daily Amount Units:	gal
Is Solid State:	No
Is Liquid State:	Yes
Is Gaseous State:	No

GRESHAM SANITARY SERVICE (Continued) **S109577794**

Is Combustible Dust:	No
Is Fire Hazard:	No
Is Sudden Release of Pressure Hazard:	No
Is Reactive Hazard:	No
Is Immediate Hazard:	No
Is Delayed Hazard:	No
Is Corrosive to Metal:	No
Is Flammable:	Yes
Is Gas Under Pressure:	No
Is Physical HNOC:	No
Is Emission of Gas With Water:	No
Is Organic Peroxide:	No
Is Oxidizer:	No
Is Pyrophoric liquid or solid:	No
Is Pyrophoric Gas:	No
Is Self-Heating:	No
Is Self-Reacting:	No
Is Acute Toxicity:	No
Is Aspiration Hazard:	No
Is Carcinogenicity:	Yes
Is Germ Cell Mutagenicity:	No
Is Health HNOC:	No
Is Reproductive Toxicity:	No
Is Respiratory or Skin Sensitization:	Yes
Is Serious Eye Damage or Eye Irritation:	No
Is Simple Asphyxiate:	No
Is Skin Corrosion or Irritation:	Yes
Is Specific Target Organ Toxicity:	No

Facility ID:	33837
Name:	GRESHAM SANITARY SERVICE
Address:	2131 NW BIRDSDALE AVE
City,State,Zip:	GRESHAM, OR 97030
Substance:	DIESEL 2
Reporting Quantities:	Not reported
Quantity Units:	Not reported
Physical State:	Not reported
Storage 1:	Above ground tank
Storage 2:	Not reported
Owner-Operator Name:	MATT
Direct Site Phone:	5036652424
Report Class:	Annual
Report Year:	2021
Is Poisonous Gas:	No
Is Poisonous Material:	No
Is Biological Hazard:	No
Is Radioactive Material:	No
Is Explosive:	No
Status:	Not reported
Nature of Business:	GARBAGE HAULING
NAICS Code:	562111
Maximum Daily Amount Code:	20
Maximum Daily Amount Code Range:	1,000-4,999
Maximum Daily Amount Units:	gal
Is Solid State:	No
Is Liquid State:	Yes
Is Gaseous State:	No

GRESHAM SANITARY SERVICE (Continued) **S109577794**

Is Combustible Dust:	No
Is Fire Hazard:	No
Is Sudden Release of Pressure Hazard:	No
Is Reactive Hazard:	No
Is Immediate Hazard:	No
Is Delayed Hazard:	No
Is Corrosive to Metal:	No
Is Flammable:	Yes
Is Gas Under Pressure:	No
Is Physical HNOC:	No
Is Emission of Gas With Water:	No
Is Organic Peroxide:	No
Is Oxidizer:	No
Is Pyrophoric liquid or solid:	No
Is Pyrophoric Gas:	No
Is Self-Heating:	No
Is Self-Reacting:	No
Is Acute Toxicity:	No
Is Aspiration Hazard:	No
Is Carcinogenicity:	Yes
Is Germ Cell Mutagenicity:	No
Is Health HNOC:	No
Is Reproductive Toxicity:	No
Is Respiratory or Skin Sensitization:	Yes
Is Serious Eye Damage or Eye Irritation:	No
Is Simple Asphyxiate:	No
Is Skin Corrosion or Irritation:	Yes
Is Specific Target Organ Toxicity:	No

HSIS:

Name:	GRESHAM SANITARY SERVICE
ddress:	2131 NW BIRDSDALE AVE
City,State,Zip:	GRESHAM, OR 97030
cility ID:	033837
rtment Or Division Of Company:	Not reported
hemical Is Extremely Hazardous Substance (EHS:	N
ontains 112R:	N
acility Has Written Emergency Plan:	Y
ICS Code 1:	562111
NAICS Desc 1:	SOLID WASTE COLLECTION
CS Code 2:	000000
S Desc 2:	Not reported
Manager Name:	MIKE MILLER
iness Phone:	5036652424
ailing Address:	PO BOX 1560
Mailing City:	GRESHAM
lailing State:	OR
iling Zip:	97030
. of Employees:	30
Phone:	5036652424
lacard:	Y
Dept Code:	0144
FD:	GRESHAM FIRE & EMERG SRVCS
prinkler System:	Y
Emergency Contact:	MATT MILLER
mergency Procedure:	OFFICE
Business Type:	GARBAGE HAULING

GRESHAM SANITARY SERVICE (Continued) **S109577794**

Facility Type:	Not reported
rtment:	Not reported
s:	Not reported
de:	Not reported
tude:	Not reported
s TRI:	Not reported
s RMP:	Not reported
s PSM:	Not reported
s CR2K:	Not reported
s 302:	Not reported
r Name:	Not reported
Reported ID:	Not reported
mum Daily Amount Range:	Not reported
Number:	Not reported
nical Name:	Not reported
Name:	Not reported
re:	Not reported
x:	Not reported
S:	Not reported
re Component:	Not reported
mum Daily Amount Code:	Not reported
mum Daily Amount Unit:	Not reported
nical Added Date:	Not reported
em PSM:	Not reported
em 112R:	Not reported
em 302:	Not reported
sticide:	Not reported
rtilizer:	Not reported
cal State:	Not reported
A Number:	Not reported
A Health:	Not reported
A Flammability:	Not reported
A Reactivity:	Not reported
A Special Notice:	Not reported
rds:	Not reported
ber of Days Onsite:	Not reported
	Not reported
se Number:	7782447
hemical Name:	Oxygen
Name:	Not reported
s Pure:	Yes
s Mix:	No
S:	Not reported
re Component:	Not reported
ximum Daily Amount Code:	11
ximum Daily Amount Unit:	cuft
cal Added Date:	08/10/2017
s Chem PSM:	No
s Chem 112R:	No
s Chem 302:	No
s Pesticide:	No
s Fertilizer:	No
hysical State:	Gas
NA Number:	1072
FPA Health:	0
FPA Flammability:	0

GRESHAM SANITARY SERVICE (Continued) **S109577794**

FPA Reactivity: 0
FPA Special Notice: OX
Hazards: Physical Flammable
umber of Days Onsite: 365
ar: 2019

se Number: N/A
emical Name: Used Motor Oil
Name: Not reported
s Pure: No
s Mix: Yes
S: Not reported
re Component: Not reported
ximum Daily Amount Code: 11
aximum Daily Amount Unit: gal
cal Added Date: 08/10/2017
s Chem PSM: No
s Chem 112R: No
s Chem 302: No
s Pesticide: No
s Fertilizer: No
hysical State: Liquid
NA Number: N/A
FPA Health: 0
FPA Flammability: 0
FPA Reactivity: 0
FPA Special Notice: N/A
ards: Health Carcinogenicity, Health HNOC, Health Respiratory, Health SeriousEye, Health SkinCorrosion, Physical Combustive, Physical HNOC
umber of Days Onsite: 365
ar: 2019

se Number: 64742547
emical Name: Motor Oil
Name: Not reported
s Pure: No
s Mix: Yes
S: Not reported
re Component: Not reported
ximum Daily Amount Code: 11
aximum Daily Amount Unit: gal
cal Added Date: 08/10/2017
s Chem PSM: No
s Chem 112R: No
s Chem 302: No
s Pesticide: No
s Fertilizer: No
hysical State: Liquid
NA Number: N/A
FPA Health: 1
FPA Flammability: 2
FPA Reactivity: 0
FPA Special Notice: N/A
ards: Health Respiratory
umber of Days Onsite: 365
ar: 2019

GRESHAM SANITARY SERVICE (Continued) **S109577794**

se Number:	N/A
Chemical Name:	Compressed Gas
Name:	Not reported
s Pure:	Yes
s Mix:	No
S:	Not reported
re Component:	Not reported
ximum Daily Amount Code:	30
ximum Daily Amount Unit:	cuft
cal Added Date:	08/10/2017
s Chem PSM:	No
s Chem 112R:	No
s Chem 302:	No
s Pesticide:	No
s Fertilizer:	No
hysical State:	Gas
NA Number:	1954
A Health:	Not reported
A Flammability:	Not reported
A Reactivity:	Not reported
A Special Notice:	Not reported
zards:	Health Respiratory, Physical Combustive, Physical Flammable
umber of Days Onsite:	365
ar:	2019
ase Number:	68476346
mical Name:	Diesel 2
Name:	Not reported
s Pure:	No
s Mix:	Yes
S:	Not reported
re Component:	Not reported
ximum Daily Amount Code:	20
aximum Daily Amount Unit:	gal
cal Added Date:	08/10/2017
s Chem PSM:	No
s Chem 112R:	No
s Chem 302:	No
s Pesticide:	No
s Fertilizer:	No
hysical State:	Liquid
NA Number:	1993
PA Health:	0
PA Flammability:	2
PA Reactivity:	0
PA Special Notice:	N/A
ds:	Health Carcinogenicity, Health Respiratory, Health SkinCorrosion, Physical Combustive
umber of Days Onsite:	365
ar:	2019

Chemical:

Chemical Name:	MOTOR OIL
hysical Description:	LIQUID
se Number:	64742547
cility Id:	033837
ysical State Of The Substance:	2

GRESHAM SANITARY SERVICE (Continued) **S109577794**

erage Amount Possessed During The Year Code:	10
ximum Amount Possessed During The Year Code:	11
plicable Unit Of Measure Code:	2
Description Of The Unit Of Measure:	GALLONS
pe Code:	A
Description:	ABOVEGROUND TANK
Code:	Not reported
erature Description:	Not reported
essure of Code:	1
Pressure Description:	NORMAL PRESSURE
ure of Code:	Not reported
ure Description:	Not reported
Temperature Description:	NORMAL TEMPERATURE
mperature of The Hazardous Substance Code:	4
erature Description:	Not reported
erature of The Hazardous Substance Code:	Not reported
ays Hazardous Substance On Site During Year:	365
The Substance Protected A Trade Secret:	False
ription Of The Max Qnty Code:	500-999
ription Of The Avg Qnty Code:	200-499
Most Hazardous Ingridient:	PETROLEUM HYDROCARBONS
ted Nations/north America 4 Digit Class Number:	0000
zard Rank:	2
Ingredient:	Not reported
ubstance Pure:	False
ostance Mix:	True
First Hazardous Class Code For Chemical:	Combustible Material
econd Hazardous Class Code For Chemical:	Chronic Health Hazard
Hazardous Class Code For Chemical:	Not reported
ard Class 1 Of The Chemical:	4.5
zard Class 2 Of The Chemical:	6.4
rd Class 3 Of The Chemical:	Not reported
Additional Chemical:	
nical Is A Toxic 313 Chemical:	Not reported
Pesticide Registration Number:	Not reported
ains 112R:	Not reported
ains EHS:	Not reported
ertilizer:	N
esticide:	N
ains 313:	Not reported
Chemical Name:	OXYGEN
Physical Description:	GAS
se Number:	7782447
cility Id:	033837
ysical State Of The Substance:	3
erage Amount Possessed During The Year Code:	11
ximum Amount Possessed During The Year Code:	11
plicable Unit Of Measure Code:	3
escription Of The Unit Of Measure:	CUBIC FEET
pe Code:	L
Description:	CYLINDER
Code:	Not reported
erature Description:	Not reported
essure of Code:	2
Pressure Description:	GREATER THAN NORMAL PRESSURE

GRESHAM SANITARY SERVICE (Continued) **S109577794**

sure of Code:	Not reported
sure Description:	Not reported
Temperature Description:	NORMAL TEMPERATURE
mperature of The Hazardous Substance Code:	4
perature Description:	Not reported
perature of The Hazardous Substance Code:	Not reported
ays Hazardous Substance On Site During Year:	365
The Substance Protected A Trade Secret:	False
cription Of The Max Qnty Code:	500-999
cription Of The Avg Qnty Code:	500-999
Most Hazardous Ingridient:	OXYGEN
ted Nations/north America 4 Digit Class Number:	1072
zard Rank:	2
EHS Ingredient:	NONE LISTED ON SDS
bstance Pure:	True
ubstance Mix:	False
st Hazardous Class Code For Chemical:	Oxidizers
Second Hazardous Class Code For Chemical:	Non-flammable Gas
Hazardous Class Code For Chemical:	Not reported
ard Class 1 Of The Chemical:	5.1
zard Class 2 Of The Chemical:	2.2
rd Class 3 Of The Chemical:	Not reported
Additional Chemical:	
hemical Is A Toxic 313 Chemical:	N
Pesticide Registration Number:	Not reported
ontains 112R:	N
ontains EHS:	N
ertilizer:	N
esticide:	N
ontains 313:	N

Chemical Name:	USED MOTOR OIL
hysical Description:	LIQUID
e Number:	000000
cility Id:	033837
ysical State Of The Substance:	2
erage Amount Possessed During The Year Code:	10
ximum Amount Possessed During The Year Code:	20
plicable Unit Of Measure Code:	2
Description Of The Unit Of Measure:	GALLONS
pe Code:	A
Description:	ABOVEGROUND TANK
Code:	Not reported
perature Description:	Not reported
essure of Code:	1
Pressure Description:	NORMAL PRESSURE
sure of Code:	Not reported
sure Description:	Not reported
Temperature Description:	NORMAL TEMPERATURE
mperature of The Hazardous Substance Code:	4
perature Description:	Not reported
perature of The Hazardous Substance Code:	Not reported
ays Hazardous Substance On Site During Year:	365
The Substance Protected A Trade Secret:	False
tion Of The Max Qnty Code:	1,000-4,999
ription Of The Avg Qnty Code:	200-499

GRESHAM SANITARY SERVICE (Continued) **S109577794**

Most Hazardous Ingridient:	PETROLEUM HYDROCARBONS
ted Nations/north America 4 Digit Class Number:	0000
azard Rank:	2
EHS Ingredient:	NONE LISTED ON MSDS
ubstance Pure:	False
bstance Mix:	True
First Hazardous Class Code For Chemical:	Combustible Material
econd Hazardous Class Code For Chemical:	Chronic Health Hazard
Hazardous Class Code For Chemical:	Not reported
ard Class 1 Of The Chemical:	4.5
zard Class 2 Of The Chemical:	6.4
rd Class 3 Of The Chemical:	Not reported
Additional Chemical:	
nical Is A Toxic 313 Chemical:	Not reported
Pesticide Registration Number:	Not reported
ains 112R:	Not reported
ontains EHS:	N
zer:	Not reported
cide:	Not reported
ains 313:	Not reported
Chemical Name:	COMPRESSED GAS
hysical Description:	GAS
Number:	Not reported
cility Id:	033837
ysical State Of The Substance:	3
erage Amount Possessed During The Year Code:	30
aximum Amount Possessed During The Year Code:	30
pplicable Unit Of Measure Code:	3
escription Of The Unit Of Measure:	CUBIC FEET
ype Code:	L
Description:	CYLINDER
Code:	Not reported
erature Description:	Not reported
essure of Code:	2
Pressure Description:	GREATER THAN NORMAL PRESSURE
sure of Code:	Not reported
sure Description:	Not reported
Temperature Description:	NORMAL TEMPERATURE
mperature of The Hazardous Substance Code:	4
erature Description:	Not reported
erature of The Hazardous Substance Code:	Not reported
ays Hazardous Substance On Site During Year:	365
The Substance Protected A Trade Secret:	False
tion Of The Max Qnty Code:	10,000-49,999
tion Of The Avg Qnty Code:	10,000-49,999
Most Hazardous Ingridient:	COMPRESSED FLAMMABLE GAS
ted Nations/north America 4 Digit Class Number:	1954
azard Rank:	2
Ingredient:	Not reported
bstance Pure:	True
ubstance Mix:	False
First Hazardous Class Code For Chemical:	Flammable Gas
nd Hazardous Class Code For Chemical:	Not reported
Hazardous Class Code For Chemical:	Not reported
ard Class 1 Of The Chemical:	2.1

GRESHAM SANITARY SERVICE (Continued) **S109577794**

rd Class 2 Of The Chemical:	Not reported
rd Class 3 Of The Chemical:	Not reported
emical Name:	DIESEL 2
nysical Description:	LIQUID
ase Number:	68476346
cility Id:	033837
ysical State Of The Substance:	2
erage Amount Possessed During The Year Code:	20
ximum Amount Possessed During The Year Code:	20
plicable Unit Of Measure Code:	2
Description Of The Unit Of Measure:	GALLONS
ype Code:	A
Description:	ABOVEGROUND TANK
Code:	Not reported
erature Description:	Not reported
essure of Code:	1
Pressure Description:	NORMAL PRESSURE
sure of Code:	Not reported
sure Description:	Not reported
Temperature Description:	NORMAL TEMPERATURE
mperature of The Hazardous Substance Code:	4
erature Description:	Not reported
erature of The Hazardous Substance Code:	Not reported
ays Hazardous Substance On Site During Year:	365
The Substance Protected A Trade Secret:	False
tion Of The Max Qnty Code:	1,000-4,999
tion Of The Avg Qnty Code:	1,000-4,999
Most Hazardous Ingridient:	PETROLEUM DISTILLATES
ited Nations/north America 4 Digit Class Number:	1993
zard Rank:	2
EHS Ingredient:	NONE LISTED ON MSDS
ubstance Pure:	False
bstance Mix:	True
First Hazardous Class Code For Chemical:	Flammable and Combustible Liquid
econd Hazardous Class Code For Chemical:	Chronic Health Hazard
Hazardous Class Code For Chemical:	Not reported
zard Class 1 Of The Chemical:	3.0
zard Class 2 Of The Chemical:	6.4
rd Class 3 Of The Chemical:	Not reported
Additional Chemical:	
hemical Is A Toxic 313 Chemical:	N
Pesticide Registration Number:	Not reported
ontains 112R:	N
ontains EHS:	N
rtilizer:	N
esticide:	N
ontains 313:	N

NPDES:

Name:	GRESHAM SANITARY SERVICE
Address:	2131 NW BIRDSDALE AVE
City,State,Zip:	GRESHAM, OR 97030
WQ File Nbr:	Not reported
Legal Name:	Not reported

GRESHAM SANITARY SERVICE (Continued) **S109577794**

Region:	Northwest
Pri SIC:	Not reported
Latitude:	45.511356624
Longitude:	-122.45585756
Category:	Not reported
Permit Type:	Not reported
Permit Active:	Not reported
Permit Description:	Not reported
Expiration Date:	12/14/2025
EPA Number:	ORR10H084
UIC Facility:	Not reported
Admin Agent:	Not reported
Last Action Date:	Not reported
Permit Writer:	Not reported
Compliance Inspector:	Not reported
DMR Reviewer:	Not reported
Application Number:	Not reported
Class:	Not reported
Start Date:	02/07/2022
Region Decode:	Not reported
Ownership:	Not reported
Permit Group:	Not reported
EPA Class:	Not reported
Permit Number:	NGEN12C-ORR10H084
Facility RID:	16478
Address 2:	Not reported
Program Name:	Water Quality
Type Name:	NPDES- Stormwater (Construction)
Facility Abbr. Name:	Not reported
Comments:	Not reported
Program Identifier:	Not reported
Permit RID:	12382
Ref Group Name:	Dept. of Environmental Quality
Permittee Name:	Gresham Sanitary Service Inc.
Permit Status:	Permit Termination

E29 **GRESHAM SANITARY SERVICE** **UST FINDER** **1028642310**
ESE **2131 NW BIRDSDALE AVE** **N/A**
1/8-1/4 **GRESHAM, OR 97030**
0.137 mi.
724 ft. **Site 4 of 4 in cluster E**

Relative: UST FINDER:
Higher
Actual:
263 ft.

Object ID:	694438
Facility ID:	OR2224
Name:	GRESHAM SANITARY SERVICE
Address:	2131 NW BIRDSDALE AVE
City,State,Zip:	GRESHAM, OR 97030
Address Match Type:	PointAddress
Open USTs:	0
Closed USTs:	2
TOS USTs:	0
Population 1500ft:	674
Private Wells 1500ft:	2
Within 100yr Floodplain:	No
Land Use:	Developed, High Intensity
Within SPA:	No
SPA PWS Facility ID:	Not reported

GRESHAM SANITARY SERVICE (Continued) **1028642310**

SPA Water Type: Not reported
SPA Facility Type: Not reported
SPA HUC12: Not reported
Within WHPA: No
WHPA PWS Facility ID: Not reported
WHPA Water Type: Not reported
WHPA Facility Type: Not reported
WHPA HUC12: Not reported
Facility Status: Closed UST(s)
Date of Last Inspection: Not reported
EPA Region: 10
Tribe: Not reported
Coordinate Source: Geocode
X Coord: -122.455131207
Y Coord: 45.512072329
Latitude: 45.5120723294478
Longitude: -122.455131207398

UST FINDER:
Object ID: 1560196
Facility ID: OR2224
Tank ID: OR2224_1
Tank Status: Closed
Installation Date: Not reported
Removal Date: 1989/11/13 15:59:59+00
Tank Capacity: Not reported
Substances: Not reported
Tank Wall Type: Not reported

Object ID: 1560197
Facility ID: OR2224
Tank ID: OR2224_2
Tank Status: Closed
Installation Date: Not reported
Removal Date: 1989/11/13 15:59:59+00
Tank Capacity: Not reported
Substances: Not reported
Tank Wall Type: Not reported

C30 **FRED MEYER - GRESHAM** **UST FINDER** **1028645976**
North **2497 E BURNSIDE** **N/A**
1/8-1/4 **GRESHAM, OR 97030**
0.143 mi.
756 ft. **Site 4 of 4 in cluster C**

Relative: UST FINDER:
Lower
Object ID: 697603
Actual:
Facility ID: OR6261
257 ft.
Name: FRED MEYER - GRESHAM
Address: 2497 E BURNSIDE
City,State,Zip: GRESHAM, OR 97030
Address Match Type: StreetAddress
Open USTs: 0
Closed USTs: 1
TOS USTs: 0
Population 1500ft: 1642
Private Wells 1500ft: 2

FRED MEYER - GRESHAM (Continued) **1028645976**

Within 100yr Floodplain:	No
Land Use:	Developed, High Intensity
Within SPA:	No
SPA PWS Facility ID:	Not reported
SPA Water Type:	Not reported
SPA Facility Type:	Not reported
SPA HUC12:	Not reported
Within WHPA:	No
WHPA PWS Facility ID:	Not reported
WHPA Water Type:	Not reported
WHPA Facility Type:	Not reported
WHPA HUC12:	Not reported
Facility Status:	Closed UST(s)
Date of Last Inspection:	Not reported
EPA Region:	10
Tribe:	Not reported
Coordinate Source:	Geocode
X Coord:	-122.406999028
Y Coord:	45.4951925490001
Latitude:	45.4951925493452
Longitude:	-122.406999028371

UST FINDER:

Object ID:	1546726
Facility ID:	OR6261
Tank ID:	OR6261_1
Tank Status:	Closed
Installation Date:	1981/05/06 16:00:00+00
Removal Date:	1998/01/06 15:59:59+00
Tank Capacity:	500
Substances:	Diesel
Tank Wall Type:	Not reported

F31 **INTERLAKEN INC** **OR MANIFEST** **S127729626**
ENE **2303 NW BIRDSDALE AVE** **N/A**
1/8-1/4 **GRESHAM, OR 97030**
0.155 mi.
820 ft. **Site 1 of 4 in cluster F**

Relative: OR MANIFEST:
Higher
Actual: Manifest Year: Manifest Year - 2020
263 ft. EPA Id: ORQ000039167
Inactive Status: 2021-12-31 00:00:00
Organization Name: Not reported
Contact Name: Kendall Miller
Contact Telephone Number: Not reported
Mailing Address: PO Box 2010
Mailing City/State/Zip: Fairview, OR 97024

Manifest:
Name: INTERLAKEN INC
Year : 2020
RCRA Id : ORQ000039167
Inactive : 2021-12-31 00:00:00
Status: Large quantity generator
Manifest : 005525668SKS
Ship Date : 01/17/2020

INTERLAKEN INC (Continued) **S127729626**

TSD : WAD981769110
WS Num: 1
Transporter: Not reported
Ship Qty : Not reported
Rpt Unit : Not reported
Off Mng : H061
EPA Waste Codes: D001
Waste Description: Waste Paint related material
nt Of Waste Stream Generated in Reporting Yr 1: 1558.90625
Of Waste Stream Generated in Reporting Yr 2: 1445.53125

Name: INTERLAKEN INC
Year : 2020
RCRA Id : ORQ000039167
Inactive : 2021-12-31 00:00:00
Status: Large quantity generator
Manifest : 005525671SKS
Ship Date : 01/21/2020
TSD : WAD981769110
WS Num: 1
Transporter: Not reported
Ship Qty : Not reported
Rpt Unit : Not reported
Off Mng : H061
EPA Waste Codes: D001
Waste Description: Waste Paint related material
nt Of Waste Stream Generated in Reporting Yr 1: 1558.90625
mt Of Waste Stream Generated in Reporting Yr 2: 113.375

Name: INTERLAKEN INC
Year : 2020
RCRA Id : ORQ000039167
Inactive : 2021-12-31 00:00:00
Status: Large quantity generator
Manifest : 005525668SKS
Ship Date : 01/17/2020
TSD : WAD981769110
WS Num: 1
Transporter: Not reported
Ship Qty : Not reported
Rpt Unit : Not reported
Off Mng : H061
EPA Waste Codes: D018
Waste Description: Waste Paint related material
nt Of Waste Stream Generated in Reporting Yr 1: 1558.90625
Of Waste Stream Generated in Reporting Yr 2: 1445.53125

Name: INTERLAKEN INC
Year : 2020
RCRA Id : ORQ000039167
Inactive : 2021-12-31 00:00:00
Status: Large quantity generator
Manifest : 005525671SKS
Ship Date : 01/21/2020
TSD : WAD981769110
WS Num: 1
Transporter: Not reported

INTERLAKEN INC (Continued) **S127729626**

Ship Qty : Not reported
Rpt Unit : Not reported
Off Mng : H061
EPA Waste Codes: D018
Waste Description: Waste Paint related material
mt Of Waste Stream Generated in Reporting Yr 1: 1558.90625
mt Of Waste Stream Generated in Reporting Yr 2: 113.375

F32 **R C LONG SHAKE CO** **OR UST U000430471**
ENE **2303 NW BIRDSDALE** **N/A**
1/8-1/4 **GRESHAM, OR 97030**
0.155 mi.
820 ft. **Site 2 of 4 in cluster F**

Relative: UST:
Higher
Actual: Name: R C LONG SHAKE CO
263 ft. Address: 2303 NW BIRDSDALE
City: GRESHAM
Facility ID: 2593
Facility Telephone: (503)665-7979
Permittee Name: RICHARD LONG, PRESIDENT
Number of Permitted Tanks: Not reported
Active Tanks: Not reported
Decommissioned Tanks: 2
Number of Tanks: 2

F33 **INTERLAKEN INC** **RCRA-VSQG 1026498700**
ENE **2303 NW BIRDSDALE AVE** **ORQ000039167**
1/8-1/4 **GRESHAM, OR 97030**
0.155 mi.
820 ft. **Site 3 of 4 in cluster F**

Relative: RCRA Listings:
Higher
Actual:
263 ft.

ived by Agency: 20210929
Name: Interlaken Inc
2303 Nw Birdsdale Ave
State,Zip: GRESHAM, OR 97030
ORQ000039167
e: KENDALL MILLER
s: PO BOX 2010
State,Zip: FAIRVIEW, OR 97024
e: 503-674-7460
Not reported
ail: KENDALL@INTERLAKEN-INC.COM
Not reported
10
Private
e Generator Description: Conditionally Exempt Small Quantity Generator
Not reported
ycle: Not reported
Not reported
or: Handler Activities
er: Not reported
Not reported
: PO BOX 2010

INTERLAKEN INC (Continued) **1026498700**

tate,Zip:	FAIRVIEW, OR 97024
	Kendall Miller
	Private
	Interlaken Inc
	Private
enerator Activity:	No
ity:	No
Generator:	No
ctivity:	No
ity Activity:	No
vity with Storage:	No
y On-Site Burner Exemption:	No
ing and Refining Furnace Exemption:	No
Injection Control:	No
e Receipt:	No
ste Indicator:	No
ste Destination Facility:	No
rsal Waste:	No
eg Handler:	---
dicator:	Not reported
condary Material Indicator:	N
tor:	Not reported
ermit Baseline:	Not on the Baseline
enewals Baseline:	Not on the Baseline
rrective Action Baseline:	No
rrective Action Universe:	No
Where RCRA CA has Been Imposed Universe:	No
tion Priority Ranking:	No NCAPS ranking
l Control Indicator:	No
ontrol Indicator:	No
re Controls Indicator:	N/A
ontrols Indicator:	N/A
n-Complier Universe:	No
Significant Non-Complier Universe:	No
gnificant Non-Complier Universe:	No
n-Complier With a Compliance Schedule Universe:	No
ce Required:	Not reported
Last Change:	20210929
Trader-Importer:	No
Trader-Exporter:	No
pent Lead Acid Batteries:	No
pent Lead Acid Batteries:	No
vity Without Storage:	No
er:	No
dicator:	No

Handler - Owner Operator:

ner/Operator Indicator:	Operator
Owner/Operator Name:	INTERLAKEN INC
l Status:	Private
Became Current:	20200702
Ended Current:	Not reported
ner/Operator Address:	PO BOX 2010
wner/Operator City,State,Zip:	FAIRVIEW, OR 97024
r/Operator Telephone:	503-674-7460
er/Operator Telephone Ext:	Not reported

INTERLAKEN INC (Continued) **1026498700**

r/Operator Fax: Not reported
r/Operator Email: Not reported

wner/Operator Indicator: Owner
Owner/Operator Name: KENDALL MILLER
l Status: Private
Became Current: 20201231
Ended Current: Not reported
ner/Operator Address: PO BOX 2010
wner/Operator City,State,Zip: FAIRVIEW, OR 97024
r/Operator Telephone: 503-674-7460
r/Operator Telephone Ext: Not reported
r/Operator Fax: Not reported
r/Operator Email: Not reported

ner/Operator Indicator: Operator
Owner/Operator Name: INTERLAKEN INC
l Status: Private
Became Current: 20201231
Ended Current: Not reported
ner/Operator Address: PO BOX 2010
wner/Operator City,State,Zip: FAIRVIEW, OR 97024
r/Operator Telephone: 503-674-7460
r/Operator Telephone Ext: Not reported
r/Operator Fax: Not reported
r/Operator Email: Not reported

ner/Operator Indicator: Operator
Owner/Operator Name: INTERLAKEN INC
l Status: Private
e Became Current: 20210929
Ended Current: Not reported
ner/Operator Address: PO BOX 2010
wner/Operator City,State,Zip: FAIRVIEW, OR 97024
r/Operator Telephone: 503-674-7460
r/Operator Telephone Ext: Not reported
r/Operator Fax: Not reported
r/Operator Email: Not reported

wner/Operator Indicator: Owner
Owner/Operator Name: KENDALL MILLER
l Status: Private
e Became Current: 20200702
Ended Current: Not reported
ner/Operator Address: PO BOX 2010
wner/Operator City,State,Zip: FAIRVIEW, OR 97024
r/Operator Telephone: 503-674-7460
r/Operator Telephone Ext: Not reported
r/Operator Fax: Not reported
r/Operator Email: Not reported

wner/Operator Indicator: Owner
Owner/Operator Name: KENDALL MILLER
l Status: Private
e Became Current: 20210929
Ended Current: Not reported
ner/Operator Address: PO BOX 2010

INTERLAKEN INC (Continued) **1026498700**

wner/Operator City,State,Zip: FAIRVIEW, OR 97024
r/Operator Telephone: 503-674-7460
er/Operator Telephone Ext: Not reported
er/Operator Fax: Not reported
er/Operator Email: Not reported

Historic Generators:

eive Date: 20200702
Handler Name: INTERLAKEN INC
ederal Waste Generator Description: Small Quantity Generator
District Owner: Not reported
arge Quantity Handler of Universal Waste: No
Recognized Trader Importer: No
Recognized Trader Exporter: No
Spent Lead Acid Battery Importer: No
Spent Lead Acid Battery Exporter: No
Current Record: No
Storage Recycler Activity: Not reported
ronic Manifest Broker: Not reported

eive Date: 20201231
Handler Name: INTERLAKEN INC
al Waste Generator Description: Large Quantity Generator
District Owner: Not reported
arge Quantity Handler of Universal Waste: No
Recognized Trader Importer: No
Recognized Trader Exporter: No
Spent Lead Acid Battery Importer: No
Spent Lead Acid Battery Exporter: No
Current Record: No
Non Storage Recycler Activity: No
Electronic Manifest Broker: No

eive Date: 20210929
Handler Name: INTERLAKEN INC
ral Waste Generator Description: Very Small Quantity Generator (formerly Conditionally-Exempt Small Quantity Generator
District Owner: Not reported
arge Quantity Handler of Universal Waste: No
Recognized Trader Importer: No
Recognized Trader Exporter: No
Spent Lead Acid Battery Importer: No
Spent Lead Acid Battery Exporter: No
urrent Record: Yes
Non Storage Recycler Activity: No
Electronic Manifest Broker: No

List of NAICS Codes and Descriptions:
NAICS Code: 238910
NAICS Description: SITE PREPARATION CONTRACTORS

Facility Has Received Notices of Violations:
Violations: No Violations Found

Evaluation Action Summary:

INTERLAKEN INC (Continued) **1026498700**

Evaluations: No Evaluations Found

F34 **R C LONG SHAKE CO** **UST FINDER** **1028642646**
ENE **2303 NW BIRDSDALE** **N/A**
1/8-1/4 **GRESHAM, OR 97030**
0.155 mi.
820 ft. **Site 4 of 4 in cluster F**

Relative: UST FINDER:
Higher
Object ID: 694745
Facility ID: OR2593
Actual: Name: R C LONG SHAKE CO
263 ft. Address: 2303 NW BIRDSDALE
City,State,Zip: GRESHAM, OR 97030
Address Match Type: PointAddress
Open USTs: 0
Closed USTs: 2
TOS USTs: 0
Population 1500ft: 793
Private Wells 1500ft: 3
Within 100yr Floodplain: No
Land Use: Developed, High Intensity
Within SPA: No
SPA PWS Facility ID: Not reported
SPA Water Type: Not reported
SPA Facility Type: Not reported
SPA HUC12: Not reported
Within WHPA: No
WHPA PWS Facility ID: Not reported
WHPA Water Type: Not reported
WHPA Facility Type: Not reported
WHPA HUC12: Not reported
Facility Status: Closed UST(s)
Date of Last Inspection: Not reported
EPA Region: 10
Tribe: Not reported
Coordinate Source: Geocode
X Coord: -122.455149747
Y Coord: 45.5136749380001
Latitude: 45.5136749378211
Longitude: -122.455149747359

UST FINDER:
Object ID: 1563792
Facility ID: OR2593
Tank ID: OR2593_2
Tank Status: Closed
Installation Date: 1961/03/12 16:00:01+00
Removal Date: 1988/07/15 16:00:00+00
Tank Capacity: 1000
Substances: Empty
Tank Wall Type: Not reported

Object ID: 1556521
Facility ID: OR2593
Tank ID: OR2593_1
Tank Status: Closed

R C LONG SHAKE CO (Continued) **1028642646**

Installation Date:	1980/03/12 16:00:00+00
Removal Date:	1990/12/01 15:59:59+00
Tank Capacity:	3000
Substances:	Diesel
Tank Wall Type:	Not reported

D35 MACS RADIATOR & REPAIR INC **RCRA NonGen / NLR 1008374980**
NE 2280 NW BURNSIDE RD **OR MANIFEST ORQ000024266**
1/8-1/4 GRESHAM, OR 97030
0.158 mi.
832 ft. Site 6 of 6 in cluster D

Relative: RCRA Listings:
Higher

Actual:
263 ft.

ved by Agency:	20081231
Name:	Macs Radiator & Repair Inc
ate,Zip:	2280 Nw Burnside Rd GRESHAM, OR 97030-3532
	ORQ000024266
e:	BRYAN BAKER
ess:	2280 NW BURNSIDE
ate,Zip:	GRESHAM, OR 97030-3532
:	503-661-5030
	Not reported
	Not reported
	Not reported
	10
	Private
rator Description:	Not a generator, verified
	Not reported
ycle:	Not reported
	Not reported
or:	Not reported
er:	Not reported
	Not reported
ss:	6147 SE FOSTER RD
ate,Zip:	PORTLAND, OR 97206
	Macs Radiator & Repair Inc
	Private
:	Macs Radiator & Repair Inc
	Private
enerator Activity:	No
ity:	No
Generator:	No
ctivity:	No
ity Activity:	No
vity with Storage:	No
y On-Site Burner Exemption:	No
ing and Refining Furnace Exemption:	No
Injection Control:	No
e Receipt:	No
ste Indicator:	No
ste Destination Facility:	No
ersal Waste:	No
eg Handler:	---
dicator:	Not reported
condary Material Indicator:	N
tor:	Not reported

MACS RADIATOR & REPAIR INC (Continued) **1008374980**

ermit Baseline:	Not on the Baseline
enewals Baseline:	Not on the Baseline
rrective Action Baseline:	No
rrective Action Universe:	No
Where RCRA CA has Been Imposed Universe:	No
tion Priority Ranking:	No NCAPS ranking
l Control Indicator:	No
ontrol Indicator:	No
re Controls Indicator:	N/A
ontrols Indicator:	N/A
n-Complier Universe:	No
Significant Non-Complier Universe:	No
gnificant Non-Complier Universe:	No
n-Complier With a Compliance Schedule Universe:	No
ce Required:	Not reported
Last Change:	20140602
rader-Importer:	No
rader-Exporter:	No
ent Lead Acid Batteries:	No
ent Lead Acid Batteries:	No
ity Without Storage:	No
er:	No
dicator:	No

Handler - Owner Operator:

wner/Operator Indicator:		Owner
	Owner/Operator Name:	MACS RADIATOR & REPAIR INC
l Status:		Private
Became Current:		20050101
Ended Current:		Not reported
wner/Operator Address:		6147 SE FOSTER RD
wner/Operator City,State,Zip:		PORTLAND, OR 97206
r/Operator Telephone:		503-777-4706
r/Operator Telephone Ext:		Not reported
r/Operator Fax:		Not reported
r/Operator Email:		Not reported

ner/Operator Indicator:		Operator
	Owner/Operator Name:	MACS RADIATOR & REPAIR INC
l Status:		Private
e Became Current:		20061231
Ended Current:		Not reported
wner/Operator Address:		6147 SE FOSTER RD
wner/Operator City,State,Zip:		PORTLAND, OR 97206
r/Operator Telephone:		503-777-4706
r/Operator Telephone Ext:		Not reported
r/Operator Fax:		Not reported
r/Operator Email:		Not reported

wner/Operator Indicator:		Owner
	Owner/Operator Name:	MACS RADIATOR & REPAIR INC
l Status:		Private
Became Current:		20051231
Ended Current:		Not reported
wner/Operator Address:		6147 SE FOSTER RD
wner/Operator City,State,Zip:		PORTLAND, OR 97206

MACS RADIATOR & REPAIR INC (Continued) **1008374980**

r/Operator Telephone: 503-777-4706
er/Operator Telephone Ext: Not reported
er/Operator Fax: Not reported
er/Operator Email: Not reported

wner/Operator Indicator: Owner
Owner/Operator Name: MACS RADIATOR & REPAIR INC
l Status: Private
e Became Current: 20071231
Ended Current: Not reported
wner/Operator Address: 6147 SE FOSTER RD
wner/Operator City,State,Zip: PORTLAND, OR 97206
r/Operator Telephone: 503-777-4706
er/Operator Telephone Ext: Not reported
er/Operator Fax: Not reported
er/Operator Email: Not reported

ner/Operator Indicator: Operator
Owner/Operator Name: MACS RADIATOR & REPAIR INC
l Status: Private
Became Current: 20050101
Ended Current: Not reported
wner/Operator Address: 6147 SE FOSTER RD
wner/Operator City,State,Zip: PORTLAND, OR 97206
r/Operator Telephone: 503-777-4706
er/Operator Telephone Ext: Not reported
er/Operator Fax: Not reported
er/Operator Email: Not reported

ner/Operator Indicator: Operator
Owner/Operator Name: MACS RADIATOR & REPAIR INC
l Status: Private
Became Current: 20050101
Ended Current: Not reported
wner/Operator Address: 6147 SE FOSTER RD
wner/Operator City,State,Zip: PORTLAND, OR 97206
r/Operator Telephone: 503-777-4706
er/Operator Telephone Ext: Not reported
er/Operator Fax: Not reported
er/Operator Email: Not reported

ner/Operator Indicator: Operator
Owner/Operator Name: MACS RADIATOR & REPAIR INC
l Status: Private
Became Current: 20051231
Ended Current: Not reported
wner/Operator Address: 6147 SE FOSTER RD
wner/Operator City,State,Zip: PORTLAND, OR 97206
r/Operator Telephone: 503-777-4706
er/Operator Telephone Ext: Not reported
er/Operator Fax: Not reported
er/Operator Email: Not reported

ner/Operator Indicator: Operator
Owner/Operator Name: MACS RADIATOR & REPAIR INC
l Status: Private
e Became Current: 20071231

MACS RADIATOR & REPAIR INC (Continued) **1008374980**

Ended Current: Not reported
wner/Operator Address: 6147 SE FOSTER RD
wner/Operator City,State,Zip: PORTLAND, OR 97206
r/Operator Telephone: 503-777-4706
er/Operator Telephone Ext: Not reported
er/Operator Fax: Not reported
er/Operator Email: Not reported

wner/Operator Indicator: Owner
Owner/Operator Name: MACS RADIATOR & REPAIR INC
l Status: Private
Became Current: 20050101
Ended Current: Not reported
wner/Operator Address: 6147 SE FOSTER RD
wner/Operator City,State,Zip: PORTLAND, OR 97206
r/Operator Telephone: 503-777-4706
er/Operator Telephone Ext: Not reported
er/Operator Fax: Not reported
er/Operator Email: Not reported

wner/Operator Indicator: Owner
Owner/Operator Name: MACS RADIATOR & REPAIR INC
l Status: Private
e Became Current: 20061231
Ended Current: Not reported
wner/Operator Address: 6147 SE FOSTER RD
wner/Operator City,State,Zip: PORTLAND, OR 97206
r/Operator Telephone: 503-777-4706
er/Operator Telephone Ext: Not reported
er/Operator Fax: Not reported
er/Operator Email: Not reported

Historic Generators:

ive Date: 20050101
Handler Name: MACS RADIATOR & REPAIR INC
Waste Generator Description: Not a generator, verified
District Owner: Not reported
arge Quantity Handler of Universal Waste: No
Recognized Trader Importer: No
Recognized Trader Exporter: No
Spent Lead Acid Battery Importer: No
Spent Lead Acid Battery Exporter: No
Current Record: No
Storage Recycler Activity: Not reported
ronic Manifest Broker: Not reported

eive Date: 20051231
Handler Name: MACS RADIATOR & REPAIR INC
Waste Generator Description: Not a generator, verified
District Owner: Not reported
arge Quantity Handler of Universal Waste: No
Recognized Trader Importer: No
Recognized Trader Exporter: No
Spent Lead Acid Battery Importer: No
Spent Lead Acid Battery Exporter: No
Current Record: No
Storage Recycler Activity: Not reported

MACS RADIATOR & REPAIR INC (Continued) **1008374980**

ronic Manifest Broker: Not reported

eive Date: 20061231
Handler Name: MACS RADIATOR & REPAIR INC
Waste Generator Description: Not a generator, verified
District Owner: Not reported
arge Quantity Handler of Universal Waste: No
Recognized Trader Importer: No
Recognized Trader Exporter: No
Spent Lead Acid Battery Importer: No
Spent Lead Acid Battery Exporter: No
Current Record: No
Storage Recycler Activity: Not reported
ronic Manifest Broker: Not reported

eive Date: 20071231
Handler Name: MACS RADIATOR & REPAIR INC
Waste Generator Description: Not a generator, verified
District Owner: Not reported
arge Quantity Handler of Universal Waste: No
Recognized Trader Importer: No
Recognized Trader Exporter: No
Spent Lead Acid Battery Importer: No
Spent Lead Acid Battery Exporter: No
Current Record: No
Storage Recycler Activity: Not reported
ronic Manifest Broker: Not reported

eive Date: 20081231
Handler Name: MACS RADIATOR & REPAIR INC
Waste Generator Description: Not a generator, verified
District Owner: Not reported
arge Quantity Handler of Universal Waste: No
Recognized Trader Importer: No
Recognized Trader Exporter: No
Spent Lead Acid Battery Importer: No
Spent Lead Acid Battery Exporter: No
Current Record: Yes
Storage Recycler Activity: Not reported
ronic Manifest Broker: Not reported

List of NAICS Codes and Descriptions:
NAICS Code: 811118
NAICS Description: OTHER AUTOMOTIVE MECHANICAL AND ELECTRICAL REPAIR AND MAINTENANCE

Facility Has Received Notices of Violations:
Violations: No Violations Found

Evaluation Action Summary:
Evaluations: No Evaluations Found

OR MANIFEST:
Manifest Year: Manifest Year - 2008
EPA Id: ORQ000024266

MACS RADIATOR & REPAIR INC (Continued) **1008374980**

Inactive Status:	2008-12-31 00:00:00
Organization Name:	Not reported
Contact Name:	Bryan Baker
Contact Telephone Number:	Not reported
Mailing Address:	2280 NW Burnside
Mailing City/State/Zip:	Gresham, OR 97030-3532

Manifest:

Name:	MACS RADIATOR & REPAIR INC
Year :	2008
RCRA Id :	ORQ000024266
Inactive :	2008-12-31 00:00:00
Status:	Small quantity generator
Manifest :	004207070
Ship Date :	09/02/2008
TSD :	WAD991281767
WS Num:	1
Transporter:	WAR000001743
Ship Qty :	Not reported
Rpt Unit :	Not reported
Off Mng :	H132
EPA Waste Codes:	D006 D007 D008 D010
Waste Description:	Lead particles mixed with dirt from repairing radiator process
Of Waste Stream Generated in Reporting Yr 1:	631.27200000000005
mt Of Waste Stream Generated in Reporting Yr 2:	545.10699999999997

G36 **OR TANK HOT DECOM** **S130505734**
South **1851 NW ELEVEN MILE AVE** **N/A**
1/8-1/4 **GRESHAM, OR 97030**
0.161 mi.
849 ft. **Site 1 of 4 in cluster G**

Relative: TANK HOT DECOM:
Higher

HOT ID: 33475
Name: Not reported
Actual: Address: 1851 NW ELEVEN MILE AVE
256 ft. City,State,Zip: GRESHAM, OR 97030
Decommission Type: Removed
Decommissioned By: Alpha Environmental Services, Inc.
Year: 2015
Decommission Date: 11/28/2012
File Closed Date: 02/19/2015
Comments: Not reported

G37 **FORMER CLARK PROPERTY** **OR LUST** **S130496268**
South **1851 NW ELEVEN MILE AVE** **OR LUST HOT** **N/A**
1/8-1/4 **GRESHAM, OR 97030**
0.161 mi.
849 ft. **Site 2 of 4 in cluster G**

Relative: **Higher**
Actual: **266 ft.**

LUST:

Name:	FORMER CLARK PROPERTY
Address:	Not reported
City,State,Zip:	GRESHAM, OR 97030
Region:	Not reported
Facility ID:	26-11-1202
Cleanup Received Date:	11/21/2011
Cleanup Start Date:	02/19/2015
Cleanup Complete Date:	**02/19/2015**
Decode for Region:	**Northwest Region**
Closed/ Certification:	2/19/2015
Closure Type:	Administrative
Site Type:	Not reported
Tank Type:	HOT
Project Manager:	Unassigned Leaking HOT
Cost Recovery Agreement:	Not reported

LUST HOT:

Log Number:	26-11-1202
Facility ID:	Not reported
Name:	FORMER CLARK PROPERTY
Address:	1851 NW ELEVEN MILE AVE
City,State,Zip:	GRESHAM, OR 97030
Project Type:	LHOT
Size (Acres):	Not reported
Site Priority:	Not reported
Legacy LUST Priority Score:	125
Environmental Justice Indicator:	Not reported
Latitude:	45.511
Longitude:	-122.4583

URL:

---

38 **B&K CADILLAC SPECIALTIES** **RCRA NonGen / NLR** **1000121215**
East **2200-4 NW BIRDSDALE** **FINDS** **ORD981764053**
1/8-1/4 **GRESHAM, OR 97030** **ECHO**
0.165 mi.
872 ft.

Relative: **Higher**
Actual: **263 ft.**

RCRA Listings:

ved by Agency:	19881201
Name:	B&K Cadillac Specialties
	Nw Birdsdale
State,Zip:	GRESHAM, OR 97030
	ORD981764053
	Not reported
	Not reported
Zip:	Not reported
e:	Not reported
	Not reported
	Not reported
	Not reported
	Not reported
	10

B&K CADILLAC SPECIALTIES (Continued) **1000121215**

	Not reported
rator Description:	Not a generator, verified
	Not reported
ycle:	Not reported
	Not reported
or:	Not reported
wner:	Or
ct:	ORNWRO
s:	NOT IN FILE
ate,Zip:	NOT IN FILE, OR
	Not reported
	Not reported
	Not reported
	Not reported
enerator Activity:	No
ity:	No
Generator:	No
ctivity:	No
ity Activity:	No
vity with Storage:	No
y On-Site Burner Exemption:	No
ing and Refining Furnace Exemption:	No
Injection Control:	No
e Receipt:	No
ste Indicator:	No
ste Destination Facility:	No
ersal Waste:	No
eg Handler:	---
dicator:	Not reported
condary Material Indicator:	N
tor:	Not reported
ermit Baseline:	Not on the Baseline
enewals Baseline:	Not on the Baseline
orrective Action Baseline:	No
rrective Action Universe:	No
Where RCRA CA has Been Imposed Universe:	No
ction Priority Ranking:	No NCAPS ranking
l Control Indicator:	No
ontrol Indicator:	No
re Controls Indicator:	N/A
ontrols Indicator:	N/A
n-Complier Universe:	No
Significant Non-Complier Universe:	No
gnificant Non-Complier Universe:	No
n-Complier With a Compliance Schedule Universe:	No
ce Required:	Not reported
Last Change:	20000915
Trader-Importer:	No
Trader-Exporter:	No
pent Lead Acid Batteries:	No
pent Lead Acid Batteries:	No
vity Without Storage:	No
er:	No
dicator:	No

B&K CADILLAC SPECIALTIES (Continued) **1000121215**

Hazardous Waste Summary:

Waste Code: D000
Waste Description: Not Defined

Waste Code: D001
Waste Description: Ignitable Waste

Waste Code: F002
Waste Description: The Following Spent Halogenated Solvents: Tetrachloroethylene, Methylene Chloride, Trichloroethylene, 1,1,1-Trichloroethane, Chlorobenzene, 1,1,2-Trichloro-1,2,2-Trifluoroethane, Ortho-Dichlorobenzene, Trichlorofluoromethane, And 1,1,2, Trichloroethane; All Spent Solvent Mixtures/Blends Containing, Before Use, A Total Of Ten Percent Or More (By Volume) Of One Or More Of The Above Halogenated Solvents Or Those Solvents Listed In F001, F004, And F005; And Still Bottoms From The Recovery Of These Spent Solvents And Spent Solvent Mixtures.

Waste Code: F004
Waste Description: The Following Spent Nonhalogenated Solvents: Cresols, Cresylic Acid, And Nitrobenzene; And The Still Bottoms From The Recovery Of These Solvents; All Spent Solvent Mixtures/Blends Containing, Before Use, A Total Of Ten Percent Or More (By Volume) Of One Or More Of The Above Nonhalogenated Solvents Or Those Solvents Listed In F001, F002, And F005; And Still Bottoms From The Recovery Of These Spent Solvents And Spent Solvent Mixtures.

Historic Generators:

eive Date: 19881201
Handler Name: B&K CADILLAC SPECIALTIES
Waste Generator Description: Not a generator, verified
te District Owner: Or
arge Quantity Handler of Universal Waste: No
ecognized Trader Importer: No
ecognized Trader Exporter: No
pent Lead Acid Battery Importer: No
pent Lead Acid Battery Exporter: No
urrent Record: Yes
torage Recycler Activity: Not reported
onic Manifest Broker: Not reported

eive Date: 19870415
Handler Name: B&K CADILLAC SPECIALTIES
Waste Generator Description: Not a generator, verified
te District Owner: Or
arge Quantity Handler of Universal Waste: No
ecognized Trader Importer: No
ecognized Trader Exporter: No
pent Lead Acid Battery Importer: No
pent Lead Acid Battery Exporter: No
urrent Record: No
torage Recycler Activity: Not reported
onic Manifest Broker: Not reported

List of NAICS Codes and Descriptions:

NAICS Codes: No NAICS Codes Found

B&K CADILLAC SPECIALTIES (Continued) **1000121215**

Facility Has Received Notices of Violations:

Violations: No Violations Found

Evaluation Action Summary:

Evaluations: No Evaluations Found

FINDS:

Registry ID: 110004792822

Click Here for FRS Facility Detail Report:

Environmental Interest/Information System:

The Resource Conservation and Recovery Act Information System (RCRAInfo) is EPA's comprehensive information system in support of the Resource Conservation and Recovery Act (RCRA) of 1976 and the Hazardous and Solid Waste Amendments (HSWA) of 1984. It tracks many types of information about generators, transporters, treaters, storers, and disposers of hazardous waste.

Click this hyperlink while viewing on your computer to access additional FINDS: detail in the EDR Site Report.

ECHO:

Envid: 1000121215
Registry ID: 110004792822

DFR URL:

Name: B&K CADILLAC SPECIALTIES
Address: 2200-4 NW BIRDSDALE
City,State,Zip: GRESHAM, OR 97030

G39 **COACHMAN BODY & FRAME HOT** **OR LUST** **S103840025**
South **1843 NW ELEVEN-MILE AVE** **OR LUST HOT** **N/A**
1/8-1/4 **GRESHAM, OR 97233**
0.167 mi.
883 ft. **Site 3 of 4 in cluster G**

Relative: LUST:
Higher
Name: COACHMAN BODY & FRAME HOT
Actual: Address: 1843 NW ELEVEN-MILE AVE
267 ft. City,State,Zip: GRESHAM, OR 97233
Region: Not reported
Facility ID: 26-91-0398
Cleanup Received Date: 04/01/1991
Cleanup Start Date: 10/10/1991
Cleanup Complete Date: **03/11/1992**
Decode for Region: **Northwest Region**
Closed/ Certification: 3/11/1992
Closure Type: Not reported
Site Type: Soil Matrix
Tank Type: HOT
Project Manager: Unassigned Leaking HOT
Cost Recovery Agreement: Not reported

LUST HOT:

Log Number: 26-91-0398

COACHMAN BODY & FRAME HOT (Continued) **S103840025**

Facility ID:	Not reported
Name:	COACHMAN BODY & FRAME HOT
Address:	1843 NW ELEVEN-MILE AVE
City,State,Zip:	GRESHAM, OR 97233
Project Type:	LHOT
Size (Acres):	Not reported
Site Priority:	Not reported
Legacy LUST Priority Score:	125
Environmental Justice Indicator:	Not reported
Latitude:	45.5107
Longitude:	-122.4573

URL:

---

40 STRAIGHTWAY INC **RCRA NonGen / NLR 1000146660**
NNE 19945 E BURNSIDE **FINDS ORD982656696**
1/8-1/4 PORTLAND, OR 97233 **ECHO**
0.170 mi.
900 ft.

Relative: RCRA Listings:
Lower

Actual:
253 ft.

ived by Agency:	19951228
ame:	Straightway Inc
tate,Zip:	19945 E Burnside PORTLAND, OR 97233
	ORD982656696
me:	STEVE MIXER
	Not reported
ate,Zip:	,
e:	Not reported
	Not reported
	Not reported
	Not reported
	10
	Other
rator Description:	Not a generator, verified
	Not reported
ycle:	Not reported
	Not reported
or:	Not reported
er:	Not reported
	Not reported
s:	19945 SE BURNSIDE
ate,Zip:	PORTLAND, OR 97233
	Steve Mixer
	Other
	Not reported
	Not reported
enerator Activity:	No
ity:	No
Generator:	No
ctivity:	No
ity Activity:	No
vity with Storage:	No
y On-Site Burner Exemption:	No
ing and Refining Furnace Exemption:	No
Injection Control:	No
e Receipt:	No

STRAIGHTWAY INC (Continued) **1000146660**

ste Indicator: No
ste Destination Facility: No
ersal Waste: No
eg Handler: ---
dicator: Not reported
condary Material Indicator: N
tor: Not reported
ermit Baseline: Not on the Baseline
enewals Baseline: Not on the Baseline
rrective Action Baseline: No
rrective Action Universe: No
Where RCRA CA has Been Imposed Universe: No
tion Priority Ranking: No NCAPS ranking
l Control Indicator: No
ontrol Indicator: No
re Controls Indicator: N/A
ontrols Indicator: N/A
n-Complier Universe: No
Significant Non-Complier Universe: No
gnificant Non-Complier Universe: No
n-Complier With a Compliance Schedule Universe: No
ce Required: Not reported
ast Change: 20100312
rader-Importer: No
rader-Exporter: No
ent Lead Acid Batteries: No
ent Lead Acid Batteries: No
vity Without Storage: No
er: No
dicator: No

Hazardous Waste Summary:
Waste Code: NONE
Waste Description: Not Defined

Handler - Owner Operator:
wner/Operator Indicator: Owner
Owner/Operator Name: STEVE MIXER
gal Status: Other
Became Current: 19881115
Ended Current: Not reported
wner/Operator Address: NO DATA ENTERED
wner/Operator City,State,Zip: ,
r/Operator Telephone: Not reported
r/Operator Telephone Ext: Not reported
r/Operator Fax: Not reported
r/Operator Email: Not reported

wner/Operator Indicator: Owner
Owner/Operator Name: STEVE MIXER
gal Status: Other
Became Current: 19951228
Ended Current: Not reported
wner/Operator Address: NO DATA ENTERED
wner/Operator City,State,Zip: ,

STRAIGHTWAY INC (Continued) **1000146660**

er/Operator Telephone:	Not reported
er/Operator Telephone Ext:	Not reported
er/Operator Fax:	Not reported
er/Operator Email:	Not reported

Historic Generators:

eive Date:	19881115
Handler Name:	STRAIGHTWAY INC
Waste Generator Description:	Not a generator, verified
District Owner:	Not reported
arge Quantity Handler of Universal Waste:	No
Recognized Trader Importer:	No
Recognized Trader Exporter:	No
Spent Lead Acid Battery Importer:	No
Spent Lead Acid Battery Exporter:	No
Current Record:	No
Storage Recycler Activity:	Not reported
ronic Manifest Broker:	Not reported

eive Date:	19951228
Handler Name:	STRAIGHTWAY INC
Waste Generator Description:	Not a generator, verified
District Owner:	Not reported
arge Quantity Handler of Universal Waste:	No
Recognized Trader Importer:	No
Recognized Trader Exporter:	No
Spent Lead Acid Battery Importer:	No
Spent Lead Acid Battery Exporter:	No
Current Record:	Yes
Storage Recycler Activity:	Not reported
ronic Manifest Broker:	Not reported

List of NAICS Codes and Descriptions:

NAICS Codes:	No NAICS Codes Found

Facility Has Received Notices of Violations:

Violations:	No Violations Found

Evaluation Action Summary:

Evaluations:	No Evaluations Found

FINDS:

Registry ID:	110004794884

Click Here for FRS Facility Detail Report:

Environmental Interest/Information System:

The Resource Conservation and Recovery Act Information System (RCRAInfo) is EPA's comprehensive information system in support of the Resource Conservation and Recovery Act (RCRA) of 1976 and the Hazardous and Solid Waste Amendments (HSWA) of 1984. It tracks many types of information about generators, transporters, treaters, storers, and disposers of hazardous waste.

STRAIGHTWAY INC (Continued) **1000146660**

Click this hyperlink while viewing on your computer to access additional FINDS: detail in the EDR Site Report.

ECHO:

Envid: 1000146660
Registry ID: 110004794884

DFR URL:

Name: STRAIGHTWAY INC
Address: 19945 E BURNSIDE
City,State,Zip: PORTLAND, OR 97233

H41 TOMS AUTO BODY & PAINTING **RCRA NonGen / NLR 1005417985**
NE 2360 NW BURNSIDE RD **FINDS ORQ000018309**
1/8-1/4 GRESHAM, OR 97030 **ECHO**
0.178 mi.
939 ft. Site 1 of 3 in cluster H

Relative: **Lower**
Actual: **261 ft.**

RCRA Listings:

ved by Agency: 20050829
r Name: Toms Auto Body & Painting
State,Zip: 2360 Nw Burnside Rd
GRESHAM, OR 97030
ORQ000018309
e: DEBRA L LEWIS
ess: 2360 NW BURNSIDE RD
State,Zip: GRESHAM, OR 97030
: 503-665-4009
Not reported
Not reported
Not reported
10
Private
rator Description: Not a generator, verified
Not reported
ycle: Not reported
Not reported
or: Not reported
er: Not reported
Not reported
ss: 2360 NW BURNSIDE RD
State,Zip: GRESHAM, OR 97030
Debra Lewis
Private
Debra Lewis
Private
enerator Activity: No
ity: No
Generator: No
ctivity: No
ity Activity: No
vity with Storage: No
y On-Site Burner Exemption: No
ing and Refining Furnace Exemption: No
Injection Control: No
e Receipt: No
ste Indicator: No

TOMS AUTO BODY & PAINTING (Continued) **1005417985**

ste Destination Facility: No
ersal Waste: No
eg Handler: ---
dicator: Not reported
condary Material Indicator: N
tor: Not reported
ermit Baseline: Not on the Baseline
enewals Baseline: Not on the Baseline
rrective Action Baseline: No
rrective Action Universe: No
Where RCRA CA has Been Imposed Universe: No
tion Priority Ranking: No NCAPS ranking
l Control Indicator: No
ontrol Indicator: No
re Controls Indicator: N/A
ontrols Indicator: N/A
n-Complier Universe: No
Significant Non-Complier Universe: No
gnificant Non-Complier Universe: No
n-Complier With a Compliance Schedule Universe: No
ce Required: Not reported
Last Change: 20070719
rader-Importer: No
rader-Exporter: No
pent Lead Acid Batteries: No
pent Lead Acid Batteries: No
vity Without Storage: No
er: No
dicator: No

Handler - Owner Operator:

wner/Operator Indicator: Owner
Owner/Operator Name: DEBRA L LEWIS
l Status: Private
e Became Current: 20020327
Ended Current: Not reported
Owner/Operator Address: 2360 NW BURNSIDE RD
Owner/Operator City,State,Zip: GRESHAM, OR 97030
/Operator Telephone: 503-665-4009
r/Operator Telephone Ext: Not reported
r/Operator Fax: Not reported
r/Operator Email: Not reported

wner/Operator Indicator: Owner
Owner/Operator Name: DEBRA LEWIS
l Status: Private
Became Current: 20021231
Ended Current: Not reported
Owner/Operator Address: 2360 NW BURNSIDE RD
Owner/Operator City,State,Zip: GRESHAM, OR 97030
/Operator Telephone: 503-665-4009
r/Operator Telephone Ext: Not reported
r/Operator Fax: Not reported
r/Operator Email: Not reported

ner/Operator Indicator: Operator

TOMS AUTO BODY & PAINTING (Continued) **1005417985**

Owner/Operator Name: DEBRA LEWIS

al Status: Private
Became Current: Not reported
Ended Current: Not reported
Owner/Operator Address: 2360 NW BURNSIDE RD
Owner/Operator City,State,Zip: GRESHAM, OR 97030
/Operator Telephone: 503-665-4009
er/Operator Telephone Ext: Not reported
er/Operator Fax: Not reported
er/Operator Email: Not reported

wner/Operator Indicator: Owner

Owner/Operator Name: DEBRA LEWIS

al Status: Private
e Became Current: 20010703
Ended Current: Not reported
Owner/Operator Address: 2360 NW BURNSIDE RD
Owner/Operator City,State,Zip: GRESHAM, OR 97030
/Operator Telephone: 503-665-4009
er/Operator Telephone Ext: Not reported
er/Operator Fax: Not reported
er/Operator Email: Not reported

ner/Operator Indicator: Operator

Owner/Operator Name: DEBRA LEWIS

al Status: Private
Became Current: 20030101
Ended Current: Not reported
Owner/Operator Address: 2360 NW BURNSIDE RD
Owner/Operator City,State,Zip: GRESHAM, OR 97030
/Operator Telephone: 503-665-4009
er/Operator Telephone Ext: Not reported
er/Operator Fax: Not reported
er/Operator Email: Not reported

wner/Operator Indicator: Owner

Owner/Operator Name: DEBRA LEWIS

al Status: Private
e Became Current: 20010703
Ended Current: Not reported
Owner/Operator Address: 2360 NW BURNSIDE RD
Owner/Operator City,State,Zip: GRESHAM, OR 97030
/Operator Telephone: 503-665-4009
er/Operator Telephone Ext: Not reported
er/Operator Fax: Not reported
er/Operator Email: Not reported

wner/Operator Indicator: Owner

Owner/Operator Name: DEBRA L LEWIS

al Status: Private
e Became Current: 20010703
Ended Current: Not reported
Owner/Operator Address: 2360 NW BURNSIDE RD
Owner/Operator City,State,Zip: GRESHAM, OR 97030
/Operator Telephone: 503-665-4009
er/Operator Telephone Ext: Not reported
er/Operator Fax: Not reported

TOMS AUTO BODY & PAINTING (Continued) **1005417985**

er/Operator Email: Not reported

ner/Operator Indicator: Operator

Owner/Operator Name: DEBRA LEWIS

l Status: Private

Became Current: 20021231

Ended Current: Not reported

Owner/Operator Address: 2360 NW BURNSIDE RD

Owner/Operator City,State,Zip: GRESHAM, OR 97030

/Operator Telephone: 503-665-4009

er/Operator Telephone Ext: Not reported

er/Operator Fax: Not reported

er/Operator Email: Not reported

Historic Generators:

ive Date: 20030101

Handler Name: TOMS AUTO BODY & PAINTING

Waste Generator Description: Not a generator, verified

District Owner: Not reported

arge Quantity Handler of Universal Waste: No

Recognized Trader Importer: No

Recognized Trader Exporter: No

Spent Lead Acid Battery Importer: No

Spent Lead Acid Battery Exporter: No

Current Record: No

Storage Recycler Activity: Not reported

ronic Manifest Broker: Not reported

eive Date: 20010703

Handler Name: TOMS AUTO BODY & PAINTING

Waste Generator Description: Not a generator, verified

District Owner: Not reported

arge Quantity Handler of Universal Waste: No

Recognized Trader Importer: No

Recognized Trader Exporter: No

Spent Lead Acid Battery Importer: No

Spent Lead Acid Battery Exporter: No

Current Record: No

Storage Recycler Activity: Not reported

ronic Manifest Broker: Not reported

eive Date: 20020327

Handler Name: TOMS AUTO BODY & PAINTING

Waste Generator Description: Not a generator, verified

District Owner: Not reported

arge Quantity Handler of Universal Waste: No

Recognized Trader Importer: No

Recognized Trader Exporter: No

Spent Lead Acid Battery Importer: No

Spent Lead Acid Battery Exporter: No

Current Record: No

Storage Recycler Activity: Not reported

ronic Manifest Broker: Not reported

eive Date: 20021231

Handler Name: TOMS AUTO BODY & PAINTING

Waste Generator Description: Not a generator, verified

TOMS AUTO BODY & PAINTING (Continued) **1005417985**

District Owner: Not reported
arge Quantity Handler of Universal Waste: No
ecognized Trader Importer: No
ecognized Trader Exporter: No
pent Lead Acid Battery Importer: No
pent Lead Acid Battery Exporter: No
urrent Record: No
torage Recycler Activity: Not reported
onic Manifest Broker: Not reported

eive Date: 20050829
Handler Name: TOMS AUTO BODY & PAINTING
Waste Generator Description: Not a generator, verified
District Owner: Not reported
arge Quantity Handler of Universal Waste: No
ecognized Trader Importer: No
ecognized Trader Exporter: No
pent Lead Acid Battery Importer: No
pent Lead Acid Battery Exporter: No
urrent Record: Yes
torage Recycler Activity: Not reported
onic Manifest Broker: Not reported

List of NAICS Codes and Descriptions:
NAICS Code: 811121
NAICS Description: AUTOMOTIVE BODY, PAINT, AND INTERIOR REPAIR AND MAINTENANCE

Facility Has Received Notices of Violations:
Violations: No Violations Found

Evaluation Action Summary:
Evaluations: No Evaluations Found

FINDS:
Registry ID: 110012258243

Click Here for FRS Facility Detail Report:

Environmental Interest/Information System:
The Resource Conservation and Recovery Act Information System (RCRAInfo) is EPA's comprehensive information system in support of the Resource Conservation and Recovery Act (RCRA) of 1976 and the Hazardous and Solid Waste Amendments (HSWA) of 1984. It tracks many types of information about generators, transporters, treaters, storers, and disposers of hazardous waste.
The Oregon Department of Environmental Quality (DEQ) is a regulatory agency tasked with protecting the quality of Oregon's environment. DEQ uses a combination of technical assistance, inspections, and permitting to help public and private facilities and citizens understand and comply with state and federal environmental regulations.

Click this hyperlink while viewing on your computer to access additional FINDS: detail in the EDR Site Report.

TOMS AUTO BODY & PAINTING (Continued) **1005417985**

ECHO:

Envid: 1005417985
Registry ID: 110012258243

DFR URL:

Name: TOMS AUTO BODY & PAINTING
Address: 2360 NW BURNSIDE RD
City,State,Zip: GRESHAM, OR 97030

G42 **COACHMAN BODY AND FRAME, INC.** **RCRA NonGen / NLR 1000164106**
South **1825 NW 11 MILE RD (199TH)** **FINDS ORD981773112**
1/8-1/4 **GRESHAM, OR 97030** **ECHO**
0.182 mi.
960 ft. **Site 4 of 4 in cluster G**

Relative: **Higher**
Actual: **266 ft.**

RCRA Listings:

eived by Agency: 19901116
r Name: Coachman Body And Frame, Inc.
State,Zip: Nw 11 Mile Rd (199th)
GRESHAM, OR 97030
ORD981773112
Not reported
Not reported
,Zip: Not reported
e: Not reported
Not reported
Not reported
Not reported
10
Not reported
rator Description: Not a generator, verified
Not reported
ycle: Not reported
Not reported
or: Not reported
wner: Or
ct: ORNWRO
s: NOT IN FILE
ate,Zip: NOT IN FILE, OR
Not reported
Not reported
Not reported
Not reported
enerator Activity: No
ity: No
Generator: No
ctivity: No
ity Activity: No
vity with Storage: No
y On-Site Burner Exemption: No
ing and Refining Furnace Exemption: No
Injection Control: No
e Receipt: No
ste Indicator: No
ste Destination Facility: No
rsal Waste: No
eg Handler: ---

COACHMAN BODY AND FRAME, INC. (Continued) **1000164106**

dicator:	Not reported
condary Material Indicator:	N
tor:	Not reported
ermit Baseline:	Not on the Baseline
enewals Baseline:	Not on the Baseline
rrective Action Baseline:	No
rrective Action Universe:	No
Where RCRA CA has Been Imposed Universe:	No
tion Priority Ranking:	No NCAPS ranking
l Control Indicator:	No
ontrol Indicator:	No
re Controls Indicator:	N/A
ontrols Indicator:	N/A
n-Complier Universe:	No
Significant Non-Complier Universe:	No
gnificant Non-Complier Universe:	No
n-Complier With a Compliance Schedule Universe:	No
ce Required:	Not reported
Last Change:	20000915
Trader-Importer:	No
Trader-Exporter:	No
pent Lead Acid Batteries:	No
pent Lead Acid Batteries:	No
vity Without Storage:	No
er:	No
dicator:	No

Hazardous Waste Summary:

Waste Code: F003
Waste Description: The Following Spent Nonhalogenated Solvents: Xylene, Acetone, Ethyl Acetate, Ethyl Benzene, Ethyl Ether, Methyl Isobutyl Ketone, N-Butyl Alcohol, Cyclohexanone, And Methanol; All Spent Solvent Mixtures/Blends Containing, Before Use, Only The Above Spent Nonhalogenated Solvents; And All Spent Solvent Mixtures/Blends Containing, Before Use, One Or More Of The Above Nonhalogenated Solvents, And A Total Of Ten Percent Or More (By Volume) Of One Or More Of Those Solvents Listed In F001, F002, F004, And F005; And Still Bottoms From The Recovery Of These Spent Solvents And Spent Solvent Mixtures.

Waste Code: F005
Waste Description: The Following Spent Nonhalogenated Solvents: Toluene, Methyl Ethyl Ketone, Carbon Disulfide, Isobutanol, Pyridine, Benzene, 2-Ethoxyethanol, And 2-Nitropropane; All Spent Solvent Mixtures/Blends Containing, Before Use, A Total Of Ten Percent Or More (By Volume) Of One Or More Of The Above Nonhalogenated Solvents Or Those Solvents Listed In F001, F002, Or F004; And Still Bottoms From The Recovery Of These Spent Solvents And Spent Solvent Mixtures.

Handler - Owner Operator:

wner/Operator Indicator:	Owner
Owner/Operator Name:	BERNITA WORKMAN
l Status:	Private
Became Current:	Not reported
Ended Current:	Not reported

COACHMAN BODY AND FRAME, INC. (Continued) **1000164106**

wner/Operator Address:	X
wner/Operator City,State,Zip:	X, OR
r/Operator Telephone:	Not reported
r/Operator Telephone Ext:	Not reported
r/Operator Fax:	Not reported
r/Operator Email:	Not reported

Historic Generators:

eive Date:	19901116
Handler Name:	COACHMAN BODY AND FRAME, INC.
Waste Generator Description:	Not a generator, verified
te District Owner:	Or
arge Quantity Handler of Universal Waste:	No
Recognized Trader Importer:	No
Recognized Trader Exporter:	No
pent Lead Acid Battery Importer:	No
pent Lead Acid Battery Exporter:	No
urrent Record:	Yes
Storage Recycler Activity:	Not reported
ronic Manifest Broker:	Not reported

eive Date:	19880222
Handler Name:	COACHMAN BODY AND FRAME, INC.
Waste Generator Description:	Not a generator, verified
te District Owner:	Or
arge Quantity Handler of Universal Waste:	No
Recognized Trader Importer:	No
Recognized Trader Exporter:	No
pent Lead Acid Battery Importer:	No
pent Lead Acid Battery Exporter:	No
Current Record:	No
Storage Recycler Activity:	Not reported
ronic Manifest Broker:	Not reported

List of NAICS Codes and Descriptions:

NAICS Codes:	No NAICS Codes Found

Has the Facility Received Notices of Violations:

ound Violation:	No
cy Which Determined Violation:	Not reported
ion Short Description:	Not reported
Violation was Determined:	Not reported
l Return to Compliance Date:	Not reported
n to Compliance Qualifier:	Not reported
ion Responsible Agency:	Not reported
duled Compliance Date:	Not reported
cement Identifier:	Not reported
of Enforcement Action:	Not reported
cement Responsible Agency:	Not reported
cement Docket Number:	Not reported
cement Attorney:	Not reported
ctive Action Component:	Not reported
l Initiated Date:	Not reported
l Resolution Date:	Not reported
sition Status Date:	Not reported
sition Status:	Not reported

COACHMAN BODY AND FRAME, INC. (Continued) **1000164106**

sition Status Description: Not reported
Consent/Final Order Sequence Number: Not reported
ent/Final Order Respondent Name: Not reported
ent/Final Order Lead Agency: Not reported
Enforcement Type: Not reported
cement Responsible Person: Not reported
cement Responsible Sub-Organization: Not reported
SEP Sequence Number: Not reported
Expenditure Amount: Not reported
Scheduled Completion Date: Not reported
Actual Date: Not reported
Defaulted Date: Not reported
Type: Not reported
Type Description: Not reported
sed Amount: Not reported
Monetary Amount: Not reported
Amount: Not reported
Count: Not reported
Amount: Not reported

Evaluation Action Summary:
aluation Date: 19890619
valuation Responsible Agency: State
ound Violation: No
Evaluation Type Description: FOCUSED COMPLIANCE INSPECTION
valuation Responsible Person Identifier: R0CC
ation Responsible Sub-Organization: Not reported
l Return to Compliance Date: Not reported
duled Compliance Date: Not reported
of Request: Not reported
Response Received: Not reported
est Agency: Not reported
er Citation: Not reported

FINDS:
Registry ID: 110007739457

Click Here for FRS Facility Detail Report:

Environmental Interest/Information System:
The Resource Conservation and Recovery Act Information System (RCRAInfo) is EPA's comprehensive information system in support of the Resource Conservation and Recovery Act (RCRA) of 1976 and the Hazardous and Solid Waste Amendments (HSWA) of 1984. It tracks many types of information about generators, transporters, treaters, storers, and disposers of hazardous waste.

Click this hyperlink while viewing on your computer to access additional FINDS: detail in the EDR Site Report.

ECHO:
Envid: 1000164106
Registry ID: 110007739457

DFR URL:
Name: COACHMAN BODY AND FRAME, INC.

COACHMAN BODY AND FRAME, INC. (Continued) **1000164106**

Address: 1825 NW 11 MILE RD (199TH)
City,State,Zip: GRESHAM, OR 97030

I43 RICKS AUTO BODY SHOP **RCRA NonGen / NLR 1004770145**
SE 1959 NW BIRDSDALE **FINDS ORD122383615**
1/8-1/4 GRESHAM, OR 97030 **ECHO**
0.207 mi.
1092 ft. Site 1 of 2 in cluster I

Relative: **Higher**
Actual: **263 ft.**

RCRA Listings:

ived by Agency:	20060815
Name:	Ricks Auto Body Shop
	1959 Nw Birdsdale
State,Zip:	GRESHAM, OR 97030
	ORD122383615
ne:	RICK NARANEN
ss:	1959 NW BIRDSDALE
State,Zip:	GRESHAM, OR 97030
ne:	503-667-3267
	Not reported
	Not reported
	Not reported
	10
	Private
rator Description:	Not a generator, verified
	Not reported
ycle:	Not reported
	Not reported
or:	Not reported
er:	Not reported
	Not reported
s:	1959 NW BIRDSDALE
State,Zip:	GRESHAM, OR 97030
	Ricks Auto Body Shop
	Private
e:	Ricks Auto Body Shop
	Private
enerator Activity:	No
ity:	No
Generator:	No
ctivity:	No
ity Activity:	No
vity with Storage:	No
y On-Site Burner Exemption:	No
ing and Refining Furnace Exemption:	No
Injection Control:	No
e Receipt:	No
ste Indicator:	No
ste Destination Facility:	No
ersal Waste:	No
eg Handler:	---
dicator:	Not reported
condary Material Indicator:	N
tor:	Not reported
ermit Baseline:	Not on the Baseline
enewals Baseline:	Not on the Baseline
orrective Action Baseline:	No
rrective Action Universe:	No

RICKS AUTO BODY SHOP (Continued) **1004770145**

Where RCRA CA has Been Imposed Universe:	No
tion Priority Ranking:	No NCAPS ranking
l Control Indicator:	No
ontrol Indicator:	No
re Controls Indicator:	N/A
ontrols Indicator:	N/A
n-Complier Universe:	No
Significant Non-Complier Universe:	No
gnificant Non-Complier Universe:	No
n-Complier With a Compliance Schedule Universe:	No
ce Required:	Not reported
Last Change:	20140602
Trader-Importer:	No
Trader-Exporter:	No
ent Lead Acid Batteries:	No
ent Lead Acid Batteries:	No
ity Without Storage:	No
er:	No
dicator:	No

Hazardous Waste Summary:

Waste Code:	NONE
Waste Description:	Not Defined

Handler - Owner Operator:

wner/Operator Indicator:		Owner
	Owner/Operator Name: RICKS AUTO BODY SHOP	
l Status:		Private
Became Current:		19920401
Ended Current:		Not reported
wner/Operator Address:		1959 NW BIRDSDALE
Owner/Operator City,State,Zip:		GRESHAM, OR 97030
er/Operator Telephone:		503-667-3267
r/Operator Telephone Ext:		Not reported
r/Operator Fax:		Not reported
r/Operator Email:		Not reported

wner/Operator Indicator:		Owner
	Owner/Operator Name: RICKS AUTO BODY SHOP	
l Status:		Private
Became Current:		19940201
Ended Current:		Not reported
wner/Operator Address:		1959 NW BIRDSDALE
Owner/Operator City,State,Zip:		GRESHAM, OR 97030
er/Operator Telephone:		503-667-3267
r/Operator Telephone Ext:		Not reported
r/Operator Fax:		Not reported
r/Operator Email:		Not reported

ner/Operator Indicator:		Operator
	Owner/Operator Name: RICKS AUTO BODY SHOP	
l Status:		Private
Became Current:		Not reported
Ended Current:		Not reported
wner/Operator Address:		1959 NW BIRDSDALE

RICKS AUTO BODY SHOP (Continued) **1004770145**

Owner/Operator City,State,Zip:			GRESHAM, OR 97030
er/Operator Telephone:			503-667-3267
r/Operator Telephone Ext:			Not reported
r/Operator Fax:			Not reported
r/Operator Email:			Not reported
ner/Operator Indicator:			Operator
	Owner/Operator Name:	RICKS AUTO BODY SHOP	
l Status:			Private
Became Current:			19950111
Ended Current:			Not reported
wner/Operator Address:			1959 NW BIRDSDALE
Owner/Operator City,State,Zip:			GRESHAM, OR 97030
er/Operator Telephone:			503-667-3267
r/Operator Telephone Ext:			Not reported
r/Operator Fax:			Not reported
r/Operator Email:			Not reported
wner/Operator Indicator:			Owner
	Owner/Operator Name:	RICKS AUTO BODY SHOP	
l Status:			Private
Became Current:			19950111
Ended Current:			Not reported
wner/Operator Address:			1959 NW BIRDSDALE
Owner/Operator City,State,Zip:			GRESHAM, OR 97030
er/Operator Telephone:			503-667-3267
r/Operator Telephone Ext:			Not reported
r/Operator Fax:			Not reported
r/Operator Email:			Not reported
ner/Operator Indicator:			Operator
	Owner/Operator Name:	RICKS AUTO BODY SHOP	
l Status:			Private
e Became Current:			19980302
Ended Current:			Not reported
wner/Operator Address:			1959 NW BIRDSDALE
Owner/Operator City,State,Zip:			GRESHAM, OR 97030
er/Operator Telephone:			503-667-3267
r/Operator Telephone Ext:			Not reported
r/Operator Fax:			Not reported
r/Operator Email:			Not reported
ner/Operator Indicator:			Operator
	Owner/Operator Name:	RICKS AUTO BODY SHOP	
l Status:			Private
Became Current:			Not reported
Ended Current:			Not reported
wner/Operator Address:			1959 NW BIRDSDALE
Owner/Operator City,State,Zip:			GRESHAM, OR 97030
er/Operator Telephone:			503-667-3267
r/Operator Telephone Ext:			Not reported
r/Operator Fax:			Not reported
r/Operator Email:			Not reported
wner/Operator Indicator:			Owner
	Owner/Operator Name:	RICKS AUTO BODY SHOP	
l Status:			Private

RICKS AUTO BODY SHOP (Continued) **1004770145**

e Became Current: 19960112
Ended Current: Not reported
wner/Operator Address: 1959 NW BIRDSDALE
Owner/Operator City,State,Zip: GRESHAM, OR 97030
er/Operator Telephone: 503-667-3267
r/Operator Telephone Ext: Not reported
r/Operator Fax: Not reported
r/Operator Email: Not reported

wner/Operator Indicator: Owner
Owner/Operator Name: RICKS AUTO BODY SHOP
l Status: Private
Became Current: 20030228
Ended Current: Not reported
wner/Operator Address: 1959 NW BIRDSDALE
Owner/Operator City,State,Zip: GRESHAM, OR 97030
er/Operator Telephone: 503-667-3267
r/Operator Telephone Ext: Not reported
r/Operator Fax: Not reported
r/Operator Email: Not reported

wner/Operator Indicator: Owner
Owner/Operator Name: RICKS AUTO BODY SHOP
l Status: Private
te Became Current: 19930106
Ended Current: Not reported
wner/Operator Address: 1959 NW BIRDSDALE
Owner/Operator City,State,Zip: GRESHAM, OR 97030
er/Operator Telephone: 503-667-3267
r/Operator Telephone Ext: Not reported
r/Operator Fax: Not reported
r/Operator Email: Not reported

ner/Operator Indicator: Operator
Owner/Operator Name: RICKS AUTO BODY SHOP
l Status: Private
e Became Current: 19960112
Ended Current: Not reported
wner/Operator Address: 1959 NW BIRDSDALE
Owner/Operator City,State,Zip: GRESHAM, OR 97030
er/Operator Telephone: 503-667-3267
r/Operator Telephone Ext: Not reported
r/Operator Fax: Not reported
r/Operator Email: Not reported

ner/Operator Indicator: Operator
Owner/Operator Name: RICKS AUTO BODY SHOP
l Status: Private
te Became Current: 19990316
Ended Current: Not reported
wner/Operator Address: 1959 NW BIRDSDALE
Owner/Operator City,State,Zip: GRESHAM, OR 97030
er/Operator Telephone: 503-667-3267
r/Operator Telephone Ext: Not reported
r/Operator Fax: Not reported
r/Operator Email: Not reported

RICKS AUTO BODY SHOP (Continued) **1004770145**

ner/Operator Indicator: Operator
Owner/Operator Name: RICKS AUTO BODY SHOP
l Status: Private
e Became Current: 20010316
Ended Current: Not reported
wner/Operator Address: 1959 NW BIRDSDALE
Owner/Operator City,State,Zip: GRESHAM, OR 97030
er/Operator Telephone: 503-667-3267
r/Operator Telephone Ext: Not reported
r/Operator Fax: Not reported
r/Operator Email: Not reported

ner/Operator Indicator: Operator
Owner/Operator Name: RICKS AUTO BODY SHOP
l Status: Private
e Became Current: 20020227
Ended Current: Not reported
wner/Operator Address: 1959 NW BIRDSDALE
Owner/Operator City,State,Zip: GRESHAM, OR 97030
er/Operator Telephone: 503-667-3267
r/Operator Telephone Ext: Not reported
r/Operator Fax: Not reported
r/Operator Email: Not reported

ner/Operator Indicator: Operator
Owner/Operator Name: RICKS AUTO BODY SHOP
l Status: Private
e Became Current: 20030228
Ended Current: Not reported
wner/Operator Address: 1959 NW BIRDSDALE
Owner/Operator City,State,Zip: GRESHAM, OR 97030
er/Operator Telephone: 503-667-3267
r/Operator Telephone Ext: Not reported
r/Operator Fax: Not reported
r/Operator Email: Not reported

wner/Operator Indicator: Owner
Owner/Operator Name: RICKS AUTO BODY SHOP
l Status: Private
e Became Current: 19970204
Ended Current: Not reported
wner/Operator Address: 1959 NW BIRDSDALE
Owner/Operator City,State,Zip: GRESHAM, OR 97030
er/Operator Telephone: 503-667-3267
r/Operator Telephone Ext: Not reported
r/Operator Fax: Not reported
r/Operator Email: Not reported

wner/Operator Indicator: Owner
Owner/Operator Name: RICKS AUTO BODY SHOP
l Status: Private
e Became Current: 19980302
Ended Current: Not reported
wner/Operator Address: 1959 NW BIRDSDALE
Owner/Operator City,State,Zip: GRESHAM, OR 97030
er/Operator Telephone: 503-667-3267
r/Operator Telephone Ext: Not reported

RICKS AUTO BODY SHOP (Continued) **1004770145**

er/Operator Fax: Not reported
er/Operator Email: Not reported

wner/Operator Indicator: Owner
Owner/Operator Name: RICKS AUTO BODY SHOP
l Status: Private
Became Current: 20031231
Ended Current: Not reported
wner/Operator Address: 1959 NW BIRDSDALE
Owner/Operator City,State,Zip: GRESHAM, OR 97030
er/Operator Telephone: 503-667-3267
er/Operator Telephone Ext: Not reported
er/Operator Fax: Not reported
er/Operator Email: Not reported

ner/Operator Indicator: Operator
Owner/Operator Name: RICKS AUTO BODY SHOP
l Status: Private
Became Current: 20031231
Ended Current: Not reported
wner/Operator Address: 1959 NW BIRDSDALE
Owner/Operator City,State,Zip: GRESHAM, OR 97030
er/Operator Telephone: 503-667-3267
er/Operator Telephone Ext: Not reported
er/Operator Fax: Not reported
er/Operator Email: Not reported

wner/Operator Indicator: Owner
Owner/Operator Name: RICKS AUTO BODY SHOP
l Status: Private
te Became Current: 19880606
Ended Current: Not reported
wner/Operator Address: 1959 NW BIRDSDALE
Owner/Operator City,State,Zip: GRESHAM, OR 97030
er/Operator Telephone: 503-667-3267
er/Operator Telephone Ext: Not reported
er/Operator Fax: Not reported
er/Operator Email: Not reported

ner/Operator Indicator: Operator
Owner/Operator Name: RICKS AUTO BODY SHOP
l Status: Private
e Became Current: 20060815
Ended Current: Not reported
wner/Operator Address: 1959 NW BIRDSDALE
Owner/Operator City,State,Zip: GRESHAM, OR 97030
er/Operator Telephone: 503-667-3267
er/Operator Telephone Ext: Not reported
er/Operator Fax: Not reported
er/Operator Email: Not reported

ner/Operator Indicator: Operator
Owner/Operator Name: RICKS AUTO BODY SHOP
l Status: Private
e Became Current: 19970204
Ended Current: Not reported
wner/Operator Address: 1959 NW BIRDSDALE

RICKS AUTO BODY SHOP (Continued) **1004770145**

Owner/Operator City,State,Zip:			GRESHAM, OR 97030
er/Operator Telephone:			503-667-3267
r/Operator Telephone Ext:			Not reported
r/Operator Fax:			Not reported
r/Operator Email:			Not reported
ner/Operator Indicator:			Operator
	Owner/Operator Name:	RICKS AUTO BODY SHOP	
l Status:			Private
Became Current:			20000229
Ended Current:			Not reported
wner/Operator Address:			1959 NW BIRDSDALE
Owner/Operator City,State,Zip:			GRESHAM, OR 97030
er/Operator Telephone:			503-667-3267
r/Operator Telephone Ext:			Not reported
r/Operator Fax:			Not reported
r/Operator Email:			Not reported
wner/Operator Indicator:			Owner
	Owner/Operator Name:	RICKS AUTO BODY SHOP	
l Status:			Private
e Became Current:			20010316
Ended Current:			Not reported
wner/Operator Address:			1959 NW BIRDSDALE
Owner/Operator City,State,Zip:			GRESHAM, OR 97030
er/Operator Telephone:			503-667-3267
r/Operator Telephone Ext:			Not reported
r/Operator Fax:			Not reported
r/Operator Email:			Not reported
wner/Operator Indicator:			Owner
	Owner/Operator Name:	RICKS AUTO BODY SHOP	
l Status:			Private
e Became Current:			20020227
Ended Current:			Not reported
wner/Operator Address:			1959 NW BIRDSDALE
Owner/Operator City,State,Zip:			GRESHAM, OR 97030
er/Operator Telephone:			503-667-3267
r/Operator Telephone Ext:			Not reported
r/Operator Fax:			Not reported
r/Operator Email:			Not reported
wner/Operator Indicator:			Owner
	Owner/Operator Name:	RICKS AUTO BODY SHOP	
l Status:			Private
te Became Current:			19990316
Ended Current:			Not reported
wner/Operator Address:			1959 NW BIRDSDALE
Owner/Operator City,State,Zip:			GRESHAM, OR 97030
er/Operator Telephone:			503-667-3267
r/Operator Telephone Ext:			Not reported
r/Operator Fax:			Not reported
r/Operator Email:			Not reported
wner/Operator Indicator:			Owner
	Owner/Operator Name:	RICKS AUTO BODY SHOP	
l Status:			Private

RICKS AUTO BODY SHOP (Continued) **1004770145**

e Became Current: 20000229
Ended Current: Not reported
wner/Operator Address: 1959 NW BIRDSDALE
Owner/Operator City,State,Zip: GRESHAM, OR 97030
er/Operator Telephone: 503-667-3267
er/Operator Telephone Ext: Not reported
er/Operator Fax: Not reported
er/Operator Email: Not reported

Historic Generators:

ceive Date: 19930106
Handler Name: RICKS AUTO BODY SHOP
Waste Generator Description: Not a generator, verified
District Owner: Not reported
arge Quantity Handler of Universal Waste: No
Recognized Trader Importer: No
Recognized Trader Exporter: No
Spent Lead Acid Battery Importer: No
Spent Lead Acid Battery Exporter: No
Current Record: No
Storage Recycler Activity: Not reported
ronic Manifest Broker: Not reported

eive Date: 19940201
Handler Name: RICKS AUTO BODY SHOP
Waste Generator Description: Not a generator, verified
District Owner: Not reported
arge Quantity Handler of Universal Waste: No
Recognized Trader Importer: No
Recognized Trader Exporter: No
Spent Lead Acid Battery Importer: No
Spent Lead Acid Battery Exporter: No
Current Record: No
Storage Recycler Activity: Not reported
ronic Manifest Broker: Not reported

eive Date: 19920401
Handler Name: RICKS AUTO BODY SHOP
Waste Generator Description: Not a generator, verified
District Owner: Not reported
arge Quantity Handler of Universal Waste: No
Recognized Trader Importer: No
Recognized Trader Exporter: No
Spent Lead Acid Battery Importer: No
Spent Lead Acid Battery Exporter: No
Current Record: No
Storage Recycler Activity: Not reported
ronic Manifest Broker: Not reported

eive Date: 19950111
Handler Name: RICKS AUTO BODY SHOP
Waste Generator Description: Not a generator, verified
District Owner: Not reported
arge Quantity Handler of Universal Waste: No
Recognized Trader Importer: No
Recognized Trader Exporter: No
Spent Lead Acid Battery Importer: No

RICKS AUTO BODY SHOP (Continued) **1004770145**

Spent Lead Acid Battery Exporter: No
Current Record: No
Storage Recycler Activity: Not reported
ronic Manifest Broker: Not reported

ceive Date: 19960112
Handler Name: RICKS AUTO BODY SHOP
Waste Generator Description: Not a generator, verified
District Owner: Not reported
arge Quantity Handler of Universal Waste: No
Recognized Trader Importer: No
Recognized Trader Exporter: No
Spent Lead Acid Battery Importer: No
Spent Lead Acid Battery Exporter: No
Current Record: No
Storage Recycler Activity: Not reported
ronic Manifest Broker: Not reported

eive Date: 19970204
Handler Name: RICKS AUTO BODY SHOP
Waste Generator Description: Not a generator, verified
District Owner: Not reported
arge Quantity Handler of Universal Waste: No
Recognized Trader Importer: No
Recognized Trader Exporter: No
Spent Lead Acid Battery Importer: No
Spent Lead Acid Battery Exporter: No
Current Record: No
Storage Recycler Activity: Not reported
ronic Manifest Broker: Not reported

eive Date: 19980302
Handler Name: RICKS AUTO BODY SHOP
Waste Generator Description: Not a generator, verified
District Owner: Not reported
arge Quantity Handler of Universal Waste: No
Recognized Trader Importer: No
Recognized Trader Exporter: No
Spent Lead Acid Battery Importer: No
Spent Lead Acid Battery Exporter: No
Current Record: No
Storage Recycler Activity: Not reported
ronic Manifest Broker: Not reported

ceive Date: 19990316
Handler Name: RICKS AUTO BODY SHOP
Waste Generator Description: Not a generator, verified
District Owner: Not reported
arge Quantity Handler of Universal Waste: No
Recognized Trader Importer: No
Recognized Trader Exporter: No
Spent Lead Acid Battery Importer: No
Spent Lead Acid Battery Exporter: No
Current Record: No
Storage Recycler Activity: Not reported
ronic Manifest Broker: Not reported

RICKS AUTO BODY SHOP (Continued) **1004770145**

eive Date: 20000229
Handler Name: RICKS AUTO BODY SHOP
Waste Generator Description: Not a generator, verified
District Owner: Not reported
arge Quantity Handler of Universal Waste: No
ecognized Trader Importer: No
ecognized Trader Exporter: No
pent Lead Acid Battery Importer: No
pent Lead Acid Battery Exporter: No
urrent Record: No
torage Recycler Activity: Not reported
onic Manifest Broker: Not reported

eive Date: 20010316
Handler Name: RICKS AUTO BODY SHOP
Waste Generator Description: Not a generator, verified
District Owner: Not reported
arge Quantity Handler of Universal Waste: No
ecognized Trader Importer: No
ecognized Trader Exporter: No
pent Lead Acid Battery Importer: No
pent Lead Acid Battery Exporter: No
urrent Record: No
torage Recycler Activity: Not reported
onic Manifest Broker: Not reported

eive Date: 20020227
Handler Name: RICKS AUTO BODY SHOP
Waste Generator Description: Not a generator, verified
District Owner: Not reported
arge Quantity Handler of Universal Waste: No
ecognized Trader Importer: No
ecognized Trader Exporter: No
pent Lead Acid Battery Importer: No
pent Lead Acid Battery Exporter: No
urrent Record: No
torage Recycler Activity: Not reported
onic Manifest Broker: Not reported

eive Date: 20030228
Handler Name: RICKS AUTO BODY SHOP
Waste Generator Description: Not a generator, verified
District Owner: Not reported
arge Quantity Handler of Universal Waste: No
ecognized Trader Importer: No
ecognized Trader Exporter: No
pent Lead Acid Battery Importer: No
pent Lead Acid Battery Exporter: No
urrent Record: No
torage Recycler Activity: Not reported
onic Manifest Broker: Not reported

eive Date: 20031231
Handler Name: RICKS AUTO BODY SHOP
Waste Generator Description: Not a generator, verified
District Owner: Not reported
arge Quantity Handler of Universal Waste: No

RICKS AUTO BODY SHOP (Continued) **1004770145**

Recognized Trader Importer: No
Recognized Trader Exporter: No
Spent Lead Acid Battery Importer: No
Spent Lead Acid Battery Exporter: No
Current Record: No
Storage Recycler Activity: Not reported
ronic Manifest Broker: Not reported

eive Date: 20060815
Handler Name: RICKS AUTO BODY SHOP
Waste Generator Description: Not a generator, verified
District Owner: Not reported
arge Quantity Handler of Universal Waste: No
Recognized Trader Importer: No
Recognized Trader Exporter: No
Spent Lead Acid Battery Importer: No
Spent Lead Acid Battery Exporter: No
Current Record: Yes
Storage Recycler Activity: Not reported
ronic Manifest Broker: Not reported

List of NAICS Codes and Descriptions:
NAICS Code: 811121
NAICS Description: AUTOMOTIVE BODY, PAINT, AND INTERIOR REPAIR AND MAINTENANCE

Facility Has Received Notices of Violations:
Violations: No Violations Found

Evaluation Action Summary:
Evaluations: No Evaluations Found

FINDS:
Registry ID: 110004788677

Click Here for FRS Facility Detail Report:

Environmental Interest/Information System:
The Oregon Department of Environmental Quality (DEQ) is a regulatory agency tasked with protecting the quality of Oregon's environment. DEQ uses a combination of technical assistance, inspections, and permitting to help public and private facilities and citizens understand and comply with state and federal environmental regulations.
The Resource Conservation and Recovery Act Information System (RCRAInfo) is EPA's comprehensive information system in support of the Resource Conservation and Recovery Act (RCRA) of 1976 and the Hazardous and Solid Waste Amendments (HSWA) of 1984. It tracks many types of information about generators, transporters, treaters, storers, and disposers of hazardous waste.

Click this hyperlink while viewing on your computer to access additional FINDS: detail in the EDR Site Report.

ECHO:
Envid: 1004770145

RICKS AUTO BODY SHOP (Continued) **1004770145**

Registry ID: 110004788677

DFR URL:

Name: RICKS AUTO BODY SHOP
Address: 1959 NW BIRDSDALE
City,State,Zip: GRESHAM, OR 97030

---

44 BURNSIDE BODY SHOP **RCRA NonGen / NLR 1004770059**
NNE 19959 E BURNSIDE **FINDS ORD081184509**
1/8-1/4 PORTLAND, OR 97233 **ECHO**
0.208 mi.
1098 ft.

Relative: **Lower**
Actual: **254 ft.**

RCRA Listings:

ved by Agency:	20041221
lame:	Burnside Body Shop
	19959 E Burnside
tate,Zip:	PORTLAND, OR 97233
	ORD081184509
ne:	RICK KOCH
ss:	19959 EAST BURNSIDE
tate,Zip:	PORTLAND, OR 97233
ne:	503-666-6028
	Not reported
	Not reported
	Not reported
	10
	Other
rator Description:	Not a generator, verified
	Not reported
ycle:	Not reported
	Not reported
or:	Not reported
er:	Not reported
	Not reported
ss:	19959 EAST BURNSIDE
ate,Zip:	PORTLAND, OR 97233
e:	Rick & Jim Koch
	Private
me:	Rick & Jim Koch
	Private
enerator Activity:	No
ity:	No
Generator:	No
ctivity:	No
ity Activity:	No
vity with Storage:	No
y On-Site Burner Exemption:	No
ing and Refining Furnace Exemption:	No
Injection Control:	No
e Receipt:	No
ste Indicator:	No
ste Destination Facility:	No
ersal Waste:	No
eg Handler:	---
dicator:	Not reported
condary Material Indicator:	N
tor:	Not reported

BURNSIDE BODY SHOP (Continued) **1004770059**

ermit Baseline: Not on the Baseline
enewals Baseline: Not on the Baseline
orrective Action Baseline: No
rrective Action Universe: No
Where RCRA CA has Been Imposed Universe: No
tion Priority Ranking: No NCAPS ranking
l Control Indicator: No
ontrol Indicator: No
re Controls Indicator: N/A
ontrols Indicator: N/A
n-Complier Universe: No
Significant Non-Complier Universe: No
gnificant Non-Complier Universe: No
n-Complier With a Compliance Schedule Universe: No
ce Required: Not reported
Last Change: 20070719
rader-Importer: No
rader-Exporter: No
pent Lead Acid Batteries: No
pent Lead Acid Batteries: No
vity Without Storage: No
er: No
dicator: No

Hazardous Waste Summary:
Waste Code: NONE
Waste Description: Not Defined

Handler - Owner Operator:
wner/Operator Indicator: Owner
Owner/Operator Name: RICK & JM KOCH
l Status: Private
e Became Current: 19970725
Ended Current: Not reported
wner/Operator Address: 19959 E BURNSIDE
wner/Operator City,State,Zip: PORTLAND, OR 97233
er/Operator Telephone: 503-666-6028
r/Operator Telephone Ext: Not reported
r/Operator Fax: Not reported
r/Operator Email: Not reported

ner/Operator Indicator: Operator
Owner/Operator Name: RICK & JM KOCH
l Status: Private
Became Current: 20020417
Ended Current: Not reported
wner/Operator Address: 19959 E BURNSIDE
wner/Operator City,State,Zip: PORTLAND, OR 97233
er/Operator Telephone: 503-666-6028
r/Operator Telephone Ext: Not reported
r/Operator Fax: Not reported
r/Operator Email: Not reported

wner/Operator Indicator: Owner
Owner/Operator Name: RICK & JM KOCH

BURNSIDE BODY SHOP (Continued) **1004770059**

l Status: Private
Became Current: 20010521
Ended Current: Not reported
ner/Operator Address: 19959 E BURNSIDE
wner/Operator City,State,Zip: PORTLAND, OR 97233
er/Operator Telephone: 503-666-6028
r/Operator Telephone Ext: Not reported
r/Operator Fax: Not reported
r/Operator Email: Not reported

wner/Operator Indicator: Owner
Owner/Operator Name: RICK & JIM KOCH
l Status: Private
e Became Current: 19931115
Ended Current: Not reported
ner/Operator Address: 19959 E BURNSIDE
wner/Operator City,State,Zip: PORTLAND, OR 97233
er/Operator Telephone: 503-666-6028
r/Operator Telephone Ext: Not reported
r/Operator Fax: Not reported
r/Operator Email: Not reported

ner/Operator Indicator: Operator
Owner/Operator Name: RICK & JIM KOCH
l Status: Private
Became Current: 20010521
Ended Current: Not reported
ner/Operator Address: 19959 E BURNSIDE
wner/Operator City,State,Zip: PORTLAND, OR 97233
er/Operator Telephone: 503-666-6028
r/Operator Telephone Ext: Not reported
r/Operator Fax: Not reported
r/Operator Email: Not reported

ner/Operator Indicator: Operator
Owner/Operator Name: RICK & JIM KOCH
l Status: Private
Became Current: 20010521
Ended Current: Not reported
ner/Operator Address: 19959 E BURNSIDE
wner/Operator City,State,Zip: PORTLAND, OR 97233
er/Operator Telephone: 503-666-6028
r/Operator Telephone Ext: Not reported
r/Operator Fax: Not reported
r/Operator Email: Not reported

ner/Operator Indicator: Operator
Owner/Operator Name: BURNSIDE BODY SHOP
l Status: Private
e Became Current: 19980302
Ended Current: Not reported
wner/Operator Address: 19959 EAST BURNSIDE
wner/Operator City,State,Zip: PORTLAND, OR 97233
er/Operator Telephone: 503-666-6028
r/Operator Telephone Ext: Not reported
r/Operator Fax: Not reported
r/Operator Email: Not reported

BURNSIDE BODY SHOP (Continued) **1004770059**

ner/Operator Indicator: Operator
Owner/Operator Name: RICK & JIM KOCH
l Status: Private
te Became Current: 19990629
Ended Current: Not reported
wner/Operator Address: 19959 E BURNSIDE
wner/Operator City,State,Zip: PORTLAND, OR 97233
er/Operator Telephone: 503-666-6028
r/Operator Telephone Ext: Not reported
r/Operator Fax: Not reported
r/Operator Email: Not reported

wner/Operator Indicator: Owner
Owner/Operator Name: RICK & JIM KOCH
l Status: Private
Became Current: 20010521
Ended Current: Not reported
wner/Operator Address: 19959 E BURNSIDE
wner/Operator City,State,Zip: PORTLAND, OR 97233
er/Operator Telephone: 503-666-6028
r/Operator Telephone Ext: Not reported
r/Operator Fax: Not reported
r/Operator Email: Not reported

ner/Operator Indicator: Operator
Owner/Operator Name: RICK & JIM KOCH
l Status: Private
Became Current: 20010521
Ended Current: Not reported
wner/Operator Address: 19959 E BURNSIDE
wner/Operator City,State,Zip: PORTLAND, OR 97233
er/Operator Telephone: 503-666-6028
r/Operator Telephone Ext: Not reported
r/Operator Fax: Not reported
r/Operator Email: Not reported

ner/Operator Indicator: Operator
Owner/Operator Name: RICK & JIM KOCH
l Status: Private
Became Current: 20020418
Ended Current: Not reported
wner/Operator Address: 19959 E BURNSIDE
wner/Operator City,State,Zip: PORTLAND, OR 97233
er/Operator Telephone: 503-666-6028
r/Operator Telephone Ext: Not reported
r/Operator Fax: Not reported
r/Operator Email: Not reported

wner/Operator Indicator: Owner
Owner/Operator Name: RICK & JIM KOCH
l Status: Private
Became Current: Not reported
Ended Current: Not reported
wner/Operator Address: 19959 E BURNSIDE
wner/Operator City,State,Zip: PORTLAND, OR 97233
er/Operator Telephone: 503-666-6028
r/Operator Telephone Ext: Not reported

BURNSIDE BODY SHOP (Continued) **1004770059**

r/Operator Fax: Not reported
r/Operator Email: Not reported

wner/Operator Indicator: Owner
Owner/Operator Name: RICK & JIM KOCH
l Status: Private
Became Current: 20010521
Ended Current: Not reported
wner/Operator Address: 19959 E BURNSIDE
wner/Operator City,State,Zip: PORTLAND, OR 97233
er/Operator Telephone: 503-666-6028
r/Operator Telephone Ext: Not reported
r/Operator Fax: Not reported
r/Operator Email: Not reported

wner/Operator Indicator: Owner
Owner/Operator Name: RICK & JIM KOCH
l Status: Private
Became Current: 20020417
Ended Current: Not reported
wner/Operator Address: 19959 E BURNSIDE
wner/Operator City,State,Zip: PORTLAND, OR 97233
er/Operator Telephone: 503-666-6028
r/Operator Telephone Ext: Not reported
r/Operator Fax: Not reported
r/Operator Email: Not reported

wner/Operator Indicator: Owner
Owner/Operator Name: RICK & JIM KOCH
l Status: Private
Became Current: 19881102
Ended Current: Not reported
wner/Operator Address: 19959 E BURNSIDE
wner/Operator City,State,Zip: PORTLAND, OR 97233
er/Operator Telephone: 503-666-6028
r/Operator Telephone Ext: Not reported
r/Operator Fax: Not reported
r/Operator Email: Not reported

ner/Operator Indicator: Operator
Owner/Operator Name: RICK & JIM KOCH
l Status: Private
Became Current: Not reported
Ended Current: Not reported
wner/Operator Address: 19959 E BURNSIDE
wner/Operator City,State,Zip: PORTLAND, OR 97233
er/Operator Telephone: 503-666-6028
r/Operator Telephone Ext: Not reported
r/Operator Fax: Not reported
r/Operator Email: Not reported

wner/Operator Indicator: Owner
Owner/Operator Name: RICK & JIM KOCH
l Status: Private
Became Current: 20020418
Ended Current: Not reported
wner/Operator Address: 19959 E BURNSIDE

BURNSIDE BODY SHOP (Continued) **1004770059**

wner/Operator City,State,Zip: PORTLAND, OR 97233
er/Operator Telephone: 503-666-6028
r/Operator Telephone Ext: Not reported
r/Operator Fax: Not reported
r/Operator Email: Not reported

ner/Operator Indicator: Operator
Owner/Operator Name: BURNSIDE BODY SHOP
l Status: Private
e Became Current: 19931115
Ended Current: Not reported
wner/Operator Address: 19959 EAST BURNSIDE
wner/Operator City,State,Zip: PORTLAND, OR 97233
er/Operator Telephone: 503-666-6028
r/Operator Telephone Ext: Not reported
r/Operator Fax: Not reported
r/Operator Email: Not reported

ner/Operator Indicator: Operator
Owner/Operator Name: BURNSIDE BODY SHOP
l Status: Private
e Became Current: 19970725
Ended Current: Not reported
wner/Operator Address: 19959 EAST BURNSIDE
wner/Operator City,State,Zip: PORTLAND, OR 97233
er/Operator Telephone: 503-666-6028
r/Operator Telephone Ext: Not reported
r/Operator Fax: Not reported
r/Operator Email: Not reported

ner/Operator Indicator: Operator
Owner/Operator Name: RICK & JIM KOCH
l Status: Private
Became Current: 20000420
Ended Current: Not reported
ner/Operator Address: 19959 E BURNSIDE
wner/Operator City,State,Zip: PORTLAND, OR 97233
er/Operator Telephone: 503-666-6028
r/Operator Telephone Ext: Not reported
r/Operator Fax: Not reported
r/Operator Email: Not reported

ner/Operator Indicator: Operator
Owner/Operator Name: RICK & JIM KOCH
l Status: Private
Became Current: 20010521
Ended Current: Not reported
ner/Operator Address: 19959 E BURNSIDE
wner/Operator City,State,Zip: PORTLAND, OR 97233
er/Operator Telephone: 503-666-6028
r/Operator Telephone Ext: Not reported
r/Operator Fax: Not reported
r/Operator Email: Not reported

wner/Operator Indicator: Owner
Owner/Operator Name: RICK & JIM KOCH
l Status: Private

BURNSIDE BODY SHOP (Continued) **1004770059**

Became Current: 20000420
Ended Current: Not reported
wner/Operator Address: 19959 E BURNSIDE
wner/Operator City,State,Zip: PORTLAND, OR 97233
er/Operator Telephone: 503-666-6028
r/Operator Telephone Ext: Not reported
r/Operator Fax: Not reported
r/Operator Email: Not reported

wner/Operator Indicator: Owner
Owner/Operator Name: RICK & JIM KOCH
l Status: Private
Became Current: 20010521
Ended Current: Not reported
wner/Operator Address: 19959 E BURNSIDE
wner/Operator City,State,Zip: PORTLAND, OR 97233
er/Operator Telephone: 503-666-6028
r/Operator Telephone Ext: Not reported
r/Operator Fax: Not reported
r/Operator Email: Not reported

wner/Operator Indicator: Owner
Owner/Operator Name: RICK & JIM KOCH
l Status: Private
e Became Current: 19980302
Ended Current: Not reported
wner/Operator Address: 19959 E BURNSIDE
wner/Operator City,State,Zip: PORTLAND, OR 97233
er/Operator Telephone: 503-666-6028
r/Operator Telephone Ext: Not reported
r/Operator Fax: Not reported
r/Operator Email: Not reported

wner/Operator Indicator: Owner
Owner/Operator Name: RICK & JIM KOCH
l Status: Private
te Became Current: 19990629
Ended Current: Not reported
wner/Operator Address: 19959 E BURNSIDE
wner/Operator City,State,Zip: PORTLAND, OR 97233
er/Operator Telephone: 503-666-6028
r/Operator Telephone Ext: Not reported
r/Operator Fax: Not reported
r/Operator Email: Not reported

Historic Generators:
ive Date: 20020418
Handler Name: BURNSIDE BODY SHOP
Waste Generator Description: Not a generator, verified
District Owner: Not reported
arge Quantity Handler of Universal Waste: No
ecognized Trader Importer: No
ecognized Trader Exporter: No
pent Lead Acid Battery Importer: No
pent Lead Acid Battery Exporter: No
urrent Record: No
torage Recycler Activity: Not reported

BURNSIDE BODY SHOP (Continued) **1004770059**

ronic Manifest Broker:		Not reported
ive Date:		20010521
Handler Name:	BURNSIDE BODY SHOP	
Waste Generator Description:		Not a generator, verified
District Owner:		Not reported
arge Quantity Handler of Universal Waste:		No
ecognized Trader Importer:		No
ecognized Trader Exporter:		No
pent Lead Acid Battery Importer:		No
pent Lead Acid Battery Exporter:		No
urrent Record:		No
torage Recycler Activity:		Not reported
ronic Manifest Broker:		Not reported
eive Date:		19931115
Handler Name:	BURNSIDE BODY SHOP	
Waste Generator Description:		Not a generator, verified
District Owner:		Not reported
arge Quantity Handler of Universal Waste:		No
ecognized Trader Importer:		No
ecognized Trader Exporter:		No
pent Lead Acid Battery Importer:		No
pent Lead Acid Battery Exporter:		No
urrent Record:		No
torage Recycler Activity:		Not reported
ronic Manifest Broker:		Not reported
ive Date:		20010521
Handler Name:	BURNSIDE BODY SHOP	
Waste Generator Description:		Not a generator, verified
District Owner:		Not reported
arge Quantity Handler of Universal Waste:		No
ecognized Trader Importer:		No
ecognized Trader Exporter:		No
pent Lead Acid Battery Importer:		No
pent Lead Acid Battery Exporter:		No
urrent Record:		No
torage Recycler Activity:		Not reported
ronic Manifest Broker:		Not reported
ive Date:		20010521
Handler Name:	BURNSIDE BODY SHOP	
Waste Generator Description:		Not a generator, verified
District Owner:		Not reported
arge Quantity Handler of Universal Waste:		No
ecognized Trader Importer:		No
ecognized Trader Exporter:		No
pent Lead Acid Battery Importer:		No
pent Lead Acid Battery Exporter:		No
urrent Record:		No
torage Recycler Activity:		Not reported
ronic Manifest Broker:		Not reported
ceive Date:		19970725
Handler Name:	BURNSIDE BODY SHOP	
Waste Generator Description:		Not a generator, verified

BURNSIDE BODY SHOP (Continued) **1004770059**

District Owner: Not reported
arge Quantity Handler of Universal Waste: No
ecognized Trader Importer: No
ecognized Trader Exporter: No
pent Lead Acid Battery Importer: No
pent Lead Acid Battery Exporter: No
urrent Record: No
torage Recycler Activity: Not reported
onic Manifest Broker: Not reported

eive Date: 19980302
Handler Name: BURNSIDE BODY SHOP
Waste Generator Description: Not a generator, verified
District Owner: Not reported
arge Quantity Handler of Universal Waste: No
ecognized Trader Importer: No
ecognized Trader Exporter: No
pent Lead Acid Battery Importer: No
pent Lead Acid Battery Exporter: No
urrent Record: No
torage Recycler Activity: Not reported
onic Manifest Broker: Not reported

ceive Date: 19990629
Handler Name: BURNSIDE BODY SHOP
Waste Generator Description: Not a generator, verified
District Owner: Not reported
arge Quantity Handler of Universal Waste: No
ecognized Trader Importer: No
ecognized Trader Exporter: No
pent Lead Acid Battery Importer: No
pent Lead Acid Battery Exporter: No
urrent Record: No
torage Recycler Activity: Not reported
onic Manifest Broker: Not reported

ive Date: 20000420
Handler Name: BURNSIDE BODY SHOP
Waste Generator Description: Not a generator, verified
District Owner: Not reported
arge Quantity Handler of Universal Waste: No
ecognized Trader Importer: No
ecognized Trader Exporter: No
pent Lead Acid Battery Importer: No
pent Lead Acid Battery Exporter: No
urrent Record: No
torage Recycler Activity: Not reported
onic Manifest Broker: Not reported

ive Date: 20010521
Handler Name: BURNSIDE BODY SHOP
Waste Generator Description: Not a generator, verified
District Owner: Not reported
arge Quantity Handler of Universal Waste: No
ecognized Trader Importer: No
ecognized Trader Exporter: No
pent Lead Acid Battery Importer: No

BURNSIDE BODY SHOP (Continued) **1004770059**

Spent Lead Acid Battery Exporter: No
Current Record: No
Storage Recycler Activity: Not reported
ronic Manifest Broker: Not reported

eive Date: 20020417
Handler Name: BURNSIDE BODY SHOP
Waste Generator Description: Not a generator, verified
District Owner: Not reported
arge Quantity Handler of Universal Waste: No
Recognized Trader Importer: No
Recognized Trader Exporter: No
Spent Lead Acid Battery Importer: No
Spent Lead Acid Battery Exporter: No
Current Record: No
Storage Recycler Activity: Not reported
ronic Manifest Broker: Not reported

ive Date: 20041221
Handler Name: BURNSIDE BODY SHOP
Waste Generator Description: Not a generator, verified
District Owner: Not reported
arge Quantity Handler of Universal Waste: No
Recognized Trader Importer: No
Recognized Trader Exporter: No
Spent Lead Acid Battery Importer: No
Spent Lead Acid Battery Exporter: No
urrent Record: Yes
Storage Recycler Activity: Not reported
ronic Manifest Broker: Not reported

List of NAICS Codes and Descriptions:
NAICS Code: 811121
NAICS Description: AUTOMOTIVE BODY, PAINT, AND INTERIOR REPAIR AND MAINTENANCE

Facility Has Received Notices of Violations:
Violations: No Violations Found

Evaluation Action Summary:
Evaluations: No Evaluations Found

FINDS:
Registry ID: 110004786483

Click Here for FRS Facility Detail Report:

Environmental Interest/Information System:
The Resource Conservation and Recovery Act Information System (RCRAInfo) is EPA's comprehensive information system in support of the Resource Conservation and Recovery Act (RCRA) of 1976 and the Hazardous and Solid Waste Amendments (HSWA) of 1984. It tracks many types of information about generators, transporters, treaters, storers, and disposers of hazardous waste.
The Oregon Department of Environmental Quality (DEQ) is a regulatory agency tasked with protecting the quality of Oregon's environment. DEQ

BURNSIDE BODY SHOP (Continued) **1004770059**

uses a combination of technical assistance, inspections, and permitting to help public and private facilities and citizens understand and comply with state and federal environmental regulations.

Click this hyperlink while viewing on your computer to access additional FINDS: detail in the EDR Site Report.

ECHO:

Envid:	1004770059
Registry ID:	110004786483

DFR URL:

Name:	BURNSIDE BODY SHOP
Address:	19959 E BURNSIDE
City,State,Zip:	PORTLAND, OR 97233

I45 **INTERLAKEN INC.** **E MANIFEST** **1027835418**
ESE **2026 NW BIRDSDALE AVE.** **N/A**
1/8-1/4 **GRESHAM, OR 97030**
0.214 mi.
1131 ft. **Site 2 of 2 in cluster I**

Relative: E MANIFEST:
Higher

Manifest Tracking Number:	005525668SKS
Last Updated Date:	20200302
Actual: Shipped Date:	20200117
263 ft. Received Date:	20200204
Manifest Status:	Signed
Submission Type:	DataImage5Copy
Origin Type:	Service
Generator EPA ID:	CESQG
Generator Name:	Interlaken Inc.
Generator Location Street Number:	Not reported
Generator Location Street 1:	2026 NW BIRDSDALE AVE.
Generator Location Street 2:	Not reported
Generator Location City:	GRESHAM
Generator Location State:	OR
Generator Location Zip:	97030
Generator Mail Street Number:	Not reported
Generator Mail Street 1:	2026 NW Birdsdale Ave.
Generator Mail Street 2:	Not reported
Generator Mail City:	Gresham
Generator Mail Zip:	97030
Generator Mail State:	OR
Generator Contact Company Name:	Interlaken Inc.
Designated Facility EPA ID:	WAD981769110
Designated Facility Name:	Not reported
Designated Facility Mail Street Number:	Not reported
Designated Facility Mail Street 1:	Not reported
Designated Facility Mail Street 2:	1825 Alexander Avenue
Designated Facility Mail City:	Tacoma
Designated Facility Mail Zip:	98421
Designated Facility Mail State:	WA
Designated Facility Location Street Number:	Not reported
Designated Facility Location Street 1:	1825 Alexander Avenue
Designated Facility Location Street 2:	Not reported
Designated Facility Location City:	Tacoma

INTERLAKEN INC. (Continued) **1027835418**

Designated Facility Location Zip:	98421
Designated Facility Location State:	WA
Designated Facility Contact Company Name:	Emerald Services, Inc
Manifest Residue Indicator:	N
Rejection Indicator:	N
Manifest Tracking Number:	005525671SKS
Last Updated Date:	20200302
Shipped Date:	20200121
Received Date:	20200204
Manifest Status:	Signed
Submission Type:	DataImage5Copy
Origin Type:	Service
Generator EPA ID:	CESQG
Generator Name:	Interlaken Inc.
Generator Location Street Number:	Not reported
Generator Location Street 1:	2026 NW BIRDSDALE AVE.
Generator Location Street 2:	Not reported
Generator Location City:	GRESHAM
Generator Location State:	OR
Generator Location Zip:	97030
Generator Mail Street Number:	Not reported
Generator Mail Street 1:	2026 NW Birdsdale Ave.
Generator Mail Street 2:	Not reported
Generator Mail City:	Gresham
Generator Mail Zip:	97030
Generator Mail State:	OR
Generator Contact Company Name:	Interlaken Inc.
Designated Facility EPA ID:	WAD981769110
Designated Facility Name:	Not reported
Designated Facility Mail Street Number:	Not reported
Designated Facility Mail Street 1:	Not reported
Designated Facility Mail Street 2:	1825 Alexander Avenue
Designated Facility Mail City:	Tacoma
Designated Facility Mail Zip:	98421
Designated Facility Mail State:	WA
Designated Facility Location Street Number:	Not reported
Designated Facility Location Street 1:	1825 Alexander Avenue
Designated Facility Location Street 2:	Not reported
Designated Facility Location City:	Tacoma
Designated Facility Location Zip:	98421
Designated Facility Location State:	WA
Designated Facility Contact Company Name:	Emerald Services, Inc
Manifest Residue Indicator:	N
Rejection Indicator:	N

Federal Waste:

Manifest Tracking Number:	005525671SKS
Waste Line Number:	1
Federal Waste Code:	D001
Federal Waste:	IGNITABLE WASTE
Manifest Tracking Number:	005525671SKS
Waste Line Number:	1
Federal Waste Code:	D018
Federal Waste:	BENZENE

INTERLAKEN INC. (Continued) **1027835418**

Transporter:

Manifest Tracking Number:	005525671SKS
Transporter Line Number:	1
Transporter EPA ID:	AZR000003681
Transporter Name:	Thermo Fluids, Inc
Manifest Tracking Number:	005525671SKS
Transporter Line Number:	2
Transporter EPA ID:	MAD039322250
Transporter Name:	Clean Harbors Environmental Services, Inc.
Manifest Tracking Number:	005525671SKS
Transporter Line Number:	3
Transporter EPA ID:	WAD009492877
Transporter Name:	Emerald Services, Inc.
Manifest Tracking Number:	005525671SKS
Transporter Line Number:	4
Transporter EPA ID:	MAD039322250
Transporter Name:	Clean Harbors Environmental Services, Inc.

Waste Line:

Manifest Tracking Number:	005525671SKS
Waste Line Number:	1
U.S. DOT Hazardous Indicator:	Y
U.S. DOT ID Number:	UN1263
S. DOT Description:	Un1263, Waste Un1263, Waste Paint Related Material, 3, Pg Iii) (100), 3, Pg Iii
Non-Hazardous Waste Description:	Not reported
Number of Containers:	1
Container Type Code:	DM
Container Type Description:	Metal drums, barrels, kegs
Waste Quantity:	20
Quantity Unit of Measure Code:	G
Quantity Unit of Measure Description:	Gallons
Waste Quantity, in Tons:	0.083402835
Acute Waste Quantity, in Tons:	0
Non-Acute Waste Quantity, in Tons:	0.083402835
Waste Quantity, in Kilograms:	75.64887
Acute Waste Quantity, in Kilograms:	0
Non-Acute Waste Quantity, in Kilorgrams:	75.64887
Management Method Code:	H061
Management Method Description:	FUEL BLENDING
Waste Residue Indicator:	N
Quantity Discrepancy Indicator:	N
Waste Type Discrepancy Indicator:	N
Waste Density:	Not reported
Waste Density Unit of Measure Code:	Not reported
Waste Density Unit of Measure Description:	Not reported
Form Code:	Not reported
Form Code Description:	Not reported
Source Code:	Not reported
Source Code Description:	Not reported
Waste Minimization Code:	Not reported
Waste Minimization Code Description:	Not reported
Consent Number:	Not reported

INTERLAKEN INC. (Continued) **1027835418**

EPA Waste Indicator: Y

H46 **OBRIST AND CUNNINGHAM, INC.** **OR ECSI S103419397**
NE **935 SE 202ND AVE.** **OR VCP N/A**
1/8-1/4 **PORTLAND, OR 97233** **OR HSIS**
0.221 mi. **OR UIC**
1165 ft. **Site 2 of 3 in cluster H**

Relative: ECSI:
Lower
Name: OBRIST AND CUNNINGHAM, INC.
Actual: Address: 935 SE 202ND AVE.
255 ft. City,State,Zip: PORTLAND, OR 97233
State ID Number: 4237
Brown ID: 0
Study Area: False
Region ID: 2
Legislatve ID: 831
Investigation: Suspect
FACA ID: 86429
Further Action: 0
Lat/Long (dms): 45 30 55.80 / -122 27 19.40
County Code: 26.00
Score Value: Not reported
Cerclis ID: Not reported
Township Coord.: 1.00
Township Zone: S
Range Coord: 3.00
Range Zone: E
Section Coord: 5
Qtr Section: Not reported
Tax Lots: 1600
Size: 0.97 acres
NPL: False
Orphan: False
Updated By: GWISTAR
Update Date: 04/20/2006
Created Date: 10/26/2004
Decode For RegionID: Northwest Region
Decode For BrownID: Not reported
Decode For Furtheract: Not reported
Decode For Investstat: Suspect
Decode For Legislative: Owner, operator or other party under agreement, order or consent decree under ORS 465.200 or 465.420

Narrative:
NARR ID: 5747361
NARR Code: Contamination
Created By: JWAGGY
Created Date: 10/19/2005
Updated By: JWAGGY
Updated Date: 10/19/2005
Decode for NarcdID: Contamination
NARR Comments: Soil samples from the Old Wash Bay Drywell showed the presence of gasoline, diesel and heavy oil in soils. Soil samples from the parking lot stormwater drywell showed the presence of diesel and heavy oil in soils. Parking lot stormwater drywell analytical results also showed the presence of lead at concentrations that qualified the material as hazardous waste.

OBRIST AND CUNNINGHAM, INC. (Continued) **S103419397**

NARR ID: 5747362
NARR Code: Hazardous Substance/Waste Types
Created By: JWAGGY
Created Date: 10/19/2005
Updated By: JWAGGY
Updated Date: 10/19/2005
Decode for NarcdID: Hazardous Substance/Waste Types
NARR Comments: gasoline, diesel, heavy oil, lead

NARR ID: 5745648
NARR Code: Manner of Release
Created By: LGIBSON
Created Date: 10/26/2004
Updated By: LGIBSON
Updated Date: 10/26/2004
Decode for NarcdID: Manner of Release
NARR Comments: [10/26/2004/ CH] Releases of petroleum hydrocarbons to the subsurface via drywells on the site.

NARR ID: 5747363
NARR Code: Media Contamination
Created By: JWAGGY
Created Date: 10/19/2005
Updated By: JWAGGY
Updated Date: 10/19/2005
Decode for NarcdID: Media Contamination
NARR Comments: subsurface soils

NARR ID: 5746884
NARR Code: Remedial Action
Created By: JWAGGY
Created Date: 07/26/2005
Updated By: JWAGGY
Updated Date: 12/14/2005
Decode for NarcdID: Remedial Action
NARR Comments: (7/11/05 JMW/SAP) Site entered DEQ's Independent Cleanup Program in July 2005. (10/18/05 MG/ECP) Approximately 45 tons of soil were removed from the old wash bay drywell and disposed of at the Hillsboro Landfill. Approximately 65 tons of soil were removed from the parking lot stormwater drywell and disposed of as hazardous waste. Soil samples collected following the soil removal showed non-detect for all petroleum hydrocarbons on the walls and the floor of both excavations. The parking lot stormwater drywell further showed non-detect for total lead in all samples, except for one result at 4 mg/kg on the west wall of the excavation. Based on report review, DEQ has determined that the Underground Injection Control (UIC) systems have been decommissioned in accordance with regulation. The <quot>Old Wash Bay Drywell<quot> and the <quot>Parking Lot Stormwater Drywell<quot> have been decommissioned and closed. DEQ has issued a Partial NFA for these two UIC's.

Administrative Action:
Action ID: 9413
Region: Northwestern Region
Complete Date: 12/19/2005
Rank Value: Not reported
Cleanup Flag: False
Created Date: 11/24/2014

OBRIST AND CUNNINGHAM, INC. (Continued) **S103419397**

Decode for AgencyID: Department of Environmental Quality
Decode for RegionID: Northwest Region
Category: Remedial Action
Action Code Flag: False
Action: Closeout activities on completed project
Further Action: 0
Comments: Not reported

Action ID: 9424
Region: Not reported
Complete Date: 10/26/2004
Rank Value: Not reported
Cleanup Flag: False
Created Date: 10/26/2004
Decode for AgencyID: Department of Environmental Quality
Decode for RegionID: Not reported
Category: Administrative Action
Action Code Flag: False
Action: Site added to database
Further Action: Not reported
Comments: Not reported

Action ID: 9469
Region: Northwestern Region
Complete Date: 10/18/2005
Rank Value: Not reported
Cleanup Flag: False
Created Date: 10/26/2004
Decode for AgencyID: Department of Environmental Quality
Decode for RegionID: Northwest Region
Category: Remedial Action
Action Code Flag: False
Action: REMEDIAL ACTION
Further Action: 0
Comments: Not reported

Action ID: 9435
Region: Northwestern Region
Complete Date: 10/18/2005
Rank Value: Not reported
Cleanup Flag: False
Created Date: 07/26/2005
Decode for AgencyID: Department of Environmental Quality
Decode for RegionID: Northwest Region
Category: Remedial Action
Action Code Flag: False
Action: Independent Cleanup Program
Further Action: 0
Comments: Not reported

Action ID: 9463
Region: Northwestern Region
Complete Date: 12/13/2005
Rank Value: Not reported
Cleanup Flag: False
Created Date: 12/13/2005
Decode for AgencyID: Department of Environmental Quality

OBRIST AND CUNNINGHAM, INC. (Continued) **S103419397**

Decode for RegionID: Northwest Region
Category: Remedial Action
Action Code Flag: False
Action: Partial No Further Action
Further Action: 0
Comments: Not reported

Operations:
Operation Id: 134971
Operation Status: Inactive
Common Name: Obrist and Cunningham, Inc.
Yrs of Operation: Not reported
Comments: General automotive repair, paint and body repair.
Updated Date: 10/26/2004
Updated By: LGIBSON
Decode for OpstatID: Inactive

VCS:
Name: OBRIST AND CUNNINGHAM, INC.
Address: 935 SE 202ND AVE.
City,State,Zip: PORTLAND, OR 97233
ECS Site ID: 4237
Facility Size: 0.97 acres
Action: Independent Cleanup Program
Start Date: 07/11/2005
End Date: 10/18/2005
Program: ICP
Latitude: 45.5155
Longitude: -122.4554
Primary Action Flag: False
Investigation Code: SUS
IC EC: Not reported
Region: Not reported

Name: OBRIST AND CUNNINGHAM, INC.
Address: 935 SE 202ND AVE.
City,State,Zip: PORTLAND, OR 97233
ECS Site ID: 4237
Facility Size: 0.97 acres
Action: Partial No Further Action
Start Date: 12/13/2005
End Date: 12/13/2005
Program: ICP
Latitude: 45.5155
Longitude: -122.4554
Primary Action Flag: False
Investigation Code: SUS
IC EC: Not reported
Region: Not reported

Name: OBRIST AND CUNNINGHAM, INC.
Address: 935 SE 202ND AVE.
City,State,Zip: PORTLAND, OR 97233
ECS Site ID: 4237
Facility Size: 0.97 acres
Action: Closeout activities on completed project
Start Date: 12/19/2005

OBRIST AND CUNNINGHAM, INC. (Continued) **S103419397**

End Date:	12/19/2005
Program:	ICP
Latitude:	45.5155
Longitude:	-122.4554
Primary Action Flag:	True
Investigation Code:	SUS
IC EC:	Not reported
Region:	Not reported

HSIS:

Name:	OBRIST & CUNNINGHAM
dress:	935 SE 202ND AVE
ty,State,Zip:	PORTLAND, OR 97233
ility ID:	009595
Department Or Division Of Company:	FIX AUTO OF GRESHAM
hemical Is Extremely Hazardous Substance (EHS:	N
ontains 112R:	N
acility Has Written Emergency Plan:	Y
CS Code 1:	811121
NAICS Desc 1:	AUTOMOTIVE BODY, PAINT, & INTERIOR REPAIR
CS Code 2:	811111
NAICS Desc 2:	GENERAL AUTOMOTIVE REPAIR
Manager Name:	SHON KIM
siness Phone:	5036658191
ling Address:	935 SE 202ND AVE
Mailing City:	PORTLAND
Mailing State:	OR
ailing Zip:	97233
of Employees:	15
y Phone:	5036658191
acard:	N
Dept Code:	0144
FD:	GRESHAM FIRE & EMERG SRVCS
prinkler System:	Y
Emergency Contact:	SHON KIM
Emergency Procedure:	MYKPAONLINE.COM
Business Type:	AUTOBODY & SERVICE REPAIR
Facility Type:	Not reported
rtment:	Not reported
s:	Not reported
de:	Not reported
tude:	Not reported
s TRI:	Not reported
s RMP:	Not reported
s PSM:	Not reported
s CR2K:	Not reported
s 302:	Not reported
r Name:	Not reported
Reported ID:	Not reported
mum Daily Amount Range:	Not reported
Number:	Not reported
nical Name:	Not reported
Name:	Not reported
re:	Not reported
:	Not reported
S:	Not reported
re Component:	Not reported

OBRIST AND CUNNINGHAM, INC. (Continued) **S103419397**

mum Daily Amount Code:	Not reported
mum Daily Amount Unit:	Not reported
nical Added Date:	Not reported
em PSM:	Not reported
em 112R:	Not reported
em 302:	Not reported
sticide:	Not reported
rtilizer:	Not reported
cal State:	Not reported
A Number:	Not reported
A Health:	Not reported
A Flammability:	Not reported
A Reactivity:	Not reported
A Special Notice:	Not reported
rds:	Not reported
ber of Days Onsite:	Not reported
	Not reported

Chemical:

Chemical Name:	ARGON/CARBON DIOXIDE
Physical Description:	GAS
e Number:	7440371
ility Id:	009595
ysical State Of The Substance:	3
erage Amount Possessed During The Year Code:	10
ximum Amount Possessed During The Year Code:	11
pplicable Unit Of Measure Code:	3
escription Of The Unit Of Measure:	CUBIC FEET
pe Code:	L
Description:	CYLINDER
Code:	Not reported
erature Description:	Not reported
essure of Code:	2
Pressure Description:	GREATER THAN NORMAL PRESSURE
sure of Code:	Not reported
sure Description:	Not reported
Temperature Description:	NORMAL TEMPERATURE
mperature of The Hazardous Substance Code:	4
erature Description:	Not reported
erature of The Hazardous Substance Code:	Not reported
ays Hazardous Substance On Site During Year:	365
The Substance Protected A Trade Secret:	False
ription Of The Max Qnty Code:	500-999
ription Of The Avg Qnty Code:	200-499
Most Hazardous Ingridient:	ARGON
ited Nations/north America 4 Digit Class Number:	1956
zard Rank:	2
EHS Ingredient:	NONE LISTED ON MSDS
bstance Pure:	False
bstance Mix:	True
irst Hazardous Class Code For Chemical:	Acute Health Hazard
econd Hazardous Class Code For Chemical:	Chronic Health Hazard
Third Hazardous Class Code For Chemical:	Non-flammable Gas
zard Class 1 Of The Chemical:	6.3
zard Class 2 Of The Chemical:	6.4
ard Class 3 Of The Chemical:	2.2

OBRIST AND CUNNINGHAM, INC. (Continued) **S103419397**

Additional Chemical:

hemical Is A Toxic 313 Chemical:	N
Pesticide Registration Number:	Not reported
ontains 112R:	N
ontains EHS:	N
ertilizer:	N
esticide:	N
ontains 313:	N
emical Name:	LEAD ACID BATTERIES
hysical Description:	SOLID
Number:	Not reported
ility Id:	009595
ysical State Of The Substance:	1
erage Amount Possessed During The Year Code:	11
ximum Amount Possessed During The Year Code:	11
plicable Unit Of Measure Code:	1
Description Of The Unit Of Measure:	POUNDS
ype Code:	R
Description:	OTHER
Code:	Not reported
erature Description:	Not reported
essure of Code:	1
Pressure Description:	NORMAL PRESSURE
sure of Code:	Not reported
sure Description:	Not reported
Temperature Description:	NORMAL TEMPERATURE
mperature of The Hazardous Substance Code:	4
erature Description:	Not reported
erature of The Hazardous Substance Code:	Not reported
ays Hazardous Substance On Site During Year:	365
The Substance Protected A Trade Secret:	False
ription Of The Max Qnty Code:	500-999
ription Of The Avg Qnty Code:	500-999
Most Hazardous Ingridient:	SULFURIC ACID
ited Nations/north America 4 Digit Class Number:	2794
zard Rank:	4
EHS Ingredient:	SULFURIC ACID
ubstance Pure:	False
bstance Mix:	True
irst Hazardous Class Code For Chemical:	Acute Health Hazard
nd Hazardous Class Code For Chemical:	Corrosive Material
hird Hazardous Class Code For Chemical:	Chronic Health Hazard
zard Class 1 Of The Chemical:	6.3
ard Class 2 Of The Chemical:	8.0
zard Class 3 Of The Chemical:	6.4

OR UIC:

Name:	FIX AUTO
Address:	935 SE 202ND
City,State,Zip:	PORTLAND, OR
UIC Well #:	1
Type:	4H
Type Description:	Hazardous Facility Injection
UIC Number:	12098

OBRIST AND CUNNINGHAM, INC. (Continued) **S103419397**

Facility Status: Registered & RA
Lat/Long: 45.5157 / -122.4557

Name: FIX AUTO
Address: 935 SE 202ND
City,State,Zip: PORTLAND, OR
UIC Well #: 2
Type: 4H
Type Description: Hazardous Facility Injection
UIC Number: 12098
Facility Status: Registered & RA
Lat/Long: 45.5157 / -122.4557

Name: FIX AUTO
Address: 935 SE 202ND
City,State,Zip: PORTLAND, OR
UIC Well #: 3
Type: 5D2
Type Description: Storm Water Drainage
UIC Number: 12098
Facility Status: Registered & RA
Lat/Long: 45.5157 / -122.4557

Name: FIX AUTO
Address: 935 SE 202ND
City,State,Zip: PORTLAND, OR
UIC Well #: 4
Type: 5D4
Type Description: Industrial Storm Water Drainage
UIC Number: 12098
Facility Status: Registered & RA
Lat/Long: 45.5157 / -122.4557

H47 **OBRIST & CUNNINGHAM** **RCRA-VSQG 1004769973**
NE **935 SE 202ND** **FINDS ORD052216702**
1/8-1/4 **PORTLAND, OR 97233** **ECHO**
0.221 mi. **E MANIFEST**
1165 ft. Site 3 of 3 in cluster H **OR MANIFEST**

Relative: RCRA Listings:
Lower

Actual:
255 ft.

ived by Agency: 20230127
Name: Crash Champions - Gresham 202nd 356
s: 935 Se 202nd
tate,Zip: PORTLAND, OR 97233
ORD052216702
ame: ROBYN MEISTER
ss: 601 OAKMONT LANE, SUITE 400
,State,Zip: WESTMONT, IL 60559
708-631-0403
Not reported
ntact Email: COMPLIANCE@CRASHCHAMPIONS.COM
PARALEGAL
10
Private
e Generator Description: Conditionally Exempt Small Quantity Generator
Not reported
ycle: Not reported
Not reported

OBRIST & CUNNINGHAM (Continued) **1004769973**

or:	Handler Activities
er:	Not reported
	Not reported
	935 SE 202ND
ate,Zip:	PORTLAND, OR 97233
:	Crash Champions, Llc
	Private
me:	Crash Champions, Llc
	Private
enerator Activity:	No
ity:	No
Generator:	No
ctivity:	No
ity Activity:	No
vity with Storage:	No
y On-Site Burner Exemption:	No
ing and Refining Furnace Exemption:	No
Injection Control:	No
e Receipt:	No
ste Indicator:	No
ste Destination Facility:	No
ersal Waste:	No
eg Handler:	---
dicator:	Not reported
condary Material Indicator:	N
tor:	Not reported
ermit Baseline:	Not on the Baseline
enewals Baseline:	Not on the Baseline
orrective Action Baseline:	No
rrective Action Universe:	No
Where RCRA CA has Been Imposed Universe:	No
ction Priority Ranking:	No NCAPS ranking
l Control Indicator:	No
ontrol Indicator:	No
re Controls Indicator:	N/A
ontrols Indicator:	N/A
n-Complier Universe:	No
Significant Non-Complier Universe:	No
gnificant Non-Complier Universe:	No
n-Complier With a Compliance Schedule Universe:	No
ce Required:	Not reported
ast Change:	20230404
Trader-Importer:	No
Trader-Exporter:	No
pent Lead Acid Batteries:	No
pent Lead Acid Batteries:	No
vity Without Storage:	No
er:	No
dicator:	No

Biennial: List of Years

Year: 2005

Click Here for Biennial Reporting System Data:

Hazardous Waste Summary:

OBRIST & CUNNINGHAM (Continued) **1004769973**

Waste Code: D001
Waste Description: Ignitable Waste

Waste Code: D005
Waste Description: Barium

Waste Code: D007
Waste Description: Chromium

Waste Code: D008
Waste Description: Lead

Waste Code: D018
Waste Description: Benzene

Waste Code: D039
Waste Description: Tetrachloroethylene

Waste Code: F001
Waste Description: The Following Spent Halogenated Solvents Used In Degreasing: Tetrachloroethylene, Trichlorethylene, Methylene Chloride, 1,1,1-Trichloroethane, Carbon Tetrachloride And Chlorinated Fluorocarbons; All Spent Solvent Mixtures/Blends Used In Degreasing Containing, Before Use, A Total Of Ten Percent Or More (By Volume) Of One Or More Of The Above Halogenated Solvents Or Those Solvents Listed In F002, F004, And F005; And Still Bottoms From The Recovery Of These Spent Solvents And Spent Solvent Mixtures.

Waste Code: F003
Waste Description: The Following Spent Nonhalogenated Solvents: Xylene, Acetone, Ethyl Acetate, Ethyl Benzene, Ethyl Ether, Methyl Isobutyl Ketone, N-Butyl Alcohol, Cyclohexanone, And Methanol; All Spent Solvent Mixtures/Blends Containing, Before Use, Only The Above Spent Nonhalogenated Solvents; And All Spent Solvent Mixtures/Blends Containing, Before Use, One Or More Of The Above Nonhalogenated Solvents, And A Total Of Ten Percent Or More (By Volume) Of One Or More Of Those Solvents Listed In F001, F002, F004, And F005; And Still Bottoms From The Recovery Of These Spent Solvents And Spent Solvent Mixtures.

Waste Code: F005
Waste Description: The Following Spent Nonhalogenated Solvents: Toluene, Methyl Ethyl Ketone, Carbon Disulfide, Isobutanol, Pyridine, Benzene, 2-Ethoxyethanol, And 2-Nitropropane; All Spent Solvent Mixtures/Blends Containing, Before Use, A Total Of Ten Percent Or More (By Volume) Of One Or More Of The Above Nonhalogenated Solvents Or Those Solvents Listed In F001, F002, Or F004; And Still Bottoms From The Recovery Of These Spent Solvents And Spent Solvent Mixtures.

Handler - Owner Operator:
ner/Operator Indicator: Operator
Owner/Operator Name: OBRIST AND CUNNINGHAM INC
l Status: Private
ate Became Current: 19860716
Ended Current: Not reported
ner/Operator Address: 935 SE 202ND
wner/Operator City,State,Zip: PORTLAND, OR 97233

OBRIST & CUNNINGHAM (Continued) **1004769973**

r/Operator Telephone: 503-665-8191
er/Operator Telephone Ext: Not reported
er/Operator Fax: Not reported
er/Operator Email: Not reported

ner/Operator Indicator: Operator
Owner/Operator Name: OBRIST AND CUNNINGHAM INC
gal Status: Other
e Became Current: 19990208
Ended Current: Not reported
ner/Operator Address: 935 SE 202ND
wner/Operator City,State,Zip: PORTLAND, OR 97233
r/Operator Telephone: 503-665-8191
er/Operator Telephone Ext: Not reported
er/Operator Fax: Not reported
er/Operator Email: Not reported

ner/Operator Indicator: Operator
Owner/Operator Name: OBRIST AND CUNNINGHAM INC
gal Status: Other
Became Current: 20010125
Ended Current: Not reported
ner/Operator Address: 935 SE 202ND
wner/Operator City,State,Zip: PORTLAND, OR 97233
r/Operator Telephone: 503-665-8191
er/Operator Telephone Ext: Not reported
er/Operator Fax: Not reported
er/Operator Email: Not reported

wner/Operator Indicator: Owner
Owner/Operator Name: OBRIST & CUNNINGHAM INC
l Status: Private
Became Current: 20041231
Ended Current: Not reported
ner/Operator Address: 935 SE 202ND AVE
wner/Operator City,State,Zip: PORTLAND, OR 97233
r/Operator Telephone: 503-665-8191
er/Operator Telephone Ext: Not reported
er/Operator Fax: Not reported
er/Operator Email: Not reported

wner/Operator Indicator: Owner
Owner/Operator Name: OBRIST & CUNNINGHAM INC
l Status: Private
e Became Current: 20061231
Ended Current: Not reported
ner/Operator Address: 935 SE 202ND AVE
wner/Operator City,State,Zip: PORTLAND, OR 97233
r/Operator Telephone: 503-665-8191
er/Operator Telephone Ext: Not reported
er/Operator Fax: Not reported
er/Operator Email: Not reported

wner/Operator Indicator: Owner
Owner/Operator Name: OBRIST & CUNNINGHAM INC
l Status: Private
e Became Current: 19990208

OBRIST & CUNNINGHAM (Continued) **1004769973**

Ended Current: Not reported
ner/Operator Address: 935 SE 202ND AVE
wner/Operator City,State,Zip: PORTLAND, OR 97233
/Operator Telephone: 503-665-8191
er/Operator Telephone Ext: Not reported
er/Operator Fax: Not reported
er/Operator Email: Not reported

wner/Operator Indicator: Owner
Owner/Operator Name: OBRIST & CUNNINGHAM INC
l Status: Private
Became Current: 20000127
Ended Current: Not reported
ner/Operator Address: 935 SE 202ND AVE
wner/Operator City,State,Zip: PORTLAND, OR 97233
/Operator Telephone: 503-665-8191
er/Operator Telephone Ext: Not reported
er/Operator Fax: Not reported
er/Operator Email: Not reported

ner/Operator Indicator: Operator
Owner/Operator Name: OBRIST AND CUNNINGHAM INC
l Status: Private
te Became Current: 19860716
Ended Current: Not reported
ner/Operator Address: 935 SE 202ND
wner/Operator City,State,Zip: PORTLAND, OR 97233
/Operator Telephone: 503-665-8191
er/Operator Telephone Ext: Not reported
er/Operator Fax: Not reported
er/Operator Email: Not reported

wner/Operator Indicator: Owner
Owner/Operator Name: CRASH CHAMPIONS, LLC
l Status: Private
Became Current: 20221014
Ended Current: Not reported
wner/Operator Address: 601 OAKMONT LANE, SUITE 400
Owner/Operator City,State,Zip: WESTMONT, IL 60559
Operator Telephone: 708-631-0403
er/Operator Telephone Ext: Not reported
er/Operator Fax: Not reported
er/Operator Email: Not reported

wner/Operator Indicator: Owner
Owner/Operator Name: OBRIST & CUNNINGHAM INC
l Status: Private
e Became Current: 19950302
Ended Current: Not reported
ner/Operator Address: 935 SE 202ND AVE
wner/Operator City,State,Zip: PORTLAND, OR 97233
/Operator Telephone: 503-665-8191
er/Operator Telephone Ext: Not reported
er/Operator Fax: Not reported
er/Operator Email: Not reported

ner/Operator Indicator: Operator

OBRIST & CUNNINGHAM (Continued) **1004769973**

Owner/Operator Name: OBRIST AND CUNNINGHAM INC
gal Status: Other
e Became Current: 19950302
Ended Current: Not reported
ner/Operator Address: 935 SE 202ND
wner/Operator City,State,Zip: PORTLAND, OR 97233
r/Operator Telephone: 503-665-8191
er/Operator Telephone Ext: Not reported
er/Operator Fax: Not reported
er/Operator Email: Not reported

ner/Operator Indicator: Operator

Owner/Operator Name: OBRIST AND CUNNINGHAM INC
gal Status: Other
ate Became Current: 19960226
Ended Current: Not reported
ner/Operator Address: 935 SE 202ND
wner/Operator City,State,Zip: PORTLAND, OR 97233
r/Operator Telephone: 503-665-8191
er/Operator Telephone Ext: Not reported
er/Operator Fax: Not reported
er/Operator Email: Not reported

wner/Operator Indicator: Owner

Owner/Operator Name: OBRIST & CUNNINGHAM INC
al Status: Private
e Became Current: 19970124
Ended Current: Not reported
ner/Operator Address: 935 SE 202ND AVE
wner/Operator City,State,Zip: PORTLAND, OR 97233
r/Operator Telephone: 503-665-8191
er/Operator Telephone Ext: Not reported
er/Operator Fax: Not reported
er/Operator Email: Not reported

ner/Operator Indicator: Operator

Owner/Operator Name: OBRIST AND CUNNINGHAM INC
gal Status: Other
e Became Current: 19970124
Ended Current: Not reported
ner/Operator Address: 935 SE 202ND
wner/Operator City,State,Zip: PORTLAND, OR 97233
r/Operator Telephone: 503-665-8191
er/Operator Telephone Ext: Not reported
er/Operator Fax: Not reported
er/Operator Email: Not reported

wner/Operator Indicator: Owner

Owner/Operator Name: OBRIST & CUNNINGHAM INC
al Status: Private
Became Current: 20031231
Ended Current: Not reported
ner/Operator Address: 935 SE 202ND AVE
wner/Operator City,State,Zip: PORTLAND, OR 97233
r/Operator Telephone: 503-665-8191
er/Operator Telephone Ext: Not reported
er/Operator Fax: Not reported

OBRIST & CUNNINGHAM (Continued) **1004769973**

er/Operator Email:		Not reported
wner/Operator Indicator:		Owner
Owner/Operator Name:	OBRIST & CUNNINGHAM INC	
al Status:		Private
ate Became Current:		19860716
Ended Current:		Not reported
ner/Operator Address:		935 SE 202ND AVE
wner/Operator City,State,Zip:		PORTLAND, OR 97233
er/Operator Telephone:		Not reported
er/Operator Telephone Ext:		Not reported
er/Operator Fax:		Not reported
er/Operator Email:		Not reported
ner/Operator Indicator:		Operator
Owner/Operator Name:	OBRIST AND CUNNINGHAM INC	
gal Status:		Other
Became Current:		Not reported
Ended Current:		Not reported
ner/Operator Address:		935 SE 202ND
wner/Operator City,State,Zip:		PORTLAND, OR 97233
r/Operator Telephone:		503-665-8191
er/Operator Telephone Ext:		Not reported
er/Operator Fax:		Not reported
er/Operator Email:		Not reported
wner/Operator Indicator:		Owner
Owner/Operator Name:	OBRIST & CUNNINGHAM INC	
al Status:		Private
e Became Current:		19930203
Ended Current:		Not reported
ner/Operator Address:		935 SE 202ND AVE
wner/Operator City,State,Zip:		PORTLAND, OR 97233
r/Operator Telephone:		503-665-8191
er/Operator Telephone Ext:		Not reported
er/Operator Fax:		Not reported
er/Operator Email:		Not reported
wner/Operator Indicator:		Owner
Owner/Operator Name:	OBRIST & CUNNINGHAM INC	
al Status:		Private
e Became Current:		19980202
Ended Current:		Not reported
ner/Operator Address:		935 SE 202ND AVE
wner/Operator City,State,Zip:		PORTLAND, OR 97233
r/Operator Telephone:		503-665-8191
er/Operator Telephone Ext:		Not reported
er/Operator Fax:		Not reported
er/Operator Email:		Not reported
ner/Operator Indicator:		Operator
Owner/Operator Name:	OBRIST AND CUNNINGHAM INC	
al Status:		Private
ate Became Current:		19860716
Ended Current:		Not reported
ner/Operator Address:		935 SE 202ND
wner/Operator City,State,Zip:		PORTLAND, OR 97233

OBRIST & CUNNINGHAM (Continued) **1004769973**

r/Operator Telephone: 503-665-8191
er/Operator Telephone Ext: Not reported
er/Operator Fax: Not reported
er/Operator Email: Not reported

ner/Operator Indicator: Operator
Owner/Operator Name: OBRIST AND CUNNINGHAM INC
l Status: Private
ate Became Current: 19860716
Ended Current: Not reported
ner/Operator Address: 935 SE 202ND
wner/Operator City,State,Zip: PORTLAND, OR 97233
er/Operator Telephone: Not reported
er/Operator Telephone Ext: Not reported
er/Operator Fax: Not reported
er/Operator Email: Not reported

wner/Operator Indicator: Owner
Owner/Operator Name: OBRIST & CUNNINGHAM INC
l Status: Private
Became Current: 19920401
Ended Current: Not reported
ner/Operator Address: 935 SE 202ND AVE
wner/Operator City,State,Zip: PORTLAND, OR 97233
/Operator Telephone: 503-665-8191
er/Operator Telephone Ext: Not reported
er/Operator Fax: Not reported
er/Operator Email: Not reported

wner/Operator Indicator: Owner
Owner/Operator Name: OBRIST & CUNNINGHAM INC
l Status: Private
Became Current: 20010125
Ended Current: Not reported
ner/Operator Address: 935 SE 202ND AVE
wner/Operator City,State,Zip: PORTLAND, OR 97233
/Operator Telephone: 503-665-8191
er/Operator Telephone Ext: Not reported
er/Operator Fax: Not reported
er/Operator Email: Not reported

ner/Operator Indicator: Operator
Owner/Operator Name: OBRIST AND CUNNINGHAM INC
gal Status: Other
Became Current: 20030128
Ended Current: Not reported
ner/Operator Address: 935 SE 202ND
wner/Operator City,State,Zip: PORTLAND, OR 97233
/Operator Telephone: 503-665-8191
er/Operator Telephone Ext: Not reported
er/Operator Fax: Not reported
er/Operator Email: Not reported

ner/Operator Indicator: Operator
Owner/Operator Name: OBRIST AND CUNNINGHAM INC
l Status: Private
Became Current: 20031231

OBRIST & CUNNINGHAM (Continued) **1004769973**

Ended Current:		Not reported
ner/Operator Address:		935 SE 202ND
wner/Operator City,State,Zip:		PORTLAND, OR 97233
r/Operator Telephone:		503-665-8191
er/Operator Telephone Ext:		Not reported
er/Operator Fax:		Not reported
er/Operator Email:		Not reported
ner/Operator Indicator:		Operator
Owner/Operator Name:	OBRIST AND CUNNINGHAM INC	
l Status:		Private
Became Current:		20051231
Ended Current:		Not reported
ner/Operator Address:		935 SE 202ND
wner/Operator City,State,Zip:		PORTLAND, OR 97233
r/Operator Telephone:		503-665-8191
er/Operator Telephone Ext:		Not reported
er/Operator Fax:		Not reported
er/Operator Email:		Not reported
wner/Operator Indicator:		Owner
Owner/Operator Name:	OBRIST & CUNNINGHAM INC	
l Status:		Private
te Became Current:		19860716
Ended Current:		Not reported
ner/Operator Address:		935 SE 202ND AVE
wner/Operator City,State,Zip:		PORTLAND, OR 97233
r/Operator Telephone:		503-665-8191
er/Operator Telephone Ext:		Not reported
er/Operator Fax:		Not reported
er/Operator Email:		Not reported
ner/Operator Indicator:		Operator
Owner/Operator Name:	OBRIST AND CUNNINGHAM INC	
gal Status:		Other
Became Current:		20020122
Ended Current:		Not reported
ner/Operator Address:		935 SE 202ND
wner/Operator City,State,Zip:		PORTLAND, OR 97233
r/Operator Telephone:		503-665-8191
er/Operator Telephone Ext:		Not reported
er/Operator Fax:		Not reported
er/Operator Email:		Not reported
wner/Operator Indicator:		Owner
Owner/Operator Name:	OBRIST & CUNNINGHAM INC	
l Status:		Private
Became Current:		20051231
Ended Current:		Not reported
ner/Operator Address:		935 SE 202ND AVE
wner/Operator City,State,Zip:		PORTLAND, OR 97233
r/Operator Telephone:		503-665-8191
er/Operator Telephone Ext:		Not reported
er/Operator Fax:		Not reported
er/Operator Email:		Not reported
wner/Operator Indicator:		Owner

OBRIST & CUNNINGHAM (Continued) **1004769973**

	Owner/Operator Name:	OBRIST & CUNNINGHAM INC
al Status:		Private
e Became Current:		20071231
Ended Current:		Not reported
ner/Operator Address:		935 SE 202ND AVE
wner/Operator City,State,Zip:		PORTLAND, OR 97233
r/Operator Telephone:		503-665-8191
er/Operator Telephone Ext:		Not reported
er/Operator Fax:		Not reported
er/Operator Email:		Not reported
ner/Operator Indicator:		Operator
	Owner/Operator Name:	CRASH CHAMPIONS, LLC
al Status:		Private
Became Current:		20221014
Ended Current:		Not reported
wner/Operator Address:		601 OAKMONT LANE, SUITE 400
Owner/Operator City,State,Zip:		WESTMONT, IL 60559
Operator Telephone:		708-631-0403
er/Operator Telephone Ext:		Not reported
er/Operator Fax:		Not reported
er/Operator Email:		Not reported
ner/Operator Indicator:		Operator
	Owner/Operator Name:	OBRIST AND CUNNINGHAM INC
al Status:		Private
ate Became Current:		19860716
Ended Current:		Not reported
ner/Operator Address:		935 SE 202ND
wner/Operator City,State,Zip:		PORTLAND, OR 97233
r/Operator Telephone:		503-665-8191
er/Operator Telephone Ext:		Not reported
er/Operator Fax:		Not reported
er/Operator Email:		Not reported
ner/Operator Indicator:		Operator
	Owner/Operator Name:	OBRIST AND CUNNINGHAM INC
gal Status:		Other
Became Current:		20000127
Ended Current:		Not reported
ner/Operator Address:		935 SE 202ND
wner/Operator City,State,Zip:		PORTLAND, OR 97233
r/Operator Telephone:		503-665-8191
er/Operator Telephone Ext:		Not reported
er/Operator Fax:		Not reported
er/Operator Email:		Not reported
wner/Operator Indicator:		Owner
	Owner/Operator Name:	OBRIST & CUNNINGHAM INC
al Status:		Private
Became Current:		20020122
Ended Current:		Not reported
ner/Operator Address:		935 SE 202ND AVE
wner/Operator City,State,Zip:		PORTLAND, OR 97233
r/Operator Telephone:		503-665-8191
er/Operator Telephone Ext:		Not reported
er/Operator Fax:		Not reported

OBRIST & CUNNINGHAM (Continued) **1004769973**

er/Operator Email: Not reported

ner/Operator Indicator: Operator
Owner/Operator Name: OBRIST AND CUNNINGHAM INC
al Status: Private
e Became Current: 20071231
Ended Current: Not reported
ner/Operator Address: 935 SE 202ND
wner/Operator City,State,Zip: PORTLAND, OR 97233
r/Operator Telephone: 503-665-8191
er/Operator Telephone Ext: Not reported
er/Operator Fax: Not reported
er/Operator Email: Not reported

wner/Operator Indicator: Owner
Owner/Operator Name: OBRIST & CUNNINGHAM INC
al Status: Private
e Became Current: 19940301
Ended Current: Not reported
ner/Operator Address: 935 SE 202ND AVE
wner/Operator City,State,Zip: PORTLAND, OR 97233
r/Operator Telephone: 503-665-8191
er/Operator Telephone Ext: Not reported
er/Operator Fax: Not reported
er/Operator Email: Not reported

wner/Operator Indicator: Owner
Owner/Operator Name: OBRIST & CUNNINGHAM INC
al Status: Private
ate Became Current: 19960226
Ended Current: Not reported
ner/Operator Address: 935 SE 202ND AVE
wner/Operator City,State,Zip: PORTLAND, OR 97233
r/Operator Telephone: 503-665-8191
er/Operator Telephone Ext: Not reported
er/Operator Fax: Not reported
er/Operator Email: Not reported

ner/Operator Indicator: Operator
Owner/Operator Name: OBRIST AND CUNNINGHAM INC
gal Status: Other
e Became Current: 19980202
Ended Current: Not reported
ner/Operator Address: 935 SE 202ND
wner/Operator City,State,Zip: PORTLAND, OR 97233
r/Operator Telephone: 503-665-8191
er/Operator Telephone Ext: Not reported
er/Operator Fax: Not reported
er/Operator Email: Not reported

wner/Operator Indicator: Owner
Owner/Operator Name: OBRIST & CUNNINGHAM INC
al Status: Private
Became Current: 20030128
Ended Current: Not reported
ner/Operator Address: 935 SE 202ND AVE
wner/Operator City,State,Zip: PORTLAND, OR 97233

OBRIST & CUNNINGHAM (Continued) **1004769973**

r/Operator Telephone: 503-665-8191
er/Operator Telephone Ext: Not reported
er/Operator Fax: Not reported
er/Operator Email: Not reported

ner/Operator Indicator: Operator
Owner/Operator Name: OBRIST AND CUNNINGHAM INC
l Status: Private
Became Current: 20041231
Ended Current: Not reported
ner/Operator Address: 935 SE 202ND
wner/Operator City,State,Zip: PORTLAND, OR 97233
r/Operator Telephone: 503-665-8191
er/Operator Telephone Ext: Not reported
er/Operator Fax: Not reported
er/Operator Email: Not reported

ner/Operator Indicator: Operator
Owner/Operator Name: OBRIST AND CUNNINGHAM INC
l Status: Private
e Became Current: 20061231
Ended Current: Not reported
ner/Operator Address: 935 SE 202ND
wner/Operator City,State,Zip: PORTLAND, OR 97233
r/Operator Telephone: 503-665-8191
er/Operator Telephone Ext: Not reported
er/Operator Fax: Not reported
er/Operator Email: Not reported

wner/Operator Indicator: Owner
Owner/Operator Name: OBRIST & CUNNINGHAM INC
l Status: Private
ate Became Current: 19860716
Ended Current: Not reported
ner/Operator Address: 935 SE 202ND AVE
wner/Operator City,State,Zip: PORTLAND, OR 97233
r/Operator Telephone: 503-665-8191
er/Operator Telephone Ext: Not reported
er/Operator Fax: Not reported
er/Operator Email: Not reported

Historic Generators:
eive Date: 19920401
Handler Name: OBRIST AND CUNNINGHAM INC
ral Waste Generator Description: Very Small Quantity Generator (formerly Conditionally-Exempt Small Quantity Generator
District Owner: Not reported
arge Quantity Handler of Universal Waste: Yes
Recognized Trader Importer: No
Recognized Trader Exporter: No
Spent Lead Acid Battery Importer: No
Spent Lead Acid Battery Exporter: No
Current Record: No
Storage Recycler Activity: Not reported
ronic Manifest Broker: Not reported

eive Date: 19930203

OBRIST & CUNNINGHAM (Continued) **1004769973**

Handler Name: OBRIST AND CUNNINGHAM INC
ederal Waste Generator Description: Small Quantity Generator
District Owner: Not reported
arge Quantity Handler of Universal Waste: Yes
ecognized Trader Importer: No
ecognized Trader Exporter: No
pent Lead Acid Battery Importer: No
pent Lead Acid Battery Exporter: No
urrent Record: No
torage Recycler Activity: Not reported
onic Manifest Broker: Not reported

eive Date: 19940301
Handler Name: OBRIST AND CUNNINGHAM INC
ederal Waste Generator Description: Small Quantity Generator
District Owner: Not reported
arge Quantity Handler of Universal Waste: Yes
ecognized Trader Importer: No
ecognized Trader Exporter: No
pent Lead Acid Battery Importer: No
pent Lead Acid Battery Exporter: No
urrent Record: No
torage Recycler Activity: Not reported
onic Manifest Broker: Not reported

eive Date: 19950302
Handler Name: OBRIST AND CUNNINGHAM INC
ederal Waste Generator Description: Small Quantity Generator
District Owner: Not reported
arge Quantity Handler of Universal Waste: No
ecognized Trader Importer: No
ecognized Trader Exporter: No
pent Lead Acid Battery Importer: No
pent Lead Acid Battery Exporter: No
urrent Record: No
torage Recycler Activity: Not reported
onic Manifest Broker: Not reported

eceive Date: 19960226
Handler Name: OBRIST AND CUNNINGHAM INC
ederal Waste Generator Description: Small Quantity Generator
District Owner: Not reported
arge Quantity Handler of Universal Waste: No
ecognized Trader Importer: No
ecognized Trader Exporter: No
pent Lead Acid Battery Importer: No
pent Lead Acid Battery Exporter: No
urrent Record: No
torage Recycler Activity: Not reported
onic Manifest Broker: Not reported

eive Date: 19970124
Handler Name: OBRIST AND CUNNINGHAM INC
ral Waste Generator Description: Very Small Quantity Generator (formerly Conditionally-Exempt Small Quantity Generator
District Owner: Not reported
arge Quantity Handler of Universal Waste: No

OBRIST & CUNNINGHAM (Continued) **1004769973**

ecognized Trader Importer: No
ecognized Trader Exporter: No
pent Lead Acid Battery Importer: No
pent Lead Acid Battery Exporter: No
urrent Record: No
torage Recycler Activity: Not reported
onic Manifest Broker: Not reported

eive Date: 19980202
Handler Name: OBRIST AND CUNNINGHAM INC
ral Waste Generator Description: Very Small Quantity Generator (formerly Conditionally-Exempt Small Quantity Generator
District Owner: Not reported
arge Quantity Handler of Universal Waste: No
ecognized Trader Importer: No
ecognized Trader Exporter: No
pent Lead Acid Battery Importer: No
pent Lead Acid Battery Exporter: No
urrent Record: No
torage Recycler Activity: Not reported
onic Manifest Broker: Not reported

eive Date: 19990208
Handler Name: OBRIST AND CUNNINGHAM INC
ral Waste Generator Description: Very Small Quantity Generator (formerly Conditionally-Exempt Small Quantity Generator
District Owner: Not reported
arge Quantity Handler of Universal Waste: No
ecognized Trader Importer: No
ecognized Trader Exporter: No
pent Lead Acid Battery Importer: No
pent Lead Acid Battery Exporter: No
urrent Record: No
torage Recycler Activity: Not reported
onic Manifest Broker: Not reported

eive Date: 20000127
Handler Name: OBRIST AND CUNNINGHAM INC
deral Waste Generator Description: Small Quantity Generator
District Owner: Not reported
arge Quantity Handler of Universal Waste: No
ecognized Trader Importer: No
ecognized Trader Exporter: No
pent Lead Acid Battery Importer: No
pent Lead Acid Battery Exporter: No
urrent Record: No
torage Recycler Activity: Not reported
onic Manifest Broker: Not reported

ive Date: 20010125
Handler Name: OBRIST AND CUNNINGHAM INC
deral Waste Generator Description: Small Quantity Generator
District Owner: Not reported
arge Quantity Handler of Universal Waste: No
ecognized Trader Importer: No
ecognized Trader Exporter: No
pent Lead Acid Battery Importer: No

OBRIST & CUNNINGHAM (Continued) **1004769973**

Spent Lead Acid Battery Exporter: No
Current Record: No
Storage Recycler Activity: Not reported
ronic Manifest Broker: Not reported

eive Date: 20020122
Handler Name: OBRIST AND CUNNINGHAM INC
ederal Waste Generator Description: Small Quantity Generator
District Owner: Not reported
arge Quantity Handler of Universal Waste: No
Recognized Trader Importer: No
Recognized Trader Exporter: No
Spent Lead Acid Battery Importer: No
Spent Lead Acid Battery Exporter: No
Current Record: No
Storage Recycler Activity: Not reported
ronic Manifest Broker: Not reported

eive Date: 20030128
Handler Name: OBRIST AND CUNNINGHAM INC
ederal Waste Generator Description: Small Quantity Generator
District Owner: Not reported
arge Quantity Handler of Universal Waste: No
Recognized Trader Importer: No
Recognized Trader Exporter: No
Spent Lead Acid Battery Importer: No
Spent Lead Acid Battery Exporter: No
Current Record: No
Storage Recycler Activity: Not reported
ronic Manifest Broker: Not reported

eive Date: 20031231
Handler Name: OBRIST AND CUNNINGHAM INC
ral Waste Generator Description: Very Small Quantity Generator (formerly Conditionally-Exempt Small Quantity Generator
District Owner: Not reported
arge Quantity Handler of Universal Waste: Yes
Recognized Trader Importer: No
Recognized Trader Exporter: No
Spent Lead Acid Battery Importer: No
Spent Lead Acid Battery Exporter: No
Current Record: No
Storage Recycler Activity: Not reported
ronic Manifest Broker: Not reported

eive Date: 20041231
Handler Name: OBRIST AND CUNNINGHAM INC
ral Waste Generator Description: Very Small Quantity Generator (formerly Conditionally-Exempt Small Quantity Generator
District Owner: Not reported
arge Quantity Handler of Universal Waste: Yes
Recognized Trader Importer: No
Recognized Trader Exporter: No
Spent Lead Acid Battery Importer: No
Spent Lead Acid Battery Exporter: No
Current Record: No
Storage Recycler Activity: Not reported

OBRIST & CUNNINGHAM (Continued) **1004769973**

ronic Manifest Broker: Not reported

eive Date: 20051231
Handler Name: OBRIST AND CUNNINGHAM INC
al Waste Generator Description: Large Quantity Generator
District Owner: Not reported
arge Quantity Handler of Universal Waste: No
Recognized Trader Importer: No
Recognized Trader Exporter: No
Spent Lead Acid Battery Importer: No
Spent Lead Acid Battery Exporter: No
Current Record: No
Storage Recycler Activity: Not reported
ronic Manifest Broker: Not reported

eive Date: 20061231
Handler Name: OBRIST AND CUNNINGHAM INC
ral Waste Generator Description: Very Small Quantity Generator (formerly Conditionally-Exempt Small Quantity Generator
District Owner: Not reported
arge Quantity Handler of Universal Waste: Yes
Recognized Trader Importer: No
Recognized Trader Exporter: No
Spent Lead Acid Battery Importer: No
Spent Lead Acid Battery Exporter: No
Current Record: No
Storage Recycler Activity: Not reported
ronic Manifest Broker: Not reported

eive Date: 20071231
Handler Name: OBRIST AND CUNNINGHAM INC
ral Waste Generator Description: Very Small Quantity Generator (formerly Conditionally-Exempt Small Quantity Generator
District Owner: Not reported
arge Quantity Handler of Universal Waste: No
Recognized Trader Importer: No
Recognized Trader Exporter: No
Spent Lead Acid Battery Importer: No
Spent Lead Acid Battery Exporter: No
Current Record: No
Storage Recycler Activity: Not reported
ronic Manifest Broker: Not reported

eive Date: 20081231
Handler Name: OBRIST AND CUNNINGHAM INC
ral Waste Generator Description: Very Small Quantity Generator (formerly Conditionally-Exempt Small Quantity Generator
District Owner: Not reported
arge Quantity Handler of Universal Waste: No
Recognized Trader Importer: No
Recognized Trader Exporter: No
Spent Lead Acid Battery Importer: No
Spent Lead Acid Battery Exporter: No
Current Record: No
Storage Recycler Activity: Not reported
ronic Manifest Broker: Not reported

OBRIST & CUNNINGHAM (Continued) **1004769973**

eive Date: 20101231
Handler Name: OBRIST AND CUNNINGHAM INC
ral Waste Generator Description: Very Small Quantity Generator (formerly Conditionally-Exempt Small Quantity Generator
District Owner: Not reported
arge Quantity Handler of Universal Waste: No
Recognized Trader Importer: No
Recognized Trader Exporter: No
Spent Lead Acid Battery Importer: No
Spent Lead Acid Battery Exporter: No
Current Record: No
Storage Recycler Activity: Not reported
ronic Manifest Broker: Not reported

eive Date: 20230127
Handler Name: CRASH CHAMPIONS - GRESHAM 202ND 356
ral Waste Generator Description: Very Small Quantity Generator (formerly Conditionally-Exempt Small Quantity Generator
District Owner: Not reported
arge Quantity Handler of Universal Waste: No
Recognized Trader Importer: No
Recognized Trader Exporter: No
Spent Lead Acid Battery Importer: No
Spent Lead Acid Battery Exporter: No
urrent Record: Yes
lon Storage Recycler Activity: No
lectronic Manifest Broker: No

eive Date: 20051231
Handler Name: OBRIST AND CUNNINGHAM INC
al Waste Generator Description: Large Quantity Generator
District Owner: Not reported
arge Quantity Handler of Universal Waste: No
Recognized Trader Importer: No
Recognized Trader Exporter: No
Spent Lead Acid Battery Importer: No
Spent Lead Acid Battery Exporter: No
Current Record: No
Storage Recycler Activity: Not reported
ronic Manifest Broker: Not reported

List of NAICS Codes and Descriptions:
NAICS Code: 811118
NAICS Description: OTHER AUTOMOTIVE MECHANICAL AND ELECTRICAL REPAIR AND MAINTENANCE

NAICS Code: 811121
NAICS Description: AUTOMOTIVE BODY, PAINT, AND INTERIOR REPAIR AND MAINTENANCE

Has the Facility Received Notices of Violations:
ound Violation: Yes
gency Which Determined Violation: State
ort Description: Generators - Pre-transport
Violation was Determined: 20001011
al Return to Compliance Date: 20010427
Return to Compliance Qualifier: Documented
olation Responsible Agency: State

OBRIST & CUNNINGHAM (Continued) **1004769973**

dduled Compliance Date: 20001111
orcement Identifier: 001
of Enforcement Action: 20001011
nforcement Responsible Agency: State
cement Docket Number: Not reported
cement Attorney: Not reported
Corrective Action Component: No
al Initiated Date: Not reported
al Resolution Date: Not reported
sition Status Date: Not reported
sition Status: Not reported
sition Status Description: Not reported
Consent/Final Order Sequence Number: Not reported
ent/Final Order Respondent Name: Not reported
ent/Final Order Lead Agency: Not reported
Enforcement Type: NOTICE OF NONCOMPLIANCE
nforcement Responsible Person: ORD2R
Enforcement Responsible Sub-Organization: NWR
SEP Sequence Number: Not reported
Expenditure Amount: Not reported
Scheduled Completion Date: Not reported
Actual Date: Not reported
Defaulted Date: Not reported
Type: Not reported
Type Description: Not reported
sed Amount: Not reported
Monetary Amount: Not reported
Amount: Not reported
Count: Not reported
Amount: Not reported

ound Violation: Yes
gency Which Determined Violation: State
olation Short Description: State Statute or Regulation
e Violation was Determined: 20060822
ual Return to Compliance Date: 20061103
Return to Compliance Qualifier: Documented
olation Responsible Agency: State
heduled Compliance Date: 20060929
orcement Identifier: 101
e of Enforcement Action: 20060905
nforcement Responsible Agency: State
cement Docket Number: Not reported
cement Attorney: Not reported
Corrective Action Component: No
al Initiated Date: Not reported
al Resolution Date: Not reported
sition Status Date: Not reported
sition Status: Not reported
sition Status Description: Not reported
Consent/Final Order Sequence Number: Not reported
ent/Final Order Respondent Name: Not reported
ent/Final Order Lead Agency: Not reported
Enforcement Type: NOTICE OF NONCOMPLIANCE
Enforcement Responsible Person: ORJTC
Enforcement Responsible Sub-Organization: NWR
SEP Sequence Number: Not reported

OBRIST & CUNNINGHAM (Continued) **1004769973**

Expenditure Amount: Not reported
Scheduled Completion Date: Not reported
Actual Date: Not reported
Defaulted Date: Not reported
Type: Not reported
Type Description: Not reported
osed Amount: Not reported
Monetary Amount: Not reported
Amount: Not reported
Count: Not reported
Amount: Not reported

ound Violation: Yes
gency Which Determined Violation: State
on Short Description: Generators - General
e Violation was Determined: 20060822
ual Return to Compliance Date: 20061103
Return to Compliance Qualifier: Documented
olation Responsible Agency: State
heduled Compliance Date: 20060929
orcement Identifier: 101
e of Enforcement Action: 20060905
nforcement Responsible Agency: State
cement Docket Number: Not reported
cement Attorney: Not reported
Corrective Action Component: No
al Initiated Date: Not reported
al Resolution Date: Not reported
osition Status Date: Not reported
osition Status: Not reported
osition Status Description: Not reported
Consent/Final Order Sequence Number: Not reported
ent/Final Order Respondent Name: Not reported
ent/Final Order Lead Agency: Not reported
Enforcement Type: NOTICE OF NONCOMPLIANCE
Enforcement Responsible Person: ORJTC
Enforcement Responsible Sub-Organization: NWR
SEP Sequence Number: Not reported
Expenditure Amount: Not reported
Scheduled Completion Date: Not reported
Actual Date: Not reported
Defaulted Date: Not reported
Type: Not reported
Type Description: Not reported
osed Amount: Not reported
Monetary Amount: Not reported
Amount: Not reported
Count: Not reported
Amount: Not reported

ound Violation: Yes
gency Which Determined Violation: State
hort Description: Generators - Pre-transport
e Violation was Determined: 20060822
ual Return to Compliance Date: 20061103
Return to Compliance Qualifier: Documented
olation Responsible Agency: State

OBRIST & CUNNINGHAM (Continued) **1004769973**

heduled Compliance Date: 20060929
orcement Identifier: 101
e of Enforcement Action: 20060905
nforcement Responsible Agency: State
cement Docket Number: Not reported
cement Attorney: Not reported
Corrective Action Component: No
al Initiated Date: Not reported
al Resolution Date: Not reported
sition Status Date: Not reported
sition Status: Not reported
sition Status Description: Not reported
Consent/Final Order Sequence Number: Not reported
ent/Final Order Respondent Name: Not reported
ent/Final Order Lead Agency: Not reported
Enforcement Type: NOTICE OF NONCOMPLIANCE
Enforcement Responsible Person: ORJTC
Enforcement Responsible Sub-Organization: NWR
SEP Sequence Number: Not reported
Expenditure Amount: Not reported
Scheduled Completion Date: Not reported
Actual Date: Not reported
Defaulted Date: Not reported
Type: Not reported
Type Description: Not reported
osed Amount: Not reported
Monetary Amount: Not reported
Amount: Not reported
Count: Not reported
Amount: Not reported

ound Violation: Yes
gency Which Determined Violation: State
on Short Description: Used Oil - Generators
e Violation was Determined: 20060822
ual Return to Compliance Date: 20061103
Return to Compliance Qualifier: Documented
olation Responsible Agency: State
heduled Compliance Date: 20060929
orcement Identifier: 101
e of Enforcement Action: 20060905
nforcement Responsible Agency: State
cement Docket Number: Not reported
cement Attorney: Not reported
Corrective Action Component: No
al Initiated Date: Not reported
al Resolution Date: Not reported
sition Status Date: Not reported
sition Status: Not reported
sition Status Description: Not reported
Consent/Final Order Sequence Number: Not reported
ent/Final Order Respondent Name: Not reported
ent/Final Order Lead Agency: Not reported
Enforcement Type: NOTICE OF NONCOMPLIANCE
Enforcement Responsible Person: ORJTC
Enforcement Responsible Sub-Organization: NWR
SEP Sequence Number: Not reported

OBRIST & CUNNINGHAM (Continued) **1004769973**

Expenditure Amount: Not reported
Scheduled Completion Date: Not reported
Actual Date: Not reported
Defaulted Date: Not reported
Type: Not reported
Type Description: Not reported
osed Amount: Not reported
Monetary Amount: Not reported
Amount: Not reported
Count: Not reported
Amount: Not reported

ound Violation: Yes
gency Which Determined Violation: State
Short Description: Generators - Records/Reporting
e Violation was Determined: 20060822
ual Return to Compliance Date: 20061103
Return to Compliance Qualifier: Documented
olation Responsible Agency: State
heduled Compliance Date: 20060929
orcement Identifier: 101
e of Enforcement Action: 20060905
nforcement Responsible Agency: State
cement Docket Number: Not reported
cement Attorney: Not reported
Corrective Action Component: No
al Initiated Date: Not reported
al Resolution Date: Not reported
osition Status Date: Not reported
osition Status: Not reported
osition Status Description: Not reported
Consent/Final Order Sequence Number: Not reported
ent/Final Order Respondent Name: Not reported
ent/Final Order Lead Agency: Not reported
Enforcement Type: NOTICE OF NONCOMPLIANCE
Enforcement Responsible Person: ORJTC
Enforcement Responsible Sub-Organization: NWR
SEP Sequence Number: Not reported
Expenditure Amount: Not reported
Scheduled Completion Date: Not reported
Actual Date: Not reported
Defaulted Date: Not reported
Type: Not reported
Type Description: Not reported
osed Amount: Not reported
Monetary Amount: Not reported
Amount: Not reported
Count: Not reported
Amount: Not reported

Evaluation Action Summary:
uation Date: 20001011
valuation Responsible Agency: State
ound Violation: Yes
Evaluation Type Description: COMPLIANCE EVALUATION INSPECTION
valuation Responsible Person Identifier: ORD2R
uation Responsible Sub-Organization: Not reported

OBRIST & CUNNINGHAM (Continued) **1004769973**

al Return to Compliance Date: 20010427
duled Compliance Date: 20001111
of Request: Not reported
Response Received: Not reported
est Agency: Not reported
er Citation: Not reported

luation Date: 20060822
valuation Responsible Agency: State
ound Violation: Yes
Evaluation Type Description: COMPLIANCE EVALUATION INSPECTION
Evaluation Responsible Person Identifier: ORJTC
Evaluation Responsible Sub-Organization: NWR
ual Return to Compliance Date: 20061103
heduled Compliance Date: 20060929
of Request: Not reported
Response Received: Not reported
est Agency: Not reported
er Citation: Not reported

luation Date: 20060822
valuation Responsible Agency: State
ound Violation: Yes
Evaluation Type Description: COMPLIANCE EVALUATION INSPECTION
Evaluation Responsible Person Identifier: ORJTC
Evaluation Responsible Sub-Organization: NWR
ual Return to Compliance Date: 20061103
heduled Compliance Date: 20060929
of Request: Not reported
Response Received: Not reported
est Agency: Not reported
er Citation: Not reported

luation Date: 20060822
valuation Responsible Agency: State
ound Violation: Yes
Evaluation Type Description: COMPLIANCE EVALUATION INSPECTION
Evaluation Responsible Person Identifier: ORJTC
Evaluation Responsible Sub-Organization: NWR
ual Return to Compliance Date: 20061103
heduled Compliance Date: 20060929
of Request: Not reported
Response Received: Not reported
est Agency: Not reported
er Citation: Not reported

luation Date: 20060822
valuation Responsible Agency: State
ound Violation: Yes
Evaluation Type Description: COMPLIANCE EVALUATION INSPECTION
Evaluation Responsible Person Identifier: ORJTC
Evaluation Responsible Sub-Organization: NWR
ual Return to Compliance Date: 20061103
heduled Compliance Date: 20060929
of Request: Not reported
Response Received: Not reported
est Agency: Not reported

OBRIST & CUNNINGHAM (Continued) **1004769973**

er Citation:	Not reported
luation Date:	20060822
valuation Responsible Agency:	State
ound Violation:	Yes
Evaluation Type Description:	COMPLIANCE EVALUATION INSPECTION
Evaluation Responsible Person Identifier:	ORJTC
Evaluation Responsible Sub-Organization:	NWR
ual Return to Compliance Date:	20061103
heduled Compliance Date:	20060929
of Request:	Not reported
Response Received:	Not reported
est Agency:	Not reported
er Citation:	Not reported

FINDS:
Registry ID: 110004783752

Click Here for FRS Facility Detail Report:

Environmental Interest/Information System:
All generators and treatment, storage, and disposal (TSD) facilities who handle hazardous waste are required to report to the EPA Administrator at least once every two years. The data collected is used to create the National Biennial Resource Conservation and Recovery Act (RCRA) Hazardous Waste Report. This data is processed within the RCRA Information (RCRAInfo) database
The Oregon Department of Environmental Quality (DEQ) is a regulatory agency tasked with protecting the quality of Oregon's environment. DEQ uses a combination of technical assistance, inspections, and permitting to help public and private facilities and citizens understand and comply with state and federal environmental regulations.
The Resource Conservation and Recovery Act Information System (RCRAInfo) is EPA's comprehensive information system in support of the Resource Conservation and Recovery Act (RCRA) of 1976 and the Hazardous and Solid Waste Amendments (HSWA) of 1984. It tracks many types of information about generators, transporters, treaters, storers, and disposers of hazardous waste.

Click this hyperlink while viewing on your computer to access additional FINDS: detail in the EDR Site Report.

ECHO:
Envid: 1004769973

OBRIST & CUNNINGHAM (Continued) **1004769973**

Registry ID: 110004783752

DFR URL:

Name: OBRIST & CUNNINGHAM
Address: 935 SE 202ND
City,State,Zip: PORTLAND, OR 97233

E MANIFEST:

Manifest Tracking Number:	007024703SKS
Last Updated Date:	20190916
Shipped Date:	20190808
Received Date:	20190821
Manifest Status:	Signed
Submission Type:	DataImage5Copy
Origin Type:	Service
Generator EPA ID:	ORD052216702
Generator Name:	Fix Auto Gresham
Generator Location Street Number:	Not reported
Generator Location Street 1:	935 SE 202ND AVE
Generator Location Street 2:	Not reported
Generator Location City:	PORTLAND
Generator Location State:	OR
Generator Location Zip:	97233
Generator Mail Street Number:	Not reported
Generator Mail Street 1:	935 Se 202nd Ave
Generator Mail Street 2:	Not reported
Generator Mail City:	Portland
Generator Mail Zip:	97233
Generator Mail State:	OR
Generator Contact Company Name:	Not reported
Designated Facility EPA ID:	NED981723513
Designated Facility Name:	Clean Harbors Environmental Services, Inc.
Designated Facility Mail Street Number:	Not reported
Designated Facility Mail Street 1:	Not reported
Designated Facility Mail Street 2:	2247 South Highway 71
Designated Facility Mail City:	Kimball
Designated Facility Mail Zip:	69145
Designated Facility Mail State:	NE
Designated Facility Location Street Number:	Not reported
Designated Facility Location Street 1:	2247 South Highway 71
Designated Facility Location Street 2:	Not reported
Designated Facility Location City:	Kimball
Designated Facility Location Zip:	69145
Designated Facility Location State:	NE
Designated Facility Contact Company Name:	Not reported
Manifest Residue Indicator:	N
Rejection Indicator:	N

Manifest Tracking Number:	007024704SKS
Last Updated Date:	20190918
Shipped Date:	20190808
Received Date:	20190815
Manifest Status:	Signed
Submission Type:	DataImage5Copy
Origin Type:	Service
Generator EPA ID:	ORD052216702
Generator Name:	Fix Auto Gresham

OBRIST & CUNNINGHAM (Continued) **1004769973**

Generator Location Street Number:	Not reported
Generator Location Street 1:	935 SE 202ND AVE
Generator Location Street 2:	Not reported
Generator Location City:	PORTLAND
Generator Location State:	OR
Generator Location Zip:	97233
Generator Mail Street Number:	Not reported
Generator Mail Street 1:	935 Se 202nd Ave
Generator Mail Street 2:	Not reported
Generator Mail City:	Portland
Generator Mail Zip:	97233
Generator Mail State:	OR
Generator Contact Company Name:	Not reported
Designated Facility EPA ID:	WAD981769110
Designated Facility Name:	Emerald Services, Inc
Designated Facility Mail Street Number:	Not reported
Designated Facility Mail Street 1:	Not reported
Designated Facility Mail Street 2:	1825 Alexander Avenue
Designated Facility Mail City:	Tacoma
Designated Facility Mail Zip:	98421
Designated Facility Mail State:	WA
Designated Facility Location Street Number:	Not reported
Designated Facility Location Street 1:	1825 Alexander Avenue
Designated Facility Location Street 2:	Not reported
Designated Facility Location City:	Tacoma
Designated Facility Location Zip:	98421
Designated Facility Location State:	WA
Designated Facility Contact Company Name:	Not reported
Manifest Residue Indicator:	N
Rejection Indicator:	N
Manifest Tracking Number:	006960798SKS
Last Updated Date:	20190522
Shipped Date:	20190405
Received Date:	20190425
Manifest Status:	Signed
Submission Type:	DataImage5Copy
Origin Type:	Service
Generator EPA ID:	ORD052216702
Generator Name:	Fix Auto Gresham
Generator Location Street Number:	Not reported
Generator Location Street 1:	935 SE 202ND AVE
Generator Location Street 2:	Not reported
Generator Location City:	PORTLAND
Generator Location State:	OR
Generator Location Zip:	97233
Generator Mail Street Number:	Not reported
Generator Mail Street 1:	935 Se 202nd Ave
Generator Mail Street 2:	Not reported
Generator Mail City:	Portland
Generator Mail Zip:	97233
Generator Mail State:	OR
Generator Contact Company Name:	Not reported
Designated Facility EPA ID:	NED981723513
Designated Facility Name:	Clean Harbors Environmental Services, Inc.
Designated Facility Mail Street Number:	Not reported
Designated Facility Mail Street 1:	Not reported

OBRIST & CUNNINGHAM (Continued) **1004769973**

Designated Facility Mail Street 2:	2247 South Highway 71
Designated Facility Mail City:	Kimball
Designated Facility Mail Zip:	69145
Designated Facility Mail State:	NE
Designated Facility Location Street Number:	Not reported
Designated Facility Location Street 1:	2247 South Highway 71
Designated Facility Location Street 2:	Not reported
Designated Facility Location City:	Kimball
Designated Facility Location Zip:	69145
Designated Facility Location State:	NE
Designated Facility Contact Company Name:	Not reported
Manifest Residue Indicator:	N
Rejection Indicator:	N
Manifest Tracking Number:	005014150SKS
Last Updated Date:	20181016
Shipped Date:	20180913
Received Date:	20180920
Manifest Status:	Signed
Submission Type:	DataImage5Copy
Origin Type:	Service
Generator EPA ID:	ORD052216702
Generator Name:	Fix Auto Gresham
Generator Location Street Number:	Not reported
Generator Location Street 1:	935 SE 202ND AVE
Generator Location Street 2:	Not reported
Generator Location City:	PORTLAND
Generator Location State:	OR
Generator Location Zip:	97233
Generator Mail Street Number:	Not reported
Generator Mail Street 1:	935 Se 202nd Ave
Generator Mail Street 2:	Not reported
Generator Mail City:	Portland
Generator Mail Zip:	97233
Generator Mail State:	OR
Generator Contact Company Name:	Not reported
Designated Facility EPA ID:	WAD981769110
Designated Facility Name:	Not reported
Designated Facility Mail Street Number:	Not reported
Designated Facility Mail Street 1:	Not reported
Designated Facility Mail Street 2:	1825 Alexander Avenue
Designated Facility Mail City:	Tacoma
Designated Facility Mail Zip:	98421
Designated Facility Mail State:	WA
Designated Facility Location Street Number:	Not reported
Designated Facility Location Street 1:	1825 Alexander Avenue
Designated Facility Location Street 2:	Not reported
Designated Facility Location City:	Tacoma
Designated Facility Location Zip:	98421
Designated Facility Location State:	WA
Designated Facility Contact Company Name:	Emerald Services, Inc
Manifest Residue Indicator:	N
Rejection Indicator:	N

Federal Waste:

Manifest Tracking Number:	005014150SKS
Waste Line Number:	1

OBRIST & CUNNINGHAM (Continued) **1004769973**

Federal Waste Code: D001
Federal Waste: IGNITABLE WASTE

Manifest Tracking Number: 005014150SKS
Waste Line Number: 1
Federal Waste Code: D005
Federal Waste: BARIUM

Manifest Tracking Number: 005014150SKS
Waste Line Number: 1
Federal Waste Code: D006
Federal Waste: CADMIUM

Manifest Tracking Number: 005014150SKS
Waste Line Number: 1
Federal Waste Code: D018
Federal Waste: BENZENE

Manifest Tracking Number: 005014150SKS
Waste Line Number: 1
Federal Waste Code: D035
Federal Waste: METHYL ETHYL KETONE

Manifest Tracking Number: 005014150SKS
Waste Line Number: 1
Federal Waste Code: D039
Federal Waste: TETRACHLOROETHYLENE

Manifest Tracking Number: 005014150SKS
Waste Line Number: 1
Federal Waste Code: D040
Federal Waste: TRICHLORETHYLENE

Manifest Tracking Number: 005014150SKS
Waste Line Number: 1
Federal Waste Code: F003
Federal Waste: THE FOLLOWING SPENT NONHALOGENATED SOLVENTS: XYLENE, ACETONE, ETHYL ACETATE, ETHYL BENZENE, ETHYL ETHER, METHYL ISOBUTYL KETONE, N-BUTYL ALCOHOL, CYCLOHEXANONE, AND METHANOL; ALL SPENT SOLVENT MIXTURES/BLENDS CONTAINING, BEFORE USE, ONLY THE ABOVE SPENT NONHALOGENATED SOLVENTS; AND ALL SPENT SOLVENT MIXTURES/BLENDS CONTAINING, BEFORE USE, ONE OR MORE OF THE ABOVE NONHALOGENATED SOLVENTS, AND A TOTAL OF TEN PERCENT OR MORE (BY VOLUME) OF ONE OR MORE OF THOSE SOLVENTS LISTED IN F001, F002, F004, AND F005; AND STILL BOTTOMS FROM THE RECOVERY OF THESE SPENT SOLVENTS AND SPENT SOLVENT MIXTURES.

Manifest Tracking Number: 005014150SKS
Waste Line Number: 1
Federal Waste Code: F005
Federal Waste: THE FOLLOWING SPENT NONHALOGENATED SOLVENTS: TOLUENE, METHYL ETHYL KETONE, CARBON DISULFIDE, ISOBUTANOL, PYRIDINE, BENZENE, 2-ETHOXYETHANOL, AND 2-NITROPROPANE; ALL SPENT SOLVENT MIXTURES/BLENDS CONTAINING, BEFORE USE, A TOTAL OF TEN PERCENT OR MORE (BY VOLUME) OF ONE OR MORE OF THE ABOVE NONHALOGENATED SOLVENTS OR THOSE SOLVENTS LISTED IN F001, F002, OR F004; AND STILL BOTTOMS FROM THE RECOVERY OF THESE SPENT SOLVENTS AND SPENT SOLVENT MIXTURES.

OBRIST & CUNNINGHAM (Continued) **1004769973**

Transporter:

Manifest Tracking Number:	005014150SKS
Transporter Line Number:	1
Transporter EPA ID:	TXR000081205
Transporter Name:	Safety-Kleen Systems, Inc.
Manifest Tracking Number:	005014150SKS
Transporter Line Number:	2
Transporter EPA ID:	WAD009492877
Transporter Name:	Emerald Services, Inc.

Waste Line:

Manifest Tracking Number:	005014150SKS
Waste Line Number:	1
U.S. DOT Hazardous Indicator:	Y
U.S. DOT ID Number:	UN1263
U.S. DOT Description:	Rq, Un1263, Waste Un1263 Waste Paint Related Material 3 Pgii Rq (D001)(F003,F005 D005,D006,D018,D035,D039,D040) (Erg#128), 3, Pg Ii (D001)
Non-Hazardous Waste Description:	Not reported
Number of Containers:	1
Container Type Code:	DM
Container Type Description:	Metal drums, barrels, kegs
Waste Quantity:	100
Quantity Unit of Measure Code:	P
Quantity Unit of Measure Description:	Pounds
Waste Quantity, in Tons:	0.05
Acute Waste Quantity, in Tons:	0
Non-Acute Waste Quantity, in Tons:	0.05
Waste Quantity, in Kilograms:	45.3515
Acute Waste Quantity, in Kilograms:	0
Non-Acute Waste Quantity, in Kilorgrams:	45.3515
Management Method Code:	H141
Management Method Description:	STORAGE, BULKING AND/OR TRANSFER OFF SITE
Waste Residue Indicator:	N
Quantity Discrepancy Indicator:	N
Waste Type Discrepancy Indicator:	N
Waste Density:	Not reported
Waste Density Unit of Measure Code:	Not reported
Waste Density Unit of Measure Description:	Not reported
Form Code:	Not reported
Form Code Description:	Not reported
Source Code:	Not reported
Source Code Description:	Not reported
Waste Minimization Code:	Not reported
Waste Minimization Code Description:	Not reported
Consent Number:	Not reported
EPA Waste Indicator:	Y

OR MANIFEST:

Manifest Year:	Manifest Year - 2007
EPA Id:	ORD052216702
Inactive Status:	Not reported
Organization Name:	Not reported
Contact Name:	Dr Mitchell Wang
Contact Telephone Number:	(503) 393-0980

OBRIST & CUNNINGHAM (Continued) **1004769973**

Mailing Address: 3787 River Rd N Ste A
Mailing City/State/Zip: Keizer, OR 97303

Manifest:
Name: OBRIST AND CUNNINGHAM INC
Year : 2002
RCRA Id : ORD052216702
Inactive : Not reported
Status: Small quantity generator
Manifest : 01963
Ship Date : 08/16/2002
TSD : ORD981766124
WS Num: 1
Transporter: Not reported
Ship Qty : Not reported
Rpt Unit : Not reported
Off Mng : M051
EPA Waste Codes: D001
Waste Description: Waste Paint Related Material
mt Of Waste Stream Generated in Reporting Yr 1: 583.6545
Amt Of Waste Stream Generated in Reporting Yr 2: 97

Name: OBRIST AND CUNNINGHAM INC
Year : 2002
RCRA Id : ORD052216702
Inactive : Not reported
Status: Small quantity generator
Manifest : 01963
Ship Date : 08/16/2002
TSD : ORD981766124
WS Num: 1
Transporter: Not reported
Ship Qty : Not reported
Rpt Unit : Not reported
Off Mng : M051
EPA Waste Codes: D035
Waste Description: Waste Paint Related Material
mt Of Waste Stream Generated in Reporting Yr 1: 583.6545
Amt Of Waste Stream Generated in Reporting Yr 2: 97

Name: OBRIST AND CUNNINGHAM INC
Year : 2002
RCRA Id : ORD052216702
Inactive : Not reported
Status: Small quantity generator
Manifest : 01963
Ship Date : 08/16/2002
TSD : ORD981766124
WS Num: 1
Transporter: Not reported
Ship Qty : Not reported

OBRIST & CUNNINGHAM (Continued) **1004769973**

Rpt Unit : Not reported
Off Mng : M051
EPA Waste Codes: F003
Waste Description: Waste Paint Related Material
mt Of Waste Stream Generated in Reporting Yr 1: 583.6545
Amt Of Waste Stream Generated in Reporting Yr 2: 97

Name: OBRIST AND CUNNINGHAM INC
Year : 2002
RCRA Id : ORD052216702
Inactive : Not reported
Status: Small quantity generator
Manifest : 01963
Ship Date : 08/16/2002
TSD : ORD981766124
WS Num: 1
Transporter: Not reported
Ship Qty : Not reported
Rpt Unit : Not reported
Off Mng : M051
EPA Waste Codes: F005
Waste Description: Waste Paint Related Material
mt Of Waste Stream Generated in Reporting Yr 1: 583.6545
Amt Of Waste Stream Generated in Reporting Yr 2: 97

Name: OBRIST AND CUNNINGHAM INC
Year : 2002
RCRA Id : ORD052216702
Inactive : Not reported
Status: Small quantity generator
Manifest : 10797
Ship Date : 10/10/2002
TSD : ORD981766124
WS Num: 1
Transporter: Not reported
Ship Qty : Not reported
Rpt Unit : Not reported
Off Mng : M051
EPA Waste Codes: D001
Waste Description: Waste Paint Related Material
mt Of Waste Stream Generated in Reporting Yr 1: 583.6545
Amt Of Waste Stream Generated in Reporting Yr 2: 95

Name: OBRIST AND CUNNINGHAM INC
Year : 2002
RCRA Id : ORD052216702
Inactive : Not reported
Status: Small quantity generator
Manifest : 10797
Ship Date : 10/10/2002
TSD : ORD981766124
WS Num: 1
Transporter: Not reported
Ship Qty : Not reported
Rpt Unit : Not reported
Off Mng : M051
EPA Waste Codes: D035

OBRIST & CUNNINGHAM (Continued) **1004769973**

Waste Description: Waste Paint Related Material
mt Of Waste Stream Generated in Reporting Yr 1: 583.6545
Amt Of Waste Stream Generated in Reporting Yr 2: 95

Name: OBRIST AND CUNNINGHAM INC
Year : 2002
RCRA Id : ORD052216702
Inactive : Not reported
Status: Small quantity generator
Manifest : 10797
Ship Date : 10/10/2002
TSD : ORD981766124
WS Num: 1
Transporter: Not reported
Ship Qty : Not reported
Rpt Unit : Not reported
Off Mng : M051
EPA Waste Codes: F003
Waste Description: Waste Paint Related Material
mt Of Waste Stream Generated in Reporting Yr 1: 583.6545
Amt Of Waste Stream Generated in Reporting Yr 2: 95

Name: OBRIST AND CUNNINGHAM INC
Year : 2002
RCRA Id : ORD052216702
Inactive : Not reported
Status: Small quantity generator
Manifest : 10797
Ship Date : 10/10/2002
TSD : ORD981766124
WS Num: 1
Transporter: Not reported
Ship Qty : Not reported
Rpt Unit : Not reported
Off Mng : M051
EPA Waste Codes: F005
Waste Description: Waste Paint Related Material
mt Of Waste Stream Generated in Reporting Yr 1: 583.6545
Amt Of Waste Stream Generated in Reporting Yr 2: 95

Name: OBRIST AND CUNNINGHAM INC
Year : 2002
RCRA Id : ORD052216702
Inactive : Not reported
Status: Small quantity generator
Manifest : 11699
Ship Date : 03/01/2002
TSD : ORD981766124
WS Num: 1
Transporter: Not reported
Ship Qty : Not reported
Rpt Unit : Not reported
Off Mng : M051
EPA Waste Codes: D001
Waste Description: Waste Paint Related Material
mt Of Waste Stream Generated in Reporting Yr 1: 583.6545
Amt Of Waste Stream Generated in Reporting Yr 2: 84

OBRIST & CUNNINGHAM (Continued) **1004769973**

Name: OBRIST AND CUNNINGHAM INC
Year : 2002
RCRA Id : ORD052216702
Inactive : Not reported
Status: Small quantity generator
Manifest : 11699
Ship Date : 03/01/2002
TSD : ORD981766124
WS Num: 1
Transporter: Not reported
Ship Qty : Not reported
Rpt Unit : Not reported
Off Mng : M051
EPA Waste Codes: D035
Waste Description: Waste Paint Related Material
mt Of Waste Stream Generated in Reporting Yr 1: 583.6545
Amt Of Waste Stream Generated in Reporting Yr 2: 84

Click this hyperlink while viewing on your computer to access
367 additional OR_MANIFEST: record(s) in the EDR Site Report.

Name: OBRIST AND CUNNINGHAM INC
Year : 2002
RCRA Id : ORD052216702
Inactive : Not reported
Status: Small quantity generator
Manifest : 11699
Ship Date : 03/01/2002
TSD : ORD981766124
WS Num: 1
Transporter: Not reported
Ship Qty : Not reported
Rpt Unit : Not reported
Off Mng : M051
EPA Waste Codes: F003
Waste Description: Waste Paint Related Material
mt Of Waste Stream Generated in Reporting Yr 1: 583.6545
Amt Of Waste Stream Generated in Reporting Yr 2: 84

Name: OBRIST AND CUNNINGHAM INC
Year : 2002
RCRA Id : ORD052216702
Inactive : Not reported
Status: Small quantity generator
Manifest : 11699
Ship Date : 03/01/2002
TSD : ORD981766124
WS Num: 1
Transporter: Not reported
Ship Qty : Not reported
Rpt Unit : Not reported
Off Mng : M051
EPA Waste Codes: F005
Waste Description: Waste Paint Related Material
mt Of Waste Stream Generated in Reporting Yr 1: 583.6545
Amt Of Waste Stream Generated in Reporting Yr 2: 84

OBRIST & CUNNINGHAM (Continued) **1004769973**

Name: OBRIST AND CUNNINGHAM INC
Year : 2002
RCRA Id : ORD052216702
Inactive : Not reported
Status: Small quantity generator
Manifest : 23540
Ship Date : 12/06/2002
TSD : ORD981766124
WS Num: 1
Transporter: Not reported
Ship Qty : Not reported
Rpt Unit : Not reported
Off Mng : M051
EPA Waste Codes: D001
Waste Description: Waste Paint Related Material
mt Of Waste Stream Generated in Reporting Yr 1: 583.6545
Amt Of Waste Stream Generated in Reporting Yr 2: 16

Name: OBRIST AND CUNNINGHAM INC
Year : 2002
RCRA Id : ORD052216702
Inactive : Not reported
Status: Small quantity generator
Manifest : 23540
Ship Date : 12/06/2002
TSD : ORD981766124
WS Num: 1
Transporter: Not reported
Ship Qty : Not reported
Rpt Unit : Not reported
Off Mng : M051
EPA Waste Codes: D035
Waste Description: Waste Paint Related Material
mt Of Waste Stream Generated in Reporting Yr 1: 583.6545
Amt Of Waste Stream Generated in Reporting Yr 2: 16

Name: OBRIST AND CUNNINGHAM INC
Year : 2002
RCRA Id : ORD052216702
Inactive : Not reported
Status: Small quantity generator
Manifest : 23540
Ship Date : 12/06/2002
TSD : ORD981766124
WS Num: 1
Transporter: Not reported
Ship Qty : Not reported
Rpt Unit : Not reported
Off Mng : M051
EPA Waste Codes: F003
Waste Description: Waste Paint Related Material
mt Of Waste Stream Generated in Reporting Yr 1: 583.6545
Amt Of Waste Stream Generated in Reporting Yr 2: 16

Name: OBRIST AND CUNNINGHAM INC
Year : 2002
RCRA Id : ORD052216702

OBRIST & CUNNINGHAM (Continued) **1004769973**

Inactive : Not reported
Status: Small quantity generator
Manifest : 23540
Ship Date : 12/06/2002
TSD : ORD981766124
WS Num: 1
Transporter: Not reported
Ship Qty : Not reported
Rpt Unit : Not reported
Off Mng : M051
EPA Waste Codes: F005
Waste Description: Waste Paint Related Material
mt Of Waste Stream Generated in Reporting Yr 1: 583.6545
Amt Of Waste Stream Generated in Reporting Yr 2: 16

Name: OBRIST AND CUNNINGHAM INC
Year : 2002
RCRA Id : ORD052216702
Inactive : Not reported
Status: Small quantity generator
Manifest : 44898
Ship Date : 06/14/2002
TSD : ORD981766124
WS Num: 1
Transporter: Not reported
Ship Qty : Not reported
Rpt Unit : Not reported
Off Mng : M051
EPA Waste Codes: D001
Waste Description: Waste Paint Related Material
mt Of Waste Stream Generated in Reporting Yr 1: 583.6545
Amt Of Waste Stream Generated in Reporting Yr 2: 95

Name: OBRIST AND CUNNINGHAM INC
Year : 2002
RCRA Id : ORD052216702
Inactive : Not reported
Status: Small quantity generator
Manifest : 44898
Ship Date : 06/14/2002
TSD : ORD981766124
WS Num: 1
Transporter: Not reported
Ship Qty : Not reported
Rpt Unit : Not reported
Off Mng : M051
EPA Waste Codes: D035
Waste Description: Waste Paint Related Material
mt Of Waste Stream Generated in Reporting Yr 1: 583.6545
Amt Of Waste Stream Generated in Reporting Yr 2: 95

Name: OBRIST AND CUNNINGHAM INC
Year : 2002
RCRA Id : ORD052216702
Inactive : Not reported
Status: Small quantity generator
Manifest : 44898

OBRIST & CUNNINGHAM (Continued) **1004769973**

Ship Date : 06/14/2002
TSD : ORD981766124
WS Num: 1
Transporter: Not reported
Ship Qty : Not reported
Rpt Unit : Not reported
Off Mng : M051
EPA Waste Codes: F003
Waste Description: Waste Paint Related Material
mt Of Waste Stream Generated in Reporting Yr 1: 583.6545
Amt Of Waste Stream Generated in Reporting Yr 2: 95

Name: OBRIST AND CUNNINGHAM INC
Year : 2002
RCRA Id : ORD052216702
Inactive : Not reported
Status: Small quantity generator
Manifest : 44898
Ship Date : 06/14/2002
TSD : ORD981766124
WS Num: 1
Transporter: Not reported
Ship Qty : Not reported
Rpt Unit : Not reported
Off Mng : M051
EPA Waste Codes: F005
Waste Description: Waste Paint Related Material
mt Of Waste Stream Generated in Reporting Yr 1: 583.6545
Amt Of Waste Stream Generated in Reporting Yr 2: 95

Manifest:
Name: OBRIST AND CUNNINGHAM INC
Year : 2001
RCRA Id : ORD052216702
Inactive : Not reported
Status: Small quantity generator
Manifest : 15116
Ship Date : 06/22/2001
TSD : ORD981766124
WS Num: 1
Transporter: Not reported
Ship Qty : Not reported
Rpt Unit : Not reported
Off Mng : M042
EPA Waste Codes: D001
Waste Description: Waste paint related material
nt Of Waste Stream Generated in Reporting Yr 1: 1315.15
Amt Of Waste Stream Generated in Reporting Yr 2: 98

Name: OBRIST AND CUNNINGHAM INC
Year : 2001
RCRA Id : ORD052216702
Inactive : Not reported
Status: Small quantity generator
Manifest : 15116

OBRIST & CUNNINGHAM (Continued) **1004769973**

Ship Date : 06/22/2001
TSD : ORD981766124
WS Num: 1
Transporter: Not reported
Ship Qty : Not reported
Rpt Unit : Not reported
Off Mng : M042
EPA Waste Codes: D007
Waste Description: Waste paint related material
nt Of Waste Stream Generated in Reporting Yr 1: 1315.15
Amt Of Waste Stream Generated in Reporting Yr 2: 98

Name: OBRIST AND CUNNINGHAM INC
Year : 2001
RCRA Id : ORD052216702
Inactive : Not reported
Status: Small quantity generator
Manifest : 15116
Ship Date : 06/22/2001
TSD : ORD981766124
WS Num: 1
Transporter: Not reported
Ship Qty : Not reported
Rpt Unit : Not reported
Off Mng : M042
EPA Waste Codes: F003
Waste Description: Waste paint related material
nt Of Waste Stream Generated in Reporting Yr 1: 1315.15
Amt Of Waste Stream Generated in Reporting Yr 2: 98

Name: OBRIST AND CUNNINGHAM INC
Year : 2001
RCRA Id : ORD052216702
Inactive : Not reported
Status: Small quantity generator
Manifest : 15116
Ship Date : 06/22/2001
TSD : ORD981766124
WS Num: 1
Transporter: Not reported
Ship Qty : Not reported
Rpt Unit : Not reported
Off Mng : M042
EPA Waste Codes: F005
Waste Description: Waste paint related material
nt Of Waste Stream Generated in Reporting Yr 1: 1315.15
Amt Of Waste Stream Generated in Reporting Yr 2: 98

Name: OBRIST AND CUNNINGHAM INC
Year : 2001
RCRA Id : ORD052216702
Inactive : Not reported
Status: Small quantity generator
Manifest : 16438
Ship Date : 02/16/2001
TSD : ORD981766124
WS Num: 1

OBRIST & CUNNINGHAM (Continued) **1004769973**

Transporter: Not reported
Ship Qty : Not reported
Rpt Unit : Not reported
Off Mng : M042
EPA Waste Codes: D001
Waste Description: Waste paint related material
nt Of Waste Stream Generated in Reporting Yr 1: 1315.15
Amt Of Waste Stream Generated in Reporting Yr 2: 98

Name: OBRIST AND CUNNINGHAM INC
Year : 2001
RCRA Id : ORD052216702
Inactive : Not reported
Status: Small quantity generator
Manifest : 16438
Ship Date : 02/16/2001
TSD : ORD981766124
WS Num: 1
Transporter: Not reported
Ship Qty : Not reported
Rpt Unit : Not reported
Off Mng : M042
EPA Waste Codes: D007
Waste Description: Waste paint related material
nt Of Waste Stream Generated in Reporting Yr 1: 1315.15
Amt Of Waste Stream Generated in Reporting Yr 2: 98

Name: OBRIST AND CUNNINGHAM INC
Year : 2001
RCRA Id : ORD052216702
Inactive : Not reported
Status: Small quantity generator
Manifest : 16438
Ship Date : 02/16/2001
TSD : ORD981766124
WS Num: 1
Transporter: Not reported
Ship Qty : Not reported
Rpt Unit : Not reported
Off Mng : M042
EPA Waste Codes: F003
Waste Description: Waste paint related material
nt Of Waste Stream Generated in Reporting Yr 1: 1315.15
Amt Of Waste Stream Generated in Reporting Yr 2: 98

Name: OBRIST AND CUNNINGHAM INC
Year : 2001
RCRA Id : ORD052216702
Inactive : Not reported
Status: Small quantity generator
Manifest : 16438
Ship Date : 02/16/2001
TSD : ORD981766124
WS Num: 1
Transporter: Not reported
Ship Qty : Not reported
Rpt Unit : Not reported

OBRIST & CUNNINGHAM (Continued) **1004769973**

Off Mng : M042
EPA Waste Codes: F005
Waste Description: Waste paint related material
nt Of Waste Stream Generated in Reporting Yr 1: 1315.15
Amt Of Waste Stream Generated in Reporting Yr 2: 98

Name: OBRIST AND CUNNINGHAM INC
Year : 2001
RCRA Id : ORD052216702
Inactive : Not reported
Status: Small quantity generator
Manifest : 27052
Ship Date : 12/07/2001
TSD : ORD981766124
WS Num: 1
Transporter: Not reported
Ship Qty : Not reported
Rpt Unit : Not reported
Off Mng : M042
EPA Waste Codes: D001
Waste Description: Waste paint related material
nt Of Waste Stream Generated in Reporting Yr 1: 1315.15
Amt Of Waste Stream Generated in Reporting Yr 2: 68

Name: OBRIST AND CUNNINGHAM INC
Year : 2001
RCRA Id : ORD052216702
Inactive : Not reported
Status: Small quantity generator
Manifest : 27052
Ship Date : 12/07/2001
TSD : ORD981766124
WS Num: 1
Transporter: Not reported
Ship Qty : Not reported
Rpt Unit : Not reported
Off Mng : M042
EPA Waste Codes: D007
Waste Description: Waste paint related material
nt Of Waste Stream Generated in Reporting Yr 1: 1315.15
Amt Of Waste Stream Generated in Reporting Yr 2: 68

Click this hyperlink while viewing on your computer to access
367 additional OR_MANIFEST: record(s) in the EDR Site Report.

Name: OBRIST AND CUNNINGHAM INC
Year : 2001
RCRA Id : ORD052216702
Inactive : Not reported
Status: Small quantity generator
Manifest : 27052
Ship Date : 12/07/2001
TSD : ORD981766124
WS Num: 1
Transporter: Not reported
Ship Qty : Not reported
Rpt Unit : Not reported

OBRIST & CUNNINGHAM (Continued) **1004769973**

Off Mng : M042
EPA Waste Codes: F003
Waste Description: Waste paint related material
nt Of Waste Stream Generated in Reporting Yr 1: 1315.15
Amt Of Waste Stream Generated in Reporting Yr 2: 68

Name: OBRIST AND CUNNINGHAM INC
Year : 2001
RCRA Id : ORD052216702
Inactive : Not reported
Status: Small quantity generator
Manifest : 27052
Ship Date : 12/07/2001
TSD : ORD981766124
WS Num: 1
Transporter: Not reported
Ship Qty : Not reported
Rpt Unit : Not reported
Off Mng : M042
EPA Waste Codes: F005
Waste Description: Waste paint related material
nt Of Waste Stream Generated in Reporting Yr 1: 1315.15
Amt Of Waste Stream Generated in Reporting Yr 2: 68

Name: OBRIST AND CUNNINGHAM INC
Year : 2001
RCRA Id : ORD052216702
Inactive : Not reported
Status: Small quantity generator
Manifest : 29445
Ship Date : 03/09/2001
TSD : ORD981766124
WS Num: 1
Transporter: Not reported
Ship Qty : Not reported
Rpt Unit : Not reported
Off Mng : M042
EPA Waste Codes: D001
Waste Description: Waste paint related material
nt Of Waste Stream Generated in Reporting Yr 1: 1315.15
Amt Of Waste Stream Generated in Reporting Yr 2: 98

Name: OBRIST AND CUNNINGHAM INC
Year : 2001
RCRA Id : ORD052216702
Inactive : Not reported
Status: Small quantity generator
Manifest : 29445
Ship Date : 03/09/2001
TSD : ORD981766124
WS Num: 1
Transporter: Not reported
Ship Qty : Not reported
Rpt Unit : Not reported
Off Mng : M042
EPA Waste Codes: D007
Waste Description: Waste paint related material

OBRIST & CUNNINGHAM (Continued) **1004769973**

nt Of Waste Stream Generated in Reporting Yr 1: 1315.15
Amt Of Waste Stream Generated in Reporting Yr 2: 98

Name: OBRIST AND CUNNINGHAM INC
Year : 2001
RCRA Id : ORD052216702
Inactive : Not reported
Status: Small quantity generator
Manifest : 29445
Ship Date : 03/09/2001
TSD : ORD981766124
WS Num: 1
Transporter: Not reported
Ship Qty : Not reported
Rpt Unit : Not reported
Off Mng : M042
EPA Waste Codes: F003
Waste Description: Waste paint related material
nt Of Waste Stream Generated in Reporting Yr 1: 1315.15
Amt Of Waste Stream Generated in Reporting Yr 2: 98

Name: OBRIST AND CUNNINGHAM INC
Year : 2001
RCRA Id : ORD052216702
Inactive : Not reported
Status: Small quantity generator
Manifest : 29445
Ship Date : 03/09/2001
TSD : ORD981766124
WS Num: 1
Transporter: Not reported
Ship Qty : Not reported
Rpt Unit : Not reported
Off Mng : M042
EPA Waste Codes: F005
Waste Description: Waste paint related material
nt Of Waste Stream Generated in Reporting Yr 1: 1315.15
Amt Of Waste Stream Generated in Reporting Yr 2: 98

Name: OBRIST AND CUNNINGHAM INC
Year : 2001
RCRA Id : ORD052216702
Inactive : Not reported
Status: Small quantity generator
Manifest : 47132
Ship Date : 08/23/2001
TSD : ORD981766124
WS Num: 1
Transporter: Not reported
Ship Qty : Not reported
Rpt Unit : Not reported
Off Mng : M042
EPA Waste Codes: D001
Waste Description: Waste paint related material
nt Of Waste Stream Generated in Reporting Yr 1: 1315.15
Amt Of Waste Stream Generated in Reporting Yr 2: 98

OBRIST & CUNNINGHAM (Continued) **1004769973**

Name: OBRIST AND CUNNINGHAM INC
Year : 2001
RCRA Id : ORD052216702
Inactive : Not reported
Status: Small quantity generator
Manifest : 47132
Ship Date : 08/23/2001
TSD : ORD981766124
WS Num: 1
Transporter: Not reported
Ship Qty : Not reported
Rpt Unit : Not reported
Off Mng : M042
EPA Waste Codes: D007
Waste Description: Waste paint related material
nt Of Waste Stream Generated in Reporting Yr 1: 1315.15
Amt Of Waste Stream Generated in Reporting Yr 2: 98

Name: OBRIST AND CUNNINGHAM INC
Year : 2001
RCRA Id : ORD052216702
Inactive : Not reported
Status: Small quantity generator
Manifest : 47132
Ship Date : 08/23/2001
TSD : ORD981766124
WS Num: 1
Transporter: Not reported
Ship Qty : Not reported
Rpt Unit : Not reported
Off Mng : M042
EPA Waste Codes: F003
Waste Description: Waste paint related material
nt Of Waste Stream Generated in Reporting Yr 1: 1315.15
Amt Of Waste Stream Generated in Reporting Yr 2: 98

Name: OBRIST AND CUNNINGHAM INC
Year : 2001
RCRA Id : ORD052216702
Inactive : Not reported
Status: Small quantity generator
Manifest : 47132
Ship Date : 08/23/2001
TSD : ORD981766124
WS Num: 1
Transporter: Not reported
Ship Qty : Not reported
Rpt Unit : Not reported
Off Mng : M042
EPA Waste Codes: F005
Waste Description: Waste paint related material
nt Of Waste Stream Generated in Reporting Yr 1: 1315.15
Amt Of Waste Stream Generated in Reporting Yr 2: 98

OBRIST & CUNNINGHAM (Continued) **1004769973**

Manifest:
Name: OBRIST AND CUNNINGHAM INC
Year : 2000
RCRA Id : ORD052216702
Inactive : Not reported
Status: Small quantity generator
Manifest : 13088
Ship Date : 10/04/2000
TSD : ORD981766124
WS Num: 1
Transporter: Not reported
Ship Qty : Not reported
Rpt Unit : Not reported
Off Mng : M051
EPA Waste Codes: D001
Waste Description: Waste paint related material
mt Of Waste Stream Generated in Reporting Yr 1: 1105
Amt Of Waste Stream Generated in Reporting Yr 2: 98

Name: OBRIST AND CUNNINGHAM INC
Year : 2000
RCRA Id : ORD052216702
Inactive : Not reported
Status: Small quantity generator
Manifest : 13088
Ship Date : 10/04/2000
TSD : ORD981766124
WS Num: 1
Transporter: Not reported
Ship Qty : Not reported
Rpt Unit : Not reported
Off Mng : M051
EPA Waste Codes: D007
Waste Description: Waste paint related material
mt Of Waste Stream Generated in Reporting Yr 1: 1105
Amt Of Waste Stream Generated in Reporting Yr 2: 98

Name: OBRIST AND CUNNINGHAM INC
Year : 2000
RCRA Id : ORD052216702
Inactive : Not reported
Status: Small quantity generator
Manifest : 13088
Ship Date : 10/04/2000
TSD : ORD981766124
WS Num: 1
Transporter: Not reported
Ship Qty : Not reported
Rpt Unit : Not reported
Off Mng : M051
EPA Waste Codes: F003
Waste Description: Waste paint related material
mt Of Waste Stream Generated in Reporting Yr 1: 1105
Amt Of Waste Stream Generated in Reporting Yr 2: 98

Name: OBRIST AND CUNNINGHAM INC
Year : 2000

OBRIST & CUNNINGHAM (Continued) **1004769973**

RCRA Id : ORD052216702
Inactive : Not reported
Status: Small quantity generator
Manifest : 13088
Ship Date : 10/04/2000
TSD : ORD981766124
WS Num: 1
Transporter: Not reported
Ship Qty : Not reported
Rpt Unit : Not reported
Off Mng : M051
EPA Waste Codes: F005
Waste Description: Waste paint related material
Amt Of Waste Stream Generated in Reporting Yr 1: 1105
Amt Of Waste Stream Generated in Reporting Yr 2: 98

Name: OBRIST AND CUNNINGHAM INC
Year : 2000
RCRA Id : ORD052216702
Inactive : Not reported
Status: Small quantity generator
Manifest : 17080
Ship Date : 04/04/2000
TSD : ORD981766124
WS Num: 1
Transporter: Not reported
Ship Qty : Not reported
Rpt Unit : Not reported
Off Mng : M051
EPA Waste Codes: D001
Waste Description: Waste paint related material
Amt Of Waste Stream Generated in Reporting Yr 1: 1105
Amt Of Waste Stream Generated in Reporting Yr 2: 98

Name: OBRIST AND CUNNINGHAM INC
Year : 2000
RCRA Id : ORD052216702
Inactive : Not reported
Status: Small quantity generator
Manifest : 17080
Ship Date : 04/04/2000
TSD : ORD981766124
WS Num: 1
Transporter: Not reported
Ship Qty : Not reported
Rpt Unit : Not reported
Off Mng : M051
EPA Waste Codes: D007
Waste Description: Waste paint related material
Amt Of Waste Stream Generated in Reporting Yr 1: 1105
Amt Of Waste Stream Generated in Reporting Yr 2: 98

Name: OBRIST AND CUNNINGHAM INC
Year : 2000
RCRA Id : ORD052216702
Inactive : Not reported
Status: Small quantity generator

OBRIST & CUNNINGHAM (Continued) **1004769973**

Manifest : 17080
Ship Date : 04/04/2000
TSD : ORD981766124
WS Num: 1
Transporter: Not reported
Ship Qty : Not reported
Rpt Unit : Not reported
Off Mng : M051
EPA Waste Codes: F003
Waste Description: Waste paint related material
Amt Of Waste Stream Generated in Reporting Yr 1: 1105
Amt Of Waste Stream Generated in Reporting Yr 2: 98

Name: OBRIST AND CUNNINGHAM INC
Year : 2000
RCRA Id : ORD052216702
Inactive : Not reported
Status: Small quantity generator
Manifest : 17080
Ship Date : 04/04/2000
TSD : ORD981766124
WS Num: 1
Transporter: Not reported
Ship Qty : Not reported
Rpt Unit : Not reported
Off Mng : M051
EPA Waste Codes: F005
Waste Description: Waste paint related material
Amt Of Waste Stream Generated in Reporting Yr 1: 1105
Amt Of Waste Stream Generated in Reporting Yr 2: 98

Name: OBRIST AND CUNNINGHAM INC
Year : 2000
RCRA Id : ORD052216702
Inactive : Not reported
Status: Small quantity generator
Manifest : 43044
Ship Date : 11/02/2000
TSD : ORD981766124
WS Num: 1
Transporter: Not reported
Ship Qty : Not reported
Rpt Unit : Not reported
Off Mng : M051
EPA Waste Codes: D001
Waste Description: Waste paint related material
Amt Of Waste Stream Generated in Reporting Yr 1: 1105
Amt Of Waste Stream Generated in Reporting Yr 2: 98

Name: OBRIST AND CUNNINGHAM INC
Year : 2000
RCRA Id : ORD052216702
Inactive : Not reported
Status: Small quantity generator
Manifest : 43044
Ship Date : 11/02/2000
TSD : ORD981766124

OBRIST & CUNNINGHAM (Continued) **1004769973**

WS Num: 1
Transporter: Not reported
Ship Qty : Not reported
Rpt Unit : Not reported
Off Mng : M051
EPA Waste Codes: D007
Waste Description: Waste paint related material
mt Of Waste Stream Generated in Reporting Yr 1: 1105
Amt Of Waste Stream Generated in Reporting Yr 2: 98

Click this hyperlink while viewing on your computer to access
367 additional OR_MANIFEST: record(s) in the EDR Site Report.

Name: OBRIST AND CUNNINGHAM INC
Year : 2000
RCRA Id : ORD052216702
Inactive : Not reported
Status: Small quantity generator
Manifest : 43044
Ship Date : 11/02/2000
TSD : ORD981766124
WS Num: 1
Transporter: Not reported
Ship Qty : Not reported
Rpt Unit : Not reported
Off Mng : M051
EPA Waste Codes: F003
Waste Description: Waste paint related material
mt Of Waste Stream Generated in Reporting Yr 1: 1105
Amt Of Waste Stream Generated in Reporting Yr 2: 98

Name: OBRIST AND CUNNINGHAM INC
Year : 2000
RCRA Id : ORD052216702
Inactive : Not reported
Status: Small quantity generator
Manifest : 43044
Ship Date : 11/02/2000
TSD : ORD981766124
WS Num: 1
Transporter: Not reported
Ship Qty : Not reported
Rpt Unit : Not reported
Off Mng : M051
EPA Waste Codes: F005
Waste Description: Waste paint related material
mt Of Waste Stream Generated in Reporting Yr 1: 1105
Amt Of Waste Stream Generated in Reporting Yr 2: 98

Name: OBRIST AND CUNNINGHAM INC
Year : 2000
RCRA Id : ORD052216702
Inactive : Not reported
Status: Small quantity generator
Manifest : 54293
Ship Date : 02/14/2000
TSD : ORD981766124

OBRIST & CUNNINGHAM (Continued) **1004769973**

WS Num: 1
Transporter: Not reported
Ship Qty : Not reported
Rpt Unit : Not reported
Off Mng : M051
EPA Waste Codes: D001
Waste Description: Waste paint related material
Amt Of Waste Stream Generated in Reporting Yr 1: 1105
Amt Of Waste Stream Generated in Reporting Yr 2: 98

Name: OBRIST AND CUNNINGHAM INC
Year : 2000
RCRA Id : ORD052216702
Inactive : Not reported
Status: Small quantity generator
Manifest : 54293
Ship Date : 02/14/2000
TSD : ORD981766124
WS Num: 1
Transporter: Not reported
Ship Qty : Not reported
Rpt Unit : Not reported
Off Mng : M051
EPA Waste Codes: D007
Waste Description: Waste paint related material
Amt Of Waste Stream Generated in Reporting Yr 1: 1105
Amt Of Waste Stream Generated in Reporting Yr 2: 98

Name: OBRIST AND CUNNINGHAM INC
Year : 2000
RCRA Id : ORD052216702
Inactive : Not reported
Status: Small quantity generator
Manifest : 54293
Ship Date : 02/14/2000
TSD : ORD981766124
WS Num: 1
Transporter: Not reported
Ship Qty : Not reported
Rpt Unit : Not reported
Off Mng : M051
EPA Waste Codes: F003
Waste Description: Waste paint related material
Amt Of Waste Stream Generated in Reporting Yr 1: 1105
Amt Of Waste Stream Generated in Reporting Yr 2: 98

Name: OBRIST AND CUNNINGHAM INC
Year : 2000
RCRA Id : ORD052216702
Inactive : Not reported
Status: Small quantity generator
Manifest : 54293
Ship Date : 02/14/2000
TSD : ORD981766124
WS Num: 1
Transporter: Not reported
Ship Qty : Not reported

OBRIST & CUNNINGHAM (Continued) **1004769973**

Rpt Unit : Not reported
Off Mng : M051
EPA Waste Codes: F005
Waste Description: Waste paint related material
mt Of Waste Stream Generated in Reporting Yr 1: 1105
Amt Of Waste Stream Generated in Reporting Yr 2: 98

Name: OBRIST AND CUNNINGHAM INC
Year : 2000
RCRA Id : ORD052216702
Inactive : Not reported
Status: Small quantity generator
Manifest : 61362
Ship Date : 08/21/2000
TSD : ORD981766124
WS Num: 1
Transporter: Not reported
Ship Qty : Not reported
Rpt Unit : Not reported
Off Mng : M051
EPA Waste Codes: D001
Waste Description: Waste paint related material
mt Of Waste Stream Generated in Reporting Yr 1: 1105
Amt Of Waste Stream Generated in Reporting Yr 2: 98

Name: OBRIST AND CUNNINGHAM INC
Year : 2000
RCRA Id : ORD052216702
Inactive : Not reported
Status: Small quantity generator
Manifest : 61362
Ship Date : 08/21/2000
TSD : ORD981766124
WS Num: 1
Transporter: Not reported
Ship Qty : Not reported
Rpt Unit : Not reported
Off Mng : M051
EPA Waste Codes: D007
Waste Description: Waste paint related material
mt Of Waste Stream Generated in Reporting Yr 1: 1105
Amt Of Waste Stream Generated in Reporting Yr 2: 98

Name: OBRIST AND CUNNINGHAM INC
Year : 2000
RCRA Id : ORD052216702
Inactive : Not reported
Status: Small quantity generator
Manifest : 61362
Ship Date : 08/21/2000
TSD : ORD981766124
WS Num: 1
Transporter: Not reported
Ship Qty : Not reported
Rpt Unit : Not reported
Off Mng : M051
EPA Waste Codes: F003

OBRIST & CUNNINGHAM (Continued) **1004769973**

Waste Description: Waste paint related material
Amt Of Waste Stream Generated in Reporting Yr 1: 1105
Amt Of Waste Stream Generated in Reporting Yr 2: 98

Name: OBRIST AND CUNNINGHAM INC
Year : 2000
RCRA Id : ORD052216702
Inactive : Not reported
Status: Small quantity generator
Manifest : 61362
Ship Date : 08/21/2000
TSD : ORD981766124
WS Num: 1
Transporter: Not reported
Ship Qty : Not reported
Rpt Unit : Not reported
Off Mng : M051
EPA Waste Codes: F005
Waste Description: Waste paint related material
Amt Of Waste Stream Generated in Reporting Yr 1: 1105
Amt Of Waste Stream Generated in Reporting Yr 2: 98

Manifest:
Name: OBRIST AND CUNNINGHAM INC
Year : 1999
RCRA Id : ORD052216702
Inactive : Not reported
Status: Small quantity generator
Manifest : 06111
Ship Date : 02/05/1999
TSD : ORD981766124
WS Num: 1
Transporter: Not reported
Ship Qty : Not reported
Rpt Unit : Not reported
Off Mng : M051
EPA Waste Codes: D001
Waste Description: Waste flammable liquid. Paint related material
Amt Of Waste Stream Generated in Reporting Yr 1: 1072
Amt Of Waste Stream Generated in Reporting Yr 2: 16

Name: OBRIST AND CUNNINGHAM INC
Year : 1999
RCRA Id : ORD052216702
Inactive : Not reported
Status: Small quantity generator
Manifest : 06111
Ship Date : 02/05/1999
TSD : ORD981766124
WS Num: 1
Transporter: Not reported
Ship Qty : Not reported
Rpt Unit : Not reported
Off Mng : M051
EPA Waste Codes: D007

OBRIST & CUNNINGHAM (Continued) **1004769973**

Waste Description: Waste flammable liquid. Paint related material
Amt Of Waste Stream Generated in Reporting Yr 1: 1072
Amt Of Waste Stream Generated in Reporting Yr 2: 16

Name: OBRIST AND CUNNINGHAM INC
Year : 1999
RCRA Id : ORD052216702
Inactive : Not reported
Status: Small quantity generator
Manifest : 06111
Ship Date : 02/05/1999
TSD : ORD981766124
WS Num: 1
Transporter: Not reported
Ship Qty : Not reported
Rpt Unit : Not reported
Off Mng : M051
EPA Waste Codes: F001
Waste Description: Waste flammable liquid. Paint related material
Amt Of Waste Stream Generated in Reporting Yr 1: 1072
Amt Of Waste Stream Generated in Reporting Yr 2: 16

Name: OBRIST AND CUNNINGHAM INC
Year : 1999
RCRA Id : ORD052216702
Inactive : Not reported
Status: Small quantity generator
Manifest : 06111
Ship Date : 02/05/1999
TSD : ORD981766124
WS Num: 1
Transporter: Not reported
Ship Qty : Not reported
Rpt Unit : Not reported
Off Mng : M051
EPA Waste Codes: F005
Waste Description: Waste flammable liquid. Paint related material
Amt Of Waste Stream Generated in Reporting Yr 1: 1072
Amt Of Waste Stream Generated in Reporting Yr 2: 16

Name: OBRIST AND CUNNINGHAM INC
Year : 1999
RCRA Id : ORD052216702
Inactive : Not reported
Status: Small quantity generator
Manifest : 14109
Ship Date : 09/23/1999
TSD : ORD981766124
WS Num: 1
Transporter: Not reported
Ship Qty : Not reported
Rpt Unit : Not reported
Off Mng : M051
EPA Waste Codes: D001
Waste Description: Waste flammable liquid. Paint related material
Amt Of Waste Stream Generated in Reporting Yr 1: 1072
Amt Of Waste Stream Generated in Reporting Yr 2: 8

OBRIST & CUNNINGHAM (Continued) **1004769973**

Name:	OBRIST AND CUNNINGHAM INC
Year :	1999
RCRA Id :	ORD052216702
Inactive :	Not reported
Status:	Small quantity generator
Manifest :	14109
Ship Date :	09/23/1999
TSD :	ORD981766124
WS Num:	1
Transporter:	Not reported
Ship Qty :	Not reported
Rpt Unit :	Not reported
Off Mng :	M051
EPA Waste Codes:	D007
Waste Description:	Waste flammable liquid. Paint related material
Amt Of Waste Stream Generated in Reporting Yr 1:	1072
Amt Of Waste Stream Generated in Reporting Yr 2:	8

Name:	OBRIST AND CUNNINGHAM INC
Year :	1999
RCRA Id :	ORD052216702
Inactive :	Not reported
Status:	Small quantity generator
Manifest :	14109
Ship Date :	09/23/1999
TSD :	ORD981766124
WS Num:	1
Transporter:	Not reported
Ship Qty :	Not reported
Rpt Unit :	Not reported
Off Mng :	M051
EPA Waste Codes:	F001
Waste Description:	Waste flammable liquid. Paint related material
Amt Of Waste Stream Generated in Reporting Yr 1:	1072
Amt Of Waste Stream Generated in Reporting Yr 2:	8

Name:	OBRIST AND CUNNINGHAM INC
Year :	1999
RCRA Id :	ORD052216702
Inactive :	Not reported
Status:	Small quantity generator
Manifest :	14109
Ship Date :	09/23/1999
TSD :	ORD981766124
WS Num:	1
Transporter:	Not reported
Ship Qty :	Not reported
Rpt Unit :	Not reported
Off Mng :	M051
EPA Waste Codes:	F005
Waste Description:	Waste flammable liquid. Paint related material
Amt Of Waste Stream Generated in Reporting Yr 1:	1072
Amt Of Waste Stream Generated in Reporting Yr 2:	8

Name:	OBRIST AND CUNNINGHAM INC
Year :	1999
RCRA Id :	ORD052216702

OBRIST & CUNNINGHAM (Continued) **1004769973**

Inactive : Not reported
Status: Small quantity generator
Manifest : 15952
Ship Date : 03/18/1999
TSD : ORD981766124
WS Num: 1
Transporter: Not reported
Ship Qty : Not reported
Rpt Unit : Not reported
Off Mng : M051
EPA Waste Codes: D001
Waste Description: Waste flammable liquid. Paint related material
Amt Of Waste Stream Generated in Reporting Yr 1: 1072
Amt Of Waste Stream Generated in Reporting Yr 2: 16

Name: OBRIST AND CUNNINGHAM INC
Year : 1999
RCRA Id : ORD052216702
Inactive : Not reported
Status: Small quantity generator
Manifest : 15952
Ship Date : 03/18/1999
TSD : ORD981766124
WS Num: 1
Transporter: Not reported
Ship Qty : Not reported
Rpt Unit : Not reported
Off Mng : M051
EPA Waste Codes: D007
Waste Description: Waste flammable liquid. Paint related material
Amt Of Waste Stream Generated in Reporting Yr 1: 1072
Amt Of Waste Stream Generated in Reporting Yr 2: 16

Click this hyperlink while viewing on your computer to access
367 additional OR_MANIFEST: record(s) in the EDR Site Report.

Name: OBRIST AND CUNNINGHAM INC
Year : 1999
RCRA Id : ORD052216702
Inactive : Not reported
Status: Small quantity generator
Manifest : 15952
Ship Date : 03/18/1999
TSD : ORD981766124
WS Num: 1
Transporter: Not reported
Ship Qty : Not reported
Rpt Unit : Not reported
Off Mng : M051
EPA Waste Codes: F001
Waste Description: Waste flammable liquid. Paint related material
Amt Of Waste Stream Generated in Reporting Yr 1: 1072
Amt Of Waste Stream Generated in Reporting Yr 2: 16

Name: OBRIST AND CUNNINGHAM INC
Year : 1999
RCRA Id : ORD052216702

OBRIST & CUNNINGHAM (Continued) **1004769973**

Inactive : Not reported
Status: Small quantity generator
Manifest : 15952
Ship Date : 03/18/1999
TSD : ORD981766124
WS Num: 1
Transporter: Not reported
Ship Qty : Not reported
Rpt Unit : Not reported
Off Mng : M051
EPA Waste Codes: F005
Waste Description: Waste flammable liquid. Paint related material
Amt Of Waste Stream Generated in Reporting Yr 1: 1072
Amt Of Waste Stream Generated in Reporting Yr 2: 16

Name: OBRIST AND CUNNINGHAM INC
Year : 1999
RCRA Id : ORD052216702
Inactive : Not reported
Status: Small quantity generator
Manifest : 16258
Ship Date : 07/23/1999
TSD : ORD981766124
WS Num: 1
Transporter: Not reported
Ship Qty : Not reported
Rpt Unit : Not reported
Off Mng : M051
EPA Waste Codes: D001
Waste Description: Waste flammable liquid. Paint related material
Amt Of Waste Stream Generated in Reporting Yr 1: 1072
Amt Of Waste Stream Generated in Reporting Yr 2: 114

Name: OBRIST AND CUNNINGHAM INC
Year : 1999
RCRA Id : ORD052216702
Inactive : Not reported
Status: Small quantity generator
Manifest : 16258
Ship Date : 07/23/1999
TSD : ORD981766124
WS Num: 1
Transporter: Not reported
Ship Qty : Not reported
Rpt Unit : Not reported
Off Mng : M051
EPA Waste Codes: D007
Waste Description: Waste flammable liquid. Paint related material
Amt Of Waste Stream Generated in Reporting Yr 1: 1072
Amt Of Waste Stream Generated in Reporting Yr 2: 114

Name: OBRIST AND CUNNINGHAM INC
Year : 1999
RCRA Id : ORD052216702
Inactive : Not reported
Status: Small quantity generator
Manifest : 16258

OBRIST & CUNNINGHAM (Continued) **1004769973**

Ship Date : 07/23/1999
TSD : ORD981766124
WS Num: 1
Transporter: Not reported
Ship Qty : Not reported
Rpt Unit : Not reported
Off Mng : M051
EPA Waste Codes: F001
Waste Description: Waste flammable liquid. Paint related material
Amt Of Waste Stream Generated in Reporting Yr 1: 1072
Amt Of Waste Stream Generated in Reporting Yr 2: 114

Name: OBRIST AND CUNNINGHAM INC
Year : 1999
RCRA Id : ORD052216702
Inactive : Not reported
Status: Small quantity generator
Manifest : 16258
Ship Date : 07/23/1999
TSD : ORD981766124
WS Num: 1
Transporter: Not reported
Ship Qty : Not reported
Rpt Unit : Not reported
Off Mng : M051
EPA Waste Codes: F005
Waste Description: Waste flammable liquid. Paint related material
Amt Of Waste Stream Generated in Reporting Yr 1: 1072
Amt Of Waste Stream Generated in Reporting Yr 2: 114

Name: OBRIST AND CUNNINGHAM INC
Year : 1999
RCRA Id : ORD052216702
Inactive : Not reported
Status: Small quantity generator
Manifest : 24113
Ship Date : 04/08/1999
TSD : ORD981766124
WS Num: 1
Transporter: Not reported
Ship Qty : Not reported
Rpt Unit : Not reported
Off Mng : M051
EPA Waste Codes: D001
Waste Description: Waste flammable liquid. Paint related material
Amt Of Waste Stream Generated in Reporting Yr 1: 1072
Amt Of Waste Stream Generated in Reporting Yr 2: 114

Name: OBRIST AND CUNNINGHAM INC
Year : 1999
RCRA Id : ORD052216702
Inactive : Not reported
Status: Small quantity generator
Manifest : 24113
Ship Date : 04/08/1999
TSD : ORD981766124
WS Num: 1

OBRIST & CUNNINGHAM (Continued) **1004769973**

Transporter: Not reported
Ship Qty : Not reported
Rpt Unit : Not reported
Off Mng : M051
EPA Waste Codes: D007
Waste Description: Waste flammable liquid. Paint related material
Amt Of Waste Stream Generated in Reporting Yr 1: 1072
Amt Of Waste Stream Generated in Reporting Yr 2: 114

Name: OBRIST AND CUNNINGHAM INC
Year : 1999
RCRA Id : ORD052216702
Inactive : Not reported
Status: Small quantity generator
Manifest : 24113
Ship Date : 04/08/1999
TSD : ORD981766124
WS Num: 1
Transporter: Not reported
Ship Qty : Not reported
Rpt Unit : Not reported
Off Mng : M051
EPA Waste Codes: F001
Waste Description: Waste flammable liquid. Paint related material
Amt Of Waste Stream Generated in Reporting Yr 1: 1072
Amt Of Waste Stream Generated in Reporting Yr 2: 114

Name: OBRIST AND CUNNINGHAM INC
Year : 1999
RCRA Id : ORD052216702
Inactive : Not reported
Status: Small quantity generator
Manifest : 24113
Ship Date : 04/08/1999
TSD : ORD981766124
WS Num: 1
Transporter: Not reported
Ship Qty : Not reported
Rpt Unit : Not reported
Off Mng : M051
EPA Waste Codes: F005
Waste Description: Waste flammable liquid. Paint related material
Amt Of Waste Stream Generated in Reporting Yr 1: 1072
Amt Of Waste Stream Generated in Reporting Yr 2: 114

Manifest:
Name: OBRIST AND CUNNINGHAM INC
Year : 1995
RCRA Id : ORD052216702
Inactive : Not reported
Status: Small quantity generator
Manifest : 09029
Ship Date : 06/05/1995
TSD : ORD981766124
WS Num: 1

OBRIST & CUNNINGHAM (Continued) **1004769973**

Transporter: Not reported
Ship Qty : Not reported
Rpt Unit : Not reported
Off Mng : M021
EPA Waste Codes: D001
Waste Description: Spent solvent from flush rinsing auto parts comprised of petroleum naphtha.
Amt Of Waste Stream Generated in Reporting Yr 1: 137
Amt Of Waste Stream Generated in Reporting Yr 2: 55

Name: OBRIST AND CUNNINGHAM INC
Year : 1995
RCRA Id : ORD052216702
Inactive : Not reported
Status: Small quantity generator
Manifest : 09029
Ship Date : 06/05/1995
TSD : ORD981766124
WS Num: 1
Transporter: Not reported
Ship Qty : Not reported
Rpt Unit : Not reported
Off Mng : M021
EPA Waste Codes: D005
Waste Description: Spent solvent from flush rinsing auto parts comprised of petroleum naphtha.
Amt Of Waste Stream Generated in Reporting Yr 1: 137
Amt Of Waste Stream Generated in Reporting Yr 2: 55

Name: OBRIST AND CUNNINGHAM INC
Year : 1995
RCRA Id : ORD052216702
Inactive : Not reported
Status: Small quantity generator
Manifest : 09029
Ship Date : 06/05/1995
TSD : ORD981766124
WS Num: 1
Transporter: Not reported
Ship Qty : Not reported
Rpt Unit : Not reported
Off Mng : M021
EPA Waste Codes: D008
Waste Description: Spent solvent from flush rinsing auto parts comprised of petroleum naphtha.
Amt Of Waste Stream Generated in Reporting Yr 1: 137
Amt Of Waste Stream Generated in Reporting Yr 2: 55

Name: OBRIST AND CUNNINGHAM INC
Year : 1995
RCRA Id : ORD052216702
Inactive : Not reported
Status: Small quantity generator
Manifest : 09029
Ship Date : 06/05/1995
TSD : ORD981766124
WS Num: 1
Transporter: Not reported
Ship Qty : Not reported
Rpt Unit : Not reported

OBRIST & CUNNINGHAM (Continued) **1004769973**

Off Mng :	M021
EPA Waste Codes:	D018
Waste Description:	Spent solvent from flush rinsing auto parts comprised of petroleum naphtha.
Amt Of Waste Stream Generated in Reporting Yr 1:	137
Amt Of Waste Stream Generated in Reporting Yr 2:	55

Name:	OBRIST AND CUNNINGHAM INC
Year :	1995
RCRA Id :	ORD052216702
Inactive :	Not reported
Status:	Small quantity generator
Manifest :	15801
Ship Date :	03/02/1995
TSD :	ORD981766124
WS Num:	2
Transporter:	Not reported
Ship Qty :	Not reported
Rpt Unit :	Not reported
Off Mng :	M014
EPA Waste Codes:	D018
Waste Description:	Waste paint thinner from clean up containing acetone. Hazardous due to fla
Amt Of Waste Stream Generated in Reporting Yr 1:	899
l Amt Of Waste Stream Generated in Reporting Yr 2:	67

Name:	OBRIST AND CUNNINGHAM INC
Year :	1995
RCRA Id :	ORD052216702
Inactive :	Not reported
Status:	Small quantity generator
Manifest :	15801
Ship Date :	03/02/1995
TSD :	ORD981766124
WS Num:	2
Transporter:	Not reported
Ship Qty :	Not reported
Rpt Unit :	Not reported
Off Mng :	M014
EPA Waste Codes:	D039
Waste Description:	Waste paint thinner from clean up containing acetone. Hazardous due to fla
Amt Of Waste Stream Generated in Reporting Yr 1:	899
l Amt Of Waste Stream Generated in Reporting Yr 2:	67

Name:	OBRIST AND CUNNINGHAM INC
Year :	1995
RCRA Id :	ORD052216702
Inactive :	Not reported
Status:	Small quantity generator
Manifest :	15801
Ship Date :	03/02/1995
TSD :	ORD981766124
WS Num:	2
Transporter:	Not reported
Ship Qty :	Not reported
Rpt Unit :	Not reported
Off Mng :	M014
EPA Waste Codes:	F003
Waste Description:	Waste paint thinner from clean up containing acetone. Hazardous due to fla

OBRIST & CUNNINGHAM (Continued) **1004769973**

Amt Of Waste Stream Generated in Reporting Yr 1: 899
l Amt Of Waste Stream Generated in Reporting Yr 2: 67

Name: OBRIST AND CUNNINGHAM INC
Year : 1995
RCRA Id : ORD052216702
Inactive : Not reported
Status: Small quantity generator
Manifest : 15801
Ship Date : 03/02/1995
TSD : ORD981766124
WS Num: 2
Transporter: Not reported
Ship Qty : Not reported
Rpt Unit : Not reported
Off Mng : M014
EPA Waste Codes: F005
Waste Description: Waste paint thinner from clean up containing acetone. Hazardous due to fla
Amt Of Waste Stream Generated in Reporting Yr 1: 899
l Amt Of Waste Stream Generated in Reporting Yr 2: 67

Name: OBRIST AND CUNNINGHAM INC
Year : 1995
RCRA Id : ORD052216702
Inactive : Not reported
Status: Small quantity generator
Manifest : 22167
Ship Date : 12/06/1995
TSD : ORD981766124
WS Num: 2
Transporter: Not reported
Ship Qty : Not reported
Rpt Unit : Not reported
Off Mng : M014
EPA Waste Codes: D018
Waste Description: Waste paint thinner from clean up containing acetone. Hazardous due to fla
Amt Of Waste Stream Generated in Reporting Yr 1: 899
Amt Of Waste Stream Generated in Reporting Yr 2: 59

Name: OBRIST AND CUNNINGHAM INC
Year : 1995
RCRA Id : ORD052216702
Inactive : Not reported
Status: Small quantity generator
Manifest : 22167
Ship Date : 12/06/1995
TSD : ORD981766124
WS Num: 2
Transporter: Not reported
Ship Qty : Not reported
Rpt Unit : Not reported
Off Mng : M014
EPA Waste Codes: D039
Waste Description: Waste paint thinner from clean up containing acetone. Hazardous due to fla
Amt Of Waste Stream Generated in Reporting Yr 1: 899
Amt Of Waste Stream Generated in Reporting Yr 2: 59

OBRIST & CUNNINGHAM (Continued) **1004769973**

Click this hyperlink while viewing on your computer to access
367 additional OR_MANIFEST: record(s) in the EDR Site Report.

Name: OBRIST AND CUNNINGHAM INC
Year : 1995
RCRA Id : ORD052216702
Inactive : Not reported
Status: Small quantity generator
Manifest : 22167
Ship Date : 12/06/1995
TSD : ORD981766124
WS Num: 2
Transporter: Not reported
Ship Qty : Not reported
Rpt Unit : Not reported
Off Mng : M014
EPA Waste Codes: F003
Waste Description: Waste paint thinner from clean up containing acetone. Hazardous due to fla
Amt Of Waste Stream Generated in Reporting Yr 1: 899
Amt Of Waste Stream Generated in Reporting Yr 2: 59

Name: OBRIST AND CUNNINGHAM INC
Year : 1995
RCRA Id : ORD052216702
Inactive : Not reported
Status: Small quantity generator
Manifest : 22167
Ship Date : 12/06/1995
TSD : ORD981766124
WS Num: 2
Transporter: Not reported
Ship Qty : Not reported
Rpt Unit : Not reported
Off Mng : M014
EPA Waste Codes: F005
Waste Description: Waste paint thinner from clean up containing acetone. Hazardous due to fla
Amt Of Waste Stream Generated in Reporting Yr 1: 899
Amt Of Waste Stream Generated in Reporting Yr 2: 59

Name: OBRIST AND CUNNINGHAM INC
Year : 1995
RCRA Id : ORD052216702
Inactive : Not reported
Status: Small quantity generator
Manifest : 25509
Ship Date : 11/07/1995
TSD : ORD981766124
WS Num: 2
Transporter: Not reported
Ship Qty : Not reported
Rpt Unit : Not reported
Off Mng : M014
EPA Waste Codes: D018
Waste Description: Waste paint thinner from clean up containing acetone. Hazardous due to fla
Amt Of Waste Stream Generated in Reporting Yr 1: 899
Amt Of Waste Stream Generated in Reporting Yr 2: 16

OBRIST & CUNNINGHAM (Continued) **1004769973**

Name: OBRIST AND CUNNINGHAM INC
Year : 1995
RCRA Id : ORD052216702
Inactive : Not reported
Status: Small quantity generator
Manifest : 25509
Ship Date : 11/07/1995
TSD : ORD981766124
WS Num: 2
Transporter: Not reported
Ship Qty : Not reported
Rpt Unit : Not reported
Off Mng : M014
EPA Waste Codes: D039
Waste Description: Waste paint thinner from clean up containing acetone. Hazardous due to fla
Amt Of Waste Stream Generated in Reporting Yr 1: 899
Amt Of Waste Stream Generated in Reporting Yr 2: 16

Name: OBRIST AND CUNNINGHAM INC
Year : 1995
RCRA Id : ORD052216702
Inactive : Not reported
Status: Small quantity generator
Manifest : 25509
Ship Date : 11/07/1995
TSD : ORD981766124
WS Num: 2
Transporter: Not reported
Ship Qty : Not reported
Rpt Unit : Not reported
Off Mng : M014
EPA Waste Codes: F003
Waste Description: Waste paint thinner from clean up containing acetone. Hazardous due to fla
Amt Of Waste Stream Generated in Reporting Yr 1: 899
Amt Of Waste Stream Generated in Reporting Yr 2: 16

Name: OBRIST AND CUNNINGHAM INC
Year : 1995
RCRA Id : ORD052216702
Inactive : Not reported
Status: Small quantity generator
Manifest : 25509
Ship Date : 11/07/1995
TSD : ORD981766124
WS Num: 2
Transporter: Not reported
Ship Qty : Not reported
Rpt Unit : Not reported
Off Mng : M014
EPA Waste Codes: F005
Waste Description: Waste paint thinner from clean up containing acetone. Hazardous due to fla
Amt Of Waste Stream Generated in Reporting Yr 1: 899
Amt Of Waste Stream Generated in Reporting Yr 2: 16

Name: OBRIST AND CUNNINGHAM INC
Year : 1995
RCRA Id : ORD052216702

OBRIST & CUNNINGHAM (Continued) **1004769973**

Inactive : Not reported
Status: Small quantity generator
Manifest : 25836
Ship Date : 10/10/1995
TSD : ORD981766124
WS Num: 2
Transporter: Not reported
Ship Qty : Not reported
Rpt Unit : Not reported
Off Mng : M014
EPA Waste Codes: D018
Waste Description: Waste paint thinner from clean up containing acetone. Hazardous due to fla
Amt Of Waste Stream Generated in Reporting Yr 1: 899
Amt Of Waste Stream Generated in Reporting Yr 2: 54

Name: OBRIST AND CUNNINGHAM INC
Year : 1995
RCRA Id : ORD052216702
Inactive : Not reported
Status: Small quantity generator
Manifest : 25836
Ship Date : 10/10/1995
TSD : ORD981766124
WS Num: 2
Transporter: Not reported
Ship Qty : Not reported
Rpt Unit : Not reported
Off Mng : M014
EPA Waste Codes: D039
Waste Description: Waste paint thinner from clean up containing acetone. Hazardous due to fla
Amt Of Waste Stream Generated in Reporting Yr 1: 899
Amt Of Waste Stream Generated in Reporting Yr 2: 54

Name: OBRIST AND CUNNINGHAM INC
Year : 1995
RCRA Id : ORD052216702
Inactive : Not reported
Status: Small quantity generator
Manifest : 25836
Ship Date : 10/10/1995
TSD : ORD981766124
WS Num: 2
Transporter: Not reported
Ship Qty : Not reported
Rpt Unit : Not reported
Off Mng : M014
EPA Waste Codes: F003
Waste Description: Waste paint thinner from clean up containing acetone. Hazardous due to fla
Amt Of Waste Stream Generated in Reporting Yr 1: 899
Amt Of Waste Stream Generated in Reporting Yr 2: 54

Name: OBRIST AND CUNNINGHAM INC
Year : 1995
RCRA Id : ORD052216702
Inactive : Not reported
Status: Small quantity generator
Manifest : 25836

OBRIST & CUNNINGHAM (Continued) **1004769973**

Ship Date : 10/10/1995
TSD : ORD981766124
WS Num: 2
Transporter: Not reported
Ship Qty : Not reported
Rpt Unit : Not reported
Off Mng : M014
EPA Waste Codes: F005
Waste Description: Waste paint thinner from clean up containing acetone. Hazardous due to fla
Amt Of Waste Stream Generated in Reporting Yr 1: 899
Amt Of Waste Stream Generated in Reporting Yr 2: 54

Manifest:
Name: OBRIST AND CUNNINGHAM INC
Year : 1994
RCRA Id : ORD052216702
Inactive : Not reported
Status: Small quantity generator
Manifest : 00576
Ship Date : 06/06/1994
TSD : ORD981766124
WS Num: 1
Transporter: Not reported
Ship Qty : Not reported
Rpt Unit : Not reported
Off Mng : M021
EPA Waste Codes: D001
Waste Description: Waste paint material from gun cleaning. Hazardous due to flammability and
Amt Of Waste Stream Generated in Reporting Yr 1: 1025
Amt Of Waste Stream Generated in Reporting Yr 2: 12

Name: OBRIST AND CUNNINGHAM INC
Year : 1994
RCRA Id : ORD052216702
Inactive : Not reported
Status: Small quantity generator
Manifest : 00576
Ship Date : 06/06/1994
TSD : ORD981766124
WS Num: 1
Transporter: Not reported
Ship Qty : Not reported
Rpt Unit : Not reported
Off Mng : M021
EPA Waste Codes: D006
Waste Description: Waste paint material from gun cleaning. Hazardous due to flammability and
Amt Of Waste Stream Generated in Reporting Yr 1: 1025
Amt Of Waste Stream Generated in Reporting Yr 2: 12

Name: OBRIST AND CUNNINGHAM INC
Year : 1994
RCRA Id : ORD052216702
Inactive : Not reported
Status: Small quantity generator
Manifest : 00576

OBRIST & CUNNINGHAM (Continued) **1004769973**

Ship Date : 06/06/1994
TSD : ORD981766124
WS Num: 1
Transporter: Not reported
Ship Qty : Not reported
Rpt Unit : Not reported
Off Mng : M021
EPA Waste Codes: F003
Waste Description: Waste paint material from gun cleaning. Hazardous due to flammability and
Amt Of Waste Stream Generated in Reporting Yr 1: 1025
Amt Of Waste Stream Generated in Reporting Yr 2: 12

Name: OBRIST AND CUNNINGHAM INC
Year : 1994
RCRA Id : ORD052216702
Inactive : Not reported
Status: Small quantity generator
Manifest : 00576
Ship Date : 06/06/1994
TSD : ORD981766124
WS Num: 1
Transporter: Not reported
Ship Qty : Not reported
Rpt Unit : Not reported
Off Mng : M021
EPA Waste Codes: F005
Waste Description: Waste paint material from gun cleaning. Hazardous due to flammability and
Amt Of Waste Stream Generated in Reporting Yr 1: 1025
Amt Of Waste Stream Generated in Reporting Yr 2: 12

Name: OBRIST AND CUNNINGHAM INC
Year : 1994
RCRA Id : ORD052216702
Inactive : Not reported
Status: Small quantity generator
Manifest : 01167
Ship Date : 07/06/1994
TSD : ORD981766124
WS Num: 1
Transporter: Not reported
Ship Qty : Not reported
Rpt Unit : Not reported
Off Mng : M021
EPA Waste Codes: D001
Waste Description: Waste paint material from gun cleaning. Hazardous due to flammability and
Amt Of Waste Stream Generated in Reporting Yr 1: 1025
Amt Of Waste Stream Generated in Reporting Yr 2: 59

Name: OBRIST AND CUNNINGHAM INC
Year : 1994
RCRA Id : ORD052216702
Inactive : Not reported
Status: Small quantity generator
Manifest : 01167
Ship Date : 07/06/1994
TSD : ORD981766124
WS Num: 1

OBRIST & CUNNINGHAM (Continued) **1004769973**

Transporter: Not reported
Ship Qty : Not reported
Rpt Unit : Not reported
Off Mng : M021
EPA Waste Codes: D006
Waste Description: Waste paint material from gun cleaning. Hazardous due to flammability and
Amt Of Waste Stream Generated in Reporting Yr 1: 1025
Amt Of Waste Stream Generated in Reporting Yr 2: 59

Name: OBRIST AND CUNNINGHAM INC
Year : 1994
RCRA Id : ORD052216702
Inactive : Not reported
Status: Small quantity generator
Manifest : 01167
Ship Date : 07/06/1994
TSD : ORD981766124
WS Num: 1
Transporter: Not reported
Ship Qty : Not reported
Rpt Unit : Not reported
Off Mng : M021
EPA Waste Codes: F003
Waste Description: Waste paint material from gun cleaning. Hazardous due to flammability and
Amt Of Waste Stream Generated in Reporting Yr 1: 1025
Amt Of Waste Stream Generated in Reporting Yr 2: 59

Name: OBRIST AND CUNNINGHAM INC
Year : 1994
RCRA Id : ORD052216702
Inactive : Not reported
Status: Small quantity generator
Manifest : 01167
Ship Date : 07/06/1994
TSD : ORD981766124
WS Num: 1
Transporter: Not reported
Ship Qty : Not reported
Rpt Unit : Not reported
Off Mng : M021
EPA Waste Codes: F005
Waste Description: Waste paint material from gun cleaning. Hazardous due to flammability and
Amt Of Waste Stream Generated in Reporting Yr 1: 1025
Amt Of Waste Stream Generated in Reporting Yr 2: 59

Name: OBRIST AND CUNNINGHAM INC
Year : 1994
RCRA Id : ORD052216702
Inactive : Not reported
Status: Small quantity generator
Manifest : 08614
Ship Date : 10/07/1994
TSD : ORD981766124
WS Num: 1
Transporter: Not reported
Ship Qty : Not reported
Rpt Unit : Not reported

OBRIST & CUNNINGHAM (Continued) **1004769973**

Off Mng : M021
EPA Waste Codes: D001
Waste Description: Waste paint material from gun cleaning. Hazardous due to flammability and
Amt Of Waste Stream Generated in Reporting Yr 1: 1025
Amt Of Waste Stream Generated in Reporting Yr 2: 62

Name: OBRIST AND CUNNINGHAM INC
Year : 1994
RCRA Id : ORD052216702
Inactive : Not reported
Status: Small quantity generator
Manifest : 08614
Ship Date : 10/07/1994
TSD : ORD981766124
WS Num: 1
Transporter: Not reported
Ship Qty : Not reported
Rpt Unit : Not reported
Off Mng : M021
EPA Waste Codes: D006
Waste Description: Waste paint material from gun cleaning. Hazardous due to flammability and
Amt Of Waste Stream Generated in Reporting Yr 1: 1025
Amt Of Waste Stream Generated in Reporting Yr 2: 62

Click this hyperlink while viewing on your computer to access
367 additional OR_MANIFEST: record(s) in the EDR Site Report.

Name: OBRIST AND CUNNINGHAM INC
Year : 1994
RCRA Id : ORD052216702
Inactive : Not reported
Status: Small quantity generator
Manifest : 08614
Ship Date : 10/07/1994
TSD : ORD981766124
WS Num: 1
Transporter: Not reported
Ship Qty : Not reported
Rpt Unit : Not reported
Off Mng : M021
EPA Waste Codes: F003
Waste Description: Waste paint material from gun cleaning. Hazardous due to flammability and
Amt Of Waste Stream Generated in Reporting Yr 1: 1025
Amt Of Waste Stream Generated in Reporting Yr 2: 62

Name: OBRIST AND CUNNINGHAM INC
Year : 1994
RCRA Id : ORD052216702
Inactive : Not reported
Status: Small quantity generator
Manifest : 08614
Ship Date : 10/07/1994
TSD : ORD981766124
WS Num: 1
Transporter: Not reported
Ship Qty : Not reported
Rpt Unit : Not reported

OBRIST & CUNNINGHAM (Continued) **1004769973**

Off Mng : M021
EPA Waste Codes: F005
Waste Description: Waste paint material from gun cleaning. Hazardous due to flammability and
Amt Of Waste Stream Generated in Reporting Yr 1: 1025
Amt Of Waste Stream Generated in Reporting Yr 2: 62

Name: OBRIST AND CUNNINGHAM INC
Year : 1994
RCRA Id : ORD052216702
Inactive : Not reported
Status: Small quantity generator
Manifest : 13533
Ship Date : 02/02/1994
TSD : ORD981766124
WS Num: 1
Transporter: Not reported
Ship Qty : Not reported
Rpt Unit : Not reported
Off Mng : M021
EPA Waste Codes: D001
Waste Description: Waste paint material from gun cleaning. Hazardous due to flammability and
Amt Of Waste Stream Generated in Reporting Yr 1: 1025
Amt Of Waste Stream Generated in Reporting Yr 2: 100

Name: OBRIST AND CUNNINGHAM INC
Year : 1994
RCRA Id : ORD052216702
Inactive : Not reported
Status: Small quantity generator
Manifest : 13533
Ship Date : 02/02/1994
TSD : ORD981766124
WS Num: 1
Transporter: Not reported
Ship Qty : Not reported
Rpt Unit : Not reported
Off Mng : M021
EPA Waste Codes: D006
Waste Description: Waste paint material from gun cleaning. Hazardous due to flammability and
Amt Of Waste Stream Generated in Reporting Yr 1: 1025
Amt Of Waste Stream Generated in Reporting Yr 2: 100

Name: OBRIST AND CUNNINGHAM INC
Year : 1994
RCRA Id : ORD052216702
Inactive : Not reported
Status: Small quantity generator
Manifest : 13533
Ship Date : 02/02/1994
TSD : ORD981766124
WS Num: 1
Transporter: Not reported
Ship Qty : Not reported
Rpt Unit : Not reported
Off Mng : M021
EPA Waste Codes: F003
Waste Description: Waste paint material from gun cleaning. Hazardous due to flammability and

OBRIST & CUNNINGHAM (Continued) **1004769973**

Amt Of Waste Stream Generated in Reporting Yr 1: 1025
Amt Of Waste Stream Generated in Reporting Yr 2: 100

Name: OBRIST AND CUNNINGHAM INC
Year : 1994
RCRA Id : ORD052216702
Inactive : Not reported
Status: Small quantity generator
Manifest : 13533
Ship Date : 02/02/1994
TSD : ORD981766124
WS Num: 1
Transporter: Not reported
Ship Qty : Not reported
Rpt Unit : Not reported
Off Mng : M021
EPA Waste Codes: F005
Waste Description: Waste paint material from gun cleaning. Hazardous due to flammability and
Amt Of Waste Stream Generated in Reporting Yr 1: 1025
Amt Of Waste Stream Generated in Reporting Yr 2: 100

Name: OBRIST AND CUNNINGHAM INC
Year : 1994
RCRA Id : ORD052216702
Inactive : Not reported
Status: Small quantity generator
Manifest : 14517
Ship Date : 01/04/1994
TSD : ORD981766124
WS Num: 1
Transporter: Not reported
Ship Qty : Not reported
Rpt Unit : Not reported
Off Mng : M021
EPA Waste Codes: D001
Waste Description: Waste paint material from gun cleaning. Hazardous due to flammability and
Amt Of Waste Stream Generated in Reporting Yr 1: 1025
Amt Of Waste Stream Generated in Reporting Yr 2: 80

Name: OBRIST AND CUNNINGHAM INC
Year : 1994
RCRA Id : ORD052216702
Inactive : Not reported
Status: Small quantity generator
Manifest : 14517
Ship Date : 01/04/1994
TSD : ORD981766124
WS Num: 1
Transporter: Not reported
Ship Qty : Not reported
Rpt Unit : Not reported
Off Mng : M021
EPA Waste Codes: D006
Waste Description: Waste paint material from gun cleaning. Hazardous due to flammability and
Amt Of Waste Stream Generated in Reporting Yr 1: 1025
Amt Of Waste Stream Generated in Reporting Yr 2: 80

OBRIST & CUNNINGHAM (Continued) **1004769973**

Name:	OBRIST AND CUNNINGHAM INC
Year :	1994
RCRA Id :	ORD052216702
Inactive :	Not reported
Status:	Small quantity generator
Manifest :	14517
Ship Date :	01/04/1994
TSD :	ORD981766124
WS Num:	1
Transporter:	Not reported
Ship Qty :	Not reported
Rpt Unit :	Not reported
Off Mng :	M021
EPA Waste Codes:	F003
Waste Description:	Waste paint material from gun cleaning. Hazardous due to flammability and
Amt Of Waste Stream Generated in Reporting Yr 1:	1025
Amt Of Waste Stream Generated in Reporting Yr 2:	80

Name:	OBRIST AND CUNNINGHAM INC
Year :	1994
RCRA Id :	ORD052216702
Inactive :	Not reported
Status:	Small quantity generator
Manifest :	14517
Ship Date :	01/04/1994
TSD :	ORD981766124
WS Num:	1
Transporter:	Not reported
Ship Qty :	Not reported
Rpt Unit :	Not reported
Off Mng :	M021
EPA Waste Codes:	F005
Waste Description:	Waste paint material from gun cleaning. Hazardous due to flammability and
Amt Of Waste Stream Generated in Reporting Yr 1:	1025
Amt Of Waste Stream Generated in Reporting Yr 2:	80

---

48 **OR TANK HOT DECOM** **S132116331**
South **1722 NW ELEVEN MILE AVE** **N/A**
1/8-1/4 **GRESHAM, OR 97030**
0.230 mi.
1212 ft.

Relative: TANK HOT DECOM:
Higher

Actual:
267 ft.

HOT ID:	49546
Name:	Not reported
Address:	1722 NW ELEVEN MILE AVE
City,State,Zip:	GRESHAM, OR 97030
Decommission Type:	Removed
Decommissioned By:	Environmental Works LLC
Year:	2023
Decommission Date:	05/23/2023
File Closed Date:	09/27/2023
Comments:	Not reported

49 MT HOOD COMMUNITY COLLEGE **OR LUST S105556626**
NW 19309 SE YAMHILL STREET **OR UIC N/A**
1/4-1/2 GRESHAM, OR 97030 **OR LUST HOT**
0.265 mi.
1398 ft.

Relative: LUST:
Lower Name: MT HOOD COMMUNITY COLLEGE
Actual: Address: 19309 SE YAMHILL STREET
257 ft. City,State,Zip: GRESHAM, OR 97030
Region: Not reported
Facility ID: 26-02-0866
Cleanup Received Date: 09/13/2002
Cleanup Start Date: 09/17/2002
Cleanup Complete Date: 07/30/2003
Decode for Region: Northwest Region
Closed/ Certification: 7/30/2003
Closure Type: Not reported
Site Type: Not reported
Tank Type: HOT
Project Manager: Unassigned Leaking HOT
Cost Recovery Agreement: Not reported

OR UIC:
Name: YAMHILL HEADSTART
Address: 19309 SE YAMHILL
City,State,Zip: GRESHAM, OR
UIC Well #: 1
Type: 5D2
Type Description: Storm Water Drainage
UIC Number: 11619
Facility Status: Registered & RA
Lat/Long: 45.5194 / -122.4638

Name: YAMHILL HEADSTART
Address: 19309 SE YAMHILL
City,State,Zip: GRESHAM, OR
UIC Well #: 2
Type: 5D2
Type Description: Storm Water Drainage
UIC Number: 11619
Facility Status: Registered & RA
Lat/Long: 45.5194 / -122.4638

Name: YAMHILL HEADSTART
Address: 19309 SE YAMHILL
City,State,Zip: GRESHAM, OR
UIC Well #: 3
Type: 5W10
Type Description: Cesspools
UIC Number: 11619
Facility Status: Registered & RA
Lat/Long: 45.5194 / -122.4638

Name: YAMHILL HEADSTART
Address: 19309 SE YAMHILL
City,State,Zip: GRESHAM, OR
UIC Well #: 4
Type: 5D2

MT HOOD COMMUNITY COLLEGE (Continued) **S105556626**

Type Description: Storm Water Drainage
UIC Number: 11619
Facility Status: Registered & RA
Lat/Long: 45.5194 / -122.4638

LUST HOT:

Log Number:	26-02-0866
Facility ID:	Not reported
Name:	MT HOOD COMMUNITY COLLEGE
Address:	19309 SE YAMHILL ST
City,State,Zip:	GRESHAM, OR 97030
Project Type:	LHOT
Size (Acres):	Not reported
Site Priority:	Not reported
Legacy LUST Priority Score:	125
Environmental Justice Indicator:	Not reported
Latitude:	45.5153
Longitude:	-122.4378

URL:

---

50 ALEXANDER SERVICES LLC **OR ECSI 1000439200**
North 802 SE 199TH AVE **OR UST ORD055965156**
1/4-1/2 PORTLAND, OR 97233 **OR VCP**
0.291 mi. **RCRA NonGen / NLR**
1539 ft. **OR HSIS**
OR MANIFEST
Relative: **OR UIC**
Lower
Actual: ECSI:
254 ft.

Name:	BODEN ALEXANDER
Address:	802 SE 199TH AVE.
City,State,Zip:	GRESHAM, OR 97233
State ID Number:	5749
Brown ID:	0
Study Area:	False
Region ID:	Not reported
Legislatve ID:	0
Investigation:	No Further Action
FACA ID:	125221
Further Action:	0
Lat/Long (dms):	45 31 1.60 / -122 27 29.20
County Code:	26.00
Score Value:	Not reported
Cerclis ID:	Not reported
Township Coord.:	1.00
Township Zone:	S
Range Coord:	3.00
Range Zone:	E
Section Coord:	5
Qtr Section:	AA
Tax Lots:	2100,2200
Size:	2.9 acres
NPL:	False
Orphan:	False
Updated By:	KDAUGHE
Update Date:	07/13/2023

ALEXANDER SERVICES LLC (Continued) **1000439200**

Created Date: 09/13/2012
Decode For RegionID: Not reported
Decode For BrownID: Not reported
Decode For Furtheract: Not reported
Decode For Investstat: No Further Action
Decode For Legislative: Not reported

Hazardous Release:
Substance ID.: 121639
Haz Release ID: 388053
Qty Released: Not reported
Date Released: Not reported
Update Date: 10/16/2012
Update By: SMILLER
Substance Code: 7439-92-1
Substance Name: LEAD
Substance Abbrev.: Not reported
Substance Category ID: 8466
Substance Category: Inorganics
Category Level: Not reported
Created By: Not reported
Created Date: 12/17/2002
Substance Category ID: 8466
Substance Category: Inorganics
Category Level: Not reported
Created By: Not reported
Created Date: 12/17/2002
Substance Alias ID: 319256
Sub Alias Name: PB
Sampling Result ID: 350559
Feature Id: 0
Hazard Release Id: 388053
Medium: 698
Substance Abbrev.: 0
Unit Code: Not reported
Observation: False
Owner Operator: False
Lab Data: True
Sample Depth: Not reported
Start Date: 08/01/2012
End Date: Not reported
Min Concentration: Not reported
Max Concentration: Not reported
Sample Comment: up to 671ug/L
Last Update By: SMILLER
Update Date: 10/16/2012
Decode for MediumID: Groundwater

Substance ID.: 121989
Haz Release ID: 388054
Qty Released: Not reported
Date Released: Not reported
Update Date: 10/16/2012
Update By: SMILLER
Substance Code: ECD200
Substance Name: OIL OR FUEL RELATED COMPOUNDS
Substance Abbrev.: Not reported
Substance Category ID: 8532

ALEXANDER SERVICES LLC (Continued) **1000439200**

Substance Category: Petroleum Related Releases for OSPIRG Report
Category Level: Not reported
Created By: Not reported
Created Date: 12/17/2002
Substance Category ID: 8532
Substance Category: Petroleum Related Releases for OSPIRG Report
Category Level: Not reported
Created By: Not reported
Created Date: 12/17/2002
Sampling Result ID: 350560
Feature Id: 0
Hazard Release Id: 388054
Medium: 703
Substance Abbrev.: 0
Unit Code: Not reported
Observation: False
Owner Operator: False
Lab Data: True
Sample Depth: Not reported
Start Date: 08/01/2012
End Date: Not reported
Min Concentration: Not reported
Max Concentration: Not reported
Sample Comment: up to 2,000 mg/kg Oil Range organics
Last Update By: SMILLER
Update Date: 10/16/2012
Decode for MediumID: Soil
Sampling Result ID: 350562
Feature Id: 0
Hazard Release Id: 388054
Medium: 700
Substance Abbrev.: 0
Unit Code: Not reported
Observation: False
Owner Operator: False
Lab Data: True
Sample Depth: Not reported
Start Date: 08/01/2012
End Date: Not reported
Min Concentration: Not reported
Max Concentration: Not reported
Sample Comment: gasoline in soil gas up to 17,000ug/m3
Last Update By: SMILLER
Update Date: 10/29/2012
Decode for MediumID: Other

Substance ID.: 121664
Haz Release ID: 388055
Qty Released: Not reported
Date Released: Not reported
Update Date: 10/16/2012
Update By: SMILLER
Substance Code: 7440-38-2
Substance Name: ARSENIC
Substance Abbrev.: Not reported
Substance Category ID: 8439
Substance Category: Inorganics

ALEXANDER SERVICES LLC (Continued) **1000439200**

Category Level: Not reported
Created By: Not reported
Created Date: 12/17/2002
Substance Category ID: 8439
Substance Category: Inorganics
Category Level: Not reported
Created By: Not reported
Created Date: 12/17/2002
Substance Alias ID: 319286
Sub Alias Name: AS
Sampling Result ID: 350561
Feature Id: 0
Hazard Release Id: 388055
Medium: 698
Substance Abbrev.: 0
Unit Code: Not reported
Observation: False
Owner Operator: True
Lab Data: True
Sample Depth: Not reported
Start Date: 08/01/2012
End Date: Not reported
Min Concentration: Not reported
Max Concentration: Not reported
Sample Comment: up to 62 ug/l
Last Update By: SMILLER
Update Date: 10/16/2012
Decode for MediumID: Groundwater

Narrative:
NARR ID: 5754209
NARR Code: Site Contacts
Created By: SMILLER
Created Date: 09/26/2012
Updated By: SMILLER
Updated Date: 09/26/2012
Decode for NarcdID: Site Contacts
NARR Comments: Property Owners: Carl Boden Benjamin Boden Banc Properties, LLC 5841 SE Columbia Way, Unit 204 Vancouver, WA 98661 Consultant: Jim Cooper, R.G. Project Manager Alpha Environmental Services 19630 SW Shaw Street Aloha, Or 97007 503-292-5346 Cell 503-319-3546 jim@alphaenvironmental.net Bank: Dan Slevin | Senior Associate CAPACITY COMMERCIAL GROUP, LLC Direct: 503.542.4348 | Cell: 503.260.1833 dan@capacitycommercial.com 805 SW Broadway, Suite 700 | Portland, OR 97205 Main: 503.326.9000 | Fax: 503.425.1006

NARR ID: 5754194
NARR Code: Data Sources
Created By: KDANA
Created Date: 09/13/2012
Updated By: KDANA
Updated Date: 09/25/2012
Decode for NarcdID: Data Sources
NARR Comments: Alpha Environmental Services <quot>Phase II Environmental Site Assessment Report<quot> (August 14, 2012). UIC #14741

NARR ID: 5754213
NARR Code: Manner of Release

ALEXANDER SERVICES LLC (Continued) **1000439200**

Created By: SMILLER
Created Date: 09/28/2012
Updated By: SMILLER
Updated Date: 09/28/2012
Decode for NarcdID: Manner of Release
NARR Comments: unknown

NARR ID: 5754215
NARR Code: Pathways Other Hazards
Created By: SMILLER
Created Date: 09/28/2012
Updated By: GWISTAR
Updated Date: 05/13/2013
Decode for NarcdID: Pathways & Other Hazards
NARR Comments: [10/29/12 SAM/ICP] Contaminants of concern included petroleum compounds, related to the former UST and unknown construction debris fill in the former gravel pit, which may include metals, petroleum, VOCs and methane gas production. Exposure pathways considered relevant to this site were: Subsurface soil dermal contact for construction and excavation workers and subsurface soil leaching to groundwater. Groundwater vapor intrusion, volatilization to outside air, inside air and groundwater in excavation for occupational and construction workers. Methane intrusion above the lower explosive limits. Groundwater is not used on site; the facility and surrounding area is generally supplied by a public drinking water system. Future use of the site is expected to remain light industrial.

NARR ID: 5754257
NARR Code: Remedial Action
Created By: SMILLER
Created Date: 10/29/2012
Updated By: SMILLER
Updated Date: 10/30/2012
Decode for NarcdID: Remedial Action
NARR Comments: [10/29/12 SAM/ICP] Two Phase I Environmental Site Assessments were performed on the site in 2005 and 2012. The conclusions from both Phase I documents are similar, noting Recognized Environmental Conditions, including the former 4,000-gallon gas UST, former gravel pit and land filling activities, reported dry wells and a building floor drain near a compressor that may be connected to the dry wells. A Phase II Environmental Site Assessment was performed in August 2012 to provide additional information for the Recognized Environmental Conditions on site. A ground penetrating radar survey was performed to determine locations of onsite dry wells, underground utilities, and the potential buried UST. Subsurface soil, groundwater and soil-gas samples were also collected and analyzed. Subsurface borings indicated the gravel pit was filled with soil, construction debris-including asphalt, and smaller amounts of woody debris. No household or man-made organic items were found in borings in the former gravel pit. Methane was measured with a handheld unit and the report text indicated methane was not observed however, results and supporting documentation was not provided. To ensure correct methods were used DEQ requested additional measurements to support the conclusion that methane is not a concern. Locality of facility was considered the property boundary as groundwater and soil samples at the presumed down gradient side (North) indicate concentrations meet risk-based concentrations or were not detected. Two of the three

ALEXANDER SERVICES LLC (Continued) **1000439200**

groundwater samples detected metals, particularly lead (as high as 671ug/L) above risk-based concentrations for occupational ingestion. Groundwater samples with detections above risk-based concentrations were located within the former gravel pit/fill footprint. The expected downgradient boring groundwater concentrations were below detection limits. October 2012- Four additional soil gas measurement points within the former gravel pit were established. Borings were drilled to 5 feet and sealed to ensure no atmospheric gases entered the holes. An initial reading at one boring found methane at 0.3%, which then stabilized down to 0.0% after approximately 5 minutes. All other borings read 0% methane. DEQ Conclusions: An NFA determination is recommended for the Boden/Alexander site based on the following: Soils sampled on-site were protective for occupational and excavation workers. Groundwater is not used on site for any purpose and the nearest registered residential well is approximately 0.25miles away and cross-gradient from the site. In addition, the area is supplied by a public water system. Soil gas concentrations were below occupational risk-based concentrations. One of four methane samples detected concentrations of methane well below DEQ action levels. The other samples did not detect any methane. The site does not contain significant habitat for plants or animals. DEQ concludes that based on the information presented to date and under the current zoning, the Boden Alexander property is currently protective of public health and the environment and requires no further action under the Oregon Environmental Cleanup Law, ORS 465.200 et seq., unless new or previously undisclosed information becomes available.

NARR ID: 5754214
NARR Code: Substances of Concern
Created By: SMILLER
Created Date: 09/28/2012
Updated By: SMILLER
Updated Date: 09/28/2012
Decode for NarcdID: Substances of Concern
NARR Comments: petroleum, methane(landfill), volitile organic compounds(VOCs)

NARR ID: 5754212
NARR Code: Site History
Created By: SMILLER
Created Date: 09/28/2012
Updated By: SMILLER
Updated Date: 09/28/2012
Decode for NarcdID: Site History
NARR Comments: [9/28/12 SAM/ICP] In approximately 1948 much of the south and central portion of the property was utilized as a gravel pit. By the 1950s, the gravel pit appeared to be inactive and backfilling may have been started. The former gravel pit appears to have been completely filled by the 1960s. A portion of the current property building was initially constructed in the 1970s with subsequent additions throughout the 1990s. The site has been recently occupied by BodenAlexander, a custom wood display and manufacturing facility.

Administrative Action:
Action ID: 9424
Region: Not reported
Complete Date: 09/13/2012
Rank Value: Not reported
Cleanup Flag: False

ALEXANDER SERVICES LLC (Continued) **1000439200**

Created Date: 09/13/2012
Decode for AgencyID: Department of Environmental Quality
Decode for RegionID: Not reported
Category: Administrative Action
Action Code Flag: False
Action: Site added to database
Further Action: Not reported
Comments: Not reported

Action ID: 9519
Region: Northwestern Region
Complete Date: 09/26/2012
Rank Value: Not reported
Cleanup Flag: False
Created Date: 09/13/2012
Decode for AgencyID: Department of Environmental Quality
Decode for RegionID: Northwest Region
Category: Remedial Action
Action Code Flag: False
Action: VCS Waiting List
Further Action: 0
Comments: Not reported

Action ID: 9425
Region: Northwestern Region
Complete Date: 10/30/2012
Rank Value: Not reported
Cleanup Flag: False
Created Date: 09/28/2012
Decode for AgencyID: Department of Environmental Quality
Decode for RegionID: Northwest Region
Category: Remedial Action
Action Code Flag: False
Action: SITE EVALUATION
Further Action: 0
Comments: Not reported

Action ID: 9443
Region: Northwestern Region
Complete Date: 10/30/2012
Rank Value: Not reported
Cleanup Flag: False
Created Date: 10/30/2012
Decode for AgencyID: Department of Environmental Quality
Decode for RegionID: Northwest Region
Category: Remedial Action
Action Code Flag: False
Action: NO FURTHER STATE ACTION REQUIRED
Further Action: 0
Comments: Not reported

UST:
Name: ALEXANDER MFG INC
Address: 802 SE 199TH AVE
City: PORTLAND
Facility ID: 5593
Facility Telephone: (503)666-9491

ALEXANDER SERVICES LLC (Continued) **1000439200**

Permittee Name: DON THORESON, MANUFACTURING VP
Number of Permitted Tanks: Not reported
Active Tanks: Not reported
Decommissioned Tanks: 1
Number of Tanks: 1

VCS:
Name: BODEN ALEXANDER
Address: 802 SE 199TH AVE.
City,State,Zip: GRESHAM, OR 97233
ECS Site ID: 5749
Facility Size: 2.9 acres
Action: SITE EVALUATION
Start Date: 09/26/2012
End Date: 10/30/2012
Program: ICP
Latitude: 45.5171
Longitude: -122.4581
Primary Action Flag: False
Investigation Code: NFA
IC EC: Not reported
Region: Not reported

Name: BODEN ALEXANDER
Address: 802 SE 199TH AVE.
City,State,Zip: GRESHAM, OR 97233
ECS Site ID: 5749
Facility Size: 2.9 acres
Action: VCS Waiting List
Start Date: 09/11/2012
End Date: 09/26/2012
Program: VCS
Latitude: 45.5171
Longitude: -122.4581
Primary Action Flag: False
Investigation Code: NFA
IC EC: Not reported
Region: Not reported

Name: BODEN ALEXANDER
Address: 802 SE 199TH AVE.
City,State,Zip: GRESHAM, OR 97233
ECS Site ID: 5749
Facility Size: 2.9 acres
Action: NO FURTHER STATE ACTION REQUIRED
Start Date: 10/30/2012
End Date: 10/30/2012
Program: ICP
Latitude: 45.5171
Longitude: -122.4581
Primary Action Flag: True
Investigation Code: NFA
IC EC: Not reported
Region: Not reported

RCRA Listings:

ALEXANDER SERVICES LLC (Continued) **1000439200**

ved by Agency:	20140101
me:	Alexander Services Llc
	802 Se 199th Ave
tate,Zip:	PORTLAND, OR 97233
	ORD055965156
ne:	GARY EFFENBERGER
s:	PO BOX 301009
e,Zip:	PORTLAND, OR 97294-9009
	503-252-4728 x2
	Not reported
ail:	GEFFENBERGER@BODEN.COM
	Not reported
	10
	Private
rator Description:	Not a generator, verified
	Not reported
ycle:	Not reported
	Not reported
or:	Not reported
er:	Not reported
	Not reported
:	PO BOX 301009
,Zip:	PORTLAND, OR 97294-9009
	Boden Store Fixtures
	Private
	Dale Iszler
	Private
enerator Activity:	No
ity:	No
Generator:	No
ctivity:	No
ity Activity:	No
vity with Storage:	No
y On-Site Burner Exemption:	No
ing and Refining Furnace Exemption:	No
Injection Control:	No
e Receipt:	No
ste Indicator:	No
ste Destination Facility:	No
rsal Waste:	No
eg Handler:	---
dicator:	Not reported
condary Material Indicator:	N
tor:	Not reported
ermit Baseline:	Not on the Baseline
enewals Baseline:	Not on the Baseline
rrective Action Baseline:	No
rrective Action Universe:	No
Where RCRA CA has Been Imposed Universe:	No
tion Priority Ranking:	No NCAPS ranking
l Control Indicator:	No
ontrol Indicator:	No
re Controls Indicator:	N/A
ontrols Indicator:	N/A
n-Complier Universe:	No
Significant Non-Complier Universe:	No
gnificant Non-Complier Universe:	No

ALEXANDER SERVICES LLC (Continued) **1000439200**

n-Complier With a Compliance Schedule Universe:	No
ce Required:	Not reported
ast Change:	20150130
rader-Importer:	No
rader-Exporter:	No
ent Lead Acid Batteries:	No
ent Lead Acid Batteries:	No
ity Without Storage:	No
er:	No
dicator:	No

Hazardous Waste Summary:

Waste Code: D001
Waste Description: Ignitable Waste

Waste Code: F003
Waste Description: The Following Spent Nonhalogenated Solvents: Xylene, Acetone, Ethyl Acetate, Ethyl Benzene, Ethyl Ether, Methyl Isobutyl Ketone, N-Butyl Alcohol, Cyclohexanone, And Methanol; All Spent Solvent Mixtures/Blends Containing, Before Use, Only The Above Spent Nonhalogenated Solvents; And All Spent Solvent Mixtures/Blends Containing, Before Use, One Or More Of The Above Nonhalogenated Solvents, And A Total Of Ten Percent Or More (By Volume) Of One Or More Of Those Solvents Listed In F001, F002, F004, And F005; And Still Bottoms From The Recovery Of These Spent Solvents And Spent Solvent Mixtures.

Waste Code: F005
Waste Description: The Following Spent Nonhalogenated Solvents: Toluene, Methyl Ethyl Ketone, Carbon Disulfide, Isobutanol, Pyridine, Benzene, 2-Ethoxyethanol, And 2-Nitropropane; All Spent Solvent Mixtures/Blends Containing, Before Use, A Total Of Ten Percent Or More (By Volume) Of One Or More Of The Above Nonhalogenated Solvents Or Those Solvents Listed In F001, F002, Or F004; And Still Bottoms From The Recovery Of These Spent Solvents And Spent Solvent Mixtures.

Handler - Owner Operator:

wner/Operator Indicator:	Owner
Owner/Operator Name:	ALEXANDER MANUFACTURING INC
l Status:	Private
e Became Current:	19920228
Ended Current:	Not reported
wner/Operator Address:	802 SE 199TH
wner/Operator City,State,Zip:	PORTLAND, OR 97233
r/Operator Telephone:	503-666-9491
r/Operator Telephone Ext:	Not reported
r/Operator Fax:	Not reported
r/Operator Email:	Not reported

ner/Operator Indicator:	Operator
Owner/Operator Name:	ALEXANDER MANUFACTURING INC
l Status:	Private
e Became Current:	19990319
Ended Current:	Not reported
wner/Operator Address:	802 SE 199TH

ALEXANDER SERVICES LLC (Continued) **1000439200**

wner/Operator City,State,Zip: PORTLAND, OR 97233
er/Operator Telephone: 503-666-9491
er/Operator Telephone Ext: Not reported
er/Operator Fax: Not reported
er/Operator Email: Not reported

wner/Operator Indicator: Owner
Owner/Operator Name: ALEXANDER MANUFACTURING INC
l Status: Private
Became Current: 20031231
Ended Current: Not reported
wner/Operator Address: 802 SE 199TH
wner/Operator City,State,Zip: PORTLAND, OR 97233
er/Operator Telephone: 503-666-9491
er/Operator Telephone Ext: Not reported
er/Operator Fax: Not reported
er/Operator Email: Not reported

ner/Operator Indicator: Operator
Owner/Operator Name: DALE ISZLER
l Status: Private
Became Current: 20051231
Ended Current: Not reported
wner/Operator Address: 802SE 199TH AVE
wner/Operator City,State,Zip: PORTLAND, OR 97233
er/Operator Telephone: 503-666-9491
er/Operator Telephone Ext: Not reported
er/Operator Fax: Not reported
er/Operator Email: Not reported

wner/Operator Indicator: Owner
Owner/Operator Name: BODEN STORE FIXTURES
l Status: Private
Became Current: 20121231
Ended Current: Not reported
ner/Operator Address: PO BOX 301009
wner/Operator City,State,Zip: PORTLAND, OR 97294
Operator Telephone: 503-252-4728
er/Operator Telephone Ext: Not reported
er/Operator Fax: Not reported
er/Operator Email: Not reported

ner/Operator Indicator: Operator
Owner/Operator Name: ALEXANDER MANUFACTURING INC
l Status: Private
Became Current: 20000419
Ended Current: Not reported
wner/Operator Address: 802 SE 199TH
wner/Operator City,State,Zip: PORTLAND, OR 97233
er/Operator Telephone: 503-666-9491
er/Operator Telephone Ext: Not reported
er/Operator Fax: Not reported
er/Operator Email: Not reported

wner/Operator Indicator: Owner
Owner/Operator Name: BODEN STORE FIXTURES
l Status: Private

ALEXANDER SERVICES LLC (Continued) **1000439200**

e Became Current: 20040624
Ended Current: Not reported
ner/Operator Address: PO BOX 301009
wner/Operator City,State,Zip: PORTLAND, OR 97294
Operator Telephone: 503-252-4728
er/Operator Telephone Ext: Not reported
er/Operator Fax: Not reported
er/Operator Email: Not reported

ner/Operator Indicator: Operator
Owner/Operator Name: DALE ISZLER
al Status: Private
e Became Current: 20061231
Ended Current: Not reported
wner/Operator Address: 802SE 199TH AVE
wner/Operator City,State,Zip: PORTLAND, OR 97233
er/Operator Telephone: 503-666-9491
er/Operator Telephone Ext: Not reported
er/Operator Fax: Not reported
er/Operator Email: Not reported

ner/Operator Indicator: Operator
Owner/Operator Name: DALE ISZLER
al Status: Private
e Became Current: 20040624
Ended Current: Not reported
wner/Operator Address: 802SE 199TH AVE
wner/Operator City,State,Zip: PORTLAND, OR 97233
er/Operator Telephone: 503-666-9491
er/Operator Telephone Ext: Not reported
er/Operator Fax: Not reported
er/Operator Email: Not reported

wner/Operator Indicator: Owner
Owner/Operator Name: BODEN STORE FIXTURES
al Status: Private
Became Current: 20120225
Ended Current: Not reported
ner/Operator Address: PO BOX 301009
wner/Operator City,State,Zip: PORTLAND, OR 97294
Operator Telephone: 503-252-4728
er/Operator Telephone Ext: Not reported
er/Operator Fax: Not reported
er/Operator Email: Not reported

ner/Operator Indicator: Operator
Owner/Operator Name: ALEXANDER MANUFACTURING INC
al Status: Private
te Became Current: 19930607
Ended Current: Not reported
wner/Operator Address: 802 SE 199TH
wner/Operator City,State,Zip: PORTLAND, OR 97233
er/Operator Telephone: 503-666-9491
er/Operator Telephone Ext: Not reported
er/Operator Fax: Not reported
er/Operator Email: Not reported

ALEXANDER SERVICES LLC (Continued) **1000439200**

wner/Operator Indicator: Owner
Owner/Operator Name: ALEXANDER MANUFACTURING INC
l Status: Private
e Became Current: 19940225
Ended Current: Not reported
wner/Operator Address: 802 SE 199TH
wner/Operator City,State,Zip: PORTLAND, OR 97233
er/Operator Telephone: 503-666-9491
er/Operator Telephone Ext: Not reported
er/Operator Fax: Not reported
er/Operator Email: Not reported

wner/Operator Indicator: Owner
Owner/Operator Name: ALEXANDER MANUFACTURING INC
l Status: Private
Became Current: 20000419
Ended Current: Not reported
wner/Operator Address: 802 SE 199TH
wner/Operator City,State,Zip: PORTLAND, OR 97233
er/Operator Telephone: 503-666-9491
er/Operator Telephone Ext: Not reported
er/Operator Fax: Not reported
er/Operator Email: Not reported

wner/Operator Indicator: Owner
Owner/Operator Name: ALEXANDER MANUFACTURING INC
l Status: Private
Became Current: 20010202
Ended Current: Not reported
wner/Operator Address: 802 SE 199TH
wner/Operator City,State,Zip: PORTLAND, OR 97233
er/Operator Telephone: 503-666-9491
er/Operator Telephone Ext: Not reported
er/Operator Fax: Not reported
er/Operator Email: Not reported

ner/Operator Indicator: Operator
Owner/Operator Name: ALEXANDER MANUFACTURING INC
l Status: Private
Became Current: 20010202
Ended Current: Not reported
wner/Operator Address: 802 SE 199TH
wner/Operator City,State,Zip: PORTLAND, OR 97233
er/Operator Telephone: 503-666-9491
er/Operator Telephone Ext: Not reported
er/Operator Fax: Not reported
er/Operator Email: Not reported

wner/Operator Indicator: Owner
Owner/Operator Name: ALEXANDER MANUFACTURING INC
l Status: Private
Became Current: 20020311
Ended Current: Not reported
wner/Operator Address: 802 SE 199TH
wner/Operator City,State,Zip: PORTLAND, OR 97233
er/Operator Telephone: 503-666-9491
er/Operator Telephone Ext: Not reported

ALEXANDER SERVICES LLC (Continued) **1000439200**

er/Operator Fax: Not reported
er/Operator Email: Not reported

wner/Operator Indicator: Owner
Owner/Operator Name: BODEN STORE FIXTURES
al Status: Private
Became Current: 20051231
Ended Current: Not reported
ner/Operator Address: PO BOX 301009
wner/Operator City,State,Zip: PORTLAND, OR 97294
Operator Telephone: 503-252-4728
er/Operator Telephone Ext: Not reported
er/Operator Fax: Not reported
er/Operator Email: Not reported

ner/Operator Indicator: Operator
Owner/Operator Name: DALE ISZLER
al Status: Private
e Became Current: 20040624
Ended Current: Not reported
wner/Operator Address: 802SE 199TH AVE
wner/Operator City,State,Zip: PORTLAND, OR 97233
er/Operator Telephone: 503-666-9491
er/Operator Telephone Ext: Not reported
er/Operator Fax: Not reported
er/Operator Email: Not reported

wner/Operator Indicator: Owner
Owner/Operator Name: BODEN STORE FIXTURES
al Status: Private
e Became Current: 20040624
Ended Current: Not reported
ner/Operator Address: PO BOX 301009
wner/Operator City,State,Zip: PORTLAND, OR 97294
Operator Telephone: 503-252-4728
er/Operator Telephone Ext: Not reported
er/Operator Fax: Not reported
er/Operator Email: Not reported

ner/Operator Indicator: Operator
Owner/Operator Name: DALE ISZLER
al Status: Private
Became Current: 20120225
Ended Current: Not reported
wner/Operator Address: 802SE 199TH AVE
wner/Operator City,State,Zip: PORTLAND, OR 97233
er/Operator Telephone: 503-666-9491
er/Operator Telephone Ext: Not reported
er/Operator Fax: Not reported
er/Operator Email: Not reported

ner/Operator Indicator: Operator
Owner/Operator Name: ALEXANDER MANUFACTURING INC
al Status: Private
e Became Current: 19940225
Ended Current: Not reported
wner/Operator Address: 802 SE 199TH

ALEXANDER SERVICES LLC (Continued) **1000439200**

wner/Operator City,State,Zip: PORTLAND, OR 97233
er/Operator Telephone: 503-666-9491
er/Operator Telephone Ext: Not reported
er/Operator Fax: Not reported
er/Operator Email: Not reported

wner/Operator Indicator: Owner
Owner/Operator Name: BODEN STORE FIXTURES
al Status: Private
e Became Current: 20071231
Ended Current: Not reported
ner/Operator Address: PO BOX 301009
wner/Operator City,State,Zip: PORTLAND, OR 97294
Operator Telephone: 503-252-4728
er/Operator Telephone Ext: Not reported
er/Operator Fax: Not reported
er/Operator Email: Not reported

ner/Operator Indicator: Operator
Owner/Operator Name: DALE ISZLER
al Status: Private
Became Current: 20111231
Ended Current: Not reported
wner/Operator Address: 802SE 199TH AVE
wner/Operator City,State,Zip: PORTLAND, OR 97233
er/Operator Telephone: 503-666-9491
er/Operator Telephone Ext: Not reported
er/Operator Fax: Not reported
er/Operator Email: Not reported

ner/Operator Indicator: Operator
Owner/Operator Name: DALE ISZLER
al Status: Private
e Became Current: 20130416
Ended Current: Not reported
ner/Operator Address: PO BOX 301009
er/Operator City,State,Zip: PORTLAND, OR 97294-9009
Operator Telephone: 503-252-4728
er/Operator Telephone Ext: Not reported
er/Operator Fax: Not reported
er/Operator Email: Not reported

wner/Operator Indicator: Owner
Owner/Operator Name: BODEN STORE FIXTURES
al Status: Private
Became Current: 20140101
Ended Current: Not reported
ner/Operator Address: PO BOX 301009
wner/Operator City,State,Zip: PORTLAND, OR 97294
Operator Telephone: 503-252-4728
er/Operator Telephone Ext: Not reported
er/Operator Fax: Not reported
er/Operator Email: Not reported

wner/Operator Indicator: Owner
Owner/Operator Name: ALEXANDER MANUFACTURING INC
al Status: Private

ALEXANDER SERVICES LLC (Continued) **1000439200**

e Became Current: 19950303
Ended Current: Not reported
wner/Operator Address: 802 SE 199TH
wner/Operator City,State,Zip: PORTLAND, OR 97233
er/Operator Telephone: 503-666-9491
er/Operator Telephone Ext: Not reported
er/Operator Fax: Not reported
er/Operator Email: Not reported

ner/Operator Indicator: Operator
Owner/Operator Name: ALEXANDER MANUFACTURING INC
l Status: Private
Became Current: 20020311
Ended Current: Not reported
wner/Operator Address: 802 SE 199TH
wner/Operator City,State,Zip: PORTLAND, OR 97233
er/Operator Telephone: 503-666-9491
er/Operator Telephone Ext: Not reported
er/Operator Fax: Not reported
er/Operator Email: Not reported

wner/Operator Indicator: Owner
Owner/Operator Name: ALEXANDER MANUFACTURING INC
l Status: Private
Became Current: 20030211
Ended Current: Not reported
wner/Operator Address: 802 SE 199TH
wner/Operator City,State,Zip: PORTLAND, OR 97233
er/Operator Telephone: 503-666-9491
er/Operator Telephone Ext: Not reported
er/Operator Fax: Not reported
er/Operator Email: Not reported

ner/Operator Indicator: Operator
Owner/Operator Name: ALEXANDER MANUFACTURING INC
l Status: Private
Became Current: 20031231
Ended Current: Not reported
wner/Operator Address: 802 SE 199TH
wner/Operator City,State,Zip: PORTLAND, OR 97233
er/Operator Telephone: 503-666-9491
er/Operator Telephone Ext: Not reported
er/Operator Fax: Not reported
er/Operator Email: Not reported

wner/Operator Indicator: Owner
Owner/Operator Name: BODEN STORE FIXTURES
l Status: Private
Became Current: 20041231
Ended Current: Not reported
ner/Operator Address: PO BOX 301009
wner/Operator City,State,Zip: PORTLAND, OR 97294
Operator Telephone: 503-252-4728
er/Operator Telephone Ext: Not reported
er/Operator Fax: Not reported
er/Operator Email: Not reported

ALEXANDER SERVICES LLC (Continued) **1000439200**

ner/Operator Indicator: Operator
Owner/Operator Name: DALE ISZLER
l Status: Private
e Became Current: 20071231
Ended Current: Not reported
wner/Operator Address: 802SE 199TH AVE
wner/Operator City,State,Zip: PORTLAND, OR 97233
er/Operator Telephone: 503-666-9491
er/Operator Telephone Ext: Not reported
er/Operator Fax: Not reported
er/Operator Email: Not reported

ner/Operator Indicator: Operator
Owner/Operator Name: DALE ISZLER
l Status: Private
Became Current: 20081231
Ended Current: Not reported
wner/Operator Address: 802SE 199TH AVE
wner/Operator City,State,Zip: PORTLAND, OR 97233
er/Operator Telephone: 503-666-9491
er/Operator Telephone Ext: Not reported
er/Operator Fax: Not reported
er/Operator Email: Not reported

wner/Operator Indicator: Owner
Owner/Operator Name: BODEN STORE FIXTURES
l Status: Private
Became Current: 20111231
Ended Current: Not reported
ner/Operator Address: PO BOX 301009
wner/Operator City,State,Zip: PORTLAND, OR 97294
Operator Telephone: 503-252-4728
er/Operator Telephone Ext: Not reported
er/Operator Fax: Not reported
er/Operator Email: Not reported

wner/Operator Indicator: Owner
Owner/Operator Name: ALEXANDER MANUFACTURING INC
l Status: Private
te Became Current: 19930607
Ended Current: Not reported
wner/Operator Address: 802 SE 199TH
wner/Operator City,State,Zip: PORTLAND, OR 97233
er/Operator Telephone: 503-666-9491
er/Operator Telephone Ext: Not reported
er/Operator Fax: Not reported
er/Operator Email: Not reported

wner/Operator Indicator: Owner
Owner/Operator Name: ALEXANDER MANUFACTURING INC
l Status: Private
e Became Current: 19980218
Ended Current: Not reported
wner/Operator Address: 802 SE 199TH
wner/Operator City,State,Zip: PORTLAND, OR 97233
er/Operator Telephone: 503-666-9491
er/Operator Telephone Ext: Not reported

ALEXANDER SERVICES LLC (Continued) **1000439200**

er/Operator Fax: Not reported
er/Operator Email: Not reported

ner/Operator Indicator: Operator
Owner/Operator Name: ALEXANDER MANUFACTURING INC
al Status: Private
Became Current: 20030211
Ended Current: Not reported
wner/Operator Address: 802 SE 199TH
wner/Operator City,State,Zip: PORTLAND, OR 97233
er/Operator Telephone: 503-666-9491
er/Operator Telephone Ext: Not reported
er/Operator Fax: Not reported
er/Operator Email: Not reported

ner/Operator Indicator: Operator
Owner/Operator Name: BOB BUXTON
al Status: Private
e Became Current: 20040624
Ended Current: Not reported
Owner/Operator Address: 3960 CALAROGA CIRCLE
Owner/Operator City,State,Zip: WEST LINN, OR 97068
Operator Telephone: 503-635-4257
er/Operator Telephone Ext: Not reported
er/Operator Fax: Not reported
er/Operator Email: Not reported

wner/Operator Indicator: Owner
Owner/Operator Name: BODEN STORE FIXTURES
al Status: Private
Became Current: 20131231
Ended Current: Not reported
ner/Operator Address: PO BOX 301009
wner/Operator City,State,Zip: PORTLAND, OR 97294
Operator Telephone: 503-252-4728
er/Operator Telephone Ext: Not reported
er/Operator Fax: Not reported
er/Operator Email: Not reported

wner/Operator Indicator: PP
Owner/Operator Name: ALEXANDER MANUFACTURING INC
al Status: Private
Became Current: Not reported
e Ended Current: 20040624
wner/Operator Address: 802 SE 199TH
wner/Operator City,State,Zip: PORTLAND, OR 97233
er/Operator Telephone: 503-666-9491
er/Operator Telephone Ext: Not reported
er/Operator Fax: Not reported
er/Operator Email: Not reported

wner/Operator Indicator: Owner
Owner/Operator Name: ALEXANDER MANUFACTURING INC
al Status: Private
te Became Current: 19960221
Ended Current: Not reported
wner/Operator Address: 802 SE 199TH

ALEXANDER SERVICES LLC (Continued) **1000439200**

wner/Operator City,State,Zip: PORTLAND, OR 97233
er/Operator Telephone: 503-666-9491
er/Operator Telephone Ext: Not reported
er/Operator Fax: Not reported
er/Operator Email: Not reported

ner/Operator Indicator: Operator
Owner/Operator Name: ALEXANDER MANUFACTURING INC
l Status: Private
te Became Current: 19960221
Ended Current: Not reported
wner/Operator Address: 802 SE 199TH
wner/Operator City,State,Zip: PORTLAND, OR 97233
er/Operator Telephone: 503-666-9491
er/Operator Telephone Ext: Not reported
er/Operator Fax: Not reported
er/Operator Email: Not reported

ner/Operator Indicator: Operator
Owner/Operator Name: ALEXANDER MANUFACTURING INC
l Status: Private
e Became Current: 19970219
Ended Current: Not reported
wner/Operator Address: 802 SE 199TH
wner/Operator City,State,Zip: PORTLAND, OR 97233
er/Operator Telephone: 503-666-9491
er/Operator Telephone Ext: Not reported
er/Operator Fax: Not reported
er/Operator Email: Not reported

wner/Operator Indicator: Owner
Owner/Operator Name: BODEN STORE FIXTURES
l Status: Private
e Became Current: 20040624
Ended Current: Not reported
ner/Operator Address: PO BOX 301009
wner/Operator City,State,Zip: PORTLAND, OR 97294
Operator Telephone: 503-252-4728
er/Operator Telephone Ext: Not reported
er/Operator Fax: Not reported
er/Operator Email: Not reported

ner/Operator Indicator: Operator
Owner/Operator Name: DALE ISZLER
l Status: Private
Became Current: 20121231
Ended Current: Not reported
ner/Operator Address: PO BOX 301009
er/Operator City,State,Zip: PORTLAND, OR 97294-9009
Operator Telephone: 503-252-4728
er/Operator Telephone Ext: Not reported
er/Operator Fax: Not reported
er/Operator Email: Not reported

ner/Operator Indicator: Operator
Owner/Operator Name: DALE ISZLER
l Status: Private

ALEXANDER SERVICES LLC (Continued) **1000439200**

e Became Current: 20131231
Ended Current: Not reported
wner/Operator Address: 802SE 199TH AVE
wner/Operator City,State,Zip: PORTLAND, OR 97233
Operator Telephone: 503-252-4728
er/Operator Telephone Ext: Not reported
er/Operator Fax: Not reported
er/Operator Email: Not reported

wner/Operator Indicator: Owner
Owner/Operator Name: BODEN STORE FIXTURES
al Status: Private
Became Current: 20140101
Ended Current: Not reported
ner/Operator Address: PO BOX 301009
wner/Operator City,State,Zip: PORTLAND, OR 97294
Operator Telephone: 503-252-4728
er/Operator Telephone Ext: Not reported
er/Operator Fax: Not reported
er/Operator Email: Not reported

ner/Operator Indicator: Operator
Owner/Operator Name: DALE ISZLER
al Status: Private
Became Current: 20140101
Ended Current: Not reported
wner/Operator Address: 802SE 199TH AVE
wner/Operator City,State,Zip: PORTLAND, OR 97233
Operator Telephone: 503-252-4728
er/Operator Telephone Ext: Not reported
er/Operator Fax: Not reported
er/Operator Email: Not reported

ner/Operator Indicator: Operator
Owner/Operator Name: DALE ISZLER
al Status: Private
Became Current: 20140101
Ended Current: Not reported
wner/Operator Address: 802SE 199TH AVE
wner/Operator City,State,Zip: PORTLAND, OR 97233
Operator Telephone: 503-252-4728
er/Operator Telephone Ext: Not reported
er/Operator Fax: Not reported
er/Operator Email: Not reported

ner/Operator Indicator: Operator
Owner/Operator Name: ALEXANDER MANUFACTURING INC
al Status: Private
e Became Current: 19950303
Ended Current: Not reported
wner/Operator Address: 802 SE 199TH
wner/Operator City,State,Zip: PORTLAND, OR 97233
er/Operator Telephone: 503-666-9491
er/Operator Telephone Ext: Not reported
er/Operator Fax: Not reported
er/Operator Email: Not reported

ALEXANDER SERVICES LLC (Continued) **1000439200**

wner/Operator Indicator: Owner
Owner/Operator Name: ALEXANDER MANUFACTURING INC
l Status: Private
e Became Current: 19970219
Ended Current: Not reported
wner/Operator Address: 802 SE 199TH
wner/Operator City,State,Zip: PORTLAND, OR 97233
er/Operator Telephone: 503-666-9491
er/Operator Telephone Ext: Not reported
er/Operator Fax: Not reported
er/Operator Email: Not reported

ner/Operator Indicator: Operator
Owner/Operator Name: ALEXANDER MANUFACTURING INC
l Status: Private
e Became Current: 19980218
Ended Current: Not reported
wner/Operator Address: 802 SE 199TH
wner/Operator City,State,Zip: PORTLAND, OR 97233
er/Operator Telephone: 503-666-9491
er/Operator Telephone Ext: Not reported
er/Operator Fax: Not reported
er/Operator Email: Not reported

wner/Operator Indicator: Owner
Owner/Operator Name: ALEXANDER MANUFACTURING INC
l Status: Private
e Became Current: 19990319
Ended Current: Not reported
wner/Operator Address: 802 SE 199TH
wner/Operator City,State,Zip: PORTLAND, OR 97233
er/Operator Telephone: 503-666-9491
er/Operator Telephone Ext: Not reported
er/Operator Fax: Not reported
er/Operator Email: Not reported

ner/Operator Indicator: Operator
Owner/Operator Name: BOB BUXTON
l Status: Private
Became Current: 20041231
Ended Current: Not reported
Owner/Operator Address: 3960 CALAROGA CIRCLE
Owner/Operator City,State,Zip: WEST LINN, OR 97068
Operator Telephone: 503-635-4257
er/Operator Telephone Ext: Not reported
er/Operator Fax: Not reported
er/Operator Email: Not reported

wner/Operator Indicator: Owner
Owner/Operator Name: BODEN STORE FIXTURES
l Status: Private
e Became Current: 20061231
Ended Current: Not reported
ner/Operator Address: PO BOX 301009
wner/Operator City,State,Zip: PORTLAND, OR 97294
Operator Telephone: 503-252-4728
er/Operator Telephone Ext: Not reported

ALEXANDER SERVICES LLC (Continued) **1000439200**

er/Operator Fax: Not reported
er/Operator Email: Not reported

wner/Operator Indicator: Owner
Owner/Operator Name: BODEN STORE FIXTURES
l Status: Private
Became Current: 20081231
Ended Current: Not reported
ner/Operator Address: PO BOX 301009
wner/Operator City,State,Zip: PORTLAND, OR 97294
Operator Telephone: 503-252-4728
er/Operator Telephone Ext: Not reported
er/Operator Fax: Not reported
er/Operator Email: Not reported

wner/Operator Indicator: Owner
Owner/Operator Name: BODEN STORE FIXTURES
l Status: Private
e Became Current: 20130416
Ended Current: Not reported
ner/Operator Address: PO BOX 301009
wner/Operator City,State,Zip: PORTLAND, OR 97294
Operator Telephone: 503-252-4728
er/Operator Telephone Ext: Not reported
er/Operator Fax: Not reported
er/Operator Email: Not reported

Historic Generators:
ive Date: 20140101
Handler Name: ALEXANDER SERVICES LLC
Waste Generator Description: Not a generator, verified
District Owner: Not reported
arge Quantity Handler of Universal Waste: No
Recognized Trader Importer: No
Recognized Trader Exporter: No
Spent Lead Acid Battery Importer: No
Spent Lead Acid Battery Exporter: No
urrent Record: Yes
Storage Recycler Activity: Not reported
ronic Manifest Broker: Not reported

eive Date: 19920228
Handler Name: ALEXANDER MANUFACTURING INC
ederal Waste Generator Description: Small Quantity Generator
District Owner: Not reported
arge Quantity Handler of Universal Waste: No
Recognized Trader Importer: No
Recognized Trader Exporter: No
Spent Lead Acid Battery Importer: No
Spent Lead Acid Battery Exporter: No
Current Record: No
Storage Recycler Activity: Not reported
ronic Manifest Broker: Not reported

ceive Date: 19930607
Handler Name: ALEXANDER MANUFACTURING INC
ederal Waste Generator Description: Small Quantity Generator

ALEXANDER SERVICES LLC (Continued) **1000439200**

District Owner: Not reported
arge Quantity Handler of Universal Waste: No
ecognized Trader Importer: No
ecognized Trader Exporter: No
pent Lead Acid Battery Importer: No
pent Lead Acid Battery Exporter: No
urrent Record: No
torage Recycler Activity: Not reported
onic Manifest Broker: Not reported

eive Date: 19940225
Handler Name: ALEXANDER MANUFACTURING INC
ederal Waste Generator Description: Small Quantity Generator
District Owner: Not reported
arge Quantity Handler of Universal Waste: No
ecognized Trader Importer: No
ecognized Trader Exporter: No
pent Lead Acid Battery Importer: No
pent Lead Acid Battery Exporter: No
urrent Record: No
torage Recycler Activity: Not reported
onic Manifest Broker: Not reported

eive Date: 19950303
Handler Name: ALEXANDER MANUFACTURING INC
ederal Waste Generator Description: Small Quantity Generator
District Owner: Not reported
arge Quantity Handler of Universal Waste: No
ecognized Trader Importer: No
ecognized Trader Exporter: No
pent Lead Acid Battery Importer: No
pent Lead Acid Battery Exporter: No
urrent Record: No
torage Recycler Activity: Not reported
onic Manifest Broker: Not reported

ceive Date: 19960221
Handler Name: ALEXANDER MANUFACTURING INC
ederal Waste Generator Description: Small Quantity Generator
District Owner: Not reported
arge Quantity Handler of Universal Waste: No
ecognized Trader Importer: No
ecognized Trader Exporter: No
pent Lead Acid Battery Importer: No
pent Lead Acid Battery Exporter: No
urrent Record: No
torage Recycler Activity: Not reported
onic Manifest Broker: Not reported

ceive Date: 19970219
Handler Name: ALEXANDER MANUFACTURING INC
ederal Waste Generator Description: Small Quantity Generator
District Owner: Not reported
arge Quantity Handler of Universal Waste: No
ecognized Trader Importer: No
ecognized Trader Exporter: No
pent Lead Acid Battery Importer: No

ALEXANDER SERVICES LLC (Continued) **1000439200**

Spent Lead Acid Battery Exporter: No
Current Record: No
Storage Recycler Activity: Not reported
ronic Manifest Broker: Not reported

eive Date: 19980218
Handler Name: ALEXANDER MANUFACTURING INC
ederal Waste Generator Description: Small Quantity Generator
District Owner: Not reported
arge Quantity Handler of Universal Waste: No
Recognized Trader Importer: No
Recognized Trader Exporter: No
Spent Lead Acid Battery Importer: No
Spent Lead Acid Battery Exporter: No
Current Record: No
Storage Recycler Activity: Not reported
ronic Manifest Broker: Not reported

ceive Date: 19990319
Handler Name: ALEXANDER MANUFACTURING INC
ederal Waste Generator Description: Small Quantity Generator
District Owner: Not reported
arge Quantity Handler of Universal Waste: No
Recognized Trader Importer: No
Recognized Trader Exporter: No
Spent Lead Acid Battery Importer: No
Spent Lead Acid Battery Exporter: No
Current Record: No
Storage Recycler Activity: Not reported
ronic Manifest Broker: Not reported

eive Date: 20000419
Handler Name: ALEXANDER MANUFACTURING INC
ederal Waste Generator Description: Small Quantity Generator
District Owner: Not reported
arge Quantity Handler of Universal Waste: No
Recognized Trader Importer: No
Recognized Trader Exporter: No
Spent Lead Acid Battery Importer: No
Spent Lead Acid Battery Exporter: No
Current Record: No
Storage Recycler Activity: Not reported
ronic Manifest Broker: Not reported

eive Date: 20010202
Handler Name: ALEXANDER MANUFACTURING INC
ederal Waste Generator Description: Small Quantity Generator
District Owner: Not reported
arge Quantity Handler of Universal Waste: No
Recognized Trader Importer: No
Recognized Trader Exporter: No
Spent Lead Acid Battery Importer: No
Spent Lead Acid Battery Exporter: No
Current Record: No
Storage Recycler Activity: Not reported
ronic Manifest Broker: Not reported

ALEXANDER SERVICES LLC (Continued) **1000439200**

eive Date: 20020311
Handler Name: ALEXANDER MANUFACTURING INC
ederal Waste Generator Description: Small Quantity Generator
District Owner: Not reported
arge Quantity Handler of Universal Waste: No
Recognized Trader Importer: No
Recognized Trader Exporter: No
Spent Lead Acid Battery Importer: No
Spent Lead Acid Battery Exporter: No
Current Record: No
Storage Recycler Activity: Not reported
ronic Manifest Broker: Not reported

eive Date: 20030211
Handler Name: ALEXANDER MANUFACTURING INC
ederal Waste Generator Description: Small Quantity Generator
District Owner: Not reported
arge Quantity Handler of Universal Waste: No
Recognized Trader Importer: No
Recognized Trader Exporter: No
Spent Lead Acid Battery Importer: No
Spent Lead Acid Battery Exporter: No
Current Record: No
Storage Recycler Activity: Not reported
ronic Manifest Broker: Not reported

eive Date: 20031231
Handler Name: ALEXANDER MANUFACTURING INC
ederal Waste Generator Description: Small Quantity Generator
District Owner: Not reported
arge Quantity Handler of Universal Waste: No
Recognized Trader Importer: No
Recognized Trader Exporter: No
Spent Lead Acid Battery Importer: No
Spent Lead Acid Battery Exporter: No
Current Record: No
Storage Recycler Activity: Not reported
ronic Manifest Broker: Not reported

eive Date: 20040624
Handler Name: ALEXANDER SERVICES LLC
ederal Waste Generator Description: Small Quantity Generator
District Owner: Not reported
arge Quantity Handler of Universal Waste: No
Recognized Trader Importer: No
Recognized Trader Exporter: No
Spent Lead Acid Battery Importer: No
Spent Lead Acid Battery Exporter: No
Current Record: No
Storage Recycler Activity: Not reported
ronic Manifest Broker: Not reported

eive Date: 20041231
Handler Name: ALEXANDER SERVICES LLC
ederal Waste Generator Description: Small Quantity Generator
District Owner: Not reported
arge Quantity Handler of Universal Waste: No

ALEXANDER SERVICES LLC (Continued) **1000439200**

Recognized Trader Importer:	No
Recognized Trader Exporter:	No
Spent Lead Acid Battery Importer:	No
Spent Lead Acid Battery Exporter:	No
Current Record:	No
Storage Recycler Activity:	Not reported
ronic Manifest Broker:	Not reported
eive Date:	20051231
Handler Name:	ALEXANDER SERVICES LLC
ederal Waste Generator Description:	Small Quantity Generator
District Owner:	Not reported
arge Quantity Handler of Universal Waste:	No
Recognized Trader Importer:	No
Recognized Trader Exporter:	No
Spent Lead Acid Battery Importer:	No
Spent Lead Acid Battery Exporter:	No
Current Record:	No
Storage Recycler Activity:	Not reported
ronic Manifest Broker:	Not reported
eive Date:	20061231
Handler Name:	ALEXANDER SERVICES LLC
ederal Waste Generator Description:	Small Quantity Generator
District Owner:	Not reported
arge Quantity Handler of Universal Waste:	No
Recognized Trader Importer:	No
Recognized Trader Exporter:	No
Spent Lead Acid Battery Importer:	No
Spent Lead Acid Battery Exporter:	No
Current Record:	No
Storage Recycler Activity:	Not reported
ronic Manifest Broker:	Not reported
eive Date:	20071231
Handler Name:	ALEXANDER SERVICES LLC
ederal Waste Generator Description:	Small Quantity Generator
District Owner:	Not reported
arge Quantity Handler of Universal Waste:	No
Recognized Trader Importer:	No
Recognized Trader Exporter:	No
Spent Lead Acid Battery Importer:	No
Spent Lead Acid Battery Exporter:	No
Current Record:	No
Storage Recycler Activity:	Not reported
ronic Manifest Broker:	Not reported
eive Date:	20081231
Handler Name:	ALEXANDER SERVICES LLC
ederal Waste Generator Description:	Small Quantity Generator
District Owner:	Not reported
arge Quantity Handler of Universal Waste:	No
Recognized Trader Importer:	No
Recognized Trader Exporter:	No
Spent Lead Acid Battery Importer:	No
Spent Lead Acid Battery Exporter:	No
Current Record:	No

ALEXANDER SERVICES LLC (Continued) **1000439200**

Storage Recycler Activity: Not reported
ronic Manifest Broker: Not reported

eive Date: 20091231
Handler Name: ALEXANDER SERVICES LLC
ederal Waste Generator Description: Small Quantity Generator
District Owner: Not reported
arge Quantity Handler of Universal Waste: No
Recognized Trader Importer: No
Recognized Trader Exporter: No
Spent Lead Acid Battery Importer: No
Spent Lead Acid Battery Exporter: No
Current Record: No
Storage Recycler Activity: Not reported
ronic Manifest Broker: Not reported

eive Date: 20101231
Handler Name: ALEXANDER SERVICES LLC
ederal Waste Generator Description: Small Quantity Generator
District Owner: Not reported
arge Quantity Handler of Universal Waste: No
Recognized Trader Importer: No
Recognized Trader Exporter: No
Spent Lead Acid Battery Importer: No
Spent Lead Acid Battery Exporter: No
Current Record: No
Storage Recycler Activity: Not reported
ronic Manifest Broker: Not reported

eive Date: 20111231
Handler Name: ALEXANDER SERVICES LLC
ederal Waste Generator Description: Small Quantity Generator
District Owner: Not reported
arge Quantity Handler of Universal Waste: No
Recognized Trader Importer: No
Recognized Trader Exporter: No
Spent Lead Acid Battery Importer: No
Spent Lead Acid Battery Exporter: No
Current Record: No
Storage Recycler Activity: Not reported
ronic Manifest Broker: Not reported

eive Date: 20120225
Handler Name: ALEXANDER SERVICES LLC
ederal Waste Generator Description: Small Quantity Generator
District Owner: Not reported
arge Quantity Handler of Universal Waste: No
Recognized Trader Importer: No
Recognized Trader Exporter: No
Spent Lead Acid Battery Importer: No
Spent Lead Acid Battery Exporter: No
Current Record: No
Storage Recycler Activity: Not reported
ronic Manifest Broker: Not reported

eive Date: 20121231
Handler Name: ALEXANDER SERVICES LLC

ALEXANDER SERVICES LLC (Continued) **1000439200**

ederal Waste Generator Description: Small Quantity Generator
District Owner: Not reported
arge Quantity Handler of Universal Waste: No
Recognized Trader Importer: No
Recognized Trader Exporter: No
Spent Lead Acid Battery Importer: No
Spent Lead Acid Battery Exporter: No
Current Record: No
Storage Recycler Activity: Not reported
ronic Manifest Broker: Not reported

eive Date: 20131231
Handler Name: ALEXANDER SERVICES LLC
ederal Waste Generator Description: Small Quantity Generator
District Owner: Not reported
arge Quantity Handler of Universal Waste: No
Recognized Trader Importer: No
Recognized Trader Exporter: No
Spent Lead Acid Battery Importer: No
Spent Lead Acid Battery Exporter: No
Current Record: No
Storage Recycler Activity: Not reported
ronic Manifest Broker: Not reported

eive Date: 20130416
Handler Name: ALEXANDER SERVICES LLC
ederal Waste Generator Description: Small Quantity Generator
District Owner: Not reported
arge Quantity Handler of Universal Waste: No
Recognized Trader Importer: No
Recognized Trader Exporter: No
Spent Lead Acid Battery Importer: No
Spent Lead Acid Battery Exporter: No
Current Record: No
Storage Recycler Activity: Not reported
ronic Manifest Broker: Not reported

ive Date: 20140101
Handler Name: ALEXANDER SERVICES LLC
ral Waste Generator Description: Very Small Quantity Generator (formerly Conditionally-Exempt Small Quantity Generator
District Owner: Not reported
arge Quantity Handler of Universal Waste: No
Recognized Trader Importer: No
Recognized Trader Exporter: No
Spent Lead Acid Battery Importer: No
Spent Lead Acid Battery Exporter: No
Current Record: No
Storage Recycler Activity: Not reported
ronic Manifest Broker: Not reported

List of NAICS Codes and Descriptions:

NAICS Code: 3219
NAICS Description: OTHER WOOD PRODUCT MANUFACTURING

NAICS Code: 337127
NAICS Description: INSTITUTIONAL FURNITURE MANUFACTURING

ALEXANDER SERVICES LLC (Continued) **1000439200**

Has the Facility Received Notices of Violations:

ound Violation:	No
cy Which Determined Violation:	Not reported
ion Short Description:	Not reported
Violation was Determined:	Not reported
l Return to Compliance Date:	Not reported
n to Compliance Qualifier:	Not reported
ion Responsible Agency:	Not reported
duled Compliance Date:	Not reported
cement Identifier:	Not reported
of Enforcement Action:	Not reported
cement Responsible Agency:	Not reported
cement Docket Number:	Not reported
cement Attorney:	Not reported
ctive Action Component:	Not reported
al Initiated Date:	Not reported
al Resolution Date:	Not reported
sition Status Date:	Not reported
sition Status:	Not reported
sition Status Description:	Not reported
Consent/Final Order Sequence Number:	Not reported
ent/Final Order Respondent Name:	Not reported
ent/Final Order Lead Agency:	Not reported
Enforcement Type:	Not reported
cement Responsible Person:	Not reported
cement Responsible Sub-Organization:	Not reported
SEP Sequence Number:	Not reported
Expenditure Amount:	Not reported
Scheduled Completion Date:	Not reported
Actual Date:	Not reported
Defaulted Date:	Not reported
Type:	Not reported
Type Description:	Not reported
sed Amount:	Not reported
Monetary Amount:	Not reported
Amount:	Not reported
Count:	Not reported
Amount:	Not reported

ound Violation:	Yes
gency Which Determined Violation:	State
Violation Short Description:	TSD - Container Use and Management
Violation was Determined:	19951103
ual Return to Compliance Date:	19951116
rn to Compliance Qualifier:	Observed
olation Responsible Agency:	State
eduled Compliance Date:	19951123
orcement Identifier:	000
of Enforcement Action:	19951109
nforcement Responsible Agency:	State
cement Docket Number:	Not reported
nforcement Attorney:	OR
Corrective Action Component:	No
al Initiated Date:	Not reported
al Resolution Date:	Not reported
sition Status Date:	Not reported
sition Status:	Not reported

ALEXANDER SERVICES LLC (Continued) **1000439200**

sition Status Description:	Not reported
Consent/Final Order Sequence Number:	Not reported
ent/Final Order Respondent Name:	Not reported
ent/Final Order Lead Agency:	Not reported
Enforcement Type:	NOTICE OF NONCOMPLIANCE
nforcement Responsible Person:	ORPDC
Enforcement Responsible Sub-Organization:	NWR
SEP Sequence Number:	Not reported
Expenditure Amount:	Not reported
Scheduled Completion Date:	Not reported
Actual Date:	Not reported
Defaulted Date:	Not reported
Type:	Not reported
Type Description:	Not reported
sed Amount:	Not reported
Monetary Amount:	Not reported
Amount:	Not reported
Count:	Not reported
Amount:	Not reported
ound Violation:	Yes
gency Which Determined Violation:	State
on Short Description:	Generators - General
Violation was Determined:	20001031
al Return to Compliance Date:	20001207
turn to Compliance Qualifier:	Not Resolved
olation Responsible Agency:	State
duled Compliance Date:	20001130
orcement Identifier:	001
of Enforcement Action:	20001031
nforcement Responsible Agency:	State
cement Docket Number:	Not reported
cement Attorney:	Not reported
Corrective Action Component:	No
al Initiated Date:	Not reported
al Resolution Date:	Not reported
sition Status Date:	Not reported
sition Status:	Not reported
sition Status Description:	Not reported
Consent/Final Order Sequence Number:	Not reported
ent/Final Order Respondent Name:	Not reported
ent/Final Order Lead Agency:	Not reported
Enforcement Type:	NOTICE OF NONCOMPLIANCE
cement Responsible Person:	Not reported
cement Responsible Sub-Organization:	Not reported
SEP Sequence Number:	Not reported
Expenditure Amount:	Not reported
Scheduled Completion Date:	Not reported
Actual Date:	Not reported
Defaulted Date:	Not reported
Type:	Not reported
Type Description:	Not reported
sed Amount:	Not reported
Monetary Amount:	Not reported
Amount:	Not reported
Count:	Not reported
Amount:	Not reported

ALEXANDER SERVICES LLC (Continued) **1000439200**

ound Violation: Yes
gency Which Determined Violation: State
ort Description: Generators - Pre-transport
Violation was Determined: 20080115
al Return to Compliance Date: 20080222
Return to Compliance Qualifier: Documented
olation Responsible Agency: State
eduled Compliance Date: 20080319
orcement Identifier: 101
of Enforcement Action: 20080213
nforcement Responsible Agency: State
cement Docket Number: Not reported
cement Attorney: Not reported
Corrective Action Component: No
al Initiated Date: Not reported
al Resolution Date: Not reported
sition Status Date: Not reported
sition Status: Not reported
sition Status Description: Not reported
Consent/Final Order Sequence Number: Not reported
ent/Final Order Respondent Name: Not reported
ent/Final Order Lead Agency: Not reported
Enforcement Type: NOTICE OF NONCOMPLIANCE
Enforcement Responsible Person: ORDEW
Enforcement Responsible Sub-Organization: NWR
SEP Sequence Number: Not reported
Expenditure Amount: Not reported
Scheduled Completion Date: Not reported
Actual Date: Not reported
Defaulted Date: Not reported
Type: Not reported
Type Description: Not reported
sed Amount: Not reported
Monetary Amount: Not reported
Amount: Not reported
Count: Not reported
Amount: Not reported

ound Violation: No
cy Which Determined Violation: Not reported
ion Short Description: Not reported
Violation was Determined: Not reported
l Return to Compliance Date: Not reported
n to Compliance Qualifier: Not reported
ion Responsible Agency: Not reported
duled Compliance Date: Not reported
cement Identifier: Not reported
of Enforcement Action: Not reported
cement Responsible Agency: Not reported
cement Docket Number: Not reported
cement Attorney: Not reported
ctive Action Component: Not reported
al Initiated Date: Not reported
al Resolution Date: Not reported
sition Status Date: Not reported
sition Status: Not reported
sition Status Description: Not reported

ALEXANDER SERVICES LLC (Continued) **1000439200**

Consent/Final Order Sequence Number: Not reported
ent/Final Order Respondent Name: Not reported
ent/Final Order Lead Agency: Not reported
Enforcement Type: Not reported
cement Responsible Person: Not reported
cement Responsible Sub-Organization: Not reported
SEP Sequence Number: Not reported
Expenditure Amount: Not reported
Scheduled Completion Date: Not reported
Actual Date: Not reported
Defaulted Date: Not reported
Type: Not reported
Type Description: Not reported
osed Amount: Not reported
Monetary Amount: Not reported
Amount: Not reported
Count: Not reported
Amount: Not reported

ound Violation: Yes
gency Which Determined Violation: State
ort Description: Generators - Pre-transport
Violation was Determined: 20080115
al Return to Compliance Date: 20080222
Return to Compliance Qualifier: Documented
olation Responsible Agency: State
eduled Compliance Date: 20080319
orcement Identifier: 101
of Enforcement Action: 20080213
nforcement Responsible Agency: State
cement Docket Number: Not reported
cement Attorney: Not reported
Corrective Action Component: No
al Initiated Date: Not reported
al Resolution Date: Not reported
osition Status Date: Not reported
osition Status: Not reported
osition Status Description: Not reported
Consent/Final Order Sequence Number: Not reported
ent/Final Order Respondent Name: Not reported
ent/Final Order Lead Agency: Not reported
Enforcement Type: NOTICE OF NONCOMPLIANCE
Enforcement Responsible Person: ORDEW
Enforcement Responsible Sub-Organization: NWR
SEP Sequence Number: Not reported
Expenditure Amount: Not reported
Scheduled Completion Date: Not reported
Actual Date: Not reported
Defaulted Date: Not reported
Type: Not reported
Type Description: Not reported
osed Amount: Not reported
Monetary Amount: Not reported
Amount: Not reported
Count: Not reported
Amount: Not reported

ALEXANDER SERVICES LLC (Continued) **1000439200**

ound Violation: Yes
gency Which Determined Violation: State
hort Description: Generators - Pre-transport
Violation was Determined: 20080115
al Return to Compliance Date: 20080222
Return to Compliance Qualifier: Documented
olation Responsible Agency: State
eduled Compliance Date: 20080319
orcement Identifier: 101
of Enforcement Action: 20080213
nforcement Responsible Agency: State
cement Docket Number: Not reported
cement Attorney: Not reported
Corrective Action Component: No
al Initiated Date: Not reported
al Resolution Date: Not reported
sition Status Date: Not reported
sition Status: Not reported
sition Status Description: Not reported
Consent/Final Order Sequence Number: Not reported
ent/Final Order Respondent Name: Not reported
ent/Final Order Lead Agency: Not reported
Enforcement Type: NOTICE OF NONCOMPLIANCE
Enforcement Responsible Person: ORDEW
Enforcement Responsible Sub-Organization: NWR
SEP Sequence Number: Not reported
Expenditure Amount: Not reported
Scheduled Completion Date: Not reported
Actual Date: Not reported
Defaulted Date: Not reported
Type: Not reported
Type Description: Not reported
sed Amount: Not reported
Monetary Amount: Not reported
Amount: Not reported
Count: Not reported
Amount: Not reported

ound Violation: Yes
gency Which Determined Violation: State
hort Description: Generators - Pre-transport
Violation was Determined: 20080115
al Return to Compliance Date: 20080222
Return to Compliance Qualifier: Documented
olation Responsible Agency: State
eduled Compliance Date: 20080319
orcement Identifier: 101
of Enforcement Action: 20080213
nforcement Responsible Agency: State
cement Docket Number: Not reported
cement Attorney: Not reported
Corrective Action Component: No
al Initiated Date: Not reported
al Resolution Date: Not reported
sition Status Date: Not reported
sition Status: Not reported
sition Status Description: Not reported

ALEXANDER SERVICES LLC (Continued) **1000439200**

Consent/Final Order Sequence Number:	Not reported
ent/Final Order Respondent Name:	Not reported
ent/Final Order Lead Agency:	Not reported
Enforcement Type:	NOTICE OF NONCOMPLIANCE
Enforcement Responsible Person:	ORDEW
Enforcement Responsible Sub-Organization:	NWR
SEP Sequence Number:	Not reported
Expenditure Amount:	Not reported
Scheduled Completion Date:	Not reported
Actual Date:	Not reported
Defaulted Date:	Not reported
Type:	Not reported
Type Description:	Not reported
osed Amount:	Not reported
Monetary Amount:	Not reported
Amount:	Not reported
Count:	Not reported
Amount:	Not reported
ound Violation:	No
cy Which Determined Violation:	Not reported
ion Short Description:	Not reported
Violation was Determined:	Not reported
l Return to Compliance Date:	Not reported
n to Compliance Qualifier:	Not reported
ion Responsible Agency:	Not reported
duled Compliance Date:	Not reported
cement Identifier:	Not reported
of Enforcement Action:	Not reported
cement Responsible Agency:	Not reported
cement Docket Number:	Not reported
cement Attorney:	Not reported
ctive Action Component:	Not reported
al Initiated Date:	Not reported
al Resolution Date:	Not reported
sition Status Date:	Not reported
sition Status:	Not reported
sition Status Description:	Not reported
Consent/Final Order Sequence Number:	Not reported
ent/Final Order Respondent Name:	Not reported
ent/Final Order Lead Agency:	Not reported
Enforcement Type:	Not reported
cement Responsible Person:	Not reported
cement Responsible Sub-Organization:	Not reported
SEP Sequence Number:	Not reported
Expenditure Amount:	Not reported
Scheduled Completion Date:	Not reported
Actual Date:	Not reported
Defaulted Date:	Not reported
Type:	Not reported
Type Description:	Not reported
osed Amount:	Not reported
Monetary Amount:	Not reported
Amount:	Not reported
Count:	Not reported
Amount:	Not reported

ALEXANDER SERVICES LLC (Continued) **1000439200**

ound Violation: Yes
gency Which Determined Violation: State
on Short Description: Generators - General
e Violation was Determined: 19951103
ual Return to Compliance Date: 19951116
rn to Compliance Qualifier: Observed
olation Responsible Agency: State
eduled Compliance Date: 19951123
orcement Identifier: 000
e of Enforcement Action: 19951109
nforcement Responsible Agency: State
cement Docket Number: Not reported
nforcement Attorney: OR
Corrective Action Component: No
al Initiated Date: Not reported
al Resolution Date: Not reported
sition Status Date: Not reported
sition Status: Not reported
sition Status Description: Not reported
Consent/Final Order Sequence Number: Not reported
ent/Final Order Respondent Name: Not reported
ent/Final Order Lead Agency: Not reported
Enforcement Type: NOTICE OF NONCOMPLIANCE
nforcement Responsible Person: ORPDC
Enforcement Responsible Sub-Organization: NWR
SEP Sequence Number: Not reported
Expenditure Amount: Not reported
Scheduled Completion Date: Not reported
Actual Date: Not reported
Defaulted Date: Not reported
Type: Not reported
Type Description: Not reported
osed Amount: Not reported
Monetary Amount: Not reported
Amount: Not reported
Count: Not reported
Amount: Not reported

ound Violation: No
cy Which Determined Violation: Not reported
tion Short Description: Not reported
Violation was Determined: Not reported
l Return to Compliance Date: Not reported
n to Compliance Qualifier: Not reported
tion Responsible Agency: Not reported
duled Compliance Date: Not reported
cement Identifier: Not reported
of Enforcement Action: Not reported
cement Responsible Agency: Not reported
cement Docket Number: Not reported
cement Attorney: Not reported
ctive Action Component: Not reported
al Initiated Date: Not reported
al Resolution Date: Not reported
sition Status Date: Not reported
sition Status: Not reported
sition Status Description: Not reported

ALEXANDER SERVICES LLC (Continued) **1000439200**

Consent/Final Order Sequence Number:	Not reported	
ent/Final Order Respondent Name:		Not reported
ent/Final Order Lead Agency:		Not reported
Enforcement Type:	Not reported	
cement Responsible Person:		Not reported
cement Responsible Sub-Organization:		Not reported
SEP Sequence Number:	Not reported	
Expenditure Amount:		Not reported
Scheduled Completion Date:		Not reported
Actual Date:		Not reported
Defaulted Date:		Not reported
Type:		Not reported
Type Description:		Not reported
osed Amount:		Not reported
Monetary Amount:		Not reported
Amount:		Not reported
Count:		Not reported
Amount:		Not reported
ound Violation:		Yes
gency Which Determined Violation:		State
ort Description:		Generators - Pre-transport
Violation was Determined:		20080115
al Return to Compliance Date:		20080222
Return to Compliance Qualifier:		Documented
olation Responsible Agency:		State
eduled Compliance Date:		20080319
orcement Identifier:		101
of Enforcement Action:		20080213
nforcement Responsible Agency:		State
cement Docket Number:		Not reported
cement Attorney:		Not reported
Corrective Action Component:		No
al Initiated Date:		Not reported
al Resolution Date:		Not reported
osition Status Date:		Not reported
osition Status:		Not reported
osition Status Description:		Not reported
Consent/Final Order Sequence Number:	Not reported	
ent/Final Order Respondent Name:		Not reported
ent/Final Order Lead Agency:		Not reported
Enforcement Type:	NOTICE OF NONCOMPLIANCE	
Enforcement Responsible Person:		ORDEW
Enforcement Responsible Sub-Organization:		NWR
SEP Sequence Number:	Not reported	
Expenditure Amount:		Not reported
Scheduled Completion Date:		Not reported
Actual Date:		Not reported
Defaulted Date:		Not reported
Type:		Not reported
Type Description:		Not reported
osed Amount:		Not reported
Monetary Amount:		Not reported
Amount:		Not reported
Count:		Not reported
Amount:		Not reported

ALEXANDER SERVICES LLC (Continued) **1000439200**

ound Violation: Yes
gency Which Determined Violation: State
Violation Short Description: TSD - Container Use and Management
e Violation was Determined: 19951103
ual Return to Compliance Date: 19951116
rn to Compliance Qualifier: Observed
olation Responsible Agency: State
eduled Compliance Date: 19951123
orcement Identifier: 000
e of Enforcement Action: 19951109
nforcement Responsible Agency: State
cement Docket Number: Not reported
nforcement Attorney: OR
Corrective Action Component: No
al Initiated Date: Not reported
al Resolution Date: Not reported
sition Status Date: Not reported
sition Status: Not reported
sition Status Description: Not reported
Consent/Final Order Sequence Number: Not reported
ent/Final Order Respondent Name: Not reported
ent/Final Order Lead Agency: Not reported
Enforcement Type: NOTICE OF NONCOMPLIANCE
nforcement Responsible Person: ORPDC
Enforcement Responsible Sub-Organization: NWR
SEP Sequence Number: Not reported
Expenditure Amount: Not reported
Scheduled Completion Date: Not reported
Actual Date: Not reported
Defaulted Date: Not reported
Type: Not reported
Type Description: Not reported
osed Amount: Not reported
Monetary Amount: Not reported
Amount: Not reported
Count: Not reported
Amount: Not reported

Evaluation Action Summary:

luation Date: 20030617
valuation Responsible Agency: State
ound Violation: No
Evaluation Type Description: COMPLIANCE ASSISTANCE VISIT
Evaluation Responsible Person Identifier: ORJTC
Evaluation Responsible Sub-Organization: NWR
l Return to Compliance Date: Not reported
duled Compliance Date: Not reported
of Request: Not reported
Response Received: Not reported
est Agency: Not reported
er Citation: Not reported

uation Date: 19951103
valuation Responsible Agency: State
ound Violation: Yes
Evaluation Type Description: COMPLIANCE EVALUATION INSPECTION
valuation Responsible Person Identifier: ORPDC

ALEXANDER SERVICES LLC (Continued) **1000439200**

Evaluation Responsible Sub-Organization:	NWR
ual Return to Compliance Date:	19951116
eduled Compliance Date:	19951123
of Request:	Not reported
Response Received:	Not reported
est Agency:	Not reported
er Citation:	Not reported
uation Date:	20001031
valuation Responsible Agency:	State
ound Violation:	Yes
Evaluation Type Description:	COMPLIANCE EVALUATION INSPECTION
valuation Responsible Person Identifier:	ORD2R
Evaluation Responsible Sub-Organization:	NWR
al Return to Compliance Date:	20001207
duled Compliance Date:	20001130
of Request:	Not reported
Response Received:	Not reported
est Agency:	Not reported
er Citation:	Not reported
uation Date:	20080115
valuation Responsible Agency:	State
ound Violation:	Yes
Evaluation Type Description:	COMPLIANCE EVALUATION INSPECTION
Evaluation Responsible Person Identifier:	ORDEW
Evaluation Responsible Sub-Organization:	NWR
al Return to Compliance Date:	20080222
eduled Compliance Date:	20080319
of Request:	Not reported
Response Received:	Not reported
est Agency:	Not reported
er Citation:	Not reported
ation Date:	20040414
valuation Responsible Agency:	State
Found Violation:	No
Evaluation Type Description:	COMPLIANCE ASSISTANCE VISIT
valuation Responsible Person Identifier:	ORDPK
Evaluation Responsible Sub-Organization:	NWR
l Return to Compliance Date:	Not reported
duled Compliance Date:	Not reported
of Request:	Not reported
Response Received:	Not reported
est Agency:	Not reported
er Citation:	Not reported
uation Date:	20080115
valuation Responsible Agency:	State
ound Violation:	Yes
Evaluation Type Description:	COMPLIANCE EVALUATION INSPECTION
Evaluation Responsible Person Identifier:	ORDEW
Evaluation Responsible Sub-Organization:	NWR
al Return to Compliance Date:	20080222
eduled Compliance Date:	20080319
of Request:	Not reported
Response Received:	Not reported

ALEXANDER SERVICES LLC (Continued) **1000439200**

est Agency:	Not reported
er Citation:	Not reported
uation Date:	20080115
valuation Responsible Agency:	State
ound Violation:	Yes
Evaluation Type Description:	COMPLIANCE EVALUATION INSPECTION
Evaluation Responsible Person Identifier:	ORDEW
Evaluation Responsible Sub-Organization:	NWR
al Return to Compliance Date:	20080222
eduled Compliance Date:	20080319
of Request:	Not reported
Response Received:	Not reported
est Agency:	Not reported
er Citation:	Not reported
uation Date:	20080115
valuation Responsible Agency:	State
ound Violation:	Yes
Evaluation Type Description:	COMPLIANCE EVALUATION INSPECTION
Evaluation Responsible Person Identifier:	ORDEW
Evaluation Responsible Sub-Organization:	NWR
al Return to Compliance Date:	20080222
eduled Compliance Date:	20080319
of Request:	Not reported
Response Received:	Not reported
est Agency:	Not reported
er Citation:	Not reported
aluation Date:	20130606
valuation Responsible Agency:	State
ound Violation:	No
Evaluation Type Description:	COMPLIANCE EVALUATION INSPECTION
valuation Responsible Person Identifier:	ORLLC
Evaluation Responsible Sub-Organization:	NWR
l Return to Compliance Date:	Not reported
duled Compliance Date:	Not reported
of Request:	Not reported
Response Received:	Not reported
est Agency:	Not reported
er Citation:	Not reported
uation Date:	19951103
valuation Responsible Agency:	State
ound Violation:	Yes
Evaluation Type Description:	COMPLIANCE EVALUATION INSPECTION
valuation Responsible Person Identifier:	ORPDC
Evaluation Responsible Sub-Organization:	NWR
ual Return to Compliance Date:	19951116
eduled Compliance Date:	19951123
of Request:	Not reported
Response Received:	Not reported
est Agency:	Not reported
er Citation:	Not reported
uation Date:	20030109
valuation Responsible Agency:	State

ALEXANDER SERVICES LLC (Continued) **1000439200**

Found Violation:	No
Evaluation Type Description:	COMPLIANCE ASSISTANCE VISIT
Evaluation Responsible Person Identifier:	ORJTC
Evaluation Responsible Sub-Organization:	NWR
al Return to Compliance Date:	Not reported
duled Compliance Date:	Not reported
of Request:	Not reported
Response Received:	Not reported
est Agency:	Not reported
er Citation:	Not reported
uation Date:	20080115
valuation Responsible Agency:	State
ound Violation:	Yes
Evaluation Type Description:	COMPLIANCE EVALUATION INSPECTION
Evaluation Responsible Person Identifier:	ORDEW
Evaluation Responsible Sub-Organization:	NWR
al Return to Compliance Date:	20080222
eduled Compliance Date:	20080319
of Request:	Not reported
Response Received:	Not reported
est Agency:	Not reported
er Citation:	Not reported
uation Date:	19951103
valuation Responsible Agency:	State
ound Violation:	Yes
Evaluation Type Description:	COMPLIANCE EVALUATION INSPECTION
valuation Responsible Person Identifier:	ORPDC
Evaluation Responsible Sub-Organization:	NWR
ual Return to Compliance Date:	19951116
eduled Compliance Date:	19951123
of Request:	Not reported
Response Received:	Not reported
est Agency:	Not reported
er Citation:	Not reported

HSIS:

Name:	JL INDUSTRIES INC
ldress:	802 SE 199TH AVE
ty,State,Zip:	PORTLAND, OR 97233
lity ID:	000195
rtment Or Division Of Company:	Not reported
nical Is Extremely Hazardous Substance (EHS:	Not reported
ains 112R:	Not reported
ty Has Written Emergency Plan:	Not reported
S Code 1:	Not reported
S Desc 1:	Not reported
S Code 2:	Not reported
S Desc 2:	Not reported
ager Name:	Not reported
ess Phone:	Not reported
g Address:	Not reported
g City:	Not reported
g State:	Not reported
g Zip:	Not reported

ALEXANDER SERVICES LLC (Continued) **1000439200**

f Employees:	Not reported
Phone:	Not reported
rd:	Not reported
Dept Code:	Not reported
FD:	PORTLAND FIRE & RESCUE
kler System:	Not reported
gency Contact:	Not reported
gency Procedure:	Not reported
Business Type:	Not reported
Facility Type:	Private
Department:	ALL DIVISIONS
Status:	ACTIVE
ude:	45.5169
ude:	-122.458
us TRI:	Active
us RMP:	Active
us PSM:	Active
us CR2K:	Active
us 302:	Active
Owner Name:	JACK VILENDRE
st Reported ID:	38756
mum Daily Amount Range:	Not reported
se Number:	68648828
emical Name:	Cpvc Resin
Name:	Not reported
s Pure:	No
s Mix:	Yes
S:	Not reported
re Component:	Not reported
ximum Daily Amount Code:	11
aximum Daily Amount Unit:	lbs
ical Added Date:	09/11/2017
s Chem PSM:	No
s Chem 112R:	No
s Chem 302:	No
s Pesticide:	No
s Fertilizer:	No
hysical State:	Solid
NA Number:	0
A Health:	Not reported
A Flammability:	Not reported
A Reactivity:	Not reported
A Special Notice:	Not reported
Hazards:	Health HNOC, Physical HNOC
umber of Days Onsite:	365
ar:	2018
e Number:	103598772
hemical Name:	Polycarbonate Resins
Name:	Not reported
s Pure:	No
s Mix:	Yes
S:	Not reported
re Component:	Not reported
aximum Daily Amount Code:	20
aximum Daily Amount Unit:	lbs
ical Added Date:	09/11/2017

ALEXANDER SERVICES LLC (Continued) **1000439200**

s Chem PSM: No
s Chem 112R: No
s Chem 302: No
s Pesticide: No
s Fertilizer: No
hysical State: Solid
NA Number: 0
A Health: Not reported
A Flammability: Not reported
A Reactivity: Not reported
A Special Notice: Not reported
ards: Health Respiratory, Health SkinCorrosion
umber of Days Onsite: 365
ar: 2018

e Number: 9003070
mical Name: Polypropylene Resin
Name: Not reported
s Pure: No
s Mix: Yes
S: Not reported
re Component: Not reported
ximum Daily Amount Code: 11
aximum Daily Amount Unit: lbs
ical Added Date: 09/11/2017
s Chem PSM: No
s Chem 112R: No
s Chem 302: No
s Pesticide: No
s Fertilizer: No
hysical State: Solid
NA Number: 0
A Health: Not reported
A Flammability: Not reported
A Reactivity: Not reported
A Special Notice: Not reported
rds: Health Respiratory, Health SkinCorrosion, Physical Combustive
umber of Days Onsite: 365
ar: 2018

se Number: 1317653
emical Name: Pvc Resin
Name: Not reported
s Pure: No
s Mix: Yes
S: Not reported
re Component: Not reported
ximum Daily Amount Code: 20
aximum Daily Amount Unit: lbs
ical Added Date: 09/11/2017
s Chem PSM: No
s Chem 112R: No
s Chem 302: No
s Pesticide: No
s Fertilizer: No
hysical State: Solid
NA Number: 0

ALEXANDER SERVICES LLC (Continued) **1000439200**

A Health: Not reported
A Flammability: Not reported
A Reactivity: Not reported
A Special Notice: Not reported
rds: Health Respiratory, Health SeriousEye, Health SkinCorrosion
umber of Days Onsite: 365
ar: 2018

Number: Not reported
nical Name: Not reported
Name: Not reported
re: Not reported
: Not reported
S: Not reported
re Component: Not reported
mum Daily Amount Code: Not reported
mum Daily Amount Unit: Not reported
nical Added Date: Not reported
em PSM: Not reported
em 112R: Not reported
em 302: Not reported
sticide: Not reported
rtilizer: Not reported
cal State: Not reported
A Number: Not reported
A Health: Not reported
A Flammability: Not reported
A Reactivity: Not reported
A Special Notice: Not reported
rds: Not reported
ber of Days Onsite: Not reported
Not reported

Chemical:

Chemical Name: HGX FUEL GAS
Physical Description: GAS
se Number: 64742478
lity Id: 000195
ysical State Of The Substance: 3
erage Amount Possessed During The Year Code: 10
ximum Amount Possessed During The Year Code: 20
plicable Unit Of Measure Code: 3
escription Of The Unit Of Measure: CUBIC FEET
ype Code: L
Description: CYLINDER
Code: Not reported
erature Description: Not reported
essure of Code: 2
Pressure Description: GREATER THAN NORMAL PRESSURE
sure of Code: Not reported
sure Description: Not reported
Temperature Description: NORMAL TEMPERATURE
mperature of The Hazardous Substance Code: 4
erature Description: Not reported
erature of The Hazardous Substance Code: Not reported
ays Hazardous Substance On Site During Year: 365
The Substance Protected A Trade Secret: False

ALEXANDER SERVICES LLC (Continued) **1000439200**

otion Of The Max Qnty Code:	1,000-4,999
ription Of The Avg Qnty Code:	200-499
Most Hazardous Ingridient:	PETROLEUM DISTILLATES
ited Nations/north America 4 Digit Class Number:	1268
zard Rank:	2
EHS Ingredient:	NONE LISTED ON MSDS
ubstance Pure:	False
bstance Mix:	True
First Hazardous Class Code For Chemical:	Flammable and Combustible Liquid
econd Hazardous Class Code For Chemical:	Acute Health Hazard
hird Hazardous Class Code For Chemical:	Chronic Health Hazard
ard Class 1 Of The Chemical:	3.0
zard Class 2 Of The Chemical:	6.3
zard Class 3 Of The Chemical:	6.4
Additional Chemical:	
hemical Is A Toxic 313 Chemical:	N
Pesticide Registration Number:	Not reported
ontains 112R:	N
ontains EHS:	N
rtilizer:	N
esticide:	N
ontains 313:	N
Chemical Name:	NITROGEN
hysical Description:	GAS
ase Number:	7727379
lity Id:	000195
ysical State Of The Substance:	3
erage Amount Possessed During The Year Code:	20
ximum Amount Possessed During The Year Code:	20
plicable Unit Of Measure Code:	3
escription Of The Unit Of Measure:	CUBIC FEET
pe Code:	L
Description:	CYLINDER
Code:	Not reported
erature Description:	Not reported
essure of Code:	2
Pressure Description:	GREATER THAN NORMAL PRESSURE
ure of Code:	Not reported
ure Description:	Not reported
Temperature Description:	NORMAL TEMPERATURE
mperature of The Hazardous Substance Code:	4
erature Description:	Not reported
erature of The Hazardous Substance Code:	Not reported
ays Hazardous Substance On Site During Year:	365
The Substance Protected A Trade Secret:	False
otion Of The Max Qnty Code:	1,000-4,999
otion Of The Avg Qnty Code:	1,000-4,999
Most Hazardous Ingridient:	NITROGEN
nited Nations/north America 4 Digit Class Number:	1066
zard Rank:	2
EHS Ingredient:	NONE LISTED ON MSDS
bstance Pure:	True
ubstance Mix:	False
First Hazardous Class Code For Chemical:	Non-flammable Gas
nd Hazardous Class Code For Chemical:	Not reported

ALEXANDER SERVICES LLC (Continued) **1000439200**

Hazardous Class Code For Chemical:	Not reported
ard Class 1 Of The Chemical:	2.2
rd Class 2 Of The Chemical:	Not reported
rd Class 3 Of The Chemical:	Not reported
Additional Chemical:	
hemical Is A Toxic 313 Chemical:	N
Pesticide Registration Number:	Not reported
ontains 112R:	N
ontains EHS:	N
ertilizer:	N
esticide:	N
ontains 313:	N

Chemical Name:	OXYGEN
Physical Description:	GAS
se Number:	7782447
lity Id:	000195
ysical State Of The Substance:	3
erage Amount Possessed During The Year Code:	10
ximum Amount Possessed During The Year Code:	20
plicable Unit Of Measure Code:	3
escription Of The Unit Of Measure:	CUBIC FEET
pe Code:	L
Description:	CYLINDER
Code:	Not reported
erature Description:	Not reported
essure of Code:	2
Pressure Description:	GREATER THAN NORMAL PRESSURE
ure of Code:	Not reported
ure Description:	Not reported
Temperature Description:	NORMAL TEMPERATURE
mperature of The Hazardous Substance Code:	4
erature Description:	Not reported
erature of The Hazardous Substance Code:	Not reported
ays Hazardous Substance On Site During Year:	365
The Substance Protected A Trade Secret:	False
tion Of The Max Qnty Code:	1,000-4,999
ription Of The Avg Qnty Code:	200-499
Most Hazardous Ingridient:	OXYGEN
ted Nations/north America 4 Digit Class Number:	1072
zard Rank:	2
EHS Ingredient:	NONE LISTED ON SDS
bstance Pure:	True
ubstance Mix:	False
st Hazardous Class Code For Chemical:	Oxidizers
Second Hazardous Class Code For Chemical:	Non-flammable Gas
Hazardous Class Code For Chemical:	Not reported
ard Class 1 Of The Chemical:	5.1
ard Class 2 Of The Chemical:	2.2
rd Class 3 Of The Chemical:	Not reported
Additional Chemical:	
hemical Is A Toxic 313 Chemical:	N
Pesticide Registration Number:	Not reported
ontains 112R:	N
ontains EHS:	N

ALEXANDER SERVICES LLC (Continued) **1000439200**

ertilizer:	N
esticide:	N
ontains 313:	N
Chemical Name:	OXYGEN LIQUID
Physical Description:	GAS
se Number:	7782447
lity Id:	000195
ysical State Of The Substance:	3
erage Amount Possessed During The Year Code:	20
ximum Amount Possessed During The Year Code:	20
plicable Unit Of Measure Code:	2
Description Of The Unit Of Measure:	GALLONS
pe Code:	L
Description:	CYLINDER
Code:	Not reported
erature Description:	Not reported
essure of Code:	2
Pressure Description:	GREATER THAN NORMAL PRESSURE
ure of Code:	Not reported
ure Description:	Not reported
Temperature Description:	NORMAL TEMPERATURE
mperature of The Hazardous Substance Code:	4
erature Description:	Not reported
erature of The Hazardous Substance Code:	Not reported
ays Hazardous Substance On Site During Year:	365
The Substance Protected A Trade Secret:	False
tion Of The Max Qnty Code:	1,000-4,999
tion Of The Avg Qnty Code:	1,000-4,999
Most Hazardous Ingridient:	OXYGEN
ted Nations/north America 4 Digit Class Number:	1073
zard Rank:	2
Ingredient:	Not reported
bstance Pure:	True
ubstance Mix:	False
First Hazardous Class Code For Chemical:	Non-flammable Gas
cond Hazardous Class Code For Chemical:	Oxidizers
hird Hazardous Class Code For Chemical:	Acute Health Hazard
zard Class 1 Of The Chemical:	2.2
ard Class 2 Of The Chemical:	5.1
zard Class 3 Of The Chemical:	6.3
Additional Chemical:	
hemical Is A Toxic 313 Chemical:	N
Pesticide Registration Number:	Not reported
ontains 112R:	N
ontains EHS:	N
ertilizer:	N
esticide:	N
ontains 313:	N
Chemical Name:	POLYCARBONATE RESINS
hysical Description:	SOLID
e Number:	103598772
lity Id:	000195
ysical State Of The Substance:	1

ALEXANDER SERVICES LLC (Continued) **1000439200**

erage Amount Possessed During The Year Code:	20
ximum Amount Possessed During The Year Code:	20
plicable Unit Of Measure Code:	1
Description Of The Unit Of Measure:	POUNDS
ype Code:	K
escription:	BOX
Code:	Not reported
erature Description:	Not reported
essure of Code:	1
Pressure Description:	NORMAL PRESSURE
ure of Code:	Not reported
ure Description:	Not reported
Temperature Description:	NORMAL TEMPERATURE
mperature of The Hazardous Substance Code:	4
erature Description:	Not reported
erature of The Hazardous Substance Code:	Not reported
ays Hazardous Substance On Site During Year:	365
The Substance Protected A Trade Secret:	False
tion Of The Max Qnty Code:	1,000-4,999
tion Of The Avg Qnty Code:	1,000-4,999
Most Hazardous Ingridient:	POLYCARBONATE
ted Nations/north America 4 Digit Class Number:	0000
zard Rank:	1
EHS Ingredient:	NONE LISTED ON MSDS
ubstance Pure:	False
ostance Mix:	True
First Hazardous Class Code For Chemical:	Combustible Material
nd Hazardous Class Code For Chemical:	Not reported
Hazardous Class Code For Chemical:	Not reported
ard Class 1 Of The Chemical:	4.5
rd Class 2 Of The Chemical:	Not reported
rd Class 3 Of The Chemical:	Not reported
Additional Chemical:	
hemical Is A Toxic 313 Chemical:	N
Pesticide Registration Number:	Not reported
ontains 112R:	N
ontains EHS:	N
ertilizer:	N
esticide:	N
ontains 313:	N

Chemical Name:	ARGON
Physical Description:	GAS
e Number:	7440371
lity Id:	000195
ysical State Of The Substance:	3
erage Amount Possessed During The Year Code:	11
ximum Amount Possessed During The Year Code:	20
plicable Unit Of Measure Code:	3
escription Of The Unit Of Measure:	CUBIC FEET
ype Code:	L
Description:	CYLINDER
Code:	Not reported
erature Description:	Not reported
essure of Code:	2
Pressure Description:	GREATER THAN NORMAL PRESSURE

ALEXANDER SERVICES LLC (Continued) **1000439200**

sure of Code:	Not reported
sure Description:	Not reported
Temperature Description:	NORMAL TEMPERATURE
mperature of The Hazardous Substance Code:	4
perature Description:	Not reported
perature of The Hazardous Substance Code:	Not reported
ays Hazardous Substance On Site During Year:	365
The Substance Protected A Trade Secret:	False
ption Of The Max Qnty Code:	1,000-4,999
cription Of The Avg Qnty Code:	500-999
Most Hazardous Ingridient:	ARGON
ited Nations/north America 4 Digit Class Number:	1006
azard Rank:	2
EHS Ingredient:	NONE LISTED ON SDS
bstance Pure:	True
ubstance Mix:	False
First Hazardous Class Code For Chemical:	Non-flammable Gas
nd Hazardous Class Code For Chemical:	Not reported
Hazardous Class Code For Chemical:	Not reported
zard Class 1 Of The Chemical:	2.2
rd Class 2 Of The Chemical:	Not reported
rd Class 3 Of The Chemical:	Not reported

Additional Chemical:

hemical Is A Toxic 313 Chemical:	N
Pesticide Registration Number:	Not reported
ontains 112R:	N
ontains EHS:	N
ertilizer:	N
esticide:	N
ontains 313:	N

Chemical Name:	POLYPROPYLENE RESIN
hysical Description:	SOLID
e Number:	9003070
lity Id:	000195
ysical State Of The Substance:	1
erage Amount Possessed During The Year Code:	10
ximum Amount Possessed During The Year Code:	11
plicable Unit Of Measure Code:	1
Description Of The Unit Of Measure:	POUNDS
ype Code:	K
escription:	BOX
Code:	Not reported
perature Description:	Not reported
essure of Code:	1
Pressure Description:	NORMAL PRESSURE
sure of Code:	Not reported
sure Description:	Not reported
Temperature Description:	NORMAL TEMPERATURE
mperature of The Hazardous Substance Code:	4
perature Description:	Not reported
perature of The Hazardous Substance Code:	Not reported
ays Hazardous Substance On Site During Year:	365
The Substance Protected A Trade Secret:	False
cription Of The Max Qnty Code:	500-999
ription Of The Avg Qnty Code:	200-499

ALEXANDER SERVICES LLC (Continued) **1000439200**

Most Hazardous Ingridient:	PROPYLENE HOMOPOLYMER
ted Nations/north America 4 Digit Class Number:	0000
zard Rank:	1
EHS Ingredient:	NONE LISTED ON MSDS
ubstance Pure:	False
bstance Mix:	True
First Hazardous Class Code For Chemical:	Miscellaneous Hazardous Material
nd Hazardous Class Code For Chemical:	Not reported
Hazardous Class Code For Chemical:	Not reported
zard Class 1 Of The Chemical:	9.0
rd Class 2 Of The Chemical:	Not reported
rd Class 3 Of The Chemical:	Not reported
Additional Chemical:	
hemical Is A Toxic 313 Chemical:	N
Pesticide Registration Number:	Not reported
ontains 112R:	N
ontains EHS:	N
ertilizer:	N
esticide:	N
ontains 313:	N

Chemical Name:	PVC RESIN
hysical Description:	SOLID
se Number:	1317653
lity Id:	000195
ysical State Of The Substance:	1
erage Amount Possessed During The Year Code:	20
ximum Amount Possessed During The Year Code:	20
plicable Unit Of Measure Code:	1
Description Of The Unit Of Measure:	POUNDS
ype Code:	K
escription:	BOX
Code:	Not reported
erature Description:	Not reported
essure of Code:	1
Pressure Description:	NORMAL PRESSURE
sure of Code:	Not reported
sure Description:	Not reported
Temperature Description:	NORMAL TEMPERATURE
mperature of The Hazardous Substance Code:	4
erature Description:	Not reported
erature of The Hazardous Substance Code:	Not reported
ays Hazardous Substance On Site During Year:	365
The Substance Protected A Trade Secret:	False
tion Of The Max Qnty Code:	1,000-4,999
tion Of The Avg Qnty Code:	1,000-4,999
Most Hazardous Ingridient:	CALCIUM CARBONATE
ted Nations/north America 4 Digit Class Number:	0000
zard Rank:	1
EHS Ingredient:	NONE LISTED ON MSDS
ubstance Pure:	False
bstance Mix:	True
First Hazardous Class Code For Chemical:	Combustible Material
nd Hazardous Class Code For Chemical:	Not reported
Hazardous Class Code For Chemical:	Not reported
ard Class 1 Of The Chemical:	4.5

ALEXANDER SERVICES LLC (Continued) **1000439200**

rd Class 2 Of The Chemical:	Not reported
rd Class 3 Of The Chemical:	Not reported
Additional Chemical:	
hemical Is A Toxic 313 Chemical:	N
Pesticide Registration Number:	Not reported
ontains 112R:	N
ontains EHS:	N
ertilizer:	N
esticide:	N
ontains 313:	N
Chemical Name:	CPVC RESIN
hysical Description:	SOLID
se Number:	68648828
lity Id:	000195
ysical State Of The Substance:	1
erage Amount Possessed During The Year Code:	11
ximum Amount Possessed During The Year Code:	11
plicable Unit Of Measure Code:	1
Description Of The Unit Of Measure:	POUNDS
ype Code:	K
escription:	BOX
Code:	Not reported
erature Description:	Not reported
essure of Code:	1
Pressure Description:	NORMAL PRESSURE
sure of Code:	Not reported
sure Description:	Not reported
Temperature Description:	NORMAL TEMPERATURE
mperature of The Hazardous Substance Code:	4
erature Description:	Not reported
erature of The Hazardous Substance Code:	Not reported
ays Hazardous Substance On Site During Year:	365
The Substance Protected A Trade Secret:	False
ription Of The Max Qnty Code:	500-999
ription Of The Avg Qnty Code:	500-999
Most Hazardous Ingridient:	CHLORINATED POLYVINYL CHLORIDE
ted Nations/north America 4 Digit Class Number:	0000
zard Rank:	1
EHS Ingredient:	NONE LISTED ON MSDS
ubstance Pure:	False
bstance Mix:	True
First Hazardous Class Code For Chemical:	Combustible Material
nd Hazardous Class Code For Chemical:	Not reported
Hazardous Class Code For Chemical:	Not reported
ard Class 1 Of The Chemical:	4.5
rd Class 2 Of The Chemical:	Not reported
rd Class 3 Of The Chemical:	Not reported
Additional Chemical:	
hemical Is A Toxic 313 Chemical:	N
Pesticide Registration Number:	Not reported
ontains 112R:	N
ontains EHS:	N
ertilizer:	N
esticide:	N

ALEXANDER SERVICES LLC (Continued) **1000439200**

ontains 313: N

OR MANIFEST:
Manifest Year: Manifest Year - 2013
EPA Id: ORD055965156
Inactive Status: 2014-01-01 00:00:00
Organization Name: Not reported
Contact Name: Gary Effenberger
Contact Telephone Number: Not reported
Mailing Address: PO Box 301009
Mailing City/State/Zip: Portland, OR 97294-9009

Manifest:
Name: ALEXANDER SERVICES LLC
Year : 2013
RCRA Id : ORD055965156
Inactive : 2014-01-01 00:00:00
Status: Small quantity generator
Manifest : 000055315DAT
Ship Date : 01/08/2013
TSD : WAD991281767
WS Num: 1
Transporter: WAR000001743
Ship Qty : Not reported
Rpt Unit : Not reported
Off Mng : H050
EPA Waste Codes: D001 F003 F005
Waste Description: Waste paint rerlated material
mt Of Waste Stream Generated in Reporting Yr 1: 680.25
mt Of Waste Stream Generated in Reporting Yr 2: 680.25

Manifest:
Name: ALEXANDER SERVICES LLC
Year : 2012
RCRA Id : ORD055965156
Inactive : Not reported
Status: Small quantity generator
Manifest : 00004002822D
Ship Date : 06/18/2012
TSD : WAD991281767
WS Num: 1
Transporter: WAR000001743
Ship Qty : Not reported
Rpt Unit : Not reported
Off Mng : H061
EPA Waste Codes: D001 F003 F005
Waste Description: Waste Paint Related Material
t Of Waste Stream Generated in Reporting Yr 1: Not reported
t Of Waste Stream Generated in Reporting Yr 2: Not reported

Name: ALEXANDER SERVICES LLC
Year : 2012
RCRA Id : ORD055965156

ALEXANDER SERVICES LLC (Continued) **1000439200**

Inactive : Not reported
Status: Small quantity generator
Manifest : 000040068DAT
Ship Date : 02/29/2012
TSD : WAD991281767
WS Num: 1
Transporter: WAR000001743
Ship Qty : Not reported
Rpt Unit : Not reported
Off Mng : H061
EPA Waste Codes: D001 F003 F005
Waste Description: Waste Paint Related Material
nt Of Waste Stream Generated in Reporting Yr 1: Not reported
nt Of Waste Stream Generated in Reporting Yr 2: Not reported

Name: ALEXANDER SERVICES LLC
Year : 2012
RCRA Id : ORD055965156
Inactive : Not reported
Status: Small quantity generator
Manifest : 000054622DAT
Ship Date : 01/01/2012
TSD : WAD991281767
WS Num: 1
Transporter: WAR000001743
Ship Qty : Not reported
Rpt Unit : Not reported
Off Mng : H061
EPA Waste Codes: D001 F003 F005
Waste Description: Waste Paint Related Material
nt Of Waste Stream Generated in Reporting Yr 1: Not reported
nt Of Waste Stream Generated in Reporting Yr 2: Not reported

Manifest:
Name: ALEXANDER SERVICES LLC
Year : 2011
RCRA Id : ORD055965156
Inactive : Not reported
Status: Small quantity generator
Manifest : 000042040
Ship Date : 10/17/2011
TSD : WAD991281767
WS Num: 1
Transporter: WAR000001743
Ship Qty : Not reported
Rpt Unit : Not reported
Off Mng : H061
EPA Waste Codes: D001 F001 F005
Waste Description: Waste paint
nt Of Waste Stream Generated in Reporting Yr 1: 428.5575
nt Of Waste Stream Generated in Reporting Yr 2: 204.07499999999999

Name: ALEXANDER SERVICES LLC
Year : 2011
RCRA Id : ORD055965156

ALEXANDER SERVICES LLC (Continued) **1000439200**

Inactive :	Not reported
Status:	Small quantity generator
Manifest :	007066121
Ship Date :	08/01/2011
TSD :	WAD991281767
WS Num:	1
Transporter:	WAR000001743
Ship Qty :	Not reported
Rpt Unit :	Not reported
Off Mng :	H061
EPA Waste Codes:	D001 F001 F005
Waste Description:	Waste paint
nt Of Waste Stream Generated in Reporting Yr 1:	428.5575
t Of Waste Stream Generated in Reporting Yr 2:	224.48249999999999

Manifest:

Name:	ALEXANDER SERVICES LLC
Year :	2010
RCRA Id :	ORD055965156
Inactive :	Not reported
Status:	Small quantity generator
Manifest :	006579227
Ship Date :	01/12/2010
TSD :	WAD991281767
WS Num:	1
Transporter:	WAR000001743
Ship Qty :	Not reported
Rpt Unit :	Not reported
Off Mng :	H061
EPA Waste Codes:	D001 F001 F005
Waste Description:	Waste paint
mt Of Waste Stream Generated in Reporting Yr 1:	1897.8975
t Of Waste Stream Generated in Reporting Yr 2:	408.14999999999998

Name:	ALEXANDER SERVICES LLC
Year :	2010
RCRA Id :	ORD055965156
Inactive :	Not reported
Status:	Small quantity generator
Manifest :	007067837
Ship Date :	08/02/2010
TSD :	WAD991281767
WS Num:	1
Transporter:	WAR000001743
Ship Qty :	Not reported
Rpt Unit :	Not reported
Off Mng :	H061
EPA Waste Codes:	D001 F001 F005
Waste Description:	Waste paint
mt Of Waste Stream Generated in Reporting Yr 1:	1897.8975
t Of Waste Stream Generated in Reporting Yr 2:	408.14999999999998

Name:	ALEXANDER SERVICES LLC
Year :	2010
RCRA Id :	ORD055965156

ALEXANDER SERVICES LLC (Continued) **1000439200**

Inactive : Not reported
Status: Small quantity generator
Manifest : 007068473
Ship Date : 10/21/2010
TSD : WAD991281767
WS Num: 1
Transporter: WAR000001743
Ship Qty : Not reported
Rpt Unit : Not reported
Off Mng : H061
EPA Waste Codes: D001 F001 F005
Waste Description: Waste paint
mt Of Waste Stream Generated in Reporting Yr 1: 1897.8975
mt Of Waste Stream Generated in Reporting Yr 2: 448.96499999999997

Name: ALEXANDER SERVICES LLC
Year : 2010
RCRA Id : ORD055965156
Inactive : Not reported
Status: Small quantity generator
Manifest : 007079518
Ship Date : 04/07/2010
TSD : WAD991281767
WS Num: 1
Transporter: WAR000001743
Ship Qty : Not reported
Rpt Unit : Not reported
Off Mng : H061
EPA Waste Codes: D001 F001 F005
Waste Description: Waste paint
mt Of Waste Stream Generated in Reporting Yr 1: 1897.8975
t Of Waste Stream Generated in Reporting Yr 2: 408.14999999999998

Manifest:
Name: ALEXANDER SERVICES LLC
Year : 2009
RCRA Id : ORD055965156
Inactive : Not reported
Status: Small quantity generator
Manifest : 004205859
Ship Date : 07/30/2009
TSD : WAD991281767
WS Num: 1
Transporter: WAR000001743
Ship Qty : Not reported
Rpt Unit : Not reported
Off Mng : H061
EPA Waste Codes: D001 F001 F005
Waste Description: Waste paint
Of Waste Stream Generated in Reporting Yr 1: 1085.6790000000001
Of Waste Stream Generated in Reporting Yr 2: 216.31950000000001

Name: ALEXANDER SERVICES LLC
Year : 2009
RCRA Id : ORD055965156

ALEXANDER SERVICES LLC (Continued) **1000439200**

Inactive : Not reported
Status: Small quantity generator
Manifest : 004812076
Ship Date : 04/01/2009
TSD : WAD991281767
WS Num: 1
Transporter: WAR000001743
Ship Qty : Not reported
Rpt Unit : Not reported
Off Mng : H061
EPA Waste Codes: D001 F001 F005
Waste Description: Waste paint
Of Waste Stream Generated in Reporting Yr 1: 1085.6790000000001
nt Of Waste Stream Generated in Reporting Yr 2: 204.07499999999999

Name: ALEXANDER SERVICES LLC
Year : 2009
RCRA Id : ORD055965156
Inactive : Not reported
Status: Small quantity generator
Manifest : 004965053
Ship Date : 01/14/2009
TSD : WAD991281767
WS Num: 1
Transporter: WAR000001743
Ship Qty : Not reported
Rpt Unit : Not reported
Off Mng : H061
EPA Waste Codes: D001 F001 F005
Waste Description: Waste paint
Of Waste Stream Generated in Reporting Yr 1: 1085.6790000000001
mt Of Waste Stream Generated in Reporting Yr 2: 448.96499999999997

Name: ALEXANDER SERVICES LLC
Year : 2009
RCRA Id : ORD055965156
Inactive : Not reported
Status: Small quantity generator
Manifest : 005605242
Ship Date : 10/12/2009
TSD : WAD991281767
WS Num: 1
Transporter: WAR000001743
Ship Qty : Not reported
Rpt Unit : Not reported
Off Mng : H061
EPA Waste Codes: D001 F001 F005
Waste Description: Waste paint
Of Waste Stream Generated in Reporting Yr 1: 1085.6790000000001
Of Waste Stream Generated in Reporting Yr 2: 216.31950000000001

Manifest:
Name: ALEXANDER SERVICES LLC
Year : 2008
RCRA Id : ORD055965156

ALEXANDER SERVICES LLC (Continued) **1000439200**

Inactive :	Not reported
Status:	Small quantity generator
Manifest :	003618682
Ship Date :	02/26/2008
TSD :	WAR000001743
WS Num:	1
Transporter:	WAD991281767
Ship Qty :	Not reported
Rpt Unit :	Not reported
Off Mng :	H061
EPA Waste Codes:	D001 F003 F005
Waste Description:	Waste paint
mt Of Waste Stream Generated in Reporting Yr 1:	2399.922
mt Of Waste Stream Generated in Reporting Yr 2:	448.96499999999997

Name:	ALEXANDER SERVICES LLC
Year :	2008
RCRA Id :	ORD055965156
Inactive :	Not reported
Status:	Small quantity generator
Manifest :	003619692
Ship Date :	01/19/2008
TSD :	WAR000001743
WS Num:	1
Transporter:	WAD991281767
Ship Qty :	Not reported
Rpt Unit :	Not reported
Off Mng :	H061
EPA Waste Codes:	D001 F003 F005
Waste Description:	Waste paint
mt Of Waste Stream Generated in Reporting Yr 1:	2399.922
mt Of Waste Stream Generated in Reporting Yr 2:	448.96499999999997

Name:	ALEXANDER SERVICES LLC
Year :	2008
RCRA Id :	ORD055965156
Inactive :	Not reported
Status:	Small quantity generator
Manifest :	004049133
Ship Date :	04/18/2008
TSD :	WAR000001743
WS Num:	1
Transporter:	WAD991281767
Ship Qty :	Not reported
Rpt Unit :	Not reported
Off Mng :	H061
EPA Waste Codes:	D001 F003 F005
Waste Description:	Waste paint
mt Of Waste Stream Generated in Reporting Yr 1:	2399.922
mt Of Waste Stream Generated in Reporting Yr 2:	448.96499999999997

Name:	ALEXANDER SERVICES LLC
Year :	2008
RCRA Id :	ORD055965156
Inactive :	Not reported
Status:	Small quantity generator
Manifest :	004050326

ALEXANDER SERVICES LLC (Continued) **1000439200**

Ship Date : 07/30/2008
TSD : WAR000001743
WS Num: 1
Transporter: WAD991281767
Ship Qty : Not reported
Rpt Unit : Not reported
Off Mng : H061
EPA Waste Codes: D001 F003 F005
Waste Description: Waste paint
mt Of Waste Stream Generated in Reporting Yr 1: 2399.922
mt Of Waste Stream Generated in Reporting Yr 2: 571.40999999999997

Name: ALEXANDER SERVICES LLC
Year : 2008
RCRA Id : ORD055965156
Inactive : Not reported
Status: Small quantity generator
Manifest : 004207181
Ship Date : 09/19/2008
TSD : WAR000001743
WS Num: 1
Transporter: WAD991281767
Ship Qty : Not reported
Rpt Unit : Not reported
Off Mng : H061
EPA Waste Codes: D001 F003 F005
Waste Description: Waste paint
mt Of Waste Stream Generated in Reporting Yr 1: 2399.922
Of Waste Stream Generated in Reporting Yr 2: 318.35700000000003

Manifest:
Name: ALEXANDER SERVICES LLC
Year : 2007
RCRA Id : ORD055965156
Inactive : Not reported
Status: Small quantity generator
Manifest : 001686138
Ship Date : 01/11/2007
TSD : WAD991281767
WS Num: 1
Transporter: WAR000001743
Ship Qty : Not reported
Rpt Unit : Not reported
Off Mng : H061
EPA Waste Codes: D001 D007 F003 F005
Waste Description: Waste paint
Amt Of Waste Stream Generated in Reporting Yr 1: 1306.0799999999999
f Waste Stream Generated in Reporting Yr 2: 448.97000000000003

Name: ALEXANDER SERVICES LLC
Year : 2007
RCRA Id : ORD055965156
Inactive : Not reported
Status: Small quantity generator
Manifest : 001691014

ALEXANDER SERVICES LLC (Continued) **1000439200**

Ship Date : 06/06/2007
TSD : WAD991281767
WS Num: 1
Transporter: WAR000001743
Ship Qty : Not reported
Rpt Unit : Not reported
Off Mng : H061
EPA Waste Codes: D001 D007 F003 F005
Waste Description: Waste paint
Amt Of Waste Stream Generated in Reporting Yr 1: 1306.0799999999999
Of Waste Stream Generated in Reporting Yr 2: 448.97000000000003

Name: ALEXANDER SERVICES LLC
Year : 2007
RCRA Id : ORD055965156
Inactive : Not reported
Status: Small quantity generator
Manifest : 003619692
Ship Date : 12/19/2007
TSD : WAD991281767
WS Num: 1
Transporter: WAR000001743
Ship Qty : Not reported
Rpt Unit : Not reported
Off Mng : H061
EPA Waste Codes: D001 D007 F003 F005
Waste Description: Waste paint
Amt Of Waste Stream Generated in Reporting Yr 1: 1306.0799999999999
nt Of Waste Stream Generated in Reporting Yr 2: 408.14999999999998

Manifest:
Name: ALEXANDER SERVICES LLC
Year : 2006
RCRA Id : ORD055965156
Inactive : Not reported
Status: Small quantity generator
Manifest : 001358264jjk
Ship Date : 09/27/2006
TSD : WAD991281767
WS Num: Not reported
Transporter: WAR000001743
Ship Qty : 918
Rpt Unit : LB
Off Mng : H061
EPA Waste Codes: D001 D007 F003 F005
Waste Description: Waste paint
nt Of Waste Stream Generated in Reporting Yr 1: Not reported
nt Of Waste Stream Generated in Reporting Yr 2: Not reported

Name: ALEXANDER SERVICES LLC
Year : 2006
RCRA Id : ORD055965156
Inactive : Not reported
Status: Small quantity generator
Manifest : 19304

ALEXANDER SERVICES LLC (Continued) **1000439200**

Ship Date : 05/17/2006
TSD : WAD991281767
WS Num: Not reported
Transporter: WAR000001743
Ship Qty : 918
Rpt Unit : LB
Off Mng : H061
EPA Waste Codes: D001 D007 F003 F005
Waste Description: Waste paint
t Of Waste Stream Generated in Reporting Yr 1: Not reported
t Of Waste Stream Generated in Reporting Yr 2: Not reported

Name: ALEXANDER SERVICES LLC
Year : 2006
RCRA Id : ORD055965156
Inactive : Not reported
Status: Small quantity generator
Manifest : 56499
Ship Date : 01/18/2006
TSD : WAD991281767
WS Num: Not reported
Transporter: WAR000001743
Ship Qty : 918
Rpt Unit : LB
Off Mng : H061
EPA Waste Codes: D001 D007 F003 F005
Waste Description: Waste paint
t Of Waste Stream Generated in Reporting Yr 1: Not reported
t Of Waste Stream Generated in Reporting Yr 2: Not reported

Manifest:
Name: ALEXANDER SERVICES LLC
Year : 2004
RCRA Id : ORD055965156
Inactive : Not reported
Status: Small quantity generator
Manifest : 07828
Ship Date : 02/05/2004
TSD : WAD981769110
WS Num: Not reported
Transporter: WAD058364647
Ship Qty : 459
Rpt Unit : LB
Off Mng : H061
EPA Waste Codes: D001 F003 F005
Waste Description: Not reported
t Of Waste Stream Generated in Reporting Yr 1: Not reported
t Of Waste Stream Generated in Reporting Yr 2: Not reported

Name: ALEXANDER SERVICES LLC
Year : 2004
RCRA Id : ORD055965156
Inactive : Not reported
Status: Small quantity generator
Manifest : 21020

ALEXANDER SERVICES LLC (Continued) **1000439200**

Ship Date : 08/04/2004
TSD : WAD981769110
WS Num: Not reported
Transporter: WAD058364647
Ship Qty : 459
Rpt Unit : LB
Off Mng : H061
EPA Waste Codes: D001 F003 F005
Waste Description: Not reported
nt Of Waste Stream Generated in Reporting Yr 1: Not reported
nt Of Waste Stream Generated in Reporting Yr 2: Not reported

Name: ALEXANDER SERVICES LLC
Year : 2004
RCRA Id : ORD055965156
Inactive : Not reported
Status: Small quantity generator
Manifest : 22650
Ship Date : 08/27/2004
TSD : WAD981769110
WS Num: Not reported
Transporter: WAD058364647
Ship Qty : 459
Rpt Unit : LB
Off Mng : H061
EPA Waste Codes: D001 F003 F005
Waste Description: Not reported
nt Of Waste Stream Generated in Reporting Yr 1: Not reported
nt Of Waste Stream Generated in Reporting Yr 2: Not reported

Manifest:
Name: ALEXANDER MANUFACTURING INC
Year : 2003
RCRA Id : ORD055965156
Inactive : 2014-01-01 00:00:00
Status: Small quantity generator
Manifest : 00093
Ship Date : 10/01/2003
TSD : WAD981769110
WS Num: 1
Transporter: Not reported
Ship Qty : Not reported
Rpt Unit : Not reported
Off Mng : H061
EPA Waste Codes: D001
Waste Description: Paint related waste
Amt Of Waste Stream Generated in Reporting Yr 1: 2618.9625
mt Of Waste Stream Generated in Reporting Yr 2: 374.1375

Name: ALEXANDER MANUFACTURING INC
Year : 2003
RCRA Id : ORD055965156
Inactive : 2014-01-01 00:00:00
Status: Small quantity generator
Manifest : 00093

ALEXANDER SERVICES LLC (Continued) **1000439200**

Ship Date :	10/01/2003
TSD :	WAD981769110
WS Num:	1
Transporter:	Not reported
Ship Qty :	Not reported
Rpt Unit :	Not reported
Off Mng :	H061
EPA Waste Codes:	F003
Waste Description:	Paint related waste
Amt Of Waste Stream Generated in Reporting Yr 1:	2618.9625
mt Of Waste Stream Generated in Reporting Yr 2:	374.1375

Name:	ALEXANDER MANUFACTURING INC
Year :	2003
RCRA Id :	ORD055965156
Inactive :	2014-01-01 00:00:00
Status:	Small quantity generator
Manifest :	00093
Ship Date :	10/01/2003
TSD :	WAD981769110
WS Num:	1
Transporter:	Not reported
Ship Qty :	Not reported
Rpt Unit :	Not reported
Off Mng :	H061
EPA Waste Codes:	F005
Waste Description:	Paint related waste
Amt Of Waste Stream Generated in Reporting Yr 1:	2618.9625
mt Of Waste Stream Generated in Reporting Yr 2:	374.1375

Name:	ALEXANDER MANUFACTURING INC
Year :	2003
RCRA Id :	ORD055965156
Inactive :	2014-01-01 00:00:00
Status:	Small quantity generator
Manifest :	04731
Ship Date :	12/01/2003
TSD :	WAD981769110
WS Num:	1
Transporter:	Not reported
Ship Qty :	Not reported
Rpt Unit :	Not reported
Off Mng :	H061
EPA Waste Codes:	D001
Waste Description:	Paint related waste
Amt Of Waste Stream Generated in Reporting Yr 1:	2618.9625
mt Of Waste Stream Generated in Reporting Yr 2:	374.1375

Name:	ALEXANDER MANUFACTURING INC
Year :	2003
RCRA Id :	ORD055965156
Inactive :	2014-01-01 00:00:00
Status:	Small quantity generator
Manifest :	04731
Ship Date :	12/01/2003
TSD :	WAD981769110
WS Num:	1

ALEXANDER SERVICES LLC (Continued) **1000439200**

Transporter:	Not reported
Ship Qty :	Not reported
Rpt Unit :	Not reported
Off Mng :	H061
EPA Waste Codes:	F003
Waste Description:	Paint related waste
Amt Of Waste Stream Generated in Reporting Yr 1:	2618.9625
mt Of Waste Stream Generated in Reporting Yr 2:	374.1375

Name:	ALEXANDER MANUFACTURING INC
Year :	2003
RCRA Id :	ORD055965156
Inactive :	2014-01-01 00:00:00
Status:	Small quantity generator
Manifest :	04731
Ship Date :	12/01/2003
TSD :	WAD981769110
WS Num:	1
Transporter:	Not reported
Ship Qty :	Not reported
Rpt Unit :	Not reported
Off Mng :	H061
EPA Waste Codes:	F005
Waste Description:	Paint related waste
Amt Of Waste Stream Generated in Reporting Yr 1:	2618.9625
mt Of Waste Stream Generated in Reporting Yr 2:	374.1375

Name:	ALEXANDER MANUFACTURING INC
Year :	2003
RCRA Id :	ORD055965156
Inactive :	2014-01-01 00:00:00
Status:	Small quantity generator
Manifest :	86282
Ship Date :	02/24/2003
TSD :	WAD981769110
WS Num:	1
Transporter:	Not reported
Ship Qty :	Not reported
Rpt Unit :	Not reported
Off Mng :	H061
EPA Waste Codes:	D001
Waste Description:	Paint related waste
Amt Of Waste Stream Generated in Reporting Yr 1:	2618.9625
mt Of Waste Stream Generated in Reporting Yr 2:	374.1375

Name:	ALEXANDER MANUFACTURING INC
Year :	2003
RCRA Id :	ORD055965156
Inactive :	2014-01-01 00:00:00
Status:	Small quantity generator
Manifest :	86282
Ship Date :	02/24/2003
TSD :	WAD981769110
WS Num:	1
Transporter:	Not reported
Ship Qty :	Not reported
Rpt Unit :	Not reported

ALEXANDER SERVICES LLC (Continued) **1000439200**

Off Mng : H061
EPA Waste Codes: F003
Waste Description: Paint related waste
Amt Of Waste Stream Generated in Reporting Yr 1: 2618.9625
mt Of Waste Stream Generated in Reporting Yr 2: 374.1375

Name: ALEXANDER MANUFACTURING INC
Year : 2003
RCRA Id : ORD055965156
Inactive : 2014-01-01 00:00:00
Status: Small quantity generator
Manifest : 86282
Ship Date : 02/24/2003
TSD : WAD981769110
WS Num: 1
Transporter: Not reported
Ship Qty : Not reported
Rpt Unit : Not reported
Off Mng : H061
EPA Waste Codes: F005
Waste Description: Paint related waste
Amt Of Waste Stream Generated in Reporting Yr 1: 2618.9625
mt Of Waste Stream Generated in Reporting Yr 2: 374.1375

Name: ALEXANDER MANUFACTURING INC
Year : 2003
RCRA Id : ORD055965156
Inactive : 2014-01-01 00:00:00
Status: Small quantity generator
Manifest : 88896
Ship Date : 04/04/2003
TSD : WAD981769110
WS Num: 1
Transporter: Not reported
Ship Qty : Not reported
Rpt Unit : Not reported
Off Mng : H061
EPA Waste Codes: D001
Waste Description: Paint related waste
Amt Of Waste Stream Generated in Reporting Yr 1: 2618.9625
mt Of Waste Stream Generated in Reporting Yr 2: 374.1375

Click this hyperlink while viewing on your computer to access
364 additional OR_MANIFEST: record(s) in the EDR Site Report.

Name: ALEXANDER MANUFACTURING INC
Year : 2003
RCRA Id : ORD055965156
Inactive : 2014-01-01 00:00:00
Status: Small quantity generator
Manifest : 88896
Ship Date : 04/04/2003
TSD : WAD981769110
WS Num: 1
Transporter: Not reported
Ship Qty : Not reported
Rpt Unit : Not reported

ALEXANDER SERVICES LLC (Continued) **1000439200**

Off Mng :	H061
EPA Waste Codes:	F003
Waste Description:	Paint related waste
Amt Of Waste Stream Generated in Reporting Yr 1:	2618.9625
mt Of Waste Stream Generated in Reporting Yr 2:	374.1375

Name:	ALEXANDER MANUFACTURING INC
Year :	2003
RCRA Id :	ORD055965156
Inactive :	2014-01-01 00:00:00
Status:	Small quantity generator
Manifest :	88896
Ship Date :	04/04/2003
TSD :	WAD981769110
WS Num:	1
Transporter:	Not reported
Ship Qty :	Not reported
Rpt Unit :	Not reported
Off Mng :	H061
EPA Waste Codes:	F005
Waste Description:	Paint related waste
Amt Of Waste Stream Generated in Reporting Yr 1:	2618.9625
mt Of Waste Stream Generated in Reporting Yr 2:	374.1375

Name:	ALEXANDER MANUFACTURING INC
Year :	2003
RCRA Id :	ORD055965156
Inactive :	2014-01-01 00:00:00
Status:	Small quantity generator
Manifest :	91344
Ship Date :	05/15/2003
TSD :	WAD981769110
WS Num:	1
Transporter:	Not reported
Ship Qty :	Not reported
Rpt Unit :	Not reported
Off Mng :	H061
EPA Waste Codes:	D001
Waste Description:	Paint related waste
Amt Of Waste Stream Generated in Reporting Yr 1:	2618.9625
mt Of Waste Stream Generated in Reporting Yr 2:	374.1375

Name:	ALEXANDER MANUFACTURING INC
Year :	2003
RCRA Id :	ORD055965156
Inactive :	2014-01-01 00:00:00
Status:	Small quantity generator
Manifest :	91344
Ship Date :	05/15/2003
TSD :	WAD981769110
WS Num:	1
Transporter:	Not reported
Ship Qty :	Not reported
Rpt Unit :	Not reported
Off Mng :	H061
EPA Waste Codes:	F003
Waste Description:	Paint related waste

ALEXANDER SERVICES LLC (Continued) **1000439200**

Amt Of Waste Stream Generated in Reporting Yr 1: 2618.9625
mt Of Waste Stream Generated in Reporting Yr 2: 374.1375

Name: ALEXANDER MANUFACTURING INC
Year : 2003
RCRA Id : ORD055965156
Inactive : 2014-01-01 00:00:00
Status: Small quantity generator
Manifest : 91344
Ship Date : 05/15/2003
TSD : WAD981769110
WS Num: 1
Transporter: Not reported
Ship Qty : Not reported
Rpt Unit : Not reported
Off Mng : H061
EPA Waste Codes: F005
Waste Description: Paint related waste
Amt Of Waste Stream Generated in Reporting Yr 1: 2618.9625
mt Of Waste Stream Generated in Reporting Yr 2: 374.1375

Name: ALEXANDER MANUFACTURING INC
Year : 2003
RCRA Id : ORD055965156
Inactive : 2014-01-01 00:00:00
Status: Small quantity generator
Manifest : 93489
Ship Date : 06/19/2003
TSD : WAD981769110
WS Num: 1
Transporter: Not reported
Ship Qty : Not reported
Rpt Unit : Not reported
Off Mng : H061
EPA Waste Codes: D001
Waste Description: Paint related waste
Amt Of Waste Stream Generated in Reporting Yr 1: 2618.9625
mt Of Waste Stream Generated in Reporting Yr 2: 374.1375

Name: ALEXANDER MANUFACTURING INC
Year : 2003
RCRA Id : ORD055965156
Inactive : 2014-01-01 00:00:00
Status: Small quantity generator
Manifest : 93489
Ship Date : 06/19/2003
TSD : WAD981769110
WS Num: 1
Transporter: Not reported
Ship Qty : Not reported
Rpt Unit : Not reported
Off Mng : H061
EPA Waste Codes: F003
Waste Description: Paint related waste
Amt Of Waste Stream Generated in Reporting Yr 1: 2618.9625
mt Of Waste Stream Generated in Reporting Yr 2: 374.1375

ALEXANDER SERVICES LLC (Continued) **1000439200**

Name:	ALEXANDER MANUFACTURING INC
Year :	2003
RCRA Id :	ORD055965156
Inactive :	2014-01-01 00:00:00
Status:	Small quantity generator
Manifest :	93489
Ship Date :	06/19/2003
TSD :	WAD981769110
WS Num:	1
Transporter:	Not reported
Ship Qty :	Not reported
Rpt Unit :	Not reported
Off Mng :	H061
EPA Waste Codes:	F005
Waste Description:	Paint related waste
Amt Of Waste Stream Generated in Reporting Yr 1:	2618.9625
mt Of Waste Stream Generated in Reporting Yr 2:	374.1375

Name:	ALEXANDER MANUFACTURING INC
Year :	2003
RCRA Id :	ORD055965156
Inactive :	2014-01-01 00:00:00
Status:	Small quantity generator
Manifest :	96367
Ship Date :	08/06/2003
TSD :	WAD981769110
WS Num:	1
Transporter:	Not reported
Ship Qty :	Not reported
Rpt Unit :	Not reported
Off Mng :	H061
EPA Waste Codes:	D001
Waste Description:	Paint related waste
Amt Of Waste Stream Generated in Reporting Yr 1:	2618.9625
mt Of Waste Stream Generated in Reporting Yr 2:	374.1375

Name:	ALEXANDER MANUFACTURING INC
Year :	2003
RCRA Id :	ORD055965156
Inactive :	2014-01-01 00:00:00
Status:	Small quantity generator
Manifest :	96367
Ship Date :	08/06/2003
TSD :	WAD981769110
WS Num:	1
Transporter:	Not reported
Ship Qty :	Not reported
Rpt Unit :	Not reported
Off Mng :	H061
EPA Waste Codes:	F003
Waste Description:	Paint related waste
Amt Of Waste Stream Generated in Reporting Yr 1:	2618.9625
mt Of Waste Stream Generated in Reporting Yr 2:	374.1375

ALEXANDER SERVICES LLC (Continued) **1000439200**

Manifest:
Name: ALEXANDER MANUFACTURING INC
Year : 2002
RCRA Id : ORD055965156
Inactive : 2014-01-01 00:00:00
Status: Small quantity generator
Manifest : 03024
Ship Date : 01/14/2002
TSD : WAD981769110
WS Num: 1
Transporter: Not reported
Ship Qty : Not reported
Rpt Unit : Not reported
Off Mng : M061
EPA Waste Codes: D001
Waste Description: Paint Related Waste
Amt Of Waste Stream Generated in Reporting Yr 1: 3469.275
Amt Of Waste Stream Generated in Reporting Yr 2: 476

Name: ALEXANDER MANUFACTURING INC
Year : 2002
RCRA Id : ORD055965156
Inactive : 2014-01-01 00:00:00
Status: Small quantity generator
Manifest : 03024
Ship Date : 01/14/2002
TSD : WAD981769110
WS Num: 1
Transporter: Not reported
Ship Qty : Not reported
Rpt Unit : Not reported
Off Mng : M061
EPA Waste Codes: F003
Waste Description: Paint Related Waste
Amt Of Waste Stream Generated in Reporting Yr 1: 3469.275
Amt Of Waste Stream Generated in Reporting Yr 2: 476

Name: ALEXANDER MANUFACTURING INC
Year : 2002
RCRA Id : ORD055965156
Inactive : 2014-01-01 00:00:00
Status: Small quantity generator
Manifest : 03024
Ship Date : 01/14/2002
TSD : WAD981769110
WS Num: 1
Transporter: Not reported
Ship Qty : Not reported
Rpt Unit : Not reported
Off Mng : M061
EPA Waste Codes: F005
Waste Description: Paint Related Waste
Amt Of Waste Stream Generated in Reporting Yr 1: 3469.275
Amt Of Waste Stream Generated in Reporting Yr 2: 476

Name: ALEXANDER MANUFACTURING INC
Year : 2002

ALEXANDER SERVICES LLC (Continued) **1000439200**

RCRA Id : ORD055965156
Inactive : 2014-01-01 00:00:00
Status: Small quantity generator
Manifest : 03112
Ship Date : 02/28/2002
TSD : WAD981769110
WS Num: 1
Transporter: Not reported
Ship Qty : Not reported
Rpt Unit : Not reported
Off Mng : M061
EPA Waste Codes: D001
Waste Description: Paint Related Waste
Amt Of Waste Stream Generated in Reporting Yr 1: 3469.275
Amt Of Waste Stream Generated in Reporting Yr 2: 374

Name: ALEXANDER MANUFACTURING INC
Year : 2002
RCRA Id : ORD055965156
Inactive : 2014-01-01 00:00:00
Status: Small quantity generator
Manifest : 03112
Ship Date : 02/28/2002
TSD : WAD981769110
WS Num: 1
Transporter: Not reported
Ship Qty : Not reported
Rpt Unit : Not reported
Off Mng : M061
EPA Waste Codes: F003
Waste Description: Paint Related Waste
Amt Of Waste Stream Generated in Reporting Yr 1: 3469.275
Amt Of Waste Stream Generated in Reporting Yr 2: 374

Name: ALEXANDER MANUFACTURING INC
Year : 2002
RCRA Id : ORD055965156
Inactive : 2014-01-01 00:00:00
Status: Small quantity generator
Manifest : 03112
Ship Date : 02/28/2002
TSD : WAD981769110
WS Num: 1
Transporter: Not reported
Ship Qty : Not reported
Rpt Unit : Not reported
Off Mng : M061
EPA Waste Codes: F005
Waste Description: Paint Related Waste
Amt Of Waste Stream Generated in Reporting Yr 1: 3469.275
Amt Of Waste Stream Generated in Reporting Yr 2: 374

Name: ALEXANDER MANUFACTURING INC
Year : 2002
RCRA Id : ORD055965156
Inactive : 2014-01-01 00:00:00
Status: Small quantity generator

ALEXANDER SERVICES LLC (Continued) **1000439200**

Manifest :	03196
Ship Date :	03/19/2002
TSD :	WAD981769110
WS Num:	1
Transporter:	Not reported
Ship Qty :	Not reported
Rpt Unit :	Not reported
Off Mng :	M061
EPA Waste Codes:	D001
Waste Description:	Paint Related Waste
Amt Of Waste Stream Generated in Reporting Yr 1:	3469.275
Amt Of Waste Stream Generated in Reporting Yr 2:	187

Name:	ALEXANDER MANUFACTURING INC
Year :	2002
RCRA Id :	ORD055965156
Inactive :	2014-01-01 00:00:00
Status:	Small quantity generator
Manifest :	03196
Ship Date :	03/19/2002
TSD :	WAD981769110
WS Num:	1
Transporter:	Not reported
Ship Qty :	Not reported
Rpt Unit :	Not reported
Off Mng :	M061
EPA Waste Codes:	F003
Waste Description:	Paint Related Waste
Amt Of Waste Stream Generated in Reporting Yr 1:	3469.275
Amt Of Waste Stream Generated in Reporting Yr 2:	187

Name:	ALEXANDER MANUFACTURING INC
Year :	2002
RCRA Id :	ORD055965156
Inactive :	2014-01-01 00:00:00
Status:	Small quantity generator
Manifest :	03196
Ship Date :	03/19/2002
TSD :	WAD981769110
WS Num:	1
Transporter:	Not reported
Ship Qty :	Not reported
Rpt Unit :	Not reported
Off Mng :	M061
EPA Waste Codes:	F005
Waste Description:	Paint Related Waste
Amt Of Waste Stream Generated in Reporting Yr 1:	3469.275
Amt Of Waste Stream Generated in Reporting Yr 2:	187

Name:	ALEXANDER MANUFACTURING INC
Year :	2002
RCRA Id :	ORD055965156
Inactive :	2014-01-01 00:00:00
Status:	Small quantity generator
Manifest :	03274
Ship Date :	04/09/2002
TSD :	WAD981769110

ALEXANDER SERVICES LLC (Continued) **1000439200**

WS Num: 1
Transporter: Not reported
Ship Qty : Not reported
Rpt Unit : Not reported
Off Mng : M061
EPA Waste Codes: D001
Waste Description: Paint Related Waste
Amt Of Waste Stream Generated in Reporting Yr 1: 3469.275
Amt Of Waste Stream Generated in Reporting Yr 2: 187

Click this hyperlink while viewing on your computer to access
364 additional OR_MANIFEST: record(s) in the EDR Site Report.

Name: ALEXANDER MANUFACTURING INC
Year : 2002
RCRA Id : ORD055965156
Inactive : 2014-01-01 00:00:00
Status: Small quantity generator
Manifest : 03274
Ship Date : 04/09/2002
TSD : WAD981769110
WS Num: 1
Transporter: Not reported
Ship Qty : Not reported
Rpt Unit : Not reported
Off Mng : M061
EPA Waste Codes: F003
Waste Description: Paint Related Waste
Amt Of Waste Stream Generated in Reporting Yr 1: 3469.275
Amt Of Waste Stream Generated in Reporting Yr 2: 187

Name: ALEXANDER MANUFACTURING INC
Year : 2002
RCRA Id : ORD055965156
Inactive : 2014-01-01 00:00:00
Status: Small quantity generator
Manifest : 03274
Ship Date : 04/09/2002
TSD : WAD981769110
WS Num: 1
Transporter: Not reported
Ship Qty : Not reported
Rpt Unit : Not reported
Off Mng : M061
EPA Waste Codes: F005
Waste Description: Paint Related Waste
Amt Of Waste Stream Generated in Reporting Yr 1: 3469.275
Amt Of Waste Stream Generated in Reporting Yr 2: 187

Name: ALEXANDER MANUFACTURING INC
Year : 2002
RCRA Id : ORD055965156
Inactive : 2014-01-01 00:00:00
Status: Small quantity generator
Manifest : 03356
Ship Date : 05/10/2002
TSD : WAD981769110

ALEXANDER SERVICES LLC (Continued) **1000439200**

WS Num:	1
Transporter:	Not reported
Ship Qty :	Not reported
Rpt Unit :	Not reported
Off Mng :	M061
EPA Waste Codes:	D001
Waste Description:	Paint Related Waste
Amt Of Waste Stream Generated in Reporting Yr 1:	3469.275
Amt Of Waste Stream Generated in Reporting Yr 2:	374

Name:	ALEXANDER MANUFACTURING INC
Year :	2002
RCRA Id :	ORD055965156
Inactive :	2014-01-01 00:00:00
Status:	Small quantity generator
Manifest :	03356
Ship Date :	05/10/2002
TSD :	WAD981769110
WS Num:	1
Transporter:	Not reported
Ship Qty :	Not reported
Rpt Unit :	Not reported
Off Mng :	M061
EPA Waste Codes:	F003
Waste Description:	Paint Related Waste
Amt Of Waste Stream Generated in Reporting Yr 1:	3469.275
Amt Of Waste Stream Generated in Reporting Yr 2:	374

Name:	ALEXANDER MANUFACTURING INC
Year :	2002
RCRA Id :	ORD055965156
Inactive :	2014-01-01 00:00:00
Status:	Small quantity generator
Manifest :	03356
Ship Date :	05/10/2002
TSD :	WAD981769110
WS Num:	1
Transporter:	Not reported
Ship Qty :	Not reported
Rpt Unit :	Not reported
Off Mng :	M061
EPA Waste Codes:	F005
Waste Description:	Paint Related Waste
Amt Of Waste Stream Generated in Reporting Yr 1:	3469.275
Amt Of Waste Stream Generated in Reporting Yr 2:	374

Name:	ALEXANDER MANUFACTURING INC
Year :	2002
RCRA Id :	ORD055965156
Inactive :	2014-01-01 00:00:00
Status:	Small quantity generator
Manifest :	03548
Ship Date :	07/02/2002
TSD :	WAD981769110
WS Num:	1
Transporter:	Not reported
Ship Qty :	Not reported

ALEXANDER SERVICES LLC (Continued) **1000439200**

Rpt Unit : Not reported
Off Mng : M061
EPA Waste Codes: D001
Waste Description: Paint Related Waste
Amt Of Waste Stream Generated in Reporting Yr 1: 3469.275
Amt Of Waste Stream Generated in Reporting Yr 2: 561

Name: ALEXANDER MANUFACTURING INC
Year : 2002
RCRA Id : ORD055965156
Inactive : 2014-01-01 00:00:00
Status: Small quantity generator
Manifest : 03548
Ship Date : 07/02/2002
TSD : WAD981769110
WS Num: 1
Transporter: Not reported
Ship Qty : Not reported
Rpt Unit : Not reported
Off Mng : M061
EPA Waste Codes: F003
Waste Description: Paint Related Waste
Amt Of Waste Stream Generated in Reporting Yr 1: 3469.275
Amt Of Waste Stream Generated in Reporting Yr 2: 561

Name: ALEXANDER MANUFACTURING INC
Year : 2002
RCRA Id : ORD055965156
Inactive : 2014-01-01 00:00:00
Status: Small quantity generator
Manifest : 03548
Ship Date : 07/02/2002
TSD : WAD981769110
WS Num: 1
Transporter: Not reported
Ship Qty : Not reported
Rpt Unit : Not reported
Off Mng : M061
EPA Waste Codes: F005
Waste Description: Paint Related Waste
Amt Of Waste Stream Generated in Reporting Yr 1: 3469.275
Amt Of Waste Stream Generated in Reporting Yr 2: 561

Name: ALEXANDER MANUFACTURING INC
Year : 2002
RCRA Id : ORD055965156
Inactive : 2014-01-01 00:00:00
Status: Small quantity generator
Manifest : 03877
Ship Date : 09/17/2002
TSD : WAD981769110
WS Num: 1
Transporter: Not reported
Ship Qty : Not reported
Rpt Unit : Not reported
Off Mng : M061
EPA Waste Codes: D001

ALEXANDER SERVICES LLC (Continued) **1000439200**

Waste Description: Paint Related Waste
Amt Of Waste Stream Generated in Reporting Yr 1: 3469.275
Amt Of Waste Stream Generated in Reporting Yr 2: 374

Name: ALEXANDER MANUFACTURING INC
Year : 2002
RCRA Id : ORD055965156
Inactive : 2014-01-01 00:00:00
Status: Small quantity generator
Manifest : 03877
Ship Date : 09/17/2002
TSD : WAD981769110
WS Num: 1
Transporter: Not reported
Ship Qty : Not reported
Rpt Unit : Not reported
Off Mng : M061
EPA Waste Codes: F003
Waste Description: Paint Related Waste
Amt Of Waste Stream Generated in Reporting Yr 1: 3469.275
Amt Of Waste Stream Generated in Reporting Yr 2: 374

Manifest:
Name: ALEXANDER MANUFACTURING INC
Year : 2001
RCRA Id : ORD055965156
Inactive : 2014-01-01 00:00:00
Status: Small quantity generator
Manifest : 01918
Ship Date : 01/11/2001
TSD : WAD981769110
WS Num: 1
Transporter: Not reported
Ship Qty : Not reported
Rpt Unit : Not reported
Off Mng : M061
EPA Waste Codes: D001
Waste Description: Paint related waste
Amt Of Waste Stream Generated in Reporting Yr 1: 3878
Amt Of Waste Stream Generated in Reporting Yr 2: 289

Name: ALEXANDER MANUFACTURING INC
Year : 2001
RCRA Id : ORD055965156
Inactive : 2014-01-01 00:00:00
Status: Small quantity generator
Manifest : 01918
Ship Date : 01/11/2001
TSD : WAD981769110
WS Num: 1
Transporter: Not reported
Ship Qty : Not reported
Rpt Unit : Not reported
Off Mng : M061
EPA Waste Codes: F003

ALEXANDER SERVICES LLC (Continued) **1000439200**

Waste Description: Paint related waste
Amt Of Waste Stream Generated in Reporting Yr 1: 3878
Amt Of Waste Stream Generated in Reporting Yr 2: 289

Name: ALEXANDER MANUFACTURING INC
Year : 2001
RCRA Id : ORD055965156
Inactive : 2014-01-01 00:00:00
Status: Small quantity generator
Manifest : 01918
Ship Date : 01/11/2001
TSD : WAD981769110
WS Num: 1
Transporter: Not reported
Ship Qty : Not reported
Rpt Unit : Not reported
Off Mng : M061
EPA Waste Codes: F005
Waste Description: Paint related waste
Amt Of Waste Stream Generated in Reporting Yr 1: 3878
Amt Of Waste Stream Generated in Reporting Yr 2: 289

Name: ALEXANDER MANUFACTURING INC
Year : 2001
RCRA Id : ORD055965156
Inactive : 2014-01-01 00:00:00
Status: Small quantity generator
Manifest : 01981
Ship Date : 02/05/2001
TSD : WAD981769110
WS Num: 1
Transporter: Not reported
Ship Qty : Not reported
Rpt Unit : Not reported
Off Mng : M061
EPA Waste Codes: D001
Waste Description: Paint related waste
Amt Of Waste Stream Generated in Reporting Yr 1: 3878
Amt Of Waste Stream Generated in Reporting Yr 2: 187

Name: ALEXANDER MANUFACTURING INC
Year : 2001
RCRA Id : ORD055965156
Inactive : 2014-01-01 00:00:00
Status: Small quantity generator
Manifest : 01981
Ship Date : 02/05/2001
TSD : WAD981769110
WS Num: 1
Transporter: Not reported
Ship Qty : Not reported
Rpt Unit : Not reported
Off Mng : M061
EPA Waste Codes: F003
Waste Description: Paint related waste
Amt Of Waste Stream Generated in Reporting Yr 1: 3878
Amt Of Waste Stream Generated in Reporting Yr 2: 187

ALEXANDER SERVICES LLC (Continued) **1000439200**

Name:	ALEXANDER MANUFACTURING INC
Year :	2001
RCRA Id :	ORD055965156
Inactive :	2014-01-01 00:00:00
Status:	Small quantity generator
Manifest :	01981
Ship Date :	02/05/2001
TSD :	WAD981769110
WS Num:	1
Transporter:	Not reported
Ship Qty :	Not reported
Rpt Unit :	Not reported
Off Mng :	M061
EPA Waste Codes:	F005
Waste Description:	Paint related waste
Amt Of Waste Stream Generated in Reporting Yr 1:	3878
Amt Of Waste Stream Generated in Reporting Yr 2:	187

Name:	ALEXANDER MANUFACTURING INC
Year :	2001
RCRA Id :	ORD055965156
Inactive :	2014-01-01 00:00:00
Status:	Small quantity generator
Manifest :	02078
Ship Date :	03/08/2001
TSD :	WAD981769110
WS Num:	1
Transporter:	Not reported
Ship Qty :	Not reported
Rpt Unit :	Not reported
Off Mng :	M061
EPA Waste Codes:	D001
Waste Description:	Paint related waste
Amt Of Waste Stream Generated in Reporting Yr 1:	3878
Amt Of Waste Stream Generated in Reporting Yr 2:	289

Name:	ALEXANDER MANUFACTURING INC
Year :	2001
RCRA Id :	ORD055965156
Inactive :	2014-01-01 00:00:00
Status:	Small quantity generator
Manifest :	02078
Ship Date :	03/08/2001
TSD :	WAD981769110
WS Num:	1
Transporter:	Not reported
Ship Qty :	Not reported
Rpt Unit :	Not reported
Off Mng :	M061
EPA Waste Codes:	F003
Waste Description:	Paint related waste
Amt Of Waste Stream Generated in Reporting Yr 1:	3878
Amt Of Waste Stream Generated in Reporting Yr 2:	289

Name:	ALEXANDER MANUFACTURING INC
Year :	2001
RCRA Id :	ORD055965156

ALEXANDER SERVICES LLC (Continued) **1000439200**

Inactive : 2014-01-01 00:00:00
Status: Small quantity generator
Manifest : 02078
Ship Date : 03/08/2001
TSD : WAD981769110
WS Num: 1
Transporter: Not reported
Ship Qty : Not reported
Rpt Unit : Not reported
Off Mng : M061
EPA Waste Codes: F005
Waste Description: Paint related waste
Amt Of Waste Stream Generated in Reporting Yr 1: 3878
Amt Of Waste Stream Generated in Reporting Yr 2: 289

Name: ALEXANDER MANUFACTURING INC
Year : 2001
RCRA Id : ORD055965156
Inactive : 2014-01-01 00:00:00
Status: Small quantity generator
Manifest : 02215
Ship Date : 04/19/2001
TSD : WAD981769110
WS Num: 1
Transporter: Not reported
Ship Qty : Not reported
Rpt Unit : Not reported
Off Mng : M061
EPA Waste Codes: D001
Waste Description: Paint related waste
Amt Of Waste Stream Generated in Reporting Yr 1: 3878
Amt Of Waste Stream Generated in Reporting Yr 2: 374

Click this hyperlink while viewing on your computer to access
364 additional OR_MANIFEST: record(s) in the EDR Site Report.

Name: ALEXANDER MANUFACTURING INC
Year : 2001
RCRA Id : ORD055965156
Inactive : 2014-01-01 00:00:00
Status: Small quantity generator
Manifest : 02215
Ship Date : 04/19/2001
TSD : WAD981769110
WS Num: 1
Transporter: Not reported
Ship Qty : Not reported
Rpt Unit : Not reported
Off Mng : M061
EPA Waste Codes: F003
Waste Description: Paint related waste
Amt Of Waste Stream Generated in Reporting Yr 1: 3878
Amt Of Waste Stream Generated in Reporting Yr 2: 374

Name: ALEXANDER MANUFACTURING INC
Year : 2001
RCRA Id : ORD055965156

ALEXANDER SERVICES LLC (Continued) **1000439200**

Inactive : 2014-01-01 00:00:00
Status: Small quantity generator
Manifest : 02215
Ship Date : 04/19/2001
TSD : WAD981769110
WS Num: 1
Transporter: Not reported
Ship Qty : Not reported
Rpt Unit : Not reported
Off Mng : M061
EPA Waste Codes: F005
Waste Description: Paint related waste
Amt Of Waste Stream Generated in Reporting Yr 1: 3878
Amt Of Waste Stream Generated in Reporting Yr 2: 374

Name: ALEXANDER MANUFACTURING INC
Year : 2001
RCRA Id : ORD055965156
Inactive : 2014-01-01 00:00:00
Status: Small quantity generator
Manifest : 02313
Ship Date : 05/29/2001
TSD : WAD981769110
WS Num: 1
Transporter: Not reported
Ship Qty : Not reported
Rpt Unit : Not reported
Off Mng : M061
EPA Waste Codes: D001
Waste Description: Paint related waste
Amt Of Waste Stream Generated in Reporting Yr 1: 3878
Amt Of Waste Stream Generated in Reporting Yr 2: 476

Name: ALEXANDER MANUFACTURING INC
Year : 2001
RCRA Id : ORD055965156
Inactive : 2014-01-01 00:00:00
Status: Small quantity generator
Manifest : 02313
Ship Date : 05/29/2001
TSD : WAD981769110
WS Num: 1
Transporter: Not reported
Ship Qty : Not reported
Rpt Unit : Not reported
Off Mng : M061
EPA Waste Codes: F003
Waste Description: Paint related waste
Amt Of Waste Stream Generated in Reporting Yr 1: 3878
Amt Of Waste Stream Generated in Reporting Yr 2: 476

Name: ALEXANDER MANUFACTURING INC
Year : 2001
RCRA Id : ORD055965156
Inactive : 2014-01-01 00:00:00
Status: Small quantity generator
Manifest : 02313

ALEXANDER SERVICES LLC (Continued) **1000439200**

Ship Date : 05/29/2001
TSD : WAD981769110
WS Num: 1
Transporter: Not reported
Ship Qty : Not reported
Rpt Unit : Not reported
Off Mng : M061
EPA Waste Codes: F005
Waste Description: Paint related waste
Amt Of Waste Stream Generated in Reporting Yr 1: 3878
Amt Of Waste Stream Generated in Reporting Yr 2: 476

Name: ALEXANDER MANUFACTURING INC
Year : 2001
RCRA Id : ORD055965156
Inactive : 2014-01-01 00:00:00
Status: Small quantity generator
Manifest : 02472
Ship Date : 07/10/2001
TSD : WAD981769110
WS Num: 1
Transporter: Not reported
Ship Qty : Not reported
Rpt Unit : Not reported
Off Mng : M061
EPA Waste Codes: D001
Waste Description: Paint related waste
Amt Of Waste Stream Generated in Reporting Yr 1: 3878
Amt Of Waste Stream Generated in Reporting Yr 2: 476

Name: ALEXANDER MANUFACTURING INC
Year : 2001
RCRA Id : ORD055965156
Inactive : 2014-01-01 00:00:00
Status: Small quantity generator
Manifest : 02472
Ship Date : 07/10/2001
TSD : WAD981769110
WS Num: 1
Transporter: Not reported
Ship Qty : Not reported
Rpt Unit : Not reported
Off Mng : M061
EPA Waste Codes: F003
Waste Description: Paint related waste
Amt Of Waste Stream Generated in Reporting Yr 1: 3878
Amt Of Waste Stream Generated in Reporting Yr 2: 476

Name: ALEXANDER MANUFACTURING INC
Year : 2001
RCRA Id : ORD055965156
Inactive : 2014-01-01 00:00:00
Status: Small quantity generator
Manifest : 02472
Ship Date : 07/10/2001
TSD : WAD981769110
WS Num: 1

ALEXANDER SERVICES LLC (Continued) **1000439200**

Transporter: Not reported
Ship Qty : Not reported
Rpt Unit : Not reported
Off Mng : M061
EPA Waste Codes: F005
Waste Description: Paint related waste
Amt Of Waste Stream Generated in Reporting Yr 1: 3878
Amt Of Waste Stream Generated in Reporting Yr 2: 476

Name: ALEXANDER MANUFACTURING INC
Year : 2001
RCRA Id : ORD055965156
Inactive : 2014-01-01 00:00:00
Status: Small quantity generator
Manifest : 02568
Ship Date : 08/07/2001
TSD : WAD981769110
WS Num: 1
Transporter: Not reported
Ship Qty : Not reported
Rpt Unit : Not reported
Off Mng : M061
EPA Waste Codes: D001
Waste Description: Paint related waste
Amt Of Waste Stream Generated in Reporting Yr 1: 3878
Amt Of Waste Stream Generated in Reporting Yr 2: 374

Name: ALEXANDER MANUFACTURING INC
Year : 2001
RCRA Id : ORD055965156
Inactive : 2014-01-01 00:00:00
Status: Small quantity generator
Manifest : 02568
Ship Date : 08/07/2001
TSD : WAD981769110
WS Num: 1
Transporter: Not reported
Ship Qty : Not reported
Rpt Unit : Not reported
Off Mng : M061
EPA Waste Codes: F003
Waste Description: Paint related waste
Amt Of Waste Stream Generated in Reporting Yr 1: 3878
Amt Of Waste Stream Generated in Reporting Yr 2: 374

Manifest:
Name: ALEXANDER MANUFACTURING INC
Year : 2000
RCRA Id : ORD055965156
Inactive : 2014-01-01 00:00:00
Status: Small quantity generator
Manifest : 01744
Ship Date : 11/14/2000
TSD : WAD981769110
WS Num: 3

ALEXANDER SERVICES LLC (Continued) **1000439200**

Transporter: Not reported
Ship Qty : Not reported
Rpt Unit : Not reported
Off Mng : M061
EPA Waste Codes: D001
Waste Description: Paint related waste.
Amt Of Waste Stream Generated in Reporting Yr 1: 289
Amt Of Waste Stream Generated in Reporting Yr 2: 289

Name: ALEXANDER MANUFACTURING INC
Year : 2000
RCRA Id : ORD055965156
Inactive : 2014-01-01 00:00:00
Status: Small quantity generator
Manifest : 01744
Ship Date : 11/14/2000
TSD : WAD981769110
WS Num: 3
Transporter: Not reported
Ship Qty : Not reported
Rpt Unit : Not reported
Off Mng : M061
EPA Waste Codes: F003
Waste Description: Paint related waste.
Amt Of Waste Stream Generated in Reporting Yr 1: 289
Amt Of Waste Stream Generated in Reporting Yr 2: 289

Name: ALEXANDER MANUFACTURING INC
Year : 2000
RCRA Id : ORD055965156
Inactive : 2014-01-01 00:00:00
Status: Small quantity generator
Manifest : 01744
Ship Date : 11/14/2000
TSD : WAD981769110
WS Num: 3
Transporter: Not reported
Ship Qty : Not reported
Rpt Unit : Not reported
Off Mng : M061
EPA Waste Codes: F005
Waste Description: Paint related waste.
Amt Of Waste Stream Generated in Reporting Yr 1: 289
Amt Of Waste Stream Generated in Reporting Yr 2: 289

Name: ALEXANDER MANUFACTURING INC
Year : 2000
RCRA Id : ORD055965156
Inactive : 2014-01-01 00:00:00
Status: Small quantity generator
Manifest : 48821
Ship Date : 06/01/2000
TSD : WAD991281767
WS Num: 2
Transporter: Not reported
Ship Qty : Not reported
Rpt Unit : Not reported

ALEXANDER SERVICES LLC (Continued) **1000439200**

Off Mng : M051
EPA Waste Codes: D001
Waste Description: Rags/ still bottoms / liquids.
Amt Of Waste Stream Generated in Reporting Yr 1: 1239
Amt Of Waste Stream Generated in Reporting Yr 2: 189

Name: ALEXANDER MANUFACTURING INC
Year : 2000
RCRA Id : ORD055965156
Inactive : 2014-01-01 00:00:00
Status: Small quantity generator
Manifest : 48821
Ship Date : 06/01/2000
TSD : WAD991281767
WS Num: 2
Transporter: Not reported
Ship Qty : Not reported
Rpt Unit : Not reported
Off Mng : M051
EPA Waste Codes: F003
Waste Description: Rags/ still bottoms / liquids.
Amt Of Waste Stream Generated in Reporting Yr 1: 1239
Amt Of Waste Stream Generated in Reporting Yr 2: 189

Name: ALEXANDER MANUFACTURING INC
Year : 2000
RCRA Id : ORD055965156
Inactive : 2014-01-01 00:00:00
Status: Small quantity generator
Manifest : 48821
Ship Date : 06/01/2000
TSD : WAD991281767
WS Num: 2
Transporter: Not reported
Ship Qty : Not reported
Rpt Unit : Not reported
Off Mng : M051
EPA Waste Codes: F005
Waste Description: Rags/ still bottoms / liquids.
Amt Of Waste Stream Generated in Reporting Yr 1: 1239
Amt Of Waste Stream Generated in Reporting Yr 2: 189

Name: ALEXANDER MANUFACTURING INC
Year : 2000
RCRA Id : ORD055965156
Inactive : 2014-01-01 00:00:00
Status: Small quantity generator
Manifest : 48821
Ship Date : 06/01/2000
TSD : WAD991281767
WS Num: 1
Transporter: Not reported
Ship Qty : Not reported
Rpt Unit : Not reported
Off Mng : M077
EPA Waste Codes: D002
Waste Description: Selenious acid solution with thinner.

ALEXANDER SERVICES LLC (Continued) **1000439200**

Amt Of Waste Stream Generated in Reporting Yr 1: 78
Amt Of Waste Stream Generated in Reporting Yr 2: 78

Name: ALEXANDER MANUFACTURING INC
Year : 2000
RCRA Id : ORD055965156
Inactive : 2014-01-01 00:00:00
Status: Small quantity generator
Manifest : 48821
Ship Date : 06/01/2000
TSD : WAD991281767
WS Num: 1
Transporter: Not reported
Ship Qty : Not reported
Rpt Unit : Not reported
Off Mng : M077
EPA Waste Codes: D010
Waste Description: Selenious acid solution with thinner.
Amt Of Waste Stream Generated in Reporting Yr 1: 78
Amt Of Waste Stream Generated in Reporting Yr 2: 78

Name: ALEXANDER MANUFACTURING INC
Year : 2000
RCRA Id : ORD055965156
Inactive : 2014-01-01 00:00:00
Status: Small quantity generator
Manifest : 54658
Ship Date : 04/10/2000
TSD : WAD000812909
WS Num: 4
Transporter: Not reported
Ship Qty : Not reported
Rpt Unit : Not reported
Off Mng : M051
EPA Waste Codes: D001
Waste Description: Wash thinner.
l Amt Of Waste Stream Generated in Reporting Yr 1: 166
l Amt Of Waste Stream Generated in Reporting Yr 2: 166

Name: ALEXANDER MANUFACTURING INC
Year : 2000
RCRA Id : ORD055965156
Inactive : 2014-01-01 00:00:00
Status: Small quantity generator
Manifest : 54658
Ship Date : 04/10/2000
TSD : WAD000812909
WS Num: 4
Transporter: Not reported
Ship Qty : Not reported
Rpt Unit : Not reported
Off Mng : M051
EPA Waste Codes: F003
Waste Description: Wash thinner.
l Amt Of Waste Stream Generated in Reporting Yr 1: 166
l Amt Of Waste Stream Generated in Reporting Yr 2: 166

ALEXANDER SERVICES LLC (Continued) **1000439200**

Click this hyperlink while viewing on your computer to access
364 additional OR_MANIFEST: record(s) in the EDR Site Report.

Name: ALEXANDER MANUFACTURING INC
Year : 2000
RCRA Id : ORD055965156
Inactive : 2014-01-01 00:00:00
Status: Small quantity generator
Manifest : 54658
Ship Date : 04/10/2000
TSD : WAD000812909
WS Num: 4
Transporter: Not reported
Ship Qty : Not reported
Rpt Unit : Not reported
Off Mng : M051
EPA Waste Codes: F005
Waste Description: Wash thinner.
l Amt Of Waste Stream Generated in Reporting Yr 1: 166
l Amt Of Waste Stream Generated in Reporting Yr 2: 166

Name: ALEXANDER MANUFACTURING INC
Year : 2000
RCRA Id : ORD055965156
Inactive : 2014-01-01 00:00:00
Status: Small quantity generator
Manifest : 57671
Ship Date : 06/29/2000
TSD : WAD991281767
WS Num: 2
Transporter: Not reported
Ship Qty : Not reported
Rpt Unit : Not reported
Off Mng : M051
EPA Waste Codes: D001
Waste Description: Rags/ still bottoms / liquids.
Amt Of Waste Stream Generated in Reporting Yr 1: 1239
Amt Of Waste Stream Generated in Reporting Yr 2: 379

Name: ALEXANDER MANUFACTURING INC
Year : 2000
RCRA Id : ORD055965156
Inactive : 2014-01-01 00:00:00
Status: Small quantity generator
Manifest : 57671
Ship Date : 06/29/2000
TSD : WAD991281767
WS Num: 2
Transporter: Not reported
Ship Qty : Not reported
Rpt Unit : Not reported
Off Mng : M051
EPA Waste Codes: F003
Waste Description: Rags/ still bottoms / liquids.
Amt Of Waste Stream Generated in Reporting Yr 1: 1239
Amt Of Waste Stream Generated in Reporting Yr 2: 379

ALEXANDER SERVICES LLC (Continued) **1000439200**

Name: ALEXANDER MANUFACTURING INC
Year : 2000
RCRA Id : ORD055965156
Inactive : 2014-01-01 00:00:00
Status: Small quantity generator
Manifest : 57671
Ship Date : 06/29/2000
TSD : WAD991281767
WS Num: 2
Transporter: Not reported
Ship Qty : Not reported
Rpt Unit : Not reported
Off Mng : M051
EPA Waste Codes: F005
Waste Description: Rags/ still bottoms / liquids.
Amt Of Waste Stream Generated in Reporting Yr 1: 1239
Amt Of Waste Stream Generated in Reporting Yr 2: 379

Name: ALEXANDER MANUFACTURING INC
Year : 2000
RCRA Id : ORD055965156
Inactive : 2014-01-01 00:00:00
Status: Small quantity generator
Manifest : 58775
Ship Date : 08/03/2000
TSD : WAD991281767
WS Num: 2
Transporter: Not reported
Ship Qty : Not reported
Rpt Unit : Not reported
Off Mng : M051
EPA Waste Codes: D001
Waste Description: Rags/ still bottoms / liquids.
Amt Of Waste Stream Generated in Reporting Yr 1: 1239
Amt Of Waste Stream Generated in Reporting Yr 2: 327

Name: ALEXANDER MANUFACTURING INC
Year : 2000
RCRA Id : ORD055965156
Inactive : 2014-01-01 00:00:00
Status: Small quantity generator
Manifest : 58775
Ship Date : 08/03/2000
TSD : WAD991281767
WS Num: 2
Transporter: Not reported
Ship Qty : Not reported
Rpt Unit : Not reported
Off Mng : M051
EPA Waste Codes: F003
Waste Description: Rags/ still bottoms / liquids.
Amt Of Waste Stream Generated in Reporting Yr 1: 1239
Amt Of Waste Stream Generated in Reporting Yr 2: 327

Name: ALEXANDER MANUFACTURING INC
Year : 2000
RCRA Id : ORD055965156

ALEXANDER SERVICES LLC (Continued) **1000439200**

Inactive : 2014-01-01 00:00:00
Status: Small quantity generator
Manifest : 58775
Ship Date : 08/03/2000
TSD : WAD991281767
WS Num: 2
Transporter: Not reported
Ship Qty : Not reported
Rpt Unit : Not reported
Off Mng : M051
EPA Waste Codes: F005
Waste Description: Rags/ still bottoms / liquids.
Amt Of Waste Stream Generated in Reporting Yr 1: 1239
Amt Of Waste Stream Generated in Reporting Yr 2: 327

Name: ALEXANDER MANUFACTURING INC
Year : 2000
RCRA Id : ORD055965156
Inactive : 2014-01-01 00:00:00
Status: Small quantity generator
Manifest : 59630
Ship Date : 08/30/2000
TSD : WAD000812909
WS Num: 2
Transporter: Not reported
Ship Qty : Not reported
Rpt Unit : Not reported
Off Mng : M051
EPA Waste Codes: D001
Waste Description: Rags/ still bottoms / liquids.
Amt Of Waste Stream Generated in Reporting Yr 1: 1239
Amt Of Waste Stream Generated in Reporting Yr 2: 172

Name: ALEXANDER MANUFACTURING INC
Year : 2000
RCRA Id : ORD055965156
Inactive : 2014-01-01 00:00:00
Status: Small quantity generator
Manifest : 59630
Ship Date : 08/30/2000
TSD : WAD000812909
WS Num: 2
Transporter: Not reported
Ship Qty : Not reported
Rpt Unit : Not reported
Off Mng : M051
EPA Waste Codes: F003
Waste Description: Rags/ still bottoms / liquids.
Amt Of Waste Stream Generated in Reporting Yr 1: 1239
Amt Of Waste Stream Generated in Reporting Yr 2: 172

Name: ALEXANDER MANUFACTURING INC
Year : 2000
RCRA Id : ORD055965156
Inactive : 2014-01-01 00:00:00
Status: Small quantity generator
Manifest : 59630

ALEXANDER SERVICES LLC (Continued) **1000439200**

Ship Date : 08/30/2000
TSD : WAD000812909
WS Num: 2
Transporter: Not reported
Ship Qty : Not reported
Rpt Unit : Not reported
Off Mng : M051
EPA Waste Codes: F005
Waste Description: Rags/ still bottoms / liquids.
Amt Of Waste Stream Generated in Reporting Yr 1: 1239
Amt Of Waste Stream Generated in Reporting Yr 2: 172

Manifest:
Name: ALEXANDER MANUFACTURING INC
Year : 1999
RCRA Id : ORD055965156
Inactive : 2014-01-01 00:00:00
Status: Small quantity generator
Manifest : 027199
Ship Date : 04/27/1999
TSD : WAD000812909
WS Num: 1
Transporter: Not reported
Ship Qty : Not reported
Rpt Unit : Not reported
Off Mng : M051
EPA Waste Codes: D001
Waste Description: Rags/still bottoms/liquids
Amt Of Waste Stream Generated in Reporting Yr 1: 1859
Amt Of Waste Stream Generated in Reporting Yr 2: 568

Name: ALEXANDER MANUFACTURING INC
Year : 1999
RCRA Id : ORD055965156
Inactive : 2014-01-01 00:00:00
Status: Small quantity generator
Manifest : 027199
Ship Date : 04/27/1999
TSD : WAD000812909
WS Num: 1
Transporter: Not reported
Ship Qty : Not reported
Rpt Unit : Not reported
Off Mng : M051
EPA Waste Codes: F003
Waste Description: Rags/still bottoms/liquids
Amt Of Waste Stream Generated in Reporting Yr 1: 1859
Amt Of Waste Stream Generated in Reporting Yr 2: 568

Name: ALEXANDER MANUFACTURING INC
Year : 1999
RCRA Id : ORD055965156
Inactive : 2014-01-01 00:00:00
Status: Small quantity generator
Manifest : 027199

ALEXANDER SERVICES LLC (Continued) **1000439200**

Ship Date : 04/27/1999
TSD : WAD000812909
WS Num: 1
Transporter: Not reported
Ship Qty : Not reported
Rpt Unit : Not reported
Off Mng : M051
EPA Waste Codes: F005
Waste Description: Rags/still bottoms/liquids
Amt Of Waste Stream Generated in Reporting Yr 1: 1859
Amt Of Waste Stream Generated in Reporting Yr 2: 568

Name: ALEXANDER MANUFACTURING INC
Year : 1999
RCRA Id : ORD055965156
Inactive : 2014-01-01 00:00:00
Status: Small quantity generator
Manifest : 088999
Ship Date : 06/01/1999
TSD : WAD000812909
WS Num: 2
Transporter: Not reported
Ship Qty : Not reported
Rpt Unit : Not reported
Off Mng : M051
EPA Waste Codes: D001
Waste Description: Wash thinner
Amt Of Waste Stream Generated in Reporting Yr 1: 1519
l Amt Of Waste Stream Generated in Reporting Yr 2: 166

Name: ALEXANDER MANUFACTURING INC
Year : 1999
RCRA Id : ORD055965156
Inactive : 2014-01-01 00:00:00
Status: Small quantity generator
Manifest : 088999
Ship Date : 06/01/1999
TSD : WAD000812909
WS Num: 2
Transporter: Not reported
Ship Qty : Not reported
Rpt Unit : Not reported
Off Mng : M051
EPA Waste Codes: F003
Waste Description: Wash thinner
Amt Of Waste Stream Generated in Reporting Yr 1: 1519
l Amt Of Waste Stream Generated in Reporting Yr 2: 166

Name: ALEXANDER MANUFACTURING INC
Year : 1999
RCRA Id : ORD055965156
Inactive : 2014-01-01 00:00:00
Status: Small quantity generator
Manifest : 088999
Ship Date : 06/01/1999
TSD : WAD000812909
WS Num: 2

ALEXANDER SERVICES LLC (Continued) **1000439200**

Transporter: Not reported
Ship Qty : Not reported
Rpt Unit : Not reported
Off Mng : M051
EPA Waste Codes: F005
Waste Description: Wash thinner
Amt Of Waste Stream Generated in Reporting Yr 1: 1519
l Amt Of Waste Stream Generated in Reporting Yr 2: 166

Name: ALEXANDER MANUFACTURING INC
Year : 1999
RCRA Id : ORD055965156
Inactive : 2014-01-01 00:00:00
Status: Small quantity generator
Manifest : 448399
Ship Date : 12/16/1999
TSD : WAD000812909
WS Num: 2
Transporter: Not reported
Ship Qty : Not reported
Rpt Unit : Not reported
Off Mng : M051
EPA Waste Codes: D001
Waste Description: Wash thinner
Amt Of Waste Stream Generated in Reporting Yr 1: 1519
l Amt Of Waste Stream Generated in Reporting Yr 2: 166

Name: ALEXANDER MANUFACTURING INC
Year : 1999
RCRA Id : ORD055965156
Inactive : 2014-01-01 00:00:00
Status: Small quantity generator
Manifest : 448399
Ship Date : 12/16/1999
TSD : WAD000812909
WS Num: 2
Transporter: Not reported
Ship Qty : Not reported
Rpt Unit : Not reported
Off Mng : M051
EPA Waste Codes: F003
Waste Description: Wash thinner
Amt Of Waste Stream Generated in Reporting Yr 1: 1519
l Amt Of Waste Stream Generated in Reporting Yr 2: 166

Name: ALEXANDER MANUFACTURING INC
Year : 1999
RCRA Id : ORD055965156
Inactive : 2014-01-01 00:00:00
Status: Small quantity generator
Manifest : 448399
Ship Date : 12/16/1999
TSD : WAD000812909
WS Num: 2
Transporter: Not reported
Ship Qty : Not reported
Rpt Unit : Not reported

ALEXANDER SERVICES LLC (Continued) **1000439200**

Off Mng : M051
EPA Waste Codes: F005
Waste Description: Wash thinner
Amt Of Waste Stream Generated in Reporting Yr 1: 1519
l Amt Of Waste Stream Generated in Reporting Yr 2: 166

Name: ALEXANDER MANUFACTURING INC
Year : 1999
RCRA Id : ORD055965156
Inactive : 2014-01-01 00:00:00
Status: Small quantity generator
Manifest : 473829
Ship Date : 07/08/1999
TSD : WAD000812909
WS Num: 2
Transporter: Not reported
Ship Qty : Not reported
Rpt Unit : Not reported
Off Mng : M051
EPA Waste Codes: D001
Waste Description: Wash thinner
Amt Of Waste Stream Generated in Reporting Yr 1: 1519
Amt Of Waste Stream Generated in Reporting Yr 2: 333

Click this hyperlink while viewing on your computer to access
364 additional OR_MANIFEST: record(s) in the EDR Site Report.

Name: ALEXANDER MANUFACTURING INC
Year : 1999
RCRA Id : ORD055965156
Inactive : 2014-01-01 00:00:00
Status: Small quantity generator
Manifest : 473829
Ship Date : 07/08/1999
TSD : WAD000812909
WS Num: 2
Transporter: Not reported
Ship Qty : Not reported
Rpt Unit : Not reported
Off Mng : M051
EPA Waste Codes: F003
Waste Description: Wash thinner
Amt Of Waste Stream Generated in Reporting Yr 1: 1519
Amt Of Waste Stream Generated in Reporting Yr 2: 333

Name: ALEXANDER MANUFACTURING INC
Year : 1999
RCRA Id : ORD055965156
Inactive : 2014-01-01 00:00:00
Status: Small quantity generator
Manifest : 473829
Ship Date : 07/08/1999
TSD : WAD000812909
WS Num: 2
Transporter: Not reported
Ship Qty : Not reported
Rpt Unit : Not reported

ALEXANDER SERVICES LLC (Continued) **1000439200**

Off Mng : M051
EPA Waste Codes: F005
Waste Description: Wash thinner
Amt Of Waste Stream Generated in Reporting Yr 1: 1519
Amt Of Waste Stream Generated in Reporting Yr 2: 333

Name: ALEXANDER MANUFACTURING INC
Year : 1999
RCRA Id : ORD055965156
Inactive : 2014-01-01 00:00:00
Status: Small quantity generator
Manifest : 48312
Ship Date : 07/21/1999
TSD : WAD000812909
WS Num: 1
Transporter: Not reported
Ship Qty : Not reported
Rpt Unit : Not reported
Off Mng : M051
EPA Waste Codes: D001
Waste Description: Rags/still bottoms/liquids
Amt Of Waste Stream Generated in Reporting Yr 1: 1859
Amt Of Waste Stream Generated in Reporting Yr 2: 344

Name: ALEXANDER MANUFACTURING INC
Year : 1999
RCRA Id : ORD055965156
Inactive : 2014-01-01 00:00:00
Status: Small quantity generator
Manifest : 48312
Ship Date : 07/21/1999
TSD : WAD000812909
WS Num: 1
Transporter: Not reported
Ship Qty : Not reported
Rpt Unit : Not reported
Off Mng : M051
EPA Waste Codes: F003
Waste Description: Rags/still bottoms/liquids
Amt Of Waste Stream Generated in Reporting Yr 1: 1859
Amt Of Waste Stream Generated in Reporting Yr 2: 344

Name: ALEXANDER MANUFACTURING INC
Year : 1999
RCRA Id : ORD055965156
Inactive : 2014-01-01 00:00:00
Status: Small quantity generator
Manifest : 48312
Ship Date : 07/21/1999
TSD : WAD000812909
WS Num: 1
Transporter: Not reported
Ship Qty : Not reported
Rpt Unit : Not reported
Off Mng : M051
EPA Waste Codes: F005
Waste Description: Rags/still bottoms/liquids

ALEXANDER SERVICES LLC (Continued) **1000439200**

Amt Of Waste Stream Generated in Reporting Yr 1: 1859
Amt Of Waste Stream Generated in Reporting Yr 2: 344

Name: ALEXANDER MANUFACTURING INC
Year : 1999
RCRA Id : ORD055965156
Inactive : 2014-01-01 00:00:00
Status: Small quantity generator
Manifest : 49072
Ship Date : 08/09/1999
TSD : WAD000812909
WS Num: 1
Transporter: Not reported
Ship Qty : Not reported
Rpt Unit : Not reported
Off Mng : M051
EPA Waste Codes: D001
Waste Description: Rags/still bottoms/liquids
Amt Of Waste Stream Generated in Reporting Yr 1: 1859
Amt Of Waste Stream Generated in Reporting Yr 2: 189

Name: ALEXANDER MANUFACTURING INC
Year : 1999
RCRA Id : ORD055965156
Inactive : 2014-01-01 00:00:00
Status: Small quantity generator
Manifest : 49072
Ship Date : 08/09/1999
TSD : WAD000812909
WS Num: 1
Transporter: Not reported
Ship Qty : Not reported
Rpt Unit : Not reported
Off Mng : M051
EPA Waste Codes: F003
Waste Description: Rags/still bottoms/liquids
Amt Of Waste Stream Generated in Reporting Yr 1: 1859
Amt Of Waste Stream Generated in Reporting Yr 2: 189

Name: ALEXANDER MANUFACTURING INC
Year : 1999
RCRA Id : ORD055965156
Inactive : 2014-01-01 00:00:00
Status: Small quantity generator
Manifest : 49072
Ship Date : 08/09/1999
TSD : WAD000812909
WS Num: 1
Transporter: Not reported
Ship Qty : Not reported
Rpt Unit : Not reported
Off Mng : M051
EPA Waste Codes: F005
Waste Description: Rags/still bottoms/liquids
Amt Of Waste Stream Generated in Reporting Yr 1: 1859
Amt Of Waste Stream Generated in Reporting Yr 2: 189

ALEXANDER SERVICES LLC (Continued) **1000439200**

Name: ALEXANDER MANUFACTURING INC
Year : 1999
RCRA Id : ORD055965156
Inactive : 2014-01-01 00:00:00
Status: Small quantity generator
Manifest : 504259
Ship Date : 09/27/1999
TSD : WAD000812909
WS Num: 2
Transporter: Not reported
Ship Qty : Not reported
Rpt Unit : Not reported
Off Mng : M051
EPA Waste Codes: D001
Waste Description: Wash thinner
Amt Of Waste Stream Generated in Reporting Yr 1: 1519
l Amt Of Waste Stream Generated in Reporting Yr 2: 166

Name: ALEXANDER MANUFACTURING INC
Year : 1999
RCRA Id : ORD055965156
Inactive : 2014-01-01 00:00:00
Status: Small quantity generator
Manifest : 504259
Ship Date : 09/27/1999
TSD : WAD000812909
WS Num: 2
Transporter: Not reported
Ship Qty : Not reported
Rpt Unit : Not reported
Off Mng : M051
EPA Waste Codes: F003
Waste Description: Wash thinner
Amt Of Waste Stream Generated in Reporting Yr 1: 1519
l Amt Of Waste Stream Generated in Reporting Yr 2: 166

Manifest:
Name: ALEXANDER MANUFACTURING INC
Year : 1998
RCRA Id : ORD055965156
Inactive : 2014-01-01 00:00:00
Status: Small quantity generator
Manifest : 094698
Ship Date : 03/27/1998
TSD : WAD991281767
WS Num: 2
Transporter: Not reported
Ship Qty : Not reported
Rpt Unit : Not reported
Off Mng : M051
EPA Waste Codes: D001
Waste Description: Rags / Still Bottoms / Liquids
l Amt Of Waste Stream Generated in Reporting Yr 1: 1669
Amt Of Waste Stream Generated in Reporting Yr 2: 189

ALEXANDER SERVICES LLC (Continued) **1000439200**

Name: ALEXANDER MANUFACTURING INC
Year : 1998
RCRA Id : ORD055965156
Inactive : 2014-01-01 00:00:00
Status: Small quantity generator
Manifest : 094698
Ship Date : 03/27/1998
TSD : WAD991281767
WS Num: 2
Transporter: Not reported
Ship Qty : Not reported
Rpt Unit : Not reported
Off Mng : M051
EPA Waste Codes: F003
Waste Description: Rags / Still Bottoms / Liquids
l Amt Of Waste Stream Generated in Reporting Yr 1: 1669
Amt Of Waste Stream Generated in Reporting Yr 2: 189

Name: ALEXANDER MANUFACTURING INC
Year : 1998
RCRA Id : ORD055965156
Inactive : 2014-01-01 00:00:00
Status: Small quantity generator
Manifest : 094698
Ship Date : 03/27/1998
TSD : WAD991281767
WS Num: 2
Transporter: Not reported
Ship Qty : Not reported
Rpt Unit : Not reported
Off Mng : M051
EPA Waste Codes: F005
Waste Description: Rags / Still Bottoms / Liquids
l Amt Of Waste Stream Generated in Reporting Yr 1: 1669
Amt Of Waste Stream Generated in Reporting Yr 2: 189

Name: ALEXANDER MANUFACTURING INC
Year : 1998
RCRA Id : ORD055965156
Inactive : 2014-01-01 00:00:00
Status: Small quantity generator
Manifest : 228167
Ship Date : 01/28/1998
TSD : WAD991281767
WS Num: 1
Transporter: Not reported
Ship Qty : Not reported
Rpt Unit : Not reported
Off Mng : M021
EPA Waste Codes: D001
Waste Description: Wash thinner
Amt Of Waste Stream Generated in Reporting Yr 1: 756
l Amt Of Waste Stream Generated in Reporting Yr 2: 166

Name: ALEXANDER MANUFACTURING INC
Year : 1998
RCRA Id : ORD055965156

ALEXANDER SERVICES LLC (Continued) **1000439200**

Inactive : 2014-01-01 00:00:00
Status: Small quantity generator
Manifest : 228167
Ship Date : 01/28/1998
TSD : WAD991281767
WS Num: 1
Transporter: Not reported
Ship Qty : Not reported
Rpt Unit : Not reported
Off Mng : M021
EPA Waste Codes: F003
Waste Description: Wash thinner
Amt Of Waste Stream Generated in Reporting Yr 1: 756
l Amt Of Waste Stream Generated in Reporting Yr 2: 166

Name: ALEXANDER MANUFACTURING INC
Year : 1998
RCRA Id : ORD055965156
Inactive : 2014-01-01 00:00:00
Status: Small quantity generator
Manifest : 228167
Ship Date : 01/28/1998
TSD : WAD991281767
WS Num: 1
Transporter: Not reported
Ship Qty : Not reported
Rpt Unit : Not reported
Off Mng : M021
EPA Waste Codes: F005
Waste Description: Wash thinner
Amt Of Waste Stream Generated in Reporting Yr 1: 756
l Amt Of Waste Stream Generated in Reporting Yr 2: 166

Name: ALEXANDER MANUFACTURING INC
Year : 1998
RCRA Id : ORD055965156
Inactive : 2014-01-01 00:00:00
Status: Small quantity generator
Manifest : 32978
Ship Date : 04/20/1998
TSD : WAD991281767
WS Num: 2
Transporter: Not reported
Ship Qty : Not reported
Rpt Unit : Not reported
Off Mng : M051
EPA Waste Codes: D001
Waste Description: Rags / Still Bottoms / Liquids
l Amt Of Waste Stream Generated in Reporting Yr 1: 1669
Amt Of Waste Stream Generated in Reporting Yr 2: 189

Name: ALEXANDER MANUFACTURING INC
Year : 1998
RCRA Id : ORD055965156
Inactive : 2014-01-01 00:00:00
Status: Small quantity generator
Manifest : 32978

ALEXANDER SERVICES LLC (Continued) **1000439200**

Ship Date : 04/20/1998
TSD : WAD991281767
WS Num: 2
Transporter: Not reported
Ship Qty : Not reported
Rpt Unit : Not reported
Off Mng : M051
EPA Waste Codes: F003
Waste Description: Rags / Still Bottoms / Liquids
l Amt Of Waste Stream Generated in Reporting Yr 1: 1669
Amt Of Waste Stream Generated in Reporting Yr 2: 189

Name: ALEXANDER MANUFACTURING INC
Year : 1998
RCRA Id : ORD055965156
Inactive : 2014-01-01 00:00:00
Status: Small quantity generator
Manifest : 32978
Ship Date : 04/20/1998
TSD : WAD991281767
WS Num: 2
Transporter: Not reported
Ship Qty : Not reported
Rpt Unit : Not reported
Off Mng : M051
EPA Waste Codes: F005
Waste Description: Rags / Still Bottoms / Liquids
l Amt Of Waste Stream Generated in Reporting Yr 1: 1669
Amt Of Waste Stream Generated in Reporting Yr 2: 189

Name: ALEXANDER MANUFACTURING INC
Year : 1998
RCRA Id : ORD055965156
Inactive : 2014-01-01 00:00:00
Status: Small quantity generator
Manifest : 33802
Ship Date : 05/22/1998
TSD : WAD991281767
WS Num: 2
Transporter: Not reported
Ship Qty : Not reported
Rpt Unit : Not reported
Off Mng : M051
EPA Waste Codes: D001
Waste Description: Rags / Still Bottoms / Liquids
l Amt Of Waste Stream Generated in Reporting Yr 1: 1669
Amt Of Waste Stream Generated in Reporting Yr 2: 189

Click this hyperlink while viewing on your computer to access
364 additional OR_MANIFEST: record(s) in the EDR Site Report.

Name: ALEXANDER MANUFACTURING INC
Year : 1998
RCRA Id : ORD055965156
Inactive : 2014-01-01 00:00:00
Status: Small quantity generator
Manifest : 33802

ALEXANDER SERVICES LLC (Continued) **1000439200**

Ship Date : 05/22/1998
TSD : WAD991281767
WS Num: 2
Transporter: Not reported
Ship Qty : Not reported
Rpt Unit : Not reported
Off Mng : M051
EPA Waste Codes: F003
Waste Description: Rags / Still Bottoms / Liquids
l Amt Of Waste Stream Generated in Reporting Yr 1: 1669
Amt Of Waste Stream Generated in Reporting Yr 2: 189

Name: ALEXANDER MANUFACTURING INC
Year : 1998
RCRA Id : ORD055965156
Inactive : 2014-01-01 00:00:00
Status: Small quantity generator
Manifest : 33802
Ship Date : 05/22/1998
TSD : WAD991281767
WS Num: 2
Transporter: Not reported
Ship Qty : Not reported
Rpt Unit : Not reported
Off Mng : M051
EPA Waste Codes: F005
Waste Description: Rags / Still Bottoms / Liquids
l Amt Of Waste Stream Generated in Reporting Yr 1: 1669
Amt Of Waste Stream Generated in Reporting Yr 2: 189

Name: ALEXANDER MANUFACTURING INC
Year : 1998
RCRA Id : ORD055965156
Inactive : 2014-01-01 00:00:00
Status: Small quantity generator
Manifest : 37943
Ship Date : 09/11/1998
TSD : WAD991281767
WS Num: 2
Transporter: Not reported
Ship Qty : Not reported
Rpt Unit : Not reported
Off Mng : M051
EPA Waste Codes: D001
Waste Description: Rags / Still Bottoms / Liquids
l Amt Of Waste Stream Generated in Reporting Yr 1: 1669
Amt Of Waste Stream Generated in Reporting Yr 2: 189

Name: ALEXANDER MANUFACTURING INC
Year : 1998
RCRA Id : ORD055965156
Inactive : 2014-01-01 00:00:00
Status: Small quantity generator
Manifest : 37943
Ship Date : 09/11/1998
TSD : WAD991281767
WS Num: 2

ALEXANDER SERVICES LLC (Continued) **1000439200**

Transporter: Not reported
Ship Qty : Not reported
Rpt Unit : Not reported
Off Mng : M051
EPA Waste Codes: F003
Waste Description: Rags / Still Bottoms / Liquids
l Amt Of Waste Stream Generated in Reporting Yr 1: 1669
Amt Of Waste Stream Generated in Reporting Yr 2: 189

Name: ALEXANDER MANUFACTURING INC
Year : 1998
RCRA Id : ORD055965156
Inactive : 2014-01-01 00:00:00
Status: Small quantity generator
Manifest : 37943
Ship Date : 09/11/1998
TSD : WAD991281767
WS Num: 2
Transporter: Not reported
Ship Qty : Not reported
Rpt Unit : Not reported
Off Mng : M051
EPA Waste Codes: F005
Waste Description: Rags / Still Bottoms / Liquids
l Amt Of Waste Stream Generated in Reporting Yr 1: 1669
Amt Of Waste Stream Generated in Reporting Yr 2: 189

Name: ALEXANDER MANUFACTURING INC
Year : 1998
RCRA Id : ORD055965156
Inactive : 2014-01-01 00:00:00
Status: Small quantity generator
Manifest : 398438
Ship Date : 11/10/1998
TSD : WAD000812909
WS Num: 1
Transporter: Not reported
Ship Qty : Not reported
Rpt Unit : Not reported
Off Mng : M051
EPA Waste Codes: D001
Waste Description: Wash thinner
Amt Of Waste Stream Generated in Reporting Yr 1: 756
Amt Of Waste Stream Generated in Reporting Yr 2: 333

Name: ALEXANDER MANUFACTURING INC
Year : 1998
RCRA Id : ORD055965156
Inactive : 2014-01-01 00:00:00
Status: Small quantity generator
Manifest : 398438
Ship Date : 11/10/1998
TSD : WAD000812909
WS Num: 1
Transporter: Not reported
Ship Qty : Not reported
Rpt Unit : Not reported

ALEXANDER SERVICES LLC (Continued) **1000439200**

Off Mng : M051
EPA Waste Codes: F003
Waste Description: Wash thinner
Amt Of Waste Stream Generated in Reporting Yr 1: 756
Amt Of Waste Stream Generated in Reporting Yr 2: 333

Name: ALEXANDER MANUFACTURING INC
Year : 1998
RCRA Id : ORD055965156
Inactive : 2014-01-01 00:00:00
Status: Small quantity generator
Manifest : 398438
Ship Date : 11/10/1998
TSD : WAD000812909
WS Num: 1
Transporter: Not reported
Ship Qty : Not reported
Rpt Unit : Not reported
Off Mng : M051
EPA Waste Codes: F005
Waste Description: Wash thinner
Amt Of Waste Stream Generated in Reporting Yr 1: 756
Amt Of Waste Stream Generated in Reporting Yr 2: 333

Name: ALEXANDER MANUFACTURING INC
Year : 1998
RCRA Id : ORD055965156
Inactive : 2014-01-01 00:00:00
Status: Small quantity generator
Manifest : 403598
Ship Date : 08/06/1998
TSD : WAD991281767
WS Num: 2
Transporter: Not reported
Ship Qty : Not reported
Rpt Unit : Not reported
Off Mng : M051
EPA Waste Codes: D001
Waste Description: Rags / Still Bottoms / Liquids
Amt Of Waste Stream Generated in Reporting Yr 1: 1669
Amt Of Waste Stream Generated in Reporting Yr 2: 379

Name: ALEXANDER MANUFACTURING INC
Year : 1998
RCRA Id : ORD055965156
Inactive : 2014-01-01 00:00:00
Status: Small quantity generator
Manifest : 403598
Ship Date : 08/06/1998
TSD : WAD991281767
WS Num: 2
Transporter: Not reported
Ship Qty : Not reported
Rpt Unit : Not reported
Off Mng : M051
EPA Waste Codes: F003
Waste Description: Rags / Still Bottoms / Liquids

ALEXANDER SERVICES LLC (Continued) **1000439200**

l Amt Of Waste Stream Generated in Reporting Yr 1: 1669
Amt Of Waste Stream Generated in Reporting Yr 2: 379

Manifest:
Name: ALEXANDER MANUFACTURING INC
Year : 1997
RCRA Id : ORD055965156
Inactive : 2014-01-01 00:00:00
Status: Small quantity generator
Manifest : 22211
Ship Date : 01/06/1997
TSD : WAD991281767
WS Num: 1
Transporter: Not reported
Ship Qty : Not reported
Rpt Unit : Not reported
Off Mng : M051
EPA Waste Codes: D001
Waste Description: Waste thinner
Amt Of Waste Stream Generated in Reporting Yr 1: 2163
l Amt Of Waste Stream Generated in Reporting Yr 2: 166

Name: ALEXANDER MANUFACTURING INC
Year : 1997
RCRA Id : ORD055965156
Inactive : 2014-01-01 00:00:00
Status: Small quantity generator
Manifest : 22211
Ship Date : 01/06/1997
TSD : WAD991281767
WS Num: 1
Transporter: Not reported
Ship Qty : Not reported
Rpt Unit : Not reported
Off Mng : M051
EPA Waste Codes: F003
Waste Description: Waste thinner
Amt Of Waste Stream Generated in Reporting Yr 1: 2163
l Amt Of Waste Stream Generated in Reporting Yr 2: 166

Name: ALEXANDER MANUFACTURING INC
Year : 1997
RCRA Id : ORD055965156
Inactive : 2014-01-01 00:00:00
Status: Small quantity generator
Manifest : 22211
Ship Date : 01/06/1997
TSD : WAD991281767
WS Num: 1
Transporter: Not reported
Ship Qty : Not reported
Rpt Unit : Not reported
Off Mng : M051
EPA Waste Codes: F005
Waste Description: Waste thinner

ALEXANDER SERVICES LLC (Continued) **1000439200**

Amt Of Waste Stream Generated in Reporting Yr 1: 2163
l Amt Of Waste Stream Generated in Reporting Yr 2: 166

Name: ALEXANDER MANUFACTURING INC
Year : 1997
RCRA Id : ORD055965156
Inactive : 2014-01-01 00:00:00
Status: Small quantity generator
Manifest : 22691
Ship Date : 01/24/1997
TSD : WAD991281767
WS Num: 1
Transporter: Not reported
Ship Qty : Not reported
Rpt Unit : Not reported
Off Mng : M051
EPA Waste Codes: D001
Waste Description: Waste thinner
Amt Of Waste Stream Generated in Reporting Yr 1: 2163
l Amt Of Waste Stream Generated in Reporting Yr 2: 166

Name: ALEXANDER MANUFACTURING INC
Year : 1997
RCRA Id : ORD055965156
Inactive : 2014-01-01 00:00:00
Status: Small quantity generator
Manifest : 22691
Ship Date : 01/24/1997
TSD : WAD991281767
WS Num: 1
Transporter: Not reported
Ship Qty : Not reported
Rpt Unit : Not reported
Off Mng : M051
EPA Waste Codes: F003
Waste Description: Waste thinner
Amt Of Waste Stream Generated in Reporting Yr 1: 2163
l Amt Of Waste Stream Generated in Reporting Yr 2: 166

Name: ALEXANDER MANUFACTURING INC
Year : 1997
RCRA Id : ORD055965156
Inactive : 2014-01-01 00:00:00
Status: Small quantity generator
Manifest : 22691
Ship Date : 01/24/1997
TSD : WAD991281767
WS Num: 1
Transporter: Not reported
Ship Qty : Not reported
Rpt Unit : Not reported
Off Mng : M051
EPA Waste Codes: F005
Waste Description: Waste thinner
Amt Of Waste Stream Generated in Reporting Yr 1: 2163
l Amt Of Waste Stream Generated in Reporting Yr 2: 166

ALEXANDER SERVICES LLC (Continued) **1000439200**

Name: ALEXANDER MANUFACTURING INC
Year : 1997
RCRA Id : ORD055965156
Inactive : 2014-01-01 00:00:00
Status: Small quantity generator
Manifest : 23558
Ship Date : 03/07/1997
TSD : WAD991281767
WS Num: 1
Transporter: Not reported
Ship Qty : Not reported
Rpt Unit : Not reported
Off Mng : M051
EPA Waste Codes: D001
Waste Description: Waste thinner
Amt Of Waste Stream Generated in Reporting Yr 1: 2163
Amt Of Waste Stream Generated in Reporting Yr 2: 333

Name: ALEXANDER MANUFACTURING INC
Year : 1997
RCRA Id : ORD055965156
Inactive : 2014-01-01 00:00:00
Status: Small quantity generator
Manifest : 23558
Ship Date : 03/07/1997
TSD : WAD991281767
WS Num: 1
Transporter: Not reported
Ship Qty : Not reported
Rpt Unit : Not reported
Off Mng : M051
EPA Waste Codes: F003
Waste Description: Waste thinner
Amt Of Waste Stream Generated in Reporting Yr 1: 2163
Amt Of Waste Stream Generated in Reporting Yr 2: 333

Name: ALEXANDER MANUFACTURING INC
Year : 1997
RCRA Id : ORD055965156
Inactive : 2014-01-01 00:00:00
Status: Small quantity generator
Manifest : 23558
Ship Date : 03/07/1997
TSD : WAD991281767
WS Num: 1
Transporter: Not reported
Ship Qty : Not reported
Rpt Unit : Not reported
Off Mng : M051
EPA Waste Codes: F005
Waste Description: Waste thinner
Amt Of Waste Stream Generated in Reporting Yr 1: 2163
Amt Of Waste Stream Generated in Reporting Yr 2: 333

Name: ALEXANDER MANUFACTURING INC
Year : 1997
RCRA Id : ORD055965156

ALEXANDER SERVICES LLC (Continued) **1000439200**

Inactive : 2014-01-01 00:00:00
Status: Small quantity generator
Manifest : 25161
Ship Date : 04/22/1997
TSD : WAD991281767
WS Num: 1
Transporter: Not reported
Ship Qty : Not reported
Rpt Unit : Not reported
Off Mng : M051
EPA Waste Codes: D001
Waste Description: Waste thinner
Amt Of Waste Stream Generated in Reporting Yr 1: 2163
l Amt Of Waste Stream Generated in Reporting Yr 2: 166

Click this hyperlink while viewing on your computer to access
364 additional OR_MANIFEST: record(s) in the EDR Site Report.

Name: ALEXANDER MANUFACTURING INC
Year : 1997
RCRA Id : ORD055965156
Inactive : 2014-01-01 00:00:00
Status: Small quantity generator
Manifest : 25161
Ship Date : 04/22/1997
TSD : WAD991281767
WS Num: 1
Transporter: Not reported
Ship Qty : Not reported
Rpt Unit : Not reported
Off Mng : M051
EPA Waste Codes: F003
Waste Description: Waste thinner
Amt Of Waste Stream Generated in Reporting Yr 1: 2163
l Amt Of Waste Stream Generated in Reporting Yr 2: 166

Name: ALEXANDER MANUFACTURING INC
Year : 1997
RCRA Id : ORD055965156
Inactive : 2014-01-01 00:00:00
Status: Small quantity generator
Manifest : 25161
Ship Date : 04/22/1997
TSD : WAD991281767
WS Num: 1
Transporter: Not reported
Ship Qty : Not reported
Rpt Unit : Not reported
Off Mng : M051
EPA Waste Codes: F005
Waste Description: Waste thinner
Amt Of Waste Stream Generated in Reporting Yr 1: 2163
l Amt Of Waste Stream Generated in Reporting Yr 2: 166

Name: ALEXANDER MANUFACTURING INC
Year : 1997
RCRA Id : ORD055965156

ALEXANDER SERVICES LLC (Continued) **1000439200**

Inactive : 2014-01-01 00:00:00
Status: Small quantity generator
Manifest : 25336
Ship Date : 07/10/1997
TSD : WAD991281767
WS Num: 1
Transporter: Not reported
Ship Qty : Not reported
Rpt Unit : Not reported
Off Mng : M051
EPA Waste Codes: D001
Waste Description: Waste thinner
Amt Of Waste Stream Generated in Reporting Yr 1: 2163
l Amt Of Waste Stream Generated in Reporting Yr 2: 166

Name: ALEXANDER MANUFACTURING INC
Year : 1997
RCRA Id : ORD055965156
Inactive : 2014-01-01 00:00:00
Status: Small quantity generator
Manifest : 25336
Ship Date : 07/10/1997
TSD : WAD991281767
WS Num: 1
Transporter: Not reported
Ship Qty : Not reported
Rpt Unit : Not reported
Off Mng : M051
EPA Waste Codes: F003
Waste Description: Waste thinner
Amt Of Waste Stream Generated in Reporting Yr 1: 2163
l Amt Of Waste Stream Generated in Reporting Yr 2: 166

Name: ALEXANDER MANUFACTURING INC
Year : 1997
RCRA Id : ORD055965156
Inactive : 2014-01-01 00:00:00
Status: Small quantity generator
Manifest : 25336
Ship Date : 07/10/1997
TSD : WAD991281767
WS Num: 1
Transporter: Not reported
Ship Qty : Not reported
Rpt Unit : Not reported
Off Mng : M051
EPA Waste Codes: F005
Waste Description: Waste thinner
Amt Of Waste Stream Generated in Reporting Yr 1: 2163
l Amt Of Waste Stream Generated in Reporting Yr 2: 166

Name: ALEXANDER MANUFACTURING INC
Year : 1997
RCRA Id : ORD055965156
Inactive : 2014-01-01 00:00:00
Status: Small quantity generator
Manifest : 26506

ALEXANDER SERVICES LLC (Continued) **1000439200**

Ship Date : 08/08/1997
TSD : WAD991281767
WS Num: 1
Transporter: Not reported
Ship Qty : Not reported
Rpt Unit : Not reported
Off Mng : M051
EPA Waste Codes: D001
Waste Description: Waste thinner
Amt Of Waste Stream Generated in Reporting Yr 1: 2163
Amt Of Waste Stream Generated in Reporting Yr 2: 333

Name: ALEXANDER MANUFACTURING INC
Year : 1997
RCRA Id : ORD055965156
Inactive : 2014-01-01 00:00:00
Status: Small quantity generator
Manifest : 26506
Ship Date : 08/08/1997
TSD : WAD991281767
WS Num: 1
Transporter: Not reported
Ship Qty : Not reported
Rpt Unit : Not reported
Off Mng : M051
EPA Waste Codes: F003
Waste Description: Waste thinner
Amt Of Waste Stream Generated in Reporting Yr 1: 2163
Amt Of Waste Stream Generated in Reporting Yr 2: 333

Name: ALEXANDER MANUFACTURING INC
Year : 1997
RCRA Id : ORD055965156
Inactive : 2014-01-01 00:00:00
Status: Small quantity generator
Manifest : 26506
Ship Date : 08/08/1997
TSD : WAD991281767
WS Num: 1
Transporter: Not reported
Ship Qty : Not reported
Rpt Unit : Not reported
Off Mng : M051
EPA Waste Codes: F005
Waste Description: Waste thinner
Amt Of Waste Stream Generated in Reporting Yr 1: 2163
Amt Of Waste Stream Generated in Reporting Yr 2: 333

Name: ALEXANDER MANUFACTURING INC
Year : 1997
RCRA Id : ORD055965156
Inactive : 2014-01-01 00:00:00
Status: Small quantity generator
Manifest : 27164
Ship Date : 08/25/1997
TSD : WAD991281767
WS Num: 1

ALEXANDER SERVICES LLC (Continued) **1000439200**

Transporter: Not reported
Ship Qty : Not reported
Rpt Unit : Not reported
Off Mng : M051
EPA Waste Codes: D001
Waste Description: Waste thinner
Amt Of Waste Stream Generated in Reporting Yr 1: 2163
l Amt Of Waste Stream Generated in Reporting Yr 2: 166

Name: ALEXANDER MANUFACTURING INC
Year : 1997
RCRA Id : ORD055965156
Inactive : 2014-01-01 00:00:00
Status: Small quantity generator
Manifest : 27164
Ship Date : 08/25/1997
TSD : WAD991281767
WS Num: 1
Transporter: Not reported
Ship Qty : Not reported
Rpt Unit : Not reported
Off Mng : M051
EPA Waste Codes: F003
Waste Description: Waste thinner
Amt Of Waste Stream Generated in Reporting Yr 1: 2163
l Amt Of Waste Stream Generated in Reporting Yr 2: 166

Manifest:
Name: ALEXANDER MANUFACTURING INC
Year : 1996
RCRA Id : ORD055965156
Inactive : 2014-01-01 00:00:00
Status: Small quantity generator
Manifest : 07225
Ship Date : 03/14/1996
TSD : WAD000812909
WS Num: 1
Transporter: Not reported
Ship Qty : Not reported
Rpt Unit : Not reported
Off Mng : M021
EPA Waste Codes: D001
Waste Description: Waste paint related material
Amt Of Waste Stream Generated in Reporting Yr 1: 3915
Amt Of Waste Stream Generated in Reporting Yr 2: 208

Name: ALEXANDER MANUFACTURING INC
Year : 1996
RCRA Id : ORD055965156
Inactive : 2014-01-01 00:00:00
Status: Small quantity generator
Manifest : 07225
Ship Date : 03/14/1996
TSD : WAD000812909
WS Num: 1

ALEXANDER SERVICES LLC (Continued) **1000439200**

Transporter: Not reported
Ship Qty : Not reported
Rpt Unit : Not reported
Off Mng : M021
EPA Waste Codes: F003
Waste Description: Waste paint related material
Amt Of Waste Stream Generated in Reporting Yr 1: 3915
Amt Of Waste Stream Generated in Reporting Yr 2: 208

Name: ALEXANDER MANUFACTURING INC
Year : 1996
RCRA Id : ORD055965156
Inactive : 2014-01-01 00:00:00
Status: Small quantity generator
Manifest : 07225
Ship Date : 03/14/1996
TSD : WAD000812909
WS Num: 1
Transporter: Not reported
Ship Qty : Not reported
Rpt Unit : Not reported
Off Mng : M021
EPA Waste Codes: F005
Waste Description: Waste paint related material
Amt Of Waste Stream Generated in Reporting Yr 1: 3915
Amt Of Waste Stream Generated in Reporting Yr 2: 208

Name: ALEXANDER MANUFACTURING INC
Year : 1996
RCRA Id : ORD055965156
Inactive : 2014-01-01 00:00:00
Status: Small quantity generator
Manifest : 07763
Ship Date : 04/02/1996
TSD : WAD000812909
WS Num: 1
Transporter: Not reported
Ship Qty : Not reported
Rpt Unit : Not reported
Off Mng : M021
EPA Waste Codes: D001
Waste Description: Waste paint related material
Amt Of Waste Stream Generated in Reporting Yr 1: 3915
Amt Of Waste Stream Generated in Reporting Yr 2: 605

Name: ALEXANDER MANUFACTURING INC
Year : 1996
RCRA Id : ORD055965156
Inactive : 2014-01-01 00:00:00
Status: Small quantity generator
Manifest : 07763
Ship Date : 04/02/1996
TSD : WAD000812909
WS Num: 1
Transporter: Not reported
Ship Qty : Not reported
Rpt Unit : Not reported

ALEXANDER SERVICES LLC (Continued) **1000439200**

Off Mng : M021
EPA Waste Codes: F003
Waste Description: Waste paint related material
Amt Of Waste Stream Generated in Reporting Yr 1: 3915
Amt Of Waste Stream Generated in Reporting Yr 2: 605

Name: ALEXANDER MANUFACTURING INC
Year : 1996
RCRA Id : ORD055965156
Inactive : 2014-01-01 00:00:00
Status: Small quantity generator
Manifest : 07763
Ship Date : 04/02/1996
TSD : WAD000812909
WS Num: 1
Transporter: Not reported
Ship Qty : Not reported
Rpt Unit : Not reported
Off Mng : M021
EPA Waste Codes: F005
Waste Description: Waste paint related material
Amt Of Waste Stream Generated in Reporting Yr 1: 3915
Amt Of Waste Stream Generated in Reporting Yr 2: 605

Name: ALEXANDER MANUFACTURING INC
Year : 1996
RCRA Id : ORD055965156
Inactive : 2014-01-01 00:00:00
Status: Small quantity generator
Manifest : 07789
Ship Date : 04/02/1996
TSD : WAD000812909
WS Num: 3
Transporter: Not reported
Ship Qty : Not reported
Rpt Unit : Not reported
Off Mng : M043
EPA Waste Codes: D008
Waste Description: Lead abatement waste, paint stripper, lead based paint.
Amt Of Waste Stream Generated in Reporting Yr 1: 91
Amt Of Waste Stream Generated in Reporting Yr 2: 91

Name: ALEXANDER MANUFACTURING INC
Year : 1996
RCRA Id : ORD055965156
Inactive : 2014-01-01 00:00:00
Status: Small quantity generator
Manifest : 07789
Ship Date : 04/02/1996
TSD : WAD000812909
WS Num: 3
Transporter: Not reported
Ship Qty : Not reported
Rpt Unit : Not reported
Off Mng : M043
EPA Waste Codes: F002
Waste Description: Lead abatement waste, paint stripper, lead based paint.

ALEXANDER SERVICES LLC (Continued) **1000439200**

Amt Of Waste Stream Generated in Reporting Yr 1: 91
Amt Of Waste Stream Generated in Reporting Yr 2: 91

Name: ALEXANDER MANUFACTURING INC
Year : 1996
RCRA Id : ORD055965156
Inactive : 2014-01-01 00:00:00
Status: Small quantity generator
Manifest : 07789
Ship Date : 04/02/1996
TSD : WAD000812909
WS Num: 3
Transporter: Not reported
Ship Qty : Not reported
Rpt Unit : Not reported
Off Mng : M043
EPA Waste Codes: F003
Waste Description: Lead abatement waste, paint stripper, lead based paint.
Amt Of Waste Stream Generated in Reporting Yr 1: 91
Amt Of Waste Stream Generated in Reporting Yr 2: 91

Name: ALEXANDER MANUFACTURING INC
Year : 1996
RCRA Id : ORD055965156
Inactive : 2014-01-01 00:00:00
Status: Small quantity generator
Manifest : 07789
Ship Date : 04/02/1996
TSD : WAD000812909
WS Num: 3
Transporter: Not reported
Ship Qty : Not reported
Rpt Unit : Not reported
Off Mng : M043
EPA Waste Codes: F005
Waste Description: Lead abatement waste, paint stripper, lead based paint.
Amt Of Waste Stream Generated in Reporting Yr 1: 91
Amt Of Waste Stream Generated in Reporting Yr 2: 91

Click this hyperlink while viewing on your computer to access
364 additional OR_MANIFEST: record(s) in the EDR Site Report.

Name: ALEXANDER MANUFACTURING INC
Year : 1996
RCRA Id : ORD055965156
Inactive : 2014-01-01 00:00:00
Status: Small quantity generator
Manifest : 07789
Ship Date : 04/02/1996
TSD : WAD000812909
WS Num: 2
Transporter: Not reported
Ship Qty : Not reported
Rpt Unit : Not reported
Off Mng : M111
EPA Waste Codes: D008
Waste Description: Lead abatement waste, filters, lead-based paint.

ALEXANDER SERVICES LLC (Continued) **1000439200**

Amt Of Waste Stream Generated in Reporting Yr 1: 41
Amt Of Waste Stream Generated in Reporting Yr 2: 41

Name: ALEXANDER MANUFACTURING INC
Year : 1996
RCRA Id : ORD055965156
Inactive : 2014-01-01 00:00:00
Status: Small quantity generator
Manifest : 07943
Ship Date : 04/12/1996
TSD : WAD991281767
WS Num: 1
Transporter: Not reported
Ship Qty : Not reported
Rpt Unit : Not reported
Off Mng : M021
EPA Waste Codes: D001
Waste Description: Waste paint related material
Amt Of Waste Stream Generated in Reporting Yr 1: 3915
Amt Of Waste Stream Generated in Reporting Yr 2: 227

Name: ALEXANDER MANUFACTURING INC
Year : 1996
RCRA Id : ORD055965156
Inactive : 2014-01-01 00:00:00
Status: Small quantity generator
Manifest : 07943
Ship Date : 04/12/1996
TSD : WAD991281767
WS Num: 1
Transporter: Not reported
Ship Qty : Not reported
Rpt Unit : Not reported
Off Mng : M021
EPA Waste Codes: F003
Waste Description: Waste paint related material
Amt Of Waste Stream Generated in Reporting Yr 1: 3915
Amt Of Waste Stream Generated in Reporting Yr 2: 227

Name: ALEXANDER MANUFACTURING INC
Year : 1996
RCRA Id : ORD055965156
Inactive : 2014-01-01 00:00:00
Status: Small quantity generator
Manifest : 07943
Ship Date : 04/12/1996
TSD : WAD991281767
WS Num: 1
Transporter: Not reported
Ship Qty : Not reported
Rpt Unit : Not reported
Off Mng : M021
EPA Waste Codes: F005
Waste Description: Waste paint related material
Amt Of Waste Stream Generated in Reporting Yr 1: 3915
Amt Of Waste Stream Generated in Reporting Yr 2: 227

ALEXANDER SERVICES LLC (Continued) **1000439200**

Name: ALEXANDER MANUFACTURING INC
Year : 1996
RCRA Id : ORD055965156
Inactive : 2014-01-01 00:00:00
Status: Small quantity generator
Manifest : 10094
Ship Date : 08/29/1996
TSD : WAD991281767
WS Num: 1
Transporter: Not reported
Ship Qty : Not reported
Rpt Unit : Not reported
Off Mng : M021
EPA Waste Codes: D001
Waste Description: Waste paint related material
Amt Of Waste Stream Generated in Reporting Yr 1: 3915
Amt Of Waste Stream Generated in Reporting Yr 2: 624

Name: ALEXANDER MANUFACTURING INC
Year : 1996
RCRA Id : ORD055965156
Inactive : 2014-01-01 00:00:00
Status: Small quantity generator
Manifest : 10094
Ship Date : 08/29/1996
TSD : WAD991281767
WS Num: 1
Transporter: Not reported
Ship Qty : Not reported
Rpt Unit : Not reported
Off Mng : M021
EPA Waste Codes: F003
Waste Description: Waste paint related material
Amt Of Waste Stream Generated in Reporting Yr 1: 3915
Amt Of Waste Stream Generated in Reporting Yr 2: 624

Name: ALEXANDER MANUFACTURING INC
Year : 1996
RCRA Id : ORD055965156
Inactive : 2014-01-01 00:00:00
Status: Small quantity generator
Manifest : 10094
Ship Date : 08/29/1996
TSD : WAD991281767
WS Num: 1
Transporter: Not reported
Ship Qty : Not reported
Rpt Unit : Not reported
Off Mng : M021
EPA Waste Codes: F005
Waste Description: Waste paint related material
Amt Of Waste Stream Generated in Reporting Yr 1: 3915
Amt Of Waste Stream Generated in Reporting Yr 2: 624

Name: ALEXANDER MANUFACTURING INC
Year : 1996
RCRA Id : ORD055965156

ALEXANDER SERVICES LLC (Continued) **1000439200**

Inactive : 2014-01-01 00:00:00
Status: Small quantity generator
Manifest : 20011
Ship Date : 09/18/1996
TSD : WAD991281767
WS Num: 1
Transporter: Not reported
Ship Qty : Not reported
Rpt Unit : Not reported
Off Mng : M021
EPA Waste Codes: D001
Waste Description: Waste paint related material
Amt Of Waste Stream Generated in Reporting Yr 1: 3915
Amt Of Waste Stream Generated in Reporting Yr 2: 416

Name: ALEXANDER MANUFACTURING INC
Year : 1996
RCRA Id : ORD055965156
Inactive : 2014-01-01 00:00:00
Status: Small quantity generator
Manifest : 20011
Ship Date : 09/18/1996
TSD : WAD991281767
WS Num: 1
Transporter: Not reported
Ship Qty : Not reported
Rpt Unit : Not reported
Off Mng : M021
EPA Waste Codes: F003
Waste Description: Waste paint related material
Amt Of Waste Stream Generated in Reporting Yr 1: 3915
Amt Of Waste Stream Generated in Reporting Yr 2: 416

Name: ALEXANDER MANUFACTURING INC
Year : 1996
RCRA Id : ORD055965156
Inactive : 2014-01-01 00:00:00
Status: Small quantity generator
Manifest : 20011
Ship Date : 09/18/1996
TSD : WAD991281767
WS Num: 1
Transporter: Not reported
Ship Qty : Not reported
Rpt Unit : Not reported
Off Mng : M021
EPA Waste Codes: F005
Waste Description: Waste paint related material
Amt Of Waste Stream Generated in Reporting Yr 1: 3915
Amt Of Waste Stream Generated in Reporting Yr 2: 416

Manifest:
Name: ALEXANDER MANUFACTURING INC
Year : 1995
RCRA Id : ORD055965156

ALEXANDER SERVICES LLC (Continued) **1000439200**

Inactive : 2014-01-01 00:00:00
Status: Small quantity generator
Manifest : 11900
Ship Date : 02/21/1995
TSD : WAD000812909
WS Num: 1
Transporter: Not reported
Ship Qty : Not reported
Rpt Unit : Not reported
Off Mng : M061
EPA Waste Codes: D001
Waste Description: Waste paint related, cotton rags, liquids, still bottoms, nonhalogenated so
Amt Of Waste Stream Generated in Reporting Yr 1: 2293
Amt Of Waste Stream Generated in Reporting Yr 2: 625

Name: ALEXANDER MANUFACTURING INC
Year : 1995
RCRA Id : ORD055965156
Inactive : 2014-01-01 00:00:00
Status: Small quantity generator
Manifest : 11900
Ship Date : 02/21/1995
TSD : WAD000812909
WS Num: 1
Transporter: Not reported
Ship Qty : Not reported
Rpt Unit : Not reported
Off Mng : M061
EPA Waste Codes: F002
Waste Description: Waste paint related, cotton rags, liquids, still bottoms, nonhalogenated so
Amt Of Waste Stream Generated in Reporting Yr 1: 2293
Amt Of Waste Stream Generated in Reporting Yr 2: 625

Name: ALEXANDER MANUFACTURING INC
Year : 1995
RCRA Id : ORD055965156
Inactive : 2014-01-01 00:00:00
Status: Small quantity generator
Manifest : 11900
Ship Date : 02/21/1995
TSD : WAD000812909
WS Num: 1
Transporter: Not reported
Ship Qty : Not reported
Rpt Unit : Not reported
Off Mng : M061
EPA Waste Codes: F005
Waste Description: Waste paint related, cotton rags, liquids, still bottoms, nonhalogenated so
Amt Of Waste Stream Generated in Reporting Yr 1: 2293
Amt Of Waste Stream Generated in Reporting Yr 2: 625

Name: ALEXANDER MANUFACTURING INC
Year : 1995
RCRA Id : ORD055965156
Inactive : 2014-01-01 00:00:00
Status: Small quantity generator
Manifest : 12083

ALEXANDER SERVICES LLC (Continued) **1000439200**

Ship Date : 03/10/1995
TSD : WAD000812909
WS Num: 1
Transporter: Not reported
Ship Qty : Not reported
Rpt Unit : Not reported
Off Mng : M061
EPA Waste Codes: D001
Waste Description: Waste paint related, cotton rags, liquids, still bottoms, nonhalogenated so
Amt Of Waste Stream Generated in Reporting Yr 1: 2293
Amt Of Waste Stream Generated in Reporting Yr 2: 208

Name: ALEXANDER MANUFACTURING INC
Year : 1995
RCRA Id : ORD055965156
Inactive : 2014-01-01 00:00:00
Status: Small quantity generator
Manifest : 12083
Ship Date : 03/10/1995
TSD : WAD000812909
WS Num: 1
Transporter: Not reported
Ship Qty : Not reported
Rpt Unit : Not reported
Off Mng : M061
EPA Waste Codes: F002
Waste Description: Waste paint related, cotton rags, liquids, still bottoms, nonhalogenated so
Amt Of Waste Stream Generated in Reporting Yr 1: 2293
Amt Of Waste Stream Generated in Reporting Yr 2: 208

Name: ALEXANDER MANUFACTURING INC
Year : 1995
RCRA Id : ORD055965156
Inactive : 2014-01-01 00:00:00
Status: Small quantity generator
Manifest : 12083
Ship Date : 03/10/1995
TSD : WAD000812909
WS Num: 1
Transporter: Not reported
Ship Qty : Not reported
Rpt Unit : Not reported
Off Mng : M061
EPA Waste Codes: F005
Waste Description: Waste paint related, cotton rags, liquids, still bottoms, nonhalogenated so
Amt Of Waste Stream Generated in Reporting Yr 1: 2293
Amt Of Waste Stream Generated in Reporting Yr 2: 208

Name: ALEXANDER MANUFACTURING INC
Year : 1995
RCRA Id : ORD055965156
Inactive : 2014-01-01 00:00:00
Status: Small quantity generator
Manifest : 12612
Ship Date : 05/01/1995
TSD : WAD000812909
WS Num: 1

ALEXANDER SERVICES LLC (Continued) **1000439200**

Transporter: Not reported
Ship Qty : Not reported
Rpt Unit : Not reported
Off Mng : M061
EPA Waste Codes: D001
Waste Description: Waste paint related, cotton rags, liquids, still bottoms, nonhalogenated so
Amt Of Waste Stream Generated in Reporting Yr 1: 2293
Amt Of Waste Stream Generated in Reporting Yr 2: 208

Name: ALEXANDER MANUFACTURING INC
Year : 1995
RCRA Id : ORD055965156
Inactive : 2014-01-01 00:00:00
Status: Small quantity generator
Manifest : 12612
Ship Date : 05/01/1995
TSD : WAD000812909
WS Num: 1
Transporter: Not reported
Ship Qty : Not reported
Rpt Unit : Not reported
Off Mng : M061
EPA Waste Codes: F002
Waste Description: Waste paint related, cotton rags, liquids, still bottoms, nonhalogenated so
Amt Of Waste Stream Generated in Reporting Yr 1: 2293
Amt Of Waste Stream Generated in Reporting Yr 2: 208

Name: ALEXANDER MANUFACTURING INC
Year : 1995
RCRA Id : ORD055965156
Inactive : 2014-01-01 00:00:00
Status: Small quantity generator
Manifest : 12612
Ship Date : 05/01/1995
TSD : WAD000812909
WS Num: 1
Transporter: Not reported
Ship Qty : Not reported
Rpt Unit : Not reported
Off Mng : M061
EPA Waste Codes: F005
Waste Description: Waste paint related, cotton rags, liquids, still bottoms, nonhalogenated so
Amt Of Waste Stream Generated in Reporting Yr 1: 2293
Amt Of Waste Stream Generated in Reporting Yr 2: 208

Name: ALEXANDER MANUFACTURING INC
Year : 1995
RCRA Id : ORD055965156
Inactive : 2014-01-01 00:00:00
Status: Small quantity generator
Manifest : 12913
Ship Date : 05/24/1995
TSD : WAD000812909
WS Num: 1
Transporter: Not reported
Ship Qty : Not reported
Rpt Unit : Not reported

ALEXANDER SERVICES LLC (Continued) **1000439200**

Off Mng : M061
EPA Waste Codes: D001
Waste Description: Waste paint related, cotton rags, liquids, still bottoms, nonhalogenated so
Amt Of Waste Stream Generated in Reporting Yr 1: 2293
Amt Of Waste Stream Generated in Reporting Yr 2: 208

Click this hyperlink while viewing on your computer to access
364 additional OR_MANIFEST: record(s) in the EDR Site Report.

Name: ALEXANDER MANUFACTURING INC
Year : 1995
RCRA Id : ORD055965156
Inactive : 2014-01-01 00:00:00
Status: Small quantity generator
Manifest : 12913
Ship Date : 05/24/1995
TSD : WAD000812909
WS Num: 1
Transporter: Not reported
Ship Qty : Not reported
Rpt Unit : Not reported
Off Mng : M061
EPA Waste Codes: F002
Waste Description: Waste paint related, cotton rags, liquids, still bottoms, nonhalogenated so
Amt Of Waste Stream Generated in Reporting Yr 1: 2293
Amt Of Waste Stream Generated in Reporting Yr 2: 208

Name: ALEXANDER MANUFACTURING INC
Year : 1995
RCRA Id : ORD055965156
Inactive : 2014-01-01 00:00:00
Status: Small quantity generator
Manifest : 12913
Ship Date : 05/24/1995
TSD : WAD000812909
WS Num: 1
Transporter: Not reported
Ship Qty : Not reported
Rpt Unit : Not reported
Off Mng : M061
EPA Waste Codes: F005
Waste Description: Waste paint related, cotton rags, liquids, still bottoms, nonhalogenated so
Amt Of Waste Stream Generated in Reporting Yr 1: 2293
Amt Of Waste Stream Generated in Reporting Yr 2: 208

Name: ALEXANDER MANUFACTURING INC
Year : 1995
RCRA Id : ORD055965156
Inactive : 2014-01-01 00:00:00
Status: Small quantity generator
Manifest : 13203
Ship Date : 06/21/1995
TSD : WAD000812909
WS Num: 2
Transporter: Not reported
Ship Qty : Not reported
Rpt Unit : Not reported

ALEXANDER SERVICES LLC (Continued) **1000439200**

Off Mng : M021
EPA Waste Codes: D006
Waste Description: Grinding fluid, lubricant, runoff from grinder, solvent, cleaning
Amt Of Waste Stream Generated in Reporting Yr 1: 208
Amt Of Waste Stream Generated in Reporting Yr 2: 208

Name: ALEXANDER MANUFACTURING INC
Year : 1995
RCRA Id : ORD055965156
Inactive : 2014-01-01 00:00:00
Status: Small quantity generator
Manifest : 13203
Ship Date : 06/21/1995
TSD : WAD000812909
WS Num: 1
Transporter: Not reported
Ship Qty : Not reported
Rpt Unit : Not reported
Off Mng : M061
EPA Waste Codes: D001
Waste Description: Waste paint related, cotton rags, liquids, still bottoms, nonhalogenated so
Amt Of Waste Stream Generated in Reporting Yr 1: 2293
Amt Of Waste Stream Generated in Reporting Yr 2: 417

Name: ALEXANDER MANUFACTURING INC
Year : 1995
RCRA Id : ORD055965156
Inactive : 2014-01-01 00:00:00
Status: Small quantity generator
Manifest : 13203
Ship Date : 06/21/1995
TSD : WAD000812909
WS Num: 1
Transporter: Not reported
Ship Qty : Not reported
Rpt Unit : Not reported
Off Mng : M061
EPA Waste Codes: F002
Waste Description: Waste paint related, cotton rags, liquids, still bottoms, nonhalogenated so
Amt Of Waste Stream Generated in Reporting Yr 1: 2293
Amt Of Waste Stream Generated in Reporting Yr 2: 417

Name: ALEXANDER MANUFACTURING INC
Year : 1995
RCRA Id : ORD055965156
Inactive : 2014-01-01 00:00:00
Status: Small quantity generator
Manifest : 13203
Ship Date : 06/21/1995
TSD : WAD000812909
WS Num: 1
Transporter: Not reported
Ship Qty : Not reported
Rpt Unit : Not reported
Off Mng : M061
EPA Waste Codes: F005
Waste Description: Waste paint related, cotton rags, liquids, still bottoms, nonhalogenated so

ALEXANDER SERVICES LLC (Continued) **1000439200**

Amt Of Waste Stream Generated in Reporting Yr 1: 2293
Amt Of Waste Stream Generated in Reporting Yr 2: 417

Name: ALEXANDER MANUFACTURING INC
Year : 1995
RCRA Id : ORD055965156
Inactive : 2014-01-01 00:00:00
Status: Small quantity generator
Manifest : 14084
Ship Date : 09/21/1995
TSD : WAD000812909
WS Num: 1
Transporter: Not reported
Ship Qty : Not reported
Rpt Unit : Not reported
Off Mng : M061
EPA Waste Codes: D001
Waste Description: Waste paint related, cotton rags, liquids, still bottoms, nonhalogenated so
Amt Of Waste Stream Generated in Reporting Yr 1: 2293
Amt Of Waste Stream Generated in Reporting Yr 2: 208

Name: ALEXANDER MANUFACTURING INC
Year : 1995
RCRA Id : ORD055965156
Inactive : 2014-01-01 00:00:00
Status: Small quantity generator
Manifest : 14084
Ship Date : 09/21/1995
TSD : WAD000812909
WS Num: 1
Transporter: Not reported
Ship Qty : Not reported
Rpt Unit : Not reported
Off Mng : M061
EPA Waste Codes: F002
Waste Description: Waste paint related, cotton rags, liquids, still bottoms, nonhalogenated so
Amt Of Waste Stream Generated in Reporting Yr 1: 2293
Amt Of Waste Stream Generated in Reporting Yr 2: 208

Name: ALEXANDER MANUFACTURING INC
Year : 1995
RCRA Id : ORD055965156
Inactive : 2014-01-01 00:00:00
Status: Small quantity generator
Manifest : 14084
Ship Date : 09/21/1995
TSD : WAD000812909
WS Num: 1
Transporter: Not reported
Ship Qty : Not reported
Rpt Unit : Not reported
Off Mng : M061
EPA Waste Codes: F005
Waste Description: Waste paint related, cotton rags, liquids, still bottoms, nonhalogenated so
Amt Of Waste Stream Generated in Reporting Yr 1: 2293
Amt Of Waste Stream Generated in Reporting Yr 2: 208

ALEXANDER SERVICES LLC (Continued) **1000439200**

Name: ALEXANDER MANUFACTURING INC
Year : 1995
RCRA Id : ORD055965156
Inactive : 2014-01-01 00:00:00
Status: Small quantity generator
Manifest : 14455
Ship Date : 10/19/1995
TSD : WAD000812909
WS Num: 3
Transporter: Not reported
Ship Qty : Not reported
Rpt Unit : Not reported
Off Mng : M061
EPA Waste Codes: D001
Waste Description: Wash thinner, distilled thinner, lacquer thinner, solvent
Amt Of Waste Stream Generated in Reporting Yr 1: 834
Amt Of Waste Stream Generated in Reporting Yr 2: 208

Manifest:
Name: ALEXANDER MANUFACTURING INC
Year : 1994
RCRA Id : ORD055965156
Inactive : 2014-01-01 00:00:00
Status: Small quantity generator
Manifest : 10295
Ship Date : 01/21/1994
TSD : WAD000812909
WS Num: 1
Transporter: Not reported
Ship Qty : Not reported
Rpt Unit : Not reported
Off Mng : M021
EPA Waste Codes: D001
Waste Description: Waste paint related material, liquids, rags, high-solids nonhalogenated sol
Amt Of Waste Stream Generated in Reporting Yr 1: 1877
Amt Of Waste Stream Generated in Reporting Yr 2: 208

Name: ALEXANDER MANUFACTURING INC
Year : 1994
RCRA Id : ORD055965156
Inactive : 2014-01-01 00:00:00
Status: Small quantity generator
Manifest : 10295
Ship Date : 01/21/1994
TSD : WAD000812909
WS Num: 1
Transporter: Not reported
Ship Qty : Not reported
Rpt Unit : Not reported
Off Mng : M021
EPA Waste Codes: D035
Waste Description: Waste paint related material, liquids, rags, high-solids nonhalogenated sol
Amt Of Waste Stream Generated in Reporting Yr 1: 1877
Amt Of Waste Stream Generated in Reporting Yr 2: 208

ALEXANDER SERVICES LLC (Continued) **1000439200**

Name: ALEXANDER MANUFACTURING INC
Year : 1994
RCRA Id : ORD055965156
Inactive : 2014-01-01 00:00:00
Status: Small quantity generator
Manifest : 10295
Ship Date : 01/21/1994
TSD : WAD000812909
WS Num: 1
Transporter: Not reported
Ship Qty : Not reported
Rpt Unit : Not reported
Off Mng : M021
EPA Waste Codes: F002
Waste Description: Waste paint related material, liquids, rags, high-solids nonhalogenated sol
Amt Of Waste Stream Generated in Reporting Yr 1: 1877
Amt Of Waste Stream Generated in Reporting Yr 2: 208

Name: ALEXANDER MANUFACTURING INC
Year : 1994
RCRA Id : ORD055965156
Inactive : 2014-01-01 00:00:00
Status: Small quantity generator
Manifest : 10295
Ship Date : 01/21/1994
TSD : WAD000812909
WS Num: 1
Transporter: Not reported
Ship Qty : Not reported
Rpt Unit : Not reported
Off Mng : M021
EPA Waste Codes: F005
Waste Description: Waste paint related material, liquids, rags, high-solids nonhalogenated sol
Amt Of Waste Stream Generated in Reporting Yr 1: 1877
Amt Of Waste Stream Generated in Reporting Yr 2: 208

Name: ALEXANDER MANUFACTURING INC
Year : 1994
RCRA Id : ORD055965156
Inactive : 2014-01-01 00:00:00
Status: Small quantity generator
Manifest : 10295
Ship Date : 01/21/1994
TSD : WAD000812909
WS Num: 2
Transporter: Not reported
Ship Qty : Not reported
Rpt Unit : Not reported
Off Mng : M042
EPA Waste Codes: D035
Waste Description: waste solids, rags, liners from solvent distillation; profile #66365 solid
Amt Of Waste Stream Generated in Reporting Yr 1: 379
Amt Of Waste Stream Generated in Reporting Yr 2: 151

Name: ALEXANDER MANUFACTURING INC
Year : 1994
RCRA Id : ORD055965156

ALEXANDER SERVICES LLC (Continued) **1000439200**

Inactive : 2014-01-01 00:00:00
Status: Small quantity generator
Manifest : 10295
Ship Date : 01/21/1994
TSD : WAD000812909
WS Num: 2
Transporter: Not reported
Ship Qty : Not reported
Rpt Unit : Not reported
Off Mng : M042
EPA Waste Codes: F005
Waste Description: waste solids, rags, liners from solvent distillation; profile #66365 solid
Amt Of Waste Stream Generated in Reporting Yr 1: 379
Amt Of Waste Stream Generated in Reporting Yr 2: 151

Name: ALEXANDER MANUFACTURING INC
Year : 1994
RCRA Id : ORD055965156
Inactive : 2014-01-01 00:00:00
Status: Small quantity generator
Manifest : 10449
Ship Date : 02/28/1994
TSD : WAD000812909
WS Num: 1
Transporter: Not reported
Ship Qty : Not reported
Rpt Unit : Not reported
Off Mng : M021
EPA Waste Codes: D001
Waste Description: Waste paint related material, liquids, rags, high-solids nonhalogenated sol
Amt Of Waste Stream Generated in Reporting Yr 1: 1877
Amt Of Waste Stream Generated in Reporting Yr 2: 208

Name: ALEXANDER MANUFACTURING INC
Year : 1994
RCRA Id : ORD055965156
Inactive : 2014-01-01 00:00:00
Status: Small quantity generator
Manifest : 10449
Ship Date : 02/28/1994
TSD : WAD000812909
WS Num: 1
Transporter: Not reported
Ship Qty : Not reported
Rpt Unit : Not reported
Off Mng : M021
EPA Waste Codes: D035
Waste Description: Waste paint related material, liquids, rags, high-solids nonhalogenated sol
Amt Of Waste Stream Generated in Reporting Yr 1: 1877
Amt Of Waste Stream Generated in Reporting Yr 2: 208

Name: ALEXANDER MANUFACTURING INC
Year : 1994
RCRA Id : ORD055965156
Inactive : 2014-01-01 00:00:00
Status: Small quantity generator
Manifest : 10449

ALEXANDER SERVICES LLC (Continued) **1000439200**

Ship Date : 02/28/1994
TSD : WAD000812909
WS Num: 1
Transporter: Not reported
Ship Qty : Not reported
Rpt Unit : Not reported
Off Mng : M021
EPA Waste Codes: F002
Waste Description: Waste paint related material, liquids, rags, high-solids nonhalogenated sol
Amt Of Waste Stream Generated in Reporting Yr 1: 1877
Amt Of Waste Stream Generated in Reporting Yr 2: 208

Name: ALEXANDER MANUFACTURING INC
Year : 1994
RCRA Id : ORD055965156
Inactive : 2014-01-01 00:00:00
Status: Small quantity generator
Manifest : 10449
Ship Date : 02/28/1994
TSD : WAD000812909
WS Num: 1
Transporter: Not reported
Ship Qty : Not reported
Rpt Unit : Not reported
Off Mng : M021
EPA Waste Codes: F005
Waste Description: Waste paint related material, liquids, rags, high-solids nonhalogenated sol
Amt Of Waste Stream Generated in Reporting Yr 1: 1877
Amt Of Waste Stream Generated in Reporting Yr 2: 208

Click this hyperlink while viewing on your computer to access
364 additional OR_MANIFEST: record(s) in the EDR Site Report.

Name: ALEXANDER MANUFACTURING INC
Year : 1994
RCRA Id : ORD055965156
Inactive : 2014-01-01 00:00:00
Status: Small quantity generator
Manifest : 10564
Ship Date : 03/30/1994
TSD : WAD000812909
WS Num: 1
Transporter: Not reported
Ship Qty : Not reported
Rpt Unit : Not reported
Off Mng : M021
EPA Waste Codes: D001
Waste Description: Waste paint related material, liquids, rags, high-solids nonhalogenated sol
Amt Of Waste Stream Generated in Reporting Yr 1: 1877
Amt Of Waste Stream Generated in Reporting Yr 2: 208

Name: ALEXANDER MANUFACTURING INC
Year : 1994
RCRA Id : ORD055965156
Inactive : 2014-01-01 00:00:00
Status: Small quantity generator
Manifest : 10564

ALEXANDER SERVICES LLC (Continued) **1000439200**

Ship Date : 03/30/1994
TSD : WAD000812909
WS Num: 1
Transporter: Not reported
Ship Qty : Not reported
Rpt Unit : Not reported
Off Mng : M021
EPA Waste Codes: D035
Waste Description: Waste paint related material, liquids, rags, high-solids nonhalogenated sol
Amt Of Waste Stream Generated in Reporting Yr 1: 1877
Amt Of Waste Stream Generated in Reporting Yr 2: 208

Name: ALEXANDER MANUFACTURING INC
Year : 1994
RCRA Id : ORD055965156
Inactive : 2014-01-01 00:00:00
Status: Small quantity generator
Manifest : 10564
Ship Date : 03/30/1994
TSD : WAD000812909
WS Num: 1
Transporter: Not reported
Ship Qty : Not reported
Rpt Unit : Not reported
Off Mng : M021
EPA Waste Codes: F002
Waste Description: Waste paint related material, liquids, rags, high-solids nonhalogenated sol
Amt Of Waste Stream Generated in Reporting Yr 1: 1877
Amt Of Waste Stream Generated in Reporting Yr 2: 208

Name: ALEXANDER MANUFACTURING INC
Year : 1994
RCRA Id : ORD055965156
Inactive : 2014-01-01 00:00:00
Status: Small quantity generator
Manifest : 10564
Ship Date : 03/30/1994
TSD : WAD000812909
WS Num: 1
Transporter: Not reported
Ship Qty : Not reported
Rpt Unit : Not reported
Off Mng : M021
EPA Waste Codes: F005
Waste Description: Waste paint related material, liquids, rags, high-solids nonhalogenated sol
Amt Of Waste Stream Generated in Reporting Yr 1: 1877
Amt Of Waste Stream Generated in Reporting Yr 2: 208

Name: ALEXANDER MANUFACTURING INC
Year : 1994
RCRA Id : ORD055965156
Inactive : 2014-01-01 00:00:00
Status: Small quantity generator
Manifest : 10564
Ship Date : 03/30/1994
TSD : WAD000812909
WS Num: 4

ALEXANDER SERVICES LLC (Continued) **1000439200**

Transporter: Not reported
Ship Qty : Not reported
Rpt Unit : Not reported
Off Mng : M041
EPA Waste Codes: D006
Waste Description: Waste liquid, lubricant. Waste lubrication from metal grinding. Profile #8
Amt Of Waste Stream Generated in Reporting Yr 1: 208
Amt Of Waste Stream Generated in Reporting Yr 2: 208

Name: ALEXANDER MANUFACTURING INC
Year : 1994
RCRA Id : ORD055965156
Inactive : 2014-01-01 00:00:00
Status: Small quantity generator
Manifest : 10774
Ship Date : 05/23/1994
TSD : WAD092300250
WS Num: 1
Transporter: Not reported
Ship Qty : Not reported
Rpt Unit : Not reported
Off Mng : M021
EPA Waste Codes: D001
Waste Description: Waste paint related material, liquids, rags, high-solids nonhalogenated sol
Amt Of Waste Stream Generated in Reporting Yr 1: 1877
Amt Of Waste Stream Generated in Reporting Yr 2: 208

Name: ALEXANDER MANUFACTURING INC
Year : 1994
RCRA Id : ORD055965156
Inactive : 2014-01-01 00:00:00
Status: Small quantity generator
Manifest : 10774
Ship Date : 05/23/1994
TSD : WAD092300250
WS Num: 1
Transporter: Not reported
Ship Qty : Not reported
Rpt Unit : Not reported
Off Mng : M021
EPA Waste Codes: D035
Waste Description: Waste paint related material, liquids, rags, high-solids nonhalogenated sol
Amt Of Waste Stream Generated in Reporting Yr 1: 1877
Amt Of Waste Stream Generated in Reporting Yr 2: 208

Name: ALEXANDER MANUFACTURING INC
Year : 1994
RCRA Id : ORD055965156
Inactive : 2014-01-01 00:00:00
Status: Small quantity generator
Manifest : 10774
Ship Date : 05/23/1994
TSD : WAD092300250
WS Num: 1
Transporter: Not reported
Ship Qty : Not reported
Rpt Unit : Not reported

ALEXANDER SERVICES LLC (Continued) **1000439200**

Off Mng : M021
EPA Waste Codes: F002
Waste Description: Waste paint related material, liquids, rags, high-solids nonhalogenated sol
Amt Of Waste Stream Generated in Reporting Yr 1: 1877
Amt Of Waste Stream Generated in Reporting Yr 2: 208

Name: ALEXANDER MANUFACTURING INC
Year : 1994
RCRA Id : ORD055965156
Inactive : 2014-01-01 00:00:00
Status: Small quantity generator
Manifest : 10774
Ship Date : 05/23/1994
TSD : WAD092300250
WS Num: 1
Transporter: Not reported
Ship Qty : Not reported
Rpt Unit : Not reported
Off Mng : M021
EPA Waste Codes: F005
Waste Description: Waste paint related material, liquids, rags, high-solids nonhalogenated sol
Amt Of Waste Stream Generated in Reporting Yr 1: 1877
Amt Of Waste Stream Generated in Reporting Yr 2: 208

Name: ALEXANDER MANUFACTURING INC
Year : 1994
RCRA Id : ORD055965156
Inactive : 2014-01-01 00:00:00
Status: Small quantity generator
Manifest : 10856
Ship Date : 06/15/1994
TSD : WAD092300250
WS Num: 3
Transporter: Not reported
Ship Qty : Not reported
Rpt Unit : Not reported
Off Mng : M021
EPA Waste Codes: D001
Waste Description: waste paint related material. profile #84513 liquid
Amt Of Waste Stream Generated in Reporting Yr 1: 1043
Amt Of Waste Stream Generated in Reporting Yr 2: 834

Manifest:
Name: ALEXANDER MANUFACTURING INC
Year : 1993
RCRA Id : ORD055965156
Inactive : 2014-01-01 00:00:00
Status: Small quantity generator
Manifest : 26619
Ship Date : 06/04/1993
TSD : WAD061672812
WS Num: 1
Transporter: Not reported
Ship Qty : Not reported
Rpt Unit : Not reported

ALEXANDER SERVICES LLC (Continued) **1000439200**

Off Mng : M041
EPA Waste Codes: D001
Waste Description: Waste paint-related material: liquids, rags, sludge, nonhalogenated solvent
Amt Of Waste Stream Generated in Reporting Yr 1: 181
Amt Of Waste Stream Generated in Reporting Yr 2: 181

Name: ALEXANDER MANUFACTURING INC
Year : 1993
RCRA Id : ORD055965156
Inactive : 2014-01-01 00:00:00
Status: Small quantity generator
Manifest : 26619
Ship Date : 06/04/1993
TSD : WAD061672812
WS Num: 1
Transporter: Not reported
Ship Qty : Not reported
Rpt Unit : Not reported
Off Mng : M041
EPA Waste Codes: D035
Waste Description: Waste paint-related material: liquids, rags, sludge, nonhalogenated solvent
Amt Of Waste Stream Generated in Reporting Yr 1: 181
Amt Of Waste Stream Generated in Reporting Yr 2: 181

Name: ALEXANDER MANUFACTURING INC
Year : 1993
RCRA Id : ORD055965156
Inactive : 2014-01-01 00:00:00
Status: Small quantity generator
Manifest : 26619
Ship Date : 06/04/1993
TSD : WAD061672812
WS Num: 1
Transporter: Not reported
Ship Qty : Not reported
Rpt Unit : Not reported
Off Mng : M041
EPA Waste Codes: F005
Waste Description: Waste paint-related material: liquids, rags, sludge, nonhalogenated solvent
Amt Of Waste Stream Generated in Reporting Yr 1: 181
Amt Of Waste Stream Generated in Reporting Yr 2: 181

Name: ALEXANDER MANUFACTURING INC
Year : 1993
RCRA Id : ORD055965156
Inactive : 2014-01-01 00:00:00
Status: Small quantity generator
Manifest : 26619
Ship Date : 06/04/1993
TSD : WAD061672812
WS Num: 2
Transporter: Not reported
Ship Qty : Not reported
Rpt Unit : Not reported
Off Mng : M042
EPA Waste Codes: D001
Waste Description: Waste, solids, sludge from solvent distillation.

ALEXANDER SERVICES LLC (Continued) **1000439200**

Amt Of Waste Stream Generated in Reporting Yr 1: 107
Amt Of Waste Stream Generated in Reporting Yr 2: 28

Name: ALEXANDER MANUFACTURING INC
Year : 1993
RCRA Id : ORD055965156
Inactive : 2014-01-01 00:00:00
Status: Small quantity generator
Manifest : 26619
Ship Date : 06/04/1993
TSD : WAD061672812
WS Num: 2
Transporter: Not reported
Ship Qty : Not reported
Rpt Unit : Not reported
Off Mng : M042
EPA Waste Codes: D035
Waste Description: Waste, solids, sludge from solvent distillation.
Amt Of Waste Stream Generated in Reporting Yr 1: 107
Amt Of Waste Stream Generated in Reporting Yr 2: 28

Name: ALEXANDER MANUFACTURING INC
Year : 1993
RCRA Id : ORD055965156
Inactive : 2014-01-01 00:00:00
Status: Small quantity generator
Manifest : 26619
Ship Date : 06/04/1993
TSD : WAD061672812
WS Num: 2
Transporter: Not reported
Ship Qty : Not reported
Rpt Unit : Not reported
Off Mng : M042
EPA Waste Codes: F005
Waste Description: Waste, solids, sludge from solvent distillation.
Amt Of Waste Stream Generated in Reporting Yr 1: 107
Amt Of Waste Stream Generated in Reporting Yr 2: 28

Name: ALEXANDER MANUFACTURING INC
Year : 1993
RCRA Id : ORD055965156
Inactive : 2014-01-01 00:00:00
Status: Small quantity generator
Manifest : 26620
Ship Date : 06/04/1993
TSD : WAD061672812
WS Num: 2
Transporter: Not reported
Ship Qty : Not reported
Rpt Unit : Not reported
Off Mng : M042
EPA Waste Codes: D001
Waste Description: Waste, solids, sludge from solvent distillation.
Amt Of Waste Stream Generated in Reporting Yr 1: 107
Amt Of Waste Stream Generated in Reporting Yr 2: 60

ALEXANDER SERVICES LLC (Continued) **1000439200**

Name:	ALEXANDER MANUFACTURING INC
Year :	1993
RCRA Id :	ORD055965156
Inactive :	2014-01-01 00:00:00
Status:	Small quantity generator
Manifest :	26620
Ship Date :	06/04/1993
TSD :	WAD061672812
WS Num:	2
Transporter:	Not reported
Ship Qty :	Not reported
Rpt Unit :	Not reported
Off Mng :	M042
EPA Waste Codes:	D035
Waste Description:	Waste, solids, sludge from solvent distillation.
Amt Of Waste Stream Generated in Reporting Yr 1:	107
Amt Of Waste Stream Generated in Reporting Yr 2:	60

Name:	ALEXANDER MANUFACTURING INC
Year :	1993
RCRA Id :	ORD055965156
Inactive :	2014-01-01 00:00:00
Status:	Small quantity generator
Manifest :	26620
Ship Date :	06/04/1993
TSD :	WAD061672812
WS Num:	2
Transporter:	Not reported
Ship Qty :	Not reported
Rpt Unit :	Not reported
Off Mng :	M042
EPA Waste Codes:	F005
Waste Description:	Waste, solids, sludge from solvent distillation.
Amt Of Waste Stream Generated in Reporting Yr 1:	107
Amt Of Waste Stream Generated in Reporting Yr 2:	60

Name:	ALEXANDER MANUFACTURING INC
Year :	1993
RCRA Id :	ORD055965156
Inactive :	2014-01-01 00:00:00
Status:	Small quantity generator
Manifest :	37312
Ship Date :	06/04/1993
TSD :	WAD061672812
WS Num:	2
Transporter:	Not reported
Ship Qty :	Not reported
Rpt Unit :	Not reported
Off Mng :	M042
EPA Waste Codes:	D001
Waste Description:	Waste, solids, sludge from solvent distillation.
Amt Of Waste Stream Generated in Reporting Yr 1:	107
Amt Of Waste Stream Generated in Reporting Yr 2:	19

Click this hyperlink while viewing on your computer to access
364 additional OR_MANIFEST: record(s) in the EDR Site Report.

ALEXANDER SERVICES LLC (Continued) **1000439200**

Name: ALEXANDER MANUFACTURING INC
Year : 1993
RCRA Id : ORD055965156
Inactive : 2014-01-01 00:00:00
Status: Small quantity generator
Manifest : 37312
Ship Date : 06/04/1993
TSD : WAD061672812
WS Num: 2
Transporter: Not reported
Ship Qty : Not reported
Rpt Unit : Not reported
Off Mng : M042
EPA Waste Codes: D035
Waste Description: Waste, solids, sludge from solvent distillation.
Amt Of Waste Stream Generated in Reporting Yr 1: 107
Amt Of Waste Stream Generated in Reporting Yr 2: 19

Name: ALEXANDER MANUFACTURING INC
Year : 1993
RCRA Id : ORD055965156
Inactive : 2014-01-01 00:00:00
Status: Small quantity generator
Manifest : 37312
Ship Date : 06/04/1993
TSD : WAD061672812
WS Num: 2
Transporter: Not reported
Ship Qty : Not reported
Rpt Unit : Not reported
Off Mng : M042
EPA Waste Codes: F005
Waste Description: Waste, solids, sludge from solvent distillation.
Amt Of Waste Stream Generated in Reporting Yr 1: 107
Amt Of Waste Stream Generated in Reporting Yr 2: 19

Manifest:
Name: ALEXANDER MANUFACTURING INC
Year : 1992
RCRA Id : ORD055965156
Inactive : 2014-01-01 00:00:00
Status: Small quantity generator
Manifest : 26617
Ship Date : 11/24/1992
TSD : WAD061672812
WS Num: 1
Transporter: Not reported
Ship Qty : Not reported
Rpt Unit : Not reported
Off Mng : M042
EPA Waste Codes: D035
Waste Description: Waste paint related material, flammable liquid MEK, spent nonhalogenated so
Amt Of Waste Stream Generated in Reporting Yr 1: 514
Amt Of Waste Stream Generated in Reporting Yr 2: 400

ALEXANDER SERVICES LLC (Continued) **1000439200**

Name: ALEXANDER MANUFACTURING INC
Year : 1992
RCRA Id : ORD055965156
Inactive : 2014-01-01 00:00:00
Status: Small quantity generator
Manifest : 26617
Ship Date : 11/24/1992
TSD : WAD061672812
WS Num: 1
Transporter: Not reported
Ship Qty : Not reported
Rpt Unit : Not reported
Off Mng : M042
EPA Waste Codes: F005
Waste Description: Waste paint related material, flammable liquid MEK, spent nonhalogenated so
Amt Of Waste Stream Generated in Reporting Yr 1: 514
Amt Of Waste Stream Generated in Reporting Yr 2: 400

Name: ALEXANDER MANUFACTURING INC
Year : 1992
RCRA Id : ORD055965156
Inactive : 2014-01-01 00:00:00
Status: Small quantity generator
Manifest : 46840
Ship Date : 11/24/1992
TSD : WAD061672812
WS Num: 1
Transporter: Not reported
Ship Qty : Not reported
Rpt Unit : Not reported
Off Mng : M042
EPA Waste Codes: D035
Waste Description: Waste paint related material, flammable liquid MEK, spent nonhalogenated so
Amt Of Waste Stream Generated in Reporting Yr 1: 514
Amt Of Waste Stream Generated in Reporting Yr 2: 7

Name: ALEXANDER MANUFACTURING INC
Year : 1992
RCRA Id : ORD055965156
Inactive : 2014-01-01 00:00:00
Status: Small quantity generator
Manifest : 46840
Ship Date : 11/24/1992
TSD : WAD061672812
WS Num: 1
Transporter: Not reported
Ship Qty : Not reported
Rpt Unit : Not reported
Off Mng : M042
EPA Waste Codes: F005
Waste Description: Waste paint related material, flammable liquid MEK, spent nonhalogenated so
Amt Of Waste Stream Generated in Reporting Yr 1: 514
Amt Of Waste Stream Generated in Reporting Yr 2: 7

OR UIC:
Name: FACILITY FOR PERMIT

ALEXANDER SERVICES LLC (Continued) **1000439200**

Address: 802 SE 199TH AVENUE
City,State,Zip: GRESHAM, OR 97233
UIC Well #: Not reported
Type: Not reported
Type Description: Not reported
UIC Number: 14741
Facility Status: Not reported
Lat/Long: 45.5172 / -122.4575

Name: Not reported
Address: 802 SE 199TH AVENUE
City,State,Zip: GRESHAM, OR
UIC Well #: 1
Type: 5D2
Type Description: Storm Water Drainage
UIC Number: 14741
Facility Status: Registered & RA
Lat/Long: 45.5172 / -122.4575

Name: Not reported
Address: 802 SE 199TH AVENUE
City,State,Zip: GRESHAM, OR
UIC Well #: 2
Type: 5D2
Type Description: Storm Water Drainage
UIC Number: 14741
Facility Status: Registered & RA
Lat/Long: 45.5172 / -122.4575

Name: Not reported
Address: 802 SE 199TH AVENUE
City,State,Zip: GRESHAM, OR
UIC Well #: 3
Type: 5D2
Type Description: Storm Water Drainage
UIC Number: 14741
Facility Status: Registered & RA
Lat/Long: 45.5172 / -122.4575

Name: Not reported
Address: 802 SE 199TH AVENUE
City,State,Zip: GRESHAM, OR
UIC Well #: 4
Type: 5D2
Type Description: Storm Water Drainage
UIC Number: 14741
Facility Status: Registered & RA
Lat/Long: 45.5172 / -122.4575

J51 MORSE BROS. GRESHAM S&G | **OR LUST** | **U003960286**
SSW 1339 NW EASTWOOD AVE | **OR UST** | **N/A**
1/4-1/2 GRESHAM, OR 97030 | **OR AST**
0.399 mi. | **OR SPILLS**
2109 ft. Site 1 of 3 in cluster J | **OR HSIS**
OR NPDES
OR UIC

Relative:
Higher

Actual:
264 ft.

LUST:

Name:	MORSE BROS.
Address:	1339 NW EASTWOOD AVE
City,State,Zip:	GRESHAM, OR 97030
Region:	Not reported
Facility ID:	26-09-0606
Cleanup Received Date:	07/08/2009
Cleanup Start Date:	07/03/2009
Cleanup Complete Date:	**11/17/2010**
Decode for Region:	**Northwest Region**
Closed/ Certification:	1/19/2011
Closure Type:	No Further Action
Site Type:	Soil Matrix
Tank Type:	Regulated
Project Manager:	Unassigned LUST
Cost Recovery Agreement:	6/30/2010

UST:

Name:	MORSE BROS. GRESHAM S&G
Address:	1339 NW EASTWOOD AVE
City:	GRESHAM
Facility ID:	2861
Facility Telephone:	(541) 918 5142
Permittee Name:	Jeff Steyaert
Number of Permitted Tanks:	Not reported
Active Tanks:	Not reported
Decommissioned Tanks:	9
Number of Tanks:	9

AST:

Facility ID:	21752
Name:	KNIFE RIVER - GRESHAM
Address:	1339 NW EASTWOOD AVE
City,State,Zip:	GRESHAM, OR 97030
Substance:	USED OIL
Reporting Quantities:	Not reported
Quantity Units:	Not reported
Physical State:	Not reported
Storage 1:	Above ground tank
Storage 2:	Not reported
Owner-Operator Name:	Stratos
Direct Site Phone:	9712466062
Report Class:	Annual
Report Year:	2023
Is Poisonous Gas:	No
Is Poisonous Material:	No
Is Biological Hazard:	No
Is Radioactive Material:	No
Is Explosive:	No
Status:	ACTIVE

MORSE BROS. GRESHAM S&G (Continued) **U003960286**

Nature of Business:	SAND & GRAVEL MFG
NAICS Code:	212321
Maximum Daily Amount Code:	11
Maximum Daily Amount Code Range:	500-999
Maximum Daily Amount Units:	gal
Is Solid State:	No
Is Liquid State:	Yes
Is Gaseous State:	No
Is Combustible Dust:	No
Is Fire Hazard:	No
Is Sudden Release of Pressure Hazard:	No
Is Reactive Hazard:	No
Is Immediate Hazard:	No
Is Delayed Hazard:	No
Is Corrosive to Metal:	No
Is Flammable:	No
Is Gas Under Pressure:	No
Is Physical HNOC:	Yes
Is Emission of Gas With Water:	No
Is Organic Peroxide:	No
Is Oxidizer:	No
Is Pyrophoric liquid or solid:	No
Is Pyrophoric Gas:	No
Is Self-Heating:	No
Is Self-Reacting:	No
Is Acute Toxicity:	No
Is Aspiration Hazard:	No
Is Carcinogenicity:	No
Is Germ Cell Mutagenicity:	No
Is Health HNOC:	Yes
Is Reproductive Toxicity:	No
Is Respiratory or Skin Sensitization:	No
Is Serious Eye Damage or Eye Irritation:	No
Is Simple Asphyxiate:	No
Is Skin Corrosion or Irritation:	No
Is Specific Target Organ Toxicity:	No

Facility ID:	21752
Name:	KNIFE RIVER
Address:	1339 NW EASTWOOD AVE
City,State,Zip:	GRESHAM, OR 97030
Substance:	USED OIL
Reporting Quantities:	Not reported
Quantity Units:	Not reported
Physical State:	Not reported
Storage 1:	Above ground tank
Storage 2:	Not reported
Owner-Operator Name:	Stratos
Direct Site Phone:	5419185142
Report Class:	Annual
Report Year:	2022
Is Poisonous Gas:	No
Is Poisonous Material:	No
Is Biological Hazard:	No
Is Radioactive Material:	No
Is Explosive:	No
Status:	ACTIVE

MORSE BROS. GRESHAM S&G (Continued) **U003960286**

Nature of Business:	SAND & GRAVEL MFG
NAICS Code:	212321
Maximum Daily Amount Code:	11
Maximum Daily Amount Code Range:	500-999
Maximum Daily Amount Units:	gal
Is Solid State:	No
Is Liquid State:	Yes
Is Gaseous State:	No
Is Combustible Dust:	No
Is Fire Hazard:	No
Is Sudden Release of Pressure Hazard:	No
Is Reactive Hazard:	No
Is Immediate Hazard:	No
Is Delayed Hazard:	No
Is Corrosive to Metal:	No
Is Flammable:	No
Is Gas Under Pressure:	No
Is Physical HNOC:	Yes
Is Emission of Gas With Water:	No
Is Organic Peroxide:	No
Is Oxidizer:	No
Is Pyrophoric liquid or solid:	No
Is Pyrophoric Gas:	No
Is Self-Heating:	No
Is Self-Reacting:	No
Is Acute Toxicity:	No
Is Aspiration Hazard:	No
Is Carcinogenicity:	No
Is Germ Cell Mutagenicity:	No
Is Health HNOC:	Yes
Is Reproductive Toxicity:	No
Is Respiratory or Skin Sensitization:	No
Is Serious Eye Damage or Eye Irritation:	No
Is Simple Asphyxiate:	No
Is Skin Corrosion or Irritation:	No
Is Specific Target Organ Toxicity:	No

Facility ID:	21752
Name:	KNIFE RIVER
Address:	1339 NW EASTWOOD AVE
City,State,Zip:	GRESHAM, OR 97030
Substance:	USED OIL
Reporting Quantities:	Not reported
Quantity Units:	Not reported
Physical State:	Not reported
Storage 1:	Above ground tank
Storage 2:	Not reported
Owner-Operator Name:	BRIAN
Direct Site Phone:	5419185142
Report Class:	Annual
Report Year:	2017
Is Poisonous Gas:	No
Is Poisonous Material:	No
Is Biological Hazard:	No
Is Radioactive Material:	No
Is Explosive:	No
Status:	Not reported

MORSE BROS. GRESHAM S&G (Continued) **U003960286**

Nature of Business:	SAND & GRAVEL MFG
NAICS Code:	212321
Maximum Daily Amount Code:	11
Maximum Daily Amount Code Range:	500-999
Maximum Daily Amount Units:	gal
Is Solid State:	No
Is Liquid State:	Yes
Is Gaseous State:	No
Is Combustible Dust:	No
Is Fire Hazard:	No
Is Sudden Release of Pressure Hazard:	No
Is Reactive Hazard:	No
Is Immediate Hazard:	No
Is Delayed Hazard:	No
Is Corrosive to Metal:	No
Is Flammable:	No
Is Gas Under Pressure:	No
Is Physical HNOC:	Yes
Is Emission of Gas With Water:	No
Is Organic Peroxide:	No
Is Oxidizer:	No
Is Pyrophoric liquid or solid:	No
Is Pyrophoric Gas:	No
Is Self-Heating:	No
Is Self-Reacting:	No
Is Acute Toxicity:	No
Is Aspiration Hazard:	No
Is Carcinogenicity:	No
Is Germ Cell Mutagenicity:	No
Is Health HNOC:	Yes
Is Reproductive Toxicity:	No
Is Respiratory or Skin Sensitization:	No
Is Serious Eye Damage or Eye Irritation:	No
Is Simple Asphyxiate:	No
Is Skin Corrosion or Irritation:	No
Is Specific Target Organ Toxicity:	No

Facility ID:	21752
Name:	KNIFE RIVER
Address:	1339 NW EASTWOOD AVE
City,State,Zip:	GRESHAM, OR 97030
Substance:	USED OIL
Reporting Quantities:	Not reported
Quantity Units:	Not reported
Physical State:	Not reported
Storage 1:	Above ground tank
Storage 2:	Not reported
Owner-Operator Name:	BRIAN
Direct Site Phone:	5419185142
Report Class:	Annual
Report Year:	2018
Is Poisonous Gas:	No
Is Poisonous Material:	No
Is Biological Hazard:	No
Is Radioactive Material:	No
Is Explosive:	No
Status:	Not reported

MORSE BROS. GRESHAM S&G (Continued) **U003960286**

Nature of Business:	SAND & GRAVEL MFG
NAICS Code:	212321
Maximum Daily Amount Code:	11
Maximum Daily Amount Code Range:	500-999
Maximum Daily Amount Units:	gal
Is Solid State:	No
Is Liquid State:	Yes
Is Gaseous State:	No
Is Combustible Dust:	No
Is Fire Hazard:	No
Is Sudden Release of Pressure Hazard:	No
Is Reactive Hazard:	No
Is Immediate Hazard:	No
Is Delayed Hazard:	No
Is Corrosive to Metal:	No
Is Flammable:	No
Is Gas Under Pressure:	No
Is Physical HNOC:	Yes
Is Emission of Gas With Water:	No
Is Organic Peroxide:	No
Is Oxidizer:	No
Is Pyrophoric liquid or solid:	No
Is Pyrophoric Gas:	No
Is Self-Heating:	No
Is Self-Reacting:	No
Is Acute Toxicity:	No
Is Aspiration Hazard:	No
Is Carcinogenicity:	No
Is Germ Cell Mutagenicity:	No
Is Health HNOC:	Yes
Is Reproductive Toxicity:	No
Is Respiratory or Skin Sensitization:	No
Is Serious Eye Damage or Eye Irritation:	No
Is Simple Asphyxiate:	No
Is Skin Corrosion or Irritation:	No
Is Specific Target Organ Toxicity:	No

Facility ID:	21752
Name:	KNIFE RIVER
Address:	1339 NW EASTWOOD AVE
City,State,Zip:	GRESHAM, OR 97030
Substance:	USED OIL
Reporting Quantities:	Not reported
Quantity Units:	Not reported
Physical State:	Not reported
Storage 1:	Above ground tank
Storage 2:	Not reported
Owner-Operator Name:	BRIAN
Direct Site Phone:	5419185142
Report Class:	Annual
Report Year:	2019
Is Poisonous Gas:	No
Is Poisonous Material:	No
Is Biological Hazard:	No
Is Radioactive Material:	No
Is Explosive:	No
Status:	Not reported

MORSE BROS. GRESHAM S&G (Continued) **U003960286**

Nature of Business:	SAND & GRAVEL MFG
NAICS Code:	212321
Maximum Daily Amount Code:	11
Maximum Daily Amount Code Range:	500-999
Maximum Daily Amount Units:	gal
Is Solid State:	No
Is Liquid State:	Yes
Is Gaseous State:	No
Is Combustible Dust:	No
Is Fire Hazard:	No
Is Sudden Release of Pressure Hazard:	No
Is Reactive Hazard:	No
Is Immediate Hazard:	No
Is Delayed Hazard:	No
Is Corrosive to Metal:	No
Is Flammable:	No
Is Gas Under Pressure:	No
Is Physical HNOC:	Yes
Is Emission of Gas With Water:	No
Is Organic Peroxide:	No
Is Oxidizer:	No
Is Pyrophoric liquid or solid:	No
Is Pyrophoric Gas:	No
Is Self-Heating:	No
Is Self-Reacting:	No
Is Acute Toxicity:	No
Is Aspiration Hazard:	No
Is Carcinogenicity:	No
Is Germ Cell Mutagenicity:	No
Is Health HNOC:	Yes
Is Reproductive Toxicity:	No
Is Respiratory or Skin Sensitization:	No
Is Serious Eye Damage or Eye Irritation:	No
Is Simple Asphyxiate:	No
Is Skin Corrosion or Irritation:	No
Is Specific Target Organ Toxicity:	No

Facility ID:	21752
Name:	KNIFE RIVER
Address:	1339 NW EASTWOOD AVE
City,State,Zip:	GRESHAM, OR 97030
Substance:	USED OIL
Reporting Quantities:	Not reported
Quantity Units:	Not reported
Physical State:	Not reported
Storage 1:	Above ground tank
Storage 2:	Not reported
Owner-Operator Name:	BRIAN
Direct Site Phone:	5419185142
Report Class:	Annual
Report Year:	2020
Is Poisonous Gas:	No
Is Poisonous Material:	No
Is Biological Hazard:	No
Is Radioactive Material:	No
Is Explosive:	No
Status:	Not reported

MORSE BROS. GRESHAM S&G (Continued) **U003960286**

Nature of Business:	SAND & GRAVEL MFG
NAICS Code:	212321
Maximum Daily Amount Code:	11
Maximum Daily Amount Code Range:	500-999
Maximum Daily Amount Units:	gal
Is Solid State:	No
Is Liquid State:	Yes
Is Gaseous State:	No
Is Combustible Dust:	No
Is Fire Hazard:	No
Is Sudden Release of Pressure Hazard:	No
Is Reactive Hazard:	No
Is Immediate Hazard:	No
Is Delayed Hazard:	No
Is Corrosive to Metal:	No
Is Flammable:	No
Is Gas Under Pressure:	No
Is Physical HNOC:	Yes
Is Emission of Gas With Water:	No
Is Organic Peroxide:	No
Is Oxidizer:	No
Is Pyrophoric liquid or solid:	No
Is Pyrophoric Gas:	No
Is Self-Heating:	No
Is Self-Reacting:	No
Is Acute Toxicity:	No
Is Aspiration Hazard:	No
Is Carcinogenicity:	No
Is Germ Cell Mutagenicity:	No
Is Health HNOC:	Yes
Is Reproductive Toxicity:	No
Is Respiratory or Skin Sensitization:	No
Is Serious Eye Damage or Eye Irritation:	No
Is Simple Asphyxiate:	No
Is Skin Corrosion or Irritation:	No
Is Specific Target Organ Toxicity:	No

Facility ID:	21752
Name:	KNIFE RIVER
Address:	1339 NW EASTWOOD AVE
City,State,Zip:	GRESHAM, OR 97030
Substance:	USED OIL
Reporting Quantities:	Not reported
Quantity Units:	Not reported
Physical State:	Not reported
Storage 1:	Above ground tank
Storage 2:	Not reported
Owner-Operator Name:	BRIAN
Direct Site Phone:	5419185142
Report Class:	Update
Report Year:	2019
Is Poisonous Gas:	No
Is Poisonous Material:	No
Is Biological Hazard:	No
Is Radioactive Material:	No
Is Explosive:	No
Status:	Not reported

MORSE BROS. GRESHAM S&G (Continued) **U003960286**

Nature of Business:	SAND & GRAVEL MFG
NAICS Code:	212321
Maximum Daily Amount Code:	11
Maximum Daily Amount Code Range:	500-999
Maximum Daily Amount Units:	gal
Is Solid State:	No
Is Liquid State:	Yes
Is Gaseous State:	No
Is Combustible Dust:	No
Is Fire Hazard:	No
Is Sudden Release of Pressure Hazard:	No
Is Reactive Hazard:	No
Is Immediate Hazard:	No
Is Delayed Hazard:	No
Is Corrosive to Metal:	No
Is Flammable:	No
Is Gas Under Pressure:	No
Is Physical HNOC:	Yes
Is Emission of Gas With Water:	No
Is Organic Peroxide:	No
Is Oxidizer:	No
Is Pyrophoric liquid or solid:	No
Is Pyrophoric Gas:	No
Is Self-Heating:	No
Is Self-Reacting:	No
Is Acute Toxicity:	No
Is Aspiration Hazard:	No
Is Carcinogenicity:	No
Is Germ Cell Mutagenicity:	No
Is Health HNOC:	Yes
Is Reproductive Toxicity:	No
Is Respiratory or Skin Sensitization:	No
Is Serious Eye Damage or Eye Irritation:	No
Is Simple Asphyxiate:	No
Is Skin Corrosion or Irritation:	No
Is Specific Target Organ Toxicity:	No

Facility ID:	21752
Name:	KNIFE RIVER
Address:	1339 NW EASTWOOD AVE
City,State,Zip:	GRESHAM, OR 97030
Substance:	USED OIL
Reporting Quantities:	Not reported
Quantity Units:	Not reported
Physical State:	Not reported
Storage 1:	Above ground tank
Storage 2:	Not reported
Owner-Operator Name:	BRIAN
Direct Site Phone:	5419185142
Report Class:	Annual
Report Year:	2021
Is Poisonous Gas:	No
Is Poisonous Material:	No
Is Biological Hazard:	No
Is Radioactive Material:	No
Is Explosive:	No
Status:	Not reported

MORSE BROS. GRESHAM S&G (Continued) **U003960286**

Nature of Business:	SAND & GRAVEL MFG
NAICS Code:	212321
Maximum Daily Amount Code:	11
Maximum Daily Amount Code Range:	500-999
Maximum Daily Amount Units:	gal
Is Solid State:	No
Is Liquid State:	Yes
Is Gaseous State:	No
Is Combustible Dust:	No
Is Fire Hazard:	No
Is Sudden Release of Pressure Hazard:	No
Is Reactive Hazard:	No
Is Immediate Hazard:	No
Is Delayed Hazard:	No
Is Corrosive to Metal:	No
Is Flammable:	No
Is Gas Under Pressure:	No
Is Physical HNOC:	Yes
Is Emission of Gas With Water:	No
Is Organic Peroxide:	No
Is Oxidizer:	No
Is Pyrophoric liquid or solid:	No
Is Pyrophoric Gas:	No
Is Self-Heating:	No
Is Self-Reacting:	No
Is Acute Toxicity:	No
Is Aspiration Hazard:	No
Is Carcinogenicity:	No
Is Germ Cell Mutagenicity:	No
Is Health HNOC:	Yes
Is Reproductive Toxicity:	No
Is Respiratory or Skin Sensitization:	No
Is Serious Eye Damage or Eye Irritation:	No
Is Simple Asphyxiate:	No
Is Skin Corrosion or Irritation:	No
Is Specific Target Organ Toxicity:	No

OR SPILLS:

Name:	Not reported
Address:	1339 NW EASTWOOD AVE
City,State,Zip:	GRESHAM, OR 97030
Facility ID:	2017-2811
Incident Status:	Referred/Closed
Material:	Oil - Other
Quantity:	Unk
Unit of Measure:	UNK
Release Date:	09/21/2017
Description:	Received notification that someone dropped a drum of oil off near the callers gate on city property. The oil has impacted a city dry well/storm drain. It is not known how much has leaked out The caller has staff out trying to clean up the site and will be contacting the city of Gresham.
Lat/Long:	45.505535 / -122.46286
Source:	Drum (55-Gal)
Media:	Pavement
Responsible Company:	Not reported
Responsible Address:	Not reported

MORSE BROS. GRESHAM S&G (Continued) **U003960286**

Responsible City,St,Zip: Not reported
Unknown Quantity Released: Not reported
Maximum Potential Quantity: Not reported
Quantity Recovered: Not reported

Name: Not reported
Address: 1339 NW EASTWOOD AVE
City,State,Zip: GRESHAM, OR 97030
Facility ID: 2017-2811
Incident Status: Referred/Closed
Material: Oil - Other
Quantity: Unk
Unit of Measure: UNK
Release Date: 09/21/2017
Description: Received notification that someone dropped a drum of oil off near the callers gate on city property. The oil has impacted a city dry well/storm drain. It is not known how much has leaked out The caller has staff out trying to clean up the site and will be contacting the city of Gresham.
Lat/Long: 45.505535 / -122.46286
Source: Drum (55-Gal)
Media: Pavement
Responsible Company: Not reported
Responsible Address: Not reported
Responsible City,St,Zip: Not reported
Unknown Quantity Released: Not reported
Maximum Potential Quantity: Not reported
Quantity Recovered: Not reported

Name: Not reported
Address: 1339 NW EASTWOOD AVE
City,State,Zip: GRESHAM, OR 97030-5207
Facility ID: 2012-2240
Incident Status: Archive
Material: Not reported
Quantity: 90
Unit of Measure: Gallons
Release Date: 09/11/2012
Description: 90 Gallons of hydraulic oil to the ground from a fitting failure on heavy equipment. Knife River crews are excavating the soil themselves and stockpiling on visqueen.
Lat/Long: 45.5059 / -122.4627
Source: Business
Media: Coding for the PS/BC Oil Spill Database
Responsible Company: Knife River
Responsible Address: 32260 Old Highway 34
Responsible City,St,Zip: Tangent, OR 97389-9770
Unknown Quantity Released: Not reported
Maximum Potential Quantity: Not reported
Quantity Recovered: Not reported

Name: Not reported
Address: 1339 NW EASTWOOD AVE
City,State,Zip: GRESHAM, OR 97030-5207
Facility ID: 2012-2240
Incident Status: Archive
Material: Not reported

MORSE BROS. GRESHAM S&G (Continued) **U003960286**

Quantity: 90
Unit of Measure: Gallons
Release Date: 09/11/2012
Description: 90 Gallons of hydraulic oil to the ground from a fitting failure on heavy equipment. Knife River crews are excavating the soil themselves and stockpiling on visqueen.
Lat/Long: 45.5059 / -122.4627
Source: Business
Media: Non-saturated soil, rock, etc.
Responsible Company: Knife River
Responsible Address: 32260 Old Highway 34
Responsible City,St,Zip: Tangent, OR 97389-9770
Unknown Quantity Released: Not reported
Maximum Potential Quantity: Not reported
Quantity Recovered: Not reported

HSIS:

Name:	KNIFE RIVER
Address:	1339 NW EASTWOOD AVE
City,State,Zip:	GRESHAM, OR 97030
ility ID:	021752
rtment Or Division Of Company:	Not reported
nical Is Extremely Hazardous Substance (EHS:	Not reported
ains 112R:	Not reported
ty Has Written Emergency Plan:	Not reported
S Code 1:	Not reported
S Desc 1:	Not reported
S Code 2:	Not reported
S Desc 2:	Not reported
ager Name:	Not reported
ess Phone:	Not reported
g Address:	Not reported
g City:	Not reported
g State:	Not reported
g Zip:	Not reported
f Employees:	Not reported
Phone:	Not reported
rd:	Not reported
Dept Code:	Not reported
FD:	GRESHAM FIRE & EMERG SRVCS
kler System:	Not reported
gency Contact:	Not reported
gency Procedure:	Not reported
Business Type:	Not reported
Facility Type:	Private
partment:	Knife River - GRESHAM
Status:	ACTIVE
ude:	45.5072
tude:	-122.464
us TRI:	Active
us RMP:	Active
us PSM:	Active
tus CR2K:	Inactive
us 302:	Active
Owner Name:	BRIAN GRAY
Reported ID:	43454
mum Daily Amount Range:	Not reported

MORSE BROS. GRESHAM S&G (Continued) **U003960286**

ase Number: 74862
emical Name: Acetylene
Name: Not reported
s Pure: Yes
s Mix: No
S: Not reported
re Component: Not reported
ximum Daily Amount Code: 11
aximum Daily Amount Unit: cuft
ical Added Date: 09/19/2017
s Chem PSM: No
s Chem 112R: No
s Chem 302: No
s Pesticide: No
s Fertilizer: No
hysical State: Gas
NA Number: 1001
FPA Health: 0
FPA Flammability: 4
FPA Reactivity: 3
FPA Special Notice: N/A
azards: Health Acute, Physical Combustive
umber of Days Onsite: 365
ar: 2019

ase Number: 68476346
emical Name: Diesel
Name: Not reported
s Pure: No
s Mix: Yes
S: Not reported
re Component: Not reported
aximum Daily Amount Code: 30
aximum Daily Amount Unit: gal
ical Added Date: 09/19/2017
s Chem PSM: No
s Chem 112R: No
s Chem 302: No
s Pesticide: No
s Fertilizer: No
hysical State: Liquid
NA Number: 1202
FPA Health: 2
FPA Flammability: 2
FPA Reactivity: 0
FPA Special Notice: N/A
azards: Health Acute, Physical Combustive
umber of Days Onsite: 365
ar: 2019

e Number: 107211
ical Name: Antifreeze Coolant 50/50
Name: Not reported
s Pure: Yes
s Mix: No
S: Not reported
re Component: Not reported

MORSE BROS. GRESHAM S&G (Continued) **U003960286**

axximum Daily Amount Code: 4
aximum Daily Amount Unit: gal
ical Added Date: 07/31/2019
s Chem PSM: No
s Chem 112R: No
s Chem 302: No
s Pesticide: No
s Fertilizer: No
hysical State: Liquid
NA Number: N/A
FPA Health: 2
FPA Flammability: 0
FPA Reactivity: 0
FPA Special Notice: N/A
ards: Health Respiratory
umber of Days Onsite: 365
ar: 2019

e Number: 70514124
emical Name: Used Oil
Name: Not reported
s Pure: No
s Mix: Yes
S: Not reported
re Component: Not reported
ximum Daily Amount Code: 11
aximum Daily Amount Unit: gal
ical Added Date: 09/19/2017
s Chem PSM: No
s Chem 112R: No
s Chem 302: No
s Pesticide: No
s Fertilizer: No
hysical State: Liquid
NA Number: N/A
FPA Health: 1
FPA Flammability: 1
FPA Reactivity: 0
FPA Special Notice: N/A
Hazards: Health HNOC, Physical HNOC
umber of Days Onsite: 365
ar: 2019

se Number: 7782447
hemical Name: Oxygen
Name: Not reported
s Pure: Yes
s Mix: No
S: Not reported
re Component: Not reported
ximum Daily Amount Code: 20
ximum Daily Amount Unit: cuft
ical Added Date: 09/19/2017
s Chem PSM: No
s Chem 112R: No
s Chem 302: No
s Pesticide: No

MORSE BROS. GRESHAM S&G (Continued) **U003960286**

s Fertilizer: No
hysical State: Gas
NA Number: 1072
FPA Health: 0
FPA Flammability: 0
FPA Reactivity: 0
FPA Special Notice: OX
Hazards: Physical Flammable
umber of Days Onsite: 365
ar: 2018

se Number: 64742547
hemical Name: Motor Oil
Name: Not reported
s Pure: No
s Mix: Yes
S: Not reported
re Component: Not reported
ximum Daily Amount Code: 11
aximum Daily Amount Unit: gal
ical Added Date: 09/19/2017
s Chem PSM: No
s Chem 112R: No
s Chem 302: No
s Pesticide: No
s Fertilizer: No
hysical State: Liquid
NA Number: N/A
FPA Health: 1
FPA Flammability: 2
FPA Reactivity: 0
FPA Special Notice: N/A
Hazards: Health HNOC, Physical HNOC
umber of Days Onsite: 365
ar: 2018

Number: Not reported
ical Name: Not reported
Name: Not reported
re: Not reported
: Not reported
S: Not reported
re Component: Not reported
mum Daily Amount Code: Not reported
mum Daily Amount Unit: Not reported
ical Added Date: Not reported
em PSM: Not reported
em 112R: Not reported
em 302: Not reported
sticide: Not reported
tilizer: Not reported
cal State: Not reported
A Number: Not reported
A Health: Not reported
A Flammability: Not reported
A Reactivity: Not reported
A Special Notice: Not reported

MORSE BROS. GRESHAM S&G (Continued) **U003960286**

rds: Not reported
er of Days Onsite: Not reported
Not reported

e Number: 70514124
emical Name: Used Oil
Name: Not reported
s Pure: No
s Mix: Yes
S: Not reported
re Component: Not reported
ximum Daily Amount Code: 11
aximum Daily Amount Unit: gal
ical Added Date: 09/19/2017
s Chem PSM: No
s Chem 112R: No
s Chem 302: No
s Pesticide: No
s Fertilizer: No
hysical State: Liquid
NA Number: N/A
PA Health: 1
PA Flammability: 1
PA Reactivity: 0
PA Special Notice: N/A
Hazards: Health HNOC, Physical HNOC
umber of Days Onsite: 365
r: 2018

ase Number: 68476346
emical Name: Diesel
Name: Not reported
s Pure: No
s Mix: Yes
S: Not reported
re Component: Not reported
aximum Daily Amount Code: 30
aximum Daily Amount Unit: gal
ical Added Date: 09/19/2017
s Chem PSM: No
s Chem 112R: No
s Chem 302: No
s Pesticide: No
s Fertilizer: No
hysical State: Liquid
NA Number: 1202
PA Health: 2
PA Flammability: 2
PA Reactivity: 0
PA Special Notice: N/A
azards: Health Acute, Physical Combustive
umber of Days Onsite: 365
r: 2018

se Number: 74862
emical Name: Acetylene
Name: Not reported

MORSE BROS. GRESHAM S&G (Continued) **U003960286**

s Pure: Yes
s Mix: No
S: Not reported
re Component: Not reported
ximum Daily Amount Code: 11
ximum Daily Amount Unit: cuft
ical Added Date: 09/19/2017
s Chem PSM: No
s Chem 112R: No
s Chem 302: No
s Pesticide: No
s Fertilizer: No
hysical State: Gas
NA Number: 1001
FPA Health: 0
FPA Flammability: 4
FPA Reactivity: 3
FPA Special Notice: N/A
azards: Health Acute, Physical Combustive
umber of Days Onsite: 365
ar: 2018

se Number: 7782447
hemical Name: Oxygen
Name: Not reported
s Pure: Yes
s Mix: No
S: Not reported
re Component: Not reported
ximum Daily Amount Code: 20
ximum Daily Amount Unit: cuft
ical Added Date: 09/19/2017
s Chem PSM: No
s Chem 112R: No
s Chem 302: No
s Pesticide: No
s Fertilizer: No
hysical State: Gas
NA Number: 1072
FPA Health: 0
FPA Flammability: 0
FPA Reactivity: 0
FPA Special Notice: OX
Hazards: Physical Flammable
umber of Days Onsite: 365
ar: 2019

Chemical:

Chemical Name: HYDRAULIC OIL
hysical Description: LIQUID
se Number: 64742547
ility Id: 021752
ysical State Of The Substance: 2
erage Amount Possessed During The Year Code: 11
ximum Amount Possessed During The Year Code: 11
plicable Unit Of Measure Code: 2
Description Of The Unit Of Measure: GALLONS

MORSE BROS. GRESHAM S&G (Continued) **U003960286**

pe Code: D
Description: STEEL DRUM
Code: Not reported
erature Description: Not reported
essure of Code: 1
Pressure Description: NORMAL PRESSURE
sure of Code: Not reported
sure Description: Not reported
Temperature Description: NORMAL TEMPERATURE
mperature of The Hazardous Substance Code: 4
erature Description: Not reported
erature of The Hazardous Substance Code: Not reported
ays Hazardous Substance On Site During Year: 365
The Substance Protected A Trade Secret: False
ription Of The Max Qnty Code: 500-999
ription Of The Avg Qnty Code: 500-999
Most Hazardous Ingridient: PETROLEUM DISTILLATES
ted Nations/north America 4 Digit Class Number: 1270
zard Rank: 2
EHS Ingredient: NONE LISTED ON MSDS
ubstance Pure: False
bstance Mix: True
First Hazardous Class Code For Chemical: Combustible Material
nd Hazardous Class Code For Chemical: Not reported
Hazardous Class Code For Chemical: Not reported
ard Class 1 Of The Chemical: 4.5
rd Class 2 Of The Chemical: Not reported
rd Class 3 Of The Chemical: Not reported

Additional Chemical:

hemical Is A Toxic 313 Chemical: N
Pesticide Registration Number: Not reported
ontains 112R: N
ontains EHS: N
ertilizer: N
esticide: N
ontains 313: N

Chemical Name: MOTOR OIL
hysical Description: LIQUID
se Number: 64742547
ility Id: 021752
ysical State Of The Substance: 2
erage Amount Possessed During The Year Code: 20
ximum Amount Possessed During The Year Code: 20
plicable Unit Of Measure Code: 2
Description Of The Unit Of Measure: GALLONS
pe Code: B
Description: UNDERGROUND TANK
Code: Not reported
erature Description: Not reported
essure of Code: 1
Pressure Description: NORMAL PRESSURE
sure of Code: Not reported
sure Description: Not reported
Temperature Description: NORMAL TEMPERATURE
mperature of The Hazardous Substance Code: 4

MORSE BROS. GRESHAM S&G (Continued) **U003960286**

perature Description:	Not reported
perature of The Hazardous Substance Code:	Not reported
ays Hazardous Substance On Site During Year:	365
The Substance Protected A Trade Secret:	False
ption Of The Max Qnty Code:	1,000-4,999
ption Of The Avg Qnty Code:	1,000-4,999
Most Hazardous Ingridient:	PETROLEUM HYDROCARBONS
ted Nations/north America 4 Digit Class Number:	0000
azard Rank:	2
Ingredient:	Not reported
ubstance Pure:	False
bstance Mix:	True
First Hazardous Class Code For Chemical:	Combustible Material
Second Hazardous Class Code For Chemical:	Chronic Health Hazard
Hazardous Class Code For Chemical:	Not reported
ard Class 1 Of The Chemical:	4.5
zard Class 2 Of The Chemical:	6.4
rd Class 3 Of The Chemical:	Not reported
Additional Chemical:	
nical Is A Toxic 313 Chemical:	Not reported
Pesticide Registration Number:	Not reported
ains 112R:	Not reported
ains EHS:	Not reported
ertilizer:	N
esticide:	N
ains 313:	Not reported
Chemical Name:	NITROGEN
Physical Description:	GAS
ase Number:	7727379
ility Id:	021752
ysical State Of The Substance:	3
erage Amount Possessed During The Year Code:	10
ximum Amount Possessed During The Year Code:	11
plicable Unit Of Measure Code:	3
escription Of The Unit Of Measure:	CUBIC FEET
pe Code:	L
Description:	CYLINDER
Code:	Not reported
perature Description:	Not reported
essure of Code:	2
Pressure Description:	GREATER THAN NORMAL PRESSURE
sure of Code:	Not reported
sure Description:	Not reported
Temperature Description:	NORMAL TEMPERATURE
mperature of The Hazardous Substance Code:	4
perature Description:	Not reported
perature of The Hazardous Substance Code:	Not reported
ays Hazardous Substance On Site During Year:	365
The Substance Protected A Trade Secret:	False
ription Of The Max Qnty Code:	500-999
ription Of The Avg Qnty Code:	200-499
Most Hazardous Ingridient:	NITROGEN
nited Nations/north America 4 Digit Class Number:	1066
azard Rank:	2
EHS Ingredient:	NONE LISTED ON MSDS

MORSE BROS. GRESHAM S&G (Continued) **U003960286**

bstance Pure:	True
ubstance Mix:	False
First Hazardous Class Code For Chemical:	Non-flammable Gas
nd Hazardous Class Code For Chemical:	Not reported
Hazardous Class Code For Chemical:	Not reported
zard Class 1 Of The Chemical:	2.2
rd Class 2 Of The Chemical:	Not reported
rd Class 3 Of The Chemical:	Not reported

Additional Chemical:

hemical Is A Toxic 313 Chemical:	N
Pesticide Registration Number:	Not reported
ontains 112R:	N
ontains EHS:	N
ertilizer:	N
esticide:	N
ontains 313:	N

Chemical Name:	OXYGEN
Physical Description:	GAS
se Number:	7782447
ility Id:	021752
ysical State Of The Substance:	3
erage Amount Possessed During The Year Code:	11
ximum Amount Possessed During The Year Code:	11
plicable Unit Of Measure Code:	3
escription Of The Unit Of Measure:	CUBIC FEET
pe Code:	L
Description:	CYLINDER
Code:	Not reported
erature Description:	Not reported
essure of Code:	2
Pressure Description:	GREATER THAN NORMAL PRESSURE
ure of Code:	Not reported
ure Description:	Not reported
Temperature Description:	NORMAL TEMPERATURE
mperature of The Hazardous Substance Code:	4
erature Description:	Not reported
erature of The Hazardous Substance Code:	Not reported
ays Hazardous Substance On Site During Year:	365
The Substance Protected A Trade Secret:	False
ription Of The Max Qnty Code:	500-999
ription Of The Avg Qnty Code:	500-999
Most Hazardous Ingridient:	OXYGEN
ted Nations/north America 4 Digit Class Number:	1072
zard Rank:	2
EHS Ingredient:	NONE LISTED ON SDS
bstance Pure:	True
ubstance Mix:	False
st Hazardous Class Code For Chemical:	Oxidizers
Second Hazardous Class Code For Chemical:	Non-flammable Gas
Hazardous Class Code For Chemical:	Not reported
ard Class 1 Of The Chemical:	5.1
zard Class 2 Of The Chemical:	2.2
rd Class 3 Of The Chemical:	Not reported

Additional Chemical:

MORSE BROS. GRESHAM S&G (Continued) **U003960286**

hemical Is A Toxic 313 Chemical:	N
Pesticide Registration Number:	Not reported
ontains 112R:	N
ontains EHS:	N
ertilizer:	N
esticide:	N
ontains 313:	N
hemical Name:	USED OIL
hysical Description:	LIQUID
e Number:	70514124
ility Id:	021752
ysical State Of The Substance:	2
erage Amount Possessed During The Year Code:	11
ximum Amount Possessed During The Year Code:	11
plicable Unit Of Measure Code:	2
Description Of The Unit Of Measure:	GALLONS
pe Code:	A
Description:	ABOVEGROUND TANK
Code:	Not reported
erature Description:	Not reported
essure of Code:	1
Pressure Description:	NORMAL PRESSURE
ure of Code:	Not reported
ure Description:	Not reported
Temperature Description:	NORMAL TEMPERATURE
mperature of The Hazardous Substance Code:	4
erature Description:	Not reported
erature of The Hazardous Substance Code:	Not reported
ays Hazardous Substance On Site During Year:	365
The Substance Protected A Trade Secret:	False
ription Of The Max Qnty Code:	500-999
ription Of The Avg Qnty Code:	500-999
Most Hazardous Ingridient:	LUBRCATING OILS USED
ted Nations/north America 4 Digit Class Number:	0000
zard Rank:	2
EHS Ingredient:	NONE LISTED ON SDS
ubstance Pure:	False
bstance Mix:	True
irst Hazardous Class Code For Chemical:	Acute Health Hazard
econd Hazardous Class Code For Chemical:	Chronic Health Hazard
Third Hazardous Class Code For Chemical:	Combustible Material
zard Class 1 Of The Chemical:	6.3
zard Class 2 Of The Chemical:	6.4
ard Class 3 Of The Chemical:	4.5

Additional Chemical:

hemical Is A Toxic 313 Chemical:	N
Pesticide Registration Number:	Not reported
ontains 112R:	N
ontains EHS:	N
ertilizer:	N
esticide:	N
ontains 313:	N
hemical Name:	CARBON DIOXIDE

MORSE BROS. GRESHAM S&G (Continued) **U003960286**

Physical Description:	GAS
e Number:	124389
ility Id:	021752
ysical State Of The Substance:	3
erage Amount Possessed During The Year Code:	10
ximum Amount Possessed During The Year Code:	11
plicable Unit Of Measure Code:	3
escription Of The Unit Of Measure:	CUBIC FEET
pe Code:	L
Description:	CYLINDER
Code:	Not reported
erature Description:	Not reported
essure of Code:	2
Pressure Description:	GREATER THAN NORMAL PRESSURE
sure of Code:	Not reported
sure Description:	Not reported
Temperature Description:	NORMAL TEMPERATURE
mperature of The Hazardous Substance Code:	4
erature Description:	Not reported
erature of The Hazardous Substance Code:	Not reported
ays Hazardous Substance On Site During Year:	365
The Substance Protected A Trade Secret:	False
ription Of The Max Qnty Code:	500-999
ription Of The Avg Qnty Code:	200-499
ost Hazardous Ingridient:	CARBON DIOXIDE
ted Nations/north America 4 Digit Class Number:	1013
zard Rank:	2
EHS Ingredient:	NONE LISTED ON MSDS
bstance Pure:	True
ubstance Mix:	False
irst Hazardous Class Code For Chemical:	Acute Health Hazard
Second Hazardous Class Code For Chemical:	Non-flammable Gas
Hazardous Class Code For Chemical:	Not reported
zard Class 1 Of The Chemical:	6.3
ard Class 2 Of The Chemical:	2.2
rd Class 3 Of The Chemical:	Not reported
Additional Chemical:	
hemical Is A Toxic 313 Chemical:	N
Pesticide Registration Number:	Not reported
ontains 112R:	N
ontains EHS:	N
ertilizer:	N
esticide:	N
ontains 313:	N
hemical Name:	DIESEL
hysical Description:	LIQUID
ase Number:	68476346
ility Id:	021752
ysical State Of The Substance:	2
erage Amount Possessed During The Year Code:	30
aximum Amount Possessed During The Year Code:	30
plicable Unit Of Measure Code:	2
Description Of The Unit Of Measure:	GALLONS
pe Code:	B
Description:	UNDERGROUND TANK

MORSE BROS. GRESHAM S&G (Continued) **U003960286**

ype Code:	P
Temperature Description:	TANK WAGON
essure of Code:	1
Pressure Description:	NORMAL PRESSURE
essure of Code:	1
Pressure Description:	NORMAL PRESSURE
Temperature Description:	NORMAL TEMPERATURE
mperature of The Hazardous Substance Code:	4
Temperature Description:	NORMAL TEMPERATURE
mperature of The Hazardous Substance Code:	4
ays Hazardous Substance On Site During Year:	365
The Substance Protected A Trade Secret:	False
tion Of The Max Qnty Code:	10,000-49,999
tion Of The Avg Qnty Code:	10,000-49,999
Most Hazardous Ingridient:	PETROLEUM DISTILLATES
ted Nations/north America 4 Digit Class Number:	1202
azard Rank:	2
Ingredient:	Not reported
ubstance Pure:	False
bstance Mix:	True
First Hazardous Class Code For Chemical:	Flammable and Combustible Liquid
econd Hazardous Class Code For Chemical:	Acute Health Hazard
hird Hazardous Class Code For Chemical:	Chronic Health Hazard
zard Class 1 Of The Chemical:	3.0
azard Class 2 Of The Chemical:	6.3
zard Class 3 Of The Chemical:	6.4
Additional Chemical:	
hemical Is A Toxic 313 Chemical:	N
Pesticide Registration Number:	Not reported
ontains 112R:	N
ontains EHS:	N
ertilizer:	N
esticide:	N
ontains 313:	Y

Chemical Name:	ACETYLENE
Physical Description:	GAS
ase Number:	74862
ility Id:	021752
ysical State Of The Substance:	3
erage Amount Possessed During The Year Code:	11
ximum Amount Possessed During The Year Code:	11
plicable Unit Of Measure Code:	3
escription Of The Unit Of Measure:	CUBIC FEET
ype Code:	L
Description:	CYLINDER
Code:	Not reported
erature Description:	Not reported
essure of Code:	2
Pressure Description:	GREATER THAN NORMAL PRESSURE
sure of Code:	Not reported
sure Description:	Not reported
Temperature Description:	NORMAL TEMPERATURE
mperature of The Hazardous Substance Code:	4
erature Description:	Not reported
erature of The Hazardous Substance Code:	Not reported

MORSE BROS. GRESHAM S&G (Continued) **U003960286**

ays Hazardous Substance On Site During Year:	365
The Substance Protected A Trade Secret:	False
cription Of The Max Qnty Code:	500-999
cription Of The Avg Qnty Code:	500-999
Most Hazardous Ingridient:	ACETYLENE
ted Nations/north America 4 Digit Class Number:	1001
azard Rank:	2
EHS Ingredient:	NONE LISTED ON MSDS
bstance Pure:	True
ubstance Mix:	False
First Hazardous Class Code For Chemical:	Flammable Gas
econd Hazardous Class Code For Chemical:	Chronic Health Hazard
Hazardous Class Code For Chemical:	Not reported
ard Class 1 Of The Chemical:	2.1
zard Class 2 Of The Chemical:	6.4
rd Class 3 Of The Chemical:	Not reported

Additional Chemical:

hemical Is A Toxic 313 Chemical:	N
Pesticide Registration Number:	Not reported
ontains 112R:	N
ontains EHS:	N
ertilizer:	N
esticide:	N
ontains 313:	N

Click this hyperlink while viewing on your computer to access
2 additional OR HSIS: record(s) in the EDR Site Report.

NPDES:

Name:	KNIFE RIVER GRESHAM S & G
Address:	1339 NW EASTWOOD AVE
City,State,Zip:	GRESHAM, OR 97030
WQ File Nbr:	110542
Legal Name:	Not reported
Region:	Northwest
Pri SIC:	1442
Latitude:	45.5074
Longitude:	-122.4629
Category:	Not reported
Permit Type:	Not reported
Permit Active:	Not reported
Permit Description:	Not reported
Expiration Date:	12/03/2017
EPA Number:	ORR328025
UIC Facility:	Not reported
Admin Agent:	Not reported
Last Action Date:	Not reported
Permit Writer:	Not reported
Compliance Inspector:	Not reported
DMR Reviewer:	Not reported
Application Number:	29
Class:	Not reported
Start Date:	01/09/2004
Region Decode:	Not reported
Ownership:	Not reported

MORSE BROS. GRESHAM S&G (Continued) **U003960286**

Permit Group:	Not reported
EPA Class:	Not reported
Permit Number:	18210
Facility RID:	10845
Address 2:	Not reported
Program Name:	Water Quality
Type Name:	NPDES- Stormwater (Industrial)
Facility Abbr. Name:	Not reported
Comments:	WQSIS FileNumber: 110542
Program Identifier:	CEM_FacilityIdentifier=5212
Permit RID:	7760
Ref Group Name:	DOGAMI
Permittee Name:	KNIFE RIVER CORPORATION - NORTHWEST
Permit Status:	Administrative Extension
Name:	KNIFE RIVER GRESHAM S & G
Address:	1339 NW EASTWOOD AVE
City,State,Zip:	GRESHAM, OR 97030
WQ File Nbr:	110542
Legal Name:	KNIFE RIVER CORPORATION - NORTHWEST
Region:	NWR
Pri SIC:	1442
Latitude:	45.5074
Longitude:	-122.4629
Category:	INDUSTRIAL
Permit Type:	GEN10
Permit Active:	False
Permit Description:	1000
Expiration Date:	06/30/2007
EPA Number:	Not reported
UIC Facility:	False
Admin Agent:	DOGAMI
Last Action Date:	01/09/2004
Permit Writer:	2054
Compliance Inspector:	Not reported
DMR Reviewer:	Not reported
Application Number:	990168
Class:	MINOR
Start Date:	06/23/1999
Region Decode:	North West Region
Ownership:	PRIVATE
Permit Group:	WPCF General Permit - Industrial wastewater discharges
EPA Class:	N/A
Permit Number:	16373
Facility RID:	Not reported
Address 2:	Not reported
Program Name:	Not reported
Type Name:	Not reported
Facility Abbr. Name:	Not reported
Comments:	Not reported
Program Identifier:	Not reported
Permit RID:	Not reported
Ref Group Name:	Not reported
Permittee Name:	Not reported
Permit Status:	Not reported
Name:	KNIFE RIVER GRESHAM S & G

MORSE BROS. GRESHAM S&G (Continued) **U003960286**

Address:	1339 NW EASTWOOD AVE
City,State,Zip:	GRESHAM, OR 97030
WQ File Nbr:	Not reported
Legal Name:	Not reported
Region:	Northwest
Pri SIC:	1442
Latitude:	45.5074
Longitude:	-122.4629
Category:	Not reported
Permit Type:	Not reported
Permit Active:	Not reported
Permit Description:	Not reported
Expiration Date:	12/03/2017
EPA Number:	ORR328025
UIC Facility:	Not reported
Admin Agent:	Not reported
Last Action Date:	Not reported
Permit Writer:	Not reported
Compliance Inspector:	Not reported
DMR Reviewer:	Not reported
Application Number:	29
Class:	Not reported
Start Date:	01/09/2004
Region Decode:	Not reported
Ownership:	Not reported
Permit Group:	Not reported
EPA Class:	Not reported
Permit Number:	18210
Facility RID:	10845
Address 2:	Not reported
Program Name:	Water Quality
Type Name:	NPDES- Stormwater (Industrial)
Facility Abbr. Name:	Not reported
Comments:	WQSIS FileNumber: 110542
Program Identifier:	CEM_FacilityIdentifier=5212
Permit RID:	7760
Ref Group Name:	DOGAMI
Permittee Name:	KNIFE RIVER CORPORATION - NORTHWEST
Permit Status:	Administrative Extension

OR UIC:

Name:	KNIFE RIVER GRESHAM S & G
Address:	1339 NW EASTWOOD AVE
City,State,Zip:	GRESHAM, OR 97030
UIC Well #:	Not reported
Type:	Not reported
Type Description:	Not reported
UIC Number:	18210
Facility Status:	Not reported
Lat/Long:	45.5074 / -122.4629

J52 **GRESHAM SAND & GRAVEL** **OR ECSI** **S113408865**
SSW **1339 NW EASTWOOD AVE.** **N/A**
1/4-1/2 **GRESHAM, OR 97030**
0.399 mi.
2109 ft. **Site 2 of 3 in cluster J**

Relative: ECSI:
Higher
Actual: Name: GRESHAM SAND & GRAVEL
264 ft. Address: 1339 NW EASTWOOD AVE.
City,State,Zip: GRESHAM, OR 97030
State ID Number: 1407
Brown ID: 0
Study Area: False
Region ID: 2
Legislatve ID: 0
Investigation: No Further Action
FACA ID: 5212
Further Action: 0
Lat/Long (dms): 45 30 26.60 / -122 27 46.40
County Code: 26.00
Score Value: Not reported
Cerclis ID: Not reported
Township Coord.: 1.00
Township Zone: S
Range Coord: 3.00
Range Zone: E
Section Coord: 5
Qtr Section: Not reported
Tax Lots: Not reported
Size: Not reported
NPL: False
Orphan: False
Updated By: GWISTAR
Update Date: 05/08/2013
Created Date: 07/30/1993
Decode For RegionID: Northwest Region
Decode For BrownID: Not reported
Decode For Furtheract: Not reported
Decode For Investstat: No Further Action
Decode For Legislative: Not reported

Alias Name: Morse Bros.

Hazardous Release:
Substance ID.: 121821
Haz Release ID: 384127
Qty Released: unknown
Date Released: unknown
Update Date: 06/25/1993
Update By: Not reported

Substance Code: 84-74-2
Substance Name: DI-n-BUTYL PHTHALATE
Substance Abbrev.: Not reported
Substance Alias ID: 317639
Sub Alias Name: BENZENEDICARBOXYLIC ACID,1,2-, DIBUTYL ESTER
Substance Alias ID: 317640
Sub Alias Name: BUTYL PHTHALATE
Substance Alias ID: 317641
Sub Alias Name: BUTYL PHTHALATE,n-
Substance Alias ID: 317642
Sub Alias Name: DBP

GRESHAM SAND & GRAVEL (Continued) **S113408865**

Substance Alias ID: 317643
Sub Alias Name: DIBUTYL PHTHALATE
Sampling Result ID: 344469
Feature Id: Not reported
Hazard Release Id: 384127
Medium: 704
Substance Abbrev.: Not reported
Unit Code: Not reported
Observation: False
Owner Operator: False
Lab Data: True
Sample Depth: Not reported
Start Date: 06/25/1993
End Date: Not reported
Min Concentration: Not reported
Max Concentration: Not reported
Sample Comment: 35 mg/kg
Last Update By: CONV
Update Date: 09/13/1994
Decode for MediumID: Surface Water

Substance ID.: 120941
Haz Release ID: 384128
Qty Released: unknown
Date Released: unknown
Update Date: 06/25/1993
Update By: Not reported
Substance Code: 117-81-7
Substance Name: BIS(2-ETHYLHEXYL)PHTHALATE
Substance Abbrev.: Not reported
Substance Category ID: 8480
Substance Category: Semi-volatiles
Category Level: Not reported
Created By: Not reported
Created Date: 12/17/2002
Substance Category ID: 8480
Substance Category: Semi-volatiles
Category Level: Not reported
Created By: Not reported
Created Date: 12/17/2002
Substance Alias ID: 316655
Sub Alias Name: BIS(2-ETHYLHEXYL)-1,2-BENZENEDICARBOXYLATE
Substance Alias ID: 316656
Sub Alias Name: BIS(2-ETHYLHEXYL)-o-PHTHALATE
Substance Alias ID: 316657
Sub Alias Name: DI(2-ETHYLHEXYL)ORTHOPHTHALATE
Substance Alias ID: 316658
Sub Alias Name: DI-2-ETHYLHEXYLPHTHALATE
Substance Alias ID: 316659
Sub Alias Name: DI-sec-OCTYL PHTHALATE
Substance Alias ID: 316660
Sub Alias Name: DIOCTYL PHTHALATE
Substance Alias ID: 316661
Sub Alias Name: PHTHALIC ACID, BIS(2-ETHYLHEXYL) ESTER
Sampling Result ID: 344470
Feature Id: Not reported
Hazard Release Id: 384128

GRESHAM SAND & GRAVEL (Continued) **S113408865**

Medium: 704
Substance Abbrev.: Not reported
Unit Code: Not reported
Observation: False
Owner Operator: False
Lab Data: True
Sample Depth: Not reported
Start Date: 06/25/1993
End Date: Not reported
Min Concentration: Not reported
Max Concentration: Not reported
Sample Comment: 1.9 mg/kg
Last Update By: CONV
Update Date: 09/13/1994
Decode for MediumID: Surface Water

Substance ID.: 120997
Haz Release ID: 384129
Qty Released: unknown
Date Released: unknown
Update Date: 06/25/1993
Update By: Not reported
Substance Code: 124-18-5
Substance Name: N-DECANE
Substance Abbrev.: Not reported
Substance Alias ID: 316880
Sub Alias Name: DECANE
Sampling Result ID: 344471
Feature Id: Not reported
Hazard Release Id: 384129
Medium: 704
Substance Abbrev.: Not reported
Unit Code: Not reported
Observation: False
Owner Operator: False
Lab Data: True
Sample Depth: Not reported
Start Date: 06/25/1993
End Date: Not reported
Min Concentration: Not reported
Max Concentration: Not reported
Sample Comment: 1.6 mg/kg
Last Update By: CONV
Update Date: 09/13/1994
Decode for MediumID: Surface Water

Substance ID.: 121051
Haz Release ID: 384130
Qty Released: unknown
Date Released: unknown
Update Date: 06/25/1993
Update By: Not reported
Substance Code: 1330-20-7
Substance Name: XYLENEs
Substance Abbrev.: Not reported
Substance Category ID: 8526
Substance Category: Volatiles

GRESHAM SAND & GRAVEL (Continued) **S113408865**

Category Level: Not reported
Created By: Not reported
Created Date: 12/17/2002
Substance Category ID: 8526
Substance Category: Volatiles
Category Level: Not reported
Created By: Not reported
Created Date: 12/17/2002
Substance Alias ID: 317017
Sub Alias Name: DIMETHYLBENZENEs
Substance Alias ID: 317018
Sub Alias Name: XYLOLs
Sampling Result ID: 344472
Feature Id: Not reported
Hazard Release Id: 384130
Medium: 704
Substance Abbrev.: Not reported
Unit Code: Not reported
Observation: False
Owner Operator: False
Lab Data: True
Sample Depth: Not reported
Start Date: 06/25/1993
End Date: Not reported
Min Concentration: Not reported
Max Concentration: Not reported
Sample Comment: 0.12 mg/kg
Last Update By: CONV
Update Date: 09/13/1994
Decode for MediumID: Surface Water

Substance ID.: 121912
Haz Release ID: 384131
Qty Released: unknown
Date Released: unknown
Update Date: 06/25/1993
Update By: Not reported
Substance Code: 95-63-6
Substance Name: TRIMETHYLBENZENE,1,2,4-
Substance Abbrev.: Not reported
Substance Alias ID: 317959
Sub Alias Name: BENZENE,1,2,5-TRIMETHYL-
Substance Alias ID: 317960
Sub Alias Name: CUMENE,psi-
Substance Alias ID: 317961
Sub Alias Name: PSEUDOCUMENE
Substance Alias ID: 317962
Sub Alias Name: PSEUDOCUMOL
Substance Alias ID: 317963
Sub Alias Name: TRIMETHYLBENZENE,asym-
Sampling Result ID: 344473
Feature Id: Not reported
Hazard Release Id: 384131
Medium: 704
Substance Abbrev.: Not reported
Unit Code: Not reported
Observation: False

GRESHAM SAND & GRAVEL (Continued) **S113408865**

Owner Operator: False
Lab Data: True
Sample Depth: Not reported
Start Date: 06/25/1993
End Date: Not reported
Min Concentration: Not reported
Max Concentration: Not reported
Sample Comment: 0.08 mg/kg
Last Update By: CONV
Update Date: 09/13/1994
Decode for MediumID: Surface Water

Narrative:

NARR ID: 5733134
NARR Code: Contamination
Created By: Not reported
Created Date: 12/17/2002
Updated By: KDANA
Updated Date: 04/17/2013
Decode for NarcdID: Contamination
NARR Comments: A landfill was originally present where the Environmental Services building is now located. The landfill began accepting brush and yard debris in the late 1950s, and later accepted garbage until 1967 or 1968. In 1978 or 1979, most of the garbage was moved to the area now known as the Vance Pit (see ECSI #5780). Samples were taken by DEQ staff from the sump area and were analyzed by DEQ's lab for volatile organic compounds, semivolatile compounds, herbicides and total metals. Levels of metals identified in the samples were below DEQ's SOCLEAN levels and appeared to be normal background. Eight organics were identified at low levels. Their association with the landfill is unclear. See the Strategy Recommendation for more information.

NARR ID: 5733135
NARR Code: Data Sources
Created By: Not reported
Created Date: 12/17/2002
Updated By: KDANA
Updated Date: 01/16/2013
Decode for NarcdID: Data Sources
NARR Comments: DEQ Pollution complaint - NWR-1993-0642 - initiated by the U.S. Mine Safety and Health Administration on April 30, 1993.

NARR ID: 5733136
NARR Code: Hazardous Substance/Waste Types
Created By: Not reported
Created Date: 12/17/2002
Updated By: KDANA
Updated Date: 01/16/2013
Decode for NarcdID: Hazardous Substance/Waste Types
NARR Comments: unknown

NARR ID: 5753647
NARR Code: Site Location
Created By: SFORTUN
Created Date: 10/24/2011
Updated By: KDANA
Updated Date: 01/16/2013
Decode for NarcdID: Site Location

GRESHAM SAND & GRAVEL (Continued) **S113408865**

NARR Comments: East of SE 190th Avenue, between about SE Division Street on the south and about SE Yamhill Street on the north.

NARR ID: 5733137
NARR Code: Pathways Other Hazards
Created By: Not reported
Created Date: 12/17/2002
Updated By: Not reported
Updated Date: 12/17/2002
Decode for NarcdID: Pathways & Other Hazards
NARR Comments: A worker at Gresham Sand & Gravel experienced burning and swelling after handling sediments removed from a sump area in the gravel pit. The sump area is located near and fed by water flowing from the wall of an area of landfill debris known as Vance Pit. A cross-section of the landfill is visible, as gravel pit operations have caused soil from that area to slide. According to a report from the Mine Safety and Health Administration, the worker who experienced the burning and swelling of his hands reported that other workers at the site had complained of headaches and nausea when working around sump material.

NARR ID: 5733138
NARR Code: Remedial Action
Created By: Not reported
Created Date: 12/17/2002
Updated By: Not reported
Updated Date: 12/17/2002
Decode for NarcdID: Remedial Action
NARR Comments: DEQ recommended NFA due to the low levels of the contaminants identified. However, the Strategy Recommendation states that the finding of contaminants indicates that there may be a need to address future releases from the landfill and any current or future threats to area groundwater. It was recommended that the area of exposed landfill be covered and erosion in this area prevented.

NARR ID: 5733139
NARR Code: Health Threats
Created By: Not reported
Created Date: 12/17/2002
Updated By: Not reported
Updated Date: 12/17/2002
Decode for NarcdID: Health Threats
NARR Comments: No environmentally sensitive areas were identified in the immediate vicinity.

Administrative Action:
Action ID: 9443
Region: Northwestern Region
Complete Date: 09/30/1993
Rank Value: Not reported
Cleanup Flag: False
Created Date: 12/17/2002
Decode for AgencyID: Department of Environmental Quality
Decode for RegionID: Northwest Region
Category: Remedial Action
Action Code Flag: False
Action: NO FURTHER STATE ACTION REQUIRED
Further Action: 0
Comments: Not reported

GRESHAM SAND & GRAVEL (Continued) **S113408865**

Action ID: 9459
Region: Northwestern Region
Complete Date: 09/30/1993
Rank Value: 0
Cleanup Flag: False
Created Date: 12/17/2002
Decode for AgencyID: Department of Environmental Quality
Decode for RegionID: Northwest Region
Category: Remedial Action
Action Code Flag: False
Action: PRELIMINARY ASSESSMENT EQUIVALENT
Further Action: Not reported
Comments: Not reported

Action ID: 9425
Region: Headquarters
Complete Date: 06/04/1993
Rank Value: 0
Cleanup Flag: False
Created Date: 12/17/2002
Decode for AgencyID: Department of Environmental Quality
Decode for RegionID: Headquarters
Category: Remedial Action
Action Code Flag: False
Action: SITE EVALUATION
Further Action: Not reported
Comments: Not reported

Action ID: 9437
Region: Headquarters
Complete Date: 06/05/1993
Rank Value: 0
Cleanup Flag: False
Created Date: 12/17/2002
Decode for AgencyID: Department of Environmental Quality
Decode for RegionID: Headquarters
Category: Listing Action
Action Code Flag: False
Action: Listing Review completed
Further Action: Not reported
Comments: Not reported

Action ID: 9449
Region: Headquarters
Complete Date: 09/30/1993
Rank Value: 0
Cleanup Flag: False
Created Date: 12/17/2002
Decode for AgencyID: Department of Environmental Quality
Decode for RegionID: Headquarters
Category: Listing Action
Action Code Flag: False
Action: Insufficient information to list
Further Action: Not reported
Comments: Not reported

Action ID: 9497

GRESHAM SAND & GRAVEL (Continued) **S113408865**

Region: Headquarters
Complete Date: 06/05/1993
Rank Value: 0
Cleanup Flag: False
Created Date: 12/17/2002
Decode for AgencyID: Department of Environmental Quality
Decode for RegionID: Headquarters
Category: Remedial Action
Action Code Flag: False
Action: Preliminary Assessment Equivalent recommended (PAE)
Further Action: Not reported
Comments: Not reported

Action ID: 9424
Region: Northwestern Region
Complete Date: Not reported
Rank Value: 0
Cleanup Flag: False
Created Date: 12/17/2002
Decode for AgencyID: Department of Environmental Quality
Decode for RegionID: Northwest Region
Category: Administrative Action
Action Code Flag: False
Action: Site added to database
Further Action: Not reported
Comments: Not reported

Operations:
Operation Id: 132734
Operation Status: Active
Common Name: Gresham Sand & Gravel
Yrs of Operation: unknown
Comments: Not reported
Updated Date: 04/17/2013
Updated By: KDANA
Decode for OpstatID: Active
Operations SIC Id: 195726
SIC Code: 1422
Created By: Not reported
Created Date: 12/17/2002

J53 **MORSE BROS. GRESHAM S&G** **UST FINDER** **1028642891**
SSW **1339 NW EASTWOOD AVE** **UST FINDER RELEASE** **N/A**
1/4-1/2 **GRESHAM, OR 97030**
0.399 mi.
2109 ft. **Site 3 of 3 in cluster J**

Relative: UST FINDER:
Higher
Actual:
264 ft.

Object ID: 700682
Facility ID: OR2861
Name: MORSE BROS. GRESHAM S&G
Address: 1339 NW EASTWOOD AVE
City,State,Zip: GRESHAM, OR 97030
Address Match Type: PointAddress
Open USTs: 1
Closed USTs: 8
TOS USTs: 0
Population 1500ft: 280

MORSE BROS. GRESHAM S&G (Continued) **1028642891**

Private Wells 1500ft:	1
Within 100yr Floodplain:	No
Land Use:	Developed, High Intensity
Within SPA:	No
SPA PWS Facility ID:	Not reported
SPA Water Type:	Not reported
SPA Facility Type:	Not reported
SPA HUC12:	Not reported
Within WHPA:	No
WHPA PWS Facility ID:	Not reported
WHPA Water Type:	Not reported
WHPA Facility Type:	Not reported
WHPA HUC12:	Not reported
Facility Status:	Open UST(s)
Date of Last Inspection:	Not reported
EPA Region:	10
Tribe:	Not reported
Coordinate Source:	Geocode
X Coord:	-122.462801194
Y Coord:	45.505964788
Latitude:	45.5059647880712
Longitude:	-122.462801194125

UST FINDER:

Object ID:	1541836
Facility ID:	OR2861
Tank ID:	OR2861_B2
Tank Status:	Closed
Installation Date:	1971/05/09 16:00:00+00
Removal Date:	2010/09/28 15:59:59+00
Tank Capacity:	5000
Substances:	Diesel
Tank Wall Type:	Not reported

Object ID:	1541837
Facility ID:	OR2861
Tank ID:	OR2861_B1
Tank Status:	Closed
Installation Date:	1971/05/09 16:00:00+00
Removal Date:	2010/09/28 15:59:59+00
Tank Capacity:	5000
Substances:	Diesel
Tank Wall Type:	Not reported

Object ID:	1541838
Facility ID:	OR2861
Tank ID:	OR2861_A
Tank Status:	Closed
Installation Date:	1971/05/09 16:00:00+00
Removal Date:	2010/09/28 15:59:59+00
Tank Capacity:	4000
Substances:	Gasoline
Tank Wall Type:	Not reported

Object ID:	1541987
Facility ID:	OR2861
Tank ID:	OR2861_H
Tank Status:	Closed

MORSE BROS. GRESHAM S&G (Continued) **1028642891**

Installation Date: 1966/05/09 16:00:01+00
Removal Date: 2009/07/14 15:59:59+00
Tank Capacity: 4000
Substances: Diesel
Tank Wall Type: Not reported

Object ID: 1541988
Facility ID: OR2861
Tank ID: OR2861_G
Tank Status: Closed
Installation Date: 1966/05/09 16:00:01+00
Removal Date: 2009/07/14 15:59:59+00
Tank Capacity: 4000
Substances: Diesel
Tank Wall Type: Not reported

Object ID: 1542895
Facility ID: OR2861
Tank ID: OR2861_2
Tank Status: Closed
Installation Date: 1976/05/09 16:00:00+00
Removal Date: 2004/05/07 15:59:59+00
Tank Capacity: 6000
Substances: Other
Tank Wall Type: Not reported

Object ID: 1542896
Facility ID: OR2861
Tank ID: OR2861_3
Tank Status: Closed
Installation Date: 1976/05/09 16:00:00+00
Removal Date: 2004/05/07 15:59:59+00
Tank Capacity: 3000
Substances: Used Oil
Tank Wall Type: Not reported

Object ID: 1542897
Facility ID: OR2861
Tank ID: OR2861_1
Tank Status: Closed
Installation Date: 1976/05/09 16:00:00+00
Removal Date: 2004/05/07 15:59:59+00
Tank Capacity: 8000
Substances: Other
Tank Wall Type: Not reported

Object ID: 1536997
Facility ID: OR2861
Tank ID: OR2861_C
Tank Status: Open
Installation Date: 1976/05/09 16:00:00+00
Removal Date: Not reported
Tank Capacity: 12000
Substances: Diesel
Tank Wall Type: Not reported

MORSE BROS. GRESHAM S&G (Continued) **1028642891**

UST FINDER RELEASE:

Object ID:	338215
Facility ID:	Not reported
Lust ID:	OR24-99-4108
Name:	MORSE BROS.
Address:	1339 NW EASTWOOD AVE
City,State,Zip:	GRESHAM, OR 97030
Address Match Type:	PointAddress
Reported Date:	1999/08/11 15:59:59+00
Status:	No Further Action
Substance:	Not reported
Population within 1500ft:	280
Domestic Wells within 1500ft:	1
Land Use:	Developed, High Intensity
Within SPA:	No
SPA PWS Facility ID:	Not reported
SPA Water Type:	Not reported
SPA Facility Type:	Not reported
SPA HUC12:	Not reported
Within WHPA:	No
WHPA PWS Facility ID:	Not reported
WHPA Water Type:	Not reported
WHPA Facility Type:	Not reported
WHPA HUC12:	Not reported
Within 100yr Floodplain:	No
Tribe:	Not reported
EPA Region:	10
NFA Letter 1:	Not reported
NFA Letter 2:	Not reported
NFA Letter 3:	Not reported
NFA Letter 4:	Not reported
Closed With Residual Contaminate:	Not reported
Coordinate Source:	Geocode
X Coord:	-122.4628
Y Coord:	45.50597
Latitude:	45.5059699999999
Longitude:	-122.4628

---

54 **SPENCE, KENNETH** **OR LUST S112225493**
North **19725 SE STARK ST** **OR LUST HOT N/A**
1/4-1/2 **PORTLAND, OR 97233**
0.420 mi.
2219 ft.

Relative: LUST:
Lower

Name:	SPENCE, KENNETH
Actual: Address:	19725 SE STARK ST
251 ft. City,State,Zip:	PORTLAND, OR 97233
Region:	Not reported
Facility ID:	26-12-1014
Cleanup Received Date:	08/28/2012
Cleanup Start Date:	Not reported
Cleanup Complete Date:	**04/10/2013**
Decode for Region:	**Northwest Region**
Closed/ Certification:	4/10/2013
Closure Type:	Certification
Site Type:	Risk-based Corrective Action

SPENCE, KENNETH (Continued) **S112225493**

Tank Type: HOT
Project Manager: Unassigned Leaking HOT
Cost Recovery Agreement: Not reported

LUST HOT:

Log Number: 26-12-1014
Facility ID: Not reported
Name: SPENCE, KENNETH
Address: 19725 SE STARK ST
City,State,Zip: PORTLAND, OR 97233
Project Type: LHOT
Size (Acres): Not reported
Site Priority: Not reported
Legacy LUST Priority Score: 125
Environmental Justice Indicator: Not reported
Latitude: 45.5196
Longitude: -122.4599

URL:

K55 MULTNOMAH COUNTY FLEET SERVICES **OR LUST 1000415199**
WSW 1620 SE 190TH AVE **OR UST N/A**
1/4-1/2 PORTLAND, OR 97233 **OR CDL**
0.443 mi. **OR HAZMAT**
2341 ft. Site 1 of 3 in cluster K **OR NPDES**

Relative: LUST:
Higher
Name: MULTNOMAH COUNTY FLEET SERVICES II
Actual: Address: 1620 SE 190TH AVE
267 ft. City,State,Zip: PORTLAND, OR 97233
Region: Not reported
Facility ID: 26-09-0723
Cleanup Received Date: 08/04/2009
Cleanup Start Date: 09/09/2009
Cleanup Complete Date: **05/16/2012**
Decode for Region: **Northwest Region**
Closed/ Certification: 6/28/2012
Closure Type: No Further Action
Site Type: Risk-based Corrective Action
Tank Type: Regulated
Project Manager: Unassigned LUST
Cost Recovery Agreement: 8/31/2009

Name: MULTNOMAH COUNTY FLEET SERVICES
Address: 1620 SE 190TH AVE
City,State,Zip: PORTLAND, OR 97233
Region: Not reported
Facility ID: 26-98-0271
Cleanup Received Date: 04/17/1998
Cleanup Start Date: 04/16/1998
Cleanup Complete Date: **05/01/2003**
Decode for Region: **Northwest Region**
Closed/ Certification: 7/24/2003
Closure Type: No Further Action
Site Type: Not reported
Tank Type: Regulated
Project Manager: Unassigned LUST

MULTNOMAH COUNTY FLEET SERVICES (Continued) **1000415199**

Cost Recovery Agreement: 4/24/2003

UST:
Name: MULTNOMAH COUNTY FLEET SERVICES
Address: 1620 SE 190TH AVE
City: PORTLAND
Facility ID: 6144
Facility Telephone: 503-988-3424
Permittee Name: Michelle Gardner
Number of Permitted Tanks: Not reported
Active Tanks: Not reported
Decommissioned Tanks: 3
Number of Tanks: 3

OR CDL2:
Name: Not reported
Address: 1620 SE 190TH
City,State,Zip: PORTLAND, OR 97233
Region: 2
Facility Id: 960326
Incident Number: 960326
Report Date: Not reported
Dist Id Number: HM03
Resp Id Number: HM03
Unit: Not reported
Cause: 11
Area Type: 1
Scene Type: 0
Agency Id: Not reported
OERS Num: Not reported
Incident Date: 05/07/1996
Remarks: Not reported

HAZMAT:
Name: Not reported
Address: 1620 SE 190TH
City,State,Zip: PORTLAND, OR 97233
Responsble Party: MULT CO RISK MGMT
RP Company: CLACKAMAS CO RISK MG
RP Address: Not reported
RP City,St,Zip: Not reported
Facility ID: 960326
OERS Number: Not reported
Dept Rsp: HAZMAT TEAM GRESHAM\\MULTNOMAH - 03
Narrative: Not reported
Property Loss: Not reported
Amount Released: Not reported
Service County: Not reported
Service Name: Not reported
Incident Type: Not reported
Civilian Casualty Activity: Not reported
Chemical Name: Not reported
Hazmat Area Affected: Not reported
Hazmat Area Evacuated: Not reported
Hazmat Container Type: Not reported
Hazmat Physical State Released: Not reported

MULTNOMAH COUNTY FLEET SERVICES (Continued) **1000415199**

Hazmat Released Into:	Not reported
Hazmat Released Volume Units:	Not reported
Hazmat Released Weight Units:	Not reported
Hazmat Released From:	Not reported
Hazmat Area Affected Measurement:	Not reported
Hazmat No. of People Evacuated:	Not reported
Hazmat No of Buildings Evacuated:	Not reported
Incident Content Loss:	Not reported
Civilian Casualty Patient Disposition:	Not reported
Incident Mixed Use Property:	Not reported
Location Type:	Not reported
Incident Aid Given Or Received:	Not reported
Incident AID Received from FDID:	Not reported
Incident Aided Department FDID:	Not reported
Person Involved Business Name:	Not reported
Person Involved First Name:	Not reported
Person Involved Last Name:	Not reported
Person Involved Type:	Not reported
Person Involved Phone Number:	Not reported
Person Involved Primary Language:	Not reported
Hazmat Evacuated Measurement:	Not reported
Hazmat Story of Release:	Not reported
Remark:	Not reported
Incident District:	HAZMAT TEAM GRESHAM\\MULTNOMAH - 03
Date Added:	01/01/1985
Unit:	Not reported
Agency Phone:	Not reported
Osfm Incident Report Number:	960326
Dept. Responding:	HAZMAT TEAM GRESHAM\\MULTNOMAH - 03
Person Making Report:	JOHN BLACKMAN
Title:	GRP SUPV
Agency:	HAZMAT TEAM GRESHAM\\MULTNOMAH - 03
Phone:	Not reported
Date Of Incident:	05/07/1996
Call Time:	10:00:00 AM
In Route:	12:00:00 AM
Arrival:	12:00:00 AM
Depart Scene:	12:00:00 AM
Back In Quarters:	12:00:00 AM
In Service:	8:00:00 PM
Dist Of Incident:	HAZMAT TEAM GRESHAM\\MULTNOMAH - 03
Were State Resources Used?:	False
Was Oers Notified?:	False
Oers Number:	Not reported
Team Number:	HM03
Agency Report Number:	Not reported
Unit:	Not reported
Highway:	Not reported
Mile Post:	Not reported
Scene Type:	Not reported
Area Type:	Commercial
Responsible Party(Ies):	MULT CO RISK MGMT
Company:	CLACKAMAS CO RISK MG
Respcontact:	Not reported
Address:	Not reported
Resp City:	Not reported
Resp State:	Not reported

MULTNOMAH COUNTY FLEET SERVICES (Continued) **1000415199**

Resp ZipCode: Not reported
Phone: Not reported
Resp Phone2: Not reported
Weather: 0
Temperature: 0
Wind Speed: 0
Wind Direction: Not reported
Were Haz Materials Released?: False
Operation Performed: Not reported
Cause: Clandestine Drug Lab
Vehicle And Cargo: 0
Fixed Property: 0
Total Loss: $0.00
Hazmat Population Density: Not reported
HazMat Actions Taken - Description: Not reported
Hazmat Factors Contributing To Release: Not reported
Hazmat DOT Hazard Classification: Not reported
Hazmat CAS Number: Not reported
Hazardous Materials Release: Not reported
Fire Incident Type: Not reported
Property Use: Not reported
Latitude: Not reported
Longitude: Not reported
Hazmat Disposition: Not reported

Chemical:
Chemical Info: 7863
Chemical Id: 35430
Incident Id: 960326
Chemical Name: UNKNOWN CHEMICAL
UNNA: Not reported
Amount At Risk: 0
Amount Released: 0
Amount Measured: 0
Biological: False
Radiological: False

Chemical Id: 35430
Chemical Name: UNKNOWN CHEMICAL
Hazardous Ingredient: UNKNOWN CHEMICAL
Hazardous Class 1: 9.0
Hazardous Class 2: Not reported
Hazardous Rank: 2
Case Number: Not reported
UNNA Number: Not reported
EPA Pest Reg: Not reported
EHA Chem: Not reported
PSM Chem: Not reported
CAA 112R Chem: Not reported

Narrative:
Narrative Id: 6066
Incident Id: 960326
Incident Narrative: NONE
Incident Date: 5/7/1996

MULTNOMAH COUNTY FLEET SERVICES (Continued) **1000415199**

NPDES:	
Name:	MULTNOMAH CO., OREGON; LAND USE AND TRANSPORTATION; FACILITIES MANAGEMENT
Address:	1620 SE 190TH AVE
City,State,Zip:	PORTLAND, OR 97233
WQ File Nbr:	111884
Legal Name:	MULTNOMAH CO., OREGON; LAND USE AND TRANSPORTATION; FACILITIES MANAGEMENT
Region:	NWR
Pri SIC:	7050
Latitude:	45.5108
Longitude:	-122.468
Category:	STM
Permit Type:	WPCF-DOM-UIC
Permit Active:	True
Permit Description:	Municipal Stormwater Permits - UIC
Expiration Date:	03/31/2024
EPA Number:	n/a
UIC Facility:	False
Admin Agent:	NW Region Office
Last Action Date:	04/21/2014
Permit Writer:	Not reported
Compliance Inspector:	Not reported
DMR Reviewer:	Not reported
Application Number:	985600
Class:	N/A
Start Date:	04/21/2014
Region Decode:	North West Region
Ownership:	Not reported
Permit Group:	Not reported
EPA Class:	Not reported
Permit Number:	Not reported
Facility RID:	Not reported
Address 2:	Not reported
Program Name:	Not reported
Type Name:	Not reported
Facility Abbr. Name:	Not reported
Comments:	Not reported
Program Identifier:	Not reported
Permit RID:	Not reported
Ref Group Name:	Not reported
Permittee Name:	Not reported
Permit Status:	Not reported

K56 **MULTNOMAH COUNTY FLEET SERVICES II** **UST FINDER** **1028645855**
WSW **1620 SE 190TH AVE** **UST FINDER RELEASE** **N/A**
1/4-1/2 **PORTLAND, OR 97233**
0.443 mi.
2341 ft. **Site 2 of 3 in cluster K**

Relative: UST FINDER:
Higher
Actual:
267 ft.

Object ID:	697523
Facility ID:	OR6144
Name:	MULTNOMAH COUNTY FLEET SERVICES
Address:	1620 SE 190TH AVE
City,State,Zip:	PORTLAND, OR 97233
Address Match Type:	PointAddress
Open USTs:	0

MULTNOMAH COUNTY FLEET SERVICES II (Continued) **1028645855**

Closed USTs:	3
TOS USTs:	0
Population 1500ft:	504
Private Wells 1500ft:	0
Within 100yr Floodplain:	No
Land Use:	Developed, High Intensity
Within SPA:	No
SPA PWS Facility ID:	Not reported
SPA Water Type:	Not reported
SPA Facility Type:	Not reported
SPA HUC12:	Not reported
Within WHPA:	No
WHPA PWS Facility ID:	Not reported
WHPA Water Type:	Not reported
WHPA Facility Type:	Not reported
WHPA HUC12:	Not reported
Facility Status:	Closed UST(s)
Date of Last Inspection:	Not reported
EPA Region:	10
Tribe:	Not reported
Coordinate Source:	Geocode
X Coord:	-122.467933837
Y Coord:	45.511254503
Latitude:	45.5112545029142
Longitude:	-122.467933837036

UST FINDER:

Object ID:	1541815
Facility ID:	OR6144
Tank ID:	OR6144_2
Tank Status:	Closed
Installation Date:	1981/05/01 16:00:00+00
Removal Date:	2011/02/10 15:59:59+00
Tank Capacity:	10000
Substances:	Gasoline
Tank Wall Type:	Not reported

Object ID:	1541816
Facility ID:	OR6144
Tank ID:	OR6144_1
Tank Status:	Closed
Installation Date:	1981/05/01 16:00:00+00
Removal Date:	2011/02/10 15:59:59+00
Tank Capacity:	10000
Substances:	Gasoline
Tank Wall Type:	Not reported

Object ID:	1541817
Facility ID:	OR6144
Tank ID:	OR6144_3
Tank Status:	Closed
Installation Date:	1981/05/01 16:00:00+00
Removal Date:	2011/02/10 15:59:59+00
Tank Capacity:	10000
Substances:	Diesel
Tank Wall Type:	Not reported

MULTNOMAH COUNTY FLEET SERVICES II (Continued) **1028645855**

UST FINDER RELEASE:

Object ID:	338204
Facility ID:	Not reported
Lust ID:	OR03-91-0121
Name:	MULTNOMAH COUNTY FLEET SERVICES II
Address:	1620 SE 190TH AVE
City,State,Zip:	PORTLAND, OR 97233
Address Match Type:	PointAddress
Reported Date:	1991/03/10 15:59:59+00
Status:	No Further Action
Substance:	Not reported
Population within 1500ft:	505
Domestic Wells within 1500ft:	0
Land Use:	Developed, High Intensity
Within SPA:	No
SPA PWS Facility ID:	Not reported
SPA Water Type:	Not reported
SPA Facility Type:	Not reported
SPA HUC12:	Not reported
Within WHPA:	No
WHPA PWS Facility ID:	Not reported
WHPA Water Type:	Not reported
WHPA Facility Type:	Not reported
WHPA HUC12:	Not reported
Within 100yr Floodplain:	No
Tribe:	Not reported
EPA Region:	10
NFA Letter 1:	Not reported
NFA Letter 2:	Not reported
NFA Letter 3:	Not reported
NFA Letter 4:	Not reported
Closed With Residual Contaminate:	Not reported
Coordinate Source:	Geocode
X Coord:	-122.46793
Y Coord:	45.51126
Latitude:	45.51126
Longitude:	-122.467929999999

Object ID:	338205
Facility ID:	Not reported
Lust ID:	OR30-02-0001
Name:	MULTNOMAH COUNTY FLEET SERVICES
Address:	1620 SE 190TH AVE
City,State,Zip:	PORTLAND, OR 97233
Address Match Type:	PointAddress
Reported Date:	2002/01/23 15:59:59+00
Status:	No Further Action
Substance:	Not reported
Population within 1500ft:	505
Domestic Wells within 1500ft:	0
Land Use:	Developed, High Intensity
Within SPA:	No
SPA PWS Facility ID:	Not reported
SPA Water Type:	Not reported
SPA Facility Type:	Not reported
SPA HUC12:	Not reported
Within WHPA:	No

MULTNOMAH COUNTY FLEET SERVICES II (Continued) **1028645855**

WHPA PWS Facility ID:	Not reported
WHPA Water Type:	Not reported
WHPA Facility Type:	Not reported
WHPA HUC12:	Not reported
Within 100yr Floodplain:	No
Tribe:	Not reported
EPA Region:	10
NFA Letter 1:	Not reported
NFA Letter 2:	Not reported
NFA Letter 3:	Not reported
NFA Letter 4:	Not reported
Closed With Residual Contaminate:	Not reported
Coordinate Source:	Geocode
X Coord:	-122.46793
Y Coord:	45.51126
Latitude:	45.51126
Longitude:	-122.467929999999

---

57 **PANOCO INC #32** **OR LUST U000430475**
NNE **2025 SE STARK ST** **N/A**
1/4-1/2 **GRESHAM, OR 97030**
0.446 mi.
2355 ft.

Relative: LUST:
Lower
Actual: Name: PANOCO INC #32
247 ft. Address: 2025 SE STARK ST
City,State,Zip: GRESHAM, OR 97030
Region: Not reported
Facility ID: 26-91-0455
Cleanup Received Date: 11/20/1991
Cleanup Start Date: 11/19/1991
Cleanup Complete Date: **09/25/1992**
Decode for Region: **Northwest Region**
Closed/ Certification: 9/25/1992
Closure Type: No Further Action
Site Type: Soil Matrix
Tank Type: Regulated
Project Manager: Unassigned LUST
Cost Recovery Agreement: 8/25/1992

K58 **LOT 5 VANCE LANDFILL** **OR ECSI S109913235**
WSW **1541 SE 190TH AVE.** **OR VCP N/A**
1/4-1/2 **GRESHAM, OR 97233** **OR BROWNFIELDS**
0.456 mi. **OR SPILLS**
2408 ft. **Site 3 of 3 in cluster K**

Relative: ECSI:
Lower
Actual: Name: LOT 5 VANCE LANDFILL
255 ft. Address: 1541 SE 190TH AVE.
City,State,Zip: GRESHAM, OR 97233
State ID Number: 5780
Brown ID: Brownfield Site - DEQ Tech Assistance
Study Area: False
Region ID: Not reported
Legislatve ID: 0

LOT 5 VANCE LANDFILL (Continued) **S109913235**

Investigation:	Suspect
FACA ID:	126395
Further Action:	0
Lat/Long (dms):	45 30 32.80 / -122 28 9.50
County Code:	26.00
Score Value:	Not reported
Cerclis ID:	Not reported
Township Coord.:	1.00
Township Zone:	S
Range Coord:	3.00
Range Zone:	E
Section Coord:	5
Qtr Section:	CA
Tax Lots:	300
Size:	19.08 acres
NPL:	False
Orphan:	False
Updated By:	RWELLS
Update Date:	01/17/2023
Created Date:	01/16/2013
Decode For RegionID:	Not reported
Decode For BrownID:	Brownfield Site - DEQ Technical Assistance
Decode For Furtheract:	Not reported
Decode For Investstat:	Suspect
Decode For Legislative:	Not reported

Alias Name: Vance Pit Landfill

Hazardous Release:

Substance ID.:	121759
Haz Release ID:	388114
Qty Released:	unknown
Date Released:	unknown
Update Date:	01/16/2013
Update By:	KDANA
Substance Code:	7783-06-4
Substance Name:	HYDROGEN SULFIDE
Substance Abbrev.:	Not reported
Substance Alias ID:	319495
Sub Alias Name:	HYDROSULFURIC ACID
Sampling Result ID:	350569
Feature Id:	0
Hazard Release Id:	388114
Medium:	697
Substance Abbrev.:	0
Unit Code:	7
Observation:	False
Owner Operator:	True
Lab Data:	False
Sample Depth:	Not reported
Start Date:	08/21/2011
End Date:	08/21/2011
Min Concentration:	Not reported
Max Concentration:	20.00
Sample Comment:	up to 20 ppm
Last Update By:	KDANA
Update Date:	01/16/2013
Decode for MediumID:	Air

LOT 5 VANCE LANDFILL (Continued) **S109913235**

Substance ID.: 121623
Haz Release ID: 388115
Qty Released: unknown
Date Released: unknown
Update Date: 01/16/2013
Update By: KDANA
Substance Code: 74-82-8
Substance Name: METHANE
Substance Abbrev.: Not reported
Sampling Result ID: 350570
Feature Id: 0
Hazard Release Id: 388115
Medium: 697
Substance Abbrev.: 0
Unit Code: Not reported
Observation: False
Owner Operator: True
Lab Data: False
Sample Depth: Not reported
Start Date: 08/21/2011
End Date: 08/21/2011
Min Concentration: Not reported
Max Concentration: Not reported
Sample Comment: up to 93.4% methane by volume
Last Update By: KDANA
Update Date: 01/16/2013
Decode for MediumID: Air

Narrative:
NARR ID: 5754485
NARR Code: Contamination
Created By: KDANA
Created Date: 01/16/2013
Updated By: KDANA
Updated Date: 01/16/2013
Decode for NarcdID: Contamination
NARR Comments: (10/30/12 SMF) Monthly monitoring of soil vapors at eight gas probes on the southern half of Tax Lot 300 (T1S/R3E-S05CA) detected the presence of elevated concentrations of methane in the subsurface during August 2011 through September 2012. Methane soil vapor concentrations at Gas Probes P-1, P-2, P-3, P-4, and P-8 consistently exceeded methane's Upper Explosive Limit (UEL), while methane concentrations at Gas Probe P-7 exceeded methane's UEL more than 50 percent of the time. Methane concentrations at Gas Probes P-5 and P-6 were either non-detect or well-below methane's Lower Explosive Limit (LEL). Hydrogen Sulfide was detected at concentrations of Non-Detect to up to 20 ppm in Gas Probes P-1, P-2, P-3, P-4, and P-8 (August 2011 through September 2012). No Hydrogen Sulfide was detected in soil vapors at Gas Probes P-5, P-6, or P-7.

NARR ID: 5754593
NARR Code: Data Sources
Created By: KDANA
Created Date: 04/17/2013
Updated By: KDANA
Updated Date: 12/05/2013
Decode for NarcdID: Data Sources
NARR Comments: PBS <quot>Landfill Investigation Report<quot> (August 2012). ECSI

LOT 5 VANCE LANDFILL (Continued) **S109913235**

file #1407 (Gresham Sand & Gravel)

NARR ID: 5754484
NARR Code: Hazardous Substance/Waste Types
Created By: KDANA
Created Date: 01/16/2013
Updated By: KDANA
Updated Date: 01/16/2013
Decode for NarcdID: Hazardous Substance/Waste Types
NARR Comments: Methane and Hydrogen Sulfide were detected in landfill soil gasses during August 2011 through September 2012.

NARR ID: 5754592
NARR Code: Site History
Created By: KDANA
Created Date: 04/17/2013
Updated By: KDANA
Updated Date: 04/17/2013
Decode for NarcdID: Site History
NARR Comments: According to Robert Pearson with the Gresham Department of Environmental Services, the Vance Pit consists of landfill material removed from the original landfill area where the Environmental Services building is now located. The original landfill began accepting brush and yard debris in the late 1950s. It later accepted garbage from individual residents. In 1967 or 1968, the landfill quit receiving garbage. In 1978 or 1979, most of the garbage was removed to the area now known as the Vance Pit, next to the Gresham Sand & Gravel site (see ECSI #1407).

Administrative Action:
Action ID: 9424
Region: Not reported
Complete Date: 01/16/2013
Rank Value: Not reported
Cleanup Flag: False
Created Date: 01/16/2013
Decode for AgencyID: Department of Environmental Quality
Decode for RegionID: Not reported
Category: Administrative Action
Action Code Flag: False
Action: Site added to database
Further Action: Not reported
Comments: Not reported

Action ID: 9519
Region: Northwestern Region
Complete Date: 10/31/2013
Rank Value: Not reported
Cleanup Flag: False
Created Date: 01/16/2013
Decode for AgencyID: Department of Environmental Quality
Decode for RegionID: Northwest Region
Category: Remedial Action
Action Code Flag: False
Action: VCS Waiting List
Further Action: 0
Comments: Not reported

LOT 5 VANCE LANDFILL (Continued) **S109913235**

Action ID: 9508
Region: Northwestern Region
Complete Date: 11/01/2013
Rank Value: Not reported
Cleanup Flag: False
Created Date: 11/04/2013
Decode for AgencyID: Department of Environmental Quality
Decode for RegionID: Northwest Region
Category: Remedial Action
Action Code Flag: False
Action: Site Screening recommended (EV)
Further Action: 0
Comments: Not reported

Operations:
Operation Id: 135922
Operation Status: Inactive
Common Name: Vance Pit Landfill
Yrs of Operation: 1978 or 1979
Comments: Not reported
Updated Date: 04/17/2013
Updated By: KDANA
Decode for OpstatID: Inactive
Operations SIC Id: 199356
SIC Code: 4953
Created By: KDANA
Created Date: 01/16/2013

VCS:
Name: LOT 5 VANCE LANDFILL
Address: 1541 SE 190TH AVE.
City,State,Zip: GRESHAM, OR 97233
ECS Site ID: 5780
Facility Size: 19.08 acres
Action: VCS Waiting List
Start Date: 10/25/2012
End Date: 10/31/2013
Program: VCS
Latitude: 45.5091
Longitude: -122.4693
Primary Action Flag: False
Investigation Code: SUS
IC EC: Not reported
Region: Not reported

OR BROWNFIELDS:
Name: LOT 5 VANCE LANDFILL
Address: 1541 SE 190TH AVE.
City,State,Zip: GRESHAM, OR 97233
Geolocation Id: 126395
Status: Site Screening recommended (EV)
Lat/Long: 45.5091 / -122.469

OR SPILLS:
Name: Not reported
Address: 1541 SE 190TH AVE

LOT 5 VANCE LANDFILL (Continued) **S109913235**

City,State,Zip: GRESHAM, OR 97233
Facility ID: 2009-1550
Incident Status: Archive
Material: Other oil
Quantity: 1500
Unit of Measure: Gallons
Release Date: 07/12/2009
Description: Multnomah County reporting spill of 15,000 gallons of CRS2 (an oily substance used on roadways) due to vandalism. Multnomah County wants to do their own cleanup and have Belfor Environmental haul away for disposal.
Lat/Long: 45.5097 / -122.468
Source: Business
Media: On pavement/asphalt - not direct on soil
Responsible Company: Multnomah County
Responsible Address: 1620 SE 190th Ave
Responsible City,St,Zip: Portland, OR 97233-5910
Unknown Quantity Released: Not reported
Maximum Potential Quantity: Not reported
Quantity Recovered: Not reported

---

59 **HEINRICH, GARRY** **OR LUST** **S109052137**
NW **19220 SE STARK ST** **OR LUST HOT** **N/A**
1/4-1/2 **PORTLAND, OR 97233**
0.471 mi.
2489 ft.

Relative: LUST:
Lower
Name: HEINRICH, GARRY
Actual: Address: 19220 SE STARK ST
252 ft. City,State,Zip: PORTLAND, OR 97233
Region: Not reported
Facility ID: 26-08-0292
Cleanup Received Date: 03/20/2008
Cleanup Start Date: Not reported
Cleanup Complete Date: **04/23/2008**
Decode for Region: **Northwest Region**
Closed/ Certification: 4/23/2008
Closure Type: Certification
Site Type: Generic Remedy
Tank Type: HOT
Project Manager: Unassigned Leaking HOT
Cost Recovery Agreement: Not reported

LUST HOT:
Log Number: 26-08-0292
Facility ID: Not reported
Name: HEINRICH, GARRY
Address: 19220 SE STARK ST
City,State,Zip: PORTLAND, OR 97233
Project Type: LHOT
Size (Acres): Not reported
Site Priority: Not reported
Legacy LUST Priority Score: 125
Environmental Justice Indicator: Not reported
Latitude: 45.5186
Longitude: -122.4649

HEINRICH, GARRY (Continued) **S109052137**

URL:

---

60 SW 1/2-1 0.561 mi. 2962 ft. **BOB'S FORD**
2103 SE 190TH AVE.
GRESHAM, OR 97233

OR ECSI S125687621
OR SPILLS N/A

Relative: Higher
Actual: 268 ft.

ECSI:

Name:	BOB'S FORD
Address:	2103 SE 190TH AVE.
City,State,Zip:	GRESHAM, OR 97233
State ID Number:	3285
Brown ID:	0
Study Area:	False
Region ID:	Not reported
Legislatve ID:	0
Investigation:	Suspect
FACA ID:	37887
Further Action:	258
Lat/Long (dms):	45 30 28.80 / -122 28 5.50
County Code:	26.00
Score Value:	Not reported
Cerclis ID:	Not reported
Township Coord.:	1.00
Township Zone:	S
Range Coord:	3.00
Range Zone:	E
Section Coord:	5
Qtr Section:	CD
Tax Lots:	7200
Size:	3.82 acres
NPL:	False
Orphan:	False
Updated By:	KDANA
Update Date:	07/17/2023
Created Date:	02/28/2002
Decode For RegionID:	Not reported
Decode For BrownID:	Not reported
Decode For Furtheract:	Medium
Decode For Investstat:	Suspect
Decode For Legislative:	Not reported

Hazardous Release:

Substance ID.:	122012
Haz Release ID:	379164
Qty Released:	Not reported
Date Released:	Not reported
Update Date:	10/04/2002
Update By:	Not reported

Substance Code:	ECD275
Substance Name:	TOTAL PETROLEUM HYDROCARBONS (TPH)
Substance Abbrev.:	Not reported
Substance Category ID:	8540
Substance Category:	Petroleum Related Releases for OSPIRG Report
Category Level:	Not reported
Created By:	Not reported

BOB'S FORD (Continued) **S125687621**

Created Date: 12/17/2002
Substance Category ID: 8540
Substance Category: Petroleum Related Releases for OSPIRG Report
Category Level: Not reported
Created By: Not reported
Created Date: 12/17/2002
Sampling Result ID: 339054
Feature Id: Not reported
Hazard Release Id: 379164
Medium: 703
Substance Abbrev.: Not reported
Unit Code: Not reported
Observation: True
Owner Operator: False
Lab Data: False
Sample Depth: Not reported
Start Date: Not reported
End Date: Not reported
Min Concentration: Not reported
Max Concentration: Not reported
Sample Comment: Not reported
Last Update By: jmw
Update Date: 04/10/2002
Decode for MediumID: Soil

Narrative:
NARR ID: 5742195
NARR Code: Contamination
Created By: Not reported
Created Date: 12/17/2002
Updated By: Not reported
Updated Date: 12/17/2002
Decode for NarcdID: Contamination
NARR Comments: (4/9/02 MTP/SAS) DEQ received a complaint in June 2000 alleging improper waste management of automotive-related fluids drained from vehicles at the site. The complaint indicated that gasoline and waste oil were improperly stored in drums and other containers without lids, and that pressure washing occurred at the site without containment, allowing washwater to penetrate the ground. It was reported that these practices had occurred at least since 1994. Staff from DEQ's Hazardous Waste Section substantiated these allegations during a 3/20/01 site visit. Batteries were observed to be stored on the ground surface, drums were filled with petroleum waste and some were filled with rainwater. Gasoline was stored in open 5-gallon buckets beneath a tarp. A solvent parts washer and drum labeled <quot>used solvent<quot> were observed. Numerous oil-stained soil areas were observed throughout the yard. Partially buried solid waste was observed near the northwest corner of the property, and could be related to the adjacent landfill. An area behind the main shop, where drums were stored and steam cleaning was conducted, appeared to be the most impacted area at the site. Steam cleaning was conducted over bare soil and the wastewater was allowed to infiltrate. It is unclear if runoff from the steam clean area drains to a dry well, reportedly located on the other side of the building near the southeast corner of the property. A catch basin was observed near the southwest area of the site, and appeared to show staining. It is not known if the catch basin is connected to the dry well. As a result of the inspection, DEQ issued a Notice of Noncompliance (NON) for three

BOB'S FORD (Continued) **S125687621**

violations, which included failure to make a hazardous waste determination, failure to properly containerize waste, and discharging vehicle parts wash water to shallow soil and groundwater. DEQ requested documentation that all wastes were properly managed and containerized, and that Bob's Ford cease pressure washing until the appropriate wash water management and/or permitting was obtained. Reportedly, limited car washing (<8 cars/month) is occurring at the site but does not appear to require a discharge permit. Bob's Ford has indicated that parts washing will be discontinued until a berm to contain the water is constructed. Following the inspection, disposal documentation received by DEQ indicated that 534 gallons of used oil (flashpoint <200 degrees Fahrenheit) and 133 batteries were removed from the site. It does not appear that any waste characterization sampling was conducted, and it is unclear how used solvent is managed. Based on the potential contamination, the site was referred to DEQ's Site Assessment Program on September 26, 2001.

NARR ID: 5742196
NARR Code: Data Sources
Created By: Not reported
Created Date: 12/17/2002
Updated By: Not reported
Updated Date: 12/17/2002
Decode for NarcdID: Data Sources
NARR Comments: DEQ Hazardous Waste Division files.

NARR ID: 5742197
NARR Code: Hazardous Substance/Waste Types
Created By: Not reported
Created Date: 12/17/2002
Updated By: Not reported
Updated Date: 12/17/2002
Decode for NarcdID: Hazardous Substance/Waste Types
NARR Comments: Petroleum products and automotive-related waste, including gasoline, diesel, heavy oil, batteries, acid, lead, and possible asbestos from brake shoes, and mercury from switches.

NARR ID: 5742198
NARR Code: Manner of Release
Created By: Not reported
Created Date: 12/17/2002
Updated By: Not reported
Updated Date: 12/17/2002
Decode for NarcdID: Manner of Release
NARR Comments: Releases likely from drips and spills from vehicles, and also from improper management of waste fluids from the automobiles. Releases to soil at the pressure-washing area from parts and vehicle washing. Possible releases to groundwater via an on-site dry well.

NARR ID: 5742199
NARR Code: Pathways Other Hazards
Created By: Not reported
Created Date: 12/17/2002
Updated By: Not reported
Updated Date: 12/17/2002
Decode for NarcdID: Pathways & Other Hazards
NARR Comments: Possibly overland runoff of impacted surface water to the dry well

BOB'S FORD (Continued) **S125687621**

and possibly shallow groundwater; direct infiltration into relatively permeable site soil. Both surface soil and subsurface soil are likely impacted at the pressure-washing area. Relatively high use of groundwater in the area. The nearest domestic well is 3,000+ feet from the site. Surface water runoff does not appear to be a pathway of concern.

NARR ID: 5742200
NARR Code: Remedial Action
Created By: Not reported
Created Date: 12/17/2002
Updated By: Not reported
Updated Date: 12/17/2002
Decode for NarcdID: Remedial Action
NARR Comments: Site referred from the Hazardous Waste Program: RCRA non-notifier; improperly managed hazardous wastes in containers; discharging parts washer to shallow soils and groundwater. (4/9/02 MTP/SAS) DEQ has reviewed site information and classified the site as a medium priority for further investigation, including: 1) submission of information to DEQ regarding solvent use, management, and disposal; 2) inspection and sampling of the dry well system to determine the nature of previous discharges into it, and construction details of the dry well and associated drainage system; and 3) sampling to determine the nature and extent of soil contamination, particularly in the former pressure-washing area, and, depending on findings of the dry well evaluation, in the vicinity of the dry well. Based on site observations and supporting photodocumentation, the site should be proposed for listing on the Confirmed Release List (CRL). There is insufficient information to propose the site for listing on the Inventory of Hazardous Substance Sites.

NARR ID: 5742201
NARR Code: Health Threats
Created By: Not reported
Created Date: 12/17/2002
Updated By: Not reported
Updated Date: 12/17/2002
Decode for NarcdID: Health Threats
NARR Comments: Direct exposure of site visitors or workers to contaminated surface and subsurface soil possible. Permeable site soil and/or the dry well on-site may provide a pathway to groundwater. Groundwater appears to be 50 feet or more deep at the site. The nearest domestic well appears to be about 3,000 feet or more from the site. The Columbia South Shore Wellfield is about 2 miles from the site in a presumed downgradient direction. Ponds associated with Morse Bros. sand and gravel operation are located downgradient of the site and appear to intersect the uppermost groundwater aquifer in the vicinity of the site.

Administrative Action:
Action ID: 9419
Region: Northwestern Region
Complete Date: 12/17/2002
Rank Value: Not reported
Cleanup Flag: False
Created Date: 12/20/2002
Decode for AgencyID: Department of Environmental Quality
Decode for RegionID: Northwest Region

BOB'S FORD (Continued) **S125687621**

Category: Listing Action
Action Code Flag: False
Action: Decision Not to List Site (on the CRL or Inventory)
Further Action: 0
Comments: Not reported

Action ID: 9506
Region: Northwestern Region
Complete Date: 04/09/2002
Rank Value: Not reported
Cleanup Flag: False
Created Date: 05/21/2003
Decode for AgencyID: Department of Environmental Quality
Decode for RegionID: Northwest Region
Category: Remedial Action
Action Code Flag: False
Action: Site Investigation recommended (SI)
Further Action: Medium
Comments: Not reported

Action ID: 9425
Region: Northwestern Region
Complete Date: 04/09/2002
Rank Value: 0
Cleanup Flag: False
Created Date: 12/17/2002
Decode for AgencyID: Department of Environmental Quality
Decode for RegionID: Northwest Region
Category: Remedial Action
Action Code Flag: False
Action: SITE EVALUATION
Further Action: Not reported
Comments: Not reported

Action ID: 9498
Region: Northwestern Region
Complete Date: 04/09/2002
Rank Value: 0
Cleanup Flag: False
Created Date: 12/17/2002
Decode for AgencyID: Department of Environmental Quality
Decode for RegionID: Northwest Region
Category: Listing Action
Action Code Flag: False
Action: Proposal for Confirmed Release List recommended
Further Action: Not reported
Comments: Not reported

Action ID: 9465
Region: Northwestern Region
Complete Date: 07/18/2002
Rank Value: 0
Cleanup Flag: False
Created Date: 12/17/2002
Decode for AgencyID: Department of Environmental Quality
Decode for RegionID: Northwest Region
Category: Listing Action

BOB'S FORD (Continued) **S125687621**

Action Code Flag: False
Action: Facility proposed for Confirmed Release List
Further Action: Not reported
Comments: Not reported

Action ID: 9428
Region: Northwestern Region
Complete Date: 08/31/2002
Rank Value: 0
Cleanup Flag: False
Created Date: 12/17/2002
Decode for AgencyID: Department of Environmental Quality
Decode for RegionID: Northwest Region
Category: Listing Action
Action Code Flag: False
Action: Extension requested by owner/operator
Further Action: Not reported
Comments: Not reported

Action ID: 9430
Region: Northwestern Region
Complete Date: 09/19/2002
Rank Value: 0
Cleanup Flag: False
Created Date: 12/17/2002
Decode for AgencyID: Department of Environmental Quality
Decode for RegionID: Northwest Region
Category: Listing Action
Action Code Flag: False
Action: Petition or request granted
Further Action: Not reported
Comments: Not reported

Action ID: 9424
Region: Northwestern Region
Complete Date: 02/28/2002
Rank Value: 0
Cleanup Flag: False
Created Date: 12/17/2002
Decode for AgencyID: Department of Environmental Quality
Decode for RegionID: Northwest Region
Category: Administrative Action
Action Code Flag: False
Action: Site added to database
Further Action: Not reported
Comments: Not reported

Operations:
Operation Id: 134442
Operation Status: Active
Common Name: Bob's Used Ford Cars and Trucks
Yrs of Operation: ~1990 - Present
Comments: Formerly a landscaping business, RV storage. Currently a wrecking yard.
Updated Date: 04/10/2002
Updated By: jmw
Decode for OpstatID: Active

BOB'S FORD (Continued) **S125687621**

OR SPILLS:
Name: Not reported
Address: 2103 SE 190TH - GRESHAM AUTO WRECKING
City,State,Zip: GRESHAM, OR 97033
Facility ID: 2019-2664
Incident Status: Closed
Material: Oil - Used Oil
Quantity: 20
Unit of Measure: Gallons
Release Date: 10/08/2019
Description: Gresham Fire reported an oil release due to a used oil tank explosion/fire. The tank had about 20 gal used oil in it and a large amount of oil/water, due to fire relief efforts. This location is an auto wrecking business. GES (Gresham Environmental Services) is on scene. They are attempting to evaluate if any material went to the storm drains. No other waterways affected. Caller: Andy Kharlamov Pho/503.544.2222 also called in to make sure we knew about it. He was the one to advised there was about 20 gal used oil in the tank and a large amount of oil/water, due to fire relief efforts.
Lat/Long: 45.508041 / -122.46831
Source: Business
Media: Soil
Responsible Company: Not reported
Responsible Address: Not reported
Responsible City,St,Zip: Not reported
Unknown Quantity Released: Not reported
Maximum Potential Quantity: Not reported
Quantity Recovered: Not reported

Name: Not reported
Address: 2103 SE 190TH - GRESHAM AUTO WRECKING
City,State,Zip: GRESHAM, OR 97033
Facility ID: 2019-2664
Incident Status: Closed
Material: Oil - Used Oil
Quantity: 20
Unit of Measure: Gallons
Release Date: 10/08/2019
Description: Gresham Fire reported an oil release due to a used oil tank explosion/fire. The tank had about 20 gal used oil in it and a large amount of oil/water, due to fire relief efforts. This location is an auto wrecking business. GES (Gresham Environmental Services) is on scene. They are attempting to evaluate if any material went to the storm drains. No other waterways affected. Caller: Andy Kharlamov Pho/503.544.2222 also called in to make sure we knew about it. He was the one to advised there was about 20 gal used oil in the tank and a large amount of oil/water, due to fire relief efforts.
Lat/Long: -122.4683 / 45.508041
Source: Business
Media: Soil
Responsible Company: Not reported
Responsible Address: Not reported
Responsible City,St,Zip: Not reported
Unknown Quantity Released: Not reported
Maximum Potential Quantity: Not reported
Quantity Recovered: Not reported

61 **ROCKWOOD MACHINE SHOP** **OR ECSI 1000473631**
NW **18917 E BURNSIDE** **OR VCPORD987184934**
1/2-1 **PORTLAND, OR 97233** **RCRA NonGen / NLR**
0.650 mi. **FINDS**
3430 ft. **ECHO**

Relative: ECSI:
Lower
Actual: Name: ROCKWOOD MACHINE SHOP (FORMER)
249 ft. Address: 18917 E BURNSIDE ST.
City,State,Zip: GRESHAM, OR 97233
State ID Number: 1142
Brown ID: 0
Study Area: False
Region ID: 2
Legislatve ID: 0
Investigation: No Further Action
FACA ID: 2340
Further Action: 0
Lat/Long (dms): 45 31 10.00 / -122 28 8.00
County Code: 26.00
Score Value: Not reported
Cerclis ID: Not reported
Township Coord.: 1.00
Township Zone: N
Range Coord: 3.00
Range Zone: E
Section Coord: 32
Qtr Section: CD
Tax Lots: 3300
Size: 1.4 acre
NPL: False
Orphan: False
Updated By: GWISTAR
Update Date: 06/21/2016
Created Date: 10/16/1991
Decode For RegionID: Northwest Region
Decode For BrownID: Not reported
Decode For Furtheract: Not reported
Decode For Investstat: No Further Action
Decode For Legislative: Not reported

Narrative:

NARR ID: 5756140
NARR Code: Site Contacts
Created By: RWELLS
Created Date: 06/01/2016
Updated By: RWELLS
Updated Date: 06/01/2016
Decode for NarcdID: Site Contacts
NARR Comments: Owner: Todd Bouchard toddb@windermere.com 503.750.0112 Consultant: Michael T. O'Connor, R.G. mike@aaiconsulting.com President, Registered Geologist Assessment Associates, Inc. Environmental Consulting www.aaiconsulting.com 3123 SE 9th Avenue Portland, Oregon 97202 Phone: 503.233.8565 Fax: 503.296.2638 Mobile: 971.344.5953

NARR ID: 5731729
NARR Code: Contamination
Created By: Not reported
Created Date: 12/17/2002
Updated By: RWELLS

ROCKWOOD MACHINE SHOP (Continued) **1000473631**

Updated Date: 06/01/2016
Decode for NarcdID: Contamination
NARR Comments: (2/27/92 HMS) The property had been the site of an engine-rebuilding business for more than 35 years. Recently, the property owner evicted Rockwood Machine Shop, and current site operations are unknown. A spill of unidentified material, subsequently shown to contain solvents, occurred 8/18/90. Response personnel found two unlabeled 30-gal. drums lying on their sides with their contents spread across asphalt paving. Immediate and subsequent cleanup activities involved removal of spilled liquids and affected asphalt paving, and the excavation of a large volume of soil. Soil samples collected after excavation indicated that no substantial contamination remained from the spill. There may have been other releases in the course of the shop's 35+ years of operation, as evidenced by stained areas on the concrete floor inside the shop building. In addition, the site was not connected to sewer service until 1990, indicating that there may be a drywell or septic system on-site.

NARR ID: 5731730
NARR Code: Data Sources
Created By: Not reported
Created Date: 12/17/2002
Updated By: RWELLS
Updated Date: 05/31/2016
Decode for NarcdID: Data Sources
NARR Comments: NW Region files; Response to NON (NWR-HW-91-088), prepared by Bogle & Gates 5/3/91 Phase I Environmental Site Assessment, 1.4-Acre Sunrise Center Property, 18901 E Burnside Street, Gresham, Oregon. AAI, Inc.,October, 2015. Phase II Environmental Site Assessment Report, Sunrise Center (Former Rockwood Machine Shop), 18917 East Burnside Street, Gresham, Oregon.AAI, Inc., April 24, 2016. UST Decommissioning Letter Report, 18917 NE Burnside Street, Portland, Oregon. EMCON Northwest, Inc. DEQ Heating Oil Tank Program File, 26-92-0181.

NARR ID: 5756141
NARR Code: General Site Description
Created By: RWELLS
Created Date: 06/01/2016
Updated By: RWELLS
Updated Date: 06/01/2016
Decode for NarcdID: General Site Description
NARR Comments: The 1.4-acre commercial property consists of one paved tax lot with one, 11,497 ft2, two-story building located on the southeast corner of the property. The property is bordered by East Burnside Street and MAX light rail to the south, commercial property and residential apartments to the east, residential apartments to the north, and a commercial business to the west. The property is zoned for mixed-use that includes commercial and high-density urban residential. The site is covered in hardscape and therefore no ecological habitat is present on the site. Until the 1950s, historic site use was agricultural that included an outbuilding with hay, grain, and row crops. In 1954, the building that is currently on the property was constructed, and a gravel parking area was installed. Hall Building Supply and the Rockwood Machine Shop began site operations in the mid 1950s. A record and satellite television shop operated on the site for a short time in the 1970s. In 1990, the property was connected to

ROCKWOOD MACHINE SHOP (Continued) **1000473631**

the public sanitary sewer system and in 1994, the property was converted into a restaurant with an asphalt paved parking area. Current use of the site is a multi-tenant Community Center.

NARR ID: 5756142
NARR Code: Hazardous Substance/Waste Types
Created By: RWELLS
Created Date: 06/01/2016
Updated By: RWELLS
Updated Date: 06/01/2016
Decode for NarcdID: Hazardous Substance/Waste Types
NARR Comments: In August of 1990, DEQ was notified of a spill from two, unmarked 30-gallon drums containing carburetor cleaner, or a similar solvent, that was assumed to be associated with the Rockwood Machine Shop. The spill was caused by trespassers, and occurred over a 35-foot by 70-foot asphalt covered area on the northeast side of the building. Between 1990 and 1991, DEQ coordinated the cleanup with the property owners, Pacific Wholesalers, Inc. In total, 27 yd3 of asphalt and 38 yd3 of soil were removed and confirmation samples were collected at the limits of the excavation. Soil removal was completed to at least 4 inches below the asphalt cover, however the final depth of excavation was not documented. Samples collected at the limits of the excavation were all non-detect for volatile organic compounds (VOCs). Groundwater was not encountered during the removal.

NARR ID: 5756144
NARR Code: Land Use (Current/Reasonably Likely)
Created By: RWELLS
Created Date: 06/01/2016
Updated By: RWELLS
Updated Date: 06/01/2016
Decode for NarcdID: Land Use (Current/Reasonably Likely)
NARR Comments: The property is zoned for mixed-use that includes commercial and high-density urban residential. Current and likely future use is a multi-tenant community center.

NARR ID: 5731731
NARR Code: Site Location
Created By: Not reported
Created Date: 12/17/2002
Updated By: RWELLS
Updated Date: 06/01/2016
Decode for NarcdID: Site Location
NARR Comments: Rockwood Machine Shop is no longer at this location. The addresses of 18917 and 18901 E Burnside are under the same ownership. The site is located at 45.5194 N and 122.4688 W, tax lot 3300.

NARR ID: 5756145
NARR Code: Manner of Release
Created By: RWELLS
Created Date: 06/01/2016
Updated By: RWELLS
Updated Date: 06/01/2016
Decode for NarcdID: Manner of Release
NARR Comments: In August of 1990, DEQ was notified of a spill from two, unmarked 30-gallon drums containing carburetor cleaner, or a similar solvent, that was assumed to be associated with the Rockwood Machine Shop. The

ROCKWOOD MACHINE SHOP (Continued) **1000473631**

spill was caused by trespassers, and occurred over a 35-foot by 70-foot asphalt covered area on the northeast side of the building. Between 1990 and 1991, DEQ coordinated the cleanup with the property owners, Pacific Wholesalers, Inc. In total, 27 yd3 of asphalt and 38 yd3 of soil were removed and confirmation samples were collected at the limits of the excavation. Soil removal was completed to at least 4 inches below the asphalt cover, however the final depth of excavation was not documented. Samples collected at the limits of the excavation, were all non-detect for volatile organic compounds (VOCs). Groundwater was not encountered during the removal. In July 1992, the underground HOT was decommissioned by a licensed underground storage tank supervisor. The tank was removed and disposed of along with 16 yd3 of visually-stained soil to a depth of 6.25 feet below the ground surface. Confirmation samples collected from the extent of the excavation were non-detect for total petroleum hydrocarbons (TPH). The site owner at the time did not enter into a cost recovery agreement with DEQ for review. Therefore, DEQ did not evaluate the HOT for a no further action determination.

NARR ID: 5756146
NARR Code: Media Contamination
Created By: RWELLS
Created Date: 06/01/2016
Updated By: RWELLS
Updated Date: 06/01/2016
Decode for NarcdID: Media Contamination
NARR Comments: Potential contamination in soil and soil vapor.

NARR ID: 5756147
NARR Code: Site Ownership
Created By: RWELLS
Created Date: 06/01/2016
Updated By: RWELLS
Updated Date: 06/01/2016
Decode for NarcdID: Site Ownership
NARR Comments: Todd Bouchard toddb@windermere.com 503.750.0112

NARR ID: 5731732
NARR Code: Pathways Other Hazards
Created By: Not reported
Created Date: 12/17/2002
Updated By: RWELLS
Updated Date: 06/01/2016
Decode for NarcdID: Pathways & Other Hazards
NARR Comments: (3/13/91 MJM) Site is bounded to the north and east by apartments. It is a commercial site that's accessible to the public. The northern and eastern boundaries are fenced. The soil type is flood gravels; topography is flat. (This information is based on a 12/3/90 site visit.). (6/1/16 RWA) Applicable potential pathways of exposure include: A) Direct contact with contaminated soil to current and future occupational site workers and future construciton and excavation workers.; B) Inhalation of impacted indoor air from VOCs in soil and soil vapor to: current and future occupational site workers; C) Inhalation of impacted outdoor air from VOCs in soil and soil vapor to current and future occupational site workers. Groundwater was not encountered during the heating oil tank decommissioning and removal in 1992, or the spill response excavation

ROCKWOOD MACHINE SHOP (Continued) **1000473631**

in 1990-1991. Drinking water is supplied to the site by the Rockwood Public Utility District. No surface water bodies are on or near the site.

NARR ID: 5731733
NARR Code: Remedial Action
Created By: Not reported
Created Date: 12/17/2002
Updated By: Not reported
Updated Date: 12/17/2002
Decode for NarcdID: Remedial Action
NARR Comments: (2/27/92 HMS) Property owner has submitted information. SAS to verify presence of drywell or septic tank. Screening with site visit recommended.

NARR ID: 5756148
NARR Code: Water Use (Current/Reasonably Likely)
Created By: RWELLS
Created Date: 06/01/2016
Updated By: RWELLS
Updated Date: 06/01/2016
Decode for NarcdID: Water Use (Current/Reasonably Likely)
NARR Comments: Water is supplied by the Rockwood Public Utility District

NARR ID: 5756143
NARR Code: Site History
Created By: RWELLS
Created Date: 06/01/2016
Updated By: RWELLS
Updated Date: 06/01/2016
Decode for NarcdID: Site History
NARR Comments: Until the 1950s, historic site use was agricultural that included an outbuilding with hay, grain, and row crops. In 1954, the building that is currently on the property was constructed, and a gravel parking area was installed. Hall Building Supply and the Rockwood Machine Shop began site operations in the mid 1950s. A record and satellite television shop operated on the site for a short time in the 1970s. In 1990, the property was connected to the public sanitary sewer system and in 1994, the property was converted into a restaurant with an asphalt paved parking area. Current use of the site is a multi-tenant Community Center.

NARR ID: 5756149
NARR Code: 1922
Created By: RWELLS
Created Date: 06/01/2016
Updated By: GWISTAR
Updated Date: 06/21/2016
Decode for NarcdID: Current Site Summary Statement
NARR Comments: [June 2016] In August 1990, DEQ was notified of a spill from two, unmarked 30-gallon drums containing carburetor cleaner, or a similar solvent, that was assumed to be associated with the Rockwood Machine Shop. The spill was caused by trespassers that occurred over a 35-foot by 70-foot asphalt-covered area on the northeast side of the building. Between 1990 and 1991, DEQ coordinated the cleanup with the property owners that involved the removal and disposal of 27 yd3 of asphalt and 38 yd3 of soil. Confirmation samples were collected at

ROCKWOOD MACHINE SHOP (Continued) **1000473631**

the limits of the excavation and were all non-detect for volatile organic compounds (VOCs).

 In 1992, the on-site heating oil tank was decommisioned and removed from the site. Confirmation samples collected at the extent of the excavation were non-detect for petroleum hydrocarbons.

 Additional investigation was performed in 2016 to address remaining data gaps. A geophysical survey was performed to locate the former septic system, which was used until 1990. No anomolies or the former septic system were found. Soil vapor samples were collected from beneath the existing building and throughout the property. No VOCs were detected in soil vapor samples above applicable risk-based concentrations.

 DEQ issued a no further action (NFA) determination for the site in June 2016. Conditions of the NFA include notification to DEQ prior to excavation and offsite disposal of soil or construction of additional habitable structures on the property.

Administrative Action:
Action ID: 9437
Region: Not reported
Complete Date: 03/03/1991
Rank Value: 0
Cleanup Flag: False
Created Date: 12/17/2002
Decode for AgencyID: Department of Environmental Quality
Decode for RegionID: Not reported
Category: Listing Action
Action Code Flag: False
Action: Listing Review completed
Further Action: Not reported
Comments: Not reported

Action ID: 9449
Region: Not reported
Complete Date: Not reported
Rank Value: 0
Cleanup Flag: False
Created Date: 12/17/2002
Decode for AgencyID: Department of Environmental Quality
Decode for RegionID: Not reported
Category: Listing Action
Action Code Flag: False
Action: Insufficient information to list
Further Action: Not reported
Comments: Not reported

Action ID: 9425
Region: Not reported
Complete Date: 02/27/1992
Rank Value: 0
Cleanup Flag: False
Created Date: 12/17/2002
Decode for AgencyID: Department of Environmental Quality
Decode for RegionID: Not reported
Category: Remedial Action
Action Code Flag: False
Action: SITE EVALUATION
Further Action: Not reported
Comments: Not reported

ROCKWOOD MACHINE SHOP (Continued) **1000473631**

Action ID: 9424
Region: Not reported
Complete Date: Not reported
Rank Value: 0
Cleanup Flag: False
Created Date: 12/17/2002
Decode for AgencyID: Department of Environmental Quality
Decode for RegionID: Not reported
Category: Administrative Action
Action Code Flag: False
Action: Site added to database
Further Action: Not reported
Comments: Not reported

Action ID: 9519
Region: Northwestern Region
Complete Date: 01/11/2016
Rank Value: Not reported
Cleanup Flag: False
Created Date: 11/02/2015
Decode for AgencyID: Department of Environmental Quality
Decode for RegionID: Northwest Region
Category: Remedial Action
Action Code Flag: False
Action: VCS Waiting List
Further Action: 0
Comments: Not reported

Action ID: 9456
Region: Northwestern Region
Complete Date: 06/02/2016
Rank Value: Not reported
Cleanup Flag: False
Created Date: 01/11/2016
Decode for AgencyID: Department of Environmental Quality
Decode for RegionID: Northwest Region
Category: Remedial Action
Action Code Flag: False
Action: BASIC PRELIMINARY ASSESSEMENT
Further Action: 0
Comments: Not reported

Action ID: 9443
Region: Northwestern Region
Complete Date: 06/02/2016
Rank Value: Not reported
Cleanup Flag: True
Created Date: 06/02/2016
Decode for AgencyID: Department of Environmental Quality
Decode for RegionID: Northwest Region
Category: Remedial Action
Action Code Flag: False
Action: NO FURTHER STATE ACTION REQUIRED
Further Action: 0
Comments: Not reported

Action ID: 9496

ROCKWOOD MACHINE SHOP (Continued) **1000473631**

Region: Northwestern Region
Complete Date: 02/27/1992
Rank Value: Not reported
Cleanup Flag: False
Created Date: 10/22/2003
Decode for AgencyID: Department of Environmental Quality
Decode for RegionID: Northwest Region
Category: Remedial Action
Action Code Flag: False
Action: State Basic Preliminary Assessment recommended (PA)
Further Action: Medium
Comments: Not reported

Operations:
Operation Id: 132448
Operation Status: Inactive
Common Name: Rockwood Machine Shop (Former)
Yrs of Operation: 1950s to 1991 (?)
Comments: Former location of an engine rebuilding business that operated 35+ years.
Updated Date: 11/06/1996
Updated By: gmw
Decode for OpstatID: Inactive
Operations SIC Id: 194854
SIC Code: 3599
Created By: Not reported
Created Date: 12/17/2002

VCS:
Name: ROCKWOOD MACHINE SHOP (FORMER)
Address: 18917 E BURNSIDE ST.
City,State,Zip: GRESHAM, OR 97233
ECS Site ID: 1142
Facility Size: 1.4 acre
Action: BASIC PRELIMINARY ASSESSEMENT
Start Date: 01/11/2016
End Date: 06/02/2016
Program: ICP
Latitude: 45.5194
Longitude: -122.4688
Primary Action Flag: False
Investigation Code: NFA
IC EC: Not reported
Region: Not reported

Name: ROCKWOOD MACHINE SHOP (FORMER)
Address: 18917 E BURNSIDE ST.
City,State,Zip: GRESHAM, OR 97233
ECS Site ID: 1142
Facility Size: 1.4 acre
Action: VCS Waiting List
Start Date: 10/22/2015
End Date: 01/11/2016
Program: VCS
Latitude: 45.5194
Longitude: -122.4688
Primary Action Flag: False

ROCKWOOD MACHINE SHOP (Continued) **1000473631**

Investigation Code:	NFA
IC EC:	Not reported
Region:	Not reported
Name:	ROCKWOOD MACHINE SHOP (FORMER)
Address:	18917 E BURNSIDE ST.
City,State,Zip:	GRESHAM, OR 97233
ECS Site ID:	1142
Facility Size:	1.4 acre
Action:	NO FURTHER STATE ACTION REQUIRED
Start Date:	06/02/2016
End Date:	06/02/2016
Program:	ICP
Latitude:	45.5194
Longitude:	-122.4688
Primary Action Flag:	True
Investigation Code:	NFA
IC EC:	Not reported
Region:	Not reported

RCRA Listings:

ved by Agency:	19950801
ndler Name:	Rockwood Machine Shop
:	E Burnside
tate,Zip:	PORTLAND, OR 97233
	ORD987184934
	Not reported
	Not reported
,Zip:	Not reported
e:	Not reported
	Not reported
	Not reported
	Not reported
	10
	Not reported
rator Description:	Not a generator, verified
	Not reported
ycle:	Not reported
	Not reported
or:	Not reported
er:	Not reported
	Not reported
	18917 E. BURNSIDE
ate,Zip:	PORTLAND, OR 97233
ame:	Rockwood Machine Shop
	Other
	Not reported
	Not reported
enerator Activity:	No
ity:	No
Generator:	No
ctivity:	No
ity Activity:	No
ity with Storage:	No
y On-Site Burner Exemption:	No
ing and Refining Furnace Exemption:	No
Injection Control:	No

ROCKWOOD MACHINE SHOP (Continued) **1000473631**

e Receipt: No
ste Indicator: No
ste Destination Facility: No
rsal Waste: No
eg Handler: ---
dicator: Not reported
condary Material Indicator: N
tor: Not reported
ermit Baseline: Not on the Baseline
enewals Baseline: Not on the Baseline
rrective Action Baseline: No
rrective Action Universe: No
Where RCRA CA has Been Imposed Universe: No
tion Priority Ranking: No NCAPS ranking
l Control Indicator: No
ontrol Indicator: No
re Controls Indicator: N/A
ontrols Indicator: N/A
n-Complier Universe: No
Significant Non-Complier Universe: No
gnificant Non-Complier Universe: No
n-Complier With a Compliance Schedule Universe: No
ce Required: Not reported
Last Change: 20021030
Trader-Importer: No
Trader-Exporter: No
pent Lead Acid Batteries: No
pent Lead Acid Batteries: No
vity Without Storage: No
er: No
dicator: No

Handler - Owner Operator:
wner/Operator Indicator: Owner
Owner/Operator Name: ROCKWOOD MACHINE SHOP
gal Status: Other
Became Current: Not reported
Ended Current: Not reported
ner/Operator Address: 18917 E. BURNSIDE
wner/Operator City,State,Zip: PORTLAND, OR 97233
perator Telephone: 503-555-1212
r/Operator Telephone Ext: Not reported
r/Operator Fax: Not reported
r/Operator Email: Not reported

wner/Operator Indicator: Owner
Owner/Operator Name: ROCKWOOD MACHINE SHOP
gal Status: Other
Became Current: 19920401
Ended Current: Not reported
ner/Operator Address: 18917 E. BURNSIDE
wner/Operator City,State,Zip: PORTLAND, OR 97233
r/Operator Telephone: Not reported
r/Operator Telephone Ext: Not reported
r/Operator Fax: Not reported
r/Operator Email: Not reported

ROCKWOOD MACHINE SHOP (Continued) **1000473631**

Historic Generators:

eive Date:	19950801
Handler Name:	ROCKWOOD MACHINE SHOP
Waste Generator Description:	Not a generator, verified
District Owner:	Not reported
arge Quantity Handler of Universal Waste:	No
ecognized Trader Importer:	No
ecognized Trader Exporter:	No
pent Lead Acid Battery Importer:	No
pent Lead Acid Battery Exporter:	No
urrent Record:	Yes
torage Recycler Activity:	Not reported
onic Manifest Broker:	Not reported

eive Date:	19920401
Handler Name:	ROCKWOOD MACHINE SHOP
Waste Generator Description:	Not a generator, verified
District Owner:	Not reported
arge Quantity Handler of Universal Waste:	No
ecognized Trader Importer:	No
ecognized Trader Exporter:	No
pent Lead Acid Battery Importer:	No
pent Lead Acid Battery Exporter:	No
urrent Record:	No
torage Recycler Activity:	Not reported
onic Manifest Broker:	Not reported

List of NAICS Codes and Descriptions:

NAICS Codes:	No NAICS Codes Found

Has the Facility Received Notices of Violations:

ound Violation:	Yes
gency Which Determined Violation:	State
on Short Description:	Generators - General
Violation was Determined:	19900818
al Return to Compliance Date:	19910121
rn to Compliance Qualifier:	Observed
olation Responsible Agency:	State
eduled Compliance Date:	19901221
orcement Identifier:	001
e of Enforcement Action:	19901207
nforcement Responsible Agency:	State
cement Docket Number:	Not reported
cement Attorney:	Not reported
Corrective Action Component:	No
al Initiated Date:	Not reported
al Resolution Date:	Not reported
sition Status Date:	Not reported
sition Status:	Not reported
sition Status Description:	Not reported
Consent/Final Order Sequence Number:	Not reported
ent/Final Order Respondent Name:	Not reported
ent/Final Order Lead Agency:	Not reported
Enforcement Type:	WRITTEN INFORMAL
nforcement Responsible Person:	R0DLP
cement Responsible Sub-Organization:	Not reported

ROCKWOOD MACHINE SHOP (Continued) **1000473631**

SEP Sequence Number:	Not reported
Expenditure Amount:	Not reported
Scheduled Completion Date:	Not reported
Actual Date:	Not reported
Defaulted Date:	Not reported
Type:	Not reported
Type Description:	Not reported
osed Amount:	Not reported
Monetary Amount:	Not reported
Amount:	Not reported
Count:	Not reported
Amount:	Not reported
ound Violation:	Yes
gency Which Determined Violation:	State
on Short Description:	Generators - General
Violation was Determined:	19900818
al Return to Compliance Date:	19910121
rn to Compliance Qualifier:	Observed
olation Responsible Agency:	State
duled Compliance Date:	Not reported
orcement Identifier:	002
of Enforcement Action:	19901019
nforcement Responsible Agency:	State
cement Docket Number:	Not reported
cement Attorney:	Not reported
Corrective Action Component:	No
al Initiated Date:	Not reported
al Resolution Date:	Not reported
sition Status Date:	Not reported
sition Status:	Not reported
sition Status Description:	Not reported
Consent/Final Order Sequence Number:	Not reported
ent/Final Order Respondent Name:	Not reported
ent/Final Order Lead Agency:	Not reported
Enforcement Type:	WRITTEN INFORMAL
nforcement Responsible Person:	R0DLP
cement Responsible Sub-Organization:	Not reported
SEP Sequence Number:	Not reported
Expenditure Amount:	Not reported
Scheduled Completion Date:	Not reported
Actual Date:	Not reported
Defaulted Date:	Not reported
Type:	Not reported
Type Description:	Not reported
osed Amount:	Not reported
Monetary Amount:	Not reported
Amount:	Not reported
Count:	Not reported
Amount:	Not reported

Evaluation Action Summary:

uation Date:	19900818
valuation Responsible Agency:	State
ound Violation:	Yes
Evaluation Type Description:	FOCUSED COMPLIANCE INSPECTION
valuation Responsible Person Identifier:	R0DLP

ROCKWOOD MACHINE SHOP (Continued) **1000473631**

ation Responsible Sub-Organization:	Not reported
al Return to Compliance Date:	19910121
eduled Compliance Date:	19901221
of Request:	Not reported
Response Received:	Not reported
est Agency:	Not reported
er Citation:	Not reported
uation Date:	19900818
valuation Responsible Agency:	State
ound Violation:	Yes
Evaluation Type Description:	FOCUSED COMPLIANCE INSPECTION
valuation Responsible Person Identifier:	R0DLP
ation Responsible Sub-Organization:	Not reported
al Return to Compliance Date:	19910121
duled Compliance Date:	Not reported
of Request:	Not reported
Response Received:	Not reported
est Agency:	Not reported
er Citation:	Not reported

FINDS:
Registry ID: 110004798951

Click Here for FRS Facility Detail Report:

Environmental Interest/Information System:
The Resource Conservation and Recovery Act Information System (RCRAInfo) is EPA's comprehensive information system in support of the Resource Conservation and Recovery Act (RCRA) of 1976 and the Hazardous and Solid Waste Amendments (HSWA) of 1984. It tracks many types of information about generators, transporters, treaters, storers, and disposers of hazardous waste.
The Oregon Department of Environmental Quality (DEQ) is a regulatory agency tasked with protecting the quality of Oregon's environment. DEQ uses a combination of technical assistance, inspections, and permitting to help public and private facilities and citizens understand and comply with state and federal environmental regulations.

Click this hyperlink while viewing on your computer to access additional FINDS: detail in the EDR Site Report.

ECHO:

Envid:	1000473631
Registry ID:	110004798951

DFR URL:

Name:	ROCKWOOD MACHINE SHOP
Address:	18917 E BURNSIDE
City,State,Zip:	PORTLAND, OR 97233

62 **EAST MULTNOMAH COUNTY COURTHOUSE** **OR ECSI** **S110697304**
WNW **18480 SE STARK ST.** **OR VCP** **N/A**
1/2-1 **PORTLAND, OR 97233** **OR AIRS**
0.734 mi. **OR MANIFEST**
3875 ft.

Relative: ECSI:
Lower
Actual:
250 ft.

Name:	EAST MULTNOMAH COUNTY COURTHOUSE
Address:	18480 SE STARK ST.
City,State,Zip:	PORTLAND, OR 97233
State ID Number:	5465
Brown ID:	0
Study Area:	False
Region ID:	2
Legislatve ID:	0
Investigation:	No Further Action
FACA ID:	118528
Further Action:	0
Lat/Long (dms):	45 31 7.00 / -122 28 23.20
County Code:	26.00
Score Value:	Not reported
Cerclis ID:	Not reported
Township Coord.:	1.00
Township Zone:	S
Range Coord:	3.00
Range Zone:	E
Section Coord:	5
Qtr Section:	BB
Tax Lots:	2100, 2200, 2300, 2400, 2600
Size:	3.32 acres
NPL:	False
Orphan:	False
Updated By:	EMCDONN
Update Date:	09/03/2015
Created Date:	01/04/2011
Decode For RegionID:	Northwest Region
Decode For BrownID:	Not reported
Decode For Furtheract:	Not reported
Decode For Investstat:	No Further Action
Decode For Legislative:	Not reported

Narrative:

NARR ID:	5752668
NARR Code:	Site Location
Created By:	KDANA
Created Date:	01/04/2011
Updated By:	KDANA
Updated Date:	01/04/2011
Decode for NarcdID:	Site Location
NARR Comments:	The site has a Portland zip code (97233) but is located in Gresham.

NARR ID:	5755779
NARR Code:	Remedial Action
Created By:	EMCDONN
Created Date:	09/03/2015
Updated By:	EMCDONN
Updated Date:	09/03/2015
Decode for NarcdID:	Remedial Action
NARR Comments:	Fifteen drywells were investigated, their contents removed, and decommissioned. The former drycleaning facility was demolished and

EAST MULTNOMAH COUNTY COURTHOUSE (Continued) **S110697304**

250 cubic yards of PCE-impacted soil beneath the building removed. After soil removal activities, confirmation sampling did not detect contaminants in soil above risk-screening criteria for human health receptors by direct contact or vapor intrusion scenarios. The site does not pose unacceptable risk to human health and the environment from soil. The site has been redeveloped and the location of the new East Multnomah County Courthouse. Low levels of VOCs were initially detected in groundwater in the vicinity of the former dry cleaner facility. A groundwater extraction test well (TW-1) was installed in this area for the courthouse heating-cooling system and to contain any potential contamination present prior to full delineation of the extent. Extracted groundwater was sampled frequently for over a year. Initial low level detections of VOCs in groundwater appear to be related to and localized adjacent to former drywells. A groundwater beneficial use determination did not identify any nearby offsite wells used for drinking water purposes. Groundwater is not consumed onsite and unlikely for the foreseeable future given the area is supplied by a municipal (Rockwood) water supply. There is no unacceptable risk at the site under current conditions.

NARR ID: 5755770
NARR Code: 1922
Created By: EMCDONN
Created Date: 08/28/2015
Updated By: EMCDONN
Updated Date: 08/28/2015
Decode for NarcdID: Current Site Summary Statement
NARR Comments: DEQ has determined that remedial action to address environmental contamination at the East Multnomah County Courthouse site is complete, and no further action is required. This determination is based on DEQ regulations and the following facts as we now understand them, which are described in more detail in DEQ s Staff Memorandum in support of a No Further Action determination (July 31, 2015). In 2011, Multnomah County entered into a voluntary agreement with the DEQ Cleanup Program for oversight to investigate volatile organic compounds (VOCs) in soil and groundwater attributed to drywells associated with the former dry cleaning facility. Site work included demolishing the dry cleaning building and removal of PCE-impacted soils beneath the building, investigation and removal of 15 drywells, and further delineation and testing of groundwater after initial sampling detected low levels of VOCs. Extracted groundwater was sampled frequently for over a year and no chlorinated VOCs were detected. Initial low level detections of VOCs in groundwater appear to be related to and localized adjacent to former drywells. In conclusion, the site does not pose unacceptable risk to human health and the environment.

Administrative Action:
Action ID: 9424
Region: Not reported
Complete Date: 01/04/2011
Rank Value: Not reported
Cleanup Flag: False
Created Date: 01/04/2011
Decode for AgencyID: Department of Environmental Quality
Decode for RegionID: Not reported
Category: Administrative Action
Action Code Flag: False

EAST MULTNOMAH COUNTY COURTHOUSE (Continued) **S110697304**

Action: Site added to database
Further Action: Not reported
Comments: Not reported

Action ID: 9519
Region: Northwestern Region
Complete Date: 02/28/2011
Rank Value: Not reported
Cleanup Flag: False
Created Date: 01/04/2011
Decode for AgencyID: Department of Environmental Quality
Decode for RegionID: Northwest Region
Category: Remedial Action
Action Code Flag: False
Action: VCS Waiting List
Further Action: 0
Comments: Not reported

Action ID: 9425
Region: Northwestern Region
Complete Date: 07/07/2011
Rank Value: Not reported
Cleanup Flag: False
Created Date: 03/01/2011
Decode for AgencyID: Department of Environmental Quality
Decode for RegionID: Northwest Region
Category: Remedial Action
Action Code Flag: False
Action: SITE EVALUATION
Further Action: 0
Comments: Not reported

Action ID: 9491
Region: Northwestern Region
Complete Date: 01/01/2014
Rank Value: Not reported
Cleanup Flag: False
Created Date: 09/21/2011
Decode for AgencyID: Department of Environmental Quality
Decode for RegionID: Northwest Region
Category: Remedial Action
Action Code Flag: False
Action: REMOVAL
Further Action: 0
Comments: Not reported

Action ID: 9443
Region: Northwestern Region
Complete Date: 08/28/2015
Rank Value: Not reported
Cleanup Flag: False
Created Date: 09/03/2015
Decode for AgencyID: Department of Environmental Quality
Decode for RegionID: Northwest Region
Category: Remedial Action
Action Code Flag: False
Action: NO FURTHER STATE ACTION REQUIRED

EAST MULTNOMAH COUNTY COURTHOUSE (Continued) **S110697304**

Further Action: 0
Comments: Not reported

VCS:
Name: EAST MULTNOMAH COUNTY COURTHOUSE
Address: 18480 SE STARK ST.
City,State,Zip: PORTLAND, OR 97233
ECS Site ID: 5465
Facility Size: 3.32 acres
Action: REMOVAL
Start Date: 07/07/2011
End Date: 01/01/2014
Program: VCP
Latitude: 45.5186
Longitude: -122.4731
Primary Action Flag: False
Investigation Code: NFA
IC EC: Not reported
Region: Not reported

Name: EAST MULTNOMAH COUNTY COURTHOUSE
Address: 18480 SE STARK ST.
City,State,Zip: PORTLAND, OR 97233
ECS Site ID: 5465
Facility Size: 3.32 acres
Action: VCS Waiting List
Start Date: 01/04/2011
End Date: 02/28/2011
Program: VCS
Latitude: 45.5186
Longitude: -122.4731
Primary Action Flag: False
Investigation Code: NFA
IC EC: Not reported
Region: Not reported

Name: EAST MULTNOMAH COUNTY COURTHOUSE
Address: 18480 SE STARK ST.
City,State,Zip: PORTLAND, OR 97233
ECS Site ID: 5465
Facility Size: 3.32 acres
Action: NO FURTHER STATE ACTION REQUIRED
Start Date: 07/31/2015
End Date: 08/28/2015
Program: VCP
Latitude: 45.5186
Longitude: -122.4731
Primary Action Flag: True
Investigation Code: NFA
IC EC: Not reported
Region: Not reported

AIRS:
Source ID: Not reported
Permit Number: 26-0229-18-01
Address: 18480 SE STARK ST

EAST MULTNOMAH COUNTY COURTHOUSE (Continued) **S110697304**

Name:	MULTNOMAH COUNTY
City,State,Zip:	GRESHAM, OR 97223
Year:	Not reported
Permit Type:	General (2) ACDP
Expiration Date:	08/01/2024
Pollutant:	Not reported
Issue Date:	09/28/2022
Emissions:	Not reported
NAICS Code:	221112
Is NAICS Code Primary:	Not reported
SIC Code:	4911
Is SIC Code Primary:	Not reported
Latitude:	45.5191
Longitude:	-122.4728
Emission Source Code:	Not reported
Emission Source Description:	Not reported
Process Code:	Not reported
Process Description:	Not reported
Process Unit:	Not reported
SCC:	Not reported
Throughput:	Not reported
Throughput Type:	Not reported

OR MANIFEST:

Manifest Year:	Manifest Year - 2012
EPA Id:	ORQ000030538
Inactive Status:	Not reported
Organization Name:	Not reported
Contact Name:	Michael McBride
Contact Telephone Number:	Not reported
Mailing Address:	401 N. Dixon St
Mailing City/State/Zip:	Portland, OR 97227

Manifest:

Name:	EAST MULTNOMAH COUNTY COURTHOUSE
Year :	2012
RCRA Id :	ORQ000030538
Inactive :	Not reported
Status:	Large quantity generator
Manifest :	000047062jjk
Ship Date :	03/01/2012
TSD :	ARD981057870
WS Num:	3
Transporter:	ORQ000020644
Ship Qty :	Not reported
Rpt Unit :	Not reported
Off Mng :	H061
EPA Waste Codes:	D039 D040 F002
Waste Description:	Decontamination water from cleaning equipment
t Of Waste Stream Generated in Reporting Yr 1:	Not reported
t Of Waste Stream Generated in Reporting Yr 2:	Not reported

Name:	EAST MULTNOMAH COUNTY COURTHOUSE
Year :	2012
RCRA Id :	ORQ000030538
Inactive :	Not reported

EAST MULTNOMAH COUNTY COURTHOUSE (Continued) **S110697304**

Status: Large quantity generator
Manifest : 005057458
Ship Date : 01/25/2012
TSD : ORD089452353
WS Num: 2
Transporter: ORQ000023150
Ship Qty : Not reported
Rpt Unit : Not reported
Off Mng : H132
EPA Waste Codes: F002
Waste Description: PCE impacted material from cleaning the contents of a UIC
t Of Waste Stream Generated in Reporting Yr 1: Not reported
t Of Waste Stream Generated in Reporting Yr 2: Not reported

Name: EAST MULTNOMAH COUNTY COURTHOUSE
Year : 2012
RCRA Id : ORQ000030538
Inactive : Not reported
Status: Large quantity generator
Manifest : 005273377fle
Ship Date : 01/24/2012
TSD : NED981723513
WS Num: 3
Transporter: MAD039322250
Ship Qty : Not reported
Rpt Unit : Not reported
Off Mng : H040
EPA Waste Codes: D039 D040 F002
Waste Description: Decontamination water from cleaning equipment
t Of Waste Stream Generated in Reporting Yr 1: Not reported
t Of Waste Stream Generated in Reporting Yr 2: Not reported

---

63 **ROCKWOOD RISING** **OR ECSI** **S120851093**
NW **BETWEEN STARK & BURNSIDE AND SE 185TH & 188TH AVES.** **OR VCP** **N/A**
1/2-1 **GRESHAM, OR 97233**
0.741 mi.
3914 ft.

Relative: ECSI:
Lower
Name: ROCKWOOD RISING
Actual: Address: BETWEEN STARK & BURNSIDE AND SE 185TH & 188TH AVES.
249 ft. City,State,Zip: GRESHAM, OR 97233
State ID Number: 6202
Brown ID: 0
Study Area: False
Region ID: Not reported
Legislatve ID: 831
Investigation: No Further Action
FACA ID: 145826
Further Action: 0
Lat/Long (dms): 45 31 12.00 / -122 28 17.40
County Code: 26.00
Score Value: Not reported
Cerclis ID: Not reported
Township Coord.: 1.00
Township Zone: N
Range Coord: 3.00

ROCKWOOD RISING (Continued) **S120851093**

Range Zone:	E
Section Coord:	32
Qtr Section:	CC
Tax Lots:	7900, 7901
Size:	5.48 acres
NPL:	False
Orphan:	False
Updated By:	KDANA
Update Date:	12/10/2018
Created Date:	06/05/2017
Decode For RegionID:	Not reported
Decode For BrownID:	Not reported
Decode For Furtheract:	Not reported
Decode For Investstat:	No Further Action
Decode For Legislative:	Owner, operator or other party under agreement, order or consent decree under ORS 465.200 or 465.420

Hazardous Release:

Substance ID.:	121011
Haz Release ID:	388370
Qty Released:	unknown
Date Released:	unknown
Update Date:	09/13/2017
Update By:	KDANA

Substance Code:	127-18-4
Substance Name:	TETRACHLOROETHYLENE
Substance Abbrev.:	Not reported
Substance Category ID:	8519
Substance Category:	Volatiles
Category Level:	Not reported
Created By:	Not reported
Created Date:	12/17/2002
Substance Category ID:	8551
Substance Category:	Solvents of interest to Milwaukie Area GW study
Category Level:	Not reported
Created By:	Not reported
Created Date:	12/17/2002
Substance Category ID:	8519
Substance Category:	Volatiles
Category Level:	Not reported
Created By:	Not reported
Created Date:	12/17/2002
Substance Category ID:	8551
Substance Category:	Solvents of interest to Milwaukie Area GW study
Category Level:	Not reported
Created By:	Not reported
Created Date:	12/17/2002
Substance Alias ID:	316912
Sub Alias Name:	ETHENE,TETRACHLORO-
Substance Alias ID:	316913
Sub Alias Name:	ETHYLENE TETRACHLORIDE
Substance Alias ID:	316914
Sub Alias Name:	PERCHLOROETHYLENE
Substance Alias ID:	316915
Sub Alias Name:	PERCLENE
Substance Alias ID:	316916
Sub Alias Name:	TETRACHLOROETHENE
Substance Alias ID:	316917

ROCKWOOD RISING (Continued) **S120851093**

Sub Alias Name: TETRACHLOROETHENE,1,1,2,2-
Substance Alias ID: 316918
Sub Alias Name: TETRACHLOROETHYLENE,1,1,2,2-
Comment ID: 305890
Release Code: Media Contamination Footnote
Release Comments: Air = sub-slab vapor sample
Decode for Relcomcd: Media Contamination Footnote
Sampling Result ID: 351037
Feature Id: 0
Hazard Release Id: 388370
Medium: 697
Substance Abbrev.: 0
Unit Code: 95
Observation: False
Owner Operator: False
Lab Data: True
Sample Depth: Not reported
Start Date: 10/31/2017
End Date: 10/31/2017
Min Concentration: Not reported
Max Concentration: 160.00
Sample Comment: up to 160 ug/m3
Last Update By: KDANA
Update Date: 10/17/2018
Decode for MediumID: Air
Sampling Result ID: 350950
Feature Id: 0
Hazard Release Id: 388370
Medium: 698
Substance Abbrev.: 0
Unit Code: 8
Observation: False
Owner Operator: False
Lab Data: True
Sample Depth: 37 ft bgs
Start Date: 03/07/1996
End Date: 03/07/1996
Min Concentration: Not reported
Max Concentration: 22.40
Sample Comment: 22.4 ppb
Last Update By: KDANA
Update Date: 09/13/2017
Decode for MediumID: Groundwater

Substance ID.: 121639
Haz Release ID: 388424
Qty Released: unknown
Date Released: unknown
Update Date: 07/16/2018
Update By: KDANA

Substance Code: 7439-92-1
Substance Name: LEAD
Substance Abbrev.: Not reported
Substance Category ID: 8466
Substance Category: Inorganics
Category Level: Not reported
Created By: Not reported

ROCKWOOD RISING (Continued) **S120851093**

Created Date: 12/17/2002
Substance Category ID: 8466
Substance Category: Inorganics
Category Level: Not reported
Created By: Not reported
Created Date: 12/17/2002
Substance Alias ID: 319256
Sub Alias Name: PB
Comment ID: 305876
Release Code: Media Contamination Footnote
Release Comments: Sediment sample collected from the bottom of a dry well (UIC)
Decode for Relcomcd: Media Contamination Footnote
Comment ID: 305877
Release Code: Data Sources
Release Comments: April 2018 Stormwater UIC Closure Report
Decode for Relcomcd: Data Sources
Comment ID: 305878
Release Code: General Comments
Release Comments: Maximum concentration detected in UIC-11
Decode for Relcomcd: General Comments
Sampling Result ID: 351020
Feature Id: 0
Hazard Release Id: 388424
Medium: 701
Substance Abbrev.: 0
Unit Code: 7
Observation: False
Owner Operator: False
Lab Data: True
Sample Depth: 13.5 ft bgs
Start Date: 10/17/2017
End Date: 10/17/2017
Min Concentration: Not reported
Max Concentration: 705.00
Sample Comment: up to 705 ppm
Last Update By: KDANA
Update Date: 07/16/2018
Decode for MediumID: Sediment

Substance ID.: 121989
Haz Release ID: 388425
Qty Released: unknown
Date Released: unknown
Update Date: 07/16/2018
Update By: KDANA
Substance Code: ECD200
Substance Name: OIL OR FUEL RELATED COMPOUNDS
Substance Abbrev.: Not reported
Substance Category ID: 8532
Substance Category: Petroleum Related Releases for OSPIRG Report
Category Level: Not reported
Created By: Not reported
Created Date: 12/17/2002
Substance Category ID: 8532
Substance Category: Petroleum Related Releases for OSPIRG Report
Category Level: Not reported
Created By: Not reported

ROCKWOOD RISING (Continued) **S120851093**

Created Date: 12/17/2002
Comment ID: 305879
Release Code: Data Sources
Release Comments: April 2018 Stormwater UIC Closure Report
Decode for Relcomcd: Data Sources
Comment ID: 305880
Release Code: General Comments
Release Comments: Maximum concentration detected in UIC-13
Decode for Relcomcd: General Comments
Comment ID: 305881
Release Code: Media Contamination Footnote
Release Comments: Sediment sample collected from the bottom of a dry well (UIC)
Decode for Relcomcd: Media Contamination Footnote
Sampling Result ID: 351021
Feature Id: 0
Hazard Release Id: 388425
Medium: 701
Substance Abbrev.: 0
Unit Code: 7
Observation: False
Owner Operator: False
Lab Data: True
Sample Depth: 30 ft bgs
Start Date: 10/17/2017
End Date: 10/17/2017
Min Concentration: Not reported
Max Concentration: 36000.00
Sample Comment: up to 36,000 ppm
Last Update By: KDANA
Update Date: 10/17/2018
Decode for MediumID: Sediment

Substance ID.: 121668
Haz Release ID: 388432
Qty Released: unknown
Date Released: unknown
Update Date: 10/17/2018
Update By: KDANA
Substance Code: 7440-43-9
Substance Name: CADMIUM
Substance Abbrev.: Not reported
Substance Category ID: 8460
Substance Category: Inorganics
Category Level: Not reported
Created By: Not reported
Created Date: 12/17/2002
Substance Category ID: 8460
Substance Category: Inorganics
Category Level: Not reported
Created By: Not reported
Created Date: 12/17/2002
Substance Alias ID: 319291
Sub Alias Name: CD
Comment ID: 305893
Release Code: Data Sources
Release Comments: April 2018 Stormwater UIC Closure Report
Decode for Relcomcd: Data Sources

ROCKWOOD RISING (Continued) **S120851093**

Comment ID:	305888
Release Code:	General Comments
Release Comments:	Maximum concentration detected in UIC-13
Decode for Relcomcd:	General Comments
Comment ID:	305889
Release Code:	Media Contamination Footnote
Release Comments:	Sediment sample collected from the bottom of a dry well (UIC)
Decode for Relcomcd:	Media Contamination Footnote
Sampling Result ID:	351036
Feature Id:	0
Hazard Release Id:	388432
Medium:	701
Substance Abbrev.:	0
Unit Code:	7
Observation:	False
Owner Operator:	False
Lab Data:	True
Sample Depth:	30 ft bgs
Start Date:	10/17/2017
End Date:	10/17/2017
Min Concentration:	Not reported
Max Concentration:	3.45
Sample Comment:	up to 3.45 ppm
Last Update By:	KDANA
Update Date:	10/17/2018
Decode for MediumID:	Sediment

Narrative:

NARR ID:	5756872
NARR Code:	Contamination
Created By:	KDANA
Created Date:	09/13/2017
Updated By:	KDANA
Updated Date:	12/06/2018
Decode for NarcdID:	Contamination

NARR Comments: (12/06/2018 KPD/VCP) Three groundwater monitoring wells were installed along the edges of the site as part of an environmental assessment in March 1996. Four chlorinated solvents, at a total concentration of 50.6 ppb, were detected in MW-3, along SE Stark Street. The contamination is likely related to a dry cleaners that operated in the area in the 1960s and '70s. The three monitoring wells were resampled as part of a follow-up investigation in March 2017. Only one solvent, PCE, was detected in MW-3, at a concentration of 0.791 ppb. Extensive sampling was conducted at the site in October 2017. Sediment samples were collected from the bottom of 12 UICs (nine dry wells and three septic system seepage pits). Heavy oils were detected, along with elevated concentrations of metals including cadmium and lead. Six subsurface vapor samples were collected around the former dry cleaners site, finding low concentrations of PCE. Twenty surface soil samples were also collected from across the former Fred Meyer site, but no contamination was identified.

NARR ID:	5756824
NARR Code:	Data Sources
Created By:	KDANA
Created Date:	08/02/2017
Updated By:	KDANA
Updated Date:	12/06/2018

ROCKWOOD RISING (Continued) **S120851093**

Decode for NarcdID: Data Sources
NARR Comments: 1) Dames & Moore <quot>Draft Phase 1 Environmental Assessment<quot> [February 9, 1996]. 2) Dames & Moore <quot>Phase 2 Groundwater Investigation<quot> [March 25, 1996]. 3) Kleinfelder <quot>Phase 1 Environmental Site Assessment<quot> [September 6, 2005]. 4) Kleinfelder <quot>Phase 2 Environmental Site Assessment<quot> [November 3, 2005]. 5) Environmental Works <quot>Phase 1 Environmental Site Assessment<quot> [January 15, 2016]. 6) Environmental Works <quot>Phase 1 Environmental Site Assessment<quot> [July 1, 2016]. 7) Environmental Works <quot>Phase 2 Groundwater Evaluation<quot> [April 16, 2017]. 8) Environmental Works <quot>Sampling and Analyses Plan<quot> [October 6, 2017]. 9) Beveridge Geo-Services <quot>Soil Gas Investigation<quot> [December 7, 2017]. 10) Environmental Works <quot>Stormwater UICs and Seepage Pits Closure; and Site Characterization Report<quot> [April 23, 2018]. 11) Environmental Works <quot>Monitoring Wells Decommissioning Completion Report<quot> [November 12, 2018]. 12) UIC Facility #10138.

NARR ID: 5757267
NARR Code: Hazardous Substance/Waste Types
Created By: KDANA
Created Date: 10/17/2018
Updated By: KDANA
Updated Date: 10/17/2018
Decode for NarcdID: Hazardous Substance/Waste Types
NARR Comments: Heavy oils, metals, and chlorinated solvents (PCE)

NARR ID: 5756766
NARR Code: Site Location
Created By: KDANA
Created Date: 06/05/2017
Updated By: KDANA
Updated Date: 08/02/2017
Decode for NarcdID: Site Location
NARR Comments: The bulk of the site (Tax Lot 7900) is bounded by East Burnside Street to the north, SE Stark Street to the south, SE 187th Avenue to the east, and SE 185th Avenue to the west. The site also includes Tax Lot 7901, on the east side of SE 187th Avenue between Burnside and Stark.

NARR ID: 5756874
NARR Code: Site Ownership
Created By: KDANA
Created Date: 09/13/2017
Updated By: KDANA
Updated Date: 09/13/2017
Decode for NarcdID: Site Ownership
NARR Comments: The site was owned by the Wolfe Family Trust from 1996 to at least 2005. The Gresham Redevelopment Commission (GRDC) acquired the site in March 2010.

NARR ID: 5756873
NARR Code: Pathways Other Hazards
Created By: KDANA
Created Date: 09/13/2017
Updated By: KDANA
Updated Date: 10/17/2018

ROCKWOOD RISING (Continued) **S120851093**

Decode for NarcdID: Pathways & Other Hazards
NARR Comments: Soils at the site are generally silty, sandy gravels with cobbles and occasional boulders to a maximum explored depth of 45 ft bgs. Groundwater was encountered at an average depth of 35 ft bgs, with an observed gradient to the west. The nearest surface water bodies are rock quarry ponds (half-a-mile to the southeast) and the Salish Ponds (one mile to the east-northeast). A municipal water supply is provided to the area by Rockwood Water PUD.

NARR ID: 5757266
NARR Code: Remedial Action
Created By: KDANA
Created Date: 10/17/2018
Updated By: KDANA
Updated Date: 12/06/2018
Decode for NarcdID: Remedial Action
NARR Comments: (12/06/2018 KPD/VCP) In late 2017, sediments and septic solids were vacuumed out of the nine dry wells and three seepage pits and shipped off-site for disposal. The dry wells and seepage pits were decommissioned by backfilling with CDF in December 2017. A 1,800-gallon steel septic tank was excavated and removed from the site, as was a stormwater sedimentation vault. The three groundwater monitoring wells were decommissioned in October 2018. Approximately 20,000 cubic yards of surface soils are expected to be excavated as part of the development of the site.

NARR ID: 5756889
NARR Code: Site History
Created By: KDANA
Created Date: 09/19/2017
Updated By: KDANA
Updated Date: 10/17/2018
Decode for NarcdID: Site History
NARR Comments: The site was a rural residential area with up to 11 residences from at least 1935 to 1955. A Fred Meyer shopping and department store was constructed on the large, western tax lot circa 1958. The Rockwood Shopping Center, a multi-tenant commercial building, was constructed on the small, eastern tax lot around the same time. The two buildings were separated by an asphalt parking lot. A dry cleaning facility operated from a storefront at the south end of the Rockwood Shopping Center from at least 1967 to about 1980. The cleaners operated under various names including <quot>Rockwood Coin-Op Dry Cleaner<quot>, <quot>Rockwood Cleaner & Laundry<quot>, and <quot>Laundry Basket Coin-Op<quot>. The Fred Meyer store was vacated in 2005 and razed in 2007. The Gresham Redevelopment Commission purchased the site in March 2010. The northern 4,000 square feet of the Rockwood Shopping Center was demolished shortly thereafter, and the remaining 8,000 sq. ft. building was remodeled into a Community Office Building. Southeast 188th Avenue, extending from Stark Street north to Burnside on the east side of the Community Office Building, was vacated in 2011 and replaced with a new SE 187th Avenue on the west side of the building. The Fred Meyer lot remained vacant until construction of the Rockwood Rising development began in 2018.

NARR ID: 5757318
NARR Code: 1922
Created By: KDANA

ROCKWOOD RISING (Continued) **S120851093**

Created Date: 12/06/2018
Updated By: KDANA
Updated Date: 12/06/2018
Decode for NarcdID: Current Site Summary Statement
NARR Comments: Rockwood Rising is a mixed-use development on the site of a former Fred Meyer store. Nine stormwater dry wells, three septic system seepage pits, two septic tanks, and a stormwater sedimentation vault were present at the site. Sediments and septic solids at the bottom of the dry wells and seepage pits were impacted with heavy oils and elevated concentrations of metals. Between October and December 2017, the sediments and septic solids were vacuumed out and shipped off-site for disposal, and the wells and pits were backfilled.

Administrative Action:
Action ID: 9424
Region: Not reported
Complete Date: 06/05/2017
Rank Value: Not reported
Cleanup Flag: False
Created Date: 06/05/2017
Decode for AgencyID: Department of Environmental Quality
Decode for RegionID: Not reported
Category: Administrative Action
Action Code Flag: False
Action: Site added to database
Further Action: Not reported
Comments: Not reported

Action ID: 9519
Region: Northwestern Region
Complete Date: 06/26/2017
Rank Value: Not reported
Cleanup Flag: False
Created Date: 06/05/2017
Decode for AgencyID: Department of Environmental Quality
Decode for RegionID: Northwest Region
Category: Remedial Action
Action Code Flag: False
Action: VCS Waiting List
Further Action: 0
Comments: Not reported

Action ID: 9425
Region: Northwestern Region
Complete Date: Not reported
Rank Value: Not reported
Cleanup Flag: False
Created Date: 07/24/2017
Decode for AgencyID: Department of Environmental Quality
Decode for RegionID: Northwest Region
Category: Remedial Action
Action Code Flag: False
Action: SITE EVALUATION
Further Action: 0
Comments: Not reported

Action ID: 9459
Region: Northwestern Region

ROCKWOOD RISING (Continued) **S120851093**

Complete Date: 08/15/2017
Rank Value: Not reported
Cleanup Flag: False
Created Date: 10/17/2018
Decode for AgencyID: Department of Environmental Quality
Decode for RegionID: Northwest Region
Category: Remedial Action
Action Code Flag: False
Action: PRELIMINARY ASSESSMENT EQUIVALENT
Further Action: 0
Comments: Not reported

Action ID: 9511
Region: Northwestern Region
Complete Date: 07/26/2018
Rank Value: Not reported
Cleanup Flag: False
Created Date: 10/17/2018
Decode for AgencyID: Department of Environmental Quality
Decode for RegionID: Northwest Region
Category: Remedial Action
Action Code Flag: False
Action: SITE INVESTIGATION
Further Action: 0
Comments: Not reported

Action ID: 9491
Region: Northwestern Region
Complete Date: 12/31/2017
Rank Value: Not reported
Cleanup Flag: False
Created Date: 10/17/2018
Decode for AgencyID: Department of Environmental Quality
Decode for RegionID: Northwest Region
Category: Remedial Action
Action Code Flag: False
Action: REMOVAL
Further Action: 0
Comments: Not reported

Action ID: 9443
Region: Northwestern Region
Complete Date: 12/06/2018
Rank Value: Not reported
Cleanup Flag: False
Created Date: 12/10/2018
Decode for AgencyID: Department of Environmental Quality
Decode for RegionID: Northwest Region
Category: Remedial Action
Action Code Flag: False
Action: NO FURTHER STATE ACTION REQUIRED
Further Action: 0
Comments: Not reported

Operations:
Operation Id: 135961
Operation Status: Inactive
Common Name: Fred Meyer Rockwood Store

ROCKWOOD RISING (Continued) **S120851093**

Yrs of Operation:	Approx. 1958 to 2005
Comments:	Not reported
Updated Date:	10/17/2018
Updated By:	KDANA
Decode for OpstatID:	Inactive
Operations SIC Id:	199389
SIC Code:	5311
Created By:	KDANA
Created Date:	08/24/2017

Operation Id:	135962
Operation Status:	Inactive
Common Name:	Rockwood Cleaner
Yrs of Operation:	Approx. 1967 to 1980
Comments:	Located at 18635 SE Stark St.
Updated Date:	10/17/2018
Updated By:	KDANA
Decode for OpstatID:	Inactive
Operations SIC Id:	199390
SIC Code:	7216
Created By:	KDANA
Created Date:	09/13/2017

VCS:	
Name:	ROCKWOOD RISING
Address:	BETWEEN STARK & BURNSIDE AND SE 185TH & 188TH AVES.
City,State,Zip:	GRESHAM, OR 97233
ECS Site ID:	6202
Facility Size:	5.48 acres
Action:	SITE EVALUATION
Start Date:	06/26/2017
End Date:	Not reported
Program:	VCP
Latitude:	45.52
Longitude:	-122.4715
Primary Action Flag:	False
Investigation Code:	NFA
IC EC:	Not reported
Region:	Not reported

Name:	ROCKWOOD RISING
Address:	BETWEEN STARK & BURNSIDE AND SE 185TH & 188TH AVES.
City,State,Zip:	GRESHAM, OR 97233
ECS Site ID:	6202
Facility Size:	5.48 acres
Action:	PRELIMINARY ASSESSMENT EQUIVALENT
Start Date:	08/15/2017
End Date:	08/15/2017
Program:	VCP
Latitude:	45.52
Longitude:	-122.4715
Primary Action Flag:	False
Investigation Code:	NFA
IC EC:	Not reported
Region:	Not reported

Name:	ROCKWOOD RISING

ROCKWOOD RISING (Continued) **S120851093**

Address:	BETWEEN STARK & BURNSIDE AND SE 185TH & 188TH AVES.
City,State,Zip:	GRESHAM, OR 97233
ECS Site ID:	6202
Facility Size:	5.48 acres
Action:	REMOVAL
Start Date:	10/01/2017
End Date:	12/31/2017
Program:	VCP
Latitude:	45.52
Longitude:	-122.4715
Primary Action Flag:	False
Investigation Code:	NFA
IC EC:	Not reported
Region:	Not reported

Name:	ROCKWOOD RISING
Address:	BETWEEN STARK & BURNSIDE AND SE 185TH & 188TH AVES.
City,State,Zip:	GRESHAM, OR 97233
ECS Site ID:	6202
Facility Size:	5.48 acres
Action:	SITE INVESTIGATION
Start Date:	10/01/2017
End Date:	07/26/2018
Program:	VCP
Latitude:	45.52
Longitude:	-122.4715
Primary Action Flag:	False
Investigation Code:	NFA
IC EC:	Not reported
Region:	Not reported

Name:	ROCKWOOD RISING
Address:	BETWEEN STARK & BURNSIDE AND SE 185TH & 188TH AVES.
City,State,Zip:	GRESHAM, OR 97233
ECS Site ID:	6202
Facility Size:	5.48 acres
Action:	VCS Waiting List
Start Date:	06/02/2017
End Date:	06/26/2017
Program:	VCS
Latitude:	45.52
Longitude:	-122.4715
Primary Action Flag:	False
Investigation Code:	NFA
IC EC:	Not reported
Region:	Not reported

Name:	ROCKWOOD RISING
Address:	BETWEEN STARK & BURNSIDE AND SE 185TH & 188TH AVES.
City,State,Zip:	GRESHAM, OR 97233
ECS Site ID:	6202
Facility Size:	5.48 acres
Action:	NO FURTHER STATE ACTION REQUIRED
Start Date:	12/06/2018
End Date:	12/06/2018
Program:	VCP
Latitude:	45.52

ROCKWOOD RISING (Continued) **S120851093**

Longitude: -122.4715
Primary Action Flag: True
Investigation Code: NFA
IC EC: Not reported
Region: Not reported

---

64 **MR. TRANSMISSION** **OR ECSI S109346067**
WNW **18449 SE STARK ST.** **OR VCP N/A**
1/2-1 **PORTLAND, OR 97233**
0.779 mi.
4111 ft.

Relative: ECSI:
Lower
Actual:
250 ft.

Name: MR. TRANSMISSION
Address: 18449 SE STARK ST.
City,State,Zip: PORTLAND, OR 97233
State ID Number: 1676
Brown ID: 0
Study Area: False
Region ID: 2
Legislatve ID: 831
Investigation: Suspect
FACA ID: 8813
Further Action: 258
Lat/Long (dms): 45 31 9.80 / -122 28 25.00
County Code: 26.00
Score Value: Not reported
Cerclis ID: Not reported
Township Coord.: 1.00
Township Zone: N
Range Coord: 3.00
Range Zone: E
Section Coord: 32
Qtr Section: CC
Tax Lots: 4700, 5300, 5400, 7600
Size: 1.39 acres
NPL: False
Orphan: False
Updated By: KDANA
Update Date: 10/03/2011
Created Date: 04/25/1995
Decode For RegionID: Northwest Region
Decode For BrownID: Not reported
Decode For Furtheract: Medium
Decode For Investstat: Suspect
Decode For Legislative: Owner, operator or other party under agreement, order or consent decree under ORS 465.200 or 465.420

Alias Name: Bill Yoder Custom Vans
Alias Name: Bill Yoder - Jeep Eagle

Hazardous Release:
Substance ID.: 121059
Haz Release ID: 381321
Qty Released: unknown
Date Released: unknown
Update Date: 11/12/1997
Update By: Not reported
Substance Code: 1336-36-3

MR. TRANSMISSION (Continued) **S109346067**

Substance Name:	PCBs
Substance Abbrev.:	Not reported
Substance Category ID:	8558
Substance Category:	PCB Substances for the OSPIRG Report
Category Level:	Not reported
Created By:	Not reported
Created Date:	12/17/2002
Substance Category ID:	8558
Substance Category:	PCB Substances for the OSPIRG Report
Category Level:	Not reported
Created By:	Not reported
Created Date:	12/17/2002
Substance Alias ID:	317029
Sub Alias Name:	BIPHENYL,POLYCHLORO-
Substance Alias ID:	317030
Sub Alias Name:	CHLORINATED BIPHENYL
Substance Alias ID:	317031
Sub Alias Name:	CHLOROBIPHENYL
Substance Alias ID:	317032
Sub Alias Name:	POLYCHLORINATED BIPHENYLs
Substance Alias ID:	317033
Sub Alias Name:	POLYCHLOROBIPHENYL
Sampling Result ID:	341419
Feature Id:	Not reported
Hazard Release Id:	381321
Medium:	700
Substance Abbrev.:	Not reported
Unit Code:	Not reported
Observation:	False
Owner Operator:	False
Lab Data:	True
Sample Depth:	Not reported
Start Date:	10/02/1997
End Date:	Not reported
Min Concentration:	Not reported
Max Concentration:	Not reported
Sample Comment:	Oil - 590 mg/kg
Last Update By:	jmd
Update Date:	12/11/1997
Decode for MediumID:	Other
Sampling Result ID:	341420
Feature Id:	Not reported
Hazard Release Id:	381321
Medium:	703
Substance Abbrev.:	Not reported
Unit Code:	Not reported
Observation:	False
Owner Operator:	False
Lab Data:	True
Sample Depth:	Not reported
Start Date:	10/28/1997
End Date:	Not reported
Min Concentration:	Not reported
Max Concentration:	Not reported
Sample Comment:	2.3 mg/kg
Last Update By:	jmd
Update Date:	12/11/1997

MR. TRANSMISSION (Continued) **S109346067**

Decode for MediumID: Soil

Substance ID.: 122012
Haz Release ID: 385209
Qty Released: unknown
Date Released: unknown
Update Date: 09/19/1995
Update By: Not reported
Substance Code: ECD275
Substance Name: TOTAL PETROLEUM HYDROCARBONS (TPH)
Substance Abbrev.: Not reported
Substance Category ID: 8540
Substance Category: Petroleum Related Releases for OSPIRG Report
Category Level: Not reported
Created By: Not reported
Created Date: 12/17/2002
Substance Category ID: 8540
Substance Category: Petroleum Related Releases for OSPIRG Report
Category Level: Not reported
Created By: Not reported
Created Date: 12/17/2002
Sampling Result ID: 343646
Feature Id: Not reported
Hazard Release Id: 385209
Medium: 702
Substance Abbrev.: Not reported
Unit Code: Not reported
Observation: False
Owner Operator: False
Lab Data: True
Sample Depth: Not reported
Start Date: 11/18/1994
End Date: Not reported
Min Concentration: Not reported
Max Concentration: Not reported
Sample Comment: 54,900 mg/kg
Last Update By: t2r
Update Date: 09/19/1995
Decode for MediumID: Sludge
Sampling Result ID: 343649
Feature Id: Not reported
Hazard Release Id: 385209
Medium: 703
Substance Abbrev.: Not reported
Unit Code: Not reported
Observation: False
Owner Operator: False
Lab Data: True
Sample Depth: Not reported
Start Date: 11/18/1994
End Date: Not reported
Min Concentration: Not reported
Max Concentration: Not reported
Sample Comment: 1,600 mg/kg
Last Update By: t2r
Update Date: 09/19/1995
Decode for MediumID: Soil

MR. TRANSMISSION (Continued) **S109346067**

Substance ID.: 121011
Haz Release ID: 385211
Qty Released: unknown
Date Released: unknown
Update Date: 09/19/1995
Update By: Not reported
Substance Code: 127-18-4
Substance Name: TETRACHLOROETHYLENE
Substance Abbrev.: Not reported
Substance Category ID: 8519
Substance Category: Volatiles
Category Level: Not reported
Created By: Not reported
Created Date: 12/17/2002
Substance Category ID: 8551
Substance Category: Solvents of interest to Milwaukie Area GW study
Category Level: Not reported
Created By: Not reported
Created Date: 12/17/2002
Substance Category ID: 8519
Substance Category: Volatiles
Category Level: Not reported
Created By: Not reported
Created Date: 12/17/2002
Substance Category ID: 8551
Substance Category: Solvents of interest to Milwaukie Area GW study
Category Level: Not reported
Created By: Not reported
Created Date: 12/17/2002
Substance Alias ID: 316912
Sub Alias Name: ETHENE,TETRACHLORO-
Substance Alias ID: 316913
Sub Alias Name: ETHYLENE TETRACHLORIDE
Substance Alias ID: 316914
Sub Alias Name: PERCHLOROETHYLENE
Substance Alias ID: 316915
Sub Alias Name: PERCLENE
Substance Alias ID: 316916
Sub Alias Name: TETRACHLOROETHENE
Substance Alias ID: 316917
Sub Alias Name: TETRACHLOROETHENE,1,1,2,2-
Substance Alias ID: 316918
Sub Alias Name: TETRACHLOROETHYLENE,1,1,2,2-
Sampling Result ID: 343650
Feature Id: Not reported
Hazard Release Id: 385211
Medium: 703
Substance Abbrev.: Not reported
Unit Code: Not reported
Observation: False
Owner Operator: False
Lab Data: True
Sample Depth: Not reported
Start Date: 11/18/1994
End Date: Not reported
Min Concentration: Not reported
Max Concentration: Not reported

MR. TRANSMISSION (Continued) **S109346067**

Sample Comment: 0.047 mg/kg
Last Update By: t2r
Update Date: 09/19/1995
Decode for MediumID: Soil

Substance ID.: 120883
Haz Release ID: 385212
Qty Released: unknown
Date Released: unknown
Update Date: 09/19/1995
Update By: Not reported
Substance Code: 108-88-3
Substance Name: TOLUENE
Substance Abbrev.: Not reported
Substance Category ID: 8520
Substance Category: Volatiles
Category Level: Not reported
Created By: Not reported
Created Date: 12/17/2002
Substance Category ID: 8520
Substance Category: Volatiles
Category Level: Not reported
Created By: Not reported
Created Date: 12/17/2002
Substance Alias ID: 316466
Sub Alias Name: BENZENE,METHYL-
Substance Alias ID: 316467
Sub Alias Name: METHACIDE
Substance Alias ID: 316468
Sub Alias Name: METHYLBENZENE
Substance Alias ID: 316469
Sub Alias Name: METHYLBENZOL
Substance Alias ID: 316470
Sub Alias Name: PHENYLMETHANE
Substance Alias ID: 316471
Sub Alias Name: TOLUOL
Sampling Result ID: 337542
Feature Id: Not reported
Hazard Release Id: 385212
Medium: 702
Substance Abbrev.: Not reported
Unit Code: Not reported
Observation: False
Owner Operator: False
Lab Data: True
Sample Depth: Not reported
Start Date: 11/18/1994
End Date: Not reported
Min Concentration: Not reported
Max Concentration: Not reported
Sample Comment: 27 mg/kg
Last Update By: t2r
Update Date: 09/19/1995
Decode for MediumID: Sludge

Substance ID.: 120781
Haz Release ID: 385213

MR. TRANSMISSION (Continued) **S109346067**

Qty Released: unknown
Date Released: unknown
Update Date: 09/19/1995
Update By: Not reported
Substance Code: 100-41-4
Substance Name: ETHYLBENZENE
Substance Abbrev.: Not reported
Substance Category ID: 8515
Substance Category: Volatiles
Category Level: Not reported
Created By: Not reported
Created Date: 12/17/2002
Substance Category ID: 8515
Substance Category: Volatiles
Category Level: Not reported
Created By: Not reported
Created Date: 12/17/2002
Substance Alias ID: 316146
Sub Alias Name: ETHYLBENZOL
Substance Alias ID: 316147
Sub Alias Name: PHENYLETHANE
Sampling Result ID: 343651
Feature Id: Not reported
Hazard Release Id: 385213
Medium: 702
Substance Abbrev.: Not reported
Unit Code: Not reported
Observation: False
Owner Operator: False
Lab Data: True
Sample Depth: Not reported
Start Date: 11/18/1994
End Date: Not reported
Min Concentration: Not reported
Max Concentration: Not reported
Sample Comment: 44 mg/kg
Last Update By: t2r
Update Date: 09/19/1995
Decode for MediumID: Sludge

Substance ID.: 121051
Haz Release ID: 385214
Qty Released: unknown
Date Released: unknown
Update Date: 09/19/1995
Update By: Not reported
Substance Code: 1330-20-7
Substance Name: XYLENEs
Substance Abbrev.: Not reported
Substance Category ID: 8526
Substance Category: Volatiles
Category Level: Not reported
Created By: Not reported
Created Date: 12/17/2002
Substance Category ID: 8526
Substance Category: Volatiles
Category Level: Not reported

MR. TRANSMISSION (Continued) **S109346067**

Created By: Not reported
Created Date: 12/17/2002
Substance Alias ID: 317017
Sub Alias Name: DIMETHYLBENZENEs
Substance Alias ID: 317018
Sub Alias Name: XYLOLs
Sampling Result ID: 343652
Feature Id: Not reported
Hazard Release Id: 385214
Medium: 702
Substance Abbrev.: Not reported
Unit Code: Not reported
Observation: False
Owner Operator: False
Lab Data: True
Sample Depth: Not reported
Start Date: 11/18/1994
End Date: Not reported
Min Concentration: Not reported
Max Concentration: Not reported
Sample Comment: 290 mg/kg
Last Update By: t2r
Update Date: 09/19/1995
Decode for MediumID: Sludge

Substance ID.: 121585
Haz Release ID: 385215
Qty Released: unknown
Date Released: unknown
Update Date: 09/19/1995
Update By: Not reported
Substance Code: 67-56-1
Substance Name: METHANOL
Substance Abbrev.: Not reported
Substance Alias ID: 319106
Sub Alias Name: CARBINOL
Substance Alias ID: 319107
Sub Alias Name: METHYL ALCOHOL
Substance Alias ID: 319108
Sub Alias Name: WOOD ALCOHOL
Substance Alias ID: 319109
Sub Alias Name: WOOD SPIRIT
Sampling Result ID: 343653
Feature Id: Not reported
Hazard Release Id: 385215
Medium: 702
Substance Abbrev.: Not reported
Unit Code: Not reported
Observation: False
Owner Operator: False
Lab Data: True
Sample Depth: Not reported
Start Date: 11/18/1994
End Date: Not reported
Min Concentration: Not reported
Max Concentration: Not reported
Sample Comment: 315 mg/kg

MR. TRANSMISSION (Continued) **S109346067**

Last Update By: t2r
Update Date: 09/19/1995
Decode for MediumID: Sludge

Substance ID.: 120837
Haz Release ID: 385216
Qty Released: unknown
Date Released: unknown
Update Date: 09/19/1995
Update By: Not reported
Substance Code: 106-44-5
Substance Name: CRESOL,4-
Substance Abbrev.: Not reported
Substance Alias ID: 316281
Sub Alias Name: CRESOL,p-
Substance Alias ID: 316282
Sub Alias Name: CRESYLIC ACID,p-
Substance Alias ID: 316283
Sub Alias Name: HYDROXY-4-METHYLBENZENE,1-
Substance Alias ID: 316284
Sub Alias Name: HYDROXYTOLUENE,4-
Substance Alias ID: 316285
Sub Alias Name: HYDROXYTOLUENE,p-
Substance Alias ID: 316286
Sub Alias Name: METHYLHYDROXYBENZENE,p-
Substance Alias ID: 316287
Sub Alias Name: METHYLPHENOL,4-
Substance Alias ID: 316288
Sub Alias Name: METHYLPHENOL,p-
Substance Alias ID: 316289
Sub Alias Name: OXYTOLUENE,p-
Substance Alias ID: 316290
Sub Alias Name: TOLYL ALCOHOL,p-
Sampling Result ID: 343654
Feature Id: Not reported
Hazard Release Id: 385216
Medium: 702
Substance Abbrev.: Not reported
Unit Code: Not reported
Observation: False
Owner Operator: False
Lab Data: True
Sample Depth: Not reported
Start Date: 11/18/1994
End Date: Not reported
Min Concentration: Not reported
Max Concentration: Not reported
Sample Comment: 8.3 mg/kg
Last Update By: t2r
Update Date: 09/19/1995
Decode for MediumID: Sludge

Substance ID.: 121829
Haz Release ID: 385217
Qty Released: unknown
Date Released: unknown
Update Date: 09/19/1995

MR. TRANSMISSION (Continued) **S109346067**

Update By: Not reported
Substance Code: 86-73-7
Substance Name: FLUORENE
Substance Abbrev.: Not reported
Substance Category ID: 8489
Substance Category: Semi-volatiles
Category Level: Not reported
Created By: Not reported
Created Date: 12/17/2002
Substance Category ID: 8489
Substance Category: Semi-volatiles
Category Level: Not reported
Created By: Not reported
Created Date: 12/17/2002
Substance Alias ID: 317663
Sub Alias Name: BIPHENYLENEMETHANE,o-
Substance Alias ID: 317664
Sub Alias Name: DIPHENYLENEMETHANE
Substance Alias ID: 317665
Sub Alias Name: METHYLENEBIPHENYL,2,2'-
Sampling Result ID: 343655
Feature Id: Not reported
Hazard Release Id: 385217
Medium: 702
Substance Abbrev.: Not reported
Unit Code: Not reported
Observation: False
Owner Operator: False
Lab Data: True
Sample Depth: Not reported
Start Date: 11/18/1994
End Date: Not reported
Min Concentration: Not reported
Max Concentration: Not reported
Sample Comment: 4.8 mg/kg
Last Update By: t2r
Update Date: 09/19/1995
Decode for MediumID: Sludge

Substance ID.: 121195
Haz Release ID: 385218
Qty Released: unknown
Date Released: unknown
Update Date: 09/19/1995
Update By: Not reported
Substance Code: 206-44-0
Substance Name: FLUORANTHENE
Substance Abbrev.: Not reported
Substance Category ID: 8491
Substance Category: Semi-volatiles
Category Level: Not reported
Created By: Not reported
Created Date: 12/17/2002
Substance Category ID: 8491
Substance Category: Semi-volatiles
Category Level: Not reported
Created By: Not reported

MR. TRANSMISSION (Continued) **S109346067**

Created Date: 12/17/2002
Substance Alias ID: 317398
Sub Alias Name: BENZACENAPHTHENE,1,2-
Substance Alias ID: 317399
Sub Alias Name: BENZO(jk)FLUORENE
Sampling Result ID: 343656
Feature Id: Not reported
Hazard Release Id: 385218
Medium: 702
Substance Abbrev.: Not reported
Unit Code: Not reported
Observation: False
Owner Operator: False
Lab Data: True
Sample Depth: Not reported
Start Date: 11/18/1994
End Date: Not reported
Min Concentration: Not reported
Max Concentration: Not reported
Sample Comment: 3.8 mg/kg
Last Update By: t2r
Update Date: 09/19/1995
Decode for MediumID: Sludge

Substance ID.: 121868
Haz Release ID: 385219
Qty Released: unknown
Date Released: unknown
Update Date: 09/19/1995
Update By: Not reported
Substance Code: 91-20-3
Substance Name: NAPHTHALENE
Substance Abbrev.: Not reported
Substance Category ID: 8494
Substance Category: Semi-volatiles
Category Level: Not reported
Created By: Not reported
Created Date: 12/17/2002
Substance Category ID: 8494
Substance Category: Semi-volatiles
Category Level: Not reported
Created By: Not reported
Created Date: 12/17/2002
Substance Alias ID: 317793
Sub Alias Name: MOTH BALLS
Substance Alias ID: 317794
Sub Alias Name: NAPHTHENE
Substance Alias ID: 317795
Sub Alias Name: TAR CAMPHOR
Sampling Result ID: 343657
Feature Id: Not reported
Hazard Release Id: 385219
Medium: 702
Substance Abbrev.: Not reported
Unit Code: Not reported
Observation: False
Owner Operator: False

MR. TRANSMISSION (Continued) **S109346067**

Lab Data: True
Sample Depth: Not reported
Start Date: 11/18/1994
End Date: Not reported
Min Concentration: Not reported
Max Concentration: Not reported
Sample Comment: 24 mg/kg
Last Update By: t2r
Update Date: 09/19/1995
Decode for MediumID: Sludge

Substance ID.: 121824
Haz Release ID: 385220
Qty Released: unknown
Date Released: unknown
Update Date: 09/19/1995
Update By: Not reported
Substance Code: 85-01-8
Substance Name: PHENANTHRENE
Substance Abbrev.: Not reported
Substance Alias ID: 317648
Sub Alias Name: PHENATHRIN
Sampling Result ID: 343658
Feature Id: Not reported
Hazard Release Id: 385220
Medium: 702
Substance Abbrev.: Not reported
Unit Code: Not reported
Observation: False
Owner Operator: False
Lab Data: True
Sample Depth: Not reported
Start Date: 11/18/1994
End Date: Not reported
Min Concentration: Not reported
Max Concentration: Not reported
Sample Comment: 8 mg/kg
Last Update By: t2r
Update Date: 09/19/1995
Decode for MediumID: Sludge

Substance ID.: 121821
Haz Release ID: 385221
Qty Released: unknown
Date Released: unknown
Update Date: 09/19/1995
Update By: Not reported
Substance Code: 84-74-2
Substance Name: DI-n-BUTYL PHTHALATE
Substance Abbrev.: Not reported
Substance Alias ID: 317639
Sub Alias Name: BENZENEDICARBOXYLIC ACID,1,2-, DIBUTYL ESTER
Substance Alias ID: 317640
Sub Alias Name: BUTYL PHTHALATE
Substance Alias ID: 317641
Sub Alias Name: BUTYL PHTHALATE,n-
Substance Alias ID: 317642

MR. TRANSMISSION (Continued) **S109346067**

Sub Alias Name: DBP
Substance Alias ID: 317643
Sub Alias Name: DIBUTYL PHTHALATE
Sampling Result ID: 343659
Feature Id: Not reported
Hazard Release Id: 385221
Medium: 702
Substance Abbrev.: Not reported
Unit Code: Not reported
Observation: False
Owner Operator: False
Lab Data: True
Sample Depth: Not reported
Start Date: 11/18/1994
End Date: Not reported
Min Concentration: Not reported
Max Concentration: Not reported
Sample Comment: 6.4 mg/kg
Last Update By: t2r
Update Date: 09/19/1995
Decode for MediumID: Sludge
Sampling Result ID: 343660
Feature Id: Not reported
Hazard Release Id: 385221
Medium: 703
Substance Abbrev.: Not reported
Unit Code: Not reported
Observation: False
Owner Operator: False
Lab Data: True
Sample Depth: Not reported
Start Date: 11/18/1994
End Date: Not reported
Min Concentration: Not reported
Max Concentration: Not reported
Sample Comment: 1.1 mg/kg
Last Update By: t2r
Update Date: 09/19/1995
Decode for MediumID: Soil

Substance ID.: 120942
Haz Release ID: 385222
Qty Released: unknown
Date Released: unknown
Update Date: 09/19/1995
Update By: Not reported

Substance Code: 117-84-0
Substance Name: DI-n-OCTYL PHTHALATE
Substance Abbrev.: Not reported
Substance Alias ID: 316662
Sub Alias Name: BENZENEDICARBOXYLIC ACID,1,2-, DIOCTYL ESTER
Substance Alias ID: 316663
Sub Alias Name: BENZENEDICARBOXYLIC ACID,o-, DIOCTYL ESTER
Substance Alias ID: 316664
Sub Alias Name: DIOCTYL PHTHALATE,n-
Substance Alias ID: 316665
Sub Alias Name: DIOCTYL-o-BENZENEDICARBOXYLATE

MR. TRANSMISSION (Continued) **S109346067**

Substance Alias ID: 316666
Sub Alias Name: DIOCTYL-o-PHTHALATE
Sampling Result ID: 343661
Feature Id: Not reported
Hazard Release Id: 385222
Medium: 702
Substance Abbrev.: Not reported
Unit Code: Not reported
Observation: False
Owner Operator: False
Lab Data: True
Sample Depth: Not reported
Start Date: 11/18/1994
End Date: Not reported
Min Concentration: Not reported
Max Concentration: Not reported
Sample Comment: 32 mg/kg
Last Update By: t2r
Update Date: 09/19/1995
Decode for MediumID: Sludge

Substance ID.: 121019
Haz Release ID: 385223
Qty Released: unknown
Date Released: unknown
Update Date: 09/19/1995
Update By: Not reported
Substance Code: 129-00-0
Substance Name: PYRENE
Substance Abbrev.: Not reported
Substance Category ID: 8497
Substance Category: Semi-volatiles
Category Level: Not reported
Created By: Not reported
Created Date: 12/17/2002
Substance Category ID: 8497
Substance Category: Semi-volatiles
Category Level: Not reported
Created By: Not reported
Created Date: 12/17/2002
Substance Alias ID: 316950
Sub Alias Name: BENZO(def)PHENANTHRENE
Sampling Result ID: 343662
Feature Id: Not reported
Hazard Release Id: 385223
Medium: 702
Substance Abbrev.: Not reported
Unit Code: Not reported
Observation: False
Owner Operator: False
Lab Data: True
Sample Depth: Not reported
Start Date: 11/18/1994
End Date: Not reported
Min Concentration: Not reported
Max Concentration: Not reported
Sample Comment: 3.5 mg/kg

MR. TRANSMISSION (Continued) **S109346067**

Last Update By: t2r
Update Date: 09/19/1995
Decode for MediumID: Sludge

Substance ID.: 120941
Haz Release ID: 385224
Qty Released: unknown
Date Released: unknown
Update Date: 09/19/1995
Update By: Not reported
Substance Code: 117-81-7
Substance Name: BIS(2-ETHYLHEXYL)PHTHALATE
Substance Abbrev.: Not reported
Substance Category ID: 8480
Substance Category: Semi-volatiles
Category Level: Not reported
Created By: Not reported
Created Date: 12/17/2002
Substance Category ID: 8480
Substance Category: Semi-volatiles
Category Level: Not reported
Created By: Not reported
Created Date: 12/17/2002
Substance Alias ID: 316655
Sub Alias Name: BIS(2-ETHYLHEXYL)-1,2-BENZENEDICARBOXYLATE
Substance Alias ID: 316656
Sub Alias Name: BIS(2-ETHYLHEXYL)-o-PHTHALATE
Substance Alias ID: 316657
Sub Alias Name: DI(2-ETHYLHEXYL)ORTHOPHTHALATE
Substance Alias ID: 316658
Sub Alias Name: DI-2-ETHYLHEXYLPHTHALATE
Substance Alias ID: 316659
Sub Alias Name: DI-sec-OCTYL PHTHALATE
Substance Alias ID: 316660
Sub Alias Name: DIOCTYL PHTHALATE
Substance Alias ID: 316661
Sub Alias Name: PHTHALIC ACID, BIS(2-ETHYLHEXYL) ESTER
Sampling Result ID: 343663
Feature Id: Not reported
Hazard Release Id: 385224
Medium: 703
Substance Abbrev.: Not reported
Unit Code: Not reported
Observation: False
Owner Operator: False
Lab Data: True
Sample Depth: Not reported
Start Date: 11/18/1994
End Date: Not reported
Min Concentration: Not reported
Max Concentration: Not reported
Sample Comment: 19 mg/kg
Last Update By: t2r
Update Date: 09/19/1995
Decode for MediumID: Soil
Sampling Result ID: 343664
Feature Id: Not reported

MR. TRANSMISSION (Continued) **S109346067**

Hazard Release Id: 385224
Medium: 702
Substance Abbrev.: Not reported
Unit Code: Not reported
Observation: False
Owner Operator: False
Lab Data: True
Sample Depth: Not reported
Start Date: 11/18/1994
End Date: Not reported
Min Concentration: Not reported
Max Concentration: Not reported
Sample Comment: 160 mg/kg
Last Update By: t2r
Update Date: 09/19/1995
Decode for MediumID: Sludge

Substance ID.: 121907
Haz Release ID: 385225
Qty Released: unknown
Date Released: unknown
Update Date: 09/19/1995
Update By: Not reported
Substance Code: 95-50-1
Substance Name: DICHLOROBENZENE,1,2-
Substance Abbrev.: Not reported
Substance Alias ID: 317942
Sub Alias Name: BENZENE,1,2-DICHLORO-
Substance Alias ID: 317943
Sub Alias Name: CHLOROBEN
Substance Alias ID: 317944
Sub Alias Name: DICHLOROBENZENE,o-
Substance Alias ID: 317945
Sub Alias Name: DILANTIN DB
Substance Alias ID: 317946
Sub Alias Name: DOWTHERM E
Sampling Result ID: 343665
Feature Id: Not reported
Hazard Release Id: 385225
Medium: 702
Substance Abbrev.: Not reported
Unit Code: Not reported
Observation: False
Owner Operator: False
Lab Data: True
Sample Depth: Not reported
Start Date: 11/18/1994
End Date: 11/18/1994
Min Concentration: Not reported
Max Concentration: Not reported
Sample Comment: 5.6 mg/kg
Last Update By: t2r
Update Date: 09/19/1995
Decode for MediumID: Sludge

Substance ID.: 121826
Haz Release ID: 385226

MR. TRANSMISSION (Continued) **S109346067**

Qty Released: unknown
Date Released: unknown
Update Date: 09/19/1995
Update By: Not reported
Substance Code: 85-68-7
Substance Name: BUTYL BENZYL PHTHALATE
Substance Abbrev.: Not reported
Substance Alias ID: 317652
Sub Alias Name: BENZYL-n-BUTYL PHTHALATE
Substance Alias ID: 317653
Sub Alias Name: PHTHALIC ACID, BENZYL BUTYL ESTER
Sampling Result ID: 343666
Feature Id: Not reported
Hazard Release Id: 385226
Medium: 702
Substance Abbrev.: Not reported
Unit Code: Not reported
Observation: False
Owner Operator: False
Lab Data: True
Sample Depth: Not reported
Start Date: 11/18/1994
End Date: Not reported
Min Concentration: Not reported
Max Concentration: Not reported
Sample Comment: 7.8 mg/kg
Last Update By: t2r
Update Date: 09/19/1995
Decode for MediumID: Sludge

Substance ID.: 121877
Haz Release ID: 385227
Qty Released: unknown
Date Released: unknown
Update Date: 09/19/1995
Update By: Not reported
Substance Code: 91-94-1
Substance Name: DICHLOROBENZIDINE,3,3'-
Substance Abbrev.: Not reported
Substance Category ID: 8484
Substance Category: Semi-volatiles
Category Level: Not reported
Created By: Not reported
Created Date: 12/17/2002
Substance Category ID: 8484
Substance Category: Semi-volatiles
Category Level: Not reported
Created By: Not reported
Created Date: 12/17/2002
Substance Alias ID: 317834
Sub Alias Name: BENZIDINE,3,3'-DICHLORO-
Substance Alias ID: 317835
Sub Alias Name: DIAMINO-3,3'-DICHLOROBIPHENYL,4,4'-
Substance Alias ID: 317836
Sub Alias Name: DICHLOROBENZIDINE,o,o'-
Sampling Result ID: 343667
Feature Id: Not reported

MR. TRANSMISSION (Continued) **S109346067**

Hazard Release Id: 385227
Medium: 702
Substance Abbrev.: Not reported
Unit Code: Not reported
Observation: False
Owner Operator: False
Lab Data: True
Sample Depth: Not reported
Start Date: 11/18/1994
End Date: Not reported
Min Concentration: Not reported
Max Concentration: Not reported
Sample Comment: 13 mg/kg
Last Update By: t2r
Update Date: 09/19/1995
Decode for MediumID: Sludge

Substance ID.: 121587
Haz Release ID: 385228
Qty Released: unknown
Date Released: unknown
Update Date: 09/19/1995
Update By: Not reported
Substance Code: 67-64-1
Substance Name: ACETONE
Substance Abbrev.: Not reported
Substance Alias ID: 319114
Sub Alias Name: DIMETHYL KETONE
Substance Alias ID: 319115
Sub Alias Name: KETOPROPANE,beta-
Substance Alias ID: 319116
Sub Alias Name: PROPANONE,2-
Substance Alias ID: 319117
Sub Alias Name: PYROACETIC ETHER
Comment ID: 303141
Release Code: Data Sources
Release Comments: Background Information, JBR Environmental Consultants, 11/18/94.
Decode for Relcomcd: Data Sources
Sampling Result ID: 343668
Feature Id: Not reported
Hazard Release Id: 385228
Medium: 702
Substance Abbrev.: Not reported
Unit Code: Not reported
Observation: False
Owner Operator: False
Lab Data: True
Sample Depth: Not reported
Start Date: 11/18/1994
End Date: Not reported
Min Concentration: Not reported
Max Concentration: Not reported
Sample Comment: 0.13 mg/kg
Last Update By: t2r
Update Date: 09/19/1995
Decode for MediumID: Sludge
Sampling Result ID: 343742

MR. TRANSMISSION (Continued) **S109346067**

Feature Id: Not reported
Hazard Release Id: 385228
Medium: 703
Substance Abbrev.: Not reported
Unit Code: Not reported
Observation: False
Owner Operator: False
Lab Data: True
Sample Depth: Not reported
Start Date: 11/18/1994
End Date: Not reported
Min Concentration: Not reported
Max Concentration: Not reported
Sample Comment: 0.19 mg/kg
Last Update By: t2r
Update Date: 10/04/1995
Decode for MediumID: Soil

Substance ID.: 121777
Haz Release ID: 385229
Qty Released: unknown
Date Released: unknown
Update Date: 09/19/1995
Update By: Not reported
Substance Code: 78-93-3
Substance Name: METHYL ETHYL KETONE
Substance Abbrev.: Not reported
Substance Alias ID: 317507
Sub Alias Name: BUTANONE,2-
Substance Alias ID: 317508
Sub Alias Name: ETHYL METHYL KETONE
Substance Alias ID: 317509
Sub Alias Name: MEK
Substance Alias ID: 317510
Sub Alias Name: METHYL ACETONE
Sampling Result ID: 343669
Feature Id: Not reported
Hazard Release Id: 385229
Medium: 702
Substance Abbrev.: Not reported
Unit Code: Not reported
Observation: False
Owner Operator: False
Lab Data: True
Sample Depth: Not reported
Start Date: 11/18/1994
End Date: Not reported
Min Concentration: Not reported
Max Concentration: Not reported
Sample Comment: .028 mg/kg
Last Update By: t2r
Update Date: 09/19/1995
Decode for MediumID: Sludge

Narrative:
NARR ID: 5734908
NARR Code: Contamination
Created By: Not reported

MR. TRANSMISSION (Continued) **S109346067**

Created Date: 12/17/2002
Updated By: Not reported
Updated Date: 12/17/2002
Decode for NarcdID: Contamination
NARR Comments: (2/12/1998 TER/VCP) The Bill Yoder Jeep-Eagle and Bill Yoder Custom Van Shop properties were leased by Chrysler Realty Corporation (CRC) from the owners: Melba Roth (18449 SE Stark) and Lyle Cumming (18345 SE Stark). Bill Yoder subleased the properties from CRC. A pending transfer of the lease from CRC to Bill Yoder resulted in CRC performing Phase I Preliminary Assessments in 1994, which identified the following potential release sources: 1) three underground storage tanks (two gasoline and one waste oil) north of the Jeep-Eagle main building; 2) six hydraulic hoists (three of which were out-of-service) in the main Jeep-Eagle building; and 3) seven dry wells, five on the Jeep-Eagle property and two on the Custom Vans property. Phase II Assessments were conducted following the results of the Phase I. Sump samples were collected and soil borings were completed downgradient of each dry well. Analytical results confirmed the presence of gasoline and heavy oil range petroleum hydrocarbon contamination, BTEX compounds, and other volatile and semivolatile organic compounds. Following the Phase II Assessment, CRC signed a Letter Agreement with the Voluntary Cleanup Program in February 1995 for review and oversight of further investigation and cleanup.

NARR ID: 5734909
NARR Code: Hazardous Substance/Waste Types
Created By: Not reported
Created Date: 12/17/2002
Updated By: Not reported
Updated Date: 12/17/2002
Decode for NarcdID: Hazardous Substance/Waste Types
NARR Comments: Gasoline and heavy oil range petroleum hydrocarbons and constituents (benzene, toluene, ethylbenzene, xylenes) and other volatile and semivolatile organic compounds.

NARR ID: 5734910
NARR Code: Manner of Release
Created By: Not reported
Created Date: 12/17/2002
Updated By: Not reported
Updated Date: 12/17/2002
Decode for NarcdID: Manner of Release
NARR Comments: Releases to dry wells from past business practices including operation and maintenance of automobiles. Releases likely occurred between 1978 and the early 1990s, when current waste-management practices were implemented.

NARR ID: 5734911
NARR Code: Media Contamination
Created By: Not reported
Created Date: 12/17/2002
Updated By: Not reported
Updated Date: 12/17/2002
Decode for NarcdID: Media Contamination
NARR Comments: <quot>Sludge<quot> data above are samples collected directly from sumps and dry wells.

MR. TRANSMISSION (Continued) **S109346067**

NARR ID: 5734912
NARR Code: Site Ownership
Created By: Not reported
Created Date: 12/17/2002
Updated By: Not reported
Updated Date: 12/17/2002
Decode for NarcdID: Site Ownership
NARR Comments: Prior to 1968, the site was agricultural and/or residential land. Subsequent uses were mobile home sales, a DEQ VIP Station, and a furniture showroom.

NARR ID: 5734913
NARR Code: Pathways Other Hazards
Created By: Not reported
Created Date: 12/17/2002
Updated By: Not reported
Updated Date: 12/17/2002
Decode for NarcdID: Pathways & Other Hazards
NARR Comments: The site vicinity includes light commercial and some residential use. Shallow unconfined groundwater is at a depth of 50-55 feet. Well logs from the area suggest that static water levels fluctuate significantly based in part on seasonal conditions. Groundwater flows north-northwest toward the Columbia River. The nearest city well is operated by the City of Rockwood, about 0.75 miles west (cross gradient) of the site. The nearest downgradient well is more than one mile north of the site. Drinking water to local residents and businesses is provided by the Portland Water Bureau from the Bull Run Reservoir. The ground surface of the site gently slopes to the north. The nearest surface water is Fairview Creek, approximately 1 mile east.

NARR ID: 5734914
NARR Code: Remedial Action
Created By: Not reported
Created Date: 12/17/2002
Updated By: KDANA
Updated Date: 10/03/2011
Decode for NarcdID: Remedial Action
NARR Comments: (2/12/1998 TER/VCP) CRC submitted a Work Plan for site investigative work to DEQ in June 1995. DEQ and CRC agreed to address the hydraulic hoists separately from the other site work. CRC then changed consultants, and a revised work plan was submitted by Dames & Moore in November 1995. Field work was completed in April 1996. A Site Characterization report was approved by DEQ in July 1996. Sludge was removed from all sumps and from all dry wells except DW-2AB and DW-5 by the end of September. Additional sampling indicated that no soil cleanup was necessary, and that groundwater impacts were not a concern. A No Further Action letter was issued in August 1997. The NFA did not apply to the hydraulic hoists. Melba Roth signed a Letter Agreement with DEQ on September 1, 1997 for oversight of the hydraulic hoist removal. Work plans for the removal were reviewed by DEQ and EPA in September 1997. PCBs were detected in soil during sampling and hoist removal in October 1997. TPH & PCB impacted soils were removed at each hoist. The concrete floor of the building was cleaned and a report submitted to DEQ in November 1997. A No Further Action determination was proposed in December 1997 and approved in February 1998. (9/30/2011 KPD/VCP) DEQ's UIC program referred the

MR. TRANSMISSION (Continued) **S109346067**

site to Cleanup in February 2008. An investigation of five underground injection control wells at the site in 2005 showed contamination above DEQ's risk-based screening levels. The UICs need to be cleaned up and decommissioned. (See UIC file #13203). The site was added to a waiting list for assignment to a Cleanup Project Manager in October 2008, but eventually was dropped from the list in September 2011 due to an apparent lack of interest from the site owner/operator. The site is a medium priority for further action.

Administrative Action:

Action ID: 9519
Region: Northwestern Region
Complete Date: 09/30/2011
Rank Value: Not reported
Cleanup Flag: False
Created Date: 12/09/2010
Decode for AgencyID: Department of Environmental Quality
Decode for RegionID: Northwest Region
Category: Remedial Action
Action Code Flag: False
Action: VCS Waiting List
Further Action: Medium
Comments: Not reported

Action ID: 9463
Region: Northwestern Region
Complete Date: 02/02/1998
Rank Value: Not reported
Cleanup Flag: False
Created Date: 04/26/2012
Decode for AgencyID: Department of Environmental Quality
Decode for RegionID: Northwest Region
Category: Remedial Action
Action Code Flag: False
Action: Partial No Further Action
Further Action: 0
Comments: Not reported

Action ID: 9442
Region: Northwestern Region
Complete Date: 02/13/1995
Rank Value: 0
Cleanup Flag: False
Created Date: 12/17/2002
Decode for AgencyID: Department of Environmental Quality
Decode for RegionID: Northwest Region
Category: Remedial Action
Action Code Flag: False
Action: NEGOTIATIONS
Further Action: Not reported
Comments: Not reported

Action ID: 9424
Region: Northwestern Region
Complete Date: Not reported
Rank Value: 0
Cleanup Flag: False
Created Date: 12/17/2002

MR. TRANSMISSION (Continued) **S109346067**

Decode for AgencyID: Department of Environmental Quality
Decode for RegionID: Northwest Region
Category: Administrative Action
Action Code Flag: False
Action: Site added to database
Further Action: Not reported
Comments: Not reported

Action ID: 9484
Region: Northwestern Region
Complete Date: 08/11/1997
Rank Value: 0
Cleanup Flag: False
Created Date: 12/17/2002
Decode for AgencyID: Department of Environmental Quality
Decode for RegionID: Northwest Region
Category: Remedial Action
Action Code Flag: False
Action: REMEDIAL INVESTIGATION
Further Action: Not reported
Comments: Not reported

Action ID: 9440
Region: Northwestern Region
Complete Date: 02/13/1995
Rank Value: 0
Cleanup Flag: False
Created Date: 12/17/2002
Decode for AgencyID: Department of Environmental Quality
Decode for RegionID: Northwest Region
Category: Remedial Action
Action Code Flag: False
Action: Letter Agreement
Further Action: Not reported
Comments: Not reported

Action ID: 9425
Region: Northwestern Region
Complete Date: 04/10/1995
Rank Value: 0
Cleanup Flag: False
Created Date: 12/17/2002
Decode for AgencyID: Department of Environmental Quality
Decode for RegionID: Northwest Region
Category: Remedial Action
Action Code Flag: False
Action: SITE EVALUATION
Further Action: Not reported
Comments: Not reported

Action ID: 9459
Region: Northwestern Region
Complete Date: 04/10/1995
Rank Value: 0
Cleanup Flag: False
Created Date: 12/17/2002
Decode for AgencyID: Department of Environmental Quality

MR. TRANSMISSION (Continued) **S109346067**

Decode for RegionID: Northwest Region
Category: Remedial Action
Action Code Flag: False
Action: PRELIMINARY ASSESSMENT EQUIVALENT
Further Action: Not reported
Comments: Not reported

Action ID: 9437
Region: Northwestern Region
Complete Date: 04/11/1995
Rank Value: 0
Cleanup Flag: False
Created Date: 12/17/2002
Decode for AgencyID: Department of Environmental Quality
Decode for RegionID: Northwest Region
Category: Listing Action
Action Code Flag: False
Action: Listing Review completed
Further Action: Not reported
Comments: Not reported

Action ID: 9498
Region: Northwestern Region
Complete Date: 04/12/1995
Rank Value: 0
Cleanup Flag: False
Created Date: 12/17/2002
Decode for AgencyID: Department of Environmental Quality
Decode for RegionID: Northwest Region
Category: Listing Action
Action Code Flag: False
Action: Proposal for Confirmed Release List recommended
Further Action: Not reported
Comments: Not reported

Action ID: 9499
Region: Northwestern Region
Complete Date: 04/12/1995
Rank Value: 0
Cleanup Flag: False
Created Date: 12/17/2002
Decode for AgencyID: Department of Environmental Quality
Decode for RegionID: Northwest Region
Category: Listing Action
Action Code Flag: False
Action: Proposal for Inventory recommended
Further Action: Not reported
Comments: Not reported

Action ID: 9463
Region: Northwestern Region
Complete Date: 08/11/1997
Rank Value: 0
Cleanup Flag: False
Created Date: 12/17/2002
Decode for AgencyID: Department of Environmental Quality
Decode for RegionID: Northwest Region

MR. TRANSMISSION (Continued) **S109346067**

Category: Remedial Action
Action Code Flag: False
Action: Partial No Further Action
Further Action: Not reported
Comments: Not reported

Action ID: 9491
Region: Northwestern Region
Complete Date: 09/15/1996
Rank Value: 0
Cleanup Flag: False
Created Date: 12/17/2002
Decode for AgencyID: Department of Environmental Quality
Decode for RegionID: Northwest Region
Category: Remedial Action
Action Code Flag: False
Action: REMOVAL
Further Action: Not reported
Comments: Not reported

Action ID: 9492
Region: Northwestern Region
Complete Date: 10/08/1997
Rank Value: 0
Cleanup Flag: False
Created Date: 12/17/2002
Decode for AgencyID: Department of Environmental Quality
Decode for RegionID: Northwest Region
Category: Remedial Action
Action Code Flag: False
Action: REMOVAL ASSESSMENT
Further Action: Not reported
Comments: Not reported

Action ID: 9491
Region: Northwestern Region
Complete Date: 12/10/1997
Rank Value: 0
Cleanup Flag: False
Created Date: 12/17/2002
Decode for AgencyID: Department of Environmental Quality
Decode for RegionID: Northwest Region
Category: Remedial Action
Action Code Flag: False
Action: REMOVAL
Further Action: Not reported
Comments: Not reported

Action ID: 9442
Region: Northwestern Region
Complete Date: 09/01/1997
Rank Value: 0
Cleanup Flag: False
Created Date: 12/17/2002
Decode for AgencyID: Department of Environmental Quality
Decode for RegionID: Northwest Region
Category: Remedial Action

MR. TRANSMISSION (Continued) **S109346067**

Action Code Flag: False
Action: NEGOTIATIONS
Further Action: Not reported
Comments: Not reported

Action ID: 9440
Region: Northwestern Region
Complete Date: 09/01/1997
Rank Value: 0
Cleanup Flag: False
Created Date: 12/17/2002
Decode for AgencyID: Department of Environmental Quality
Decode for RegionID: Northwest Region
Category: Remedial Action
Action Code Flag: False
Action: Letter Agreement
Further Action: Not reported
Comments: Not reported

Action ID: 9470
Region: Northwestern Region
Complete Date: 02/25/2008
Rank Value: Not reported
Cleanup Flag: False
Created Date: 02/25/2008
Decode for AgencyID: Department of Environmental Quality
Decode for RegionID: Northwest Region
Category: Remedial Action
Action Code Flag: False
Action: Other remedial or investigative action recommended
Further Action: Medium
Comments: Not reported

Operations:
Operation Id: 133007
Operation Status: Active
Common Name: Bill Yoder - Jeep Eagle
Yrs of Operation: 1978 to present.
Comments: Automobile dealership & van customizing.
Updated Date: 06/20/2001
Updated By: jmw
Decode for OpstatID: Active
Operations SIC Id: 196748
SIC Code: 5511
Created By: Not reported
Created Date: 12/17/2002
Operations SIC Id: 196749
SIC Code: 7549
Created By: Not reported
Created Date: 12/17/2002

VCS:
Name: MR. TRANSMISSION
Address: 18449 SE STARK ST.
City,State,Zip: PORTLAND, OR 97233
ECS Site ID: 1676
Facility Size: 1.39 acres

MR. TRANSMISSION (Continued) **S109346067**

Action:	Site added to database
Start Date:	04/25/1995
End Date:	Not reported
Program:	VCS
Latitude:	45.5194
Longitude:	-122.4736
Primary Action Flag:	False
Investigation Code:	SUS
IC EC:	Not reported
Region:	Not reported

Name:	MR. TRANSMISSION
Address:	18449 SE STARK ST.
City,State,Zip:	PORTLAND, OR 97233
ECS Site ID:	1676
Facility Size:	1.39 acres
Action:	SITE EVALUATION
Start Date:	02/14/1995
End Date:	04/10/1995
Program:	VCS
Latitude:	45.5194
Longitude:	-122.4736
Primary Action Flag:	False
Investigation Code:	SUS
IC EC:	Not reported
Region:	Not reported

Name:	MR. TRANSMISSION
Address:	18449 SE STARK ST.
City,State,Zip:	PORTLAND, OR 97233
ECS Site ID:	1676
Facility Size:	1.39 acres
Action:	Listing Review completed
Start Date:	04/11/1995
End Date:	04/11/1995
Program:	VCS
Latitude:	45.5194
Longitude:	-122.4736
Primary Action Flag:	False
Investigation Code:	SUS
IC EC:	Not reported
Region:	Not reported

Name:	MR. TRANSMISSION
Address:	18449 SE STARK ST.
City,State,Zip:	PORTLAND, OR 97233
ECS Site ID:	1676
Facility Size:	1.39 acres
Action:	Letter Agreement
Start Date:	02/13/1995
End Date:	02/13/1995
Program:	VCS
Latitude:	45.5194
Longitude:	-122.4736
Primary Action Flag:	False
Investigation Code:	SUS
IC EC:	Not reported

MR. TRANSMISSION (Continued) **S109346067**

Region: Not reported

Name: MR. TRANSMISSION
Address: 18449 SE STARK ST.
City,State,Zip: PORTLAND, OR 97233
ECS Site ID: 1676
Facility Size: 1.39 acres
Action: Letter Agreement
Start Date: 09/01/1997
End Date: 09/01/1997
Program: VCS
Latitude: 45.5194
Longitude: -122.4736
Primary Action Flag: False
Investigation Code: SUS
IC EC: Not reported
Region: Not reported

Name: MR. TRANSMISSION
Address: 18449 SE STARK ST.
City,State,Zip: PORTLAND, OR 97233
ECS Site ID: 1676
Facility Size: 1.39 acres
Action: NEGOTIATIONS
Start Date: 08/19/1997
End Date: 09/01/1997
Program: VCS
Latitude: 45.5194
Longitude: -122.4736
Primary Action Flag: False
Investigation Code: SUS
IC EC: Not reported
Region: Not reported

Name: MR. TRANSMISSION
Address: 18449 SE STARK ST.
City,State,Zip: PORTLAND, OR 97233
ECS Site ID: 1676
Facility Size: 1.39 acres
Action: NEGOTIATIONS
Start Date: 12/07/1994
End Date: 02/13/1995
Program: VCS
Latitude: 45.5194
Longitude: -122.4736
Primary Action Flag: False
Investigation Code: SUS
IC EC: Not reported
Region: Not reported

Name: MR. TRANSMISSION
Address: 18449 SE STARK ST.
City,State,Zip: PORTLAND, OR 97233
ECS Site ID: 1676
Facility Size: 1.39 acres
Action: PRELIMINARY ASSESSMENT EQUIVALENT
Start Date: 02/14/1995

MR. TRANSMISSION (Continued) **S109346067**

End Date: 04/10/1995
Program: VCS
Latitude: 45.5194
Longitude: -122.4736
Primary Action Flag: False
Investigation Code: SUS
IC EC: Not reported
Region: Not reported

Name: MR. TRANSMISSION
Address: 18449 SE STARK ST.
City,State,Zip: PORTLAND, OR 97233
ECS Site ID: 1676
Facility Size: 1.39 acres
Action: Partial No Further Action
Start Date: 08/11/1997
End Date: 08/11/1997
Program: VCS
Latitude: 45.5194
Longitude: -122.4736
Primary Action Flag: False
Investigation Code: SUS
IC EC: Not reported
Region: Not reported

Name: MR. TRANSMISSION
Address: 18449 SE STARK ST.
City,State,Zip: PORTLAND, OR 97233
ECS Site ID: 1676
Facility Size: 1.39 acres
Action: Partial No Further Action
Start Date: 02/02/1998
End Date: 02/02/1998
Program: VCS
Latitude: 45.5194
Longitude: -122.4736
Primary Action Flag: False
Investigation Code: SUS
IC EC: Not reported
Region: Not reported

Name: MR. TRANSMISSION
Address: 18449 SE STARK ST.
City,State,Zip: PORTLAND, OR 97233
ECS Site ID: 1676
Facility Size: 1.39 acres
Action: REMEDIAL INVESTIGATION
Start Date: 04/13/1995
End Date: 08/11/1997
Program: VCS
Latitude: 45.5194
Longitude: -122.4736
Primary Action Flag: False
Investigation Code: SUS
IC EC: Not reported
Region: Not reported

MR. TRANSMISSION (Continued) **S109346067**

Name:	MR. TRANSMISSION
Address:	18449 SE STARK ST.
City,State,Zip:	PORTLAND, OR 97233
ECS Site ID:	1676
Facility Size:	1.39 acres
Action:	REMOVAL
Start Date:	08/15/1996
End Date:	09/15/1996
Program:	VCS
Latitude:	45.5194
Longitude:	-122.4736
Primary Action Flag:	False
Investigation Code:	SUS
IC EC:	Not reported
Region:	Not reported

Name:	MR. TRANSMISSION
Address:	18449 SE STARK ST.
City,State,Zip:	PORTLAND, OR 97233
ECS Site ID:	1676
Facility Size:	1.39 acres
Action:	REMOVAL
Start Date:	10/09/1997
End Date:	12/10/1997
Program:	VCS
Latitude:	45.5194
Longitude:	-122.4736
Primary Action Flag:	False
Investigation Code:	SUS
IC EC:	Not reported
Region:	Not reported

Name:	MR. TRANSMISSION
Address:	18449 SE STARK ST.
City,State,Zip:	PORTLAND, OR 97233
ECS Site ID:	1676
Facility Size:	1.39 acres
Action:	REMOVAL ASSESSMENT
Start Date:	09/02/1997
End Date:	10/08/1997
Program:	VCS
Latitude:	45.5194
Longitude:	-122.4736
Primary Action Flag:	False
Investigation Code:	SUS
IC EC:	Not reported
Region:	Not reported

Name:	MR. TRANSMISSION
Address:	18449 SE STARK ST.
City,State,Zip:	PORTLAND, OR 97233
ECS Site ID:	1676
Facility Size:	1.39 acres
Action:	Proposal for Confirmed Release List recommended
Start Date:	04/12/1995
End Date:	04/12/1995
Program:	VCS

MR. TRANSMISSION (Continued) **S109346067**

Latitude:	45.5194
Longitude:	-122.4736
Primary Action Flag:	False
Investigation Code:	SUS
IC EC:	Not reported
Region:	Not reported
Name:	MR. TRANSMISSION
Address:	18449 SE STARK ST.
City,State,Zip:	PORTLAND, OR 97233
ECS Site ID:	1676
Facility Size:	1.39 acres
Action:	Proposal for Inventory recommended
Start Date:	04/12/1995
End Date:	04/12/1995
Program:	VCS
Latitude:	45.5194
Longitude:	-122.4736
Primary Action Flag:	False
Investigation Code:	SUS
IC EC:	Not reported
Region:	Not reported
Name:	MR. TRANSMISSION
Address:	18449 SE STARK ST.
City,State,Zip:	PORTLAND, OR 97233
ECS Site ID:	1676
Facility Size:	1.39 acres
Action:	VCS Waiting List
Start Date:	10/21/2008
End Date:	09/30/2011
Program:	VCS
Latitude:	45.5194
Longitude:	-122.4736
Primary Action Flag:	False
Investigation Code:	SUS
IC EC:	Not reported
Region:	Not reported

---

65 **HOME AUTO REPAIR SITE** **OR ECSI S129397587**
WSW **1716 SE 182ND AVE.** **N/A**
1/2-1 **PORTLAND, OR 97233**
0.786 mi.
4148 ft.

Relative: ECSI:
Higher

Actual:
263 ft.

Name:	HOME AUTO REPAIR SITE
Address:	1716 SE 182ND AVE.
City,State,Zip:	PORTLAND, OR 97233
State ID Number:	2720
Brown ID:	0
Study Area:	False
Region ID:	Not reported
Legislatve ID:	0
Investigation:	Suspect
FACA ID:	41014
Further Action:	0
Lat/Long (dms):	45 30 36.00 / -122 28 31.00

HOME AUTO REPAIR SITE (Continued) **S129397587**

County Code: 26.00
Score Value: 0
Cerclis ID: Not reported
Township Coord.: 1.00
Township Zone: S
Range Coord: 3.00
Range Zone: E
Section Coord: 12
Qtr Section: CB
Tax Lots: 1900
Size: .25 acre
NPL: False
Orphan: False
Updated By: KDAUGHE
Update Date: 12/19/2022
Created Date: 10/04/2000
Decode For RegionID: Not reported
Decode For BrownID: Not reported
Decode For Furtheract: Not reported
Decode For Investstat: Suspect
Decode For Legislative: Not reported
Alias Name: Rein Property

Narrative:

NARR ID: 5740187
NARR Code: Contamination
Created By: Not reported
Created Date: 12/17/2002
Updated By: Not reported
Updated Date: 12/17/2002
Decode for NarcdID: Contamination
NARR Comments: (10/2/00 MTP/SAS) DEQ SAS received a complaint in November 1998 alleging improper disposal of hazardous waste to the ground surface. It was alleged that during the preceding year the resident at the site operated a car repair business and used gasoline as a solvent. The waste allegedly was discharged in the vicinity of large trees, approximately 35 feet from the property line.

NARR ID: 5740188
NARR Code: Data Sources
Created By: Not reported
Created Date: 12/17/2002
Updated By: Not reported
Updated Date: 12/17/2002
Decode for NarcdID: Data Sources
NARR Comments: DEQ complaint referral.

NARR ID: 5740189
NARR Code: Hazardous Substance/Waste Types
Created By: Not reported
Created Date: 12/17/2002
Updated By: Not reported
Updated Date: 12/17/2002
Decode for NarcdID: Hazardous Substance/Waste Types
NARR Comments: Gasoline, possibly other automotive-related fluids.

NARR ID: 5740190
NARR Code: Manner of Release

HOME AUTO REPAIR SITE (Continued) **S129397587**

Created By: Not reported
Created Date: 12/17/2002
Updated By: Not reported
Updated Date: 12/17/2002
Decode for NarcdID: Manner of Release
NARR Comments: During 1997 and 1998, a site resident allegedly used gasoline to clean automotive parts and discharged the waste to the ground.

NARR ID: 5740191
NARR Code: Remedial Action
Created By: Not reported
Created Date: 12/17/2002
Updated By: Not reported
Updated Date: 12/17/2002
Decode for NarcdID: Remedial Action
NARR Comments: (10/2/00 MTP/SAS) The site was referred from the Complaints Program to the Site Assessment Section (SAS) on December 9, 1999.

NARR ID: 5740192
NARR Code: Health Threats
Created By: Not reported
Created Date: 12/17/2002
Updated By: Not reported
Updated Date: 12/17/2002
Decode for NarcdID: Health Threats
NARR Comments: Surficial contamination could present a risk to site workers, and possibly adjacent residents. Significant contamination may exist in subsurface soil and present a risk to utility trench workers.

Administrative Action:
Action ID: 9424
Region: Northwestern Region
Complete Date: 10/02/2000
Rank Value: 0
Cleanup Flag: False
Created Date: 12/17/2002
Decode for AgencyID: Department of Environmental Quality
Decode for RegionID: Northwest Region
Category: Administrative Action
Action Code Flag: False
Action: Site added to database
Further Action: Not reported
Comments: Not reported

Action ID: 9508
Region: Northwestern Region
Complete Date: 10/02/2000
Rank Value: 0
Cleanup Flag: False
Created Date: 12/17/2002
Decode for AgencyID: Department of Environmental Quality
Decode for RegionID: Northwest Region
Category: Remedial Action
Action Code Flag: False
Action: Site Screening recommended (EV)
Further Action: Not reported
Comments: Not reported

HOME AUTO REPAIR SITE (Continued) **S129397587**

Operations:
Operation Id: 133921
Operation Status: Unknown
Common Name: Rein Property
Yrs of Operation: unknown
Comments: Complaint filed against property renter. Reported car repair operation at residential property.
Updated Date: 10/04/2000
Updated By: jmw
Decode for OpstatID: Unknown

L66 **ROCKWOOD CLEANERS** **OR ECSI** **S106123747**
SW **2434 SE 182ND AVE.** **OR VCP** **N/A**
1/2-1 **PORTLAND, OR 97233** **OR DRYCLEANERS**
0.946 mi.
4996 ft. **Site 1 of 2 in cluster L**

Relative: ECSI:
Higher
Name: ROCKWOOD CLEANERS
Actual: Address: 2434 SE 182ND AVE.
268 ft. City,State,Zip: PORTLAND, OR 97233
State ID Number: 4044
Brown ID: 0
Study Area: False
Region ID: 2
Legislatve ID: 831
Investigation: No Further Action
FACA ID: 81825
Further Action: 0
Lat/Long (dms): 45 30 18.40 / -122 28 30.40
County Code: 26.00
Score Value: Not reported
Cerclis ID: Not reported
Township Coord.: 1.00
Township Zone: S
Range Coord: 3.00
Range Zone: E
Section Coord: 5
Qtr Section: Not reported
Tax Lots: Not reported
Size: Not reported
NPL: False
Orphan: False
Updated By: GWISTAR
Update Date: 12/17/2012
Created Date: 01/29/2004
Decode For RegionID: Northwest Region
Decode For BrownID: Not reported
Decode For Furtheract: Not reported
Decode For Investstat: No Further Action
Decode For Legislative: Owner, operator or other party under agreement, order or consent decree under ORS 465.200 or 465.420

Alias Name: Rockwood Plaza
Alias Name: ML Commercial Properties

Hazardous Release:
Substance ID.: 121781
Haz Release ID: 387770

ROCKWOOD CLEANERS (Continued) **S106123747**

Qty Released: unk.
Date Released: unk.
Update Date: 03/02/2011
Update By: GWISTAR
Substance Code: 79-01-6
Substance Name: TRICHLOROETHYLENE
Substance Abbrev.: Not reported
Substance Category ID: 8523
Substance Category: Volatiles
Category Level: Not reported
Created By: Not reported
Created Date: 12/17/2002
Substance Category ID: 8545
Substance Category: Solvents of interest to Milwaukie Area GW study
Category Level: Not reported
Created By: Not reported
Created Date: 12/17/2002
Substance Category ID: 8523
Substance Category: Volatiles
Category Level: Not reported
Created By: Not reported
Created Date: 12/17/2002
Substance Category ID: 8545
Substance Category: Solvents of interest to Milwaukie Area GW study
Category Level: Not reported
Created By: Not reported
Created Date: 12/17/2002
Substance Alias ID: 317517
Sub Alias Name: ETHINYL TRICHLORIDE
Substance Alias ID: 317518
Sub Alias Name: ETHYLENE TRICHLORIDE
Substance Alias ID: 317519
Sub Alias Name: TCE
Substance Alias ID: 317520
Sub Alias Name: TRI-CLENE
Substance Alias ID: 317521
Sub Alias Name: TRICHLOROETHENE

Substance ID.: 121011
Haz Release ID: 387771
Qty Released: unk.
Date Released: unk.
Update Date: 03/02/2011
Update By: GWISTAR
Substance Code: 127-18-4
Substance Name: TETRACHLOROETHYLENE
Substance Abbrev.: Not reported
Substance Category ID: 8519
Substance Category: Volatiles
Category Level: Not reported
Created By: Not reported
Created Date: 12/17/2002
Substance Category ID: 8551
Substance Category: Solvents of interest to Milwaukie Area GW study
Category Level: Not reported
Created By: Not reported
Created Date: 12/17/2002

ROCKWOOD CLEANERS (Continued) **S106123747**

Substance Category ID: 8519
Substance Category: Volatiles
Category Level: Not reported
Created By: Not reported
Created Date: 12/17/2002
Substance Category ID: 8551
Substance Category: Solvents of interest to Milwaukie Area GW study
Category Level: Not reported
Created By: Not reported
Created Date: 12/17/2002
Substance Alias ID: 316912
Sub Alias Name: ETHENE,TETRACHLORO-
Substance Alias ID: 316913
Sub Alias Name: ETHYLENE TETRACHLORIDE
Substance Alias ID: 316914
Sub Alias Name: PERCHLOROETHYLENE
Substance Alias ID: 316915
Sub Alias Name: PERCLENE
Substance Alias ID: 316916
Sub Alias Name: TETRACHLOROETHENE
Substance Alias ID: 316917
Sub Alias Name: TETRACHLOROETHENE,1,1,2,2-
Substance Alias ID: 316918
Sub Alias Name: TETRACHLOROETHYLENE,1,1,2,2-

Narrative:

NARR ID: 5744533
NARR Code: Data Sources
Created By: JWAGGY
Created Date: 01/29/2004
Updated By: MPUGH
Updated Date: 06/07/2010
Decode for NarcdID: Data Sources
NARR Comments: -Phase I Environmental Site Assessment and Limited Phase II Subsurface Exploration, dated June 26, 1998, prepared by Kleinfelder. -Results of Soil and Groundwater Sampling, dated October 5, 1998, prepared by ADR Environmental Group, Inc. -Limited Subsurface Investigation Report, dated February 20, 2003, prepared by ADR Environmental Group, Inc. Phase II Subsurface Investigation Report, Partner Engineering and Science, Inc. November 16, 2009.

NARR ID: 5744534
NARR Code: Media Contamination
Created By: JWAGGY
Created Date: 01/29/2004
Updated By: JWAGGY
Updated Date: 01/29/2004
Decode for NarcdID: Media Contamination
NARR Comments: Soil

NARR ID: 5744535
NARR Code: Remedial Action
Created By: JWAGGY
Created Date: 01/29/2004
Updated By: MPUGH
Updated Date: 12/21/2010
Decode for NarcdID: Remedial Action
NARR Comments: (1/5/04 BAG/VCP) Site entered DEQ's Voluntary Cleanup Program in

ROCKWOOD CLEANERS (Continued) **S106123747**

January 2004. (2/5/08 GMW/SAS) Site is not on VCP waiting list, and owner/operator has not applied for Dry Cleaner Program funding. Further investigation is needed, under a medium priority. (6/5/10 MTPugh) ML Commercial Properties entered the VCP for review of recent investigation results and their request for an NFA. Based on our review it appears that the completed site investigations are adequate to assess whether significant releases of dry cleaning related chemicals, such as perchloroethene (PCE) or related decomposition products, have occurred to site soils. In rare instances where contamination was detected in soil, detected concentrations are below applicable risk-based concentrations. Three groundwater samples have been collected at the site from temporary borings. PCE and trichloroethene (TCE) were detected in one of three samples collected from the regional aquifer. Detected concentrations were above risk-based standards for drinking water. In the 2009 Phase II Investigation Report prepared by Partner Engineering and Science, Inc., it is recommended that additional groundwater characterization be conducted to assess the extent of groundwater impacts. Rather than conduct additional groundwater investigation at this time, DEQ recommends that a Beneficial Water Use Determination (BWUD) be completed to assess if groundwater in the vicinity of the site is used for a potable water supply. DEQ completed a cursory review of well log records, and there appear to be a number of potable use wells in the area, but specific locations cannot be determined. In addition, further investigation will be needed to assess the dry wells to verify that they are not significant source areas at the site. Next Steps For reasons discussed above, DEQ will not require additional soil (or soil gas) investigation beneath the dry cleaner operation, at the cess pools/septic system, or current sanitary sewer alignment. However, the presence of two or more dry wells triggers the need for additional work. Existing dry wells need to be registered with DEQ s Underground Injection Control (UIC) Program. They also will need to be evaluated as potential contaminants sources, regardless of whether they are abandoned or will remain operational. This typically involves locating the dry wells, sampling their contents and possibly adjacent or underlying soil, and removal of sediment/contents. DEQ s UIC requirements can be found at: Oregon DEQ: Water Quality - Underground Injection Control (UIC) Program - Home Dave Cole is DEQ s Northwest Region coordinator for UIC registration and will be the lead for dry well work. Dave can be reached at 503 229-6371, and by e-mail at Cole.David@deq.state.or.us. Dave will coordinate with me to determine investigative requirements and to interpret investigation results. DEQ will require a sampling plan for the UIC work. To address the detections of chlorinated hydrocarbons in the regional aquifer, ML Commercial Properties should, at a minimum, complete a BWUD per DEQ guidance available at:

pdf ML Commercial Properties may elect to proceed with additional groundwater sampling. If additional groundwater sampling is to be conducted, DEQ requests submittal of a brief work plan. Based on the results of the BWUD and dry well investigation, DEQ will determine whether additional groundwater testing will be required. 12/20/10 Based on the presence of dry wells at the site, DEQ requested additional information regarding their number and location. DEQ and Partner staff conducted a site visit on August 4, 2010. Based on the site visit and subsequent geophysical survey, a total of 23 suspected

ROCKWOOD CLEANERS (Continued) **S106123747**

dry well locations were identified (Figure 2). DEQ requested additional investigation of the six dry wells located around the perimeter of the dry cleaner building (DW-13, DW-14, DW-16, DW-17, DW-22A. DW-22, and DW-23; Figure 2). A camera survey was conducted to assess sediment accumulation in each of the seven dry wells. There was insufficient sediment accumulation to readily collect a sample from any of the seven dry wells; no indication of dry cleaner discharges, such as lint accumulations or discoloration, was observed. No samples were collected and DEQ did not require additional investigation for these seven dry wells. Additional investigation on the remaining sixteen dry wells may be required as part of the pending registration of these dry wells with DEQ s Water Quality Program. The number and location of soil and groundwater samples collected at the site appear sufficient to assess whether significant releases of PCE occurred from historical dry cleaning operations. There is no indication that actionable releases occurred beneath or adjacent to the former dry cleaning area, or that dry cleaning chemicals were released to soil at or near the former cess pool, current sanitary sewer line, or nearby dry wells. Based on historical site use there is no indication that significant quantities of hazardous substances were used in other areas or businesses in the strip mall, although historical environmental testing was largely focused on the dry cleaner. DEQ is not aware of investigations in other site areas. DEQ has determined that a no further action determination (NFA) is warranted for the site. Per DEQ Underground Injection Control rules, existing dry wells at the site need to be registered. This may necessitate additional evaluation of approximately sixteen dry wells that have not yet been evaluated. Additional evaluation may include sampling and analysis of dry well contents or adjacent soil. Further work needed to register all site dry wells will be completed through coordination with DEQ s Water Quality Program.

Administrative Action:

Action ID: 9511
Region: Northwestern Region
Complete Date: 11/18/2010
Rank Value: Not reported
Cleanup Flag: False
Created Date: 12/21/2010
Decode for AgencyID: Department of Environmental Quality
Decode for RegionID: Northwest Region
Category: Remedial Action
Action Code Flag: False
Action: SITE INVESTIGATION
Further Action: 0
Comments: Not reported

Action ID: 9443
Region: Northwestern Region
Complete Date: 10/01/2012
Rank Value: Not reported
Cleanup Flag: False
Created Date: 12/17/2012
Decode for AgencyID: Department of Environmental Quality
Decode for RegionID: Northwest Region
Category: Remedial Action
Action Code Flag: False

ROCKWOOD CLEANERS (Continued) **S106123747**

Action: NO FURTHER STATE ACTION REQUIRED
Further Action: 0
Comments: Not reported

Action ID: 9424
Region: Not reported
Complete Date: 01/29/2004
Rank Value: Not reported
Cleanup Flag: False
Created Date: 01/29/2004
Decode for AgencyID: Department of Environmental Quality
Decode for RegionID: Not reported
Category: Administrative Action
Action Code Flag: False
Action: Site added to database
Further Action: Not reported
Comments: Not reported

Action ID: 9519
Region: Northwestern Region
Complete Date: 12/31/2006
Rank Value: Not reported
Cleanup Flag: False
Created Date: 01/30/2004
Decode for AgencyID: Department of Environmental Quality
Decode for RegionID: Northwest Region
Category: Remedial Action
Action Code Flag: False
Action: VCS Waiting List
Further Action: 0
Comments: Not reported

Operations:
Operation Id: 134860
Operation Status: Unknown
Common Name: Rockwood Cleaners
Yrs of Operation: Unknown
Comments: Not reported
Updated Date: 01/29/2004
Updated By: JWAGGY
Decode for OpstatID: Unknown
Operations SIC Id: 198319
SIC Code: 7216
Created By: JWAGGY
Created Date: 01/29/2004

VCS:
Name: ROCKWOOD CLEANERS
Address: 2434 SE 182ND AVE.
City,State,Zip: PORTLAND, OR 97233
ECS Site ID: 4044
Facility Size: Not reported
Action: SITE INVESTIGATION
Start Date: 08/05/2010
End Date: 11/18/2010
Program: VCS
Latitude: 45.5051

ROCKWOOD CLEANERS (Continued) **S106123747**

Longitude:	-122.4751
Primary Action Flag:	False
Investigation Code:	NFA
IC EC:	Not reported
Region:	Not reported
Name:	ROCKWOOD CLEANERS
Address:	2434 SE 182ND AVE.
City,State,Zip:	PORTLAND, OR 97233
ECS Site ID:	4044
Facility Size:	Not reported
Action:	NO FURTHER STATE ACTION REQUIRED
Start Date:	10/01/2012
End Date:	10/01/2012
Program:	VCP
Latitude:	45.5051
Longitude:	-122.4751
Primary Action Flag:	True
Investigation Code:	NFA
IC EC:	Not reported
Region:	Not reported

DRYCLEANERS:

Name:	ROCKWOOD PLAZA CLEANERS
Address:	2434 SE 182ND AVE
City,State,Zip:	PORTLAND, OR 97233
Dry Cleaner ID:	305
Current Status:	Closed
Last Update:	06/03/2014
DEQID:	Not reported
Latitude:	45.5049029
Longitude:	-122.47432551
Decode for Fstatus:	Closed
Mail Name:	Rockwood Plaza Cleaners
Mail Address:	2434 SE 182nd Ave
Mail City:	Portland
Mail State:	OR
Mail ZIP:	97233
Mail Email Address:	suk2849@gmail.com
Mail Effective Date:	02/23/2000
Mail Last Updated:	03/07/2014
Owner ID:	8264
Own Name:	Suk Hee Lee & Pam Seok Seo
Own Organization:	Rockwood Plaza Cleaners
Own Address:	2434 SE 182nd Ave
Own City:	Portland
Own State:	OR
Own ZIP:	97233
Own Phone:	503 665-1913
Own Email Address:	suk2849@gmail.com
Owner Effective Date:	01/01/2008
Owner Last Updated:	03/07/2014
Property Owner ID:	3355
Property Owner Name:	Not reported
Property Owner Organization:	c/o BRAD Management
Property Owner Address:	22800 Lyons Avenue Suite 100
Property Owner City:	Santa Clarita

ROCKWOOD CLEANERS (Continued) **S106123747**

Property Owner State: CA
Property Owner ZIP: 91321
Property Owner Phone: 209 623-3884
Property Owner Email Address: Not reported
Property Owner Effective Date: 07/20/2011
Property Owner Last Updated: 03/07/2014

L67 **LEATHERS OIL STATION #18** **OR ECSI S100498079**
SW **18145 SE DIVISION ST.** **OR VCP N/A**
1/2-1 **PORTLAND, OR 97233**
0.969 mi.
5114 ft. **Site 2 of 2 in cluster L**

Relative: ECSI:
Higher
Name: LEATHERS OIL STATION #18
Address: 18145 SE DIVISION ST.
Actual: City State,Zip: PORTLAND, OR 97233
268 ft. State ID Number: 3296
Brown ID: 0
Study Area: False
Region ID: 2
Legislatve ID: 0
Investigation: No Further Action
FACA ID: 20890
Further Action: 0
Lat/Long (dms): 45 30 17.30 / -122 28 34.30
County Code: 26.00
Score Value: Not reported
Cerclis ID: Not reported
Township Coord.: 1.00
Township Zone: S
Range Coord: 3.00
Range Zone: E
Section Coord: 6
Qtr Section: Not reported
Tax Lots: 3000
Size: Not reported
NPL: False
Orphan: False
Updated By: MPUGH
Update Date: 10/03/2006
Created Date: 03/14/2002
Decode For RegionID: Northwest Region
Decode For BrownID: Not reported
Decode For Furtheract: Not reported
Decode For Investstat: No Further Action
Decode For Legislative: Not reported
Alias Name: Leather’s Station #18

Hazardous Release:
Substance ID.: 122012
Haz Release ID: 379120
Qty Released: unknown
Date Released: unknown
Update Date: 03/14/2002
Update By: Not reported
Substance Code: ECD275
Substance Name: TOTAL PETROLEUM HYDROCARBONS (TPH)

LEATHERS OIL STATION #18 (Continued) **S100498079**

Substance Abbrev.: Not reported
Substance Category ID: 8540
Substance Category: Petroleum Related Releases for OSPIRG Report
Category Level: Not reported
Created By: Not reported
Created Date: 12/17/2002
Substance Category ID: 8540
Substance Category: Petroleum Related Releases for OSPIRG Report
Category Level: Not reported
Created By: Not reported
Created Date: 12/17/2002

Narrative:

NARR ID: 5742243
NARR Code: Contamination
Created By: Not reported
Created Date: 12/17/2002
Updated By: Not reported
Updated Date: 12/17/2002
Decode for NarcdID: Contamination
NARR Comments: (3/12/02 BBH/ICP) Leathers Oil Company operates a service station on the site. During removal or replacement of three catch-basin sumps, petroleum was encountered in soil. Leathers Oil excavated approximately 75 cubic yards of impacted soil. The site is being addressed through DEQ's Independent Cleanup Pathway (ICP).

NARR ID: 5748671
NARR Code: Data Sources
Created By: MPUGH
Created Date: 10/03/2006
Updated By: MPUGH
Updated Date: 10/03/2006
Decode for NarcdID: Data Sources
NARR Comments: ICP Final Report MSBA, Nov 1, 2001. Also, DEQ comments to this document, and the DEQ Staff Report in ECSI #3261 COMM file

NARR ID: 5742244
NARR Code: Hazardous Substance/Waste Types
Created By: Not reported
Created Date: 12/17/2002
Updated By: Not reported
Updated Date: 12/17/2002
Decode for NarcdID: Hazardous Substance/Waste Types
NARR Comments: Petroleum hydrocarbons; gasoline, diesel, and oil-range TPH present.

NARR ID: 5742245
NARR Code: Manner of Release
Created By: Not reported
Created Date: 12/17/2002
Updated By: Not reported
Updated Date: 12/17/2002
Decode for NarcdID: Manner of Release
NARR Comments: Catch basin sumps in operation at site prior to October 2001.

NARR ID: 5742246
NARR Code: Media Contamination
Created By: Not reported
Created Date: 12/17/2002

LEATHERS OIL STATION #18 (Continued) **S100498079**

Updated By: Not reported
Updated Date: 12/17/2002
Decode for NarcdID: Media Contamination
NARR Comments: Soil is known to be contaminated.

NARR ID: 5749299
NARR Code: Project Activity Status
Created By: JWAGGY
Created Date: 05/22/2007
Updated By: JWAGGY
Updated Date: 05/22/2007
Decode for NarcdID: Project Activity Status
NARR Comments: Project file archived 5/11/2007.

NARR ID: 5742247
NARR Code: Remedial Action
Created By: Not reported
Created Date: 12/17/2002
Updated By: Not reported
Updated Date: 12/17/2002
Decode for NarcdID: Remedial Action
NARR Comments: (3/12/02 BBH/ICP) Leathers Oil has decommissioned three catch basins and is preparing an Independent Cleanup Pathway (ICP) final report - due to be submitted in spring 2002.

Administrative Action:
Action ID: 9424
Region: Northwestern Region
Complete Date: 03/14/2002
Rank Value: 0
Cleanup Flag: False
Created Date: 12/17/2002
Decode for AgencyID: Department of Environmental Quality
Decode for RegionID: Northwest Region
Category: Administrative Action
Action Code Flag: False
Action: Site added to database
Further Action: Not reported
Comments: Not reported

Action ID: 9435
Region: Northwestern Region
Complete Date: 03/15/2004
Rank Value: 0
Cleanup Flag: False
Created Date: 12/17/2002
Decode for AgencyID: Department of Environmental Quality
Decode for RegionID: Northwest Region
Category: Remedial Action
Action Code Flag: False
Action: Independent Cleanup Program
Further Action: 0
Comments: Not reported

Action ID: 9443
Region: Northwestern Region
Complete Date: 03/15/2004
Rank Value: Not reported

LEATHERS OIL STATION #18 (Continued) **S100498079**

Cleanup Flag: False
Created Date: 10/03/2006
Decode for AgencyID: Department of Environmental Quality
Decode for RegionID: Northwest Region
Category: Remedial Action
Action Code Flag: False
Action: NO FURTHER STATE ACTION REQUIRED
Further Action: 0
Comments: Not reported

Operations:
Operation Id: 134449
Operation Status: Active
Common Name: Leather's Station #18
Yrs of Operation: unknown
Comments: Service station.
Updated Date: 03/14/2002
Updated By: jmw
Decode for OpstatID: Active

VCS:
Name: LEATHERS OIL STATION #18
Address: 18145 SE DIVISION ST.
City,State,Zip: PORTLAND, OR 97233
ECS Site ID: 3296
Facility Size: Not reported
Action: Independent Cleanup Program
Start Date: 11/29/2001
End Date: 03/15/2004
Program: ICP
Latitude: 45.5048
Longitude: -122.4762
Primary Action Flag: False
Investigation Code: NFA
IC EC: Not reported
Region: Not reported

Name: LEATHERS OIL STATION #18
Address: 18145 SE DIVISION ST.
City,State,Zip: PORTLAND, OR 97233
ECS Site ID: 3296
Facility Size: Not reported
Action: NO FURTHER STATE ACTION REQUIRED
Start Date: 03/15/2004
End Date: 03/15/2004
Program: ICP
Latitude: 45.5048
Longitude: -122.4762
Primary Action Flag: True
Investigation Code: NFA
IC EC: Not reported
Region: Not reported

Count: 5 records. ORPHAN SUMMARY

City	EDR ID	Site Name	Site Address	Zip	Database(s)
GRESHAM	U004014634	GRESHAM SERVICE CENTER	1705 E BURNSIDE	97030	OR LUST, OR UST
GRESHAM	U004014636	HANNA 907	80 E BURNSIDE	97030	OR LUST, OR UST
GRESHAM	U000430450	MCCALL PROPERTIES	24242 E BURNSIDE	97030	OR LUST, OR UST
GRESHAM	S105153811	SHERMAN, BILL	17940 SE MAIN	97030	OR LUST
PORTLAND	S107421141	EAST SIDE CSO	NEAR SE 18TH & MCLOUGHLIN TO N		OR ECSI, OR VCP

GOVERNMENT RECORDS SEARCHED / DATA CURRENCY TRACKING

To maintain currency of the following federal and state databases, EDR contacts the appropriate governmental agency on a monthly or quarterly basis, as required.

Number of Days to Update: Provides confirmation that EDR is reporting records that have been updated within 90 days from the date the government agency made the information available to the public.

STANDARD ENVIRONMENTAL RECORDS

Lists of Federal NPL (Superfund) sites

NPL: National Priority List

National Priorities List (Superfund). The NPL is a subset of CERCLIS and identifies over 1,200 sites for priority cleanup under the Superfund Program. NPL sites may encompass relatively large areas. As such, EDR provides polygon coverage for over 1,000 NPL site boundaries produced by EPA's Environmental Photographic Interpretation Center (EPIC) and regional EPA offices.

Date of Government Version: 12/19/2024
Date Data Arrived at EDR: 01/02/2025
Date Made Active in Reports: 01/21/2025
Number of Days to Update: 19

Source: EPA
Telephone: N/A
Last EDR Contact: 02/03/2025
Next Scheduled EDR Contact: 04/07/2025
Data Release Frequency: Quarterly

NPL Site Boundaries

Sources:

EPA's Environmental Photographic Interpretation Center (EPIC)
Telephone: 202-564-7333

EPA Region 1
Telephone 617-918-1143

EPA Region 6
Telephone: 214-655-6659

EPA Region 3
Telephone 215-814-5418

EPA Region 7
Telephone: 913-551-7247

EPA Region 4
Telephone 404-562-8033

EPA Region 8
Telephone: 303-312-6774

EPA Region 5
Telephone 312-886-6686

EPA Region 9
Telephone: 415-947-4246

EPA Region 10
Telephone 206-553-8665

Proposed NPL: Proposed National Priority List Sites

A site that has been proposed for listing on the National Priorities List through the issuance of a proposed rule in the Federal Register. EPA then accepts public comments on the site, responds to the comments, and places on the NPL those sites that continue to meet the requirements for listing.

Date of Government Version: 12/19/2024
Date Data Arrived at EDR: 01/02/2025
Date Made Active in Reports: 01/21/2025
Number of Days to Update: 19

Source: EPA
Telephone: N/A
Last EDR Contact: 02/03/2025
Next Scheduled EDR Contact: 04/07/2025
Data Release Frequency: Quarterly

NPL LIENS: Federal Superfund Liens

Federal Superfund Liens. Under the authority granted the USEPA by CERCLA of 1980, the USEPA has the authority to file liens against real property in order to recover remedial action expenditures or when the property owner received notification of potential liability. USEPA compiles a listing of filed notices of Superfund Liens.

Date of Government Version: 10/15/1991
Date Data Arrived at EDR: 02/02/1994
Date Made Active in Reports: 03/30/1994
Number of Days to Update: 56

Source: EPA
Telephone: 202-564-4267
Last EDR Contact: 08/15/2011
Next Scheduled EDR Contact: 11/28/2011
Data Release Frequency: No Update Planned

Lists of Federal Delisted NPL sites

Delisted NPL: National Priority List Deletions

The National Oil and Hazardous Substances Pollution Contingency Plan (NCP) establishes the criteria that the EPA uses to delete sites from the NPL. In accordance with 40 CFR 300.425.(e), sites may be deleted from the NPL where no further response is appropriate.

Date of Government Version: 12/19/2024
Date Data Arrived at EDR: 01/02/2025
Date Made Active in Reports: 01/21/2025
Number of Days to Update: 19

Source: EPA
Telephone: N/A
Last EDR Contact: 02/04/2025
Next Scheduled EDR Contact: 04/07/2025
Data Release Frequency: Quarterly

Lists of Federal sites subject to CERCLA removals and CERCLA orders

FEDERAL FACILITY: Federal Facility Site Information listing

A listing of National Priority List (NPL) and Base Realignment and Closure (BRAC) sites found in the Comprehensive Environmental Response, Compensation and Liability Information System (CERCLIS) Database where EPA Federal Facilities Restoration and Reuse Office is involved in cleanup activities.

Date of Government Version: 11/20/2024
Date Data Arrived at EDR: 12/18/2024
Date Made Active in Reports: 12/20/2024
Number of Days to Update: 2

Source: Environmental Protection Agency
Telephone: 703-603-8704
Last EDR Contact: 12/18/2024
Next Scheduled EDR Contact: 04/07/2025
Data Release Frequency: Varies

SEMS: Superfund Enterprise Management System

SEMS (Superfund Enterprise Management System) tracks hazardous waste sites, potentially hazardous waste sites, and remedial activities performed in support of EPA's Superfund Program across the United States. The list was formerly know as CERCLIS, renamed to SEMS by the EPA in 2015. The list contains data on potentially hazardous waste sites that have been reported to the USEPA by states, municipalities, private companies and private persons, pursuant to Section 103 of the Comprehensive Environmental Response, Compensation, and Liability Act (CERCLA). This dataset also contains sites which are either proposed to or on the National Priorities List (NPL) and the sites which are in the screening and assessment phase for possible inclusion on the NPL.

Date of Government Version: 12/19/2024
Date Data Arrived at EDR: 01/02/2025
Date Made Active in Reports: 01/21/2025
Number of Days to Update: 19

Source: EPA
Telephone: 800-424-9346
Last EDR Contact: 02/03/2025
Next Scheduled EDR Contact: 04/21/2025
Data Release Frequency: Quarterly

Lists of Federal CERCLA sites with NFRAP

SEMS-ARCHIVE: Superfund Enterprise Management System Archive

SEMS-ARCHIVE (Superfund Enterprise Management System Archive) tracks sites that have no further interest under the Federal Superfund Program based on available information. The list was formerly known as the CERCLIS-NFRAP, renamed to SEMS ARCHIVE by the EPA in 2015. EPA may perform a minimal level of assessment work at a site while it is archived if site conditions change and/or new information becomes available. Archived sites have been removed and archived from the inventory of SEMS sites. Archived status indicates that, to the best of EPA's knowledge, assessment at a site has been completed and that EPA has determined no further steps will be taken to list the site on the National Priorities List (NPL), unless information indicates this decision was not appropriate or other considerations require a recommendation for listing at a later time. The decision does not necessarily mean that there is no hazard associated with a given site; it only means that. based upon available information, the location is not judged to be potential NPL site.

Date of Government Version: 12/19/2024
Date Data Arrived at EDR: 01/02/2025
Date Made Active in Reports: 01/21/2025
Number of Days to Update: 19

Source: EPA
Telephone: 800-424-9346
Last EDR Contact: 02/03/2025
Next Scheduled EDR Contact: 04/21/2025
Data Release Frequency: Quarterly

Lists of Federal RCRA facilities undergoing Corrective Action

CORRACTS: Corrective Action Report

CORRACTS identifies hazardous waste handlers with RCRA corrective action activity.

Date of Government Version: 09/16/2024
Date Data Arrived at EDR: 09/17/2024
Date Made Active in Reports: 12/06/2024
Number of Days to Update: 80

Source: EPA
Telephone: 800-424-9346
Last EDR Contact: 12/12/2024
Next Scheduled EDR Contact: 03/31/2025
Data Release Frequency: Quarterly

Lists of Federal RCRA TSD facilities

RCRA-TSDF: RCRA - Treatment, Storage and Disposal

RCRAInfo is EPA's comprehensive information system, providing access to data supporting the Resource Conservation and Recovery Act (RCRA) of 1976 and the Hazardous and Solid Waste Amendments (HSWA) of 1984. The database includes selective information on sites which generate, transport, store, treat and/or dispose of hazardous waste as defined by the Resource Conservation and Recovery Act (RCRA). Transporters are individuals or entities that move hazardous waste from the generator offsite to a facility that can recycle, treat, store, or dispose of the waste. TSDFs treat, store, or dispose of the waste.

Date of Government Version: 09/16/2024
Date Data Arrived at EDR: 09/17/2024
Date Made Active in Reports: 12/06/2024
Number of Days to Update: 80

Source: Environmental Protection Agency
Telephone: (206) 553-1200
Last EDR Contact: 12/12/2024
Next Scheduled EDR Contact: 03/31/2025
Data Release Frequency: Quarterly

Lists of Federal RCRA generators

RCRA-LQG: RCRA - Large Quantity Generators

RCRAInfo is EPA's comprehensive information system, providing access to data supporting the Resource Conservation and Recovery Act (RCRA) of 1976 and the Hazardous and Solid Waste Amendments (HSWA) of 1984. The database includes selective information on sites which generate, transport, store, treat and/or dispose of hazardous waste as defined by the Resource Conservation and Recovery Act (RCRA). Large quantity generators (LQGs) generate over 1,000 kilograms (kg) of hazardous waste, or over 1 kg of acutely hazardous waste per month.

Date of Government Version: 09/16/2024
Date Data Arrived at EDR: 09/17/2024
Date Made Active in Reports: 12/06/2024
Number of Days to Update: 80

Source: Environmental Protection Agency
Telephone: (206) 553-1200
Last EDR Contact: 12/12/2024
Next Scheduled EDR Contact: 03/31/2025
Data Release Frequency: Quarterly

RCRA-SQG: RCRA - Small Quantity Generators

RCRAInfo is EPA's comprehensive information system, providing access to data supporting the Resource Conservation and Recovery Act (RCRA) of 1976 and the Hazardous and Solid Waste Amendments (HSWA) of 1984. The database includes selective information on sites which generate, transport, store, treat and/or dispose of hazardous waste as defined by the Resource Conservation and Recovery Act (RCRA). Small quantity generators (SQGs) generate between 100 kg and 1,000 kg of hazardous waste per month.

Date of Government Version: 09/16/2024
Date Data Arrived at EDR: 09/17/2024
Date Made Active in Reports: 12/06/2024
Number of Days to Update: 80

Source: Environmental Protection Agency
Telephone: (206) 553-1200
Last EDR Contact: 12/12/2024
Next Scheduled EDR Contact: 03/31/2025
Data Release Frequency: Quarterly

RCRA-VSQG: RCRA - Very Small Quantity Generators (Formerly Conditionally Exempt Small Quantity Generators)

RCRAInfo is EPA's comprehensive information system, providing access to data supporting the Resource Conservation and Recovery Act (RCRA) of 1976 and the Hazardous and Solid Waste Amendments (HSWA) of 1984. The database includes selective information on sites which generate, transport, store, treat and/or dispose of hazardous waste as defined by the Resource Conservation and Recovery Act (RCRA). Very small quantity generators (VSQGs) generate less than 100 kg of hazardous waste, or less than 1 kg of acutely hazardous waste per month.

Date of Government Version: 09/16/2024
Date Data Arrived at EDR: 09/17/2024
Date Made Active in Reports: 12/06/2024
Number of Days to Update: 80

Source: Environmental Protection Agency
Telephone: (206) 553-1200
Last EDR Contact: 12/12/2024
Next Scheduled EDR Contact: 03/31/2025
Data Release Frequency: Quarterly

Federal institutional controls / engineering controls registries

LUCIS: Land Use Control Information System

LUCIS contains records of land use control information pertaining to the former Navy Base Realignment and Closure properties.

Date of Government Version: 07/15/2024
Date Data Arrived at EDR: 07/17/2024
Date Made Active in Reports: 10/09/2024
Number of Days to Update: 84

Source: Department of the Navy
Telephone: 843-820-7326
Last EDR Contact: 01/30/2025
Next Scheduled EDR Contact: 05/19/2025
Data Release Frequency: Varies

US ENG CONTROLS: Engineering Controls Sites List

A listing of sites with engineering controls in place. Engineering controls include various forms of caps, building foundations, liners, and treatment methods to create pathway elimination for regulated substances to enter environmental media or effect human health.

Date of Government Version: 11/04/2024
Date Data Arrived at EDR: 11/15/2024
Date Made Active in Reports: 02/11/2025
Number of Days to Update: 88

Source: Environmental Protection Agency
Telephone: 703-603-0695
Last EDR Contact: 11/15/2024
Next Scheduled EDR Contact: 12/02/2024
Data Release Frequency: Varies

US INST CONTROLS: Institutional Controls Sites List

A listing of sites with institutional controls in place. Institutional controls include administrative measures, such as groundwater use restrictions, construction restrictions, property use restrictions, and post remediation care requirements intended to prevent exposure to contaminants remaining on site. Deed restrictions are generally required as part of the institutional controls.

Date of Government Version: 11/04/2024
Date Data Arrived at EDR: 11/15/2024
Date Made Active in Reports: 02/11/2025
Number of Days to Update: 88

Source: Environmental Protection Agency
Telephone: 703-603-0695
Last EDR Contact: 11/15/2024
Next Scheduled EDR Contact: 03/03/2025
Data Release Frequency: Varies

GOVERNMENT RECORDS SEARCHED / DATA CURRENCY TRACKING

Federal ERNS list

ERNS: Emergency Response Notification System

Emergency Response Notification System. ERNS records and stores information on reported releases of oil and hazardous substances.

Date of Government Version: 06/11/2024
Date Data Arrived at EDR: 06/17/2024
Date Made Active in Reports: 09/04/2024
Number of Days to Update: 79

Source: National Response Center, United States Coast Guard
Telephone: 202-267-2180
Last EDR Contact: 12/11/2024
Next Scheduled EDR Contact: 03/31/2025
Data Release Frequency: Quarterly

Lists of state- and tribal hazardous waste facilities

ECSI: Environmental Cleanup Site Information System

Sites that are or may be contaminated and may require cleanup.

Date of Government Version: 04/16/2024
Date Data Arrived at EDR: 09/11/2024
Date Made Active in Reports: 11/26/2024
Number of Days to Update: 76

Source: Department of Environmental Quality
Telephone: 503-229-6629
Last EDR Contact: 12/17/2024
Next Scheduled EDR Contact: 04/07/2025
Data Release Frequency: Quarterly

CRL: Confirmed Release List and Inventory

All facilities with a confirmed release.

Date of Government Version: 04/16/2024
Date Data Arrived at EDR: 05/09/2024
Date Made Active in Reports: 08/05/2024
Number of Days to Update: 88

Source: Department of Environmental Quality
Telephone: 503-229-6170
Last EDR Contact: 01/30/2025
Next Scheduled EDR Contact: 05/19/2025
Data Release Frequency: Quarterly

Lists of state and tribal landfills and solid waste disposal facilities

SWF/LF: Solid Waste Facilities List

Solid Waste Facilities/Landfill Sites. SWF/LF type records typically contain an inventory of solid waste disposal facilities or landfills in a particular state. Depending on the state, these may be active or inactive facilities or open dumps that failed to meet RCRA Subtitle D Section 4004 criteria for solid waste landfills or disposal sites.

Date of Government Version: 07/26/2024
Date Data Arrived at EDR: 07/29/2024
Date Made Active in Reports: 10/14/2024
Number of Days to Update: 77

Source: Department of Environmental Quality
Telephone: 503-229-6299
Last EDR Contact: 01/06/2025
Next Scheduled EDR Contact: 04/21/2025
Data Release Frequency: Semi-Annually

Lists of state and tribal leaking storage tanks

LUST: Leaking Underground Storage Tank Database

Leaking Underground Storage Tank Incident Reports. LUST records contain an inventory of reported leaking underground storage tank incidents. Not all states maintain these records, and the information stored varies by state.

Date of Government Version: 10/14/2024
Date Data Arrived at EDR: 10/30/2024
Date Made Active in Reports: 11/20/2024
Number of Days to Update: 21

Source: Department of Environmental Quality
Telephone: 503-229-5790
Last EDR Contact: 02/04/2025
Next Scheduled EDR Contact: 05/19/2025
Data Release Frequency: Quarterly

INDIAN LUST R6: Leaking Underground Storage Tanks on Indian Land

LUSTs on Indian land in New Mexico and Oklahoma.

Date of Government Version: 05/07/2024
Date Data Arrived at EDR: 05/30/2024
Date Made Active in Reports: 08/28/2024
Number of Days to Update: 90

Source: EPA Region 6
Telephone: 214-665-6597
Last EDR Contact: 01/16/2025
Next Scheduled EDR Contact: 04/28/2025
Data Release Frequency: Varies

INDIAN LUST R8: Leaking Underground Storage Tanks on Indian Land
LUSTs on Indian land in Colorado, Montana, North Dakota, South Dakota, Utah and Wyoming.

Date of Government Version: 05/07/2024
Date Data Arrived at EDR: 05/30/2024
Date Made Active in Reports: 08/28/2024
Number of Days to Update: 90

Source: EPA Region 8
Telephone: 303-312-6271
Last EDR Contact: 01/16/2025
Next Scheduled EDR Contact: 04/28/2025
Data Release Frequency: Varies

INDIAN LUST R10: Leaking Underground Storage Tanks on Indian Land
LUSTs on Indian land in Alaska, Idaho, Oregon and Washington.

Date of Government Version: 05/07/2024
Date Data Arrived at EDR: 05/30/2024
Date Made Active in Reports: 08/28/2024
Number of Days to Update: 90

Source: EPA Region 10
Telephone: 206-553-2857
Last EDR Contact: 01/16/2025
Next Scheduled EDR Contact: 04/28/2025
Data Release Frequency: Varies

INDIAN LUST R1: Leaking Underground Storage Tanks on Indian Land
A listing of leaking underground storage tank locations on Indian Land.

Date of Government Version: 05/07/2024
Date Data Arrived at EDR: 05/30/2024
Date Made Active in Reports: 08/28/2024
Number of Days to Update: 90

Source: EPA Region 1
Telephone: 617-918-1313
Last EDR Contact: 01/16/2025
Next Scheduled EDR Contact: 04/28/2025
Data Release Frequency: Varies

INDIAN LUST R4: Leaking Underground Storage Tanks on Indian Land
LUSTs on Indian land in Florida, Mississippi and North Carolina.

Date of Government Version: 05/07/2024
Date Data Arrived at EDR: 05/30/2024
Date Made Active in Reports: 08/28/2024
Number of Days to Update: 90

Source: EPA Region 4
Telephone: 404-562-8677
Last EDR Contact: 01/16/2025
Next Scheduled EDR Contact: 04/28/2025
Data Release Frequency: Varies

INDIAN LUST R5: Leaking Underground Storage Tanks on Indian Land
Leaking underground storage tanks located on Indian Land in Michigan, Minnesota and Wisconsin.

Date of Government Version: 04/11/2024
Date Data Arrived at EDR: 05/30/2024
Date Made Active in Reports: 08/28/2024
Number of Days to Update: 90

Source: EPA, Region 5
Telephone: 312-886-7439
Last EDR Contact: 01/16/2025
Next Scheduled EDR Contact: 04/28/2025
Data Release Frequency: Varies

INDIAN LUST R9: Leaking Underground Storage Tanks on Indian Land
LUSTs on Indian land in Arizona, California, New Mexico and Nevada

Date of Government Version: 05/07/2024
Date Data Arrived at EDR: 05/30/2024
Date Made Active in Reports: 08/28/2024
Number of Days to Update: 90

Source: Environmental Protection Agency
Telephone: 415-972-3372
Last EDR Contact: 01/16/2025
Next Scheduled EDR Contact: 04/28/2025
Data Release Frequency: Varies

INDIAN LUST R7: Leaking Underground Storage Tanks on Indian Land
LUSTs on Indian land in Iowa, Kansas, and Nebraska

Date of Government Version: 05/07/2024
Date Data Arrived at EDR: 05/30/2024
Date Made Active in Reports: 08/28/2024
Number of Days to Update: 90

Source: EPA Region 7
Telephone: 913-551-7003
Last EDR Contact: 01/16/2025
Next Scheduled EDR Contact: 04/28/2025
Data Release Frequency: Varies

Lists of state and tribal registered storage tanks

FEMA UST: Underground Storage Tank Listing
A listing of all FEMA owned underground storage tanks.

Date of Government Version: 08/12/2024
Date Data Arrived at EDR: 10/30/2024
Date Made Active in Reports: 01/14/2025
Number of Days to Update: 76

Source: FEMA
Telephone: 202-646-5797
Last EDR Contact: 12/23/2024
Next Scheduled EDR Contact: 04/14/2025
Data Release Frequency: Varies

UST: Underground Storage Tank Database
Registered Underground Storage Tanks. UST's are regulated under Subtitle I of the Resource Conservation and Recovery Act (RCRA) and must be registered with the state department responsible for administering the UST program. Available information varies by state program.

Date of Government Version: 11/04/2024
Date Data Arrived at EDR: 11/05/2024
Date Made Active in Reports: 01/24/2025
Number of Days to Update: 80

Source: Department of Environmental Quality
Telephone: 503-229-5815
Last EDR Contact: 02/04/2025
Next Scheduled EDR Contact: 05/19/2025
Data Release Frequency: Quarterly

AST: Aboveground Storage Tanks
Aboveground storage tank locations reported to the Office of State Fire Marshal.

Date of Government Version: 10/21/2024
Date Data Arrived at EDR: 10/23/2024
Date Made Active in Reports: 01/10/2025
Number of Days to Update: 79

Source: Office of State Fire Marshal
Telephone: 503-378-3473
Last EDR Contact: 01/16/2025
Next Scheduled EDR Contact: 05/05/2025
Data Release Frequency: Semi-Annually

INDIAN UST R1: Underground Storage Tanks on Indian Land
The Indian Underground Storage Tank (UST) database provides information about underground storage tanks on Indian land in EPA Region 1 (Connecticut, Maine, Massachusetts, New Hampshire, Rhode Island, Vermont and ten Tribal Nations).

Date of Government Version: 05/14/2024
Date Data Arrived at EDR: 05/30/2024
Date Made Active in Reports: 08/28/2024
Number of Days to Update: 90

Source: EPA, Region 1
Telephone: 617-918-1313
Last EDR Contact: 01/16/2025
Next Scheduled EDR Contact: 04/28/2025
Data Release Frequency: Varies

INDIAN UST R5: Underground Storage Tanks on Indian Land
The Indian Underground Storage Tank (UST) database provides information about underground storage tanks on Indian land in EPA Region 5 (Michigan, Minnesota and Wisconsin and Tribal Nations).

Date of Government Version: 04/11/2024
Date Data Arrived at EDR: 05/30/2024
Date Made Active in Reports: 08/28/2024
Number of Days to Update: 90

Source: EPA Region 5
Telephone: 312-886-6136
Last EDR Contact: 01/16/2025
Next Scheduled EDR Contact: 04/28/2025
Data Release Frequency: Varies

INDIAN UST R6: Underground Storage Tanks on Indian Land

The Indian Underground Storage Tank (UST) database provides information about underground storage tanks on Indian land in EPA Region 6 (Louisiana, Arkansas, Oklahoma, New Mexico, Texas and 65 Tribes).

Date of Government Version: 05/14/2024
Date Data Arrived at EDR: 05/30/2024
Date Made Active in Reports: 08/28/2024
Number of Days to Update: 90

Source: EPA Region 6
Telephone: 214-665-7591
Last EDR Contact: 01/16/2025
Next Scheduled EDR Contact: 04/28/2025
Data Release Frequency: Varies

INDIAN UST R10: Underground Storage Tanks on Indian Land

The Indian Underground Storage Tank (UST) database provides information about underground storage tanks on Indian land in EPA Region 10 (Alaska, Idaho, Oregon, Washington, and Tribal Nations).

Date of Government Version: 05/14/2024
Date Data Arrived at EDR: 05/30/2024
Date Made Active in Reports: 08/28/2024
Number of Days to Update: 90

Source: EPA Region 10
Telephone: 206-553-2857
Last EDR Contact: 01/16/2025
Next Scheduled EDR Contact: 04/28/2025
Data Release Frequency: Varies

INDIAN UST R4: Underground Storage Tanks on Indian Land

The Indian Underground Storage Tank (UST) database provides information about underground storage tanks on Indian land in EPA Region 4 (Alabama, Florida, Georgia, Kentucky, Mississippi, North Carolina, South Carolina, Tennessee and Tribal Nations)

Date of Government Version: 05/14/2024
Date Data Arrived at EDR: 05/30/2024
Date Made Active in Reports: 08/28/2024
Number of Days to Update: 90

Source: EPA Region 4
Telephone: 404-562-9424
Last EDR Contact: 01/16/2025
Next Scheduled EDR Contact: 07/29/2024
Data Release Frequency: Varies

INDIAN UST R8: Underground Storage Tanks on Indian Land

The Indian Underground Storage Tank (UST) database provides information about underground storage tanks on Indian land in EPA Region 8 (Colorado, Montana, North Dakota, South Dakota, Utah, Wyoming and 27 Tribal Nations).

Date of Government Version: 05/14/2024
Date Data Arrived at EDR: 05/30/2024
Date Made Active in Reports: 08/28/2024
Number of Days to Update: 90

Source: EPA Region 8
Telephone: 303-312-6137
Last EDR Contact: 01/16/2025
Next Scheduled EDR Contact: 04/28/2025
Data Release Frequency: Varies

INDIAN UST R7: Underground Storage Tanks on Indian Land

The Indian Underground Storage Tank (UST) database provides information about underground storage tanks on Indian land in EPA Region 7 (Iowa, Kansas, Missouri, Nebraska, and 9 Tribal Nations).

Date of Government Version: 05/14/2024
Date Data Arrived at EDR: 05/30/2024
Date Made Active in Reports: 08/28/2024
Number of Days to Update: 90

Source: EPA Region 7
Telephone: 913-551-7003
Last EDR Contact: 01/16/2025
Next Scheduled EDR Contact: 04/28/2025
Data Release Frequency: Varies

INDIAN UST R9: Underground Storage Tanks on Indian Land

The Indian Underground Storage Tank (UST) database provides information about underground storage tanks on Indian land in EPA Region 9 (Arizona, California, Hawaii, Nevada, the Pacific Islands, and Tribal Nations).

Date of Government Version: 05/14/2024
Date Data Arrived at EDR: 05/30/2024
Date Made Active in Reports: 08/28/2024
Number of Days to Update: 90

Source: EPA Region 9
Telephone: 415-972-3368
Last EDR Contact: 01/16/2025
Next Scheduled EDR Contact: 04/28/2025
Data Release Frequency: Varies

GOVERNMENT RECORDS SEARCHED / DATA CURRENCY TRACKING

State and tribal institutional control / engineering control registries

ENG CONTROLS: Engineering Controls Recorded at ESCI Sites

Engineering controls are physical measures selected or approved by the Director for the purpose of preventing or minimizing exposure to hazardous substances. Engineering controls may include, but are not limited to, fencing, capping, horizontal or vertical barriers, hydraulic controls, and alternative water supplies.

Date of Government Version: 04/16/2024
Date Data Arrived at EDR: 09/11/2024
Date Made Active in Reports: 11/26/2024
Number of Days to Update: 76

Source: Department of Environmental Quality
Telephone: 503-229-5193
Last EDR Contact: 12/17/2024
Next Scheduled EDR Contact: 04/07/2025
Data Release Frequency: Quarterly

INST CONTROL: Institutional Controls Recorded at ESCI Sites

An institutional control is a legal or administrative tool or action taken to reduce the potential for exposure to hazardous substances. Institutional controls may include, but are not limited to, use restrictions, environmental monitoring requirements, and site access and security measures.

Date of Government Version: 04/16/2024
Date Data Arrived at EDR: 09/11/2024
Date Made Active in Reports: 11/26/2024
Number of Days to Update: 76

Source: Department of Environmental Quality
Telephone: 503-229-5193
Last EDR Contact: 12/17/2024
Next Scheduled EDR Contact: 04/07/2025
Data Release Frequency: Quarterly

Lists of state and tribal voluntary cleanup sites

VCS: Voluntary Cleanup Program Sites

Responsible parties have entered into an agreement with DEQ to voluntarily address contamination associated with their property.

Date of Government Version: 09/23/2024
Date Data Arrived at EDR: 09/25/2024
Date Made Active in Reports: 10/07/2024
Number of Days to Update: 12

Source: DEQ
Telephone: 503-229-5256
Last EDR Contact: 12/17/2024
Next Scheduled EDR Contact: 04/07/2025
Data Release Frequency: Quarterly

INDIAN VCP R1: Voluntary Cleanup Priority Listing

A listing of voluntary cleanup priority sites located on Indian Land located in Region 1.

Date of Government Version: 07/27/2015
Date Data Arrived at EDR: 09/29/2015
Date Made Active in Reports: 02/18/2016
Number of Days to Update: 142

Source: EPA, Region 1
Telephone: 617-918-1102
Last EDR Contact: 12/10/2024
Next Scheduled EDR Contact: 03/31/2025
Data Release Frequency: Varies

INDIAN VCP R7: Voluntary Cleanup Priority Lisitng

A listing of voluntary cleanup priority sites located on Indian Land located in Region 7.

Date of Government Version: 03/20/2008
Date Data Arrived at EDR: 04/22/2008
Date Made Active in Reports: 05/19/2008
Number of Days to Update: 27

Source: EPA, Region 7
Telephone: 913-551-7365
Last EDR Contact: 07/08/2021
Next Scheduled EDR Contact: 07/20/2009
Data Release Frequency: Varies

Lists of state and tribal brownfield sites

BROWNFIELDS: Brownfields Projects

Brownfields investigations and/or cleanups that have been conducted in Oregon.

Date of Government Version: 08/28/2024
Date Data Arrived at EDR: 12/12/2024
Date Made Active in Reports: 12/27/2024
Number of Days to Update: 15

Source: Department of Environmental Quality
Telephone: 503-229-6801
Last EDR Contact: 01/30/2025
Next Scheduled EDR Contact: 05/19/2025
Data Release Frequency: Annually

ADDITIONAL ENVIRONMENTAL RECORDS

Local Brownfield lists

US BROWNFIELDS: A Listing of Brownfields Sites

Brownfields are real property, the expansion, redevelopment, or reuse of which may be complicated by the presence or potential presence of a hazardous substance, pollutant, or contaminant. Cleaning up and reinvesting in these properties takes development pressures off of undeveloped, open land, and both improves and protects the environment. Assessment, Cleanup and Redevelopment Exchange System (ACRES) stores information reported by EPA Brownfields grant recipients on brownfields properties assessed or cleaned up with grant funding as well as information on Targeted Brownfields Assessments performed by EPA Regions. A listing of ACRES Brownfield sites is obtained from Cleanups in My Community. Cleanups in My Community provides information on Brownfields properties for which information is reported back to EPA, as well as areas served by Brownfields grant programs.

Date of Government Version: 09/09/2024
Date Data Arrived at EDR: 09/11/2024
Date Made Active in Reports: 12/06/2024
Number of Days to Update: 86

Source: Environmental Protection Agency
Telephone: 202-566-2777
Last EDR Contact: 12/12/2024
Next Scheduled EDR Contact: 03/24/2025
Data Release Frequency: Semi-Annually

Local Lists of Landfill / Solid Waste Disposal Sites

HIST LF: Old Closed SW Disposal Sites

A list of solid waste disposal sites that have been closed for a long while.

Date of Government Version: 04/01/2000
Date Data Arrived at EDR: 07/08/2003
Date Made Active in Reports: 07/18/2003
Number of Days to Update: 10

Source: Department of Environmental Quality
Telephone: 503-229-5409
Last EDR Contact: 07/08/2003
Next Scheduled EDR Contact: N/A
Data Release Frequency: No Update Planned

SWRCY: Recycling Facility Location Listing

A listing of recycling facility locations.

Date of Government Version: 11/18/2024
Date Data Arrived at EDR: 11/18/2024
Date Made Active in Reports: 02/10/2025
Number of Days to Update: 84

Source: Department of Environmental Quality
Telephone: 503-229-5353
Last EDR Contact: 11/18/2024
Next Scheduled EDR Contact: 03/03/2025
Data Release Frequency: Quarterly

INDIAN ODI: Report on the Status of Open Dumps on Indian Lands

Location of open dumps on Indian land.

Date of Government Version: 12/31/1998
Date Data Arrived at EDR: 12/03/2007
Date Made Active in Reports: 01/24/2008
Number of Days to Update: 52

Source: Environmental Protection Agency
Telephone: 703-308-8245
Last EDR Contact: 01/16/2025
Next Scheduled EDR Contact: 05/05/2025
Data Release Frequency: Varies

DEBRIS REGION 9: Torres Martinez Reservation Illegal Dump Site Locations

A listing of illegal dump sites location on the Torres Martinez Indian Reservation located in eastern Riverside County and northern Imperial County, California.

Date of Government Version: 01/12/2009
Date Data Arrived at EDR: 05/07/2009
Date Made Active in Reports: 09/21/2009
Number of Days to Update: 137

Source: EPA, Region 9
Telephone: 415-947-4219
Last EDR Contact: 01/23/2025
Next Scheduled EDR Contact: 04/28/2025
Data Release Frequency: No Update Planned

ODI: Open Dump Inventory
An open dump is defined as a disposal facility that does not comply with one or more of the Part 257 or Part 258 Subtitle D Criteria.

Date of Government Version: 06/30/1985
Date Data Arrived at EDR: 08/09/2004
Date Made Active in Reports: 09/17/2004
Number of Days to Update: 39
Source: Environmental Protection Agency
Telephone: 800-424-9346
Last EDR Contact: 06/09/2004
Next Scheduled EDR Contact: N/A
Data Release Frequency: No Update Planned

IHS OPEN DUMPS: Open Dumps on Indian Land
A listing of all open dumps located on Indian Land in the United States.

Date of Government Version: 02/07/2024
Date Data Arrived at EDR: 11/13/2024
Date Made Active in Reports: 11/19/2024
Number of Days to Update: 6
Source: Department of Health & Human Serivces, Indian Health Service
Telephone: 301-443-1452
Last EDR Contact: 12/09/2024
Next Scheduled EDR Contact: 05/05/2025
Data Release Frequency: Varies

Local Lists of Hazardous waste / Contaminated Sites

AOC MU: East Multnomah County Area
Approximate extent of TSA VOC plume February , 2002

Date of Government Version: 01/01/2002
Date Data Arrived at EDR: 10/07/2002
Date Made Active in Reports: 10/22/2002
Number of Days to Update: 15
Source: City of Portland Environmental Services
Telephone: 503-823-5310
Last EDR Contact: 03/13/2007
Next Scheduled EDR Contact: N/A
Data Release Frequency: No Update Planned

US HIST CDL: National Clandestine Laboratory Register
A listing of clandestine drug lab locations that have been removed from the DEAs National Clandestine Laboratory Register.

Date of Government Version: 05/20/2024
Date Data Arrived at EDR: 08/19/2024
Date Made Active in Reports: 10/09/2024
Number of Days to Update: 51
Source: Drug Enforcement Administration
Telephone: 202-307-1000
Last EDR Contact: 11/22/2024
Next Scheduled EDR Contact: 03/03/2025
Data Release Frequency: No Update Planned

AOC COL: Columbia Slough
Columbia Slough waterway boundaries.

Date of Government Version: 08/10/2005
Date Data Arrived at EDR: 05/17/2006
Date Made Active in Reports: 06/16/2006
Number of Days to Update: 30
Source: City of Portland Environmental Services
Telephone: 503-823-5310
Last EDR Contact: 03/13/2007
Next Scheduled EDR Contact: N/A
Data Release Frequency: No Update Planned

CDL 2: Clandestine Drug Lab Site Listing
A listing of clandestine drug lab site locations included in the Incident database.

Date of Government Version: 10/01/2024
Date Data Arrived at EDR: 10/23/2024
Date Made Active in Reports: 01/10/2025
Number of Days to Update: 79
Source: Oregon State Police
Telephone: 503-373-1540
Last EDR Contact: 01/23/2025
Next Scheduled EDR Contact: 05/05/2025
Data Release Frequency: Varies

CDL: Uninhabitable Drug Lab Properties
The properties listed on these county pages have been declared by a law enforcement agency to be unfit for use due to meth lab and/or storage activities. The properties are considered uninhabitable until cleaned up by a state certified decontamination contractor and a certificate of fitness is issued by the Oregon Health Division.

Date of Government Version: 10/28/2024
Date Data Arrived at EDR: 10/30/2024
Date Made Active in Reports: 01/24/2025
Number of Days to Update: 86

Source: Department of Consumer & Business Services
Telephone: 503-378-4133
Last EDR Contact: 01/28/2025
Next Scheduled EDR Contact: 05/12/2025
Data Release Frequency: Quarterly

US CDL: Clandestine Drug Labs

A listing of clandestine drug lab locations. The U.S. Department of Justice ("the Department") provides this web site as a public service. It contains addresses of some locations where law enforcement agencies reported they found chemicals or other items that indicated the presence of either clandestine drug laboratories or dumpsites. In most cases, the source of the entries is not the Department, and the Department has not verified the entry and does not guarantee its accuracy. Members of the public must verify the accuracy of all entries by, for example, contacting local law enforcement and local health departments.

Date of Government Version: 05/20/2024
Date Data Arrived at EDR: 08/19/2024
Date Made Active in Reports: 10/09/2024
Number of Days to Update: 51

Source: Drug Enforcement Administration
Telephone: 202-307-1000
Last EDR Contact: 11/22/2024
Next Scheduled EDR Contact: 03/03/2025
Data Release Frequency: Quarterly

Local Land Records

LIENS 2: CERCLA Lien Information

A Federal CERCLA ('Superfund') lien can exist by operation of law at any site or property at which EPA has spent Superfund monies. These monies are spent to investigate and address releases and threatened releases of contamination. CERCLIS provides information as to the identity of these sites and properties.

Date of Government Version: 12/19/2024
Date Data Arrived at EDR: 01/02/2025
Date Made Active in Reports: 01/21/2025
Number of Days to Update: 19

Source: Environmental Protection Agency
Telephone: 202-564-6023
Last EDR Contact: 02/03/2025
Next Scheduled EDR Contact: 04/07/2025
Data Release Frequency: Semi-Annually

Records of Emergency Release Reports

HMIRS: Hazardous Materials Information Reporting System

Hazardous Materials Incident Report System. HMIRS contains hazardous material spill incidents reported to DOT.

Date of Government Version: 06/14/2024
Date Data Arrived at EDR: 06/17/2024
Date Made Active in Reports: 06/24/2024
Number of Days to Update: 7

Source: U.S. Department of Transportation
Telephone: 202-366-4555
Last EDR Contact: 12/11/2024
Next Scheduled EDR Contact: 03/31/2025
Data Release Frequency: Quarterly

SPILLS: Spill Data

Oil and hazardous material spills reported to the Environmental Response Program.

Date of Government Version: 09/30/2024
Date Data Arrived at EDR: 10/02/2024
Date Made Active in Reports: 12/19/2024
Number of Days to Update: 78

Source: Department of Environmental Quality
Telephone: 503-229-5815
Last EDR Contact: 12/19/2024
Next Scheduled EDR Contact: 04/07/2025
Data Release Frequency: Semi-Annually

HAZMAT: Hazmat/Incidents

Hazardous material incidents reported to the State Fire Marshal by emergency responders. The hazardous material may or may not have been released.

Date of Government Version: 10/01/2024
Date Data Arrived at EDR: 10/23/2024
Date Made Active in Reports: 01/10/2025
Number of Days to Update: 79

Source: State Fire Marshal's Office
Telephone: 503-373-1540
Last EDR Contact: 01/23/2025
Next Scheduled EDR Contact: 05/05/2025
Data Release Frequency: Semi-Annually

SPILLS 90: SPILLS90 data from FirstSearch

Spills 90 includes those spill and release records available exclusively from FirstSearch databases. Typically, they may include chemical, oil and/or hazardous substance spills recorded after 1990. Duplicate records that are already included in EDR incident and release records are not included in Spills 90.

Date of Government Version: 05/01/2006
Date Data Arrived at EDR: 01/03/2013
Date Made Active in Reports: 02/22/2013
Number of Days to Update: 50

Source: FirstSearch
Telephone: N/A
Last EDR Contact: 01/03/2013
Next Scheduled EDR Contact: N/A
Data Release Frequency: No Update Planned

Other Ascertainable Records

RCRA NonGen / NLR: RCRA - Non Generators / No Longer Regulated

RCRAInfo is EPA's comprehensive information system, providing access to data supporting the Resource Conservation and Recovery Act (RCRA) of 1976 and the Hazardous and Solid Waste Amendments (HSWA) of 1984. The database includes selective information on sites which generate, transport, store, treat and/or dispose of hazardous waste as defined by the Resource Conservation and Recovery Act (RCRA). Non-Generators do not presently generate hazardous waste.

Date of Government Version: 09/16/2024
Date Data Arrived at EDR: 09/17/2024
Date Made Active in Reports: 12/06/2024
Number of Days to Update: 80

Source: Environmental Protection Agency
Telephone: (206) 553-1200
Last EDR Contact: 12/12/2024
Next Scheduled EDR Contact: 03/31/2025
Data Release Frequency: Quarterly

FUDS: Formerly Used Defense Sites

The listing includes locations of Formerly Used Defense Sites properties where the US Army Corps of Engineers is actively working or will take necessary cleanup actions.

Date of Government Version: 10/01/2024
Date Data Arrived at EDR: 11/12/2024
Date Made Active in Reports: 01/21/2025
Number of Days to Update: 70

Source: U.S. Army Corps of Engineers
Telephone: 202-528-4285
Last EDR Contact: 02/11/2025
Next Scheduled EDR Contact: 05/26/2025
Data Release Frequency: Varies

DOD: Department of Defense Sites

This data set consists of federally owned or administered lands, administered by the Department of Defense, that have any area equal to or greater than 640 acres of the United States, Puerto Rico, and the U.S. Virgin Islands.

Date of Government Version: 06/07/2021
Date Data Arrived at EDR: 07/13/2021
Date Made Active in Reports: 03/09/2022
Number of Days to Update: 239

Source: USGS
Telephone: 888-275-8747
Last EDR Contact: 01/07/2025
Next Scheduled EDR Contact: 04/21/2025
Data Release Frequency: Varies

FEDLAND: Federal and Indian Lands

Federally and Indian administrated lands of the United States. Lands included are administrated by: Army Corps of Engineers, Bureau of Reclamation, National Wild and Scenic River, National Wildlife Refuge, Public Domain Land, Wilderness, Wilderness Study Area, Wildlife Management Area, Bureau of Indian Affairs, Bureau of Land Management, Department of Justice, Forest Service, Fish and Wildlife Service, National Park Service.

Date of Government Version: 04/02/2018
Date Data Arrived at EDR: 04/11/2018
Date Made Active in Reports: 11/06/2019
Number of Days to Update: 574

Source: U.S. Geological Survey
Telephone: 888-275-8747
Last EDR Contact: 12/30/2024
Next Scheduled EDR Contact: 04/14/2025
Data Release Frequency: N/A

SCRD DRYCLEANERS: State Coalition for Remediation of Drycleaners Listing

The State Coalition for Remediation of Drycleaners was established in 1998, with support from the U.S. EPA Office of Superfund Remediation and Technology Innovation. It is comprised of representatives of states with established drycleaner remediation programs. Currently the member states are Alabama, Connecticut, Florida, Illinois, Kansas, Minnesota, Missouri, North Carolina, Oregon, South Carolina, Tennessee, Texas, and Wisconsin.

Date of Government Version: 07/30/2021
Date Data Arrived at EDR: 02/03/2023
Date Made Active in Reports: 02/10/2023
Number of Days to Update: 7

Source: Environmental Protection Agency
Telephone: 615-532-8599
Last EDR Contact: 02/03/2025
Next Scheduled EDR Contact: 05/19/2025
Data Release Frequency: Varies

US FIN ASSUR: Financial Assurance Information

All owners and operators of facilities that treat, store, or dispose of hazardous waste are required to provide proof that they will have sufficient funds to pay for the clean up, closure, and post-closure care of their facilities.

Date of Government Version: 09/16/2024
Date Data Arrived at EDR: 09/17/2024
Date Made Active in Reports: 12/20/2024
Number of Days to Update: 94

Source: Environmental Protection Agency
Telephone: 202-566-1917
Last EDR Contact: 12/12/2024
Next Scheduled EDR Contact: 03/31/2025
Data Release Frequency: Quarterly

EPA WATCH LIST: EPA Watch List

EPA maintains a "Watch List" to facilitate dialogue between EPA, state and local environmental agencies on enforcement matters relating to facilities with alleged violations identified as either significant or high priority. Being on the Watch List does not mean that the facility has actually violated the law only that an investigation by EPA or a state or local environmental agency has led those organizations to allege that an unproven violation has in fact occurred. Being on the Watch List does not represent a higher level of concern regarding the alleged violations that were detected, but instead indicates cases requiring additional dialogue between EPA, state and local agencies - primarily because of the length of time the alleged violation has gone unaddressed or unresolved.

Date of Government Version: 08/30/2013
Date Data Arrived at EDR: 03/21/2014
Date Made Active in Reports: 06/17/2014
Number of Days to Update: 88

Source: Environmental Protection Agency
Telephone: 617-520-3000
Last EDR Contact: 01/27/2025
Next Scheduled EDR Contact: 05/12/2025
Data Release Frequency: No Update Planned

2020 COR ACTION: 2020 Corrective Action Program List

The EPA has set ambitious goals for the RCRA Corrective Action program by creating the 2020 Corrective Action Universe. This RCRA cleanup baseline includes facilities expected to need corrective action. The 2020 universe contains a wide variety of sites. Some properties are heavily contaminated while others were contaminated but have since been cleaned up. Still others have not been fully investigated yet, and may require little or no remediation. Inclusion in the 2020 Universe does not necessarily imply failure on the part of a facility to meet its RCRA obligations.

Date of Government Version: 09/30/2017
Date Data Arrived at EDR: 05/08/2018
Date Made Active in Reports: 07/20/2018
Number of Days to Update: 73

Source: Environmental Protection Agency
Telephone: 703-308-4044
Last EDR Contact: 01/30/2025
Next Scheduled EDR Contact: 05/12/2025
Data Release Frequency: Varies

TSCA: Toxic Substances Control Act

Toxic Substances Control Act. TSCA identifies manufacturers and importers of chemical substances included on the TSCA Chemical Substance Inventory list. It includes data on the production volume of these substances by plant site.

Date of Government Version: 12/31/2020
Date Data Arrived at EDR: 06/14/2022
Date Made Active in Reports: 03/24/2023
Number of Days to Update: 283

Source: EPA
Telephone: 202-260-5521
Last EDR Contact: 12/12/2024
Next Scheduled EDR Contact: 03/24/2025
Data Release Frequency: Every 4 Years

TRIS: Toxic Chemical Release Inventory System

Toxic Release Inventory System. TRIS identifies facilities which release toxic chemicals to the air, water and land in reportable quantities under SARA Title III Section 313.

Date of Government Version: 12/31/2022
Date Data Arrived at EDR: 11/13/2023
Date Made Active in Reports: 02/07/2024
Number of Days to Update: 86

Source: EPA
Telephone: 202-566-0250
Last EDR Contact: 02/11/2025
Next Scheduled EDR Contact: 05/26/2025
Data Release Frequency: Annually

SSTS: Section 7 Tracking Systems

Section 7 of the Federal Insecticide, Fungicide and Rodenticide Act, as amended (92 Stat. 829) requires all registered pesticide-producing establishments to submit a report to the Environmental Protection Agency by March 1st each year. Each establishment must report the types and amounts of pesticides, active ingredients and devices being produced, and those having been produced and sold or distributed in the past year.

Date of Government Version: 10/15/2024
Date Data Arrived at EDR: 10/16/2024
Date Made Active in Reports: 01/14/2025
Number of Days to Update: 90

Source: EPA
Telephone: 202-564-4203
Last EDR Contact: 01/15/2025
Next Scheduled EDR Contact: 04/28/2025
Data Release Frequency: Annually

ROD: Records Of Decision

Record of Decision. ROD documents mandate a permanent remedy at an NPL (Superfund) site containing technical and health information to aid in the cleanup.

Date of Government Version: 10/24/2024
Date Data Arrived at EDR: 11/01/2024
Date Made Active in Reports: 11/19/2024
Number of Days to Update: 18

Source: EPA
Telephone: 703-416-0223
Last EDR Contact: 02/03/2025
Next Scheduled EDR Contact: 03/10/2025
Data Release Frequency: Annually

RMP: Risk Management Plans

When Congress passed the Clean Air Act Amendments of 1990, it required EPA to publish regulations and guidance for chemical accident prevention at facilities using extremely hazardous substances. The Risk Management Program Rule (RMP Rule) was written to implement Section 112(r) of these amendments. The rule, which built upon existing industry codes and standards, requires companies of all sizes that use certain flammable and toxic substances to develop a Risk Management Program, which includes a(n): Hazard assessment that details the potential effects of an accidental release, an accident history of the last five years, and an evaluation of worst-case and alternative accidental releases; Prevention program that includes safety precautions and maintenance, monitoring, and employee training measures; and Emergency response program that spells out emergency health care, employee training measures and procedures for informing the public and response agencies (e.g the fire department) should an accident occur.

Date of Government Version: 10/01/2024
Date Data Arrived at EDR: 10/23/2024
Date Made Active in Reports: 01/14/2025
Number of Days to Update: 83

Source: Environmental Protection Agency
Telephone: 202-564-8600
Last EDR Contact: 01/09/2025
Next Scheduled EDR Contact: 04/28/2025
Data Release Frequency: Varies

RAATS: RCRA Administrative Action Tracking System

RCRA Administration Action Tracking System. RAATS contains records based on enforcement actions issued under RCRA pertaining to major violators and includes administrative and civil actions brought by the EPA. For administration actions after September 30, 1995, data entry in the RAATS database was discontinued. EPA will retain a copy of the database for historical records. It was necessary to terminate RAATS because a decrease in agency resources made it impossible to continue to update the information contained in the database.

Date of Government Version: 04/17/1995
Date Data Arrived at EDR: 07/03/1995
Date Made Active in Reports: 08/07/1995
Number of Days to Update: 35

Source: EPA
Telephone: 202-564-4104
Last EDR Contact: 06/02/2008
Next Scheduled EDR Contact: 09/01/2008
Data Release Frequency: No Update Planned

PRP: Potentially Responsible Parties
A listing of verified Potentially Responsible Parties

Date of Government Version: 09/19/2023
Date Data Arrived at EDR: 10/03/2023
Date Made Active in Reports: 10/19/2023
Number of Days to Update: 16

Source: EPA
Telephone: 202-564-6023
Last EDR Contact: 02/03/2025
Next Scheduled EDR Contact: 05/12/2025
Data Release Frequency: Quarterly

PADS: PCB Activity Database System
PCB Activity Database. PADS Identifies generators, transporters, commercial storers and/or brokers and disposers of PCB's who are required to notify the EPA of such activities.

Date of Government Version: 07/01/2024
Date Data Arrived at EDR: 10/02/2024
Date Made Active in Reports: 01/10/2025
Number of Days to Update: 100

Source: EPA
Telephone: 202-566-0500
Last EDR Contact: 01/02/2025
Next Scheduled EDR Contact: 04/14/2025
Data Release Frequency: Annually

ICIS: Integrated Compliance Information System
The Integrated Compliance Information System (ICIS) supports the information needs of the national enforcement and compliance program as well as the unique needs of the National Pollutant Discharge Elimination System (NPDES) program.

Date of Government Version: 11/18/2016
Date Data Arrived at EDR: 11/23/2016
Date Made Active in Reports: 02/10/2017
Number of Days to Update: 79

Source: Environmental Protection Agency
Telephone: 202-564-2501
Last EDR Contact: 12/23/2024
Next Scheduled EDR Contact: 04/14/2025
Data Release Frequency: Quarterly

FTTS: FIFRA/ TSCA Tracking System - FIFRA (Federal Insecticide, Fungicide, & Rodenticide Act)/TSCA (Toxic Substances Control Act)
FTTS tracks administrative cases and pesticide enforcement actions and compliance activities related to FIFRA, TSCA and EPCRA (Emergency Planning and Community Right-to-Know Act). To maintain currency, EDR contacts the Agency on a quarterly basis.

Date of Government Version: 04/09/2009
Date Data Arrived at EDR: 04/16/2009
Date Made Active in Reports: 05/11/2009
Number of Days to Update: 25

Source: EPA/Office of Prevention, Pesticides and Toxic Substances
Telephone: 202-566-1667
Last EDR Contact: 08/18/2017
Next Scheduled EDR Contact: 12/04/2017
Data Release Frequency: No Update Planned

FTTS INSP: FIFRA/ TSCA Tracking System - FIFRA (Federal Insecticide, Fungicide, & Rodenticide Act)/TSCA (Toxic Substances Control Act)
A listing of FIFRA/TSCA Tracking System (FTTS) inspections and enforcements.

Date of Government Version: 04/09/2009
Date Data Arrived at EDR: 04/16/2009
Date Made Active in Reports: 05/11/2009
Number of Days to Update: 25

Source: EPA
Telephone: 202-566-1667
Last EDR Contact: 08/18/2017
Next Scheduled EDR Contact: 12/04/2017
Data Release Frequency: No Update Planned

MLTS: Material Licensing Tracking System
MLTS is maintained by the Nuclear Regulatory Commission and contains a list of approximately 8,100 sites which possess or use radioactive materials and which are subject to NRC licensing requirements. To maintain currency, EDR contacts the Agency on a quarterly basis.

Date of Government Version: 10/12/2024
Date Data Arrived at EDR: 10/17/2024
Date Made Active in Reports: 11/19/2024
Number of Days to Update: 33

Source: Nuclear Regulatory Commission
Telephone: 301-415-0717
Last EDR Contact: 01/09/2025
Next Scheduled EDR Contact: 04/28/2025
Data Release Frequency: Quarterly

GOVERNMENT RECORDS SEARCHED / DATA CURRENCY TRACKING

COAL ASH DOE: Steam-Electric Plant Operation Data
A listing of power plants that store ash in surface ponds.

Date of Government Version: 12/31/2023
Date Data Arrived at EDR: 10/16/2024
Date Made Active in Reports: 01/14/2025
Number of Days to Update: 90
Source: Department of Energy
Telephone: 202-586-8719
Last EDR Contact: 11/20/2024
Next Scheduled EDR Contact: 03/10/2025
Data Release Frequency: Varies

COAL ASH EPA: Coal Combustion Residues Surface Impoundments List
A listing of coal combustion residues surface impoundments with high hazard potential ratings.

Date of Government Version: 01/12/2017
Date Data Arrived at EDR: 03/05/2019
Date Made Active in Reports: 11/11/2019
Number of Days to Update: 251
Source: Environmental Protection Agency
Telephone: N/A
Last EDR Contact: 11/20/2024
Next Scheduled EDR Contact: 03/10/2025
Data Release Frequency: Varies

PCB TRANSFORMER: PCB Transformer Registration Database
The database of PCB transformer registrations that includes all PCB registration submittals.

Date of Government Version: 09/13/2019
Date Data Arrived at EDR: 11/06/2019
Date Made Active in Reports: 02/10/2020
Number of Days to Update: 96
Source: Environmental Protection Agency
Telephone: 202-566-0517
Last EDR Contact: 01/30/2025
Next Scheduled EDR Contact: 05/12/2025
Data Release Frequency: Varies

RADINFO: Radiation Information Database
The Radiation Information Database (RADINFO) contains information about facilities that are regulated by U.S. Environmental Protection Agency (EPA) regulations for radiation and radioactivity.

Date of Government Version: 07/01/2019
Date Data Arrived at EDR: 07/01/2019
Date Made Active in Reports: 09/23/2019
Number of Days to Update: 84
Source: Environmental Protection Agency
Telephone: 202-343-9775
Last EDR Contact: 12/17/2024
Next Scheduled EDR Contact: 04/07/2025
Data Release Frequency: Quarterly

HIST FTTS: FIFRA/TSCA Tracking System Administrative Case Listing
A complete administrative case listing from the FIFRA/TSCA Tracking System (FTTS) for all ten EPA regions. The information was obtained from the National Compliance Database (NCDB). NCDB supports the implementation of FIFRA (Federal Insecticide, Fungicide, and Rodenticide Act) and TSCA (Toxic Substances Control Act). Some EPA regions are now closing out records. Because of that, and the fact that some EPA regions are not providing EPA Headquarters with updated records, it was decided to create a HIST FTTS database. It included records that may not be included in the newer FTTS database updates. This database is no longer updated.

Date of Government Version: 10/19/2006
Date Data Arrived at EDR: 03/01/2007
Date Made Active in Reports: 04/10/2007
Number of Days to Update: 40
Source: Environmental Protection Agency
Telephone: 202-564-2501
Last EDR Contact: 12/17/2007
Next Scheduled EDR Contact: 03/17/2008
Data Release Frequency: No Update Planned

HIST FTTS INSP: FIFRA/TSCA Tracking System Inspection & Enforcement Case Listing
A complete inspection and enforcement case listing from the FIFRA/TSCA Tracking System (FTTS) for all ten EPA regions. The information was obtained from the National Compliance Database (NCDB). NCDB supports the implementation of FIFRA (Federal Insecticide, Fungicide, and Rodenticide Act) and TSCA (Toxic Substances Control Act). Some EPA regions are now closing out records. Because of that, and the fact that some EPA regions are not providing EPA Headquarters with updated records, it was decided to create a HIST FTTS database. It included records that may not be included in the newer FTTS database updates. This database is no longer updated.

Date of Government Version: 10/19/2006
Date Data Arrived at EDR: 03/01/2007
Date Made Active in Reports: 04/10/2007
Number of Days to Update: 40

Source: Environmental Protection Agency
Telephone: 202-564-2501
Last EDR Contact: 12/17/2008
Next Scheduled EDR Contact: 03/17/2008
Data Release Frequency: No Update Planned

DOT OPS: Incident and Accident Data

Department of Transporation, Office of Pipeline Safety Incident and Accident data.

Date of Government Version: 10/04/2024
Date Data Arrived at EDR: 10/16/2024
Date Made Active in Reports: 12/06/2024
Number of Days to Update: 51

Source: Department of Transporation, Office of Pipeline Safety
Telephone: 202-366-4595
Last EDR Contact: 01/22/2025
Next Scheduled EDR Contact: 05/05/2025
Data Release Frequency: Quarterly

CONSENT: Superfund (CERCLA) Consent Decrees

Major legal settlements that establish responsibility and standards for cleanup at NPL (Superfund) sites. Released periodically by United States District Courts after settlement by parties to litigation matters.

Date of Government Version: 09/30/2024
Date Data Arrived at EDR: 10/09/2024
Date Made Active in Reports: 01/10/2025
Number of Days to Update: 93

Source: Department of Justice, Consent Decree Library
Telephone: Varies
Last EDR Contact: 12/30/2024
Next Scheduled EDR Contact: 04/14/2025
Data Release Frequency: Varies

BRS: Biennial Reporting System

The Biennial Reporting System is a national system administered by the EPA that collects data on the generation and management of hazardous waste. BRS captures detailed data from two groups: Large Quantity Generators (LQG) and Treatment, Storage, and Disposal Facilities.

Date of Government Version: 12/31/2021
Date Data Arrived at EDR: 03/09/2023
Date Made Active in Reports: 03/20/2023
Number of Days to Update: 11

Source: EPA/NTIS
Telephone: 800-424-9346
Last EDR Contact: 12/12/2024
Next Scheduled EDR Contact: 03/31/2025
Data Release Frequency: Biennially

INDIAN RESERV: Indian Reservations

This map layer portrays Indian administered lands of the United States that have any area equal to or greater than 640 acres.

Date of Government Version: 12/31/2014
Date Data Arrived at EDR: 07/14/2015
Date Made Active in Reports: 01/10/2017
Number of Days to Update: 546

Source: USGS
Telephone: 202-208-3710
Last EDR Contact: 12/30/2024
Next Scheduled EDR Contact: 04/14/2025
Data Release Frequency: Semi-Annually

FUSRAP: Formerly Utilized Sites Remedial Action Program

DOE established the Formerly Utilized Sites Remedial Action Program (FUSRAP) in 1974 to remediate sites where radioactive contamination remained from Manhattan Project and early U.S. Atomic Energy Commission (AEC) operations.

Date of Government Version: 03/03/2023
Date Data Arrived at EDR: 03/03/2023
Date Made Active in Reports: 06/09/2023
Number of Days to Update: 98

Source: Department of Energy
Telephone: 202-586-3559
Last EDR Contact: 01/23/2025
Next Scheduled EDR Contact: 05/12/2025
Data Release Frequency: Varies

UMTRA: Uranium Mill Tailings Sites

Uranium ore was mined by private companies for federal government use in national defense programs. When the mills shut down, large piles of the sand-like material (mill tailings) remain after uranium has been extracted from the ore. Levels of human exposure to radioactive materials from the piles are low; however, in some cases tailings were used as construction materials before the potential health hazards of the tailings were recognized.

Date of Government Version: 05/08/2024
Date Data Arrived at EDR: 08/14/2024
Date Made Active in Reports: 08/28/2024
Number of Days to Update: 14

Source: Department of Energy
Telephone: 505-845-0011
Last EDR Contact: 02/06/2025
Next Scheduled EDR Contact: 05/26/2025
Data Release Frequency: Varies

LEAD SMELTER 1: Lead Smelter Sites

A listing of former lead smelter site locations.

Date of Government Version: 12/19/2024
Date Data Arrived at EDR: 01/02/2025
Date Made Active in Reports: 01/21/2025
Number of Days to Update: 19

Source: Environmental Protection Agency
Telephone: 703-603-8787
Last EDR Contact: 02/03/2025
Next Scheduled EDR Contact: 04/07/2025
Data Release Frequency: Varies

LEAD SMELTER 2: Lead Smelter Sites

A list of several hundred sites in the U.S. where secondary lead smelting was done from 1931and 1964. These sites may pose a threat to public health through ingestion or inhalation of contaminated soil or dust

Date of Government Version: 04/05/2001
Date Data Arrived at EDR: 10/27/2010
Date Made Active in Reports: 12/02/2010
Number of Days to Update: 36

Source: American Journal of Public Health
Telephone: 703-305-6451
Last EDR Contact: 12/02/2009
Next Scheduled EDR Contact: N/A
Data Release Frequency: No Update Planned

US AIRS (AFS): Aerometric Information Retrieval System Facility Subsystem (AFS)

The database is a sub-system of Aerometric Information Retrieval System (AIRS). AFS contains compliance data on air pollution point sources regulated by the U.S. EPA and/or state and local air regulatory agencies. This information comes from source reports by various stationary sources of air pollution, such as electric power plants, steel mills, factories, and universities, and provides information about the air pollutants they produce. Action, air program, air program pollutant, and general level plant data. It is used to track emissions and compliance data from industrial plants.

Date of Government Version: 10/12/2016
Date Data Arrived at EDR: 10/26/2016
Date Made Active in Reports: 02/03/2017
Number of Days to Update: 100

Source: EPA
Telephone: 202-564-2496
Last EDR Contact: 09/26/2017
Next Scheduled EDR Contact: 01/08/2018
Data Release Frequency: Annually

US AIRS MINOR: Air Facility System Data

A listing of minor source facilities.

Date of Government Version: 10/12/2016
Date Data Arrived at EDR: 10/26/2016
Date Made Active in Reports: 02/03/2017
Number of Days to Update: 100

Source: EPA
Telephone: 202-564-2496
Last EDR Contact: 09/26/2017
Next Scheduled EDR Contact: 01/08/2018
Data Release Frequency: Annually

US MINES: Mines Master Index File

Contains all mine identification numbers issued for mines active or opened since 1971. The data also includes violation information.

Date of Government Version: 11/01/2024
Date Data Arrived at EDR: 11/18/2024
Date Made Active in Reports: 02/11/2025
Number of Days to Update: 85

Source: Department of Labor, Mine Safety and Health Administration
Telephone: 303-231-5959
Last EDR Contact: 11/18/2024
Next Scheduled EDR Contact: 03/03/2025
Data Release Frequency: Semi-Annually

MINES VIOLATIONS: MSHA Violation Assessment Data

Mines violation and assessment information. Department of Labor, Mine Safety & Health Administration.

Date of Government Version: 10/01/2024
Date Data Arrived at EDR: 10/02/2024
Date Made Active in Reports: 10/09/2024
Number of Days to Update: 7

Source: DOL, Mine Safety & Health Admi
Telephone: 202-693-9424
Last EDR Contact: 01/02/2025
Next Scheduled EDR Contact: 03/03/2025
Data Release Frequency: Quarterly

US MINES 2: Ferrous and Nonferrous Metal Mines Database Listing

This map layer includes ferrous (ferrous metal mines are facilities that extract ferrous metals, such as iron ore or molybdenum) and nonferrous (Nonferrous metal mines are facilities that extract nonferrous metals, such as gold, silver, copper, zinc, and lead) metal mines in the United States.

Date of Government Version: 05/02/2024
Date Data Arrived at EDR: 08/20/2024
Date Made Active in Reports: 10/09/2024
Number of Days to Update: 50

Source: USGS
Telephone: 703-648-7709
Last EDR Contact: 11/22/2024
Next Scheduled EDR Contact: 03/03/2025
Data Release Frequency: Varies

US MINES 3: Active Mines & Mineral Plants Database Listing

Active Mines and Mineral Processing Plant operations for commodities monitored by the Minerals Information Team of the USGS.

Date of Government Version: 04/14/2011
Date Data Arrived at EDR: 06/08/2011
Date Made Active in Reports: 09/13/2011
Number of Days to Update: 97

Source: USGS
Telephone: 703-648-7709
Last EDR Contact: 11/22/2024
Next Scheduled EDR Contact: 03/03/2025
Data Release Frequency: Varies

MINES MRDS: Mineral Resources Data System

Mineral Resources Data System

Date of Government Version: 08/23/2022
Date Data Arrived at EDR: 11/22/2022
Date Made Active in Reports: 02/28/2023
Number of Days to Update: 98

Source: USGS
Telephone: 703-648-6533
Last EDR Contact: 11/22/2024
Next Scheduled EDR Contact: 03/03/2025
Data Release Frequency: Varies

ABANDONED MINES: Abandoned Mines

An inventory of land and water impacted by past mining (primarily coal mining) is maintained by OSMRE to provide information needed to implement the Surface Mining Control and Reclamation Act of 1977 (SMCRA). The inventory contains information on the location, type, and extent of AML impacts, as well as, information on the cost associated with the reclamation of those problems. The inventory is based upon field surveys by State, Tribal, and OSMRE program officials. It is dynamic to the extent that it is modified as new problems are identified and existing problems are reclaimed.

Date of Government Version: 09/10/2024
Date Data Arrived at EDR: 09/11/2024
Date Made Active in Reports: 11/19/2024
Number of Days to Update: 69

Source: Department of Interior
Telephone: 202-208-2609
Last EDR Contact: 12/10/2024
Next Scheduled EDR Contact: 03/17/2025
Data Release Frequency: Quarterly

FINDS: Facility Index System/Facility Registry System

Facility Index System. FINDS contains both facility information and 'pointers' to other sources that contain more detail. EDR includes the following FINDS databases in this report: PCS (Permit Compliance System), AIRS (Aerometric Information Retrieval System), DOCKET (Enforcement Docket used to manage and track information on civil judicial enforcement cases for all environmental statutes), FURS (Federal Underground Injection Control), C-DOCKET (Criminal Docket System used to track criminal enforcement actions for all environmental statutes), FFIS (Federal Facilities Information System), STATE (State Environmental Laws and Statutes), and PADS (PCB Activity Data System).

Date of Government Version: 08/13/2024
Date Data Arrived at EDR: 08/20/2024
Date Made Active in Reports: 08/28/2024
Number of Days to Update: 8

Source: EPA
Telephone: (206) 553-1200
Last EDR Contact: 11/20/2024
Next Scheduled EDR Contact: 03/10/2025
Data Release Frequency: Quarterly

GOVERNMENT RECORDS SEARCHED / DATA CURRENCY TRACKING

ECHO: Enforcement & Compliance History Information

ECHO provides integrated compliance and enforcement information for about 800,000 regulated facilities nationwide.

Date of Government Version: 12/21/2024
Date Data Arrived at EDR: 12/27/2024
Date Made Active in Reports: 01/10/2025
Number of Days to Update: 14

Source: Environmental Protection Agency
Telephone: 202-564-2280
Last EDR Contact: 12/27/2024
Next Scheduled EDR Contact: 04/14/2025
Data Release Frequency: Quarterly

UXO: Unexploded Ordnance Sites

A listing of unexploded ordnance site locations

Date of Government Version: 09/06/2023
Date Data Arrived at EDR: 09/13/2023
Date Made Active in Reports: 12/11/2023
Number of Days to Update: 89

Source: Department of Defense
Telephone: 703-704-1564
Last EDR Contact: 01/06/2025
Next Scheduled EDR Contact: 04/21/2025
Data Release Frequency: Varies

DOCKET HWC: Hazardous Waste Compliance Docket Listing

A complete list of the Federal Agency Hazardous Waste Compliance Docket Facilities.

Date of Government Version: 05/06/2021
Date Data Arrived at EDR: 05/21/2021
Date Made Active in Reports: 08/11/2021
Number of Days to Update: 82

Source: Environmental Protection Agency
Telephone: 202-564-0527
Last EDR Contact: 02/12/2025
Next Scheduled EDR Contact: 06/02/2025
Data Release Frequency: Varies

FUELS PROGRAM: EPA Fuels Program Registered Listing

This listing includes facilities that are registered under the Part 80 (Code of Federal Regulations) EPA Fuels Programs. All companies now are required to submit new and updated registrations.

Date of Government Version: 11/08/2024
Date Data Arrived at EDR: 11/08/2024
Date Made Active in Reports: 01/14/2025
Number of Days to Update: 67

Source: EPA
Telephone: 800-385-6164
Last EDR Contact: 02/13/2025
Next Scheduled EDR Contact: 05/26/2025
Data Release Frequency: Quarterly

PFAS NPL: Superfund Sites with PFAS Detections Information

EPA's Office of Land and Emergency Management and EPA Regional Offices maintain data describing what is known about site investigations, contamination, and remedial actions under the Comprehensive Environmental Response, Compensation, and Liability Act (CERCLA) where PFAS is present in the environment.

Date of Government Version: 12/30/2024
Date Data Arrived at EDR: 01/02/2025
Date Made Active in Reports: 01/10/2025
Number of Days to Update: 8

Source: Environmental Protection Agency
Telephone: 703-603-8895
Last EDR Contact: 01/02/2025
Next Scheduled EDR Contact: 04/14/2025
Data Release Frequency: Varies

PFAS FEDERAL SITES: Federal Sites PFAS Information

Several federal entities, such as the federal Superfund program, Department of Defense, National Aeronautics and Space Administration, Department of Transportation, and Department of Energy provided information for sites with known or suspected detections at federal facilities.

Date of Government Version: 12/30/2024
Date Data Arrived at EDR: 01/02/2025
Date Made Active in Reports: 01/10/2025
Number of Days to Update: 8

Source: Environmental Protection Agency
Telephone: 202-272-0167
Last EDR Contact: 01/02/2025
Next Scheduled EDR Contact: 04/14/2025
Data Release Frequency: Varies

PFAS TSCA: PFAS Manufacture and Imports Information

EPA issued the Chemical Data Reporting (CDR) Rule under the Toxic Substances Control Act (TSCA) and requires chemical manufacturers and facilities that manufacture or import chemical substances to report data to EPA. EPA publishes non-confidential business information (non-CBI) and includes descriptive information about each site, corporate parent, production volume, other manufacturing information, and processing and use information.

Date of Government Version: 12/30/2024
Date Data Arrived at EDR: 01/02/2025
Date Made Active in Reports: 01/10/2025
Number of Days to Update: 8

Source: Environmental Protection Agency
Telephone: 202-272-0167
Last EDR Contact: 01/02/2025
Next Scheduled EDR Contact: 04/14/2025
Data Release Frequency: Varies

PFAS TRIS: List of PFAS Added to the TRI

Section 7321 of the National Defense Authorization Act for Fiscal Year 2020 (NDAA) immediately added certain per- and polyfluoroalkyl substances (PFAS) to the list of chemicals covered by the Toxics Release Inventory (TRI) under Section 313 of the Emergency Planning and Community Right-to-Know Act (EPCRA) and provided a framework for additional PFAS to be added to TRI on an annual basis.

Date of Government Version: 12/30/2024
Date Data Arrived at EDR: 01/02/2025
Date Made Active in Reports: 01/10/2025
Number of Days to Update: 8

Source: Environmental Protection Agency
Telephone: 202-566-0250
Last EDR Contact: 01/02/2025
Next Scheduled EDR Contact: 04/14/2025
Data Release Frequency: Varies

PFAS RCRA MANIFEST: PFAS Transfers Identified In the RCRA Database Listing

To work around the lack of PFAS waste codes in the RCRA database, EPA developed the PFAS Transfers dataset by mining e-Manifest records containing at least one of these common PFAS keywords: PFAS, PFOA, PFOS, PERFL, AFFF, GENX, GEN-X (plus the VT waste codes). These keywords were searched for in the following text fields: Manifest handling instructions (MANIFEST_HANDLING_INSTR), Non-hazardous waste description (NON_HAZ_WASTE_DESCRIPTION), DOT printed information (DOT_PRINTED_INFORMATION), Waste line handling instructions (WASTE_LINE_HANDLING_INSTR), Waste residue comments (WASTE_RESIDUE_COMMENTS).

Date of Government Version: 12/30/2024
Date Data Arrived at EDR: 01/02/2025
Date Made Active in Reports: 01/10/2025
Number of Days to Update: 8

Source: Environmental Protection Agency
Telephone: 202-272-0167
Last EDR Contact: 10/02/2024
Next Scheduled EDR Contact: 04/14/2025
Data Release Frequency: Varies

PFAS ATSDR: PFAS Contamination Site Location Listing

PFAS contamination site locations from the Department of Health & Human Services, Center for Disease Control & Prevention. ATSDR is involved at a number of PFAS-related sites, either directly or through assisting state and federal partners. As of now, most sites are related to drinking water contamination connected with PFAS production facilities or fire training areas where aqueous film-forming firefighting foam (AFFF) was regularly used.

Date of Government Version: 06/24/2020
Date Data Arrived at EDR: 03/17/2021
Date Made Active in Reports: 11/08/2022
Number of Days to Update: 601

Source: Department of Health & Human Services
Telephone: 202-741-5770
Last EDR Contact: 01/16/2025
Next Scheduled EDR Contact: 05/05/2025
Data Release Frequency: Varies

PFAS WQP: Ambient Environmental Sampling for PFAS

The Water Quality Portal (WQP) is a part of a modernized repository storing ambient sampling data for all environmental media and tissue samples. A wide range of federal, state, tribal and local governments, academic and non-governmental organizations and individuals submit project details and sampling results to this public repository. The information is commonly used for research and assessments of environmental quality.

Date of Government Version: 12/13/2024
Date Data Arrived at EDR: 01/02/2025
Date Made Active in Reports: 01/10/2025
Number of Days to Update: 8

Source: Environmental Protection Agency
Telephone: 202-272-0167
Last EDR Contact: 01/02/2025
Next Scheduled EDR Contact: 04/14/2025
Data Release Frequency: Varies

PFAS PROJECT: NORTHEASTERN UNIVERSITY PFAS PROJECT

The PFAS Contamination Site Tracker records qualitative and quantitative data from each site in a chart, specifically examining discovery, contamination levels, government response, litigation, health impacts, media coverage, and community characteristics. All data presented in the chart were extracted from government websites, such as state health departments or the Environmental Protection Agency, and news articles.

Date of Government Version: 05/19/2023
Date Data Arrived at EDR: 04/05/2024
Date Made Active in Reports: 06/06/2024
Number of Days to Update: 62

Source: Social Science Environmental Health Research Institute
Telephone: N/A
Last EDR Contact: 12/05/2024
Next Scheduled EDR Contact: 03/17/2025
Data Release Frequency: Varies

PFAS NPDES: Clean Water Act Discharge Monitoring Information

Any discharger of pollutants to waters of the United States from a point source must have a National Pollutant Discharge Elimination System (NPDES) permit. The process for obtaining limits involves the regulated entity (permittee) disclosing releases in a NPDES permit application and the permitting authority (typically the state but sometimes EPA) deciding whether to require monitoring or monitoring with limits. Caveats and Limitations: Less than half of states have required PFAS monitoring for at least one of their permittees and fewer states have established PFAS effluent limits for permittees. New rulemakings have been initiated that may increase the number of facilities monitoring for PFAS in the future.

Date of Government Version: 12/30/2024
Date Data Arrived at EDR: 01/02/2025
Date Made Active in Reports: 01/14/2025
Number of Days to Update: 12

Source: Environmental Protection Agency
Telephone: 202-272-0167
Last EDR Contact: 01/02/2025
Next Scheduled EDR Contact: 04/14/2025
Data Release Frequency: Varies

PFAS ECHO: Facilities in Industries that May Be Handling PFAS Listing

Regulators and the public have expressed interest in knowing which regulated entities may be using PFAS. EPA has developed a dataset from various sources that show which industries may be handling PFAS. Approximately 120,000 facilities subject to federal environmental programs have operated or currently operate in industry sectors with processes that may involve handling and/or release of PFAS.

Date of Government Version: 12/30/2024
Date Data Arrived at EDR: 01/02/2025
Date Made Active in Reports: 01/10/2025
Number of Days to Update: 8

Source: Environmental Protection Agency
Telephone: 202-272-0167
Last EDR Contact: 01/02/2025
Next Scheduled EDR Contact: 04/14/2025
Data Release Frequency: Varies

PFAS ECHO FIRE TRAIN: Facilities in Industries that May Be Handling PFAS Listing

A list of fire training sites was added to the Industry Sectors dataset using a keyword search on the permitted facilitys name to identify sites where fire-fighting foam may have been used in training exercises. Additionally, you may view an example spreadsheet of the subset of fire training facility data, as well as the keywords used in selecting or deselecting a facility for the subset. as well as the keywords used in selecting or deselecting a facility for the subset. These keywords were tested to maximize accuracy in selecting facilities that may use fire-fighting foam in training exercises, however, due to the lack of a required reporting field in the data systems for designating fire training sites, this methodology may not identify all fire training sites or may potentially misidentify them.

Date of Government Version: 12/30/2024
Date Data Arrived at EDR: 01/02/2025
Date Made Active in Reports: 01/10/2025
Number of Days to Update: 8

Source: Environmental Protection Agency
Telephone: 202-272-0167
Last EDR Contact: 01/02/2025
Next Scheduled EDR Contact: 04/14/2025
Data Release Frequency: Varies

PFAS PT 139 AIRPORT: All Certified Part 139 Airports PFAS Information Listing

Since July 1, 2006, all certified part 139 airports are required to have fire-fighting foam onsite that meet military specifications (MIL-F-24385) (14 CFR 139.317). To date, these military specification fire-fighting foams are fluorinated and have been historically used for training and extinguishing. The 2018 FAA Reauthorization Act has a provision stating that no later than October 2021, FAA shall not require the use of fluorinated AFFF. This provision does not prohibit the use of fluorinated AFFF at Part 139 civilian airports; it only prohibits FAA from mandating its use. The Federal Aviation Administration?s document AC 150/5210-6D - Aircraft Fire Extinguishing Agents provides guidance on Aircraft Fire Extinguishing Agents, which includes Aqueous Film Forming Foam (AFFF).

Date of Government Version: 12/30/2024
Date Data Arrived at EDR: 01/02/2025
Date Made Active in Reports: 01/10/2025
Number of Days to Update: 8

Source: Environmental Protection Agency
Telephone: 202-272-0167
Last EDR Contact: 01/02/2025
Next Scheduled EDR Contact: 04/14/2025
Data Release Frequency: Varies

AQUEOUS FOAM NRC: Aqueous Foam Related Incidents Listing

The National Response Center (NRC) serves as an emergency call center that fields initial reports for pollution and railroad incidents and forwards that information to appropriate federal/state agencies for response. The spreadsheets posted to the NRC website contain initial incident data that has not been validated or investigated by a federal/state response agency. Response center calls from 1990 to the most recent complete calendar year where there was indication of Aqueous Film Forming Foam (AFFF) usage are included in this dataset. NRC calls may reference AFFF usage in the ?Material Involved? or ?Incident Description? fields.

Date of Government Version: 12/30/2024
Date Data Arrived at EDR: 01/02/2025
Date Made Active in Reports: 01/10/2025
Number of Days to Update: 8

Source: Environmental Protection Agency
Telephone: 202-267-2675
Last EDR Contact: 01/02/2025
Next Scheduled EDR Contact: 04/14/2025
Data Release Frequency: Varies

PCS: Permit Compliance System

PCS is a computerized management information system that contains data on National Pollutant Discharge Elimination System (NPDES) permit holding facilities. PCS tracks the permit, compliance, and enforcement status of NPDES facilities.

Date of Government Version: 12/16/2016
Date Data Arrived at EDR: 01/06/2017
Date Made Active in Reports: 03/10/2017
Number of Days to Update: 63

Source: EPA, Office of Water
Telephone: 202-564-2496
Last EDR Contact: 12/23/2024
Next Scheduled EDR Contact: 04/14/2025
Data Release Frequency: No Update Planned

PCS ENF: Enforcement data

No description is available for this data

Date of Government Version: 12/31/2014
Date Data Arrived at EDR: 02/05/2015
Date Made Active in Reports: 03/06/2015
Number of Days to Update: 29

Source: EPA
Telephone: 202-564-2497
Last EDR Contact: 12/23/2024
Next Scheduled EDR Contact: 04/14/2025
Data Release Frequency: Varies

BIOSOLIDS: ICIS-NPDES Biosolids Facility Data

The data reflects compliance information about facilities in the biosolids program.

Date of Government Version: 10/13/2024
Date Data Arrived at EDR: 10/16/2024
Date Made Active in Reports: 10/23/2024
Number of Days to Update: 7

Source: Environmental Protection Agency
Telephone: 202-564-4700
Last EDR Contact: 01/14/2025
Next Scheduled EDR Contact: 04/28/2025
Data Release Frequency: Varies

UST FINDER: UST Finder Database

EPA developed UST Finder, a web map application containing a comprehensive, state-sourced national map of underground storage tank (UST) and leaking UST (LUST) data. It provides the attributes and locations of active and closed USTs, UST facilities, and LUST sites from states and from Tribal lands and US territories . UST Finder contains information about proximity of UST facilities and LUST sites to: surface and groundwater public drinking water protection areas; estimated number of private domestic wells and number of people living nearby; and flooding and wildfires.

Date of Government Version: 06/08/2023
Date Data Arrived at EDR: 10/04/2023
Date Made Active in Reports: 01/18/2024
Number of Days to Update: 106

Source: Environmental Protection Agency
Telephone: 202-564-0394
Last EDR Contact: 02/06/2025
Next Scheduled EDR Contact: 05/19/2025
Data Release Frequency: Varies

UST FINDER RELEASE: UST Finder Releases Database

US EPA's UST Finder data is a national composite of leaking underground storage tanks. This data contains information about, and locations of, leaking underground storage tanks. Data was collected from state sources and standardized into a national profile by EPA's Office of Underground Storage Tanks, Office of Research and Development, and the Association of State and Territorial Solid Waste Management Officials.

Date of Government Version: 06/08/2023
Date Data Arrived at EDR: 10/31/2023
Date Made Active in Reports: 01/18/2024
Number of Days to Update: 79

Source: Environmental Protecton Agency
Telephone: 202-564-0394
Last EDR Contact: 02/06/2025
Next Scheduled EDR Contact: 05/19/2025
Data Release Frequency: Semi-Annually

E MANIFEST: Hazardous Waste Electronic Manifest System

EPA established a national system for tracking hazardous waste shipments electronically. This system, known as ?e-Manifest,? will modernize the nation?s cradle-to-grave hazardous waste tracking process while saving valuable time, resources, and dollars for industry and states.

Date of Government Version: 09/16/2024
Date Data Arrived at EDR: 09/17/2024
Date Made Active in Reports: 12/20/2024
Number of Days to Update: 94

Source: Environmental Protection Agency
Telephone: 833-501-6826
Last EDR Contact: 12/12/2024
Next Scheduled EDR Contact: 03/31/2025
Data Release Frequency: Varies

PFAS: PFAS Site Contamination Listing

Site locations where pfas contamination has been detected.

Date of Government Version: 08/26/2024
Date Data Arrived at EDR: 10/11/2024
Date Made Active in Reports: 01/03/2025
Number of Days to Update: 84

Source: Department of Environmental Quality
Telephone: 503-229-6783
Last EDR Contact: 01/06/2025
Next Scheduled EDR Contact: 04/21/2025
Data Release Frequency: Varies

AQUEOUS FOAM: AFFF Contamination Site Listing

Site locations with aqueous film-forming foam use and environmental impact.

Date of Government Version: 04/09/2024
Date Data Arrived at EDR: 04/12/2024
Date Made Active in Reports: 07/10/2024
Number of Days to Update: 89

Source: Department of Environmental Quality
Telephone: 503-229-6783
Last EDR Contact: 01/03/2025
Next Scheduled EDR Contact: 04/21/2025
Data Release Frequency: Varies

AIRS: Oregon Title V Facility Listing

A listing of Title V facility source and emissions information.

Date of Government Version: 09/18/2024
Date Data Arrived at EDR: 09/19/2024
Date Made Active in Reports: 09/24/2024
Number of Days to Update: 5

Source: Department of Environmental Quality
Telephone: 503-229-6459
Last EDR Contact: 12/17/2024
Next Scheduled EDR Contact: 04/07/2025
Data Release Frequency: Annually

COAL ASH: Coal Ash Disposal Sites Listing

A listing of coal ash disposal sites.

Date of Government Version: 12/31/2023
Date Data Arrived at EDR: 03/20/2024
Date Made Active in Reports: 06/12/2024
Number of Days to Update: 84

Source: Department of Environmental Quality
Telephone: 541-298-7255
Last EDR Contact: 11/19/2024
Next Scheduled EDR Contact: 03/10/2025
Data Release Frequency: Varies

DRYCLEANERS: Drycleaning Facilities
A listing of registered drycleaning facilities in Oregon.

Date of Government Version: 07/22/2024
Date Data Arrived at EDR: 07/23/2024
Date Made Active in Reports: 10/14/2024
Number of Days to Update: 83

Source: Department of Environmental Quality
Telephone: 503-229-6783
Last EDR Contact: 01/16/2025
Next Scheduled EDR Contact: 05/05/2025
Data Release Frequency: Annually

ENF: Enforcement Action Listing
Enforcement actions

Date of Government Version: 09/09/2024
Date Data Arrived at EDR: 09/10/2024
Date Made Active in Reports: 11/21/2024
Number of Days to Update: 72

Source: Department of Environmental Quality
Telephone: 503-229-5696
Last EDR Contact: 12/09/2024
Next Scheduled EDR Contact: 03/24/2025
Data Release Frequency: Quarterly

FIN ASSURANCE 1: Financial Assurance Information Listing
Financial assurance information for hazardous waste facilities.

Date of Government Version: 02/06/2024
Date Data Arrived at EDR: 02/28/2024
Date Made Active in Reports: 05/22/2024
Number of Days to Update: 84

Source: Department of Environmental Quality
Telephone: 541-633-2011
Last EDR Contact: 11/19/2024
Next Scheduled EDR Contact: 03/10/2025
Data Release Frequency: Semi-Annually

FIN ASSURANCE 2: Financial Assurance Information Listing
Financial assurance information for solid waste facilities. Financial assurance is intended to ensure that resources are available to pay for the cost of closure, post-closure care, and corrective measures if the owner or operator of a regulated facility is unable or unwilling to pay.

Date of Government Version: 08/27/2024
Date Data Arrived at EDR: 08/28/2024
Date Made Active in Reports: 11/11/2024
Number of Days to Update: 75

Source: Department of Environmental Quality
Telephone: 503-229-5521
Last EDR Contact: 02/06/2025
Next Scheduled EDR Contact: 05/26/2025
Data Release Frequency: Semi-Annually

HSIS: Hazardous Substance Information Survey
Companies in Oregon submitting the Hazardous Substance Information Survey and either reporting or not reporting hazardous substances.

Date of Government Version: 10/21/2024
Date Data Arrived at EDR: 10/23/2024
Date Made Active in Reports: 01/10/2025
Number of Days to Update: 79

Source: State Fire Marshal's Office
Telephone: 503-373-1540
Last EDR Contact: 01/23/2025
Next Scheduled EDR Contact: 05/05/2025
Data Release Frequency: Semi-Annually

OR MANIFEST: Manifest Information
Hazardous waste manifest information.

Date of Government Version: 12/31/2020
Date Data Arrived at EDR: 07/28/2021
Date Made Active in Reports: 10/21/2021
Number of Days to Update: 85

Source: Department of Environmental Quality
Telephone: N/A
Last EDR Contact: 01/23/2025
Next Scheduled EDR Contact: 05/12/2025
Data Release Frequency: Annually

NPDES: Wastewater Permits Database
A listing of permitted wastewater facilities.

Date of Government Version: 01/28/2025
Date Data Arrived at EDR: 01/29/2025
Date Made Active in Reports: 02/10/2025
Number of Days to Update: 12

Source: Department of Environmental Quality
Telephone: 503-229-5657
Last EDR Contact: 01/23/2025
Next Scheduled EDR Contact: 05/12/2025
Data Release Frequency: Varies

UIC: Underground Injection Control Program Database

DEQ's Underground Injection Control Program is authorized by the Environmental Protection Agency (EPA) to regulate all underground injection in Oregon to protect groundwater resources.

Date of Government Version: 09/23/2024
Date Data Arrived at EDR: 09/25/2024
Date Made Active in Reports: 12/12/2024
Number of Days to Update: 78

Source: Department of Environmental Quality
Telephone: 503-229-5945
Last EDR Contact: 12/11/2024
Next Scheduled EDR Contact: 03/31/2025
Data Release Frequency: Quarterly

TANK HOT DECOM: Heating Oil Tank Clean Decommissioning Sites Listing

This list includes properties with former heating oil tanks that have a registered certificate of voluntary decommissioning filed with DEQ. Tanks on this list were closed following DEQ rules and a leak was not detected.

Date of Government Version: 11/04/2024
Date Data Arrived at EDR: 11/05/2024
Date Made Active in Reports: 01/24/2025
Number of Days to Update: 80

Source: Department of Environmental Quality
Telephone: 503-229-6170
Last EDR Contact: 02/04/2025
Next Scheduled EDR Contact: 05/19/2025
Data Release Frequency: Varies

LUST HOT: Heating Oil Tank Clean-up Sites Listing

Identify sites where a leak has been reported or cleaned up.

Date of Government Version: 10/30/2024
Date Data Arrived at EDR: 10/30/2024
Date Made Active in Reports: 11/13/2024
Number of Days to Update: 14

Source: Department of Environmental Quality
Telephone: 503-229-5696
Last EDR Contact: 02/04/2025
Next Scheduled EDR Contact: 05/19/2025
Data Release Frequency: Quarterly

EDR HIGH RISK HISTORICAL RECORDS

EDR Exclusive Records

EDR MGP: EDR Proprietary Manufactured Gas Plants

The EDR Proprietary Manufactured Gas Plant Database includes records of coal gas plants (manufactured gas plants) compiled by EDR's researchers. Manufactured gas sites were used in the United States from the 1800's to 1950's to produce a gas that could be distributed and used as fuel. These plants used whale oil, rosin, coal, or a mixture of coal, oil, and water that also produced a significant amount of waste. Many of the byproducts of the gas production, such as coal tar (oily waste containing volatile and non-volatile chemicals), sludges, oils and other compounds are potentially hazardous to human health and the environment. The byproduct from this process was frequently disposed of directly at the plant site and can remain or spread slowly, serving as a continuous source of soil and groundwater contamination.

Date of Government Version: N/A
Date Data Arrived at EDR: N/A
Date Made Active in Reports: N/A
Number of Days to Update: N/A

Source: EDR, Inc.
Telephone: N/A
Last EDR Contact: N/A
Next Scheduled EDR Contact: N/A
Data Release Frequency: No Update Planned

EDR Hist Auto: EDR Exclusive Historical Auto Stations

EDR has searched selected national collections of business directories and has collected listings of potential gas station/filling station/service station sites that were available to EDR researchers. EDR's review was limited to those categories of sources that might, in EDR's opinion, include gas station/filling station/service station establishments. The categories reviewed included, but were not limited to gas, gas station, gasoline station, filling station, auto, automobile repair, auto service station, service station, etc. This database falls within a category of information EDR classifies as "High Risk Historical Records", or HRHR. EDR's HRHR effort presents unique and sometimes proprietary data about past sites and operations that typically create environmental concerns, but may not show up in current government records searches.

Date of Government Version: N/A
Date Data Arrived at EDR: N/A
Date Made Active in Reports: N/A
Number of Days to Update: N/A

Source: EDR, Inc.
Telephone: N/A
Last EDR Contact: N/A
Next Scheduled EDR Contact: N/A
Data Release Frequency: Varies

EDR Hist Cleaner: EDR Exclusive Historical Cleaners

EDR has searched selected national collections of business directories and has collected listings of potential dry cleaner sites that were available to EDR researchers. EDR's review was limited to those categories of sources that might, in EDR's opinion, include dry cleaning establishments. The categories reviewed included, but were not limited to dry cleaners, cleaners, laundry, laundromat, cleaning/laundry, wash & dry etc. This database falls within a category of information EDR classifies as "High Risk Historical Records", or HRHR. EDR's HRHR effort presents unique and sometimes proprietary data about past sites and operations that typically create environmental concerns, but may not show up in current government records searches.

Date of Government Version: N/A
Date Data Arrived at EDR: N/A
Date Made Active in Reports: N/A
Number of Days to Update: N/A

Source: EDR, Inc.
Telephone: N/A
Last EDR Contact: N/A
Next Scheduled EDR Contact: N/A
Data Release Frequency: Varies

EDR RECOVERED GOVERNMENT ARCHIVES

Exclusive Recovered Govt. Archives

RGA HWS: Recovered Government Archive State Hazardous Waste Facilities List

The EDR Recovered Government Archive State Hazardous Waste database provides a list of SHWS incidents derived from historical databases and includes many records that no longer appear in current government lists. Compiled from Records formerly available from the Department of Environmental Quality in Oregon.

Date of Government Version: N/A
Date Data Arrived at EDR: 07/01/2013
Date Made Active in Reports: 01/03/2014
Number of Days to Update: 186

Source: Department of Environmental Quality
Telephone: N/A
Last EDR Contact: 06/01/2012
Next Scheduled EDR Contact: N/A
Data Release Frequency: Varies

RGA LF: Recovered Government Archive Solid Waste Facilities List

The EDR Recovered Government Archive Landfill database provides a list of landfills derived from historical databases and includes many records that no longer appear in current government lists. Compiled from Records formerly available from the Department of Environmental Quality in Oregon.

Date of Government Version: N/A
Date Data Arrived at EDR: 07/01/2013
Date Made Active in Reports: 01/13/2014
Number of Days to Update: 196

Source: Department of Environmental Quality
Telephone: N/A
Last EDR Contact: 06/01/2012
Next Scheduled EDR Contact: N/A
Data Release Frequency: Varies

RGA LUST: Recovered Government Archive Leaking Underground Storage Tank

The EDR Recovered Government Archive Leaking Underground Storage Tank database provides a list of LUST incidents derived from historical databases and includes many records that no longer appear in current government lists. Compiled from Records formerly available from the Department of Environmental Quality in Oregon.

Date of Government Version: N/A
Date Data Arrived at EDR: 07/01/2013
Date Made Active in Reports: 12/27/2013
Number of Days to Update: 179

Source: Department of Environmental Quality
Telephone: N/A
Last EDR Contact: 06/01/2012
Next Scheduled EDR Contact: N/A
Data Release Frequency: Varies

OTHER DATABASE(S)

Depending on the geographic area covered by this report, the data provided in these specialty databases may or may not be complete. For example, the existence of wetlands information data in a specific report does not mean that all wetlands in the area covered by the report are included. Moreover, the absence of any reported wetlands information does not necessarily mean that wetlands do not exist in the area covered by the report.

NY MANIFEST: Facility and Manifest Data

Manifest is a document that lists and tracks hazardous waste from the generator through transporters to a TSD facility.

Date of Government Version: 12/31/2019
Date Data Arrived at EDR: 11/30/2023
Date Made Active in Reports: 12/01/2023
Number of Days to Update: 1

Source: Department of Environmental Conservation
Telephone: 518-402-8651
Last EDR Contact: 01/23/2025
Next Scheduled EDR Contact: 05/05/2025
Data Release Frequency: Quarterly

WI MANIFEST: Manifest Information

Hazardous waste manifest information.

Date of Government Version: 05/31/2018
Date Data Arrived at EDR: 06/19/2019
Date Made Active in Reports: 09/03/2019
Number of Days to Update: 76

Source: Department of Natural Resources
Telephone: N/A
Last EDR Contact: 11/27/2024
Next Scheduled EDR Contact: 03/17/2025
Data Release Frequency: Annually

Oil/Gas Pipelines

Source: Endeavor Business Media

Petroleum Bundle (Crude Oil, Refined Products, Petrochemicals, Gas Liquids (LPG/NGL), and Specialty Gases (Miscellaneous)) N = Natural Gas Bundle (Natural Gas, Gas Liquids (LPG/NGL), and Specialty Gases (Miscellaneous)). This map includes information copyrighted by Endeavor Business Media. This information is provided on a best effort basis and Endeavor Business Media does not guarantee its accuracy nor warrant its fitness for any particular purpose. Such information has been reprinted with the permission of Endeavor Business Media.

Electric Power Transmission Line Data

Source: Endeavor Business Media

This map includes information copyrighted by Endeavor Business Media. This information is provided on a best effort basis and Endeavor Business Media does not guarantee its accuracy nor warrant its fitness for any particular purpose. Such information has been reprinted with the permission of Endeavor Business Media.

Sensitive Receptors: There are individuals deemed sensitive receptors due to their fragile immune systems and special sensitivity to environmental discharges. These sensitive receptors typically include the elderly, the sick, and children. While the location of all sensitive receptors cannot be determined, EDR indicates those buildings and facilities - schools, daycares, hospitals, medical centers, and nursing homes - where individuals who are sensitive receptors are likely to be located.

AHA Hospitals:

Source: American Hospital Association, Inc.
Telephone: 312-280-5991
The database includes a listing of hospitals based on the American Hospital Association's annual survey of hospitals.

Medical Centers: Provider of Services Listing

Source: Centers for Medicare & Medicaid Services
Telephone: 410-786-3000
A listing of hospitals with Medicare provider number, produced by Centers of Medicare & Medicaid Services, a federal agency within the U.S. Department of Health and Human Services.

Nursing Homes

Source: National Institutes of Health
Telephone: 301-594-6248
Information on Medicare and Medicaid certified nursing homes in the United States.

Public Schools

Source: National Center for Education Statistics
Telephone: 202-502-7300
The National Center for Education Statistics' primary database on elementary and secondary public education in the United States. It is a comprehensive, annual, national statistical database of all public elementary and secondary schools and school districts, which contains data that are comparable across all states.

GOVERNMENT RECORDS SEARCHED / DATA CURRENCY TRACKING

Private Schools
Source: National Center for Education Statistics
Telephone: 202-502-7300
The National Center for Education Statistics' primary database on private school locations in the United States.
Daycare Centers: Child Care Listings
Source: Employment Department
Telephone: 503-947-1420

Flood Zone Data: This data was obtained from the Federal Emergency Management Agency (FEMA). It depicts 100-year and 500-year flood zones as defined by FEMA. It includes the National Flood Hazard Layer (NFHL) which incorporates Flood Insurance Rate Map (FIRM) data and Q3 data from FEMA in areas not covered by NFHL.
Source: FEMA
Telephone: 877-336-2627
Date of Government Version: 2003, 2015

NWI: National Wetlands Inventory. This data, available in select counties across the country, was obtained by EDR in 2002, 2005, 2010 and 2015 from the U.S. Fish and Wildlife Service.

State Wetlands Data: Wetlands Inventory Data
Source: Oregon Geospatial Enterprise Office
Telephone: 503-378-2166

Current USGS 7.5 Minute Topographic Map
Source: U.S. Geological Survey

STREET AND ADDRESS INFORMATION

© 2015 TomTom North America, Inc. All rights reserved. This material is proprietary and the subject of copyright protection and other intellectual property rights owned by or licensed to Tele Atlas North America, Inc. The use of this material is subject to the terms of a license agreement. You will be held liable for any unauthorized copying or disclosure of this material.

GEOCHECK ®- PHYSICAL SETTING SOURCE ADDENDUM

TARGET PROPERTY ADDRESS

1S3E05AD-03200 - MULTNOMAH COUNTY
IBR - 1S3E05AD-03200
GRESHAM, OR 97030

TARGET PROPERTY COORDINATES

Latitude (North):	45.513019 - 45° 30' 46.87''
Longitude (West):	122.459073 - 122° 27' 32.66''
Universal Tranverse Mercator:	Zone 10
UTM X (Meters):	542252.4
UTM Y (Meters):	5039867.5
Elevation:	263 ft. above sea level

USGS TOPOGRAPHIC MAP

Target Property Map:	14898322 CAMAS, WA
Version Date:	2020
South Map:	14878114 DAMASCUS, OR
Version Date:	2020

EDR's GeoCheck Physical Setting Source Addendum is provided to assist the environmental professional in forming an opinion about the impact of potential contaminant migration.

Assessment of the impact of contaminant migration generally has two principle investigative components:

1. Groundwater flow direction, and
2. Groundwater flow velocity.

Groundwater flow direction may be impacted by surface topography, hydrology, hydrogeology, characteristics of the soil, and nearby wells. Groundwater flow velocity is generally impacted by the nature of the geologic strata.

GEOCHECK® - PHYSICAL SETTING SOURCE SUMMARY

GROUNDWATER FLOW DIRECTION INFORMATION

Groundwater flow direction for a particular site is best determined by a qualified environmental professional using site-specific well data. If such data is not reasonably ascertainable, it may be necessary to rely on other sources of information, such as surface topographic information, hydrologic information, hydrogeologic data collected on nearby properties, and regional groundwater flow information (from deep aquifers).

TOPOGRAPHIC INFORMATION

Surface topography may be indicative of the direction of surficial groundwater flow. This information can be used to assist the environmental professional in forming an opinion about the impact of nearby contaminated properties or, should contamination exist on the target property, what downgradient sites might be impacted.

TARGET PROPERTY TOPOGRAPHY

General Topographic Gradient: General NW

SURROUNDING TOPOGRAPHY: ELEVATION PROFILES

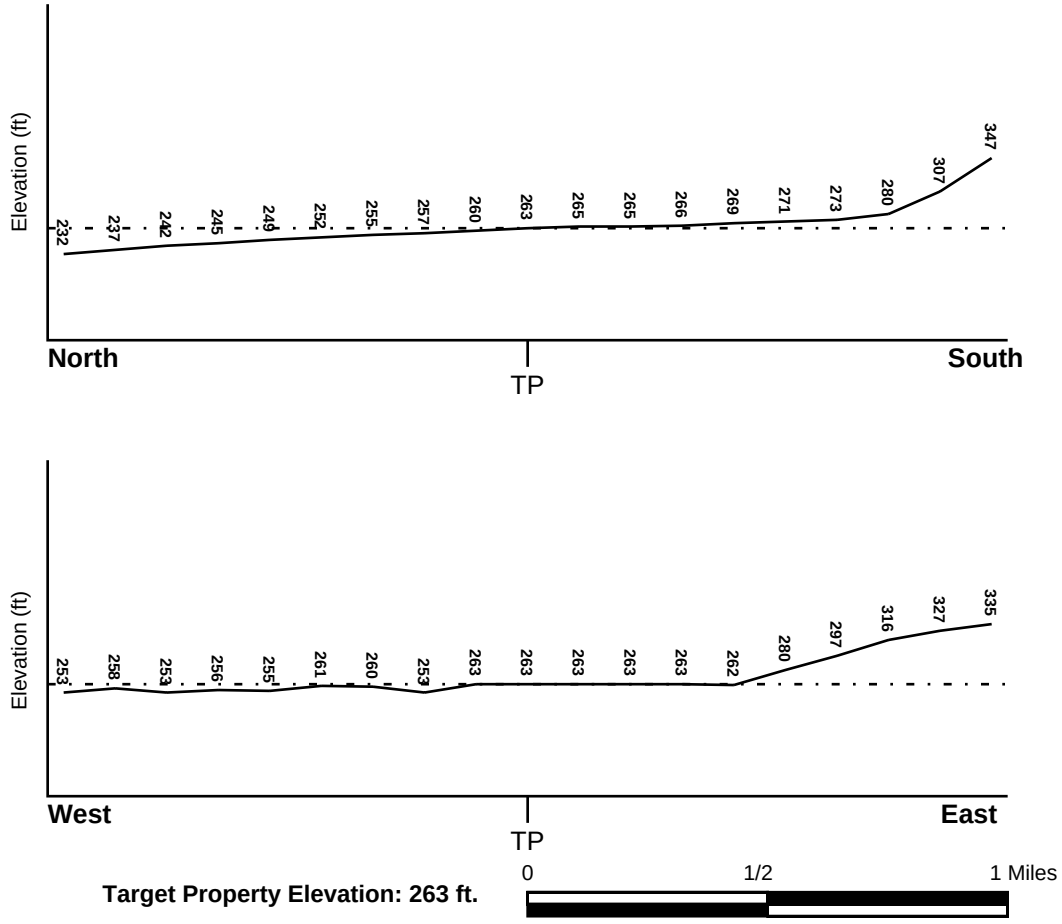

Source: Topography has been determined from the USGS 7.5' Digital Elevation Model and should be evaluated on a relative (not an absolute) basis. Relative elevation information between sites of close proximity should be field verified.

GEOCHECK® - PHYSICAL SETTING SOURCE SUMMARY

HYDROLOGIC INFORMATION

Surface water can act as a hydrologic barrier to groundwater flow. Such hydrologic information can be used to assist the environmental professional in forming an opinion about the impact of nearby contaminated properties or, should contamination exist on the target property, what downgradient sites might be impacted.

Refer to the Physical Setting Source Map following this summary for hydrologic information (major waterways and bodies of water).

FEMA FLOOD ZONE

Flood Plain Panel at Target Property	FEMA Source Type
4101830140F	FEMA FIRM Flood data

Additional Panels in search area:	FEMA Source Type
41051C0214H	FEMA FIRM Flood data
41051C0402H	FEMA FIRM Flood data

NATIONAL WETLAND INVENTORY

NWI Quad at Target Property	NWI Electronic Data Coverage
CAMAS	YES - refer to the Overview Map and Detail Map

HYDROGEOLOGIC INFORMATION

Hydrogeologic information obtained by installation of wells on a specific site can often be an indicator of groundwater flow direction in the immediate area. Such hydrogeologic information can be used to assist the environmental professional in forming an opinion about the impact of nearby contaminated properties or, should contamination exist on the target property, what downgradient sites might be impacted.

AQUIFLOW®

Search Radius: 1.000 Mile.

EDR has developed the AQUIFLOW Information System to provide data on the general direction of groundwater flow at specific points. EDR has reviewed reports submitted by environmental professionals to regulatory authorities at select sites and has extracted the date of the report, groundwater flow direction as determined hydrogeologically, and the depth to water table.

MAP ID	LOCATION FROM TP	GENERAL DIRECTION GROUNDWATER FLOW
Not Reported		

GEOCHECK® - PHYSICAL SETTING SOURCE SUMMARY

GROUNDWATER FLOW VELOCITY INFORMATION

Groundwater flow velocity information for a particular site is best determined by a qualified environmental professional using site specific geologic and soil strata data. If such data are not reasonably ascertainable, it may be necessary to rely on other sources of information, including geologic age identification, rock stratigraphic unit and soil characteristics data collected on nearby properties and regional soil information. In general, contaminant plumes move more quickly through sandy-gravelly types of soils than silty-clayey types of soils.

GEOLOGIC INFORMATION IN GENERAL AREA OF TARGET PROPERTY

Geologic information can be used by the environmental professional in forming an opinion about the relative speed at which contaminant migration may be occurring.

ROCK STRATIGRAPHIC UNIT

Era:	Cenozoic
System:	Quaternary
Series:	Quaternary
Code:	Q *(decoded above as Era, System & Series)*

GEOLOGIC AGE IDENTIFICATION

Category: Stratifed Sequence

Geologic Age and Rock Stratigraphic Unit Source: P.G. Schruben, R.E. Arndt and W.J. Bawiec, Geology of the Conterminous U.S. at 1:2,500,000 Scale - a digital representation of the 1974 P.B. King and H.M. Beikman Map, USGS Digital Data Series DDS - 11 (1994).

SSURGO SOIL MAP - 7899531.2s

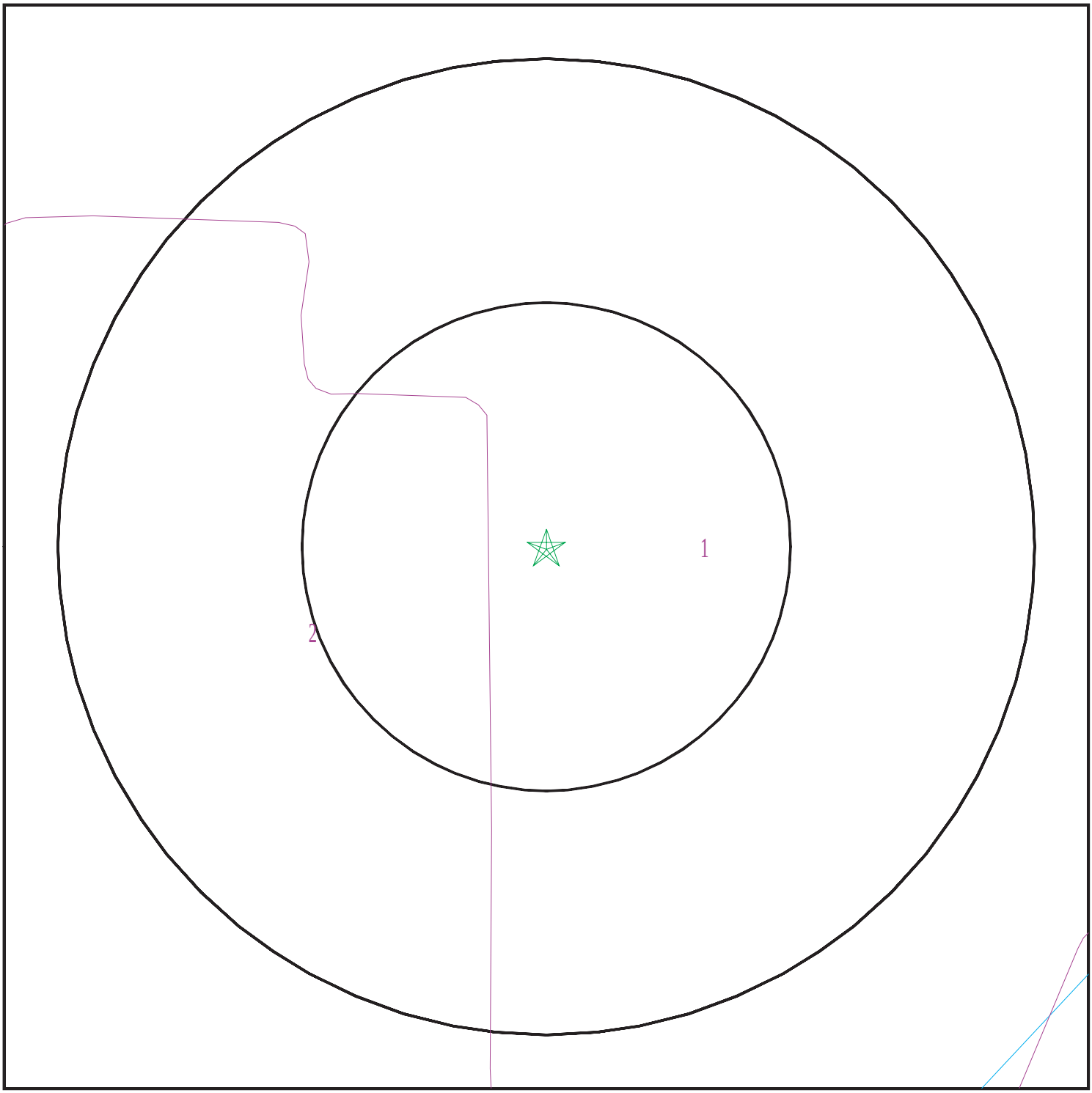

Target Property
SSURGO Soil
Water

SITE NAME:	1S3E05AD-03200 - Multnomah County	CLIENT:	Parametrix, Inc.
ADDRESS:	IBR - 1S3E05AD-03200 Gresham OR 97030	CONTACT:	Mmarrs@parametrix.com
		INQUIRY #:	7899531.2s
LAT/LONG:	45.513019 / 122.459073	DATE:	February 14, 2025 2:10 pm

Copyright © 2025 EDR, Inc. © 2015 TomTom Rel. 2015.

GEOCHECK® - PHYSICAL SETTING SOURCE SUMMARY

DOMINANT SOIL COMPOSITION IN GENERAL AREA OF TARGET PROPERTY

The U.S. Department of Agriculture's (USDA) Soil Conservation Service (SCS) leads the National Cooperative Soil Survey (NCSS) and is responsible for collecting, storing, maintaining and distributing soil survey information for privately owned lands in the United States. A soil map in a soil survey is a representation of soil patterns in a landscape. The following information is based on Soil Conservation Service SSURGO data.

Soil Map ID: 1

Soil Component Name: Multnomah

Soil Surface Texture: silt loam

Hydrologic Group: Class B - Moderate infiltration rates. Deep and moderately deep, moderately well and well drained soils with moderately coarse textures.

Soil Drainage Class: Well drained

Hydric Status: Not hydric

Corrosion Potential - Uncoated Steel: Moderate

Depth to Bedrock Min: > 0 inches

Depth to Watertable Min: > 0 inches

Soil Layer Information							
	Boundary			Classification		Saturated hydraulic conductivity micro m/sec	Soil Reaction (pH)
Layer	Upper	Lower	Soil Texture Class	AASHTO Group	Unified Soil		
1	0 inches	7 inches	silt loam	Silt-Clay Materials (more than 35 pct. passing No. 200), Silty Soils.	COARSE-GRAINED SOILS, Gravels, Clean gravels, Poorly Graded Gravel. COARSE-GRAINED SOILS, Gravels, Gravels with fines, Silty Gravel.	Max: 141 Min: 42	Max: 6.5 Min: 6.1
2	7 inches	38 inches	silt loam	Silt-Clay Materials (more than 35 pct. passing No. 200), Silty Soils.	COARSE-GRAINED SOILS, Gravels, Clean gravels, Poorly Graded Gravel. COARSE-GRAINED SOILS, Gravels, Gravels with fines, Silty Gravel.	Max: 141 Min: 42	Max: 6.5 Min: 6.1

GEOCHECK® - PHYSICAL SETTING SOURCE SUMMARY

Soil Layer Information							
	Boundary			Classification		Saturated hydraulic conductivity	
Layer	Upper	Lower	Soil Texture Class	AASHTO Group	Unified Soil	micro m/sec	Soil Reaction (pH)
3	38 inches	59 inches	very gravelly sand	Silt-Clay Materials (more than 35 pct. passing No. 200), Silty Soils.	COARSE-GRAINED SOILS, Gravels, Clean gravels, Poorly Graded Gravel. COARSE-GRAINED SOILS, Gravels, Gravels with fines, Silty Gravel.	Max: 141 Min: 42	Max: 6.5 Min: 6.1

Soil Map ID: 2

Soil Component Name: Pits

Soil Surface Texture: silt loam

Hydrologic Group: Class B - Moderate infiltration rates. Deep and moderately deep, moderately well and well drained soils with moderately coarse textures.

Soil Drainage Class:
Hydric Status: Not hydric

Corrosion Potential - Uncoated Steel: Not Reported

Depth to Bedrock Min: > 0 inches

Depth to Watertable Min: > 0 inches

No Layer Information available.

LOCAL / REGIONAL WATER AGENCY RECORDS

EDR Local/Regional Water Agency records provide water well information to assist the environmental professional in assessing sources that may impact ground water flow direction, and in forming an opinion about the impact of contaminant migration on nearby drinking water wells.

GEOCHECK® - PHYSICAL SETTING SOURCE SUMMARY

WELL SEARCH DISTANCE INFORMATION

DATABASE	SEARCH DISTANCE (miles)
Federal USGS	1.000
Federal FRDS PWS	Nearest PWS within 1 mile
State Database	1.000

FEDERAL USGS WELL INFORMATION

MAP ID	WELL ID	LOCATION FROM TP
1	USGS40000993674	0 - 1/8 Mile SE
A4	USGS40000993688	1/8 - 1/4 Mile North
C9	USGS40000993677	1/4 - 1/2 Mile West
E15	USGS40000993714	1/4 - 1/2 Mile North
E16	USGS40000993715	1/4 - 1/2 Mile North
30	USGS40000993707	1/2 - 1 Mile ENE

FEDERAL FRDS PUBLIC WATER SUPPLY SYSTEM INFORMATION

MAP ID	WELL ID	LOCATION FROM TP
No PWS System Found		

Note: PWS System location is not always the same as well location.

STATE DATABASE WELL INFORMATION

MAP ID	WELL ID	LOCATION FROM TP
2	ORWDS8000199051	0 - 1/8 Mile NE
A3	ORWDS8000199050	1/8 - 1/4 Mile North
5	ORWDS8000198852	1/8 - 1/4 Mile WNW
6	ORWDS8000199355	1/4 - 1/2 Mile North
B7	ORWDS8000199043	1/4 - 1/2 Mile East
B8	ORWDS8000200004	1/4 - 1/2 Mile East
C10	ORWDS8000199048	1/4 - 1/2 Mile West
11	ORWDS8000199045	1/4 - 1/2 Mile ESE
D12	ORWDS8000199042	1/4 - 1/2 Mile NE
D13	ORWDS8000283220	1/4 - 1/2 Mile NE
E14	ORWDS8000197296	1/4 - 1/2 Mile North
17	ORWDS8000199049	1/4 - 1/2 Mile WSW
F18	ORWDS8000199052	1/4 - 1/2 Mile SSW
F19	ORWDS8000244275	1/4 - 1/2 Mile SSW
20	ORWDS8000247856	1/2 - 1 Mile SE
21	ORWDS8000197602	1/2 - 1 Mile NNW
G22	ORWDS8000199044	1/2 - 1 Mile ESE
G23	ORWDS8000240114	1/2 - 1 Mile ESE
24	ORWDS8000256104	1/2 - 1 Mile NNE
H25	ORWDS8000199038	1/2 - 1 Mile East

GEOCHECK® - PHYSICAL SETTING SOURCE SUMMARY

STATE DATABASE WELL INFORMATION

MAP ID	WELL ID	LOCATION FROM TP
H26	ORWDS8000199037	1/2 - 1 Mile East
H27	ORWDS8000199039	1/2 - 1 Mile East
H28	ORWDS8000199830	1/2 - 1 Mile East
H29	ORWDS8000199628	1/2 - 1 Mile East
I31	ORWDS8000298275	1/2 - 1 Mile WNW
I32	ORWDS8000297171	1/2 - 1 Mile WNW
33	ORWDS8000299984	1/2 - 1 Mile WNW
34	ORWDS8000199041	1/2 - 1 Mile ENE
J35	ORWDS8000199040	1/2 - 1 Mile ESE
J36	ORWDS8000199046	1/2 - 1 Mile ESE
37	ORWDS8000197601	1/2 - 1 Mile NNW
38	ORWDS8000197606	1/2 - 1 Mile NE

PHYSICAL SETTING SOURCE MAP - 7899531.2s

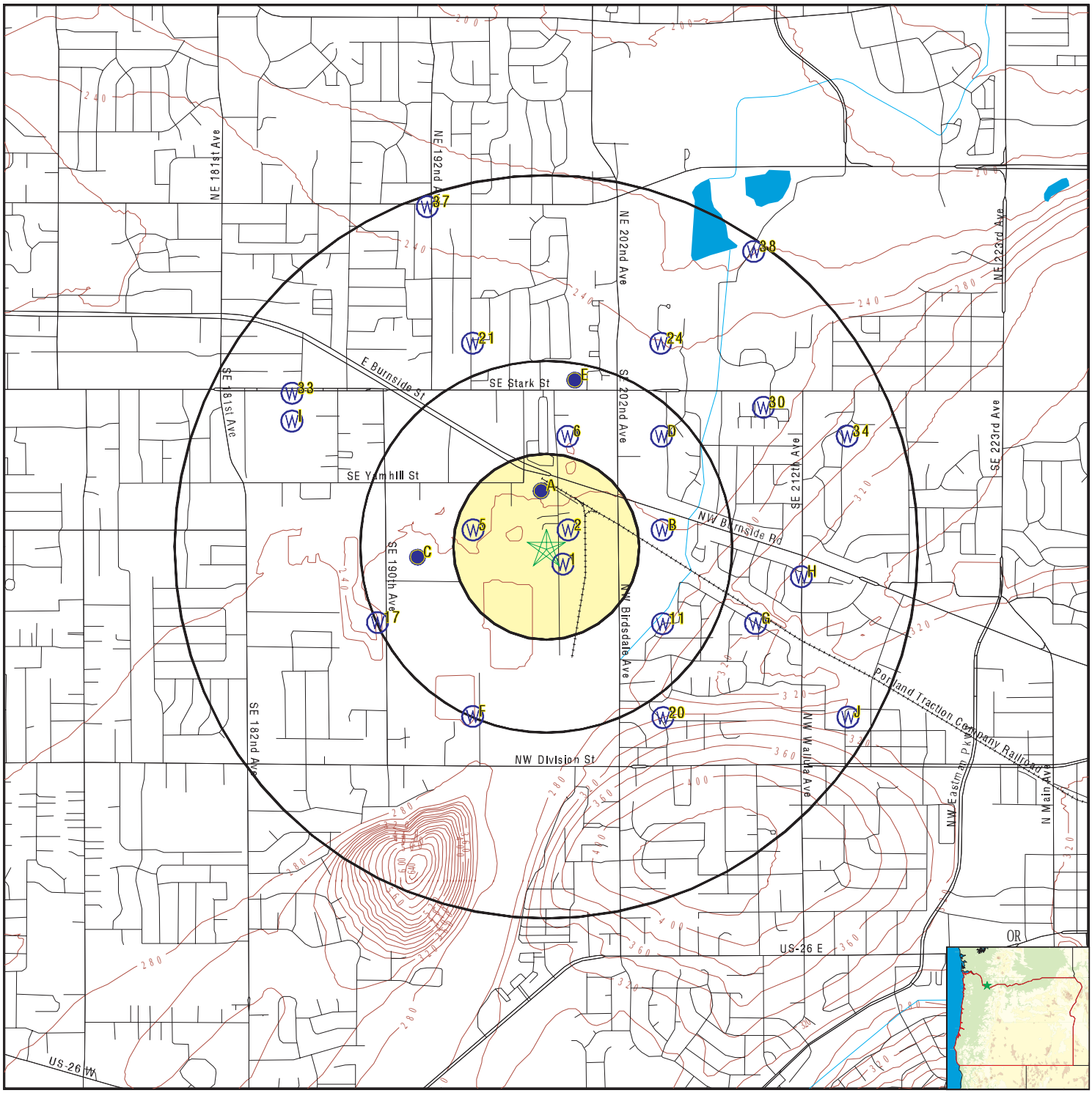

- County Boundary
- Major Roads
- Contour Lines
- Earthquake epicenter, Richter 5 or greater
- Water Wells
- Public Water Supply Wells
- Cluster of Multiple Icons
- Groundwater Flow Direction
- GI Indeterminate Groundwater Flow at Location
- GV Groundwater Flow Varies at Location
- Oil, gas or related wells

SITE NAME:	1S3E05AD-03200 - Multnomah County	CLIENT:	Parametrix, Inc.
ADDRESS:	IBR - 1S3E05AD-03200 Gresham OR 97030	CONTACT:	Mmarrs@parametrix.com
		INQUIRY #:	7899531.2s
LAT/LONG:	45.513019 / 122.459073	DATE:	February 14, 2025 2:10 pm

Copyright © 2025 EDR, Inc. © 2015 TomTom Rel. 2015.

GEOCHECK® - PHYSICAL SETTING SOURCE MAP FINDINGS

Map ID
Direction
Distance
Elevation | Database | EDR ID Number

1
SE
0 - 1/8 Mile
Higher | **FED USGS** | **USGS40000993674**

Organization ID:	USGS-OR	Organization Name:	USGS Oregon Water Science Center
Monitor Location:	01S/03E-05ADC	Type:	Well
Description:	Not Reported	HUC:	17090012
Drainage Area:	Not Reported	Drainage Area Units:	Not Reported
Contrib Drainage Area:	Not Reported	Contrib Drainage Area Unts:	Not Reported
Aquifer:	Other aquifers	Formation Type:	Troutdale Formation
Aquifer Type:	Not Reported	Construction Date:	Not Reported
Well Depth:	71	Well Depth Units:	ft
Well Hole Depth:	Not Reported	Well Hole Depth Units:	Not Reported

---

2
NE
0 - 1/8 Mile
Lower | **OR WELLS** | **ORWDS8000199051**

WELLS:

Well Log ID:	227050	Log Type:	Water Well
Image ID:	222571	County:	MULT
Well Log #:	2957	Well Tag #:	Not Reported
Start Card #:	Not Reported	Primary Use:	Irrigation
Owner:	GUY B BRYANT	Bonded Name:	O C KELLER
Bonded Company:	KELLER WELL DRILLING CO.	Bonded License #:	462
Owner #:	Not Reported	Company Job #:	48
New Work:	Y	Deepening Work:	N
Conversion Work:	N	Alteration Work:	N
Abandonment Work:	N	Other Work:	Not Reported
First Water Depth (ft):	Not Reported	Completed Depth (ft):	71
Casing Max Diameter (in):	Not Reported	Start Date:	25-JAN-68
mpletion Date:	10-FEB-68	Received Date:	13-FEB-68
Tax Lot:	Not Reported	Hardness Amount:	Not Reported
Hardness Units:	Not Reported	Yield (gpm):	23
Post Static WL (ft):	25	Temperature:	56
Temperature Units:	Not Reported		
Log URL:	https://apps.wrd.state.or.us/apps/misc/vault/vault.aspx?wl_county_code=MULT&wl_nbr=2957		

A3
North
1/8 - 1/4 Mile
Lower | **OR WELLS** | **ORWDS8000199050**

WELLS:

Well Log ID:	227049	Log Type:	Water Well
Image ID:	222570	County:	MULT
Well Log #:	2956	Well Tag #:	Not Reported
Start Card #:	Not Reported	Primary Use:	Domestic
Owner:	WALTER STENLAND	Bonded Name:	GEORGE W SKYLES
Bonded Company:	SKYLES DRILLING & SUPPLY INC.		
Bonded License #:	58	Owner #:	Not Reported
Company Job #:	1969-61	New Work:	Y
Deepening Work:	N	Conversion Work:	N

Alteration Work:	N	Abandonment Work:	N
ner Work:	Not Reported	First Water Depth (ft):	Not Reported
Completed Depth (ft):	58	Casing Max Diameter (in):	Not Reported
Start Date:	10-NOV-69	Completion Date:	14-OCT-69
Received Date:	24-NOV-69	Tax Lot:	Not Reported
Hardness Amount:	Not Reported	Hardness Units:	Not Reported
Yield (gpm):	35	Post Static WL (ft):	34
Temperature:	Not Reported	Temperature Units:	Not Reported
Log URL:	https://apps.wrd.state.or.us/apps/misc/vault/vault.aspx?wl_county_code=MULT&wl_nbr=2956		

A4
North
1/8 - 1/4 Mile
Lower

FED USGS **USGS40000993688**

Organization ID:	USGS-OR	Organization Name:	USGS Oregon Water Science Center
Monitor Location:	01S/03E-05ADB	Type:	Well
Description:	NWAQA data entry com.&ver.09/08/1999 Hinkle SR		
HUC:	17090012	Drainage Area:	Not Reported
Drainage Area Units:	Not Reported	Contrib Drainage Area:	Not Reported
Contrib Drainage Area Unts:	Not Reported		
Aquifer:	Willamette Lowland basin-fill aquifers		
Formation Type:	Quaternary Alluvium	Aquifer Type:	Unconfined single aquifer
Construction Date:	19691114	Well Depth:	60
Well Depth Units:	ft	Well Hole Depth:	Not Reported
Well Hole Depth Units:	Not Reported		

er of Measurements:	11	Level reading date:	1993-06-21
Feet below surface:	21.06	Feet to sea level:	Not Reported
Note:	Not Reported		

evel reading date:	1989-08-15	Feet below surface:	26.80
Feet to sea level:	Not Reported	Note:	Not Reported
evel reading date:	1989-06-12	Feet below surface:	25.80
Feet to sea level:	Not Reported	Note:	Not Reported
vel reading date:	1989-03-27	Feet below surface:	24.00
Feet to sea level:	Not Reported	Note:	Not Reported
evel reading date:	1989-01-30	Feet below surface:	26.00
Feet to sea level:	Not Reported	Note:	Not Reported
evel reading date:	1988-12-13	Feet below surface:	26.60
Feet to sea level:	Not Reported	Note:	Not Reported
vel reading date:	1988-10-11	Feet below surface:	27.00
Feet to sea level:	Not Reported	Note:	Not Reported
vel reading date:	1988-08-01	Feet below surface:	27.20
Feet to sea level:	Not Reported	Note:	Not Reported
Level reading date:	1988-06-06	Feet below surface:	26.10
Feet to sea level:	Not Reported	Note:	Not Reported
vel reading date:	1988-04-11	Feet below surface:	25.60
Feet to sea level:	Not Reported	Note:	Not Reported
vel reading date:	1969-11-14	Feet below surface:	34.00
Feet to sea level:	Not Reported	Note:	Not Reported

GEOCHECK® - PHYSICAL SETTING SOURCE MAP FINDINGS

Map ID
Direction
Distance
Elevation | Database | EDR ID Number

5
WNW
1/8 - 1/4 Mile
Lower

OR WELLS **ORWDS8000198852**

WELLS:

Well Log ID:	226849	Log Type:	Water Well
Image ID:	222370	County:	MULT
Well Log #:	2754	Well Tag #:	Not Reported
Start Card #:	1678	Primary Use:	Industrial
Owner:	Not Reported	Bonded Name:	MICHAEL WALDROOP
Bonded Company:	Not Reported	Bonded License #:	633
Owner #:	Not Reported	Company Job #:	Not Reported
New Work:	Y	Deepening Work:	N
Conversion Work:	N	Alteration Work:	N
Abandonment Work:	N	Other Work:	Not Reported
First Water Depth (ft):	118	Completed Depth (ft):	350
Casing Max Diameter (in):	16	Start Date:	07-MAR-88
Completion Date:	25-JUN-88	Received Date:	06-OCT-88
Tax Lot:	Not Reported	Hardness Amount:	Not Reported
Hardness Units:	Not Reported	Yield (gpm):	600
Post Static WL (ft):	62	Temperature:	54
Temperature Units:	Not Reported		

Log URL: https://apps.wrd.state.or.us/apps/misc/vault/vault.aspx?wl_county_code=MULT&wl_nbr=2754

6
North
1/4 - 1/2 Mile
Lower

OR WELLS **ORWDS8000199355**

WELLS:

Well Log ID:	229072	Log Type:	Water Well
Image ID:	224739	County:	MULT
Well Log #:	50158	Well Tag #:	Not Reported
Start Card #:	74627	Primary Use:	Domestic
Owner:	Not Reported	Bonded Name:	TED PULLIAM
Bonded Company:	PULLIAM TED DRILLING	Bonded License #:	616
Owner #:	Not Reported	Company Job #:	1231996
New Work:	N	Deepening Work:	N
Conversion Work:	N	Alteration Work:	N
Abandonment Work:	Y	Other Work:	Not Reported
First Water Depth (ft):	21	Completed Depth (ft):	0
Casing Max Diameter (in):	48	Start Date:	23-JAN-96
Completion Date:	23-JAN-96	Received Date:	26-JAN-96
Tax Lot:	2700	Hardness Amount:	Not Reported
Hardness Units:	Not Reported	Yield (gpm):	Not Reported
Post Static WL (ft):	21	Temperature:	Not Reported
Temperature Units:	F		

Log URL: https://apps.wrd.state.or.us/apps/misc/vault/vault.aspx?wl_county_code=MULT&wl_nbr=50158

GEOCHECK® - PHYSICAL SETTING SOURCE MAP FINDINGS

Map ID
Direction
Distance
Elevation | Database | EDR ID Number

B7
East
1/4 - 1/2 Mile
Lower

OR WELLS **ORWDS8000199043**

WELLS:

Well Log ID:	227042	Log Type:	Water Well
Image ID:	222563	County:	MULT
Well Log #:	2949	Well Tag #:	Not Reported
Start Card #:	Not Reported	Primary Use:	Irrigation
Owner:	JOSEPH W VALENTINE	Bonded Name:	Not Reported
Bonded Company:	Not Reported	Bonded License #:	9999
Owner #:	Not Reported	Company Job #:	Not Reported
New Work:	Y	Deepening Work:	N
Conversion Work:	N	Alteration Work:	N
Abandonment Work:	N	Other Work:	Not Reported
First Water Depth (ft):	Not Reported	Completed Depth (ft):	90
asing Max Diameter (in):	Not Reported	Start Date:	31-DEC-51
pletion Date:	31-DEC-51	Received Date:	31-DEC-51
Tax Lot:	Not Reported	Hardness Amount:	Not Reported
Hardness Units:	Not Reported	Yield (gpm):	250
Post Static WL (ft):	5	Temperature:	Not Reported
Temperature Units:	Not Reported		
Log URL:	https://apps.wrd.state.or.us/apps/misc/vault/vault.aspx?wl_county_code=MULT&wl_nbr=2949		

B8
East
1/4 - 1/2 Mile
Lower

OR WELLS **ORWDS8000200004**

WELLS:

Well Log ID:	238156	Log Type:	Water Well
Image ID:	233474	County:	MULT
Well Log #:	59437	Well Tag #:	Not Reported
Start Card #:	99553	Primary Use:	Domestic
Owner:	JIM KUNKEL	Bonded Name:	TED W PULLIAM
Bonded Company:	TED PULLIAM WELL DRILLING	Bonded License #:	616
Owner #:	Not Reported	Company Job #:	Not Reported
New Work:	N	Deepening Work:	N
Conversion Work:	N	Alteration Work:	N
Abandonment Work:	Y	Other Work:	Not Reported
First Water Depth (ft):	Not Reported	Completed Depth (ft):	0
Casing Max Diameter (in):	Not Reported	Start Date:	25-OCT-99
Completion Date:	25-OCT-99	Received Date:	01-NOV-99
Tax Lot:	203	Hardness Amount:	Not Reported
Hardness Units:	Not Reported	Yield (gpm):	50
Post Static WL (ft):	30	Temperature:	52
Temperature Units:	F		
Log URL:	https://apps.wrd.state.or.us/apps/misc/vault/vault.aspx?wl_county_code=MULT&wl_nbr=59437		

GEOCHECK® - PHYSICAL SETTING SOURCE MAP FINDINGS

Map ID
Direction
Distance
Elevation | Database | EDR ID Number

C9
West
1/4 - 1/2 Mile
Lower | **FED USGS** | **USGS40000993677**

Organization ID:	USGS-OR	Organization Name:	USGS Oregon Water Science Center
Monitor Location:	01S/03E-05BDD	Type:	Well
Description:	Not Reported	HUC:	17090012
Drainage Area:	Not Reported	Drainage Area Units:	Not Reported
Contrib Drainage Area:	Not Reported	Contrib Drainage Area Unts:	Not Reported
Aquifer:	Not Reported	Formation Type:	Not Reported
Aquifer Type:	Not Reported	Construction Date:	19741031
Well Depth:	290	Well Depth Units:	ft
Well Hole Depth:	290	Well Hole Depth Units:	ft

r of Measurements:	14	Level reading date:	1989-08-15
Feet below surface:	73.0	Feet to sea level:	Not Reported
Note:	Not Reported		

Level reading date:	1989-06-12	Feet below surface:	60.3
Feet to sea level:	Not Reported	Note:	Not Reported
evel reading date:	1989-03-27	Feet below surface:	65.4
Feet to sea level:	Not Reported	Note:	Not Reported
evel reading date:	1989-01-30	Feet below surface:	65.0
Feet to sea level:	Not Reported	Note:	Not Reported
evel reading date:	1988-12-13	Feet below surface:	64.2
Feet to sea level:	Not Reported	Note:	Not Reported
evel reading date:	1988-10-11	Feet below surface:	64.9
Feet to sea level:	Not Reported	Note:	Not Reported
vel reading date:	1988-08-01	Feet below surface:	61.4
Feet to sea level:	Not Reported	Note:	Not Reported
Level reading date:	1988-06-06	Feet below surface:	60.5
Feet to sea level:	Not Reported	Note:	Not Reported
evel reading date:	1988-03-29	Feet below surface:	70.9
Feet to sea level:	Not Reported	Note:	Not Reported
evel reading date:	1988-02-02	Feet below surface:	68.0
Feet to sea level:	Not Reported	Note:	Not Reported
evel reading date:	1987-12-01	Feet below surface:	64.5
Feet to sea level:	Not Reported	Note:	Not Reported
evel reading date:	1987-09-22	Feet below surface:	63.0
Feet to sea level:	Not Reported	Note:	Not Reported
evel reading date:	1987-05-19	Feet below surface:	58.9
Feet to sea level:	Not Reported	Note:	Not Reported
vel reading date:	1974-10-31	Feet below surface:	70.0
Feet to sea level:	Not Reported	Note:	Not Reported

GEOCHECK® - PHYSICAL SETTING SOURCE MAP FINDINGS

Map ID
Direction
Distance
Elevation | Database | EDR ID Number

C10
West
1/4 - 1/2 Mile
Lower

OR WELLS **ORWDS8000199048**

WELLS:

Well Log ID:	227047	Log Type:	Water Well
Image ID:	222568	County:	MULT
Well Log #:	2954	Well Tag #:	Not Reported
Start Card #:	Not Reported	Primary Use:	Industrial
Owner:	Not Reported	Bonded Name:	HAAKON BOTTNER
Bonded Company:	HAAKON BOTTNER DRILLING CO.		
Bonded License #:	109	Owner #:	Not Reported
Company Job #:	Not Reported	New Work:	Y
Deepening Work:	N	Conversion Work:	N
Alteration Work:	N	Abandonment Work:	N
ther Work:	Not Reported	First Water Depth (ft):	52
Completed Depth (ft):	290	Casing Max Diameter (in):	Not Reported
Start Date:	30-JUL-74	Completion Date:	31-OCT-74
Received Date:	11-DEC-74	Tax Lot:	30
Hardness Amount:	Not Reported	Hardness Units:	Not Reported
Yield (gpm):	450	Post Static WL (ft):	70
Temperature:	Not Reported	Temperature Units:	Not Reported
Log URL:	https://apps.wrd.state.or.us/apps/misc/vault/vault.aspx?wl_county_code=MULT&wl_nbr=2954		

11
ESE
1/4 - 1/2 Mile
Higher

OR WELLS **ORWDS8000199045**

WELLS:

Well Log ID:	227044	Log Type:	Water Well
Image ID:	222565	County:	MULT
Well Log #:	2951	Well Tag #:	Not Reported
Start Card #:	Not Reported	Primary Use:	Domestic
Owner:	TOM BALTZ	Bonded Name:	ROBERT L STRASSER
Bonded Company:	R J STRASSER DRILLING CO.	Bonded License #:	10
Owner #:	Not Reported	Company Job #:	4190
New Work:	Y	Deepening Work:	N
Conversion Work:	N	Alteration Work:	N
Abandonment Work:	N	Other Work:	Not Reported
First Water Depth (ft):	Not Reported	Completed Depth (ft):	159
Casing Max Diameter (in):	Not Reported	Start Date:	01-APR-65
Completion Date:	27-APR-65	Received Date:	10-JUN-65
Tax Lot:	Not Reported	Hardness Amount:	Not Reported
Hardness Units:	Not Reported	Yield (gpm):	88
Post Static WL (ft):	20	Temperature:	53
Temperature Units:	Not Reported		
Log URL:	https://apps.wrd.state.or.us/apps/misc/vault/vault.aspx?wl_county_code=MULT&wl_nbr=2951		

GEOCHECK® - PHYSICAL SETTING SOURCE MAP FINDINGS

Map ID
Direction
Distance
Elevation | Database | EDR ID Number

D12
NE
1/4 - 1/2 Mile
Lower

OR WELLS **ORWDS8000199042**

WELLS:

Well Log ID:	227041	Log Type:	Water Well
Image ID:	222562	County:	MULT
Well Log #:	2948	Well Tag #:	Not Reported
Start Card #:	Not Reported	Primary Use:	Irrigation
Owner:	JAMES A MAY	Bonded Name:	MR A O OLSEN
Bonded Company:	Not Reported	Bonded License #:	282
Owner #:	Not Reported	Company Job #:	Not Reported
New Work:	Y	Deepening Work:	N
Conversion Work:	N	Alteration Work:	N
Abandonment Work:	N	Other Work:	Not Reported
First Water Depth (ft):	Not Reported	Completed Depth (ft):	170
asing Max Diameter (in):	Not Reported	Start Date:	31-DEC-54
pletion Date:	31-DEC-54	Received Date:	31-DEC-54
Tax Lot:	Not Reported	Hardness Amount:	Not Reported
Hardness Units:	Not Reported	Yield (gpm):	230
Post Static WL (ft):	90	Temperature:	Not Reported
Temperature Units:	Not Reported		
Log URL:	https://apps.wrd.state.or.us/apps/misc/vault/vault.aspx?wl_county_code=MULT&wl_nbr=2948		

D13
NE
1/4 - 1/2 Mile
Lower

OR WELLS **ORWDS8000283220**

WELLS:

Well Log ID:	398392	Log Type:	Water Well
Image ID:	410040	County:	MULT
Well Log #:	89107	Well Tag #:	Not Reported
Start Card #:	1001247	Primary Use:	Domestic
Owner:	Not Reported	Bonded Name:	STEVEN C BLAND
Bonded Company:	SKYLES DRILLING INC	Bonded License #:	1592
Owner #:	1	Company Job #:	Not Reported
New Work:	N	Deepening Work:	N
Conversion Work:	N	Alteration Work:	N
Abandonment Work:	Y	Other Work:	Not Reported
First Water Depth (ft):	Not Reported	Completed Depth (ft):	0
Casing Max Diameter (in):	8	Start Date:	15-JUN-07
Completion Date:	15-JUN-07	Received Date:	20-JUN-07
Tax Lot:	8500	Hardness Amount:	Not Reported
Hardness Units:	Not Reported	Yield (gpm):	Not Reported
Post Static WL (ft):	42	Temperature:	Not Reported
Temperature Units:	Not Reported		
Log URL:	https://apps.wrd.state.or.us/apps/misc/vault/vault.aspx?wl_county_code=MULT&wl_nbr=89107		

GEOCHECK® - PHYSICAL SETTING SOURCE MAP FINDINGS

Map ID
Direction
Distance
Elevation | Database | EDR ID Number

E14
North
1/4 - 1/2 Mile
Lower

OR WELLS **ORWDS8000197296**

WELLS:

Well Log ID:	225194	Log Type:	Water Well
Image ID:	220712	County:	MULT
Well Log #:	1094	Well Tag #:	63249
Start Card #:	Not Reported	Primary Use:	Domestic
Owner:	KONVALE M ENEBO	Bonded Name:	HAAKON BOTTNER
Bonded Company:	HAAKON BOTTNER DRILLING CO.		
Bonded License #:	109	Owner #:	Not Reported
Company Job #:	Not Reported	New Work:	N
Deepening Work:	Y	Conversion Work:	N
Alteration Work:	N	Abandonment Work:	N
ther Work:	Not Reported	First Water Depth (ft):	29
Completed Depth (ft):	123	Casing Max Diameter (in):	8
Start Date:	15-AUG-69	Completion Date:	26-AUG-69
Received Date:	24-SEP-69	Tax Lot:	Not Reported
Hardness Amount:	Not Reported	Hardness Units:	Not Reported
Yield (gpm):	45	Post Static WL (ft):	48
Temperature:	Not Reported	Temperature Units:	F
Log URL:	https://apps.wrd.state.or.us/apps/misc/vault/vault.aspx?wl_county_code=MULT&wl_nbr=1094		

E15
North
1/4 - 1/2 Mile
Lower

FED USGS **USGS40000993714**

Organization ID:	USGS-OR	Organization Name:	USGS Oregon Water Science Center
nitor Location:	01.00N/03.00E-32DDD01	Type:	Well
Description:	DOUBLE COMPLETION-LOOK AT MULT 1094		
HUC:	17090012	Drainage Area:	Not Reported
Drainage Area Units:	Not Reported	Contrib Drainage Area:	Not Reported
Contrib Drainage Area Unts:	Not Reported	Aquifer:	Not Reported
Formation Type:	Not Reported	Aquifer Type:	Not Reported
Construction Date:	Not Reported	Well Depth:	29
Well Depth Units:	ft	Well Hole Depth:	29
Well Hole Depth Units:	ft		

r of Measurements:	1	Level reading date:	2004-07-28
Feet below surface:	21.11	Feet to sea level:	Not Reported
Note:	Not Reported		

E16
North
1/4 - 1/2 Mile
Lower

FED USGS **USGS40000993715**

Organization ID:	USGS-OR	Organization Name:	USGS Oregon Water Science Center
nitor Location:	01.00N/03.00E-32DDD02	Type:	Well
Description:	DOUBLE COMPLETION-LOOK AT 01.00N/03.00E-32DDD01		
HUC:	17090012	Drainage Area:	Not Reported
Drainage Area Units:	Not Reported	Contrib Drainage Area:	Not Reported
Contrib Drainage Area Unts:	Not Reported	Aquifer:	Not Reported

Formation Type:	Not Reported	Aquifer Type:	Not Reported
Construction Date:	19690815	Well Depth:	123
Well Depth Units:	ft	Well Hole Depth:	123
Well Hole Depth Units:	ft		

r of Measurements:	2	Level reading date:	2004-07-28
Feet below surface:	45.52	Feet to sea level:	Not Reported
Note:	Not Reported		

Level reading date:	1969-08-26	Feet below surface:	48
Feet to sea level:	Not Reported	Note:	Not Reported

17
WSW
1/4 - 1/2 Mile
Lower

OR WELLS **ORWDS8000199049**

WELLS:

Well Log ID:	227048	Log Type:	Water Well
Image ID:	222569	County:	MULT
Well Log #:	2955	Well Tag #:	Not Reported
Start Card #:	Not Reported	Primary Use:	Industrial
Owner:	Not Reported	Bonded Name:	Not Reported
Bonded Company:	Not Reported	Bonded License #:	9999
Owner #:	Not Reported	Company Job #:	Not Reported
New Work:	Y	Deepening Work:	N
Conversion Work:	N	Alteration Work:	N
Abandonment Work:	N	Other Work:	Not Reported
First Water Depth (ft):	Not Reported	Completed Depth (ft):	200
asing Max Diameter (in):	Not Reported	Start Date:	31-DEC-41
pletion Date:	31-DEC-41	Received Date:	31-DEC-41
Tax Lot:	Not Reported	Hardness Amount:	Not Reported
Hardness Units:	Not Reported	Yield (gpm):	400
Post Static WL (ft):	44	Temperature:	Not Reported
Temperature Units:	Not Reported		
Log URL:	https://apps.wrd.state.or.us/apps/misc/vault/vault.aspx?wl_county_code=MULT&wl_nbr=2955		

F18
SSW
1/4 - 1/2 Mile
Lower

OR WELLS **ORWDS8000199052**

WELLS:

Well Log ID:	227051	Log Type:	Water Well
Image ID:	222572	County:	MULT
Well Log #:	2958	Well Tag #:	Not Reported
Start Card #:	Not Reported	Primary Use:	Industrial
Owner:	ALBERT O EKSTROM	Bonded Name:	Not Reported
Bonded Company:	Not Reported	Bonded License #:	9999
Owner #:	Not Reported	Company Job #:	Not Reported
New Work:	Y	Deepening Work:	N
Conversion Work:	N	Alteration Work:	N
Abandonment Work:	N	Other Work:	Not Reported
First Water Depth (ft):	Not Reported	Completed Depth (ft):	290
asing Max Diameter (in):	Not Reported	Start Date:	31-DEC-53
pletion Date:	31-DEC-53	Received Date:	31-DEC-53
Tax Lot:	Not Reported	Hardness Amount:	Not Reported

Hardness Units:	Not Reported	Yield (gpm):	750
Post Static WL (ft):	50	Temperature:	Not Reported
Temperature Units:	Not Reported		
Log URL:	https://apps.wrd.state.or.us/apps/misc/vault/vault.aspx?wl_county_code=MULT&wl_nbr=2958		

F19
SSW
1/4 - 1/2 Mile
Lower

OR WELLS **ORWDS8000244275**

WELLS:

Well Log ID:	300799	Log Type:	Water Well
Image ID:	313185	County:	MULT
Well Log #:	63356	Well Tag #:	45732
Start Card #:	137414	Primary Use:	Industrial
Owner:	Not Reported	Bonded Name:	ROY N JANNSEN
Bonded Company:	A M JANNSEN DRILLING	Bonded License #:	1266
Owner #:	Not Reported	Company Job #:	Not Reported
New Work:	N	Deepening Work:	N
Conversion Work:	N	Alteration Work:	Y
Abandonment Work:	N	Other Work:	Not Reported
First Water Depth (ft):	Not Reported	Completed Depth (ft):	290
asing Max Diameter (in):	12	Start Date:	15-FEB-01
pletion Date:	19-FEB-01	Received Date:	23-FEB-01
Tax Lot:	10	Hardness Amount:	Not Reported
Hardness Units:	Not Reported	Yield (gpm):	Not Reported
Post Static WL (ft):	Not Reported	Temperature:	Not Reported
Temperature Units:	F		
Log URL:	https://apps.wrd.state.or.us/apps/misc/vault/vault.aspx?wl_county_code=MULT&wl_nbr=63356		

20
SE
1/2 - 1 Mile
Higher

OR WELLS **ORWDS8000247856**

WELLS:

Well Log ID:	307548	Log Type:	Water Well
Image ID:	318950	County:	MULT
Well Log #:	64285	Well Tag #:	Not Reported
Start Card #:	123110	Primary Use:	Unknown
Owner:	GEORGE HANSON	Bonded Name:	RONALD F MCCONNELL
Bonded Company:	STEINMAN BROTHERS DRILLING		
Bonded License #:	1	Owner #:	Not Reported
Company Job #:	16-01	New Work:	N
Deepening Work:	N	Conversion Work:	N
Alteration Work:	N	Abandonment Work:	Y
ner Work:	Not Reported	First Water Depth (ft):	Not Reported
Completed Depth (ft):	0	Casing Max Diameter (in):	Not Reported
Start Date:	12-JUL-01	Completion Date:	12-JUL-01
Received Date:	18-JUL-01	Tax Lot:	240254
Hardness Amount:	Not Reported	Hardness Units:	Not Reported
Yield (gpm):	Not Reported	Post Static WL (ft):	15
Temperature:	Not Reported	Temperature Units:	F
Log URL:	https://apps.wrd.state.or.us/apps/misc/vault/vault.aspx?wl_county_code=MULT&wl_nbr=64285		

GEOCHECK® - PHYSICAL SETTING SOURCE MAP FINDINGS

Map ID
Direction
Distance
Elevation | Database | EDR ID Number

21
NNW
1/2 - 1 Mile
Lower

OR WELLS **ORWDS8000197602**

WELLS:

Well Log ID:	225518	Log Type:	Water Well
Image ID:	221036	County:	MULT
Well Log #:	1418	Well Tag #:	Not Reported
Start Card #:	Not Reported	Primary Use:	Domestic
Owner:	HARRY MAYER	Bonded Name:	C E HAMBLET
Bonded Company:	Not Reported	Bonded License #:	13
Owner #:	Not Reported	Company Job #:	Not Reported
New Work:	Y	Deepening Work:	N
Conversion Work:	N	Alteration Work:	N
Abandonment Work:	N	Other Work:	Not Reported
First Water Depth (ft):	40	Completed Depth (ft):	87
Casing Max Diameter (in):	Not Reported	Start Date:	12-JUL-56
Completion Date:	18-JUL-56	Received Date:	14-AUG-56
Tax Lot:	Not Reported	Hardness Amount:	Not Reported
Hardness Units:	Not Reported	Yield (gpm):	60
Post Static WL (ft):	Not Reported	Temperature:	Not Reported
Temperature Units:	Not Reported		
Log URL:	https://apps.wrd.state.or.us/apps/misc/vault/vault.aspx?wl_county_code=MULT&wl_nbr=1418		

G22
ESE
1/2 - 1 Mile
Higher

OR WELLS **ORWDS8000199044**

WELLS:

Well Log ID:	227043	Log Type:	Water Well
Image ID:	222564	County:	MULT
Well Log #:	2950	Well Tag #:	Not Reported
Start Card #:	Not Reported	Primary Use:	Irrigation
Owner:	E P BALTZ	Bonded Name:	Not Reported
Bonded Company:	ZIESING WELL DRILLER	Bonded License #:	9999
Owner #:	Not Reported	Company Job #:	Not Reported
New Work:	Y	Deepening Work:	N
Conversion Work:	N	Alteration Work:	N
Abandonment Work:	N	Other Work:	Not Reported
First Water Depth (ft):	Not Reported	Completed Depth (ft):	67
Casing Max Diameter (in):	Not Reported	Start Date:	31-DEC-38
Completion Date:	31-DEC-38	Received Date:	31-DEC-38
Tax Lot:	Not Reported	Hardness Amount:	Not Reported
Hardness Units:	Not Reported	Yield (gpm):	50
Post Static WL (ft):	30	Temperature:	Not Reported
Temperature Units:	Not Reported		
Log URL:	https://apps.wrd.state.or.us/apps/misc/vault/vault.aspx?wl_county_code=MULT&wl_nbr=2950		

GEOCHECK® - PHYSICAL SETTING SOURCE MAP FINDINGS

Map ID
Direction
Distance
Elevation | Database | EDR ID Number

G23
ESE
1/2 - 1 Mile
Higher

OR WELLS **ORWDS8000240114**

WELLS:

Well Log ID:	291215	Log Type:	Water Well
Image ID:	303684	County:	MULT
Well Log #:	61485	Well Tag #:	37179
Start Card #:	128894	Primary Use:	Irrigation
Owner:	Not Reported	Bonded Name:	RODNEY C ERLER
Bonded Company:	AMERICAN WELL DRILLING INC.		
Bonded License #:	663	Owner #:	Not Reported
Company Job #:	674	New Work:	N
Deepening Work:	N	Conversion Work:	N
Alteration Work:	Y	Abandonment Work:	N
her Work:	Not Reported	First Water Depth (ft):	Not Reported
Completed Depth (ft):	240	Casing Max Diameter (in):	Not Reported
Start Date:	26-JUN-00	Completion Date:	28-JUN-00
Received Date:	14-JUL-00	Tax Lot:	800
Hardness Amount:	Not Reported	Hardness Units:	Not Reported
Yield (gpm):	Not Reported	Post Static WL (ft):	65
Temperature:	Not Reported	Temperature Units:	F
Log URL:	https://apps.wrd.state.or.us/apps/misc/vault/vault.aspx?wl_county_code=MULT&wl_nbr=61485		

24
NNE
1/2 - 1 Mile
Lower

OR WELLS **ORWDS8000256104**

WELLS:

Well Log ID:	325530	Log Type:	Water Well
Image ID:	336866	County:	MULT
Well Log #:	67883	Well Tag #:	Not Reported
Start Card #:	152411	Primary Use:	Domestic
Owner:	Not Reported	Bonded Name:	STEVEN C BLAND
Bonded Company:	SKYLES DRILLING	Bonded License #:	1592
Owner #:	1	Company Job #:	Not Reported
New Work:	N	Deepening Work:	N
Conversion Work:	N	Alteration Work:	N
Abandonment Work:	Y	Other Work:	Not Reported
First Water Depth (ft):	Not Reported	Completed Depth (ft):	0
Casing Max Diameter (in):	6	Start Date:	22-OCT-02
ompletion Date:	23-OCT-02	Received Date:	28-OCT-02
Tax Lot:	6400	Hardness Amount:	Not Reported
Hardness Units:	Not Reported	Yield (gpm):	Not Reported
Post Static WL (ft):	9	Temperature:	Not Reported
Temperature Units:	F		
Log URL:	https://apps.wrd.state.or.us/apps/misc/vault/vault.aspx?wl_county_code=MULT&wl_nbr=67883		

GEOCHECK® - PHYSICAL SETTING SOURCE MAP FINDINGS

Map ID
Direction
Distance
Elevation | Database | EDR ID Number

H25
East
1/2 - 1 Mile
Higher

OR WELLS **ORWDS8000199038**

WELLS:

Well Log ID:	227037	Log Type:	Water Well
Image ID:	222558	County:	MULT
Well Log #:	2944	Well Tag #:	Not Reported
Start Card #:	Not Reported	Primary Use:	UNKNOWN
Owner:	HOWARD ANGEL	Bonded Name:	HAAKON BOTTNER
Bonded Company:	HAAKON BOTTNER DRILLING CO.		
Bonded License #:	109	Owner #:	Not Reported
Company Job #:	Not Reported	New Work:	Y
Deepening Work:	N	Conversion Work:	N
Alteration Work:	N	Abandonment Work:	N
her Work:	Not Reported	First Water Depth (ft):	Not Reported
Completed Depth (ft):	176	Casing Max Diameter (in):	Not Reported
Start Date:	07-APR-69	Completion Date:	14-MAY-69
Received Date:	24-JUN-69	Tax Lot:	Not Reported
Hardness Amount:	Not Reported	Hardness Units:	Not Reported
Yield (gpm):	135	Post Static WL (ft):	35
Temperature:	51	Temperature Units:	Not Reported
Log URL:	https://apps.wrd.state.or.us/apps/misc/vault/vault.aspx?wl_county_code=MULT&wl_nbr=2944		

H26
East
1/2 - 1 Mile
Higher

OR WELLS **ORWDS8000199037**

WELLS:

Well Log ID:	227036	Log Type:	Water Well
Image ID:	222557	County:	MULT
Well Log #:	2943	Well Tag #:	Not Reported
Start Card #:	Not Reported	Primary Use:	OTHER
Owner:	Not Reported	Bonded Name:	JIM J HANSEN
Bonded Company:	HANSEN DRILLING CO. INC.	Bonded License #:	841
Owner #:	Not Reported	Company Job #:	Not Reported
New Work:	Y	Deepening Work:	N
Conversion Work:	N	Alteration Work:	N
Abandonment Work:	N	Other Work:	CATHODIC PROTECTION
First Water Depth (ft):	Not Reported	Completed Depth (ft):	0
Casing Max Diameter (in):	Not Reported	Start Date:	14-NOV-88
ompletion Date:	19-NOV-88	Received Date:	02-DEC-88
Tax Lot:	Not Reported	Hardness Amount:	Not Reported
Hardness Units:	Not Reported	Yield (gpm):	Not Reported
Post Static WL (ft):	Not Reported	Temperature:	Not Reported
Temperature Units:	Not Reported		
Log URL:	https://apps.wrd.state.or.us/apps/misc/vault/vault.aspx?wl_county_code=MULT&wl_nbr=2943		

GEOCHECK® - PHYSICAL SETTING SOURCE MAP FINDINGS

Map ID Direction Distance Elevation		Database	EDR ID Number
H27 **East** **1/2 - 1 Mile** **Higher**		**OR WELLS**	**ORWDS8000199039**

WELLS:

Well Log ID:	227038	Log Type:	Water Well
Image ID:	222559	County:	MULT
Well Log #:	2945	Well Tag #:	Not Reported
Start Card #:	Not Reported	Primary Use:	Irrigation
Owner:	M B MCGINNIS	Bonded Name:	A O OLSEN
Bonded Company:	Not Reported	Bonded License #:	282
Owner #:	Not Reported	Company Job #:	Not Reported
New Work:	N	Deepening Work:	Y
Conversion Work:	N	Alteration Work:	N
Abandonment Work:	N	Other Work:	Not Reported
First Water Depth (ft):	Not Reported	Completed Depth (ft):	225
Casing Max Diameter (in):	Not Reported	Start Date:	28-FEB-67
Completion Date:	28-FEB-67	Received Date:	28-MAR-67
Tax Lot:	Not Reported	Hardness Amount:	Not Reported
Hardness Units:	Not Reported	Yield (gpm):	90
Post Static WL (ft):	100	Temperature:	53
Temperature Units:	Not Reported		
Log URL:	https://apps.wrd.state.or.us/apps/misc/vault/vault.aspx?wl_county_code=MULT&wl_nbr=2945		

H28 **East** **1/2 - 1 Mile** **Higher**		**OR WELLS**	**ORWDS8000199830**

WELLS:

Well Log ID:	236902	Log Type:	Water Well
Image ID:	232341	County:	MULT
Well Log #:	58276	Well Tag #:	33274
Start Card #:	Not Reported	Primary Use:	Unknown
Owner:	JERRY L HENKEL	Bonded Name:	Not Reported
Bonded Company:	Not Reported	Bonded License #:	99999
Owner #:	Not Reported	Company Job #:	Not Reported
New Work:	N	Deepening Work:	N
Conversion Work:	N	Alteration Work:	N
Abandonment Work:	N	Other Work:	Not Reported
First Water Depth (ft):	Not Reported	Completed Depth (ft):	Not Reported
Casing Max Diameter (in):	Not Reported	Start Date:	Not Reported
Completion Date:	Not Reported	Received Date:	18-MAY-99
Tax Lot:	2400	Hardness Amount:	Not Reported
Hardness Units:	Not Reported	Yield (gpm):	Not Reported
Post Static WL (ft):	Not Reported	Temperature:	Not Reported
Temperature Units:	F		
Log URL:	https://apps.wrd.state.or.us/apps/misc/vault/vault.aspx?wl_county_code=MULT&wl_nbr=58276		

GEOCHECK® - PHYSICAL SETTING SOURCE MAP FINDINGS

Map ID Direction Distance Elevation		Database	EDR ID Number
H29 **East** **1/2 - 1 Mile** **Higher**		**OR WELLS**	**ORWDS8000199628**

WELLS:

Well Log ID:	235089	Log Type:	Water Well
Image ID:	230520	County:	MULT
Well Log #:	56381	Well Tag #:	28083
Start Card #:	Not Reported	Primary Use:	Unknown
Owner:	GEORGE HANSON	Bonded Name:	WELL ID APPLICATION
Bonded Company:	Not Reported	Bonded License #:	99999
Owner #:	Not Reported	Company Job #:	Not Reported
New Work:	N	Deepening Work:	N
Conversion Work:	N	Alteration Work:	N
Abandonment Work:	N	Other Work:	Not Reported
First Water Depth (ft):	Not Reported	Completed Depth (ft):	100
Casing Max Diameter (in):	4	Start Date:	Not Reported
Completion Date:	Not Reported	Received Date:	16-SEP-98
Tax Lot:	300	Hardness Amount:	Not Reported
Hardness Units:	Not Reported	Yield (gpm):	Not Reported
Post Static WL (ft):	50	Temperature:	Not Reported
Temperature Units:	F		
Log URL:	https://apps.wrd.state.or.us/apps/misc/vault/vault.aspx?wl_county_code=MULT&wl_nbr=56381		

---

30 **ENE** **1/2 - 1 Mile** **Lower**		**FED USGS**	**USGS40000993707**

Organization ID:	USGS-OR	Organization Name:	USGS Oregon Water Science Center
Monitor Location:	01S/03E-04BAB	Type:	Well
Description:	Not Reported	HUC:	17090012
Drainage Area:	Not Reported	Drainage Area Units:	Not Reported
Contrib Drainage Area:	Not Reported	Contrib Drainage Area Unts:	Not Reported
Aquifer:	Not Reported	Formation Type:	Not Reported
Aquifer Type:	Not Reported	Construction Date:	19690514
Well Depth:	176	Well Depth Units:	ft
Well Hole Depth:	176	Well Hole Depth Units:	ft

r of Measurements:	17	Level reading date:	1990-04-13
Feet below surface:	58.5	Feet to sea level:	Not Reported
Note:	The site was being pumped.		

evel reading date:	1990-02-05	Feet below surface:	37.2
Feet to sea level:	Not Reported	Note:	Not Reported
vel reading date:	1989-11-30	Feet below surface:	40.5
Feet to sea level:	Not Reported	Note:	Not Reported
vel reading date:	1989-08-15	Feet below surface:	39.5
Feet to sea level:	Not Reported	Note:	Not Reported
Level reading date:	1989-06-12	Feet below surface:	37.9
Feet to sea level:	Not Reported	Note:	Not Reported
Level reading date:	1989-03-27	Feet below surface:	36.7

Feet to sea level:	Not Reported	Note:	Not Reported
evel reading date:	1989-01-30	Feet below surface:	37.6
Feet to sea level:	Not Reported	Note:	Not Reported
evel reading date:	1988-12-13	Feet below surface:	38.6
Feet to sea level:	Not Reported	Note:	Not Reported
vel reading date:	1988-10-11	Feet below surface:	39.9
Feet to sea level:	Not Reported	Note:	Not Reported
vel reading date:	1988-08-01	Feet below surface:	39.5
Feet to sea level:	Not Reported	Note:	Not Reported
Level reading date:	1988-06-06	Feet below surface:	37.5
Feet to sea level:	Not Reported	Note:	Not Reported
vel reading date:	1988-03-29	Feet below surface:	40.1
Feet to sea level:	Not Reported	Note:	Not Reported
vel reading date:	1988-02-02	Feet below surface:	38.5
Feet to sea level:	Not Reported	Note:	Not Reported
vel reading date:	1987-12-01	Feet below surface:	41.2
Feet to sea level:	Not Reported	Note:	Not Reported
evel reading date:	1987-09-22	Feet below surface:	41.7
Feet to sea level:	Not Reported	Note:	Not Reported
evel reading date:	1987-05-19	Feet below surface:	38.0
Feet to sea level:	Not Reported	Note:	Not Reported
evel reading date:	1969-05-14	Feet below surface:	35.0
Feet to sea level:	Not Reported	Note:	Not Reported

I31
WNW
1/2 - 1 Mile
Lower

OR WELLS **ORWDS8000298275**

WELLS:

Well Log ID:	450021	Log Type:	Water Well
Image ID:	467308	County:	MULT
Well Log #:	105451	Well Tag #:	117845
Start Card #:	1012280	Primary Use:	HEAT PUMP EXTRACTION
Owner:	Not Reported	Bonded Name:	RONALD ASPAAS
Bonded Company:	HANSEN DRILLING CO INC	Bonded License #:	1445
Owner #:	EW-1	Company Job #:	Not Reported
New Work:	Y	Deepening Work:	N
Conversion Work:	N	Alteration Work:	N
Abandonment Work:	N	Other Work:	Not Reported
First Water Depth (ft):	153	Completed Depth (ft):	275
asing Max Diameter (in):	10	Start Date:	01-FEB-11
ompletion Date:	18-MAR-11	Received Date:	04-APR-11
Tax Lot:	2100	Hardness Amount:	Not Reported
Hardness Units:	Not Reported	Yield (gpm):	Not Reported
Post Static WL (ft):	65.6	Temperature:	51
Temperature Units:	F		
Log URL:	https://apps.wrd.state.or.us/apps/misc/vault/vault.aspx?wl_county_code=MULT&wl_nbr=105451		

GEOCHECK® - PHYSICAL SETTING SOURCE MAP FINDINGS

Map ID
Direction
Distance
Elevation | Database | EDR ID Number

I32
WNW
1/2 - 1 Mile
Lower

OR WELLS **ORWDS8000297171**

WELLS:

Well Log ID:	443933	Log Type:	Water Well
Image ID:	460151	County:	MULT
Well Log #:	103417	Well Tag #:	130103
Start Card #:	1011387	Primary Use:	TEST
Owner:	Not Reported	Bonded Name:	STEVEN C BLAND
Bonded Company:	SKYLES DRILLING INC	Bonded License #:	1592
Owner #:	01	Company Job #:	Not Reported
New Work:	Y	Deepening Work:	N
Conversion Work:	N	Alteration Work:	N
Abandonment Work:	N	Other Work:	Not Reported
First Water Depth (ft):	66	Completed Depth (ft):	159
Casing Max Diameter (in):	8	Start Date:	08-SEP-10
ompletion Date:	15-SEP-10	Received Date:	21-SEP-10
Tax Lot:	2100	Hardness Amount:	Not Reported
Hardness Units:	Not Reported	Yield (gpm):	175
Post Static WL (ft):	63.5	Temperature:	55
Temperature Units:	F		
Log URL:	https://apps.wrd.state.or.us/apps/misc/vault/vault.aspx?wl_county_code=MULT&wl_nbr=103417		

33
WNW
1/2 - 1 Mile
Lower

OR WELLS **ORWDS8000299984**

WELLS:

Well Log ID:	455913	Log Type:	Water Well
Image ID:	559788	County:	MULT
Well Log #:	107578	Well Tag #:	117841
Start Card #:	1012281	Primary Use:	Injection
Owner:	Not Reported	Bonded Name:	RONALD ASPAAS
Bonded Company:	HANSEN DRILLING CO INC	Bonded License #:	1445
Owner #:	IW-1	Company Job #:	Not Reported
New Work:	Y	Deepening Work:	N
Conversion Work:	N	Alteration Work:	N
Abandonment Work:	N	Other Work:	Not Reported
First Water Depth (ft):	134	Completed Depth (ft):	451
Casing Max Diameter (in):	12	Start Date:	25-JUL-11
ompletion Date:	07-SEP-11	Received Date:	23-SEP-11
Tax Lot:	2100	Hardness Amount:	Not Reported
Hardness Units:	Not Reported	Yield (gpm):	180
Post Static WL (ft):	65	Temperature:	57
Temperature Units:	F		
Log URL:	https://apps.wrd.state.or.us/apps/misc/vault/vault.aspx?wl_county_code=MULT&wl_nbr=107578		

GEOCHECK® - PHYSICAL SETTING SOURCE MAP FINDINGS

Map ID
Direction
Distance
Elevation | Database | EDR ID Number

34
ENE
1/2 - 1 Mile
Higher

OR WELLS **ORWDS8000199041**

WELLS:

Well Log ID:	227040	Log Type:	Water Well
Image ID:	222561	County:	MULT
Well Log #:	2947	Well Tag #:	Not Reported
Start Card #:	Not Reported	Primary Use:	Irrigation
Owner:	MELVIN SURFACE	Bonded Name:	AL FIESING
Bonded Company:	Not Reported	Bonded License #:	9999
Owner #:	Not Reported	Company Job #:	Not Reported
New Work:	Y	Deepening Work:	N
Conversion Work:	N	Alteration Work:	N
Abandonment Work:	N	Other Work:	Not Reported
First Water Depth (ft):	Not Reported	Completed Depth (ft):	160
Casing Max Diameter (in):	Not Reported	Start Date:	30-JUN-39
Completion Date:	30-JUN-39	Received Date:	31-DEC-39
Tax Lot:	Not Reported	Hardness Amount:	Not Reported
Hardness Units:	Not Reported	Yield (gpm):	160
Post Static WL (ft):	26	Temperature:	Not Reported
Temperature Units:	Not Reported		
Log URL:	https://apps.wrd.state.or.us/apps/misc/vault/vault.aspx?wl_county_code=MULT&wl_nbr=2947		

J35
ESE
1/2 - 1 Mile
Higher

OR WELLS **ORWDS8000199040**

WELLS:

Well Log ID:	227039	Log Type:	Water Well
Image ID:	222560	County:	MULT
Well Log #:	2946	Well Tag #:	Not Reported
Start Card #:	2033	Primary Use:	Domestic
Owner:	RICHARD BOYD	Bonded Name:	TED W PULLIAM
Bonded Company:	Not Reported	Bonded License #:	616
Owner #:	Not Reported	Company Job #:	Not Reported
New Work:	Y	Deepening Work:	N
Conversion Work:	N	Alteration Work:	N
Abandonment Work:	N	Other Work:	Not Reported
First Water Depth (ft):	220	Completed Depth (ft):	260
Casing Max Diameter (in):	6	Start Date:	04-MAR-88
Completion Date:	10-MAR-88	Received Date:	21-MAR-88
Tax Lot:	7	Hardness Amount:	Not Reported
Hardness Units:	Not Reported	Yield (gpm):	25
Post Static WL (ft):	140	Temperature:	Not Reported
Temperature Units:	Not Reported		
Log URL:	https://apps.wrd.state.or.us/apps/misc/vault/vault.aspx?wl_county_code=MULT&wl_nbr=2946		

GEOCHECK® - PHYSICAL SETTING SOURCE MAP FINDINGS

Map ID
Direction
Distance
Elevation | Database | EDR ID Number

J36
ESE
1/2 - 1 Mile
Higher

OR WELLS **ORWDS8000199046**

WELLS:

Well Log ID:	227045	Log Type:	Water Well
Image ID:	222566	County:	MULT
Well Log #:	2952	Well Tag #:	Not Reported
Start Card #:	Not Reported	Primary Use:	Irrigation
Owner:	MRS LORENE SAILS HIGGINS	Bonded Name:	Not Reported
Bonded Company:	STEINMAN BROTHERS	Bonded License #:	1
Owner #:	Not Reported	Company Job #:	Not Reported
New Work:	Y	Deepening Work:	N
Conversion Work:	N	Alteration Work:	N
Abandonment Work:	N	Other Work:	Not Reported
First Water Depth (ft):	Not Reported	Completed Depth (ft):	142
Casing Max Diameter (in):	Not Reported	Start Date:	15-MAY-51
mpletion Date:	15-MAY-51	Received Date:	31-DEC-51
Tax Lot:	Not Reported	Hardness Amount:	Not Reported
Hardness Units:	Not Reported	Yield (gpm):	30
Post Static WL (ft):	92	Temperature:	Not Reported
Temperature Units:	Not Reported		
Log URL:	https://apps.wrd.state.or.us/apps/misc/vault/vault.aspx?wl_county_code=MULT&wl_nbr=2952		

37
NNW
1/2 - 1 Mile
Lower

OR WELLS **ORWDS8000197601**

WELLS:

Well Log ID:	225517	Log Type:	Water Well
Image ID:	221035	County:	MULT
Well Log #:	1417	Well Tag #:	Not Reported
Start Card #:	Not Reported	Primary Use:	Domestic
Owner:	NORMAN HOLLARS	Bonded Name:	HAAKON BOTTNER
Bonded Company:	HAAKON BOTTNER DRILLING CO.		
Bonded License #:	109	Owner #:	Not Reported
Company Job #:	Not Reported	New Work:	N
Deepening Work:	Y	Conversion Work:	N
Alteration Work:	N	Abandonment Work:	N
her Work:	Not Reported	First Water Depth (ft):	Not Reported
Completed Depth (ft):	115	Casing Max Diameter (in):	Not Reported
Start Date:	02-OCT-69	Completion Date:	27-OCT-69
Received Date:	13-NOV-69	Tax Lot:	Not Reported
Hardness Amount:	Not Reported	Hardness Units:	Not Reported
Yield (gpm):	50	Post Static WL (ft):	45
Temperature:	53	Temperature Units:	Not Reported
Log URL:	https://apps.wrd.state.or.us/apps/misc/vault/vault.aspx?wl_county_code=MULT&wl_nbr=1417		

GEOCHECK® - PHYSICAL SETTING SOURCE MAP FINDINGS

Map ID Direction Distance Elevation	Database	EDR ID Number
38 **NE** **1/2 - 1 Mile** **Lower**	**OR WELLS**	**ORWDS8000197606**

WELLS:

Well Log ID:	225522	Log Type:	Water Well
Image ID:	221040	County:	MULT
Well Log #:	1422	Well Tag #:	Not Reported
Start Card #:	Not Reported	Primary Use:	Irrigation
Owner:	Not Reported	Bonded Name:	HAAKON BOTTNER
Bonded Company:	HAAKON I BOTTNER WELL DRILLING		
Bonded License #:	109	Owner #:	Not Reported
Company Job #:	Not Reported	New Work:	Y
Deepening Work:	N	Conversion Work:	N
Alteration Work:	N	Abandonment Work:	N
ner Work:	Not Reported	First Water Depth (ft):	Not Reported
Completed Depth (ft):	213	Casing Max Diameter (in):	Not Reported
Start Date:	12-MAR-57	Completion Date:	12-MAR-57
Received Date:	28-OCT-57	Tax Lot:	23
Hardness Amount:	Not Reported	Hardness Units:	Not Reported
Yield (gpm):	600	Post Static WL (ft):	9
Temperature:	54	Temperature Units:	Not Reported
Log URL:	https://apps.wrd.state.or.us/apps/misc/vault/vault.aspx?wl_county_code=MULT&wl_nbr=1422		

GEOCHECK® - PHYSICAL SETTING SOURCE MAP FINDINGS
RADON

AREA RADON INFORMATION

State Database: OR Radon

Radon Test Results

Zipcode	Num Tests	Maximum	Minimum	Average	# > 4 pCi/L
97030	63	10.1	0.1	2.4	7

Federal EPA Radon Zone for MULTNOMAH County: 2

Note: Zone 1 indoor average level > 4 pCi/L.
: Zone 2 indoor average level >= 2 pCi/L and <= 4 pCi/L.
: Zone 3 indoor average level < 2 pCi/L.

Federal Area Radon Information for MULTNOMAH COUNTY, OR

Number of sites tested: 33

Area	Average Activity	% <4 pCi/L	% 4-20 pCi/L	% >20 pCi/L
Living Area	1.530 pCi/L	91%	9%	0%
Basement	2.630 pCi/L	57%	43%	0%

PHYSICAL SETTING SOURCE RECORDS SEARCHED

TOPOGRAPHIC INFORMATION

USGS 7.5' Digital Elevation Model (DEM)
Source: United States Geologic Survey
EDR acquired the USGS 7.5' Digital Elevation Model in 2002 and updated it in 2006. The 7.5 minute DEM corresponds to the USGS 1:24,000- and 1:25,000-scale topographic quadrangle maps. The DEM provides elevation data with consistent elevation units and projection.

Current USGS 7.5 Minute Topographic Map
Source: U.S. Geological Survey

HYDROLOGIC INFORMATION

Flood Zone Data: This data was obtained from the Federal Emergency Management Agency (FEMA). It depicts 100-year and 500-year flood zones as defined by FEMA. It includes the National Flood Hazard Layer (NFHL) which incorporates Flood Insurance Rate Map (FIRM) data and Q3 data from FEMA in areas not covered by NFHL.
Source: FEMA
Telephone: 877-336-2627
Date of Government Version: 2003, 2015

NWI: National Wetlands Inventory. This data, available in select counties across the country, was obtained by EDR in 2002, 2005, 2010 and 2015 from the U.S. Fish and Wildlife Service.

State Wetlands Data: Wetlands Inventory Data
Source: Oregon Geospatial Enterprise Office
Telephone: 503-378-2166

HYDROGEOLOGIC INFORMATION

AQUIFLOW^{R} Information System
Source: EDR proprietary database of groundwater flow information
EDR has developed the AQUIFLOW Information System (AIS) to provide data on the general direction of groundwater flow at specific points. EDR has reviewed reports submitted to regulatory authorities at select sites and has extracted the date of the report, hydrogeologically determined groundwater flow direction and depth to water table information.

GEOLOGIC INFORMATION

Geologic Age and Rock Stratigraphic Unit
Source: P.G. Schruben, R.E. Arndt and W.J. Bawiec, Geology of the Conterminous U.S. at 1:2,500,000 Scale - A digital representation of the 1974 P.B. King and H.M. Beikman Map, USGS Digital Data Series DDS - 11 (1994).

STATSGO: State Soil Geographic Database
Source: Department of Agriculture, Natural Resources Conservation Service (NRCS)
The U.S. Department of Agriculture's (USDA) Natural Resources Conservation Service (NRCS) leads the national Conservation Soil Survey (NCSS) and is responsible for collecting, storing, maintaining and distributing soil survey information for privately owned lands in the United States. A soil map in a soil survey is a representation of soil patterns in a landscape. Soil maps for STATSGO are compiled by generalizing more detailed (SSURGO) soil survey maps.

SSURGO: Soil Survey Geographic Database
Source: Department of Agriculture, Natural Resources Conservation Service (NRCS)
Telephone: 800-672-5559
SSURGO is the most detailed level of mapping done by the Natural Resources Conservation Service, mapping scales generally range from 1:12,000 to 1:63,360. Field mapping methods using national standards are used to construct the soil maps in the Soil Survey Geographic (SSURGO) database. SSURGO digitizing duplicates the original soil survey maps. This level of mapping is designed for use by landowners, townships and county natural resource planning and management.

PHYSICAL SETTING SOURCE RECORDS SEARCHED

LOCAL / REGIONAL WATER AGENCY RECORDS

FEDERAL WATER WELLS

PWS: Public Water Systems
Source: EPA/Office of Drinking Water
Telephone: 202-564-3750
Public Water System data from the Federal Reporting Data System. A PWS is any water system which provides water to at least 25 people for at least 60 days annually. PWSs provide water from wells, rivers and other sources.

PWS ENF: Public Water Systems Violation and Enforcement Data
Source: EPA/Office of Drinking Water
Telephone: 202-564-3750
Violation and Enforcement data for Public Water Systems from the Safe Drinking Water Information System (SDWIS) after August 1995. Prior to August 1995, the data came from the Federal Reporting Data System (FRDS).

USGS Water Wells: USGS National Water Inventory System (NWIS)
This database contains descriptive information on sites where the USGS collects or has collected data on surface water and/or groundwater. The groundwater data includes information on wells, springs, and other sources of groundwater.

STATE RECORDS

Water Well Data
Source: Department of Water Resources
Telephone: 503-986-0843

OTHER STATE DATABASE INFORMATION

Oil and Gas Well Locations
Source: Department of Geology and Mineral Industries
Telephone: 971-673-1540
A listing of oil and gas well locations in the state.

RADON

State Database: OR Radon
Source: Oregon Health Services
Telephone: 503-731-4272
Radon Levels in Orgeon

Area Radon Information
Source: USGS
Telephone: 703-356-4020
The National Radon Database has been developed by the U.S. Environmental Protection Agency (USEPA) and is a compilation of the EPA/State Residential Radon Survey and the National Residential Radon Survey. The study covers the years 1986 - 1992. Where necessary data has been supplemented by information collected at private sources such as universities and research institutions.

EPA Radon Zones
Source: EPA
Telephone: 703-356-4020
Sections 307 & 309 of IRAA directed EPA to list and identify areas of U.S. with the potential for elevated indoor radon levels.

OTHER

Airport Landing Facilities: Private and public use landing facilities
Source: Federal Aviation Administration, 800-457-6656

Epicenters: World earthquake epicenters, Richter 5 or greater
Source: Department of Commerce, National Oceanic and Atmospheric Administration

Earthquake Fault Lines: The fault lines displayed on EDR's Topographic map are digitized quaternary faultlines, prepared in 1975 by the United State Geological Survey

PHYSICAL SETTING SOURCE RECORDS SEARCHED

STREET AND ADDRESS INFORMATION

© 2015 TomTom North America, Inc. All rights reserved. This material is proprietary and the subject of copyright protection and other intellectual property rights owned by or licensed to Tele Atlas North America, Inc. The use of this material is subject to the terms of a license agreement. You will be held liable for any unauthorized copying or disclosure of this material.

Appendix B. Certified Sanborn Map Report

1S3E05AD-03200 - Multnomah County

IBR - 1S3E05AD-03200

Gresham, OR 97030

Inquiry Number: 7899531.3

February 14, 2025

Certified Sanborn® Map Report

6 Armstrong Road, 4th floor
Shelton, CT 06484
Toll Free: 800.352.0050
www.edrnet.com

Certified Sanborn® Map Report

02/14/25

Site Name:

1S3E05AD-03200 - Multnomah
IBR - 1S3E05AD-03200
Gresham, OR 97030
EDR Inquiry # 7899531.3

Client Name:

Parametrix, Inc.
700 NE Multnomah
Portland, OR 97232
Contact: Mmarrs@parametrix.com

The Sanborn Library has been searched by EDR and maps covering the target property location as provided by Parametrix, Inc. were identified for the years listed below. The Sanborn Library is the largest, most complete collection of fire insurance maps. The collection includes maps from Sanborn, Bromley, Perris & Browne, Hopkins, Barlow, and others. Only Environmental Data Resources Inc. (EDR) is authorized to grant rights for commercial reproduction of maps by the Sanborn Library LLC, the copyright holder for the collection. Results can be authenticated by visiting www.edrnet.com/sanborn.

The Sanborn Library is continually enhanced with newly identified map archives. This report accesses all maps in the collection as of the day this report was generated.

Certified Sanborn Results:

Certification # 33B8-4127-B803

PO # AE.06.06 - AE.06.06

Project 2741585058 - IBR Program

UNMAPPED PROPERTY

This report certifies that the complete holdings of the Sanborn Library, LLC collection have been searched based on client supplied target property information, and fire insurance maps covering the target property were not found.

Sanborn® Library search results

Certification #: 33B8-4127-B803

The Sanborn Library includes more than 1.2 million fire insurance maps from Sanborn, Bromley, Perris & Browne, Hopkins, Barlow and others which track historical property usage in approximately 12,000 American cities and towns. Collections searched:

- ☑ Library of Congress
- ☑ University Publications of America
- ☑ EDR Private Collection

The Sanborn Library LLC Since 1866™

Limited Permission To Make Copies

Parametrix, Inc. (the client) is permitted to make up to FIVE photocopies of this Sanborn Map transmittal and each fire insurance map accompanying this report solely for the limited use of its customer. No one other than the client is authorized to make copies. Upon request made directly to an EDR Account Executive, the client may be permitted to make a limited number of additional photocopies. This permission is conditioned upon compliance by the client, its customer and their agents with EDR's copyright policy; a copy of which is available upon request.

Disclaimer - Copyright and Trademark Notice

This Report contains certain information obtained from a variety of public and other sources reasonably available to Environmental Data Resources, LLC. It cannot be concluded from this Report that coverage information for the target and surrounding properties does not exist from other sources. This Report is provided on an "AS IS", "AS AVAILABLE" basis. NO WARRANTY EXPRESS OR IMPLIED IS MADE WHATSOEVER IN CONNECTION WITH THIS REPORT. ENVIRONMENTAL DATA RESOURCES, LLC AND ITS SUBSIDIARIES, AFFILIATES AND THIRD PARTY SUPPLIERS DISCLAIM ALL WARRANTIES, OF ANY KIND OR NATURE, EXPRESS OR IMPLIED, ARISING OUT OF OR RELATED TO THIS REPORT OR ANY OF THE DATA AND INFORMATION PROVIDED IN THIS REPORT, INCLUDING WITHOUT LIMITATION, ANY WARRANTIES REGARDING ACCURACY, QUALITY, CORRECTNESS, COMPLETENESS, COMPREHENSIVENESS, SUITABILITY, MERCHANTABILITY, FITNESS FOR A PARTICULAR PURPOSE, TITLE, NON-INFRINGEMENT, MISAPPROPRIATION, OR OTHERWISE. ALL RISK IS ASSUMED BY THE USER. IN NO EVENT SHALL ENVIRONMENTAL DATA RESOURCES, LLC OR ITS SUBSIDIARIES, AFFILIATES OR THIRD PARTY SUPPLIERS BE LIABLE TO ANYONE FOR ANY DIRECT, INCIDENTAL, INDIRECT, SPECIAL, CONSEQUENTIAL OR OTHER DAMAGES OF ANY TYPE OR KIND (INCLUDING BUT NOT LIMITED TO LOSS OF PROFITS, LOSS OF USE, OR LOSS OF DATA), ARISING OUT OF OR IN ANY WAY CONNECTED WITH THIS REPORT OR ANY OF THE DATA AND INFORMATION PROVIDED IN THIS REPORT. Any analyses, estimates, ratings, environmental risk levels, or risk codes provided in this Report are provided for illustrative purposes only, and are not intended to provide, nor should they be interpreted as providing any facts regarding, or prediction or forecast of, any environmental risk for any property. Only an assessment performed by a qualified environmental professional can provide findings, opinions or conclusions regarding the environmental risk or conditions in, on or at any property.

Copyright 2025 by Environmental Data Resources, Inc. All rights reserved. Reproduction in any media or format, in whole or in part, of any report or map of Environmental Data Resources, Inc., or its affiliates, is prohibited without prior written permission.

EDR and its logos (including Sanborn and Sanborn Map) are trademarks of Environmental Data Resources, LLC or its affiliates. All other trademarks used herein are the property of their respective owners.

Appendix C. Historical Aerial Photos

1S3E05AD-03200 - Multnomah County

IBR - 1S3E05AD-03200

Gresham, OR 97030

Inquiry Number: 7899531.5

February 14, 2025

The EDR Aerial Photo Decade Package

6 Armstrong Road, 4th floor
Shelton, CT 06484
Toll Free: 800.352.0050
www.edrnet.com

EDR Aerial Photo Decade Package

02/14/25

Site Name:

1S3E05AD-03200 - Multnomah
IBR - 1S3E05AD-03200
Gresham, OR 97030
EDR Inquiry # 7899531.5

Client Name:

Parametrix, Inc.
700 NE Multnomah
Portland, OR 97232
Contact: Mmarrs@parametrix.com

Environmental Data Resources, Inc. (EDR) Aerial Photo Decade Package is a screening tool designed to assist environmental professionals in evaluating potential liability on a target property resulting from past activities. EDR's professional researchers provide digitally reproduced historical aerial photographs, and when available, provide one photo per decade.

Search Results:

Year	Scale	Details	Source
2020	1"=500'	Flight Year: 2020	USDA/NAIP
2016	1"=500'	Flight Year: 2016	USDA/NAIP
2012	1"=500'	Flight Year: 2012	USDA/NAIP
2009	1"=500'	Flight Year: 2009	USDA/NAIP
2006	1"=500'	Flight Year: 2006	USDA/NAIP
2000	1"=500'	Acquisition Date: January 01, 2000	USGS/DOQQ
1994	1"=500'	Flight Date: July 07, 1994	USGS
1990	1"=500'	Acquisition Date: January 01, 1990	USGS/DOQQ
1981	1"=500'	Flight Date: August 06, 1981	USDA
1975	1"=500'	Flight Date: September 19, 1975	USGS
1970	1"=500'	Flight Date: July 08, 1970	USGS
1960	1"=500'	Flight Date: July 18, 1960	USGS
1955	1"=500'	Flight Date: July 22, 1955	USDA
1951	1"=500'	Flight Date: July 27, 1951	USGS
1948	1"=500'	Flight Date: July 13, 1948	USDA
1935	1"=500'	Flight Date: January 01, 1935	ACOE

When delivered electronically by EDR, the aerial photo images included with this report are for ONE TIME USE ONLY. Further reproduction of these aerial photo images is prohibited without permission from EDR. For more information contact your EDR Account Executive.

Disclaimer - Copyright and Trademark Notice

This Report contains certain information obtained from a variety of public and other sources reasonably available to Environmental Data Resources, LLC. It cannot be concluded from this Report that coverage information for the target and surrounding properties does not exist from other sources. This Report is provided on an "AS IS", "AS AVAILABLE" basis. NO WARRANTY EXPRESS OR IMPLIED IS MADE WHATSOEVER IN CONNECTION WITH THIS REPORT. ENVIRONMENTAL DATA RESOURCES, LLC AND ITS SUBSIDIARIES, AFFILIATES AND THIRD PARTY SUPPLIERS DISCLAIM ALL WARRANTIES, OF ANY KIND OR NATURE, EXPRESS OR IMPLIED, ARISING OUT OF OR RELATED TO THIS REPORT OR ANY OF THE DATA AND INFORMATION PROVIDED IN THIS REPORT, INCLUDING WITHOUT LIMITATION, ANY WARRANTIES REGARDING ACCURACY, QUALITY, CORRECTNESS, COMPLETENESS, COMPREHENSIVENESS, SUITABILITY, MERCHANTABILITY, FITNESS FOR A PARTICULAR PURPOSE, TITLE, NON-INFRINGEMENT, MISAPPROPRIATION, OR OTHERWISE. ALL RISK IS ASSUMED BY THE USER. IN NO EVENT SHALL ENVIRONMENTAL DATA RESOURCES, LLC OR ITS SUBSIDIARIES, AFFILIATES OR THIRD PARTY SUPPLIERS BE LIABLE TO ANYONE FOR ANY DIRECT, INCIDENTAL, INDIRECT, SPECIAL, CONSEQUENTIAL OR OTHER DAMAGES OF ANY TYPE OR KIND (INCLUDING BUT NOT LIMITED TO LOSS OF PROFITS, LOSS OF USE, OR LOSS OF DATA), ARISING OUT OF OR IN ANY WAY CONNECTED WITH THIS REPORT OR ANY OF THE DATA AND INFORMATION PROVIDED IN THIS REPORT.

Any analyses, estimates, ratings, environmental risk levels, or risk codes provided in this Report are provided for illustrative purposes only, and are not intended to provide, nor should they be interpreted as providing any facts regarding, or prediction or forecast of, any environmental risk for any property. Only an assessment performed by a qualified environmental professional can provide findings, opinions or conclusions regarding the environmental risk or conditions in, on or at any property.

Copyright 2025 by Environmental Data Resources, Inc. All rights reserved. Reproduction in any media or format, in whole or in part, of any report or map of Environmental Data Resources, Inc., or its affiliates, is prohibited without prior written permission.

EDR and its logos (including Sanborn and Sanborn Map) are trademarks of Environmental Data Resources, LLC or its affiliates. All other trademarks used herein are the property of their respective owners.


INQUIRY #: 7899531.5
YEAR: 2020
= 500'
N
EDR


INQUIRY #: 7899531.5
YEAR: 2016
= 500'
N
EDR


INQUIRY #: 7899531.5
YEAR: 2012
= 500'
N
EDR


INQUIRY #: 7899531.5
YEAR: 2009
= 500'
N
EDR


INQUIRY #: 7899531.5
YEAR: 2006
= 500'
N
EDR


INQUIRY #: 7899531.5
YEAR: 2000
= 500'
N
EDR



INQUIRY #: 7899531.5

YEAR: 1994

= 500'

N

EDR


INQUIRY #: 7899531.5
YEAR: 1990
= 500'
N
EDR
Subject boundary not shown because it exceeds image extent or


INQUIRY #: 7899531.5
YEAR: 1981
= 500'
N
EDR



INQUIRY #: 7899531.5

YEAR: 1975

= 500'

N

EDR


INQUIRY #: 7899531.5
YEAR: 1970
= 500'
N
EDR


INQUIRY #: 7899531.5
YEAR: 1960
= 500'
N
EDR


INQUIRY #: 7899531.5
YEAR: 1955
= 500'
N
EDR


INQUIRY #: 7899531.5
YEAR: 1951
= 500'
N
EDR


INQUIRY #: 7899531.5
YEAR: 1948
= 500'
N
EDR


INQUIRY #: 7899531.5
YEAR: 1935
= 500'
N
EDR

Appendix D. Site Photographs



Photograph 1. IBR-1S3E05AD-03200 – Green Concepts Container office – 2227 Northwest Eleven Mile Avenue



Photograph 2. IBR-1S3E05AD-03200 – 2227 Northwest Eleven Mile Avenue



Photograph 3. IBR-1S3E05AD-03200 – 2227 Northwest Eleven Mile Avenue



Photograph 4. IBR-1S3E05AD-03200 – 2227 Northwest Eleven Mile Avenue



Photograph 5. IBR-1S3E05AD-03200 – 2227 Northwest Eleven Mile Avenue



Photograph 6. IBR-1S3E05AD-03200 – 2227 Northwest Eleven Mile Avenue

Appendix E. Supporting Documents

Oregon

DEPARTMENT OF
ENVIRONMENTAL
QUALITY

NORTHWEST REGION

October 9, 1996

RANDALL PRIEST
PRIEST PETROLEUM PRODUCTS
2406 NW 11 MILE AVENUE
GRESHAM OREGON 97030

Re: Priest Petroleum Products
File No. 26-91-206

Dear Mr. Priest:

The Department of Environmental Quality has completed its review of the information submitted to date concerning the underground storage tank (UST) decommissioning and cleanup conducted at 2406 NW 11 Mile Avenue in Gresham, Oregon. The Department has determined that the cleanup appears to have met the requirements of Oregon Administrative Rules (OAR) 340-122-205 through 340-122-360 and that no further action is required at this time.

This determination is a result of our evaluation and judgment based on the regulations and facts as we now understand them, including:

1. A 1,000 gallon diesel and two 10,000 gallon gasoline USTs were decommissioned at this location. The disposal location of the tanks was not reported to the Department.

2. No obvious signs of contamination were observed during the decommissioning. One of four samples contained 62 parts per million (ppm) gasoline. Although a matrix evaluation was not conducted, it appears that an 80 ppm cleanup level, for gasoline, would apply to the site.

3. No groundwater was encountered in the excavation.

The Department's determination will not be applicable if new or undisclosed facts show that the cleanup does not comply with the referenced rules. The Department's determination also does not apply to any conditions at the site other than the release of the petroleum product specifically addressed in the report(s).

Please note that pursuant to OAR 340-122-360(2), a copy of your report must be retained until ten (10) years after the first transfer of the property. We recommend that a copy of this information be kept with the permanent facility records.

John A. Kitzhaber
Governor

2020 SW Fourth Avenue
Suite 400
Portland, OR 97201-4987
(503) 229-5263 Voice
TTY (503) 229-5471

DEQ-1

Your efforts to comply with the regulations to ensure that your facility has been adequately cleaned up have been appreciated. If you have any questions, please feel free to contact me at (503) 229-5474.

Sincerely,

Andree Pollock
UST Cleanup Specialist

(avp:AVP)

Oregon

November 5, 1997

ANTHONY RYAN & FRANCIS PARSONS
2441 NW ELEVENMILE AVE
GRESHAM OREGON 97030

DEPARTMENT OF
ENVIRONMENTAL
QUALITY

NORTHWEST REGION

RE: Aamco
File #26-93-0110

Dear Mr. Ryan & Mr. Parsons:

The Department of Environmental Quality has completed its review of the information submitted to date regarding the underground storage tank (UST) decommissioning and cleanup conducted at your site located at 2441 NW Elevenmile Avenue in Gresham, Oregon. The Department has determined that the site appears to be cleaned up in accordance with Oregon Administrative Rules (OAR) 340-122-201 through -360, with the exception of not performing the correct analysis per item number 4, and that no further action is required at this time.

This determination is a result of our evaluation and judgment based on the regulations and facts as we now understand them, including:

1. One 1,000 gallon waste oil UST was decommissioned by removal and taken to Schnitzer Steel in Portland, Oregon, for recycling.

2. Approximately 1/3 of a ton of petroleum contaminated soil was excavated and disposed of at the Hillsboro Landfill in Hillsboro, Oregon.

3. Ground water was not encountered in the excavation.

4. No volatile chlorinated solvents, volatile aromatic solvents or leachable metals were detected at the UST excavation. A soil sample taken from around the fill pipe detected diesel and heavy oil contamination of 10,000 parts per million (ppm) by analytical method 418.1 Modified. After excavation was complete, confirmatory soil samples did not detect any residual contamination by analytical method TPH-HCID. However, as required by OAR 340-122-335 (3), the results of the HCID test shall be used to determine which analytical method or methods are required for verifying compliance with the Matrix cleanup levels. The confirmatory soil samples taken at this site should have been analyzed by 418.1 Modified.

The Department feels that no further investigation is required at this site based upon the following information submitted:

John A. Kitzhaber
Governor

2020 SW Fourth Avenu
Suite 400
Portland, OR 97201-498
(503) 229-5263 Voice
TTY (503) 229-5471
DEQ-1

(a) No volatile chlorinated solvents, volatile aromatic solvents or leachable metals were detected at the UST excavation in a heavily contaminated sample.

(b) No residual contamination was detected by analytical method TPH-HCID.

The Department's determination will not be applicable if new of undisclosed facts show that the cleanup does not comply with the referenced rules. The Department's determination also does not apply to any conditions at the site other than the release of the petroleum product specifically addressed in your report. We recommend that a copy of all information be maintained with the permanent facility records.

Please note that pursuant to OAR 340-122-360 (2), a copy of this report must be retained until ten (10) years after the first transfer of the property.

Your effort to comply with the regulations to ensure that your facility has been adequately cleaned up is appreciated. If you have any questions, please feel free to contact me at (503) 229-5618.

Sincerely,

Mitch Scheel

Mitch Scheel
UST Cleanup Specialist
Northwest Region

cc: Chester Environmental
12242 SW Garden Place
Tigard, Oregon 97223

(26-93-0110.nfa:MRS)

Oregon

DEPARTMENT OF
ENVIRONMENTAL
QUALITY

NORTHWEST REGION

November 3, 1994

MR JERRY WILLIAMS
TRIMET
4012 SE 17TH AVENUE
PORTLAND OREGON 97202

Re: Tri-Met - Ruby Junction
File No. 26-94-042

Dear Mr. Williams:

The Department of Environmental Quality has completed its review of the information submitted to date concerning the underground storage tank (UST) decommissioning and cleanup conducted at 2222 NW Eleven Mile Avenue in Gresham, Oregon. The Department has determined that the cleanup appears to have met the requirements of the Oregon Administrative Rules (OAR) 340-122-205 through 340-122-360 and that no further action is required at this time.

This determination is a result of our evaluation and judgement based on the regulations and facts as we now understand them, including:

1. A 2,550 fiberglass gasoline and a 2,000 gallon steel diesel UST were decommissioned at this location. The fiberglass tank was taken to Metro transfer for disposal and the steel tank was taken to East County Recycling.

2. Gasoline and diesel contamination were detected in the soil during a site assessment prior to tank removal and during decommissioning. Approximately 180 tons of contaminated soil was removed from the excavation and taken to TPS Technologies for treatment.

3. After cleanup was complete, no diesel contamination was detected in soil samples. A maximum of 25 parts per million (ppm) gasoline was detected remaining in the excavation. This is below the most stringent cleanup level for gasoline of 25 ppm.

4. No groundwater was encountered in the excavation.

The Department's determination will not be applicable if new or undisclosed facts show that the cleanup does not comply with the referenced rules. The Department's determination also does not apply to any conditions at the site other than the release of the petroleum product specifically addressed in the report(s). We recommend that a copy of this information be kept with the permanent facility records.

2020 SW Fourth Avenu
Suite 400
Portland, OR 97201-49
(503) 229-5263 Voice/TT

Please note that pursuant to OAR 340-122-360(2), a copy of your report must be retained until ten (10) years after the first transfer of the property.

Your efforts to comply with the regulations to ensure that your facility has been adequately cleaned up has been appreciated. If you have any questions, please feel free to contact me at (503) 229-5474.

Sincerely,

Andree Pollock
UST Cleanup Specialist

Oregon
Theodore Kulongoski, Governor

Department of Environmental Quality
Northwest Region-Eastside Office
1550 NW Eastman Parkway, Suite 290
Gresham, OR 97030-3832
(503) 667-8414
FAX (503)674-5148

December 13, 2005

Shon Kim
Obrist & Cunningham
935 SE 202nd Avenue
Portland, OR 97133

RE: UIC Decommissioning Approval
"Old Wash Bay Drywell", and
"Parking Lot Stormwater Drywell"
935 SE 202nd Avenue
Portland, Oregon 97233
ECSI Site ID No. 4237

Dear Mr. Kim:

The Oregon Department of Environmental Quality (DEQ) has completed a review of the two documents entitled "Soil Matrix Level II Closure Report" dated January, 2005 and submitted to DEQ on your behalf by CAESCO, Inc. These reports were submitted for two decommissioned Underground Injection Control (UIC) systems located on the property at 935 SE 202nd Avenue in Portland, Oregon. These UIC systems were designated as the "Old Wash Bay Drywell" and the "Parking Lot Stormwater Drywell".

DEQ has determined that the UICs have been decommissioned in compliance with the regulations. This determination is based on the regulations and facts as we now understand them, including but not limited to the following:

1. Soil samples from the "Old Wash Bay Drywell" showed the presence of gasoline, diesel and heavy oil fraction hydrocarbons in the subsurface soils. Soil samples from the "Parking Lot Stormwater Drywell" showed the presence of diesel and heavy oil fraction hydrocarbons in the subsurface soils. "Parking Lot Stormwater Drywell" analytical results also showed the presence of lead at concentrations that qualified the material as hazardeous waste.
2. In November, 2004 approximately 45 tons of soil were removed from the "Old Wash Bay Drywell" and disposed of at Hillsboro Landfill. Approximately 65 tons of soil were removed from the "Parking Lot Stormwater Drywell" and disposed of as hazardous waste at the Chemical Waste Management disposal facility in Arlington, Oregon..
3. Subsequently, soil samples collected following soil removal showed non-detect for all petroleum hydrocarbons on the walls and floor of both excavations. "Parking Lot Stormwater Drywell" further showed non-detect for Total Lead in all samples, except for

one result at 4 mg/Kg on the West wall of the excavation. This lead level is well within the range of background levels commonly observed for this heavy metal in this area.

Unless new or previously undisclosed information becomes available, DEQ concludes that the "Old Wash Bay Drywell" and "Parking Lot Stormwater Drywell" UIC's at 935 SE 202nd Avenue have been decommissioned in accordance with Oregon Administrative Rule 340-044-0040. DEQ will update the Environmental Cleanup Site Information System (ECSI) database to reflect this decision and register the two UICs as closed.

If you have any questions about this letter, please contact Mike Greenburg at 503-229-5153.

Sincerely,

Bruce Gilles
Environmental Cleanup Program
Northwest Region

cc: Barbara Priest, WQ:HQ
Mike Greenburg, EC:HQ
Janelle Waggy, DEQ Gresham Office
ECSI file No. 4237

Oregon

DEPARTMENT OF ENVIRONMENTAL QUALITY

March 11, 1992

Mr. Harold Gillis
Pacific First Bank
975 Oak Street Suite 920
EUGENE OR 97401

Re: Heating Oil Tank Release
File No. 26-91-398

The Department of Environmental Quality (Department) has completed its review of the reports prepared by Squier Associates, dated November 7, 1991 and February 4, 1992, concerning the cleanup conducted at 1823 N.W. Eleven-Mile Avenue, in Gresham, Oregon. The Department has determined the cleanup appears to have met the requirements of the Oregon Administrative Rules (OAR) 340-122-205 through 340-122-360 and that no further action is required at this time.

This determination is a result of our evaluation and judgement based on the regulations and facts as we now understand them, including:

1. Contamination from an aboveground storage tank used for heating oil was discovered during removal of the tank. Soil samples were collected to verify and identify the type of contamination using the total petroleum hydrocarbon (TPH) HCID method. Hydrocarbons in the diesel range were identified.

2. Approximately 8 yards of contaminated soil was removed from the excavation and disposed of at the Hillsboro landfill.

3. Groundwater was not encountered in the pit.

4. Confirmatory samples and analysis using the TPH diesel (TPH-D) method identified a pocket of contamination, in excess of the soil matrix standard that was determined appropriate for this site. The pocket of contamination is estimated by Squier Associates to be approximately 108 cubic yards and has a maximum concentration of 4600 parts per million (ppm) TPH.

A pocket of contamination still exists on this property which exceeds the currently required cleanup levels for this site, but which the Department approves leaving pursuant to OAR 340-122-355(4) since the removal of this contamination would endanger structures on the property or be prohibitively expensive, and the contamination does not threaten human health, safety, welfare and the environment.

However, you should be aware that the Department's approval to leave a pocket of contamination is based on the site conditions described in the report as they exist today. Should conditions (i.e. land use) change allowing access to the contamination, you would be responsible for further evaluation of the remaining contamination and any cleanup necessary at that time. You would also be responsible for notifying any potential purchaser of the property about this remaining pocket of contamination.

811 SW Sixth Avenue
Portland, OR 97204-13
(503) 229-5696
TDD (503) 229-6993
DEQ-1

The Department's determination would not be applicable if new or undisclosed facts show that the cleanup does not comply with the referenced rules. The Department's determination also does not apply to any conditions at the site other than the release of the petroleum product specifically addressed in the report. We recommend that a copy of this information be kept with the permanent facility records.

Please note that pursuant to OAR 340-122-360(2), a copy of your report must be retained until ten (10) years after the first transfer of the property.

Your efforts to comply with the regulations to ensure that your facility is adequately cleaned up has been appreciated. Should you have any questions, please feel free to contact me at (503) 229-6931.

Sincerely,

Michael J. Zollitsch
Environmental Specialist
Underground Storage Tank Cleanup Section
Environmental Cleanup Division

MJZ:m
LUST\SM4210

cc: Terrie Heer
Oil Heat Commission
1300 SE Gideon
PORTLAND, OR 97202

Linda Pilkey-Jarvis
Squier Associates
PO Box 1317
LAKE OSWEGO OR 97035

Oregon
John A. Kitzhaber, MD, Governor

Department of Environmental Quality
Northwest Region Portland Office
2020 SW 4th Avenue, Suite 400
Portland, OR 97201-4987
(503) 229-5263
Fax: (503) 229-6945
TTY: 711

January 30, 2013

REAL ESTATE DEPT-TRIMET
710 NE HOLLADAY ST
PORTLAND, OR 97232-2168

Re: Trimet
File No.: 26-12-1437

Dear Real Estate Dept-TRIMET:

The Department of Environmental Quality has received a report and Alpha Environmental Services, Inc. certification concerning the heating oil underground storage tank (HOT) assessment and/or cleanup conducted at 2005 NW Eleven Mile Ave, in Gresham, Oregon.

Alpha Environmental Services, Inc. was licensed to provide heating oil tank services and has certified that the cleanup has met the Department's requirements. The Department has registered this report and certification and closed its file on the project.

The decision to register the report and certification and to close the Department's file will no longer apply if new or undisclosed facts show that the project does not comply with the rules governing heating oil tank cleanups.

Please note that you are required by state law (ORS 105.464) to provide potential buyers a disclosure statement that includes information regarding underground storage tanks, HOTs and the environmental conditions on your property.

Accordingly, we recommend that you keep a copy of this letter, the certification and any reports of testing or corrective actions relating to your HOT with the permanent property records.

Your efforts to comply with Oregon's environmental rules and regulations to ensure that your heating oil tank has been adequately addressed have been appreciated. Proper decommissioning and cleanup helps ensure protection of the environment from future heating oil tank leaks and ensures that the heating oil does not adversely impact human health or the environment. If you have any questions, please feel free to contact the HOT Program at (503) 229-6170.

Sincerely,

Kevin Donna for

Michael H Kortenhof, Manager
DEQ Heating Oil Tank Program

cc: Contractor
LustHotSP.doc

Single Parcel

Date: 02/18/2025

Phase I ESA Site Visit Guide

Project: 274.1585.058.AE.06.06

Subject Property Location

Facility/Name	
Address	2227 NW Eleven Mile Ave Gresham, OR
Property Description	location of Green Concepts Container Company

Site Layout Description

Parcel#/Building Name 1S3E05AD-03200	Purpose:
Other Structures and Improvements	☐Tanks ☐Railroad tracks/railroad spur ☐Detention/retention pond ☐Storage shed(s) ☐Boneyard/junkyard ☐ Agricultural area ☐ Other: large ☑ Other: storage containers
Are any areas paved?	If Yes – **Paving Material** **Location** Asphalt Concrete Gravel

Physical Setting

Topography of subject property	Flat
Are there any bodies of water on property?	

Are there any man-made bodies of water on the property?	
Are there any wetlands on the property?	
Are there are any water wells on the property?	

Utilities (meters, transformers, access covers, etc.)

Electricity	
Natural Gas	
Water	
Sanitary sewer	Septic systems? If yes, where?
Storm sewer	
Are there back-up power supplies?	Emergency generator(s)- how many, location? Fuel type: ☐ Batteries ☐ Diesel ☐ Natural Gas

Heating and Cooling (if observed)

Equipment Type	**Area(s)**	**Equipment Type**
☐ Central HVAC		☐ Chillers
☐ Boilers		☐ Cooling Towers
☐ Electric Heaters		☐ Window A/C Units
☐ Other		☐ Refrigeration

Operations

Operation of Property (commercial, residential, etc.)		
What ancillary (support) operations are performed at the property?	☐ Administration (office) ☐ Building Maintenance ☐ Equipment Maintenance ☐ Vehicle Washing	☐ Supply Water Treatment ☐ Wastewater Treatment ☐ Other: ☐ Other:
Are there any outdoor storage areas?	If Yes -	

Aboveground Storage Tanks

Are any ASTs currently located at the property? ☐ Yes (fill out table below) ☐ No

Location	Contents/Tank Mtl	Size	Secondary Containment

* Describe any visual evidence of spills or releases around the AST.

Underground Storage Tanks

Are any USTs currently located at the property? ☐ Yes (fill out table below) ☐ No

Location	Size/Contents	Installation Date	Overfill Protection

Any visible evidence that there were USTs previously on the property that had been removed? ☐ Yes ☐ No

Other Material Handling and Storage

Does any equipment on the property contain hydraulic oil? ☐ Yes ☐ No

Type of Equipment	# of Units/Location	Reservoir Size	Any evidence of spills/releases?
Process Equipment			
Hydraulic Lifts			

Elevators			
Trash Compactors			
Balers (i.e., cardboard)			
Other:			
Other:			

Describe other materials handled and store on property. Consider oils, propane, compressed gases including refrigerants, glycol, maintenance chemicals, boiler chemicals, cleaning products, etc.

Material	**Contain Capacity**	**Container Type**	**Material Purpose/Use**	**Storage Location(s)**	**Secondary Containment**	**Evidence of Spills/Releases**
Process Equipment						
Hydraulic Lifts						
Elevators						
Trash Compactors						
Balers (i.e., cardboard)						
Other:						
Other:						

Air Emissions

Are there any sources of air emissions at the property? (e.g., natural gas and oil-fired boilers and ovens, other combustion equipment, welding, coating and painting operations, solvent use)

Source (equipment or process)	**Pollutants**	**Emissions control device(s)**

Hazardous Waste

Does the property generate any hazardous waste? Consider waste products, pharmacy wastes, off-spec chemicals, maintenance chemicals, solvent wastes, and others.

Does the property have an RCRA identification number? ☐ Yes ☐ No

Waste Material	Generating Process	Container Size and Type, Condition	Amounts Present

Does the property accumulate hazardous waste in a central accumulation area (aka 90-day or 180-day accumulation area? ☐ Yes (describe condition of area and containers) ☐ No

Does the property accumulate hazardous wastes in any satellite accumulation areas?
☐ Yes (describe condition of area and containers) ☐ No

Other Regulated Waste

Universal Waste?	☐ Lamps ☐ Batteries ☐ Mercuy-containment equipment ☐ Pesticides ☐ Aerosol cans ☐ Other – _____
Location of Universal Waste	
Does facility generate used oil?	☐ Yes ☐ No Yes – describe type, size, location:

Other Regulated Wastes? (e.g., medical waste, PCB, laboratory, etc.)	☐ Yes ☐ No Yes – describe type, generation process, container sizes, location:

Non-hazardous Wastes

Consider non-hazardous parts washer solvent, oily rags, scrap metal, empty containers, wood, paper and cardboard, and general refuse.

Waste Material	Container Size and Type, Condition	Accumulation Location

Wastewater

Are there any wastewater features such as sumps, pits, ponds, or lagoons on the property? ☐ Yes ☐ No

Are there any oil-water separators, grease traps? ☐ Yes ☐ No

Is there evidence of septic tanks systems or drain fields at the property? ☐ Yes ☐ No

If yes, describe feature, location, wastewater discharged, an destination (if known):

Stormwater

Describe stormwater runoff and where it appears to flow (Consider features such as roof drains, catch basins, storm drains, drainage	

ditches, ponds, containment structures, and dry wells)	
Are any materials stored outside?	☐ Vehicles or trailers ☐ Pallets or packaging ☐ Scrap metal ☐ Uncovered dumpsters ☐ Other: ☐ Other:

Per-and Polyfluoroalkyl Substances (PFAS)

Does the property have a fire suppression systems? What type(s)? Please write down the type of foam or chemicals present in any chemical system, if on a nameplate or sticker on the equipment.	☐ Aqueous Film Forming Foam (AFFF) ☐ Wet sprinkler system (uses water) ☐ Dry pipe system (uses air or nitrogen under pressure) ☐ Dry chemical system (uses dry chemicals under pressure) ☐ Carbon Dioxide (typically in places where people aren't present) ☐ Fire extinguishers ☐ No fire suppression system is present ☐ Unknown

Adjoining and Surrounding Properties

North	
East	
South	
West	

TriMet Ruby Junction Rail Operations Facility –
tracks throughout
Commercial buildings

26-11-1202
Former Clark Property
Admin Closure



FILE NAME: Former Clark Property LOG NO. 26-11-1202

NWR'S HOT ADMIN. CLOSURE CHECKLIST

ROUTE TO	ACTIVITY	RESPONSIBLE PERSON	DATE COMPLETED
	Closure memo drafted	DLY	2/18/15
	Put corroborating information in file		
	LUST and LUST incident form updated with final invoice request date and closed date. Put red dot on file.		
	Enter Administrative Closure in "closure type".		
	Enter pertinent information in "site". Enter duplicate file number (if any) in "see also".		
	Appropriate copies made of closure memo placed in the file, and chron		

CLOSURE PROCESS COMPLETE

(2-6-12) revised

OLPRR Review

Review Type: NEW | DEQ Office: NWR | First | Last | Next | Back | 3 of 3 Records

Incident Comments | Contractor Maintenance

OLPRR# 16290 **Incident Data**

Reported By: MARY JANE GILLES
RepBy Phone: 50-667-8414 EXT 55019
Company: DEQ

Lookup LUST

Log Number: 26-11-1202 | Site Type: Heating Oil
Site Name: Former Clark Property | Received Date: 11/21/2011
Site Address: 1851 NW Eleven Mile Ave
Other:
City: Gresham | Zip Code: 97030

County: Multnomah
Facility Id: | Lookup UST
Phone: 503-962-2472

Responsible Party

First Name: Kristin
Last Name: Preston
Organization: TriMet
Address: 710 NE Holladay St
Address2:
City: Portland
State: OR | Zip Code: 97232
Phone: 503-962-2472
E-Mail: prestonk@trimet.org

Mail Contacts

First Name:
Last Name:
Organization:
Address:
Address2:
City:
State: | Zip Code:
Phone:
E-Mail:

Invoice Contact

Site Assessment

Discover Date: 11/17/2011 | Discovery: SiteAssessment | Cause: Unknown | Source: Piping | Confirmation: Lab:RP

Contaminants

- [x] Heating Oil
- [ ] Waste Oil
- [ ] Other Pet. Dist.
- [ ] Leaded Gasoline
- [ ] Unleaded Gasoline
- [ ] Chemical
- [ ] Misc. Gasoline
- [ ] Lubricant
- [ ] MTBE
- [ ] Diesel (Motor Fuel)
- [ ] Solvent
- [ ] Unknown

Impacted Media

- [ ] Groundwater
- [ ] Surface Water
- [ ] Drinking Water
- [ ] Free Product
- [ ] Vapor
- [x] Soil

Accept | Hold | Decline | Close

Laboratory analytical shows 6,430 diesel range organics in a single soil sample.

Oregon Department of Environmental Quality – Heating Oil Tank Program

HEATING OIL RELEASE REPORTING FORM

To report a release from an underground heating oil tank, complete the following as indicated and FAX this Form to DEQ NWR HOT Program at 503-674-5148

**********INCIDENT INFORMATION**********

DATE REPORTED: (today's date) 11/18/11

DATE RELEASE DISCOVERED: 11/17/11

SITE NAME: Former Clark Property File No. 3309

SITE ADDRESS: 1851 NW Eleven Mile Avenue

SITE CITY: Gresham ZIP CODE: 97030

SITE COUNTY: Multnomah PHONE: 503.962.2472

(This Section For DEQ Use Only)

LOG NUMBER: ____-____-____

RECEIVED BY: ____

Note: *Site Name* is the first and last name of the property owner, or if the site is a business, the business name.

**********MAIL CONTACTS**********

REPORTED BY (required, person reporting this release to DEQ)

NAME: Heather Nielsen

COMPANY: Landau Associates

ADDRESS: 333 SW 5th Avenue, Suite 700

CITY: Portland ZIP: 97204

STATE: OR PHONE: 503.542.1080

E-MAIL: hnielsen@landauinc.com

RESPONSIBLE PARTY (required, person responsible for remedial action)

NAME: Kristin Preston

COMPANY: TriMet

ADDRESS: 710 NE Holladay Street

CITY: Portland ZIP: 97232

STATE: OR PHONE: 503.962.2472

E-Mail: prestonk@trimet.org

OTHER CONTACT(S) (optional)

NAME: ____

COMPANY: ____

ADDRESS: ____

CITY: ____ ZIP: ____

STATE: ____ PHONE: ____

Note: The *Responsible Party* (RP) is the person(s) legally responsible for cleaning up the contamination. For residential heating oil sites, this is usually the current property owner. **Make sure you provide the current, correct mailing address for the RP.** Use the "other contacts" section if you know the RP is moving and has provided their forwarding address. *An incorrect mailing address for the RP significantly delays DEQ's response to service providers and homeowners.*

**********SITE ASSESSMENT (For Cause and Source Descriptions – See Next Page)**********

DISCOVERY: (check one)
- ☐ DECOMMISSIONING
- ☐ ROUTINE MONITORING
- ☐ COMPLAINT
- ☐ LEAK DETECTION
- ■ SITE ASSESSMENT
- ☐ TIGHTNESS TEST
- ☐ OTHER

CAUSE: (check one)
- ☐ OVERFILL
- ☐ SPILL
- ☐ CORROSION
- ☐ INSTALL PROBLEM
- ☐ PHYSICAL/MECHANICAL DAMAGE
- ☐ OTHER
- ■ UNKNOWN

SOURCE: (check one)
- ☐ TANK
- ■ PIPING
- ☐ DISPENSER
- ☐ TURBINE PUMP
- ☐ DELIVERY PROBLEM
- ☐ OTHER

CONFIRMATION: (check one)
- ☐ CONTRACTOR
- ☐ RP REPORT
- ☐ STAFF DEQ
- ☐ LAB DEQ
- ■ LAB RP
- ☐ LAB OTHER
- ☐ OTHER

**********CONTAMINANT**********

☑ HEATING OIL COMMENTS: Laboratory analytical shows 6,430 diesel-range organics in a single soil sample.

Note: If contaminants other than heating oil are discovered, even if heating oil contamination is present, the site must be reported as a LUST and not a HOT release site.

**********IMPACTED MEDIA (Select One or More)**********

☐ DRINKING WATER ☐ GROUNDWATER ☐ SURFACE WATER ☑ SOIL ☐ VAPORS ☐ FREE PRODUCT

***SITE MANAGEMENT* (This Section For DEQ Use Only)**

RELEASE STOPPED: ____ CLEANUP STARTED: ____

SITE CLOSED: ____

Memo

To: 26-11-1202

From: Ingrid Gaffney

Date: 02/19/2015

Subject: Administrative closure

This file (26-11-1202) is being administratively closed because the site was originally reported as LUST site reported by Landau Associates but confirmed by Alpha as a clean decommission per Kevin Dana. See the lab results in clean decommission File HOTD-33475. The Site: 1851 NW Eleven Mile Ave, Gresham, OR was tested with results of ND.

DEQ
State of Oregon
Department of Environmental Quality

Program,
Address
Phone:

Fax:
Contact:
Email:
www.oregon.gov/DEQ

Oregon
John A. Kitzhaber, MD, Governor

Department of Environmental Quality
NWR Gresham Office
1550 NW Eastman Pkwy Ste 290
Gresham OR 97030
(503) 667-8414
Fax: (503) 674-5148

November 21, 2011

Kristin Preston
TriMet
710 NE Holladay St
Portland, OR 97232

RE: Former Clark Property
File No.: 26-11-1202

A release was reported from an underground heating oil tank (HOT) system located at 1851 NW Eleven Mile Ave in Gresham, Oregon. As the responsible party for the property, you are required to clean up the heating oil release according to Oregon Administrative Rules (OAR) OAR 340-177-0001 through OAR 340-177-0095. These rules require cleaning up the soil, groundwater, surface water, soil vapor, and any other media contaminated by heating oil to the appropriate standards or demonstrating that the contamination does not pose a risk to human health or the environment.

Please reference the Department of Environmental Quality (DEQ) File Number listed on this letter in all future correspondence and reports.

A copy of the HOT cleanup regulations will be provided upon request by calling 1-800-742-7878. This information is also available at DEQ's web site, http://www.deq.state.or.us/lq/tanks/index.htm As the responsible party, you should be aware of the requirements for cleanup, even if you have hired a licensed contractor to assist you.

Any contractor hired to perform assessment, decommissioning, or cleanup activity must be a DEQ Licensed HOT Contractor. Licensed contractors are required to have insurance and certify that their projects meet criteria established by DEQ. After the project has been certified, the Department may audit the cleanup. Audits typically take place within two years of completion of the project and involve a detailed review of the cleanup project. Exceptions to the two-year time frame could occur when major problems are noted with a contractor's work. When a cleanup has been improperly certified, the DEQ will require the contractor and the client to resolve the outstanding issues and to re-certify the cleanup.

Projects requiring long term monitoring, treatment, or engineering controls are encouraged to enter into a technical assistance agreement to complete a cleanup that meets the standards of Oregon Revised Statute (ORS) 465.315. For information regarding complex site cleanup, please visit DEQ's web site, http://www.deq.state.or.us/lq/tanks/hot/index.htm.

Property owners must register their project certification with DEQ. This is accomplished by sending the certification and the report on the cleanup to DEQ with a $200 registration fee. Once the DEQ receives this information, it registers the certification and sends a letter acknowledging receipt of this information. This usually occurs within two weeks of receiving all of the required information.

Your efforts to protect and clean up the environment are appreciated. If you have any questions about the regulations or your cleanup project, please call your licensed HOT Services Provider.

Sincerely,



Bruce Gilles, Manager
HOT Program

Enclosures

Frequently Asked Questions:
For more information on any of the information provided below please visit:
http://www.deq.state.or.us/lq/tanks/hot/homeowners.htm

Q: Do I have to clean up the contamination right now?

A: Consideration should be given to the liabilities associated with leaving contamination in place. Petroleum contaminated soil and groundwater has the ability to migrate onto neighboring properties and may adversely affect human health and the environment. Without a full assessment of the heating oil tank release that includes appropriate sampling and analysis of all affected media (such as soil and/or groundwater), it is impossible to determine the level of risk associated with the contamination.

Q: What are my responsibilities right now?

A: Oregon rules require you to take **immediate action** to prevent any further release of heating oil into the environment by pumping out all heating oil from your abandoned or unused underground heating oil tanks. In addition, rules require the responsible person to submit a written initial cleanup report within 45 days after the Department is notified of the release.

Oregon law states that you must disclose that contaminated soil and/or groundwater is present on your property to prospective buyers of the property.

Q: What options do I have for cleanup and what are the consequences associated with each type of cleanup?

A: Soil Matrix - A soil matrix cleanup involves the removal of most, if not all, of the contaminated soil at a cleanup site. DEQ prefers this type of cleanup as it represents the least amount of risk to human health and the environment.

Generic Remedy – This cleanup option involves property where some low-level contamination remains at the site. This may involve some soil removal to achieve the requirements. Although contamination remains on your property, the extent and magnitude of the contamination is considered to be protective of human health and the environment if the area of contamination is not disturbed. Future purchasers of the property must be informed that petroleum contamination above cleanup levels remains on the site.

Risk Based Closure – This cleanup option is typically used when removal of contamination may undermine the foundation of the house, or when costs to remove contamination are prohibitive. A more extensive investigation and evaluation must show that the contamination can remain without posing a risk to human health and the environment. As with the Generic Remedy cleanup option, future purchasers of the property must be informed that petroleum contamination above cleanup levels remains on the site.

DEQ recommends discussing cleanup options with DEQ HOT licensed Service Providers. If you have any questions regarding this letter or your HOT cleanup, please contact HOT Program staff at 503-667-8414, extension 55026.

Appendix F. Staff Resumes



Kelly Carini

SCIENTIST

Years of Experience: 10 ■ Years with Parametrix: 6 ■ Education: Bachelor of Arts, Environmental Studies, UNC Chapel Hill, 2009

Kelly is an environmental scientist with the ability to address a broad range of environmental site and subsurface investigation tasks. She is proficient in regulatory compliance and due diligence, with experience conducting Phase I and II ESAs, visual site inspections, and sampling and analysis of subsurface soil and groundwater. She also has experience with climate change analysis, state and federal level permit documentation, and species surveys that support NEPA and Endangered Species Act work.

Select Project Experience

Interstate Bridge Replacement Program | Portland, OR–Vancouver, WA

Oregon/Washington Department of Transportation

Kelly conducted Phase I environmental site assessments in accordance with ASTM E1527-21 and regulatory guidelines. The work required specialized historic research, regulatory database reviews, site reconnaissance, and environmental risk evaluation to identify potentially recognized environmental concerns.

Data Centers | Eastern OR

Confidential Client

Kelly conducted this Phase I environmental site assessment as part of due diligence efforts for large tracts of land being considered for future development. Additionally, she completed soil sampling to assess the presence of pesticides because of historical agricultural activity on the site. The investigation included collecting soil samples using a direct-push probe and hand auguring. Kelly also performed air corrosion testing to assess the amount of corrosive materials in the ambient air onsite.

Southwest Corridor Final EIS Phase 2 | Portland, OR

Metro Regional Government

Kelly performed hazardous materials surveys and contributed to the hazardous materials technical report for the final EIS. She assessed impacts of the project on existing soil and groundwater contamination in the area, as well as the risk of property acquisition, based on historical use of each full or partial property acquisition for the project.

Earthquake Ready Burnside Bridge NEPA | Portland, OR

Multnomah County

Kelly performed hazardous materials surveys for properties in Oregon and contributed to the hazardous materials technical report for the draft EIS. The impacts of the project on existing soil and groundwater contamination in the area and how the impacts differed by alternative were assessed. In addition, Kelly assessed potential climate change impacts of various alternatives and summarized them in a technical report.

TCE Cleanup Project | Vancouver, WA

Port of Vancouver

As a project scientist, Kelly has performed an array of tasks including sampling (soil, groundwater), data collection and analysis, remedial system maintenance, and performance assessment and reporting.

Phase 1 ESA Chevron | Portland, OR

TriMet

Kelly performed a Phase I ESA for completion of due diligence a high-risk developed property for acquisition. Kelly assessed the risk associated with the acquisition of the property based on historical land use, environmental database research, and on-site reconnaissance and developed a plan for subsurface investigation.

Phase I Environmental Assessments | Covington, WA

City of Covington

Kelly performed Phase I ESAs for completion of due diligence for several tracts of land for future development. Kelly assessed the risk associated with the acquisition of the properties based on historical land use, environmental database research, and on-site reconnaissance.



Kevin Kuester

SCIENTIST I

Years of Experience: 4 ■ Years with Parametrix: 1 ■ Education: BA, Biology, University of Portland, 2021

Kevin is a biologist and wetland scientist with 4 years of experience in environmental sciences. His work has included environmental monitoring of various sites, including manufacturing, distribution, transportation, and mining facilities. He has conducted environmental sampling of both groundwater and air to monitor environmental compliance.

Selected Project Experience

Interstate Bridge Replacement Program | Portland, OR–Vancouver, WA

Oregon/Washington Department of Transportation

Kevin conducted Phase I environmental site assessments in accordance with ASTM E1527-21 and regulatory guidelines. The work required specialized expertise in historic research, regulatory database reviews, site reconnaissance, and environmental risk evaluation to identify potentially recognized environmental concerns.

Wetland Delineation

City of Troutdale, OR

Kevin conducted an on-site wetland delineation to comply with United States Army Corps of Engineers guidelines. He prepared all relevant reports for submittal to state and federal agencies, and prepared similar reports for other clients in Washington and Oregon.

Stormwater Monitoring

Confidential Clients

Kevin conducted on-site stormwater compliance assessments for various sites throughout Oregon. He tested stormwater discharge for environmental compliance, applying his certification as erosion and sedimental control lead for the states of Washington and Oregon.

Emissions Testing

Confidential Clients

Kevin conducted emissions testing to maintain manufacturing air quality standards in the states of Oregon and New Mexico.

Groundwater Monitoring

Various Clients

At various contaminated sites throughout Oregon, Kevin conducted groundwater sampling. He prepared reports with contamination levels for submittal to state and federal agencies.

Biological Surveys

Various Clients

Kevin conducted baseline biological surveys to assess the presence of state and federally listed species in the states of Oregon, Washington, Arizona, and Nevada. He prepared reports for submittal to federal and state agencies.



Marissa Ward

Environmental Planner II

Years of Experience: 5 ■ Years with Parametrix: 1 ■ Education: Environmental Studies, Boise State University, 2019 ■ Licenses and Certifications: 40-Hour HAZWOPER, Basic Wetland Delineation, Highway Traffic Noise: Basic Acoustics - National Highway Institute

Marissa is an experienced NEPA professional. She specializes in compliance regulations, traffic noise analysis, wetland delineations, GIS mapping, GPS operations, technical writing, and conducting field surveys including research, sampling, photography, and documentation. Marissa also coordinates with local, state, and federal agencies. Her project experience includes public infrastructure, including the Washington Department of Transportation Department, Idaho Transportation Department, and local highway districts, as well as private enterprise.

Selected Project Experience

Interstate Bridge Replacement Program | Portland, OR–Vancouver, WA
Oregon/Washington Department of Transportation
Marissa conducted Phase I environmental site assessments in accordance with ASTM E1527-21 and regulatory guidelines. This work required specialized expertise in historic research, regulatory database reviews, site reconnaissance, and environmental risk evaluation to identify potentially recognized environmental concerns.

Airport Way Phase 2-2 | Kitsap County, WA
Port of Bremerton
Marissa completed a categorical exclusion for this new roadway construction project for the Washington Department of Transportation (WSDOT). She oversaw all figures, documented agency coordination, and ensured that technical reports and related materials were well-organized and prepared for submission to WSDOT. Additionally, Marissa conducted a hazardous materials assessment following WSDOT guidelines. This included completing historic and regulatory database reviews and performing an environmental risk evaluation to identify potential recognized environmental concerns.

SH-44 Corridor Preservation Study | Ada County, ID
Idaho Transportation Department
Marissa collaborated with a team to complete a categorical exclusion for improvements along a 5.6-mile corridor. Her responsibilities included managing all figures, documenting coordination with agencies, and ensuring that the technical reports and related materials were organized and ready for submission to the Idaho Transportation Department.

Access to Opportunity | Ada County, ID
Idaho Transportation Department
Collaborating with a team, Marissa completed a categorical exclusion for roadway and pedestrian improvements along 12 roads. Her specific responsibilities included field survey and wetland delineation documentation. She also oversaw all figures, documented coordination with agencies, and ensured that the technical reports and related materials were organized and ready for submission to the Idaho Transportation Department.

Bennett Road Landfill | Elmore County, ID
Elmore County, Idaho
Marissa collaborated with a team to complete a conditional use permit as well as a SEPA checklist reviewing the existing environmental conditions at an expanding landfill within the Elmore County area.

Eastside Arterial Progressive Design-Build Improvements | Deschutes County, OR
City of Redmond, OR
This project is developing alternatives and final design of a new arterial road to increase connectivity and safety for expected future growth. The route traverses an area alongside Redmond's airport. Marissa prepared documentation for a NEPA categorical exclusion that met Federal Aviation Administration requirements.

Ustick; Can ADA to Owyhee Storm | Canyon County, ID
City of Nampa
Marissa completed an environmental scan memo for a document reviewing the National Wetland Inventory, Underground Storage Tank Database, Idaho National Register of Historic Places, and current Threatened and Endangered Species list. A memo will be prepared to document the results of the scan and identify any potential concerns.



Marty Marrs

STAFF ROLE

Years of Experience: 3 ■ Years with Parametrix: 1 ■ Education: BS, Natural Resource, 2022 | AS, Business Administration, 2007 ■ Certifications: Certified Erosion and Sediment Control Lead, 40-Hour HAZWOPER

Marty believes that everyone, regardless of socioeconomic status, should have access to clean water. To live this passion through her work, she pursued a degree in natural resources, choosing a focus on the human dimensions of natural resource management. This includes considering both how socioeconomic factors influence our natural resources, and how our natural resources play a role in the lives of individuals from different backgrounds. Marty's passion for clean water has led to a career focus in stormwater management and permitting. Her superpower is her ability to step back and truly listen to her clients to understand their "why" – how they see the issue at hand – and collaborating with them to develop solutions that empower them. For example, when a client is fined by a governing body, Marty helps the client consider options that are within their control. She helps clients and regulators find common ground and meet in the middle. Another way that Marty applies her passion for balancing the needs of people and nature is by addressing environmental justice during NEPA- and SEPA-related analyses.

Select Project Experience

Interstate Bridge Replacement Program | Portland, OR–Vancouver, WA

Washington State Department of Transportation

This bi-state program will result in a new I-5 bridge across the Columbia River between Washington and Oregon and includes multiple connected transportation facilities. Marty is assisting with writing environmental site assessment phase II reports and public comment coding, which involves replying to comments related to hazardous material concerns.

South Fork Avenue Extension | North Bend, WA

City of North Bend

For this roadway extension project, Parametrix evaluated the potential for the project to encounter hazardous materials during construction. Marty wrote the hazardous materials technical report for this project, summarizing field findings and complying with applicable regulatory requirements.

Tillamook Co Stormwater Compliance

County of Tillamook

The Parametrix team is providing support for the county's stormwater 1200Z permit requirements. Marty communicates directly with the client on stormwater-related issues, assists in sampling coordination events, and ensures project discharge monitoring reports (DMRs) are submitted on time.

Data Center Siting Study | Eastern OR

Confidential Client

The Parametrix team is providing technical due diligence services for a number of data center siting studies across the western US. Marty is working as part of the team that is preparing Phase I environmental site assessments for this client.

Stormwater Management for Shipping Centers | Various OR Locations

Confidential Client

In previous employment, Marty served as the Oregon State stormwater lead for her firm's major confidential shipping client. She communicated directly with the client on stormwater-related issues and ensured the project discharge monitoring reports, or DMRs, complied with Oregon DEQ requirements.

NEPA and FERC Resource Reports | Various North America Locations

Confidential Client

In previous employment, Marty assisted in writing various resource reports for NEPA and FERC clients. Her experience includes resource reporting for both Socioeconomics and Land Use.

Monitoring and Engineering for Closed Landfill | Tillamook, OR

Tillamook County

Parametrix has been providing monitoring and reporting services to the county for more than 10 years to support solid waste and stormwater permits. Since joining Parametrix, Marty has focused on the stormwater permitting aspects of the project, including data management, reporting to the Oregon DEQ, and writing the Scope of Practice, or SOP, for the state's 1200-Z stormwater permit. Marty also helped facilitate communications between the county and DEQ. She met with the DEQ representative to let them know that the county is working with us to meet permit requirements and to find out what DEQ needs to see in upcoming actions and documentation.



Shira DeGrood, RG

PHASE I/PHASE II ENVIRONMENTAL SITE ASSESSMENTS

Years of Experience: 20 ■ Years with Parametrix: 2 ■ Education: BS, Microbiology, MS, Soils and Biogeochemistry ■ Registrations: Registered Geologist, ID, OR ■ Certifications: 40-hour OSHA, Transportation Worker Identification Credential

Shira is experienced in environmental work and project management including due diligence (Phase I and Phase II assessments), contaminated site assessment and remediation. She has provided technical allocation for complex sediment superfund sites and has performed assessment, source control, and remediation of soil, groundwater, and sediment. Shira has diverse experience in project and site management of remedial investigations in soil, groundwater, and sediment, soil vapor characterization, in-situ and ex-situ remediation of soil and groundwater, feasibility studies, storm water/sediment source control evaluations, aquifer flow tests, and NPDES permitting.

Select Project Experience

Interstate Bridge Replacement Program | Portland, OR–Vancouver, WA)

Oregon/Washington Department of Transportation

Shira led a team in performing Phase I environmental site assessments (ESAs) for 136 properties to support the proposed replacement of the I-5 bridge. She performed assessments and delivered reports within 2 months of kick-off. This programmatic effort included development of site-specific templates, standardization of practices between authors, technical review of reports, and consistency review between reports, health and safety planning, and site access planning. Each Phase I ESA included a site visit, review of environmental databases and historical records, assessments of previous site investigation/remediation activities, and owner interviews.

Data Center Technical Due Diligence | Boardman, OR

Confidential Client

Shira provided technical review and oversight of the Phase I ESA for this project. The ESA involved a site visit, a review of environmental databases and historical records, and an owner interview.

Data Center Campus | Hermiston, OR

Kimley-Horn and Associates

Shira provided technical review and oversight of the Phase I ESA for this project. Work included a site visit, review of environmental databases and historical records, historical air quality review and owner interview. Shira also provided additional review and oversight related to adjacent sites with gravel quarries and unknown surface impacts.

Lakeland Hills Pump Station Facility Replacement | Auburn, WA

King County

Shira provided technical oversight of a Phase I ESA for a pump station expansion. The ESA involved a site visit, a review of environmental databases and historical records, and an owner interview.

Remedial System Evaluation and Further Site Investigation at Former Bulk Terminal | McMinnville, OR

Confidential Client

Shira led technical services on this former bulk. As the primary contact with the ODEQ project manager, she implemented a 5-year review to evaluate the current remedial action. Site investigation activities included drilling using MIHPT and UVOST technologies and groundwater monitoring. Shira identified that LNAPL was still present in areas outside of the treatment area and developed a conceptual site model to assess direct contact and vapor intrusion risks to adjacent residential properties. She identified an adjacent site as a source of remaining LNAPL in the western portion of the site.

Reeder Road Culvert Replacement Services | Portland, OR

Multnomah County

Shira performed a clean fill determination and a hazardous material corridor survey for a road reconstruction/culvert replacement project. She reviewed construction documents and coordinated with engineers to develop decision units, a sampling plan, and an analytical program. She collected samples from each unit and coordinated with the laboratory. Shira also assessed laboratory and field data and wrote a memorandum describing methods, results, conclusions, and recommendations.

Source Identification of Sediment Contamination | Portland, OR

Confidential Clients

Shira wrote expert reports to support allocation of cleanup efforts in the Willamette River. The reports assessed potential sources of contamination, such as current and previous site ownership and operations, potential contaminants associated with the site operations, pathways for contaminants to reach river sediments, and mass balance calculations. Also performed fingerprinting of PCBs, dioxins/furans, and co-contaminants using multivariate statistics to provide another line of evidence of contamination sources.



Whitney Withrow, PMP

Senior Planner

Years of Experience: 11 ■ Years with Parametrix: 1 ■ Education: BA, Environmental Biology, William Penn University, 2009 | Military Geological Engineering (Grad Cert), Missouri University of Science and Technology, 2017 ■ Licenses and Certifications: Project Management Professional (PMP), OSHA-30 Construction Safety, 40-Hour HAZWOPER, eRailSafe, DOT/IATA Hazmat Shipping

Whitney is an environmental and project management professional (PMP) with over 11 years of experience in project management, process improvement, and environmental compliance. She possesses a strong background in technical requirement identification, statistical analysis, and interagency coordination, actively maintaining partnerships with local, state, federal, and international organizations. Drawing from her extensive military experience, she offers expertise in operational planning, organizational change management, and strategic development. Her environmental qualifications include in-depth knowledge of the National Environmental Policy Act (NEPA) process, as well as conducting Phase I and Phase II environmental site assessments (ESAs) and environmental assessments (EAs).

Selected Project Experience

Interstate Bridge Replacement Program | Portland, OR–Vancouver, WA)

Oregon/Washington Department of Transportation

Whitney is the task manager responsible for leading and coordinating a technical team through the Phase I ESA process, ensuring compliance with ASTM E1527-21 and relevant regulatory guidelines. She has provided technical review, feedback, and support to maintain quality and consistency throughout the assessment process.

Phase II Site Investigations | Multiple Locations in the U.S.

Private Clients

Whitney managed drilling subcontractors during subsurface investigations using Direct Push Technology (DPT), overseeing the collection and field screening of continuous-core soil samples for volatile organic compounds (VOCs), as well as groundwater and soil-gas sampling. She provided technical guidance and on-site supervision for vapor pin installations and sub-slab assemblies to support TO-15 indoor/ambient air sampling and acrylate (PV2011/PV2026) air and sub-slab sampling. Whitney also conducted senior-level review of a site management plan for a Point of Entry Treatment (POET) system, with an emphasis on PFAS analysis and adherence to regulatory compliance standards.

Incident Response and Recovery Team | Multiple Locations in the U.S.

Private Clients

Whitney contributed to emergency response operations for train derailments, oil spills, and pipeline releases. She documented incident details, coordinated on-site activities, managed contractors, and oversaw first responder operations. Whitney also ensured regulatory compliance through waste tracking and safety oversight. Additional responsibilities included installing monitoring wells and collecting soil and groundwater samples for environmental assessment.

CERCLA Project Coordinator / On-Site Field Operations Manager | Stibnite, ID

Perpetua Resources

Whitney led field operations under the Administrative Settlement Agreement and Order on Consent for TCRA Round 1, overseeing remediation activities at four project sites during the summer of 2023. She managed project submittal schedules to ensure compliance with directives from the U.S. Environmental Protection Agency (EPA) and U.S. Forest Service (USFS). Whitney directed removal actions involving the excavation and on-site disposal of over 350,000 tons of contaminated sediment and mine waste from streambanks and floodplains to reduce environmental risks and restore impacted areas.

FERC Pipeline Relocation | NV

Private Client

As deputy project manager, Whitney oversaw coordination between subcontractors and team leads throughout the FERC Section 7(c) application process. She managed a detailed project schedule and task tracker to ensure timely deliverables. She also served as a key liaison with Naval Air Station Fallon in support of the Fallon Range Training Complex modernization initiative. Finally, Whitney conducted senior-level reviews of resource reports and led stakeholder meetings to align project goals and regulatory requirements.

Community Water Storage Project EA | Ashburn, VA

Private Client

Whitney led a multidisciplinary team of technical experts through the FEMA

NEPA process to obtain a Finding of No Significant Impact (FONSI) for the transformation of a decommissioned rock quarry into a raw water storage reservoir and the construction of a high-capacity pumping station capable of storing over 1 billion gallons of water offline from the Potomac River. She oversaw the update and reissuance of outdated permits through the Joint Permit Application process, ensuring full regulatory compliance and supporting continued project progression.

Sewer Service Area Pump Station EAs | Norfolk, VA

Private Client

Whitney led and coordinated multiple teams through the Virginia Department of Environmental Quality (VDEQ) EA process, including the preparation of EA documentation, Coastal Zone Management Act (CZMA) Consistency Certification, and Endangered Species Act (ESA) consultation. She oversaw public involvement efforts, including organizing outreach activities and managing responses to public comments, ensuring regulatory compliance and effective stakeholder engagement throughout the review process.

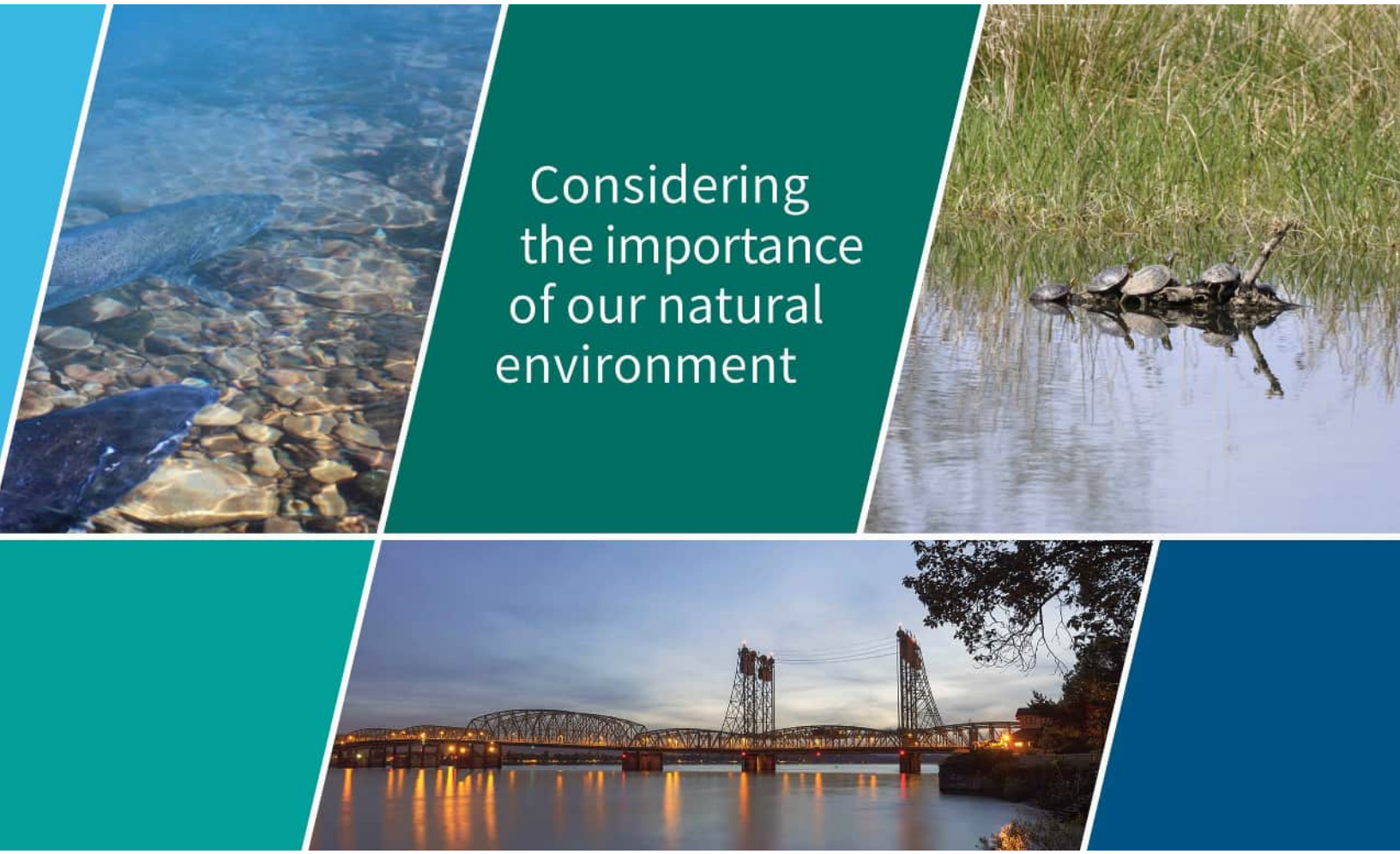

Phase I Environmental Site Assessment
IBR-1SE05DA-01300
1702 NW Eleven Mile Avenue
Gresham, Oregon

November 2023

Phase I Environmental Site Assessment
IBR-1SE05DA-01300
1702 NW Eleven Mile Avenue
Gresham, Oregon

CERTIFICATION

The technical material and data contained in this document were prepared under the supervision and direction of the undersigned. We declare that, to the best of our professional knowledge and belief, we meet the definition of Environmental Professional as defined in §312.10 of 40 CFR 312. We have the specific qualifications based on education, training, and experience to assess a property of the nature, history, and setting of the subject property. We have developed and performed the *all appropriate inquiries* in conformance with the standards and practices set forth in 40 CFR Part 312.

Shira DeGrood

Prepared by Shira DeGrood, RG

Approved by Richard Roché, RG

CONTENTS

EXECUTIVE SUMMARY ES-1

1. INTRODUCTION 1-1
1.1 Purpose 1-1
1.2 Significant Assumptions 1-2
1.3 Limitations 1-2

2. SUBJECT PROPERTY DESCRIPTION 2-1
2.1 Location 2-1
2.2 Site and Vicinity Characteristics 2-1
2.3 Physical Setting 2-1
2.4 Current Use of the Subject Property 2-2
2.5 Descriptions of Improvements on the Subject Property 2-2
2.6 Environmental Liens 2-2

3. RECORDS REVIEW 3-1
3.1 Standard Environmental Record Sources 3-1
3.1.1 Review of Oregon Department of Environmental Quality Databases 3-1
3.1.2 Environmental Protection Agency Database Review 3-5
3.1.3 Other Databases 3-7
3.1.4 Orphan Site List 3-7
3.1.5 Vapor Encroachment 3-7
3.2 Historical Use Information 3-8
3.2.1 Certified Sanborn Maps™ Fire Insurance Map Review 3-8
3.2.2 Historical Aerial Photograph Review 3-8
3.2.3 Local Agency Records 3-10
3.3 Additional Environmental Information 3-10
3.3.1 Asbestos 3-10
3.3.2 Lead-Based Paint 3-11
3.3.3 Polychlorinated Biphenyls 3-11
3.3.4 Radon 3-11

4. FILE REVIEW 4-1
4.1 Previous Investigations 4-1
4.2 Adjacent and Nearby Properties File Review 4-1

5. SITE EXAMINATION 5-1
5.1 Subject Property 5-1
5.1 Adjacent and Nearby Properties 5-1
6. INTERVIEWS 6-1
7. CONCLUSIONS 7-1
8. RECOMMENDATIONS 8-1
9. REFERENCES 9-1

FIGURES

1 Site Vicinity Map
2 Site Map

APPENDICES

Appendix A. EDR Radius Map Report
Appendix B. Certified Sanborn Map Report
Appendix C. Historical Aerial Photos
Appendix D. Site Photographs
Appendix E. Supporting Documents

ACRONYMS AND ABBREVIATIONS

ACM	asbestos-containing materials
AST	aboveground storage tank
CERCLA	Comprehensive Environmental Response, Compensation, and Liability Act
CERCLIS	Comprehensive Environmental Response, Compensation, and Liability Information System
CREC	controlled recognized environmental condition
DEQ	Oregon Department of Environmental Quality
EDR	Environmental Data Resources
EPA	U.S. Environmental Protection Agency
ERNS	Emergency Response Notification System
ESA	Environmental Site Assessment
HOT	heating oil tank
HREC	historical recognized environmental condition
IBC	intermediate bulk container
IBR	Interstate Bridge Replacement
LBP	lead-based paint
LUST	leaking underground storage tank
NFA	No Further Action
NFRAP	no further remedial action planned
NPL	National Priorities List
ODOT	Oregon Department of Transportation
PCB	polychlorinated biphenyl
PCS	petroleum-contaminated soil
RCRA	Resource Conservation and Recovery Act
RCRAInfo	Resource Conservation and Recovery Act Information
REC	recognized environmental conditions
SWF/LF	Landfill and/or Solid Waste Disposal Site Lists
TSD	Transportation, Storage, and Disposal
UST	underground storage tank
VCP	Voluntary Cleanup Program

EXECUTIVE SUMMARY

Parametrix was retained by the Oregon Department of Transportation (ODOT) to perform a Phase I Environmental Site Assessment (ESA) on the developed property located at 1702 NW Eleven Mile Avenue in Gresham, Oregon. This property may be acquired as part of the Interstate Bridge Replacement (IBR) Program and is known as IBR-1SE05DA-01300. Based on the findings of this investigation, Parametrix reached the following conclusions:

1. The subject property is located on Multnomah County Tax Lot 1SE05DA-01300. The subject property encompasses an area of approximately 1.5 acres, zoned HI (heavy industrial), and is occupied by a paving company. A single-story maintenance and office building is located near the north end of the subject property, and a covered storage area is located in the southwest corner.The remainder of the subject property consists of open asphalt or graveled equipment storage yard.
2. Based on the historical aerial photograph review, the subject, adjacent, and vicinity properties appear to have been undeveloped in 1935. In 1948, a building is visible on the subject property; the surrounding area appears to be in agricultural use and remains so until 1970. In 1975, the surface of a portion of property to the south appears disturbed, such as would be caused by aggregate mining. In the 1981, the building on the subject property is not visible, apparently razed. The area appears to remain predominately agricultural and suburban residential. In 1990, the adjacent property to the north and areas to the north have been developed for industrial use, including light rail tracks and the Ruby Junction Operations Facility. In 1994, a building is visible near the north end of the subject property, as are two large commercial/industrial sized buildings on the property to the northwest. In 2000, a vehicle wrecking yard is visible on the adjacent property to the west at 1709 NW Eleven Mile Avenue. In 2006, the vehicle wrecking yard at the adjacent property to the west had been replaced by two large buildings, and the property to the south has been developed into what appears to be an aggregate mining and/or aggregate distribution operation. Between 2006 and 2020, the subject, adjacent, and vicinity properties appear to remain in similar uses. No recognized environmental conditions (RECs) associated with historical land use were identified during the historical records review.
3. Based on the age of the building at the subject property, there is low potential for lead-based paint, polychlorinated biphenyls, and asbestos-containing materials to have been used in building materials at the subject property.
4. The subject property is not listed on any regulatory database that would indicate a past or current release or storage of hazardous materials. A review of regulatory information indicated that several nearby sites were identified in the regulatory record databases. However, based on regulatory status and distance from the subject property, none of the sites identified appear to present a REC to the subject property.



[redacted]

6. An interview was not conducted with a property representative to identify any potential environmental conditions and to address information data gaps during the Phase I ESA process. The lack of a property owner or representative interview represents a data gap in accordance with ASTM Standard E1527-21. However, the information obtained for the Phase I ESA, including regulatory database and historical documentation, was deemed sufficient to draw conclusions of potential environmental conditions with the subject property.

[redacted]

1. INTRODUCTION

Parametrix was retained by the Oregon Department of Transportation (ODOT) to perform a Phase I Environmental Site Assessment (ESA) on the developed property located at 1702 NW Eleven Mile Avenue in Gresham, Oregon (herein referred to as the subject property) (Figure 1). The subject property consists of Tax Lot ID# 1S3E05DA-01300 in Multnomah County, Oregon. It is our understanding that ODOT may pursue acquisition of the subject property as part of the Interstate Bridge Replacement (IBR) Program. The subject property is identified as IBR-1S3E05DA-01300 (Figure 2).

This Phase I ESA includes a review of available documentation pertaining to the subject property, a limited site reconnaissance, and a review of pertinent public agency documents. The ESA consists of two distinct tasks: (1) a review of documents and of oral information, and (2) a site examination. Conclusions and recommendations within this report are based solely on observed evidence and data collected during the performance of this assessment.

1.1 Purpose

The Phase I ESA was conducted in general accordance with ASTM Standard E1527-21, Standard Practice for Environmental Site Assessments: Phase I Environmental Site Assessment Process, which defines the generally accepted industry practices and procedures currently applicable at the time and place of this study (ASTM 2021). The Phase I ESA is intended to permit the user to satisfy the requirements to qualify for the bona fide prospective purchaser limitation under the Comprehensive Environmental Response, Compensation, and Liability Act (CERCLA), and as such constitutes "all appropriate inquiries in the previous ownership and uses of the property consistent with good commercial or customary practice" as defined at 42 U.S.C. §9601 (35)(B).

The purpose of this Phase I ESA is to identify recognized environmental conditions (RECs) on or near the subject property. The term *recognized environmental conditions* is defined in ASTM Standard E1527-21 as:

> "…(1) the presence of *hazardous substances* or *petroleum products* in, on, or at the *subject property* due to a *release* to the *environment*; (2) the likely presence of *hazardous substances* or *petroleum products* in, on, or at the *subject property* due to a *release* or likely *release* to the *environment*; or (3) the presence of *hazardous substances* or *petroleum products* in, on, or at the *subject property* under conditions that pose a *material threat* of a future *release* to the *environment*."

In accordance with ASTM Standard E1527-21, some RECs may be further defined as historical recognized environmental conditions (HRECs) or controlled recognized environmental conditions (CRECs).

An HREC is defined as:

> "…*a past release of any hazardous substances* or *petroleum* products that has occurred in connection with the *property* and has been addressed to the satisfaction of the applicable regulatory authority or meeting unrestricted use criteria established by a regulatory authority, without subjecting the *property* to any required controls."

A CREC is defined as:

> "…a *recognized environmental condition* resulting from a past *release of hazardous substances* or *petroleum products* that has been addressed to the satisfaction of the applicable regulatory authority, with *hazardous substances* or *petroleum products* allowed to remain in place subject to the implementation of required controls."

This Phase I ESA endeavors to identify all RECs, HRECs, and/or CRECs at the subject property.

1.2 Significant Assumptions

This assessment was conducted in accordance with generally accepted industry practices and procedures within the scope of work authorized at the time and place of this study. Parametrix's observations are limited to those areas to which it had access on the subject property.

An interview was not conducted with a property representative to identify any potential environmental conditions and to address information data gaps during the Phase I ESA process. The lack of a property owner or representative interview represents a data gap in accordance with ASTM Standard E1527-21.

Unless otherwise stated, no other exceptions to the guidelines presented in ASTM E1527-21 were made during completion of this Phase I ESA.

1.3 Limitations

The findings, conclusions, and recommendations presented in this report are based on site conditions and the best available information known or made available by regulators, other consultants, or other sources at the time of the investigation. Parametrix conducted a diligent search and investigation in compliance with prevailing standards of the profession; however, certain adverse conditions may exist at the subject property not detected at the time of the investigation.

The services provided under this contract, as described in this report, include professional opinions and judgments based on data collected. These services have been provided according to generally accepted engineering practices. The opinions and conclusions contained in this report are typically based on information obtained from the following:

- Observations and measurements made by Parametrix field staff.
- Contacts and discussions with regulatory agencies and others.

- Review of available hazardous substance or solid waste lists.
- Opinions and judgments of Parametrix based on the information available.

In the professional judgment of Parametrix, the services performed pursuant to the scope of services are an adequate basis to collect data for a preliminary evaluation of the subject property and upon which to draw the conclusions stated in this report.

2. SUBJECT PROPERTY DESCRIPTION

2.1 Location

The subject property is located at 1702 NW Eleven Mile Avenue in Gresham, Oregon. The subject property includes Multnomah County Tax Lot 1S3E05DA-01300 and is identified as IBR-1S3E05DA-01300. The site location is shown on Figure 1, the Site Vicinity Map.

The subject property is approximately 1.5 acres in area located to the south of an industrial property followed by the Ruby Junction Operations Facility, east of NW Eleven Mile Avenue, north of an aggregate mining operation, and west of the Gresham Fairview Trail. According to the Multnomah County Assessment office, Rick P. Saran is the current owner of the subject property. The site location is shown on Figure 1, the Site Vicinity Map. The boundary of the subject property is shown on Figure 2.

2.2 Site and Vicinity Characteristics

The subject property consists of an approximately 1.5-acre parcel with an approximately 1,470-square-foot shop near the north end of the property. Asphalt paved areas are present along the western and southern site boundary and adjacent to the shop. Ground surface of the remainder of the subject property consists of gravel. The subject property is located in an industrial area.

The subject property is located to the south of an undeveloped parcel, followed by an auto shop and then by the Ruby Junction Operations Facility, east of NW Eleven Mile Avenue, north of an aggregate mining operation, and west of the Gresham Fairview Trail (Figure 2). A street-sweeping company operates in the parcel west of the subject property.

2.3 Physical Setting

The subject property is located in the Portland Basin, which marks the northern terminus of the Willamette Lowland in Oregon (DNR 2023). The northern portion of the basin is known for its low topographic relief, with the subject property at an elevation of approximately 267 feet above mean sea level. The Portland Basin is bounded by the Cascade Range to the east and the Coast Range to the west.

The surface geology in this area is identified as coarse-grained Missoula flood deposits, which includes boulders and cobbly, sandy gravels which were deposited by the Missoula floods as they spilled into the Portland Basin from the Columbia Gorge (Wells et al. 2020). Surface soils consist of silty sands (Mult 61962, Appendix E; OWRD 2023).

The topography in the vicinity of the subject property is a consistent slope, rising with distance from the Columbia River. The anticipated groundwater gradient is to the north toward the Columbia River. A static groundwater level of 17 feet below ground surface was documented on July 18, 2000, in a geotechnical hole approximately 150 feet north of the subject property.

2.4 Current Use of the Subject Property

The subject property is approximately 1.5 acres and is zoned HI (heavy industrial). It is used for equipment storage and equipment maintenance by Eastside Paving. The subject property is currently owned by Rick P. Suran.

2.5 Descriptions of Improvements on the Subject Property

There is a 1,470-square-foot single-story building located near the north end of the property, which is used for office space and for equipment maintenance. The northwest portion of the property is paved.An asphalt pad is also present adjacent to the western site boundary and under an open-sided storage shed in the southwest portion of the subject property. The remainder of the site is covered with gravel. Asphaltic and graveled areas are used for parking vehicles and heavy equipment such as compactors, excavators, pavers, trucks, and asphalt sealant delivery trucks. The property is also used to store miscellaneous items such as empty drums and totes, tires, and other equipment and materials.

2.6 Environmental Liens

An environmental lien is defined by ASTM as a charge, security, or encumbrance upon title to a property to secure the payment of a cost, damage, obligation, or duty arising out of response actions, cleanup, or other remediation of hazardous substances or petroleum products. No evidence of environmental liens against the subject property was identified during the course of this Phase I ESA.

3. RECORDS REVIEW

The purpose of the records review task was to gather environmental data on the subject property prior to the site examination. The information review consisted of two subtasks: a review of various lists and files published by federal and State of Oregon agencies; and a compilation of historical uses of the site and site vicinity, to determine if past operations pose an environmental risk to the subject property. Information for agency file review is based, in part, on a report provided by Environmental Data Resources (EDR; EDR 2023a). The EDR report is included in Appendix A.

The EDR report is a summary of state and federal database searches for sites of possible environmental concern. The information review enabled Parametrix personnel to characterize the types of activities performed at the site, identify data gaps prior to the site examination, and facilitate recognition of discrepancies between reported and observed data. Data gaps identified during the document review were addressed by interviewing knowledgeable personnel (when available), observations during the site examination, or by additional detailed investigation.

It should be noted that this information is reported as Parametrix received it from EDR, which in turn reports information as it is provided in various government databases. It is not possible for either Parametrix or EDR to verify the accuracy or completeness of information contained in these databases. However, the use of and reliance on this information is a generally accepted practice in the conduct of environmental due diligence. The following sections present information from the document review.

3.1 Standard Environmental Record Sources

The following section summarizes information collected from records maintained by the U.S. Environmental Protection Agency (EPA) and the Oregon Department of Environmental Quality (DEQ). The information includes details on sites identified in regulatory databases within recommended ASTM search distances. A complete listing of the databases reviewed is included in the EDR Radius Map™ Report (Appendix A).

3.1.1 Review of Oregon Department of Environmental Quality Databases

The following sections summarize the most relevant information obtained from the EDR Radius Map™ Report regarding sites identified within the ASTM E1527-21 search radii from the following databases. Additional information regarding these sites was reviewed on the DEQ Environmental Cleanup Site Information Database website (DEQ n.d.a) and the DEQ LUST Cleanup Site Database website (DEQ n.d.b.) to supplement data gaps in the EDR report. A complete listing of the databases reviewed is included in the EDR report. Relevant database listings from DEQ include:

- DEQ Underground Storage Tank (UST) List
- DEQ Leaking Underground Storage Tank (LUST) List

- DEQ Environmental Cleanup Site Information (ECSI) List
- DEQ Confirmed Release (CRL) List
- DEQ Brownfields List
- DEQ Engineering or Institutional Controls
- DEQ Solid Waste Facilities (SWF/LF) List
- DEQ Spill Data List

3.1.1.1 DEQ Underground Storage Tank List

The Underground Storage Tank database contains registered USTs. USTs are regulated under Subtitle I of the Resource Conservation and Recovery Act (RCRA). The data was obtained from the DEQ UST List.

Information contained in the EDR report indicates that the subject property is not listed as a UST site. One UST sites was identified within 0.25 miles of the subject property.

- The Gresham Sanitary Service site (2131 NW Birdsdale Av.) is located approximately 0.25 miles north of the subject property. According to DEQ records, two USTs were removed. This site is not included on the DEQ LUST list.

Unless otherwise noted, the presence of a UST on and/or near a site does not, in itself, constitute a REC. Where available, other information was reviewed regarding the presence of a UST such as the age of the facility, proximity to the subject property, and known releases or spills. UST sites that have had known releases are discussed in Section 3.1.1.2 below.

3.1.1.2 DEQ Leaking Underground Storage Tank List

The Leaking Underground Storage Tank (LUST) Incident Reports contain an inventory of reported LUST incidents. The data was obtained from the DEQ LUST Database List.

Information contained in the EDR report indicates that the subject property is not listed as a LUST site.

Fourteen LUST sites were identified within 0.5 miles of the subject property, nine of which are identified as heating oil tank (HOT) sites. The two LUST sites are located in near proximity to the subject property (within approximately 0.125 miles) and are discussed below:

- The HOT site at 1843 NW Eleven Mile Avenue (LUST #26-91-0398) is located approximately 0.1 miles north of the subject property. The petroleum release was reported to DEQ in 1991. Eight yards of petroleum-contaminated soil (PCS) was removed; groundwater was not encountered in the remedial excavation. At the time, a pocket of approximately 108 cubic yards of PCS remained in place. DEQ issued a conditional closure letter for this HOT on March 11, 1992 (Appendix E). However, this site is not considered a REC to the subject property based on distance from the subject property, the type of contaminant (heavy oil), and because groundwater was not encountered during removal of PCS.

- The TriMet HOT site at 2005 NW Eleven Mile Avenue (LUST # 26-12-1437) is located approximately 0.2 miles north of the subject property. The petroleum release was reported to DEQ in 2012. According to DEQ records, a Soil Matrix Cleanup was performed, and contractor cleanup certification was issued. DEQ issued a cleanup closure letter on January 30, 2013 (Appendix E).

Nine of the LUST sites located between 0.125 miles and 0.5 miles from the subject property have received no further action (NFA) determinations or, in the case of heating oil tanks, closure letters from DEQ. The three sites with open DEQ LUST folders had no reported groundwater impacts and are located at least 0.3 miles from the subject property.

Based on DEQ information indicating LUST site closure activities, a lack of reported groundwater impact, and/or distance, none of the identified LUST sites referenced above appear to represent a REC to the subject property.

3.1.1.3 DEQ Environmental Cleanup Site Information List

The ECSI identifies and tracks known or potentially contaminated sites within Oregon and is the state's equivalent to CERCLIS. The Confirmed Release List (CRL) is a subset of the ECSI and includes sites that have known releases of hazardous substances. The Voluntary Cleanup Program (VCP) database is a list of sites that have been entered into the DEQ voluntary cleanup program and are undergoing cleanup. The subject property is not identified on the ECSI, CRL or VCP databases.

Eleven ECSI sites were identified within 1 mile of the subject property. Of these, three are located within 0.5 miles of the subject property:

- The MAACO Auto Paint site (2441 NW Eleven Mile Avenue; ECSI 132) is located approximately 0.4 miles north of the subject property. The site listed in the ECSI database. DEQ records indicate solvents were alleged to have been dumped on the site. DEQ collected soil samples and based on the detection of low concentrations of petroleum, volatile organic compounds, and naphthalene in soil, made a determination that no further action was required. An NFA was not provided in available records.
- The Obrist & Cunningham site (935 SE 202nd Avenue; ECSI 4237) is located approximately 0.5 miles north of the subject property. The site is listed in the ESCI, VCP, AIRS, HSIS, and UIC databases. According to DEQ records, soil samples collect from drywells showed the presence of petroleum and lead. Following a cleanup, DEQ issued an NFA determination on December 13, 2005 (Appendix E).
- The Gresham Sand & Gravel site (1339 NW Eastwood Road; ECSI 1407) is located approximately 0.3 miles southwest of the subject property. The site is listed in the ECSI database. A former landfill, according to DEQ records the site was investigated following a report of employee health concerns following exposure to sump material. Due to a low concentration of identified contaminants in surface water samples, DEQ issued an NFA determination for the site on September 30, 1993 (Appendix E).

None of the other eight identified ECSI sites are located within 0.5 miles of the subject property. The remaining ECSI sites are located at sufficient distances and/or cleanup activities have been completed so that they do not appear to represent RECs to the subject property.

3.1.1.4 Solid Waste Facilities/Landfill

The Solid Waste Facilities/Landfill (SWF/LF) records typically contain an inventory of solid waste disposal facilities or landfills in a particular state. The data were obtained from DEQ's Solid Waste Facilities List.

The subject property is not listed as a SWF/LF site. One SWF/LF site was identified within 0.5 miles of the subject property:

The Gresham Sanitary Service facility (2131 NW Birdsdale Avenue) is located approximately 0.25 miles north of the subject property and is listed on the SWF/LF, AST, HSIS, and UIC databases. According to DEQ records, the facility operates as a garbage transfer station. Garbage and recycling are received and processed for offsite disposal. The facility is not permitted to accept hazardous waste, lead acid batteries, asbestos, computers, and most computer monitors. Based on this site not being listed on regulatory cleanup databases, a restriction on acceptance of hazardous wastes, the absence of on-site disposal of wastes, and distance, this facility does not appear to be a REC to the subject property.

3.1.1.5 SPILLS Database

The database provides a comprehensive list of reported spills. The subject property is not listed as a SPILLS site.

3.1.1.6 DEQ Brownfields List

The Brownfields database lists sites of real property where expansion or redevelopment is complicated by actual or perceived environmental contamination. The subject property is not listed as a DEQ Brownfield. One DEQ Brownfields site was identified within 1 mile of the subject property.

- The Lot 5 Vance Landfill site (1541 SE 190th Avenue; ECSI 5780) is located approximately 0.5 miles west of the subject property and is listed in the ECSI, VCP, SPILLS, and Brownfields databases. DEQ records indicate that, ending in 1978 or 1979, the site received municipal garbage and yard debris transferred from and adjacent property (Gresham Sand & Gravel). Methane and hydrogen sulfide are the contaminants of concern. Site screening was recommended by DEQ in 2013 (Appendix E), but DEQ has not issued an NFA for this site.

Based upon distance and the identified contaminants, this site does not appear to be a REC to the subject property.

3.1.1.7 DEQ Engineering/Institutional Controls

DEQ maintains records for sites with implemented engineering controls and/or institutional controls. The subject property is not included in records of sites with Engineering/Institutional Controls, per DEQ. No cleanup sites within 1 mile require DEQ Engineering/Institutional Controls, per DEQ.

3.1.2 Environmental Protection Agency Database Review

The EPA administers several programs designed to protect the environment and monitor the generation, storage, treatment, and disposal of hazardous substances. The following sections summarize the most relevant information obtained from the EDR report regarding sites identified within ASTM E1527-21 search radii from the following databases. A complete listing of the databases reviewed is included in the EDR report.

- National Priorities List (NPL)
- Superfund Enterprise Management System (SEMS) List
- Resource Conservation and Recovery Act (RCRA) Corrective Action Report (CORRACTS) List
- Resource Conservation and Recovery Information System (RCRIS) List
- Emergency Response Notification System (ERNS) List
- U.S. Brownfields List

3.1.2.1 NPL

The National Priorities List (NPL) identifies priority hazardous waste sites for remedial actions under the EPA Superfund program. The EDR report indicates that the subject property is not listed as an NPL site. No NPL sites were identified within 1 mile of the subject property, and no de-listed NPL sites were identified within 0.5 miles of the subject property.

3.1.2.2 SEMS List

The EPA publishes a list of sites that may potentially pose a threat to the environment or the health of the general public. This list is known as the SEMS list (formerly the CERCLIS list). Information contained in the EDR report indicates the subject property is not listed as a SEMS site. One SEMS site was identified by EDR in the database search for potential RECs potentially impacting the subject property.

- The Columbia Slough is listed as a SEMS-ARCHIVE and AOCONCERN. The Columbia Slough, located approximately 2.25 miles north of the subject property, is an ongoing, long term remediation site. Based on information in the EDR report, a pond adjacent to Fairview Creek is a potential pollution source of Fairview Creek and therefore to the Columbia Slough. The pond beside Fairview Creek is located approximately 0.25 miles northeast from and cross gradient of the subject property. The Columbia Slough is not a confirmed source of contamination to

the subject property and the Columbia Slough is greater than 0.5 miles from the subject property and is not a REC to the subject property.

The EPA also publishes the SEMS-NFRAP list, which are SEMS sites that have been designated "no further remedial action planned" (NFRAP) and have been removed from the SEMS list. Information contained in the EDR report indicated that the subject property is not listed as a SEMS-NFRAP site. No SEMS-NFRAP sites were identified within 1 mile of the subject property.

3.1.2.3 CORRACTS Review

The CORRACTS report identifies hazardous waste handlers with corrective action activity. Information contained in the EDR report indicates the subject property is not listed as a CORRACTS site. No CORRACTS sites are listed within 1 mile of the subject property.

3.1.2.4 Resource Conservation and Recovery Information System List

The RCRIS list includes selective information on sites which generate, transport, store, treat, and/or dispose of hazardous waste as defined by the Resource Conservation and Recovery Act (RCRA). Information contained in the EDR report indicates the subject property is not listed in the RCRIS database.

Three RCRIS sites are listed within 0.25 miles of the subject property. All three sites are not located adjacent to the subject and are not listed as a RCRA TSD sites or sites undergoing corrective action.

The EPA also regulates the management of hazardous waste at Transportation, Storage, and Disposal (TSD) facilities. Information contained in the EDR report indicates the subject property is not listed as a RCRIS-TSD site. No RCRIS-TSD sites were identified within 0.5 miles of the subject property.

Based upon distance and regulatory status, the three identified RCRIS listed sites do not appear to be potential RECs to the subject property.

3.1.2.5 ERNS List

The ERNS is a national database containing information from spill reports made to federal authorities. Information contained in the EDR report indicates the subject property is not listed as an ERNS site.

3.1.2.6 U.S. Brownfields List

The EPA's U.S. Brownfields list identifies Brownfields properties addressed by Cooperative Agreement Recipients and Brownfields properties addressed by Targeted Brownfields Assessments. The EDR report indicates the subject property is not listed as a U.S. Brownfields site. No U.S. Brownfield sites were identified within 0.5 miles of the subject property.

3.1.3 Other Databases

3.1.3.1 EDR Proprietary Databases

EDR Historical Auto Stations

Historical auto stations are identified on a proprietary database maintained by EDR. Information contained in the EDR report indicates the subject property is not listed as a historical auto station. Information contained in the EDR report indicates that there are no historical auto stations sites listed within 0.125 miles of the subject property.

EDR Manufactured Gas List

Former manufactured gas plant (coal gas) sites are identified on the Manufactured Gas database. Information contained in the EDR report indicates the subject property is not listed as a manufactured gas plant site and no manufactured gas plants are listed within 1 mile of the subject property.

EDR Historical Cleaners

Historical cleaners are identified on a proprietary database maintained by EDR. Information contained in the EDR report indicates that there are no historical cleaner sites within 0.125 miles of the subject property.

3.1.4 Orphan Site List

Orphan sites are sites for which mapping information is not detailed adequately to plot the location of the site, or for which there is no known responsible party or the responsible party is unwilling or unable to pay for cleanup. The orphan site list and available mapping information were reviewed by Parametrix.

Six orphan sites were identified by EDR in the vicinity of the subject property. These sites are located at sufficient distances and/or cleanup activities have been completed so that they do not appear to represent RECs to the subject property.

3.1.5 Vapor Encroachment

ASTM Standard E1527-21 defines vapor migration as “the movement of hazardous substances or petroleum products in any form, including, for example, solid and liquid at the surface or subsurface, and vapor in the subsurface.” The recognition of vapor migration as a possible REC may require incorporation of new types of controls and restrictions to address this contamination pathway.

The subject property and adjacent sites were reviewed in an effort to determine if vapor migration has, or has the potential to have, occurred at the site, or from adjacent properties.

No properties were identified in the near vicinity that have confirmed releases of volatile contaminants in soil or groundwater that have not been sufficiently addressed or would otherwise present a potential impact to the subject property.

3.2 Historical Use Information

The objective of the historical use information review is to develop a history of the previous uses of the subject property and surrounding area that helps to identify the likelihood of past uses having led to RECs in connection with the subject property. Parametrix requested Sanborn Fire Insurance Maps (EDR 2023b) and historical aerial photographs (EDR 2023c) for review.

3.2.1 Certified Sanborn Maps™ Fire Insurance Map Review

Fire insurance maps in the EDR Certified Sanborn Map Report showing the vicinity of the subject property were requested to establish historical business operations at the subject property and adjacent properties. This report (Appendix B) certifies that the complete holdings of the Sanborn Library, LLC collection were searched and, based on client-supplied subject property information, fire insurance maps covering the subject property were not found.

3.2.2 Historical Aerial Photograph Review

Historical aerial photographs of the subject property area were obtained from EDR in the EDR Aerial Photo Decade Package. Aerial photographs for the years 1935, 1948, 1951, 1955, 1960, 1970, 1975, 1981, 1990, 1994, 2000, 2006, 2009, 2012, 2016, and 2020 were examined. Copies of the aerial photographs are included in Appendix C. Observations are listed below.

1935	The subject property appears to be undeveloped and partially tree-covered. Most adjacent properties appear to be undeveloped; some are covered by trees, and some are cleared and used for farming. Roads border the east and west sides of the subject property.
1948	A building is visible near the northwest corner of the subject property. Farmhouses are visible to the east, west, and north. Residential buildings and farms are visible in the vicinity.
1951–1955	The subject property and adjacent, and nearby properties appear similar to the previous aerial photograph.
1960–1970	The subject property appears similar to the previous to the previous aerial photographs. The property to the west of the west adjacent property appears disturbed, such as is created by aggregate mining.
1975	This aerial photograph is not of a high enough resolution to discern minor changes in land use. The subject and adjacent properties appear to be similar to the previous aerial photographs.

1981	The building in the near the northwest portion of the subject property is no longer visible. Many of the adjacent and vicinity properties have been developed for residential use, including the adjacent property to the north. The adjacent property to the west appears undeveloped. Dense residential development is visible to the southeast, beyond the rural property adjacent to the subject property. The adjacent property to the south appears disturbed, such as is created by aggregate mining.
1990	The subject property appears to be similar to the previous aerial photograph. Two buildings are visible on the adjacent property to the north. Commercial and industrial development, including the Ruby Junction Operations Facility, are visible several hundred feet to the north. Water has filled the aggregate operation west of the adjacent property to the west.
1994	A building is visible on the north end of the subject property. Adjacent properties appear similar to the previous aerial photograph.
2000	The subject property appears to be similar to the previous aerial photograph. Several dozen vehicles are visible on the adjacent property to the west.
2006	The subject property appears similar to the previous aerial photograph, except for an extension of the building eastward. Muddy surface water is visible on the adjacent property to the south. The large quantity of vehicles on the adjacent property to the west are no longer visible, replaced by three commercial sized buildings. Another building is visible on the property to the north. The Ruby Junction Operations Facility has expanded to the southward, a few hundred feet from the subject property.
2009–2012	The subject and adjacent properties appear similar to the previous aerial photograph. Several trucks are visible on the subject property.
2016	The subject, adjacent, and vicinity properties appear similar to the previous aerial photograph. Light rail tracks associated with the Ruby Junction Operations Facility are visible northwest of the subject property. It appears that water is covering a portion of the adjacent property to the south.
2020	The subject and adjacent properties appear similar to the previous aerial photograph.

Based on the historical aerial photograph review, the subject, adjacent, and vicinity properties appear undeveloped in 1935. In 1948, a building is visible on the subject property; the area appears to be in agricultural use and remains so until 1970. In 1975, the surface of a portion of property to the south appears disturbed, with no buildings visible. In the 1981, the building on the subject property is not visible and the property appears undeveloped with many trees. The area appears to remain predominately agricultural and rural residential, except dense residential development is visible to the east, beyond the rural property adjacent to the subject property. In 1990, there are two buildings

visible on the adjacent property to the north. Commercial and industrial buildings are visible nearby to the north, including the Ruby Junction Operations Facility. In 1994, a building is visible near the north end of the subject property, as are two large commercial/industrial sized buildings on the property to the northwest. In 2000, several dozen vehicles are visible on the adjacent property to the west. In 2006, the vehicles present in 2000 have been replaced by two large buildings. The property to the south has been developed into what appears to be an aggregate mining and/or distribution operation and muddy surface water is visible near the common property line with the subject property. Between 2006 and 2020, the subject, adjacent, and vicinity properties appear to remain in similar uses.

3.2.3 Local Agency Records

Information from local agencies was reviewed for environmental significance as described in the following sections.

3.2.3.1 City of Gresham

A review of permits for environmental significance (i.e., septic tank, stormwater, dry wells, and/or USTs or aboveground storage tanks [ASTs]) was completed. No septic, and/or UST or ASTs permit records were recorded online with the Gresham Map records for the subject property.

3.2.3.2 Multnomah County

Based on information from the Multnomah County Tax Assessor's Office, the subject property is known as tax lot 1SE05DA-013000 and is approximately 1.5 acres in area. It is listed by Multnomah County as being owned by the Rick P. Suran. The subject property is currently used for maintenance and storage of equipment and vehicles related to asphaltic paving.

3.3 Additional Environmental Information

The following sections provide a summary of additional environmental information obtained for the site.

3.3.1 Asbestos

The manufacture of most asbestos-containing materials (ACM) was banned by the EPA by 1979. Prior to this, asbestos was a common constituent of numerous building materials, including floor and ceiling tiles, caulking, pipe insulation, roofing materials, and exterior siding.

Based on the age of building at the subject property (constructed in 1992), there is a low potential for ACM building materials to have been used at the subject property.

3.3.2 Lead-Based Paint

Before 1977, paint commonly contained lead which is considered to cause human health problems if ingested or inhaled.

Based on the age of building at the subject property (constructed in 1992), there is a low potential for lead-based paint (LBP) containing building materials to have been used at the subject property.

3.3.3 Polychlorinated Biphenyls

Polychlorinated biphenyl (PCB) manufacturing was banned in 1979. Transformers and electrical lighting equipment can potentially contain PCBs. No transformers were observed on the subject property. Based upon the age of the building (constructed in 1992), there is a low potential for PCBs to have been used in building materials at the subject property.

3.3.4 Radon

Radon is a naturally occurring radioactive gas formed by the decay of uranium in some rocks and soil. The adverse health effects associated with radon gas depends upon various factors, such as the concentration of the gas, and exposure duration. The potential concentration of radon gas within a building depends on subsurface soil conditions, the integrity of the building's foundation, the existence of a basement or crawl space (primary areas of concern), and the building's ventilation.

Multnomah County ZIP code 97030 is located in the Federal EPA Radon Zone 2. The Zone 2 indoor average radon level predicted from 2 to 4 picocuries per liter (pCi/L), reported as a moderate risk of radon elevation. The EPA Action Level for radon is 4 pCi/L. Based on this limited information, radon likely does not represent an environmental concern at the property.

4. FILE REVIEW

In accordance with ASTM Standard E1527-21, inquiries and review of previous investigations for the subject property, and a review of regulatory files for the subject property or adjacent properties may be conducted to further evaluate environmental conditions on the property or adjacent properties, and to fill in data gaps where applicable. Previous investigations and file reviews are summarized below.

4.1 Previous Investigations

Based on regulatory information from DEQ, the subject property is not listed on any regulatory databases. No previous investigations of the subject property were identified during the course of this Phase I ESA.

4.2 Adjacent and Nearby Properties File Review

Several adjacent and nearby properties were listed on environmental databases, as described in Section 3. Sufficient site-specific information was available through review of the EDR report, as well as online DEQ files, to develop an opinion on the potential for these properties to have affected the subject property. Therefore, a specific file review (physical review at DEQ) was not required, beyond those completed during the course of this Phase I ESA. Specific information on the nature of release, types of contaminants, media impacted, and the potential to have affected the subject property or otherwise caused environmental concern is provided in Section 3.

5. SITE EXAMINATION

[redacted]



6. INTERVIEWS

An interview was not conducted with a property representative to identify any potential environmental conditions and to address information data gaps during the Phase I ESA process. The lack of a property owner or representative interview represents a data gap in accordance with ASTM Standard E1527-21.

7. CONCLUSIONS

Based on the findings of this investigation, Parametrix reached the following conclusions:

1. The subject property is located on Multnomah County Tax Lot 1SE05DA-01300. The subject property encompasses an area of approximately 1.5 acres, zoned HI (heavy industrial), and is occupied by a paving company. A single-story maintenance and office building is located near the north end of the subject property, and a covered storage area is located in the southwest corner. The remainder of the subject property consists of open asphalt or graveled equipment storage yard.
2. Based on the historical aerial photograph review, the subject, adjacent, and vicinity properties appear to have been undeveloped in 1935. In 1948, a building is visible on the subject property; the surrounding area appears to be in agricultural use and remains so until 1970. In 1975, the surface of a portion of property to the south appears disturbed, such as would be caused by aggregate mining. In the 1981, the building on the subject property is not visible, apparently razed. The area appears to remain predominantly agricultural and suburban residential. In 1990, the adjacent property to the north and areas to the north have been developed for industrial use, including light rail tracks and the Ruby Junction Operations Facility. In 1994, a building is visible near the north end of the subject property, as are two large commercial/industrial sized buildings on the property to the northwest. In 2000, a vehicle wrecking yard is visible on the adjacent property to the west at 1709 NW Eleven Mile Avenue. In 2006, the vehicle wrecking yard at the adjacent property to the west has been replaced by two large buildings, and the property to the south has been developed into what appears to be an aggregate mining and/or aggregate distribution operation. Between 2006 and 2020, the subject, adjacent, and vicinity properties appear to remain in similar uses. No RECs associated with historical land use were identified during the historical records review.
3. Based on the age of the building at the subject property, there is low potential LBP, PCBs, and ACM to have been used in building materials at the subject property.
4. The subject property is not listed on any regulatory database that would indicate a past or current release or storage of hazardous materials. A review of regulatory information indicated that several nearby sites were identified in the regulatory record databases. However, based on regulatory status and distance from the subject property, none of the sites identified appear to present a REC to the subject property.



6. An interview was not conducted with a property representative to identify any potential environmental conditions and to address information data gaps during the Phase I ESA process. The lack of a property owner or representative interview represents a data gap in accordance with ASTM Standard E1527-21. However, the information obtained for the Phase I ESA, including regulatory database and historical documentation, was deemed sufficient to draw conclusions of potential environmental conditions with the subject property.

8. RECOMMENDATIONS

[redacted]

9. REFERENCES

ASTM International. 2021. Standard Practice for Environmental Site Assessments: Phase I Environmental Site Assessment Process (E1527-21). December 2021.

DNR (Washington Department of Natural Resources). 2023. Portland Basin. Available at <https://www.dnr.wa.gov/programs-and-services/geology/explore-popular-geology/geologic-provinces-washington/portland-basin#catastrophic-floods>. Accessed October 23, 2023.

DEQ (Oregon Department of Environmental Quality). n.d.a. Environmental Cleanup Site Information Database. Available at <http://www.oregon.gov/deq/hazards-and-cleanup/env-cleanup/pages/ecsi.aspx>. Accessed October 29, 2023.

DEQ. n.d.b. Leaking Underground Storage Tank Cleanup Site Database. Available at <https://www.deq.state.or.us/lq/tanks/lust/LustPublicLookup.asp>. Accessed October 29, 2023.

EDR (Environmental Data Resources). 2023a. The EDR Radius Map™ Report, IBR-1S3E05DA -01300 Suran Rick P. Inquiry Number 7395078.269s. July 20, 2023.

EDR. 2023b. The EDR Certified Sanborn® Map Report, IBR-1S3E05DA -01300 Suran Rick P. Inquiry Number 7395078.269.23. July 20, 2023.

EDR. 2023c. The EDR Aerial Photo Decade Package, IBR-1S3E05DA -01300 Suran Rick P. Inquiry Number 7395078.271. July 20, 2023.

OWRD (Oregon Water Resources Department). 2023. Groundwater Information System Mapping Tool.Available at <https://apps.wrd.state.or.us/apps/gw/gw_info/gw_map/Default.aspx>. Accessed October 18, 2023.

Wells, R.E., Haugerud, R.A., Niem, A.R., Niem, W.A., Ma, L., Evarts, R.C., O'Connor, J.E., Madin, I.P., Sherrod, D.R., Beeson, M. H., Tolan, T.L., Wheeler, K.L., Hanson, W.B., Sawlan, M.G., 2020, Geologic Map of the Greater Portland Metropolitan Area and Surrounding Region, Oregon and Washington. U.S. Geological Survey Scientific Investigations Map 3443, pamphlet 55 p., 2 sheets, scale 1:63,360. Available at <https://doi.org/10.3133/sim3443>. Accessed October 23, 2023.

Figures

Interstate BRIDGE Replacement Program

1 Site Vicinity Map

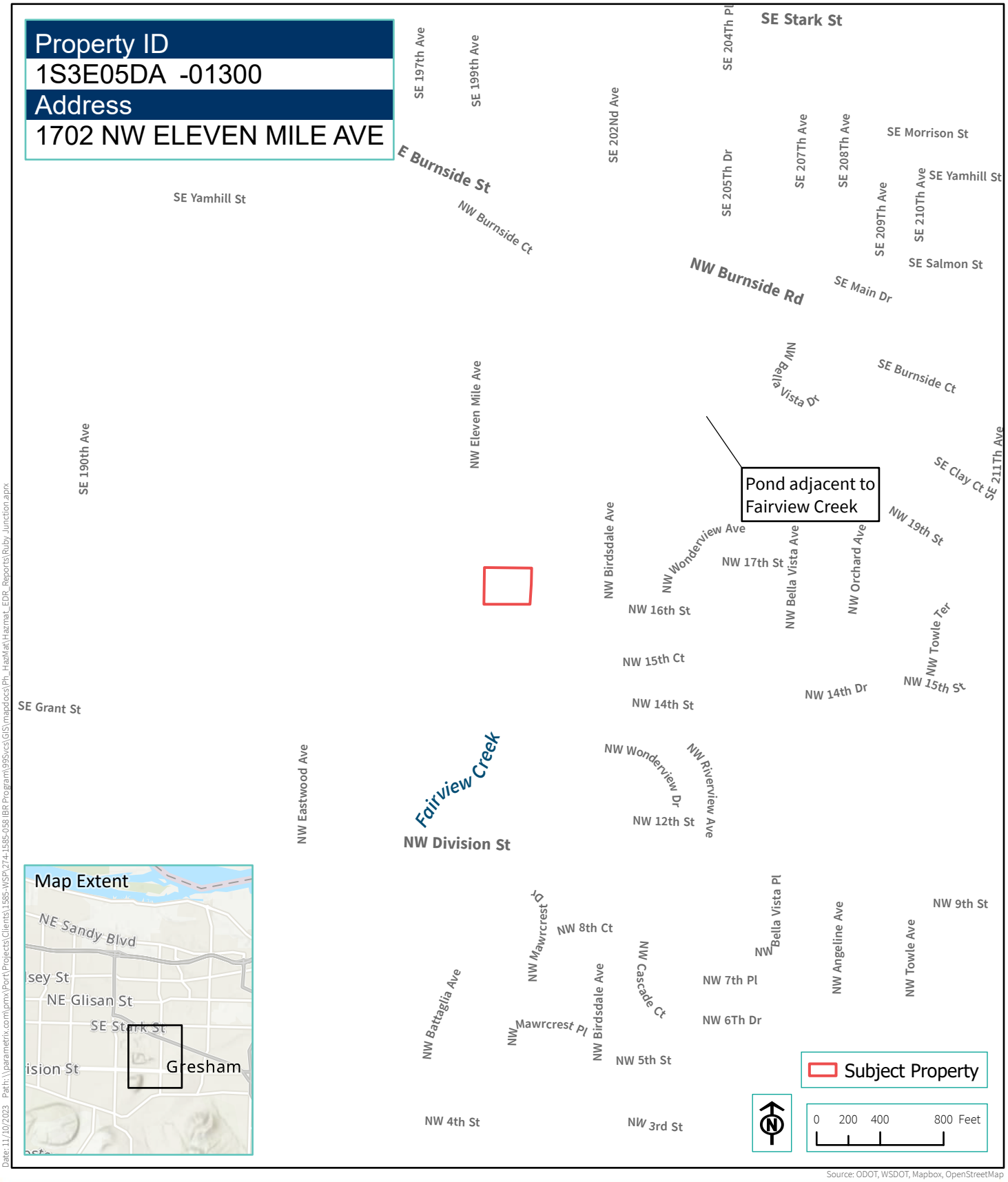

Source: ODOT, WSDOT, Mapbox, OpenStreetMap

Date: 11/10/2023 Path:\\parametrix.com\prnx\Port\Projects\Clients\1585-WSP\274-1585-058 IBR Program\99Svcs\GIS\mapdocs\Ph_HazMat\Hazmat_EDR_Reports\Ruby_Junction.aprx

2 Site Location Map

Property ID
1S3E05DA -01300
Address
1702 NW ELEVEN MILE AVE

Ruby Junction
Operations Facility

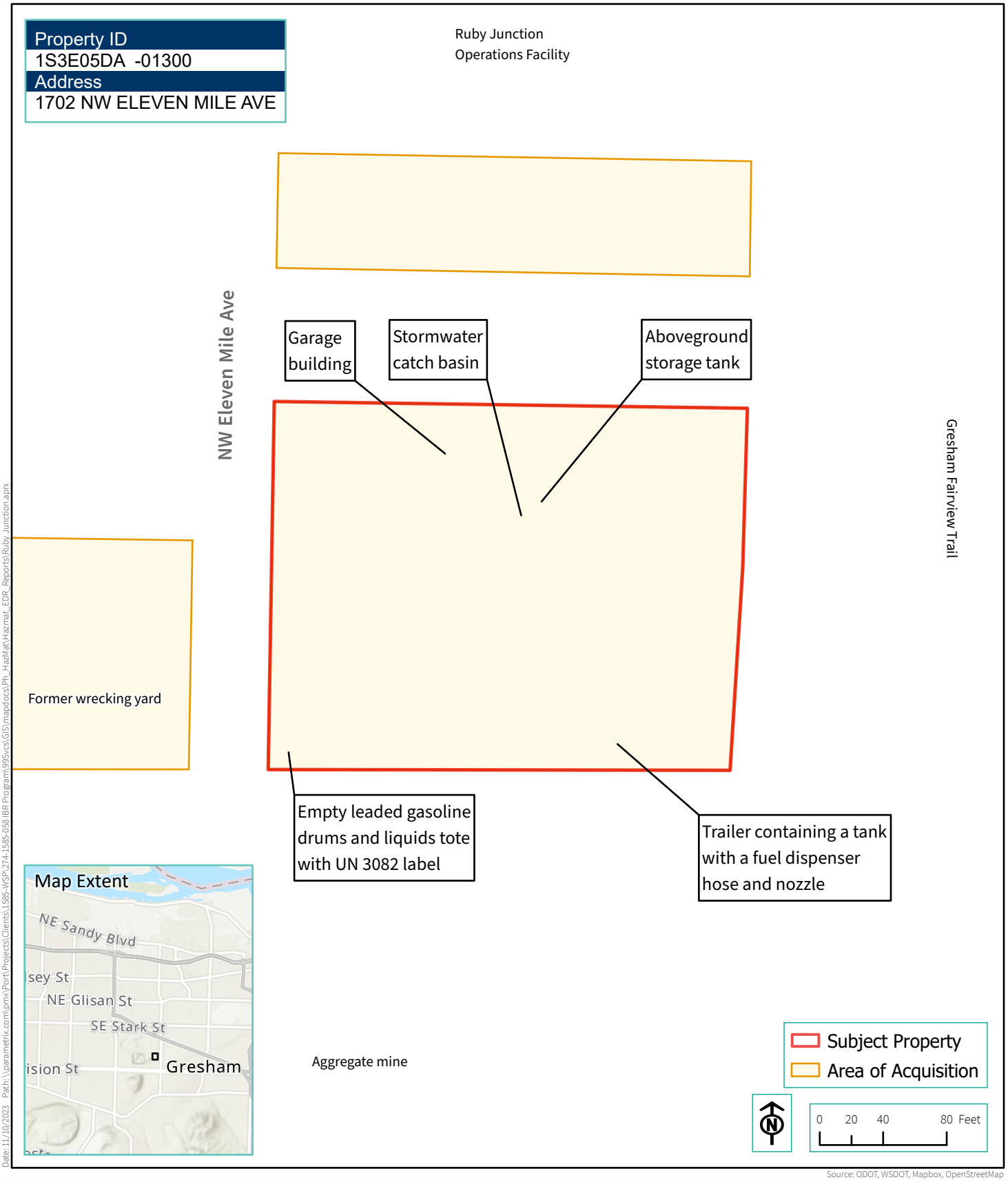

Source: ODOT, WSDOT, Mapbox, OpenStreetMap

Date: 11/10/2023 Path: \\parametrix.com\prnx\Port\Projects\Clients\1585-WSP\274-1585-058 IBR Program\99Svcs\GIS\mapdocs\Ph_HazMat\Hazmat_EDR_Reports\Ruby_Junction.aprx

Appendix A. EDR Radius Map Report

IBR - 1S3E05DA -01300 SURAN RICK P
1702 NW ELEVEN MILE AVE
Gresham, OR 97030

Inquiry Number: 7395078.269s
July 20, 2023

The EDR Radius Map™ Report with GeoCheck®

6 Armstrong Road, 4th floor
Shelton, CT 06484
Toll Free: 800.352.0050
www.edrnet.com

TABLE OF CONTENTS

SECTION	PAGE
Executive Summary	ES1
Overview Map	2
Detail Map	3
Map Findings Summary	4
Map Findings	8
Orphan Summary	349
Government Records Searched/Data Currency Tracking	GR-1

GEOCHECK ADDENDUM

Physical Setting Source Addendum	A-1
Physical Setting Source Summary	A-2
Physical Setting SSURGO Soil Map	A-5
Physical Setting Source Map	A-11
Physical Setting Source Map Findings	A-13
Physical Setting Source Records Searched	PSGR-1

Thank you for your business.
Please contact EDR at 1-800-352-0050
with any questions or comments.

Disclaimer - Copyright and Trademark Notice

This Report contains certain information obtained from a variety of public and other sources reasonably available to Environmental Data Resources, LLC. It cannot be concluded from this Report that coverage information for the target and surrounding properties does not exist from other sources. This Report is provided on an "AS IS", "AS AVAILABLE" basis. **NO WARRANTY EXPRESS OR IMPLIED IS MADE WHATSOEVER IN CONNECTION WITH THIS REPORT. ENVIRONMENTAL DATA RESOURCES, LLC AND ITS SUBSIDIARIES, AFFILIATES AND THIRD PARTY SUPPLIERS DISCLAIM ALL WARRANTIES, OF ANY KIND OR NATURE, EXPRESS OR IMPLIED, ARISING OUT OF OR RELATED TO THIS REPORT OR ANY OF THE DATA AND INFORMATION PROVIDED IN THIS REPORT, INCLUDING WITHOUT LIMITATION, ANY WARRANTIES REGARDING ACCURACY, QUALITY, CORRECTNESS, COMPLETENESS, COMPREHENSIVENESS, SUITABILITY, MERCHANTABILITY, FITNESS FOR A PARTICULAR PURPOSE, TITLE, NON-INFRINGEMENT, MISAPPROPRIATION, OR OTHERWISE. ALL RISK IS ASSUMED BY THE USER. IN NO EVENT SHALL ENVIRONMENTAL DATA RESOURCES, LLC OR ITS SUBSIDIARIES, AFFILIATES OR THIRD PARTY SUPPLIERS BE LIABLE TO ANYONE FOR ANY DIRECT, INCIDENTAL, INDIRECT, SPECIAL, CONSEQUENTIAL OR OTHER DAMAGES OF ANY TYPE OR KIND (INCLUDING BUT NOT LIMITED TO LOSS OF PROFITS, LOSS OF USE, OR LOSS OF DATA) INFORMATION PROVIDED IN THIS REPORT.** Any analyses, estimates, ratings, environmental risk levels, or risk codes provided in this Report are provided for illustrative purposes only, and are not intended to provide, nor should they be interpreted as providing any facts regarding, or prediction or forecast of, any environmental risk for any property. Only an assessment performed by a qualified environmental professional can provide findings, opinions or conclusions regarding the environmental risk or conditions in, on or at any property.

Copyright 2023 by Environmental Data Resources, LLC. All rights reserved. Reproduction in any media or format, in whole or in part, of any report or map of Environmental Data Resources, LLC, or its affiliates, is prohibited without prior written permission.

EDR and its logos (including Sanborn and Sanborn Map) are trademarks of Environmental Data Resources, LLC or its affiliates. All other trademarks used herein are the property of their respective owners.

EXECUTIVE SUMMARY

A search of available environmental records was conducted by Environmental Data Resources, Inc (EDR). The report was designed to assist parties seeking to meet the search requirements of EPA's Standards and Practices for All Appropriate Inquiries (40 CFR Part 312), the ASTM Standard Practice for Environmental Site Assessments (E1527 - 21), the ASTM Standard Practice for Environmental Site Assessments for Forestland or Rural Property (E2247 - 16), the ASTM Standard Practice for Limited Environmental Due Diligence: Transaction Screen Process (E1528 - 22) or custom requirements developed for the evaluation of environmental risk associated with a parcel of real estate.

TARGET PROPERTY INFORMATION

ADDRESS

1702 NW ELEVEN MILE AVE
GRESHAM, OR 97030

COORDINATES

Latitude (North):	45.5090710 - 45° 30' 32.65''
Longitude (West):	122.4576720 - 122° 27' 27.61''
Universal Tranverse Mercator:	Zone 10
UTM X (Meters):	542364.8
UTM Y (Meters):	5039429.5
Elevation:	267 ft. above sea level

USGS TOPOGRAPHIC MAP ASSOCIATED WITH TARGET PROPERTY

Target Property Map:	14898322 CAMAS, WA
Version Date:	2020
South Map:	14878114 DAMASCUS, OR
Version Date:	2020

AERIAL PHOTOGRAPHY IN THIS REPORT

Portions of Photo from:	20200719
Source:	USDA

MAPPED SITES SUMMARY

Target Property Address:
1702 NW ELEVEN MILE AVE
GRESHAM, OR 97030

Click on Map ID to see full detail.

MAP ID	SITE NAME	ADDRESS	DATABASE ACRONYMS	RELATIVE ELEVATION	DIST (ft. & mi.) DIRECTION
Reg	COLUMBIA SLOUGH	PORTLAND RD	SEMS-ARCHIVE	Same	1539, 0.29
A1	COACHMAN BODY AND FR	1825 NW 11 MILE RD (	RCRA NonGen / NLR, FINDS, ECHO	Lower	470, 0.089, NNW
A2	HEATING OIL TANK	1843 NW ELEVEN-MILE	LUST	Higher	531, 0.101, NNW
3	HEATING OIL TANK	2005 NW ELEVEN MILE	LUST	Lower	845, 0.160, NNW
4	RICKS AUTO BODY SHOP	1959 NW BIRDSDALE	RCRA NonGen / NLR, FINDS, ECHO	Lower	888, 0.168, NE
B5	GRESHAM SANITARY SER	2131 NW BIRDSDALE AV	SWF/LF, AST, HSIS, UIC	Lower	1191, 0.226
B6	GRESHAM SANITARY SER	2131 NW BIRDSDALE AV	UST	Lower	1191, 0.226
B7	GRESHAM SANITARY SER	2131 NW BIRDSDALE AV	RCRA-VSQG, FINDS, ECHO	Lower	1191, 0.226
8	TRIMET	2141 NW ELEVEN MILE	AST, HSIS	Lower	1216, 0.230, NN
C9	GRESHAM SAND & GRAVE	1339 NW EASTWOOD AVE	ECSI	Lower	1450, 0.27
C10	MORSE BROS. GRESHAM	1339 NW EASTWOOD AVE	LUST, UST, AST, SPILLS, AIRS, HSIS, NPDES, UIC	Lower	1450, 0.
11	PRIEST PETROLEUM PRO	2406 NW 11-MILE AVEN	LUST	Lower	1814, 0.344, N
12	TRIMET	2222 NW ELEVEN MILE	LUST, OR HAZMAT, HSIS, NPDES, UIC	Lower	1894, 0.359, N
D13	AAMCO	2415 NW 11 MILE RD	LUST	Lower	1995, 0.378, North
14	HEATING OIL TANK	955 NW BIRDSDALE AVE	LUST	Higher	2022, 0.383, SSE
D15	MAACO AUTO PAINT - G	2441 NW ELEVEN MILE	ECSI	Lower	2054, 0.389, North
16	HEATING OIL TANK	2022 NW DIVISION ST	LUST	Higher	2112, 0.400, S
17	HEATING OIL TANK	919 NW BIRDSDALE AVE	LUST	Higher	2191, 0.415, SS
E18	HEATING OIL TANK	1855 NW DIVISION ST	LUST	Higher	2199, 0.416, SE
E19	HEATING OIL TANK	1841 NW DIVISION ST	LUST	Higher	2246, 0.425, SE
20	HEATING OIL TANK	1916 NW DIVISION ST	LUST	Higher	2313, 0.438, S
21	OBRIST & CUNNINGHAM	935 SE 202ND AVE	ECSI, VCP, AIRS, HSIS, UIC	Lower	2436, 0.461, NE
22	HEATING OIL TANK	1720 NW DIVISION	LUST	Higher	2567, 0.486, SE
23	MULTNOMAH COUNTY FLE	1620 SE 190TH AVE	LUST, UST, CDL, OR HAZMAT, NPDES, UIC	Higher	2603, 0.493, W
24	LOT 5 VANCE LANDFILL	1541 SE 190TH AVE.	ECSI, VCP, BROWNFIELDS, SPILLS	Lower	2727, 0.516, West
25	BOBS USED FORD CARS	2103 SE 190TH AVE	ECSI, RCRA NonGen / NLR, UIC	Higher	2758, 0.522, WSW
26	ALEXANDER SERVICES L	802 SE 199TH AVE	ECSI, UST, VCP, RCRA NonGen / NLR, HSIS, MANIFEST,...	Lower	3061, 0.580, North
27	HOME AUTO REPAIR SIT	1716 SE 182ND AVE.	ECSI	Lower	4567, 0.865, Wes
28	ROCKWOOD CLEANERS	2434 SE 182ND AVE.	ECSI, VCP, DRYCLEANERS	Higher	4828, 0.914, WS
29	ROCKWOOD MACHINE SHO	18917 E BURNSIDE	ECSI, VCP, RCRA NonGen / NLR, FINDS, ECHO	Lower	4922, 0.932,
30	LEATHERS OIL STATION	18145 SE DIVISION ST	ECSI, VCP	Higher	4976, 0.942, W
31	MULTNOMAH COUNTY	18480 SE STARK ST	ECSI, VCP, AIRS, MANIFEST	Lower	5153, 0.976

EXECUTIVE SUMMARY

TARGET PROPERTY SEARCH RESULTS

The target property was not listed in any of the databases searched by EDR.

DATABASES WITH NO MAPPED SITES

No mapped sites were found in EDR's search of available ("reasonably ascertainable ") government records either on the target property or within the search radius around the target property for the following databases:

STANDARD ENVIRONMENTAL RECORDS

Lists of Federal NPL (Superfund) sites

NPL ---------- National Priority List
Proposed NPL ---------- Proposed National Priority List Sites
NPL LIENS ---------- Federal Superfund Liens

Lists of Federal Delisted NPL sites

Delisted NPL ---------- National Priority List Deletions

Lists of Federal sites subject to CERCLA removals and CERCLA orders

FEDERAL FACILITY ---------- Federal Facility Site Information listing
SEMS ---------- Superfund Enterprise Management System

Lists of Federal RCRA facilities undergoing Corrective Action

CORRACTS ---------- Corrective Action Report

Lists of Federal RCRA TSD facilities

RCRA-TSDF ---------- RCRA - Treatment, Storage and Disposal

Lists of Federal RCRA generators

RCRA-LQG ---------- RCRA - Large Quantity Generators
RCRA-SQG ---------- RCRA - Small Quantity Generators

Federal institutional controls / engineering controls registries

LUCIS ---------- Land Use Control Information System
US ENG CONTROLS ---------- Engineering Controls Sites List
US INST CONTROLS ---------- Institutional Controls Sites List

Federal ERNS list

ERNS ---------- Emergency Response Notification System

EXECUTIVE SUMMARY

Lists of state- and tribal hazardous waste facilities

CRL ---------- Confirmed Release List and Inventory

Lists of state and tribal leaking storage tanks

INDIAN LUST ---------- Leaking Underground Storage Tanks on Indian Land

Lists of state and tribal registered storage tanks

FEMA UST ---------- Underground Storage Tank Listing
INDIAN UST ---------- Underground Storage Tanks on Indian Land

State and tribal institutional control / engineering control registries

ENG CONTROLS ---------- Engineering Controls Recorded at ESCI Sites
INST CONTROL ---------- Institutional Controls Recorded at ESCI Sites

Lists of state and tribal voluntary cleanup sites

INDIAN VCP ---------- Voluntary Cleanup Priority Listing

Lists of state and tribal brownfield sites

BROWNFIELDS ---------- Brownfields Projects

ADDITIONAL ENVIRONMENTAL RECORDS

Local Brownfield lists

US BROWNFIELDS ---------- A Listing of Brownfields Sites

Local Lists of Landfill / Solid Waste Disposal Sites

HIST LF ---------- Old Closed SW Disposal Sites
SWRCY ---------- Recycling Facility Location Listing
INDIAN ODI ---------- Report on the Status of Open Dumps on Indian Lands
ODI ---------- Open Dump Inventory
DEBRIS REGION 9 ---------- Torres Martinez Reservation Illegal Dump Site Locations
IHS OPEN DUMPS ---------- Open Dumps on Indian Land

Local Lists of Hazardous waste / Contaminated Sites

US HIST CDL ---------- Delisted National Clandestine Laboratory Register
AOCONCERN ---------- Columbia Slough
CDL ---------- Uninhabitable Drug Lab Properties
US CDL ---------- National Clandestine Laboratory Register

Local Land Records

LIENS 2 ---------- CERCLA Lien Information

Records of Emergency Release Reports

HMIRS ---------- Hazardous Materials Information Reporting System

SPILLS	Spill Database
OR HAZMAT	Hazmat/Incidents
SPILLS 90	SPILLS 90 data from FirstSearch

Other Ascertainable Records

FUDS	Formerly Used Defense Sites
DOD	Department of Defense Sites
SCRD DRYCLEANERS	State Coalition for Remediation of Drycleaners Listing
US FIN ASSUR	Financial Assurance Information
EPA WATCH LIST	EPA WATCH LIST
2020 COR ACTION	2020 Corrective Action Program List
TSCA	Toxic Substances Control Act
TRIS	Toxic Chemical Release Inventory System
SSTS	Section 7 Tracking Systems
ROD	Records Of Decision
RMP	Risk Management Plans
RAATS	RCRA Administrative Action Tracking System
PRP	Potentially Responsible Parties
PADS	PCB Activity Database System
ICIS	Integrated Compliance Information System
FTTS	FIFRA/ TSCA Tracking System - FIFRA (Federal Insecticide, Fungicide, & Rodenticide Act)/TSCA (Toxic Substances Control Act)
MLTS	Material Licensing Tracking System
COAL ASH DOE	Steam-Electric Plant Operation Data
COAL ASH EPA	Coal Combustion Residues Surface Impoundments List
PCB TRANSFORMER	PCB Transformer Registration Database
RADINFO	Radiation Information Database
HIST FTTS	FIFRA/TSCA Tracking System Administrative Case Listing
DOT OPS	Incident and Accident Data
CONSENT	Superfund (CERCLA) Consent Decrees
INDIAN RESERV	Indian Reservations
FUSRAP	Formerly Utilized Sites Remedial Action Program
UMTRA	Uranium Mill Tailings Sites
LEAD SMELTERS	Lead Smelter Sites
US AIRS	Aerometric Information Retrieval System Facility Subsystem
US MINES	Mines Master Index File
ABANDONED MINES	Abandoned Mines
FINDS	Facility Index System/Facility Registry System
DOCKET HWC	Hazardous Waste Compliance Docket Listing
UXO	Unexploded Ordnance Sites
ECHO	Enforcement & Compliance History Information
FUELS PROGRAM	EPA Fuels Program Registered Listing
PFAS NPL	Superfund Sites with PFAS Detections Information
PFAS FEDERAL SITES	Federal Sites PFAS Information
PFAS TSCA	PFAS Manufacture and Imports Information
PFAS RCRA MANIFEST	PFAS Transfers Identified In the RCRA Database Listing
PFAS ATSDR	PFAS Contamination Site Location Listing
PFAS WQP	Ambient Environmental Sampling for PFAS
PFAS NPDES	Clean Water Act Discharge Monitoring Information
PFAS ECHO	Facilities in Industries that May Be Handling PFAS Listing
PFAS ECHO FIRE TRAINING	Facilities in Industries that May Be Handling PFAS Listing
PFAS PART 139 AIRPORT	All Certified Part 139 Airports PFAS Information Listing
AQUEOUS FOAM NRC	Aqueous Foam Related Incidents Listing
PFAS	PFAS Site Contamination Listing

EXECUTIVE SUMMARY

AQUEOUS FOAM ---- AFFF Contamination Site Listing
AIRS ---- Oregon Title V Facility Listing
COAL ASH ---- Coal Ash Disposal Sites Listing
DRYCLEANERS ---- Drycleaning Facilities
Enforcement ---- Enforcement Action Listing
Financial Assurance ---- Financial Assurance Information Listing
HSIS ---- Hazardous Substance Information Survey
MANIFEST ---- Manifest Information
NPDES ---- Wastewater Permits Database
UIC ---- Underground Injection Control Program Database
MINES MRDS ---- Mineral Resources Data System
PFAS TRIS ---- List of PFAS Added to the TRI

EDR HIGH RISK HISTORICAL RECORDS

EDR Exclusive Records

EDR MGP ---- EDR Proprietary Manufactured Gas Plants
EDR Hist Auto ---- EDR Exclusive Historical Auto Stations
EDR Hist Cleaner ---- EDR Exclusive Historical Cleaners

EDR RECOVERED GOVERNMENT ARCHIVES

Exclusive Recovered Govt. Archives

RGA HWS ---- Recovered Government Archive State Hazardous Waste Facilities List
RGA LF ---- Recovered Government Archive Solid Waste Facilities List
RGA LUST ---- Recovered Government Archive Leaking Underground Storage Tank

SURROUNDING SITES: SEARCH RESULTS

Surrounding sites were identified in the following databases.

Elevations have been determined from the USGS Digital Elevation Model and should be evaluated on a relative (not an absolute) basis. Relative elevation information between sites of close proximity should be field verified. Sites with an elevation equal to or higher than the target property have been differentiated below from sites with an elevation lower than the target property.
Page numbers and map identification numbers refer to the EDR Radius Map report where detailed data on individual sites can be reviewed.

Sites listed in ***bold italics*** are in multiple databases.

Unmappable (orphan) sites are not considered in the foregoing analysis.

STANDARD ENVIRONMENTAL RECORDS

Lists of Federal CERCLA sites with NFRAP

SEMS-ARCHIVE: SEMS-ARCHIVE (Superfund Enterprise Management System Archive) tracks sites that have no further interest under the Federal Superfund Program based on available information. The list was formerly known as the CERCLIS-NFRAP, renamed to SEMS ARCHIVE by the EPA in 2015. EPA may perform a minimal level of assessment work at a site while it is archived if site conditions change and/or new information becomes

available. Archived sites have been removed and archived from the inventory of SEMS sites. Archived status indicates that, to the best of EPA's knowledge, assessment at a site has been completed and that EPA has determined no further steps will be taken to list the site on the National Priorities List (NPL), unless information indicates this decision was not appropriate or other considerations require a recommendation for listing at a later time. The decision does not necessarily mean that there is no hazard associated with a given site; it only means that. based upon available information, the location is not judged to be potential NPL site.

A review of the SEMS-ARCHIVE list, as provided by EDR, and dated 04/26/2023 has revealed that there is 1 SEMS-ARCHIVE site within approximately 0.5 miles of the target property.

Equal/Higher Elevation	Address	Direction / Distance	Map ID	Page
COLUMBIA SLOUGH Site ID: 1000493 EPA Id: ORD980723076	PORTLAND RD	NE 1/4 - 1/2 (0.291 mi.)	0 8	

Lists of Federal RCRA generators

RCRA-VSQG: RCRAInfo is EPA's comprehensive information system, providing access to data supporting the Resource Conservation and Recovery Act (RCRA) of 1976 and the Hazardous and Solid Waste Amendments (HSWA) of 1984. The database includes selective information on sites which generate, transport, store, treat and/or dispose of hazardous waste as defined by the Resource Conservation and Recovery Act (RCRA). Very small quantity generators (VSQGs) generate less than 100 kg of hazardous waste, or less than 1 kg of acutely hazardous waste per month.

A review of the RCRA-VSQG list, as provided by EDR, and dated 03/06/2023 has revealed that there is 1 RCRA-VSQG site within approximately 0.25 miles of the target property.

Lower Elevation	Address	Direction / Distance	Map ID	Page
GRESHAM SANITARY SER EPA ID:: ORQ000006981	***2131 NW BIRDSDALE AV***	***NNE 1/8 - 1/4 (0.226 mi.)***	***B7***	***41***

Lists of state- and tribal hazardous waste facilities

ECSI: The Environmental Cleanup Site Information System records information about sites in Oregon that may be of environmental interest. The data come from the Department of Environmental Quality.

A review of the ECSI list, as provided by EDR, and dated 03/01/2023 has revealed that there are 11 ECSI sites within approximately 1 mile of the target property.

Equal/Higher Elevation	Address	Direction / Distance	Map ID	Page
BOBS USED FORD CARS Size: Approx. 2 acres Investigation: Suspect State ID Number: 3285 Decode For Further Action: Medium	***2103 SE 190TH AVE***	***WSW 1/2 - 1 (0.522 mi.)***	***25***	***178***
ROCKWOOD CLEANERS Investigation: No Further Action State ID Number: 4044	***2434 SE 182ND AVE.***	***WSW 1/2 - 1 (0.914 mi.)***	***28***	***320***
LEATHERS OIL STATION	***18145 SE DIVISION ST***	***WSW 1/2 - 1 (0.942 mi.)***	***30***	***340***

Investigation: No Further Action
State ID Number: 3296

Lower Elevation	Address	Direction / Distance	Map ID	Page
GRESHAM SAND & GRAVE Investigation: No Further Action State ID Number: 1407	1339 NW EASTWOOD AVE	WSW 1/4 - 1/2 (0.275 mi.)	C9	57
MAACO AUTO PAINT - G Investigation: No Further Action State ID Number: 132	2441 NW ELEVEN MILE	N 1/4 - 1/2 (0.389 mi.)	D15	96
OBRIST & CUNNINGHAM Size: 0.97 acres Investigation: Suspect State ID Number: 4237	***935 SE 202ND AVE***	***NNE 1/4 - 1/2 (0.461 mi.)***	***21***	***105***
LOT 5 VANCE LANDFILL Size: 19.08 acres Investigation: Suspect State ID Number: 5780	***1541 SE 190TH AVE.***	***W 1/2 - 1 (0.516 mi.)***	***24***	***173***
ALEXANDER SERVICES L Size: 2.9 acres Investigation: No Further Action State ID Number: 5749	***802 SE 199TH AVE***	***N 1/2 - 1 (0.580 mi.)***	***26***	***188***
HOME AUTO REPAIR SIT Size: .25 acre Investigation: Suspect State ID Number: 2720	1716 SE 182ND AVE.	W 1/2 - 1 (0.865 mi.)	27	318
ROCKWOOD MACHINE SHO Size: 1.4 acre Investigation: No Further Action State ID Number: 1142	***18917 E BURNSIDE***	***NW 1/2 - 1 (0.932 mi.)***	***29***	***327***
MULTNOMAH COUNTY Size: 3.32 acres Investigation: No Further Action State ID Number: 5465	***18480 SE STARK ST***	***NW 1/2 - 1 (0.976 mi.)***	***31***	***343***

Lists of state and tribal landfills and solid waste disposal facilities

SWF/LF: The Solid Waste Facilities/Landfill Sites records typically contain an inventory of solid waste disposal facilities or landfills in a particular state. The data come from the Department of Environmental Quality's Closure & Regular Solid Waste Active Disposal Permits database.

A review of the SWF/LF list, as provided by EDR, and dated 01/13/2023 has revealed that there is 1 SWF/LF site within approximately 0.5 miles of the target property.

Lower Elevation	Address	Direction / Distance	Map ID	Page
GRESHAM SANITARY SER Facility Id: 112127 Permit Status: Active	***2131 NW BIRDSDALE AV***	***NNE 1/8 - 1/4 (0.226 mi.)***	***B5***	***25***

EXECUTIVE SUMMARY

Lists of state and tribal leaking storage tanks

LUST: The Leaking Underground Storage Tank Incident Reports contain an inventory of reported leaking underground storage tank incidents. The data come from the Department of Environmental Quality's LUST Database List.

A review of the LUST list, as provided by EDR, and dated 01/11/2023 has revealed that there are 14 LUST sites within approximately 0.5 miles of the target property.

Equal/Higher Elevation	Address	Direction / Distance	Map ID	Page
HEATING OIL TANK Facility ID: 26-91-0398 Cleanup Complete: 03/11/1992	1843 NW ELEVEN-MILE	NNW 0 - 1/8 (0.101 mi.)	A2	13
HEATING OIL TANK Facility ID: 26-02-5439	955 NW BIRDSDALE AVE	SSE 1/4 - 1/2 (0.383 mi.)	14	96
HEATING OIL TANK Facility ID: 26-18-0229 Cleanup Complete: 05/22/2018	2022 NW DIVISION ST	SE 1/4 - 1/2 (0.400 mi.)	16	104
HEATING OIL TANK Facility ID: 26-13-0131 Cleanup Complete: 08/19/2013	919 NW BIRDSDALE AVE	SSE 1/4 - 1/2 (0.415 mi.)	17	104
HEATING OIL TANK Facility ID: 26-15-0628 Cleanup Complete: 11/23/2015	1855 NW DIVISION ST	SE 1/4 - 1/2 (0.416 mi.)	E18	104
HEATING OIL TANK Facility ID: 26-19-0519 Cleanup Complete: 09/20/2019	1841 NW DIVISION ST	SE 1/4 - 1/2 (0.425 mi.)	E19	105
HEATING OIL TANK Facility ID: 26-21-0991	1916 NW DIVISION ST	SE 1/4 - 1/2 (0.438 mi.)	20	105
HEATING OIL TANK Facility ID: 26-97-0119	1720 NW DIVISION	SE 1/4 - 1/2 (0.486 mi.)	22	113
MULTNOMAH COUNTY FLE Facility ID: 26-98-0271 Facility ID: 26-09-0723 Cleanup Complete: 05/01/2003 Cleanup Complete: 05/16/2012	***1620 SE 190TH AVE***	***W 1/4 - 1/2 (0.493 mi.)***	***23***	***113***

Lower Elevation	Address	Direction / Distance	Map ID	Page
HEATING OIL TANK Facility ID: 26-12-1437 Cleanup Complete: 01/30/2013	2005 NW ELEVEN MILE	NNW 1/8 - 1/4 (0.160 mi.)	3	13
MORSE BROS. GRESHAM Facility ID: 26-09-0606 Cleanup Complete: 11/17/2010	***1339 NW EASTWOOD AVE***	***WSW 1/4 - 1/2 (0.275 mi.)***	***C10***	***65***
PRIEST PETROLEUM PRO Facility ID: 26-91-0206 Cleanup Complete: 07/02/1996	2406 NW 11-MILE AVEN	N 1/4 - 1/2 (0.344 mi.)	11	87
TRIMET Facility ID: 26-94-0042	***2222 NW ELEVEN MILE***	***N 1/4 - 1/2 (0.359 mi.)***	***12***	***87***

Cleanup Complete: 08/15/1994

AAMCO 2415 NW 11 MILE RD N 1/4 - 1/2 (0.378 mi.) D13 95
Facility ID: 26-93-0110
Cleanup Complete: 01/23/1997

Lists of state and tribal registered storage tanks

UST: The Underground Storage Tank database contains registered USTs. USTs are regulated under Subtitle I of the Resource Conservation and Recovery Act (RCRA). The data come from the Department of Environmental Quality's UST List on Disk.

A review of the UST list, as provided by EDR, and dated 01/11/2023 has revealed that there is 1 UST site within approximately 0.25 miles of the target property.

Lower Elevation	Address	Direction / Distance	Map ID	Page
GRESHAM SANITARY SER Facility ID: 2224	2131 NW BIRDSDALE AV	NNE 1/8 - 1/4 (0.226 mi.)	B6	41

AST: The Aboveground Storage Tank database contains registered ASTs. The data comes from the list of ASTs reported to the Office of State Fire Marshal.

A review of the AST list, as provided by EDR, and dated 10/20/2022 has revealed that there are 2 AST sites within approximately 0.25 miles of the target property.

Lower Elevation	Address	Direction / Distance	Map ID	Page
GRESHAM SANITARY SER Facility Id: 33837	***2131 NW BIRDSDALE AV***	***NNE 1/8 - 1/4 (0.226 mi.)***	***B5***	***25***
TRIMET Facility Id: 62118	***2141 NW ELEVEN MILE***	***NNW 1/8 - 1/4 (0.234 mi.)***	***8***	

Lists of state and tribal voluntary cleanup sites

VCP: Responsible parties have entered into an agreement with DEQ to voluntarily address contamination associated with their property.

A review of the VCP list, as provided by EDR, and dated 08/16/2022 has revealed that there is 1 VCP site within approximately 0.5 miles of the target property.

Lower Elevation	Address	Direction / Distance	Map ID	Page
OBRIST & CUNNINGHAM Action: Independent Cleanup Program Action: Closeout activities on completed project Action: Partial No Further Action ECS Site ID: 4237 Facility Size: 0.97 acres	***935 SE 202ND AVE***	***NNE 1/4 - 1/2 (0.461 mi.)***	***21***	***105***

ADDITIONAL ENVIRONMENTAL RECORDS

Other Ascertainable Records

RCRA NonGen / NLR: RCRAInfo is EPA's comprehensive information system, providing access to data supporting the Resource Conservation and Recovery Act (RCRA) of 1976 and the Hazardous and Solid Waste Amendments (HSWA) of 1984. The database includes selective information on sites which generate, transport, store, treat and/or dispose of hazardous waste as defined by the Resource Conservation and Recovery Act (RCRA). Non-Generators do not presently generate hazardous waste.

A review of the RCRA NonGen / NLR list, as provided by EDR, and dated 03/06/2023 has revealed that there are 2 RCRA NonGen / NLR sites within approximately 0.25 miles of the target property.

Lower Elevation	Address	Direction / Distance	Map ID	Page
COACHMAN BODY AND FR EPA ID:: ORD981773112	***1825 NW 11 MILE RD (***	***NNW 0 - 1/8 (0.089 mi.)***	***A1***	***9***
RICKS AUTO BODY SHOP EPA ID:: ORD122383615	***1959 NW BIRDSDALE***	***NE 1/8 - 1/4 (0.168 mi.)***	***14***	***4***

EXECUTIVE SUMMARY

Due to poor or inadequate address information, the following sites were not mapped. Count: 6 records.

Site Name	Database(s)
FORMER BERGH PROPERTY	ECSI, VCP
EAST SIDE CSO	ECSI, VCP
HANNA 907	LUST, UST
GRESHAM SERVICE CENTER	LUST, UST
MCCALL PROPERTIES	LUST, UST
HEATING OIL TANK	LUST

OVERVIEW MAP - 7395078.269S

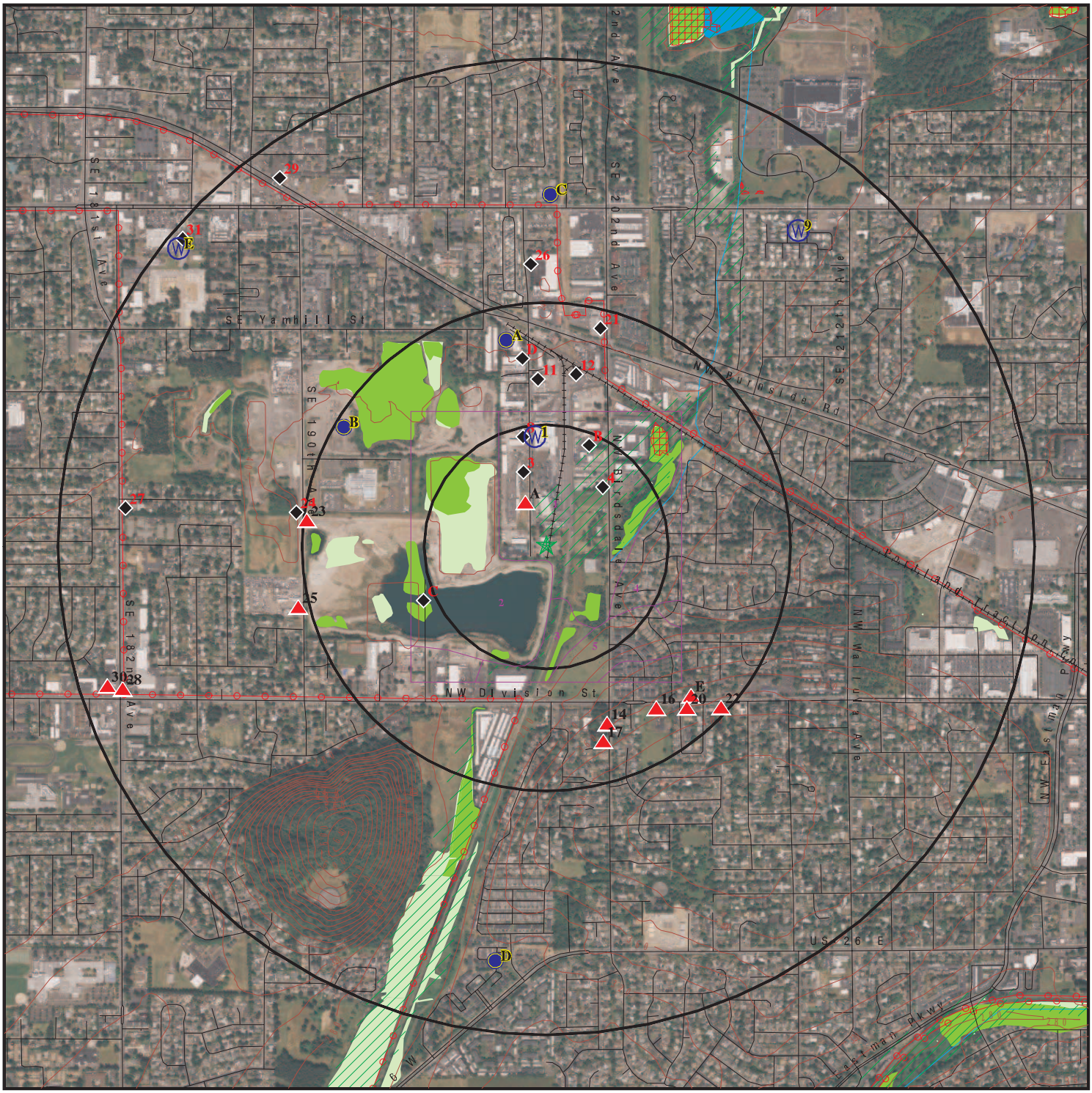

0 1/4 1/2 1 Miles

- Target Property
- Sites at elevations higher than or equal to the target property
- Sites at elevations lower than the target property
- Manufactured Gas Plants
- National Priority List Sites
- Dept. Defense Sites
- Indian Reservations BIA
- Power transmission lines
- Special Flood Hazard Area (1%)
- 0.2% Annual Chance Flood Hazard
- National Wetland Inventory
- State Wetlands
- Areas of Concern

This report includes Interactive Map Layers to display and/or hide map information. The legend includes only those icons for the default map view.

SITE NAME: IBR - 1S3E05DA -01300 SURAN RICK P ADDRESS: 1702 NW ELEVEN MILE AVE Gresham OR 97030 LAT/LONG: 45.509071 / 122.457672	CLIENT: Parametrix, Inc. CONTACT: A Romey INQUIRY #: 7395078.269s DATE: July 20, 2023 12:04 pm

Copyright © 2023 EDR, Inc. © 2015 TomTom Rel. 2015.

DETAIL MAP - 7395078.269S

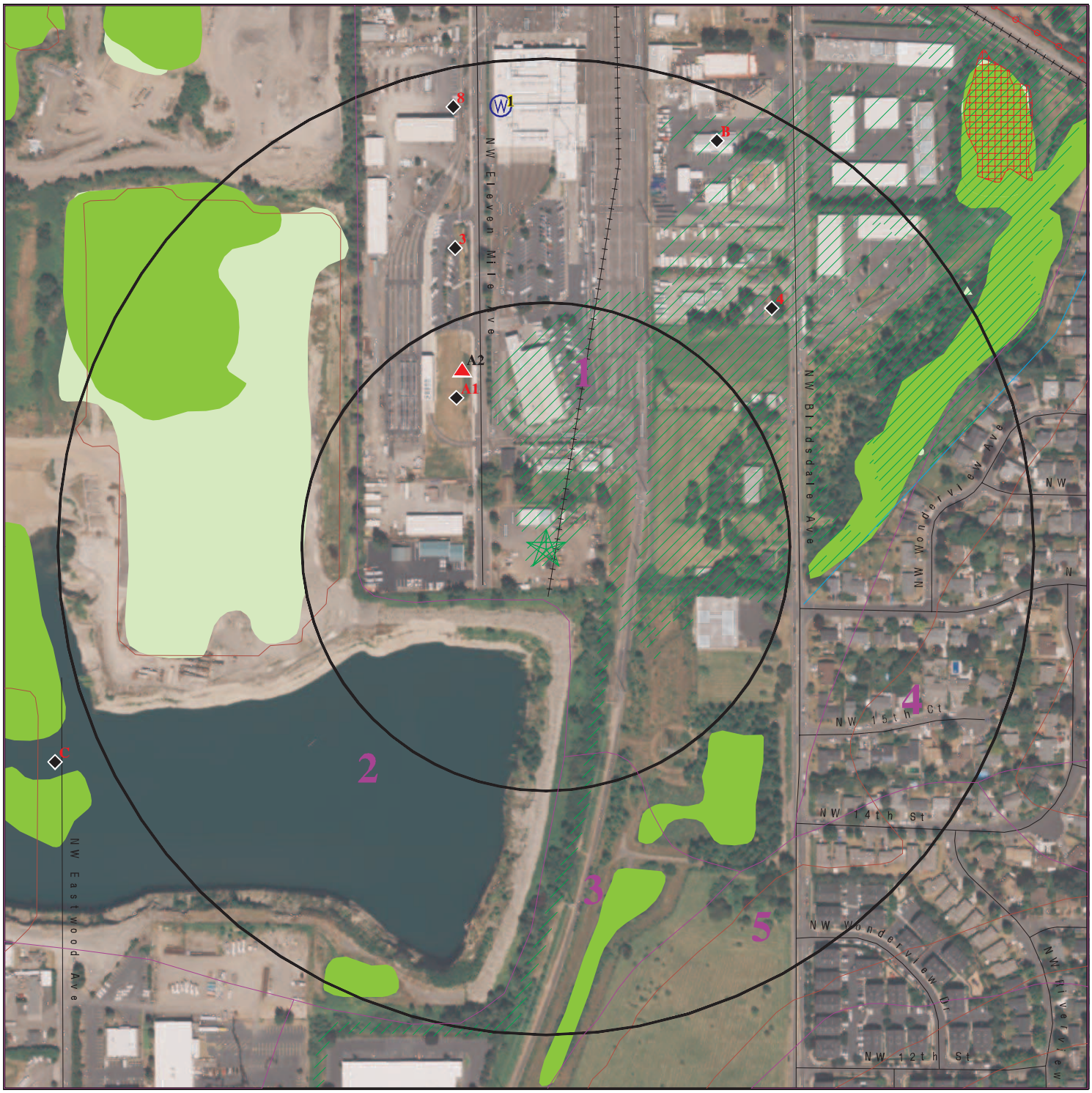

0 1/16 1/8 1/4 Miles

- Target Property
- Sites at elevations higher than or equal to the target property
- Sites at elevations lower than the target property
- Manufactured Gas Plants
- Sensitive Receptors
- National Priority List Sites
- Dept. Defense Sites
- Indian Reservations BIA
- Power transmission lines
- Special Flood Hazard Area (1%)
- 0.2% Annual Chance Flood Hazard
- National Wetland Inventory
- State Wetlands
- Areas of Concern

This report includes Interactive Map Layers to display and/or hide map information. The legend includes only those icons for the default map view.

SITE NAME: IBR - 1S3E05DA -01300 SURAN RICK P ADDRESS: 1702 NW ELEVEN MILE AVE Gresham OR 97030 LAT/LONG: 45.509071 / 122.457672	CLIENT: Parametrix, Inc. CONTACT: A Romey INQUIRY #: 7395078.269s DATE: July 20, 2023 12:05 pm

Copyright © 2023 EDR, Inc. © 2015 TomTom Rel. 2015.

MAP FINDINGS SUMMARY

Database	Search Distance (Miles)	Target Property	< 1/8	1/8 - 1/4	1/4 - 1/2	1/2 - 1	> 1	Total Plotted
STANDARD ENVIRONMENTAL RECORDS								
Lists of Federal NPL (Superfund) sites								
PL	1.000	0	0	0	0	NR	0
oposed NPL	1.000	0	0	0	0	NR	0
PL LIENS	1.000	0	0	0	0	NR	0
Lists of Federal Delisted NPL sites								
elisted NPL	1.000	0	0	0	0	NR	0
Lists of Federal sites subject to CERCLA removals and CERCLA orders								
FEDERAL FACILITY	0.500	0	0	0	NR	NR	0
SEMS	0.500	0	0	0	NR	NR	0
Lists of Federal CERCLA sites with NFRAP								
SEMS-ARCHIVE	0.500	0	0	1	NR	NR	1
Lists of Federal RCRA facilities undergoing Corrective Action								
ORRACTS	1.000	0	0	0	0	NR	0
Lists of Federal RCRA TSD facilities								
RCRA-TSDF	0.500	0	0	0	NR	NR	0
Lists of Federal RCRA generators								
RCRA-LQG	0.250	0	0	NR	NR	NR	0
RCRA-SQG	0.250	0	0	NR	NR	NR	0
RCRA-VSQG	0.250	0	1	NR	NR	NR	1
Federal institutional controls / engineering controls registries								
LUCIS	0.500	0	0	0	NR	NR	0
US ENG CONTROLS	0.500	0	0	0	NR	NR	0
US INST CONTROLS	0.500	0	0	0	NR	NR	0
Federal ERNS list								
ERNS	TP	NR	NR	NR	NR	NR	0
Lists of state- and tribal hazardous waste facilities								
RL	1.000	0	0	0	0	NR	0
CSI	1.000	0	0	3	8	NR	11
Lists of state and tribal landfills and solid waste disposal facilities								
SWF/LF	0.500	0	1	0	NR	NR	1
Lists of state and tribal leaking storage tanks								
LUST	0.500	1	1	12	NR	NR	14

MAP FINDINGS SUMMARY

Database	Search Distance (Miles)	Target Property	< 1/8	1/8 - 1/4	1/4 - 1/2	1/2 - 1	> 1	Total Plotted
INDIAN LUST	0.500	0	0		0	NR	NR	0
Lists of state and tribal registered storage tanks								
FEMA UST	0.250	0	0		NR	NR	NR	0
UST	0.250	0	1		NR	NR	NR	1
AST	0.250	0	2		NR	NR	NR	2
INDIAN UST	0.250	0	0		NR	NR	NR	0
State and tribal institutional control / engineering control registries								
ENG CONTROLS	0.500	0	0		0	NR	NR	0
INST CONTROL	0.500	0	0		0	NR	NR	0
Lists of state and tribal voluntary cleanup sites								
INDIAN VCP	0.500	0	0		0	NR	NR	0
VCP	0.500	0	0		1	NR	NR	1
Lists of state and tribal brownfield sites								
BROWNFIELDS	0.500	0	0		0	NR	NR	0
ADDITIONAL ENVIRONMENTAL RECORDS								
Local Brownfield lists								
US BROWNFIELDS	0.500	0	0		0	NR	NR	0
Local Lists of Landfill / Solid Waste Disposal Sites								
HIST LF	0.500	0	0		0	NR	NR	0
SWRCY	0.500	0	0		0	NR	NR	0
INDIAN ODI	0.500	0	0		0	NR	NR	0
ODI	0.500	0	0		0	NR	NR	0
DEBRIS REGION 9	0.500	0	0		0	NR	NR	0
IHS OPEN DUMPS	0.500	0	0		0	NR	NR	0
Local Lists of Hazardous waste / Contaminated Sites								
US HIST CDL	TP	NR	NR		NR	NR	NR	0
OCONCERN	1.000	0	0		0	0	NR	0
CDL	TP	NR	NR		NR	NR	NR	0
US CDL	TP	NR	NR		NR	NR	NR	0
Local Land Records								
LIENS 2	TP	NR	NR		NR	NR	NR	0
Records of Emergency Release Reports								
HMIRS	TP	NR	NR		NR	NR	NR	0
SPILLS	TP	NR	NR		NR	NR	NR	0
OR HAZMAT	TP	NR	NR		NR	NR	NR	0
SPILLS 90	TP	NR	NR		NR	NR	NR	0
Other Ascertainable Records								
RCRA NonGen / NLR	0.250	1	1		NR	NR	NR	2

MAP FINDINGS SUMMARY

Database	Search Distance (Miles)	Target Property	< 1/8	1/8 - 1/4	1/4 - 1/2	1/2 - 1	> 1	Total Plotted
UDS	1.000	0	0	0	0	NR		0
OD	1.000	0	0	0	0	NR		0
SCRD DRYCLEANERS	0.500	0	0	0	NR	NR		0
US FIN ASSUR	TP		NR	NR	NR	NR	NR	0
EPA WATCH LIST	TP		NR	NR	NR	NR	NR	0
2020 COR ACTION	0.250	0	0	NR	NR	NR		0
TSCA	TP		NR	NR	NR	NR	NR	0
TRIS	TP		NR	NR	NR	NR	NR	0
SSTS	TP		NR	NR	NR	NR	NR	0
OD	1.000	0	0	0	0	NR		0
RMP	TP		NR	NR	NR	NR	NR	0
RAATS	TP		NR	NR	NR	NR	NR	0
PRP	TP		NR	NR	NR	NR	NR	0
PADS	TP		NR	NR	NR	NR	NR	0
ICIS	TP		NR	NR	NR	NR	NR	0
FTTS	TP		NR	NR	NR	NR	NR	0
MLTS	TP		NR	NR	NR	NR	NR	0
COAL ASH DOE	TP		NR	NR	NR	NR	NR	0
COAL ASH EPA	0.500	0	0	0	NR	NR		0
PCB TRANSFORMER	TP		NR	NR	NR	NR	NR	0
RADINFO	TP		NR	NR	NR	NR	NR	0
HIST FTTS	TP		NR	NR	NR	NR	NR	0
DOT OPS	TP		NR	NR	NR	NR	NR	0
ONSENT	1.000	0	0	0	0	NR		0
DIAN RESERV	1.000	0	0	0	0	NR		0
USRAP	1.000	0	0	0	0	NR		0
UMTRA	0.500	0	0	0	NR	NR		0
LEAD SMELTERS	TP		NR	NR	NR	NR	NR	0
US AIRS	TP		NR	NR	NR	NR	NR	0
US MINES	0.250	0	0	NR	NR	NR		0
ABANDONED MINES	0.250	0	0	NR	NR	NR		0
FINDS	TP		NR	NR	NR	NR	NR	0
DOCKET HWC	TP		NR	NR	NR	NR	NR	0
XO	1.000	0	0	0	0	NR		0
ECHO	TP		NR	NR	NR	NR	NR	0
FUELS PROGRAM	0.250	0	0	NR	NR	NR		0
PFAS NPL	0.250	0	0	NR	NR	NR		0
PFAS FEDERAL SITES	0.250	0	0	NR	NR	NR		0
PFAS TSCA	0.250	0	0	NR	NR	NR		0
PFAS RCRA MANIFEST	0.250	0	0	NR	NR	NR		0
PFAS ATSDR	0.250	0	0	NR	NR	NR		0
PFAS WQP	0.250	0	0	NR	NR	NR		0
PFAS NPDES	0.250	0	0	NR	NR	NR		0
PFAS ECHO	0.250	0	0	NR	NR	NR		0
PFAS ECHO FIRE TRAINING	0.250	0	0	NR	NR	NR		0
PFAS PART 139 AIRPORT	0.250	0	0	NR	NR	NR		0
AQUEOUS FOAM NRC	0.250	0	0	NR	NR	NR		0
PFAS	0.250	0	0	NR	NR	NR		0
AQUEOUS FOAM	0.250	0	0	NR	NR	NR		0
AIRS	TP		NR	NR	NR	NR	NR	0
COAL ASH	0.500	0	0	0	NR	NR		0

MAP FINDINGS SUMMARY

Database	Search Distance (Miles)	Target Property	< 1/8	1/8 - 1/4	1/4 - 1/2	1/2 - 1	> 1	Total Plotted
DRYCLEANERS	0.250	0	0	NR	NR	NR		0
Enforcement	TP	NR	NR	NR	NR	NR		0
Financial Assurance	TP	NR	NR	NR	NR	NR		0
HSIS	TP	NR	NR	NR	NR	NR		0
MANIFEST	0.250	0	0	NR	NR	NR		0
NPDES	TP	NR	NR	NR	NR	NR		0
UIC	TP	NR	NR	NR	NR	NR		0
MINES MRDS	0.250	0	0	NR	NR	NR		0
PFAS TRIS	0.250	0	0	NR	NR	NR		0
EDR HIGH RISK HISTORICAL RECORDS								
EDR Exclusive Records								
DR MGP	1.000	0	0	0	0	NR		0
EDR Hist Auto	0.125	0	NR	NR	NR	NR		0
EDR Hist Cleaner	0.125	0	NR	NR	NR	NR		0
EDR RECOVERED GOVERNMENT ARCHIVES								
Exclusive Recovered Govt. Archives								
RGA HWS	TP	NR	NR	NR	NR	NR		0
RGA LF	TP	NR	NR	NR	NR	NR		0
RGA LUST	TP	NR	NR	NR	NR	NR		0
- Totals --		0	2	7	17	8	0	34

NOTES:

TP = Target Property

NR = Not Requested at this Search Distance

Sites may be listed in more than one database

Areas of Concern NE 1/4-1/2 1539 ft. | **COLUMBIA SLOUGH PORTLAND RD PORTLAND, OR 97218** | **SEMS-ARCHIVE** | **1003880262 ORD980723076**

SEMS Archive:

Site ID:	1000493
EPA ID:	ORD980723076
Name:	COLUMBIA SLOUGH
Address:	PORTLAND RD
Address 2:	Not reported
City,State,Zip:	PORTLAND, OR 97218
Cong District:	03
FIPS Code:	41051
FF:	N
NPL:	Not on the NPL
Non NPL Status:	NFRAP-Site does not qualify for the NPL based on existing information

SEMS Archive Detail:

Region:	10
Site ID:	1000493
EPA ID:	ORD980723076
Site Name:	COLUMBIA SLOUGH
NPL:	N
FF:	N
OU:	00
Action Code:	VS
Action Name:	ARCH SITE
SEQ:	1
Start Date:	Not reported
Finish Date:	1988-12-15 05:00:00
Qual:	Not reported
Current Action Lead:	EPA Perf In-Hse

Region:	10
Site ID:	1000493
EPA ID:	ORD980723076
Site Name:	COLUMBIA SLOUGH
NPL:	N
FF:	N
OU:	00
Action Code:	PA
Action Name:	PA
SEQ:	2
Start Date:	1988-12-15 05:00:00
Finish Date:	1988-12-15 05:00:00
Qual:	N
Current Action Lead:	EPA Perf

Region:	10
Site ID:	1000493
EPA ID:	ORD980723076
Site Name:	COLUMBIA SLOUGH
NPL:	N
FF:	N
OU:	00
Action Code:	PA
Action Name:	PA
SEQ:	1

COLUMBIA SLOUGH (Continued) **1003880262**

Start Date: 1980-03-01 05:00:00
Finish Date: 1980-03-01 05:00:00
Qual: L
Current Action Lead: EPA Perf

Region: 10
Site ID: 1000493
EPA ID: ORD980723076
Site Name: COLUMBIA SLOUGH
NPL: N
FF: N
OU: 00
Action Code: DS
Action Name: DISCVRY
SEQ: 1
Start Date: 1979-07-01 04:00:00
Finish Date: 1979-07-01 04:00:00
Qual: Not reported
Current Action Lead: EPA Perf

A1 **COACHMAN BODY AND FRAME, INC.** **RCRA NonGen / NLR 1000164106**
NNW **1825 NW 11 MILE RD (199TH)** **FINDS ORD981773112**
< 1/8 **GRESHAM, OR 97030** **ECHO**
0.089 mi.
470 ft. **Site 1 of 2 in cluster A**

Relative: **Lower**
Actual: **266 ft.**

RCRA Listings:

eived by Agency: 19901116
e: Coachman Body And Frame, Inc.
: 1825 NW 11 MILE RD (199TH)
,State,Zip: GRESHAM, OR 97030
ORD981773112
Not reported
Not reported
,Zip: Not reported
e: Not reported
Not reported
Not reported
Not reported
10
Not reported
rator Description: Not a generator, verified
Not reported
ycle: Not reported
Not reported
or: Not reported
wner: Or
ct: ORNWRO
s: NOT IN FILE
ate,Zip: NOT IN FILE, OR
Not reported
Not reported
Not reported
Not reported
enerator Activity: No
ity: No
Generator: No

COACHMAN BODY AND FRAME, INC. (Continued) **1000164106**

ctivity:	No
ity Activity:	No
vity with Storage:	No
y On-Site Burner Exemption:	No
ing and Refining Furnace Exemption:	No
Injection Control:	No
e Receipt:	No
ste Indicator:	No
ste Destination Facility:	No
rsal Waste:	No
eg Handler:	---
dicator:	Not reported
condary Material Indicator:	NN
tor:	Not reported
ermit Baseline:	Not on the Baseline
enewals Baseline:	Not on the Baseline
rrective Action Baseline:	No
rrective Action Universe:	No
Where RCRA CA has Been Imposed Universe:	No
tion Priority Ranking:	No NCAPS ranking
l Control Indicator:	No
ontrol Indicator:	No
re Controls Indicator:	N/A
ontrols Indicator:	N/A
n-Complier Universe:	No
Significant Non-Complier Universe:	No
gnificant Non-Complier Universe:	No
n-Complier With a Compliance Schedule Universe:	No
ce Required:	Not reported
Last Change:	20000915
Trader-Importer:	No
Trader-Exporter:	No
pent Lead Acid Batteries:	No
pent Lead Acid Batteries:	No
Without Storage:	Not reported
	Not reported
dicator:	No

Hazardous Waste Summary:

Waste Code: F003
Waste Description: The Following Spent Nonhalogenated Solvents: Xylene, Acetone, Ethyl Acetate, Ethyl Benzene, Ethyl Ether, Methyl Isobutyl Ketone, N-Butyl Alcohol, Cyclohexanone, And Methanol; All Spent Solvent Mixtures/Blends Containing, Before Use, Only The Above Spent Nonhalogenated Solvents; And All Spent Solvent Mixtures/Blends Containing, Before Use, One Or More Of The Above Nonhalogenated Solvents, And A Total Of Ten Percent Or More (By Volume) Of One Or More Of Those Solvents Listed In F001, F002, F004, And F005; And Still Bottoms From The Recovery Of These Spent Solvents And Spent Solvent Mixtures.

Waste Code: F005
Waste Description: The Following Spent Nonhalogenated Solvents: Toluene, Methyl Ethyl Ketone, Carbon Disulfide, Isobutanol, Pyridine, Benzene, 2-Ethoxyethanol, And 2-Nitropropane; All Spent Solvent Mixtures/Blends Containing, Before Use, A Total Of Ten Percent Or More (By Volume) Of

COACHMAN BODY AND FRAME, INC. (Continued) **1000164106**

One Or More Of The Above Nonhalogenated Solvents Or Those Solvents Listed In F001, F002, Or F004; And Still Bottoms From The Recovery Of These Spent Solvents And Spent Solvent Mixtures.

Handler - Owner Operator:

wner/Operator Indicator: Owner
Owner/Operator Name: BERNITA WORKMAN
l Status: Private
Became Current: Not reported
Ended Current: Not reported
wner/Operator Address: X
wner/Operator City,State,Zip: X, OR
r/Operator Telephone: Not reported
r/Operator Telephone Ext: Not reported
r/Operator Fax: Not reported
r/Operator Email: Not reported

Historic Generators:

eive Date: 19901116
Handler Name: COACHMAN BODY AND FRAME, INC.
Waste Generator Description: Not a generator, verified
te District Owner: Or
arge Quantity Handler of Universal Waste: No
ecognized Trader Importer: No
ecognized Trader Exporter: No
pent Lead Acid Battery Importer: No
pent Lead Acid Battery Exporter: No
urrent Record: Yes
torage Recycler Activity: Not reported
onic Manifest Broker: Not reported

eive Date: 19880222
Handler Name: COACHMAN BODY AND FRAME, INC.
Waste Generator Description: Not a generator, verified
te District Owner: Or
arge Quantity Handler of Universal Waste: No
ecognized Trader Importer: No
ecognized Trader Exporter: No
pent Lead Acid Battery Importer: No
pent Lead Acid Battery Exporter: No
urrent Record: No
torage Recycler Activity: Not reported
onic Manifest Broker: Not reported

List of NAICS Codes and Descriptions:

NAICS Codes: No NAICS Codes Found

Has the Facility Received Notices of Violations:

ound Violation: No
cy Which Determined Violation: Not reported
ion Short Description: Not reported
Violation was Determined: Not reported
l Return to Compliance Date: Not reported
n to Compliance Qualifier: Not reported
ion Responsible Agency: Not reported

COACHMAN BODY AND FRAME, INC. (Continued) **1000164106**

duled Compliance Date: Not reported
cement Identifier: Not reported
of Enforcement Action: Not reported
cement Responsible Agency: Not reported
cement Docket Number: Not reported
cement Attorney: Not reported
ctive Action Component: Not reported
al Initiated Date: Not reported
al Resolution Date: Not reported
sition Status Date: Not reported
sition Status: Not reported
sition Status Description: Not reported
Consent/Final Order Sequence Number: Not reported
ent/Final Order Respondent Name: Not reported
ent/Final Order Lead Agency: Not reported
Enforcement Type: Not reported
cement Responsible Person: Not reported
cement Responsible Sub-Organization: Not reported
SEP Sequence Number: Not reported
Expenditure Amount: Not reported
Scheduled Completion Date: Not reported
Actual Date: Not reported
Defaulted Date: Not reported
Type: Not reported
Type Description: Not reported
sed Amount: Not reported
Monetary Amount: Not reported
Amount: Not reported
Count: Not reported
Amount: Not reported

Evaluation Action Summary:

aluation Date: 19890619
valuation Responsible Agency: State
ound Violation: No
Evaluation Type Description: FOCUSED COMPLIANCE INSPECTION
valuation Responsible Person Identifier: R0CC
ation Responsible Sub-Organization: Not reported
l Return to Compliance Date: Not reported
duled Compliance Date: Not reported
of Request: Not reported
Response Received: Not reported
est Agency: Not reported
er Citation: Not reported

FINDS:
Registry ID: 110007739457

Click Here for FRS Facility Detail Report:

Environmental Interest/Information System:
RCRAInfo is a national information system that supports the Resource Conservation and Recovery Act (RCRA) program through the tracking of events and activities related to facilities that generate, transport, and treat, store, or dispose of hazardous waste. RCRAInfo allows RCRA program staff to track the notification, permit, compliance, and

COACHMAN BODY AND FRAME, INC. (Continued) **1000164106**

corrective action activities required under RCRA.

Click this hyperlink while viewing on your computer to access additional FINDS: detail in the EDR Site Report.

ECHO:

Envid: 1000164106
Registry ID: 110007739457
R URL: http://echo.epa.gov/detailed-facility-report?fid=110007739457
Name: COACHMAN BODY AND FRAME, INC.
Address: 1825 NW 11 MILE RD (199TH)
City,State,Zip: GRESHAM, OR 97030

A2 **HEATING OIL TANK** **LUST** **S103840025**
NNW **1843 NW ELEVEN-MILE AVE** **N/A**
< 1/8 **GRESHAM, OR 97233**
0.101 mi.
531 ft. **Site 2 of 2 in cluster A**

Relative: LUST:
Higher Name: HEATING OIL TANK
Actual: Address: 1843 NW ELEVEN-MILE AVE
267 ft. City,State,Zip: GRESHAM, OR 97233
Region: North Western Region
Facility ID: 26-91-0398
Cleanup Received Date: 04/01/1991
Cleanup Start Date: 10/10/1991
Cleanup Complete Date: **03/11/1992**
Decode for Region: **North West Region**

---

3 **HEATING OIL TANK** **LUST** **S113230934**
NNW **2005 NW ELEVEN MILE AVE** **N/A**
1/8-1/4 **GRESHAM, OR 97030**
0.160 mi.
845 ft.

Relative: LUST:
Lower Name: HEATING OIL TANK
Actual: Address: 2005 NW ELEVEN MILE AVE
265 ft. City,State,Zip: GRESHAM, OR 97030
Region: North Western Region
Facility ID: 26-12-1437
Cleanup Received Date: 11/15/2012
Cleanup Start Date: Not reported
Cleanup Complete Date: **01/30/2013**
Decode for Region: **North West Region**

4 RICKS AUTO BODY SHOP **RCRA NonGen / NLR 1004770145**
NE 1959 NW BIRDSDALE **FINDS ORD122383615**
1/8-1/4 GRESHAM, OR 97030 **ECHO**
0.168 mi.
888 ft.

Relative: **Lower**
Actual: **263 ft.**

RCRA Listings:

ived by Agency:	20060815
:	Ricks Auto Body Shop
ss:	1959 NW BIRDSDALE
,State,Zip:	GRESHAM, OR 97030
	ORD122383615
ne:	RICK NARANEN
ss:	1959 NW BIRDSDALE
State,Zip:	GRESHAM, OR 97030
ne:	503-667-3267
	Not reported
	Not reported
	Not reported
	10
	Private
rator Description:	Not a generator, verified
	Not reported
ycle:	Not reported
	Not reported
or:	Not reported
er:	Not reported
	Not reported
s:	1959 NW BIRDSDALE
State,Zip:	GRESHAM, OR 97030
	Ricks Auto Body Shop
	Private
e:	Ricks Auto Body Shop
	Private
enerator Activity:	No
ity:	No
Generator:	No
ctivity:	No
ity Activity:	No
vity with Storage:	No
y On-Site Burner Exemption:	No
ing and Refining Furnace Exemption:	No
Injection Control:	No
e Receipt:	No
ste Indicator:	No
ste Destination Facility:	No
rsal Waste:	No
eg Handler:	---
dicator:	Not reported
condary Material Indicator:	NN
tor:	Not reported
ermit Baseline:	Not on the Baseline
enewals Baseline:	Not on the Baseline
rrective Action Baseline:	No
rrective Action Universe:	No
Where RCRA CA has Been Imposed Universe:	No
ction Priority Ranking:	No NCAPS ranking
l Control Indicator:	No
ontrol Indicator:	No

RICKS AUTO BODY SHOP (Continued) **1004770145**

re Controls Indicator: N/A
ontrols Indicator: N/A
n-Complier Universe: No
Significant Non-Complier Universe: No
gnificant Non-Complier Universe: No
n-Complier With a Compliance Schedule Universe: No
ce Required: Not reported
Last Change: 20140602
Trader-Importer: No
Trader-Exporter: No
pent Lead Acid Batteries: No
pent Lead Acid Batteries: No
Without Storage: Not reported
Not reported
dicator: No

Hazardous Waste Summary:
Waste Code: NONE
Waste Description: Not Defined

Handler - Owner Operator:
ner/Operator Indicator: Operator
Owner/Operator Name: RICKS AUTO BODY SHOP
l Status: Private
e Became Current: 20010316
Ended Current: Not reported
wner/Operator Address: 1959 NW BIRDSDALE
Owner/Operator City,State,Zip: GRESHAM, OR 97030
er/Operator Telephone: 503-667-3267
r/Operator Telephone Ext: Not reported
r/Operator Fax: Not reported
r/Operator Email: Not reported

ner/Operator Indicator: Operator
Owner/Operator Name: RICKS AUTO BODY SHOP
l Status: Private
e Became Current: 20020227
Ended Current: Not reported
wner/Operator Address: 1959 NW BIRDSDALE
Owner/Operator City,State,Zip: GRESHAM, OR 97030
er/Operator Telephone: 503-667-3267
r/Operator Telephone Ext: Not reported
r/Operator Fax: Not reported
r/Operator Email: Not reported

wner/Operator Indicator: Owner
Owner/Operator Name: RICKS AUTO BODY SHOP
l Status: Private
Became Current: 20030228
Ended Current: Not reported
wner/Operator Address: 1959 NW BIRDSDALE
Owner/Operator City,State,Zip: GRESHAM, OR 97030
er/Operator Telephone: 503-667-3267
r/Operator Telephone Ext: Not reported
r/Operator Fax: Not reported

RICKS AUTO BODY SHOP (Continued) **1004770145**

er/Operator Email:		Not reported
ner/Operator Indicator:		Operator
	Owner/Operator Name: RICKS AUTO BODY SHOP	
al Status:		Private
e Became Current:		20060815
Ended Current:		Not reported
wner/Operator Address:		1959 NW BIRDSDALE
Owner/Operator City,State,Zip:		GRESHAM, OR 97030
er/Operator Telephone:		503-667-3267
er/Operator Telephone Ext:		Not reported
er/Operator Fax:		Not reported
er/Operator Email:		Not reported
wner/Operator Indicator:		Owner
	Owner/Operator Name: RICKS AUTO BODY SHOP	
al Status:		Private
Became Current:		19920401
Ended Current:		Not reported
wner/Operator Address:		1959 NW BIRDSDALE
Owner/Operator City,State,Zip:		GRESHAM, OR 97030
er/Operator Telephone:		503-667-3267
er/Operator Telephone Ext:		Not reported
er/Operator Fax:		Not reported
er/Operator Email:		Not reported
ner/Operator Indicator:		Operator
	Owner/Operator Name: RICKS AUTO BODY SHOP	
al Status:		Private
Became Current:		19950111
Ended Current:		Not reported
wner/Operator Address:		1959 NW BIRDSDALE
Owner/Operator City,State,Zip:		GRESHAM, OR 97030
er/Operator Telephone:		503-667-3267
er/Operator Telephone Ext:		Not reported
er/Operator Fax:		Not reported
er/Operator Email:		Not reported
ner/Operator Indicator:		Operator
	Owner/Operator Name: RICKS AUTO BODY SHOP	
al Status:		Private
Became Current:		20031231
Ended Current:		Not reported
wner/Operator Address:		1959 NW BIRDSDALE
Owner/Operator City,State,Zip:		GRESHAM, OR 97030
er/Operator Telephone:		503-667-3267
er/Operator Telephone Ext:		Not reported
er/Operator Fax:		Not reported
er/Operator Email:		Not reported
ner/Operator Indicator:		Operator
	Owner/Operator Name: RICKS AUTO BODY SHOP	
al Status:		Private
e Became Current:		19960112
Ended Current:		Not reported
wner/Operator Address:		1959 NW BIRDSDALE
Owner/Operator City,State,Zip:		GRESHAM, OR 97030

RICKS AUTO BODY SHOP (Continued) **1004770145**

er/Operator Telephone: 503-667-3267
er/Operator Telephone Ext: Not reported
er/Operator Fax: Not reported
er/Operator Email: Not reported

ner/Operator Indicator: Operator
Owner/Operator Name: RICKS AUTO BODY SHOP
l Status: Private
e Became Current: 19980302
Ended Current: Not reported
wner/Operator Address: 1959 NW BIRDSDALE
Owner/Operator City,State,Zip: GRESHAM, OR 97030
er/Operator Telephone: 503-667-3267
er/Operator Telephone Ext: Not reported
er/Operator Fax: Not reported
er/Operator Email: Not reported

wner/Operator Indicator: Owner
Owner/Operator Name: RICKS AUTO BODY SHOP
l Status: Private
Became Current: 20031231
Ended Current: Not reported
wner/Operator Address: 1959 NW BIRDSDALE
Owner/Operator City,State,Zip: GRESHAM, OR 97030
er/Operator Telephone: 503-667-3267
er/Operator Telephone Ext: Not reported
er/Operator Fax: Not reported
er/Operator Email: Not reported

ner/Operator Indicator: Operator
Owner/Operator Name: RICKS AUTO BODY SHOP
l Status: Private
Became Current: Not reported
Ended Current: Not reported
wner/Operator Address: 1959 NW BIRDSDALE
Owner/Operator City,State,Zip: GRESHAM, OR 97030
er/Operator Telephone: 503-667-3267
er/Operator Telephone Ext: Not reported
er/Operator Fax: Not reported
er/Operator Email: Not reported

wner/Operator Indicator: Owner
Owner/Operator Name: RICKS AUTO BODY SHOP
l Status: Private
e Became Current: 19960112
Ended Current: Not reported
wner/Operator Address: 1959 NW BIRDSDALE
Owner/Operator City,State,Zip: GRESHAM, OR 97030
er/Operator Telephone: 503-667-3267
er/Operator Telephone Ext: Not reported
er/Operator Fax: Not reported
er/Operator Email: Not reported

wner/Operator Indicator: Owner
Owner/Operator Name: RICKS AUTO BODY SHOP
l Status: Private
e Became Current: 19980302

RICKS AUTO BODY SHOP (Continued) **1004770145**

Ended Current:			Not reported
wner/Operator Address:			1959 NW BIRDSDALE
Owner/Operator City,State,Zip:			GRESHAM, OR 97030
er/Operator Telephone:			503-667-3267
r/Operator Telephone Ext:			Not reported
r/Operator Fax:			Not reported
r/Operator Email:			Not reported
wner/Operator Indicator:			Owner
	Owner/Operator Name:	RICKS AUTO BODY SHOP	
l Status:			Private
Became Current:			20000229
Ended Current:			Not reported
wner/Operator Address:			1959 NW BIRDSDALE
Owner/Operator City,State,Zip:			GRESHAM, OR 97030
er/Operator Telephone:			503-667-3267
r/Operator Telephone Ext:			Not reported
r/Operator Fax:			Not reported
r/Operator Email:			Not reported
ner/Operator Indicator:			Operator
	Owner/Operator Name:	RICKS AUTO BODY SHOP	
l Status:			Private
Became Current:			20000229
Ended Current:			Not reported
wner/Operator Address:			1959 NW BIRDSDALE
Owner/Operator City,State,Zip:			GRESHAM, OR 97030
er/Operator Telephone:			503-667-3267
r/Operator Telephone Ext:			Not reported
r/Operator Fax:			Not reported
r/Operator Email:			Not reported
wner/Operator Indicator:			Owner
	Owner/Operator Name:	RICKS AUTO BODY SHOP	
l Status:			Private
e Became Current:			20010316
Ended Current:			Not reported
wner/Operator Address:			1959 NW BIRDSDALE
Owner/Operator City,State,Zip:			GRESHAM, OR 97030
er/Operator Telephone:			503-667-3267
r/Operator Telephone Ext:			Not reported
r/Operator Fax:			Not reported
r/Operator Email:			Not reported
wner/Operator Indicator:			Owner
	Owner/Operator Name:	RICKS AUTO BODY SHOP	
l Status:			Private
te Became Current:			19880606
Ended Current:			Not reported
wner/Operator Address:			1959 NW BIRDSDALE
Owner/Operator City,State,Zip:			GRESHAM, OR 97030
er/Operator Telephone:			503-667-3267
r/Operator Telephone Ext:			Not reported
r/Operator Fax:			Not reported
r/Operator Email:			Not reported
wner/Operator Indicator:			Owner

RICKS AUTO BODY SHOP (Continued) **1004770145**

Owner/Operator Name: RICKS AUTO BODY SHOP
l Status: Private
te Became Current: 19990316
Ended Current: Not reported
wner/Operator Address: 1959 NW BIRDSDALE
Owner/Operator City,State,Zip: GRESHAM, OR 97030
er/Operator Telephone: 503-667-3267
r/Operator Telephone Ext: Not reported
r/Operator Fax: Not reported
r/Operator Email: Not reported

wner/Operator Indicator: Owner

Owner/Operator Name: RICKS AUTO BODY SHOP
l Status: Private
e Became Current: 20020227
Ended Current: Not reported
wner/Operator Address: 1959 NW BIRDSDALE
Owner/Operator City,State,Zip: GRESHAM, OR 97030
er/Operator Telephone: 503-667-3267
r/Operator Telephone Ext: Not reported
r/Operator Fax: Not reported
r/Operator Email: Not reported

ner/Operator Indicator: Operator

Owner/Operator Name: RICKS AUTO BODY SHOP
l Status: Private
e Became Current: 20030228
Ended Current: Not reported
wner/Operator Address: 1959 NW BIRDSDALE
Owner/Operator City,State,Zip: GRESHAM, OR 97030
er/Operator Telephone: 503-667-3267
r/Operator Telephone Ext: Not reported
r/Operator Fax: Not reported
r/Operator Email: Not reported

wner/Operator Indicator: Owner

Owner/Operator Name: RICKS AUTO BODY SHOP
l Status: Private
te Became Current: 19930106
Ended Current: Not reported
wner/Operator Address: 1959 NW BIRDSDALE
Owner/Operator City,State,Zip: GRESHAM, OR 97030
er/Operator Telephone: 503-667-3267
r/Operator Telephone Ext: Not reported
r/Operator Fax: Not reported
r/Operator Email: Not reported

ner/Operator Indicator: Operator

Owner/Operator Name: RICKS AUTO BODY SHOP
l Status: Private
Became Current: Not reported
Ended Current: Not reported
wner/Operator Address: 1959 NW BIRDSDALE
Owner/Operator City,State,Zip: GRESHAM, OR 97030
er/Operator Telephone: 503-667-3267
r/Operator Telephone Ext: Not reported
r/Operator Fax: Not reported

RICKS AUTO BODY SHOP (Continued) **1004770145**

er/Operator Email:			Not reported
wner/Operator Indicator:			Owner
	Owner/Operator Name:	RICKS AUTO BODY SHOP	
al Status:			Private
Became Current:			19950111
Ended Current:			Not reported
wner/Operator Address:			1959 NW BIRDSDALE
Owner/Operator City,State,Zip:			GRESHAM, OR 97030
er/Operator Telephone:			503-667-3267
er/Operator Telephone Ext:			Not reported
er/Operator Fax:			Not reported
er/Operator Email:			Not reported
wner/Operator Indicator:			Owner
	Owner/Operator Name:	RICKS AUTO BODY SHOP	
al Status:			Private
e Became Current:			19970204
Ended Current:			Not reported
wner/Operator Address:			1959 NW BIRDSDALE
Owner/Operator City,State,Zip:			GRESHAM, OR 97030
er/Operator Telephone:			503-667-3267
er/Operator Telephone Ext:			Not reported
er/Operator Fax:			Not reported
er/Operator Email:			Not reported
ner/Operator Indicator:			Operator
	Owner/Operator Name:	RICKS AUTO BODY SHOP	
al Status:			Private
e Became Current:			19970204
Ended Current:			Not reported
wner/Operator Address:			1959 NW BIRDSDALE
Owner/Operator City,State,Zip:			GRESHAM, OR 97030
er/Operator Telephone:			503-667-3267
er/Operator Telephone Ext:			Not reported
er/Operator Fax:			Not reported
er/Operator Email:			Not reported
wner/Operator Indicator:			Owner
	Owner/Operator Name:	RICKS AUTO BODY SHOP	
al Status:			Private
Became Current:			19940201
Ended Current:			Not reported
wner/Operator Address:			1959 NW BIRDSDALE
Owner/Operator City,State,Zip:			GRESHAM, OR 97030
er/Operator Telephone:			503-667-3267
er/Operator Telephone Ext:			Not reported
er/Operator Fax:			Not reported
er/Operator Email:			Not reported
ner/Operator Indicator:			Operator
	Owner/Operator Name:	RICKS AUTO BODY SHOP	
al Status:			Private
te Became Current:			19990316
Ended Current:			Not reported
wner/Operator Address:			1959 NW BIRDSDALE
Owner/Operator City,State,Zip:			GRESHAM, OR 97030

RICKS AUTO BODY SHOP (Continued) **1004770145**

er/Operator Telephone: 503-667-3267
er/Operator Telephone Ext: Not reported
er/Operator Fax: Not reported
er/Operator Email: Not reported

Historic Generators:

ceive Date: 19930106
Handler Name: RICKS AUTO BODY SHOP
Waste Generator Description: Not a generator, verified
District Owner: Not reported
arge Quantity Handler of Universal Waste: No
Recognized Trader Importer: No
Recognized Trader Exporter: No
Spent Lead Acid Battery Importer: No
Spent Lead Acid Battery Exporter: No
Current Record: No
Storage Recycler Activity: Not reported
ronic Manifest Broker: Not reported

eive Date: 19940201
Handler Name: RICKS AUTO BODY SHOP
Waste Generator Description: Not a generator, verified
District Owner: Not reported
arge Quantity Handler of Universal Waste: No
Recognized Trader Importer: No
Recognized Trader Exporter: No
Spent Lead Acid Battery Importer: No
Spent Lead Acid Battery Exporter: No
Current Record: No
Storage Recycler Activity: Not reported
ronic Manifest Broker: Not reported

eive Date: 19920401
Handler Name: RICKS AUTO BODY SHOP
Waste Generator Description: Not a generator, verified
District Owner: Not reported
arge Quantity Handler of Universal Waste: No
Recognized Trader Importer: No
Recognized Trader Exporter: No
Spent Lead Acid Battery Importer: No
Spent Lead Acid Battery Exporter: No
Current Record: No
Storage Recycler Activity: Not reported
ronic Manifest Broker: Not reported

eive Date: 19950111
Handler Name: RICKS AUTO BODY SHOP
Waste Generator Description: Not a generator, verified
District Owner: Not reported
arge Quantity Handler of Universal Waste: No
Recognized Trader Importer: No
Recognized Trader Exporter: No
Spent Lead Acid Battery Importer: No
Spent Lead Acid Battery Exporter: No
Current Record: No
Storage Recycler Activity: Not reported
ronic Manifest Broker: Not reported

RICKS AUTO BODY SHOP (Continued) **1004770145**

ceive Date:		19960112
Handler Name:	RICKS AUTO BODY SHOP	
Waste Generator Description:		Not a generator, verified
District Owner:		Not reported
arge Quantity Handler of Universal Waste:		No
Recognized Trader Importer:		No
Recognized Trader Exporter:		No
Spent Lead Acid Battery Importer:		No
Spent Lead Acid Battery Exporter:		No
Current Record:		No
Storage Recycler Activity:		Not reported
ronic Manifest Broker:		Not reported
eive Date:		19970204
Handler Name:	RICKS AUTO BODY SHOP	
Waste Generator Description:		Not a generator, verified
District Owner:		Not reported
arge Quantity Handler of Universal Waste:		No
Recognized Trader Importer:		No
Recognized Trader Exporter:		No
Spent Lead Acid Battery Importer:		No
Spent Lead Acid Battery Exporter:		No
Current Record:		No
Storage Recycler Activity:		Not reported
ronic Manifest Broker:		Not reported
eive Date:		19980302
Handler Name:	RICKS AUTO BODY SHOP	
Waste Generator Description:		Not a generator, verified
District Owner:		Not reported
arge Quantity Handler of Universal Waste:		No
Recognized Trader Importer:		No
Recognized Trader Exporter:		No
Spent Lead Acid Battery Importer:		No
Spent Lead Acid Battery Exporter:		No
Current Record:		No
Storage Recycler Activity:		Not reported
ronic Manifest Broker:		Not reported
ceive Date:		19990316
Handler Name:	RICKS AUTO BODY SHOP	
Waste Generator Description:		Not a generator, verified
District Owner:		Not reported
arge Quantity Handler of Universal Waste:		No
Recognized Trader Importer:		No
Recognized Trader Exporter:		No
Spent Lead Acid Battery Importer:		No
Spent Lead Acid Battery Exporter:		No
Current Record:		No
Storage Recycler Activity:		Not reported
ronic Manifest Broker:		Not reported
eive Date:		20000229
Handler Name:	RICKS AUTO BODY SHOP	
Waste Generator Description:		Not a generator, verified
District Owner:		Not reported
arge Quantity Handler of Universal Waste:		No

RICKS AUTO BODY SHOP (Continued) **1004770145**

Recognized Trader Importer:	No
Recognized Trader Exporter:	No
Spent Lead Acid Battery Importer:	No
Spent Lead Acid Battery Exporter:	No
Current Record:	No
Storage Recycler Activity:	Not reported
ronic Manifest Broker:	Not reported
eive Date:	20010316
Handler Name: RICKS AUTO BODY SHOP	
Waste Generator Description:	Not a generator, verified
District Owner:	Not reported
arge Quantity Handler of Universal Waste:	No
Recognized Trader Importer:	No
Recognized Trader Exporter:	No
Spent Lead Acid Battery Importer:	No
Spent Lead Acid Battery Exporter:	No
Current Record:	No
Storage Recycler Activity:	Not reported
ronic Manifest Broker:	Not reported
eive Date:	20020227
Handler Name: RICKS AUTO BODY SHOP	
Waste Generator Description:	Not a generator, verified
District Owner:	Not reported
arge Quantity Handler of Universal Waste:	No
Recognized Trader Importer:	No
Recognized Trader Exporter:	No
Spent Lead Acid Battery Importer:	No
Spent Lead Acid Battery Exporter:	No
Current Record:	No
Storage Recycler Activity:	Not reported
ronic Manifest Broker:	Not reported
eive Date:	20030228
Handler Name: RICKS AUTO BODY SHOP	
Waste Generator Description:	Not a generator, verified
District Owner:	Not reported
arge Quantity Handler of Universal Waste:	No
Recognized Trader Importer:	No
Recognized Trader Exporter:	No
Spent Lead Acid Battery Importer:	No
Spent Lead Acid Battery Exporter:	No
Current Record:	No
Storage Recycler Activity:	Not reported
ronic Manifest Broker:	Not reported
eive Date:	20031231
Handler Name: RICKS AUTO BODY SHOP	
Waste Generator Description:	Not a generator, verified
District Owner:	Not reported
arge Quantity Handler of Universal Waste:	No
Recognized Trader Importer:	No
Recognized Trader Exporter:	No
Spent Lead Acid Battery Importer:	No
Spent Lead Acid Battery Exporter:	No
Current Record:	No

RICKS AUTO BODY SHOP (Continued) **1004770145**

Storage Recycler Activity: Not reported
ronic Manifest Broker: Not reported

eive Date: 20060815
Handler Name: RICKS AUTO BODY SHOP
Waste Generator Description: Not a generator, verified
District Owner: Not reported
arge Quantity Handler of Universal Waste: No
Recognized Trader Importer: No
Recognized Trader Exporter: No
Spent Lead Acid Battery Importer: No
Spent Lead Acid Battery Exporter: No
urrent Record: Yes
Storage Recycler Activity: Not reported
ronic Manifest Broker: Not reported

List of NAICS Codes and Descriptions:
NAICS Code: 811121
NAICS Description: AUTOMOTIVE BODY, PAINT, AND INTERIOR REPAIR AND MAINTENANCE

Facility Has Received Notices of Violations:
Violations: No Violations Found

Evaluation Action Summary:
Evaluations: No Evaluations Found

FINDS:
Registry ID: 110004788677

Click Here for FRS Facility Detail Report:

Environmental Interest/Information System:
OR-DEQ (Oregon - Department Of Environmental Quality) is a regulatory agency whose job is to protect the quality of Oregon's Environment. DEQ uses a combination of technical assistance, inspections and permitting to help public and private facilities and citizens understand and comply with state and federal environmental regulations.
RCRAInfo is a national information system that supports the Resource Conservation and Recovery Act (RCRA) program through the tracking of events and activities related to facilities that generate, transport, and treat, store, or dispose of hazardous waste. RCRAInfo allows RCRA program staff to track the notification, permit, compliance, and corrective action activities required under RCRA.

Click this hyperlink while viewing on your computer to access additional FINDS: detail in the EDR Site Report.

ECHO:
Envid: 1004770145
Registry ID: 110004788677
R URL: http://echo.epa.gov/detailed-facility-report?fid=110004788677
Name: RICKS AUTO BODY SHOP
Address: 1959 NW BIRDSDALE
City,State,Zip: GRESHAM, OR 97030

B5 GRESHAM SANITARY SERVICE **SWF/LF S109577794**
NNE 2131 NW BIRDSDALE AVE **AST N/A**
1/8-1/4 GRESHAM, OR 97030 **HSIS**
0.226 mi. **UIC**
1191 ft. Site 1 of 3 in cluster B

Relative: **Lower**

Actual: **263 ft.**

LF:

Name:	GRESHAM SANITARY SERVICE
Address:	2131 NW BIRDSDALE AVE
Address 2:	Not reported
City,State,Zip:	GRESHAM, OR 97030
Permit Number:	1392
Facility Id:	112127
Facility Telephone:	(503) 665-2424
Facility Telephone 2:	Not reported
Lat/Long:	45.5123 / -122.455
Solid Waste Class:	Municipal
Solid Waste Type:	Transfer
Date Opened:	01/22/1976
End Date:	Not reported
Date Closed:	Not reported
Permit Status:	Active
Organization:	Gresham Sanitary Service, Inc.
Contact Name:	Not reported
Affil Start Date:	07/15/2009
Mailing Address:	PO Box 1560
Mailing City:	Gresham
Mailing State:	OR
Mailing Zip:	97030-0515

Name:	GRESHAM SANITARY SERVICE
Address:	2131 NW BIRDSDALE AVE
Address 2:	Not reported
City,State,Zip:	GRESHAM, OR 97030
Permit Number:	1392
Facility Id:	112127
Facility Telephone:	503-665-2424
Facility Telephone 2:	Not reported
Lat/Long:	45.5123 / -122.455
Solid Waste Class:	Municipal
Solid Waste Type:	Transfer
Date Opened:	01/22/1976
End Date:	Not reported
Date Closed:	Not reported
Permit Status:	Active
Organization:	Gresham Sanitary Service
Contact Name:	Not reported
Affil Start Date:	07/15/2009
Mailing Address:	PO Box 1560
Mailing City:	Gresham
Mailing State:	OR
Mailing Zip:	97030-0515

AST:

Facility ID:	33837
Name:	GRESHAM SANITARY SERVICE
Address:	2131 NW BIRDSDALE AVE
City,State,Zip:	GRESHAM, OR 97030
Substance:	DIESEL 2

GRESHAM SANITARY SERVICE (Continued) **S109577794**

Reporting Quantities:	Not reported
Quantity Units:	Not reported
Physical State:	Not reported
Storage 1:	Above ground tank
Storage 2:	Not reported
Owner-Operator Name:	MATT
Direct Site Phone:	5036652424
Report Class:	Annual
Report Year:	2021
Is Poisonous Gas:	No
Is Poisonous Material:	No
Is Biological Hazard:	No
Is Radioactive Material:	No
Is Explosive:	No
Status:	Not reported
Nature of Business:	GARBAGE HAULING
NAICS Code:	562111
Maximum Daily Amount Code:	20
Maximum Daily Amount Code Range:	1,000-4,999
Maximum Daily Amount Units:	gal
Is Solid State:	No
Is Liquid State:	Yes
Is Gaseous State:	No
Is Combustible Dust:	No
Is Fire Hazard:	No
Is Sudden Release of Pressure Hazard:	No
Is Reactive Hazard:	No
Is Immediate Hazard:	No
Is Delayed Hazard:	No
Is Corrosive to Metal:	No
Is Flammable:	Yes
Is Gas Under Pressure:	No
Is Physical HNOC:	No
Is Emission of Gas With Water:	No
Is Organic Peroxide:	No
Is Oxidizer:	No
Is Pyrophoric liquid or solid:	No
Is Pyrophoric Gas:	No
Is Self-Heating:	No
Is Self-Reacting:	No
Is Acute Toxicity:	No
Is Aspiration Hazard:	No
Is Carcinogenicity:	Yes
Is Germ Cell Mutagenicity:	No
Is Health HNOC:	No
Is Reproductive Toxicity:	No
Is Respiratory or Skin Sensitization:	Yes
Is Serious Eye Damage or Eye Irritation:	No
Is Simple Asphyxiate:	No
Is Skin Corrosion or Irritation:	Yes
Is Specific Target Organ Toxicity:	No
Facility ID:	33837
Name:	GRESHAM SANITARY SERVICE
Address:	2131 NW BIRDSDALE AVE
City,State,Zip:	GRESHAM, OR 97030
Substance:	DIESEL 2

GRESHAM SANITARY SERVICE (Continued) **S109577794**

Reporting Quantities:	Not reported
Quantity Units:	Not reported
Physical State:	Not reported
Storage 1:	Above ground tank
Storage 2:	Not reported
Owner-Operator Name:	MATT
Direct Site Phone:	5036652424
Report Class:	Annual
Report Year:	2017
Is Poisonous Gas:	No
Is Poisonous Material:	No
Is Biological Hazard:	No
Is Radioactive Material:	No
Is Explosive:	No
Status:	Not reported
Nature of Business:	GARBAGE HAULING
NAICS Code:	562111
Maximum Daily Amount Code:	20
Maximum Daily Amount Code Range:	1,000-4,999
Maximum Daily Amount Units:	gal
Is Solid State:	No
Is Liquid State:	Yes
Is Gaseous State:	No
Is Combustible Dust:	No
Is Fire Hazard:	No
Is Sudden Release of Pressure Hazard:	No
Is Reactive Hazard:	No
Is Immediate Hazard:	No
Is Delayed Hazard:	No
Is Corrosive to Metal:	No
Is Flammable:	Yes
Is Gas Under Pressure:	No
Is Physical HNOC:	No
Is Emission of Gas With Water:	No
Is Organic Peroxide:	No
Is Oxidizer:	No
Is Pyrophoric liquid or solid:	No
Is Pyrophoric Gas:	No
Is Self-Heating:	No
Is Self-Reacting:	No
Is Acute Toxicity:	No
Is Aspiration Hazard:	No
Is Carcinogenicity:	Yes
Is Germ Cell Mutagenicity:	No
Is Health HNOC:	No
Is Reproductive Toxicity:	No
Is Respiratory or Skin Sensitization:	Yes
Is Serious Eye Damage or Eye Irritation:	No
Is Simple Asphyxiate:	No
Is Skin Corrosion or Irritation:	Yes
Is Specific Target Organ Toxicity:	No
Facility ID:	33837
Name:	GRESHAM SANITARY SERVICE
Address:	2131 NW BIRDSDALE AVE
City,State,Zip:	GRESHAM, OR 97030
Substance:	DIESEL 2

GRESHAM SANITARY SERVICE (Continued) **S109577794**

Reporting Quantities:	Not reported
Quantity Units:	Not reported
Physical State:	Not reported
Storage 1:	Above ground tank
Storage 2:	Not reported
Owner-Operator Name:	MATT
Direct Site Phone:	5036652424
Report Class:	Annual
Report Year:	2018
Is Poisonous Gas:	No
Is Poisonous Material:	No
Is Biological Hazard:	No
Is Radioactive Material:	No
Is Explosive:	No
Status:	Not reported
Nature of Business:	GARBAGE HAULING
NAICS Code:	562111
Maximum Daily Amount Code:	20
Maximum Daily Amount Code Range:	1,000-4,999
Maximum Daily Amount Units:	gal
Is Solid State:	No
Is Liquid State:	Yes
Is Gaseous State:	No
Is Combustible Dust:	No
Is Fire Hazard:	No
Is Sudden Release of Pressure Hazard:	No
Is Reactive Hazard:	No
Is Immediate Hazard:	No
Is Delayed Hazard:	No
Is Corrosive to Metal:	No
Is Flammable:	Yes
Is Gas Under Pressure:	No
Is Physical HNOC:	No
Is Emission of Gas With Water:	No
Is Organic Peroxide:	No
Is Oxidizer:	No
Is Pyrophoric liquid or solid:	No
Is Pyrophoric Gas:	No
Is Self-Heating:	No
Is Self-Reacting:	No
Is Acute Toxicity:	No
Is Aspiration Hazard:	No
Is Carcinogenicity:	Yes
Is Germ Cell Mutagenicity:	No
Is Health HNOC:	No
Is Reproductive Toxicity:	No
Is Respiratory or Skin Sensitization:	Yes
Is Serious Eye Damage or Eye Irritation:	No
Is Simple Asphyxiate:	No
Is Skin Corrosion or Irritation:	Yes
Is Specific Target Organ Toxicity:	No
Facility ID:	33837
Name:	GRESHAM SANITARY SERVICE
Address:	2131 NW BIRDSDALE AVE
City,State,Zip:	GRESHAM, OR 97030
Substance:	DIESEL 2

GRESHAM SANITARY SERVICE (Continued) **S109577794**

Reporting Quantities:	Not reported
Quantity Units:	Not reported
Physical State:	Not reported
Storage 1:	Above ground tank
Storage 2:	Not reported
Owner-Operator Name:	MATT
Direct Site Phone:	5036652424
Report Class:	Annual
Report Year:	2019
Is Poisonous Gas:	No
Is Poisonous Material:	No
Is Biological Hazard:	No
Is Radioactive Material:	No
Is Explosive:	No
Status:	Not reported
Nature of Business:	GARBAGE HAULING
NAICS Code:	562111
Maximum Daily Amount Code:	20
Maximum Daily Amount Code Range:	1,000-4,999
Maximum Daily Amount Units:	gal
Is Solid State:	No
Is Liquid State:	Yes
Is Gaseous State:	No
Is Combustible Dust:	No
Is Fire Hazard:	No
Is Sudden Release of Pressure Hazard:	No
Is Reactive Hazard:	No
Is Immediate Hazard:	No
Is Delayed Hazard:	No
Is Corrosive to Metal:	No
Is Flammable:	Yes
Is Gas Under Pressure:	No
Is Physical HNOC:	No
Is Emission of Gas With Water:	No
Is Organic Peroxide:	No
Is Oxidizer:	No
Is Pyrophoric liquid or solid:	No
Is Pyrophoric Gas:	No
Is Self-Heating:	No
Is Self-Reacting:	No
Is Acute Toxicity:	No
Is Aspiration Hazard:	No
Is Carcinogenicity:	Yes
Is Germ Cell Mutagenicity:	No
Is Health HNOC:	No
Is Reproductive Toxicity:	No
Is Respiratory or Skin Sensitization:	Yes
Is Serious Eye Damage or Eye Irritation:	No
Is Simple Asphyxiate:	No
Is Skin Corrosion or Irritation:	Yes
Is Specific Target Organ Toxicity:	No
Facility ID:	33837
Name:	GRESHAM SANITARY SERVICE
Address:	2131 NW BIRDSDALE AVE
City,State,Zip:	GRESHAM, OR 97030
Substance:	DIESEL 2

GRESHAM SANITARY SERVICE (Continued) **S109577794**

Reporting Quantities:	Not reported
Quantity Units:	Not reported
Physical State:	Not reported
Storage 1:	Above ground tank
Storage 2:	Not reported
Owner-Operator Name:	MATT
Direct Site Phone:	5036652424
Report Class:	Annual
Report Year:	2020
Is Poisonous Gas:	No
Is Poisonous Material:	No
Is Biological Hazard:	No
Is Radioactive Material:	No
Is Explosive:	No
Status:	Not reported
Nature of Business:	GARBAGE HAULING
NAICS Code:	562111
Maximum Daily Amount Code:	20
Maximum Daily Amount Code Range:	1,000-4,999
Maximum Daily Amount Units:	gal
Is Solid State:	No
Is Liquid State:	Yes
Is Gaseous State:	No
Is Combustible Dust:	No
Is Fire Hazard:	No
Is Sudden Release of Pressure Hazard:	No
Is Reactive Hazard:	No
Is Immediate Hazard:	No
Is Delayed Hazard:	No
Is Corrosive to Metal:	No
Is Flammable:	Yes
Is Gas Under Pressure:	No
Is Physical HNOC:	No
Is Emission of Gas With Water:	No
Is Organic Peroxide:	No
Is Oxidizer:	No
Is Pyrophoric liquid or solid:	No
Is Pyrophoric Gas:	No
Is Self-Heating:	No
Is Self-Reacting:	No
Is Acute Toxicity:	No
Is Aspiration Hazard:	No
Is Carcinogenicity:	Yes
Is Germ Cell Mutagenicity:	No
Is Health HNOC:	No
Is Reproductive Toxicity:	No
Is Respiratory or Skin Sensitization:	Yes
Is Serious Eye Damage or Eye Irritation:	No
Is Simple Asphyxiate:	No
Is Skin Corrosion or Irritation:	Yes
Is Specific Target Organ Toxicity:	No
Facility ID:	33837
Name:	GRESHAM SANITARY SERVICE
Address:	2131 NW BIRDSDALE AVE
City,State,Zip:	GRESHAM, OR 97030
Substance:	DIESEL 2

GRESHAM SANITARY SERVICE (Continued) **S109577794**

Reporting Quantities:	Not reported
Quantity Units:	Not reported
Physical State:	Not reported
Storage 1:	Above ground tank
Storage 2:	Not reported
Owner-Operator Name:	MATT
Direct Site Phone:	5036652424
Report Class:	Annual(Revision)
Report Year:	2020
Is Poisonous Gas:	No
Is Poisonous Material:	No
Is Biological Hazard:	No
Is Radioactive Material:	No
Is Explosive:	No
Status:	Not reported
Nature of Business:	GARBAGE HAULING
NAICS Code:	562111
Maximum Daily Amount Code:	20
Maximum Daily Amount Code Range:	1,000-4,999
Maximum Daily Amount Units:	gal
Is Solid State:	No
Is Liquid State:	Yes
Is Gaseous State:	No
Is Combustible Dust:	No
Is Fire Hazard:	No
Is Sudden Release of Pressure Hazard:	No
Is Reactive Hazard:	No
Is Immediate Hazard:	No
Is Delayed Hazard:	No
Is Corrosive to Metal:	No
Is Flammable:	Yes
Is Gas Under Pressure:	No
Is Physical HNOC:	No
Is Emission of Gas With Water:	No
Is Organic Peroxide:	No
Is Oxidizer:	No
Is Pyrophoric liquid or solid:	No
Is Pyrophoric Gas:	No
Is Self-Heating:	No
Is Self-Reacting:	No
Is Acute Toxicity:	No
Is Aspiration Hazard:	No
Is Carcinogenicity:	Yes
Is Germ Cell Mutagenicity:	No
Is Health HNOC:	No
Is Reproductive Toxicity:	No
Is Respiratory or Skin Sensitization:	Yes
Is Serious Eye Damage or Eye Irritation:	No
Is Simple Asphyxiate:	No
Is Skin Corrosion or Irritation:	Yes
Is Specific Target Organ Toxicity:	No
Facility ID:	33837
Name:	GRESHAM SANITARY SERVICE
Address:	2131 NW BIRDSDALE AVE
City,State,Zip:	GRESHAM, OR 97030
Substance:	DIESEL 2

GRESHAM SANITARY SERVICE (Continued) **S109577794**

Reporting Quantities:	Not reported
Quantity Units:	Not reported
Physical State:	Not reported
Storage 1:	Above ground tank
Storage 2:	Not reported
Owner-Operator Name:	MATT
Direct Site Phone:	5036652424
Report Class:	Update
Report Year:	2019
Is Poisonous Gas:	No
Is Poisonous Material:	No
Is Biological Hazard:	No
Is Radioactive Material:	No
Is Explosive:	No
Status:	Not reported
Nature of Business:	GARBAGE HAULING
NAICS Code:	562111
Maximum Daily Amount Code:	20
Maximum Daily Amount Code Range:	1,000-4,999
Maximum Daily Amount Units:	gal
Is Solid State:	No
Is Liquid State:	Yes
Is Gaseous State:	No
Is Combustible Dust:	No
Is Fire Hazard:	No
Is Sudden Release of Pressure Hazard:	No
Is Reactive Hazard:	No
Is Immediate Hazard:	No
Is Delayed Hazard:	No
Is Corrosive to Metal:	No
Is Flammable:	Yes
Is Gas Under Pressure:	No
Is Physical HNOC:	No
Is Emission of Gas With Water:	No
Is Organic Peroxide:	No
Is Oxidizer:	No
Is Pyrophoric liquid or solid:	No
Is Pyrophoric Gas:	No
Is Self-Heating:	No
Is Self-Reacting:	No
Is Acute Toxicity:	No
Is Aspiration Hazard:	No
Is Carcinogenicity:	Yes
Is Germ Cell Mutagenicity:	No
Is Health HNOC:	No
Is Reproductive Toxicity:	No
Is Respiratory or Skin Sensitization:	Yes
Is Serious Eye Damage or Eye Irritation:	No
Is Simple Asphyxiate:	No
Is Skin Corrosion or Irritation:	Yes
Is Specific Target Organ Toxicity:	No

HSIS:

Name:	GRESHAM SANITARY SERVICE
ddress:	2131 NW BIRDSDALE AVE
City,State,Zip:	GRESHAM, OR 97030
cility ID:	033837

GRESHAM SANITARY SERVICE (Continued) **S109577794**

rtment Or Division Of Company:	Not reported
hemical Is Extremely Hazardous Substance (EHS:	N
ontains 112R:	N
acility Has Written Emergency Plan:	Y
ICS Code 1:	562111
NAICS Desc 1:	SOLID WASTE COLLECTION
CS Code 2:	000000
S Desc 2:	Not reported
Manager Name:	MIKE MILLER
iness Phone:	5036652424
ailing Address:	PO BOX 1560
Mailing City:	GRESHAM
lailing State:	OR
iling Zip:	97030
. of Employees:	30
Phone:	5036652424
lacard:	Y
Dept Code:	0144
FD:	GRESHAM FIRE & EMERG SRVCS
prinkler System:	Y
Emergency Contact:	MATT MILLER
mergency Procedure:	OFFICE
Business Type:	GARBAGE HAULING
ty Type:	Not reported
rtment:	Not reported
s:	Not reported
de:	Not reported
tude:	Not reported
s TRI:	Not reported
s RMP:	Not reported
s PSM:	Not reported
s CR2K:	Not reported
s 302:	Not reported
r Name:	Not reported
Reported ID:	Not reported
Number:	Not reported
nical Name:	Not reported
Name:	Not reported
re:	Not reported
:	Not reported
S:	Not reported
re Component:	Not reported
mum Daily Amount Code:	Not reported
mum Daily Amount Unit:	Not reported
nical Added Date:	Not reported
em PSM:	Not reported
em 112R:	Not reported
em 302:	Not reported
sticide:	Not reported
tilizer:	Not reported
cal State:	Not reported
A Number:	Not reported
A Health:	Not reported
A Flammability:	Not reported
A Reactivity:	Not reported
A Special Notice:	Not reported
rds:	Not reported

GRESHAM SANITARY SERVICE (Continued) **S109577794**

ber of Days Onsite:	Not reported
	Not reported
se Number:	64742547
Chemical Name:	MOTOR OIL
Name:	Not reported
s Pure:	No
s Mix:	Yes
S:	Not reported
re Component:	Not reported
ximum Daily Amount Code:	11
aximum Daily Amount Unit:	gal
cal Added Date:	08/10/2017
s Chem PSM:	No
s Chem 112R:	No
s Chem 302:	No
s Pesticide:	No
s Fertilizer:	No
hysical State:	Liquid
NA Number:	N/A
PA Health:	1
PA Flammability:	2
PA Reactivity:	0
PA Special Notice:	N/A
ards:	Health Respiratory
umber of Days Onsite:	365
ar:	2019
se Number:	N/A
Chemical Name:	COMPRESSED GAS
Name:	Not reported
s Pure:	Yes
s Mix:	No
S:	Not reported
re Component:	Not reported
ximum Daily Amount Code:	30
ximum Daily Amount Unit:	cuft
cal Added Date:	08/10/2017
s Chem PSM:	No
s Chem 112R:	No
s Chem 302:	No
s Pesticide:	No
s Fertilizer:	No
hysical State:	Gas
NA Number:	1954
A Health:	Not reported
A Flammability:	Not reported
A Reactivity:	Not reported
A Special Notice:	Not reported
zards:	Health Respiratory, Physical Combustive, Physical Flammable
umber of Days Onsite:	365
ar:	2019
ase Number:	68476346
emical Name:	DIESEL 2
Name:	Not reported
s Pure:	No

GRESHAM SANITARY SERVICE (Continued) **S109577794**

s Mix:	Yes
S:	Not reported
re Component:	Not reported
ximum Daily Amount Code:	20
aximum Daily Amount Unit:	gal
cal Added Date:	08/10/2017
s Chem PSM:	No
s Chem 112R:	No
s Chem 302:	No
s Pesticide:	No
s Fertilizer:	No
hysical State:	Liquid
NA Number:	1993
FPA Health:	0
FPA Flammability:	2
FPA Reactivity:	0
FPA Special Notice:	N/A
ds:	Health Carcinogenicity, Health Respiratory, Health SkinCorrosion, Physical Combustive
umber of Days Onsite:	365
ar:	2019
se Number:	7782447
Chemical Name:	OXYGEN
Name:	Not reported
s Pure:	Yes
s Mix:	No
S:	Not reported
re Component:	Not reported
ximum Daily Amount Code:	11
ximum Daily Amount Unit:	cuft
cal Added Date:	08/10/2017
s Chem PSM:	No
s Chem 112R:	No
s Chem 302:	No
s Pesticide:	No
s Fertilizer:	No
hysical State:	Gas
NA Number:	1072
FPA Health:	0
FPA Flammability:	0
FPA Reactivity:	0
FPA Special Notice:	OX
Hazards:	Physical Flammable
umber of Days Onsite:	365
ar:	2019
se Number:	N/A
Chemical Name:	USED MOTOR OIL
Name:	Not reported
s Pure:	No
s Mix:	Yes
S:	Not reported
re Component:	Not reported
ximum Daily Amount Code:	11
aximum Daily Amount Unit:	gal
cal Added Date:	08/10/2017

GRESHAM SANITARY SERVICE (Continued) **S109577794**

s Chem PSM:	No
s Chem 112R:	No
s Chem 302:	No
s Pesticide:	No
s Fertilizer:	No
hysical State:	Liquid
NA Number:	N/A
PA Health:	0
PA Flammability:	0
PA Reactivity:	0
PA Special Notice:	N/A
ards:	Health Carcinogenicity, Health HNOC, Health Respiratory, Health SeriousEye, Health SkinCorrosion, Physical Combustive, Physical HNOC
umber of Days Onsite:	365
ar:	2019

Chemical:

Chemical Name:	MOTOR OIL
hysical Description:	LIQUID
se Number:	64742547
cility Id:	033837
ysical State Of The Substance:	2
erage Amount Possessed During The Year Code:	10
ximum Amount Possessed During The Year Code:	11
plicable Unit Of Measure Code:	2
Description Of The Unit Of Measure:	GALLONS
pe Code:	A
Description:	ABOVEGROUND TANK
Code:	Not reported
erature Description:	Not reported
essure of Code:	1
Pressure Description:	NORMAL PRESSURE
ure of Code:	Not reported
ure Description:	Not reported
Temperature Description:	NORMAL TEMPERATURE
mperature of The Hazardous Substance Code:	4
erature Description:	Not reported
erature of The Hazardous Substance Code:	Not reported
ays Hazardous Substance On Site During Year:	365
The Substance Protected A Trade Secret:	False
ription Of The Max Qnty Code:	500-999
ription Of The Avg Qnty Code:	200-499
Most Hazardous Ingridient:	PETROLEUM HYDROCARBONS
ted Nations/north America 4 Digit Class Number:	0000
zard Rank:	2
Ingredient:	Not reported
ubstance Pure:	False
bstance Mix:	True
First Hazardous Class Code For Chemical:	Combustible Material
econd Hazardous Class Code For Chemical:	Chronic Health Hazard
Hazardous Class Code For Chemical:	Not reported
ard Class 1 Of The Chemical:	4.5
zard Class 2 Of The Chemical:	6.4
rd Class 3 Of The Chemical:	Not reported

Additional Chemical:

ical Is A Toxic 313 Chemical:	Not reported

GRESHAM SANITARY SERVICE (Continued) **S109577794**

Pesticide Registration Number:	Not reported
ains 112R:	Not reported
ains EHS:	Not reported
ertilizer:	N
esticide:	N
ains 313:	Not reported
Chemical Name:	OXYGEN
Physical Description:	GAS
se Number:	7782447
cility Id:	033837
ysical State Of The Substance:	3
erage Amount Possessed During The Year Code:	11
ximum Amount Possessed During The Year Code:	11
plicable Unit Of Measure Code:	3
escription Of The Unit Of Measure:	CUBIC FEET
pe Code:	L
Description:	CYLINDER
Code:	Not reported
erature Description:	Not reported
essure of Code:	2
Pressure Description:	GREATER THAN NORMAL PRESSURE
ure of Code:	Not reported
ure Description:	Not reported
Temperature Description:	NORMAL TEMPERATURE
mperature of The Hazardous Substance Code:	4
erature Description:	Not reported
erature of The Hazardous Substance Code:	Not reported
ays Hazardous Substance On Site During Year:	365
The Substance Protected A Trade Secret:	False
ription Of The Max Qnty Code:	500-999
ription Of The Avg Qnty Code:	500-999
Most Hazardous Ingridient:	OXYGEN
ted Nations/north America 4 Digit Class Number:	1072
zard Rank:	2
EHS Ingredient:	NONE LISTED ON SDS
bstance Pure:	True
ubstance Mix:	False
st Hazardous Class Code For Chemical:	Oxidizers
Second Hazardous Class Code For Chemical:	Non-flammable Gas
Hazardous Class Code For Chemical:	Not reported
ard Class 1 Of The Chemical:	5.1
zard Class 2 Of The Chemical:	2.2
rd Class 3 Of The Chemical:	Not reported

Additional Chemical:

hemical Is A Toxic 313 Chemical:	N
Pesticide Registration Number:	Not reported
ontains 112R:	N
ontains EHS:	N
ertilizer:	N
esticide:	N
ontains 313:	N
Chemical Name:	USED MOTOR OIL
hysical Description:	LIQUID

GRESHAM SANITARY SERVICE (Continued) **S109577794**

e Number:	000000
cility Id:	033837
ysical State Of The Substance:	2
erage Amount Possessed During The Year Code:	10
ximum Amount Possessed During The Year Code:	20
plicable Unit Of Measure Code:	2
Description Of The Unit Of Measure:	GALLONS
pe Code:	A
Description:	ABOVEGROUND TANK
Code:	Not reported
erature Description:	Not reported
essure of Code:	1
Pressure Description:	NORMAL PRESSURE
ure of Code:	Not reported
ure Description:	Not reported
Temperature Description:	NORMAL TEMPERATURE
mperature of The Hazardous Substance Code:	4
erature Description:	Not reported
erature of The Hazardous Substance Code:	Not reported
ays Hazardous Substance On Site During Year:	365
The Substance Protected A Trade Secret:	False
tion Of The Max Qnty Code:	1,000-4,999
ription Of The Avg Qnty Code:	200-499
Most Hazardous Ingridient:	PETROLEUM HYDROCARBONS
ted Nations/north America 4 Digit Class Number:	0000
zard Rank:	2
EHS Ingredient:	NONE LISTED ON MSDS
ubstance Pure:	False
bstance Mix:	True
First Hazardous Class Code For Chemical:	Combustible Material
econd Hazardous Class Code For Chemical:	Chronic Health Hazard
Hazardous Class Code For Chemical:	Not reported
ard Class 1 Of The Chemical:	4.5
zard Class 2 Of The Chemical:	6.4
rd Class 3 Of The Chemical:	Not reported

Additional Chemical:

nical Is A Toxic 313 Chemical:	Not reported
Pesticide Registration Number:	Not reported
ains 112R:	Not reported
ontains EHS:	N
zer:	Not reported
cide:	Not reported
ains 313:	Not reported

Chemical Name:	COMPRESSED GAS
Physical Description:	GAS
Number:	Not reported
cility Id:	033837
ysical State Of The Substance:	3
erage Amount Possessed During The Year Code:	30
ximum Amount Possessed During The Year Code:	30
plicable Unit Of Measure Code:	3
escription Of The Unit Of Measure:	CUBIC FEET
pe Code:	L
Description:	CYLINDER
Code:	Not reported

GRESHAM SANITARY SERVICE (Continued) **S109577794**

perature Description:	Not reported
essure of Code:	2
Pressure Description:	GREATER THAN NORMAL PRESSURE
sure of Code:	Not reported
sure Description:	Not reported
Temperature Description:	NORMAL TEMPERATURE
mperature of The Hazardous Substance Code:	4
perature Description:	Not reported
perature of The Hazardous Substance Code:	Not reported
ays Hazardous Substance On Site During Year:	365
The Substance Protected A Trade Secret:	False
tion Of The Max Qnty Code:	10,000-49,999
tion Of The Avg Qnty Code:	10,000-49,999
Most Hazardous Ingridient:	COMPRESSED FLAMMABLE GAS
ted Nations/north America 4 Digit Class Number:	1954
azard Rank:	2
Ingredient:	Not reported
bstance Pure:	True
ubstance Mix:	False
First Hazardous Class Code For Chemical:	Flammable Gas
nd Hazardous Class Code For Chemical:	Not reported
Hazardous Class Code For Chemical:	Not reported
ard Class 1 Of The Chemical:	2.1
rd Class 2 Of The Chemical:	Not reported
rd Class 3 Of The Chemical:	Not reported
emical Name:	DIESEL 2
hysical Description:	LIQUID
ase Number:	68476346
cility Id:	033837
ysical State Of The Substance:	2
erage Amount Possessed During The Year Code:	20
ximum Amount Possessed During The Year Code:	20
plicable Unit Of Measure Code:	2
Description Of The Unit Of Measure:	GALLONS
ype Code:	A
Description:	ABOVEGROUND TANK
Code:	Not reported
perature Description:	Not reported
essure of Code:	1
Pressure Description:	NORMAL PRESSURE
sure of Code:	Not reported
sure Description:	Not reported
Temperature Description:	NORMAL TEMPERATURE
mperature of The Hazardous Substance Code:	4
perature Description:	Not reported
perature of The Hazardous Substance Code:	Not reported
ays Hazardous Substance On Site During Year:	365
The Substance Protected A Trade Secret:	False
tion Of The Max Qnty Code:	1,000-4,999
tion Of The Avg Qnty Code:	1,000-4,999
Most Hazardous Ingridient:	PETROLEUM DISTILLATES
ited Nations/north America 4 Digit Class Number:	1993
azard Rank:	2
EHS Ingredient:	NONE LISTED ON MSDS
ubstance Pure:	False
bstance Mix:	True

GRESHAM SANITARY SERVICE (Continued) **S109577794**

First Hazardous Class Code For Chemical: Flammable and Combustible Liquid
econd Hazardous Class Code For Chemical: Chronic Health Hazard
Hazardous Class Code For Chemical: Not reported
ard Class 1 Of The Chemical: 3.0
zard Class 2 Of The Chemical: 6.4
rd Class 3 Of The Chemical: Not reported

Additional Chemical:
hemical Is A Toxic 313 Chemical: N
Pesticide Registration Number: Not reported
ontains 112R: N
ontains EHS: N
rtilizer: N
esticide: N
ontains 313: N

OR UIC:
Name: GRESHAM SANITARY SERVICE
Address: 2131 NW BIRDSDALE AVE
City,State,Zip: GRESHAM, OR 97030
UIC Well #: Not reported
Type: Not reported
Type Description: Not reported
UIC Number: NGEN12C-ORR10H084
Facility Status: Not reported
Lat/Long: 45.5113566 / -122.4558

Name: GRESHAM SANITARY SERVICE INC.
Address: 2131 NW BIRDSDALE
City,State,Zip: GRESHAM, OR
UIC Well #: 1
Type: 5D2
Type Description: Storm Water Drainage
UIC Number: 13410
Facility Status: Registered & RA
Lat/Long: 45.5120 / -122.4557

Name: GRESHAM SANITARY SERVICE INC.
Address: 2131 NW BIRDSDALE
City,State,Zip: GRESHAM, OR
UIC Well #: 2
Type: 5D2
Type Description: Storm Water Drainage
UIC Number: 13410
Facility Status: Registered & RA
Lat/Long: 45.5120 / -122.4557

Name: GRESHAM SANITARY SERVICE INC.
Address: 2131 NW BIRDSDALE
City,State,Zip: GRESHAM, OR
UIC Well #: 3
Type: 5D2
Type Description: Storm Water Drainage
UIC Number: 13410
Facility Status: Registered & RA
Lat/Long: 45.5120 / -122.4557

GRESHAM SANITARY SERVICE (Continued) **S109577794**

Name: GRESHAM SANITARY SERVICE INC.
Address: 2131 NW BIRDSDALE
City,State,Zip: GRESHAM, OR
UIC Well #: 4
Type: 5D2
Type Description: Storm Water Drainage
UIC Number: 13410
Facility Status: Registered & RA
Lat/Long: 45.5120 / -122.4557

Name: GRESHAM SANITARY SERVICE INC.
Address: 2131 NW BIRDSDALE
City,State,Zip: GRESHAM, OR
UIC Well #: 5
Type: 5D2
Type Description: Storm Water Drainage
UIC Number: 13410
Facility Status: Registered & RA
Lat/Long: 45.5120 / -122.4557

B6 GRESHAM SANITARY SERVICE **UST U000430431**
NNE 2131 NW BIRDSDALE AVE **N/A**
1/8-1/4 GRESHAM, OR 97030
0.226 mi.
1191 ft. Site 2 of 3 in cluster B

Relative: UST:
Lower Name: GRESHAM SANITARY SERVICE
Actual: Address: 2131 NW BIRDSDALE AVE
263 ft. City: GRESHAM
Facility ID: 2224
Facility Telephone: (503)665-2424
Permittee Name: HARLEN C LEHL
Number of Permitted Tanks: Not reported
Active Tanks: Not reported
Decommissioned Tanks: 2
Number of Tanks: 2

B7 GRESHAM SANITARY SERVICE INC **RCRA-VSQG 1004771372**
NNE 2131 NW BIRDSDALE AVE **FINDS ORQ000006981**
1/8-1/4 GRESHAM, OR 97030 **ECHO**
0.226 mi.
1191 ft. Site 3 of 3 in cluster B

Relative: RCRA Listings:
Lower
Actual:
263 ft.

ved by Agency: 20031231
ss: Gresham Sanitary Service Inc
State,Zip: 2131 NW BIRDSDALE AVE
GRESHAM, OR 97030
ORQ000006981
ne: MIKE MILLER
ss: PO BOX 1560
State,Zip: GRESHAM, OR 97030
503-665-2424
Not reported
Not reported

GRESHAM SANITARY SERVICE INC (Continued) **1004771372**

	Not reported
	10
	Private
e Generator Description:	Conditionally Exempt Small Quantity Generator
	Not reported
ycle:	Not reported
	Not reported
or:	Handler Activities
er:	Not reported
	Not reported
s:	PO BOX 1560
State,Zip:	GRESHAM, OR 97030
	Becky J Lehl
	Private
	Gresham Sanitary Service, Inc.
	Private
enerator Activity:	No
ity:	No
Generator:	No
ctivity:	No
ity Activity:	No
vity with Storage:	No
y On-Site Burner Exemption:	No
ing and Refining Furnace Exemption:	No
Injection Control:	No
e Receipt:	No
ste Indicator:	No
ste Destination Facility:	No
ersal Waste:	No
eg Handler:	---
dicator:	Not reported
condary Material Indicator:	NN
tor:	Not reported
ermit Baseline:	Not on the Baseline
enewals Baseline:	Not on the Baseline
rrective Action Baseline:	No
rrective Action Universe:	No
Where RCRA CA has Been Imposed Universe:	No
tion Priority Ranking:	No NCAPS ranking
l Control Indicator:	No
ontrol Indicator:	No
re Controls Indicator:	N/A
ontrols Indicator:	N/A
n-Complier Universe:	No
Significant Non-Complier Universe:	No
gnificant Non-Complier Universe:	No
n-Complier With a Compliance Schedule Universe:	No
ce Required:	Not reported
Last Change:	20140602
Trader-Importer:	No
Trader-Exporter:	No
pent Lead Acid Batteries:	No
pent Lead Acid Batteries:	No
Without Storage:	Not reported
	Not reported
dicator:	No

GRESHAM SANITARY SERVICE INC (Continued) **1004771372**

Hazardous Waste Summary:
Waste Code: NONE
Waste Description: Not Defined

Handler - Owner Operator:
ner/Operator Indicator: Operator
Owner/Operator Name: GRESHAM SANITARY SERVICE, INC.
l Status: Private
Became Current: 20031231
Ended Current: Not reported
wner/Operator Address: PO BOX 1560
Owner/Operator City,State,Zip: GRESHAM, OR 97030
/Operator Telephone: 503-665-2424
r/Operator Telephone Ext: Not reported
r/Operator Fax: Not reported
r/Operator Email: Not reported

wner/Operator Indicator: Owner
Owner/Operator Name: BECKY J LEHL
gal Status: Other
Became Current: 20000111
Ended Current: Not reported
wner/Operator Address: 2829 NE LIBERTY
Owner/Operator City,State,Zip: GRESHAM, OR 97030
/Operator Telephone: 503-665-2424
r/Operator Telephone Ext: Not reported
r/Operator Fax: Not reported
r/Operator Email: Not reported

wner/Operator Indicator: Owner
Owner/Operator Name: BECKY J LEHL
gal Status: Other
Became Current: 20020111
Ended Current: Not reported
wner/Operator Address: 2829 NE LIBERTY
Owner/Operator City,State,Zip: GRESHAM, OR 97030
/Operator Telephone: 503-665-2424
r/Operator Telephone Ext: Not reported
r/Operator Fax: Not reported
r/Operator Email: Not reported

ner/Operator Indicator: Operator
Owner/Operator Name: GRESHAM SANITARY SERVICE, INC.
l Status: Private
Became Current: Not reported
Ended Current: Not reported
wner/Operator Address: PO BOX 1560
Owner/Operator City,State,Zip: GRESHAM, OR 97030
/Operator Telephone: 503-665-2424
r/Operator Telephone Ext: Not reported
r/Operator Fax: Not reported
r/Operator Email: Not reported

wner/Operator Indicator: Owner
Owner/Operator Name: HARLEN C LEHL
l Status: Private

GRESHAM SANITARY SERVICE INC (Continued) **1004771372**

e Became Current: 19980129
Ended Current: Not reported
wner/Operator Address: 2829 NE LIBERTY
Owner/Operator City,State,Zip: GRESHAM, OR 97030
/Operator Telephone: 503-665-2424
er/Operator Telephone Ext: Not reported
er/Operator Fax: Not reported
er/Operator Email: Not reported

wner/Operator Indicator: Owner
Owner/Operator Name: HARLEN C LEHL
l Status: Private
Became Current: 20000111
Ended Current: Not reported
wner/Operator Address: 2829 NE LIBERTY
Owner/Operator City,State,Zip: GRESHAM, OR 97030
/Operator Telephone: 503-665-2424
er/Operator Telephone Ext: Not reported
er/Operator Fax: Not reported
er/Operator Email: Not reported

wner/Operator Indicator: Owner
Owner/Operator Name: BECKY J LEHL
gal Status: Other
e Became Current: 20010116
Ended Current: Not reported
wner/Operator Address: 2829 NE LIBERTY
Owner/Operator City,State,Zip: GRESHAM, OR 97030
/Operator Telephone: 503-665-2424
er/Operator Telephone Ext: Not reported
er/Operator Fax: Not reported
er/Operator Email: Not reported

wner/Operator Indicator: Owner
Owner/Operator Name: BECKY J LEHL
gal Status: Other
e Became Current: 20030107
Ended Current: Not reported
wner/Operator Address: 2829 NE LIBERTY
Owner/Operator City,State,Zip: GRESHAM, OR 97030
/Operator Telephone: 503-665-2424
er/Operator Telephone Ext: Not reported
er/Operator Fax: Not reported
er/Operator Email: Not reported

wner/Operator Indicator: Owner
Owner/Operator Name: HARLEN C LEHL
l Status: Private
e Became Current: 19970819
Ended Current: Not reported
wner/Operator Address: 2829 NE LIBERTY
Owner/Operator City,State,Zip: GRESHAM, OR 97030
/Operator Telephone: 503-665-2424
er/Operator Telephone Ext: Not reported
er/Operator Fax: Not reported
er/Operator Email: Not reported

GRESHAM SANITARY SERVICE INC (Continued) **1004771372**

wner/Operator Indicator: Owner
Owner/Operator Name: HARLEN C LEHL
l Status: Private
e Became Current: 19990121
Ended Current: Not reported
wner/Operator Address: 2829 NE LIBERTY
Owner/Operator City,State,Zip: GRESHAM, OR 97030
/Operator Telephone: 503-665-2424
r/Operator Telephone Ext: Not reported
r/Operator Fax: Not reported
r/Operator Email: Not reported

ner/Operator Indicator: Operator
Owner/Operator Name: GRESHAM SANITARY SERVICE, INC.
l Status: Private
Became Current: Not reported
Ended Current: Not reported
wner/Operator Address: PO BOX 1560
Owner/Operator City,State,Zip: GRESHAM, OR 97030
/Operator Telephone: 503-665-2424
r/Operator Telephone Ext: Not reported
r/Operator Fax: Not reported
r/Operator Email: Not reported

wner/Operator Indicator: Owner
Owner/Operator Name: BECKY J LEHL
l Status: Private
e Became Current: 19990319
Ended Current: Not reported
wner/Operator Address: 2829 NE LIBERTY
Owner/Operator City,State,Zip: GRESHAM, OR 97030
/Operator Telephone: 503-665-2424
r/Operator Telephone Ext: Not reported
r/Operator Fax: Not reported
r/Operator Email: Not reported

Historic Generators:
ceive Date: 19970819
Handler Name: GRESHAM SANITARY SERVICE INC
ederal Waste Generator Description: Conditionally Exempt Small Quantity Generator
District Owner: Not reported
arge Quantity Handler of Universal Waste: No
Recognized Trader Importer: No
Recognized Trader Exporter: No
Spent Lead Acid Battery Importer: No
Spent Lead Acid Battery Exporter: No
Current Record: No
Storage Recycler Activity: Not reported
ronic Manifest Broker: Not reported

eive Date: 19980129
Handler Name: GRESHAM SANITARY SERVICE INC
ederal Waste Generator Description: Conditionally Exempt Small Quantity Generator
District Owner: Not reported
arge Quantity Handler of Universal Waste: No
Recognized Trader Importer: No
Recognized Trader Exporter: No

GRESHAM SANITARY SERVICE INC (Continued) **1004771372**

Spent Lead Acid Battery Importer: No
Spent Lead Acid Battery Exporter: No
Current Record: No
Storage Recycler Activity: Not reported
ronic Manifest Broker: Not reported

eive Date: 19990121
Handler Name: GRESHAM SANITARY SERVICE INC
ederal Waste Generator Description: Conditionally Exempt Small Quantity Generator
District Owner: Not reported
arge Quantity Handler of Universal Waste: No
Recognized Trader Importer: No
Recognized Trader Exporter: No
Spent Lead Acid Battery Importer: No
Spent Lead Acid Battery Exporter: No
Current Record: No
Storage Recycler Activity: Not reported
ronic Manifest Broker: Not reported

ive Date: 20000111
Handler Name: GRESHAM SANITARY SERVICE INC
Waste Generator Description: Not a generator, verified
District Owner: Not reported
arge Quantity Handler of Universal Waste: No
Recognized Trader Importer: No
Recognized Trader Exporter: No
Spent Lead Acid Battery Importer: No
Spent Lead Acid Battery Exporter: No
Current Record: No
Storage Recycler Activity: Not reported
ronic Manifest Broker: Not reported

ive Date: 20000111
Handler Name: GRESHAM SANITARY SERVICE INC
ederal Waste Generator Description: Conditionally Exempt Small Quantity Generator
District Owner: Not reported
arge Quantity Handler of Universal Waste: No
Recognized Trader Importer: No
Recognized Trader Exporter: No
Spent Lead Acid Battery Importer: No
Spent Lead Acid Battery Exporter: No
Current Record: No
Storage Recycler Activity: Not reported
ronic Manifest Broker: Not reported

eive Date: 20010116
Handler Name: GRESHAM SANITARY SERVICE INC
ederal Waste Generator Description: Conditionally Exempt Small Quantity Generator
District Owner: Not reported
arge Quantity Handler of Universal Waste: No
Recognized Trader Importer: No
Recognized Trader Exporter: No
Spent Lead Acid Battery Importer: No
Spent Lead Acid Battery Exporter: No
Current Record: No
Storage Recycler Activity: Not reported
ronic Manifest Broker: Not reported

GRESHAM SANITARY SERVICE INC (Continued) **1004771372**

ive Date: 20020111
Handler Name: GRESHAM SANITARY SERVICE INC
ederal Waste Generator Description: Conditionally Exempt Small Quantity Generator
District Owner: Not reported
arge Quantity Handler of Universal Waste: No
ecognized Trader Importer: No
ecognized Trader Exporter: No
pent Lead Acid Battery Importer: No
pent Lead Acid Battery Exporter: No
urrent Record: No
torage Recycler Activity: Not reported
onic Manifest Broker: Not reported

eive Date: 20030107
Handler Name: GRESHAM SANITARY SERVICE INC
ederal Waste Generator Description: Conditionally Exempt Small Quantity Generator
District Owner: Not reported
arge Quantity Handler of Universal Waste: No
ecognized Trader Importer: No
ecognized Trader Exporter: No
pent Lead Acid Battery Importer: No
pent Lead Acid Battery Exporter: No
urrent Record: No
torage Recycler Activity: Not reported
onic Manifest Broker: Not reported

eive Date: 20031231
Handler Name: GRESHAM SANITARY SERVICE INC
ederal Waste Generator Description: Conditionally Exempt Small Quantity Generator
District Owner: Not reported
arge Quantity Handler of Universal Waste: No
ecognized Trader Importer: No
ecognized Trader Exporter: No
pent Lead Acid Battery Importer: No
pent Lead Acid Battery Exporter: No
urrent Record: Yes
torage Recycler Activity: Not reported
onic Manifest Broker: Not reported

List of NAICS Codes and Descriptions:
NAICS Code: 562111
NAICS Description: SOLID WASTE COLLECTION

Facility Has Received Notices of Violations:
Violations: No Violations Found

Evaluation Action Summary:
Evaluations: No Evaluations Found

FINDS:
Registry ID: 110004813934

Click Here for FRS Facility Detail Report:

GRESHAM SANITARY SERVICE INC (Continued) **1004771372**

Environmental Interest/Information System:
OR-DEQ (Oregon - Department Of Environmental Quality) is a regulatory agency whose job is to protect the quality of Oregon's Environment. DEQ uses a combination of technical assistance, inspections and permitting to help public and private facilities and citizens understand and comply with state and federal environmental regulations.
RCRAInfo is a national information system that supports the Resource Conservation and Recovery Act (RCRA) program through the tracking of events and activities related to facilities that generate, transport, and treat, store, or dispose of hazardous waste. RCRAInfo allows RCRA program staff to track the notification, permit, compliance, and corrective action activities required under RCRA.

Click this hyperlink while viewing on your computer to access additional FINDS: detail in the EDR Site Report.

ECHO:

Envid:	1004771372
Registry ID:	Not reported
DFR URL:	http://echo.epa.gov/detailed-facility-report?fid=ORR10H084
Name:	GRESHAM SANITARY SERVICE
Address:	2131 NW BIRDSDALE AVE
City,State,Zip:	GRESHAM, OR 97030

Envid:	1004771372
Registry ID:	110004813934
URL:	http://echo.epa.gov/detailed-facility-report?fid=110004813934
Name:	GRESHAM SANITARY SERVICE INC
Address:	2131 NW BIRDSDALE AVE
City,State,Zip:	GRESHAM, OR 97030

---

8 **TRIMET** **AST** **S110291075**
NNW **2141 NW ELEVEN MILE AVE** **HSIS** **N/A**
1/8-1/4 **GRESHAM, OR 97030**
0.230 mi.
1216 ft.

Relative: **Lower**
Actual: **264 ft.**

AST:

Facility ID:	62118
Name:	TRIMET RUBY JUNCTION NRV
Address:	2141 NW ELEVEN MILE AVE
City,State,Zip:	GRESHAM, OR 97030
Substance:	LUBE OILS AND GREASE
Reporting Quantities:	Not reported
Quantity Units:	Not reported
Physical State:	Not reported
Storage 1:	Above ground tank
Storage 2:	Not reported
Owner-Operator Name:	Michael
Direct Site Phone:	5039628102
Report Class:	Annual
Report Year:	2020
Is Poisonous Gas:	No
Is Poisonous Material:	No
Is Biological Hazard:	No
Is Radioactive Material:	No
Is Explosive:	No

TRIMET (Continued) **S110291075**

Status:	Not reported
Nature of Business:	LOCAL & SUBURBAN TRANSIT AGENCY
NAICS Code:	Not reported
Maximum Daily Amount Code:	20
Maximum Daily Amount Code Range:	1,000-4,999
Maximum Daily Amount Units:	gal
Is Solid State:	No
Is Liquid State:	Yes
Is Gaseous State:	No
Is Combustible Dust:	No
Is Fire Hazard:	No
Is Sudden Release of Pressure Hazard:	No
Is Reactive Hazard:	No
Is Immediate Hazard:	No
Is Delayed Hazard:	No
Is Corrosive to Metal:	No
Is Flammable:	No
Is Gas Under Pressure:	No
Is Physical HNOC:	Yes
Is Emission of Gas With Water:	No
Is Organic Peroxide:	No
Is Oxidizer:	No
Is Pyrophoric liquid or solid:	No
Is Pyrophoric Gas:	No
Is Self-Heating:	No
Is Self-Reacting:	No
Is Acute Toxicity:	No
Is Aspiration Hazard:	No
Is Carcinogenicity:	No
Is Germ Cell Mutagenicity:	No
Is Health HNOC:	Yes
Is Reproductive Toxicity:	No
Is Respiratory or Skin Sensitization:	No
Is Serious Eye Damage or Eye Irritation:	No
Is Simple Asphyxiate:	No
Is Skin Corrosion or Irritation:	No
Is Specific Target Organ Toxicity:	No

Facility ID:	62118
Name:	TRIMET RUBY JUNCTION WEST
Address:	2141 NW ELEVEN MILE AVE
City,State,Zip:	GRESHAM, OR 97030
Substance:	LUBE OILS AND GREASE
Reporting Quantities:	Not reported
Quantity Units:	Not reported
Physical State:	Not reported
Storage 1:	Above ground tank
Storage 2:	Not reported
Owner-Operator Name:	Michael
Direct Site Phone:	5039628102
Report Class:	Annual
Report Year:	2017
Is Poisonous Gas:	No
Is Poisonous Material:	No
Is Biological Hazard:	No
Is Radioactive Material:	No
Is Explosive:	No

TRIMET (Continued) **S110291075**

Status:	Not reported
Nature of Business:	LOCAL & SUBURBAN TRANSIT AGENCY
NAICS Code:	Not reported
Maximum Daily Amount Code:	20
Maximum Daily Amount Code Range:	1,000-4,999
Maximum Daily Amount Units:	gal
Is Solid State:	No
Is Liquid State:	Yes
Is Gaseous State:	No
Is Combustible Dust:	No
Is Fire Hazard:	No
Is Sudden Release of Pressure Hazard:	No
Is Reactive Hazard:	No
Is Immediate Hazard:	No
Is Delayed Hazard:	No
Is Corrosive to Metal:	No
Is Flammable:	No
Is Gas Under Pressure:	No
Is Physical HNOC:	Yes
Is Emission of Gas With Water:	No
Is Organic Peroxide:	No
Is Oxidizer:	No
Is Pyrophoric liquid or solid:	No
Is Pyrophoric Gas:	No
Is Self-Heating:	No
Is Self-Reacting:	No
Is Acute Toxicity:	No
Is Aspiration Hazard:	No
Is Carcinogenicity:	No
Is Germ Cell Mutagenicity:	No
Is Health HNOC:	No
Is Reproductive Toxicity:	No
Is Respiratory or Skin Sensitization:	No
Is Serious Eye Damage or Eye Irritation:	No
Is Simple Asphyxiate:	No
Is Skin Corrosion or Irritation:	No
Is Specific Target Organ Toxicity:	No

Facility ID:	62118
Name:	TRIMET RUBY JUNCTION WEST
Address:	2141 NW ELEVEN MILE AVE
City,State,Zip:	GRESHAM, OR 97030
Substance:	LUBE OILS AND GREASE
Reporting Quantities:	Not reported
Quantity Units:	Not reported
Physical State:	Not reported
Storage 1:	Above ground tank
Storage 2:	Not reported
Owner-Operator Name:	Michael
Direct Site Phone:	5039628102
Report Class:	Annual
Report Year:	2018
Is Poisonous Gas:	No
Is Poisonous Material:	No
Is Biological Hazard:	No
Is Radioactive Material:	No
Is Explosive:	No

TRIMET (Continued) **S110291075**

Status:	Not reported
Nature of Business:	LOCAL & SUBURBAN TRANSIT AGENCY
NAICS Code:	Not reported
Maximum Daily Amount Code:	20
Maximum Daily Amount Code Range:	1,000-4,999
Maximum Daily Amount Units:	gal
Is Solid State:	No
Is Liquid State:	Yes
Is Gaseous State:	No
Is Combustible Dust:	No
Is Fire Hazard:	No
Is Sudden Release of Pressure Hazard:	No
Is Reactive Hazard:	No
Is Immediate Hazard:	No
Is Delayed Hazard:	No
Is Corrosive to Metal:	No
Is Flammable:	No
Is Gas Under Pressure:	No
Is Physical HNOC:	Yes
Is Emission of Gas With Water:	No
Is Organic Peroxide:	No
Is Oxidizer:	No
Is Pyrophoric liquid or solid:	No
Is Pyrophoric Gas:	No
Is Self-Heating:	No
Is Self-Reacting:	No
Is Acute Toxicity:	No
Is Aspiration Hazard:	No
Is Carcinogenicity:	No
Is Germ Cell Mutagenicity:	No
Is Health HNOC:	Yes
Is Reproductive Toxicity:	No
Is Respiratory or Skin Sensitization:	No
Is Serious Eye Damage or Eye Irritation:	No
Is Simple Asphyxiate:	No
Is Skin Corrosion or Irritation:	No
Is Specific Target Organ Toxicity:	No

Facility ID:	62118
Name:	TRIMET RUBY JUNCTION WEST
Address:	2141 NW ELEVEN MILE AVE
City,State,Zip:	GRESHAM, OR 97030
Substance:	LUBE OILS AND GREASE
Reporting Quantities:	Not reported
Quantity Units:	Not reported
Physical State:	Not reported
Storage 1:	Above ground tank
Storage 2:	Not reported
Owner-Operator Name:	Michael
Direct Site Phone:	5039628102
Report Class:	Annual
Report Year:	2019
Is Poisonous Gas:	No
Is Poisonous Material:	No
Is Biological Hazard:	No
Is Radioactive Material:	No
Is Explosive:	No

TRIMET (Continued) **S110291075**

Status:	Not reported
Nature of Business:	LOCAL & SUBURBAN TRANSIT AGENCY
NAICS Code:	Not reported
Maximum Daily Amount Code:	20
Maximum Daily Amount Code Range:	1,000-4,999
Maximum Daily Amount Units:	gal
Is Solid State:	No
Is Liquid State:	Yes
Is Gaseous State:	No
Is Combustible Dust:	No
Is Fire Hazard:	No
Is Sudden Release of Pressure Hazard:	No
Is Reactive Hazard:	No
Is Immediate Hazard:	No
Is Delayed Hazard:	No
Is Corrosive to Metal:	No
Is Flammable:	No
Is Gas Under Pressure:	No
Is Physical HNOC:	Yes
Is Emission of Gas With Water:	No
Is Organic Peroxide:	No
Is Oxidizer:	No
Is Pyrophoric liquid or solid:	No
Is Pyrophoric Gas:	No
Is Self-Heating:	No
Is Self-Reacting:	No
Is Acute Toxicity:	No
Is Aspiration Hazard:	No
Is Carcinogenicity:	No
Is Germ Cell Mutagenicity:	No
Is Health HNOC:	Yes
Is Reproductive Toxicity:	No
Is Respiratory or Skin Sensitization:	No
Is Serious Eye Damage or Eye Irritation:	No
Is Simple Asphyxiate:	No
Is Skin Corrosion or Irritation:	No
Is Specific Target Organ Toxicity:	No

Facility ID:	62118
Name:	TRIMET RUBY JUNCTION WEST
Address:	2141 NW ELEVEN MILE AVE
City,State,Zip:	GRESHAM, OR 97030
Substance:	LUBE OILS AND GREASE
Reporting Quantities:	Not reported
Quantity Units:	Not reported
Physical State:	Not reported
Storage 1:	Above ground tank
Storage 2:	Not reported
Owner-Operator Name:	Michael
Direct Site Phone:	5039628102
Report Class:	Annual(Revision)
Report Year:	2018
Is Poisonous Gas:	No
Is Poisonous Material:	No
Is Biological Hazard:	No
Is Radioactive Material:	No
Is Explosive:	No

TRIMET (Continued) **S110291075**

Status:	Not reported
Nature of Business:	LOCAL & SUBURBAN TRANSIT AGENCY
NAICS Code:	Not reported
Maximum Daily Amount Code:	20
Maximum Daily Amount Code Range:	1,000-4,999
Maximum Daily Amount Units:	gal
Is Solid State:	No
Is Liquid State:	Yes
Is Gaseous State:	No
Is Combustible Dust:	No
Is Fire Hazard:	No
Is Sudden Release of Pressure Hazard:	No
Is Reactive Hazard:	No
Is Immediate Hazard:	No
Is Delayed Hazard:	No
Is Corrosive to Metal:	No
Is Flammable:	No
Is Gas Under Pressure:	No
Is Physical HNOC:	Yes
Is Emission of Gas With Water:	No
Is Organic Peroxide:	No
Is Oxidizer:	No
Is Pyrophoric liquid or solid:	No
Is Pyrophoric Gas:	No
Is Self-Heating:	No
Is Self-Reacting:	No
Is Acute Toxicity:	No
Is Aspiration Hazard:	No
Is Carcinogenicity:	No
Is Germ Cell Mutagenicity:	No
Is Health HNOC:	Yes
Is Reproductive Toxicity:	No
Is Respiratory or Skin Sensitization:	No
Is Serious Eye Damage or Eye Irritation:	No
Is Simple Asphyxiate:	No
Is Skin Corrosion or Irritation:	No
Is Specific Target Organ Toxicity:	No

Facility ID:	62118
Name:	TRIMET RUBY JUNCTION WEST
Address:	2141 NW ELEVEN MILE AVE
City,State,Zip:	GRESHAM, OR 97030
Substance:	CHEVRON SUPREME MOTOR OIL SAE 5W-20,5W-30,10W-30
Reporting Quantities:	Not reported
Quantity Units:	Not reported
Physical State:	Not reported
Storage 1:	Above ground tank
Storage 2:	Not reported
Owner-Operator Name:	Michael
Direct Site Phone:	5039628102
Report Class:	Annual
Report Year:	2021
Is Poisonous Gas:	No
Is Poisonous Material:	No
Is Biological Hazard:	No
Is Radioactive Material:	No
Is Explosive:	No

TRIMET (Continued) **S110291075**

Status:	Not reported
Nature of Business:	Other General Government Support
NAICS Code:	921190
Maximum Daily Amount Code:	20
Maximum Daily Amount Code Range:	1,000-4,999
Maximum Daily Amount Units:	gal
Is Solid State:	No
Is Liquid State:	Yes
Is Gaseous State:	No
Is Combustible Dust:	No
Is Fire Hazard:	No
Is Sudden Release of Pressure Hazard:	No
Is Reactive Hazard:	No
Is Immediate Hazard:	No
Is Delayed Hazard:	No
Is Corrosive to Metal:	No
Is Flammable:	No
Is Gas Under Pressure:	No
Is Physical HNOC:	No
Is Emission of Gas With Water:	No
Is Organic Peroxide:	No
Is Oxidizer:	No
Is Pyrophoric liquid or solid:	No
Is Pyrophoric Gas:	No
Is Self-Heating:	No
Is Self-Reacting:	No
Is Acute Toxicity:	No
Is Aspiration Hazard:	No
Is Carcinogenicity:	No
Is Germ Cell Mutagenicity:	No
Is Health HNOC:	Yes
Is Reproductive Toxicity:	No
Is Respiratory or Skin Sensitization:	No
Is Serious Eye Damage or Eye Irritation:	No
Is Simple Asphyxiate:	No
Is Skin Corrosion or Irritation:	No
Is Specific Target Organ Toxicity:	No

HSIS:

Name:	TRIMET
Address:	2141 NW ELEVEN MILE AVE
City,State,Zip:	GRESHAM, OR 97030
ility ID:	062118
Department Or Division Of Company:	ENVIRONMENTAL SERVICES
hemical Is Extremely Hazardous Substance (EHS:	N
ontains 112R:	N
acility Has Written Emergency Plan:	Y
CS Code 1:	921190
NAICS Desc 1:	OTHER GENERAL GOV SUPPORT
CS Code 2:	485111
NAICS Desc 2:	MIXED MODE TRANSIT SYSTEMS
Manager Name:	NEIL MCFARLANE
iness Phone:	5039628102
ailing Address:	4012 SE 17TH AVE
Mailing City:	PORTLAND
Mailing State:	OR
iling Zip:	97202

TRIMET (Continued) **S110291075**

o. of Employees:	3
Phone:	5039628102
lacard:	Y
Dept Code:	0144
FD:	GRESHAM FIRE & EMERG SRVCS
prinkler System:	Y
Emergency Contact:	24 HOUR SUPERVISOR
Emergency Procedure:	SUPERVISORS OFFICE
Business Type:	LOCAL & SUBURBAN TRANSIT AGENCY
ty Type:	Not reported
rtment:	Not reported
s:	Not reported
de:	Not reported
tude:	Not reported
s TRI:	Not reported
s RMP:	Not reported
s PSM:	Not reported
s CR2K:	Not reported
s 302:	Not reported
r Name:	Not reported
Reported ID:	Not reported
Number:	Not reported
nical Name:	Not reported
Name:	Not reported
re:	Not reported
:	Not reported
S:	Not reported
re Component:	Not reported
mum Daily Amount Code:	Not reported
mum Daily Amount Unit:	Not reported
nical Added Date:	Not reported
em PSM:	Not reported
em 112R:	Not reported
em 302:	Not reported
sticide:	Not reported
rtilizer:	Not reported
cal State:	Not reported
A Number:	Not reported
A Health:	Not reported
A Flammability:	Not reported
A Reactivity:	Not reported
A Special Notice:	Not reported
rds:	Not reported
ber of Days Onsite:	Not reported
	Not reported
ase Number:	7664939
emical Name:	LEAD ACID BATTERIES
EHS Name:	SULFURIC ACID
s Pure:	No
s Mix:	Yes
S:	Not reported
Mixture Component:	SULFURIC ACID
ximum Daily Amount Code:	11
aximum Daily Amount Unit:	lbs
cal Added Date:	08/02/2018
s Chem PSM:	No

TRIMET (Continued) **S110291075**

s Chem 112R:	No
s Chem 302:	No
s Pesticide:	No
s Fertilizer:	No
hysical State:	Solid
NA Number:	2794
FPA Health:	3
FPA Flammability:	0
FPA Reactivity:	2
FPA Special Notice:	N/A
ds:	Health Acute, Health Carcinogenicity, Health ReproductiveToxicity, Health SeriousEye, Health SkinCorrosion, Health SpecificOrganToxicity
umber of Days Onsite:	365
ar:	2018
se Number:	64742650
Chemical Name:	LUBE OILS AND GREASE
Name:	Not reported
s Pure:	Yes
s Mix:	No
S:	Not reported
re Component:	Not reported
ximum Daily Amount Code:	20
aximum Daily Amount Unit:	gal
cal Added Date:	02/21/2019
s Chem PSM:	No
s Chem 112R:	No
s Chem 302:	No
s Pesticide:	No
s Fertilizer:	No
hysical State:	Liquid
NA Number:	N/A
FPA Health:	0
FPA Flammability:	0
FPA Reactivity:	0
FPA Special Notice:	N/A
Hazards:	Health HNOC, Physical HNOC
umber of Days Onsite:	365
ar:	2018

Chemical:

Chemical Name:	MOTOR OIL
hysical Description:	LIQUID
se Number:	64742547
cility Id:	062118
ysical State Of The Substance:	2
erage Amount Possessed During The Year Code:	20
ximum Amount Possessed During The Year Code:	20
plicable Unit Of Measure Code:	2
Description Of The Unit Of Measure:	GALLONS
pe Code:	A
Description:	ABOVEGROUND TANK
Code:	Not reported
erature Description:	Not reported
essure of Code:	1
Pressure Description:	NORMAL PRESSURE
ure of Code:	Not reported

TRIMET (Continued) **S110291075**

sure Description:	Not reported
Temperature Description:	NORMAL TEMPERATURE
mperature of The Hazardous Substance Code:	4
erature Description:	Not reported
erature of The Hazardous Substance Code:	Not reported
ays Hazardous Substance On Site During Year:	365
The Substance Protected A Trade Secret:	False
tion Of The Max Qnty Code:	1,000-4,999
tion Of The Avg Qnty Code:	1,000-4,999
Most Hazardous Ingridient:	PETROLEUM HYDROCARBONS
ted Nations/north America 4 Digit Class Number:	0000
zard Rank:	2
Ingredient:	Not reported
ubstance Pure:	False
bstance Mix:	True
First Hazardous Class Code For Chemical:	Combustible Material
Second Hazardous Class Code For Chemical:	Chronic Health Hazard
Hazardous Class Code For Chemical:	Not reported
ard Class 1 Of The Chemical:	4.5
zard Class 2 Of The Chemical:	6.4
rd Class 3 Of The Chemical:	Not reported

Additional Chemical:

ical Is A Toxic 313 Chemical:	Not reported
Pesticide Registration Number:	Not reported
ains 112R:	Not reported
ains EHS:	Not reported
rtilizer:	N
esticide:	N
ains 313:	Not reported

C9 **GRESHAM SAND & GRAVEL** **ECSI** **S113408865**
WSW **1339 NW EASTWOOD AVE.** **N/A**
1/4-1/2 **GRESHAM, OR 97030**
0.275 mi.
1450 ft. **Site 1 of 2 in cluster C**

Relative: ECSI:
Lower
Actual:
264 ft.

Name:	GRESHAM SAND & GRAVEL
Address:	1339 NW EASTWOOD AVE.
City,State,Zip:	GRESHAM, OR 97030
State ID Number:	1407
Brown ID:	0
Study Area:	False
Region ID:	2
Legislatve ID:	0
Investigation:	No Further Action
FACA ID:	5212
Further Action:	0
Lat/Long (dms):	45 30 26.60 / -122 27 46.40
County Code:	26.00
Score Value:	Not reported
Cerclis ID:	Not reported
Township Coord.:	1.00
Township Zone:	S
Range Coord:	3.00
Range Zone:	E

GRESHAM SAND & GRAVEL (Continued) **S113408865**

Section Coord: 5
Qtr Section: Not reported
Tax Lots: Not reported
Size: Not reported
NPL: False
Orphan: False
Updated By: GWISTAR
Update Date: 05/08/2013
Created Date: 07/30/1993
Decode For RegionID: Northwest Region
Decode For BrownID: Not reported
Decode For Furtheract: Not reported
Decode For Investstat: No Further Action
Decode For Legislative: Not reported
Alias Name: Morse Bros.

Hazardous Release:
Substance ID.: 121821
Haz Release ID: 384127
Qty Released: unknown
Date Released: unknown
Update Date: 06/25/1993
Update By: Not reported
Substance Code: 84-74-2
Substance Name: DI-n-BUTYL PHTHALATE
Substance Abbrev.: Not reported
Substance Alias ID: 317639
Sub Alias Name: BENZENEDICARBOXYLIC ACID,1,2-, DIBUTYL ESTER
Substance Alias ID: 317640
Sub Alias Name: BUTYL PHTHALATE
Substance Alias ID: 317641
Sub Alias Name: BUTYL PHTHALATE,n-
Substance Alias ID: 317642
Sub Alias Name: DBP
Substance Alias ID: 317643
Sub Alias Name: DIBUTYL PHTHALATE
Sampling Result ID: 344469
Feature Id: Not reported
Hazard Release Id: 384127
Medium: 704
Substance Abbrev.: Not reported
Unit Code: Not reported
Observation: False
Owner Operator: False
Lab Data: True
Sample Depth: Not reported
Start Date: 06/25/1993
End Date: Not reported
Min Concentration: Not reported
Max Concentration: Not reported
Sample Comment: 35 mg/kg
Last Update By: CONV
Update Date: 09/13/1994
Decode for MediumID: Surface Water

Substance ID.: 120941
Haz Release ID: 384128
Qty Released: unknown

GRESHAM SAND & GRAVEL (Continued) **S113408865**

Date Released: unknown
Update Date: 06/25/1993
Update By: Not reported
Substance Code: 117-81-7
Substance Name: BIS(2-ETHYLHEXYL)PHTHALATE
Substance Abbrev.: Not reported
Substance Category ID: 8480
Substance Category: Semi-volatiles
Category Level: Not reported
Created By: Not reported
Created Date: 12/17/2002
Substance Category ID: 8480
Substance Category: Semi-volatiles
Category Level: Not reported
Created By: Not reported
Created Date: 12/17/2002
Substance Alias ID: 316655
Sub Alias Name: BIS(2-ETHYLHEXYL)-1,2-BENZENEDICARBOXYLATE
Substance Alias ID: 316656
Sub Alias Name: BIS(2-ETHYLHEXYL)-o-PHTHALATE
Substance Alias ID: 316657
Sub Alias Name: DI(2-ETHYLHEXYL)ORTHOPHTHALATE
Substance Alias ID: 316658
Sub Alias Name: DI-2-ETHYLHEXYLPHTHALATE
Substance Alias ID: 316659
Sub Alias Name: DI-sec-OCTYL PHTHALATE
Substance Alias ID: 316660
Sub Alias Name: DIOCTYL PHTHALATE
Substance Alias ID: 316661
Sub Alias Name: PHTHALIC ACID, BIS(2-ETHYLHEXYL) ESTER
Sampling Result ID: 344470
Feature Id: Not reported
Hazard Release Id: 384128
Medium: 704
Substance Abbrev.: Not reported
Unit Code: Not reported
Observation: False
Owner Operator: False
Lab Data: True
Sample Depth: Not reported
Start Date: 06/25/1993
End Date: Not reported
Min Concentration: Not reported
Max Concentration: Not reported
Sample Comment: 1.9 mg/kg
Last Update By: CONV
Update Date: 09/13/1994
Decode for MediumID: Surface Water

Substance ID.: 120997
Haz Release ID: 384129
Qty Released: unknown
Date Released: unknown
Update Date: 06/25/1993
Update By: Not reported
Substance Code: 124-18-5
Substance Name: N-DECANE

GRESHAM SAND & GRAVEL (Continued) **S113408865**

Substance Abbrev.: Not reported
Substance Alias ID: 316880
Sub Alias Name: DECANE
Sampling Result ID: 344471
Feature Id: Not reported
Hazard Release Id: 384129
Medium: 704
Substance Abbrev.: Not reported
Unit Code: Not reported
Observation: False
Owner Operator: False
Lab Data: True
Sample Depth: Not reported
Start Date: 06/25/1993
End Date: Not reported
Min Concentration: Not reported
Max Concentration: Not reported
Sample Comment: 1.6 mg/kg
Last Update By: CONV
Update Date: 09/13/1994
Decode for MediumID: Surface Water

Substance ID.: 121051
Haz Release ID: 384130
Qty Released: unknown
Date Released: unknown
Update Date: 06/25/1993
Update By: Not reported
Substance Code: 1330-20-7
Substance Name: XYLENEs
Substance Abbrev.: Not reported
Substance Category ID: 8526
Substance Category: Volatiles
Category Level: Not reported
Created By: Not reported
Created Date: 12/17/2002
Substance Category ID: 8526
Substance Category: Volatiles
Category Level: Not reported
Created By: Not reported
Created Date: 12/17/2002
Substance Alias ID: 317017
Sub Alias Name: DIMETHYLBENZENEs
Substance Alias ID: 317018
Sub Alias Name: XYLOLs
Sampling Result ID: 344472
Feature Id: Not reported
Hazard Release Id: 384130
Medium: 704
Substance Abbrev.: Not reported
Unit Code: Not reported
Observation: False
Owner Operator: False
Lab Data: True
Sample Depth: Not reported
Start Date: 06/25/1993
End Date: Not reported

GRESHAM SAND & GRAVEL (Continued) **S113408865**

Min Concentration: Not reported
Max Concentration: Not reported
Sample Comment: 0.12 mg/kg
Last Update By: CONV
Update Date: 09/13/1994
Decode for MediumID: Surface Water

Substance ID.: 121912
Haz Release ID: 384131
Qty Released: unknown
Date Released: unknown
Update Date: 06/25/1993
Update By: Not reported
Substance Code: 95-63-6
Substance Name: TRIMETHYLBENZENE,1,2,4-
Substance Abbrev.: Not reported
Substance Alias ID: 317959
Sub Alias Name: BENZENE,1,2,5-TRIMETHYL-
Substance Alias ID: 317960
Sub Alias Name: CUMENE,psi-
Substance Alias ID: 317961
Sub Alias Name: PSEUDOCUMENE
Substance Alias ID: 317962
Sub Alias Name: PSEUDOCUMOL
Substance Alias ID: 317963
Sub Alias Name: TRIMETHYLBENZENE,asym-
Sampling Result ID: 344473
Feature Id: Not reported
Hazard Release Id: 384131
Medium: 704
Substance Abbrev.: Not reported
Unit Code: Not reported
Observation: False
Owner Operator: False
Lab Data: True
Sample Depth: Not reported
Start Date: 06/25/1993
End Date: Not reported
Min Concentration: Not reported
Max Concentration: Not reported
Sample Comment: 0.08 mg/kg
Last Update By: CONV
Update Date: 09/13/1994
Decode for MediumID: Surface Water

Narrative:
NARR ID: 5733134
NARR Code: Contamination
Created By: Not reported
Created Date: 12/17/2002
Updated By: KDANA
Updated Date: 04/17/2013
Decode for NarcdID: Contamination
NARR Comments: A landfill was originally present where the Environmental Services building is now located. The landfill began accepting brush and yard debris in the late 1950s, and later accepted garbage until 1967 or 1968. In 1978 or 1979, most of the garbage was moved to the area now known as the Vance Pit (see ECSI #5780). Samples were taken by DEQ

GRESHAM SAND & GRAVEL (Continued) **S113408865**

staff from the sump area and were analyzed by DEQ's lab for volatile organic compounds, semivolatile compounds, herbicides and total metals. Levels of metals identified in the samples were below DEQ's SOCLEAN levels and appeared to be normal background. Eight organics were identified at low levels. Their association with the landfill is unclear. See the Strategy Recommendation for more information.

NARR ID: 5733135
NARR Code: Data Sources
Created By: Not reported
Created Date: 12/17/2002
Updated By: KDANA
Updated Date: 01/16/2013
Decode for NarcdID: Data Sources
NARR Comments: DEQ Pollution complaint - NWR-1993-0642 - initiated by the U.S. Mine Safety and Health Administration on April 30, 1993.

NARR ID: 5733136
NARR Code: Hazardous Substance/Waste Types
Created By: Not reported
Created Date: 12/17/2002
Updated By: KDANA
Updated Date: 01/16/2013
Decode for NarcdID: Hazardous Substance/Waste Types
NARR Comments: unknown

NARR ID: 5753647
NARR Code: Site Location
Created By: SFORTUN
Created Date: 10/24/2011
Updated By: KDANA
Updated Date: 01/16/2013
Decode for NarcdID: Site Location
NARR Comments: East of SE 190th Avenue, between about SE Division Street on the south and about SE Yamhill Street on the north.

NARR ID: 5733137
NARR Code: Pathways Other Hazards
Created By: Not reported
Created Date: 12/17/2002
Updated By: Not reported
Updated Date: 12/17/2002
Decode for NarcdID: Pathways & Other Hazards
NARR Comments: A worker at Gresham Sand & Gravel experienced burning and swelling after handling sediments removed from a sump area in the gravel pit. The sump area is located near and fed by water flowing from the wall of an area of landfill debris known as Vance Pit. A cross-section of the landfill is visible, as gravel pit operations have caused soil from that area to slide. According to a report from the Mine Safety and Health Administration, the worker who experienced the burning and swelling of his hands reported that other workers at the site had complained of headaches and nausea when working around sump material.

NARR ID: 5733138
NARR Code: Remedial Action
Created By: Not reported
Created Date: 12/17/2002

GRESHAM SAND & GRAVEL (Continued) **S113408865**

Updated By: Not reported
Updated Date: 12/17/2002
Decode for NarcdID: Remedial Action
NARR Comments: DEQ recommended NFA due to the low levels of the contaminants identified. However, the Strategy Recommendation states that the finding of contaminants indicates that there may be a need to address future releases from the landfill and any current or future threats to area groundwater. It was recommended that the area of exposed landfill be covered and erosion in this area prevented.

NARR ID: 5733139
NARR Code: Health Threats
Created By: Not reported
Created Date: 12/17/2002
Updated By: Not reported
Updated Date: 12/17/2002
Decode for NarcdID: Health Threats
NARR Comments: No environmentally sensitive areas were identified in the immediate vicinity.

Administrative Action:
Action ID: 9443
Region: Northwestern Region
Complete Date: 09/30/1993
Rank Value: Not reported
Cleanup Flag: False
Created Date: 12/17/2002
Decode for AgencyID: Department of Environmental Quality
Decode for RegionID: Northwest Region
Category: Remedial Action
Action Code Flag: False
Action: NO FURTHER STATE ACTION REQUIRED
Further Action: 0
Comments: Not reported

Action ID: 9459
Region: Northwestern Region
Complete Date: 09/30/1993
Rank Value: 0
Cleanup Flag: False
Created Date: 12/17/2002
Decode for AgencyID: Department of Environmental Quality
Decode for RegionID: Northwest Region
Category: Remedial Action
Action Code Flag: False
Action: PRELIMINARY ASSESSMENT EQUIVALENT
Further Action: Not reported
Comments: Not reported

Action ID: 9425
Region: Headquarters
Complete Date: 06/04/1993
Rank Value: 0
Cleanup Flag: False
Created Date: 12/17/2002
Decode for AgencyID: Department of Environmental Quality
Decode for RegionID: Headquarters
Category: Remedial Action

GRESHAM SAND & GRAVEL (Continued) **S113408865**

Action Code Flag: False
Action: SITE EVALUATION
Further Action: Not reported
Comments: Not reported

Action ID: 9437
Region: Headquarters
Complete Date: 06/05/1993
Rank Value: 0
Cleanup Flag: False
Created Date: 12/17/2002
Decode for AgencyID: Department of Environmental Quality
Decode for RegionID: Headquarters
Category: Listing Action
Action Code Flag: False
Action: Listing Review completed
Further Action: Not reported
Comments: Not reported

Action ID: 9449
Region: Headquarters
Complete Date: 09/30/1993
Rank Value: 0
Cleanup Flag: False
Created Date: 12/17/2002
Decode for AgencyID: Department of Environmental Quality
Decode for RegionID: Headquarters
Category: Listing Action
Action Code Flag: False
Action: Insufficient information to list
Further Action: Not reported
Comments: Not reported

Action ID: 9497
Region: Headquarters
Complete Date: 06/05/1993
Rank Value: 0
Cleanup Flag: False
Created Date: 12/17/2002
Decode for AgencyID: Department of Environmental Quality
Decode for RegionID: Headquarters
Category: Remedial Action
Action Code Flag: False
Action: Preliminary Assessment Equivalent recommended (PAE)
Further Action: Not reported
Comments: Not reported

Action ID: 9424
Region: Northwestern Region
Complete Date: Not reported
Rank Value: 0
Cleanup Flag: False
Created Date: 12/17/2002
Decode for AgencyID: Department of Environmental Quality
Decode for RegionID: Northwest Region
Category: Administrative Action
Action Code Flag: False

GRESHAM SAND & GRAVEL (Continued) **S113408865**

Action: Site added to database
Further Action: Not reported
Comments: Not reported

Operations:
Operation Id: 132734
Operation Status: Active
Common Name: Gresham Sand & Gravel
Yrs of Operation: unknown
Comments: Not reported
Updated Date: 04/17/2013
Updated By: KDANA
Decode for OpstatID: Active
Operations SIC Id: 195726
SIC Code: 1422
Created By: Not reported
Created Date: 12/17/2002

C10 MORSE BROS. GRESHAM S&G **LUST U003960286**
WSW 1339 NW EASTWOOD AVE **UST N/A**
1/4-1/2 GRESHAM, OR 97030 **AST**
0.275 mi. **SPILLS**
1450 ft. Site 2 of 2 in cluster C **AIRS**
HSIS
Relative: **NPDES**
Lower **UIC**

Actual:
264 ft.

LUST:
Name: MORSE BROS.
Address: 1339 NW EASTWOOD AVE
City,State,Zip: GRESHAM, OR 97030
Region: North Western Region
Facility ID: 26-09-0606
Cleanup Received Date: 07/08/2009
Cleanup Start Date: 07/03/2009
Cleanup Complete Date: **11/17/2010**
Decode for Region: **North West Region**

UST:
Name: MORSE BROS. GRESHAM S&G
Address: 1339 NW EASTWOOD AVE
City: GRESHAM
Facility ID: 2861
Facility Telephone: (541) 918 5142
Permittee Name: Jeff Steyaert
Number of Permitted Tanks: Not reported
Active Tanks: Not reported
Decommissioned Tanks: 9
Number of Tanks: 9

AST:
Facility ID: 21752
Name: KNIFE RIVER
Address: 1339 NW EASTWOOD AVE
City,State,Zip: GRESHAM, OR 97030
Substance: USED OIL
Reporting Quantities: Not reported

MORSE BROS. GRESHAM S&G (Continued) **U003960286**

Quantity Units:	Not reported
Physical State:	Not reported
Storage 1:	Above ground tank
Storage 2:	Not reported
Owner-Operator Name:	BRIAN
Direct Site Phone:	5419185142
Report Class:	Annual
Report Year:	2021
Is Poisonous Gas:	No
Is Poisonous Material:	No
Is Biological Hazard:	No
Is Radioactive Material:	No
Is Explosive:	No
Status:	Not reported
Nature of Business:	SAND & GRAVEL MFG
NAICS Code:	212321
Maximum Daily Amount Code:	11
Maximum Daily Amount Code Range:	500-999
Maximum Daily Amount Units:	gal
Is Solid State:	No
Is Liquid State:	Yes
Is Gaseous State:	No
Is Combustible Dust:	No
Is Fire Hazard:	No
Is Sudden Release of Pressure Hazard:	No
Is Reactive Hazard:	No
Is Immediate Hazard:	No
Is Delayed Hazard:	No
Is Corrosive to Metal:	No
Is Flammable:	No
Is Gas Under Pressure:	No
Is Physical HNOC:	Yes
Is Emission of Gas With Water:	No
Is Organic Peroxide:	No
Is Oxidizer:	No
Is Pyrophoric liquid or solid:	No
Is Pyrophoric Gas:	No
Is Self-Heating:	No
Is Self-Reacting:	No
Is Acute Toxicity:	No
Is Aspiration Hazard:	No
Is Carcinogenicity:	No
Is Germ Cell Mutagenicity:	No
Is Health HNOC:	Yes
Is Reproductive Toxicity:	No
Is Respiratory or Skin Sensitization:	No
Is Serious Eye Damage or Eye Irritation:	No
Is Simple Asphyxiate:	No
Is Skin Corrosion or Irritation:	No
Is Specific Target Organ Toxicity:	No
Facility ID:	21752
Name:	KNIFE RIVER
Address:	1339 NW EASTWOOD AVE
City,State,Zip:	GRESHAM, OR 97030
Substance:	USED OIL
Reporting Quantities:	Not reported

MORSE BROS. GRESHAM S&G (Continued) **U003960286**

Quantity Units:	Not reported
Physical State:	Not reported
Storage 1:	Above ground tank
Storage 2:	Not reported
Owner-Operator Name:	BRIAN
Direct Site Phone:	5419185142
Report Class:	Annual
Report Year:	2017
Is Poisonous Gas:	No
Is Poisonous Material:	No
Is Biological Hazard:	No
Is Radioactive Material:	No
Is Explosive:	No
Status:	Not reported
Nature of Business:	SAND & GRAVEL MFG
NAICS Code:	212321
Maximum Daily Amount Code:	11
Maximum Daily Amount Code Range:	500-999
Maximum Daily Amount Units:	gal
Is Solid State:	No
Is Liquid State:	Yes
Is Gaseous State:	No
Is Combustible Dust:	No
Is Fire Hazard:	No
Is Sudden Release of Pressure Hazard:	No
Is Reactive Hazard:	No
Is Immediate Hazard:	No
Is Delayed Hazard:	No
Is Corrosive to Metal:	No
Is Flammable:	No
Is Gas Under Pressure:	No
Is Physical HNOC:	Yes
Is Emission of Gas With Water:	No
Is Organic Peroxide:	No
Is Oxidizer:	No
Is Pyrophoric liquid or solid:	No
Is Pyrophoric Gas:	No
Is Self-Heating:	No
Is Self-Reacting:	No
Is Acute Toxicity:	No
Is Aspiration Hazard:	No
Is Carcinogenicity:	No
Is Germ Cell Mutagenicity:	No
Is Health HNOC:	Yes
Is Reproductive Toxicity:	No
Is Respiratory or Skin Sensitization:	No
Is Serious Eye Damage or Eye Irritation:	No
Is Simple Asphyxiate:	No
Is Skin Corrosion or Irritation:	No
Is Specific Target Organ Toxicity:	No
Facility ID:	21752
Name:	KNIFE RIVER
Address:	1339 NW EASTWOOD AVE
City,State,Zip:	GRESHAM, OR 97030
Substance:	USED OIL
Reporting Quantities:	Not reported

MORSE BROS. GRESHAM S&G (Continued) **U003960286**

Quantity Units:	Not reported
Physical State:	Not reported
Storage 1:	Above ground tank
Storage 2:	Not reported
Owner-Operator Name:	BRIAN
Direct Site Phone:	5419185142
Report Class:	Annual
Report Year:	2018
Is Poisonous Gas:	No
Is Poisonous Material:	No
Is Biological Hazard:	No
Is Radioactive Material:	No
Is Explosive:	No
Status:	Not reported
Nature of Business:	SAND & GRAVEL MFG
NAICS Code:	212321
Maximum Daily Amount Code:	11
Maximum Daily Amount Code Range:	500-999
Maximum Daily Amount Units:	gal
Is Solid State:	No
Is Liquid State:	Yes
Is Gaseous State:	No
Is Combustible Dust:	No
Is Fire Hazard:	No
Is Sudden Release of Pressure Hazard:	No
Is Reactive Hazard:	No
Is Immediate Hazard:	No
Is Delayed Hazard:	No
Is Corrosive to Metal:	No
Is Flammable:	No
Is Gas Under Pressure:	No
Is Physical HNOC:	Yes
Is Emission of Gas With Water:	No
Is Organic Peroxide:	No
Is Oxidizer:	No
Is Pyrophoric liquid or solid:	No
Is Pyrophoric Gas:	No
Is Self-Heating:	No
Is Self-Reacting:	No
Is Acute Toxicity:	No
Is Aspiration Hazard:	No
Is Carcinogenicity:	No
Is Germ Cell Mutagenicity:	No
Is Health HNOC:	Yes
Is Reproductive Toxicity:	No
Is Respiratory or Skin Sensitization:	No
Is Serious Eye Damage or Eye Irritation:	No
Is Simple Asphyxiate:	No
Is Skin Corrosion or Irritation:	No
Is Specific Target Organ Toxicity:	No
Facility ID:	21752
Name:	KNIFE RIVER
Address:	1339 NW EASTWOOD AVE
City,State,Zip:	GRESHAM, OR 97030
Substance:	USED OIL
Reporting Quantities:	Not reported

MORSE BROS. GRESHAM S&G (Continued) **U003960286**

Quantity Units:	Not reported
Physical State:	Not reported
Storage 1:	Above ground tank
Storage 2:	Not reported
Owner-Operator Name:	BRIAN
Direct Site Phone:	5419185142
Report Class:	Annual
Report Year:	2019
Is Poisonous Gas:	No
Is Poisonous Material:	No
Is Biological Hazard:	No
Is Radioactive Material:	No
Is Explosive:	No
Status:	Not reported
Nature of Business:	SAND & GRAVEL MFG
NAICS Code:	212321
Maximum Daily Amount Code:	11
Maximum Daily Amount Code Range:	500-999
Maximum Daily Amount Units:	gal
Is Solid State:	No
Is Liquid State:	Yes
Is Gaseous State:	No
Is Combustible Dust:	No
Is Fire Hazard:	No
Is Sudden Release of Pressure Hazard:	No
Is Reactive Hazard:	No
Is Immediate Hazard:	No
Is Delayed Hazard:	No
Is Corrosive to Metal:	No
Is Flammable:	No
Is Gas Under Pressure:	No
Is Physical HNOC:	Yes
Is Emission of Gas With Water:	No
Is Organic Peroxide:	No
Is Oxidizer:	No
Is Pyrophoric liquid or solid:	No
Is Pyrophoric Gas:	No
Is Self-Heating:	No
Is Self-Reacting:	No
Is Acute Toxicity:	No
Is Aspiration Hazard:	No
Is Carcinogenicity:	No
Is Germ Cell Mutagenicity:	No
Is Health HNOC:	Yes
Is Reproductive Toxicity:	No
Is Respiratory or Skin Sensitization:	No
Is Serious Eye Damage or Eye Irritation:	No
Is Simple Asphyxiate:	No
Is Skin Corrosion or Irritation:	No
Is Specific Target Organ Toxicity:	No
Facility ID:	21752
Name:	KNIFE RIVER
Address:	1339 NW EASTWOOD AVE
City,State,Zip:	GRESHAM, OR 97030
Substance:	USED OIL
Reporting Quantities:	Not reported

MORSE BROS. GRESHAM S&G (Continued) **U003960286**

Quantity Units:	Not reported
Physical State:	Not reported
Storage 1:	Above ground tank
Storage 2:	Not reported
Owner-Operator Name:	BRIAN
Direct Site Phone:	5419185142
Report Class:	Annual
Report Year:	2020
Is Poisonous Gas:	No
Is Poisonous Material:	No
Is Biological Hazard:	No
Is Radioactive Material:	No
Is Explosive:	No
Status:	Not reported
Nature of Business:	SAND & GRAVEL MFG
NAICS Code:	212321
Maximum Daily Amount Code:	11
Maximum Daily Amount Code Range:	500-999
Maximum Daily Amount Units:	gal
Is Solid State:	No
Is Liquid State:	Yes
Is Gaseous State:	No
Is Combustible Dust:	No
Is Fire Hazard:	No
Is Sudden Release of Pressure Hazard:	No
Is Reactive Hazard:	No
Is Immediate Hazard:	No
Is Delayed Hazard:	No
Is Corrosive to Metal:	No
Is Flammable:	No
Is Gas Under Pressure:	No
Is Physical HNOC:	Yes
Is Emission of Gas With Water:	No
Is Organic Peroxide:	No
Is Oxidizer:	No
Is Pyrophoric liquid or solid:	No
Is Pyrophoric Gas:	No
Is Self-Heating:	No
Is Self-Reacting:	No
Is Acute Toxicity:	No
Is Aspiration Hazard:	No
Is Carcinogenicity:	No
Is Germ Cell Mutagenicity:	No
Is Health HNOC:	Yes
Is Reproductive Toxicity:	No
Is Respiratory or Skin Sensitization:	No
Is Serious Eye Damage or Eye Irritation:	No
Is Simple Asphyxiate:	No
Is Skin Corrosion or Irritation:	No
Is Specific Target Organ Toxicity:	No
Facility ID:	21752
Name:	KNIFE RIVER
Address:	1339 NW EASTWOOD AVE
City,State,Zip:	GRESHAM, OR 97030
Substance:	USED OIL
Reporting Quantities:	Not reported

MORSE BROS. GRESHAM S&G (Continued) **U003960286**

Quantity Units:	Not reported
Physical State:	Not reported
Storage 1:	Above ground tank
Storage 2:	Not reported
Owner-Operator Name:	BRIAN
Direct Site Phone:	5419185142
Report Class:	Update
Report Year:	2019
Is Poisonous Gas:	No
Is Poisonous Material:	No
Is Biological Hazard:	No
Is Radioactive Material:	No
Is Explosive:	No
Status:	Not reported
Nature of Business:	SAND & GRAVEL MFG
NAICS Code:	212321
Maximum Daily Amount Code:	11
Maximum Daily Amount Code Range:	500-999
Maximum Daily Amount Units:	gal
Is Solid State:	No
Is Liquid State:	Yes
Is Gaseous State:	No
Is Combustible Dust:	No
Is Fire Hazard:	No
Is Sudden Release of Pressure Hazard:	No
Is Reactive Hazard:	No
Is Immediate Hazard:	No
Is Delayed Hazard:	No
Is Corrosive to Metal:	No
Is Flammable:	No
Is Gas Under Pressure:	No
Is Physical HNOC:	Yes
Is Emission of Gas With Water:	No
Is Organic Peroxide:	No
Is Oxidizer:	No
Is Pyrophoric liquid or solid:	No
Is Pyrophoric Gas:	No
Is Self-Heating:	No
Is Self-Reacting:	No
Is Acute Toxicity:	No
Is Aspiration Hazard:	No
Is Carcinogenicity:	No
Is Germ Cell Mutagenicity:	No
Is Health HNOC:	Yes
Is Reproductive Toxicity:	No
Is Respiratory or Skin Sensitization:	No
Is Serious Eye Damage or Eye Irritation:	No
Is Simple Asphyxiate:	No
Is Skin Corrosion or Irritation:	No
Is Specific Target Organ Toxicity:	No

OR SPILLS:

Name:	Not reported
Address:	1339 NW EASTWOOD AVE
City,State,Zip:	GRESHAM, OR 97030-5207
Facility ID:	2012-2240
Incident Status:	Archive

MORSE BROS. GRESHAM S&G (Continued) **U003960286**

Material: Not reported
Quantity: 90
Unit of Measure: Gallons
Release Date: 09/11/2012
Description: 90 Gallons of hydraulic oil to the ground from a fitting failure on heavy equipment. Knife River crews are excavating the soil themselves and stockpiling on visqueen.
Lat/Long: 45.5059 / -122.4627
Source: Business
Media: Coding for the PS/BC Oil Spill Database
Responsible Company: Knife River
Responsible Address: 32260 Old Highway 34
Responsible City,St,Zip: Tangent, OR 97389-9770
Unknown Quantity Released: Not reported
Maximum Potential Quantity: Not reported
Quantity Recovered: Not reported

Name: Not reported
Address: 1339 NW EASTWOOD AVE
City,State,Zip: GRESHAM, OR 97030-5207
Facility ID: 2012-2240
Incident Status: Archive
Material: Not reported
Quantity: 90
Unit of Measure: Gallons
Release Date: 09/11/2012
Description: 90 Gallons of hydraulic oil to the ground from a fitting failure on heavy equipment. Knife River crews are excavating the soil themselves and stockpiling on visqueen.
Lat/Long: 45.5059 / -122.4627
Source: Business
Media: Non-saturated soil, rock, etc.
Responsible Company: Knife River
Responsible Address: 32260 Old Highway 34
Responsible City,St,Zip: Tangent, OR 97389-9770
Unknown Quantity Released: Not reported
Maximum Potential Quantity: Not reported
Quantity Recovered: Not reported

Name: Not reported
Address: 1339 NW EASTWOOD AVE
City,State,Zip: GRESHAM, OR 97030
Facility ID: 2017-2811
Incident Status: Referred/Closed
Material: Oil - Other
Quantity: Unk
Unit of Measure: UNK
Release Date: 09/21/2017
Description: Received notification that someone dropped a drum of oil off near the callers gate on city property. The oil has impacted a city dry well/storm drain. It is not known how much has leaked out The caller has staff out trying to clean up the site and will be contacting the city of Gresham.
Lat/Long: 45.505535 / -122.46286
Source: Drum (55-Gal)
Media: Pavement
Responsible Company: Not reported

MORSE BROS. GRESHAM S&G (Continued) **U003960286**

Responsible Address: Not reported
Responsible City,St,Zip: Not reported
Unknown Quantity Released: Not reported
Maximum Potential Quantity: Not reported
Quantity Recovered: Not reported

Name: Not reported
Address: 1339 NW EASTWOOD AVE
City,State,Zip: GRESHAM, OR 97030
Facility ID: 2017-2811
Incident Status: Referred/Closed
Material: Oil - Other
Quantity: Unk
Unit of Measure: UNK
Release Date: 09/21/2017
Description: Received notification that someone dropped a drum of oil off near the callers gate on city property. The oil has impacted a city dry well/storm drain. It is not known how much has leaked out The caller has staff out trying to clean up the site and will be contacting the city of Gresham.
Lat/Long: 45.505535 / -122.46286
Source: Drum (55-Gal)
Media: Pavement
Responsible Company: Not reported
Responsible Address: Not reported
Responsible City,St,Zip: Not reported
Unknown Quantity Released: Not reported
Maximum Potential Quantity: Not reported
Quantity Recovered: Not reported

AIRS:

Source ID: Not reported
Permit Number: 26-0129-08-01
Address: 1339 NW EASTWOOD AVE
Name: KNIFE RIVER CORPORATION - NORTHWEST
City,State,Zip: GRESHAM, OR 97030
Year: Not reported
Permit Type: General (2) ACDP
Expiration Date: 10/01/2027
Pollutant: Not reported
Issue Date: 09/14/2018
Emissions: Not reported
NAICS Code: 212321
Is NAICS Code Primary: Not reported
SIC Code: 1442
Is SIC Code Primary: Not reported
Latitude: 45.5074
Longitude: -122.4629
Emission Source Code: Not reported
Emission Source Description: Not reported
Process Code: Not reported
Process Description: Not reported
Process Unit: Not reported
SCC: Not reported
Throughput: Not reported
Throughput Type: Not reported

MORSE BROS. GRESHAM S&G (Continued) **U003960286**

HSIS:

Name:	KNIFE RIVER
Address:	1339 NW EASTWOOD AVE
City,State,Zip:	GRESHAM, OR 97030
ility ID:	021752
rtment Or Division Of Company:	Not reported
nical Is Extremely Hazardous Substance (EHS:	Not reported
ains 112R:	Not reported
ty Has Written Emergency Plan:	Not reported
S Code 1:	Not reported
S Desc 1:	Not reported
S Code 2:	Not reported
S Desc 2:	Not reported
ager Name:	Not reported
ess Phone:	Not reported
ng Address:	Not reported
ng City:	Not reported
ng State:	Not reported
ng Zip:	Not reported
f Employees:	Not reported
Phone:	Not reported
rd:	Not reported
Dept Code:	Not reported
FD:	GRESHAM FIRE & EMERG SRVCS
kler System:	Not reported
gency Contact:	Not reported
gency Procedure:	Not reported
ess Type:	Not reported
ity Type:	Private
partment:	Knife River - GRESHAM
Status:	ACTIVE
ude:	45.5072
tude:	-122.464
us TRI:	Active
us RMP:	Active
us PSM:	Active
atus CR2K:	Inactive
us 302:	Active
Owner Name:	BRIAN GRAY
st Reported ID:	36220
se Number:	64742547
Chemical Name:	MOTOR OIL
Name:	Not reported
s Pure:	No
s Mix:	Yes
S:	Not reported
re Component:	Not reported
ximum Daily Amount Code:	11
aximum Daily Amount Unit:	gal
nical Added Date:	09/19/2017
s Chem PSM:	No
s Chem 112R:	No
s Chem 302:	No
s Pesticide:	No
s Fertilizer:	No
hysical State:	Liquid
NA Number:	N/A

MORSE BROS. GRESHAM S&G (Continued) **U003960286**

FPA Health:	1
FPA Flammability:	2
FPA Reactivity:	0
FPA Special Notice:	N/A
Hazards:	Health HNOC, Physical HNOC
umber of Days Onsite:	365
ar:	2018
se Number:	7782447
Chemical Name:	OXYGEN
Name:	Not reported
s Pure:	Yes
s Mix:	No
S:	Not reported
re Component:	Not reported
ximum Daily Amount Code:	20
ximum Daily Amount Unit:	cuft
ical Added Date:	09/19/2017
s Chem PSM:	No
s Chem 112R:	No
s Chem 302:	No
s Pesticide:	No
s Fertilizer:	No
hysical State:	Gas
NA Number:	1072
FPA Health:	0
FPA Flammability:	0
FPA Reactivity:	0
FPA Special Notice:	OX
Hazards:	Physical Flammable
umber of Days Onsite:	365
ar:	2018
e Number:	70514124
hemical Name:	USED OIL
Name:	Not reported
s Pure:	No
s Mix:	Yes
S:	Not reported
re Component:	Not reported
ximum Daily Amount Code:	11
aximum Daily Amount Unit:	gal
ical Added Date:	09/19/2017
s Chem PSM:	No
s Chem 112R:	No
s Chem 302:	No
s Pesticide:	No
s Fertilizer:	No
hysical State:	Liquid
NA Number:	N/A
FPA Health:	1
FPA Flammability:	1
FPA Reactivity:	0
FPA Special Notice:	N/A
Hazards:	Health HNOC, Physical HNOC
umber of Days Onsite:	365
ar:	2018

MORSE BROS. GRESHAM S&G (Continued) **U003960286**

ase Number: 68476346
hemical Name: DIESEL
Name: Not reported
s Pure: No
s Mix: Yes
S: Not reported
re Component: Not reported
aximum Daily Amount Code: 30
aximum Daily Amount Unit: gal
ical Added Date: 09/19/2017
s Chem PSM: No
s Chem 112R: No
s Chem 302: No
s Pesticide: No
s Fertilizer: No
hysical State: Liquid
NA Number: 1202
FPA Health: 2
FPA Flammability: 2
FPA Reactivity: 0
FPA Special Notice: N/A
azards: Health Acute, Physical Combustive
umber of Days Onsite: 365
ar: 2018

ase Number: 74862
Chemical Name: ACETYLENE
Name: Not reported
s Pure: Yes
s Mix: No
S: Not reported
re Component: Not reported
ximum Daily Amount Code: 11
ximum Daily Amount Unit: cuft
ical Added Date: 09/19/2017
s Chem PSM: No
s Chem 112R: No
s Chem 302: No
s Pesticide: No
s Fertilizer: No
hysical State: Gas
NA Number: 1001
FPA Health: 0
FPA Flammability: 4
FPA Reactivity: 3
FPA Special Notice: N/A
azards: Health Acute, Physical Combustive
umber of Days Onsite: 365
ar: 2018

se Number: 7782447
Chemical Name: OXYGEN
Name: Not reported
s Pure: Yes
s Mix: No
S: Not reported
re Component: Not reported

MORSE BROS. GRESHAM S&G (Continued) **U003960286**

ximum Daily Amount Code:	20
ximum Daily Amount Unit:	cuft
ical Added Date:	09/19/2017
s Chem PSM:	No
s Chem 112R:	No
s Chem 302:	No
s Pesticide:	No
s Fertilizer:	No
hysical State:	Gas
NA Number:	1072
PA Health:	0
PA Flammability:	0
PA Reactivity:	0
FPA Special Notice:	OX
Hazards:	Physical Flammable
umber of Days Onsite:	365
ar:	2019
se Number:	74862
Chemical Name:	ACETYLENE
Name:	Not reported
s Pure:	Yes
s Mix:	No
S:	Not reported
re Component:	Not reported
ximum Daily Amount Code:	11
ximum Daily Amount Unit:	cuft
ical Added Date:	09/19/2017
s Chem PSM:	No
s Chem 112R:	No
s Chem 302:	No
s Pesticide:	No
s Fertilizer:	No
hysical State:	Gas
NA Number:	1001
PA Health:	0
PA Flammability:	4
PA Reactivity:	3
PA Special Notice:	N/A
azards:	Health Acute, Physical Combustive
umber of Days Onsite:	365
ar:	2019
ase Number:	68476346
hemical Name:	DIESEL
Name:	Not reported
s Pure:	No
s Mix:	Yes
S:	Not reported
re Component:	Not reported
aximum Daily Amount Code:	30
aximum Daily Amount Unit:	gal
ical Added Date:	09/19/2017
s Chem PSM:	No
s Chem 112R:	No
s Chem 302:	No
s Pesticide:	No

MORSE BROS. GRESHAM S&G (Continued) **U003960286**

s Fertilizer: No
hysical State: Liquid
NA Number: 1202
FPA Health: 2
FPA Flammability: 2
FPA Reactivity: 0
FPA Special Notice: N/A
azards: Health Acute, Physical Combustive
umber of Days Onsite: 365
ar: 2019

se Number: 64742547
Chemical Name: MOTOR OIL
Name: Not reported
s Pure: No
s Mix: Yes
S: Not reported
re Component: Not reported
ximum Daily Amount Code: 11
aximum Daily Amount Unit: gal
ical Added Date: 09/19/2017
s Chem PSM: No
s Chem 112R: No
s Chem 302: No
s Pesticide: No
s Fertilizer: No
hysical State: Liquid
NA Number: N/A
FPA Health: 1
FPA Flammability: 2
FPA Reactivity: 0
FPA Special Notice: N/A
Hazards: Health HNOC, Physical HNOC
umber of Days Onsite: 365
ar: 2019

e Number: 107211
emical Name: ANTIFREEZE COOLANT 50/50
Name: Not reported
s Pure: Yes
s Mix: No
S: Not reported
re Component: Not reported
aximum Daily Amount Code: 4
aximum Daily Amount Unit: gal
ical Added Date: 07/31/2019
s Chem PSM: No
s Chem 112R: No
s Chem 302: No
s Pesticide: No
s Fertilizer: No
hysical State: Liquid
NA Number: N/A
FPA Health: 2
FPA Flammability: 0
FPA Reactivity: 0
FPA Special Notice: N/A

MORSE BROS. GRESHAM S&G (Continued) **U003960286**

ards: Health Respiratory
umber of Days Onsite: 365
ar: 2019

e Number: 70514124
hemical Name: USED OIL
Name: Not reported
s Pure: No
s Mix: Yes
S: Not reported
re Component: Not reported
ximum Daily Amount Code: 11
aximum Daily Amount Unit: gal
ical Added Date: 09/19/2017
s Chem PSM: No
s Chem 112R: No
s Chem 302: No
s Pesticide: No
s Fertilizer: No
hysical State: Liquid
NA Number: N/A
FPA Health: 1
FPA Flammability: 1
FPA Reactivity: 0
FPA Special Notice: N/A
Hazards: Health HNOC, Physical HNOC
umber of Days Onsite: 365
ar: 2019

Chemical:

Chemical Name: HYDRAULIC OIL
hysical Description: LIQUID
se Number: 64742547
ility Id: 021752
ysical State Of The Substance: 2
erage Amount Possessed During The Year Code: 11
ximum Amount Possessed During The Year Code: 11
plicable Unit Of Measure Code: 2
Description Of The Unit Of Measure: GALLONS
pe Code: D
Description: STEEL DRUM
Code: Not reported
erature Description: Not reported
essure of Code: 1
Pressure Description: NORMAL PRESSURE
sure of Code: Not reported
sure Description: Not reported
Temperature Description: NORMAL TEMPERATURE
mperature of The Hazardous Substance Code: 4
erature Description: Not reported
erature of The Hazardous Substance Code: Not reported
ays Hazardous Substance On Site During Year: 365
The Substance Protected A Trade Secret: False
ription Of The Max Qnty Code: 500-999
ription Of The Avg Qnty Code: 500-999
Most Hazardous Ingridient: PETROLEUM DISTILLATES
ted Nations/north America 4 Digit Class Number: 1270

MORSE BROS. GRESHAM S&G (Continued) **U003960286**

azard Rank:	2
EHS Ingredient:	NONE LISTED ON MSDS
ubstance Pure:	False
bstance Mix:	True
First Hazardous Class Code For Chemical:	Combustible Material
nd Hazardous Class Code For Chemical:	Not reported
Hazardous Class Code For Chemical:	Not reported
ard Class 1 Of The Chemical:	4.5
rd Class 2 Of The Chemical:	Not reported
rd Class 3 Of The Chemical:	Not reported
Additional Chemical:	
hemical Is A Toxic 313 Chemical:	N
Pesticide Registration Number:	Not reported
ontains 112R:	N
ontains EHS:	N
ertilizer:	N
esticide:	N
ontains 313:	N
Chemical Name:	MOTOR OIL
hysical Description:	LIQUID
se Number:	64742547
ility Id:	021752
ysical State Of The Substance:	2
erage Amount Possessed During The Year Code:	20
ximum Amount Possessed During The Year Code:	20
plicable Unit Of Measure Code:	2
Description Of The Unit Of Measure:	GALLONS
pe Code:	B
Description:	UNDERGROUND TANK
Code:	Not reported
erature Description:	Not reported
essure of Code:	1
Pressure Description:	NORMAL PRESSURE
ure of Code:	Not reported
ure Description:	Not reported
Temperature Description:	NORMAL TEMPERATURE
mperature of The Hazardous Substance Code:	4
erature Description:	Not reported
erature of The Hazardous Substance Code:	Not reported
ays Hazardous Substance On Site During Year:	365
The Substance Protected A Trade Secret:	False
tion Of The Max Qnty Code:	1,000-4,999
tion Of The Avg Qnty Code:	1,000-4,999
Most Hazardous Ingridient:	PETROLEUM HYDROCARBONS
ted Nations/north America 4 Digit Class Number:	0000
azard Rank:	2
Ingredient:	Not reported
ubstance Pure:	False
bstance Mix:	True
First Hazardous Class Code For Chemical:	Combustible Material
econd Hazardous Class Code For Chemical:	Chronic Health Hazard
Hazardous Class Code For Chemical:	Not reported
ard Class 1 Of The Chemical:	4.5
zard Class 2 Of The Chemical:	6.4
rd Class 3 Of The Chemical:	Not reported

MORSE BROS. GRESHAM S&G (Continued) **U003960286**

Additional Chemical:

hical Is A Toxic 313 Chemical:	Not reported
Pesticide Registration Number:	Not reported
ains 112R:	Not reported
ains EHS:	Not reported
ertilizer:	N
esticide:	N
ains 313:	Not reported

Chemical Name:	NITROGEN
Physical Description:	GAS
ase Number:	7727379
ility Id:	021752
ysical State Of The Substance:	3
erage Amount Possessed During The Year Code:	10
ximum Amount Possessed During The Year Code:	11
plicable Unit Of Measure Code:	3
escription Of The Unit Of Measure:	CUBIC FEET
pe Code:	L
Description:	CYLINDER
Code:	Not reported
erature Description:	Not reported
essure of Code:	2
Pressure Description:	GREATER THAN NORMAL PRESSURE
sure of Code:	Not reported
sure Description:	Not reported
Temperature Description:	NORMAL TEMPERATURE
mperature of The Hazardous Substance Code:	4
erature Description:	Not reported
erature of The Hazardous Substance Code:	Not reported
ays Hazardous Substance On Site During Year:	365
The Substance Protected A Trade Secret:	False
ription Of The Max Qnty Code:	500-999
ription Of The Avg Qnty Code:	200-499
Most Hazardous Ingridient:	NITROGEN
nited Nations/north America 4 Digit Class Number:	1066
zard Rank:	2
EHS Ingredient:	NONE LISTED ON MSDS
bstance Pure:	True
ubstance Mix:	False
First Hazardous Class Code For Chemical:	Non-flammable Gas
nd Hazardous Class Code For Chemical:	Not reported
Hazardous Class Code For Chemical:	Not reported
zard Class 1 Of The Chemical:	2.2
rd Class 2 Of The Chemical:	Not reported
rd Class 3 Of The Chemical:	Not reported

Additional Chemical:

hemical Is A Toxic 313 Chemical:	N
Pesticide Registration Number:	Not reported
ontains 112R:	N
ontains EHS:	N
ertilizer:	N
esticide:	N
ontains 313:	N

MORSE BROS. GRESHAM S&G (Continued) **U003960286**

Chemical Name:	OXYGEN
Physical Description:	GAS
se Number:	7782447
ility Id:	021752
ysical State Of The Substance:	3
erage Amount Possessed During The Year Code:	11
ximum Amount Possessed During The Year Code:	11
plicable Unit Of Measure Code:	3
escription Of The Unit Of Measure:	CUBIC FEET
pe Code:	L
Description:	CYLINDER
Code:	Not reported
erature Description:	Not reported
essure of Code:	2
Pressure Description:	GREATER THAN NORMAL PRESSURE
ure of Code:	Not reported
ure Description:	Not reported
Temperature Description:	NORMAL TEMPERATURE
mperature of The Hazardous Substance Code:	4
erature Description:	Not reported
erature of The Hazardous Substance Code:	Not reported
ays Hazardous Substance On Site During Year:	365
The Substance Protected A Trade Secret:	False
ription Of The Max Qnty Code:	500-999
ription Of The Avg Qnty Code:	500-999
Most Hazardous Ingridient:	OXYGEN
ted Nations/north America 4 Digit Class Number:	1072
zard Rank:	2
EHS Ingredient:	NONE LISTED ON SDS
bstance Pure:	True
ubstance Mix:	False
st Hazardous Class Code For Chemical:	Oxidizers
Second Hazardous Class Code For Chemical:	Non-flammable Gas
Hazardous Class Code For Chemical:	Not reported
ard Class 1 Of The Chemical:	5.1
ard Class 2 Of The Chemical:	2.2
rd Class 3 Of The Chemical:	Not reported
Additional Chemical:	
hemical Is A Toxic 313 Chemical:	N
Pesticide Registration Number:	Not reported
ontains 112R:	N
ontains EHS:	N
ertilizer:	N
esticide:	N
ontains 313:	N

hemical Name:	USED OIL
nysical Description:	LIQUID
e Number:	70514124
ility Id:	021752
ysical State Of The Substance:	2
erage Amount Possessed During The Year Code:	11
ximum Amount Possessed During The Year Code:	11
plicable Unit Of Measure Code:	2
Description Of The Unit Of Measure:	GALLONS
pe Code:	A

MORSE BROS. GRESHAM S&G (Continued) **U003960286**

Description:	ABOVEGROUND TANK
Code:	Not reported
erature Description:	Not reported
essure of Code:	1
Pressure Description:	NORMAL PRESSURE
ure of Code:	Not reported
ure Description:	Not reported
Temperature Description:	NORMAL TEMPERATURE
mperature of The Hazardous Substance Code:	4
erature Description:	Not reported
erature of The Hazardous Substance Code:	Not reported
ays Hazardous Substance On Site During Year:	365
The Substance Protected A Trade Secret:	False
ription Of The Max Qnty Code:	500-999
ription Of The Avg Qnty Code:	500-999
Most Hazardous Ingridient:	LUBRCATING OILS USED
ted Nations/north America 4 Digit Class Number:	0000
azard Rank:	2
EHS Ingredient:	NONE LISTED ON SDS
ubstance Pure:	False
bstance Mix:	True
irst Hazardous Class Code For Chemical:	Acute Health Hazard
econd Hazardous Class Code For Chemical:	Chronic Health Hazard
Third Hazardous Class Code For Chemical:	Combustible Material
zard Class 1 Of The Chemical:	6.3
zard Class 2 Of The Chemical:	6.4
ard Class 3 Of The Chemical:	4.5
Additional Chemical:	
hemical Is A Toxic 313 Chemical:	N
Pesticide Registration Number:	Not reported
ontains 112R:	N
ontains EHS:	N
ertilizer:	N
esticide:	N
ontains 313:	N

hemical Name:	CARBON DIOXIDE
Physical Description:	GAS
e Number:	124389
ility Id:	021752
ysical State Of The Substance:	3
erage Amount Possessed During The Year Code:	10
ximum Amount Possessed During The Year Code:	11
plicable Unit Of Measure Code:	3
escription Of The Unit Of Measure:	CUBIC FEET
pe Code:	L
Description:	CYLINDER
Code:	Not reported
erature Description:	Not reported
essure of Code:	2
Pressure Description:	GREATER THAN NORMAL PRESSURE
ure of Code:	Not reported
ure Description:	Not reported
Temperature Description:	NORMAL TEMPERATURE
mperature of The Hazardous Substance Code:	4
erature Description:	Not reported

MORSE BROS. GRESHAM S&G (Continued) **U003960286**

perature of The Hazardous Substance Code:	Not reported
ays Hazardous Substance On Site During Year:	365
The Substance Protected A Trade Secret:	False
ription Of The Max Qnty Code:	500-999
ription Of The Avg Qnty Code:	200-499
ost Hazardous Ingridient:	CARBON DIOXIDE
ted Nations/north America 4 Digit Class Number:	1013
zard Rank:	2
EHS Ingredient:	NONE LISTED ON MSDS
bstance Pure:	True
ubstance Mix:	False
irst Hazardous Class Code For Chemical:	Acute Health Hazard
Second Hazardous Class Code For Chemical:	Non-flammable Gas
Hazardous Class Code For Chemical:	Not reported
zard Class 1 Of The Chemical:	6.3
ard Class 2 Of The Chemical:	2.2
rd Class 3 Of The Chemical:	Not reported
Additional Chemical:	
hemical Is A Toxic 313 Chemical:	N
Pesticide Registration Number:	Not reported
ontains 112R:	N
ontains EHS:	N
ertilizer:	N
esticide:	N
ontains 313:	N

hemical Name:	DIESEL
hysical Description:	LIQUID
ase Number:	68476346
ility Id:	021752
ysical State Of The Substance:	2
erage Amount Possessed During The Year Code:	30
aximum Amount Possessed During The Year Code:	30
plicable Unit Of Measure Code:	2
Description Of The Unit Of Measure:	GALLONS
pe Code:	B
Description:	UNDERGROUND TANK
ype Code:	P
Temperature Description:	TANK WAGON
essure of Code:	1
Pressure Description:	NORMAL PRESSURE
essure of Code:	1
Pressure Description:	NORMAL PRESSURE
Temperature Description:	NORMAL TEMPERATURE
mperature of The Hazardous Substance Code:	4
Temperature Description:	NORMAL TEMPERATURE
mperature of The Hazardous Substance Code:	4
ays Hazardous Substance On Site During Year:	365
The Substance Protected A Trade Secret:	False
tion Of The Max Qnty Code:	10,000-49,999
tion Of The Avg Qnty Code:	10,000-49,999
Most Hazardous Ingridient:	PETROLEUM DISTILLATES
ted Nations/north America 4 Digit Class Number:	1202
zard Rank:	2
Ingredient:	Not reported
ubstance Pure:	False

MORSE BROS. GRESHAM S&G (Continued) **U003960286**

bstance Mix:	True
First Hazardous Class Code For Chemical:	Flammable and Combustible Liquid
econd Hazardous Class Code For Chemical:	Acute Health Hazard
hird Hazardous Class Code For Chemical:	Chronic Health Hazard
ard Class 1 Of The Chemical:	3.0
zard Class 2 Of The Chemical:	6.3
zard Class 3 Of The Chemical:	6.4
Additional Chemical:	
hemical Is A Toxic 313 Chemical:	N
Pesticide Registration Number:	Not reported
ontains 112R:	N
ontains EHS:	N
rtilizer:	N
esticide:	N
ontains 313:	Y
Chemical Name:	ACETYLENE
Physical Description:	GAS
se Number:	74862
lity Id:	021752
ysical State Of The Substance:	3
erage Amount Possessed During The Year Code:	11
ximum Amount Possessed During The Year Code:	11
plicable Unit Of Measure Code:	3
scription Of The Unit Of Measure:	CUBIC FEET
pe Code:	L
Description:	CYLINDER
Code:	Not reported
erature Description:	Not reported
essure of Code:	2
Pressure Description:	GREATER THAN NORMAL PRESSURE
ure of Code:	Not reported
ure Description:	Not reported
Temperature Description:	NORMAL TEMPERATURE
mperature of The Hazardous Substance Code:	4
erature Description:	Not reported
erature of The Hazardous Substance Code:	Not reported
ays Hazardous Substance On Site During Year:	365
The Substance Protected A Trade Secret:	False
ription Of The Max Qnty Code:	500-999
ription Of The Avg Qnty Code:	500-999
Most Hazardous Ingridient:	ACETYLENE
ted Nations/north America 4 Digit Class Number:	1001
zard Rank:	2
EHS Ingredient:	NONE LISTED ON MSDS
bstance Pure:	True
ubstance Mix:	False
First Hazardous Class Code For Chemical:	Flammable Gas
econd Hazardous Class Code For Chemical:	Chronic Health Hazard
Hazardous Class Code For Chemical:	Not reported
ard Class 1 Of The Chemical:	2.1
zard Class 2 Of The Chemical:	6.4
rd Class 3 Of The Chemical:	Not reported
Additional Chemical:	
hemical Is A Toxic 313 Chemical:	N

MORSE BROS. GRESHAM S&G (Continued) **U003960286**

Pesticide Registration Number:	Not reported
ontains 112R:	N
ontains EHS:	N
ertilizer:	N
esticide:	N
ontains 313:	N

Click this hyperlink while viewing on your computer to access
2 additional OR HSIS: record(s) in the EDR Site Report.

NPDES:	
Name:	KNIFE RIVER GRESHAM S & G
Address:	1339 NW EASTWOOD AVE
City,State,Zip:	GRESHAM, OR 97030
WQ File Nbr:	110542
Legal Name:	KNIFE RIVER CORPORATION - NORTHWEST
Region:	NWR
Pri SIC:	1442
Latitude:	45.50740
Longitude:	-122.46290
Category:	INDUSTRIAL
Permit Type:	GEN10
Permit Active:	False
Permit Description:	1000
Expiration Date:	06/30/2007
EPA Number:	Not reported
UIC Facility:	False
Admin Agent:	DOGAMI
Last Action Date:	01/09/2004
Permit Writer:	2054
Compliance Inspector:	Not reported
DMR Reviewer:	Not reported
Application Number:	990168
Class:	MINOR
Start Date:	06/23/1999
Region Decode:	North West Region
Ownership:	PRIVATE
Permit Group:	WPCF General Permit - Industrial wastewater discharges
EPA Class:	N/A
Permit Number:	16373

Name:	KNIFE RIVER GRESHAM S & G
Address:	1339 NW EASTWOOD AVE
City,State,Zip:	GRESHAM, OR 97030
WQ File Nbr:	110542
Legal Name:	KNIFE RIVER CORPORATION - NORTHWEST
Region:	NWR
Pri SIC:	1442
Latitude:	45.5074
Longitude:	-122.4629
Category:	STM
Permit Type:	GEN12A
Permit Active:	True
Permit Description:	Stormwater; NPDES sand & gravel mining
Expiration Date:	12/03/2017
EPA Number:	ORR328025

MORSE BROS. GRESHAM S&G (Continued) **U003960286**

UIC Facility:	False
Admin Agent:	DOGAMI
Last Action Date:	09/12/2017
Permit Writer:	Not reported
Compliance Inspector:	DOGAMI
DMR Reviewer:	Not reported
Application Number:	954031
Class:	MINOR
Start Date:	01/09/2004
Region Decode:	North West Region
Ownership:	Not reported
Permit Group:	Not reported
EPA Class:	Not reported
Permit Number:	Not reported

OR UIC:

Name:	KNIFE RIVER GRESHAM S & G
Address:	1339 NW EASTWOOD AVE
City,State,Zip:	GRESHAM, OR 97030
UIC Well #:	Not reported
Type:	Not reported
Type Description:	Not reported
UIC Number:	18210
Facility Status:	Not reported
Lat/Long:	45.5074 / -122.4629

---

11 **PRIEST PETROLEUM PRODUCTS** **LUST S100496347**
North **2406 NW 11-MILE AVENUE** **N/A**
1/4-1/2 **GRESHAM, OR 97030**
0.344 mi.
1814 ft.

Relative: LUST:
Lower

Actual: Name:	PRIEST PETROLEUM PRODUCTS
261 ft. Address:	2406 NW 11-MILE AVENUE
City,State,Zip:	GRESHAM, OR 97030
Region:	North Western Region
Facility ID:	26-91-0206
Cleanup Received Date:	05/22/1991
Cleanup Start Date:	05/22/1992
Cleanup Complete Date:	**07/02/1996**
Decode for Region:	**North West Region**

---

12 **TRIMET** **LUST 1000109560**
North **2222 NW ELEVEN MILE AVE** **OR HAZMAT N/A**
1/4-1/2 **GRESHAM, OR 97030** **HSIS**
0.359 mi. **NPDES**
1894 ft. **UIC**

Relative: LUST:
Lower

Actual: Name:	TRI-MET
263 ft. Address:	2222 NW ELEVEN-MILE AVE
City,State,Zip:	GRESHAM, OR 97030
Region:	North Western Region
Facility ID:	26-94-0042
Cleanup Received Date:	03/09/1994

TRIMET (Continued) **1000109560**

Cleanup Start Date:	03/09/1994
Cleanup Complete Date:	**08/15/1994**
Decode for Region:	**North West Region**

HAZMAT:

Name:	Not reported
Address:	2222 NW ELEVEN MILE AVE
City,State,Zip:	GRESHAM, OR 97030
Responsble Party:	Not reported
RP Company:	Not reported
RP Address:	Not reported
RP City,St,Zip:	Not reported
Facility ID:	215300
OERS Number:	Not reported
Dept Rsp:	Not reported
Narrative:	Not reported
Property Loss:	Not reported
Amount Released:	Not reported
Service County:	Not reported
Service Name:	GRESHAM FIRE & EMERG SRVCS
Incident Type:	Not reported
Civilian Casualty Activity:	Not reported
Chemical Name:	Not reported
Hazmat Area Affected:	Not reported
Hazmat Area Evacuated:	Not reported
Hazmat Container Type:	Not reported
Hazmat Physical State Released:	Not reported
Hazmat Released Into:	Not reported
Hazmat Released Volume Units:	Not reported
Hazmat Released Weight Units:	Not reported
Hazmat Released From:	Not reported
Hazmat Area Affected Measurement:	Not reported
Hazmat No. of People Evacuated:	Not reported
Hazmat No of Buildings Evacuated:	Not reported
Incident Content Loss:	Not reported
Civilian Casualty Patient Disposition:	Not reported
Incident Mixed Use Property:	Industrial use
Location Type:	Street address
Incident Aid Given Or Received:	None
Incident AID Received from FDID:	Not reported
Incident Aided Department FDID:	Not reported
Person Involved Business Name:	Not reported
Person Involved First Name:	Not reported
Person Involved Last Name:	Not reported
Person Involved Type:	Not reported
Person Involved Phone Number:	Not reported
Person Involved Primary Language:	Not reported
Hazmat Evacuated Measurement:	Not reported
Hazmat Story of Release:	Not reported
Remark:	Not reported
Incident District:	Not reported
Date Added:	Not reported
Unit:	Not reported
Agency Phone:	Not reported
Osfm Incident Report Number:	215300
Dept. Responding:	Not reported
Person Making Report:	Not reported

TRIMET (Continued) **1000109560**

Title:	Not reported
Agency:	Not reported
Phone:	Not reported
Date Of Incident:	10/02/2017
Call Time:	4:03
In Route:	Not reported
Arrival:	Not reported
Depart Scene:	Not reported
Back In Quarters:	Not reported
In Service:	Not reported
Dist Of Incident:	Not reported
Were State Resources Used?:	Not reported
Was Oers Notified?:	Not reported
Oers Number:	Not reported
Team Number:	Not reported
Agency Report Number:	Not reported
Unit:	Not reported
Highway:	Not reported
Mile Post:	Not reported
Scene Type:	Not reported
Area Type:	Not reported
Responsible Party(Ies):	Not reported
Company:	Not reported
Respcontact:	Not reported
Address:	Not reported
Resp City:	Not reported
Resp State:	Not reported
Resp ZipCode:	Not reported
Phone:	Not reported
Resp Phone2:	Not reported
Weather:	Not reported
Temperature:	Not reported
Wind Speed:	Not reported
Wind Direction:	Not reported
Were Haz Materials Released?:	Not reported
Operation Performed:	Not reported
Cause:	Not reported
Vehicle And Cargo:	Not reported
Fixed Property:	Not reported
Total Loss:	Not reported
Hazmat Population Density:	Not reported
HazMat Actions Taken - Description:	Not reported
Hazmat Factors Contributing To Release:	Not reported
Hazmat DOT Hazard Classification:	Not reported
Hazmat CAS Number:	Not reported
Hazardous Materials Release:	Not reported
Fire Incident Type:	Gas leak (natural gas or LPG)
Property Use:	Property Use, other
Latitude:	Not reported
Longitude:	Not reported
Hazmat Disposition:	Not reported

HSIS:

Name:	TRIMET
Address:	2222 NW ELEVEN MILE AVE
City,State,Zip:	GRESHAM, OR 97030
ility ID:	020465

TRIMET (Continued) **1000109560**

Department Or Division Of Company:	ENVIRONMENTAL SERVICES
hemical Is Extremely Hazardous Substance (EHS:	N
ontains 112R:	N
acility Has Written Emergency Plan:	Y
CS Code 1:	921190
NAICS Desc 1:	OTHER GENERAL GOV SUPPORT
S Code 2:	485111
NAICS Desc 2:	MIXED MODE TRANSIT SYSTEMS
Manager Name:	NEIL MCFARLANE
iness Phone:	5039628102
iling Address:	4012 SE 17TH AVE
Mailing City:	PORTLAND
lailing State:	OR
iling Zip:	97202
of Employees:	130
Phone:	5039628102
lacard:	Y
Dept Code:	0144
FD:	GRESHAM FIRE & EMERG SRVCS
prinkler System:	Y
Emergency Contact:	24 HOUR SUPERVISOR
Emergency Procedure:	SUPERVISORS OFFICE
Business Type:	LOCAL & SUBURBAN TRANSIT
ty Type:	Not reported
rtment:	Not reported
s:	Not reported
de:	Not reported
tude:	Not reported
s TRI:	Not reported
s RMP:	Not reported
s PSM:	Not reported
s CR2K:	Not reported
s 302:	Not reported
r Name:	Not reported
Reported ID:	Not reported
Number:	Not reported
nical Name:	Not reported
Name:	Not reported
re:	Not reported
:	Not reported
S:	Not reported
re Component:	Not reported
mum Daily Amount Code:	Not reported
mum Daily Amount Unit:	Not reported
nical Added Date:	Not reported
em PSM:	Not reported
em 112R:	Not reported
em 302:	Not reported
sticide:	Not reported
tilizer:	Not reported
cal State:	Not reported
A Number:	Not reported
A Health:	Not reported
A Flammability:	Not reported
A Reactivity:	Not reported
A Special Notice:	Not reported
rds:	Not reported

TRIMET (Continued) **1000109560**

ber of Days Onsite:	Not reported
	Not reported
ase Number:	7664939
emical Name:	LEAD ACID BATTERIES
EHS Name:	SULFURIC ACID
s Pure:	No
s Mix:	Yes
S:	Not reported
Mixture Component:	SULFURIC ACID
ximum Daily Amount Code:	20
aximum Daily Amount Unit:	lbs
cal Added Date:	08/03/2018
s Chem PSM:	No
s Chem 112R:	No
s Chem 302:	No
s Pesticide:	No
s Fertilizer:	No
hysical State:	Solid
NA Number:	2794
FPA Health:	3
FPA Flammability:	0
FPA Reactivity:	2
FPA Special Notice:	N/A
ds:	Health Acute, Health Carcinogenicity, Health ReproductiveToxicity, Health SeriousEye, Health SkinCorrosion, Health SpecificOrganToxicity
umber of Days Onsite:	365
r:	2018
ase Number:	7727379
Chemical Name:	NITROGEN
Name:	Not reported
s Pure:	Yes
s Mix:	No
S:	Not reported
re Component:	Not reported
ximum Daily Amount Code:	11
aximum Daily Amount Unit:	gal
cal Added Date:	08/03/2018
s Chem PSM:	No
s Chem 112R:	No
s Chem 302:	No
s Pesticide:	No
s Fertilizer:	No
hysical State:	Gas
NNA Number:	1066
FPA Health:	0
FPA Flammability:	0
FPA Reactivity:	0
FPA Special Notice:	N/A
Hazards:	Health HNOC, Physical Flammable
umber of Days Onsite:	365
r:	2018
se Number:	64742650
Chemical Name:	LUBE OILS AND GREASE
Name:	Not reported

TRIMET (Continued) **1000109560**

s Pure:	No
s Mix:	Yes
S:	Not reported
re Component:	Not reported
ximum Daily Amount Code:	20
aximum Daily Amount Unit:	gal
ical Added Date:	08/27/2018
s Chem PSM:	No
s Chem 112R:	No
s Chem 302:	No
s Pesticide:	No
s Fertilizer:	No
nysical State:	Liquid
NA Number:	N/A
PA Health:	0
PA Flammability:	0
PA Reactivity:	0
PA Special Notice:	N/A
Hazards:	Physical HNOC
umber of Days Onsite:	365
ar:	2018

Chemical:

Chemical Name:	NICKEL CADMIUM BATTERIES-WET
hysical Description:	SOLID
Number:	0007440439
ility Id:	020465
ysical State Of The Substance:	1
erage Amount Possessed During The Year Code:	21
ximum Amount Possessed During The Year Code:	21
plicable Unit Of Measure Code:	1
Description Of The Unit Of Measure:	POUNDS
ype Code:	R
Description:	OTHER
Code:	Not reported
erature Description:	Not reported
essure of Code:	1
Pressure Description:	NORMAL PRESSURE
ure of Code:	Not reported
ure Description:	Not reported
Temperature Description:	NORMAL TEMPERATURE
mperature of The Hazardous Substance Code:	4
erature Description:	Not reported
erature of The Hazardous Substance Code:	Not reported
ays Hazardous Substance On Site During Year:	365
The Substance Protected A Trade Secret:	False
ption Of The Max Qnty Code:	5,000-9,999
ption Of The Avg Qnty Code:	5,000-9,999
Most Hazardous Ingridient:	NICKEL/NICKEL DIHYDROXIDE/POTASSIUM HYDR
ited Nations/north America 4 Digit Class Number:	2795
zard Rank:	2
EHS Ingredient:	NONE LISTED ON MSDS
ubstance Pure:	False
bstance Mix:	True
irst Hazardous Class Code For Chemical:	Acute Health Hazard
cond Hazardous Class Code For Chemical:	Reactive Material
Hazardous Class Code For Chemical:	Corrosive Material

TRIMET (Continued) **1000109560**

zard Class 1 Of The Chemical:	6.3
ard Class 2 Of The Chemical:	4.4
ard Class 3 Of The Chemical:	8.0
Additional Chemical:	
hemical Is A Toxic 313 Chemical:	N
Pesticide Registration Number:	Not reported
ontains 112R:	N
ontains EHS:	N
ertilizer:	N
esticide:	N
ontains 313:	Y
Chemical Name:	NITROGEN
Physical Description:	GAS
ase Number:	7727379
ility Id:	020465
ysical State Of The Substance:	3
erage Amount Possessed During The Year Code:	10
ximum Amount Possessed During The Year Code:	11
plicable Unit Of Measure Code:	3
escription Of The Unit Of Measure:	CUBIC FEET
pe Code:	L
Description:	CYLINDER
Code:	Not reported
erature Description:	Not reported
essure of Code:	2
Pressure Description:	GREATER THAN NORMAL PRESSURE
ure of Code:	Not reported
ure Description:	Not reported
Temperature Description:	NORMAL TEMPERATURE
mperature of The Hazardous Substance Code:	4
erature Description:	Not reported
erature of The Hazardous Substance Code:	Not reported
ays Hazardous Substance On Site During Year:	365
The Substance Protected A Trade Secret:	False
ription Of The Max Qnty Code:	500-999
ription Of The Avg Qnty Code:	200-499
Most Hazardous Ingridient:	NITROGEN
nited Nations/north America 4 Digit Class Number:	1066
zard Rank:	2
EHS Ingredient:	NONE LISTED ON MSDS
stance Pure:	True
ubstance Mix:	False
First Hazardous Class Code For Chemical:	Non-flammable Gas
nd Hazardous Class Code For Chemical:	Not reported
Hazardous Class Code For Chemical:	Not reported
ard Class 1 Of The Chemical:	2.2
rd Class 2 Of The Chemical:	Not reported
rd Class 3 Of The Chemical:	Not reported
Additional Chemical:	
hemical Is A Toxic 313 Chemical:	N
Pesticide Registration Number:	Not reported
ontains 112R:	N
ontains EHS:	N
ertilizer:	N

TRIMET (Continued) **1000109560**

esticide: N
ontains 313: N

Chemical Name: OXYGEN
Physical Description: GAS
se Number: 7782447
ility Id: 020465
ysical State Of The Substance: 3
erage Amount Possessed During The Year Code: 10
ximum Amount Possessed During The Year Code: 11
plicable Unit Of Measure Code: 3
escription Of The Unit Of Measure: CUBIC FEET
pe Code: L
Description: CYLINDER
Code: Not reported
erature Description: Not reported
essure of Code: 2
Pressure Description: GREATER THAN NORMAL PRESSURE
sure of Code: Not reported
sure Description: Not reported
Temperature Description: NORMAL TEMPERATURE
mperature of The Hazardous Substance Code: 4
erature Description: Not reported
erature of The Hazardous Substance Code: Not reported
ays Hazardous Substance On Site During Year: 365
The Substance Protected A Trade Secret: False
ription Of The Max Qnty Code: 500-999
ription Of The Avg Qnty Code: 200-499
Most Hazardous Ingridient: OXYGEN
ted Nations/north America 4 Digit Class Number: 1072
zard Rank: 2
EHS Ingredient: NONE LISTED ON SDS
stance Pure: True
ubstance Mix: False
st Hazardous Class Code For Chemical: Oxidizers
Second Hazardous Class Code For Chemical: Non-flammable Gas
Hazardous Class Code For Chemical: Not reported
ard Class 1 Of The Chemical: 5.1
ard Class 2 Of The Chemical: 2.2
rd Class 3 Of The Chemical: Not reported

Additional Chemical:
hemical Is A Toxic 313 Chemical: N
Pesticide Registration Number: Not reported
ontains 112R: N
ontains EHS: N
ertilizer: N
esticide: N
ontains 313: N

NPDES:
Name: TRIMET - RUBY JUNCTION SOUTH MAINTENANCE FACILITY
Address: 2222 NW ELEVEN MILE AVENUE
City,State,Zip: GRESHAM, OR 97030
WQ File Nbr: 126099

TRIMET (Continued) **1000109560**

Legal Name:	Tri-County Metropolitan Transportation District of Oregon
Region:	NWR
Pri SIC:	4111
Latitude:	45.5103
Longitude:	-122.4577
Category:	STM
Permit Type:	GEN12Z
Permit Active:	True
Permit Description:	Stormwater; NPDES specific SIC codes
Expiration Date:	07/01/2026
EPA Number:	ORR807330
UIC Facility:	False
Admin Agent:	NW Region Office
Last Action Date:	07/01/2021
Permit Writer:	Kennedy
Compliance Inspector:	Kennedy
DMR Reviewer:	Kennedy
Application Number:	948879
Class:	MINOR
Start Date:	04/17/2019
Region Decode:	North West Region
Ownership:	Not reported
Permit Group:	Not reported
EPA Class:	Not reported
Permit Number:	Not reported

OR UIC:

Name:	TRIMET - RUBY JUNCTION SOUTH MAINTENANCE FACILITY
Address:	2222 NW ELEVEN MILE AVENUE
City,State,Zip:	GRESHAM, OR 97030
UIC Well #:	Not reported
Type:	Not reported
Type Description:	Not reported
UIC Number:	33074
Facility Status:	Not reported
Lat/Long:	45.5103 / -122.4577

D13 AAMCO **LUST S100675780**
North 2415 NW 11 MILE RD **N/A**
1/4-1/2 GRESHAM, OR 97030
0.378 mi.
1995 ft. Site 1 of 2 in cluster D

Relative: LUST:
Lower

Actual: Name:	AAMCO
Address:	2415 NW 11 MILE RD
260 ft. City,State,Zip:	GRESHAM, OR 97030
Region:	North Western Region
Facility ID:	26-93-0110
Cleanup Received Date:	06/28/1993
Cleanup Start Date:	06/26/1993
Cleanup Complete Date:	**01/23/1997**
Decode for Region:	**North West Region**

14 SSE 1/4-1/2 0.383 mi. 2022 ft. **HEATING OIL TANK** **955 NW BIRDSDALE AVE** **GRESHAM, OR 97030** — **LUST** — **S105463429** **N/A**

Relative: Higher **Actual: 356 ft.**

LUST:

Name:	HEATING OIL TANK
Address:	955 NW BIRDSDALE AVE
City,State,Zip:	GRESHAM, OR 97030
Region:	North Western Region
Facility ID:	26-02-5439
Cleanup Received Date:	03/18/2002
Cleanup Start Date:	03/14/2002
Cleanup Complete Date:	**Not reported**
Decode for Region:	**North West Region**

D15 North 1/4-1/2 0.389 mi. 2054 ft. **MAACO AUTO PAINT - GRESHAM** **2441 NW ELEVEN MILE AVE.** **GRESHAM, OR 97030** **Site 2 of 2 in cluster D** — **ECSI** — **S103841472** **N/A**

Relative: Lower **Actual: 260 ft.**

ECSI:

Name:	MAACO AUTO PAINT - GRESHAM
Address:	2441 NW ELEVEN MILE AVE.
City,State,Zip:	GRESHAM, OR 97030
State ID Number:	132
Brown ID:	0
Study Area:	False
Region ID:	2
Legislatve ID:	837
Investigation:	No Further Action
FACA ID:	6081
Further Action:	0
Lat/Long (dms):	45 30 50.80 / -122 27 31.70
County Code:	26.00
Score Value:	Not reported
Cerclis ID:	Not reported
Township Coord.:	1.00
Township Zone:	S
Range Coord:	3.00
Range Zone:	E
Section Coord:	5
Qtr Section:	Not reported
Tax Lots:	Not reported
Size:	Not reported
NPL:	False
Orphan:	False
Updated By:	GWISTAR
Update Date:	10/24/2006
Created Date:	08/04/1988
Decode For RegionID:	Northwest Region
Decode For BrownID:	Not reported
Decode For Furtheract:	Not reported
Decode For Investstat:	No Further Action
Decode For Legislative:	Hazardous Substance Remedial Action Fund
Alias Name:	Pro-Met Machining
Alias Name:	JR Auto Enterprises, Inc.

MAACO AUTO PAINT - GRESHAM (Continued) **S103841472**

Hazardous Release:
Substance ID.: 121781
Haz Release ID: 382807
Qty Released: Unknown
Date Released: Unknown
Update Date: 04/08/1988
Update By: Not reported
Substance Code: 79-01-6
Substance Name: TRICHLOROETHYLENE
Substance Abbrev.: Not reported
Substance Category ID: 8523
Substance Category: Volatiles
Category Level: Not reported
Created By: Not reported
Created Date: 12/17/2002
Substance Category ID: 8545
Substance Category: Solvents of interest to Milwaukie Area GW study
Category Level: Not reported
Created By: Not reported
Created Date: 12/17/2002
Substance Category ID: 8523
Substance Category: Volatiles
Category Level: Not reported
Created By: Not reported
Created Date: 12/17/2002
Substance Category ID: 8545
Substance Category: Solvents of interest to Milwaukie Area GW study
Category Level: Not reported
Created By: Not reported
Created Date: 12/17/2002
Substance Alias ID: 317517
Sub Alias Name: ETHINYL TRICHLORIDE
Substance Alias ID: 317518
Sub Alias Name: ETHYLENE TRICHLORIDE
Substance Alias ID: 317519
Sub Alias Name: TCE
Substance Alias ID: 317520
Sub Alias Name: TRI-CLENE
Substance Alias ID: 317521
Sub Alias Name: TRICHLOROETHENE
Comment ID: 302879
Release Code: Data Sources
Release Comments: NWR Source file; DEQ Lab analysis 7-24-87
Decode for Relcomcd: Data Sources
Sampling Result ID: 345970
Feature Id: Not reported
Hazard Release Id: 382807
Medium: 703
Substance Abbrev.: Not reported
Unit Code: Not reported
Observation: False
Owner Operator: False
Lab Data: True
Sample Depth: Not reported
Start Date: Not reported
End Date: Not reported
Min Concentration: Not reported

MAACO AUTO PAINT - GRESHAM (Continued) **S103841472**

Max Concentration: Not reported
Sample Comment: 0.7 ppm
Last Update By: CONV
Update Date: 09/13/1994
Decode for MediumID: Soil

Substance ID.: 120781
Haz Release ID: 382808
Qty Released: Unknown
Date Released: Unknown
Update Date: 04/08/1988
Update By: Not reported
Substance Code: 100-41-4
Substance Name: ETHYLBENZENE
Substance Abbrev.: Not reported
Substance Category ID: 8515
Substance Category: Volatiles
Category Level: Not reported
Created By: Not reported
Created Date: 12/17/2002
Substance Category ID: 8515
Substance Category: Volatiles
Category Level: Not reported
Created By: Not reported
Created Date: 12/17/2002
Substance Alias ID: 316146
Sub Alias Name: ETHYLBENZOL
Substance Alias ID: 316147
Sub Alias Name: PHENYLETHANE
Comment ID: 302877
Release Code: Data Sources
Release Comments: NWR Source file; DEQ Lab analysis 7-24-87
Decode for Relcomcd: Data Sources
Sampling Result ID: 347027
Feature Id: Not reported
Hazard Release Id: 382808
Medium: 703
Substance Abbrev.: Not reported
Unit Code: Not reported
Observation: False
Owner Operator: False
Lab Data: True
Sample Depth: Not reported
Start Date: Not reported
End Date: Not reported
Min Concentration: Not reported
Max Concentration: Not reported
Sample Comment: 7.6 ppm
Last Update By: CONV
Update Date: 09/13/1994
Decode for MediumID: Soil

Substance ID.: 121868
Haz Release ID: 382809
Qty Released: Unknown
Date Released: Unknown
Update Date: 04/08/1988

MAACO AUTO PAINT - GRESHAM (Continued) **S103841472**

Update By: Not reported
Substance Code: 91-20-3
Substance Name: NAPHTHALENE
Substance Abbrev.: Not reported
Substance Category ID: 8494
Substance Category: Semi-volatiles
Category Level: Not reported
Created By: Not reported
Created Date: 12/17/2002
Substance Category ID: 8494
Substance Category: Semi-volatiles
Category Level: Not reported
Created By: Not reported
Created Date: 12/17/2002
Substance Alias ID: 317793
Sub Alias Name: MOTH BALLS
Substance Alias ID: 317794
Sub Alias Name: NAPHTHENE
Substance Alias ID: 317795
Sub Alias Name: TAR CAMPHOR
Comment ID: 302880
Release Code: Data Sources
Release Comments: NWR Source file; DEQ Lab analysis 7-24-87
Decode for Relcomcd: Data Sources
Sampling Result ID: 345969
Feature Id: Not reported
Hazard Release Id: 382809
Medium: 703
Substance Abbrev.: Not reported
Unit Code: Not reported
Observation: False
Owner Operator: False
Lab Data: True
Sample Depth: Not reported
Start Date: Not reported
End Date: Not reported
Min Concentration: Not reported
Max Concentration: Not reported
Sample Comment: 140 ppm
Last Update By: CONV
Update Date: 09/13/1994
Decode for MediumID: Soil

Substance ID.: 120883
Haz Release ID: 385640
Qty Released: Unknown
Date Released: Unknown
Update Date: 04/08/1988
Update By: Not reported
Substance Code: 108-88-3
Substance Name: TOLUENE
Substance Abbrev.: Not reported
Substance Category ID: 8520
Substance Category: Volatiles
Category Level: Not reported
Created By: Not reported
Created Date: 12/17/2002

MAACO AUTO PAINT - GRESHAM (Continued) **S103841472**

Substance Category ID: 8520
Substance Category: Volatiles
Category Level: Not reported
Created By: Not reported
Created Date: 12/17/2002
Substance Alias ID: 316466
Sub Alias Name: BENZENE,METHYL-
Substance Alias ID: 316467
Sub Alias Name: METHACIDE
Substance Alias ID: 316468
Sub Alias Name: METHYLBENZENE
Substance Alias ID: 316469
Sub Alias Name: METHYLBENZOL
Substance Alias ID: 316470
Sub Alias Name: PHENYLMETHANE
Substance Alias ID: 316471
Sub Alias Name: TOLUOL
Comment ID: 302878
Release Code: Data Sources
Release Comments: NWR Source file; DEQ Lab analysis 7-24-87
Decode for Relcomcd: Data Sources
Sampling Result ID: 346829
Feature Id: Not reported
Hazard Release Id: 385640
Medium: 703
Substance Abbrev.: Not reported
Unit Code: Not reported
Observation: False
Owner Operator: False
Lab Data: True
Sample Depth: Not reported
Start Date: Not reported
End Date: Not reported
Min Concentration: Not reported
Max Concentration: Not reported
Sample Comment: 18.5 ppm
Last Update By: CONV
Update Date: 09/13/1994
Decode for MediumID: Soil

Narrative:
NARR ID: 5729222
NARR Code: Contamination
Created By: Not reported
Created Date: 12/17/2002
Updated By: Not reported
Updated Date: 12/17/2002
Decode for NarcdID: Contamination
NARR Comments: (1/21/92 ALB) The site was picked up from NWR source file review in SAS's 1988 discovery project. Regional personnel responded 6/87 to a complaint of solvent dumping on the site. DEQ collected soil samples from the hole where the disposal was alleged. These samples revealed trace levels of solvent contamination and low levels of diesel/oil contamination and gasoline constituents. Regional staff determined there was no hazardous waste violation. Shortly after the initial complaint response, the business was gutted by a fire. The property was subsequently transferred to new owners and redeveloped. The alley behind MAACO Auto Paint, where the dumping was alleged, was excavated

MAACO AUTO PAINT - GRESHAM (Continued) **S103841472**

to a depth of approximately one foot and paved over and roofed. DEQ did not sample the area after the excavation. The site is currently occupied by Pro-Met Machining Inc.

NARR ID: 5729223
NARR Code: Hazardous Substance/Waste Types
Created By: Not reported
Created Date: 12/17/2002
Updated By: Not reported
Updated Date: 12/17/2002
Decode for NarcdID: Hazardous Substance/Waste Types
NARR Comments: naphthalene, ethylbenzene, toluene, trichloroethylene

NARR ID: 5729224
NARR Code: Manner of Release
Created By: Not reported
Created Date: 12/17/2002
Updated By: Not reported
Updated Date: 12/17/2002
Decode for NarcdID: Manner of Release
NARR Comments: Waste disposal practice; time of release unknown.

NARR ID: 5729225
NARR Code: Remedial Action
Created By: Not reported
Created Date: 12/17/2002
Updated By: Not reported
Updated Date: 12/17/2002
Decode for NarcdID: Remedial Action
NARR Comments: No further action recommended. Levels of hazardous substances listed in this report reflect the concentrations before removal. No samples were taken after the removal (ALB 2/4/92).

Administrative Action:
Action ID: 9445
Region: Not reported
Complete Date: Not reported
Rank Value: 0
Cleanup Flag: False
Created Date: 12/17/2002
Decode for AgencyID: Department of Environmental Quality
Decode for RegionID: Not reported
Category: Listing Action
Action Code Flag: False
Action: Responsible party notified re 11/88 Inventory listing
Further Action: Not reported
Comments: Not reported

Action ID: 9431
Region: Not reported
Complete Date: 02/04/1992
Rank Value: 0
Cleanup Flag: False
Created Date: 12/17/2002
Decode for AgencyID: Department of Environmental Quality
Decode for RegionID: Not reported
Category: Listing Action
Action Code Flag: False

MAACO AUTO PAINT - GRESHAM (Continued) **S103841472**

Action: Place on hold
Further Action: Not reported
Comments: Not reported

Action ID: 9437
Region: Not reported
Complete Date: 02/04/1992
Rank Value: 0
Cleanup Flag: False
Created Date: 12/17/2002
Decode for AgencyID: Department of Environmental Quality
Decode for RegionID: Not reported
Category: Listing Action
Action Code Flag: False
Action: Listing Review completed
Further Action: Not reported
Comments: Not reported

Action ID: 9443
Region: Headquarters
Complete Date: 02/04/1992
Rank Value: 0
Cleanup Flag: False
Created Date: 12/17/2002
Decode for AgencyID: Department of Environmental Quality
Decode for RegionID: Headquarters
Category: Remedial Action
Action Code Flag: False
Action: NO FURTHER STATE ACTION REQUIRED
Further Action: Not reported
Comments: Not reported

Action ID: 9456
Region: Not reported
Complete Date: 03/31/1992
Rank Value: 0
Cleanup Flag: False
Created Date: 12/17/2002
Decode for AgencyID: Department of Environmental Quality
Decode for RegionID: Not reported
Category: Remedial Action
Action Code Flag: False
Action: BASIC PRELIMINARY ASSESSEMENT
Further Action: Not reported
Comments: Not reported

Action ID: 9425
Region: Not reported
Complete Date: 06/10/1990
Rank Value: 0
Cleanup Flag: False
Created Date: 12/17/2002
Decode for AgencyID: Department of Environmental Quality
Decode for RegionID: Not reported
Category: Remedial Action
Action Code Flag: False
Action: SITE EVALUATION

MAACO AUTO PAINT - GRESHAM (Continued) **S103841472**

Further Action: Not reported
Comments: Not reported

Action ID: 9496
Region: Not reported
Complete Date: 06/10/1990
Rank Value: 0
Cleanup Flag: False
Created Date: 12/17/2002
Decode for AgencyID: Department of Environmental Quality
Decode for RegionID: Not reported
Category: Remedial Action
Action Code Flag: False
Action: State Basic Preliminary Assessment recommended (PA)
Further Action: Not reported
Comments: Not reported

Action ID: 9424
Region: Not reported
Complete Date: Not reported
Rank Value: 0
Cleanup Flag: False
Created Date: 12/17/2002
Decode for AgencyID: Department of Environmental Quality
Decode for RegionID: Not reported
Category: Administrative Action
Action Code Flag: False
Action: Site added to database
Further Action: Not reported
Comments: Not reported

Operations:
Operation Id: 131537
Operation Status: Inactive
Common Name: MAACO Auto Paint - Gresham
Yrs of Operation: Until June 1987, when a fire gutted the facility.
Comments: Auto body repair; owned & operated by JR Auto Enterprises, Inc.
Updated Date: 10/26/2005
Updated By: GWISTAR
Decode for OpstatID: Inactive
Operations SIC Id: 195602
SIC Code: 7532
Created By: Not reported
Created Date: 12/17/2002

Operation Id: 135125
Operation Status: Unknown
Common Name: Pro-Met Machining
Yrs of Operation: Beginning in September 1988
Comments: Not reported
Updated Date: 10/26/2005
Updated By: GWISTAR
Decode for OpstatID: Unknown

16 **HEATING OIL TANK** **LUST** **S121972217**
SE **2022 NW DIVISION ST** **N/A**
1/4-1/2 **GRESHAM, OR 97030**
0.400 mi.
2112 ft.

Relative: LUST:
Higher
Name: HEATING OIL TANK
Actual: Address: 2022 NW DIVISION ST
367 ft. City,State,Zip: GRESHAM, OR 97030
Region: North Western Region
Facility ID: 26-18-0229
Cleanup Received Date: 03/06/2018
Cleanup Start Date: Not reported
Cleanup Complete Date: **05/22/2018**
Decode for Region: **North West Region**

---

17 **HEATING OIL TANK** **LUST** **S113668840**
SSE **919 NW BIRDSDALE AVE** **N/A**
1/4-1/2 **GRESHAM, OR 97030**
0.415 mi.
2191 ft.

Relative: LUST:
Higher
Name: HEATING OIL TANK
Actual: Address: 919 NW BIRDSDALE AVE
372 ft. City,State,Zip: GRESHAM, OR 97030
Region: North Western Region
Facility ID: 26-13-0131
Cleanup Received Date: 02/07/2013
Cleanup Start Date: Not reported
Cleanup Complete Date: **08/19/2013**
Decode for Region: **North West Region**

E18 **HEATING OIL TANK** **LUST** **S118140634**
SE **1855 NW DIVISION ST** **N/A**
1/4-1/2 **GRESHAM, OR 97030**
0.416 mi.
2199 ft. **Site 1 of 2 in cluster E**

Relative: LUST:
Higher
Name: HEATING OIL TANK
Actual: Address: 1855 NW DIVISION ST
371 ft. City,State,Zip: GRESHAM, OR 97030
Region: North Western Region
Facility ID: 26-15-0628
Cleanup Received Date: 05/12/2015
Cleanup Start Date: Not reported
Cleanup Complete Date: **11/23/2015**
Decode for Region: **North West Region**

E19 **HEATING OIL TANK** **LUST** **S125317551**
SE **1841 NW DIVISION ST** **N/A**
1/4-1/2 **GRESHAM, OR 97030**
0.425 mi.
2246 ft. **Site 2 of 2 in cluster E**

Relative: LUST:
Higher
Actual: Name: HEATING OIL TANK
373 ft. Address: 1841 NW DIVISION ST
City,State,Zip: GRESHAM, OR 97030
Region: North Western Region
Facility ID: 26-19-0519
Cleanup Received Date: 06/01/2019
Cleanup Start Date: Not reported
Cleanup Complete Date: **09/20/2019**
Decode for Region: **North West Region**

---

20 **HEATING OIL TANK** **LUST** **S128533518**
SE **1916 NW DIVISION ST** **N/A**
1/4-1/2 **GRESHAM, OR 97030**
0.438 mi.
2313 ft.

Relative: LUST:
Higher
Actual: Name: HEATING OIL TANK
380 ft. Address: 1916 NW DIVISION ST
City,State,Zip: GRESHAM, OR 97030
Region: North Western Region
Facility ID: 26-21-0991
Cleanup Received Date: 10/06/2021
Cleanup Start Date: Not reported
Cleanup Complete Date: **Not reported**
Decode for Region: **North West Region**

---

21 **OBRIST & CUNNINGHAM** **ECSI** **S103419397**
NNE **935 SE 202ND AVE** **VCP** **N/A**
1/4-1/2 **PORTLAND, OR 97233** **AIRS**
0.461 mi. **HSIS**
2436 ft. **UIC**

Relative: ECSI:
Lower
Name: OBRIST AND CUNNINGHAM, INC.
Actual: Address: 935 SE 202ND AVE.
255 ft. City,State,Zip: PORTLAND, OR 97233
State ID Number: 4237
Brown ID: 0
Study Area: False
Region ID: 2
Legislatve ID: 831
Investigation: Suspect
FACA ID: 86429
Further Action: 0
Lat/Long (dms): 45 30 55.80 / -122 27 19.40
County Code: 26.00
Score Value: Not reported
Cerclis ID: Not reported
Township Coord.: 1.00
Township Zone: S

OBRIST & CUNNINGHAM (Continued) **S103419397**

Range Coord:	3.00
Range Zone:	E
Section Coord:	5
Qtr Section:	Not reported
Tax Lots:	1600
Size:	0.97 acres
NPL:	False
Orphan:	False
Updated By:	GWISTAR
Update Date:	04/20/2006
Created Date:	10/26/2004
Decode For RegionID:	Northwest Region
Decode For BrownID:	Not reported
Decode For Furtheract:	Not reported
Decode For Investstat:	Suspect
Decode For Legislative:	Owner, operator or other party under agreement, order or consent decree under ORS 465.200 or 465.420

Narrative:

NARR ID:	5747361
NARR Code:	Contamination
Created By:	JWAGGY
Created Date:	10/19/2005
Updated By:	JWAGGY
Updated Date:	10/19/2005
Decode for NarcdID:	Contamination
NARR Comments:	Soil samples from the Old Wash Bay Drywell showed the presence of gasoline, diesel and heavy oil in soils. Soil samples from the parking lot stormwater drywell showed the presence of diesel and heavy oil in soils. Parking lot stormwater drywell analytical results also showed the presence of lead at concentrations that qualified the material as hazardous waste.

NARR ID:	5747362
NARR Code:	Hazardous Substance/Waste Types
Created By:	JWAGGY
Created Date:	10/19/2005
Updated By:	JWAGGY
Updated Date:	10/19/2005
Decode for NarcdID:	Hazardous Substance/Waste Types
NARR Comments:	gasoline, diesel, heavy oil, lead

NARR ID:	5745648
NARR Code:	Manner of Release
Created By:	LGIBSON
Created Date:	10/26/2004
Updated By:	LGIBSON
Updated Date:	10/26/2004
Decode for NarcdID:	Manner of Release
NARR Comments:	[10/26/2004/ CH] Releases of petroleum hydrocarbons to the subsurface via drywells on the site.

NARR ID:	5747363
NARR Code:	Media Contamination
Created By:	JWAGGY
Created Date:	10/19/2005
Updated By:	JWAGGY
Updated Date:	10/19/2005

OBRIST & CUNNINGHAM (Continued) **S103419397**

Decode for NarcdID: Media Contamination
NARR Comments: subsurface soils

NARR ID: 5746884
NARR Code: Remedial Action
Created By: JWAGGY
Created Date: 07/26/2005
Updated By: JWAGGY
Updated Date: 12/14/2005
Decode for NarcdID: Remedial Action
NARR Comments: (7/11/05 JMW/SAP) Site entered DEQ's Independent Cleanup Program in July 2005. (10/18/05 MG/ECP) Approximately 45 tons of soil were removed from the old wash bay drywell and disposed of at the Hillsboro Landfill. Approximately 65 tons of soil were removed from the parking lot stormwater drywell and disposed of as hazardous waste. Soil samples collected following the soil removal showed non-detect for all petroleum hydrocarbons on the walls and the floor of both excavations. The parking lot stormwater drywell further showed non-detect for total lead in all samples, except for one result at 4 mg/kg on the west wall of the excavation. Based on report review, DEQ has determined that the Underground Injection Control (UIC) systems have been decommissioned in accordance with regulation. The <quot>Old Wash Bay Drywell<quot> and the <quot>Parking Lot Stormwater Drywell<quot> have been decommissioned and closed. DEQ has issued a Partial NFA for these two UIC's.

Administrative Action:
Action ID: 9424
Region: Not reported
Complete Date: 10/26/2004
Rank Value: Not reported
Cleanup Flag: False
Created Date: 10/26/2004
Decode for AgencyID: Department of Environmental Quality
Decode for RegionID: Not reported
Category: Administrative Action
Action Code Flag: False
Action: Site added to database
Further Action: Not reported
Comments: Not reported

Action ID: 9469
Region: Northwestern Region
Complete Date: 10/18/2005
Rank Value: Not reported
Cleanup Flag: False
Created Date: 10/26/2004
Decode for AgencyID: Department of Environmental Quality
Decode for RegionID: Northwest Region
Category: Remedial Action
Action Code Flag: False
Action: REMEDIAL ACTION
Further Action: 0
Comments: Not reported

Action ID: 9435
Region: Northwestern Region
Complete Date: 10/18/2005

OBRIST & CUNNINGHAM (Continued) **S103419397**

Rank Value: Not reported
Cleanup Flag: False
Created Date: 07/26/2005
Decode for AgencyID: Department of Environmental Quality
Decode for RegionID: Northwest Region
Category: Remedial Action
Action Code Flag: False
Action: Independent Cleanup Program
Further Action: 0
Comments: Not reported

Action ID: 9463
Region: Northwestern Region
Complete Date: 12/13/2005
Rank Value: Not reported
Cleanup Flag: False
Created Date: 12/13/2005
Decode for AgencyID: Department of Environmental Quality
Decode for RegionID: Northwest Region
Category: Remedial Action
Action Code Flag: False
Action: Partial No Further Action
Further Action: 0
Comments: Not reported

Action ID: 9413
Region: Northwestern Region
Complete Date: 12/19/2005
Rank Value: Not reported
Cleanup Flag: False
Created Date: 11/24/2014
Decode for AgencyID: Department of Environmental Quality
Decode for RegionID: Northwest Region
Category: Remedial Action
Action Code Flag: False
Action: Closeout activities on completed project
Further Action: 0
Comments: Not reported

Operations:
Operation Id: 134971
Operation Status: Inactive
Common Name: Obrist and Cunningham, Inc.
Yrs of Operation: Not reported
Comments: General automotive repair, paint and body repair.
Updated Date: 10/26/2004
Updated By: LGIBSON
Decode for OpstatID: Inactive

VCS:
Name: OBRIST AND CUNNINGHAM, INC.
Address: 935 SE 202ND AVE.
City,State,Zip: PORTLAND, OR 97233
ECS Site ID: 4237
Facility Size: 0.97 acres
Action: Independent Cleanup Program
Start Date: 07/11/2005

OBRIST & CUNNINGHAM (Continued) **S103419397**

End Date: 10/18/2005
Program: ICP
Latitude: 45.5155
Longitude: -122.4554

Name: OBRIST AND CUNNINGHAM, INC.
Address: 935 SE 202ND AVE.
City,State,Zip: PORTLAND, OR 97233
ECS Site ID: 4237
Facility Size: 0.97 acres
Action: Closeout activities on completed project
Start Date: 12/19/2005
End Date: 12/19/2005
Program: ICP
Latitude: 45.5155
Longitude: -122.4554

Name: OBRIST AND CUNNINGHAM, INC.
Address: 935 SE 202ND AVE.
City,State,Zip: PORTLAND, OR 97233
ECS Site ID: 4237
Facility Size: 0.97 acres
Action: Partial No Further Action
Start Date: 12/13/2005
End Date: 12/13/2005
Program: ICP
Latitude: 45.5155
Longitude: -122.4554

AIRS:

Source ID: Not reported
Permit Number: 26-0342-BS-01
Address: 935 SE 202ND AVE
Name: O&C INC.
City,State,Zip: PORTLAND, OR 97233
Year: Not reported
Permit Type: Basic ACDP
Expiration Date: 08/01/2028
Pollutant: Not reported
Issue Date: 08/16/2018
Emissions: Not reported
NAICS Code: Not reported
Is NAICS Code Primary: Not reported
SIC Code: Not reported
Is SIC Code Primary: Not reported
Latitude: 45.5186
Longitude: -122.4552
Emission Source Code: Not reported
Emission Source Description: Not reported
Process Code: Not reported
Process Description: Not reported
Process Unit: Not reported
SCC: Not reported
Throughput: Not reported
Throughput Type: Not reported

OBRIST & CUNNINGHAM (Continued) **S103419397**

HSIS:

Name:	OBRIST & CUNNINGHAM
dress:	935 SE 202ND AVE
ty,State,Zip:	PORTLAND, OR 97233
ility ID:	009595
Department Or Division Of Company:	FIX AUTO OF GRESHAM
hemical Is Extremely Hazardous Substance (EHS:	N
ontains 112R:	N
acility Has Written Emergency Plan:	Y
CS Code 1:	811121
NAICS Desc 1:	AUTOMOTIVE BODY, PAINT, & INTERIOR REPAIR
CS Code 2:	811111
NAICS Desc 2:	GENERAL AUTOMOTIVE REPAIR
Manager Name:	SHON KIM
siness Phone:	5036658191
ling Address:	935 SE 202ND AVE
Mailing City:	PORTLAND
Mailing State:	OR
iling Zip:	97233
of Employees:	15
y Phone:	5036658191
acard:	N
Dept Code:	0144
FD:	GRESHAM FIRE & EMERG SRVCS
prinkler System:	Y
Emergency Contact:	SHON KIM
Emergency Procedure:	MYKPAONLINE.COM
Business Type:	AUTOBODY & SERVICE REPAIR
ty Type:	Not reported
rtment:	Not reported
s:	Not reported
de:	Not reported
tude:	Not reported
s TRI:	Not reported
s RMP:	Not reported
s PSM:	Not reported
s CR2K:	Not reported
s 302:	Not reported
r Name:	Not reported
Reported ID:	Not reported
Number:	Not reported
nical Name:	Not reported
Name:	Not reported
re:	Not reported
:	Not reported
S:	Not reported
re Component:	Not reported
mum Daily Amount Code:	Not reported
mum Daily Amount Unit:	Not reported
nical Added Date:	Not reported
em PSM:	Not reported
em 112R:	Not reported
em 302:	Not reported
sticide:	Not reported
rtilizer:	Not reported
cal State:	Not reported
A Number:	Not reported

OBRIST & CUNNINGHAM (Continued) **S103419397**

A Health:	Not reported
A Flammability:	Not reported
A Reactivity:	Not reported
A Special Notice:	Not reported
rds:	Not reported
per of Days Onsite:	Not reported
	Not reported

Chemical:

Chemical Name:	ARGON/CARBON DIOXIDE
Physical Description:	GAS
e Number:	7440371
ility Id:	009595
ysical State Of The Substance:	3
erage Amount Possessed During The Year Code:	10
ximum Amount Possessed During The Year Code:	11
plicable Unit Of Measure Code:	3
escription Of The Unit Of Measure:	CUBIC FEET
pe Code:	L
Description:	CYLINDER
Code:	Not reported
erature Description:	Not reported
essure of Code:	2
Pressure Description:	GREATER THAN NORMAL PRESSURE
sure of Code:	Not reported
sure Description:	Not reported
Temperature Description:	NORMAL TEMPERATURE
mperature of The Hazardous Substance Code:	4
erature Description:	Not reported
erature of The Hazardous Substance Code:	Not reported
ays Hazardous Substance On Site During Year:	365
The Substance Protected A Trade Secret:	False
ription Of The Max Qnty Code:	500-999
ription Of The Avg Qnty Code:	200-499
Most Hazardous Ingridient:	ARGON
ited Nations/north America 4 Digit Class Number:	1956
zard Rank:	2
EHS Ingredient:	NONE LISTED ON MSDS
bstance Pure:	False
bstance Mix:	True
irst Hazardous Class Code For Chemical:	Acute Health Hazard
econd Hazardous Class Code For Chemical:	Chronic Health Hazard
Third Hazardous Class Code For Chemical:	Non-flammable Gas
zard Class 1 Of The Chemical:	6.3
zard Class 2 Of The Chemical:	6.4
ard Class 3 Of The Chemical:	2.2

Additional Chemical:

hemical Is A Toxic 313 Chemical:	N
Pesticide Registration Number:	Not reported
ontains 112R:	N
ontains EHS:	N
rtilizer:	N
esticide:	N
ontains 313:	N

OBRIST & CUNNINGHAM (Continued) **S103419397**

emical Name:	LEAD ACID BATTERIES
hysical Description:	SOLID
Number:	Not reported
ility Id:	009595
ysical State Of The Substance:	1
erage Amount Possessed During The Year Code:	11
ximum Amount Possessed During The Year Code:	11
plicable Unit Of Measure Code:	1
Description Of The Unit Of Measure:	POUNDS
ype Code:	R
Description:	OTHER
Code:	Not reported
erature Description:	Not reported
essure of Code:	1
Pressure Description:	NORMAL PRESSURE
sure of Code:	Not reported
sure Description:	Not reported
Temperature Description:	NORMAL TEMPERATURE
mperature of The Hazardous Substance Code:	4
erature Description:	Not reported
erature of The Hazardous Substance Code:	Not reported
ays Hazardous Substance On Site During Year:	365
The Substance Protected A Trade Secret:	False
ription Of The Max Qnty Code:	500-999
ription Of The Avg Qnty Code:	500-999
Most Hazardous Ingridient:	SULFURIC ACID
ited Nations/north America 4 Digit Class Number:	2794
zard Rank:	4
EHS Ingredient:	SULFURIC ACID
ubstance Pure:	False
bstance Mix:	True
irst Hazardous Class Code For Chemical:	Acute Health Hazard
nd Hazardous Class Code For Chemical:	Corrosive Material
hird Hazardous Class Code For Chemical:	Chronic Health Hazard
zard Class 1 Of The Chemical:	6.3
ard Class 2 Of The Chemical:	8.0
zard Class 3 Of The Chemical:	6.4

OR UIC:

Name:	FIX AUTO
Address:	935 SE 202ND
City,State,Zip:	PORTLAND, OR
UIC Well #:	1
Type:	4H
Type Description:	Hazardous Facility Injection
UIC Number:	12098
Facility Status:	Registered & RA
Lat/Long:	45.5157 / -122.4557

Name:	FIX AUTO
Address:	935 SE 202ND
City,State,Zip:	PORTLAND, OR
UIC Well #:	2
Type:	4H
Type Description:	Hazardous Facility Injection
UIC Number:	12098
Facility Status:	Registered & RA

OBRIST & CUNNINGHAM (Continued) **S103419397**

Lat/Long: 45.5157 / -122.4557

Name: FIX AUTO
Address: 935 SE 202ND
City,State,Zip: PORTLAND, OR
UIC Well #: 3
Type: 5D2
Type Description: Storm Water Drainage
UIC Number: 12098
Facility Status: Registered & RA
Lat/Long: 45.5157 / -122.4557

Name: FIX AUTO
Address: 935 SE 202ND
City,State,Zip: PORTLAND, OR
UIC Well #: 4
Type: 5D4
Type Description: Industrial Storm Water Drainage
UIC Number: 12098
Facility Status: Registered & RA
Lat/Long: 45.5157 / -122.4557

---

22 **HEATING OIL TANK** **LUST S102520868**
SE **1720 NW DIVISION** **N/A**
1/4-1/2 **GRESHAM, OR 97030**
0.486 mi.
2567 ft.

Relative: LUST:
Higher
Name: HEATING OIL TANK
Actual: Address: 1720 NW DIVISION
387 ft. City,State,Zip: GRESHAM, OR 97030
Region: North Western Region
Facility ID: 26-97-0119
Cleanup Received Date: 02/06/1997
Cleanup Start Date: Not reported
Cleanup Complete Date: **Not reported**
Decode for Region: **North West Region**

---

23 **MULTNOMAH COUNTY FLEET SERVICES** **LUST 1000415199**
West **1620 SE 190TH AVE** **UST N/A**
1/4-1/2 **PORTLAND, OR 97233** **CDL**
0.493 mi. **OR HAZMAT**
2603 ft. **NPDES**
UIC

Relative:
Higher LUST:
Name: MULTNOMAH COUNTY FLEET SERVICES
Actual: Address: 1620 SE 190TH AVE
267 ft. City,State,Zip: PORTLAND, OR 97233
Region: North Western Region
Facility ID: 26-98-0271
Cleanup Received Date: 04/17/1998
Cleanup Start Date: 04/16/1998
Cleanup Complete Date: **05/01/2003**
Decode for Region: **North West Region**

MULTNOMAH COUNTY FLEET SERVICES (Continued) **1000415199**

Name: MULTNOMAH COUNTY FLEET SERVICES II
Address: 1620 SE 190TH AVE
City,State,Zip: PORTLAND, OR 97233
Region: North Western Region
Facility ID: 26-09-0723
Cleanup Received Date: 08/04/2009
Cleanup Start Date: 09/09/2009
Cleanup Complete Date: 05/16/2012
Decode for Region: North West Region

UST:
Name: MULTNOMAH COUNTY FLEET SERVICES
Address: 1620 SE 190TH AVE
City: PORTLAND
Facility ID: 6144
Facility Telephone: 503-988-3424
Permittee Name: Michelle Gardner
Number of Permitted Tanks: Not reported
Active Tanks: Not reported
Decommissioned Tanks: 3
Number of Tanks: 3

OR CDL2:
Name: Not reported
Address: 1620 SE 190TH
City,State,Zip: PORTLAND, OR 97233
Region: 2
Facility Id: 960326
Incident Number: 960326
Report Date: Not reported
Dist Id Number: HM03
Resp Id Number: HM03
Unit: Not reported
Cause: 11
Area Type: 1
Scene Type: 0
Agency Id: Not reported
OERS Num: Not reported
Incident Date: 05/07/1996
Remarks: Not reported

HAZMAT:
Name: Not reported
Address: 1620 SE 190TH
City,State,Zip: PORTLAND, OR 97233
Responsble Party: MULT CO RISK MGMT
RP Company: CLACKAMAS CO RISK MG
RP Address: Not reported
RP City,St,Zip: Not reported
Facility ID: 960326
OERS Number: Not reported
Dept Rsp: HAZMAT TEAM GRESHAM\\MULTNOMAH - 03
Narrative: Not reported
Property Loss: Not reported
Amount Released: Not reported
Service County: Not reported

MULTNOMAH COUNTY FLEET SERVICES (Continued) **1000415199**

Service Name:	Not reported
Incident Type:	Not reported
Civilian Casualty Activity:	Not reported
Chemical Name:	Not reported
Hazmat Area Affected:	Not reported
Hazmat Area Evacuated:	Not reported
Hazmat Container Type:	Not reported
Hazmat Physical State Released:	Not reported
Hazmat Released Into:	Not reported
Hazmat Released Volume Units:	Not reported
Hazmat Released Weight Units:	Not reported
Hazmat Released From:	Not reported
Hazmat Area Affected Measurement:	Not reported
Hazmat No. of People Evacuated:	Not reported
Hazmat No of Buildings Evacuated:	Not reported
Incident Content Loss:	Not reported
Civilian Casualty Patient Disposition:	Not reported
Incident Mixed Use Property:	Not reported
Location Type:	Not reported
Incident Aid Given Or Received:	Not reported
Incident AID Received from FDID:	Not reported
Incident Aided Department FDID:	Not reported
Person Involved Business Name:	Not reported
Person Involved First Name:	Not reported
Person Involved Last Name:	Not reported
Person Involved Type:	Not reported
Person Involved Phone Number:	Not reported
Person Involved Primary Language:	Not reported
Hazmat Evacuated Measurement:	Not reported
Hazmat Story of Release:	Not reported
Remark:	Not reported
Incident District:	HAZMAT TEAM GRESHAM\\MULTNOMAH - 03
Date Added:	01/01/1985
Unit:	Not reported
Agency Phone:	Not reported
Osfm Incident Report Number:	960326
Dept. Responding:	HAZMAT TEAM GRESHAM\\MULTNOMAH - 03
Person Making Report:	JOHN BLACKMAN
Title:	GRP SUPV
Agency:	HAZMAT TEAM GRESHAM\\MULTNOMAH - 03
Phone:	Not reported
Date Of Incident:	05/07/1996
Call Time:	10:00:00 AM
In Route:	12:00:00 AM
Arrival:	12:00:00 AM
Depart Scene:	12:00:00 AM
Back In Quarters:	12:00:00 AM
In Service:	8:00:00 PM
Dist Of Incident:	HAZMAT TEAM GRESHAM\\MULTNOMAH - 03
Were State Resources Used?:	False
Was Oers Notified?:	False
Oers Number:	Not reported
Team Number:	HM03
Agency Report Number:	Not reported
Unit:	Not reported
Highway:	Not reported
Mile Post:	Not reported

MULTNOMAH COUNTY FLEET SERVICES (Continued) **1000415199**

Scene Type:	Not reported
Area Type:	Commercial
Responsible Party(Ies):	MULT CO RISK MGMT
Company:	CLACKAMAS CO RISK MG
Respcontact:	Not reported
Address:	Not reported
Resp City:	Not reported
Resp State:	Not reported
Resp ZipCode:	Not reported
Phone:	Not reported
Resp Phone2:	Not reported
Weather:	0
Temperature:	0
Wind Speed:	0
Wind Direction:	Not reported
Were Haz Materials Released?:	False
Operation Performed:	Not reported
Cause:	Clandestine Drug Lab
Vehicle And Cargo:	0
Fixed Property:	0
Total Loss:	$0.00
Hazmat Population Density:	Not reported
HazMat Actions Taken - Description:	Not reported
Hazmat Factors Contributing To Release:	Not reported
Hazmat DOT Hazard Classification:	Not reported
Hazmat CAS Number:	Not reported
Hazardous Materials Release:	Not reported
Fire Incident Type:	Not reported
Property Use:	Not reported
Latitude:	Not reported
Longitude:	Not reported
Hazmat Disposition:	Not reported

Chemical:	
Chemical Info:	7863
Chemical Id:	35430
Incident Id:	960326
Chemical Name:	UNKNOWN CHEMICAL
UNNA:	Not reported
Amount At Risk:	0
Amount Released:	0
Amount Measured:	0
Biological:	False
Radiological:	False
Chemical Id:	35430
Chemical Name:	UNKNOWN CHEMICAL
Hazardous Ingredient:	UNKNOWN CHEMICAL
Hazardous Class 1:	9.0
Hazardous Class 2:	Not reported
Hazardous Rank:	2
Case Number:	Not reported
UNNA Number:	Not reported
EPA Pest Reg:	Not reported
EHA Chem:	Not reported
PSM Chem:	Not reported
CAA 112R Chem:	Not reported

MULTNOMAH COUNTY FLEET SERVICES (Continued) **1000415199**

Narrative:
Narrative Id: 6066
Incident Id: 960326
Incident Narrative: NONE
Incident Date: 5/7/1996

NPDES:
Name: MULTNOMAH CO., OREGON; LAND USE AND TRANSPORTATION; FACILITIES MANAGEMENT
Address: 1620 SE 190TH AVE
City,State,Zip: PORTLAND, OR 97233
WQ File Nbr: 111884
Legal Name: MULTNOMAH CO., OREGON; LAND USE AND TRANSPORTATION; FACILITIES MANAGEMENT
Region: NWR
Pri SIC: 7050
Latitude: 45.5108
Longitude: -122.468
Category: STM
Permit Type: WPCF-DOM-UIC
Permit Active: True
Permit Description: Municipal Stormwater Permits - UIC
Expiration Date: 03/31/2024
EPA Number: n/a
UIC Facility: False
Admin Agent: NW Region Office
Last Action Date: 04/21/2014
Permit Writer: Not reported
Compliance Inspector: Not reported
DMR Reviewer: Not reported
Application Number: 985600
Class: N/A
Start Date: 04/21/2014
Region Decode: North West Region
Ownership: Not reported
Permit Group: Not reported
EPA Class: Not reported
Permit Number: Not reported

OR UIC:
Name: MULTNOMAH COUNTY
Address: 1620 SE 190TH AVENUE
City,State,Zip: PORTLAND, OR
UIC Well #: 30201
Type: 5D2
Type Description: Storm Water Drainage
UIC Number: 10598
Facility Status: UIC WPCF
Lat/Long: 45.5109 / -122.4654

Name: MULTNOMAH COUNTY
Address: 1620 SE 190TH AVENUE
City,State,Zip: PORTLAND, OR
UIC Well #: 30202
Type: 5D2
Type Description: Storm Water Drainage

MULTNOMAH COUNTY FLEET SERVICES (Continued) **1000415199**

UIC Number: 10598
Facility Status: UIC WPCF
Lat/Long: 45.5109 / -122.4654

Name: MULTNOMAH COUNTY
Address: 1620 SE 190TH AVENUE
City,State,Zip: PORTLAND, OR
UIC Well #: 30203
Type: 5D2
Type Description: Storm Water Drainage
UIC Number: 10598
Facility Status: UIC WPCF
Lat/Long: 45.5109 / -122.4654

Name: MULTNOMAH COUNTY
Address: 1620 SE 190TH AVENUE
City,State,Zip: PORTLAND, OR
UIC Well #: 30204
Type: 5D2
Type Description: Storm Water Drainage
UIC Number: 10598
Facility Status: UIC WPCF
Lat/Long: 45.5109 / -122.4654

Name: MULTNOMAH COUNTY
Address: 1620 SE 190TH AVENUE
City,State,Zip: PORTLAND, OR
UIC Well #: 30205
Type: 5D2
Type Description: Storm Water Drainage
UIC Number: 10598
Facility Status: UIC WPCF
Lat/Long: 45.5109 / -122.4654

Name: MULTNOMAH COUNTY
Address: 1620 SE 190TH AVENUE
City,State,Zip: PORTLAND, OR
UIC Well #: 30206
Type: 5D2
Type Description: Storm Water Drainage
UIC Number: 10598
Facility Status: UIC WPCF
Lat/Long: 45.5109 / -122.4654

Name: MULTNOMAH COUNTY
Address: 1620 SE 190TH AVENUE
City,State,Zip: PORTLAND, OR
UIC Well #: 30207
Type: 5D2
Type Description: Storm Water Drainage
UIC Number: 10598
Facility Status: UIC WPCF
Lat/Long: 45.5109 / -122.4654

Name: MULTNOMAH COUNTY
Address: 1620 SE 190TH AVENUE
City,State,Zip: PORTLAND, OR

MULTNOMAH COUNTY FLEET SERVICES (Continued) **1000415199**

UIC Well #: 30208
Type: 5D2
Type Description: Storm Water Drainage
UIC Number: 10598
Facility Status: UIC WPCF
Lat/Long: 45.5109 / -122.4654

Name: MULTNOMAH COUNTY
Address: 1620 SE 190TH AVENUE
City,State,Zip: PORTLAND, OR
UIC Well #: 30209
Type: 5D2
Type Description: Storm Water Drainage
UIC Number: 10598
Facility Status: UIC WPCF
Lat/Long: 45.5109 / -122.4654

Name: MULTNOMAH COUNTY
Address: 1620 SE 190TH AVENUE
City,State,Zip: PORTLAND, OR
UIC Well #: 30210
Type: 5D2
Type Description: Storm Water Drainage
UIC Number: 10598
Facility Status: UIC WPCF
Lat/Long: 45.5109 / -122.4654

Name: MULTNOMAH COUNTY
Address: 1620 SE 190TH AVENUE
City,State,Zip: PORTLAND, OR
UIC Well #: 30211
Type: 5D2
Type Description: Storm Water Drainage
UIC Number: 10598
Facility Status: UIC WPCF
Lat/Long: 45.5109 / -122.4654

Name: MULTNOMAH COUNTY
Address: 1620 SE 190TH AVENUE
City,State,Zip: PORTLAND, OR
UIC Well #: 30212
Type: 5D2
Type Description: Storm Water Drainage
UIC Number: 10598
Facility Status: UIC WPCF
Lat/Long: 45.5109 / -122.4654

Name: MULTNOMAH COUNTY
Address: 1620 SE 190TH AVENUE
City,State,Zip: PORTLAND, OR
UIC Well #: 30213
Type: 5D2
Type Description: Storm Water Drainage
UIC Number: 10598
Facility Status: UIC WPCF
Lat/Long: 45.5109 / -122.4654

MULTNOMAH COUNTY FLEET SERVICES (Continued) **1000415199**

Name: MULTNOMAH COUNTY
Address: 1620 SE 190TH AVENUE
City,State,Zip: PORTLAND, OR
UIC Well #: 30214
Type: 5D2
Type Description: Storm Water Drainage
UIC Number: 10598
Facility Status: UIC WPCF
Lat/Long: 45.5109 / -122.4654

Name: MULTNOMAH COUNTY
Address: 1620 SE 190TH AVENUE
City,State,Zip: PORTLAND, OR
UIC Well #: 30215
Type: 5D2
Type Description: Storm Water Drainage
UIC Number: 10598
Facility Status: UIC WPCF
Lat/Long: 45.5109 / -122.4654

Name: MULTNOMAH COUNTY
Address: 1620 SE 190TH AVENUE
City,State,Zip: PORTLAND, OR
UIC Well #: 30216
Type: 5D2
Type Description: Storm Water Drainage
UIC Number: 10598
Facility Status: UIC WPCF
Lat/Long: 45.5109 / -122.4654

Name: MULTNOMAH COUNTY
Address: 1620 SE 190TH AVENUE
City,State,Zip: PORTLAND, OR
UIC Well #: 30217
Type: 5D2
Type Description: Storm Water Drainage
UIC Number: 10598
Facility Status: UIC WPCF
Lat/Long: 45.5109 / -122.4654

Name: MULTNOMAH COUNTY
Address: 1620 SE 190TH AVENUE
City,State,Zip: PORTLAND, OR
UIC Well #: 30218
Type: 5D2
Type Description: Storm Water Drainage
UIC Number: 10598
Facility Status: UIC WPCF
Lat/Long: 45.5109 / -122.4654

Name: MULTNOMAH COUNTY
Address: 1620 SE 190TH AVENUE
City,State,Zip: PORTLAND, OR
UIC Well #: 30219
Type: 5D2
Type Description: Storm Water Drainage
UIC Number: 10598

MULTNOMAH COUNTY FLEET SERVICES (Continued) **1000415199**

Facility Status: UIC WPCF
Lat/Long: 45.5109 / -122.4654

Name: MULTNOMAH COUNTY
Address: 1620 SE 190TH AVENUE
City,State,Zip: PORTLAND, OR
UIC Well #: 30220
Type: 5D2
Type Description: Storm Water Drainage
UIC Number: 10598
Facility Status: UIC WPCF
Lat/Long: 45.5109 / -122.4654

Name: MULTNOMAH COUNTY
Address: 1620 SE 190TH AVENUE
City,State,Zip: PORTLAND, OR
UIC Well #: 30221
Type: 5D2
Type Description: Storm Water Drainage
UIC Number: 10598
Facility Status: UIC WPCF
Lat/Long: 45.5109 / -122.4654

Name: MULTNOMAH COUNTY
Address: 1620 SE 190TH AVENUE
City,State,Zip: PORTLAND, OR
UIC Well #: 30222
Type: 5D2
Type Description: Storm Water Drainage
UIC Number: 10598
Facility Status: UIC WPCF
Lat/Long: 45.5109 / -122.4654

Name: MULTNOMAH COUNTY
Address: 1620 SE 190TH AVENUE
City,State,Zip: PORTLAND, OR
UIC Well #: 30223
Type: 5D2
Type Description: Storm Water Drainage
UIC Number: 10598
Facility Status: UIC WPCF
Lat/Long: 45.5109 / -122.4654

Name: MULTNOMAH COUNTY
Address: 1620 SE 190TH AVENUE
City,State,Zip: PORTLAND, OR
UIC Well #: 30224
Type: 5D2
Type Description: Storm Water Drainage
UIC Number: 10598
Facility Status: UIC WPCF
Lat/Long: 45.5109 / -122.4654

Name: MULTNOMAH COUNTY
Address: 1620 SE 190TH AVENUE
City,State,Zip: PORTLAND, OR
UIC Well #: 30225

MULTNOMAH COUNTY FLEET SERVICES (Continued) **1000415199**

Type: 5D2
Type Description: Storm Water Drainage
UIC Number: 10598
Facility Status: UIC WPCF
Lat/Long: 45.5109 / -122.4654

Name: MULTNOMAH COUNTY
Address: 1620 SE 190TH AVENUE
City,State,Zip: PORTLAND, OR
UIC Well #: 30226
Type: 5D2
Type Description: Storm Water Drainage
UIC Number: 10598
Facility Status: UIC WPCF
Lat/Long: 45.5109 / -122.4654

Name: MULTNOMAH COUNTY
Address: 1620 SE 190TH AVENUE
City,State,Zip: PORTLAND, OR
UIC Well #: 30227
Type: 5D2
Type Description: Storm Water Drainage
UIC Number: 10598
Facility Status: UIC WPCF
Lat/Long: 45.5109 / -122.4654

Name: MULTNOMAH COUNTY
Address: 1620 SE 190TH AVENUE
City,State,Zip: PORTLAND, OR
UIC Well #: 30228
Type: 5D2
Type Description: Storm Water Drainage
UIC Number: 10598
Facility Status: UIC WPCF
Lat/Long: 45.5109 / -122.4654

Name: MULTNOMAH COUNTY
Address: 1620 SE 190TH AVENUE
City,State,Zip: PORTLAND, OR
UIC Well #: 30229
Type: 5D2
Type Description: Storm Water Drainage
UIC Number: 10598
Facility Status: UIC WPCF
Lat/Long: 45.5109 / -122.4654

Name: MULTNOMAH COUNTY
Address: 1620 SE 190TH AVENUE
City,State,Zip: PORTLAND, OR
UIC Well #: 30230
Type: 5D2
Type Description: Storm Water Drainage
UIC Number: 10598
Facility Status: UIC WPCF
Lat/Long: 45.5109 / -122.4654

Name: MULTNOMAH COUNTY

MULTNOMAH COUNTY FLEET SERVICES (Continued) **1000415199**

Address: 1620 SE 190TH AVENUE
City,State,Zip: PORTLAND, OR
UIC Well #: 30231
Type: 5D2
Type Description: Storm Water Drainage
UIC Number: 10598
Facility Status: UIC WPCF
Lat/Long: 45.5109 / -122.4654

Name: MULTNOMAH COUNTY
Address: 1620 SE 190TH AVENUE
City,State,Zip: PORTLAND, OR
UIC Well #: 30232
Type: 5D2
Type Description: Storm Water Drainage
UIC Number: 10598
Facility Status: UIC WPCF
Lat/Long: 45.5109 / -122.4654

Name: MULTNOMAH COUNTY
Address: 1620 SE 190TH AVENUE
City,State,Zip: PORTLAND, OR
UIC Well #: 30401
Type: 5D2
Type Description: Storm Water Drainage
UIC Number: 10598
Facility Status: UIC WPCF
Lat/Long: 45.5109 / -122.4654

Name: MULTNOMAH COUNTY
Address: 1620 SE 190TH AVENUE
City,State,Zip: PORTLAND, OR
UIC Well #: 30402
Type: 5D2
Type Description: Storm Water Drainage
UIC Number: 10598
Facility Status: UIC WPCF
Lat/Long: 45.5109 / -122.4654

Name: MULTNOMAH COUNTY
Address: 1620 SE 190TH AVENUE
City,State,Zip: PORTLAND, OR
UIC Well #: 30403
Type: 5D2
Type Description: Storm Water Drainage
UIC Number: 10598
Facility Status: UIC WPCF
Lat/Long: 45.5109 / -122.4654

Name: MULTNOMAH COUNTY
Address: 1620 SE 190TH AVENUE
City,State,Zip: PORTLAND, OR
UIC Well #: 30404
Type: 5D2
Type Description: Storm Water Drainage
UIC Number: 10598
Facility Status: UIC WPCF

MULTNOMAH COUNTY FLEET SERVICES (Continued) **1000415199**

Lat/Long: 45.5109 / -122.4654

Name: MULTNOMAH COUNTY
Address: 1620 SE 190TH AVENUE
City,State,Zip: PORTLAND, OR
UIC Well #: 30405
Type: 5D2
Type Description: Storm Water Drainage
UIC Number: 10598
Facility Status: UIC WPCF
Lat/Long: 45.5109 / -122.4654

Name: MULTNOMAH COUNTY
Address: 1620 SE 190TH AVENUE
City,State,Zip: PORTLAND, OR
UIC Well #: 30406
Type: 5D2
Type Description: Storm Water Drainage
UIC Number: 10598
Facility Status: UIC WPCF
Lat/Long: 45.5109 / -122.4654

Name: MULTNOMAH COUNTY
Address: 1620 SE 190TH AVENUE
City,State,Zip: PORTLAND, OR
UIC Well #: 30407
Type: 5D2
Type Description: Storm Water Drainage
UIC Number: 10598
Facility Status: UIC WPCF
Lat/Long: 45.5109 / -122.4654

Name: MULTNOMAH COUNTY
Address: 1620 SE 190TH AVENUE
City,State,Zip: PORTLAND, OR
UIC Well #: 30408
Type: 5D2
Type Description: Storm Water Drainage
UIC Number: 10598
Facility Status: UIC WPCF
Lat/Long: 45.5109 / -122.4654

Name: MULTNOMAH COUNTY
Address: 1620 SE 190TH AVENUE
City,State,Zip: PORTLAND, OR
UIC Well #: 30409
Type: 5D2
Type Description: Storm Water Drainage
UIC Number: 10598
Facility Status: UIC WPCF
Lat/Long: 45.5109 / -122.4654

Name: MULTNOMAH COUNTY
Address: 1620 SE 190TH AVENUE
City,State,Zip: PORTLAND, OR
UIC Well #: 30410
Type: 5D2

MULTNOMAH COUNTY FLEET SERVICES (Continued) **1000415199**

Type Description: Storm Water Drainage
UIC Number: 10598
Facility Status: UIC WPCF
Lat/Long: 45.5109 / -122.4654

Name: MULTNOMAH COUNTY
Address: 1620 SE 190TH AVENUE
City,State,Zip: PORTLAND, OR
UIC Well #: 30411
Type: 5D2
Type Description: Storm Water Drainage
UIC Number: 10598
Facility Status: UIC WPCF
Lat/Long: 45.5109 / -122.4654

Name: MULTNOMAH COUNTY
Address: 1620 SE 190TH AVENUE
City,State,Zip: PORTLAND, OR
UIC Well #: 30412
Type: 5D2
Type Description: Storm Water Drainage
UIC Number: 10598
Facility Status: UIC WPCF
Lat/Long: 45.5109 / -122.4654

Name: MULTNOMAH COUNTY
Address: 1620 SE 190TH AVENUE
City,State,Zip: PORTLAND, OR
UIC Well #: 30413
Type: 5D2
Type Description: Storm Water Drainage
UIC Number: 10598
Facility Status: UIC WPCF
Lat/Long: 45.5109 / -122.4654

Name: MULTNOMAH COUNTY
Address: 1620 SE 190TH AVENUE
City,State,Zip: PORTLAND, OR
UIC Well #: 30414
Type: 5D2
Type Description: Storm Water Drainage
UIC Number: 10598
Facility Status: UIC WPCF
Lat/Long: 45.5109 / -122.4654

Name: MULTNOMAH COUNTY
Address: 1620 SE 190TH AVENUE
City,State,Zip: PORTLAND, OR
UIC Well #: 30415
Type: 5D2
Type Description: Storm Water Drainage
UIC Number: 10598
Facility Status: UIC WPCF
Lat/Long: 45.5109 / -122.4654

Name: MULTNOMAH COUNTY
Address: 1620 SE 190TH AVENUE

MULTNOMAH COUNTY FLEET SERVICES (Continued) **1000415199**

City,State,Zip: PORTLAND, OR
UIC Well #: 30416
Type: 5D2
Type Description: Storm Water Drainage
UIC Number: 10598
Facility Status: UIC WPCF
Lat/Long: 45.5109 / -122.4654

Name: MULTNOMAH COUNTY
Address: 1620 SE 190TH AVENUE
City,State,Zip: PORTLAND, OR
UIC Well #: 30417
Type: 5D2
Type Description: Storm Water Drainage
UIC Number: 10598
Facility Status: UIC WPCF
Lat/Long: 45.5109 / -122.4654

Name: MULTNOMAH COUNTY
Address: 1620 SE 190TH AVENUE
City,State,Zip: PORTLAND, OR
UIC Well #: 30418
Type: 5D2
Type Description: Storm Water Drainage
UIC Number: 10598
Facility Status: UIC WPCF
Lat/Long: 45.5109 / -122.4654

Name: MULTNOMAH COUNTY
Address: 1620 SE 190TH AVENUE
City,State,Zip: PORTLAND, OR
UIC Well #: 30419
Type: 5D2
Type Description: Storm Water Drainage
UIC Number: 10598
Facility Status: UIC WPCF
Lat/Long: 45.5109 / -122.4654

Name: MULTNOMAH COUNTY
Address: 1620 SE 190TH AVENUE
City,State,Zip: PORTLAND, OR
UIC Well #: 30420
Type: 5D2
Type Description: Storm Water Drainage
UIC Number: 10598
Facility Status: UIC WPCF
Lat/Long: 45.5109 / -122.4654

Name: MULTNOMAH COUNTY
Address: 1620 SE 190TH AVENUE
City,State,Zip: PORTLAND, OR
UIC Well #: 30421
Type: 5D2
Type Description: Storm Water Drainage
UIC Number: 10598
Facility Status: UIC WPCF
Lat/Long: 45.5109 / -122.4654

MULTNOMAH COUNTY FLEET SERVICES (Continued) **1000415199**

Name: MULTNOMAH COUNTY
Address: 1620 SE 190TH AVENUE
City,State,Zip: PORTLAND, OR
UIC Well #: 30422
Type: 5D2
Type Description: Storm Water Drainage
UIC Number: 10598
Facility Status: UIC WPCF
Lat/Long: 45.5109 / -122.4654

Name: MULTNOMAH COUNTY
Address: 1620 SE 190TH AVENUE
City,State,Zip: PORTLAND, OR
UIC Well #: 30423
Type: 5D2
Type Description: Storm Water Drainage
UIC Number: 10598
Facility Status: UIC WPCF
Lat/Long: 45.5109 / -122.4654

Name: MULTNOMAH COUNTY
Address: 1620 SE 190TH AVENUE
City,State,Zip: PORTLAND, OR
UIC Well #: 30424
Type: 5D2
Type Description: Storm Water Drainage
UIC Number: 10598
Facility Status: UIC WPCF
Lat/Long: 45.5109 / -122.4654

Name: MULTNOMAH COUNTY
Address: 1620 SE 190TH AVENUE
City,State,Zip: PORTLAND, OR
UIC Well #: 30425
Type: 5D2
Type Description: Storm Water Drainage
UIC Number: 10598
Facility Status: UIC WPCF
Lat/Long: 45.5109 / -122.4654

Name: MULTNOMAH COUNTY
Address: 1620 SE 190TH AVENUE
City,State,Zip: PORTLAND, OR
UIC Well #: 30426
Type: 5D2
Type Description: Storm Water Drainage
UIC Number: 10598
Facility Status: UIC WPCF
Lat/Long: 45.5109 / -122.4654

Name: MULTNOMAH COUNTY
Address: 1620 SE 190TH AVENUE
City,State,Zip: PORTLAND, OR
UIC Well #: 30427
Type: 5D2
Type Description: Storm Water Drainage
UIC Number: 10598

MULTNOMAH COUNTY FLEET SERVICES (Continued) **1000415199**

Facility Status: UIC WPCF
Lat/Long: 45.5109 / -122.4654

Name: MULTNOMAH COUNTY
Address: 1620 SE 190TH AVENUE
City,State,Zip: PORTLAND, OR
UIC Well #: 30428
Type: 5D2
Type Description: Storm Water Drainage
UIC Number: 10598
Facility Status: UIC WPCF
Lat/Long: 45.5109 / -122.4654

Name: MULTNOMAH COUNTY
Address: 1620 SE 190TH AVENUE
City,State,Zip: PORTLAND, OR
UIC Well #: 30429
Type: 5D2
Type Description: Storm Water Drainage
UIC Number: 10598
Facility Status: UIC WPCF
Lat/Long: 45.5109 / -122.4654

Name: MULTNOMAH COUNTY
Address: 1620 SE 190TH AVENUE
City,State,Zip: PORTLAND, OR
UIC Well #: 30430
Type: 5D2
Type Description: Storm Water Drainage
UIC Number: 10598
Facility Status: UIC WPCF
Lat/Long: 45.5109 / -122.4654

Name: MULTNOMAH COUNTY
Address: 1620 SE 190TH AVENUE
City,State,Zip: PORTLAND, OR
UIC Well #: 30431
Type: 5D2
Type Description: Storm Water Drainage
UIC Number: 10598
Facility Status: UIC WPCF
Lat/Long: 45.5109 / -122.4654

Name: MULTNOMAH COUNTY
Address: 1620 SE 190TH AVENUE
City,State,Zip: PORTLAND, OR
UIC Well #: 30432
Type: 5D2
Type Description: Storm Water Drainage
UIC Number: 10598
Facility Status: UIC WPCF
Lat/Long: 45.5109 / -122.4654

Name: MULTNOMAH COUNTY
Address: 1620 SE 190TH AVENUE
City,State,Zip: PORTLAND, OR
UIC Well #: 30433

MULTNOMAH COUNTY FLEET SERVICES (Continued) **1000415199**

Type: 5D2
Type Description: Storm Water Drainage
UIC Number: 10598
Facility Status: UIC WPCF
Lat/Long: 45.5109 / -122.4654

Name: MULTNOMAH COUNTY
Address: 1620 SE 190TH AVENUE
City,State,Zip: PORTLAND, OR
UIC Well #: 30434
Type: 5D2
Type Description: Storm Water Drainage
UIC Number: 10598
Facility Status: UIC WPCF
Lat/Long: 45.5109 / -122.4654

Name: MULTNOMAH COUNTY
Address: 1620 SE 190TH AVENUE
City,State,Zip: PORTLAND, OR
UIC Well #: 30435
Type: 5D2
Type Description: Storm Water Drainage
UIC Number: 10598
Facility Status: UIC WPCF
Lat/Long: 45.5109 / -122.4654

Name: MULTNOMAH COUNTY
Address: 1620 SE 190TH AVENUE
City,State,Zip: PORTLAND, OR
UIC Well #: 30436
Type: 5D2
Type Description: Storm Water Drainage
UIC Number: 10598
Facility Status: UIC WPCF
Lat/Long: 45.5109 / -122.4654

Name: MULTNOMAH COUNTY
Address: 1620 SE 190TH AVENUE
City,State,Zip: PORTLAND, OR
UIC Well #: 30437
Type: 5D2
Type Description: Storm Water Drainage
UIC Number: 10598
Facility Status: UIC WPCF
Lat/Long: 45.5109 / -122.4654

Name: MULTNOMAH COUNTY
Address: 1620 SE 190TH AVENUE
City,State,Zip: PORTLAND, OR
UIC Well #: 30438
Type: 5D2
Type Description: Storm Water Drainage
UIC Number: 10598
Facility Status: UIC WPCF
Lat/Long: 45.5109 / -122.4654

Name: MULTNOMAH COUNTY

MULTNOMAH COUNTY FLEET SERVICES (Continued) **1000415199**

Address: 1620 SE 190TH AVENUE
City,State,Zip: PORTLAND, OR
UIC Well #: 30439
Type: 5D2
Type Description: Storm Water Drainage
UIC Number: 10598
Facility Status: UIC WPCF
Lat/Long: 45.5109 / -122.4654

Name: MULTNOMAH COUNTY
Address: 1620 SE 190TH AVENUE
City,State,Zip: PORTLAND, OR
UIC Well #: 30440
Type: 5D2
Type Description: Storm Water Drainage
UIC Number: 10598
Facility Status: UIC WPCF
Lat/Long: 45.5109 / -122.4654

Name: MULTNOMAH COUNTY
Address: 1620 SE 190TH AVENUE
City,State,Zip: PORTLAND, OR
UIC Well #: 30441
Type: 5D2
Type Description: Storm Water Drainage
UIC Number: 10598
Facility Status: UIC WPCF
Lat/Long: 45.5109 / -122.4654

Name: MULTNOMAH COUNTY
Address: 1620 SE 190TH AVENUE
City,State,Zip: PORTLAND, OR
UIC Well #: 30442
Type: 5D2
Type Description: Storm Water Drainage
UIC Number: 10598
Facility Status: UIC WPCF
Lat/Long: 45.5109 / -122.4654

Name: MULTNOMAH COUNTY
Address: 1620 SE 190TH AVENUE
City,State,Zip: PORTLAND, OR
UIC Well #: 30443
Type: 5D2
Type Description: Storm Water Drainage
UIC Number: 10598
Facility Status: UIC WPCF
Lat/Long: 45.5109 / -122.4654

Name: MULTNOMAH COUNTY
Address: 1620 SE 190TH AVENUE
City,State,Zip: PORTLAND, OR
UIC Well #: 30444
Type: 5D2
Type Description: Storm Water Drainage
UIC Number: 10598
Facility Status: UIC WPCF

MULTNOMAH COUNTY FLEET SERVICES (Continued) **1000415199**

Lat/Long: 45.5109 / -122.4654

Name: MULTNOMAH COUNTY
Address: 1620 SE 190TH AVENUE
City,State,Zip: PORTLAND, OR
UIC Well #: 30445
Type: 5D2
Type Description: Storm Water Drainage
UIC Number: 10598
Facility Status: UIC WPCF
Lat/Long: 45.5109 / -122.4654

Name: MULTNOMAH COUNTY
Address: 1620 SE 190TH AVENUE
City,State,Zip: PORTLAND, OR
UIC Well #: 30446
Type: 5D2
Type Description: Storm Water Drainage
UIC Number: 10598
Facility Status: UIC WPCF
Lat/Long: 45.5109 / -122.4654

Name: MULTNOMAH COUNTY
Address: 1620 SE 190TH AVENUE
City,State,Zip: PORTLAND, OR
UIC Well #: 30447
Type: 5D2
Type Description: Storm Water Drainage
UIC Number: 10598
Facility Status: UIC WPCF
Lat/Long: 45.5109 / -122.4654

Name: MULTNOMAH COUNTY
Address: 1620 SE 190TH AVENUE
City,State,Zip: PORTLAND, OR
UIC Well #: 30448
Type: 5D2
Type Description: Storm Water Drainage
UIC Number: 10598
Facility Status: UIC WPCF
Lat/Long: 45.5109 / -122.4654

Name: MULTNOMAH COUNTY
Address: 1620 SE 190TH AVENUE
City,State,Zip: PORTLAND, OR
UIC Well #: 30449
Type: 5D2
Type Description: Storm Water Drainage
UIC Number: 10598
Facility Status: UIC WPCF
Lat/Long: 45.5109 / -122.4654

Name: MULTNOMAH COUNTY
Address: 1620 SE 190TH AVENUE
City,State,Zip: PORTLAND, OR
UIC Well #: 30450
Type: 5D2

MULTNOMAH COUNTY FLEET SERVICES (Continued) **1000415199**

Type Description: Storm Water Drainage
UIC Number: 10598
Facility Status: UIC WPCF
Lat/Long: 45.5109 / -122.4654

Name: MULTNOMAH COUNTY
Address: 1620 SE 190TH AVENUE
City,State,Zip: PORTLAND, OR
UIC Well #: 30451
Type: 5D2
Type Description: Storm Water Drainage
UIC Number: 10598
Facility Status: UIC WPCF
Lat/Long: 45.5109 / -122.4654

Name: MULTNOMAH COUNTY
Address: 1620 SE 190TH AVENUE
City,State,Zip: PORTLAND, OR
UIC Well #: 30452
Type: 5D2
Type Description: Storm Water Drainage
UIC Number: 10598
Facility Status: UIC WPCF
Lat/Long: 45.5109 / -122.4654

Name: MULTNOMAH COUNTY
Address: 1620 SE 190TH AVENUE
City,State,Zip: PORTLAND, OR
UIC Well #: 30453
Type: 5D2
Type Description: Storm Water Drainage
UIC Number: 10598
Facility Status: UIC WPCF
Lat/Long: 45.5109 / -122.4654

Name: MULTNOMAH COUNTY
Address: 1620 SE 190TH AVENUE
City,State,Zip: PORTLAND, OR
UIC Well #: 30454
Type: 5D2
Type Description: Storm Water Drainage
UIC Number: 10598
Facility Status: UIC WPCF
Lat/Long: 45.5109 / -122.4654

Name: MULTNOMAH COUNTY
Address: 1620 SE 190TH AVENUE
City,State,Zip: PORTLAND, OR
UIC Well #: 30455
Type: 5D2
Type Description: Storm Water Drainage
UIC Number: 10598
Facility Status: UIC WPCF
Lat/Long: 45.5109 / -122.4654

Name: MULTNOMAH COUNTY
Address: 1620 SE 190TH AVENUE

MULTNOMAH COUNTY FLEET SERVICES (Continued) **1000415199**

City,State,Zip: PORTLAND, OR
UIC Well #: 30456
Type: 5D2
Type Description: Storm Water Drainage
UIC Number: 10598
Facility Status: UIC WPCF
Lat/Long: 45.5109 / -122.4654

Name: MULTNOMAH COUNTY
Address: 1620 SE 190TH AVENUE
City,State,Zip: PORTLAND, OR
UIC Well #: 30457
Type: 5D2
Type Description: Storm Water Drainage
UIC Number: 10598
Facility Status: UIC WPCF
Lat/Long: 45.5109 / -122.4654

Name: MULTNOMAH COUNTY
Address: 1620 SE 190TH AVENUE
City,State,Zip: PORTLAND, OR
UIC Well #: 30458
Type: 5D2
Type Description: Storm Water Drainage
UIC Number: 10598
Facility Status: UIC WPCF
Lat/Long: 45.5109 / -122.4654

Name: MULTNOMAH COUNTY
Address: 1620 SE 190TH AVENUE
City,State,Zip: PORTLAND, OR
UIC Well #: 30459
Type: 5D2
Type Description: Storm Water Drainage
UIC Number: 10598
Facility Status: UIC WPCF
Lat/Long: 45.5109 / -122.4654

Name: MULTNOMAH COUNTY
Address: 1620 SE 190TH AVENUE
City,State,Zip: PORTLAND, OR
UIC Well #: 30460
Type: 5D2
Type Description: Storm Water Drainage
UIC Number: 10598
Facility Status: UIC WPCF
Lat/Long: 45.5109 / -122.4654

Name: MULTNOMAH COUNTY
Address: 1620 SE 190TH AVENUE
City,State,Zip: PORTLAND, OR
UIC Well #: 30461
Type: 5D2
Type Description: Storm Water Drainage
UIC Number: 10598
Facility Status: UIC WPCF
Lat/Long: 45.5109 / -122.4654

MULTNOMAH COUNTY FLEET SERVICES (Continued) **1000415199**

Name: MULTNOMAH COUNTY
Address: 1620 SE 190TH AVENUE
City,State,Zip: PORTLAND, OR
UIC Well #: 30462
Type: 5D2
Type Description: Storm Water Drainage
UIC Number: 10598
Facility Status: UIC WPCF
Lat/Long: 45.5109 / -122.4654

Name: MULTNOMAH COUNTY
Address: 1620 SE 190TH AVENUE
City,State,Zip: PORTLAND, OR
UIC Well #: 30463
Type: 5D2
Type Description: Storm Water Drainage
UIC Number: 10598
Facility Status: UIC WPCF
Lat/Long: 45.5109 / -122.4654

Name: MULTNOMAH COUNTY
Address: 1620 SE 190TH AVENUE
City,State,Zip: PORTLAND, OR
UIC Well #: 30464
Type: 5D2
Type Description: Storm Water Drainage
UIC Number: 10598
Facility Status: UIC WPCF
Lat/Long: 45.5109 / -122.4654

Name: MULTNOMAH COUNTY
Address: 1620 SE 190TH AVENUE
City,State,Zip: PORTLAND, OR
UIC Well #: 30465
Type: 5D2
Type Description: Storm Water Drainage
UIC Number: 10598
Facility Status: UIC WPCF
Lat/Long: 45.5109 / -122.4654

Name: MULTNOMAH COUNTY
Address: 1620 SE 190TH AVENUE
City,State,Zip: PORTLAND, OR
UIC Well #: 30466
Type: 5D2
Type Description: Storm Water Drainage
UIC Number: 10598
Facility Status: UIC WPCF
Lat/Long: 45.5109 / -122.4654

Name: MULTNOMAH COUNTY
Address: 1620 SE 190TH AVENUE
City,State,Zip: PORTLAND, OR
UIC Well #: 30467
Type: 5D2
Type Description: Storm Water Drainage
UIC Number: 10598

MULTNOMAH COUNTY FLEET SERVICES (Continued) **1000415199**

Facility Status: UIC WPCF
Lat/Long: 45.5109 / -122.4654

Name: MULTNOMAH COUNTY
Address: 1620 SE 190TH AVENUE
City,State,Zip: PORTLAND, OR
UIC Well #: 30601
Type: 5D2
Type Description: Storm Water Drainage
UIC Number: 10598
Facility Status: UIC WPCF
Lat/Long: 45.5109 / -122.4654

Name: MULTNOMAH COUNTY
Address: 1620 SE 190TH AVENUE
City,State,Zip: PORTLAND, OR
UIC Well #: 30602
Type: 5D2
Type Description: Storm Water Drainage
UIC Number: 10598
Facility Status: UIC WPCF
Lat/Long: 45.5109 / -122.4654

Name: MULTNOMAH COUNTY
Address: 1620 SE 190TH AVENUE
City,State,Zip: PORTLAND, OR
UIC Well #: 30603
Type: 5D2
Type Description: Storm Water Drainage
UIC Number: 10598
Facility Status: UIC WPCF
Lat/Long: 45.5109 / -122.4654

Name: MULTNOMAH COUNTY
Address: 1620 SE 190TH AVENUE
City,State,Zip: PORTLAND, OR
UIC Well #: 30604
Type: 5D2
Type Description: Storm Water Drainage
UIC Number: 10598
Facility Status: UIC WPCF
Lat/Long: 45.5109 / -122.4654

Name: MULTNOMAH COUNTY
Address: 1620 SE 190TH AVENUE
City,State,Zip: PORTLAND, OR
UIC Well #: 30605
Type: 5D2
Type Description: Storm Water Drainage
UIC Number: 10598
Facility Status: UIC WPCF
Lat/Long: 45.5109 / -122.4654

Name: MULTNOMAH COUNTY
Address: 1620 SE 190TH AVENUE
City,State,Zip: PORTLAND, OR
UIC Well #: 30606

MULTNOMAH COUNTY FLEET SERVICES (Continued) **1000415199**

Type: 5D2
Type Description: Storm Water Drainage
UIC Number: 10598
Facility Status: UIC WPCF
Lat/Long: 45.5109 / -122.4654

Name: MULTNOMAH COUNTY
Address: 1620 SE 190TH AVENUE
City,State,Zip: PORTLAND, OR
UIC Well #: 30607
Type: 5D2
Type Description: Storm Water Drainage
UIC Number: 10598
Facility Status: UIC WPCF
Lat/Long: 45.5109 / -122.4654

Name: MULTNOMAH COUNTY
Address: 1620 SE 190TH AVENUE
City,State,Zip: PORTLAND, OR
UIC Well #: 30608
Type: 5D2
Type Description: Storm Water Drainage
UIC Number: 10598
Facility Status: UIC WPCF
Lat/Long: 45.5109 / -122.4654

Name: MULTNOMAH COUNTY
Address: 1620 SE 190TH AVENUE
City,State,Zip: PORTLAND, OR
UIC Well #: 30609
Type: 5D2
Type Description: Storm Water Drainage
UIC Number: 10598
Facility Status: UIC WPCF
Lat/Long: 45.5109 / -122.4654

Name: MULTNOMAH COUNTY
Address: 1620 SE 190TH AVENUE
City,State,Zip: PORTLAND, OR
UIC Well #: 30610
Type: 5D2
Type Description: Storm Water Drainage
UIC Number: 10598
Facility Status: UIC WPCF
Lat/Long: 45.5109 / -122.4654

Name: MULTNOMAH COUNTY
Address: 1620 SE 190TH AVENUE
City,State,Zip: PORTLAND, OR
UIC Well #: 30611
Type: 5D2
Type Description: Storm Water Drainage
UIC Number: 10598
Facility Status: UIC WPCF
Lat/Long: 45.5109 / -122.4654

Name: MULTNOMAH COUNTY

MULTNOMAH COUNTY FLEET SERVICES (Continued) **1000415199**

Address: 1620 SE 190TH AVENUE
City,State,Zip: PORTLAND, OR
UIC Well #: 30612
Type: 5D2
Type Description: Storm Water Drainage
UIC Number: 10598
Facility Status: UIC WPCF
Lat/Long: 45.5109 / -122.4654

Name: MULTNOMAH COUNTY
Address: 1620 SE 190TH AVENUE
City,State,Zip: PORTLAND, OR
UIC Well #: 30613
Type: 5D2
Type Description: Storm Water Drainage
UIC Number: 10598
Facility Status: UIC WPCF
Lat/Long: 45.5109 / -122.4654

Name: MULTNOMAH COUNTY
Address: 1620 SE 190TH AVENUE
City,State,Zip: PORTLAND, OR
UIC Well #: 30614
Type: 5D2
Type Description: Storm Water Drainage
UIC Number: 10598
Facility Status: UIC WPCF
Lat/Long: 45.5109 / -122.4654

Name: MULTNOMAH COUNTY
Address: 1620 SE 190TH AVENUE
City,State,Zip: PORTLAND, OR
UIC Well #: 30615
Type: 5D2
Type Description: Storm Water Drainage
UIC Number: 10598
Facility Status: UIC WPCF
Lat/Long: 45.5109 / -122.4654

Name: MULTNOMAH COUNTY
Address: 1620 SE 190TH AVENUE
City,State,Zip: PORTLAND, OR
UIC Well #: 30616
Type: 5D2
Type Description: Storm Water Drainage
UIC Number: 10598
Facility Status: UIC WPCF
Lat/Long: 45.5109 / -122.4654

Name: MULTNOMAH COUNTY
Address: 1620 SE 190TH AVENUE
City,State,Zip: PORTLAND, OR
UIC Well #: 30617
Type: 5D2
Type Description: Storm Water Drainage
UIC Number: 10598
Facility Status: UIC WPCF

MULTNOMAH COUNTY FLEET SERVICES (Continued) **1000415199**

Lat/Long: 45.5109 / -122.4654

Name: MULTNOMAH COUNTY
Address: 1620 SE 190TH AVENUE
City,State,Zip: PORTLAND, OR
UIC Well #: 30618
Type: 5D2
Type Description: Storm Water Drainage
UIC Number: 10598
Facility Status: UIC WPCF
Lat/Long: 45.5109 / -122.4654

Name: MULTNOMAH COUNTY
Address: 1620 SE 190TH AVENUE
City,State,Zip: PORTLAND, OR
UIC Well #: 30619
Type: 5D2
Type Description: Storm Water Drainage
UIC Number: 10598
Facility Status: UIC WPCF
Lat/Long: 45.5109 / -122.4654

Name: MULTNOMAH COUNTY
Address: 1620 SE 190TH AVENUE
City,State,Zip: PORTLAND, OR
UIC Well #: 30620
Type: 5D2
Type Description: Storm Water Drainage
UIC Number: 10598
Facility Status: UIC WPCF
Lat/Long: 45.5109 / -122.4654

Name: MULTNOMAH COUNTY
Address: 1620 SE 190TH AVENUE
City,State,Zip: PORTLAND, OR
UIC Well #: 30621
Type: 5D2
Type Description: Storm Water Drainage
UIC Number: 10598
Facility Status: UIC WPCF
Lat/Long: 45.5109 / -122.4654

Name: MULTNOMAH COUNTY
Address: 1620 SE 190TH AVENUE
City,State,Zip: PORTLAND, OR
UIC Well #: 30622
Type: 5D2
Type Description: Storm Water Drainage
UIC Number: 10598
Facility Status: UIC WPCF
Lat/Long: 45.5109 / -122.4654

Name: MULTNOMAH COUNTY
Address: 1620 SE 190TH AVENUE
City,State,Zip: PORTLAND, OR
UIC Well #: 30623
Type: 5D2

MULTNOMAH COUNTY FLEET SERVICES (Continued) **1000415199**

Type Description: Storm Water Drainage
UIC Number: 10598
Facility Status: UIC WPCF
Lat/Long: 45.5109 / -122.4654

Name: MULTNOMAH COUNTY
Address: 1620 SE 190TH AVENUE
City,State,Zip: PORTLAND, OR
UIC Well #: 30624
Type: 5D2
Type Description: Storm Water Drainage
UIC Number: 10598
Facility Status: UIC WPCF
Lat/Long: 45.5109 / -122.4654

Name: MULTNOMAH COUNTY
Address: 1620 SE 190TH AVENUE
City,State,Zip: PORTLAND, OR
UIC Well #: 30625
Type: 5D2
Type Description: Storm Water Drainage
UIC Number: 10598
Facility Status: UIC WPCF
Lat/Long: 45.5109 / -122.4654

Name: MULTNOMAH COUNTY
Address: 1620 SE 190TH AVENUE
City,State,Zip: PORTLAND, OR
UIC Well #: 30626
Type: 5D2
Type Description: Storm Water Drainage
UIC Number: 10598
Facility Status: UIC WPCF
Lat/Long: 45.5109 / -122.4654

Name: MULTNOMAH COUNTY
Address: 1620 SE 190TH AVENUE
City,State,Zip: PORTLAND, OR
UIC Well #: 30627
Type: 5D2
Type Description: Storm Water Drainage
UIC Number: 10598
Facility Status: UIC WPCF
Lat/Long: 45.5109 / -122.4654

Name: MULTNOMAH COUNTY
Address: 1620 SE 190TH AVENUE
City,State,Zip: PORTLAND, OR
UIC Well #: 30628
Type: 5D2
Type Description: Storm Water Drainage
UIC Number: 10598
Facility Status: UIC WPCF
Lat/Long: 45.5109 / -122.4654

Name: MULTNOMAH COUNTY
Address: 1620 SE 190TH AVENUE

MULTNOMAH COUNTY FLEET SERVICES (Continued) **1000415199**

City,State,Zip: PORTLAND, OR
UIC Well #: 30629
Type: 5D2
Type Description: Storm Water Drainage
UIC Number: 10598
Facility Status: UIC WPCF
Lat/Long: 45.5109 / -122.4654

Name: MULTNOMAH COUNTY
Address: 1620 SE 190TH AVENUE
City,State,Zip: PORTLAND, OR
UIC Well #: 30630
Type: 5D2
Type Description: Storm Water Drainage
UIC Number: 10598
Facility Status: UIC WPCF
Lat/Long: 45.5109 / -122.4654

Name: MULTNOMAH COUNTY
Address: 1620 SE 190TH AVENUE
City,State,Zip: PORTLAND, OR
UIC Well #: 30631
Type: 5D2
Type Description: Storm Water Drainage
UIC Number: 10598
Facility Status: UIC WPCF
Lat/Long: 45.5109 / -122.4654

Name: MULTNOMAH COUNTY
Address: 1620 SE 190TH AVENUE
City,State,Zip: PORTLAND, OR
UIC Well #: 30632
Type: 5D2
Type Description: Storm Water Drainage
UIC Number: 10598
Facility Status: UIC WPCF
Lat/Long: 45.5109 / -122.4654

Name: MULTNOMAH COUNTY
Address: 1620 SE 190TH AVENUE
City,State,Zip: PORTLAND, OR
UIC Well #: 30633
Type: 5D2
Type Description: Storm Water Drainage
UIC Number: 10598
Facility Status: UIC WPCF
Lat/Long: 45.5109 / -122.4654

Name: MULTNOMAH COUNTY
Address: 1620 SE 190TH AVENUE
City,State,Zip: PORTLAND, OR
UIC Well #: 30634
Type: 5D2
Type Description: Storm Water Drainage
UIC Number: 10598
Facility Status: UIC WPCF
Lat/Long: 45.5109 / -122.4654

MULTNOMAH COUNTY FLEET SERVICES (Continued) **1000415199**

Name: MULTNOMAH COUNTY
Address: 1620 SE 190TH AVENUE
City,State,Zip: PORTLAND, OR
UIC Well #: 30635
Type: 5D2
Type Description: Storm Water Drainage
UIC Number: 10598
Facility Status: UIC WPCF
Lat/Long: 45.5109 / -122.4654

Name: MULTNOMAH COUNTY
Address: 1620 SE 190TH AVENUE
City,State,Zip: PORTLAND, OR
UIC Well #: 30636
Type: 5D2
Type Description: Storm Water Drainage
UIC Number: 10598
Facility Status: UIC WPCF
Lat/Long: 45.5109 / -122.4654

Name: MULTNOMAH COUNTY
Address: 1620 SE 190TH AVENUE
City,State,Zip: PORTLAND, OR
UIC Well #: 30637
Type: 5D2
Type Description: Storm Water Drainage
UIC Number: 10598
Facility Status: UIC WPCF
Lat/Long: 45.5109 / -122.4654

Name: MULTNOMAH COUNTY
Address: 1620 SE 190TH AVENUE
City,State,Zip: PORTLAND, OR
UIC Well #: 30638
Type: 5D2
Type Description: Storm Water Drainage
UIC Number: 10598
Facility Status: UIC WPCF
Lat/Long: 45.5109 / -122.4654

Name: MULTNOMAH COUNTY
Address: 1620 SE 190TH AVENUE
City,State,Zip: PORTLAND, OR
UIC Well #: 30639
Type: 5D2
Type Description: Storm Water Drainage
UIC Number: 10598
Facility Status: UIC WPCF
Lat/Long: 45.5109 / -122.4654

Name: MULTNOMAH COUNTY
Address: 1620 SE 190TH AVENUE
City,State,Zip: PORTLAND, OR
UIC Well #: 30640
Type: 5D2
Type Description: Storm Water Drainage
UIC Number: 10598

MULTNOMAH COUNTY FLEET SERVICES (Continued) **1000415199**

Facility Status: UIC WPCF
Lat/Long: 45.5109 / -122.4654

Name: MULTNOMAH COUNTY
Address: 1620 SE 190TH AVENUE
City,State,Zip: PORTLAND, OR
UIC Well #: 30641
Type: 5D2
Type Description: Storm Water Drainage
UIC Number: 10598
Facility Status: UIC WPCF
Lat/Long: 45.5109 / -122.4654

Name: MULTNOMAH COUNTY
Address: 1620 SE 190TH AVENUE
City,State,Zip: PORTLAND, OR
UIC Well #: 30642
Type: 5D2
Type Description: Storm Water Drainage
UIC Number: 10598
Facility Status: UIC WPCF
Lat/Long: 45.5109 / -122.4654

Name: MULTNOMAH COUNTY
Address: 1620 SE 190TH AVENUE
City,State,Zip: PORTLAND, OR
UIC Well #: 30643
Type: 5D2
Type Description: Storm Water Drainage
UIC Number: 10598
Facility Status: UIC WPCF
Lat/Long: 45.5109 / -122.4654

Name: MULTNOMAH COUNTY
Address: 1620 SE 190TH AVENUE
City,State,Zip: PORTLAND, OR
UIC Well #: 30644
Type: 5D2
Type Description: Storm Water Drainage
UIC Number: 10598
Facility Status: UIC WPCF
Lat/Long: 45.5109 / -122.4654

Name: MULTNOMAH COUNTY
Address: 1620 SE 190TH AVENUE
City,State,Zip: PORTLAND, OR
UIC Well #: 30645
Type: 5D2
Type Description: Storm Water Drainage
UIC Number: 10598
Facility Status: UIC WPCF
Lat/Long: 45.5109 / -122.4654

Name: MULTNOMAH COUNTY
Address: 1620 SE 190TH AVENUE
City,State,Zip: PORTLAND, OR
UIC Well #: 30646

MULTNOMAH COUNTY FLEET SERVICES (Continued) **1000415199**

Type: 5D2
Type Description: Storm Water Drainage
UIC Number: 10598
Facility Status: UIC WPCF
Lat/Long: 45.5109 / -122.4654

Name: MULTNOMAH COUNTY
Address: 1620 SE 190TH AVENUE
City,State,Zip: PORTLAND, OR
UIC Well #: 30647
Type: 5D2
Type Description: Storm Water Drainage
UIC Number: 10598
Facility Status: UIC WPCF
Lat/Long: 45.5109 / -122.4654

Name: MULTNOMAH COUNTY
Address: 1620 SE 190TH AVENUE
City,State,Zip: PORTLAND, OR
UIC Well #: 30648
Type: 5D2
Type Description: Storm Water Drainage
UIC Number: 10598
Facility Status: UIC WPCF
Lat/Long: 45.5109 / -122.4654

Name: MULTNOMAH COUNTY
Address: 1620 SE 190TH AVENUE
City,State,Zip: PORTLAND, OR
UIC Well #: 30649
Type: 5D2
Type Description: Storm Water Drainage
UIC Number: 10598
Facility Status: UIC WPCF
Lat/Long: 45.5109 / -122.4654

Name: MULTNOMAH COUNTY
Address: 1620 SE 190TH AVENUE
City,State,Zip: PORTLAND, OR
UIC Well #: 30650
Type: 5D2
Type Description: Storm Water Drainage
UIC Number: 10598
Facility Status: UIC WPCF
Lat/Long: 45.5109 / -122.4654

Name: MULTNOMAH COUNTY
Address: 1620 SE 190TH AVENUE
City,State,Zip: PORTLAND, OR
UIC Well #: 30651
Type: 5D2
Type Description: Storm Water Drainage
UIC Number: 10598
Facility Status: UIC WPCF
Lat/Long: 45.5109 / -122.4654

Name: MULTNOMAH COUNTY

MULTNOMAH COUNTY FLEET SERVICES (Continued) **1000415199**

Address: 1620 SE 190TH AVENUE
City,State,Zip: PORTLAND, OR
UIC Well #: 30652
Type: 5D2
Type Description: Storm Water Drainage
UIC Number: 10598
Facility Status: UIC WPCF
Lat/Long: 45.5109 / -122.4654

Name: MULTNOMAH COUNTY
Address: 1620 SE 190TH AVENUE
City,State,Zip: PORTLAND, OR
UIC Well #: 30653
Type: 5D2
Type Description: Storm Water Drainage
UIC Number: 10598
Facility Status: UIC WPCF
Lat/Long: 45.5109 / -122.4654

Name: MULTNOMAH COUNTY
Address: 1620 SE 190TH AVENUE
City,State,Zip: PORTLAND, OR
UIC Well #: 30654
Type: 5D2
Type Description: Storm Water Drainage
UIC Number: 10598
Facility Status: UIC WPCF
Lat/Long: 45.5109 / -122.4654

Name: MULTNOMAH COUNTY
Address: 1620 SE 190TH AVENUE
City,State,Zip: PORTLAND, OR
UIC Well #: 30655
Type: 5D2
Type Description: Storm Water Drainage
UIC Number: 10598
Facility Status: UIC WPCF
Lat/Long: 45.5109 / -122.4654

Name: MULTNOMAH COUNTY
Address: 1620 SE 190TH AVENUE
City,State,Zip: PORTLAND, OR
UIC Well #: 30656
Type: 5D2
Type Description: Storm Water Drainage
UIC Number: 10598
Facility Status: UIC WPCF
Lat/Long: 45.5109 / -122.4654

Name: MULTNOMAH COUNTY
Address: 1620 SE 190TH AVENUE
City,State,Zip: PORTLAND, OR
UIC Well #: 30657
Type: 5D2
Type Description: Storm Water Drainage
UIC Number: 10598
Facility Status: UIC WPCF

MULTNOMAH COUNTY FLEET SERVICES (Continued) **1000415199**

Lat/Long: 45.5109 / -122.4654

Name: MULTNOMAH COUNTY
Address: 1620 SE 190TH AVENUE
City,State,Zip: PORTLAND, OR
UIC Well #: 30658
Type: 5D2
Type Description: Storm Water Drainage
UIC Number: 10598
Facility Status: UIC WPCF
Lat/Long: 45.5109 / -122.4654

Name: MULTNOMAH COUNTY
Address: 1620 SE 190TH AVENUE
City,State,Zip: PORTLAND, OR
UIC Well #: 30659
Type: 5D2
Type Description: Storm Water Drainage
UIC Number: 10598
Facility Status: UIC WPCF
Lat/Long: 45.5109 / -122.4654

Name: MULTNOMAH COUNTY
Address: 1620 SE 190TH AVENUE
City,State,Zip: PORTLAND, OR
UIC Well #: 30660
Type: 5D2
Type Description: Storm Water Drainage
UIC Number: 10598
Facility Status: UIC WPCF
Lat/Long: 45.5109 / -122.4654

Name: MULTNOMAH COUNTY
Address: 1620 SE 190TH AVENUE
City,State,Zip: PORTLAND, OR
UIC Well #: 30661
Type: 5D2
Type Description: Storm Water Drainage
UIC Number: 10598
Facility Status: UIC WPCF
Lat/Long: 45.5109 / -122.4654

Name: MULTNOMAH COUNTY
Address: 1620 SE 190TH AVENUE
City,State,Zip: PORTLAND, OR
UIC Well #: 30662
Type: 5D2
Type Description: Storm Water Drainage
UIC Number: 10598
Facility Status: UIC WPCF
Lat/Long: 45.5109 / -122.4654

Name: MULTNOMAH COUNTY
Address: 1620 SE 190TH AVENUE
City,State,Zip: PORTLAND, OR
UIC Well #: 30663
Type: 5D2

MULTNOMAH COUNTY FLEET SERVICES (Continued) **1000415199**

Type Description: Storm Water Drainage
UIC Number: 10598
Facility Status: UIC WPCF
Lat/Long: 45.5109 / -122.4654

Name: MULTNOMAH COUNTY
Address: 1620 SE 190TH AVENUE
City,State,Zip: PORTLAND, OR
UIC Well #: 30664
Type: 5D2
Type Description: Storm Water Drainage
UIC Number: 10598
Facility Status: UIC WPCF
Lat/Long: 45.5109 / -122.4654

Name: MULTNOMAH COUNTY
Address: 1620 SE 190TH AVENUE
City,State,Zip: PORTLAND, OR
UIC Well #: 30665
Type: 5D2
Type Description: Storm Water Drainage
UIC Number: 10598
Facility Status: UIC WPCF
Lat/Long: 45.5109 / -122.4654

Name: MULTNOMAH COUNTY
Address: 1620 SE 190TH AVENUE
City,State,Zip: PORTLAND, OR
UIC Well #: 30666
Type: 5D2
Type Description: Storm Water Drainage
UIC Number: 10598
Facility Status: UIC WPCF
Lat/Long: 45.5109 / -122.4654

Name: MULTNOMAH COUNTY
Address: 1620 SE 190TH AVENUE
City,State,Zip: PORTLAND, OR
UIC Well #: 30667
Type: 5D2
Type Description: Storm Water Drainage
UIC Number: 10598
Facility Status: UIC WPCF
Lat/Long: 45.5109 / -122.4654

Name: MULTNOMAH COUNTY
Address: 1620 SE 190TH AVENUE
City,State,Zip: PORTLAND, OR
UIC Well #: 30668
Type: 5D2
Type Description: Storm Water Drainage
UIC Number: 10598
Facility Status: UIC WPCF
Lat/Long: 45.5109 / -122.4654

Name: MULTNOMAH COUNTY
Address: 1620 SE 190TH AVENUE

MULTNOMAH COUNTY FLEET SERVICES (Continued) **1000415199**

City,State,Zip: PORTLAND, OR
UIC Well #: 30669
Type: 5D2
Type Description: Storm Water Drainage
UIC Number: 10598
Facility Status: UIC WPCF
Lat/Long: 45.5109 / -122.4654

Name: MULTNOMAH COUNTY
Address: 1620 SE 190TH AVENUE
City,State,Zip: PORTLAND, OR
UIC Well #: 30670
Type: 5D2
Type Description: Storm Water Drainage
UIC Number: 10598
Facility Status: UIC WPCF
Lat/Long: 45.5109 / -122.4654

Name: MULTNOMAH COUNTY
Address: 1620 SE 190TH AVENUE
City,State,Zip: PORTLAND, OR
UIC Well #: 30801
Type: 5D2
Type Description: Storm Water Drainage
UIC Number: 10598
Facility Status: UIC WPCF
Lat/Long: 45.5109 / -122.4654

Name: MULTNOMAH COUNTY
Address: 1620 SE 190TH AVENUE
City,State,Zip: PORTLAND, OR
UIC Well #: 30802
Type: 5D2
Type Description: Storm Water Drainage
UIC Number: 10598
Facility Status: UIC WPCF
Lat/Long: 45.5109 / -122.4654

Name: MULTNOMAH COUNTY
Address: 1620 SE 190TH AVENUE
City,State,Zip: PORTLAND, OR
UIC Well #: 30803
Type: 5D2
Type Description: Storm Water Drainage
UIC Number: 10598
Facility Status: UIC WPCF
Lat/Long: 45.5109 / -122.4654

Name: MULTNOMAH COUNTY
Address: 1620 SE 190TH AVENUE
City,State,Zip: PORTLAND, OR
UIC Well #: 30804
Type: 5D2
Type Description: Storm Water Drainage
UIC Number: 10598
Facility Status: UIC WPCF
Lat/Long: 45.5109 / -122.4654

MULTNOMAH COUNTY FLEET SERVICES (Continued) **1000415199**

Name: MULTNOMAH COUNTY
Address: 1620 SE 190TH AVENUE
City,State,Zip: PORTLAND, OR
UIC Well #: 30805
Type: 5D2
Type Description: Storm Water Drainage
UIC Number: 10598
Facility Status: UIC WPCF
Lat/Long: 45.5109 / -122.4654

Name: MULTNOMAH COUNTY
Address: 1620 SE 190TH AVENUE
City,State,Zip: PORTLAND, OR
UIC Well #: 32301
Type: 5D2
Type Description: Storm Water Drainage
UIC Number: 10598
Facility Status: UIC WPCF
Lat/Long: 45.5109 / -122.4654

Name: MULTNOMAH COUNTY
Address: 1620 SE 190TH AVENUE
City,State,Zip: PORTLAND, OR
UIC Well #: 32302
Type: 5D2
Type Description: Storm Water Drainage
UIC Number: 10598
Facility Status: UIC WPCF
Lat/Long: 45.5109 / -122.4654

Name: MULTNOMAH COUNTY
Address: 1620 SE 190TH AVENUE
City,State,Zip: PORTLAND, OR
UIC Well #: 32303
Type: 5D2
Type Description: Storm Water Drainage
UIC Number: 10598
Facility Status: UIC WPCF
Lat/Long: 45.5109 / -122.4654

Name: MULTNOMAH COUNTY
Address: 1620 SE 190TH AVENUE
City,State,Zip: PORTLAND, OR
UIC Well #: 32304
Type: 5D2
Type Description: Storm Water Drainage
UIC Number: 10598
Facility Status: UIC WPCF
Lat/Long: 45.5109 / -122.4654

Name: MULTNOMAH COUNTY
Address: 1620 SE 190TH AVENUE
City,State,Zip: PORTLAND, OR
UIC Well #: 32305
Type: 5D2
Type Description: Storm Water Drainage
UIC Number: 10598

MULTNOMAH COUNTY FLEET SERVICES (Continued) **1000415199**

Facility Status: UIC WPCF
Lat/Long: 45.5109 / -122.4654

Name: MULTNOMAH COUNTY
Address: 1620 SE 190TH AVENUE
City,State,Zip: PORTLAND, OR
UIC Well #: 32306
Type: 5D2
Type Description: Storm Water Drainage
UIC Number: 10598
Facility Status: UIC WPCF
Lat/Long: 45.5109 / -122.4654

Name: MULTNOMAH COUNTY
Address: 1620 SE 190TH AVENUE
City,State,Zip: PORTLAND, OR
UIC Well #: 32307
Type: 5D2
Type Description: Storm Water Drainage
UIC Number: 10598
Facility Status: UIC WPCF
Lat/Long: 45.5109 / -122.4654

Name: MULTNOMAH COUNTY
Address: 1620 SE 190TH AVENUE
City,State,Zip: PORTLAND, OR
UIC Well #: 32308
Type: 5D2
Type Description: Storm Water Drainage
UIC Number: 10598
Facility Status: UIC WPCF
Lat/Long: 45.5109 / -122.4654

Name: MULTNOMAH COUNTY
Address: 1620 SE 190TH AVENUE
City,State,Zip: PORTLAND, OR
UIC Well #: 32309
Type: 5D2
Type Description: Storm Water Drainage
UIC Number: 10598
Facility Status: UIC WPCF
Lat/Long: 45.5109 / -122.4654

Name: MULTNOMAH COUNTY
Address: 1620 SE 190TH AVENUE
City,State,Zip: PORTLAND, OR
UIC Well #: 32310
Type: 5D2
Type Description: Storm Water Drainage
UIC Number: 10598
Facility Status: UIC WPCF
Lat/Long: 45.5109 / -122.4654

Name: MULTNOMAH COUNTY
Address: 1620 SE 190TH AVENUE
City,State,Zip: PORTLAND, OR
UIC Well #: 32311

MULTNOMAH COUNTY FLEET SERVICES (Continued) **1000415199**

Type: 5D2
Type Description: Storm Water Drainage
UIC Number: 10598
Facility Status: UIC WPCF
Lat/Long: 45.5109 / -122.4654

Name: MULTNOMAH COUNTY
Address: 1620 SE 190TH AVENUE
City,State,Zip: PORTLAND, OR
UIC Well #: 32312
Type: 5D2
Type Description: Storm Water Drainage
UIC Number: 10598
Facility Status: UIC WPCF
Lat/Long: 45.5109 / -122.4654

Name: MULTNOMAH COUNTY
Address: 1620 SE 190TH AVENUE
City,State,Zip: PORTLAND, OR
UIC Well #: 32313
Type: 5D2
Type Description: Storm Water Drainage
UIC Number: 10598
Facility Status: UIC WPCF
Lat/Long: 45.5109 / -122.4654

Name: MULTNOMAH COUNTY
Address: 1620 SE 190TH AVENUE
City,State,Zip: PORTLAND, OR
UIC Well #: 32314
Type: 5D2
Type Description: Storm Water Drainage
UIC Number: 10598
Facility Status: UIC WPCF
Lat/Long: 45.5109 / -122.4654

Name: MULTNOMAH COUNTY
Address: 1620 SE 190TH AVENUE
City,State,Zip: PORTLAND, OR
UIC Well #: 32315
Type: 5D2
Type Description: Storm Water Drainage
UIC Number: 10598
Facility Status: UIC WPCF
Lat/Long: 45.5109 / -122.4654

Name: MULTNOMAH COUNTY
Address: 1620 SE 190TH AVENUE
City,State,Zip: PORTLAND, OR
UIC Well #: 32316
Type: 5D2
Type Description: Storm Water Drainage
UIC Number: 10598
Facility Status: UIC WPCF
Lat/Long: 45.5109 / -122.4654

Name: MULTNOMAH COUNTY

MULTNOMAH COUNTY FLEET SERVICES (Continued) **1000415199**

Address: 1620 SE 190TH AVENUE
City,State,Zip: PORTLAND, OR
UIC Well #: 36501
Type: 5D2
Type Description: Storm Water Drainage
UIC Number: 10598
Facility Status: UIC WPCF
Lat/Long: 45.5109 / -122.4654

Name: MULTNOMAH COUNTY
Address: 1620 SE 190TH AVENUE
City,State,Zip: PORTLAND, OR
UIC Well #: 36701
Type: 5D2
Type Description: Storm Water Drainage
UIC Number: 10598
Facility Status: UIC WPCF
Lat/Long: 45.5109 / -122.4654

Name: MULTNOMAH COUNTY
Address: 1620 SE 190TH AVENUE
City,State,Zip: PORTLAND, OR
UIC Well #: 36901
Type: 5D2
Type Description: Storm Water Drainage
UIC Number: 10598
Facility Status: UIC WPCF
Lat/Long: 45.5109 / -122.4654

Name: MULTNOMAH COUNTY
Address: 1620 SE 190TH AVENUE
City,State,Zip: PORTLAND, OR
UIC Well #: 37101
Type: 5D2
Type Description: Storm Water Drainage
UIC Number: 10598
Facility Status: UIC WPCF
Lat/Long: 45.5109 / -122.4654

Name: MULTNOMAH COUNTY
Address: 1620 SE 190TH AVENUE
City,State,Zip: PORTLAND, OR
UIC Well #: 37102
Type: 5D2
Type Description: Storm Water Drainage
UIC Number: 10598
Facility Status: UIC WPCF
Lat/Long: 45.5109 / -122.4654

Name: MULTNOMAH COUNTY
Address: 1620 SE 190TH AVENUE
City,State,Zip: PORTLAND, OR
UIC Well #: 37701
Type: 5D2
Type Description: Storm Water Drainage
UIC Number: 10598
Facility Status: UIC WPCF

MULTNOMAH COUNTY FLEET SERVICES (Continued) **1000415199**

Lat/Long: 45.5109 / -122.4654

Name: MULTNOMAH COUNTY
Address: 1620 SE 190TH AVENUE
City,State,Zip: PORTLAND, OR
UIC Well #: 37702
Type: 5D2
Type Description: Storm Water Drainage
UIC Number: 10598
Facility Status: UIC WPCF
Lat/Long: 45.5109 / -122.4654

Name: MULTNOMAH COUNTY
Address: 1620 SE 190TH AVENUE
City,State,Zip: PORTLAND, OR
UIC Well #: 37703
Type: 5D2
Type Description: Storm Water Drainage
UIC Number: 10598
Facility Status: UIC WPCF
Lat/Long: 45.5109 / -122.4654

Name: MULTNOMAH COUNTY
Address: 1620 SE 190TH AVENUE
City,State,Zip: PORTLAND, OR
UIC Well #: 37704
Type: 5D2
Type Description: Storm Water Drainage
UIC Number: 10598
Facility Status: UIC WPCF
Lat/Long: 45.5109 / -122.4654

Name: MULTNOMAH COUNTY
Address: 1620 SE 190TH AVENUE
City,State,Zip: PORTLAND, OR
UIC Well #: 37705
Type: 5D2
Type Description: Storm Water Drainage
UIC Number: 10598
Facility Status: UIC WPCF
Lat/Long: 45.5109 / -122.4654

Name: MULTNOMAH COUNTY
Address: 1620 SE 190TH AVENUE
City,State,Zip: PORTLAND, OR
UIC Well #: 37706
Type: 5D2
Type Description: Storm Water Drainage
UIC Number: 10598
Facility Status: UIC WPCF
Lat/Long: 45.5109 / -122.4654

Name: MULTNOMAH COUNTY
Address: 1620 SE 190TH AVENUE
City,State,Zip: PORTLAND, OR
UIC Well #: 37707
Type: 5D2

MULTNOMAH COUNTY FLEET SERVICES (Continued) **1000415199**

Type Description: Storm Water Drainage
UIC Number: 10598
Facility Status: UIC WPCF
Lat/Long: 45.5109 / -122.4654

Name: MULTNOMAH COUNTY
Address: 1620 SE 190TH AVENUE
City,State,Zip: PORTLAND, OR
UIC Well #: 37708
Type: 5D2
Type Description: Storm Water Drainage
UIC Number: 10598
Facility Status: UIC WPCF
Lat/Long: 45.5109 / -122.4654

Name: MULTNOMAH COUNTY
Address: 1620 SE 190TH AVENUE
City,State,Zip: PORTLAND, OR
UIC Well #: 37709
Type: 5D2
Type Description: Storm Water Drainage
UIC Number: 10598
Facility Status: UIC WPCF
Lat/Long: 45.5109 / -122.4654

Name: MULTNOMAH COUNTY
Address: 1620 SE 190TH AVENUE
City,State,Zip: PORTLAND, OR
UIC Well #: 37710
Type: 5D2
Type Description: Storm Water Drainage
UIC Number: 10598
Facility Status: UIC WPCF
Lat/Long: 45.5109 / -122.4654

Name: MULTNOMAH COUNTY
Address: 1620 SE 190TH AVENUE
City,State,Zip: PORTLAND, OR
UIC Well #: 37901
Type: 5D2
Type Description: Storm Water Drainage
UIC Number: 10598
Facility Status: UIC WPCF
Lat/Long: 45.5109 / -122.4654

Name: MULTNOMAH COUNTY
Address: 1620 SE 190TH AVENUE
City,State,Zip: PORTLAND, OR
UIC Well #: 37902
Type: 5D2
Type Description: Storm Water Drainage
UIC Number: 10598
Facility Status: UIC WPCF
Lat/Long: 45.5109 / -122.4654

Name: MULTNOMAH COUNTY
Address: 1620 SE 190TH AVENUE

MULTNOMAH COUNTY FLEET SERVICES (Continued) **1000415199**

City,State,Zip: PORTLAND, OR
UIC Well #: 37903
Type: 5D2
Type Description: Storm Water Drainage
UIC Number: 10598
Facility Status: UIC WPCF
Lat/Long: 45.5109 / -122.4654

Name: MULTNOMAH COUNTY
Address: 1620 SE 190TH AVENUE
City,State,Zip: PORTLAND, OR
UIC Well #: 37904
Type: 5D2
Type Description: Storm Water Drainage
UIC Number: 10598
Facility Status: UIC WPCF
Lat/Long: 45.5109 / -122.4654

Name: MULTNOMAH COUNTY
Address: 1620 SE 190TH AVENUE
City,State,Zip: PORTLAND, OR
UIC Well #: 37905
Type: 5D2
Type Description: Storm Water Drainage
UIC Number: 10598
Facility Status: UIC WPCF
Lat/Long: 45.5109 / -122.4654

Name: MULTNOMAH COUNTY
Address: 1620 SE 190TH AVENUE
City,State,Zip: PORTLAND, OR
UIC Well #: 37906
Type: 5D2
Type Description: Storm Water Drainage
UIC Number: 10598
Facility Status: UIC WPCF
Lat/Long: 45.5109 / -122.4654

Name: MULTNOMAH COUNTY
Address: 1620 SE 190TH AVENUE
City,State,Zip: PORTLAND, OR
UIC Well #: 37907
Type: 5D2
Type Description: Storm Water Drainage
UIC Number: 10598
Facility Status: UIC WPCF
Lat/Long: 45.5109 / -122.4654

Name: MULTNOMAH COUNTY
Address: 1620 SE 190TH AVENUE
City,State,Zip: PORTLAND, OR
UIC Well #: 37908
Type: 5D2
Type Description: Storm Water Drainage
UIC Number: 10598
Facility Status: UIC WPCF
Lat/Long: 45.5109 / -122.4654

MULTNOMAH COUNTY FLEET SERVICES (Continued) **1000415199**

Name: MULTNOMAH COUNTY
Address: 1620 SE 190TH AVENUE
City,State,Zip: PORTLAND, OR
UIC Well #: 37909
Type: 5D2
Type Description: Storm Water Drainage
UIC Number: 10598
Facility Status: UIC WPCF
Lat/Long: 45.5109 / -122.4654

Name: MULTNOMAH COUNTY
Address: 1620 SE 190TH AVENUE
City,State,Zip: PORTLAND, OR
UIC Well #: 37910
Type: 5D2
Type Description: Storm Water Drainage
UIC Number: 10598
Facility Status: UIC WPCF
Lat/Long: 45.5109 / -122.4654

Name: MULTNOMAH COUNTY
Address: 1620 SE 190TH AVENUE
City,State,Zip: PORTLAND, OR
UIC Well #: 38501
Type: 5D2
Type Description: Storm Water Drainage
UIC Number: 10598
Facility Status: UIC WPCF
Lat/Long: 45.5109 / -122.4654

Name: MULTNOMAH COUNTY
Address: 1620 SE 190TH AVENUE
City,State,Zip: PORTLAND, OR
UIC Well #: 38502
Type: 5D2
Type Description: Storm Water Drainage
UIC Number: 10598
Facility Status: UIC WPCF
Lat/Long: 45.5109 / -122.4654

Name: MULTNOMAH COUNTY
Address: 1620 SE 190TH AVENUE
City,State,Zip: PORTLAND, OR
UIC Well #: 38503
Type: 5D2
Type Description: Storm Water Drainage
UIC Number: 10598
Facility Status: UIC WPCF
Lat/Long: 45.5109 / -122.4654

Name: MULTNOMAH COUNTY
Address: 1620 SE 190TH AVENUE
City,State,Zip: PORTLAND, OR
UIC Well #: 38504
Type: 5D2
Type Description: Storm Water Drainage
UIC Number: 10598

MULTNOMAH COUNTY FLEET SERVICES (Continued) **1000415199**

Facility Status: UIC WPCF
Lat/Long: 45.5109 / -122.4654

Name: MULTNOMAH COUNTY
Address: 1620 SE 190TH AVENUE
City,State,Zip: PORTLAND, OR
UIC Well #: 38505
Type: 5D2
Type Description: Storm Water Drainage
UIC Number: 10598
Facility Status: UIC WPCF
Lat/Long: 45.5109 / -122.4654

Name: MULTNOMAH COUNTY
Address: 1620 SE 190TH AVENUE
City,State,Zip: PORTLAND, OR
UIC Well #: 38506
Type: 5D2
Type Description: Storm Water Drainage
UIC Number: 10598
Facility Status: UIC WPCF
Lat/Long: 45.5109 / -122.4654

Name: MULTNOMAH COUNTY
Address: 1620 SE 190TH AVENUE
City,State,Zip: PORTLAND, OR
UIC Well #: 38507
Type: 5D2
Type Description: Storm Water Drainage
UIC Number: 10598
Facility Status: UIC WPCF
Lat/Long: 45.5109 / -122.4654

Name: MULTNOMAH COUNTY
Address: 1620 SE 190TH AVENUE
City,State,Zip: PORTLAND, OR
UIC Well #: 38508
Type: 5D2
Type Description: Storm Water Drainage
UIC Number: 10598
Facility Status: UIC WPCF
Lat/Long: 45.5109 / -122.4654

Name: MULTNOMAH COUNTY
Address: 1620 SE 190TH AVENUE
City,State,Zip: PORTLAND, OR
UIC Well #: 38509
Type: 5D2
Type Description: Storm Water Drainage
UIC Number: 10598
Facility Status: UIC WPCF
Lat/Long: 45.5109 / -122.4654

Name: MULTNOMAH COUNTY
Address: 1620 SE 190TH AVENUE
City,State,Zip: PORTLAND, OR
UIC Well #: 38510

MULTNOMAH COUNTY FLEET SERVICES (Continued) **1000415199**

Type: 5D2
Type Description: Storm Water Drainage
UIC Number: 10598
Facility Status: UIC WPCF
Lat/Long: 45.5109 / -122.4654

Name: MULTNOMAH COUNTY
Address: 1620 SE 190TH AVENUE
City,State,Zip: PORTLAND, OR
UIC Well #: 38511
Type: 5D2
Type Description: Storm Water Drainage
UIC Number: 10598
Facility Status: UIC WPCF
Lat/Long: 45.5109 / -122.4654

Name: MULTNOMAH COUNTY
Address: 1620 SE 190TH AVENUE
City,State,Zip: PORTLAND, OR
UIC Well #: 38512
Type: 5D2
Type Description: Storm Water Drainage
UIC Number: 10598
Facility Status: UIC WPCF
Lat/Long: 45.5109 / -122.4654

Name: MULTNOMAH COUNTY
Address: 1620 SE 190TH AVENUE
City,State,Zip: PORTLAND, OR
UIC Well #: 38513
Type: 5D2
Type Description: Storm Water Drainage
UIC Number: 10598
Facility Status: UIC WPCF
Lat/Long: 45.5109 / -122.4654

Name: MULTNOMAH COUNTY
Address: 1620 SE 190TH AVENUE
City,State,Zip: PORTLAND, OR
UIC Well #: 38514
Type: 5D2
Type Description: Storm Water Drainage
UIC Number: 10598
Facility Status: UIC WPCF
Lat/Long: 45.5109 / -122.4654

Name: MULTNOMAH COUNTY
Address: 1620 SE 190TH AVENUE
City,State,Zip: PORTLAND, OR
UIC Well #: 38515
Type: 5D2
Type Description: Storm Water Drainage
UIC Number: 10598
Facility Status: UIC WPCF
Lat/Long: 45.5109 / -122.4654

Name: MULTNOMAH COUNTY

MULTNOMAH COUNTY FLEET SERVICES (Continued) **1000415199**

Address: 1620 SE 190TH AVENUE
City,State,Zip: PORTLAND, OR
UIC Well #: 38516
Type: 5D2
Type Description: Storm Water Drainage
UIC Number: 10598
Facility Status: UIC WPCF
Lat/Long: 45.5109 / -122.4654

Name: MULTNOMAH COUNTY
Address: 1620 SE 190TH AVENUE
City,State,Zip: PORTLAND, OR
UIC Well #: 38517
Type: 5D2
Type Description: Storm Water Drainage
UIC Number: 10598
Facility Status: UIC WPCF
Lat/Long: 45.5109 / -122.4654

Name: MULTNOMAH COUNTY
Address: 1620 SE 190TH AVENUE
City,State,Zip: PORTLAND, OR
UIC Well #: 38518
Type: 5D2
Type Description: Storm Water Drainage
UIC Number: 10598
Facility Status: UIC WPCF
Lat/Long: 45.5109 / -122.4654

Name: MULTNOMAH COUNTY
Address: 1620 SE 190TH AVENUE
City,State,Zip: PORTLAND, OR
UIC Well #: 38519
Type: 5D2
Type Description: Storm Water Drainage
UIC Number: 10598
Facility Status: UIC WPCF
Lat/Long: 45.5109 / -122.4654

Name: MULTNOMAH COUNTY
Address: 1620 SE 190TH AVENUE
City,State,Zip: PORTLAND, OR
UIC Well #: 38520
Type: 5D2
Type Description: Storm Water Drainage
UIC Number: 10598
Facility Status: UIC WPCF
Lat/Long: 45.5109 / -122.4654

Name: MULTNOMAH COUNTY
Address: 1620 SE 190TH AVENUE
City,State,Zip: PORTLAND, OR
UIC Well #: 38521
Type: 5D2
Type Description: Storm Water Drainage
UIC Number: 10598
Facility Status: UIC WPCF

MULTNOMAH COUNTY FLEET SERVICES (Continued) **1000415199**

Lat/Long: 45.5109 / -122.4654

Name: MULTNOMAH COUNTY
Address: 1620 SE 190TH AVENUE
City,State,Zip: PORTLAND, OR
UIC Well #: 38522
Type: 5D2
Type Description: Storm Water Drainage
UIC Number: 10598
Facility Status: UIC WPCF
Lat/Long: 45.5109 / -122.4654

Name: MULTNOMAH COUNTY
Address: 1620 SE 190TH AVENUE
City,State,Zip: PORTLAND, OR
UIC Well #: 38523
Type: 5D2
Type Description: Storm Water Drainage
UIC Number: 10598
Facility Status: UIC WPCF
Lat/Long: 45.5109 / -122.4654

Name: MULTNOMAH COUNTY
Address: 1620 SE 190TH AVENUE
City,State,Zip: PORTLAND, OR
UIC Well #: 38524
Type: 5D2
Type Description: Storm Water Drainage
UIC Number: 10598
Facility Status: UIC WPCF
Lat/Long: 45.5109 / -122.4654

Name: MULTNOMAH COUNTY
Address: 1620 SE 190TH AVENUE
City,State,Zip: PORTLAND, OR
UIC Well #: 38525
Type: 5D2
Type Description: Storm Water Drainage
UIC Number: 10598
Facility Status: UIC WPCF
Lat/Long: 45.5109 / -122.4654

Name: MULTNOMAH COUNTY
Address: 1620 SE 190TH AVENUE
City,State,Zip: PORTLAND, OR
UIC Well #: 38526
Type: 5D2
Type Description: Storm Water Drainage
UIC Number: 10598
Facility Status: UIC WPCF
Lat/Long: 45.5109 / -122.4654

Name: MULTNOMAH COUNTY
Address: 1620 SE 190TH AVENUE
City,State,Zip: PORTLAND, OR
UIC Well #: 38527
Type: 5D2

MULTNOMAH COUNTY FLEET SERVICES (Continued) **1000415199**

Type Description: Storm Water Drainage
UIC Number: 10598
Facility Status: UIC WPCF
Lat/Long: 45.5109 / -122.4654

Name: MULTNOMAH COUNTY
Address: 1620 SE 190TH AVENUE
City,State,Zip: PORTLAND, OR
UIC Well #: 38528
Type: 5D2
Type Description: Storm Water Drainage
UIC Number: 10598
Facility Status: UIC WPCF
Lat/Long: 45.5109 / -122.4654

Name: MULTNOMAH COUNTY
Address: 1620 SE 190TH AVENUE
City,State,Zip: PORTLAND, OR
UIC Well #: 38529
Type: 5D2
Type Description: Storm Water Drainage
UIC Number: 10598
Facility Status: UIC WPCF
Lat/Long: 45.5109 / -122.4654

Name: MULTNOMAH COUNTY
Address: 1620 SE 190TH AVENUE
City,State,Zip: PORTLAND, OR
UIC Well #: 38530
Type: 5D2
Type Description: Storm Water Drainage
UIC Number: 10598
Facility Status: UIC WPCF
Lat/Long: 45.5109 / -122.4654

Name: MULTNOMAH COUNTY
Address: 1620 SE 190TH AVENUE
City,State,Zip: PORTLAND, OR
UIC Well #: 38531
Type: 5D2
Type Description: Storm Water Drainage
UIC Number: 10598
Facility Status: UIC WPCF
Lat/Long: 45.5109 / -122.4654

Name: MULTNOMAH COUNTY
Address: 1620 SE 190TH AVENUE
City,State,Zip: PORTLAND, OR
UIC Well #: 38532
Type: 5D2
Type Description: Storm Water Drainage
UIC Number: 10598
Facility Status: UIC WPCF
Lat/Long: 45.5109 / -122.4654

Name: MULTNOMAH COUNTY
Address: 1620 SE 190TH AVENUE

MULTNOMAH COUNTY FLEET SERVICES (Continued) **1000415199**

City,State,Zip: PORTLAND, OR
UIC Well #: 38533
Type: 5D2
Type Description: Storm Water Drainage
UIC Number: 10598
Facility Status: UIC WPCF
Lat/Long: 45.5109 / -122.4654

Name: MULTNOMAH COUNTY
Address: 1620 SE 190TH AVENUE
City,State,Zip: PORTLAND, OR
UIC Well #: 38534
Type: 5D2
Type Description: Storm Water Drainage
UIC Number: 10598
Facility Status: UIC WPCF
Lat/Long: 45.5109 / -122.4654

Name: MULTNOMAH COUNTY
Address: 1620 SE 190TH AVENUE
City,State,Zip: PORTLAND, OR
UIC Well #: 38535
Type: 5D2
Type Description: Storm Water Drainage
UIC Number: 10598
Facility Status: UIC WPCF
Lat/Long: 45.5109 / -122.4654

Name: MULTNOMAH COUNTY
Address: 1620 SE 190TH AVENUE
City,State,Zip: PORTLAND, OR
UIC Well #: 38536
Type: 5D2
Type Description: Storm Water Drainage
UIC Number: 10598
Facility Status: UIC WPCF
Lat/Long: 45.5109 / -122.4654

Name: MULTNOMAH COUNTY
Address: 1620 SE 190TH AVENUE
City,State,Zip: PORTLAND, OR
UIC Well #: 38537
Type: 5D2
Type Description: Storm Water Drainage
UIC Number: 10598
Facility Status: UIC WPCF
Lat/Long: 45.5109 / -122.4654

Name: MULTNOMAH COUNTY
Address: 1620 SE 190TH AVENUE
City,State,Zip: PORTLAND, OR
UIC Well #: 38538
Type: 5D2
Type Description: Storm Water Drainage
UIC Number: 10598
Facility Status: UIC WPCF
Lat/Long: 45.5109 / -122.4654

MULTNOMAH COUNTY FLEET SERVICES (Continued) **1000415199**

Name: MULTNOMAH COUNTY
Address: 1620 SE 190TH AVENUE
City,State,Zip: PORTLAND, OR
UIC Well #: 38539
Type: 5D2
Type Description: Storm Water Drainage
UIC Number: 10598
Facility Status: UIC WPCF
Lat/Long: 45.5109 / -122.4654

Name: MULTNOMAH COUNTY
Address: 1620 SE 190TH AVENUE
City,State,Zip: PORTLAND, OR
UIC Well #: 38540
Type: 5D2
Type Description: Storm Water Drainage
UIC Number: 10598
Facility Status: UIC WPCF
Lat/Long: 45.5109 / -122.4654

Name: MULTNOMAH COUNTY
Address: 1620 SE 190TH AVENUE
City,State,Zip: PORTLAND, OR
UIC Well #: 38541
Type: 5D2
Type Description: Storm Water Drainage
UIC Number: 10598
Facility Status: UIC WPCF
Lat/Long: 45.5109 / -122.4654

Name: MULTNOMAH COUNTY
Address: 1620 SE 190TH AVENUE
City,State,Zip: PORTLAND, OR
UIC Well #: 38542
Type: 5D2
Type Description: Storm Water Drainage
UIC Number: 10598
Facility Status: UIC WPCF
Lat/Long: 45.5109 / -122.4654

Name: MULTNOMAH COUNTY
Address: 1620 SE 190TH AVENUE
City,State,Zip: PORTLAND, OR
UIC Well #: 38543
Type: 5D2
Type Description: Storm Water Drainage
UIC Number: 10598
Facility Status: UIC WPCF
Lat/Long: 45.5109 / -122.4654

Name: MULTNOMAH COUNTY
Address: 1620 SE 190TH AVENUE
City,State,Zip: PORTLAND, OR
UIC Well #: 38544
Type: 5D2
Type Description: Storm Water Drainage
UIC Number: 10598

MULTNOMAH COUNTY FLEET SERVICES (Continued) **1000415199**

Facility Status: UIC WPCF
Lat/Long: 45.5109 / -122.4654

Name: MULTNOMAH COUNTY
Address: 1620 SE 190TH AVENUE
City,State,Zip: PORTLAND, OR
UIC Well #: 38545
Type: 5D2
Type Description: Storm Water Drainage
UIC Number: 10598
Facility Status: UIC WPCF
Lat/Long: 45.5109 / -122.4654

Name: MULTNOMAH COUNTY
Address: 1620 SE 190TH AVENUE
City,State,Zip: PORTLAND, OR
UIC Well #: 38546
Type: 5D2
Type Description: Storm Water Drainage
UIC Number: 10598
Facility Status: UIC WPCF
Lat/Long: 45.5109 / -122.4654

Name: MULTNOMAH COUNTY
Address: 1620 SE 190TH AVENUE
City,State,Zip: PORTLAND, OR
UIC Well #: 38547
Type: 5D2
Type Description: Storm Water Drainage
UIC Number: 10598
Facility Status: UIC WPCF
Lat/Long: 45.5109 / -122.4654

Name: MULTNOMAH COUNTY
Address: 1620 SE 190TH AVENUE
City,State,Zip: PORTLAND, OR
UIC Well #: 38548
Type: 5D2
Type Description: Storm Water Drainage
UIC Number: 10598
Facility Status: UIC WPCF
Lat/Long: 45.5109 / -122.4654

Name: MULTNOMAH COUNTY
Address: 1620 SE 190TH AVENUE
City,State,Zip: PORTLAND, OR
UIC Well #: 38549
Type: 5D2
Type Description: Storm Water Drainage
UIC Number: 10598
Facility Status: UIC WPCF
Lat/Long: 45.5109 / -122.4654

Name: MULTNOMAH COUNTY
Address: 1620 SE 190TH AVENUE
City,State,Zip: PORTLAND, OR
UIC Well #: 38550

MULTNOMAH COUNTY FLEET SERVICES (Continued) **1000415199**

Type: 5D2
Type Description: Storm Water Drainage
UIC Number: 10598
Facility Status: UIC WPCF
Lat/Long: 45.5109 / -122.4654

Name: MULTNOMAH COUNTY
Address: 1620 SE 190TH AVENUE
City,State,Zip: PORTLAND, OR
UIC Well #: 38551
Type: 5D2
Type Description: Storm Water Drainage
UIC Number: 10598
Facility Status: UIC WPCF
Lat/Long: 45.5109 / -122.4654

Name: MULTNOMAH COUNTY
Address: 1620 SE 190TH AVENUE
City,State,Zip: PORTLAND, OR
UIC Well #: 38552
Type: 5D2
Type Description: Storm Water Drainage
UIC Number: 10598
Facility Status: UIC WPCF
Lat/Long: 45.5109 / -122.4654

Name: MULTNOMAH COUNTY
Address: 1620 SE 190TH AVENUE
City,State,Zip: PORTLAND, OR
UIC Well #: 38553
Type: 5D2
Type Description: Storm Water Drainage
UIC Number: 10598
Facility Status: UIC WPCF
Lat/Long: 45.5109 / -122.4654

Name: MULTNOMAH COUNTY
Address: 1620 SE 190TH AVENUE
City,State,Zip: PORTLAND, OR
UIC Well #: 38554
Type: 5D2
Type Description: Storm Water Drainage
UIC Number: 10598
Facility Status: UIC WPCF
Lat/Long: 45.5109 / -122.4654

Name: MULTNOMAH COUNTY
Address: 1620 SE 190TH AVENUE
City,State,Zip: PORTLAND, OR
UIC Well #: 38555
Type: 5D2
Type Description: Storm Water Drainage
UIC Number: 10598
Facility Status: UIC WPCF
Lat/Long: 45.5109 / -122.4654

Name: MULTNOMAH COUNTY

MULTNOMAH COUNTY FLEET SERVICES (Continued) **1000415199**

Address: 1620 SE 190TH AVENUE
City,State,Zip: PORTLAND, OR
UIC Well #: 38556
Type: 5D2
Type Description: Storm Water Drainage
UIC Number: 10598
Facility Status: UIC WPCF
Lat/Long: 45.5109 / -122.4654

Name: MULTNOMAH COUNTY
Address: 1620 SE 190TH AVENUE
City,State,Zip: PORTLAND, OR
UIC Well #: 38557
Type: 5D2
Type Description: Storm Water Drainage
UIC Number: 10598
Facility Status: UIC WPCF
Lat/Long: 45.5109 / -122.4654

Name: MULTNOMAH COUNTY
Address: 1620 SE 190TH AVENUE
City,State,Zip: PORTLAND, OR
UIC Well #: 38558
Type: 5D2
Type Description: Storm Water Drainage
UIC Number: 10598
Facility Status: UIC WPCF
Lat/Long: 45.5109 / -122.4654

Name: MULTNOMAH COUNTY
Address: 1620 SE 190TH AVENUE
City,State,Zip: PORTLAND, OR
UIC Well #: 38559
Type: 5D2
Type Description: Storm Water Drainage
UIC Number: 10598
Facility Status: UIC WPCF
Lat/Long: 45.5109 / -122.4654

Name: MULTNOMAH COUNTY
Address: 1620 SE 190TH AVENUE
City,State,Zip: PORTLAND, OR
UIC Well #: 38560
Type: 5D2
Type Description: Storm Water Drainage
UIC Number: 10598
Facility Status: UIC WPCF
Lat/Long: 45.5109 / -122.4654

Name: MULTNOMAH COUNTY
Address: 1620 SE 190TH AVENUE
City,State,Zip: PORTLAND, OR
UIC Well #: 38561
Type: 5D2
Type Description: Storm Water Drainage
UIC Number: 10598
Facility Status: UIC WPCF

MULTNOMAH COUNTY FLEET SERVICES (Continued) **1000415199**

Lat/Long: 45.5109 / -122.4654

Name: MULTNOMAH COUNTY
Address: 1620 SE 190TH AVENUE
City,State,Zip: PORTLAND, OR
UIC Well #: 38562
Type: 5D2
Type Description: Storm Water Drainage
UIC Number: 10598
Facility Status: UIC WPCF
Lat/Long: 45.5109 / -122.4654

Name: MULTNOMAH COUNTY
Address: 1620 SE 190TH AVENUE
City,State,Zip: PORTLAND, OR
UIC Well #: 38701
Type: 5D2
Type Description: Storm Water Drainage
UIC Number: 10598
Facility Status: UIC WPCF
Lat/Long: 45.5109 / -122.4654

Name: MULTNOMAH COUNTY
Address: 1620 SE 190TH AVENUE
City,State,Zip: PORTLAND, OR
UIC Well #: 38702
Type: 5D2
Type Description: Storm Water Drainage
UIC Number: 10598
Facility Status: UIC WPCF
Lat/Long: 45.5109 / -122.4654

Name: MULTNOMAH COUNTY
Address: 1620 SE 190TH AVENUE
City,State,Zip: PORTLAND, OR
UIC Well #: 38703
Type: 5D2
Type Description: Storm Water Drainage
UIC Number: 10598
Facility Status: UIC WPCF
Lat/Long: 45.5109 / -122.4654

Name: MULTNOMAH COUNTY
Address: 1620 SE 190TH AVENUE
City,State,Zip: PORTLAND, OR
UIC Well #: 38704
Type: 5D2
Type Description: Storm Water Drainage
UIC Number: 10598
Facility Status: UIC WPCF
Lat/Long: 45.5109 / -122.4654

Name: MULTNOMAH COUNTY
Address: 1620 SE 190TH AVENUE
City,State,Zip: PORTLAND, OR
UIC Well #: 38705
Type: 5D2

MULTNOMAH COUNTY FLEET SERVICES (Continued) **1000415199**

Type Description: Storm Water Drainage
UIC Number: 10598
Facility Status: UIC WPCF
Lat/Long: 45.5109 / -122.4654

Name: MULTNOMAH COUNTY
Address: 1620 SE 190TH AVENUE
City,State,Zip: PORTLAND, OR
UIC Well #: 38706
Type: 5D2
Type Description: Storm Water Drainage
UIC Number: 10598
Facility Status: UIC WPCF
Lat/Long: 45.5109 / -122.4654

Name: MULTNOMAH COUNTY
Address: 1620 SE 190TH AVENUE
City,State,Zip: PORTLAND, OR
UIC Well #: 38707
Type: 5D2
Type Description: Storm Water Drainage
UIC Number: 10598
Facility Status: UIC WPCF
Lat/Long: 45.5109 / -122.4654

Name: MULTNOMAH COUNTY
Address: 1620 SE 190TH AVENUE
City,State,Zip: PORTLAND, OR
UIC Well #: 38708
Type: 5D2
Type Description: Storm Water Drainage
UIC Number: 10598
Facility Status: UIC WPCF
Lat/Long: 45.5109 / -122.4654

Name: MULTNOMAH COUNTY
Address: 1620 SE 190TH AVENUE
City,State,Zip: PORTLAND, OR
UIC Well #: 38709
Type: 5D2
Type Description: Storm Water Drainage
UIC Number: 10598
Facility Status: UIC WPCF
Lat/Long: 45.5109 / -122.4654

Name: MULTNOMAH COUNTY
Address: 1620 SE 190TH AVENUE
City,State,Zip: PORTLAND, OR
UIC Well #: 38710
Type: 5D2
Type Description: Storm Water Drainage
UIC Number: 10598
Facility Status: UIC WPCF
Lat/Long: 45.5109 / -122.4654

Name: MULTNOMAH COUNTY
Address: 1620 SE 190TH AVENUE

MULTNOMAH COUNTY FLEET SERVICES (Continued) **1000415199**

City,State,Zip: PORTLAND, OR
UIC Well #: 38711
Type: 5D2
Type Description: Storm Water Drainage
UIC Number: 10598
Facility Status: UIC WPCF
Lat/Long: 45.5109 / -122.4654

Name: MULTNOMAH COUNTY
Address: 1620 SE 190TH AVENUE
City,State,Zip: PORTLAND, OR
UIC Well #: 38712
Type: 5D2
Type Description: Storm Water Drainage
UIC Number: 10598
Facility Status: UIC WPCF
Lat/Long: 45.5109 / -122.4654

Name: MULTNOMAH COUNTY
Address: 1620 SE 190TH AVENUE
City,State,Zip: PORTLAND, OR
UIC Well #: 38713
Type: 5D2
Type Description: Storm Water Drainage
UIC Number: 10598
Facility Status: UIC WPCF
Lat/Long: 45.5109 / -122.4654

Name: MULTNOMAH COUNTY
Address: 1620 SE 190TH AVENUE
City,State,Zip: PORTLAND, OR
UIC Well #: 39301
Type: 5D2
Type Description: Storm Water Drainage
UIC Number: 10598
Facility Status: UIC WPCF
Lat/Long: 45.5109 / -122.4654

Name: MULTNOMAH COUNTY
Address: 1620 SE 190TH AVENUE
City,State,Zip: PORTLAND, OR
UIC Well #: 39302
Type: 5D2
Type Description: Storm Water Drainage
UIC Number: 10598
Facility Status: UIC WPCF
Lat/Long: 45.5109 / -122.4654

Name: MULTNOMAH COUNTY
Address: 1620 SE 190TH AVENUE
City,State,Zip: PORTLAND, OR
UIC Well #: 39303
Type: 5D2
Type Description: Storm Water Drainage
UIC Number: 10598
Facility Status: UIC WPCF
Lat/Long: 45.5109 / -122.4654

MULTNOMAH COUNTY FLEET SERVICES (Continued) **1000415199**

Name: MULTNOMAH COUNTY
Address: 1620 SE 190TH AVENUE
City,State,Zip: PORTLAND, OR
UIC Well #: 39304
Type: 5D2
Type Description: Storm Water Drainage
UIC Number: 10598
Facility Status: UIC WPCF
Lat/Long: 45.5109 / -122.4654

Name: MULTNOMAH COUNTY
Address: 1620 SE 190TH AVENUE
City,State,Zip: PORTLAND, OR
UIC Well #: 39305
Type: 5D2
Type Description: Storm Water Drainage
UIC Number: 10598
Facility Status: UIC WPCF
Lat/Long: 45.5109 / -122.4654

Name: MULTNOMAH COUNTY
Address: 1620 SE 190TH AVENUE
City,State,Zip: PORTLAND, OR
UIC Well #: 40101
Type: 5D2
Type Description: Storm Water Drainage
UIC Number: 10598
Facility Status: UIC WPCF
Lat/Long: 45.5109 / -122.4654

Name: MULTNOMAH COUNTY
Address: 1620 SE 190TH AVENUE
City,State,Zip: PORTLAND, OR
UIC Well #: 44301
Type: 5D2
Type Description: Storm Water Drainage
UIC Number: 10598
Facility Status: UIC WPCF
Lat/Long: 45.5109 / -122.4654

Name: MULTNOMAH COUNTY
Address: 1620 SE 190TH AVENUE
City,State,Zip: PORTLAND, OR
UIC Well #: 44302
Type: 5D2
Type Description: Storm Water Drainage
UIC Number: 10598
Facility Status: UIC WPCF
Lat/Long: 45.5109 / -122.4654

Name: MULTNOMAH COUNTY
Address: 1620 SE 190TH AVENUE
City,State,Zip: PORTLAND, OR
UIC Well #: 44303
Type: 5D2
Type Description: Storm Water Drainage
UIC Number: 10598

MULTNOMAH COUNTY FLEET SERVICES (Continued) **1000415199**

Facility Status: UIC WPCF
Lat/Long: 45.5109 / -122.4654

Name: MULTNOMAH COUNTY
Address: 1620 SE 190TH AVENUE
City,State,Zip: PORTLAND, OR
UIC Well #: 44304
Type: 5D2
Type Description: Storm Water Drainage
UIC Number: 10598
Facility Status: UIC WPCF
Lat/Long: 45.5109 / -122.4654

Name: MULTNOMAH COUNTY
Address: 1620 SE 190TH AVENUE
City,State,Zip: PORTLAND, OR
UIC Well #: 44305
Type: 5D2
Type Description: Storm Water Drainage
UIC Number: 10598
Facility Status: UIC WPCF
Lat/Long: 45.5109 / -122.4654

Name: MULTNOMAH COUNTY
Address: 1620 SE 190TH AVENUE
City,State,Zip: PORTLAND, OR
UIC Well #: 44306
Type: 5D2
Type Description: Storm Water Drainage
UIC Number: 10598
Facility Status: UIC WPCF
Lat/Long: 45.5109 / -122.4654

Name: MULTNOMAH COUNTY
Address: 1620 SE 190TH AVENUE
City,State,Zip: PORTLAND, OR
UIC Well #: 44307
Type: 5D2
Type Description: Storm Water Drainage
UIC Number: 10598
Facility Status: UIC WPCF
Lat/Long: 45.5109 / -122.4654

Name: MULTNOMAH COUNTY
Address: 1620 SE 190TH AVENUE
City,State,Zip: PORTLAND, OR
UIC Well #: 44308
Type: 5D2
Type Description: Storm Water Drainage
UIC Number: 10598
Facility Status: UIC WPCF
Lat/Long: 45.5109 / -122.4654

Name: MULTNOMAH COUNTY
Address: 1620 SE 190TH AVENUE
City,State,Zip: PORTLAND, OR
UIC Well #: 44309

MULTNOMAH COUNTY FLEET SERVICES (Continued) **1000415199**

Type: 5D2
Type Description: Storm Water Drainage
UIC Number: 10598
Facility Status: UIC WPCF
Lat/Long: 45.5109 / -122.4654

Name: MULTNOMAH COUNTY
Address: 1620 SE 190TH AVENUE
City,State,Zip: PORTLAND, OR
UIC Well #: 44310
Type: 5D2
Type Description: Storm Water Drainage
UIC Number: 10598
Facility Status: UIC WPCF
Lat/Long: 45.5109 / -122.4654

Name: MULTNOMAH COUNTY
Address: 1620 SE 190TH AVENUE
City,State,Zip: PORTLAND, OR
UIC Well #: 44311
Type: 5D2
Type Description: Storm Water Drainage
UIC Number: 10598
Facility Status: UIC WPCF
Lat/Long: 45.5109 / -122.4654

Name: MULTNOMAH COUNTY
Address: 1620 SE 190TH AVENUE
City,State,Zip: PORTLAND, OR
UIC Well #: 44312
Type: 5D2
Type Description: Storm Water Drainage
UIC Number: 10598
Facility Status: UIC WPCF
Lat/Long: 45.5109 / -122.4654

Name: MULTNOMAH COUNTY
Address: 1620 SE 190TH AVENUE
City,State,Zip: PORTLAND, OR
UIC Well #: 44313
Type: 5D2
Type Description: Storm Water Drainage
UIC Number: 10598
Facility Status: UIC WPCF
Lat/Long: 45.5109 / -122.4654

Name: MULTNOMAH COUNTY
Address: 1620 SE 190TH AVENUE
City,State,Zip: PORTLAND, OR
UIC Well #: 48801
Type: 5D2
Type Description: Storm Water Drainage
UIC Number: 10598
Facility Status: UIC WPCF
Lat/Long: 45.5109 / -122.4654

Name: MULTNOMAH COUNTY

MULTNOMAH COUNTY FLEET SERVICES (Continued) **1000415199**

Address: 1620 SE 190TH AVENUE
City,State,Zip: PORTLAND, OR
UIC Well #: 48802
Type: 5D2
Type Description: Storm Water Drainage
UIC Number: 10598
Facility Status: UIC WPCF
Lat/Long: 45.5109 / -122.4654

Name: MULTNOMAH COUNTY
Address: 1620 SE 190TH AVENUE
City,State,Zip: PORTLAND, OR
UIC Well #: 48803
Type: 5D2
Type Description: Storm Water Drainage
UIC Number: 10598
Facility Status: UIC WPCF
Lat/Long: 45.5109 / -122.4654

Name: MULTNOMAH COUNTY
Address: 1620 SE 190TH AVENUE
City,State,Zip: PORTLAND, OR
UIC Well #: 48804
Type: 5D2
Type Description: Storm Water Drainage
UIC Number: 10598
Facility Status: UIC WPCF
Lat/Long: 45.5109 / -122.4654

Name: MULTNOMAH COUNTY
Address: 1620 SE 190TH AVENUE
City,State,Zip: PORTLAND, OR
UIC Well #: 48805
Type: 5D2
Type Description: Storm Water Drainage
UIC Number: 10598
Facility Status: UIC WPCF
Lat/Long: 45.5109 / -122.4654

Name: MULTNOMAH COUNTY
Address: 1620 SE 190TH AVENUE
City,State,Zip: PORTLAND, OR
UIC Well #: 48806
Type: 5D2
Type Description: Storm Water Drainage
UIC Number: 10598
Facility Status: UIC WPCF
Lat/Long: 45.5109 / -122.4654

Name: MULTNOMAH COUNTY
Address: 1620 SE 190TH AVENUE
City,State,Zip: PORTLAND, OR
UIC Well #: 48807
Type: 5D2
Type Description: Storm Water Drainage
UIC Number: 10598
Facility Status: UIC WPCF

MULTNOMAH COUNTY FLEET SERVICES (Continued) **1000415199**

Lat/Long: 45.5109 / -122.4654

Name: MULTNOMAH COUNTY
Address: 1620 SE 190TH AVENUE
City,State,Zip: PORTLAND, OR
UIC Well #: 48808
Type: 5W10
Type Description: Cesspools
UIC Number: 10598
Facility Status: UIC WPCF
Lat/Long: 45.5109 / -122.4654

Name: MULTNOMAH COUNTY
Address: 1620 SE 190TH AVENUE
City,State,Zip: PORTLAND, OR
UIC Well #: 48809
Type: 5W10
Type Description: Cesspools
UIC Number: 10598
Facility Status: UIC WPCF
Lat/Long: 45.5109 / -122.4654

Name: MULTNOMAH CO., OREGON; LAND USE AND TRANSPORTATION; FACILITIES MANAGEMENT
Address: 1620 SE 190TH AVE
City,State,Zip: PORTLAND, OR 97233
UIC Well #: Not reported
Type: Not reported
Type Description: Not reported
UIC Number: 103076
Facility Status: Not reported
Lat/Long: 45.5108 / -122.468

---

24 West 1/2-1 0.516 mi. 2727 ft. **LOT 5 VANCE LANDFILL** **ECSI S109913235**
1541 SE 190TH AVE. **VCP N/A**
GRESHAM, OR 97233 **BROWNFIELDS**
SPILLS

Relative: ECSI:
Lower
Actual: Name: LOT 5 VANCE LANDFILL
255 ft. Address: 1541 SE 190TH AVE.
City,State,Zip: GRESHAM, OR 97233
State ID Number: 5780
Brown ID: Brownfield Site - DEQ Tech Assistance
Study Area: False
Region ID: Not reported
Legislatve ID: 0
Investigation: Suspect
FACA ID: 126395
Further Action: 0
Lat/Long (dms): 45 30 32.80 / -122 28 9.50
County Code: 26.00
Score Value: Not reported
Cerclis ID: Not reported
Township Coord.: 1.00
Township Zone: S
Range Coord: 3.00
Range Zone: E

LOT 5 VANCE LANDFILL (Continued) **S109913235**

Section Coord: 5
Qtr Section: CA
Tax Lots: 300
Size: 19.08 acres
NPL: False
Orphan: False
Updated By: RWELLS
Update Date: 01/17/2023
Created Date: 01/16/2013
Decode For RegionID: Not reported
Decode For BrownID: Brownfield Site - DEQ Technical Assistance
Decode For Furtheract: Not reported
Decode For Investstat: Suspect
Decode For Legislative: Not reported
Alias Name: Vance Pit Landfill

Hazardous Release:
Substance ID.: 121759
Haz Release ID: 388114
Qty Released: unknown
Date Released: unknown
Update Date: 01/16/2013
Update By: KDANA
Substance Code: 7783-06-4
Substance Name: HYDROGEN SULFIDE
Substance Abbrev.: Not reported
Substance Alias ID: 319495
Sub Alias Name: HYDROSULFURIC ACID
Sampling Result ID: 350569
Feature Id: 0
Hazard Release Id: 388114
Medium: 697
Substance Abbrev.: 0
Unit Code: 7
Observation: False
Owner Operator: True
Lab Data: False
Sample Depth: Not reported
Start Date: 08/21/2011
End Date: 08/21/2011
Min Concentration: Not reported
Max Concentration: 20.00
Sample Comment: up to 20 ppm
Last Update By: KDANA
Update Date: 01/16/2013
Decode for MediumID: Air

Substance ID.: 121623
Haz Release ID: 388115
Qty Released: unknown
Date Released: unknown
Update Date: 01/16/2013
Update By: KDANA
Substance Code: 74-82-8
Substance Name: METHANE
Substance Abbrev.: Not reported
Sampling Result ID: 350570
Feature Id: 0

LOT 5 VANCE LANDFILL (Continued) **S109913235**

Hazard Release Id: 388115
Medium: 697
Substance Abbrev.: 0
Unit Code: Not reported
Observation: False
Owner Operator: True
Lab Data: False
Sample Depth: Not reported
Start Date: 08/21/2011
End Date: 08/21/2011
Min Concentration: Not reported
Max Concentration: Not reported
Sample Comment: up to 93.4% methane by volume
Last Update By: KDANA
Update Date: 01/16/2013
Decode for MediumID: Air

Narrative:

NARR ID: 5754485
NARR Code: Contamination
Created By: KDANA
Created Date: 01/16/2013
Updated By: KDANA
Updated Date: 01/16/2013
Decode for NarcdID: Contamination
NARR Comments: (10/30/12 SMF) Monthly monitoring of soil vapors at eight gas probes on the southern half of Tax Lot 300 (T1S/R3E-S05CA) detected the presence of elevated concentrations of methane in the subsurface during August 2011 through September 2012. Methane soil vapor concentrations at Gas Probes P-1, P-2, P-3, P-4, and P-8 consistently exceeded methane's Upper Explosive Limit (UEL), while methane concentrations at Gas Probe P-7 exceeded methane's UEL more than 50 percent of the time. Methane concentrations at Gas Probes P-5 and P-6 were either non-detect or well-below methane's Lower Explosive Limit (LEL). Hydrogen Sulfide was detected at concentrations of Non-Detect to up to 20 ppm in Gas Probes P-1, P-2, P-3, P-4, and P-8 (August 2011 through September 2012). No Hydrogen Sulfide was detected in soil vapors at Gas Probes P-5, P-6, or P-7.

NARR ID: 5754593
NARR Code: Data Sources
Created By: KDANA
Created Date: 04/17/2013
Updated By: KDANA
Updated Date: 12/05/2013
Decode for NarcdID: Data Sources
NARR Comments: PBS <quot>Landfill Investigation Report<quot> (August 2012). ECSI file #1407 (Gresham Sand & Gravel)

NARR ID: 5754484
NARR Code: Hazardous Substance/Waste Types
Created By: KDANA
Created Date: 01/16/2013
Updated By: KDANA
Updated Date: 01/16/2013
Decode for NarcdID: Hazardous Substance/Waste Types
NARR Comments: Methane and Hydrogen Sulfide were detected in landfill soil gasses during August 2011 through September 2012.

LOT 5 VANCE LANDFILL (Continued) **S109913235**

NARR ID: 5754592
NARR Code: Site History
Created By: KDANA
Created Date: 04/17/2013
Updated By: KDANA
Updated Date: 04/17/2013
Decode for NarcdID: Site History
NARR Comments: According to Robert Pearson with the Gresham Department of Environmental Services, the Vance Pit consists of landfill material removed from the original landfill area where the Environmental Services building is now located. The original landfill began accepting brush and yard debris in the late 1950s. It later accepted garbage from individual residents. In 1967 or 1968, the landfill quit receiving garbage. In 1978 or 1979, most of the garbage was removed to the area now known as the Vance Pit, next to the Gresham Sand & Gravel site (see ECSI #1407).

Administrative Action:
Action ID: 9424
Region: Not reported
Complete Date: 01/16/2013
Rank Value: Not reported
Cleanup Flag: False
Created Date: 01/16/2013
Decode for AgencyID: Department of Environmental Quality
Decode for RegionID: Not reported
Category: Administrative Action
Action Code Flag: False
Action: Site added to database
Further Action: Not reported
Comments: Not reported

Action ID: 9519
Region: Northwestern Region
Complete Date: 10/31/2013
Rank Value: Not reported
Cleanup Flag: False
Created Date: 01/16/2013
Decode for AgencyID: Department of Environmental Quality
Decode for RegionID: Northwest Region
Category: Remedial Action
Action Code Flag: False
Action: VCS Waiting List
Further Action: 0
Comments: Not reported

Action ID: 9508
Region: Northwestern Region
Complete Date: 11/01/2013
Rank Value: Not reported
Cleanup Flag: False
Created Date: 11/04/2013
Decode for AgencyID: Department of Environmental Quality
Decode for RegionID: Northwest Region
Category: Remedial Action
Action Code Flag: False
Action: Site Screening recommended (EV)
Further Action: 0

LOT 5 VANCE LANDFILL (Continued) **S109913235**

Comments: Not reported

Operations:
Operation Id: 135922
Operation Status: Inactive
Common Name: Vance Pit Landfill
Yrs of Operation: 1978 or 1979
Comments: Not reported
Updated Date: 04/17/2013
Updated By: KDANA
Decode for OpstatID: Inactive
Operations SIC Id: 199356
SIC Code: 4953
Created By: KDANA
Created Date: 01/16/2013

VCS:
Name: LOT 5 VANCE LANDFILL
Address: 1541 SE 190TH AVE.
City,State,Zip: GRESHAM, OR 97233
ECS Site ID: 5780
Facility Size: 19.08 acres
Action: VCS Waiting List
Start Date: 10/25/2012
End Date: 10/31/2013
Program: VCS
Latitude: 45.5091
Longitude: -122.4693

OR BROWNFIELDS:
Name: LOT 5 VANCE LANDFILL
Address: 1541 SE 190TH AVE.
City,State,Zip: GRESHAM, OR 97233
Geolocation Id: 126395
Status: Site Screening recommended (EV)
Lat/Long: 45.5091 / -122.469

OR SPILLS:
Name: Not reported
Address: 1541 SE 190TH AVE
City,State,Zip: GRESHAM, OR 97233
Facility ID: 2009-1550
Incident Status: Archive
Material: Other oil
Quantity: 1500
Unit of Measure: Gallons
Release Date: 07/12/2009
Description: Multnomah County reporting spill of 15,000 gallons of CRS2 (an oily substance used on roadways) due to vandalism. Multnomah County wants to do their own cleanup and have Belfor Environmental haul away for disposal.
Lat/Long: 45.5097 / -122.468
Source: Business
Media: On pavement/asphalt - not direct on soil
Responsible Company: Multnomah County
Responsible Address: 1620 SE 190th Ave

LOT 5 VANCE LANDFILL (Continued) **S109913235**

Responsible City,St,Zip: Portland, OR 97233-5910
Unknown Quantity Released: Not reported
Maximum Potential Quantity: Not reported
Quantity Recovered: Not reported

---

25 **BOBS USED FORD CARS & TRUCKS** **ECSI 1004771915**
WSW **2103 SE 190TH AVE** **RCRA NonGen / NLR ORQ000017434**
1/2-1 **PORTLAND, OR 97233** **UIC**
0.522 mi.
2758 ft.

Relative: ECSI:
Higher
Actual:
268 ft.

Name: BOB'S FORD
Address: 2103 SE 190TH AVE.
City,State,Zip: PORTLAND, OR 97233
State ID Number: 3285
Brown ID: 0
Study Area: False
Region ID: 2
Legislatve ID: 0
Investigation: Suspect
FACA ID: 37887
Further Action: 258
Lat/Long (dms): 45 30 28.80 / -122 28 5.50
County Code: 26.00
Score Value: Not reported
Cerclis ID: Not reported
Township Coord.: 1.00
Township Zone: S
Range Coord: 3.00
Range Zone: E
Section Coord: 5
Qtr Section: Not reported
Tax Lots: R293260
Size: Approx. 2 acres
NPL: False
Orphan: False
Updated By: GWISTAR
Update Date: 03/04/2009
Created Date: 02/28/2002
Decode For RegionID: Northwest Region
Decode For BrownID: Not reported
Decode For Furtheract: Medium
Decode For Investstat: Suspect
Decode For Legislative: Not reported

Hazardous Release:
Substance ID.: 122012
Haz Release ID: 379164
Qty Released: Not reported
Date Released: Not reported
Update Date: 10/04/2002
Update By: Not reported
Substance Code: ECD275
Substance Name: TOTAL PETROLEUM HYDROCARBONS (TPH)
Substance Abbrev.: Not reported
Substance Category ID: 8540
Substance Category: Petroleum Related Releases for OSPIRG Report

BOBS USED FORD CARS & TRUCKS (Continued) **1004771915**

Category Level: Not reported
Created By: Not reported
Created Date: 12/17/2002
Substance Category ID: 8540
Substance Category: Petroleum Related Releases for OSPIRG Report
Category Level: Not reported
Created By: Not reported
Created Date: 12/17/2002
Sampling Result ID: 339054
Feature Id: Not reported
Hazard Release Id: 379164
Medium: 703
Substance Abbrev.: Not reported
Unit Code: Not reported
Observation: True
Owner Operator: False
Lab Data: False
Sample Depth: Not reported
Start Date: Not reported
End Date: Not reported
Min Concentration: Not reported
Max Concentration: Not reported
Sample Comment: Not reported
Last Update By: jmw
Update Date: 04/10/2002
Decode for MediumID: Soil

Narrative:
NARR ID: 5742195
NARR Code: Contamination
Created By: Not reported
Created Date: 12/17/2002
Updated By: Not reported
Updated Date: 12/17/2002
Decode for NarcdID: Contamination
NARR Comments: (4/9/02 MTP/SAS) DEQ received a complaint in June 2000 alleging improper waste management of automotive-related fluids drained from vehicles at the site. The complaint indicated that gasoline and waste oil were improperly stored in drums and other containers without lids, and that pressure washing occurred at the site without containment, allowing washwater to penetrate the ground. It was reported that these practices had occurred at least since 1994. Staff from DEQ’s Hazardous Waste Section substantiated these allegations during a 3/20/01 site visit. Batteries were observed to be stored on the ground surface, drums were filled with petroleum waste and some were filled with rainwater. Gasoline was stored in open 5-gallon buckets beneath a tarp. A solvent parts washer and drum labeled <quot>used solvent<quot> were observed. Numerous oil-stained soil areas were observed throughout the yard. Partially buried solid waste was observed near the northwest corner of the property, and could be related to the adjacent landfill. An area behind the main shop, where drums were stored and steam cleaning was conducted, appeared to be the most impacted area at the site. Steam cleaning was conducted over bare soil and the wastewater was allowed to infiltrate. It is unclear if runoff from the steam clean area drains to a dry well, reportedly located on the other side of the building near the southeast corner of the property. A catch basin was observed near the southwest area of the site, and appeared to show staining. It is not known if the

BOBS USED FORD CARS & TRUCKS (Continued) **1004771915**

catch basin is connected to the dry well. As a result of the inspection, DEQ issued a Notice of Noncompliance (NON) for three violations, which included failure to make a hazardous waste determination, failure to properly containerize waste, and discharging vehicle parts wash water to shallow soil and groundwater. DEQ requested documentation that all wastes were properly managed and containerized, and that Bob's Ford cease pressure washing until the appropriate wash water management and/or permitting was obtained. Reportedly, limited car washing (<8 cars/month) is occurring at the site but does not appear to require a discharge permit. Bob's Ford has indicated that parts washing will be discontinued until a berm to contain the water is constructed. Following the inspection, disposal documentation received by DEQ indicated that 534 gallons of used oil (flashpoint <200 degrees Fahrenheit) and 133 batteries were removed from the site. It does not appear that any waste characterization sampling was conducted, and it is unclear how used solvent is managed. Based on the potential contamination, the site was referred to DEQ's Site Assessment Program on September 26, 2001.

NARR ID: 5742196
NARR Code: Data Sources
Created By: Not reported
Created Date: 12/17/2002
Updated By: Not reported
Updated Date: 12/17/2002
Decode for NarcdID: Data Sources
NARR Comments: DEQ Hazardous Waste Division files.

NARR ID: 5742197
NARR Code: Hazardous Substance/Waste Types
Created By: Not reported
Created Date: 12/17/2002
Updated By: Not reported
Updated Date: 12/17/2002
Decode for NarcdID: Hazardous Substance/Waste Types
NARR Comments: Petroleum products and automotive-related waste, including gasoline, diesel, heavy oil, batteries, acid, lead, and possible asbestos from brake shoes, and mercury from switches.

NARR ID: 5742198
NARR Code: Manner of Release
Created By: Not reported
Created Date: 12/17/2002
Updated By: Not reported
Updated Date: 12/17/2002
Decode for NarcdID: Manner of Release
NARR Comments: Releases likely from drips and spills from vehicles, and also from improper management of waste fluids from the automobiles. Releases to soil at the pressure-washing area from parts and vehicle washing. Possible releases to groundwater via an on-site dry well.

NARR ID: 5742199
NARR Code: Pathways Other Hazards
Created By: Not reported
Created Date: 12/17/2002
Updated By: Not reported
Updated Date: 12/17/2002

BOBS USED FORD CARS & TRUCKS (Continued) **1004771915**

Decode for NarcdID: Pathways & Other Hazards
NARR Comments: Possibly overland runoff of impacted surface water to the dry well and possibly shallow groundwater; direct infiltration into relatively permeable site soil. Both surface soil and subsurface soil are likely impacted at the pressure-washing area. Relatively high use of groundwater in the area. The nearest domestic well is 3,000+ feet from the site. Surface water runoff does not appear to be a pathway of concern.

NARR ID: 5742200
NARR Code: Remedial Action
Created By: Not reported
Created Date: 12/17/2002
Updated By: Not reported
Updated Date: 12/17/2002
Decode for NarcdID: Remedial Action
NARR Comments: Site referred from the Hazardous Waste Program: RCRA non-notifier; improperly managed hazardous wastes in containers; discharging parts washer to shallow soils and groundwater. (4/9/02 MTP/SAS) DEQ has reviewed site information and classified the site as a medium priority for further investigation, including: 1) submission of information to DEQ regarding solvent use, management, and disposal; 2) inspection and sampling of the dry well system to determine the nature of previous discharges into it, and construction details of the dry well and associated drainage system; and 3) sampling to determine the nature and extent of soil contamination, particularly in the former pressure-washing area, and, depending on findings of the dry well evaluation, in the vicinity of the dry well. Based on site observations and supporting photodocumentation, the site should be proposed for listing on the Confirmed Release List (CRL). There is insufficient information to propose the site for listing on the Inventory of Hazardous Substance Sites.

NARR ID: 5742201
NARR Code: Health Threats
Created By: Not reported
Created Date: 12/17/2002
Updated By: Not reported
Updated Date: 12/17/2002
Decode for NarcdID: Health Threats
NARR Comments: Direct exposure of site visitors or workers to contaminated surface and subsurface soil possible. Permeable site soil and/or the dry well on-site may provide a pathway to groundwater. Groundwater appears to be 50 feet or more deep at the site. The nearest domestic well appears to be about 3,000 feet or more from the site. The Columbia South Shore Wellfield is about 2 miles from the site in a presumed downgradient direction. Ponds associated with Morse Bros. sand and gravel operation are located downgradient of the site and appear to intersect the uppermost groundwater aquifer in the vicinity of the site.

Administrative Action:
Action ID: 9506
Region: Northwestern Region
Complete Date: 04/09/2002
Rank Value: Not reported
Cleanup Flag: False
Created Date: 05/21/2003

BOBS USED FORD CARS & TRUCKS (Continued) **1004771915**

Decode for AgencyID: Department of Environmental Quality
Decode for RegionID: Northwest Region
Category: Remedial Action
Action Code Flag: False
Action: Site Investigation recommended (SI)
Further Action: Medium
Comments: Not reported

Action ID: 9428
Region: Northwestern Region
Complete Date: 08/31/2002
Rank Value: 0
Cleanup Flag: False
Created Date: 12/17/2002
Decode for AgencyID: Department of Environmental Quality
Decode for RegionID: Northwest Region
Category: Listing Action
Action Code Flag: False
Action: Extension requested by owner/operator
Further Action: Not reported
Comments: Not reported

Action ID: 9430
Region: Northwestern Region
Complete Date: 09/19/2002
Rank Value: 0
Cleanup Flag: False
Created Date: 12/17/2002
Decode for AgencyID: Department of Environmental Quality
Decode for RegionID: Northwest Region
Category: Listing Action
Action Code Flag: False
Action: Petition or request granted
Further Action: Not reported
Comments: Not reported

Action ID: 9465
Region: Northwestern Region
Complete Date: 07/18/2002
Rank Value: 0
Cleanup Flag: False
Created Date: 12/17/2002
Decode for AgencyID: Department of Environmental Quality
Decode for RegionID: Northwest Region
Category: Listing Action
Action Code Flag: False
Action: Facility proposed for Confirmed Release List
Further Action: Not reported
Comments: Not reported

Action ID: 9419
Region: Northwestern Region
Complete Date: 12/17/2002
Rank Value: Not reported
Cleanup Flag: False
Created Date: 12/20/2002
Decode for AgencyID: Department of Environmental Quality

BOBS USED FORD CARS & TRUCKS (Continued) **1004771915**

Decode for RegionID: Northwest Region
Category: Listing Action
Action Code Flag: False
Action: Decision Not to List Site (on the CRL or Inventory)
Further Action: 0
Comments: Not reported

Action ID: 9425
Region: Northwestern Region
Complete Date: 04/09/2002
Rank Value: 0
Cleanup Flag: False
Created Date: 12/17/2002
Decode for AgencyID: Department of Environmental Quality
Decode for RegionID: Northwest Region
Category: Remedial Action
Action Code Flag: False
Action: SITE EVALUATION
Further Action: Not reported
Comments: Not reported

Action ID: 9498
Region: Northwestern Region
Complete Date: 04/09/2002
Rank Value: 0
Cleanup Flag: False
Created Date: 12/17/2002
Decode for AgencyID: Department of Environmental Quality
Decode for RegionID: Northwest Region
Category: Listing Action
Action Code Flag: False
Action: Proposal for Confirmed Release List recommended
Further Action: Not reported
Comments: Not reported

Action ID: 9424
Region: Northwestern Region
Complete Date: 02/28/2002
Rank Value: 0
Cleanup Flag: False
Created Date: 12/17/2002
Decode for AgencyID: Department of Environmental Quality
Decode for RegionID: Northwest Region
Category: Administrative Action
Action Code Flag: False
Action: Site added to database
Further Action: Not reported
Comments: Not reported

Operations:
Operation Id: 134442
Operation Status: Active
Common Name: Bob’s Used Ford Cars and Trucks
Yrs of Operation: ~1990 - Present
Comments: Formerly a landscaping business, RV storage. Currently a wrecking yard.
Updated Date: 04/10/2002
Updated By: jmw

BOBS USED FORD CARS & TRUCKS (Continued) **1004771915**

Decode for OpstatID: Active

RCRA Listings:

ved by Agency:	20021108
	Bobs Used Ford Cars & Trucks
s:	2103 SE 190TH AVE
tate,Zip:	PORTLAND, OR 97233
	ORQ000017434
	Not reported
	Not reported
,Zip:	Not reported
e:	Not reported
	Not reported
	Not reported
	Not reported
	10
	Private
rator Description:	Not a generator, verified
	Not reported
ycle:	Not reported
	Not reported
or:	Not reported
er:	Not reported
	Not reported
s:	2103 SE 190TH AVE
ate,Zip:	PORTLAND, OR 97233
:	Bob Wade
	Private
	Not reported
	Not reported
enerator Activity:	No
ity:	No
Generator:	No
ctivity:	No
ity Activity:	No
vity with Storage:	No
y On-Site Burner Exemption:	No
ing and Refining Furnace Exemption:	No
Injection Control:	No
e Receipt:	No
ste Indicator:	No
ste Destination Facility:	No
rsal Waste:	No
eg Handler:	---
dicator:	Not reported
condary Material Indicator:	NN
tor:	Not reported
ermit Baseline:	Not on the Baseline
enewals Baseline:	Not on the Baseline
rrective Action Baseline:	No
rrective Action Universe:	No
Where RCRA CA has Been Imposed Universe:	No
tion Priority Ranking:	No NCAPS ranking
l Control Indicator:	No
ontrol Indicator:	No
re Controls Indicator:	N/A
ontrols Indicator:	N/A

BOBS USED FORD CARS & TRUCKS (Continued) **1004771915**

n-Complier Universe:	No
Significant Non-Complier Universe:	No
gnificant Non-Complier Universe:	No
n-Complier With a Compliance Schedule Universe:	No
ce Required:	Not reported
ast Change:	20021030
rader-Importer:	No
rader-Exporter:	No
ent Lead Acid Batteries:	No
ent Lead Acid Batteries:	No
ithout Storage:	Not reported
	Not reported
dicator:	No

Handler - Owner Operator:

wner/Operator Indicator:	Owner
Owner/Operator Name:	BOB WADE
l Status:	Private
te Became Current:	17760101
Ended Current:	Not reported
wner/Operator Address:	2103 SE 190TH AVE
wner/Operator City,State,Zip:	PORTLAND, OR 97233
r/Operator Telephone:	Not reported
r/Operator Telephone Ext:	Not reported
r/Operator Fax:	Not reported
r/Operator Email:	Not reported

Historic Generators:

ive Date:	20021108
Handler Name:	BOBS USED FORD CARS & TRUCKS
Waste Generator Description:	Not a generator, verified
District Owner:	Not reported
arge Quantity Handler of Universal Waste:	No
ecognized Trader Importer:	No
ecognized Trader Exporter:	No
pent Lead Acid Battery Importer:	No
pent Lead Acid Battery Exporter:	No
urrent Record:	Yes
torage Recycler Activity:	Not reported
onic Manifest Broker:	Not reported

List of NAICS Codes and Descriptions:

NAICS Codes:	No NAICS Codes Found

Has the Facility Received Notices of Violations:

ound Violation:	Yes
gency Which Determined Violation:	State
on Short Description:	Generators - General
Violation was Determined:	20010320
ual Return to Compliance Date:	20010726
Return to Compliance Qualifier:	Documented
olation Responsible Agency:	State
duled Compliance Date:	20010403
orcement Identifier:	001

BOBS USED FORD CARS & TRUCKS (Continued) **1004771915**

of Enforcement Action: 20010403
nforcement Responsible Agency: State
cement Docket Number: Not reported
cement Attorney: Not reported
Corrective Action Component: No
al Initiated Date: Not reported
al Resolution Date: Not reported
sition Status Date: Not reported
sition Status: Not reported
sition Status Description: Not reported
Consent/Final Order Sequence Number: Not reported
ent/Final Order Respondent Name: Not reported
ent/Final Order Lead Agency: Not reported
Enforcement Type: NOTICE OF NONCOMPLIANCE
nforcement Responsible Person: ORALC
Enforcement Responsible Sub-Organization: NWR
SEP Sequence Number: Not reported
Expenditure Amount: Not reported
Scheduled Completion Date: Not reported
Actual Date: Not reported
Defaulted Date: Not reported
Type: Not reported
Type Description: Not reported
sed Amount: Not reported
Monetary Amount: Not reported
Amount: Not reported
Count: Not reported
Amount: Not reported

ound Violation: Yes
gency Which Determined Violation: State
on Short Description: Generators - General
Violation was Determined: 20010320
ual Return to Compliance Date: 20010726
Return to Compliance Qualifier: Documented
olation Responsible Agency: State
duled Compliance Date: 20010418
orcement Identifier: 001
of Enforcement Action: 20010403
nforcement Responsible Agency: State
cement Docket Number: Not reported
cement Attorney: Not reported
Corrective Action Component: No
al Initiated Date: Not reported
al Resolution Date: Not reported
sition Status Date: Not reported
sition Status: Not reported
sition Status Description: Not reported
Consent/Final Order Sequence Number: Not reported
ent/Final Order Respondent Name: Not reported
ent/Final Order Lead Agency: Not reported
Enforcement Type: NOTICE OF NONCOMPLIANCE
nforcement Responsible Person: ORALC
Enforcement Responsible Sub-Organization: NWR
SEP Sequence Number: Not reported
Expenditure Amount: Not reported
Scheduled Completion Date: Not reported

BOBS USED FORD CARS & TRUCKS (Continued) **1004771915**

Actual Date: Not reported
Defaulted Date: Not reported
Type: Not reported
Type Description: Not reported
osed Amount: Not reported
Monetary Amount: Not reported
Amount: Not reported
Count: Not reported
Amount: Not reported

ound Violation: Yes
gency Which Determined Violation: State
on Short Description: Generators - General
Violation was Determined: 20010320
ual Return to Compliance Date: 20010726
Return to Compliance Qualifier: Documented
olation Responsible Agency: State
duled Compliance Date: 20010410
orcement Identifier: 001
of Enforcement Action: 20010403
nforcement Responsible Agency: State
cement Docket Number: Not reported
cement Attorney: Not reported
Corrective Action Component: No
al Initiated Date: Not reported
al Resolution Date: Not reported
osition Status Date: Not reported
osition Status: Not reported
osition Status Description: Not reported
Consent/Final Order Sequence Number: Not reported
ent/Final Order Respondent Name: Not reported
ent/Final Order Lead Agency: Not reported
Enforcement Type: NOTICE OF NONCOMPLIANCE
Enforcement Responsible Person: ORALC
Enforcement Responsible Sub-Organization: NWR
SEP Sequence Number: Not reported
Expenditure Amount: Not reported
Scheduled Completion Date: Not reported
Actual Date: Not reported
Defaulted Date: Not reported
Type: Not reported
Type Description: Not reported
osed Amount: Not reported
Monetary Amount: Not reported
Amount: Not reported
Count: Not reported
Amount: Not reported

Evaluation Action Summary:
uation Date: 20010320
valuation Responsible Agency: State
ound Violation: Yes
Evaluation Type Description: COMPLIANCE EVALUATION INSPECTION ON-SITE
Evaluation Responsible Person Identifier: ORALC
Evaluation Responsible Sub-Organization: NWR
ual Return to Compliance Date: 20010726
duled Compliance Date: 20010403

BOBS USED FORD CARS & TRUCKS (Continued) **1004771915**

of Request: Not reported
Response Received: Not reported
est Agency: Not reported
er Citation: Not reported

uation Date: 20010320
valuation Responsible Agency: State
ound Violation: Yes
Evaluation Type Description: COMPLIANCE EVALUATION INSPECTION ON-SITE
Evaluation Responsible Person Identifier: ORALC
Evaluation Responsible Sub-Organization: NWR
ual Return to Compliance Date: 20010726
duled Compliance Date: 20010418
of Request: Not reported
Response Received: Not reported
est Agency: Not reported
er Citation: Not reported

uation Date: 20010320
valuation Responsible Agency: State
ound Violation: Yes
Evaluation Type Description: COMPLIANCE EVALUATION INSPECTION ON-SITE
Evaluation Responsible Person Identifier: ORALC
Evaluation Responsible Sub-Organization: NWR
ual Return to Compliance Date: 20010726
duled Compliance Date: 20010410
of Request: Not reported
Response Received: Not reported
est Agency: Not reported
er Citation: Not reported

OR UIC:
Name: 190TH REBUILD (PREVIOUSLY BOB'S FORD PARTS)
Address: 2103 SE 190TH AVENUE
City,State,Zip: PORTLAND, OR
UIC Well #: 1
Type: 5W20
Type Description: Industrial Process Water And Waste Disposal
UIC Number: 11435
Facility Status: Registered & not RA
Lat/Long: 45.5080 / -122.4693

---

26 **ALEXANDER SERVICES LLC** **ECSI 1000439200**
North **802 SE 199TH AVE** **USTORD055965156**
1/2-1 **PORTLAND, OR 97233** **VCP**
0.580 mi. **RCRA NonGen / NLR**
3061 ft. **HSIS**
MANIFEST
Relative: **UIC**
Lower

Actual: ECSI:
254 ft.
Name: BODEN ALEXANDER
Address: 802 SE 199TH AVE.
City,State,Zip: GRESHAM, OR 97233
State ID Number: 5749
Brown ID: 0

ALEXANDER SERVICES LLC (Continued) **1000439200**

Study Area:	False
Region ID:	2
Legislatve ID:	0
Investigation:	No Further Action
FACA ID:	125221
Further Action:	0
Lat/Long (dms):	45 31 1.60 / -122 27 29.20
County Code:	26.00
Score Value:	Not reported
Cerclis ID:	Not reported
Township Coord.:	1.00
Township Zone:	S
Range Coord:	3.00
Range Zone:	E
Section Coord:	5
Qtr Section:	AA
Tax Lots:	2100 & 2200
Size:	2.9 acres
NPL:	False
Orphan:	False
Updated By:	SMILLER
Update Date:	10/30/2012
Created Date:	09/13/2012
Decode For RegionID:	Northwest Region
Decode For BrownID:	Not reported
Decode For Furtheract:	Not reported
Decode For Investstat:	No Further Action
Decode For Legislative:	Not reported

Hazardous Release:

Substance ID.:	121639
Haz Release ID:	388053
Qty Released:	Not reported
Date Released:	Not reported
Update Date:	10/16/2012
Update By:	SMILLER

Substance Code:	7439-92-1
Substance Name:	LEAD
Substance Abbrev.:	Not reported
Substance Category ID:	8466
Substance Category:	Inorganics
Category Level:	Not reported
Created By:	Not reported
Created Date:	12/17/2002
Substance Category ID:	8466
Substance Category:	Inorganics
Category Level:	Not reported
Created By:	Not reported
Created Date:	12/17/2002
Substance Alias ID:	319256
Sub Alias Name:	PB
Sampling Result ID:	350559
Feature Id:	0
Hazard Release Id:	388053
Medium:	698
Substance Abbrev.:	0
Unit Code:	Not reported
Observation:	False

ALEXANDER SERVICES LLC (Continued) **1000439200**

Owner Operator: False
Lab Data: True
Sample Depth: Not reported
Start Date: 08/01/2012
End Date: Not reported
Min Concentration: Not reported
Max Concentration: Not reported
Sample Comment: up to 671ug/L
Last Update By: SMILLER
Update Date: 10/16/2012
Decode for MediumID: Groundwater

Substance ID.: 121989
Haz Release ID: 388054
Qty Released: Not reported
Date Released: Not reported
Update Date: 10/16/2012
Update By: SMILLER
Substance Code: ECD200
Substance Name: OIL OR FUEL RELATED COMPOUNDS
Substance Abbrev.: Not reported
Substance Category ID: 8532
Substance Category: Petroleum Related Releases for OSPIRG Report
Category Level: Not reported
Created By: Not reported
Created Date: 12/17/2002
Substance Category ID: 8532
Substance Category: Petroleum Related Releases for OSPIRG Report
Category Level: Not reported
Created By: Not reported
Created Date: 12/17/2002
Sampling Result ID: 350560
Feature Id: 0
Hazard Release Id: 388054
Medium: 703
Substance Abbrev.: 0
Unit Code: Not reported
Observation: False
Owner Operator: False
Lab Data: True
Sample Depth: Not reported
Start Date: 08/01/2012
End Date: Not reported
Min Concentration: Not reported
Max Concentration: Not reported
Sample Comment: up to 2,000 mg/kg Oil Range organics
Last Update By: SMILLER
Update Date: 10/16/2012
Decode for MediumID: Soil
Sampling Result ID: 350562
Feature Id: 0
Hazard Release Id: 388054
Medium: 700
Substance Abbrev.: 0
Unit Code: Not reported
Observation: False
Owner Operator: False

ALEXANDER SERVICES LLC (Continued) **1000439200**

Lab Data: True
Sample Depth: Not reported
Start Date: 08/01/2012
End Date: Not reported
Min Concentration: Not reported
Max Concentration: Not reported
Sample Comment: gasoline in soil gas up to 17,000ug/m3
Last Update By: SMILLER
Update Date: 10/29/2012
Decode for MediumID: Other

Substance ID.: 121664
Haz Release ID: 388055
Qty Released: Not reported
Date Released: Not reported
Update Date: 10/16/2012
Update By: SMILLER
Substance Code: 7440-38-2
Substance Name: ARSENIC
Substance Abbrev.: Not reported
Substance Category ID: 8439
Substance Category: Inorganics
Category Level: Not reported
Created By: Not reported
Created Date: 12/17/2002
Substance Category ID: 8439
Substance Category: Inorganics
Category Level: Not reported
Created By: Not reported
Created Date: 12/17/2002
Substance Alias ID: 319286
Sub Alias Name: AS
Sampling Result ID: 350561
Feature Id: 0
Hazard Release Id: 388055
Medium: 698
Substance Abbrev.: 0
Unit Code: Not reported
Observation: False
Owner Operator: True
Lab Data: True
Sample Depth: Not reported
Start Date: 08/01/2012
End Date: Not reported
Min Concentration: Not reported
Max Concentration: Not reported
Sample Comment: up to 62 ug/l
Last Update By: SMILLER
Update Date: 10/16/2012
Decode for MediumID: Groundwater

Narrative:
NARR ID: 5754209
NARR Code: Site Contacts
Created By: SMILLER
Created Date: 09/26/2012
Updated By: SMILLER
Updated Date: 09/26/2012

ALEXANDER SERVICES LLC (Continued) **1000439200**

Decode for NarcdID: Site Contacts
NARR Comments: Property Owners: Carl Boden Benjamin Boden Banc Properties, LLC 5841 SE Columbia Way, Unit 204 Vancouver, WA 98661 Consultant: Jim Cooper, R.G. Project Manager Alpha Environmental Services 19630 SW Shaw Street Aloha, Or 97007 503-292-5346 Cell 503-319-3546 jim@alphaenvironmental.net Bank: Dan Slevin | Senior Associate CAPACITY COMMERCIAL GROUP, LLC Direct: 503.542.4348 | Cell: 503.260.1833 dan@capacitycommercial.com 805 SW Broadway, Suite 700 | Portland, OR 97205 Main: 503.326.9000 | Fax: 503.425.1006

NARR ID: 5754194
NARR Code: Data Sources
Created By: KDANA
Created Date: 09/13/2012
Updated By: KDANA
Updated Date: 09/25/2012
Decode for NarcdID: Data Sources
NARR Comments: Alpha Environmental Services <quot>Phase II Environmental Site Assessment Report<quot> (August 14, 2012). UIC #14741

NARR ID: 5754213
NARR Code: Manner of Release
Created By: SMILLER
Created Date: 09/28/2012
Updated By: SMILLER
Updated Date: 09/28/2012
Decode for NarcdID: Manner of Release
NARR Comments: unknown

NARR ID: 5754215
NARR Code: Pathways Other Hazards
Created By: SMILLER
Created Date: 09/28/2012
Updated By: GWISTAR
Updated Date: 05/13/2013
Decode for NarcdID: Pathways & Other Hazards
NARR Comments: [10/29/12 SAM/ICP] Contaminants of concern included petroleum compounds, related to the former UST and unknown construction debris fill in the former gravel pit, which may include metals, petroleum, VOCs and methane gas production. Exposure pathways considered relevant to this site were: Subsurface soil dermal contact for construction and excavation workers and subsurface soil leaching to groundwater. Groundwater vapor intrusion, volatilization to outside air, inside air and groundwater in excavation for occupational and construction workers. Methane intrusion above the lower explosive limits. Groundwater is not used on site; the facility and surrounding area is generally supplied by a public drinking water system. Future use of the site is expected to remain light industrial.

NARR ID: 5754257
NARR Code: Remedial Action
Created By: SMILLER
Created Date: 10/29/2012
Updated By: SMILLER
Updated Date: 10/30/2012
Decode for NarcdID: Remedial Action
NARR Comments: [10/29/12 SAM/ICP] Two Phase I Environmental Site Assessments were

ALEXANDER SERVICES LLC (Continued) **1000439200**

performed on the site in 2005 and 2012. The conclusions from both Phase I documents are similar, noting Recognized Environmental Conditions, including the former 4,000-gallon gas UST, former gravel pit and land filling activities, reported dry wells and a building floor drain near a compressor that may be connected to the dry wells. A Phase II Environmental Site Assessment was performed in August 2012 to provide additional information for the Recognized Environmental Conditions on site. A ground penetrating radar survey was performed to determine locations of onsite dry wells, underground utilities, and the potential buried UST. Subsurface soil, groundwater and soil-gas samples were also collected and analyzed. Subsurface borings indicated the gravel pit was filled with soil, construction debris-including asphalt, and smaller amounts of woody debris. No household or man-made organic items were found in borings in the former gravel pit. Methane was measured with a handheld unit and the report text indicated methane was not observed however, results and supporting documentation was not provided. To ensure correct methods were used DEQ requested additional measurements to support the conclusion that methane is not a concern. Locality of facility was considered the property boundary as groundwater and soil samples at the presumed down gradient side (North) indicate concentrations meet risk-based concentrations or were not detected. Two of the three groundwater samples detected metals, particularly lead (as high as 671ug/L) above risk-based concentrations for occupational ingestion. Groundwater samples with detections above risk-based concentrations were located within the former gravel pit/fill footprint. The expected downgradient boring groundwater concentrations were below detection limits. October 2012- Four additional soil gas measurement points within the former gravel pit were established. Borings were drilled to 5 feet and sealed to ensure no atmospheric gases entered the holes. An initial reading at one boring found methane at 0.3%, which then stabilized down to 0.0% after approximately 5 minutes. All other borings read 0% methane. DEQ Conclusions: An NFA determination is recommended for the Boden/Alexander site based on the following: Soils sampled on-site were protective for occupational and excavation workers. Groundwater is not used on site for any purpose and the nearest registered residential well is approximately 0.25miles away and cross-gradient from the site. In addition, the area is supplied by a public water system. Soil gas concentrations were below occupational risk-based concentrations. One of four methane samples detected concentrations of methane well below DEQ action levels. The other samples did not detect any methane. The site does not contain significant habitat for plants or animals. DEQ concludes that based on the information presented to date and under the current zoning, the Boden Alexander property is currently protective of public health and the environment and requires no further action under the Oregon Environmental Cleanup Law, ORS 465.200 et seq., unless new or previously undisclosed information becomes available.

NARR ID: 5754214
NARR Code: Substances of Concern
Created By: SMILLER
Created Date: 09/28/2012
Updated By: SMILLER
Updated Date: 09/28/2012
Decode for NarcdID: Substances of Concern
NARR Comments: petroleum, methane(landfill), volitile organic compounds(VOCs)

ALEXANDER SERVICES LLC (Continued) **1000439200**

NARR ID: 5754212
NARR Code: Site History
Created By: SMILLER
Created Date: 09/28/2012
Updated By: SMILLER
Updated Date: 09/28/2012
Decode for NarcdID: Site History
NARR Comments: [9/28/12 SAM/ICP] In approximately 1948 much of the south and central portion of the property was utilized as a gravel pit. By the 1950s, the gravel pit appeared to be inactive and backfilling may have been started. The former gravel pit appears to have been completely filled by the 1960s. A portion of the current property building was initially constructed in the 1970s with subsequent additions throughout the 1990s. The site has been recently occupied by BodenAlexander, a custom wood display and manufacturing facility.

Administrative Action:
Action ID: 9424
Region: Not reported
Complete Date: 09/13/2012
Rank Value: Not reported
Cleanup Flag: False
Created Date: 09/13/2012
Decode for AgencyID: Department of Environmental Quality
Decode for RegionID: Not reported
Category: Administrative Action
Action Code Flag: False
Action: Site added to database
Further Action: Not reported
Comments: Not reported

Action ID: 9519
Region: Northwestern Region
Complete Date: 09/26/2012
Rank Value: Not reported
Cleanup Flag: False
Created Date: 09/13/2012
Decode for AgencyID: Department of Environmental Quality
Decode for RegionID: Northwest Region
Category: Remedial Action
Action Code Flag: False
Action: VCS Waiting List
Further Action: 0
Comments: Not reported

Action ID: 9425
Region: Northwestern Region
Complete Date: 10/30/2012
Rank Value: Not reported
Cleanup Flag: False
Created Date: 09/28/2012
Decode for AgencyID: Department of Environmental Quality
Decode for RegionID: Northwest Region
Category: Remedial Action
Action Code Flag: False
Action: SITE EVALUATION
Further Action: 0
Comments: Not reported

ALEXANDER SERVICES LLC (Continued) **1000439200**

Action ID: 9443
Region: Northwestern Region
Complete Date: 10/30/2012
Rank Value: Not reported
Cleanup Flag: False
Created Date: 10/30/2012
Decode for AgencyID: Department of Environmental Quality
Decode for RegionID: Northwest Region
Category: Remedial Action
Action Code Flag: False
Action: NO FURTHER STATE ACTION REQUIRED
Further Action: 0
Comments: Not reported

UST:
Name: ALEXANDER MFG INC
Address: 802 SE 199TH AVE
City: PORTLAND
Facility ID: 5593
Facility Telephone: (503)666-9491
Permittee Name: DON THORESON, MANUFACTURING VP
Number of Permitted Tanks: Not reported
Active Tanks: Not reported
Decommissioned Tanks: 1
Number of Tanks: 1

VCS:
Name: BODEN ALEXANDER
Address: 802 SE 199TH AVE.
City,State,Zip: GRESHAM, OR 97233
ECS Site ID: 5749
Facility Size: 2.9 acres
Action: NO FURTHER STATE ACTION REQUIRED
Start Date: 10/30/2012
End Date: 10/30/2012
Program: ICP
Latitude: 45.5171
Longitude: -122.4581

Name: BODEN ALEXANDER
Address: 802 SE 199TH AVE.
City,State,Zip: GRESHAM, OR 97233
ECS Site ID: 5749
Facility Size: 2.9 acres
Action: VCS Waiting List
Start Date: 09/11/2012
End Date: 09/26/2012
Program: VCS
Latitude: 45.5171
Longitude: -122.4581

Name: BODEN ALEXANDER
Address: 802 SE 199TH AVE.
City,State,Zip: GRESHAM, OR 97233
ECS Site ID: 5749
Facility Size: 2.9 acres

ALEXANDER SERVICES LLC (Continued) **1000439200**

Action:	SITE EVALUATION
Start Date:	09/26/2012
End Date:	10/30/2012
Program:	ICP
Latitude:	45.5171
Longitude:	-122.4581

RCRA Listings:

ved by Agency:	20140101
	Alexander Services Llc
ss:	802 SE 199TH AVE
tate,Zip:	PORTLAND, OR 97233
	ORD055965156
ne:	GARY EFFENBERGER
s:	PO BOX 301009
e,Zip:	PORTLAND, OR 97294-9009
	503-252-4728 2
	Not reported
ail:	GEFFENBERGER@BODEN.COM
	Not reported
	10
	Private
rator Description:	Not a generator, verified
	Not reported
ycle:	Not reported
	Not reported
or:	Not reported
er:	Not reported
	Not reported
:	PO BOX 301009
,Zip:	PORTLAND, OR 97294-9009
	Boden Store Fixtures
	Private
	Dale Iszler
	Private
enerator Activity:	No
ity:	No
Generator:	No
ctivity:	No
ity Activity:	No
vity with Storage:	No
y On-Site Burner Exemption:	No
ing and Refining Furnace Exemption:	No
Injection Control:	No
e Receipt:	No
ste Indicator:	No
ste Destination Facility:	No
rsal Waste:	No
eg Handler:	---
dicator:	Not reported
condary Material Indicator:	NN
tor:	Not reported
ermit Baseline:	Not on the Baseline
enewals Baseline:	Not on the Baseline
rrective Action Baseline:	No
rrective Action Universe:	No
Where RCRA CA has Been Imposed Universe:	No

ALEXANDER SERVICES LLC (Continued) **1000439200**

tion Priority Ranking:	No NCAPS ranking
l Control Indicator:	No
ontrol Indicator:	No
re Controls Indicator:	N/A
ontrols Indicator:	N/A
n-Complier Universe:	No
Significant Non-Complier Universe:	No
gnificant Non-Complier Universe:	No
n-Complier With a Compliance Schedule Universe:	No
ce Required:	Not reported
ast Change:	20150130
rader-Importer:	No
rader-Exporter:	No
ent Lead Acid Batteries:	No
ent Lead Acid Batteries:	No
Without Storage:	Not reported
	Not reported
dicator:	No

Hazardous Waste Summary:

Waste Code: D001
Waste Description: Ignitable Waste

Waste Code: F003
Waste Description: The Following Spent Nonhalogenated Solvents: Xylene, Acetone, Ethyl Acetate, Ethyl Benzene, Ethyl Ether, Methyl Isobutyl Ketone, N-Butyl Alcohol, Cyclohexanone, And Methanol; All Spent Solvent Mixtures/Blends Containing, Before Use, Only The Above Spent Nonhalogenated Solvents; And All Spent Solvent Mixtures/Blends Containing, Before Use, One Or More Of The Above Nonhalogenated Solvents, And A Total Of Ten Percent Or More (By Volume) Of One Or More Of Those Solvents Listed In F001, F002, F004, And F005; And Still Bottoms From The Recovery Of These Spent Solvents And Spent Solvent Mixtures.

Waste Code: F005
Waste Description: The Following Spent Nonhalogenated Solvents: Toluene, Methyl Ethyl Ketone, Carbon Disulfide, Isobutanol, Pyridine, Benzene, 2-Ethoxyethanol, And 2-Nitropropane; All Spent Solvent Mixtures/Blends Containing, Before Use, A Total Of Ten Percent Or More (By Volume) Of One Or More Of The Above Nonhalogenated Solvents Or Those Solvents Listed In F001, F002, Or F004; And Still Bottoms From The Recovery Of These Spent Solvents And Spent Solvent Mixtures.

Handler - Owner Operator:

wner/Operator Indicator:	Owner
Owner/Operator Name: BODEN STORE FIXTURES	
l Status:	Private
Became Current:	20140101
Ended Current:	Not reported
ner/Operator Address:	PO BOX 301009
wner/Operator City,State,Zip:	PORTLAND, OR 97294
Operator Telephone:	503-252-4728
r/Operator Telephone Ext:	Not reported
r/Operator Fax:	Not reported

ALEXANDER SERVICES LLC (Continued) **1000439200**

r/Operator Email:		Not reported
ner/Operator Indicator:		Operator
	Owner/Operator Name:	ALEXANDER MANUFACTURING INC
l Status:		Private
te Became Current:		19960221
Ended Current:		Not reported
wner/Operator Address:		802 SE 199TH
wner/Operator City,State,Zip:		PORTLAND, OR 97233
r/Operator Telephone:		503-666-9491
r/Operator Telephone Ext:		Not reported
r/Operator Fax:		Not reported
r/Operator Email:		Not reported
wner/Operator Indicator:		Owner
	Owner/Operator Name:	ALEXANDER MANUFACTURING INC
l Status:		Private
Became Current:		20000419
Ended Current:		Not reported
wner/Operator Address:		802 SE 199TH
wner/Operator City,State,Zip:		PORTLAND, OR 97233
r/Operator Telephone:		503-666-9491
r/Operator Telephone Ext:		Not reported
r/Operator Fax:		Not reported
r/Operator Email:		Not reported
ner/Operator Indicator:		Operator
	Owner/Operator Name:	ALEXANDER MANUFACTURING INC
l Status:		Private
Became Current:		20020311
Ended Current:		Not reported
wner/Operator Address:		802 SE 199TH
wner/Operator City,State,Zip:		PORTLAND, OR 97233
r/Operator Telephone:		503-666-9491
r/Operator Telephone Ext:		Not reported
r/Operator Fax:		Not reported
r/Operator Email:		Not reported
wner/Operator Indicator:		Owner
	Owner/Operator Name:	ALEXANDER MANUFACTURING INC
l Status:		Private
Became Current:		20031231
Ended Current:		Not reported
wner/Operator Address:		802 SE 199TH
wner/Operator City,State,Zip:		PORTLAND, OR 97233
r/Operator Telephone:		503-666-9491
r/Operator Telephone Ext:		Not reported
r/Operator Fax:		Not reported
r/Operator Email:		Not reported
wner/Operator Indicator:		Owner
	Owner/Operator Name:	BODEN STORE FIXTURES
l Status:		Private
Became Current:		20041231
Ended Current:		Not reported
ner/Operator Address:		PO BOX 301009
wner/Operator City,State,Zip:		PORTLAND, OR 97294

ALEXANDER SERVICES LLC (Continued) **1000439200**

Operator Telephone: 503-252-4728
er/Operator Telephone Ext: Not reported
er/Operator Fax: Not reported
er/Operator Email: Not reported

wner/Operator Indicator: Owner
Owner/Operator Name: BODEN STORE FIXTURES
l Status: Private
e Became Current: 20040624
Ended Current: Not reported
ner/Operator Address: PO BOX 301009
wner/Operator City,State,Zip: PORTLAND, OR 97294
Operator Telephone: 503-252-4728
er/Operator Telephone Ext: Not reported
er/Operator Fax: Not reported
er/Operator Email: Not reported

wner/Operator Indicator: Owner
Owner/Operator Name: BODEN STORE FIXTURES
l Status: Private
Became Current: 20120225
Ended Current: Not reported
ner/Operator Address: PO BOX 301009
wner/Operator City,State,Zip: PORTLAND, OR 97294
Operator Telephone: 503-252-4728
er/Operator Telephone Ext: Not reported
er/Operator Fax: Not reported
er/Operator Email: Not reported

ner/Operator Indicator: Operator
Owner/Operator Name: DALE ISZLER
l Status: Private
e Became Current: 20130416
Ended Current: Not reported
ner/Operator Address: PO BOX 301009
er/Operator City,State,Zip: PORTLAND, OR 97294-9009
Operator Telephone: 503-252-4728
er/Operator Telephone Ext: Not reported
er/Operator Fax: Not reported
er/Operator Email: Not reported

ner/Operator Indicator: Operator
Owner/Operator Name: DALE ISZLER
l Status: Private
Became Current: 20140101
Ended Current: Not reported
wner/Operator Address: 802SE 199TH AVE
wner/Operator City,State,Zip: PORTLAND, OR 97233
Operator Telephone: 503-252-4728
er/Operator Telephone Ext: Not reported
er/Operator Fax: Not reported
er/Operator Email: Not reported

wner/Operator Indicator: Owner
Owner/Operator Name: ALEXANDER MANUFACTURING INC
l Status: Private
e Became Current: 19980218

ALEXANDER SERVICES LLC (Continued) **1000439200**

Ended Current: Not reported
wner/Operator Address: 802 SE 199TH
wner/Operator City,State,Zip: PORTLAND, OR 97233
er/Operator Telephone: 503-666-9491
er/Operator Telephone Ext: Not reported
er/Operator Fax: Not reported
er/Operator Email: Not reported

wner/Operator Indicator: Owner
Owner/Operator Name: ALEXANDER MANUFACTURING INC
l Status: Private
Became Current: 20030211
Ended Current: Not reported
wner/Operator Address: 802 SE 199TH
wner/Operator City,State,Zip: PORTLAND, OR 97233
er/Operator Telephone: 503-666-9491
er/Operator Telephone Ext: Not reported
er/Operator Fax: Not reported
er/Operator Email: Not reported

ner/Operator Indicator: Operator
Owner/Operator Name: ALEXANDER MANUFACTURING INC
l Status: Private
Became Current: 20031231
Ended Current: Not reported
wner/Operator Address: 802 SE 199TH
wner/Operator City,State,Zip: PORTLAND, OR 97233
er/Operator Telephone: 503-666-9491
er/Operator Telephone Ext: Not reported
er/Operator Fax: Not reported
er/Operator Email: Not reported

wner/Operator Indicator: Owner
Owner/Operator Name: BODEN STORE FIXTURES
l Status: Private
Became Current: 20051231
Ended Current: Not reported
ner/Operator Address: PO BOX 301009
wner/Operator City,State,Zip: PORTLAND, OR 97294
Operator Telephone: 503-252-4728
er/Operator Telephone Ext: Not reported
er/Operator Fax: Not reported
er/Operator Email: Not reported

ner/Operator Indicator: Operator
Owner/Operator Name: DALE ISZLER
l Status: Private
Became Current: 20081231
Ended Current: Not reported
wner/Operator Address: 802SE 199TH AVE
wner/Operator City,State,Zip: PORTLAND, OR 97233
er/Operator Telephone: 503-666-9491
er/Operator Telephone Ext: Not reported
er/Operator Fax: Not reported
er/Operator Email: Not reported

ner/Operator Indicator: Operator

ALEXANDER SERVICES LLC (Continued) **1000439200**

Owner/Operator Name: DALE ISZLER
al Status: Private
e Became Current: 20040624
Ended Current: Not reported
wner/Operator Address: 802SE 199TH AVE
wner/Operator City,State,Zip: PORTLAND, OR 97233
er/Operator Telephone: 503-666-9491
er/Operator Telephone Ext: Not reported
er/Operator Fax: Not reported
er/Operator Email: Not reported

wner/Operator Indicator: Owner
Owner/Operator Name: ALEXANDER MANUFACTURING INC
al Status: Private
e Became Current: 19950303
Ended Current: Not reported
wner/Operator Address: 802 SE 199TH
wner/Operator City,State,Zip: PORTLAND, OR 97233
er/Operator Telephone: 503-666-9491
er/Operator Telephone Ext: Not reported
er/Operator Fax: Not reported
er/Operator Email: Not reported

ner/Operator Indicator: Operator
Owner/Operator Name: ALEXANDER MANUFACTURING INC
al Status: Private
Became Current: 20000419
Ended Current: Not reported
wner/Operator Address: 802 SE 199TH
wner/Operator City,State,Zip: PORTLAND, OR 97233
er/Operator Telephone: 503-666-9491
er/Operator Telephone Ext: Not reported
er/Operator Fax: Not reported
er/Operator Email: Not reported

wner/Operator Indicator: Owner
Owner/Operator Name: ALEXANDER MANUFACTURING INC
al Status: Private
Became Current: 20020311
Ended Current: Not reported
wner/Operator Address: 802 SE 199TH
wner/Operator City,State,Zip: PORTLAND, OR 97233
er/Operator Telephone: 503-666-9491
er/Operator Telephone Ext: Not reported
er/Operator Fax: Not reported
er/Operator Email: Not reported

ner/Operator Indicator: Operator
Owner/Operator Name: DALE ISZLER
al Status: Private
Became Current: 20051231
Ended Current: Not reported
wner/Operator Address: 802SE 199TH AVE
wner/Operator City,State,Zip: PORTLAND, OR 97233
er/Operator Telephone: 503-666-9491
er/Operator Telephone Ext: Not reported
er/Operator Fax: Not reported

ALEXANDER SERVICES LLC (Continued) **1000439200**

r/Operator Email: Not reported

ner/Operator Indicator: Operator
Owner/Operator Name: DALE ISZLER
l Status: Private
e Became Current: 20040624
Ended Current: Not reported
wner/Operator Address: 802SE 199TH AVE
wner/Operator City,State,Zip: PORTLAND, OR 97233
r/Operator Telephone: 503-666-9491
r/Operator Telephone Ext: Not reported
r/Operator Fax: Not reported
r/Operator Email: Not reported

wner/Operator Indicator: Owner
Owner/Operator Name: BODEN STORE FIXTURES
l Status: Private
Became Current: 20121231
Ended Current: Not reported
ner/Operator Address: PO BOX 301009
wner/Operator City,State,Zip: PORTLAND, OR 97294
Operator Telephone: 503-252-4728
r/Operator Telephone Ext: Not reported
r/Operator Fax: Not reported
r/Operator Email: Not reported

ner/Operator Indicator: Operator
Owner/Operator Name: DALE ISZLER
l Status: Private
Became Current: 20140101
Ended Current: Not reported
wner/Operator Address: 802SE 199TH AVE
wner/Operator City,State,Zip: PORTLAND, OR 97233
Operator Telephone: 503-252-4728
r/Operator Telephone Ext: Not reported
r/Operator Fax: Not reported
r/Operator Email: Not reported

wner/Operator Indicator: Owner
Owner/Operator Name: ALEXANDER MANUFACTURING INC
l Status: Private
e Became Current: 19990319
Ended Current: Not reported
wner/Operator Address: 802 SE 199TH
wner/Operator City,State,Zip: PORTLAND, OR 97233
r/Operator Telephone: 503-666-9491
r/Operator Telephone Ext: Not reported
r/Operator Fax: Not reported
r/Operator Email: Not reported

ner/Operator Indicator: Operator
Owner/Operator Name: BOB BUXTON
l Status: Private
Became Current: 20041231
Ended Current: Not reported
Owner/Operator Address: 3960 CALAROGA CIRCLE
Owner/Operator City,State,Zip: WEST LINN, OR 97068

ALEXANDER SERVICES LLC (Continued) **1000439200**

Operator Telephone: 503-635-4257
r/Operator Telephone Ext: Not reported
r/Operator Fax: Not reported
r/Operator Email: Not reported

wner/Operator Indicator: Owner
Owner/Operator Name: BODEN STORE FIXTURES
l Status: Private
e Became Current: 20061231
Ended Current: Not reported
ner/Operator Address: PO BOX 301009
wner/Operator City,State,Zip: PORTLAND, OR 97294
Operator Telephone: 503-252-4728
r/Operator Telephone Ext: Not reported
r/Operator Fax: Not reported
r/Operator Email: Not reported

wner/Operator Indicator: Owner
Owner/Operator Name: BODEN STORE FIXTURES
l Status: Private
e Became Current: 20071231
Ended Current: Not reported
ner/Operator Address: PO BOX 301009
wner/Operator City,State,Zip: PORTLAND, OR 97294
Operator Telephone: 503-252-4728
r/Operator Telephone Ext: Not reported
r/Operator Fax: Not reported
r/Operator Email: Not reported

ner/Operator Indicator: Operator
Owner/Operator Name: DALE ISZLER
l Status: Private
Became Current: 20131231
Ended Current: Not reported
wner/Operator Address: 802SE 199TH AVE
wner/Operator City,State,Zip: PORTLAND, OR 97233
Operator Telephone: 503-252-4728
r/Operator Telephone Ext: Not reported
r/Operator Fax: Not reported
r/Operator Email: Not reported

wner/Operator Indicator: Owner
Owner/Operator Name: BODEN STORE FIXTURES
l Status: Private
e Became Current: 20130416
Ended Current: Not reported
ner/Operator Address: PO BOX 301009
wner/Operator City,State,Zip: PORTLAND, OR 97294
Operator Telephone: 503-252-4728
r/Operator Telephone Ext: Not reported
r/Operator Fax: Not reported
r/Operator Email: Not reported

wner/Operator Indicator: Owner
Owner/Operator Name: ALEXANDER MANUFACTURING INC
l Status: Private
e Became Current: 19920228

ALEXANDER SERVICES LLC (Continued) **1000439200**

Ended Current: Not reported
wner/Operator Address: 802 SE 199TH
wner/Operator City,State,Zip: PORTLAND, OR 97233
er/Operator Telephone: 503-666-9491
er/Operator Telephone Ext: Not reported
er/Operator Fax: Not reported
er/Operator Email: Not reported

wner/Operator Indicator: PP
Owner/Operator Name: ALEXANDER MANUFACTURING INC
l Status: Private
Became Current: Not reported
e Ended Current: 20040624
wner/Operator Address: 802 SE 199TH
wner/Operator City,State,Zip: PORTLAND, OR 97233
er/Operator Telephone: 503-666-9491
er/Operator Telephone Ext: Not reported
er/Operator Fax: Not reported
er/Operator Email: Not reported

ner/Operator Indicator: Operator
Owner/Operator Name: ALEXANDER MANUFACTURING INC
l Status: Private
te Became Current: 19930607
Ended Current: Not reported
wner/Operator Address: 802 SE 199TH
wner/Operator City,State,Zip: PORTLAND, OR 97233
er/Operator Telephone: 503-666-9491
er/Operator Telephone Ext: Not reported
er/Operator Fax: Not reported
er/Operator Email: Not reported

wner/Operator Indicator: Owner
Owner/Operator Name: ALEXANDER MANUFACTURING INC
l Status: Private
e Became Current: 19940225
Ended Current: Not reported
wner/Operator Address: 802 SE 199TH
wner/Operator City,State,Zip: PORTLAND, OR 97233
er/Operator Telephone: 503-666-9491
er/Operator Telephone Ext: Not reported
er/Operator Fax: Not reported
er/Operator Email: Not reported

ner/Operator Indicator: Operator
Owner/Operator Name: ALEXANDER MANUFACTURING INC
l Status: Private
e Became Current: 19980218
Ended Current: Not reported
wner/Operator Address: 802 SE 199TH
wner/Operator City,State,Zip: PORTLAND, OR 97233
er/Operator Telephone: 503-666-9491
er/Operator Telephone Ext: Not reported
er/Operator Fax: Not reported
er/Operator Email: Not reported

ner/Operator Indicator: Operator

ALEXANDER SERVICES LLC (Continued) **1000439200**

Owner/Operator Name: DALE ISZLER
al Status: Private
e Became Current: 20061231
Ended Current: Not reported
wner/Operator Address: 802SE 199TH AVE
wner/Operator City,State,Zip: PORTLAND, OR 97233
er/Operator Telephone: 503-666-9491
er/Operator Telephone Ext: Not reported
er/Operator Fax: Not reported
er/Operator Email: Not reported

ner/Operator Indicator: Operator
Owner/Operator Name: ALEXANDER MANUFACTURING INC
al Status: Private
e Became Current: 19950303
Ended Current: Not reported
wner/Operator Address: 802 SE 199TH
wner/Operator City,State,Zip: PORTLAND, OR 97233
er/Operator Telephone: 503-666-9491
er/Operator Telephone Ext: Not reported
er/Operator Fax: Not reported
er/Operator Email: Not reported

wner/Operator Indicator: Owner
Owner/Operator Name: ALEXANDER MANUFACTURING INC
al Status: Private
te Became Current: 19960221
Ended Current: Not reported
wner/Operator Address: 802 SE 199TH
wner/Operator City,State,Zip: PORTLAND, OR 97233
er/Operator Telephone: 503-666-9491
er/Operator Telephone Ext: Not reported
er/Operator Fax: Not reported
er/Operator Email: Not reported

wner/Operator Indicator: Owner
Owner/Operator Name: ALEXANDER MANUFACTURING INC
al Status: Private
e Became Current: 19970219
Ended Current: Not reported
wner/Operator Address: 802 SE 199TH
wner/Operator City,State,Zip: PORTLAND, OR 97233
er/Operator Telephone: 503-666-9491
er/Operator Telephone Ext: Not reported
er/Operator Fax: Not reported
er/Operator Email: Not reported

ner/Operator Indicator: Operator
Owner/Operator Name: ALEXANDER MANUFACTURING INC
al Status: Private
Became Current: 20010202
Ended Current: Not reported
wner/Operator Address: 802 SE 199TH
wner/Operator City,State,Zip: PORTLAND, OR 97233
er/Operator Telephone: 503-666-9491
er/Operator Telephone Ext: Not reported
er/Operator Fax: Not reported

ALEXANDER SERVICES LLC (Continued) **1000439200**

er/Operator Email:		Not reported
ner/Operator Indicator:		Operator
Owner/Operator Name:	BOB BUXTON	
al Status:		Private
e Became Current:		20040624
Ended Current:		Not reported
Owner/Operator Address:		3960 CALAROGA CIRCLE
Owner/Operator City,State,Zip:		WEST LINN, OR 97068
Operator Telephone:		503-635-4257
er/Operator Telephone Ext:		Not reported
er/Operator Fax:		Not reported
er/Operator Email:		Not reported
ner/Operator Indicator:		Operator
Owner/Operator Name:	DALE ISZLER	
al Status:		Private
Became Current:		20120225
Ended Current:		Not reported
wner/Operator Address:		802SE 199TH AVE
wner/Operator City,State,Zip:		PORTLAND, OR 97233
er/Operator Telephone:		503-666-9491
er/Operator Telephone Ext:		Not reported
er/Operator Fax:		Not reported
er/Operator Email:		Not reported
wner/Operator Indicator:		Owner
Owner/Operator Name:	ALEXANDER MANUFACTURING INC	
al Status:		Private
te Became Current:		19930607
Ended Current:		Not reported
wner/Operator Address:		802 SE 199TH
wner/Operator City,State,Zip:		PORTLAND, OR 97233
er/Operator Telephone:		503-666-9491
er/Operator Telephone Ext:		Not reported
er/Operator Fax:		Not reported
er/Operator Email:		Not reported
ner/Operator Indicator:		Operator
Owner/Operator Name:	ALEXANDER MANUFACTURING INC	
al Status:		Private
e Became Current:		19970219
Ended Current:		Not reported
wner/Operator Address:		802 SE 199TH
wner/Operator City,State,Zip:		PORTLAND, OR 97233
er/Operator Telephone:		503-666-9491
er/Operator Telephone Ext:		Not reported
er/Operator Fax:		Not reported
er/Operator Email:		Not reported
ner/Operator Indicator:		Operator
Owner/Operator Name:	ALEXANDER MANUFACTURING INC	
al Status:		Private
e Became Current:		19990319
Ended Current:		Not reported
wner/Operator Address:		802 SE 199TH
wner/Operator City,State,Zip:		PORTLAND, OR 97233

ALEXANDER SERVICES LLC (Continued) **1000439200**

er/Operator Telephone: 503-666-9491
er/Operator Telephone Ext: Not reported
er/Operator Fax: Not reported
er/Operator Email: Not reported

wner/Operator Indicator: Owner
Owner/Operator Name: ALEXANDER MANUFACTURING INC
l Status: Private
Became Current: 20010202
Ended Current: Not reported
wner/Operator Address: 802 SE 199TH
wner/Operator City,State,Zip: PORTLAND, OR 97233
er/Operator Telephone: 503-666-9491
er/Operator Telephone Ext: Not reported
er/Operator Fax: Not reported
er/Operator Email: Not reported

wner/Operator Indicator: Owner
Owner/Operator Name: BODEN STORE FIXTURES
l Status: Private
Became Current: 20111231
Ended Current: Not reported
ner/Operator Address: PO BOX 301009
wner/Operator City,State,Zip: PORTLAND, OR 97294
Operator Telephone: 503-252-4728
er/Operator Telephone Ext: Not reported
er/Operator Fax: Not reported
er/Operator Email: Not reported

ner/Operator Indicator: Operator
Owner/Operator Name: DALE ISZLER
l Status: Private
Became Current: 20111231
Ended Current: Not reported
wner/Operator Address: 802SE 199TH AVE
wner/Operator City,State,Zip: PORTLAND, OR 97233
er/Operator Telephone: 503-666-9491
er/Operator Telephone Ext: Not reported
er/Operator Fax: Not reported
er/Operator Email: Not reported

ner/Operator Indicator: Operator
Owner/Operator Name: DALE ISZLER
l Status: Private
Became Current: 20121231
Ended Current: Not reported
ner/Operator Address: PO BOX 301009
er/Operator City,State,Zip: PORTLAND, OR 97294-9009
Operator Telephone: 503-252-4728
er/Operator Telephone Ext: Not reported
er/Operator Fax: Not reported
er/Operator Email: Not reported

wner/Operator Indicator: Owner
Owner/Operator Name: BODEN STORE FIXTURES
l Status: Private
Became Current: 20131231

ALEXANDER SERVICES LLC (Continued) **1000439200**

Ended Current: Not reported
ner/Operator Address: PO BOX 301009
wner/Operator City,State,Zip: PORTLAND, OR 97294
Operator Telephone: 503-252-4728
r/Operator Telephone Ext: Not reported
r/Operator Fax: Not reported
r/Operator Email: Not reported

ner/Operator Indicator: Operator
Owner/Operator Name: ALEXANDER MANUFACTURING INC
l Status: Private
Became Current: 19940225
Ended Current: Not reported
wner/Operator Address: 802 SE 199TH
wner/Operator City,State,Zip: PORTLAND, OR 97233
r/Operator Telephone: 503-666-9491
r/Operator Telephone Ext: Not reported
r/Operator Fax: Not reported
r/Operator Email: Not reported

ner/Operator Indicator: Operator
Owner/Operator Name: ALEXANDER MANUFACTURING INC
l Status: Private
Became Current: 20030211
Ended Current: Not reported
wner/Operator Address: 802 SE 199TH
wner/Operator City,State,Zip: PORTLAND, OR 97233
r/Operator Telephone: 503-666-9491
r/Operator Telephone Ext: Not reported
r/Operator Fax: Not reported
r/Operator Email: Not reported

wner/Operator Indicator: Owner
Owner/Operator Name: BODEN STORE FIXTURES
l Status: Private
Became Current: 20040624
Ended Current: Not reported
ner/Operator Address: PO BOX 301009
wner/Operator City,State,Zip: PORTLAND, OR 97294
Operator Telephone: 503-252-4728
r/Operator Telephone Ext: Not reported
r/Operator Fax: Not reported
r/Operator Email: Not reported

ner/Operator Indicator: Operator
Owner/Operator Name: DALE ISZLER
l Status: Private
Became Current: 20071231
Ended Current: Not reported
wner/Operator Address: 802SE 199TH AVE
wner/Operator City,State,Zip: PORTLAND, OR 97233
r/Operator Telephone: 503-666-9491
r/Operator Telephone Ext: Not reported
r/Operator Fax: Not reported
r/Operator Email: Not reported

wner/Operator Indicator: Owner

ALEXANDER SERVICES LLC (Continued) **1000439200**

Owner/Operator Name: BODEN STORE FIXTURES
al Status: Private
Became Current: 20081231
Ended Current: Not reported
ner/Operator Address: PO BOX 301009
wner/Operator City,State,Zip: PORTLAND, OR 97294
Operator Telephone: 503-252-4728
r/Operator Telephone Ext: Not reported
r/Operator Fax: Not reported
r/Operator Email: Not reported

wner/Operator Indicator: Owner
Owner/Operator Name: BODEN STORE FIXTURES
al Status: Private
e Became Current: 20040624
Ended Current: Not reported
ner/Operator Address: PO BOX 301009
wner/Operator City,State,Zip: PORTLAND, OR 97294
Operator Telephone: 503-252-4728
r/Operator Telephone Ext: Not reported
r/Operator Fax: Not reported
r/Operator Email: Not reported

wner/Operator Indicator: Owner
Owner/Operator Name: BODEN STORE FIXTURES
al Status: Private
Became Current: 20140101
Ended Current: Not reported
ner/Operator Address: PO BOX 301009
wner/Operator City,State,Zip: PORTLAND, OR 97294
Operator Telephone: 503-252-4728
r/Operator Telephone Ext: Not reported
r/Operator Fax: Not reported
r/Operator Email: Not reported

Historic Generators:
ive Date: 20140101
Handler Name: ALEXANDER SERVICES LLC
Waste Generator Description: Not a generator, verified
District Owner: Not reported
arge Quantity Handler of Universal Waste: No
Recognized Trader Importer: No
Recognized Trader Exporter: No
Spent Lead Acid Battery Importer: No
Spent Lead Acid Battery Exporter: No
urrent Record: Yes
Storage Recycler Activity: Not reported
ronic Manifest Broker: Not reported

eive Date: 19920228
Handler Name: ALEXANDER MANUFACTURING INC
ederal Waste Generator Description: Small Quantity Generator
District Owner: Not reported
arge Quantity Handler of Universal Waste: No
Recognized Trader Importer: No
Recognized Trader Exporter: No
Spent Lead Acid Battery Importer: No

ALEXANDER SERVICES LLC (Continued) **1000439200**

Spent Lead Acid Battery Exporter: No
Current Record: No
Storage Recycler Activity: Not reported
ronic Manifest Broker: Not reported

ceive Date: 19930607
Handler Name: ALEXANDER MANUFACTURING INC
ederal Waste Generator Description: Small Quantity Generator
District Owner: Not reported
arge Quantity Handler of Universal Waste: No
Recognized Trader Importer: No
Recognized Trader Exporter: No
Spent Lead Acid Battery Importer: No
Spent Lead Acid Battery Exporter: No
Current Record: No
Storage Recycler Activity: Not reported
ronic Manifest Broker: Not reported

eive Date: 19940225
Handler Name: ALEXANDER MANUFACTURING INC
ederal Waste Generator Description: Small Quantity Generator
District Owner: Not reported
arge Quantity Handler of Universal Waste: No
Recognized Trader Importer: No
Recognized Trader Exporter: No
Spent Lead Acid Battery Importer: No
Spent Lead Acid Battery Exporter: No
Current Record: No
Storage Recycler Activity: Not reported
ronic Manifest Broker: Not reported

eive Date: 19950303
Handler Name: ALEXANDER MANUFACTURING INC
ederal Waste Generator Description: Small Quantity Generator
District Owner: Not reported
arge Quantity Handler of Universal Waste: No
Recognized Trader Importer: No
Recognized Trader Exporter: No
Spent Lead Acid Battery Importer: No
Spent Lead Acid Battery Exporter: No
Current Record: No
Storage Recycler Activity: Not reported
ronic Manifest Broker: Not reported

ceive Date: 19960221
Handler Name: ALEXANDER MANUFACTURING INC
ederal Waste Generator Description: Small Quantity Generator
District Owner: Not reported
arge Quantity Handler of Universal Waste: No
Recognized Trader Importer: No
Recognized Trader Exporter: No
Spent Lead Acid Battery Importer: No
Spent Lead Acid Battery Exporter: No
Current Record: No
Storage Recycler Activity: Not reported
ronic Manifest Broker: Not reported

ALEXANDER SERVICES LLC (Continued) **1000439200**

ceive Date:	19970219
Handler Name:	ALEXANDER MANUFACTURING INC
ederal Waste Generator Description:	Small Quantity Generator
District Owner:	Not reported
arge Quantity Handler of Universal Waste:	No
Recognized Trader Importer:	No
Recognized Trader Exporter:	No
Spent Lead Acid Battery Importer:	No
Spent Lead Acid Battery Exporter:	No
Current Record:	No
Storage Recycler Activity:	Not reported
ronic Manifest Broker:	Not reported
eive Date:	19980218
Handler Name:	ALEXANDER MANUFACTURING INC
ederal Waste Generator Description:	Small Quantity Generator
District Owner:	Not reported
arge Quantity Handler of Universal Waste:	No
Recognized Trader Importer:	No
Recognized Trader Exporter:	No
Spent Lead Acid Battery Importer:	No
Spent Lead Acid Battery Exporter:	No
Current Record:	No
Storage Recycler Activity:	Not reported
ronic Manifest Broker:	Not reported
ceive Date:	19990319
Handler Name:	ALEXANDER MANUFACTURING INC
ederal Waste Generator Description:	Small Quantity Generator
District Owner:	Not reported
arge Quantity Handler of Universal Waste:	No
Recognized Trader Importer:	No
Recognized Trader Exporter:	No
Spent Lead Acid Battery Importer:	No
Spent Lead Acid Battery Exporter:	No
Current Record:	No
Storage Recycler Activity:	Not reported
ronic Manifest Broker:	Not reported
ive Date:	20000419
Handler Name:	ALEXANDER MANUFACTURING INC
ederal Waste Generator Description:	Small Quantity Generator
District Owner:	Not reported
arge Quantity Handler of Universal Waste:	No
Recognized Trader Importer:	No
Recognized Trader Exporter:	No
Spent Lead Acid Battery Importer:	No
Spent Lead Acid Battery Exporter:	No
Current Record:	No
Storage Recycler Activity:	Not reported
ronic Manifest Broker:	Not reported
ive Date:	20010202
Handler Name:	ALEXANDER MANUFACTURING INC
ederal Waste Generator Description:	Small Quantity Generator
District Owner:	Not reported
arge Quantity Handler of Universal Waste:	No

ALEXANDER SERVICES LLC (Continued) **1000439200**

Recognized Trader Importer: No
Recognized Trader Exporter: No
Spent Lead Acid Battery Importer: No
Spent Lead Acid Battery Exporter: No
Current Record: No
Storage Recycler Activity: Not reported
ronic Manifest Broker: Not reported

eive Date: 20020311
Handler Name: ALEXANDER MANUFACTURING INC
ederal Waste Generator Description: Small Quantity Generator
District Owner: Not reported
arge Quantity Handler of Universal Waste: No
Recognized Trader Importer: No
Recognized Trader Exporter: No
Spent Lead Acid Battery Importer: No
Spent Lead Acid Battery Exporter: No
Current Record: No
Storage Recycler Activity: Not reported
ronic Manifest Broker: Not reported

eive Date: 20030211
Handler Name: ALEXANDER MANUFACTURING INC
ederal Waste Generator Description: Small Quantity Generator
District Owner: Not reported
arge Quantity Handler of Universal Waste: No
Recognized Trader Importer: No
Recognized Trader Exporter: No
Spent Lead Acid Battery Importer: No
Spent Lead Acid Battery Exporter: No
Current Record: No
Storage Recycler Activity: Not reported
ronic Manifest Broker: Not reported

eive Date: 20031231
Handler Name: ALEXANDER MANUFACTURING INC
ederal Waste Generator Description: Small Quantity Generator
District Owner: Not reported
arge Quantity Handler of Universal Waste: No
Recognized Trader Importer: No
Recognized Trader Exporter: No
Spent Lead Acid Battery Importer: No
Spent Lead Acid Battery Exporter: No
Current Record: No
Storage Recycler Activity: Not reported
ronic Manifest Broker: Not reported

eive Date: 20040624
Handler Name: ALEXANDER SERVICES LLC
ederal Waste Generator Description: Small Quantity Generator
District Owner: Not reported
arge Quantity Handler of Universal Waste: No
Recognized Trader Importer: No
Recognized Trader Exporter: No
Spent Lead Acid Battery Importer: No
Spent Lead Acid Battery Exporter: No
Current Record: No

ALEXANDER SERVICES LLC (Continued) **1000439200**

Storage Recycler Activity: Not reported
ronic Manifest Broker: Not reported

ive Date: 20041231
Handler Name: ALEXANDER SERVICES LLC
ederal Waste Generator Description: Small Quantity Generator
District Owner: Not reported
arge Quantity Handler of Universal Waste: No
Recognized Trader Importer: No
Recognized Trader Exporter: No
Spent Lead Acid Battery Importer: No
Spent Lead Acid Battery Exporter: No
Current Record: No
Storage Recycler Activity: Not reported
ronic Manifest Broker: Not reported

ive Date: 20051231
Handler Name: ALEXANDER SERVICES LLC
ederal Waste Generator Description: Small Quantity Generator
District Owner: Not reported
arge Quantity Handler of Universal Waste: No
Recognized Trader Importer: No
Recognized Trader Exporter: No
Spent Lead Acid Battery Importer: No
Spent Lead Acid Battery Exporter: No
Current Record: No
Storage Recycler Activity: Not reported
ronic Manifest Broker: Not reported

eive Date: 20061231
Handler Name: ALEXANDER SERVICES LLC
ederal Waste Generator Description: Small Quantity Generator
District Owner: Not reported
arge Quantity Handler of Universal Waste: No
Recognized Trader Importer: No
Recognized Trader Exporter: No
Spent Lead Acid Battery Importer: No
Spent Lead Acid Battery Exporter: No
Current Record: No
Storage Recycler Activity: Not reported
ronic Manifest Broker: Not reported

eive Date: 20071231
Handler Name: ALEXANDER SERVICES LLC
ederal Waste Generator Description: Small Quantity Generator
District Owner: Not reported
arge Quantity Handler of Universal Waste: No
Recognized Trader Importer: No
Recognized Trader Exporter: No
Spent Lead Acid Battery Importer: No
Spent Lead Acid Battery Exporter: No
Current Record: No
Storage Recycler Activity: Not reported
ronic Manifest Broker: Not reported

ive Date: 20081231
Handler Name: ALEXANDER SERVICES LLC

ALEXANDER SERVICES LLC (Continued) **1000439200**

ederal Waste Generator Description:	Small Quantity Generator
District Owner:	Not reported
arge Quantity Handler of Universal Waste:	No
ecognized Trader Importer:	No
ecognized Trader Exporter:	No
pent Lead Acid Battery Importer:	No
pent Lead Acid Battery Exporter:	No
urrent Record:	No
torage Recycler Activity:	Not reported
onic Manifest Broker:	Not reported
ive Date:	20091231
Handler Name:	ALEXANDER SERVICES LLC
ederal Waste Generator Description:	Small Quantity Generator
District Owner:	Not reported
arge Quantity Handler of Universal Waste:	No
ecognized Trader Importer:	No
ecognized Trader Exporter:	No
pent Lead Acid Battery Importer:	No
pent Lead Acid Battery Exporter:	No
urrent Record:	No
torage Recycler Activity:	Not reported
onic Manifest Broker:	Not reported
ive Date:	20101231
Handler Name:	ALEXANDER SERVICES LLC
ederal Waste Generator Description:	Small Quantity Generator
District Owner:	Not reported
arge Quantity Handler of Universal Waste:	No
ecognized Trader Importer:	No
ecognized Trader Exporter:	No
pent Lead Acid Battery Importer:	No
pent Lead Acid Battery Exporter:	No
urrent Record:	No
torage Recycler Activity:	Not reported
onic Manifest Broker:	Not reported
ive Date:	20111231
Handler Name:	ALEXANDER SERVICES LLC
ederal Waste Generator Description:	Small Quantity Generator
District Owner:	Not reported
arge Quantity Handler of Universal Waste:	No
ecognized Trader Importer:	No
ecognized Trader Exporter:	No
pent Lead Acid Battery Importer:	No
pent Lead Acid Battery Exporter:	No
urrent Record:	No
torage Recycler Activity:	Not reported
onic Manifest Broker:	Not reported
ive Date:	20120225
Handler Name:	ALEXANDER SERVICES LLC
ederal Waste Generator Description:	Small Quantity Generator
District Owner:	Not reported
arge Quantity Handler of Universal Waste:	No
ecognized Trader Importer:	No
ecognized Trader Exporter:	No

ALEXANDER SERVICES LLC (Continued) **1000439200**

Spent Lead Acid Battery Importer: No
Spent Lead Acid Battery Exporter: No
Current Record: No
Storage Recycler Activity: Not reported
ronic Manifest Broker: Not reported

eive Date: 20121231
Handler Name: ALEXANDER SERVICES LLC
ederal Waste Generator Description: Small Quantity Generator
District Owner: Not reported
arge Quantity Handler of Universal Waste: No
Recognized Trader Importer: No
Recognized Trader Exporter: No
Spent Lead Acid Battery Importer: No
Spent Lead Acid Battery Exporter: No
Current Record: No
Storage Recycler Activity: Not reported
ronic Manifest Broker: Not reported

eive Date: 20131231
Handler Name: ALEXANDER SERVICES LLC
ederal Waste Generator Description: Small Quantity Generator
District Owner: Not reported
arge Quantity Handler of Universal Waste: No
Recognized Trader Importer: No
Recognized Trader Exporter: No
Spent Lead Acid Battery Importer: No
Spent Lead Acid Battery Exporter: No
Current Record: No
Storage Recycler Activity: Not reported
ronic Manifest Broker: Not reported

eive Date: 20130416
Handler Name: ALEXANDER SERVICES LLC
ederal Waste Generator Description: Small Quantity Generator
District Owner: Not reported
arge Quantity Handler of Universal Waste: No
Recognized Trader Importer: No
Recognized Trader Exporter: No
Spent Lead Acid Battery Importer: No
Spent Lead Acid Battery Exporter: No
Current Record: No
Storage Recycler Activity: Not reported
ronic Manifest Broker: Not reported

ive Date: 20140101
Handler Name: ALEXANDER SERVICES LLC
ederal Waste Generator Description: Conditionally Exempt Small Quantity Generator
District Owner: Not reported
arge Quantity Handler of Universal Waste: No
Recognized Trader Importer: No
Recognized Trader Exporter: No
Spent Lead Acid Battery Importer: No
Spent Lead Acid Battery Exporter: No
Current Record: No
Storage Recycler Activity: Not reported
ronic Manifest Broker: Not reported

ALEXANDER SERVICES LLC (Continued) **1000439200**

List of NAICS Codes and Descriptions:

NAICS Code: 3219
NAICS Description: OTHER WOOD PRODUCT MANUFACTURING

NAICS Code: 337127
NAICS Description: INSTITUTIONAL FURNITURE MANUFACTURING

Has the Facility Received Notices of Violations:

Found Violation: No
cy Which Determined Violation: Not reported
tion Short Description: Not reported
Violation was Determined: Not reported
l Return to Compliance Date: Not reported
n to Compliance Qualifier: Not reported
tion Responsible Agency: Not reported
duled Compliance Date: Not reported
cement Identifier: Not reported
of Enforcement Action: Not reported
cement Responsible Agency: Not reported
cement Docket Number: Not reported
cement Attorney: Not reported
ctive Action Component: Not reported
al Initiated Date: Not reported
al Resolution Date: Not reported
sition Status Date: Not reported
sition Status: Not reported
sition Status Description: Not reported
Consent/Final Order Sequence Number: Not reported
ent/Final Order Respondent Name: Not reported
ent/Final Order Lead Agency: Not reported
Enforcement Type: Not reported
cement Responsible Person: Not reported
cement Responsible Sub-Organization: Not reported
SEP Sequence Number: Not reported
Expenditure Amount: Not reported
Scheduled Completion Date: Not reported
Actual Date: Not reported
Defaulted Date: Not reported
Type: Not reported
Type Description: Not reported
sed Amount: Not reported
Monetary Amount: Not reported
Amount: Not reported
Count: Not reported
Amount: Not reported

ound Violation: Yes
gency Which Determined Violation: State
hort Description: Generators - Pre-transport
Violation was Determined: 20080115
al Return to Compliance Date: 20080222
Return to Compliance Qualifier: Documented
olation Responsible Agency: State
eduled Compliance Date: 20080319
orcement Identifier: 101
of Enforcement Action: 20080213

ALEXANDER SERVICES LLC (Continued) **1000439200**

nforcement Responsible Agency: State
cement Docket Number: Not reported
cement Attorney: Not reported
Corrective Action Component: No
al Initiated Date: Not reported
al Resolution Date: Not reported
sition Status Date: Not reported
sition Status: Not reported
sition Status Description: Not reported
Consent/Final Order Sequence Number: Not reported
ent/Final Order Respondent Name: Not reported
ent/Final Order Lead Agency: Not reported
Enforcement Type: NOTICE OF NONCOMPLIANCE
Enforcement Responsible Person: ORDEW
Enforcement Responsible Sub-Organization: NWR
SEP Sequence Number: Not reported
Expenditure Amount: Not reported
Scheduled Completion Date: Not reported
Actual Date: Not reported
Defaulted Date: Not reported
Type: Not reported
Type Description: Not reported
osed Amount: Not reported
Monetary Amount: Not reported
Amount: Not reported
Count: Not reported
Amount: Not reported

ound Violation: Yes
gency Which Determined Violation: State
nort Description: Generators - Pre-transport
Violation was Determined: 20080115
al Return to Compliance Date: 20080222
Return to Compliance Qualifier: Documented
olation Responsible Agency: State
eduled Compliance Date: 20080319
orcement Identifier: 101
of Enforcement Action: 20080213
nforcement Responsible Agency: State
cement Docket Number: Not reported
cement Attorney: Not reported
Corrective Action Component: No
al Initiated Date: Not reported
al Resolution Date: Not reported
sition Status Date: Not reported
sition Status: Not reported
sition Status Description: Not reported
Consent/Final Order Sequence Number: Not reported
ent/Final Order Respondent Name: Not reported
ent/Final Order Lead Agency: Not reported
Enforcement Type: NOTICE OF NONCOMPLIANCE
Enforcement Responsible Person: ORDEW
Enforcement Responsible Sub-Organization: NWR
SEP Sequence Number: Not reported
Expenditure Amount: Not reported
Scheduled Completion Date: Not reported
Actual Date: Not reported

ALEXANDER SERVICES LLC (Continued) **1000439200**

Defaulted Date:	Not reported
Type:	Not reported
Type Description:	Not reported
osed Amount:	Not reported
Monetary Amount:	Not reported
Amount:	Not reported
Count:	Not reported
Amount:	Not reported
ound Violation:	Yes
gency Which Determined Violation:	State
ort Description:	Generators - Pre-transport
Violation was Determined:	20080115
al Return to Compliance Date:	20080222
Return to Compliance Qualifier:	Documented
olation Responsible Agency:	State
eduled Compliance Date:	20080319
orcement Identifier:	101
of Enforcement Action:	20080213
nforcement Responsible Agency:	State
cement Docket Number:	Not reported
cement Attorney:	Not reported
Corrective Action Component:	No
al Initiated Date:	Not reported
al Resolution Date:	Not reported
osition Status Date:	Not reported
osition Status:	Not reported
osition Status Description:	Not reported
Consent/Final Order Sequence Number:	Not reported
ent/Final Order Respondent Name:	Not reported
ent/Final Order Lead Agency:	Not reported
Enforcement Type:	NOTICE OF NONCOMPLIANCE
Enforcement Responsible Person:	ORDEW
Enforcement Responsible Sub-Organization:	NWR
SEP Sequence Number:	Not reported
Expenditure Amount:	Not reported
Scheduled Completion Date:	Not reported
Actual Date:	Not reported
Defaulted Date:	Not reported
Type:	Not reported
Type Description:	Not reported
osed Amount:	Not reported
Monetary Amount:	Not reported
Amount:	Not reported
Count:	Not reported
Amount:	Not reported
ound Violation:	No
cy Which Determined Violation:	Not reported
ion Short Description:	Not reported
Violation was Determined:	Not reported
l Return to Compliance Date:	Not reported
n to Compliance Qualifier:	Not reported
ion Responsible Agency:	Not reported
duled Compliance Date:	Not reported
cement Identifier:	Not reported
of Enforcement Action:	Not reported

ALEXANDER SERVICES LLC (Continued) **1000439200**

cement Responsible Agency: Not reported
cement Docket Number: Not reported
cement Attorney: Not reported
ctive Action Component: Not reported
al Initiated Date: Not reported
al Resolution Date: Not reported
sition Status Date: Not reported
sition Status: Not reported
sition Status Description: Not reported
Consent/Final Order Sequence Number: Not reported
ent/Final Order Respondent Name: Not reported
ent/Final Order Lead Agency: Not reported
Enforcement Type: Not reported
cement Responsible Person: Not reported
cement Responsible Sub-Organization: Not reported
SEP Sequence Number: Not reported
Expenditure Amount: Not reported
Scheduled Completion Date: Not reported
Actual Date: Not reported
Defaulted Date: Not reported
Type: Not reported
Type Description: Not reported
sed Amount: Not reported
Monetary Amount: Not reported
Amount: Not reported
Count: Not reported
Amount: Not reported

ound Violation: No
cy Which Determined Violation: Not reported
ion Short Description: Not reported
Violation was Determined: Not reported
l Return to Compliance Date: Not reported
n to Compliance Qualifier: Not reported
ion Responsible Agency: Not reported
duled Compliance Date: Not reported
cement Identifier: Not reported
of Enforcement Action: Not reported
cement Responsible Agency: Not reported
cement Docket Number: Not reported
cement Attorney: Not reported
ctive Action Component: Not reported
al Initiated Date: Not reported
al Resolution Date: Not reported
sition Status Date: Not reported
sition Status: Not reported
sition Status Description: Not reported
Consent/Final Order Sequence Number: Not reported
ent/Final Order Respondent Name: Not reported
ent/Final Order Lead Agency: Not reported
Enforcement Type: Not reported
cement Responsible Person: Not reported
cement Responsible Sub-Organization: Not reported
SEP Sequence Number: Not reported
Expenditure Amount: Not reported
Scheduled Completion Date: Not reported
Actual Date: Not reported

ALEXANDER SERVICES LLC (Continued) **1000439200**

Defaulted Date: Not reported
Type: Not reported
Type Description: Not reported
osed Amount: Not reported
Monetary Amount: Not reported
Amount: Not reported
Count: Not reported
Amount: Not reported

ound Violation: Yes
gency Which Determined Violation: State
Violation Short Description: TSD - Container Use and Management
e Violation was Determined: 19951103
ual Return to Compliance Date: 19951116
rn to Compliance Qualifier: Observed
olation Responsible Agency: State
eduled Compliance Date: 19951123
orcement Identifier: 000
e of Enforcement Action: 19951109
nforcement Responsible Agency: State
cement Docket Number: Not reported
nforcement Attorney: OR
Corrective Action Component: No
al Initiated Date: Not reported
al Resolution Date: Not reported
osition Status Date: Not reported
osition Status: Not reported
osition Status Description: Not reported
Consent/Final Order Sequence Number: Not reported
ent/Final Order Respondent Name: Not reported
ent/Final Order Lead Agency: Not reported
Enforcement Type: NOTICE OF NONCOMPLIANCE
nforcement Responsible Person: ORPDC
Enforcement Responsible Sub-Organization: NWR
SEP Sequence Number: Not reported
Expenditure Amount: Not reported
Scheduled Completion Date: Not reported
Actual Date: Not reported
Defaulted Date: Not reported
Type: Not reported
Type Description: Not reported
osed Amount: Not reported
Monetary Amount: Not reported
Amount: Not reported
Count: Not reported
Amount: Not reported

ound Violation: Yes
gency Which Determined Violation: State
on Short Description: Generators - General
Violation was Determined: 20001031
al Return to Compliance Date: 20001207
turn to Compliance Qualifier: Not Resolved
olation Responsible Agency: State
eduled Compliance Date: 20001130
orcement Identifier: 001
of Enforcement Action: 20001031

ALEXANDER SERVICES LLC (Continued) **1000439200**

nforcement Responsible Agency: State
cement Docket Number: Not reported
cement Attorney: Not reported
Corrective Action Component: No
al Initiated Date: Not reported
al Resolution Date: Not reported
sition Status Date: Not reported
sition Status: Not reported
sition Status Description: Not reported
Consent/Final Order Sequence Number: Not reported
ent/Final Order Respondent Name: Not reported
ent/Final Order Lead Agency: Not reported
Enforcement Type: NOTICE OF NONCOMPLIANCE
cement Responsible Person: Not reported
cement Responsible Sub-Organization: Not reported
SEP Sequence Number: Not reported
Expenditure Amount: Not reported
Scheduled Completion Date: Not reported
Actual Date: Not reported
Defaulted Date: Not reported
Type: Not reported
Type Description: Not reported
sed Amount: Not reported
Monetary Amount: Not reported
Amount: Not reported
Count: Not reported
Amount: Not reported

ound Violation: Yes
gency Which Determined Violation: State
on Short Description: Generators - General
e Violation was Determined: 19951103
ual Return to Compliance Date: 19951116
rn to Compliance Qualifier: Observed
olation Responsible Agency: State
eduled Compliance Date: 19951123
orcement Identifier: 000
e of Enforcement Action: 19951109
nforcement Responsible Agency: State
cement Docket Number: Not reported
nforcement Attorney: OR
Corrective Action Component: No
al Initiated Date: Not reported
al Resolution Date: Not reported
sition Status Date: Not reported
sition Status: Not reported
sition Status Description: Not reported
Consent/Final Order Sequence Number: Not reported
ent/Final Order Respondent Name: Not reported
ent/Final Order Lead Agency: Not reported
Enforcement Type: NOTICE OF NONCOMPLIANCE
nforcement Responsible Person: ORPDC
Enforcement Responsible Sub-Organization: NWR
SEP Sequence Number: Not reported
Expenditure Amount: Not reported
Scheduled Completion Date: Not reported
Actual Date: Not reported

ALEXANDER SERVICES LLC (Continued) **1000439200**

Defaulted Date: Not reported
Type: Not reported
Type Description: Not reported
osed Amount: Not reported
Monetary Amount: Not reported
Amount: Not reported
Count: Not reported
Amount: Not reported

ound Violation: Yes
gency Which Determined Violation: State
ort Description: Generators - Pre-transport
Violation was Determined: 20080115
al Return to Compliance Date: 20080222
Return to Compliance Qualifier: Documented
olation Responsible Agency: State
eduled Compliance Date: 20080319
orcement Identifier: 101
of Enforcement Action: 20080213
nforcement Responsible Agency: State
cement Docket Number: Not reported
cement Attorney: Not reported
Corrective Action Component: No
al Initiated Date: Not reported
al Resolution Date: Not reported
osition Status Date: Not reported
osition Status: Not reported
osition Status Description: Not reported
Consent/Final Order Sequence Number: Not reported
ent/Final Order Respondent Name: Not reported
ent/Final Order Lead Agency: Not reported
Enforcement Type: NOTICE OF NONCOMPLIANCE
Enforcement Responsible Person: ORDEW
Enforcement Responsible Sub-Organization: NWR
SEP Sequence Number: Not reported
Expenditure Amount: Not reported
Scheduled Completion Date: Not reported
Actual Date: Not reported
Defaulted Date: Not reported
Type: Not reported
Type Description: Not reported
osed Amount: Not reported
Monetary Amount: Not reported
Amount: Not reported
Count: Not reported
Amount: Not reported

ound Violation: Yes
gency Which Determined Violation: State
ort Description: Generators - Pre-transport
Violation was Determined: 20080115
al Return to Compliance Date: 20080222
Return to Compliance Qualifier: Documented
olation Responsible Agency: State
eduled Compliance Date: 20080319
orcement Identifier: 101
of Enforcement Action: 20080213

ALEXANDER SERVICES LLC (Continued) **1000439200**

nforcement Responsible Agency: State
cement Docket Number: Not reported
cement Attorney: Not reported
Corrective Action Component: No
al Initiated Date: Not reported
al Resolution Date: Not reported
sition Status Date: Not reported
sition Status: Not reported
sition Status Description: Not reported
Consent/Final Order Sequence Number: Not reported
ent/Final Order Respondent Name: Not reported
ent/Final Order Lead Agency: Not reported
Enforcement Type: NOTICE OF NONCOMPLIANCE
Enforcement Responsible Person: ORDEW
Enforcement Responsible Sub-Organization: NWR
SEP Sequence Number: Not reported
Expenditure Amount: Not reported
Scheduled Completion Date: Not reported
Actual Date: Not reported
Defaulted Date: Not reported
Type: Not reported
Type Description: Not reported
osed Amount: Not reported
Monetary Amount: Not reported
Amount: Not reported
Count: Not reported
Amount: Not reported

ound Violation: No
cy Which Determined Violation: Not reported
ion Short Description: Not reported
Violation was Determined: Not reported
l Return to Compliance Date: Not reported
n to Compliance Qualifier: Not reported
ion Responsible Agency: Not reported
duled Compliance Date: Not reported
cement Identifier: Not reported
of Enforcement Action: Not reported
cement Responsible Agency: Not reported
cement Docket Number: Not reported
cement Attorney: Not reported
ctive Action Component: Not reported
al Initiated Date: Not reported
al Resolution Date: Not reported
sition Status Date: Not reported
sition Status: Not reported
sition Status Description: Not reported
Consent/Final Order Sequence Number: Not reported
ent/Final Order Respondent Name: Not reported
ent/Final Order Lead Agency: Not reported
Enforcement Type: Not reported
cement Responsible Person: Not reported
cement Responsible Sub-Organization: Not reported
SEP Sequence Number: Not reported
Expenditure Amount: Not reported
Scheduled Completion Date: Not reported
Actual Date: Not reported

ALEXANDER SERVICES LLC (Continued) **1000439200**

Defaulted Date: Not reported
Type: Not reported
Type Description: Not reported
osed Amount: Not reported
Monetary Amount: Not reported
Amount: Not reported
Count: Not reported
Amount: Not reported

ound Violation: Yes
gency Which Determined Violation: State
Violation Short Description: TSD - Container Use and Management
e Violation was Determined: 19951103
ual Return to Compliance Date: 19951116
rn to Compliance Qualifier: Observed
olation Responsible Agency: State
eduled Compliance Date: 19951123
orcement Identifier: 000
e of Enforcement Action: 19951109
nforcement Responsible Agency: State
cement Docket Number: Not reported
nforcement Attorney: OR
Corrective Action Component: No
al Initiated Date: Not reported
al Resolution Date: Not reported
osition Status Date: Not reported
osition Status: Not reported
osition Status Description: Not reported
Consent/Final Order Sequence Number: Not reported
ent/Final Order Respondent Name: Not reported
ent/Final Order Lead Agency: Not reported
Enforcement Type: NOTICE OF NONCOMPLIANCE
nforcement Responsible Person: ORPDC
Enforcement Responsible Sub-Organization: NWR
SEP Sequence Number: Not reported
Expenditure Amount: Not reported
Scheduled Completion Date: Not reported
Actual Date: Not reported
Defaulted Date: Not reported
Type: Not reported
Type Description: Not reported
osed Amount: Not reported
Monetary Amount: Not reported
Amount: Not reported
Count: Not reported
Amount: Not reported

Evaluation Action Summary:
ation Date: 20040414
valuation Responsible Agency: State
Found Violation: No
Evaluation Type Description: COMPLIANCE ASSISTANCE VISIT
Evaluation Responsible Person Identifier: ORDPK
Evaluation Responsible Sub-Organization: NWR
l Return to Compliance Date: Not reported
duled Compliance Date: Not reported
of Request: Not reported

ALEXANDER SERVICES LLC (Continued) **1000439200**

Response Received:	Not reported
est Agency:	Not reported
er Citation:	Not reported
uation Date:	20080115
valuation Responsible Agency:	State
ound Violation:	Yes
Evaluation Type Description:	COMPLIANCE EVALUATION INSPECTION ON-SITE
Evaluation Responsible Person Identifier:	ORDEW
Evaluation Responsible Sub-Organization:	NWR
al Return to Compliance Date:	20080222
eduled Compliance Date:	20080319
of Request:	Not reported
Response Received:	Not reported
est Agency:	Not reported
er Citation:	Not reported
uation Date:	20080115
valuation Responsible Agency:	State
ound Violation:	Yes
Evaluation Type Description:	COMPLIANCE EVALUATION INSPECTION ON-SITE
Evaluation Responsible Person Identifier:	ORDEW
Evaluation Responsible Sub-Organization:	NWR
al Return to Compliance Date:	20080222
eduled Compliance Date:	20080319
of Request:	Not reported
Response Received:	Not reported
est Agency:	Not reported
er Citation:	Not reported
uation Date:	20080115
valuation Responsible Agency:	State
ound Violation:	Yes
Evaluation Type Description:	COMPLIANCE EVALUATION INSPECTION ON-SITE
Evaluation Responsible Person Identifier:	ORDEW
Evaluation Responsible Sub-Organization:	NWR
al Return to Compliance Date:	20080222
eduled Compliance Date:	20080319
of Request:	Not reported
Response Received:	Not reported
est Agency:	Not reported
er Citation:	Not reported
aluation Date:	20130606
valuation Responsible Agency:	State
ound Violation:	No
Evaluation Type Description:	COMPLIANCE EVALUATION INSPECTION ON-SITE
valuation Responsible Person Identifier:	ORLLC
Evaluation Responsible Sub-Organization:	NWR
l Return to Compliance Date:	Not reported
duled Compliance Date:	Not reported
of Request:	Not reported
Response Received:	Not reported
est Agency:	Not reported
er Citation:	Not reported
uation Date:	20030109

ALEXANDER SERVICES LLC (Continued) **1000439200**

valuation Responsible Agency: State
ound Violation: No
Evaluation Type Description: COMPLIANCE ASSISTANCE VISIT
Evaluation Responsible Person Identifier: ORJTC
Evaluation Responsible Sub-Organization: NWR
l Return to Compliance Date: Not reported
duled Compliance Date: Not reported
of Request: Not reported
Response Received: Not reported
est Agency: Not reported
er Citation: Not reported

uation Date: 19951103
valuation Responsible Agency: State
ound Violation: Yes
Evaluation Type Description: COMPLIANCE EVALUATION INSPECTION ON-SITE
valuation Responsible Person Identifier: ORPDC
Evaluation Responsible Sub-Organization: NWR
ual Return to Compliance Date: 19951116
eduled Compliance Date: 19951123
of Request: Not reported
Response Received: Not reported
est Agency: Not reported
er Citation: Not reported

uation Date: 20001031
valuation Responsible Agency: State
ound Violation: Yes
Evaluation Type Description: COMPLIANCE EVALUATION INSPECTION ON-SITE
valuation Responsible Person Identifier: ORD2R
Evaluation Responsible Sub-Organization: NWR
al Return to Compliance Date: 20001207
duled Compliance Date: 20001130
of Request: Not reported
Response Received: Not reported
est Agency: Not reported
er Citation: Not reported

uation Date: 19951103
valuation Responsible Agency: State
ound Violation: Yes
Evaluation Type Description: COMPLIANCE EVALUATION INSPECTION ON-SITE
valuation Responsible Person Identifier: ORPDC
Evaluation Responsible Sub-Organization: NWR
ual Return to Compliance Date: 19951116
eduled Compliance Date: 19951123
of Request: Not reported
Response Received: Not reported
est Agency: Not reported
er Citation: Not reported

uation Date: 20080115
valuation Responsible Agency: State
ound Violation: Yes
Evaluation Type Description: COMPLIANCE EVALUATION INSPECTION ON-SITE
Evaluation Responsible Person Identifier: ORDEW
Evaluation Responsible Sub-Organization: NWR

ALEXANDER SERVICES LLC (Continued) **1000439200**

al Return to Compliance Date: 20080222
eduled Compliance Date: 20080319
of Request: Not reported
Response Received: Not reported
est Agency: Not reported
er Citation: Not reported

uation Date: 20080115
valuation Responsible Agency: State
ound Violation: Yes
Evaluation Type Description: COMPLIANCE EVALUATION INSPECTION ON-SITE
Evaluation Responsible Person Identifier: ORDEW
Evaluation Responsible Sub-Organization: NWR
al Return to Compliance Date: 20080222
eduled Compliance Date: 20080319
of Request: Not reported
Response Received: Not reported
est Agency: Not reported
er Citation: Not reported

luation Date: 20030617
valuation Responsible Agency: State
ound Violation: No
Evaluation Type Description: COMPLIANCE ASSISTANCE VISIT
Evaluation Responsible Person Identifier: ORJTC
Evaluation Responsible Sub-Organization: NWR
l Return to Compliance Date: Not reported
duled Compliance Date: Not reported
of Request: Not reported
Response Received: Not reported
est Agency: Not reported
er Citation: Not reported

uation Date: 19951103
valuation Responsible Agency: State
ound Violation: Yes
Evaluation Type Description: COMPLIANCE EVALUATION INSPECTION ON-SITE
valuation Responsible Person Identifier: ORPDC
Evaluation Responsible Sub-Organization: NWR
ual Return to Compliance Date: 19951116
eduled Compliance Date: 19951123
of Request: Not reported
Response Received: Not reported
est Agency: Not reported
er Citation: Not reported

HSIS:

Name: JL INDUSTRIES INC
ldress: 802 SE 199TH AVE
ty,State,Zip: PORTLAND, OR 97233
lity ID: 000195
Department Or Division Of Company: ALL DIVISIONS
hemical Is Extremely Hazardous Substance (EHS: N
ontains 112R: N
acility Has Written Emergency Plan: Y
ICS Code 1: 332913

ALEXANDER SERVICES LLC (Continued) **1000439200**

NAICS Desc 1:	PLUMBING FIXTURE FITTING & TRIM MFG
CS Code 2:	000000
S Desc 2:	Not reported
Manager Name:	JACK VILENDRE
ness Phone:	5032564010
ailing Address:	802 SE 199TH AVE
Mailing City:	PORTLAND
Mailing State:	OR
ailing Zip:	97233
o. of Employees:	61
Phone:	5032564010
lacard:	Y
e Dept Code:	0291
FD:	PORTLAND FIRE & RESCUE
prinkler System:	Y
Emergency Contact:	WALT INSLER
mergency Procedure:	ALL EXITS
Business Type:	PLUMBING VALVES MFG
ty Type:	Not reported
rtment:	Not reported
s:	Not reported
de:	Not reported
tude:	Not reported
s TRI:	Not reported
s RMP:	Not reported
s PSM:	Not reported
s CR2K:	Not reported
s 302:	Not reported
r Name:	Not reported
Reported ID:	Not reported
Number:	Not reported
ical Name:	Not reported
Name:	Not reported
re:	Not reported
:	Not reported
S:	Not reported
re Component:	Not reported
mum Daily Amount Code:	Not reported
mum Daily Amount Unit:	Not reported
ical Added Date:	Not reported
em PSM:	Not reported
em 112R:	Not reported
em 302:	Not reported
sticide:	Not reported
tilizer:	Not reported
cal State:	Not reported
A Number:	Not reported
A Health:	Not reported
A Flammability:	Not reported
A Reactivity:	Not reported
A Special Notice:	Not reported
rds:	Not reported
er of Days Onsite:	Not reported
	Not reported
se Number:	68648828
Chemical Name:	CPVC RESIN

ALEXANDER SERVICES LLC (Continued) **1000439200**

Name: Not reported
s Pure: No
s Mix: Yes
S: Not reported
re Component: Not reported
ximum Daily Amount Code: 11
aximum Daily Amount Unit: lbs
ical Added Date: 09/11/2017
s Chem PSM: No
s Chem 112R: No
s Chem 302: No
s Pesticide: No
s Fertilizer: No
hysical State: Solid
NA Number: 0
A Health: Not reported
A Flammability: Not reported
A Reactivity: Not reported
A Special Notice: Not reported
Hazards: Health HNOC, Physical HNOC
umber of Days Onsite: 365
ar: 2018

e Number: 103598772
Chemical Name: POLYCARBONATE RESINS
Name: Not reported
s Pure: No
s Mix: Yes
S: Not reported
re Component: Not reported
ximum Daily Amount Code: 20
aximum Daily Amount Unit: lbs
ical Added Date: 09/11/2017
s Chem PSM: No
s Chem 112R: No
s Chem 302: No
s Pesticide: No
s Fertilizer: No
hysical State: Solid
NA Number: 0
A Health: Not reported
A Flammability: Not reported
A Reactivity: Not reported
A Special Notice: Not reported
ards: Health Respiratory, Health SkinCorrosion
umber of Days Onsite: 365
ar: 2018

e Number: 9003070
Chemical Name: POLYPROPYLENE RESIN
Name: Not reported
s Pure: No
s Mix: Yes
S: Not reported
re Component: Not reported
ximum Daily Amount Code: 11
aximum Daily Amount Unit: lbs

ALEXANDER SERVICES LLC (Continued) **1000439200**

ical Added Date: 09/11/2017
s Chem PSM: No
s Chem 112R: No
s Chem 302: No
s Pesticide: No
s Fertilizer: No
hysical State: Solid
NA Number: 0
A Health: Not reported
A Flammability: Not reported
A Reactivity: Not reported
A Special Notice: Not reported
rds: Health Respiratory, Health SkinCorrosion, Physical Combustive
umber of Days Onsite: 365
ar: 2018

se Number: 1317653
Chemical Name: PVC RESIN
Name: Not reported
s Pure: No
s Mix: Yes
S: Not reported
re Component: Not reported
ximum Daily Amount Code: 20
ximum Daily Amount Unit: lbs
ical Added Date: 09/11/2017
s Chem PSM: No
s Chem 112R: No
s Chem 302: No
s Pesticide: No
s Fertilizer: No
hysical State: Solid
NA Number: 0
A Health: Not reported
A Flammability: Not reported
A Reactivity: Not reported
A Special Notice: Not reported
rds: Health Respiratory, Health SeriousEye, Health SkinCorrosion
umber of Days Onsite: 365
ar: 2018

Chemical:

Chemical Name: HGX FUEL GAS
Physical Description: GAS
se Number: 64742478
lity Id: 000195
ysical State Of The Substance: 3
erage Amount Possessed During The Year Code: 10
ximum Amount Possessed During The Year Code: 20
plicable Unit Of Measure Code: 3
escription Of The Unit Of Measure: CUBIC FEET
pe Code: L
Description: CYLINDER
Code: Not reported
erature Description: Not reported
essure of Code: 2
Pressure Description: GREATER THAN NORMAL PRESSURE

ALEXANDER SERVICES LLC (Continued) **1000439200**

sure of Code:	Not reported
sure Description:	Not reported
Temperature Description:	NORMAL TEMPERATURE
mperature of The Hazardous Substance Code:	4
perature Description:	Not reported
perature of The Hazardous Substance Code:	Not reported
ays Hazardous Substance On Site During Year:	365
The Substance Protected A Trade Secret:	False
tion Of The Max Qnty Code:	1,000-4,999
ription Of The Avg Qnty Code:	200-499
Most Hazardous Ingridient:	PETROLEUM DISTILLATES
ited Nations/north America 4 Digit Class Number:	1268
zard Rank:	2
EHS Ingredient:	NONE LISTED ON MSDS
ubstance Pure:	False
stance Mix:	True
First Hazardous Class Code For Chemical:	Flammable and Combustible Liquid
econd Hazardous Class Code For Chemical:	Acute Health Hazard
hird Hazardous Class Code For Chemical:	Chronic Health Hazard
ard Class 1 Of The Chemical:	3.0
zard Class 2 Of The Chemical:	6.3
zard Class 3 Of The Chemical:	6.4
Additional Chemical:	
hemical Is A Toxic 313 Chemical:	N
Pesticide Registration Number:	Not reported
ontains 112R:	N
ontains EHS:	N
rtilizer:	N
sticide:	N
ontains 313:	N

Chemical Name:	NITROGEN
Physical Description:	GAS
ase Number:	7727379
lity Id:	000195
ysical State Of The Substance:	3
erage Amount Possessed During The Year Code:	20
ximum Amount Possessed During The Year Code:	20
plicable Unit Of Measure Code:	3
scription Of The Unit Of Measure:	CUBIC FEET
pe Code:	L
Description:	CYLINDER
Code:	Not reported
perature Description:	Not reported
essure of Code:	2
Pressure Description:	GREATER THAN NORMAL PRESSURE
sure of Code:	Not reported
sure Description:	Not reported
Temperature Description:	NORMAL TEMPERATURE
mperature of The Hazardous Substance Code:	4
perature Description:	Not reported
perature of The Hazardous Substance Code:	Not reported
ays Hazardous Substance On Site During Year:	365
The Substance Protected A Trade Secret:	False
tion Of The Max Qnty Code:	1,000-4,999
tion Of The Avg Qnty Code:	1,000-4,999

ALEXANDER SERVICES LLC (Continued) **1000439200**

Most Hazardous Ingridient:	NITROGEN
nited Nations/north America 4 Digit Class Number:	1066
azard Rank:	2
EHS Ingredient:	NONE LISTED ON MSDS
bstance Pure:	True
ubstance Mix:	False
First Hazardous Class Code For Chemical:	Non-flammable Gas
nd Hazardous Class Code For Chemical:	Not reported
Hazardous Class Code For Chemical:	Not reported
ard Class 1 Of The Chemical:	2.2
rd Class 2 Of The Chemical:	Not reported
rd Class 3 Of The Chemical:	Not reported
Additional Chemical:	
hemical Is A Toxic 313 Chemical:	N
Pesticide Registration Number:	Not reported
ontains 112R:	N
ontains EHS:	N
ertilizer:	N
esticide:	N
ontains 313:	N

Chemical Name:	OXYGEN
hysical Description:	GAS
se Number:	7782447
lity Id:	000195
ysical State Of The Substance:	3
erage Amount Possessed During The Year Code:	10
ximum Amount Possessed During The Year Code:	20
plicable Unit Of Measure Code:	3
escription Of The Unit Of Measure:	CUBIC FEET
pe Code:	L
escription:	CYLINDER
Code:	Not reported
erature Description:	Not reported
essure of Code:	2
Pressure Description:	GREATER THAN NORMAL PRESSURE
ure of Code:	Not reported
ure Description:	Not reported
Temperature Description:	NORMAL TEMPERATURE
mperature of The Hazardous Substance Code:	4
erature Description:	Not reported
erature of The Hazardous Substance Code:	Not reported
ays Hazardous Substance On Site During Year:	365
The Substance Protected A Trade Secret:	False
tion Of The Max Qnty Code:	1,000-4,999
ription Of The Avg Qnty Code:	200-499
Most Hazardous Ingridient:	OXYGEN
ted Nations/north America 4 Digit Class Number:	1072
azard Rank:	2
EHS Ingredient:	NONE LISTED ON SDS
bstance Pure:	True
ubstance Mix:	False
st Hazardous Class Code For Chemical:	Oxidizers
Second Hazardous Class Code For Chemical:	Non-flammable Gas
Hazardous Class Code For Chemical:	Not reported
ard Class 1 Of The Chemical:	5.1

ALEXANDER SERVICES LLC (Continued) **1000439200**

zard Class 2 Of The Chemical:	2.2
rd Class 3 Of The Chemical:	Not reported
Additional Chemical:	
hemical Is A Toxic 313 Chemical:	N
Pesticide Registration Number:	Not reported
ontains 112R:	N
ontains EHS:	N
ertilizer:	N
esticide:	N
ontains 313:	N
Chemical Name:	OXYGEN LIQUID
Physical Description:	GAS
se Number:	7782447
lity Id:	000195
ysical State Of The Substance:	3
erage Amount Possessed During The Year Code:	20
ximum Amount Possessed During The Year Code:	20
plicable Unit Of Measure Code:	2
Description Of The Unit Of Measure:	GALLONS
pe Code:	L
escription:	CYLINDER
Code:	Not reported
erature Description:	Not reported
essure of Code:	2
Pressure Description:	GREATER THAN NORMAL PRESSURE
sure of Code:	Not reported
sure Description:	Not reported
Temperature Description:	NORMAL TEMPERATURE
mperature of The Hazardous Substance Code:	4
erature Description:	Not reported
erature of The Hazardous Substance Code:	Not reported
ays Hazardous Substance On Site During Year:	365
The Substance Protected A Trade Secret:	False
tion Of The Max Qnty Code:	1,000-4,999
tion Of The Avg Qnty Code:	1,000-4,999
Most Hazardous Ingridient:	OXYGEN
ited Nations/north America 4 Digit Class Number:	1073
zard Rank:	2
Ingredient:	Not reported
bstance Pure:	True
ubstance Mix:	False
First Hazardous Class Code For Chemical:	Non-flammable Gas
cond Hazardous Class Code For Chemical:	Oxidizers
hird Hazardous Class Code For Chemical:	Acute Health Hazard
zard Class 1 Of The Chemical:	2.2
ard Class 2 Of The Chemical:	5.1
zard Class 3 Of The Chemical:	6.3
Additional Chemical:	
hemical Is A Toxic 313 Chemical:	N
Pesticide Registration Number:	Not reported
ontains 112R:	N
ontains EHS:	N
ertilizer:	N
esticide:	N

ALEXANDER SERVICES LLC (Continued) **1000439200**

ontains 313:	N
Chemical Name:	POLYCARBONATE RESINS
hysical Description:	SOLID
e Number:	103598772
lity Id:	000195
ysical State Of The Substance:	1
erage Amount Possessed During The Year Code:	20
ximum Amount Possessed During The Year Code:	20
plicable Unit Of Measure Code:	1
Description Of The Unit Of Measure:	POUNDS
ype Code:	K
escription:	BOX
Code:	Not reported
erature Description:	Not reported
essure of Code:	1
Pressure Description:	NORMAL PRESSURE
sure of Code:	Not reported
sure Description:	Not reported
Temperature Description:	NORMAL TEMPERATURE
mperature of The Hazardous Substance Code:	4
erature Description:	Not reported
erature of The Hazardous Substance Code:	Not reported
ays Hazardous Substance On Site During Year:	365
The Substance Protected A Trade Secret:	False
tion Of The Max Qnty Code:	1,000-4,999
tion Of The Avg Qnty Code:	1,000-4,999
Most Hazardous Ingridient:	POLYCARBONATE
ted Nations/north America 4 Digit Class Number:	0000
zard Rank:	1
EHS Ingredient:	NONE LISTED ON MSDS
ubstance Pure:	False
bstance Mix:	True
First Hazardous Class Code For Chemical:	Combustible Material
nd Hazardous Class Code For Chemical:	Not reported
Hazardous Class Code For Chemical:	Not reported
ard Class 1 Of The Chemical:	4.5
rd Class 2 Of The Chemical:	Not reported
rd Class 3 Of The Chemical:	Not reported
Additional Chemical:	
hemical Is A Toxic 313 Chemical:	N
Pesticide Registration Number:	Not reported
ontains 112R:	N
ontains EHS:	N
ertilizer:	N
esticide:	N
ontains 313:	N
Chemical Name:	ARGON
Physical Description:	GAS
e Number:	7440371
lity Id:	000195
ysical State Of The Substance:	3
erage Amount Possessed During The Year Code:	11
ximum Amount Possessed During The Year Code:	20

ALEXANDER SERVICES LLC (Continued) **1000439200**

pplicable Unit Of Measure Code:	3
escription Of The Unit Of Measure:	CUBIC FEET
ype Code:	L
Description:	CYLINDER
Code:	Not reported
perature Description:	Not reported
essure of Code:	2
Pressure Description:	GREATER THAN NORMAL PRESSURE
ure of Code:	Not reported
ure Description:	Not reported
Temperature Description:	NORMAL TEMPERATURE
mperature of The Hazardous Substance Code:	4
perature Description:	Not reported
perature of The Hazardous Substance Code:	Not reported
ays Hazardous Substance On Site During Year:	365
The Substance Protected A Trade Secret:	False
tion Of The Max Qnty Code:	1,000-4,999
ription Of The Avg Qnty Code:	500-999
Most Hazardous Ingridient:	ARGON
ited Nations/north America 4 Digit Class Number:	1006
zard Rank:	2
EHS Ingredient:	NONE LISTED ON SDS
bstance Pure:	True
ubstance Mix:	False
First Hazardous Class Code For Chemical:	Non-flammable Gas
nd Hazardous Class Code For Chemical:	Not reported
Hazardous Class Code For Chemical:	Not reported
zard Class 1 Of The Chemical:	2.2
rd Class 2 Of The Chemical:	Not reported
rd Class 3 Of The Chemical:	Not reported
Additional Chemical:	
hemical Is A Toxic 313 Chemical:	N
Pesticide Registration Number:	Not reported
ontains 112R:	N
ontains EHS:	N
rtilizer:	N
esticide:	N
ontains 313:	N

Chemical Name:	POLYPROPYLENE RESIN
hysical Description:	SOLID
e Number:	9003070
lity Id:	000195
ysical State Of The Substance:	1
erage Amount Possessed During The Year Code:	10
ximum Amount Possessed During The Year Code:	11
plicable Unit Of Measure Code:	1
Description Of The Unit Of Measure:	POUNDS
ype Code:	K
escription:	BOX
Code:	Not reported
perature Description:	Not reported
essure of Code:	1
Pressure Description:	NORMAL PRESSURE
ure of Code:	Not reported
ure Description:	Not reported

ALEXANDER SERVICES LLC (Continued) **1000439200**

Temperature Description:	NORMAL TEMPERATURE
mperature of The Hazardous Substance Code:	4
erature Description:	Not reported
erature of The Hazardous Substance Code:	Not reported
ays Hazardous Substance On Site During Year:	365
The Substance Protected A Trade Secret:	False
ription Of The Max Qnty Code:	500-999
ription Of The Avg Qnty Code:	200-499
Most Hazardous Ingridient:	PROPYLENE HOMOPOLYMER
ted Nations/north America 4 Digit Class Number:	0000
zard Rank:	1
EHS Ingredient:	NONE LISTED ON MSDS
ubstance Pure:	False
bstance Mix:	True
First Hazardous Class Code For Chemical:	Miscellaneous Hazardous Material
nd Hazardous Class Code For Chemical:	Not reported
Hazardous Class Code For Chemical:	Not reported
zard Class 1 Of The Chemical:	9.0
rd Class 2 Of The Chemical:	Not reported
rd Class 3 Of The Chemical:	Not reported
Additional Chemical:	
hemical Is A Toxic 313 Chemical:	N
Pesticide Registration Number:	Not reported
ontains 112R:	N
ontains EHS:	N
ertilizer:	N
esticide:	N
ontains 313:	N

Chemical Name:	PVC RESIN
hysical Description:	SOLID
se Number:	1317653
lity Id:	000195
ysical State Of The Substance:	1
erage Amount Possessed During The Year Code:	20
ximum Amount Possessed During The Year Code:	20
plicable Unit Of Measure Code:	1
Description Of The Unit Of Measure:	POUNDS
ype Code:	K
escription:	BOX
Code:	Not reported
erature Description:	Not reported
essure of Code:	1
Pressure Description:	NORMAL PRESSURE
sure of Code:	Not reported
sure Description:	Not reported
Temperature Description:	NORMAL TEMPERATURE
mperature of The Hazardous Substance Code:	4
erature Description:	Not reported
erature of The Hazardous Substance Code:	Not reported
ays Hazardous Substance On Site During Year:	365
The Substance Protected A Trade Secret:	False
tion Of The Max Qnty Code:	1,000-4,999
tion Of The Avg Qnty Code:	1,000-4,999
Most Hazardous Ingridient:	CALCIUM CARBONATE
ted Nations/north America 4 Digit Class Number:	0000

ALEXANDER SERVICES LLC (Continued) **1000439200**

zard Rank:	1
EHS Ingredient:	NONE LISTED ON MSDS
ubstance Pure:	False
bstance Mix:	True
First Hazardous Class Code For Chemical:	Combustible Material
nd Hazardous Class Code For Chemical:	Not reported
Hazardous Class Code For Chemical:	Not reported
ard Class 1 Of The Chemical:	4.5
rd Class 2 Of The Chemical:	Not reported
rd Class 3 Of The Chemical:	Not reported
Additional Chemical:	
hemical Is A Toxic 313 Chemical:	N
Pesticide Registration Number:	Not reported
ontains 112R:	N
ontains EHS:	N
ertilizer:	N
esticide:	N
ontains 313:	N
Chemical Name:	CPVC RESIN
hysical Description:	SOLID
se Number:	68648828
lity Id:	000195
ysical State Of The Substance:	1
erage Amount Possessed During The Year Code:	11
ximum Amount Possessed During The Year Code:	11
plicable Unit Of Measure Code:	1
Description Of The Unit Of Measure:	POUNDS
ype Code:	K
escription:	BOX
Code:	Not reported
erature Description:	Not reported
essure of Code:	1
Pressure Description:	NORMAL PRESSURE
ure of Code:	Not reported
ure Description:	Not reported
Temperature Description:	NORMAL TEMPERATURE
mperature of The Hazardous Substance Code:	4
erature Description:	Not reported
erature of The Hazardous Substance Code:	Not reported
ays Hazardous Substance On Site During Year:	365
The Substance Protected A Trade Secret:	False
ription Of The Max Qnty Code:	500-999
ription Of The Avg Qnty Code:	500-999
Most Hazardous Ingridient:	CHLORINATED POLYVINYL CHLORIDE
ted Nations/north America 4 Digit Class Number:	0000
zard Rank:	1
EHS Ingredient:	NONE LISTED ON MSDS
ubstance Pure:	False
bstance Mix:	True
First Hazardous Class Code For Chemical:	Combustible Material
nd Hazardous Class Code For Chemical:	Not reported
Hazardous Class Code For Chemical:	Not reported
ard Class 1 Of The Chemical:	4.5
rd Class 2 Of The Chemical:	Not reported
rd Class 3 Of The Chemical:	Not reported

ALEXANDER SERVICES LLC (Continued) **1000439200**

Additional Chemical:

hemical Is A Toxic 313 Chemical:	N
Pesticide Registration Number:	Not reported
ontains 112R:	N
ontains EHS:	N
ertilizer:	N
esticide:	N
ontains 313:	N

OR MANIFEST:

Manifest Year:	Manifest Year - 2013
EPA Id:	ORD055965156
Inactive Status:	2014-01-01 00:00:00
Organization Name:	Not reported
Contact Name:	Gary Effenberger
Contact Telephone Number:	Not reported
Mailing Address:	PO Box 301009
Mailing City/State/Zip:	Portland, OR 97294-9009

Manifest:

Name:	ALEXANDER SERVICES LLC
Year :	2013
RCRA Id :	ORD055965156
Inactive :	2014-01-01 00:00:00
Status:	Small quantity generator
Manifest :	000055315DAT
Ship Date :	01/08/2013
TSD :	WAD991281767
WS Num:	1
Transporter:	WAR000001743
Ship Qty :	Not reported
Rpt Unit :	Not reported
Off Mng :	H050
EPA Waste Codes:	D001 F003 F005
Waste Description:	Waste paint rerlated material
mt Of Waste Stream Generated in Reporting Yr 1:	680.25
mt Of Waste Stream Generated in Reporting Yr 2:	680.25

Manifest:

Name:	ALEXANDER SERVICES LLC
Year :	2012
RCRA Id :	ORD055965156
Inactive :	Not reported
Status:	Small quantity generator
Manifest :	00004002822D
Ship Date :	06/18/2012
TSD :	WAD991281767
WS Num:	1
Transporter:	WAR000001743
Ship Qty :	Not reported
Rpt Unit :	Not reported
Off Mng :	H061

ALEXANDER SERVICES LLC (Continued) **1000439200**

EPA Waste Codes: D001 F003 F005
Waste Description: Waste Paint Related Material
t Of Waste Stream Generated in Reporting Yr 1: Not reported
t Of Waste Stream Generated in Reporting Yr 2: Not reported

Name: ALEXANDER SERVICES LLC
Year : 2012
RCRA Id : ORD055965156
Inactive : Not reported
Status: Small quantity generator
Manifest : 000040068DAT
Ship Date : 02/29/2012
TSD : WAD991281767
WS Num: 1
Transporter: WAR000001743
Ship Qty : Not reported
Rpt Unit : Not reported
Off Mng : H061
EPA Waste Codes: D001 F003 F005
Waste Description: Waste Paint Related Material
t Of Waste Stream Generated in Reporting Yr 1: Not reported
t Of Waste Stream Generated in Reporting Yr 2: Not reported

Name: ALEXANDER SERVICES LLC
Year : 2012
RCRA Id : ORD055965156
Inactive : Not reported
Status: Small quantity generator
Manifest : 000054622DAT
Ship Date : 01/01/2012
TSD : WAD991281767
WS Num: 1
Transporter: WAR000001743
Ship Qty : Not reported
Rpt Unit : Not reported
Off Mng : H061
EPA Waste Codes: D001 F003 F005
Waste Description: Waste Paint Related Material
t Of Waste Stream Generated in Reporting Yr 1: Not reported
t Of Waste Stream Generated in Reporting Yr 2: Not reported

Manifest:
Name: ALEXANDER SERVICES LLC
Year : 2011
RCRA Id : ORD055965156
Inactive : Not reported
Status: Small quantity generator
Manifest : 000042040
Ship Date : 10/17/2011
TSD : WAD991281767
WS Num: 1
Transporter: WAR000001743
Ship Qty : Not reported
Rpt Unit : Not reported
Off Mng : H061

ALEXANDER SERVICES LLC (Continued) **1000439200**

EPA Waste Codes: D001 F001 F005
Waste Description: Waste paint
nt Of Waste Stream Generated in Reporting Yr 1: 428.5575
nt Of Waste Stream Generated in Reporting Yr 2: 204.07499999999999

Name: ALEXANDER SERVICES LLC
Year : 2011
RCRA Id : ORD055965156
Inactive : Not reported
Status: Small quantity generator
Manifest : 007066121
Ship Date : 08/01/2011
TSD : WAD991281767
WS Num: 1
Transporter: WAR000001743
Ship Qty : Not reported
Rpt Unit : Not reported
Off Mng : H061
EPA Waste Codes: D001 F001 F005
Waste Description: Waste paint
nt Of Waste Stream Generated in Reporting Yr 1: 428.5575
t Of Waste Stream Generated in Reporting Yr 2: 224.48249999999999

Manifest:
Name: ALEXANDER SERVICES LLC
Year : 2010
RCRA Id : ORD055965156
Inactive : Not reported
Status: Small quantity generator
Manifest : 006579227
Ship Date : 01/12/2010
TSD : WAD991281767
WS Num: 1
Transporter: WAR000001743
Ship Qty : Not reported
Rpt Unit : Not reported
Off Mng : H061
EPA Waste Codes: D001 F001 F005
Waste Description: Waste paint
mt Of Waste Stream Generated in Reporting Yr 1: 1897.8975
t Of Waste Stream Generated in Reporting Yr 2: 408.14999999999998

Name: ALEXANDER SERVICES LLC
Year : 2010
RCRA Id : ORD055965156
Inactive : Not reported
Status: Small quantity generator
Manifest : 007067837
Ship Date : 08/02/2010
TSD : WAD991281767
WS Num: 1
Transporter: WAR000001743
Ship Qty : Not reported
Rpt Unit : Not reported
Off Mng : H061

ALEXANDER SERVICES LLC (Continued) **1000439200**

EPA Waste Codes: D001 F001 F005
Waste Description: Waste paint
mt Of Waste Stream Generated in Reporting Yr 1: 1897.8975
t Of Waste Stream Generated in Reporting Yr 2: 408.14999999999998

Name: ALEXANDER SERVICES LLC
Year : 2010
RCRA Id : ORD055965156
Inactive : Not reported
Status: Small quantity generator
Manifest : 007068473
Ship Date : 10/21/2010
TSD : WAD991281767
WS Num: 1
Transporter: WAR000001743
Ship Qty : Not reported
Rpt Unit : Not reported
Off Mng : H061
EPA Waste Codes: D001 F001 F005
Waste Description: Waste paint
mt Of Waste Stream Generated in Reporting Yr 1: 1897.8975
mt Of Waste Stream Generated in Reporting Yr 2: 448.96499999999997

Name: ALEXANDER SERVICES LLC
Year : 2010
RCRA Id : ORD055965156
Inactive : Not reported
Status: Small quantity generator
Manifest : 007079518
Ship Date : 04/07/2010
TSD : WAD991281767
WS Num: 1
Transporter: WAR000001743
Ship Qty : Not reported
Rpt Unit : Not reported
Off Mng : H061
EPA Waste Codes: D001 F001 F005
Waste Description: Waste paint
mt Of Waste Stream Generated in Reporting Yr 1: 1897.8975
t Of Waste Stream Generated in Reporting Yr 2: 408.14999999999998

Manifest:
Name: ALEXANDER SERVICES LLC
Year : 2009
RCRA Id : ORD055965156
Inactive : Not reported
Status: Small quantity generator
Manifest : 004205859
Ship Date : 07/30/2009
TSD : WAD991281767
WS Num: 1
Transporter: WAR000001743
Ship Qty : Not reported
Rpt Unit : Not reported
Off Mng : H061

ALEXANDER SERVICES LLC (Continued) **1000439200**

EPA Waste Codes: D001 F001 F005
Waste Description: Waste paint
Of Waste Stream Generated in Reporting Yr 1: 1085.6790000000001
Of Waste Stream Generated in Reporting Yr 2: 216.31950000000001

Name: ALEXANDER SERVICES LLC
Year : 2009
RCRA Id : ORD055965156
Inactive : Not reported
Status: Small quantity generator
Manifest : 004812076
Ship Date : 04/01/2009
TSD : WAD991281767
WS Num: 1
Transporter: WAR000001743
Ship Qty : Not reported
Rpt Unit : Not reported
Off Mng : H061
EPA Waste Codes: D001 F001 F005
Waste Description: Waste paint
Of Waste Stream Generated in Reporting Yr 1: 1085.6790000000001
nt Of Waste Stream Generated in Reporting Yr 2: 204.07499999999999

Name: ALEXANDER SERVICES LLC
Year : 2009
RCRA Id : ORD055965156
Inactive : Not reported
Status: Small quantity generator
Manifest : 004965053
Ship Date : 01/14/2009
TSD : WAD991281767
WS Num: 1
Transporter: WAR000001743
Ship Qty : Not reported
Rpt Unit : Not reported
Off Mng : H061
EPA Waste Codes: D001 F001 F005
Waste Description: Waste paint
Of Waste Stream Generated in Reporting Yr 1: 1085.6790000000001
mt Of Waste Stream Generated in Reporting Yr 2: 448.96499999999997

Name: ALEXANDER SERVICES LLC
Year : 2009
RCRA Id : ORD055965156
Inactive : Not reported
Status: Small quantity generator
Manifest : 005605242
Ship Date : 10/12/2009
TSD : WAD991281767
WS Num: 1
Transporter: WAR000001743
Ship Qty : Not reported
Rpt Unit : Not reported
Off Mng : H061
EPA Waste Codes: D001 F001 F005
Waste Description: Waste paint
Of Waste Stream Generated in Reporting Yr 1: 1085.6790000000001

ALEXANDER SERVICES LLC (Continued) **1000439200**

Of Waste Stream Generated in Reporting Yr 2: 216.31950000000001

Manifest:
Name: ALEXANDER SERVICES LLC
Year : 2008
RCRA Id : ORD055965156
Inactive : Not reported
Status: Small quantity generator
Manifest : 003618682
Ship Date : 02/26/2008
TSD : WAR000001743
WS Num: 1
Transporter: WAD991281767
Ship Qty : Not reported
Rpt Unit : Not reported
Off Mng : H061
EPA Waste Codes: D001 F003 F005
Waste Description: Waste paint
mt Of Waste Stream Generated in Reporting Yr 1: 2399.922
mt Of Waste Stream Generated in Reporting Yr 2: 448.96499999999997

Name: ALEXANDER SERVICES LLC
Year : 2008
RCRA Id : ORD055965156
Inactive : Not reported
Status: Small quantity generator
Manifest : 003619692
Ship Date : 01/19/2008
TSD : WAR000001743
WS Num: 1
Transporter: WAD991281767
Ship Qty : Not reported
Rpt Unit : Not reported
Off Mng : H061
EPA Waste Codes: D001 F003 F005
Waste Description: Waste paint
mt Of Waste Stream Generated in Reporting Yr 1: 2399.922
mt Of Waste Stream Generated in Reporting Yr 2: 448.96499999999997

Name: ALEXANDER SERVICES LLC
Year : 2008
RCRA Id : ORD055965156
Inactive : Not reported
Status: Small quantity generator
Manifest : 004049133
Ship Date : 04/18/2008
TSD : WAR000001743
WS Num: 1
Transporter: WAD991281767
Ship Qty : Not reported
Rpt Unit : Not reported
Off Mng : H061
EPA Waste Codes: D001 F003 F005
Waste Description: Waste paint
mt Of Waste Stream Generated in Reporting Yr 1: 2399.922

ALEXANDER SERVICES LLC (Continued) **1000439200**

mt Of Waste Stream Generated in Reporting Yr 2: 448.96499999999997

Name: ALEXANDER SERVICES LLC
Year : 2008
RCRA Id : ORD055965156
Inactive : Not reported
Status: Small quantity generator
Manifest : 004050326
Ship Date : 07/30/2008
TSD : WAR000001743
WS Num: 1
Transporter: WAD991281767
Ship Qty : Not reported
Rpt Unit : Not reported
Off Mng : H061
EPA Waste Codes: D001 F003 F005
Waste Description: Waste paint
mt Of Waste Stream Generated in Reporting Yr 1: 2399.922
mt Of Waste Stream Generated in Reporting Yr 2: 571.40999999999997

Name: ALEXANDER SERVICES LLC
Year : 2008
RCRA Id : ORD055965156
Inactive : Not reported
Status: Small quantity generator
Manifest : 004207181
Ship Date : 09/19/2008
TSD : WAR000001743
WS Num: 1
Transporter: WAD991281767
Ship Qty : Not reported
Rpt Unit : Not reported
Off Mng : H061
EPA Waste Codes: D001 F003 F005
Waste Description: Waste paint
mt Of Waste Stream Generated in Reporting Yr 1: 2399.922
f Waste Stream Generated in Reporting Yr 2: 318.35700000000003

Manifest:
Name: ALEXANDER SERVICES LLC
Year : 2007
RCRA Id : ORD055965156
Inactive : Not reported
Status: Small quantity generator
Manifest : 001686138
Ship Date : 01/11/2007
TSD : WAD991281767
WS Num: 1
Transporter: WAR000001743
Ship Qty : Not reported
Rpt Unit : Not reported
Off Mng : H061
EPA Waste Codes: D001 D007 F003 F005
Waste Description: Waste paint
mt Of Waste Stream Generated in Reporting Yr 1: 1306.0799999999999

ALEXANDER SERVICES LLC (Continued) **1000439200**

f Waste Stream Generated in Reporting Yr 2: 448.97000000000003

Name: ALEXANDER SERVICES LLC
Year : 2007
RCRA Id : ORD055965156
Inactive : Not reported
Status: Small quantity generator
Manifest : 001691014
Ship Date : 06/06/2007
TSD : WAD991281767
WS Num: 1
Transporter: WAR000001743
Ship Qty : Not reported
Rpt Unit : Not reported
Off Mng : H061
EPA Waste Codes: D001 D007 F003 F005
Waste Description: Waste paint

mt Of Waste Stream Generated in Reporting Yr 1: 1306.0799999999999
f Waste Stream Generated in Reporting Yr 2: 448.97000000000003

Name: ALEXANDER SERVICES LLC
Year : 2007
RCRA Id : ORD055965156
Inactive : Not reported
Status: Small quantity generator
Manifest : 003619692
Ship Date : 12/19/2007
TSD : WAD991281767
WS Num: 1
Transporter: WAR000001743
Ship Qty : Not reported
Rpt Unit : Not reported
Off Mng : H061
EPA Waste Codes: D001 D007 F003 F005
Waste Description: Waste paint

mt Of Waste Stream Generated in Reporting Yr 1: 1306.0799999999999
t Of Waste Stream Generated in Reporting Yr 2: 408.14999999999998

Manifest:
Name: ALEXANDER SERVICES LLC
Year : 2006
RCRA Id : ORD055965156
Inactive : Not reported
Status: Small quantity generator
Manifest : 001358264jjk
Ship Date : 09/27/2006
TSD : WAD991281767
WS Num: Not reported
Transporter: WAR000001743
Ship Qty : 918
Rpt Unit : LB
Off Mng : H061
EPA Waste Codes: D001 D007 F003 F005
Waste Description: Waste paint

t Of Waste Stream Generated in Reporting Yr 1: Not reported

ALEXANDER SERVICES LLC (Continued) **1000439200**

t Of Waste Stream Generated in Reporting Yr 2: Not reported

Name: ALEXANDER SERVICES LLC
Year : 2006
RCRA Id : ORD055965156
Inactive : Not reported
Status: Small quantity generator
Manifest : 19304
Ship Date : 05/17/2006
TSD : WAD991281767
WS Num: Not reported
Transporter: WAR000001743
Ship Qty : 918
Rpt Unit : LB
Off Mng : H061
EPA Waste Codes: D001 D007 F003 F005
Waste Description: Waste paint
t Of Waste Stream Generated in Reporting Yr 1: Not reported
t Of Waste Stream Generated in Reporting Yr 2: Not reported

Name: ALEXANDER SERVICES LLC
Year : 2006
RCRA Id : ORD055965156
Inactive : Not reported
Status: Small quantity generator
Manifest : 56499
Ship Date : 01/18/2006
TSD : WAD991281767
WS Num: Not reported
Transporter: WAR000001743
Ship Qty : 918
Rpt Unit : LB
Off Mng : H061
EPA Waste Codes: D001 D007 F003 F005
Waste Description: Waste paint
t Of Waste Stream Generated in Reporting Yr 1: Not reported
t Of Waste Stream Generated in Reporting Yr 2: Not reported

Manifest:
Name: ALEXANDER SERVICES LLC
Year : 2004
RCRA Id : ORD055965156
Inactive : Not reported
Status: Small quantity generator
Manifest : 07828
Ship Date : 02/05/2004
TSD : WAD981769110
WS Num: Not reported
Transporter: WAD058364647
Ship Qty : 459
Rpt Unit : LB
Off Mng : H061
EPA Waste Codes: D001 F003 F005
Waste Description: Not reported
t Of Waste Stream Generated in Reporting Yr 1: Not reported

ALEXANDER SERVICES LLC (Continued) **1000439200**

t Of Waste Stream Generated in Reporting Yr 2: Not reported

Name: ALEXANDER SERVICES LLC
Year : 2004
RCRA Id : ORD055965156
Inactive : Not reported
Status: Small quantity generator
Manifest : 21020
Ship Date : 08/04/2004
TSD : WAD981769110
WS Num: Not reported
Transporter: WAD058364647
Ship Qty : 459
Rpt Unit : LB
Off Mng : H061
EPA Waste Codes: D001 F003 F005
Waste Description: Not reported
t Of Waste Stream Generated in Reporting Yr 1: Not reported
t Of Waste Stream Generated in Reporting Yr 2: Not reported

Name: ALEXANDER SERVICES LLC
Year : 2004
RCRA Id : ORD055965156
Inactive : Not reported
Status: Small quantity generator
Manifest : 22650
Ship Date : 08/27/2004
TSD : WAD981769110
WS Num: Not reported
Transporter: WAD058364647
Ship Qty : 459
Rpt Unit : LB
Off Mng : H061
EPA Waste Codes: D001 F003 F005
Waste Description: Not reported
t Of Waste Stream Generated in Reporting Yr 1: Not reported
t Of Waste Stream Generated in Reporting Yr 2: Not reported

Manifest:
Name: ALEXANDER MANUFACTURING INC
Year : 2003
RCRA Id : ORD055965156
Inactive : 2014-01-01 00:00:00
Status: Small quantity generator
Manifest : 00093
Ship Date : 10/01/2003
TSD : WAD981769110
WS Num: 1
Transporter: Not reported
Ship Qty : Not reported
Rpt Unit : Not reported
Off Mng : H061
EPA Waste Codes: D001
Waste Description: Paint related waste
Amt Of Waste Stream Generated in Reporting Yr 1: 2618.9625

ALEXANDER SERVICES LLC (Continued) **1000439200**

mt Of Waste Stream Generated in Reporting Yr 2: 374.1375

Name: ALEXANDER MANUFACTURING INC
Year : 2003
RCRA Id : ORD055965156
Inactive : 2014-01-01 00:00:00
Status: Small quantity generator
Manifest : 00093
Ship Date : 10/01/2003
TSD : WAD981769110
WS Num: 1
Transporter: Not reported
Ship Qty : Not reported
Rpt Unit : Not reported
Off Mng : H061
EPA Waste Codes: F003
Waste Description: Paint related waste
Amt Of Waste Stream Generated in Reporting Yr 1: 2618.9625
mt Of Waste Stream Generated in Reporting Yr 2: 374.1375

Name: ALEXANDER MANUFACTURING INC
Year : 2003
RCRA Id : ORD055965156
Inactive : 2014-01-01 00:00:00
Status: Small quantity generator
Manifest : 00093
Ship Date : 10/01/2003
TSD : WAD981769110
WS Num: 1
Transporter: Not reported
Ship Qty : Not reported
Rpt Unit : Not reported
Off Mng : H061
EPA Waste Codes: F005
Waste Description: Paint related waste
Amt Of Waste Stream Generated in Reporting Yr 1: 2618.9625
mt Of Waste Stream Generated in Reporting Yr 2: 374.1375

Name: ALEXANDER MANUFACTURING INC
Year : 2003
RCRA Id : ORD055965156
Inactive : 2014-01-01 00:00:00
Status: Small quantity generator
Manifest : 04731
Ship Date : 12/01/2003
TSD : WAD981769110
WS Num: 1
Transporter: Not reported
Ship Qty : Not reported
Rpt Unit : Not reported
Off Mng : H061
EPA Waste Codes: D001
Waste Description: Paint related waste
Amt Of Waste Stream Generated in Reporting Yr 1: 2618.9625
mt Of Waste Stream Generated in Reporting Yr 2: 374.1375

Name: ALEXANDER MANUFACTURING INC

ALEXANDER SERVICES LLC (Continued) **1000439200**

Year : 2003
RCRA Id : ORD055965156
Inactive : 2014-01-01 00:00:00
Status: Small quantity generator
Manifest : 04731
Ship Date : 12/01/2003
TSD : WAD981769110
WS Num: 1
Transporter: Not reported
Ship Qty : Not reported
Rpt Unit : Not reported
Off Mng : H061
EPA Waste Codes: F003
Waste Description: Paint related waste
Amt Of Waste Stream Generated in Reporting Yr 1: 2618.9625
mt Of Waste Stream Generated in Reporting Yr 2: 374.1375

Name: ALEXANDER MANUFACTURING INC
Year : 2003
RCRA Id : ORD055965156
Inactive : 2014-01-01 00:00:00
Status: Small quantity generator
Manifest : 04731
Ship Date : 12/01/2003
TSD : WAD981769110
WS Num: 1
Transporter: Not reported
Ship Qty : Not reported
Rpt Unit : Not reported
Off Mng : H061
EPA Waste Codes: F005
Waste Description: Paint related waste
Amt Of Waste Stream Generated in Reporting Yr 1: 2618.9625
mt Of Waste Stream Generated in Reporting Yr 2: 374.1375

Name: ALEXANDER MANUFACTURING INC
Year : 2003
RCRA Id : ORD055965156
Inactive : 2014-01-01 00:00:00
Status: Small quantity generator
Manifest : 86282
Ship Date : 02/24/2003
TSD : WAD981769110
WS Num: 1
Transporter: Not reported
Ship Qty : Not reported
Rpt Unit : Not reported
Off Mng : H061
EPA Waste Codes: D001
Waste Description: Paint related waste
Amt Of Waste Stream Generated in Reporting Yr 1: 2618.9625
mt Of Waste Stream Generated in Reporting Yr 2: 374.1375

Name: ALEXANDER MANUFACTURING INC
Year : 2003
RCRA Id : ORD055965156
Inactive : 2014-01-01 00:00:00

ALEXANDER SERVICES LLC (Continued) **1000439200**

Status: Small quantity generator
Manifest : 86282
Ship Date : 02/24/2003
TSD : WAD981769110
WS Num: 1
Transporter: Not reported
Ship Qty : Not reported
Rpt Unit : Not reported
Off Mng : H061
EPA Waste Codes: F003
Waste Description: Paint related waste
Amt Of Waste Stream Generated in Reporting Yr 1: 2618.9625
mt Of Waste Stream Generated in Reporting Yr 2: 374.1375

Name: ALEXANDER MANUFACTURING INC
Year : 2003
RCRA Id : ORD055965156
Inactive : 2014-01-01 00:00:00
Status: Small quantity generator
Manifest : 86282
Ship Date : 02/24/2003
TSD : WAD981769110
WS Num: 1
Transporter: Not reported
Ship Qty : Not reported
Rpt Unit : Not reported
Off Mng : H061
EPA Waste Codes: F005
Waste Description: Paint related waste
Amt Of Waste Stream Generated in Reporting Yr 1: 2618.9625
mt Of Waste Stream Generated in Reporting Yr 2: 374.1375

Name: ALEXANDER MANUFACTURING INC
Year : 2003
RCRA Id : ORD055965156
Inactive : 2014-01-01 00:00:00
Status: Small quantity generator
Manifest : 88896
Ship Date : 04/04/2003
TSD : WAD981769110
WS Num: 1
Transporter: Not reported
Ship Qty : Not reported
Rpt Unit : Not reported
Off Mng : H061
EPA Waste Codes: D001
Waste Description: Paint related waste
Amt Of Waste Stream Generated in Reporting Yr 1: 2618.9625
mt Of Waste Stream Generated in Reporting Yr 2: 374.1375

Click this hyperlink while viewing on your computer to access
364 additional OR_MANIFEST: record(s) in the EDR Site Report.

Name: ALEXANDER MANUFACTURING INC
Year : 2003
RCRA Id : ORD055965156
Inactive : 2014-01-01 00:00:00

ALEXANDER SERVICES LLC (Continued) **1000439200**

Status: Small quantity generator
Manifest : 88896
Ship Date : 04/04/2003
TSD : WAD981769110
WS Num: 1
Transporter: Not reported
Ship Qty : Not reported
Rpt Unit : Not reported
Off Mng : H061
EPA Waste Codes: F003
Waste Description: Paint related waste
Amt Of Waste Stream Generated in Reporting Yr 1: 2618.9625
mt Of Waste Stream Generated in Reporting Yr 2: 374.1375

Name: ALEXANDER MANUFACTURING INC
Year : 2003
RCRA Id : ORD055965156
Inactive : 2014-01-01 00:00:00
Status: Small quantity generator
Manifest : 88896
Ship Date : 04/04/2003
TSD : WAD981769110
WS Num: 1
Transporter: Not reported
Ship Qty : Not reported
Rpt Unit : Not reported
Off Mng : H061
EPA Waste Codes: F005
Waste Description: Paint related waste
Amt Of Waste Stream Generated in Reporting Yr 1: 2618.9625
mt Of Waste Stream Generated in Reporting Yr 2: 374.1375

Name: ALEXANDER MANUFACTURING INC
Year : 2003
RCRA Id : ORD055965156
Inactive : 2014-01-01 00:00:00
Status: Small quantity generator
Manifest : 91344
Ship Date : 05/15/2003
TSD : WAD981769110
WS Num: 1
Transporter: Not reported
Ship Qty : Not reported
Rpt Unit : Not reported
Off Mng : H061
EPA Waste Codes: D001
Waste Description: Paint related waste
Amt Of Waste Stream Generated in Reporting Yr 1: 2618.9625
mt Of Waste Stream Generated in Reporting Yr 2: 374.1375

Name: ALEXANDER MANUFACTURING INC
Year : 2003
RCRA Id : ORD055965156
Inactive : 2014-01-01 00:00:00
Status: Small quantity generator
Manifest : 91344
Ship Date : 05/15/2003

ALEXANDER SERVICES LLC (Continued) **1000439200**

TSD : WAD981769110
WS Num: 1
Transporter: Not reported
Ship Qty : Not reported
Rpt Unit : Not reported
Off Mng : H061
EPA Waste Codes: F003
Waste Description: Paint related waste
Amt Of Waste Stream Generated in Reporting Yr 1: 2618.9625
mt Of Waste Stream Generated in Reporting Yr 2: 374.1375

Name: ALEXANDER MANUFACTURING INC
Year : 2003
RCRA Id : ORD055965156
Inactive : 2014-01-01 00:00:00
Status: Small quantity generator
Manifest : 91344
Ship Date : 05/15/2003
TSD : WAD981769110
WS Num: 1
Transporter: Not reported
Ship Qty : Not reported
Rpt Unit : Not reported
Off Mng : H061
EPA Waste Codes: F005
Waste Description: Paint related waste
Amt Of Waste Stream Generated in Reporting Yr 1: 2618.9625
mt Of Waste Stream Generated in Reporting Yr 2: 374.1375

Name: ALEXANDER MANUFACTURING INC
Year : 2003
RCRA Id : ORD055965156
Inactive : 2014-01-01 00:00:00
Status: Small quantity generator
Manifest : 93489
Ship Date : 06/19/2003
TSD : WAD981769110
WS Num: 1
Transporter: Not reported
Ship Qty : Not reported
Rpt Unit : Not reported
Off Mng : H061
EPA Waste Codes: D001
Waste Description: Paint related waste
Amt Of Waste Stream Generated in Reporting Yr 1: 2618.9625
mt Of Waste Stream Generated in Reporting Yr 2: 374.1375

Name: ALEXANDER MANUFACTURING INC
Year : 2003
RCRA Id : ORD055965156
Inactive : 2014-01-01 00:00:00
Status: Small quantity generator
Manifest : 93489
Ship Date : 06/19/2003
TSD : WAD981769110
WS Num: 1
Transporter: Not reported

ALEXANDER SERVICES LLC (Continued) **1000439200**

Ship Qty : Not reported
Rpt Unit : Not reported
Off Mng : H061
EPA Waste Codes: F003
Waste Description: Paint related waste
Amt Of Waste Stream Generated in Reporting Yr 1: 2618.9625
mt Of Waste Stream Generated in Reporting Yr 2: 374.1375

Name: ALEXANDER MANUFACTURING INC
Year : 2003
RCRA Id : ORD055965156
Inactive : 2014-01-01 00:00:00
Status: Small quantity generator
Manifest : 93489
Ship Date : 06/19/2003
TSD : WAD981769110
WS Num: 1
Transporter: Not reported
Ship Qty : Not reported
Rpt Unit : Not reported
Off Mng : H061
EPA Waste Codes: F005
Waste Description: Paint related waste
Amt Of Waste Stream Generated in Reporting Yr 1: 2618.9625
mt Of Waste Stream Generated in Reporting Yr 2: 374.1375

Name: ALEXANDER MANUFACTURING INC
Year : 2003
RCRA Id : ORD055965156
Inactive : 2014-01-01 00:00:00
Status: Small quantity generator
Manifest : 96367
Ship Date : 08/06/2003
TSD : WAD981769110
WS Num: 1
Transporter: Not reported
Ship Qty : Not reported
Rpt Unit : Not reported
Off Mng : H061
EPA Waste Codes: D001
Waste Description: Paint related waste
Amt Of Waste Stream Generated in Reporting Yr 1: 2618.9625
mt Of Waste Stream Generated in Reporting Yr 2: 374.1375

Name: ALEXANDER MANUFACTURING INC
Year : 2003
RCRA Id : ORD055965156
Inactive : 2014-01-01 00:00:00
Status: Small quantity generator
Manifest : 96367
Ship Date : 08/06/2003
TSD : WAD981769110
WS Num: 1
Transporter: Not reported
Ship Qty : Not reported
Rpt Unit : Not reported
Off Mng : H061

ALEXANDER SERVICES LLC (Continued) **1000439200**

EPA Waste Codes: F003
Waste Description: Paint related waste
Amt Of Waste Stream Generated in Reporting Yr 1: 2618.9625
mt Of Waste Stream Generated in Reporting Yr 2: 374.1375

Manifest:
Name: ALEXANDER MANUFACTURING INC
Year : 2002
RCRA Id : ORD055965156
Inactive : 2014-01-01 00:00:00
Status: Small quantity generator
Manifest : 03024
Ship Date : 01/14/2002
TSD : WAD981769110
WS Num: 1
Transporter: Not reported
Ship Qty : Not reported
Rpt Unit : Not reported
Off Mng : M061
EPA Waste Codes: D001
Waste Description: Paint Related Waste
Amt Of Waste Stream Generated in Reporting Yr 1: 3469.275
Amt Of Waste Stream Generated in Reporting Yr 2: 476

Name: ALEXANDER MANUFACTURING INC
Year : 2002
RCRA Id : ORD055965156
Inactive : 2014-01-01 00:00:00
Status: Small quantity generator
Manifest : 03024
Ship Date : 01/14/2002
TSD : WAD981769110
WS Num: 1
Transporter: Not reported
Ship Qty : Not reported
Rpt Unit : Not reported
Off Mng : M061
EPA Waste Codes: F003
Waste Description: Paint Related Waste
Amt Of Waste Stream Generated in Reporting Yr 1: 3469.275
Amt Of Waste Stream Generated in Reporting Yr 2: 476

Name: ALEXANDER MANUFACTURING INC
Year : 2002
RCRA Id : ORD055965156
Inactive : 2014-01-01 00:00:00
Status: Small quantity generator
Manifest : 03024
Ship Date : 01/14/2002
TSD : WAD981769110
WS Num: 1
Transporter: Not reported
Ship Qty : Not reported
Rpt Unit : Not reported
Off Mng : M061

ALEXANDER SERVICES LLC (Continued) **1000439200**

EPA Waste Codes: F005
Waste Description: Paint Related Waste
Amt Of Waste Stream Generated in Reporting Yr 1: 3469.275
Amt Of Waste Stream Generated in Reporting Yr 2: 476

Name: ALEXANDER MANUFACTURING INC
Year : 2002
RCRA Id : ORD055965156
Inactive : 2014-01-01 00:00:00
Status: Small quantity generator
Manifest : 03112
Ship Date : 02/28/2002
TSD : WAD981769110
WS Num: 1
Transporter: Not reported
Ship Qty : Not reported
Rpt Unit : Not reported
Off Mng : M061
EPA Waste Codes: D001
Waste Description: Paint Related Waste
Amt Of Waste Stream Generated in Reporting Yr 1: 3469.275
Amt Of Waste Stream Generated in Reporting Yr 2: 374

Name: ALEXANDER MANUFACTURING INC
Year : 2002
RCRA Id : ORD055965156
Inactive : 2014-01-01 00:00:00
Status: Small quantity generator
Manifest : 03112
Ship Date : 02/28/2002
TSD : WAD981769110
WS Num: 1
Transporter: Not reported
Ship Qty : Not reported
Rpt Unit : Not reported
Off Mng : M061
EPA Waste Codes: F003
Waste Description: Paint Related Waste
Amt Of Waste Stream Generated in Reporting Yr 1: 3469.275
Amt Of Waste Stream Generated in Reporting Yr 2: 374

Name: ALEXANDER MANUFACTURING INC
Year : 2002
RCRA Id : ORD055965156
Inactive : 2014-01-01 00:00:00
Status: Small quantity generator
Manifest : 03112
Ship Date : 02/28/2002
TSD : WAD981769110
WS Num: 1
Transporter: Not reported
Ship Qty : Not reported
Rpt Unit : Not reported
Off Mng : M061
EPA Waste Codes: F005
Waste Description: Paint Related Waste
Amt Of Waste Stream Generated in Reporting Yr 1: 3469.275

ALEXANDER SERVICES LLC (Continued) **1000439200**

Amt Of Waste Stream Generated in Reporting Yr 2: 374

Name: ALEXANDER MANUFACTURING INC
Year : 2002
RCRA Id : ORD055965156
Inactive : 2014-01-01 00:00:00
Status: Small quantity generator
Manifest : 03196
Ship Date : 03/19/2002
TSD : WAD981769110
WS Num: 1
Transporter: Not reported
Ship Qty : Not reported
Rpt Unit : Not reported
Off Mng : M061
EPA Waste Codes: D001
Waste Description: Paint Related Waste
Amt Of Waste Stream Generated in Reporting Yr 1: 3469.275
Amt Of Waste Stream Generated in Reporting Yr 2: 187

Name: ALEXANDER MANUFACTURING INC
Year : 2002
RCRA Id : ORD055965156
Inactive : 2014-01-01 00:00:00
Status: Small quantity generator
Manifest : 03196
Ship Date : 03/19/2002
TSD : WAD981769110
WS Num: 1
Transporter: Not reported
Ship Qty : Not reported
Rpt Unit : Not reported
Off Mng : M061
EPA Waste Codes: F003
Waste Description: Paint Related Waste
Amt Of Waste Stream Generated in Reporting Yr 1: 3469.275
Amt Of Waste Stream Generated in Reporting Yr 2: 187

Name: ALEXANDER MANUFACTURING INC
Year : 2002
RCRA Id : ORD055965156
Inactive : 2014-01-01 00:00:00
Status: Small quantity generator
Manifest : 03196
Ship Date : 03/19/2002
TSD : WAD981769110
WS Num: 1
Transporter: Not reported
Ship Qty : Not reported
Rpt Unit : Not reported
Off Mng : M061
EPA Waste Codes: F005
Waste Description: Paint Related Waste
Amt Of Waste Stream Generated in Reporting Yr 1: 3469.275
Amt Of Waste Stream Generated in Reporting Yr 2: 187

Name: ALEXANDER MANUFACTURING INC

ALEXANDER SERVICES LLC (Continued) **1000439200**

Year : 2002
RCRA Id : ORD055965156
Inactive : 2014-01-01 00:00:00
Status: Small quantity generator
Manifest : 03274
Ship Date : 04/09/2002
TSD : WAD981769110
WS Num: 1
Transporter: Not reported
Ship Qty : Not reported
Rpt Unit : Not reported
Off Mng : M061
EPA Waste Codes: D001
Waste Description: Paint Related Waste
Amt Of Waste Stream Generated in Reporting Yr 1: 3469.275
Amt Of Waste Stream Generated in Reporting Yr 2: 187

Click this hyperlink while viewing on your computer to access
364 additional OR_MANIFEST: record(s) in the EDR Site Report.

Name: ALEXANDER MANUFACTURING INC
Year : 2002
RCRA Id : ORD055965156
Inactive : 2014-01-01 00:00:00
Status: Small quantity generator
Manifest : 03274
Ship Date : 04/09/2002
TSD : WAD981769110
WS Num: 1
Transporter: Not reported
Ship Qty : Not reported
Rpt Unit : Not reported
Off Mng : M061
EPA Waste Codes: F003
Waste Description: Paint Related Waste
Amt Of Waste Stream Generated in Reporting Yr 1: 3469.275
Amt Of Waste Stream Generated in Reporting Yr 2: 187

Name: ALEXANDER MANUFACTURING INC
Year : 2002
RCRA Id : ORD055965156
Inactive : 2014-01-01 00:00:00
Status: Small quantity generator
Manifest : 03274
Ship Date : 04/09/2002
TSD : WAD981769110
WS Num: 1
Transporter: Not reported
Ship Qty : Not reported
Rpt Unit : Not reported
Off Mng : M061
EPA Waste Codes: F005
Waste Description: Paint Related Waste
Amt Of Waste Stream Generated in Reporting Yr 1: 3469.275
Amt Of Waste Stream Generated in Reporting Yr 2: 187

Name: ALEXANDER MANUFACTURING INC

ALEXANDER SERVICES LLC (Continued) **1000439200**

Year : 2002
RCRA Id : ORD055965156
Inactive : 2014-01-01 00:00:00
Status: Small quantity generator
Manifest : 03356
Ship Date : 05/10/2002
TSD : WAD981769110
WS Num: 1
Transporter: Not reported
Ship Qty : Not reported
Rpt Unit : Not reported
Off Mng : M061
EPA Waste Codes: D001
Waste Description: Paint Related Waste
Amt Of Waste Stream Generated in Reporting Yr 1: 3469.275
Amt Of Waste Stream Generated in Reporting Yr 2: 374

Name: ALEXANDER MANUFACTURING INC
Year : 2002
RCRA Id : ORD055965156
Inactive : 2014-01-01 00:00:00
Status: Small quantity generator
Manifest : 03356
Ship Date : 05/10/2002
TSD : WAD981769110
WS Num: 1
Transporter: Not reported
Ship Qty : Not reported
Rpt Unit : Not reported
Off Mng : M061
EPA Waste Codes: F003
Waste Description: Paint Related Waste
Amt Of Waste Stream Generated in Reporting Yr 1: 3469.275
Amt Of Waste Stream Generated in Reporting Yr 2: 374

Name: ALEXANDER MANUFACTURING INC
Year : 2002
RCRA Id : ORD055965156
Inactive : 2014-01-01 00:00:00
Status: Small quantity generator
Manifest : 03356
Ship Date : 05/10/2002
TSD : WAD981769110
WS Num: 1
Transporter: Not reported
Ship Qty : Not reported
Rpt Unit : Not reported
Off Mng : M061
EPA Waste Codes: F005
Waste Description: Paint Related Waste
Amt Of Waste Stream Generated in Reporting Yr 1: 3469.275
Amt Of Waste Stream Generated in Reporting Yr 2: 374

Name: ALEXANDER MANUFACTURING INC
Year : 2002
RCRA Id : ORD055965156
Inactive : 2014-01-01 00:00:00

ALEXANDER SERVICES LLC (Continued) **1000439200**

Status: Small quantity generator
Manifest : 03548
Ship Date : 07/02/2002
TSD : WAD981769110
WS Num: 1
Transporter: Not reported
Ship Qty : Not reported
Rpt Unit : Not reported
Off Mng : M061
EPA Waste Codes: D001
Waste Description: Paint Related Waste
Amt Of Waste Stream Generated in Reporting Yr 1: 3469.275
Amt Of Waste Stream Generated in Reporting Yr 2: 561

Name: ALEXANDER MANUFACTURING INC
Year : 2002
RCRA Id : ORD055965156
Inactive : 2014-01-01 00:00:00
Status: Small quantity generator
Manifest : 03548
Ship Date : 07/02/2002
TSD : WAD981769110
WS Num: 1
Transporter: Not reported
Ship Qty : Not reported
Rpt Unit : Not reported
Off Mng : M061
EPA Waste Codes: F003
Waste Description: Paint Related Waste
Amt Of Waste Stream Generated in Reporting Yr 1: 3469.275
Amt Of Waste Stream Generated in Reporting Yr 2: 561

Name: ALEXANDER MANUFACTURING INC
Year : 2002
RCRA Id : ORD055965156
Inactive : 2014-01-01 00:00:00
Status: Small quantity generator
Manifest : 03548
Ship Date : 07/02/2002
TSD : WAD981769110
WS Num: 1
Transporter: Not reported
Ship Qty : Not reported
Rpt Unit : Not reported
Off Mng : M061
EPA Waste Codes: F005
Waste Description: Paint Related Waste
Amt Of Waste Stream Generated in Reporting Yr 1: 3469.275
Amt Of Waste Stream Generated in Reporting Yr 2: 561

Name: ALEXANDER MANUFACTURING INC
Year : 2002
RCRA Id : ORD055965156
Inactive : 2014-01-01 00:00:00
Status: Small quantity generator
Manifest : 03877
Ship Date : 09/17/2002

ALEXANDER SERVICES LLC (Continued) **1000439200**

TSD : WAD981769110
WS Num: 1
Transporter: Not reported
Ship Qty : Not reported
Rpt Unit : Not reported
Off Mng : M061
EPA Waste Codes: D001
Waste Description: Paint Related Waste
Amt Of Waste Stream Generated in Reporting Yr 1: 3469.275
Amt Of Waste Stream Generated in Reporting Yr 2: 374

Name: ALEXANDER MANUFACTURING INC
Year : 2002
RCRA Id : ORD055965156
Inactive : 2014-01-01 00:00:00
Status: Small quantity generator
Manifest : 03877
Ship Date : 09/17/2002
TSD : WAD981769110
WS Num: 1
Transporter: Not reported
Ship Qty : Not reported
Rpt Unit : Not reported
Off Mng : M061
EPA Waste Codes: F003
Waste Description: Paint Related Waste
Amt Of Waste Stream Generated in Reporting Yr 1: 3469.275
Amt Of Waste Stream Generated in Reporting Yr 2: 374

Manifest:
Name: ALEXANDER MANUFACTURING INC
Year : 2001
RCRA Id : ORD055965156
Inactive : 2014-01-01 00:00:00
Status: Small quantity generator
Manifest : 01918
Ship Date : 01/11/2001
TSD : WAD981769110
WS Num: 1
Transporter: Not reported
Ship Qty : Not reported
Rpt Unit : Not reported
Off Mng : M061
EPA Waste Codes: D001
Waste Description: Paint related waste
Amt Of Waste Stream Generated in Reporting Yr 1: 3878
Amt Of Waste Stream Generated in Reporting Yr 2: 289

Name: ALEXANDER MANUFACTURING INC
Year : 2001
RCRA Id : ORD055965156
Inactive : 2014-01-01 00:00:00
Status: Small quantity generator
Manifest : 01918
Ship Date : 01/11/2001

ALEXANDER SERVICES LLC (Continued) **1000439200**

TSD : WAD981769110
WS Num: 1
Transporter: Not reported
Ship Qty : Not reported
Rpt Unit : Not reported
Off Mng : M061
EPA Waste Codes: F003
Waste Description: Paint related waste
Amt Of Waste Stream Generated in Reporting Yr 1: 3878
Amt Of Waste Stream Generated in Reporting Yr 2: 289

Name: ALEXANDER MANUFACTURING INC
Year : 2001
RCRA Id : ORD055965156
Inactive : 2014-01-01 00:00:00
Status: Small quantity generator
Manifest : 01918
Ship Date : 01/11/2001
TSD : WAD981769110
WS Num: 1
Transporter: Not reported
Ship Qty : Not reported
Rpt Unit : Not reported
Off Mng : M061
EPA Waste Codes: F005
Waste Description: Paint related waste
Amt Of Waste Stream Generated in Reporting Yr 1: 3878
Amt Of Waste Stream Generated in Reporting Yr 2: 289

Name: ALEXANDER MANUFACTURING INC
Year : 2001
RCRA Id : ORD055965156
Inactive : 2014-01-01 00:00:00
Status: Small quantity generator
Manifest : 01981
Ship Date : 02/05/2001
TSD : WAD981769110
WS Num: 1
Transporter: Not reported
Ship Qty : Not reported
Rpt Unit : Not reported
Off Mng : M061
EPA Waste Codes: D001
Waste Description: Paint related waste
Amt Of Waste Stream Generated in Reporting Yr 1: 3878
Amt Of Waste Stream Generated in Reporting Yr 2: 187

Name: ALEXANDER MANUFACTURING INC
Year : 2001
RCRA Id : ORD055965156
Inactive : 2014-01-01 00:00:00
Status: Small quantity generator
Manifest : 01981
Ship Date : 02/05/2001
TSD : WAD981769110
WS Num: 1
Transporter: Not reported

ALEXANDER SERVICES LLC (Continued) **1000439200**

Ship Qty : Not reported
Rpt Unit : Not reported
Off Mng : M061
EPA Waste Codes: F003
Waste Description: Paint related waste
Amt Of Waste Stream Generated in Reporting Yr 1: 3878
Amt Of Waste Stream Generated in Reporting Yr 2: 187

Name: ALEXANDER MANUFACTURING INC
Year : 2001
RCRA Id : ORD055965156
Inactive : 2014-01-01 00:00:00
Status: Small quantity generator
Manifest : 01981
Ship Date : 02/05/2001
TSD : WAD981769110
WS Num: 1
Transporter: Not reported
Ship Qty : Not reported
Rpt Unit : Not reported
Off Mng : M061
EPA Waste Codes: F005
Waste Description: Paint related waste
Amt Of Waste Stream Generated in Reporting Yr 1: 3878
Amt Of Waste Stream Generated in Reporting Yr 2: 187

Name: ALEXANDER MANUFACTURING INC
Year : 2001
RCRA Id : ORD055965156
Inactive : 2014-01-01 00:00:00
Status: Small quantity generator
Manifest : 02078
Ship Date : 03/08/2001
TSD : WAD981769110
WS Num: 1
Transporter: Not reported
Ship Qty : Not reported
Rpt Unit : Not reported
Off Mng : M061
EPA Waste Codes: D001
Waste Description: Paint related waste
Amt Of Waste Stream Generated in Reporting Yr 1: 3878
Amt Of Waste Stream Generated in Reporting Yr 2: 289

Name: ALEXANDER MANUFACTURING INC
Year : 2001
RCRA Id : ORD055965156
Inactive : 2014-01-01 00:00:00
Status: Small quantity generator
Manifest : 02078
Ship Date : 03/08/2001
TSD : WAD981769110
WS Num: 1
Transporter: Not reported
Ship Qty : Not reported
Rpt Unit : Not reported
Off Mng : M061

ALEXANDER SERVICES LLC (Continued) **1000439200**

EPA Waste Codes: F003
Waste Description: Paint related waste
Amt Of Waste Stream Generated in Reporting Yr 1: 3878
Amt Of Waste Stream Generated in Reporting Yr 2: 289

Name: ALEXANDER MANUFACTURING INC
Year : 2001
RCRA Id : ORD055965156
Inactive : 2014-01-01 00:00:00
Status: Small quantity generator
Manifest : 02078
Ship Date : 03/08/2001
TSD : WAD981769110
WS Num: 1
Transporter: Not reported
Ship Qty : Not reported
Rpt Unit : Not reported
Off Mng : M061
EPA Waste Codes: F005
Waste Description: Paint related waste
Amt Of Waste Stream Generated in Reporting Yr 1: 3878
Amt Of Waste Stream Generated in Reporting Yr 2: 289

Name: ALEXANDER MANUFACTURING INC
Year : 2001
RCRA Id : ORD055965156
Inactive : 2014-01-01 00:00:00
Status: Small quantity generator
Manifest : 02215
Ship Date : 04/19/2001
TSD : WAD981769110
WS Num: 1
Transporter: Not reported
Ship Qty : Not reported
Rpt Unit : Not reported
Off Mng : M061
EPA Waste Codes: D001
Waste Description: Paint related waste
Amt Of Waste Stream Generated in Reporting Yr 1: 3878
Amt Of Waste Stream Generated in Reporting Yr 2: 374

Click this hyperlink while viewing on your computer to access
364 additional OR_MANIFEST: record(s) in the EDR Site Report.

Name: ALEXANDER MANUFACTURING INC
Year : 2001
RCRA Id : ORD055965156
Inactive : 2014-01-01 00:00:00
Status: Small quantity generator
Manifest : 02215
Ship Date : 04/19/2001
TSD : WAD981769110
WS Num: 1
Transporter: Not reported
Ship Qty : Not reported
Rpt Unit : Not reported
Off Mng : M061

ALEXANDER SERVICES LLC (Continued) **1000439200**

EPA Waste Codes: F003
Waste Description: Paint related waste
Amt Of Waste Stream Generated in Reporting Yr 1: 3878
Amt Of Waste Stream Generated in Reporting Yr 2: 374

Name: ALEXANDER MANUFACTURING INC
Year : 2001
RCRA Id : ORD055965156
Inactive : 2014-01-01 00:00:00
Status: Small quantity generator
Manifest : 02215
Ship Date : 04/19/2001
TSD : WAD981769110
WS Num: 1
Transporter: Not reported
Ship Qty : Not reported
Rpt Unit : Not reported
Off Mng : M061
EPA Waste Codes: F005
Waste Description: Paint related waste
Amt Of Waste Stream Generated in Reporting Yr 1: 3878
Amt Of Waste Stream Generated in Reporting Yr 2: 374

Name: ALEXANDER MANUFACTURING INC
Year : 2001
RCRA Id : ORD055965156
Inactive : 2014-01-01 00:00:00
Status: Small quantity generator
Manifest : 02313
Ship Date : 05/29/2001
TSD : WAD981769110
WS Num: 1
Transporter: Not reported
Ship Qty : Not reported
Rpt Unit : Not reported
Off Mng : M061
EPA Waste Codes: D001
Waste Description: Paint related waste
Amt Of Waste Stream Generated in Reporting Yr 1: 3878
Amt Of Waste Stream Generated in Reporting Yr 2: 476

Name: ALEXANDER MANUFACTURING INC
Year : 2001
RCRA Id : ORD055965156
Inactive : 2014-01-01 00:00:00
Status: Small quantity generator
Manifest : 02313
Ship Date : 05/29/2001
TSD : WAD981769110
WS Num: 1
Transporter: Not reported
Ship Qty : Not reported
Rpt Unit : Not reported
Off Mng : M061
EPA Waste Codes: F003
Waste Description: Paint related waste
Amt Of Waste Stream Generated in Reporting Yr 1: 3878

ALEXANDER SERVICES LLC (Continued) **1000439200**

Amt Of Waste Stream Generated in Reporting Yr 2: 476

Name: ALEXANDER MANUFACTURING INC
Year : 2001
RCRA Id : ORD055965156
Inactive : 2014-01-01 00:00:00
Status: Small quantity generator
Manifest : 02313
Ship Date : 05/29/2001
TSD : WAD981769110
WS Num: 1
Transporter: Not reported
Ship Qty : Not reported
Rpt Unit : Not reported
Off Mng : M061
EPA Waste Codes: F005
Waste Description: Paint related waste
Amt Of Waste Stream Generated in Reporting Yr 1: 3878
Amt Of Waste Stream Generated in Reporting Yr 2: 476

Name: ALEXANDER MANUFACTURING INC
Year : 2001
RCRA Id : ORD055965156
Inactive : 2014-01-01 00:00:00
Status: Small quantity generator
Manifest : 02472
Ship Date : 07/10/2001
TSD : WAD981769110
WS Num: 1
Transporter: Not reported
Ship Qty : Not reported
Rpt Unit : Not reported
Off Mng : M061
EPA Waste Codes: D001
Waste Description: Paint related waste
Amt Of Waste Stream Generated in Reporting Yr 1: 3878
Amt Of Waste Stream Generated in Reporting Yr 2: 476

Name: ALEXANDER MANUFACTURING INC
Year : 2001
RCRA Id : ORD055965156
Inactive : 2014-01-01 00:00:00
Status: Small quantity generator
Manifest : 02472
Ship Date : 07/10/2001
TSD : WAD981769110
WS Num: 1
Transporter: Not reported
Ship Qty : Not reported
Rpt Unit : Not reported
Off Mng : M061
EPA Waste Codes: F003
Waste Description: Paint related waste
Amt Of Waste Stream Generated in Reporting Yr 1: 3878
Amt Of Waste Stream Generated in Reporting Yr 2: 476

Name: ALEXANDER MANUFACTURING INC

ALEXANDER SERVICES LLC (Continued) **1000439200**

Year : 2001
RCRA Id : ORD055965156
Inactive : 2014-01-01 00:00:00
Status: Small quantity generator
Manifest : 02472
Ship Date : 07/10/2001
TSD : WAD981769110
WS Num: 1
Transporter: Not reported
Ship Qty : Not reported
Rpt Unit : Not reported
Off Mng : M061
EPA Waste Codes: F005
Waste Description: Paint related waste
Amt Of Waste Stream Generated in Reporting Yr 1: 3878
Amt Of Waste Stream Generated in Reporting Yr 2: 476

Name: ALEXANDER MANUFACTURING INC
Year : 2001
RCRA Id : ORD055965156
Inactive : 2014-01-01 00:00:00
Status: Small quantity generator
Manifest : 02568
Ship Date : 08/07/2001
TSD : WAD981769110
WS Num: 1
Transporter: Not reported
Ship Qty : Not reported
Rpt Unit : Not reported
Off Mng : M061
EPA Waste Codes: D001
Waste Description: Paint related waste
Amt Of Waste Stream Generated in Reporting Yr 1: 3878
Amt Of Waste Stream Generated in Reporting Yr 2: 374

Name: ALEXANDER MANUFACTURING INC
Year : 2001
RCRA Id : ORD055965156
Inactive : 2014-01-01 00:00:00
Status: Small quantity generator
Manifest : 02568
Ship Date : 08/07/2001
TSD : WAD981769110
WS Num: 1
Transporter: Not reported
Ship Qty : Not reported
Rpt Unit : Not reported
Off Mng : M061
EPA Waste Codes: F003
Waste Description: Paint related waste
Amt Of Waste Stream Generated in Reporting Yr 1: 3878
Amt Of Waste Stream Generated in Reporting Yr 2: 374

Manifest:
Name: ALEXANDER MANUFACTURING INC

ALEXANDER SERVICES LLC (Continued) **1000439200**

Year : 2000
RCRA Id : ORD055965156
Inactive : 2014-01-01 00:00:00
Status: Small quantity generator
Manifest : 01744
Ship Date : 11/14/2000
TSD : WAD981769110
WS Num: 3
Transporter: Not reported
Ship Qty : Not reported
Rpt Unit : Not reported
Off Mng : M061
EPA Waste Codes: D001
Waste Description: Paint related waste.
Amt Of Waste Stream Generated in Reporting Yr 1: 289
Amt Of Waste Stream Generated in Reporting Yr 2: 289

Name: ALEXANDER MANUFACTURING INC
Year : 2000
RCRA Id : ORD055965156
Inactive : 2014-01-01 00:00:00
Status: Small quantity generator
Manifest : 01744
Ship Date : 11/14/2000
TSD : WAD981769110
WS Num: 3
Transporter: Not reported
Ship Qty : Not reported
Rpt Unit : Not reported
Off Mng : M061
EPA Waste Codes: F003
Waste Description: Paint related waste.
Amt Of Waste Stream Generated in Reporting Yr 1: 289
Amt Of Waste Stream Generated in Reporting Yr 2: 289

Name: ALEXANDER MANUFACTURING INC
Year : 2000
RCRA Id : ORD055965156
Inactive : 2014-01-01 00:00:00
Status: Small quantity generator
Manifest : 01744
Ship Date : 11/14/2000
TSD : WAD981769110
WS Num: 3
Transporter: Not reported
Ship Qty : Not reported
Rpt Unit : Not reported
Off Mng : M061
EPA Waste Codes: F005
Waste Description: Paint related waste.
Amt Of Waste Stream Generated in Reporting Yr 1: 289
Amt Of Waste Stream Generated in Reporting Yr 2: 289

Name: ALEXANDER MANUFACTURING INC
Year : 2000
RCRA Id : ORD055965156
Inactive : 2014-01-01 00:00:00

ALEXANDER SERVICES LLC (Continued) **1000439200**

Status: Small quantity generator
Manifest : 48821
Ship Date : 06/01/2000
TSD : WAD991281767
WS Num: 2
Transporter: Not reported
Ship Qty : Not reported
Rpt Unit : Not reported
Off Mng : M051
EPA Waste Codes: D001
Waste Description: Rags/ still bottoms / liquids.
Amt Of Waste Stream Generated in Reporting Yr 1: 1239
Amt Of Waste Stream Generated in Reporting Yr 2: 189

Name: ALEXANDER MANUFACTURING INC
Year : 2000
RCRA Id : ORD055965156
Inactive : 2014-01-01 00:00:00
Status: Small quantity generator
Manifest : 48821
Ship Date : 06/01/2000
TSD : WAD991281767
WS Num: 2
Transporter: Not reported
Ship Qty : Not reported
Rpt Unit : Not reported
Off Mng : M051
EPA Waste Codes: F003
Waste Description: Rags/ still bottoms / liquids.
Amt Of Waste Stream Generated in Reporting Yr 1: 1239
Amt Of Waste Stream Generated in Reporting Yr 2: 189

Name: ALEXANDER MANUFACTURING INC
Year : 2000
RCRA Id : ORD055965156
Inactive : 2014-01-01 00:00:00
Status: Small quantity generator
Manifest : 48821
Ship Date : 06/01/2000
TSD : WAD991281767
WS Num: 2
Transporter: Not reported
Ship Qty : Not reported
Rpt Unit : Not reported
Off Mng : M051
EPA Waste Codes: F005
Waste Description: Rags/ still bottoms / liquids.
Amt Of Waste Stream Generated in Reporting Yr 1: 1239
Amt Of Waste Stream Generated in Reporting Yr 2: 189

Name: ALEXANDER MANUFACTURING INC
Year : 2000
RCRA Id : ORD055965156
Inactive : 2014-01-01 00:00:00
Status: Small quantity generator
Manifest : 48821
Ship Date : 06/01/2000

ALEXANDER SERVICES LLC (Continued) **1000439200**

TSD : WAD991281767
WS Num: 1
Transporter: Not reported
Ship Qty : Not reported
Rpt Unit : Not reported
Off Mng : M077
EPA Waste Codes: D002
Waste Description: Selenious acid solution with thinner.
Amt Of Waste Stream Generated in Reporting Yr 1: 78
Amt Of Waste Stream Generated in Reporting Yr 2: 78

Name: ALEXANDER MANUFACTURING INC
Year : 2000
RCRA Id : ORD055965156
Inactive : 2014-01-01 00:00:00
Status: Small quantity generator
Manifest : 48821
Ship Date : 06/01/2000
TSD : WAD991281767
WS Num: 1
Transporter: Not reported
Ship Qty : Not reported
Rpt Unit : Not reported
Off Mng : M077
EPA Waste Codes: D010
Waste Description: Selenious acid solution with thinner.
Amt Of Waste Stream Generated in Reporting Yr 1: 78
Amt Of Waste Stream Generated in Reporting Yr 2: 78

Name: ALEXANDER MANUFACTURING INC
Year : 2000
RCRA Id : ORD055965156
Inactive : 2014-01-01 00:00:00
Status: Small quantity generator
Manifest : 54658
Ship Date : 04/10/2000
TSD : WAD000812909
WS Num: 4
Transporter: Not reported
Ship Qty : Not reported
Rpt Unit : Not reported
Off Mng : M051
EPA Waste Codes: D001
Waste Description: Wash thinner.
l Amt Of Waste Stream Generated in Reporting Yr 1: 166
l Amt Of Waste Stream Generated in Reporting Yr 2: 166

Name: ALEXANDER MANUFACTURING INC
Year : 2000
RCRA Id : ORD055965156
Inactive : 2014-01-01 00:00:00
Status: Small quantity generator
Manifest : 54658
Ship Date : 04/10/2000
TSD : WAD000812909
WS Num: 4
Transporter: Not reported

ALEXANDER SERVICES LLC (Continued) **1000439200**

Ship Qty : Not reported
Rpt Unit : Not reported
Off Mng : M051
EPA Waste Codes: F003
Waste Description: Wash thinner.
l Amt Of Waste Stream Generated in Reporting Yr 1: 166
l Amt Of Waste Stream Generated in Reporting Yr 2: 166

Click this hyperlink while viewing on your computer to access
364 additional OR_MANIFEST: record(s) in the EDR Site Report.

Name: ALEXANDER MANUFACTURING INC
Year : 2000
RCRA Id : ORD055965156
Inactive : 2014-01-01 00:00:00
Status: Small quantity generator
Manifest : 54658
Ship Date : 04/10/2000
TSD : WAD000812909
WS Num: 4
Transporter: Not reported
Ship Qty : Not reported
Rpt Unit : Not reported
Off Mng : M051
EPA Waste Codes: F005
Waste Description: Wash thinner.
l Amt Of Waste Stream Generated in Reporting Yr 1: 166
l Amt Of Waste Stream Generated in Reporting Yr 2: 166

Name: ALEXANDER MANUFACTURING INC
Year : 2000
RCRA Id : ORD055965156
Inactive : 2014-01-01 00:00:00
Status: Small quantity generator
Manifest : 57671
Ship Date : 06/29/2000
TSD : WAD991281767
WS Num: 2
Transporter: Not reported
Ship Qty : Not reported
Rpt Unit : Not reported
Off Mng : M051
EPA Waste Codes: D001
Waste Description: Rags/ still bottoms / liquids.
Amt Of Waste Stream Generated in Reporting Yr 1: 1239
Amt Of Waste Stream Generated in Reporting Yr 2: 379

Name: ALEXANDER MANUFACTURING INC
Year : 2000
RCRA Id : ORD055965156
Inactive : 2014-01-01 00:00:00
Status: Small quantity generator
Manifest : 57671
Ship Date : 06/29/2000
TSD : WAD991281767
WS Num: 2
Transporter: Not reported

ALEXANDER SERVICES LLC (Continued) **1000439200**

Ship Qty : Not reported
Rpt Unit : Not reported
Off Mng : M051
EPA Waste Codes: F003
Waste Description: Rags/ still bottoms / liquids.
Amt Of Waste Stream Generated in Reporting Yr 1: 1239
Amt Of Waste Stream Generated in Reporting Yr 2: 379

Name: ALEXANDER MANUFACTURING INC
Year : 2000
RCRA Id : ORD055965156
Inactive : 2014-01-01 00:00:00
Status: Small quantity generator
Manifest : 57671
Ship Date : 06/29/2000
TSD : WAD991281767
WS Num: 2
Transporter: Not reported
Ship Qty : Not reported
Rpt Unit : Not reported
Off Mng : M051
EPA Waste Codes: F005
Waste Description: Rags/ still bottoms / liquids.
Amt Of Waste Stream Generated in Reporting Yr 1: 1239
Amt Of Waste Stream Generated in Reporting Yr 2: 379

Name: ALEXANDER MANUFACTURING INC
Year : 2000
RCRA Id : ORD055965156
Inactive : 2014-01-01 00:00:00
Status: Small quantity generator
Manifest : 58775
Ship Date : 08/03/2000
TSD : WAD991281767
WS Num: 2
Transporter: Not reported
Ship Qty : Not reported
Rpt Unit : Not reported
Off Mng : M051
EPA Waste Codes: D001
Waste Description: Rags/ still bottoms / liquids.
Amt Of Waste Stream Generated in Reporting Yr 1: 1239
Amt Of Waste Stream Generated in Reporting Yr 2: 327

Name: ALEXANDER MANUFACTURING INC
Year : 2000
RCRA Id : ORD055965156
Inactive : 2014-01-01 00:00:00
Status: Small quantity generator
Manifest : 58775
Ship Date : 08/03/2000
TSD : WAD991281767
WS Num: 2
Transporter: Not reported
Ship Qty : Not reported
Rpt Unit : Not reported
Off Mng : M051

ALEXANDER SERVICES LLC (Continued) **1000439200**

EPA Waste Codes: F003
Waste Description: Rags/ still bottoms / liquids.
Amt Of Waste Stream Generated in Reporting Yr 1: 1239
Amt Of Waste Stream Generated in Reporting Yr 2: 327

Name: ALEXANDER MANUFACTURING INC
Year : 2000
RCRA Id : ORD055965156
Inactive : 2014-01-01 00:00:00
Status: Small quantity generator
Manifest : 58775
Ship Date : 08/03/2000
TSD : WAD991281767
WS Num: 2
Transporter: Not reported
Ship Qty : Not reported
Rpt Unit : Not reported
Off Mng : M051
EPA Waste Codes: F005
Waste Description: Rags/ still bottoms / liquids.
Amt Of Waste Stream Generated in Reporting Yr 1: 1239
Amt Of Waste Stream Generated in Reporting Yr 2: 327

Name: ALEXANDER MANUFACTURING INC
Year : 2000
RCRA Id : ORD055965156
Inactive : 2014-01-01 00:00:00
Status: Small quantity generator
Manifest : 59630
Ship Date : 08/30/2000
TSD : WAD000812909
WS Num: 2
Transporter: Not reported
Ship Qty : Not reported
Rpt Unit : Not reported
Off Mng : M051
EPA Waste Codes: D001
Waste Description: Rags/ still bottoms / liquids.
Amt Of Waste Stream Generated in Reporting Yr 1: 1239
Amt Of Waste Stream Generated in Reporting Yr 2: 172

Name: ALEXANDER MANUFACTURING INC
Year : 2000
RCRA Id : ORD055965156
Inactive : 2014-01-01 00:00:00
Status: Small quantity generator
Manifest : 59630
Ship Date : 08/30/2000
TSD : WAD000812909
WS Num: 2
Transporter: Not reported
Ship Qty : Not reported
Rpt Unit : Not reported
Off Mng : M051
EPA Waste Codes: F003
Waste Description: Rags/ still bottoms / liquids.
Amt Of Waste Stream Generated in Reporting Yr 1: 1239

ALEXANDER SERVICES LLC (Continued) **1000439200**

Amt Of Waste Stream Generated in Reporting Yr 2: 172

Name: ALEXANDER MANUFACTURING INC
Year : 2000
RCRA Id : ORD055965156
Inactive : 2014-01-01 00:00:00
Status: Small quantity generator
Manifest : 59630
Ship Date : 08/30/2000
TSD : WAD000812909
WS Num: 2
Transporter: Not reported
Ship Qty : Not reported
Rpt Unit : Not reported
Off Mng : M051
EPA Waste Codes: F005
Waste Description: Rags/ still bottoms / liquids.
Amt Of Waste Stream Generated in Reporting Yr 1: 1239
Amt Of Waste Stream Generated in Reporting Yr 2: 172

Manifest:
Name: ALEXANDER MANUFACTURING INC
Year : 1999
RCRA Id : ORD055965156
Inactive : 2014-01-01 00:00:00
Status: Small quantity generator
Manifest : 027199
Ship Date : 04/27/1999
TSD : WAD000812909
WS Num: 1
Transporter: Not reported
Ship Qty : Not reported
Rpt Unit : Not reported
Off Mng : M051
EPA Waste Codes: D001
Waste Description: Rags/still bottoms/liquids
Amt Of Waste Stream Generated in Reporting Yr 1: 1859
Amt Of Waste Stream Generated in Reporting Yr 2: 568

Name: ALEXANDER MANUFACTURING INC
Year : 1999
RCRA Id : ORD055965156
Inactive : 2014-01-01 00:00:00
Status: Small quantity generator
Manifest : 027199
Ship Date : 04/27/1999
TSD : WAD000812909
WS Num: 1
Transporter: Not reported
Ship Qty : Not reported
Rpt Unit : Not reported
Off Mng : M051
EPA Waste Codes: F003
Waste Description: Rags/still bottoms/liquids
Amt Of Waste Stream Generated in Reporting Yr 1: 1859

ALEXANDER SERVICES LLC (Continued) **1000439200**

Amt Of Waste Stream Generated in Reporting Yr 2: 568

Name: ALEXANDER MANUFACTURING INC
Year : 1999
RCRA Id : ORD055965156
Inactive : 2014-01-01 00:00:00
Status: Small quantity generator
Manifest : 027199
Ship Date : 04/27/1999
TSD : WAD000812909
WS Num: 1
Transporter: Not reported
Ship Qty : Not reported
Rpt Unit : Not reported
Off Mng : M051
EPA Waste Codes: F005
Waste Description: Rags/still bottoms/liquids
Amt Of Waste Stream Generated in Reporting Yr 1: 1859
Amt Of Waste Stream Generated in Reporting Yr 2: 568

Name: ALEXANDER MANUFACTURING INC
Year : 1999
RCRA Id : ORD055965156
Inactive : 2014-01-01 00:00:00
Status: Small quantity generator
Manifest : 088999
Ship Date : 06/01/1999
TSD : WAD000812909
WS Num: 2
Transporter: Not reported
Ship Qty : Not reported
Rpt Unit : Not reported
Off Mng : M051
EPA Waste Codes: D001
Waste Description: Wash thinner
Amt Of Waste Stream Generated in Reporting Yr 1: 1519
l Amt Of Waste Stream Generated in Reporting Yr 2: 166

Name: ALEXANDER MANUFACTURING INC
Year : 1999
RCRA Id : ORD055965156
Inactive : 2014-01-01 00:00:00
Status: Small quantity generator
Manifest : 088999
Ship Date : 06/01/1999
TSD : WAD000812909
WS Num: 2
Transporter: Not reported
Ship Qty : Not reported
Rpt Unit : Not reported
Off Mng : M051
EPA Waste Codes: F003
Waste Description: Wash thinner
Amt Of Waste Stream Generated in Reporting Yr 1: 1519
l Amt Of Waste Stream Generated in Reporting Yr 2: 166

Name: ALEXANDER MANUFACTURING INC

ALEXANDER SERVICES LLC (Continued) **1000439200**

Year : 1999
RCRA Id : ORD055965156
Inactive : 2014-01-01 00:00:00
Status: Small quantity generator
Manifest : 088999
Ship Date : 06/01/1999
TSD : WAD000812909
WS Num: 2
Transporter: Not reported
Ship Qty : Not reported
Rpt Unit : Not reported
Off Mng : M051
EPA Waste Codes: F005
Waste Description: Wash thinner
Amt Of Waste Stream Generated in Reporting Yr 1: 1519
l Amt Of Waste Stream Generated in Reporting Yr 2: 166

Name: ALEXANDER MANUFACTURING INC
Year : 1999
RCRA Id : ORD055965156
Inactive : 2014-01-01 00:00:00
Status: Small quantity generator
Manifest : 448399
Ship Date : 12/16/1999
TSD : WAD000812909
WS Num: 2
Transporter: Not reported
Ship Qty : Not reported
Rpt Unit : Not reported
Off Mng : M051
EPA Waste Codes: D001
Waste Description: Wash thinner
Amt Of Waste Stream Generated in Reporting Yr 1: 1519
l Amt Of Waste Stream Generated in Reporting Yr 2: 166

Name: ALEXANDER MANUFACTURING INC
Year : 1999
RCRA Id : ORD055965156
Inactive : 2014-01-01 00:00:00
Status: Small quantity generator
Manifest : 448399
Ship Date : 12/16/1999
TSD : WAD000812909
WS Num: 2
Transporter: Not reported
Ship Qty : Not reported
Rpt Unit : Not reported
Off Mng : M051
EPA Waste Codes: F003
Waste Description: Wash thinner
Amt Of Waste Stream Generated in Reporting Yr 1: 1519
l Amt Of Waste Stream Generated in Reporting Yr 2: 166

Name: ALEXANDER MANUFACTURING INC
Year : 1999
RCRA Id : ORD055965156
Inactive : 2014-01-01 00:00:00

ALEXANDER SERVICES LLC (Continued) **1000439200**

Status: Small quantity generator
Manifest : 448399
Ship Date : 12/16/1999
TSD : WAD000812909
WS Num: 2
Transporter: Not reported
Ship Qty : Not reported
Rpt Unit : Not reported
Off Mng : M051
EPA Waste Codes: F005
Waste Description: Wash thinner
Amt Of Waste Stream Generated in Reporting Yr 1: 1519
l Amt Of Waste Stream Generated in Reporting Yr 2: 166

Name: ALEXANDER MANUFACTURING INC
Year : 1999
RCRA Id : ORD055965156
Inactive : 2014-01-01 00:00:00
Status: Small quantity generator
Manifest : 473829
Ship Date : 07/08/1999
TSD : WAD000812909
WS Num: 2
Transporter: Not reported
Ship Qty : Not reported
Rpt Unit : Not reported
Off Mng : M051
EPA Waste Codes: D001
Waste Description: Wash thinner
Amt Of Waste Stream Generated in Reporting Yr 1: 1519
Amt Of Waste Stream Generated in Reporting Yr 2: 333

Click this hyperlink while viewing on your computer to access
364 additional OR_MANIFEST: record(s) in the EDR Site Report.

Name: ALEXANDER MANUFACTURING INC
Year : 1999
RCRA Id : ORD055965156
Inactive : 2014-01-01 00:00:00
Status: Small quantity generator
Manifest : 473829
Ship Date : 07/08/1999
TSD : WAD000812909
WS Num: 2
Transporter: Not reported
Ship Qty : Not reported
Rpt Unit : Not reported
Off Mng : M051
EPA Waste Codes: F003
Waste Description: Wash thinner
Amt Of Waste Stream Generated in Reporting Yr 1: 1519
Amt Of Waste Stream Generated in Reporting Yr 2: 333

Name: ALEXANDER MANUFACTURING INC
Year : 1999
RCRA Id : ORD055965156
Inactive : 2014-01-01 00:00:00

ALEXANDER SERVICES LLC (Continued) **1000439200**

Status: Small quantity generator
Manifest : 473829
Ship Date : 07/08/1999
TSD : WAD000812909
WS Num: 2
Transporter: Not reported
Ship Qty : Not reported
Rpt Unit : Not reported
Off Mng : M051
EPA Waste Codes: F005
Waste Description: Wash thinner
Amt Of Waste Stream Generated in Reporting Yr 1: 1519
Amt Of Waste Stream Generated in Reporting Yr 2: 333

Name: ALEXANDER MANUFACTURING INC
Year : 1999
RCRA Id : ORD055965156
Inactive : 2014-01-01 00:00:00
Status: Small quantity generator
Manifest : 48312
Ship Date : 07/21/1999
TSD : WAD000812909
WS Num: 1
Transporter: Not reported
Ship Qty : Not reported
Rpt Unit : Not reported
Off Mng : M051
EPA Waste Codes: D001
Waste Description: Rags/still bottoms/liquids
Amt Of Waste Stream Generated in Reporting Yr 1: 1859
Amt Of Waste Stream Generated in Reporting Yr 2: 344

Name: ALEXANDER MANUFACTURING INC
Year : 1999
RCRA Id : ORD055965156
Inactive : 2014-01-01 00:00:00
Status: Small quantity generator
Manifest : 48312
Ship Date : 07/21/1999
TSD : WAD000812909
WS Num: 1
Transporter: Not reported
Ship Qty : Not reported
Rpt Unit : Not reported
Off Mng : M051
EPA Waste Codes: F003
Waste Description: Rags/still bottoms/liquids
Amt Of Waste Stream Generated in Reporting Yr 1: 1859
Amt Of Waste Stream Generated in Reporting Yr 2: 344

Name: ALEXANDER MANUFACTURING INC
Year : 1999
RCRA Id : ORD055965156
Inactive : 2014-01-01 00:00:00
Status: Small quantity generator
Manifest : 48312
Ship Date : 07/21/1999

ALEXANDER SERVICES LLC (Continued) **1000439200**

TSD : WAD000812909
WS Num: 1
Transporter: Not reported
Ship Qty : Not reported
Rpt Unit : Not reported
Off Mng : M051
EPA Waste Codes: F005
Waste Description: Rags/still bottoms/liquids
Amt Of Waste Stream Generated in Reporting Yr 1: 1859
Amt Of Waste Stream Generated in Reporting Yr 2: 344

Name: ALEXANDER MANUFACTURING INC
Year : 1999
RCRA Id : ORD055965156
Inactive : 2014-01-01 00:00:00
Status: Small quantity generator
Manifest : 49072
Ship Date : 08/09/1999
TSD : WAD000812909
WS Num: 1
Transporter: Not reported
Ship Qty : Not reported
Rpt Unit : Not reported
Off Mng : M051
EPA Waste Codes: D001
Waste Description: Rags/still bottoms/liquids
Amt Of Waste Stream Generated in Reporting Yr 1: 1859
Amt Of Waste Stream Generated in Reporting Yr 2: 189

Name: ALEXANDER MANUFACTURING INC
Year : 1999
RCRA Id : ORD055965156
Inactive : 2014-01-01 00:00:00
Status: Small quantity generator
Manifest : 49072
Ship Date : 08/09/1999
TSD : WAD000812909
WS Num: 1
Transporter: Not reported
Ship Qty : Not reported
Rpt Unit : Not reported
Off Mng : M051
EPA Waste Codes: F003
Waste Description: Rags/still bottoms/liquids
Amt Of Waste Stream Generated in Reporting Yr 1: 1859
Amt Of Waste Stream Generated in Reporting Yr 2: 189

Name: ALEXANDER MANUFACTURING INC
Year : 1999
RCRA Id : ORD055965156
Inactive : 2014-01-01 00:00:00
Status: Small quantity generator
Manifest : 49072
Ship Date : 08/09/1999
TSD : WAD000812909
WS Num: 1
Transporter: Not reported

ALEXANDER SERVICES LLC (Continued) **1000439200**

Ship Qty : Not reported
Rpt Unit : Not reported
Off Mng : M051
EPA Waste Codes: F005
Waste Description: Rags/still bottoms/liquids
Amt Of Waste Stream Generated in Reporting Yr 1: 1859
Amt Of Waste Stream Generated in Reporting Yr 2: 189

Name: ALEXANDER MANUFACTURING INC
Year : 1999
RCRA Id : ORD055965156
Inactive : 2014-01-01 00:00:00
Status: Small quantity generator
Manifest : 504259
Ship Date : 09/27/1999
TSD : WAD000812909
WS Num: 2
Transporter: Not reported
Ship Qty : Not reported
Rpt Unit : Not reported
Off Mng : M051
EPA Waste Codes: D001
Waste Description: Wash thinner
Amt Of Waste Stream Generated in Reporting Yr 1: 1519
l Amt Of Waste Stream Generated in Reporting Yr 2: 166

Name: ALEXANDER MANUFACTURING INC
Year : 1999
RCRA Id : ORD055965156
Inactive : 2014-01-01 00:00:00
Status: Small quantity generator
Manifest : 504259
Ship Date : 09/27/1999
TSD : WAD000812909
WS Num: 2
Transporter: Not reported
Ship Qty : Not reported
Rpt Unit : Not reported
Off Mng : M051
EPA Waste Codes: F003
Waste Description: Wash thinner
Amt Of Waste Stream Generated in Reporting Yr 1: 1519
l Amt Of Waste Stream Generated in Reporting Yr 2: 166

Manifest:
Name: ALEXANDER MANUFACTURING INC
Year : 1998
RCRA Id : ORD055965156
Inactive : 2014-01-01 00:00:00
Status: Small quantity generator
Manifest : 094698
Ship Date : 03/27/1998
TSD : WAD991281767
WS Num: 2
Transporter: Not reported

ALEXANDER SERVICES LLC (Continued) **1000439200**

Ship Qty : Not reported
Rpt Unit : Not reported
Off Mng : M051
EPA Waste Codes: D001
Waste Description: Rags / Still Bottoms / Liquids
l Amt Of Waste Stream Generated in Reporting Yr 1: 1669
Amt Of Waste Stream Generated in Reporting Yr 2: 189

Name: ALEXANDER MANUFACTURING INC
Year : 1998
RCRA Id : ORD055965156
Inactive : 2014-01-01 00:00:00
Status: Small quantity generator
Manifest : 094698
Ship Date : 03/27/1998
TSD : WAD991281767
WS Num: 2
Transporter: Not reported
Ship Qty : Not reported
Rpt Unit : Not reported
Off Mng : M051
EPA Waste Codes: F003
Waste Description: Rags / Still Bottoms / Liquids
l Amt Of Waste Stream Generated in Reporting Yr 1: 1669
Amt Of Waste Stream Generated in Reporting Yr 2: 189

Name: ALEXANDER MANUFACTURING INC
Year : 1998
RCRA Id : ORD055965156
Inactive : 2014-01-01 00:00:00
Status: Small quantity generator
Manifest : 094698
Ship Date : 03/27/1998
TSD : WAD991281767
WS Num: 2
Transporter: Not reported
Ship Qty : Not reported
Rpt Unit : Not reported
Off Mng : M051
EPA Waste Codes: F005
Waste Description: Rags / Still Bottoms / Liquids
l Amt Of Waste Stream Generated in Reporting Yr 1: 1669
Amt Of Waste Stream Generated in Reporting Yr 2: 189

Name: ALEXANDER MANUFACTURING INC
Year : 1998
RCRA Id : ORD055965156
Inactive : 2014-01-01 00:00:00
Status: Small quantity generator
Manifest : 228167
Ship Date : 01/28/1998
TSD : WAD991281767
WS Num: 1
Transporter: Not reported
Ship Qty : Not reported
Rpt Unit : Not reported
Off Mng : M021

ALEXANDER SERVICES LLC (Continued) **1000439200**

EPA Waste Codes: D001
Waste Description: Wash thinner
Amt Of Waste Stream Generated in Reporting Yr 1: 756
Amt Of Waste Stream Generated in Reporting Yr 2: 166

Name: ALEXANDER MANUFACTURING INC
Year : 1998
RCRA Id : ORD055965156
Inactive : 2014-01-01 00:00:00
Status: Small quantity generator
Manifest : 228167
Ship Date : 01/28/1998
TSD : WAD991281767
WS Num: 1
Transporter: Not reported
Ship Qty : Not reported
Rpt Unit : Not reported
Off Mng : M021
EPA Waste Codes: F003
Waste Description: Wash thinner
Amt Of Waste Stream Generated in Reporting Yr 1: 756
Amt Of Waste Stream Generated in Reporting Yr 2: 166

Name: ALEXANDER MANUFACTURING INC
Year : 1998
RCRA Id : ORD055965156
Inactive : 2014-01-01 00:00:00
Status: Small quantity generator
Manifest : 228167
Ship Date : 01/28/1998
TSD : WAD991281767
WS Num: 1
Transporter: Not reported
Ship Qty : Not reported
Rpt Unit : Not reported
Off Mng : M021
EPA Waste Codes: F005
Waste Description: Wash thinner
Amt Of Waste Stream Generated in Reporting Yr 1: 756
Amt Of Waste Stream Generated in Reporting Yr 2: 166

Name: ALEXANDER MANUFACTURING INC
Year : 1998
RCRA Id : ORD055965156
Inactive : 2014-01-01 00:00:00
Status: Small quantity generator
Manifest : 32978
Ship Date : 04/20/1998
TSD : WAD991281767
WS Num: 2
Transporter: Not reported
Ship Qty : Not reported
Rpt Unit : Not reported
Off Mng : M051
EPA Waste Codes: D001
Waste Description: Rags / Still Bottoms / Liquids
Amt Of Waste Stream Generated in Reporting Yr 1: 1669

ALEXANDER SERVICES LLC (Continued) **1000439200**

Amt Of Waste Stream Generated in Reporting Yr 2: 189

Name: ALEXANDER MANUFACTURING INC
Year : 1998
RCRA Id : ORD055965156
Inactive : 2014-01-01 00:00:00
Status: Small quantity generator
Manifest : 32978
Ship Date : 04/20/1998
TSD : WAD991281767
WS Num: 2
Transporter: Not reported
Ship Qty : Not reported
Rpt Unit : Not reported
Off Mng : M051
EPA Waste Codes: F003
Waste Description: Rags / Still Bottoms / Liquids
l Amt Of Waste Stream Generated in Reporting Yr 1: 1669
Amt Of Waste Stream Generated in Reporting Yr 2: 189

Name: ALEXANDER MANUFACTURING INC
Year : 1998
RCRA Id : ORD055965156
Inactive : 2014-01-01 00:00:00
Status: Small quantity generator
Manifest : 32978
Ship Date : 04/20/1998
TSD : WAD991281767
WS Num: 2
Transporter: Not reported
Ship Qty : Not reported
Rpt Unit : Not reported
Off Mng : M051
EPA Waste Codes: F005
Waste Description: Rags / Still Bottoms / Liquids
l Amt Of Waste Stream Generated in Reporting Yr 1: 1669
Amt Of Waste Stream Generated in Reporting Yr 2: 189

Name: ALEXANDER MANUFACTURING INC
Year : 1998
RCRA Id : ORD055965156
Inactive : 2014-01-01 00:00:00
Status: Small quantity generator
Manifest : 33802
Ship Date : 05/22/1998
TSD : WAD991281767
WS Num: 2
Transporter: Not reported
Ship Qty : Not reported
Rpt Unit : Not reported
Off Mng : M051
EPA Waste Codes: D001
Waste Description: Rags / Still Bottoms / Liquids
l Amt Of Waste Stream Generated in Reporting Yr 1: 1669
Amt Of Waste Stream Generated in Reporting Yr 2: 189

ALEXANDER SERVICES LLC (Continued) **1000439200**

Click this hyperlink while viewing on your computer to access
364 additional OR_MANIFEST: record(s) in the EDR Site Report.

Name: ALEXANDER MANUFACTURING INC
Year : 1998
RCRA Id : ORD055965156
Inactive : 2014-01-01 00:00:00
Status: Small quantity generator
Manifest : 33802
Ship Date : 05/22/1998
TSD : WAD991281767
WS Num: 2
Transporter: Not reported
Ship Qty : Not reported
Rpt Unit : Not reported
Off Mng : M051
EPA Waste Codes: F003
Waste Description: Rags / Still Bottoms / Liquids
l Amt Of Waste Stream Generated in Reporting Yr 1: 1669
Amt Of Waste Stream Generated in Reporting Yr 2: 189

Name: ALEXANDER MANUFACTURING INC
Year : 1998
RCRA Id : ORD055965156
Inactive : 2014-01-01 00:00:00
Status: Small quantity generator
Manifest : 33802
Ship Date : 05/22/1998
TSD : WAD991281767
WS Num: 2
Transporter: Not reported
Ship Qty : Not reported
Rpt Unit : Not reported
Off Mng : M051
EPA Waste Codes: F005
Waste Description: Rags / Still Bottoms / Liquids
l Amt Of Waste Stream Generated in Reporting Yr 1: 1669
Amt Of Waste Stream Generated in Reporting Yr 2: 189

Name: ALEXANDER MANUFACTURING INC
Year : 1998
RCRA Id : ORD055965156
Inactive : 2014-01-01 00:00:00
Status: Small quantity generator
Manifest : 37943
Ship Date : 09/11/1998
TSD : WAD991281767
WS Num: 2
Transporter: Not reported
Ship Qty : Not reported
Rpt Unit : Not reported
Off Mng : M051
EPA Waste Codes: D001
Waste Description: Rags / Still Bottoms / Liquids
l Amt Of Waste Stream Generated in Reporting Yr 1: 1669
Amt Of Waste Stream Generated in Reporting Yr 2: 189

ALEXANDER SERVICES LLC (Continued) **1000439200**

Name: ALEXANDER MANUFACTURING INC
Year : 1998
RCRA Id : ORD055965156
Inactive : 2014-01-01 00:00:00
Status: Small quantity generator
Manifest : 37943
Ship Date : 09/11/1998
TSD : WAD991281767
WS Num: 2
Transporter: Not reported
Ship Qty : Not reported
Rpt Unit : Not reported
Off Mng : M051
EPA Waste Codes: F003
Waste Description: Rags / Still Bottoms / Liquids
l Amt Of Waste Stream Generated in Reporting Yr 1: 1669
Amt Of Waste Stream Generated in Reporting Yr 2: 189

Name: ALEXANDER MANUFACTURING INC
Year : 1998
RCRA Id : ORD055965156
Inactive : 2014-01-01 00:00:00
Status: Small quantity generator
Manifest : 37943
Ship Date : 09/11/1998
TSD : WAD991281767
WS Num: 2
Transporter: Not reported
Ship Qty : Not reported
Rpt Unit : Not reported
Off Mng : M051
EPA Waste Codes: F005
Waste Description: Rags / Still Bottoms / Liquids
l Amt Of Waste Stream Generated in Reporting Yr 1: 1669
Amt Of Waste Stream Generated in Reporting Yr 2: 189

Name: ALEXANDER MANUFACTURING INC
Year : 1998
RCRA Id : ORD055965156
Inactive : 2014-01-01 00:00:00
Status: Small quantity generator
Manifest : 398438
Ship Date : 11/10/1998
TSD : WAD000812909
WS Num: 1
Transporter: Not reported
Ship Qty : Not reported
Rpt Unit : Not reported
Off Mng : M051
EPA Waste Codes: D001
Waste Description: Wash thinner
Amt Of Waste Stream Generated in Reporting Yr 1: 756
Amt Of Waste Stream Generated in Reporting Yr 2: 333

Name: ALEXANDER MANUFACTURING INC
Year : 1998
RCRA Id : ORD055965156

ALEXANDER SERVICES LLC (Continued) **1000439200**

Inactive : 2014-01-01 00:00:00
Status: Small quantity generator
Manifest : 398438
Ship Date : 11/10/1998
TSD : WAD000812909
WS Num: 1
Transporter: Not reported
Ship Qty : Not reported
Rpt Unit : Not reported
Off Mng : M051
EPA Waste Codes: F003
Waste Description: Wash thinner
Amt Of Waste Stream Generated in Reporting Yr 1: 756
Amt Of Waste Stream Generated in Reporting Yr 2: 333

Name: ALEXANDER MANUFACTURING INC
Year : 1998
RCRA Id : ORD055965156
Inactive : 2014-01-01 00:00:00
Status: Small quantity generator
Manifest : 398438
Ship Date : 11/10/1998
TSD : WAD000812909
WS Num: 1
Transporter: Not reported
Ship Qty : Not reported
Rpt Unit : Not reported
Off Mng : M051
EPA Waste Codes: F005
Waste Description: Wash thinner
Amt Of Waste Stream Generated in Reporting Yr 1: 756
Amt Of Waste Stream Generated in Reporting Yr 2: 333

Name: ALEXANDER MANUFACTURING INC
Year : 1998
RCRA Id : ORD055965156
Inactive : 2014-01-01 00:00:00
Status: Small quantity generator
Manifest : 403598
Ship Date : 08/06/1998
TSD : WAD991281767
WS Num: 2
Transporter: Not reported
Ship Qty : Not reported
Rpt Unit : Not reported
Off Mng : M051
EPA Waste Codes: D001
Waste Description: Rags / Still Bottoms / Liquids
l Amt Of Waste Stream Generated in Reporting Yr 1: 1669
Amt Of Waste Stream Generated in Reporting Yr 2: 379

Name: ALEXANDER MANUFACTURING INC
Year : 1998
RCRA Id : ORD055965156
Inactive : 2014-01-01 00:00:00
Status: Small quantity generator
Manifest : 403598

ALEXANDER SERVICES LLC (Continued) **1000439200**

Ship Date : 08/06/1998
TSD : WAD991281767
WS Num: 2
Transporter: Not reported
Ship Qty : Not reported
Rpt Unit : Not reported
Off Mng : M051
EPA Waste Codes: F003
Waste Description: Rags / Still Bottoms / Liquids
l Amt Of Waste Stream Generated in Reporting Yr 1: 1669
Amt Of Waste Stream Generated in Reporting Yr 2: 379

Manifest:
Name: ALEXANDER MANUFACTURING INC
Year : 1997
RCRA Id : ORD055965156
Inactive : 2014-01-01 00:00:00
Status: Small quantity generator
Manifest : 22211
Ship Date : 01/06/1997
TSD : WAD991281767
WS Num: 1
Transporter: Not reported
Ship Qty : Not reported
Rpt Unit : Not reported
Off Mng : M051
EPA Waste Codes: D001
Waste Description: Waste thinner
Amt Of Waste Stream Generated in Reporting Yr 1: 2163
l Amt Of Waste Stream Generated in Reporting Yr 2: 166

Name: ALEXANDER MANUFACTURING INC
Year : 1997
RCRA Id : ORD055965156
Inactive : 2014-01-01 00:00:00
Status: Small quantity generator
Manifest : 22211
Ship Date : 01/06/1997
TSD : WAD991281767
WS Num: 1
Transporter: Not reported
Ship Qty : Not reported
Rpt Unit : Not reported
Off Mng : M051
EPA Waste Codes: F003
Waste Description: Waste thinner
Amt Of Waste Stream Generated in Reporting Yr 1: 2163
l Amt Of Waste Stream Generated in Reporting Yr 2: 166

Name: ALEXANDER MANUFACTURING INC
Year : 1997
RCRA Id : ORD055965156
Inactive : 2014-01-01 00:00:00
Status: Small quantity generator
Manifest : 22211

ALEXANDER SERVICES LLC (Continued) **1000439200**

Ship Date : 01/06/1997
TSD : WAD991281767
WS Num: 1
Transporter: Not reported
Ship Qty : Not reported
Rpt Unit : Not reported
Off Mng : M051
EPA Waste Codes: F005
Waste Description: Waste thinner
Amt Of Waste Stream Generated in Reporting Yr 1: 2163
l Amt Of Waste Stream Generated in Reporting Yr 2: 166

Name: ALEXANDER MANUFACTURING INC
Year : 1997
RCRA Id : ORD055965156
Inactive : 2014-01-01 00:00:00
Status: Small quantity generator
Manifest : 22691
Ship Date : 01/24/1997
TSD : WAD991281767
WS Num: 1
Transporter: Not reported
Ship Qty : Not reported
Rpt Unit : Not reported
Off Mng : M051
EPA Waste Codes: D001
Waste Description: Waste thinner
Amt Of Waste Stream Generated in Reporting Yr 1: 2163
l Amt Of Waste Stream Generated in Reporting Yr 2: 166

Name: ALEXANDER MANUFACTURING INC
Year : 1997
RCRA Id : ORD055965156
Inactive : 2014-01-01 00:00:00
Status: Small quantity generator
Manifest : 22691
Ship Date : 01/24/1997
TSD : WAD991281767
WS Num: 1
Transporter: Not reported
Ship Qty : Not reported
Rpt Unit : Not reported
Off Mng : M051
EPA Waste Codes: F003
Waste Description: Waste thinner
Amt Of Waste Stream Generated in Reporting Yr 1: 2163
l Amt Of Waste Stream Generated in Reporting Yr 2: 166

Name: ALEXANDER MANUFACTURING INC
Year : 1997
RCRA Id : ORD055965156
Inactive : 2014-01-01 00:00:00
Status: Small quantity generator
Manifest : 22691
Ship Date : 01/24/1997
TSD : WAD991281767
WS Num: 1

ALEXANDER SERVICES LLC (Continued) **1000439200**

Transporter: Not reported
Ship Qty : Not reported
Rpt Unit : Not reported
Off Mng : M051
EPA Waste Codes: F005
Waste Description: Waste thinner
Amt Of Waste Stream Generated in Reporting Yr 1: 2163
l Amt Of Waste Stream Generated in Reporting Yr 2: 166

Name: ALEXANDER MANUFACTURING INC
Year : 1997
RCRA Id : ORD055965156
Inactive : 2014-01-01 00:00:00
Status: Small quantity generator
Manifest : 23558
Ship Date : 03/07/1997
TSD : WAD991281767
WS Num: 1
Transporter: Not reported
Ship Qty : Not reported
Rpt Unit : Not reported
Off Mng : M051
EPA Waste Codes: D001
Waste Description: Waste thinner
Amt Of Waste Stream Generated in Reporting Yr 1: 2163
Amt Of Waste Stream Generated in Reporting Yr 2: 333

Name: ALEXANDER MANUFACTURING INC
Year : 1997
RCRA Id : ORD055965156
Inactive : 2014-01-01 00:00:00
Status: Small quantity generator
Manifest : 23558
Ship Date : 03/07/1997
TSD : WAD991281767
WS Num: 1
Transporter: Not reported
Ship Qty : Not reported
Rpt Unit : Not reported
Off Mng : M051
EPA Waste Codes: F003
Waste Description: Waste thinner
Amt Of Waste Stream Generated in Reporting Yr 1: 2163
Amt Of Waste Stream Generated in Reporting Yr 2: 333

Name: ALEXANDER MANUFACTURING INC
Year : 1997
RCRA Id : ORD055965156
Inactive : 2014-01-01 00:00:00
Status: Small quantity generator
Manifest : 23558
Ship Date : 03/07/1997
TSD : WAD991281767
WS Num: 1
Transporter: Not reported
Ship Qty : Not reported
Rpt Unit : Not reported

ALEXANDER SERVICES LLC (Continued) **1000439200**

Off Mng : M051
EPA Waste Codes: F005
Waste Description: Waste thinner
Amt Of Waste Stream Generated in Reporting Yr 1: 2163
Amt Of Waste Stream Generated in Reporting Yr 2: 333

Name: ALEXANDER MANUFACTURING INC
Year : 1997
RCRA Id : ORD055965156
Inactive : 2014-01-01 00:00:00
Status: Small quantity generator
Manifest : 25161
Ship Date : 04/22/1997
TSD : WAD991281767
WS Num: 1
Transporter: Not reported
Ship Qty : Not reported
Rpt Unit : Not reported
Off Mng : M051
EPA Waste Codes: D001
Waste Description: Waste thinner
Amt Of Waste Stream Generated in Reporting Yr 1: 2163
l Amt Of Waste Stream Generated in Reporting Yr 2: 166

Click this hyperlink while viewing on your computer to access
364 additional OR_MANIFEST: record(s) in the EDR Site Report.

Name: ALEXANDER MANUFACTURING INC
Year : 1997
RCRA Id : ORD055965156
Inactive : 2014-01-01 00:00:00
Status: Small quantity generator
Manifest : 25161
Ship Date : 04/22/1997
TSD : WAD991281767
WS Num: 1
Transporter: Not reported
Ship Qty : Not reported
Rpt Unit : Not reported
Off Mng : M051
EPA Waste Codes: F003
Waste Description: Waste thinner
Amt Of Waste Stream Generated in Reporting Yr 1: 2163
l Amt Of Waste Stream Generated in Reporting Yr 2: 166

Name: ALEXANDER MANUFACTURING INC
Year : 1997
RCRA Id : ORD055965156
Inactive : 2014-01-01 00:00:00
Status: Small quantity generator
Manifest : 25161
Ship Date : 04/22/1997
TSD : WAD991281767
WS Num: 1
Transporter: Not reported
Ship Qty : Not reported
Rpt Unit : Not reported

ALEXANDER SERVICES LLC (Continued) **1000439200**

Off Mng : M051
EPA Waste Codes: F005
Waste Description: Waste thinner
Amt Of Waste Stream Generated in Reporting Yr 1: 2163
l Amt Of Waste Stream Generated in Reporting Yr 2: 166

Name: ALEXANDER MANUFACTURING INC
Year : 1997
RCRA Id : ORD055965156
Inactive : 2014-01-01 00:00:00
Status: Small quantity generator
Manifest : 25336
Ship Date : 07/10/1997
TSD : WAD991281767
WS Num: 1
Transporter: Not reported
Ship Qty : Not reported
Rpt Unit : Not reported
Off Mng : M051
EPA Waste Codes: D001
Waste Description: Waste thinner
Amt Of Waste Stream Generated in Reporting Yr 1: 2163
l Amt Of Waste Stream Generated in Reporting Yr 2: 166

Name: ALEXANDER MANUFACTURING INC
Year : 1997
RCRA Id : ORD055965156
Inactive : 2014-01-01 00:00:00
Status: Small quantity generator
Manifest : 25336
Ship Date : 07/10/1997
TSD : WAD991281767
WS Num: 1
Transporter: Not reported
Ship Qty : Not reported
Rpt Unit : Not reported
Off Mng : M051
EPA Waste Codes: F003
Waste Description: Waste thinner
Amt Of Waste Stream Generated in Reporting Yr 1: 2163
l Amt Of Waste Stream Generated in Reporting Yr 2: 166

Name: ALEXANDER MANUFACTURING INC
Year : 1997
RCRA Id : ORD055965156
Inactive : 2014-01-01 00:00:00
Status: Small quantity generator
Manifest : 25336
Ship Date : 07/10/1997
TSD : WAD991281767
WS Num: 1
Transporter: Not reported
Ship Qty : Not reported
Rpt Unit : Not reported
Off Mng : M051
EPA Waste Codes: F005
Waste Description: Waste thinner

ALEXANDER SERVICES LLC (Continued) **1000439200**

Amt Of Waste Stream Generated in Reporting Yr 1: 2163
l Amt Of Waste Stream Generated in Reporting Yr 2: 166

Name: ALEXANDER MANUFACTURING INC
Year : 1997
RCRA Id : ORD055965156
Inactive : 2014-01-01 00:00:00
Status: Small quantity generator
Manifest : 26506
Ship Date : 08/08/1997
TSD : WAD991281767
WS Num: 1
Transporter: Not reported
Ship Qty : Not reported
Rpt Unit : Not reported
Off Mng : M051
EPA Waste Codes: D001
Waste Description: Waste thinner
Amt Of Waste Stream Generated in Reporting Yr 1: 2163
Amt Of Waste Stream Generated in Reporting Yr 2: 333

Name: ALEXANDER MANUFACTURING INC
Year : 1997
RCRA Id : ORD055965156
Inactive : 2014-01-01 00:00:00
Status: Small quantity generator
Manifest : 26506
Ship Date : 08/08/1997
TSD : WAD991281767
WS Num: 1
Transporter: Not reported
Ship Qty : Not reported
Rpt Unit : Not reported
Off Mng : M051
EPA Waste Codes: F003
Waste Description: Waste thinner
Amt Of Waste Stream Generated in Reporting Yr 1: 2163
Amt Of Waste Stream Generated in Reporting Yr 2: 333

Name: ALEXANDER MANUFACTURING INC
Year : 1997
RCRA Id : ORD055965156
Inactive : 2014-01-01 00:00:00
Status: Small quantity generator
Manifest : 26506
Ship Date : 08/08/1997
TSD : WAD991281767
WS Num: 1
Transporter: Not reported
Ship Qty : Not reported
Rpt Unit : Not reported
Off Mng : M051
EPA Waste Codes: F005
Waste Description: Waste thinner
Amt Of Waste Stream Generated in Reporting Yr 1: 2163
Amt Of Waste Stream Generated in Reporting Yr 2: 333

ALEXANDER SERVICES LLC (Continued) **1000439200**

Name: ALEXANDER MANUFACTURING INC
Year : 1997
RCRA Id : ORD055965156
Inactive : 2014-01-01 00:00:00
Status: Small quantity generator
Manifest : 27164
Ship Date : 08/25/1997
TSD : WAD991281767
WS Num: 1
Transporter: Not reported
Ship Qty : Not reported
Rpt Unit : Not reported
Off Mng : M051
EPA Waste Codes: D001
Waste Description: Waste thinner
Amt Of Waste Stream Generated in Reporting Yr 1: 2163
l Amt Of Waste Stream Generated in Reporting Yr 2: 166

Name: ALEXANDER MANUFACTURING INC
Year : 1997
RCRA Id : ORD055965156
Inactive : 2014-01-01 00:00:00
Status: Small quantity generator
Manifest : 27164
Ship Date : 08/25/1997
TSD : WAD991281767
WS Num: 1
Transporter: Not reported
Ship Qty : Not reported
Rpt Unit : Not reported
Off Mng : M051
EPA Waste Codes: F003
Waste Description: Waste thinner
Amt Of Waste Stream Generated in Reporting Yr 1: 2163
l Amt Of Waste Stream Generated in Reporting Yr 2: 166

Manifest:
Name: ALEXANDER MANUFACTURING INC
Year : 1996
RCRA Id : ORD055965156
Inactive : 2014-01-01 00:00:00
Status: Small quantity generator
Manifest : 07225
Ship Date : 03/14/1996
TSD : WAD000812909
WS Num: 1
Transporter: Not reported
Ship Qty : Not reported
Rpt Unit : Not reported
Off Mng : M021
EPA Waste Codes: D001
Waste Description: Waste paint related material
Amt Of Waste Stream Generated in Reporting Yr 1: 3915
Amt Of Waste Stream Generated in Reporting Yr 2: 208

ALEXANDER SERVICES LLC (Continued) **1000439200**

Name: ALEXANDER MANUFACTURING INC
Year : 1996
RCRA Id : ORD055965156
Inactive : 2014-01-01 00:00:00
Status: Small quantity generator
Manifest : 07225
Ship Date : 03/14/1996
TSD : WAD000812909
WS Num: 1
Transporter: Not reported
Ship Qty : Not reported
Rpt Unit : Not reported
Off Mng : M021
EPA Waste Codes: F003
Waste Description: Waste paint related material
Amt Of Waste Stream Generated in Reporting Yr 1: 3915
Amt Of Waste Stream Generated in Reporting Yr 2: 208

Name: ALEXANDER MANUFACTURING INC
Year : 1996
RCRA Id : ORD055965156
Inactive : 2014-01-01 00:00:00
Status: Small quantity generator
Manifest : 07225
Ship Date : 03/14/1996
TSD : WAD000812909
WS Num: 1
Transporter: Not reported
Ship Qty : Not reported
Rpt Unit : Not reported
Off Mng : M021
EPA Waste Codes: F005
Waste Description: Waste paint related material
Amt Of Waste Stream Generated in Reporting Yr 1: 3915
Amt Of Waste Stream Generated in Reporting Yr 2: 208

Name: ALEXANDER MANUFACTURING INC
Year : 1996
RCRA Id : ORD055965156
Inactive : 2014-01-01 00:00:00
Status: Small quantity generator
Manifest : 07763
Ship Date : 04/02/1996
TSD : WAD000812909
WS Num: 1
Transporter: Not reported
Ship Qty : Not reported
Rpt Unit : Not reported
Off Mng : M021
EPA Waste Codes: D001
Waste Description: Waste paint related material
Amt Of Waste Stream Generated in Reporting Yr 1: 3915
Amt Of Waste Stream Generated in Reporting Yr 2: 605

Name: ALEXANDER MANUFACTURING INC
Year : 1996
RCRA Id : ORD055965156

ALEXANDER SERVICES LLC (Continued) **1000439200**

Inactive : 2014-01-01 00:00:00
Status: Small quantity generator
Manifest : 07763
Ship Date : 04/02/1996
TSD : WAD000812909
WS Num: 1
Transporter: Not reported
Ship Qty : Not reported
Rpt Unit : Not reported
Off Mng : M021
EPA Waste Codes: F003
Waste Description: Waste paint related material
Amt Of Waste Stream Generated in Reporting Yr 1: 3915
Amt Of Waste Stream Generated in Reporting Yr 2: 605

Name: ALEXANDER MANUFACTURING INC
Year : 1996
RCRA Id : ORD055965156
Inactive : 2014-01-01 00:00:00
Status: Small quantity generator
Manifest : 07763
Ship Date : 04/02/1996
TSD : WAD000812909
WS Num: 1
Transporter: Not reported
Ship Qty : Not reported
Rpt Unit : Not reported
Off Mng : M021
EPA Waste Codes: F005
Waste Description: Waste paint related material
Amt Of Waste Stream Generated in Reporting Yr 1: 3915
Amt Of Waste Stream Generated in Reporting Yr 2: 605

Name: ALEXANDER MANUFACTURING INC
Year : 1996
RCRA Id : ORD055965156
Inactive : 2014-01-01 00:00:00
Status: Small quantity generator
Manifest : 07789
Ship Date : 04/02/1996
TSD : WAD000812909
WS Num: 3
Transporter: Not reported
Ship Qty : Not reported
Rpt Unit : Not reported
Off Mng : M043
EPA Waste Codes: D008
Waste Description: Lead abatement waste, paint stripper, lead based paint.
Amt Of Waste Stream Generated in Reporting Yr 1: 91
Amt Of Waste Stream Generated in Reporting Yr 2: 91

Name: ALEXANDER MANUFACTURING INC
Year : 1996
RCRA Id : ORD055965156
Inactive : 2014-01-01 00:00:00
Status: Small quantity generator
Manifest : 07789

ALEXANDER SERVICES LLC (Continued) **1000439200**

Ship Date : 04/02/1996
TSD : WAD000812909
WS Num: 3
Transporter: Not reported
Ship Qty : Not reported
Rpt Unit : Not reported
Off Mng : M043
EPA Waste Codes: F002
Waste Description: Lead abatement waste, paint stripper, lead based paint.
Amt Of Waste Stream Generated in Reporting Yr 1: 91
Amt Of Waste Stream Generated in Reporting Yr 2: 91

Name: ALEXANDER MANUFACTURING INC
Year : 1996
RCRA Id : ORD055965156
Inactive : 2014-01-01 00:00:00
Status: Small quantity generator
Manifest : 07789
Ship Date : 04/02/1996
TSD : WAD000812909
WS Num: 3
Transporter: Not reported
Ship Qty : Not reported
Rpt Unit : Not reported
Off Mng : M043
EPA Waste Codes: F003
Waste Description: Lead abatement waste, paint stripper, lead based paint.
Amt Of Waste Stream Generated in Reporting Yr 1: 91
Amt Of Waste Stream Generated in Reporting Yr 2: 91

Name: ALEXANDER MANUFACTURING INC
Year : 1996
RCRA Id : ORD055965156
Inactive : 2014-01-01 00:00:00
Status: Small quantity generator
Manifest : 07789
Ship Date : 04/02/1996
TSD : WAD000812909
WS Num: 3
Transporter: Not reported
Ship Qty : Not reported
Rpt Unit : Not reported
Off Mng : M043
EPA Waste Codes: F005
Waste Description: Lead abatement waste, paint stripper, lead based paint.
Amt Of Waste Stream Generated in Reporting Yr 1: 91
Amt Of Waste Stream Generated in Reporting Yr 2: 91

Click this hyperlink while viewing on your computer to access
364 additional OR_MANIFEST: record(s) in the EDR Site Report.

Name: ALEXANDER MANUFACTURING INC
Year : 1996
RCRA Id : ORD055965156
Inactive : 2014-01-01 00:00:00
Status: Small quantity generator
Manifest : 07789

ALEXANDER SERVICES LLC (Continued) **1000439200**

Ship Date : 04/02/1996
TSD : WAD000812909
WS Num: 2
Transporter: Not reported
Ship Qty : Not reported
Rpt Unit : Not reported
Off Mng : M111
EPA Waste Codes: D008
Waste Description: Lead abatement waste, filters, lead-based paint.
Amt Of Waste Stream Generated in Reporting Yr 1: 41
Amt Of Waste Stream Generated in Reporting Yr 2: 41

Name: ALEXANDER MANUFACTURING INC
Year : 1996
RCRA Id : ORD055965156
Inactive : 2014-01-01 00:00:00
Status: Small quantity generator
Manifest : 07943
Ship Date : 04/12/1996
TSD : WAD991281767
WS Num: 1
Transporter: Not reported
Ship Qty : Not reported
Rpt Unit : Not reported
Off Mng : M021
EPA Waste Codes: D001
Waste Description: Waste paint related material
Amt Of Waste Stream Generated in Reporting Yr 1: 3915
Amt Of Waste Stream Generated in Reporting Yr 2: 227

Name: ALEXANDER MANUFACTURING INC
Year : 1996
RCRA Id : ORD055965156
Inactive : 2014-01-01 00:00:00
Status: Small quantity generator
Manifest : 07943
Ship Date : 04/12/1996
TSD : WAD991281767
WS Num: 1
Transporter: Not reported
Ship Qty : Not reported
Rpt Unit : Not reported
Off Mng : M021
EPA Waste Codes: F003
Waste Description: Waste paint related material
Amt Of Waste Stream Generated in Reporting Yr 1: 3915
Amt Of Waste Stream Generated in Reporting Yr 2: 227

Name: ALEXANDER MANUFACTURING INC
Year : 1996
RCRA Id : ORD055965156
Inactive : 2014-01-01 00:00:00
Status: Small quantity generator
Manifest : 07943
Ship Date : 04/12/1996
TSD : WAD991281767
WS Num: 1

ALEXANDER SERVICES LLC (Continued) **1000439200**

Transporter: Not reported
Ship Qty : Not reported
Rpt Unit : Not reported
Off Mng : M021
EPA Waste Codes: F005
Waste Description: Waste paint related material
Amt Of Waste Stream Generated in Reporting Yr 1: 3915
Amt Of Waste Stream Generated in Reporting Yr 2: 227

Name: ALEXANDER MANUFACTURING INC
Year : 1996
RCRA Id : ORD055965156
Inactive : 2014-01-01 00:00:00
Status: Small quantity generator
Manifest : 10094
Ship Date : 08/29/1996
TSD : WAD991281767
WS Num: 1
Transporter: Not reported
Ship Qty : Not reported
Rpt Unit : Not reported
Off Mng : M021
EPA Waste Codes: D001
Waste Description: Waste paint related material
Amt Of Waste Stream Generated in Reporting Yr 1: 3915
Amt Of Waste Stream Generated in Reporting Yr 2: 624

Name: ALEXANDER MANUFACTURING INC
Year : 1996
RCRA Id : ORD055965156
Inactive : 2014-01-01 00:00:00
Status: Small quantity generator
Manifest : 10094
Ship Date : 08/29/1996
TSD : WAD991281767
WS Num: 1
Transporter: Not reported
Ship Qty : Not reported
Rpt Unit : Not reported
Off Mng : M021
EPA Waste Codes: F003
Waste Description: Waste paint related material
Amt Of Waste Stream Generated in Reporting Yr 1: 3915
Amt Of Waste Stream Generated in Reporting Yr 2: 624

Name: ALEXANDER MANUFACTURING INC
Year : 1996
RCRA Id : ORD055965156
Inactive : 2014-01-01 00:00:00
Status: Small quantity generator
Manifest : 10094
Ship Date : 08/29/1996
TSD : WAD991281767
WS Num: 1
Transporter: Not reported
Ship Qty : Not reported
Rpt Unit : Not reported

ALEXANDER SERVICES LLC (Continued) **1000439200**

Off Mng : M021
EPA Waste Codes: F005
Waste Description: Waste paint related material
Amt Of Waste Stream Generated in Reporting Yr 1: 3915
Amt Of Waste Stream Generated in Reporting Yr 2: 624

Name: ALEXANDER MANUFACTURING INC
Year : 1996
RCRA Id : ORD055965156
Inactive : 2014-01-01 00:00:00
Status: Small quantity generator
Manifest : 20011
Ship Date : 09/18/1996
TSD : WAD991281767
WS Num: 1
Transporter: Not reported
Ship Qty : Not reported
Rpt Unit : Not reported
Off Mng : M021
EPA Waste Codes: D001
Waste Description: Waste paint related material
Amt Of Waste Stream Generated in Reporting Yr 1: 3915
Amt Of Waste Stream Generated in Reporting Yr 2: 416

Name: ALEXANDER MANUFACTURING INC
Year : 1996
RCRA Id : ORD055965156
Inactive : 2014-01-01 00:00:00
Status: Small quantity generator
Manifest : 20011
Ship Date : 09/18/1996
TSD : WAD991281767
WS Num: 1
Transporter: Not reported
Ship Qty : Not reported
Rpt Unit : Not reported
Off Mng : M021
EPA Waste Codes: F003
Waste Description: Waste paint related material
Amt Of Waste Stream Generated in Reporting Yr 1: 3915
Amt Of Waste Stream Generated in Reporting Yr 2: 416

Name: ALEXANDER MANUFACTURING INC
Year : 1996
RCRA Id : ORD055965156
Inactive : 2014-01-01 00:00:00
Status: Small quantity generator
Manifest : 20011
Ship Date : 09/18/1996
TSD : WAD991281767
WS Num: 1
Transporter: Not reported
Ship Qty : Not reported
Rpt Unit : Not reported
Off Mng : M021
EPA Waste Codes: F005
Waste Description: Waste paint related material

ALEXANDER SERVICES LLC (Continued) **1000439200**

Amt Of Waste Stream Generated in Reporting Yr 1: 3915
Amt Of Waste Stream Generated in Reporting Yr 2: 416

Manifest:
Name: ALEXANDER MANUFACTURING INC
Year : 1995
RCRA Id : ORD055965156
Inactive : 2014-01-01 00:00:00
Status: Small quantity generator
Manifest : 11900
Ship Date : 02/21/1995
TSD : WAD000812909
WS Num: 1
Transporter: Not reported
Ship Qty : Not reported
Rpt Unit : Not reported
Off Mng : M061
EPA Waste Codes: D001
Waste Description: Waste paint related, cotton rags, liquids, still bottoms, nonhalogenated so
Amt Of Waste Stream Generated in Reporting Yr 1: 2293
Amt Of Waste Stream Generated in Reporting Yr 2: 625

Name: ALEXANDER MANUFACTURING INC
Year : 1995
RCRA Id : ORD055965156
Inactive : 2014-01-01 00:00:00
Status: Small quantity generator
Manifest : 11900
Ship Date : 02/21/1995
TSD : WAD000812909
WS Num: 1
Transporter: Not reported
Ship Qty : Not reported
Rpt Unit : Not reported
Off Mng : M061
EPA Waste Codes: F002
Waste Description: Waste paint related, cotton rags, liquids, still bottoms, nonhalogenated so
Amt Of Waste Stream Generated in Reporting Yr 1: 2293
Amt Of Waste Stream Generated in Reporting Yr 2: 625

Name: ALEXANDER MANUFACTURING INC
Year : 1995
RCRA Id : ORD055965156
Inactive : 2014-01-01 00:00:00
Status: Small quantity generator
Manifest : 11900
Ship Date : 02/21/1995
TSD : WAD000812909
WS Num: 1
Transporter: Not reported
Ship Qty : Not reported
Rpt Unit : Not reported
Off Mng : M061
EPA Waste Codes: F005
Waste Description: Waste paint related, cotton rags, liquids, still bottoms, nonhalogenated so

ALEXANDER SERVICES LLC (Continued) **1000439200**

Amt Of Waste Stream Generated in Reporting Yr 1: 2293
Amt Of Waste Stream Generated in Reporting Yr 2: 625

Name: ALEXANDER MANUFACTURING INC
Year : 1995
RCRA Id : ORD055965156
Inactive : 2014-01-01 00:00:00
Status: Small quantity generator
Manifest : 12083
Ship Date : 03/10/1995
TSD : WAD000812909
WS Num: 1
Transporter: Not reported
Ship Qty : Not reported
Rpt Unit : Not reported
Off Mng : M061
EPA Waste Codes: D001
Waste Description: Waste paint related, cotton rags, liquids, still bottoms, nonhalogenated so
Amt Of Waste Stream Generated in Reporting Yr 1: 2293
Amt Of Waste Stream Generated in Reporting Yr 2: 208

Name: ALEXANDER MANUFACTURING INC
Year : 1995
RCRA Id : ORD055965156
Inactive : 2014-01-01 00:00:00
Status: Small quantity generator
Manifest : 12083
Ship Date : 03/10/1995
TSD : WAD000812909
WS Num: 1
Transporter: Not reported
Ship Qty : Not reported
Rpt Unit : Not reported
Off Mng : M061
EPA Waste Codes: F002
Waste Description: Waste paint related, cotton rags, liquids, still bottoms, nonhalogenated so
Amt Of Waste Stream Generated in Reporting Yr 1: 2293
Amt Of Waste Stream Generated in Reporting Yr 2: 208

Name: ALEXANDER MANUFACTURING INC
Year : 1995
RCRA Id : ORD055965156
Inactive : 2014-01-01 00:00:00
Status: Small quantity generator
Manifest : 12083
Ship Date : 03/10/1995
TSD : WAD000812909
WS Num: 1
Transporter: Not reported
Ship Qty : Not reported
Rpt Unit : Not reported
Off Mng : M061
EPA Waste Codes: F005
Waste Description: Waste paint related, cotton rags, liquids, still bottoms, nonhalogenated so
Amt Of Waste Stream Generated in Reporting Yr 1: 2293
Amt Of Waste Stream Generated in Reporting Yr 2: 208

ALEXANDER SERVICES LLC (Continued) **1000439200**

Name: ALEXANDER MANUFACTURING INC
Year : 1995
RCRA Id : ORD055965156
Inactive : 2014-01-01 00:00:00
Status: Small quantity generator
Manifest : 12612
Ship Date : 05/01/1995
TSD : WAD000812909
WS Num: 1
Transporter: Not reported
Ship Qty : Not reported
Rpt Unit : Not reported
Off Mng : M061
EPA Waste Codes: D001
Waste Description: Waste paint related, cotton rags, liquids, still bottoms, nonhalogenated so
Amt Of Waste Stream Generated in Reporting Yr 1: 2293
Amt Of Waste Stream Generated in Reporting Yr 2: 208

Name: ALEXANDER MANUFACTURING INC
Year : 1995
RCRA Id : ORD055965156
Inactive : 2014-01-01 00:00:00
Status: Small quantity generator
Manifest : 12612
Ship Date : 05/01/1995
TSD : WAD000812909
WS Num: 1
Transporter: Not reported
Ship Qty : Not reported
Rpt Unit : Not reported
Off Mng : M061
EPA Waste Codes: F002
Waste Description: Waste paint related, cotton rags, liquids, still bottoms, nonhalogenated so
Amt Of Waste Stream Generated in Reporting Yr 1: 2293
Amt Of Waste Stream Generated in Reporting Yr 2: 208

Name: ALEXANDER MANUFACTURING INC
Year : 1995
RCRA Id : ORD055965156
Inactive : 2014-01-01 00:00:00
Status: Small quantity generator
Manifest : 12612
Ship Date : 05/01/1995
TSD : WAD000812909
WS Num: 1
Transporter: Not reported
Ship Qty : Not reported
Rpt Unit : Not reported
Off Mng : M061
EPA Waste Codes: F005
Waste Description: Waste paint related, cotton rags, liquids, still bottoms, nonhalogenated so
Amt Of Waste Stream Generated in Reporting Yr 1: 2293
Amt Of Waste Stream Generated in Reporting Yr 2: 208

Name: ALEXANDER MANUFACTURING INC
Year : 1995
RCRA Id : ORD055965156

ALEXANDER SERVICES LLC (Continued) **1000439200**

Inactive : 2014-01-01 00:00:00
Status: Small quantity generator
Manifest : 12913
Ship Date : 05/24/1995
TSD : WAD000812909
WS Num: 1
Transporter: Not reported
Ship Qty : Not reported
Rpt Unit : Not reported
Off Mng : M061
EPA Waste Codes: D001
Waste Description: Waste paint related, cotton rags, liquids, still bottoms, nonhalogenated so
Amt Of Waste Stream Generated in Reporting Yr 1: 2293
Amt Of Waste Stream Generated in Reporting Yr 2: 208

Click this hyperlink while viewing on your computer to access
364 additional OR_MANIFEST: record(s) in the EDR Site Report.

Name: ALEXANDER MANUFACTURING INC
Year : 1995
RCRA Id : ORD055965156
Inactive : 2014-01-01 00:00:00
Status: Small quantity generator
Manifest : 12913
Ship Date : 05/24/1995
TSD : WAD000812909
WS Num: 1
Transporter: Not reported
Ship Qty : Not reported
Rpt Unit : Not reported
Off Mng : M061
EPA Waste Codes: F002
Waste Description: Waste paint related, cotton rags, liquids, still bottoms, nonhalogenated so
Amt Of Waste Stream Generated in Reporting Yr 1: 2293
Amt Of Waste Stream Generated in Reporting Yr 2: 208

Name: ALEXANDER MANUFACTURING INC
Year : 1995
RCRA Id : ORD055965156
Inactive : 2014-01-01 00:00:00
Status: Small quantity generator
Manifest : 12913
Ship Date : 05/24/1995
TSD : WAD000812909
WS Num: 1
Transporter: Not reported
Ship Qty : Not reported
Rpt Unit : Not reported
Off Mng : M061
EPA Waste Codes: F005
Waste Description: Waste paint related, cotton rags, liquids, still bottoms, nonhalogenated so
Amt Of Waste Stream Generated in Reporting Yr 1: 2293
Amt Of Waste Stream Generated in Reporting Yr 2: 208

Name: ALEXANDER MANUFACTURING INC
Year : 1995
RCRA Id : ORD055965156

ALEXANDER SERVICES LLC (Continued) **1000439200**

Inactive : 2014-01-01 00:00:00
Status: Small quantity generator
Manifest : 13203
Ship Date : 06/21/1995
TSD : WAD000812909
WS Num: 2
Transporter: Not reported
Ship Qty : Not reported
Rpt Unit : Not reported
Off Mng : M021
EPA Waste Codes: D006
Waste Description: Grinding fluid, lubricant, runoff from grinder, solvent, cleaning
Amt Of Waste Stream Generated in Reporting Yr 1: 208
Amt Of Waste Stream Generated in Reporting Yr 2: 208

Name: ALEXANDER MANUFACTURING INC
Year : 1995
RCRA Id : ORD055965156
Inactive : 2014-01-01 00:00:00
Status: Small quantity generator
Manifest : 13203
Ship Date : 06/21/1995
TSD : WAD000812909
WS Num: 1
Transporter: Not reported
Ship Qty : Not reported
Rpt Unit : Not reported
Off Mng : M061
EPA Waste Codes: D001
Waste Description: Waste paint related, cotton rags, liquids, still bottoms, nonhalogenated so
Amt Of Waste Stream Generated in Reporting Yr 1: 2293
Amt Of Waste Stream Generated in Reporting Yr 2: 417

Name: ALEXANDER MANUFACTURING INC
Year : 1995
RCRA Id : ORD055965156
Inactive : 2014-01-01 00:00:00
Status: Small quantity generator
Manifest : 13203
Ship Date : 06/21/1995
TSD : WAD000812909
WS Num: 1
Transporter: Not reported
Ship Qty : Not reported
Rpt Unit : Not reported
Off Mng : M061
EPA Waste Codes: F002
Waste Description: Waste paint related, cotton rags, liquids, still bottoms, nonhalogenated so
Amt Of Waste Stream Generated in Reporting Yr 1: 2293
Amt Of Waste Stream Generated in Reporting Yr 2: 417

Name: ALEXANDER MANUFACTURING INC
Year : 1995
RCRA Id : ORD055965156
Inactive : 2014-01-01 00:00:00
Status: Small quantity generator
Manifest : 13203

ALEXANDER SERVICES LLC (Continued) **1000439200**

Ship Date :	06/21/1995
TSD :	WAD000812909
WS Num:	1
Transporter:	Not reported
Ship Qty :	Not reported
Rpt Unit :	Not reported
Off Mng :	M061
EPA Waste Codes:	F005
Waste Description:	Waste paint related, cotton rags, liquids, still bottoms, nonhalogenated so
Amt Of Waste Stream Generated in Reporting Yr 1:	2293
Amt Of Waste Stream Generated in Reporting Yr 2:	417

Name:	ALEXANDER MANUFACTURING INC
Year :	1995
RCRA Id :	ORD055965156
Inactive :	2014-01-01 00:00:00
Status:	Small quantity generator
Manifest :	14084
Ship Date :	09/21/1995
TSD :	WAD000812909
WS Num:	1
Transporter:	Not reported
Ship Qty :	Not reported
Rpt Unit :	Not reported
Off Mng :	M061
EPA Waste Codes:	D001
Waste Description:	Waste paint related, cotton rags, liquids, still bottoms, nonhalogenated so
Amt Of Waste Stream Generated in Reporting Yr 1:	2293
Amt Of Waste Stream Generated in Reporting Yr 2:	208

Name:	ALEXANDER MANUFACTURING INC
Year :	1995
RCRA Id :	ORD055965156
Inactive :	2014-01-01 00:00:00
Status:	Small quantity generator
Manifest :	14084
Ship Date :	09/21/1995
TSD :	WAD000812909
WS Num:	1
Transporter:	Not reported
Ship Qty :	Not reported
Rpt Unit :	Not reported
Off Mng :	M061
EPA Waste Codes:	F002
Waste Description:	Waste paint related, cotton rags, liquids, still bottoms, nonhalogenated so
Amt Of Waste Stream Generated in Reporting Yr 1:	2293
Amt Of Waste Stream Generated in Reporting Yr 2:	208

Name:	ALEXANDER MANUFACTURING INC
Year :	1995
RCRA Id :	ORD055965156
Inactive :	2014-01-01 00:00:00
Status:	Small quantity generator
Manifest :	14084
Ship Date :	09/21/1995
TSD :	WAD000812909
WS Num:	1

ALEXANDER SERVICES LLC (Continued) **1000439200**

Transporter: Not reported
Ship Qty : Not reported
Rpt Unit : Not reported
Off Mng : M061
EPA Waste Codes: F005
Waste Description: Waste paint related, cotton rags, liquids, still bottoms, nonhalogenated so
Amt Of Waste Stream Generated in Reporting Yr 1: 2293
Amt Of Waste Stream Generated in Reporting Yr 2: 208

Name: ALEXANDER MANUFACTURING INC
Year : 1995
RCRA Id : ORD055965156
Inactive : 2014-01-01 00:00:00
Status: Small quantity generator
Manifest : 14455
Ship Date : 10/19/1995
TSD : WAD000812909
WS Num: 3
Transporter: Not reported
Ship Qty : Not reported
Rpt Unit : Not reported
Off Mng : M061
EPA Waste Codes: D001
Waste Description: Wash thinner, distilled thinner, lacquer thinner, solvent
Amt Of Waste Stream Generated in Reporting Yr 1: 834
Amt Of Waste Stream Generated in Reporting Yr 2: 208

Manifest:
Name: ALEXANDER MANUFACTURING INC
Year : 1994
RCRA Id : ORD055965156
Inactive : 2014-01-01 00:00:00
Status: Small quantity generator
Manifest : 10295
Ship Date : 01/21/1994
TSD : WAD000812909
WS Num: 1
Transporter: Not reported
Ship Qty : Not reported
Rpt Unit : Not reported
Off Mng : M021
EPA Waste Codes: D001
Waste Description: Waste paint related material, liquids, rags, high-solids nonhalogenated sol
Amt Of Waste Stream Generated in Reporting Yr 1: 1877
Amt Of Waste Stream Generated in Reporting Yr 2: 208

Name: ALEXANDER MANUFACTURING INC
Year : 1994
RCRA Id : ORD055965156
Inactive : 2014-01-01 00:00:00
Status: Small quantity generator
Manifest : 10295
Ship Date : 01/21/1994
TSD : WAD000812909
WS Num: 1

ALEXANDER SERVICES LLC (Continued) **1000439200**

Transporter: Not reported
Ship Qty : Not reported
Rpt Unit : Not reported
Off Mng : M021
EPA Waste Codes: D035
Waste Description: Waste paint related material, liquids, rags, high-solids nonhalogenated sol
Amt Of Waste Stream Generated in Reporting Yr 1: 1877
Amt Of Waste Stream Generated in Reporting Yr 2: 208

Name: ALEXANDER MANUFACTURING INC
Year : 1994
RCRA Id : ORD055965156
Inactive : 2014-01-01 00:00:00
Status: Small quantity generator
Manifest : 10295
Ship Date : 01/21/1994
TSD : WAD000812909
WS Num: 1
Transporter: Not reported
Ship Qty : Not reported
Rpt Unit : Not reported
Off Mng : M021
EPA Waste Codes: F002
Waste Description: Waste paint related material, liquids, rags, high-solids nonhalogenated sol
Amt Of Waste Stream Generated in Reporting Yr 1: 1877
Amt Of Waste Stream Generated in Reporting Yr 2: 208

Name: ALEXANDER MANUFACTURING INC
Year : 1994
RCRA Id : ORD055965156
Inactive : 2014-01-01 00:00:00
Status: Small quantity generator
Manifest : 10295
Ship Date : 01/21/1994
TSD : WAD000812909
WS Num: 1
Transporter: Not reported
Ship Qty : Not reported
Rpt Unit : Not reported
Off Mng : M021
EPA Waste Codes: F005
Waste Description: Waste paint related material, liquids, rags, high-solids nonhalogenated sol
Amt Of Waste Stream Generated in Reporting Yr 1: 1877
Amt Of Waste Stream Generated in Reporting Yr 2: 208

Name: ALEXANDER MANUFACTURING INC
Year : 1994
RCRA Id : ORD055965156
Inactive : 2014-01-01 00:00:00
Status: Small quantity generator
Manifest : 10295
Ship Date : 01/21/1994
TSD : WAD000812909
WS Num: 2
Transporter: Not reported
Ship Qty : Not reported
Rpt Unit : Not reported

ALEXANDER SERVICES LLC (Continued) **1000439200**

Off Mng : M042
EPA Waste Codes: D035
Waste Description: waste solids, rags, liners from solvent distillation; profile #66365 solid
Amt Of Waste Stream Generated in Reporting Yr 1: 379
Amt Of Waste Stream Generated in Reporting Yr 2: 151

Name: ALEXANDER MANUFACTURING INC
Year : 1994
RCRA Id : ORD055965156
Inactive : 2014-01-01 00:00:00
Status: Small quantity generator
Manifest : 10295
Ship Date : 01/21/1994
TSD : WAD000812909
WS Num: 2
Transporter: Not reported
Ship Qty : Not reported
Rpt Unit : Not reported
Off Mng : M042
EPA Waste Codes: F005
Waste Description: waste solids, rags, liners from solvent distillation; profile #66365 solid
Amt Of Waste Stream Generated in Reporting Yr 1: 379
Amt Of Waste Stream Generated in Reporting Yr 2: 151

Name: ALEXANDER MANUFACTURING INC
Year : 1994
RCRA Id : ORD055965156
Inactive : 2014-01-01 00:00:00
Status: Small quantity generator
Manifest : 10449
Ship Date : 02/28/1994
TSD : WAD000812909
WS Num: 1
Transporter: Not reported
Ship Qty : Not reported
Rpt Unit : Not reported
Off Mng : M021
EPA Waste Codes: D001
Waste Description: Waste paint related material, liquids, rags, high-solids nonhalogenated sol
Amt Of Waste Stream Generated in Reporting Yr 1: 1877
Amt Of Waste Stream Generated in Reporting Yr 2: 208

Name: ALEXANDER MANUFACTURING INC
Year : 1994
RCRA Id : ORD055965156
Inactive : 2014-01-01 00:00:00
Status: Small quantity generator
Manifest : 10449
Ship Date : 02/28/1994
TSD : WAD000812909
WS Num: 1
Transporter: Not reported
Ship Qty : Not reported
Rpt Unit : Not reported
Off Mng : M021
EPA Waste Codes: D035
Waste Description: Waste paint related material, liquids, rags, high-solids nonhalogenated sol

ALEXANDER SERVICES LLC (Continued) **1000439200**

Amt Of Waste Stream Generated in Reporting Yr 1: 1877
Amt Of Waste Stream Generated in Reporting Yr 2: 208

Name: ALEXANDER MANUFACTURING INC
Year : 1994
RCRA Id : ORD055965156
Inactive : 2014-01-01 00:00:00
Status: Small quantity generator
Manifest : 10449
Ship Date : 02/28/1994
TSD : WAD000812909
WS Num: 1
Transporter: Not reported
Ship Qty : Not reported
Rpt Unit : Not reported
Off Mng : M021
EPA Waste Codes: F002
Waste Description: Waste paint related material, liquids, rags, high-solids nonhalogenated sol
Amt Of Waste Stream Generated in Reporting Yr 1: 1877
Amt Of Waste Stream Generated in Reporting Yr 2: 208

Name: ALEXANDER MANUFACTURING INC
Year : 1994
RCRA Id : ORD055965156
Inactive : 2014-01-01 00:00:00
Status: Small quantity generator
Manifest : 10449
Ship Date : 02/28/1994
TSD : WAD000812909
WS Num: 1
Transporter: Not reported
Ship Qty : Not reported
Rpt Unit : Not reported
Off Mng : M021
EPA Waste Codes: F005
Waste Description: Waste paint related material, liquids, rags, high-solids nonhalogenated sol
Amt Of Waste Stream Generated in Reporting Yr 1: 1877
Amt Of Waste Stream Generated in Reporting Yr 2: 208

Click this hyperlink while viewing on your computer to access
364 additional OR_MANIFEST: record(s) in the EDR Site Report.

Name: ALEXANDER MANUFACTURING INC
Year : 1994
RCRA Id : ORD055965156
Inactive : 2014-01-01 00:00:00
Status: Small quantity generator
Manifest : 10564
Ship Date : 03/30/1994
TSD : WAD000812909
WS Num: 1
Transporter: Not reported
Ship Qty : Not reported
Rpt Unit : Not reported
Off Mng : M021
EPA Waste Codes: D001
Waste Description: Waste paint related material, liquids, rags, high-solids nonhalogenated sol

ALEXANDER SERVICES LLC (Continued) **1000439200**

Amt Of Waste Stream Generated in Reporting Yr 1: 1877
Amt Of Waste Stream Generated in Reporting Yr 2: 208

Name: ALEXANDER MANUFACTURING INC
Year : 1994
RCRA Id : ORD055965156
Inactive : 2014-01-01 00:00:00
Status: Small quantity generator
Manifest : 10564
Ship Date : 03/30/1994
TSD : WAD000812909
WS Num: 1
Transporter: Not reported
Ship Qty : Not reported
Rpt Unit : Not reported
Off Mng : M021
EPA Waste Codes: D035
Waste Description: Waste paint related material, liquids, rags, high-solids nonhalogenated sol
Amt Of Waste Stream Generated in Reporting Yr 1: 1877
Amt Of Waste Stream Generated in Reporting Yr 2: 208

Name: ALEXANDER MANUFACTURING INC
Year : 1994
RCRA Id : ORD055965156
Inactive : 2014-01-01 00:00:00
Status: Small quantity generator
Manifest : 10564
Ship Date : 03/30/1994
TSD : WAD000812909
WS Num: 1
Transporter: Not reported
Ship Qty : Not reported
Rpt Unit : Not reported
Off Mng : M021
EPA Waste Codes: F002
Waste Description: Waste paint related material, liquids, rags, high-solids nonhalogenated sol
Amt Of Waste Stream Generated in Reporting Yr 1: 1877
Amt Of Waste Stream Generated in Reporting Yr 2: 208

Name: ALEXANDER MANUFACTURING INC
Year : 1994
RCRA Id : ORD055965156
Inactive : 2014-01-01 00:00:00
Status: Small quantity generator
Manifest : 10564
Ship Date : 03/30/1994
TSD : WAD000812909
WS Num: 1
Transporter: Not reported
Ship Qty : Not reported
Rpt Unit : Not reported
Off Mng : M021
EPA Waste Codes: F005
Waste Description: Waste paint related material, liquids, rags, high-solids nonhalogenated sol
Amt Of Waste Stream Generated in Reporting Yr 1: 1877
Amt Of Waste Stream Generated in Reporting Yr 2: 208

ALEXANDER SERVICES LLC (Continued) **1000439200**

Name: ALEXANDER MANUFACTURING INC
Year : 1994
RCRA Id : ORD055965156
Inactive : 2014-01-01 00:00:00
Status: Small quantity generator
Manifest : 10564
Ship Date : 03/30/1994
TSD : WAD000812909
WS Num: 4
Transporter: Not reported
Ship Qty : Not reported
Rpt Unit : Not reported
Off Mng : M041
EPA Waste Codes: D006
Waste Description: Waste liquid, lubricant. Waste lubrication from metal grinding. Profile #8
Amt Of Waste Stream Generated in Reporting Yr 1: 208
Amt Of Waste Stream Generated in Reporting Yr 2: 208

Name: ALEXANDER MANUFACTURING INC
Year : 1994
RCRA Id : ORD055965156
Inactive : 2014-01-01 00:00:00
Status: Small quantity generator
Manifest : 10774
Ship Date : 05/23/1994
TSD : WAD092300250
WS Num: 1
Transporter: Not reported
Ship Qty : Not reported
Rpt Unit : Not reported
Off Mng : M021
EPA Waste Codes: D001
Waste Description: Waste paint related material, liquids, rags, high-solids nonhalogenated sol
Amt Of Waste Stream Generated in Reporting Yr 1: 1877
Amt Of Waste Stream Generated in Reporting Yr 2: 208

Name: ALEXANDER MANUFACTURING INC
Year : 1994
RCRA Id : ORD055965156
Inactive : 2014-01-01 00:00:00
Status: Small quantity generator
Manifest : 10774
Ship Date : 05/23/1994
TSD : WAD092300250
WS Num: 1
Transporter: Not reported
Ship Qty : Not reported
Rpt Unit : Not reported
Off Mng : M021
EPA Waste Codes: D035
Waste Description: Waste paint related material, liquids, rags, high-solids nonhalogenated sol
Amt Of Waste Stream Generated in Reporting Yr 1: 1877
Amt Of Waste Stream Generated in Reporting Yr 2: 208

Name: ALEXANDER MANUFACTURING INC
Year : 1994
RCRA Id : ORD055965156

ALEXANDER SERVICES LLC (Continued) **1000439200**

Inactive : 2014-01-01 00:00:00
Status: Small quantity generator
Manifest : 10774
Ship Date : 05/23/1994
TSD : WAD092300250
WS Num: 1
Transporter: Not reported
Ship Qty : Not reported
Rpt Unit : Not reported
Off Mng : M021
EPA Waste Codes: F002
Waste Description: Waste paint related material, liquids, rags, high-solids nonhalogenated sol
Amt Of Waste Stream Generated in Reporting Yr 1: 1877
Amt Of Waste Stream Generated in Reporting Yr 2: 208

Name: ALEXANDER MANUFACTURING INC
Year : 1994
RCRA Id : ORD055965156
Inactive : 2014-01-01 00:00:00
Status: Small quantity generator
Manifest : 10774
Ship Date : 05/23/1994
TSD : WAD092300250
WS Num: 1
Transporter: Not reported
Ship Qty : Not reported
Rpt Unit : Not reported
Off Mng : M021
EPA Waste Codes: F005
Waste Description: Waste paint related material, liquids, rags, high-solids nonhalogenated sol
Amt Of Waste Stream Generated in Reporting Yr 1: 1877
Amt Of Waste Stream Generated in Reporting Yr 2: 208

Name: ALEXANDER MANUFACTURING INC
Year : 1994
RCRA Id : ORD055965156
Inactive : 2014-01-01 00:00:00
Status: Small quantity generator
Manifest : 10856
Ship Date : 06/15/1994
TSD : WAD092300250
WS Num: 3
Transporter: Not reported
Ship Qty : Not reported
Rpt Unit : Not reported
Off Mng : M021
EPA Waste Codes: D001
Waste Description: waste paint related material. profile #84513 liquid
Amt Of Waste Stream Generated in Reporting Yr 1: 1043
Amt Of Waste Stream Generated in Reporting Yr 2: 834

Manifest:
Name: ALEXANDER MANUFACTURING INC
Year : 1993
RCRA Id : ORD055965156

ALEXANDER SERVICES LLC (Continued) **1000439200**

Inactive : 2014-01-01 00:00:00
Status: Small quantity generator
Manifest : 26619
Ship Date : 06/04/1993
TSD : WAD061672812
WS Num: 1
Transporter: Not reported
Ship Qty : Not reported
Rpt Unit : Not reported
Off Mng : M041
EPA Waste Codes: D001
Waste Description: Waste paint-related material: liquids, rags, sludge, nonhalogenated solvent
Amt Of Waste Stream Generated in Reporting Yr 1: 181
Amt Of Waste Stream Generated in Reporting Yr 2: 181

Name: ALEXANDER MANUFACTURING INC
Year : 1993
RCRA Id : ORD055965156
Inactive : 2014-01-01 00:00:00
Status: Small quantity generator
Manifest : 26619
Ship Date : 06/04/1993
TSD : WAD061672812
WS Num: 1
Transporter: Not reported
Ship Qty : Not reported
Rpt Unit : Not reported
Off Mng : M041
EPA Waste Codes: D035
Waste Description: Waste paint-related material: liquids, rags, sludge, nonhalogenated solvent
Amt Of Waste Stream Generated in Reporting Yr 1: 181
Amt Of Waste Stream Generated in Reporting Yr 2: 181

Name: ALEXANDER MANUFACTURING INC
Year : 1993
RCRA Id : ORD055965156
Inactive : 2014-01-01 00:00:00
Status: Small quantity generator
Manifest : 26619
Ship Date : 06/04/1993
TSD : WAD061672812
WS Num: 1
Transporter: Not reported
Ship Qty : Not reported
Rpt Unit : Not reported
Off Mng : M041
EPA Waste Codes: F005
Waste Description: Waste paint-related material: liquids, rags, sludge, nonhalogenated solvent
Amt Of Waste Stream Generated in Reporting Yr 1: 181
Amt Of Waste Stream Generated in Reporting Yr 2: 181

Name: ALEXANDER MANUFACTURING INC
Year : 1993
RCRA Id : ORD055965156
Inactive : 2014-01-01 00:00:00
Status: Small quantity generator
Manifest : 26619

ALEXANDER SERVICES LLC (Continued) **1000439200**

Ship Date : 06/04/1993
TSD : WAD061672812
WS Num: 2
Transporter: Not reported
Ship Qty : Not reported
Rpt Unit : Not reported
Off Mng : M042
EPA Waste Codes: D001
Waste Description: Waste, solids, sludge from solvent distillation.
Amt Of Waste Stream Generated in Reporting Yr 1: 107
Amt Of Waste Stream Generated in Reporting Yr 2: 28

Name: ALEXANDER MANUFACTURING INC
Year : 1993
RCRA Id : ORD055965156
Inactive : 2014-01-01 00:00:00
Status: Small quantity generator
Manifest : 26619
Ship Date : 06/04/1993
TSD : WAD061672812
WS Num: 2
Transporter: Not reported
Ship Qty : Not reported
Rpt Unit : Not reported
Off Mng : M042
EPA Waste Codes: D035
Waste Description: Waste, solids, sludge from solvent distillation.
Amt Of Waste Stream Generated in Reporting Yr 1: 107
Amt Of Waste Stream Generated in Reporting Yr 2: 28

Name: ALEXANDER MANUFACTURING INC
Year : 1993
RCRA Id : ORD055965156
Inactive : 2014-01-01 00:00:00
Status: Small quantity generator
Manifest : 26619
Ship Date : 06/04/1993
TSD : WAD061672812
WS Num: 2
Transporter: Not reported
Ship Qty : Not reported
Rpt Unit : Not reported
Off Mng : M042
EPA Waste Codes: F005
Waste Description: Waste, solids, sludge from solvent distillation.
Amt Of Waste Stream Generated in Reporting Yr 1: 107
Amt Of Waste Stream Generated in Reporting Yr 2: 28

Name: ALEXANDER MANUFACTURING INC
Year : 1993
RCRA Id : ORD055965156
Inactive : 2014-01-01 00:00:00
Status: Small quantity generator
Manifest : 26620
Ship Date : 06/04/1993
TSD : WAD061672812
WS Num: 2

ALEXANDER SERVICES LLC (Continued) **1000439200**

Transporter: Not reported
Ship Qty : Not reported
Rpt Unit : Not reported
Off Mng : M042
EPA Waste Codes: D001
Waste Description: Waste, solids, sludge from solvent distillation.
Amt Of Waste Stream Generated in Reporting Yr 1: 107
Amt Of Waste Stream Generated in Reporting Yr 2: 60

Name: ALEXANDER MANUFACTURING INC
Year : 1993
RCRA Id : ORD055965156
Inactive : 2014-01-01 00:00:00
Status: Small quantity generator
Manifest : 26620
Ship Date : 06/04/1993
TSD : WAD061672812
WS Num: 2
Transporter: Not reported
Ship Qty : Not reported
Rpt Unit : Not reported
Off Mng : M042
EPA Waste Codes: D035
Waste Description: Waste, solids, sludge from solvent distillation.
Amt Of Waste Stream Generated in Reporting Yr 1: 107
Amt Of Waste Stream Generated in Reporting Yr 2: 60

Name: ALEXANDER MANUFACTURING INC
Year : 1993
RCRA Id : ORD055965156
Inactive : 2014-01-01 00:00:00
Status: Small quantity generator
Manifest : 26620
Ship Date : 06/04/1993
TSD : WAD061672812
WS Num: 2
Transporter: Not reported
Ship Qty : Not reported
Rpt Unit : Not reported
Off Mng : M042
EPA Waste Codes: F005
Waste Description: Waste, solids, sludge from solvent distillation.
Amt Of Waste Stream Generated in Reporting Yr 1: 107
Amt Of Waste Stream Generated in Reporting Yr 2: 60

Name: ALEXANDER MANUFACTURING INC
Year : 1993
RCRA Id : ORD055965156
Inactive : 2014-01-01 00:00:00
Status: Small quantity generator
Manifest : 37312
Ship Date : 06/04/1993
TSD : WAD061672812
WS Num: 2
Transporter: Not reported
Ship Qty : Not reported
Rpt Unit : Not reported

ALEXANDER SERVICES LLC (Continued) **1000439200**

Off Mng : M042
EPA Waste Codes: D001
Waste Description: Waste, solids, sludge from solvent distillation.
Amt Of Waste Stream Generated in Reporting Yr 1: 107
Amt Of Waste Stream Generated in Reporting Yr 2: 19

Click this hyperlink while viewing on your computer to access
364 additional OR_MANIFEST: record(s) in the EDR Site Report.

Name: ALEXANDER MANUFACTURING INC
Year : 1993
RCRA Id : ORD055965156
Inactive : 2014-01-01 00:00:00
Status: Small quantity generator
Manifest : 37312
Ship Date : 06/04/1993
TSD : WAD061672812
WS Num: 2
Transporter: Not reported
Ship Qty : Not reported
Rpt Unit : Not reported
Off Mng : M042
EPA Waste Codes: D035
Waste Description: Waste, solids, sludge from solvent distillation.
Amt Of Waste Stream Generated in Reporting Yr 1: 107
Amt Of Waste Stream Generated in Reporting Yr 2: 19

Name: ALEXANDER MANUFACTURING INC
Year : 1993
RCRA Id : ORD055965156
Inactive : 2014-01-01 00:00:00
Status: Small quantity generator
Manifest : 37312
Ship Date : 06/04/1993
TSD : WAD061672812
WS Num: 2
Transporter: Not reported
Ship Qty : Not reported
Rpt Unit : Not reported
Off Mng : M042
EPA Waste Codes: F005
Waste Description: Waste, solids, sludge from solvent distillation.
Amt Of Waste Stream Generated in Reporting Yr 1: 107
Amt Of Waste Stream Generated in Reporting Yr 2: 19

Manifest:
Name: ALEXANDER MANUFACTURING INC
Year : 1992
RCRA Id : ORD055965156
Inactive : 2014-01-01 00:00:00
Status: Small quantity generator
Manifest : 26617
Ship Date : 11/24/1992
TSD : WAD061672812
WS Num: 1

ALEXANDER SERVICES LLC (Continued) **1000439200**

Transporter: Not reported
Ship Qty : Not reported
Rpt Unit : Not reported
Off Mng : M042
EPA Waste Codes: D035
Waste Description: Waste paint related material, flammable liquid MEK, spent nonhalogenated so
Amt Of Waste Stream Generated in Reporting Yr 1: 514
Amt Of Waste Stream Generated in Reporting Yr 2: 400

Name: ALEXANDER MANUFACTURING INC
Year : 1992
RCRA Id : ORD055965156
Inactive : 2014-01-01 00:00:00
Status: Small quantity generator
Manifest : 26617
Ship Date : 11/24/1992
TSD : WAD061672812
WS Num: 1
Transporter: Not reported
Ship Qty : Not reported
Rpt Unit : Not reported
Off Mng : M042
EPA Waste Codes: F005
Waste Description: Waste paint related material, flammable liquid MEK, spent nonhalogenated so
Amt Of Waste Stream Generated in Reporting Yr 1: 514
Amt Of Waste Stream Generated in Reporting Yr 2: 400

Name: ALEXANDER MANUFACTURING INC
Year : 1992
RCRA Id : ORD055965156
Inactive : 2014-01-01 00:00:00
Status: Small quantity generator
Manifest : 46840
Ship Date : 11/24/1992
TSD : WAD061672812
WS Num: 1
Transporter: Not reported
Ship Qty : Not reported
Rpt Unit : Not reported
Off Mng : M042
EPA Waste Codes: D035
Waste Description: Waste paint related material, flammable liquid MEK, spent nonhalogenated so
Amt Of Waste Stream Generated in Reporting Yr 1: 514
Amt Of Waste Stream Generated in Reporting Yr 2: 7

Name: ALEXANDER MANUFACTURING INC
Year : 1992
RCRA Id : ORD055965156
Inactive : 2014-01-01 00:00:00
Status: Small quantity generator
Manifest : 46840
Ship Date : 11/24/1992
TSD : WAD061672812
WS Num: 1
Transporter: Not reported
Ship Qty : Not reported
Rpt Unit : Not reported

ALEXANDER SERVICES LLC (Continued) **1000439200**

Off Mng : M042
EPA Waste Codes: F005
Waste Description: Waste paint related material, flammable liquid MEK, spent nonhalogenated so
Amt Of Waste Stream Generated in Reporting Yr 1: 514
Amt Of Waste Stream Generated in Reporting Yr 2: 7

OR UIC:
Name: FACILITY FOR PERMIT
Address: 802 SE 199TH AVENUE
City,State,Zip: GRESHAM, OR 97233
UIC Well #: Not reported
Type: Not reported
Type Description: Not reported
UIC Number: 14741
Facility Status: Not reported
Lat/Long: 45.5172 / -122.4575

Name: Not reported
Address: 802 SE 199TH AVENUE
City,State,Zip: GRESHAM, OR
UIC Well #: 1
Type: 5D2
Type Description: Storm Water Drainage
UIC Number: 14741
Facility Status: Registered & RA
Lat/Long: 45.5172 / -122.4575

Name: Not reported
Address: 802 SE 199TH AVENUE
City,State,Zip: GRESHAM, OR
UIC Well #: 2
Type: 5D2
Type Description: Storm Water Drainage
UIC Number: 14741
Facility Status: Registered & RA
Lat/Long: 45.5172 / -122.4575

Name: Not reported
Address: 802 SE 199TH AVENUE
City,State,Zip: GRESHAM, OR
UIC Well #: 3
Type: 5D2
Type Description: Storm Water Drainage
UIC Number: 14741
Facility Status: Registered & RA
Lat/Long: 45.5172 / -122.4575

Name: Not reported
Address: 802 SE 199TH AVENUE
City,State,Zip: GRESHAM, OR
UIC Well #: 4
Type: 5D2
Type Description: Storm Water Drainage
UIC Number: 14741
Facility Status: Registered & RA
Lat/Long: 45.5172 / -122.4575

27 **HOME AUTO REPAIR SITE** **ECSI** **S129397587**
West **1716 SE 182ND AVE.** **N/A**
1/2-1 **PORTLAND, OR 97233**
0.865 mi.
4567 ft.

Relative: ECSI:
Lower
Actual: Name: HOME AUTO REPAIR SITE
263 ft. Address: 1716 SE 182ND AVE.
City,State,Zip: PORTLAND, OR 97233
State ID Number: 2720
Brown ID: 0
Study Area: False
Region ID: Not reported
Legislatve ID: 0
Investigation: Suspect
FACA ID: 41014
Further Action: 0
Lat/Long (dms): 45 30 36.00 / -122 28 31.00
County Code: 26.00
Score Value: 0
Cerclis ID: Not reported
Township Coord.: 1.00
Township Zone: S
Range Coord: 3.00
Range Zone: E
Section Coord: 12
Qtr Section: CB
Tax Lots: 1900
Size: .25 acre
NPL: False
Orphan: False
Updated By: KDAUGHE
Update Date: 12/19/2022
Created Date: 10/04/2000
Decode For RegionID: Not reported
Decode For BrownID: Not reported
Decode For Furtheract: Not reported
Decode For Investstat: Suspect
Decode For Legislative: Not reported

Alias Name: Rein Property

Narrative:

NARR ID: 5740187
NARR Code: Contamination
Created By: Not reported
Created Date: 12/17/2002
Updated By: Not reported
Updated Date: 12/17/2002
Decode for NarcdID: Contamination
NARR Comments: (10/2/00 MTP/SAS) DEQ SAS received a complaint in November 1998 alleging improper disposal of hazardous waste to the ground surface. It was alleged that during the preceding year the resident at the site operated a car repair business and used gasoline as a solvent. The waste allegedly was discharged in the vicinity of large trees, approximately 35 feet from the property line.

NARR ID: 5740188
NARR Code: Data Sources
Created By: Not reported

HOME AUTO REPAIR SITE (Continued) **S129397587**

Created Date: 12/17/2002
Updated By: Not reported
Updated Date: 12/17/2002
Decode for NarcdID: Data Sources
NARR Comments: DEQ complaint referral.

NARR ID: 5740189
NARR Code: Hazardous Substance/Waste Types
Created By: Not reported
Created Date: 12/17/2002
Updated By: Not reported
Updated Date: 12/17/2002
Decode for NarcdID: Hazardous Substance/Waste Types
NARR Comments: Gasoline, possibly other automotive-related fluids.

NARR ID: 5740190
NARR Code: Manner of Release
Created By: Not reported
Created Date: 12/17/2002
Updated By: Not reported
Updated Date: 12/17/2002
Decode for NarcdID: Manner of Release
NARR Comments: During 1997 and 1998, a site resident allegedly used gasoline to clean automotive parts and discharged the waste to the ground.

NARR ID: 5740191
NARR Code: Remedial Action
Created By: Not reported
Created Date: 12/17/2002
Updated By: Not reported
Updated Date: 12/17/2002
Decode for NarcdID: Remedial Action
NARR Comments: (10/2/00 MTP/SAS) The site was referred from the Complaints Program to the Site Assessment Section (SAS) on December 9, 1999.

NARR ID: 5740192
NARR Code: Health Threats
Created By: Not reported
Created Date: 12/17/2002
Updated By: Not reported
Updated Date: 12/17/2002
Decode for NarcdID: Health Threats
NARR Comments: Surficial contamination could present a risk to site workers, and possibly adjacent residents. Significant contamination may exist in subsurface soil and present a risk to utility trench workers.

Administrative Action:
Action ID: 9424
Region: Northwestern Region
Complete Date: 10/02/2000
Rank Value: 0
Cleanup Flag: False
Created Date: 12/17/2002
Decode for AgencyID: Department of Environmental Quality
Decode for RegionID: Northwest Region
Category: Administrative Action
Action Code Flag: False
Action: Site added to database

HOME AUTO REPAIR SITE (Continued) **S129397587**

Further Action: Not reported
Comments: Not reported

Action ID: 9508
Region: Northwestern Region
Complete Date: 10/02/2000
Rank Value: 0
Cleanup Flag: False
Created Date: 12/17/2002
Decode for AgencyID: Department of Environmental Quality
Decode for RegionID: Northwest Region
Category: Remedial Action
Action Code Flag: False
Action: Site Screening recommended (EV)
Further Action: Not reported
Comments: Not reported

Operations:
Operation Id: 133921
Operation Status: Unknown
Common Name: Rein Property
Yrs of Operation: unknown
Comments: Complaint filed against property renter. Reported car repair operation at residential property.
Updated Date: 10/04/2000
Updated By: jmw
Decode for OpstatID: Unknown

---

28 **ROCKWOOD CLEANERS** **ECSI** **S106123747**
WSW **2434 SE 182ND AVE.** **VCP** **N/A**
1/2-1 **PORTLAND, OR 97233** **DRYCLEANERS**
0.914 mi.
4828 ft.

Relative: ECSI:
Higher
Name: ROCKWOOD CLEANERS
Actual: Address: 2434 SE 182ND AVE.
268 ft. City,State,Zip: PORTLAND, OR 97233
State ID Number: 4044
Brown ID: 0
Study Area: False
Region ID: 2
Legislatve ID: 831
Investigation: No Further Action
FACA ID: 81825
Further Action: 0
Lat/Long (dms): 45 30 18.40 / -122 28 30.40
County Code: 26.00
Score Value: Not reported
Cerclis ID: Not reported
Township Coord.: 1.00
Township Zone: S
Range Coord: 3.00
Range Zone: E
Section Coord: 5
Qtr Section: Not reported
Tax Lots: Not reported
Size: Not reported

ROCKWOOD CLEANERS (Continued) **S106123747**

NPL: False
Orphan: False
Updated By: GWISTAR
Update Date: 12/17/2012
Created Date: 01/29/2004
Decode For RegionID: Northwest Region
Decode For BrownID: Not reported
Decode For Furtheract: Not reported
Decode For Investstat: No Further Action
Decode For Legislative: Owner, operator or other party under agreement, order or consent decree under ORS 465.200 or 465.420

Alias Name: ML Commercial Properties
Alias Name: Rockwood Plaza

Hazardous Release:
Substance ID.: 121781
Haz Release ID: 387770
Qty Released: unk.
Date Released: unk.
Update Date: 03/02/2011
Update By: GWISTAR
Substance Code: 79-01-6
Substance Name: TRICHLOROETHYLENE
Substance Abbrev.: Not reported
Substance Category ID: 8523
Substance Category: Volatiles
Category Level: Not reported
Created By: Not reported
Created Date: 12/17/2002
Substance Category ID: 8545
Substance Category: Solvents of interest to Milwaukie Area GW study
Category Level: Not reported
Created By: Not reported
Created Date: 12/17/2002
Substance Category ID: 8523
Substance Category: Volatiles
Category Level: Not reported
Created By: Not reported
Created Date: 12/17/2002
Substance Category ID: 8545
Substance Category: Solvents of interest to Milwaukie Area GW study
Category Level: Not reported
Created By: Not reported
Created Date: 12/17/2002
Substance Alias ID: 317517
Sub Alias Name: ETHINYL TRICHLORIDE
Substance Alias ID: 317518
Sub Alias Name: ETHYLENE TRICHLORIDE
Substance Alias ID: 317519
Sub Alias Name: TCE
Substance Alias ID: 317520
Sub Alias Name: TRI-CLENE
Substance Alias ID: 317521
Sub Alias Name: TRICHLOROETHENE

Substance ID.: 121011
Haz Release ID: 387771
Qty Released: unk.

ROCKWOOD CLEANERS (Continued) **S106123747**

Date Released: unk.
Update Date: 03/02/2011
Update By: GWISTAR
Substance Code: 127-18-4
Substance Name: TETRACHLOROETHYLENE
Substance Abbrev.: Not reported
Substance Category ID: 8519
Substance Category: Volatiles
Category Level: Not reported
Created By: Not reported
Created Date: 12/17/2002
Substance Category ID: 8551
Substance Category: Solvents of interest to Milwaukie Area GW study
Category Level: Not reported
Created By: Not reported
Created Date: 12/17/2002
Substance Category ID: 8519
Substance Category: Volatiles
Category Level: Not reported
Created By: Not reported
Created Date: 12/17/2002
Substance Category ID: 8551
Substance Category: Solvents of interest to Milwaukie Area GW study
Category Level: Not reported
Created By: Not reported
Created Date: 12/17/2002
Substance Alias ID: 316912
Sub Alias Name: ETHENE,TETRACHLORO-
Substance Alias ID: 316913
Sub Alias Name: ETHYLENE TETRACHLORIDE
Substance Alias ID: 316914
Sub Alias Name: PERCHLOROETHYLENE
Substance Alias ID: 316915
Sub Alias Name: PERCLENE
Substance Alias ID: 316916
Sub Alias Name: TETRACHLOROETHENE
Substance Alias ID: 316917
Sub Alias Name: TETRACHLOROETHENE,1,1,2,2-
Substance Alias ID: 316918
Sub Alias Name: TETRACHLOROETHYLENE,1,1,2,2-

Narrative:
NARR ID: 5744533
NARR Code: Data Sources
Created By: JWAGGY
Created Date: 01/29/2004
Updated By: MPUGH
Updated Date: 06/07/2010
Decode for NarcdID: Data Sources
NARR Comments: -Phase I Environmental Site Assessment and Limited Phase II Subsurface Exploration, dated June 26, 1998, prepared by Kleinfelder. -Results of Soil and Groundwater Sampling, dated October 5, 1998, prepared by ADR Environmental Group, Inc. -Limited Subsurface Investigation Report, dated February 20, 2003, prepared by ADR Environmental Group, Inc. Phase II Subsurface Investigation Report, Partner Engineering and Science, Inc. November 16, 2009.

NARR ID: 5744534

ROCKWOOD CLEANERS (Continued) **S106123747**

NARR Code: Media Contamination
Created By: JWAGGY
Created Date: 01/29/2004
Updated By: JWAGGY
Updated Date: 01/29/2004
Decode for NarcdID: Media Contamination
NARR Comments: Soil

NARR ID: 5744535
NARR Code: Remedial Action
Created By: JWAGGY
Created Date: 01/29/2004
Updated By: MPUGH
Updated Date: 12/21/2010
Decode for NarcdID: Remedial Action
NARR Comments: (1/5/04 BAG/VCP) Site entered DEQ's Voluntary Cleanup Program in January 2004. (2/5/08 GMW/SAS) Site is not on VCP waiting list, and owner/operator has not applied for Dry Cleaner Program funding. Further investigation is needed, under a medium priority. (6/5/10 MTPugh) ML Commercial Properties entered the VCP for review of recent investigation results and their request for an NFA. Based on our review it appears that the completed site investigations are adequate to assess whether significant releases of dry cleaning related chemicals, such as perchloroethene (PCE) or related decomposition products, have occurred to site soils. In rare instances where contamination was detected in soil, detected concentrations are below applicable risk-based concentrations. Three groundwater samples have been collected at the site from temporary borings. PCE and trichloroethene (TCE) were detected in one of three samples collected from the regional aquifer. Detected concentrations were above risk-based standards for drinking water. In the 2009 Phase II Investigation Report prepared by Partner Engineering and Science, Inc., it is recommended that additional groundwater characterization be conducted to assess the extent of groundwater impacts. Rather than conduct additional groundwater investigation at this time, DEQ recommends that a Beneficial Water Use Determination (BWUD) be completed to assess if groundwater in the vicinity of the site is used for a potable water supply. DEQ completed a cursory review of well log records, and there appear to be a number of potable use wells in the area, but specific locations cannot be determined. In addition, further investigation will be needed to assess the dry wells to verify that they are not significant source areas at the site. Next Steps For reasons discussed above, DEQ will not require additional soil (or soil gas) investigation beneath the dry cleaner operation, at the cess pools/septic system, or current sanitary sewer alignment. However, the presence of two or more dry wells triggers the need for additional work. Existing dry wells need to be registered with DEQ s Underground Injection Control (UIC) Program. They also will need to be evaluated as potential contaminants sources, regardless of whether they are abandoned or will remain operational. This typically involves locating the dry wells, sampling their contents and possibly adjacent or underlying soil, and removal of sediment/contents. DEQ s UIC requirements can be found at: Oregon DEQ: Water Quality - Underground Injection Control (UIC) Program - Home Dave Cole is DEQ s Northwest Region coordinator for UIC registration and will be the lead for dry well work. Dave can be reached at 503 229-6371, and by e-mail at Cole.David@deq.state.or.us.

ROCKWOOD CLEANERS (Continued) **S106123747**

Dave will coordinate with me to determine investigative requirements and to interpret investigation results. DEQ will require a sampling plan for the UIC work. To address the detections of chlorinated hydrocarbons in the regional aquifer, ML Commercial Properties should, at a minimum, complete a BWUD per DEQ guidance available at: http://www.deq.state.or.us/lq/pubs/docs/cu/GuidanceBeneficialWaterUse.pdf ML Commercial Properties may elect to proceed with additional groundwater sampling. If additional groundwater sampling is to be conducted, DEQ requests submittal of a brief work plan. Based on the results of the BWUD and dry well investigation, DEQ will determine whether additional groundwater testing will be required. 12/20/10 Based on the presence of dry wells at the site, DEQ requested additional information regarding their number and location. DEQ and Partner staff conducted a site visit on August 4, 2010. Based on the site visit and subsequent geophysical survey, a total of 23 suspected dry well locations were identified (Figure 2). DEQ requested additional investigation of the six dry wells located around the perimeter of the dry cleaner building (DW-13, DW-14, DW-16, DW-17, DW-22A. DW-22, and DW-23; Figure 2). A camera survey was conducted to assess sediment accumulation in each of the seven dry wells. There was insufficient sediment accumulation to readily collect a sample from any of the seven dry wells; no indication of dry cleaner discharges, such as lint accumulations or discoloration, was observed. No samples were collected and DEQ did not require additional investigation for these seven dry wells. Additional investigation on the remaining sixteen dry wells may be required as part of the pending registration of these dry wells with DEQ s Water Quality Program. The number and location of soil and groundwater samples collected at the site appear sufficient to assess whether significant releases of PCE occurred from historical dry cleaning operations. There is no indication that actionable releases occurred beneath or adjacent to the former dry cleaning area, or that dry cleaning chemicals were released to soil at or near the former cess pool, current sanitary sewer line, or nearby dry wells. Based on historical site use there is no indication that significant quantities of hazardous substances were used in other areas or businesses in the strip mall, although historical environmental testing was largely focused on the dry cleaner. DEQ is not aware of investigations in other site areas. DEQ has determined that a no further action determination (NFA) is warranted for the site. Per DEQ Underground Injection Control rules, existing dry wells at the site need to be registered. This may necessitate additional evaluation of approximately sixteen dry wells that have not yet been evaluated. Additional evaluation may include sampling and analysis of dry well contents or adjacent soil. Further work needed to register all site dry wells will be completed through coordination with DEQ s Water Quality Program.

Administrative Action:

Action ID:	9511
Region:	Northwestern Region
Complete Date:	11/18/2010
Rank Value:	Not reported
Cleanup Flag:	False
Created Date:	12/21/2010
Decode for AgencyID:	Department of Environmental Quality
Decode for RegionID:	Northwest Region
Category:	Remedial Action

ROCKWOOD CLEANERS (Continued) **S106123747**

Action Code Flag: False
Action: SITE INVESTIGATION
Further Action: 0
Comments: Not reported

Action ID: 9424
Region: Not reported
Complete Date: 01/29/2004
Rank Value: Not reported
Cleanup Flag: False
Created Date: 01/29/2004
Decode for AgencyID: Department of Environmental Quality
Decode for RegionID: Not reported
Category: Administrative Action
Action Code Flag: False
Action: Site added to database
Further Action: Not reported
Comments: Not reported

Action ID: 9519
Region: Northwestern Region
Complete Date: 12/31/2006
Rank Value: Not reported
Cleanup Flag: False
Created Date: 01/30/2004
Decode for AgencyID: Department of Environmental Quality
Decode for RegionID: Northwest Region
Category: Remedial Action
Action Code Flag: False
Action: VCS Waiting List
Further Action: 0
Comments: Not reported

Action ID: 9443
Region: Northwestern Region
Complete Date: 10/01/2012
Rank Value: Not reported
Cleanup Flag: False
Created Date: 12/17/2012
Decode for AgencyID: Department of Environmental Quality
Decode for RegionID: Northwest Region
Category: Remedial Action
Action Code Flag: False
Action: NO FURTHER STATE ACTION REQUIRED
Further Action: 0
Comments: Not reported

Operations:
Operation Id: 134860
Operation Status: Unknown
Common Name: Rockwood Cleaners
Yrs of Operation: Unknown
Comments: Not reported
Updated Date: 01/29/2004
Updated By: JWAGGY
Decode for OpstatID: Unknown
Operations SIC Id: 198319
SIC Code: 7216

ROCKWOOD CLEANERS (Continued) **S106123747**

Created By: JWAGGY
Created Date: 01/29/2004

VCS:
Name: ROCKWOOD CLEANERS
Address: 2434 SE 182ND AVE.
City,State,Zip: PORTLAND, OR 97233
ECS Site ID: 4044
Facility Size: Not reported
Action: SITE INVESTIGATION
Start Date: 08/05/2010
End Date: 11/18/2010
Program: VCS
Latitude: 45.5051
Longitude: -122.4751

Name: ROCKWOOD CLEANERS
Address: 2434 SE 182ND AVE.
City,State,Zip: PORTLAND, OR 97233
ECS Site ID: 4044
Facility Size: Not reported
Action: NO FURTHER STATE ACTION REQUIRED
Start Date: 10/01/2012
End Date: 10/01/2012
Program: VCP
Latitude: 45.5051
Longitude: -122.4751

DRYCLEANERS:
Name: ROCKWOOD PLAZA CLEANERS
Address: 2434 SE 182ND AVE
City,State,Zip: PORTLAND, OR 97233
Dry Cleaner ID: 305
Current Status: Closed
Last Update: 06/03/2014
DEQID: Not reported
Latitude: 45.5049029
Longitude: -122.47432551
Decode for Fstatus: Closed
Mail Name: Rockwood Plaza Cleaners
Mail Address: 2434 SE 182nd Ave
Mail City: Portland
Mail State: OR
Mail ZIP: 97233
Mail Email Address: suk2849@gmail.com
Mail Effective Date: 02/23/2000
Mail Last Updated: 03/07/2014
Owner ID: 8264
Own Name: Suk Hee Lee & Pam Seok Seo
Own Organization: Rockwood Plaza Cleaners
Own Address: 2434 SE 182nd Ave
Own City: Portland
Own State: OR
Own ZIP: 97233
Own Phone: 503 665-1913
Own Email Address: suk2849@gmail.com

ROCKWOOD CLEANERS (Continued) **S106123747**

Owner Effective Date:	01/01/2008
Owner Last Updated:	03/07/2014
Property Owner ID:	3355
Property Owner Name:	Not reported
Property Owner Organization:	c/o BRAD Management
Property Owner Address:	22800 Lyons Avenue Suite 100
Property Owner City:	Santa Clarita
Property Owner State:	CA
Property Owner ZIP:	91321
Property Owner Phone:	209 623-3884
Property Owner Email Address:	Not reported
Property Owner Effective Date:	07/20/2011
Property Owner Last Updated:	03/07/2014

---

29 ROCKWOOD MACHINE SHOP **ECSI 1000473631**
NW 18917 E BURNSIDE **VCP ORD987184934**
1/2-1 PORTLAND, OR 97233 **RCRA NonGen / NLR**
0.932 mi. **FINDS**
4922 ft. **ECHO**

Relative: ECSI:
Lower
Address:
Actual:
249 ft.

Name:	ROCKWOOD MACHINE SHOP (FORMER)
Address:	18917 E BURNSIDE ST.
City,State,Zip:	GRESHAM, OR 97233
State ID Number:	1142
Brown ID:	0
Study Area:	False
Region ID:	2
Legislatve ID:	0
Investigation:	No Further Action
FACA ID:	2340
Further Action:	0
Lat/Long (dms):	45 31 10.00 / -122 28 8.00
County Code:	26.00
Score Value:	Not reported
Cerclis ID:	Not reported
Township Coord.:	1.00
Township Zone:	N
Range Coord:	3.00
Range Zone:	E
Section Coord:	32
Qtr Section:	CD
Tax Lots:	3300
Size:	1.4 acre
NPL:	False
Orphan:	False
Updated By:	GWISTAR
Update Date:	06/21/2016
Created Date:	10/16/1991
Decode For RegionID:	Northwest Region
Decode For BrownID:	Not reported
Decode For Furtheract:	Not reported
Decode For Investstat:	No Further Action
Decode For Legislative:	Not reported

Narrative:

NARR ID:	5756140
NARR Code:	Site Contacts

ROCKWOOD MACHINE SHOP (Continued) **1000473631**

Created By: RWELLS
Created Date: 06/01/2016
Updated By: RWELLS
Updated Date: 06/01/2016
Decode for NarcdID: Site Contacts
NARR Comments: Owner: Todd Bouchard toddb@windermere.com 503.750.0112 Consultant: Michael T. O'Connor, R.G. mike@aaiconsulting.com President, Registered Geologist Assessment Associates, Inc. Environmental Consulting www.aaiconsulting.com 3123 SE 9th Avenue Portland, Oregon 97202 Phone: 503.233.8565 Fax: 503.296.2638 Mobile: 971.344.5953

NARR ID: 5731729
NARR Code: Contamination
Created By: Not reported
Created Date: 12/17/2002
Updated By: RWELLS
Updated Date: 06/01/2016
Decode for NarcdID: Contamination
NARR Comments: (2/27/92 HMS) The property had been the site of an engine-rebuilding business for more than 35 years. Recently, the property owner evicted Rockwood Machine Shop, and current site operations are unknown. A spill of unidentified material, subsequently shown to contain solvents, occurred 8/18/90. Response personnel found two unlabeled 30-gal. drums lying on their sides with their contents spread across asphalt paving. Immediate and subsequent cleanup activities involved removal of spilled liquids and affected asphalt paving, and the excavation of a large volume of soil. Soil samples collected after excavation indicated that no substantial contamination remained from the spill. There may have been other releases in the course of the shop's 35+ years of operation, as evidenced by stained areas on the concrete floor inside the shop building. In addition, the site was not connected to sewer service until 1990, indicating that there may be a drywell or septic system on-site.

NARR ID: 5731730
NARR Code: Data Sources
Created By: Not reported
Created Date: 12/17/2002
Updated By: RWELLS
Updated Date: 05/31/2016
Decode for NarcdID: Data Sources
NARR Comments: NW Region files; Response to NON (NWR-HW-91-088), prepared by Bogle & Gates 5/3/91 Phase I Environmental Site Assessment, 1.4-Acre Sunrise Center Property, 18901 E Burnside Street, Gresham, Oregon. AAI, Inc.,October, 2015. Phase II Environmental Site Assessment Report, Sunrise Center (Former Rockwood Machine Shop), 18917 East Burnside Street, Gresham, Oregon.AAI, Inc., April 24, 2016. UST Decommissioning Letter Report, 18917 NE Burnside Street, Portland, Oregon. EMCON Northwest, Inc. DEQ Heating Oil Tank Program File, 26-92-0181.

NARR ID: 5756141
NARR Code: General Site Description
Created By: RWELLS
Created Date: 06/01/2016
Updated By: RWELLS
Updated Date: 06/01/2016

ROCKWOOD MACHINE SHOP (Continued) **1000473631**

Decode for NarcdID: General Site Description
NARR Comments: The 1.4-acre commercial property consists of one paved tax lot with one, 11,497 ft2, two-story building located on the southeast corner of the property. The property is bordered by East Burnside Street and MAX light rail to the south, commercial property and residential apartments to the east, residential apartments to the north, and a commercial business to the west. The property is zoned for mixed-use that includes commercial and high-density urban residential. The site is covered in hardscape and therefore no ecological habitat is present on the site. Until the 1950s, historic site use was agricultural that included an outbuilding with hay, grain, and row crops. In 1954, the building that is currently on the property was constructed, and a gravel parking area was installed. Hall Building Supply and the Rockwood Machine Shop began site operations in the mid 1950s. A record and satellite television shop operated on the site for a short time in the 1970s. In 1990, the property was connected to the public sanitary sewer system and in 1994, the property was converted into a restaurant with an asphalt paved parking area. Current use of the site is a multi-tenant Community Center.

NARR ID: 5756142
NARR Code: Hazardous Substance/Waste Types
Created By: RWELLS
Created Date: 06/01/2016
Updated By: RWELLS
Updated Date: 06/01/2016
Decode for NarcdID: Hazardous Substance/Waste Types
NARR Comments: In August of 1990, DEQ was notified of a spill from two, unmarked 30-gallon drums containing carburetor cleaner, or a similar solvent, that was assumed to be associated with the Rockwood Machine Shop. The spill was caused by trespassers, and occurred over a 35-foot by 70-foot asphalt covered area on the northeast side of the building. Between 1990 and 1991, DEQ coordinated the cleanup with the property owners, Pacific Wholesalers, Inc. In total, 27 yd3 of asphalt and 38 yd3 of soil were removed and confirmation samples were collected at the limits of the excavation. Soil removal was completed to at least 4 inches below the asphalt cover, however the final depth of excavation was not documented. Samples collected at the limits of the excavation were all non-detect for volatile organic compounds (VOCs). Groundwater was not encountered during the removal.

NARR ID: 5756144
NARR Code: Land Use (Current/Reasonably Likely)
Created By: RWELLS
Created Date: 06/01/2016
Updated By: RWELLS
Updated Date: 06/01/2016
Decode for NarcdID: Land Use (Current/Reasonably Likely)
NARR Comments: The property is zoned for mixed-use that includes commercial and high-density urban residential. Current and likely future use is a multi-tenant community center.

NARR ID: 5731731
NARR Code: Site Location
Created By: Not reported
Created Date: 12/17/2002
Updated By: RWELLS

ROCKWOOD MACHINE SHOP (Continued) **1000473631**

Updated Date: 06/01/2016
Decode for NarcdID: Site Location
NARR Comments: Rockwood Machine Shop is no longer at this location. The addresses of 18917 and 18901 E Burnside are under the same ownership. The site is located at 45.5194 N and 122.4688 W, tax lot 3300.

NARR ID: 5756145
NARR Code: Manner of Release
Created By: RWELLS
Created Date: 06/01/2016
Updated By: RWELLS
Updated Date: 06/01/2016
Decode for NarcdID: Manner of Release
NARR Comments: In August of 1990, DEQ was notified of a spill from two, unmarked 30-gallon drums containing carburetor cleaner, or a similar solvent, that was assumed to be associated with the Rockwood Machine Shop. The spill was caused by trespassers, and occurred over a 35-foot by 70-foot asphalt covered area on the northeast side of the building. Between 1990 and 1991, DEQ coordinated the cleanup with the property owners, Pacific Wholesalers, Inc. In total, 27 yd3 of asphalt and 38 yd3 of soil were removed and confirmation samples were collected at the limits of the excavation. Soil removal was completed to at least 4 inches below the asphalt cover, however the final depth of excavation was not documented. Samples collected at the limits of the excavation, were all non-detect for volatile organic compounds (VOCs). Groundwater was not encountered during the removal. In July 1992, the underground HOT was decommissioned by a licensed underground storage tank supervisor. The tank was removed and disposed of along with 16 yd3 of visually-stained soil to a depth of 6.25 feet below the ground surface. Confirmation samples collected from the extent of the excavation were non-detect for total petroleum hydrocarbons (TPH). The site owner at the time did not enter into a cost recovery agreement with DEQ for review. Therefore, DEQ did not evaluate the HOT for a no further action determination.

NARR ID: 5756146
NARR Code: Media Contamination
Created By: RWELLS
Created Date: 06/01/2016
Updated By: RWELLS
Updated Date: 06/01/2016
Decode for NarcdID: Media Contamination
NARR Comments: Potential contamination in soil and soil vapor.

NARR ID: 5756147
NARR Code: Site Ownership
Created By: RWELLS
Created Date: 06/01/2016
Updated By: RWELLS
Updated Date: 06/01/2016
Decode for NarcdID: Site Ownership
NARR Comments: Todd Bouchard toddb@windermere.com 503.750.0112

NARR ID: 5731732
NARR Code: Pathways Other Hazards
Created By: Not reported
Created Date: 12/17/2002

ROCKWOOD MACHINE SHOP (Continued) **1000473631**

Updated By: RWELLS
Updated Date: 06/01/2016
Decode for NarcdID: Pathways & Other Hazards
NARR Comments: (3/13/91 MJM) Site is bounded to the north and east by apartments. It is a commercial site that's accessible to the public. The northern and eastern boundaries are fenced. The soil type is flood gravels; topography is flat. (This information is based on a 12/3/90 site visit.). (6/1/16 RWA) Applicable potential pathways of exposure include: A) Direct contact with contaminated soil to current and future occupational site workers and future construciton and excavation workers.; B) Inhalation of impacted indoor air from VOCs in soil and soil vapor to: current and future occupational site workers; C) Inhalation of impacted outdoor air from VOCs in soil and soil vapor to current and future occupational site workers. Groundwater was not encountered during the heating oil tank decommissioning and removal in 1992, or the spill response excavation in 1990-1991. Drinking water is supplied to the site by the Rockwood Public Utility District. No surface water bodies are on or near the site.

NARR ID: 5731733
NARR Code: Remedial Action
Created By: Not reported
Created Date: 12/17/2002
Updated By: Not reported
Updated Date: 12/17/2002
Decode for NarcdID: Remedial Action
NARR Comments: (2/27/92 HMS) Property owner has submitted information. SAS to verify presence of drywell or septic tank. Screening with site visit recommended.

NARR ID: 5756148
NARR Code: Water Use (Current/Reasonably Likely)
Created By: RWELLS
Created Date: 06/01/2016
Updated By: RWELLS
Updated Date: 06/01/2016
Decode for NarcdID: Water Use (Current/Reasonably Likely)
NARR Comments: Water is supplied by the Rockwood Public Utility District

NARR ID: 5756143
NARR Code: Site History
Created By: RWELLS
Created Date: 06/01/2016
Updated By: RWELLS
Updated Date: 06/01/2016
Decode for NarcdID: Site History
NARR Comments: Until the 1950s, historic site use was agricultural that included an outbuilding with hay, grain, and row crops. In 1954, the building that is currently on the property was constructed, and a gravel parking area was installed. Hall Building Supply and the Rockwood Machine Shop began site operations in the mid 1950s. A record and satellite television shop operated on the site for a short time in the 1970s. In 1990, the property was connected to the public sanitary sewer system and in 1994, the property was converted into a restaurant with an asphalt paved parking area. Current use of the site is a multi-tenant Community Center.

ROCKWOOD MACHINE SHOP (Continued) **1000473631**

NARR ID: 5756149
NARR Code: 1922
Created By: RWELLS
Created Date: 06/01/2016
Updated By: GWISTAR
Updated Date: 06/21/2016
Decode for NarcdID: Current Site Summary Statement
NARR Comments: [June 2016] In August 1990, DEQ was notified of a spill from two, unmarked 30-gallon drums containing carburetor cleaner, or a similar solvent, that was assumed to be associated with the Rockwood Machine Shop. The spill was caused by trespassers that occurred over a 35-foot by 70-foot asphalt-covered area on the northeast side of the building. Between 1990 and 1991, DEQ coordinated the cleanup with the property owners that involved the removal and disposal of 27 yd3 of asphalt and 38 yd3 of soil. Confirmation samples were collected at the limits of the excavation and were all non-detect for volatile organic compounds (VOCs).

 In 1992, the on-site heating oil tank was decommisioned and removed from the site. Confirmation samples collected at the extent of the excavation were non-detect for petroleum hydrocarbons.

 Additional investigation was performed in 2016 to address remaining data gaps. A geophysical survey was performed to locate the former septic system, which was used until 1990. No anomolies or the former septic system were found. Soil vapor samples were collected from beneath the existing building and throughout the property. No VOCs were detected in soil vapor samples above applicable risk-based concentrations.

 DEQ issued a no further action (NFA) determination for the site in June 2016. Conditions of the NFA include notification to DEQ prior to excavation and offsite disposal of soil or construction of additional habitable structures on the property.

Administrative Action:
Action ID: 9496
Region: Northwestern Region
Complete Date: 02/27/1992
Rank Value: Not reported
Cleanup Flag: False
Created Date: 10/22/2003
Decode for AgencyID: Department of Environmental Quality
Decode for RegionID: Northwest Region
Category: Remedial Action
Action Code Flag: False
Action: State Basic Preliminary Assessment recommended (PA)
Further Action: Medium
Comments: Not reported

Action ID: 9425
Region: Not reported
Complete Date: 02/27/1992
Rank Value: 0
Cleanup Flag: False
Created Date: 12/17/2002
Decode for AgencyID: Department of Environmental Quality
Decode for RegionID: Not reported
Category: Remedial Action
Action Code Flag: False
Action: SITE EVALUATION
Further Action: Not reported

ROCKWOOD MACHINE SHOP (Continued) **1000473631**

Comments: Not reported

Action ID: 9437
Region: Not reported
Complete Date: 03/03/1991
Rank Value: 0
Cleanup Flag: False
Created Date: 12/17/2002
Decode for AgencyID: Department of Environmental Quality
Decode for RegionID: Not reported
Category: Listing Action
Action Code Flag: False
Action: Listing Review completed
Further Action: Not reported
Comments: Not reported

Action ID: 9449
Region: Not reported
Complete Date: Not reported
Rank Value: 0
Cleanup Flag: False
Created Date: 12/17/2002
Decode for AgencyID: Department of Environmental Quality
Decode for RegionID: Not reported
Category: Listing Action
Action Code Flag: False
Action: Insufficient information to list
Further Action: Not reported
Comments: Not reported

Action ID: 9424
Region: Not reported
Complete Date: Not reported
Rank Value: 0
Cleanup Flag: False
Created Date: 12/17/2002
Decode for AgencyID: Department of Environmental Quality
Decode for RegionID: Not reported
Category: Administrative Action
Action Code Flag: False
Action: Site added to database
Further Action: Not reported
Comments: Not reported

Action ID: 9519
Region: Northwestern Region
Complete Date: 01/11/2016
Rank Value: Not reported
Cleanup Flag: False
Created Date: 11/02/2015
Decode for AgencyID: Department of Environmental Quality
Decode for RegionID: Northwest Region
Category: Remedial Action
Action Code Flag: False
Action: VCS Waiting List
Further Action: 0
Comments: Not reported

ROCKWOOD MACHINE SHOP (Continued) **1000473631**

Action ID: 9456
Region: Northwestern Region
Complete Date: 06/02/2016
Rank Value: Not reported
Cleanup Flag: False
Created Date: 01/11/2016
Decode for AgencyID: Department of Environmental Quality
Decode for RegionID: Northwest Region
Category: Remedial Action
Action Code Flag: False
Action: BASIC PRELIMINARY ASSESSEMENT
Further Action: 0
Comments: Not reported

Action ID: 9443
Region: Northwestern Region
Complete Date: 06/02/2016
Rank Value: Not reported
Cleanup Flag: True
Created Date: 06/02/2016
Decode for AgencyID: Department of Environmental Quality
Decode for RegionID: Northwest Region
Category: Remedial Action
Action Code Flag: False
Action: NO FURTHER STATE ACTION REQUIRED
Further Action: 0
Comments: Not reported

Operations:
Operation Id: 132448
Operation Status: Inactive
Common Name: Rockwood Machine Shop (Former)
Yrs of Operation: 1950s to 1991 (?)
Comments: Former location of an engine rebuilding business that operated 35+ years.
Updated Date: 11/06/1996
Updated By: gmw
Decode for OpstatID: Inactive
Operations SIC Id: 194854
SIC Code: 3599
Created By: Not reported
Created Date: 12/17/2002

VCS:
Name: ROCKWOOD MACHINE SHOP (FORMER)
Address: 18917 E BURNSIDE ST.
City,State,Zip: GRESHAM, OR 97233
ECS Site ID: 1142
Facility Size: 1.4 acre
Action: NO FURTHER STATE ACTION REQUIRED
Start Date: 06/02/2016
End Date: 06/02/2016
Program: ICP
Latitude: 45.5194
Longitude: -122.4688

Name: ROCKWOOD MACHINE SHOP (FORMER)

ROCKWOOD MACHINE SHOP (Continued) **1000473631**

Address:	18917 E BURNSIDE ST.
City,State,Zip:	GRESHAM, OR 97233
ECS Site ID:	1142
Facility Size:	1.4 acre
Action:	VCS Waiting List
Start Date:	10/22/2015
End Date:	01/11/2016
Program:	VCS
Latitude:	45.5194
Longitude:	-122.4688

Name:	ROCKWOOD MACHINE SHOP (FORMER)
Address:	18917 E BURNSIDE ST.
City,State,Zip:	GRESHAM, OR 97233
ECS Site ID:	1142
Facility Size:	1.4 acre
Action:	BASIC PRELIMINARY ASSESSEMENT
Start Date:	01/11/2016
End Date:	06/02/2016
Program:	ICP
Latitude:	45.5194
Longitude:	-122.4688

RCRA Listings:

ved by Agency:	19950801
Name:	Rockwood Machine Shop
s:	18917 E BURNSIDE
tate,Zip:	PORTLAND, OR 97233
	ORD987184934
	Not reported
	Not reported
,Zip:	Not reported
e:	Not reported
	Not reported
	Not reported
	Not reported
	10
	Not reported
rator Description:	Not a generator, verified
	Not reported
ycle:	Not reported
	Not reported
or:	Not reported
er:	Not reported
	Not reported
	18917 E. BURNSIDE
ate,Zip:	PORTLAND, OR 97233
ame:	Rockwood Machine Shop
	Other
	Not reported
	Not reported
enerator Activity:	No
ity:	No
Generator:	No
ctivity:	No
ity Activity:	No
vity with Storage:	No

ROCKWOOD MACHINE SHOP (Continued) **1000473631**

y On-Site Burner Exemption:	No
ing and Refining Furnace Exemption:	No
Injection Control:	No
e Receipt:	No
ste Indicator:	No
ste Destination Facility:	No
ersal Waste:	No
eg Handler:	---
dicator:	Not reported
econdary Material Indicator:	NN
tor:	Not reported
ermit Baseline:	Not on the Baseline
enewals Baseline:	Not on the Baseline
orrective Action Baseline:	No
rrective Action Universe:	No
Where RCRA CA has Been Imposed Universe:	No
ction Priority Ranking:	No NCAPS ranking
l Control Indicator:	No
ontrol Indicator:	No
re Controls Indicator:	N/A
ontrols Indicator:	N/A
n-Complier Universe:	No
Significant Non-Complier Universe:	No
gnificant Non-Complier Universe:	No
n-Complier With a Compliance Schedule Universe:	No
ce Required:	Not reported
Last Change:	20021030
Trader-Importer:	No
Trader-Exporter:	No
pent Lead Acid Batteries:	No
pent Lead Acid Batteries:	No
Without Storage:	Not reported
	Not reported
dicator:	No

Handler - Owner Operator:

wner/Operator Indicator:	Owner
Owner/Operator Name:	ROCKWOOD MACHINE SHOP
gal Status:	Other
Became Current:	19920401
Ended Current:	Not reported
ner/Operator Address:	18917 E. BURNSIDE
wner/Operator City,State,Zip:	PORTLAND, OR 97233
r/Operator Telephone:	Not reported
r/Operator Telephone Ext:	Not reported
r/Operator Fax:	Not reported
r/Operator Email:	Not reported

wner/Operator Indicator:	Owner
Owner/Operator Name:	ROCKWOOD MACHINE SHOP
gal Status:	Other
Became Current:	Not reported
Ended Current:	Not reported
ner/Operator Address:	18917 E. BURNSIDE
wner/Operator City,State,Zip:	PORTLAND, OR 97233
perator Telephone:	503-555-1212

ROCKWOOD MACHINE SHOP (Continued) **1000473631**

er/Operator Telephone Ext: Not reported
er/Operator Fax: Not reported
er/Operator Email: Not reported

Historic Generators:

eive Date: 19950801
Handler Name: ROCKWOOD MACHINE SHOP
Waste Generator Description: Not a generator, verified
District Owner: Not reported
arge Quantity Handler of Universal Waste: No
Recognized Trader Importer: No
Recognized Trader Exporter: No
Spent Lead Acid Battery Importer: No
Spent Lead Acid Battery Exporter: No
urrent Record: Yes
Storage Recycler Activity: Not reported
ronic Manifest Broker: Not reported

eive Date: 19920401
Handler Name: ROCKWOOD MACHINE SHOP
Waste Generator Description: Not a generator, verified
District Owner: Not reported
arge Quantity Handler of Universal Waste: No
Recognized Trader Importer: No
Recognized Trader Exporter: No
Spent Lead Acid Battery Importer: No
Spent Lead Acid Battery Exporter: No
Current Record: No
Storage Recycler Activity: Not reported
ronic Manifest Broker: Not reported

List of NAICS Codes and Descriptions:

NAICS Codes: No NAICS Codes Found

Has the Facility Received Notices of Violations:

ound Violation: Yes
gency Which Determined Violation: State
on Short Description: Generators - General
e Violation was Determined: 19900818
al Return to Compliance Date: 19910121
rn to Compliance Qualifier: Observed
olation Responsible Agency: State
eduled Compliance Date: 19901221
orcement Identifier: 001
e of Enforcement Action: 19901207
nforcement Responsible Agency: State
cement Docket Number: Not reported
cement Attorney: Not reported
Corrective Action Component: No
al Initiated Date: Not reported
al Resolution Date: Not reported
sition Status Date: Not reported
sition Status: Not reported
sition Status Description: Not reported
Consent/Final Order Sequence Number: Not reported
ent/Final Order Respondent Name: Not reported

ROCKWOOD MACHINE SHOP (Continued) **1000473631**

ent/Final Order Lead Agency: Not reported
Enforcement Type: WRITTEN INFORMAL
nforcement Responsible Person: R0DLP
cement Responsible Sub-Organization: Not reported
SEP Sequence Number: Not reported
Expenditure Amount: Not reported
Scheduled Completion Date: Not reported
Actual Date: Not reported
Defaulted Date: Not reported
Type: Not reported
Type Description: Not reported
osed Amount: Not reported
Monetary Amount: Not reported
Amount: Not reported
Count: Not reported
Amount: Not reported

ound Violation: Yes
gency Which Determined Violation: State
on Short Description: Generators - General
Violation was Determined: 19900818
al Return to Compliance Date: 19910121
rn to Compliance Qualifier: Observed
olation Responsible Agency: State
duled Compliance Date: Not reported
orcement Identifier: 002
of Enforcement Action: 19901019
nforcement Responsible Agency: State
cement Docket Number: Not reported
cement Attorney: Not reported
Corrective Action Component: No
al Initiated Date: Not reported
al Resolution Date: Not reported
sition Status Date: Not reported
sition Status: Not reported
sition Status Description: Not reported
Consent/Final Order Sequence Number: Not reported
ent/Final Order Respondent Name: Not reported
ent/Final Order Lead Agency: Not reported
Enforcement Type: WRITTEN INFORMAL
nforcement Responsible Person: R0DLP
cement Responsible Sub-Organization: Not reported
SEP Sequence Number: Not reported
Expenditure Amount: Not reported
Scheduled Completion Date: Not reported
Actual Date: Not reported
Defaulted Date: Not reported
Type: Not reported
Type Description: Not reported
osed Amount: Not reported
Monetary Amount: Not reported
Amount: Not reported
Count: Not reported
Amount: Not reported

Evaluation Action Summary:
uation Date: 19900818

ROCKWOOD MACHINE SHOP (Continued) **1000473631**

valuation Responsible Agency:	State
ound Violation:	Yes
Evaluation Type Description:	FOCUSED COMPLIANCE INSPECTION
valuation Responsible Person Identifier:	R0DLP
ation Responsible Sub-Organization:	Not reported
al Return to Compliance Date:	19910121
eduled Compliance Date:	19901221
of Request:	Not reported
Response Received:	Not reported
est Agency:	Not reported
er Citation:	Not reported
uation Date:	19900818
valuation Responsible Agency:	State
ound Violation:	Yes
Evaluation Type Description:	FOCUSED COMPLIANCE INSPECTION
valuation Responsible Person Identifier:	R0DLP
ation Responsible Sub-Organization:	Not reported
al Return to Compliance Date:	19910121
duled Compliance Date:	Not reported
of Request:	Not reported
Response Received:	Not reported
est Agency:	Not reported
er Citation:	Not reported

FINDS:
Registry ID: 110004798951

Click Here for FRS Facility Detail Report:

Environmental Interest/Information System:

OR-DEQ (Oregon - Department Of Environmental Quality) is a regulatory agency whose job is to protect the quality of Oregon's Environment. DEQ uses a combination of technical assistance, inspections and permitting to help public and private facilities and citizens understand and comply with state and federal environmental regulations.
RCRAInfo is a national information system that supports the Resource Conservation and Recovery Act (RCRA) program through the tracking of events and activities related to facilities that generate, transport, and treat, store, or dispose of hazardous waste. RCRAInfo allows RCRA program staff to track the notification, permit, compliance, and corrective action activities required under RCRA.

Click this hyperlink while viewing on your computer to access additional FINDS: detail in the EDR Site Report.

ECHO:

Envid:	1000473631
Registry ID:	110004798951
URL:	http://echo.epa.gov/detailed-facility-report?fid=110004798951
Name:	ROCKWOOD MACHINE SHOP
Address:	18917 E BURNSIDE
City,State,Zip:	PORTLAND, OR 97233

30 **LEATHERS OIL STATION #18** **ECSI** **S100498079**
WSW **18145 SE DIVISION ST.** **VCP** **N/A**
1/2-1 **PORTLAND, OR 97233**
0.942 mi.
4976 ft.

Relative: ECSI:
Higher
Actual: Name: LEATHERS OIL STATION #18
268 ft. Address: 18145 SE DIVISION ST.
City,State,Zip: PORTLAND, OR 97233
State ID Number: 3296
Brown ID: 0
Study Area: False
Region ID: 2
Legislatve ID: 0
Investigation: No Further Action
FACA ID: 20890
Further Action: 0
Lat/Long (dms): 45 30 17.30 / -122 28 34.30
County Code: 26.00
Score Value: Not reported
Cerclis ID: Not reported
Township Coord.: 1.00
Township Zone: S
Range Coord: 3.00
Range Zone: E
Section Coord: 6
Qtr Section: Not reported
Tax Lots: 3000
Size: Not reported
NPL: False
Orphan: False
Updated By: MPUGH
Update Date: 10/03/2006
Created Date: 03/14/2002
Decode For RegionID: Northwest Region
Decode For BrownID: Not reported
Decode For Furtheract: Not reported
Decode For Investstat: No Further Action
Decode For Legislative: Not reported

Alias Name: Leather's Station #18

Hazardous Release:
Substance ID.: 122012
Haz Release ID: 379120
Qty Released: unknown
Date Released: unknown
Update Date: 03/14/2002
Update By: Not reported
Substance Code: ECD275
Substance Name: TOTAL PETROLEUM HYDROCARBONS (TPH)
Substance Abbrev.: Not reported
Substance Category ID: 8540
Substance Category: Petroleum Related Releases for OSPIRG Report
Category Level: Not reported
Created By: Not reported
Created Date: 12/17/2002
Substance Category ID: 8540
Substance Category: Petroleum Related Releases for OSPIRG Report
Category Level: Not reported

LEATHERS OIL STATION #18 (Continued) **S100498079**

Created By: Not reported
Created Date: 12/17/2002

Narrative:

NARR ID: 5742243
NARR Code: Contamination
Created By: Not reported
Created Date: 12/17/2002
Updated By: Not reported
Updated Date: 12/17/2002
Decode for NarcdID: Contamination
NARR Comments: (3/12/02 BBH/ICP) Leathers Oil Company operates a service station on the site. During removal or replacement of three catch-basin sumps, petroleum was encountered in soil. Leathers Oil excavated approximately 75 cubic yards of impacted soil. The site is being addressed through DEQ's Independent Cleanup Pathway (ICP).

NARR ID: 5748671
NARR Code: Data Sources
Created By: MPUGH
Created Date: 10/03/2006
Updated By: MPUGH
Updated Date: 10/03/2006
Decode for NarcdID: Data Sources
NARR Comments: ICP Final Report MSBA, Nov 1, 2001. Also, DEQ comments to this document, and the DEQ Staff Report in ECSI #3261 COMM file

NARR ID: 5742244
NARR Code: Hazardous Substance/Waste Types
Created By: Not reported
Created Date: 12/17/2002
Updated By: Not reported
Updated Date: 12/17/2002
Decode for NarcdID: Hazardous Substance/Waste Types
NARR Comments: Petroleum hydrocarbons; gasoline, diesel, and oil-range TPH present.

NARR ID: 5742245
NARR Code: Manner of Release
Created By: Not reported
Created Date: 12/17/2002
Updated By: Not reported
Updated Date: 12/17/2002
Decode for NarcdID: Manner of Release
NARR Comments: Catch basin sumps in operation at site prior to October 2001.

NARR ID: 5742246
NARR Code: Media Contamination
Created By: Not reported
Created Date: 12/17/2002
Updated By: Not reported
Updated Date: 12/17/2002
Decode for NarcdID: Media Contamination
NARR Comments: Soil is known to be contaminated.

NARR ID: 5749299
NARR Code: Project Activity Status
Created By: JWAGGY
Created Date: 05/22/2007

LEATHERS OIL STATION #18 (Continued) **S100498079**

Updated By: JWAGGY
Updated Date: 05/22/2007
Decode for NarcdID: Project Activity Status
NARR Comments: Project file archived 5/11/2007.

NARR ID: 5742247
NARR Code: Remedial Action
Created By: Not reported
Created Date: 12/17/2002
Updated By: Not reported
Updated Date: 12/17/2002
Decode for NarcdID: Remedial Action
NARR Comments: (3/12/02 BBH/ICP) Leathers Oil has decommissioned three catch basins and is preparing an Independent Cleanup Pathway (ICP) final report - due to be submitted in spring 2002.

Administrative Action:
Action ID: 9443
Region: Northwestern Region
Complete Date: 03/15/2004
Rank Value: Not reported
Cleanup Flag: False
Created Date: 10/03/2006
Decode for AgencyID: Department of Environmental Quality
Decode for RegionID: Northwest Region
Category: Remedial Action
Action Code Flag: False
Action: NO FURTHER STATE ACTION REQUIRED
Further Action: 0
Comments: Not reported

Action ID: 9424
Region: Northwestern Region
Complete Date: 03/14/2002
Rank Value: 0
Cleanup Flag: False
Created Date: 12/17/2002
Decode for AgencyID: Department of Environmental Quality
Decode for RegionID: Northwest Region
Category: Administrative Action
Action Code Flag: False
Action: Site added to database
Further Action: Not reported
Comments: Not reported

Action ID: 9435
Region: Northwestern Region
Complete Date: 03/15/2004
Rank Value: 0
Cleanup Flag: False
Created Date: 12/17/2002
Decode for AgencyID: Department of Environmental Quality
Decode for RegionID: Northwest Region
Category: Remedial Action
Action Code Flag: False
Action: Independent Cleanup Program
Further Action: 0
Comments: Not reported

LEATHERS OIL STATION #18 (Continued) **S100498079**

Operations:
Operation Id: 134449
Operation Status: Active
Common Name: Leather's Station #18
Yrs of Operation: unknown
Comments: Service station.
Updated Date: 03/14/2002
Updated By: jmw
Decode for OpstatID: Active

VCS:
Name: LEATHERS OIL STATION #18
Address: 18145 SE DIVISION ST.
City,State,Zip: PORTLAND, OR 97233
ECS Site ID: 3296
Facility Size: Not reported
Action: Independent Cleanup Program
Start Date: 11/29/2001
End Date: 03/15/2004
Program: ICP
Latitude: 45.5048
Longitude: -122.4762

Name: LEATHERS OIL STATION #18
Address: 18145 SE DIVISION ST.
City,State,Zip: PORTLAND, OR 97233
ECS Site ID: 3296
Facility Size: Not reported
Action: NO FURTHER STATE ACTION REQUIRED
Start Date: 03/15/2004
End Date: 03/15/2004
Program: ICP
Latitude: 45.5048
Longitude: -122.4762

---

31 **MULTNOMAH COUNTY** **ECSI S110697304**
NW **18480 SE STARK ST** **VCP N/A**
1/2-1 **GRESHAM, OR 97223** **AIRS**
0.976 mi. **MANIFEST**
5153 ft.

Relative: ECSI:
Lower Name: EAST MULTNOMAH COUNTY COURTHOUSE
Address: 18480 SE STARK ST.
Actual: City,State,Zip: PORTLAND, OR 97233
250 ft. State ID Number: 5465
Brown ID: 0
Study Area: False
Region ID: 2
Legislatve ID: 0
Investigation: No Further Action
FACA ID: 118528
Further Action: 0
Lat/Long (dms): 45 31 7.00 / -122 28 23.20
County Code: 26.00
Score Value: Not reported
Cerclis ID: Not reported

MULTNOMAH COUNTY (Continued) **S110697304**

Township Coord.:	1.00
Township Zone:	S
Range Coord:	3.00
Range Zone:	E
Section Coord:	5
Qtr Section:	BB
Tax Lots:	2100, 2200, 2300, 2400, 2600
Size:	3.32 acres
NPL:	False
Orphan:	False
Updated By:	EMCDONN
Update Date:	09/03/2015
Created Date:	01/04/2011
Decode For RegionID:	Northwest Region
Decode For BrownID:	Not reported
Decode For Furtheract:	Not reported
Decode For Investstat:	No Further Action
Decode For Legislative:	Not reported

Narrative:

NARR ID:	5752668
NARR Code:	Site Location
Created By:	KDANA
Created Date:	01/04/2011
Updated By:	KDANA
Updated Date:	01/04/2011
Decode for NarcdID:	Site Location
NARR Comments:	The site has a Portland zip code (97233) but is located in Gresham.

NARR ID:	5755779
NARR Code:	Remedial Action
Created By:	EMCDONN
Created Date:	09/03/2015
Updated By:	EMCDONN
Updated Date:	09/03/2015
Decode for NarcdID:	Remedial Action
NARR Comments:	Fifteen drywells were investigated, their contents removed, and decommissioned. The former drycleaning facility was demolished and 250 cubic yards of PCE-impacted soil beneath the building removed. After soil removal activities, confirmation sampling did not detect contaminants in soil above risk-screening criteria for human health receptors by direct contact or vapor intrusion scenarios. The site does not pose unacceptable risk to human health and the environment from soil. The site has been redeveloped and the location of the new East Multnomah County Courthouse. Low levels of VOCs were initially detected in groundwater in the vicinity of the former dry cleaner facility. A groundwater extraction test well (TW-1) was installed in this area for the courthouse heating-cooling system and to contain any potential contamination present prior to full delineation of the extent. Extracted groundwater was sampled frequently for over a year. Initial low level detections of VOCs in groundwater appear to be related to and localized adjacent to former drywells. A groundwater beneficial use determination did not identify any nearby offsite wells used for drinking water purposes. Groundwater is not consumed onsite and unlikely for the foreseeable future given the area is supplied by a municipal (Rockwood) water supply. There is no unacceptable risk at the site under current conditions.

MULTNOMAH COUNTY (Continued) **S110697304**

NARR ID: 5755770
NARR Code: 1922
Created By: EMCDONN
Created Date: 08/28/2015
Updated By: EMCDONN
Updated Date: 08/28/2015
Decode for NarcdID: Current Site Summary Statement
NARR Comments: DEQ has determined that remedial action to address environmental contamination at the East Multnomah County Courthouse site is complete, and no further action is required. This determination is based on DEQ regulations and the following facts as we now understand them, which are described in more detail in DEQ s Staff Memorandum in support of a No Further Action determination (July 31, 2015). In 2011, Multnomah County entered into a voluntary agreement with the DEQ Cleanup Program for oversight to investigate volatile organic compounds (VOCs) in soil and groundwater attributed to drywells associated with the former dry cleaning facility. Site work included demolishing the dry cleaning building and removal of PCE-impacted soils beneath the building, investigation and removal of 15 drywells, and further delineation and testing of groundwater after initial sampling detected low levels of VOCs. Extracted groundwater was sampled frequently for over a year and no chlorinated VOCs were detected. Initial low level detections of VOCs in groundwater appear to be related to and localized adjacent to former drywells. In conclusion, the site does not pose unacceptable risk to human health and the environment.

Administrative Action:
Action ID: 9424
Region: Not reported
Complete Date: 01/04/2011
Rank Value: Not reported
Cleanup Flag: False
Created Date: 01/04/2011
Decode for AgencyID: Department of Environmental Quality
Decode for RegionID: Not reported
Category: Administrative Action
Action Code Flag: False
Action: Site added to database
Further Action: Not reported
Comments: Not reported

Action ID: 9519
Region: Northwestern Region
Complete Date: 02/28/2011
Rank Value: Not reported
Cleanup Flag: False
Created Date: 01/04/2011
Decode for AgencyID: Department of Environmental Quality
Decode for RegionID: Northwest Region
Category: Remedial Action
Action Code Flag: False
Action: VCS Waiting List
Further Action: 0
Comments: Not reported

Action ID: 9425
Region: Northwestern Region

MULTNOMAH COUNTY (Continued) **S110697304**

Complete Date: 07/07/2011
Rank Value: Not reported
Cleanup Flag: False
Created Date: 03/01/2011
Decode for AgencyID: Department of Environmental Quality
Decode for RegionID: Northwest Region
Category: Remedial Action
Action Code Flag: False
Action: SITE EVALUATION
Further Action: 0
Comments: Not reported

Action ID: 9491
Region: Northwestern Region
Complete Date: 01/01/2014
Rank Value: Not reported
Cleanup Flag: False
Created Date: 09/21/2011
Decode for AgencyID: Department of Environmental Quality
Decode for RegionID: Northwest Region
Category: Remedial Action
Action Code Flag: False
Action: REMOVAL
Further Action: 0
Comments: Not reported

Action ID: 9443
Region: Northwestern Region
Complete Date: 08/28/2015
Rank Value: Not reported
Cleanup Flag: False
Created Date: 09/03/2015
Decode for AgencyID: Department of Environmental Quality
Decode for RegionID: Northwest Region
Category: Remedial Action
Action Code Flag: False
Action: NO FURTHER STATE ACTION REQUIRED
Further Action: 0
Comments: Not reported

VCS:
Name: EAST MULTNOMAH COUNTY COURTHOUSE
Address: 18480 SE STARK ST.
City,State,Zip: PORTLAND, OR 97233
ECS Site ID: 5465
Facility Size: 3.32 acres
Action: NO FURTHER STATE ACTION REQUIRED
Start Date: 07/31/2015
End Date: 08/28/2015
Program: VCP
Latitude: 45.5186
Longitude: -122.4731

Name: EAST MULTNOMAH COUNTY COURTHOUSE
Address: 18480 SE STARK ST.
City,State,Zip: PORTLAND, OR 97233
ECS Site ID: 5465

MULTNOMAH COUNTY (Continued) **S110697304**

Facility Size: 3.32 acres
Action: VCS Waiting List
Start Date: 01/04/2011
End Date: 02/28/2011
Program: VCS
Latitude: 45.5186
Longitude: -122.4731

Name: EAST MULTNOMAH COUNTY COURTHOUSE
Address: 18480 SE STARK ST.
City,State,Zip: PORTLAND, OR 97233
ECS Site ID: 5465
Facility Size: 3.32 acres
Action: REMOVAL
Start Date: 07/07/2011
End Date: 01/01/2014
Program: VCP
Latitude: 45.5186
Longitude: -122.4731

AIRS:

Source ID: Not reported
Permit Number: 26-0229-18-01
Address: 18480 SE STARK ST
Name: MULTNOMAH COUNTY
City,State,Zip: GRESHAM, OR 97223
Year: Not reported
Permit Type: General (2) ACDP
Expiration Date: 08/01/2024
Pollutant: Not reported
Issue Date: 09/28/2022
Emissions: Not reported
NAICS Code: 221112
Is NAICS Code Primary: Not reported
SIC Code: 4911
Is SIC Code Primary: Not reported
Latitude: 45.5191
Longitude: -122.4728
Emission Source Code: Not reported
Emission Source Description: Not reported
Process Code: Not reported
Process Description: Not reported
Process Unit: Not reported
SCC: Not reported
Throughput: Not reported
Throughput Type: Not reported

OR MANIFEST:

Manifest Year: Manifest Year - 2012
EPA Id: ORQ000030538
Inactive Status: Not reported
Organization Name: Not reported
Contact Name: Michael McBride
Contact Telephone Number: Not reported
Mailing Address: 401 N. Dixon St
Mailing City/State/Zip: Portland, OR 97227

MULTNOMAH COUNTY (Continued) **S110697304**

Manifest:
Name: EAST MULTNOMAH COUNTY COURTHOUSE
Year : 2012
RCRA Id : ORQ000030538
Inactive : Not reported
Status: Large quantity generator
Manifest : 000047062jjk
Ship Date : 03/01/2012
TSD : ARD981057870
WS Num: 3
Transporter: ORQ000020644
Ship Qty : Not reported
Rpt Unit : Not reported
Off Mng : H061
EPA Waste Codes: D039 D040 F002
Waste Description: Decontamination water from cleaning equipment
t Of Waste Stream Generated in Reporting Yr 1: Not reported
t Of Waste Stream Generated in Reporting Yr 2: Not reported

Name: EAST MULTNOMAH COUNTY COURTHOUSE
Year : 2012
RCRA Id : ORQ000030538
Inactive : Not reported
Status: Large quantity generator
Manifest : 005057458
Ship Date : 01/25/2012
TSD : ORD089452353
WS Num: 2
Transporter: ORQ000023150
Ship Qty : Not reported
Rpt Unit : Not reported
Off Mng : H132
EPA Waste Codes: F002
Waste Description: PCE impacted material from cleaning the contents of a UIC
t Of Waste Stream Generated in Reporting Yr 1: Not reported
t Of Waste Stream Generated in Reporting Yr 2: Not reported

Name: EAST MULTNOMAH COUNTY COURTHOUSE
Year : 2012
RCRA Id : ORQ000030538
Inactive : Not reported
Status: Large quantity generator
Manifest : 005273377fle
Ship Date : 01/24/2012
TSD : NED981723513
WS Num: 3
Transporter: MAD039322250
Ship Qty : Not reported
Rpt Unit : Not reported
Off Mng : H040
EPA Waste Codes: D039 D040 F002
Waste Description: Decontamination water from cleaning equipment
t Of Waste Stream Generated in Reporting Yr 1: Not reported
t Of Waste Stream Generated in Reporting Yr 2: Not reported

Count: 6 records.

ORPHAN SUMMARY

City	EDR ID	Site Name	Site Address	Zip	Database(s)
GRESHAM	U004014636	HANNA 907	80 E BURNSIDE	97030	LUST, UST
GRESHAM	U004014634	GRESHAM SERVICE CENTER	1705 E BURNSIDE	97030	LUST, UST
GRESHAM	U000430450	MCCALL PROPERTIES	24242 E BURNSIDE	97030	LUST, UST
GRESHAM	S125995613	FORMER BERGH PROPERTY	NE CORNER OF SE 282ND AND SE P	97080	ECSI, VCP
GRESHAM	S105153811	HEATING OIL TANK	17940 SE MAIN	97030	LUST
PORTLAND	S107421141	EAST SIDE CSO	NEAR SE 18TH & MCLOUGHLIN TO N		ECSI, VCP

GOVERNMENT RECORDS SEARCHED / DATA CURRENCY TRACKING

To maintain currency of the following federal and state databases, EDR contacts the appropriate governmental agency on a monthly or quarterly basis, as required.

Number of Days to Update: Provides confirmation that EDR is reporting records that have been updated within 90 days from the date the government agency made the information available to the public.

STANDARD ENVIRONMENTAL RECORDS

Lists of Federal NPL (Superfund) sites

NPL: National Priority List

National Priorities List (Superfund). The NPL is a subset of CERCLIS and identifies over 1,200 sites for priority cleanup under the Superfund Program. NPL sites may encompass relatively large areas. As such, EDR provides polygon coverage for over 1,000 NPL site boundaries produced by EPA's Environmental Photographic Interpretation Center (EPIC) and regional EPA offices.

Date of Government Version: 04/26/2023
Date Data Arrived at EDR: 05/02/2023
Date Made Active in Reports: 05/17/2023
Number of Days to Update: 15

Source: EPA
Telephone: N/A
Last EDR Contact: 07/06/2023
Next Scheduled EDR Contact: 10/09/2023
Data Release Frequency: Quarterly

NPL Site Boundaries

Sources:

EPA's Environmental Photographic Interpretation Center (EPIC)
Telephone: 202-564-7333

EPA Region 1
Telephone 617-918-1143

EPA Region 6
Telephone: 214-655-6659

EPA Region 3
Telephone 215-814-5418

EPA Region 7
Telephone: 913-551-7247

EPA Region 4
Telephone 404-562-8033

EPA Region 8
Telephone: 303-312-6774

EPA Region 5
Telephone 312-886-6686

EPA Region 9
Telephone: 415-947-4246

EPA Region 10
Telephone 206-553-8665

Proposed NPL: Proposed National Priority List Sites

A site that has been proposed for listing on the National Priorities List through the issuance of a proposed rule in the Federal Register. EPA then accepts public comments on the site, responds to the comments, and places on the NPL those sites that continue to meet the requirements for listing.

Date of Government Version: 04/26/2023
Date Data Arrived at EDR: 05/02/2023
Date Made Active in Reports: 05/17/2023
Number of Days to Update: 15

Source: EPA
Telephone: N/A
Last EDR Contact: 07/06/2023
Next Scheduled EDR Contact: 10/09/2023
Data Release Frequency: Quarterly

NPL LIENS: Federal Superfund Liens

Federal Superfund Liens. Under the authority granted the USEPA by CERCLA of 1980, the USEPA has the authority to file liens against real property in order to recover remedial action expenditures or when the property owner received notification of potential liability. USEPA compiles a listing of filed notices of Superfund Liens.

Date of Government Version: 10/15/1991
Date Data Arrived at EDR: 02/02/1994
Date Made Active in Reports: 03/30/1994
Number of Days to Update: 56

Source: EPA
Telephone: 202-564-4267
Last EDR Contact: 08/15/2011
Next Scheduled EDR Contact: 11/28/2011
Data Release Frequency: No Update Planned

Lists of Federal Delisted NPL sites

Delisted NPL: National Priority List Deletions

The National Oil and Hazardous Substances Pollution Contingency Plan (NCP) establishes the criteria that the EPA uses to delete sites from the NPL. In accordance with 40 CFR 300.425.(e), sites may be deleted from the NPL where no further response is appropriate.

Date of Government Version: 04/26/2023
Date Data Arrived at EDR: 05/02/2023
Date Made Active in Reports: 05/17/2023
Number of Days to Update: 15

Source: EPA
Telephone: N/A
Last EDR Contact: 07/06/2023
Next Scheduled EDR Contact: 10/09/2023
Data Release Frequency: Quarterly

Lists of Federal sites subject to CERCLA removals and CERCLA orders

FEDERAL FACILITY: Federal Facility Site Information listing

A listing of National Priority List (NPL) and Base Realignment and Closure (BRAC) sites found in the Comprehensive Environmental Response, Compensation and Liability Information System (CERCLIS) Database where EPA Federal Facilities Restoration and Reuse Office is involved in cleanup activities.

Date of Government Version: 03/26/2023
Date Data Arrived at EDR: 03/28/2023
Date Made Active in Reports: 05/30/2023
Number of Days to Update: 63

Source: Environmental Protection Agency
Telephone: 703-603-8704
Last EDR Contact: 06/23/2023
Next Scheduled EDR Contact: 10/09/2023
Data Release Frequency: Varies

SEMS: Superfund Enterprise Management System

SEMS (Superfund Enterprise Management System) tracks hazardous waste sites, potentially hazardous waste sites, and remedial activities performed in support of EPA's Superfund Program across the United States. The list was formerly know as CERCLIS, renamed to SEMS by the EPA in 2015. The list contains data on potentially hazardous waste sites that have been reported to the USEPA by states, municipalities, private companies and private persons, pursuant to Section 103 of the Comprehensive Environmental Response, Compensation, and Liability Act (CERCLA). This dataset also contains sites which are either proposed to or on the National Priorities List (NPL) and the sites which are in the screening and assessment phase for possible inclusion on the NPL.

Date of Government Version: 04/26/2023
Date Data Arrived at EDR: 05/02/2023
Date Made Active in Reports: 05/17/2023
Number of Days to Update: 15

Source: EPA
Telephone: 800-424-9346
Last EDR Contact: 07/06/2023
Next Scheduled EDR Contact: 10/23/2023
Data Release Frequency: Quarterly

Lists of Federal CERCLA sites with NFRAP

SEMS-ARCHIVE: Superfund Enterprise Management System Archive

SEMS-ARCHIVE (Superfund Enterprise Management System Archive) tracks sites that have no further interest under the Federal Superfund Program based on available information. The list was formerly known as the CERCLIS-NFRAP, renamed to SEMS ARCHIVE by the EPA in 2015. EPA may perform a minimal level of assessment work at a site while it is archived if site conditions change and/or new information becomes available. Archived sites have been removed and archived from the inventory of SEMS sites. Archived status indicates that, to the best of EPA's knowledge, assessment at a site has been completed and that EPA has determined no further steps will be taken to list the site on the National Priorities List (NPL), unless information indicates this decision was not appropriate or other considerations require a recommendation for listing at a later time. The decision does not necessarily mean that there is no hazard associated with a given site; it only means that. based upon available information, the location is not judged to be potential NPL site.

Date of Government Version: 04/26/2023
Date Data Arrived at EDR: 05/02/2023
Date Made Active in Reports: 05/17/2023
Number of Days to Update: 15

Source: EPA
Telephone: 800-424-9346
Last EDR Contact: 07/06/2023
Next Scheduled EDR Contact: 10/23/2023
Data Release Frequency: Quarterly

Lists of Federal RCRA facilities undergoing Corrective Action

CORRACTS: Corrective Action Report

CORRACTS identifies hazardous waste handlers with RCRA corrective action activity.

Date of Government Version: 03/06/2023
Date Data Arrived at EDR: 03/09/2023
Date Made Active in Reports: 03/20/2023
Number of Days to Update: 11

Source: EPA
Telephone: 800-424-9346
Last EDR Contact: 06/20/2023
Next Scheduled EDR Contact: 10/02/2023
Data Release Frequency: Quarterly

Lists of Federal RCRA TSD facilities

RCRA-TSDF: RCRA - Treatment, Storage and Disposal

RCRAInfo is EPA's comprehensive information system, providing access to data supporting the Resource Conservation and Recovery Act (RCRA) of 1976 and the Hazardous and Solid Waste Amendments (HSWA) of 1984. The database includes selective information on sites which generate, transport, store, treat and/or dispose of hazardous waste as defined by the Resource Conservation and Recovery Act (RCRA). Transporters are individuals or entities that move hazardous waste from the generator offsite to a facility that can recycle, treat, store, or dispose of the waste. TSDFs treat, store, or dispose of the waste.

Date of Government Version: 03/06/2023
Date Data Arrived at EDR: 03/09/2023
Date Made Active in Reports: 03/20/2023
Number of Days to Update: 11

Source: Environmental Protection Agency
Telephone: (206) 553-1200
Last EDR Contact: 06/20/2023
Next Scheduled EDR Contact: 10/02/2023
Data Release Frequency: Quarterly

Lists of Federal RCRA generators

RCRA-LQG: RCRA - Large Quantity Generators

RCRAInfo is EPA's comprehensive information system, providing access to data supporting the Resource Conservation and Recovery Act (RCRA) of 1976 and the Hazardous and Solid Waste Amendments (HSWA) of 1984. The database includes selective information on sites which generate, transport, store, treat and/or dispose of hazardous waste as defined by the Resource Conservation and Recovery Act (RCRA). Large quantity generators (LQGs) generate over 1,000 kilograms (kg) of hazardous waste, or over 1 kg of acutely hazardous waste per month.

Date of Government Version: 03/06/2023
Date Data Arrived at EDR: 03/09/2023
Date Made Active in Reports: 03/20/2023
Number of Days to Update: 11

Source: Environmental Protection Agency
Telephone: (206) 553-1200
Last EDR Contact: 06/20/2023
Next Scheduled EDR Contact: 10/02/2023
Data Release Frequency: Quarterly

RCRA-SQG: RCRA - Small Quantity Generators

RCRAInfo is EPA's comprehensive information system, providing access to data supporting the Resource Conservation and Recovery Act (RCRA) of 1976 and the Hazardous and Solid Waste Amendments (HSWA) of 1984. The database includes selective information on sites which generate, transport, store, treat and/or dispose of hazardous waste as defined by the Resource Conservation and Recovery Act (RCRA). Small quantity generators (SQGs) generate between 100 kg and 1,000 kg of hazardous waste per month.

Date of Government Version: 03/06/2023
Date Data Arrived at EDR: 03/09/2023
Date Made Active in Reports: 03/20/2023
Number of Days to Update: 11

Source: Environmental Protection Agency
Telephone: (206) 553-1200
Last EDR Contact: 06/20/2023
Next Scheduled EDR Contact: 10/02/2023
Data Release Frequency: Quarterly

RCRA-VSQG: RCRA - Very Small Quantity Generators (Formerly Conditionally Exempt Small Quantity Generators)

RCRAInfo is EPA's comprehensive information system, providing access to data supporting the Resource Conservation and Recovery Act (RCRA) of 1976 and the Hazardous and Solid Waste Amendments (HSWA) of 1984. The database includes selective information on sites which generate, transport, store, treat and/or dispose of hazardous waste as defined by the Resource Conservation and Recovery Act (RCRA). Very small quantity generators (VSQGs) generate less than 100 kg of hazardous waste, or less than 1 kg of acutely hazardous waste per month.

Date of Government Version: 03/06/2023
Date Data Arrived at EDR: 03/09/2023
Date Made Active in Reports: 03/20/2023
Number of Days to Update: 11

Source: Environmental Protection Agency
Telephone: (206) 553-1200
Last EDR Contact: 06/20/2023
Next Scheduled EDR Contact: 10/02/2023
Data Release Frequency: Quarterly

Federal institutional controls / engineering controls registries

LUCIS: Land Use Control Information System

LUCIS contains records of land use control information pertaining to the former Navy Base Realignment and Closure properties.

Date of Government Version: 02/08/2023
Date Data Arrived at EDR: 02/09/2023
Date Made Active in Reports: 05/02/2023
Number of Days to Update: 82

Source: Department of the Navy
Telephone: 843-820-7326
Last EDR Contact: 05/23/2023
Next Scheduled EDR Contact: 08/21/2023
Data Release Frequency: Varies

US ENG CONTROLS: Engineering Controls Sites List

A listing of sites with engineering controls in place. Engineering controls include various forms of caps, building foundations, liners, and treatment methods to create pathway elimination for regulated substances to enter environmental media or effect human health.

Date of Government Version: 02/20/2023
Date Data Arrived at EDR: 02/21/2023
Date Made Active in Reports: 05/02/2023
Number of Days to Update: 70

Source: Environmental Protection Agency
Telephone: 703-603-0695
Last EDR Contact: 05/23/2023
Next Scheduled EDR Contact: 09/04/2023
Data Release Frequency: Varies

US INST CONTROLS: Institutional Controls Sites List

A listing of sites with institutional controls in place. Institutional controls include administrative measures, such as groundwater use restrictions, construction restrictions, property use restrictions, and post remediation care requirements intended to prevent exposure to contaminants remaining on site. Deed restrictions are generally required as part of the institutional controls.

Date of Government Version: 02/20/2023
Date Data Arrived at EDR: 02/21/2023
Date Made Active in Reports: 05/02/2023
Number of Days to Update: 70

Source: Environmental Protection Agency
Telephone: 703-603-0695
Last EDR Contact: 05/23/2023
Next Scheduled EDR Contact: 09/04/2023
Data Release Frequency: Varies

GOVERNMENT RECORDS SEARCHED / DATA CURRENCY TRACKING

Federal ERNS list

ERNS: Emergency Response Notification System

Emergency Response Notification System. ERNS records and stores information on reported releases of oil and hazardous substances.

Date of Government Version: 03/20/2023
Date Data Arrived at EDR: 03/21/2023
Date Made Active in Reports: 05/30/2023
Number of Days to Update: 70

Source: National Response Center, United States Coast Guard
Telephone: 202-267-2180
Last EDR Contact: 06/20/2023
Next Scheduled EDR Contact: 10/02/2023
Data Release Frequency: Quarterly

Lists of state- and tribal hazardous waste facilities

ECSI: Environmental Cleanup Site Information System

Sites that are or may be contaminated and may require cleanup.

Date of Government Version: 03/01/2023
Date Data Arrived at EDR: 03/28/2023
Date Made Active in Reports: 06/08/2023
Number of Days to Update: 72

Source: Department of Environmental Quality
Telephone: 503-229-6629
Last EDR Contact: 06/26/2023
Next Scheduled EDR Contact: 10/09/2023
Data Release Frequency: Quarterly

CRL: Confirmed Release List and Inventory

All facilities with a confirmed release.

Date of Government Version: 02/01/2023
Date Data Arrived at EDR: 02/08/2023
Date Made Active in Reports: 05/02/2023
Number of Days to Update: 83

Source: Department of Environmental Quality
Telephone: 503-229-6170
Last EDR Contact: 05/09/2023
Next Scheduled EDR Contact: 08/21/2023
Data Release Frequency: Quarterly

Lists of state and tribal landfills and solid waste disposal facilities

SWF/LF: Solid Waste Facilities List

Solid Waste Facilities/Landfill Sites. SWF/LF type records typically contain an inventory of solid waste disposal facilities or landfills in a particular state. Depending on the state, these may be active or inactive facilities or open dumps that failed to meet RCRA Subtitle D Section 4004 criteria for solid waste landfills or disposal sites.

Date of Government Version: 01/13/2023
Date Data Arrived at EDR: 01/13/2023
Date Made Active in Reports: 04/04/2023
Number of Days to Update: 81

Source: Department of Environmental Quality
Telephone: 503-229-6299
Last EDR Contact: 07/06/2023
Next Scheduled EDR Contact: 10/23/2023
Data Release Frequency: Semi-Annually

Lists of state and tribal leaking storage tanks

LUST: Leaking Underground Storage Tank Database

Leaking Underground Storage Tank Incident Reports. LUST records contain an inventory of reported leaking underground storage tank incidents. Not all states maintain these records, and the information stored varies by state.

Date of Government Version: 01/11/2023
Date Data Arrived at EDR: 02/08/2023
Date Made Active in Reports: 05/01/2023
Number of Days to Update: 82

Source: Department of Environmental Quality
Telephone: 503-229-5790
Last EDR Contact: 05/09/2023
Next Scheduled EDR Contact: 08/21/2023
Data Release Frequency: Quarterly

INDIAN LUST R6: Leaking Underground Storage Tanks on Indian Land

LUSTs on Indian land in New Mexico and Oklahoma.

Date of Government Version: 04/26/2023
Date Data Arrived at EDR: 05/09/2023
Date Made Active in Reports: 07/14/2023
Number of Days to Update: 66

Source: EPA Region 6
Telephone: 214-665-6597
Last EDR Contact: 07/17/2023
Next Scheduled EDR Contact: 10/30/2023
Data Release Frequency: Varies

INDIAN LUST R5: Leaking Underground Storage Tanks on Indian Land
Leaking underground storage tanks located on Indian Land in Michigan, Minnesota and Wisconsin.

Date of Government Version: 04/14/2023
Date Data Arrived at EDR: 05/09/2023
Date Made Active in Reports: 07/14/2023
Number of Days to Update: 66

Source: EPA, Region 5
Telephone: 312-886-7439
Last EDR Contact: 07/17/2023
Next Scheduled EDR Contact: 10/30/2023
Data Release Frequency: Varies

INDIAN LUST R10: Leaking Underground Storage Tanks on Indian Land
LUSTs on Indian land in Alaska, Idaho, Oregon and Washington.

Date of Government Version: 04/20/2023
Date Data Arrived at EDR: 05/09/2023
Date Made Active in Reports: 07/14/2023
Number of Days to Update: 66

Source: EPA Region 10
Telephone: 206-553-2857
Last EDR Contact: 07/17/2023
Next Scheduled EDR Contact: 10/30/2023
Data Release Frequency: Varies

INDIAN LUST R9: Leaking Underground Storage Tanks on Indian Land
LUSTs on Indian land in Arizona, California, New Mexico and Nevada

Date of Government Version: 04/19/2023
Date Data Arrived at EDR: 05/09/2023
Date Made Active in Reports: 07/14/2023
Number of Days to Update: 66

Source: Environmental Protection Agency
Telephone: 415-972-3372
Last EDR Contact: 07/17/2023
Next Scheduled EDR Contact: 10/30/2023
Data Release Frequency: Varies

INDIAN LUST R1: Leaking Underground Storage Tanks on Indian Land
A listing of leaking underground storage tank locations on Indian Land.

Date of Government Version: 04/20/2023
Date Data Arrived at EDR: 05/09/2023
Date Made Active in Reports: 07/14/2023
Number of Days to Update: 66

Source: EPA Region 1
Telephone: 617-918-1313
Last EDR Contact: 07/17/2023
Next Scheduled EDR Contact: 10/30/2023
Data Release Frequency: Varies

INDIAN LUST R4: Leaking Underground Storage Tanks on Indian Land
LUSTs on Indian land in Florida, Mississippi and North Carolina.

Date of Government Version: 04/20/2023
Date Data Arrived at EDR: 05/09/2023
Date Made Active in Reports: 07/14/2023
Number of Days to Update: 66

Source: EPA Region 4
Telephone: 404-562-8677
Last EDR Contact: 05/09/2023
Next Scheduled EDR Contact: 10/30/2023
Data Release Frequency: Varies

INDIAN LUST R7: Leaking Underground Storage Tanks on Indian Land
LUSTs on Indian land in Iowa, Kansas, and Nebraska

Date of Government Version: 04/25/2023
Date Data Arrived at EDR: 05/09/2023
Date Made Active in Reports: 07/14/2023
Number of Days to Update: 66

Source: EPA Region 7
Telephone: 913-551-7003
Last EDR Contact: 07/17/2023
Next Scheduled EDR Contact: 10/30/2023
Data Release Frequency: Varies

INDIAN LUST R8: Leaking Underground Storage Tanks on Indian Land
LUSTs on Indian land in Colorado, Montana, North Dakota, South Dakota, Utah and Wyoming.

Date of Government Version: 04/19/2023
Date Data Arrived at EDR: 05/09/2023
Date Made Active in Reports: 07/14/2023
Number of Days to Update: 66

Source: EPA Region 8
Telephone: 303-312-6271
Last EDR Contact: 07/17/2023
Next Scheduled EDR Contact: 10/30/2023
Data Release Frequency: Varies

Lists of state and tribal registered storage tanks

FEMA UST: Underground Storage Tank Listing
A listing of all FEMA owned underground storage tanks.

Date of Government Version: 03/08/2023
Date Data Arrived at EDR: 03/09/2023
Date Made Active in Reports: 05/30/2023
Number of Days to Update: 82

Source: FEMA
Telephone: 202-646-5797
Last EDR Contact: 06/27/2023
Next Scheduled EDR Contact: 10/16/2023
Data Release Frequency: Varies

UST: Underground Storage Tank Database
Registered Underground Storage Tanks. UST's are regulated under Subtitle I of the Resource Conservation and Recovery Act (RCRA) and must be registered with the state department responsible for administering the UST program. Available information varies by state program.

Date of Government Version: 01/11/2023
Date Data Arrived at EDR: 02/08/2023
Date Made Active in Reports: 05/01/2023
Number of Days to Update: 82

Source: Department of Environmental Quality
Telephone: 503-229-5815
Last EDR Contact: 05/09/2023
Next Scheduled EDR Contact: 08/21/2023
Data Release Frequency: Quarterly

AST: Aboveground Storage Tanks
Aboveground storage tank locations reported to the Office of State Fire Marshal.

Date of Government Version: 10/20/2022
Date Data Arrived at EDR: 11/30/2022
Date Made Active in Reports: 02/17/2023
Number of Days to Update: 79

Source: Office of State Fire Marshal
Telephone: 503-378-3473
Last EDR Contact: 07/19/2023
Next Scheduled EDR Contact: 11/06/2023
Data Release Frequency: Semi-Annually

INDIAN UST R10: Underground Storage Tanks on Indian Land
The Indian Underground Storage Tank (UST) database provides information about underground storage tanks on Indian land in EPA Region 10 (Alaska, Idaho, Oregon, Washington, and Tribal Nations).

Date of Government Version: 04/20/2023
Date Data Arrived at EDR: 05/09/2023
Date Made Active in Reports: 07/14/2023
Number of Days to Update: 66

Source: EPA Region 10
Telephone: 206-553-2857
Last EDR Contact: 07/17/2023
Next Scheduled EDR Contact: 10/30/2023
Data Release Frequency: Varies

INDIAN UST R9: Underground Storage Tanks on Indian Land
The Indian Underground Storage Tank (UST) database provides information about underground storage tanks on Indian land in EPA Region 9 (Arizona, California, Hawaii, Nevada, the Pacific Islands, and Tribal Nations).

Date of Government Version: 04/19/2023
Date Data Arrived at EDR: 05/09/2023
Date Made Active in Reports: 07/14/2023
Number of Days to Update: 66

Source: EPA Region 9
Telephone: 415-972-3368
Last EDR Contact: 07/17/2023
Next Scheduled EDR Contact: 10/30/2023
Data Release Frequency: Varies

INDIAN UST R8: Underground Storage Tanks on Indian Land

The Indian Underground Storage Tank (UST) database provides information about underground storage tanks on Indian land in EPA Region 8 (Colorado, Montana, North Dakota, South Dakota, Utah, Wyoming and 27 Tribal Nations).

Date of Government Version: 04/20/2023
Date Data Arrived at EDR: 05/09/2023
Date Made Active in Reports: 07/14/2023
Number of Days to Update: 66

Source: EPA Region 8
Telephone: 303-312-6137
Last EDR Contact: 07/17/2023
Next Scheduled EDR Contact: 10/30/2023
Data Release Frequency: Varies

INDIAN UST R7: Underground Storage Tanks on Indian Land

The Indian Underground Storage Tank (UST) database provides information about underground storage tanks on Indian land in EPA Region 7 (Iowa, Kansas, Missouri, Nebraska, and 9 Tribal Nations).

Date of Government Version: 04/25/2023
Date Data Arrived at EDR: 05/09/2023
Date Made Active in Reports: 07/14/2023
Number of Days to Update: 66

Source: EPA Region 7
Telephone: 913-551-7003
Last EDR Contact: 07/17/2023
Next Scheduled EDR Contact: 10/30/2023
Data Release Frequency: Varies

INDIAN UST R1: Underground Storage Tanks on Indian Land

The Indian Underground Storage Tank (UST) database provides information about underground storage tanks on Indian land in EPA Region 1 (Connecticut, Maine, Massachusetts, New Hampshire, Rhode Island, Vermont and ten Tribal Nations).

Date of Government Version: 04/20/2023
Date Data Arrived at EDR: 05/09/2023
Date Made Active in Reports: 07/14/2023
Number of Days to Update: 66

Source: EPA, Region 1
Telephone: 617-918-1313
Last EDR Contact: 07/17/2023
Next Scheduled EDR Contact: 10/30/2023
Data Release Frequency: Varies

INDIAN UST R5: Underground Storage Tanks on Indian Land

The Indian Underground Storage Tank (UST) database provides information about underground storage tanks on Indian land in EPA Region 5 (Michigan, Minnesota and Wisconsin and Tribal Nations).

Date of Government Version: 04/14/2023
Date Data Arrived at EDR: 05/09/2023
Date Made Active in Reports: 07/14/2023
Number of Days to Update: 66

Source: EPA Region 5
Telephone: 312-886-6136
Last EDR Contact: 07/17/2023
Next Scheduled EDR Contact: 10/30/2023
Data Release Frequency: Varies

INDIAN UST R6: Underground Storage Tanks on Indian Land

The Indian Underground Storage Tank (UST) database provides information about underground storage tanks on Indian land in EPA Region 6 (Louisiana, Arkansas, Oklahoma, New Mexico, Texas and 65 Tribes).

Date of Government Version: 04/26/2023
Date Data Arrived at EDR: 05/09/2023
Date Made Active in Reports: 07/14/2023
Number of Days to Update: 66

Source: EPA Region 6
Telephone: 214-665-7591
Last EDR Contact: 07/17/2023
Next Scheduled EDR Contact: 10/30/2023
Data Release Frequency: Varies

INDIAN UST R4: Underground Storage Tanks on Indian Land

The Indian Underground Storage Tank (UST) database provides information about underground storage tanks on Indian land in EPA Region 4 (Alabama, Florida, Georgia, Kentucky, Mississippi, North Carolina, South Carolina, Tennessee and Tribal Nations)

Date of Government Version: 04/20/2023
Date Data Arrived at EDR: 05/09/2023
Date Made Active in Reports: 07/14/2023
Number of Days to Update: 66

Source: EPA Region 4
Telephone: 404-562-9424
Last EDR Contact: 07/17/2023
Next Scheduled EDR Contact: 10/30/2023
Data Release Frequency: Varies

GOVERNMENT RECORDS SEARCHED / DATA CURRENCY TRACKING

State and tribal institutional control / engineering control registries

ENG CONTROLS: Engineering Controls Recorded at ESCI Sites

Engineering controls are physical measures selected or approved by the Director for the purpose of preventing or minimizing exposure to hazardous substances. Engineering controls may include, but are not limited to, fencing, capping, horizontal or vertical barriers, hydraulic controls, and alternative water supplies.

Date of Government Version: 03/01/2023
Date Data Arrived at EDR: 03/28/2023
Date Made Active in Reports: 06/08/2023
Number of Days to Update: 72

Source: Department of Environmental Quality
Telephone: 503-229-5193
Last EDR Contact: 06/26/2023
Next Scheduled EDR Contact: 10/09/2023
Data Release Frequency: Quarterly

INST CONTROL: Institutional Controls Recorded at ESCI Sites

An institutional control is a legal or administrative tool or action taken to reduce the potential for exposure to hazardous substances. Institutional controls may include, but are not limited to, use restrictions, environmental monitoring requirements, and site access and security measures.

Date of Government Version: 03/01/2023
Date Data Arrived at EDR: 03/28/2023
Date Made Active in Reports: 06/08/2023
Number of Days to Update: 72

Source: Department of Environmental Quality
Telephone: 503-229-5193
Last EDR Contact: 06/26/2023
Next Scheduled EDR Contact: 10/09/2023
Data Release Frequency: Quarterly

Lists of state and tribal voluntary cleanup sites

INDIAN VCP R1: Voluntary Cleanup Priority Listing

A listing of voluntary cleanup priority sites located on Indian Land located in Region 1.

Date of Government Version: 07/27/2015
Date Data Arrived at EDR: 09/29/2015
Date Made Active in Reports: 02/18/2016
Number of Days to Update: 142

Source: EPA, Region 1
Telephone: 617-918-1102
Last EDR Contact: 06/13/2023
Next Scheduled EDR Contact: 10/02/2023
Data Release Frequency: Varies

VCS: Voluntary Cleanup Program Sites

Responsible parties have entered into an agreement with DEQ to voluntarily address contamination associated with their property.

Date of Government Version: 08/16/2022
Date Data Arrived at EDR: 09/26/2022
Date Made Active in Reports: 12/12/2022
Number of Days to Update: 77

Source: DEQ
Telephone: 503-229-5256
Last EDR Contact: 06/22/2023
Next Scheduled EDR Contact: 10/09/2023
Data Release Frequency: Quarterly

INDIAN VCP R7: Voluntary Cleanup Priority Lisitng

A listing of voluntary cleanup priority sites located on Indian Land located in Region 7.

Date of Government Version: 03/20/2008
Date Data Arrived at EDR: 04/22/2008
Date Made Active in Reports: 05/19/2008
Number of Days to Update: 27

Source: EPA, Region 7
Telephone: 913-551-7365
Last EDR Contact: 07/08/2021
Next Scheduled EDR Contact: 07/20/2009
Data Release Frequency: Varies

Lists of state and tribal brownfield sites

BROWNFIELDS: Brownfields Projects

Brownfields investigations and/or cleanups that have been conducted in Oregon.

Date of Government Version: 02/01/2023
Date Data Arrived at EDR: 02/08/2023
Date Made Active in Reports: 05/02/2023
Number of Days to Update: 83

Source: Department of Environmental Quality
Telephone: 503-229-6801
Last EDR Contact: 05/09/2023
Next Scheduled EDR Contact: 08/21/2023
Data Release Frequency: Annually

ADDITIONAL ENVIRONMENTAL RECORDS

Local Brownfield lists

US BROWNFIELDS: A Listing of Brownfields Sites

Brownfields are real property, the expansion, redevelopment, or reuse of which may be complicated by the presence or potential presence of a hazardous substance, pollutant, or contaminant. Cleaning up and reinvesting in these properties takes development pressures off of undeveloped, open land, and both improves and protects the environment. Assessment, Cleanup and Redevelopment Exchange System (ACRES) stores information reported by EPA Brownfields grant recipients on brownfields properties assessed or cleaned up with grant funding as well as information on Targeted Brownfields Assessments performed by EPA Regions. A listing of ACRES Brownfield sites is obtained from Cleanups in My Community. Cleanups in My Community provides information on Brownfields properties for which information is reported back to EPA, as well as areas served by Brownfields grant programs.

Date of Government Version: 04/06/2023
Date Data Arrived at EDR: 04/13/2023
Date Made Active in Reports: 04/19/2023
Number of Days to Update: 6

Source: Environmental Protection Agency
Telephone: 202-566-2777
Last EDR Contact: 06/08/2023
Next Scheduled EDR Contact: 09/25/2023
Data Release Frequency: Semi-Annually

Local Lists of Landfill / Solid Waste Disposal Sites

SWRCY: Recycling Facility Location Listing

A listing of recycling facility locations.

Date of Government Version: 02/21/2023
Date Data Arrived at EDR: 02/22/2023
Date Made Active in Reports: 05/12/2023
Number of Days to Update: 79

Source: Department of Environmental Quality
Telephone: 503-229-5353
Last EDR Contact: 05/24/2023
Next Scheduled EDR Contact: 09/04/2023
Data Release Frequency: Quarterly

HIST LF: Old Closed SW Disposal Sites

A list of solid waste disposal sites that have been closed for a long while.

Date of Government Version: 04/01/2000
Date Data Arrived at EDR: 07/08/2003
Date Made Active in Reports: 07/18/2003
Number of Days to Update: 10

Source: Department of Environmental Quality
Telephone: 503-229-5409
Last EDR Contact: 07/08/2003
Next Scheduled EDR Contact: N/A
Data Release Frequency: No Update Planned

INDIAN ODI: Report on the Status of Open Dumps on Indian Lands

Location of open dumps on Indian land.

Date of Government Version: 12/31/1998
Date Data Arrived at EDR: 12/03/2007
Date Made Active in Reports: 01/24/2008
Number of Days to Update: 52

Source: Environmental Protection Agency
Telephone: 703-308-8245
Last EDR Contact: 07/19/2023
Next Scheduled EDR Contact: 11/06/2023
Data Release Frequency: Varies

DEBRIS REGION 9: Torres Martinez Reservation Illegal Dump Site Locations

A listing of illegal dump sites location on the Torres Martinez Indian Reservation located in eastern Riverside County and northern Imperial County, California.

Date of Government Version: 01/12/2009
Date Data Arrived at EDR: 05/07/2009
Date Made Active in Reports: 09/21/2009
Number of Days to Update: 137

Source: EPA, Region 9
Telephone: 415-947-4219
Last EDR Contact: 07/11/2023
Next Scheduled EDR Contact: 10/30/2023
Data Release Frequency: No Update Planned

ODI: Open Dump Inventory
An open dump is defined as a disposal facility that does not comply with one or more of the Part 257 or Part 258 Subtitle D Criteria.

Date of Government Version: 06/30/1985
Date Data Arrived at EDR: 08/09/2004
Date Made Active in Reports: 09/17/2004
Number of Days to Update: 39
Source: Environmental Protection Agency
Telephone: 800-424-9346
Last EDR Contact: 06/09/2004
Next Scheduled EDR Contact: N/A
Data Release Frequency: No Update Planned

IHS OPEN DUMPS: Open Dumps on Indian Land
A listing of all open dumps located on Indian Land in the United States.

Date of Government Version: 04/01/2014
Date Data Arrived at EDR: 08/06/2014
Date Made Active in Reports: 01/29/2015
Number of Days to Update: 176
Source: Department of Health & Human Serivces, Indian Health Service
Telephone: 301-443-1452
Last EDR Contact: 04/27/2023
Next Scheduled EDR Contact: 08/07/2023
Data Release Frequency: Varies

Local Lists of Hazardous waste / Contaminated Sites

US HIST CDL: National Clandestine Laboratory Register
A listing of clandestine drug lab locations that have been removed from the DEAs National Clandestine Laboratory Register.

Date of Government Version: 05/22/2023
Date Data Arrived at EDR: 05/23/2023
Date Made Active in Reports: 07/10/2023
Number of Days to Update: 48
Source: Drug Enforcement Administration
Telephone: 202-307-1000
Last EDR Contact: 05/23/2023
Next Scheduled EDR Contact: 09/04/2023
Data Release Frequency: No Update Planned

AOC COL: Columbia Slough
Columbia Slough waterway boundaries.

Date of Government Version: 08/10/2005
Date Data Arrived at EDR: 05/17/2006
Date Made Active in Reports: 06/16/2006
Number of Days to Update: 30
Source: City of Portland Environmental Services
Telephone: 503-823-5310
Last EDR Contact: 03/13/2007
Next Scheduled EDR Contact: N/A
Data Release Frequency: No Update Planned

AOC MU: East Multnomah County Area
Approximate extent of TSA VOC plume February , 2002

Date of Government Version: 01/01/2002
Date Data Arrived at EDR: 10/07/2002
Date Made Active in Reports: 10/22/2002
Number of Days to Update: 15
Source: City of Portland Environmental Services
Telephone: 503-823-5310
Last EDR Contact: 03/13/2007
Next Scheduled EDR Contact: N/A
Data Release Frequency: No Update Planned

CDL: Uninhabitable Drug Lab Properties
The properties listed on these county pages have been declared by a law enforcement agency to be unfit for use due to meth lab and/or storage activities. The properties are considered uninhabitable until cleaned up by a state certified decontamination contractor and a certificate of fitness is issued by the Oregon Health Division.

Date of Government Version: 01/30/2023
Date Data Arrived at EDR: 02/01/2023
Date Made Active in Reports: 04/17/2023
Number of Days to Update: 75
Source: Department of Consumer & Business Services
Telephone: 503-378-4133
Last EDR Contact: 05/03/2023
Next Scheduled EDR Contact: 08/14/2023
Data Release Frequency: Quarterly

CDL 2: Clandestine Drug Lab Site Listing
A listing of clandestine drug lab site locations included in the Incident database.

Date of Government Version: 12/31/2022
Date Data Arrived at EDR: 01/25/2023
Date Made Active in Reports: 04/17/2023
Number of Days to Update: 82
Source: Oregon State Police
Telephone: 503-373-1540
Last EDR Contact: 04/26/2023
Next Scheduled EDR Contact: 08/07/2023
Data Release Frequency: Varies

US CDL: Clandestine Drug Labs
A listing of clandestine drug lab locations. The U.S. Department of Justice ("the Department") provides this web site as a public service. It contains addresses of some locations where law enforcement agencies reported they found chemicals or other items that indicated the presence of either clandestine drug laboratories or dumpsites. In most cases, the source of the entries is not the Department, and the Department has not verified the entry and does not guarantee its accuracy. Members of the public must verify the accuracy of all entries by, for example, contacting local law enforcement and local health departments.

Date of Government Version: 05/22/2023
Date Data Arrived at EDR: 05/23/2023
Date Made Active in Reports: 07/10/2023
Number of Days to Update: 48
Source: Drug Enforcement Administration
Telephone: 202-307-1000
Last EDR Contact: 05/23/2023
Next Scheduled EDR Contact: 09/04/2023
Data Release Frequency: Quarterly

Local Land Records

LIENS 2: CERCLA Lien Information
A Federal CERCLA ('Superfund') lien can exist by operation of law at any site or property at which EPA has spent Superfund monies. These monies are spent to investigate and address releases and threatened releases of contamination. CERCLIS provides information as to the identity of these sites and properties.

Date of Government Version: 04/26/2023
Date Data Arrived at EDR: 05/02/2023
Date Made Active in Reports: 05/17/2023
Number of Days to Update: 15
Source: Environmental Protection Agency
Telephone: 202-564-6023
Last EDR Contact: 07/06/2023
Next Scheduled EDR Contact: 10/09/2023
Data Release Frequency: Semi-Annually

Records of Emergency Release Reports

HMIRS: Hazardous Materials Information Reporting System
Hazardous Materials Incident Report System. HMIRS contains hazardous material spill incidents reported to DOT.

Date of Government Version: 03/19/2023
Date Data Arrived at EDR: 03/21/2023
Date Made Active in Reports: 05/30/2023
Number of Days to Update: 70
Source: U.S. Department of Transportation
Telephone: 202-366-4555
Last EDR Contact: 06/20/2023
Next Scheduled EDR Contact: 10/02/2023
Data Release Frequency: Quarterly

SPILLS: Spill Data
Oil and hazardous material spills reported to the Environmental Response Program.

Date of Government Version: 03/30/2023
Date Data Arrived at EDR: 03/30/2023
Date Made Active in Reports: 06/15/2023
Number of Days to Update: 77
Source: Department of Environmental Quality
Telephone: 503-229-5815
Last EDR Contact: 06/22/2023
Next Scheduled EDR Contact: 10/09/2023
Data Release Frequency: Semi-Annually

HAZMAT: Hazmat/Incidents
Hazardous material incidents reported to the State Fire Marshal by emergency responders. The hazardous material may or may not have been released.

Date of Government Version: 12/31/2022
Date Data Arrived at EDR: 01/25/2023
Date Made Active in Reports: 04/17/2023
Number of Days to Update: 82

Source: State Fire Marshal's Office
Telephone: 503-373-1540
Last EDR Contact: 04/26/2023
Next Scheduled EDR Contact: 08/07/2023
Data Release Frequency: Semi-Annually

SPILLS 90: SPILLS90 data from FirstSearch

Spills 90 includes those spill and release records available exclusively from FirstSearch databases. Typically, they may include chemical, oil and/or hazardous substance spills recorded after 1990. Duplicate records that are already included in EDR incident and release records are not included in Spills 90.

Date of Government Version: 05/01/2006
Date Data Arrived at EDR: 01/03/2013
Date Made Active in Reports: 02/22/2013
Number of Days to Update: 50

Source: FirstSearch
Telephone: N/A
Last EDR Contact: 01/03/2013
Next Scheduled EDR Contact: N/A
Data Release Frequency: No Update Planned

Other Ascertainable Records

RCRA NonGen / NLR: RCRA - Non Generators / No Longer Regulated

RCRAInfo is EPA's comprehensive information system, providing access to data supporting the Resource Conservation and Recovery Act (RCRA) of 1976 and the Hazardous and Solid Waste Amendments (HSWA) of 1984. The database includes selective information on sites which generate, transport, store, treat and/or dispose of hazardous waste as defined by the Resource Conservation and Recovery Act (RCRA). Non-Generators do not presently generate hazardous waste.

Date of Government Version: 03/06/2023
Date Data Arrived at EDR: 03/09/2023
Date Made Active in Reports: 03/20/2023
Number of Days to Update: 11

Source: Environmental Protection Agency
Telephone: (206) 553-1200
Last EDR Contact: 06/20/2023
Next Scheduled EDR Contact: 10/02/2023
Data Release Frequency: Quarterly

FUDS: Formerly Used Defense Sites

The listing includes locations of Formerly Used Defense Sites properties where the US Army Corps of Engineers is actively working or will take necessary cleanup actions.

Date of Government Version: 05/08/2023
Date Data Arrived at EDR: 05/16/2023
Date Made Active in Reports: 07/10/2023
Number of Days to Update: 55

Source: U.S. Army Corps of Engineers
Telephone: 202-528-4285
Last EDR Contact: 05/16/2023
Next Scheduled EDR Contact: 08/28/2023
Data Release Frequency: Varies

DOD: Department of Defense Sites

This data set consists of federally owned or administered lands, administered by the Department of Defense, that have any area equal to or greater than 640 acres of the United States, Puerto Rico, and the U.S. Virgin Islands.

Date of Government Version: 06/07/2021
Date Data Arrived at EDR: 07/13/2021
Date Made Active in Reports: 03/09/2022
Number of Days to Update: 239

Source: USGS
Telephone: 888-275-8747
Last EDR Contact: 07/10/2023
Next Scheduled EDR Contact: 10/23/2023
Data Release Frequency: Varies

FEDLAND: Federal and Indian Lands

Federally and Indian administrated lands of the United States. Lands included are administrated by: Army Corps of Engineers, Bureau of Reclamation, National Wild and Scenic River, National Wildlife Refuge, Public Domain Land, Wilderness, Wilderness Study Area, Wildlife Management Area, Bureau of Indian Affairs, Bureau of Land Management, Department of Justice, Forest Service, Fish and Wildlife Service, National Park Service.

Date of Government Version: 04/02/2018
Date Data Arrived at EDR: 04/11/2018
Date Made Active in Reports: 11/06/2019
Number of Days to Update: 574

Source: U.S. Geological Survey
Telephone: 888-275-8747
Last EDR Contact: 07/05/2023
Next Scheduled EDR Contact: 10/16/2023
Data Release Frequency: N/A

SCRD DRYCLEANERS: State Coalition for Remediation of Drycleaners Listing

The State Coalition for Remediation of Drycleaners was established in 1998, with support from the U.S. EPA Office of Superfund Remediation and Technology Innovation. It is comprised of representatives of states with established drycleaner remediation programs. Currently the member states are Alabama, Connecticut, Florida, Illinois, Kansas, Minnesota, Missouri, North Carolina, Oregon, South Carolina, Tennessee, Texas, and Wisconsin.

Date of Government Version: 07/30/2021
Date Data Arrived at EDR: 02/03/2023
Date Made Active in Reports: 02/10/2023
Number of Days to Update: 7

Source: Environmental Protection Agency
Telephone: 615-532-8599
Last EDR Contact: 05/11/2023
Next Scheduled EDR Contact: 08/21/2023
Data Release Frequency: Varies

US FIN ASSUR: Financial Assurance Information

All owners and operators of facilities that treat, store, or dispose of hazardous waste are required to provide proof that they will have sufficient funds to pay for the clean up, closure, and post-closure care of their facilities.

Date of Government Version: 03/13/2023
Date Data Arrived at EDR: 03/21/2023
Date Made Active in Reports: 05/30/2023
Number of Days to Update: 70

Source: Environmental Protection Agency
Telephone: 202-566-1917
Last EDR Contact: 06/20/2023
Next Scheduled EDR Contact: 10/02/2023
Data Release Frequency: Quarterly

EPA WATCH LIST: EPA WATCH LIST

EPA maintains a "Watch List" to facilitate dialogue between EPA, state and local environmental agencies on enforcement matters relating to facilities with alleged violations identified as either significant or high priority. Being on the Watch List does not mean that the facility has actually violated the law only that an investigation by EPA or a state or local environmental agency has led those organizations to allege that an unproven violation has in fact occurred. Being on the Watch List does not represent a higher level of concern regarding the alleged violations that were detected, but instead indicates cases requiring additional dialogue between EPA, state and local agencies - primarily because of the length of time the alleged violation has gone unaddressed or unresolved.

Date of Government Version: 08/30/2013
Date Data Arrived at EDR: 03/21/2014
Date Made Active in Reports: 06/17/2014
Number of Days to Update: 88

Source: Environmental Protection Agency
Telephone: 617-520-3000
Last EDR Contact: 05/01/2023
Next Scheduled EDR Contact: 08/14/2023
Data Release Frequency: Quarterly

2020 COR ACTION: 2020 Corrective Action Program List

The EPA has set ambitious goals for the RCRA Corrective Action program by creating the 2020 Corrective Action Universe. This RCRA cleanup baseline includes facilities expected to need corrective action. The 2020 universe contains a wide variety of sites. Some properties are heavily contaminated while others were contaminated but have since been cleaned up. Still others have not been fully investigated yet, and may require little or no remediation. Inclusion in the 2020 Universe does not necessarily imply failure on the part of a facility to meet its RCRA obligations.

Date of Government Version: 09/30/2017
Date Data Arrived at EDR: 05/08/2018
Date Made Active in Reports: 07/20/2018
Number of Days to Update: 73

Source: Environmental Protection Agency
Telephone: 703-308-4044
Last EDR Contact: 05/04/2023
Next Scheduled EDR Contact: 08/14/2023
Data Release Frequency: Varies

TSCA: Toxic Substances Control Act

Toxic Substances Control Act. TSCA identifies manufacturers and importers of chemical substances included on the TSCA Chemical Substance Inventory list. It includes data on the production volume of these substances by plant site.

Date of Government Version: 12/31/2020
Date Data Arrived at EDR: 06/14/2022
Date Made Active in Reports: 03/24/2023
Number of Days to Update: 283

Source: EPA
Telephone: 202-260-5521
Last EDR Contact: 06/16/2023
Next Scheduled EDR Contact: 09/25/2023
Data Release Frequency: Every 4 Years

GOVERNMENT RECORDS SEARCHED / DATA CURRENCY TRACKING

TRIS: Toxic Chemical Release Inventory System

Toxic Release Inventory System. TRIS identifies facilities which release toxic chemicals to the air, water and land in reportable quantities under SARA Title III Section 313.

Date of Government Version: 12/31/2021
Date Data Arrived at EDR: 02/16/2023
Date Made Active in Reports: 05/02/2023
Number of Days to Update: 75

Source: EPA
Telephone: 202-566-0250
Last EDR Contact: 05/19/2023
Next Scheduled EDR Contact: 08/28/2023
Data Release Frequency: Annually

SSTS: Section 7 Tracking Systems

Section 7 of the Federal Insecticide, Fungicide and Rodenticide Act, as amended (92 Stat. 829) requires all registered pesticide-producing establishments to submit a report to the Environmental Protection Agency by March 1st each year. Each establishment must report the types and amounts of pesticides, active ingredients and devices being produced, and those having been produced and sold or distributed in the past year.

Date of Government Version: 04/17/2023
Date Data Arrived at EDR: 04/18/2023
Date Made Active in Reports: 07/10/2023
Number of Days to Update: 83

Source: EPA
Telephone: 202-564-4203
Last EDR Contact: 07/18/2023
Next Scheduled EDR Contact: 10/30/2023
Data Release Frequency: Annually

ROD: Records Of Decision

Record of Decision. ROD documents mandate a permanent remedy at an NPL (Superfund) site containing technical and health information to aid in the cleanup.

Date of Government Version: 04/26/2023
Date Data Arrived at EDR: 05/02/2023
Date Made Active in Reports: 05/17/2023
Number of Days to Update: 15

Source: EPA
Telephone: 703-416-0223
Last EDR Contact: 07/06/2023
Next Scheduled EDR Contact: 09/11/2023
Data Release Frequency: Annually

RMP: Risk Management Plans

When Congress passed the Clean Air Act Amendments of 1990, it required EPA to publish regulations and guidance for chemical accident prevention at facilities using extremely hazardous substances. The Risk Management Program Rule (RMP Rule) was written to implement Section 112(r) of these amendments. The rule, which built upon existing industry codes and standards, requires companies of all sizes that use certain flammable and toxic substances to develop a Risk Management Program, which includes a(n): Hazard assessment that details the potential effects of an accidental release, an accident history of the last five years, and an evaluation of worst-case and alternative accidental releases; Prevention program that includes safety precautions and maintenance, monitoring, and employee training measures; and Emergency response program that spells out emergency health care, employee training measures and procedures for informing the public and response agencies (e.g the fire department) should an accident occur.

Date of Government Version: 04/27/2022
Date Data Arrived at EDR: 05/04/2022
Date Made Active in Reports: 05/10/2022
Number of Days to Update: 6

Source: Environmental Protection Agency
Telephone: 202-564-8600
Last EDR Contact: 06/12/2023
Next Scheduled EDR Contact: 10/30/2023
Data Release Frequency: Varies

RAATS: RCRA Administrative Action Tracking System

RCRA Administration Action Tracking System. RAATS contains records based on enforcement actions issued under RCRA pertaining to major violators and includes administrative and civil actions brought by the EPA. For administration actions after September 30, 1995, data entry in the RAATS database was discontinued. EPA will retain a copy of the database for historical records. It was necessary to terminate RAATS because a decrease in agency resources made it impossible to continue to update the information contained in the database.

Date of Government Version: 04/17/1995
Date Data Arrived at EDR: 07/03/1995
Date Made Active in Reports: 08/07/1995
Number of Days to Update: 35

Source: EPA
Telephone: 202-564-4104
Last EDR Contact: 06/02/2008
Next Scheduled EDR Contact: 09/01/2008
Data Release Frequency: No Update Planned

PRP: Potentially Responsible Parties
A listing of verified Potentially Responsible Parties

Date of Government Version: 04/26/2023
Date Data Arrived at EDR: 05/02/2023
Date Made Active in Reports: 05/17/2023
Number of Days to Update: 15
Source: EPA
Telephone: 202-564-6023
Last EDR Contact: 07/06/2023
Next Scheduled EDR Contact: 08/14/2023
Data Release Frequency: Quarterly

PADS: PCB Activity Database System
PCB Activity Database. PADS Identifies generators, transporters, commercial storers and/or brokers and disposers of PCB's who are required to notify the EPA of such activities.

Date of Government Version: 03/20/2023
Date Data Arrived at EDR: 04/04/2023
Date Made Active in Reports: 06/09/2023
Number of Days to Update: 66
Source: EPA
Telephone: 202-566-0500
Last EDR Contact: 07/07/2023
Next Scheduled EDR Contact: 10/16/2023
Data Release Frequency: Annually

ICIS: Integrated Compliance Information System
The Integrated Compliance Information System (ICIS) supports the information needs of the national enforcement and compliance program as well as the unique needs of the National Pollutant Discharge Elimination System (NPDES) program.

Date of Government Version: 11/18/2016
Date Data Arrived at EDR: 11/23/2016
Date Made Active in Reports: 02/10/2017
Number of Days to Update: 79
Source: Environmental Protection Agency
Telephone: 202-564-2501
Last EDR Contact: 06/27/2023
Next Scheduled EDR Contact: 10/16/2023
Data Release Frequency: Quarterly

FTTS: FIFRA/ TSCA Tracking System - FIFRA (Federal Insecticide, Fungicide, & Rodenticide Act)/TSCA (Toxic Substances Control Act)
FTTS tracks administrative cases and pesticide enforcement actions and compliance activities related to FIFRA, TSCA and EPCRA (Emergency Planning and Community Right-to-Know Act). To maintain currency, EDR contacts the Agency on a quarterly basis.

Date of Government Version: 04/09/2009
Date Data Arrived at EDR: 04/16/2009
Date Made Active in Reports: 05/11/2009
Number of Days to Update: 25
Source: EPA/Office of Prevention, Pesticides and Toxic Substances
Telephone: 202-566-1667
Last EDR Contact: 08/18/2017
Next Scheduled EDR Contact: 12/04/2017
Data Release Frequency: No Update Planned

FTTS INSP: FIFRA/ TSCA Tracking System - FIFRA (Federal Insecticide, Fungicide, & Rodenticide Act)/TSCA (Toxic Substances Control Act)
A listing of FIFRA/TSCA Tracking System (FTTS) inspections and enforcements.

Date of Government Version: 04/09/2009
Date Data Arrived at EDR: 04/16/2009
Date Made Active in Reports: 05/11/2009
Number of Days to Update: 25
Source: EPA
Telephone: 202-566-1667
Last EDR Contact: 08/18/2017
Next Scheduled EDR Contact: 12/04/2017
Data Release Frequency: No Update Planned

MLTS: Material Licensing Tracking System
MLTS is maintained by the Nuclear Regulatory Commission and contains a list of approximately 8,100 sites which possess or use radioactive materials and which are subject to NRC licensing requirements. To maintain currency, EDR contacts the Agency on a quarterly basis.

Date of Government Version: 03/15/2023
Date Data Arrived at EDR: 03/21/2023
Date Made Active in Reports: 05/30/2023
Number of Days to Update: 70
Source: Nuclear Regulatory Commission
Telephone: 301-415-7169
Last EDR Contact: 07/12/2023
Next Scheduled EDR Contact: 10/30/2023
Data Release Frequency: Quarterly

COAL ASH DOE: Steam-Electric Plant Operation Data
A listing of power plants that store ash in surface ponds.

Date of Government Version: 12/31/2021
Date Data Arrived at EDR: 04/14/2023
Date Made Active in Reports: 07/10/2023
Number of Days to Update: 87
Source: Department of Energy
Telephone: 202-586-8719
Last EDR Contact: 05/25/2023
Next Scheduled EDR Contact: 09/11/2023
Data Release Frequency: Varies

COAL ASH EPA: Coal Combustion Residues Surface Impoundments List
A listing of coal combustion residues surface impoundments with high hazard potential ratings.

Date of Government Version: 01/12/2017
Date Data Arrived at EDR: 03/05/2019
Date Made Active in Reports: 11/11/2019
Number of Days to Update: 251
Source: Environmental Protection Agency
Telephone: N/A
Last EDR Contact: 05/25/2023
Next Scheduled EDR Contact: 09/11/2023
Data Release Frequency: Varies

PCB TRANSFORMER: PCB Transformer Registration Database
The database of PCB transformer registrations that includes all PCB registration submittals.

Date of Government Version: 09/13/2019
Date Data Arrived at EDR: 11/06/2019
Date Made Active in Reports: 02/10/2020
Number of Days to Update: 96
Source: Environmental Protection Agency
Telephone: 202-566-0517
Last EDR Contact: 05/04/2023
Next Scheduled EDR Contact: 08/14/2023
Data Release Frequency: Varies

RADINFO: Radiation Information Database
The Radiation Information Database (RADINFO) contains information about facilities that are regulated by U.S. Environmental Protection Agency (EPA) regulations for radiation and radioactivity.

Date of Government Version: 07/01/2019
Date Data Arrived at EDR: 07/01/2019
Date Made Active in Reports: 09/23/2019
Number of Days to Update: 84
Source: Environmental Protection Agency
Telephone: 202-343-9775
Last EDR Contact: 06/22/2023
Next Scheduled EDR Contact: 10/09/2023
Data Release Frequency: Quarterly

HIST FTTS: FIFRA/TSCA Tracking System Administrative Case Listing
A complete administrative case listing from the FIFRA/TSCA Tracking System (FTTS) for all ten EPA regions. The information was obtained from the National Compliance Database (NCDB). NCDB supports the implementation of FIFRA (Federal Insecticide, Fungicide, and Rodenticide Act) and TSCA (Toxic Substances Control Act). Some EPA regions are now closing out records. Because of that, and the fact that some EPA regions are not providing EPA Headquarters with updated records, it was decided to create a HIST FTTS database. It included records that may not be included in the newer FTTS database updates. This database is no longer updated.

Date of Government Version: 10/19/2006
Date Data Arrived at EDR: 03/01/2007
Date Made Active in Reports: 04/10/2007
Number of Days to Update: 40
Source: Environmental Protection Agency
Telephone: 202-564-2501
Last EDR Contact: 12/17/2007
Next Scheduled EDR Contact: 03/17/2008
Data Release Frequency: No Update Planned

HIST FTTS INSP: FIFRA/TSCA Tracking System Inspection & Enforcement Case Listing
A complete inspection and enforcement case listing from the FIFRA/TSCA Tracking System (FTTS) for all ten EPA regions. The information was obtained from the National Compliance Database (NCDB). NCDB supports the implementation of FIFRA (Federal Insecticide, Fungicide, and Rodenticide Act) and TSCA (Toxic Substances Control Act). Some EPA regions are now closing out records. Because of that, and the fact that some EPA regions are not providing EPA Headquarters with updated records, it was decided to create a HIST FTTS database. It included records that may not be included in the newer FTTS database updates. This database is no longer updated.

Date of Government Version: 10/19/2006
Date Data Arrived at EDR: 03/01/2007
Date Made Active in Reports: 04/10/2007
Number of Days to Update: 40

Source: Environmental Protection Agency
Telephone: 202-564-2501
Last EDR Contact: 12/17/2008
Next Scheduled EDR Contact: 03/17/2008
Data Release Frequency: No Update Planned

DOT OPS: Incident and Accident Data

Department of Transporation, Office of Pipeline Safety Incident and Accident data.

Date of Government Version: 01/02/2020
Date Data Arrived at EDR: 01/28/2020
Date Made Active in Reports: 04/17/2020
Number of Days to Update: 80

Source: Department of Transporation, Office of Pipeline Safety
Telephone: 202-366-4595
Last EDR Contact: 04/25/2023
Next Scheduled EDR Contact: 08/07/2023
Data Release Frequency: Quarterly

CONSENT: Superfund (CERCLA) Consent Decrees

Major legal settlements that establish responsibility and standards for cleanup at NPL (Superfund) sites. Released periodically by United States District Courts after settlement by parties to litigation matters.

Date of Government Version: 03/31/2023
Date Data Arrived at EDR: 04/20/2023
Date Made Active in Reports: 07/10/2023
Number of Days to Update: 81

Source: Department of Justice, Consent Decree Library
Telephone: Varies
Last EDR Contact: 06/27/2023
Next Scheduled EDR Contact: 10/16/2023
Data Release Frequency: Varies

BRS: Biennial Reporting System

The Biennial Reporting System is a national system administered by the EPA that collects data on the generation and management of hazardous waste. BRS captures detailed data from two groups: Large Quantity Generators (LQG) and Treatment, Storage, and Disposal Facilities.

Date of Government Version: 12/31/2021
Date Data Arrived at EDR: 03/09/2023
Date Made Active in Reports: 03/20/2023
Number of Days to Update: 11

Source: EPA/NTIS
Telephone: 800-424-9346
Last EDR Contact: 06/20/2023
Next Scheduled EDR Contact: 10/02/2023
Data Release Frequency: Biennially

INDIAN RESERV: Indian Reservations

This map layer portrays Indian administered lands of the United States that have any area equal to or greater than 640 acres.

Date of Government Version: 12/31/2014
Date Data Arrived at EDR: 07/14/2015
Date Made Active in Reports: 01/10/2017
Number of Days to Update: 546

Source: USGS
Telephone: 202-208-3710
Last EDR Contact: 07/05/2023
Next Scheduled EDR Contact: 10/16/2023
Data Release Frequency: Semi-Annually

FUSRAP: Formerly Utilized Sites Remedial Action Program

DOE established the Formerly Utilized Sites Remedial Action Program (FUSRAP) in 1974 to remediate sites where radioactive contamination remained from Manhattan Project and early U.S. Atomic Energy Commission (AEC) operations.

Date of Government Version: 03/03/2023
Date Data Arrived at EDR: 03/03/2023
Date Made Active in Reports: 06/09/2023
Number of Days to Update: 98

Source: Department of Energy
Telephone: 202-586-3559
Last EDR Contact: 04/26/2023
Next Scheduled EDR Contact: 08/14/2023
Data Release Frequency: Varies

UMTRA: Uranium Mill Tailings Sites

Uranium ore was mined by private companies for federal government use in national defense programs. When the mills shut down, large piles of the sand-like material (mill tailings) remain after uranium has been extracted from the ore. Levels of human exposure to radioactive materials from the piles are low; however, in some cases tailings were used as construction materials before the potential health hazards of the tailings were recognized.

Date of Government Version: 08/30/2019
Date Data Arrived at EDR: 11/15/2019
Date Made Active in Reports: 01/28/2020
Number of Days to Update: 74

Source: Department of Energy
Telephone: 505-845-0011
Last EDR Contact: 05/24/2023
Next Scheduled EDR Contact: 08/28/2023
Data Release Frequency: Varies

LEAD SMELTER 1: Lead Smelter Sites

A listing of former lead smelter site locations.

Date of Government Version: 04/26/2023
Date Data Arrived at EDR: 05/02/2023
Date Made Active in Reports: 05/17/2023
Number of Days to Update: 15

Source: Environmental Protection Agency
Telephone: 703-603-8787
Last EDR Contact: 07/06/2023
Next Scheduled EDR Contact: 10/09/2023
Data Release Frequency: Varies

LEAD SMELTER 2: Lead Smelter Sites

A list of several hundred sites in the U.S. where secondary lead smelting was done from 1931and 1964. These sites may pose a threat to public health through ingestion or inhalation of contaminated soil or dust

Date of Government Version: 04/05/2001
Date Data Arrived at EDR: 10/27/2010
Date Made Active in Reports: 12/02/2010
Number of Days to Update: 36

Source: American Journal of Public Health
Telephone: 703-305-6451
Last EDR Contact: 12/02/2009
Next Scheduled EDR Contact: N/A
Data Release Frequency: No Update Planned

US AIRS (AFS): Aerometric Information Retrieval System Facility Subsystem (AFS)

The database is a sub-system of Aerometric Information Retrieval System (AIRS). AFS contains compliance data on air pollution point sources regulated by the U.S. EPA and/or state and local air regulatory agencies. This information comes from source reports by various stationary sources of air pollution, such as electric power plants, steel mills, factories, and universities, and provides information about the air pollutants they produce. Action, air program, air program pollutant, and general level plant data. It is used to track emissions and compliance data from industrial plants.

Date of Government Version: 10/12/2016
Date Data Arrived at EDR: 10/26/2016
Date Made Active in Reports: 02/03/2017
Number of Days to Update: 100

Source: EPA
Telephone: 202-564-2496
Last EDR Contact: 09/26/2017
Next Scheduled EDR Contact: 01/08/2018
Data Release Frequency: Annually

US AIRS MINOR: Air Facility System Data

A listing of minor source facilities.

Date of Government Version: 10/12/2016
Date Data Arrived at EDR: 10/26/2016
Date Made Active in Reports: 02/03/2017
Number of Days to Update: 100

Source: EPA
Telephone: 202-564-2496
Last EDR Contact: 09/26/2017
Next Scheduled EDR Contact: 01/08/2018
Data Release Frequency: Annually

US MINES: Mines Master Index File

Contains all mine identification numbers issued for mines active or opened since 1971. The data also includes violation information.

Date of Government Version: 02/02/2023
Date Data Arrived at EDR: 02/22/2023
Date Made Active in Reports: 05/17/2023
Number of Days to Update: 84

Source: Department of Labor, Mine Safety and Health Administration
Telephone: 303-231-5959
Last EDR Contact: 05/24/2023
Next Scheduled EDR Contact: 09/04/2023
Data Release Frequency: Semi-Annually

MINES VIOLATIONS: MSHA Violation Assessment Data

Mines violation and assessment information. Department of Labor, Mine Safety & Health Administration.

Date of Government Version: 04/03/2023
Date Data Arrived at EDR: 04/04/2023
Date Made Active in Reports: 06/09/2023
Number of Days to Update: 66

Source: DOL, Mine Safety & Health Admi
Telephone: 202-693-9424
Last EDR Contact: 07/05/2023
Next Scheduled EDR Contact: 09/11/2023
Data Release Frequency: Quarterly

US MINES 2: Ferrous and Nonferrous Metal Mines Database Listing

This map layer includes ferrous (ferrous metal mines are facilities that extract ferrous metals, such as iron ore or molybdenum) and nonferrous (Nonferrous metal mines are facilities that extract nonferrous metals, such as gold, silver, copper, zinc, and lead) metal mines in the United States.

Date of Government Version: 01/07/2022
Date Data Arrived at EDR: 02/24/2023
Date Made Active in Reports: 05/17/2023
Number of Days to Update: 82

Source: USGS
Telephone: 703-648-7709
Last EDR Contact: 05/25/2023
Next Scheduled EDR Contact: 09/04/2023
Data Release Frequency: Varies

US MINES 3: Active Mines & Mineral Plants Database Listing

Active Mines and Mineral Processing Plant operations for commodities monitored by the Minerals Information Team of the USGS.

Date of Government Version: 04/14/2011
Date Data Arrived at EDR: 06/08/2011
Date Made Active in Reports: 09/13/2011
Number of Days to Update: 97

Source: USGS
Telephone: 703-648-7709
Last EDR Contact: 05/25/2023
Next Scheduled EDR Contact: 09/04/2023
Data Release Frequency: Varies

ABANDONED MINES: Abandoned Mines

An inventory of land and water impacted by past mining (primarily coal mining) is maintained by OSMRE to provide information needed to implement the Surface Mining Control and Reclamation Act of 1977 (SMCRA). The inventory contains information on the location, type, and extent of AML impacts, as well as, information on the cost associated with the reclamation of those problems. The inventory is based upon field surveys by State, Tribal, and OSMRE program officials. It is dynamic to the extent that it is modified as new problems are identified and existing problems are reclaimed.

Date of Government Version: 03/17/2023
Date Data Arrived at EDR: 03/17/2023
Date Made Active in Reports: 05/30/2023
Number of Days to Update: 74

Source: Department of Interior
Telephone: 202-208-2609
Last EDR Contact: 06/13/2023
Next Scheduled EDR Contact: 09/18/2023
Data Release Frequency: Quarterly

FINDS: Facility Index System/Facility Registry System

Facility Index System. FINDS contains both facility information and 'pointers' to other sources that contain more detail. EDR includes the following FINDS databases in this report: PCS (Permit Compliance System), AIRS (Aerometric Information Retrieval System), DOCKET (Enforcement Docket used to manage and track information on civil judicial enforcement cases for all environmental statutes), FURS (Federal Underground Injection Control), C-DOCKET (Criminal Docket System used to track criminal enforcement actions for all environmental statutes), FFIS (Federal Facilities Information System), STATE (State Environmental Laws and Statutes), and PADS (PCB Activity Data System).

Date of Government Version: 02/02/2023
Date Data Arrived at EDR: 02/28/2023
Date Made Active in Reports: 03/24/2023
Number of Days to Update: 24

Source: EPA
Telephone: (206) 553-1200
Last EDR Contact: 05/25/2023
Next Scheduled EDR Contact: 09/11/2023
Data Release Frequency: Quarterly

ECHO: Enforcement & Compliance History Information

ECHO provides integrated compliance and enforcement information for about 800,000 regulated facilities nationwide.

Date of Government Version: 03/25/2023
Date Data Arrived at EDR: 03/31/2023
Date Made Active in Reports: 06/09/2023
Number of Days to Update: 70

Source: Environmental Protection Agency
Telephone: 202-564-2280
Last EDR Contact: 06/29/2023
Next Scheduled EDR Contact: 10/16/2023
Data Release Frequency: Quarterly

DOCKET HWC: Hazardous Waste Compliance Docket Listing

A complete list of the Federal Agency Hazardous Waste Compliance Docket Facilities.

Date of Government Version: 05/06/2021
Date Data Arrived at EDR: 05/21/2021
Date Made Active in Reports: 08/11/2021
Number of Days to Update: 82

Source: Environmental Protection Agency
Telephone: 202-564-0527
Last EDR Contact: 05/17/2023
Next Scheduled EDR Contact: 09/04/2023
Data Release Frequency: Varies

UXO: Unexploded Ordnance Sites

A listing of unexploded ordnance site locations

Date of Government Version: 11/09/2021
Date Data Arrived at EDR: 10/20/2022
Date Made Active in Reports: 01/10/2023
Number of Days to Update: 82

Source: Department of Defense
Telephone: 703-704-1564
Last EDR Contact: 07/06/2023
Next Scheduled EDR Contact: 10/23/2023
Data Release Frequency: Varies

FUELS PROGRAM: EPA Fuels Program Registered Listing

This listing includes facilities that are registered under the Part 80 (Code of Federal Regulations) EPA Fuels Programs. All companies now are required to submit new and updated registrations.

Date of Government Version: 05/15/2023
Date Data Arrived at EDR: 05/17/2023
Date Made Active in Reports: 07/10/2023
Number of Days to Update: 54

Source: EPA
Telephone: 800-385-6164
Last EDR Contact: 05/17/2023
Next Scheduled EDR Contact: 08/28/2023
Data Release Frequency: Quarterly

PFAS NPL: Superfund Sites with PFAS Detections Information

EPA's Office of Land and Emergency Management and EPA Regional Offices maintain data describing what is known about site investigations, contamination, and remedial actions under the Comprehensive Environmental Response, Compensation, and Liability Act (CERCLA) where PFAS is present in the environment.

Date of Government Version: 06/07/2023
Date Data Arrived at EDR: 06/08/2023
Date Made Active in Reports: 06/09/2023
Number of Days to Update: 1

Source: Environmental Protection Agency
Telephone: 703-603-8895
Last EDR Contact: 07/05/2023
Next Scheduled EDR Contact: 10/16/2023
Data Release Frequency: Varies

PFAS FEDERAL SITES: Federal Sites PFAS Information

Several federal entities, such as the federal Superfund program, Department of Defense, National Aeronautics and Space Administration, Department of Transportation, and Department of Energy provided information for sites with known or suspected detections at federal facilities.

Date of Government Version: 03/30/2023
Date Data Arrived at EDR: 03/30/2023
Date Made Active in Reports: 04/07/2023
Number of Days to Update: 8

Source: Environmental Protection Agency
Telephone: 202-272-0167
Last EDR Contact: 07/05/2023
Next Scheduled EDR Contact: 10/16/2023
Data Release Frequency: Varies

PFAS TSCA: PFAS Manufacture and Imports Information

EPA issued the Chemical Data Reporting (CDR) Rule under the Toxic Substances Control Act (TSCA) and requires chemical manufacturers and facilities that manufacture or import chemical substances to report data to EPA. EPA publishes non-confidential business information (non-CBI) and includes descriptive information about each site, corporate parent, production volume, other manufacturing information, and processing and use information.

Date of Government Version: 03/30/2023
Date Data Arrived at EDR: 03/30/2023
Date Made Active in Reports: 06/09/2023
Number of Days to Update: 71

Source: Environmental Protection Agency
Telephone: 202-272-0167
Last EDR Contact: 07/05/2023
Next Scheduled EDR Contact: 10/16/2023
Data Release Frequency: Varies

PFAS RCRA MANIFEST: PFAS Transfers Identified In the RCRA Database Listing

To work around the lack of PFAS waste codes in the RCRA database, EPA developed the PFAS Transfers dataset by mining e-Manifest records containing at least one of these common PFAS keywords: PFAS, PFOA, PFOS, PERFL, AFFF, GENX, GEN-X (plus the VT waste codes). These keywords were searched for in the following text fields: Manifest handling instructions (MANIFEST_HANDLING_INSTR), Non-hazardous waste description (NON_HAZ_WASTE_DESCRIPTION), DOT printed information (DOT_PRINTED_INFORMATION), Waste line handling instructions (WASTE_LINE_HANDLING_INSTR), Waste residue comments (WASTE_RESIDUE_COMMENTS).

Date of Government Version: 03/30/2023
Date Data Arrived at EDR: 03/30/2023
Date Made Active in Reports: 05/02/2023
Number of Days to Update: 33

Source: Environmental Protection Agency
Telephone: 202-272-0167
Last EDR Contact: 07/05/2023
Next Scheduled EDR Contact: 10/16/2023
Data Release Frequency: Varies

PFAS ATSDR: PFAS Contamination Site Location Listing

PFAS contamination site locations from the Department of Health & Human Services, Center for Disease Control & Prevention. ATSDR is involved at a number of PFAS-related sites, either directly or through assisting state and federal partners. As of now, most sites are related to drinking water contamination connected with PFAS production facilities or fire training areas where aqueous film-forming firefighting foam (AFFF) was regularly used.

Date of Government Version: 06/24/2020
Date Data Arrived at EDR: 03/17/2021
Date Made Active in Reports: 11/08/2022
Number of Days to Update: 601

Source: Department of Health & Human Services
Telephone: 202-741-5770
Last EDR Contact: 07/19/2023
Next Scheduled EDR Contact: 11/06/2023
Data Release Frequency: Varies

PFAS WQP: Ambient Environmental Sampling for PFAS

The Water Quality Portal (WQP) is a part of a modernized repository storing ambient sampling data for all environmental media and tissue samples. A wide range of federal, state, tribal and local governments, academic and non-governmental organizations and individuals submit project details and sampling results to this public repository. The information is commonly used for research and assessments of environmental quality.

Date of Government Version: 03/30/2023
Date Data Arrived at EDR: 03/30/2023
Date Made Active in Reports: 05/02/2023
Number of Days to Update: 33

Source: Environmental Protection Agency
Telephone: 202-272-0167
Last EDR Contact: 07/05/2023
Next Scheduled EDR Contact: 10/16/2023
Data Release Frequency: Varies

PFAS NPDES: Clean Water Act Discharge Monitoring Information

Any discharger of pollutants to waters of the United States from a point source must have a National Pollutant Discharge Elimination System (NPDES) permit. The process for obtaining limits involves the regulated entity (permittee) disclosing releases in a NPDES permit application and the permitting authority (typically the state but sometimes EPA) deciding whether to require monitoring or monitoring with limits.

Date of Government Version: 03/30/2023
Date Data Arrived at EDR: 03/30/2023
Date Made Active in Reports: 04/07/2023
Number of Days to Update: 8

Source: Environmental Protection Agency
Telephone: 202-272-0167
Last EDR Contact: 07/05/2023
Next Scheduled EDR Contact: 10/16/2023
Data Release Frequency: Varies

PFAS ECHO: Facilities in Industries that May Be Handling PFAS Listing

Regulators and the public have expressed interest in knowing which regulated entities may be using PFAS. EPA has developed a dataset from various sources that show which industries may be handling PFAS. Approximately 120,000 facilities subject to federal environmental programs have operated or currently operate in industry sectors with processes that may involve handling and/or release of PFAS.

Date of Government Version: 03/30/2023
Date Data Arrived at EDR: 03/30/2023
Date Made Active in Reports: 04/03/2023
Number of Days to Update: 4

Source: Environmental Protection Agency
Telephone: 202-272-0167
Last EDR Contact: 07/05/2023
Next Scheduled EDR Contact: 10/16/2023
Data Release Frequency: Varies

PFAS ECHO FIRE TRAINING: Facilities in Industries that May Be Handling PFAS Listing

A list of fire training sites was added to the Industry Sectors dataset using a keyword search on the permitted facilitys name to identify sites where fire-fighting foam may have been used in training exercises. Additionally, you may view an example spreadsheet of the subset of fire training facility data, as well as the keywords used in selecting or deselecting a facility for the subset. as well as the keywords used in selecting or deselecting a facility for the subset. These keywords were tested to maximize accuracy in selecting facilities that may use fire-fighting foam in training exercises, however, due to the lack of a required reporting field in the data systems for designating fire training sites, this methodology may not identify all fire training sites or may potentially misidentify them.

Date of Government Version: 03/30/2023
Date Data Arrived at EDR: 03/30/2023
Date Made Active in Reports: 04/03/2023
Number of Days to Update: 4

Source: Environmental Protection Agency
Telephone: 202-272-0167
Last EDR Contact: 07/05/2023
Next Scheduled EDR Contact: 10/16/2023
Data Release Frequency: Varies

PFAS PART 139 AIRPORT: All Certified Part 139 Airports PFAS Information Listing

Since July 1, 2006, all certified part 139 airports are required to have fire-fighting foam onsite that meet military specifications (MIL-F-24385) (14 CFR 139.317). To date, these military specification fire-fighting foams are fluorinated and have been historically used for training and extinguishing. The 2018 FAA Reauthorization Act has a provision stating that no later than October 2021, FAA shall not require the use of fluorinated AFFF. This provision does not prohibit the use of fluorinated AFFF at Part 139 civilian airports; it only prohibits FAA from mandating its use. The Federal Aviation Administration?s document AC 150/5210-6D - Aircraft Fire Extinguishing Agents provides guidance on Aircraft Fire Extinguishing Agents, which includes Aqueous Film Forming Foam (AFFF).

Date of Government Version: 03/30/2023
Date Data Arrived at EDR: 03/30/2023
Date Made Active in Reports: 04/03/2023
Number of Days to Update: 4

Source: Environmental Protection Agency
Telephone: 202-272-0167
Last EDR Contact: 07/05/2023
Next Scheduled EDR Contact: 10/16/2023
Data Release Frequency: Varies

AQUEOUS FOAM NRC: Aqueous Foam Related Incidents Listing

The National Response Center (NRC) serves as an emergency call center that fields initial reports for pollution and railroad incidents and forwards that information to appropriate federal/state agencies for response. The spreadsheets posted to the NRC website contain initial incident data that has not been validated or investigated by a federal/state response agency. Response center calls from 1990 to the most recent complete calendar year where there was indication of Aqueous Film Forming Foam (AFFF) usage are included in this dataset. NRC calls may reference AFFF usage in the ?Material Involved? or ?Incident Description? fields.

Date of Government Version: 04/27/2023
Date Data Arrived at EDR: 04/27/2023
Date Made Active in Reports: 05/02/2023
Number of Days to Update: 5

Source: Environmental Protection Agency
Telephone: 202-272-0167
Last EDR Contact: 07/06/2023
Next Scheduled EDR Contact: 10/16/2023
Data Release Frequency: Varies

PFAS: PFAS Site Contamination Listing

Site locations where pfas contamination has been detected.

Date of Government Version: 08/22/2022
Date Data Arrived at EDR: 10/07/2022
Date Made Active in Reports: 12/19/2022
Number of Days to Update: 73

Source: Department of Environmental Quality
Telephone: 503-229-6783
Last EDR Contact: 07/06/2023
Next Scheduled EDR Contact: 10/23/2023
Data Release Frequency: Varies

AQUEOUS FOAM: AFFF Contamination Site Listing

Site locations with aqueous film-forming foam use and environmental impact.

Date of Government Version: 01/12/2023
Date Data Arrived at EDR: 01/13/2023
Date Made Active in Reports: 04/04/2023
Number of Days to Update: 81

Source: Department of Environmental Quality
Telephone: 503-229-6783
Last EDR Contact: 07/06/2023
Next Scheduled EDR Contact: 10/23/2023
Data Release Frequency: Varies

GOVERNMENT RECORDS SEARCHED / DATA CURRENCY TRACKING

AIRS: Oregon Title V Facility Listing
A listing of Title V facility source and emissions information.

Date of Government Version: 03/28/2023
Date Data Arrived at EDR: 03/29/2023
Date Made Active in Reports: 06/08/2023
Number of Days to Update: 71

Source: Department of Environmental Quality
Telephone: 503-229-6459
Last EDR Contact: 06/22/2023
Next Scheduled EDR Contact: 10/09/2023
Data Release Frequency: Annually

COAL ASH: Coal Ash Disposal Sites Listing
A listing of coal ash disposal sites.

Date of Government Version: 12/31/2022
Date Data Arrived at EDR: 03/15/2023
Date Made Active in Reports: 06/01/2023
Number of Days to Update: 78

Source: Department of Environmental Quality
Telephone: 541-298-7255
Last EDR Contact: 05/24/2023
Next Scheduled EDR Contact: 09/11/2023
Data Release Frequency: Varies

DRYCLEANERS: Drycleaning Facilities
A listing of registered drycleaning facilities in Oregon.

Date of Government Version: 04/10/2023
Date Data Arrived at EDR: 04/21/2023
Date Made Active in Reports: 07/13/2023
Number of Days to Update: 83

Source: Department of Environmental Quality
Telephone: 503-229-6783
Last EDR Contact: 07/19/2023
Next Scheduled EDR Contact: 11/06/2023
Data Release Frequency: Annually

ENF: Enforcement Action Listing
Enforcement actions

Date of Government Version: 12/12/2022
Date Data Arrived at EDR: 12/12/2022
Date Made Active in Reports: 03/02/2023
Number of Days to Update: 80

Source: Department of Environmental Quality
Telephone: 503-229-5696
Last EDR Contact: 06/01/2023
Next Scheduled EDR Contact: 09/25/2023
Data Release Frequency: Quarterly

Financial Assurance 1: Financial Assurance Information Listing
Financial assurance information for hazardous waste facilities.

Date of Government Version: 09/21/2022
Date Data Arrived at EDR: 11/29/2022
Date Made Active in Reports: 12/05/2022
Number of Days to Update: 6

Source: Department of Environmental Quality
Telephone: 541-633-2011
Last EDR Contact: 05/24/2023
Next Scheduled EDR Contact: 09/11/2023
Data Release Frequency: Semi-Annually

Financial Assurance 2: Financial Assurance Information Listing
Financial assurance information for solid waste facilities. Financial assurance is intended to ensure that resources are available to pay for the cost of closure, post-closure care, and corrective measures if the owner or operator of a regulated facility is unable or unwilling to pay.

Date of Government Version: 03/03/2023
Date Data Arrived at EDR: 03/03/2023
Date Made Active in Reports: 05/23/2023
Number of Days to Update: 81

Source: Department of Environmental Quality
Telephone: 503-229-5521
Last EDR Contact: 05/10/2023
Next Scheduled EDR Contact: 08/28/2023
Data Release Frequency: Semi-Annually

HSIS: Hazardous Substance Information Survey
Companies in Oregon submitting the Hazardous Substance Information Survey and either reporting or not reporting hazardous substances.

Date of Government Version: 01/23/2023
Date Data Arrived at EDR: 01/25/2023
Date Made Active in Reports: 04/17/2023
Number of Days to Update: 82

Source: State Fire Marshal's Office
Telephone: 503-373-1540
Last EDR Contact: 04/26/2023
Next Scheduled EDR Contact: 08/07/2023
Data Release Frequency: Semi-Annually

OR MANIFEST: Manifest Information
Hazardous waste manifest information.

Date of Government Version: 12/31/2020
Date Data Arrived at EDR: 07/28/2021
Date Made Active in Reports: 10/21/2021
Number of Days to Update: 85

Source: Department of Environmental Quality
Telephone: N/A
Last EDR Contact: 04/27/2023
Next Scheduled EDR Contact: 08/14/2023
Data Release Frequency: Annually

NPDES: Wastewater Permits Database
A listing of permitted wastewater facilities.

Date of Government Version: 02/21/2023
Date Data Arrived at EDR: 02/23/2023
Date Made Active in Reports: 03/10/2023
Number of Days to Update: 15

Source: Department of Environmental Quality
Telephone: 503-229-5657
Last EDR Contact: 04/27/2023
Next Scheduled EDR Contact: 08/14/2023
Data Release Frequency: Varies

UIC: Underground Injection Control Program Database
DEQ's Underground Injection Control Program is authorized by the Environmental Protection Agency (EPA) to regulate all underground injection in Oregon to protect groundwater resources.

Date of Government Version: 09/30/2022
Date Data Arrived at EDR: 10/04/2022
Date Made Active in Reports: 12/20/2022
Number of Days to Update: 77

Source: Department of Environmental Quality
Telephone: 503-229-5945
Last EDR Contact: 06/14/2023
Next Scheduled EDR Contact: 10/02/2023
Data Release Frequency: Quarterly

PCS: Permit Compliance System
PCS is a computerized management information system that contains data on National Pollutant Discharge Elimination System (NPDES) permit holding facilities. PCS tracks the permit, compliance, and enforcement status of NPDES facilities.

Date of Government Version: 07/14/2011
Date Data Arrived at EDR: 08/05/2011
Date Made Active in Reports: 09/29/2011
Number of Days to Update: 55

Source: EPA, Office of Water
Telephone: 202-564-2496
Last EDR Contact: 06/27/2023
Next Scheduled EDR Contact: 10/16/2023
Data Release Frequency: No Update Planned

MINES MRDS: Mineral Resources Data System
Mineral Resources Data System

Date of Government Version: 08/23/2022
Date Data Arrived at EDR: 11/22/2022
Date Made Active in Reports: 02/28/2023
Number of Days to Update: 98

Source: USGS
Telephone: 703-648-6533
Last EDR Contact: 05/25/2023
Next Scheduled EDR Contact: 09/04/2023
Data Release Frequency: Varies

PFAS TRIS: List of PFAS Added to the TRI
Section 7321 of the National Defense Authorization Act for Fiscal Year 2020 (NDAA) immediately added certain per- and polyfluoroalkyl substances (PFAS) to the list of chemicals covered by the Toxics Release Inventory (TRI) under Section 313 of the Emergency Planning and Community Right-to-Know Act (EPCRA) and provided a framework for additional PFAS to be added to TRI on an annual basis.

Date of Government Version: 06/07/2023
Date Data Arrived at EDR: 06/08/2023
Date Made Active in Reports: 06/09/2023
Number of Days to Update: 1

Source: Environmental Protection Agency
Telephone: 202-566-0250
Last EDR Contact: 07/05/2023
Next Scheduled EDR Contact: 10/16/2023
Data Release Frequency: Varies

PCS ENF: Enforcement data
No description is available for this data

Date of Government Version: 12/31/2014
Date Data Arrived at EDR: 02/05/2015
Date Made Active in Reports: 03/06/2015
Number of Days to Update: 29

Source: EPA
Telephone: 202-564-2497
Last EDR Contact: 06/27/2023
Next Scheduled EDR Contact: 10/16/2023
Data Release Frequency: Varies

EDR HIGH RISK HISTORICAL RECORDS

EDR Exclusive Records

EDR MGP: EDR Proprietary Manufactured Gas Plants
The EDR Proprietary Manufactured Gas Plant Database includes records of coal gas plants (manufactured gas plants) compiled by EDR's researchers. Manufactured gas sites were used in the United States from the 1800's to 1950's to produce a gas that could be distributed and used as fuel. These plants used whale oil, rosin, coal, or a mixture of coal, oil, and water that also produced a significant amount of waste. Many of the byproducts of the gas production, such as coal tar (oily waste containing volatile and non-volatile chemicals), sludges, oils and other compounds are potentially hazardous to human health and the environment. The byproduct from this process was frequently disposed of directly at the plant site and can remain or spread slowly, serving as a continuous source of soil and groundwater contamination.

Date of Government Version: N/A
Date Data Arrived at EDR: N/A
Date Made Active in Reports: N/A
Number of Days to Update: N/A

Source: EDR, Inc.
Telephone: N/A
Last EDR Contact: N/A
Next Scheduled EDR Contact: N/A
Data Release Frequency: No Update Planned

EDR Hist Auto: EDR Exclusive Historical Auto Stations
EDR has searched selected national collections of business directories and has collected listings of potential gas station/filling station/service station sites that were available to EDR researchers. EDR's review was limited to those categories of sources that might, in EDR's opinion, include gas station/filling station/service station establishments. The categories reviewed included, but were not limited to gas, gas station, gasoline station, filling station, auto, automobile repair, auto service station, service station, etc. This database falls within a category of information EDR classifies as "High Risk Historical Records", or HRHR. EDR's HRHR effort presents unique and sometimes proprietary data about past sites and operations that typically create environmental concerns, but may not show up in current government records searches.

Date of Government Version: N/A
Date Data Arrived at EDR: N/A
Date Made Active in Reports: N/A
Number of Days to Update: N/A

Source: EDR, Inc.
Telephone: N/A
Last EDR Contact: N/A
Next Scheduled EDR Contact: N/A
Data Release Frequency: Varies

EDR Hist Cleaner: EDR Exclusive Historical Cleaners
EDR has searched selected national collections of business directories and has collected listings of potential dry cleaner sites that were available to EDR researchers. EDR's review was limited to those categories of sources that might, in EDR's opinion, include dry cleaning establishments. The categories reviewed included, but were not limited to dry cleaners, cleaners, laundry, laundromat, cleaning/laundry, wash & dry etc. This database falls within a category of information EDR classifies as "High Risk Historical Records", or HRHR. EDR's HRHR effort presents unique and sometimes proprietary data about past sites and operations that typically create environmental concerns, but may not show up in current government records searches.

Date of Government Version: N/A
Date Data Arrived at EDR: N/A
Date Made Active in Reports: N/A
Number of Days to Update: N/A

Source: EDR, Inc.
Telephone: N/A
Last EDR Contact: N/A
Next Scheduled EDR Contact: N/A
Data Release Frequency: Varies

EDR RECOVERED GOVERNMENT ARCHIVES

Exclusive Recovered Govt. Archives

RGA HWS: Recovered Government Archive State Hazardous Waste Facilities List

The EDR Recovered Government Archive State Hazardous Waste database provides a list of SHWS incidents derived from historical databases and includes many records that no longer appear in current government lists. Compiled from Records formerly available from the Department of Environmental Quality in Oregon.

Date of Government Version: N/A
Date Data Arrived at EDR: 07/01/2013
Date Made Active in Reports: 01/03/2014
Number of Days to Update: 186

Source: Department of Environmental Quality
Telephone: N/A
Last EDR Contact: 06/01/2012
Next Scheduled EDR Contact: N/A
Data Release Frequency: Varies

RGA LF: Recovered Government Archive Solid Waste Facilities List

The EDR Recovered Government Archive Landfill database provides a list of landfills derived from historical databases and includes many records that no longer appear in current government lists. Compiled from Records formerly available from the Department of Environmental Quality in Oregon.

Date of Government Version: N/A
Date Data Arrived at EDR: 07/01/2013
Date Made Active in Reports: 01/13/2014
Number of Days to Update: 196

Source: Department of Environmental Quality
Telephone: N/A
Last EDR Contact: 06/01/2012
Next Scheduled EDR Contact: N/A
Data Release Frequency: Varies

RGA LUST: Recovered Government Archive Leaking Underground Storage Tank

The EDR Recovered Government Archive Leaking Underground Storage Tank database provides a list of LUST incidents derived from historical databases and includes many records that no longer appear in current government lists. Compiled from Records formerly available from the Department of Environmental Quality in Oregon.

Date of Government Version: N/A
Date Data Arrived at EDR: 07/01/2013
Date Made Active in Reports: 12/27/2013
Number of Days to Update: 179

Source: Department of Environmental Quality
Telephone: N/A
Last EDR Contact: 06/01/2012
Next Scheduled EDR Contact: N/A
Data Release Frequency: Varies

OTHER DATABASE(S)

Depending on the geographic area covered by this report, the data provided in these specialty databases may or may not be complete. For example, the existence of wetlands information data in a specific report does not mean that all wetlands in the area covered by the report are included. Moreover, the absence of any reported wetlands information does not necessarily mean that wetlands do not exist in the area covered by the report.

NY MANIFEST: Facility and Manifest Data

Manifest is a document that lists and tracks hazardous waste from the generator through transporters to a TSD facility.

Date of Government Version: 01/01/2019
Date Data Arrived at EDR: 10/29/2021
Date Made Active in Reports: 01/19/2022
Number of Days to Update: 82

Source: Department of Environmental Conservation
Telephone: 518-402-8651
Last EDR Contact: 04/27/2023
Next Scheduled EDR Contact: 08/07/2023
Data Release Frequency: Quarterly

WI MANIFEST: Manifest Information
Hazardous waste manifest information.

Date of Government Version: 05/31/2018
Date Data Arrived at EDR: 06/19/2019
Date Made Active in Reports: 09/03/2019
Number of Days to Update: 76

Source: Department of Natural Resources
Telephone: N/A
Last EDR Contact: 06/01/2023
Next Scheduled EDR Contact: 09/18/2023
Data Release Frequency: Annually

Oil/Gas Pipelines
Source: Endeavor Business Media
Petroleum Bundle (Crude Oil, Refined Products, Petrochemicals, Gas Liquids (LPG/NGL), and Specialty Gases (Miscellaneous)) N = Natural Gas Bundle (Natural Gas, Gas Liquids (LPG/NGL), and Specialty Gases (Miscellaneous)). This map includes information copyrighted by Endeavor Business Media. This information is provided on a best effort basis and Endeavor Business Media does not guarantee its accuracy nor warrant its fitness for any particular purpose. Such information has been reprinted with the permission of Endeavor Business Media.

Electric Power Transmission Line Data
Source: Endeavor Business Media
This map includes information copyrighted by Endeavor Business Media. This information is provided on a best effort basis and Endeavor Business Media does not guarantee its accuracy nor warrant its fitness for any particular purpose. Such information has been reprinted with the permission of Endeavor Business Media.

Sensitive Receptors: There are individuals deemed sensitive receptors due to their fragile immune systems and special sensitivity to environmental discharges. These sensitive receptors typically include the elderly, the sick, and children. While the location of all sensitive receptors cannot be determined, EDR indicates those buildings and facilities - schools, daycares, hospitals, medical centers, and nursing homes - where individuals who are sensitive receptors are likely to be located.

AHA Hospitals:
Source: American Hospital Association, Inc.
Telephone: 312-280-5991
The database includes a listing of hospitals based on the American Hospital Association's annual survey of hospitals.

Medical Centers: Provider of Services Listing
Source: Centers for Medicare & Medicaid Services
Telephone: 410-786-3000
A listing of hospitals with Medicare provider number, produced by Centers of Medicare & Medicaid Services, a federal agency within the U.S. Department of Health and Human Services.

Nursing Homes
Source: National Institutes of Health
Telephone: 301-594-6248
Information on Medicare and Medicaid certified nursing homes in the United States.

Public Schools
Source: National Center for Education Statistics
Telephone: 202-502-7300
The National Center for Education Statistics' primary database on elementary and secondary public education in the United States. It is a comprehensive, annual, national statistical database of all public elementary and secondary schools and school districts, which contains data that are comparable across all states.

Private Schools
Source: National Center for Education Statistics
Telephone: 202-502-7300
The National Center for Education Statistics' primary database on private school locations in the United States.

Daycare Centers: Child Care Listings
Source: Employment Department
Telephone: 503-947-1420

Flood Zone Data: This data was obtained from the Federal Emergency Management Agency (FEMA). It depicts 100-year and 500-year flood zones as defined by FEMA. It includes the National Flood Hazard Layer (NFHL) which incorporates Flood Insurance Rate Map (FIRM) data and Q3 data from FEMA in areas not covered by NFHL.
Source: FEMA
Telephone: 877-336-2627
Date of Government Version: 2003, 2015

GOVERNMENT RECORDS SEARCHED / DATA CURRENCY TRACKING

NWI: National Wetlands Inventory. This data, available in select counties across the country, was obtained by EDR in 2002, 2005, 2010 and 2015 from the U.S. Fish and Wildlife Service.

State Wetlands Data: Wetlands Inventory Data
Source: Oregon Geospatial Enterprise Office
Telephone: 503-378-2166

Current USGS 7.5 Minute Topographic Map
Source: U.S. Geological Survey

STREET AND ADDRESS INFORMATION

© 2015 TomTom North America, Inc. All rights reserved. This material is proprietary and the subject of copyright protection and other intellectual property rights owned by or licensed to Tele Atlas North America, Inc. The use of this material is subject to the terms of a license agreement. You will be held liable for any unauthorized copying or disclosure of this material.

GEOCHECK ®- PHYSICAL SETTING SOURCE ADDENDUM

TARGET PROPERTY ADDRESS

IBR - 1S3E05DA -01300 SURAN RICK P
1702 NW ELEVEN MILE AVE
GRESHAM, OR 97030

TARGET PROPERTY COORDINATES

Latitude (North):	45.509071 - 45° 30' 32.66''
Longitude (West):	122.457672 - 122° 27' 27.62''
Universal Tranverse Mercator:	Zone 10
UTM X (Meters):	542364.8
UTM Y (Meters):	5039429.5
Elevation:	267 ft. above sea level

USGS TOPOGRAPHIC MAP

Target Property Map:	14898322 CAMAS, WA
Version Date:	2020
South Map:	14878114 DAMASCUS, OR
Version Date:	2020

EDR's GeoCheck Physical Setting Source Addendum is provided to assist the environmental professional in forming an opinion about the impact of potential contaminant migration.

Assessment of the impact of contaminant migration generally has two principle investigative components:

1. Groundwater flow direction, and
2. Groundwater flow velocity.

Groundwater flow direction may be impacted by surface topography, hydrology, hydrogeology, characteristics of the soil, and nearby wells. Groundwater flow velocity is generally impacted by the nature of the geologic strata.

GEOCHECK® - PHYSICAL SETTING SOURCE SUMMARY

GROUNDWATER FLOW DIRECTION INFORMATION

Groundwater flow direction for a particular site is best determined by a qualified environmental professional using site-specific well data. If such data is not reasonably ascertainable, it may be necessary to rely on other sources of information, such as surface topographic information, hydrologic information, hydrogeologic data collected on nearby properties, and regional groundwater flow information (from deep aquifers).

TOPOGRAPHIC INFORMATION

Surface topography may be indicative of the direction of surficial groundwater flow. This information can be used to assist the environmental professional in forming an opinion about the impact of nearby contaminated properties or, should contamination exist on the target property, what downgradient sites might be impacted.

TARGET PROPERTY TOPOGRAPHY

General Topographic Gradient: General WNW

SURROUNDING TOPOGRAPHY: ELEVATION PROFILES

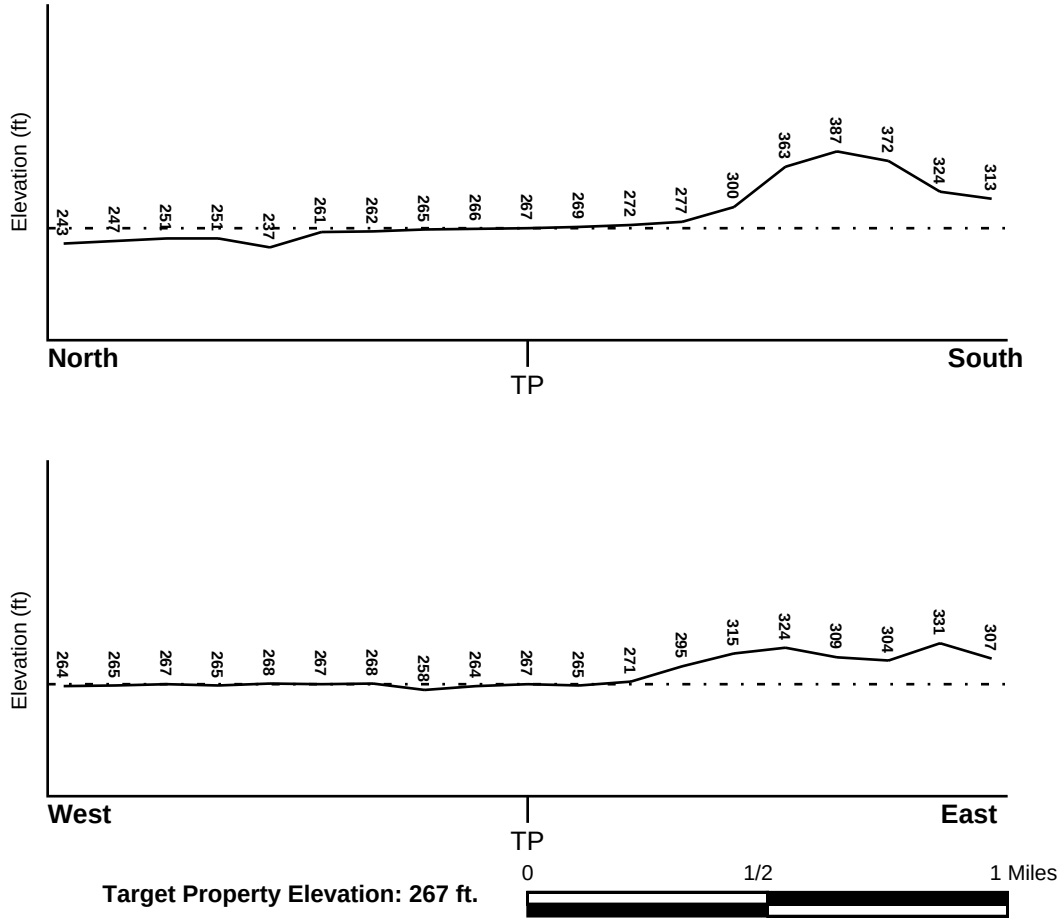

Source: Topography has been determined from the USGS 7.5' Digital Elevation Model and should be evaluated on a relative (not an absolute) basis. Relative elevation information between sites of close proximity should be field verified.

GEOCHECK® - PHYSICAL SETTING SOURCE SUMMARY

HYDROLOGIC INFORMATION

Surface water can act as a hydrologic barrier to groundwater flow. Such hydrologic information can be used to assist the environmental professional in forming an opinion about the impact of nearby contaminated properties or, should contamination exist on the target property, what downgradient sites might be impacted.

Refer to the Physical Setting Source Map following this summary for hydrologic information (major waterways and bodies of water).

FEMA FLOOD ZONE

Flood Plain Panel at Target Property	FEMA Source Type
4101830140F	FEMA FIRM Flood data

Additional Panels in search area:	FEMA Source Type
41051C0218H	FEMA FIRM Flood data
41051C0214H	FEMA FIRM Flood data
4101830226E	FEMA FIRM Flood data
41051C0402H	FEMA FIRM Flood data

NATIONAL WETLAND INVENTORY

NWI Quad at Target Property	NWI Electronic Data Coverage
CAMAS	YES - refer to the Overview Map and Detail Map

HYDROGEOLOGIC INFORMATION

Hydrogeologic information obtained by installation of wells on a specific site can often be an indicator of groundwater flow direction in the immediate area. Such hydrogeologic information can be used to assist the environmental professional in forming an opinion about the impact of nearby contaminated properties or, should contamination exist on the target property, what downgradient sites might be impacted.

AQUIFLOW®

Search Radius: 1.000 Mile.

EDR has developed the AQUIFLOW Information System to provide data on the general direction of groundwater flow at specific points. EDR has reviewed reports submitted by environmental professionals to regulatory authorities at select sites and has extracted the date of the report, groundwater flow direction as determined hydrogeologically, and the depth to water table.

MAP ID	LOCATION FROM TP	GENERAL DIRECTION GROUNDWATER FLOW
Not Reported		

GEOCHECK® - PHYSICAL SETTING SOURCE SUMMARY

GROUNDWATER FLOW VELOCITY INFORMATION

Groundwater flow velocity information for a particular site is best determined by a qualified environmental professional using site specific geologic and soil strata data. If such data are not reasonably ascertainable, it may be necessary to rely on other sources of information, including geologic age identification, rock stratigraphic unit and soil characteristics data collected on nearby properties and regional soil information. In general, contaminant plumes move more quickly through sandy-gravelly types of soils than silty-clayey types of soils.

GEOLOGIC INFORMATION IN GENERAL AREA OF TARGET PROPERTY

Geologic information can be used by the environmental professional in forming an opinion about the relative speed at which contaminant migration may be occurring.

ROCK STRATIGRAPHIC UNIT

Era:	Cenozoic
System:	Quaternary
Series:	Quaternary
Code:	Q *(decoded above as Era, System & Series)*

GEOLOGIC AGE IDENTIFICATION

Category: Stratifed Sequence

Geologic Age and Rock Stratigraphic Unit Source: P.G. Schruben, R.E. Arndt and W.J. Bawiec, Geology of the Conterminous U.S. at 1:2,500,000 Scale - a digital representation of the 1974 P.B. King and H.M. Beikman Map, USGS Digital Data Series DDS - 11 (1994).

SSURGO SOIL MAP - 7395078.269s

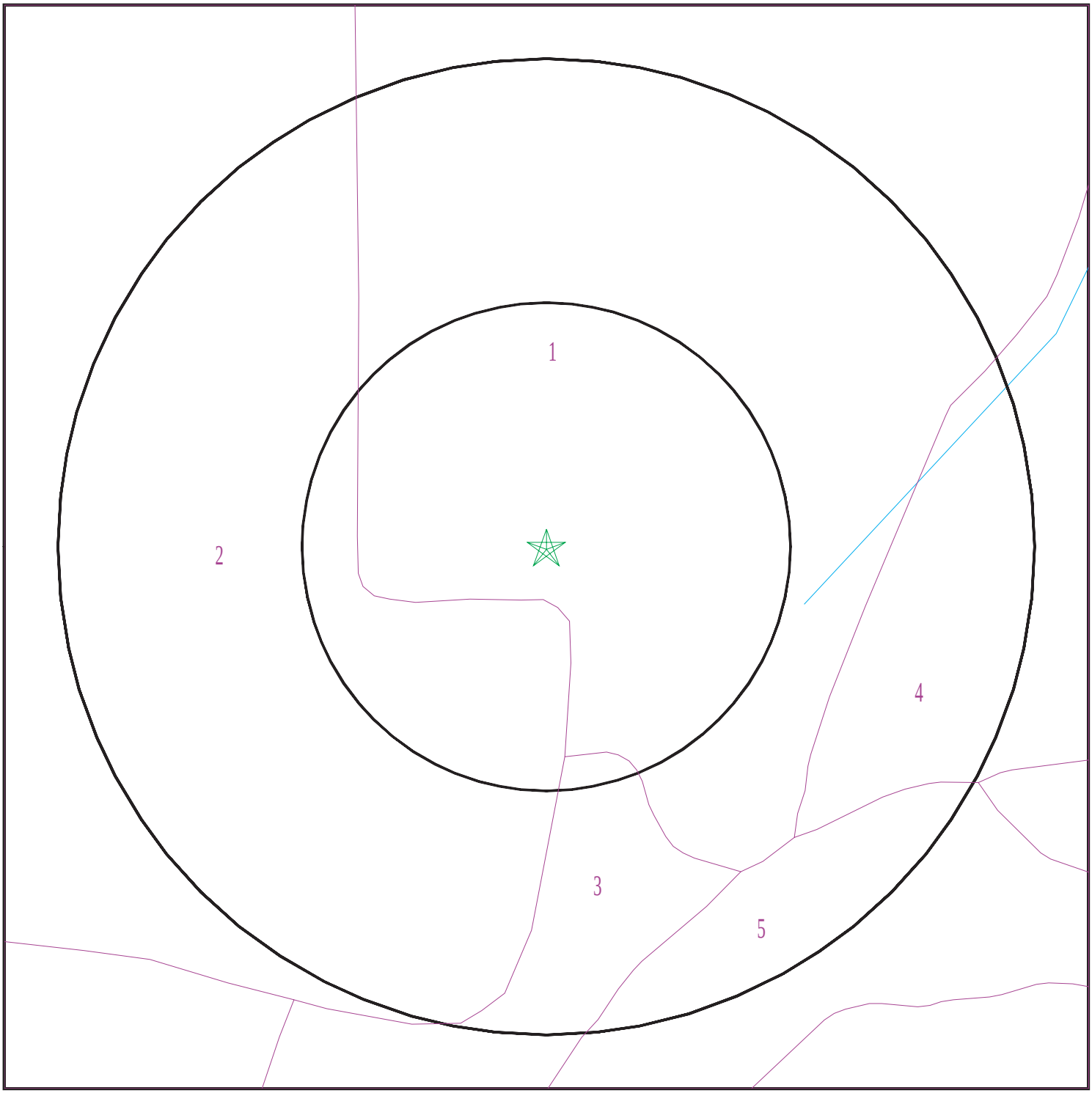

Target Property
SSURGO Soil
Water

0 1/16 1/8 1/4 Miles

N

SITE NAME:	IBR - 1S3E05DA -01300 SURAN RICK P	CLIENT:	Parametrix, Inc.
ADDRESS:	1702 NW ELEVEN MILE AVE Gresham OR 97030	CONTACT:	A Romey
LAT/LONG:	45.509071 / 122.457672	INQUIRY #:	7395078.269s
		DATE:	July 20, 2023 12:06 pm

Copyright © 2023 EDR, Inc. © 2015 TomTom Rel. 2015.

GEOCHECK® - PHYSICAL SETTING SOURCE SUMMARY

DOMINANT SOIL COMPOSITION IN GENERAL AREA OF TARGET PROPERTY

The U.S. Department of Agriculture's (USDA) Soil Conservation Service (SCS) leads the National Cooperative Soil Survey (NCSS) and is responsible for collecting, storing, maintaining and distributing soil survey information for privately owned lands in the United States. A soil map in a soil survey is a representation of soil patterns in a landscape. The following information is based on Soil Conservation Service SSURGO data.

Soil Map ID: 1

Soil Component Name: Multnomah

Soil Surface Texture: silt loam

Hydrologic Group: Class B - Moderate infiltration rates. Deep and moderately deep, moderately well and well drained soils with moderately coarse textures.

Soil Drainage Class: Well drained

Hydric Status: Not hydric

Corrosion Potential - Uncoated Steel: Moderate

Depth to Bedrock Min: > 0 inches

Depth to Watertable Min: > 0 inches

Soil Layer Information

	Boundary			Classification		Saturated hydraulic conductivity	
Layer	Upper	Lower	Soil Texture Class	AASHTO Group	Unified Soil	micro m/sec	Soil Reaction (pH)
1	0 inches	7 inches	silt loam	Silt-Clay Materials (more than 35 pct. passing No. 200), Silty Soils.	COARSE-GRAINED SOILS, Gravels, Clean gravels, Poorly Graded Gravel. COARSE-GRAINED SOILS, Gravels, Gravels with fines, Silty Gravel.	Max: 141 Min: 42	Max: 6.5 Min: 6.1
2	7 inches	38 inches	silt loam	Silt-Clay Materials (more than 35 pct. passing No. 200), Silty Soils.	COARSE-GRAINED SOILS, Gravels, Clean gravels, Poorly Graded Gravel. COARSE-GRAINED SOILS, Gravels, Gravels with fines, Silty Gravel.	Max: 141 Min: 42	Max: 6.5 Min: 6.1

GEOCHECK® - PHYSICAL SETTING SOURCE SUMMARY

Soil Layer Information							
	Boundary			Classification		Saturated hydraulic conductivity micro m/sec	Soil Reaction (pH)
Layer	Upper	Lower	Soil Texture Class	AASHTO Group	Unified Soil		
3	38 inches	59 inches	very gravelly sand	Silt-Clay Materials (more than 35 pct. passing No. 200), Silty Soils.	COARSE-GRAINED SOILS, Gravels, Clean gravels, Poorly Graded Gravel. COARSE-GRAINED SOILS, Gravels, Gravels with fines, Silty Gravel.	Max: 141 Min: 42	Max: 6.5 Min: 6.1

Soil Map ID: 2

Soil Component Name: Pits

Soil Surface Texture: silt loam

Hydrologic Group: Class B - Moderate infiltration rates. Deep and moderately deep, moderately well and well drained soils with moderately coarse textures.

Soil Drainage Class:
Hydric Status: Not hydric

Corrosion Potential - Uncoated Steel: Not Reported

Depth to Bedrock Min: > 0 inches

Depth to Watertable Min: > 0 inches

No Layer Information available.

Soil Map ID: 3

Soil Component Name: Wapato

Soil Surface Texture: silt loam

Hydrologic Group: Class D - Very slow infiltration rates. Soils are clayey, have a high water table, or are shallow to an impervious layer.

Soil Drainage Class: Poorly drained

GEOCHECK® - PHYSICAL SETTING SOURCE SUMMARY

Hydric Status: All hydric

Corrosion Potential - Uncoated Steel: Moderate

Depth to Bedrock Min: > 0 inches

Depth to Watertable Min: > 15 inches

Soil Layer Information

	Boundary			Classification		Saturated hydraulic conductivity micro m/sec	Soil Reaction (pH)
Layer	Upper	Lower	Soil Texture Class	AASHTO Group	Unified Soil		
1	0 inches	18 inches	silt loam	Silt-Clay Materials (more than 35 pct. passing No. 200), Silty Soils.	COARSE-GRAINED SOILS, Gravels, Gravels with fines, Clayey Gravel	Max: 4 Min: 1.4	Max: 6 Min: 5.6
2	18 inches	44 inches		Silt-Clay Materials (more than 35 pct. passing No. 200), Silty Soils.	COARSE-GRAINED SOILS, Gravels, Gravels with fines, Clayey Gravel	Max: 4 Min: 1.4	Max: 6 Min: 5.6
3	44 inches	59 inches	very gravelly sandy clay loam	Silt-Clay Materials (more than 35 pct. passing No. 200), Silty Soils.	COARSE-GRAINED SOILS, Gravels, Gravels with fines, Clayey Gravel	Max: 4 Min: 1.4	Max: 6 Min: 5.6

Soil Map ID: 4

Soil Component Name: Multnomah

Soil Surface Texture: silt loam

Hydrologic Group: Class B - Moderate infiltration rates. Deep and moderately deep, moderately well and well drained soils with moderately coarse textures.

Soil Drainage Class: Well drained

Hydric Status: Not hydric

Corrosion Potential - Uncoated Steel: Moderate

Depth to Bedrock Min: > 0 inches

Depth to Watertable Min: > 0 inches

GEOCHECK® - PHYSICAL SETTING SOURCE SUMMARY

Soil Layer Information							
	Boundary			Classification		Saturated hydraulic conductivity micro m/sec	Soil Reaction (pH)
Layer	Upper	Lower	Soil Texture Class	AASHTO Group	Unified Soil		
1	0 inches	7 inches	silt loam	Silt-Clay Materials (more than 35 pct. passing No. 200), Silty Soils.	COARSE-GRAINED SOILS, Gravels, Clean gravels, Poorly Graded Gravel. COARSE-GRAINED SOILS, Gravels, Gravels with fines, Silty Gravel.	Max: 141 Min: 42	Max: 6.5 Min: 6.1
2	7 inches	38 inches	silt loam	Silt-Clay Materials (more than 35 pct. passing No. 200), Silty Soils.	COARSE-GRAINED SOILS, Gravels, Clean gravels, Poorly Graded Gravel. COARSE-GRAINED SOILS, Gravels, Gravels with fines, Silty Gravel.	Max: 141 Min: 42	Max: 6.5 Min: 6.1
3	38 inches	59 inches	very gravelly sand	Silt-Clay Materials (more than 35 pct. passing No. 200), Silty Soils.	COARSE-GRAINED SOILS, Gravels, Clean gravels, Poorly Graded Gravel. COARSE-GRAINED SOILS, Gravels, Gravels with fines, Silty Gravel.	Max: 141 Min: 42	Max: 6.5 Min: 6.1

Soil Map ID: 5

Soil Component Name: Multnomah

Soil Surface Texture: silt loam

Hydrologic Group: Class B - Moderate infiltration rates. Deep and moderately deep, moderately well and well drained soils with moderately coarse textures.

Soil Drainage Class: Well drained

Hydric Status: Not hydric

Corrosion Potential - Uncoated Steel: Moderate

Depth to Bedrock Min: > 0 inches

Depth to Watertable Min: > 0 inches

GEOCHECK® - PHYSICAL SETTING SOURCE SUMMARY

Soil Layer Information							
	Boundary			Classification		Saturated hydraulic conductivity micro m/sec	Soil Reaction (pH)
Layer	Upper	Lower	Soil Texture Class	AASHTO Group	Unified Soil		
1	0 inches	7 inches	silt loam	Silt-Clay Materials (more than 35 pct. passing No. 200), Silty Soils.	COARSE-GRAINED SOILS, Gravels, Clean gravels, Poorly Graded Gravel. COARSE-GRAINED SOILS, Gravels, Gravels with fines, Silty Gravel.	Max: 141 Min: 42	Max: 6.5 Min: 6.1
2	7 inches	38 inches	silt loam	Silt-Clay Materials (more than 35 pct. passing No. 200), Silty Soils.	COARSE-GRAINED SOILS, Gravels, Clean gravels, Poorly Graded Gravel. COARSE-GRAINED SOILS, Gravels, Gravels with fines, Silty Gravel.	Max: 141 Min: 42	Max: 6.5 Min: 6.1
3	38 inches	59 inches	very gravelly sand	Silt-Clay Materials (more than 35 pct. passing No. 200), Silty Soils.	COARSE-GRAINED SOILS, Gravels, Clean gravels, Poorly Graded Gravel. COARSE-GRAINED SOILS, Gravels, Gravels with fines, Silty Gravel.	Max: 141 Min: 42	Max: 6.5 Min: 6.1

LOCAL / REGIONAL WATER AGENCY RECORDS

EDR Local/Regional Water Agency records provide water well information to assist the environmental professional in assessing sources that may impact ground water flow direction, and in forming an opinion about the impact of contaminant migration on nearby drinking water wells.

WELL SEARCH DISTANCE INFORMATION

DATABASE	SEARCH DISTANCE (miles)
Federal USGS	1.000
Federal FRDS PWS	Nearest PWS within 1 mile
State Database	1.000

GEOCHECK® - PHYSICAL SETTING SOURCE SUMMARY

FEDERAL USGS WELL INFORMATION

MAP ID	WELL ID	LOCATION FROM TP
1	USGS40000993674	1/8 - 1/4 Mile North
A3	USGS40000993688	1/4 - 1/2 Mile NNW
B4	USGS40000993677	1/4 - 1/2 Mile WNW
C6	USGS40000993714	1/2 - 1 Mile North
C7	USGS40000993715	1/2 - 1 Mile North
9	USGS40000993707	1/2 - 1 Mile NE
D11	USGS40000993588	1/2 - 1 Mile South

FEDERAL FRDS PUBLIC WATER SUPPLY SYSTEM INFORMATION

MAP ID	WELL ID	LOCATION FROM TP
No PWS System Found		

Note: PWS System location is not always the same as well location.

STATE DATABASE WELL INFORMATION

MAP ID	WELL ID	LOCATION FROM TP
A2	ORWD70000004734	1/4 - 1/2 Mile North
B5	ORWD70000019135	1/4 - 1/2 Mile WNW
C8	ORWD70000019137	1/2 - 1 Mile North
D10	ORWD70000004547	1/2 - 1 Mile South
E12	ORWD70000014619	1/2 - 1 Mile NW
E13	ORWD70000014618	1/2 - 1 Mile NW

PHYSICAL SETTING SOURCE MAP - 7395078.269s

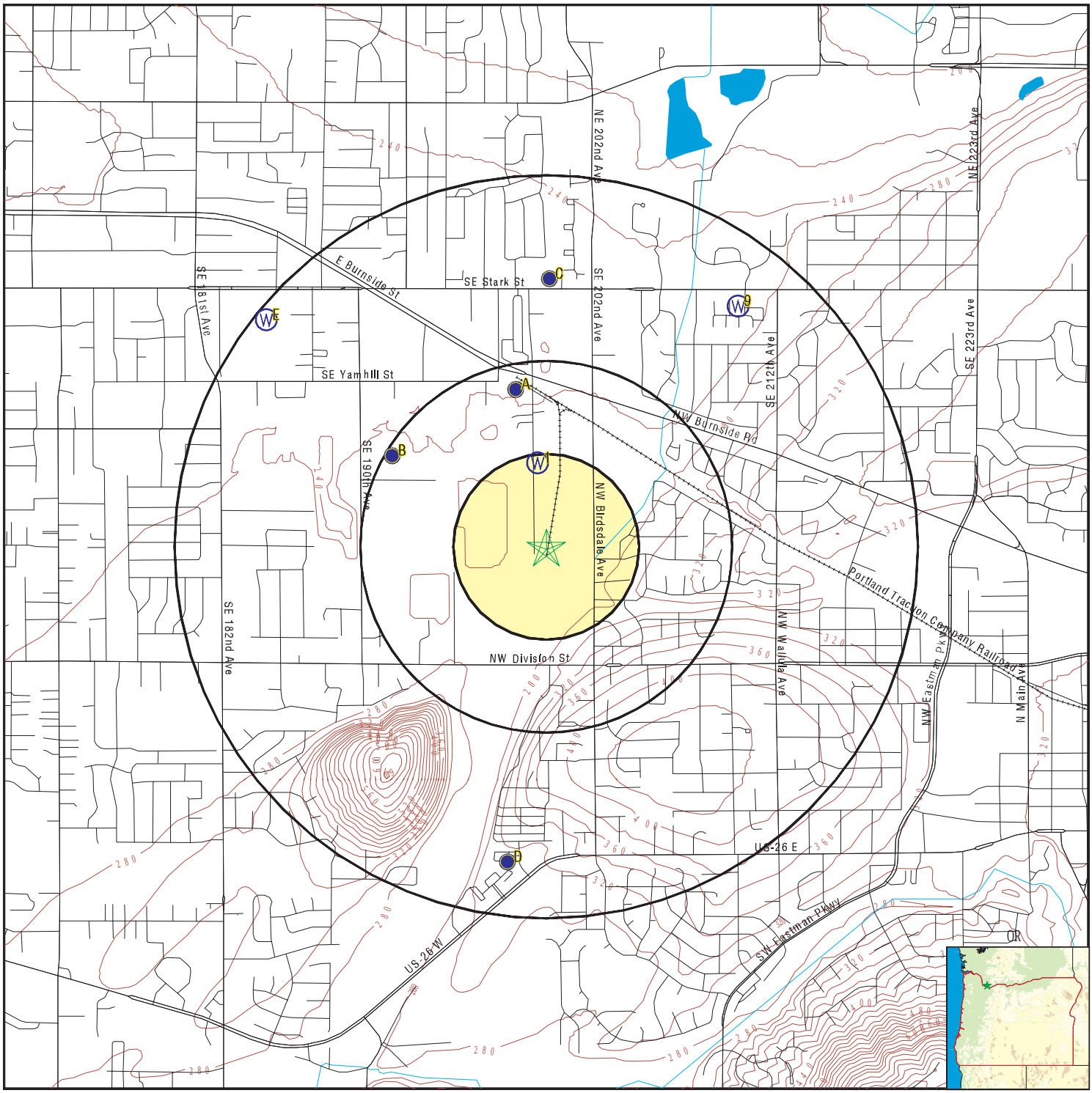

County Boundary
Major Roads
Contour Lines
Earthquake epicenter, Richter 5 or greater
Water Wells
Public Water Supply Wells
Cluster of Multiple Icons

0 1/4 1/2 1 Miles

Groundwater Flow Direction
GI Indeterminate Groundwater Flow at Location
GV Groundwater Flow Varies at Location
Oil, gas or related wells

SITE NAME:	IBR - 1S3E05DA -01300 SURAN RICK P	CLIENT:	Parametrix, Inc.
ADDRESS:	1702 NW ELEVEN MILE AVE Gresham OR 97030	CONTACT:	A Romey
LAT/LONG:	45.509071 / 122.457672	INQUIRY #:	7395078.269s
		DATE:	July 20, 2023 12:06 pm

Copyright © 2023 EDR, Inc. © 2015 TomTom Rel. 2015.

GEOCHECK® - PHYSICAL SETTING SOURCE MAP FINDINGS

Map ID
Direction
Distance
Elevation | Database | EDR ID Number

1
North
1/8 - 1/4 Mile
Lower

FED USGS **USGS40000993674**

Organization ID:	USGS-OR	Organization Name:	USGS Oregon Water Science Center
Monitor Location:	01S/03E-05ADC	Type:	Well
Description:	Not Reported	HUC:	17090012
Drainage Area:	Not Reported	Drainage Area Units:	Not Reported
Contrib Drainage Area:	Not Reported	Contrib Drainage Area Unts:	Not Reported
Aquifer:	Other aquifers	Formation Type:	Troutdale Formation
Aquifer Type:	Not Reported	Construction Date:	Not Reported
Well Depth:	71	Well Depth Units:	ft
Well Hole Depth:	Not Reported	Well Hole Depth Units:	Not Reported

---

A2
North
1/4 - 1/2 Mile
Lower

OR WELLS **ORWD70000004734**

GW Site ID:	4846	Site Type:	WELL
Stage:	Complete	GW Log ID:	MULT0002956
GW Well County:	MULT	GW Well Number:	2956
Well Tag Number:	0	Tag Verified:	0
Site Source:	USGS	State Observation #:	0
Well Status:	Not Reported	Established By:	KARL WOZNIAK
Aquifer:	Not Reported	Aquifer System:	Not Reported
Max Depth:	0	Land Surface Elevation (ft):	250
Water Level Count:	11	WL Measuring Started:	14-NOV-69
WL Measuring Ended:	21-JUN-93	Obs Well Status:	Obs Well Non-Current

Hydrography URL: https://apps.wrd.state.or.us/apps/gw/gw_info/gw_hydrograph/Hydrograph.aspx?gw_logid=MULT0002956
Well Log URL: https://apps.wrd.state.or.us/apps/misc/vault/vault.aspx?wl_county_code=MULT&wl_nbr=2956
OWRD URL: https://apps.wrd.state.or.us/apps/gw/gw_info/gw_info_report/gw_details.aspx?gw_site_id=4846

A3
NNW
1/4 - 1/2 Mile
Lower

FED USGS **USGS40000993688**

Organization ID:	USGS-OR	Organization Name:	USGS Oregon Water Science Center
Monitor Location:	01S/03E-05ADB	Type:	Well
Description:	NWAQA data entry com.&ver.09/08/1999 Hinkle SR		
HUC:	17090012	Drainage Area:	Not Reported
Drainage Area Units:	Not Reported	Contrib Drainage Area:	Not Reported
Contrib Drainage Area Unts:	Not Reported		
Aquifer:	Willamette Lowland basin-fill aquifers		
Formation Type:	Quaternary Alluvium	Aquifer Type:	Unconfined single aquifer
Construction Date:	19691114	Well Depth:	60
Well Depth Units:	ft	Well Hole Depth:	Not Reported
Well Hole Depth Units:	Not Reported		

er of Measurements:	11	Level reading date:	1993-06-21
Feet below surface:	21.06	Feet to sea level:	Not Reported
Note:	Not Reported		

evel reading date:	1989-08-15	Feet below surface:	26.80
Feet to sea level:	Not Reported	Note:	Not Reported
evel reading date:	1989-06-12	Feet below surface:	25.80
Feet to sea level:	Not Reported	Note:	Not Reported
vel reading date:	1989-03-27	Feet below surface:	24.00
Feet to sea level:	Not Reported	Note:	Not Reported
evel reading date:	1989-01-30	Feet below surface:	26.00
Feet to sea level:	Not Reported	Note:	Not Reported
evel reading date:	1988-12-13	Feet below surface:	26.60
Feet to sea level:	Not Reported	Note:	Not Reported
vel reading date:	1988-10-11	Feet below surface:	27.00
Feet to sea level:	Not Reported	Note:	Not Reported
vel reading date:	1988-08-01	Feet below surface:	27.20
Feet to sea level:	Not Reported	Note:	Not Reported
Level reading date:	1988-06-06	Feet below surface:	26.10
Feet to sea level:	Not Reported	Note:	Not Reported
vel reading date:	1988-04-11	Feet below surface:	25.60
Feet to sea level:	Not Reported	Note:	Not Reported
vel reading date:	1969-11-14	Feet below surface:	34.00
Feet to sea level:	Not Reported	Note:	Not Reported

B4
WNW
1/4 - 1/2 Mile
Lower

FED USGS **USGS40000993677**

Organization ID:	USGS-OR	Organization Name:	USGS Oregon Water Science Center
Monitor Location:	01S/03E-05BDD	Type:	Well
Description:	Not Reported	HUC:	17090012
Drainage Area:	Not Reported	Drainage Area Units:	Not Reported
Contrib Drainage Area:	Not Reported	Contrib Drainage Area Unts:	Not Reported
Aquifer:	Not Reported	Formation Type:	Not Reported
Aquifer Type:	Not Reported	Construction Date:	19741031
Well Depth:	290	Well Depth Units:	ft
Well Hole Depth:	290	Well Hole Depth Units:	ft

r of Measurements:	14	Level reading date:	1989-08-15
Feet below surface:	73.0	Feet to sea level:	Not Reported
Note:	Not Reported		
Level reading date:	1989-06-12	Feet below surface:	60.3
Feet to sea level:	Not Reported	Note:	Not Reported
evel reading date:	1989-03-27	Feet below surface:	65.4
Feet to sea level:	Not Reported	Note:	Not Reported
evel reading date:	1989-01-30	Feet below surface:	65.0
Feet to sea level:	Not Reported	Note:	Not Reported
evel reading date:	1988-12-13	Feet below surface:	64.2
Feet to sea level:	Not Reported	Note:	Not Reported

evel reading date:	1988-10-11	Feet below surface:	64.9
Feet to sea level:	Not Reported	Note:	Not Reported
vel reading date:	1988-08-01	Feet below surface:	61.4
Feet to sea level:	Not Reported	Note:	Not Reported
Level reading date:	1988-06-06	Feet below surface:	60.5
Feet to sea level:	Not Reported	Note:	Not Reported
evel reading date:	1988-03-29	Feet below surface:	70.9
Feet to sea level:	Not Reported	Note:	Not Reported
evel reading date:	1988-02-02	Feet below surface:	68.0
Feet to sea level:	Not Reported	Note:	Not Reported
evel reading date:	1987-12-01	Feet below surface:	64.5
Feet to sea level:	Not Reported	Note:	Not Reported
evel reading date:	1987-09-22	Feet below surface:	63.0
Feet to sea level:	Not Reported	Note:	Not Reported
evel reading date:	1987-05-19	Feet below surface:	58.9
Feet to sea level:	Not Reported	Note:	Not Reported
vel reading date:	1974-10-31	Feet below surface:	70.0
Feet to sea level:	Not Reported	Note:	Not Reported

B5
WNW
1/4 - 1/2 Mile
Lower

OR WELLS **ORWD70000019135**

GW Site ID:	20731	Site Type:	WELL
Stage:	Complete	GW Log ID:	MULT0002954
GW Well County:	MULT	GW Well Number:	2954
Well Tag Number:	0	Tag Verified:	0
Site Source:	USGS	State Observation #:	0
Well Status:	Not Reported	Established By:	wozniakc
Aquifer:	Not Reported	Aquifer System:	Not Reported
Max Depth:	290	Land Surface Elevation (ft):	255
Water Level Count:	13	WL Measuring Started:	19-MAY-87
WL Measuring Ended:	15-AUG-89	Obs Well Status:	Obs Well Non-Current

ydrography URL: https://apps.wrd.state.or.us/apps/gw/gw_info/gw_hydrograph/Hydrograph.aspx?gw_logid=MULT0002954
Well Log URL: https://apps.wrd.state.or.us/apps/misc/vault/vault.aspx?wl_county_code=MULT&wl_nbr=2954
OWRD URL: https://apps.wrd.state.or.us/apps/gw/gw_info/gw_info_report/gw_details.aspx?gw_site_id=20731

C6
North
1/2 - 1 Mile
Lower

FED USGS **USGS40000993714**

Organization ID:	USGS-OR	Organization Name:	USGS Oregon Water Science Center
onitor Location:	01.00N/03.00E-32DDD01	Type:	Well
Description:	DOUBLE COMPLETION-LOOK AT MULT 1094		
HUC:	17090012	Drainage Area:	Not Reported
Drainage Area Units:	Not Reported	Contrib Drainage Area:	Not Reported
Contrib Drainage Area Unts:	Not Reported	Aquifer:	Not Reported
Formation Type:	Not Reported	Aquifer Type:	Not Reported
Construction Date:	Not Reported	Well Depth:	29

Well Depth Units: ft
Well Hole Depth: 29
Well Hole Depth Units: ft

r of Measurements: 1
Level reading date: 2004-07-28
Feet below surface: 21.11
Feet to sea level: Not Reported
Note: Not Reported

C7
North
1/2 - 1 Mile
Lower

FED USGS **USGS40000993715**

Organization ID: USGS-OR
Organization Name: USGS Oregon Water Science Center
onitor Location: 01.00N/03.00E-32DDD02
Type: Well
Description: DOUBLE COMPLETION-LOOK AT 01.00N/03.00E-32DDD01
HUC: 17090012
Drainage Area: Not Reported
Drainage Area Units: Not Reported
Contrib Drainage Area: Not Reported
Contrib Drainage Area Unts: Not Reported
Aquifer: Not Reported
Formation Type: Not Reported
Aquifer Type: Not Reported
Construction Date: 19690815
Well Depth: 123
Well Depth Units: ft
Well Hole Depth: 123
Well Hole Depth Units: ft

r of Measurements: 2
Level reading date: 2004-07-28
Feet below surface: 45.52
Feet to sea level: Not Reported
Note: Not Reported

Level reading date: 1969-08-26
Feet below surface: 48
Feet to sea level: Not Reported
Note: Not Reported

C8
North
1/2 - 1 Mile
Lower

OR WELLS **ORWD70000019137**

GW Site ID: 20733
Site Type: WELL
Stage: Complete
GW Log ID: MULT0001094
GW Well County: MULT
GW Well Number: 1094
Well Tag Number: 63249
Tag Verified: 0
Site Source: USGS
State Observation #: 0
Well Status: Not Reported
Established By: wozniakc
Aquifer: Quaternary-Late Tertiary sediment Aq
Aquifer System: Quaternary-Late Tertiary Sediment Aquifers
Max Depth: 123
Land Surface Elevation (ft): 246
Water Level Count: 1
WL Measuring Started: 28-JUL-04
WL Measuring Ended: 28-JUL-04
Obs Well Status: Not Reported
Hydrography URL: Not Reported
Well Log URL: https://apps.wrd.state.or.us/apps/misc/vault/vault.aspx?wl_county_code=MULT&wl_nbr=1094
OWRD URL: https://apps.wrd.state.or.us/apps/gw/gw_info/gw_info_report/gw_details.aspx?gw_site_id=20733

GEOCHECK® - PHYSICAL SETTING SOURCE MAP FINDINGS

Map ID
Direction
Distance
Elevation | Database | EDR ID Number

9
NE
1/2 - 1 Mile
Lower | **FED USGS** | **USGS40000993707**

Organization ID:	USGS-OR	Organization Name:	USGS Oregon Water Science Center
Monitor Location:	01S/03E-04BAB	Type:	Well
Description:	Not Reported	HUC:	17090012
Drainage Area:	Not Reported	Drainage Area Units:	Not Reported
Contrib Drainage Area:	Not Reported	Contrib Drainage Area Unts:	Not Reported
Aquifer:	Not Reported	Formation Type:	Not Reported
Aquifer Type:	Not Reported	Construction Date:	19690514
Well Depth:	176	Well Depth Units:	ft
Well Hole Depth:	176	Well Hole Depth Units:	ft

r of Measurements:	17	Level reading date:	1990-04-13
Feet below surface:	58.5	Feet to sea level:	Not Reported
Note:	The site was being pumped.		

evel reading date:	1990-02-05	Feet below surface:	37.2
Feet to sea level:	Not Reported	Note:	Not Reported
vel reading date:	1989-11-30	Feet below surface:	40.5
Feet to sea level:	Not Reported	Note:	Not Reported
vel reading date:	1989-08-15	Feet below surface:	39.5
Feet to sea level:	Not Reported	Note:	Not Reported
Level reading date:	1989-06-12	Feet below surface:	37.9
Feet to sea level:	Not Reported	Note:	Not Reported
Level reading date:	1989-03-27	Feet below surface:	36.7
Feet to sea level:	Not Reported	Note:	Not Reported
evel reading date:	1989-01-30	Feet below surface:	37.6
Feet to sea level:	Not Reported	Note:	Not Reported
evel reading date:	1988-12-13	Feet below surface:	38.6
Feet to sea level:	Not Reported	Note:	Not Reported
vel reading date:	1988-10-11	Feet below surface:	39.9
Feet to sea level:	Not Reported	Note:	Not Reported
vel reading date:	1988-08-01	Feet below surface:	39.5
Feet to sea level:	Not Reported	Note:	Not Reported
Level reading date:	1988-06-06	Feet below surface:	37.5
Feet to sea level:	Not Reported	Note:	Not Reported
vel reading date:	1988-03-29	Feet below surface:	40.1
Feet to sea level:	Not Reported	Note:	Not Reported
vel reading date:	1988-02-02	Feet below surface:	38.5
Feet to sea level:	Not Reported	Note:	Not Reported
vel reading date:	1987-12-01	Feet below surface:	41.2
Feet to sea level:	Not Reported	Note:	Not Reported
evel reading date:	1987-09-22	Feet below surface:	41.7

Feet to sea level:	Not Reported	Note:	Not Reported
evel reading date:	1987-05-19	Feet below surface:	38.0
Feet to sea level:	Not Reported	Note:	Not Reported
evel reading date:	1969-05-14	Feet below surface:	35.0
Feet to sea level:	Not Reported	Note:	Not Reported

D10
South
1/2 - 1 Mile
Higher

OR WELLS **ORWD70000004547**

GW Site ID:	4659	Site Type:	WELL
Stage:	Complete	GW Log ID:	MULT0002150
GW Well County:	MULT	GW Well Number:	2150
Well Tag Number:	0	Tag Verified:	0
Site Source:	USGS	State Observation #:	0
Well Status:	Not Reported	Established By:	KARL WOZNIAK
Aquifer:	Portland basin Troutdale gravel aquifer USGS WRIR 90-4196		
Aquifer System:	Quaternary-Late Tertiary Sediment Aquifers		
Max Depth:	100	Land Surface Elevation (ft):	310
Water Level Count:	1	WL Measuring Started:	01-JUN-58
WL Measuring Ended:	01-JUN-58	Obs Well Status:	Not Reported
Hydrography URL:	Not Reported		
Well Log URL:	https://apps.wrd.state.or.us/apps/misc/vault/vault.aspx?wl_county_code=MULT&wl_nbr=2150		
OWRD URL:	https://apps.wrd.state.or.us/apps/gw/gw_info/gw_info_report/gw_details.aspx?gw_site_id=4659		

D11
South
1/2 - 1 Mile
Higher

FED USGS **USGS40000993588**

Organization ID:	USGS-OR	Organization Name:	USGS Oregon Water Science Center
Monitor Location:	01S/03E-08DAB1	Type:	Well
Description:	Not Reported	HUC:	17090012
Drainage Area:	Not Reported	Drainage Area Units:	Not Reported
Contrib Drainage Area:	Not Reported	Contrib Drainage Area Unts:	Not Reported
Aquifer:	Not Reported	Formation Type:	Not Reported
Aquifer Type:	Not Reported	Construction Date:	19580601
Well Depth:	100	Well Depth Units:	ft
Well Hole Depth:	100	Well Hole Depth Units:	ft
er of Measurements:	1	Level reading date:	1958-06-01
Feet below surface:	60	Feet to sea level:	Not Reported
Note:	Not Reported		

E12
NW
1/2 - 1 Mile
Lower

OR WELLS **ORWD70000014619**

GW Site ID:	15729	Site Type:	WELL
Stage:	Complete	GW Log ID:	MULT0105451
GW Well County:	MULT	GW Well Number:	105451
Well Tag Number:	103055	Tag Verified:	0
Site Source:	OWRD	State Observation #:	0

Well Status:	Not Reported	Established By:	Josh Hackett
Aquifer:	Portland basin Troutdale gravel aquifer USGS WRIR 90-4196		
Aquifer System:	Quaternary-Late Tertiary Sediment Aquifers		
Max Depth:	275	Land Surface Elevation (ft):	245
Water Level Count:	26	WL Measuring Started:	31-JAN-14
WL Measuring Ended:	19-MAR-19	Obs Well Status:	Obs Well Non-Current
ydrography URL:	https://apps.wrd.state.or.us/apps/gw/gw_info/gw_hydrograph/Hydrograph.aspx?gw_logid=MULT0105451		
Well Log URL:	https://apps.wrd.state.or.us/apps/misc/vault/vault.aspx?wl_county_code=MULT&wl_nbr=105451		
OWRD URL:	https://apps.wrd.state.or.us/apps/gw/gw_info/gw_info_report/gw_details.aspx?gw_site_id=15729		

E13
NW
1/2 - 1 Mile
Lower

OR WELLS **ORWD70000014618**

GW Site ID:	15728	Site Type:	WELL
Stage:	Complete	GW Log ID:	MULT0103417
GW Well County:	MULT	GW Well Number:	103417
Well Tag Number:	102694	Tag Verified:	0
Site Source:	OWRD	State Observation #:	0
Well Status:	Not Reported	Established By:	Josh Hackett
Aquifer:	Portland basin Troutdale gravel aquifer USGS WRIR 90-4196		
Aquifer System:	Quaternary-Late Tertiary Sediment Aquifers		
Max Depth:	159	Land Surface Elevation (ft):	245
Water Level Count:	25	WL Measuring Started:	05-MAR-14
WL Measuring Ended:	18-MAR-19	Obs Well Status:	Obs Well Non-Current
Hydrography URL:	https://apps.wrd.state.or.us/apps/gw/gw_info/gw_hydrograph/Hydrograph.aspx?gw_logid=MULT0103417		
Well Log URL:	https://apps.wrd.state.or.us/apps/misc/vault/vault.aspx?wl_county_code=MULT&wl_nbr=103417		
OWRD URL:	https://apps.wrd.state.or.us/apps/gw/gw_info/gw_info_report/gw_details.aspx?gw_site_id=15728		

GEOCHECK® - PHYSICAL SETTING SOURCE MAP FINDINGS
RADON

AREA RADON INFORMATION

State Database: OR Radon

Radon Test Results

Zipcode	Num Tests	Maximum	Minimum	Average	# > 4 pCi/L
97030	63	10.1	0.1	2.4	7

Federal EPA Radon Zone for MULTNOMAH County: 2

Note: Zone 1 indoor average level > 4 pCi/L.
: Zone 2 indoor average level >= 2 pCi/L and <= 4 pCi/L.
: Zone 3 indoor average level < 2 pCi/L.

Federal Area Radon Information for MULTNOMAH COUNTY, OR

Number of sites tested: 33

Area	Average Activity	% <4 pCi/L	% 4-20 pCi/L	% >20 pCi/L
Living Area	1.530 pCi/L	91%	9%	0%
Basement	2.630 pCi/L	57%	43%	0%

PHYSICAL SETTING SOURCE RECORDS SEARCHED

TOPOGRAPHIC INFORMATION

USGS 7.5' Digital Elevation Model (DEM)
Source: United States Geologic Survey
EDR acquired the USGS 7.5' Digital Elevation Model in 2002 and updated it in 2006. The 7.5 minute DEM corresponds to the USGS 1:24,000- and 1:25,000-scale topographic quadrangle maps. The DEM provides elevation data with consistent elevation units and projection.

Current USGS 7.5 Minute Topographic Map
Source: U.S. Geological Survey

HYDROLOGIC INFORMATION

Flood Zone Data: This data was obtained from the Federal Emergency Management Agency (FEMA). It depicts 100-year and 500-year flood zones as defined by FEMA. It includes the National Flood Hazard Layer (NFHL) which incorporates Flood Insurance Rate Map (FIRM) data and Q3 data from FEMA in areas not covered by NFHL.
Source: FEMA
Telephone: 877-336-2627
Date of Government Version: 2003, 2015

NWI: National Wetlands Inventory. This data, available in select counties across the country, was obtained by EDR in 2002, 2005, 2010 and 2015 from the U.S. Fish and Wildlife Service.

State Wetlands Data: Wetlands Inventory Data
Source: Oregon Geospatial Enterprise Office
Telephone: 503-378-2166

HYDROGEOLOGIC INFORMATION

AQUIFLOW^{R} Information System
Source: EDR proprietary database of groundwater flow information
EDR has developed the AQUIFLOW Information System (AIS) to provide data on the general direction of groundwater flow at specific points. EDR has reviewed reports submitted to regulatory authorities at select sites and has extracted the date of the report, hydrogeologically determined groundwater flow direction and depth to water table information.

GEOLOGIC INFORMATION

Geologic Age and Rock Stratigraphic Unit
Source: P.G. Schruben, R.E. Arndt and W.J. Bawiec, Geology of the Conterminous U.S. at 1:2,500,000 Scale - A digital representation of the 1974 P.B. King and H.M. Beikman Map, USGS Digital Data Series DDS - 11 (1994).

STATSGO: State Soil Geographic Database
Source: Department of Agriculture, Natural Resources Conservation Service (NRCS)
The U.S. Department of Agriculture's (USDA) Natural Resources Conservation Service (NRCS) leads the national Conservation Soil Survey (NCSS) and is responsible for collecting, storing, maintaining and distributing soil survey information for privately owned lands in the United States. A soil map in a soil survey is a representation of soil patterns in a landscape. Soil maps for STATSGO are compiled by generalizing more detailed (SSURGO) soil survey maps.

SSURGO: Soil Survey Geographic Database
Source: Department of Agriculture, Natural Resources Conservation Service (NRCS)
Telephone: 800-672-5559
SSURGO is the most detailed level of mapping done by the Natural Resources Conservation Service, mapping scales generally range from 1:12,000 to 1:63,360. Field mapping methods using national standards are used to construct the soil maps in the Soil Survey Geographic (SSURGO) database. SSURGO digitizing duplicates the original soil survey maps. This level of mapping is designed for use by landowners, townships and county natural resource planning and management.

PHYSICAL SETTING SOURCE RECORDS SEARCHED

LOCAL / REGIONAL WATER AGENCY RECORDS

FEDERAL WATER WELLS

PWS: Public Water Systems
Source: EPA/Office of Drinking Water
Telephone: 202-564-3750
Public Water System data from the Federal Reporting Data System. A PWS is any water system which provides water to at least 25 people for at least 60 days annually. PWSs provide water from wells, rivers and other sources.

PWS ENF: Public Water Systems Violation and Enforcement Data
Source: EPA/Office of Drinking Water
Telephone: 202-564-3750
Violation and Enforcement data for Public Water Systems from the Safe Drinking Water Information System (SDWIS) after August 1995. Prior to August 1995, the data came from the Federal Reporting Data System (FRDS).

USGS Water Wells: USGS National Water Inventory System (NWIS)
This database contains descriptive information on sites where the USGS collects or has collected data on surface water and/or groundwater. The groundwater data includes information on wells, springs, and other sources of groundwater.

STATE RECORDS

Water Well Data
Source: Department of Water Resources
Telephone: 503-986-0843

OTHER STATE DATABASE INFORMATION

Oil and Gas Well Locations
Source: Department of Geology and Mineral Industries
Telephone: 971-673-1540
A listing of oil and gas well locations in the state.

RADON

State Database: OR Radon
Source: Oregon Health Services
Telephone: 503-731-4272
Radon Levels in Orgeon

Area Radon Information
Source: USGS
Telephone: 703-356-4020
The National Radon Database has been developed by the U.S. Environmental Protection Agency (USEPA) and is a compilation of the EPA/State Residential Radon Survey and the National Residential Radon Survey. The study covers the years 1986 - 1992. Where necessary data has been supplemented by information collected at private sources such as universities and research institutions.

EPA Radon Zones
Source: EPA
Telephone: 703-356-4020
Sections 307 & 309 of IRAA directed EPA to list and identify areas of U.S. with the potential for elevated indoor radon levels.

OTHER

Airport Landing Facilities: Private and public use landing facilities
Source: Federal Aviation Administration, 800-457-6656

Epicenters: World earthquake epicenters, Richter 5 or greater
Source: Department of Commerce, National Oceanic and Atmospheric Administration

Earthquake Fault Lines: The fault lines displayed on EDR's Topographic map are digitized quaternary faultlines, prepared in 1975 by the United State Geological Survey

PHYSICAL SETTING SOURCE RECORDS SEARCHED

STREET AND ADDRESS INFORMATION

© 2015 TomTom North America, Inc. All rights reserved. This material is proprietary and the subject of copyright protection and other intellectual property rights owned by or licensed to Tele Atlas North America, Inc. The use of this material is subject to the terms of a license agreement. You will be held liable for any unauthorized copying or disclosure of this material.

Appendix B. Certified Sanborn Map Report

IBR - 1S3E05DA -01300 SURAN RICK P

1702 NW ELEVEN MILE AVE

Gresham, OR 97030

Inquiry Number: 7395078.268

July 20, 2023

Certified Sanborn® Map Report

6 Armstrong Road, 4th floor
Shelton, CT 06484
Toll Free: 800.352.0050
www.edrnet.com

Certified Sanborn® Map Report

07/20/23

Site Name:

IBR - 1S3E05DA -01300 SUR/
1702 NW ELEVEN MILE AVE
Gresham, OR 97030
EDR Inquiry # 7395078.268

Client Name:

Parametrix, Inc.
700 NE Multnomah
Portland, OR 97232
Contact: A Romey

The Sanborn Library has been searched by EDR and maps covering the target property location as provided by Parametrix, Inc. were identified for the years listed below. The Sanborn Library is the largest, most complete collection of fire insurance maps. The collection includes maps from Sanborn, Bromley, Perris & Browne, Hopkins, Barlow, and others. Only Environmental Data Resources Inc. (EDR) is authorized to grant rights for commercial reproduction of maps by the Sanborn Library LLC, the copyright holder for the collection. Results can be authenticated by visiting www.edrnet.com/sanborn.

The Sanborn Library is continually enhanced with newly identified map archives. This report accesses all maps in the collection as of the day this report was generated.

Certified Sanborn Results:

Certification # 113F-4DA9-A7EE

PO #

Project 2741585058

UNMAPPED PROPERTY

This report certifies that the complete holdings of the Sanborn Library, LLC collection have been searched based on client supplied target property information, and fire insurance maps covering the target property were not found.

Sanborn® Library search results
Certification #: 113F-4DA9-A7EE

The Sanborn Library includes more than 1.2 million fire insurance maps from Sanborn, Bromley, Perris & Browne, Hopkins, Barlow and others which track historical property usage in approximately 12,000 American cities and towns. Collections searched:

- ☑ Library of Congress
- ☑ University Publications of America
- ☑ EDR Private Collection

The Sanborn Library LLC Since 1866™

Limited Permission To Make Copies

Parametrix, Inc. (the client) is permitted to make up to FIVE photocopies of this Sanborn Map transmittal and each fire insurance map accompanying this report solely for the limited use of its customer. No one other than the client is authorized to make copies. Upon request made directly to an EDR Account Executive, the client may be permitted to make a limited number of additional photocopies. This permission is conditioned upon compliance by the client, its customer and their agents with EDR's copyright policy; a copy of which is available upon request.

Disclaimer - Copyright and Trademark Notice

This Report contains certain information obtained from a variety of public and other sources reasonably available to Environmental Data Resources, LLC. It cannot be concluded from this Report that coverage information for the target and surrounding properties does not exist from other sources. This Report is provided on an "AS IS", "AS AVAILABLE" basis. NO WARRANTY EXPRESS OR IMPLIED IS MADE WHATSOEVER IN CONNECTION WITH THIS REPORT. ENVIRONMENTAL DATA RESOURCES, LLC AND ITS SUBSIDIARIES, AFFILIATES AND THIRD PARTY SUPPLIERS DISCLAIM ALL WARRANTIES, OF ANY KIND OR NATURE, EXPRESS OR IMPLIED, ARISING OUT OF OR RELATED TO THIS REPORT OR ANY OF THE DATA AND INFORMATION PROVIDED IN THIS REPORT, INCLUDING WITHOUT LIMITATION, ANY WARRANTIES REGARDING ACCURACY, QUALITY, CORRECTNESS, COMPLETENESS, COMPREHENSIVENESS, SUITABILITY, MERCHANTABILITY, FITNESS FOR A PARTICULAR PURPOSE, TITLE, NON-INFRINGEMENT, MISAPPROPRIATION, OR OTHERWISE. ALL RISK IS ASSUMED BY THE USER. IN NO EVENT SHALL ENVIRONMENTAL DATA RESOURCES, LLC OR ITS SUBSIDIARIES, AFFILIATES OR THIRD PARTY SUPPLIERS BE LIABLE TO ANYONE FOR ANY DIRECT, INCIDENTAL, INDIRECT, SPECIAL, CONSEQUENTIAL OR OTHER DAMAGES OF ANY TYPE OR KIND (INCLUDING BUT NOT LIMITED TO LOSS OF PROFITS, LOSS OF USE, OR LOSS OF DATA), ARISING OUT OF OR IN ANY WAY CONNECTED WITH THIS REPORT OR ANY OF THE DATA AND INFORMATION PROVIDED IN THIS REPORT. Any analyses, estimates, ratings, environmental risk levels, or risk codes provided in this Report are provided for illustrative purposes only, and are not intended to provide, nor should they be interpreted as providing any facts regarding, or prediction or forecast of, any environmental risk for any property. Only an assessment performed by a qualified environmental professional can provide findings, opinions or conclusions regarding the environmental risk or conditions in, on or at any property.

Copyright 2023 by Environmental Data Resources, Inc. All rights reserved. Reproduction in any media or format, in whole or in part, of any report or map of Environmental Data Resources, Inc., or its affiliates, is prohibited without prior written permission.

EDR and its logos (including Sanborn and Sanborn Map) are trademarks of Environmental Data Resources, LLC or its affiliates. All other trademarks used herein are the property of their respective owners.

Appendix C. Historical Aerial Photos

IBR - 1S3E05DA -01300 SURAN RICK P

1702 NW ELEVEN MILE AVE

Gresham, OR 97030

Inquiry Number: 7395078.271

July 20, 2023

The EDR Aerial Photo Decade Package

6 Armstrong Road, 4th floor
Shelton, CT 06484
Toll Free: 800.352.0050
www.edrnet.com

EDR Aerial Photo Decade Package

07/20/23

Site Name:

IBR - 1S3E05DA -01300 SUR/
1702 NW ELEVEN MILE AVE
Gresham, OR 97030
EDR Inquiry # 7395078.271

Client Name:

Parametrix, Inc.
700 NE Multnomah
Portland, OR 97232
Contact: A Romey

Environmental Data Resources, Inc. (EDR) Aerial Photo Decade Package is a screening tool designed to assist environmental professionals in evaluating potential liability on a target property resulting from past activities. EDR's professional researchers provide digitally reproduced historical aerial photographs, and when available, provide one photo per decade.

Search Results:

Year	*Scale*	*Details*	*Source*
2020	1"=500'	Flight Year: 2020	USDA/NAIP
2016	1"=500'	Flight Year: 2016	USDA/NAIP
2012	1"=500'	Flight Year: 2012	USDA/NAIP
2009	1"=500'	Flight Year: 2009	USDA/NAIP
2006	1"=500'	Flight Year: 2006	USDA/NAIP
2000	1"=500'	Acquisition Date: January 01, 2000	USGS/DOQQ
1994	1"=500'	Flight Date: July 07, 1994	USGS
1990	1"=500'	Acquisition Date: January 01, 1990	USGS/DOQQ
1981	1"=500'	Flight Date: August 06, 1981	USDA
1975	1"=500'	Flight Date: September 19, 1975	USGS
1970	1"=500'	Flight Date: July 08, 1970	USGS
1960	1"=500'	Flight Date: July 18, 1960	USGS
1955	1"=500'	Flight Date: July 22, 1955	USDA
1951	1"=500'	Flight Date: July 27, 1951	USGS
1948	1"=500'	Flight Date: July 13, 1948	USDA
1935	1"=500'	Flight Date: January 01, 1935	ACOE

When delivered electronically by EDR, the aerial photo images included with this report are for ONE TIME USE ONLY. Further reproduction of these aerial photo images is prohibited without permission from EDR. For more information contact your EDR Account Executive.

Disclaimer - Copyright and Trademark Notice

This Report contains certain information obtained from a variety of public and other sources reasonably available to Environmental Data Resources, LLC. It cannot be concluded from this Report that coverage information for the target and surrounding properties does not exist from other sources. This Report is provided on an "AS IS", "AS AVAILABLE" basis. NO WARRANTY EXPRESS OR IMPLIED IS MADE WHATSOEVER IN CONNECTION WITH THIS REPORT. ENVIRONMENTAL DATA RESOURCES, LLC AND ITS SUBSIDIARIES, AFFILIATES AND THIRD PARTY SUPPLIERS DISCLAIM ALL WARRANTIES, OF ANY KIND OR NATURE, EXPRESS OR IMPLIED, ARISING OUT OF OR RELATED TO THIS REPORT OR ANY OF THE DATA AND INFORMATION PROVIDED IN THIS REPORT, INCLUDING WITHOUT LIMITATION, ANY WARRANTIES REGARDING ACCURACY, QUALITY, CORRECTNESS, COMPLETENESS, COMPREHENSIVENESS, SUITABILITY, MERCHANTABILITY, FITNESS FOR A PARTICULAR PURPOSE, TITLE, NON-INFRINGEMENT, MISAPPROPRIATION, OR OTHERWISE. ALL RISK IS ASSUMED BY THE USER. IN NO EVENT SHALL ENVIRONMENTAL DATA RESOURCES, LLC OR ITS SUBSIDIARIES, AFFILIATES OR THIRD PARTY SUPPLIERS BE LIABLE TO ANYONE FOR ANY DIRECT, INCIDENTAL, INDIRECT, SPECIAL, CONSEQUENTIAL OR OTHER DAMAGES OF ANY TYPE OR KIND (INCLUDING BUT NOT LIMITED TO LOSS OF PROFITS, LOSS OF USE, OR LOSS OF DATA), ARISING OUT OF OR IN ANY WAY CONNECTED WITH THIS REPORT OR ANY OF THE DATA AND INFORMATION PROVIDED IN THIS REPORT. Any analyses, estimates, ratings, environmental risk levels, or risk codes provided in this Report are provided for illustrative purposes only, and are not intended to provide, nor should they be interpreted as providing any facts regarding, or prediction or forecast of, any environmental risk for any property. Only an assessment performed by a qualified environmental professional can provide findings, opinions or conclusions regarding the environmental risk or conditions in, on or at any property.

Copyright 2023 by Environmental Data Resources, Inc. All rights reserved. Reproduction in any media or format, in whole or in part, of any report or map of Environmental Data Resources, Inc., or its affiliates, is prohibited without prior written permission.

EDR and its logos (including Sanborn and Sanborn Map) are trademarks of Environmental Data Resources, LLC or its affiliates. All other trademarks used herein are the property of their respective owners.

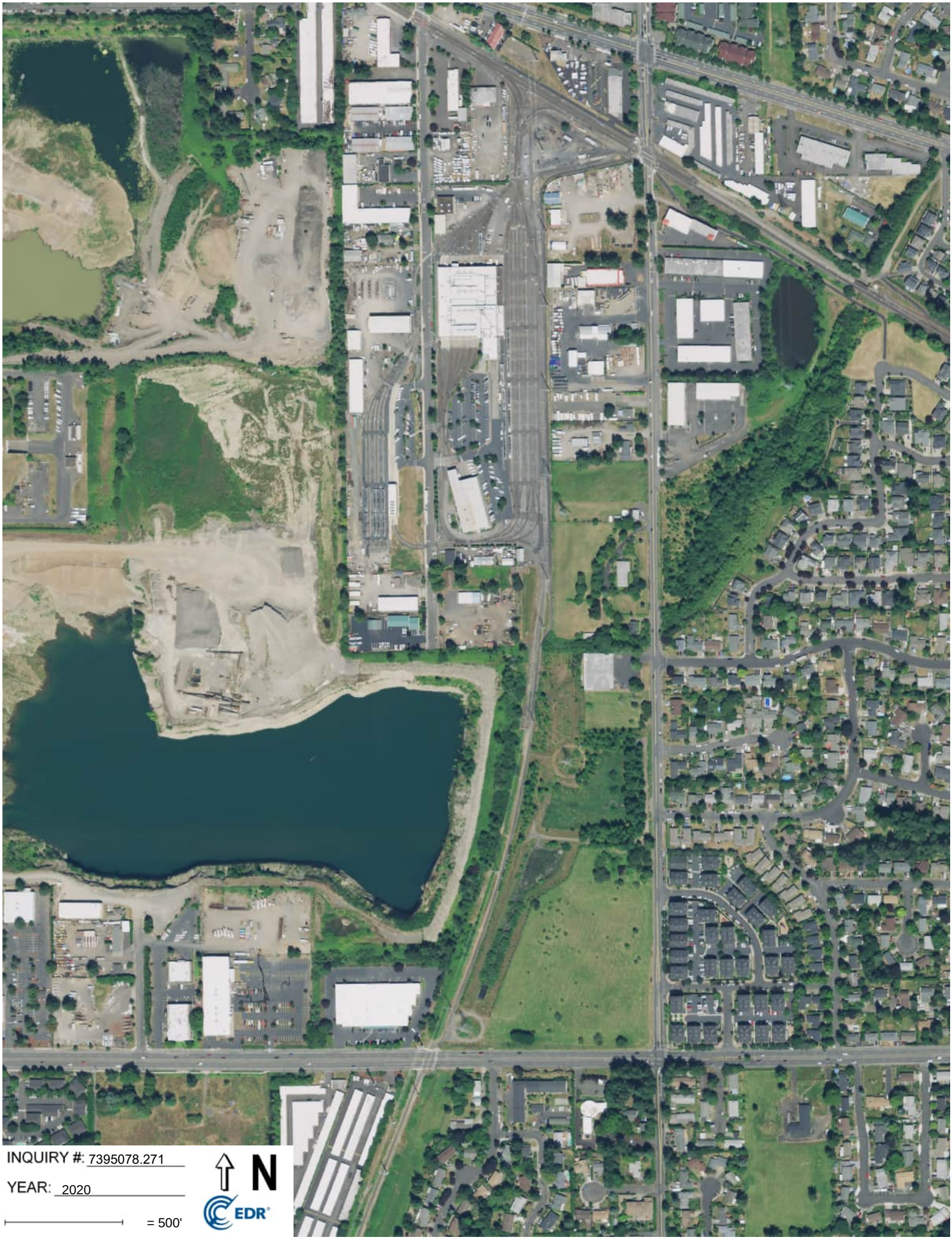
INQUIRY #: 7395078.271
YEAR: 2020
= 500'
N
EDR


INQUIRY #: 7395078.271
YEAR: 2016
= 500'
N
EDR


INQUIRY #: 7395078.271
YEAR: 2012
= 500'
N
EDR


INQUIRY #: 7395078.271
YEAR: 2009
= 500'
N
EDR


INQUIRY #: 7395078.271
YEAR: 2006
= 500'
N
EDR


INQUIRY #: 7395078.271
YEAR: 2000
= 500'
N
EDR


INQUIRY #: 7395078.271
YEAR: 1994
= 500'
N
EDR



INQUIRY #: 7395078.271

YEAR: 1990

= 500'

N

EDR

Subject boundary not shown because it exceeds image extent or image is not georeferenced.


INQUIRY #: 7395078.271
YEAR: 1981
= 500'
N
EDR


INQUIRY #: 7395078.271
YEAR: 1975
= 500'
N
EDR


INQUIRY #: 7395078.271
YEAR: 1970
= 500'
N
EDR


INQUIRY #: 7395078.271
YEAR: 1960
= 500'
N
EDR


INQUIRY #: 7395078.271
YEAR: 1955
= 500'
N
EDR



INQUIRY #: 7395078.271

YEAR: 1951

= 500'

N

EDR



INQUIRY #: 7395078.271

YEAR: 1948

= 500'

N

EDR



INQUIRY #: 7395078.271

YEAR: 1935

= 500'

N

EDR

Appendix D. Site Photographs

















Appendix E. Supporting Documents

Oregon
John A. Kitzhaber, MD, Governor

Department of Environmental Quality
Northwest Region Portland Office
2020 SW 4th Avenue, Suite 400
Portland, OR 97201-4987
(503) 229-5263
Fax: (503) 229-6945
TTY: 711

January 30, 2013

REAL ESTATE DEPT-TRIMET
710 NE HOLLADAY ST
PORTLAND, OR 97232-2168

Re: Trimet
File No.: 26-12-1437

Dear Real Estate Dept-TRIMET:

The Department of Environmental Quality has received a report and Alpha Environmental Services, Inc. certification concerning the heating oil underground storage tank (HOT) assessment and/or cleanup conducted at 2005 NW Eleven Mile Ave, in Gresham, Oregon.

Alpha Environmental Services, Inc. was licensed to provide heating oil tank services and has certified that the cleanup has met the Department's requirements. The Department has registered this report and certification and closed its file on the project.

The decision to register the report and certification and to close the Department's file will no longer apply if new or undisclosed facts show that the project does not comply with the rules governing heating oil tank cleanups.

Please note that you are required by state law (ORS 105.464) to provide potential buyers a disclosure statement that includes information regarding underground storage tanks, HOTs and the environmental conditions on your property.

Accordingly, we recommend that you keep a copy of this letter, the certification and any reports of testing or corrective actions relating to your HOT with the permanent property records.

Your efforts to comply with Oregon's environmental rules and regulations to ensure that your heating oil tank has been adequately addressed have been appreciated. Proper decommissioning and cleanup helps ensure protection of the environment from future heating oil tank leaks and ensures that the heating oil does not adversely impact human health or the environment. If you have any questions, please feel free to contact the HOT Program at (503) 229-6170.

Sincerely,

Kevin Donna for

Michael H Kortenhof, Manager
DEQ Heating Oil Tank Program

cc: Contractor
LustHotSP.doc

Oregon

DEPARTMENT OF ENVIRONMENTAL QUALITY

March 11, 1992

Mr. Harold Gillis
Pacific First Bank
975 Oak Street Suite 920
EUGENE OR 97401

Re: Heating Oil Tank Release
File No. 26-91-398

The Department of Environmental Quality (Department) has completed its review of the reports prepared by Squier Associates, dated November 7, 1991 and February 4, 1992, concerning the cleanup conducted at 1823 N.W. Eleven-Mile Avenue, in Gresham, Oregon. The Department has determined the cleanup appears to have met the requirements of the Oregon Administrative Rules (OAR) 340-122-205 through 340-122-360 and that no further action is required at this time.

This determination is a result of our evaluation and judgement based on the regulations and facts as we now understand them, including:

1. Contamination from an aboveground storage tank used for heating oil was discovered during removal of the tank. Soil samples were collected to verify and identify the type of contamination using the total petroleum hydrocarbon (TPH) HCID method. Hydrocarbons in the diesel range were identified.

2. Approximately 8 yards of contaminated soil was removed from the excavation and disposed of at the Hillsboro landfill.

3. Groundwater was not encountered in the pit.

4. Confirmatory samples and analysis using the TPH diesel (TPH-D) method identified a pocket of contamination, in excess of the soil matrix standard that was determined appropriate for this site. The pocket of contamination is estimated by Squier Associates to be approximately 108 cubic yards and has a maximum concentration of 4600 parts per million (ppm) TPH.

A pocket of contamination still exists on this property which exceeds the currently required cleanup levels for this site, but which the Department approves leaving pursuant to OAR 340-122-355(4) since the removal of this contamination would endanger structures on the property or be prohibitively expensive, and the contamination does not threaten human health, safety, welfare and the environment.

However, you should be aware that the Department's approval to leave a pocket of contamination is based on the site conditions described in the report as they exist today. Should conditions (i.e. land use) change allowing access to the contamination, you would be responsible for further evaluation of the remaining contamination and any cleanup necessary at that time. You would also be responsible for notifying any potential purchaser of the property about this remaining pocket of contamination.

811 SW Sixth Avenue
Portland, OR 97204-13
(503) 229-5696
TDD (503) 229-6993
DEQ-1

The Department's determination would not be applicable if new or undisclosed facts show that the cleanup does not comply with the referenced rules. The Department's determination also does not apply to any conditions at the site other than the release of the petroleum product specifically addressed in the report. We recommend that a copy of this information be kept with the permanent facility records.

Please note that pursuant to OAR 340-122-360(2), a copy of your report must be retained until ten (10) years after the first transfer of the property.

Your efforts to comply with the regulations to ensure that your facility is adequately cleaned up has been appreciated. Should you have any questions, please feel free to contact me at (503) 229-6931.

Sincerely,

Michael J. Zollitsch
Environmental Specialist
Underground Storage Tank Cleanup Section
Environmental Cleanup Division

MJZ:m
LUST\SM4210

cc: Terrie Heer
Oil Heat Commission
1300 SE Gideon
PORTLAND, OR 97202

Linda Pilkey-Jarvis
Squier Associates
PO Box 1317
LAKE OSWEGO OR 97035

Department of Environmental Quality

DEQ Home (http://www.deq.state.or.us/)/Land Quality (http://www.oregon.gov/DEQ/LQ/index.shtml)/ Environmental Cleanup (../cu/index.htm)/ECSI (ecsi.htm)/ Site Summary Full Report

Environmental Cleanup Site Information (ECSI) Database Site Summary Full Report - Details for Site ID 1407, Gresham Sand & Gravel

This report shows data entered as of November 7, 2023 at 7:42:23 PM

This report contains site details, organized into the following sections: 1 Site Photos (appears only if the site has photos); 2) General Site Information; 3) Site Characteristics; 4) Substance Contamination Information; 5) Investigative, Remedial and Administrative Actions; and 6 Site Environmental Controls (i.e., institutional or engineering controls; appears only if DEQ has applied one or more such controls to the site). A key to certain acronyms and terms used in the report appears at the bottom of the page.

Note: DEQ may have posted online documents related to this site. If so, they would be available for viewing or download. Go to DEQ's Facility Profiler (http://deq.state.or.us/FP20/FP/Webdocs/Forms/DocuTypeController.aspx?Site=ID-5212) for a site-specific document as well is information on what other DEQ programs may be active at this site.

General Site Information

Site ID: 1407	Site Name: Gresham Sand & Gravel		CERCLIS No:	
Address:	1339 NW Eastwood Ave. Gresham 97030			
	County: Multnomah		Region: Northwest	
Other location information:	East of SE 190th Avenue, between about SE Division Street on the south and about SE Yamhill Street on the north.			
Investigation Status:	No further action required			
	Brownfield Site: No	NPL Site: No	Orphan Site: No	Study Area: No
Property:	Twnshp/Range/Sect: 1S , 3E , 5		Tax Lots:	
	Latitude: 45.5074 deg.	Longitude: -122.4629 deg.	Site Size:	
Other Site Names:				
	Morse Bros.			

Site Characteristics

General Site Description:	
Site History:	
Contamination Information:	A landfill was originally present where the Environmental Services building is now located. The landfill began accepting brush and yard debris in the late 1950s, and later accepted garbage until 1967 or 1968. In 1978 or 1979, most of the garbage was moved to the area now known as the Vance Pit (see ECSI #5780). Samples were taken by DEQ staff from the sump area and were analyzed by DEQ's lab for volatile organic compounds, semivolatile compounds, herbicides and total metals. Levels of metals identified in the samples were below DEQ's SOCLEAN levels and appeared to be normal background. Eight organics were identified at low levels. Their association with the landfill is unclear. See the Strategy Recommendation for more information.
Manner and Time of Release:	
Hazardous Substances/Waste Types:	unknown
Pathways:	A worker at Gresham Sand & Gravel experienced burning and swelling after handling sediments removed from a sump area in the gravel pit. The sump area is located near and fed by water flowing from the wall of an area of landfill debris known as Vance Pit. A cross-section of the landfill is visible, as gravel pit operations have caused soil from that area to slide. According to a report from the Mine Safety and Health Administration, the worker who experienced the burning and swelling of his hands reported that other workers at the site had complained of headaches and nausea when working around sump material.
Environmental/Health Threats:	No environmentally sensitive areas were identified in the immediate vicinity.
Status of Investigative or Remedial Action:	DEQ recommended NFA due to the low levels of the contaminants identified. However, the Strategy Recommendation states that the finding of contaminants indicates that there may be a need to address future releases from the landfill and any current or future threats to area groundwater. It was recommended that the area of exposed landfill be covered and erosion in this area prevented.
Data Sources:	DEQ Pollution complaint - NWR-1993-0642 - initiated by the U.S. Mine Safety and Health Administration on April 30, 1993.

Substance Contamination Information

Substance	Media Contaminated	Concentration Level	Date Recorded

BIS(2-ETHYLHEXYL)PHTHALATE	Surface Water	1.9 mg/kg	6/25/1993
DI-n-BUTYL PHTHALATE	Surface Water	35 mg/kg	6/25/1993
N-DECANE	Surface Water	1.6 mg/kg	6/25/1993
TRIMETHYLBENZENE,1,2,4-	Surface Water	0.08 mg/kg	6/25/1993
XYLENEs	Surface Water	0.12 mg/kg	6/25/1993

Investigative, Remedial and Administrative Actions

Action	Start Date	Compl. Date	Resp. Staff	Lead Pgm
SITE EVALUATION	06/04/1993	06/04/1993	Leslie Kochan	SAS
Listing Review completed	06/05/1993	06/05/1993	Leslie Kochan	SAS
Insufficient information to list	06/05/1993	09/30/1993	Leslie Kochan	SAS
Preliminary Assessment Equivalent recommended (PAE)	06/05/1993	06/05/1993	Leslie Kochan	SAS
PRELIMINARY ASSESSMENT EQUIVALENT	06/06/1993	09/30/1993	Leslie Kochan	SAS
Site added to database	07/30/1993		Leslie Kochan	SAS
NO FURTHER STATE ACTION REQUIRED (Primary Action)	09/30/1993	09/30/1993	Leslie Kochan	SAS

Key to Certain Acronyms and Terms in this Report:

- **CERCLIS No.:** The U.S. EPA's Hazardous Waste Site identification number, shown only if EPA has been involved at the site.
- **Region**: DEQ divides the state into three regions, Eastern, Northwest, and Western; the regional office shown is responsible for site investigation/cleanup.
- **NPL Site**: Is this site on EPA's National Priority List (i.e., a federal Superfund site)? (Y/N).

- **Orphan Site**: Has DEQ's Orphan Program been active at this site? (Y/N). The Orphan Program uses state funds to clean up high-priority sites where owners and operators responsible for the contamination are absent, or are unable or unwilling to use their own resources for cleanup.

- **Study Area**: Is this site a Study Area? (Y/N). Study Areas are groupings of individual ECSI sites that may be contributing to a larger, area-wide problem. ECSI assigns unique Site ID numbers to both individual sites and to Study Areas.

- **Pathways**: A description of human or environmental resources that site contamination could affect.

- **Lead Pgm**: This column refers to the Cleanup Program affiliation of the DEQ employee responsible for the action shown. SAS or SAP = Site Assessment; VCS or VCP = Voluntary Cleanup; ICP = Independent Cleanup; SRS or SRP = Site Response (enforcement cleanup); ORP = Orphan Program.

For more information on this site contact the Northwest regional office (https://www.oregon.gov/DEQ/Pages/Offices.aspx).

Department of Environmental Quality (http://www.oregon.gov/DEQ/)
700 NE Multnomah Street, Suite 600 Portland, OR 97232
Hours: Mon-Fri, 8 a.m.-5 p.m
Email: DEQInfo@deq.state.or.us (mailto:DEQInfo@deq.state.or.us) | Phone: 503-229-5696 | Fax: 503-229-6124

Oregon
Theodore Kulongoski, Governor

Department of Environmental Quality
Northwest Region-Eastside Office
1550 NW Eastman Parkway, Suite 290
Gresham, OR 97030-3832
(503) 667-8414
FAX (503)674-5148

December 13, 2005

Shon Kim
Obrist & Cunningham
935 SE 202nd Avenue
Portland, OR 97133

RE: UIC Decommissioning Approval
"Old Wash Bay Drywell", and
"Parking Lot Stormwater Drywell"
935 SE 202nd Avenue
Portland, Oregon 97233
ECSI Site ID No. 4237

Dear Mr. Kim:

The Oregon Department of Environmental Quality (DEQ) has completed a review of the two documents entitled "Soil Matrix Level II Closure Report" dated January, 2005 and submitted to DEQ on your behalf by CAESCO, Inc. These reports were submitted for two decommissioned Underground Injection Control (UIC) systems located on the property at 935 SE 202nd Avenue in Portland, Oregon. These UIC systems were designated as the "Old Wash Bay Drywell" and the "Parking Lot Stormwater Drywell".

DEQ has determined that the UICs have been decommissioned in compliance with the regulations. This determination is based on the regulations and facts as we now understand them, including but not limited to the following:

1. Soil samples from the "Old Wash Bay Drywell" showed the presence of gasoline, diesel and heavy oil fraction hydrocarbons in the subsurface soils. Soil samples from the "Parking Lot Stormwater Drywell" showed the presence of diesel and heavy oil fraction hydrocarbons in the subsurface soils. "Parking Lot Stormwater Drywell" analytical results also showed the presence of lead at concentrations that qualified the material as hazardeous waste.
2. In November, 2004 approximately 45 tons of soil were removed from the "Old Wash Bay Drywell" and disposed of at Hillsboro Landfill. Approximately 65 tons of soil were removed from the "Parking Lot Stormwater Drywell" and disposed of as hazardous waste at the Chemical Waste Management disposal facility in Arlington, Oregon..
3. Subsequently, soil samples collected following soil removal showed non-detect for all petroleum hydrocarbons on the walls and floor of both excavations. "Parking Lot Stormwater Drywell" further showed non-detect for Total Lead in all samples, except for

one result at 4 mg/Kg on the West wall of the excavation. This lead level is well within the range of background levels commonly observed for this heavy metal in this area.

Unless new or previously undisclosed information becomes available, DEQ concludes that the "Old Wash Bay Drywell" and "Parking Lot Stormwater Drywell" UIC's at 935 SE 202nd Avenue have been decommissioned in accordance with Oregon Administrative Rule 340-044-0040. DEQ will update the Environmental Cleanup Site Information System (ECSI) database to reflect this decision and register the two UICs as closed.

If you have any questions about this letter, please contact Mike Greenburg at 503-229-5153.

Sincerely,

Bruce Gilles
Environmental Cleanup Program
Northwest Region

cc: Barbara Priest, WQ:HQ
Mike Greenburg, EC:HQ
Janelle Waggy, DEQ Gresham Office
ECSI file No. 4237

Department of Environmental Quality

DEQ Home (http://www.deq.state.or.us/)/Land Quality (http://www.oregon.gov/DEQ/LQ/index.shtml)/ Environmental Cleanup (../cu/index.htm)/ECSI (ecsi.htm)/ Site Summary Full Report

Environmental Cleanup Site Information (ECSI) Database Site Summary Full Report - Details for Site ID 5780, Lot 5 Vance Landfill

This report shows data entered as of November 7, 2023 at 7:56:34 PM

This report contains site details, organized into the following sections: 1) Site Photos (appears only if the site has photos); 2) General Site Information; 3) Site Characteristics; 4) Substance Contamination Information; 5) Investigative, Remedial and Administrative Actions; and 6) Site Environmental Controls (i.e., institutional or engineering controls; appears only if DEQ has applied one or more such controls to the site). A key to certain acronyms and terms used in the report appears at the bottom of the page.

Note: DEQ may have posted online documents related to this site. If so, they would be available for viewing or download. Go to DEQ's Facility Profiler (http://deq12.deq.state.or.us/FP20/FpWebDetail.aspx?SiteID=126395) to see a site map as well as information on what other DEQ programs may be active at this site.

General Site Information

Site ID: 5780	Site Name: Lot 5 Vance Landfill		CERCLIS No:	
Address:	1541 SE 190th Ave. Gresham 97233			
	County: Multnomah		Region: Northwest	
Other location information:				
Investigation Status:	Suspect site requiring further investigation			
	Brownfield Site: Yes	NPL Site: No	Orphan Site: No	Study Area: No
Property:	Twnshp/Range/Sect: 1S , 3E , 5		Tax Lots: 300	
	Latitude: 45.5091 deg.	Longitude: -122.4693 deg.	Site Size: 19.08 acres	
Other Site Names:				
	Vance Pit Landfill			

Site Characteristics

General Site Description:	
Site History:	According to Robert Pearson with the Gresham Department of Environmental Services, the Vance Pit consists of landfill material removed from the original landfill area where the Environmental Services building is now located. The original landfill began accepting brush and yard debris in the late 1950s. It later accepted garbage from individual residents. In 1967 or 1968, the landfill quit receiving garbage. In 1978 or 1979, most of the garbage was removed to the area now known as the Vance Pit, next to the Gresham Sand & Gravel site (see ECSI #1407).
Contamination Information:	(10/30/12 SMF) Monthly monitoring of soil vapors at eight gas probes on the southern half of Tax Lot 300 (T1S/R3E-S05CA) detected the presence of elevated concentrations of methane in the subsurface during August 2011 through September 2012. Methane soil vapor concentrations at Gas Probes P-1, P-2, P-3, P-4, and P-8 consistently exceeded methane's Upper Explosive Limit (UEL), while methane concentrations at Gas Probe P-7 exceeded methane's UEL more than 50 percent of the time. Methane concentrations at Gas Probes P-5 and P-6 were either non-detect or well-below methane's Lower Explosive Limit (LEL). Hydrogen Sulfide was detected at concentrations of Non-Detect to up to 20 ppm in Gas Probes P-1, P-2, P-3, P-4, and P-8 (August 2011 through September 2012). No Hydrogen Sulfide was detected in soil vapors at Gas Probes P-5, P-6, or P-7.
Manner and Time of Release:	
Hazardous Substances/Waste Types:	Methane and Hydrogen Sulfide were detected in landfill soil gasses during August 2011 through September 2012.
Pathways:	
Environmental/Health Threats:	
Status of Investigative or Remedial Action:	
Data Sources:	PBS "Landfill Investigation Report" (August 2012). ECSI file #1407 (Gresham Sand & Gravel)

Substance Contamination Information

Substance	Media Contaminated	Concentration Level	Date Recorded
HYDROGEN SULFIDE	Air	up to 20 ppm	8/21/2011 2:38:44 PM
METHANE	Air	up to 93.4% methane by volume	8/21/2011 2:40:24 PM

Action	Start Date	Compl. Date	Resp. Staff	Lead Pgm
VCS Waiting List	10/25/2012	10/31/2013	Kevin Dana	VCS
Site added to database	01/16/2013	01/16/2013	Kevin Dana	
Site Screening recommended (EV) (Primary Action)	11/01/2013	11/01/2013	Kevin Dana (mailto:Kevin.DANA@deq.oregon.gov)	SAS

Key to Certain Acronyms and Terms in this Report:

- **CERCLIS No.:** The U.S. EPA's Hazardous Waste Site identification number, shown only if EPA has been involved at the site.
- **Region**: DEQ divides the state into three regions, Eastern, Northwest, and Western; the regional office shown is responsible for site investigation/cleanup.
- **NPL Site:** Is this site on EPA's National Priority List (i.e., a federal Superfund site)? (Y/N).
- **Orphan Site**: Has DEQ's Orphan Program been active at this site? (Y/N). The Orphan Program uses state funds to clean up high-priority sites where owners and operators responsible for the contamination are absent, or are unable or unwilling to use their own resources for cleanup.
- **Study Area**: Is this site a Study Area? (Y/N). Study Areas are groupings of individual ECSI sites that may be contributing to a larger, area-wide problem. ECSI assigns unique Site ID numbers to both individual sites and to Study Areas.
- **Pathways**: A description of human or environmental resources that site contamination could affect.
- **Lead Pgm**: This column refers to the Cleanup Program affiliation of the DEQ employee responsible for the action shown. SAS or SAP = Site Assessment; VCS or VCP = Voluntary Cleanup; ICP = Independent Cleanup; SRS or SRP = Site Response (enforcement cleanup); ORP = Orphan Program.

You may be able to obtain more information about this site by contacting Kevin Dana at the Northwest regional office (https://www.oregon.gov/DEQ/Pages/Offices.aspx) or via email at kevin.dana@deq.oregon.gov (mailto:Kevin.DANA@deq.oregon.gov). If this does not work, you may contact Ximena Cruz Cuevas (503) 229-6811, or via email at ximena.cruzcuevas@deq.state.or.u (mailto:ximena.cruzcuevas@deq.state.or.us) or contact the Northwest regional office (https://www.oregon.gov/DEQ/Pages/Offices.aspx)

MULT 61962

STATE OF OREGON
GEOTECHNICAL HOLE REPORT
(as required by OAR 690-240-035)

MULT 61962

(1) OWNER/PROJECT: Hole Number 1
Name T.M-met
Address 2222 NW Eleven Mile Ave
City Gresham State OR Zip 97030

(2) TYPE OF WORK
[X] New [ ] Deepening [ ] Alteration (repair/recondition) [ ] Abandonment

(3) CONSTRUCTION:
[ ] Rotary Air [ ] Hand Auger [X] Hollow Stem Auger
[ ] Rotary Mud [ ] Cable Tool [ ] Push Probe [ ] Other

(4) TYPE OF HOLE:
[X] Uncased Temporary [ ] Cased Permanent
[ ] Uncased Permanent [ ] Slope Stability [ ] Other

(5) USE OF HOLE: Soil Sample

(6) BORE HOLE CONSTRUCTION:
Special Construction approval [ ] Yes [X] No Depth of Completed Hole 20 ft.

HOLE Diameter	From	To	SEAL Material	From	To	Sacks or pounds
8"	0	40	Bentonite	0	20	10 sacks

Backfill placed from 0 ft. to 20 ft. Material Bentonite
Filter Pack placed from ____ ft. to ____ ft. Size of pack ____

(7) CASING/SCREEN:

	Diameter	From	To	Gauge	Steel	Plastic	Welded	Threaded
Casing:					[ ]	[ ]	[ ]	[ ]
					[ ]	[ ]	[ ]	[ ]
					[ ]	[ ]	[ ]	[ ]
					[ ]	[ ]	[ ]	[ ]
Screen:					[ ]	[ ]	[ ]	[ ]
					[ ]	[ ]	[ ]	[ ]

Slot size ____

(8) WELL TEST:
[ ] Pump [X] Bailer [ ] Air [ ] Flowing Artesian
Permeability ____ Yield ____ GPM ____
Conductivity ____ PH ____
Temperature of water 54°F °F/C Depth artesian flow found 17' ft.
Was water analysis done? [ ] Yes [X] No
By whom? ____
Depth of strata analyzed. From ____ ft. to ____ ft.
Remarks: ____

RECEIVED
AUG 25 2000
WATER RESOURCES DEPT.
SALEM, OREGON

(9) LOCATION OF HOLE by legal description:
County Multnomah Latitude ____ Longitude ____
Township 1 S N or (S) Range 3 E (E) or W. WM.
Section 5 SE 1/4 NE 1/4
Tax Lot 2100 Lot ____ Block ____ Subdivision ____
Street Address of Well (or nearest address) 2222 NW Eleven Mile Ave

Map with location identified must be attached

(10) STATIC WATER LEVEL:
17' ft. below land surface. Date 7/18/00
Artesian pressure ____ lb. per square inch. Date ____

(11) SUBSURFACE LOG:
Ground Elevation ____

Material Description	From	To	SWL
silty sands	0	20	17'

Date Started 7/18 Date Completed 7/18

(12) ABANDONMENT LOG:

Material Description	From	To	Sacks or Pounds
Bentonite Chip	0	20	10 sacks

Date started 7/18 Date Completed 7/18

Professional Certification
(to be signed by a licensed water supply or monitoring well constructor, or Oregon registered geologist or civil engineer).

I accept responsibility for the construction, alteration, or abandonment work performed during the construction dates reported above. All work performed during this time is in compliance with Oregon's geotechnical hole construction standards. This report is true to the best of my knowledge and belief.

License or Registration Number 1003
Signed Randy L. Cusmano Date 8/18/00
Affiliation ____

THIS REPORT MUST BE SUBMITTED TO THE WATER RESOURCES DEPARTMENT WITHIN 30 DAYS OF COMPLETION OF WORK

ORIGINAL – WATER RESOURCES DEPARTMENT FIRST COPY – CONSTRUCTOR SECOND COPY – CUSTOMER

MULT 61962

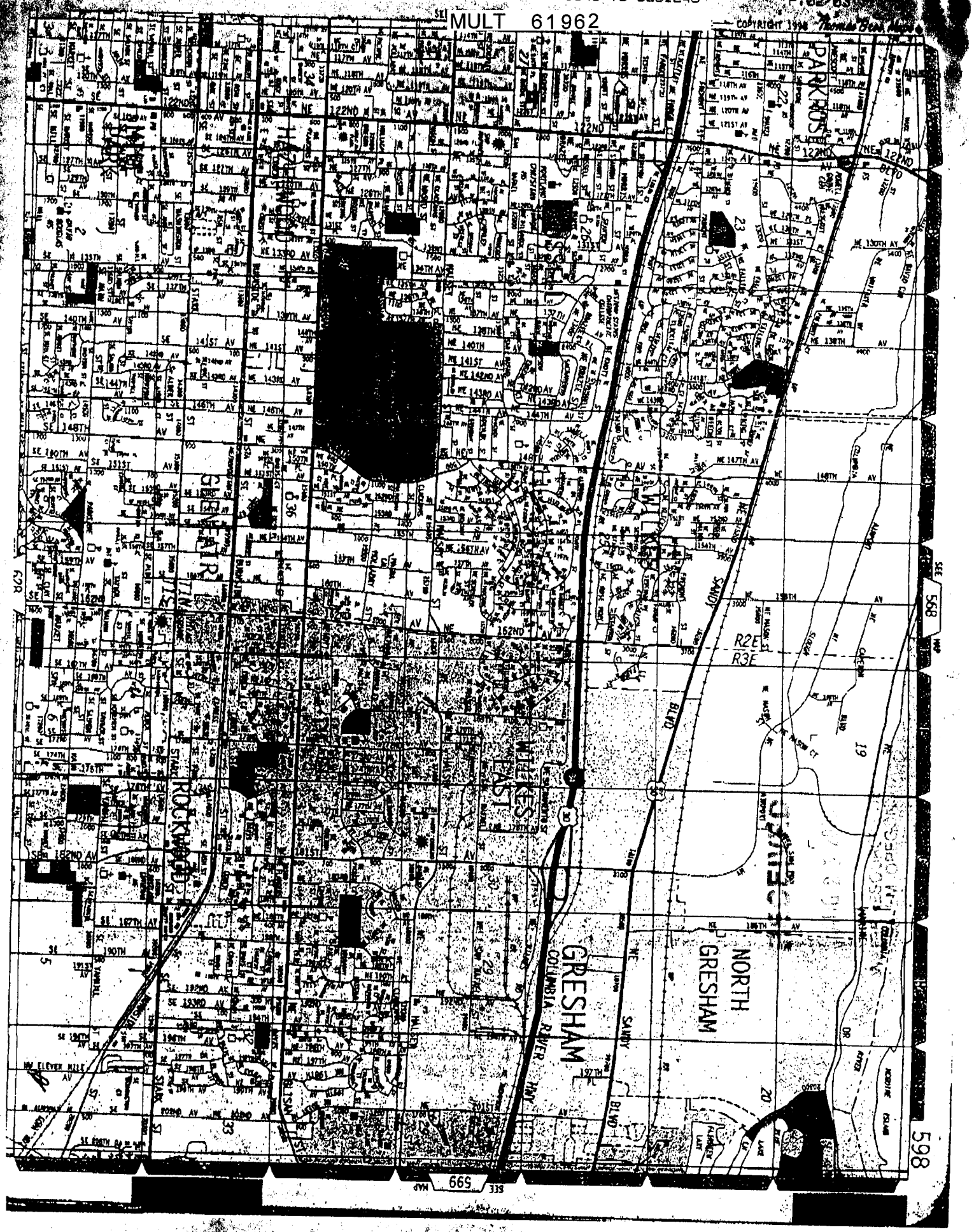
COPYRIGHT 1998 Thomas Bros. Maps
PARKROSE
GRESHAM
NORTH GRESHAM
COLUMBIA RIVER HWY
SANDY BLVD
R2E
R3E
598
599
568

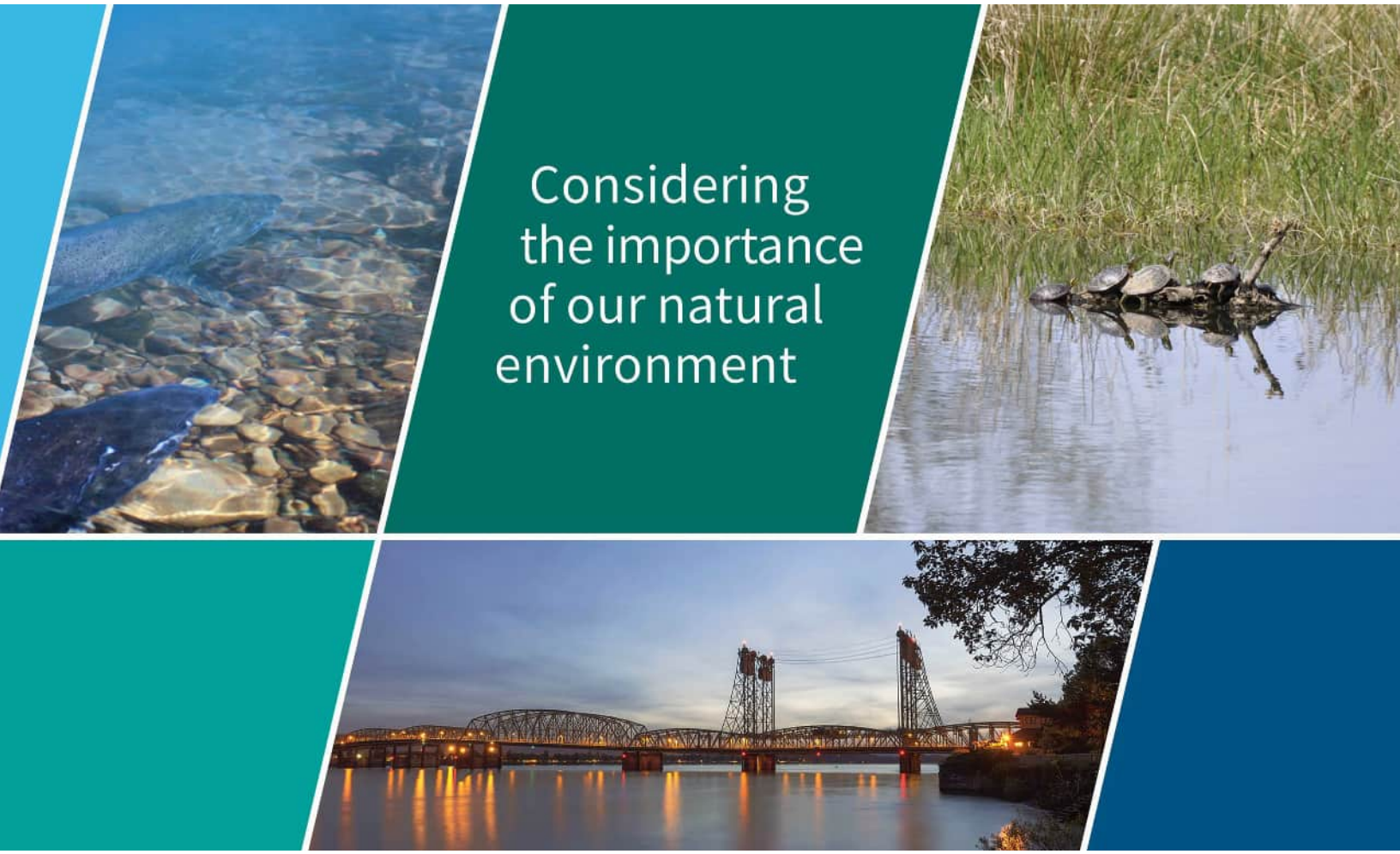

Phase I Environmental Site Assessment
IBR-1S3E05DA-01500
1806 NW Eleven Mile Avenue
Gresham, Oregon

November 2023

Phase I Environmental Site Assessment
IBR-1S3E05DA-01500
1806 NW Eleven Mile Avenue
Gresham, Oregon

CERTIFICATION

The technical material and data contained in this document were prepared under the supervision and direction of the undersigned. We declare that, to the best of our professional knowledge and belief, we meet the definition of Environmental Professional as defined in §312.10 of 40 CFR 312. We have the specific qualifications based on education, training, and experience to assess a property of the nature, history, and setting of the subject property. We have developed and performed the *all appropriate inquiries* in conformance with the standards and practices set forth in 40 CFR Part 312.

Shira DeGrood

Prepared by Shira DeGrood, RG

Approved by Richard Roché, RG

CONTENTS

EXECUTIVE SUMMARY ES-1

1. INTRODUCTION 1-1
1.1 Purpose 1-1
1.2 Significant Assumptions 1-2
1.3 Limitations 1-2

2. SUBJECT PROPERTY DESCRIPTION 2-1
2.1 Location 2-1
2.2 Site and Vicinity Characteristics 2-1
2.3 Physical Setting 2-1
2.4 Current Use of the Subject Property 2-2
2.5 Descriptions of Improvements on the Subject Property 2-2
2.6 Environmental Liens 2-2

3. RECORDS REVIEW 3-1
3.1 Standard Environmental Record Sources 3-1
3.1.1 Review of Oregon Department of Environmental Quality Databases 3-1
3.1.2 Environmental Protection Agency Database Review 3-5
3.1.3 Other Databases 3-7
3.1.4 Orphan Site List 3-8
3.1.5 Vapor Encroachment 3-8
3.2 Historical Use Information 3-8
3.2.1 Certified Sanborn Maps™ Fire Insurance Map Review 3-8
3.2.2 Historical Aerial Photograph Review 3-9
3.2.3 Local Agency Records 3-10
3.3 Additional Environmental Information 3-10
3.3.1 Asbestos 3-10
3.3.2 Lead-Based Paint 3-10
3.3.3 Polychlorinated Biphenyls 3-11
3.3.4 Radon 3-11

4. FILE REVIEW 4-1
4.1 Previous Investigations 4-1
4.2 Adjacent and Nearby Properties File Review 4-1

5. SITE EXAMINATION 5-1
5.1 Subject Property 5-1
5.2 Adjacent Properties 5-1
6. INTERVIEWS 6-1
7. CONCLUSIONS 7-1
8. RECOMMENDATIONS 8-1
9. REFERENCES 9-1

FIGURES

1 Site Vicinity Map
2 Site Map

APPENDICES

Appendix A. EDR Radius Map Report
Appendix B. Certified Sanborn Map Report
Appendix C. Historical Aerial Photos
Appendix D. Site Photographs

ACRONYMS AND ABBREVIATIONS

AST	aboveground storage tank
ASTM	ASTM International
CERCLIS	Comprehensive Environmental Response, Compensation, and Liability Information System
CRECs	controlled recognized environmental conditions
DEQ	Oregon Department of Environmental Quality
ECSI	Environmental Cleanup Site Information
EDR	Environmental Data Resources
EPA	U.S. Environmental Protection Agency
ERNS	Emergency Response Notification System
ESA	Environmental Site Assessment
HREC	historical recognized environmental condition
IBR	Interstate Bridge Replacement
LBP	lead-based paint
LUST	leaking underground storage tank
NFA	No Further Action
NPL	National Priorities List
ODOT	Oregon Department of Transportation
PCS	petroleum-contaminated soil
RCRA	Resource Conservation and Recovery Act
REC	recognized environmental conditions
SWF/LF	Landfill and/or Solid Waste Disposal Site Lists
UST	underground storage tank
TSD	transportation, storage, and disposal
VCP	Voluntary Cleanup Program

EXECUTIVE SUMMARY

Parametrix was retained by the Oregon Department of Transportation (ODOT) to perform a Phase I Environmental Site Assessment (ESA) on the developed property located at 1806 NW Eleven Mile Avenue in Gresham, Oregon (Figure 1). This property may be acquired as part of the Interstate Bridge Replacement (IBR) Program and is known as IBR-1S3E05DA-01500. Based on the findings of this investigation, Parametrix reached the following conclusions:

1. The subject property is located on Multnomah County Tax Lot 1S3E05DA-01500. The subject property encompasses an area of approximately 0.5 acres and is zoned as heavy industrial. The subject property is developed with what appears to be a residential structure on the western portion of the subject property and three separate garages on along the southern and eastern portions of the property. An online search of the property address indicates that the subject property is occupied by a modified aftermarket performance vehicle shop named Magic City Garage.
2. The subject property and vicinity are "unmapped areas" as indicated by the EDR Sanborn Map search. Based on the historical aerial photograph review, the subject and adjacent properties appear undeveloped in 1935. In 1948, a building is visible on the southwestern portion of the subject property. The surrounding area appears to have been used for agricultural purposes until 1970. The area remains predominantly agricultural and rural residential. Commercial and industrial buildings are visible to the north, including the Ruby Junction Maintenance Facility. Properties to the south appear to have been developed into an aggregate mining and/or distribution operation. Between 2006 and 2020, the subject and adjacent properties appear to remain in similar uses. Recognized environmental conditions (RECs) associated with historical land use were not identified in the historical records reviewed.
3. Based on the age of the buildings located on the subject property, there is a low potential for lead-based paint (LBP), polychlorinated biphenyls (PCBs), and asbestos-containing materials (ACM) to have been used in building materials at the subject property.
4. The subject property is not listed on any regulatory database that would indicate a past or current release or storage of hazardous materials. A review of regulatory information indicated that several nearby sites were identified in regulatory record databases. However, based on regulatory status and distance from the subject property, none of the sites identified appear to represent a REC to the subject property.

[redacted]

[redacted]

Based upon the conclusions of this investigation of the subject property, Parametrix offers the following recommendation:

1. If the building is to be demolished, a hazardous building material survey should be completed. If hazardous materials (ACM, LBP, or PCBs) are found, they should be handled, managed, and disposed of in accordance with local, state, and federal regulations.
2. No further investigation of environmental conditions on the subject property is recommended at this time.

1. INTRODUCTION

Parametrix was retained by the Oregon Department of Transportation (ODOT) to perform a Phase I Environmental Site Assessment (ESA) on the developed property located at 1806 NW Eleven Mile Avenue in Gresham, Oregon (herein referred to as the subject property) (Figure 1). The subject property consists of Tax Lot ID# 1S3E05DA-01500 in Multnomah County, Oregon. It is our understanding that ODOT may pursue acquisition of the subject property as part of the Interstate Bridge Replacement (IBR) Program. The subject property is identified as IBR-1S3E05DA-01500 (Figure 2).

This Phase I ESA includes a review of available documentation pertaining to the subject property, a limited site reconnaissance, and a review of pertinent public agency documents. The ESA consists of two distinct tasks: (1) a review of documents and of oral information, and (2) a site examination. Conclusions and recommendations within this report are based solely on observed evidence and data collected during the performance of this assessment.

1.1 Purpose

The Phase I ESA was conducted in general accordance with ASTM International (ASTM) Standard E1527-21, Standard Practice for Environmental Site Assessments: Phase I Environmental Site Assessment Process, which defines the generally accepted industry practices and procedures currently applicable at the time and place of this study. The Phase I ESA is intended to permit the user to satisfy the requirements to qualify for the bona fide prospective purchaser limitation under the Comprehensive Environmental Response, Compensation, and Liability Act, and as such constitutes "all appropriate inquiries in the previous ownership and uses of the property consistent with good commercial or customary practice" as defined at 42 U.S. Code §9601 (35)(B).

The purpose of this Phase I ESA is to identify recognized environmental conditions (RECs) on or near the subject property. The term "recognized environmental conditions is defined in ASTM Standard E1527-21 as:

> "…(1) the presence of *hazardous substances* or *petroleum products* in, on, or at the *subject property* due to a *release* to the *environment*; (2) the likely presence of *hazardous substances* or *petroleum products* in, on, or at the *subject property* due to a *release* or likely *release* to the *environment*; or (3) the presence of *hazardous substances* or *petroleum products* in, on, or at the *subject property* under conditions that pose a *material threat* of a future *release* to the *environment*."

In accordance with ASTM Standard E1527-21, some RECs may be further defined as historical recognized environmental conditions (HRECs) or controlled recognized environmental conditions (CRECs).

An HREC is defined as:

> "…*a past release of any hazardous substances* or *petroleum* products that has occurred in connection with the *property* and has been addressed to the satisfaction of the applicable regulatory authority or meeting unrestricted use criteria established by a regulatory authority, without subjecting the *property* to any required controls."

A CREC is defined as:

> "…a *recognized environmental condition* resulting from a past *release of hazardous substances* or *petroleum products* that has been addressed to the satisfaction of the applicable regulatory authority, with *hazardous substances* or *petroleum products* allowed to remain in place subject to the implementation of required controls."

This Phase I ESA endeavors to identify all RECs, HRECs, and/or CRECs at the subject property.

1.2 Significant Assumptions

This assessment was conducted in accordance with generally accepted industry practices and procedures within the scope of work authorized at the time and place of this study. Parametrix observations are limited to those areas to which it had access on the subject property.

Phase I ESA methodology included viewing accessible areas of the subject property from the public right of way, as on-site access was not available. In addition, an interview was not able to be conducted with a property representative to identify any potential environmental conditions during the Phase I ESA process. Unless otherwise stated, no other exceptions to the guidelines presented in ASTM E1527-21 were made during completion of this Phase I ESA.

1.3 Limitations

The findings, conclusions, and recommendations presented in this report are based on site conditions and the best available information known or made available by regulators, other consultants, or other sources at the time of the investigation. Parametrix conducted a diligent search and investigation in compliance with prevailing standards of the profession; however, certain adverse conditions may exist at the subject property not detected at the time of the investigation.

The services provided under this contract, as described in this report, include professional opinions and judgments based on data collected. These services have been provided according to generally accepted engineering practices. The opinions and conclusions contained in this report are typically based on information obtained from the following:

- Observations and measurements made by Parametrix field staff.
- Contacts and discussions with regulatory agencies and others.
- Review of available hazardous substance or solid waste lists.
- Opinions and judgments of Parametrix based on the information available.

In the professional judgment of Parametrix, the services performed pursuant to the scope of services are an adequate basis to collect data for a preliminary evaluation of the subject property and upon which to draw the conclusions stated in this report.

2. SUBJECT PROPERTY DESCRIPTION

2.1 Location

The subject property is located at 1806 NW Eleven Mile Avenue in Gresham, Oregon. The subject property includes Multnomah County Tax Lot 1S3E05DA-01500 and is identified as IBR-1S3E05DA-01500. The site location is shown on Figure 1, the Site Vicinity Map. The boundary of the subject property is shown on Figure 2.

The subject property is approximately 0.5 acres in area located to the south of the Ruby Junction Operations Facility, east of NW Eleven Mile Avenue, north of a residential property followed by vacant land, and west of the Gresham Fairview Trail. According to the Multnomah County Assessment office, VR Group LLC is the current owner of the subject property. The site location is shown on Figure 1, the Site Vicinity Map. The boundary of the subject property is shown on Figure 2.

2.2 Site and Vicinity Characteristics

The subject property consists of an approximately 0.5-acre parcel with three separate garages located along the southern edge of the subject property. A residential property is located at the western edge of the subject property. The subject property is located in a significantly developed commercial and industrial area. An online search of the property address indicates that the subject property is currently occupied by a modified aftermarket performance vehicle shop named Magic City Garage.

The subject property is bounded to the south by a residential property followed by vacant land, to the east by NW Eleven Mile Avenue, to the north by the Ruby Junction Operations Facility, and to the west by the Gresham Fairview Trail (see Figure 2).

2.3 Physical Setting

The subject property is located in the Portland Basin, which marks the northern terminus of the Willamette Lowland in Oregon (DNR n.d.; Swanson et al. 1993). The northern portion of the basin is known for its low topographic relief, with the subject property at an elevation of approximately 266 feet above mean sea level. The Portland Basin is bound by the Cascade Range to the east and the Coast Range to the west.

Geologic processes in the Portland Basin consist of volcanism, sedimentation, and cataclysmic flood deposits in both fluvial and marine depositional environments. The subject property lies on what is mapped as coarse-grained Missoula flood deposits, cobbly, sandy gravel deposited by the Missoula floods (Wells et al. 2020). Surface soils consist of silty loam.

The topography in the vicinity of the subject property is a consistent slope, rising with distance from the Columbia River. The anticipated groundwater gradient is to the north toward the Columbia River. A static groundwater level of 17 feet below ground surface was documented on July 18, 2000, in a

geotechnical hole located approximately 150 feet north of the subject property. An additional static groundwater level of 5.9 feet below ground surface was documented on November 13, 2012, in a geotechnical hole located approximately 80 feet north of the subject property.

2.4 Current Use of the Subject Property

The subject property is a 0.5-acre lot, developed with one residential structure and three separate garages located along the southern edge of the subject property. An online search of the property address indicates that the subject property is currently occupied by a modified aftermarket performance vehicle shop named Magic City Garage.

2.5 Descriptions of Improvements on the Subject Property

No improvements are developed at the subject property.

2.6 Environmental Liens

An environmental lien is defined by ASTM as a charge, security, or encumbrance upon title to a property to secure the payment of a cost, damage, obligation, or duty arising out of response actions, cleanup, or other remediation of hazardous substances or petroleum products. No evidence of environmental liens against the subject property was identified during the course of this Phase I ESA.

3. RECORDS REVIEW

The purpose of the records review task was to gather environmental data on the subject property prior to the site examination. The information review consisted of two subtasks: a review of various lists and files published by federal and State of Oregon agencies; and a compilation of historical uses of the site and site vicinity, to determine whether past operations pose an environmental risk to the subject property. Information for agency file review is based, in part, on a report provided by Environmental Data Resources (EDR). The EDR report is included in Appendix A.

The EDR report is a summary of state and federal database searches for sites of possible environmental concern. The information review enabled Parametrix personnel to characterize the types of activities performed at the site, identify data gaps prior to the site examination, and facilitate recognition of discrepancies between reported and observed data. Data gaps identified during the document review were addressed by interviewing knowledgeable personnel (when available), observations during the site examination, or by additional detailed investigation.

It should be noted that this information is reported as Parametrix received it from EDR, which in turn reports information as it is provided in various government databases. It is not possible for either Parametrix or EDR to verify the accuracy or completeness of information contained in these databases. However, the use of and reliance on this information is a generally accepted practice in the conduct of environmental due diligence. The following sections present information from the document review.

3.1 Standard Environmental Record Sources

The following section summarizes information collected from records maintained by the U.S. Environmental Protection Agency (EPA) and the Oregon Department of Environmental Quality (DEQ). The information includes details on sites identified in regulatory databases within recommended ASTM search distances. A complete listing of the databases reviewed is included in the EDR Radius Map™ Report (Appendix A).

3.1.1 Review of Oregon Department of Environmental Quality Databases

The following sections summarize the most relevant information obtained from the EDR Radius Map™ Report regarding sites identified within the ASTM E1527-21 search radii from the following databases. Additional information regarding these sites was reviewed on the DEQ Environmental Cleanup Site Information Database website (DEQ n.d.a) and the DEQ Leaking Underground Storage Tank (LUST) Cleanup Site Database website (DEQ n.d.b). A complete listing of the databases reviewed is included in the EDR report. Relevant database listings from DEQ include:

- DEQ Underground Storage Tank (UST) List
- DEQ LUST List

- DEQ Environmental Cleanup Site Information (ECSI) List
- Spill Database (SPILLS)
- Solid Waste Facilities (SWF/LF) List
- DEQ Confirmed Release List (CRL)
- DEQ Brownfields List
- DEQ Dry Cleaners List
- DEQ Engineering or Institutional Controls

3.1.1.1 DEQ Underground Storage Tank List

The Underground Storage Tank database contains registered USTs. USTs are regulated under Subtitle I of the Resource Conservation and Recovery Act (RCRA). The data were obtained from the DEQ UST List.

Information contained in the EDR report indicates that the subject property is not listed as a UST site. One UST site was identified within 0.25 miles of the subject property:

- The Gresham Sanitary Service site (2131 NW Birdsdale Avenue) is located approximately 0.25 miles north of the subject property. According to DEQ records, two USTs were removed. This site is not included on the DEQ LUST list.

Unless otherwise noted, the presence of a UST on and/or near a site does not, in itself, constitute a REC. Where available, other information was reviewed regarding the presence of a UST such as the age of the facility, proximity to the subject property, and known releases or spills. UST sites that have had known releases are discussed in Section 3.1.1.2 below.

3.1.1.2 DEQ Leaking Underground Storage Tank List

The LUST Incident Reports contain an inventory of reported LUST incidents. The data were obtained from the DEQ LUST Database List.

Information contained in the EDR report indicates that the subject property is not listed as a LUST site.

Within 0.5 miles of the subject property, 13 LUST sites were identified, 8 of which are heating oil tank (HOT) sites. The 2 LUST sites located in proximity to the subject property (within approximately 0.125 miles) are discussed below:

- The HOT site at 1843 NW Eleven Mile Avenue is located approximately 333 feet northwest of the subject property. The petroleum release was reported to DEQ in 1991. According to the DEQ records, a No Further Action (NFA) determination letter was issued by DEQ on March 11, 1992. Eight yards of petroleum contaminated soil (PCS) was removed; groundwater was not encountered in the remedial excavation. At the time, a pocket of approximately 108 cubic yards of PCS remained in situ. The NFA letter identified the release as from an aboveground heating oil tank.

- The TriMet HOT site at 2005 NW Eleven Mile Avenue is located approximately 0.12 miles northwest of the subject property. The petroleum release was reported to DEQ in 2012. According to DEQ records, a Soil Matrix Cleanup was completed, and contractor cleanup certification was issued. DEQ issued a cleanup closure letter on January 30, 2013 (Note: Beginning in 2000, DEQ began issuing closure letters in lieu of NFAs for HOTs).

Nine of the LUST sites located between 0.125 miles and 0.5 miles from the subject property have received NFAs or, in the case of heating oil tanks, closure letters from DEQ. The two sites with open DEQ LUST folders had no reported groundwater impacts and are located at least 0.3 miles from the subject property. Based on DEQ information indicating LUST site closure activities, a lack of reported groundwater impact and/or distance, none of the identified LUST sites referenced above appear to represent a REC to the subject property.

3.1.1.3 DEQ Environmental Cleanup Site Information List

The ECSI identifies and tracks known or potentially contaminated sites within Oregon and is the state's equivalent to the Comprehensive Environmental Response, Compensation, and Liability Information System (CERCLIS). The CRL is a subset of the ECSI and includes sites which have known releases of hazardous substances. The Voluntary Cleanup Program (VCP) database is a list of sites that have been entered into the DEQ VCP and are undergoing cleanup. The subject property is not identified on the ECSI, CRL, or VCP databases.

Twelve ECSI and VCP sites were identified within 1 mile of the subject property. Of the 12 sites, three are located within 0.5 miles of the subject property:

- The Gresham Sand & Gravel site (1339 NW Eastwood Avenue) is located approximately 0.3 miles southwest of the subject property. This site is listed in the ECSI database. A former landfill, according to DEQ records, the site was investigated following a report of employee health concerns following exposure to sump material. A DEQ investigation identified low concentrations of contaminants in surface water samples. Based on the results, DEQ issued an NFA determination for the site on September 30, 1993.
- The Maaco Auto Paint site (2441 NW Eleven Mile Avenue) is located approximately 0.35 miles northwest of the subject property. This site is listed in the ECSI database. According to DEQ records, solvents were alleged to have been dumped on the site. DEQ collected soil samples and based upon only trace concentrations of detected petroleum, VOCs, and naphthalene in soil, determined that an NFA was required. No formal NFA determination was issued.
- The Obrist & Cunningham site (935 SE 202nd Avenue) is located approximately 0.42 miles northeast of the subject property. This site is listed in the ECSI, VCP, AIRS, HSIS, and UIC databases. According to DEQ records, soil samples collected from drywells showed the presence of petroleum and lead. Following a cleanup, DEQ issued an NFA determination on December 13, 2005.

None of the other nine identified ECSI and VCP sites are located within 0.5 miles of the subject property.

The remaining ECSI and VCP sites are located at sufficient distances and/or cleanup activities have been completed so that they do not appear to represent RECs to the subject property.

3.1.1.4 SPILLS Database

This database provides a comprehensive list of reported spills. The subject property is not listed as a SPILLS site. No SPILLS sites are listed within 0.5 miles of the subject property.

3.1.1.5 Solid Waste Facilities/Landfill

The Solid Waste Facilities/Landfill (SWF/LF) records typically contain an inventory of solid waste disposal facilities or landfills in a particular state. The data were obtained from Oregon's Solid Waste Facilities List Solid Waste Facilities List.

The subject property is not listed as a SWF/LF site. One SWF/LF site was identified within 0.5 miles of the subject property:

- The Gresham Sanitary Service site (2131 NW Birdsdale Avenue) is located approximately 0.19 miles northwest of the subject property and is listed on the SWF/LF, AST, HSIS, and UIC databases. According to DEQ records, the facility operates as a garbage transfer station. Garbage and recycling are received and processed for offsite disposal. The facility is not permitted to accept hazardous waste, lead acid batteries, asbestos, computers, and most computer monitors.

Based upon this site not being listed on regulatory cleanup databases, a restriction on acceptance of hazardous wastes, the absence of on-site disposal of wastes, and distance, this facility does not appear to be a REC to the subject property.

3.1.1.6 DEQ Brownfields List

The Brownfields database lists sites of real property where expansion or redevelopment is complicated by actual or perceived environmental contamination. The subject property is not listed as a DEQ Brownfield. One DEQ Brownfields site was identified within 1 mile of the subject property:

The Lot 5 Vance Landfill site (1541 SE 190th Avenue) is located approximately 0.5 miles west of the subject property and is listed in the ECSI, VCP, SPILLS, and Brownfields databases. According to DEQ records, ending in 1978 or 1979 the site received municipal garbage and yard debris transferred from an adjacent property (Gresham Sand & Gravel site). Methane and hydrogen sulfide are the contaminants of concern at the site. DEQ has not issued an NFA for this site. Based upon distance and the identified contaminants, this site does not appear to be a REC to the subject property.

3.1.1.7 DEQ Drycleaner List

The drycleaner database is a listing of former or current drycleaners in Oregon. No DEQ drycleaner sites were identified within 0.125 miles of the subject property.

3.1.1.8 DEQ Engineering/Institutional Controls

DEQ maintains records for sites with implemented engineering controls and/or institutional controls. The subject property is not included in records of sites with Engineering/Institutional Controls, per DEQ. No cleanup sites within 1 mile require DEQ Engineering/Institutional Controls, per DEQ.

3.1.2 Environmental Protection Agency Database Review

The EPA administers several programs designed to protect the environment and monitor the generation, storage, treatment, and disposal of hazardous substances. The following sections summarize the most relevant information obtained from the EDR report regarding sites identified within ASTM E1527-21 search radii from the following databases. A complete listing of the databases reviewed is included in the EDR report.

- National Priorities List (NPL)
- Superfund Enterprise Management System (SEMS) List
- RCRA Corrective Action Report (CORRACTS) List
- Resource Conservation and Recovery Information System (RCRIS) List
- Emergency Response Notification System (ERNS) List
- U.S. Brownfields List

3.1.2.1 NPL List

The NPL identifies priority hazardous waste sites for remedial actions under the EPA Superfund program. The EDR report indicates that the subject property is not listed as an NPL site. No NPL sites were identified within 1 mile of the subject property, and no de-listed NPL sites were identified within 0.5 miles of the subject property.

3.1.2.2 SEMS List

The EPA publishes a list of sites that may potentially pose a threat to the environment or the health of the general public. This list is known as the SEMS list (formerly the CERCLIS list). Information contained in the EDR report indicates the subject property is not listed as a SEMS site. One SEMS site was identified by EDR:

- The Columbia Slough is listed as a SEMS-ARCHIVE and AOCONCERN. The Columbia Slough, located approximately 2.25 miles north of the subject property, is an ongoing, long term remediation site. Decades of direct discharges and upland pollutant runoff have contaminated Columbia Slough sediments. Based on information in the EDR report, a pond adjacent to Fairview Creek is a potential pollution source of Fairview Creek, and, therefore, the Columbia Slough. The pond beside Fairview Creek is located approximately 0.25 miles northeast from and cross gradient of the subject property. The Columbia Slough is not a confirmed source of contamination to the subject property and the Columbia Slough is

greater than 0.5 miles from the proposed area of acquisition. The Columbia Slough issues do not appear to be a REC to the area that may be acquired as part of the IBR program.

The EPA also publishes the SEMS-NFRAP list, which are SEMS sites that have been designated "no further remedial action planned" and have been removed from the SEMS list. Information contained in the EDR report indicated that the subject property is not listed as a SEMS-NFRAP site. No SEMS-NFRAP sites were identified within 1 mile of the subject property.

3.1.2.3 CORRACTS Review

The CORRACTS report identifies hazardous waste handlers with corrective action activity. Information contained in the EDR report indicates the subject property is not listed as a CORRACTS site. No CORRACTS sites are listed within 1 mile of the subject property.

3.1.2.4 Resource Conservation and Recovery Information System List

The RCRIS list includes selective information on sites which generate, transport, store, treat, and/or dispose of hazardous waste as defined by the RCRA. Information contained in the EDR report indicates the subject property is not listed in the RCRIS database.

Three RCRIS sites are listed within 0.25 miles of the subject property. The sites are not located adjacent to the subject property and none of the sites are listed as a RCRA TST site or a site undergoing corrective action.

The EPA also regulates the management of hazardous waste at transportation, storage, and disposal (TSD) facilities. Information contained in the EDR report indicates the subject property is not listed as a RCRIS-TSD site. No RCRIS-TSD sites were identified within 0.5 miles of the subject property.

Based upon distance and regulatory status, the three identified RCRIS listed sites do not appear to be potential RECs to the subject property.

3.1.2.5 ERNS List

The ERNS is a national database containing information from spill reports made to federal authorities. Information contained in the EDR report indicates the subject property is not listed as an ERNS site.

3.1.2.6 US Brownfields List

The EPA's US Brownfields list identifies Brownfields properties addressed by Cooperative Agreement Recipients and Brownfields properties addressed by Targeted Brownfields Assessments. The EDR report indicates the subject property is not listed as a US Brownfields site. No US Brownfield sites were identified within 0.5 miles of the subject property.

3.1.3 Other Databases

The following sections include other databases identified in the EDR report that may be relevant to assessing potential environmental liability or environmental issues at the subject property.

3.1.3.1 EDR Proprietary Databases

EDR has conducted research on the occurrence of historical business practices that may constitute a REC to properties. The database was developed from data found in historical city directories and contains information on over 100,000 former gas stations, manufactured gas plants, and dry cleaners. Due to the nature of these businesses, the sites have the potential for soil and groundwater contamination to have occurred.

EDR Historical Auto Stations

EDR has searched selected national collections of business directories and has collected listings of potential gas station/filling station/service station sites that were available to EDR researchers. The listings reviewed include, but were not limited to gas, gas station, gasoline station, filling station, auto, automobile repair, auto service station, and/or service station.

Unless otherwise noted, the mere presence of historical auto stations near a site does not, in itself, constitute a REC.

A review of the EDR Historical Auto Stations list, as provided by, indicated that there are no EDR Historical Auto Stations sites within 0.125 miles of the subject property.

EDR Manufactured Gas List

The EDR Proprietary Manufactured Gas Plant Database includes records of coal gas plants (manufactured gas plants) compiled by EDR's researchers. Manufactured gas sites were used in the United States from the 1800s to 1950s to produce a gas that could be distributed and used as fuel. Many of the by-products of the gas production, such as coal tar (oily waste containing volatile and nonvolatile chemicals), sludges, oils, and other compounds, are potentially hazardous to human health and the environment. The by-products from this process were frequently disposed of directly at the plant site and can remain or spread slowly, serving as a continuous source of soil and groundwater contamination.

No manufactured gas sites are listed within 1 mile of the subject property.

EDR Historical Dry Cleaners

EDR has searched selected national collections of business directories and has collected listings of potential dry cleaner sites that were available to EDR researchers. EDR's review was limited to those categories of sources that might, in EDR's opinion, include dry cleaning establishments. The categories reviewed included, but were not limited to, dry cleaners, cleaners, laundries, laundromats, cleaning/laundry businesses, wash and/or dry businesses.

A review of the EDR Historical Dry Cleaner list, as provided by EDR, has revealed that there are no EDR Historical Dry Cleaner sites within 0.125 miles of the subject property.

3.1.4 Orphan Site List

Orphan sites are sites for which mapping information is not detailed adequately to plot the location of the site, or for which there is no known responsible party or the responsible party is unwilling or unable to pay for cleanup. The orphan site list and available mapping information were reviewed by Parametrix. Six orphan sites were identified by EDR in the vicinity of the subject property. The six orphan sites identified are located at sufficient distances and/or cleanup activities have been completed so that they do not appear to represent RECs to the subject property.

3.1.5 Vapor Encroachment

ASTM Standard E1527-21 defines vapor migration as "the movement of hazardous substances or petroleum products in any form, including, for example, solid and liquid at the surface or subsurface, and vapor in the subsurface." The recognition of vapor migration as a possible REC may require incorporation of new types of controls and restrictions to address this contamination pathway.

The subject property and adjacent sites were reviewed in an effort to determine whether vapor migration has, or has the potential to have, occurred at the site, or from adjacent properties.

No properties were identified in the near vicinity which have confirmed releases of volatile contaminants in soil or groundwater which have not been sufficiently addressed or would otherwise present a potential impact to the subject property.

3.2 Historical Use Information

The objective of the historical use information review is to develop a history of the previous uses of the subject property and surrounding area that helps to identify the likelihood of past uses having led to RECs for the subject property. Parametrix requested Sanborn Fire Insurance Maps and historical aerial photographs for review.

3.2.1 Certified Sanborn Maps™ Fire Insurance Map Review

Fire insurance maps in the EDR Certified Sanborn Map Report showing the vicinity of the subject property were requested to establish historical business operations at the subject property and adjacent properties. This report (Appendix B) certifies that the complete holdings of the Sanborn Library, LLC collection were searched and, based on client-supplied subject property information, fire insurance maps covering the subject property were not found.

3.2.2 Historical Aerial Photograph Review

Historical aerial photographs of the subject property area were obtained from EDR in the EDR Aerial Photo Decade Package. Aerial photographs for the years 1935, 1948, 1951, 1955, 1960, 1970, 1975, 1981, 1990, 1994, 2000, 2006, 2009, 2012, 2016, and 2020 were examined. Copies of the aerial photographs are included in Appendix C. Observations are listed below.

1935	The subject property appears to be undeveloped, vegetated land. Adjacent properties appear to be undeveloped; some properties are covered by trees, and some are cleared and used for farming. Roads border the subject property to the east and west.
1948–1960	A building associated with the property to the adjacent south is visible on the southwestern portion of the subject property. Farmhouses are visible to the east, west, and north. Residential buildings and farms are visible in the vicinity.
1970–1981	The subject property and surrounding areas appear to be more densely populated with residential and industrial buildings. The building located on the southwestern portion of the subject property is no longer visible. The adjacent property to the west appears to be undeveloped. Dense residential development is visible to the southeast, beyond the rural property located south of the subject property.
1990–2000	Two additional structures (likely garages) are visible on the southern portion of the subject property. Commercial and industrial development, including the Ruby Junction Operations Facility, are visible north of the subject property. A new structure is visible on the property to the adjacent south on the 1994 aerial photograph. Several dozen vehicles are visible on the property to the southwest. The adjacent property to the east remains in rural residential use and properties south of the subject property remain undeveloped.
2006–2020	The previously undeveloped property to the south has been developed into what appears to be an aggregate mining and/or distribution operation. Turbid surface water is visible near the property line between that site and the property to the adjacent south of the subject property. The large quantity of vehicles on the property to the southwest are no longer visible and have been replaced by three commercial buildings. The Ruby Junction Operations Facility has expanded to the south, and now borders the subject property along its northern edge. An additional structure (likely another garage) is visible on the eastern edge of the subject property in the 2006 aerial photograph. By 2016, light rail tracks associated with the Ruby Junction Operations Facility are visible northwest of the subject property. It appears that a body of water is covering a portion of the properties to the south-southwest. This body of water increases in size by the 2020 aerial photograph.

Based on the historical aerial photograph review, the subject and adjacent properties appear undeveloped in 1935. In 1948, a building is visible on the southwestern portion of the subject property. The surrounding area appears to be used for agricultural purposes until 1970. The area appears to remain predominantly agricultural and rural residential. Commercial and industrial buildings are visible to the north, including the Ruby Junction Operations Facility. Properties to the south appear to have been developed into an aggregate mining and/or distribution operation. Between 2006 and 2020, the subject and adjacent properties appear to remain in similar uses.

3.2.3 Local Agency Records

Information from local agencies was reviewed for environmental significance as described in the following sections.

3.2.3.1 City of Gresham

A review of permits for environmental significance (i.e., septic tank, stormwater, dry wells, and/or USTs or aboveground storage tanks [ASTs]) was completed. No building, plumbing, septic and/or UST or ASTs permit records were recorded online with the Gresham Maps records for the subject property.

3.2.3.2 Multnomah County

Based on information from the Multnomah County Tax Assessor's Office, the subject property is known as Tax Lot #1S3E05DA-01500 and is approximately 0.5 acre in size. It is listed by Multnomah County as being owned by VR Group LLC. The subject property is currently used as a residence with garages that possibly serve as a maintenance shop.

3.3 Additional Environmental Information

The following sections provide a summary of additional environmental information obtained for the site.

3.3.1 Asbestos

The manufacture of most asbestos-containing materials (ACM) was banned by the EPA by 1979. Prior to this, asbestos was a common constituent of numerous building materials, including floor and ceiling tiles, caulking, pipe insulation, roofing materials, and exterior siding.

Based on the age of the building at the subject property (constructed in 1988), there is a low potential for ACM to have been used at the subject property.

3.3.2 Lead-Based Paint

Before 1977, paint commonly contained lead which is considered to cause human health problems if ingested or inhaled.

Based on the age of the building at the subject property (constructed in 1988), there is a low potential for lead-based paint containing building materials to have been used at the subject property.

3.3.3 Polychlorinated Biphenyls

PCB manufacturing was banned in 1979. Transformers and electrical lighting equipment can potentially contain polychlorinated biphenyls (PCBs). No transformers were observed on the subject property. Based on the age of the building at the subject property (constructed in 1988), there is a low potential for PCBs to have been used in building material at the subject property.

3.3.4 Radon

Radon is a naturally occurring radioactive gas formed by the decay of uranium in some rocks and soil. The adverse health effects associated with radon gas depends upon various factors, such as the concentration of the gas, and exposure duration. The potential concentration of radon gas within a building depends on subsurface soil conditions, the integrity of the building's foundation, the existence of a basement or crawl space (primary areas of concern), and the building's ventilation.

Multnomah County ZIP code 97030 is located in the federal EPA Radon Zone 2. The Zone 2 indoor average radon level predicted from 2 to 4 pCi/L, reported as a moderate risk of radon elevation. The EPA Action Level for radon is 4 pCi/L. Based on this limited information, radon likely does not represent an environmental concern at the property.

4. FILE REVIEW

In accordance with ASTM Standard E1527-21, inquiries and review of previous investigations for the subject property, and a review of regulatory files for the subject property or adjacent properties may be conducted to further evaluate environmental conditions on the property or adjacent properties, and to fill in data gaps where applicable. Previous investigations and file reviews are summarized below.

4.1 Previous Investigations

Based on regulatory information from DEQ, the subject property is not listed on any regulatory databases. No previous investigations of the subject property were identified during the course of this Phase I ESA.

4.2 Adjacent and Nearby Properties File Review

Several adjacent and nearby properties were listed on environmental databases, as described in Section 3. Sufficient site-specific information was available through review of the EDR report, as well as online DEQ files, to develop an opinion on the potential for these properties to have affected the subject property. Therefore, a specific file review (physical review at DEQ) was not required, beyond those completed during the course of this Phase I ESA. Specific information on the nature of release, types of contaminants, media impacted, and the potential to have affected the subject property or otherwise caused environmental concern is provided in Section 3.



6. INTERVIEWS

An interview was not able to be conducted with a property representative to identify any potential environmental conditions and to address information data gaps during the Phase I ESA process. The lack of a property owner or representative interview represents a data gap in accordance with ASTM Standard E1527-21.

7. CONCLUSIONS

Based on the findings of this investigation, Parametrix concluded the following:

1. The subject property is located on Multnomah County Tax Lot 1S3E05DA-01500. The subject property encompasses an area of approximately 0.5 acres and is zoned as heavy industrial. The subject property is developed with what appears to be a residential structure on the western portion of the subject property and three separate garages on along the southern and eastern portions of the property. An online search of the property address indicates that the subject property is currently occupied by a modified aftermarket performance vehicle shop named Magic City Garage.
2. The subject property and vicinity are "unmapped areas" as indicated by the EDR Sanborn Map search. Based on the historical aerial photograph review, the subject and adjacent properties appear undeveloped in 1935. In 1948, a building is visible on the southwestern portion of the subject property. The surrounding area appears to have been used for agricultural purposes until 1970. The area remains predominantly agricultural and rural residential. Commercial and industrial buildings are visible to the north, including the Ruby Junction Maintenance Facility. Properties to the south appear to have been developed into an aggregate mining and/or distribution operation. Between 2006 and 2020, the subject and adjacent properties appear to remain in similar uses. RECs associated with historical land use were not identified in the historical records reviewed.
3. Based on the age of the buildings located on the subject property, there is a low potential for LBP, PCBs, and ACM to have been used in building materials at the subject property.
4. The subject property is not listed on any regulatory database that would indicate a past or current release or storage of hazardous materials. A review of regulatory information indicated that several nearby sites were identified in regulatory record databases. However, based on regulatory status and distance from the subject property, none of the sites identified appear to represent a REC to the subject property.

[redacted]

8. RECOMMENDATIONS

Based upon the conclusions of this investigation of the subject property, Parametrix offers the following recommendations.

1. If the building is to be demolished, a hazardous building material survey should be completed. If hazardous materials (ACM, LBP, or PCBs) are found, they should be handled, managed, and disposed of in accordance with local, state, and federal regulations.
2. No further investigation of environmental conditions on the subject property is recommended at this time.

9. REFERENCES

ASTM International. 2021. Standard Practice for Environmental Site Assessments: Phase I Environmental Site Assessment Process (E1527-21). December 2021.

DEQ (Oregon Department of Environmental Quality). n.d.a. Environmental Cleanup Site Information Database. Available at <http://www.oregon.gov/deq/hazards-and-cleanup/env-cleanup/pages/ecsi.aspx>. Accessed October 29, 2023.

DEQ. n.d.b. Leaking Underground Storage Tank Cleanup Site Database. Available at <https://www.deq.state.or.us/lq/tanks/lust/LustPublicLookup.asp>. Accessed October 29, 2023.

DNR (Washington Department of Natural Resources). Not dated. Portland Basin. Available at < https://www.dnr.wa.gov/programs-and-services/geology/explore-popular-geology/geologic-provinces-washington/portland-basin>. Accessed November 7, 2023.

EDR (Environmental Data Resources). 2023a. The EDR Radius Map™ Report, IBR-1S3E05DA-01500 VR Group LLC. Inquiry Number 7395078.262s. July 20, 2023.

EDR. 2023b. The EDR Certified Sanborn® Map Report, IBR-1S3E05DA-01500 VR Group LLC. Inquiry Number 7395078.261. July 20, 2023.

EDR. 2023c. The EDR Aerial Photo Decade Package, IBR-1S3E05DA-01500 VR Group LLC. Inquiry Number 7395078.264. July 20, 2023.

Swanson, R.D., McFarland, W.D., Gonthier, J.B., and Wilkinson, J.M. 1993. A Description of Hydrogeologic Units in the Portland Basin, Oregon and Washington, U.S. Geological Survey Water-Resources Investigations Report 90-4196.

Wells, R.E., Haugerud, R.A., Niem, A.R., Niem, W.A., Ma, L., Evarts, R.C., O'Connor, J.E., Madin, I.P., Sherrod, D.R., Beeson, M. H., Tolan, T.L., Wheeler, K.L., Hanson, W.B., Sawlan, M.G., 2020, Geologic Map of the Greater Portland Metropolitan Area and Surrounding Region, Oregon and Washington. U.S. Geological Survey Scientific Investigations Map 3443, pamphlet 55 p., 2 sheets, scale 1:63,360, Available at <https://doi.org/10.3133/sim3443>. Accessed November 7, 2023.

Figures

1 Site Vicinity Map

Property ID
1S3E05DA -01500
Address
1806 NW ELEVEN MILE AVE

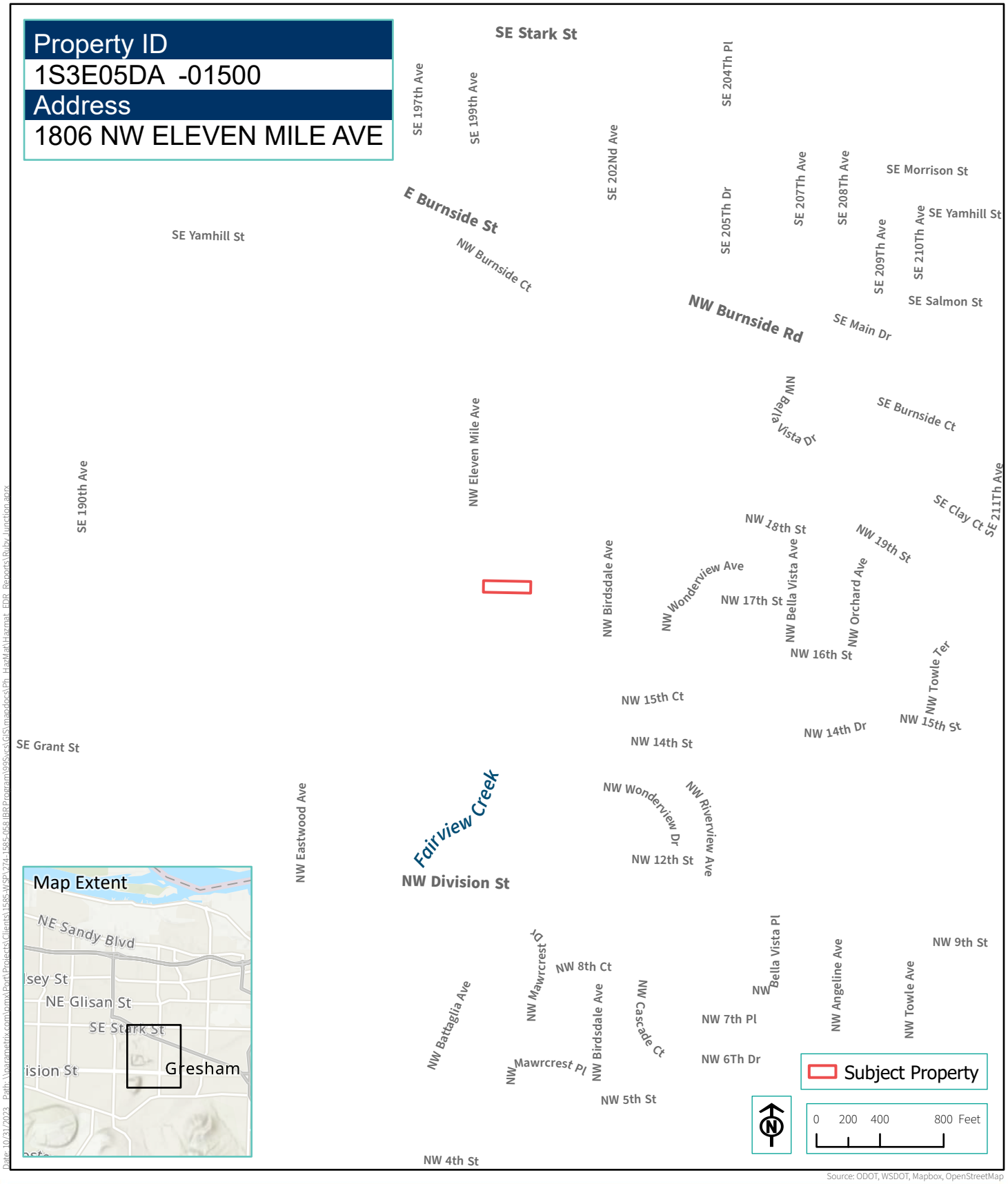

Source: ODOT, WSDOT, Mapbox, OpenStreetMap

Date: 10/31/2023 Path: \\parametrix.com\onyx\Port\Projects\Clients\1585-WSP\274-1585-058 IBR Program\99Svcs\GIS\mapdocs\Ph HazMat\Hazmat EDR Reports\Ruby Junction.aprx

2 Site Location Map

Property ID
1S3E05DA -01500
Address
1806 NW ELEVEN MILE AVE

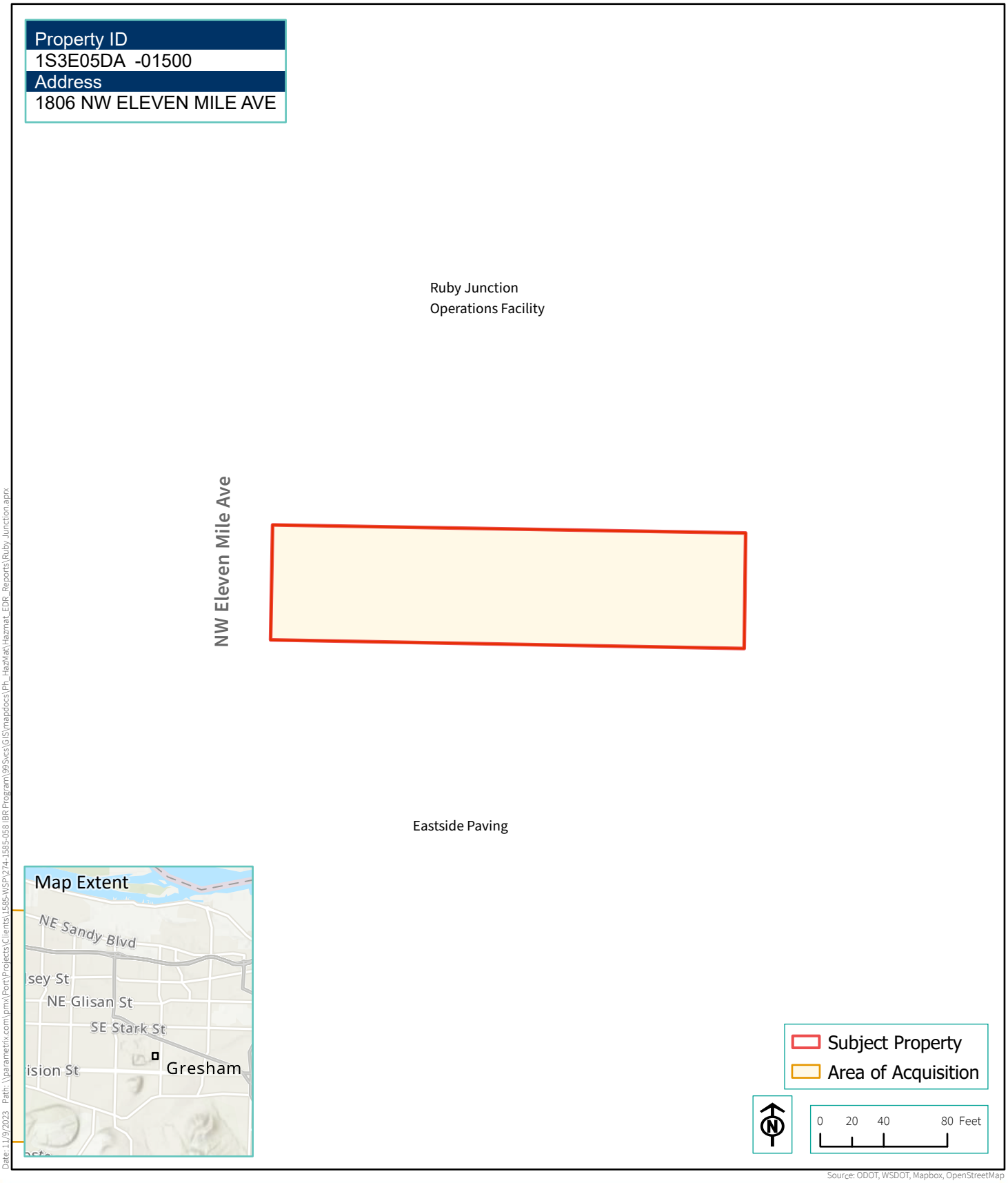

Source: ODOT, WSDOT, Mapbox, OpenStreetMap

Date: 11/9/2023 Path: \\parametrix.com\pmx\Port\Projects\Clients\1585-WSP\274-1585-058 IBR Program\99Svcs\GIS\mapdocs\Ph_HazMat\Hazmat_EDR_Reports\Ruby Junction.aprx

Appendix A. EDR Radius Map Report

IBR - 1S3E05DA -01500 VR GROUP LLC
1806 NW ELEVEN MILE AVE
Gresham, OR 97030

Inquiry Number: 7395078.262s
July 20, 2023

The EDR Radius Map™ Report with GeoCheck®

6 Armstrong Road, 4th floor
Shelton, CT 06484
Toll Free: 800.352.0050
www.edrnet.com

TABLE OF CONTENTS

SECTION	PAGE
Executive Summary	ES1
Overview Map	2
Detail Map	3
Map Findings Summary	4
Map Findings	8
Orphan Summary	363
Government Records Searched/Data Currency Tracking	GR-1

GEOCHECK ADDENDUM

Physical Setting Source Addendum	A-1
Physical Setting Source Summary	A-2
Physical Setting SSURGO Soil Map	A-5
Physical Setting Source Map	A-11
Physical Setting Source Map Findings	A-13
Physical Setting Source Records Searched	PSGR-1

Thank you for your business.
Please contact EDR at 1-800-352-0050
with any questions or comments.

Disclaimer - Copyright and Trademark Notice

This Report contains certain information obtained from a variety of public and other sources reasonably available to Environmental Data Resources, LLC. It cannot be concluded from this Report that coverage information for the target and surrounding properties does not exist from other sources. This Report is provided on an "AS IS", "AS AVAILABLE" basis. **NO WARRANTY EXPRESS OR IMPLIED IS MADE WHATSOEVER IN CONNECTION WITH THIS REPORT. ENVIRONMENTAL DATA RESOURCES, LLC AND ITS SUBSIDIARIES, AFFILIATES AND THIRD PARTY SUPPLIERS DISCLAIM ALL WARRANTIES, OF ANY KIND OR NATURE, EXPRESS OR IMPLIED, ARISING OUT OF OR RELATED TO THIS REPORT OR ANY OF THE DATA AND INFORMATION PROVIDED IN THIS REPORT, INCLUDING WITHOUT LIMITATION, ANY WARRANTIES REGARDING ACCURACY, QUALITY, CORRECTNESS, COMPLETENESS, COMPREHENSIVENESS, SUITABILITY, MERCHANTABILITY, FITNESS FOR A PARTICULAR PURPOSE, TITLE, NON-INFRINGEMENT, MISAPPROPRIATION, OR OTHERWISE. ALL RISK IS ASSUMED BY THE USER. IN NO EVENT SHALL ENVIRONMENTAL DATA RESOURCES, LLC OR ITS SUBSIDIARIES, AFFILIATES OR THIRD PARTY SUPPLIERS BE LIABLE TO ANYONE FOR ANY DIRECT, INCIDENTAL, INDIRECT, SPECIAL, CONSEQUENTIAL OR OTHER DAMAGES OF ANY TYPE OR KIND (INCLUDING BUT NOT LIMITED TO LOSS OF PROFITS, LOSS OF USE, OR LOSS OF DATA) INFORMATION PROVIDED IN THIS REPORT.** Any analyses, estimates, ratings, environmental risk levels, or risk codes provided in this Report are provided for illustrative purposes only, and are not intended to provide, nor should they be interpreted as providing any facts regarding, or prediction or forecast of, any environmental risk for any property. Only an assessment performed by a qualified environmental professional can provide findings, opinions or conclusions regarding the environmental risk or conditions in, on or at any property.

Copyright 2023 by Environmental Data Resources, LLC. All rights reserved. Reproduction in any media or format, in whole or in part, of any report or map of Environmental Data Resources, LLC, or its affiliates, is prohibited without prior written permission.

EDR and its logos (including Sanborn and Sanborn Map) are trademarks of Environmental Data Resources, LLC or its affiliates. All other trademarks used herein are the property of their respective owners.

EXECUTIVE SUMMARY

A search of available environmental records was conducted by Environmental Data Resources, Inc (EDR). The report was designed to assist parties seeking to meet the search requirements of EPA's Standards and Practices for All Appropriate Inquiries (40 CFR Part 312), the ASTM Standard Practice for Environmental Site Assessments (E1527 - 21), the ASTM Standard Practice for Environmental Site Assessments for Forestland or Rural Property (E2247 - 16), the ASTM Standard Practice for Limited Environmental Due Diligence: Transaction Screen Process (E1528 - 22) or custom requirements developed for the evaluation of environmental risk associated with a parcel of real estate.

TARGET PROPERTY INFORMATION

ADDRESS

1806 NW ELEVEN MILE AVE
GRESHAM, OR 97030

COORDINATES

Latitude (North):	45.5097160 - 45° 30' 34.97''
Longitude (West):	122.4576720 - 122° 27' 27.61''
Universal Tranverse Mercator:	Zone 10
UTM X (Meters):	542364.3
UTM Y (Meters):	5039501.5
Elevation:	266 ft. above sea level

USGS TOPOGRAPHIC MAP ASSOCIATED WITH TARGET PROPERTY

Target Property Map:	14898322 CAMAS, WA
Version Date:	2020
South Map:	14878114 DAMASCUS, OR
Version Date:	2020

AERIAL PHOTOGRAPHY IN THIS REPORT

Portions of Photo from:	20200719
Source:	USDA

MAPPED SITES SUMMARY

Target Property Address:
1806 NW ELEVEN MILE AVE
GRESHAM, OR 97030

Click on Map ID to see full detail.

MAP ID	SITE NAME	ADDRESS	DATABASE ACRONYMS	RELATIVE ELEVATION	DIST (ft. & mi.) DIRECTIO
Reg	COLUMBIA SLOUGH	PORTLAND RD	SEMS-ARCHIVE	Same	1398, 0.26
A1	COACHMAN BODY AND FR	1825 NW 11 MILE RD (	RCRA NonGen / NLR, FINDS, ECHO	Higher	294, 0.056, NW
A2	HEATING OIL TANK	1843 NW ELEVEN-MILE	LUST	Higher	333, 0.063, NW
3	HEATING OIL TANK	2005 NW ELEVEN MILE	LUST	Lower	623, 0.118, NNW
4	RICKS AUTO BODY SHOP	1959 NW BIRDSDALE	RCRA NonGen / NLR, FINDS, ECHO	Lower	736, 0.139, NE
B5	GRESHAM SANITARY SER	2131 NW BIRDSDALE AV	RCRA-VSQG, FINDS, ECHO	Lower	979, 0.185,
B6	GRESHAM SANITARY SER	2131 NW BIRDSDALE AV	UST	Lower	979, 0.185,
B7	GRESHAM SANITARY SER	2131 NW BIRDSDALE AV	SWF/LF, AST, HSIS, UIC	Lower	979, 0.185,
8	TRIMET	2141 NW ELEVEN MILE	AST, HSIS	Lower	987, 0.187, NNW
9	B&K CADILLAC SPECIAL	2200-4 NW BIRDSDALE	RCRA NonGen / NLR, FINDS, ECHO	Lower	1257, 0.238, NNE
C10	MORSE BROS. GRESHAM	1339 NW EASTWOOD AVE	LUST, UST, AST, SPILLS, AIRS, HSIS, NPDES, UIC	Lower	1559, 0.2
C11	GRESHAM SAND & GRAVE	1339 NW EASTWOOD AVE	ECSI	Lower	1559, 0.295
12	PRIEST PETROLEUM PRO	2406 NW 11-MILE AVEN	LUST	Lower	1579, 0.299, N
13	TRIMET	2222 NW ELEVEN MILE	LUST, OR HAZMAT, HSIS, NPDES, UIC	Lower	1663, 0.315, N
D14	AAMCO	2415 NW 11 MILE RD	LUST	Lower	1762, 0.334, North
D15	MAACO AUTO PAINT - G	2441 NW ELEVEN MILE	ECSI	Lower	1821, 0.345, North
16	OBRIST & CUNNINGHAM	935 SE 202ND AVE	ECSI, VCP, AIRS, HSIS, UIC	Lower	2209, 0.418, N
17	HEATING OIL TANK	955 NW BIRDSDALE AVE	LUST	Higher	2246, 0.425, SS
18	HEATING OIL TANK	2022 NW DIVISION ST	LUST	Higher	2310, 0.438, S
E19	HEATING OIL TANK	1855 NW DIVISION ST	LUST	Higher	2376, 0.450, S
20	HEATING OIL TANK	919 NW BIRDSDALE AVE	LUST	Higher	2417, 0.458, SS
E21	HEATING OIL TANK	1841 NW DIVISION ST	LUST	Higher	2420, 0.458, SE
22	HEATING OIL TANK	1916 NW DIVISION ST	LUST	Higher	2495, 0.473, S
23	MULTNOMAH COUNTY FLE	1620 SE 190TH AVE	LUST, UST, CDL, OR HAZMAT, NPDES, UIC	Higher	2588, 0.490, W
24	LOT 5 VANCE LANDFILL	1541 SE 190TH AVE.	ECSI, VCP, BROWNFIELDS, SPILLS	Lower	2705, 0.512, West
25	BOBS USED FORD CARS	2103 SE 190TH AVE	ECSI, RCRA NonGen / NLR, UIC	Higher	2823, 0.535, WSW
26	ALEXANDER SERVICES L	802 SE 199TH AVE	ECSI, UST, VCP, RCRA NonGen / NLR, HSIS, MANIFEST,...	Lower	2826, 0.535, North
27	HOME AUTO REPAIR SIT	1716 SE 182ND AVE.	ECSI	Lower	4551, 0.862, Wes
28	ROCKWOOD MACHINE SHO	18917 E BURNSIDE	ECSI, VCP, RCRA NonGen / NLR, FINDS, ECHO	Lower	4733, 0.896,
29	ROCKWOOD CLEANERS	2434 SE 182ND AVE.	ECSI, VCP, DRYCLEANERS	Higher	4908, 0.930, WS
30	MULTNOMAH COUNTY	18480 SE STARK ST	ECSI, VCP, AIRS, MANIFEST	Lower	5004, 0.948
31	LEATHERS OIL STATION	18145 SE DIVISION ST	ECSI, VCP	Higher	5052, 0.957, W
32	ROCKWOOD RISING	BETWEEN STARK & BURN	ECSI, VCP	Lower	5159, 0.977

EXECUTIVE SUMMARY

TARGET PROPERTY SEARCH RESULTS

The target property was not listed in any of the databases searched by EDR.

DATABASES WITH NO MAPPED SITES

No mapped sites were found in EDR's search of available ("reasonably ascertainable ") government records either on the target property or within the search radius around the target property for the following databases:

STANDARD ENVIRONMENTAL RECORDS

Lists of Federal NPL (Superfund) sites

NPL ---------- National Priority List
Proposed NPL ---------- Proposed National Priority List Sites
NPL LIENS ---------- Federal Superfund Liens

Lists of Federal Delisted NPL sites

Delisted NPL ---------- National Priority List Deletions

Lists of Federal sites subject to CERCLA removals and CERCLA orders

FEDERAL FACILITY ---------- Federal Facility Site Information listing
SEMS ---------- Superfund Enterprise Management System

Lists of Federal RCRA facilities undergoing Corrective Action

CORRACTS ---------- Corrective Action Report

Lists of Federal RCRA TSD facilities

RCRA-TSDF ---------- RCRA - Treatment, Storage and Disposal

Lists of Federal RCRA generators

RCRA-LQG ---------- RCRA - Large Quantity Generators
RCRA-SQG ---------- RCRA - Small Quantity Generators

Federal institutional controls / engineering controls registries

LUCIS ---------- Land Use Control Information System
US ENG CONTROLS ---------- Engineering Controls Sites List
US INST CONTROLS ---------- Institutional Controls Sites List

Federal ERNS list

ERNS ---------- Emergency Response Notification System

EXECUTIVE SUMMARY

Lists of state- and tribal hazardous waste facilities

CRL ---------- Confirmed Release List and Inventory

Lists of state and tribal leaking storage tanks

INDIAN LUST ---------- Leaking Underground Storage Tanks on Indian Land

Lists of state and tribal registered storage tanks

FEMA UST ---------- Underground Storage Tank Listing
INDIAN UST ---------- Underground Storage Tanks on Indian Land

State and tribal institutional control / engineering control registries

ENG CONTROLS ---------- Engineering Controls Recorded at ESCI Sites
INST CONTROL ---------- Institutional Controls Recorded at ESCI Sites

Lists of state and tribal voluntary cleanup sites

INDIAN VCP ---------- Voluntary Cleanup Priority Listing

Lists of state and tribal brownfield sites

BROWNFIELDS ---------- Brownfields Projects

ADDITIONAL ENVIRONMENTAL RECORDS

Local Brownfield lists

US BROWNFIELDS ---------- A Listing of Brownfields Sites

Local Lists of Landfill / Solid Waste Disposal Sites

HIST LF ---------- Old Closed SW Disposal Sites
SWRCY ---------- Recycling Facility Location Listing
INDIAN ODI ---------- Report on the Status of Open Dumps on Indian Lands
ODI ---------- Open Dump Inventory
DEBRIS REGION 9 ---------- Torres Martinez Reservation Illegal Dump Site Locations
IHS OPEN DUMPS ---------- Open Dumps on Indian Land

Local Lists of Hazardous waste / Contaminated Sites

US HIST CDL ---------- Delisted National Clandestine Laboratory Register
AOCONCERN ---------- Columbia Slough
CDL ---------- Uninhabitable Drug Lab Properties
US CDL ---------- National Clandestine Laboratory Register

Local Land Records

LIENS 2 ---------- CERCLA Lien Information

Records of Emergency Release Reports

HMIRS ---------- Hazardous Materials Information Reporting System

SPILLS	Spill Database
OR HAZMAT	Hazmat/Incidents
SPILLS 90	SPILLS 90 data from FirstSearch

Other Ascertainable Records

FUDS	Formerly Used Defense Sites
DOD	Department of Defense Sites
SCRD DRYCLEANERS	State Coalition for Remediation of Drycleaners Listing
US FIN ASSUR	Financial Assurance Information
EPA WATCH LIST	EPA WATCH LIST
2020 COR ACTION	2020 Corrective Action Program List
TSCA	Toxic Substances Control Act
TRIS	Toxic Chemical Release Inventory System
SSTS	Section 7 Tracking Systems
ROD	Records Of Decision
RMP	Risk Management Plans
RAATS	RCRA Administrative Action Tracking System
PRP	Potentially Responsible Parties
PADS	PCB Activity Database System
ICIS	Integrated Compliance Information System
FTTS	FIFRA/ TSCA Tracking System - FIFRA (Federal Insecticide, Fungicide, & Rodenticide Act)/TSCA (Toxic Substances Control Act)
MLTS	Material Licensing Tracking System
COAL ASH DOE	Steam-Electric Plant Operation Data
COAL ASH EPA	Coal Combustion Residues Surface Impoundments List
PCB TRANSFORMER	PCB Transformer Registration Database
RADINFO	Radiation Information Database
HIST FTTS	FIFRA/TSCA Tracking System Administrative Case Listing
DOT OPS	Incident and Accident Data
CONSENT	Superfund (CERCLA) Consent Decrees
INDIAN RESERV	Indian Reservations
FUSRAP	Formerly Utilized Sites Remedial Action Program
UMTRA	Uranium Mill Tailings Sites
LEAD SMELTERS	Lead Smelter Sites
US AIRS	Aerometric Information Retrieval System Facility Subsystem
US MINES	Mines Master Index File
ABANDONED MINES	Abandoned Mines
FINDS	Facility Index System/Facility Registry System
DOCKET HWC	Hazardous Waste Compliance Docket Listing
UXO	Unexploded Ordnance Sites
ECHO	Enforcement & Compliance History Information
FUELS PROGRAM	EPA Fuels Program Registered Listing
PFAS NPL	Superfund Sites with PFAS Detections Information
PFAS FEDERAL SITES	Federal Sites PFAS Information
PFAS TSCA	PFAS Manufacture and Imports Information
PFAS RCRA MANIFEST	PFAS Transfers Identified In the RCRA Database Listing
PFAS ATSDR	PFAS Contamination Site Location Listing
PFAS WQP	Ambient Environmental Sampling for PFAS
PFAS NPDES	Clean Water Act Discharge Monitoring Information
PFAS ECHO	Facilities in Industries that May Be Handling PFAS Listing
PFAS ECHO FIRE TRAINING	Facilities in Industries that May Be Handling PFAS Listing
PFAS PART 139 AIRPORT	All Certified Part 139 Airports PFAS Information Listing
AQUEOUS FOAM NRC	Aqueous Foam Related Incidents Listing
PFAS	PFAS Site Contamination Listing

EXECUTIVE SUMMARY

AQUEOUS FOAM ---- AFFF Contamination Site Listing
AIRS ---- Oregon Title V Facility Listing
COAL ASH ---- Coal Ash Disposal Sites Listing
DRYCLEANERS ---- Drycleaning Facilities
Enforcement ---- Enforcement Action Listing
Financial Assurance ---- Financial Assurance Information Listing
HSIS ---- Hazardous Substance Information Survey
MANIFEST ---- Manifest Information
NPDES ---- Wastewater Permits Database
UIC ---- Underground Injection Control Program Database
MINES MRDS ---- Mineral Resources Data System
PFAS TRIS ---- List of PFAS Added to the TRI

EDR HIGH RISK HISTORICAL RECORDS

EDR Exclusive Records

EDR MGP ---- EDR Proprietary Manufactured Gas Plants
EDR Hist Auto ---- EDR Exclusive Historical Auto Stations
EDR Hist Cleaner ---- EDR Exclusive Historical Cleaners

EDR RECOVERED GOVERNMENT ARCHIVES

Exclusive Recovered Govt. Archives

RGA HWS ---- Recovered Government Archive State Hazardous Waste Facilities List
RGA LF ---- Recovered Government Archive Solid Waste Facilities List
RGA LUST ---- Recovered Government Archive Leaking Underground Storage Tank

SURROUNDING SITES: SEARCH RESULTS

Surrounding sites were identified in the following databases.

Elevations have been determined from the USGS Digital Elevation Model and should be evaluated on a relative (not an absolute) basis. Relative elevation information between sites of close proximity should be field verified. Sites with an elevation equal to or higher than the target property have been differentiated below from sites with an elevation lower than the target property.
Page numbers and map identification numbers refer to the EDR Radius Map report where detailed data on individual sites can be reviewed.

Sites listed in ***bold italics*** are in multiple databases.

Unmappable (orphan) sites are not considered in the foregoing analysis.

STANDARD ENVIRONMENTAL RECORDS

Lists of Federal CERCLA sites with NFRAP

SEMS-ARCHIVE: SEMS-ARCHIVE (Superfund Enterprise Management System Archive) tracks sites that have no further interest under the Federal Superfund Program based on available information. The list was formerly known as the CERCLIS-NFRAP, renamed to SEMS ARCHIVE by the EPA in 2015. EPA may perform a minimal level of assessment work at a site while it is archived if site conditions change and/or new information becomes

available. Archived sites have been removed and archived from the inventory of SEMS sites. Archived status indicates that, to the best of EPA's knowledge, assessment at a site has been completed and that EPA has determined no further steps will be taken to list the site on the National Priorities List (NPL), unless information indicates this decision was not appropriate or other considerations require a recommendation for listing at a later time. The decision does not necessarily mean that there is no hazard associated with a given site; it only means that. based upon available information, the location is not judged to be potential NPL site.

A review of the SEMS-ARCHIVE list, as provided by EDR, and dated 04/26/2023 has revealed that there is 1 SEMS-ARCHIVE site within approximately 0.5 miles of the target property.

r Elevation	Address		Direction / Distance	Map ID	Page
COLUMBIA SLOUGH Site ID: 1000493 EPA Id: ORD980723076	PORTLAND RD		ENE 1/4 - 1/2 (0.265 mi.)	0	8

Lists of Federal RCRA generators

RCRA-VSQG: RCRAInfo is EPA's comprehensive information system, providing access to data supporting the Resource Conservation and Recovery Act (RCRA) of 1976 and the Hazardous and Solid Waste Amendments (HSWA) of 1984. The database includes selective information on sites which generate, transport, store, treat and/or dispose of hazardous waste as defined by the Resource Conservation and Recovery Act (RCRA). Very small quantity generators (VSQGs) generate less than 100 kg of hazardous waste, or less than 1 kg of acutely hazardous waste per month.

A review of the RCRA-VSQG list, as provided by EDR, and dated 03/06/2023 has revealed that there is 1 RCRA-VSQG site within approximately 0.25 miles of the target property.

tion	Address		Direction / Distance	Map ID	Page
GRESHAM SANITARY SER EPA ID:: ORQ000006981	***2131 NW BIRDSDALE AV***		***NNE 1/8 - 1/4 (0.185 mi.)***	***B5***	***25***

Lists of state- and tribal hazardous waste facilities

ECSI: The Environmental Cleanup Site Information System records information about sites in Oregon that may be of environmental interest. The data come from the Department of Environmental Quality.

A review of the ECSI list, as provided by EDR, and dated 03/01/2023 has revealed that there are 12 ECSI sites within approximately 1 mile of the target property.

r Elevation	Address		Direction / Distance	Map ID	Page
BOBS USED FORD CARS Size: Approx. 2 acres Investigation: Suspect State ID Number: 3285 Decode For Further Action: Medium	***2103 SE 190TH AVE***		***WSW 1/2 - 1 (0.535 mi.)***	***25***	***180***
ROCKWOOD CLEANERS Investigation: No Further Action State ID Number: 4044	***2434 SE 182ND AVE.***		***WSW 1/2 - 1 (0.930 mi.)***	***29***	***335***
LEATHERS OIL STATION	***18145 SE DIVISION ST***		***WSW 1/2 - 1 (0.957 mi.)***	***31***	***348***

Investigation: No Further Action
State ID Number: 3296

tion	Address		Direction / Distance	Map ID	Page
GRESHAM SAND & GRAVE Investigation: No Further Action State ID Number: 1407		1339 NW EASTWOOD AVE	WSW 1/4 - 1/2 (0.295 mi.)	C11	82
MAACO AUTO PAINT - G Investigation: No Further Action State ID Number: 132		2441 NW ELEVEN MILE	N 1/4 - 1/2 (0.345 mi.)	D15	99
OBRIST & CUNNINGHAM Size: 0.97 acres Investigation: Suspect State ID Number: 4237	***935 SE 202ND AVE***	***NNE 1/4 - 1/2 (0.418 mi.)***	***16***	***106***	
LOT 5 VANCE LANDFILL Size: 19.08 acres Investigation: Suspect State ID Number: 5780	***1541 SE 190TH AVE.***	***W 1/2 - 1 (0.512 mi.)***	***24***	***176***	
ALEXANDER SERVICES L Size: 2.9 acres Investigation: No Further Action State ID Number: 5749	***802 SE 199TH AVE***	***N 1/2 - 1 (0.535 mi.)***	***26***	***191***	
HOME AUTO REPAIR SIT Size: .25 acre Investigation: Suspect State ID Number: 2720		1716 SE 182ND AVE.	W 1/2 - 1 (0.862 mi.)	27	320
ROCKWOOD MACHINE SHO Size: 1.4 acre Investigation: No Further Action State ID Number: 1142	***18917 E BURNSIDE***	***NW 1/2 - 1 (0.896 mi.)***	***28***	***323***	
MULTNOMAH COUNTY Size: 3.32 acres Investigation: No Further Action State ID Number: 5465	***18480 SE STARK ST***	***NW 1/2 - 1 (0.948 mi.)***	***30***	***342***	
ROCKWOOD RISING Size: 5.48 acres Investigation: No Further Action State ID Number: 6202	***BETWEEN STARK & BURN***	***NW 1/2 - 1 (0.977 mi.)***	***32***	***351***	

Lists of state and tribal landfills and solid waste disposal facilities

SWF/LF: The Solid Waste Facilities/Landfill Sites records typically contain an inventory of solid waste disposal facilities or landfills in a particular state. The data come from the Department of Environmental Quality's Closure & Regular Solid Waste Active Disposal Permits database.

A review of the SWF/LF list, as provided by EDR, and dated 01/13/2023 has revealed that there is 1 SWF/LF site within approximately 0.5 miles of the target property.

tion	Address		Direction / Distance	Map ID	Page
GRESHAM SANITARY SER	***2131 NW BIRDSDALE AV***	***NNE 1/8 - 1/4 (0.185 mi.)***	***B7***	***32***	

Facility Id: 112127
Permit Status: Active

Lists of state and tribal leaking storage tanks

LUST: The Leaking Underground Storage Tank Incident Reports contain an inventory of reported leaking underground storage tank incidents. The data come from the Department of Environmental Quality's LUST Database List.

A review of the LUST list, as provided by EDR, and dated 01/11/2023 has revealed that there are 13 LUST sites within approximately 0.5 miles of the target property.

r Elevation	Address		Direction / Distance	Map ID	Page
HEATING OIL TANK Facility ID: 26-91-0398 Cleanup Complete: 03/11/1992	1843 NW ELEVEN-MILE		NW 0 - 1/8 (0.063 mi.)	A2	13
HEATING OIL TANK Facility ID: 26-02-5439	955 NW BIRDSDALE AVE		SSE 1/4 - 1/2 (0.425 mi.)	17	114
HEATING OIL TANK Facility ID: 26-18-0229 Cleanup Complete: 05/22/2018	2022 NW DIVISION ST		SSE 1/4 - 1/2 (0.438 mi.)	18	114
HEATING OIL TANK Facility ID: 26-15-0628 Cleanup Complete: 11/23/2015	1855 NW DIVISION ST		SE 1/4 - 1/2 (0.450 mi.)	E19	115
HEATING OIL TANK Facility ID: 26-13-0131 Cleanup Complete: 08/19/2013	919 NW BIRDSDALE AVE		SSE 1/4 - 1/2 (0.458 mi.)	20	115
HEATING OIL TANK Facility ID: 26-19-0519 Cleanup Complete: 09/20/2019	1841 NW DIVISION ST		SE 1/4 - 1/2 (0.458 mi.)	E21	115
HEATING OIL TANK Facility ID: 26-21-0991	1916 NW DIVISION ST		SE 1/4 - 1/2 (0.473 mi.)	22	116
MULTNOMAH COUNTY FLE Facility ID: 26-98-0271 Facility ID: 26-09-0723 Cleanup Complete: 05/01/2003 Cleanup Complete: 05/16/2012	***1620 SE 190TH AVE***		***W 1/4 - 1/2 (0.490 mi.)***	***23***	***116***

tion	Address		Direction / Distance	Map ID	Page
HEATING OIL TANK Facility ID: 26-12-1437 Cleanup Complete: 01/30/2013	2005 NW ELEVEN MILE		NNW 0 - 1/8 (0.118 mi.)	3	13
MORSE BROS. GRESHAM Facility ID: 26-09-0606 Cleanup Complete: 11/17/2010	***1339 NW EASTWOOD AVE***		***WSW 1/4 - 1/2 (0.295 mi.)***	***C10***	***60***
PRIEST PETROLEUM PRO Facility ID: 26-91-0206	2406 NW 11-MILE AVEN		N 1/4 - 1/2 (0.299 mi.)	12	90

Cleanup Complete: 07/02/1996

TRIMET ***2222 NW ELEVEN MILE*** ***N 1/4 - 1/2 (0.315 mi.)*** ***13*** ***90***
Facility ID: 26-94-0042
Cleanup Complete: 08/15/1994

AAMCO 2415 NW 11 MILE RD N 1/4 - 1/2 (0.334 mi.) D14 98
Facility ID: 26-93-0110
Cleanup Complete: 01/23/1997

Lists of state and tribal registered storage tanks

UST: The Underground Storage Tank database contains registered USTs. USTs are regulated under Subtitle I of the Resource Conservation and Recovery Act (RCRA). The data come from the Department of Environmental Quality's UST List on Disk.

A review of the UST list, as provided by EDR, and dated 01/11/2023 has revealed that there is 1 UST site within approximately 0.25 miles of the target property.

tion	Address	Direction / Distance	Map ID	Page
GRESHAM SANITARY SER Facility ID: 2224	2131 NW BIRDSDALE AV	NNE 1/8 - 1/4 (0.185 mi.)	B6	32

AST: The Aboveground Storage Tank database contains registered ASTs. The data comes from the list of ASTs reported to the Office of State Fire Marshal.

A review of the AST list, as provided by EDR, and dated 10/20/2022 has revealed that there are 2 AST sites within approximately 0.25 miles of the target property.

tion	Address	Direction / Distance	Map ID	Page
GRESHAM SANITARY SER Facility Id: 33837	***2131 NW BIRDSDALE AV***	***NNE 1/8 - 1/4 (0.185 mi.)***	***B7***	***32***
TRIMET Facility Id: 62118	***2141 NW ELEVEN MILE***	***NNW 1/8 - 1/4 (0.188 mi.)***	***8***	

Lists of state and tribal voluntary cleanup sites

VCP: Responsible parties have entered into an agreement with DEQ to voluntarily address contamination associated with their property.

A review of the VCP list, as provided by EDR, and dated 08/16/2022 has revealed that there is 1 VCP site within approximately 0.5 miles of the target property.

tion	Address	Direction / Distance	Map ID	Page
OBRIST & CUNNINGHAM Action: Independent Cleanup Program Action: Closeout activities on completed project Action: Partial No Further Action	***935 SE 202ND AVE***	***NNE 1/4 - 1/2 (0.418 mi.)***	***16***	***106***

EXECUTIVE SUMMARY

ECS Site ID: 4237
Facility Size: 0.97 acres

ADDITIONAL ENVIRONMENTAL RECORDS

Other Ascertainable Records

RCRA NonGen / NLR: RCRAInfo is EPA's comprehensive information system, providing access to data supporting the Resource Conservation and Recovery Act (RCRA) of 1976 and the Hazardous and Solid Waste Amendments (HSWA) of 1984. The database includes selective information on sites which generate, transport, store, treat and/or dispose of hazardous waste as defined by the Resource Conservation and Recovery Act (RCRA). Non-Generators do not presently generate hazardous waste.

A review of the RCRA NonGen / NLR list, as provided by EDR, and dated 03/06/2023 has revealed that there are 3 RCRA NonGen / NLR sites within approximately 0.25 miles of the target property.

r Elevation	Address	Direction / Distance	Map ID	Page
COACHMAN BODY AND FR EPA ID:: ORD981773112	***1825 NW 11 MILE RD (***	***NW 0 - 1/8 (0.056 mi.)***	***A1***	***9***

tion	Address	Direction / Distance	Map ID	Page
RICKS AUTO BODY SHOP EPA ID:: ORD122383615	***1959 NW BIRDSDALE***	***NE 1/8 - 1/4 (0.139 mi.)***	***14***	***4***
B&K CADILLAC SPECIAL EPA ID:: ORD981764053	***2200-4 NW BIRDSDALE***	***NNE 1/8 - 1/4 (0.238 mi.)***	***17***	***9***

EXECUTIVE SUMMARY

Due to poor or inadequate address information, the following sites were not mapped. Count: 6 records.

Site Name	Database(s)
FORMER BERGH PROPERTY	ECSI, VCP
EAST SIDE CSO	ECSI, VCP
HANNA 907	LUST, UST
GRESHAM SERVICE CENTER	LUST, UST
MCCALL PROPERTIES	LUST, UST
HEATING OIL TANK	LUST

OVERVIEW MAP - 7395078.262S

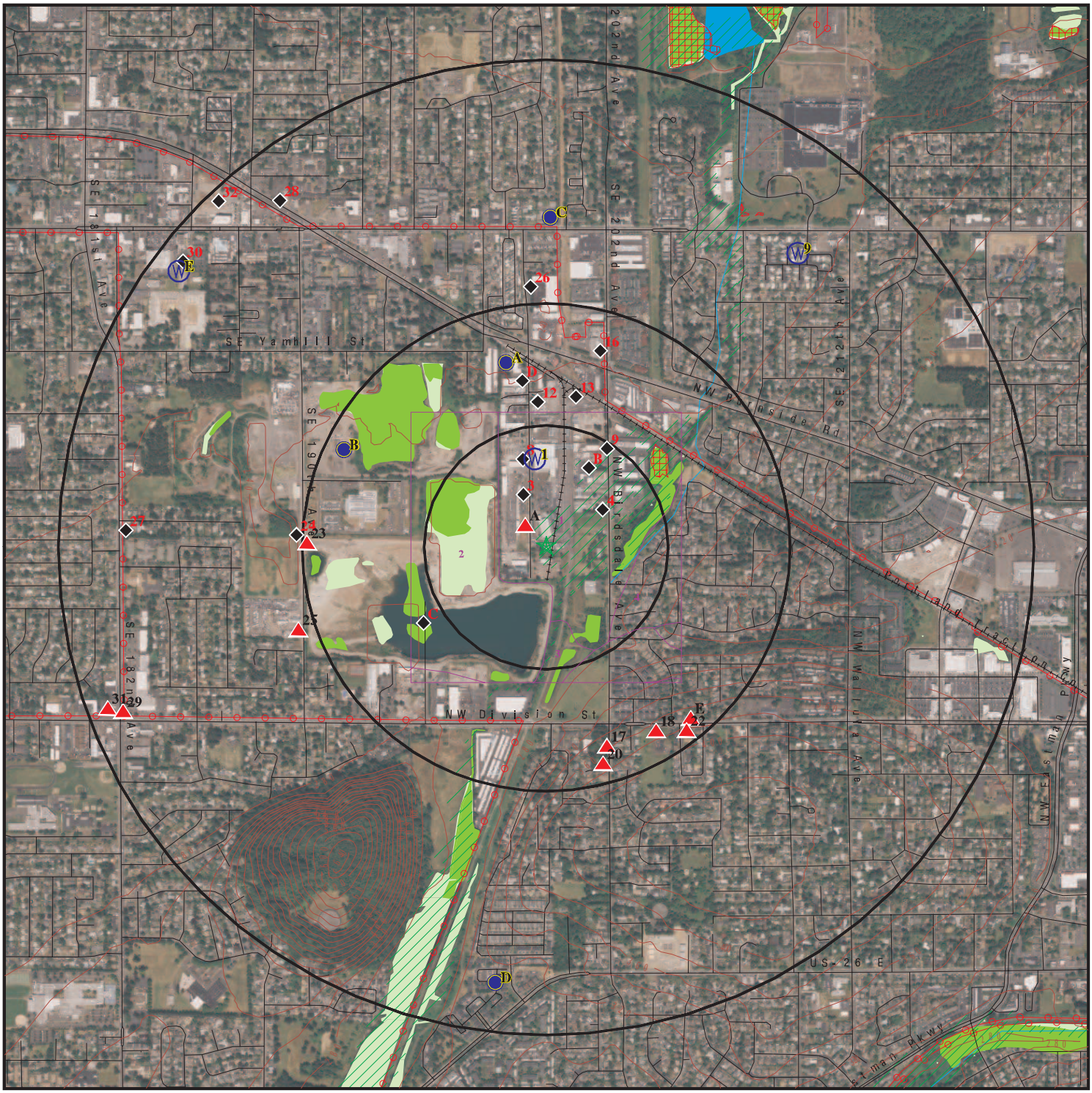

Target Property

Sites at elevations higher than or equal to the target property

Sites at elevations lower than the target property

Manufactured Gas Plants

National Priority List Sites

Dept. Defense Sites

0 1/4 1/2 1 Miles

Indian Reservations BIA

Power transmission lines

Special Flood Hazard Area (1%)

0.2% Annual Chance Flood Hazard

National Wetland Inventory

State Wetlands

Areas of Concern

This report includes Interactive Map Layers to display and/or hide map information. The legend includes only those icons for the default map view.

SITE NAME:	IBR - 1S3E05DA -01500 VR GROUP LLC	CLIENT:	Parametrix, Inc.
ADDRESS:	1806 NW ELEVEN MILE AVE Gresham OR 97030	CONTACT:	A Romey
LAT/LONG:	45.509716 / 122.457672	INQUIRY #:	7395078.262s
		DATE:	July 20, 2023 12:03 pm

Copyright © 2023 EDR, Inc. © 2015 TomTom Rel. 2015.

DETAIL MAP - 7395078.262S

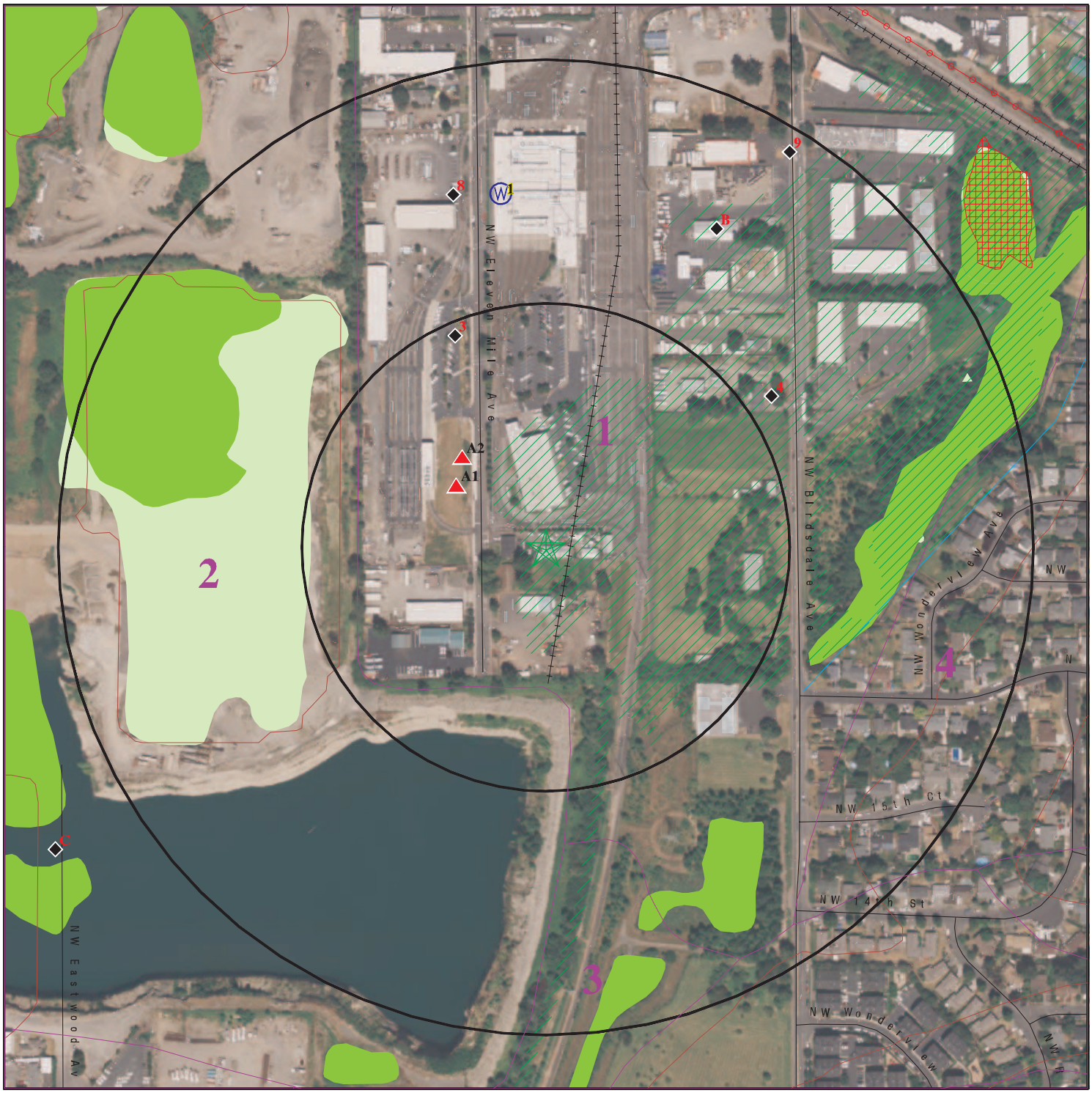

0 1/16 1/8 1/4 Miles

- Target Property
- Sites at elevations higher than or equal to the target property
- Sites at elevations lower than the target property
- Manufactured Gas Plants
- Sensitive Receptors
- National Priority List Sites
- Dept. Defense Sites
- Indian Reservations BIA
- Power transmission lines
- Special Flood Hazard Area (1%)
- 0.2% Annual Chance Flood Hazard
- National Wetland Inventory
- State Wetlands
- Areas of Concern

This report includes Interactive Map Layers to display and/or hide map information. The legend includes only those icons for the default map view.

SITE NAME: IBR - 1S3E05DA -01500 VR GROUP LLC ADDRESS: 1806 NW ELEVEN MILE AVE Gresham OR 97030 LAT/LONG: 45.509716 / 122.457672	CLIENT: Parametrix, Inc. CONTACT: A Romey INQUIRY #: 7395078.262s DATE: July 20, 2023 12:05 pm

Copyright © 2023 EDR, Inc. © 2015 TomTom Rel. 2015.

MAP FINDINGS SUMMARY

Database	Search Distance (Miles)	Target Property	< 1/8	1/8 - 1/4	1/4 - 1/2	1/2 - 1	> 1	Total Plotted
STANDARD ENVIRONMENTAL RECORDS								
Lists of Federal NPL (Superfund) sites								
	1.000	0	0	0	0	NR		0
	1.000	0	0	0	0	NR		0
	1.000	0	0	0	0	NR		0
Lists of Federal Delisted NPL sites								
	1.000	0	0	0	0	NR		0
Lists of Federal sites subject to CERCLA removals and CERCLA orders								
TY	0.500	0	0	0	NR	NR		0
	0.500	0	0	0	NR	NR		0
Lists of Federal CERCLA sites with NFRAP								
	0.500	0	0	1	NR	NR		1
Lists of Federal RCRA facilities undergoing Corrective Action								
	1.000	0	0	0	0	NR		0
Lists of Federal RCRA TSD facilities								
	0.500	0	0	0	NR	NR		0
Lists of Federal RCRA generators								
	0.250	0	0	NR	NR	NR		0
	0.250	0	0	NR	NR	NR		0
	0.250	0	1	NR	NR	NR		1
Federal institutional controls / engineering controls registries								
	0.500	0	0	0	NR	NR		0
OLS	0.500	0	0	0	NR	NR		0
OLS	0.500	0	0	0	NR	NR		0
Federal ERNS list								
ERNS	TP	NR	NR	NR	NR	NR		0
Lists of state- and tribal hazardous waste facilities								
	1.000	0	0	0	0	NR		0
	1.000	0	0	3	9	NR		12
Lists of state and tribal landfills and solid waste disposal facilities								
	0.500	0	1	0	NR	NR		1
Lists of state and tribal leaking storage tanks								
	0.500	2	0	11	NR	NR		13

MAP FINDINGS SUMMARY

Database	Search Distance (Miles)	Target Property	< 1/8	1/8 - 1/4	1/4 - 1/2	1/2 - 1	> 1	Total Plotted
	0.500	0	0		0	NR	NR	0
Lists of state and tribal registered storage tanks								
FEMA UST	0.250		0	0	NR	NR	NR	0
	0.250	0	1		NR	NR	NR	1
	0.250	0	2		NR	NR	NR	2
	0.250	0	0		NR	NR	NR	0
State and tribal institutional control / engineering control registries								
	0.500	0	0		0	NR	NR	0
	0.500	0	0		0	NR	NR	0
Lists of state and tribal voluntary cleanup sites								
	0.500	0	0		0	NR	NR	0
	0.500	0	0		1	NR	NR	1
Lists of state and tribal brownfield sites								
	0.500	0	0		0	NR	NR	0
ADDITIONAL ENVIRONMENTAL RECORDS								
Local Brownfield lists								
OS	0.500	0	0		0	NR	NR	0
Local Lists of Landfill / Solid Waste Disposal Sites								
	0.500	0	0		0	NR	NR	0
	0.500	0	0		0	NR	NR	0
	0.500	0	0		0	NR	NR	0
	0.500	0	0		0	NR	NR	0
9	0.500	0	0		0	NR	NR	0
S	0.500	0	0		0	NR	NR	0
Local Lists of Hazardous waste / Contaminated Sites								
US HIST CDL		TP	NR	NR	NR	NR	NR	0
	1.000	0	0	0		0	NR	0
CDL		TP	NR	NR	NR	NR	NR	0
US CDL		TP	NR	NR	NR	NR	NR	0
Local Land Records								
LIENS 2		TP	NR	NR	NR	NR	NR	0
Records of Emergency Release Reports								
HMIRS		TP	NR	NR	NR	NR	NR	0
SPILLS		TP	NR	NR	NR	NR	NR	0
OR HAZMAT		TP	NR	NR	NR	NR	NR	0
SPILLS 90		TP	NR	NR	NR	NR	NR	0
Other Ascertainable Records								
en / NLR	0.250	1	2		NR	NR	NR	3

MAP FINDINGS SUMMARY

Database	Search Distance (Miles)	Target Property	< 1/8	1/8 - 1/4	1/4 - 1/2	1/2 - 1	> 1	Total Plotted
	1.000		0	0	0	0	NR	0
	1.000		0	0	0	0	NR	0
NERS	0.500		0	0	0	NR	NR	0
US FIN ASSUR		TP	NR	NR	NR	NR	NR	0
EPA WATCH LIST		TP	NR	NR	NR	NR	NR	0
CTION	0.250		0	0	NR	NR	NR	0
TSCA		TP	NR	NR	NR	NR	NR	0
TRIS		TP	NR	NR	NR	NR	NR	0
SSTS		TP	NR	NR	NR	NR	NR	0
	1.000		0	0	0	0	NR	0
RMP		TP	NR	NR	NR	NR	NR	0
RAATS		TP	NR	NR	NR	NR	NR	0
PRP		TP	NR	NR	NR	NR	NR	0
PADS		TP	NR	NR	NR	NR	NR	0
CIS		TP	NR	NR	NR	NR	NR	0
FTTS		TP	NR	NR	NR	NR	NR	0
MLTS		TP	NR	NR	NR	NR	NR	0
COAL ASH DOE		TP	NR	NR	NR	NR	NR	0
	0.500		0	0	0	NR	NR	0
PCB TRANSFORMER		TP	NR	NR	NR	NR	NR	0
RADINFO		TP	NR	NR	NR	NR	NR	0
HIST FTTS		TP	NR	NR	NR	NR	NR	0
OOT OPS		TP	NR	NR	NR	NR	NR	0
	1.000		0	0	0	0	NR	0
	1.000		0	0	0	0	NR	0
	1.000		0	0	0	0	NR	0
	0.500		0	0	0	NR	NR	0
LEAD SMELTERS		TP	NR	NR	NR	NR	NR	0
US AIRS		TP	NR	NR	NR	NR	NR	0
	0.250		0	0	NR	NR	NR	0
O MINES	0.250		0	0	NR	NR	NR	0
FINDS		TP	NR	NR	NR	NR	NR	0
OOCKET HWC		TP	NR	NR	NR	NR	NR	0
	1.000		0	0	0	0	NR	0
ECHO		TP	NR	NR	NR	NR	NR	0
GRAM	0.250		0	0	NR	NR	NR	0
	0.250		0	0	NR	NR	NR	0
RAL SITES	0.250		0	0	NR	NR	NR	0
	0.250		0	0	NR	NR	NR	0
MANIFEST	0.250		0	0	NR	NR	NR	0
R	0.250		0	0	NR	NR	NR	0
	0.250		0	0	NR	NR	NR	0
S	0.250		0	0	NR	NR	NR	0
	0.250		0	0	NR	NR	NR	0
FIRE TRAINING	0.250		0	0	NR	NR	NR	0
139 AIRPORT	0.250		0	0	NR	NR	NR	0
OAM NRC	0.250		0	0	NR	NR	NR	0
	0.250		0	0	NR	NR	NR	0
OAM	0.250		0	0	NR	NR	NR	0
AIRS		TP	NR	NR	NR	NR	NR	0
	0.500		0	0	0	NR	NR	0

MAP FINDINGS SUMMARY

Database	Search Distance (Miles)	Target Property	< 1/8	1/8 - 1/4	1/4 - 1/2	1/2 - 1	> 1	Total Plotted
ERS	0.250	0	0	NR	NR	NR		0
Enforcement	TP	NR	NR	NR	NR	NR		0
Financial Assurance	TP	NR	NR	NR	NR	NR		0
HSIS	TP	NR	NR	NR	NR	NR		0
	0.250	0	0	NR	NR	NR		0
NPDES	TP	NR	NR	NR	NR	NR		0
UIC	TP	NR	NR	NR	NR	NR		0
S	0.250	0	0	NR	NR	NR		0
	0.250	0	0	NR	NR	NR		0
EDR HIGH RISK HISTORICAL RECORDS								
EDR Exclusive Records								
1.000		0	0	0	0	NR		0
t Auto	0.125	0	NR	NR	NR	NR		0
t Cleaner	0.125	0	NR	NR	NR	NR		0
EDR RECOVERED GOVERNMENT ARCHIVES								
Exclusive Recovered Govt. Archives								
RGA HWS	TP	NR	NR	NR	NR	NR		0
RGA LF	TP	NR	NR	NR	NR	NR		0
RGA LUST	TP	NR	NR	NR	NR	NR		0
		0	3	7	16	9	0	35

NOTES:

TP = Target Property

NR = Not Requested at this Search Distance

Sites may be listed in more than one database

Areas of Concern
ENE
1/4-1/2
1398 ft.

COLUMBIA SLOUGH
PORTLAND RD
PORTLAND, OR 97218

SEMS-ARCHIVE **1003880262** **ORD980723076**

SEMS Archive:

Site ID:	1000493
EPA ID:	ORD980723076
Name:	COLUMBIA SLOUGH
Address:	PORTLAND RD
Address 2:	Not reported
City,State,Zip:	PORTLAND, OR 97218
Cong District:	03
FIPS Code:	41051
FF:	N
NPL:	Not on the NPL
Non NPL Status:	NFRAP-Site does not qualify for the NPL based on existing information

SEMS Archive Detail:

Region:	10
Site ID:	1000493
EPA ID:	ORD980723076
Site Name:	COLUMBIA SLOUGH
NPL:	N
FF:	N
OU:	00
Action Code:	VS
Action Name:	ARCH SITE
SEQ:	1
Start Date:	Not reported
Finish Date:	1988-12-15 05:00:00
Qual:	Not reported
Current Action Lead:	EPA Perf In-Hse

Region:	10
Site ID:	1000493
EPA ID:	ORD980723076
Site Name:	COLUMBIA SLOUGH
NPL:	N
FF:	N
OU:	00
Action Code:	PA
Action Name:	PA
SEQ:	2
Start Date:	1988-12-15 05:00:00
Finish Date:	1988-12-15 05:00:00
Qual:	N
Current Action Lead:	EPA Perf

Region:	10
Site ID:	1000493
EPA ID:	ORD980723076
Site Name:	COLUMBIA SLOUGH
NPL:	N
FF:	N
OU:	00
Action Code:	PA
Action Name:	PA
	1

COLUMBIA SLOUGH (Continued) **1003880262**

Start Date: 1980-03-01 05:00:00
Finish Date: 1980-03-01 05:00:00
Qual: L
Current Action Lead: EPA Perf

Region: 10
Site ID: 1000493
EPA ID: ORD980723076
Site Name: COLUMBIA SLOUGH
NPL: N
FF: N
OU: 00
Action Code: DS
Action Name: DISCVRY
SEQ: 1
Start Date: 1979-07-01 04:00:00
Finish Date: 1979-07-01 04:00:00
Qual: Not reported
ad: EPA Perf

A1 **COACHMAN BODY AND FRAME, INC.** **RCRA NonGen / NLR** **1000164106**
NW **1825 NW 11 MILE RD (199TH)** **ORD981773112**
< 1/8 **GRESHAM, OR 97030** **ECHO**
0.056 mi.
294 ft. **Site 1 of 2 in cluster A**

Relative: RCRA Listings:
Higher

Actual:
266 ft.

19901116
Coachman Body And Frame, Inc.
1825 NW 11 MILE RD (199TH)
GRESHAM, OR 97030
ORD981773112
Not reported
Not reported
Not reported
Not reported
Not reported
Not reported
Not reported
10
Not reported
Not a generator, verified
Not reported
Not reported
Not reported
Not reported
Or
ORNWRO
NOT IN FILE
NOT IN FILE, OR
Not reported
Not reported
Not reported
Not reported
No
No
No

COACHMAN BODY AND FRAME, INC. (Continued) **1000164106**

ctivity:	No
ity Activity:	No
vity with Storage:	No
y On-Site Burner Exemption:	No
ing and Refining Furnace Exemption:	No
Injection Control:	No
e Receipt:	No
ste Indicator:	No
ste Destination Facility:	No
rsal Waste:	No
eg Handler:	---
dicator:	Not reported
condary Material Indicator:	NN
tor:	Not reported
ermit Baseline:	Not on the Baseline
enewals Baseline:	Not on the Baseline
rrective Action Baseline:	No
rrective Action Universe:	No
Where RCRA CA has Been Imposed Universe:	No
tion Priority Ranking:	No NCAPS ranking
l Control Indicator:	No
ontrol Indicator:	No
re Controls Indicator:	N/A
ontrols Indicator:	N/A
n-Complier Universe:	No
Significant Non-Complier Universe:	No
gnificant Non-Complier Universe:	No
n-Complier With a Compliance Schedule Universe:	No
ce Required:	Not reported
Last Change:	20000915
Trader-Importer:	No
Trader-Exporter:	No
pent Lead Acid Batteries:	No
pent Lead Acid Batteries:	No
Without Storage:	Not reported
	Not reported
dicator:	No

Hazardous Waste Summary:

Waste Code: F003
Waste Description: The Following Spent Nonhalogenated Solvents: Xylene, Acetone, Ethyl Acetate, Ethyl Benzene, Ethyl Ether, Methyl Isobutyl Ketone, N-Butyl Alcohol, Cyclohexanone, And Methanol; All Spent Solvent Mixtures/Blends Containing, Before Use, Only The Above Spent Nonhalogenated Solvents; And All Spent Solvent Mixtures/Blends Containing, Before Use, One Or More Of The Above Nonhalogenated Solvents, And A Total Of Ten Percent Or More (By Volume) Of One Or More Of Those Solvents Listed In F001, F002, F004, And F005; And Still Bottoms From The Recovery Of These Spent Solvents And Spent Solvent Mixtures.

Waste Code: F005
Waste Description: The Following Spent Nonhalogenated Solvents: Toluene, Methyl Ethyl Ketone, Carbon Disulfide, Isobutanol, Pyridine, Benzene, 2-Ethoxyethanol, And 2-Nitropropane; All Spent Solvent Mixtures/Blends Containing, Before Use, A Total Of Ten Percent Or More (By Volume) Of

COACHMAN BODY AND FRAME, INC. (Continued) **1000164106**

One Or More Of The Above Nonhalogenated Solvents Or Those Solvents Listed In F001, F002, Or F004; And Still Bottoms From The Recovery Of These Spent Solvents And Spent Solvent Mixtures.

Handler - Owner Operator:
Owner
Owner/Operator Name: BERNITA WORKMAN
Private
Not reported
Not reported
X
X, OR
Not reported
Not reported
Not reported
Not reported

Historic Generators:
19901116
Handler Name: COACHMAN BODY AND FRAME, INC.
Not a generator, verified
Or
Waste:
No
No
No
No
No
Yes
Not reported
Not reported

19880222
Handler Name: COACHMAN BODY AND FRAME, INC.
Not a generator, verified
Or
Waste:
No
No
No
No
No
No
Not reported
Not reported

List of NAICS Codes and Descriptions:
No NAICS Codes Found

Has the Facility Received Notices of Violations:
No
Not reported
Not reported
Not reported
Not reported
Not reported
Not reported

COACHMAN BODY AND FRAME, INC. (Continued) **1000164106**

duled Compliance Date: Not reported
cement Identifier: Not reported
of Enforcement Action: Not reported
cement Responsible Agency: Not reported
cement Docket Number: Not reported
cement Attorney: Not reported
ctive Action Component: Not reported
al Initiated Date: Not reported
al Resolution Date: Not reported
sition Status Date: Not reported
sition Status: Not reported
sition Status Description: Not reported
Consent/Final Order Sequence Number: Not reported
ent/Final Order Respondent Name: Not reported
ent/Final Order Lead Agency: Not reported
Enforcement Type: Not reported
cement Responsible Person: Not reported
cement Responsible Sub-Organization: Not reported
SEP Sequence Number: Not reported
Expenditure Amount: Not reported
Scheduled Completion Date: Not reported
Actual Date: Not reported
Defaulted Date: Not reported
Type: Not reported
Type Description: Not reported
sed Amount: Not reported
Monetary Amount: Not reported
Amount: Not reported
Count: Not reported
Amount: Not reported

Evaluation Action Summary:

aluation Date: 19890619
valuation Responsible Agency: State
ound Violation: No
Evaluation Type Description: FOCUSED COMPLIANCE INSPECTION
valuation Responsible Person Identifier: R0CC
ation Responsible Sub-Organization: Not reported
l Return to Compliance Date: Not reported
duled Compliance Date: Not reported
of Request: Not reported
Response Received: Not reported
est Agency: Not reported
er Citation: Not reported

FINDS:
Registry ID: 110007739457

Click Here for FRS Facility Detail Report:

Environmental Interest/Information System:
RCRAInfo is a national information system that supports the Resource Conservation and Recovery Act (RCRA) program through the tracking of events and activities related to facilities that generate, transport, and treat, store, or dispose of hazardous waste. RCRAInfo allows RCRA program staff to track the notification, permit, compliance, and

COACHMAN BODY AND FRAME, INC. (Continued) **1000164106**

corrective action activities required under RCRA.

Click this hyperlink while viewing on your computer to access additional FINDS: detail in the EDR Site Report.

ECHO:

1000164106
110007739457
http://echo.epa.gov/detailed-facility-report?fid=110007739457
me: COACHMAN BODY AND FRAME, INC.
1825 NW 11 MILE RD (199TH)
State,Zip: GRESHAM, OR 97030

A2 **HEATING OIL TANK** **LUST** **S103840025**
NW **1843 NW ELEVEN-MILE AVE** **N/A**
< 1/8 **GRESHAM, OR 97233**
0.063 mi.
333 ft. **Site 2 of 2 in cluster A**

Relative: LUST:
Higher Name: HEATING OIL TANK
Actual: Address: 1843 NW ELEVEN-MILE AVE
267 ft. City,State,Zip: GRESHAM, OR 97233
Region: North Western Region
Facility ID: 26-91-0398
Cleanup Received Date: 04/01/1991
Cleanup Start Date: 10/10/1991
Cleanup Complete Date: **03/11/1992**
n: **North West Region**

---

3 **HEATING OIL TANK** **LUST** **S113230934**
NNW **2005 NW ELEVEN MILE AVE** **N/A**
< 1/8 **GRESHAM, OR 97030**
0.118 mi.
623 ft.

Relative: LUST:
Lower Name: HEATING OIL TANK
Actual: Address: 2005 NW ELEVEN MILE AVE
265 ft. City,State,Zip: GRESHAM, OR 97030
Region: North Western Region
Facility ID: 26-12-1437
Cleanup Received Date: 11/15/2012
Cleanup Start Date: Not reported
Cleanup Complete Date: **01/30/2013**
n: **North West Region**

4 RICKS AUTO BODY SHOP **RCRA NonGen / NLR 1004770145**
NE 1959 NW BIRDSDALE **FINDS ORD122383615**
1/8-1/4 GRESHAM, OR 97030 **ECHO**
0.139 mi.
736 ft.

Relative: RCRA Listings:
Lower

Actual:
263 ft.

20060815
Ricks Auto Body Shop
1959 NW BIRDSDALE
GRESHAM, OR 97030
ORD122383615
RICK NARANEN
1959 NW BIRDSDALE
GRESHAM, OR 97030
503-667-3267
Not reported
Not reported
Not reported
10
Private
Not a generator, verified
Not reported
Not reported
Not reported
Not reported
Not reported
Not reported
1959 NW BIRDSDALE
GRESHAM, OR 97030
Ricks Auto Body Shop
Private
Ricks Auto Body Shop
Private
No
No
No
No
No
No
No
No
No
No
No
No

Not reported
NN
Not reported
Not on the Baseline
Not on the Baseline
No
No
No
No NCAPS ranking
No
No

RICKS AUTO BODY SHOP (Continued) **1004770145**

N/A
N/A
No
No
No
e: No
Not reported
20140602
No
No
No
No
Not reported
Not reported
No

Hazardous Waste Summary:

Waste Code: NONE
ste Description: Not Defined

Handler - Owner Operator:

Operator
Owner/Operator Name: RICKS AUTO BODY SHOP
Private
20010316
Not reported
1959 NW BIRDSDALE
GRESHAM, OR 97030
503-667-3267
Not reported
Not reported
Not reported

Operator
Owner/Operator Name: RICKS AUTO BODY SHOP
Private
20020227
Not reported
1959 NW BIRDSDALE
GRESHAM, OR 97030
503-667-3267
Not reported
Not reported
Not reported

Owner
Owner/Operator Name: RICKS AUTO BODY SHOP
Private
20030228
Not reported
1959 NW BIRDSDALE
GRESHAM, OR 97030
503-667-3267
Not reported
Not reported

RICKS AUTO BODY SHOP (Continued) **1004770145**

er/Operator Email:			Not reported
ner/Operator Indicator:			Operator
	Owner/Operator Name:	RICKS AUTO BODY SHOP	
al Status:			Private
e Became Current:			20060815
Ended Current:			Not reported
wner/Operator Address:			1959 NW BIRDSDALE
Owner/Operator City,State,Zip:			GRESHAM, OR 97030
er/Operator Telephone:			503-667-3267
er/Operator Telephone Ext:			Not reported
er/Operator Fax:			Not reported
er/Operator Email:			Not reported
wner/Operator Indicator:			Owner
	Owner/Operator Name:	RICKS AUTO BODY SHOP	
al Status:			Private
Became Current:			19920401
Ended Current:			Not reported
wner/Operator Address:			1959 NW BIRDSDALE
Owner/Operator City,State,Zip:			GRESHAM, OR 97030
er/Operator Telephone:			503-667-3267
er/Operator Telephone Ext:			Not reported
er/Operator Fax:			Not reported
er/Operator Email:			Not reported
ner/Operator Indicator:			Operator
	Owner/Operator Name:	RICKS AUTO BODY SHOP	
al Status:			Private
Became Current:			19950111
Ended Current:			Not reported
wner/Operator Address:			1959 NW BIRDSDALE
Owner/Operator City,State,Zip:			GRESHAM, OR 97030
er/Operator Telephone:			503-667-3267
er/Operator Telephone Ext:			Not reported
er/Operator Fax:			Not reported
er/Operator Email:			Not reported
ner/Operator Indicator:			Operator
	Owner/Operator Name:	RICKS AUTO BODY SHOP	
al Status:			Private
Became Current:			20031231
Ended Current:			Not reported
wner/Operator Address:			1959 NW BIRDSDALE
Owner/Operator City,State,Zip:			GRESHAM, OR 97030
er/Operator Telephone:			503-667-3267
er/Operator Telephone Ext:			Not reported
er/Operator Fax:			Not reported
er/Operator Email:			Not reported
ner/Operator Indicator:			Operator
	Owner/Operator Name:	RICKS AUTO BODY SHOP	
al Status:			Private
e Became Current:			19960112
Ended Current:			Not reported
wner/Operator Address:			1959 NW BIRDSDALE
			GRESHAM, OR 97030

RICKS AUTO BODY SHOP (Continued) **1004770145**

er/Operator Telephone: 503-667-3267
er/Operator Telephone Ext: Not reported
er/Operator Fax: Not reported
er/Operator Email: Not reported

ner/Operator Indicator: Operator
Owner/Operator Name: RICKS AUTO BODY SHOP
l Status: Private
e Became Current: 19980302
Ended Current: Not reported
wner/Operator Address: 1959 NW BIRDSDALE
Owner/Operator City,State,Zip: GRESHAM, OR 97030
er/Operator Telephone: 503-667-3267
er/Operator Telephone Ext: Not reported
er/Operator Fax: Not reported
er/Operator Email: Not reported

wner/Operator Indicator: Owner
Owner/Operator Name: RICKS AUTO BODY SHOP
l Status: Private
Became Current: 20031231
Ended Current: Not reported
wner/Operator Address: 1959 NW BIRDSDALE
Owner/Operator City,State,Zip: GRESHAM, OR 97030
er/Operator Telephone: 503-667-3267
er/Operator Telephone Ext: Not reported
er/Operator Fax: Not reported
er/Operator Email: Not reported

ner/Operator Indicator: Operator
Owner/Operator Name: RICKS AUTO BODY SHOP
l Status: Private
Became Current: Not reported
Ended Current: Not reported
wner/Operator Address: 1959 NW BIRDSDALE
Owner/Operator City,State,Zip: GRESHAM, OR 97030
er/Operator Telephone: 503-667-3267
er/Operator Telephone Ext: Not reported
er/Operator Fax: Not reported
er/Operator Email: Not reported

wner/Operator Indicator: Owner
Owner/Operator Name: RICKS AUTO BODY SHOP
l Status: Private
e Became Current: 19960112
Ended Current: Not reported
wner/Operator Address: 1959 NW BIRDSDALE
Owner/Operator City,State,Zip: GRESHAM, OR 97030
er/Operator Telephone: 503-667-3267
er/Operator Telephone Ext: Not reported
er/Operator Fax: Not reported
er/Operator Email: Not reported

wner/Operator Indicator: Owner
Owner/Operator Name: RICKS AUTO BODY SHOP
l Status: Private
19980302

RICKS AUTO BODY SHOP (Continued) **1004770145**

Ended Current:			Not reported
wner/Operator Address:			1959 NW BIRDSDALE
Owner/Operator City,State,Zip:			GRESHAM, OR 97030
er/Operator Telephone:			503-667-3267
r/Operator Telephone Ext:			Not reported
r/Operator Fax:			Not reported
r/Operator Email:			Not reported
wner/Operator Indicator:			Owner
	Owner/Operator Name:	RICKS AUTO BODY SHOP	
l Status:			Private
Became Current:			20000229
Ended Current:			Not reported
wner/Operator Address:			1959 NW BIRDSDALE
Owner/Operator City,State,Zip:			GRESHAM, OR 97030
er/Operator Telephone:			503-667-3267
r/Operator Telephone Ext:			Not reported
r/Operator Fax:			Not reported
r/Operator Email:			Not reported
ner/Operator Indicator:			Operator
	Owner/Operator Name:	RICKS AUTO BODY SHOP	
l Status:			Private
Became Current:			20000229
Ended Current:			Not reported
wner/Operator Address:			1959 NW BIRDSDALE
Owner/Operator City,State,Zip:			GRESHAM, OR 97030
er/Operator Telephone:			503-667-3267
r/Operator Telephone Ext:			Not reported
r/Operator Fax:			Not reported
r/Operator Email:			Not reported
wner/Operator Indicator:			Owner
	Owner/Operator Name:	RICKS AUTO BODY SHOP	
l Status:			Private
e Became Current:			20010316
Ended Current:			Not reported
wner/Operator Address:			1959 NW BIRDSDALE
Owner/Operator City,State,Zip:			GRESHAM, OR 97030
er/Operator Telephone:			503-667-3267
r/Operator Telephone Ext:			Not reported
r/Operator Fax:			Not reported
r/Operator Email:			Not reported
wner/Operator Indicator:			Owner
	Owner/Operator Name:	RICKS AUTO BODY SHOP	
l Status:			Private
te Became Current:			19880606
Ended Current:			Not reported
wner/Operator Address:			1959 NW BIRDSDALE
Owner/Operator City,State,Zip:			GRESHAM, OR 97030
er/Operator Telephone:			503-667-3267
r/Operator Telephone Ext:			Not reported
r/Operator Fax:			Not reported
r/Operator Email:			Not reported
			Owner

RICKS AUTO BODY SHOP (Continued) **1004770145**

Owner/Operator Name: RICKS AUTO BODY SHOP
Private
19990316
Not reported
1959 NW BIRDSDALE
GRESHAM, OR 97030
503-667-3267
Not reported
Not reported
Not reported

Owner

Owner/Operator Name: RICKS AUTO BODY SHOP
Private
20020227
Not reported
1959 NW BIRDSDALE
GRESHAM, OR 97030
503-667-3267
Not reported
Not reported
Not reported

Operator

Owner/Operator Name: RICKS AUTO BODY SHOP
Private
20030228
Not reported
1959 NW BIRDSDALE
GRESHAM, OR 97030
503-667-3267
Not reported
Not reported
Not reported

Owner

Owner/Operator Name: RICKS AUTO BODY SHOP
Private
19930106
Not reported
1959 NW BIRDSDALE
GRESHAM, OR 97030
503-667-3267
Not reported
Not reported
Not reported

Operator

Owner/Operator Name: RICKS AUTO BODY SHOP
Private
Not reported
Not reported
1959 NW BIRDSDALE
GRESHAM, OR 97030
503-667-3267
Not reported
Not reported

RICKS AUTO BODY SHOP (Continued) **1004770145**

er/Operator Email:			Not reported
wner/Operator Indicator:			Owner
	Owner/Operator Name:	RICKS AUTO BODY SHOP	
al Status:			Private
e Became Current:			19950111
Ended Current:			Not reported
wner/Operator Address:			1959 NW BIRDSDALE
Owner/Operator City,State,Zip:			GRESHAM, OR 97030
er/Operator Telephone:			503-667-3267
er/Operator Telephone Ext:			Not reported
er/Operator Fax:			Not reported
er/Operator Email:			Not reported
wner/Operator Indicator:			Owner
	Owner/Operator Name:	RICKS AUTO BODY SHOP	
al Status:			Private
e Became Current:			19970204
Ended Current:			Not reported
wner/Operator Address:			1959 NW BIRDSDALE
Owner/Operator City,State,Zip:			GRESHAM, OR 97030
er/Operator Telephone:			503-667-3267
er/Operator Telephone Ext:			Not reported
er/Operator Fax:			Not reported
er/Operator Email:			Not reported
ner/Operator Indicator:			Operator
	Owner/Operator Name:	RICKS AUTO BODY SHOP	
al Status:			Private
e Became Current:			19970204
Ended Current:			Not reported
wner/Operator Address:			1959 NW BIRDSDALE
Owner/Operator City,State,Zip:			GRESHAM, OR 97030
er/Operator Telephone:			503-667-3267
er/Operator Telephone Ext:			Not reported
er/Operator Fax:			Not reported
er/Operator Email:			Not reported
wner/Operator Indicator:			Owner
	Owner/Operator Name:	RICKS AUTO BODY SHOP	
al Status:			Private
e Became Current:			19940201
Ended Current:			Not reported
wner/Operator Address:			1959 NW BIRDSDALE
Owner/Operator City,State,Zip:			GRESHAM, OR 97030
er/Operator Telephone:			503-667-3267
er/Operator Telephone Ext:			Not reported
er/Operator Fax:			Not reported
er/Operator Email:			Not reported
ner/Operator Indicator:			Operator
	Owner/Operator Name:	RICKS AUTO BODY SHOP	
al Status:			Private
te Became Current:			19990316
Ended Current:			Not reported
wner/Operator Address:			1959 NW BIRDSDALE
			GRESHAM, OR 97030

RICKS AUTO BODY SHOP (Continued) **1004770145**

503-667-3267
Not reported
Not reported
Not reported

Historic Generators:

19930106
Handler Name: RICKS AUTO BODY SHOP
Not a generator, verified
Not reported
Waste: No
No
No
No
No
No
Not reported
Not reported

19940201
Handler Name: RICKS AUTO BODY SHOP
Not a generator, verified
Not reported
Waste: No
No
No
No
No
No
Not reported
Not reported

19920401
Handler Name: RICKS AUTO BODY SHOP
Not a generator, verified
Not reported
Waste: No
No
No
No
No
No
Not reported
Not reported

19950111
Handler Name: RICKS AUTO BODY SHOP
Not a generator, verified
Not reported
Waste: No
No
No
No
No
No
Not reported
Not reported

RICKS AUTO BODY SHOP (Continued) **1004770145**

ceive Date: 19960112
Handler Name: RICKS AUTO BODY SHOP
Waste Generator Description: Not a generator, verified
District Owner: Not reported
arge Quantity Handler of Universal Waste: No
Recognized Trader Importer: No
Recognized Trader Exporter: No
Spent Lead Acid Battery Importer: No
Spent Lead Acid Battery Exporter: No
Current Record: No
Storage Recycler Activity: Not reported
ronic Manifest Broker: Not reported

eive Date: 19970204
Handler Name: RICKS AUTO BODY SHOP
Waste Generator Description: Not a generator, verified
District Owner: Not reported
arge Quantity Handler of Universal Waste: No
Recognized Trader Importer: No
Recognized Trader Exporter: No
Spent Lead Acid Battery Importer: No
Spent Lead Acid Battery Exporter: No
Current Record: No
Storage Recycler Activity: Not reported
ronic Manifest Broker: Not reported

eive Date: 19980302
Handler Name: RICKS AUTO BODY SHOP
Waste Generator Description: Not a generator, verified
District Owner: Not reported
arge Quantity Handler of Universal Waste: No
Recognized Trader Importer: No
Recognized Trader Exporter: No
Spent Lead Acid Battery Importer: No
Spent Lead Acid Battery Exporter: No
Current Record: No
Storage Recycler Activity: Not reported
ronic Manifest Broker: Not reported

ceive Date: 19990316
Handler Name: RICKS AUTO BODY SHOP
Waste Generator Description: Not a generator, verified
District Owner: Not reported
arge Quantity Handler of Universal Waste: No
Recognized Trader Importer: No
Recognized Trader Exporter: No
Spent Lead Acid Battery Importer: No
Spent Lead Acid Battery Exporter: No
Current Record: No
Storage Recycler Activity: Not reported
ronic Manifest Broker: Not reported

eive Date: 20000229
Handler Name: RICKS AUTO BODY SHOP
Waste Generator Description: Not a generator, verified
District Owner: Not reported
Waste: No

RICKS AUTO BODY SHOP (Continued) **1004770145**

Recognized Trader Importer:		No
Recognized Trader Exporter:		No
Spent Lead Acid Battery Importer:		No
Spent Lead Acid Battery Exporter:		No
Current Record:		No
Storage Recycler Activity:		Not reported
ronic Manifest Broker:		Not reported
eive Date:		20010316
Handler Name:	RICKS AUTO BODY SHOP	
Waste Generator Description:		Not a generator, verified
District Owner:		Not reported
arge Quantity Handler of Universal Waste:		No
Recognized Trader Importer:		No
Recognized Trader Exporter:		No
Spent Lead Acid Battery Importer:		No
Spent Lead Acid Battery Exporter:		No
Current Record:		No
Storage Recycler Activity:		Not reported
ronic Manifest Broker:		Not reported
eive Date:		20020227
Handler Name:	RICKS AUTO BODY SHOP	
Waste Generator Description:		Not a generator, verified
District Owner:		Not reported
arge Quantity Handler of Universal Waste:		No
Recognized Trader Importer:		No
Recognized Trader Exporter:		No
Spent Lead Acid Battery Importer:		No
Spent Lead Acid Battery Exporter:		No
Current Record:		No
Storage Recycler Activity:		Not reported
ronic Manifest Broker:		Not reported
eive Date:		20030228
Handler Name:	RICKS AUTO BODY SHOP	
Waste Generator Description:		Not a generator, verified
District Owner:		Not reported
arge Quantity Handler of Universal Waste:		No
Recognized Trader Importer:		No
Recognized Trader Exporter:		No
Spent Lead Acid Battery Importer:		No
Spent Lead Acid Battery Exporter:		No
Current Record:		No
Storage Recycler Activity:		Not reported
ronic Manifest Broker:		Not reported
eive Date:		20031231
Handler Name:	RICKS AUTO BODY SHOP	
Waste Generator Description:		Not a generator, verified
District Owner:		Not reported
arge Quantity Handler of Universal Waste:		No
Recognized Trader Importer:		No
Recognized Trader Exporter:		No
Spent Lead Acid Battery Importer:		No
Spent Lead Acid Battery Exporter:		No
		No

RICKS AUTO BODY SHOP (Continued) **1004770145**

Storage Recycler Activity: Not reported
ronic Manifest Broker: Not reported

eive Date: 20060815
Handler Name: RICKS AUTO BODY SHOP
Waste Generator Description: Not a generator, verified
District Owner: Not reported
arge Quantity Handler of Universal Waste: No
Recognized Trader Importer: No
Recognized Trader Exporter: No
Spent Lead Acid Battery Importer: No
Spent Lead Acid Battery Exporter: No
urrent Record: Yes
Storage Recycler Activity: Not reported
ronic Manifest Broker: Not reported

List of NAICS Codes and Descriptions:
NAICS Code: 811121
NAICS Description: AUTOMOTIVE BODY, PAINT, AND INTERIOR REPAIR AND MAINTENANCE

Facility Has Received Notices of Violations:
Violations: No Violations Found

Evaluation Action Summary:
Evaluations: No Evaluations Found

FINDS:
Registry ID: 110004788677

Click Here for FRS Facility Detail Report:

Environmental Interest/Information System:
OR-DEQ (Oregon - Department Of Environmental Quality) is a regulatory agency whose job is to protect the quality of Oregon's Environment. DEQ uses a combination of technical assistance, inspections and permitting to help public and private facilities and citizens understand and comply with state and federal environmental regulations.
RCRAInfo is a national information system that supports the Resource Conservation and Recovery Act (RCRA) program through the tracking of events and activities related to facilities that generate, transport, and treat, store, or dispose of hazardous waste. RCRAInfo allows RCRA program staff to track the notification, permit, compliance, and corrective action activities required under RCRA.

Click this hyperlink while viewing on your computer to access additional FINDS: detail in the EDR Site Report.

ECHO:
1004770145
110004788677
http://echo.epa.gov/detailed-facility-report?fid=110004788677
Name: RICKS AUTO BODY SHOP
: 1959 NW BIRDSDALE
State,Zip: GRESHAM, OR 97030

B5 GRESHAM SANITARY SERVICE INC **RCRA-VSQG 1004771372**
NNE 2131 NW BIRDSDALE AVE **FINDS ORQ000006981**
1/8-1/4 GRESHAM, OR 97030 **ECHO**
0.185 mi.
979 ft. Site 1 of 3 in cluster B

Relative: RCRA Listings:
Lower

Actual:
263 ft.

20031231
Gresham Sanitary Service Inc
2131 NW BIRDSDALE AVE
GRESHAM, OR 97030
ORQ000006981
MIKE MILLER
PO BOX 1560
GRESHAM, OR 97030
503-665-2424
Not reported
Not reported
Not reported
10
Private
Conditionally Exempt Small Quantity Generator
Not reported
Not reported
Not reported
Handler Activities
Not reported
Not reported
PO BOX 1560
GRESHAM, OR 97030
Becky J Lehl
Private
Gresham Sanitary Service, Inc.
Private
No
No
No
No
No
No
No
No
No
No
No
No

Not reported
NN
Not reported
Not on the Baseline
Not on the Baseline
No
No
No
No NCAPS ranking
No
No

GRESHAM SANITARY SERVICE INC (Continued) **1004771372**

N/A
N/A
No
No
No
e: No
Not reported
20140602
No
No
No
No
Not reported
Not reported
No

Hazardous Waste Summary:

Waste Code: NONE
ste Description: Not Defined

Handler - Owner Operator:

Operator
Owner/Operator Name: GRESHAM SANITARY SERVICE, INC.
Private
20031231
Not reported
PO BOX 1560
GRESHAM, OR 97030
503-665-2424
Not reported
Not reported
Not reported

Owner
Owner/Operator Name: BECKY J LEHL
Other
20000111
Not reported
2829 NE LIBERTY
GRESHAM, OR 97030
503-665-2424
Not reported
Not reported
Not reported

Owner
Owner/Operator Name: BECKY J LEHL
Other
20020111
Not reported
2829 NE LIBERTY
GRESHAM, OR 97030
503-665-2424
Not reported
Not reported

GRESHAM SANITARY SERVICE INC (Continued) **1004771372**

r/Operator Email: Not reported

ner/Operator Indicator: Operator
Owner/Operator Name: GRESHAM SANITARY SERVICE, INC.
l Status: Private
Became Current: Not reported
Ended Current: Not reported
wner/Operator Address: PO BOX 1560
Owner/Operator City,State,Zip: GRESHAM, OR 97030
/Operator Telephone: 503-665-2424
r/Operator Telephone Ext: Not reported
r/Operator Fax: Not reported
r/Operator Email: Not reported

wner/Operator Indicator: Owner
Owner/Operator Name: HARLEN C LEHL
l Status: Private
e Became Current: 19980129
Ended Current: Not reported
wner/Operator Address: 2829 NE LIBERTY
Owner/Operator City,State,Zip: GRESHAM, OR 97030
/Operator Telephone: 503-665-2424
r/Operator Telephone Ext: Not reported
r/Operator Fax: Not reported
r/Operator Email: Not reported

wner/Operator Indicator: Owner
Owner/Operator Name: HARLEN C LEHL
l Status: Private
Became Current: 20000111
Ended Current: Not reported
wner/Operator Address: 2829 NE LIBERTY
Owner/Operator City,State,Zip: GRESHAM, OR 97030
/Operator Telephone: 503-665-2424
r/Operator Telephone Ext: Not reported
r/Operator Fax: Not reported
r/Operator Email: Not reported

wner/Operator Indicator: Owner
Owner/Operator Name: BECKY J LEHL
gal Status: Other
e Became Current: 20010116
Ended Current: Not reported
wner/Operator Address: 2829 NE LIBERTY
Owner/Operator City,State,Zip: GRESHAM, OR 97030
/Operator Telephone: 503-665-2424
r/Operator Telephone Ext: Not reported
r/Operator Fax: Not reported
r/Operator Email: Not reported

wner/Operator Indicator: Owner
Owner/Operator Name: BECKY J LEHL
gal Status: Other
e Became Current: 20030107
Ended Current: Not reported
wner/Operator Address: 2829 NE LIBERTY
GRESHAM, OR 97030

GRESHAM SANITARY SERVICE INC (Continued) **1004771372**

503-665-2424
Not reported
Not reported
Not reported

Owner
Owner/Operator Name: HARLEN C LEHL
Private
19970819
Not reported
2829 NE LIBERTY
GRESHAM, OR 97030
503-665-2424
Not reported
Not reported
Not reported

Owner
Owner/Operator Name: HARLEN C LEHL
Private
19990121
Not reported
2829 NE LIBERTY
GRESHAM, OR 97030
503-665-2424
Not reported
Not reported
Not reported

Operator
Owner/Operator Name: GRESHAM SANITARY SERVICE, INC.
Private
Not reported
Not reported
PO BOX 1560
GRESHAM, OR 97030
503-665-2424
Not reported
Not reported
Not reported

Owner
Owner/Operator Name: BECKY J LEHL
Private
19990319
Not reported
2829 NE LIBERTY
GRESHAM, OR 97030
503-665-2424
Not reported
Not reported
Not reported

Historic Generators:

19970819
Handler Name: GRESHAM SANITARY SERVICE INC
Conditionally Exempt Small Quantity Generator

GRESHAM SANITARY SERVICE INC (Continued) **1004771372**

District Owner: Not reported
arge Quantity Handler of Universal Waste: No
ecognized Trader Importer: No
ecognized Trader Exporter: No
pent Lead Acid Battery Importer: No
pent Lead Acid Battery Exporter: No
urrent Record: No
torage Recycler Activity: Not reported
onic Manifest Broker: Not reported

eive Date: 19980129
Handler Name: GRESHAM SANITARY SERVICE INC
ederal Waste Generator Description: Conditionally Exempt Small Quantity Generator
District Owner: Not reported
arge Quantity Handler of Universal Waste: No
ecognized Trader Importer: No
ecognized Trader Exporter: No
pent Lead Acid Battery Importer: No
pent Lead Acid Battery Exporter: No
urrent Record: No
torage Recycler Activity: Not reported
onic Manifest Broker: Not reported

eive Date: 19990121
Handler Name: GRESHAM SANITARY SERVICE INC
ederal Waste Generator Description: Conditionally Exempt Small Quantity Generator
District Owner: Not reported
arge Quantity Handler of Universal Waste: No
ecognized Trader Importer: No
ecognized Trader Exporter: No
pent Lead Acid Battery Importer: No
pent Lead Acid Battery Exporter: No
urrent Record: No
torage Recycler Activity: Not reported
onic Manifest Broker: Not reported

ive Date: 20000111
Handler Name: GRESHAM SANITARY SERVICE INC
Waste Generator Description: Not a generator, verified
District Owner: Not reported
arge Quantity Handler of Universal Waste: No
ecognized Trader Importer: No
ecognized Trader Exporter: No
pent Lead Acid Battery Importer: No
pent Lead Acid Battery Exporter: No
urrent Record: No
torage Recycler Activity: Not reported
onic Manifest Broker: Not reported

ive Date: 20000111
Handler Name: GRESHAM SANITARY SERVICE INC
ederal Waste Generator Description: Conditionally Exempt Small Quantity Generator
District Owner: Not reported
arge Quantity Handler of Universal Waste: No
ecognized Trader Importer: No
ecognized Trader Exporter: No
No

GRESHAM SANITARY SERVICE INC (Continued) **1004771372**

No
No
Not reported
Not reported

20010116
Handler Name: GRESHAM SANITARY SERVICE INC
Conditionally Exempt Small Quantity Generator
Not reported
Waste: No
No
No
No
No
No
Not reported
Not reported

20020111
Handler Name: GRESHAM SANITARY SERVICE INC
Conditionally Exempt Small Quantity Generator
Not reported
Waste: No
No
No
No
No
No
Not reported
Not reported

20030107
Handler Name: GRESHAM SANITARY SERVICE INC
Conditionally Exempt Small Quantity Generator
Not reported
Waste: No
No
No
No
No
No
Not reported
Not reported

20031231
Handler Name: GRESHAM SANITARY SERVICE INC
Conditionally Exempt Small Quantity Generator
Not reported
Waste: No
No
No
No
No
Yes
Not reported
Not reported

GRESHAM SANITARY SERVICE INC (Continued) **1004771372**

List of NAICS Codes and Descriptions:
NAICS Code: 562111
NAICS Description: SOLID WASTE COLLECTION

Facility Has Received Notices of Violations:
Violations: No Violations Found

Evaluation Action Summary:
Evaluations: No Evaluations Found

FINDS:
Registry ID: 110004813934

Click Here for FRS Facility Detail Report:

Environmental Interest/Information System:
OR-DEQ (Oregon - Department Of Environmental Quality) is a regulatory agency whose job is to protect the quality of Oregon's Environment. DEQ uses a combination of technical assistance, inspections and permitting to help public and private facilities and citizens understand and comply with state and federal environmental regulations.
RCRAInfo is a national information system that supports the Resource Conservation and Recovery Act (RCRA) program through the tracking of events and activities related to facilities that generate, transport, and treat, store, or dispose of hazardous waste. RCRAInfo allows RCRA program staff to track the notification, permit, compliance, and corrective action activities required under RCRA.

Click this hyperlink while viewing on your computer to access additional FINDS: detail in the EDR Site Report.

ECHO:
Envid: 1004771372
Registry ID: Not reported
DFR URL: http://echo.epa.gov/detailed-facility-report?fid=ORR10H084
Name: GRESHAM SANITARY SERVICE
Address: 2131 NW BIRDSDALE AVE
City,State,Zip: GRESHAM, OR 97030

Envid: 1004771372
Registry ID: 110004813934
URL: http://echo.epa.gov/detailed-facility-report?fid=110004813934
Name: GRESHAM SANITARY SERVICE INC
s: 2131 NW BIRDSDALE AVE
State,Zip: GRESHAM, OR 97030

B6 GRESHAM SANITARY SERVICE **UST** **U000430431**
NNE 2131 NW BIRDSDALE AVE **N/A**
1/8-1/4 GRESHAM, OR 97030
0.185 mi.
979 ft. Site 2 of 3 in cluster B

Relative: UST:
Lower Name: GRESHAM SANITARY SERVICE
Address: 2131 NW BIRDSDALE AVE
Actual: City: GRESHAM
263 ft. Facility ID: 2224
Facility Telephone: (503)665-2424
Permittee Name: HARLEN C LEHL
Number of Permitted Tanks: Not reported
Active Tanks: Not reported
Decommissioned Tanks: 2
Number of Tanks: 2

B7 GRESHAM SANITARY SERVICE **SWF/LF** **S109577794**
NNE 2131 NW BIRDSDALE AVE **AST** **N/A**
1/8-1/4 GRESHAM, OR 97030 **HSIS**
0.185 mi. **UIC**
979 ft. Site 3 of 3 in cluster B

Relative: LF:
Lower Name: GRESHAM SANITARY SERVICE
Address: 2131 NW BIRDSDALE AVE
Actual: Address 2: Not reported
263 ft. City,State,Zip: GRESHAM, OR 97030
Permit Number: 1392
Facility Id: 112127
Facility Telephone: (503) 665-2424
Facility Telephone 2: Not reported
Lat/Long: 45.5123 / -122.455
Solid Waste Class: Municipal
Solid Waste Type: Transfer
Date Opened: 01/22/1976
End Date: Not reported
Date Closed: Not reported
Permit Status: Active
Organization: Gresham Sanitary Service, Inc.
Contact Name: Not reported
Affil Start Date: 07/15/2009
Mailing Address: PO Box 1560
Mailing City: Gresham
Mailing State: OR
Mailing Zip: 97030-0515

Name: GRESHAM SANITARY SERVICE
Address: 2131 NW BIRDSDALE AVE
Address 2: Not reported
City,State,Zip: GRESHAM, OR 97030
Permit Number: 1392
Facility Id: 112127
Facility Telephone: 503-665-2424
Facility Telephone 2: Not reported
Lat/Long: 45.5123 / -122.455
Solid Waste Class: Municipal
Solid Waste Type: Transfer
Date Opened: 01/22/1976

GRESHAM SANITARY SERVICE (Continued) **S109577794**

End Date: Not reported
Date Closed: Not reported
Permit Status: Active
Organization: Gresham Sanitary Service
Contact Name: Not reported
Affil Start Date: 07/15/2009
Mailing Address: PO Box 1560
Mailing City: Gresham
Mailing State: OR
Mailing Zip: 97030-0515

AST:

Facility ID: 33837
Name: GRESHAM SANITARY SERVICE
Address: 2131 NW BIRDSDALE AVE
City,State,Zip: GRESHAM, OR 97030
Substance: DIESEL 2
Reporting Quantities: Not reported
Quantity Units: Not reported
Physical State: Not reported
Storage 1: Above ground tank
Storage 2: Not reported
Owner-Operator Name: MATT
Direct Site Phone: 5036652424
Report Class: Annual
Report Year: 2021
Is Poisonous Gas: No
Is Poisonous Material: No
Is Biological Hazard: No
Is Radioactive Material: No
Is Explosive: No
Status: Not reported
Nature of Business: GARBAGE HAULING
NAICS Code: 562111
Maximum Daily Amount Code: 20
Maximum Daily Amount Code Range: 1,000-4,999
Maximum Daily Amount Units: gal
Is Solid State: No
Is Liquid State: Yes
Is Gaseous State: No
Is Combustible Dust: No
Is Fire Hazard: No
Is Sudden Release of Pressure Hazard: No
Is Reactive Hazard: No
Is Immediate Hazard: No
Is Delayed Hazard: No
Is Corrosive to Metal: No
Is Flammable: Yes
Is Gas Under Pressure: No
Is Physical HNOC: No
Is Emission of Gas With Water: No
Is Organic Peroxide: No
Is Oxidizer: No
Is Pyrophoric liquid or solid: No
Is Pyrophoric Gas: No
Is Self-Heating: No
ting: No

GRESHAM SANITARY SERVICE (Continued) **S109577794**

Is Acute Toxicity:	No
Is Aspiration Hazard:	No
Is Carcinogenicity:	Yes
Is Germ Cell Mutagenicity:	No
Is Health HNOC:	No
Is Reproductive Toxicity:	No
Is Respiratory or Skin Sensitization:	Yes
Is Serious Eye Damage or Eye Irritation:	No
Is Simple Asphyxiate:	No
Is Skin Corrosion or Irritation:	Yes
Is Specific Target Organ Toxicity:	No
Facility ID:	33837
Name:	GRESHAM SANITARY SERVICE
Address:	2131 NW BIRDSDALE AVE
City,State,Zip:	GRESHAM, OR 97030
Substance:	DIESEL 2
Reporting Quantities:	Not reported
Quantity Units:	Not reported
Physical State:	Not reported
Storage 1:	Above ground tank
Storage 2:	Not reported
Owner-Operator Name:	MATT
Direct Site Phone:	5036652424
Report Class:	Annual
Report Year:	2017
Is Poisonous Gas:	No
Is Poisonous Material:	No
Is Biological Hazard:	No
Is Radioactive Material:	No
Is Explosive:	No
Status:	Not reported
Nature of Business:	GARBAGE HAULING
NAICS Code:	562111
Maximum Daily Amount Code:	20
Maximum Daily Amount Code Range:	1,000-4,999
Maximum Daily Amount Units:	gal
Is Solid State:	No
Is Liquid State:	Yes
Is Gaseous State:	No
Is Combustible Dust:	No
Is Fire Hazard:	No
Is Sudden Release of Pressure Hazard:	No
Is Reactive Hazard:	No
Is Immediate Hazard:	No
Is Delayed Hazard:	No
Is Corrosive to Metal:	No
Is Flammable:	Yes
Is Gas Under Pressure:	No
Is Physical HNOC:	No
Is Emission of Gas With Water:	No
Is Organic Peroxide:	No
Is Oxidizer:	No
Is Pyrophoric liquid or solid:	No
Is Pyrophoric Gas:	No
Is Self-Heating:	No
ting:	No

GRESHAM SANITARY SERVICE (Continued) **S109577794**

Is Acute Toxicity:	No
Is Aspiration Hazard:	No
Is Carcinogenicity:	Yes
Is Germ Cell Mutagenicity:	No
Is Health HNOC:	No
Is Reproductive Toxicity:	No
Is Respiratory or Skin Sensitization:	Yes
Is Serious Eye Damage or Eye Irritation:	No
Is Simple Asphyxiate:	No
Is Skin Corrosion or Irritation:	Yes
Is Specific Target Organ Toxicity:	No
Facility ID:	33837
Name:	GRESHAM SANITARY SERVICE
Address:	2131 NW BIRDSDALE AVE
City,State,Zip:	GRESHAM, OR 97030
Substance:	DIESEL 2
Reporting Quantities:	Not reported
Quantity Units:	Not reported
Physical State:	Not reported
Storage 1:	Above ground tank
Storage 2:	Not reported
Owner-Operator Name:	MATT
Direct Site Phone:	5036652424
Report Class:	Annual
Report Year:	2018
Is Poisonous Gas:	No
Is Poisonous Material:	No
Is Biological Hazard:	No
Is Radioactive Material:	No
Is Explosive:	No
Status:	Not reported
Nature of Business:	GARBAGE HAULING
NAICS Code:	562111
Maximum Daily Amount Code:	20
Maximum Daily Amount Code Range:	1,000-4,999
Maximum Daily Amount Units:	gal
Is Solid State:	No
Is Liquid State:	Yes
Is Gaseous State:	No
Is Combustible Dust:	No
Is Fire Hazard:	No
Is Sudden Release of Pressure Hazard:	No
Is Reactive Hazard:	No
Is Immediate Hazard:	No
Is Delayed Hazard:	No
Is Corrosive to Metal:	No
Is Flammable:	Yes
Is Gas Under Pressure:	No
Is Physical HNOC:	No
Is Emission of Gas With Water:	No
Is Organic Peroxide:	No
Is Oxidizer:	No
Is Pyrophoric liquid or solid:	No
Is Pyrophoric Gas:	No
Is Self-Heating:	No
ting:	No

GRESHAM SANITARY SERVICE (Continued) **S109577794**

Is Acute Toxicity:	No
Is Aspiration Hazard:	No
Is Carcinogenicity:	Yes
Is Germ Cell Mutagenicity:	No
Is Health HNOC:	No
Is Reproductive Toxicity:	No
Is Respiratory or Skin Sensitization:	Yes
Is Serious Eye Damage or Eye Irritation:	No
Is Simple Asphyxiate:	No
Is Skin Corrosion or Irritation:	Yes
Is Specific Target Organ Toxicity:	No
Facility ID:	33837
Name:	GRESHAM SANITARY SERVICE
Address:	2131 NW BIRDSDALE AVE
City,State,Zip:	GRESHAM, OR 97030
Substance:	DIESEL 2
Reporting Quantities:	Not reported
Quantity Units:	Not reported
Physical State:	Not reported
Storage 1:	Above ground tank
Storage 2:	Not reported
Owner-Operator Name:	MATT
Direct Site Phone:	5036652424
Report Class:	Annual
Report Year:	2019
Is Poisonous Gas:	No
Is Poisonous Material:	No
Is Biological Hazard:	No
Is Radioactive Material:	No
Is Explosive:	No
Status:	Not reported
Nature of Business:	GARBAGE HAULING
NAICS Code:	562111
Maximum Daily Amount Code:	20
Maximum Daily Amount Code Range:	1,000-4,999
Maximum Daily Amount Units:	gal
Is Solid State:	No
Is Liquid State:	Yes
Is Gaseous State:	No
Is Combustible Dust:	No
Is Fire Hazard:	No
Is Sudden Release of Pressure Hazard:	No
Is Reactive Hazard:	No
Is Immediate Hazard:	No
Is Delayed Hazard:	No
Is Corrosive to Metal:	No
Is Flammable:	Yes
Is Gas Under Pressure:	No
Is Physical HNOC:	No
Is Emission of Gas With Water:	No
Is Organic Peroxide:	No
Is Oxidizer:	No
Is Pyrophoric liquid or solid:	No
Is Pyrophoric Gas:	No
Is Self-Heating:	No
ting:	No

GRESHAM SANITARY SERVICE (Continued) **S109577794**

Is Acute Toxicity:	No
Is Aspiration Hazard:	No
Is Carcinogenicity:	Yes
Is Germ Cell Mutagenicity:	No
Is Health HNOC:	No
Is Reproductive Toxicity:	No
Is Respiratory or Skin Sensitization:	Yes
Is Serious Eye Damage or Eye Irritation:	No
Is Simple Asphyxiate:	No
Is Skin Corrosion or Irritation:	Yes
Is Specific Target Organ Toxicity:	No
Facility ID:	33837
Name:	GRESHAM SANITARY SERVICE
Address:	2131 NW BIRDSDALE AVE
City,State,Zip:	GRESHAM, OR 97030
Substance:	DIESEL 2
Reporting Quantities:	Not reported
Quantity Units:	Not reported
Physical State:	Not reported
Storage 1:	Above ground tank
Storage 2:	Not reported
Owner-Operator Name:	MATT
Direct Site Phone:	5036652424
Report Class:	Annual
Report Year:	2020
Is Poisonous Gas:	No
Is Poisonous Material:	No
Is Biological Hazard:	No
Is Radioactive Material:	No
Is Explosive:	No
Status:	Not reported
Nature of Business:	GARBAGE HAULING
NAICS Code:	562111
Maximum Daily Amount Code:	20
Maximum Daily Amount Code Range:	1,000-4,999
Maximum Daily Amount Units:	gal
Is Solid State:	No
Is Liquid State:	Yes
Is Gaseous State:	No
Is Combustible Dust:	No
Is Fire Hazard:	No
Is Sudden Release of Pressure Hazard:	No
Is Reactive Hazard:	No
Is Immediate Hazard:	No
Is Delayed Hazard:	No
Is Corrosive to Metal:	No
Is Flammable:	Yes
Is Gas Under Pressure:	No
Is Physical HNOC:	No
Is Emission of Gas With Water:	No
Is Organic Peroxide:	No
Is Oxidizer:	No
Is Pyrophoric liquid or solid:	No
Is Pyrophoric Gas:	No
Is Self-Heating:	No
ting:	No

GRESHAM SANITARY SERVICE (Continued) **S109577794**

Is Acute Toxicity:	No
Is Aspiration Hazard:	No
Is Carcinogenicity:	Yes
Is Germ Cell Mutagenicity:	No
Is Health HNOC:	No
Is Reproductive Toxicity:	No
Is Respiratory or Skin Sensitization:	Yes
Is Serious Eye Damage or Eye Irritation:	No
Is Simple Asphyxiate:	No
Is Skin Corrosion or Irritation:	Yes
Is Specific Target Organ Toxicity:	No
Facility ID:	33837
Name:	GRESHAM SANITARY SERVICE
Address:	2131 NW BIRDSDALE AVE
City,State,Zip:	GRESHAM, OR 97030
Substance:	DIESEL 2
Reporting Quantities:	Not reported
Quantity Units:	Not reported
Physical State:	Not reported
Storage 1:	Above ground tank
Storage 2:	Not reported
Owner-Operator Name:	MATT
Direct Site Phone:	5036652424
Report Class:	Annual(Revision)
Report Year:	2020
Is Poisonous Gas:	No
Is Poisonous Material:	No
Is Biological Hazard:	No
Is Radioactive Material:	No
Is Explosive:	No
Status:	Not reported
Nature of Business:	GARBAGE HAULING
NAICS Code:	562111
Maximum Daily Amount Code:	20
Maximum Daily Amount Code Range:	1,000-4,999
Maximum Daily Amount Units:	gal
Is Solid State:	No
Is Liquid State:	Yes
Is Gaseous State:	No
Is Combustible Dust:	No
Is Fire Hazard:	No
Is Sudden Release of Pressure Hazard:	No
Is Reactive Hazard:	No
Is Immediate Hazard:	No
Is Delayed Hazard:	No
Is Corrosive to Metal:	No
Is Flammable:	Yes
Is Gas Under Pressure:	No
Is Physical HNOC:	No
Is Emission of Gas With Water:	No
Is Organic Peroxide:	No
Is Oxidizer:	No
Is Pyrophoric liquid or solid:	No
Is Pyrophoric Gas:	No
Is Self-Heating:	No
ting:	No

GRESHAM SANITARY SERVICE (Continued) **S109577794**

Is Acute Toxicity:	No
Is Aspiration Hazard:	No
Is Carcinogenicity:	Yes
Is Germ Cell Mutagenicity:	No
Is Health HNOC:	No
Is Reproductive Toxicity:	No
Is Respiratory or Skin Sensitization:	Yes
Is Serious Eye Damage or Eye Irritation:	No
Is Simple Asphyxiate:	No
Is Skin Corrosion or Irritation:	Yes
Is Specific Target Organ Toxicity:	No
Facility ID:	33837
Name:	GRESHAM SANITARY SERVICE
Address:	2131 NW BIRDSDALE AVE
City,State,Zip:	GRESHAM, OR 97030
Substance:	DIESEL 2
Reporting Quantities:	Not reported
Quantity Units:	Not reported
Physical State:	Not reported
Storage 1:	Above ground tank
Storage 2:	Not reported
Owner-Operator Name:	MATT
Direct Site Phone:	5036652424
Report Class:	Update
Report Year:	2019
Is Poisonous Gas:	No
Is Poisonous Material:	No
Is Biological Hazard:	No
Is Radioactive Material:	No
Is Explosive:	No
Status:	Not reported
Nature of Business:	GARBAGE HAULING
NAICS Code:	562111
Maximum Daily Amount Code:	20
Maximum Daily Amount Code Range:	1,000-4,999
Maximum Daily Amount Units:	gal
Is Solid State:	No
Is Liquid State:	Yes
Is Gaseous State:	No
Is Combustible Dust:	No
Is Fire Hazard:	No
Is Sudden Release of Pressure Hazard:	No
Is Reactive Hazard:	No
Is Immediate Hazard:	No
Is Delayed Hazard:	No
Is Corrosive to Metal:	No
Is Flammable:	Yes
Is Gas Under Pressure:	No
Is Physical HNOC:	No
Is Emission of Gas With Water:	No
Is Organic Peroxide:	No
Is Oxidizer:	No
Is Pyrophoric liquid or solid:	No
Is Pyrophoric Gas:	No
Is Self-Heating:	No
ting:	No

GRESHAM SANITARY SERVICE (Continued) **S109577794**

icity:	No
Hazard:	No
nicity:	Yes
Mutagenicity:	No
OC:	No
tive Toxicity:	No
y or Skin Sensitization:	Yes
ye Damage or Eye Irritation:	No
phyxiate:	No
sion or Irritation:	Yes
arget Organ Toxicity:	No

HSIS:

GRESHAM SANITARY SERVICE
2131 NW BIRDSDALE AVE
GRESHAM, OR 97030
033837
Not reported

stance (EHS:

N
N
Y
562111
SOLID WASTE COLLECTION
000000
Not reported
MIKE MILLER
5036652424
PO BOX 1560
GRESHAM
OR
97030
30
5036652424
Y
0144
GRESHAM FIRE & EMERG SRVCS
Y
MATT MILLER
OFFICE
GARBAGE HAULING
Not reported
Not reported
Not reported
Not reported
Not reported
Not reported
Not reported
Not reported
Not reported
Not reported
Not reported
Not reported
Not reported
Not reported
Not reported
Not reported
Not reported
Not reported
Not reported

GRESHAM SANITARY SERVICE (Continued) **S109577794**

S: Not reported
re Component: Not reported
mum Daily Amount Code: Not reported
mum Daily Amount Unit: Not reported
nical Added Date: Not reported
em PSM: Not reported
em 112R: Not reported
em 302: Not reported
sticide: Not reported
rtilizer: Not reported
cal State: Not reported
A Number: Not reported
A Health: Not reported
A Flammability: Not reported
A Reactivity: Not reported
A Special Notice: Not reported
rds: Not reported
ber of Days Onsite: Not reported
Not reported

se Number: 64742547
Chemical Name: MOTOR OIL
Name: Not reported
s Pure: No
s Mix: Yes
S: Not reported
re Component: Not reported
ximum Daily Amount Code: 11
aximum Daily Amount Unit: gal
cal Added Date: 08/10/2017
s Chem PSM: No
s Chem 112R: No
s Chem 302: No
s Pesticide: No
s Fertilizer: No
hysical State: Liquid
NA Number: N/A
PA Health: 1
PA Flammability: 2
PA Reactivity: 0
PA Special Notice: N/A
ards: Health Respiratory
umber of Days Onsite: 365
ar: 2019

se Number: N/A
Chemical Name: COMPRESSED GAS
Name: Not reported
s Pure: Yes
s Mix: No
S: Not reported
re Component: Not reported
ximum Daily Amount Code: 30
ximum Daily Amount Unit: cuft
cal Added Date: 08/10/2017
s Chem PSM: No
No

GRESHAM SANITARY SERVICE (Continued) **S109577794**

s Chem 302:	No
s Pesticide:	No
s Fertilizer:	No
hysical State:	Gas
NA Number:	1954
A Health:	Not reported
A Flammability:	Not reported
A Reactivity:	Not reported
A Special Notice:	Not reported
zards:	Health Respiratory, Physical Combustive, Physical Flammable
umber of Days Onsite:	365
ar:	2019
ase Number:	68476346
emical Name:	DIESEL 2
Name:	Not reported
s Pure:	No
s Mix:	Yes
S:	Not reported
re Component:	Not reported
ximum Daily Amount Code:	20
aximum Daily Amount Unit:	gal
cal Added Date:	08/10/2017
s Chem PSM:	No
s Chem 112R:	No
s Chem 302:	No
s Pesticide:	No
s Fertilizer:	No
hysical State:	Liquid
NA Number:	1993
PA Health:	0
PA Flammability:	2
PA Reactivity:	0
PA Special Notice:	N/A
ds:	Health Carcinogenicity, Health Respiratory, Health SkinCorrosion, Physical Combustive
umber of Days Onsite:	365
ar:	2019
se Number:	7782447
Chemical Name:	OXYGEN
Name:	Not reported
s Pure:	Yes
s Mix:	No
S:	Not reported
re Component:	Not reported
ximum Daily Amount Code:	11
ximum Daily Amount Unit:	cuft
cal Added Date:	08/10/2017
s Chem PSM:	No
s Chem 112R:	No
s Chem 302:	No
s Pesticide:	No
s Fertilizer:	No
hysical State:	Gas
NA Number:	1072
	0

GRESHAM SANITARY SERVICE (Continued) **S109577794**

FPA Flammability:	0
FPA Reactivity:	0
FPA Special Notice:	OX
Hazards:	Physical Flammable
umber of Days Onsite:	365
ar:	2019
se Number:	N/A
Chemical Name:	USED MOTOR OIL
Name:	Not reported
s Pure:	No
s Mix:	Yes
S:	Not reported
re Component:	Not reported
ximum Daily Amount Code:	11
aximum Daily Amount Unit:	gal
cal Added Date:	08/10/2017
s Chem PSM:	No
s Chem 112R:	No
s Chem 302:	No
s Pesticide:	No
s Fertilizer:	No
nysical State:	Liquid
NA Number:	N/A
FPA Health:	0
FPA Flammability:	0
FPA Reactivity:	0
FPA Special Notice:	N/A
ards:	Health Carcinogenicity, Health HNOC, Health Respiratory, Health SeriousEye, Health SkinCorrosion, Physical Combustive, Physical HNOC
umber of Days Onsite:	365
ar:	2019

Chemical:

Chemical Name:	MOTOR OIL
nysical Description:	LIQUID
se Number:	64742547
cility Id:	033837
ysical State Of The Substance:	2
erage Amount Possessed During The Year Code:	10
ximum Amount Possessed During The Year Code:	11
plicable Unit Of Measure Code:	2
Description Of The Unit Of Measure:	GALLONS
ype Code:	A
Description:	ABOVEGROUND TANK
Code:	Not reported
erature Description:	Not reported
essure of Code:	1
Pressure Description:	NORMAL PRESSURE
sure of Code:	Not reported
sure Description:	Not reported
Temperature Description:	NORMAL TEMPERATURE
mperature of The Hazardous Substance Code:	4
erature Description:	Not reported
erature of The Hazardous Substance Code:	Not reported
ays Hazardous Substance On Site During Year:	365
cret:	False

GRESHAM SANITARY SERVICE (Continued) **S109577794**

500-999
200-499
:
PETROLEUM HYDROCARBONS
Number:
0000
2
Not reported
False
True
emical:
Combustible Material
hemical:
Chronic Health Hazard
Not reported
4.5
6.4
Not reported

Additional Chemical:

Not reported
Not reported
Not reported
Not reported
N
N
Not reported

OXYGEN
GAS
7782447
033837
3
Year Code:
11
Year Code:
11
3
CUBIC FEET
L
CYLINDER
Not reported
Not reported
2
GREATER THAN NORMAL PRESSURE
Not reported
Not reported
NORMAL TEMPERATURE
ce Code:
4
Not reported
de:
Not reported
ring Year:
365
ecret:
False
500-999
500-999
OXYGEN
s Number:
1072
2
NONE LISTED ON SDS
True
False
l:
Oxidizers
For Chemical:
Non-flammable Gas

GRESHAM SANITARY SERVICE (Continued) **S109577794**

Not reported
5.1
2.2
Not reported

Additional Chemical:

N
Not reported
N
N
N
N
N

USED MOTOR OIL
LIQUID
000000
033837
2
Year Code: 10
e Year Code: 20
2
e: GALLONS
A
ABOVEGROUND TANK
Not reported
Not reported
1
NORMAL PRESSURE
Not reported
Not reported
NORMAL TEMPERATURE
ce Code: 4
Not reported
de: Not reported
ring Year: 365
ecret: False
1,000-4,999
200-499
: PETROLEUM HYDROCARBONS
Number: 0000
2
NONE LISTED ON MSDS
False
True
emical: Combustible Material
hemical: Chronic Health Hazard
Not reported
4.5
6.4
Not reported

Additional Chemical:

Not reported
Not reported
Not reported
N

GRESHAM SANITARY SERVICE (Continued) **S109577794**

zer:	Not reported
cide:	Not reported
ains 313:	Not reported
Chemical Name:	COMPRESSED GAS
Physical Description:	GAS
Number:	Not reported
cility Id:	033837
ysical State Of The Substance:	3
erage Amount Possessed During The Year Code:	30
ximum Amount Possessed During The Year Code:	30
plicable Unit Of Measure Code:	3
escription Of The Unit Of Measure:	CUBIC FEET
pe Code:	L
Description:	CYLINDER
Code:	Not reported
erature Description:	Not reported
essure of Code:	2
Pressure Description:	GREATER THAN NORMAL PRESSURE
ure of Code:	Not reported
ure Description:	Not reported
Temperature Description:	NORMAL TEMPERATURE
mperature of The Hazardous Substance Code:	4
erature Description:	Not reported
erature of The Hazardous Substance Code:	Not reported
ays Hazardous Substance On Site During Year:	365
The Substance Protected A Trade Secret:	False
tion Of The Max Qnty Code:	10,000-49,999
tion Of The Avg Qnty Code:	10,000-49,999
Most Hazardous Ingridient:	COMPRESSED FLAMMABLE GAS
ted Nations/north America 4 Digit Class Number:	1954
zard Rank:	2
Ingredient:	Not reported
bstance Pure:	True
ubstance Mix:	False
First Hazardous Class Code For Chemical:	Flammable Gas
nd Hazardous Class Code For Chemical:	Not reported
Hazardous Class Code For Chemical:	Not reported
ard Class 1 Of The Chemical:	2.1
rd Class 2 Of The Chemical:	Not reported
rd Class 3 Of The Chemical:	Not reported
emical Name:	DIESEL 2
nysical Description:	LIQUID
ase Number:	68476346
cility Id:	033837
ysical State Of The Substance:	2
erage Amount Possessed During The Year Code:	20
ximum Amount Possessed During The Year Code:	20
plicable Unit Of Measure Code:	2
Description Of The Unit Of Measure:	GALLONS
pe Code:	A
Description:	ABOVEGROUND TANK
Code:	Not reported
erature Description:	Not reported
	1

GRESHAM SANITARY SERVICE (Continued) **S109577794**

NORMAL PRESSURE
Not reported
Not reported
NORMAL TEMPERATURE
ce Code: 4
Not reported
de: Not reported
ring Year: 365
ecret: False
1,000-4,999
1,000-4,999
PETROLEUM DISTILLATES
ss Number: 1993
2
NONE LISTED ON MSDS
False
True
For Chemical: Flammable and Combustible Liquid
hemical: Chronic Health Hazard
Not reported
3.0
6.4
Not reported

Additional Chemical:

N
Not reported
N
N
N
N
N

OR UIC:

Name: GRESHAM SANITARY SERVICE
Address: 2131 NW BIRDSDALE AVE
City,State,Zip: GRESHAM, OR 97030
UIC Well #: Not reported
Type: Not reported
Type Description: Not reported
UIC Number: NGEN12C-ORR10H084
Facility Status: Not reported
Lat/Long: 45.5113566 / -122.4558

Name: GRESHAM SANITARY SERVICE INC.
Address: 2131 NW BIRDSDALE
City,State,Zip: GRESHAM, OR
UIC Well #: 1
Type: 5D2
Type Description: Storm Water Drainage
UIC Number: 13410
Facility Status: Registered & RA
Lat/Long: 45.5120 / -122.4557

Name: GRESHAM SANITARY SERVICE INC.
Address: 2131 NW BIRDSDALE

GRESHAM SANITARY SERVICE (Continued) **S109577794**

City,State,Zip: GRESHAM, OR
UIC Well #: 2
Type: 5D2
Type Description: Storm Water Drainage
UIC Number: 13410
Facility Status: Registered & RA
Lat/Long: 45.5120 / -122.4557

Name: GRESHAM SANITARY SERVICE INC.
Address: 2131 NW BIRDSDALE
City,State,Zip: GRESHAM, OR
UIC Well #: 3
Type: 5D2
Type Description: Storm Water Drainage
UIC Number: 13410
Facility Status: Registered & RA
Lat/Long: 45.5120 / -122.4557

Name: GRESHAM SANITARY SERVICE INC.
Address: 2131 NW BIRDSDALE
City,State,Zip: GRESHAM, OR
UIC Well #: 4
Type: 5D2
Type Description: Storm Water Drainage
UIC Number: 13410
Facility Status: Registered & RA
Lat/Long: 45.5120 / -122.4557

Name: GRESHAM SANITARY SERVICE INC.
Address: 2131 NW BIRDSDALE
City,State,Zip: GRESHAM, OR
UIC Well #: 5
Type: 5D2
Type Description: Storm Water Drainage
UIC Number: 13410
Facility Status: Registered & RA
Lat/Long: 45.5120 / -122.4557

---

8 **TRIMET** **AST** **S110291075**
NNW **2141 NW ELEVEN MILE AVE** **HSIS** **N/A**
1/8-1/4 **GRESHAM, OR 97030**
0.187 mi.
987 ft.

Relative: AST:
Lower
me: **Actual:**
264 ft.
Zip:

62118
TRIMET RUBY JUNCTION NRV
2141 NW ELEVEN MILE AVE
GRESHAM, OR 97030
LUBE OILS AND GREASE
Not reported
Not reported
Not reported
Above ground tank
Not reported
erator Name: Michael
5039628102
ss: Annual

TRIMET (Continued) **S110291075**

	2020
s Gas:	No
s Material:	No
Hazard:	No
ve Material:	No
	No
	Not reported
e of Business:	LOCAL & SUBURBAN TRANSIT AGENCY
	Not reported
Amount Code:	20
Code Range:	1,000-4,999
ly Amount Units:	gal
e:	No
te:	Yes
State:	No
ble Dust:	No
rd:	No
elease of Pressure Hazard:	No
Hazard:	No
e Hazard:	No
azard:	No
to Metal:	No
e:	No
r Pressure:	No
NOC:	Yes
of Gas With Water:	No
eroxide:	No
	No
c liquid or solid:	No
c Gas:	No
ng:	No
ting:	No
icity:	No
Hazard:	No
nicity:	No
Mutagenicity:	No
OC:	Yes
tive Toxicity:	No
y or Skin Sensitization:	No
ye Damage or Eye Irritation:	No
phyxiate:	No
sion or Irritation:	No
arget Organ Toxicity:	No
	62118
ame:	TRIMET RUBY JUNCTION WEST
	2141 NW ELEVEN MILE AVE
Zip:	GRESHAM, OR 97030
	LUBE OILS AND GREASE
	Not reported
	Not reported
	Not reported
	Above ground tank
	Not reported
erator Name:	Michael
	5039628102
ss:	Annual

TRIMET (Continued) **S110291075**

	2017
s Gas:	No
s Material:	No
Hazard:	No
ve Material:	No
	No
	Not reported
e of Business:	LOCAL & SUBURBAN TRANSIT AGENCY
	Not reported
Amount Code:	20
Code Range:	1,000-4,999
ly Amount Units:	gal
e:	No
te:	Yes
State:	No
ble Dust:	No
rd:	No
elease of Pressure Hazard:	No
Hazard:	No
e Hazard:	No
azard:	No
to Metal:	No
e:	No
r Pressure:	No
NOC:	Yes
of Gas With Water:	No
eroxide:	No
	No
c liquid or solid:	No
c Gas:	No
ng:	No
ting:	No
icity:	No
Hazard:	No
nicity:	No
Mutagenicity:	No
OC:	No
tive Toxicity:	No
y or Skin Sensitization:	No
ye Damage or Eye Irritation:	No
phyxiate:	No
sion or Irritation:	No
arget Organ Toxicity:	No
	62118
ame:	TRIMET RUBY JUNCTION WEST
	2141 NW ELEVEN MILE AVE
Zip:	GRESHAM, OR 97030
	LUBE OILS AND GREASE
	Not reported
	Not reported
	Not reported
	Above ground tank
	Not reported
erator Name:	Michael
	5039628102
ss:	Annual

TRIMET (Continued) **S110291075**

	2018
s Gas:	No
s Material:	No
Hazard:	No
ve Material:	No
	No
	Not reported
e of Business:	LOCAL & SUBURBAN TRANSIT AGENCY
	Not reported
Amount Code:	20
Code Range:	1,000-4,999
ly Amount Units:	gal
e:	No
te:	Yes
State:	No
ble Dust:	No
rd:	No
elease of Pressure Hazard:	No
Hazard:	No
e Hazard:	No
azard:	No
to Metal:	No
e:	No
r Pressure:	No
NOC:	Yes
of Gas With Water:	No
eroxide:	No
	No
c liquid or solid:	No
c Gas:	No
ng:	No
ting:	No
icity:	No
Hazard:	No
nicity:	No
Mutagenicity:	No
OC:	Yes
tive Toxicity:	No
y or Skin Sensitization:	No
ye Damage or Eye Irritation:	No
phyxiate:	No
sion or Irritation:	No
arget Organ Toxicity:	No
	62118
ame:	TRIMET RUBY JUNCTION WEST
	2141 NW ELEVEN MILE AVE
Zip:	GRESHAM, OR 97030
	LUBE OILS AND GREASE
	Not reported
	Not reported
	Not reported
	Above ground tank
	Not reported
erator Name:	Michael
	5039628102
ss:	Annual

TRIMET (Continued) **S110291075**

	2019
s Gas:	No
s Material:	No
Hazard:	No
ve Material:	No
	No
	Not reported
e of Business:	LOCAL & SUBURBAN TRANSIT AGENCY
	Not reported
Amount Code:	20
Code Range:	1,000-4,999
ly Amount Units:	gal
e:	No
te:	Yes
State:	No
ble Dust:	No
rd:	No
elease of Pressure Hazard:	No
Hazard:	No
e Hazard:	No
azard:	No
to Metal:	No
e:	No
r Pressure:	No
NOC:	Yes
of Gas With Water:	No
eroxide:	No
	No
c liquid or solid:	No
c Gas:	No
ng:	No
ting:	No
icity:	No
Hazard:	No
nicity:	No
Mutagenicity:	No
OC:	Yes
tive Toxicity:	No
y or Skin Sensitization:	No
ye Damage or Eye Irritation:	No
phyxiate:	No
sion or Irritation:	No
arget Organ Toxicity:	No
	62118
ame:	TRIMET RUBY JUNCTION WEST
	2141 NW ELEVEN MILE AVE
Zip:	GRESHAM, OR 97030
	LUBE OILS AND GREASE
	Not reported
	Not reported
	Not reported
	Above ground tank
	Not reported
erator Name:	Michael
	5039628102
ss:	Annual(Revision)

TRIMET (Continued) **S110291075**

	2018
s Gas:	No
s Material:	No
Hazard:	No
ve Material:	No
	No
	Not reported
e of Business:	LOCAL & SUBURBAN TRANSIT AGENCY
	Not reported
Amount Code:	20
Code Range:	1,000-4,999
ly Amount Units:	gal
e:	No
te:	Yes
State:	No
ble Dust:	No
rd:	No
elease of Pressure Hazard:	No
Hazard:	No
e Hazard:	No
azard:	No
to Metal:	No
e:	No
r Pressure:	No
NOC:	Yes
of Gas With Water:	No
eroxide:	No
	No
c liquid or solid:	No
c Gas:	No
ng:	No
ting:	No
icity:	No
Hazard:	No
nicity:	No
Mutagenicity:	No
OC:	Yes
tive Toxicity:	No
y or Skin Sensitization:	No
ye Damage or Eye Irritation:	No
phyxiate:	No
osion or Irritation:	No
arget Organ Toxicity:	No
	62118
ame:	TRIMET RUBY JUNCTION WEST
	2141 NW ELEVEN MILE AVE
Zip:	GRESHAM, OR 97030
ce:	CHEVRON SUPREME MOTOR OIL SAE 5W-20,5W-30,10W-30
	Not reported
	Not reported
	Not reported
	Above ground tank
	Not reported
erator Name:	Michael
	5039628102
ss:	Annual

TRIMET (Continued) **S110291075**

Report Year:	2021
Is Poisonous Gas:	No
Is Poisonous Material:	No
Is Biological Hazard:	No
Is Radioactive Material:	No
Is Explosive:	No
Status:	Not reported
Nature of Business:	Other General Government Support
NAICS Code:	921190
Maximum Daily Amount Code:	20
Maximum Daily Amount Code Range:	1,000-4,999
Maximum Daily Amount Units:	gal
Is Solid State:	No
Is Liquid State:	Yes
Is Gaseous State:	No
Is Combustible Dust:	No
Is Fire Hazard:	No
Is Sudden Release of Pressure Hazard:	No
Is Reactive Hazard:	No
Is Immediate Hazard:	No
Is Delayed Hazard:	No
Is Corrosive to Metal:	No
Is Flammable:	No
Is Gas Under Pressure:	No
Is Physical HNOC:	No
Is Emission of Gas With Water:	No
Is Organic Peroxide:	No
Is Oxidizer:	No
Is Pyrophoric liquid or solid:	No
Is Pyrophoric Gas:	No
Is Self-Heating:	No
Is Self-Reacting:	No
Is Acute Toxicity:	No
Is Aspiration Hazard:	No
Is Carcinogenicity:	No
Is Germ Cell Mutagenicity:	No
Is Health HNOC:	Yes
Is Reproductive Toxicity:	No
Is Respiratory or Skin Sensitization:	No
Is Serious Eye Damage or Eye Irritation:	No
Is Simple Asphyxiate:	No
Is Skin Corrosion or Irritation:	No
Is Specific Target Organ Toxicity:	No

HSIS:

Name:	TRIMET
Address:	2141 NW ELEVEN MILE AVE
City,State,Zip:	GRESHAM, OR 97030
ility ID:	062118
Department Or Division Of Company:	ENVIRONMENTAL SERVICES
hemical Is Extremely Hazardous Substance (EHS:	N
ontains 112R:	N
acility Has Written Emergency Plan:	Y
CS Code 1:	921190
NAICS Desc 1:	OTHER GENERAL GOV SUPPORT
S Code 2:	485111
	MIXED MODE TRANSIT SYSTEMS

TRIMET (Continued) **S110291075**

Manager Name:	NEIL MCFARLANE
iness Phone:	5039628102
ailing Address:	4012 SE 17TH AVE
Mailing City:	PORTLAND
Mailing State:	OR
iling Zip:	97202
. of Employees:	3
Phone:	5039628102
lacard:	Y
Dept Code:	0144
FD:	GRESHAM FIRE & EMERG SRVCS
prinkler System:	Y
Emergency Contact:	24 HOUR SUPERVISOR
Emergency Procedure:	SUPERVISORS OFFICE
Business Type:	LOCAL & SUBURBAN TRANSIT AGENCY
ty Type:	Not reported
rtment:	Not reported
s:	Not reported
de:	Not reported
tude:	Not reported
s TRI:	Not reported
s RMP:	Not reported
s PSM:	Not reported
s CR2K:	Not reported
s 302:	Not reported
r Name:	Not reported
Reported ID:	Not reported
Number:	Not reported
ical Name:	Not reported
Name:	Not reported
re:	Not reported
:	Not reported
S:	Not reported
re Component:	Not reported
mum Daily Amount Code:	Not reported
mum Daily Amount Unit:	Not reported
ical Added Date:	Not reported
em PSM:	Not reported
em 112R:	Not reported
em 302:	Not reported
sticide:	Not reported
tilizer:	Not reported
cal State:	Not reported
A Number:	Not reported
A Health:	Not reported
A Flammability:	Not reported
A Reactivity:	Not reported
A Special Notice:	Not reported
rds:	Not reported
ber of Days Onsite:	Not reported
	Not reported
ase Number:	7664939
emical Name:	LEAD ACID BATTERIES
EHS Name:	SULFURIC ACID
s Pure:	No
	Yes

TRIMET (Continued) **S110291075**

S:	Not reported
Mixture Component:	SULFURIC ACID
ximum Daily Amount Code:	11
aximum Daily Amount Unit:	lbs
cal Added Date:	08/02/2018
s Chem PSM:	No
s Chem 112R:	No
s Chem 302:	No
s Pesticide:	No
s Fertilizer:	No
hysical State:	Solid
NA Number:	2794
PA Health:	3
PA Flammability:	0
PA Reactivity:	2
PA Special Notice:	N/A
ds:	Health Acute, Health Carcinogenicity, Health ReproductiveToxicity, Health SeriousEye, Health SkinCorrosion, Health SpecificOrganToxicity
umber of Days Onsite:	365
r:	2018
se Number:	64742650
Chemical Name:	LUBE OILS AND GREASE
Name:	Not reported
s Pure:	Yes
s Mix:	No
S:	Not reported
re Component:	Not reported
ximum Daily Amount Code:	20
aximum Daily Amount Unit:	gal
cal Added Date:	02/21/2019
s Chem PSM:	No
s Chem 112R:	No
s Chem 302:	No
s Pesticide:	No
s Fertilizer:	No
hysical State:	Liquid
NA Number:	N/A
PA Health:	0
PA Flammability:	0
PA Reactivity:	0
PA Special Notice:	N/A
Hazards:	Health HNOC, Physical HNOC
umber of Days Onsite:	365
r:	2018

Chemical:

Chemical Name:	MOTOR OIL
hysical Description:	LIQUID
se Number:	64742547
cility Id:	062118
ysical State Of The Substance:	2
erage Amount Possessed During The Year Code:	20
ximum Amount Possessed During The Year Code:	20
plicable Unit Of Measure Code:	2
e:	GALLONS
	A

TRIMET (Continued) **S110291075**

	ABOVEGROUND TANK
	Not reported
	Not reported
	1
	NORMAL PRESSURE
	Not reported
	Not reported
	NORMAL TEMPERATURE
ce Code:	4
	Not reported
de:	Not reported
ring Year:	365
ecret:	False
	1,000-4,999
	1,000-4,999
:	PETROLEUM HYDROCARBONS
Number:	0000
	2
	Not reported
	False
	True
emical:	Combustible Material
hemical:	Chronic Health Hazard
	Not reported
	4.5
	6.4
	Not reported

Additional Chemical:

	Not reported
	Not reported
	Not reported
	Not reported
	N
	N
	Not reported

---

9 B&K CADILLAC SPECIALTIES **RCRA NonGen / NLR 1000121215**
NNE 2200-4 NW BIRDSDALE **FINDS ORD981764053**
1/8-1/4 GRESHAM, OR 97030 **ECHO**
0.238 mi.
1257 ft.

Relative: RCRA Listings:
Lower

Actual:
263 ft.

	19881201
	B&K Cadillac Specialties
	2200-4 NW BIRDSDALE
	GRESHAM, OR 97030
	ORD981764053
	Not reported
	Not reported
	Not reported
	Not reported
	Not reported
	Not reported
	Not reported
	10

B&K CADILLAC SPECIALTIES (Continued) **1000121215**

Not reported
Not a generator, verified
Not reported
Not reported
Not reported
Not reported
Or
ORNWRO
NOT IN FILE
NOT IN FILE, OR
Not reported
Not reported
Not reported
Not reported
No
No
No
No
No
No
No
No
No
No
No
No

Not reported
NN
Not reported
Not on the Baseline
Not on the Baseline
No
No
No
No NCAPS ranking
No
No
N/A
N/A
No
No
No
No
Not reported
20000915
No
No
No
No
Not reported
Not reported
No

e:

B&K CADILLAC SPECIALTIES (Continued) **1000121215**

Hazardous Waste Summary:

e Code: D000
ste Description: Not Defined

e Code: D001
Waste Description: Ignitable Waste

te Code: F002
te Description: The Following Spent Halogenated Solvents: Tetrachloroethylene, Methylene Chloride, Trichloroethylene, 1,1,1-Trichloroethane, Chlorobenzene, 1,1,2-Trichloro-1,2,2-Trifluoroethane, Ortho-Dichlorobenzene, Trichlorofluoromethane, And 1,1,2, Trichloroethane; All Spent Solvent Mixtures/Blends Containing, Before Use, A Total Of Ten Percent Or More (By Volume) Of One Or More Of The Above Halogenated Solvents Or Those Solvents Listed In F001, F004, And F005; And Still Bottoms From The Recovery Of These Spent Solvents And Spent Solvent Mixtures.

e Code: F004
cription: The Following Spent Nonhalogenated Solvents: Cresols, Cresylic Acid, And Nitrobenzene; And The Still Bottoms From The Recovery Of These Solvents; All Spent Solvent Mixtures/Blends Containing, Before Use, A Total Of Ten Percent Or More (By Volume) Of One Or More Of The Above Nonhalogenated Solvents Or Those Solvents Listed In F001, F002, And F005; And Still Bottoms From The Recovery Of These Spent Solvents And Spent Solvent Mixtures.

Historic Generators:

19881201
Handler Name: B&K CADILLAC SPECIALTIES
Not a generator, verified
Or
Waste: No
No
No
No
No
Yes
Not reported
Not reported

19870415
Handler Name: B&K CADILLAC SPECIALTIES
Not a generator, verified
Or
Waste: No
No
No
No
No
No
Not reported
Not reported

List of NAICS Codes and Descriptions:

No NAICS Codes Found

B&K CADILLAC SPECIALTIES (Continued) **1000121215**

Facility Has Received Notices of Violations:

Violations: No Violations Found

Evaluation Action Summary:

Evaluations: No Evaluations Found

FINDS:

Registry ID: 110004792822

Click Here for FRS Facility Detail Report:

Environmental Interest/Information System:

RCRAInfo is a national information system that supports the Resource Conservation and Recovery Act (RCRA) program through the tracking of events and activities related to facilities that generate, transport, and treat, store, or dispose of hazardous waste. RCRAInfo allows RCRA program staff to track the notification, permit, compliance, and corrective action activities required under RCRA.

Click this hyperlink while viewing on your computer to access additional FINDS: detail in the EDR Site Report.

ECHO:

Envid: 1000121215
Registry ID: 110004792822
URL: http://echo.epa.gov/detailed-facility-report?fid=110004792822
Name: B&K CADILLAC SPECIALTIES
2200-4 NW BIRDSDALE
State,Zip: GRESHAM, OR 97030

C10 MORSE BROS. GRESHAM S&G **LUST U003960286**
WSW 1339 NW EASTWOOD AVE **UST N/A**
1/4-1/2 GRESHAM, OR 97030 **AST**
0.295 mi. **SPILLS**
1559 ft. Site 1 of 2 in cluster C **AIRS**
HSIS
Relative: **NPDES**
Lower **UIC**

Actual:
264 ft.

LUST:

Name: MORSE BROS.
Address: 1339 NW EASTWOOD AVE
City,State,Zip: GRESHAM, OR 97030
Region: North Western Region
Facility ID: 26-09-0606
Cleanup Received Date: 07/08/2009
Cleanup Start Date: 07/03/2009
Cleanup Complete Date: **11/17/2010**
Decode for Region: **North West Region**

UST:

Name: MORSE BROS. GRESHAM S&G
Address: 1339 NW EASTWOOD AVE
City: GRESHAM
Facility ID: 2861
Facility Telephone: (541) 918 5142

MORSE BROS. GRESHAM S&G (Continued) **U003960286**

Permittee Name:	Jeff Steyaert
Number of Permitted Tanks:	Not reported
Active Tanks:	Not reported
Decommissioned Tanks:	9
Number of Tanks:	9

AST:

Facility ID:	21752
Name:	KNIFE RIVER
Address:	1339 NW EASTWOOD AVE
City,State,Zip:	GRESHAM, OR 97030
Substance:	USED OIL
Reporting Quantities:	Not reported
Quantity Units:	Not reported
Physical State:	Not reported
Storage 1:	Above ground tank
Storage 2:	Not reported
Owner-Operator Name:	BRIAN
Direct Site Phone:	5419185142
Report Class:	Annual
Report Year:	2021
Is Poisonous Gas:	No
Is Poisonous Material:	No
Is Biological Hazard:	No
Is Radioactive Material:	No
Is Explosive:	No
Status:	Not reported
Nature of Business:	SAND & GRAVEL MFG
NAICS Code:	212321
Maximum Daily Amount Code:	11
Maximum Daily Amount Code Range:	500-999
Maximum Daily Amount Units:	gal
Is Solid State:	No
Is Liquid State:	Yes
Is Gaseous State:	No
Is Combustible Dust:	No
Is Fire Hazard:	No
Is Sudden Release of Pressure Hazard:	No
Is Reactive Hazard:	No
Is Immediate Hazard:	No
Is Delayed Hazard:	No
Is Corrosive to Metal:	No
Is Flammable:	No
Is Gas Under Pressure:	No
Is Physical HNOC:	Yes
Is Emission of Gas With Water:	No
Is Organic Peroxide:	No
Is Oxidizer:	No
Is Pyrophoric liquid or solid:	No
Is Pyrophoric Gas:	No
Is Self-Heating:	No
Is Self-Reacting:	No
Is Acute Toxicity:	No
Is Aspiration Hazard:	No
Is Carcinogenicity:	No
Is Germ Cell Mutagenicity:	No
OC:	Yes

MORSE BROS. GRESHAM S&G (Continued) **U003960286**

Is Reproductive Toxicity:	No
Is Respiratory or Skin Sensitization:	No
Is Serious Eye Damage or Eye Irritation:	No
Is Simple Asphyxiate:	No
Is Skin Corrosion or Irritation:	No
Is Specific Target Organ Toxicity:	No
Facility ID:	21752
Name:	KNIFE RIVER
Address:	1339 NW EASTWOOD AVE
City,State,Zip:	GRESHAM, OR 97030
Substance:	USED OIL
Reporting Quantities:	Not reported
Quantity Units:	Not reported
Physical State:	Not reported
Storage 1:	Above ground tank
Storage 2:	Not reported
Owner-Operator Name:	BRIAN
Direct Site Phone:	5419185142
Report Class:	Annual
Report Year:	2017
Is Poisonous Gas:	No
Is Poisonous Material:	No
Is Biological Hazard:	No
Is Radioactive Material:	No
Is Explosive:	No
Status:	Not reported
Nature of Business:	SAND & GRAVEL MFG
NAICS Code:	212321
Maximum Daily Amount Code:	11
Maximum Daily Amount Code Range:	500-999
Maximum Daily Amount Units:	gal
Is Solid State:	No
Is Liquid State:	Yes
Is Gaseous State:	No
Is Combustible Dust:	No
Is Fire Hazard:	No
Is Sudden Release of Pressure Hazard:	No
Is Reactive Hazard:	No
Is Immediate Hazard:	No
Is Delayed Hazard:	No
Is Corrosive to Metal:	No
Is Flammable:	No
Is Gas Under Pressure:	No
Is Physical HNOC:	Yes
Is Emission of Gas With Water:	No
Is Organic Peroxide:	No
Is Oxidizer:	No
Is Pyrophoric liquid or solid:	No
Is Pyrophoric Gas:	No
Is Self-Heating:	No
Is Self-Reacting:	No
Is Acute Toxicity:	No
Is Aspiration Hazard:	No
Is Carcinogenicity:	No
Is Germ Cell Mutagenicity:	No
OC:	Yes

MORSE BROS. GRESHAM S&G (Continued) **U003960286**

Is Reproductive Toxicity:	No
Is Respiratory or Skin Sensitization:	No
Is Serious Eye Damage or Eye Irritation:	No
Is Simple Asphyxiate:	No
Is Skin Corrosion or Irritation:	No
Is Specific Target Organ Toxicity:	No
Facility ID:	21752
Name:	KNIFE RIVER
Address:	1339 NW EASTWOOD AVE
City,State,Zip:	GRESHAM, OR 97030
Substance:	USED OIL
Reporting Quantities:	Not reported
Quantity Units:	Not reported
Physical State:	Not reported
Storage 1:	Above ground tank
Storage 2:	Not reported
Owner-Operator Name:	BRIAN
Direct Site Phone:	5419185142
Report Class:	Annual
Report Year:	2018
Is Poisonous Gas:	No
Is Poisonous Material:	No
Is Biological Hazard:	No
Is Radioactive Material:	No
Is Explosive:	No
Status:	Not reported
Nature of Business:	SAND & GRAVEL MFG
NAICS Code:	212321
Maximum Daily Amount Code:	11
Maximum Daily Amount Code Range:	500-999
Maximum Daily Amount Units:	gal
Is Solid State:	No
Is Liquid State:	Yes
Is Gaseous State:	No
Is Combustible Dust:	No
Is Fire Hazard:	No
Is Sudden Release of Pressure Hazard:	No
Is Reactive Hazard:	No
Is Immediate Hazard:	No
Is Delayed Hazard:	No
Is Corrosive to Metal:	No
Is Flammable:	No
Is Gas Under Pressure:	No
Is Physical HNOC:	Yes
Is Emission of Gas With Water:	No
Is Organic Peroxide:	No
Is Oxidizer:	No
Is Pyrophoric liquid or solid:	No
Is Pyrophoric Gas:	No
Is Self-Heating:	No
Is Self-Reacting:	No
Is Acute Toxicity:	No
Is Aspiration Hazard:	No
Is Carcinogenicity:	No
Is Germ Cell Mutagenicity:	No
OC:	Yes

MORSE BROS. GRESHAM S&G (Continued) **U003960286**

Is Reproductive Toxicity:	No
Is Respiratory or Skin Sensitization:	No
Is Serious Eye Damage or Eye Irritation:	No
Is Simple Asphyxiate:	No
Is Skin Corrosion or Irritation:	No
Is Specific Target Organ Toxicity:	No
Facility ID:	21752
Name:	KNIFE RIVER
Address:	1339 NW EASTWOOD AVE
City,State,Zip:	GRESHAM, OR 97030
Substance:	USED OIL
Reporting Quantities:	Not reported
Quantity Units:	Not reported
Physical State:	Not reported
Storage 1:	Above ground tank
Storage 2:	Not reported
Owner-Operator Name:	BRIAN
Direct Site Phone:	5419185142
Report Class:	Annual
Report Year:	2019
Is Poisonous Gas:	No
Is Poisonous Material:	No
Is Biological Hazard:	No
Is Radioactive Material:	No
Is Explosive:	No
Status:	Not reported
Nature of Business:	SAND & GRAVEL MFG
NAICS Code:	212321
Maximum Daily Amount Code:	11
Maximum Daily Amount Code Range:	500-999
Maximum Daily Amount Units:	gal
Is Solid State:	No
Is Liquid State:	Yes
Is Gaseous State:	No
Is Combustible Dust:	No
Is Fire Hazard:	No
Is Sudden Release of Pressure Hazard:	No
Is Reactive Hazard:	No
Is Immediate Hazard:	No
Is Delayed Hazard:	No
Is Corrosive to Metal:	No
Is Flammable:	No
Is Gas Under Pressure:	No
Is Physical HNOC:	Yes
Is Emission of Gas With Water:	No
Is Organic Peroxide:	No
Is Oxidizer:	No
Is Pyrophoric liquid or solid:	No
Is Pyrophoric Gas:	No
Is Self-Heating:	No
Is Self-Reacting:	No
Is Acute Toxicity:	No
Is Aspiration Hazard:	No
Is Carcinogenicity:	No
Is Germ Cell Mutagenicity:	No
OC:	Yes

MORSE BROS. GRESHAM S&G (Continued) **U003960286**

Is Reproductive Toxicity:	No
Is Respiratory or Skin Sensitization:	No
Is Serious Eye Damage or Eye Irritation:	No
Is Simple Asphyxiate:	No
Is Skin Corrosion or Irritation:	No
Is Specific Target Organ Toxicity:	No
Facility ID:	21752
Name:	KNIFE RIVER
Address:	1339 NW EASTWOOD AVE
City,State,Zip:	GRESHAM, OR 97030
Substance:	USED OIL
Reporting Quantities:	Not reported
Quantity Units:	Not reported
Physical State:	Not reported
Storage 1:	Above ground tank
Storage 2:	Not reported
Owner-Operator Name:	BRIAN
Direct Site Phone:	5419185142
Report Class:	Annual
Report Year:	2020
Is Poisonous Gas:	No
Is Poisonous Material:	No
Is Biological Hazard:	No
Is Radioactive Material:	No
Is Explosive:	No
Status:	Not reported
Nature of Business:	SAND & GRAVEL MFG
NAICS Code:	212321
Maximum Daily Amount Code:	11
Maximum Daily Amount Code Range:	500-999
Maximum Daily Amount Units:	gal
Is Solid State:	No
Is Liquid State:	Yes
Is Gaseous State:	No
Is Combustible Dust:	No
Is Fire Hazard:	No
Is Sudden Release of Pressure Hazard:	No
Is Reactive Hazard:	No
Is Immediate Hazard:	No
Is Delayed Hazard:	No
Is Corrosive to Metal:	No
Is Flammable:	No
Is Gas Under Pressure:	No
Is Physical HNOC:	Yes
Is Emission of Gas With Water:	No
Is Organic Peroxide:	No
Is Oxidizer:	No
Is Pyrophoric liquid or solid:	No
Is Pyrophoric Gas:	No
Is Self-Heating:	No
Is Self-Reacting:	No
Is Acute Toxicity:	No
Is Aspiration Hazard:	No
Is Carcinogenicity:	No
Is Germ Cell Mutagenicity:	No
OC:	Yes

MORSE BROS. GRESHAM S&G (Continued) **U003960286**

Is Reproductive Toxicity:	No
Is Respiratory or Skin Sensitization:	No
Is Serious Eye Damage or Eye Irritation:	No
Is Simple Asphyxiate:	No
Is Skin Corrosion or Irritation:	No
Is Specific Target Organ Toxicity:	No
Facility ID:	21752
Name:	KNIFE RIVER
Address:	1339 NW EASTWOOD AVE
City,State,Zip:	GRESHAM, OR 97030
Substance:	USED OIL
Reporting Quantities:	Not reported
Quantity Units:	Not reported
Physical State:	Not reported
Storage 1:	Above ground tank
Storage 2:	Not reported
Owner-Operator Name:	BRIAN
Direct Site Phone:	5419185142
Report Class:	Update
Report Year:	2019
Is Poisonous Gas:	No
Is Poisonous Material:	No
Is Biological Hazard:	No
Is Radioactive Material:	No
Is Explosive:	No
Status:	Not reported
Nature of Business:	SAND & GRAVEL MFG
NAICS Code:	212321
Maximum Daily Amount Code:	11
Maximum Daily Amount Code Range:	500-999
Maximum Daily Amount Units:	gal
Is Solid State:	No
Is Liquid State:	Yes
Is Gaseous State:	No
Is Combustible Dust:	No
Is Fire Hazard:	No
Is Sudden Release of Pressure Hazard:	No
Is Reactive Hazard:	No
Is Immediate Hazard:	No
Is Delayed Hazard:	No
Is Corrosive to Metal:	No
Is Flammable:	No
Is Gas Under Pressure:	No
Is Physical HNOC:	Yes
Is Emission of Gas With Water:	No
Is Organic Peroxide:	No
Is Oxidizer:	No
Is Pyrophoric liquid or solid:	No
Is Pyrophoric Gas:	No
Is Self-Heating:	No
Is Self-Reacting:	No
Is Acute Toxicity:	No
Is Aspiration Hazard:	No
Is Carcinogenicity:	No
Is Germ Cell Mutagenicity:	No
OC:	Yes

MORSE BROS. GRESHAM S&G (Continued) **U003960286**

Is Reproductive Toxicity:	No
Is Respiratory or Skin Sensitization:	No
Is Serious Eye Damage or Eye Irritation:	No
Is Simple Asphyxiate:	No
Is Skin Corrosion or Irritation:	No
Is Specific Target Organ Toxicity:	No

OR SPILLS:

Name:	Not reported
Address:	1339 NW EASTWOOD AVE
City,State,Zip:	GRESHAM, OR 97030-5207
Facility ID:	2012-2240
Incident Status:	Archive
Material:	Not reported
Quantity:	90
Unit of Measure:	Gallons
Release Date:	09/11/2012
Description:	90 Gallons of hydraulic oil to the ground from a fitting failure on heavy equipment. Knife River crews are excavating the soil themselves and stockpiling on visqueen.
Lat/Long:	45.5059 / -122.4627
Source:	Business
Media:	Coding for the PS/BC Oil Spill Database
Responsible Company:	Knife River
Responsible Address:	32260 Old Highway 34
Responsible City,St,Zip:	Tangent, OR 97389-9770
Unknown Quantity Released:	Not reported
Maximum Potential Quantity:	Not reported
Quantity Recovered:	Not reported

Name:	Not reported
Address:	1339 NW EASTWOOD AVE
City,State,Zip:	GRESHAM, OR 97030-5207
Facility ID:	2012-2240
Incident Status:	Archive
Material:	Not reported
Quantity:	90
Unit of Measure:	Gallons
Release Date:	09/11/2012
Description:	90 Gallons of hydraulic oil to the ground from a fitting failure on heavy equipment. Knife River crews are excavating the soil themselves and stockpiling on visqueen.
Lat/Long:	45.5059 / -122.4627
Source:	Business
Media:	Non-saturated soil, rock, etc.
Responsible Company:	Knife River
Responsible Address:	32260 Old Highway 34
Responsible City,St,Zip:	Tangent, OR 97389-9770
Unknown Quantity Released:	Not reported
Maximum Potential Quantity:	Not reported
Quantity Recovered:	Not reported

Name:	Not reported
Address:	1339 NW EASTWOOD AVE
City,State,Zip:	GRESHAM, OR 97030
Facility ID:	2017-2811
Incident Status:	Referred/Closed

MORSE BROS. GRESHAM S&G (Continued) **U003960286**

Material: Oil - Other
Quantity: Unk
Unit of Measure: UNK
Release Date: 09/21/2017
Description: Received notification that someone dropped a drum of oil off near the callers gate on city property. The oil has impacted a city dry well/storm drain. It is not known how much has leaked out The caller has staff out trying to clean up the site and will be contacting the city of Gresham.
Lat/Long: 45.505535 / -122.46286
Source: Drum (55-Gal)
Media: Pavement
Responsible Company: Not reported
Responsible Address: Not reported
Responsible City,St,Zip: Not reported
Unknown Quantity Released: Not reported
Maximum Potential Quantity: Not reported
Quantity Recovered: Not reported

Name: Not reported
Address: 1339 NW EASTWOOD AVE
City,State,Zip: GRESHAM, OR 97030
Facility ID: 2017-2811
Incident Status: Referred/Closed
Material: Oil - Other
Quantity: Unk
Unit of Measure: UNK
Release Date: 09/21/2017
Description: Received notification that someone dropped a drum of oil off near the callers gate on city property. The oil has impacted a city dry well/storm drain. It is not known how much has leaked out The caller has staff out trying to clean up the site and will be contacting the city of Gresham.
Lat/Long: 45.505535 / -122.46286
Source: Drum (55-Gal)
Media: Pavement
Responsible Company: Not reported
Responsible Address: Not reported
Responsible City,St,Zip: Not reported
Unknown Quantity Released: Not reported
Maximum Potential Quantity: Not reported
Quantity Recovered: Not reported

AIRS:

Source ID: Not reported
Permit Number: 26-0129-08-01
Address: 1339 NW EASTWOOD AVE
Name: KNIFE RIVER CORPORATION - NORTHWEST
City,State,Zip: GRESHAM, OR 97030
Year: Not reported
Permit Type: General (2) ACDP
Expiration Date: 10/01/2027
Pollutant: Not reported
Issue Date: 09/14/2018
Emissions: Not reported
NAICS Code: 212321
ary: Not reported

MORSE BROS. GRESHAM S&G (Continued) **U003960286**

SIC Code:	1442
Is SIC Code Primary:	Not reported
Latitude:	45.5074
Longitude:	-122.4629
Emission Source Code:	Not reported
Emission Source Description:	Not reported
Process Code:	Not reported
Process Description:	Not reported
Process Unit:	Not reported
SCC:	Not reported
Throughput:	Not reported
Throughput Type:	Not reported

HSIS:

Name:	KNIFE RIVER
Address:	1339 NW EASTWOOD AVE
City,State,Zip:	GRESHAM, OR 97030
ility ID:	021752
rtment Or Division Of Company:	Not reported
nical Is Extremely Hazardous Substance (EHS:	Not reported
ains 112R:	Not reported
ty Has Written Emergency Plan:	Not reported
S Code 1:	Not reported
S Desc 1:	Not reported
S Code 2:	Not reported
S Desc 2:	Not reported
ager Name:	Not reported
ess Phone:	Not reported
ng Address:	Not reported
ng City:	Not reported
ng State:	Not reported
ng Zip:	Not reported
f Employees:	Not reported
Phone:	Not reported
rd:	Not reported
Dept Code:	Not reported
FD:	GRESHAM FIRE & EMERG SRVCS
kler System:	Not reported
gency Contact:	Not reported
gency Procedure:	Not reported
ess Type:	Not reported
ity Type:	Private
partment:	Knife River - GRESHAM
Status:	ACTIVE
ude:	45.5072
tude:	-122.464
us TRI:	Active
us RMP:	Active
us PSM:	Active
tus CR2K:	Inactive
us 302:	Active
Owner Name:	BRIAN GRAY
st Reported ID:	36220
se Number:	64742547
Chemical Name:	MOTOR OIL
Name:	Not reported
	No

MORSE BROS. GRESHAM S&G (Continued) **U003960286**

s Mix: Yes
S: Not reported
re Component: Not reported
ximum Daily Amount Code: 11
aximum Daily Amount Unit: gal
ical Added Date: 09/19/2017
s Chem PSM: No
s Chem 112R: No
s Chem 302: No
s Pesticide: No
s Fertilizer: No
hysical State: Liquid
NA Number: N/A
FPA Health: 1
FPA Flammability: 2
FPA Reactivity: 0
FPA Special Notice: N/A
Hazards: Health HNOC, Physical HNOC
umber of Days Onsite: 365
ar: 2018

se Number: 7782447
Chemical Name: OXYGEN
Name: Not reported
s Pure: Yes
s Mix: No
S: Not reported
re Component: Not reported
ximum Daily Amount Code: 20
ximum Daily Amount Unit: cuft
ical Added Date: 09/19/2017
s Chem PSM: No
s Chem 112R: No
s Chem 302: No
s Pesticide: No
s Fertilizer: No
hysical State: Gas
NA Number: 1072
FPA Health: 0
FPA Flammability: 0
FPA Reactivity: 0
FPA Special Notice: OX
Hazards: Physical Flammable
umber of Days Onsite: 365
ar: 2018

e Number: 70514124
hemical Name: USED OIL
Name: Not reported
s Pure: No
s Mix: Yes
S: Not reported
re Component: Not reported
ximum Daily Amount Code: 11
aximum Daily Amount Unit: gal
ical Added Date: 09/19/2017
No

MORSE BROS. GRESHAM S&G (Continued) **U003960286**

s Chem 112R: No
s Chem 302: No
s Pesticide: No
s Fertilizer: No
hysical State: Liquid
NA Number: N/A
FPA Health: 1
FPA Flammability: 1
FPA Reactivity: 0
FPA Special Notice: N/A
Hazards: Health HNOC, Physical HNOC
umber of Days Onsite: 365
ar: 2018

ase Number: 68476346
hemical Name: DIESEL
Name: Not reported
s Pure: No
s Mix: Yes
S: Not reported
re Component: Not reported
aximum Daily Amount Code: 30
aximum Daily Amount Unit: gal
ical Added Date: 09/19/2017
s Chem PSM: No
s Chem 112R: No
s Chem 302: No
s Pesticide: No
s Fertilizer: No
hysical State: Liquid
NA Number: 1202
FPA Health: 2
FPA Flammability: 2
FPA Reactivity: 0
FPA Special Notice: N/A
azards: Health Acute, Physical Combustive
umber of Days Onsite: 365
ar: 2018

se Number: 74862
Chemical Name: ACETYLENE
Name: Not reported
s Pure: Yes
s Mix: No
S: Not reported
re Component: Not reported
ximum Daily Amount Code: 11
ximum Daily Amount Unit: cuft
ical Added Date: 09/19/2017
s Chem PSM: No
s Chem 112R: No
s Chem 302: No
s Pesticide: No
s Fertilizer: No
hysical State: Gas
NA Number: 1001
0

MORSE BROS. GRESHAM S&G (Continued) **U003960286**

FPA Flammability:	4
FPA Reactivity:	3
FPA Special Notice:	N/A
azards:	Health Acute, Physical Combustive
umber of Days Onsite:	365
ar:	2018
se Number:	7782447
Chemical Name:	OXYGEN
Name:	Not reported
s Pure:	Yes
s Mix:	No
S:	Not reported
re Component:	Not reported
ximum Daily Amount Code:	20
ximum Daily Amount Unit:	cuft
ical Added Date:	09/19/2017
s Chem PSM:	No
s Chem 112R:	No
s Chem 302:	No
s Pesticide:	No
s Fertilizer:	No
hysical State:	Gas
NA Number:	1072
FPA Health:	0
FPA Flammability:	0
FPA Reactivity:	0
FPA Special Notice:	OX
Hazards:	Physical Flammable
umber of Days Onsite:	365
ar:	2019
se Number:	74862
Chemical Name:	ACETYLENE
Name:	Not reported
s Pure:	Yes
s Mix:	No
S:	Not reported
re Component:	Not reported
ximum Daily Amount Code:	11
ximum Daily Amount Unit:	cuft
ical Added Date:	09/19/2017
s Chem PSM:	No
s Chem 112R:	No
s Chem 302:	No
s Pesticide:	No
s Fertilizer:	No
hysical State:	Gas
NA Number:	1001
FPA Health:	0
FPA Flammability:	4
FPA Reactivity:	3
FPA Special Notice:	N/A
azards:	Health Acute, Physical Combustive
umber of Days Onsite:	365
	2019

MORSE BROS. GRESHAM S&G (Continued) **U003960286**

68476346
DIESEL
Not reported
No
Yes
Not reported
Not reported
30
gal
09/19/2017
No
No
No
No
No
Liquid
1202
2
2
0
N/A
Health Acute, Physical Combustive
365
2019

64742547
MOTOR OIL
Not reported
No
Yes
Not reported
Not reported
11
gal
09/19/2017
No
No
No
No
No
Liquid
N/A
1
2
0
N/A
Health HNOC, Physical HNOC
365
2019

107211
ANTIFREEZE COOLANT 50/50
Not reported
Yes
No
Not reported
Not reported

MORSE BROS. GRESHAM S&G (Continued) **U003960286**

4
gal
07/31/2019
No
No
No
No
No
Liquid
N/A
2
0
0
N/A
Health Respiratory
365
2019

70514124
USED OIL
Not reported
No
Yes
Not reported
Not reported
11
gal
09/19/2017
No
No
No
No
No
Liquid
N/A
1
1
0
N/A
Health HNOC, Physical HNOC
365
2019

Chemical:

HYDRAULIC OIL
LIQUID
64742547
021752
2
Year Code:
11
Year Code:
11
2
e:
GALLONS
D
STEEL DRUM
Not reported
Not reported

MORSE BROS. GRESHAM S&G (Continued) **U003960286**

essure of Code:	1
Pressure Description:	NORMAL PRESSURE
sure of Code:	Not reported
sure Description:	Not reported
Temperature Description:	NORMAL TEMPERATURE
mperature of The Hazardous Substance Code:	4
perature Description:	Not reported
perature of The Hazardous Substance Code:	Not reported
ays Hazardous Substance On Site During Year:	365
The Substance Protected A Trade Secret:	False
cription Of The Max Qnty Code:	500-999
cription Of The Avg Qnty Code:	500-999
Most Hazardous Ingridient:	PETROLEUM DISTILLATES
ted Nations/north America 4 Digit Class Number:	1270
azard Rank:	2
EHS Ingredient:	NONE LISTED ON MSDS
ubstance Pure:	False
bstance Mix:	True
First Hazardous Class Code For Chemical:	Combustible Material
nd Hazardous Class Code For Chemical:	Not reported
Hazardous Class Code For Chemical:	Not reported
ard Class 1 Of The Chemical:	4.5
rd Class 2 Of The Chemical:	Not reported
rd Class 3 Of The Chemical:	Not reported
Additional Chemical:	
hemical Is A Toxic 313 Chemical:	N
Pesticide Registration Number:	Not reported
ontains 112R:	N
ontains EHS:	N
ertilizer:	N
esticide:	N
ontains 313:	N

Chemical Name:	MOTOR OIL
hysical Description:	LIQUID
se Number:	64742547
ility Id:	021752
ysical State Of The Substance:	2
erage Amount Possessed During The Year Code:	20
ximum Amount Possessed During The Year Code:	20
plicable Unit Of Measure Code:	2
Description Of The Unit Of Measure:	GALLONS
pe Code:	B
Description:	UNDERGROUND TANK
Code:	Not reported
perature Description:	Not reported
essure of Code:	1
Pressure Description:	NORMAL PRESSURE
sure of Code:	Not reported
sure Description:	Not reported
Temperature Description:	NORMAL TEMPERATURE
mperature of The Hazardous Substance Code:	4
perature Description:	Not reported
perature of The Hazardous Substance Code:	Not reported
ays Hazardous Substance On Site During Year:	365
ecret:	False

MORSE BROS. GRESHAM S&G (Continued) **U003960286**

1,000-4,999
1,000-4,999
:
PETROLEUM HYDROCARBONS
Number:
0000
2
Not reported
False
True
mical:
Combustible Material
hemical:
Chronic Health Hazard
Not reported
4.5
6.4
Not reported

Additional Chemical:

Not reported
Not reported
Not reported
Not reported
N
N
Not reported

NITROGEN
GAS
7727379
021752
3
Year Code:
10
Year Code:
11
3
CUBIC FEET
L
CYLINDER
Not reported
Not reported
2
GREATER THAN NORMAL PRESSURE
Not reported
Not reported
NORMAL TEMPERATURE
ce Code:
4
Not reported
de:
Not reported
ring Year:
365
cret:
False
500-999
200-499
NITROGEN
lass Number:
1066
2
NONE LISTED ON MSDS
True
False
r Chemical:
Non-flammable Gas
Not reported

MORSE BROS. GRESHAM S&G (Continued) **U003960286**

Not reported
2.2
Not reported
Not reported

Additional Chemical:

N
Not reported
N
N
N
N
N

OXYGEN
GAS
7782447
021752
3
Year Code: 11
Year Code: 11
3
CUBIC FEET
L
CYLINDER
Not reported
Not reported
2
GREATER THAN NORMAL PRESSURE
Not reported
Not reported
NORMAL TEMPERATURE
ce Code: 4
Not reported
de: Not reported
ring Year: 365
ecret: False
500-999
500-999
OXYGEN
s Number: 1072
2
NONE LISTED ON SDS
True
False
l: Oxidizers
For Chemical: Non-flammable Gas
Not reported
5.1
2.2
Not reported

Additional Chemical:

N
Not reported
N
N

MORSE BROS. GRESHAM S&G (Continued) **U003960286**

N
N
N

USED OIL
LIQUID
70514124
021752
2
Year Code: 11
Year Code: 11
2
e: GALLONS
A
ABOVEGROUND TANK
Not reported
Not reported
1
NORMAL PRESSURE
Not reported
Not reported
NORMAL TEMPERATURE
ce Code: 4
Not reported
de: Not reported
ring Year: 365
ecret: False
500-999
500-999
LUBRCATING OILS USED
Number: 0000
2
NONE LISTED ON SDS
False
True
nical: Acute Health Hazard
hemical: Chronic Health Hazard
emical: Combustible Material
6.3
6.4
4.5

Additional Chemical:

N
Not reported
N
N
N
N
N

CARBON DIOXIDE
GAS
124389
021752
3

MORSE BROS. GRESHAM S&G (Continued) **U003960286**

erage Amount Possessed During The Year Code:	10
ximum Amount Possessed During The Year Code:	11
plicable Unit Of Measure Code:	3
escription Of The Unit Of Measure:	CUBIC FEET
pe Code:	L
Description:	CYLINDER
Code:	Not reported
erature Description:	Not reported
essure of Code:	2
Pressure Description:	GREATER THAN NORMAL PRESSURE
ure of Code:	Not reported
ure Description:	Not reported
Temperature Description:	NORMAL TEMPERATURE
mperature of The Hazardous Substance Code:	4
erature Description:	Not reported
erature of The Hazardous Substance Code:	Not reported
ays Hazardous Substance On Site During Year:	365
The Substance Protected A Trade Secret:	False
ription Of The Max Qnty Code:	500-999
ription Of The Avg Qnty Code:	200-499
ost Hazardous Ingridient:	CARBON DIOXIDE
ted Nations/north America 4 Digit Class Number:	1013
zard Rank:	2
EHS Ingredient:	NONE LISTED ON MSDS
bstance Pure:	True
ubstance Mix:	False
irst Hazardous Class Code For Chemical:	Acute Health Hazard
Second Hazardous Class Code For Chemical:	Non-flammable Gas
Hazardous Class Code For Chemical:	Not reported
zard Class 1 Of The Chemical:	6.3
ard Class 2 Of The Chemical:	2.2
rd Class 3 Of The Chemical:	Not reported
Additional Chemical:	
hemical Is A Toxic 313 Chemical:	N
Pesticide Registration Number:	Not reported
ontains 112R:	N
ontains EHS:	N
ertilizer:	N
esticide:	N
ontains 313:	N
hemical Name:	DIESEL
hysical Description:	LIQUID
ase Number:	68476346
ility Id:	021752
ysical State Of The Substance:	2
erage Amount Possessed During The Year Code:	30
aximum Amount Possessed During The Year Code:	30
plicable Unit Of Measure Code:	2
e:	GALLONS
	B
	UNDERGROUND TANK
	P
	TANK WAGON
	1
	NORMAL PRESSURE

MORSE BROS. GRESHAM S&G (Continued) **U003960286**

1
NORMAL PRESSURE
NORMAL TEMPERATURE
ce Code: 4
NORMAL TEMPERATURE
ce Code: 4
ring Year: 365
ecret: False
10,000-49,999
10,000-49,999
PETROLEUM DISTILLATES
s Number: 1202
2
Not reported
False
True
For Chemical: Flammable and Combustible Liquid
hemical: Acute Health Hazard
mical: Chronic Health Hazard
3.0
6.3
6.4

Additional Chemical:

N
Not reported
N
N
N
N
Y

ACETYLENE
GAS
74862
021752
3
Year Code: 11
Year Code: 11
3
CUBIC FEET
L
CYLINDER
Not reported
Not reported
2
GREATER THAN NORMAL PRESSURE
Not reported
Not reported
NORMAL TEMPERATURE
ce Code: 4
Not reported
de: Not reported
ring Year: 365
ecret: False
500-999
500-999

MORSE BROS. GRESHAM S&G (Continued) **U003960286**

ACETYLENE
Number: 1001
2
NONE LISTED ON MSDS
True
False
or Chemical: Flammable Gas
hemical: Chronic Health Hazard
Not reported
2.1
6.4
Not reported

Additional Chemical:

N
Not reported
N
N
N
N
N

Click this hyperlink while viewing on your computer to access
2 additional OR HSIS: record(s) in the EDR Site Report.

NPDES:

Name:	KNIFE RIVER GRESHAM S & G
Address:	1339 NW EASTWOOD AVE
City,State,Zip:	GRESHAM, OR 97030
WQ File Nbr:	110542
Legal Name:	KNIFE RIVER CORPORATION - NORTHWEST
Region:	NWR
Pri SIC:	1442
Latitude:	45.50740
Longitude:	-122.46290
Category:	INDUSTRIAL
Permit Type:	GEN10
Permit Active:	False
Permit Description:	1000
Expiration Date:	06/30/2007
EPA Number:	Not reported
UIC Facility:	False
Admin Agent:	DOGAMI
Last Action Date:	01/09/2004
Permit Writer:	2054
Compliance Inspector:	Not reported
DMR Reviewer:	Not reported
Application Number:	990168
Class:	MINOR
Start Date:	06/23/1999
Region Decode:	North West Region
Ownership:	PRIVATE
rmit Group:	WPCF General Permit - Industrial wastewater discharges
EPA Class:	N/A
Permit Number:	16373

MORSE BROS. GRESHAM S&G (Continued) **U003960286**

Name:	KNIFE RIVER GRESHAM S & G
Address:	1339 NW EASTWOOD AVE
City,State,Zip:	GRESHAM, OR 97030
WQ File Nbr:	110542
Legal Name:	KNIFE RIVER CORPORATION - NORTHWEST
Region:	NWR
Pri SIC:	1442
Latitude:	45.5074
Longitude:	-122.4629
Category:	STM
Permit Type:	GEN12A
Permit Active:	True
Permit Description:	Stormwater; NPDES sand & gravel mining
Expiration Date:	12/03/2017
EPA Number:	ORR328025
UIC Facility:	False
Admin Agent:	DOGAMI
Last Action Date:	09/12/2017
Permit Writer:	Not reported
Compliance Inspector:	DOGAMI
DMR Reviewer:	Not reported
Application Number:	954031
Class:	MINOR
Start Date:	01/09/2004
Region Decode:	North West Region
Ownership:	Not reported
Permit Group:	Not reported
EPA Class:	Not reported
Permit Number:	Not reported

OR UIC:

Name:	KNIFE RIVER GRESHAM S & G
Address:	1339 NW EASTWOOD AVE
City,State,Zip:	GRESHAM, OR 97030
UIC Well #:	Not reported
Type:	Not reported
Type Description:	Not reported
UIC Number:	18210
Facility Status:	Not reported
Lat/Long:	45.5074 / -122.4629

C11 **GRESHAM SAND & GRAVEL** **ECSI** **S113408865**
WSW **1339 NW EASTWOOD AVE.** **N/A**
1/4-1/2 **GRESHAM, OR 97030**
0.295 mi.
1559 ft. **Site 2 of 2 in cluster C**

Relative: ECSI:
Lower
Actual:
264 ft.

Name:	GRESHAM SAND & GRAVEL
Address:	1339 NW EASTWOOD AVE.
City,State,Zip:	GRESHAM, OR 97030
e ID Number:	1407
own ID:	0
tudy Area:	False
gion ID:	2
gislatve ID:	0
gation:	No Further Action

GRESHAM SAND & GRAVEL (Continued) **S113408865**

FACA ID: 5212
Further Action: 0
Lat/Long (dms): 45 30 26.60 / -122 27 46.40
County Code: 26.00
Score Value: Not reported
Cerclis ID: Not reported
Township Coord.: 1.00
Township Zone: S
Range Coord: 3.00
ange Zone: E
ction Coord: 5
on: Not reported
: Not reported
Not reported
PL: False
rphan: False
Updated By: GWISTAR
te: 05/08/2013
Date: 07/30/1993
ecode For RegionID: Northwest Region
For BrownID: Not reported
For Furtheract: Not reported
e For Investstat: No Further Action
For Legislative: Not reported

Alias Name: Morse Bros.

Hazardous Release:
Substance ID.: 121821
Haz Release ID: 384127
Qty Released: unknown
Date Released: unknown
Update Date: 06/25/1993
Update By: Not reported

Substance Code: 84-74-2
Substance Name: DI-n-BUTYL PHTHALATE
Substance Abbrev.: Not reported
Substance Alias ID: 317639
Sub Alias Name: BENZENEDICARBOXYLIC ACID,1,2-, DIBUTYL ESTER
Substance Alias ID: 317640
Sub Alias Name: BUTYL PHTHALATE
Substance Alias ID: 317641
Sub Alias Name: BUTYL PHTHALATE,n-
Substance Alias ID: 317642
Sub Alias Name: DBP
Substance Alias ID: 317643
Sub Alias Name: DIBUTYL PHTHALATE
Sampling Result ID: 344469
Feature Id: Not reported
Hazard Release Id: 384127
Medium: 704
Substance Abbrev.: Not reported
Unit Code: Not reported
Observation: False
Owner Operator: False
Lab Data: True
Sample Depth: Not reported
Start Date: 06/25/1993
End Date: Not reported

GRESHAM SAND & GRAVEL (Continued) **S113408865**

Min Concentration: Not reported
Max Concentration: Not reported
Sample Comment: 35 mg/kg
Last Update By: CONV
Update Date: 09/13/1994
Decode for MediumID: Surface Water

Substance ID.: 120941
Haz Release ID: 384128
Qty Released: unknown
Date Released: unknown
Update Date: 06/25/1993
Update By: Not reported
Substance Code: 117-81-7
Substance Name: BIS(2-ETHYLHEXYL)PHTHALATE
Substance Abbrev.: Not reported
Substance Category ID: 8480
Substance Category: Semi-volatiles
Category Level: Not reported
Created By: Not reported
Created Date: 12/17/2002
Substance Category ID: 8480
Substance Category: Semi-volatiles
Category Level: Not reported
Created By: Not reported
Created Date: 12/17/2002
Substance Alias ID: 316655
Sub Alias Name: BIS(2-ETHYLHEXYL)-1,2-BENZENEDICARBOXYLATE
Substance Alias ID: 316656
Sub Alias Name: BIS(2-ETHYLHEXYL)-o-PHTHALATE
Substance Alias ID: 316657
Sub Alias Name: DI(2-ETHYLHEXYL)ORTHOPHTHALATE
Substance Alias ID: 316658
Sub Alias Name: DI-2-ETHYLHEXYLPHTHALATE
Substance Alias ID: 316659
Sub Alias Name: DI-sec-OCTYL PHTHALATE
Substance Alias ID: 316660
Sub Alias Name: DIOCTYL PHTHALATE
Substance Alias ID: 316661
Sub Alias Name: PHTHALIC ACID, BIS(2-ETHYLHEXYL) ESTER
Sampling Result ID: 344470
Feature Id: Not reported
Hazard Release Id: 384128
Medium: 704
Substance Abbrev.: Not reported
Unit Code: Not reported
Observation: False
Owner Operator: False
Lab Data: True
Sample Depth: Not reported
Start Date: 06/25/1993
End Date: Not reported
Min Concentration: Not reported
Max Concentration: Not reported
Sample Comment: 1.9 mg/kg
Last Update By: CONV
Update Date: 09/13/1994

GRESHAM SAND & GRAVEL (Continued) **S113408865**

Decode for MediumID: Surface Water

Substance ID.: 120997
Haz Release ID: 384129
Qty Released: unknown
Date Released: unknown
Update Date: 06/25/1993
Update By: Not reported
Substance Code: 124-18-5
Substance Name: N-DECANE
Substance Abbrev.: Not reported
Substance Alias ID: 316880
Sub Alias Name: DECANE
Sampling Result ID: 344471
Feature Id: Not reported
Hazard Release Id: 384129
Medium: 704
Substance Abbrev.: Not reported
Unit Code: Not reported
Observation: False
Owner Operator: False
Lab Data: True
Sample Depth: Not reported
Start Date: 06/25/1993
End Date: Not reported
Min Concentration: Not reported
Max Concentration: Not reported
Sample Comment: 1.6 mg/kg
Last Update By: CONV
Update Date: 09/13/1994
Decode for MediumID: Surface Water

Substance ID.: 121051
Haz Release ID: 384130
Qty Released: unknown
Date Released: unknown
Update Date: 06/25/1993
Update By: Not reported
Substance Code: 1330-20-7
Substance Name: XYLENEs
Substance Abbrev.: Not reported
Substance Category ID: 8526
Substance Category: Volatiles
Category Level: Not reported
Created By: Not reported
Created Date: 12/17/2002
Substance Category ID: 8526
Substance Category: Volatiles
Category Level: Not reported
Created By: Not reported
Created Date: 12/17/2002
Substance Alias ID: 317017
Sub Alias Name: DIMETHYLBENZENEs
Substance Alias ID: 317018
Sub Alias Name: XYLOLs
Sampling Result ID: 344472
Feature Id: Not reported

GRESHAM SAND & GRAVEL (Continued) **S113408865**

Hazard Release Id: 384130
Medium: 704
Substance Abbrev.: Not reported
Unit Code: Not reported
Observation: False
Owner Operator: False
Lab Data: True
Sample Depth: Not reported
Start Date: 06/25/1993
End Date: Not reported
Min Concentration: Not reported
Max Concentration: Not reported
Sample Comment: 0.12 mg/kg
Last Update By: CONV
Update Date: 09/13/1994
Decode for MediumID: Surface Water

Substance ID.: 121912
Haz Release ID: 384131
Qty Released: unknown
Date Released: unknown
Update Date: 06/25/1993
Update By: Not reported
Substance Code: 95-63-6
Substance Name: TRIMETHYLBENZENE,1,2,4-
Substance Abbrev.: Not reported
Substance Alias ID: 317959
Sub Alias Name: BENZENE,1,2,5-TRIMETHYL-
Substance Alias ID: 317960
Sub Alias Name: CUMENE,psi-
Substance Alias ID: 317961
Sub Alias Name: PSEUDOCUMENE
Substance Alias ID: 317962
Sub Alias Name: PSEUDOCUMOL
Substance Alias ID: 317963
Sub Alias Name: TRIMETHYLBENZENE,asym-
Sampling Result ID: 344473
Feature Id: Not reported
Hazard Release Id: 384131
Medium: 704
Substance Abbrev.: Not reported
Unit Code: Not reported
Observation: False
Owner Operator: False
Lab Data: True
Sample Depth: Not reported
Start Date: 06/25/1993
End Date: Not reported
Min Concentration: Not reported
Max Concentration: Not reported
Sample Comment: 0.08 mg/kg
Last Update By: CONV
Update Date: 09/13/1994
Decode for MediumID: Surface Water

Narrative:
NARR ID: 5733134
NARR Code: Contamination

GRESHAM SAND & GRAVEL (Continued) **S113408865**

Created By: Not reported
Created Date: 12/17/2002
Updated By: KDANA
Updated Date: 04/17/2013
Decode for NarcdID: Contamination
NARR Comments: A landfill was originally present where the Environmental Services building is now located. The landfill began accepting brush and yard debris in the late 1950s, and later accepted garbage until 1967 or 1968. In 1978 or 1979, most of the garbage was moved to the area now known as the Vance Pit (see ECSI #5780). Samples were taken by DEQ staff from the sump area and were analyzed by DEQ's lab for volatile organic compounds, semivolatile compounds, herbicides and total metals. Levels of metals identified in the samples were below DEQ's SOCLEAN levels and appeared to be normal background. Eight organics were identified at low levels. Their association with the landfill is unclear. See the Strategy Recommendation for more information.

NARR ID: 5733135
NARR Code: Data Sources
Created By: Not reported
Created Date: 12/17/2002
Updated By: KDANA
Updated Date: 01/16/2013
Decode for NarcdID: Data Sources
NARR Comments: DEQ Pollution complaint - NWR-1993-0642 - initiated by the U.S. Mine Safety and Health Administration on April 30, 1993.

NARR ID: 5733136
NARR Code: Hazardous Substance/Waste Types
Created By: Not reported
Created Date: 12/17/2002
Updated By: KDANA
Updated Date: 01/16/2013
Decode for NarcdID: Hazardous Substance/Waste Types
NARR Comments: unknown

NARR ID: 5753647
NARR Code: Site Location
Created By: SFORTUN
Created Date: 10/24/2011
Updated By: KDANA
Updated Date: 01/16/2013
Decode for NarcdID: Site Location
NARR Comments: East of SE 190th Avenue, between about SE Division Street on the south and about SE Yamhill Street on the north.

NARR ID: 5733137
NARR Code: Pathways Other Hazards
Created By: Not reported
Created Date: 12/17/2002
Updated By: Not reported
Updated Date: 12/17/2002
Decode for NarcdID: Pathways & Other Hazards
NARR Comments: A worker at Gresham Sand & Gravel experienced burning and swelling after handling sediments removed from a sump area in the gravel pit. The sump area is located near and fed by water flowing from the wall of an area of landfill debris known as Vance Pit. A cross-section of

GRESHAM SAND & GRAVEL (Continued) **S113408865**

the landfill is visible, as gravel pit operations have caused soil from that area to slide. According to a report from the Mine Safety and Health Administration, the worker who experienced the burning and swelling of his hands reported that other workers at the site had complained of headaches and nausea when working around sump material.

NARR ID: 5733138
NARR Code: Remedial Action
Created By: Not reported
Created Date: 12/17/2002
Updated By: Not reported
Updated Date: 12/17/2002
Decode for NarcdID: Remedial Action
NARR Comments: DEQ recommended NFA due to the low levels of the contaminants identified. However, the Strategy Recommendation states that the finding of contaminants indicates that there may be a need to address future releases from the landfill and any current or future threats to area groundwater. It was recommended that the area of exposed landfill be covered and erosion in this area prevented.

NARR ID: 5733139
NARR Code: Health Threats
Created By: Not reported
Created Date: 12/17/2002
Updated By: Not reported
Updated Date: 12/17/2002
Decode for NarcdID: Health Threats
NARR Comments: No environmentally sensitive areas were identified in the immediate vicinity.

Administrative Action:
Action ID: 9443
Region: Northwestern Region
Complete Date: 09/30/1993
Rank Value: Not reported
Cleanup Flag: False
Created Date: 12/17/2002
Decode for AgencyID: Department of Environmental Quality
Decode for RegionID: Northwest Region
Category: Remedial Action
Action Code Flag: False
Action: NO FURTHER STATE ACTION REQUIRED
Further Action: 0
Comments: Not reported

Action ID: 9459
Region: Northwestern Region
Complete Date: 09/30/1993
Rank Value: 0
Cleanup Flag: False
Created Date: 12/17/2002
Decode for AgencyID: Department of Environmental Quality
Decode for RegionID: Northwest Region
Category: Remedial Action
Action Code Flag: False
Action: PRELIMINARY ASSESSMENT EQUIVALENT
Further Action: Not reported
Comments: Not reported

GRESHAM SAND & GRAVEL (Continued) **S113408865**

Action ID: 9425
Region: Headquarters
Complete Date: 06/04/1993
Rank Value: 0
Cleanup Flag: False
Created Date: 12/17/2002
Decode for AgencyID: Department of Environmental Quality
Decode for RegionID: Headquarters
Category: Remedial Action
Action Code Flag: False
Action: SITE EVALUATION
Further Action: Not reported
Comments: Not reported

Action ID: 9437
Region: Headquarters
Complete Date: 06/05/1993
Rank Value: 0
Cleanup Flag: False
Created Date: 12/17/2002
Decode for AgencyID: Department of Environmental Quality
Decode for RegionID: Headquarters
Category: Listing Action
Action Code Flag: False
Action: Listing Review completed
Further Action: Not reported
Comments: Not reported

Action ID: 9449
Region: Headquarters
Complete Date: 09/30/1993
Rank Value: 0
Cleanup Flag: False
Created Date: 12/17/2002
Decode for AgencyID: Department of Environmental Quality
Decode for RegionID: Headquarters
Category: Listing Action
Action Code Flag: False
Action: Insufficient information to list
Further Action: Not reported
Comments: Not reported

Action ID: 9497
Region: Headquarters
Complete Date: 06/05/1993
Rank Value: 0
Cleanup Flag: False
Created Date: 12/17/2002
Decode for AgencyID: Department of Environmental Quality
Decode for RegionID: Headquarters
Category: Remedial Action
Action Code Flag: False
Action: Preliminary Assessment Equivalent recommended (PAE)
Further Action: Not reported
Comments: Not reported

Action ID: 9424

GRESHAM SAND & GRAVEL (Continued) **S113408865**

Region: Northwestern Region
Complete Date: Not reported
Rank Value: 0
Cleanup Flag: False
Created Date: 12/17/2002
Decode for AgencyID: Department of Environmental Quality
Decode for RegionID: Northwest Region
Category: Administrative Action
Action Code Flag: False
Action: Site added to database
Further Action: Not reported
Comments: Not reported

Operations:
Operation Id: 132734
Operation Status: Active
Common Name: Gresham Sand & Gravel
Yrs of Operation: unknown
Comments: Not reported
Updated Date: 04/17/2013
Updated By: KDANA
Decode for OpstatID: Active
Operations SIC Id: 195726
SIC Code: 1422
Created By: Not reported
Created Date: 12/17/2002

---

12 **PRIEST PETROLEUM PRODUCTS** **LUST** **S100496347**
North **2406 NW 11-MILE AVENUE** **N/A**
1/4-1/2 **GRESHAM, OR 97030**
0.299 mi.
1579 ft.

Relative: LUST:
Lower Name: PRIEST PETROLEUM PRODUCTS
Actual: Address: 2406 NW 11-MILE AVENUE
261 ft. City,State,Zip: GRESHAM, OR 97030
Region: North Western Region
Facility ID: 26-91-0206
Cleanup Received Date: 05/22/1991
Cleanup Start Date: 05/22/1992
Cleanup Complete Date: **07/02/1996**
n: **North West Region**

---

13 **TRIMET** **LUST** **1000109560**
North **2222 NW ELEVEN MILE AVE** **OR HAZMAT** **N/A**
1/4-1/2 **GRESHAM, OR 97030** **HSIS**
0.315 mi. **NPDES**
1663 ft. **UIC**

Relative: LUST:
Lower Name: TRI-MET
Actual: Address: 2222 NW ELEVEN-MILE AVE
263 ft. City,State,Zip: GRESHAM, OR 97030
Region: North Western Region
Facility ID: 26-94-0042
Cleanup Received Date: 03/09/1994

TRIMET (Continued) **1000109560**

Cleanup Start Date:	03/09/1994
Cleanup Complete Date:	**08/15/1994**
Decode for Region:	**North West Region**

HAZMAT:

Name:	Not reported
Address:	2222 NW ELEVEN MILE AVE
City,State,Zip:	GRESHAM, OR 97030
Responsble Party:	Not reported
RP Company:	Not reported
RP Address:	Not reported
RP City,St,Zip:	Not reported
Facility ID:	215300
OERS Number:	Not reported
Dept Rsp:	Not reported
Narrative:	Not reported
Property Loss:	Not reported
Amount Released:	Not reported
Service County:	Not reported
Service Name:	GRESHAM FIRE & EMERG SRVCS
Incident Type:	Not reported
Civilian Casualty Activity:	Not reported
Chemical Name:	Not reported
Hazmat Area Affected:	Not reported
Hazmat Area Evacuated:	Not reported
Hazmat Container Type:	Not reported
Hazmat Physical State Released:	Not reported
Hazmat Released Into:	Not reported
Hazmat Released Volume Units:	Not reported
Hazmat Released Weight Units:	Not reported
Hazmat Released From:	Not reported
Hazmat Area Affected Measurement:	Not reported
Hazmat No. of People Evacuated:	Not reported
Hazmat No of Buildings Evacuated:	Not reported
Incident Content Loss:	Not reported
Civilian Casualty Patient Disposition:	Not reported
Incident Mixed Use Property:	Industrial use
Location Type:	Street address
Incident Aid Given Or Received:	None
Incident AID Received from FDID:	Not reported
Incident Aided Department FDID:	Not reported
Person Involved Business Name:	Not reported
Person Involved First Name:	Not reported
Person Involved Last Name:	Not reported
Person Involved Type:	Not reported
Person Involved Phone Number:	Not reported
Person Involved Primary Language:	Not reported
Hazmat Evacuated Measurement:	Not reported
Hazmat Story of Release:	Not reported
Remark:	Not reported
Incident District:	Not reported
Date Added:	Not reported
Unit:	Not reported
Agency Phone:	Not reported
Osfm Incident Report Number:	215300
Dept. Responding:	Not reported
rt:	Not reported

TRIMET (Continued) **1000109560**

Title:	Not reported
Agency:	Not reported
Phone:	Not reported
Date Of Incident:	10/02/2017
Call Time:	4:03
In Route:	Not reported
Arrival:	Not reported
Depart Scene:	Not reported
Back In Quarters:	Not reported
In Service:	Not reported
Dist Of Incident:	Not reported
Were State Resources Used?:	Not reported
Was Oers Notified?:	Not reported
Oers Number:	Not reported
Team Number:	Not reported
Agency Report Number:	Not reported
Unit:	Not reported
Highway:	Not reported
Mile Post:	Not reported
Scene Type:	Not reported
Area Type:	Not reported
Responsible Party(Ies):	Not reported
Company:	Not reported
Respcontact:	Not reported
Address:	Not reported
Resp City:	Not reported
Resp State:	Not reported
Resp ZipCode:	Not reported
Phone:	Not reported
Resp Phone2:	Not reported
Weather:	Not reported
Temperature:	Not reported
Wind Speed:	Not reported
Wind Direction:	Not reported
Were Haz Materials Released?:	Not reported
Operation Performed:	Not reported
Cause:	Not reported
Vehicle And Cargo:	Not reported
Fixed Property:	Not reported
Total Loss:	Not reported
Hazmat Population Density:	Not reported
HazMat Actions Taken - Description:	Not reported
Hazmat Factors Contributing To Release:	Not reported
Hazmat DOT Hazard Classification:	Not reported
Hazmat CAS Number:	Not reported
Hazardous Materials Release:	Not reported
Fire Incident Type:	Gas leak (natural gas or LPG)
Property Use:	Property Use, other
Latitude:	Not reported
Longitude:	Not reported
Hazmat Disposition:	Not reported

HSIS:

Name: TRIMET
2222 NW ELEVEN MILE AVE
GRESHAM, OR 97030
020465

TRIMET (Continued) **1000109560**

f Company: ENVIRONMENTAL SERVICES
stance (EHS: N
N
Y
921190
OTHER GENERAL GOV SUPPORT
485111
MIXED MODE TRANSIT SYSTEMS
NEIL MCFARLANE
5039628102
4012 SE 17TH AVE
PORTLAND
OR
97202
130
5039628102
Y
0144
GRESHAM FIRE & EMERG SRVCS
Y
24 HOUR SUPERVISOR
SUPERVISORS OFFICE
LOCAL & SUBURBAN TRANSIT
Not reported
Not reported
Not reported
Not reported
Not reported
Not reported
Not reported
Not reported
Not reported
Not reported
Not reported
Not reported
Not reported
Not reported
Not reported
Not reported
Not reported
Not reported
Not reported
Not reported
Not reported
Not reported
Not reported
Not reported
Not reported
Not reported
Not reported
Not reported
Not reported
Not reported
Not reported
Not reported
Not reported
Not reported
Not reported
Not reported
Not reported
Not reported

TRIMET (Continued) **1000109560**

Not reported
Not reported

7664939
LEAD ACID BATTERIES
SULFURIC ACID
No
Yes
Not reported
SULFURIC ACID
20
lbs
08/03/2018
No
No
No
No
No
Solid
2794
3
0
2
N/A
Health Acute, Health Carcinogenicity, Health ReproductiveToxicity, Health SeriousEye, Health SkinCorrosion, Health SpecificOrganToxicity
365
2018

7727379
NITROGEN
Not reported
Yes
No
Not reported
Not reported
11
gal
08/03/2018
No
No
No
No
No
Gas
1066
0
0
0
N/A
Health HNOC, Physical Flammable
365
2018

64742650
LUBE OILS AND GREASE
Not reported

TRIMET (Continued) **1000109560**

s Pure:	No
s Mix:	Yes
S:	Not reported
re Component:	Not reported
ximum Daily Amount Code:	20
aximum Daily Amount Unit:	gal
ical Added Date:	08/27/2018
s Chem PSM:	No
s Chem 112R:	No
s Chem 302:	No
s Pesticide:	No
s Fertilizer:	No
nysical State:	Liquid
NA Number:	N/A
PA Health:	0
PA Flammability:	0
PA Reactivity:	0
PA Special Notice:	N/A
Hazards:	Physical HNOC
umber of Days Onsite:	365
ar:	2018

Chemical:

Chemical Name:	NICKEL CADMIUM BATTERIES-WET
hysical Description:	SOLID
Number:	0007440439
ility Id:	020465
ysical State Of The Substance:	1
erage Amount Possessed During The Year Code:	21
ximum Amount Possessed During The Year Code:	21
plicable Unit Of Measure Code:	1
Description Of The Unit Of Measure:	POUNDS
ype Code:	R
Description:	OTHER
Code:	Not reported
erature Description:	Not reported
essure of Code:	1
Pressure Description:	NORMAL PRESSURE
ure of Code:	Not reported
ure Description:	Not reported
Temperature Description:	NORMAL TEMPERATURE
mperature of The Hazardous Substance Code:	4
erature Description:	Not reported
erature of The Hazardous Substance Code:	Not reported
ays Hazardous Substance On Site During Year:	365
The Substance Protected A Trade Secret:	False
ption Of The Max Qnty Code:	5,000-9,999
ption Of The Avg Qnty Code:	5,000-9,999
Most Hazardous Ingridient:	NICKEL/NICKEL DIHYDROXIDE/POTASSIUM HYDR
ited Nations/north America 4 Digit Class Number:	2795
zard Rank:	2
EHS Ingredient:	NONE LISTED ON MSDS
ubstance Pure:	False
bstance Mix:	True
irst Hazardous Class Code For Chemical:	Acute Health Hazard
cond Hazardous Class Code For Chemical:	Reactive Material
	Corrosive Material

TRIMET (Continued) **1000109560**

6.3
4.4
8.0

Additional Chemical:

N
Not reported
N
N
N
N
Y

NITROGEN
GAS
7727379
020465
3
Year Code: 10
Year Code: 11
3
CUBIC FEET
L
CYLINDER
Not reported
Not reported
2
GREATER THAN NORMAL PRESSURE
Not reported
Not reported
NORMAL TEMPERATURE
ce Code: 4
Not reported
de: Not reported
ring Year: 365
ecret: False
500-999
200-499
NITROGEN
lass Number: 1066
2
NONE LISTED ON MSDS
True
False
r Chemical: Non-flammable Gas
Not reported
Not reported
2.2
Not reported
Not reported

Additional Chemical:

N
Not reported
N
N
N

TRIMET (Continued) **1000109560**

esticide: N
ontains 313: N

Chemical Name: OXYGEN
Physical Description: GAS
se Number: 7782447
ility Id: 020465
ysical State Of The Substance: 3
erage Amount Possessed During The Year Code: 10
ximum Amount Possessed During The Year Code: 11
plicable Unit Of Measure Code: 3
escription Of The Unit Of Measure: CUBIC FEET
pe Code: L
Description: CYLINDER
Code: Not reported
erature Description: Not reported
essure of Code: 2
Pressure Description: GREATER THAN NORMAL PRESSURE
sure of Code: Not reported
sure Description: Not reported
Temperature Description: NORMAL TEMPERATURE
mperature of The Hazardous Substance Code: 4
erature Description: Not reported
erature of The Hazardous Substance Code: Not reported
ays Hazardous Substance On Site During Year: 365
The Substance Protected A Trade Secret: False
ription Of The Max Qnty Code: 500-999
ription Of The Avg Qnty Code: 200-499
Most Hazardous Ingridient: OXYGEN
ted Nations/north America 4 Digit Class Number: 1072
zard Rank: 2
EHS Ingredient: NONE LISTED ON SDS
stance Pure: True
ubstance Mix: False
st Hazardous Class Code For Chemical: Oxidizers
Second Hazardous Class Code For Chemical: Non-flammable Gas
Hazardous Class Code For Chemical: Not reported
ard Class 1 Of The Chemical: 5.1
ard Class 2 Of The Chemical: 2.2
rd Class 3 Of The Chemical: Not reported

Additional Chemical:
hemical Is A Toxic 313 Chemical: N
Pesticide Registration Number: Not reported
ontains 112R: N
ontains EHS: N
ertilizer: N
esticide: N
ontains 313: N

NPDES:
Name: TRIMET - RUBY JUNCTION SOUTH MAINTENANCE FACILITY
Address: 2222 NW ELEVEN MILE AVENUE
City,State,Zip: GRESHAM, OR 97030
WQ File Nbr: 126099

TRIMET (Continued) **1000109560**

Legal Name:	Tri-County Metropolitan Transportation District of Oregon
Region:	NWR
Pri SIC:	4111
Latitude:	45.5103
Longitude:	-122.4577
Category:	STM
Permit Type:	GEN12Z
Permit Active:	True
Permit Description:	Stormwater; NPDES specific SIC codes
Expiration Date:	07/01/2026
EPA Number:	ORR807330
UIC Facility:	False
Admin Agent:	NW Region Office
Last Action Date:	07/01/2021
Permit Writer:	Kennedy
Compliance Inspector:	Kennedy
DMR Reviewer:	Kennedy
Application Number:	948879
Class:	MINOR
Start Date:	04/17/2019
Region Decode:	North West Region
Ownership:	Not reported
Permit Group:	Not reported
EPA Class:	Not reported
Permit Number:	Not reported

OR UIC:

Name:	TRIMET - RUBY JUNCTION SOUTH MAINTENANCE FACILITY
Address:	2222 NW ELEVEN MILE AVENUE
City,State,Zip:	GRESHAM, OR 97030
UIC Well #:	Not reported
Type:	Not reported
Type Description:	Not reported
UIC Number:	33074
Facility Status:	Not reported
Lat/Long:	45.5103 / -122.4577

D14 AAMCO **LUST S100675780**
North 2415 NW 11 MILE RD **N/A**
1/4-1/2 GRESHAM, OR 97030
0.334 mi.
1762 ft. Site 1 of 2 in cluster D

Relative: LUST:
Lower

Name:	AAMCO
Actual: Address:	2415 NW 11 MILE RD
260 ft. City,State,Zip:	GRESHAM, OR 97030
Region:	North Western Region
Facility ID:	26-93-0110
Cleanup Received Date:	06/28/1993
Cleanup Start Date:	06/26/1993
Cleanup Complete Date:	**01/23/1997**
n:	**North West Region**

D15 **MAACO AUTO PAINT - GRESHAM** **ECSI S103841472**
North **2441 NW ELEVEN MILE AVE.** **N/A**
1/4-1/2 **GRESHAM, OR 97030**
0.345 mi.
1821 ft. **Site 2 of 2 in cluster D**

Relative: ECSI:
Lower

Actual:
260 ft.

Name:	MAACO AUTO PAINT - GRESHAM
ddress:	2441 NW ELEVEN MILE AVE.
City,State,Zip:	GRESHAM, OR 97030
te ID Number:	132
own ID:	0
tudy Area:	False
gion ID:	2
gislatve ID:	837
gation:	No Further Action
CA ID:	6081
rther Action:	0
	45 30 50.80 / -122 27 31.70
nty Code:	26.00
alue:	Not reported
D:	Not reported
ship Coord.:	1.00
Township Zone:	S
e Coord:	3.00
ange Zone:	E
ction Coord:	5
on:	Not reported
:	Not reported
	Not reported
PL:	False
rphan:	False
Updated By:	GWISTAR
ate:	10/24/2006
ate:	08/04/1988
ecode For RegionID:	Northwest Region
For BrownID:	Not reported
For Furtheract:	Not reported
e For Investstat:	No Further Action
Decode For Legislative:	Hazardous Substance Remedial Action Fund
Alias Name:	Pro-Met Machining
Alias Name:	JR Auto Enterprises, Inc.

Hazardous Release:

Substance ID.:	121781
Haz Release ID:	382807
Qty Released:	Unknown
Date Released:	Unknown
Update Date:	04/08/1988
Update By:	Not reported
Substance Code:	79-01-6
Substance Name:	TRICHLOROETHYLENE
Substance Abbrev.:	Not reported
Substance Category ID:	8523
Substance Category:	Volatiles
Category Level:	Not reported
Created By:	Not reported
Created Date:	12/17/2002
Substance Category ID:	8545
Substance Category:	Solvents of interest to Milwaukie Area GW study

MAACO AUTO PAINT - GRESHAM (Continued) **S103841472**

Category Level: Not reported
Created By: Not reported
Created Date: 12/17/2002
Substance Category ID: 8523
Substance Category: Volatiles
Category Level: Not reported
Created By: Not reported
Created Date: 12/17/2002
Substance Category ID: 8545
Substance Category: Solvents of interest to Milwaukie Area GW study
Category Level: Not reported
Created By: Not reported
Created Date: 12/17/2002
Substance Alias ID: 317517
Sub Alias Name: ETHINYL TRICHLORIDE
Substance Alias ID: 317518
Sub Alias Name: ETHYLENE TRICHLORIDE
Substance Alias ID: 317519
Sub Alias Name: TCE
Substance Alias ID: 317520
Sub Alias Name: TRI-CLENE
Substance Alias ID: 317521
Sub Alias Name: TRICHLOROETHENE
Comment ID: 302879
Release Code: Data Sources
Release Comments: NWR Source file; DEQ Lab analysis 7-24-87
Decode for Relcomcd: Data Sources
Sampling Result ID: 345970
Feature Id: Not reported
Hazard Release Id: 382807
Medium: 703
Substance Abbrev.: Not reported
Unit Code: Not reported
Observation: False
Owner Operator: False
Lab Data: True
Sample Depth: Not reported
Start Date: Not reported
End Date: Not reported
Min Concentration: Not reported
Max Concentration: Not reported
Sample Comment: 0.7 ppm
Last Update By: CONV
Update Date: 09/13/1994
Decode for MediumID: Soil

Substance ID.: 120781
Haz Release ID: 382808
Qty Released: Unknown
Date Released: Unknown
Update Date: 04/08/1988
Update By: Not reported
Substance Code: 100-41-4
Substance Name: ETHYLBENZENE
Substance Abbrev.: Not reported
Substance Category ID: 8515
Substance Category: Volatiles

MAACO AUTO PAINT - GRESHAM (Continued) **S103841472**

Category Level: Not reported
Created By: Not reported
Created Date: 12/17/2002
Substance Category ID: 8515
Substance Category: Volatiles
Category Level: Not reported
Created By: Not reported
Created Date: 12/17/2002
Substance Alias ID: 316146
Sub Alias Name: ETHYLBENZOL
Substance Alias ID: 316147
Sub Alias Name: PHENYLETHANE
Comment ID: 302877
Release Code: Data Sources
Release Comments: NWR Source file; DEQ Lab analysis 7-24-87
Decode for Relcomcd: Data Sources
Sampling Result ID: 347027
Feature Id: Not reported
Hazard Release Id: 382808
Medium: 703
Substance Abbrev.: Not reported
Unit Code: Not reported
Observation: False
Owner Operator: False
Lab Data: True
Sample Depth: Not reported
Start Date: Not reported
End Date: Not reported
Min Concentration: Not reported
Max Concentration: Not reported
Sample Comment: 7.6 ppm
Last Update By: CONV
Update Date: 09/13/1994
Decode for MediumID: Soil

Substance ID.: 121868
Haz Release ID: 382809
Qty Released: Unknown
Date Released: Unknown
Update Date: 04/08/1988
Update By: Not reported
Substance Code: 91-20-3
Substance Name: NAPHTHALENE
Substance Abbrev.: Not reported
Substance Category ID: 8494
Substance Category: Semi-volatiles
Category Level: Not reported
Created By: Not reported
Created Date: 12/17/2002
Substance Category ID: 8494
Substance Category: Semi-volatiles
Category Level: Not reported
Created By: Not reported
Created Date: 12/17/2002
Substance Alias ID: 317793
Sub Alias Name: MOTH BALLS
Substance Alias ID: 317794

MAACO AUTO PAINT - GRESHAM (Continued) **S103841472**

Sub Alias Name: NAPHTHENE
Substance Alias ID: 317795
Sub Alias Name: TAR CAMPHOR
Comment ID: 302880
Release Code: Data Sources
Release Comments: NWR Source file; DEQ Lab analysis 7-24-87
Decode for Relcomcd: Data Sources
Sampling Result ID: 345969
Feature Id: Not reported
Hazard Release Id: 382809
Medium: 703
Substance Abbrev.: Not reported
Unit Code: Not reported
Observation: False
Owner Operator: False
Lab Data: True
Sample Depth: Not reported
Start Date: Not reported
End Date: Not reported
Min Concentration: Not reported
Max Concentration: Not reported
Sample Comment: 140 ppm
Last Update By: CONV
Update Date: 09/13/1994
Decode for MediumID: Soil

Substance ID.: 120883
Haz Release ID: 385640
Qty Released: Unknown
Date Released: Unknown
Update Date: 04/08/1988
Update By: Not reported
Substance Code: 108-88-3
Substance Name: TOLUENE
Substance Abbrev.: Not reported
Substance Category ID: 8520
Substance Category: Volatiles
Category Level: Not reported
Created By: Not reported
Created Date: 12/17/2002
Substance Category ID: 8520
Substance Category: Volatiles
Category Level: Not reported
Created By: Not reported
Created Date: 12/17/2002
Substance Alias ID: 316466
Sub Alias Name: BENZENE,METHYL-
Substance Alias ID: 316467
Sub Alias Name: METHACIDE
Substance Alias ID: 316468
Sub Alias Name: METHYLBENZENE
Substance Alias ID: 316469
Sub Alias Name: METHYLBENZOL
Substance Alias ID: 316470
Sub Alias Name: PHENYLMETHANE
Substance Alias ID: 316471
Sub Alias Name: TOLUOL

MAACO AUTO PAINT - GRESHAM (Continued) **S103841472**

Comment ID:	302878
Release Code:	Data Sources
Release Comments:	NWR Source file; DEQ Lab analysis 7-24-87
Decode for Relcomcd:	Data Sources
Sampling Result ID:	346829
Feature Id:	Not reported
Hazard Release Id:	385640
Medium:	703
Substance Abbrev.:	Not reported
Unit Code:	Not reported
Observation:	False
Owner Operator:	False
Lab Data:	True
Sample Depth:	Not reported
Start Date:	Not reported
End Date:	Not reported
Min Concentration:	Not reported
Max Concentration:	Not reported
Sample Comment:	18.5 ppm
Last Update By:	CONV
Update Date:	09/13/1994
Decode for MediumID:	Soil

Narrative:

NARR ID:	5729222
NARR Code:	Contamination
Created By:	Not reported
Created Date:	12/17/2002
Updated By:	Not reported
Updated Date:	12/17/2002
Decode for NarcdID:	Contamination
NARR Comments:	(1/21/92 ALB) The site was picked up from NWR source file review in SAS's 1988 discovery project. Regional personnel responded 6/87 to a complaint of solvent dumping on the site. DEQ collected soil samples from the hole where the disposal was alleged. These samples revealed trace levels of solvent contamination and low levels of diesel/oil contamination and gasoline constituents. Regional staff determined there was no hazardous waste violation. Shortly after the initial complaint response, the business was gutted by a fire. The property was subsequently transferred to new owners and redeveloped. The alley behind MAACO Auto Paint, where the dumping was alleged, was excavated to a depth of approximately one foot and paved over and roofed. DEQ did not sample the area after the excavation. The site is currently occupied by Pro-Met Machining Inc.

NARR ID:	5729223
NARR Code:	Hazardous Substance/Waste Types
Created By:	Not reported
Created Date:	12/17/2002
Updated By:	Not reported
Updated Date:	12/17/2002
Decode for NarcdID:	Hazardous Substance/Waste Types
NARR Comments:	naphthalene, ethylbenzene, toluene, trichloroethylene

NARR ID:	5729224
NARR Code:	Manner of Release
Created By:	Not reported
ated Date:	12/17/2002

MAACO AUTO PAINT - GRESHAM (Continued) **S103841472**

Updated By: Not reported
Updated Date: 12/17/2002
Decode for NarcdID: Manner of Release
NARR Comments: Waste disposal practice; time of release unknown.

NARR ID: 5729225
NARR Code: Remedial Action
Created By: Not reported
Created Date: 12/17/2002
Updated By: Not reported
Updated Date: 12/17/2002
Decode for NarcdID: Remedial Action
NARR Comments: No further action recommended. Levels of hazardous substances listed in this report reflect the concentrations before removal. No samples were taken after the removal (ALB 2/4/92).

Administrative Action:
Action ID: 9445
Region: Not reported
Complete Date: Not reported
Rank Value: 0
Cleanup Flag: False
Created Date: 12/17/2002
Decode for AgencyID: Department of Environmental Quality
Decode for RegionID: Not reported
Category: Listing Action
Action Code Flag: False
Action: Responsible party notified re 11/88 Inventory listing
Further Action: Not reported
Comments: Not reported

Action ID: 9431
Region: Not reported
Complete Date: 02/04/1992
Rank Value: 0
Cleanup Flag: False
Created Date: 12/17/2002
Decode for AgencyID: Department of Environmental Quality
Decode for RegionID: Not reported
Category: Listing Action
Action Code Flag: False
Action: Place on hold
Further Action: Not reported
Comments: Not reported

Action ID: 9437
Region: Not reported
Complete Date: 02/04/1992
Rank Value: 0
Cleanup Flag: False
Created Date: 12/17/2002
Decode for AgencyID: Department of Environmental Quality
Decode for RegionID: Not reported
Category: Listing Action
Action Code Flag: False
Action: Listing Review completed
Further Action: Not reported
Comments: Not reported

MAACO AUTO PAINT - GRESHAM (Continued) **S103841472**

Action ID: 9443
Region: Headquarters
Complete Date: 02/04/1992
Rank Value: 0
Cleanup Flag: False
Created Date: 12/17/2002
Decode for AgencyID: Department of Environmental Quality
Decode for RegionID: Headquarters
Category: Remedial Action
Action Code Flag: False
Action: NO FURTHER STATE ACTION REQUIRED
Further Action: Not reported
Comments: Not reported

Action ID: 9456
Region: Not reported
Complete Date: 03/31/1992
Rank Value: 0
Cleanup Flag: False
Created Date: 12/17/2002
Decode for AgencyID: Department of Environmental Quality
Decode for RegionID: Not reported
Category: Remedial Action
Action Code Flag: False
Action: BASIC PRELIMINARY ASSESSEMENT
Further Action: Not reported
Comments: Not reported

Action ID: 9425
Region: Not reported
Complete Date: 06/10/1990
Rank Value: 0
Cleanup Flag: False
Created Date: 12/17/2002
Decode for AgencyID: Department of Environmental Quality
Decode for RegionID: Not reported
Category: Remedial Action
Action Code Flag: False
Action: SITE EVALUATION
Further Action: Not reported
Comments: Not reported

Action ID: 9496
Region: Not reported
Complete Date: 06/10/1990
Rank Value: 0
Cleanup Flag: False
Created Date: 12/17/2002
Decode for AgencyID: Department of Environmental Quality
Decode for RegionID: Not reported
Category: Remedial Action
Action Code Flag: False
Action: State Basic Preliminary Assessment recommended (PA)
Further Action: Not reported
Comments: Not reported

Action ID: 9424

MAACO AUTO PAINT - GRESHAM (Continued) **S103841472**

Region: Not reported
Complete Date: Not reported
Rank Value: 0
Cleanup Flag: False
Created Date: 12/17/2002
Decode for AgencyID: Department of Environmental Quality
Decode for RegionID: Not reported
Category: Administrative Action
Action Code Flag: False
Action: Site added to database
Further Action: Not reported
Comments: Not reported

Operations:
Operation Id: 131537
Operation Status: Inactive
Common Name: MAACO Auto Paint - Gresham
Yrs of Operation: Until June 1987, when a fire gutted the facility.
Comments: Auto body repair; owned & operated by JR Auto Enterprises, Inc.
Updated Date: 10/26/2005
Updated By: GWISTAR
Decode for OpstatID: Inactive
Operations SIC Id: 195602
SIC Code: 7532
Created By: Not reported
Created Date: 12/17/2002

Operation Id: 135125
Operation Status: Unknown
Common Name: Pro-Met Machining
Yrs of Operation: Beginning in September 1988
Comments: Not reported
Updated Date: 10/26/2005
Updated By: GWISTAR
Decode for OpstatID: Unknown

---

16 OBRIST & CUNNINGHAM **ECSI S103419397**
NNE 935 SE 202ND AVE **VCP N/A**
1/4-1/2 PORTLAND, OR 97233 **AIRS**
0.418 mi. **HSIS**
2209 ft. **UIC**

Relative: ECSI:
Lower
Name: OBRIST AND CUNNINGHAM, INC.
Address: 935 SE 202ND AVE.
Actual: City,State,Zip: PORTLAND, OR 97233
255 ft. State ID Number: 4237
Brown ID: 0
Study Area: False
Region ID: 2
Legislatve ID: 831
Investigation: Suspect
FACA ID: 86429
Further Action: 0
Lat/Long (dms): 45 30 55.80 / -122 27 19.40
County Code: 26.00
Score Value: Not reported
D: Not reported

OBRIST & CUNNINGHAM (Continued) **S103419397**

Township Coord.: 1.00
Township Zone: S
Range Coord: 3.00
Range Zone: E
Section Coord: 5
Qtr Section: Not reported
Tax Lots: 1600
Size: 0.97 acres
NPL: False
Orphan: False
Updated By: GWISTAR
Update Date: 04/20/2006
Created Date: 10/26/2004
Decode For RegionID: Northwest Region
Decode For BrownID: Not reported
Decode For Furtheract: Not reported
Decode For Investstat: Suspect
Decode For Legislative: Owner, operator or other party under agreement, order or consent decree under ORS 465.200 or 465.420

Narrative:

NARR ID: 5747361
NARR Code: Contamination
Created By: JWAGGY
Created Date: 10/19/2005
Updated By: JWAGGY
Updated Date: 10/19/2005
Decode for NarcdID: Contamination
NARR Comments: Soil samples from the Old Wash Bay Drywell showed the presence of gasoline, diesel and heavy oil in soils. Soil samples from the parking lot stormwater drywell showed the presence of diesel and heavy oil in soils. Parking lot stormwater drywell analytical results also showed the presence of lead at concentrations that qualified the material as hazardous waste.

NARR ID: 5747362
NARR Code: Hazardous Substance/Waste Types
Created By: JWAGGY
Created Date: 10/19/2005
Updated By: JWAGGY
Updated Date: 10/19/2005
Decode for NarcdID: Hazardous Substance/Waste Types
NARR Comments: gasoline, diesel, heavy oil, lead

NARR ID: 5745648
NARR Code: Manner of Release
Created By: LGIBSON
Created Date: 10/26/2004
Updated By: LGIBSON
Updated Date: 10/26/2004
Decode for NarcdID: Manner of Release
NARR Comments: [10/26/2004/ CH] Releases of petroleum hydrocarbons to the subsurface via drywells on the site.

NARR ID: 5747363
NARR Code: Media Contamination
Created By: JWAGGY
ted Date: 10/19/2005

OBRIST & CUNNINGHAM (Continued) **S103419397**

Updated By: JWAGGY
Updated Date: 10/19/2005
Decode for NarcdID: Media Contamination
NARR Comments: subsurface soils

NARR ID: 5746884
NARR Code: Remedial Action
Created By: JWAGGY
Created Date: 07/26/2005
Updated By: JWAGGY
Updated Date: 12/14/2005
Decode for NarcdID: Remedial Action
NARR Comments: (7/11/05 JMW/SAP) Site entered DEQ's Independent Cleanup Program in July 2005. (10/18/05 MG/ECP) Approximately 45 tons of soil were removed from the old wash bay drywell and disposed of at the Hillsboro Landfill. Approximately 65 tons of soil were removed from the parking lot stormwater drywell and disposed of as hazardous waste. Soil samples collected following the soil removal showed non-detect for all petroleum hydrocarbons on the walls and the floor of both excavations. The parking lot stormwater drywell further showed non-detect for total lead in all samples, except for one result at 4 mg/kg on the west wall of the excavation. Based on report review, DEQ has determined that the Underground Injection Control (UIC) systems have been decommissioned in accordance with regulation. The <quot>Old Wash Bay Drywell<quot> and the <quot>Parking Lot Stormwater Drywell<quot> have been decommissioned and closed. DEQ has issued a Partial NFA for these two UIC's.

Administrative Action:
Action ID: 9424
Region: Not reported
Complete Date: 10/26/2004
Rank Value: Not reported
Cleanup Flag: False
Created Date: 10/26/2004
Decode for AgencyID: Department of Environmental Quality
Decode for RegionID: Not reported
Category: Administrative Action
Action Code Flag: False
Action: Site added to database
Further Action: Not reported
Comments: Not reported

Action ID: 9469
Region: Northwestern Region
Complete Date: 10/18/2005
Rank Value: Not reported
Cleanup Flag: False
Created Date: 10/26/2004
Decode for AgencyID: Department of Environmental Quality
Decode for RegionID: Northwest Region
Category: Remedial Action
Action Code Flag: False
Action: REMEDIAL ACTION
Further Action: 0
Comments: Not reported

Action ID: 9435

OBRIST & CUNNINGHAM (Continued) **S103419397**

Region: Northwestern Region
Complete Date: 10/18/2005
Rank Value: Not reported
Cleanup Flag: False
Created Date: 07/26/2005
Decode for AgencyID: Department of Environmental Quality
Decode for RegionID: Northwest Region
Category: Remedial Action
Action Code Flag: False
Action: Independent Cleanup Program
Further Action: 0
Comments: Not reported

Action ID: 9463
Region: Northwestern Region
Complete Date: 12/13/2005
Rank Value: Not reported
Cleanup Flag: False
Created Date: 12/13/2005
Decode for AgencyID: Department of Environmental Quality
Decode for RegionID: Northwest Region
Category: Remedial Action
Action Code Flag: False
Action: Partial No Further Action
Further Action: 0
Comments: Not reported

Action ID: 9413
Region: Northwestern Region
Complete Date: 12/19/2005
Rank Value: Not reported
Cleanup Flag: False
Created Date: 11/24/2014
Decode for AgencyID: Department of Environmental Quality
Decode for RegionID: Northwest Region
Category: Remedial Action
Action Code Flag: False
Action: Closeout activities on completed project
Further Action: 0
Comments: Not reported

Operations:
Operation Id: 134971
Operation Status: Inactive
Common Name: Obrist and Cunningham, Inc.
Yrs of Operation: Not reported
Comments: General automotive repair, paint and body repair.
Updated Date: 10/26/2004
Updated By: LGIBSON
Decode for OpstatID: Inactive

VCS:
Name: OBRIST AND CUNNINGHAM, INC.
Address: 935 SE 202ND AVE.
City,State,Zip: PORTLAND, OR 97233
ECS Site ID: 4237
Facility Size: 0.97 acres

OBRIST & CUNNINGHAM (Continued) **S103419397**

Action:	Independent Cleanup Program
Start Date:	07/11/2005
End Date:	10/18/2005
Program:	ICP
Latitude:	45.5155
Longitude:	-122.4554

Name:	OBRIST AND CUNNINGHAM, INC.
Address:	935 SE 202ND AVE.
City,State,Zip:	PORTLAND, OR 97233
ECS Site ID:	4237
Facility Size:	0.97 acres
Action:	Closeout activities on completed project
Start Date:	12/19/2005
End Date:	12/19/2005
Program:	ICP
Latitude:	45.5155
Longitude:	-122.4554

Name:	OBRIST AND CUNNINGHAM, INC.
Address:	935 SE 202ND AVE.
City,State,Zip:	PORTLAND, OR 97233
ECS Site ID:	4237
Facility Size:	0.97 acres
Action:	Partial No Further Action
Start Date:	12/13/2005
End Date:	12/13/2005
Program:	ICP
Latitude:	45.5155
Longitude:	-122.4554

AIRS:

Source ID:	Not reported
Permit Number:	26-0342-BS-01
Address:	935 SE 202ND AVE
Name:	O&C INC.
City,State,Zip:	PORTLAND, OR 97233
Year:	Not reported
Permit Type:	Basic ACDP
Expiration Date:	08/01/2028
Pollutant:	Not reported
Issue Date:	08/16/2018
Emissions:	Not reported
NAICS Code:	Not reported
Is NAICS Code Primary:	Not reported
SIC Code:	Not reported
Is SIC Code Primary:	Not reported
Latitude:	45.5186
Longitude:	-122.4552
Emission Source Code:	Not reported
Emission Source Description:	Not reported
Process Code:	Not reported
Process Description:	Not reported
Process Unit:	Not reported
SCC:	Not reported
Throughput:	Not reported
	Not reported

OBRIST & CUNNINGHAM (Continued) **S103419397**

HSIS:

OBRIST & CUNNINGHAM
935 SE 202ND AVE
PORTLAND, OR 97233
009595
pany: FIX AUTO OF GRESHAM
stance (EHS: N
N
Y
811121
AUTOMOTIVE BODY, PAINT, & INTERIOR REPAIR
811111
GENERAL AUTOMOTIVE REPAIR
SHON KIM
5036658191
935 SE 202ND AVE
PORTLAND
OR
97233
15
5036658191
N
0144
GRESHAM FIRE & EMERG SRVCS
Y
SHON KIM
MYKPAONLINE.COM
AUTOBODY & SERVICE REPAIR
Not reported
Not reported
Not reported
Not reported
Not reported
Not reported
Not reported
Not reported
Not reported
Not reported
Not reported
Not reported
Not reported
Not reported
Not reported
Not reported
Not reported
Not reported
Not reported
Not reported
Not reported
Not reported
Not reported
Not reported
Not reported
Not reported
Not reported
Not reported
Not reported

OBRIST & CUNNINGHAM (Continued) **S103419397**

Not reported
Not reported
Not reported
Not reported
Not reported
Not reported
Not reported

Chemical:

ARGON/CARBON DIOXIDE
GAS
7440371
009595
3
Year Code: 10
Year Code: 11
3
CUBIC FEET
L
CYLINDER
Not reported
Not reported
2
GREATER THAN NORMAL PRESSURE
Not reported
Not reported
NORMAL TEMPERATURE
ce Code: 4
Not reported
de: Not reported
ring Year: 365
ecret: False
500-999
200-499
ARGON
ass Number: 1956
2
NONE LISTED ON MSDS
False
True
nical: Acute Health Hazard
hemical: Chronic Health Hazard
or Chemical: Non-flammable Gas
6.3
6.4
2.2

Additional Chemical:

N
Not reported
N
N
N
N
N

OBRIST & CUNNINGHAM (Continued) **S103419397**

emical Name:	LEAD ACID BATTERIES
hysical Description:	SOLID
Number:	Not reported
ility Id:	009595
ysical State Of The Substance:	1
erage Amount Possessed During The Year Code:	11
ximum Amount Possessed During The Year Code:	11
plicable Unit Of Measure Code:	1
Description Of The Unit Of Measure:	POUNDS
ype Code:	R
Description:	OTHER
Code:	Not reported
erature Description:	Not reported
essure of Code:	1
Pressure Description:	NORMAL PRESSURE
ure of Code:	Not reported
ure Description:	Not reported
Temperature Description:	NORMAL TEMPERATURE
mperature of The Hazardous Substance Code:	4
erature Description:	Not reported
erature of The Hazardous Substance Code:	Not reported
ays Hazardous Substance On Site During Year:	365
The Substance Protected A Trade Secret:	False
ription Of The Max Qnty Code:	500-999
ription Of The Avg Qnty Code:	500-999
Most Hazardous Ingridient:	SULFURIC ACID
ited Nations/north America 4 Digit Class Number:	2794
zard Rank:	4
EHS Ingredient:	SULFURIC ACID
ubstance Pure:	False
bstance Mix:	True
irst Hazardous Class Code For Chemical:	Acute Health Hazard
nd Hazardous Class Code For Chemical:	Corrosive Material
hird Hazardous Class Code For Chemical:	Chronic Health Hazard
zard Class 1 Of The Chemical:	6.3
ard Class 2 Of The Chemical:	8.0
zard Class 3 Of The Chemical:	6.4

OR UIC:

Name:	FIX AUTO
Address:	935 SE 202ND
City,State,Zip:	PORTLAND, OR
UIC Well #:	1
Type:	4H
Type Description:	Hazardous Facility Injection
UIC Number:	12098
Facility Status:	Registered & RA
Lat/Long:	45.5157 / -122.4557

Name:	FIX AUTO
Address:	935 SE 202ND
City,State,Zip:	PORTLAND, OR
UIC Well #:	2
Type:	4H
Type Description:	Hazardous Facility Injection
UIC Number:	12098
Facility Status:	Registered & RA

OBRIST & CUNNINGHAM (Continued) **S103419397**

Lat/Long: 45.5157 / -122.4557

Name: FIX AUTO
Address: 935 SE 202ND
City,State,Zip: PORTLAND, OR
UIC Well #: 3
Type: 5D2
Type Description: Storm Water Drainage
UIC Number: 12098
Facility Status: Registered & RA
Lat/Long: 45.5157 / -122.4557

Name: FIX AUTO
Address: 935 SE 202ND
City,State,Zip: PORTLAND, OR
UIC Well #: 4
Type: 5D4
Type Description: Industrial Storm Water Drainage
UIC Number: 12098
Facility Status: Registered & RA
Lat/Long: 45.5157 / -122.4557

---

17 **HEATING OIL TANK** **LUST** **S105463429**
SSE **955 NW BIRDSDALE AVE** **N/A**
1/4-1/2 **GRESHAM, OR 97030**
0.425 mi.
2246 ft.

Relative: LUST:
Higher
Name: HEATING OIL TANK
Actual: Address: 955 NW BIRDSDALE AVE
356 ft. City,State,Zip: GRESHAM, OR 97030
Region: North Western Region
Facility ID: 26-02-5439
Cleanup Received Date: 03/18/2002
Cleanup Start Date: 03/14/2002
Cleanup Complete Date: **Not reported**
n: **North West Region**

---

18 **HEATING OIL TANK** **LUST** **S121972217**
SSE **2022 NW DIVISION ST** **N/A**
1/4-1/2 **GRESHAM, OR 97030**
0.438 mi.
2310 ft.

Relative: LUST:
Higher
Name: HEATING OIL TANK
Actual: Address: 2022 NW DIVISION ST
367 ft. City,State,Zip: GRESHAM, OR 97030
Region: North Western Region
Facility ID: 26-18-0229
Cleanup Received Date: 03/06/2018
Cleanup Start Date: Not reported
Cleanup Complete Date: **05/22/2018**
n: **North West Region**

E19 **HEATING OIL TANK** **LUST** **S118140634**
SE **1855 NW DIVISION ST** **N/A**
1/4-1/2 **GRESHAM, OR 97030**
0.450 mi.
2376 ft. **Site 1 of 2 in cluster E**

Relative: LUST:
Higher
Actual: Name: HEATING OIL TANK
371 ft. Address: 1855 NW DIVISION ST
City,State,Zip: GRESHAM, OR 97030
Region: North Western Region
Facility ID: 26-15-0628
Cleanup Received Date: 05/12/2015
Cleanup Start Date: Not reported
Cleanup Complete Date: **11/23/2015**
n: **North West Region**

---

20 **HEATING OIL TANK** **LUST** **S113668840**
SSE **919 NW BIRDSDALE AVE** **N/A**
1/4-1/2 **GRESHAM, OR 97030**
0.458 mi.
2417 ft.

Relative: LUST:
Higher
Actual: Name: HEATING OIL TANK
372 ft. Address: 919 NW BIRDSDALE AVE
City,State,Zip: GRESHAM, OR 97030
Region: North Western Region
Facility ID: 26-13-0131
Cleanup Received Date: 02/07/2013
Cleanup Start Date: Not reported
Cleanup Complete Date: **08/19/2013**
n: **North West Region**

E21 **HEATING OIL TANK** **LUST** **S125317551**
SE **1841 NW DIVISION ST** **N/A**
1/4-1/2 **GRESHAM, OR 97030**
0.458 mi.
2420 ft. **Site 2 of 2 in cluster E**

Relative: LUST:
Higher
Actual: Name: HEATING OIL TANK
373 ft. Address: 1841 NW DIVISION ST
City,State,Zip: GRESHAM, OR 97030
Region: North Western Region
Facility ID: 26-19-0519
Cleanup Received Date: 06/01/2019
Cleanup Start Date: Not reported
Cleanup Complete Date: **09/20/2019**
n: **North West Region**

22 HEATING OIL TANK **LUST S128533518**
SE 1916 NW DIVISION ST **N/A**
1/4-1/2 GRESHAM, OR 97030
0.473 mi.
2495 ft.

Relative:
Higher

Actual:
380 ft.

LUST:

Name:	HEATING OIL TANK
Address:	1916 NW DIVISION ST
City,State,Zip:	GRESHAM, OR 97030
Region:	North Western Region
Facility ID:	26-21-0991
Cleanup Received Date:	10/06/2021
Cleanup Start Date:	Not reported
Cleanup Complete Date:	**Not reported**
n:	**North West Region**

---

23 MULTNOMAH COUNTY FLEET SERVICES **LUST 1000415199**
West 1620 SE 190TH AVE **UST N/A**
1/4-1/2 PORTLAND, OR 97233 **CDL**
0.490 mi. **OR HAZMAT**
2588 ft. **NPDES**
UIC

Relative:
Higher

Actual:
267 ft.

LUST:

Name:	MULTNOMAH COUNTY FLEET SERVICES
Address:	1620 SE 190TH AVE
City,State,Zip:	PORTLAND, OR 97233
Region:	North Western Region
Facility ID:	26-98-0271
Cleanup Received Date:	04/17/1998
Cleanup Start Date:	04/16/1998
Cleanup Complete Date:	**05/01/2003**
Decode for Region:	**North West Region**

Name:	MULTNOMAH COUNTY FLEET SERVICES II
Address:	1620 SE 190TH AVE
City,State,Zip:	PORTLAND, OR 97233
Region:	North Western Region
Facility ID:	26-09-0723
Cleanup Received Date:	08/04/2009
Cleanup Start Date:	09/09/2009
Cleanup Complete Date:	**05/16/2012**
Decode for Region:	**North West Region**

UST:

Name:	MULTNOMAH COUNTY FLEET SERVICES
Address:	1620 SE 190TH AVE
City:	PORTLAND
Facility ID:	6144
Facility Telephone:	503-988-3424
Permittee Name:	Michelle Gardner
Number of Permitted Tanks:	Not reported
Active Tanks:	Not reported
Decommissioned Tanks:	3
Number of Tanks:	3

OR CDL2:

Name:	Not reported

MULTNOMAH COUNTY FLEET SERVICES (Continued) **1000415199**

Address: 1620 SE 190TH
City,State,Zip: PORTLAND, OR 97233
Region: 2
Facility Id: 960326
Incident Number: 960326
Report Date: Not reported
Dist Id Number: HM03
Resp Id Number: HM03
Unit: Not reported
Cause: 11
Area Type: 1
Scene Type: 0
Agency Id: Not reported
OERS Num: Not reported
Incident Date: 05/07/1996
Remarks: Not reported

HAZMAT:

Name: Not reported
Address: 1620 SE 190TH
City,State,Zip: PORTLAND, OR 97233
Responsble Party: MULT CO RISK MGMT
RP Company: CLACKAMAS CO RISK MG
RP Address: Not reported
RP City,St,Zip: Not reported
Facility ID: 960326
OERS Number: Not reported
Dept Rsp: HAZMAT TEAM GRESHAM\\MULTNOMAH - 03
Narrative: Not reported
Property Loss: Not reported
Amount Released: Not reported
Service County: Not reported
Service Name: Not reported
Incident Type: Not reported
Civilian Casualty Activity: Not reported
Chemical Name: Not reported
Hazmat Area Affected: Not reported
Hazmat Area Evacuated: Not reported
Hazmat Container Type: Not reported
Hazmat Physical State Released: Not reported
Hazmat Released Into: Not reported
Hazmat Released Volume Units: Not reported
Hazmat Released Weight Units: Not reported
Hazmat Released From: Not reported
Hazmat Area Affected Measurement: Not reported
Hazmat No. of People Evacuated: Not reported
Hazmat No of Buildings Evacuated: Not reported
Incident Content Loss: Not reported
Civilian Casualty Patient Disposition: Not reported
Incident Mixed Use Property: Not reported
Location Type: Not reported
Incident Aid Given Or Received: Not reported
Incident AID Received from FDID: Not reported
Incident Aided Department FDID: Not reported
Person Involved Business Name: Not reported
Person Involved First Name: Not reported
Name: Not reported

MULTNOMAH COUNTY FLEET SERVICES (Continued) **1000415199**

Person Involved Type:	Not reported
Person Involved Phone Number:	Not reported
Person Involved Primary Language:	Not reported
Hazmat Evacuated Measurement:	Not reported
Hazmat Story of Release:	Not reported
Remark:	Not reported
Incident District:	HAZMAT TEAM GRESHAM\\MULTNOMAH - 03
Date Added:	01/01/1985
Unit:	Not reported
Agency Phone:	Not reported
Osfm Incident Report Number:	960326
Dept. Responding:	HAZMAT TEAM GRESHAM\\MULTNOMAH - 03
Person Making Report:	JOHN BLACKMAN
Title:	GRP SUPV
Agency:	HAZMAT TEAM GRESHAM\\MULTNOMAH - 03
Phone:	Not reported
Date Of Incident:	05/07/1996
Call Time:	10:00:00 AM
In Route:	12:00:00 AM
Arrival:	12:00:00 AM
Depart Scene:	12:00:00 AM
Back In Quarters:	12:00:00 AM
In Service:	8:00:00 PM
Dist Of Incident:	HAZMAT TEAM GRESHAM\\MULTNOMAH - 03
Were State Resources Used?:	False
Was Oers Notified?:	False
Oers Number:	Not reported
Team Number:	HM03
Agency Report Number:	Not reported
Unit:	Not reported
Highway:	Not reported
Mile Post:	Not reported
Scene Type:	Not reported
Area Type:	Commercial
Responsible Party(Ies):	MULT CO RISK MGMT
Company:	CLACKAMAS CO RISK MG
Respcontact:	Not reported
Address:	Not reported
Resp City:	Not reported
Resp State:	Not reported
Resp ZipCode:	Not reported
Phone:	Not reported
Resp Phone2:	Not reported
Weather:	0
Temperature:	0
Wind Speed:	0
Wind Direction:	Not reported
Were Haz Materials Released?:	False
Operation Performed:	Not reported
Cause:	Clandestine Drug Lab
Vehicle And Cargo:	0
Fixed Property:	0
Total Loss:	$0.00
Hazmat Population Density:	Not reported
HazMat Actions Taken - Description:	Not reported
Hazmat Factors Contributing To Release:	Not reported
Classification:	Not reported

MULTNOMAH COUNTY FLEET SERVICES (Continued) **1000415199**

Hazmat CAS Number: Not reported
Hazardous Materials Release: Not reported
Fire Incident Type: Not reported
Property Use: Not reported
Latitude: Not reported
Longitude: Not reported
Hazmat Disposition: Not reported

Chemical:
Chemical Info: 7863
Chemical Id: 35430
Incident Id: 960326
Chemical Name: UNKNOWN CHEMICAL
UNNA: Not reported
Amount At Risk: 0
Amount Released: 0
Amount Measured: 0
Biological: False
Radiological: False

Chemical Id: 35430
Chemical Name: UNKNOWN CHEMICAL
Hazardous Ingredient: UNKNOWN CHEMICAL
Hazardous Class 1: 9.0
Hazardous Class 2: Not reported
Hazardous Rank: 2
Case Number: Not reported
UNNA Number: Not reported
EPA Pest Reg: Not reported
EHA Chem: Not reported
PSM Chem: Not reported
CAA 112R Chem: Not reported

Narrative:
Narrative Id: 6066
Incident Id: 960326
Incident Narrative: NONE
Incident Date: 5/7/1996

NPDES:
Name: MULTNOMAH CO., OREGON; LAND USE AND TRANSPORTATION; FACILITIES MANAGEMENT
Address: 1620 SE 190TH AVE
City,State,Zip: PORTLAND, OR 97233
WQ File Nbr: 111884
Legal Name: MULTNOMAH CO., OREGON; LAND USE AND TRANSPORTATION; FACILITIES MANAGEMENT
Region: NWR
Pri SIC: 7050
Latitude: 45.5108
Longitude: -122.468
Category: STM
Permit Type: WPCF-DOM-UIC
Permit Active: True
Permit Description: Municipal Stormwater Permits - UIC
Expiration Date: 03/31/2024
EPA Number: n/a

MULTNOMAH COUNTY FLEET SERVICES (Continued) **1000415199**

UIC Facility: False
Admin Agent: NW Region Office
Last Action Date: 04/21/2014
Permit Writer: Not reported
Compliance Inspector: Not reported
DMR Reviewer: Not reported
Application Number: 985600
Class: N/A
Start Date: 04/21/2014
Region Decode: North West Region
Ownership: Not reported
Permit Group: Not reported
EPA Class: Not reported
Permit Number: Not reported

OR UIC:
Name: MULTNOMAH COUNTY
Address: 1620 SE 190TH AVENUE
City,State,Zip: PORTLAND, OR
UIC Well #: 30201
Type: 5D2
Type Description: Storm Water Drainage
UIC Number: 10598
Facility Status: UIC WPCF
Lat/Long: 45.5109 / -122.4654

Name: MULTNOMAH COUNTY
Address: 1620 SE 190TH AVENUE
City,State,Zip: PORTLAND, OR
UIC Well #: 30202
Type: 5D2
Type Description: Storm Water Drainage
UIC Number: 10598
Facility Status: UIC WPCF
Lat/Long: 45.5109 / -122.4654

Name: MULTNOMAH COUNTY
Address: 1620 SE 190TH AVENUE
City,State,Zip: PORTLAND, OR
UIC Well #: 30203
Type: 5D2
Type Description: Storm Water Drainage
UIC Number: 10598
Facility Status: UIC WPCF
Lat/Long: 45.5109 / -122.4654

Name: MULTNOMAH COUNTY
Address: 1620 SE 190TH AVENUE
City,State,Zip: PORTLAND, OR
UIC Well #: 30204
Type: 5D2
Type Description: Storm Water Drainage
UIC Number: 10598
Facility Status: UIC WPCF
Lat/Long: 45.5109 / -122.4654

Name: MULTNOMAH COUNTY

MULTNOMAH COUNTY FLEET SERVICES (Continued) **1000415199**

Address: 1620 SE 190TH AVENUE
City,State,Zip: PORTLAND, OR
UIC Well #: 30205
Type: 5D2
Type Description: Storm Water Drainage
UIC Number: 10598
Facility Status: UIC WPCF
Lat/Long: 45.5109 / -122.4654

Name: MULTNOMAH COUNTY
Address: 1620 SE 190TH AVENUE
City,State,Zip: PORTLAND, OR
UIC Well #: 30206
Type: 5D2
Type Description: Storm Water Drainage
UIC Number: 10598
Facility Status: UIC WPCF
Lat/Long: 45.5109 / -122.4654

Name: MULTNOMAH COUNTY
Address: 1620 SE 190TH AVENUE
City,State,Zip: PORTLAND, OR
UIC Well #: 30207
Type: 5D2
Type Description: Storm Water Drainage
UIC Number: 10598
Facility Status: UIC WPCF
Lat/Long: 45.5109 / -122.4654

Name: MULTNOMAH COUNTY
Address: 1620 SE 190TH AVENUE
City,State,Zip: PORTLAND, OR
UIC Well #: 30208
Type: 5D2
Type Description: Storm Water Drainage
UIC Number: 10598
Facility Status: UIC WPCF
Lat/Long: 45.5109 / -122.4654

Name: MULTNOMAH COUNTY
Address: 1620 SE 190TH AVENUE
City,State,Zip: PORTLAND, OR
UIC Well #: 30209
Type: 5D2
Type Description: Storm Water Drainage
UIC Number: 10598
Facility Status: UIC WPCF
Lat/Long: 45.5109 / -122.4654

Name: MULTNOMAH COUNTY
Address: 1620 SE 190TH AVENUE
City,State,Zip: PORTLAND, OR
UIC Well #: 30210
Type: 5D2
Type Description: Storm Water Drainage
UIC Number: 10598
Facility Status: UIC WPCF

MULTNOMAH COUNTY FLEET SERVICES (Continued) **1000415199**

Lat/Long: 45.5109 / -122.4654

Name: MULTNOMAH COUNTY
Address: 1620 SE 190TH AVENUE
City,State,Zip: PORTLAND, OR
UIC Well #: 30211
Type: 5D2
Type Description: Storm Water Drainage
UIC Number: 10598
Facility Status: UIC WPCF
Lat/Long: 45.5109 / -122.4654

Name: MULTNOMAH COUNTY
Address: 1620 SE 190TH AVENUE
City,State,Zip: PORTLAND, OR
UIC Well #: 30212
Type: 5D2
Type Description: Storm Water Drainage
UIC Number: 10598
Facility Status: UIC WPCF
Lat/Long: 45.5109 / -122.4654

Name: MULTNOMAH COUNTY
Address: 1620 SE 190TH AVENUE
City,State,Zip: PORTLAND, OR
UIC Well #: 30213
Type: 5D2
Type Description: Storm Water Drainage
UIC Number: 10598
Facility Status: UIC WPCF
Lat/Long: 45.5109 / -122.4654

Name: MULTNOMAH COUNTY
Address: 1620 SE 190TH AVENUE
City,State,Zip: PORTLAND, OR
UIC Well #: 30214
Type: 5D2
Type Description: Storm Water Drainage
UIC Number: 10598
Facility Status: UIC WPCF
Lat/Long: 45.5109 / -122.4654

Name: MULTNOMAH COUNTY
Address: 1620 SE 190TH AVENUE
City,State,Zip: PORTLAND, OR
UIC Well #: 30215
Type: 5D2
Type Description: Storm Water Drainage
UIC Number: 10598
Facility Status: UIC WPCF
Lat/Long: 45.5109 / -122.4654

Name: MULTNOMAH COUNTY
Address: 1620 SE 190TH AVENUE
City,State,Zip: PORTLAND, OR
UIC Well #: 30216
Type: 5D2

MULTNOMAH COUNTY FLEET SERVICES (Continued) **1000415199**

Type Description: Storm Water Drainage
UIC Number: 10598
Facility Status: UIC WPCF
Lat/Long: 45.5109 / -122.4654

Name: MULTNOMAH COUNTY
Address: 1620 SE 190TH AVENUE
City,State,Zip: PORTLAND, OR
UIC Well #: 30217
Type: 5D2
Type Description: Storm Water Drainage
UIC Number: 10598
Facility Status: UIC WPCF
Lat/Long: 45.5109 / -122.4654

Name: MULTNOMAH COUNTY
Address: 1620 SE 190TH AVENUE
City,State,Zip: PORTLAND, OR
UIC Well #: 30218
Type: 5D2
Type Description: Storm Water Drainage
UIC Number: 10598
Facility Status: UIC WPCF
Lat/Long: 45.5109 / -122.4654

Name: MULTNOMAH COUNTY
Address: 1620 SE 190TH AVENUE
City,State,Zip: PORTLAND, OR
UIC Well #: 30219
Type: 5D2
Type Description: Storm Water Drainage
UIC Number: 10598
Facility Status: UIC WPCF
Lat/Long: 45.5109 / -122.4654

Name: MULTNOMAH COUNTY
Address: 1620 SE 190TH AVENUE
City,State,Zip: PORTLAND, OR
UIC Well #: 30220
Type: 5D2
Type Description: Storm Water Drainage
UIC Number: 10598
Facility Status: UIC WPCF
Lat/Long: 45.5109 / -122.4654

Name: MULTNOMAH COUNTY
Address: 1620 SE 190TH AVENUE
City,State,Zip: PORTLAND, OR
UIC Well #: 30221
Type: 5D2
Type Description: Storm Water Drainage
UIC Number: 10598
Facility Status: UIC WPCF
Lat/Long: 45.5109 / -122.4654

Name: MULTNOMAH COUNTY
Address: 1620 SE 190TH AVENUE

MULTNOMAH COUNTY FLEET SERVICES (Continued) **1000415199**

City,State,Zip: PORTLAND, OR
UIC Well #: 30222
Type: 5D2
Type Description: Storm Water Drainage
UIC Number: 10598
Facility Status: UIC WPCF
Lat/Long: 45.5109 / -122.4654

Name: MULTNOMAH COUNTY
Address: 1620 SE 190TH AVENUE
City,State,Zip: PORTLAND, OR
UIC Well #: 30223
Type: 5D2
Type Description: Storm Water Drainage
UIC Number: 10598
Facility Status: UIC WPCF
Lat/Long: 45.5109 / -122.4654

Name: MULTNOMAH COUNTY
Address: 1620 SE 190TH AVENUE
City,State,Zip: PORTLAND, OR
UIC Well #: 30224
Type: 5D2
Type Description: Storm Water Drainage
UIC Number: 10598
Facility Status: UIC WPCF
Lat/Long: 45.5109 / -122.4654

Name: MULTNOMAH COUNTY
Address: 1620 SE 190TH AVENUE
City,State,Zip: PORTLAND, OR
UIC Well #: 30225
Type: 5D2
Type Description: Storm Water Drainage
UIC Number: 10598
Facility Status: UIC WPCF
Lat/Long: 45.5109 / -122.4654

Name: MULTNOMAH COUNTY
Address: 1620 SE 190TH AVENUE
City,State,Zip: PORTLAND, OR
UIC Well #: 30226
Type: 5D2
Type Description: Storm Water Drainage
UIC Number: 10598
Facility Status: UIC WPCF
Lat/Long: 45.5109 / -122.4654

Name: MULTNOMAH COUNTY
Address: 1620 SE 190TH AVENUE
City,State,Zip: PORTLAND, OR
UIC Well #: 30227
Type: 5D2
Type Description: Storm Water Drainage
UIC Number: 10598
Facility Status: UIC WPCF
Lat/Long: 45.5109 / -122.4654

MULTNOMAH COUNTY FLEET SERVICES (Continued) **1000415199**

Name: MULTNOMAH COUNTY
Address: 1620 SE 190TH AVENUE
City,State,Zip: PORTLAND, OR
UIC Well #: 30228
Type: 5D2
Type Description: Storm Water Drainage
UIC Number: 10598
Facility Status: UIC WPCF
Lat/Long: 45.5109 / -122.4654

Name: MULTNOMAH COUNTY
Address: 1620 SE 190TH AVENUE
City,State,Zip: PORTLAND, OR
UIC Well #: 30229
Type: 5D2
Type Description: Storm Water Drainage
UIC Number: 10598
Facility Status: UIC WPCF
Lat/Long: 45.5109 / -122.4654

Name: MULTNOMAH COUNTY
Address: 1620 SE 190TH AVENUE
City,State,Zip: PORTLAND, OR
UIC Well #: 30230
Type: 5D2
Type Description: Storm Water Drainage
UIC Number: 10598
Facility Status: UIC WPCF
Lat/Long: 45.5109 / -122.4654

Name: MULTNOMAH COUNTY
Address: 1620 SE 190TH AVENUE
City,State,Zip: PORTLAND, OR
UIC Well #: 30231
Type: 5D2
Type Description: Storm Water Drainage
UIC Number: 10598
Facility Status: UIC WPCF
Lat/Long: 45.5109 / -122.4654

Name: MULTNOMAH COUNTY
Address: 1620 SE 190TH AVENUE
City,State,Zip: PORTLAND, OR
UIC Well #: 30232
Type: 5D2
Type Description: Storm Water Drainage
UIC Number: 10598
Facility Status: UIC WPCF
Lat/Long: 45.5109 / -122.4654

Name: MULTNOMAH COUNTY
Address: 1620 SE 190TH AVENUE
City,State,Zip: PORTLAND, OR
UIC Well #: 30401
Type: 5D2
Type Description: Storm Water Drainage
UIC Number: 10598

MULTNOMAH COUNTY FLEET SERVICES (Continued) **1000415199**

Facility Status: UIC WPCF
Lat/Long: 45.5109 / -122.4654

Name: MULTNOMAH COUNTY
Address: 1620 SE 190TH AVENUE
City,State,Zip: PORTLAND, OR
UIC Well #: 30402
Type: 5D2
Type Description: Storm Water Drainage
UIC Number: 10598
Facility Status: UIC WPCF
Lat/Long: 45.5109 / -122.4654

Name: MULTNOMAH COUNTY
Address: 1620 SE 190TH AVENUE
City,State,Zip: PORTLAND, OR
UIC Well #: 30403
Type: 5D2
Type Description: Storm Water Drainage
UIC Number: 10598
Facility Status: UIC WPCF
Lat/Long: 45.5109 / -122.4654

Name: MULTNOMAH COUNTY
Address: 1620 SE 190TH AVENUE
City,State,Zip: PORTLAND, OR
UIC Well #: 30404
Type: 5D2
Type Description: Storm Water Drainage
UIC Number: 10598
Facility Status: UIC WPCF
Lat/Long: 45.5109 / -122.4654

Name: MULTNOMAH COUNTY
Address: 1620 SE 190TH AVENUE
City,State,Zip: PORTLAND, OR
UIC Well #: 30405
Type: 5D2
Type Description: Storm Water Drainage
UIC Number: 10598
Facility Status: UIC WPCF
Lat/Long: 45.5109 / -122.4654

Name: MULTNOMAH COUNTY
Address: 1620 SE 190TH AVENUE
City,State,Zip: PORTLAND, OR
UIC Well #: 30406
Type: 5D2
Type Description: Storm Water Drainage
UIC Number: 10598
Facility Status: UIC WPCF
Lat/Long: 45.5109 / -122.4654

Name: MULTNOMAH COUNTY
Address: 1620 SE 190TH AVENUE
City,State,Zip: PORTLAND, OR
UIC Well #: 30407

MULTNOMAH COUNTY FLEET SERVICES (Continued) **1000415199**

Type: 5D2
Type Description: Storm Water Drainage
UIC Number: 10598
Facility Status: UIC WPCF
Lat/Long: 45.5109 / -122.4654

Name: MULTNOMAH COUNTY
Address: 1620 SE 190TH AVENUE
City,State,Zip: PORTLAND, OR
UIC Well #: 30408
Type: 5D2
Type Description: Storm Water Drainage
UIC Number: 10598
Facility Status: UIC WPCF
Lat/Long: 45.5109 / -122.4654

Name: MULTNOMAH COUNTY
Address: 1620 SE 190TH AVENUE
City,State,Zip: PORTLAND, OR
UIC Well #: 30409
Type: 5D2
Type Description: Storm Water Drainage
UIC Number: 10598
Facility Status: UIC WPCF
Lat/Long: 45.5109 / -122.4654

Name: MULTNOMAH COUNTY
Address: 1620 SE 190TH AVENUE
City,State,Zip: PORTLAND, OR
UIC Well #: 30410
Type: 5D2
Type Description: Storm Water Drainage
UIC Number: 10598
Facility Status: UIC WPCF
Lat/Long: 45.5109 / -122.4654

Name: MULTNOMAH COUNTY
Address: 1620 SE 190TH AVENUE
City,State,Zip: PORTLAND, OR
UIC Well #: 30411
Type: 5D2
Type Description: Storm Water Drainage
UIC Number: 10598
Facility Status: UIC WPCF
Lat/Long: 45.5109 / -122.4654

Name: MULTNOMAH COUNTY
Address: 1620 SE 190TH AVENUE
City,State,Zip: PORTLAND, OR
UIC Well #: 30412
Type: 5D2
Type Description: Storm Water Drainage
UIC Number: 10598
Facility Status: UIC WPCF
Lat/Long: 45.5109 / -122.4654

Name: MULTNOMAH COUNTY

MULTNOMAH COUNTY FLEET SERVICES (Continued) **1000415199**

Address: 1620 SE 190TH AVENUE
City,State,Zip: PORTLAND, OR
UIC Well #: 30413
Type: 5D2
Type Description: Storm Water Drainage
UIC Number: 10598
Facility Status: UIC WPCF
Lat/Long: 45.5109 / -122.4654

Name: MULTNOMAH COUNTY
Address: 1620 SE 190TH AVENUE
City,State,Zip: PORTLAND, OR
UIC Well #: 30414
Type: 5D2
Type Description: Storm Water Drainage
UIC Number: 10598
Facility Status: UIC WPCF
Lat/Long: 45.5109 / -122.4654

Name: MULTNOMAH COUNTY
Address: 1620 SE 190TH AVENUE
City,State,Zip: PORTLAND, OR
UIC Well #: 30415
Type: 5D2
Type Description: Storm Water Drainage
UIC Number: 10598
Facility Status: UIC WPCF
Lat/Long: 45.5109 / -122.4654

Name: MULTNOMAH COUNTY
Address: 1620 SE 190TH AVENUE
City,State,Zip: PORTLAND, OR
UIC Well #: 30416
Type: 5D2
Type Description: Storm Water Drainage
UIC Number: 10598
Facility Status: UIC WPCF
Lat/Long: 45.5109 / -122.4654

Name: MULTNOMAH COUNTY
Address: 1620 SE 190TH AVENUE
City,State,Zip: PORTLAND, OR
UIC Well #: 30417
Type: 5D2
Type Description: Storm Water Drainage
UIC Number: 10598
Facility Status: UIC WPCF
Lat/Long: 45.5109 / -122.4654

Name: MULTNOMAH COUNTY
Address: 1620 SE 190TH AVENUE
City,State,Zip: PORTLAND, OR
UIC Well #: 30418
Type: 5D2
Type Description: Storm Water Drainage
UIC Number: 10598
Facility Status: UIC WPCF

MULTNOMAH COUNTY FLEET SERVICES (Continued) **1000415199**

Lat/Long: 45.5109 / -122.4654

Name: MULTNOMAH COUNTY
Address: 1620 SE 190TH AVENUE
City,State,Zip: PORTLAND, OR
UIC Well #: 30419
Type: 5D2
Type Description: Storm Water Drainage
UIC Number: 10598
Facility Status: UIC WPCF
Lat/Long: 45.5109 / -122.4654

Name: MULTNOMAH COUNTY
Address: 1620 SE 190TH AVENUE
City,State,Zip: PORTLAND, OR
UIC Well #: 30420
Type: 5D2
Type Description: Storm Water Drainage
UIC Number: 10598
Facility Status: UIC WPCF
Lat/Long: 45.5109 / -122.4654

Name: MULTNOMAH COUNTY
Address: 1620 SE 190TH AVENUE
City,State,Zip: PORTLAND, OR
UIC Well #: 30421
Type: 5D2
Type Description: Storm Water Drainage
UIC Number: 10598
Facility Status: UIC WPCF
Lat/Long: 45.5109 / -122.4654

Name: MULTNOMAH COUNTY
Address: 1620 SE 190TH AVENUE
City,State,Zip: PORTLAND, OR
UIC Well #: 30422
Type: 5D2
Type Description: Storm Water Drainage
UIC Number: 10598
Facility Status: UIC WPCF
Lat/Long: 45.5109 / -122.4654

Name: MULTNOMAH COUNTY
Address: 1620 SE 190TH AVENUE
City,State,Zip: PORTLAND, OR
UIC Well #: 30423
Type: 5D2
Type Description: Storm Water Drainage
UIC Number: 10598
Facility Status: UIC WPCF
Lat/Long: 45.5109 / -122.4654

Name: MULTNOMAH COUNTY
Address: 1620 SE 190TH AVENUE
City,State,Zip: PORTLAND, OR
UIC Well #: 30424
Type: 5D2

MULTNOMAH COUNTY FLEET SERVICES (Continued) **1000415199**

Type Description: Storm Water Drainage
UIC Number: 10598
Facility Status: UIC WPCF
Lat/Long: 45.5109 / -122.4654

Name: MULTNOMAH COUNTY
Address: 1620 SE 190TH AVENUE
City,State,Zip: PORTLAND, OR
UIC Well #: 30425
Type: 5D2
Type Description: Storm Water Drainage
UIC Number: 10598
Facility Status: UIC WPCF
Lat/Long: 45.5109 / -122.4654

Name: MULTNOMAH COUNTY
Address: 1620 SE 190TH AVENUE
City,State,Zip: PORTLAND, OR
UIC Well #: 30426
Type: 5D2
Type Description: Storm Water Drainage
UIC Number: 10598
Facility Status: UIC WPCF
Lat/Long: 45.5109 / -122.4654

Name: MULTNOMAH COUNTY
Address: 1620 SE 190TH AVENUE
City,State,Zip: PORTLAND, OR
UIC Well #: 30427
Type: 5D2
Type Description: Storm Water Drainage
UIC Number: 10598
Facility Status: UIC WPCF
Lat/Long: 45.5109 / -122.4654

Name: MULTNOMAH COUNTY
Address: 1620 SE 190TH AVENUE
City,State,Zip: PORTLAND, OR
UIC Well #: 30428
Type: 5D2
Type Description: Storm Water Drainage
UIC Number: 10598
Facility Status: UIC WPCF
Lat/Long: 45.5109 / -122.4654

Name: MULTNOMAH COUNTY
Address: 1620 SE 190TH AVENUE
City,State,Zip: PORTLAND, OR
UIC Well #: 30429
Type: 5D2
Type Description: Storm Water Drainage
UIC Number: 10598
Facility Status: UIC WPCF
Lat/Long: 45.5109 / -122.4654

Name: MULTNOMAH COUNTY
Address: 1620 SE 190TH AVENUE

MULTNOMAH COUNTY FLEET SERVICES (Continued) **1000415199**

City,State,Zip: PORTLAND, OR
UIC Well #: 30430
Type: 5D2
Type Description: Storm Water Drainage
UIC Number: 10598
Facility Status: UIC WPCF
Lat/Long: 45.5109 / -122.4654

Name: MULTNOMAH COUNTY
Address: 1620 SE 190TH AVENUE
City,State,Zip: PORTLAND, OR
UIC Well #: 30431
Type: 5D2
Type Description: Storm Water Drainage
UIC Number: 10598
Facility Status: UIC WPCF
Lat/Long: 45.5109 / -122.4654

Name: MULTNOMAH COUNTY
Address: 1620 SE 190TH AVENUE
City,State,Zip: PORTLAND, OR
UIC Well #: 30432
Type: 5D2
Type Description: Storm Water Drainage
UIC Number: 10598
Facility Status: UIC WPCF
Lat/Long: 45.5109 / -122.4654

Name: MULTNOMAH COUNTY
Address: 1620 SE 190TH AVENUE
City,State,Zip: PORTLAND, OR
UIC Well #: 30433
Type: 5D2
Type Description: Storm Water Drainage
UIC Number: 10598
Facility Status: UIC WPCF
Lat/Long: 45.5109 / -122.4654

Name: MULTNOMAH COUNTY
Address: 1620 SE 190TH AVENUE
City,State,Zip: PORTLAND, OR
UIC Well #: 30434
Type: 5D2
Type Description: Storm Water Drainage
UIC Number: 10598
Facility Status: UIC WPCF
Lat/Long: 45.5109 / -122.4654

Name: MULTNOMAH COUNTY
Address: 1620 SE 190TH AVENUE
City,State,Zip: PORTLAND, OR
UIC Well #: 30435
Type: 5D2
Type Description: Storm Water Drainage
UIC Number: 10598
Facility Status: UIC WPCF
Lat/Long: 45.5109 / -122.4654

MULTNOMAH COUNTY FLEET SERVICES (Continued) **1000415199**

Name: MULTNOMAH COUNTY
Address: 1620 SE 190TH AVENUE
City,State,Zip: PORTLAND, OR
UIC Well #: 30436
Type: 5D2
Type Description: Storm Water Drainage
UIC Number: 10598
Facility Status: UIC WPCF
Lat/Long: 45.5109 / -122.4654

Name: MULTNOMAH COUNTY
Address: 1620 SE 190TH AVENUE
City,State,Zip: PORTLAND, OR
UIC Well #: 30437
Type: 5D2
Type Description: Storm Water Drainage
UIC Number: 10598
Facility Status: UIC WPCF
Lat/Long: 45.5109 / -122.4654

Name: MULTNOMAH COUNTY
Address: 1620 SE 190TH AVENUE
City,State,Zip: PORTLAND, OR
UIC Well #: 30438
Type: 5D2
Type Description: Storm Water Drainage
UIC Number: 10598
Facility Status: UIC WPCF
Lat/Long: 45.5109 / -122.4654

Name: MULTNOMAH COUNTY
Address: 1620 SE 190TH AVENUE
City,State,Zip: PORTLAND, OR
UIC Well #: 30439
Type: 5D2
Type Description: Storm Water Drainage
UIC Number: 10598
Facility Status: UIC WPCF
Lat/Long: 45.5109 / -122.4654

Name: MULTNOMAH COUNTY
Address: 1620 SE 190TH AVENUE
City,State,Zip: PORTLAND, OR
UIC Well #: 30440
Type: 5D2
Type Description: Storm Water Drainage
UIC Number: 10598
Facility Status: UIC WPCF
Lat/Long: 45.5109 / -122.4654

Name: MULTNOMAH COUNTY
Address: 1620 SE 190TH AVENUE
City,State,Zip: PORTLAND, OR
UIC Well #: 30441
Type: 5D2
Type Description: Storm Water Drainage
UIC Number: 10598

MULTNOMAH COUNTY FLEET SERVICES (Continued) **1000415199**

Facility Status: UIC WPCF
Lat/Long: 45.5109 / -122.4654

Name: MULTNOMAH COUNTY
Address: 1620 SE 190TH AVENUE
City,State,Zip: PORTLAND, OR
UIC Well #: 30442
Type: 5D2
Type Description: Storm Water Drainage
UIC Number: 10598
Facility Status: UIC WPCF
Lat/Long: 45.5109 / -122.4654

Name: MULTNOMAH COUNTY
Address: 1620 SE 190TH AVENUE
City,State,Zip: PORTLAND, OR
UIC Well #: 30443
Type: 5D2
Type Description: Storm Water Drainage
UIC Number: 10598
Facility Status: UIC WPCF
Lat/Long: 45.5109 / -122.4654

Name: MULTNOMAH COUNTY
Address: 1620 SE 190TH AVENUE
City,State,Zip: PORTLAND, OR
UIC Well #: 30444
Type: 5D2
Type Description: Storm Water Drainage
UIC Number: 10598
Facility Status: UIC WPCF
Lat/Long: 45.5109 / -122.4654

Name: MULTNOMAH COUNTY
Address: 1620 SE 190TH AVENUE
City,State,Zip: PORTLAND, OR
UIC Well #: 30445
Type: 5D2
Type Description: Storm Water Drainage
UIC Number: 10598
Facility Status: UIC WPCF
Lat/Long: 45.5109 / -122.4654

Name: MULTNOMAH COUNTY
Address: 1620 SE 190TH AVENUE
City,State,Zip: PORTLAND, OR
UIC Well #: 30446
Type: 5D2
Type Description: Storm Water Drainage
UIC Number: 10598
Facility Status: UIC WPCF
Lat/Long: 45.5109 / -122.4654

Name: MULTNOMAH COUNTY
Address: 1620 SE 190TH AVENUE
City,State,Zip: PORTLAND, OR
UIC Well #: 30447

MULTNOMAH COUNTY FLEET SERVICES (Continued) **1000415199**

Type: 5D2
Type Description: Storm Water Drainage
UIC Number: 10598
Facility Status: UIC WPCF
Lat/Long: 45.5109 / -122.4654

Name: MULTNOMAH COUNTY
Address: 1620 SE 190TH AVENUE
City,State,Zip: PORTLAND, OR
UIC Well #: 30448
Type: 5D2
Type Description: Storm Water Drainage
UIC Number: 10598
Facility Status: UIC WPCF
Lat/Long: 45.5109 / -122.4654

Name: MULTNOMAH COUNTY
Address: 1620 SE 190TH AVENUE
City,State,Zip: PORTLAND, OR
UIC Well #: 30449
Type: 5D2
Type Description: Storm Water Drainage
UIC Number: 10598
Facility Status: UIC WPCF
Lat/Long: 45.5109 / -122.4654

Name: MULTNOMAH COUNTY
Address: 1620 SE 190TH AVENUE
City,State,Zip: PORTLAND, OR
UIC Well #: 30450
Type: 5D2
Type Description: Storm Water Drainage
UIC Number: 10598
Facility Status: UIC WPCF
Lat/Long: 45.5109 / -122.4654

Name: MULTNOMAH COUNTY
Address: 1620 SE 190TH AVENUE
City,State,Zip: PORTLAND, OR
UIC Well #: 30451
Type: 5D2
Type Description: Storm Water Drainage
UIC Number: 10598
Facility Status: UIC WPCF
Lat/Long: 45.5109 / -122.4654

Name: MULTNOMAH COUNTY
Address: 1620 SE 190TH AVENUE
City,State,Zip: PORTLAND, OR
UIC Well #: 30452
Type: 5D2
Type Description: Storm Water Drainage
UIC Number: 10598
Facility Status: UIC WPCF
Lat/Long: 45.5109 / -122.4654

Name: MULTNOMAH COUNTY

MULTNOMAH COUNTY FLEET SERVICES (Continued) **1000415199**

Address: 1620 SE 190TH AVENUE
City,State,Zip: PORTLAND, OR
UIC Well #: 30453
Type: 5D2
Type Description: Storm Water Drainage
UIC Number: 10598
Facility Status: UIC WPCF
Lat/Long: 45.5109 / -122.4654

Name: MULTNOMAH COUNTY
Address: 1620 SE 190TH AVENUE
City,State,Zip: PORTLAND, OR
UIC Well #: 30454
Type: 5D2
Type Description: Storm Water Drainage
UIC Number: 10598
Facility Status: UIC WPCF
Lat/Long: 45.5109 / -122.4654

Name: MULTNOMAH COUNTY
Address: 1620 SE 190TH AVENUE
City,State,Zip: PORTLAND, OR
UIC Well #: 30455
Type: 5D2
Type Description: Storm Water Drainage
UIC Number: 10598
Facility Status: UIC WPCF
Lat/Long: 45.5109 / -122.4654

Name: MULTNOMAH COUNTY
Address: 1620 SE 190TH AVENUE
City,State,Zip: PORTLAND, OR
UIC Well #: 30456
Type: 5D2
Type Description: Storm Water Drainage
UIC Number: 10598
Facility Status: UIC WPCF
Lat/Long: 45.5109 / -122.4654

Name: MULTNOMAH COUNTY
Address: 1620 SE 190TH AVENUE
City,State,Zip: PORTLAND, OR
UIC Well #: 30457
Type: 5D2
Type Description: Storm Water Drainage
UIC Number: 10598
Facility Status: UIC WPCF
Lat/Long: 45.5109 / -122.4654

Name: MULTNOMAH COUNTY
Address: 1620 SE 190TH AVENUE
City,State,Zip: PORTLAND, OR
UIC Well #: 30458
Type: 5D2
Type Description: Storm Water Drainage
UIC Number: 10598
Facility Status: UIC WPCF

MULTNOMAH COUNTY FLEET SERVICES (Continued) **1000415199**

Lat/Long: 45.5109 / -122.4654

Name: MULTNOMAH COUNTY
Address: 1620 SE 190TH AVENUE
City,State,Zip: PORTLAND, OR
UIC Well #: 30459
Type: 5D2
Type Description: Storm Water Drainage
UIC Number: 10598
Facility Status: UIC WPCF
Lat/Long: 45.5109 / -122.4654

Name: MULTNOMAH COUNTY
Address: 1620 SE 190TH AVENUE
City,State,Zip: PORTLAND, OR
UIC Well #: 30460
Type: 5D2
Type Description: Storm Water Drainage
UIC Number: 10598
Facility Status: UIC WPCF
Lat/Long: 45.5109 / -122.4654

Name: MULTNOMAH COUNTY
Address: 1620 SE 190TH AVENUE
City,State,Zip: PORTLAND, OR
UIC Well #: 30461
Type: 5D2
Type Description: Storm Water Drainage
UIC Number: 10598
Facility Status: UIC WPCF
Lat/Long: 45.5109 / -122.4654

Name: MULTNOMAH COUNTY
Address: 1620 SE 190TH AVENUE
City,State,Zip: PORTLAND, OR
UIC Well #: 30462
Type: 5D2
Type Description: Storm Water Drainage
UIC Number: 10598
Facility Status: UIC WPCF
Lat/Long: 45.5109 / -122.4654

Name: MULTNOMAH COUNTY
Address: 1620 SE 190TH AVENUE
City,State,Zip: PORTLAND, OR
UIC Well #: 30463
Type: 5D2
Type Description: Storm Water Drainage
UIC Number: 10598
Facility Status: UIC WPCF
Lat/Long: 45.5109 / -122.4654

Name: MULTNOMAH COUNTY
Address: 1620 SE 190TH AVENUE
City,State,Zip: PORTLAND, OR
UIC Well #: 30464
Type: 5D2

MULTNOMAH COUNTY FLEET SERVICES (Continued) **1000415199**

Type Description: Storm Water Drainage
UIC Number: 10598
Facility Status: UIC WPCF
Lat/Long: 45.5109 / -122.4654

Name: MULTNOMAH COUNTY
Address: 1620 SE 190TH AVENUE
City,State,Zip: PORTLAND, OR
UIC Well #: 30465
Type: 5D2
Type Description: Storm Water Drainage
UIC Number: 10598
Facility Status: UIC WPCF
Lat/Long: 45.5109 / -122.4654

Name: MULTNOMAH COUNTY
Address: 1620 SE 190TH AVENUE
City,State,Zip: PORTLAND, OR
UIC Well #: 30466
Type: 5D2
Type Description: Storm Water Drainage
UIC Number: 10598
Facility Status: UIC WPCF
Lat/Long: 45.5109 / -122.4654

Name: MULTNOMAH COUNTY
Address: 1620 SE 190TH AVENUE
City,State,Zip: PORTLAND, OR
UIC Well #: 30467
Type: 5D2
Type Description: Storm Water Drainage
UIC Number: 10598
Facility Status: UIC WPCF
Lat/Long: 45.5109 / -122.4654

Name: MULTNOMAH COUNTY
Address: 1620 SE 190TH AVENUE
City,State,Zip: PORTLAND, OR
UIC Well #: 30601
Type: 5D2
Type Description: Storm Water Drainage
UIC Number: 10598
Facility Status: UIC WPCF
Lat/Long: 45.5109 / -122.4654

Name: MULTNOMAH COUNTY
Address: 1620 SE 190TH AVENUE
City,State,Zip: PORTLAND, OR
UIC Well #: 30602
Type: 5D2
Type Description: Storm Water Drainage
UIC Number: 10598
Facility Status: UIC WPCF
Lat/Long: 45.5109 / -122.4654

Name: MULTNOMAH COUNTY
Address: 1620 SE 190TH AVENUE

MULTNOMAH COUNTY FLEET SERVICES (Continued) **1000415199**

City,State,Zip: PORTLAND, OR
UIC Well #: 30603
Type: 5D2
Type Description: Storm Water Drainage
UIC Number: 10598
Facility Status: UIC WPCF
Lat/Long: 45.5109 / -122.4654

Name: MULTNOMAH COUNTY
Address: 1620 SE 190TH AVENUE
City,State,Zip: PORTLAND, OR
UIC Well #: 30604
Type: 5D2
Type Description: Storm Water Drainage
UIC Number: 10598
Facility Status: UIC WPCF
Lat/Long: 45.5109 / -122.4654

Name: MULTNOMAH COUNTY
Address: 1620 SE 190TH AVENUE
City,State,Zip: PORTLAND, OR
UIC Well #: 30605
Type: 5D2
Type Description: Storm Water Drainage
UIC Number: 10598
Facility Status: UIC WPCF
Lat/Long: 45.5109 / -122.4654

Name: MULTNOMAH COUNTY
Address: 1620 SE 190TH AVENUE
City,State,Zip: PORTLAND, OR
UIC Well #: 30606
Type: 5D2
Type Description: Storm Water Drainage
UIC Number: 10598
Facility Status: UIC WPCF
Lat/Long: 45.5109 / -122.4654

Name: MULTNOMAH COUNTY
Address: 1620 SE 190TH AVENUE
City,State,Zip: PORTLAND, OR
UIC Well #: 30607
Type: 5D2
Type Description: Storm Water Drainage
UIC Number: 10598
Facility Status: UIC WPCF
Lat/Long: 45.5109 / -122.4654

Name: MULTNOMAH COUNTY
Address: 1620 SE 190TH AVENUE
City,State,Zip: PORTLAND, OR
UIC Well #: 30608
Type: 5D2
Type Description: Storm Water Drainage
UIC Number: 10598
Facility Status: UIC WPCF
Lat/Long: 45.5109 / -122.4654

MULTNOMAH COUNTY FLEET SERVICES (Continued) **1000415199**

Name: MULTNOMAH COUNTY
Address: 1620 SE 190TH AVENUE
City,State,Zip: PORTLAND, OR
UIC Well #: 30609
Type: 5D2
Type Description: Storm Water Drainage
UIC Number: 10598
Facility Status: UIC WPCF
Lat/Long: 45.5109 / -122.4654

Name: MULTNOMAH COUNTY
Address: 1620 SE 190TH AVENUE
City,State,Zip: PORTLAND, OR
UIC Well #: 30610
Type: 5D2
Type Description: Storm Water Drainage
UIC Number: 10598
Facility Status: UIC WPCF
Lat/Long: 45.5109 / -122.4654

Name: MULTNOMAH COUNTY
Address: 1620 SE 190TH AVENUE
City,State,Zip: PORTLAND, OR
UIC Well #: 30611
Type: 5D2
Type Description: Storm Water Drainage
UIC Number: 10598
Facility Status: UIC WPCF
Lat/Long: 45.5109 / -122.4654

Name: MULTNOMAH COUNTY
Address: 1620 SE 190TH AVENUE
City,State,Zip: PORTLAND, OR
UIC Well #: 30612
Type: 5D2
Type Description: Storm Water Drainage
UIC Number: 10598
Facility Status: UIC WPCF
Lat/Long: 45.5109 / -122.4654

Name: MULTNOMAH COUNTY
Address: 1620 SE 190TH AVENUE
City,State,Zip: PORTLAND, OR
UIC Well #: 30613
Type: 5D2
Type Description: Storm Water Drainage
UIC Number: 10598
Facility Status: UIC WPCF
Lat/Long: 45.5109 / -122.4654

Name: MULTNOMAH COUNTY
Address: 1620 SE 190TH AVENUE
City,State,Zip: PORTLAND, OR
UIC Well #: 30614
Type: 5D2
Type Description: Storm Water Drainage
UIC Number: 10598

MULTNOMAH COUNTY FLEET SERVICES (Continued) **1000415199**

Facility Status: UIC WPCF
Lat/Long: 45.5109 / -122.4654

Name: MULTNOMAH COUNTY
Address: 1620 SE 190TH AVENUE
City,State,Zip: PORTLAND, OR
UIC Well #: 30615
Type: 5D2
Type Description: Storm Water Drainage
UIC Number: 10598
Facility Status: UIC WPCF
Lat/Long: 45.5109 / -122.4654

Name: MULTNOMAH COUNTY
Address: 1620 SE 190TH AVENUE
City,State,Zip: PORTLAND, OR
UIC Well #: 30616
Type: 5D2
Type Description: Storm Water Drainage
UIC Number: 10598
Facility Status: UIC WPCF
Lat/Long: 45.5109 / -122.4654

Name: MULTNOMAH COUNTY
Address: 1620 SE 190TH AVENUE
City,State,Zip: PORTLAND, OR
UIC Well #: 30617
Type: 5D2
Type Description: Storm Water Drainage
UIC Number: 10598
Facility Status: UIC WPCF
Lat/Long: 45.5109 / -122.4654

Name: MULTNOMAH COUNTY
Address: 1620 SE 190TH AVENUE
City,State,Zip: PORTLAND, OR
UIC Well #: 30618
Type: 5D2
Type Description: Storm Water Drainage
UIC Number: 10598
Facility Status: UIC WPCF
Lat/Long: 45.5109 / -122.4654

Name: MULTNOMAH COUNTY
Address: 1620 SE 190TH AVENUE
City,State,Zip: PORTLAND, OR
UIC Well #: 30619
Type: 5D2
Type Description: Storm Water Drainage
UIC Number: 10598
Facility Status: UIC WPCF
Lat/Long: 45.5109 / -122.4654

Name: MULTNOMAH COUNTY
Address: 1620 SE 190TH AVENUE
City,State,Zip: PORTLAND, OR
UIC Well #: 30620

MULTNOMAH COUNTY FLEET SERVICES (Continued) **1000415199**

Type: 5D2
Type Description: Storm Water Drainage
UIC Number: 10598
Facility Status: UIC WPCF
Lat/Long: 45.5109 / -122.4654

Name: MULTNOMAH COUNTY
Address: 1620 SE 190TH AVENUE
City,State,Zip: PORTLAND, OR
UIC Well #: 30621
Type: 5D2
Type Description: Storm Water Drainage
UIC Number: 10598
Facility Status: UIC WPCF
Lat/Long: 45.5109 / -122.4654

Name: MULTNOMAH COUNTY
Address: 1620 SE 190TH AVENUE
City,State,Zip: PORTLAND, OR
UIC Well #: 30622
Type: 5D2
Type Description: Storm Water Drainage
UIC Number: 10598
Facility Status: UIC WPCF
Lat/Long: 45.5109 / -122.4654

Name: MULTNOMAH COUNTY
Address: 1620 SE 190TH AVENUE
City,State,Zip: PORTLAND, OR
UIC Well #: 30623
Type: 5D2
Type Description: Storm Water Drainage
UIC Number: 10598
Facility Status: UIC WPCF
Lat/Long: 45.5109 / -122.4654

Name: MULTNOMAH COUNTY
Address: 1620 SE 190TH AVENUE
City,State,Zip: PORTLAND, OR
UIC Well #: 30624
Type: 5D2
Type Description: Storm Water Drainage
UIC Number: 10598
Facility Status: UIC WPCF
Lat/Long: 45.5109 / -122.4654

Name: MULTNOMAH COUNTY
Address: 1620 SE 190TH AVENUE
City,State,Zip: PORTLAND, OR
UIC Well #: 30625
Type: 5D2
Type Description: Storm Water Drainage
UIC Number: 10598
Facility Status: UIC WPCF
Lat/Long: 45.5109 / -122.4654

Name: MULTNOMAH COUNTY

MULTNOMAH COUNTY FLEET SERVICES (Continued) **1000415199**

Address: 1620 SE 190TH AVENUE
City,State,Zip: PORTLAND, OR
UIC Well #: 30626
Type: 5D2
Type Description: Storm Water Drainage
UIC Number: 10598
Facility Status: UIC WPCF
Lat/Long: 45.5109 / -122.4654

Name: MULTNOMAH COUNTY
Address: 1620 SE 190TH AVENUE
City,State,Zip: PORTLAND, OR
UIC Well #: 30627
Type: 5D2
Type Description: Storm Water Drainage
UIC Number: 10598
Facility Status: UIC WPCF
Lat/Long: 45.5109 / -122.4654

Name: MULTNOMAH COUNTY
Address: 1620 SE 190TH AVENUE
City,State,Zip: PORTLAND, OR
UIC Well #: 30628
Type: 5D2
Type Description: Storm Water Drainage
UIC Number: 10598
Facility Status: UIC WPCF
Lat/Long: 45.5109 / -122.4654

Name: MULTNOMAH COUNTY
Address: 1620 SE 190TH AVENUE
City,State,Zip: PORTLAND, OR
UIC Well #: 30629
Type: 5D2
Type Description: Storm Water Drainage
UIC Number: 10598
Facility Status: UIC WPCF
Lat/Long: 45.5109 / -122.4654

Name: MULTNOMAH COUNTY
Address: 1620 SE 190TH AVENUE
City,State,Zip: PORTLAND, OR
UIC Well #: 30630
Type: 5D2
Type Description: Storm Water Drainage
UIC Number: 10598
Facility Status: UIC WPCF
Lat/Long: 45.5109 / -122.4654

Name: MULTNOMAH COUNTY
Address: 1620 SE 190TH AVENUE
City,State,Zip: PORTLAND, OR
UIC Well #: 30631
Type: 5D2
Type Description: Storm Water Drainage
UIC Number: 10598
Facility Status: UIC WPCF

MULTNOMAH COUNTY FLEET SERVICES (Continued) **1000415199**

Lat/Long: 45.5109 / -122.4654

Name: MULTNOMAH COUNTY
Address: 1620 SE 190TH AVENUE
City,State,Zip: PORTLAND, OR
UIC Well #: 30632
Type: 5D2
Type Description: Storm Water Drainage
UIC Number: 10598
Facility Status: UIC WPCF
Lat/Long: 45.5109 / -122.4654

Name: MULTNOMAH COUNTY
Address: 1620 SE 190TH AVENUE
City,State,Zip: PORTLAND, OR
UIC Well #: 30633
Type: 5D2
Type Description: Storm Water Drainage
UIC Number: 10598
Facility Status: UIC WPCF
Lat/Long: 45.5109 / -122.4654

Name: MULTNOMAH COUNTY
Address: 1620 SE 190TH AVENUE
City,State,Zip: PORTLAND, OR
UIC Well #: 30634
Type: 5D2
Type Description: Storm Water Drainage
UIC Number: 10598
Facility Status: UIC WPCF
Lat/Long: 45.5109 / -122.4654

Name: MULTNOMAH COUNTY
Address: 1620 SE 190TH AVENUE
City,State,Zip: PORTLAND, OR
UIC Well #: 30635
Type: 5D2
Type Description: Storm Water Drainage
UIC Number: 10598
Facility Status: UIC WPCF
Lat/Long: 45.5109 / -122.4654

Name: MULTNOMAH COUNTY
Address: 1620 SE 190TH AVENUE
City,State,Zip: PORTLAND, OR
UIC Well #: 30636
Type: 5D2
Type Description: Storm Water Drainage
UIC Number: 10598
Facility Status: UIC WPCF
Lat/Long: 45.5109 / -122.4654

Name: MULTNOMAH COUNTY
Address: 1620 SE 190TH AVENUE
City,State,Zip: PORTLAND, OR
UIC Well #: 30637
Type: 5D2

MULTNOMAH COUNTY FLEET SERVICES (Continued) **1000415199**

Type Description: Storm Water Drainage
UIC Number: 10598
Facility Status: UIC WPCF
Lat/Long: 45.5109 / -122.4654

Name: MULTNOMAH COUNTY
Address: 1620 SE 190TH AVENUE
City,State,Zip: PORTLAND, OR
UIC Well #: 30638
Type: 5D2
Type Description: Storm Water Drainage
UIC Number: 10598
Facility Status: UIC WPCF
Lat/Long: 45.5109 / -122.4654

Name: MULTNOMAH COUNTY
Address: 1620 SE 190TH AVENUE
City,State,Zip: PORTLAND, OR
UIC Well #: 30639
Type: 5D2
Type Description: Storm Water Drainage
UIC Number: 10598
Facility Status: UIC WPCF
Lat/Long: 45.5109 / -122.4654

Name: MULTNOMAH COUNTY
Address: 1620 SE 190TH AVENUE
City,State,Zip: PORTLAND, OR
UIC Well #: 30640
Type: 5D2
Type Description: Storm Water Drainage
UIC Number: 10598
Facility Status: UIC WPCF
Lat/Long: 45.5109 / -122.4654

Name: MULTNOMAH COUNTY
Address: 1620 SE 190TH AVENUE
City,State,Zip: PORTLAND, OR
UIC Well #: 30641
Type: 5D2
Type Description: Storm Water Drainage
UIC Number: 10598
Facility Status: UIC WPCF
Lat/Long: 45.5109 / -122.4654

Name: MULTNOMAH COUNTY
Address: 1620 SE 190TH AVENUE
City,State,Zip: PORTLAND, OR
UIC Well #: 30642
Type: 5D2
Type Description: Storm Water Drainage
UIC Number: 10598
Facility Status: UIC WPCF
Lat/Long: 45.5109 / -122.4654

Name: MULTNOMAH COUNTY
Address: 1620 SE 190TH AVENUE

MULTNOMAH COUNTY FLEET SERVICES (Continued) **1000415199**

City,State,Zip: PORTLAND, OR
UIC Well #: 30643
Type: 5D2
Type Description: Storm Water Drainage
UIC Number: 10598
Facility Status: UIC WPCF
Lat/Long: 45.5109 / -122.4654

Name: MULTNOMAH COUNTY
Address: 1620 SE 190TH AVENUE
City,State,Zip: PORTLAND, OR
UIC Well #: 30644
Type: 5D2
Type Description: Storm Water Drainage
UIC Number: 10598
Facility Status: UIC WPCF
Lat/Long: 45.5109 / -122.4654

Name: MULTNOMAH COUNTY
Address: 1620 SE 190TH AVENUE
City,State,Zip: PORTLAND, OR
UIC Well #: 30645
Type: 5D2
Type Description: Storm Water Drainage
UIC Number: 10598
Facility Status: UIC WPCF
Lat/Long: 45.5109 / -122.4654

Name: MULTNOMAH COUNTY
Address: 1620 SE 190TH AVENUE
City,State,Zip: PORTLAND, OR
UIC Well #: 30646
Type: 5D2
Type Description: Storm Water Drainage
UIC Number: 10598
Facility Status: UIC WPCF
Lat/Long: 45.5109 / -122.4654

Name: MULTNOMAH COUNTY
Address: 1620 SE 190TH AVENUE
City,State,Zip: PORTLAND, OR
UIC Well #: 30647
Type: 5D2
Type Description: Storm Water Drainage
UIC Number: 10598
Facility Status: UIC WPCF
Lat/Long: 45.5109 / -122.4654

Name: MULTNOMAH COUNTY
Address: 1620 SE 190TH AVENUE
City,State,Zip: PORTLAND, OR
UIC Well #: 30648
Type: 5D2
Type Description: Storm Water Drainage
UIC Number: 10598
Facility Status: UIC WPCF
Lat/Long: 45.5109 / -122.4654

MULTNOMAH COUNTY FLEET SERVICES (Continued) **1000415199**

Name: MULTNOMAH COUNTY
Address: 1620 SE 190TH AVENUE
City,State,Zip: PORTLAND, OR
UIC Well #: 30649
Type: 5D2
Type Description: Storm Water Drainage
UIC Number: 10598
Facility Status: UIC WPCF
Lat/Long: 45.5109 / -122.4654

Name: MULTNOMAH COUNTY
Address: 1620 SE 190TH AVENUE
City,State,Zip: PORTLAND, OR
UIC Well #: 30650
Type: 5D2
Type Description: Storm Water Drainage
UIC Number: 10598
Facility Status: UIC WPCF
Lat/Long: 45.5109 / -122.4654

Name: MULTNOMAH COUNTY
Address: 1620 SE 190TH AVENUE
City,State,Zip: PORTLAND, OR
UIC Well #: 30651
Type: 5D2
Type Description: Storm Water Drainage
UIC Number: 10598
Facility Status: UIC WPCF
Lat/Long: 45.5109 / -122.4654

Name: MULTNOMAH COUNTY
Address: 1620 SE 190TH AVENUE
City,State,Zip: PORTLAND, OR
UIC Well #: 30652
Type: 5D2
Type Description: Storm Water Drainage
UIC Number: 10598
Facility Status: UIC WPCF
Lat/Long: 45.5109 / -122.4654

Name: MULTNOMAH COUNTY
Address: 1620 SE 190TH AVENUE
City,State,Zip: PORTLAND, OR
UIC Well #: 30653
Type: 5D2
Type Description: Storm Water Drainage
UIC Number: 10598
Facility Status: UIC WPCF
Lat/Long: 45.5109 / -122.4654

Name: MULTNOMAH COUNTY
Address: 1620 SE 190TH AVENUE
City,State,Zip: PORTLAND, OR
UIC Well #: 30654
Type: 5D2
Type Description: Storm Water Drainage
UIC Number: 10598

MULTNOMAH COUNTY FLEET SERVICES (Continued) **1000415199**

Facility Status: UIC WPCF
Lat/Long: 45.5109 / -122.4654

Name: MULTNOMAH COUNTY
Address: 1620 SE 190TH AVENUE
City,State,Zip: PORTLAND, OR
UIC Well #: 30655
Type: 5D2
Type Description: Storm Water Drainage
UIC Number: 10598
Facility Status: UIC WPCF
Lat/Long: 45.5109 / -122.4654

Name: MULTNOMAH COUNTY
Address: 1620 SE 190TH AVENUE
City,State,Zip: PORTLAND, OR
UIC Well #: 30656
Type: 5D2
Type Description: Storm Water Drainage
UIC Number: 10598
Facility Status: UIC WPCF
Lat/Long: 45.5109 / -122.4654

Name: MULTNOMAH COUNTY
Address: 1620 SE 190TH AVENUE
City,State,Zip: PORTLAND, OR
UIC Well #: 30657
Type: 5D2
Type Description: Storm Water Drainage
UIC Number: 10598
Facility Status: UIC WPCF
Lat/Long: 45.5109 / -122.4654

Name: MULTNOMAH COUNTY
Address: 1620 SE 190TH AVENUE
City,State,Zip: PORTLAND, OR
UIC Well #: 30658
Type: 5D2
Type Description: Storm Water Drainage
UIC Number: 10598
Facility Status: UIC WPCF
Lat/Long: 45.5109 / -122.4654

Name: MULTNOMAH COUNTY
Address: 1620 SE 190TH AVENUE
City,State,Zip: PORTLAND, OR
UIC Well #: 30659
Type: 5D2
Type Description: Storm Water Drainage
UIC Number: 10598
Facility Status: UIC WPCF
Lat/Long: 45.5109 / -122.4654

Name: MULTNOMAH COUNTY
Address: 1620 SE 190TH AVENUE
City,State,Zip: PORTLAND, OR
UIC Well #: 30660

MULTNOMAH COUNTY FLEET SERVICES (Continued) **1000415199**

Type: 5D2
Type Description: Storm Water Drainage
UIC Number: 10598
Facility Status: UIC WPCF
Lat/Long: 45.5109 / -122.4654

Name: MULTNOMAH COUNTY
Address: 1620 SE 190TH AVENUE
City,State,Zip: PORTLAND, OR
UIC Well #: 30661
Type: 5D2
Type Description: Storm Water Drainage
UIC Number: 10598
Facility Status: UIC WPCF
Lat/Long: 45.5109 / -122.4654

Name: MULTNOMAH COUNTY
Address: 1620 SE 190TH AVENUE
City,State,Zip: PORTLAND, OR
UIC Well #: 30662
Type: 5D2
Type Description: Storm Water Drainage
UIC Number: 10598
Facility Status: UIC WPCF
Lat/Long: 45.5109 / -122.4654

Name: MULTNOMAH COUNTY
Address: 1620 SE 190TH AVENUE
City,State,Zip: PORTLAND, OR
UIC Well #: 30663
Type: 5D2
Type Description: Storm Water Drainage
UIC Number: 10598
Facility Status: UIC WPCF
Lat/Long: 45.5109 / -122.4654

Name: MULTNOMAH COUNTY
Address: 1620 SE 190TH AVENUE
City,State,Zip: PORTLAND, OR
UIC Well #: 30664
Type: 5D2
Type Description: Storm Water Drainage
UIC Number: 10598
Facility Status: UIC WPCF
Lat/Long: 45.5109 / -122.4654

Name: MULTNOMAH COUNTY
Address: 1620 SE 190TH AVENUE
City,State,Zip: PORTLAND, OR
UIC Well #: 30665
Type: 5D2
Type Description: Storm Water Drainage
UIC Number: 10598
Facility Status: UIC WPCF
Lat/Long: 45.5109 / -122.4654

Name: MULTNOMAH COUNTY

MULTNOMAH COUNTY FLEET SERVICES (Continued) **1000415199**

Address: 1620 SE 190TH AVENUE
City,State,Zip: PORTLAND, OR
UIC Well #: 30666
Type: 5D2
Type Description: Storm Water Drainage
UIC Number: 10598
Facility Status: UIC WPCF
Lat/Long: 45.5109 / -122.4654

Name: MULTNOMAH COUNTY
Address: 1620 SE 190TH AVENUE
City,State,Zip: PORTLAND, OR
UIC Well #: 30667
Type: 5D2
Type Description: Storm Water Drainage
UIC Number: 10598
Facility Status: UIC WPCF
Lat/Long: 45.5109 / -122.4654

Name: MULTNOMAH COUNTY
Address: 1620 SE 190TH AVENUE
City,State,Zip: PORTLAND, OR
UIC Well #: 30668
Type: 5D2
Type Description: Storm Water Drainage
UIC Number: 10598
Facility Status: UIC WPCF
Lat/Long: 45.5109 / -122.4654

Name: MULTNOMAH COUNTY
Address: 1620 SE 190TH AVENUE
City,State,Zip: PORTLAND, OR
UIC Well #: 30669
Type: 5D2
Type Description: Storm Water Drainage
UIC Number: 10598
Facility Status: UIC WPCF
Lat/Long: 45.5109 / -122.4654

Name: MULTNOMAH COUNTY
Address: 1620 SE 190TH AVENUE
City,State,Zip: PORTLAND, OR
UIC Well #: 30670
Type: 5D2
Type Description: Storm Water Drainage
UIC Number: 10598
Facility Status: UIC WPCF
Lat/Long: 45.5109 / -122.4654

Name: MULTNOMAH COUNTY
Address: 1620 SE 190TH AVENUE
City,State,Zip: PORTLAND, OR
UIC Well #: 30801
Type: 5D2
Type Description: Storm Water Drainage
UIC Number: 10598
Facility Status: UIC WPCF

MULTNOMAH COUNTY FLEET SERVICES (Continued) **1000415199**

Lat/Long: 45.5109 / -122.4654

Name: MULTNOMAH COUNTY
Address: 1620 SE 190TH AVENUE
City,State,Zip: PORTLAND, OR
UIC Well #: 30802
Type: 5D2
Type Description: Storm Water Drainage
UIC Number: 10598
Facility Status: UIC WPCF
Lat/Long: 45.5109 / -122.4654

Name: MULTNOMAH COUNTY
Address: 1620 SE 190TH AVENUE
City,State,Zip: PORTLAND, OR
UIC Well #: 30803
Type: 5D2
Type Description: Storm Water Drainage
UIC Number: 10598
Facility Status: UIC WPCF
Lat/Long: 45.5109 / -122.4654

Name: MULTNOMAH COUNTY
Address: 1620 SE 190TH AVENUE
City,State,Zip: PORTLAND, OR
UIC Well #: 30804
Type: 5D2
Type Description: Storm Water Drainage
UIC Number: 10598
Facility Status: UIC WPCF
Lat/Long: 45.5109 / -122.4654

Name: MULTNOMAH COUNTY
Address: 1620 SE 190TH AVENUE
City,State,Zip: PORTLAND, OR
UIC Well #: 30805
Type: 5D2
Type Description: Storm Water Drainage
UIC Number: 10598
Facility Status: UIC WPCF
Lat/Long: 45.5109 / -122.4654

Name: MULTNOMAH COUNTY
Address: 1620 SE 190TH AVENUE
City,State,Zip: PORTLAND, OR
UIC Well #: 32301
Type: 5D2
Type Description: Storm Water Drainage
UIC Number: 10598
Facility Status: UIC WPCF
Lat/Long: 45.5109 / -122.4654

Name: MULTNOMAH COUNTY
Address: 1620 SE 190TH AVENUE
City,State,Zip: PORTLAND, OR
UIC Well #: 32302
Type: 5D2

MULTNOMAH COUNTY FLEET SERVICES (Continued) **1000415199**

Type Description: Storm Water Drainage
UIC Number: 10598
Facility Status: UIC WPCF
Lat/Long: 45.5109 / -122.4654

Name: MULTNOMAH COUNTY
Address: 1620 SE 190TH AVENUE
City,State,Zip: PORTLAND, OR
UIC Well #: 32303
Type: 5D2
Type Description: Storm Water Drainage
UIC Number: 10598
Facility Status: UIC WPCF
Lat/Long: 45.5109 / -122.4654

Name: MULTNOMAH COUNTY
Address: 1620 SE 190TH AVENUE
City,State,Zip: PORTLAND, OR
UIC Well #: 32304
Type: 5D2
Type Description: Storm Water Drainage
UIC Number: 10598
Facility Status: UIC WPCF
Lat/Long: 45.5109 / -122.4654

Name: MULTNOMAH COUNTY
Address: 1620 SE 190TH AVENUE
City,State,Zip: PORTLAND, OR
UIC Well #: 32305
Type: 5D2
Type Description: Storm Water Drainage
UIC Number: 10598
Facility Status: UIC WPCF
Lat/Long: 45.5109 / -122.4654

Name: MULTNOMAH COUNTY
Address: 1620 SE 190TH AVENUE
City,State,Zip: PORTLAND, OR
UIC Well #: 32306
Type: 5D2
Type Description: Storm Water Drainage
UIC Number: 10598
Facility Status: UIC WPCF
Lat/Long: 45.5109 / -122.4654

Name: MULTNOMAH COUNTY
Address: 1620 SE 190TH AVENUE
City,State,Zip: PORTLAND, OR
UIC Well #: 32307
Type: 5D2
Type Description: Storm Water Drainage
UIC Number: 10598
Facility Status: UIC WPCF
Lat/Long: 45.5109 / -122.4654

Name: MULTNOMAH COUNTY
Address: 1620 SE 190TH AVENUE

MULTNOMAH COUNTY FLEET SERVICES (Continued) **1000415199**

City,State,Zip: PORTLAND, OR
UIC Well #: 32308
Type: 5D2
Type Description: Storm Water Drainage
UIC Number: 10598
Facility Status: UIC WPCF
Lat/Long: 45.5109 / -122.4654

Name: MULTNOMAH COUNTY
Address: 1620 SE 190TH AVENUE
City,State,Zip: PORTLAND, OR
UIC Well #: 32309
Type: 5D2
Type Description: Storm Water Drainage
UIC Number: 10598
Facility Status: UIC WPCF
Lat/Long: 45.5109 / -122.4654

Name: MULTNOMAH COUNTY
Address: 1620 SE 190TH AVENUE
City,State,Zip: PORTLAND, OR
UIC Well #: 32310
Type: 5D2
Type Description: Storm Water Drainage
UIC Number: 10598
Facility Status: UIC WPCF
Lat/Long: 45.5109 / -122.4654

Name: MULTNOMAH COUNTY
Address: 1620 SE 190TH AVENUE
City,State,Zip: PORTLAND, OR
UIC Well #: 32311
Type: 5D2
Type Description: Storm Water Drainage
UIC Number: 10598
Facility Status: UIC WPCF
Lat/Long: 45.5109 / -122.4654

Name: MULTNOMAH COUNTY
Address: 1620 SE 190TH AVENUE
City,State,Zip: PORTLAND, OR
UIC Well #: 32312
Type: 5D2
Type Description: Storm Water Drainage
UIC Number: 10598
Facility Status: UIC WPCF
Lat/Long: 45.5109 / -122.4654

Name: MULTNOMAH COUNTY
Address: 1620 SE 190TH AVENUE
City,State,Zip: PORTLAND, OR
UIC Well #: 32313
Type: 5D2
Type Description: Storm Water Drainage
UIC Number: 10598
Facility Status: UIC WPCF
Lat/Long: 45.5109 / -122.4654

MULTNOMAH COUNTY FLEET SERVICES (Continued) **1000415199**

Name: MULTNOMAH COUNTY
Address: 1620 SE 190TH AVENUE
City,State,Zip: PORTLAND, OR
UIC Well #: 32314
Type: 5D2
Type Description: Storm Water Drainage
UIC Number: 10598
Facility Status: UIC WPCF
Lat/Long: 45.5109 / -122.4654

Name: MULTNOMAH COUNTY
Address: 1620 SE 190TH AVENUE
City,State,Zip: PORTLAND, OR
UIC Well #: 32315
Type: 5D2
Type Description: Storm Water Drainage
UIC Number: 10598
Facility Status: UIC WPCF
Lat/Long: 45.5109 / -122.4654

Name: MULTNOMAH COUNTY
Address: 1620 SE 190TH AVENUE
City,State,Zip: PORTLAND, OR
UIC Well #: 32316
Type: 5D2
Type Description: Storm Water Drainage
UIC Number: 10598
Facility Status: UIC WPCF
Lat/Long: 45.5109 / -122.4654

Name: MULTNOMAH COUNTY
Address: 1620 SE 190TH AVENUE
City,State,Zip: PORTLAND, OR
UIC Well #: 36501
Type: 5D2
Type Description: Storm Water Drainage
UIC Number: 10598
Facility Status: UIC WPCF
Lat/Long: 45.5109 / -122.4654

Name: MULTNOMAH COUNTY
Address: 1620 SE 190TH AVENUE
City,State,Zip: PORTLAND, OR
UIC Well #: 36701
Type: 5D2
Type Description: Storm Water Drainage
UIC Number: 10598
Facility Status: UIC WPCF
Lat/Long: 45.5109 / -122.4654

Name: MULTNOMAH COUNTY
Address: 1620 SE 190TH AVENUE
City,State,Zip: PORTLAND, OR
UIC Well #: 36901
Type: 5D2
Type Description: Storm Water Drainage
UIC Number: 10598

MULTNOMAH COUNTY FLEET SERVICES (Continued) **1000415199**

Facility Status: UIC WPCF
Lat/Long: 45.5109 / -122.4654

Name: MULTNOMAH COUNTY
Address: 1620 SE 190TH AVENUE
City,State,Zip: PORTLAND, OR
UIC Well #: 37101
Type: 5D2
Type Description: Storm Water Drainage
UIC Number: 10598
Facility Status: UIC WPCF
Lat/Long: 45.5109 / -122.4654

Name: MULTNOMAH COUNTY
Address: 1620 SE 190TH AVENUE
City,State,Zip: PORTLAND, OR
UIC Well #: 37102
Type: 5D2
Type Description: Storm Water Drainage
UIC Number: 10598
Facility Status: UIC WPCF
Lat/Long: 45.5109 / -122.4654

Name: MULTNOMAH COUNTY
Address: 1620 SE 190TH AVENUE
City,State,Zip: PORTLAND, OR
UIC Well #: 37701
Type: 5D2
Type Description: Storm Water Drainage
UIC Number: 10598
Facility Status: UIC WPCF
Lat/Long: 45.5109 / -122.4654

Name: MULTNOMAH COUNTY
Address: 1620 SE 190TH AVENUE
City,State,Zip: PORTLAND, OR
UIC Well #: 37702
Type: 5D2
Type Description: Storm Water Drainage
UIC Number: 10598
Facility Status: UIC WPCF
Lat/Long: 45.5109 / -122.4654

Name: MULTNOMAH COUNTY
Address: 1620 SE 190TH AVENUE
City,State,Zip: PORTLAND, OR
UIC Well #: 37703
Type: 5D2
Type Description: Storm Water Drainage
UIC Number: 10598
Facility Status: UIC WPCF
Lat/Long: 45.5109 / -122.4654

Name: MULTNOMAH COUNTY
Address: 1620 SE 190TH AVENUE
City,State,Zip: PORTLAND, OR
UIC Well #: 37704

MULTNOMAH COUNTY FLEET SERVICES (Continued) **1000415199**

Type: 5D2
Type Description: Storm Water Drainage
UIC Number: 10598
Facility Status: UIC WPCF
Lat/Long: 45.5109 / -122.4654

Name: MULTNOMAH COUNTY
Address: 1620 SE 190TH AVENUE
City,State,Zip: PORTLAND, OR
UIC Well #: 37705
Type: 5D2
Type Description: Storm Water Drainage
UIC Number: 10598
Facility Status: UIC WPCF
Lat/Long: 45.5109 / -122.4654

Name: MULTNOMAH COUNTY
Address: 1620 SE 190TH AVENUE
City,State,Zip: PORTLAND, OR
UIC Well #: 37706
Type: 5D2
Type Description: Storm Water Drainage
UIC Number: 10598
Facility Status: UIC WPCF
Lat/Long: 45.5109 / -122.4654

Name: MULTNOMAH COUNTY
Address: 1620 SE 190TH AVENUE
City,State,Zip: PORTLAND, OR
UIC Well #: 37707
Type: 5D2
Type Description: Storm Water Drainage
UIC Number: 10598
Facility Status: UIC WPCF
Lat/Long: 45.5109 / -122.4654

Name: MULTNOMAH COUNTY
Address: 1620 SE 190TH AVENUE
City,State,Zip: PORTLAND, OR
UIC Well #: 37708
Type: 5D2
Type Description: Storm Water Drainage
UIC Number: 10598
Facility Status: UIC WPCF
Lat/Long: 45.5109 / -122.4654

Name: MULTNOMAH COUNTY
Address: 1620 SE 190TH AVENUE
City,State,Zip: PORTLAND, OR
UIC Well #: 37709
Type: 5D2
Type Description: Storm Water Drainage
UIC Number: 10598
Facility Status: UIC WPCF
Lat/Long: 45.5109 / -122.4654

Name: MULTNOMAH COUNTY

MULTNOMAH COUNTY FLEET SERVICES (Continued) **1000415199**

Address: 1620 SE 190TH AVENUE
City,State,Zip: PORTLAND, OR
UIC Well #: 37710
Type: 5D2
Type Description: Storm Water Drainage
UIC Number: 10598
Facility Status: UIC WPCF
Lat/Long: 45.5109 / -122.4654

Name: MULTNOMAH COUNTY
Address: 1620 SE 190TH AVENUE
City,State,Zip: PORTLAND, OR
UIC Well #: 37901
Type: 5D2
Type Description: Storm Water Drainage
UIC Number: 10598
Facility Status: UIC WPCF
Lat/Long: 45.5109 / -122.4654

Name: MULTNOMAH COUNTY
Address: 1620 SE 190TH AVENUE
City,State,Zip: PORTLAND, OR
UIC Well #: 37902
Type: 5D2
Type Description: Storm Water Drainage
UIC Number: 10598
Facility Status: UIC WPCF
Lat/Long: 45.5109 / -122.4654

Name: MULTNOMAH COUNTY
Address: 1620 SE 190TH AVENUE
City,State,Zip: PORTLAND, OR
UIC Well #: 37903
Type: 5D2
Type Description: Storm Water Drainage
UIC Number: 10598
Facility Status: UIC WPCF
Lat/Long: 45.5109 / -122.4654

Name: MULTNOMAH COUNTY
Address: 1620 SE 190TH AVENUE
City,State,Zip: PORTLAND, OR
UIC Well #: 37904
Type: 5D2
Type Description: Storm Water Drainage
UIC Number: 10598
Facility Status: UIC WPCF
Lat/Long: 45.5109 / -122.4654

Name: MULTNOMAH COUNTY
Address: 1620 SE 190TH AVENUE
City,State,Zip: PORTLAND, OR
UIC Well #: 37905
Type: 5D2
Type Description: Storm Water Drainage
UIC Number: 10598
Facility Status: UIC WPCF

MULTNOMAH COUNTY FLEET SERVICES (Continued) **1000415199**

Lat/Long: 45.5109 / -122.4654

Name: MULTNOMAH COUNTY
Address: 1620 SE 190TH AVENUE
City,State,Zip: PORTLAND, OR
UIC Well #: 37906
Type: 5D2
Type Description: Storm Water Drainage
UIC Number: 10598
Facility Status: UIC WPCF
Lat/Long: 45.5109 / -122.4654

Name: MULTNOMAH COUNTY
Address: 1620 SE 190TH AVENUE
City,State,Zip: PORTLAND, OR
UIC Well #: 37907
Type: 5D2
Type Description: Storm Water Drainage
UIC Number: 10598
Facility Status: UIC WPCF
Lat/Long: 45.5109 / -122.4654

Name: MULTNOMAH COUNTY
Address: 1620 SE 190TH AVENUE
City,State,Zip: PORTLAND, OR
UIC Well #: 37908
Type: 5D2
Type Description: Storm Water Drainage
UIC Number: 10598
Facility Status: UIC WPCF
Lat/Long: 45.5109 / -122.4654

Name: MULTNOMAH COUNTY
Address: 1620 SE 190TH AVENUE
City,State,Zip: PORTLAND, OR
UIC Well #: 37909
Type: 5D2
Type Description: Storm Water Drainage
UIC Number: 10598
Facility Status: UIC WPCF
Lat/Long: 45.5109 / -122.4654

Name: MULTNOMAH COUNTY
Address: 1620 SE 190TH AVENUE
City,State,Zip: PORTLAND, OR
UIC Well #: 37910
Type: 5D2
Type Description: Storm Water Drainage
UIC Number: 10598
Facility Status: UIC WPCF
Lat/Long: 45.5109 / -122.4654

Name: MULTNOMAH COUNTY
Address: 1620 SE 190TH AVENUE
City,State,Zip: PORTLAND, OR
UIC Well #: 38501
Type: 5D2

MULTNOMAH COUNTY FLEET SERVICES (Continued) **1000415199**

Type Description: Storm Water Drainage
UIC Number: 10598
Facility Status: UIC WPCF
Lat/Long: 45.5109 / -122.4654

Name: MULTNOMAH COUNTY
Address: 1620 SE 190TH AVENUE
City,State,Zip: PORTLAND, OR
UIC Well #: 38502
Type: 5D2
Type Description: Storm Water Drainage
UIC Number: 10598
Facility Status: UIC WPCF
Lat/Long: 45.5109 / -122.4654

Name: MULTNOMAH COUNTY
Address: 1620 SE 190TH AVENUE
City,State,Zip: PORTLAND, OR
UIC Well #: 38503
Type: 5D2
Type Description: Storm Water Drainage
UIC Number: 10598
Facility Status: UIC WPCF
Lat/Long: 45.5109 / -122.4654

Name: MULTNOMAH COUNTY
Address: 1620 SE 190TH AVENUE
City,State,Zip: PORTLAND, OR
UIC Well #: 38504
Type: 5D2
Type Description: Storm Water Drainage
UIC Number: 10598
Facility Status: UIC WPCF
Lat/Long: 45.5109 / -122.4654

Name: MULTNOMAH COUNTY
Address: 1620 SE 190TH AVENUE
City,State,Zip: PORTLAND, OR
UIC Well #: 38505
Type: 5D2
Type Description: Storm Water Drainage
UIC Number: 10598
Facility Status: UIC WPCF
Lat/Long: 45.5109 / -122.4654

Name: MULTNOMAH COUNTY
Address: 1620 SE 190TH AVENUE
City,State,Zip: PORTLAND, OR
UIC Well #: 38506
Type: 5D2
Type Description: Storm Water Drainage
UIC Number: 10598
Facility Status: UIC WPCF
Lat/Long: 45.5109 / -122.4654

Name: MULTNOMAH COUNTY
Address: 1620 SE 190TH AVENUE

MULTNOMAH COUNTY FLEET SERVICES (Continued) **1000415199**

City,State,Zip: PORTLAND, OR
UIC Well #: 38507
Type: 5D2
Type Description: Storm Water Drainage
UIC Number: 10598
Facility Status: UIC WPCF
Lat/Long: 45.5109 / -122.4654

Name: MULTNOMAH COUNTY
Address: 1620 SE 190TH AVENUE
City,State,Zip: PORTLAND, OR
UIC Well #: 38508
Type: 5D2
Type Description: Storm Water Drainage
UIC Number: 10598
Facility Status: UIC WPCF
Lat/Long: 45.5109 / -122.4654

Name: MULTNOMAH COUNTY
Address: 1620 SE 190TH AVENUE
City,State,Zip: PORTLAND, OR
UIC Well #: 38509
Type: 5D2
Type Description: Storm Water Drainage
UIC Number: 10598
Facility Status: UIC WPCF
Lat/Long: 45.5109 / -122.4654

Name: MULTNOMAH COUNTY
Address: 1620 SE 190TH AVENUE
City,State,Zip: PORTLAND, OR
UIC Well #: 38510
Type: 5D2
Type Description: Storm Water Drainage
UIC Number: 10598
Facility Status: UIC WPCF
Lat/Long: 45.5109 / -122.4654

Name: MULTNOMAH COUNTY
Address: 1620 SE 190TH AVENUE
City,State,Zip: PORTLAND, OR
UIC Well #: 38511
Type: 5D2
Type Description: Storm Water Drainage
UIC Number: 10598
Facility Status: UIC WPCF
Lat/Long: 45.5109 / -122.4654

Name: MULTNOMAH COUNTY
Address: 1620 SE 190TH AVENUE
City,State,Zip: PORTLAND, OR
UIC Well #: 38512
Type: 5D2
Type Description: Storm Water Drainage
UIC Number: 10598
Facility Status: UIC WPCF
Lat/Long: 45.5109 / -122.4654

MULTNOMAH COUNTY FLEET SERVICES (Continued) **1000415199**

Name: MULTNOMAH COUNTY
Address: 1620 SE 190TH AVENUE
City,State,Zip: PORTLAND, OR
UIC Well #: 38513
Type: 5D2
Type Description: Storm Water Drainage
UIC Number: 10598
Facility Status: UIC WPCF
Lat/Long: 45.5109 / -122.4654

Name: MULTNOMAH COUNTY
Address: 1620 SE 190TH AVENUE
City,State,Zip: PORTLAND, OR
UIC Well #: 38514
Type: 5D2
Type Description: Storm Water Drainage
UIC Number: 10598
Facility Status: UIC WPCF
Lat/Long: 45.5109 / -122.4654

Name: MULTNOMAH COUNTY
Address: 1620 SE 190TH AVENUE
City,State,Zip: PORTLAND, OR
UIC Well #: 38515
Type: 5D2
Type Description: Storm Water Drainage
UIC Number: 10598
Facility Status: UIC WPCF
Lat/Long: 45.5109 / -122.4654

Name: MULTNOMAH COUNTY
Address: 1620 SE 190TH AVENUE
City,State,Zip: PORTLAND, OR
UIC Well #: 38516
Type: 5D2
Type Description: Storm Water Drainage
UIC Number: 10598
Facility Status: UIC WPCF
Lat/Long: 45.5109 / -122.4654

Name: MULTNOMAH COUNTY
Address: 1620 SE 190TH AVENUE
City,State,Zip: PORTLAND, OR
UIC Well #: 38517
Type: 5D2
Type Description: Storm Water Drainage
UIC Number: 10598
Facility Status: UIC WPCF
Lat/Long: 45.5109 / -122.4654

Name: MULTNOMAH COUNTY
Address: 1620 SE 190TH AVENUE
City,State,Zip: PORTLAND, OR
UIC Well #: 38518
Type: 5D2
Type Description: Storm Water Drainage
UIC Number: 10598

MULTNOMAH COUNTY FLEET SERVICES (Continued) **1000415199**

Facility Status: UIC WPCF
Lat/Long: 45.5109 / -122.4654

Name: MULTNOMAH COUNTY
Address: 1620 SE 190TH AVENUE
City,State,Zip: PORTLAND, OR
UIC Well #: 38519
Type: 5D2
Type Description: Storm Water Drainage
UIC Number: 10598
Facility Status: UIC WPCF
Lat/Long: 45.5109 / -122.4654

Name: MULTNOMAH COUNTY
Address: 1620 SE 190TH AVENUE
City,State,Zip: PORTLAND, OR
UIC Well #: 38520
Type: 5D2
Type Description: Storm Water Drainage
UIC Number: 10598
Facility Status: UIC WPCF
Lat/Long: 45.5109 / -122.4654

Name: MULTNOMAH COUNTY
Address: 1620 SE 190TH AVENUE
City,State,Zip: PORTLAND, OR
UIC Well #: 38521
Type: 5D2
Type Description: Storm Water Drainage
UIC Number: 10598
Facility Status: UIC WPCF
Lat/Long: 45.5109 / -122.4654

Name: MULTNOMAH COUNTY
Address: 1620 SE 190TH AVENUE
City,State,Zip: PORTLAND, OR
UIC Well #: 38522
Type: 5D2
Type Description: Storm Water Drainage
UIC Number: 10598
Facility Status: UIC WPCF
Lat/Long: 45.5109 / -122.4654

Name: MULTNOMAH COUNTY
Address: 1620 SE 190TH AVENUE
City,State,Zip: PORTLAND, OR
UIC Well #: 38523
Type: 5D2
Type Description: Storm Water Drainage
UIC Number: 10598
Facility Status: UIC WPCF
Lat/Long: 45.5109 / -122.4654

Name: MULTNOMAH COUNTY
Address: 1620 SE 190TH AVENUE
City,State,Zip: PORTLAND, OR
UIC Well #: 38524

MULTNOMAH COUNTY FLEET SERVICES (Continued) **1000415199**

Type: 5D2
Type Description: Storm Water Drainage
UIC Number: 10598
Facility Status: UIC WPCF
Lat/Long: 45.5109 / -122.4654

Name: MULTNOMAH COUNTY
Address: 1620 SE 190TH AVENUE
City,State,Zip: PORTLAND, OR
UIC Well #: 38525
Type: 5D2
Type Description: Storm Water Drainage
UIC Number: 10598
Facility Status: UIC WPCF
Lat/Long: 45.5109 / -122.4654

Name: MULTNOMAH COUNTY
Address: 1620 SE 190TH AVENUE
City,State,Zip: PORTLAND, OR
UIC Well #: 38526
Type: 5D2
Type Description: Storm Water Drainage
UIC Number: 10598
Facility Status: UIC WPCF
Lat/Long: 45.5109 / -122.4654

Name: MULTNOMAH COUNTY
Address: 1620 SE 190TH AVENUE
City,State,Zip: PORTLAND, OR
UIC Well #: 38527
Type: 5D2
Type Description: Storm Water Drainage
UIC Number: 10598
Facility Status: UIC WPCF
Lat/Long: 45.5109 / -122.4654

Name: MULTNOMAH COUNTY
Address: 1620 SE 190TH AVENUE
City,State,Zip: PORTLAND, OR
UIC Well #: 38528
Type: 5D2
Type Description: Storm Water Drainage
UIC Number: 10598
Facility Status: UIC WPCF
Lat/Long: 45.5109 / -122.4654

Name: MULTNOMAH COUNTY
Address: 1620 SE 190TH AVENUE
City,State,Zip: PORTLAND, OR
UIC Well #: 38529
Type: 5D2
Type Description: Storm Water Drainage
UIC Number: 10598
Facility Status: UIC WPCF
Lat/Long: 45.5109 / -122.4654

Name: MULTNOMAH COUNTY

MULTNOMAH COUNTY FLEET SERVICES (Continued) **1000415199**

Address: 1620 SE 190TH AVENUE
City,State,Zip: PORTLAND, OR
UIC Well #: 38530
Type: 5D2
Type Description: Storm Water Drainage
UIC Number: 10598
Facility Status: UIC WPCF
Lat/Long: 45.5109 / -122.4654

Name: MULTNOMAH COUNTY
Address: 1620 SE 190TH AVENUE
City,State,Zip: PORTLAND, OR
UIC Well #: 38531
Type: 5D2
Type Description: Storm Water Drainage
UIC Number: 10598
Facility Status: UIC WPCF
Lat/Long: 45.5109 / -122.4654

Name: MULTNOMAH COUNTY
Address: 1620 SE 190TH AVENUE
City,State,Zip: PORTLAND, OR
UIC Well #: 38532
Type: 5D2
Type Description: Storm Water Drainage
UIC Number: 10598
Facility Status: UIC WPCF
Lat/Long: 45.5109 / -122.4654

Name: MULTNOMAH COUNTY
Address: 1620 SE 190TH AVENUE
City,State,Zip: PORTLAND, OR
UIC Well #: 38533
Type: 5D2
Type Description: Storm Water Drainage
UIC Number: 10598
Facility Status: UIC WPCF
Lat/Long: 45.5109 / -122.4654

Name: MULTNOMAH COUNTY
Address: 1620 SE 190TH AVENUE
City,State,Zip: PORTLAND, OR
UIC Well #: 38534
Type: 5D2
Type Description: Storm Water Drainage
UIC Number: 10598
Facility Status: UIC WPCF
Lat/Long: 45.5109 / -122.4654

Name: MULTNOMAH COUNTY
Address: 1620 SE 190TH AVENUE
City,State,Zip: PORTLAND, OR
UIC Well #: 38535
Type: 5D2
Type Description: Storm Water Drainage
UIC Number: 10598
Facility Status: UIC WPCF

MULTNOMAH COUNTY FLEET SERVICES (Continued) **1000415199**

Lat/Long: 45.5109 / -122.4654

Name: MULTNOMAH COUNTY
Address: 1620 SE 190TH AVENUE
City,State,Zip: PORTLAND, OR
UIC Well #: 38536
Type: 5D2
Type Description: Storm Water Drainage
UIC Number: 10598
Facility Status: UIC WPCF
Lat/Long: 45.5109 / -122.4654

Name: MULTNOMAH COUNTY
Address: 1620 SE 190TH AVENUE
City,State,Zip: PORTLAND, OR
UIC Well #: 38537
Type: 5D2
Type Description: Storm Water Drainage
UIC Number: 10598
Facility Status: UIC WPCF
Lat/Long: 45.5109 / -122.4654

Name: MULTNOMAH COUNTY
Address: 1620 SE 190TH AVENUE
City,State,Zip: PORTLAND, OR
UIC Well #: 38538
Type: 5D2
Type Description: Storm Water Drainage
UIC Number: 10598
Facility Status: UIC WPCF
Lat/Long: 45.5109 / -122.4654

Name: MULTNOMAH COUNTY
Address: 1620 SE 190TH AVENUE
City,State,Zip: PORTLAND, OR
UIC Well #: 38539
Type: 5D2
Type Description: Storm Water Drainage
UIC Number: 10598
Facility Status: UIC WPCF
Lat/Long: 45.5109 / -122.4654

Name: MULTNOMAH COUNTY
Address: 1620 SE 190TH AVENUE
City,State,Zip: PORTLAND, OR
UIC Well #: 38540
Type: 5D2
Type Description: Storm Water Drainage
UIC Number: 10598
Facility Status: UIC WPCF
Lat/Long: 45.5109 / -122.4654

Name: MULTNOMAH COUNTY
Address: 1620 SE 190TH AVENUE
City,State,Zip: PORTLAND, OR
UIC Well #: 38541
Type: 5D2

MULTNOMAH COUNTY FLEET SERVICES (Continued) **1000415199**

Type Description: Storm Water Drainage
UIC Number: 10598
Facility Status: UIC WPCF
Lat/Long: 45.5109 / -122.4654

Name: MULTNOMAH COUNTY
Address: 1620 SE 190TH AVENUE
City,State,Zip: PORTLAND, OR
UIC Well #: 38542
Type: 5D2
Type Description: Storm Water Drainage
UIC Number: 10598
Facility Status: UIC WPCF
Lat/Long: 45.5109 / -122.4654

Name: MULTNOMAH COUNTY
Address: 1620 SE 190TH AVENUE
City,State,Zip: PORTLAND, OR
UIC Well #: 38543
Type: 5D2
Type Description: Storm Water Drainage
UIC Number: 10598
Facility Status: UIC WPCF
Lat/Long: 45.5109 / -122.4654

Name: MULTNOMAH COUNTY
Address: 1620 SE 190TH AVENUE
City,State,Zip: PORTLAND, OR
UIC Well #: 38544
Type: 5D2
Type Description: Storm Water Drainage
UIC Number: 10598
Facility Status: UIC WPCF
Lat/Long: 45.5109 / -122.4654

Name: MULTNOMAH COUNTY
Address: 1620 SE 190TH AVENUE
City,State,Zip: PORTLAND, OR
UIC Well #: 38545
Type: 5D2
Type Description: Storm Water Drainage
UIC Number: 10598
Facility Status: UIC WPCF
Lat/Long: 45.5109 / -122.4654

Name: MULTNOMAH COUNTY
Address: 1620 SE 190TH AVENUE
City,State,Zip: PORTLAND, OR
UIC Well #: 38546
Type: 5D2
Type Description: Storm Water Drainage
UIC Number: 10598
Facility Status: UIC WPCF
Lat/Long: 45.5109 / -122.4654

Name: MULTNOMAH COUNTY
Address: 1620 SE 190TH AVENUE

MULTNOMAH COUNTY FLEET SERVICES (Continued) **1000415199**

City,State,Zip: PORTLAND, OR
UIC Well #: 38547
Type: 5D2
Type Description: Storm Water Drainage
UIC Number: 10598
Facility Status: UIC WPCF
Lat/Long: 45.5109 / -122.4654

Name: MULTNOMAH COUNTY
Address: 1620 SE 190TH AVENUE
City,State,Zip: PORTLAND, OR
UIC Well #: 38548
Type: 5D2
Type Description: Storm Water Drainage
UIC Number: 10598
Facility Status: UIC WPCF
Lat/Long: 45.5109 / -122.4654

Name: MULTNOMAH COUNTY
Address: 1620 SE 190TH AVENUE
City,State,Zip: PORTLAND, OR
UIC Well #: 38549
Type: 5D2
Type Description: Storm Water Drainage
UIC Number: 10598
Facility Status: UIC WPCF
Lat/Long: 45.5109 / -122.4654

Name: MULTNOMAH COUNTY
Address: 1620 SE 190TH AVENUE
City,State,Zip: PORTLAND, OR
UIC Well #: 38550
Type: 5D2
Type Description: Storm Water Drainage
UIC Number: 10598
Facility Status: UIC WPCF
Lat/Long: 45.5109 / -122.4654

Name: MULTNOMAH COUNTY
Address: 1620 SE 190TH AVENUE
City,State,Zip: PORTLAND, OR
UIC Well #: 38551
Type: 5D2
Type Description: Storm Water Drainage
UIC Number: 10598
Facility Status: UIC WPCF
Lat/Long: 45.5109 / -122.4654

Name: MULTNOMAH COUNTY
Address: 1620 SE 190TH AVENUE
City,State,Zip: PORTLAND, OR
UIC Well #: 38552
Type: 5D2
Type Description: Storm Water Drainage
UIC Number: 10598
Facility Status: UIC WPCF
Lat/Long: 45.5109 / -122.4654

MULTNOMAH COUNTY FLEET SERVICES (Continued) **1000415199**

Name: MULTNOMAH COUNTY
Address: 1620 SE 190TH AVENUE
City,State,Zip: PORTLAND, OR
UIC Well #: 38553
Type: 5D2
Type Description: Storm Water Drainage
UIC Number: 10598
Facility Status: UIC WPCF
Lat/Long: 45.5109 / -122.4654

Name: MULTNOMAH COUNTY
Address: 1620 SE 190TH AVENUE
City,State,Zip: PORTLAND, OR
UIC Well #: 38554
Type: 5D2
Type Description: Storm Water Drainage
UIC Number: 10598
Facility Status: UIC WPCF
Lat/Long: 45.5109 / -122.4654

Name: MULTNOMAH COUNTY
Address: 1620 SE 190TH AVENUE
City,State,Zip: PORTLAND, OR
UIC Well #: 38555
Type: 5D2
Type Description: Storm Water Drainage
UIC Number: 10598
Facility Status: UIC WPCF
Lat/Long: 45.5109 / -122.4654

Name: MULTNOMAH COUNTY
Address: 1620 SE 190TH AVENUE
City,State,Zip: PORTLAND, OR
UIC Well #: 38556
Type: 5D2
Type Description: Storm Water Drainage
UIC Number: 10598
Facility Status: UIC WPCF
Lat/Long: 45.5109 / -122.4654

Name: MULTNOMAH COUNTY
Address: 1620 SE 190TH AVENUE
City,State,Zip: PORTLAND, OR
UIC Well #: 38557
Type: 5D2
Type Description: Storm Water Drainage
UIC Number: 10598
Facility Status: UIC WPCF
Lat/Long: 45.5109 / -122.4654

Name: MULTNOMAH COUNTY
Address: 1620 SE 190TH AVENUE
City,State,Zip: PORTLAND, OR
UIC Well #: 38558
Type: 5D2
Type Description: Storm Water Drainage
UIC Number: 10598

MULTNOMAH COUNTY FLEET SERVICES (Continued) **1000415199**

Facility Status: UIC WPCF
Lat/Long: 45.5109 / -122.4654

Name: MULTNOMAH COUNTY
Address: 1620 SE 190TH AVENUE
City,State,Zip: PORTLAND, OR
UIC Well #: 38559
Type: 5D2
Type Description: Storm Water Drainage
UIC Number: 10598
Facility Status: UIC WPCF
Lat/Long: 45.5109 / -122.4654

Name: MULTNOMAH COUNTY
Address: 1620 SE 190TH AVENUE
City,State,Zip: PORTLAND, OR
UIC Well #: 38560
Type: 5D2
Type Description: Storm Water Drainage
UIC Number: 10598
Facility Status: UIC WPCF
Lat/Long: 45.5109 / -122.4654

Name: MULTNOMAH COUNTY
Address: 1620 SE 190TH AVENUE
City,State,Zip: PORTLAND, OR
UIC Well #: 38561
Type: 5D2
Type Description: Storm Water Drainage
UIC Number: 10598
Facility Status: UIC WPCF
Lat/Long: 45.5109 / -122.4654

Name: MULTNOMAH COUNTY
Address: 1620 SE 190TH AVENUE
City,State,Zip: PORTLAND, OR
UIC Well #: 38562
Type: 5D2
Type Description: Storm Water Drainage
UIC Number: 10598
Facility Status: UIC WPCF
Lat/Long: 45.5109 / -122.4654

Name: MULTNOMAH COUNTY
Address: 1620 SE 190TH AVENUE
City,State,Zip: PORTLAND, OR
UIC Well #: 38701
Type: 5D2
Type Description: Storm Water Drainage
UIC Number: 10598
Facility Status: UIC WPCF
Lat/Long: 45.5109 / -122.4654

Name: MULTNOMAH COUNTY
Address: 1620 SE 190TH AVENUE
City,State,Zip: PORTLAND, OR
UIC Well #: 38702

MULTNOMAH COUNTY FLEET SERVICES (Continued) **1000415199**

Type: 5D2
Type Description: Storm Water Drainage
UIC Number: 10598
Facility Status: UIC WPCF
Lat/Long: 45.5109 / -122.4654

Name: MULTNOMAH COUNTY
Address: 1620 SE 190TH AVENUE
City,State,Zip: PORTLAND, OR
UIC Well #: 38703
Type: 5D2
Type Description: Storm Water Drainage
UIC Number: 10598
Facility Status: UIC WPCF
Lat/Long: 45.5109 / -122.4654

Name: MULTNOMAH COUNTY
Address: 1620 SE 190TH AVENUE
City,State,Zip: PORTLAND, OR
UIC Well #: 38704
Type: 5D2
Type Description: Storm Water Drainage
UIC Number: 10598
Facility Status: UIC WPCF
Lat/Long: 45.5109 / -122.4654

Name: MULTNOMAH COUNTY
Address: 1620 SE 190TH AVENUE
City,State,Zip: PORTLAND, OR
UIC Well #: 38705
Type: 5D2
Type Description: Storm Water Drainage
UIC Number: 10598
Facility Status: UIC WPCF
Lat/Long: 45.5109 / -122.4654

Name: MULTNOMAH COUNTY
Address: 1620 SE 190TH AVENUE
City,State,Zip: PORTLAND, OR
UIC Well #: 38706
Type: 5D2
Type Description: Storm Water Drainage
UIC Number: 10598
Facility Status: UIC WPCF
Lat/Long: 45.5109 / -122.4654

Name: MULTNOMAH COUNTY
Address: 1620 SE 190TH AVENUE
City,State,Zip: PORTLAND, OR
UIC Well #: 38707
Type: 5D2
Type Description: Storm Water Drainage
UIC Number: 10598
Facility Status: UIC WPCF
Lat/Long: 45.5109 / -122.4654

Name: MULTNOMAH COUNTY

MULTNOMAH COUNTY FLEET SERVICES (Continued) **1000415199**

Address: 1620 SE 190TH AVENUE
City,State,Zip: PORTLAND, OR
UIC Well #: 38708
Type: 5D2
Type Description: Storm Water Drainage
UIC Number: 10598
Facility Status: UIC WPCF
Lat/Long: 45.5109 / -122.4654

Name: MULTNOMAH COUNTY
Address: 1620 SE 190TH AVENUE
City,State,Zip: PORTLAND, OR
UIC Well #: 38709
Type: 5D2
Type Description: Storm Water Drainage
UIC Number: 10598
Facility Status: UIC WPCF
Lat/Long: 45.5109 / -122.4654

Name: MULTNOMAH COUNTY
Address: 1620 SE 190TH AVENUE
City,State,Zip: PORTLAND, OR
UIC Well #: 38710
Type: 5D2
Type Description: Storm Water Drainage
UIC Number: 10598
Facility Status: UIC WPCF
Lat/Long: 45.5109 / -122.4654

Name: MULTNOMAH COUNTY
Address: 1620 SE 190TH AVENUE
City,State,Zip: PORTLAND, OR
UIC Well #: 38711
Type: 5D2
Type Description: Storm Water Drainage
UIC Number: 10598
Facility Status: UIC WPCF
Lat/Long: 45.5109 / -122.4654

Name: MULTNOMAH COUNTY
Address: 1620 SE 190TH AVENUE
City,State,Zip: PORTLAND, OR
UIC Well #: 38712
Type: 5D2
Type Description: Storm Water Drainage
UIC Number: 10598
Facility Status: UIC WPCF
Lat/Long: 45.5109 / -122.4654

Name: MULTNOMAH COUNTY
Address: 1620 SE 190TH AVENUE
City,State,Zip: PORTLAND, OR
UIC Well #: 38713
Type: 5D2
Type Description: Storm Water Drainage
UIC Number: 10598
Facility Status: UIC WPCF

MULTNOMAH COUNTY FLEET SERVICES (Continued) **1000415199**

Lat/Long: 45.5109 / -122.4654

Name: MULTNOMAH COUNTY
Address: 1620 SE 190TH AVENUE
City,State,Zip: PORTLAND, OR
UIC Well #: 39301
Type: 5D2
Type Description: Storm Water Drainage
UIC Number: 10598
Facility Status: UIC WPCF
Lat/Long: 45.5109 / -122.4654

Name: MULTNOMAH COUNTY
Address: 1620 SE 190TH AVENUE
City,State,Zip: PORTLAND, OR
UIC Well #: 39302
Type: 5D2
Type Description: Storm Water Drainage
UIC Number: 10598
Facility Status: UIC WPCF
Lat/Long: 45.5109 / -122.4654

Name: MULTNOMAH COUNTY
Address: 1620 SE 190TH AVENUE
City,State,Zip: PORTLAND, OR
UIC Well #: 39303
Type: 5D2
Type Description: Storm Water Drainage
UIC Number: 10598
Facility Status: UIC WPCF
Lat/Long: 45.5109 / -122.4654

Name: MULTNOMAH COUNTY
Address: 1620 SE 190TH AVENUE
City,State,Zip: PORTLAND, OR
UIC Well #: 39304
Type: 5D2
Type Description: Storm Water Drainage
UIC Number: 10598
Facility Status: UIC WPCF
Lat/Long: 45.5109 / -122.4654

Name: MULTNOMAH COUNTY
Address: 1620 SE 190TH AVENUE
City,State,Zip: PORTLAND, OR
UIC Well #: 39305
Type: 5D2
Type Description: Storm Water Drainage
UIC Number: 10598
Facility Status: UIC WPCF
Lat/Long: 45.5109 / -122.4654

Name: MULTNOMAH COUNTY
Address: 1620 SE 190TH AVENUE
City,State,Zip: PORTLAND, OR
UIC Well #: 40101
Type: 5D2

MULTNOMAH COUNTY FLEET SERVICES (Continued) **1000415199**

Type Description: Storm Water Drainage
UIC Number: 10598
Facility Status: UIC WPCF
Lat/Long: 45.5109 / -122.4654

Name: MULTNOMAH COUNTY
Address: 1620 SE 190TH AVENUE
City,State,Zip: PORTLAND, OR
UIC Well #: 44301
Type: 5D2
Type Description: Storm Water Drainage
UIC Number: 10598
Facility Status: UIC WPCF
Lat/Long: 45.5109 / -122.4654

Name: MULTNOMAH COUNTY
Address: 1620 SE 190TH AVENUE
City,State,Zip: PORTLAND, OR
UIC Well #: 44302
Type: 5D2
Type Description: Storm Water Drainage
UIC Number: 10598
Facility Status: UIC WPCF
Lat/Long: 45.5109 / -122.4654

Name: MULTNOMAH COUNTY
Address: 1620 SE 190TH AVENUE
City,State,Zip: PORTLAND, OR
UIC Well #: 44303
Type: 5D2
Type Description: Storm Water Drainage
UIC Number: 10598
Facility Status: UIC WPCF
Lat/Long: 45.5109 / -122.4654

Name: MULTNOMAH COUNTY
Address: 1620 SE 190TH AVENUE
City,State,Zip: PORTLAND, OR
UIC Well #: 44304
Type: 5D2
Type Description: Storm Water Drainage
UIC Number: 10598
Facility Status: UIC WPCF
Lat/Long: 45.5109 / -122.4654

Name: MULTNOMAH COUNTY
Address: 1620 SE 190TH AVENUE
City,State,Zip: PORTLAND, OR
UIC Well #: 44305
Type: 5D2
Type Description: Storm Water Drainage
UIC Number: 10598
Facility Status: UIC WPCF
Lat/Long: 45.5109 / -122.4654

Name: MULTNOMAH COUNTY
Address: 1620 SE 190TH AVENUE

MULTNOMAH COUNTY FLEET SERVICES (Continued) **1000415199**

City,State,Zip: PORTLAND, OR
UIC Well #: 44306
Type: 5D2
Type Description: Storm Water Drainage
UIC Number: 10598
Facility Status: UIC WPCF
Lat/Long: 45.5109 / -122.4654

Name: MULTNOMAH COUNTY
Address: 1620 SE 190TH AVENUE
City,State,Zip: PORTLAND, OR
UIC Well #: 44307
Type: 5D2
Type Description: Storm Water Drainage
UIC Number: 10598
Facility Status: UIC WPCF
Lat/Long: 45.5109 / -122.4654

Name: MULTNOMAH COUNTY
Address: 1620 SE 190TH AVENUE
City,State,Zip: PORTLAND, OR
UIC Well #: 44308
Type: 5D2
Type Description: Storm Water Drainage
UIC Number: 10598
Facility Status: UIC WPCF
Lat/Long: 45.5109 / -122.4654

Name: MULTNOMAH COUNTY
Address: 1620 SE 190TH AVENUE
City,State,Zip: PORTLAND, OR
UIC Well #: 44309
Type: 5D2
Type Description: Storm Water Drainage
UIC Number: 10598
Facility Status: UIC WPCF
Lat/Long: 45.5109 / -122.4654

Name: MULTNOMAH COUNTY
Address: 1620 SE 190TH AVENUE
City,State,Zip: PORTLAND, OR
UIC Well #: 44310
Type: 5D2
Type Description: Storm Water Drainage
UIC Number: 10598
Facility Status: UIC WPCF
Lat/Long: 45.5109 / -122.4654

Name: MULTNOMAH COUNTY
Address: 1620 SE 190TH AVENUE
City,State,Zip: PORTLAND, OR
UIC Well #: 44311
Type: 5D2
Type Description: Storm Water Drainage
UIC Number: 10598
Facility Status: UIC WPCF
Lat/Long: 45.5109 / -122.4654

MULTNOMAH COUNTY FLEET SERVICES (Continued) **1000415199**

Name: MULTNOMAH COUNTY
Address: 1620 SE 190TH AVENUE
City,State,Zip: PORTLAND, OR
UIC Well #: 44312
Type: 5D2
Type Description: Storm Water Drainage
UIC Number: 10598
Facility Status: UIC WPCF
Lat/Long: 45.5109 / -122.4654

Name: MULTNOMAH COUNTY
Address: 1620 SE 190TH AVENUE
City,State,Zip: PORTLAND, OR
UIC Well #: 44313
Type: 5D2
Type Description: Storm Water Drainage
UIC Number: 10598
Facility Status: UIC WPCF
Lat/Long: 45.5109 / -122.4654

Name: MULTNOMAH COUNTY
Address: 1620 SE 190TH AVENUE
City,State,Zip: PORTLAND, OR
UIC Well #: 48801
Type: 5D2
Type Description: Storm Water Drainage
UIC Number: 10598
Facility Status: UIC WPCF
Lat/Long: 45.5109 / -122.4654

Name: MULTNOMAH COUNTY
Address: 1620 SE 190TH AVENUE
City,State,Zip: PORTLAND, OR
UIC Well #: 48802
Type: 5D2
Type Description: Storm Water Drainage
UIC Number: 10598
Facility Status: UIC WPCF
Lat/Long: 45.5109 / -122.4654

Name: MULTNOMAH COUNTY
Address: 1620 SE 190TH AVENUE
City,State,Zip: PORTLAND, OR
UIC Well #: 48803
Type: 5D2
Type Description: Storm Water Drainage
UIC Number: 10598
Facility Status: UIC WPCF
Lat/Long: 45.5109 / -122.4654

Name: MULTNOMAH COUNTY
Address: 1620 SE 190TH AVENUE
City,State,Zip: PORTLAND, OR
UIC Well #: 48804
Type: 5D2
Type Description: Storm Water Drainage
UIC Number: 10598

MULTNOMAH COUNTY FLEET SERVICES (Continued) **1000415199**

Facility Status: UIC WPCF
Lat/Long: 45.5109 / -122.4654

Name: MULTNOMAH COUNTY
Address: 1620 SE 190TH AVENUE
City,State,Zip: PORTLAND, OR
UIC Well #: 48805
Type: 5D2
Type Description: Storm Water Drainage
UIC Number: 10598
Facility Status: UIC WPCF
Lat/Long: 45.5109 / -122.4654

Name: MULTNOMAH COUNTY
Address: 1620 SE 190TH AVENUE
City,State,Zip: PORTLAND, OR
UIC Well #: 48806
Type: 5D2
Type Description: Storm Water Drainage
UIC Number: 10598
Facility Status: UIC WPCF
Lat/Long: 45.5109 / -122.4654

Name: MULTNOMAH COUNTY
Address: 1620 SE 190TH AVENUE
City,State,Zip: PORTLAND, OR
UIC Well #: 48807
Type: 5D2
Type Description: Storm Water Drainage
UIC Number: 10598
Facility Status: UIC WPCF
Lat/Long: 45.5109 / -122.4654

Name: MULTNOMAH COUNTY
Address: 1620 SE 190TH AVENUE
City,State,Zip: PORTLAND, OR
UIC Well #: 48808
Type: 5W10
Type Description: Cesspools
UIC Number: 10598
Facility Status: UIC WPCF
Lat/Long: 45.5109 / -122.4654

Name: MULTNOMAH COUNTY
Address: 1620 SE 190TH AVENUE
City,State,Zip: PORTLAND, OR
UIC Well #: 48809
Type: 5W10
Type Description: Cesspools
UIC Number: 10598
Facility Status: UIC WPCF
Lat/Long: 45.5109 / -122.4654

Name: MULTNOMAH CO., OREGON; LAND USE AND TRANSPORTATION; FACILITIES MANAGEMENT
Address: 1620 SE 190TH AVE
City,State,Zip: PORTLAND, OR 97233
UIC Well #: Not reported

MULTNOMAH COUNTY FLEET SERVICES (Continued) **1000415199**

Type: Not reported
Type Description: Not reported
UIC Number: 103076
Facility Status: Not reported
Lat/Long: 45.5108 / -122.468

---

24 LOT 5 VANCE LANDFILL **ECSI S109913235**
West 1541 SE 190TH AVE. **VCP N/A**
1/2-1 GRESHAM, OR 97233 **BROWNFIELDS**
0.512 mi. **SPILLS**
2705 ft.

Relative: ECSI:
Lower
Name: LOT 5 VANCE LANDFILL
Actual: Address: 1541 SE 190TH AVE.
255 ft. City,State,Zip: GRESHAM, OR 97233
State ID Number: 5780
Brown ID: Brownfield Site - DEQ Tech Assistance
Study Area: False
Region ID: Not reported
Legislatve ID: 0
Investigation: Suspect
FACA ID: 126395
Further Action: 0
Lat/Long (dms): 45 30 32.80 / -122 28 9.50
County Code: 26.00
Score Value: Not reported
Cerclis ID: Not reported
Township Coord.: 1.00
Township Zone: S
Range Coord: 3.00
Range Zone: E
Section Coord: 5
Qtr Section: CA
Tax Lots: 300
Size: 19.08 acres
NPL: False
Orphan: False
Updated By: RWELLS
Update Date: 01/17/2023
Created Date: 01/16/2013
Decode For RegionID: Not reported
Decode For BrownID: Brownfield Site - DEQ Technical Assistance
Decode For Furtheract: Not reported
Decode For Investstat: Suspect
Decode For Legislative: Not reported
Alias Name: Vance Pit Landfill

Hazardous Release:
Substance ID.: 121759
Haz Release ID: 388114
Qty Released: unknown
Date Released: unknown
Update Date: 01/16/2013
Update By: KDANA
Substance Code: 7783-06-4
Substance Name: HYDROGEN SULFIDE
Substance Abbrev.: Not reported

LOT 5 VANCE LANDFILL (Continued) **S109913235**

Substance Alias ID: 319495
Sub Alias Name: HYDROSULFURIC ACID
Sampling Result ID: 350569
Feature Id: 0
Hazard Release Id: 388114
Medium: 697
Substance Abbrev.: 0
Unit Code: 7
Observation: False
Owner Operator: True
Lab Data: False
Sample Depth: Not reported
Start Date: 08/21/2011
End Date: 08/21/2011
Min Concentration: Not reported
Max Concentration: 20.00
Sample Comment: up to 20 ppm
Last Update By: KDANA
Update Date: 01/16/2013
Decode for MediumID: Air

Substance ID.: 121623
Haz Release ID: 388115
Qty Released: unknown
Date Released: unknown
Update Date: 01/16/2013
Update By: KDANA

Substance Code: 74-82-8
Substance Name: METHANE
Substance Abbrev.: Not reported
Sampling Result ID: 350570
Feature Id: 0
Hazard Release Id: 388115
Medium: 697
Substance Abbrev.: 0
Unit Code: Not reported
Observation: False
Owner Operator: True
Lab Data: False
Sample Depth: Not reported
Start Date: 08/21/2011
End Date: 08/21/2011
Min Concentration: Not reported
Max Concentration: Not reported
Sample Comment: up to 93.4% methane by volume
Last Update By: KDANA
Update Date: 01/16/2013
Decode for MediumID: Air

Narrative:

NARR ID: 5754485
NARR Code: Contamination
Created By: KDANA
eated Date: 01/16/2013
Updated By: KDANA
dated Date: 01/16/2013
Decode for NarcdID: Contamination
NARR Comments: (10/30/12 SMF) Monthly monitoring of soil vapors at eight gas probes

LOT 5 VANCE LANDFILL (Continued) **S109913235**

on the southern half of Tax Lot 300 (T1S/R3E-S05CA) detected the presence of elevated concentrations of methane in the subsurface during August 2011 through September 2012. Methane soil vapor concentrations at Gas Probes P-1, P-2, P-3, P-4, and P-8 consistently exceeded methane's Upper Explosive Limit (UEL), while methane concentrations at Gas Probe P-7 exceeded methane's UEL more than 50 percent of the time. Methane concentrations at Gas Probes P-5 and P-6 were either non-detect or well-below methane's Lower Explosive Limit (LEL). Hydrogen Sulfide was detected at concentrations of Non-Detect to up to 20 ppm in Gas Probes P-1, P-2, P-3, P-4, and P-8 (August 2011 through September 2012). No Hydrogen Sulfide was detected in soil vapors at Gas Probes P-5, P-6, or P-7.

NARR ID: 5754593
NARR Code: Data Sources
Created By: KDANA
ated Date: 04/17/2013
Updated By: KDANA
ated Date: 12/05/2013
Decode for NarcdID: Data Sources
NARR Comments: PBS <quot>Landfill Investigation Report<quot> (August 2012). ECSI file #1407 (Gresham Sand & Gravel)

NARR ID: 5754484
NARR Code: Hazardous Substance/Waste Types
Created By: KDANA
eated Date: 01/16/2013
Updated By: KDANA
dated Date: 01/16/2013
Decode for NarcdID: Hazardous Substance/Waste Types
NARR Comments: Methane and Hydrogen Sulfide were detected in landfill soil gasses during August 2011 through September 2012.

NARR ID: 5754592
NARR Code: Site History
Created By: KDANA
ated Date: 04/17/2013
Updated By: KDANA
ated Date: 04/17/2013
Decode for NarcdID: Site History
NARR Comments: According to Robert Pearson with the Gresham Department of Environmental Services, the Vance Pit consists of landfill material removed from the original landfill area where the Environmental Services building is now located. The original landfill began accepting brush and yard debris in the late 1950s. It later accepted garbage from individual residents. In 1967 or 1968, the landfill quit receiving garbage. In 1978 or 1979, most of the garbage was removed to the area now known as the Vance Pit, next to the Gresham Sand & Gravel site (see ECSI #1407).

Administrative Action:

Action ID: 9424
Region: Not reported
Complete Date: 01/16/2013
Rank Value: Not reported
Cleanup Flag: False
Created Date: 01/16/2013
Decode for AgencyID: Department of Environmental Quality

LOT 5 VANCE LANDFILL (Continued) **S109913235**

Decode for RegionID: Not reported
Category: Administrative Action
Action Code Flag: False
Action: Site added to database
Further Action: Not reported
Comments: Not reported

Action ID: 9519
Region: Northwestern Region
Complete Date: 10/31/2013
Rank Value: Not reported
Cleanup Flag: False
Created Date: 01/16/2013
Decode for AgencyID: Department of Environmental Quality
Decode for RegionID: Northwest Region
Category: Remedial Action
Action Code Flag: False
Action: VCS Waiting List
Further Action: 0
Comments: Not reported

Action ID: 9508
Region: Northwestern Region
Complete Date: 11/01/2013
Rank Value: Not reported
Cleanup Flag: False
Created Date: 11/04/2013
Decode for AgencyID: Department of Environmental Quality
Decode for RegionID: Northwest Region
Category: Remedial Action
Action Code Flag: False
Action: Site Screening recommended (EV)
Further Action: 0
Comments: Not reported

Operations:
Operation Id: 135922
Operation Status: Inactive
Common Name: Vance Pit Landfill
Yrs of Operation: 1978 or 1979
Comments: Not reported
Updated Date: 04/17/2013
Updated By: KDANA
Decode for OpstatID: Inactive
Operations SIC Id: 199356
SIC Code: 4953
Created By: KDANA
Created Date: 01/16/2013

VCS:
Name: LOT 5 VANCE LANDFILL
Address: 1541 SE 190TH AVE.
City,State,Zip: GRESHAM, OR 97233
ECS Site ID: 5780
Facility Size: 19.08 acres
Action: VCS Waiting List
Start Date: 10/25/2012

LOT 5 VANCE LANDFILL (Continued) **S109913235**

End Date: 10/31/2013
Program: VCS
Latitude: 45.5091
Longitude: -122.4693

OR BROWNFIELDS:
Name: LOT 5 VANCE LANDFILL
Address: 1541 SE 190TH AVE.
City,State,Zip: GRESHAM, OR 97233
Geolocation Id: 126395
Status: Site Screening recommended (EV)
Lat/Long: 45.5091 / -122.469

OR SPILLS:
Name: Not reported
Address: 1541 SE 190TH AVE
City,State,Zip: GRESHAM, OR 97233
Facility ID: 2009-1550
Incident Status: Archive
Material: Other oil
Quantity: 1500
Unit of Measure: Gallons
Release Date: 07/12/2009
Description: Multnomah County reporting spill of 15,000 gallons of CRS2 (an oily substance used on roadways) due to vandalism. Multnomah County wants to do their own cleanup and have Belfor Environmental haul away for disposal.
Lat/Long: 45.5097 / -122.468
Source: Business
Media: On pavement/asphalt - not direct on soil
Responsible Company: Multnomah County
Responsible Address: 1620 SE 190th Ave
Responsible City,St,Zip: Portland, OR 97233-5910
Unknown Quantity Released: Not reported
Maximum Potential Quantity: Not reported
Quantity Recovered: Not reported

---

25 **BOBS USED FORD CARS & TRUCKS** **ECSI 1004771915**
WSW **2103 SE 190TH AVE** **RCRA NonGen / NLR ORQ000017434**
1/2-1 **PORTLAND, OR 97233** **UIC**
0.535 mi.
2823 ft.

Relative: ECSI:
Higher
Actual:
268 ft.

Name: BOB'S FORD
Address: 2103 SE 190TH AVE.
City,State,Zip: PORTLAND, OR 97233
State ID Number: 3285
Brown ID: 0
Study Area: False
Region ID: 2
Legislatve ID: 0
Investigation: Suspect
FACA ID: 37887
Further Action: 258
Lat/Long (dms): 45 30 28.80 / -122 28 5.50
nty Code: 26.00

BOBS USED FORD CARS & TRUCKS (Continued) **1004771915**

Score Value: Not reported
Cerclis ID: Not reported
Township Coord.: 1.00
Township Zone: S
Range Coord: 3.00
Range Zone: E
Section Coord: 5
Qtr Section: Not reported
Tax Lots: R293260
Size: Approx. 2 acres
NPL: False
Orphan: False
Updated By: GWISTAR
Update Date: 03/04/2009
Created Date: 02/28/2002
Decode For RegionID: Northwest Region
Decode For BrownID: Not reported
Decode For Furtheract: Medium
Decode For Investstat: Suspect
Decode For Legislative: Not reported

Hazardous Release:
Substance ID.: 122012
Haz Release ID: 379164
Qty Released: Not reported
Date Released: Not reported
Update Date: 10/04/2002
Update By: Not reported
Substance Code: ECD275
Substance Name: TOTAL PETROLEUM HYDROCARBONS (TPH)
Substance Abbrev.: Not reported
Substance Category ID: 8540
Substance Category: Petroleum Related Releases for OSPIRG Report
Category Level: Not reported
Created By: Not reported
Created Date: 12/17/2002
Substance Category ID: 8540
Substance Category: Petroleum Related Releases for OSPIRG Report
Category Level: Not reported
Created By: Not reported
Created Date: 12/17/2002
Sampling Result ID: 339054
Feature Id: Not reported
Hazard Release Id: 379164
Medium: 703
Substance Abbrev.: Not reported
Unit Code: Not reported
Observation: True
Owner Operator: False
Lab Data: False
Sample Depth: Not reported
Start Date: Not reported
End Date: Not reported
Min Concentration: Not reported
Max Concentration: Not reported
Sample Comment: Not reported
Last Update By: jmw
Update Date: 04/10/2002

BOBS USED FORD CARS & TRUCKS (Continued) **1004771915**

Decode for MediumID: Soil

Narrative:

NARR ID: 5742195
NARR Code: Contamination
Created By: Not reported
Created Date: 12/17/2002
Updated By: Not reported
Updated Date: 12/17/2002
Decode for NarcdID: Contamination
NARR Comments: (4/9/02 MTP/SAS) DEQ received a complaint in June 2000 alleging improper waste management of automotive-related fluids drained from vehicles at the site. The complaint indicated that gasoline and waste oil were improperly stored in drums and other containers without lids, and that pressure washing occurred at the site without containment, allowing washwater to penetrate the ground. It was reported that these practices had occurred at least since 1994. Staff from DEQ's Hazardous Waste Section substantiated these allegations during a 3/20/01 site visit. Batteries were observed to be stored on the ground surface, drums were filled with petroleum waste and some were filled with rainwater. Gasoline was stored in open 5-gallon buckets beneath a tarp. A solvent parts washer and drum labeled <quot>used solvent<quot> were observed. Numerous oil-stained soil areas were observed throughout the yard. Partially buried solid waste was observed near the northwest corner of the property, and could be related to the adjacent landfill. An area behind the main shop, where drums were stored and steam cleaning was conducted, appeared to be the most impacted area at the site. Steam cleaning was conducted over bare soil and the wastewater was allowed to infiltrate. It is unclear if runoff from the steam clean area drains to a dry well, reportedly located on the other side of the building near the southeast corner of the property. A catch basin was observed near the southwest area of the site, and appeared to show staining. It is not known if the catch basin is connected to the dry well. As a result of the inspection, DEQ issued a Notice of Noncompliance (NON) for three violations, which included failure to make a hazardous waste determination, failure to properly containerize waste, and discharging vehicle parts wash water to shallow soil and groundwater. DEQ requested documentation that all wastes were properly managed and containerized, and that Bob's Ford cease pressure washing until the appropriate wash water management and/or permitting was obtained. Reportedly, limited car washing (<8 cars/month) is occurring at the site but does not appear to require a discharge permit. Bob's Ford has indicated that parts washing will be discontinued until a berm to contain the water is constructed. Following the inspection, disposal documentation received by DEQ indicated that 534 gallons of used oil (flashpoint <200 degrees Fahrenheit) and 133 batteries were removed from the site. It does not appear that any waste characterization sampling was conducted, and it is unclear how used solvent is managed. Based on the potential contamination, the site was referred to DEQ's Site Assessment Program on September 26, 2001.

NARR ID: 5742196
NARR Code: Data Sources
Created By: Not reported
Created Date: 12/17/2002
Updated By: Not reported
lated Date: 12/17/2002

BOBS USED FORD CARS & TRUCKS (Continued) **1004771915**

Decode for NarcdID: Data Sources
NARR Comments: DEQ Hazardous Waste Division files.

NARR ID: 5742197
NARR Code: Hazardous Substance/Waste Types
Created By: Not reported
Created Date: 12/17/2002
Updated By: Not reported
Updated Date: 12/17/2002
Decode for NarcdID: Hazardous Substance/Waste Types
NARR Comments: Petroleum products and automotive-related waste, including gasoline, diesel, heavy oil, batteries, acid, lead, and possible asbestos from brake shoes, and mercury from switches.

NARR ID: 5742198
NARR Code: Manner of Release
Created By: Not reported
Created Date: 12/17/2002
Updated By: Not reported
Updated Date: 12/17/2002
Decode for NarcdID: Manner of Release
NARR Comments: Releases likely from drips and spills from vehicles, and also from improper management of waste fluids from the automobiles. Releases to soil at the pressure-washing area from parts and vehicle washing. Possible releases to groundwater via an on-site dry well.

NARR ID: 5742199
NARR Code: Pathways Other Hazards
Created By: Not reported
Created Date: 12/17/2002
Updated By: Not reported
Updated Date: 12/17/2002
Decode for NarcdID: Pathways & Other Hazards
NARR Comments: Possibly overland runoff of impacted surface water to the dry well and possibly shallow groundwater; direct infiltration into relatively permeable site soil. Both surface soil and subsurface soil are likely impacted at the pressure-washing area. Relatively high use of groundwater in the area. The nearest domestic well is 3,000+ feet from the site. Surface water runoff does not appear to be a pathway of concern.

NARR ID: 5742200
NARR Code: Remedial Action
Created By: Not reported
Created Date: 12/17/2002
Updated By: Not reported
Updated Date: 12/17/2002
Decode for NarcdID: Remedial Action
NARR Comments: Site referred from the Hazardous Waste Program: RCRA non-notifier; improperly managed hazardous wastes in containers; discharging parts washer to shallow soils and groundwater. (4/9/02 MTP/SAS) DEQ has reviewed site information and classified the site as a medium priority for further investigation, including: 1) submission of information to DEQ regarding solvent use, management, and disposal; 2) inspection and sampling of the dry well system to determine the nature of previous discharges into it, and construction details of the dry well and associated drainage system; and 3) sampling to

BOBS USED FORD CARS & TRUCKS (Continued) **1004771915**

determine the nature and extent of soil contamination, particularly in the former pressure-washing area, and, depending on findings of the dry well evaluation, in the vicinity of the dry well. Based on site observations and supporting photodocumentation, the site should be proposed for listing on the Confirmed Release List (CRL). There is insufficient information to propose the site for listing on the Inventory of Hazardous Substance Sites.

NARR ID: 5742201
NARR Code: Health Threats
Created By: Not reported
Created Date: 12/17/2002
Updated By: Not reported
Updated Date: 12/17/2002
Decode for NarcdID: Health Threats
NARR Comments: Direct exposure of site visitors or workers to contaminated surface and subsurface soil possible. Permeable site soil and/or the dry well on-site may provide a pathway to groundwater. Groundwater appears to be 50 feet or more deep at the site. The nearest domestic well appears to be about 3,000 feet or more from the site. The Columbia South Shore Wellfield is about 2 miles from the site in a presumed downgradient direction. Ponds associated with Morse Bros. sand and gravel operation are located downgradient of the site and appear to intersect the uppermost groundwater aquifer in the vicinity of the site.

Administrative Action:
Action ID: 9506
Region: Northwestern Region
Complete Date: 04/09/2002
Rank Value: Not reported
Cleanup Flag: False
Created Date: 05/21/2003
Decode for AgencyID: Department of Environmental Quality
Decode for RegionID: Northwest Region
Category: Remedial Action
Action Code Flag: False
Action: Site Investigation recommended (SI)
Further Action: Medium
Comments: Not reported

Action ID: 9428
Region: Northwestern Region
Complete Date: 08/31/2002
Rank Value: 0
Cleanup Flag: False
Created Date: 12/17/2002
Decode for AgencyID: Department of Environmental Quality
Decode for RegionID: Northwest Region
Category: Listing Action
Action Code Flag: False
Action: Extension requested by owner/operator
Further Action: Not reported
Comments: Not reported

Action ID: 9430
Region: Northwestern Region
Complete Date: 09/19/2002

BOBS USED FORD CARS & TRUCKS (Continued) **1004771915**

Rank Value: 0
Cleanup Flag: False
Created Date: 12/17/2002
Decode for AgencyID: Department of Environmental Quality
Decode for RegionID: Northwest Region
Category: Listing Action
Action Code Flag: False
Action: Petition or request granted
Further Action: Not reported
Comments: Not reported

Action ID: 9465
Region: Northwestern Region
Complete Date: 07/18/2002
Rank Value: 0
Cleanup Flag: False
Created Date: 12/17/2002
Decode for AgencyID: Department of Environmental Quality
Decode for RegionID: Northwest Region
Category: Listing Action
Action Code Flag: False
Action: Facility proposed for Confirmed Release List
Further Action: Not reported
Comments: Not reported

Action ID: 9419
Region: Northwestern Region
Complete Date: 12/17/2002
Rank Value: Not reported
Cleanup Flag: False
Created Date: 12/20/2002
Decode for AgencyID: Department of Environmental Quality
Decode for RegionID: Northwest Region
Category: Listing Action
Action Code Flag: False
Action: Decision Not to List Site (on the CRL or Inventory)
Further Action: 0
Comments: Not reported

Action ID: 9425
Region: Northwestern Region
Complete Date: 04/09/2002
Rank Value: 0
Cleanup Flag: False
Created Date: 12/17/2002
Decode for AgencyID: Department of Environmental Quality
Decode for RegionID: Northwest Region
Category: Remedial Action
Action Code Flag: False
Action: SITE EVALUATION
Further Action: Not reported
Comments: Not reported

Action ID: 9498
Region: Northwestern Region
Complete Date: 04/09/2002
Rank Value: 0

BOBS USED FORD CARS & TRUCKS (Continued) **1004771915**

Cleanup Flag: False
Created Date: 12/17/2002
Decode for AgencyID: Department of Environmental Quality
Decode for RegionID: Northwest Region
Category: Listing Action
Action Code Flag: False
Action: Proposal for Confirmed Release List recommended
Further Action: Not reported
Comments: Not reported

Action ID: 9424
Region: Northwestern Region
Complete Date: 02/28/2002
Rank Value: 0
Cleanup Flag: False
Created Date: 12/17/2002
Decode for AgencyID: Department of Environmental Quality
Decode for RegionID: Northwest Region
Category: Administrative Action
Action Code Flag: False
Action: Site added to database
Further Action: Not reported
Comments: Not reported

Operations:
Operation Id: 134442
Operation Status: Active
Common Name: Bob's Used Ford Cars and Trucks
Yrs of Operation: ~1990 - Present
Comments: Formerly a landscaping business, RV storage. Currently a wrecking yard.
Updated Date: 04/10/2002
Updated By: jmw
Decode for OpstatID: Active

RCRA Listings:

20021108
Bobs Used Ford Cars & Trucks
2103 SE 190TH AVE
PORTLAND, OR 97233
ORQ000017434
Not reported
Not reported
Not reported
Not reported
Not reported
Not reported
Not reported
10
Private
Not a generator, verified
Not reported
Not reported
Not reported
Not reported
Not reported
Not reported

BOBS USED FORD CARS & TRUCKS (Continued) **1004771915**

s:	2103 SE 190TH AVE
ate,Zip:	PORTLAND, OR 97233
e:	Bob Wade
	Private
	Not reported
	Not reported
enerator Activity:	No
ity:	No
Generator:	No
ctivity:	No
ity Activity:	No
vity with Storage:	No
y On-Site Burner Exemption:	No
ing and Refining Furnace Exemption:	No
Injection Control:	No
e Receipt:	No
ste Indicator:	No
ste Destination Facility:	No
ersal Waste:	No
eg Handler:	---
dicator:	Not reported
condary Material Indicator:	NN
tor:	Not reported
ermit Baseline:	Not on the Baseline
enewals Baseline:	Not on the Baseline
orrective Action Baseline:	No
rrective Action Universe:	No
Where RCRA CA has Been Imposed Universe:	No
ction Priority Ranking:	No NCAPS ranking
l Control Indicator:	No
ontrol Indicator:	No
re Controls Indicator:	N/A
ontrols Indicator:	N/A
n-Complier Universe:	No
Significant Non-Complier Universe:	No
gnificant Non-Complier Universe:	No
n-Complier With a Compliance Schedule Universe:	No
ce Required:	Not reported
Last Change:	20021030
Trader-Importer:	No
Trader-Exporter:	No
pent Lead Acid Batteries:	No
	No
	Not reported
	Not reported
	No

Handler - Owner Operator:

Owner

Owner/Operator Name: BOB WADE

Private
17760101
Not reported
2103 SE 190TH AVE
PORTLAND, OR 97233
Not reported

BOBS USED FORD CARS & TRUCKS (Continued) **1004771915**

Not reported
Not reported
Not reported

Historic Generators:

20021108

Handler Name: BOBS USED FORD CARS & TRUCKS

Not a generator, verified
Not reported

Waste: No
No
No
No
No
Yes
Not reported
Not reported

List of NAICS Codes and Descriptions:

No NAICS Codes Found

Has the Facility Received Notices of Violations:

Yes
State
Generators - General
20010320
20010726
Documented
State
20010403
001
20010403
State
Not reported
Not reported
No
Not reported
Not reported
Not reported
Not reported
Not reported

Order Sequence Number: Not reported

Not reported
Not reported

Enforcement Type: NOTICE OF NONCOMPLIANCE

ORALC

anization: NWR

e Number: Not reported

Not reported
Not reported
Not reported
Not reported
Not reported
Not reported
Not reported
Not reported

BOBS USED FORD CARS & TRUCKS (Continued) **1004771915**

Not reported
Not reported
Not reported

Yes
State
Generators - General
20010320
20010726
Documented
State
20010418
001
20010403
State
Not reported
Not reported
No
Not reported
Not reported
Not reported
Not reported
Not reported

Order Sequence Number: Not reported

Not reported
Not reported

Enforcement Type: NOTICE OF NONCOMPLIANCE

ORALC

anization: NWR

e Number: Not reported

Not reported
Not reported
Not reported
Not reported
Not reported
Not reported
Not reported
Not reported
Not reported
Not reported
Not reported

Yes
State
Generators - General
20010320
20010726
Documented
State
20010410
001
20010403
State
Not reported
Not reported
No
Not reported

BOBS USED FORD CARS & TRUCKS (Continued) **1004771915**

al Resolution Date:	Not reported
sition Status Date:	Not reported
sition Status:	Not reported
sition Status Description:	Not reported
Consent/Final Order Sequence Number:	Not reported
ent/Final Order Respondent Name:	Not reported
ent/Final Order Lead Agency:	Not reported
Enforcement Type:	NOTICE OF NONCOMPLIANCE
nforcement Responsible Person:	ORALC
Enforcement Responsible Sub-Organization:	NWR
SEP Sequence Number:	Not reported
Expenditure Amount:	Not reported
Scheduled Completion Date:	Not reported
Actual Date:	Not reported
Defaulted Date:	Not reported
Type:	Not reported
Type Description:	Not reported
sed Amount:	Not reported
Monetary Amount:	Not reported
Amount:	Not reported
Count:	Not reported
Amount:	Not reported

Evaluation Action Summary:

uation Date:	20010320
valuation Responsible Agency:	State
ound Violation:	Yes
Evaluation Type Description:	COMPLIANCE EVALUATION INSPECTION ON-SITE
valuation Responsible Person Identifier:	ORALC
Evaluation Responsible Sub-Organization:	NWR
ual Return to Compliance Date:	20010726
duled Compliance Date:	20010403
of Request:	Not reported
Response Received:	Not reported
est Agency:	Not reported
er Citation:	Not reported

uation Date:	20010320
valuation Responsible Agency:	State
ound Violation:	Yes
Evaluation Type Description:	COMPLIANCE EVALUATION INSPECTION ON-SITE
valuation Responsible Person Identifier:	ORALC
Evaluation Responsible Sub-Organization:	NWR
ual Return to Compliance Date:	20010726
duled Compliance Date:	20010418
of Request:	Not reported
Response Received:	Not reported
est Agency:	Not reported
er Citation:	Not reported

uation Date:	20010320
valuation Responsible Agency:	State
ound Violation:	Yes
Evaluation Type Description:	COMPLIANCE EVALUATION INSPECTION ON-SITE
valuation Responsible Person Identifier:	ORALC
Evaluation Responsible Sub-Organization:	NWR
	20010726

BOBS USED FORD CARS & TRUCKS (Continued) **1004771915**

20010410
Not reported
Not reported
Not reported
Not reported

OR UIC:
Name: 190TH REBUILD (PREVIOUSLY BOB'S FORD PARTS)
Address: 2103 SE 190TH AVENUE
City,State,Zip: PORTLAND, OR
UIC Well #: 1
Type: 5W20
Type Description: Industrial Process Water And Waste Disposal
UIC Number: 11435
Facility Status: Registered & not RA
Lat/Long: 45.5080 / -122.4693

---

26 **ALEXANDER SERVICES LLC** **ECSI** **1000439200**
North **802 SE 199TH AVE** **UST** **ORD055965156**
1/2-1 **PORTLAND, OR 97233** **VCP**
0.535 mi. **RCRA NonGen / NLR**
2826 ft. **HSIS**
MANIFEST
Relative: **UIC**
Lower
Actual: ECSI:
254 ft.
Name: BODEN ALEXANDER
Address: 802 SE 199TH AVE.
City,State,Zip: GRESHAM, OR 97233
State ID Number: 5749
Brown ID: 0
Study Area: False
Region ID: 2
Legislatve ID: 0
Investigation: No Further Action
FACA ID: 125221
Further Action: 0
Lat/Long (dms): 45 31 1.60 / -122 27 29.20
County Code: 26.00
Score Value: Not reported
Cerclis ID: Not reported
Township Coord.: 1.00
Township Zone: S
Range Coord: 3.00
Range Zone: E
Section Coord: 5
Qtr Section: AA
Tax Lots: 2100 & 2200
Size: 2.9 acres
NPL: False
Orphan: False
Updated By: SMILLER
Update Date: 10/30/2012
Created Date: 09/13/2012
Decode For RegionID: Northwest Region
For BrownID: Not reported

ALEXANDER SERVICES LLC (Continued) **1000439200**

Decode For Furtheract: Not reported
Decode For Investstat: No Further Action
Decode For Legislative: Not reported

Hazardous Release:
Substance ID.: 121639
Haz Release ID: 388053
Qty Released: Not reported
Date Released: Not reported
Update Date: 10/16/2012
Update By: SMILLER
Substance Code: 7439-92-1
Substance Name: LEAD
Substance Abbrev.: Not reported
Substance Category ID: 8466
Substance Category: Inorganics
Category Level: Not reported
Created By: Not reported
Created Date: 12/17/2002
Substance Category ID: 8466
Substance Category: Inorganics
Category Level: Not reported
Created By: Not reported
Created Date: 12/17/2002
Substance Alias ID: 319256
Sub Alias Name: PB
Sampling Result ID: 350559
Feature Id: 0
Hazard Release Id: 388053
Medium: 698
Substance Abbrev.: 0
Unit Code: Not reported
Observation: False
Owner Operator: False
Lab Data: True
Sample Depth: Not reported
Start Date: 08/01/2012
End Date: Not reported
Min Concentration: Not reported
Max Concentration: Not reported
Sample Comment: up to 671ug/L
Last Update By: SMILLER
Update Date: 10/16/2012
Decode for MediumID: Groundwater

Substance ID.: 121989
Haz Release ID: 388054
Qty Released: Not reported
Date Released: Not reported
Update Date: 10/16/2012
Update By: SMILLER
Substance Code: ECD200
Substance Name: OIL OR FUEL RELATED COMPOUNDS
Substance Abbrev.: Not reported
Substance Category ID: 8532
Substance Category: Petroleum Related Releases for OSPIRG Report
Category Level: Not reported
Created By: Not reported

ALEXANDER SERVICES LLC (Continued) **1000439200**

Created Date: 12/17/2002
Substance Category ID: 8532
Substance Category: Petroleum Related Releases for OSPIRG Report
Category Level: Not reported
Created By: Not reported
Created Date: 12/17/2002
Sampling Result ID: 350560
Feature Id: 0
Hazard Release Id: 388054
Medium: 703
Substance Abbrev.: 0
Unit Code: Not reported
Observation: False
Owner Operator: False
Lab Data: True
Sample Depth: Not reported
Start Date: 08/01/2012
End Date: Not reported
Min Concentration: Not reported
Max Concentration: Not reported
Sample Comment: up to 2,000 mg/kg Oil Range organics
Last Update By: SMILLER
Update Date: 10/16/2012
Decode for MediumID: Soil
Sampling Result ID: 350562
Feature Id: 0
Hazard Release Id: 388054
Medium: 700
Substance Abbrev.: 0
Unit Code: Not reported
Observation: False
Owner Operator: False
Lab Data: True
Sample Depth: Not reported
Start Date: 08/01/2012
End Date: Not reported
Min Concentration: Not reported
Max Concentration: Not reported
Sample Comment: gasoline in soil gas up to 17,000ug/m3
Last Update By: SMILLER
Update Date: 10/29/2012
Decode for MediumID: Other

Substance ID.: 121664
Haz Release ID: 388055
Qty Released: Not reported
Date Released: Not reported
Update Date: 10/16/2012
Update By: SMILLER
Substance Code: 7440-38-2
Substance Name: ARSENIC
Substance Abbrev.: Not reported
Substance Category ID: 8439
Substance Category: Inorganics
Category Level: Not reported
Created By: Not reported
Created Date: 12/17/2002

ALEXANDER SERVICES LLC (Continued) **1000439200**

Substance Category ID: 8439
Substance Category: Inorganics
Category Level: Not reported
Created By: Not reported
Created Date: 12/17/2002
Substance Alias ID: 319286
Sub Alias Name: AS
Sampling Result ID: 350561
Feature Id: 0
Hazard Release Id: 388055
Medium: 698
Substance Abbrev.: 0
Unit Code: Not reported
Observation: False
Owner Operator: True
Lab Data: True
Sample Depth: Not reported
Start Date: 08/01/2012
End Date: Not reported
Min Concentration: Not reported
Max Concentration: Not reported
Sample Comment: up to 62 ug/l
Last Update By: SMILLER
Update Date: 10/16/2012
Decode for MediumID: Groundwater

Narrative:

NARR ID: 5754209
NARR Code: Site Contacts
Created By: SMILLER
Created Date: 09/26/2012
Updated By: SMILLER
Updated Date: 09/26/2012
Decode for NarcdID: Site Contacts
NARR Comments: Property Owners: Carl Boden Benjamin Boden Banc Properties, LLC 5841 SE Columbia Way, Unit 204 Vancouver, WA 98661 Consultant: Jim Cooper, R.G. Project Manager Alpha Environmental Services 19630 SW Shaw Street Aloha, Or 97007 503-292-5346 Cell 503-319-3546 jim@alphaenvironmental.net Bank: Dan Slevin | Senior Associate CAPACITY COMMERCIAL GROUP, LLC Direct: 503.542.4348 | Cell: 503.260.1833 dan@capacitycommercial.com 805 SW Broadway, Suite 700 | Portland, OR 97205 Main: 503.326.9000 | Fax: 503.425.1006

NARR ID: 5754194
NARR Code: Data Sources
Created By: KDANA
Created Date: 09/13/2012
Updated By: KDANA
Updated Date: 09/25/2012
Decode for NarcdID: Data Sources
NARR Comments: Alpha Environmental Services <quot>Phase II Environmental Site Assessment Report<quot> (August 14, 2012). UIC #14741

NARR ID: 5754213
NARR Code: Manner of Release
Created By: SMILLER
Created Date: 09/28/2012
Updated By: SMILLER

ALEXANDER SERVICES LLC (Continued) **1000439200**

Updated Date: 09/28/2012
Decode for NarcdID: Manner of Release
NARR Comments: unknown

NARR ID: 5754215
NARR Code: Pathways Other Hazards
Created By: SMILLER
Created Date: 09/28/2012
Updated By: GWISTAR
Updated Date: 05/13/2013
Decode for NarcdID: Pathways & Other Hazards
NARR Comments: [10/29/12 SAM/ICP] Contaminants of concern included petroleum compounds, related to the former UST and unknown construction debris fill in the former gravel pit, which may include metals, petroleum, VOCs and methane gas production. Exposure pathways considered relevant to this site were: Subsurface soil dermal contact for construction and excavation workers and subsurface soil leaching to groundwater. Groundwater vapor intrusion, volatilization to outside air, inside air and groundwater in excavation for occupational and construction workers. Methane intrusion above the lower explosive limits. Groundwater is not used on site; the facility and surrounding area is generally supplied by a public drinking water system. Future use of the site is expected to remain light industrial.

NARR ID: 5754257
NARR Code: Remedial Action
Created By: SMILLER
Created Date: 10/29/2012
Updated By: SMILLER
Updated Date: 10/30/2012
Decode for NarcdID: Remedial Action
NARR Comments: [10/29/12 SAM/ICP] Two Phase I Environmental Site Assessments were performed on the site in 2005 and 2012. The conclusions from both Phase I documents are similar, noting Recognized Environmental Conditions, including the former 4,000-gallon gas UST, former gravel pit and land filling activities, reported dry wells and a building floor drain near a compressor that may be connected to the dry wells. A Phase II Environmental Site Assessment was performed in August 2012 to provide additional information for the Recognized Environmental Conditions on site. A ground penetrating radar survey was performed to determine locations of onsite dry wells, underground utilities, and the potential buried UST. Subsurface soil, groundwater and soil-gas samples were also collected and analyzed. Subsurface borings indicated the gravel pit was filled with soil, construction debris-including asphalt, and smaller amounts of woody debris. No household or man-made organic items were found in borings in the former gravel pit. Methane was measured with a handheld unit and the report text indicated methane was not observed however, results and supporting documentation was not provided. To ensure correct methods were used DEQ requested additional measurements to support the conclusion that methane is not a concern. Locality of facility was considered the property boundary as groundwater and soil samples at the presumed down gradient side (North) indicate concentrations meet risk-based concentrations or were not detected. Two of the three groundwater samples detected metals, particularly lead (as high as 671ug/L) above risk-based concentrations for occupational ingestion. Groundwater samples with detections above risk-based concentrations

ALEXANDER SERVICES LLC (Continued) **1000439200**

were located within the former gravel pit/fill footprint. The expected downgradient boring groundwater concentrations were below detection limits. October 2012- Four additional soil gas measurement points within the former gravel pit were established. Borings were drilled to 5 feet and sealed to ensure no atmospheric gases entered the holes. An initial reading at one boring found methane at 0.3%, which then stabilized down to 0.0% after approximately 5 minutes. All other borings read 0% methane. DEQ Conclusions: An NFA determination is recommended for the Boden/Alexander site based on the following: Soils sampled on-site were protective for occupational and excavation workers. Groundwater is not used on site for any purpose and the nearest registered residential well is approximately 0.25miles away and cross-gradient from the site. In addition, the area is supplied by a public water system. Soil gas concentrations were below occupational risk-based concentrations. One of four methane samples detected concentrations of methane well below DEQ action levels. The other samples did not detect any methane. The site does not contain significant habitat for plants or animals. DEQ concludes that based on the information presented to date and under the current zoning, the Boden Alexander property is currently protective of public health and the environment and requires no further action under the Oregon Environmental Cleanup Law, ORS 465.200 et seq., unless new or previously undisclosed information becomes available.

NARR ID: 5754214
NARR Code: Substances of Concern
Created By: SMILLER
Created Date: 09/28/2012
Updated By: SMILLER
Updated Date: 09/28/2012
Decode for NarcdID: Substances of Concern
NARR Comments: petroleum, methane(landfill), volitile organic compounds(VOCs)

NARR ID: 5754212
NARR Code: Site History
Created By: SMILLER
Created Date: 09/28/2012
Updated By: SMILLER
Updated Date: 09/28/2012
Decode for NarcdID: Site History
NARR Comments: [9/28/12 SAM/ICP] In approximately 1948 much of the south and central portion of the property was utilized as a gravel pit. By the 1950s, the gravel pit appeared to be inactive and backfilling may have been started. The former gravel pit appears to have been completely filled by the 1960s. A portion of the current property building was initially constructed in the 1970s with subsequent additions throughout the 1990s. The site has been recently occupied by BodenAlexander, a custom wood display and manufacturing facility.

Administrative Action:
Action ID: 9424
Region: Not reported
Complete Date: 09/13/2012
Rank Value: Not reported
Cleanup Flag: False
Created Date: 09/13/2012
Decode for AgencyID: Department of Environmental Quality
Decode for RegionID: Not reported

ALEXANDER SERVICES LLC (Continued) **1000439200**

Category: Administrative Action
Action Code Flag: False
Action: Site added to database
Further Action: Not reported
Comments: Not reported

Action ID: 9519
Region: Northwestern Region
Complete Date: 09/26/2012
Rank Value: Not reported
Cleanup Flag: False
Created Date: 09/13/2012
Decode for AgencyID: Department of Environmental Quality
Decode for RegionID: Northwest Region
Category: Remedial Action
Action Code Flag: False
Action: VCS Waiting List
Further Action: 0
Comments: Not reported

Action ID: 9425
Region: Northwestern Region
Complete Date: 10/30/2012
Rank Value: Not reported
Cleanup Flag: False
Created Date: 09/28/2012
Decode for AgencyID: Department of Environmental Quality
Decode for RegionID: Northwest Region
Category: Remedial Action
Action Code Flag: False
Action: SITE EVALUATION
Further Action: 0
Comments: Not reported

Action ID: 9443
Region: Northwestern Region
Complete Date: 10/30/2012
Rank Value: Not reported
Cleanup Flag: False
Created Date: 10/30/2012
Decode for AgencyID: Department of Environmental Quality
Decode for RegionID: Northwest Region
Category: Remedial Action
Action Code Flag: False
Action: NO FURTHER STATE ACTION REQUIRED
Further Action: 0
Comments: Not reported

UST:
Name: ALEXANDER MFG INC
Address: 802 SE 199TH AVE
City: PORTLAND
Facility ID: 5593
Facility Telephone: (503)666-9491
Permittee Name: DON THORESON, MANUFACTURING VP
Number of Permitted Tanks: Not reported
Active Tanks: Not reported

ALEXANDER SERVICES LLC (Continued) **1000439200**

Decommissioned Tanks: 1
Number of Tanks: 1

VCS:
Name: BODEN ALEXANDER
Address: 802 SE 199TH AVE.
City,State,Zip: GRESHAM, OR 97233
ECS Site ID: 5749
Facility Size: 2.9 acres
Action: NO FURTHER STATE ACTION REQUIRED
Start Date: 10/30/2012
End Date: 10/30/2012
Program: ICP
Latitude: 45.5171
Longitude: -122.4581

Name: BODEN ALEXANDER
Address: 802 SE 199TH AVE.
City,State,Zip: GRESHAM, OR 97233
ECS Site ID: 5749
Facility Size: 2.9 acres
Action: VCS Waiting List
Start Date: 09/11/2012
End Date: 09/26/2012
Program: VCS
Latitude: 45.5171
Longitude: -122.4581

Name: BODEN ALEXANDER
Address: 802 SE 199TH AVE.
City,State,Zip: GRESHAM, OR 97233
ECS Site ID: 5749
Facility Size: 2.9 acres
Action: SITE EVALUATION
Start Date: 09/26/2012
End Date: 10/30/2012
Program: ICP
Latitude: 45.5171
Longitude: -122.4581

RCRA Listings:

ved by Agency: 20140101
Alexander Services Llc
ss: 802 SE 199TH AVE
tate,Zip: PORTLAND, OR 97233
ORD055965156
ne: GARY EFFENBERGER
s: PO BOX 301009
e,Zip: PORTLAND, OR 97294-9009
503-252-4728 2
Not reported
ail: GEFFENBERGER@BODEN.COM
Not reported
10
Private
Not a generator, verified

ALEXANDER SERVICES LLC (Continued) **1000439200**

Not reported
Not reported
Not reported
Not reported
Not reported
Not reported
PO BOX 301009
PORTLAND, OR 97294-9009
Boden Store Fixtures
Private
Dale Iszler
Private
No
No
No
No
No
No
No
No
No
No
No
No

Not reported
NN
Not reported
Not on the Baseline
Not on the Baseline
No
No
No
No NCAPS ranking
No
No
N/A
N/A
No
No
No
No
Not reported
20150130
No
No
No
No
Not reported
Not reported
No

Hazardous Waste Summary:

e Code: D001
Waste Description: Ignitable Waste

ALEXANDER SERVICES LLC (Continued) **1000439200**

ste Code: F003
ste Description: The Following Spent Nonhalogenated Solvents: Xylene, Acetone, Ethyl Acetate, Ethyl Benzene, Ethyl Ether, Methyl Isobutyl Ketone, N-Butyl Alcohol, Cyclohexanone, And Methanol; All Spent Solvent Mixtures/Blends Containing, Before Use, Only The Above Spent Nonhalogenated Solvents; And All Spent Solvent Mixtures/Blends Containing, Before Use, One Or More Of The Above Nonhalogenated Solvents, And A Total Of Ten Percent Or More (By Volume) Of One Or More Of Those Solvents Listed In F001, F002, F004, And F005; And Still Bottoms From The Recovery Of These Spent Solvents And Spent Solvent Mixtures.

ste Code: F005
Waste Description: The Following Spent Nonhalogenated Solvents: Toluene, Methyl Ethyl Ketone, Carbon Disulfide, Isobutanol, Pyridine, Benzene, 2-Ethoxyethanol, And 2-Nitropropane; All Spent Solvent Mixtures/Blends Containing, Before Use, A Total Of Ten Percent Or More (By Volume) Of One Or More Of The Above Nonhalogenated Solvents Or Those Solvents Listed In F001, F002, Or F004; And Still Bottoms From The Recovery Of These Spent Solvents And Spent Solvent Mixtures.

Handler - Owner Operator:

Owner
Owner/Operator Name: BODEN STORE FIXTURES
Private
20140101
Not reported
PO BOX 301009
PORTLAND, OR 97294
503-252-4728
Not reported
Not reported
Not reported

Operator
Owner/Operator Name: ALEXANDER MANUFACTURING INC
Private
19960221
Not reported
802 SE 199TH
PORTLAND, OR 97233
503-666-9491
Not reported
Not reported
Not reported

Owner
Owner/Operator Name: ALEXANDER MANUFACTURING INC
Private
20000419
Not reported
802 SE 199TH
PORTLAND, OR 97233
503-666-9491
Not reported
Not reported
Not reported

ALEXANDER SERVICES LLC (Continued) **1000439200**

Operator
Owner/Operator Name: ALEXANDER MANUFACTURING INC
Private
20020311
Not reported
802 SE 199TH
PORTLAND, OR 97233
503-666-9491
Not reported
Not reported
Not reported

Owner
Owner/Operator Name: ALEXANDER MANUFACTURING INC
Private
20031231
Not reported
802 SE 199TH
PORTLAND, OR 97233
503-666-9491
Not reported
Not reported
Not reported

Owner
Owner/Operator Name: BODEN STORE FIXTURES
Private
20041231
Not reported
PO BOX 301009
PORTLAND, OR 97294
503-252-4728
Not reported
Not reported
Not reported

Owner
Owner/Operator Name: BODEN STORE FIXTURES
Private
20040624
Not reported
PO BOX 301009
PORTLAND, OR 97294
503-252-4728
Not reported
Not reported
Not reported

Owner
Owner/Operator Name: BODEN STORE FIXTURES
Private
20120225
Not reported
PO BOX 301009
PORTLAND, OR 97294
503-252-4728
Not reported

ALEXANDER SERVICES LLC (Continued) **1000439200**

Not reported
Not reported

Operator
Owner/Operator Name: DALE ISZLER
Private
20130416
Not reported
PO BOX 301009
PORTLAND, OR 97294-9009
503-252-4728
Not reported
Not reported
Not reported

Operator
Owner/Operator Name: DALE ISZLER
Private
20140101
Not reported
802SE 199TH AVE
PORTLAND, OR 97233
503-252-4728
Not reported
Not reported
Not reported

Owner
Owner/Operator Name: ALEXANDER MANUFACTURING INC
Private
19980218
Not reported
802 SE 199TH
PORTLAND, OR 97233
503-666-9491
Not reported
Not reported
Not reported

Owner
Owner/Operator Name: ALEXANDER MANUFACTURING INC
Private
20030211
Not reported
802 SE 199TH
PORTLAND, OR 97233
503-666-9491
Not reported
Not reported
Not reported

Operator
Owner/Operator Name: ALEXANDER MANUFACTURING INC
Private
20031231
Not reported
802 SE 199TH

ALEXANDER SERVICES LLC (Continued) **1000439200**

wner/Operator City,State,Zip: PORTLAND, OR 97233
er/Operator Telephone: 503-666-9491
er/Operator Telephone Ext: Not reported
er/Operator Fax: Not reported
er/Operator Email: Not reported

wner/Operator Indicator: Owner
Owner/Operator Name: BODEN STORE FIXTURES
l Status: Private
Became Current: 20051231
Ended Current: Not reported
ner/Operator Address: PO BOX 301009
wner/Operator City,State,Zip: PORTLAND, OR 97294
Operator Telephone: 503-252-4728
er/Operator Telephone Ext: Not reported
er/Operator Fax: Not reported
er/Operator Email: Not reported

ner/Operator Indicator: Operator
Owner/Operator Name: DALE ISZLER
l Status: Private
Became Current: 20081231
Ended Current: Not reported
wner/Operator Address: 802SE 199TH AVE
wner/Operator City,State,Zip: PORTLAND, OR 97233
er/Operator Telephone: 503-666-9491
er/Operator Telephone Ext: Not reported
er/Operator Fax: Not reported
er/Operator Email: Not reported

ner/Operator Indicator: Operator
Owner/Operator Name: DALE ISZLER
l Status: Private
Became Current: 20040624
Ended Current: Not reported
wner/Operator Address: 802SE 199TH AVE
wner/Operator City,State,Zip: PORTLAND, OR 97233
er/Operator Telephone: 503-666-9491
er/Operator Telephone Ext: Not reported
er/Operator Fax: Not reported
er/Operator Email: Not reported

wner/Operator Indicator: Owner
Owner/Operator Name: ALEXANDER MANUFACTURING INC
l Status: Private
e Became Current: 19950303
Ended Current: Not reported
wner/Operator Address: 802 SE 199TH
wner/Operator City,State,Zip: PORTLAND, OR 97233
er/Operator Telephone: 503-666-9491
er/Operator Telephone Ext: Not reported
er/Operator Fax: Not reported
er/Operator Email: Not reported

ner/Operator Indicator: Operator
Owner/Operator Name: ALEXANDER MANUFACTURING INC
Private

ALEXANDER SERVICES LLC (Continued) **1000439200**

20000419
Not reported
802 SE 199TH
PORTLAND, OR 97233
503-666-9491
Not reported
Not reported
Not reported

Owner
Owner/Operator Name: ALEXANDER MANUFACTURING INC
Private
20020311
Not reported
802 SE 199TH
PORTLAND, OR 97233
503-666-9491
Not reported
Not reported
Not reported

Operator
Owner/Operator Name: DALE ISZLER
Private
20051231
Not reported
802SE 199TH AVE
PORTLAND, OR 97233
503-666-9491
Not reported
Not reported
Not reported

Operator
Owner/Operator Name: DALE ISZLER
Private
20040624
Not reported
802SE 199TH AVE
PORTLAND, OR 97233
503-666-9491
Not reported
Not reported
Not reported

Owner
Owner/Operator Name: BODEN STORE FIXTURES
Private
20121231
Not reported
PO BOX 301009
PORTLAND, OR 97294
503-252-4728
Not reported
Not reported
Not reported

ALEXANDER SERVICES LLC (Continued) **1000439200**

Operator
Owner/Operator Name: DALE ISZLER
Private
20140101
Not reported
802SE 199TH AVE
PORTLAND, OR 97233
503-252-4728
Not reported
Not reported
Not reported

Owner
Owner/Operator Name: ALEXANDER MANUFACTURING INC
Private
19990319
Not reported
802 SE 199TH
PORTLAND, OR 97233
503-666-9491
Not reported
Not reported
Not reported

Operator
Owner/Operator Name: BOB BUXTON
Private
20041231
Not reported
3960 CALAROGA CIRCLE
WEST LINN, OR 97068
503-635-4257
Not reported
Not reported
Not reported

Owner
Owner/Operator Name: BODEN STORE FIXTURES
Private
20061231
Not reported
PO BOX 301009
PORTLAND, OR 97294
503-252-4728
Not reported
Not reported
Not reported

Owner
Owner/Operator Name: BODEN STORE FIXTURES
Private
20071231
Not reported
PO BOX 301009
PORTLAND, OR 97294
503-252-4728
Not reported

ALEXANDER SERVICES LLC (Continued) **1000439200**

Not reported
Not reported

Operator
Owner/Operator Name: DALE ISZLER
Private
20131231
Not reported
802SE 199TH AVE
PORTLAND, OR 97233
503-252-4728
Not reported
Not reported
Not reported

Owner
Owner/Operator Name: BODEN STORE FIXTURES
Private
20130416
Not reported
PO BOX 301009
PORTLAND, OR 97294
503-252-4728
Not reported
Not reported
Not reported

Owner
Owner/Operator Name: ALEXANDER MANUFACTURING INC
Private
19920228
Not reported
802 SE 199TH
PORTLAND, OR 97233
503-666-9491
Not reported
Not reported
Not reported

PP
Owner/Operator Name: ALEXANDER MANUFACTURING INC
Private
Not reported
20040624
802 SE 199TH
PORTLAND, OR 97233
503-666-9491
Not reported
Not reported
Not reported

Operator
Owner/Operator Name: ALEXANDER MANUFACTURING INC
Private
19930607
Not reported
802 SE 199TH

ALEXANDER SERVICES LLC (Continued) **1000439200**

wner/Operator City,State,Zip: PORTLAND, OR 97233
er/Operator Telephone: 503-666-9491
er/Operator Telephone Ext: Not reported
er/Operator Fax: Not reported
er/Operator Email: Not reported

wner/Operator Indicator: Owner
Owner/Operator Name: ALEXANDER MANUFACTURING INC
al Status: Private
e Became Current: 19940225
Ended Current: Not reported
wner/Operator Address: 802 SE 199TH
wner/Operator City,State,Zip: PORTLAND, OR 97233
er/Operator Telephone: 503-666-9491
er/Operator Telephone Ext: Not reported
er/Operator Fax: Not reported
er/Operator Email: Not reported

ner/Operator Indicator: Operator
Owner/Operator Name: ALEXANDER MANUFACTURING INC
al Status: Private
e Became Current: 19980218
Ended Current: Not reported
wner/Operator Address: 802 SE 199TH
wner/Operator City,State,Zip: PORTLAND, OR 97233
er/Operator Telephone: 503-666-9491
er/Operator Telephone Ext: Not reported
er/Operator Fax: Not reported
er/Operator Email: Not reported

ner/Operator Indicator: Operator
Owner/Operator Name: DALE ISZLER
al Status: Private
e Became Current: 20061231
Ended Current: Not reported
wner/Operator Address: 802SE 199TH AVE
wner/Operator City,State,Zip: PORTLAND, OR 97233
er/Operator Telephone: 503-666-9491
er/Operator Telephone Ext: Not reported
er/Operator Fax: Not reported
er/Operator Email: Not reported

ner/Operator Indicator: Operator
Owner/Operator Name: ALEXANDER MANUFACTURING INC
al Status: Private
e Became Current: 19950303
Ended Current: Not reported
wner/Operator Address: 802 SE 199TH
wner/Operator City,State,Zip: PORTLAND, OR 97233
er/Operator Telephone: 503-666-9491
er/Operator Telephone Ext: Not reported
er/Operator Fax: Not reported
er/Operator Email: Not reported

wner/Operator Indicator: Owner
Owner/Operator Name: ALEXANDER MANUFACTURING INC
Private

ALEXANDER SERVICES LLC (Continued) **1000439200**

19960221
Not reported
802 SE 199TH
PORTLAND, OR 97233
503-666-9491
Not reported
Not reported
Not reported

Owner
Owner/Operator Name: ALEXANDER MANUFACTURING INC
Private
19970219
Not reported
802 SE 199TH
PORTLAND, OR 97233
503-666-9491
Not reported
Not reported
Not reported

Operator
Owner/Operator Name: ALEXANDER MANUFACTURING INC
Private
20010202
Not reported
802 SE 199TH
PORTLAND, OR 97233
503-666-9491
Not reported
Not reported
Not reported

Operator
Owner/Operator Name: BOB BUXTON
Private
20040624
Not reported
3960 CALAROGA CIRCLE
WEST LINN, OR 97068
503-635-4257
Not reported
Not reported
Not reported

Operator
Owner/Operator Name: DALE ISZLER
Private
20120225
Not reported
802SE 199TH AVE
PORTLAND, OR 97233
503-666-9491
Not reported
Not reported
Not reported

ALEXANDER SERVICES LLC (Continued) **1000439200**

Owner
Owner/Operator Name: ALEXANDER MANUFACTURING INC
Private
19930607
Not reported
802 SE 199TH
PORTLAND, OR 97233
503-666-9491
Not reported
Not reported
Not reported

Operator
Owner/Operator Name: ALEXANDER MANUFACTURING INC
Private
19970219
Not reported
802 SE 199TH
PORTLAND, OR 97233
503-666-9491
Not reported
Not reported
Not reported

Operator
Owner/Operator Name: ALEXANDER MANUFACTURING INC
Private
19990319
Not reported
802 SE 199TH
PORTLAND, OR 97233
503-666-9491
Not reported
Not reported
Not reported

Owner
Owner/Operator Name: ALEXANDER MANUFACTURING INC
Private
20010202
Not reported
802 SE 199TH
PORTLAND, OR 97233
503-666-9491
Not reported
Not reported
Not reported

Owner
Owner/Operator Name: BODEN STORE FIXTURES
Private
20111231
Not reported
PO BOX 301009
PORTLAND, OR 97294
503-252-4728
Not reported

ALEXANDER SERVICES LLC (Continued) **1000439200**

Not reported
Not reported

Operator
Owner/Operator Name: DALE ISZLER
Private
20111231
Not reported
802SE 199TH AVE
PORTLAND, OR 97233
503-666-9491
Not reported
Not reported
Not reported

Operator
Owner/Operator Name: DALE ISZLER
Private
20121231
Not reported
PO BOX 301009
PORTLAND, OR 97294-9009
503-252-4728
Not reported
Not reported
Not reported

Owner
Owner/Operator Name: BODEN STORE FIXTURES
Private
20131231
Not reported
PO BOX 301009
PORTLAND, OR 97294
503-252-4728
Not reported
Not reported
Not reported

Operator
Owner/Operator Name: ALEXANDER MANUFACTURING INC
Private
19940225
Not reported
802 SE 199TH
PORTLAND, OR 97233
503-666-9491
Not reported
Not reported
Not reported

Operator
Owner/Operator Name: ALEXANDER MANUFACTURING INC
Private
20030211
Not reported
802 SE 199TH

ALEXANDER SERVICES LLC (Continued) **1000439200**

wner/Operator City,State,Zip: PORTLAND, OR 97233
er/Operator Telephone: 503-666-9491
er/Operator Telephone Ext: Not reported
er/Operator Fax: Not reported
er/Operator Email: Not reported

wner/Operator Indicator: Owner
Owner/Operator Name: BODEN STORE FIXTURES
al Status: Private
e Became Current: 20040624
Ended Current: Not reported
ner/Operator Address: PO BOX 301009
wner/Operator City,State,Zip: PORTLAND, OR 97294
Operator Telephone: 503-252-4728
er/Operator Telephone Ext: Not reported
er/Operator Fax: Not reported
er/Operator Email: Not reported

ner/Operator Indicator: Operator
Owner/Operator Name: DALE ISZLER
al Status: Private
e Became Current: 20071231
Ended Current: Not reported
wner/Operator Address: 802SE 199TH AVE
wner/Operator City,State,Zip: PORTLAND, OR 97233
er/Operator Telephone: 503-666-9491
er/Operator Telephone Ext: Not reported
er/Operator Fax: Not reported
er/Operator Email: Not reported

wner/Operator Indicator: Owner
Owner/Operator Name: BODEN STORE FIXTURES
al Status: Private
Became Current: 20081231
Ended Current: Not reported
ner/Operator Address: PO BOX 301009
wner/Operator City,State,Zip: PORTLAND, OR 97294
Operator Telephone: 503-252-4728
er/Operator Telephone Ext: Not reported
er/Operator Fax: Not reported
er/Operator Email: Not reported

wner/Operator Indicator: Owner
Owner/Operator Name: BODEN STORE FIXTURES
al Status: Private
e Became Current: 20040624
Ended Current: Not reported
ner/Operator Address: PO BOX 301009
wner/Operator City,State,Zip: PORTLAND, OR 97294
Operator Telephone: 503-252-4728
er/Operator Telephone Ext: Not reported
er/Operator Fax: Not reported
er/Operator Email: Not reported

wner/Operator Indicator: Owner
Owner/Operator Name: BODEN STORE FIXTURES
Private

ALEXANDER SERVICES LLC (Continued) **1000439200**

Became Current:	20140101
Ended Current:	Not reported
ner/Operator Address:	PO BOX 301009
wner/Operator City,State,Zip:	PORTLAND, OR 97294
Operator Telephone:	503-252-4728
r/Operator Telephone Ext:	Not reported
r/Operator Fax:	Not reported
r/Operator Email:	Not reported

Historic Generators:

ive Date:	20140101
Handler Name:	ALEXANDER SERVICES LLC
Waste Generator Description:	Not a generator, verified
District Owner:	Not reported
arge Quantity Handler of Universal Waste:	No
ecognized Trader Importer:	No
ecognized Trader Exporter:	No
pent Lead Acid Battery Importer:	No
pent Lead Acid Battery Exporter:	No
urrent Record:	Yes
torage Recycler Activity:	Not reported
onic Manifest Broker:	Not reported

eive Date:	19920228
Handler Name:	ALEXANDER MANUFACTURING INC
deral Waste Generator Description:	Small Quantity Generator
District Owner:	Not reported
arge Quantity Handler of Universal Waste:	No
ecognized Trader Importer:	No
ecognized Trader Exporter:	No
pent Lead Acid Battery Importer:	No
pent Lead Acid Battery Exporter:	No
urrent Record:	No
torage Recycler Activity:	Not reported
onic Manifest Broker:	Not reported

ceive Date:	19930607
Handler Name:	ALEXANDER MANUFACTURING INC
deral Waste Generator Description:	Small Quantity Generator
District Owner:	Not reported
arge Quantity Handler of Universal Waste:	No
ecognized Trader Importer:	No
ecognized Trader Exporter:	No
pent Lead Acid Battery Importer:	No
pent Lead Acid Battery Exporter:	No
urrent Record:	No
torage Recycler Activity:	Not reported
onic Manifest Broker:	Not reported

eive Date:	19940225
Handler Name:	ALEXANDER MANUFACTURING INC
deral Waste Generator Description:	Small Quantity Generator
District Owner:	Not reported
arge Quantity Handler of Universal Waste:	No
ecognized Trader Importer:	No
ecognized Trader Exporter:	No
	No

ALEXANDER SERVICES LLC (Continued) **1000439200**

No
No
Not reported
Not reported

19950303
Handler Name: ALEXANDER MANUFACTURING INC
Small Quantity Generator
Not reported
Waste: No
No
No
No
No
No
Not reported
Not reported

19960221
Handler Name: ALEXANDER MANUFACTURING INC
Small Quantity Generator
Not reported
Waste: No
No
No
No
No
No
Not reported
Not reported

19970219
Handler Name: ALEXANDER MANUFACTURING INC
Small Quantity Generator
Not reported
Waste: No
No
No
No
No
No
Not reported
Not reported

19980218
Handler Name: ALEXANDER MANUFACTURING INC
Small Quantity Generator
Not reported
Waste: No
No
No
No
No
No
Not reported
Not reported

ALEXANDER SERVICES LLC (Continued) **1000439200**

ceive Date:	19990319
Handler Name:	ALEXANDER MANUFACTURING INC
ederal Waste Generator Description:	Small Quantity Generator
District Owner:	Not reported
arge Quantity Handler of Universal Waste:	No
Recognized Trader Importer:	No
Recognized Trader Exporter:	No
Spent Lead Acid Battery Importer:	No
Spent Lead Acid Battery Exporter:	No
Current Record:	No
Storage Recycler Activity:	Not reported
ronic Manifest Broker:	Not reported
ive Date:	20000419
Handler Name:	ALEXANDER MANUFACTURING INC
ederal Waste Generator Description:	Small Quantity Generator
District Owner:	Not reported
arge Quantity Handler of Universal Waste:	No
Recognized Trader Importer:	No
Recognized Trader Exporter:	No
Spent Lead Acid Battery Importer:	No
Spent Lead Acid Battery Exporter:	No
Current Record:	No
Storage Recycler Activity:	Not reported
ronic Manifest Broker:	Not reported
ive Date:	20010202
Handler Name:	ALEXANDER MANUFACTURING INC
ederal Waste Generator Description:	Small Quantity Generator
District Owner:	Not reported
arge Quantity Handler of Universal Waste:	No
Recognized Trader Importer:	No
Recognized Trader Exporter:	No
Spent Lead Acid Battery Importer:	No
Spent Lead Acid Battery Exporter:	No
Current Record:	No
Storage Recycler Activity:	Not reported
ronic Manifest Broker:	Not reported
ive Date:	20020311
Handler Name:	ALEXANDER MANUFACTURING INC
ederal Waste Generator Description:	Small Quantity Generator
District Owner:	Not reported
arge Quantity Handler of Universal Waste:	No
Recognized Trader Importer:	No
Recognized Trader Exporter:	No
Spent Lead Acid Battery Importer:	No
Spent Lead Acid Battery Exporter:	No
Current Record:	No
Storage Recycler Activity:	Not reported
ronic Manifest Broker:	Not reported
ive Date:	20030211
Handler Name:	ALEXANDER MANUFACTURING INC
ederal Waste Generator Description:	Small Quantity Generator
District Owner:	Not reported
Waste:	No

ALEXANDER SERVICES LLC (Continued) **1000439200**

Recognized Trader Importer:	No
Recognized Trader Exporter:	No
Spent Lead Acid Battery Importer:	No
Spent Lead Acid Battery Exporter:	No
Current Record:	No
Storage Recycler Activity:	Not reported
ronic Manifest Broker:	Not reported
eive Date:	20031231
Handler Name:	ALEXANDER MANUFACTURING INC
ederal Waste Generator Description:	Small Quantity Generator
District Owner:	Not reported
arge Quantity Handler of Universal Waste:	No
Recognized Trader Importer:	No
Recognized Trader Exporter:	No
Spent Lead Acid Battery Importer:	No
Spent Lead Acid Battery Exporter:	No
Current Record:	No
Storage Recycler Activity:	Not reported
ronic Manifest Broker:	Not reported
eive Date:	20040624
Handler Name:	ALEXANDER SERVICES LLC
ederal Waste Generator Description:	Small Quantity Generator
District Owner:	Not reported
arge Quantity Handler of Universal Waste:	No
Recognized Trader Importer:	No
Recognized Trader Exporter:	No
Spent Lead Acid Battery Importer:	No
Spent Lead Acid Battery Exporter:	No
Current Record:	No
Storage Recycler Activity:	Not reported
ronic Manifest Broker:	Not reported
ive Date:	20041231
Handler Name:	ALEXANDER SERVICES LLC
ederal Waste Generator Description:	Small Quantity Generator
District Owner:	Not reported
arge Quantity Handler of Universal Waste:	No
Recognized Trader Importer:	No
Recognized Trader Exporter:	No
Spent Lead Acid Battery Importer:	No
Spent Lead Acid Battery Exporter:	No
Current Record:	No
Storage Recycler Activity:	Not reported
ronic Manifest Broker:	Not reported
eive Date:	20051231
Handler Name:	ALEXANDER SERVICES LLC
ederal Waste Generator Description:	Small Quantity Generator
District Owner:	Not reported
arge Quantity Handler of Universal Waste:	No
Recognized Trader Importer:	No
Recognized Trader Exporter:	No
Spent Lead Acid Battery Importer:	No
Spent Lead Acid Battery Exporter:	No
	No

ALEXANDER SERVICES LLC (Continued) **1000439200**

Storage Recycler Activity: Not reported
ronic Manifest Broker: Not reported

eive Date: 20061231
Handler Name: ALEXANDER SERVICES LLC
ederal Waste Generator Description: Small Quantity Generator
District Owner: Not reported
arge Quantity Handler of Universal Waste: No
Recognized Trader Importer: No
Recognized Trader Exporter: No
Spent Lead Acid Battery Importer: No
Spent Lead Acid Battery Exporter: No
Current Record: No
Storage Recycler Activity: Not reported
ronic Manifest Broker: Not reported

eive Date: 20071231
Handler Name: ALEXANDER SERVICES LLC
ederal Waste Generator Description: Small Quantity Generator
District Owner: Not reported
arge Quantity Handler of Universal Waste: No
Recognized Trader Importer: No
Recognized Trader Exporter: No
Spent Lead Acid Battery Importer: No
Spent Lead Acid Battery Exporter: No
Current Record: No
Storage Recycler Activity: Not reported
ronic Manifest Broker: Not reported

ive Date: 20081231
Handler Name: ALEXANDER SERVICES LLC
ederal Waste Generator Description: Small Quantity Generator
District Owner: Not reported
arge Quantity Handler of Universal Waste: No
Recognized Trader Importer: No
Recognized Trader Exporter: No
Spent Lead Acid Battery Importer: No
Spent Lead Acid Battery Exporter: No
Current Record: No
Storage Recycler Activity: Not reported
ronic Manifest Broker: Not reported

eive Date: 20091231
Handler Name: ALEXANDER SERVICES LLC
ederal Waste Generator Description: Small Quantity Generator
District Owner: Not reported
arge Quantity Handler of Universal Waste: No
Recognized Trader Importer: No
Recognized Trader Exporter: No
Spent Lead Acid Battery Importer: No
Spent Lead Acid Battery Exporter: No
Current Record: No
Storage Recycler Activity: Not reported
ronic Manifest Broker: Not reported

ive Date: 20101231
Handler Name: ALEXANDER SERVICES LLC

ALEXANDER SERVICES LLC (Continued) **1000439200**

ederal Waste Generator Description: Small Quantity Generator
District Owner: Not reported
arge Quantity Handler of Universal Waste: No
ecognized Trader Importer: No
ecognized Trader Exporter: No
pent Lead Acid Battery Importer: No
pent Lead Acid Battery Exporter: No
urrent Record: No
torage Recycler Activity: Not reported
onic Manifest Broker: Not reported

ive Date: 20111231
Handler Name: ALEXANDER SERVICES LLC
ederal Waste Generator Description: Small Quantity Generator
District Owner: Not reported
arge Quantity Handler of Universal Waste: No
ecognized Trader Importer: No
ecognized Trader Exporter: No
pent Lead Acid Battery Importer: No
pent Lead Acid Battery Exporter: No
urrent Record: No
torage Recycler Activity: Not reported
onic Manifest Broker: Not reported

ive Date: 20120225
Handler Name: ALEXANDER SERVICES LLC
ederal Waste Generator Description: Small Quantity Generator
District Owner: Not reported
arge Quantity Handler of Universal Waste: No
ecognized Trader Importer: No
ecognized Trader Exporter: No
pent Lead Acid Battery Importer: No
pent Lead Acid Battery Exporter: No
urrent Record: No
torage Recycler Activity: Not reported
onic Manifest Broker: Not reported

ive Date: 20121231
Handler Name: ALEXANDER SERVICES LLC
ederal Waste Generator Description: Small Quantity Generator
District Owner: Not reported
arge Quantity Handler of Universal Waste: No
ecognized Trader Importer: No
ecognized Trader Exporter: No
pent Lead Acid Battery Importer: No
pent Lead Acid Battery Exporter: No
urrent Record: No
torage Recycler Activity: Not reported
onic Manifest Broker: Not reported

ive Date: 20131231
Handler Name: ALEXANDER SERVICES LLC
ederal Waste Generator Description: Small Quantity Generator
District Owner: Not reported
arge Quantity Handler of Universal Waste: No
ecognized Trader Importer: No
No

ALEXANDER SERVICES LLC (Continued) **1000439200**

No
No
No
Not reported
Not reported

20130416

Handler Name: ALEXANDER SERVICES LLC

Small Quantity Generator
Not reported
Waste: No
No
No
No
No
No
Not reported
Not reported

20140101

Handler Name: ALEXANDER SERVICES LLC

Conditionally Exempt Small Quantity Generator
Not reported
Waste: No
No
No
No
No
No
Not reported
Not reported

List of NAICS Codes and Descriptions:

CS Code: 3219
NAICS Description: OTHER WOOD PRODUCT MANUFACTURING

CS Code: 337127
NAICS Description: INSTITUTIONAL FURNITURE MANUFACTURING

Has the Facility Received Notices of Violations:

No
Not reported
Not reported
Not reported
Not reported
Not reported
Not reported
Not reported
Not reported
Not reported
Not reported
Not reported
Not reported
Not reported
Not reported
Not reported
Not reported

ALEXANDER SERVICES LLC (Continued) **1000439200**

Not reported
Not reported
Not reported
Order Sequence Number: Not reported
Not reported
Not reported
ment Type: Not reported
Not reported
Not reported
e Number: Not reported
Not reported
Not reported
Not reported
Not reported
Not reported
Not reported
Not reported
Not reported
Not reported
Not reported
Not reported

Yes
State
Generators - Pre-transport
20080115
20080222
Documented
State
20080319
101
20080213
State
Not reported
Not reported
No
Not reported
Not reported
Not reported
Not reported
Not reported
Order Sequence Number: Not reported
Not reported
Not reported
Enforcement Type: NOTICE OF NONCOMPLIANCE
ORDEW
anization: NWR
e Number: Not reported
Not reported
Not reported
Not reported
Not reported
Not reported
Not reported
Not reported
Not reported
Not reported
Not reported

ALEXANDER SERVICES LLC (Continued) **1000439200**

Not reported
Not reported

Yes
State
Generators - Pre-transport
20080115
20080222
Documented
State
20080319
101
20080213
State
Not reported
Not reported
No
Not reported
Not reported
Not reported
Not reported
Not reported

Order Sequence Number: Not reported

Not reported
Not reported

Enforcement Type: NOTICE OF NONCOMPLIANCE
ORDEW

anization: NWR

e Number: Not reported

Not reported
Not reported
Not reported
Not reported
Not reported
Not reported
Not reported
Not reported
Not reported
Not reported
Not reported

Yes
State
Generators - Pre-transport
20080115
20080222
Documented
State
20080319
101
20080213
State
Not reported
Not reported
No
Not reported
Not reported

ALEXANDER SERVICES LLC (Continued) **1000439200**

Not reported
Not reported
Not reported
Order Sequence Number: Not reported
Not reported
Not reported
Enforcement Type: NOTICE OF NONCOMPLIANCE
ORDEW
anization: NWR
e Number: Not reported
Not reported
Not reported
Not reported
Not reported
Not reported
Not reported
Not reported
Not reported
Not reported
Not reported
Not reported

No
Not reported
Not reported
Not reported
Not reported
Not reported
Not reported
Not reported
Not reported
Not reported
Not reported
Not reported
Not reported
Not reported
Not reported
Not reported
Not reported
Not reported
Not reported
Not reported
Order Sequence Number: Not reported
Not reported
Not reported
ment Type: Not reported
Not reported
Not reported
e Number: Not reported
Not reported
Not reported
Not reported
Not reported
Not reported
Not reported
Not reported
Not reported
Not reported

ALEXANDER SERVICES LLC (Continued) **1000439200**

Not reported
Not reported

No
Not reported
Not reported
Not reported
Not reported
Not reported
Not reported
Not reported
Not reported
Not reported
Not reported
Not reported
Not reported
Not reported
Not reported
Not reported
Not reported
Not reported
Not reported
Not reported
Not reported
Not reported
Order Sequence Number: Not reported
Not reported
Not reported
ment Type: Not reported
Not reported
Not reported
e Number: Not reported
Not reported
Not reported
Not reported
Not reported
Not reported
Not reported
Not reported
Not reported
Not reported
Not reported
Not reported
Not reported
Not reported

Yes
State
TSD - Container Use and Management
19951103
19951116
Observed
State
19951123
000
19951109
State
Not reported
OR
No
Not reported
Not reported

ALEXANDER SERVICES LLC (Continued) **1000439200**

Not reported
Not reported
Not reported
Order Sequence Number: Not reported
Not reported
Not reported
Enforcement Type: NOTICE OF NONCOMPLIANCE
ORPDC
anization: NWR
e Number: Not reported
Not reported
Not reported
Not reported
Not reported
Not reported
Not reported
Not reported
Not reported
Not reported
Not reported
Not reported

Yes
State
Generators - General
20001031
20001207
Not Resolved
State
20001130
001
20001031
State
Not reported
Not reported
No
Not reported
Not reported
Not reported
Not reported
Not reported
Order Sequence Number: Not reported
Not reported
Not reported
Enforcement Type: NOTICE OF NONCOMPLIANCE
Not reported
Not reported
e Number: Not reported
Not reported
Not reported
Not reported
Not reported
Not reported
Not reported
Not reported
Not reported
Not reported

ALEXANDER SERVICES LLC (Continued) **1000439200**

Not reported
Not reported

Yes
State
Generators - General
19951103
19951116
Observed
State
19951123
000
19951109
State
Not reported
OR
No
Not reported
Not reported
Not reported
Not reported
Not reported

Order Sequence Number: Not reported
Not reported
Not reported

Enforcement Type: NOTICE OF NONCOMPLIANCE
ORPDC
anization: NWR
e Number: Not reported
Not reported
Not reported
Not reported
Not reported
Not reported
Not reported
Not reported
Not reported
Not reported
Not reported
Not reported

Yes
State
Generators - Pre-transport
20080115
20080222
Documented
State
20080319
101
20080213
State
Not reported
Not reported
No
Not reported
Not reported

ALEXANDER SERVICES LLC (Continued) **1000439200**

Not reported
Not reported
Not reported
Order Sequence Number: Not reported
Not reported
Not reported
Enforcement Type: NOTICE OF NONCOMPLIANCE
ORDEW
anization: NWR
e Number: Not reported
Not reported
Not reported
Not reported
Not reported
Not reported
Not reported
Not reported
Not reported
Not reported
Not reported
Not reported

Yes
State
Generators - Pre-transport
20080115
20080222
Documented
State
20080319
101
20080213
State
Not reported
Not reported
No
Not reported
Not reported
Not reported
Not reported
Not reported
Order Sequence Number: Not reported
Not reported
Not reported
Enforcement Type: NOTICE OF NONCOMPLIANCE
ORDEW
anization: NWR
e Number: Not reported
Not reported
Not reported
Not reported
Not reported
Not reported
Not reported
Not reported
Not reported
Not reported
Not reported

ALEXANDER SERVICES LLC (Continued) **1000439200**

Not reported
Not reported

No
Not reported
Not reported
Not reported
Not reported
Not reported
Not reported
Not reported
Not reported
Not reported
Not reported
Not reported
Not reported
Not reported
Not reported
Not reported
Not reported
Not reported
Not reported
Not reported
Not reported
Order Sequence Number: Not reported
Not reported
Not reported
ment Type: Not reported
Not reported
Not reported
e Number: Not reported
Not reported
Not reported
Not reported
Not reported
Not reported
Not reported
Not reported
Not reported
Not reported
Not reported
Not reported
Not reported

Yes
State
TSD - Container Use and Management
19951103
19951116
Observed
State
19951123
000
19951109
State
Not reported
OR
No
Not reported
Not reported

ALEXANDER SERVICES LLC (Continued) **1000439200**

sition Status Date:	Not reported
sition Status:	Not reported
sition Status Description:	Not reported
Consent/Final Order Sequence Number:	Not reported
ent/Final Order Respondent Name:	Not reported
ent/Final Order Lead Agency:	Not reported
Enforcement Type:	NOTICE OF NONCOMPLIANCE
nforcement Responsible Person:	ORPDC
Enforcement Responsible Sub-Organization:	NWR
SEP Sequence Number:	Not reported
Expenditure Amount:	Not reported
Scheduled Completion Date:	Not reported
Actual Date:	Not reported
Defaulted Date:	Not reported
Type:	Not reported
Type Description:	Not reported
sed Amount:	Not reported
Monetary Amount:	Not reported
Amount:	Not reported
Count:	Not reported
Amount:	Not reported

Evaluation Action Summary:

ation Date:	20040414
valuation Responsible Agency:	State
ound Violation:	No
Evaluation Type Description:	COMPLIANCE ASSISTANCE VISIT
valuation Responsible Person Identifier:	ORDPK
Evaluation Responsible Sub-Organization:	NWR
l Return to Compliance Date:	Not reported
duled Compliance Date:	Not reported
of Request:	Not reported
Response Received:	Not reported
est Agency:	Not reported
er Citation:	Not reported

uation Date:	20080115
valuation Responsible Agency:	State
ound Violation:	Yes
Evaluation Type Description:	COMPLIANCE EVALUATION INSPECTION ON-SITE
Evaluation Responsible Person Identifier:	ORDEW
Evaluation Responsible Sub-Organization:	NWR
al Return to Compliance Date:	20080222
eduled Compliance Date:	20080319
of Request:	Not reported
Response Received:	Not reported
est Agency:	Not reported
er Citation:	Not reported

uation Date:	20080115
valuation Responsible Agency:	State
ound Violation:	Yes
Evaluation Type Description:	COMPLIANCE EVALUATION INSPECTION ON-SITE
Evaluation Responsible Person Identifier:	ORDEW
Evaluation Responsible Sub-Organization:	NWR
	20080222
	20080319

ALEXANDER SERVICES LLC (Continued) **1000439200**

Not reported
Not reported
Not reported
Not reported

20080115
State
Yes
n: COMPLIANCE EVALUATION INSPECTION ON-SITE
tifier: ORDEW
ization: NWR
20080222
20080319
Not reported
Not reported
Not reported
Not reported

20130606
State
No
n: COMPLIANCE EVALUATION INSPECTION ON-SITE
ier: ORLLC
ization: NWR
Not reported
Not reported
Not reported
Not reported
Not reported
Not reported

20030109
State
No
on: COMPLIANCE ASSISTANCE VISIT
tifier: ORJTC
ization: NWR
Not reported
Not reported
Not reported
Not reported
Not reported
Not reported

19951103
State
Yes
n: COMPLIANCE EVALUATION INSPECTION ON-SITE
ier: ORPDC
ization: NWR
19951116
19951123
Not reported
Not reported
Not reported
Not reported

ALEXANDER SERVICES LLC (Continued) **1000439200**

uation Date: 20001031
valuation Responsible Agency: State
ound Violation: Yes
Evaluation Type Description: COMPLIANCE EVALUATION INSPECTION ON-SITE
valuation Responsible Person Identifier: ORD2R
Evaluation Responsible Sub-Organization: NWR
al Return to Compliance Date: 20001207
eduled Compliance Date: 20001130
of Request: Not reported
Response Received: Not reported
est Agency: Not reported
er Citation: Not reported

uation Date: 19951103
valuation Responsible Agency: State
ound Violation: Yes
Evaluation Type Description: COMPLIANCE EVALUATION INSPECTION ON-SITE
valuation Responsible Person Identifier: ORPDC
Evaluation Responsible Sub-Organization: NWR
ual Return to Compliance Date: 19951116
eduled Compliance Date: 19951123
of Request: Not reported
Response Received: Not reported
est Agency: Not reported
er Citation: Not reported

uation Date: 20080115
valuation Responsible Agency: State
ound Violation: Yes
Evaluation Type Description: COMPLIANCE EVALUATION INSPECTION ON-SITE
Evaluation Responsible Person Identifier: ORDEW
Evaluation Responsible Sub-Organization: NWR
al Return to Compliance Date: 20080222
eduled Compliance Date: 20080319
of Request: Not reported
Response Received: Not reported
est Agency: Not reported
er Citation: Not reported

uation Date: 20080115
valuation Responsible Agency: State
ound Violation: Yes
Evaluation Type Description: COMPLIANCE EVALUATION INSPECTION ON-SITE
Evaluation Responsible Person Identifier: ORDEW
Evaluation Responsible Sub-Organization: NWR
al Return to Compliance Date: 20080222
eduled Compliance Date: 20080319
of Request: Not reported
Response Received: Not reported
est Agency: Not reported
er Citation: Not reported

luation Date: 20030617
valuation Responsible Agency: State
Found Violation: No
on: COMPLIANCE ASSISTANCE VISIT
tifier: ORJTC

ALEXANDER SERVICES LLC (Continued) **1000439200**

ization:	NWR
	Not reported
	Not reported
	Not reported
	Not reported
	Not reported
	Not reported
	19951103
	State
	Yes
n:	COMPLIANCE EVALUATION INSPECTION ON-SITE
ier:	ORPDC
ization:	NWR
	19951116
	19951123
	Not reported
	Not reported
	Not reported
	Not reported

HSIS:

	JL INDUSTRIES INC
	802 SE 199TH AVE
	PORTLAND, OR 97233
	000195
ny:	ALL DIVISIONS
stance (EHS:	N
	N
	Y
	332913
	PLUMBING FIXTURE FITTING & TRIM MFG
	000000
	Not reported
	JACK VILENDRE
	5032564010
	802 SE 199TH AVE
	PORTLAND
	OR
	97233
	61
	5032564010
	Y
	0291
	PORTLAND FIRE & RESCUE
	Y
	WALT INSLER
	ALL EXITS
	PLUMBING VALVES MFG
	Not reported
	Not reported
	Not reported
	Not reported
	Not reported
	Not reported
	Not reported

ALEXANDER SERVICES LLC (Continued) **1000439200**

s PSM:	Not reported
s CR2K:	Not reported
s 302:	Not reported
r Name:	Not reported
Reported ID:	Not reported
Number:	Not reported
nical Name:	Not reported
Name:	Not reported
re:	Not reported
:	Not reported
S:	Not reported
re Component:	Not reported
mum Daily Amount Code:	Not reported
mum Daily Amount Unit:	Not reported
nical Added Date:	Not reported
em PSM:	Not reported
em 112R:	Not reported
em 302:	Not reported
sticide:	Not reported
rtilizer:	Not reported
cal State:	Not reported
A Number:	Not reported
A Health:	Not reported
A Flammability:	Not reported
A Reactivity:	Not reported
A Special Notice:	Not reported
rds:	Not reported
ber of Days Onsite:	Not reported
	Not reported
se Number:	68648828
Chemical Name:	CPVC RESIN
Name:	Not reported
s Pure:	No
s Mix:	Yes
S:	Not reported
re Component:	Not reported
ximum Daily Amount Code:	11
aximum Daily Amount Unit:	lbs
ical Added Date:	09/11/2017
s Chem PSM:	No
s Chem 112R:	No
s Chem 302:	No
s Pesticide:	No
s Fertilizer:	No
hysical State:	Solid
NA Number:	0
A Health:	Not reported
A Flammability:	Not reported
A Reactivity:	Not reported
A Special Notice:	Not reported
Hazards:	Health HNOC, Physical HNOC
umber of Days Onsite:	365
	2018
	103598772
	POLYCARBONATE RESINS

ALEXANDER SERVICES LLC (Continued) **1000439200**

Not reported
No
Yes
Not reported
Not reported
20
lbs
09/11/2017
No
No
No
No
No
Solid
0
Not reported
Not reported
Not reported
Not reported
Health Respiratory, Health SkinCorrosion
365
2018

9003070
POLYPROPYLENE RESIN
Not reported
No
Yes
Not reported
Not reported
11
lbs
09/11/2017
No
No
No
No
No
Solid
0
Not reported
Not reported
Not reported
Not reported
Health Respiratory, Health SkinCorrosion, Physical Combustive
365
2018

1317653
PVC RESIN
Not reported
No
Yes
Not reported
Not reported
20
lbs

ALEXANDER SERVICES LLC (Continued) **1000439200**

ical Added Date:	09/11/2017
s Chem PSM:	No
s Chem 112R:	No
s Chem 302:	No
s Pesticide:	No
s Fertilizer:	No
hysical State:	Solid
NA Number:	0
A Health:	Not reported
A Flammability:	Not reported
A Reactivity:	Not reported
A Special Notice:	Not reported
rds:	Health Respiratory, Health SeriousEye, Health SkinCorrosion
umber of Days Onsite:	365
ar:	2018

Chemical:

Chemical Name:	HGX FUEL GAS
Physical Description:	GAS
se Number:	64742478
lity Id:	000195
ysical State Of The Substance:	3
erage Amount Possessed During The Year Code:	10
ximum Amount Possessed During The Year Code:	20
plicable Unit Of Measure Code:	3
escription Of The Unit Of Measure:	CUBIC FEET
pe Code:	L
Description:	CYLINDER
Code:	Not reported
erature Description:	Not reported
essure of Code:	2
Pressure Description:	GREATER THAN NORMAL PRESSURE
ure of Code:	Not reported
ure Description:	Not reported
Temperature Description:	NORMAL TEMPERATURE
mperature of The Hazardous Substance Code:	4
erature Description:	Not reported
erature of The Hazardous Substance Code:	Not reported
ays Hazardous Substance On Site During Year:	365
The Substance Protected A Trade Secret:	False
tion Of The Max Qnty Code:	1,000-4,999
ription Of The Avg Qnty Code:	200-499
Most Hazardous Ingridient:	PETROLEUM DISTILLATES
ited Nations/north America 4 Digit Class Number:	1268
zard Rank:	2
	NONE LISTED ON MSDS
	False
	True
For Chemical:	Flammable and Combustible Liquid
hemical:	Acute Health Hazard
mical:	Chronic Health Hazard
	3.0
	6.3
	6.4

Additional Chemical:

N

ALEXANDER SERVICES LLC (Continued) **1000439200**

Not reported
N
N
N
N
N

NITROGEN
GAS
7727379
000195
3
Year Code: 20
e Year Code: 20
3
CUBIC FEET
L
CYLINDER
Not reported
Not reported
2
GREATER THAN NORMAL PRESSURE
Not reported
Not reported
NORMAL TEMPERATURE
ce Code: 4
Not reported
de: Not reported
ring Year: 365
ecret: False
1,000-4,999
1,000-4,999
NITROGEN
lass Number: 1066
2
NONE LISTED ON MSDS
True
False
r Chemical: Non-flammable Gas
Not reported
Not reported
2.2
Not reported
Not reported

Additional Chemical:

N
Not reported
N
N
N
N
N

OXYGEN
GAS

ALEXANDER SERVICES LLC (Continued) **1000439200**

7782447
000195
3
Year Code: 10
e Year Code: 20
3
CUBIC FEET
L
CYLINDER
Not reported
Not reported
2
GREATER THAN NORMAL PRESSURE
Not reported
Not reported
NORMAL TEMPERATURE
ce Code: 4
Not reported
de: Not reported
ring Year: 365
ecret: False
1,000-4,999
200-499
OXYGEN
s Number: 1072
2
NONE LISTED ON SDS
True
False
l: Oxidizers
For Chemical: Non-flammable Gas
Not reported
5.1
2.2
Not reported

Additional Chemical:

N
Not reported
N
N
N
N
N

OXYGEN LIQUID
GAS
7782447
000195
3
Year Code: 20
e Year Code: 20
2
e: GALLONS
L
CYLINDER
Not reported

ALEXANDER SERVICES LLC (Continued) **1000439200**

Not reported
2
GREATER THAN NORMAL PRESSURE
Not reported
Not reported
NORMAL TEMPERATURE
ce Code: 4
Not reported
de: Not reported
ring Year: 365
ecret: False
1,000-4,999
1,000-4,999
OXYGEN
s Number: 1073
2
Not reported
True
False
r Chemical: Non-flammable Gas
ical: Oxidizers
mical: Acute Health Hazard
2.2
5.1
6.3

Additional Chemical:

N
Not reported
N
N
N
N
N

POLYCARBONATE RESINS
SOLID
103598772
000195
1
Year Code: 20
e Year Code: 20
1
: POUNDS
K
BOX
Not reported
Not reported
1
NORMAL PRESSURE
Not reported
Not reported
NORMAL TEMPERATURE
ce Code: 4
Not reported
de: Not reported
ring Year: 365

ALEXANDER SERVICES LLC (Continued) **1000439200**

The Substance Protected A Trade Secret:	False
ption Of The Max Qnty Code:	1,000-4,999
ption Of The Avg Qnty Code:	1,000-4,999
Most Hazardous Ingridient:	POLYCARBONATE
ted Nations/north America 4 Digit Class Number:	0000
zard Rank:	1
EHS Ingredient:	NONE LISTED ON MSDS
ubstance Pure:	False
bstance Mix:	True
First Hazardous Class Code For Chemical:	Combustible Material
nd Hazardous Class Code For Chemical:	Not reported
Hazardous Class Code For Chemical:	Not reported
ard Class 1 Of The Chemical:	4.5
rd Class 2 Of The Chemical:	Not reported
rd Class 3 Of The Chemical:	Not reported
Additional Chemical:	
hemical Is A Toxic 313 Chemical:	N
Pesticide Registration Number:	Not reported
ontains 112R:	N
ontains EHS:	N
ertilizer:	N
esticide:	N
ontains 313:	N
Chemical Name:	ARGON
Physical Description:	GAS
e Number:	7440371
lity Id:	000195
ysical State Of The Substance:	3
erage Amount Possessed During The Year Code:	11
ximum Amount Possessed During The Year Code:	20
plicable Unit Of Measure Code:	3
escription Of The Unit Of Measure:	CUBIC FEET
pe Code:	L
Description:	CYLINDER
Code:	Not reported
erature Description:	Not reported
essure of Code:	2
Pressure Description:	GREATER THAN NORMAL PRESSURE
ure of Code:	Not reported
ure Description:	Not reported
Temperature Description:	NORMAL TEMPERATURE
mperature of The Hazardous Substance Code:	4
erature Description:	Not reported
erature of The Hazardous Substance Code:	Not reported
ays Hazardous Substance On Site During Year:	365
The Substance Protected A Trade Secret:	False
ption Of The Max Qnty Code:	1,000-4,999
	500-999
	ARGON
ss Number:	1006
	2
	NONE LISTED ON SDS
	True
	False
r Chemical:	Non-flammable Gas

ALEXANDER SERVICES LLC (Continued) **1000439200**

Not reported
Not reported
2.2
Not reported
Not reported

Additional Chemical:

N
Not reported
N
N
N
N
N

POLYPROPYLENE RESIN
SOLID
9003070
000195
1
Year Code: 10
Year Code: 11
1
: POUNDS
K
BOX
Not reported
Not reported
1
NORMAL PRESSURE
Not reported
Not reported
NORMAL TEMPERATURE
ce Code: 4
Not reported
de: Not reported
ring Year: 365
ecret: False
500-999
200-499
dient: PROPYLENE HOMOPOLYMER
Number: 0000
1
NONE LISTED ON MSDS
False
True
Chemical: Miscellaneous Hazardous Material
Not reported
Not reported
9.0
Not reported
Not reported

Additional Chemical:

N
Not reported
N

ALEXANDER SERVICES LLC (Continued) **1000439200**

ontains EHS:	N
ertilizer:	N
esticide:	N
ontains 313:	N
Chemical Name:	PVC RESIN
hysical Description:	SOLID
se Number:	1317653
lity Id:	000195
ysical State Of The Substance:	1
erage Amount Possessed During The Year Code:	20
ximum Amount Possessed During The Year Code:	20
plicable Unit Of Measure Code:	1
Description Of The Unit Of Measure:	POUNDS
ype Code:	K
escription:	BOX
Code:	Not reported
erature Description:	Not reported
essure of Code:	1
Pressure Description:	NORMAL PRESSURE
ure of Code:	Not reported
ure Description:	Not reported
Temperature Description:	NORMAL TEMPERATURE
mperature of The Hazardous Substance Code:	4
erature Description:	Not reported
erature of The Hazardous Substance Code:	Not reported
ays Hazardous Substance On Site During Year:	365
The Substance Protected A Trade Secret:	False
tion Of The Max Qnty Code:	1,000-4,999
tion Of The Avg Qnty Code:	1,000-4,999
Most Hazardous Ingridient:	CALCIUM CARBONATE
ted Nations/north America 4 Digit Class Number:	0000
zard Rank:	1
EHS Ingredient:	NONE LISTED ON MSDS
ubstance Pure:	False
stance Mix:	True
First Hazardous Class Code For Chemical:	Combustible Material
nd Hazardous Class Code For Chemical:	Not reported
Hazardous Class Code For Chemical:	Not reported
ard Class 1 Of The Chemical:	4.5
rd Class 2 Of The Chemical:	Not reported
rd Class 3 Of The Chemical:	Not reported
Additional Chemical:	
hemical Is A Toxic 313 Chemical:	N
Pesticide Registration Number:	Not reported
ontains 112R:	N
ontains EHS:	N
ertilizer:	N
	N
	N
	CPVC RESIN
	SOLID
	68648828
	000195

ALEXANDER SERVICES LLC (Continued) **1000439200**

ysical State Of The Substance:	1
erage Amount Possessed During The Year Code:	11
ximum Amount Possessed During The Year Code:	11
plicable Unit Of Measure Code:	1
Description Of The Unit Of Measure:	POUNDS
ype Code:	K
escription:	BOX
Code:	Not reported
erature Description:	Not reported
essure of Code:	1
Pressure Description:	NORMAL PRESSURE
ure of Code:	Not reported
ure Description:	Not reported
Temperature Description:	NORMAL TEMPERATURE
mperature of The Hazardous Substance Code:	4
erature Description:	Not reported
erature of The Hazardous Substance Code:	Not reported
ays Hazardous Substance On Site During Year:	365
The Substance Protected A Trade Secret:	False
ription Of The Max Qnty Code:	500-999
ription Of The Avg Qnty Code:	500-999
Most Hazardous Ingridient:	CHLORINATED POLYVINYL CHLORIDE
ted Nations/north America 4 Digit Class Number:	0000
zard Rank:	1
EHS Ingredient:	NONE LISTED ON MSDS
ubstance Pure:	False
bstance Mix:	True
First Hazardous Class Code For Chemical:	Combustible Material
nd Hazardous Class Code For Chemical:	Not reported
Hazardous Class Code For Chemical:	Not reported
ard Class 1 Of The Chemical:	4.5
rd Class 2 Of The Chemical:	Not reported
rd Class 3 Of The Chemical:	Not reported

Additional Chemical:

hemical Is A Toxic 313 Chemical:	N
Pesticide Registration Number:	Not reported
ontains 112R:	N
ontains EHS:	N
ertilizer:	N
esticide:	N
ontains 313:	N

OR MANIFEST:

Manifest Year:	Manifest Year - 2013
EPA Id:	ORD055965156
Inactive Status:	2014-01-01 00:00:00
Organization Name:	Not reported
Contact Name:	Gary Effenberger
Contact Telephone Number:	Not reported
Mailing Address:	PO Box 301009
Mailing City/State/Zip:	Portland, OR 97294-9009

Manifest:

Name:	ALEXANDER SERVICES LLC
Year :	2013

ALEXANDER SERVICES LLC (Continued) **1000439200**

RCRA Id : ORD055965156
Inactive : 2014-01-01 00:00:00
Status: Small quantity generator
Manifest : 000055315DAT
Ship Date : 01/08/2013
TSD : WAD991281767
WS Num: 1
Transporter: WAR000001743
Ship Qty : Not reported
Rpt Unit : Not reported
Off Mng : H050
EPA Waste Codes: D001 F003 F005
Waste Description: Waste paint rerlated material
mt Of Waste Stream Generated in Reporting Yr 1: 680.25
mt Of Waste Stream Generated in Reporting Yr 2: 680.25

Manifest:
Name: ALEXANDER SERVICES LLC
Year : 2012
RCRA Id : ORD055965156
Inactive : Not reported
Status: Small quantity generator
Manifest : 00004002822D
Ship Date : 06/18/2012
TSD : WAD991281767
WS Num: 1
Transporter: WAR000001743
Ship Qty : Not reported
Rpt Unit : Not reported
Off Mng : H061
EPA Waste Codes: D001 F003 F005
Waste Description: Waste Paint Related Material
t Of Waste Stream Generated in Reporting Yr 1: Not reported
t Of Waste Stream Generated in Reporting Yr 2: Not reported

Name: ALEXANDER SERVICES LLC
Year : 2012
RCRA Id : ORD055965156
Inactive : Not reported
Status: Small quantity generator
Manifest : 000040068DAT
Ship Date : 02/29/2012
TSD : WAD991281767
WS Num: 1
Transporter: WAR000001743
Ship Qty : Not reported
Rpt Unit : Not reported
Off Mng : H061
EPA Waste Codes: D001 F003 F005
Waste Description: Waste Paint Related Material
t Of Waste Stream Generated in Reporting Yr 1: Not reported
t Of Waste Stream Generated in Reporting Yr 2: Not reported

Name: ALEXANDER SERVICES LLC
Year : 2012

ALEXANDER SERVICES LLC (Continued) **1000439200**

RCRA Id : ORD055965156
Inactive : Not reported
Status: Small quantity generator
Manifest : 000054622DAT
Ship Date : 01/01/2012
TSD : WAD991281767
WS Num: 1
Transporter: WAR000001743
Ship Qty : Not reported
Rpt Unit : Not reported
Off Mng : H061
EPA Waste Codes: D001 F003 F005
Waste Description: Waste Paint Related Material
nt Of Waste Stream Generated in Reporting Yr 1: Not reported
nt Of Waste Stream Generated in Reporting Yr 2: Not reported

Manifest:
Name: ALEXANDER SERVICES LLC
Year : 2011
RCRA Id : ORD055965156
Inactive : Not reported
Status: Small quantity generator
Manifest : 000042040
Ship Date : 10/17/2011
TSD : WAD991281767
WS Num: 1
Transporter: WAR000001743
Ship Qty : Not reported
Rpt Unit : Not reported
Off Mng : H061
EPA Waste Codes: D001 F001 F005
Waste Description: Waste paint
nt Of Waste Stream Generated in Reporting Yr 1: 428.5575
nt Of Waste Stream Generated in Reporting Yr 2: 204.07499999999999

Name: ALEXANDER SERVICES LLC
Year : 2011
RCRA Id : ORD055965156
Inactive : Not reported
Status: Small quantity generator
Manifest : 007066121
Ship Date : 08/01/2011
TSD : WAD991281767
WS Num: 1
Transporter: WAR000001743
Ship Qty : Not reported
Rpt Unit : Not reported
Off Mng : H061
EPA Waste Codes: D001 F001 F005
Waste Description: Waste paint
nt Of Waste Stream Generated in Reporting Yr 1: 428.5575
Yr 2: 224.48249999999999

ALEXANDER SERVICES LLC (Continued) **1000439200**

Manifest:
Name: ALEXANDER SERVICES LLC
Year : 2010
RCRA Id : ORD055965156
Inactive : Not reported
Status: Small quantity generator
Manifest : 006579227
Ship Date : 01/12/2010
TSD : WAD991281767
WS Num: 1
Transporter: WAR000001743
Ship Qty : Not reported
Rpt Unit : Not reported
Off Mng : H061
EPA Waste Codes: D001 F001 F005
Waste Description: Waste paint
mt Of Waste Stream Generated in Reporting Yr 1: 1897.8975
t Of Waste Stream Generated in Reporting Yr 2: 408.14999999999998

Name: ALEXANDER SERVICES LLC
Year : 2010
RCRA Id : ORD055965156
Inactive : Not reported
Status: Small quantity generator
Manifest : 007067837
Ship Date : 08/02/2010
TSD : WAD991281767
WS Num: 1
Transporter: WAR000001743
Ship Qty : Not reported
Rpt Unit : Not reported
Off Mng : H061
EPA Waste Codes: D001 F001 F005
Waste Description: Waste paint
mt Of Waste Stream Generated in Reporting Yr 1: 1897.8975
t Of Waste Stream Generated in Reporting Yr 2: 408.14999999999998

Name: ALEXANDER SERVICES LLC
Year : 2010
RCRA Id : ORD055965156
Inactive : Not reported
Status: Small quantity generator
Manifest : 007068473
Ship Date : 10/21/2010
TSD : WAD991281767
WS Num: 1
Transporter: WAR000001743
Ship Qty : Not reported
Rpt Unit : Not reported
Off Mng : H061
EPA Waste Codes: D001 F001 F005
Waste Description: Waste paint
mt Of Waste Stream Generated in Reporting Yr 1: 1897.8975
mt Of Waste Stream Generated in Reporting Yr 2: 448.96499999999997

Name: ALEXANDER SERVICES LLC
Year : 2010

ALEXANDER SERVICES LLC (Continued) **1000439200**

RCRA Id : ORD055965156
Inactive : Not reported
Status: Small quantity generator
Manifest : 007079518
Ship Date : 04/07/2010
TSD : WAD991281767
WS Num: 1
Transporter: WAR000001743
Ship Qty : Not reported
Rpt Unit : Not reported
Off Mng : H061
EPA Waste Codes: D001 F001 F005
Waste Description: Waste paint
mt Of Waste Stream Generated in Reporting Yr 1: 1897.8975
t Of Waste Stream Generated in Reporting Yr 2: 408.14999999999998

Manifest:
Name: ALEXANDER SERVICES LLC
Year : 2009
RCRA Id : ORD055965156
Inactive : Not reported
Status: Small quantity generator
Manifest : 004205859
Ship Date : 07/30/2009
TSD : WAD991281767
WS Num: 1
Transporter: WAR000001743
Ship Qty : Not reported
Rpt Unit : Not reported
Off Mng : H061
EPA Waste Codes: D001 F001 F005
Waste Description: Waste paint
Of Waste Stream Generated in Reporting Yr 1: 1085.6790000000001
Of Waste Stream Generated in Reporting Yr 2: 216.31950000000001

Name: ALEXANDER SERVICES LLC
Year : 2009
RCRA Id : ORD055965156
Inactive : Not reported
Status: Small quantity generator
Manifest : 004812076
Ship Date : 04/01/2009
TSD : WAD991281767
WS Num: 1
Transporter: WAR000001743
Ship Qty : Not reported
Rpt Unit : Not reported
Off Mng : H061
EPA Waste Codes: D001 F001 F005
Waste Description: Waste paint
Of Waste Stream Generated in Reporting Yr 1: 1085.6790000000001
nt Of Waste Stream Generated in Reporting Yr 2: 204.07499999999999

Name: ALEXANDER SERVICES LLC
Year : 2009

ALEXANDER SERVICES LLC (Continued) **1000439200**

RCRA Id : ORD055965156
Inactive : Not reported
Status: Small quantity generator
Manifest : 004965053
Ship Date : 01/14/2009
TSD : WAD991281767
WS Num: 1
Transporter: WAR000001743
Ship Qty : Not reported
Rpt Unit : Not reported
Off Mng : H061
EPA Waste Codes: D001 F001 F005
Waste Description: Waste paint
Of Waste Stream Generated in Reporting Yr 1: 1085.6790000000001
mt Of Waste Stream Generated in Reporting Yr 2: 448.96499999999997

Name: ALEXANDER SERVICES LLC
Year : 2009
RCRA Id : ORD055965156
Inactive : Not reported
Status: Small quantity generator
Manifest : 005605242
Ship Date : 10/12/2009
TSD : WAD991281767
WS Num: 1
Transporter: WAR000001743
Ship Qty : Not reported
Rpt Unit : Not reported
Off Mng : H061
EPA Waste Codes: D001 F001 F005
Waste Description: Waste paint
Of Waste Stream Generated in Reporting Yr 1: 1085.6790000000001
Of Waste Stream Generated in Reporting Yr 2: 216.31950000000001

Manifest:
Name: ALEXANDER SERVICES LLC
Year : 2008
RCRA Id : ORD055965156
Inactive : Not reported
Status: Small quantity generator
Manifest : 003618682
Ship Date : 02/26/2008
TSD : WAR000001743
WS Num: 1
Transporter: WAD991281767
Ship Qty : Not reported
Rpt Unit : Not reported
Off Mng : H061
EPA Waste Codes: D001 F003 F005
Waste Description: Waste paint
mt Of Waste Stream Generated in Reporting Yr 1: 2399.922
mt Of Waste Stream Generated in Reporting Yr 2: 448.96499999999997

Name: ALEXANDER SERVICES LLC
Year : 2008

ALEXANDER SERVICES LLC (Continued) **1000439200**

RCRA Id : ORD055965156
Inactive : Not reported
Status: Small quantity generator
Manifest : 003619692
Ship Date : 01/19/2008
TSD : WAR000001743
WS Num: 1
Transporter: WAD991281767
Ship Qty : Not reported
Rpt Unit : Not reported
Off Mng : H061
EPA Waste Codes: D001 F003 F005
Waste Description: Waste paint
mt Of Waste Stream Generated in Reporting Yr 1: 2399.922
mt Of Waste Stream Generated in Reporting Yr 2: 448.96499999999997

Name: ALEXANDER SERVICES LLC
Year : 2008
RCRA Id : ORD055965156
Inactive : Not reported
Status: Small quantity generator
Manifest : 004049133
Ship Date : 04/18/2008
TSD : WAR000001743
WS Num: 1
Transporter: WAD991281767
Ship Qty : Not reported
Rpt Unit : Not reported
Off Mng : H061
EPA Waste Codes: D001 F003 F005
Waste Description: Waste paint
mt Of Waste Stream Generated in Reporting Yr 1: 2399.922
mt Of Waste Stream Generated in Reporting Yr 2: 448.96499999999997

Name: ALEXANDER SERVICES LLC
Year : 2008
RCRA Id : ORD055965156
Inactive : Not reported
Status: Small quantity generator
Manifest : 004050326
Ship Date : 07/30/2008
TSD : WAR000001743
WS Num: 1
Transporter: WAD991281767
Ship Qty : Not reported
Rpt Unit : Not reported
Off Mng : H061
EPA Waste Codes: D001 F003 F005
Waste Description: Waste paint
mt Of Waste Stream Generated in Reporting Yr 1: 2399.922
mt Of Waste Stream Generated in Reporting Yr 2: 571.40999999999997

Name: ALEXANDER SERVICES LLC
Year : 2008
RCRA Id : ORD055965156
Inactive : Not reported
Status: Small quantity generator

ALEXANDER SERVICES LLC (Continued) **1000439200**

Manifest : 004207181
Ship Date : 09/19/2008
TSD : WAR000001743
WS Num: 1
Transporter: WAD991281767
Ship Qty : Not reported
Rpt Unit : Not reported
Off Mng : H061
EPA Waste Codes: D001 F003 F005
Waste Description: Waste paint
ng Yr 1: 2399.922
318.35700000000003

Manifest:
Name: ALEXANDER SERVICES LLC
Year : 2007
RCRA Id : ORD055965156
Inactive : Not reported
Status: Small quantity generator
Manifest : 001686138
Ship Date : 01/11/2007
TSD : WAD991281767
WS Num: 1
Transporter: WAR000001743
Ship Qty : Not reported
Rpt Unit : Not reported
Off Mng : H061
A Waste Codes: D001 D007 F003 F005
Waste Description: Waste paint
ng Yr 1: 1306.0799999999999
448.97000000000003

Name: ALEXANDER SERVICES LLC
Year : 2007
RCRA Id : ORD055965156
Inactive : Not reported
Status: Small quantity generator
Manifest : 001691014
Ship Date : 06/06/2007
TSD : WAD991281767
WS Num: 1
Transporter: WAR000001743
Ship Qty : Not reported
Rpt Unit : Not reported
Off Mng : H061
A Waste Codes: D001 D007 F003 F005
Waste Description: Waste paint
ng Yr 1: 1306.0799999999999
448.97000000000003

Name: ALEXANDER SERVICES LLC
Year : 2007
RCRA Id : ORD055965156
Inactive : Not reported
Status: Small quantity generator

ALEXANDER SERVICES LLC (Continued) **1000439200**

Manifest : 003619692
Ship Date : 12/19/2007
TSD : WAD991281767
WS Num: 1
Transporter: WAR000001743
Ship Qty : Not reported
Rpt Unit : Not reported
Off Mng : H061
EPA Waste Codes: D001 D007 F003 F005
Waste Description: Waste paint
Amt Of Waste Stream Generated in Reporting Yr 1: 1306.0799999999999
nt Of Waste Stream Generated in Reporting Yr 2: 408.14999999999998

Manifest:
Name: ALEXANDER SERVICES LLC
Year : 2006
RCRA Id : ORD055965156
Inactive : Not reported
Status: Small quantity generator
Manifest : 001358264jjk
Ship Date : 09/27/2006
TSD : WAD991281767
WS Num: Not reported
Transporter: WAR000001743
Ship Qty : 918
Rpt Unit : LB
Off Mng : H061
EPA Waste Codes: D001 D007 F003 F005
Waste Description: Waste paint
nt Of Waste Stream Generated in Reporting Yr 1: Not reported
nt Of Waste Stream Generated in Reporting Yr 2: Not reported

Name: ALEXANDER SERVICES LLC
Year : 2006
RCRA Id : ORD055965156
Inactive : Not reported
Status: Small quantity generator
Manifest : 19304
Ship Date : 05/17/2006
TSD : WAD991281767
WS Num: Not reported
Transporter: WAR000001743
Ship Qty : 918
Rpt Unit : LB
Off Mng : H061
EPA Waste Codes: D001 D007 F003 F005
Waste Description: Waste paint
nt Of Waste Stream Generated in Reporting Yr 1: Not reported
nt Of Waste Stream Generated in Reporting Yr 2: Not reported

Name: ALEXANDER SERVICES LLC
Year : 2006
RCRA Id : ORD055965156
Inactive : Not reported
Status: Small quantity generator

ALEXANDER SERVICES LLC (Continued) **1000439200**

Manifest :	56499
Ship Date :	01/18/2006
TSD :	WAD991281767
WS Num:	Not reported
Transporter:	WAR000001743
Ship Qty :	918
Rpt Unit :	LB
Off Mng :	H061
EPA Waste Codes:	D001 D007 F003 F005
Waste Description:	Waste paint
t Of Waste Stream Generated in Reporting Yr 1:	Not reported
t Of Waste Stream Generated in Reporting Yr 2:	Not reported

Manifest:

Name:	ALEXANDER SERVICES LLC
Year :	2004
RCRA Id :	ORD055965156
Inactive :	Not reported
Status:	Small quantity generator
Manifest :	07828
Ship Date :	02/05/2004
TSD :	WAD981769110
WS Num:	Not reported
Transporter:	WAD058364647
Ship Qty :	459
Rpt Unit :	LB
Off Mng :	H061
EPA Waste Codes:	D001 F003 F005
Waste Description:	Not reported
t Of Waste Stream Generated in Reporting Yr 1:	Not reported
t Of Waste Stream Generated in Reporting Yr 2:	Not reported

Name:	ALEXANDER SERVICES LLC
Year :	2004
RCRA Id :	ORD055965156
Inactive :	Not reported
Status:	Small quantity generator
Manifest :	21020
Ship Date :	08/04/2004
TSD :	WAD981769110
WS Num:	Not reported
Transporter:	WAD058364647
Ship Qty :	459
Rpt Unit :	LB
Off Mng :	H061
EPA Waste Codes:	D001 F003 F005
Waste Description:	Not reported
t Of Waste Stream Generated in Reporting Yr 1:	Not reported
t Of Waste Stream Generated in Reporting Yr 2:	Not reported

Name:	ALEXANDER SERVICES LLC
Year :	2004
RCRA Id :	ORD055965156
Inactive :	Not reported
Status:	Small quantity generator

ALEXANDER SERVICES LLC (Continued) **1000439200**

Manifest : 22650
Ship Date : 08/27/2004
TSD : WAD981769110
WS Num: Not reported
Transporter: WAD058364647
Ship Qty : 459
Rpt Unit : LB
Off Mng : H061
EPA Waste Codes: D001 F003 F005
Waste Description: Not reported
t Of Waste Stream Generated in Reporting Yr 1: Not reported
t Of Waste Stream Generated in Reporting Yr 2: Not reported

Manifest:
Name: ALEXANDER MANUFACTURING INC
Year : 2003
RCRA Id : ORD055965156
Inactive : 2014-01-01 00:00:00
Status: Small quantity generator
Manifest : 00093
Ship Date : 10/01/2003
TSD : WAD981769110
WS Num: 1
Transporter: Not reported
Ship Qty : Not reported
Rpt Unit : Not reported
Off Mng : H061
EPA Waste Codes: D001
Waste Description: Paint related waste
Amt Of Waste Stream Generated in Reporting Yr 1: 2618.9625
mt Of Waste Stream Generated in Reporting Yr 2: 374.1375

Name: ALEXANDER MANUFACTURING INC
Year : 2003
RCRA Id : ORD055965156
Inactive : 2014-01-01 00:00:00
Status: Small quantity generator
Manifest : 00093
Ship Date : 10/01/2003
TSD : WAD981769110
WS Num: 1
Transporter: Not reported
Ship Qty : Not reported
Rpt Unit : Not reported
Off Mng : H061
EPA Waste Codes: F003
Waste Description: Paint related waste
Amt Of Waste Stream Generated in Reporting Yr 1: 2618.9625
mt Of Waste Stream Generated in Reporting Yr 2: 374.1375

Name: ALEXANDER MANUFACTURING INC
Year : 2003
RCRA Id : ORD055965156
2014-01-01 00:00:00
Status: Small quantity generator

ALEXANDER SERVICES LLC (Continued) **1000439200**

Manifest : 00093
Ship Date : 10/01/2003
TSD : WAD981769110
WS Num: 1
Transporter: Not reported
Ship Qty : Not reported
Rpt Unit : Not reported
Off Mng : H061
EPA Waste Codes: F005
Waste Description: Paint related waste
ting Yr 1: 2618.9625
g Yr 2: 374.1375

Name: ALEXANDER MANUFACTURING INC
Year : 2003
RCRA Id : ORD055965156
2014-01-01 00:00:00
Status: Small quantity generator
Manifest : 04731
Ship Date : 12/01/2003
TSD : WAD981769110
WS Num: 1
Transporter: Not reported
Ship Qty : Not reported
Rpt Unit : Not reported
Off Mng : H061
EPA Waste Codes: D001
Waste Description: Paint related waste
ting Yr 1: 2618.9625
g Yr 2: 374.1375

Name: ALEXANDER MANUFACTURING INC
Year : 2003
RCRA Id : ORD055965156
2014-01-01 00:00:00
Status: Small quantity generator
Manifest : 04731
Ship Date : 12/01/2003
TSD : WAD981769110
WS Num: 1
Transporter: Not reported
Ship Qty : Not reported
Rpt Unit : Not reported
Off Mng : H061
EPA Waste Codes: F003
Waste Description: Paint related waste
ting Yr 1: 2618.9625
g Yr 2: 374.1375

Name: ALEXANDER MANUFACTURING INC
Year : 2003
RCRA Id : ORD055965156
2014-01-01 00:00:00
Status: Small quantity generator
Manifest : 04731
Ship Date : 12/01/2003
TSD : WAD981769110

ALEXANDER SERVICES LLC (Continued) **1000439200**

WS Num: 1
Transporter: Not reported
Ship Qty : Not reported
Rpt Unit : Not reported
Off Mng : H061
EPA Waste Codes: F005
Waste Description: Paint related waste
ting Yr 1: 2618.9625
g Yr 2: 374.1375

Name: ALEXANDER MANUFACTURING INC
Year : 2003
RCRA Id : ORD055965156
2014-01-01 00:00:00
Status: Small quantity generator
Manifest : 86282
Ship Date : 02/24/2003
TSD : WAD981769110
WS Num: 1
Transporter: Not reported
Ship Qty : Not reported
Rpt Unit : Not reported
Off Mng : H061
EPA Waste Codes: D001
Waste Description: Paint related waste
ting Yr 1: 2618.9625
g Yr 2: 374.1375

Name: ALEXANDER MANUFACTURING INC
Year : 2003
RCRA Id : ORD055965156
2014-01-01 00:00:00
Status: Small quantity generator
Manifest : 86282
Ship Date : 02/24/2003
TSD : WAD981769110
WS Num: 1
Transporter: Not reported
Ship Qty : Not reported
Rpt Unit : Not reported
Off Mng : H061
EPA Waste Codes: F003
Waste Description: Paint related waste
ting Yr 1: 2618.9625
g Yr 2: 374.1375

Name: ALEXANDER MANUFACTURING INC
Year : 2003
RCRA Id : ORD055965156
2014-01-01 00:00:00
Status: Small quantity generator
Manifest : 86282
Ship Date : 02/24/2003
TSD : WAD981769110
WS Num: 1
Transporter: Not reported
Ship Qty : Not reported

ALEXANDER SERVICES LLC (Continued) **1000439200**

Rpt Unit : Not reported
Off Mng : H061
EPA Waste Codes: F005
Waste Description: Paint related waste
Amt Of Waste Stream Generated in Reporting Yr 1: 2618.9625
mt Of Waste Stream Generated in Reporting Yr 2: 374.1375

Name: ALEXANDER MANUFACTURING INC
Year : 2003
RCRA Id : ORD055965156
Inactive : 2014-01-01 00:00:00
Status: Small quantity generator
Manifest : 88896
Ship Date : 04/04/2003
TSD : WAD981769110
WS Num: 1
Transporter: Not reported
Ship Qty : Not reported
Rpt Unit : Not reported
Off Mng : H061
EPA Waste Codes: D001
Waste Description: Paint related waste
Amt Of Waste Stream Generated in Reporting Yr 1: 2618.9625
g Yr 2: 374.1375

Click this hyperlink while viewing on your computer to access
364 additional OR_MANIFEST: record(s) in the EDR Site Report.

Name: ALEXANDER MANUFACTURING INC
Year : 2003
RCRA Id : ORD055965156
2014-01-01 00:00:00
Status: Small quantity generator
Manifest : 88896
Ship Date : 04/04/2003
TSD : WAD981769110
WS Num: 1
Transporter: Not reported
Ship Qty : Not reported
Rpt Unit : Not reported
Off Mng : H061
EPA Waste Codes: F003
Waste Description: Paint related waste
ting Yr 1: 2618.9625
g Yr 2: 374.1375

Name: ALEXANDER MANUFACTURING INC
Year : 2003
RCRA Id : ORD055965156
2014-01-01 00:00:00
Status: Small quantity generator
Manifest : 88896
Ship Date : 04/04/2003
TSD : WAD981769110
WS Num: 1
Transporter: Not reported
Ship Qty : Not reported

ALEXANDER SERVICES LLC (Continued) **1000439200**

Rpt Unit : Not reported
Off Mng : H061
EPA Waste Codes: F005
Waste Description: Paint related waste
ting Yr 1: 2618.9625
g Yr 2: 374.1375

Name: ALEXANDER MANUFACTURING INC
Year : 2003
RCRA Id : ORD055965156
2014-01-01 00:00:00
Status: Small quantity generator
Manifest : 91344
Ship Date : 05/15/2003
TSD : WAD981769110
WS Num: 1
Transporter: Not reported
Ship Qty : Not reported
Rpt Unit : Not reported
Off Mng : H061
EPA Waste Codes: D001
Waste Description: Paint related waste
ting Yr 1: 2618.9625
g Yr 2: 374.1375

Name: ALEXANDER MANUFACTURING INC
Year : 2003
RCRA Id : ORD055965156
2014-01-01 00:00:00
Status: Small quantity generator
Manifest : 91344
Ship Date : 05/15/2003
TSD : WAD981769110
WS Num: 1
Transporter: Not reported
Ship Qty : Not reported
Rpt Unit : Not reported
Off Mng : H061
EPA Waste Codes: F003
Waste Description: Paint related waste
ting Yr 1: 2618.9625
g Yr 2: 374.1375

Name: ALEXANDER MANUFACTURING INC
Year : 2003
RCRA Id : ORD055965156
2014-01-01 00:00:00
Status: Small quantity generator
Manifest : 91344
Ship Date : 05/15/2003
TSD : WAD981769110
WS Num: 1
Transporter: Not reported
Ship Qty : Not reported
Rpt Unit : Not reported
Off Mng : H061
EPA Waste Codes: F005

ALEXANDER SERVICES LLC (Continued) **1000439200**

Waste Description:	Paint related waste
Amt Of Waste Stream Generated in Reporting Yr 1:	2618.9625
mt Of Waste Stream Generated in Reporting Yr 2:	374.1375

Name:	ALEXANDER MANUFACTURING INC
Year :	2003
RCRA Id :	ORD055965156
Inactive :	2014-01-01 00:00:00
Status:	Small quantity generator
Manifest :	93489
Ship Date :	06/19/2003
TSD :	WAD981769110
WS Num:	1
Transporter:	Not reported
Ship Qty :	Not reported
Rpt Unit :	Not reported
Off Mng :	H061
EPA Waste Codes:	D001
Waste Description:	Paint related waste
Amt Of Waste Stream Generated in Reporting Yr 1:	2618.9625
mt Of Waste Stream Generated in Reporting Yr 2:	374.1375

Name:	ALEXANDER MANUFACTURING INC
Year :	2003
RCRA Id :	ORD055965156
Inactive :	2014-01-01 00:00:00
Status:	Small quantity generator
Manifest :	93489
Ship Date :	06/19/2003
TSD :	WAD981769110
WS Num:	1
Transporter:	Not reported
Ship Qty :	Not reported
Rpt Unit :	Not reported
Off Mng :	H061
EPA Waste Codes:	F003
Waste Description:	Paint related waste
Amt Of Waste Stream Generated in Reporting Yr 1:	2618.9625
mt Of Waste Stream Generated in Reporting Yr 2:	374.1375

Name:	ALEXANDER MANUFACTURING INC
Year :	2003
RCRA Id :	ORD055965156
Inactive :	2014-01-01 00:00:00
Status:	Small quantity generator
Manifest :	93489
Ship Date :	06/19/2003
TSD :	WAD981769110
WS Num:	1
Transporter:	Not reported
Ship Qty :	Not reported
Rpt Unit :	Not reported
Off Mng :	H061
EPA Waste Codes:	F005
Waste Description:	Paint related waste
Amt Of Waste Stream Generated in Reporting Yr 1:	2618.9625
g Yr 2:	374.1375

ALEXANDER SERVICES LLC (Continued) **1000439200**

Name: ALEXANDER MANUFACTURING INC
Year : 2003
RCRA Id : ORD055965156
Inactive : 2014-01-01 00:00:00
Status: Small quantity generator
Manifest : 96367
Ship Date : 08/06/2003
TSD : WAD981769110
WS Num: 1
Transporter: Not reported
Ship Qty : Not reported
Rpt Unit : Not reported
Off Mng : H061
EPA Waste Codes: D001
Waste Description: Paint related waste
Amt Of Waste Stream Generated in Reporting Yr 1: 2618.9625
mt Of Waste Stream Generated in Reporting Yr 2: 374.1375

Name: ALEXANDER MANUFACTURING INC
Year : 2003
RCRA Id : ORD055965156
Inactive : 2014-01-01 00:00:00
Status: Small quantity generator
Manifest : 96367
Ship Date : 08/06/2003
TSD : WAD981769110
WS Num: 1
Transporter: Not reported
Ship Qty : Not reported
Rpt Unit : Not reported
Off Mng : H061
EPA Waste Codes: F003
Waste Description: Paint related waste
Amt Of Waste Stream Generated in Reporting Yr 1: 2618.9625
mt Of Waste Stream Generated in Reporting Yr 2: 374.1375

Manifest:
Name: ALEXANDER MANUFACTURING INC
Year : 2002
RCRA Id : ORD055965156
Inactive : 2014-01-01 00:00:00
Status: Small quantity generator
Manifest : 03024
Ship Date : 01/14/2002
TSD : WAD981769110
WS Num: 1
Transporter: Not reported
Ship Qty : Not reported
Rpt Unit : Not reported
Off Mng : M061
EPA Waste Codes: D001
Waste Description: Paint Related Waste
Amt Of Waste Stream Generated in Reporting Yr 1: 3469.275
porting Yr 2: 476

ALEXANDER SERVICES LLC (Continued) **1000439200**

Name: ALEXANDER MANUFACTURING INC
Year : 2002
RCRA Id : ORD055965156
Inactive : 2014-01-01 00:00:00
Status: Small quantity generator
Manifest : 03024
Ship Date : 01/14/2002
TSD : WAD981769110
WS Num: 1
Transporter: Not reported
Ship Qty : Not reported
Rpt Unit : Not reported
Off Mng : M061
EPA Waste Codes: F003
Waste Description: Paint Related Waste
Amt Of Waste Stream Generated in Reporting Yr 1: 3469.275
Amt Of Waste Stream Generated in Reporting Yr 2: 476

Name: ALEXANDER MANUFACTURING INC
Year : 2002
RCRA Id : ORD055965156
Inactive : 2014-01-01 00:00:00
Status: Small quantity generator
Manifest : 03024
Ship Date : 01/14/2002
TSD : WAD981769110
WS Num: 1
Transporter: Not reported
Ship Qty : Not reported
Rpt Unit : Not reported
Off Mng : M061
EPA Waste Codes: F005
Waste Description: Paint Related Waste
Amt Of Waste Stream Generated in Reporting Yr 1: 3469.275
Amt Of Waste Stream Generated in Reporting Yr 2: 476

Name: ALEXANDER MANUFACTURING INC
Year : 2002
RCRA Id : ORD055965156
Inactive : 2014-01-01 00:00:00
Status: Small quantity generator
Manifest : 03112
Ship Date : 02/28/2002
TSD : WAD981769110
WS Num: 1
Transporter: Not reported
Ship Qty : Not reported
Rpt Unit : Not reported
Off Mng : M061
EPA Waste Codes: D001
Waste Description: Paint Related Waste
ng Yr 1: 3469.275
rting Yr 2: 374

Name: ALEXANDER MANUFACTURING INC
Year : 2002
RCRA Id : ORD055965156

ALEXANDER SERVICES LLC (Continued) **1000439200**

Inactive : 2014-01-01 00:00:00
Status: Small quantity generator
Manifest : 03112
Ship Date : 02/28/2002
TSD : WAD981769110
WS Num: 1
Transporter: Not reported
Ship Qty : Not reported
Rpt Unit : Not reported
Off Mng : M061
EPA Waste Codes: F003
Waste Description: Paint Related Waste
Amt Of Waste Stream Generated in Reporting Yr 1: 3469.275
Amt Of Waste Stream Generated in Reporting Yr 2: 374

Name: ALEXANDER MANUFACTURING INC
Year : 2002
RCRA Id : ORD055965156
Inactive : 2014-01-01 00:00:00
Status: Small quantity generator
Manifest : 03112
Ship Date : 02/28/2002
TSD : WAD981769110
WS Num: 1
Transporter: Not reported
Ship Qty : Not reported
Rpt Unit : Not reported
Off Mng : M061
EPA Waste Codes: F005
Waste Description: Paint Related Waste
Amt Of Waste Stream Generated in Reporting Yr 1: 3469.275
Amt Of Waste Stream Generated in Reporting Yr 2: 374

Name: ALEXANDER MANUFACTURING INC
Year : 2002
RCRA Id : ORD055965156
Inactive : 2014-01-01 00:00:00
Status: Small quantity generator
Manifest : 03196
Ship Date : 03/19/2002
TSD : WAD981769110
WS Num: 1
Transporter: Not reported
Ship Qty : Not reported
Rpt Unit : Not reported
Off Mng : M061
EPA Waste Codes: D001
Waste Description: Paint Related Waste
Amt Of Waste Stream Generated in Reporting Yr 1: 3469.275
Amt Of Waste Stream Generated in Reporting Yr 2: 187

Name: ALEXANDER MANUFACTURING INC
Year : 2002
RCRA Id : ORD055965156
Inactive : 2014-01-01 00:00:00
Status: Small quantity generator
Manifest : 03196

ALEXANDER SERVICES LLC (Continued) **1000439200**

Ship Date : 03/19/2002
TSD : WAD981769110
WS Num: 1
Transporter: Not reported
Ship Qty : Not reported
Rpt Unit : Not reported
Off Mng : M061
EPA Waste Codes: F003
Waste Description: Paint Related Waste
Amt Of Waste Stream Generated in Reporting Yr 1: 3469.275
Amt Of Waste Stream Generated in Reporting Yr 2: 187

Name: ALEXANDER MANUFACTURING INC
Year : 2002
RCRA Id : ORD055965156
Inactive : 2014-01-01 00:00:00
Status: Small quantity generator
Manifest : 03196
Ship Date : 03/19/2002
TSD : WAD981769110
WS Num: 1
Transporter: Not reported
Ship Qty : Not reported
Rpt Unit : Not reported
Off Mng : M061
EPA Waste Codes: F005
Waste Description: Paint Related Waste
Amt Of Waste Stream Generated in Reporting Yr 1: 3469.275
Amt Of Waste Stream Generated in Reporting Yr 2: 187

Name: ALEXANDER MANUFACTURING INC
Year : 2002
RCRA Id : ORD055965156
Inactive : 2014-01-01 00:00:00
Status: Small quantity generator
Manifest : 03274
Ship Date : 04/09/2002
TSD : WAD981769110
WS Num: 1
Transporter: Not reported
Ship Qty : Not reported
Rpt Unit : Not reported
Off Mng : M061
EPA Waste Codes: D001
Waste Description: Paint Related Waste
ng Yr 1: 3469.275
rting Yr 2: 187

Click this hyperlink while viewing on your computer to access
364 additional OR_MANIFEST: record(s) in the EDR Site Report.

Name: ALEXANDER MANUFACTURING INC
Year : 2002
RCRA Id : ORD055965156
Inactive : 2014-01-01 00:00:00
Status: Small quantity generator
Manifest : 03274

ALEXANDER SERVICES LLC (Continued) **1000439200**

Ship Date : 04/09/2002
TSD : WAD981769110
WS Num: 1
Transporter: Not reported
Ship Qty : Not reported
Rpt Unit : Not reported
Off Mng : M061
EPA Waste Codes: F003
Waste Description: Paint Related Waste
ng Yr 1: 3469.275
rting Yr 2: 187

Name: ALEXANDER MANUFACTURING INC
Year : 2002
RCRA Id : ORD055965156
2014-01-01 00:00:00
Status: Small quantity generator
Manifest : 03274
Ship Date : 04/09/2002
TSD : WAD981769110
WS Num: 1
Transporter: Not reported
Ship Qty : Not reported
Rpt Unit : Not reported
Off Mng : M061
EPA Waste Codes: F005
Waste Description: Paint Related Waste
ng Yr 1: 3469.275
rting Yr 2: 187

Name: ALEXANDER MANUFACTURING INC
Year : 2002
RCRA Id : ORD055965156
2014-01-01 00:00:00
Status: Small quantity generator
Manifest : 03356
Ship Date : 05/10/2002
TSD : WAD981769110
WS Num: 1
Transporter: Not reported
Ship Qty : Not reported
Rpt Unit : Not reported
Off Mng : M061
EPA Waste Codes: D001
Waste Description: Paint Related Waste
ng Yr 1: 3469.275
rting Yr 2: 374

Name: ALEXANDER MANUFACTURING INC
Year : 2002
RCRA Id : ORD055965156
2014-01-01 00:00:00
Status: Small quantity generator
Manifest : 03356
Ship Date : 05/10/2002
TSD : WAD981769110
WS Num: 1

ALEXANDER SERVICES LLC (Continued) **1000439200**

Transporter: Not reported
Ship Qty : Not reported
Rpt Unit : Not reported
Off Mng : M061
EPA Waste Codes: F003
Waste Description: Paint Related Waste
ng Yr 1: 3469.275
rting Yr 2: 374

Name: ALEXANDER MANUFACTURING INC
Year : 2002
RCRA Id : ORD055965156
2014-01-01 00:00:00
Status: Small quantity generator
Manifest : 03356
Ship Date : 05/10/2002
TSD : WAD981769110
WS Num: 1
Transporter: Not reported
Ship Qty : Not reported
Rpt Unit : Not reported
Off Mng : M061
EPA Waste Codes: F005
Waste Description: Paint Related Waste
ng Yr 1: 3469.275
rting Yr 2: 374

Name: ALEXANDER MANUFACTURING INC
Year : 2002
RCRA Id : ORD055965156
2014-01-01 00:00:00
Status: Small quantity generator
Manifest : 03548
Ship Date : 07/02/2002
TSD : WAD981769110
WS Num: 1
Transporter: Not reported
Ship Qty : Not reported
Rpt Unit : Not reported
Off Mng : M061
EPA Waste Codes: D001
Waste Description: Paint Related Waste
ng Yr 1: 3469.275
orting Yr 2: 561

Name: ALEXANDER MANUFACTURING INC
Year : 2002
RCRA Id : ORD055965156
2014-01-01 00:00:00
Status: Small quantity generator
Manifest : 03548
Ship Date : 07/02/2002
TSD : WAD981769110
WS Num: 1
Transporter: Not reported
Ship Qty : Not reported
Rpt Unit : Not reported

ALEXANDER SERVICES LLC (Continued) **1000439200**

Off Mng : M061
EPA Waste Codes: F003
Waste Description: Paint Related Waste
Amt Of Waste Stream Generated in Reporting Yr 1: 3469.275
Amt Of Waste Stream Generated in Reporting Yr 2: 561

Name: ALEXANDER MANUFACTURING INC
Year : 2002
RCRA Id : ORD055965156
Inactive : 2014-01-01 00:00:00
Status: Small quantity generator
Manifest : 03548
Ship Date : 07/02/2002
TSD : WAD981769110
WS Num: 1
Transporter: Not reported
Ship Qty : Not reported
Rpt Unit : Not reported
Off Mng : M061
EPA Waste Codes: F005
Waste Description: Paint Related Waste
Amt Of Waste Stream Generated in Reporting Yr 1: 3469.275
Amt Of Waste Stream Generated in Reporting Yr 2: 561

Name: ALEXANDER MANUFACTURING INC
Year : 2002
RCRA Id : ORD055965156
Inactive : 2014-01-01 00:00:00
Status: Small quantity generator
Manifest : 03877
Ship Date : 09/17/2002
TSD : WAD981769110
WS Num: 1
Transporter: Not reported
Ship Qty : Not reported
Rpt Unit : Not reported
Off Mng : M061
EPA Waste Codes: D001
Waste Description: Paint Related Waste
Amt Of Waste Stream Generated in Reporting Yr 1: 3469.275
Amt Of Waste Stream Generated in Reporting Yr 2: 374

Name: ALEXANDER MANUFACTURING INC
Year : 2002
RCRA Id : ORD055965156
Inactive : 2014-01-01 00:00:00
Status: Small quantity generator
Manifest : 03877
Ship Date : 09/17/2002
TSD : WAD981769110
WS Num: 1
Transporter: Not reported
Ship Qty : Not reported
Rpt Unit : Not reported
Off Mng : M061
EPA Waste Codes: F003
Waste Description: Paint Related Waste

ALEXANDER SERVICES LLC (Continued) **1000439200**

Amt Of Waste Stream Generated in Reporting Yr 1: 3469.275
Amt Of Waste Stream Generated in Reporting Yr 2: 374

Manifest:
Name: ALEXANDER MANUFACTURING INC
Year : 2001
RCRA Id : ORD055965156
Inactive : 2014-01-01 00:00:00
Status: Small quantity generator
Manifest : 01918
Ship Date : 01/11/2001
TSD : WAD981769110
WS Num: 1
Transporter: Not reported
Ship Qty : Not reported
Rpt Unit : Not reported
Off Mng : M061
EPA Waste Codes: D001
Waste Description: Paint related waste
Amt Of Waste Stream Generated in Reporting Yr 1: 3878
Amt Of Waste Stream Generated in Reporting Yr 2: 289

Name: ALEXANDER MANUFACTURING INC
Year : 2001
RCRA Id : ORD055965156
Inactive : 2014-01-01 00:00:00
Status: Small quantity generator
Manifest : 01918
Ship Date : 01/11/2001
TSD : WAD981769110
WS Num: 1
Transporter: Not reported
Ship Qty : Not reported
Rpt Unit : Not reported
Off Mng : M061
EPA Waste Codes: F003
Waste Description: Paint related waste
Amt Of Waste Stream Generated in Reporting Yr 1: 3878
Amt Of Waste Stream Generated in Reporting Yr 2: 289

Name: ALEXANDER MANUFACTURING INC
Year : 2001
RCRA Id : ORD055965156
Inactive : 2014-01-01 00:00:00
Status: Small quantity generator
Manifest : 01918
Ship Date : 01/11/2001
TSD : WAD981769110
WS Num: 1
Transporter: Not reported
Ship Qty : Not reported
Rpt Unit : Not reported
Off Mng : M061
EPA Waste Codes: F005
Waste Description: Paint related waste

ALEXANDER SERVICES LLC (Continued) **1000439200**

Amt Of Waste Stream Generated in Reporting Yr 1: 3878
Amt Of Waste Stream Generated in Reporting Yr 2: 289

Name: ALEXANDER MANUFACTURING INC
Year : 2001
RCRA Id : ORD055965156
Inactive : 2014-01-01 00:00:00
Status: Small quantity generator
Manifest : 01981
Ship Date : 02/05/2001
TSD : WAD981769110
WS Num: 1
Transporter: Not reported
Ship Qty : Not reported
Rpt Unit : Not reported
Off Mng : M061
EPA Waste Codes: D001
Waste Description: Paint related waste
Amt Of Waste Stream Generated in Reporting Yr 1: 3878
Amt Of Waste Stream Generated in Reporting Yr 2: 187

Name: ALEXANDER MANUFACTURING INC
Year : 2001
RCRA Id : ORD055965156
Inactive : 2014-01-01 00:00:00
Status: Small quantity generator
Manifest : 01981
Ship Date : 02/05/2001
TSD : WAD981769110
WS Num: 1
Transporter: Not reported
Ship Qty : Not reported
Rpt Unit : Not reported
Off Mng : M061
EPA Waste Codes: F003
Waste Description: Paint related waste
Amt Of Waste Stream Generated in Reporting Yr 1: 3878
Amt Of Waste Stream Generated in Reporting Yr 2: 187

Name: ALEXANDER MANUFACTURING INC
Year : 2001
RCRA Id : ORD055965156
Inactive : 2014-01-01 00:00:00
Status: Small quantity generator
Manifest : 01981
Ship Date : 02/05/2001
TSD : WAD981769110
WS Num: 1
Transporter: Not reported
Ship Qty : Not reported
Rpt Unit : Not reported
Off Mng : M061
EPA Waste Codes: F005
Waste Description: Paint related waste
rting Yr 1: 3878
rting Yr 2: 187

ALEXANDER SERVICES LLC (Continued) **1000439200**

Name: ALEXANDER MANUFACTURING INC
Year : 2001
RCRA Id : ORD055965156
Inactive : 2014-01-01 00:00:00
Status: Small quantity generator
Manifest : 02078
Ship Date : 03/08/2001
TSD : WAD981769110
WS Num: 1
Transporter: Not reported
Ship Qty : Not reported
Rpt Unit : Not reported
Off Mng : M061
EPA Waste Codes: D001
Waste Description: Paint related waste
Amt Of Waste Stream Generated in Reporting Yr 1: 3878
Amt Of Waste Stream Generated in Reporting Yr 2: 289

Name: ALEXANDER MANUFACTURING INC
Year : 2001
RCRA Id : ORD055965156
Inactive : 2014-01-01 00:00:00
Status: Small quantity generator
Manifest : 02078
Ship Date : 03/08/2001
TSD : WAD981769110
WS Num: 1
Transporter: Not reported
Ship Qty : Not reported
Rpt Unit : Not reported
Off Mng : M061
EPA Waste Codes: F003
Waste Description: Paint related waste
Amt Of Waste Stream Generated in Reporting Yr 1: 3878
Amt Of Waste Stream Generated in Reporting Yr 2: 289

Name: ALEXANDER MANUFACTURING INC
Year : 2001
RCRA Id : ORD055965156
Inactive : 2014-01-01 00:00:00
Status: Small quantity generator
Manifest : 02078
Ship Date : 03/08/2001
TSD : WAD981769110
WS Num: 1
Transporter: Not reported
Ship Qty : Not reported
Rpt Unit : Not reported
Off Mng : M061
EPA Waste Codes: F005
Waste Description: Paint related waste
Amt Of Waste Stream Generated in Reporting Yr 1: 3878
rting Yr 2: 289

Name: ALEXANDER MANUFACTURING INC
Year : 2001
RCRA Id : ORD055965156

ALEXANDER SERVICES LLC (Continued) **1000439200**

Inactive : 2014-01-01 00:00:00
Status: Small quantity generator
Manifest : 02215
Ship Date : 04/19/2001
TSD : WAD981769110
WS Num: 1
Transporter: Not reported
Ship Qty : Not reported
Rpt Unit : Not reported
Off Mng : M061
EPA Waste Codes: D001
Waste Description: Paint related waste
rting Yr 1: 3878
rting Yr 2: 374

Click this hyperlink while viewing on your computer to access
364 additional OR_MANIFEST: record(s) in the EDR Site Report.

Name: ALEXANDER MANUFACTURING INC
Year : 2001
RCRA Id : ORD055965156
Inactive : 2014-01-01 00:00:00
Status: Small quantity generator
Manifest : 02215
Ship Date : 04/19/2001
TSD : WAD981769110
WS Num: 1
Transporter: Not reported
Ship Qty : Not reported
Rpt Unit : Not reported
Off Mng : M061
EPA Waste Codes: F003
Waste Description: Paint related waste
Amt Of Waste Stream Generated in Reporting Yr 1: 3878
Amt Of Waste Stream Generated in Reporting Yr 2: 374

Name: ALEXANDER MANUFACTURING INC
Year : 2001
RCRA Id : ORD055965156
Inactive : 2014-01-01 00:00:00
Status: Small quantity generator
Manifest : 02215
Ship Date : 04/19/2001
TSD : WAD981769110
WS Num: 1
Transporter: Not reported
Ship Qty : Not reported
Rpt Unit : Not reported
Off Mng : M061
EPA Waste Codes: F005
Waste Description: Paint related waste
rting Yr 1: 3878
rting Yr 2: 374

Name: ALEXANDER MANUFACTURING INC
Year : 2001
RCRA Id : ORD055965156

ALEXANDER SERVICES LLC (Continued) **1000439200**

Inactive : 2014-01-01 00:00:00
Status: Small quantity generator
Manifest : 02313
Ship Date : 05/29/2001
TSD : WAD981769110
WS Num: 1
Transporter: Not reported
Ship Qty : Not reported
Rpt Unit : Not reported
Off Mng : M061
EPA Waste Codes: D001
Waste Description: Paint related waste
Amt Of Waste Stream Generated in Reporting Yr 1: 3878
Amt Of Waste Stream Generated in Reporting Yr 2: 476

Name: ALEXANDER MANUFACTURING INC
Year : 2001
RCRA Id : ORD055965156
Inactive : 2014-01-01 00:00:00
Status: Small quantity generator
Manifest : 02313
Ship Date : 05/29/2001
TSD : WAD981769110
WS Num: 1
Transporter: Not reported
Ship Qty : Not reported
Rpt Unit : Not reported
Off Mng : M061
EPA Waste Codes: F003
Waste Description: Paint related waste
Amt Of Waste Stream Generated in Reporting Yr 1: 3878
Amt Of Waste Stream Generated in Reporting Yr 2: 476

Name: ALEXANDER MANUFACTURING INC
Year : 2001
RCRA Id : ORD055965156
Inactive : 2014-01-01 00:00:00
Status: Small quantity generator
Manifest : 02313
Ship Date : 05/29/2001
TSD : WAD981769110
WS Num: 1
Transporter: Not reported
Ship Qty : Not reported
Rpt Unit : Not reported
Off Mng : M061
EPA Waste Codes: F005
Waste Description: Paint related waste
Amt Of Waste Stream Generated in Reporting Yr 1: 3878
Amt Of Waste Stream Generated in Reporting Yr 2: 476

Name: ALEXANDER MANUFACTURING INC
Year : 2001
RCRA Id : ORD055965156
Inactive : 2014-01-01 00:00:00
Status: Small quantity generator
Manifest : 02472

ALEXANDER SERVICES LLC (Continued) **1000439200**

Ship Date : 07/10/2001
TSD : WAD981769110
WS Num: 1
Transporter: Not reported
Ship Qty : Not reported
Rpt Unit : Not reported
Off Mng : M061
EPA Waste Codes: D001
Waste Description: Paint related waste
rting Yr 1: 3878
porting Yr 2: 476

Name: ALEXANDER MANUFACTURING INC
Year : 2001
RCRA Id : ORD055965156
2014-01-01 00:00:00
Status: Small quantity generator
Manifest : 02472
Ship Date : 07/10/2001
TSD : WAD981769110
WS Num: 1
Transporter: Not reported
Ship Qty : Not reported
Rpt Unit : Not reported
Off Mng : M061
EPA Waste Codes: F003
Waste Description: Paint related waste
rting Yr 1: 3878
porting Yr 2: 476

Name: ALEXANDER MANUFACTURING INC
Year : 2001
RCRA Id : ORD055965156
2014-01-01 00:00:00
Status: Small quantity generator
Manifest : 02472
Ship Date : 07/10/2001
TSD : WAD981769110
WS Num: 1
Transporter: Not reported
Ship Qty : Not reported
Rpt Unit : Not reported
Off Mng : M061
EPA Waste Codes: F005
Waste Description: Paint related waste
rting Yr 1: 3878
porting Yr 2: 476

Name: ALEXANDER MANUFACTURING INC
Year : 2001
RCRA Id : ORD055965156
2014-01-01 00:00:00
Status: Small quantity generator
Manifest : 02568
Ship Date : 08/07/2001
TSD : WAD981769110
WS Num: 1

ALEXANDER SERVICES LLC (Continued) **1000439200**

Transporter: Not reported
Ship Qty : Not reported
Rpt Unit : Not reported
Off Mng : M061
EPA Waste Codes: D001
Waste Description: Paint related waste
Amt Of Waste Stream Generated in Reporting Yr 1: 3878
Amt Of Waste Stream Generated in Reporting Yr 2: 374

Name: ALEXANDER MANUFACTURING INC
Year : 2001
RCRA Id : ORD055965156
Inactive : 2014-01-01 00:00:00
Status: Small quantity generator
Manifest : 02568
Ship Date : 08/07/2001
TSD : WAD981769110
WS Num: 1
Transporter: Not reported
Ship Qty : Not reported
Rpt Unit : Not reported
Off Mng : M061
EPA Waste Codes: F003
Waste Description: Paint related waste
Amt Of Waste Stream Generated in Reporting Yr 1: 3878
Amt Of Waste Stream Generated in Reporting Yr 2: 374

Manifest:
Name: ALEXANDER MANUFACTURING INC
Year : 2000
RCRA Id : ORD055965156
Inactive : 2014-01-01 00:00:00
Status: Small quantity generator
Manifest : 01744
Ship Date : 11/14/2000
TSD : WAD981769110
WS Num: 3
Transporter: Not reported
Ship Qty : Not reported
Rpt Unit : Not reported
Off Mng : M061
EPA Waste Codes: D001
Waste Description: Paint related waste.
Amt Of Waste Stream Generated in Reporting Yr 1: 289
Amt Of Waste Stream Generated in Reporting Yr 2: 289

Name: ALEXANDER MANUFACTURING INC
Year : 2000
RCRA Id : ORD055965156
Inactive : 2014-01-01 00:00:00
Status: Small quantity generator
Manifest : 01744
Ship Date : 11/14/2000
TSD : WAD981769110
WS Num: 3

ALEXANDER SERVICES LLC (Continued) **1000439200**

Transporter: Not reported
Ship Qty : Not reported
Rpt Unit : Not reported
Off Mng : M061
EPA Waste Codes: F003
Waste Description: Paint related waste.
rting Yr 1: 289
rting Yr 2: 289

Name: ALEXANDER MANUFACTURING INC
Year : 2000
RCRA Id : ORD055965156
2014-01-01 00:00:00
Status: Small quantity generator
Manifest : 01744
Ship Date : 11/14/2000
TSD : WAD981769110
WS Num: 3
Transporter: Not reported
Ship Qty : Not reported
Rpt Unit : Not reported
Off Mng : M061
EPA Waste Codes: F005
Waste Description: Paint related waste.
rting Yr 1: 289
rting Yr 2: 289

Name: ALEXANDER MANUFACTURING INC
Year : 2000
RCRA Id : ORD055965156
2014-01-01 00:00:00
Status: Small quantity generator
Manifest : 48821
Ship Date : 06/01/2000
TSD : WAD991281767
WS Num: 2
Transporter: Not reported
Ship Qty : Not reported
Rpt Unit : Not reported
Off Mng : M051
EPA Waste Codes: D001
Waste Description: Rags/ still bottoms / liquids.
rting Yr 1: 1239
rting Yr 2: 189

Name: ALEXANDER MANUFACTURING INC
Year : 2000
RCRA Id : ORD055965156
2014-01-01 00:00:00
Status: Small quantity generator
Manifest : 48821
Ship Date : 06/01/2000
TSD : WAD991281767
WS Num: 2
Transporter: Not reported
Ship Qty : Not reported
Rpt Unit : Not reported

ALEXANDER SERVICES LLC (Continued) **1000439200**

Off Mng : M051
EPA Waste Codes: F003
Waste Description: Rags/ still bottoms / liquids.
Amt Of Waste Stream Generated in Reporting Yr 1: 1239
Amt Of Waste Stream Generated in Reporting Yr 2: 189

Name: ALEXANDER MANUFACTURING INC
Year : 2000
RCRA Id : ORD055965156
Inactive : 2014-01-01 00:00:00
Status: Small quantity generator
Manifest : 48821
Ship Date : 06/01/2000
TSD : WAD991281767
WS Num: 2
Transporter: Not reported
Ship Qty : Not reported
Rpt Unit : Not reported
Off Mng : M051
EPA Waste Codes: F005
Waste Description: Rags/ still bottoms / liquids.
Amt Of Waste Stream Generated in Reporting Yr 1: 1239
Amt Of Waste Stream Generated in Reporting Yr 2: 189

Name: ALEXANDER MANUFACTURING INC
Year : 2000
RCRA Id : ORD055965156
Inactive : 2014-01-01 00:00:00
Status: Small quantity generator
Manifest : 48821
Ship Date : 06/01/2000
TSD : WAD991281767
WS Num: 1
Transporter: Not reported
Ship Qty : Not reported
Rpt Unit : Not reported
Off Mng : M077
EPA Waste Codes: D002
Waste Description: Selenious acid solution with thinner.
Amt Of Waste Stream Generated in Reporting Yr 1: 78
Amt Of Waste Stream Generated in Reporting Yr 2: 78

Name: ALEXANDER MANUFACTURING INC
Year : 2000
RCRA Id : ORD055965156
Inactive : 2014-01-01 00:00:00
Status: Small quantity generator
Manifest : 48821
Ship Date : 06/01/2000
TSD : WAD991281767
WS Num: 1
Transporter: Not reported
Ship Qty : Not reported
Rpt Unit : Not reported
Off Mng : M077
EPA Waste Codes: D010
Waste Description: Selenious acid solution with thinner.

ALEXANDER SERVICES LLC (Continued) **1000439200**

Amt Of Waste Stream Generated in Reporting Yr 1: 78
Amt Of Waste Stream Generated in Reporting Yr 2: 78

Name: ALEXANDER MANUFACTURING INC
Year : 2000
RCRA Id : ORD055965156
Inactive : 2014-01-01 00:00:00
Status: Small quantity generator
Manifest : 54658
Ship Date : 04/10/2000
TSD : WAD000812909
WS Num: 4
Transporter: Not reported
Ship Qty : Not reported
Rpt Unit : Not reported
Off Mng : M051
EPA Waste Codes: D001
Waste Description: Wash thinner.
l Amt Of Waste Stream Generated in Reporting Yr 1: 166
l Amt Of Waste Stream Generated in Reporting Yr 2: 166

Name: ALEXANDER MANUFACTURING INC
Year : 2000
RCRA Id : ORD055965156
Inactive : 2014-01-01 00:00:00
Status: Small quantity generator
Manifest : 54658
Ship Date : 04/10/2000
TSD : WAD000812909
WS Num: 4
Transporter: Not reported
Ship Qty : Not reported
Rpt Unit : Not reported
Off Mng : M051
EPA Waste Codes: F003
Waste Description: Wash thinner.
l Amt Of Waste Stream Generated in Reporting Yr 1: 166
eporting Yr 2: 166

Click this hyperlink while viewing on your computer to access
364 additional OR_MANIFEST: record(s) in the EDR Site Report.

Name: ALEXANDER MANUFACTURING INC
Year : 2000
RCRA Id : ORD055965156
Inactive : 2014-01-01 00:00:00
Status: Small quantity generator
Manifest : 54658
Ship Date : 04/10/2000
TSD : WAD000812909
WS Num: 4
Transporter: Not reported
Ship Qty : Not reported
Rpt Unit : Not reported
Off Mng : M051
EPA Waste Codes: F005
Waste Description: Wash thinner.

ALEXANDER SERVICES LLC (Continued) **1000439200**

l Amt Of Waste Stream Generated in Reporting Yr 1: 166
l Amt Of Waste Stream Generated in Reporting Yr 2: 166

Name: ALEXANDER MANUFACTURING INC
Year : 2000
RCRA Id : ORD055965156
Inactive : 2014-01-01 00:00:00
Status: Small quantity generator
Manifest : 57671
Ship Date : 06/29/2000
TSD : WAD991281767
WS Num: 2
Transporter: Not reported
Ship Qty : Not reported
Rpt Unit : Not reported
Off Mng : M051
EPA Waste Codes: D001
Waste Description: Rags/ still bottoms / liquids.
Amt Of Waste Stream Generated in Reporting Yr 1: 1239
Amt Of Waste Stream Generated in Reporting Yr 2: 379

Name: ALEXANDER MANUFACTURING INC
Year : 2000
RCRA Id : ORD055965156
Inactive : 2014-01-01 00:00:00
Status: Small quantity generator
Manifest : 57671
Ship Date : 06/29/2000
TSD : WAD991281767
WS Num: 2
Transporter: Not reported
Ship Qty : Not reported
Rpt Unit : Not reported
Off Mng : M051
EPA Waste Codes: F003
Waste Description: Rags/ still bottoms / liquids.
Amt Of Waste Stream Generated in Reporting Yr 1: 1239
Amt Of Waste Stream Generated in Reporting Yr 2: 379

Name: ALEXANDER MANUFACTURING INC
Year : 2000
RCRA Id : ORD055965156
Inactive : 2014-01-01 00:00:00
Status: Small quantity generator
Manifest : 57671
Ship Date : 06/29/2000
TSD : WAD991281767
WS Num: 2
Transporter: Not reported
Ship Qty : Not reported
Rpt Unit : Not reported
Off Mng : M051
EPA Waste Codes: F005
Waste Description: Rags/ still bottoms / liquids.
rting Yr 1: 1239
orting Yr 2: 379

ALEXANDER SERVICES LLC (Continued) **1000439200**

Name: ALEXANDER MANUFACTURING INC
Year : 2000
RCRA Id : ORD055965156
Inactive : 2014-01-01 00:00:00
Status: Small quantity generator
Manifest : 58775
Ship Date : 08/03/2000
TSD : WAD991281767
WS Num: 2
Transporter: Not reported
Ship Qty : Not reported
Rpt Unit : Not reported
Off Mng : M051
EPA Waste Codes: D001
Waste Description: Rags/ still bottoms / liquids.
Amt Of Waste Stream Generated in Reporting Yr 1: 1239
Amt Of Waste Stream Generated in Reporting Yr 2: 327

Name: ALEXANDER MANUFACTURING INC
Year : 2000
RCRA Id : ORD055965156
Inactive : 2014-01-01 00:00:00
Status: Small quantity generator
Manifest : 58775
Ship Date : 08/03/2000
TSD : WAD991281767
WS Num: 2
Transporter: Not reported
Ship Qty : Not reported
Rpt Unit : Not reported
Off Mng : M051
EPA Waste Codes: F003
Waste Description: Rags/ still bottoms / liquids.
Amt Of Waste Stream Generated in Reporting Yr 1: 1239
Amt Of Waste Stream Generated in Reporting Yr 2: 327

Name: ALEXANDER MANUFACTURING INC
Year : 2000
RCRA Id : ORD055965156
Inactive : 2014-01-01 00:00:00
Status: Small quantity generator
Manifest : 58775
Ship Date : 08/03/2000
TSD : WAD991281767
WS Num: 2
Transporter: Not reported
Ship Qty : Not reported
Rpt Unit : Not reported
Off Mng : M051
EPA Waste Codes: F005
Waste Description: Rags/ still bottoms / liquids.
Amt Of Waste Stream Generated in Reporting Yr 1: 1239
orting Yr 2: 327

Name: ALEXANDER MANUFACTURING INC
Year : 2000
RCRA Id : ORD055965156

ALEXANDER SERVICES LLC (Continued) **1000439200**

Inactive : 2014-01-01 00:00:00
Status: Small quantity generator
Manifest : 59630
Ship Date : 08/30/2000
TSD : WAD000812909
WS Num: 2
Transporter: Not reported
Ship Qty : Not reported
Rpt Unit : Not reported
Off Mng : M051
EPA Waste Codes: D001
Waste Description: Rags/ still bottoms / liquids.
Amt Of Waste Stream Generated in Reporting Yr 1: 1239
Amt Of Waste Stream Generated in Reporting Yr 2: 172

Name: ALEXANDER MANUFACTURING INC
Year : 2000
RCRA Id : ORD055965156
Inactive : 2014-01-01 00:00:00
Status: Small quantity generator
Manifest : 59630
Ship Date : 08/30/2000
TSD : WAD000812909
WS Num: 2
Transporter: Not reported
Ship Qty : Not reported
Rpt Unit : Not reported
Off Mng : M051
EPA Waste Codes: F003
Waste Description: Rags/ still bottoms / liquids.
Amt Of Waste Stream Generated in Reporting Yr 1: 1239
Amt Of Waste Stream Generated in Reporting Yr 2: 172

Name: ALEXANDER MANUFACTURING INC
Year : 2000
RCRA Id : ORD055965156
Inactive : 2014-01-01 00:00:00
Status: Small quantity generator
Manifest : 59630
Ship Date : 08/30/2000
TSD : WAD000812909
WS Num: 2
Transporter: Not reported
Ship Qty : Not reported
Rpt Unit : Not reported
Off Mng : M051
EPA Waste Codes: F005
Waste Description: Rags/ still bottoms / liquids.
Amt Of Waste Stream Generated in Reporting Yr 1: 1239
Amt Of Waste Stream Generated in Reporting Yr 2: 172

Manifest:
Name: ALEXANDER MANUFACTURING INC
Year : 1999
RCRA Id : ORD055965156

ALEXANDER SERVICES LLC (Continued) **1000439200**

Inactive : 2014-01-01 00:00:00
Status: Small quantity generator
Manifest : 027199
Ship Date : 04/27/1999
TSD : WAD000812909
WS Num: 1
Transporter: Not reported
Ship Qty : Not reported
Rpt Unit : Not reported
Off Mng : M051
EPA Waste Codes: D001
Waste Description: Rags/still bottoms/liquids
Amt Of Waste Stream Generated in Reporting Yr 1: 1859
Amt Of Waste Stream Generated in Reporting Yr 2: 568

Name: ALEXANDER MANUFACTURING INC
Year : 1999
RCRA Id : ORD055965156
Inactive : 2014-01-01 00:00:00
Status: Small quantity generator
Manifest : 027199
Ship Date : 04/27/1999
TSD : WAD000812909
WS Num: 1
Transporter: Not reported
Ship Qty : Not reported
Rpt Unit : Not reported
Off Mng : M051
EPA Waste Codes: F003
Waste Description: Rags/still bottoms/liquids
Amt Of Waste Stream Generated in Reporting Yr 1: 1859
Amt Of Waste Stream Generated in Reporting Yr 2: 568

Name: ALEXANDER MANUFACTURING INC
Year : 1999
RCRA Id : ORD055965156
Inactive : 2014-01-01 00:00:00
Status: Small quantity generator
Manifest : 027199
Ship Date : 04/27/1999
TSD : WAD000812909
WS Num: 1
Transporter: Not reported
Ship Qty : Not reported
Rpt Unit : Not reported
Off Mng : M051
EPA Waste Codes: F005
Waste Description: Rags/still bottoms/liquids
Amt Of Waste Stream Generated in Reporting Yr 1: 1859
Amt Of Waste Stream Generated in Reporting Yr 2: 568

Name: ALEXANDER MANUFACTURING INC
Year : 1999
RCRA Id : ORD055965156
Inactive : 2014-01-01 00:00:00
Status: Small quantity generator
Manifest : 088999

ALEXANDER SERVICES LLC (Continued) **1000439200**

Ship Date : 06/01/1999
TSD : WAD000812909
WS Num: 2
Transporter: Not reported
Ship Qty : Not reported
Rpt Unit : Not reported
Off Mng : M051
EPA Waste Codes: D001
Waste Description: Wash thinner
Amt Of Waste Stream Generated in Reporting Yr 1: 1519
l Amt Of Waste Stream Generated in Reporting Yr 2: 166

Name: ALEXANDER MANUFACTURING INC
Year : 1999
RCRA Id : ORD055965156
Inactive : 2014-01-01 00:00:00
Status: Small quantity generator
Manifest : 088999
Ship Date : 06/01/1999
TSD : WAD000812909
WS Num: 2
Transporter: Not reported
Ship Qty : Not reported
Rpt Unit : Not reported
Off Mng : M051
EPA Waste Codes: F003
Waste Description: Wash thinner
Amt Of Waste Stream Generated in Reporting Yr 1: 1519
l Amt Of Waste Stream Generated in Reporting Yr 2: 166

Name: ALEXANDER MANUFACTURING INC
Year : 1999
RCRA Id : ORD055965156
Inactive : 2014-01-01 00:00:00
Status: Small quantity generator
Manifest : 088999
Ship Date : 06/01/1999
TSD : WAD000812909
WS Num: 2
Transporter: Not reported
Ship Qty : Not reported
Rpt Unit : Not reported
Off Mng : M051
EPA Waste Codes: F005
Waste Description: Wash thinner
Amt Of Waste Stream Generated in Reporting Yr 1: 1519
l Amt Of Waste Stream Generated in Reporting Yr 2: 166

Name: ALEXANDER MANUFACTURING INC
Year : 1999
RCRA Id : ORD055965156
Inactive : 2014-01-01 00:00:00
Status: Small quantity generator
Manifest : 448399
Ship Date : 12/16/1999
TSD : WAD000812909
WS Num: 2

ALEXANDER SERVICES LLC (Continued) **1000439200**

Transporter: Not reported
Ship Qty : Not reported
Rpt Unit : Not reported
Off Mng : M051
EPA Waste Codes: D001
Waste Description: Wash thinner
ting Yr 1: 1519
eporting Yr 2: 166

Name: ALEXANDER MANUFACTURING INC
Year : 1999
RCRA Id : ORD055965156
2014-01-01 00:00:00
Status: Small quantity generator
Manifest : 448399
Ship Date : 12/16/1999
TSD : WAD000812909
WS Num: 2
Transporter: Not reported
Ship Qty : Not reported
Rpt Unit : Not reported
Off Mng : M051
EPA Waste Codes: F003
Waste Description: Wash thinner
ting Yr 1: 1519
eporting Yr 2: 166

Name: ALEXANDER MANUFACTURING INC
Year : 1999
RCRA Id : ORD055965156
2014-01-01 00:00:00
Status: Small quantity generator
Manifest : 448399
Ship Date : 12/16/1999
TSD : WAD000812909
WS Num: 2
Transporter: Not reported
Ship Qty : Not reported
Rpt Unit : Not reported
Off Mng : M051
EPA Waste Codes: F005
Waste Description: Wash thinner
ting Yr 1: 1519
eporting Yr 2: 166

Name: ALEXANDER MANUFACTURING INC
Year : 1999
RCRA Id : ORD055965156
2014-01-01 00:00:00
Status: Small quantity generator
Manifest : 473829
Ship Date : 07/08/1999
TSD : WAD000812909
WS Num: 2
Transporter: Not reported
Ship Qty : Not reported
Rpt Unit : Not reported

ALEXANDER SERVICES LLC (Continued) **1000439200**

Off Mng : M051
EPA Waste Codes: D001
Waste Description: Wash thinner
Amt Of Waste Stream Generated in Reporting Yr 1: 1519
orting Yr 2: 333

Click this hyperlink while viewing on your computer to access
364 additional OR_MANIFEST: record(s) in the EDR Site Report.

Name: ALEXANDER MANUFACTURING INC
Year : 1999
RCRA Id : ORD055965156
2014-01-01 00:00:00
Status: Small quantity generator
Manifest : 473829
Ship Date : 07/08/1999
TSD : WAD000812909
WS Num: 2
Transporter: Not reported
Ship Qty : Not reported
Rpt Unit : Not reported
Off Mng : M051
EPA Waste Codes: F003
Waste Description: Wash thinner
ting Yr 1: 1519
orting Yr 2: 333

Name: ALEXANDER MANUFACTURING INC
Year : 1999
RCRA Id : ORD055965156
2014-01-01 00:00:00
Status: Small quantity generator
Manifest : 473829
Ship Date : 07/08/1999
TSD : WAD000812909
WS Num: 2
Transporter: Not reported
Ship Qty : Not reported
Rpt Unit : Not reported
Off Mng : M051
EPA Waste Codes: F005
Waste Description: Wash thinner
ting Yr 1: 1519
orting Yr 2: 333

Name: ALEXANDER MANUFACTURING INC
Year : 1999
RCRA Id : ORD055965156
2014-01-01 00:00:00
Status: Small quantity generator
Manifest : 48312
Ship Date : 07/21/1999
TSD : WAD000812909
WS Num: 1
Transporter: Not reported
Ship Qty : Not reported
Rpt Unit : Not reported

ALEXANDER SERVICES LLC (Continued) **1000439200**

Off Mng : M051
EPA Waste Codes: D001
Waste Description: Rags/still bottoms/liquids
Amt Of Waste Stream Generated in Reporting Yr 1: 1859
Amt Of Waste Stream Generated in Reporting Yr 2: 344

Name: ALEXANDER MANUFACTURING INC
Year : 1999
RCRA Id : ORD055965156
Inactive : 2014-01-01 00:00:00
Status: Small quantity generator
Manifest : 48312
Ship Date : 07/21/1999
TSD : WAD000812909
WS Num: 1
Transporter: Not reported
Ship Qty : Not reported
Rpt Unit : Not reported
Off Mng : M051
EPA Waste Codes: F003
Waste Description: Rags/still bottoms/liquids
Amt Of Waste Stream Generated in Reporting Yr 1: 1859
Amt Of Waste Stream Generated in Reporting Yr 2: 344

Name: ALEXANDER MANUFACTURING INC
Year : 1999
RCRA Id : ORD055965156
Inactive : 2014-01-01 00:00:00
Status: Small quantity generator
Manifest : 48312
Ship Date : 07/21/1999
TSD : WAD000812909
WS Num: 1
Transporter: Not reported
Ship Qty : Not reported
Rpt Unit : Not reported
Off Mng : M051
EPA Waste Codes: F005
Waste Description: Rags/still bottoms/liquids
Amt Of Waste Stream Generated in Reporting Yr 1: 1859
Amt Of Waste Stream Generated in Reporting Yr 2: 344

Name: ALEXANDER MANUFACTURING INC
Year : 1999
RCRA Id : ORD055965156
Inactive : 2014-01-01 00:00:00
Status: Small quantity generator
Manifest : 49072
Ship Date : 08/09/1999
TSD : WAD000812909
WS Num: 1
Transporter: Not reported
Ship Qty : Not reported
Rpt Unit : Not reported
Off Mng : M051
EPA Waste Codes: D001
Waste Description: Rags/still bottoms/liquids

ALEXANDER SERVICES LLC (Continued) **1000439200**

Amt Of Waste Stream Generated in Reporting Yr 1: 1859
Amt Of Waste Stream Generated in Reporting Yr 2: 189

Name: ALEXANDER MANUFACTURING INC
Year : 1999
RCRA Id : ORD055965156
Inactive : 2014-01-01 00:00:00
Status: Small quantity generator
Manifest : 49072
Ship Date : 08/09/1999
TSD : WAD000812909
WS Num: 1
Transporter: Not reported
Ship Qty : Not reported
Rpt Unit : Not reported
Off Mng : M051
EPA Waste Codes: F003
Waste Description: Rags/still bottoms/liquids
Amt Of Waste Stream Generated in Reporting Yr 1: 1859
Amt Of Waste Stream Generated in Reporting Yr 2: 189

Name: ALEXANDER MANUFACTURING INC
Year : 1999
RCRA Id : ORD055965156
Inactive : 2014-01-01 00:00:00
Status: Small quantity generator
Manifest : 49072
Ship Date : 08/09/1999
TSD : WAD000812909
WS Num: 1
Transporter: Not reported
Ship Qty : Not reported
Rpt Unit : Not reported
Off Mng : M051
EPA Waste Codes: F005
Waste Description: Rags/still bottoms/liquids
Amt Of Waste Stream Generated in Reporting Yr 1: 1859
Amt Of Waste Stream Generated in Reporting Yr 2: 189

Name: ALEXANDER MANUFACTURING INC
Year : 1999
RCRA Id : ORD055965156
Inactive : 2014-01-01 00:00:00
Status: Small quantity generator
Manifest : 504259
Ship Date : 09/27/1999
TSD : WAD000812909
WS Num: 2
Transporter: Not reported
Ship Qty : Not reported
Rpt Unit : Not reported
Off Mng : M051
EPA Waste Codes: D001
Waste Description: Wash thinner
Amt Of Waste Stream Generated in Reporting Yr 1: 1519
eporting Yr 2: 166

ALEXANDER SERVICES LLC (Continued) **1000439200**

Name: ALEXANDER MANUFACTURING INC
Year : 1999
RCRA Id : ORD055965156
Inactive : 2014-01-01 00:00:00
Status: Small quantity generator
Manifest : 504259
Ship Date : 09/27/1999
TSD : WAD000812909
WS Num: 2
Transporter: Not reported
Ship Qty : Not reported
Rpt Unit : Not reported
Off Mng : M051
EPA Waste Codes: F003
Waste Description: Wash thinner
Amt Of Waste Stream Generated in Reporting Yr 1: 1519
l Amt Of Waste Stream Generated in Reporting Yr 2: 166

Manifest:
Name: ALEXANDER MANUFACTURING INC
Year : 1998
RCRA Id : ORD055965156
Inactive : 2014-01-01 00:00:00
Status: Small quantity generator
Manifest : 094698
Ship Date : 03/27/1998
TSD : WAD991281767
WS Num: 2
Transporter: Not reported
Ship Qty : Not reported
Rpt Unit : Not reported
Off Mng : M051
EPA Waste Codes: D001
Waste Description: Rags / Still Bottoms / Liquids
l Amt Of Waste Stream Generated in Reporting Yr 1: 1669
Amt Of Waste Stream Generated in Reporting Yr 2: 189

Name: ALEXANDER MANUFACTURING INC
Year : 1998
RCRA Id : ORD055965156
Inactive : 2014-01-01 00:00:00
Status: Small quantity generator
Manifest : 094698
Ship Date : 03/27/1998
TSD : WAD991281767
WS Num: 2
Transporter: Not reported
Ship Qty : Not reported
Rpt Unit : Not reported
Off Mng : M051
EPA Waste Codes: F003
Waste Description: Rags / Still Bottoms / Liquids
l Amt Of Waste Stream Generated in Reporting Yr 1: 1669
rting Yr 2: 189

ALEXANDER SERVICES LLC (Continued) **1000439200**

Name: ALEXANDER MANUFACTURING INC
Year : 1998
RCRA Id : ORD055965156
Inactive : 2014-01-01 00:00:00
Status: Small quantity generator
Manifest : 094698
Ship Date : 03/27/1998
TSD : WAD991281767
WS Num: 2
Transporter: Not reported
Ship Qty : Not reported
Rpt Unit : Not reported
Off Mng : M051
EPA Waste Codes: F005
Waste Description: Rags / Still Bottoms / Liquids
l Amt Of Waste Stream Generated in Reporting Yr 1: 1669
Amt Of Waste Stream Generated in Reporting Yr 2: 189

Name: ALEXANDER MANUFACTURING INC
Year : 1998
RCRA Id : ORD055965156
Inactive : 2014-01-01 00:00:00
Status: Small quantity generator
Manifest : 228167
Ship Date : 01/28/1998
TSD : WAD991281767
WS Num: 1
Transporter: Not reported
Ship Qty : Not reported
Rpt Unit : Not reported
Off Mng : M021
EPA Waste Codes: D001
Waste Description: Wash thinner
Amt Of Waste Stream Generated in Reporting Yr 1: 756
l Amt Of Waste Stream Generated in Reporting Yr 2: 166

Name: ALEXANDER MANUFACTURING INC
Year : 1998
RCRA Id : ORD055965156
Inactive : 2014-01-01 00:00:00
Status: Small quantity generator
Manifest : 228167
Ship Date : 01/28/1998
TSD : WAD991281767
WS Num: 1
Transporter: Not reported
Ship Qty : Not reported
Rpt Unit : Not reported
Off Mng : M021
EPA Waste Codes: F003
Waste Description: Wash thinner
Amt Of Waste Stream Generated in Reporting Yr 1: 756
eporting Yr 2: 166

Name: ALEXANDER MANUFACTURING INC
Year : 1998
RCRA Id : ORD055965156

ALEXANDER SERVICES LLC (Continued) **1000439200**

2014-01-01 00:00:00
Status: Small quantity generator
Manifest : 228167
Ship Date : 01/28/1998
TSD : WAD991281767
WS Num: 1
Transporter: Not reported
Ship Qty : Not reported
Rpt Unit : Not reported
Off Mng : M021
EPA Waste Codes: F005
Waste Description: Wash thinner
porting Yr 1: 756
eporting Yr 2: 166

Name: ALEXANDER MANUFACTURING INC
Year : 1998
RCRA Id : ORD055965156
2014-01-01 00:00:00
Status: Small quantity generator
Manifest : 32978
Ship Date : 04/20/1998
TSD : WAD991281767
WS Num: 2
Transporter: Not reported
Ship Qty : Not reported
Rpt Unit : Not reported
Off Mng : M051
EPA Waste Codes: D001
Waste Description: Rags / Still Bottoms / Liquids
eporting Yr 1: 1669
rting Yr 2: 189

Name: ALEXANDER MANUFACTURING INC
Year : 1998
RCRA Id : ORD055965156
2014-01-01 00:00:00
Status: Small quantity generator
Manifest : 32978
Ship Date : 04/20/1998
TSD : WAD991281767
WS Num: 2
Transporter: Not reported
Ship Qty : Not reported
Rpt Unit : Not reported
Off Mng : M051
EPA Waste Codes: F003
Waste Description: Rags / Still Bottoms / Liquids
eporting Yr 1: 1669
rting Yr 2: 189

Name: ALEXANDER MANUFACTURING INC
Year : 1998
RCRA Id : ORD055965156
2014-01-01 00:00:00
Status: Small quantity generator
Manifest : 32978

ALEXANDER SERVICES LLC (Continued) **1000439200**

Ship Date : 04/20/1998
TSD : WAD991281767
WS Num: 2
Transporter: Not reported
Ship Qty : Not reported
Rpt Unit : Not reported
Off Mng : M051
EPA Waste Codes: F005
Waste Description: Rags / Still Bottoms / Liquids
l Amt Of Waste Stream Generated in Reporting Yr 1: 1669
Amt Of Waste Stream Generated in Reporting Yr 2: 189

Name: ALEXANDER MANUFACTURING INC
Year : 1998
RCRA Id : ORD055965156
Inactive : 2014-01-01 00:00:00
Status: Small quantity generator
Manifest : 33802
Ship Date : 05/22/1998
TSD : WAD991281767
WS Num: 2
Transporter: Not reported
Ship Qty : Not reported
Rpt Unit : Not reported
Off Mng : M051
EPA Waste Codes: D001
Waste Description: Rags / Still Bottoms / Liquids
l Amt Of Waste Stream Generated in Reporting Yr 1: 1669
rting Yr 2: 189

Click this hyperlink while viewing on your computer to access
364 additional OR_MANIFEST: record(s) in the EDR Site Report.

Name: ALEXANDER MANUFACTURING INC
Year : 1998
RCRA Id : ORD055965156
Inactive : 2014-01-01 00:00:00
Status: Small quantity generator
Manifest : 33802
Ship Date : 05/22/1998
TSD : WAD991281767
WS Num: 2
Transporter: Not reported
Ship Qty : Not reported
Rpt Unit : Not reported
Off Mng : M051
EPA Waste Codes: F003
Waste Description: Rags / Still Bottoms / Liquids
l Amt Of Waste Stream Generated in Reporting Yr 1: 1669
Amt Of Waste Stream Generated in Reporting Yr 2: 189

Name: ALEXANDER MANUFACTURING INC
Year : 1998
RCRA Id : ORD055965156
Inactive : 2014-01-01 00:00:00
Status: Small quantity generator
Manifest : 33802

ALEXANDER SERVICES LLC (Continued) **1000439200**

Ship Date : 05/22/1998
TSD : WAD991281767
WS Num: 2
Transporter: Not reported
Ship Qty : Not reported
Rpt Unit : Not reported
Off Mng : M051
EPA Waste Codes: F005
Waste Description: Rags / Still Bottoms / Liquids
l Amt Of Waste Stream Generated in Reporting Yr 1: 1669
Amt Of Waste Stream Generated in Reporting Yr 2: 189

Name: ALEXANDER MANUFACTURING INC
Year : 1998
RCRA Id : ORD055965156
Inactive : 2014-01-01 00:00:00
Status: Small quantity generator
Manifest : 37943
Ship Date : 09/11/1998
TSD : WAD991281767
WS Num: 2
Transporter: Not reported
Ship Qty : Not reported
Rpt Unit : Not reported
Off Mng : M051
EPA Waste Codes: D001
Waste Description: Rags / Still Bottoms / Liquids
l Amt Of Waste Stream Generated in Reporting Yr 1: 1669
Amt Of Waste Stream Generated in Reporting Yr 2: 189

Name: ALEXANDER MANUFACTURING INC
Year : 1998
RCRA Id : ORD055965156
Inactive : 2014-01-01 00:00:00
Status: Small quantity generator
Manifest : 37943
Ship Date : 09/11/1998
TSD : WAD991281767
WS Num: 2
Transporter: Not reported
Ship Qty : Not reported
Rpt Unit : Not reported
Off Mng : M051
EPA Waste Codes: F003
Waste Description: Rags / Still Bottoms / Liquids
l Amt Of Waste Stream Generated in Reporting Yr 1: 1669
Amt Of Waste Stream Generated in Reporting Yr 2: 189

Name: ALEXANDER MANUFACTURING INC
Year : 1998
RCRA Id : ORD055965156
Inactive : 2014-01-01 00:00:00
Status: Small quantity generator
Manifest : 37943
Ship Date : 09/11/1998
TSD : WAD991281767
WS Num: 2

ALEXANDER SERVICES LLC (Continued) **1000439200**

Transporter: Not reported
Ship Qty : Not reported
Rpt Unit : Not reported
Off Mng : M051
EPA Waste Codes: F005
Waste Description: Rags / Still Bottoms / Liquids
eporting Yr 1: 1669
rting Yr 2: 189

Name: ALEXANDER MANUFACTURING INC
Year : 1998
RCRA Id : ORD055965156
2014-01-01 00:00:00
Status: Small quantity generator
Manifest : 398438
Ship Date : 11/10/1998
TSD : WAD000812909
WS Num: 1
Transporter: Not reported
Ship Qty : Not reported
Rpt Unit : Not reported
Off Mng : M051
EPA Waste Codes: D001
Waste Description: Wash thinner
porting Yr 1: 756
rting Yr 2: 333

Name: ALEXANDER MANUFACTURING INC
Year : 1998
RCRA Id : ORD055965156
2014-01-01 00:00:00
Status: Small quantity generator
Manifest : 398438
Ship Date : 11/10/1998
TSD : WAD000812909
WS Num: 1
Transporter: Not reported
Ship Qty : Not reported
Rpt Unit : Not reported
Off Mng : M051
EPA Waste Codes: F003
Waste Description: Wash thinner
porting Yr 1: 756
rting Yr 2: 333

Name: ALEXANDER MANUFACTURING INC
Year : 1998
RCRA Id : ORD055965156
2014-01-01 00:00:00
Status: Small quantity generator
Manifest : 398438
Ship Date : 11/10/1998
TSD : WAD000812909
WS Num: 1
Transporter: Not reported
Ship Qty : Not reported
Rpt Unit : Not reported

ALEXANDER SERVICES LLC (Continued) **1000439200**

Off Mng : M051
EPA Waste Codes: F005
Waste Description: Wash thinner
porting Yr 1: 756
rting Yr 2: 333

Name: ALEXANDER MANUFACTURING INC
Year : 1998
RCRA Id : ORD055965156
2014-01-01 00:00:00
Status: Small quantity generator
Manifest : 403598
Ship Date : 08/06/1998
TSD : WAD991281767
WS Num: 2
Transporter: Not reported
Ship Qty : Not reported
Rpt Unit : Not reported
Off Mng : M051
EPA Waste Codes: D001
Waste Description: Rags / Still Bottoms / Liquids
eporting Yr 1: 1669
orting Yr 2: 379

Name: ALEXANDER MANUFACTURING INC
Year : 1998
RCRA Id : ORD055965156
2014-01-01 00:00:00
Status: Small quantity generator
Manifest : 403598
Ship Date : 08/06/1998
TSD : WAD991281767
WS Num: 2
Transporter: Not reported
Ship Qty : Not reported
Rpt Unit : Not reported
Off Mng : M051
EPA Waste Codes: F003
Waste Description: Rags / Still Bottoms / Liquids
eporting Yr 1: 1669
orting Yr 2: 379

Manifest:
Name: ALEXANDER MANUFACTURING INC
Year : 1997
RCRA Id : ORD055965156
2014-01-01 00:00:00
Status: Small quantity generator
Manifest : 22211
Ship Date : 01/06/1997
TSD : WAD991281767
WS Num: 1
Transporter: Not reported
Ship Qty : Not reported
Rpt Unit : Not reported

ALEXANDER SERVICES LLC (Continued) **1000439200**

Off Mng : M051
EPA Waste Codes: D001
Waste Description: Waste thinner
Amt Of Waste Stream Generated in Reporting Yr 1: 2163
l Amt Of Waste Stream Generated in Reporting Yr 2: 166

Name: ALEXANDER MANUFACTURING INC
Year : 1997
RCRA Id : ORD055965156
Inactive : 2014-01-01 00:00:00
Status: Small quantity generator
Manifest : 22211
Ship Date : 01/06/1997
TSD : WAD991281767
WS Num: 1
Transporter: Not reported
Ship Qty : Not reported
Rpt Unit : Not reported
Off Mng : M051
EPA Waste Codes: F003
Waste Description: Waste thinner
Amt Of Waste Stream Generated in Reporting Yr 1: 2163
l Amt Of Waste Stream Generated in Reporting Yr 2: 166

Name: ALEXANDER MANUFACTURING INC
Year : 1997
RCRA Id : ORD055965156
Inactive : 2014-01-01 00:00:00
Status: Small quantity generator
Manifest : 22211
Ship Date : 01/06/1997
TSD : WAD991281767
WS Num: 1
Transporter: Not reported
Ship Qty : Not reported
Rpt Unit : Not reported
Off Mng : M051
EPA Waste Codes: F005
Waste Description: Waste thinner
Amt Of Waste Stream Generated in Reporting Yr 1: 2163
l Amt Of Waste Stream Generated in Reporting Yr 2: 166

Name: ALEXANDER MANUFACTURING INC
Year : 1997
RCRA Id : ORD055965156
Inactive : 2014-01-01 00:00:00
Status: Small quantity generator
Manifest : 22691
Ship Date : 01/24/1997
TSD : WAD991281767
WS Num: 1
Transporter: Not reported
Ship Qty : Not reported
Rpt Unit : Not reported
Off Mng : M051
EPA Waste Codes: D001
Waste Description: Waste thinner

ALEXANDER SERVICES LLC (Continued) **1000439200**

Amt Of Waste Stream Generated in Reporting Yr 1: 2163
l Amt Of Waste Stream Generated in Reporting Yr 2: 166

Name: ALEXANDER MANUFACTURING INC
Year : 1997
RCRA Id : ORD055965156
Inactive : 2014-01-01 00:00:00
Status: Small quantity generator
Manifest : 22691
Ship Date : 01/24/1997
TSD : WAD991281767
WS Num: 1
Transporter: Not reported
Ship Qty : Not reported
Rpt Unit : Not reported
Off Mng : M051
EPA Waste Codes: F003
Waste Description: Waste thinner
Amt Of Waste Stream Generated in Reporting Yr 1: 2163
l Amt Of Waste Stream Generated in Reporting Yr 2: 166

Name: ALEXANDER MANUFACTURING INC
Year : 1997
RCRA Id : ORD055965156
Inactive : 2014-01-01 00:00:00
Status: Small quantity generator
Manifest : 22691
Ship Date : 01/24/1997
TSD : WAD991281767
WS Num: 1
Transporter: Not reported
Ship Qty : Not reported
Rpt Unit : Not reported
Off Mng : M051
EPA Waste Codes: F005
Waste Description: Waste thinner
Amt Of Waste Stream Generated in Reporting Yr 1: 2163
l Amt Of Waste Stream Generated in Reporting Yr 2: 166

Name: ALEXANDER MANUFACTURING INC
Year : 1997
RCRA Id : ORD055965156
Inactive : 2014-01-01 00:00:00
Status: Small quantity generator
Manifest : 23558
Ship Date : 03/07/1997
TSD : WAD991281767
WS Num: 1
Transporter: Not reported
Ship Qty : Not reported
Rpt Unit : Not reported
Off Mng : M051
EPA Waste Codes: D001
Waste Description: Waste thinner
Amt Of Waste Stream Generated in Reporting Yr 1: 2163
rting Yr 2: 333

ALEXANDER SERVICES LLC (Continued) **1000439200**

Name: ALEXANDER MANUFACTURING INC
Year : 1997
RCRA Id : ORD055965156
Inactive : 2014-01-01 00:00:00
Status: Small quantity generator
Manifest : 23558
Ship Date : 03/07/1997
TSD : WAD991281767
WS Num: 1
Transporter: Not reported
Ship Qty : Not reported
Rpt Unit : Not reported
Off Mng : M051
EPA Waste Codes: F003
Waste Description: Waste thinner
Amt Of Waste Stream Generated in Reporting Yr 1: 2163
Amt Of Waste Stream Generated in Reporting Yr 2: 333

Name: ALEXANDER MANUFACTURING INC
Year : 1997
RCRA Id : ORD055965156
Inactive : 2014-01-01 00:00:00
Status: Small quantity generator
Manifest : 23558
Ship Date : 03/07/1997
TSD : WAD991281767
WS Num: 1
Transporter: Not reported
Ship Qty : Not reported
Rpt Unit : Not reported
Off Mng : M051
EPA Waste Codes: F005
Waste Description: Waste thinner
Amt Of Waste Stream Generated in Reporting Yr 1: 2163
Amt Of Waste Stream Generated in Reporting Yr 2: 333

Name: ALEXANDER MANUFACTURING INC
Year : 1997
RCRA Id : ORD055965156
Inactive : 2014-01-01 00:00:00
Status: Small quantity generator
Manifest : 25161
Ship Date : 04/22/1997
TSD : WAD991281767
WS Num: 1
Transporter: Not reported
Ship Qty : Not reported
Rpt Unit : Not reported
Off Mng : M051
EPA Waste Codes: D001
Waste Description: Waste thinner
Amt Of Waste Stream Generated in Reporting Yr 1: 2163
eporting Yr 2: 166

Click this hyperlink while viewing on your computer to access
364 additional OR_MANIFEST: record(s) in the EDR Site Report.

ALEXANDER SERVICES LLC (Continued) **1000439200**

Name: ALEXANDER MANUFACTURING INC
Year : 1997
RCRA Id : ORD055965156
Inactive : 2014-01-01 00:00:00
Status: Small quantity generator
Manifest : 25161
Ship Date : 04/22/1997
TSD : WAD991281767
WS Num: 1
Transporter: Not reported
Ship Qty : Not reported
Rpt Unit : Not reported
Off Mng : M051
EPA Waste Codes: F003
Waste Description: Waste thinner
Amt Of Waste Stream Generated in Reporting Yr 1: 2163
l Amt Of Waste Stream Generated in Reporting Yr 2: 166

Name: ALEXANDER MANUFACTURING INC
Year : 1997
RCRA Id : ORD055965156
Inactive : 2014-01-01 00:00:00
Status: Small quantity generator
Manifest : 25161
Ship Date : 04/22/1997
TSD : WAD991281767
WS Num: 1
Transporter: Not reported
Ship Qty : Not reported
Rpt Unit : Not reported
Off Mng : M051
EPA Waste Codes: F005
Waste Description: Waste thinner
Amt Of Waste Stream Generated in Reporting Yr 1: 2163
l Amt Of Waste Stream Generated in Reporting Yr 2: 166

Name: ALEXANDER MANUFACTURING INC
Year : 1997
RCRA Id : ORD055965156
Inactive : 2014-01-01 00:00:00
Status: Small quantity generator
Manifest : 25336
Ship Date : 07/10/1997
TSD : WAD991281767
WS Num: 1
Transporter: Not reported
Ship Qty : Not reported
Rpt Unit : Not reported
Off Mng : M051
EPA Waste Codes: D001
Waste Description: Waste thinner
Amt Of Waste Stream Generated in Reporting Yr 1: 2163
l Amt Of Waste Stream Generated in Reporting Yr 2: 166

Name: ALEXANDER MANUFACTURING INC
Year : 1997
RCRA Id : ORD055965156

ALEXANDER SERVICES LLC (Continued) **1000439200**

Inactive : 2014-01-01 00:00:00
Status: Small quantity generator
Manifest : 25336
Ship Date : 07/10/1997
TSD : WAD991281767
WS Num: 1
Transporter: Not reported
Ship Qty : Not reported
Rpt Unit : Not reported
Off Mng : M051
EPA Waste Codes: F003
Waste Description: Waste thinner
Amt Of Waste Stream Generated in Reporting Yr 1: 2163
l Amt Of Waste Stream Generated in Reporting Yr 2: 166

Name: ALEXANDER MANUFACTURING INC
Year : 1997
RCRA Id : ORD055965156
Inactive : 2014-01-01 00:00:00
Status: Small quantity generator
Manifest : 25336
Ship Date : 07/10/1997
TSD : WAD991281767
WS Num: 1
Transporter: Not reported
Ship Qty : Not reported
Rpt Unit : Not reported
Off Mng : M051
EPA Waste Codes: F005
Waste Description: Waste thinner
Amt Of Waste Stream Generated in Reporting Yr 1: 2163
l Amt Of Waste Stream Generated in Reporting Yr 2: 166

Name: ALEXANDER MANUFACTURING INC
Year : 1997
RCRA Id : ORD055965156
Inactive : 2014-01-01 00:00:00
Status: Small quantity generator
Manifest : 26506
Ship Date : 08/08/1997
TSD : WAD991281767
WS Num: 1
Transporter: Not reported
Ship Qty : Not reported
Rpt Unit : Not reported
Off Mng : M051
EPA Waste Codes: D001
Waste Description: Waste thinner
Amt Of Waste Stream Generated in Reporting Yr 1: 2163
Amt Of Waste Stream Generated in Reporting Yr 2: 333

Name: ALEXANDER MANUFACTURING INC
Year : 1997
RCRA Id : ORD055965156
Inactive : 2014-01-01 00:00:00
Status: Small quantity generator
Manifest : 26506

ALEXANDER SERVICES LLC (Continued) **1000439200**

Ship Date : 08/08/1997
TSD : WAD991281767
WS Num: 1
Transporter: Not reported
Ship Qty : Not reported
Rpt Unit : Not reported
Off Mng : M051
EPA Waste Codes: F003
Waste Description: Waste thinner
Amt Of Waste Stream Generated in Reporting Yr 1: 2163
Amt Of Waste Stream Generated in Reporting Yr 2: 333

Name: ALEXANDER MANUFACTURING INC
Year : 1997
RCRA Id : ORD055965156
Inactive : 2014-01-01 00:00:00
Status: Small quantity generator
Manifest : 26506
Ship Date : 08/08/1997
TSD : WAD991281767
WS Num: 1
Transporter: Not reported
Ship Qty : Not reported
Rpt Unit : Not reported
Off Mng : M051
EPA Waste Codes: F005
Waste Description: Waste thinner
Amt Of Waste Stream Generated in Reporting Yr 1: 2163
Amt Of Waste Stream Generated in Reporting Yr 2: 333

Name: ALEXANDER MANUFACTURING INC
Year : 1997
RCRA Id : ORD055965156
Inactive : 2014-01-01 00:00:00
Status: Small quantity generator
Manifest : 27164
Ship Date : 08/25/1997
TSD : WAD991281767
WS Num: 1
Transporter: Not reported
Ship Qty : Not reported
Rpt Unit : Not reported
Off Mng : M051
EPA Waste Codes: D001
Waste Description: Waste thinner
Amt Of Waste Stream Generated in Reporting Yr 1: 2163
l Amt Of Waste Stream Generated in Reporting Yr 2: 166

Name: ALEXANDER MANUFACTURING INC
Year : 1997
RCRA Id : ORD055965156
Inactive : 2014-01-01 00:00:00
Status: Small quantity generator
Manifest : 27164
Ship Date : 08/25/1997
TSD : WAD991281767
WS Num: 1

ALEXANDER SERVICES LLC (Continued) **1000439200**

Transporter: Not reported
Ship Qty : Not reported
Rpt Unit : Not reported
Off Mng : M051
EPA Waste Codes: F003
Waste Description: Waste thinner
orting Yr 1: 2163
eporting Yr 2: 166

Manifest:
Name: ALEXANDER MANUFACTURING INC
Year : 1996
RCRA Id : ORD055965156
2014-01-01 00:00:00
Status: Small quantity generator
Manifest : 07225
Ship Date : 03/14/1996
TSD : WAD000812909
WS Num: 1
Transporter: Not reported
Ship Qty : Not reported
Rpt Unit : Not reported
Off Mng : M021
EPA Waste Codes: D001
Waste Description: Waste paint related material
ting Yr 1: 3915
ting Yr 2: 208

Name: ALEXANDER MANUFACTURING INC
Year : 1996
RCRA Id : ORD055965156
2014-01-01 00:00:00
Status: Small quantity generator
Manifest : 07225
Ship Date : 03/14/1996
TSD : WAD000812909
WS Num: 1
Transporter: Not reported
Ship Qty : Not reported
Rpt Unit : Not reported
Off Mng : M021
EPA Waste Codes: F003
Waste Description: Waste paint related material
ting Yr 1: 3915
ting Yr 2: 208

Name: ALEXANDER MANUFACTURING INC
Year : 1996
RCRA Id : ORD055965156
2014-01-01 00:00:00
Status: Small quantity generator
Manifest : 07225
Ship Date : 03/14/1996
TSD : WAD000812909
WS Num: 1

ALEXANDER SERVICES LLC (Continued) **1000439200**

Transporter: Not reported
Ship Qty : Not reported
Rpt Unit : Not reported
Off Mng : M021
EPA Waste Codes: F005
Waste Description: Waste paint related material
ting Yr 1: 3915
ting Yr 2: 208

Name: ALEXANDER MANUFACTURING INC
Year : 1996
RCRA Id : ORD055965156
2014-01-01 00:00:00
Status: Small quantity generator
Manifest : 07763
Ship Date : 04/02/1996
TSD : WAD000812909
WS Num: 1
Transporter: Not reported
Ship Qty : Not reported
Rpt Unit : Not reported
Off Mng : M021
EPA Waste Codes: D001
Waste Description: Waste paint related material
ting Yr 1: 3915
orting Yr 2: 605

Name: ALEXANDER MANUFACTURING INC
Year : 1996
RCRA Id : ORD055965156
2014-01-01 00:00:00
Status: Small quantity generator
Manifest : 07763
Ship Date : 04/02/1996
TSD : WAD000812909
WS Num: 1
Transporter: Not reported
Ship Qty : Not reported
Rpt Unit : Not reported
Off Mng : M021
EPA Waste Codes: F003
Waste Description: Waste paint related material
ting Yr 1: 3915
orting Yr 2: 605

Name: ALEXANDER MANUFACTURING INC
Year : 1996
RCRA Id : ORD055965156
2014-01-01 00:00:00
Status: Small quantity generator
Manifest : 07763
Ship Date : 04/02/1996
TSD : WAD000812909
WS Num: 1
Transporter: Not reported
Ship Qty : Not reported
Rpt Unit : Not reported

ALEXANDER SERVICES LLC (Continued) **1000439200**

Off Mng : M021
EPA Waste Codes: F005
Waste Description: Waste paint related material
Amt Of Waste Stream Generated in Reporting Yr 1: 3915
Amt Of Waste Stream Generated in Reporting Yr 2: 605

Name: ALEXANDER MANUFACTURING INC
Year : 1996
RCRA Id : ORD055965156
Inactive : 2014-01-01 00:00:00
Status: Small quantity generator
Manifest : 07789
Ship Date : 04/02/1996
TSD : WAD000812909
WS Num: 3
Transporter: Not reported
Ship Qty : Not reported
Rpt Unit : Not reported
Off Mng : M043
EPA Waste Codes: D008
Waste Description: Lead abatement waste, paint stripper, lead based paint.
Amt Of Waste Stream Generated in Reporting Yr 1: 91
Amt Of Waste Stream Generated in Reporting Yr 2: 91

Name: ALEXANDER MANUFACTURING INC
Year : 1996
RCRA Id : ORD055965156
Inactive : 2014-01-01 00:00:00
Status: Small quantity generator
Manifest : 07789
Ship Date : 04/02/1996
TSD : WAD000812909
WS Num: 3
Transporter: Not reported
Ship Qty : Not reported
Rpt Unit : Not reported
Off Mng : M043
EPA Waste Codes: F002
Waste Description: Lead abatement waste, paint stripper, lead based paint.
Amt Of Waste Stream Generated in Reporting Yr 1: 91
Amt Of Waste Stream Generated in Reporting Yr 2: 91

Name: ALEXANDER MANUFACTURING INC
Year : 1996
RCRA Id : ORD055965156
Inactive : 2014-01-01 00:00:00
Status: Small quantity generator
Manifest : 07789
Ship Date : 04/02/1996
TSD : WAD000812909
WS Num: 3
Transporter: Not reported
Ship Qty : Not reported
Rpt Unit : Not reported
Off Mng : M043
EPA Waste Codes: F003
Waste Description: Lead abatement waste, paint stripper, lead based paint.

ALEXANDER SERVICES LLC (Continued) **1000439200**

Amt Of Waste Stream Generated in Reporting Yr 1: 91
Amt Of Waste Stream Generated in Reporting Yr 2: 91

Name: ALEXANDER MANUFACTURING INC
Year : 1996
RCRA Id : ORD055965156
Inactive : 2014-01-01 00:00:00
Status: Small quantity generator
Manifest : 07789
Ship Date : 04/02/1996
TSD : WAD000812909
WS Num: 3
Transporter: Not reported
Ship Qty : Not reported
Rpt Unit : Not reported
Off Mng : M043
EPA Waste Codes: F005
Waste Description: Lead abatement waste, paint stripper, lead based paint.
Amt Of Waste Stream Generated in Reporting Yr 1: 91
orting Yr 2: 91

Click this hyperlink while viewing on your computer to access
364 additional OR_MANIFEST: record(s) in the EDR Site Report.

Name: ALEXANDER MANUFACTURING INC
Year : 1996
RCRA Id : ORD055965156
Inactive : 2014-01-01 00:00:00
Status: Small quantity generator
Manifest : 07789
Ship Date : 04/02/1996
TSD : WAD000812909
WS Num: 2
Transporter: Not reported
Ship Qty : Not reported
Rpt Unit : Not reported
Off Mng : M111
EPA Waste Codes: D008
Waste Description: Lead abatement waste, filters, lead-based paint.
Amt Of Waste Stream Generated in Reporting Yr 1: 41
Amt Of Waste Stream Generated in Reporting Yr 2: 41

Name: ALEXANDER MANUFACTURING INC
Year : 1996
RCRA Id : ORD055965156
Inactive : 2014-01-01 00:00:00
Status: Small quantity generator
Manifest : 07943
Ship Date : 04/12/1996
TSD : WAD991281767
WS Num: 1
Transporter: Not reported
Ship Qty : Not reported
Rpt Unit : Not reported
Off Mng : M021
EPA Waste Codes: D001
Waste Description: Waste paint related material

ALEXANDER SERVICES LLC (Continued) **1000439200**

Amt Of Waste Stream Generated in Reporting Yr 1: 3915
Amt Of Waste Stream Generated in Reporting Yr 2: 227

Name: ALEXANDER MANUFACTURING INC
Year : 1996
RCRA Id : ORD055965156
Inactive : 2014-01-01 00:00:00
Status: Small quantity generator
Manifest : 07943
Ship Date : 04/12/1996
TSD : WAD991281767
WS Num: 1
Transporter: Not reported
Ship Qty : Not reported
Rpt Unit : Not reported
Off Mng : M021
EPA Waste Codes: F003
Waste Description: Waste paint related material
Amt Of Waste Stream Generated in Reporting Yr 1: 3915
Amt Of Waste Stream Generated in Reporting Yr 2: 227

Name: ALEXANDER MANUFACTURING INC
Year : 1996
RCRA Id : ORD055965156
Inactive : 2014-01-01 00:00:00
Status: Small quantity generator
Manifest : 07943
Ship Date : 04/12/1996
TSD : WAD991281767
WS Num: 1
Transporter: Not reported
Ship Qty : Not reported
Rpt Unit : Not reported
Off Mng : M021
EPA Waste Codes: F005
Waste Description: Waste paint related material
Amt Of Waste Stream Generated in Reporting Yr 1: 3915
Amt Of Waste Stream Generated in Reporting Yr 2: 227

Name: ALEXANDER MANUFACTURING INC
Year : 1996
RCRA Id : ORD055965156
Inactive : 2014-01-01 00:00:00
Status: Small quantity generator
Manifest : 10094
Ship Date : 08/29/1996
TSD : WAD991281767
WS Num: 1
Transporter: Not reported
Ship Qty : Not reported
Rpt Unit : Not reported
Off Mng : M021
EPA Waste Codes: D001
Waste Description: Waste paint related material
Amt Of Waste Stream Generated in Reporting Yr 1: 3915
orting Yr 2: 624

ALEXANDER SERVICES LLC (Continued) **1000439200**

Name: ALEXANDER MANUFACTURING INC
Year : 1996
RCRA Id : ORD055965156
Inactive : 2014-01-01 00:00:00
Status: Small quantity generator
Manifest : 10094
Ship Date : 08/29/1996
TSD : WAD991281767
WS Num: 1
Transporter: Not reported
Ship Qty : Not reported
Rpt Unit : Not reported
Off Mng : M021
EPA Waste Codes: F003
Waste Description: Waste paint related material
Amt Of Waste Stream Generated in Reporting Yr 1: 3915
Amt Of Waste Stream Generated in Reporting Yr 2: 624

Name: ALEXANDER MANUFACTURING INC
Year : 1996
RCRA Id : ORD055965156
Inactive : 2014-01-01 00:00:00
Status: Small quantity generator
Manifest : 10094
Ship Date : 08/29/1996
TSD : WAD991281767
WS Num: 1
Transporter: Not reported
Ship Qty : Not reported
Rpt Unit : Not reported
Off Mng : M021
EPA Waste Codes: F005
Waste Description: Waste paint related material
Amt Of Waste Stream Generated in Reporting Yr 1: 3915
Amt Of Waste Stream Generated in Reporting Yr 2: 624

Name: ALEXANDER MANUFACTURING INC
Year : 1996
RCRA Id : ORD055965156
Inactive : 2014-01-01 00:00:00
Status: Small quantity generator
Manifest : 20011
Ship Date : 09/18/1996
TSD : WAD991281767
WS Num: 1
Transporter: Not reported
Ship Qty : Not reported
Rpt Unit : Not reported
Off Mng : M021
EPA Waste Codes: D001
Waste Description: Waste paint related material
Amt Of Waste Stream Generated in Reporting Yr 1: 3915
orting Yr 2: 416

Name: ALEXANDER MANUFACTURING INC
Year : 1996
RCRA Id : ORD055965156

ALEXANDER SERVICES LLC (Continued) **1000439200**

Inactive : 2014-01-01 00:00:00
Status: Small quantity generator
Manifest : 20011
Ship Date : 09/18/1996
TSD : WAD991281767
WS Num: 1
Transporter: Not reported
Ship Qty : Not reported
Rpt Unit : Not reported
Off Mng : M021
EPA Waste Codes: F003
Waste Description: Waste paint related material
Amt Of Waste Stream Generated in Reporting Yr 1: 3915
Amt Of Waste Stream Generated in Reporting Yr 2: 416

Name: ALEXANDER MANUFACTURING INC
Year : 1996
RCRA Id : ORD055965156
Inactive : 2014-01-01 00:00:00
Status: Small quantity generator
Manifest : 20011
Ship Date : 09/18/1996
TSD : WAD991281767
WS Num: 1
Transporter: Not reported
Ship Qty : Not reported
Rpt Unit : Not reported
Off Mng : M021
EPA Waste Codes: F005
Waste Description: Waste paint related material
Amt Of Waste Stream Generated in Reporting Yr 1: 3915
Amt Of Waste Stream Generated in Reporting Yr 2: 416

Manifest:
Name: ALEXANDER MANUFACTURING INC
Year : 1995
RCRA Id : ORD055965156
Inactive : 2014-01-01 00:00:00
Status: Small quantity generator
Manifest : 11900
Ship Date : 02/21/1995
TSD : WAD000812909
WS Num: 1
Transporter: Not reported
Ship Qty : Not reported
Rpt Unit : Not reported
Off Mng : M061
EPA Waste Codes: D001
Waste Description: Waste paint related, cotton rags, liquids, still bottoms, nonhalogenated so
rting Yr 1: 2293
orting Yr 2: 625

Name: ALEXANDER MANUFACTURING INC
Year : 1995
RCRA Id : ORD055965156

ALEXANDER SERVICES LLC (Continued) **1000439200**

Inactive : 2014-01-01 00:00:00
Status: Small quantity generator
Manifest : 11900
Ship Date : 02/21/1995
TSD : WAD000812909
WS Num: 1
Transporter: Not reported
Ship Qty : Not reported
Rpt Unit : Not reported
Off Mng : M061
EPA Waste Codes: F002
Waste Description: Waste paint related, cotton rags, liquids, still bottoms, nonhalogenated so
Amt Of Waste Stream Generated in Reporting Yr 1: 2293
Amt Of Waste Stream Generated in Reporting Yr 2: 625

Name: ALEXANDER MANUFACTURING INC
Year : 1995
RCRA Id : ORD055965156
Inactive : 2014-01-01 00:00:00
Status: Small quantity generator
Manifest : 11900
Ship Date : 02/21/1995
TSD : WAD000812909
WS Num: 1
Transporter: Not reported
Ship Qty : Not reported
Rpt Unit : Not reported
Off Mng : M061
EPA Waste Codes: F005
Waste Description: Waste paint related, cotton rags, liquids, still bottoms, nonhalogenated so
Amt Of Waste Stream Generated in Reporting Yr 1: 2293
Amt Of Waste Stream Generated in Reporting Yr 2: 625

Name: ALEXANDER MANUFACTURING INC
Year : 1995
RCRA Id : ORD055965156
Inactive : 2014-01-01 00:00:00
Status: Small quantity generator
Manifest : 12083
Ship Date : 03/10/1995
TSD : WAD000812909
WS Num: 1
Transporter: Not reported
Ship Qty : Not reported
Rpt Unit : Not reported
Off Mng : M061
EPA Waste Codes: D001
Waste Description: Waste paint related, cotton rags, liquids, still bottoms, nonhalogenated so
Amt Of Waste Stream Generated in Reporting Yr 1: 2293
Amt Of Waste Stream Generated in Reporting Yr 2: 208

Name: ALEXANDER MANUFACTURING INC
Year : 1995
RCRA Id : ORD055965156
Inactive : 2014-01-01 00:00:00
Status: Small quantity generator
Manifest : 12083

ALEXANDER SERVICES LLC (Continued) **1000439200**

Ship Date : 03/10/1995
TSD : WAD000812909
WS Num: 1
Transporter: Not reported
Ship Qty : Not reported
Rpt Unit : Not reported
Off Mng : M061
EPA Waste Codes: F002
Waste Description: Waste paint related, cotton rags, liquids, still bottoms, nonhalogenated so
rting Yr 1: 2293
ting Yr 2: 208

Name: ALEXANDER MANUFACTURING INC
Year : 1995
RCRA Id : ORD055965156
2014-01-01 00:00:00
Status: Small quantity generator
Manifest : 12083
Ship Date : 03/10/1995
TSD : WAD000812909
WS Num: 1
Transporter: Not reported
Ship Qty : Not reported
Rpt Unit : Not reported
Off Mng : M061
EPA Waste Codes: F005
Waste Description: Waste paint related, cotton rags, liquids, still bottoms, nonhalogenated so
rting Yr 1: 2293
ting Yr 2: 208

Name: ALEXANDER MANUFACTURING INC
Year : 1995
RCRA Id : ORD055965156
2014-01-01 00:00:00
Status: Small quantity generator
Manifest : 12612
Ship Date : 05/01/1995
TSD : WAD000812909
WS Num: 1
Transporter: Not reported
Ship Qty : Not reported
Rpt Unit : Not reported
Off Mng : M061
EPA Waste Codes: D001
Waste Description: Waste paint related, cotton rags, liquids, still bottoms, nonhalogenated so
rting Yr 1: 2293
ting Yr 2: 208

Name: ALEXANDER MANUFACTURING INC
Year : 1995
RCRA Id : ORD055965156
2014-01-01 00:00:00
Status: Small quantity generator
Manifest : 12612
Ship Date : 05/01/1995
TSD : WAD000812909
WS Num: 1

ALEXANDER SERVICES LLC (Continued) **1000439200**

Transporter: Not reported
Ship Qty : Not reported
Rpt Unit : Not reported
Off Mng : M061
EPA Waste Codes: F002
Waste Description: Waste paint related, cotton rags, liquids, still bottoms, nonhalogenated so
Amt Of Waste Stream Generated in Reporting Yr 1: 2293
Amt Of Waste Stream Generated in Reporting Yr 2: 208

Name: ALEXANDER MANUFACTURING INC
Year : 1995
RCRA Id : ORD055965156
Inactive : 2014-01-01 00:00:00
Status: Small quantity generator
Manifest : 12612
Ship Date : 05/01/1995
TSD : WAD000812909
WS Num: 1
Transporter: Not reported
Ship Qty : Not reported
Rpt Unit : Not reported
Off Mng : M061
EPA Waste Codes: F005
Waste Description: Waste paint related, cotton rags, liquids, still bottoms, nonhalogenated so
Amt Of Waste Stream Generated in Reporting Yr 1: 2293
Amt Of Waste Stream Generated in Reporting Yr 2: 208

Name: ALEXANDER MANUFACTURING INC
Year : 1995
RCRA Id : ORD055965156
Inactive : 2014-01-01 00:00:00
Status: Small quantity generator
Manifest : 12913
Ship Date : 05/24/1995
TSD : WAD000812909
WS Num: 1
Transporter: Not reported
Ship Qty : Not reported
Rpt Unit : Not reported
Off Mng : M061
EPA Waste Codes: D001
Waste Description: Waste paint related, cotton rags, liquids, still bottoms, nonhalogenated so
Amt Of Waste Stream Generated in Reporting Yr 1: 2293
ting Yr 2: 208

Click this hyperlink while viewing on your computer to access
364 additional OR_MANIFEST: record(s) in the EDR Site Report.

Name: ALEXANDER MANUFACTURING INC
Year : 1995
RCRA Id : ORD055965156
2014-01-01 00:00:00
Status: Small quantity generator
Manifest : 12913
Ship Date : 05/24/1995
TSD : WAD000812909
WS Num: 1

ALEXANDER SERVICES LLC (Continued) **1000439200**

Transporter: Not reported
Ship Qty : Not reported
Rpt Unit : Not reported
Off Mng : M061
EPA Waste Codes: F002
Waste Description: Waste paint related, cotton rags, liquids, still bottoms, nonhalogenated so
Amt Of Waste Stream Generated in Reporting Yr 1: 2293
Amt Of Waste Stream Generated in Reporting Yr 2: 208

Name: ALEXANDER MANUFACTURING INC
Year : 1995
RCRA Id : ORD055965156
Inactive : 2014-01-01 00:00:00
Status: Small quantity generator
Manifest : 12913
Ship Date : 05/24/1995
TSD : WAD000812909
WS Num: 1
Transporter: Not reported
Ship Qty : Not reported
Rpt Unit : Not reported
Off Mng : M061
EPA Waste Codes: F005
Waste Description: Waste paint related, cotton rags, liquids, still bottoms, nonhalogenated so
Amt Of Waste Stream Generated in Reporting Yr 1: 2293
Amt Of Waste Stream Generated in Reporting Yr 2: 208

Name: ALEXANDER MANUFACTURING INC
Year : 1995
RCRA Id : ORD055965156
Inactive : 2014-01-01 00:00:00
Status: Small quantity generator
Manifest : 13203
Ship Date : 06/21/1995
TSD : WAD000812909
WS Num: 2
Transporter: Not reported
Ship Qty : Not reported
Rpt Unit : Not reported
Off Mng : M021
EPA Waste Codes: D006
iption: Grinding fluid, lubricant, runoff from grinder, solvent, cleaning
ting Yr 1: 208
ting Yr 2: 208

Name: ALEXANDER MANUFACTURING INC
Year : 1995
RCRA Id : ORD055965156
2014-01-01 00:00:00
Status: Small quantity generator
Manifest : 13203
Ship Date : 06/21/1995
TSD : WAD000812909
WS Num: 1
Transporter: Not reported
Ship Qty : Not reported
Rpt Unit : Not reported

ALEXANDER SERVICES LLC (Continued) **1000439200**

Off Mng : M061
EPA Waste Codes: D001
Waste Description: Waste paint related, cotton rags, liquids, still bottoms, nonhalogenated so
Amt Of Waste Stream Generated in Reporting Yr 1: 2293
Amt Of Waste Stream Generated in Reporting Yr 2: 417

Name: ALEXANDER MANUFACTURING INC
Year : 1995
RCRA Id : ORD055965156
Inactive : 2014-01-01 00:00:00
Status: Small quantity generator
Manifest : 13203
Ship Date : 06/21/1995
TSD : WAD000812909
WS Num: 1
Transporter: Not reported
Ship Qty : Not reported
Rpt Unit : Not reported
Off Mng : M061
EPA Waste Codes: F002
Waste Description: Waste paint related, cotton rags, liquids, still bottoms, nonhalogenated so
Amt Of Waste Stream Generated in Reporting Yr 1: 2293
Amt Of Waste Stream Generated in Reporting Yr 2: 417

Name: ALEXANDER MANUFACTURING INC
Year : 1995
RCRA Id : ORD055965156
Inactive : 2014-01-01 00:00:00
Status: Small quantity generator
Manifest : 13203
Ship Date : 06/21/1995
TSD : WAD000812909
WS Num: 1
Transporter: Not reported
Ship Qty : Not reported
Rpt Unit : Not reported
Off Mng : M061
EPA Waste Codes: F005
Waste Description: Waste paint related, cotton rags, liquids, still bottoms, nonhalogenated so
Amt Of Waste Stream Generated in Reporting Yr 1: 2293
Amt Of Waste Stream Generated in Reporting Yr 2: 417

Name: ALEXANDER MANUFACTURING INC
Year : 1995
RCRA Id : ORD055965156
Inactive : 2014-01-01 00:00:00
Status: Small quantity generator
Manifest : 14084
Ship Date : 09/21/1995
TSD : WAD000812909
WS Num: 1
Transporter: Not reported
Ship Qty : Not reported
Rpt Unit : Not reported
Off Mng : M061
EPA Waste Codes: D001
Waste Description: Waste paint related, cotton rags, liquids, still bottoms, nonhalogenated so

ALEXANDER SERVICES LLC (Continued) **1000439200**

Amt Of Waste Stream Generated in Reporting Yr 1: 2293
Amt Of Waste Stream Generated in Reporting Yr 2: 208

Name: ALEXANDER MANUFACTURING INC
Year : 1995
RCRA Id : ORD055965156
Inactive : 2014-01-01 00:00:00
Status: Small quantity generator
Manifest : 14084
Ship Date : 09/21/1995
TSD : WAD000812909
WS Num: 1
Transporter: Not reported
Ship Qty : Not reported
Rpt Unit : Not reported
Off Mng : M061
EPA Waste Codes: F002
Waste Description: Waste paint related, cotton rags, liquids, still bottoms, nonhalogenated so
Amt Of Waste Stream Generated in Reporting Yr 1: 2293
Amt Of Waste Stream Generated in Reporting Yr 2: 208

Name: ALEXANDER MANUFACTURING INC
Year : 1995
RCRA Id : ORD055965156
Inactive : 2014-01-01 00:00:00
Status: Small quantity generator
Manifest : 14084
Ship Date : 09/21/1995
TSD : WAD000812909
WS Num: 1
Transporter: Not reported
Ship Qty : Not reported
Rpt Unit : Not reported
Off Mng : M061
EPA Waste Codes: F005
Waste Description: Waste paint related, cotton rags, liquids, still bottoms, nonhalogenated so
Amt Of Waste Stream Generated in Reporting Yr 1: 2293
Amt Of Waste Stream Generated in Reporting Yr 2: 208

Name: ALEXANDER MANUFACTURING INC
Year : 1995
RCRA Id : ORD055965156
Inactive : 2014-01-01 00:00:00
Status: Small quantity generator
Manifest : 14455
Ship Date : 10/19/1995
TSD : WAD000812909
WS Num: 3
Transporter: Not reported
Ship Qty : Not reported
Rpt Unit : Not reported
Off Mng : M061
EPA Waste Codes: D001
Waste Description: Wash thinner, distilled thinner, lacquer thinner, solvent
Amt Of Waste Stream Generated in Reporting Yr 1: 834
ting Yr 2: 208

ALEXANDER SERVICES LLC (Continued) **1000439200**

Manifest:
Name: ALEXANDER MANUFACTURING INC
Year : 1994
RCRA Id : ORD055965156
Inactive : 2014-01-01 00:00:00
Status: Small quantity generator
Manifest : 10295
Ship Date : 01/21/1994
TSD : WAD000812909
WS Num: 1
Transporter: Not reported
Ship Qty : Not reported
Rpt Unit : Not reported
Off Mng : M021
EPA Waste Codes: D001
Waste Description: Waste paint related material, liquids, rags, high-solids nonhalogenated sol
Amt Of Waste Stream Generated in Reporting Yr 1: 1877
Amt Of Waste Stream Generated in Reporting Yr 2: 208

Name: ALEXANDER MANUFACTURING INC
Year : 1994
RCRA Id : ORD055965156
Inactive : 2014-01-01 00:00:00
Status: Small quantity generator
Manifest : 10295
Ship Date : 01/21/1994
TSD : WAD000812909
WS Num: 1
Transporter: Not reported
Ship Qty : Not reported
Rpt Unit : Not reported
Off Mng : M021
EPA Waste Codes: D035
Waste Description: Waste paint related material, liquids, rags, high-solids nonhalogenated sol
Amt Of Waste Stream Generated in Reporting Yr 1: 1877
Amt Of Waste Stream Generated in Reporting Yr 2: 208

Name: ALEXANDER MANUFACTURING INC
Year : 1994
RCRA Id : ORD055965156
Inactive : 2014-01-01 00:00:00
Status: Small quantity generator
Manifest : 10295
Ship Date : 01/21/1994
TSD : WAD000812909
WS Num: 1
Transporter: Not reported
Ship Qty : Not reported
Rpt Unit : Not reported
Off Mng : M021
EPA Waste Codes: F002
Waste Description: Waste paint related material, liquids, rags, high-solids nonhalogenated sol
Amt Of Waste Stream Generated in Reporting Yr 1: 1877
Amt Of Waste Stream Generated in Reporting Yr 2: 208

Name: ALEXANDER MANUFACTURING INC
Year : 1994

ALEXANDER SERVICES LLC (Continued) **1000439200**

RCRA Id : ORD055965156
Inactive : 2014-01-01 00:00:00
Status: Small quantity generator
Manifest : 10295
Ship Date : 01/21/1994
TSD : WAD000812909
WS Num: 1
Transporter: Not reported
Ship Qty : Not reported
Rpt Unit : Not reported
Off Mng : M021
EPA Waste Codes: F005
Waste Description: Waste paint related material, liquids, rags, high-solids nonhalogenated sol
Amt Of Waste Stream Generated in Reporting Yr 1: 1877
Amt Of Waste Stream Generated in Reporting Yr 2: 208

Name: ALEXANDER MANUFACTURING INC
Year : 1994
RCRA Id : ORD055965156
Inactive : 2014-01-01 00:00:00
Status: Small quantity generator
Manifest : 10295
Ship Date : 01/21/1994
TSD : WAD000812909
WS Num: 2
Transporter: Not reported
Ship Qty : Not reported
Rpt Unit : Not reported
Off Mng : M042
EPA Waste Codes: D035
Waste Description: waste solids, rags, liners from solvent distillation; profile #66365 solid
Amt Of Waste Stream Generated in Reporting Yr 1: 379
Amt Of Waste Stream Generated in Reporting Yr 2: 151

Name: ALEXANDER MANUFACTURING INC
Year : 1994
RCRA Id : ORD055965156
Inactive : 2014-01-01 00:00:00
Status: Small quantity generator
Manifest : 10295
Ship Date : 01/21/1994
TSD : WAD000812909
WS Num: 2
Transporter: Not reported
Ship Qty : Not reported
Rpt Unit : Not reported
Off Mng : M042
EPA Waste Codes: F005
Waste Description: waste solids, rags, liners from solvent distillation; profile #66365 solid
Amt Of Waste Stream Generated in Reporting Yr 1: 379
Amt Of Waste Stream Generated in Reporting Yr 2: 151

Name: ALEXANDER MANUFACTURING INC
Year : 1994
RCRA Id : ORD055965156
2014-01-01 00:00:00
Status: Small quantity generator

ALEXANDER SERVICES LLC (Continued) **1000439200**

Manifest : 10449
Ship Date : 02/28/1994
TSD : WAD000812909
WS Num: 1
Transporter: Not reported
Ship Qty : Not reported
Rpt Unit : Not reported
Off Mng : M021
EPA Waste Codes: D001
Waste Description: Waste paint related material, liquids, rags, high-solids nonhalogenated sol
Amt Of Waste Stream Generated in Reporting Yr 1: 1877
Amt Of Waste Stream Generated in Reporting Yr 2: 208

Name: ALEXANDER MANUFACTURING INC
Year : 1994
RCRA Id : ORD055965156
Inactive : 2014-01-01 00:00:00
Status: Small quantity generator
Manifest : 10449
Ship Date : 02/28/1994
TSD : WAD000812909
WS Num: 1
Transporter: Not reported
Ship Qty : Not reported
Rpt Unit : Not reported
Off Mng : M021
EPA Waste Codes: D035
Waste Description: Waste paint related material, liquids, rags, high-solids nonhalogenated sol
Amt Of Waste Stream Generated in Reporting Yr 1: 1877
Amt Of Waste Stream Generated in Reporting Yr 2: 208

Name: ALEXANDER MANUFACTURING INC
Year : 1994
RCRA Id : ORD055965156
Inactive : 2014-01-01 00:00:00
Status: Small quantity generator
Manifest : 10449
Ship Date : 02/28/1994
TSD : WAD000812909
WS Num: 1
Transporter: Not reported
Ship Qty : Not reported
Rpt Unit : Not reported
Off Mng : M021
EPA Waste Codes: F002
Waste Description: Waste paint related material, liquids, rags, high-solids nonhalogenated sol
Amt Of Waste Stream Generated in Reporting Yr 1: 1877
Amt Of Waste Stream Generated in Reporting Yr 2: 208

Name: ALEXANDER MANUFACTURING INC
Year : 1994
RCRA Id : ORD055965156
Inactive : 2014-01-01 00:00:00
Status: Small quantity generator
Manifest : 10449
Ship Date : 02/28/1994
TSD : WAD000812909

ALEXANDER SERVICES LLC (Continued) **1000439200**

WS Num: 1
Transporter: Not reported
Ship Qty : Not reported
Rpt Unit : Not reported
Off Mng : M021
EPA Waste Codes: F005
Waste Description: Waste paint related material, liquids, rags, high-solids nonhalogenated sol
Amt Of Waste Stream Generated in Reporting Yr 1: 1877
ting Yr 2: 208

Click this hyperlink while viewing on your computer to access
364 additional OR_MANIFEST: record(s) in the EDR Site Report.

Name: ALEXANDER MANUFACTURING INC
Year : 1994
RCRA Id : ORD055965156
Inactive : 2014-01-01 00:00:00
Status: Small quantity generator
Manifest : 10564
Ship Date : 03/30/1994
TSD : WAD000812909
WS Num: 1
Transporter: Not reported
Ship Qty : Not reported
Rpt Unit : Not reported
Off Mng : M021
EPA Waste Codes: D001
Waste Description: Waste paint related material, liquids, rags, high-solids nonhalogenated sol
Amt Of Waste Stream Generated in Reporting Yr 1: 1877
Amt Of Waste Stream Generated in Reporting Yr 2: 208

Name: ALEXANDER MANUFACTURING INC
Year : 1994
RCRA Id : ORD055965156
Inactive : 2014-01-01 00:00:00
Status: Small quantity generator
Manifest : 10564
Ship Date : 03/30/1994
TSD : WAD000812909
WS Num: 1
Transporter: Not reported
Ship Qty : Not reported
Rpt Unit : Not reported
Off Mng : M021
EPA Waste Codes: D035
Waste Description: Waste paint related material, liquids, rags, high-solids nonhalogenated sol
Amt Of Waste Stream Generated in Reporting Yr 1: 1877
Amt Of Waste Stream Generated in Reporting Yr 2: 208

Name: ALEXANDER MANUFACTURING INC
Year : 1994
RCRA Id : ORD055965156
Inactive : 2014-01-01 00:00:00
Status: Small quantity generator
Manifest : 10564
Ship Date : 03/30/1994
TSD : WAD000812909

ALEXANDER SERVICES LLC (Continued) **1000439200**

WS Num: 1
Transporter: Not reported
Ship Qty : Not reported
Rpt Unit : Not reported
Off Mng : M021
EPA Waste Codes: F002
Waste Description: Waste paint related material, liquids, rags, high-solids nonhalogenated sol
rting Yr 1: 1877
ting Yr 2: 208

Name: ALEXANDER MANUFACTURING INC
Year : 1994
RCRA Id : ORD055965156
2014-01-01 00:00:00
Status: Small quantity generator
Manifest : 10564
Ship Date : 03/30/1994
TSD : WAD000812909
WS Num: 1
Transporter: Not reported
Ship Qty : Not reported
Rpt Unit : Not reported
Off Mng : M021
EPA Waste Codes: F005
Waste Description: Waste paint related material, liquids, rags, high-solids nonhalogenated sol
rting Yr 1: 1877
ting Yr 2: 208

Name: ALEXANDER MANUFACTURING INC
Year : 1994
RCRA Id : ORD055965156
2014-01-01 00:00:00
Status: Small quantity generator
Manifest : 10564
Ship Date : 03/30/1994
TSD : WAD000812909
WS Num: 4
Transporter: Not reported
Ship Qty : Not reported
Rpt Unit : Not reported
Off Mng : M041
EPA Waste Codes: D006
Waste Description: Waste liquid, lubricant. Waste lubrication from metal grinding. Profile #8
ting Yr 1: 208
ting Yr 2: 208

Name: ALEXANDER MANUFACTURING INC
Year : 1994
RCRA Id : ORD055965156
2014-01-01 00:00:00
Status: Small quantity generator
Manifest : 10774
Ship Date : 05/23/1994
TSD : WAD092300250
WS Num: 1
Transporter: Not reported
Ship Qty : Not reported

ALEXANDER SERVICES LLC (Continued) **1000439200**

Rpt Unit : Not reported
Off Mng : M021
EPA Waste Codes: D001
Waste Description: Waste paint related material, liquids, rags, high-solids nonhalogenated sol
rting Yr 1: 1877
ting Yr 2: 208

Name: ALEXANDER MANUFACTURING INC
Year : 1994
RCRA Id : ORD055965156
2014-01-01 00:00:00
Status: Small quantity generator
Manifest : 10774
Ship Date : 05/23/1994
TSD : WAD092300250
WS Num: 1
Transporter: Not reported
Ship Qty : Not reported
Rpt Unit : Not reported
Off Mng : M021
EPA Waste Codes: D035
Waste Description: Waste paint related material, liquids, rags, high-solids nonhalogenated sol
rting Yr 1: 1877
ting Yr 2: 208

Name: ALEXANDER MANUFACTURING INC
Year : 1994
RCRA Id : ORD055965156
2014-01-01 00:00:00
Status: Small quantity generator
Manifest : 10774
Ship Date : 05/23/1994
TSD : WAD092300250
WS Num: 1
Transporter: Not reported
Ship Qty : Not reported
Rpt Unit : Not reported
Off Mng : M021
EPA Waste Codes: F002
Waste Description: Waste paint related material, liquids, rags, high-solids nonhalogenated sol
rting Yr 1: 1877
ting Yr 2: 208

Name: ALEXANDER MANUFACTURING INC
Year : 1994
RCRA Id : ORD055965156
2014-01-01 00:00:00
Status: Small quantity generator
Manifest : 10774
Ship Date : 05/23/1994
TSD : WAD092300250
WS Num: 1
Transporter: Not reported
Ship Qty : Not reported
Rpt Unit : Not reported
Off Mng : M021
EPA Waste Codes: F005

ALEXANDER SERVICES LLC (Continued) **1000439200**

Waste Description: Waste paint related material, liquids, rags, high-solids nonhalogenated sol
Amt Of Waste Stream Generated in Reporting Yr 1: 1877
Amt Of Waste Stream Generated in Reporting Yr 2: 208

Name: ALEXANDER MANUFACTURING INC
Year : 1994
RCRA Id : ORD055965156
Inactive : 2014-01-01 00:00:00
Status: Small quantity generator
Manifest : 10856
Ship Date : 06/15/1994
TSD : WAD092300250
WS Num: 3
Transporter: Not reported
Ship Qty : Not reported
Rpt Unit : Not reported
Off Mng : M021
EPA Waste Codes: D001
Waste Description: waste paint related material. profile #84513 liquid
Amt Of Waste Stream Generated in Reporting Yr 1: 1043
Amt Of Waste Stream Generated in Reporting Yr 2: 834

Manifest:
Name: ALEXANDER MANUFACTURING INC
Year : 1993
RCRA Id : ORD055965156
Inactive : 2014-01-01 00:00:00
Status: Small quantity generator
Manifest : 26619
Ship Date : 06/04/1993
TSD : WAD061672812
WS Num: 1
Transporter: Not reported
Ship Qty : Not reported
Rpt Unit : Not reported
Off Mng : M041
EPA Waste Codes: D001
Waste Description: Waste paint-related material: liquids, rags, sludge, nonhalogenated solvent
Amt Of Waste Stream Generated in Reporting Yr 1: 181
Amt Of Waste Stream Generated in Reporting Yr 2: 181

Name: ALEXANDER MANUFACTURING INC
Year : 1993
RCRA Id : ORD055965156
Inactive : 2014-01-01 00:00:00
Status: Small quantity generator
Manifest : 26619
Ship Date : 06/04/1993
TSD : WAD061672812
WS Num: 1
Transporter: Not reported
Ship Qty : Not reported
Rpt Unit : Not reported
Off Mng : M041
EPA Waste Codes: D035

ALEXANDER SERVICES LLC (Continued) **1000439200**

Waste Description: Waste paint-related material: liquids, rags, sludge, nonhalogenated solvent
Amt Of Waste Stream Generated in Reporting Yr 1: 181
Amt Of Waste Stream Generated in Reporting Yr 2: 181

Name: ALEXANDER MANUFACTURING INC
Year : 1993
RCRA Id : ORD055965156
Inactive : 2014-01-01 00:00:00
Status: Small quantity generator
Manifest : 26619
Ship Date : 06/04/1993
TSD : WAD061672812
WS Num: 1
Transporter: Not reported
Ship Qty : Not reported
Rpt Unit : Not reported
Off Mng : M041
EPA Waste Codes: F005
Waste Description: Waste paint-related material: liquids, rags, sludge, nonhalogenated solvent
Amt Of Waste Stream Generated in Reporting Yr 1: 181
Amt Of Waste Stream Generated in Reporting Yr 2: 181

Name: ALEXANDER MANUFACTURING INC
Year : 1993
RCRA Id : ORD055965156
Inactive : 2014-01-01 00:00:00
Status: Small quantity generator
Manifest : 26619
Ship Date : 06/04/1993
TSD : WAD061672812
WS Num: 2
Transporter: Not reported
Ship Qty : Not reported
Rpt Unit : Not reported
Off Mng : M042
EPA Waste Codes: D001
Waste Description: Waste, solids, sludge from solvent distillation.
Amt Of Waste Stream Generated in Reporting Yr 1: 107
Amt Of Waste Stream Generated in Reporting Yr 2: 28

Name: ALEXANDER MANUFACTURING INC
Year : 1993
RCRA Id : ORD055965156
Inactive : 2014-01-01 00:00:00
Status: Small quantity generator
Manifest : 26619
Ship Date : 06/04/1993
TSD : WAD061672812
WS Num: 2
Transporter: Not reported
Ship Qty : Not reported
Rpt Unit : Not reported
Off Mng : M042
EPA Waste Codes: D035
Waste Description: Waste, solids, sludge from solvent distillation.
rting Yr 1: 107
rting Yr 2: 28

ALEXANDER SERVICES LLC (Continued) **1000439200**

Name: ALEXANDER MANUFACTURING INC
Year : 1993
RCRA Id : ORD055965156
Inactive : 2014-01-01 00:00:00
Status: Small quantity generator
Manifest : 26619
Ship Date : 06/04/1993
TSD : WAD061672812
WS Num: 2
Transporter: Not reported
Ship Qty : Not reported
Rpt Unit : Not reported
Off Mng : M042
EPA Waste Codes: F005
Waste Description: Waste, solids, sludge from solvent distillation.
Amt Of Waste Stream Generated in Reporting Yr 1: 107
Amt Of Waste Stream Generated in Reporting Yr 2: 28

Name: ALEXANDER MANUFACTURING INC
Year : 1993
RCRA Id : ORD055965156
Inactive : 2014-01-01 00:00:00
Status: Small quantity generator
Manifest : 26620
Ship Date : 06/04/1993
TSD : WAD061672812
WS Num: 2
Transporter: Not reported
Ship Qty : Not reported
Rpt Unit : Not reported
Off Mng : M042
EPA Waste Codes: D001
Waste Description: Waste, solids, sludge from solvent distillation.
Amt Of Waste Stream Generated in Reporting Yr 1: 107
Amt Of Waste Stream Generated in Reporting Yr 2: 60

Name: ALEXANDER MANUFACTURING INC
Year : 1993
RCRA Id : ORD055965156
Inactive : 2014-01-01 00:00:00
Status: Small quantity generator
Manifest : 26620
Ship Date : 06/04/1993
TSD : WAD061672812
WS Num: 2
Transporter: Not reported
Ship Qty : Not reported
Rpt Unit : Not reported
Off Mng : M042
EPA Waste Codes: D035
Waste Description: Waste, solids, sludge from solvent distillation.
Amt Of Waste Stream Generated in Reporting Yr 1: 107
Amt Of Waste Stream Generated in Reporting Yr 2: 60

Name: ALEXANDER MANUFACTURING INC
Year : 1993
RCRA Id : ORD055965156

ALEXANDER SERVICES LLC (Continued) **1000439200**

Inactive : 2014-01-01 00:00:00
Status: Small quantity generator
Manifest : 26620
Ship Date : 06/04/1993
TSD : WAD061672812
WS Num: 2
Transporter: Not reported
Ship Qty : Not reported
Rpt Unit : Not reported
Off Mng : M042
EPA Waste Codes: F005
Waste Description: Waste, solids, sludge from solvent distillation.
Amt Of Waste Stream Generated in Reporting Yr 1: 107
Amt Of Waste Stream Generated in Reporting Yr 2: 60

Name: ALEXANDER MANUFACTURING INC
Year : 1993
RCRA Id : ORD055965156
Inactive : 2014-01-01 00:00:00
Status: Small quantity generator
Manifest : 37312
Ship Date : 06/04/1993
TSD : WAD061672812
WS Num: 2
Transporter: Not reported
Ship Qty : Not reported
Rpt Unit : Not reported
Off Mng : M042
EPA Waste Codes: D001
Waste Description: Waste, solids, sludge from solvent distillation.
Amt Of Waste Stream Generated in Reporting Yr 1: 107
rting Yr 2: 19

Click this hyperlink while viewing on your computer to access
364 additional OR_MANIFEST: record(s) in the EDR Site Report.

Name: ALEXANDER MANUFACTURING INC
Year : 1993
RCRA Id : ORD055965156
Inactive : 2014-01-01 00:00:00
Status: Small quantity generator
Manifest : 37312
Ship Date : 06/04/1993
TSD : WAD061672812
WS Num: 2
Transporter: Not reported
Ship Qty : Not reported
Rpt Unit : Not reported
Off Mng : M042
EPA Waste Codes: D035
Waste Description: Waste, solids, sludge from solvent distillation.
Amt Of Waste Stream Generated in Reporting Yr 1: 107
Amt Of Waste Stream Generated in Reporting Yr 2: 19

Name: ALEXANDER MANUFACTURING INC
Year : 1993
RCRA Id : ORD055965156

ALEXANDER SERVICES LLC (Continued) **1000439200**

Inactive : 2014-01-01 00:00:00
Status: Small quantity generator
Manifest : 37312
Ship Date : 06/04/1993
TSD : WAD061672812
WS Num: 2
Transporter: Not reported
Ship Qty : Not reported
Rpt Unit : Not reported
Off Mng : M042
EPA Waste Codes: F005
Waste Description: Waste, solids, sludge from solvent distillation.
Amt Of Waste Stream Generated in Reporting Yr 1: 107
Amt Of Waste Stream Generated in Reporting Yr 2: 19

Manifest:
Name: ALEXANDER MANUFACTURING INC
Year : 1992
RCRA Id : ORD055965156
Inactive : 2014-01-01 00:00:00
Status: Small quantity generator
Manifest : 26617
Ship Date : 11/24/1992
TSD : WAD061672812
WS Num: 1
Transporter: Not reported
Ship Qty : Not reported
Rpt Unit : Not reported
Off Mng : M042
EPA Waste Codes: D035
Waste Description: Waste paint related material, flammable liquid MEK, spent nonhalogenated so
Amt Of Waste Stream Generated in Reporting Yr 1: 514
Amt Of Waste Stream Generated in Reporting Yr 2: 400

Name: ALEXANDER MANUFACTURING INC
Year : 1992
RCRA Id : ORD055965156
Inactive : 2014-01-01 00:00:00
Status: Small quantity generator
Manifest : 26617
Ship Date : 11/24/1992
TSD : WAD061672812
WS Num: 1
Transporter: Not reported
Ship Qty : Not reported
Rpt Unit : Not reported
Off Mng : M042
EPA Waste Codes: F005
Waste Description: Waste paint related material, flammable liquid MEK, spent nonhalogenated so
ing Yr 1: 514
ing Yr 2: 400

Name: ALEXANDER MANUFACTURING INC
Year : 1992
RCRA Id : ORD055965156

ALEXANDER SERVICES LLC (Continued) **1000439200**

2014-01-01 00:00:00
Status: Small quantity generator
Manifest : 46840
Ship Date : 11/24/1992
TSD : WAD061672812
WS Num: 1
Transporter: Not reported
Ship Qty : Not reported
Rpt Unit : Not reported
Off Mng : M042
EPA Waste Codes: D035
Waste Description: Waste paint related material, flammable liquid MEK, spent nonhalogenated so
ing Yr 1: 514
orting Yr 2: 7

Name: ALEXANDER MANUFACTURING INC
Year : 1992
RCRA Id : ORD055965156
2014-01-01 00:00:00
Status: Small quantity generator
Manifest : 46840
Ship Date : 11/24/1992
TSD : WAD061672812
WS Num: 1
Transporter: Not reported
Ship Qty : Not reported
Rpt Unit : Not reported
Off Mng : M042
EPA Waste Codes: F005
Waste Description: Waste paint related material, flammable liquid MEK, spent nonhalogenated so
ing Yr 1: 514
orting Yr 2: 7

OR UIC:
Name: FACILITY FOR PERMIT
Address: 802 SE 199TH AVENUE
City,State,Zip: GRESHAM, OR 97233
UIC Well #: Not reported
Type: Not reported
Type Description: Not reported
UIC Number: 14741
Facility Status: Not reported
Lat/Long: 45.5172 / -122.4575

Name: Not reported
Address: 802 SE 199TH AVENUE
City,State,Zip: GRESHAM, OR
UIC Well #: 1
Type: 5D2
Type Description: Storm Water Drainage
UIC Number: 14741
Facility Status: Registered & RA
Lat/Long: 45.5172 / -122.4575

Name: Not reported
Address: 802 SE 199TH AVENUE

ALEXANDER SERVICES LLC (Continued) **1000439200**

City,State,Zip: GRESHAM, OR
UIC Well #: 2
Type: 5D2
Type Description: Storm Water Drainage
UIC Number: 14741
Facility Status: Registered & RA
Lat/Long: 45.5172 / -122.4575

Name: Not reported
Address: 802 SE 199TH AVENUE
City,State,Zip: GRESHAM, OR
UIC Well #: 3
Type: 5D2
Type Description: Storm Water Drainage
UIC Number: 14741
Facility Status: Registered & RA
Lat/Long: 45.5172 / -122.4575

Name: Not reported
Address: 802 SE 199TH AVENUE
City,State,Zip: GRESHAM, OR
UIC Well #: 4
Type: 5D2
Type Description: Storm Water Drainage
UIC Number: 14741
Facility Status: Registered & RA
Lat/Long: 45.5172 / -122.4575

---

27 **HOME AUTO REPAIR SITE** **ECSI** **S129397587**
West **1716 SE 182ND AVE.** **N/A**
1/2-1 **PORTLAND, OR 97233**
0.862 mi.
4551 ft.

Relative: ECSI:
Lower
Name: HOME AUTO REPAIR SITE
Actual: Address: 1716 SE 182ND AVE.
263 ft. City,State,Zip: PORTLAND, OR 97233
State ID Number: 2720
Brown ID: 0
Study Area: False
Region ID: Not reported
Legislatve ID: 0
Investigation: Suspect
FACA ID: 41014
Further Action: 0
Lat/Long (dms): 45 30 36.00 / -122 28 31.00
County Code: 26.00
Score Value: 0
Cerclis ID: Not reported
Township Coord.: 1.00
Township Zone: S
Range Coord: 3.00
Range Zone: E
Section Coord: 12
Qtr Section: CB
Tax Lots: 1900
.25 acre

HOME AUTO REPAIR SITE (Continued) **S129397587**

NPL: False
Orphan: False
Updated By: KDAUGHE
Update Date: 12/19/2022
Created Date: 10/04/2000
Decode For RegionID: Not reported
Decode For BrownID: Not reported
Decode For Furtheract: Not reported
Decode For Investstat: Suspect
Decode For Legislative: Not reported
Alias Name: Rein Property

Narrative:

NARR ID: 5740187
NARR Code: Contamination
Created By: Not reported
Created Date: 12/17/2002
Updated By: Not reported
Updated Date: 12/17/2002
Decode for NarcdID: Contamination
NARR Comments: (10/2/00 MTP/SAS) DEQ SAS received a complaint in November 1998 alleging improper disposal of hazardous waste to the ground surface. It was alleged that during the preceding year the resident at the site operated a car repair business and used gasoline as a solvent. The waste allegedly was discharged in the vicinity of large trees, approximately 35 feet from the property line.

NARR ID: 5740188
NARR Code: Data Sources
Created By: Not reported
Created Date: 12/17/2002
Updated By: Not reported
Updated Date: 12/17/2002
Decode for NarcdID: Data Sources
NARR Comments: DEQ complaint referral.

NARR ID: 5740189
NARR Code: Hazardous Substance/Waste Types
Created By: Not reported
Created Date: 12/17/2002
Updated By: Not reported
Updated Date: 12/17/2002
Decode for NarcdID: Hazardous Substance/Waste Types
NARR Comments: Gasoline, possibly other automotive-related fluids.

NARR ID: 5740190
NARR Code: Manner of Release
Created By: Not reported
Created Date: 12/17/2002
Updated By: Not reported
Updated Date: 12/17/2002
Decode for NarcdID: Manner of Release
NARR Comments: During 1997 and 1998, a site resident allegedly used gasoline to clean automotive parts and discharged the waste to the ground.

NARR ID: 5740191
NARR Code: Remedial Action
eated By: Not reported

HOME AUTO REPAIR SITE (Continued) **S129397587**

Created Date: 12/17/2002
Updated By: Not reported
Updated Date: 12/17/2002
Decode for NarcdID: Remedial Action
NARR Comments: (10/2/00 MTP/SAS) The site was referred from the Complaints Program to the Site Assessment Section (SAS) on December 9, 1999.

NARR ID: 5740192
NARR Code: Health Threats
Created By: Not reported
Created Date: 12/17/2002
Updated By: Not reported
Updated Date: 12/17/2002
Decode for NarcdID: Health Threats
NARR Comments: Surficial contamination could present a risk to site workers, and possibly adjacent residents. Significant contamination may exist in subsurface soil and present a risk to utility trench workers.

Administrative Action:
Action ID: 9424
Region: Northwestern Region
Complete Date: 10/02/2000
Rank Value: 0
Cleanup Flag: False
Created Date: 12/17/2002
Decode for AgencyID: Department of Environmental Quality
Decode for RegionID: Northwest Region
Category: Administrative Action
Action Code Flag: False
Action: Site added to database
Further Action: Not reported
Comments: Not reported

Action ID: 9508
Region: Northwestern Region
Complete Date: 10/02/2000
Rank Value: 0
Cleanup Flag: False
Created Date: 12/17/2002
Decode for AgencyID: Department of Environmental Quality
Decode for RegionID: Northwest Region
Category: Remedial Action
Action Code Flag: False
Action: Site Screening recommended (EV)
Further Action: Not reported
Comments: Not reported

Operations:
Operation Id: 133921
Operation Status: Unknown
Common Name: Rein Property
Yrs of Operation: unknown
Comments: Complaint filed against property renter. Reported car repair operation at residential property.
Updated Date: 10/04/2000
Updated By: jmw
Decode for OpstatID: Unknown

28 **ROCKWOOD MACHINE SHOP** **ECSI 1000473631**
NW **18917 E BURNSIDE** **VCP ORD987184934**
1/2-1 **PORTLAND, OR 97233** **RCRA NonGen / NLR**
0.896 mi. **FINDS**
4733 ft. **ECHO**

Relative: ECSI:
Lower
Actual:
249 ft.

Name:	ROCKWOOD MACHINE SHOP (FORMER)
Address:	18917 E BURNSIDE ST.
City,State,Zip:	GRESHAM, OR 97233
State ID Number:	1142
Brown ID:	0
Study Area:	False
Region ID:	2
Legislatve ID:	0
Investigation:	No Further Action
FACA ID:	2340
Further Action:	0
Lat/Long (dms):	45 31 10.00 / -122 28 8.00
County Code:	26.00
Score Value:	Not reported
Cerclis ID:	Not reported
hip Coord.:	1.00
ownship Zone:	N
e Coord:	3.00
ange Zone:	E
ction Coord:	32
Section:	CD
Lots:	3300
	1.4 acre
PL:	False
rphan:	False
Updated By:	GWISTAR
Date:	06/21/2016
Date:	10/16/1991
ecode For RegionID:	Northwest Region
For BrownID:	Not reported
For Furtheract:	Not reported
e For Investstat:	No Further Action
For Legislative:	Not reported

Narrative:

NARR ID:	5756140
NARR Code:	Site Contacts
Created By:	RWELLS
reated Date:	06/01/2016
Updated By:	RWELLS
pdated Date:	06/01/2016
Decode for NarcdID:	Site Contacts
NARR Comments:	Owner: Todd Bouchard toddb@windermere.com 503.750.0112 Consultant: Michael T. O'Connor, R.G. mike@aaiconsulting.com President, Registered Geologist Assessment Associates, Inc. Environmental Consulting www.aaiconsulting.com 3123 SE 9th Avenue Portland, Oregon 97202 Phone: 503.233.8565 Fax: 503.296.2638 Mobile: 971.344.5953

NARR ID:	5731729
NARR Code:	Contamination
eated By:	Not reported
ated Date:	12/17/2002
Updated By:	RWELLS

ROCKWOOD MACHINE SHOP (Continued) **1000473631**

Updated Date: 06/01/2016
Decode for NarcdID: Contamination
NARR Comments: (2/27/92 HMS) The property had been the site of an engine-rebuilding business for more than 35 years. Recently, the property owner evicted Rockwood Machine Shop, and current site operations are unknown. A spill of unidentified material, subsequently shown to contain solvents, occurred 8/18/90. Response personnel found two unlabeled 30-gal. drums lying on their sides with their contents spread across asphalt paving. Immediate and subsequent cleanup activities involved removal of spilled liquids and affected asphalt paving, and the excavation of a large volume of soil. Soil samples collected after excavation indicated that no substantial contamination remained from the spill. There may have been other releases in the course of the shop's 35+ years of operation, as evidenced by stained areas on the concrete floor inside the shop building. In addition, the site was not connected to sewer service until 1990, indicating that there may be a drywell or septic system on-site.

NARR ID: 5731730
NARR Code: Data Sources
Created By: Not reported
Created Date: 12/17/2002
Updated By: RWELLS
Updated Date: 05/31/2016
Decode for NarcdID: Data Sources
NARR Comments: NW Region files; Response to NON (NWR-HW-91-088), prepared by Bogle & Gates 5/3/91 Phase I Environmental Site Assessment, 1.4-Acre Sunrise Center Property, 18901 E Burnside Street, Gresham, Oregon. AAI, Inc.,October, 2015. Phase II Environmental Site Assessment Report, Sunrise Center (Former Rockwood Machine Shop), 18917 East Burnside Street, Gresham, Oregon.AAI, Inc., April 24, 2016. UST Decommissioning Letter Report, 18917 NE Burnside Street, Portland, Oregon. EMCON Northwest, Inc. DEQ Heating Oil Tank Program File, 26-92-0181.

NARR ID: 5756141
NARR Code: General Site Description
Created By: RWELLS
Created Date: 06/01/2016
Updated By: RWELLS
Updated Date: 06/01/2016
Decode for NarcdID: General Site Description
NARR Comments: The 1.4-acre commercial property consists of one paved tax lot with one, 11,497 ft2, two-story building located on the southeast corner of the property. The property is bordered by East Burnside Street and MAX light rail to the south, commercial property and residential apartments to the east, residential apartments to the north, and a commercial business to the west. The property is zoned for mixed-use that includes commercial and high-density urban residential. The site is covered in hardscape and therefore no ecological habitat is present on the site. Until the 1950s, historic site use was agricultural that included an outbuilding with hay, grain, and row crops. In 1954, the building that is currently on the property was constructed, and a gravel parking area was installed. Hall Building Supply and the Rockwood Machine Shop began site operations in the mid 1950s. A record and satellite television shop operated on the site for a short time in the 1970s. In 1990, the property was connected to

ROCKWOOD MACHINE SHOP (Continued) **1000473631**

the public sanitary sewer system and in 1994, the property was converted into a restaurant with an asphalt paved parking area. Current use of the site is a multi-tenant Community Center.

NARR ID: 5756142
NARR Code: Hazardous Substance/Waste Types
Created By: RWELLS
Created Date: 06/01/2016
Updated By: RWELLS
Updated Date: 06/01/2016
Decode for NarcdID: Hazardous Substance/Waste Types
NARR Comments: In August of 1990, DEQ was notified of a spill from two, unmarked 30-gallon drums containing carburetor cleaner, or a similar solvent, that was assumed to be associated with the Rockwood Machine Shop. The spill was caused by trespassers, and occurred over a 35-foot by 70-foot asphalt covered area on the northeast side of the building. Between 1990 and 1991, DEQ coordinated the cleanup with the property owners, Pacific Wholesalers, Inc. In total, 27 yd3 of asphalt and 38 yd3 of soil were removed and confirmation samples were collected at the limits of the excavation. Soil removal was completed to at least 4 inches below the asphalt cover, however the final depth of excavation was not documented. Samples collected at the limits of the excavation were all non-detect for volatile organic compounds (VOCs). Groundwater was not encountered during the removal.

NARR ID: 5756144
NARR Code: Land Use (Current/Reasonably Likely)
Created By: RWELLS
Created Date: 06/01/2016
Updated By: RWELLS
Updated Date: 06/01/2016
Decode for NarcdID: Land Use (Current/Reasonably Likely)
NARR Comments: The property is zoned for mixed-use that includes commercial and high-density urban residential. Current and likely future use is a multi-tenant community center.

NARR ID: 5731731
NARR Code: Site Location
Created By: Not reported
Created Date: 12/17/2002
Updated By: RWELLS
Updated Date: 06/01/2016
Decode for NarcdID: Site Location
NARR Comments: Rockwood Machine Shop is no longer at this location. The addresses of 18917 and 18901 E Burnside are under the same ownership. The site is located at 45.5194 N and 122.4688 W, tax lot 3300.

NARR ID: 5756145
NARR Code: Manner of Release
Created By: RWELLS
Created Date: 06/01/2016
Updated By: RWELLS
Updated Date: 06/01/2016
Decode for NarcdID: Manner of Release
NARR Comments: In August of 1990, DEQ was notified of a spill from two, unmarked 30-gallon drums containing carburetor cleaner, or a similar solvent, that was assumed to be associated with the Rockwood Machine Shop. The

ROCKWOOD MACHINE SHOP (Continued) **1000473631**

spill was caused by trespassers, and occurred over a 35-foot by 70-foot asphalt covered area on the northeast side of the building. Between 1990 and 1991, DEQ coordinated the cleanup with the property owners, Pacific Wholesalers, Inc. In total, 27 yd3 of asphalt and 38 yd3 of soil were removed and confirmation samples were collected at the limits of the excavation. Soil removal was completed to at least 4 inches below the asphalt cover, however the final depth of excavation was not documented. Samples collected at the limits of the excavation, were all non-detect for volatile organic compounds (VOCs). Groundwater was not encountered during the removal. In July 1992, the underground HOT was decommissioned by a licensed underground storage tank supervisor. The tank was removed and disposed of along with 16 yd3 of visually-stained soil to a depth of 6.25 feet below the ground surface. Confirmation samples collected from the extent of the excavation were non-detect for total petroleum hydrocarbons (TPH). The site owner at the time did not enter into a cost recovery agreement with DEQ for review. Therefore, DEQ did not evaluate the HOT for a no further action determination.

NARR ID: 5756146
NARR Code: Media Contamination
Created By: RWELLS
Created Date: 06/01/2016
Updated By: RWELLS
Updated Date: 06/01/2016
Decode for NarcdID: Media Contamination
NARR Comments: Potential contamination in soil and soil vapor.

NARR ID: 5756147
NARR Code: Site Ownership
Created By: RWELLS
Created Date: 06/01/2016
Updated By: RWELLS
Updated Date: 06/01/2016
Decode for NarcdID: Site Ownership
NARR Comments: Todd Bouchard toddb@windermere.com 503.750.0112

NARR ID: 5731732
NARR Code: Pathways Other Hazards
Created By: Not reported
Created Date: 12/17/2002
Updated By: RWELLS
Updated Date: 06/01/2016
Decode for NarcdID: Pathways & Other Hazards
NARR Comments: (3/13/91 MJM) Site is bounded to the north and east by apartments. It is a commercial site that's accessible to the public. The northern and eastern boundaries are fenced. The soil type is flood gravels; topography is flat. (This information is based on a 12/3/90 site visit.). (6/1/16 RWA) Applicable potential pathways of exposure include: A) Direct contact with contaminated soil to current and future occupational site workers and future construciton and excavation workers.; B) Inhalation of impacted indoor air from VOCs in soil and soil vapor to: current and future occupational site workers; C) Inhalation of impacted outdoor air from VOCs in soil and soil vapor to current and future occupational site workers. Groundwater was not encountered during the heating oil tank decommissioning and removal in 1992, or the spill response excavation

ROCKWOOD MACHINE SHOP (Continued) **1000473631**

in 1990-1991. Drinking water is supplied to the site by the Rockwood Public Utility District. No surface water bodies are on or near the site.

NARR ID: 5731733
NARR Code: Remedial Action
Created By: Not reported
Created Date: 12/17/2002
Updated By: Not reported
Updated Date: 12/17/2002
Decode for NarcdID: Remedial Action
NARR Comments: (2/27/92 HMS) Property owner has submitted information. SAS to verify presence of drywell or septic tank. Screening with site visit recommended.

NARR ID: 5756148
NARR Code: Water Use (Current/Reasonably Likely)
Created By: RWELLS
Created Date: 06/01/2016
Updated By: RWELLS
Updated Date: 06/01/2016
Decode for NarcdID: Water Use (Current/Reasonably Likely)
NARR Comments: Water is supplied by the Rockwood Public Utility District

NARR ID: 5756143
NARR Code: Site History
Created By: RWELLS
Created Date: 06/01/2016
Updated By: RWELLS
Updated Date: 06/01/2016
Decode for NarcdID: Site History
NARR Comments: Until the 1950s, historic site use was agricultural that included an outbuilding with hay, grain, and row crops. In 1954, the building that is currently on the property was constructed, and a gravel parking area was installed. Hall Building Supply and the Rockwood Machine Shop began site operations in the mid 1950s. A record and satellite television shop operated on the site for a short time in the 1970s. In 1990, the property was connected to the public sanitary sewer system and in 1994, the property was converted into a restaurant with an asphalt paved parking area. Current use of the site is a multi-tenant Community Center.

NARR ID: 5756149
NARR Code: 1922
Created By: RWELLS
Created Date: 06/01/2016
Updated By: GWISTAR
Updated Date: 06/21/2016
Decode for NarcdID: Current Site Summary Statement
NARR Comments: [June 2016] In August 1990, DEQ was notified of a spill from two, unmarked 30-gallon drums containing carburetor cleaner, or a similar solvent, that was assumed to be associated with the Rockwood Machine Shop. The spill was caused by trespassers that occurred over a 35-foot by 70-foot asphalt-covered area on the northeast side of the building. Between 1990 and 1991, DEQ coordinated the cleanup with the property owners that involved the removal and disposal of 27 yd3 of asphalt and 38 yd3 of soil. Confirmation samples were collected at

ROCKWOOD MACHINE SHOP (Continued) **1000473631**

the limits of the excavation and were all non-detect for volatile organic compounds (VOCs).

 In 1992, the on-site heating oil tank was decommisioned and removed from the site. Confirmation samples collected at the extent of the excavation were non-detect for petroleum hydrocarbons.

 Additional investigation was performed in 2016 to address remaining data gaps. A geophysical survey was performed to locate the former septic system, which was used until 1990. No anomolies or the former septic system were found. Soil vapor samples were collected from beneath the existing building and throughout the property. No VOCs were detected in soil vapor samples above applicable risk-based concentrations.

 DEQ issued a no further action (NFA) determination for the site in June 2016. Conditions of the NFA include notification to DEQ prior to excavation and offsite disposal of soil or construction of additional habitable structures on the property.

Administrative Action:
Action ID: 9496
Region: Northwestern Region
Complete Date: 02/27/1992
Rank Value: Not reported
Cleanup Flag: False
Created Date: 10/22/2003
Decode for AgencyID: Department of Environmental Quality
Decode for RegionID: Northwest Region
Category: Remedial Action
Action Code Flag: False
Action: State Basic Preliminary Assessment recommended (PA)
Further Action: Medium
Comments: Not reported

Action ID: 9425
Region: Not reported
Complete Date: 02/27/1992
Rank Value: 0
Cleanup Flag: False
Created Date: 12/17/2002
Decode for AgencyID: Department of Environmental Quality
Decode for RegionID: Not reported
Category: Remedial Action
Action Code Flag: False
Action: SITE EVALUATION
Further Action: Not reported
Comments: Not reported

Action ID: 9437
Region: Not reported
Complete Date: 03/03/1991
Rank Value: 0
Cleanup Flag: False
Created Date: 12/17/2002
Decode for AgencyID: Department of Environmental Quality
Decode for RegionID: Not reported
Category: Listing Action
Action Code Flag: False
Action: Listing Review completed
Further Action: Not reported
Comments: Not reported

ROCKWOOD MACHINE SHOP (Continued) **1000473631**

Action ID: 9449
Region: Not reported
Complete Date: Not reported
Rank Value: 0
Cleanup Flag: False
Created Date: 12/17/2002
Decode for AgencyID: Department of Environmental Quality
Decode for RegionID: Not reported
Category: Listing Action
Action Code Flag: False
Action: Insufficient information to list
Further Action: Not reported
Comments: Not reported

Action ID: 9424
Region: Not reported
Complete Date: Not reported
Rank Value: 0
Cleanup Flag: False
Created Date: 12/17/2002
Decode for AgencyID: Department of Environmental Quality
Decode for RegionID: Not reported
Category: Administrative Action
Action Code Flag: False
Action: Site added to database
Further Action: Not reported
Comments: Not reported

Action ID: 9519
Region: Northwestern Region
Complete Date: 01/11/2016
Rank Value: Not reported
Cleanup Flag: False
Created Date: 11/02/2015
Decode for AgencyID: Department of Environmental Quality
Decode for RegionID: Northwest Region
Category: Remedial Action
Action Code Flag: False
Action: VCS Waiting List
Further Action: 0
Comments: Not reported

Action ID: 9456
Region: Northwestern Region
Complete Date: 06/02/2016
Rank Value: Not reported
Cleanup Flag: False
Created Date: 01/11/2016
Decode for AgencyID: Department of Environmental Quality
Decode for RegionID: Northwest Region
Category: Remedial Action
Action Code Flag: False
Action: BASIC PRELIMINARY ASSESSEMENT
Further Action: 0
Comments: Not reported

Action ID: 9443

ROCKWOOD MACHINE SHOP (Continued) **1000473631**

Region: Northwestern Region
Complete Date: 06/02/2016
Rank Value: Not reported
Cleanup Flag: True
Created Date: 06/02/2016
Decode for AgencyID: Department of Environmental Quality
Decode for RegionID: Northwest Region
Category: Remedial Action
Action Code Flag: False
Action: NO FURTHER STATE ACTION REQUIRED
Further Action: 0
Comments: Not reported

Operations:
Operation Id: 132448
Operation Status: Inactive
Common Name: Rockwood Machine Shop (Former)
Yrs of Operation: 1950s to 1991 (?)
Comments: Former location of an engine rebuilding business that operated 35+ years.
Updated Date: 11/06/1996
Updated By: gmw
Decode for OpstatID: Inactive
Operations SIC Id: 194854
SIC Code: 3599
Created By: Not reported
Created Date: 12/17/2002

VCS:
Name: ROCKWOOD MACHINE SHOP (FORMER)
Address: 18917 E BURNSIDE ST.
City,State,Zip: GRESHAM, OR 97233
ECS Site ID: 1142
Facility Size: 1.4 acre
Action: NO FURTHER STATE ACTION REQUIRED
Start Date: 06/02/2016
End Date: 06/02/2016
Program: ICP
Latitude: 45.5194
Longitude: -122.4688

Name: ROCKWOOD MACHINE SHOP (FORMER)
Address: 18917 E BURNSIDE ST.
City,State,Zip: GRESHAM, OR 97233
ECS Site ID: 1142
Facility Size: 1.4 acre
Action: VCS Waiting List
Start Date: 10/22/2015
End Date: 01/11/2016
Program: VCS
Latitude: 45.5194
Longitude: -122.4688

Name: ROCKWOOD MACHINE SHOP (FORMER)
Address: 18917 E BURNSIDE ST.
City,State,Zip: GRESHAM, OR 97233
ECS Site ID: 1142

ROCKWOOD MACHINE SHOP (Continued) **1000473631**

Facility Size:	1.4 acre
Action:	BASIC PRELIMINARY ASSESSEMENT
Start Date:	01/11/2016
End Date:	06/02/2016
Program:	ICP
Latitude:	45.5194
Longitude:	-122.4688

RCRA Listings:

19950801
Rockwood Machine Shop
18917 E BURNSIDE
PORTLAND, OR 97233
ORD987184934
Not reported
Not reported
Not reported
Not reported
Not reported
Not reported
Not reported
10
Not reported
Not a generator, verified
Not reported
Not reported
Not reported
Not reported
Not reported
Not reported
18917 E. BURNSIDE
PORTLAND, OR 97233
Rockwood Machine Shop
Other
Not reported
Not reported
No
No
No
No
No
No
No
No
No
No
No
No
No
No
No

Not reported
NN
Not reported
Not on the Baseline
Not on the Baseline
No
No

ROCKWOOD MACHINE SHOP (Continued) **1000473631**

Where RCRA CA has Been Imposed Universe:	No
ction Priority Ranking:	No NCAPS ranking
l Control Indicator:	No
ontrol Indicator:	No
re Controls Indicator:	N/A
ontrols Indicator:	N/A
n-Complier Universe:	No
Significant Non-Complier Universe:	No
gnificant Non-Complier Universe:	No
n-Complier With a Compliance Schedule Universe:	No
ce Required:	Not reported
ast Change:	20021030
rader-Importer:	No
rader-Exporter:	No
ent Lead Acid Batteries:	No
ent Lead Acid Batteries:	No
Without Storage:	Not reported
	Not reported
dicator:	No

Handler - Owner Operator:

wner/Operator Indicator:	Owner
Owner/Operator Name:	ROCKWOOD MACHINE SHOP
gal Status:	Other
Became Current:	19920401
Ended Current:	Not reported
ner/Operator Address:	18917 E. BURNSIDE
wner/Operator City,State,Zip:	PORTLAND, OR 97233
r/Operator Telephone:	Not reported
r/Operator Telephone Ext:	Not reported
r/Operator Fax:	Not reported
r/Operator Email:	Not reported

wner/Operator Indicator:	Owner
Owner/Operator Name:	ROCKWOOD MACHINE SHOP
gal Status:	Other
Became Current:	Not reported
Ended Current:	Not reported
ner/Operator Address:	18917 E. BURNSIDE
wner/Operator City,State,Zip:	PORTLAND, OR 97233
perator Telephone:	503-555-1212
r/Operator Telephone Ext:	Not reported
r/Operator Fax:	Not reported
r/Operator Email:	Not reported

Historic Generators:

eive Date:	19950801
Handler Name:	ROCKWOOD MACHINE SHOP
Waste Generator Description:	Not a generator, verified
District Owner:	Not reported
arge Quantity Handler of Universal Waste:	No
ecognized Trader Importer:	No
ecognized Trader Exporter:	No
pent Lead Acid Battery Importer:	No
	No

ROCKWOOD MACHINE SHOP (Continued) **1000473631**

Yes
Not reported
Not reported

19920401

Handler Name: ROCKWOOD MACHINE SHOP

Not a generator, verified
Not reported
Waste: No
No
No
No
No
No
Not reported
Not reported

List of NAICS Codes and Descriptions:

No NAICS Codes Found

Has the Facility Received Notices of Violations:

Yes
State
Generators - General
19900818
19910121
Observed
State
19901221
001
19901207
State
Not reported
Not reported
No
Not reported
Not reported
Not reported
Not reported
Not reported
Order Sequence Number: Not reported
Not reported
Not reported
Enforcement Type: WRITTEN INFORMAL
R0DLP
Not reported
e Number: Not reported
Not reported
Not reported
Not reported
Not reported
Not reported
Not reported
Not reported
Not reported
Not reported

ROCKWOOD MACHINE SHOP (Continued) **1000473631**

Count: Not reported
Amount: Not reported

ound Violation: Yes
gency Which Determined Violation: State
on Short Description: Generators - General
e Violation was Determined: 19900818
al Return to Compliance Date: 19910121
rn to Compliance Qualifier: Observed
olation Responsible Agency: State
duled Compliance Date: Not reported
orcement Identifier: 002
e of Enforcement Action: 19901019
nforcement Responsible Agency: State
cement Docket Number: Not reported
cement Attorney: Not reported
Corrective Action Component: No
al Initiated Date: Not reported
al Resolution Date: Not reported
sition Status Date: Not reported
sition Status: Not reported
sition Status Description: Not reported
Consent/Final Order Sequence Number: Not reported
ent/Final Order Respondent Name: Not reported
ent/Final Order Lead Agency: Not reported
Enforcement Type: WRITTEN INFORMAL
nforcement Responsible Person: R0DLP
cement Responsible Sub-Organization: Not reported
SEP Sequence Number: Not reported
Expenditure Amount: Not reported
Scheduled Completion Date: Not reported
Actual Date: Not reported
Defaulted Date: Not reported
Type: Not reported
Type Description: Not reported
sed Amount: Not reported
Monetary Amount: Not reported
Amount: Not reported
Count: Not reported
Amount: Not reported

Evaluation Action Summary:

uation Date: 19900818
valuation Responsible Agency: State
ound Violation: Yes
Evaluation Type Description: FOCUSED COMPLIANCE INSPECTION
valuation Responsible Person Identifier: R0DLP
ation Responsible Sub-Organization: Not reported
al Return to Compliance Date: 19910121
eduled Compliance Date: 19901221
of Request: Not reported
Response Received: Not reported
est Agency: Not reported
er Citation: Not reported

19900818
State

ROCKWOOD MACHINE SHOP (Continued) **1000473631**

ound Violation: Yes
Evaluation Type Description: FOCUSED COMPLIANCE INSPECTION
valuation Responsible Person Identifier: R0DLP
ation Responsible Sub-Organization: Not reported
al Return to Compliance Date: 19910121
duled Compliance Date: Not reported
of Request: Not reported
Response Received: Not reported
est Agency: Not reported
er Citation: Not reported

FINDS:
Registry ID: 110004798951

Click Here for FRS Facility Detail Report:

Environmental Interest/Information System:
OR-DEQ (Oregon - Department Of Environmental Quality) is a regulatory agency whose job is to protect the quality of Oregon's Environment. DEQ uses a combination of technical assistance, inspections and permitting to help public and private facilities and citizens understand and comply with state and federal environmental regulations.
RCRAInfo is a national information system that supports the Resource Conservation and Recovery Act (RCRA) program through the tracking of events and activities related to facilities that generate, transport, and treat, store, or dispose of hazardous waste. RCRAInfo allows RCRA program staff to track the notification, permit, compliance, and corrective action activities required under RCRA.

Click this hyperlink while viewing on your computer to access additional FINDS: detail in the EDR Site Report.

ECHO:
Envid: 1000473631
Registry ID: 110004798951
URL: http://echo.epa.gov/detailed-facility-report?fid=110004798951
Name: ROCKWOOD MACHINE SHOP
Address: 18917 E BURNSIDE
e,Zip: PORTLAND, OR 97233

---

29 **ROCKWOOD CLEANERS** **ECSI** **S106123747**
WSW **2434 SE 182ND AVE.** **NVCP**
1/2-1 **PORTLAND, OR 97233** **DRYCLEANERS**
0.930 mi.
4908 ft.

Relative: ECSI:
Name: **Higher**
Actual:
ty,State,Zip: **268 ft.**
ID Number:
own ID:
tudy Area:
gion ID:
islatve ID:
gation:

ROCKWOOD CLEANERS
2434 SE 182ND AVE.
PORTLAND, OR 97233
4044
0
False
2
831
No Further Action

ROCKWOOD CLEANERS (Continued) **S106123747**

FACA ID: 81825
Further Action: 0
Lat/Long (dms): 45 30 18.40 / -122 28 30.40
County Code: 26.00
Score Value: Not reported
Cerclis ID: Not reported
Township Coord.: 1.00
Township Zone: S
Range Coord: 3.00
Range Zone: E
Section Coord: 5
Qtr Section: Not reported
Tax Lots: Not reported
Size: Not reported
NPL: False
Orphan: False
Updated By: GWISTAR
Update Date: 12/17/2012
Created Date: 01/29/2004
Decode For RegionID: Northwest Region
Decode For BrownID: Not reported
Decode For Furtheract: Not reported
Decode For Investstat: No Further Action
Decode For Legislative: Owner, operator or other party under agreement, order or consent decree under ORS 465.200 or 465.420

Alias Name: ML Commercial Properties
Alias Name: Rockwood Plaza

Hazardous Release:
Substance ID.: 121781
Haz Release ID: 387770
Qty Released: unk.
Date Released: unk.
Update Date: 03/02/2011
Update By: GWISTAR
Substance Code: 79-01-6
Substance Name: TRICHLOROETHYLENE
Substance Abbrev.: Not reported
Substance Category ID: 8523
Substance Category: Volatiles
Category Level: Not reported
Created By: Not reported
Created Date: 12/17/2002
Substance Category ID: 8545
Substance Category: Solvents of interest to Milwaukie Area GW study
Category Level: Not reported
Created By: Not reported
Created Date: 12/17/2002
Substance Category ID: 8523
Substance Category: Volatiles
Category Level: Not reported
Created By: Not reported
Created Date: 12/17/2002
Substance Category ID: 8545
Substance Category: Solvents of interest to Milwaukie Area GW study
Category Level: Not reported
Created By: Not reported
Created Date: 12/17/2002

ROCKWOOD CLEANERS (Continued) **S106123747**

Substance Alias ID: 317517
Sub Alias Name: ETHINYL TRICHLORIDE
Substance Alias ID: 317518
Sub Alias Name: ETHYLENE TRICHLORIDE
Substance Alias ID: 317519
Sub Alias Name: TCE
Substance Alias ID: 317520
Sub Alias Name: TRI-CLENE
Substance Alias ID: 317521
Sub Alias Name: TRICHLOROETHENE

Substance ID.: 121011
Haz Release ID: 387771
Qty Released: unk.
Date Released: unk.
Update Date: 03/02/2011
Update By: GWISTAR
Substance Code: 127-18-4
Substance Name: TETRACHLOROETHYLENE
Substance Abbrev.: Not reported
Substance Category ID: 8519
Substance Category: Volatiles
Category Level: Not reported
Created By: Not reported
Created Date: 12/17/2002
Substance Category ID: 8551
Substance Category: Solvents of interest to Milwaukie Area GW study
Category Level: Not reported
Created By: Not reported
Created Date: 12/17/2002
Substance Category ID: 8519
Substance Category: Volatiles
Category Level: Not reported
Created By: Not reported
Created Date: 12/17/2002
Substance Category ID: 8551
Substance Category: Solvents of interest to Milwaukie Area GW study
Category Level: Not reported
Created By: Not reported
Created Date: 12/17/2002
Substance Alias ID: 316912
Sub Alias Name: ETHENE,TETRACHLORO-
Substance Alias ID: 316913
Sub Alias Name: ETHYLENE TETRACHLORIDE
Substance Alias ID: 316914
Sub Alias Name: PERCHLOROETHYLENE
Substance Alias ID: 316915
Sub Alias Name: PERCLENE
Substance Alias ID: 316916
Sub Alias Name: TETRACHLOROETHENE
Substance Alias ID: 316917
Sub Alias Name: TETRACHLOROETHENE,1,1,2,2-
Substance Alias ID: 316918
Sub Alias Name: TETRACHLOROETHYLENE,1,1,2,2-

Narrative:
NARR ID: 5744533
NARR Code: Data Sources

ROCKWOOD CLEANERS (Continued) **S106123747**

Created By: JWAGGY
Created Date: 01/29/2004
Updated By: MPUGH
Updated Date: 06/07/2010
Decode for NarcdID: Data Sources
NARR Comments: -Phase I Environmental Site Assessment and Limited Phase II Subsurface Exploration, dated June 26, 1998, prepared by Kleinfelder. -Results of Soil and Groundwater Sampling, dated October 5, 1998, prepared by ADR Environmental Group, Inc. -Limited Subsurface Investigation Report, dated February 20, 2003, prepared by ADR Environmental Group, Inc. Phase II Subsurface Investigation Report, Partner Engineering and Science, Inc. November 16, 2009.

NARR ID: 5744534
NARR Code: Media Contamination
Created By: JWAGGY
Created Date: 01/29/2004
Updated By: JWAGGY
Updated Date: 01/29/2004
Decode for NarcdID: Media Contamination
NARR Comments: Soil

NARR ID: 5744535
NARR Code: Remedial Action
Created By: JWAGGY
Created Date: 01/29/2004
Updated By: MPUGH
Updated Date: 12/21/2010
Decode for NarcdID: Remedial Action
NARR Comments: (1/5/04 BAG/VCP) Site entered DEQ's Voluntary Cleanup Program in January 2004. (2/5/08 GMW/SAS) Site is not on VCP waiting list, and owner/operator has not applied for Dry Cleaner Program funding. Further investigation is needed, under a medium priority. (6/5/10 MTPugh) ML Commercial Properties entered the VCP for review of recent investigation results and their request for an NFA. Based on our review it appears that the completed site investigations are adequate to assess whether significant releases of dry cleaning related chemicals, such as perchloroethene (PCE) or related decomposition products, have occurred to site soils. In rare instances where contamination was detected in soil, detected concentrations are below applicable risk-based concentrations. Three groundwater samples have been collected at the site from temporary borings. PCE and trichloroethene (TCE) were detected in one of three samples collected from the regional aquifer. Detected concentrations were above risk-based standards for drinking water. In the 2009 Phase II Investigation Report prepared by Partner Engineering and Science, Inc., it is recommended that additional groundwater characterization be conducted to assess the extent of groundwater impacts. Rather than conduct additional groundwater investigation at this time, DEQ recommends that a Beneficial Water Use Determination (BWUD) be completed to assess if groundwater in the vicinity of the site is used for a potable water supply. DEQ completed a cursory review of well log records, and there appear to be a number of potable use wells in the area, but specific locations cannot be determined. In addition, further investigation will be needed to assess the dry wells to verify that they are not significant source areas at the site. Next Steps For reasons discussed above, DEQ will not require

ROCKWOOD CLEANERS (Continued) **S106123747**

additional soil (or soil gas) investigation beneath the dry cleaner operation, at the cess pools/septic system, or current sanitary sewer alignment. However, the presence of two or more dry wells triggers the need for additional work. Existing dry wells need to be registered with DEQ s Underground Injection Control (UIC) Program. They also will need to be evaluated as potential contaminants sources, regardless of whether they are abandoned or will remain operational. This typically involves locating the dry wells, sampling their contents and possibly adjacent or underlying soil, and removal of sediment/contents. DEQ s UIC requirements can be found at: Oregon DEQ: Water Quality - Underground Injection Control (UIC) Program - Home Dave Cole is DEQ s Northwest Region coordinator for UIC registration and will be the lead for dry well work. Dave can be reached at 503 229-6371, and by e-mail at Cole.David@deq.state.or.us. Dave will coordinate with me to determine investigative requirements and to interpret investigation results. DEQ will require a sampling plan for the UIC work. To address the detections of chlorinated hydrocarbons in the regional aquifer, ML Commercial Properties should, at a minimum, complete a BWUD per DEQ guidance available at: http://www.deq.state.or.us/lq/pubs/docs/cu/GuidanceBeneficialWaterUse.pdf ML Commercial Properties may elect to proceed with additional groundwater sampling. If additional groundwater sampling is to be conducted, DEQ requests submittal of a brief work plan. Based on the results of the BWUD and dry well investigation, DEQ will determine whether additional groundwater testing will be required. 12/20/10 Based on the presence of dry wells at the site, DEQ requested additional information regarding their number and location. DEQ and Partner staff conducted a site visit on August 4, 2010. Based on the site visit and subsequent geophysical survey, a total of 23 suspected dry well locations were identified (Figure 2). DEQ requested additional investigation of the six dry wells located around the perimeter of the dry cleaner building (DW-13, DW-14, DW-16, DW-17, DW-22A. DW-22, and DW-23; Figure 2). A camera survey was conducted to assess sediment accumulation in each of the seven dry wells. There was insufficient sediment accumulation to readily collect a sample from any of the seven dry wells; no indication of dry cleaner discharges, such as lint accumulations or discoloration, was observed. No samples were collected and DEQ did not require additional investigation for these seven dry wells. Additional investigation on the remaining sixteen dry wells may be required as part of the pending registration of these dry wells with DEQ s Water Quality Program. The number and location of soil and groundwater samples collected at the site appear sufficient to assess whether significant releases of PCE occurred from historical dry cleaning operations. There is no indication that actionable releases occurred beneath or adjacent to the former dry cleaning area, or that dry cleaning chemicals were released to soil at or near the former cess pool, current sanitary sewer line, or nearby dry wells. Based on historical site use there is no indication that significant quantities of hazardous substances were used in other areas or businesses in the strip mall, although historical environmental testing was largely focused on the dry cleaner. DEQ is not aware of investigations in other site areas. DEQ has determined that a no further action determination (NFA) is warranted for the site. Per DEQ Underground Injection Control rules, existing dry wells at the site need to be registered. This may necessitate additional evaluation of approximately sixteen dry wells that have not yet been evaluated.

ROCKWOOD CLEANERS (Continued) **S106123747**

Additional evaluation may include sampling and analysis of dry well contents or adjacent soil. Further work needed to register all site dry wells will be completed through coordination with DEQ s Water Quality Program.

Administrative Action:
Action ID: 9511
Region: Northwestern Region
Complete Date: 11/18/2010
Rank Value: Not reported
Cleanup Flag: False
Created Date: 12/21/2010
Decode for AgencyID: Department of Environmental Quality
Decode for RegionID: Northwest Region
Category: Remedial Action
Action Code Flag: False
Action: SITE INVESTIGATION
Further Action: 0
Comments: Not reported

Action ID: 9424
Region: Not reported
Complete Date: 01/29/2004
Rank Value: Not reported
Cleanup Flag: False
Created Date: 01/29/2004
Decode for AgencyID: Department of Environmental Quality
Decode for RegionID: Not reported
Category: Administrative Action
Action Code Flag: False
Action: Site added to database
Further Action: Not reported
Comments: Not reported

Action ID: 9519
Region: Northwestern Region
Complete Date: 12/31/2006
Rank Value: Not reported
Cleanup Flag: False
Created Date: 01/30/2004
Decode for AgencyID: Department of Environmental Quality
Decode for RegionID: Northwest Region
Category: Remedial Action
Action Code Flag: False
Action: VCS Waiting List
Further Action: 0
Comments: Not reported

Action ID: 9443
Region: Northwestern Region
Complete Date: 10/01/2012
Rank Value: Not reported
Cleanup Flag: False
Created Date: 12/17/2012
Decode for AgencyID: Department of Environmental Quality
Decode for RegionID: Northwest Region
Category: Remedial Action
Action Code Flag: False

ROCKWOOD CLEANERS (Continued) **S106123747**

Action: NO FURTHER STATE ACTION REQUIRED
Further Action: 0
Comments: Not reported

Operations:
Operation Id: 134860
Operation Status: Unknown
Common Name: Rockwood Cleaners
Yrs of Operation: Unknown
Comments: Not reported
Updated Date: 01/29/2004
Updated By: JWAGGY
Decode for OpstatID: Unknown
Operations SIC Id: 198319
SIC Code: 7216
Created By: JWAGGY
Created Date: 01/29/2004

VCS:
Name: ROCKWOOD CLEANERS
Address: 2434 SE 182ND AVE.
City,State,Zip: PORTLAND, OR 97233
ECS Site ID: 4044
Facility Size: Not reported
Action: SITE INVESTIGATION
Start Date: 08/05/2010
End Date: 11/18/2010
Program: VCS
Latitude: 45.5051
Longitude: -122.4751

Name: ROCKWOOD CLEANERS
Address: 2434 SE 182ND AVE.
City,State,Zip: PORTLAND, OR 97233
ECS Site ID: 4044
Facility Size: Not reported
Action: NO FURTHER STATE ACTION REQUIRED
Start Date: 10/01/2012
End Date: 10/01/2012
Program: VCP
Latitude: 45.5051
Longitude: -122.4751

DRYCLEANERS:
Name: ROCKWOOD PLAZA CLEANERS
Address: 2434 SE 182ND AVE
City,State,Zip: PORTLAND, OR 97233
Dry Cleaner ID: 305
Current Status: Closed
Last Update: 06/03/2014
DEQID: Not reported
Latitude: 45.5049029
ongitude: -122.47432551
Decode for Fstatus: Closed
Mail Name: Rockwood Plaza Cleaners
Mail Address: 2434 SE 182nd Ave
Mail City: Portland

ROCKWOOD CLEANERS (Continued) **S106123747**

Mail State:	OR
Mail ZIP:	97233
Mail Email Address:	suk2849@gmail.com
Mail Effective Date:	02/23/2000
Mail Last Updated:	03/07/2014
Owner ID:	8264
Own Name:	Suk Hee Lee & Pam Seok Seo
Own Organization:	Rockwood Plaza Cleaners
Own Address:	2434 SE 182nd Ave
Own City:	Portland
Own State:	OR
Own ZIP:	97233
Own Phone:	503 665-1913
Own Email Address:	suk2849@gmail.com
Owner Effective Date:	01/01/2008
Owner Last Updated:	03/07/2014
Property Owner ID:	3355
Property Owner Name:	Not reported
Property Owner Organization:	c/o BRAD Management
Property Owner Address:	22800 Lyons Avenue Suite 100
Property Owner City:	Santa Clarita
Property Owner State:	CA
Property Owner ZIP:	91321
Property Owner Phone:	209 623-3884
Property Owner Email Address:	Not reported
Property Owner Effective Date:	07/20/2011
perty Owner Last Updated:	03/07/2014

---

30 NW 1/2-1 0.948 mi. 5004 ft. **MULTNOMAH COUNTY 18480 SE STARK ST GRESHAM, OR 97223**

ECSI S110697304
VCP N/A
AIRS
MANIFEST

Relative: Lower
Actual: 250 ft.

ECSI:	
Name:	EAST MULTNOMAH COUNTY COURTHOUSE
Address:	18480 SE STARK ST.
City,State,Zip:	PORTLAND, OR 97233
State ID Number:	5465
Brown ID:	0
Study Area:	False
Region ID:	2
Legislatve ID:	0
Investigation:	No Further Action
FACA ID:	118528
Further Action:	0
Lat/Long (dms):	45 31 7.00 / -122 28 23.20
County Code:	26.00
Score Value:	Not reported
Cerclis ID:	Not reported
Township Coord.:	1.00
Township Zone:	S
Range Coord:	3.00
Range Zone:	E
Section Coord:	5
Qtr Section:	BB
Tax Lots:	2100, 2200, 2300, 2400, 2600 3.32 acres

MULTNOMAH COUNTY (Continued) **S110697304**

NPL: False
Orphan: False
Updated By: EMCDONN
Update Date: 09/03/2015
Created Date: 01/04/2011
Decode For RegionID: Northwest Region
Decode For BrownID: Not reported
Decode For Furtheract: Not reported
Decode For Investstat: No Further Action
Decode For Legislative: Not reported

Narrative:
NARR ID: 5752668
NARR Code: Site Location
Created By: KDANA
Created Date: 01/04/2011
Updated By: KDANA
Updated Date: 01/04/2011
Decode for NarcdID: Site Location
NARR Comments: The site has a Portland zip code (97233) but is located in Gresham.

NARR ID: 5755779
NARR Code: Remedial Action
Created By: EMCDONN
Created Date: 09/03/2015
Updated By: EMCDONN
Updated Date: 09/03/2015
Decode for NarcdID: Remedial Action
NARR Comments: Fifteen drywells were investigated, their contents removed, and decommissioned. The former drycleaning facility was demolished and 250 cubic yards of PCE-impacted soil beneath the building removed. After soil removal activities, confirmation sampling did not detect contaminants in soil above risk-screening criteria for human health receptors by direct contact or vapor intrusion scenarios. The site does not pose unacceptable risk to human health and the environment from soil. The site has been redeveloped and the location of the new East Multnomah County Courthouse. Low levels of VOCs were initially detected in groundwater in the vicinity of the former dry cleaner facility. A groundwater extraction test well (TW-1) was installed in this area for the courthouse heating-cooling system and to contain any potential contamination present prior to full delineation of the extent. Extracted groundwater was sampled frequently for over a year. Initial low level detections of VOCs in groundwater appear to be related to and localized adjacent to former drywells. A groundwater beneficial use determination did not identify any nearby offsite wells used for drinking water purposes. Groundwater is not consumed onsite and unlikely for the foreseeable future given the area is supplied by a municipal (Rockwood) water supply. There is no unacceptable risk at the site under current conditions.

NARR ID: 5755770
NARR Code: 1922
Created By: EMCDONN
Created Date: 08/28/2015
Updated By: EMCDONN
ated Date: 08/28/2015
Decode for NarcdID: Current Site Summary Statement
NARR Comments: DEQ has determined that remedial action to address environmental

MULTNOMAH COUNTY (Continued) **S110697304**

contamination at the East Multnomah County Courthouse site is complete, and no further action is required. This determination is based on DEQ regulations and the following facts as we now understand them, which are described in more detail in DEQ s Staff Memorandum in support of a No Further Action determination (July 31, 2015). In 2011, Multnomah County entered into a voluntary agreement with the DEQ Cleanup Program for oversight to investigate volatile organic compounds (VOCs) in soil and groundwater attributed to drywells associated with the former dry cleaning facility. Site work included demolishing the dry cleaning building and removal of PCE-impacted soils beneath the building, investigation and removal of 15 drywells, and further delineation and testing of groundwater after initial sampling detected low levels of VOCs. Extracted groundwater was sampled frequently for over a year and no chlorinated VOCs were detected. Initial low level detections of VOCs in groundwater appear to be related to and localized adjacent to former drywells. In conclusion, the site does not pose unacceptable risk to human health and the environment.

Administrative Action:
Action ID: 9424
Region: Not reported
Complete Date: 01/04/2011
Rank Value: Not reported
Cleanup Flag: False
Created Date: 01/04/2011
Decode for AgencyID: Department of Environmental Quality
Decode for RegionID: Not reported
Category: Administrative Action
Action Code Flag: False
Action: Site added to database
Further Action: Not reported
Comments: Not reported

Action ID: 9519
Region: Northwestern Region
Complete Date: 02/28/2011
Rank Value: Not reported
Cleanup Flag: False
Created Date: 01/04/2011
Decode for AgencyID: Department of Environmental Quality
Decode for RegionID: Northwest Region
Category: Remedial Action
Action Code Flag: False
Action: VCS Waiting List
Further Action: 0
Comments: Not reported

Action ID: 9425
Region: Northwestern Region
Complete Date: 07/07/2011
Rank Value: Not reported
Cleanup Flag: False
Created Date: 03/01/2011
Decode for AgencyID: Department of Environmental Quality
Decode for RegionID: Northwest Region
Category: Remedial Action
Action Code Flag: False

MULTNOMAH COUNTY (Continued) **S110697304**

Action: SITE EVALUATION
Further Action: 0
Comments: Not reported

Action ID: 9491
Region: Northwestern Region
Complete Date: 01/01/2014
Rank Value: Not reported
Cleanup Flag: False
Created Date: 09/21/2011
Decode for AgencyID: Department of Environmental Quality
Decode for RegionID: Northwest Region
Category: Remedial Action
Action Code Flag: False
Action: REMOVAL
Further Action: 0
Comments: Not reported

Action ID: 9443
Region: Northwestern Region
Complete Date: 08/28/2015
Rank Value: Not reported
Cleanup Flag: False
Created Date: 09/03/2015
Decode for AgencyID: Department of Environmental Quality
Decode for RegionID: Northwest Region
Category: Remedial Action
Action Code Flag: False
Action: NO FURTHER STATE ACTION REQUIRED
Further Action: 0
Comments: Not reported

VCS:
Name: EAST MULTNOMAH COUNTY COURTHOUSE
Address: 18480 SE STARK ST.
City,State,Zip: PORTLAND, OR 97233
ECS Site ID: 5465
Facility Size: 3.32 acres
Action: NO FURTHER STATE ACTION REQUIRED
Start Date: 07/31/2015
End Date: 08/28/2015
Program: VCP
Latitude: 45.5186
Longitude: -122.4731

Name: EAST MULTNOMAH COUNTY COURTHOUSE
Address: 18480 SE STARK ST.
City,State,Zip: PORTLAND, OR 97233
ECS Site ID: 5465
Facility Size: 3.32 acres
Action: VCS Waiting List
Start Date: 01/04/2011
End Date: 02/28/2011
Program: VCS
Latitude: 45.5186
Longitude: -122.4731

MULTNOMAH COUNTY (Continued) **S110697304**

Name:	EAST MULTNOMAH COUNTY COURTHOUSE
Address:	18480 SE STARK ST.
City,State,Zip:	PORTLAND, OR 97233
ECS Site ID:	5465
Facility Size:	3.32 acres
Action:	REMOVAL
Start Date:	07/07/2011
End Date:	01/01/2014
Program:	VCP
Latitude:	45.5186
Longitude:	-122.4731

AIRS:

Source ID:	Not reported
Permit Number:	26-0229-18-01
Address:	18480 SE STARK ST
Name:	MULTNOMAH COUNTY
City,State,Zip:	GRESHAM, OR 97223
Year:	Not reported
Permit Type:	General (2) ACDP
Expiration Date:	08/01/2024
Pollutant:	Not reported
Issue Date:	09/28/2022
Emissions:	Not reported
NAICS Code:	221112
Is NAICS Code Primary:	Not reported
SIC Code:	4911
Is SIC Code Primary:	Not reported
Latitude:	45.5191
Longitude:	-122.4728
Emission Source Code:	Not reported
Emission Source Description:	Not reported
Process Code:	Not reported
Process Description:	Not reported
Process Unit:	Not reported
SCC:	Not reported
Throughput:	Not reported
Throughput Type:	Not reported

OR MANIFEST:

Manifest Year:	Manifest Year - 2012
EPA Id:	ORQ000030538
Inactive Status:	Not reported
Organization Name:	Not reported
Contact Name:	Michael McBride
Contact Telephone Number:	Not reported
Mailing Address:	401 N. Dixon St
Mailing City/State/Zip:	Portland, OR 97227

Manifest:

Name:	EAST MULTNOMAH COUNTY COURTHOUSE
Year :	2012
RCRA Id :	ORQ000030538
Inactive :	Not reported
Status:	Large quantity generator
Manifest :	000047062jjk

MULTNOMAH COUNTY (Continued) **S110697304**

Ship Date : 03/01/2012
TSD : ARD981057870
WS Num: 3
Transporter: ORQ000020644
Ship Qty : Not reported
Rpt Unit : Not reported
Off Mng : H061
EPA Waste Codes: D039 D040 F002
Waste Description: Decontamination water from cleaning equipment
t Of Waste Stream Generated in Reporting Yr 1: Not reported
t Of Waste Stream Generated in Reporting Yr 2: Not reported

Name: EAST MULTNOMAH COUNTY COURTHOUSE
Year : 2012
RCRA Id : ORQ000030538
Inactive : Not reported
Status: Large quantity generator
Manifest : 005057458
Ship Date : 01/25/2012
TSD : ORD089452353
WS Num: 2
Transporter: ORQ000023150
Ship Qty : Not reported
Rpt Unit : Not reported
Off Mng : H132
EPA Waste Codes: F002
Waste Description: PCE impacted material from cleaning the contents of a UIC
t Of Waste Stream Generated in Reporting Yr 1: Not reported
t Of Waste Stream Generated in Reporting Yr 2: Not reported

Name: EAST MULTNOMAH COUNTY COURTHOUSE
Year : 2012
RCRA Id : ORQ000030538
Inactive : Not reported
Status: Large quantity generator
Manifest : 005273377fle
Ship Date : 01/24/2012
TSD : NED981723513
WS Num: 3
Transporter: MAD039322250
Ship Qty : Not reported
Rpt Unit : Not reported
Off Mng : H040
EPA Waste Codes: D039 D040 F002
Waste Description: Decontamination water from cleaning equipment
t Of Waste Stream Generated in Reporting Yr 1: Not reported
Yr 2: Not reported

31
WSW
1/2-1
0.957 mi.
5052 ft.

LEATHERS OIL STATION #18
18145 SE DIVISION ST.
PORTLAND, OR 97233

ECSI S100498079
VCP N/A

Relative:
Higher

Actual:
268 ft.

ECSI:

Name:	LEATHERS OIL STATION #18
dress:	18145 SE DIVISION ST.
ty,State,Zip:	PORTLAND, OR 97233
tate ID Number:	3296
own ID:	0
tudy Area:	False
gion ID:	2
gislatve ID:	0
gation:	No Further Action
A ID:	20890
rther Action:	0
	45 30 17.30 / -122 28 34.30
nty Code:	26.00
alue:	Not reported
D:	Not reported
ship Coord.:	1.00
Township Zone:	S
e Coord:	3.00
ange Zone:	E
Section Coord:	6
on:	Not reported
Lots:	3000
	Not reported
PL:	False
rphan:	False
Updated By:	MPUGH
Date:	10/03/2006
te:	03/14/2002
ecode For RegionID:	Northwest Region
For BrownID:	Not reported
For Furtheract:	Not reported
e For Investstat:	No Further Action
For Legislative:	Not reported

Alias Name: Leather's Station #18

Hazardous Release:
Substance ID.: 122012
Haz Release ID: 379120
Qty Released: unknown
Date Released: unknown
Update Date: 03/14/2002
Update By: Not reported
Substance Code: ECD275
Substance Name: TOTAL PETROLEUM HYDROCARBONS (TPH)
Substance Abbrev.: Not reported
Substance Category ID: 8540
Substance Category: Petroleum Related Releases for OSPIRG Report
Category Level: Not reported
Created By: Not reported
Created Date: 12/17/2002
Substance Category ID: 8540
Substance Category: Petroleum Related Releases for OSPIRG Report
Category Level: Not reported

LEATHERS OIL STATION #18 (Continued) **S100498079**

Created By: Not reported
Created Date: 12/17/2002

Narrative:

NARR ID: 5742243
NARR Code: Contamination
Created By: Not reported
Created Date: 12/17/2002
Updated By: Not reported
Updated Date: 12/17/2002
Decode for NarcdID: Contamination
NARR Comments: (3/12/02 BBH/ICP) Leathers Oil Company operates a service station on the site. During removal or replacement of three catch-basin sumps, petroleum was encountered in soil. Leathers Oil excavated approximately 75 cubic yards of impacted soil. The site is being addressed through DEQ's Independent Cleanup Pathway (ICP).

NARR ID: 5748671
NARR Code: Data Sources
Created By: MPUGH
Created Date: 10/03/2006
Updated By: MPUGH
Updated Date: 10/03/2006
Decode for NarcdID: Data Sources
NARR Comments: ICP Final Report MSBA, Nov 1, 2001. Also, DEQ comments to this document, and the DEQ Staff Report in ECSI #3261 COMM file

NARR ID: 5742244
NARR Code: Hazardous Substance/Waste Types
Created By: Not reported
Created Date: 12/17/2002
Updated By: Not reported
Updated Date: 12/17/2002
Decode for NarcdID: Hazardous Substance/Waste Types
NARR Comments: Petroleum hydrocarbons; gasoline, diesel, and oil-range TPH present.

NARR ID: 5742245
NARR Code: Manner of Release
Created By: Not reported
Created Date: 12/17/2002
Updated By: Not reported
Updated Date: 12/17/2002
Decode for NarcdID: Manner of Release
NARR Comments: Catch basin sumps in operation at site prior to October 2001.

NARR ID: 5742246
NARR Code: Media Contamination
Created By: Not reported
Created Date: 12/17/2002
Updated By: Not reported
Updated Date: 12/17/2002
Decode for NarcdID: Media Contamination
NARR Comments: Soil is known to be contaminated.

NARR ID: 5749299
NARR Code: Project Activity Status
Created By: JWAGGY
ated Date: 05/22/2007

LEATHERS OIL STATION #18 (Continued) **S100498079**

Updated By: JWAGGY
Updated Date: 05/22/2007
Decode for NarcdID: Project Activity Status
NARR Comments: Project file archived 5/11/2007.

NARR ID: 5742247
NARR Code: Remedial Action
Created By: Not reported
Created Date: 12/17/2002
Updated By: Not reported
Updated Date: 12/17/2002
Decode for NarcdID: Remedial Action
NARR Comments: (3/12/02 BBH/ICP) Leathers Oil has decommissioned three catch basins and is preparing an Independent Cleanup Pathway (ICP) final report - due to be submitted in spring 2002.

Administrative Action:
Action ID: 9443
Region: Northwestern Region
Complete Date: 03/15/2004
Rank Value: Not reported
Cleanup Flag: False
Created Date: 10/03/2006
Decode for AgencyID: Department of Environmental Quality
Decode for RegionID: Northwest Region
Category: Remedial Action
Action Code Flag: False
Action: NO FURTHER STATE ACTION REQUIRED
Further Action: 0
Comments: Not reported

Action ID: 9424
Region: Northwestern Region
Complete Date: 03/14/2002
Rank Value: 0
Cleanup Flag: False
Created Date: 12/17/2002
Decode for AgencyID: Department of Environmental Quality
Decode for RegionID: Northwest Region
Category: Administrative Action
Action Code Flag: False
Action: Site added to database
Further Action: Not reported
Comments: Not reported

Action ID: 9435
Region: Northwestern Region
Complete Date: 03/15/2004
Rank Value: 0
Cleanup Flag: False
Created Date: 12/17/2002
Decode for AgencyID: Department of Environmental Quality
Decode for RegionID: Northwest Region
Category: Remedial Action
Action Code Flag: False
Action: Independent Cleanup Program
Further Action: 0
Comments: Not reported

LEATHERS OIL STATION #18 (Continued) **S100498079**

Operations:
Operation Id: 134449
Operation Status: Active
Common Name: Leather's Station #18
Yrs of Operation: unknown
Comments: Service station.
Updated Date: 03/14/2002
Updated By: jmw
Decode for OpstatID: Active

VCS:
Name: LEATHERS OIL STATION #18
Address: 18145 SE DIVISION ST.
City,State,Zip: PORTLAND, OR 97233
ECS Site ID: 3296
Facility Size: Not reported
Action: Independent Cleanup Program
Start Date: 11/29/2001
End Date: 03/15/2004
Program: ICP
Latitude: 45.5048
Longitude: -122.4762

Name: LEATHERS OIL STATION #18
Address: 18145 SE DIVISION ST.
City,State,Zip: PORTLAND, OR 97233
ECS Site ID: 3296
Facility Size: Not reported
Action: NO FURTHER STATE ACTION REQUIRED
Start Date: 03/15/2004
End Date: 03/15/2004
Program: ICP
Latitude: 45.5048
Longitude: -122.4762

---

32 **ROCKWOOD RISING** **ECSI S120851093**
NW **BETWEEN STARK & BURNSIDE AND SE 185TH & 188TH AVES.** **VCP N/A**
1/2-1 **GRESHAM, OR 97233**
0.977 mi.
5159 ft.

Relative: ECSI:
Lower
Actual: Name: ROCKWOOD RISING
249 ft. Address: BETWEEN STARK & BURNSIDE AND SE 185TH & 188TH AVES.
City,State,Zip: GRESHAM, OR 97233
State ID Number: 6202
Brown ID: 0
Study Area: False
Region ID: Not reported
Legislatve ID: 831
Investigation: No Further Action
FACA ID: 145826
Further Action: 0
Lat/Long (dms): 45 31 12.00 / -122 28 17.40
County Code: 26.00
Score Value: Not reported
D: Not reported

ROCKWOOD RISING (Continued) **S120851093**

Township Coord.:	1.00
Township Zone:	N
Range Coord:	3.00
Range Zone:	E
Section Coord:	32
Qtr Section:	CC
Tax Lots:	7900, 7901
Size:	5.48 acres
NPL:	False
Orphan:	False
Updated By:	KDANA
Update Date:	12/10/2018
Created Date:	06/05/2017
Decode For RegionID:	Not reported
Decode For BrownID:	Not reported
Decode For Furtheract:	Not reported
Decode For Investstat:	No Further Action
Decode For Legislative:	Owner, operator or other party under agreement, order or consent decree under ORS 465.200 or 465.420

Hazardous Release:

Substance ID.:	121011
Haz Release ID:	388370
Qty Released:	unknown
Date Released:	unknown
Update Date:	09/13/2017
Update By:	KDANA
Substance Code:	127-18-4
Substance Name:	TETRACHLOROETHYLENE
Substance Abbrev.:	Not reported
Substance Category ID:	8519
Substance Category:	Volatiles
Category Level:	Not reported
Created By:	Not reported
Created Date:	12/17/2002
Substance Category ID:	8551
Substance Category:	Solvents of interest to Milwaukie Area GW study
Category Level:	Not reported
Created By:	Not reported
Created Date:	12/17/2002
Substance Category ID:	8519
Substance Category:	Volatiles
Category Level:	Not reported
Created By:	Not reported
Created Date:	12/17/2002
Substance Category ID:	8551
Substance Category:	Solvents of interest to Milwaukie Area GW study
Category Level:	Not reported
Created By:	Not reported
Created Date:	12/17/2002
Substance Alias ID:	316912
Sub Alias Name:	ETHENE,TETRACHLORO-
Substance Alias ID:	316913
Sub Alias Name:	ETHYLENE TETRACHLORIDE
Substance Alias ID:	316914
Sub Alias Name:	PERCHLOROETHYLENE
Substance Alias ID:	316915
Sub Alias Name:	PERCLENE

ROCKWOOD RISING (Continued) **S120851093**

Substance Alias ID: 316916
Sub Alias Name: TETRACHLOROETHENE
Substance Alias ID: 316917
Sub Alias Name: TETRACHLOROETHENE,1,1,2,2-
Substance Alias ID: 316918
Sub Alias Name: TETRACHLOROETHYLENE,1,1,2,2-
Comment ID: 305890
Release Code: Media Contamination Footnote
Release Comments: Air = sub-slab vapor sample
Decode for Relcomcd: Media Contamination Footnote
Sampling Result ID: 350950
Feature Id: 0
Hazard Release Id: 388370
Medium: 698
Substance Abbrev.: 0
Unit Code: 8
Observation: False
Owner Operator: False
Lab Data: True
Sample Depth: 37 ft bgs
Start Date: 03/07/1996
End Date: 03/07/1996
Min Concentration: Not reported
Max Concentration: 22.40
Sample Comment: 22.4 ppb
Last Update By: KDANA
Update Date: 09/13/2017
Decode for MediumID: Groundwater
Sampling Result ID: 351037
Feature Id: 0
Hazard Release Id: 388370
Medium: 697
Substance Abbrev.: 0
Unit Code: 95
Observation: False
Owner Operator: False
Lab Data: True
Sample Depth: Not reported
Start Date: 10/31/2017
End Date: 10/31/2017
Min Concentration: Not reported
Max Concentration: 160.00
Sample Comment: up to 160 ug/m3
Last Update By: KDANA
Update Date: 10/17/2018
Decode for MediumID: Air

Substance ID.: 121639
Haz Release ID: 388424
Qty Released: unknown
Date Released: unknown
Update Date: 07/16/2018
Update By: KDANA

Substance Code: 7439-92-1
Substance Name: LEAD
Substance Abbrev.: Not reported
Substance Category ID: 8466

ROCKWOOD RISING (Continued) **S120851093**

Substance Category:	Inorganics
Category Level:	Not reported
Created By:	Not reported
Created Date:	12/17/2002
Substance Category ID:	8466
Substance Category:	Inorganics
Category Level:	Not reported
Created By:	Not reported
Created Date:	12/17/2002
Substance Alias ID:	319256
Sub Alias Name:	PB
Comment ID:	305876
Release Code:	Media Contamination Footnote
Release Comments:	Sediment sample collected from the bottom of a dry well (UIC)
Decode for Relcomcd:	Media Contamination Footnote
Comment ID:	305877
Release Code:	Data Sources
Release Comments:	April 2018 Stormwater UIC Closure Report
Decode for Relcomcd:	Data Sources
Comment ID:	305878
Release Code:	General Comments
Release Comments:	Maximum concentration detected in UIC-11
Decode for Relcomcd:	General Comments
Sampling Result ID:	351020
Feature Id:	0
Hazard Release Id:	388424
Medium:	701
Substance Abbrev.:	0
Unit Code:	7
Observation:	False
Owner Operator:	False
Lab Data:	True
Sample Depth:	13.5 ft bgs
Start Date:	10/17/2017
End Date:	10/17/2017
Min Concentration:	Not reported
Max Concentration:	705.00
Sample Comment:	up to 705 ppm
Last Update By:	KDANA
Update Date:	07/16/2018
Decode for MediumID:	Sediment

Substance ID.:	121989
Haz Release ID:	388425
Qty Released:	unknown
Date Released:	unknown
Update Date:	07/16/2018
Update By:	KDANA

Substance Code:	ECD200
Substance Name:	OIL OR FUEL RELATED COMPOUNDS
Substance Abbrev.:	Not reported
Substance Category ID:	8532
Substance Category:	Petroleum Related Releases for OSPIRG Report
Category Level:	Not reported
Created By:	Not reported
Created Date:	12/17/2002
Substance Category ID:	8532

ROCKWOOD RISING (Continued) **S120851093**

Substance Category: Petroleum Related Releases for OSPIRG Report
Category Level: Not reported
Created By: Not reported
Created Date: 12/17/2002
Comment ID: 305881
Release Code: Media Contamination Footnote
Release Comments: Sediment sample collected from the bottom of a dry well (UIC)
Decode for Relcomcd: Media Contamination Footnote
Comment ID: 305879
Release Code: Data Sources
Release Comments: April 2018 Stormwater UIC Closure Report
Decode for Relcomcd: Data Sources
Comment ID: 305880
Release Code: General Comments
Release Comments: Maximum concentration detected in UIC-13
Decode for Relcomcd: General Comments
Sampling Result ID: 351021
Feature Id: 0
Hazard Release Id: 388425
Medium: 701
Substance Abbrev.: 0
Unit Code: 7
Observation: False
Owner Operator: False
Lab Data: True
Sample Depth: 30 ft bgs
Start Date: 10/17/2017
End Date: 10/17/2017
Min Concentration: Not reported
Max Concentration: 36000.00
Sample Comment: up to 36,000 ppm
Last Update By: KDANA
Update Date: 10/17/2018
Decode for MediumID: Sediment

Substance ID.: 121668
Haz Release ID: 388432
Qty Released: unknown
Date Released: unknown
Update Date: 10/17/2018
Update By: KDANA

Substance Code: 7440-43-9
Substance Name: CADMIUM
Substance Abbrev.: Not reported
Substance Category ID: 8460
Substance Category: Inorganics
Category Level: Not reported
Created By: Not reported
Created Date: 12/17/2002
Substance Category ID: 8460
Substance Category: Inorganics
Category Level: Not reported
Created By: Not reported
Created Date: 12/17/2002
Substance Alias ID: 319291
Sub Alias Name: CD
Comment ID: 305888

ROCKWOOD RISING (Continued) **S120851093**

Release Code:	General Comments
Release Comments:	Maximum concentration detected in UIC-13
Decode for Relcomcd:	General Comments
Comment ID:	305889
Release Code:	Media Contamination Footnote
Release Comments:	Sediment sample collected from the bottom of a dry well (UIC)
Decode for Relcomcd:	Media Contamination Footnote
Comment ID:	305893
Release Code:	Data Sources
Release Comments:	April 2018 Stormwater UIC Closure Report
Decode for Relcomcd:	Data Sources
Sampling Result ID:	351036
Feature Id:	0
Hazard Release Id:	388432
Medium:	701
Substance Abbrev.:	0
Unit Code:	7
Observation:	False
Owner Operator:	False
Lab Data:	True
Sample Depth:	30 ft bgs
Start Date:	10/17/2017
End Date:	10/17/2017
Min Concentration:	Not reported
Max Concentration:	3.45
Sample Comment:	up to 3.45 ppm
Last Update By:	KDANA
Update Date:	10/17/2018
Decode for MediumID:	Sediment

Narrative:

NARR ID:	5756872
NARR Code:	Contamination
Created By:	KDANA
Created Date:	09/13/2017
Updated By:	KDANA
Updated Date:	12/06/2018
Decode for NarcdID:	Contamination

NARR Comments: (12/06/2018 KPD/VCP) Three groundwater monitoring wells were installed along the edges of the site as part of an environmental assessment in March 1996. Four chlorinated solvents, at a total concentration of 50.6 ppb, were detected in MW-3, along SE Stark Street. The contamination is likely related to a dry cleaners that operated in the area in the 1960s and '70s. The three monitoring wells were resampled as part of a follow-up investigation in March 2017. Only one solvent, PCE, was detected in MW-3, at a concentration of 0.791 ppb. Extensive sampling was conducted at the site in October 2017. Sediment samples were collected from the bottom of 12 UICs (nine dry wells and three septic system seepage pits). Heavy oils were detected, along with elevated concentrations of metals including cadmium and lead. Six subsurface vapor samples were collected around the former dry cleaners site, finding low concentrations of PCE. Twenty surface soil samples were also collected from across the former Fred Meyer site, but no contamination was identified.

NARR ID:	5756824
NARR Code:	Data Sources
Created By:	KDANA

ROCKWOOD RISING (Continued) **S120851093**

ated Date: 08/02/2017
Updated By: KDANA
dated Date: 12/06/2018
Decode for NarcdID: Data Sources
NARR Comments: 1) Dames & Moore <quot>Draft Phase 1 Environmental Assessment<quot> [February 9, 1996]. 2) Dames & Moore <quot>Phase 2 Groundwater Investigation<quot> [March 25, 1996]. 3) Kleinfelder <quot>Phase 1 Environmental Site Assessment<quot> [September 6, 2005]. 4) Kleinfelder <quot>Phase 2 Environmental Site Assessment<quot> [November 3, 2005]. 5) Environmental Works <quot>Phase 1 Environmental Site Assessment<quot> [January 15, 2016]. 6) Environmental Works <quot>Phase 1 Environmental Site Assessment<quot> [July 1, 2016]. 7) Environmental Works <quot>Phase 2 Groundwater Evaluation<quot> [April 16, 2017]. 8) Environmental Works <quot>Sampling and Analyses Plan<quot> [October 6, 2017]. 9) Beveridge Geo-Services <quot>Soil Gas Investigation<quot> [December 7, 2017]. 10) Environmental Works <quot>Stormwater UICs and Seepage Pits Closure; and Site Characterization Report<quot> [April 23, 2018]. 11) Environmental Works <quot>Monitoring Wells Decommissioning Completion Report<quot> [November 12, 2018]. 12) UIC Facility #10138.

NARR ID: 5757267
NARR Code: Hazardous Substance/Waste Types
Created By: KDANA
ated Date: 10/17/2018
Updated By: KDANA
ated Date: 10/17/2018
Decode for NarcdID: Hazardous Substance/Waste Types
NARR Comments: Heavy oils, metals, and chlorinated solvents (PCE)

NARR ID: 5756766
NARR Code: Site Location
Created By: KDANA
eated Date: 06/05/2017
Updated By: KDANA
dated Date: 08/02/2017
Decode for NarcdID: Site Location
NARR Comments: The bulk of the site (Tax Lot 7900) is bounded by East Burnside Street to the north, SE Stark Street to the south, SE 187th Avenue to the east, and SE 185th Avenue to the west. The site also includes Tax Lot 7901, on the east side of SE 187th Avenue between Burnside and Stark.

NARR ID: 5756874
NARR Code: Site Ownership
Created By: KDANA
eated Date: 09/13/2017
Updated By: KDANA
dated Date: 09/13/2017
Decode for NarcdID: Site Ownership
NARR Comments: The site was owned by the Wolfe Family Trust from 1996 to at least 2005. The Gresham Redevelopment Commission (GRDC) acquired the site in March 2010.

NARR ID: 5756873
NARR Code: Pathways Other Hazards
Created By: KDANA

ROCKWOOD RISING (Continued) **S120851093**

Created Date: 09/13/2017
Updated By: KDANA
Updated Date: 10/17/2018
Decode for NarcdID: Pathways & Other Hazards
NARR Comments: Soils at the site are generally silty, sandy gravels with cobbles and occasional boulders to a maximum explored depth of 45 ft bgs. Groundwater was encountered at an average depth of 35 ft bgs, with an observed gradient to the west. The nearest surface water bodies are rock quarry ponds (half-a-mile to the southeast) and the Salish Ponds (one mile to the east-northeast). A municipal water supply is provided to the area by Rockwood Water PUD.

NARR ID: 5757266
NARR Code: Remedial Action
Created By: KDANA
Created Date: 10/17/2018
Updated By: KDANA
Updated Date: 12/06/2018
Decode for NarcdID: Remedial Action
NARR Comments: (12/06/2018 KPD/VCP) In late 2017, sediments and septic solids were vacuumed out of the nine dry wells and three seepage pits and shipped off-site for disposal. The dry wells and seepage pits were decommissioned by backfilling with CDF in December 2017. A 1,800-gallon steel septic tank was excavated and removed from the site, as was a stormwater sedimentation vault. The three groundwater monitoring wells were decommissioned in October 2018. Approximately 20,000 cubic yards of surface soils are expected to be excavated as part of the development of the site.

NARR ID: 5756889
NARR Code: Site History
Created By: KDANA
Created Date: 09/19/2017
Updated By: KDANA
Updated Date: 10/17/2018
Decode for NarcdID: Site History
NARR Comments: The site was a rural residential area with up to 11 residences from at least 1935 to 1955. A Fred Meyer shopping and department store was constructed on the large, western tax lot circa 1958. The Rockwood Shopping Center, a multi-tenant commercial building, was constructed on the small, eastern tax lot around the same time. The two buildings were separated by an asphalt parking lot. A dry cleaning facility operated from a storefront at the south end of the Rockwood Shopping Center from at least 1967 to about 1980. The cleaners operated under various names including <quot>Rockwood Coin-Op Dry Cleaner<quot>, <quot>Rockwood Cleaner & Laundry<quot>, and <quot>Laundry Basket Coin-Op<quot>. The Fred Meyer store was vacated in 2005 and razed in 2007. The Gresham Redevelopment Commission purchased the site in March 2010. The northern 4,000 square feet of the Rockwood Shopping Center was demolished shortly thereafter, and the remaining 8,000 sq. ft. building was remodeled into a Community Office Building. Southeast 188th Avenue, extending from Stark Street north to Burnside on the east side of the Community Office Building, was vacated in 2011 and replaced with a new SE 187th Avenue on the west side of the building. The Fred Meyer lot remained vacant until construction of the Rockwood Rising development began in 2018.

ROCKWOOD RISING (Continued) **S120851093**

NARR ID: 5757318
NARR Code: 1922
Created By: KDANA
eated Date: 12/06/2018
Updated By: KDANA
dated Date: 12/06/2018
Decode for NarcdID: Current Site Summary Statement
NARR Comments: Rockwood Rising is a mixed-use development on the site of a former Fred Meyer store. Nine stormwater dry wells, three septic system seepage pits, two septic tanks, and a stormwater sedimentation vault were present at the site. Sediments and septic solids at the bottom of the dry wells and seepage pits were impacted with heavy oils and elevated concentrations of metals. Between October and December 2017, the sediments and septic solids were vacuumed out and shipped off-site for disposal, and the wells and pits were backfilled.

Administrative Action:
Action ID: 9424
Region: Not reported
Complete Date: 06/05/2017
Rank Value: Not reported
Cleanup Flag: False
Created Date: 06/05/2017
Decode for AgencyID: Department of Environmental Quality
Decode for RegionID: Not reported
Category: Administrative Action
Action Code Flag: False
Action: Site added to database
Further Action: Not reported
Comments: Not reported

Action ID: 9519
Region: Northwestern Region
Complete Date: 06/26/2017
Rank Value: Not reported
Cleanup Flag: False
Created Date: 06/05/2017
Decode for AgencyID: Department of Environmental Quality
Decode for RegionID: Northwest Region
Category: Remedial Action
Action Code Flag: False
Action: VCS Waiting List
Further Action: 0
Comments: Not reported

Action ID: 9425
Region: Northwestern Region
Complete Date: Not reported
Rank Value: Not reported
Cleanup Flag: False
Created Date: 07/24/2017
Decode for AgencyID: Department of Environmental Quality
Decode for RegionID: Northwest Region
Category: Remedial Action
Action Code Flag: False
Action: SITE EVALUATION
Further Action: 0
Comments: Not reported

ROCKWOOD RISING (Continued) **S120851093**

Action ID: 9459
Region: Northwestern Region
Complete Date: 08/15/2017
Rank Value: Not reported
Cleanup Flag: False
Created Date: 10/17/2018
Decode for AgencyID: Department of Environmental Quality
Decode for RegionID: Northwest Region
Category: Remedial Action
Action Code Flag: False
Action: PRELIMINARY ASSESSMENT EQUIVALENT
Further Action: 0
Comments: Not reported

Action ID: 9511
Region: Northwestern Region
Complete Date: 07/26/2018
Rank Value: Not reported
Cleanup Flag: False
Created Date: 10/17/2018
Decode for AgencyID: Department of Environmental Quality
Decode for RegionID: Northwest Region
Category: Remedial Action
Action Code Flag: False
Action: SITE INVESTIGATION
Further Action: 0
Comments: Not reported

Action ID: 9491
Region: Northwestern Region
Complete Date: 12/31/2017
Rank Value: Not reported
Cleanup Flag: False
Created Date: 10/17/2018
Decode for AgencyID: Department of Environmental Quality
Decode for RegionID: Northwest Region
Category: Remedial Action
Action Code Flag: False
Action: REMOVAL
Further Action: 0
Comments: Not reported

Action ID: 9443
Region: Northwestern Region
Complete Date: 12/06/2018
Rank Value: Not reported
Cleanup Flag: False
Created Date: 12/10/2018
Decode for AgencyID: Department of Environmental Quality
Decode for RegionID: Northwest Region
Category: Remedial Action
Action Code Flag: False
Action: NO FURTHER STATE ACTION REQUIRED
Further Action: 0
Comments: Not reported

Operations:
Operation Id: 135961

ROCKWOOD RISING (Continued) **S120851093**

Operation Status:	Inactive
Common Name:	Fred Meyer Rockwood Store
Yrs of Operation:	Approx. 1958 to 2005
Comments:	Not reported
Updated Date:	10/17/2018
Updated By:	KDANA
Decode for OpstatID:	Inactive
Operations SIC Id:	199389
SIC Code:	5311
Created By:	KDANA
Created Date:	08/24/2017

Operation Id:	135962
Operation Status:	Inactive
Common Name:	Rockwood Cleaner
Yrs of Operation:	Approx. 1967 to 1980
Comments:	Located at 18635 SE Stark St.
Updated Date:	10/17/2018
Updated By:	KDANA
Decode for OpstatID:	Inactive
Operations SIC Id:	199390
SIC Code:	7216
Created By:	KDANA
Created Date:	09/13/2017

VCS:

Name:	ROCKWOOD RISING
Address:	BETWEEN STARK & BURNSIDE AND SE 185TH & 188TH AVES.
City,State,Zip:	GRESHAM, OR 97233
ECS Site ID:	6202
Facility Size:	5.48 acres
Action:	VCS Waiting List
Start Date:	06/02/2017
End Date:	06/26/2017
Program:	VCS
Latitude:	45.52
Longitude:	-122.4715

Name:	ROCKWOOD RISING
Address:	BETWEEN STARK & BURNSIDE AND SE 185TH & 188TH AVES.
City,State,Zip:	GRESHAM, OR 97233
ECS Site ID:	6202
Facility Size:	5.48 acres
Action:	NO FURTHER STATE ACTION REQUIRED
Start Date:	12/06/2018
End Date:	12/06/2018
Program:	VCP
Latitude:	45.52
Longitude:	-122.4715

Name:	ROCKWOOD RISING
Address:	BETWEEN STARK & BURNSIDE AND SE 185TH & 188TH AVES.
City,State,Zip:	GRESHAM, OR 97233
ECS Site ID:	6202
Facility Size:	5.48 acres
Action:	SITE EVALUATION
Start Date:	06/26/2017

ROCKWOOD RISING (Continued) **S120851093**

End Date: Not reported
Program: VCP
Latitude: 45.52
Longitude: -122.4715

Name: ROCKWOOD RISING
Address: BETWEEN STARK & BURNSIDE AND SE 185TH & 188TH AVES.
City,State,Zip: GRESHAM, OR 97233
ECS Site ID: 6202
Facility Size: 5.48 acres
Action: PRELIMINARY ASSESSMENT EQUIVALENT
Start Date: 08/15/2017
End Date: 08/15/2017
Program: VCP
Latitude: 45.52
Longitude: -122.4715

Name: ROCKWOOD RISING
Address: BETWEEN STARK & BURNSIDE AND SE 185TH & 188TH AVES.
City,State,Zip: GRESHAM, OR 97233
ECS Site ID: 6202
Facility Size: 5.48 acres
Action: SITE INVESTIGATION
Start Date: 10/01/2017
End Date: 07/26/2018
Program: VCP
Latitude: 45.52
Longitude: -122.4715

Name: ROCKWOOD RISING
Address: BETWEEN STARK & BURNSIDE AND SE 185TH & 188TH AVES.
City,State,Zip: GRESHAM, OR 97233
ECS Site ID: 6202
Facility Size: 5.48 acres
Action: REMOVAL
Start Date: 10/01/2017
End Date: 12/31/2017
Program: VCP
Latitude: 45.52
Longitude: -122.4715

Count: 6 records. ORPHAN SUMMARY

City	EDR ID	Site Name	Site Address	Zip	Database(s)
GRESHAM	U004014636	HANNA 907	80 E BURNSIDE	97030	LUST, UST
GRESHAM	U004014634	GRESHAM SERVICE CENTER	1705 E BURNSIDE	97030	LUST, UST
GRESHAM	U000430450	MCCALL PROPERTIES	24242 E BURNSIDE	97030	LUST, UST
GRESHAM	S125995613	FORMER BERGH PROPERTY	NE CORNER OF SE 282ND AND SE P	97080	ECSI, VCP
GRESHAM	S105153811	HEATING OIL TANK	17940 SE MAIN	97030	LUST
PORTLAND	S107421141	EAST SIDE CSO	NEAR SE 18TH & MCLOUGHLIN TO N		ECSI, VCP

GOVERNMENT RECORDS SEARCHED / DATA CURRENCY TRACKING

To maintain currency of the following federal and state databases, EDR contacts the appropriate governmental agency on a monthly or quarterly basis, as required.

Number of Days to Update: Provides confirmation that EDR is reporting records that have been updated within 90 days from the date the government agency made the information available to the public.

STANDARD ENVIRONMENTAL RECORDS

Lists of Federal NPL (Superfund) sites

NPL: National Priority List

National Priorities List (Superfund). The NPL is a subset of CERCLIS and identifies over 1,200 sites for priority cleanup under the Superfund Program. NPL sites may encompass relatively large areas. As such, EDR provides polygon coverage for over 1,000 NPL site boundaries produced by EPA's Environmental Photographic Interpretation Center (EPIC) and regional EPA offices.

Date of Government Version: 04/26/2023
Date Data Arrived at EDR: 05/02/2023
Date Made Active in Reports: 05/17/2023
Number of Days to Update: 15

Source: EPA
Telephone: N/A
Last EDR Contact: 07/06/2023
Next Scheduled EDR Contact: 10/09/2023
Data Release Frequency: Quarterly

NPL Site Boundaries

Sources:

EPA's Environmental Photographic Interpretation Center (EPIC)
Telephone: 202-564-7333

EPA Region 1
Telephone 617-918-1143

EPA Region 6
Telephone: 214-655-6659

EPA Region 3
Telephone 215-814-5418

EPA Region 7
Telephone: 913-551-7247

EPA Region 4
Telephone 404-562-8033

EPA Region 8
Telephone: 303-312-6774

EPA Region 5
Telephone 312-886-6686

EPA Region 9
Telephone: 415-947-4246

EPA Region 10
Telephone 206-553-8665

Proposed NPL: Proposed National Priority List Sites

A site that has been proposed for listing on the National Priorities List through the issuance of a proposed rule in the Federal Register. EPA then accepts public comments on the site, responds to the comments, and places on the NPL those sites that continue to meet the requirements for listing.

Date of Government Version: 04/26/2023
Date Data Arrived at EDR: 05/02/2023
Date Made Active in Reports: 05/17/2023
Number of Days to Update: 15

Source: EPA
Telephone: N/A
Last EDR Contact: 07/06/2023
Next Scheduled EDR Contact: 10/09/2023
Data Release Frequency: Quarterly

NPL LIENS: Federal Superfund Liens

Federal Superfund Liens. Under the authority granted the USEPA by CERCLA of 1980, the USEPA has the authority to file liens against real property in order to recover remedial action expenditures or when the property owner received notification of potential liability. USEPA compiles a listing of filed notices of Superfund Liens.

Date of Government Version: 10/15/1991
Date Data Arrived at EDR: 02/02/1994
Date Made Active in Reports: 03/30/1994
Number of Days to Update: 56

Source: EPA
Telephone: 202-564-4267
Last EDR Contact: 08/15/2011
Next Scheduled EDR Contact: 11/28/2011
Data Release Frequency: No Update Planned

Lists of Federal Delisted NPL sites

Delisted NPL: National Priority List Deletions

The National Oil and Hazardous Substances Pollution Contingency Plan (NCP) establishes the criteria that the EPA uses to delete sites from the NPL. In accordance with 40 CFR 300.425.(e), sites may be deleted from the NPL where no further response is appropriate.

Date of Government Version: 04/26/2023
Date Data Arrived at EDR: 05/02/2023
Date Made Active in Reports: 05/17/2023
Number of Days to Update: 15

Source: EPA
Telephone: N/A
Last EDR Contact: 07/06/2023
Next Scheduled EDR Contact: 10/09/2023
Data Release Frequency: Quarterly

Lists of Federal sites subject to CERCLA removals and CERCLA orders

FEDERAL FACILITY: Federal Facility Site Information listing

A listing of National Priority List (NPL) and Base Realignment and Closure (BRAC) sites found in the Comprehensive Environmental Response, Compensation and Liability Information System (CERCLIS) Database where EPA Federal Facilities Restoration and Reuse Office is involved in cleanup activities.

Date of Government Version: 03/26/2023
Date Data Arrived at EDR: 03/28/2023
Date Made Active in Reports: 05/30/2023
Number of Days to Update: 63

Source: Environmental Protection Agency
Telephone: 703-603-8704
Last EDR Contact: 06/23/2023
Next Scheduled EDR Contact: 10/09/2023
Data Release Frequency: Varies

SEMS: Superfund Enterprise Management System

SEMS (Superfund Enterprise Management System) tracks hazardous waste sites, potentially hazardous waste sites, and remedial activities performed in support of EPA's Superfund Program across the United States. The list was formerly know as CERCLIS, renamed to SEMS by the EPA in 2015. The list contains data on potentially hazardous waste sites that have been reported to the USEPA by states, municipalities, private companies and private persons, pursuant to Section 103 of the Comprehensive Environmental Response, Compensation, and Liability Act (CERCLA). This dataset also contains sites which are either proposed to or on the National Priorities List (NPL) and the sites which are in the screening and assessment phase for possible inclusion on the NPL.

Date of Government Version: 04/26/2023
Date Data Arrived at EDR: 05/02/2023
Date Made Active in Reports: 05/17/2023
Number of Days to Update: 15

Source: EPA
Telephone: 800-424-9346
Last EDR Contact: 07/06/2023
Next Scheduled EDR Contact: 10/23/2023
Data Release Frequency: Quarterly

Lists of Federal CERCLA sites with NFRAP

SEMS-ARCHIVE: Superfund Enterprise Management System Archive

SEMS-ARCHIVE (Superfund Enterprise Management System Archive) tracks sites that have no further interest under the Federal Superfund Program based on available information. The list was formerly known as the CERCLIS-NFRAP, renamed to SEMS ARCHIVE by the EPA in 2015. EPA may perform a minimal level of assessment work at a site while it is archived if site conditions change and/or new information becomes available. Archived sites have been removed and archived from the inventory of SEMS sites. Archived status indicates that, to the best of EPA's knowledge, assessment at a site has been completed and that EPA has determined no further steps will be taken to list the site on the National Priorities List (NPL), unless information indicates this decision was not appropriate or other considerations require a recommendation for listing at a later time. The decision does not necessarily mean that there is no hazard associated with a given site; it only means that. based upon available information, the location is not judged to be potential NPL site.

Date of Government Version: 04/26/2023
Date Data Arrived at EDR: 05/02/2023
Date Made Active in Reports: 05/17/2023
Number of Days to Update: 15

Source: EPA
Telephone: 800-424-9346
Last EDR Contact: 07/06/2023
Next Scheduled EDR Contact: 10/23/2023
Data Release Frequency: Quarterly

Lists of Federal RCRA facilities undergoing Corrective Action

CORRACTS: Corrective Action Report

CORRACTS identifies hazardous waste handlers with RCRA corrective action activity.

Date of Government Version: 03/06/2023
Date Data Arrived at EDR: 03/09/2023
Date Made Active in Reports: 03/20/2023
Number of Days to Update: 11

Source: EPA
Telephone: 800-424-9346
Last EDR Contact: 06/20/2023
Next Scheduled EDR Contact: 10/02/2023
Data Release Frequency: Quarterly

Lists of Federal RCRA TSD facilities

RCRA-TSDF: RCRA - Treatment, Storage and Disposal

RCRAInfo is EPA's comprehensive information system, providing access to data supporting the Resource Conservation and Recovery Act (RCRA) of 1976 and the Hazardous and Solid Waste Amendments (HSWA) of 1984. The database includes selective information on sites which generate, transport, store, treat and/or dispose of hazardous waste as defined by the Resource Conservation and Recovery Act (RCRA). Transporters are individuals or entities that move hazardous waste from the generator offsite to a facility that can recycle, treat, store, or dispose of the waste. TSDFs treat, store, or dispose of the waste.

Date of Government Version: 03/06/2023
Date Data Arrived at EDR: 03/09/2023
Date Made Active in Reports: 03/20/2023
Number of Days to Update: 11

Source: Environmental Protection Agency
Telephone: (206) 553-1200
Last EDR Contact: 06/20/2023
Next Scheduled EDR Contact: 10/02/2023
Data Release Frequency: Quarterly

Lists of Federal RCRA generators

RCRA-LQG: RCRA - Large Quantity Generators

RCRAInfo is EPA's comprehensive information system, providing access to data supporting the Resource Conservation and Recovery Act (RCRA) of 1976 and the Hazardous and Solid Waste Amendments (HSWA) of 1984. The database includes selective information on sites which generate, transport, store, treat and/or dispose of hazardous waste as defined by the Resource Conservation and Recovery Act (RCRA). Large quantity generators (LQGs) generate over 1,000 kilograms (kg) of hazardous waste, or over 1 kg of acutely hazardous waste per month.

Date of Government Version: 03/06/2023
Date Data Arrived at EDR: 03/09/2023
Date Made Active in Reports: 03/20/2023
Number of Days to Update: 11

Source: Environmental Protection Agency
Telephone: (206) 553-1200
Last EDR Contact: 06/20/2023
Next Scheduled EDR Contact: 10/02/2023
Data Release Frequency: Quarterly

RCRA-SQG: RCRA - Small Quantity Generators

RCRAInfo is EPA's comprehensive information system, providing access to data supporting the Resource Conservation and Recovery Act (RCRA) of 1976 and the Hazardous and Solid Waste Amendments (HSWA) of 1984. The database includes selective information on sites which generate, transport, store, treat and/or dispose of hazardous waste as defined by the Resource Conservation and Recovery Act (RCRA). Small quantity generators (SQGs) generate between 100 kg and 1,000 kg of hazardous waste per month.

Date of Government Version: 03/06/2023
Date Data Arrived at EDR: 03/09/2023
Date Made Active in Reports: 03/20/2023
Number of Days to Update: 11

Source: Environmental Protection Agency
Telephone: (206) 553-1200
Last EDR Contact: 06/20/2023
Next Scheduled EDR Contact: 10/02/2023
Data Release Frequency: Quarterly

RCRA-VSQG: RCRA - Very Small Quantity Generators (Formerly Conditionally Exempt Small Quantity Generators)

RCRAInfo is EPA's comprehensive information system, providing access to data supporting the Resource Conservation and Recovery Act (RCRA) of 1976 and the Hazardous and Solid Waste Amendments (HSWA) of 1984. The database includes selective information on sites which generate, transport, store, treat and/or dispose of hazardous waste as defined by the Resource Conservation and Recovery Act (RCRA). Very small quantity generators (VSQGs) generate less than 100 kg of hazardous waste, or less than 1 kg of acutely hazardous waste per month.

Date of Government Version: 03/06/2023
Date Data Arrived at EDR: 03/09/2023
Date Made Active in Reports: 03/20/2023
Number of Days to Update: 11

Source: Environmental Protection Agency
Telephone: (206) 553-1200
Last EDR Contact: 06/20/2023
Next Scheduled EDR Contact: 10/02/2023
Data Release Frequency: Quarterly

Federal institutional controls / engineering controls registries

LUCIS: Land Use Control Information System

LUCIS contains records of land use control information pertaining to the former Navy Base Realignment and Closure properties.

Date of Government Version: 02/08/2023
Date Data Arrived at EDR: 02/09/2023
Date Made Active in Reports: 05/02/2023
Number of Days to Update: 82

Source: Department of the Navy
Telephone: 843-820-7326
Last EDR Contact: 05/23/2023
Next Scheduled EDR Contact: 08/21/2023
Data Release Frequency: Varies

US ENG CONTROLS: Engineering Controls Sites List

A listing of sites with engineering controls in place. Engineering controls include various forms of caps, building foundations, liners, and treatment methods to create pathway elimination for regulated substances to enter environmental media or effect human health.

Date of Government Version: 02/20/2023
Date Data Arrived at EDR: 02/21/2023
Date Made Active in Reports: 05/02/2023
Number of Days to Update: 70

Source: Environmental Protection Agency
Telephone: 703-603-0695
Last EDR Contact: 05/23/2023
Next Scheduled EDR Contact: 09/04/2023
Data Release Frequency: Varies

US INST CONTROLS: Institutional Controls Sites List

A listing of sites with institutional controls in place. Institutional controls include administrative measures, such as groundwater use restrictions, construction restrictions, property use restrictions, and post remediation care requirements intended to prevent exposure to contaminants remaining on site. Deed restrictions are generally required as part of the institutional controls.

Date of Government Version: 02/20/2023
Date Data Arrived at EDR: 02/21/2023
Date Made Active in Reports: 05/02/2023
Number of Days to Update: 70

Source: Environmental Protection Agency
Telephone: 703-603-0695
Last EDR Contact: 05/23/2023
Next Scheduled EDR Contact: 09/04/2023
Data Release Frequency: Varies

Federal ERNS list

ERNS: Emergency Response Notification System

Emergency Response Notification System. ERNS records and stores information on reported releases of oil and hazardous substances.

Date of Government Version: 03/20/2023
Date Data Arrived at EDR: 03/21/2023
Date Made Active in Reports: 05/30/2023
Number of Days to Update: 70

Source: National Response Center, United States Coast Guard
Telephone: 202-267-2180
Last EDR Contact: 06/20/2023
Next Scheduled EDR Contact: 10/02/2023
Data Release Frequency: Quarterly

Lists of state- and tribal hazardous waste facilities

ECSI: Environmental Cleanup Site Information System

Sites that are or may be contaminated and may require cleanup.

Date of Government Version: 03/01/2023
Date Data Arrived at EDR: 03/28/2023
Date Made Active in Reports: 06/08/2023
Number of Days to Update: 72

Source: Department of Environmental Quality
Telephone: 503-229-6629
Last EDR Contact: 06/26/2023
Next Scheduled EDR Contact: 10/09/2023
Data Release Frequency: Quarterly

CRL: Confirmed Release List and Inventory

All facilities with a confirmed release.

Date of Government Version: 02/01/2023
Date Data Arrived at EDR: 02/08/2023
Date Made Active in Reports: 05/02/2023
Number of Days to Update: 83

Source: Department of Environmental Quality
Telephone: 503-229-6170
Last EDR Contact: 05/09/2023
Next Scheduled EDR Contact: 08/21/2023
Data Release Frequency: Quarterly

Lists of state and tribal landfills and solid waste disposal facilities

SWF/LF: Solid Waste Facilities List

Solid Waste Facilities/Landfill Sites. SWF/LF type records typically contain an inventory of solid waste disposal facilities or landfills in a particular state. Depending on the state, these may be active or inactive facilities or open dumps that failed to meet RCRA Subtitle D Section 4004 criteria for solid waste landfills or disposal sites.

Date of Government Version: 01/13/2023
Date Data Arrived at EDR: 01/13/2023
Date Made Active in Reports: 04/04/2023
Number of Days to Update: 81

Source: Department of Environmental Quality
Telephone: 503-229-6299
Last EDR Contact: 07/06/2023
Next Scheduled EDR Contact: 10/23/2023
Data Release Frequency: Semi-Annually

Lists of state and tribal leaking storage tanks

LUST: Leaking Underground Storage Tank Database

Leaking Underground Storage Tank Incident Reports. LUST records contain an inventory of reported leaking underground storage tank incidents. Not all states maintain these records, and the information stored varies by state.

Date of Government Version: 01/11/2023
Date Data Arrived at EDR: 02/08/2023
Date Made Active in Reports: 05/01/2023
Number of Days to Update: 82

Source: Department of Environmental Quality
Telephone: 503-229-5790
Last EDR Contact: 05/09/2023
Next Scheduled EDR Contact: 08/21/2023
Data Release Frequency: Quarterly

INDIAN LUST R6: Leaking Underground Storage Tanks on Indian Land

LUSTs on Indian land in New Mexico and Oklahoma.

Date of Government Version: 04/26/2023
Date Data Arrived at EDR: 05/09/2023
Date Made Active in Reports: 07/14/2023
Number of Days to Update: 66

Source: EPA Region 6
Telephone: 214-665-6597
Last EDR Contact: 07/17/2023
Next Scheduled EDR Contact: 10/30/2023
Data Release Frequency: Varies

INDIAN LUST R5: Leaking Underground Storage Tanks on Indian Land
Leaking underground storage tanks located on Indian Land in Michigan, Minnesota and Wisconsin.

Date of Government Version: 04/14/2023
Date Data Arrived at EDR: 05/09/2023
Date Made Active in Reports: 07/14/2023
Number of Days to Update: 66

Source: EPA, Region 5
Telephone: 312-886-7439
Last EDR Contact: 07/17/2023
Next Scheduled EDR Contact: 10/30/2023
Data Release Frequency: Varies

INDIAN LUST R10: Leaking Underground Storage Tanks on Indian Land
LUSTs on Indian land in Alaska, Idaho, Oregon and Washington.

Date of Government Version: 04/20/2023
Date Data Arrived at EDR: 05/09/2023
Date Made Active in Reports: 07/14/2023
Number of Days to Update: 66

Source: EPA Region 10
Telephone: 206-553-2857
Last EDR Contact: 07/17/2023
Next Scheduled EDR Contact: 10/30/2023
Data Release Frequency: Varies

INDIAN LUST R9: Leaking Underground Storage Tanks on Indian Land
LUSTs on Indian land in Arizona, California, New Mexico and Nevada

Date of Government Version: 04/19/2023
Date Data Arrived at EDR: 05/09/2023
Date Made Active in Reports: 07/14/2023
Number of Days to Update: 66

Source: Environmental Protection Agency
Telephone: 415-972-3372
Last EDR Contact: 07/17/2023
Next Scheduled EDR Contact: 10/30/2023
Data Release Frequency: Varies

INDIAN LUST R1: Leaking Underground Storage Tanks on Indian Land
A listing of leaking underground storage tank locations on Indian Land.

Date of Government Version: 04/20/2023
Date Data Arrived at EDR: 05/09/2023
Date Made Active in Reports: 07/14/2023
Number of Days to Update: 66

Source: EPA Region 1
Telephone: 617-918-1313
Last EDR Contact: 07/17/2023
Next Scheduled EDR Contact: 10/30/2023
Data Release Frequency: Varies

INDIAN LUST R4: Leaking Underground Storage Tanks on Indian Land
LUSTs on Indian land in Florida, Mississippi and North Carolina.

Date of Government Version: 04/20/2023
Date Data Arrived at EDR: 05/09/2023
Date Made Active in Reports: 07/14/2023
Number of Days to Update: 66

Source: EPA Region 4
Telephone: 404-562-8677
Last EDR Contact: 05/09/2023
Next Scheduled EDR Contact: 10/30/2023
Data Release Frequency: Varies

INDIAN LUST R7: Leaking Underground Storage Tanks on Indian Land
LUSTs on Indian land in Iowa, Kansas, and Nebraska

Date of Government Version: 04/25/2023
Date Data Arrived at EDR: 05/09/2023
Date Made Active in Reports: 07/14/2023
Number of Days to Update: 66

Source: EPA Region 7
Telephone: 913-551-7003
Last EDR Contact: 07/17/2023
Next Scheduled EDR Contact: 10/30/2023
Data Release Frequency: Varies

INDIAN LUST R8: Leaking Underground Storage Tanks on Indian Land
LUSTs on Indian land in Colorado, Montana, North Dakota, South Dakota, Utah and Wyoming.

Date of Government Version: 04/19/2023
Date Data Arrived at EDR: 05/09/2023
Date Made Active in Reports: 07/14/2023
Number of Days to Update: 66

Source: EPA Region 8
Telephone: 303-312-6271
Last EDR Contact: 07/17/2023
Next Scheduled EDR Contact: 10/30/2023
Data Release Frequency: Varies

Lists of state and tribal registered storage tanks

FEMA UST: Underground Storage Tank Listing
A listing of all FEMA owned underground storage tanks.

Date of Government Version: 03/08/2023
Date Data Arrived at EDR: 03/09/2023
Date Made Active in Reports: 05/30/2023
Number of Days to Update: 82

Source: FEMA
Telephone: 202-646-5797
Last EDR Contact: 06/27/2023
Next Scheduled EDR Contact: 10/16/2023
Data Release Frequency: Varies

UST: Underground Storage Tank Database
Registered Underground Storage Tanks. UST's are regulated under Subtitle I of the Resource Conservation and Recovery Act (RCRA) and must be registered with the state department responsible for administering the UST program. Available information varies by state program.

Date of Government Version: 01/11/2023
Date Data Arrived at EDR: 02/08/2023
Date Made Active in Reports: 05/01/2023
Number of Days to Update: 82

Source: Department of Environmental Quality
Telephone: 503-229-5815
Last EDR Contact: 05/09/2023
Next Scheduled EDR Contact: 08/21/2023
Data Release Frequency: Quarterly

AST: Aboveground Storage Tanks
Aboveground storage tank locations reported to the Office of State Fire Marshal.

Date of Government Version: 10/20/2022
Date Data Arrived at EDR: 11/30/2022
Date Made Active in Reports: 02/17/2023
Number of Days to Update: 79

Source: Office of State Fire Marshal
Telephone: 503-378-3473
Last EDR Contact: 07/19/2023
Next Scheduled EDR Contact: 11/06/2023
Data Release Frequency: Semi-Annually

INDIAN UST R10: Underground Storage Tanks on Indian Land
The Indian Underground Storage Tank (UST) database provides information about underground storage tanks on Indian land in EPA Region 10 (Alaska, Idaho, Oregon, Washington, and Tribal Nations).

Date of Government Version: 04/20/2023
Date Data Arrived at EDR: 05/09/2023
Date Made Active in Reports: 07/14/2023
Number of Days to Update: 66

Source: EPA Region 10
Telephone: 206-553-2857
Last EDR Contact: 07/17/2023
Next Scheduled EDR Contact: 10/30/2023
Data Release Frequency: Varies

INDIAN UST R9: Underground Storage Tanks on Indian Land
The Indian Underground Storage Tank (UST) database provides information about underground storage tanks on Indian land in EPA Region 9 (Arizona, California, Hawaii, Nevada, the Pacific Islands, and Tribal Nations).

Date of Government Version: 04/19/2023
Date Data Arrived at EDR: 05/09/2023
Date Made Active in Reports: 07/14/2023
Number of Days to Update: 66

Source: EPA Region 9
Telephone: 415-972-3368
Last EDR Contact: 07/17/2023
Next Scheduled EDR Contact: 10/30/2023
Data Release Frequency: Varies

INDIAN UST R8: Underground Storage Tanks on Indian Land

The Indian Underground Storage Tank (UST) database provides information about underground storage tanks on Indian land in EPA Region 8 (Colorado, Montana, North Dakota, South Dakota, Utah, Wyoming and 27 Tribal Nations).

Date of Government Version: 04/20/2023
Date Data Arrived at EDR: 05/09/2023
Date Made Active in Reports: 07/14/2023
Number of Days to Update: 66

Source: EPA Region 8
Telephone: 303-312-6137
Last EDR Contact: 07/17/2023
Next Scheduled EDR Contact: 10/30/2023
Data Release Frequency: Varies

INDIAN UST R7: Underground Storage Tanks on Indian Land

The Indian Underground Storage Tank (UST) database provides information about underground storage tanks on Indian land in EPA Region 7 (Iowa, Kansas, Missouri, Nebraska, and 9 Tribal Nations).

Date of Government Version: 04/25/2023
Date Data Arrived at EDR: 05/09/2023
Date Made Active in Reports: 07/14/2023
Number of Days to Update: 66

Source: EPA Region 7
Telephone: 913-551-7003
Last EDR Contact: 07/17/2023
Next Scheduled EDR Contact: 10/30/2023
Data Release Frequency: Varies

INDIAN UST R1: Underground Storage Tanks on Indian Land

The Indian Underground Storage Tank (UST) database provides information about underground storage tanks on Indian land in EPA Region 1 (Connecticut, Maine, Massachusetts, New Hampshire, Rhode Island, Vermont and ten Tribal Nations).

Date of Government Version: 04/20/2023
Date Data Arrived at EDR: 05/09/2023
Date Made Active in Reports: 07/14/2023
Number of Days to Update: 66

Source: EPA, Region 1
Telephone: 617-918-1313
Last EDR Contact: 07/17/2023
Next Scheduled EDR Contact: 10/30/2023
Data Release Frequency: Varies

INDIAN UST R5: Underground Storage Tanks on Indian Land

The Indian Underground Storage Tank (UST) database provides information about underground storage tanks on Indian land in EPA Region 5 (Michigan, Minnesota and Wisconsin and Tribal Nations).

Date of Government Version: 04/14/2023
Date Data Arrived at EDR: 05/09/2023
Date Made Active in Reports: 07/14/2023
Number of Days to Update: 66

Source: EPA Region 5
Telephone: 312-886-6136
Last EDR Contact: 07/17/2023
Next Scheduled EDR Contact: 10/30/2023
Data Release Frequency: Varies

INDIAN UST R6: Underground Storage Tanks on Indian Land

The Indian Underground Storage Tank (UST) database provides information about underground storage tanks on Indian land in EPA Region 6 (Louisiana, Arkansas, Oklahoma, New Mexico, Texas and 65 Tribes).

Date of Government Version: 04/26/2023
Date Data Arrived at EDR: 05/09/2023
Date Made Active in Reports: 07/14/2023
Number of Days to Update: 66

Source: EPA Region 6
Telephone: 214-665-7591
Last EDR Contact: 07/17/2023
Next Scheduled EDR Contact: 10/30/2023
Data Release Frequency: Varies

INDIAN UST R4: Underground Storage Tanks on Indian Land

The Indian Underground Storage Tank (UST) database provides information about underground storage tanks on Indian land in EPA Region 4 (Alabama, Florida, Georgia, Kentucky, Mississippi, North Carolina, South Carolina, Tennessee and Tribal Nations)

Date of Government Version: 04/20/2023
Date Data Arrived at EDR: 05/09/2023
Date Made Active in Reports: 07/14/2023
Number of Days to Update: 66

Source: EPA Region 4
Telephone: 404-562-9424
Last EDR Contact: 07/17/2023
Next Scheduled EDR Contact: 10/30/2023
Data Release Frequency: Varies

State and tribal institutional control / engineering control registries

ENG CONTROLS: Engineering Controls Recorded at ESCI Sites
Engineering controls are physical measures selected or approved by the Director for the purpose of preventing or minimizing exposure to hazardous substances. Engineering controls may include, but are not limited to, fencing, capping, horizontal or vertical barriers, hydraulic controls, and alternative water supplies.

Date of Government Version: 03/01/2023
Date Data Arrived at EDR: 03/28/2023
Date Made Active in Reports: 06/08/2023
Number of Days to Update: 72
Source: Department of Environmental Quality
Telephone: 503-229-5193
Last EDR Contact: 06/26/2023
Next Scheduled EDR Contact: 10/09/2023
Data Release Frequency: Quarterly

INST CONTROL: Institutional Controls Recorded at ESCI Sites
An institutional control is a legal or administrative tool or action taken to reduce the potential for exposure to hazardous substances. Institutional controls may include, but are not limited to, use restrictions, environmental monitoring requirements, and site access and security measures.

Date of Government Version: 03/01/2023
Date Data Arrived at EDR: 03/28/2023
Date Made Active in Reports: 06/08/2023
Number of Days to Update: 72
Source: Department of Environmental Quality
Telephone: 503-229-5193
Last EDR Contact: 06/26/2023
Next Scheduled EDR Contact: 10/09/2023
Data Release Frequency: Quarterly

Lists of state and tribal voluntary cleanup sites

INDIAN VCP R1: Voluntary Cleanup Priority Listing
A listing of voluntary cleanup priority sites located on Indian Land located in Region 1.

Date of Government Version: 07/27/2015
Date Data Arrived at EDR: 09/29/2015
Date Made Active in Reports: 02/18/2016
Number of Days to Update: 142
Source: EPA, Region 1
Telephone: 617-918-1102
Last EDR Contact: 06/13/2023
Next Scheduled EDR Contact: 10/02/2023
Data Release Frequency: Varies

VCS: Voluntary Cleanup Program Sites
Responsible parties have entered into an agreement with DEQ to voluntarily address contamination associated with their property.

Date of Government Version: 08/16/2022
Date Data Arrived at EDR: 09/26/2022
Date Made Active in Reports: 12/12/2022
Number of Days to Update: 77
Source: DEQ
Telephone: 503-229-5256
Last EDR Contact: 06/22/2023
Next Scheduled EDR Contact: 10/09/2023
Data Release Frequency: Quarterly

INDIAN VCP R7: Voluntary Cleanup Priority Lisitng
A listing of voluntary cleanup priority sites located on Indian Land located in Region 7.

Date of Government Version: 03/20/2008
Date Data Arrived at EDR: 04/22/2008
Date Made Active in Reports: 05/19/2008
Number of Days to Update: 27
Source: EPA, Region 7
Telephone: 913-551-7365
Last EDR Contact: 07/08/2021
Next Scheduled EDR Contact: 07/20/2009
Data Release Frequency: Varies

Lists of state and tribal brownfield sites

BROWNFIELDS: Brownfields Projects
Brownfields investigations and/or cleanups that have been conducted in Oregon.

Date of Government Version: 02/01/2023
Date Data Arrived at EDR: 02/08/2023
Date Made Active in Reports: 05/02/2023
Number of Days to Update: 83

Source: Department of Environmental Quality
Telephone: 503-229-6801
Last EDR Contact: 05/09/2023
Next Scheduled EDR Contact: 08/21/2023
Data Release Frequency: Annually

ADDITIONAL ENVIRONMENTAL RECORDS

Local Brownfield lists

US BROWNFIELDS: A Listing of Brownfields Sites

Brownfields are real property, the expansion, redevelopment, or reuse of which may be complicated by the presence or potential presence of a hazardous substance, pollutant, or contaminant. Cleaning up and reinvesting in these properties takes development pressures off of undeveloped, open land, and both improves and protects the environment. Assessment, Cleanup and Redevelopment Exchange System (ACRES) stores information reported by EPA Brownfields grant recipients on brownfields properties assessed or cleaned up with grant funding as well as information on Targeted Brownfields Assessments performed by EPA Regions. A listing of ACRES Brownfield sites is obtained from Cleanups in My Community. Cleanups in My Community provides information on Brownfields properties for which information is reported back to EPA, as well as areas served by Brownfields grant programs.

Date of Government Version: 04/06/2023
Date Data Arrived at EDR: 04/13/2023
Date Made Active in Reports: 04/19/2023
Number of Days to Update: 6

Source: Environmental Protection Agency
Telephone: 202-566-2777
Last EDR Contact: 06/08/2023
Next Scheduled EDR Contact: 09/25/2023
Data Release Frequency: Semi-Annually

Local Lists of Landfill / Solid Waste Disposal Sites

SWRCY: Recycling Facility Location Listing

A listing of recycling facility locations.

Date of Government Version: 02/21/2023
Date Data Arrived at EDR: 02/22/2023
Date Made Active in Reports: 05/12/2023
Number of Days to Update: 79

Source: Department of Environmental Quality
Telephone: 503-229-5353
Last EDR Contact: 05/24/2023
Next Scheduled EDR Contact: 09/04/2023
Data Release Frequency: Quarterly

HIST LF: Old Closed SW Disposal Sites

A list of solid waste disposal sites that have been closed for a long while.

Date of Government Version: 04/01/2000
Date Data Arrived at EDR: 07/08/2003
Date Made Active in Reports: 07/18/2003
Number of Days to Update: 10

Source: Department of Environmental Quality
Telephone: 503-229-5409
Last EDR Contact: 07/08/2003
Next Scheduled EDR Contact: N/A
Data Release Frequency: No Update Planned

INDIAN ODI: Report on the Status of Open Dumps on Indian Lands

Location of open dumps on Indian land.

Date of Government Version: 12/31/1998
Date Data Arrived at EDR: 12/03/2007
Date Made Active in Reports: 01/24/2008
Number of Days to Update: 52

Source: Environmental Protection Agency
Telephone: 703-308-8245
Last EDR Contact: 07/19/2023
Next Scheduled EDR Contact: 11/06/2023
Data Release Frequency: Varies

DEBRIS REGION 9: Torres Martinez Reservation Illegal Dump Site Locations

A listing of illegal dump sites location on the Torres Martinez Indian Reservation located in eastern Riverside County and northern Imperial County, California.

Date of Government Version: 01/12/2009
Date Data Arrived at EDR: 05/07/2009
Date Made Active in Reports: 09/21/2009
Number of Days to Update: 137

Source: EPA, Region 9
Telephone: 415-947-4219
Last EDR Contact: 07/11/2023
Next Scheduled EDR Contact: 10/30/2023
Data Release Frequency: No Update Planned

ODI: Open Dump Inventory
An open dump is defined as a disposal facility that does not comply with one or more of the Part 257 or Part 258 Subtitle D Criteria.

Date of Government Version: 06/30/1985
Date Data Arrived at EDR: 08/09/2004
Date Made Active in Reports: 09/17/2004
Number of Days to Update: 39
Source: Environmental Protection Agency
Telephone: 800-424-9346
Last EDR Contact: 06/09/2004
Next Scheduled EDR Contact: N/A
Data Release Frequency: No Update Planned

IHS OPEN DUMPS: Open Dumps on Indian Land
A listing of all open dumps located on Indian Land in the United States.

Date of Government Version: 04/01/2014
Date Data Arrived at EDR: 08/06/2014
Date Made Active in Reports: 01/29/2015
Number of Days to Update: 176
Source: Department of Health & Human Serivces, Indian Health Service
Telephone: 301-443-1452
Last EDR Contact: 04/27/2023
Next Scheduled EDR Contact: 08/07/2023
Data Release Frequency: Varies

Local Lists of Hazardous waste / Contaminated Sites

US HIST CDL: National Clandestine Laboratory Register
A listing of clandestine drug lab locations that have been removed from the DEAs National Clandestine Laboratory Register.

Date of Government Version: 05/22/2023
Date Data Arrived at EDR: 05/23/2023
Date Made Active in Reports: 07/10/2023
Number of Days to Update: 48
Source: Drug Enforcement Administration
Telephone: 202-307-1000
Last EDR Contact: 05/23/2023
Next Scheduled EDR Contact: 09/04/2023
Data Release Frequency: No Update Planned

AOC COL: Columbia Slough
Columbia Slough waterway boundaries.

Date of Government Version: 08/10/2005
Date Data Arrived at EDR: 05/17/2006
Date Made Active in Reports: 06/16/2006
Number of Days to Update: 30
Source: City of Portland Environmental Services
Telephone: 503-823-5310
Last EDR Contact: 03/13/2007
Next Scheduled EDR Contact: N/A
Data Release Frequency: No Update Planned

AOC MU: East Multnomah County Area
Approximate extent of TSA VOC plume February , 2002

Date of Government Version: 01/01/2002
Date Data Arrived at EDR: 10/07/2002
Date Made Active in Reports: 10/22/2002
Number of Days to Update: 15
Source: City of Portland Environmental Services
Telephone: 503-823-5310
Last EDR Contact: 03/13/2007
Next Scheduled EDR Contact: N/A
Data Release Frequency: No Update Planned

CDL: Uninhabitable Drug Lab Properties
The properties listed on these county pages have been declared by a law enforcement agency to be unfit for use due to meth lab and/or storage activities. The properties are considered uninhabitable until cleaned up by a state certified decontamination contractor and a certificate of fitness is issued by the Oregon Health Division.

Date of Government Version: 01/30/2023
Date Data Arrived at EDR: 02/01/2023
Date Made Active in Reports: 04/17/2023
Number of Days to Update: 75
Source: Department of Consumer & Business Services
Telephone: 503-378-4133
Last EDR Contact: 05/03/2023
Next Scheduled EDR Contact: 08/14/2023
Data Release Frequency: Quarterly

CDL 2: Clandestine Drug Lab Site Listing
A listing of clandestine drug lab site locations included in the Incident database.

Date of Government Version: 12/31/2022
Date Data Arrived at EDR: 01/25/2023
Date Made Active in Reports: 04/17/2023
Number of Days to Update: 82
Source: Oregon State Police
Telephone: 503-373-1540
Last EDR Contact: 04/26/2023
Next Scheduled EDR Contact: 08/07/2023
Data Release Frequency: Varies

US CDL: Clandestine Drug Labs
A listing of clandestine drug lab locations. The U.S. Department of Justice ("the Department") provides this web site as a public service. It contains addresses of some locations where law enforcement agencies reported they found chemicals or other items that indicated the presence of either clandestine drug laboratories or dumpsites. In most cases, the source of the entries is not the Department, and the Department has not verified the entry and does not guarantee its accuracy. Members of the public must verify the accuracy of all entries by, for example, contacting local law enforcement and local health departments.

Date of Government Version: 05/22/2023
Date Data Arrived at EDR: 05/23/2023
Date Made Active in Reports: 07/10/2023
Number of Days to Update: 48
Source: Drug Enforcement Administration
Telephone: 202-307-1000
Last EDR Contact: 05/23/2023
Next Scheduled EDR Contact: 09/04/2023
Data Release Frequency: Quarterly

Local Land Records

LIENS 2: CERCLA Lien Information
A Federal CERCLA ('Superfund') lien can exist by operation of law at any site or property at which EPA has spent Superfund monies. These monies are spent to investigate and address releases and threatened releases of contamination. CERCLIS provides information as to the identity of these sites and properties.

Date of Government Version: 04/26/2023
Date Data Arrived at EDR: 05/02/2023
Date Made Active in Reports: 05/17/2023
Number of Days to Update: 15
Source: Environmental Protection Agency
Telephone: 202-564-6023
Last EDR Contact: 07/06/2023
Next Scheduled EDR Contact: 10/09/2023
Data Release Frequency: Semi-Annually

Records of Emergency Release Reports

HMIRS: Hazardous Materials Information Reporting System
Hazardous Materials Incident Report System. HMIRS contains hazardous material spill incidents reported to DOT.

Date of Government Version: 03/19/2023
Date Data Arrived at EDR: 03/21/2023
Date Made Active in Reports: 05/30/2023
Number of Days to Update: 70
Source: U.S. Department of Transportation
Telephone: 202-366-4555
Last EDR Contact: 06/20/2023
Next Scheduled EDR Contact: 10/02/2023
Data Release Frequency: Quarterly

SPILLS: Spill Data
Oil and hazardous material spills reported to the Environmental Response Program.

Date of Government Version: 03/30/2023
Date Data Arrived at EDR: 03/30/2023
Date Made Active in Reports: 06/15/2023
Number of Days to Update: 77
Source: Department of Environmental Quality
Telephone: 503-229-5815
Last EDR Contact: 06/22/2023
Next Scheduled EDR Contact: 10/09/2023
Data Release Frequency: Semi-Annually

HAZMAT: Hazmat/Incidents
Hazardous material incidents reported to the State Fire Marshal by emergency responders. The hazardous material may or may not have been released.

Date of Government Version: 12/31/2022
Date Data Arrived at EDR: 01/25/2023
Date Made Active in Reports: 04/17/2023
Number of Days to Update: 82

Source: State Fire Marshal's Office
Telephone: 503-373-1540
Last EDR Contact: 04/26/2023
Next Scheduled EDR Contact: 08/07/2023
Data Release Frequency: Semi-Annually

SPILLS 90: SPILLS90 data from FirstSearch

Spills 90 includes those spill and release records available exclusively from FirstSearch databases. Typically, they may include chemical, oil and/or hazardous substance spills recorded after 1990. Duplicate records that are already included in EDR incident and release records are not included in Spills 90.

Date of Government Version: 05/01/2006
Date Data Arrived at EDR: 01/03/2013
Date Made Active in Reports: 02/22/2013
Number of Days to Update: 50

Source: FirstSearch
Telephone: N/A
Last EDR Contact: 01/03/2013
Next Scheduled EDR Contact: N/A
Data Release Frequency: No Update Planned

Other Ascertainable Records

RCRA NonGen / NLR: RCRA - Non Generators / No Longer Regulated

RCRAInfo is EPA's comprehensive information system, providing access to data supporting the Resource Conservation and Recovery Act (RCRA) of 1976 and the Hazardous and Solid Waste Amendments (HSWA) of 1984. The database includes selective information on sites which generate, transport, store, treat and/or dispose of hazardous waste as defined by the Resource Conservation and Recovery Act (RCRA). Non-Generators do not presently generate hazardous waste.

Date of Government Version: 03/06/2023
Date Data Arrived at EDR: 03/09/2023
Date Made Active in Reports: 03/20/2023
Number of Days to Update: 11

Source: Environmental Protection Agency
Telephone: (206) 553-1200
Last EDR Contact: 06/20/2023
Next Scheduled EDR Contact: 10/02/2023
Data Release Frequency: Quarterly

FUDS: Formerly Used Defense Sites

The listing includes locations of Formerly Used Defense Sites properties where the US Army Corps of Engineers is actively working or will take necessary cleanup actions.

Date of Government Version: 05/08/2023
Date Data Arrived at EDR: 05/16/2023
Date Made Active in Reports: 07/10/2023
Number of Days to Update: 55

Source: U.S. Army Corps of Engineers
Telephone: 202-528-4285
Last EDR Contact: 05/16/2023
Next Scheduled EDR Contact: 08/28/2023
Data Release Frequency: Varies

DOD: Department of Defense Sites

This data set consists of federally owned or administered lands, administered by the Department of Defense, that have any area equal to or greater than 640 acres of the United States, Puerto Rico, and the U.S. Virgin Islands.

Date of Government Version: 06/07/2021
Date Data Arrived at EDR: 07/13/2021
Date Made Active in Reports: 03/09/2022
Number of Days to Update: 239

Source: USGS
Telephone: 888-275-8747
Last EDR Contact: 07/10/2023
Next Scheduled EDR Contact: 10/23/2023
Data Release Frequency: Varies

FEDLAND: Federal and Indian Lands

Federally and Indian administrated lands of the United States. Lands included are administrated by: Army Corps of Engineers, Bureau of Reclamation, National Wild and Scenic River, National Wildlife Refuge, Public Domain Land, Wilderness, Wilderness Study Area, Wildlife Management Area, Bureau of Indian Affairs, Bureau of Land Management, Department of Justice, Forest Service, Fish and Wildlife Service, National Park Service.

Date of Government Version: 04/02/2018
Date Data Arrived at EDR: 04/11/2018
Date Made Active in Reports: 11/06/2019
Number of Days to Update: 574

Source: U.S. Geological Survey
Telephone: 888-275-8747
Last EDR Contact: 07/05/2023
Next Scheduled EDR Contact: 10/16/2023
Data Release Frequency: N/A

SCRD DRYCLEANERS: State Coalition for Remediation of Drycleaners Listing

The State Coalition for Remediation of Drycleaners was established in 1998, with support from the U.S. EPA Office of Superfund Remediation and Technology Innovation. It is comprised of representatives of states with established drycleaner remediation programs. Currently the member states are Alabama, Connecticut, Florida, Illinois, Kansas, Minnesota, Missouri, North Carolina, Oregon, South Carolina, Tennessee, Texas, and Wisconsin.

Date of Government Version: 07/30/2021
Date Data Arrived at EDR: 02/03/2023
Date Made Active in Reports: 02/10/2023
Number of Days to Update: 7

Source: Environmental Protection Agency
Telephone: 615-532-8599
Last EDR Contact: 05/11/2023
Next Scheduled EDR Contact: 08/21/2023
Data Release Frequency: Varies

US FIN ASSUR: Financial Assurance Information

All owners and operators of facilities that treat, store, or dispose of hazardous waste are required to provide proof that they will have sufficient funds to pay for the clean up, closure, and post-closure care of their facilities.

Date of Government Version: 03/13/2023
Date Data Arrived at EDR: 03/21/2023
Date Made Active in Reports: 05/30/2023
Number of Days to Update: 70

Source: Environmental Protection Agency
Telephone: 202-566-1917
Last EDR Contact: 06/20/2023
Next Scheduled EDR Contact: 10/02/2023
Data Release Frequency: Quarterly

EPA WATCH LIST: EPA WATCH LIST

EPA maintains a "Watch List" to facilitate dialogue between EPA, state and local environmental agencies on enforcement matters relating to facilities with alleged violations identified as either significant or high priority. Being on the Watch List does not mean that the facility has actually violated the law only that an investigation by EPA or a state or local environmental agency has led those organizations to allege that an unproven violation has in fact occurred. Being on the Watch List does not represent a higher level of concern regarding the alleged violations that were detected, but instead indicates cases requiring additional dialogue between EPA, state and local agencies - primarily because of the length of time the alleged violation has gone unaddressed or unresolved.

Date of Government Version: 08/30/2013
Date Data Arrived at EDR: 03/21/2014
Date Made Active in Reports: 06/17/2014
Number of Days to Update: 88

Source: Environmental Protection Agency
Telephone: 617-520-3000
Last EDR Contact: 05/01/2023
Next Scheduled EDR Contact: 08/14/2023
Data Release Frequency: Quarterly

2020 COR ACTION: 2020 Corrective Action Program List

The EPA has set ambitious goals for the RCRA Corrective Action program by creating the 2020 Corrective Action Universe. This RCRA cleanup baseline includes facilities expected to need corrective action. The 2020 universe contains a wide variety of sites. Some properties are heavily contaminated while others were contaminated but have since been cleaned up. Still others have not been fully investigated yet, and may require little or no remediation. Inclusion in the 2020 Universe does not necessarily imply failure on the part of a facility to meet its RCRA obligations.

Date of Government Version: 09/30/2017
Date Data Arrived at EDR: 05/08/2018
Date Made Active in Reports: 07/20/2018
Number of Days to Update: 73

Source: Environmental Protection Agency
Telephone: 703-308-4044
Last EDR Contact: 05/04/2023
Next Scheduled EDR Contact: 08/14/2023
Data Release Frequency: Varies

TSCA: Toxic Substances Control Act

Toxic Substances Control Act. TSCA identifies manufacturers and importers of chemical substances included on the TSCA Chemical Substance Inventory list. It includes data on the production volume of these substances by plant site.

Date of Government Version: 12/31/2020
Date Data Arrived at EDR: 06/14/2022
Date Made Active in Reports: 03/24/2023
Number of Days to Update: 283

Source: EPA
Telephone: 202-260-5521
Last EDR Contact: 06/16/2023
Next Scheduled EDR Contact: 09/25/2023
Data Release Frequency: Every 4 Years

GOVERNMENT RECORDS SEARCHED / DATA CURRENCY TRACKING

TRIS: Toxic Chemical Release Inventory System

Toxic Release Inventory System. TRIS identifies facilities which release toxic chemicals to the air, water and land in reportable quantities under SARA Title III Section 313.

Date of Government Version: 12/31/2021
Date Data Arrived at EDR: 02/16/2023
Date Made Active in Reports: 05/02/2023
Number of Days to Update: 75

Source: EPA
Telephone: 202-566-0250
Last EDR Contact: 05/19/2023
Next Scheduled EDR Contact: 08/28/2023
Data Release Frequency: Annually

SSTS: Section 7 Tracking Systems

Section 7 of the Federal Insecticide, Fungicide and Rodenticide Act, as amended (92 Stat. 829) requires all registered pesticide-producing establishments to submit a report to the Environmental Protection Agency by March 1st each year. Each establishment must report the types and amounts of pesticides, active ingredients and devices being produced, and those having been produced and sold or distributed in the past year.

Date of Government Version: 04/17/2023
Date Data Arrived at EDR: 04/18/2023
Date Made Active in Reports: 07/10/2023
Number of Days to Update: 83

Source: EPA
Telephone: 202-564-4203
Last EDR Contact: 07/18/2023
Next Scheduled EDR Contact: 10/30/2023
Data Release Frequency: Annually

ROD: Records Of Decision

Record of Decision. ROD documents mandate a permanent remedy at an NPL (Superfund) site containing technical and health information to aid in the cleanup.

Date of Government Version: 04/26/2023
Date Data Arrived at EDR: 05/02/2023
Date Made Active in Reports: 05/17/2023
Number of Days to Update: 15

Source: EPA
Telephone: 703-416-0223
Last EDR Contact: 07/06/2023
Next Scheduled EDR Contact: 09/11/2023
Data Release Frequency: Annually

RMP: Risk Management Plans

When Congress passed the Clean Air Act Amendments of 1990, it required EPA to publish regulations and guidance for chemical accident prevention at facilities using extremely hazardous substances. The Risk Management Program Rule (RMP Rule) was written to implement Section 112(r) of these amendments. The rule, which built upon existing industry codes and standards, requires companies of all sizes that use certain flammable and toxic substances to develop a Risk Management Program, which includes a(n): Hazard assessment that details the potential effects of an accidental release, an accident history of the last five years, and an evaluation of worst-case and alternative accidental releases; Prevention program that includes safety precautions and maintenance, monitoring, and employee training measures; and Emergency response program that spells out emergency health care, employee training measures and procedures for informing the public and response agencies (e.g the fire department) should an accident occur.

Date of Government Version: 04/27/2022
Date Data Arrived at EDR: 05/04/2022
Date Made Active in Reports: 05/10/2022
Number of Days to Update: 6

Source: Environmental Protection Agency
Telephone: 202-564-8600
Last EDR Contact: 06/12/2023
Next Scheduled EDR Contact: 10/30/2023
Data Release Frequency: Varies

RAATS: RCRA Administrative Action Tracking System

RCRA Administration Action Tracking System. RAATS contains records based on enforcement actions issued under RCRA pertaining to major violators and includes administrative and civil actions brought by the EPA. For administration actions after September 30, 1995, data entry in the RAATS database was discontinued. EPA will retain a copy of the database for historical records. It was necessary to terminate RAATS because a decrease in agency resources made it impossible to continue to update the information contained in the database.

Date of Government Version: 04/17/1995
Date Data Arrived at EDR: 07/03/1995
Date Made Active in Reports: 08/07/1995
Number of Days to Update: 35

Source: EPA
Telephone: 202-564-4104
Last EDR Contact: 06/02/2008
Next Scheduled EDR Contact: 09/01/2008
Data Release Frequency: No Update Planned

PRP: Potentially Responsible Parties
A listing of verified Potentially Responsible Parties

Date of Government Version: 04/26/2023
Date Data Arrived at EDR: 05/02/2023
Date Made Active in Reports: 05/17/2023
Number of Days to Update: 15
Source: EPA
Telephone: 202-564-6023
Last EDR Contact: 07/06/2023
Next Scheduled EDR Contact: 08/14/2023
Data Release Frequency: Quarterly

PADS: PCB Activity Database System
PCB Activity Database. PADS Identifies generators, transporters, commercial storers and/or brokers and disposers of PCB's who are required to notify the EPA of such activities.

Date of Government Version: 03/20/2023
Date Data Arrived at EDR: 04/04/2023
Date Made Active in Reports: 06/09/2023
Number of Days to Update: 66
Source: EPA
Telephone: 202-566-0500
Last EDR Contact: 07/07/2023
Next Scheduled EDR Contact: 10/16/2023
Data Release Frequency: Annually

ICIS: Integrated Compliance Information System
The Integrated Compliance Information System (ICIS) supports the information needs of the national enforcement and compliance program as well as the unique needs of the National Pollutant Discharge Elimination System (NPDES) program.

Date of Government Version: 11/18/2016
Date Data Arrived at EDR: 11/23/2016
Date Made Active in Reports: 02/10/2017
Number of Days to Update: 79
Source: Environmental Protection Agency
Telephone: 202-564-2501
Last EDR Contact: 06/27/2023
Next Scheduled EDR Contact: 10/16/2023
Data Release Frequency: Quarterly

FTTS: FIFRA/ TSCA Tracking System - FIFRA (Federal Insecticide, Fungicide, & Rodenticide Act)/TSCA (Toxic Substances Control Act)
FTTS tracks administrative cases and pesticide enforcement actions and compliance activities related to FIFRA, TSCA and EPCRA (Emergency Planning and Community Right-to-Know Act). To maintain currency, EDR contacts the Agency on a quarterly basis.

Date of Government Version: 04/09/2009
Date Data Arrived at EDR: 04/16/2009
Date Made Active in Reports: 05/11/2009
Number of Days to Update: 25
Source: EPA/Office of Prevention, Pesticides and Toxic Substances
Telephone: 202-566-1667
Last EDR Contact: 08/18/2017
Next Scheduled EDR Contact: 12/04/2017
Data Release Frequency: No Update Planned

FTTS INSP: FIFRA/ TSCA Tracking System - FIFRA (Federal Insecticide, Fungicide, & Rodenticide Act)/TSCA (Toxic Substances Control Act)
A listing of FIFRA/TSCA Tracking System (FTTS) inspections and enforcements.

Date of Government Version: 04/09/2009
Date Data Arrived at EDR: 04/16/2009
Date Made Active in Reports: 05/11/2009
Number of Days to Update: 25
Source: EPA
Telephone: 202-566-1667
Last EDR Contact: 08/18/2017
Next Scheduled EDR Contact: 12/04/2017
Data Release Frequency: No Update Planned

MLTS: Material Licensing Tracking System
MLTS is maintained by the Nuclear Regulatory Commission and contains a list of approximately 8,100 sites which possess or use radioactive materials and which are subject to NRC licensing requirements. To maintain currency, EDR contacts the Agency on a quarterly basis.

Date of Government Version: 03/15/2023
Date Data Arrived at EDR: 03/21/2023
Date Made Active in Reports: 05/30/2023
Number of Days to Update: 70
Source: Nuclear Regulatory Commission
Telephone: 301-415-7169
Last EDR Contact: 07/12/2023
Next Scheduled EDR Contact: 10/30/2023
Data Release Frequency: Quarterly

COAL ASH DOE: Steam-Electric Plant Operation Data
A listing of power plants that store ash in surface ponds.

Date of Government Version: 12/31/2021
Date Data Arrived at EDR: 04/14/2023
Date Made Active in Reports: 07/10/2023
Number of Days to Update: 87
Source: Department of Energy
Telephone: 202-586-8719
Last EDR Contact: 05/25/2023
Next Scheduled EDR Contact: 09/11/2023
Data Release Frequency: Varies

COAL ASH EPA: Coal Combustion Residues Surface Impoundments List
A listing of coal combustion residues surface impoundments with high hazard potential ratings.

Date of Government Version: 01/12/2017
Date Data Arrived at EDR: 03/05/2019
Date Made Active in Reports: 11/11/2019
Number of Days to Update: 251
Source: Environmental Protection Agency
Telephone: N/A
Last EDR Contact: 05/25/2023
Next Scheduled EDR Contact: 09/11/2023
Data Release Frequency: Varies

PCB TRANSFORMER: PCB Transformer Registration Database
The database of PCB transformer registrations that includes all PCB registration submittals.

Date of Government Version: 09/13/2019
Date Data Arrived at EDR: 11/06/2019
Date Made Active in Reports: 02/10/2020
Number of Days to Update: 96
Source: Environmental Protection Agency
Telephone: 202-566-0517
Last EDR Contact: 05/04/2023
Next Scheduled EDR Contact: 08/14/2023
Data Release Frequency: Varies

RADINFO: Radiation Information Database
The Radiation Information Database (RADINFO) contains information about facilities that are regulated by U.S. Environmental Protection Agency (EPA) regulations for radiation and radioactivity.

Date of Government Version: 07/01/2019
Date Data Arrived at EDR: 07/01/2019
Date Made Active in Reports: 09/23/2019
Number of Days to Update: 84
Source: Environmental Protection Agency
Telephone: 202-343-9775
Last EDR Contact: 06/22/2023
Next Scheduled EDR Contact: 10/09/2023
Data Release Frequency: Quarterly

HIST FTTS: FIFRA/TSCA Tracking System Administrative Case Listing
A complete administrative case listing from the FIFRA/TSCA Tracking System (FTTS) for all ten EPA regions. The information was obtained from the National Compliance Database (NCDB). NCDB supports the implementation of FIFRA (Federal Insecticide, Fungicide, and Rodenticide Act) and TSCA (Toxic Substances Control Act). Some EPA regions are now closing out records. Because of that, and the fact that some EPA regions are not providing EPA Headquarters with updated records, it was decided to create a HIST FTTS database. It included records that may not be included in the newer FTTS database updates. This database is no longer updated.

Date of Government Version: 10/19/2006
Date Data Arrived at EDR: 03/01/2007
Date Made Active in Reports: 04/10/2007
Number of Days to Update: 40
Source: Environmental Protection Agency
Telephone: 202-564-2501
Last EDR Contact: 12/17/2007
Next Scheduled EDR Contact: 03/17/2008
Data Release Frequency: No Update Planned

HIST FTTS INSP: FIFRA/TSCA Tracking System Inspection & Enforcement Case Listing
A complete inspection and enforcement case listing from the FIFRA/TSCA Tracking System (FTTS) for all ten EPA regions. The information was obtained from the National Compliance Database (NCDB). NCDB supports the implementation of FIFRA (Federal Insecticide, Fungicide, and Rodenticide Act) and TSCA (Toxic Substances Control Act). Some EPA regions are now closing out records. Because of that, and the fact that some EPA regions are not providing EPA Headquarters with updated records, it was decided to create a HIST FTTS database. It included records that may not be included in the newer FTTS database updates. This database is no longer updated.

Date of Government Version: 10/19/2006
Date Data Arrived at EDR: 03/01/2007
Date Made Active in Reports: 04/10/2007
Number of Days to Update: 40

Source: Environmental Protection Agency
Telephone: 202-564-2501
Last EDR Contact: 12/17/2008
Next Scheduled EDR Contact: 03/17/2008
Data Release Frequency: No Update Planned

DOT OPS: Incident and Accident Data

Department of Transporation, Office of Pipeline Safety Incident and Accident data.

Date of Government Version: 01/02/2020
Date Data Arrived at EDR: 01/28/2020
Date Made Active in Reports: 04/17/2020
Number of Days to Update: 80

Source: Department of Transporation, Office of Pipeline Safety
Telephone: 202-366-4595
Last EDR Contact: 04/25/2023
Next Scheduled EDR Contact: 08/07/2023
Data Release Frequency: Quarterly

CONSENT: Superfund (CERCLA) Consent Decrees

Major legal settlements that establish responsibility and standards for cleanup at NPL (Superfund) sites. Released periodically by United States District Courts after settlement by parties to litigation matters.

Date of Government Version: 03/31/2023
Date Data Arrived at EDR: 04/20/2023
Date Made Active in Reports: 07/10/2023
Number of Days to Update: 81

Source: Department of Justice, Consent Decree Library
Telephone: Varies
Last EDR Contact: 06/27/2023
Next Scheduled EDR Contact: 10/16/2023
Data Release Frequency: Varies

BRS: Biennial Reporting System

The Biennial Reporting System is a national system administered by the EPA that collects data on the generation and management of hazardous waste. BRS captures detailed data from two groups: Large Quantity Generators (LQG) and Treatment, Storage, and Disposal Facilities.

Date of Government Version: 12/31/2021
Date Data Arrived at EDR: 03/09/2023
Date Made Active in Reports: 03/20/2023
Number of Days to Update: 11

Source: EPA/NTIS
Telephone: 800-424-9346
Last EDR Contact: 06/20/2023
Next Scheduled EDR Contact: 10/02/2023
Data Release Frequency: Biennially

INDIAN RESERV: Indian Reservations

This map layer portrays Indian administered lands of the United States that have any area equal to or greater than 640 acres.

Date of Government Version: 12/31/2014
Date Data Arrived at EDR: 07/14/2015
Date Made Active in Reports: 01/10/2017
Number of Days to Update: 546

Source: USGS
Telephone: 202-208-3710
Last EDR Contact: 07/05/2023
Next Scheduled EDR Contact: 10/16/2023
Data Release Frequency: Semi-Annually

FUSRAP: Formerly Utilized Sites Remedial Action Program

DOE established the Formerly Utilized Sites Remedial Action Program (FUSRAP) in 1974 to remediate sites where radioactive contamination remained from Manhattan Project and early U.S. Atomic Energy Commission (AEC) operations.

Date of Government Version: 03/03/2023
Date Data Arrived at EDR: 03/03/2023
Date Made Active in Reports: 06/09/2023
Number of Days to Update: 98

Source: Department of Energy
Telephone: 202-586-3559
Last EDR Contact: 04/26/2023
Next Scheduled EDR Contact: 08/14/2023
Data Release Frequency: Varies

UMTRA: Uranium Mill Tailings Sites

Uranium ore was mined by private companies for federal government use in national defense programs. When the mills shut down, large piles of the sand-like material (mill tailings) remain after uranium has been extracted from the ore. Levels of human exposure to radioactive materials from the piles are low; however, in some cases tailings were used as construction materials before the potential health hazards of the tailings were recognized.

Date of Government Version: 08/30/2019
Date Data Arrived at EDR: 11/15/2019
Date Made Active in Reports: 01/28/2020
Number of Days to Update: 74

Source: Department of Energy
Telephone: 505-845-0011
Last EDR Contact: 05/24/2023
Next Scheduled EDR Contact: 08/28/2023
Data Release Frequency: Varies

LEAD SMELTER 1: Lead Smelter Sites

A listing of former lead smelter site locations.

Date of Government Version: 04/26/2023
Date Data Arrived at EDR: 05/02/2023
Date Made Active in Reports: 05/17/2023
Number of Days to Update: 15

Source: Environmental Protection Agency
Telephone: 703-603-8787
Last EDR Contact: 07/06/2023
Next Scheduled EDR Contact: 10/09/2023
Data Release Frequency: Varies

LEAD SMELTER 2: Lead Smelter Sites

A list of several hundred sites in the U.S. where secondary lead smelting was done from 1931and 1964. These sites may pose a threat to public health through ingestion or inhalation of contaminated soil or dust

Date of Government Version: 04/05/2001
Date Data Arrived at EDR: 10/27/2010
Date Made Active in Reports: 12/02/2010
Number of Days to Update: 36

Source: American Journal of Public Health
Telephone: 703-305-6451
Last EDR Contact: 12/02/2009
Next Scheduled EDR Contact: N/A
Data Release Frequency: No Update Planned

US AIRS (AFS): Aerometric Information Retrieval System Facility Subsystem (AFS)

The database is a sub-system of Aerometric Information Retrieval System (AIRS). AFS contains compliance data on air pollution point sources regulated by the U.S. EPA and/or state and local air regulatory agencies. This information comes from source reports by various stationary sources of air pollution, such as electric power plants, steel mills, factories, and universities, and provides information about the air pollutants they produce. Action, air program, air program pollutant, and general level plant data. It is used to track emissions and compliance data from industrial plants.

Date of Government Version: 10/12/2016
Date Data Arrived at EDR: 10/26/2016
Date Made Active in Reports: 02/03/2017
Number of Days to Update: 100

Source: EPA
Telephone: 202-564-2496
Last EDR Contact: 09/26/2017
Next Scheduled EDR Contact: 01/08/2018
Data Release Frequency: Annually

US AIRS MINOR: Air Facility System Data

A listing of minor source facilities.

Date of Government Version: 10/12/2016
Date Data Arrived at EDR: 10/26/2016
Date Made Active in Reports: 02/03/2017
Number of Days to Update: 100

Source: EPA
Telephone: 202-564-2496
Last EDR Contact: 09/26/2017
Next Scheduled EDR Contact: 01/08/2018
Data Release Frequency: Annually

US MINES: Mines Master Index File

Contains all mine identification numbers issued for mines active or opened since 1971. The data also includes violation information.

Date of Government Version: 02/02/2023
Date Data Arrived at EDR: 02/22/2023
Date Made Active in Reports: 05/17/2023
Number of Days to Update: 84

Source: Department of Labor, Mine Safety and Health Administration
Telephone: 303-231-5959
Last EDR Contact: 05/24/2023
Next Scheduled EDR Contact: 09/04/2023
Data Release Frequency: Semi-Annually

MINES VIOLATIONS: MSHA Violation Assessment Data

Mines violation and assessment information. Department of Labor, Mine Safety & Health Administration.

Date of Government Version: 04/03/2023
Date Data Arrived at EDR: 04/04/2023
Date Made Active in Reports: 06/09/2023
Number of Days to Update: 66

Source: DOL, Mine Safety & Health Admi
Telephone: 202-693-9424
Last EDR Contact: 07/05/2023
Next Scheduled EDR Contact: 09/11/2023
Data Release Frequency: Quarterly

US MINES 2: Ferrous and Nonferrous Metal Mines Database Listing

This map layer includes ferrous (ferrous metal mines are facilities that extract ferrous metals, such as iron ore or molybdenum) and nonferrous (Nonferrous metal mines are facilities that extract nonferrous metals, such as gold, silver, copper, zinc, and lead) metal mines in the United States.

Date of Government Version: 01/07/2022
Date Data Arrived at EDR: 02/24/2023
Date Made Active in Reports: 05/17/2023
Number of Days to Update: 82

Source: USGS
Telephone: 703-648-7709
Last EDR Contact: 05/25/2023
Next Scheduled EDR Contact: 09/04/2023
Data Release Frequency: Varies

US MINES 3: Active Mines & Mineral Plants Database Listing

Active Mines and Mineral Processing Plant operations for commodities monitored by the Minerals Information Team of the USGS.

Date of Government Version: 04/14/2011
Date Data Arrived at EDR: 06/08/2011
Date Made Active in Reports: 09/13/2011
Number of Days to Update: 97

Source: USGS
Telephone: 703-648-7709
Last EDR Contact: 05/25/2023
Next Scheduled EDR Contact: 09/04/2023
Data Release Frequency: Varies

ABANDONED MINES: Abandoned Mines

An inventory of land and water impacted by past mining (primarily coal mining) is maintained by OSMRE to provide information needed to implement the Surface Mining Control and Reclamation Act of 1977 (SMCRA). The inventory contains information on the location, type, and extent of AML impacts, as well as, information on the cost associated with the reclamation of those problems. The inventory is based upon field surveys by State, Tribal, and OSMRE program officials. It is dynamic to the extent that it is modified as new problems are identified and existing problems are reclaimed.

Date of Government Version: 03/17/2023
Date Data Arrived at EDR: 03/17/2023
Date Made Active in Reports: 05/30/2023
Number of Days to Update: 74

Source: Department of Interior
Telephone: 202-208-2609
Last EDR Contact: 06/13/2023
Next Scheduled EDR Contact: 09/18/2023
Data Release Frequency: Quarterly

FINDS: Facility Index System/Facility Registry System

Facility Index System. FINDS contains both facility information and 'pointers' to other sources that contain more detail. EDR includes the following FINDS databases in this report: PCS (Permit Compliance System), AIRS (Aerometric Information Retrieval System), DOCKET (Enforcement Docket used to manage and track information on civil judicial enforcement cases for all environmental statutes), FURS (Federal Underground Injection Control), C-DOCKET (Criminal Docket System used to track criminal enforcement actions for all environmental statutes), FFIS (Federal Facilities Information System), STATE (State Environmental Laws and Statutes), and PADS (PCB Activity Data System).

Date of Government Version: 02/02/2023
Date Data Arrived at EDR: 02/28/2023
Date Made Active in Reports: 03/24/2023
Number of Days to Update: 24

Source: EPA
Telephone: (206) 553-1200
Last EDR Contact: 05/25/2023
Next Scheduled EDR Contact: 09/11/2023
Data Release Frequency: Quarterly

ECHO: Enforcement & Compliance History Information

ECHO provides integrated compliance and enforcement information for about 800,000 regulated facilities nationwide.

Date of Government Version: 03/25/2023
Date Data Arrived at EDR: 03/31/2023
Date Made Active in Reports: 06/09/2023
Number of Days to Update: 70

Source: Environmental Protection Agency
Telephone: 202-564-2280
Last EDR Contact: 06/29/2023
Next Scheduled EDR Contact: 10/16/2023
Data Release Frequency: Quarterly

DOCKET HWC: Hazardous Waste Compliance Docket Listing
A complete list of the Federal Agency Hazardous Waste Compliance Docket Facilities.

Date of Government Version: 05/06/2021
Date Data Arrived at EDR: 05/21/2021
Date Made Active in Reports: 08/11/2021
Number of Days to Update: 82
Source: Environmental Protection Agency
Telephone: 202-564-0527
Last EDR Contact: 05/17/2023
Next Scheduled EDR Contact: 09/04/2023
Data Release Frequency: Varies

UXO: Unexploded Ordnance Sites
A listing of unexploded ordnance site locations

Date of Government Version: 11/09/2021
Date Data Arrived at EDR: 10/20/2022
Date Made Active in Reports: 01/10/2023
Number of Days to Update: 82
Source: Department of Defense
Telephone: 703-704-1564
Last EDR Contact: 07/06/2023
Next Scheduled EDR Contact: 10/23/2023
Data Release Frequency: Varies

FUELS PROGRAM: EPA Fuels Program Registered Listing
This listing includes facilities that are registered under the Part 80 (Code of Federal Regulations) EPA Fuels Programs. All companies now are required to submit new and updated registrations.

Date of Government Version: 05/15/2023
Date Data Arrived at EDR: 05/17/2023
Date Made Active in Reports: 07/10/2023
Number of Days to Update: 54
Source: EPA
Telephone: 800-385-6164
Last EDR Contact: 05/17/2023
Next Scheduled EDR Contact: 08/28/2023
Data Release Frequency: Quarterly

PFAS NPL: Superfund Sites with PFAS Detections Information
EPA's Office of Land and Emergency Management and EPA Regional Offices maintain data describing what is known about site investigations, contamination, and remedial actions under the Comprehensive Environmental Response, Compensation, and Liability Act (CERCLA) where PFAS is present in the environment.

Date of Government Version: 06/07/2023
Date Data Arrived at EDR: 06/08/2023
Date Made Active in Reports: 06/09/2023
Number of Days to Update: 1
Source: Environmental Protection Agency
Telephone: 703-603-8895
Last EDR Contact: 07/05/2023
Next Scheduled EDR Contact: 10/16/2023
Data Release Frequency: Varies

PFAS FEDERAL SITES: Federal Sites PFAS Information
Several federal entities, such as the federal Superfund program, Department of Defense, National Aeronautics and Space Administration, Department of Transportation, and Department of Energy provided information for sites with known or suspected detections at federal facilities.

Date of Government Version: 03/30/2023
Date Data Arrived at EDR: 03/30/2023
Date Made Active in Reports: 04/07/2023
Number of Days to Update: 8
Source: Environmental Protection Agency
Telephone: 202-272-0167
Last EDR Contact: 07/05/2023
Next Scheduled EDR Contact: 10/16/2023
Data Release Frequency: Varies

PFAS TSCA: PFAS Manufacture and Imports Information
EPA issued the Chemical Data Reporting (CDR) Rule under the Toxic Substances Control Act (TSCA) and requires chemical manufacturers and facilities that manufacture or import chemical substances to report data to EPA. EPA publishes non-confidential business information (non-CBI) and includes descriptive information about each site, corporate parent, production volume, other manufacturing information, and processing and use information.

Date of Government Version: 03/30/2023
Date Data Arrived at EDR: 03/30/2023
Date Made Active in Reports: 06/09/2023
Number of Days to Update: 71
Source: Environmental Protection Agency
Telephone: 202-272-0167
Last EDR Contact: 07/05/2023
Next Scheduled EDR Contact: 10/16/2023
Data Release Frequency: Varies

PFAS RCRA MANIFEST: PFAS Transfers Identified In the RCRA Database Listing

To work around the lack of PFAS waste codes in the RCRA database, EPA developed the PFAS Transfers dataset by mining e-Manifest records containing at least one of these common PFAS keywords: PFAS, PFOA, PFOS, PERFL, AFFF, GENX, GEN-X (plus the VT waste codes). These keywords were searched for in the following text fields: Manifest handling instructions (MANIFEST_HANDLING_INSTR), Non-hazardous waste description (NON_HAZ_WASTE_DESCRIPTION), DOT printed information (DOT_PRINTED_INFORMATION), Waste line handling instructions (WASTE_LINE_HANDLING_INSTR), Waste residue comments (WASTE_RESIDUE_COMMENTS).

Date of Government Version: 03/30/2023
Date Data Arrived at EDR: 03/30/2023
Date Made Active in Reports: 05/02/2023
Number of Days to Update: 33

Source: Environmental Protection Agency
Telephone: 202-272-0167
Last EDR Contact: 07/05/2023
Next Scheduled EDR Contact: 10/16/2023
Data Release Frequency: Varies

PFAS ATSDR: PFAS Contamination Site Location Listing

PFAS contamination site locations from the Department of Health & Human Services, Center for Disease Control & Prevention. ATSDR is involved at a number of PFAS-related sites, either directly or through assisting state and federal partners. As of now, most sites are related to drinking water contamination connected with PFAS production facilities or fire training areas where aqueous film-forming firefighting foam (AFFF) was regularly used.

Date of Government Version: 06/24/2020
Date Data Arrived at EDR: 03/17/2021
Date Made Active in Reports: 11/08/2022
Number of Days to Update: 601

Source: Department of Health & Human Services
Telephone: 202-741-5770
Last EDR Contact: 07/19/2023
Next Scheduled EDR Contact: 11/06/2023
Data Release Frequency: Varies

PFAS WQP: Ambient Environmental Sampling for PFAS

The Water Quality Portal (WQP) is a part of a modernized repository storing ambient sampling data for all environmental media and tissue samples. A wide range of federal, state, tribal and local governments, academic and non-governmental organizations and individuals submit project details and sampling results to this public repository. The information is commonly used for research and assessments of environmental quality.

Date of Government Version: 03/30/2023
Date Data Arrived at EDR: 03/30/2023
Date Made Active in Reports: 05/02/2023
Number of Days to Update: 33

Source: Environmental Protection Agency
Telephone: 202-272-0167
Last EDR Contact: 07/05/2023
Next Scheduled EDR Contact: 10/16/2023
Data Release Frequency: Varies

PFAS NPDES: Clean Water Act Discharge Monitoring Information

Any discharger of pollutants to waters of the United States from a point source must have a National Pollutant Discharge Elimination System (NPDES) permit. The process for obtaining limits involves the regulated entity (permittee) disclosing releases in a NPDES permit application and the permitting authority (typically the state but sometimes EPA) deciding whether to require monitoring or monitoring with limits.

Date of Government Version: 03/30/2023
Date Data Arrived at EDR: 03/30/2023
Date Made Active in Reports: 04/07/2023
Number of Days to Update: 8

Source: Environmental Protection Agency
Telephone: 202-272-0167
Last EDR Contact: 07/05/2023
Next Scheduled EDR Contact: 10/16/2023
Data Release Frequency: Varies

PFAS ECHO: Facilities in Industries that May Be Handling PFAS Listing

Regulators and the public have expressed interest in knowing which regulated entities may be using PFAS. EPA has developed a dataset from various sources that show which industries may be handling PFAS. Approximately 120,000 facilities subject to federal environmental programs have operated or currently operate in industry sectors with processes that may involve handling and/or release of PFAS.

Date of Government Version: 03/30/2023
Date Data Arrived at EDR: 03/30/2023
Date Made Active in Reports: 04/03/2023
Number of Days to Update: 4

Source: Environmental Protection Agency
Telephone: 202-272-0167
Last EDR Contact: 07/05/2023
Next Scheduled EDR Contact: 10/16/2023
Data Release Frequency: Varies

PFAS ECHO FIRE TRAINING: Facilities in Industries that May Be Handling PFAS Listing

A list of fire training sites was added to the Industry Sectors dataset using a keyword search on the permitted facilitys name to identify sites where fire-fighting foam may have been used in training exercises. Additionally, you may view an example spreadsheet of the subset of fire training facility data, as well as the keywords used in selecting or deselecting a facility for the subset. as well as the keywords used in selecting or deselecting a facility for the subset. These keywords were tested to maximize accuracy in selecting facilities that may use fire-fighting foam in training exercises, however, due to the lack of a required reporting field in the data systems for designating fire training sites, this methodology may not identify all fire training sites or may potentially misidentify them.

Date of Government Version: 03/30/2023
Date Data Arrived at EDR: 03/30/2023
Date Made Active in Reports: 04/03/2023
Number of Days to Update: 4

Source: Environmental Protection Agency
Telephone: 202-272-0167
Last EDR Contact: 07/05/2023
Next Scheduled EDR Contact: 10/16/2023
Data Release Frequency: Varies

PFAS PART 139 AIRPORT: All Certified Part 139 Airports PFAS Information Listing

Since July 1, 2006, all certified part 139 airports are required to have fire-fighting foam onsite that meet military specifications (MIL-F-24385) (14 CFR 139.317). To date, these military specification fire-fighting foams are fluorinated and have been historically used for training and extinguishing. The 2018 FAA Reauthorization Act has a provision stating that no later than October 2021, FAA shall not require the use of fluorinated AFFF. This provision does not prohibit the use of fluorinated AFFF at Part 139 civilian airports; it only prohibits FAA from mandating its use. The Federal Aviation Administration?s document AC 150/5210-6D - Aircraft Fire Extinguishing Agents provides guidance on Aircraft Fire Extinguishing Agents, which includes Aqueous Film Forming Foam (AFFF).

Date of Government Version: 03/30/2023
Date Data Arrived at EDR: 03/30/2023
Date Made Active in Reports: 04/03/2023
Number of Days to Update: 4

Source: Environmental Protection Agency
Telephone: 202-272-0167
Last EDR Contact: 07/05/2023
Next Scheduled EDR Contact: 10/16/2023
Data Release Frequency: Varies

AQUEOUS FOAM NRC: Aqueous Foam Related Incidents Listing

The National Response Center (NRC) serves as an emergency call center that fields initial reports for pollution and railroad incidents and forwards that information to appropriate federal/state agencies for response. The spreadsheets posted to the NRC website contain initial incident data that has not been validated or investigated by a federal/state response agency. Response center calls from 1990 to the most recent complete calendar year where there was indication of Aqueous Film Forming Foam (AFFF) usage are included in this dataset. NRC calls may reference AFFF usage in the ?Material Involved? or ?Incident Description? fields.

Date of Government Version: 04/27/2023
Date Data Arrived at EDR: 04/27/2023
Date Made Active in Reports: 05/02/2023
Number of Days to Update: 5

Source: Environmental Protection Agency
Telephone: 202-272-0167
Last EDR Contact: 07/06/2023
Next Scheduled EDR Contact: 10/16/2023
Data Release Frequency: Varies

PFAS: PFAS Site Contamination Listing

Site locations where pfas contamination has been detected.

Date of Government Version: 08/22/2022
Date Data Arrived at EDR: 10/07/2022
Date Made Active in Reports: 12/19/2022
Number of Days to Update: 73

Source: Department of Environmental Quality
Telephone: 503-229-6783
Last EDR Contact: 07/06/2023
Next Scheduled EDR Contact: 10/23/2023
Data Release Frequency: Varies

AQUEOUS FOAM: AFFF Contamination Site Listing

Site locations with aqueous film-forming foam use and environmental impact.

Date of Government Version: 01/12/2023
Date Data Arrived at EDR: 01/13/2023
Date Made Active in Reports: 04/04/2023
Number of Days to Update: 81

Source: Department of Environmental Quality
Telephone: 503-229-6783
Last EDR Contact: 07/06/2023
Next Scheduled EDR Contact: 10/23/2023
Data Release Frequency: Varies

GOVERNMENT RECORDS SEARCHED / DATA CURRENCY TRACKING

AIRS: Oregon Title V Facility Listing
A listing of Title V facility source and emissions information.

Date of Government Version: 03/28/2023
Date Data Arrived at EDR: 03/29/2023
Date Made Active in Reports: 06/08/2023
Number of Days to Update: 71

Source: Department of Environmental Quality
Telephone: 503-229-6459
Last EDR Contact: 06/22/2023
Next Scheduled EDR Contact: 10/09/2023
Data Release Frequency: Annually

COAL ASH: Coal Ash Disposal Sites Listing
A listing of coal ash disposal sites.

Date of Government Version: 12/31/2022
Date Data Arrived at EDR: 03/15/2023
Date Made Active in Reports: 06/01/2023
Number of Days to Update: 78

Source: Department of Environmental Quality
Telephone: 541-298-7255
Last EDR Contact: 05/24/2023
Next Scheduled EDR Contact: 09/11/2023
Data Release Frequency: Varies

DRYCLEANERS: Drycleaning Facilities
A listing of registered drycleaning facilities in Oregon.

Date of Government Version: 04/10/2023
Date Data Arrived at EDR: 04/21/2023
Date Made Active in Reports: 07/13/2023
Number of Days to Update: 83

Source: Department of Environmental Quality
Telephone: 503-229-6783
Last EDR Contact: 07/19/2023
Next Scheduled EDR Contact: 11/06/2023
Data Release Frequency: Annually

ENF: Enforcement Action Listing
Enforcement actions

Date of Government Version: 12/12/2022
Date Data Arrived at EDR: 12/12/2022
Date Made Active in Reports: 03/02/2023
Number of Days to Update: 80

Source: Department of Environmental Quality
Telephone: 503-229-5696
Last EDR Contact: 06/01/2023
Next Scheduled EDR Contact: 09/25/2023
Data Release Frequency: Quarterly

Financial Assurance 1: Financial Assurance Information Listing
Financial assurance information for hazardous waste facilities.

Date of Government Version: 09/21/2022
Date Data Arrived at EDR: 11/29/2022
Date Made Active in Reports: 12/05/2022
Number of Days to Update: 6

Source: Department of Environmental Quality
Telephone: 541-633-2011
Last EDR Contact: 05/24/2023
Next Scheduled EDR Contact: 09/11/2023
Data Release Frequency: Semi-Annually

Financial Assurance 2: Financial Assurance Information Listing
Financial assurance information for solid waste facilities. Financial assurance is intended to ensure that resources are available to pay for the cost of closure, post-closure care, and corrective measures if the owner or operator of a regulated facility is unable or unwilling to pay.

Date of Government Version: 03/03/2023
Date Data Arrived at EDR: 03/03/2023
Date Made Active in Reports: 05/23/2023
Number of Days to Update: 81

Source: Department of Environmental Quality
Telephone: 503-229-5521
Last EDR Contact: 05/10/2023
Next Scheduled EDR Contact: 08/28/2023
Data Release Frequency: Semi-Annually

HSIS: Hazardous Substance Information Survey
Companies in Oregon submitting the Hazardous Substance Information Survey and either reporting or not reporting hazardous substances.

Date of Government Version: 01/23/2023
Date Data Arrived at EDR: 01/25/2023
Date Made Active in Reports: 04/17/2023
Number of Days to Update: 82

Source: State Fire Marshal's Office
Telephone: 503-373-1540
Last EDR Contact: 04/26/2023
Next Scheduled EDR Contact: 08/07/2023
Data Release Frequency: Semi-Annually

OR MANIFEST: Manifest Information
Hazardous waste manifest information.

Date of Government Version: 12/31/2020
Date Data Arrived at EDR: 07/28/2021
Date Made Active in Reports: 10/21/2021
Number of Days to Update: 85

Source: Department of Environmental Quality
Telephone: N/A
Last EDR Contact: 04/27/2023
Next Scheduled EDR Contact: 08/14/2023
Data Release Frequency: Annually

NPDES: Wastewater Permits Database
A listing of permitted wastewater facilities.

Date of Government Version: 02/21/2023
Date Data Arrived at EDR: 02/23/2023
Date Made Active in Reports: 03/10/2023
Number of Days to Update: 15

Source: Department of Environmental Quality
Telephone: 503-229-5657
Last EDR Contact: 04/27/2023
Next Scheduled EDR Contact: 08/14/2023
Data Release Frequency: Varies

UIC: Underground Injection Control Program Database
DEQ's Underground Injection Control Program is authorized by the Environmental Protection Agency (EPA) to regulate all underground injection in Oregon to protect groundwater resources.

Date of Government Version: 09/30/2022
Date Data Arrived at EDR: 10/04/2022
Date Made Active in Reports: 12/20/2022
Number of Days to Update: 77

Source: Department of Environmental Quality
Telephone: 503-229-5945
Last EDR Contact: 06/14/2023
Next Scheduled EDR Contact: 10/02/2023
Data Release Frequency: Quarterly

PCS: Permit Compliance System
PCS is a computerized management information system that contains data on National Pollutant Discharge Elimination System (NPDES) permit holding facilities. PCS tracks the permit, compliance, and enforcement status of NPDES facilities.

Date of Government Version: 07/14/2011
Date Data Arrived at EDR: 08/05/2011
Date Made Active in Reports: 09/29/2011
Number of Days to Update: 55

Source: EPA, Office of Water
Telephone: 202-564-2496
Last EDR Contact: 06/27/2023
Next Scheduled EDR Contact: 10/16/2023
Data Release Frequency: No Update Planned

MINES MRDS: Mineral Resources Data System
Mineral Resources Data System

Date of Government Version: 08/23/2022
Date Data Arrived at EDR: 11/22/2022
Date Made Active in Reports: 02/28/2023
Number of Days to Update: 98

Source: USGS
Telephone: 703-648-6533
Last EDR Contact: 05/25/2023
Next Scheduled EDR Contact: 09/04/2023
Data Release Frequency: Varies

PFAS TRIS: List of PFAS Added to the TRI
Section 7321 of the National Defense Authorization Act for Fiscal Year 2020 (NDAA) immediately added certain per- and polyfluoroalkyl substances (PFAS) to the list of chemicals covered by the Toxics Release Inventory (TRI) under Section 313 of the Emergency Planning and Community Right-to-Know Act (EPCRA) and provided a framework for additional PFAS to be added to TRI on an annual basis.

Date of Government Version: 06/07/2023
Date Data Arrived at EDR: 06/08/2023
Date Made Active in Reports: 06/09/2023
Number of Days to Update: 1

Source: Environmental Protection Agency
Telephone: 202-566-0250
Last EDR Contact: 07/05/2023
Next Scheduled EDR Contact: 10/16/2023
Data Release Frequency: Varies

PCS ENF: Enforcement data
No description is available for this data

Date of Government Version: 12/31/2014
Date Data Arrived at EDR: 02/05/2015
Date Made Active in Reports: 03/06/2015
Number of Days to Update: 29

Source: EPA
Telephone: 202-564-2497
Last EDR Contact: 06/27/2023
Next Scheduled EDR Contact: 10/16/2023
Data Release Frequency: Varies

EDR HIGH RISK HISTORICAL RECORDS

EDR Exclusive Records

EDR MGP: EDR Proprietary Manufactured Gas Plants
The EDR Proprietary Manufactured Gas Plant Database includes records of coal gas plants (manufactured gas plants) compiled by EDR's researchers. Manufactured gas sites were used in the United States from the 1800's to 1950's to produce a gas that could be distributed and used as fuel. These plants used whale oil, rosin, coal, or a mixture of coal, oil, and water that also produced a significant amount of waste. Many of the byproducts of the gas production, such as coal tar (oily waste containing volatile and non-volatile chemicals), sludges, oils and other compounds are potentially hazardous to human health and the environment. The byproduct from this process was frequently disposed of directly at the plant site and can remain or spread slowly, serving as a continuous source of soil and groundwater contamination.

Date of Government Version: N/A
Date Data Arrived at EDR: N/A
Date Made Active in Reports: N/A
Number of Days to Update: N/A

Source: EDR, Inc.
Telephone: N/A
Last EDR Contact: N/A
Next Scheduled EDR Contact: N/A
Data Release Frequency: No Update Planned

EDR Hist Auto: EDR Exclusive Historical Auto Stations
EDR has searched selected national collections of business directories and has collected listings of potential gas station/filling station/service station sites that were available to EDR researchers. EDR's review was limited to those categories of sources that might, in EDR's opinion, include gas station/filling station/service station establishments. The categories reviewed included, but were not limited to gas, gas station, gasoline station, filling station, auto, automobile repair, auto service station, service station, etc. This database falls within a category of information EDR classifies as "High Risk Historical Records", or HRHR. EDR's HRHR effort presents unique and sometimes proprietary data about past sites and operations that typically create environmental concerns, but may not show up in current government records searches.

Date of Government Version: N/A
Date Data Arrived at EDR: N/A
Date Made Active in Reports: N/A
Number of Days to Update: N/A

Source: EDR, Inc.
Telephone: N/A
Last EDR Contact: N/A
Next Scheduled EDR Contact: N/A
Data Release Frequency: Varies

EDR Hist Cleaner: EDR Exclusive Historical Cleaners
EDR has searched selected national collections of business directories and has collected listings of potential dry cleaner sites that were available to EDR researchers. EDR's review was limited to those categories of sources that might, in EDR's opinion, include dry cleaning establishments. The categories reviewed included, but were not limited to dry cleaners, cleaners, laundry, laundromat, cleaning/laundry, wash & dry etc. This database falls within a category of information EDR classifies as "High Risk Historical Records", or HRHR. EDR's HRHR effort presents unique and sometimes proprietary data about past sites and operations that typically create environmental concerns, but may not show up in current government records searches.

Date of Government Version: N/A
Date Data Arrived at EDR: N/A
Date Made Active in Reports: N/A
Number of Days to Update: N/A

Source: EDR, Inc.
Telephone: N/A
Last EDR Contact: N/A
Next Scheduled EDR Contact: N/A
Data Release Frequency: Varies

EDR RECOVERED GOVERNMENT ARCHIVES

Exclusive Recovered Govt. Archives

RGA HWS: Recovered Government Archive State Hazardous Waste Facilities List

The EDR Recovered Government Archive State Hazardous Waste database provides a list of SHWS incidents derived from historical databases and includes many records that no longer appear in current government lists. Compiled from Records formerly available from the Department of Environmental Quality in Oregon.

Date of Government Version: N/A
Date Data Arrived at EDR: 07/01/2013
Date Made Active in Reports: 01/03/2014
Number of Days to Update: 186

Source: Department of Environmental Quality
Telephone: N/A
Last EDR Contact: 06/01/2012
Next Scheduled EDR Contact: N/A
Data Release Frequency: Varies

RGA LF: Recovered Government Archive Solid Waste Facilities List

The EDR Recovered Government Archive Landfill database provides a list of landfills derived from historical databases and includes many records that no longer appear in current government lists. Compiled from Records formerly available from the Department of Environmental Quality in Oregon.

Date of Government Version: N/A
Date Data Arrived at EDR: 07/01/2013
Date Made Active in Reports: 01/13/2014
Number of Days to Update: 196

Source: Department of Environmental Quality
Telephone: N/A
Last EDR Contact: 06/01/2012
Next Scheduled EDR Contact: N/A
Data Release Frequency: Varies

RGA LUST: Recovered Government Archive Leaking Underground Storage Tank

The EDR Recovered Government Archive Leaking Underground Storage Tank database provides a list of LUST incidents derived from historical databases and includes many records that no longer appear in current government lists. Compiled from Records formerly available from the Department of Environmental Quality in Oregon.

Date of Government Version: N/A
Date Data Arrived at EDR: 07/01/2013
Date Made Active in Reports: 12/27/2013
Number of Days to Update: 179

Source: Department of Environmental Quality
Telephone: N/A
Last EDR Contact: 06/01/2012
Next Scheduled EDR Contact: N/A
Data Release Frequency: Varies

OTHER DATABASE(S)

Depending on the geographic area covered by this report, the data provided in these specialty databases may or may not be complete. For example, the existence of wetlands information data in a specific report does not mean that all wetlands in the area covered by the report are included. Moreover, the absence of any reported wetlands information does not necessarily mean that wetlands do not exist in the area covered by the report.

NY MANIFEST: Facility and Manifest Data

Manifest is a document that lists and tracks hazardous waste from the generator through transporters to a TSD facility.

Date of Government Version: 01/01/2019
Date Data Arrived at EDR: 10/29/2021
Date Made Active in Reports: 01/19/2022
Number of Days to Update: 82

Source: Department of Environmental Conservation
Telephone: 518-402-8651
Last EDR Contact: 04/27/2023
Next Scheduled EDR Contact: 08/07/2023
Data Release Frequency: Quarterly

WI MANIFEST: Manifest Information
Hazardous waste manifest information.

Date of Government Version: 05/31/2018
Date Data Arrived at EDR: 06/19/2019
Date Made Active in Reports: 09/03/2019
Number of Days to Update: 76

Source: Department of Natural Resources
Telephone: N/A
Last EDR Contact: 06/01/2023
Next Scheduled EDR Contact: 09/18/2023
Data Release Frequency: Annually

Oil/Gas Pipelines
Source: Endeavor Business Media
Petroleum Bundle (Crude Oil, Refined Products, Petrochemicals, Gas Liquids (LPG/NGL), and Specialty Gases (Miscellaneous)) N = Natural Gas Bundle (Natural Gas, Gas Liquids (LPG/NGL), and Specialty Gases (Miscellaneous)). This map includes information copyrighted by Endeavor Business Media. This information is provided on a best effort basis and Endeavor Business Media does not guarantee its accuracy nor warrant its fitness for any particular purpose. Such information has been reprinted with the permission of Endeavor Business Media.

Electric Power Transmission Line Data
Source: Endeavor Business Media
This map includes information copyrighted by Endeavor Business Media. This information is provided on a best effort basis and Endeavor Business Media does not guarantee its accuracy nor warrant its fitness for any particular purpose. Such information has been reprinted with the permission of Endeavor Business Media.

Sensitive Receptors: There are individuals deemed sensitive receptors due to their fragile immune systems and special sensitivity to environmental discharges. These sensitive receptors typically include the elderly, the sick, and children. While the location of all sensitive receptors cannot be determined, EDR indicates those buildings and facilities - schools, daycares, hospitals, medical centers, and nursing homes - where individuals who are sensitive receptors are likely to be located.

AHA Hospitals:
Source: American Hospital Association, Inc.
Telephone: 312-280-5991
The database includes a listing of hospitals based on the American Hospital Association's annual survey of hospitals.

Medical Centers: Provider of Services Listing
Source: Centers for Medicare & Medicaid Services
Telephone: 410-786-3000
A listing of hospitals with Medicare provider number, produced by Centers of Medicare & Medicaid Services, a federal agency within the U.S. Department of Health and Human Services.

Nursing Homes
Source: National Institutes of Health
Telephone: 301-594-6248
Information on Medicare and Medicaid certified nursing homes in the United States.

Public Schools
Source: National Center for Education Statistics
Telephone: 202-502-7300
The National Center for Education Statistics' primary database on elementary and secondary public education in the United States. It is a comprehensive, annual, national statistical database of all public elementary and secondary schools and school districts, which contains data that are comparable across all states.

Private Schools
Source: National Center for Education Statistics
Telephone: 202-502-7300
The National Center for Education Statistics' primary database on private school locations in the United States.

Daycare Centers: Child Care Listings
Source: Employment Department
Telephone: 503-947-1420

Flood Zone Data: This data was obtained from the Federal Emergency Management Agency (FEMA). It depicts 100-year and 500-year flood zones as defined by FEMA. It includes the National Flood Hazard Layer (NFHL) which incorporates Flood Insurance Rate Map (FIRM) data and Q3 data from FEMA in areas not covered by NFHL.
Source: FEMA
Telephone: 877-336-2627
Date of Government Version: 2003, 2015

GOVERNMENT RECORDS SEARCHED / DATA CURRENCY TRACKING

NWI: National Wetlands Inventory. This data, available in select counties across the country, was obtained by EDR in 2002, 2005, 2010 and 2015 from the U.S. Fish and Wildlife Service.

State Wetlands Data: Wetlands Inventory Data
Source: Oregon Geospatial Enterprise Office
Telephone: 503-378-2166

Current USGS 7.5 Minute Topographic Map
Source: U.S. Geological Survey

STREET AND ADDRESS INFORMATION

© 2015 TomTom North America, Inc. All rights reserved. This material is proprietary and the subject of copyright protection and other intellectual property rights owned by or licensed to Tele Atlas North America, Inc. The use of this material is subject to the terms of a license agreement. You will be held liable for any unauthorized copying or disclosure of this material.

GEOCHECK ®- PHYSICAL SETTING SOURCE ADDENDUM

TARGET PROPERTY ADDRESS

IBR - 1S3E05DA -01500 VR GROUP LLC
1806 NW ELEVEN MILE AVE
GRESHAM, OR 97030

TARGET PROPERTY COORDINATES

atitude (North):	45.509716 - 45° 30' 34.98''
Longitude (West):	122.457672 - 122° 27' 27.62''
Universal Tranverse Mercator:	Zone 10
UTM X (Meters):	542364.3
UTM Y (Meters):	5039501.5
Elevation:	266 ft. above sea level

USGS TOPOGRAPHIC MAP

Target Property Map:	14898322 CAMAS, WA
Version Date:	2020
South Map:	14878114 DAMASCUS, OR
Version Date:	2020

EDR's GeoCheck Physical Setting Source Addendum is provided to assist the environmental professional in forming an opinion about the impact of potential contaminant migration.

Assessment of the impact of contaminant migration generally has two principle investigative components:

1. Groundwater flow direction, and
2. Groundwater flow velocity.

Groundwater flow direction may be impacted by surface topography, hydrology, hydrogeology, characteristics of the soil, and nearby wells. Groundwater flow velocity is generally impacted by the nature of the geologic strata.

GEOCHECK® - PHYSICAL SETTING SOURCE SUMMARY

GROUNDWATER FLOW DIRECTION INFORMATION

Groundwater flow direction for a particular site is best determined by a qualified environmental professional using site-specific well data. If such data is not reasonably ascertainable, it may be necessary to rely on other sources of information, such as surface topographic information, hydrologic information, hydrogeologic data collected on nearby properties, and regional groundwater flow information (from deep aquifers).

TOPOGRAPHIC INFORMATION

Surface topography may be indicative of the direction of surficial groundwater flow. This information can be used to assist the environmental professional in forming an opinion about the impact of nearby contaminated properties or, should contamination exist on the target property, what downgradient sites might be impacted.

TARGET PROPERTY TOPOGRAPHY

General Topographic Gradient: General NW

SURROUNDING TOPOGRAPHY: ELEVATION PROFILES

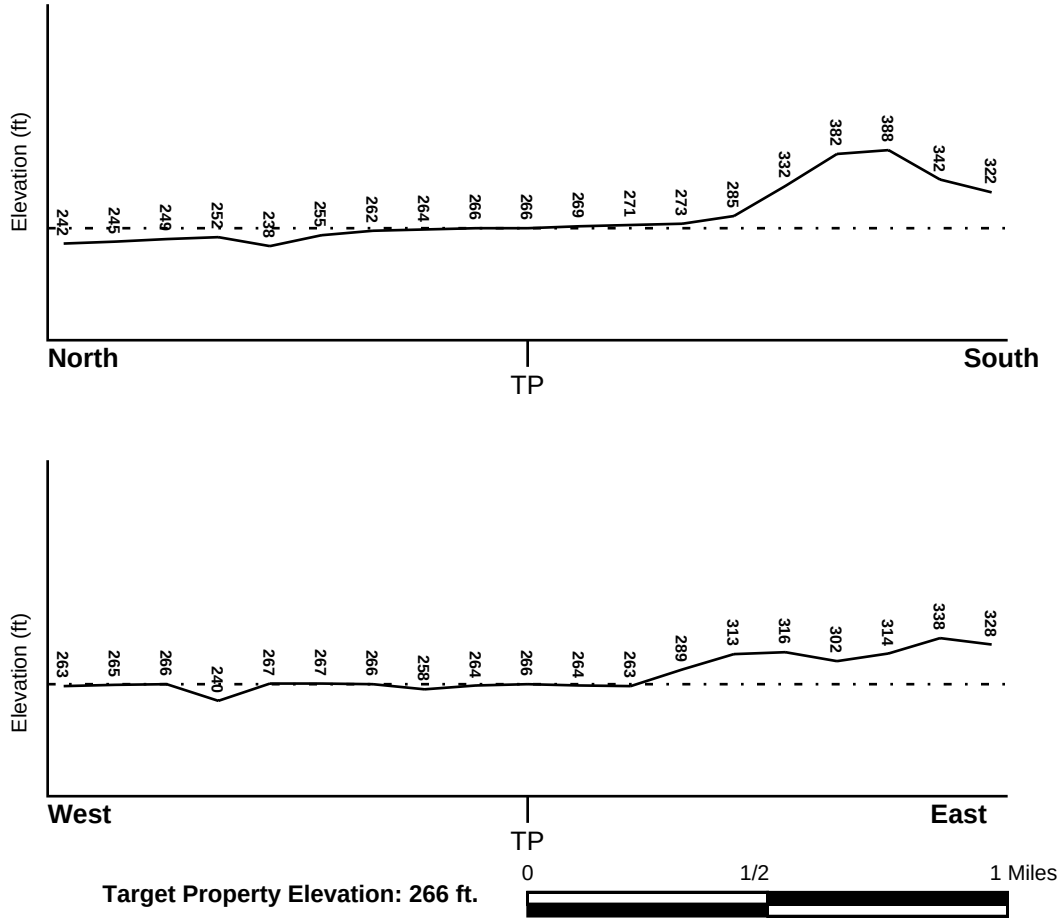

Source: Topography has been determined from the USGS 7.5' Digital Elevation Model and should be evaluated on a relative (not an absolute) basis. Relative elevation information between sites of close proximity should be field verified.

GEOCHECK® - PHYSICAL SETTING SOURCE SUMMARY

HYDROLOGIC INFORMATION

Surface water can act as a hydrologic barrier to groundwater flow. Such hydrologic information can be used to assist the environmental professional in forming an opinion about the impact of nearby contaminated properties or, should contamination exist on the target property, what downgradient sites might be impacted.

Refer to the Physical Setting Source Map following this summary for hydrologic information (major waterways and bodies of water).

FEMA FLOOD ZONE

Flood Plain Panel at Target Property	FEMA Source Type
4101830140F	FEMA FIRM Flood data

Additional Panels in search area:	FEMA Source Type
41051C0218H	FEMA FIRM Flood data
41051C0214H	FEMA FIRM Flood data
4101830226E	FEMA FIRM Flood data
41051C0402H	FEMA FIRM Flood data

NATIONAL WETLAND INVENTORY

NWI Quad at Target Property	NWI Electronic Data Coverage
CAMAS	YES - refer to the Overview Map and Detail Map

HYDROGEOLOGIC INFORMATION

Hydrogeologic information obtained by installation of wells on a specific site can often be an indicator of groundwater flow direction in the immediate area. Such hydrogeologic information can be used to assist the environmental professional in forming an opinion about the impact of nearby contaminated properties or, should contamination exist on the target property, what downgradient sites might be impacted.

AQUIFLOW®

Search Radius: 1.000 Mile.

EDR has developed the AQUIFLOW Information System to provide data on the general direction of groundwater flow at specific points. EDR has reviewed reports submitted by environmental professionals to regulatory authorities at select sites and has extracted the date of the report, groundwater flow direction as determined hydrogeologically, and the depth to water table.

MAP ID	LOCATION FROM TP	GENERAL DIRECTION GROUNDWATER FLOW
Not Reported		

GEOCHECK® - PHYSICAL SETTING SOURCE SUMMARY

GROUNDWATER FLOW VELOCITY INFORMATION

Groundwater flow velocity information for a particular site is best determined by a qualified environmental professional using site specific geologic and soil strata data. If such data are not reasonably ascertainable, it may be necessary to rely on other sources of information, including geologic age identification, rock stratigraphic unit and soil characteristics data collected on nearby properties and regional soil information. In general, contaminant plumes move more quickly through sandy-gravelly types of soils than silty-clayey types of soils.

GEOLOGIC INFORMATION IN GENERAL AREA OF TARGET PROPERTY

Geologic information can be used by the environmental professional in forming an opinion about the relative speed at which contaminant migration may be occurring.

ROCK STRATIGRAPHIC UNIT

Era:	Cenozoic
System:	Quaternary
Series:	Quaternary
Code:	Q *(decoded above as Era, System & Series)*

GEOLOGIC AGE IDENTIFICATION

Category: Stratifed Sequence

Geologic Age and Rock Stratigraphic Unit Source: P.G. Schruben, R.E. Arndt and W.J. Bawiec, Geology of the Conterminous U.S. at 1:2,500,000 Scale - a digital representation of the 1974 P.B. King and H.M. Beikman Map, USGS Digital Data Series DDS - 11 (1994).

SSURGO SOIL MAP - 7395078.262s

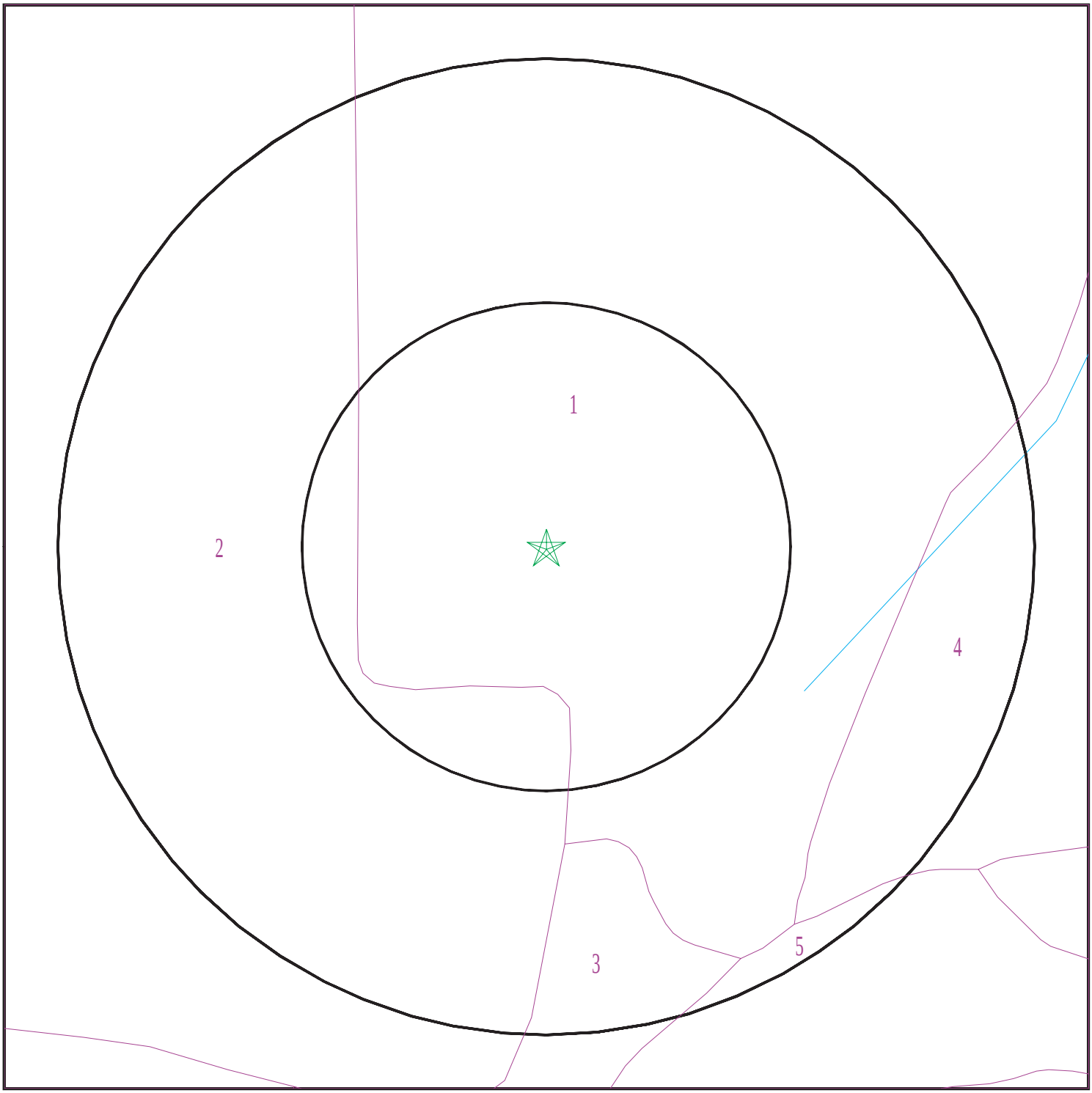

Target Property
SSURGO Soil
Water

0 1/16 1/8 1/4 Miles

N

SITE NAME:	IBR - 1S3E05DA -01500 VR GROUP LLC	CLIENT:	Parametrix, Inc.
ADDRESS:	1806 NW ELEVEN MILE AVE Gresham OR 97030	CONTACT:	A Romey
LAT/LONG:	45.509716 / 122.457672	INQUIRY #:	7395078.262s
		DATE:	July 20, 2023 12:05 pm

Copyright © 2023 EDR, Inc. © 2015 TomTom Rel. 2015.

GEOCHECK® - PHYSICAL SETTING SOURCE SUMMARY

DOMINANT SOIL COMPOSITION IN GENERAL AREA OF TARGET PROPERTY

The U.S. Department of Agriculture's (USDA) Soil Conservation Service (SCS) leads the National Cooperative Soil Survey (NCSS) and is responsible for collecting, storing, maintaining and distributing soil survey information for privately owned lands in the United States. A soil map in a soil survey is a representation of soil patterns in a landscape. The following information is based on Soil Conservation Service SSURGO data.

Soil Map ID: 1

Soil Component Name: Multnomah

Soil Surface Texture: silt loam

gic Group: Class B - Moderate infiltration rates. Deep and moderately deep, moderately well and well drained soils with moderately coarse textures.

Soil Drainage Class: Well drained

Hydric Status: Not hydric

Corrosion Potential - Uncoated Steel: Moderate

Depth to Bedrock Min: > 0 inches

Depth to Watertable Min: > 0 inches

Soil Layer Information

	Boundary			Classification		Saturated hydraulic conductivity micro m/sec	Soil Reaction (pH)
Layer	Upper	Lower	Soil Texture Class	AASHTO Group	Unified Soil		
1	0 inches	7 inches	silt loam	Silt-Clay Materials (more than 35 pct. passing No. 200), Silty Soils.	COARSE-GRAINED SOILS, Gravels, Clean gravels, Poorly Graded Gravel. COARSE-GRAINED SOILS, Gravels, Gravels with fines, Silty Gravel.	Max: 141 Min: 42	Max: 6.5 Min: 6.1
2	7 inches	38 inches	silt loam	Silt-Clay Materials (more than 35 pct. passing No. 200), Silty Soils.	COARSE-GRAINED SOILS, Gravels, Clean gravels, Poorly Graded Gravel. COARSE-GRAINED SOILS, Gravels, Gravels with fines, Silty Gravel.	Max: 141 Min: 42	Max: 6.5 Min: 6.1

GEOCHECK® - PHYSICAL SETTING SOURCE SUMMARY

Soil Layer Information							
	Boundary			Classification		Saturated hydraulic conductivity micro m/sec	Soil Reaction (pH)
Layer	Upper	Lower	Soil Texture Class	AASHTO Group	Unified Soil		
3	38 inches	59 inches	very gravelly sand	Silt-Clay Materials (more than 35 pct. passing No. 200), Silty Soils.	COARSE-GRAINED SOILS, Gravels, Clean gravels, Poorly Graded Gravel. COARSE-GRAINED SOILS, Gravels, Gravels with fines, Silty Gravel.	Max: 141 Min: 42	Max: 6.5 Min: 6.1

Soil Map ID: 2

Soil Component Name: Pits

Soil Surface Texture: silt loam

gic Group: Class B - Moderate infiltration rates. Deep and moderately deep, moderately well and well drained soils with moderately coarse textures.

Soil Drainage Class:
Hydric Status: Not hydric

Corrosion Potential - Uncoated Steel: Not Reported

Depth to Bedrock Min: > 0 inches

Depth to Watertable Min: > 0 inches

No Layer Information available.

Soil Map ID: 3

Soil Component Name: Wapato

Soil Surface Texture: silt loam

oup: Class D - Very slow infiltration rates. Soils are clayey, have a high water table, or are shallow to an impervious layer.

Soil Drainage Class: Poorly drained

Hydric Status: All hydric

Corrosion Potential - Uncoated Steel: Moderate

Depth to Bedrock Min: > 0 inches

Depth to Watertable Min: > 15 inches

Soil Layer Information							
	Boundary			Classification		Saturated hydraulic conductivity micro m/sec	Soil Reaction (pH)
Layer	Upper	Lower	Soil Texture Class	AASHTO Group	Unified Soil		
1	0 inches	18 inches	silt loam	Silt-Clay Materials (more than 35 pct. passing No. 200), Silty Soils.	COARSE-GRAINED SOILS, Gravels, Gravels with fines, Clayey Gravel	Max: 4 Min: 1.4	Max: 6 Min: 5.6
2	18 inches	44 inches		Silt-Clay Materials (more than 35 pct. passing No. 200), Silty Soils.	COARSE-GRAINED SOILS, Gravels, Gravels with fines, Clayey Gravel	Max: 4 Min: 1.4	Max: 6 Min: 5.6
3	44 inches	59 inches	very gravelly sandy clay loam	Silt-Clay Materials (more than 35 pct. passing No. 200), Silty Soils.	COARSE-GRAINED SOILS, Gravels, Gravels with fines, Clayey Gravel	Max: 4 Min: 1.4	Max: 6 Min: 5.6

Soil Map ID: 4

Soil Component Name: Multnomah

Soil Surface Texture: silt loam

gic Group: Class B - Moderate infiltration rates. Deep and moderately deep, moderately well and well drained soils with moderately coarse textures.

Soil Drainage Class: Well drained

Hydric Status: Not hydric

Corrosion Potential - Uncoated Steel: Moderate

Depth to Bedrock Min: > 0 inches

Depth to Watertable Min: > 0 inches

GEOCHECK® - PHYSICAL SETTING SOURCE SUMMARY

Soil Layer Information							
	Boundary			Classification		Saturated hydraulic conductivity micro m/sec	Soil Reaction (pH)
Layer	Upper	Lower	Soil Texture Class	AASHTO Group	Unified Soil		
1	0 inches	7 inches	silt loam	Silt-Clay Materials (more than 35 pct. passing No. 200), Silty Soils.	COARSE-GRAINED SOILS, Gravels, Clean gravels, Poorly Graded Gravel. COARSE-GRAINED SOILS, Gravels, Gravels with fines, Silty Gravel.	Max: 141 Min: 42	Max: 6.5 Min: 6.1
2	7 inches	38 inches	silt loam	Silt-Clay Materials (more than 35 pct. passing No. 200), Silty Soils.	COARSE-GRAINED SOILS, Gravels, Clean gravels, Poorly Graded Gravel. COARSE-GRAINED SOILS, Gravels, Gravels with fines, Silty Gravel.	Max: 141 Min: 42	Max: 6.5 Min: 6.1
3	38 inches	59 inches	very gravelly sand	Silt-Clay Materials (more than 35 pct. passing No. 200), Silty Soils.	COARSE-GRAINED SOILS, Gravels, Clean gravels, Poorly Graded Gravel. COARSE-GRAINED SOILS, Gravels, Gravels with fines, Silty Gravel.	Max: 141 Min: 42	Max: 6.5 Min: 6.1

Soil Map ID: 5

Soil Component Name: Multnomah

Soil Surface Texture: silt loam

gic Group: Class B - Moderate infiltration rates. Deep and moderately deep, moderately well and well drained soils with moderately coarse textures.

Soil Drainage Class: Well drained

Hydric Status: Not hydric

Corrosion Potential - Uncoated Steel: Moderate

Depth to Bedrock Min: > 0 inches

Depth to Watertable Min: > 0 inches

GEOCHECK® - PHYSICAL SETTING SOURCE SUMMARY

Soil Layer Information							
	Boundary			Classification		Saturated hydraulic conductivity micro m/sec	Soil Reaction (pH)
Layer	Upper	Lower	Soil Texture Class	AASHTO Group	Unified Soil		
1	0 inches	7 inches	silt loam	Silt-Clay Materials (more than 35 pct. passing No. 200), Silty Soils.	COARSE-GRAINED SOILS, Gravels, Clean gravels, Poorly Graded Gravel. COARSE-GRAINED SOILS, Gravels, Gravels with fines, Silty Gravel.	Max: 141 Min: 42	Max: 6.5 Min: 6.1
2	7 inches	38 inches	silt loam	Silt-Clay Materials (more than 35 pct. passing No. 200), Silty Soils.	COARSE-GRAINED SOILS, Gravels, Clean gravels, Poorly Graded Gravel. COARSE-GRAINED SOILS, Gravels, Gravels with fines, Silty Gravel.	Max: 141 Min: 42	Max: 6.5 Min: 6.1
3	38 inches	59 inches	very gravelly sand	Silt-Clay Materials (more than 35 pct. passing No. 200), Silty Soils.	COARSE-GRAINED SOILS, Gravels, Clean gravels, Poorly Graded Gravel. COARSE-GRAINED SOILS, Gravels, Gravels with fines, Silty Gravel.	Max: 141 Min: 42	Max: 6.5 Min: 6.1

LOCAL / REGIONAL WATER AGENCY RECORDS

EDR Local/Regional Water Agency records provide water well information to assist the environmental professional in assessing sources that may impact ground water flow direction, and in forming an opinion about the impact of contaminant migration on nearby drinking water wells.

WELL SEARCH DISTANCE INFORMATION

DATABASE	SEARCH DISTANCE (miles)
Federal USGS	1.000
Federal FRDS PWS	Nearest PWS within 1 mile
State Database	1.000

GEOCHECK® - PHYSICAL SETTING SOURCE SUMMARY

FEDERAL USGS WELL INFORMATION

MAP ID	WELL ID	LOCATION FROM TP
1	USGS40000993674	1/8 - 1/4 Mile North
A3	USGS40000993688	1/4 - 1/2 Mile NNW
B4	USGS40000993677	1/4 - 1/2 Mile WNW
C6	USGS40000993714	1/2 - 1 Mile North
C7	USGS40000993715	1/2 - 1 Mile North
9	USGS40000993707	1/2 - 1 Mile NE
D11	USGS40000993588	1/2 - 1 Mile South

FEDERAL FRDS PUBLIC WATER SUPPLY SYSTEM INFORMATION

MAP ID	WELL ID	LOCATION FROM TP
No PWS System Found		

Note: PWS System location is not always the same as well location.

STATE DATABASE WELL INFORMATION

MAP ID	WELL ID	LOCATION FROM TP
A2	ORWD70000004734	1/4 - 1/2 Mile NNW
B5	ORWD70000019135	1/4 - 1/2 Mile WNW
C8	ORWD70000019137	1/2 - 1 Mile North
D10	ORWD70000004547	1/2 - 1 Mile South
E12	ORWD70000014619	1/2 - 1 Mile NW
E13	ORWD70000014618	1/2 - 1 Mile NW

PHYSICAL SETTING SOURCE MAP - 7395078.262s

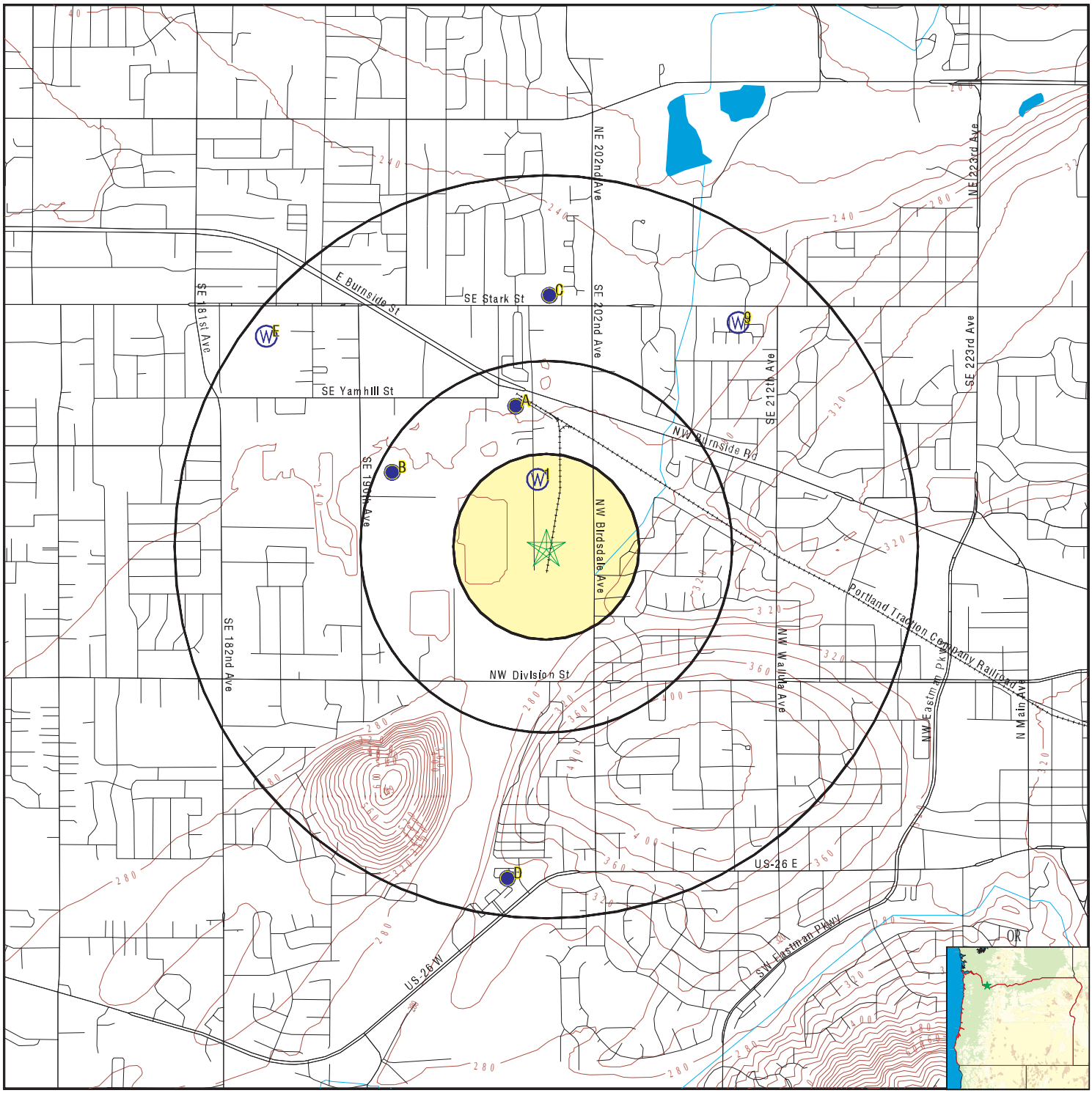

County Boundary
Major Roads
Contour Lines
Earthquake epicenter, Richter 5 or greater
Water Wells
Public Water Supply Wells
Cluster of Multiple Icons

0 1/4 1/2 1 Miles

Groundwater Flow Direction
GI Indeterminate Groundwater Flow at Location
GV Groundwater Flow Varies at Location
Oil, gas or related wells

N

SITE NAME:	IBR - 1S3E05DA -01500 VR GROUP LLC	CLIENT:	Parametrix, Inc.
ADDRESS:	1806 NW ELEVEN MILE AVE Gresham OR 97030	CONTACT:	A Romey
LAT/LONG:	45.509716 / 122.457672	INQUIRY #:	7395078.262s
		DATE:	July 20, 2023 12:05 pm

Copyright © 2023 EDR, Inc. © 2015 TomTom Rel. 2015.

GEOCHECK® - PHYSICAL SETTING SOURCE MAP FINDINGS

Map ID
Direction
Distance
Elevation | Database | EDR ID Number

1
North
1/8 - 1/4 Mile
Lower | **FED USGS** | **USGS40000993674**

Organization ID:	USGS-OR	Organization Name:	USGS Oregon Water Science Center
Monitor Location:	01S/03E-05ADC	Type:	Well
Description:	Not Reported	HUC:	17090012
Drainage Area:	Not Reported	Drainage Area Units:	Not Reported
Contrib Drainage Area:	Not Reported	Contrib Drainage Area Unts:	Not Reported
Aquifer:	Other aquifers	Formation Type:	Troutdale Formation
Aquifer Type:	Not Reported	Construction Date:	Not Reported
Well Depth:	71	Well Depth Units:	ft
epth:	Not Reported	Well Hole Depth Units:	Not Reported

A2
NNW
1/4 - 1/2 Mile
Lower | **OR WELLS** | **ORWD70000004734**

ID:	4846	Site Type:	WELL
Stage:	Complete	GW Log ID:	MULT0002956
GW Well County:	MULT	GW Well Number:	2956
umber:	0	Tag Verified:	0
urce:	USGS	State Observation #:	0
us:	Not Reported	Established By:	KARL WOZNIAK
	Not Reported	Aquifer System:	Not Reported
	0	Land Surface Elevation (ft):	250
Count:	11	WL Measuring Started:	14-NOV-69
Ended:	21-JUN-93	Obs Well Status:	Obs Well Non-Current

https://apps.wrd.state.or.us/apps/gw/gw_info/gw_hydrograph/Hydrograph.aspx?gw_logid=MULT0002956
https://apps.wrd.state.or.us/apps/misc/vault/vault.aspx?wl_county_code=MULT&wl_nbr=2956
https://apps.wrd.state.or.us/apps/gw/gw_info/gw_info_report/gw_details.aspx?gw_site_id=4846

A3
NNW
1/4 - 1/2 Mile
Lower | **FED USGS** | **USGS40000993688**

Organization ID:	USGS-OR	Organization Name:	USGS Oregon Water Science Center
n:	01S/03E-05ADB	Type:	Well
scription:	NWAQA data entry com.&ver.09/08/1999 Hinkle SR		
	17090012	Drainage Area:	Not Reported
ts:	Not Reported	Contrib Drainage Area:	Not Reported
Contrib Drainage Area Unts:	Not Reported		
Aquifer:	Willamette Lowland basin-fill aquifers		
e:	Quaternary Alluvium	Aquifer Type:	Unconfined single aquifer
on Date:	19691114	Well Depth:	60
n Units:	ft	Well Hole Depth:	Not Reported
Well Hole Depth Units:	Not Reported		
	11	Level reading date:	1993-06-21
:	21.06	Feet to sea level:	Not Reported
Note:	Not Reported		

evel reading date:	1989-08-15	Feet below surface:	26.80
Feet to sea level:	Not Reported	Note:	Not Reported
evel reading date:	1989-06-12	Feet below surface:	25.80
Feet to sea level:	Not Reported	Note:	Not Reported
vel reading date:	1989-03-27	Feet below surface:	24.00
Feet to sea level:	Not Reported	Note:	Not Reported
evel reading date:	1989-01-30	Feet below surface:	26.00
Feet to sea level:	Not Reported	Note:	Not Reported
evel reading date:	1988-12-13	Feet below surface:	26.60
Feet to sea level:	Not Reported	Note:	Not Reported
vel reading date:	1988-10-11	Feet below surface:	27.00
Feet to sea level:	Not Reported	Note:	Not Reported
vel reading date:	1988-08-01	Feet below surface:	27.20
Feet to sea level:	Not Reported	Note:	Not Reported
Level reading date:	1988-06-06	Feet below surface:	26.10
Feet to sea level:	Not Reported	Note:	Not Reported
vel reading date:	1988-04-11	Feet below surface:	25.60
Feet to sea level:	Not Reported	Note:	Not Reported
vel reading date:	1969-11-14	Feet below surface:	34.00
level:	Not Reported	Note:	Not Reported

B4
WNW
1/4 - 1/2 Mile
Lower

FED USGS **USGS40000993677**

Organization ID:	USGS-OR	Organization Name:	USGS Oregon Water Science Center
:	01S/03E-05BDD	Type:	Well
:	Not Reported	HUC:	17090012
	Not Reported	Drainage Area Units:	Not Reported
rea:	Not Reported	Contrib Drainage Area Unts:	Not Reported
	Not Reported	Formation Type:	Not Reported
	Not Reported	Construction Date:	19741031
	290	Well Depth Units:	ft
Depth:	290	Well Hole Depth Units:	ft

	14	Level reading date:	1989-08-15
:	73.0	Feet to sea level:	Not Reported
Note:	Not Reported		
	1989-06-12	Feet below surface:	60.3
level:	Not Reported	Note:	Not Reported
	1989-03-27	Feet below surface:	65.4
level:	Not Reported	Note:	Not Reported
	1989-01-30	Feet below surface:	65.0
level:	Not Reported	Note:	Not Reported
	1988-12-13	Feet below surface:	64.2
level:	Not Reported	Note:	Not Reported

evel reading date:	1988-10-11	Feet below surface:	64.9
Feet to sea level:	Not Reported	Note:	Not Reported
vel reading date:	1988-08-01	Feet below surface:	61.4
Feet to sea level:	Not Reported	Note:	Not Reported
Level reading date:	1988-06-06	Feet below surface:	60.5
Feet to sea level:	Not Reported	Note:	Not Reported
evel reading date:	1988-03-29	Feet below surface:	70.9
Feet to sea level:	Not Reported	Note:	Not Reported
evel reading date:	1988-02-02	Feet below surface:	68.0
Feet to sea level:	Not Reported	Note:	Not Reported
evel reading date:	1987-12-01	Feet below surface:	64.5
Feet to sea level:	Not Reported	Note:	Not Reported
evel reading date:	1987-09-22	Feet below surface:	63.0
Feet to sea level:	Not Reported	Note:	Not Reported
evel reading date:	1987-05-19	Feet below surface:	58.9
Feet to sea level:	Not Reported	Note:	Not Reported
vel reading date:	1974-10-31	Feet below surface:	70.0
level:	Not Reported	Note:	Not Reported

B5
WNW
1/4 - 1/2 Mile
Lower

OR WELLS **ORWD70000019135**

GW Site ID:	20731	Site Type:	WELL
Stage:	Complete	GW Log ID:	MULT0002954
GW Well County:	MULT	GW Well Number:	2954
Well Tag Number:	0	Tag Verified:	0
Site Source:	USGS	State Observation #:	0
Well Status:	Not Reported	Established By:	wozniakc
Aquifer:	Not Reported	Aquifer System:	Not Reported
	290	Land Surface Elevation (ft):	255
l Count:	13	WL Measuring Started:	19-MAY-87
nded:	15-AUG-89	Obs Well Status:	Obs Well Non-Current

https://apps.wrd.state.or.us/apps/gw/gw_info/gw_hydrograph/Hydrograph.aspx?gw_logid=MULT0002954
https://apps.wrd.state.or.us/apps/misc/vault/vault.aspx?wl_county_code=MULT&wl_nbr=2954
https://apps.wrd.state.or.us/apps/gw/gw_info/gw_info_report/gw_details.aspx?gw_site_id=20731

C6
North
1/2 - 1 Mile
Lower

FED USGS **USGS40000993714**

Organization ID:	USGS-OR	Organization Name:	USGS Oregon Water Science Center
	01.00N/03.00E-32DDD01	Type:	Well
Description:	DOUBLE COMPLETION-LOOK AT MULT 1094		
	17090012	Drainage Area:	Not Reported
ts:	Not Reported	Contrib Drainage Area:	Not Reported
ge Area Unts:	Not Reported	Aquifer:	Not Reported
	Not Reported	Aquifer Type:	Not Reported
on Date:	Not Reported	Well Depth:	29

Well Depth Units: ft
Well Hole Depth: 29
Well Hole Depth Units: ft

r of Measurements: 1
Level reading date: 2004-07-28
Feet below surface: 21.11
Feet to sea level: Not Reported
Note: Not Reported

C7
North
1/2 - 1 Mile
Lower

FED USGS **USGS40000993715**

Organization ID: USGS-OR
Organization Name: USGS Oregon Water Science Center
onitor Location: 01.00N/03.00E-32DDD02
Type: Well
Description: DOUBLE COMPLETION-LOOK AT 01.00N/03.00E-32DDD01
HUC: 17090012
Drainage Area: Not Reported
Drainage Area Units: Not Reported
Contrib Drainage Area: Not Reported
Contrib Drainage Area Unts: Not Reported
Aquifer: Not Reported
Formation Type: Not Reported
Aquifer Type: Not Reported
Construction Date: 19690815
Well Depth: 123
Well Depth Units: ft
Well Hole Depth: 123
Well Hole Depth Units: ft

r of Measurements: 2
Level reading date: 2004-07-28
Feet below surface: 45.52
Feet to sea level: Not Reported
Note: Not Reported

Level reading date: 1969-08-26
Feet below surface: 48
level: Not Reported
Note: Not Reported

C8
North
1/2 - 1 Mile
Lower

OR WELLS **ORWD70000019137**

ID: 20733
Site Type: WELL
ge: Complete
GW Log ID: MULT0001094
GW Well County: MULT
GW Well Number: 1094
umber: 63249
Tag Verified: 0
urce: USGS
State Observation #: 0
s: Not Reported
Established By: wozniakc
: Quaternary-Late Tertiary sediment Aq
System: Quaternary-Late Tertiary Sediment Aquifers
123
Land Surface Elevation (ft): 246
unt: 1
WL Measuring Started: 28-JUL-04
Ended: 28-JUL-04
Obs Well Status: Not Reported
Hydrography URL: Not Reported
https://apps.wrd.state.or.us/apps/misc/vault/vault.aspx?wl_county_code=MULT&wl_nbr=1094
https://apps.wrd.state.or.us/apps/gw/gw_info/gw_info_report/gw_details.aspx?gw_site_id=20733

GEOCHECK® - PHYSICAL SETTING SOURCE MAP FINDINGS

Map ID
Direction
Distance
Elevation | Database | EDR ID Number

9
NE
1/2 - 1 Mile
Lower | **FED USGS** | **USGS40000993707**

Organization ID:	USGS-OR	Organization Name:	USGS Oregon Water Science Center
on:	01S/03E-04BAB	Type:	Well
:	Not Reported	HUC:	17090012
	Not Reported	Drainage Area Units:	Not Reported
rea:	Not Reported	Contrib Drainage Area Unts:	Not Reported
	Not Reported	Formation Type:	Not Reported
	Not Reported	Construction Date:	19690514
n:	176	Well Depth Units:	ft
e Depth:	176	Well Hole Depth Units:	ft
	17	Level reading date:	1990-04-13
	58.5	Feet to sea level:	Not Reported
Note:	The site was being pumped.		

	1990-02-05	Feet below surface:	37.2
level:	Not Reported	Note:	Not Reported
	1989-11-30	Feet below surface:	40.5
level:	Not Reported	Note:	Not Reported
	1989-08-15	Feet below surface:	39.5
level:	Not Reported	Note:	Not Reported
	1989-06-12	Feet below surface:	37.9
level:	Not Reported	Note:	Not Reported
	1989-03-27	Feet below surface:	36.7
level:	Not Reported	Note:	Not Reported
	1989-01-30	Feet below surface:	37.6
level:	Not Reported	Note:	Not Reported
	1988-12-13	Feet below surface:	38.6
level:	Not Reported	Note:	Not Reported
	1988-10-11	Feet below surface:	39.9
level:	Not Reported	Note:	Not Reported
	1988-08-01	Feet below surface:	39.5
level:	Not Reported	Note:	Not Reported
	1988-06-06	Feet below surface:	37.5
level:	Not Reported	Note:	Not Reported
	1988-03-29	Feet below surface:	40.1
level:	Not Reported	Note:	Not Reported
	1988-02-02	Feet below surface:	38.5
level:	Not Reported	Note:	Not Reported
	1987-12-01	Feet below surface:	41.2
level:	Not Reported	Note:	Not Reported
	1987-09-22	Feet below surface:	41.7

Feet to sea level:	Not Reported	Note:	Not Reported
evel reading date:	1987-05-19	Feet below surface:	38.0
Feet to sea level:	Not Reported	Note:	Not Reported
evel reading date:	1969-05-14	Feet below surface:	35.0
level:	Not Reported	Note:	Not Reported

D10
South
1/2 - 1 Mile
Higher

OR WELLS **ORWD70000004547**

GW Site ID:	4659	Site Type:	WELL
Stage:	Complete	GW Log ID:	MULT0002150
GW Well County:	MULT	GW Well Number:	2150
Well Tag Number:	0	Tag Verified:	0
Site Source:	USGS	State Observation #:	0
Well Status:	Not Reported	Established By:	KARL WOZNIAK
Aquifer:	Portland basin Troutdale gravel aquifer USGS WRIR 90-4196		
System:	Quaternary-Late Tertiary Sediment Aquifers		
100		Land Surface Elevation (ft):	310
ount: 1		WL Measuring Started:	01-JUN-58
Ended: 01-JUN-58		Obs Well Status:	Not Reported
Hydrography URL:	Not Reported		
	https://apps.wrd.state.or.us/apps/misc/vault/vault.aspx?wl_county_code=MULT&wl_nbr=2150		
	https://apps.wrd.state.or.us/apps/gw/gw_info/gw_info_report/gw_details.aspx?gw_site_id=4659		

D11
South
1/2 - 1 Mile
Higher

FED USGS **USGS40000993588**

Organization ID:	USGS-OR	Organization Name:	USGS Oregon Water Science Center
Monitor Location:	01S/03E-08DAB1	Type:	Well
Description:	Not Reported	HUC:	17090012
Drainage Area:	Not Reported	Drainage Area Units:	Not Reported
Contrib Drainage Area:	Not Reported	Contrib Drainage Area Unts:	Not Reported
Aquifer:	Not Reported	Formation Type:	Not Reported
Aquifer Type:	Not Reported	Construction Date:	19580601
Well Depth:	100	Well Depth Units:	ft
Well Hole Depth:	100	Well Hole Depth Units:	ft
er of Measurements:	1	Level reading date:	1958-06-01
Feet below surface:	60	Feet to sea level:	Not Reported
Note:	Not Reported		

E12
NW
1/2 - 1 Mile
Lower

OR WELLS **ORWD70000014619**

ID:	15729	Site Type:	WELL
ge:	Complete	GW Log ID:	MULT0105451
W Well County:	MULT	GW Well Number:	105451
ber:	103055	Tag Verified:	0
rce:	OWRD	State Observation #:	0

Well Status:	Not Reported	Established By:	Josh Hackett
Aquifer:	Portland basin Troutdale gravel aquifer USGS WRIR 90-4196		
Aquifer System:	Quaternary-Late Tertiary Sediment Aquifers		
Max Depth:	275	Land Surface Elevation (ft):	245
Water Level Count:	26	WL Measuring Started:	31-JAN-14
WL Measuring Ended:	19-MAR-19	Obs Well Status:	Obs Well Non-Current
ydrography URL:	https://apps.wrd.state.or.us/apps/gw/gw_info/gw_hydrograph/Hydrograph.aspx?gw_logid=MULT0105451		
Well Log URL:	https://apps.wrd.state.or.us/apps/misc/vault/vault.aspx?wl_county_code=MULT&wl_nbr=105451		
	https://apps.wrd.state.or.us/apps/gw/gw_info/gw_info_report/gw_details.aspx?gw_site_id=15729		

E13
NW
1/2 - 1 Mile
Lower

OR WELLS **ORWD70000014618**

ID:	15728	Site Type:	WELL
age:	Complete	GW Log ID:	MULT0103417
GW Well County:	MULT	GW Well Number:	103417
mber:	102694	Tag Verified:	0
rce:	OWRD	State Observation #:	0
	Not Reported	Established By:	Josh Hackett
quifer:	Portland basin Troutdale gravel aquifer USGS WRIR 90-4196		
System:	Quaternary-Late Tertiary Sediment Aquifers		
159		Land Surface Elevation (ft):	245
ount:	25	WL Measuring Started:	05-MAR-14
Ended:	18-MAR-19	Obs Well Status:	Obs Well Non-Current
	https://apps.wrd.state.or.us/apps/gw/gw_info/gw_hydrograph/Hydrograph.aspx?gw_logid=MULT0103417		
	https://apps.wrd.state.or.us/apps/misc/vault/vault.aspx?wl_county_code=MULT&wl_nbr=103417		
	https://apps.wrd.state.or.us/apps/gw/gw_info/gw_info_report/gw_details.aspx?gw_site_id=15728		

GEOCHECK® - PHYSICAL SETTING SOURCE MAP FINDINGS
RADON

AREA RADON INFORMATION

State Database: OR Radon

Radon Test Results

Zipcode	Num Tests	Maximum	Minimum	Average	# > 4 pCi/L
97030	63	10.1	0.1	2.4	7

Federal EPA Radon Zone for MULTNOMAH County: 2

Note: Zone 1 indoor average level > 4 pCi/L.
: Zone 2 indoor average level >= 2 pCi/L and <= 4 pCi/L.
: Zone 3 indoor average level < 2 pCi/L.

Federal Area Radon Information for MULTNOMAH COUNTY, OR

Number of sites tested: 33

Average Activity	% <4 pCi/L		% 4-20 pCi/L	% >20 pCi/L
Living Area	1.530 pCi/L	91%	9%	0%
Basement	2.630 pCi/L	57%	43%	0%

PHYSICAL SETTING SOURCE RECORDS SEARCHED

TOPOGRAPHIC INFORMATION

USGS 7.5' Digital Elevation Model (DEM)
Source: United States Geologic Survey
EDR acquired the USGS 7.5' Digital Elevation Model in 2002 and updated it in 2006. The 7.5 minute DEM corresponds to the USGS 1:24,000- and 1:25,000-scale topographic quadrangle maps. The DEM provides elevation data with consistent elevation units and projection.

Current USGS 7.5 Minute Topographic Map
Source: U.S. Geological Survey

HYDROLOGIC INFORMATION

Flood Zone Data: This data was obtained from the Federal Emergency Management Agency (FEMA). It depicts 100-year and 500-year flood zones as defined by FEMA. It includes the National Flood Hazard Layer (NFHL) which incorporates Flood Insurance Rate Map (FIRM) data and Q3 data from FEMA in areas not covered by NFHL.
Source: FEMA
Telephone: 877-336-2627
Date of Government Version: 2003, 2015

NWI: National Wetlands Inventory. This data, available in select counties across the country, was obtained by EDR in 2002, 2005, 2010 and 2015 from the U.S. Fish and Wildlife Service.

State Wetlands Data: Wetlands Inventory Data
Source: Oregon Geospatial Enterprise Office
Telephone: 503-378-2166

HYDROGEOLOGIC INFORMATION

AQUIFLOW^{R} Information System
Source: EDR proprietary database of groundwater flow information
EDR has developed the AQUIFLOW Information System (AIS) to provide data on the general direction of groundwater flow at specific points. EDR has reviewed reports submitted to regulatory authorities at select sites and has extracted the date of the report, hydrogeologically determined groundwater flow direction and depth to water table information.

GEOLOGIC INFORMATION

Geologic Age and Rock Stratigraphic Unit
Source: P.G. Schruben, R.E. Arndt and W.J. Bawiec, Geology of the Conterminous U.S. at 1:2,500,000 Scale - A digital representation of the 1974 P.B. King and H.M. Beikman Map, USGS Digital Data Series DDS - 11 (1994).

STATSGO: State Soil Geographic Database
Source: Department of Agriculture, Natural Resources Conservation Service (NRCS)
The U.S. Department of Agriculture's (USDA) Natural Resources Conservation Service (NRCS) leads the national Conservation Soil Survey (NCSS) and is responsible for collecting, storing, maintaining and distributing soil survey information for privately owned lands in the United States. A soil map in a soil survey is a representation of soil patterns in a landscape. Soil maps for STATSGO are compiled by generalizing more detailed (SSURGO) soil survey maps.

SSURGO: Soil Survey Geographic Database
Source: Department of Agriculture, Natural Resources Conservation Service (NRCS)
Telephone: 800-672-5559
SSURGO is the most detailed level of mapping done by the Natural Resources Conservation Service, mapping scales generally range from 1:12,000 to 1:63,360. Field mapping methods using national standards are used to construct the soil maps in the Soil Survey Geographic (SSURGO) database. SSURGO digitizing duplicates the original soil survey maps. This level of mapping is designed for use by landowners, townships and county natural resource planning and management.

PHYSICAL SETTING SOURCE RECORDS SEARCHED

LOCAL / REGIONAL WATER AGENCY RECORDS

FEDERAL WATER WELLS

PWS: Public Water Systems
Source: EPA/Office of Drinking Water
Telephone: 202-564-3750
Public Water System data from the Federal Reporting Data System. A PWS is any water system which provides water to at least 25 people for at least 60 days annually. PWSs provide water from wells, rivers and other sources.

PWS ENF: Public Water Systems Violation and Enforcement Data
Source: EPA/Office of Drinking Water
Telephone: 202-564-3750
Violation and Enforcement data for Public Water Systems from the Safe Drinking Water Information System (SDWIS) after August 1995. Prior to August 1995, the data came from the Federal Reporting Data System (FRDS).

USGS Water Wells: USGS National Water Inventory System (NWIS)
This database contains descriptive information on sites where the USGS collects or has collected data on surface water and/or groundwater. The groundwater data includes information on wells, springs, and other sources of groundwater.

STATE RECORDS

Water Well Data
Source: Department of Water Resources
Telephone: 503-986-0843

OTHER STATE DATABASE INFORMATION

Oil and Gas Well Locations
Source: Department of Geology and Mineral Industries
Telephone: 971-673-1540
A listing of oil and gas well locations in the state.

RADON

State Database: OR Radon
Source: Oregon Health Services
Telephone: 503-731-4272
Radon Levels in Orgeon

Area Radon Information
Source: USGS
Telephone: 703-356-4020
The National Radon Database has been developed by the U.S. Environmental Protection Agency (USEPA) and is a compilation of the EPA/State Residential Radon Survey and the National Residential Radon Survey. The study covers the years 1986 - 1992. Where necessary data has been supplemented by information collected at private sources such as universities and research institutions.

EPA Radon Zones
Source: EPA
Telephone: 703-356-4020
Sections 307 & 309 of IRAA directed EPA to list and identify areas of U.S. with the potential for elevated indoor radon levels.

OTHER

Airport Landing Facilities: Private and public use landing facilities
Source: Federal Aviation Administration, 800-457-6656

Epicenters: World earthquake epicenters, Richter 5 or greater
Source: Department of Commerce, National Oceanic and Atmospheric Administration

Earthquake Fault Lines: The fault lines displayed on EDR's Topographic map are digitized quaternary faultlines, prepared in 1975 by the United State Geological Survey

PHYSICAL SETTING SOURCE RECORDS SEARCHED

STREET AND ADDRESS INFORMATION

© 2015 TomTom North America, Inc. All rights reserved. This material is proprietary and the subject of copyright protection and other intellectual property rights owned by or licensed to Tele Atlas North America, Inc. The use of this material is subject to the terms of a license agreement. You will be held liable for any unauthorized copying or disclosure of this material.

Appendix B. Certified Sanborn Map Report

IBR - 1S3E05DA -01500 VR GROUP LLC

1806 NW ELEVEN MILE AVE

Gresham, OR 97030

Inquiry Number: 7395078.261

July 20, 2023

Certified Sanborn® Map Report

6 Armstrong Road, 4th floor
Shelton, CT 06484
Toll Free: 800.352.0050
www.edrnet.com

Certified Sanborn® Map Report

07/20/23

Site Name:	Client Name:
IBR - 1S3E05DA -01500 VR C	Parametrix, Inc.
1806 NW ELEVEN MILE AVE	700 NE Multnomah
Gresham, OR 97030	Portland, OR 97232
EDR Inquiry # 7395078.261	Contact: A Romey

The Sanborn Library has been searched by EDR and maps covering the target property location as provided by Parametrix, Inc. were identified for the years listed below. The Sanborn Library is the largest, most complete collection of fire insurance maps. The collection includes maps from Sanborn, Bromley, Perris & Browne, Hopkins, Barlow, and others. Only Environmental Data Resources Inc. (EDR) is authorized to grant rights for commercial reproduction of maps by the Sanborn Library LLC, the copyright holder for the collection. Results can be authenticated by visiting www.edrnet.com/sanborn.

The Sanborn Library is continually enhanced with newly identified map archives. This report accesses all maps in the collection as of the day this report was generated.

Certified Sanborn Results:

Certification # 96D5-4E82-AAFF

PO #

Project 2741585058

UNMAPPED PROPERTY

This report certifies that the complete holdings of the Sanborn Library, LLC collection have been searched based on client supplied target property information, and fire insurance maps covering the target property were not found.

Sanborn® Library search results

Certification #: 96D5-4E82-AAFF

The Sanborn Library includes more than 1.2 million fire insurance maps from Sanborn, Bromley, Perris & Browne, Hopkins, Barlow and others which track historical property usage in approximately 12,000 American cities and towns. Collections searched:

- ☑ Library of Congress
- ☑ University Publications of America
- ☑ EDR Private Collection

The Sanborn Library LLC Since 1866™

Limited Permission To Make Copies

Parametrix, Inc. (the client) is permitted to make up to FIVE photocopies of this Sanborn Map transmittal and each fire insurance map accompanying this report solely for the limited use of its customer. No one other than the client is authorized to make copies. Upon request made directly to an EDR Account Executive, the client may be permitted to make a limited number of additional photocopies. This permission is conditioned upon compliance by the client, its customer and their agents with EDR's copyright policy; a copy of which is available upon request.

Disclaimer - Copyright and Trademark Notice

This Report contains certain information obtained from a variety of public and other sources reasonably available to Environmental Data Resources, LLC. It cannot be concluded from this Report that coverage information for the target and surrounding properties does not exist from other sources. This Report is provided on an "AS IS", "AS AVAILABLE" basis. NO WARRANTY EXPRESS OR IMPLIED IS MADE WHATSOEVER IN CONNECTION WITH THIS REPORT. ENVIRONMENTAL DATA RESOURCES, LLC AND ITS SUBSIDIARIES, AFFILIATES AND THIRD PARTY SUPPLIERS DISCLAIM ALL WARRANTIES, OF ANY KIND OR NATURE, EXPRESS OR IMPLIED, ARISING OUT OF OR RELATED TO THIS REPORT OR ANY OF THE DATA AND INFORMATION PROVIDED IN THIS REPORT, INCLUDING WITHOUT LIMITATION, ANY WARRANTIES REGARDING ACCURACY, QUALITY, CORRECTNESS, COMPLETENESS, COMPREHENSIVENESS, SUITABILITY, MERCHANTABILITY, FITNESS FOR A PARTICULAR PURPOSE, TITLE, NON-INFRINGEMENT, MISAPPROPRIATION, OR OTHERWISE. ALL RISK IS ASSUMED BY THE USER. IN NO EVENT SHALL ENVIRONMENTAL DATA RESOURCES, LLC OR ITS SUBSIDIARIES, AFFILIATES OR THIRD PARTY SUPPLIERS BE LIABLE TO ANYONE FOR ANY DIRECT, INCIDENTAL, INDIRECT, SPECIAL, CONSEQUENTIAL OR OTHER DAMAGES OF ANY TYPE OR KIND (INCLUDING BUT NOT LIMITED TO LOSS OF PROFITS, LOSS OF USE, OR LOSS OF DATA), ARISING OUT OF OR IN ANY WAY CONNECTED WITH THIS REPORT OR ANY OF THE DATA AND INFORMATION PROVIDED IN THIS REPORT. Any analyses, estimates, ratings, environmental risk levels, or risk codes provided in this Report are provided for illustrative purposes only, and are not intended to provide, nor should they be interpreted as providing any facts regarding, or prediction or forecast of, any environmental risk for any property. Only an assessment performed by a qualified environmental professional can provide findings, opinions or conclusions regarding the environmental risk or conditions in, on or at any property.

Copyright 2023 by Environmental Data Resources, Inc. All rights reserved. Reproduction in any media or format, in whole or in part, of any report or map of Environmental Data Resources, Inc., or its affiliates, is prohibited without prior written permission.

EDR and its logos (including Sanborn and Sanborn Map) are trademarks of Environmental Data Resources, LLC or its affiliates. All other trademarks used herein are the property of their respective owners.

Appendix C. Historical Aerial Photos

IBR - 1S3E05DA -01500 VR GROUP LLC

1806 NW ELEVEN MILE AVE

Gresham, OR 97030

Inquiry Number: 7395078.264

July 20, 2023

The EDR Aerial Photo Decade Package

6 Armstrong Road, 4th floor
Shelton, CT 06484
Toll Free: 800.352.0050
www.edrnet.com

EDR Aerial Photo Decade Package

07/20/23

Site Name:

IBR - 1S3E05DA -01500 VR G
1806 NW ELEVEN MILE AVE
Gresham, OR 97030
EDR Inquiry # 7395078.264

Client Name:

Parametrix, Inc.
700 NE Multnomah
Portland, OR 97232
Contact: A Romey

Environmental Data Resources, Inc. (EDR) Aerial Photo Decade Package is a screening tool designed to assist environmental professionals in evaluating potential liability on a target property resulting from past activities. EDR's professional researchers provide digitally reproduced historical aerial photographs, and when available, provide one photo per decade.

Search Results:

Year	*Scale*	*Details*	*Source*
2020	1"=500'	Flight Year: 2020	USDA/NAIP
2016	1"=500'	Flight Year: 2016	USDA/NAIP
2012	1"=500'	Flight Year: 2012	USDA/NAIP
2009	1"=500'	Flight Year: 2009	USDA/NAIP
2006	1"=500'	Flight Year: 2006	USDA/NAIP
2000	1"=500'	Acquisition Date: January 01, 2000	USGS/DOQQ
1994	1"=500'	Flight Date: July 07, 1994	USGS
1990	1"=500'	Acquisition Date: January 01, 1990	USGS/DOQQ
1981	1"=500'	Flight Date: August 06, 1981	USDA
1975	1"=500'	Flight Date: September 19, 1975	USGS
1970	1"=500'	Flight Date: July 08, 1970	USGS
1960	1"=500'	Flight Date: July 18, 1960	USGS
1955	1"=500'	Flight Date: July 22, 1955	USDA
1951	1"=500'	Flight Date: July 27, 1951	USGS
1948	1"=500'	Flight Date: July 13, 1948	USDA
1935	1"=500'	Flight Date: January 01, 1935	ACOE

When delivered electronically by EDR, the aerial photo images included with this report are for ONE TIME USE ONLY. Further reproduction of these aerial photo images is prohibited without permission from EDR. For more information contact your EDR Account Executive.

Disclaimer - Copyright and Trademark Notice

This Report contains certain information obtained from a variety of public and other sources reasonably available to Environmental Data Resources, LLC. It cannot be concluded from this Report that coverage information for the target and surrounding properties does not exist from other sources. This Report is provided on an "AS IS", "AS AVAILABLE" basis. NO WARRANTY EXPRESS OR IMPLIED IS MADE WHATSOEVER IN CONNECTION WITH THIS REPORT. ENVIRONMENTAL DATA RESOURCES, LLC AND ITS SUBSIDIARIES, AFFILIATES AND THIRD PARTY SUPPLIERS DISCLAIM ALL WARRANTIES, OF ANY KIND OR NATURE, EXPRESS OR IMPLIED, ARISING OUT OF OR RELATED TO THIS REPORT OR ANY OF THE DATA AND INFORMATION PROVIDED IN THIS REPORT, INCLUDING WITHOUT LIMITATION, ANY WARRANTIES REGARDING ACCURACY, QUALITY, CORRECTNESS, COMPLETENESS, COMPREHENSIVENESS, SUITABILITY, MERCHANTABILITY, FITNESS FOR A PARTICULAR PURPOSE, TITLE, NON-INFRINGEMENT, MISAPPROPRIATION, OR OTHERWISE. ALL RISK IS ASSUMED BY THE USER. IN NO EVENT SHALL ENVIRONMENTAL DATA RESOURCES, LLC OR ITS SUBSIDIARIES, AFFILIATES OR THIRD PARTY SUPPLIERS BE LIABLE TO ANYONE FOR ANY DIRECT, INCIDENTAL, INDIRECT, SPECIAL, CONSEQUENTIAL OR OTHER DAMAGES OF ANY TYPE OR KIND (INCLUDING BUT NOT LIMITED TO LOSS OF PROFITS, LOSS OF USE, OR LOSS OF DATA), ARISING OUT OF OR IN ANY WAY CONNECTED WITH THIS REPORT OR ANY OF THE DATA AND INFORMATION PROVIDED IN THIS REPORT. Any analyses, estimates, ratings, environmental risk levels, or risk codes provided in this Report are provided for illustrative purposes only, and are not intended to provide, nor should they be interpreted as providing any facts regarding, or prediction or forecast of, any environmental risk for any property. Only an assessment performed by a qualified environmental professional can provide findings, opinions or conclusions regarding the environmental risk or conditions in, on or at any property.

Copyright 2023 by Environmental Data Resources, Inc. All rights reserved. Reproduction in any media or format, in whole or in part, of any report or map of Environmental Data Resources, Inc., or its affiliates, is prohibited without prior written permission.

EDR and its logos (including Sanborn and Sanborn Map) are trademarks of Environmental Data Resources, LLC or its affiliates. All other trademarks used herein are the property of their respective owners.


INQUIRY #: 7395078.264
YEAR: 2020
= 500'
N
EDR


INQUIRY #: 7395078.264
YEAR: 2016
= 500'
N
EDR


INQUIRY #: 7395078.264
YEAR: 2012
= 500'
N
EDR


INQUIRY #: 7395078.264
YEAR: 2009
= 500'
N
EDR


INQUIRY #: 7395078.264
YEAR: 2006
= 500'
N
EDR


INQUIRY #: 7395078.264
YEAR: 2000
= 500'
N
EDR


INQUIRY #: 7395078.264
YEAR: 1994
= 500'
N
EDR



INQUIRY #: 7395078.264

YEAR: 1990

= 500'

N

EDR

Subject boundary not shown because it exceeds image extent or image is not georeferenced.


INQUIRY #: 7395078.264
YEAR: 1981
= 500'
N
EDR


INQUIRY #: 7395078.264
YEAR: 1975
= 500'
N
EDR


INQUIRY #: 7395078.264
YEAR: 1970
= 500'
N
EDR


INQUIRY #: 7395078.264
YEAR: 1960
= 500'
N
EDR


INQUIRY #: 7395078.264
YEAR: 1955
= 500'
N
EDR


INQUIRY #: 7395078.264
YEAR: 1951
= 500'
N
EDR



INQUIRY #: 7395078.264

YEAR: 1948

= 500'

N

EDR



INQUIRY #: 7395078.264

YEAR: 1935

= 500'

N

EDR

Appendix D. Site Photographs









Interstate BRIDGE Replacement Program

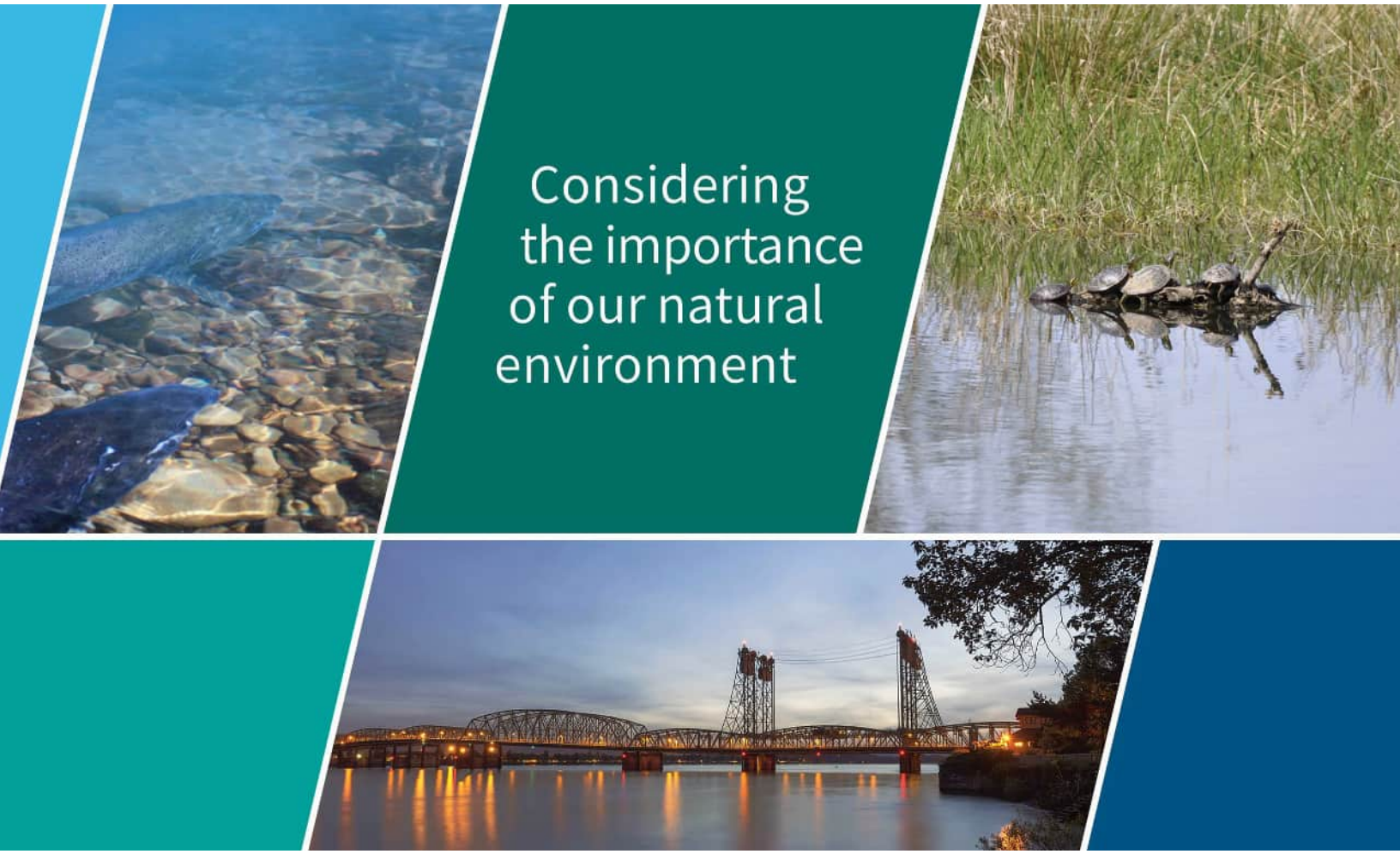

Phase I Environmental Site Assessment
IBR-1S3E05DA-03500
1709 NW Eleven Mile Avenue
Gresham, Oregon

November 2023

Phase I Environmental Site Assessment
IBR-1S3E05DA-03500
1709 NW Eleven Mile Avenue
Gresham, Oregon

CERTIFICATION

The technical material and data contained in this document were prepared under the supervision and direction of the undersigned. We declare that, to the best of our professional knowledge and belief, we meet the definition of Environmental Professional as defined in §312.10 of 40 CFR 312. We have the specific qualifications based on education, training, and experience to assess a property of the nature, history, and setting of the subject property. We have developed and performed the *all appropriate inquiries* in conformance with the standards and practices set forth in 40 CFR Part 312.

Shira DeGrood

Prepared by Shira DeGrood, RG

Approved by Richard Roché, RG

CONTENTS

EXECUTIVE SUMMARY ES-1

1. INTRODUCTION 1-1
1.1 Purpose 1-1
1.2 Significant Assumptions 1-2
1.3 Limitations 1-2

2. SUBJECT PROPERTY DESCRIPTION 2-1
2.1 Location 2-1
2.2 Site and Vicinity Characteristics 2-1
2.3 Physical Setting 2-1
2.4 Current Use of the Subject Property 2-2
2.5 Descriptions of Improvements on the Subject Property 2-2
2.6 Environmental Liens 2-2

3. RECORDS REVIEW 3-1
3.1 Standard Environmental Record Sources 3-1
3.1.1 Review of Oregon Department of Environmental Quality Databases 3-1
3.1.2 Environmental Protection Agency Database Review 3-5
3.1.3 Other Databases 3-6
3.1.4 Orphan Site List 3-7
3.1.5 Vapor Encroachment 3-8
3.2 Historical Use Information 3-8
3.2.1 Certified Sanborn Maps™ Fire Insurance Map Review 3-8
3.2.2 Historical Aerial Photograph Review 3-8
3.2.3 Local Agency Records 3-10
3.3 Additional Environmental Information 3-10
3.3.1 Asbestos 3-11
3.3.2 Lead-Based Paint 3-11
3.3.3 Polychlorinated Biphenyls 3-11
3.3.4 Radon 3-11

4. FILE REVIEW 4-1
4.1 Previous Investigations 4-1
4.2 Adjacent and Nearby Properties File Review 4-1

5. SITE EXAMINATION 5-1
5.1 Subject Property 5-1
5.2 Adjacent Properties 5-2
6. INTERVIEWS 6-1
7. CONCLUSIONS 7-1
8. RECOMMENDATIONS 8-1
9. REFERENCES 9-1

FIGURES

1 Site Vicinity Map
2 Site Map

APPENDICES

Appendix A. EDR Radius Map Report
Appendix B. Certified Sanborn Map Report
Appendix C. Historical Aerial Photos
Appendix D. Site Photographs
Appendix E. Supporting Documents

ACRONYMS AND ABBREVIATIONS

ACM	asbestos-containing materials
AST	aboveground storage tank
ASTM	ASTM International
CERCLIS	Comprehensive Environmental Response, Compensation, and Liability Information System
CORRACTS	Corrective Action Report
CRECs	controlled recognized environmental conditions
CRL	Confirmed Release List
DEQ	Oregon Department of Environmental Quality
ECSI	Environmental Cleanup Site Information
EDR	Environmental Data Resources
EPA	U.S. Environmental Protection Agency
ERNS	Emergency Response Notification System
ESA	Environmental Site Assessment
HREC	historical recognized environmental condition
IBR	Interstate Bridge Replacement
LBP	lead-based paint
LUST	leaking underground storage tank
NFA	No Further Action
NFRAP	No further remedial action planned
NPL	National Priorities List
ODOT	Oregon Department of Transportation
OWS	oil-water separator
PCB	polychlorinated biphenyl
pCi/L	picocuries per liter
PCS	petroleum-contaminated soil
RCRA	Resource Conservation and Recovery Act
RCRIS	Resource Conservation and Recovery Information System
REC	recognized environmental conditions
SEMS	Superfund Enterprise Management System
SWF/LF	Solid Waste Facility/Landfill
TSD	transportation, storage, and disposal

UST	underground storage tank
VCP	Voluntary Cleanup Program

EXECUTIVE SUMMARY

Parametrix was retained by the Oregon Department of Transportation (ODOT) to perform a Phase I Environmental Site Assessment (ESA) on the developed property located at 1709 NW Eleven Mile Avenue in Gresham, Oregon (Figure 1). This property may be acquired as part of the Interstate Bridge Replacement (IBR) Program and is known as IBR-1S3E05DA-03500. Based on the findings of this investigation, Parametrix reached the following conclusions:

1. The subject property is located on Multnomah County tax lot 1S3E05DA-03500. The subject property encompasses an area of approximately 1.0 acres and is used for heavy industry. Operations in the vicinity of the site include sand and gravel mining to the west and south, the Ruby Junction Rail Maintenance Facility to the north, and other heavy industry to the northeast and east. Improvements on the subject property include an office building, a warehouse, and a wash shed.
2. Based on historical review of aerial photographs and local agency records, the subject property was developed in 2005. Additional construction occurred in 2017. The adjacent sand and gravel mining operations began between 1935 and 1948 and continue to the present. The properties were developed for industrial uses beginning between 1975 and 1981 and were open space or cultivated farmland prior to development. Recognized environmental conditions (RECs) associated with historical land use were not identified.
3. Based on the age of the building at the subject property, there is low potential for lead-based paint (LBP), asbestos-containing materials (ACM), or polychlorinated biphenyls (PCBs) to have been used at the subject property.

[redacted]

5. The subject property is not listed on any regulatory database that would indicate a past or current release or storage of hazardous materials.
6. A review of regulatory information indicated that several adjacent or nearby sites were identified in the regulatory record databases. The areas to the west and south are operated as active sand and gravel mines and infiltration and transport of contamination related to mining operations is a potential transport pathway to the subject property. However, there were no indications of metals contamination in groundwater during regulatory review. Based on this information, no RECs were identified associated with historical land use of the subject and adjacent properties.

[redacted]

[redacted]

1. INTRODUCTION

Parametrix was retained by the Oregon Department of Transportation (ODOT) to perform a Phase I Environmental Site Assessment (ESA) on the developed property located at 1709 NW Eleven Mile Avenue in Gresham, Oregon (herein referred to as the *subject property*) (Figure 1). The subject property consists of tax lot 1S3E05DA-03500 in Multnomah County, Oregon. It is our understanding that ODOT may pursue acquisition of the subject property as part of the Interstate Bridge Replacement (IBR) Program. The subject property is identified as IBR-1S3E05DA-03500 (Figure 2).

This Phase I ESA includes a review of available documentation pertaining to the subject property, a site reconnaissance, and a review of pertinent public agency documents. The ESA consists of two distinct tasks: (1) a review of documents and of oral information, and (2) a site examination. Conclusions and recommendations within this report are based solely on observed evidence and data collected during the performance of this assessment.

1.1 Purpose

The Phase I ESA was conducted in general accordance with ASTM International (ASTM) Standard E1527-21, Standard Practice for Environmental Site Assessments: Phase I Environmental Site Assessment Process, which defines the generally accepted industry practices and procedures currently applicable at the time and place of this study (ASTM 2021). The Phase I ESA is intended to permit the user to satisfy the requirements to qualify for the bona fide prospective purchaser limitation under the Comprehensive Environmental Response, Compensation, and Liability Act, and as such constitutes "all appropriate inquiries in the previous ownership and uses of the property consistent with good commercial or customary practice" as defined at 42 U.S. Code §9601 (35)(B).

The purpose of this Phase I ESA is to identify recognized environmental conditions (RECs) on or near the subject property. The term recognized environmental conditions is defined in ASTM Standard E1527-21 as:

> "…(1) the presence of *hazardous substances* or *petroleum products* in, on, or at the *subject property* due to a *release* to the *environment*; (2) the likely presence of *hazardous substances* or *petroleum products* in, on, or at the *subject property* due to a *release* or likely *release* to the *environment*; or (3) the presence of *hazardous substances* or *petroleum products* in, on, or at the *subject property* under conditions that pose a *material threat* of a future *release* to the *environment*."

In accordance with ASTM Standard E1527-21, some RECs may be further defined as historical recognized environmental conditions (HRECs) or controlled recognized environmental conditions (CRECs).

An HREC is defined as:

> "…*a past release of any hazardous substances* or *petroleum* products that has occurred in connection with the *property* and has been addressed to the satisfaction of the applicable regulatory authority or meeting unrestricted use criteria established by a regulatory authority, without subjecting the *property* to any required controls."

A CREC is defined as:

> "…a *recognized environmental condition* resulting from a past *release of hazardous substances* or *petroleum products* that has been addressed to the satisfaction of the applicable regulatory authority, with *hazardous substances* or *petroleum products* allowed to remain in place subject to the implementation of required controls."

This Phase I ESA endeavors to identify all RECs, HRECs, and CRECs at the subject property.

1.2 Significant Assumptions

This assessment was conducted in accordance with generally accepted industry practices and procedures within the scope of work authorized at the time and place of this study. Parametrix observations are limited to those areas to which it had access on the subject property.

Phase I ESA methodology included viewing accessible areas of the subject property on foot. Unless otherwise stated, no exceptions to the guidelines presented in ASTM E1527-21 were made during completion of this Phase I ESA.

1.3 Limitations

The findings, conclusions, and recommendations presented in this report are based on site conditions and the best available information known or made available by regulators, other consultants, or other sources at the time of the investigation. Parametrix conducted a diligent search and investigation in compliance with prevailing standards of the profession; however, certain adverse conditions may exist at the site not detected at the time of the investigation.

The services provided under this contract, as described in this report, include professional opinions and judgments based on data collected. These services have been provided according to generally accepted engineering practices. The opinions and conclusions contained in this report are typically based on information obtained from the following:

- Observations and measurements made by Parametrix field staff.
- Contacts and discussions with regulatory agencies and others.
- Review of available hazardous substance or solid waste lists.
- Opinions and judgments of Parametrix based on the information available.

In the professional judgment of Parametrix, the services performed pursuant to the scope of services are an adequate basis to collect data for a preliminary evaluation of the site and upon which to draw the conclusions stated in this report.

2. SUBJECT PROPERTY DESCRIPTION

2.1 Location

The subject property is located at 1709 NW Eleven Mile Avenue in Gresham, Oregon and includes Multnomah County tax lot 1S3E05DA-03500. The site location is shown on Figure 1; the boundary of the subject property is shown on Figure 2.

The subject property is a 1.0-acre property. A Knife River Sand and Gravel mine is located to the west and south, the Ruby Junction Rail Maintenance Facility is located to the north and northeast, Magic City Garage is located to the northeast, and Eastside Paving followed by residential housing located to the east.

2.2 Site and Vicinity Characteristics

The subject property is owned by Wagoner Properties LLC and is operated by Cantel Sweeping. It is a 1.0-acre rectangular property. Properties in the immediate vicinity consist of heavy industry and open pit mining. The nearest residential area is located approximately 0.2 miles east of the subject property. Burnside Road is located approximately 0.4 miles north and commercial operations are present in this area.

2.3 Physical Setting

The subject property is located in the Portland Basin, which marks the northern terminus of the Willamette Lowland in Oregon (Swanson et al. 1993). The northern portion of the basin is known for its low topographic relief, with the subject property at an elevation of approximately 266 feet above mean sea level. The Portland Basin is bound by the Cascade Range to the east and the Coast Range to the west.

Geologic processes in the Portland Basin consist of volcanism, sedimentation, and cataclysmic flood deposits in both fluvial and marine depositional environments. The subject property lies on what is mapped as coarse-grained Missoula flood deposits, cobbly, sandy gravel deposited by the Missoula floods (Wells et al. 2020). Surface soils consist of silt loam.

The topography in the vicinity of the subject property is a consistent slope, rising with distance from the Columbia River. The anticipated groundwater gradient is to the north toward the Columbia River. Groundwater has been encountered at 20 to 30 feet below ground surface at nearby properties (see Mult 2956 hydrograph, Appendix E; OWRD 2023).

2.4 Current Use of the Subject Property

Operations on the subject property consist of parking and maintenance of sweeping vehicles and other equipment, storage and sorting of swept debris, storage and maintenance of street painting equipment and similar supplies.

2.5 Descriptions of Improvements on the Subject Property

Improvements on the subject property include one office with an attached vehicle maintenance building, an open-sided wash shed, and an asphaltic parking area. The site is paved except for landscaping at the frontage to NW Eleven Mile Avenue, a narrow grassy area adjacent to the northern fence line, and swales located adjacent to the western and southern fence line.

Stormwater and wash water from the wash shed, which is used for cleaning sweeping vehicles, is directed to an oil-water separator (OWS) and then to the site's storm sewer system. Stormwater flows through sediment traps and then into an on-site drywell.

2.6 Environmental Liens

An environmental lien is defined by ASTM as a charge, security, or encumbrance upon title to a property to secure the payment of a cost, damage, obligation, or duty arising out of response actions, cleanup, or other remediation of hazardous substances or petroleum products. No evidence of environmental liens against the subject property was identified during the course of this Phase I ESA.

3. RECORDS REVIEW

The purpose of the records review task was to gather environmental data on the subject property prior to the site examination. The information review consisted of two subtasks: a review of various lists and files published by federal and state agencies; and a compilation of historical uses of the site and site vicinity, to determine whether past operations pose an environmental risk to the subject property. Information for agency file review is based, in part, on a report provided by Environmental Data Resources (EDR). The EDR report is included in Appendix A.

The EDR report is a summary of state and federal database searches for sites of possible environmental concern. The information review enabled Parametrix personnel to characterize the types of activities performed at the site, identify data gaps prior to the site examination, and facilitate recognition of discrepancies between reported and observed data. Data gaps identified during the document review were addressed by interviewing knowledgeable personnel, observations during the site examination, or by additional detailed investigation.

It should be noted that this information is reported as Parametrix received it from EDR, which in turn reports information as it is provided in various government databases. It is not possible for either Parametrix or EDR to verify the accuracy or completeness of information contained in these databases. However, the use of and reliance on this information is a generally accepted practice in the conduct of environmental due diligence. The following sections present information from the document review.

3.1 Standard Environmental Record Sources

The following section summarizes information collected from records maintained by the U.S. Environmental Protection Agency (EPA) and the Oregon Department of Environmental Quality (DEQ). The information includes details on sites identified in regulatory databases within recommended ASTM search distances. A complete listing of the databases reviewed is included in the EDR Radius Map™ Report (EDR 2023a) in Appendix A.

3.1.1 Review of Oregon Department of Environmental Quality Databases

The following sections summarize the most relevant information obtained from the EDR Radius Map™ Report regarding sites identified within the ASTM E1527-21 search radii from the databases listed below. Additional information regarding these sites was reviewed on DEQ's Environmental Cleanup Site Information Database (DEQ n.d. [a]) and Leaking Underground Storage Tank Cleanup Site Database (DEQ n.d. [b]) to supplement data gaps in the EDR report. A complete listing of the databases reviewed is included in the EDR report. Relevant database listings from DEQ include:

- DEQ Underground Storage Tank (UST) List
- DEQ Leaking Underground Storage Tank (LUST) List

- DEQ Environmental Cleanup Site Information (ECSI) List
- Spill Database (SPILLS)
- Solid Waste Facility/Landfill (SWF/LF) List
- DEQ Confirmed Release List (CRL)
- DEQ Brownfields List
- DEQ Drycleaners List
- DEQ Engineering or Institutional Controls

3.1.1.1 DEQ Underground Storage Tank List

The UST database contains registered USTs. USTs are regulated under Subtitle I of the Resource Conservation and Recovery Act (RCRA). The data were obtained from the DEQ UST List.

Information contained in the EDR report indicates that the subject property is not listed as a UST site. One UST site is located within 0.25 miles of the subject property, as described below:

- The Morse Bros. Gresham Sand and Gravel (S&G) site (1339 NW Eastwood Avenue) is located southwest of the subject property. This site is also listed on the LUST and SPILLS databases and is described in further detail in Section 3.1.1.2.

Unless otherwise noted, the mere presence of a UST near a site does not, in itself, constitute a REC. Where available, other information was reviewed regarding the presence of a UST including the age of the facility, proximity to the subject property, and known releases or spills. UST sites that have had known releases are discussed in Section 3.1.1.2 below.

3.1.1.2 DEQ Leaking Underground Storage Tank List

The LUST Incident Reports contain an inventory of reported LUST incidents. The data were obtained from the DEQ LUST Database List.

Information contained in the EDR report indicates that the subject property is not listed as a LUST site.

Sixteen LUST sites were identified within 0.5 miles of the subject property. The following three LUST sites were located within 0.25 miles of the subject property:

- The Morse Bros. Gresham S&G site (1339 NW Eastwood Avenue; LUST # 26-09-0606) is located southwest of the subject property. This location is the current Knife River sand and gravel mine and is also listed as the Gresham Sand & Gravel site (ECSI #1407). In 2009, two 4,000-gallon diesel USTs were decommissioned by removal. Petroleum-contaminated soil (PCS) was present and removed by excavation. Confirmation sampling verified that PCS had been removed and remaining diesel concentrations in soil were less than the regulatory limits. In 2010, two additional 5,000-gallon diesel USTs and one 4,000-gallon gasoline UST were decommissioned by removal. PCS from around the tanks was also excavated. Confirmation samples verified that remaining petroleum concentrations in soil were less than the

regulatory limits. DEQ issued a No Further Action (NFA) determination on January 19, 2011 (Appendix E). Based on the regulatory status of the site, the facility does not represent a potential REC to the subject property.

- A heating oil tank site (1843 NW Eleven Mile Avenue; LUST #26-91-0398) is located approximately 550 feet north of the subject property. In 1991, PCS was identified due to leaks from an aboveground storage tank (AST) used for heating oil. PCS was removed by excavation, except for a "pocket" of PCS that remained in place. Groundwater was not encountered during excavation activities. DEQ issued a conditional NFA determination for this heating oil tank (Appendix E). However, this site is not considered a REC to the subject property based on distance from the subject property, the type of contaminant (heavy oil), and because groundwater was not encountered during removal of PCS.
- A second heating oil tank site (2005 NW Eleven Mile Avenue; LUST # 26-12-1437) is located approximately 850 feet north of the subject property. The heating oil tank was registered and decommissioned by a licensed service provider (Appendix E). Based on the regulatory status of the site, the facility does not represent a potential REC to the subject property.

Based on DEQ information indicating site closure activities have been completed or other supplemental information, none of the identified sites discussed above appear to represent a REC to the subject property. In addition, the remaining LUST sites identified in the EDR report appear to be at sufficient distances from the subject property and/or cleanup activities have been completed so that they do not appear to represent a REC to the subject property.

3.1.1.3 DEQ Environmental Cleanup Site Information List

The ECSI identifies and tracks known or potentially contaminated sites within Oregon and is the state's equivalent to the Comprehensive Environmental Response, Compensation, and Liability Information System (CERCLIS). The CRL is a subset of the ECSI and includes sites that have known releases of hazardous substances. The Voluntary Cleanup Program (VCP) database is a list of sites that have been entered into the DEQ VCP and are undergoing cleanup. The subject property is not identified on the ECSI, CRL or VCP databases.

Thirteen ECSI, CRL, or VCP sites were identified within 1 mile of the subject property. The following ECSI site was located within 0.25 miles of the subject property:

- The Gresham Sand & Gravel site, also identified as the Morse Bros. Gresham S&G site (1339 NW Eastwood Avenue; ECSI #1407), is located southwest of the subject property. In addition to the former LUSTs on the site (LUST # 26-09-0606; Section 3.1.1.2), a landfill was originally present on this site. The landfill began accepting brush and yard debris in the late 1950s, and accepted garbage until 1967 or 1968 (Appendix E). In 1978 or 1979, most of the garbage was moved to the area now known as the Vance Pit (ECSI #5780), located approximately 0.5 miles west of the subject property. In 1993, a worker reported burning and swelling after handling sediments removed from a sump area in the gravel pit. The sump area was located near water flowing from the wall of Vance Pit. DEQ collected groundwater and landfill gas samples from Vance Pit. DEQ recommended an NFA determination due to the low levels of the contaminants

identified. Based on the regulatory status of the site, and the distance from the subject property to Vance Pit, the facility does not represent a potential REC to the subject property.

The remaining ECSI, CRL, and VCP sites are located at sufficient distances or cleanup activities have been completed so that they do not appear to represent RECs to the subject property.

3.1.1.4 SPILLS Database

This database provides a comprehensive list of reported spills. The subject property is not listed as a SPILLS site.

3.1.1.5 Solid Waste Facilities/Landfill

The Solid Waste Facilities/Landfill (SWF/LF) records typically contain an inventory of solid waste disposal facilities or landfills in a particular state. The data were obtained from Oregon's Solid Waste Facilities List Solid Waste Facilities List.

The subject property is not listed as a SWF/LF site. One SWF/LF site (Gresham Sanitary Service, 2131 NW Birdsdale Avenue) was reported within 0.5 miles of the subject property. Based on a review of regulatory status, investigation and cleanup actions conducted, and distance from the subject property; this site does not represent a REC to the subject property.

3.1.1.6 DEQ Brownfields List

The Brownfields database lists sites of real property where expansion or redevelopment is complicated by actual or perceived environmental contamination. One DEQ Brownfields site was identified within 1 mile of the subject property.

- Lot 5 Vance Landfill, also identified as Vance Pit (1541 SE 190th Avenue; ECSI #5780) was originally established in 1978 or 1979 after a landfill was moved from the adjacent Gresham Sand & Gravel site (1339 NW Eastwood Avenue; ECSI #1407). Site screening was recommended by DEQ in 2013 (Appendix E). Based on the distance from Vance Pit, the facility does not represent a potential REC to the subject property.

3.1.1.7 DEQ Dry Cleaner List

The dry cleaner database is a listing of former or current drycleaners in Oregon. No DEQ dry cleaner sites were identified within 0.125 miles of the subject property.

3.1.1.8 DEQ Engineering/Institutional Controls

DEQ maintains two databases for sites with implemented engineering controls and/or institutional controls. No sites with engineering or institutional controls were identified within 1 mile of the subject property.

3.1.2 Environmental Protection Agency Database Review

The EPA administers several programs designed to protect the environment and monitor the generation, storage, treatment, and disposal of hazardous substances. The following sections summarize the most relevant information obtained from the EDR report regarding sites identified within ASTM E1527-21 search radii from the following databases. A complete listing of the databases reviewed is included in the EDR report.

- National Priorities List (NPL)
- Superfund Enterprise Management System (SEMS) List
- RCRA Corrective Action Report (CORRACTS) List
- Resource Conservation and Recovery Information System (RCRIS) List
- Emergency Response Notification System (ERNS) List
- U.S. Brownfields List

3.1.2.1 NPL List

The NPL identifies priority hazardous waste sites for remedial actions under the EPA Superfund program. The EDR report indicates that the subject property is not listed as an NPL site. No NPL sites were identified within 1 mile of the subject property.

3.1.2.2 SEMS List

The EPA publishes a list of sites that may potentially pose a threat to the environment or the health of the general public. This list is known as the SEMS list (formerly the CERCLIS list). Information contained in the EDR report indicates the subject property is not listed as a SEMS site. The Columbia Slough is identified as a SEMS-Archive site and is located approximately 0.350 miles northeast of the subject property. Based on distance, this site is not a REC to the subject property.

The EPA also publishes the SEMS no further remedial action planned (NFRAP) list, which are SEMS sites that have been designated “no further remedial action planned” and have been removed from the SEMS list. Information contained in the EDR report indicated that the subject property is not listed as a SEMS-NFRAP site. No SEMS-NFRAP sites were identified within 1 mile of the subject property.

3.1.2.3 CORRACTS Review

The CORRACTS report identifies hazardous waste handlers with corrective action activity. Information contained in the EDR report indicates the subject property is not listed as a CORRACTS site. No CORRACTS sites are listed within 1 mile of the subject property.

3.1.2.4 Resource Conservation and Recovery Information System List

The RCRIS list includes selective information on sites which generate, transport, store, treat, and dispose of hazardous waste as defined by RCRA. Information contained in the EDR report indicates the subject property is not listed as a RCRIS site. Information contained in the EDR report indicates that two sites within 0.25 miles of the subject property are listed as RCRA Non-Generator of Hazardous Waste (NonGen/NLR).

- Coachman Body and Frame, Inc. (1825 NW Eleven Mile Road) is located less than 0.125 miles north of the subject property. No violations were found for this generator. Based on the lack of violations and lack of reported releases or spills, the listing is not a REC for the subject property.
- Ricks Auto Body Shop (1959 NW Birdsdale Avenue) is located less than 0.25 miles northeast of the subject property. No violations were found for this generator. Based on the lack of violations and lack of reported releases or spills, the listing is not a REC for the subject property.

The EPA also regulates the management of hazardous waste at transportation, storage, and disposal (TSD) facilities. Information contained in the EDR report indicates the subject property is not listed as a RCRIS-TSD site. No RCRIS-TSD sites were identified within 0.5 miles of the subject property.

3.1.2.5 ERNS List

The ERNS is a national database containing information from spill reports made to federal authorities. Information contained in the EDR report indicates the subject property is not listed as an ERNS site.

3.1.2.6 U.S. Brownfields List

The EPA's U.S. Brownfields list identifies Brownfields properties addressed by Cooperative Agreement Recipients and Brownfields properties addressed by Targeted Brownfields Assessments. The EDR report indicates the subject property is not listed as a U.S. Brownfields site. No U.S. Brownfield sites were identified within 0.5 miles of the subject property.

3.1.3 Other Databases

The following sections include other databases identified in the EDR report that may be relevant to assessing potential environmental liability or environmental issues at the subject property.

3.1.3.1 EDR Proprietary Databases

EDR has conducted research on the occurrence of historical business practices that may constitute a REC to properties. The database was developed from data found in historical city directories and contains information on over 100,000 former gas stations, manufactured gas plants, and dry cleaners. Due to the nature of these businesses, the sites have the potential for soil and groundwater contamination to have occurred.

EDR Historical Auto Stations

EDR has searched selected national collections of business directories and has collected listings of potential gas station/filling station/service station sites that were available to EDR researchers. The listings reviewed include, but were not limited to gas, gas station, gasoline station, filling station, auto, automobile repair, auto service station, and service station.

Unless otherwise noted, the mere presence of historical auto stations near a site does not in itself constitute a REC. A review of the EDR Historical Auto Stations list, as provided by, indicated that there are no EDR Historical Auto Stations sites within 0.125 miles of the subject property.

EDR Manufactured Gas List

The EDR Proprietary Manufactured Gas Plant Database includes records of coal gas plants (manufactured gas plants) compiled by EDR's researchers. Manufactured gas sites were used in the United States from the 1800s to 1950s to produce a gas that could be distributed and used as fuel. Many of the byproducts of the gas production, such as coal tar (oily waste containing volatile and nonvolatile chemicals), sludges, oils, and other compounds, are potentially hazardous to human health and the environment. The byproducts from this process were frequently disposed of directly at the plant site and can remain or spread slowly, serving as a continuous source of soil and groundwater contamination.

No manufactured gas sites are listed within 1.0 miles of the subject property.

EDR Historical Dry Cleaners

EDR has searched selected national collections of business directories and has collected listings of potential dry cleaner sites that were available to EDR researchers. EDR's review was limited to those categories of sources that might, in EDR's opinion, include dry cleaning establishments. The categories reviewed included, but were not limited to, dry cleaners, cleaners, laundries, laundromats, cleaning/laundry businesses, wash and dry businesses.

A review of the EDR Historical Auto Stations list, as provided by, indicated that there are no EDR Historical Auto Stations sites within 0.125 miles of the subject property.

3.1.4 Orphan Site List

Orphan sites are sites for which mapping information is not detailed adequately to plot the location of the site, or for which there is no known responsible party or the responsible party is unwilling or unable to pay for cleanup. The orphan site list and available mapping information were reviewed by Parametrix. Ten orphan sites were identified by EDR in the vicinity of the subject property. The 10 orphan sites identified are located at sufficient distances and/or cleanup activities have been completed so that they do not appear to represent RECs to the subject property.

3.1.5 Vapor Encroachment

ASTM Standard E1527-21 defines vapor migration as "the movement of hazardous substances or petroleum products in any form, including, for example, solid and liquid at the surface or subsurface, and vapor in the subsurface." The recognition of vapor migration as a possible REC may require incorporation of new types of controls and restrictions to address this contamination pathway.

The subject property and adjacent sites were reviewed in an effort to determine whether vapor migration has, or has the potential to have, occurred at the site, from adjacent properties. Based on the information reviewed, the subject property is not identified as a potential vapor intrusion site.

No properties were identified in the near vicinity which have confirmed releases of volatile contaminants in soil or groundwater which have not been sufficiently addressed or would otherwise present a potential impact to the subject property.

3.2 Historical Use Information

The objective of the historical use information review is to develop a history of the previous uses of the subject property and surrounding area that helps to identify the likelihood of past uses having led to RECs for the subject property. Parametrix researched the historical land use, occupancy, and ownership of the subject property and adjacent properties to evaluate historical uses that are known to be associated with RECs. Historical records reviewed include Sanborn Fire Insurance Maps (EDR 2023b) and aerial photographs (EDR 2023c).

3.2.1 Certified Sanborn Maps™ Fire Insurance Map Review

Fire insurance maps in the EDR Certified Sanborn Map Report showing the vicinity of the subject property were requested to establish historical business operations at the subject property and adjacent properties. This report (Appendix B) certifies that the complete holdings of the Sanborn Library, LLC collection were searched based on client-supplied target property information and fire insurance maps covering the target property were not found.

3.2.2 Historical Aerial Photograph Review

Historical aerial photographs of the subject property area were obtained from EDR in the EDR Aerial Photo Decade Package. Aerial photographs for the years 1935, 1948, 1951, 1955, 1960, 1970, 1975, 1981, 1990, 1994, 2000, 2006, 2009, 2012, 2016, and 2020 were examined. Copies of the aerial photographs are included in Appendix C. Observations are listed below.

1935	The subject property appears undeveloped and with some trees. Most adjacent properties appear undeveloped or cultivated agriculture land. The current NW Burnside Road is visible to the north.
1948–1951	The subject property remains undeveloped and vegetated. Residential buildings are present north and northwest of the subject property, along the current Eleven

	Mile Avenue. An excavation area is present approximately 2,000 feet west of the subject property (part of current sand and gravel mining operations).
1955	Little or no change is present on the subject property. Additional excavation areas are present west of the subject property in areas that are part of current sand and gravel mining operations.
1960	Little or no change is present on the subject property. Sand and gravel mining areas continue to expand west of the subject property.
1970	Little or no change is present on the subject property. Sand and gravel mining areas continue to expand west of the subject property.
1975	Little or no change is present on the subject property. Sand and gravel mining areas have expanded to the area south of the subject property.
1981	Little or no change is present on the subject property. Ponding water is present in the excavation pits from the adjacent sand and gravel mining. Industrial warehouses have been constructed north and south of the subject property and residential houses are present to the east.
1990	Little or no change is present on the subject property. Sand and gravel mining continues west of the subject property and standing water is present immediately adjacent to the subject property. Additional industrial warehouses have been constructed north of the subject property and a railyard (current Ruby Junction Maintenance Facility) is present to the north. Residences previously present directly north of the subject property have been removed. Ground disturbance is present directly east of the subject property.
1994	Little or no change is present on the subject property. Sand and gravel mining continues west of the subject property and standing water is present immediately adjacent to the subject property. Additional industrial buildings are present directly north of the subject property have been removed. Construction is occurring directly east of the subject property.
2000	Ground disturbance is present on the subject property and the area directly north. Sand and gravel mining continue west of the subject property and standing water is present immediately adjacent to the subject property. Most vegetated lots on Eleven Mile Avenue have been replaced with industrial buildings on gravel or asphaltic surfaces.
2006–2012	Improvements on the subject property and on properties to the east, south, and west of the subject property appear similar to current conditions. Sand and gravel mining continues west of the subject property and ditches to contain standing water are present adjacent to the subject property. The Ruby Junction Maintenance Facility has expanded to the south.
2016	Little or no change is present on the subject property or adjacent properties. The Ruby Junction Maintenance Facility has expanded to the west.

2020 The subject property has recently been paved. Vicinity properties appear similar to the previous aerial photograph.

Based on the historical review, the subject property existed as undeveloped land until circa 2000. Current site conditions are similar to original development. The nearby parcels adjacent to NW Eleven Mile Avenue were developed for industrial use over time, beginning between 1975 and 1981 and continuing until development of the subject property circa 2000. Initial development of the Ruby Junction Maintenance Facility occurred between 1981 and 1990 and the facility expanded over time. Sand and gravel mining began west of the subject property between 1935 and 1948 and expanded over time to the current extent. Standing water within the excavation pits and constructed ditches were present adjacent to the subject property beginning sometime between 1975 and 1981 and continuing through 2020.

Standing water associated with adjacent mining operations may have provided for transport of contaminants into groundwater under the subject property. However, there were no indications of contamination in groundwater during regulatory review. Based on this information, no RECs were identified associated with historical land use of the subject and adjacent properties.

3.2.3 Local Agency Records

Information from local agencies was reviewed for environmental significance as described in the following sections.

3.2.3.1 City of Gresham

A review of permits for environmental significance (i.e., septic tank, stormwater, dry wells, and USTs or ASTs) was completed. No evidence of significant use or storage of hazardous substances or petroleum products was noted on the subject property. Building and plumbing permits dated between 2007 and 2016 were noted, likely associated with additional development of the subject property in 2017.

The City of Gresham lists the owner as Wagoner Properties LLC and the tenant as Cantel Sweeping. The listed year built is 2017 and reflects improvements that were constructed at that time.

3.2.3.2 Multnomah County

Based on information from the Multnomah County Tax Assessor's Office, the subject property is known as tax lot # 1S3E05DA-03500 and is 1.0 acres in size. It is listed by Multnomah County as being owned by Wagoner Properties LLC. Two improvements are listed on the subject property, one constructed in 2005, with updates in 2017, and the other constructed in 2017.

3.3 Additional Environmental Information

The following sections provide a summary of additional environmental information obtained for the site.

3.3.1 Asbestos

The manufacture of most asbestos-containing materials (ACM) was banned by the EPA by 1979. Prior to this, asbestos was a common constituent of numerous building materials, including floor and ceiling tiles, caulking, pipe insulation, roofing materials, and exterior siding. Buildings on the subject property were constructed in 2005 and 2017.

Based on the age of the buildings developed at the subject property, there is low potential for ACM to have been used at the subject property.

3.3.2 Lead-Based Paint

Before 1977, paint commonly contained lead which is considered to cause human health problems if ingested. Buildings on the subject property were constructed in 2005 and 2017.

Based on the age of the buildings developed at the subject property, there is low potential for lead-based paint (LBP) to have been used at the subject property.

3.3.3 Polychlorinated Biphenyls

Transformers can potentially contain polychlorinated biphenyls (PCBs). Buildings on the subject property were constructed in 2005 and 2017.

Based on the age of the buildings, there is low potential for PCBs to have been used at the subject property.

3.3.4 Radon

Radon is a naturally occurring radioactive gas formed by the decay of uranium in some rocks and soil. The adverse health effects associated with radon gas depends on various factors, such as the concentration of the gas and exposure duration. The potential concentration of radon gas within a building depends on subsurface soil conditions, the integrity of the building's foundation, the existence of a basement or crawl space (primary areas of concern), and the building's ventilation.

Multnomah County ZIP code 97030 is located in the federal EPA Radon Zone 2. The Zone 2 indoor average radon level predicted from 2 to 4 picocuries per liter (pCi/L), reported as a moderate risk of radon elevation. The EPA Action Level for radon is 4 pCi/L. Based on this limited information, radon likely does not represent an environmental concern at the property.

4. FILE REVIEW

In accordance with ASTM Standard E1527-21, inquiries and review of previous investigations for the subject property, and a review of regulatory files for the subject property or adjacent properties may be conducted to further evaluate environmental conditions on the property or adjacent properties, and to fill in data gaps where applicable. Previous investigations and file reviews are summarized below.

4.1 Previous Investigations

Based on regulatory information from DEQ, the subject property is listed on the underground injection control and hazardous substance information survey regulatory databases. Unless otherwise noted, registration in these databases does not, in itself, constitute a REC. No previous investigations of the subject property were identified during the course of this Phase I ESA (Section 3.0).

4.2 Adjacent and Nearby Properties File Review

Several adjacent properties were listed on environmental databases, as described in Section 3. Sufficient site-specific information was available through review of the EDR report, as well as online DEQ files, to develop an opinion on the potential for these properties to have affected the subject property. Therefore, a specific file review (physical review at DEQ) was not required, beyond those completed during the course of this Phase I ESA. Specific information on the nature of release, types of contaminants, media impacted, and the potential to have affected the subject property or otherwise caused environmental concern is provided in Section 3.





6. INTERVIEWS



7. CONCLUSIONS

Based on the findings of this investigation, Parametrix concluded the following:

1. The subject property is located on Multnomah County tax lot 1S3E05DA-03500. The subject property encompasses an area of approximately 1.0 acres and is used for heavy industry. Operations in the vicinity of the site include sand and gravel mining to the west and south, the Ruby Junction Rail Maintenance Facility to the north, and other heavy industry to the northeast and east. Improvements on the subject property include an office building, a warehouse, and a wash shed.
2. Based on historical review of aerial photographs and local agency records, the subject property was developed in 2005. Additional construction occurred in 2017. The adjacent sand and gravel mining operations began between 1935 and 1948 and continue to the present. The properties were developed for industrial uses beginning between 1975 and 1981 and were open space or cultivated farmland prior to development. RECs associated with historical land use were not identified.
3. Based on the age of the building on the subject property, there is low potential for LBP, ACM, or PCBs to have been used at the subject property.



5. The subject property is not listed on any regulatory database that would indicate a past or current release or storage of hazardous materials.
6. A review of regulatory information indicated that several adjacent or nearby sites were identified in the regulatory record databases. The areas to the west and south are operated as active sand and gravel mines and infiltration and transport of contamination related to mining operations is a potential transport pathway to the subject property. However, there were no indications of metals contamination in groundwater during regulatory review. Based on this information, no RECs were identified associated with historical land use of the subject and adjacent properties.



8. RECOMMENDATIONS

[redacted]

9. REFERENCES

ASTM. 2021. Standard Practice for Environmental Site Assessments: Phase I Environmental Site Assessment Process (E1527-21). December 2021.

DEQ (Oregon Department of Environmental Quality). n.d. [a]. Environmental Cleanup Site Information Database. Available at <http://www.oregon.gov/deq/hazards-and-cleanup/env-cleanup/pages/ecsi.aspx>. Accessed October 29, 2023.

DEQ. n.d. [b]. Leaking Underground Storage Tank Cleanup Site Database. Available at <https://www.deq.state.or.us/lq/tanks/lust/LustPublicLookup.asp>. Accessed October 29, 2023.

EDR (Environmental Data Resources). 2023a. The EDR Radius Map™ Report, IBR - 1S3E05DA -03500 Wagoner Properties LLC. Inquiry Number 7395078.255s. July 20, 2023.

EDR. 2023b. The EDR Certified Sanborn® Map Report, IBR - 1S3E05DA -03500 Wagoner Properties LLC. Inquiry Number 7395078.254. July 20, 2023.

EDR. 2023c. The EDR Aerial Photo Decade Package, IBR - 1S3E05DA -03500 Wagoner Properties LLC. Inquiry Number 7395078.257. July 20, 2023.

OWRD (Oregon Water Resources Department). 2023. Groundwater Information System Mapping Tool. Available at <https://apps.wrd.state.or.us/apps/gw/gw_info/gw_map/Default.aspx>. Accessed October 18, 2023.

Swanson, R.D., W.D. McFarland, J.B. Gonthier, and J.M. Wilkinson. 1993. A Description of hydrogeologic Units in the Portland Basin, Oregon and Washington, U.S. Geological Survey Water-Resources Investigations Report 90-4196. 1993.

Wells, R.E., Haugerud, R.A., Niem, A.R., Niem, W.A., Ma, L., Evarts, R.C., O'Connor, J.E., Madin, I.P., Sherrod, D.R., Beeson, M. H., Tolan, T.L., Wheeler, K.L., Hanson, W.B., Sawlan, M.G., 2020, Geologic Map of the Greater Portland Metropolitan Area and Surrounding Region, Oregon and Washington. U.S. Geological Survey Scientific Investigations Map 3443, pamphlet 55 p., 2 sheets, scale 1:63,360. Available at <https://doi.org/10.3133/sim3443>. Accessed October 23, 2023.

Figures

1 Site Vicinity Map

Property ID
1S3E05DA -03500
Address
1709 NW ELEVEN MILE AVE



Source: ODOT, WSDOT, Mapbox, OpenStreetMap

Date: 10/31/2023 Path: \\parametrix.com\ppnw\Port\Projects\Clients\1585-WSP\274-1585-058 IBR Program\99Svcs\GIS\mapdocs\Ph_HazMat\Hazmat_EDR_Reports\Ruby Junction.aprx

2 Site Location Map

Property ID
1S3E05DA -03500
Address
1709 NW ELEVEN MILE AVE

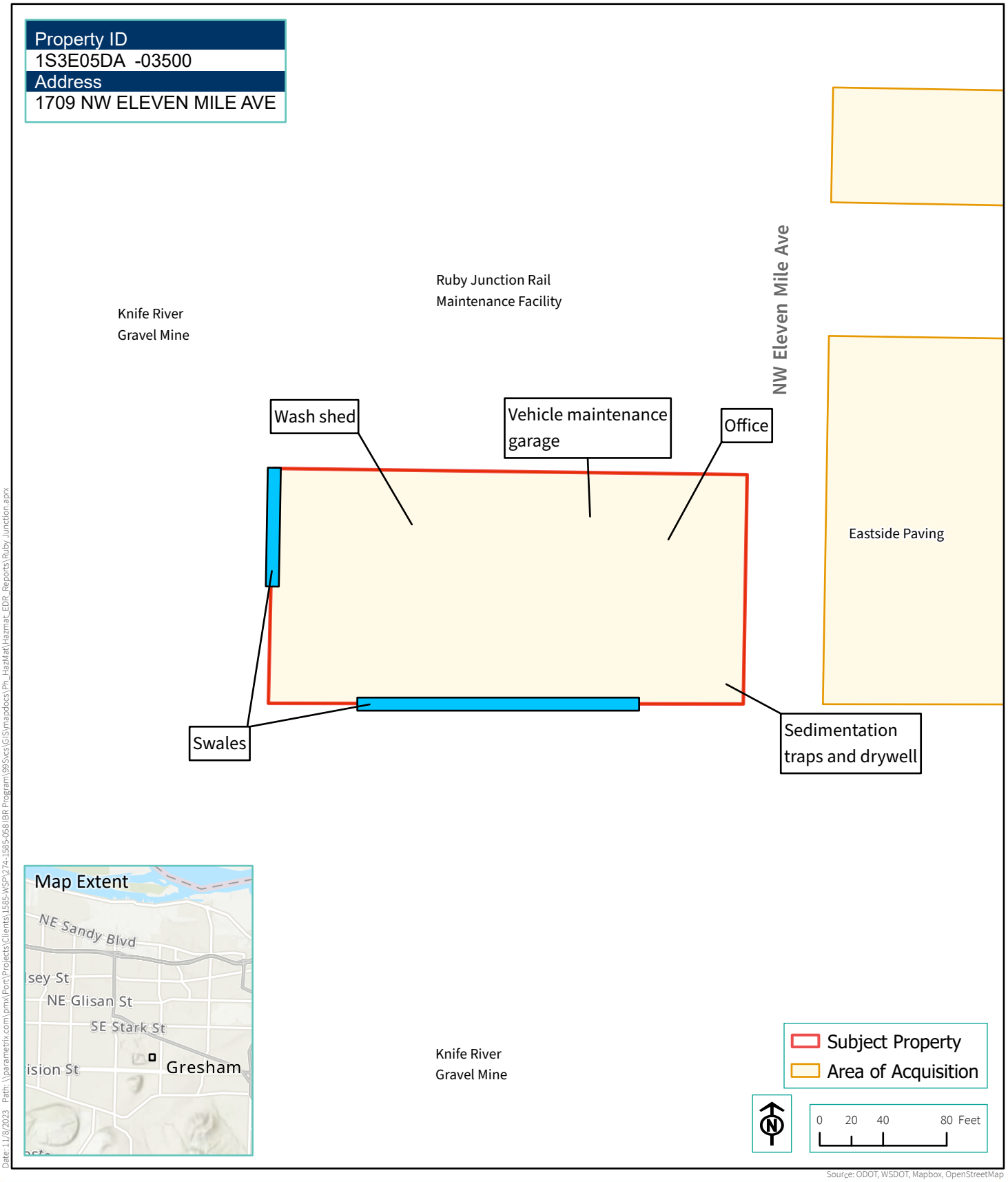

Source: ODOT, WSDOT, Mapbox, OpenStreetMap

Date: 11/8/2023 Path: \\parametrix.com\pmx\Port\Projects\Clients\1585-WSP\274-1585-058 IBR Program\99Svcs\GIS\mapdocs\Ph_HazMat\Hazmat_EDR_Reports\Ruby Junction.aprx

Appendix A. EDR Radius Map Report

IBR - 1S3E05DA -03500 WAGONER PROPERTIES LLC
1709 NW ELEVEN MILE AVE
Gresham, OR 97030

Inquiry Number: 7395078.255s
July 20, 2023

The EDR Radius Map™ Report with GeoCheck®

6 Armstrong Road, 4th floor
Shelton, CT 06484
Toll Free: 800.352.0050
www.edrnet.com

TABLE OF CONTENTS

SECTION **PAGE**

Executive Summary ES1

Overview Map 2

Detail Map 3

Map Findings Summary 4

Map Findings 8

Orphan Summary 395

Government Records Searched/Data Currency Tracking GR-1

GEOCHECK ADDENDUM

Physical Setting Source Addendum A-1

Physical Setting Source Summary A-2

Physical Setting SSURGO Soil Map A-5

Physical Setting Source Map A-12

Physical Setting Source Map Findings A-14

Physical Setting Source Records Searched PSGR-1

Thank you for your business.
Please contact EDR at 1-800-352-0050
with any questions or comments.

Disclaimer - Copyright and Trademark Notice

This Report contains certain information obtained from a variety of public and other sources reasonably available to Environmental Data Resources, LLC. It cannot be concluded from this Report that coverage information for the target and surrounding properties does not exist from other sources. This Report is provided on an "AS IS", "AS AVAILABLE" basis. **NO WARRANTY EXPRESS OR IMPLIED IS MADE WHATSOEVER IN CONNECTION WITH THIS REPORT. ENVIRONMENTAL DATA RESOURCES, LLC AND ITS SUBSIDIARIES, AFFILIATES AND THIRD PARTY SUPPLIERS DISCLAIM ALL WARRANTIES, OF ANY KIND OR NATURE, EXPRESS OR IMPLIED, ARISING OUT OF OR RELATED TO THIS REPORT OR ANY OF THE DATA AND INFORMATION PROVIDED IN THIS REPORT, INCLUDING WITHOUT LIMITATION, ANY WARRANTIES REGARDING ACCURACY, QUALITY, CORRECTNESS, COMPLETENESS, COMPREHENSIVENESS, SUITABILITY, MERCHANTABILITY, FITNESS FOR A PARTICULAR PURPOSE, TITLE, NON-INFRINGEMENT, MISAPPROPRIATION, OR OTHERWISE. ALL RISK IS ASSUMED BY THE USER. IN NO EVENT SHALL ENVIRONMENTAL DATA RESOURCES, LLC OR ITS SUBSIDIARIES, AFFILIATES OR THIRD PARTY SUPPLIERS BE LIABLE TO ANYONE FOR ANY DIRECT, INCIDENTAL, INDIRECT, SPECIAL, CONSEQUENTIAL OR OTHER DAMAGES OF ANY TYPE OR KIND (INCLUDING BUT NOT LIMITED TO LOSS OF PROFITS, LOSS OF USE, OR LOSS OF DATA) INFORMATION PROVIDED IN THIS REPORT.** Any analyses, estimates, ratings, environmental risk levels, or risk codes provided in this Report are provided for illustrative purposes only, and are not intended to provide, nor should they be interpreted as providing any facts regarding, or prediction or forecast of, any environmental risk for any property. Only an assessment performed by a qualified environmental professional can provide findings, opinions or conclusions regarding the environmental risk or conditions in, on or at any property.

Copyright 2023 by Environmental Data Resources, LLC. All rights reserved. Reproduction in any media or format, in whole or in part, of any report or map of Environmental Data Resources, LLC, or its affiliates, is prohibited without prior written permission.

EDR and its logos (including Sanborn and Sanborn Map) are trademarks of Environmental Data Resources, LLC or its affiliates. All other trademarks used herein are the property of their respective owners.

EXECUTIVE SUMMARY

A search of available environmental records was conducted by Environmental Data Resources, Inc (EDR). The report was designed to assist parties seeking to meet the search requirements of EPA's Standards and Practices for All Appropriate Inquiries (40 CFR Part 312), the ASTM Standard Practice for Environmental Site Assessments (E1527 - 21), the ASTM Standard Practice for Environmental Site Assessments for Forestland or Rural Property (E2247 - 16), the ASTM Standard Practice for Limited Environmental Due Diligence: Transaction Screen Process (E1528 - 22) or custom requirements developed for the evaluation of environmental risk associated with a parcel of real estate.

TARGET PROPERTY INFORMATION

ADDRESS

1709 NW ELEVEN MILE AVE
GRESHAM, OR 97030

COORDINATES

Latitude (North):	45.5089340 - 45° 30' 32.16''
Longitude (West):	122.4590300 - 122° 27' 32.50''
Universal Tranverse Mercator:	Zone 10
UTM X (Meters):	542258.8
UTM Y (Meters):	5039413.5
Elevation:	266 ft. above sea level

USGS TOPOGRAPHIC MAP ASSOCIATED WITH TARGET PROPERTY

Target Property Map:	14898322 CAMAS, WA
Version Date:	2020
South Map:	14878114 DAMASCUS, OR
Version Date:	2020

AERIAL PHOTOGRAPHY IN THIS REPORT

Portions of Photo from:	20200719
Source:	USDA

MAPPED SITES SUMMARY

Target Property Address:
1709 NW ELEVEN MILE AVE
GRESHAM, OR 97030

Click on Map ID to see full detail.

MAP ID	SITE NAME	ADDRESS	DATABASE ACRONYMS	RELATIVE ELEVATION	DIST (ft. & mi.) DIRECTIO
A1	CANTEL SWEEPING	1709 NW ELEVEN MILE	UIC	TP	
A2	CANTEL SWEEPING	1709 NW ELEVEN MILE	HSIS	TP	
A3	CANTEL SWEEPING	1709 NW ELEVEN MILE	HSIS	TP	
A4	1702/1709 NW 11 MILE	1709 NW 11 MILE AVEN	UIC	TP	
Reg	COLUMBIA SLOUGH	PORTLAND RD	SEMS-ARCHIVE	Same	1846, 0.35
B5	COACHMAN BODY AND FR	1825 NW 11 MILE RD (	RCRA NonGen / NLR, FINDS, ECHO	Higher	465, 0.088, NNE
B6	HEATING OIL TANK	1843 NW ELEVEN-MILE	LUST	Higher	544, 0.103, NNE
7	HEATING OIL TANK	2005 NW ELEVEN MILE	LUST	Lower	864, 0.164, Nort
C8	GRESHAM SAND & GRAVE	1339 NW EASTWOOD AVE	ECSI	Lower	1115, 0.21
C9	MORSE BROS. GRESHAM	1339 NW EASTWOOD AVE	LUST, UST, AST, SPILLS, AIRS, HSIS, NPDES, UIC	Lower	1115, 0
C10	GRESHAM SAND & GRAVE	1339 NW EASTWOOD AVE	US MINES	Lower	1115, 0.2
11	RICKS AUTO BODY SHOP	1959 NW BIRDSDALE	RCRA NonGen / NLR, FINDS, ECHO	Lower	1184, 0.224, N
12	TRIMET	2141 NW ELEVEN MILE	AST, HSIS	Lower	1244, 0.236, No
13	GRESHAM SANITARY SER	2131 NW BIRDSDALE AV	SWF/LF, AST, HSIS, UIC	Lower	1405, 0.266
14	PRIEST PETROLEUM PRO	2406 NW 11-MILE AVEN	LUST	Lower	1880, 0.356, No
15	TRIMET	2222 NW ELEVEN MILE	LUST, OR HAZMAT, HSIS, NPDES, UIC	Lower	2030, 0.384, NN
D16	AAMCO	2415 NW 11 MILE RD	LUST	Lower	2033, 0.385, North
D17	MAACO AUTO PAINT - G	2441 NW ELEVEN MILE	ECSI	Lower	2089, 0.396, North
18	HEATING OIL TANK	955 NW BIRDSDALE AVE	LUST	Higher	2117, 0.401, SSI
19	MULTNOMAH COUNTY FLE	1620 SE 190TH AVE	LUST, UST, CDL, OR HAZMAT, NPDES, UIC	Higher	2264, 0.429, W
20	HEATING OIL TANK	919 NW BIRDSDALE AVE	LUST	Higher	2268, 0.430, SS
21	HEATING OIL TANK	2022 NW DIVISION ST	LUST	Higher	2289, 0.434, SI
22	LOT 5 VANCE LANDFILL	1541 SE 190TH AVE.	ECSI, VCP, BROWNFIELDS, SPILLS	Lower	2391, 0.453, West
E23	BOBS USED FORD CARS	2103 SE 190TH AVE	ECSI, RCRA NonGen / NLR, UIC	Higher	2408, 0.456, WSW
E24	W H GREGORY	2105 SE 190TH AVE	LUST, UST	Higher	2409, 0.456, WS
F25	HEATING OIL TANK	1855 NW DIVISION ST	LUST	Higher	2416, 0.458, SE
F26	HEATING OIL TANK	1841 NW DIVISION ST	LUST	Higher	2469, 0.468, S
27	HEATING OIL TANK	1916 NW DIVISION ST	LUST	Higher	2522, 0.478, S
28	HEATING OIL TANK	2241 SE 190TH AVE	LUST	Higher	2554, 0.484, WSW
29	OBRIST & CUNNINGHAM	935 SE 202ND AVE	ECSI, VCP, AIRS, HSIS, UIC	Lower	2589, 0.490, N
30	HEATING OIL TANK	2436 SE 190TH AVE	LUST	Higher	2600, 0.492, WS
31	ALEXANDER SERVICES L	802 SE 199TH AVE	ECSI, UST, VCP, RCRA NonGen / NLR, HSIS, MANIFEST,...	Lower	3112, 0.589, North
32	HOME AUTO REPAIR SIT	1716 SE 182ND AVE.	ECSI	Lower	4226, 0.800, Wes
33	ROCKWOOD CLEANERS	2434 SE 182ND AVE.	ECSI, VCP, DRYCLEANERS	Higher	4483, 0.849, WS
34	LEATHERS OIL STATION	18145 SE DIVISION ST	ECSI, VCP	Higher	4629, 0.877, W
35	ROCKWOOD MACHINE SHO	18917 E BURNSIDE	ECSI, VCP, RCRA NonGen / NLR, FINDS, ECHO	Lower	4769, 0.903,
36	MULTNOMAH COUNTY	18480 SE STARK ST	ECSI, VCP, AIRS, MANIFEST	Lower	4927, 0.93
37	ROCKWOOD RISING	BETWEEN STARK & BURN	ECSI, VCP	Lower	5146, 0.97
38	MR. TRANSMISSION	18449 SE STARK ST.	ECSI, VCP	Lower	5240, 0.992, N

EXECUTIVE SUMMARY

TARGET PROPERTY SEARCH RESULTS

The target property was identified in the following records. For more information on this property see page 8 of the attached EDR Radius Map report:

Site	Database(s)	EPA ID
CANTEL SWEEPING 1709 NW ELEVEN MILE GRESHAM, OR	UIC Facility Status: Registered & RA UIC Number: 11757	N/A
CANTEL SWEEPING 1709 NW ELEVEN MILE GRESHAM, OR 97030	HSIS Facility Id: 48586 Facility Id: 048586	N/A
CANTEL SWEEPING 1709 NW ELEVEN MILE GRESHAM, OR 97030	HSIS Facility Id: 048586	N/A
1702/1709 NW 11 MILE 1709 NW 11 MILE AVEN GRESHAM, OR	UIC Facility Status: Applied for permit UIC Number: 11884	N/A

DATABASES WITH NO MAPPED SITES

No mapped sites were found in EDR's search of available ("reasonably ascertainable ") government records either on the target property or within the search radius around the target property for the following databases:

STANDARD ENVIRONMENTAL RECORDS

Lists of Federal NPL (Superfund) sites

NPL ---------- National Priority List
Proposed NPL ---------- Proposed National Priority List Sites
NPL LIENS ---------- Federal Superfund Liens

Lists of Federal Delisted NPL sites

Delisted NPL ---------- National Priority List Deletions

Lists of Federal sites subject to CERCLA removals and CERCLA orders

FEDERAL FACILITY ---------- Federal Facility Site Information listing

SEMS Superfund Enterprise Management System

Lists of Federal RCRA facilities undergoing Corrective Action

CORRACTS Corrective Action Report

Lists of Federal RCRA TSD facilities

RCRA-TSDF RCRA - Treatment, Storage and Disposal

Lists of Federal RCRA generators

RCRA-LQG RCRA - Large Quantity Generators
RCRA-SQG RCRA - Small Quantity Generators
RCRA-VSQG RCRA - Very Small Quantity Generators (Formerly Conditionally Exempt Small Quantity Generators)

Federal institutional controls / engineering controls registries

LUCIS Land Use Control Information System
US ENG CONTROLS Engineering Controls Sites List
US INST CONTROLS Institutional Controls Sites List

Federal ERNS list

ERNS Emergency Response Notification System

Lists of state- and tribal hazardous waste facilities

CRL Confirmed Release List and Inventory

Lists of state and tribal leaking storage tanks

INDIAN LUST Leaking Underground Storage Tanks on Indian Land

Lists of state and tribal registered storage tanks

FEMA UST Underground Storage Tank Listing
INDIAN UST Underground Storage Tanks on Indian Land

State and tribal institutional control / engineering control registries

ENG CONTROLS Engineering Controls Recorded at ESCI Sites
INST CONTROL Institutional Controls Recorded at ESCI Sites

Lists of state and tribal voluntary cleanup sites

INDIAN VCP Voluntary Cleanup Priority Listing

ADDITIONAL ENVIRONMENTAL RECORDS

Local Brownfield lists

US BROWNFIELDS A Listing of Brownfields Sites

EXECUTIVE SUMMARY

Local Lists of Landfill / Solid Waste Disposal Sites

HIST LF ---- Old Closed SW Disposal Sites
SWRCY ---- Recycling Facility Location Listing
INDIAN ODI ---- Report on the Status of Open Dumps on Indian Lands
ODI ---- Open Dump Inventory
DEBRIS REGION 9 ---- Torres Martinez Reservation Illegal Dump Site Locations
IHS OPEN DUMPS ---- Open Dumps on Indian Land

Local Lists of Hazardous waste / Contaminated Sites

US HIST CDL ---- Delisted National Clandestine Laboratory Register
AOCONCERN ---- Columbia Slough
CDL ---- Uninhabitable Drug Lab Properties
US CDL ---- National Clandestine Laboratory Register

Local Land Records

LIENS 2 ---- CERCLA Lien Information

Records of Emergency Release Reports

HMIRS ---- Hazardous Materials Information Reporting System
SPILLS ---- Spill Database
OR HAZMAT ---- Hazmat/Incidents
SPILLS 90 ---- SPILLS 90 data from FirstSearch

Other Ascertainable Records

FUDS ---- Formerly Used Defense Sites
DOD ---- Department of Defense Sites
SCRD DRYCLEANERS ---- State Coalition for Remediation of Drycleaners Listing
US FIN ASSUR ---- Financial Assurance Information
EPA WATCH LIST ---- EPA WATCH LIST
2020 COR ACTION ---- 2020 Corrective Action Program List
TSCA ---- Toxic Substances Control Act
TRIS ---- Toxic Chemical Release Inventory System
SSTS ---- Section 7 Tracking Systems
ROD ---- Records Of Decision
RMP ---- Risk Management Plans
RAATS ---- RCRA Administrative Action Tracking System
PRP ---- Potentially Responsible Parties
PADS ---- PCB Activity Database System
ICIS ---- Integrated Compliance Information System
FTTS ---- FIFRA/ TSCA Tracking System - FIFRA (Federal Insecticide, Fungicide, & Rodenticide Act)/TSCA (Toxic Substances Control Act)
MLTS ---- Material Licensing Tracking System
COAL ASH DOE ---- Steam-Electric Plant Operation Data
COAL ASH EPA ---- Coal Combustion Residues Surface Impoundments List
PCB TRANSFORMER ---- PCB Transformer Registration Database
RADINFO ---- Radiation Information Database
HIST FTTS ---- FIFRA/TSCA Tracking System Administrative Case Listing
DOT OPS ---- Incident and Accident Data
CONSENT ---- Superfund (CERCLA) Consent Decrees

INDIAN RESERV ---- Indian Reservations
FUSRAP ---- Formerly Utilized Sites Remedial Action Program
UMTRA ---- Uranium Mill Tailings Sites
LEAD SMELTERS ---- Lead Smelter Sites
US AIRS ---- Aerometric Information Retrieval System Facility Subsystem
ABANDONED MINES ---- Abandoned Mines
FINDS ---- Facility Index System/Facility Registry System
DOCKET HWC ---- Hazardous Waste Compliance Docket Listing
UXO ---- Unexploded Ordnance Sites
ECHO ---- Enforcement & Compliance History Information
FUELS PROGRAM ---- EPA Fuels Program Registered Listing
PFAS NPL ---- Superfund Sites with PFAS Detections Information
PFAS FEDERAL SITES ---- Federal Sites PFAS Information
PFAS TSCA ---- PFAS Manufacture and Imports Information
PFAS RCRA MANIFEST ---- PFAS Transfers Identified In the RCRA Database Listing
PFAS ATSDR ---- PFAS Contamination Site Location Listing
PFAS WQP ---- Ambient Environmental Sampling for PFAS
PFAS NPDES ---- Clean Water Act Discharge Monitoring Information
PFAS ECHO ---- Facilities in Industries that May Be Handling PFAS Listing
PFAS ECHO FIRE TRAINING ---- Facilities in Industries that May Be Handling PFAS Listing
PFAS PART 139 AIRPORT ---- All Certified Part 139 Airports PFAS Information Listing
AQUEOUS FOAM NRC ---- Aqueous Foam Related Incidents Listing
PFAS ---- PFAS Site Contamination Listing
AQUEOUS FOAM ---- AFFF Contamination Site Listing
AIRS ---- Oregon Title V Facility Listing
COAL ASH ---- Coal Ash Disposal Sites Listing
DRYCLEANERS ---- Drycleaning Facilities
Enforcement ---- Enforcement Action Listing
Financial Assurance ---- Financial Assurance Information Listing
MANIFEST ---- Manifest Information
NPDES ---- Wastewater Permits Database
MINES MRDS ---- Mineral Resources Data System
PFAS TRIS ---- List of PFAS Added to the TRI

EDR HIGH RISK HISTORICAL RECORDS

EDR Exclusive Records

EDR MGP ---- EDR Proprietary Manufactured Gas Plants
EDR Hist Auto ---- EDR Exclusive Historical Auto Stations
EDR Hist Cleaner ---- EDR Exclusive Historical Cleaners

EDR RECOVERED GOVERNMENT ARCHIVES

Exclusive Recovered Govt. Archives

RGA HWS ---- Recovered Government Archive State Hazardous Waste Facilities List
RGA LF ---- Recovered Government Archive Solid Waste Facilities List
RGA LUST ---- Recovered Government Archive Leaking Underground Storage Tank

SURROUNDING SITES: SEARCH RESULTS

Surrounding sites were identified in the following databases.

EXECUTIVE SUMMARY

Elevations have been determined from the USGS Digital Elevation Model and should be evaluated on a relative (not an absolute) basis. Relative elevation information between sites of close proximity should be field verified. Sites with an elevation equal to or higher than the target property have been differentiated below from sites with an elevation lower than the target property.
Page numbers and map identification numbers refer to the EDR Radius Map report where detailed data on individual sites can be reviewed.

Sites listed in ***bold italics*** are in multiple databases.

Unmappable (orphan) sites are not considered in the foregoing analysis.

STANDARD ENVIRONMENTAL RECORDS

Lists of Federal CERCLA sites with NFRAP

SEMS-ARCHIVE: SEMS-ARCHIVE (Superfund Enterprise Management System Archive) tracks sites that have no further interest under the Federal Superfund Program based on available information. The list was formerly known as the CERCLIS-NFRAP, renamed to SEMS ARCHIVE by the EPA in 2015. EPA may perform a minimal level of assessment work at a site while it is archived if site conditions change and/or new information becomes available. Archived sites have been removed and archived from the inventory of SEMS sites. Archived status indicates that, to the best of EPA's knowledge, assessment at a site has been completed and that EPA has determined no further steps will be taken to list the site on the National Priorities List (NPL), unless information indicates this decision was not appropriate or other considerations require a recommendation for listing at a later time. The decision does not necessarily mean that there is no hazard associated with a given site; it only means that. based upon available information, the location is not judged to be potential NPL site.

A review of the SEMS-ARCHIVE list, as provided by EDR, and dated 04/26/2023 has revealed that there is 1 SEMS-ARCHIVE site within approximately 0.5 miles of the target property.

r Elevation	Address		Direction / Distance	Map ID	Page
	COLUMBIA SLOUGH Site ID: 1000493 EPA Id: ORD980723076	PORTLAND RD	NE 1/4 - 1/2 (0.350 mi.)	0	13

Lists of state- and tribal hazardous waste facilities

ECSI: The Environmental Cleanup Site Information System records information about sites in Oregon that may be of environmental interest. The data come from the Department of Environmental Quality.

A review of the ECSI list, as provided by EDR, and dated 03/01/2023 has revealed that there are 13 ECSI sites within approximately 1 mile of the target property.

r Elevation	Address		Direction / Distance	Map ID	Page
	BOBS USED FORD CARS Size: Approx. 2 acres Investigation: Suspect State ID Number: 3285 Decode For Further Action: Medium	***2103 SE 190TH AVE***	***WSW 1/4 - 1/2 (0.456 mi.)***	***E23***	***174***
	ROCKWOOD CLEANERS Investigation: No Further Action	***2434 SE 182ND AVE.***	***WSW 1/2 - 1 (0.849 mi.)***	***33***	***326***

State ID Number: 4044

LEATHERS OIL STATION	***18145 SE DIVISION ST***	***WSW 1/2 - 1 (0.877 mi.)***	***34***	***333***
Investigation: No Further Action State ID Number: 3296				

tion

	Address	Direction / Distance	Map ID	Page
GRESHAM SAND & GRAVE Investigation: No Further Action State ID Number: 1407	1339 NW EASTWOOD AVE	WSW 1/8 - 1/4 (0.211 mi.)	C8	19
MAACO AUTO PAINT - G Investigation: No Further Action State ID Number: 132	2441 NW ELEVEN MILE	N 1/4 - 1/2 (0.396 mi.)	D17	101
LOT 5 VANCE LANDFILL Size: 19.08 acres Investigation: Suspect State ID Number: 5780	***1541 SE 190TH AVE.***	***W 1/4 - 1/2 (0.453 mi.)***	***22***	***169***
OBRIST & CUNNINGHAM Size: 0.97 acres Investigation: Suspect State ID Number: 4237	***935 SE 202ND AVE***	***NNE 1/4 - 1/2 (0.490 mi.)***	***29***	***186***
ALEXANDER SERVICES L Size: 2.9 acres Investigation: No Further Action State ID Number: 5749	***802 SE 199TH AVE***	***N 1/2 - 1 (0.589 mi.)***	***31***	***194***
HOME AUTO REPAIR SIT Size: .25 acre Investigation: Suspect State ID Number: 2720	1716 SE 182ND AVE.	W 1/2 - 1 (0.800 mi.)	32	323
ROCKWOOD MACHINE SHO Size: 1.4 acre Investigation: No Further Action State ID Number: 1142	***18917 E BURNSIDE***	***NNW 1/2 - 1 (0.903 mi.)***	***35***	***336***
MULTNOMAH COUNTY Size: 3.32 acres Investigation: No Further Action State ID Number: 5465	***18480 SE STARK ST***	***NW 1/2 - 1 (0.933 mi.)***	***36***	***349***
ROCKWOOD RISING Size: 5.48 acres Investigation: No Further Action State ID Number: 6202	***BETWEEN STARK & BURN***	***NW 1/2 - 1 (0.975 mi.)***	***37***	***354***
MR. TRANSMISSION Size: 1.39 acres Investigation: Suspect State ID Number: 1676 Decode For Further Action: Medium	***18449 SE STARK ST.***	***NW 1/2 - 1 (0.992 mi.)***	***38***	***366***

EXECUTIVE SUMMARY

Lists of state and tribal landfills and solid waste disposal facilities

SWF/LF: The Solid Waste Facilities/Landfill Sites records typically contain an inventory of solid waste disposal facilities or landfills in a particular state. The data come from the Department of Environmental Quality's Closure & Regular Solid Waste Active Disposal Permits database.

A review of the SWF/LF list, as provided by EDR, and dated 01/13/2023 has revealed that there is 1 SWF/LF site within approximately 0.5 miles of the target property.

tion	Address		Direction / Distance	Map ID	Page
GRESHAM SANITARY SER Facility Id: 112127 Permit Status: Active	***2131 NW BIRDSDALE AV***		***NE 1/4 - 1/2 (0.266 mi.)***	***13***	***76***

Lists of state and tribal leaking storage tanks

LUST: The Leaking Underground Storage Tank Incident Reports contain an inventory of reported leaking underground storage tank incidents. The data come from the Department of Environmental Quality's LUST Database List.

A review of the LUST list, as provided by EDR, and dated 01/11/2023 has revealed that there are 16 LUST sites within approximately 0.5 miles of the target property.

r Elevation	Address		Direction / Distance	Map ID	Page
HEATING OIL TANK Facility ID: 26-91-0398 Cleanup Complete: 03/11/1992	1843 NW ELEVEN-MILE		NNE 0 - 1/8 (0.103 mi.)	B6	19
HEATING OIL TANK Facility ID: 26-02-5439	955 NW BIRDSDALE AVE		SSE 1/4 - 1/2 (0.401 mi.)	18	108
MULTNOMAH COUNTY FLE Facility ID: 26-98-0271 Facility ID: 26-09-0723 Cleanup Complete: 05/01/2003 Cleanup Complete: 05/16/2012	***1620 SE 190TH AVE***		***W 1/4 - 1/2 (0.429 mi.)***	***19***	***109***
HEATING OIL TANK Facility ID: 26-13-0131 Cleanup Complete: 08/19/2013	919 NW BIRDSDALE AVE		SSE 1/4 - 1/2 (0.430 mi.)	20	168
HEATING OIL TANK Facility ID: 26-18-0229 Cleanup Complete: 05/22/2018	2022 NW DIVISION ST		SE 1/4 - 1/2 (0.434 mi.)	21	169
W H GREGORY Facility ID: 26-91-0209 Cleanup Complete: 07/02/1996	***2105 SE 190TH AVE***		***WSW 1/4 - 1/2 (0.456 mi.)***	***E24***	***184***
HEATING OIL TANK Facility ID: 26-15-0628 Cleanup Complete: 11/23/2015	1855 NW DIVISION ST		SE 1/4 - 1/2 (0.458 mi.)	F25	185
HEATING OIL TANK Facility ID: 26-19-0519 Cleanup Complete: 09/20/2019	1841 NW DIVISION ST		SE 1/4 - 1/2 (0.468 mi.)	F26	185
HEATING OIL TANK	1916 NW DIVISION ST		SE 1/4 - 1/2 (0.478 mi.)	27	185

Facility ID: 26-21-0991

HEATING OIL TANK — 2241 SE 190TH AVE — WSW 1/4 - 1/2 (0.484 mi.) — 28 — 186
Facility ID: 26-01-8303
Cleanup Complete: 07/09/2002

HEATING OIL TANK — 2436 SE 190TH AVE — WSW 1/4 - 1/2 (0.492 mi.) — 30 — 194
Facility ID: 26-05-2036

tion	Address	Direction / Distance	Map ID	Page
HEATING OIL TANK Facility ID: 26-12-1437 Cleanup Complete: 01/30/2013	2005 NW ELEVEN MILE	N 1/8 - 1/4 (0.164 mi.)	7	19
MORSE BROS. GRESHAM Facility ID: 26-09-0606 Cleanup Complete: 11/17/2010	***1339 NW EASTWOOD AVE***	***WSW 1/8 - 1/4 (0.211 mi.)***	***C9***	***27***
PRIEST PETROLEUM PRO Facility ID: 26-91-0206 Cleanup Complete: 07/02/1996	2406 NW 11-MILE AVEN	N 1/4 - 1/2 (0.356 mi.)	14	92
TRIMET Facility ID: 26-94-0042 Cleanup Complete: 08/15/1994	***2222 NW ELEVEN MILE***	***NNE 1/4 - 1/2 (0.384 mi.)***	***15***	***92***
AAMCO Facility ID: 26-93-0110 Cleanup Complete: 01/23/1997	2415 NW 11 MILE RD	N 1/4 - 1/2 (0.385 mi.)	D16	100

Lists of state and tribal registered storage tanks

UST: The Underground Storage Tank database contains registered USTs. USTs are regulated under Subtitle I of the Resource Conservation and Recovery Act (RCRA). The data come from the Department of Environmental Quality's UST List on Disk.

A review of the UST list, as provided by EDR, and dated 01/11/2023 has revealed that there is 1 UST site within approximately 0.25 miles of the target property.

tion	Address	Direction / Distance	Map ID	Page
MORSE BROS. GRESHAM Facility ID: 2861	***1339 NW EASTWOOD AVE***	***WSW 1/8 - 1/4 (0.211 mi.)***	***C9***	***27***

AST: The Aboveground Storage Tank database contains registered ASTs. The data comes from the list of ASTs reported to the Office of State Fire Marshal.

A review of the AST list, as provided by EDR, and dated 10/20/2022 has revealed that there are 2 AST sites within approximately 0.25 miles of the target property.

tion	Address	Direction / Distance	Map ID	Page
MORSE BROS. GRESHAM Facility Id: 21752	***1339 NW EASTWOOD AVE***	***WSW 1/8 - 1/4 (0.211 mi.)***	***C9***	***27***
TRIMET	***2141 NW ELEVEN MILE***	***N 1/8 - 1/4 (0.236 mi.)***	***12***	***67***

Facility Id: 62118

Lists of state and tribal voluntary cleanup sites

VCP: Responsible parties have entered into an agreement with DEQ to voluntarily address contamination associated with their property.

A review of the VCP list, as provided by EDR, and dated 08/16/2022 has revealed that there are 2 VCP sites within approximately 0.5 miles of the target property.

tion	Address		Direction / Distance	Map ID	Page
LOT 5 VANCE LANDFILL	***1541 SE 190TH AVE.***	***W 1/4 - 1/2 (0.453 mi.)***	***22***	***169***	
Action: VCS Waiting List					
ECS Site ID: 5780					
Facility Size: 19.08 acres					
OBRIST & CUNNINGHAM	***935 SE 202ND AVE***	***NNE 1/4 - 1/2 (0.490 mi.)***	***29***	***186***	
Action: Independent Cleanup Program					
Action: Closeout activities on completed project					
Action: Partial No Further Action					
ECS Site ID: 4237					
Facility Size: 0.97 acres					

Lists of state and tribal brownfield sites

Brownfields investigations and/or cleanups that have been conducted in Oregon.

A review of the BROWNFIELDS list, as provided by EDR, and dated 02/01/2023 has revealed that there is 1 BROWNFIELDS site within approximately 0.5 miles of the target property.

tion	Address		Direction / Distance	Map ID	Page
LOT 5 VANCE LANDFILL	***1541 SE 190TH AVE.***	***W 1/4 - 1/2 (0.453 mi.)***	***22***	***169***	
Status: Site Screening recommended (EV)					
envid: 5780					

ADDITIONAL ENVIRONMENTAL RECORDS

Other Ascertainable Records

RCRA NonGen / NLR: RCRAInfo is EPA's comprehensive information system, providing access to data supporting the Resource Conservation and Recovery Act (RCRA) of 1976 and the Hazardous and Solid Waste Amendments (HSWA) of 1984. The database includes selective information on sites which generate, transport, store, treat and/or dispose of hazardous waste as defined by the Resource Conservation and Recovery Act (RCRA). Non-Generators do not presently generate hazardous waste.

A review of the RCRA NonGen / NLR list, as provided by EDR, and dated 03/06/2023 has revealed that

there are 2 RCRA NonGen / NLR sites within approximately 0.25 miles of the target property.

r Elevation	Address	Direction / Distance	Map ID	Page
COACHMAN BODY AND FR EPA ID:: ORD981773112	***1825 NW 11 MILE RD (***	***NNE 0 - 1/8 (0.088 mi.)***	***B5***	***15***

tion	Address	Direction / Distance	Map ID	Page
RICKS AUTO BODY SHOP EPA ID:: ORD122383615	***1959 NW BIRDSDALE***	***NE 1/8 - 1/4 (0.224 mi.)***	***11***	***56***

US MINES: Mines Master Index File. The source of this database is the Dept. of Labor, Mine Safety and Health Administration.

A review of the US MINES list, as provided by EDR, has revealed that there is 1 US MINES site within approximately 0.25 miles of the target property.

tion	Address	Direction / Distance	Map ID	Page
GRESHAM SAND & GRAVE Database: MINES VIOLATIONS, Date of Government Version: 04/03/2023	1339 NW EASTWOOD AVE	WSW 1/8 - 1/4 (0.211 mi.)	C10	49

EXECUTIVE SUMMARY

Due to poor or inadequate address information, the following sites were not mapped. Count: 5 records.

Site Name	Database(s)
FORMER BERGH PROPERTY	ECSI, VCP
EAST SIDE CSO	ECSI, VCP
HANNA 907	LUST, UST
GRESHAM SERVICE CENTER	LUST, UST
MCCALL PROPERTIES	LUST, UST

OVERVIEW MAP - 7395078.255S

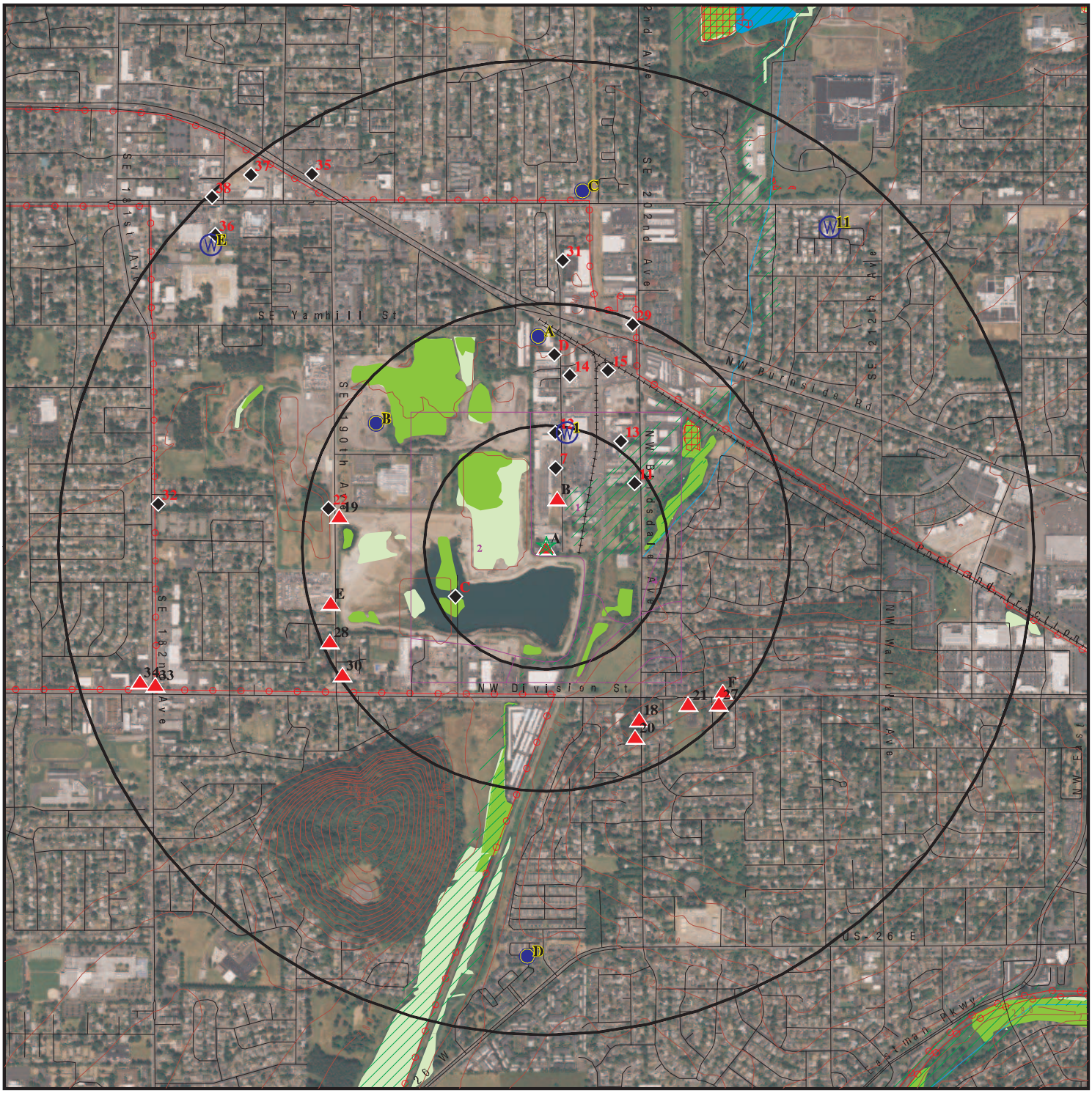

- Target Property
- Sites at elevations higher than or equal to the target property
- Sites at elevations lower than the target property
- Manufactured Gas Plants
- National Priority List Sites
- Dept. Defense Sites
- Indian Reservations BIA
- Power transmission lines
- Special Flood Hazard Area (1%)
- 0.2% Annual Chance Flood Hazard
- National Wetland Inventory
- State Wetlands
- Areas of Concern

This report includes Interactive Map Layers to display and/or hide map information. The legend includes only those icons for the default map view.

SITE NAME:	IBR - 1S3E05DA -03500 WAGONER PROPERTIES LLC	CLIENT:	Parametrix, Inc.
ADDRESS:	1709 NW ELEVEN MILE AVE Gresham OR 97030	CONTACT:	A Romey
LAT/LONG:	45.508934 / 122.45903	INQUIRY #:	7395078.255s
		DATE:	July 20, 2023 2:51 pm

Copyright © 2023 EDR, Inc. © 2015 TomTom Rel. 2015.

DETAIL MAP - 7395078.255S

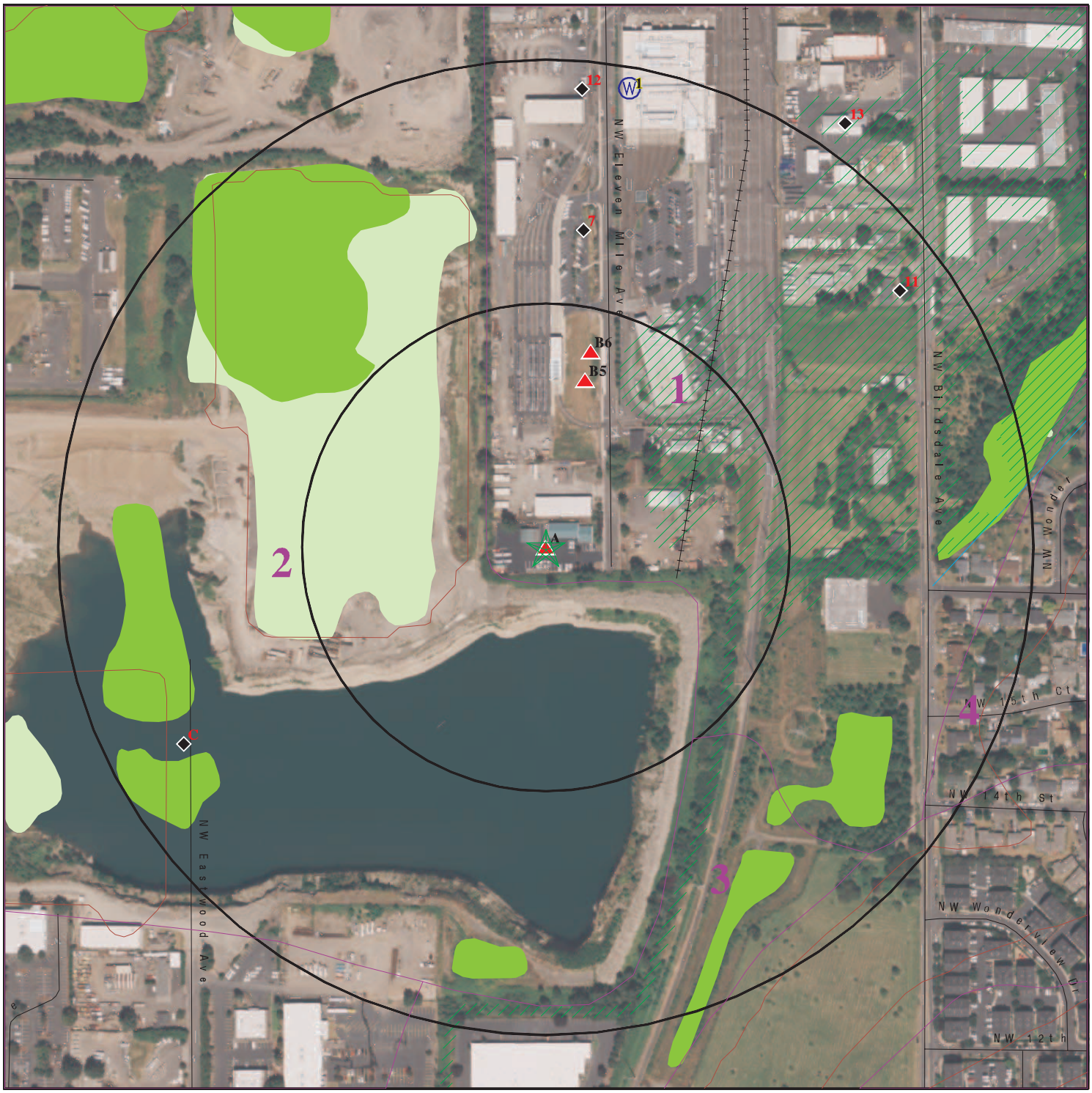

- Target Property
- Sites at elevations higher than or equal to the target property
- Sites at elevations lower than the target property
- Manufactured Gas Plants
- Sensitive Receptors
- National Priority List Sites
- Dept. Defense Sites

0 1/16 1/8 1/4 Miles

- Indian Reservations BIA
- Special Flood Hazard Area (1%)
- 0.2% Annual Chance Flood Hazard
- National Wetland Inventory
- State Wetlands
- Areas of Concern

This report includes Interactive Map Layers to display and/or hide map information. The legend includes only those icons for the default map view.

SITE NAME:	IBR - 1S3E05DA -03500 WAGONER PROPERTIES LLC	CLIENT:	Parametrix, Inc.
ADDRESS:	1709 NW ELEVEN MILE AVE Gresham OR 97030	CONTACT:	A Romey
LAT/LONG:	45.508934 / 122.45903	INQUIRY #:	7395078.255s
		DATE:	July 20, 2023 2:53 pm

Copyright © 2023 EDR, Inc. © 2015 TomTom Rel. 2015.

MAP FINDINGS SUMMARY

Database	Search Distance (Miles)	Target Property	< 1/8	1/8 - 1/4	1/4 - 1/2	1/2 - 1	> 1	Total Plotted
STANDARD ENVIRONMENTAL RECORDS								
Lists of Federal NPL (Superfund) sites								
	1.000	0	0	0	0	NR		0
	1.000	0	0	0	0	NR		0
	1.000	0	0	0	0	NR		0
Lists of Federal Delisted NPL sites								
	1.000	0	0	0	0	NR		0
Lists of Federal sites subject to CERCLA removals and CERCLA orders								
TY	0.500	0	0	0	NR	NR		0
	0.500	0	0	0	NR	NR		0
Lists of Federal CERCLA sites with NFRAP								
	0.500	0	0	1	NR	NR		1
Lists of Federal RCRA facilities undergoing Corrective Action								
	1.000	0	0	0	0	NR		0
Lists of Federal RCRA TSD facilities								
	0.500	0	0	0	NR	NR		0
Lists of Federal RCRA generators								
	0.250	0	0	NR	NR	NR		0
	0.250	0	0	NR	NR	NR		0
	0.250	0	0	NR	NR	NR		0
Federal institutional controls / engineering controls registries								
	0.500	0	0	0	NR	NR		0
OLS	0.500	0	0	0	NR	NR		0
OLS	0.500	0	0	0	NR	NR		0
Federal ERNS list								
ERNS	TP	NR	NR	NR	NR	NR		0
Lists of state- and tribal hazardous waste facilities								
	1.000	0	0	0	0	NR		0
	1.000	0	1	4	8	NR		13
Lists of state and tribal landfills and solid waste disposal facilities								
	0.500	0	0	1	NR	NR		1
Lists of state and tribal leaking storage tanks								
	0.500	1	2	13	NR	NR		16

MAP FINDINGS SUMMARY

Database	Search Distance (Miles)	Target Property	< 1/8	1/8 - 1/4	1/4 - 1/2	1/2 - 1	> 1	Total Plotted
	0.500	0	0	0	NR	NR		0
Lists of state and tribal registered storage tanks								
FEMA UST	0.250		0	0	NR	NR	NR	0
	0.250	0	1	NR	NR	NR		1
	0.250	0	2	NR	NR	NR		2
	0.250	0	0	NR	NR	NR		0
State and tribal institutional control / engineering control registries								
	0.500	0	0	0	NR	NR		0
	0.500	0	0	0	NR	NR		0
Lists of state and tribal voluntary cleanup sites								
	0.500	0	0	0	NR	NR		0
	0.500	0	0	2	NR	NR		2
Lists of state and tribal brownfield sites								
	0.500	0	0	1	NR	NR		1
ADDITIONAL ENVIRONMENTAL RECORDS								
Local Brownfield lists								
S	0.500	0	0	0	NR	NR		0
Local Lists of Landfill / Solid Waste Disposal Sites								
	0.500	0	0	0	NR	NR		0
	0.500	0	0	0	NR	NR		0
	0.500	0	0	0	NR	NR		0
	0.500	0	0	0	NR	NR		0
9	0.500	0	0	0	NR	NR		0
S	0.500	0	0	0	NR	NR		0
Local Lists of Hazardous waste / Contaminated Sites								
US HIST CDL	TP	NR	NR	NR	NR	NR		0
	1.000	0	0	0	0	NR		0
CDL	TP	NR	NR	NR	NR	NR		0
US CDL	TP	NR	NR	NR	NR	NR		0
Local Land Records								
IENS 2	TP	NR	NR	NR	NR	NR		0
Records of Emergency Release Reports								
HMIRS	TP	NR	NR	NR	NR	NR		0
SPILLS	TP	NR	NR	NR	NR	NR		0
OR HAZMAT	TP	NR	NR	NR	NR	NR		0
SPILLS 90	TP	NR	NR	NR	NR	NR		0
Other Ascertainable Records								
en / NLR	0.250	1	1	NR	NR	NR		2

MAP FINDINGS SUMMARY

Database	Search Distance (Miles)	Target Property	< 1/8	1/8 - 1/4	1/4 - 1/2	1/2 - 1	> 1	Total Plotted
1.000	0	0		0	0	NR		0
1.000	0	0		0	0	NR		0
NERS 0.500	0	0		0	NR	NR		0
US FIN ASSUR TP		NR	NR	NR	NR	NR		0
EPA WATCH LIST TP		NR	NR	NR	NR	NR		0
CTION 0.250	0		0	NR	NR	NR		0
TSCA TP		NR	NR	NR	NR	NR		0
TRIS TP		NR	NR	NR	NR	NR		0
SSTS TP		NR	NR	NR	NR	NR		0
1.000	0	0		0	0	NR		0
RMP TP		NR	NR	NR	NR	NR		0
RAATS TP		NR	NR	NR	NR	NR		0
PRP TP		NR	NR	NR	NR	NR		0
PADS TP		NR	NR	NR	NR	NR		0
CIS TP		NR	NR	NR	NR	NR		0
FTTS TP		NR	NR	NR	NR	NR		0
MLTS TP		NR	NR	NR	NR	NR		0
COAL ASH DOE TP		NR	NR	NR	NR	NR		0
0.500	0	0		0	NR	NR		0
PCB TRANSFORMER TP		NR	NR	NR	NR	NR		0
RADINFO TP		NR	NR	NR	NR	NR		0
HIST FTTS TP		NR	NR	NR	NR	NR		0
DOT OPS TP		NR	NR	NR	NR	NR		0
1.000	0	0		0	0	NR		0
1.000	0	0		0	0	NR		0
1.000	0	0		0	0	NR		0
0.500	0	0		0	NR	NR		0
LEAD SMELTERS TP		NR	NR	NR	NR	NR		0
US AIRS TP		NR	NR	NR	NR	NR		0
0.250	0		1	NR	NR	NR		1
D MINES 0.250	0		0	NR	NR	NR		0
FINDS TP		NR	NR	NR	NR	NR		0
DOCKET HWC TP		NR	NR	NR	NR	NR		0
1.000	0	0		0	0	NR		0
ECHO TP		NR	NR	NR	NR	NR		0
GRAM 0.250	0		0	NR	NR	NR		0
0.250	0		0	NR	NR	NR		0
RAL SITES 0.250	0		0	NR	NR	NR		0
0.250	0		0	NR	NR	NR		0
MANIFEST 0.250	0		0	NR	NR	NR		0
R 0.250	0		0	NR	NR	NR		0
0.250	0		0	NR	NR	NR		0
S 0.250	0		0	NR	NR	NR		0
0.250	0		0	NR	NR	NR		0
FIRE TRAINING 0.250	0		0	NR	NR	NR		0
139 AIRPORT 0.250	0		0	NR	NR	NR		0
OAM NRC 0.250	0		0	NR	NR	NR		0
0.250	0		0	NR	NR	NR		0
OAM 0.250	0		0	NR	NR	NR		0
AIRS TP		NR	NR	NR	NR	NR		0
0.500	0	0		0	NR	NR		0

MAP FINDINGS SUMMARY

Database	Search Distance (Miles)	Target Property	< 1/8	1/8 - 1/4	1/4 - 1/2	1/2 - 1	> 1	Total Plotted
ERS	0.250		0	0	NR	NR	NR	0
Enforcement		TP	NR	NR	NR	NR	NR	0
Financial Assurance		TP	NR	NR	NR	NR	NR	0
		TP	2	NR	NR	NR	NR	NR	2
	0.250		0	0	NR	NR	NR	0
NPDES		TP	NR	NR	NR	NR	NR	0
		TP	2	NR	NR	NR	NR	NR	2
S	0.250		0	0	NR	NR	NR	0
	0.250		0	0	NR	NR	NR	0
EDR HIGH RISK HISTORICAL RECORDS								
EDR Exclusive Records								
	1.000		0	0	0	0	NR	0
t Auto	0.125		0	NR	NR	NR	NR	0
t Cleaner	0.125		0	NR	NR	NR	NR	0
EDR RECOVERED GOVERNMENT ARCHIVES								
Exclusive Recovered Govt. Archives								
RGA HWS		TP	NR	NR	NR	NR	NR	0
RGA LF		TP	NR	NR	NR	NR	NR	0
RGA LUST		TP	NR	NR	NR	NR	NR	0
			4	2	8	22	8	0	44

NOTES:

TP = Target Property

NR = Not Requested at this Search Distance

Sites may be listed in more than one database

A1 **CANTEL SWEEPING** **UIC** **S111242631**
Target **1709 NW ELEVEN MILE AVENUE** **N/A**
Property **GRESHAM, OR**

Site 1 of 4 in cluster A

Actual: **266 ft.**

OR UIC:
Name: CANTEL SWEEPING
Address: 1709 NW ELEVEN MILE AVENUE
City,State,Zip: GRESHAM, OR
UIC Well #: 1
Type: 5D2
Type Description: Storm Water Drainage
UIC Number: 11757
Facility Status: Registered & RA
Lat/Long: 45.5154 / -122.4580

A2 **CANTEL SWEEPING** **HSIS** **S121969309**
Target **1709 NW ELEVEN MILE AVENUE AVE NW** **N/A**
Property **GRESHAM, OR 97030**

Site 2 of 4 in cluster A

Actual: **266 ft.**

HSIS:

Name:	CANTEL SWEEPING
Address:	1709 NW ELEVEN MILE AVENUE AVE NW
City,State,Zip:	GRESHAM, OR 97030
cility ID:	48586
rtment Or Division Of Company:	Not reported
nical Is Extremely Hazardous Substance (EHS:	Not reported
ains 112R:	Not reported
ty Has Written Emergency Plan:	Not reported
S Code 1:	Not reported
S Desc 1:	Not reported
S Code 2:	Not reported
S Desc 2:	Not reported
ger Name:	Not reported
ess Phone:	Not reported
g Address:	Not reported
g City:	Not reported
g State:	Not reported
g Zip:	Not reported
f Employees:	Not reported
Phone:	Not reported
rd:	Not reported
Dept Code:	Not reported
FD:	GRESHAM FIRE & EMERG SRVCS
kler System:	Not reported
gency Contact:	Not reported
gency Procedure:	Not reported
ess Type:	Not reported
ity Type:	Private
rtment:	Not reported
Status:	ACTIVE
ude:	45.5089
ude:	-122.459
us TRI:	Active
us RMP:	Active
us PSM:	Active
	Inactive

CANTEL SWEEPING (Continued) **S121969309**

us 302:	Active
Owner Name:	MICHAEL WAGONER
Reported ID:	81452
se Number:	N/A
Chemical Name:	GENERIC TRAFFIC PAINT
Name:	Not reported
s Pure:	No
s Mix:	Yes
S:	Not reported
Mixture Component:	VARIOUS
ximum Daily Amount Code:	20
aximum Daily Amount Unit:	gal
ical Added Date:	10/12/2016
s Chem PSM:	No
s Chem 112R:	No
s Chem 302:	No
s Pesticide:	No
s Fertilizer:	No
hysical State:	Liquid
A Number:	Not reported
FPA Health:	3
FPA Flammability:	4
FPA Reactivity:	1
FPA Special Notice:	N/A
rds:	Delayed (Chronic), Health SeriousEye
umber of Days Onsite:	365
ar:	2021
se Number:	N/A
nical Name:	Not reported
Name:	Not reported
s Pure:	No
s Mix:	Yes
S:	Not reported
Mixture Component:	VARIOUS
ximum Daily Amount Code:	21
aximum Daily Amount Unit:	gal
ical Added Date:	10/12/2016
s Chem PSM:	No
s Chem 112R:	No
s Chem 302:	No
s Pesticide:	No
s Fertilizer:	No
hysical State:	Liquid
NA Number:	N/A
FPA Health:	3
FPA Flammability:	4
FPA Reactivity:	1
FPA Special Notice:	N/A
rds:	Delayed (Chronic), Health SeriousEye
umber of Days Onsite:	365
ar:	2022
se Number:	N/A
hemical Name:	TRAFFIC PAINT
Name:	Not reported
	Yes

CANTEL SWEEPING (Continued) **S121969309**

s Mix:	No
S:	Not reported
re Component:	Not reported
ximum Daily Amount Code:	20
aximum Daily Amount Unit:	gal
ical Added Date:	10/12/2016
s Chem PSM:	No
s Chem 112R:	No
s Chem 302:	No
s Pesticide:	No
s Fertilizer:	No
hysical State:	Liquid
NA Number:	1263
PA Health:	3
PA Flammability:	4
PA Reactivity:	1
A Special Notice:	Not reported
rds:	Delayed (Chronic), Health SeriousEye
umber of Days Onsite:	365
r:	2018

Chemical:

hemical Name:	TRAFFIC PAINT
hysical Description:	LIQUID
Number:	0000000
ility Id:	048586
ysical State Of The Substance:	2
erage Amount Possessed During The Year Code:	20
ximum Amount Possessed During The Year Code:	20
plicable Unit Of Measure Code:	2
Description Of The Unit Of Measure:	GALLONS
pe Code:	F
escription:	CAN
Code:	Not reported
erature Description:	Not reported
essure of Code:	1
Pressure Description:	NORMAL PRESSURE
ure of Code:	Not reported
ure Description:	Not reported
Temperature Description:	NORMAL TEMPERATURE
mperature of The Hazardous Substance Code:	4
erature Description:	Not reported
erature of The Hazardous Substance Code:	Not reported
ays Hazardous Substance On Site During Year:	365
The Substance Protected A Trade Secret:	False
tion Of The Max Qnty Code:	1,000-4,999
tion Of The Avg Qnty Code:	1,000-4,999
Most Hazardous Ingridient:	VARIOUS
ited Nations/north America 4 Digit Class Number:	1263
zard Rank:	2
Ingredient:	Not reported
bstance Pure:	True
ubstance Mix:	False
First Hazardous Class Code For Chemical:	Flammable and Combustible Liquid
econd Hazardous Class Code For Chemical:	Chronic Health Hazard
Hazardous Class Code For Chemical:	Not reported
	3.0

CANTEL SWEEPING (Continued) **S121969309**

zard Class 2 Of The Chemical: 6.4
rd Class 3 Of The Chemical: Not reported

Additional Chemical:

hemical Is A Toxic 313 Chemical: N
Pesticide Registration Number: Not reported
ains 112R: Not reported
ains EHS: Not reported
zer: Not reported
cide: Not reported
Y

A3 Target Property **CANTEL SWEEPING**
1709 NW ELEVEN MILE AVE
GRESHAM, OR 97030

HSIS **S106534904**
N/A

Site 3 of 4 in cluster A

Actual:
266 ft.

HSIS:

CANTEL SWEEPING
1709 NW ELEVEN MILE AVE
GRESHAM, OR 97030
048586
Not reported
stance (EHS: N
N
Y
561790
OTHER SVCS TO BLDGS & DWELLINGS
000000
Not reported
MICHAEL WAGONER
5036614337
1709 NW ELEVEN MILE AVE
GRESHAM
OR
97030
20
5036614337
Y
0144
GRESHAM FIRE & EMERG SRVCS
N
MICHADUSTIN MOIST
OFFICE - EMPLOYEE HANDBOOK - SECTION 700
PARKING LOT MAINTENANCE
Not reported
Not reported
Not reported
Not reported
Not reported
Not reported
Not reported
Not reported
Not reported
Not reported
Not reported
Not reported

CANTEL SWEEPING (Continued) **S106534904**

Reported ID:	Not reported
Number:	Not reported
nical Name:	Not reported
Name:	Not reported
re:	Not reported
:	Not reported
S:	Not reported
re Component:	Not reported
mum Daily Amount Code:	Not reported
mum Daily Amount Unit:	Not reported
nical Added Date:	Not reported
em PSM:	Not reported
em 112R:	Not reported
em 302:	Not reported
sticide:	Not reported
rtilizer:	Not reported
cal State:	Not reported
A Number:	Not reported
A Health:	Not reported
A Flammability:	Not reported
A Reactivity:	Not reported
A Special Notice:	Not reported
rds:	Not reported
ber of Days Onsite:	Not reported
	Not reported

Chemical:

hemical Name:	TRAFFIC PAINT
hysical Description:	LIQUID
e Number:	0000000
cility Id:	048586
ysical State Of The Substance:	2
erage Amount Possessed During The Year Code:	20
aximum Amount Possessed During The Year Code:	20
pplicable Unit Of Measure Code:	2
Description Of The Unit Of Measure:	GALLONS
pe Code:	F
escription:	CAN
Code:	Not reported
perature Description:	Not reported
essure of Code:	1
Pressure Description:	NORMAL PRESSURE
sure of Code:	Not reported
sure Description:	Not reported
Temperature Description:	NORMAL TEMPERATURE
mperature of The Hazardous Substance Code:	4
perature Description:	Not reported
perature of The Hazardous Substance Code:	Not reported
ays Hazardous Substance On Site During Year:	365
The Substance Protected A Trade Secret:	False
ption Of The Max Qnty Code:	1,000-4,999
ption Of The Avg Qnty Code:	1,000-4,999
Most Hazardous Ingridient:	VARIOUS
nited Nations/north America 4 Digit Class Number:	1263
azard Rank:	2
Ingredient:	Not reported
	True

CANTEL SWEEPING (Continued) **S106534904**

ubstance Mix:	False
First Hazardous Class Code For Chemical:	Flammable and Combustible Liquid
econd Hazardous Class Code For Chemical:	Chronic Health Hazard
Hazardous Class Code For Chemical:	Not reported
ard Class 1 Of The Chemical:	3.0
zard Class 2 Of The Chemical:	6.4
rd Class 3 Of The Chemical:	Not reported
Additional Chemical:	
hemical Is A Toxic 313 Chemical:	N
Pesticide Registration Number:	Not reported
ains 112R:	Not reported
ains EHS:	Not reported
zer:	Not reported
cide:	Not reported
	Y

A4 **1702/1709 NW 11 MILE AVENUE PUBLIC STREET RIGHT OF** **S11069246**
Target **1709 NW 11 MILE AVENUE** **N/A**
Property **GRESHAM, OR**

Site 4 of 4 in cluster A

Actual:
266 ft.

OR UIC:

Name:	1702/1709 NW 11 MILE AVENUE PUBLIC STREET RIGHT OF WAY
Address:	1709 NW 11 MILE AVENUE
City,State,Zip:	GRESHAM, OR
UIC Well #:	1
Type:	5D2
Type Description:	Storm Water Drainage
UIC Number:	11884
Facility Status:	Applied for permit
Lat/Long:	45.5101 / -122.4583

Name:	1702/1709 NW 11 MILE AVENUE PUBLIC STREET RIGHT OF WAY
Address:	1709 NW 11 MILE AVENUE
City,State,Zip:	GRESHAM, OR
UIC Well #:	2
Type:	5D2
Type Description:	Storm Water Drainage
UIC Number:	11884
Facility Status:	Applied for permit
Lat/Long:	45.5101 / -122.4583

Areas of Concern **COLUMBIA SLOUGH** **SEMS-ARCHIVE** **1003880262**
NE **PORTLAND RD** **ORD980723076**
1/4-1/2 **PORTLAND, OR 97218**
1846 ft.

SEMS Archive:

Site ID:	1000493
EPA ID:	ORD980723076
Name:	COLUMBIA SLOUGH
Address:	PORTLAND RD
ddress 2:	Not reported

COLUMBIA SLOUGH (Continued) **1003880262**

City,State,Zip: PORTLAND, OR 97218
Cong District: 03
FIPS Code: 41051
FF: N
NPL: Not on the NPL
Non NPL Status: NFRAP-Site does not qualify for the NPL based on existing information

SEMS Archive Detail:

Region: 10
Site ID: 1000493
EPA ID: ORD980723076
Site Name: COLUMBIA SLOUGH
NPL: N
FF: N
OU: 00
Action Code: VS
Action Name: ARCH SITE
SEQ: 1
Start Date: Not reported
Finish Date: 1988-12-15 05:00:00
Qual:
Current Action Lead: EPA Perf In-Hse

Region: 10
Site ID: 1000493
EPA ID: ORD980723076
Site Name: COLUMBIA SLOUGH
NPL: N
FF: N
OU: 00
Action Code: PA
Action Name: PA
SEQ: 2
Start Date: 1988-12-15 05:00:00
Finish Date: 1988-12-15 05:00:00
Qual: N
Current Action Lead: EPA Perf

Region: 10
Site ID: 1000493
EPA ID: ORD980723076
Site Name: COLUMBIA SLOUGH
NPL: N
FF: N
OU: 00
Action Code: PA
Action Name: PA
SEQ: 1
Start Date: 1980-03-01 05:00:00
Finish Date: 1980-03-01 05:00:00
Qual: L
Current Action Lead: EPA Perf

Region: 10
Site ID: 1000493
EPA ID: ORD980723076
Site Name: COLUMBIA SLOUGH
N

COLUMBIA SLOUGH (Continued) **1003880262**

FF:	N
OU:	00
Action Code:	DS
Action Name:	DISCVRY
SEQ:	1
Start Date:	1979-07-01 04:00:00
Finish Date:	1979-07-01 04:00:00
Qual:	Not reported
ad:	EPA Perf

B5 **COACHMAN BODY AND FRAME, INC.** **RCRA NonGen / NLR** **1000164106**
NNE **1825 NW 11 MILE RD (199TH)** **ORD981773112**
< 1/8 **GRESHAM, OR 97030** **ECHO**
0.088 mi.
465 ft. **Site 1 of 2 in cluster B**

Relative: RCRA Listings:
Higher

Actual:
266 ft.

19901116
Coachman Body And Frame, Inc.
1825 NW 11 MILE RD (199TH)
GRESHAM, OR 97030
ORD981773112
Not reported
Not reported
Not reported
Not reported
Not reported
Not reported
Not reported
10
Not reported
Not a generator, verified
Not reported
Not reported
Not reported
Not reported
Or
ORNWRO
NOT IN FILE
NOT IN FILE, OR
Not reported
Not reported
Not reported
Not reported
No
No
No
No
No
No
No
No
No
No
No
No
No

COACHMAN BODY AND FRAME, INC. (Continued) **1000164106**

eg Handler:	---
dicator:	Not reported
condary Material Indicator:	NN
tor:	Not reported
ermit Baseline:	Not on the Baseline
enewals Baseline:	Not on the Baseline
rrective Action Baseline:	No
rrective Action Universe:	No
Where RCRA CA has Been Imposed Universe:	No
tion Priority Ranking:	No NCAPS ranking
l Control Indicator:	No
ontrol Indicator:	No
re Controls Indicator:	N/A
ontrols Indicator:	N/A
n-Complier Universe:	No
Significant Non-Complier Universe:	No
gnificant Non-Complier Universe:	No
n-Complier With a Compliance Schedule Universe:	No
ce Required:	Not reported
ast Change:	20000915
rader-Importer:	No
rader-Exporter:	No
ent Lead Acid Batteries:	No
ent Lead Acid Batteries:	No
Without Storage:	Not reported
	Not reported
	No

Hazardous Waste Summary:

te Code: F003
te Description: The Following Spent Nonhalogenated Solvents: Xylene, Acetone, Ethyl Acetate, Ethyl Benzene, Ethyl Ether, Methyl Isobutyl Ketone, N-Butyl Alcohol, Cyclohexanone, And Methanol; All Spent Solvent Mixtures/Blends Containing, Before Use, Only The Above Spent Nonhalogenated Solvents; And All Spent Solvent Mixtures/Blends Containing, Before Use, One Or More Of The Above Nonhalogenated Solvents, And A Total Of Ten Percent Or More (By Volume) Of One Or More Of Those Solvents Listed In F001, F002, F004, And F005; And Still Bottoms From The Recovery Of These Spent Solvents And Spent Solvent Mixtures.

te Code: F005
Waste Description: The Following Spent Nonhalogenated Solvents: Toluene, Methyl Ethyl Ketone, Carbon Disulfide, Isobutanol, Pyridine, Benzene, 2-Ethoxyethanol, And 2-Nitropropane; All Spent Solvent Mixtures/Blends Containing, Before Use, A Total Of Ten Percent Or More (By Volume) Of One Or More Of The Above Nonhalogenated Solvents Or Those Solvents Listed In F001, F002, Or F004; And Still Bottoms From The Recovery Of These Spent Solvents And Spent Solvent Mixtures.

Handler - Owner Operator:

Owner

Owner/Operator Name: BERNITA WORKMAN

Private
Not reported

COACHMAN BODY AND FRAME, INC. (Continued) **1000164106**

Not reported
X
X, OR
Not reported
Not reported
Not reported
Not reported

Historic Generators:

19901116
Handler Name: COACHMAN BODY AND FRAME, INC.
Not a generator, verified
Or
Waste: No
No
No
No
No
Yes
Not reported
Not reported

19880222
Handler Name: COACHMAN BODY AND FRAME, INC.
Not a generator, verified
Or
Waste: No
No
No
No
No
No
Not reported
Not reported

List of NAICS Codes and Descriptions:

No NAICS Codes Found

Has the Facility Received Notices of Violations:

No
Not reported
Not reported
Not reported
Not reported
Not reported
Not reported
Not reported
Not reported
Not reported
Not reported
Not reported
Not reported
Not reported
Not reported
Not reported
Not reported

COACHMAN BODY AND FRAME, INC. (Continued) **1000164106**

sition Status: Not reported
sition Status Description: Not reported
Consent/Final Order Sequence Number: Not reported
ent/Final Order Respondent Name: Not reported
ent/Final Order Lead Agency: Not reported
Enforcement Type: Not reported
cement Responsible Person: Not reported
cement Responsible Sub-Organization: Not reported
SEP Sequence Number: Not reported
Expenditure Amount: Not reported
Scheduled Completion Date: Not reported
Actual Date: Not reported
Defaulted Date: Not reported
Type: Not reported
Type Description: Not reported
sed Amount: Not reported
Monetary Amount: Not reported
Amount: Not reported
Count: Not reported
Amount: Not reported

Evaluation Action Summary:

aluation Date: 19890619
valuation Responsible Agency: State
ound Violation: No
Evaluation Type Description: FOCUSED COMPLIANCE INSPECTION
valuation Responsible Person Identifier: R0CC
ation Responsible Sub-Organization: Not reported
l Return to Compliance Date: Not reported
duled Compliance Date: Not reported
of Request: Not reported
Response Received: Not reported
est Agency: Not reported
er Citation: Not reported

FINDS:
Registry ID: 110007739457

Click Here for FRS Facility Detail Report:

Environmental Interest/Information System:
RCRAInfo is a national information system that supports the Resource Conservation and Recovery Act (RCRA) program through the tracking of events and activities related to facilities that generate, transport, and treat, store, or dispose of hazardous waste. RCRAInfo allows RCRA program staff to track the notification, permit, compliance, and corrective action activities required under RCRA.

Click this hyperlink while viewing on your computer to access additional FINDS: detail in the EDR Site Report.

ECHO:
1000164106
110007739457
http://echo.epa.gov/detailed-facility-report?fid=110007739457
me: COACHMAN BODY AND FRAME, INC.

COACHMAN BODY AND FRAME, INC. (Continued) **1000164106**

1825 NW 11 MILE RD (199TH)
State,Zip: GRESHAM, OR 97030

B6 **HEATING OIL TANK** **LUST** **S103840025**
NNE **1843 NW ELEVEN-MILE AVE** **N/A**
< 1/8 **GRESHAM, OR 97233**
0.103 mi.
544 ft. **Site 2 of 2 in cluster B**

Relative: LUST:
Higher
Name: HEATING OIL TANK
Actual: Address: 1843 NW ELEVEN-MILE AVE
267 ft. City,State,Zip: GRESHAM, OR 97233
Region: North Western Region
Facility ID: 26-91-0398
Cleanup Received Date: 04/01/1991
Cleanup Start Date: 10/10/1991
Cleanup Complete Date: **03/11/1992**
n: **North West Region**

---

7 **HEATING OIL TANK** **LUST** **S113230934**
North **2005 NW ELEVEN MILE AVE** **N/A**
1/8-1/4 **GRESHAM, OR 97030**
0.164 mi.
864 ft.

Relative: LUST:
Lower
Name: HEATING OIL TANK
Actual: Address: 2005 NW ELEVEN MILE AVE
265 ft. City,State,Zip: GRESHAM, OR 97030
Region: North Western Region
Facility ID: 26-12-1437
Cleanup Received Date: 11/15/2012
Cleanup Start Date: Not reported
Cleanup Complete Date: **01/30/2013**
n: **North West Region**

C8 **GRESHAM SAND & GRAVEL** **ECSI** **S113408865**
WSW **1339 NW EASTWOOD AVE.** **N/A**
1/8-1/4 **GRESHAM, OR 97030**
0.211 mi.
1115 ft. **Site 1 of 3 in cluster C**

Relative: ECSI:
Lower
Name: GRESHAM SAND & GRAVEL
Actual: Address: 1339 NW EASTWOOD AVE.
264 ft. City,State,Zip: GRESHAM, OR 97030
State ID Number: 1407
Brown ID: 0
Study Area: False
Region ID: 2
Legislatve ID: 0
Investigation: No Further Action
FACA ID: 5212
rther Action: 0

GRESHAM SAND & GRAVEL (Continued) **S113408865**

45 30 26.60 / -122 27 46.40
nty Code: 26.00
alue: Not reported
D: Not reported
ship Coord.: 1.00
Township Zone: S
e Coord: 3.00
ange Zone: E
ction Coord: 5
on: Not reported
: Not reported
Not reported
PL: False
rphan: False
Updated By: GWISTAR
te: 05/08/2013
Date: 07/30/1993
ecode For RegionID: Northwest Region
For BrownID: Not reported
For Furtheract: Not reported
e For Investstat: No Further Action
For Legislative: Not reported

Alias Name: Morse Bros.

Hazardous Release:
Substance ID.: 121821
Haz Release ID: 384127
Qty Released: unknown
Date Released: unknown
Update Date: 06/25/1993
Update By: Not reported
Substance Code: 84-74-2
Substance Name: DI-n-BUTYL PHTHALATE
Substance Abbrev.: Not reported
Substance Alias ID: 317639
Sub Alias Name: BENZENEDICARBOXYLIC ACID,1,2-, DIBUTYL ESTER
Substance Alias ID: 317640
Sub Alias Name: BUTYL PHTHALATE
Substance Alias ID: 317641
Sub Alias Name: BUTYL PHTHALATE,n-
Substance Alias ID: 317642
Sub Alias Name: DBP
Substance Alias ID: 317643
Sub Alias Name: DIBUTYL PHTHALATE
Sampling Result ID: 344469
Feature Id: Not reported
Hazard Release Id: 384127
Medium: 704
Substance Abbrev.: Not reported
Unit Code: Not reported
Observation: False
Owner Operator: False
Lab Data: True
Sample Depth: Not reported
Start Date: 06/25/1993
End Date: Not reported
Min Concentration: Not reported
Max Concentration: Not reported

GRESHAM SAND & GRAVEL (Continued) **S113408865**

Sample Comment: 35 mg/kg
Last Update By: CONV
Update Date: 09/13/1994
Decode for MediumID: Surface Water

Substance ID.: 120941
Haz Release ID: 384128
Qty Released: unknown
Date Released: unknown
Update Date: 06/25/1993
Update By: Not reported
Substance Code: 117-81-7
Substance Name: BIS(2-ETHYLHEXYL)PHTHALATE
Substance Abbrev.: Not reported
Substance Category ID: 8480
Substance Category: Semi-volatiles
Category Level: Not reported
Created By: Not reported
Created Date: 12/17/2002
Substance Category ID: 8480
Substance Category: Semi-volatiles
Category Level: Not reported
Created By: Not reported
Created Date: 12/17/2002
Substance Alias ID: 316655
Sub Alias Name: BIS(2-ETHYLHEXYL)-1,2-BENZENEDICARBOXYLATE
Substance Alias ID: 316656
Sub Alias Name: BIS(2-ETHYLHEXYL)-o-PHTHALATE
Substance Alias ID: 316657
Sub Alias Name: DI(2-ETHYLHEXYL)ORTHOPHTHALATE
Substance Alias ID: 316658
Sub Alias Name: DI-2-ETHYLHEXYLPHTHALATE
Substance Alias ID: 316659
Sub Alias Name: DI-sec-OCTYL PHTHALATE
Substance Alias ID: 316660
Sub Alias Name: DIOCTYL PHTHALATE
Substance Alias ID: 316661
Sub Alias Name: PHTHALIC ACID, BIS(2-ETHYLHEXYL) ESTER
Sampling Result ID: 344470
Feature Id: Not reported
Hazard Release Id: 384128
Medium: 704
Substance Abbrev.: Not reported
Unit Code: Not reported
Observation: False
Owner Operator: False
Lab Data: True
Sample Depth: Not reported
Start Date: 06/25/1993
End Date: Not reported
Min Concentration: Not reported
Max Concentration: Not reported
Sample Comment: 1.9 mg/kg
Last Update By: CONV
Update Date: 09/13/1994
Decode for MediumID: Surface Water

GRESHAM SAND & GRAVEL (Continued) **S113408865**

Substance ID.: 120997
Haz Release ID: 384129
Qty Released: unknown
Date Released: unknown
Update Date: 06/25/1993
Update By: Not reported
Substance Code: 124-18-5
Substance Name: N-DECANE
Substance Abbrev.: Not reported
Substance Alias ID: 316880
Sub Alias Name: DECANE
Sampling Result ID: 344471
Feature Id: Not reported
Hazard Release Id: 384129
Medium: 704
Substance Abbrev.: Not reported
Unit Code: Not reported
Observation: False
Owner Operator: False
Lab Data: True
Sample Depth: Not reported
Start Date: 06/25/1993
End Date: Not reported
Min Concentration: Not reported
Max Concentration: Not reported
Sample Comment: 1.6 mg/kg
Last Update By: CONV
Update Date: 09/13/1994
Decode for MediumID: Surface Water

Substance ID.: 121051
Haz Release ID: 384130
Qty Released: unknown
Date Released: unknown
Update Date: 06/25/1993
Update By: Not reported
Substance Code: 1330-20-7
Substance Name: XYLENEs
Substance Abbrev.: Not reported
Substance Category ID: 8526
Substance Category: Volatiles
Category Level: Not reported
Created By: Not reported
Created Date: 12/17/2002
Substance Category ID: 8526
Substance Category: Volatiles
Category Level: Not reported
Created By: Not reported
Created Date: 12/17/2002
Substance Alias ID: 317017
Sub Alias Name: DIMETHYLBENZENEs
Substance Alias ID: 317018
Sub Alias Name: XYLOLs
Sampling Result ID: 344472
Feature Id: Not reported
Hazard Release Id: 384130
Medium: 704

GRESHAM SAND & GRAVEL (Continued) **S113408865**

Substance Abbrev.: Not reported
Unit Code: Not reported
Observation: False
Owner Operator: False
Lab Data: True
Sample Depth: Not reported
Start Date: 06/25/1993
End Date: Not reported
Min Concentration: Not reported
Max Concentration: Not reported
Sample Comment: 0.12 mg/kg
Last Update By: CONV
Update Date: 09/13/1994
Decode for MediumID: Surface Water

Substance ID.: 121912
Haz Release ID: 384131
Qty Released: unknown
Date Released: unknown
Update Date: 06/25/1993
Update By: Not reported
Substance Code: 95-63-6
Substance Name: TRIMETHYLBENZENE,1,2,4-
Substance Abbrev.: Not reported
Substance Alias ID: 317959
Sub Alias Name: BENZENE,1,2,5-TRIMETHYL-
Substance Alias ID: 317960
Sub Alias Name: CUMENE,psi-
Substance Alias ID: 317961
Sub Alias Name: PSEUDOCUMENE
Substance Alias ID: 317962
Sub Alias Name: PSEUDOCUMOL
Substance Alias ID: 317963
Sub Alias Name: TRIMETHYLBENZENE,asym-
Sampling Result ID: 344473
Feature Id: Not reported
Hazard Release Id: 384131
Medium: 704
Substance Abbrev.: Not reported
Unit Code: Not reported
Observation: False
Owner Operator: False
Lab Data: True
Sample Depth: Not reported
Start Date: 06/25/1993
End Date: Not reported
Min Concentration: Not reported
Max Concentration: Not reported
Sample Comment: 0.08 mg/kg
Last Update By: CONV
Update Date: 09/13/1994
Decode for MediumID: Surface Water

Narrative:
NARR ID: 5733134
NARR Code: Contamination
Created By: Not reported
ated Date: 12/17/2002

GRESHAM SAND & GRAVEL (Continued) **S113408865**

Updated By: KDANA
Updated Date: 04/17/2013
Decode for NarcdID: Contamination
NARR Comments: A landfill was originally present where the Environmental Services building is now located. The landfill began accepting brush and yard debris in the late 1950s, and later accepted garbage until 1967 or 1968. In 1978 or 1979, most of the garbage was moved to the area now known as the Vance Pit (see ECSI #5780). Samples were taken by DEQ staff from the sump area and were analyzed by DEQ's lab for volatile organic compounds, semivolatile compounds, herbicides and total metals. Levels of metals identified in the samples were below DEQ's SOCLEAN levels and appeared to be normal background. Eight organics were identified at low levels. Their association with the landfill is unclear. See the Strategy Recommendation for more information.

NARR ID: 5733135
NARR Code: Data Sources
Created By: Not reported
Created Date: 12/17/2002
Updated By: KDANA
Updated Date: 01/16/2013
Decode for NarcdID: Data Sources
NARR Comments: DEQ Pollution complaint - NWR-1993-0642 - initiated by the U.S. Mine Safety and Health Administration on April 30, 1993.

NARR ID: 5733136
NARR Code: Hazardous Substance/Waste Types
Created By: Not reported
Created Date: 12/17/2002
Updated By: KDANA
Updated Date: 01/16/2013
Decode for NarcdID: Hazardous Substance/Waste Types
NARR Comments: unknown

NARR ID: 5753647
NARR Code: Site Location
Created By: SFORTUN
Created Date: 10/24/2011
Updated By: KDANA
Updated Date: 01/16/2013
Decode for NarcdID: Site Location
NARR Comments: East of SE 190th Avenue, between about SE Division Street on the south and about SE Yamhill Street on the north.

NARR ID: 5733137
NARR Code: Pathways Other Hazards
Created By: Not reported
Created Date: 12/17/2002
Updated By: Not reported
Updated Date: 12/17/2002
Decode for NarcdID: Pathways & Other Hazards
NARR Comments: A worker at Gresham Sand & Gravel experienced burning and swelling after handling sediments removed from a sump area in the gravel pit. The sump area is located near and fed by water flowing from the wall of an area of landfill debris known as Vance Pit. A cross-section of the landfill is visible, as gravel pit operations have caused soil from that area to slide. According to a report from the Mine Safety

GRESHAM SAND & GRAVEL (Continued) **S113408865**

and Health Administration, the worker who experienced the burning and swelling of his hands reported that other workers at the site had complained of headaches and nausea when working around sump material.

NARR ID: 5733138
NARR Code: Remedial Action
Created By: Not reported
Created Date: 12/17/2002
Updated By: Not reported
Updated Date: 12/17/2002
Decode for NarcdID: Remedial Action
NARR Comments: DEQ recommended NFA due to the low levels of the contaminants identified. However, the Strategy Recommendation states that the finding of contaminants indicates that there may be a need to address future releases from the landfill and any current or future threats to area groundwater. It was recommended that the area of exposed landfill be covered and erosion in this area prevented.

NARR ID: 5733139
NARR Code: Health Threats
Created By: Not reported
Created Date: 12/17/2002
Updated By: Not reported
Updated Date: 12/17/2002
Decode for NarcdID: Health Threats
NARR Comments: No environmentally sensitive areas were identified in the immediate vicinity.

Administrative Action:
Action ID: 9443
Region: Northwestern Region
Complete Date: 09/30/1993
Rank Value: Not reported
Cleanup Flag: False
Created Date: 12/17/2002
Decode for AgencyID: Department of Environmental Quality
Decode for RegionID: Northwest Region
Category: Remedial Action
Action Code Flag: False
Action: NO FURTHER STATE ACTION REQUIRED
Further Action: 0
Comments: Not reported

Action ID: 9459
Region: Northwestern Region
Complete Date: 09/30/1993
Rank Value: 0
Cleanup Flag: False
Created Date: 12/17/2002
Decode for AgencyID: Department of Environmental Quality
Decode for RegionID: Northwest Region
Category: Remedial Action
Action Code Flag: False
Action: PRELIMINARY ASSESSMENT EQUIVALENT
Further Action: Not reported
Comments: Not reported

Action ID: 9425

GRESHAM SAND & GRAVEL (Continued) **S113408865**

Region: Headquarters
Complete Date: 06/04/1993
Rank Value: 0
Cleanup Flag: False
Created Date: 12/17/2002
Decode for AgencyID: Department of Environmental Quality
Decode for RegionID: Headquarters
Category: Remedial Action
Action Code Flag: False
Action: SITE EVALUATION
Further Action: Not reported
Comments: Not reported

Action ID: 9437
Region: Headquarters
Complete Date: 06/05/1993
Rank Value: 0
Cleanup Flag: False
Created Date: 12/17/2002
Decode for AgencyID: Department of Environmental Quality
Decode for RegionID: Headquarters
Category: Listing Action
Action Code Flag: False
Action: Listing Review completed
Further Action: Not reported
Comments: Not reported

Action ID: 9449
Region: Headquarters
Complete Date: 09/30/1993
Rank Value: 0
Cleanup Flag: False
Created Date: 12/17/2002
Decode for AgencyID: Department of Environmental Quality
Decode for RegionID: Headquarters
Category: Listing Action
Action Code Flag: False
Action: Insufficient information to list
Further Action: Not reported
Comments: Not reported

Action ID: 9497
Region: Headquarters
Complete Date: 06/05/1993
Rank Value: 0
Cleanup Flag: False
Created Date: 12/17/2002
Decode for AgencyID: Department of Environmental Quality
Decode for RegionID: Headquarters
Category: Remedial Action
Action Code Flag: False
Action: Preliminary Assessment Equivalent recommended (PAE)
Further Action: Not reported
Comments: Not reported

Action ID: 9424
Region: Northwestern Region

GRESHAM SAND & GRAVEL (Continued) **S113408865**

Complete Date: Not reported
Rank Value: 0
Cleanup Flag: False
Created Date: 12/17/2002
Decode for AgencyID: Department of Environmental Quality
Decode for RegionID: Northwest Region
Category: Administrative Action
Action Code Flag: False
Action: Site added to database
Further Action: Not reported
Comments: Not reported

Operations:
Operation Id: 132734
Operation Status: Active
Common Name: Gresham Sand & Gravel
Yrs of Operation: unknown
Comments: Not reported
Updated Date: 04/17/2013
Updated By: KDANA
Decode for OpstatID: Active
Operations SIC Id: 195726
SIC Code: 1422
Created By: Not reported
Created Date: 12/17/2002

C9 **MORSE BROS. GRESHAM S&G** **LUST** **U003960286**
WSW **1339 NW EASTWOOD AVE** **UST** **N/A**
1/8-1/4 **GRESHAM, OR 97030** **AST**
0.211 mi. **SPILLS**
1115 ft. Site 2 of 3 in cluster C **AIRS**
HSIS
Relative: **NPDES**
Lower **UIC**

Actual:
264 ft.

LUST:
Name: MORSE BROS.
Address: 1339 NW EASTWOOD AVE
City,State,Zip: GRESHAM, OR 97030
Region: North Western Region
Facility ID: 26-09-0606
Cleanup Received Date: 07/08/2009
Cleanup Start Date: 07/03/2009
Cleanup Complete Date: 11/17/2010
n: North West Region

UST:
Name: MORSE BROS. GRESHAM S&G
Address: 1339 NW EASTWOOD AVE
City: GRESHAM
Facility ID: 2861
Facility Telephone: (541) 918 5142
Permittee Name: Jeff Steyaert
Number of Permitted Tanks: Not reported
Active Tanks: Not reported
Decommissioned Tanks: 9
Number of Tanks: 9

MORSE BROS. GRESHAM S&G (Continued) **U003960286**

AST:

Facility ID:	21752
Name:	KNIFE RIVER
Address:	1339 NW EASTWOOD AVE
City,State,Zip:	GRESHAM, OR 97030
Substance:	USED OIL
Reporting Quantities:	Not reported
Quantity Units:	Not reported
Physical State:	Not reported
Storage 1:	Above ground tank
Storage 2:	Not reported
Owner-Operator Name:	BRIAN
Direct Site Phone:	5419185142
Report Class:	Annual
Report Year:	2021
Is Poisonous Gas:	No
Is Poisonous Material:	No
Is Biological Hazard:	No
Is Radioactive Material:	No
Is Explosive:	No
Status:	Not reported
Nature of Business:	SAND & GRAVEL MFG
NAICS Code:	212321
Maximum Daily Amount Code:	11
Maximum Daily Amount Code Range:	500-999
Maximum Daily Amount Units:	gal
Is Solid State:	No
Is Liquid State:	Yes
Is Gaseous State:	No
Is Combustible Dust:	No
Is Fire Hazard:	No
Is Sudden Release of Pressure Hazard:	No
Is Reactive Hazard:	No
Is Immediate Hazard:	No
Is Delayed Hazard:	No
Is Corrosive to Metal:	No
Is Flammable:	No
Is Gas Under Pressure:	No
Is Physical HNOC:	Yes
Is Emission of Gas With Water:	No
Is Organic Peroxide:	No
Is Oxidizer:	No
Is Pyrophoric liquid or solid:	No
Is Pyrophoric Gas:	No
Is Self-Heating:	No
Is Self-Reacting:	No
Is Acute Toxicity:	No
Is Aspiration Hazard:	No
Is Carcinogenicity:	No
Is Germ Cell Mutagenicity:	No
Is Health HNOC:	Yes
Is Reproductive Toxicity:	No
Is Respiratory or Skin Sensitization:	No
Is Serious Eye Damage or Eye Irritation:	No
Is Simple Asphyxiate:	No
Is Skin Corrosion or Irritation:	No
arget Organ Toxicity:	No

MORSE BROS. GRESHAM S&G (Continued) **U003960286**

Facility ID:	21752
Name:	KNIFE RIVER
Address:	1339 NW EASTWOOD AVE
City,State,Zip:	GRESHAM, OR 97030
Substance:	USED OIL
Reporting Quantities:	Not reported
Quantity Units:	Not reported
Physical State:	Not reported
Storage 1:	Above ground tank
Storage 2:	Not reported
Owner-Operator Name:	BRIAN
Direct Site Phone:	5419185142
Report Class:	Annual
Report Year:	2017
Is Poisonous Gas:	No
Is Poisonous Material:	No
Is Biological Hazard:	No
Is Radioactive Material:	No
Is Explosive:	No
Status:	Not reported
Nature of Business:	SAND & GRAVEL MFG
NAICS Code:	212321
Maximum Daily Amount Code:	11
Maximum Daily Amount Code Range:	500-999
Maximum Daily Amount Units:	gal
Is Solid State:	No
Is Liquid State:	Yes
Is Gaseous State:	No
Is Combustible Dust:	No
Is Fire Hazard:	No
Is Sudden Release of Pressure Hazard:	No
Is Reactive Hazard:	No
Is Immediate Hazard:	No
Is Delayed Hazard:	No
Is Corrosive to Metal:	No
Is Flammable:	No
Is Gas Under Pressure:	No
Is Physical HNOC:	Yes
Is Emission of Gas With Water:	No
Is Organic Peroxide:	No
Is Oxidizer:	No
Is Pyrophoric liquid or solid:	No
Is Pyrophoric Gas:	No
Is Self-Heating:	No
Is Self-Reacting:	No
Is Acute Toxicity:	No
Is Aspiration Hazard:	No
Is Carcinogenicity:	No
Is Germ Cell Mutagenicity:	No
Is Health HNOC:	Yes
Is Reproductive Toxicity:	No
Is Respiratory or Skin Sensitization:	No
Is Serious Eye Damage or Eye Irritation:	No
Is Simple Asphyxiate:	No
Is Skin Corrosion or Irritation:	No
arget Organ Toxicity:	No

MORSE BROS. GRESHAM S&G (Continued) **U003960286**

Facility ID:	21752
Name:	KNIFE RIVER
Address:	1339 NW EASTWOOD AVE
City,State,Zip:	GRESHAM, OR 97030
Substance:	USED OIL
Reporting Quantities:	Not reported
Quantity Units:	Not reported
Physical State:	Not reported
Storage 1:	Above ground tank
Storage 2:	Not reported
Owner-Operator Name:	BRIAN
Direct Site Phone:	5419185142
Report Class:	Annual
Report Year:	2018
Is Poisonous Gas:	No
Is Poisonous Material:	No
Is Biological Hazard:	No
Is Radioactive Material:	No
Is Explosive:	No
Status:	Not reported
Nature of Business:	SAND & GRAVEL MFG
NAICS Code:	212321
Maximum Daily Amount Code:	11
Maximum Daily Amount Code Range:	500-999
Maximum Daily Amount Units:	gal
Is Solid State:	No
Is Liquid State:	Yes
Is Gaseous State:	No
Is Combustible Dust:	No
Is Fire Hazard:	No
Is Sudden Release of Pressure Hazard:	No
Is Reactive Hazard:	No
Is Immediate Hazard:	No
Is Delayed Hazard:	No
Is Corrosive to Metal:	No
Is Flammable:	No
Is Gas Under Pressure:	No
Is Physical HNOC:	Yes
Is Emission of Gas With Water:	No
Is Organic Peroxide:	No
Is Oxidizer:	No
Is Pyrophoric liquid or solid:	No
Is Pyrophoric Gas:	No
Is Self-Heating:	No
Is Self-Reacting:	No
Is Acute Toxicity:	No
Is Aspiration Hazard:	No
Is Carcinogenicity:	No
Is Germ Cell Mutagenicity:	No
Is Health HNOC:	Yes
Is Reproductive Toxicity:	No
Is Respiratory or Skin Sensitization:	No
Is Serious Eye Damage or Eye Irritation:	No
Is Simple Asphyxiate:	No
Is Skin Corrosion or Irritation:	No
arget Organ Toxicity:	No

MORSE BROS. GRESHAM S&G (Continued) **U003960286**

Facility ID:	21752
Name:	KNIFE RIVER
Address:	1339 NW EASTWOOD AVE
City,State,Zip:	GRESHAM, OR 97030
Substance:	USED OIL
Reporting Quantities:	Not reported
Quantity Units:	Not reported
Physical State:	Not reported
Storage 1:	Above ground tank
Storage 2:	Not reported
Owner-Operator Name:	BRIAN
Direct Site Phone:	5419185142
Report Class:	Annual
Report Year:	2019
Is Poisonous Gas:	No
Is Poisonous Material:	No
Is Biological Hazard:	No
Is Radioactive Material:	No
Is Explosive:	No
Status:	Not reported
Nature of Business:	SAND & GRAVEL MFG
NAICS Code:	212321
Maximum Daily Amount Code:	11
Maximum Daily Amount Code Range:	500-999
Maximum Daily Amount Units:	gal
Is Solid State:	No
Is Liquid State:	Yes
Is Gaseous State:	No
Is Combustible Dust:	No
Is Fire Hazard:	No
Is Sudden Release of Pressure Hazard:	No
Is Reactive Hazard:	No
Is Immediate Hazard:	No
Is Delayed Hazard:	No
Is Corrosive to Metal:	No
Is Flammable:	No
Is Gas Under Pressure:	No
Is Physical HNOC:	Yes
Is Emission of Gas With Water:	No
Is Organic Peroxide:	No
Is Oxidizer:	No
Is Pyrophoric liquid or solid:	No
Is Pyrophoric Gas:	No
Is Self-Heating:	No
Is Self-Reacting:	No
Is Acute Toxicity:	No
Is Aspiration Hazard:	No
Is Carcinogenicity:	No
Is Germ Cell Mutagenicity:	No
Is Health HNOC:	Yes
Is Reproductive Toxicity:	No
Is Respiratory or Skin Sensitization:	No
Is Serious Eye Damage or Eye Irritation:	No
Is Simple Asphyxiate:	No
Is Skin Corrosion or Irritation:	No
arget Organ Toxicity:	No

MORSE BROS. GRESHAM S&G (Continued) **U003960286**

Facility ID:	21752
Name:	KNIFE RIVER
Address:	1339 NW EASTWOOD AVE
City,State,Zip:	GRESHAM, OR 97030
Substance:	USED OIL
Reporting Quantities:	Not reported
Quantity Units:	Not reported
Physical State:	Not reported
Storage 1:	Above ground tank
Storage 2:	Not reported
Owner-Operator Name:	BRIAN
Direct Site Phone:	5419185142
Report Class:	Annual
Report Year:	2020
Is Poisonous Gas:	No
Is Poisonous Material:	No
Is Biological Hazard:	No
Is Radioactive Material:	No
Is Explosive:	No
Status:	Not reported
Nature of Business:	SAND & GRAVEL MFG
NAICS Code:	212321
Maximum Daily Amount Code:	11
Maximum Daily Amount Code Range:	500-999
Maximum Daily Amount Units:	gal
Is Solid State:	No
Is Liquid State:	Yes
Is Gaseous State:	No
Is Combustible Dust:	No
Is Fire Hazard:	No
Is Sudden Release of Pressure Hazard:	No
Is Reactive Hazard:	No
Is Immediate Hazard:	No
Is Delayed Hazard:	No
Is Corrosive to Metal:	No
Is Flammable:	No
Is Gas Under Pressure:	No
Is Physical HNOC:	Yes
Is Emission of Gas With Water:	No
Is Organic Peroxide:	No
Is Oxidizer:	No
Is Pyrophoric liquid or solid:	No
Is Pyrophoric Gas:	No
Is Self-Heating:	No
Is Self-Reacting:	No
Is Acute Toxicity:	No
Is Aspiration Hazard:	No
Is Carcinogenicity:	No
Is Germ Cell Mutagenicity:	No
Is Health HNOC:	Yes
Is Reproductive Toxicity:	No
Is Respiratory or Skin Sensitization:	No
Is Serious Eye Damage or Eye Irritation:	No
Is Simple Asphyxiate:	No
Is Skin Corrosion or Irritation:	No
arget Organ Toxicity:	No

MORSE BROS. GRESHAM S&G (Continued) **U003960286**

Facility ID:	21752
Name:	KNIFE RIVER
Address:	1339 NW EASTWOOD AVE
City,State,Zip:	GRESHAM, OR 97030
Substance:	USED OIL
Reporting Quantities:	Not reported
Quantity Units:	Not reported
Physical State:	Not reported
Storage 1:	Above ground tank
Storage 2:	Not reported
Owner-Operator Name:	BRIAN
Direct Site Phone:	5419185142
Report Class:	Update
Report Year:	2019
Is Poisonous Gas:	No
Is Poisonous Material:	No
Is Biological Hazard:	No
Is Radioactive Material:	No
Is Explosive:	No
Status:	Not reported
Nature of Business:	SAND & GRAVEL MFG
NAICS Code:	212321
Maximum Daily Amount Code:	11
Maximum Daily Amount Code Range:	500-999
Maximum Daily Amount Units:	gal
Is Solid State:	No
Is Liquid State:	Yes
Is Gaseous State:	No
Is Combustible Dust:	No
Is Fire Hazard:	No
Is Sudden Release of Pressure Hazard:	No
Is Reactive Hazard:	No
Is Immediate Hazard:	No
Is Delayed Hazard:	No
Is Corrosive to Metal:	No
Is Flammable:	No
Is Gas Under Pressure:	No
Is Physical HNOC:	Yes
Is Emission of Gas With Water:	No
Is Organic Peroxide:	No
Is Oxidizer:	No
Is Pyrophoric liquid or solid:	No
Is Pyrophoric Gas:	No
Is Self-Heating:	No
Is Self-Reacting:	No
Is Acute Toxicity:	No
Is Aspiration Hazard:	No
Is Carcinogenicity:	No
Is Germ Cell Mutagenicity:	No
Is Health HNOC:	Yes
Is Reproductive Toxicity:	No
Is Respiratory or Skin Sensitization:	No
Is Serious Eye Damage or Eye Irritation:	No
Is Simple Asphyxiate:	No
Is Skin Corrosion or Irritation:	No
arget Organ Toxicity:	No

MORSE BROS. GRESHAM S&G (Continued) **U003960286**

OR SPILLS:
Name: Not reported
Address: 1339 NW EASTWOOD AVE
City,State,Zip: GRESHAM, OR 97030-5207
Facility ID: 2012-2240
Incident Status: Archive
Material: Not reported
Quantity: 90
Unit of Measure: Gallons
Release Date: 09/11/2012
Description: 90 Gallons of hydraulic oil to the ground from a fitting failure on heavy equipment. Knife River crews are excavating the soil themselves and stockpiling on visqueen.
Lat/Long: 45.5059 / -122.4627
Source: Business
Media: Coding for the PS/BC Oil Spill Database
Responsible Company: Knife River
Responsible Address: 32260 Old Highway 34
Responsible City,St,Zip: Tangent, OR 97389-9770
Unknown Quantity Released: Not reported
Maximum Potential Quantity: Not reported
Quantity Recovered: Not reported

Name: Not reported
Address: 1339 NW EASTWOOD AVE
City,State,Zip: GRESHAM, OR 97030-5207
Facility ID: 2012-2240
Incident Status: Archive
Material: Not reported
Quantity: 90
Unit of Measure: Gallons
Release Date: 09/11/2012
Description: 90 Gallons of hydraulic oil to the ground from a fitting failure on heavy equipment. Knife River crews are excavating the soil themselves and stockpiling on visqueen.
Lat/Long: 45.5059 / -122.4627
Source: Business
Media: Non-saturated soil, rock, etc.
Responsible Company: Knife River
Responsible Address: 32260 Old Highway 34
Responsible City,St,Zip: Tangent, OR 97389-9770
Unknown Quantity Released: Not reported
Maximum Potential Quantity: Not reported
Quantity Recovered: Not reported

Name: Not reported
Address: 1339 NW EASTWOOD AVE
City,State,Zip: GRESHAM, OR 97030
Facility ID: 2017-2811
Incident Status: Referred/Closed
Material: Oil - Other
Quantity: Unk
Unit of Measure: UNK
Release Date: 09/21/2017
Description: Received notification that someone dropped a drum of oil off near the callers gate on city property. The oil has impacted a city dry well/storm drain. It is not known how much has leaked out The caller

MORSE BROS. GRESHAM S&G (Continued) **U003960286**

has staff out trying to clean up the site and will be contacting the city of Gresham.
Lat/Long: 45.505535 / -122.46286
Source: Drum (55-Gal)
Media: Pavement
Responsible Company: Not reported
Responsible Address: Not reported
Responsible City,St,Zip: Not reported
Unknown Quantity Released: Not reported
Maximum Potential Quantity: Not reported
Quantity Recovered: Not reported

Name: Not reported
Address: 1339 NW EASTWOOD AVE
City,State,Zip: GRESHAM, OR 97030
Facility ID: 2017-2811
Incident Status: Referred/Closed
Material: Oil - Other
Quantity: Unk
Unit of Measure: UNK
Release Date: 09/21/2017
Description: Received notification that someone dropped a drum of oil off near the callers gate on city property. The oil has impacted a city dry well/storm drain. It is not known how much has leaked out The caller has staff out trying to clean up the site and will be contacting the city of Gresham.
Lat/Long: 45.505535 / -122.46286
Source: Drum (55-Gal)
Media: Pavement
Responsible Company: Not reported
Responsible Address: Not reported
Responsible City,St,Zip: Not reported
Unknown Quantity Released: Not reported
Maximum Potential Quantity: Not reported
Quantity Recovered: Not reported

AIRS:

Source ID: Not reported
Permit Number: 26-0129-08-01
Address: 1339 NW EASTWOOD AVE
Name: KNIFE RIVER CORPORATION - NORTHWEST
City,State,Zip: GRESHAM, OR 97030
Year: Not reported
Permit Type: General (2) ACDP
Expiration Date: 10/01/2027
Pollutant: Not reported
Issue Date: 09/14/2018
Emissions: Not reported
NAICS Code: 212321
Is NAICS Code Primary: Not reported
SIC Code: 1442
Is SIC Code Primary: Not reported
Latitude: 45.5074
Longitude: -122.4629
Emission Source Code: Not reported
Emission Source Description: Not reported
Not reported

MORSE BROS. GRESHAM S&G (Continued) **U003960286**

Process Description:	Not reported
Process Unit:	Not reported
SCC:	Not reported
Throughput:	Not reported
Throughput Type:	Not reported

HSIS:

Name:	KNIFE RIVER
Address:	1339 NW EASTWOOD AVE
City,State,Zip:	GRESHAM, OR 97030
ility ID:	021752
rtment Or Division Of Company:	Not reported
nical Is Extremely Hazardous Substance (EHS:	Not reported
ains 112R:	Not reported
ty Has Written Emergency Plan:	Not reported
S Code 1:	Not reported
S Desc 1:	Not reported
S Code 2:	Not reported
S Desc 2:	Not reported
ager Name:	Not reported
ess Phone:	Not reported
ng Address:	Not reported
ng City:	Not reported
ng State:	Not reported
ng Zip:	Not reported
f Employees:	Not reported
Phone:	Not reported
rd:	Not reported
Dept Code:	Not reported
FD:	GRESHAM FIRE & EMERG SRVCS
kler System:	Not reported
gency Contact:	Not reported
gency Procedure:	Not reported
ess Type:	Not reported
ity Type:	Private
partment:	Knife River - GRESHAM
Status:	ACTIVE
ude:	45.5072
tude:	-122.464
us TRI:	Active
us RMP:	Active
us PSM:	Active
atus CR2K:	Inactive
us 302:	Active
Owner Name:	BRIAN GRAY
st Reported ID:	36220
se Number:	64742547
Chemical Name:	MOTOR OIL
Name:	Not reported
s Pure:	No
s Mix:	Yes
S:	Not reported
re Component:	Not reported
ximum Daily Amount Code:	11
aximum Daily Amount Unit:	gal
ical Added Date:	09/19/2017
	No

MORSE BROS. GRESHAM S&G (Continued) **U003960286**

s Chem 112R: No
s Chem 302: No
s Pesticide: No
s Fertilizer: No
hysical State: Liquid
NA Number: N/A
FPA Health: 1
FPA Flammability: 2
FPA Reactivity: 0
FPA Special Notice: N/A
Hazards: Health HNOC, Physical HNOC
umber of Days Onsite: 365
ar: 2018

se Number: 7782447
Chemical Name: OXYGEN
Name: Not reported
s Pure: Yes
s Mix: No
S: Not reported
re Component: Not reported
ximum Daily Amount Code: 20
ximum Daily Amount Unit: cuft
ical Added Date: 09/19/2017
s Chem PSM: No
s Chem 112R: No
s Chem 302: No
s Pesticide: No
s Fertilizer: No
hysical State: Gas
NA Number: 1072
FPA Health: 0
FPA Flammability: 0
FPA Reactivity: 0
FPA Special Notice: OX
Hazards: Physical Flammable
umber of Days Onsite: 365
ar: 2018

Number: 70514124
hemical Name: USED OIL
Name: Not reported
s Pure: No
s Mix: Yes
S: Not reported
re Component: Not reported
ximum Daily Amount Code: 11
aximum Daily Amount Unit: gal
ical Added Date: 09/19/2017
s Chem PSM: No
s Chem 112R: No
s Chem 302: No
s Pesticide: No
s Fertilizer: No
hysical State: Liquid
NA Number: N/A
1

MORSE BROS. GRESHAM S&G (Continued) **U003960286**

1
0
N/A
Health HNOC, Physical HNOC
365
2018

68476346
DIESEL
Not reported
No
Yes
Not reported
Not reported
30
gal
09/19/2017
No
No
No
No
No
Liquid
1202
2
2
0
N/A
Health Acute, Physical Combustive
365
2018

74862
ACETYLENE
Not reported
Yes
No
Not reported
Not reported
11
cuft
09/19/2017
No
No
No
No
No
Gas
1001
0
4
3
N/A
Health Acute, Physical Combustive
365
2018

MORSE BROS. GRESHAM S&G (Continued) **U003960286**

7782447
OXYGEN
Not reported
Yes
No
Not reported
Not reported
20
cuft
09/19/2017
No
No
No
No
No
Gas
1072
0
0
0
OX
Physical Flammable
365
2019

74862
ACETYLENE
Not reported
Yes
No
Not reported
Not reported
11
cuft
09/19/2017
No
No
No
No
No
Gas
1001
0
4
3
N/A
Health Acute, Physical Combustive
365
2019

68476346
DIESEL
Not reported
No
Yes
Not reported
Not reported

MORSE BROS. GRESHAM S&G (Continued) **U003960286**

aximum Daily Amount Code:	30
aximum Daily Amount Unit:	gal
ical Added Date:	09/19/2017
s Chem PSM:	No
s Chem 112R:	No
s Chem 302:	No
s Pesticide:	No
s Fertilizer:	No
hysical State:	Liquid
NA Number:	1202
FPA Health:	2
FPA Flammability:	2
FPA Reactivity:	0
FPA Special Notice:	N/A
azards:	Health Acute, Physical Combustive
umber of Days Onsite:	365
ar:	2019
se Number:	64742547
Chemical Name:	MOTOR OIL
Name:	Not reported
s Pure:	No
s Mix:	Yes
S:	Not reported
re Component:	Not reported
ximum Daily Amount Code:	11
aximum Daily Amount Unit:	gal
ical Added Date:	09/19/2017
s Chem PSM:	No
s Chem 112R:	No
s Chem 302:	No
s Pesticide:	No
s Fertilizer:	No
hysical State:	Liquid
NA Number:	N/A
FPA Health:	1
FPA Flammability:	2
FPA Reactivity:	0
FPA Special Notice:	N/A
Hazards:	Health HNOC, Physical HNOC
umber of Days Onsite:	365
ar:	2019
e Number:	107211
emical Name:	ANTIFREEZE COOLANT 50/50
Name:	Not reported
s Pure:	Yes
s Mix:	No
S:	Not reported
re Component:	Not reported
aximum Daily Amount Code:	4
aximum Daily Amount Unit:	gal
ical Added Date:	07/31/2019
s Chem PSM:	No
s Chem 112R:	No
s Chem 302:	No
	No

MORSE BROS. GRESHAM S&G (Continued) **U003960286**

No
Liquid
N/A
2
0
0
N/A
Health Respiratory
365
2019

70514124
USED OIL
Not reported
No
Yes
Not reported
Not reported
11
gal
09/19/2017
No
No
No
No
No
Liquid
N/A
1
1
0
N/A
Health HNOC, Physical HNOC
365
2019

Chemical:

HYDRAULIC OIL
LIQUID
64742547
021752
2
Year Code:
11
Year Code:
11
2
e:
GALLONS
D
STEEL DRUM
Not reported
Not reported
1
NORMAL PRESSURE
Not reported
Not reported
NORMAL TEMPERATURE
ce Code:
4
Not reported

MORSE BROS. GRESHAM S&G (Continued) **U003960286**

perature of The Hazardous Substance Code:	Not reported
ays Hazardous Substance On Site During Year:	365
The Substance Protected A Trade Secret:	False
ription Of The Max Qnty Code:	500-999
ription Of The Avg Qnty Code:	500-999
Most Hazardous Ingridient:	PETROLEUM DISTILLATES
ted Nations/north America 4 Digit Class Number:	1270
zard Rank:	2
EHS Ingredient:	NONE LISTED ON MSDS
ubstance Pure:	False
bstance Mix:	True
First Hazardous Class Code For Chemical:	Combustible Material
nd Hazardous Class Code For Chemical:	Not reported
Hazardous Class Code For Chemical:	Not reported
ard Class 1 Of The Chemical:	4.5
rd Class 2 Of The Chemical:	Not reported
rd Class 3 Of The Chemical:	Not reported

Additional Chemical:

hemical Is A Toxic 313 Chemical:	N
Pesticide Registration Number:	Not reported
ontains 112R:	N
ontains EHS:	N
rtilizer:	N
esticide:	N
ontains 313:	N

Chemical Name:	MOTOR OIL
hysical Description:	LIQUID
se Number:	64742547
ility Id:	021752
ysical State Of The Substance:	2
erage Amount Possessed During The Year Code:	20
ximum Amount Possessed During The Year Code:	20
plicable Unit Of Measure Code:	2
Description Of The Unit Of Measure:	GALLONS
pe Code:	B
Description:	UNDERGROUND TANK
Code:	Not reported
perature Description:	Not reported
essure of Code:	1
Pressure Description:	NORMAL PRESSURE
ure of Code:	Not reported
ure Description:	Not reported
Temperature Description:	NORMAL TEMPERATURE
mperature of The Hazardous Substance Code:	4
perature Description:	Not reported
perature of The Hazardous Substance Code:	Not reported
ays Hazardous Substance On Site During Year:	365
The Substance Protected A Trade Secret:	False
tion Of The Max Qnty Code:	1,000-4,999
tion Of The Avg Qnty Code:	1,000-4,999
Most Hazardous Ingridient:	PETROLEUM HYDROCARBONS
ted Nations/north America 4 Digit Class Number:	0000
zard Rank:	2
Ingredient:	Not reported
	False

MORSE BROS. GRESHAM S&G (Continued) **U003960286**

True
emical: Combustible Material
hemical: Chronic Health Hazard
Not reported
4.5
6.4
Not reported

Additional Chemical:

Not reported
Not reported
Not reported
Not reported
N
N
Not reported

NITROGEN
GAS
7727379
021752
3
Year Code: 10
e Year Code: 11
3
CUBIC FEET
L
CYLINDER
Not reported
Not reported
2
GREATER THAN NORMAL PRESSURE
Not reported
Not reported
NORMAL TEMPERATURE
ce Code: 4
Not reported
de: Not reported
ring Year: 365
ecret: False
500-999
200-499
NITROGEN
lass Number: 1066
2
NONE LISTED ON MSDS
True
False
r Chemical: Non-flammable Gas
Not reported
Not reported
2.2
Not reported
Not reported

Additional Chemical:

N

MORSE BROS. GRESHAM S&G (Continued) **U003960286**

Pesticide Registration Number:	Not reported
ontains 112R:	N
ontains EHS:	N
ertilizer:	N
esticide:	N
ontains 313:	N
Chemical Name:	OXYGEN
Physical Description:	GAS
se Number:	7782447
ility Id:	021752
ysical State Of The Substance:	3
erage Amount Possessed During The Year Code:	11
ximum Amount Possessed During The Year Code:	11
plicable Unit Of Measure Code:	3
escription Of The Unit Of Measure:	CUBIC FEET
pe Code:	L
Description:	CYLINDER
Code:	Not reported
erature Description:	Not reported
essure of Code:	2
Pressure Description:	GREATER THAN NORMAL PRESSURE
ure of Code:	Not reported
ure Description:	Not reported
Temperature Description:	NORMAL TEMPERATURE
mperature of The Hazardous Substance Code:	4
erature Description:	Not reported
erature of The Hazardous Substance Code:	Not reported
ays Hazardous Substance On Site During Year:	365
The Substance Protected A Trade Secret:	False
ription Of The Max Qnty Code:	500-999
ription Of The Avg Qnty Code:	500-999
Most Hazardous Ingridient:	OXYGEN
ted Nations/north America 4 Digit Class Number:	1072
zard Rank:	2
EHS Ingredient:	NONE LISTED ON SDS
stance Pure:	True
ubstance Mix:	False
st Hazardous Class Code For Chemical:	Oxidizers
Second Hazardous Class Code For Chemical:	Non-flammable Gas
Hazardous Class Code For Chemical:	Not reported
ard Class 1 Of The Chemical:	5.1
zard Class 2 Of The Chemical:	2.2
rd Class 3 Of The Chemical:	Not reported

Additional Chemical:

hemical Is A Toxic 313 Chemical:	N
Pesticide Registration Number:	Not reported
ontains 112R:	N
ontains EHS:	N
ertilizer:	N
esticide:	N
ontains 313:	N
hemical Name:	USED OIL
	LIQUID

MORSE BROS. GRESHAM S&G (Continued) **U003960286**

70514124
021752
2
Year Code: 11
Year Code: 11
2
e: GALLONS
A
ABOVEGROUND TANK
Not reported
Not reported
1
NORMAL PRESSURE
Not reported
Not reported
NORMAL TEMPERATURE
ce Code: 4
Not reported
de: Not reported
ring Year: 365
ecret: False
500-999
500-999
LUBRCATING OILS USED
Number: 0000
2
NONE LISTED ON SDS
False
True
hical: Acute Health Hazard
hemical: Chronic Health Hazard
emical: Combustible Material
6.3
6.4
4.5

Additional Chemical:

N
Not reported
N
N
N
N
N

CARBON DIOXIDE
GAS
124389
021752
3
Year Code: 10
Year Code: 11
3
CUBIC FEET
L
CYLINDER
Not reported

MORSE BROS. GRESHAM S&G (Continued) **U003960286**

Not reported
2
GREATER THAN NORMAL PRESSURE
Not reported
Not reported
NORMAL TEMPERATURE
ce Code: 4
Not reported
de: Not reported
ring Year: 365
ecret: False
500-999
200-499
CARBON DIOXIDE
s Number: 1013
2
NONE LISTED ON MSDS
True
False
nical: Acute Health Hazard
For Chemical: Non-flammable Gas
Not reported
6.3
2.2
Not reported

Additional Chemical:

N
Not reported
N
N
N
N
N

DIESEL
LIQUID
68476346
021752
2
Year Code: 30
e Year Code: 30
2
e: GALLONS
B
UNDERGROUND TANK
P
TANK WAGON
1
NORMAL PRESSURE
1
NORMAL PRESSURE
NORMAL TEMPERATURE
ce Code: 4
NORMAL TEMPERATURE
ce Code: 4
ring Year: 365

MORSE BROS. GRESHAM S&G (Continued) **U003960286**

The Substance Protected A Trade Secret:	False
tion Of The Max Qnty Code:	10,000-49,999
tion Of The Avg Qnty Code:	10,000-49,999
Most Hazardous Ingridient:	PETROLEUM DISTILLATES
ted Nations/north America 4 Digit Class Number:	1202
azard Rank:	2
Ingredient:	Not reported
ubstance Pure:	False
bstance Mix:	True
First Hazardous Class Code For Chemical:	Flammable and Combustible Liquid
econd Hazardous Class Code For Chemical:	Acute Health Hazard
hird Hazardous Class Code For Chemical:	Chronic Health Hazard
zard Class 1 Of The Chemical:	3.0
azard Class 2 Of The Chemical:	6.3
zard Class 3 Of The Chemical:	6.4
Additional Chemical:	
hemical Is A Toxic 313 Chemical:	N
Pesticide Registration Number:	Not reported
ontains 112R:	N
ontains EHS:	N
ertilizer:	N
esticide:	N
ontains 313:	Y
Chemical Name:	ACETYLENE
Physical Description:	GAS
ase Number:	74862
ility Id:	021752
ysical State Of The Substance:	3
erage Amount Possessed During The Year Code:	11
ximum Amount Possessed During The Year Code:	11
plicable Unit Of Measure Code:	3
escription Of The Unit Of Measure:	CUBIC FEET
pe Code:	L
Description:	CYLINDER
Code:	Not reported
erature Description:	Not reported
essure of Code:	2
Pressure Description:	GREATER THAN NORMAL PRESSURE
ure of Code:	Not reported
ure Description:	Not reported
Temperature Description:	NORMAL TEMPERATURE
e Code:	4
	Not reported
de:	Not reported
ring Year:	365
cret:	False
	500-999
	500-999
	ACETYLENE
Number:	1001
	2
	NONE LISTED ON MSDS
	True
	False
or Chemical:	Flammable Gas

MORSE BROS. GRESHAM S&G (Continued) **U003960286**

hemical: Chronic Health Hazard
Not reported
2.1
6.4
Not reported

Additional Chemical:

N
Not reported
N
N
N
N
N

Click this hyperlink while viewing on your computer to access
2 additional OR HSIS: record(s) in the EDR Site Report.

NPDES:

Name:	KNIFE RIVER GRESHAM S & G
Address:	1339 NW EASTWOOD AVE
City,State,Zip:	GRESHAM, OR 97030
WQ File Nbr:	110542
Legal Name:	KNIFE RIVER CORPORATION - NORTHWEST
Region:	NWR
Pri SIC:	1442
Latitude:	45.50740
Longitude:	-122.46290
Category:	INDUSTRIAL
Permit Type:	GEN10
Permit Active:	False
Permit Description:	1000
Expiration Date:	06/30/2007
EPA Number:	Not reported
UIC Facility:	False
Admin Agent:	DOGAMI
Last Action Date:	01/09/2004
Permit Writer:	2054
Compliance Inspector:	Not reported
DMR Reviewer:	Not reported
Application Number:	990168
Class:	MINOR
Start Date:	06/23/1999
Region Decode:	North West Region
Ownership:	PRIVATE
Permit Group:	WPCF General Permit - Industrial wastewater discharges
EPA Class:	N/A
Permit Number:	16373

Name:	KNIFE RIVER GRESHAM S & G
Address:	1339 NW EASTWOOD AVE
City,State,Zip:	GRESHAM, OR 97030
WQ File Nbr:	110542
Legal Name:	KNIFE RIVER CORPORATION - NORTHWEST
Region:	NWR
Pri SIC:	1442

MORSE BROS. GRESHAM S&G (Continued) **U003960286**

Latitude:	45.5074
Longitude:	-122.4629
Category:	STM
Permit Type:	GEN12A
Permit Active:	True
Permit Description:	Stormwater; NPDES sand & gravel mining
Expiration Date:	12/03/2017
EPA Number:	ORR328025
UIC Facility:	False
Admin Agent:	DOGAMI
Last Action Date:	09/12/2017
Permit Writer:	Not reported
Compliance Inspector:	DOGAMI
DMR Reviewer:	Not reported
Application Number:	954031
Class:	MINOR
Start Date:	01/09/2004
Region Decode:	North West Region
Ownership:	Not reported
Permit Group:	Not reported
EPA Class:	Not reported
Permit Number:	Not reported

OR UIC:

Name:	KNIFE RIVER GRESHAM S & G
Address:	1339 NW EASTWOOD AVE
City,State,Zip:	GRESHAM, OR 97030
UIC Well #:	Not reported
Type:	Not reported
Type Description:	Not reported
UIC Number:	18210
Facility Status:	Not reported
Lat/Long:	45.5074 / -122.4629

C10 **GRESHAM SAND & GRAVEL CO** **US MINES** **1024920059**
WSW **1339 NW EASTWOOD AVE** **N/A**
1/8-1/4 **GRESHAM, OR 97030**
0.211 mi.
1115 ft. **Site 3 of 3 in cluster C**

Relative: MINES VIOLATIONS:
Lower
Name: GRESHAM SAND & GRAVEL CO
Actual:
Address: 1339 NW EASTWOOD AVE
264 ft.
City,State,Zip: GRESHAM, OR 970300097
Facility ID: Not reported

MINES VIOLATIONS:

Violation Number:	6430262
Mine ID:	3500495
Contractor ID:	Not reported
Date Issued:	11/06/2007
Action Type:	104(a)
Type of Issue:	Citation
S and S:	N
Term Date:	11/07/2007
Title 30 Code of Federal Regulations:	56.12032
Proposed Penalty:	100.00
t:	100.00

GRESHAM SAND & GRAVEL CO (Continued) **1024920059**

Paid Penalty Amount:	100.00
Assessment Case Status:	Proposed
Assessment Status:	Closed
Year:	2007
Address Type:	MineLocation
PO Box:	Not reported
Address:	1339 NW EASTWOOD AVE
City:	GRESHAM
State:	OR
Operator:	Knife River Corporation - Northwest
Zip:	970300097
Mine Controller Name:	MDU Resources Group Inc
Name:	GRESHAM SAND & GRAVEL CO
Ownership Date:	05/22/2000
Mine Status:	Intermittent
Status Date:	08/04/2015
Primary Site Description:	Construction Sand and Gravel
Mine Type:	Surface
State 2:	OR
County:	MULTNOMAH
Violation Number:	6430263
Mine ID:	3500495
Contractor ID:	Not reported
Date Issued:	11/06/2007
Action Type:	104(a)
Type of Issue:	Citation
S and S:	N
Term Date:	11/06/2007
Title 30 Code of Federal Regulations:	56.12006
Proposed Penalty:	100.00
Assessment Amount:	100.00
Paid Penalty Amount:	100.00
Assessment Case Status:	Proposed
Assessment Status:	Closed
Year:	2007
Address Type:	MineLocation
PO Box:	Not reported
Address:	1339 NW EASTWOOD AVE
City:	GRESHAM
State:	OR
Operator:	Knife River Corporation - Northwest
Zip:	970300097
Mine Controller Name:	MDU Resources Group Inc
Name:	GRESHAM SAND & GRAVEL CO
Ownership Date:	05/22/2000
Mine Status:	Intermittent
Status Date:	08/04/2015
Primary Site Description:	Construction Sand and Gravel
Mine Type:	Surface
State 2:	OR
County:	MULTNOMAH
Violation Number:	6430322
Mine ID:	3500495
Contractor ID:	Not reported
	03/25/2008

GRESHAM SAND & GRAVEL CO (Continued) **1024920059**

Action Type:	104(a)
Type of Issue:	Citation
S and S:	Y
Term Date:	03/25/2008
Title 30 Code of Federal Regulations:	56.16001
Proposed Penalty:	162.00
Assessment Amount:	0.00
Paid Penalty Amount:	0.00
Assessment Case Status:	Vacated
Assessment Status:	Closed
Year:	2008
Address Type:	MineLocation
PO Box:	Not reported
Address:	1339 NW EASTWOOD AVE
City:	GRESHAM
State:	OR
Operator:	Knife River Corporation - Northwest
Zip:	970300097
Mine Controller Name:	MDU Resources Group Inc
Name:	GRESHAM SAND & GRAVEL CO
Ownership Date:	05/22/2000
Mine Status:	Intermittent
Status Date:	08/04/2015
Primary Site Description:	Construction Sand and Gravel
Mine Type:	Surface
State 2:	OR
County:	MULTNOMAH
Violation Number:	6430323
Mine ID:	3500495
Contractor ID:	Not reported
Date Issued:	03/25/2008
Action Type:	104(a)
Type of Issue:	Citation
S and S:	N
Term Date:	03/25/2008
Title 30 Code of Federal Regulations:	47.44(b)
Proposed Penalty:	100.00
Assessment Amount:	100.00
Paid Penalty Amount:	100.00
Assessment Case Status:	Proposed
Assessment Status:	Closed
Year:	2008
Address Type:	MineLocation
PO Box:	Not reported
Address:	1339 NW EASTWOOD AVE
City:	GRESHAM
State:	OR
Operator:	Knife River Corporation - Northwest
Zip:	970300097
Mine Controller Name:	MDU Resources Group Inc
Name:	GRESHAM SAND & GRAVEL CO
Ownership Date:	05/22/2000
Mine Status:	Intermittent
Status Date:	08/04/2015
cription:	Construction Sand and Gravel
	Surface

GRESHAM SAND & GRAVEL CO (Continued) **1024920059**

State 2: OR
County: MULTNOMAH

Violation Number: 6334889
Mine ID: 3500495
Contractor ID: Not reported
Date Issued: 03/21/2002
Action Type: 104(a)
Type of Issue: Citation
S and S: N
Term Date: 03/21/2002
Title 30 Code of Federal Regulations: 56.14100(b)
Proposed Penalty: 55.00
Assessment Amount: 55.00
Paid Penalty Amount: 55.00
Assessment Case Status: Proposed
Assessment Status: Closed
Year: 2002
Address Type: MineLocation
PO Box: Not reported
Address: 1339 NW EASTWOOD AVE
City: GRESHAM
State: OR
Operator: Knife River Corporation - Northwest
Zip: 970300097
Mine Controller Name: MDU Resources Group Inc
Name: GRESHAM SAND & GRAVEL CO
Ownership Date: 05/22/2000
Mine Status: Intermittent
Status Date: 08/04/2015
Primary Site Description: Construction Sand and Gravel
Mine Type: Surface
State 2: OR
County: MULTNOMAH

Violation Number: 8604246
Mine ID: 3500495
Contractor ID: P951
Date Issued: 05/15/2012
Action Type: 104(a)
Type of Issue: Citation
S and S: Y
Term Date: 05/15/2012
Title 30 Code of Federal Regulations: 56.14131(a)
Proposed Penalty: 108
Assessment Amount: 108
Paid Penalty Amount: 108
Assessment Case Status: Proposed
Assessment Status: Closed
Year: 2012
Address Type: MineLocation
PO Box: Not reported
Address: 1339 NW EASTWOOD AVE
City: GRESHAM
State: OR
Operator: Knife River Corporation - Northwest
970300097

GRESHAM SAND & GRAVEL CO (Continued) **1024920059**

Mine Controller Name:	MDU Resources Group Inc
Name:	GRESHAM SAND & GRAVEL CO
Ownership Date:	05/22/2000
Mine Status:	Intermittent
Status Date:	08/04/2015
Primary Site Description:	Construction Sand and Gravel
Mine Type:	Surface
State 2:	OR
County:	MULTNOMAH
Violation Number:	8604247
Mine ID:	3500495
Contractor ID:	Not reported
Date Issued:	05/15/2012
Action Type:	104(a)
Type of Issue:	Citation
S and S:	N
Term Date:	05/15/2012
Title 30 Code of Federal Regulations:	56.16003
Proposed Penalty:	100
Assessment Amount:	100
Paid Penalty Amount:	100
Assessment Case Status:	Proposed
Assessment Status:	Closed
Year:	2012
Address Type:	MineLocation
PO Box:	Not reported
Address:	1339 NW EASTWOOD AVE
City:	GRESHAM
State:	OR
Operator:	Knife River Corporation - Northwest
Zip:	970300097
Mine Controller Name:	MDU Resources Group Inc
Name:	GRESHAM SAND & GRAVEL CO
Ownership Date:	05/22/2000
Mine Status:	Intermittent
Status Date:	08/04/2015
Primary Site Description:	Construction Sand and Gravel
Mine Type:	Surface
State 2:	OR
County:	MULTNOMAH
Violation Number:	8877137
Mine ID:	3500495
Contractor ID:	Not reported
Date Issued:	10/11/2016
Action Type:	104(a)
Type of Issue:	Citation
S and S:	N
Term Date:	10/11/2016
Title 30 Code of Federal Regulations:	56.14207
Proposed Penalty:	114.00
Assessment Amount:	114.00
Paid Penalty Amount:	114.00
ase Status:	Proposed
tatus:	Closed
	2016

GRESHAM SAND & GRAVEL CO (Continued) **1024920059**

s Type: MineLocation
Not reported
s: 1339 NW EASTWOOD AVE
GRESHAM
OR
Knife River Corporation - Northwest
970300097
r Name: MDU Resources Group Inc
e: GRESHAM SAND & GRAVEL CO
05/22/2000
Active
11/03/2016
cription: Construction Sand and Gravel
Surface
OR
ty: MULTNOMAH

r: 8877138
3500495
Not reported
10/12/2016
104(a)
: Citation
N
10/12/2016
deral Regulations: 47.51(b)
114.00
: 114.00
nt: 0.00
Case Status: InContest
tus: Received
2016
s Type: MineLocation
Not reported
s: 1339 NW EASTWOOD AVE
GRESHAM
OR
Knife River Corporation - Northwest
970300097
r Name: MDU Resources Group Inc
e: GRESHAM SAND & GRAVEL CO
05/22/2000
Active
11/03/2016
cription: Construction Sand and Gravel
Surface
OR
ty: MULTNOMAH

er: 6343160
3500495
Not reported
04/02/2003
104(a)
: Citation
N
04/02/2003

GRESHAM SAND & GRAVEL CO (Continued) **1024920059**

Title 30 Code of Federal Regulations:	56.9300(a)
Proposed Penalty:	55
Assessment Amount:	55
Paid Penalty Amount:	55
Assessment Case Status:	Proposed
Assessment Status:	Closed
Year:	2003
Address Type:	MineLocation
PO Box:	Not reported
Address:	1339 NW EASTWOOD AVE
City:	GRESHAM
State:	OR
Operator:	Knife River Corporation - Northwest
Zip:	970300097
Mine Controller Name:	MDU Resources Group Inc
Name:	GRESHAM SAND & GRAVEL CO
Ownership Date:	05/22/2000
Mine Status:	Intermittent
Status Date:	08/04/2015
Primary Site Description:	Construction Sand and Gravel
Mine Type:	Surface
State 2:	OR
County:	MULTNOMAH
Violation Number:	8599613
Mine ID:	3500495
Contractor ID:	Not reported
Date Issued:	12/21/2010
Action Type:	104(a)
Type of Issue:	Citation
S and S:	N
Term Date:	01/27/2011
Title 30 Code of Federal Regulations:	56.11027
Proposed Penalty:	100.00
Assessment Amount:	100.00
Paid Penalty Amount:	100.00
Assessment Case Status:	Proposed
Assessment Status:	Closed
Year:	2010
Address Type:	MineLocation
PO Box:	Not reported
Address:	1339 NW EASTWOOD AVE
City:	GRESHAM
State:	OR
Operator:	Knife River Corporation - Northwest
Zip:	970300097
Mine Controller Name:	MDU Resources Group Inc
Name:	GRESHAM SAND & GRAVEL CO
Ownership Date:	05/22/2000
Mine Status:	Intermittent
Status Date:	08/04/2015
Primary Site Description:	Construction Sand and Gravel
	Surface
	OR
ty:	MULTNOMAH

GRESHAM SAND & GRAVEL CO (Continued) **1024920059**

Click this hyperlink while viewing on your computer to access
50 additional US_MINES_VIOLATIONS: record(s) in the EDR Site Report.

---

11 RICKS AUTO BODY SHOP **RCRA NonGen / NLR 1004770145**
NE 1959 NW BIRDSDALE **FINDS ORD122383615**
1/8-1/4 GRESHAM, OR 97030 **ECHO**
0.224 mi.
1184 ft.

Relative: RCRA Listings:
Lower

Actual:
263 ft.

20060815
Ricks Auto Body Shop
1959 NW BIRDSDALE
GRESHAM, OR 97030
ORD122383615
RICK NARANEN
1959 NW BIRDSDALE
GRESHAM, OR 97030
503-667-3267
Not reported
Not reported
Not reported
10
Private
Not a generator, verified
Not reported
Not reported
Not reported
Not reported
Not reported
Not reported
1959 NW BIRDSDALE
GRESHAM, OR 97030
Ricks Auto Body Shop
Private
Ricks Auto Body Shop
Private
No
No
No
No
No
No
No
No
No
No
No
No
No
No

Not reported
NN
Not reported
Not on the Baseline
Not on the Baseline
No

RICKS AUTO BODY SHOP (Continued) **1004770145**

rrective Action Universe:	No
Where RCRA CA has Been Imposed Universe:	No
tion Priority Ranking:	No NCAPS ranking
l Control Indicator:	No
ontrol Indicator:	No
re Controls Indicator:	N/A
	N/A
	No
	No
	No
e:	No
	Not reported
	20140602
	No
	No
	No
	No
	Not reported
	Not reported
	No

Hazardous Waste Summary:

Waste Code:	NONE
ste Description:	Not Defined

Handler - Owner Operator:

Operator

Owner/Operator Name: RICKS AUTO BODY SHOP

Private
20010316
Not reported
1959 NW BIRDSDALE
GRESHAM, OR 97030
503-667-3267
Not reported
Not reported
Not reported

Operator

Owner/Operator Name: RICKS AUTO BODY SHOP

Private
20020227
Not reported
1959 NW BIRDSDALE
GRESHAM, OR 97030
503-667-3267
Not reported
Not reported
Not reported

Owner

Owner/Operator Name: RICKS AUTO BODY SHOP

Private
20030228
Not reported

RICKS AUTO BODY SHOP (Continued) **1004770145**

wner/Operator Address: 1959 NW BIRDSDALE
Owner/Operator City,State,Zip: GRESHAM, OR 97030
er/Operator Telephone: 503-667-3267
r/Operator Telephone Ext: Not reported
r/Operator Fax: Not reported
r/Operator Email: Not reported

ner/Operator Indicator: Operator
Owner/Operator Name: RICKS AUTO BODY SHOP
l Status: Private
e Became Current: 20060815
Ended Current: Not reported
wner/Operator Address: 1959 NW BIRDSDALE
Owner/Operator City,State,Zip: GRESHAM, OR 97030
er/Operator Telephone: 503-667-3267
r/Operator Telephone Ext: Not reported
r/Operator Fax: Not reported
r/Operator Email: Not reported

wner/Operator Indicator: Owner
Owner/Operator Name: RICKS AUTO BODY SHOP
l Status: Private
Became Current: 19920401
Ended Current: Not reported
wner/Operator Address: 1959 NW BIRDSDALE
Owner/Operator City,State,Zip: GRESHAM, OR 97030
er/Operator Telephone: 503-667-3267
r/Operator Telephone Ext: Not reported
r/Operator Fax: Not reported
r/Operator Email: Not reported

ner/Operator Indicator: Operator
Owner/Operator Name: RICKS AUTO BODY SHOP
l Status: Private
Became Current: 19950111
Ended Current: Not reported
wner/Operator Address: 1959 NW BIRDSDALE
Owner/Operator City,State,Zip: GRESHAM, OR 97030
er/Operator Telephone: 503-667-3267
r/Operator Telephone Ext: Not reported
r/Operator Fax: Not reported
r/Operator Email: Not reported

ner/Operator Indicator: Operator
Owner/Operator Name: RICKS AUTO BODY SHOP
l Status: Private
Became Current: 20031231
Ended Current: Not reported
wner/Operator Address: 1959 NW BIRDSDALE
Owner/Operator City,State,Zip: GRESHAM, OR 97030
er/Operator Telephone: 503-667-3267
r/Operator Telephone Ext: Not reported
r/Operator Fax: Not reported
r/Operator Email: Not reported

ner/Operator Indicator: Operator
Owner/Operator Name: RICKS AUTO BODY SHOP

RICKS AUTO BODY SHOP (Continued) **1004770145**

Private
19960112
Not reported
1959 NW BIRDSDALE
GRESHAM, OR 97030
503-667-3267
Not reported
Not reported
Not reported

Operator

Owner/Operator Name: RICKS AUTO BODY SHOP

Private
19980302
Not reported
1959 NW BIRDSDALE
GRESHAM, OR 97030
503-667-3267
Not reported
Not reported
Not reported

Owner

Owner/Operator Name: RICKS AUTO BODY SHOP

Private
20031231
Not reported
1959 NW BIRDSDALE
GRESHAM, OR 97030
503-667-3267
Not reported
Not reported
Not reported

Operator

Owner/Operator Name: RICKS AUTO BODY SHOP

Private
Not reported
Not reported
1959 NW BIRDSDALE
GRESHAM, OR 97030
503-667-3267
Not reported
Not reported
Not reported

Owner

Owner/Operator Name: RICKS AUTO BODY SHOP

Private
19960112
Not reported
1959 NW BIRDSDALE
GRESHAM, OR 97030
503-667-3267
Not reported
Not reported
Not reported

RICKS AUTO BODY SHOP (Continued) **1004770145**

Owner
Owner/Operator Name: RICKS AUTO BODY SHOP
Private
19980302
Not reported
1959 NW BIRDSDALE
GRESHAM, OR 97030
503-667-3267
Not reported
Not reported
Not reported

Owner
Owner/Operator Name: RICKS AUTO BODY SHOP
Private
20000229
Not reported
1959 NW BIRDSDALE
GRESHAM, OR 97030
503-667-3267
Not reported
Not reported
Not reported

Operator
Owner/Operator Name: RICKS AUTO BODY SHOP
Private
20000229
Not reported
1959 NW BIRDSDALE
GRESHAM, OR 97030
503-667-3267
Not reported
Not reported
Not reported

Owner
Owner/Operator Name: RICKS AUTO BODY SHOP
Private
20010316
Not reported
1959 NW BIRDSDALE
GRESHAM, OR 97030
503-667-3267
Not reported
Not reported
Not reported

Owner
Owner/Operator Name: RICKS AUTO BODY SHOP
Private
19880606
Not reported
1959 NW BIRDSDALE
GRESHAM, OR 97030
503-667-3267
Not reported

RICKS AUTO BODY SHOP (Continued) **1004770145**

er/Operator Fax: Not reported
er/Operator Email: Not reported

wner/Operator Indicator: Owner
Owner/Operator Name: RICKS AUTO BODY SHOP
l Status: Private
te Became Current: 19990316
Ended Current: Not reported
wner/Operator Address: 1959 NW BIRDSDALE
Owner/Operator City,State,Zip: GRESHAM, OR 97030
er/Operator Telephone: 503-667-3267
er/Operator Telephone Ext: Not reported
er/Operator Fax: Not reported
er/Operator Email: Not reported

wner/Operator Indicator: Owner
Owner/Operator Name: RICKS AUTO BODY SHOP
l Status: Private
e Became Current: 20020227
Ended Current: Not reported
wner/Operator Address: 1959 NW BIRDSDALE
Owner/Operator City,State,Zip: GRESHAM, OR 97030
er/Operator Telephone: 503-667-3267
er/Operator Telephone Ext: Not reported
er/Operator Fax: Not reported
er/Operator Email: Not reported

ner/Operator Indicator: Operator
Owner/Operator Name: RICKS AUTO BODY SHOP
l Status: Private
Became Current: 20030228
Ended Current: Not reported
wner/Operator Address: 1959 NW BIRDSDALE
Owner/Operator City,State,Zip: GRESHAM, OR 97030
er/Operator Telephone: 503-667-3267
er/Operator Telephone Ext: Not reported
er/Operator Fax: Not reported
er/Operator Email: Not reported

wner/Operator Indicator: Owner
Owner/Operator Name: RICKS AUTO BODY SHOP
l Status: Private
te Became Current: 19930106
Ended Current: Not reported
wner/Operator Address: 1959 NW BIRDSDALE
Owner/Operator City,State,Zip: GRESHAM, OR 97030
er/Operator Telephone: 503-667-3267
er/Operator Telephone Ext: Not reported
er/Operator Fax: Not reported
er/Operator Email: Not reported

ner/Operator Indicator: Operator
Owner/Operator Name: RICKS AUTO BODY SHOP
l Status: Private
Became Current: Not reported
Ended Current: Not reported
1959 NW BIRDSDALE

RICKS AUTO BODY SHOP (Continued) **1004770145**

Owner/Operator City,State,Zip: GRESHAM, OR 97030
er/Operator Telephone: 503-667-3267
r/Operator Telephone Ext: Not reported
r/Operator Fax: Not reported
r/Operator Email: Not reported

wner/Operator Indicator: Owner
Owner/Operator Name: RICKS AUTO BODY SHOP
l Status: Private
Became Current: 19950111
Ended Current: Not reported
wner/Operator Address: 1959 NW BIRDSDALE
Owner/Operator City,State,Zip: GRESHAM, OR 97030
er/Operator Telephone: 503-667-3267
r/Operator Telephone Ext: Not reported
r/Operator Fax: Not reported
r/Operator Email: Not reported

wner/Operator Indicator: Owner
Owner/Operator Name: RICKS AUTO BODY SHOP
l Status: Private
e Became Current: 19970204
Ended Current: Not reported
wner/Operator Address: 1959 NW BIRDSDALE
Owner/Operator City,State,Zip: GRESHAM, OR 97030
er/Operator Telephone: 503-667-3267
r/Operator Telephone Ext: Not reported
r/Operator Fax: Not reported
r/Operator Email: Not reported

ner/Operator Indicator: Operator
Owner/Operator Name: RICKS AUTO BODY SHOP
l Status: Private
e Became Current: 19970204
Ended Current: Not reported
wner/Operator Address: 1959 NW BIRDSDALE
Owner/Operator City,State,Zip: GRESHAM, OR 97030
er/Operator Telephone: 503-667-3267
r/Operator Telephone Ext: Not reported
r/Operator Fax: Not reported
r/Operator Email: Not reported

wner/Operator Indicator: Owner
Owner/Operator Name: RICKS AUTO BODY SHOP
l Status: Private
Became Current: 19940201
Ended Current: Not reported
wner/Operator Address: 1959 NW BIRDSDALE
Owner/Operator City,State,Zip: GRESHAM, OR 97030
er/Operator Telephone: 503-667-3267
r/Operator Telephone Ext: Not reported
r/Operator Fax: Not reported
r/Operator Email: Not reported

ner/Operator Indicator: Operator
Owner/Operator Name: RICKS AUTO BODY SHOP
Private

RICKS AUTO BODY SHOP (Continued) **1004770145**

te Became Current: 19990316
Ended Current: Not reported
wner/Operator Address: 1959 NW BIRDSDALE
Owner/Operator City,State,Zip: GRESHAM, OR 97030
er/Operator Telephone: 503-667-3267
r/Operator Telephone Ext: Not reported
r/Operator Fax: Not reported
r/Operator Email: Not reported

Historic Generators:

ceive Date: 19930106
Handler Name: RICKS AUTO BODY SHOP
Waste Generator Description: Not a generator, verified
District Owner: Not reported
arge Quantity Handler of Universal Waste: No
ecognized Trader Importer: No
ecognized Trader Exporter: No
pent Lead Acid Battery Importer: No
pent Lead Acid Battery Exporter: No
urrent Record: No
torage Recycler Activity: Not reported
onic Manifest Broker: Not reported

eive Date: 19940201
Handler Name: RICKS AUTO BODY SHOP
Waste Generator Description: Not a generator, verified
District Owner: Not reported
arge Quantity Handler of Universal Waste: No
ecognized Trader Importer: No
ecognized Trader Exporter: No
pent Lead Acid Battery Importer: No
pent Lead Acid Battery Exporter: No
urrent Record: No
torage Recycler Activity: Not reported
onic Manifest Broker: Not reported

eive Date: 19920401
Handler Name: RICKS AUTO BODY SHOP
Waste Generator Description: Not a generator, verified
District Owner: Not reported
arge Quantity Handler of Universal Waste: No
ecognized Trader Importer: No
ecognized Trader Exporter: No
pent Lead Acid Battery Importer: No
pent Lead Acid Battery Exporter: No
urrent Record: No
torage Recycler Activity: Not reported
onic Manifest Broker: Not reported

eive Date: 19950111
Handler Name: RICKS AUTO BODY SHOP
Waste Generator Description: Not a generator, verified
District Owner: Not reported
arge Quantity Handler of Universal Waste: No
ecognized Trader Importer: No
ecognized Trader Exporter: No
No

RICKS AUTO BODY SHOP (Continued) **1004770145**

No
No
Not reported
Not reported

19960112
Handler Name: RICKS AUTO BODY SHOP
Not a generator, verified
Not reported
Waste: No
No
No
No
No
No
Not reported
Not reported

19970204
Handler Name: RICKS AUTO BODY SHOP
Not a generator, verified
Not reported
Waste: No
No
No
No
No
No
Not reported
Not reported

19980302
Handler Name: RICKS AUTO BODY SHOP
Not a generator, verified
Not reported
Waste: No
No
No
No
No
No
Not reported
Not reported

19990316
Handler Name: RICKS AUTO BODY SHOP
Not a generator, verified
Not reported
Waste: No
No
No
No
No
No
Not reported
Not reported

RICKS AUTO BODY SHOP (Continued) **1004770145**

eive Date: 20000229
Handler Name: RICKS AUTO BODY SHOP
Waste Generator Description: Not a generator, verified
District Owner: Not reported
arge Quantity Handler of Universal Waste: No
ecognized Trader Importer: No
ecognized Trader Exporter: No
pent Lead Acid Battery Importer: No
pent Lead Acid Battery Exporter: No
urrent Record: No
torage Recycler Activity: Not reported
onic Manifest Broker: Not reported

eive Date: 20010316
Handler Name: RICKS AUTO BODY SHOP
Waste Generator Description: Not a generator, verified
District Owner: Not reported
arge Quantity Handler of Universal Waste: No
ecognized Trader Importer: No
ecognized Trader Exporter: No
pent Lead Acid Battery Importer: No
pent Lead Acid Battery Exporter: No
urrent Record: No
torage Recycler Activity: Not reported
onic Manifest Broker: Not reported

eive Date: 20020227
Handler Name: RICKS AUTO BODY SHOP
Waste Generator Description: Not a generator, verified
District Owner: Not reported
arge Quantity Handler of Universal Waste: No
ecognized Trader Importer: No
ecognized Trader Exporter: No
pent Lead Acid Battery Importer: No
pent Lead Acid Battery Exporter: No
urrent Record: No
torage Recycler Activity: Not reported
onic Manifest Broker: Not reported

eive Date: 20030228
Handler Name: RICKS AUTO BODY SHOP
Waste Generator Description: Not a generator, verified
District Owner: Not reported
arge Quantity Handler of Universal Waste: No
ecognized Trader Importer: No
ecognized Trader Exporter: No
pent Lead Acid Battery Importer: No
pent Lead Acid Battery Exporter: No
urrent Record: No
torage Recycler Activity: Not reported
onic Manifest Broker: Not reported

eive Date: 20031231
Handler Name: RICKS AUTO BODY SHOP
Waste Generator Description: Not a generator, verified
District Owner: Not reported
Waste: No

RICKS AUTO BODY SHOP (Continued) **1004770145**

Recognized Trader Importer: No
Recognized Trader Exporter: No
Spent Lead Acid Battery Importer: No
Spent Lead Acid Battery Exporter: No
Current Record: No
Storage Recycler Activity: Not reported
ronic Manifest Broker: Not reported

eive Date: 20060815
Handler Name: RICKS AUTO BODY SHOP
Waste Generator Description: Not a generator, verified
District Owner: Not reported
arge Quantity Handler of Universal Waste: No
Recognized Trader Importer: No
Recognized Trader Exporter: No
Spent Lead Acid Battery Importer: No
Spent Lead Acid Battery Exporter: No
Current Record: Yes
Storage Recycler Activity: Not reported
ronic Manifest Broker: Not reported

List of NAICS Codes and Descriptions:
NAICS Code: 811121
NAICS Description: AUTOMOTIVE BODY, PAINT, AND INTERIOR REPAIR AND MAINTENANCE

Facility Has Received Notices of Violations:
Violations: No Violations Found

Evaluation Action Summary:
Evaluations: No Evaluations Found

FINDS:
Registry ID: 110004788677

Click Here for FRS Facility Detail Report:

Environmental Interest/Information System:
OR-DEQ (Oregon - Department Of Environmental Quality) is a regulatory agency whose job is to protect the quality of Oregon's Environment. DEQ uses a combination of technical assistance, inspections and permitting to help public and private facilities and citizens understand and comply with state and federal environmental regulations.
RCRAInfo is a national information system that supports the Resource Conservation and Recovery Act (RCRA) program through the tracking of events and activities related to facilities that generate, transport, and treat, store, or dispose of hazardous waste. RCRAInfo allows RCRA program staff to track the notification, permit, compliance, and corrective action activities required under RCRA.

Click this hyperlink while viewing on your computer to access additional FINDS: detail in the EDR Site Report.

ECHO:
1004770145

RICKS AUTO BODY SHOP (Continued) **1004770145**

110004788677
http://echo.epa.gov/detailed-facility-report?fid=110004788677
Name: RICKS AUTO BODY SHOP
: 1959 NW BIRDSDALE
State,Zip: GRESHAM, OR 97030

---

12 **TRIMET** **AST S110291075**
North **2141 NW ELEVEN MILE AVE** **HSIS N/A**
1/8-1/4 **GRESHAM, OR 97030**
0.236 mi.
1244 ft.

Relative: AST:
Lower
Facility ID: 62118
Actual:
Name: TRIMET RUBY JUNCTION NRV
264 ft.
Address: 2141 NW ELEVEN MILE AVE
City,State,Zip: GRESHAM, OR 97030
Substance: LUBE OILS AND GREASE
Reporting Quantities: Not reported
Quantity Units: Not reported
Physical State: Not reported
Storage 1: Above ground tank
Storage 2: Not reported
Owner-Operator Name: Michael
Direct Site Phone: 5039628102
Report Class: Annual
Report Year: 2020
Is Poisonous Gas: No
Is Poisonous Material: No
Is Biological Hazard: No
Is Radioactive Material: No
Is Explosive: No
Status: Not reported
Nature of Business: LOCAL & SUBURBAN TRANSIT AGENCY
NAICS Code: Not reported
Maximum Daily Amount Code: 20
Maximum Daily Amount Code Range: 1,000-4,999
Maximum Daily Amount Units: gal
Is Solid State: No
Is Liquid State: Yes
Is Gaseous State: No
Is Combustible Dust: No
Is Fire Hazard: No
Is Sudden Release of Pressure Hazard: No
Is Reactive Hazard: No
Is Immediate Hazard: No
Is Delayed Hazard: No
Is Corrosive to Metal: No
Is Flammable: No
Is Gas Under Pressure: No
Is Physical HNOC: Yes
Is Emission of Gas With Water: No
Is Organic Peroxide: No
Is Oxidizer: No
Is Pyrophoric liquid or solid: No
Is Pyrophoric Gas: No
Is Self-Heating: No
ting: No

TRIMET (Continued) **S110291075**

Is Acute Toxicity:	No
Is Aspiration Hazard:	No
Is Carcinogenicity:	No
Is Germ Cell Mutagenicity:	No
Is Health HNOC:	Yes
Is Reproductive Toxicity:	No
Is Respiratory or Skin Sensitization:	No
Is Serious Eye Damage or Eye Irritation:	No
Is Simple Asphyxiate:	No
Is Skin Corrosion or Irritation:	No
Is Specific Target Organ Toxicity:	No
Facility ID:	62118
Name:	TRIMET RUBY JUNCTION WEST
Address:	2141 NW ELEVEN MILE AVE
City,State,Zip:	GRESHAM, OR 97030
Substance:	LUBE OILS AND GREASE
Reporting Quantities:	Not reported
Quantity Units:	Not reported
Physical State:	Not reported
Storage 1:	Above ground tank
Storage 2:	Not reported
Owner-Operator Name:	Michael
Direct Site Phone:	5039628102
Report Class:	Annual
Report Year:	2017
Is Poisonous Gas:	No
Is Poisonous Material:	No
Is Biological Hazard:	No
Is Radioactive Material:	No
Is Explosive:	No
Status:	Not reported
Nature of Business:	LOCAL & SUBURBAN TRANSIT AGENCY
NAICS Code:	Not reported
Maximum Daily Amount Code:	20
Maximum Daily Amount Code Range:	1,000-4,999
Maximum Daily Amount Units:	gal
Is Solid State:	No
Is Liquid State:	Yes
Is Gaseous State:	No
Is Combustible Dust:	No
Is Fire Hazard:	No
Is Sudden Release of Pressure Hazard:	No
Is Reactive Hazard:	No
Is Immediate Hazard:	No
Is Delayed Hazard:	No
Is Corrosive to Metal:	No
Is Flammable:	No
Is Gas Under Pressure:	No
Is Physical HNOC:	Yes
Is Emission of Gas With Water:	No
Is Organic Peroxide:	No
Is Oxidizer:	No
Is Pyrophoric liquid or solid:	No
Is Pyrophoric Gas:	No
Is Self-Heating:	No
ting:	No

TRIMET (Continued) **S110291075**

Is Acute Toxicity:	No
Is Aspiration Hazard:	No
Is Carcinogenicity:	No
Is Germ Cell Mutagenicity:	No
Is Health HNOC:	No
Is Reproductive Toxicity:	No
Is Respiratory or Skin Sensitization:	No
Is Serious Eye Damage or Eye Irritation:	No
Is Simple Asphyxiate:	No
Is Skin Corrosion or Irritation:	No
Is Specific Target Organ Toxicity:	No
Facility ID:	62118
Name:	TRIMET RUBY JUNCTION WEST
Address:	2141 NW ELEVEN MILE AVE
City,State,Zip:	GRESHAM, OR 97030
Substance:	LUBE OILS AND GREASE
Reporting Quantities:	Not reported
Quantity Units:	Not reported
Physical State:	Not reported
Storage 1:	Above ground tank
Storage 2:	Not reported
Owner-Operator Name:	Michael
Direct Site Phone:	5039628102
Report Class:	Annual
Report Year:	2018
Is Poisonous Gas:	No
Is Poisonous Material:	No
Is Biological Hazard:	No
Is Radioactive Material:	No
Is Explosive:	No
Status:	Not reported
Nature of Business:	LOCAL & SUBURBAN TRANSIT AGENCY
NAICS Code:	Not reported
Maximum Daily Amount Code:	20
Maximum Daily Amount Code Range:	1,000-4,999
Maximum Daily Amount Units:	gal
Is Solid State:	No
Is Liquid State:	Yes
Is Gaseous State:	No
Is Combustible Dust:	No
Is Fire Hazard:	No
Is Sudden Release of Pressure Hazard:	No
Is Reactive Hazard:	No
Is Immediate Hazard:	No
Is Delayed Hazard:	No
Is Corrosive to Metal:	No
Is Flammable:	No
Is Gas Under Pressure:	No
Is Physical HNOC:	Yes
Is Emission of Gas With Water:	No
Is Organic Peroxide:	No
Is Oxidizer:	No
Is Pyrophoric liquid or solid:	No
Is Pyrophoric Gas:	No
Is Self-Heating:	No
ting:	No

TRIMET (Continued) **S110291075**

Is Acute Toxicity:	No
Is Aspiration Hazard:	No
Is Carcinogenicity:	No
Is Germ Cell Mutagenicity:	No
Is Health HNOC:	Yes
Is Reproductive Toxicity:	No
Is Respiratory or Skin Sensitization:	No
Is Serious Eye Damage or Eye Irritation:	No
Is Simple Asphyxiate:	No
Is Skin Corrosion or Irritation:	No
Is Specific Target Organ Toxicity:	No
Facility ID:	62118
Name:	TRIMET RUBY JUNCTION WEST
Address:	2141 NW ELEVEN MILE AVE
City,State,Zip:	GRESHAM, OR 97030
Substance:	LUBE OILS AND GREASE
Reporting Quantities:	Not reported
Quantity Units:	Not reported
Physical State:	Not reported
Storage 1:	Above ground tank
Storage 2:	Not reported
Owner-Operator Name:	Michael
Direct Site Phone:	5039628102
Report Class:	Annual
Report Year:	2019
Is Poisonous Gas:	No
Is Poisonous Material:	No
Is Biological Hazard:	No
Is Radioactive Material:	No
Is Explosive:	No
Status:	Not reported
Nature of Business:	LOCAL & SUBURBAN TRANSIT AGENCY
NAICS Code:	Not reported
Maximum Daily Amount Code:	20
Maximum Daily Amount Code Range:	1,000-4,999
Maximum Daily Amount Units:	gal
Is Solid State:	No
Is Liquid State:	Yes
Is Gaseous State:	No
Is Combustible Dust:	No
Is Fire Hazard:	No
Is Sudden Release of Pressure Hazard:	No
Is Reactive Hazard:	No
Is Immediate Hazard:	No
Is Delayed Hazard:	No
Is Corrosive to Metal:	No
Is Flammable:	No
Is Gas Under Pressure:	No
Is Physical HNOC:	Yes
Is Emission of Gas With Water:	No
Is Organic Peroxide:	No
Is Oxidizer:	No
Is Pyrophoric liquid or solid:	No
Is Pyrophoric Gas:	No
Is Self-Heating:	No
ting:	No

TRIMET (Continued) **S110291075**

Is Acute Toxicity:	No
Is Aspiration Hazard:	No
Is Carcinogenicity:	No
Is Germ Cell Mutagenicity:	No
Is Health HNOC:	Yes
Is Reproductive Toxicity:	No
Is Respiratory or Skin Sensitization:	No
Is Serious Eye Damage or Eye Irritation:	No
Is Simple Asphyxiate:	No
Is Skin Corrosion or Irritation:	No
Is Specific Target Organ Toxicity:	No
Facility ID:	62118
Name:	TRIMET RUBY JUNCTION WEST
Address:	2141 NW ELEVEN MILE AVE
City,State,Zip:	GRESHAM, OR 97030
Substance:	LUBE OILS AND GREASE
Reporting Quantities:	Not reported
Quantity Units:	Not reported
Physical State:	Not reported
Storage 1:	Above ground tank
Storage 2:	Not reported
Owner-Operator Name:	Michael
Direct Site Phone:	5039628102
Report Class:	Annual(Revision)
Report Year:	2018
Is Poisonous Gas:	No
Is Poisonous Material:	No
Is Biological Hazard:	No
Is Radioactive Material:	No
Is Explosive:	No
Status:	Not reported
Nature of Business:	LOCAL & SUBURBAN TRANSIT AGENCY
NAICS Code:	Not reported
Maximum Daily Amount Code:	20
Maximum Daily Amount Code Range:	1,000-4,999
Maximum Daily Amount Units:	gal
Is Solid State:	No
Is Liquid State:	Yes
Is Gaseous State:	No
Is Combustible Dust:	No
Is Fire Hazard:	No
Is Sudden Release of Pressure Hazard:	No
Is Reactive Hazard:	No
Is Immediate Hazard:	No
Is Delayed Hazard:	No
Is Corrosive to Metal:	No
Is Flammable:	No
Is Gas Under Pressure:	No
Is Physical HNOC:	Yes
Is Emission of Gas With Water:	No
Is Organic Peroxide:	No
Is Oxidizer:	No
Is Pyrophoric liquid or solid:	No
Is Pyrophoric Gas:	No
Is Self-Heating:	No
ting:	No

TRIMET (Continued) **S110291075**

Is Acute Toxicity:	No
Is Aspiration Hazard:	No
Is Carcinogenicity:	No
Is Germ Cell Mutagenicity:	No
Is Health HNOC:	Yes
Is Reproductive Toxicity:	No
Is Respiratory or Skin Sensitization:	No
Is Serious Eye Damage or Eye Irritation:	No
Is Simple Asphyxiate:	No
Is Skin Corrosion or Irritation:	No
Is Specific Target Organ Toxicity:	No
Facility ID:	62118
Name:	TRIMET RUBY JUNCTION WEST
Address:	2141 NW ELEVEN MILE AVE
City,State,Zip:	GRESHAM, OR 97030
Substance:	CHEVRON SUPREME MOTOR OIL SAE 5W-20,5W-30,10W-30
Reporting Quantities:	Not reported
Quantity Units:	Not reported
Physical State:	Not reported
Storage 1:	Above ground tank
Storage 2:	Not reported
Owner-Operator Name:	Michael
Direct Site Phone:	5039628102
Report Class:	Annual
Report Year:	2021
Is Poisonous Gas:	No
Is Poisonous Material:	No
Is Biological Hazard:	No
Is Radioactive Material:	No
Is Explosive:	No
Status:	Not reported
Nature of Business:	Other General Government Support
NAICS Code:	921190
Maximum Daily Amount Code:	20
Maximum Daily Amount Code Range:	1,000-4,999
Maximum Daily Amount Units:	gal
Is Solid State:	No
Is Liquid State:	Yes
Is Gaseous State:	No
Is Combustible Dust:	No
Is Fire Hazard:	No
Is Sudden Release of Pressure Hazard:	No
Is Reactive Hazard:	No
Is Immediate Hazard:	No
Is Delayed Hazard:	No
Is Corrosive to Metal:	No
Is Flammable:	No
Is Gas Under Pressure:	No
Is Physical HNOC:	No
Is Emission of Gas With Water:	No
Is Organic Peroxide:	No
Is Oxidizer:	No
Is Pyrophoric liquid or solid:	No
Is Pyrophoric Gas:	No
Is Self-Heating:	No
ting:	No

TRIMET (Continued) **S110291075**

icity:	No
Hazard:	No
nicity:	No
Mutagenicity:	No
OC:	Yes
tive Toxicity:	No
y or Skin Sensitization:	No
ye Damage or Eye Irritation:	No
phyxiate:	No
sion or Irritation:	No
arget Organ Toxicity:	No

HSIS:

TRIMET
2141 NW ELEVEN MILE AVE
GRESHAM, OR 97030
062118
f Company: ENVIRONMENTAL SERVICES
stance (EHS: N
N
Y
921190
OTHER GENERAL GOV SUPPORT
485111
MIXED MODE TRANSIT SYSTEMS
NEIL MCFARLANE
5039628102
4012 SE 17TH AVE
PORTLAND
OR
97202
3
5039628102
Y
0144
GRESHAM FIRE & EMERG SRVCS
Y
24 HOUR SUPERVISOR
SUPERVISORS OFFICE
LOCAL & SUBURBAN TRANSIT AGENCY
Not reported
Not reported
Not reported
Not reported
Not reported
Not reported
Not reported
Not reported
Not reported
Not reported
Not reported
Not reported
Not reported
Not reported
Not reported
Not reported
Not reported
Not reported
Not reported

TRIMET (Continued) **S110291075**

S:	Not reported
re Component:	Not reported
mum Daily Amount Code:	Not reported
mum Daily Amount Unit:	Not reported
nical Added Date:	Not reported
em PSM:	Not reported
em 112R:	Not reported
em 302:	Not reported
sticide:	Not reported
tilizer:	Not reported
cal State:	Not reported
A Number:	Not reported
A Health:	Not reported
A Flammability:	Not reported
A Reactivity:	Not reported
A Special Notice:	Not reported
rds:	Not reported
ber of Days Onsite:	Not reported
	Not reported
ase Number:	7664939
emical Name:	LEAD ACID BATTERIES
EHS Name:	SULFURIC ACID
s Pure:	No
s Mix:	Yes
S:	Not reported
Mixture Component:	SULFURIC ACID
ximum Daily Amount Code:	11
aximum Daily Amount Unit:	lbs
cal Added Date:	08/02/2018
s Chem PSM:	No
s Chem 112R:	No
s Chem 302:	No
s Pesticide:	No
s Fertilizer:	No
hysical State:	Solid
NA Number:	2794
FPA Health:	3
FPA Flammability:	0
FPA Reactivity:	2
FPA Special Notice:	N/A
ds:	Health Acute, Health Carcinogenicity, Health ReproductiveToxicity, Health SeriousEye, Health SkinCorrosion, Health SpecificOrganToxicity
umber of Days Onsite:	365
ar:	2018
se Number:	64742650
Chemical Name:	LUBE OILS AND GREASE
Name:	Not reported
s Pure:	Yes
s Mix:	No
S:	Not reported
re Component:	Not reported
ximum Daily Amount Code:	20
aximum Daily Amount Unit:	gal
cal Added Date:	02/21/2019
	No

TRIMET (Continued) **S110291075**

No
No
No
No
Liquid
N/A
0
0
0
N/A
Health HNOC, Physical HNOC
365
2018

Chemical:

MOTOR OIL
LIQUID
64742547
062118
2
Year Code: 20
e Year Code: 20
2
e: GALLONS
A
ABOVEGROUND TANK
Not reported
Not reported
1
NORMAL PRESSURE
Not reported
Not reported
NORMAL TEMPERATURE
ce Code: 4
Not reported
de: Not reported
ring Year: 365
ecret: False
1,000-4,999
1,000-4,999
: PETROLEUM HYDROCARBONS
Number: 0000
2
Not reported
False
True
emical: Combustible Material
hemical: Chronic Health Hazard
Not reported
4.5
6.4
Not reported

Additional Chemical:

Not reported
Not reported
Not reported

TRIMET (Continued) **S110291075**

Not reported
N
N
Not reported

---

13 **GRESHAM SANITARY SERVICE** **SWF/LF** **S109577794**
NE **2131 NW BIRDSDALE AVE** **AST** **N/A**
1/4-1/2 **GRESHAM, OR 97030** **HSIS**
0.266 mi. **UIC**
1405 ft.

Relative: LF:
Lower
Name: GRESHAM SANITARY SERVICE
Actual: Address: 2131 NW BIRDSDALE AVE
263 ft. Address 2: Not reported
City,State,Zip: GRESHAM, OR 97030
Permit Number: 1392
Facility Id: 112127
Facility Telephone: (503) 665-2424
Facility Telephone 2: Not reported
Lat/Long: 45.5123 / -122.455
Solid Waste Class: Municipal
Solid Waste Type: Transfer
Date Opened: 01/22/1976
End Date: Not reported
Date Closed: Not reported
Permit Status: Active
Organization: Gresham Sanitary Service, Inc.
Contact Name: Not reported
Affil Start Date: 07/15/2009
Mailing Address: PO Box 1560
Mailing City: Gresham
Mailing State: OR
Mailing Zip: 97030-0515

Name: GRESHAM SANITARY SERVICE
Address: 2131 NW BIRDSDALE AVE
Address 2: Not reported
City,State,Zip: GRESHAM, OR 97030
Permit Number: 1392
Facility Id: 112127
Facility Telephone: 503-665-2424
Facility Telephone 2: Not reported
Lat/Long: 45.5123 / -122.455
Solid Waste Class: Municipal
Solid Waste Type: Transfer
Date Opened: 01/22/1976
End Date: Not reported
Date Closed: Not reported
Permit Status: Active
Organization: Gresham Sanitary Service
Contact Name: Not reported
Affil Start Date: 07/15/2009
Mailing Address: PO Box 1560
Mailing City: Gresham
Mailing State: OR
Mailing Zip: 97030-0515

GRESHAM SANITARY SERVICE (Continued) **S109577794**

AST:

Facility ID:	33837
Name:	GRESHAM SANITARY SERVICE
Address:	2131 NW BIRDSDALE AVE
City,State,Zip:	GRESHAM, OR 97030
Substance:	DIESEL 2
Reporting Quantities:	Not reported
Quantity Units:	Not reported
Physical State:	Not reported
Storage 1:	Above ground tank
Storage 2:	Not reported
Owner-Operator Name:	MATT
Direct Site Phone:	5036652424
Report Class:	Annual
Report Year:	2021
Is Poisonous Gas:	No
Is Poisonous Material:	No
Is Biological Hazard:	No
Is Radioactive Material:	No
Is Explosive:	No
Status:	Not reported
Nature of Business:	GARBAGE HAULING
NAICS Code:	562111
Maximum Daily Amount Code:	20
Maximum Daily Amount Code Range:	1,000-4,999
Maximum Daily Amount Units:	gal
Is Solid State:	No
Is Liquid State:	Yes
Is Gaseous State:	No
Is Combustible Dust:	No
Is Fire Hazard:	No
Is Sudden Release of Pressure Hazard:	No
Is Reactive Hazard:	No
Is Immediate Hazard:	No
Is Delayed Hazard:	No
Is Corrosive to Metal:	No
Is Flammable:	Yes
Is Gas Under Pressure:	No
Is Physical HNOC:	No
Is Emission of Gas With Water:	No
Is Organic Peroxide:	No
Is Oxidizer:	No
Is Pyrophoric liquid or solid:	No
Is Pyrophoric Gas:	No
Is Self-Heating:	No
Is Self-Reacting:	No
Is Acute Toxicity:	No
Is Aspiration Hazard:	No
Is Carcinogenicity:	Yes
Is Germ Cell Mutagenicity:	No
Is Health HNOC:	No
Is Reproductive Toxicity:	No
Is Respiratory or Skin Sensitization:	Yes
Is Serious Eye Damage or Eye Irritation:	No
Is Simple Asphyxiate:	No
Is Skin Corrosion or Irritation:	Yes
arget Organ Toxicity:	No

GRESHAM SANITARY SERVICE (Continued) **S109577794**

Facility ID:	33837
Name:	GRESHAM SANITARY SERVICE
Address:	2131 NW BIRDSDALE AVE
City,State,Zip:	GRESHAM, OR 97030
Substance:	DIESEL 2
Reporting Quantities:	Not reported
Quantity Units:	Not reported
Physical State:	Not reported
Storage 1:	Above ground tank
Storage 2:	Not reported
Owner-Operator Name:	MATT
Direct Site Phone:	5036652424
Report Class:	Annual
Report Year:	2017
Is Poisonous Gas:	No
Is Poisonous Material:	No
Is Biological Hazard:	No
Is Radioactive Material:	No
Is Explosive:	No
Status:	Not reported
Nature of Business:	GARBAGE HAULING
NAICS Code:	562111
Maximum Daily Amount Code:	20
Maximum Daily Amount Code Range:	1,000-4,999
Maximum Daily Amount Units:	gal
Is Solid State:	No
Is Liquid State:	Yes
Is Gaseous State:	No
Is Combustible Dust:	No
Is Fire Hazard:	No
Is Sudden Release of Pressure Hazard:	No
Is Reactive Hazard:	No
Is Immediate Hazard:	No
Is Delayed Hazard:	No
Is Corrosive to Metal:	No
Is Flammable:	Yes
Is Gas Under Pressure:	No
Is Physical HNOC:	No
Is Emission of Gas With Water:	No
Is Organic Peroxide:	No
Is Oxidizer:	No
Is Pyrophoric liquid or solid:	No
Is Pyrophoric Gas:	No
Is Self-Heating:	No
Is Self-Reacting:	No
Is Acute Toxicity:	No
Is Aspiration Hazard:	No
Is Carcinogenicity:	Yes
Is Germ Cell Mutagenicity:	No
Is Health HNOC:	No
Is Reproductive Toxicity:	No
Is Respiratory or Skin Sensitization:	Yes
Is Serious Eye Damage or Eye Irritation:	No
Is Simple Asphyxiate:	No
Is Skin Corrosion or Irritation:	Yes
arget Organ Toxicity:	No

GRESHAM SANITARY SERVICE (Continued) **S109577794**

Facility ID:	33837
Name:	GRESHAM SANITARY SERVICE
Address:	2131 NW BIRDSDALE AVE
City,State,Zip:	GRESHAM, OR 97030
Substance:	DIESEL 2
Reporting Quantities:	Not reported
Quantity Units:	Not reported
Physical State:	Not reported
Storage 1:	Above ground tank
Storage 2:	Not reported
Owner-Operator Name:	MATT
Direct Site Phone:	5036652424
Report Class:	Annual
Report Year:	2018
Is Poisonous Gas:	No
Is Poisonous Material:	No
Is Biological Hazard:	No
Is Radioactive Material:	No
Is Explosive:	No
Status:	Not reported
Nature of Business:	GARBAGE HAULING
NAICS Code:	562111
Maximum Daily Amount Code:	20
Maximum Daily Amount Code Range:	1,000-4,999
Maximum Daily Amount Units:	gal
Is Solid State:	No
Is Liquid State:	Yes
Is Gaseous State:	No
Is Combustible Dust:	No
Is Fire Hazard:	No
Is Sudden Release of Pressure Hazard:	No
Is Reactive Hazard:	No
Is Immediate Hazard:	No
Is Delayed Hazard:	No
Is Corrosive to Metal:	No
Is Flammable:	Yes
Is Gas Under Pressure:	No
Is Physical HNOC:	No
Is Emission of Gas With Water:	No
Is Organic Peroxide:	No
Is Oxidizer:	No
Is Pyrophoric liquid or solid:	No
Is Pyrophoric Gas:	No
Is Self-Heating:	No
Is Self-Reacting:	No
Is Acute Toxicity:	No
Is Aspiration Hazard:	No
Is Carcinogenicity:	Yes
Is Germ Cell Mutagenicity:	No
Is Health HNOC:	No
Is Reproductive Toxicity:	No
Is Respiratory or Skin Sensitization:	Yes
Is Serious Eye Damage or Eye Irritation:	No
Is Simple Asphyxiate:	No
Is Skin Corrosion or Irritation:	Yes
arget Organ Toxicity:	No

GRESHAM SANITARY SERVICE (Continued) **S109577794**

Facility ID:	33837
Name:	GRESHAM SANITARY SERVICE
Address:	2131 NW BIRDSDALE AVE
City,State,Zip:	GRESHAM, OR 97030
Substance:	DIESEL 2
Reporting Quantities:	Not reported
Quantity Units:	Not reported
Physical State:	Not reported
Storage 1:	Above ground tank
Storage 2:	Not reported
Owner-Operator Name:	MATT
Direct Site Phone:	5036652424
Report Class:	Annual
Report Year:	2019
Is Poisonous Gas:	No
Is Poisonous Material:	No
Is Biological Hazard:	No
Is Radioactive Material:	No
Is Explosive:	No
Status:	Not reported
Nature of Business:	GARBAGE HAULING
NAICS Code:	562111
Maximum Daily Amount Code:	20
Maximum Daily Amount Code Range:	1,000-4,999
Maximum Daily Amount Units:	gal
Is Solid State:	No
Is Liquid State:	Yes
Is Gaseous State:	No
Is Combustible Dust:	No
Is Fire Hazard:	No
Is Sudden Release of Pressure Hazard:	No
Is Reactive Hazard:	No
Is Immediate Hazard:	No
Is Delayed Hazard:	No
Is Corrosive to Metal:	No
Is Flammable:	Yes
Is Gas Under Pressure:	No
Is Physical HNOC:	No
Is Emission of Gas With Water:	No
Is Organic Peroxide:	No
Is Oxidizer:	No
Is Pyrophoric liquid or solid:	No
Is Pyrophoric Gas:	No
Is Self-Heating:	No
Is Self-Reacting:	No
Is Acute Toxicity:	No
Is Aspiration Hazard:	No
Is Carcinogenicity:	Yes
Is Germ Cell Mutagenicity:	No
Is Health HNOC:	No
Is Reproductive Toxicity:	No
Is Respiratory or Skin Sensitization:	Yes
Is Serious Eye Damage or Eye Irritation:	No
Is Simple Asphyxiate:	No
Is Skin Corrosion or Irritation:	Yes
arget Organ Toxicity:	No

GRESHAM SANITARY SERVICE (Continued) **S109577794**

Facility ID:	33837
Name:	GRESHAM SANITARY SERVICE
Address:	2131 NW BIRDSDALE AVE
City,State,Zip:	GRESHAM, OR 97030
Substance:	DIESEL 2
Reporting Quantities:	Not reported
Quantity Units:	Not reported
Physical State:	Not reported
Storage 1:	Above ground tank
Storage 2:	Not reported
Owner-Operator Name:	MATT
Direct Site Phone:	5036652424
Report Class:	Annual
Report Year:	2020
Is Poisonous Gas:	No
Is Poisonous Material:	No
Is Biological Hazard:	No
Is Radioactive Material:	No
Is Explosive:	No
Status:	Not reported
Nature of Business:	GARBAGE HAULING
NAICS Code:	562111
Maximum Daily Amount Code:	20
Maximum Daily Amount Code Range:	1,000-4,999
Maximum Daily Amount Units:	gal
Is Solid State:	No
Is Liquid State:	Yes
Is Gaseous State:	No
Is Combustible Dust:	No
Is Fire Hazard:	No
Is Sudden Release of Pressure Hazard:	No
Is Reactive Hazard:	No
Is Immediate Hazard:	No
Is Delayed Hazard:	No
Is Corrosive to Metal:	No
Is Flammable:	Yes
Is Gas Under Pressure:	No
Is Physical HNOC:	No
Is Emission of Gas With Water:	No
Is Organic Peroxide:	No
Is Oxidizer:	No
Is Pyrophoric liquid or solid:	No
Is Pyrophoric Gas:	No
Is Self-Heating:	No
Is Self-Reacting:	No
Is Acute Toxicity:	No
Is Aspiration Hazard:	No
Is Carcinogenicity:	Yes
Is Germ Cell Mutagenicity:	No
Is Health HNOC:	No
Is Reproductive Toxicity:	No
Is Respiratory or Skin Sensitization:	Yes
Is Serious Eye Damage or Eye Irritation:	No
Is Simple Asphyxiate:	No
Is Skin Corrosion or Irritation:	Yes
arget Organ Toxicity:	No

GRESHAM SANITARY SERVICE (Continued) **S109577794**

Facility ID:	33837
Name:	GRESHAM SANITARY SERVICE
Address:	2131 NW BIRDSDALE AVE
City,State,Zip:	GRESHAM, OR 97030
Substance:	DIESEL 2
Reporting Quantities:	Not reported
Quantity Units:	Not reported
Physical State:	Not reported
Storage 1:	Above ground tank
Storage 2:	Not reported
Owner-Operator Name:	MATT
Direct Site Phone:	5036652424
Report Class:	Annual(Revision)
Report Year:	2020
Is Poisonous Gas:	No
Is Poisonous Material:	No
Is Biological Hazard:	No
Is Radioactive Material:	No
Is Explosive:	No
Status:	Not reported
Nature of Business:	GARBAGE HAULING
NAICS Code:	562111
Maximum Daily Amount Code:	20
Maximum Daily Amount Code Range:	1,000-4,999
Maximum Daily Amount Units:	gal
Is Solid State:	No
Is Liquid State:	Yes
Is Gaseous State:	No
Is Combustible Dust:	No
Is Fire Hazard:	No
Is Sudden Release of Pressure Hazard:	No
Is Reactive Hazard:	No
Is Immediate Hazard:	No
Is Delayed Hazard:	No
Is Corrosive to Metal:	No
Is Flammable:	Yes
Is Gas Under Pressure:	No
Is Physical HNOC:	No
Is Emission of Gas With Water:	No
Is Organic Peroxide:	No
Is Oxidizer:	No
Is Pyrophoric liquid or solid:	No
Is Pyrophoric Gas:	No
Is Self-Heating:	No
Is Self-Reacting:	No
Is Acute Toxicity:	No
Is Aspiration Hazard:	No
Is Carcinogenicity:	Yes
Is Germ Cell Mutagenicity:	No
Is Health HNOC:	No
Is Reproductive Toxicity:	No
Is Respiratory or Skin Sensitization:	Yes
Is Serious Eye Damage or Eye Irritation:	No
Is Simple Asphyxiate:	No
Is Skin Corrosion or Irritation:	Yes
arget Organ Toxicity:	No

GRESHAM SANITARY SERVICE (Continued) **S109577794**

Facility ID:	33837
Name:	GRESHAM SANITARY SERVICE
Address:	2131 NW BIRDSDALE AVE
City,State,Zip:	GRESHAM, OR 97030
Substance:	DIESEL 2
Reporting Quantities:	Not reported
Quantity Units:	Not reported
Physical State:	Not reported
Storage 1:	Above ground tank
Storage 2:	Not reported
Owner-Operator Name:	MATT
Direct Site Phone:	5036652424
Report Class:	Update
Report Year:	2019
Is Poisonous Gas:	No
Is Poisonous Material:	No
Is Biological Hazard:	No
Is Radioactive Material:	No
Is Explosive:	No
Status:	Not reported
Nature of Business:	GARBAGE HAULING
NAICS Code:	562111
Maximum Daily Amount Code:	20
Maximum Daily Amount Code Range:	1,000-4,999
Maximum Daily Amount Units:	gal
Is Solid State:	No
Is Liquid State:	Yes
Is Gaseous State:	No
Is Combustible Dust:	No
Is Fire Hazard:	No
Is Sudden Release of Pressure Hazard:	No
Is Reactive Hazard:	No
Is Immediate Hazard:	No
Is Delayed Hazard:	No
Is Corrosive to Metal:	No
Is Flammable:	Yes
Is Gas Under Pressure:	No
Is Physical HNOC:	No
Is Emission of Gas With Water:	No
Is Organic Peroxide:	No
Is Oxidizer:	No
Is Pyrophoric liquid or solid:	No
Is Pyrophoric Gas:	No
Is Self-Heating:	No
Is Self-Reacting:	No
Is Acute Toxicity:	No
Is Aspiration Hazard:	No
Is Carcinogenicity:	Yes
Is Germ Cell Mutagenicity:	No
Is Health HNOC:	No
Is Reproductive Toxicity:	No
Is Respiratory or Skin Sensitization:	Yes
Is Serious Eye Damage or Eye Irritation:	No
Is Simple Asphyxiate:	No
Is Skin Corrosion or Irritation:	Yes
arget Organ Toxicity:	No

GRESHAM SANITARY SERVICE (Continued) **S109577794**

HSIS:

GRESHAM SANITARY SERVICE
2131 NW BIRDSDALE AVE
GRESHAM, OR 97030
033837
Not reported
stance (EHS: N
N
Y
562111
SOLID WASTE COLLECTION
000000
Not reported
MIKE MILLER
5036652424
PO BOX 1560
GRESHAM
OR
97030
30
5036652424
Y
0144
GRESHAM FIRE & EMERG SRVCS
Y
MATT MILLER
OFFICE
GARBAGE HAULING
Not reported
Not reported
Not reported
Not reported
Not reported
Not reported
Not reported
Not reported
Not reported
Not reported
Not reported
Not reported
Not reported
Not reported
Not reported
Not reported
Not reported
Not reported
Not reported
Not reported
Not reported
Not reported
Not reported
Not reported
Not reported
Not reported
Not reported
Not reported
Not reported
Not reported
Not reported
Not reported

GRESHAM SANITARY SERVICE (Continued) **S109577794**

A Health: Not reported
A Flammability: Not reported
A Reactivity: Not reported
A Special Notice: Not reported
rds: Not reported
ber of Days Onsite: Not reported
Not reported

se Number: 64742547
Chemical Name: MOTOR OIL
Name: Not reported
s Pure: No
s Mix: Yes
S: Not reported
re Component: Not reported
ximum Daily Amount Code: 11
aximum Daily Amount Unit: gal
cal Added Date: 08/10/2017
s Chem PSM: No
s Chem 112R: No
s Chem 302: No
s Pesticide: No
s Fertilizer: No
hysical State: Liquid
NA Number: N/A
FPA Health: 1
FPA Flammability: 2
FPA Reactivity: 0
FPA Special Notice: N/A
ards: Health Respiratory
umber of Days Onsite: 365
ar: 2019

se Number: N/A
Chemical Name: COMPRESSED GAS
Name: Not reported
s Pure: Yes
s Mix: No
S: Not reported
re Component: Not reported
aximum Daily Amount Code: 30
ximum Daily Amount Unit: cuft
cal Added Date: 08/10/2017
s Chem PSM: No
s Chem 112R: No
s Chem 302: No
s Pesticide: No
s Fertilizer: No
hysical State: Gas
NA Number: 1954
A Health: Not reported
A Flammability: Not reported
A Reactivity: Not reported
A Special Notice: Not reported
zards: Health Respiratory, Physical Combustive, Physical Flammable
umber of Days Onsite: 365
2019

GRESHAM SANITARY SERVICE (Continued) **S109577794**

68476346
DIESEL 2
Not reported
No
Yes
Not reported
Not reported
20
gal
08/10/2017
No
No
No
No
No
Liquid
1993
0
2
0
N/A
Health Carcinogenicity, Health Respiratory, Health SkinCorrosion, Physical Combustive
365
2019

7782447
OXYGEN
Not reported
Yes
No
Not reported
Not reported
11
cuft
08/10/2017
No
No
No
No
No
Gas
1072
0
0
0
OX
Physical Flammable
365
2019

N/A
USED MOTOR OIL
Not reported
No
Yes
Not reported

GRESHAM SANITARY SERVICE (Continued) **S109577794**

Not reported
11
gal
08/10/2017
No
No
No
No
No
Liquid
N/A
0
0
0
N/A
Health Carcinogenicity, Health HNOC, Health Respiratory, Health SeriousEye, Health SkinCorrosion, Physical Combustive, Physical HNOC
365
2019

Chemical:

MOTOR OIL
LIQUID
64742547
033837
2
Year Code:
10
Year Code:
11
2
e:
GALLONS
A
ABOVEGROUND TANK
Not reported
Not reported
1
NORMAL PRESSURE
Not reported
Not reported
NORMAL TEMPERATURE
ce Code:
4
Not reported
de:
Not reported
ring Year:
365
ecret:
False
500-999
200-499
:
PETROLEUM HYDROCARBONS
Number:
0000
2
Not reported
False
True
emical:
Combustible Material
hemical:
Chronic Health Hazard
Not reported
4.5
6.4

GRESHAM SANITARY SERVICE (Continued) **S109577794**

Not reported

Additional Chemical:

Not reported
Not reported
Not reported
Not reported
N
N
Not reported

OXYGEN
GAS
7782447
033837
3
Year Code: 11
e Year Code: 11
3
CUBIC FEET
L
CYLINDER
Not reported
Not reported
2
GREATER THAN NORMAL PRESSURE
Not reported
Not reported
NORMAL TEMPERATURE
ce Code: 4
Not reported
de: Not reported
ring Year: 365
ecret: False
500-999
500-999
OXYGEN
s Number: 1072
2
NONE LISTED ON SDS
True
False
l: Oxidizers
For Chemical: Non-flammable Gas
Not reported
5.1
2.2
Not reported

Additional Chemical:

N
Not reported
N
N
N
N
N

GRESHAM SANITARY SERVICE (Continued) **S109577794**

USED MOTOR OIL
LIQUID
000000
033837
2
Year Code: 10
e Year Code: 20
2
e: GALLONS
A
ABOVEGROUND TANK
Not reported
Not reported
1
NORMAL PRESSURE
Not reported
Not reported
NORMAL TEMPERATURE
ce Code: 4
Not reported
de: Not reported
ring Year: 365
ecret: False
1,000-4,999
200-499
: PETROLEUM HYDROCARBONS
Number: 0000
2
NONE LISTED ON MSDS
False
True
mical: Combustible Material
hemical: Chronic Health Hazard
Not reported
4.5
6.4
Not reported

Additional Chemical:

Not reported
Not reported
Not reported
N
Not reported
Not reported
Not reported

COMPRESSED GAS
GAS
Not reported
033837
3
Year Code: 30
e Year Code: 30
3
CUBIC FEET
L

GRESHAM SANITARY SERVICE (Continued) **S109577794**

CYLINDER
Not reported
Not reported
2
GREATER THAN NORMAL PRESSURE
Not reported
Not reported
NORMAL TEMPERATURE
ce Code: 4
Not reported
de: Not reported
ring Year: 365
ecret: False
10,000-49,999
10,000-49,999
COMPRESSED FLAMMABLE GAS
s Number: 1954
2
Not reported
True
False
or Chemical: Flammable Gas
Not reported
Not reported
2.1
Not reported
Not reported

DIESEL 2
LIQUID
68476346
033837
2
Year Code: 20
e Year Code: 20
2
e: GALLONS
A
ABOVEGROUND TANK
Not reported
Not reported
1
NORMAL PRESSURE
Not reported
Not reported
NORMAL TEMPERATURE
ce Code: 4
Not reported
de: Not reported
ring Year: 365
ecret: False
1,000-4,999
1,000-4,999
PETROLEUM DISTILLATES
ss Number: 1993
2
NONE LISTED ON MSDS

GRESHAM SANITARY SERVICE (Continued) **S109577794**

ubstance Pure:	False
bstance Mix:	True
First Hazardous Class Code For Chemical:	Flammable and Combustible Liquid
econd Hazardous Class Code For Chemical:	Chronic Health Hazard
Hazardous Class Code For Chemical:	Not reported
zard Class 1 Of The Chemical:	3.0
zard Class 2 Of The Chemical:	6.4
rd Class 3 Of The Chemical:	Not reported
Additional Chemical:	
hemical Is A Toxic 313 Chemical:	N
Pesticide Registration Number:	Not reported
ontains 112R:	N
ontains EHS:	N
rtilizer:	N
sticide:	N
ontains 313:	N

OR UIC:

Name:	GRESHAM SANITARY SERVICE
Address:	2131 NW BIRDSDALE AVE
City,State,Zip:	GRESHAM, OR 97030
UIC Well #:	Not reported
Type:	Not reported
Type Description:	Not reported
UIC Number:	NGEN12C-ORR10H084
Facility Status:	Not reported
Lat/Long:	45.5113566 / -122.4558

Name:	GRESHAM SANITARY SERVICE INC.
Address:	2131 NW BIRDSDALE
City,State,Zip:	GRESHAM, OR
UIC Well #:	1
Type:	5D2
Type Description:	Storm Water Drainage
UIC Number:	13410
Facility Status:	Registered & RA
Lat/Long:	45.5120 / -122.4557

Name:	GRESHAM SANITARY SERVICE INC.
Address:	2131 NW BIRDSDALE
City,State,Zip:	GRESHAM, OR
UIC Well #:	2
Type:	5D2
Type Description:	Storm Water Drainage
UIC Number:	13410
Facility Status:	Registered & RA
Lat/Long:	45.5120 / -122.4557

Name:	GRESHAM SANITARY SERVICE INC.
Address:	2131 NW BIRDSDALE
City,State,Zip:	GRESHAM, OR
UIC Well #:	3
Type:	5D2
Type Description:	Storm Water Drainage
UIC Number:	13410

GRESHAM SANITARY SERVICE (Continued) **S109577794**

Facility Status: Registered & RA
Lat/Long: 45.5120 / -122.4557

Name: GRESHAM SANITARY SERVICE INC.
Address: 2131 NW BIRDSDALE
City,State,Zip: GRESHAM, OR
UIC Well #: 4
Type: 5D2
Type Description: Storm Water Drainage
UIC Number: 13410
Facility Status: Registered & RA
Lat/Long: 45.5120 / -122.4557

Name: GRESHAM SANITARY SERVICE INC.
Address: 2131 NW BIRDSDALE
City,State,Zip: GRESHAM, OR
UIC Well #: 5
Type: 5D2
Type Description: Storm Water Drainage
UIC Number: 13410
Facility Status: Registered & RA
Lat/Long: 45.5120 / -122.4557

---

14 **PRIEST PETROLEUM PRODUCTS** **LUST** **S100496347**
North **2406 NW 11-MILE AVENUE** **N/A**
1/4-1/2 **GRESHAM, OR 97030**
0.356 mi.
1880 ft.

Relative: LUST:
Lower Name: PRIEST PETROLEUM PRODUCTS
Actual: Address: 2406 NW 11-MILE AVENUE
261 ft. City,State,Zip: GRESHAM, OR 97030
Region: North Western Region
Facility ID: 26-91-0206
Cleanup Received Date: 05/22/1991
Cleanup Start Date: 05/22/1992
Cleanup Complete Date: **07/02/1996**
n: **North West Region**

---

15 **TRIMET** **LUST** **1000109560**
NNE **2222 NW ELEVEN MILE AVE** **OR HAZMAT** **N/A**
1/4-1/2 **GRESHAM, OR 97030** **HSIS**
0.384 mi. **NPDES**
2030 ft. **UIC**

Relative: LUST:
Lower Name: TRI-MET
Actual: Address: 2222 NW ELEVEN-MILE AVE
263 ft. City,State,Zip: GRESHAM, OR 97030
Region: North Western Region
Facility ID: 26-94-0042
Cleanup Received Date: 03/09/1994
Cleanup Start Date: 03/09/1994
Cleanup Complete Date: **08/15/1994**
n: **North West Region**

TRIMET (Continued) **1000109560**

HAZMAT:

Name:	Not reported
Address:	2222 NW ELEVEN MILE AVE
City,State,Zip:	GRESHAM, OR 97030
Responsble Party:	Not reported
RP Company:	Not reported
RP Address:	Not reported
RP City,St,Zip:	Not reported
Facility ID:	215300
OERS Number:	Not reported
Dept Rsp:	Not reported
Narrative:	Not reported
Property Loss:	Not reported
Amount Released:	Not reported
Service County:	Not reported
Service Name:	GRESHAM FIRE & EMERG SRVCS
Incident Type:	Not reported
Civilian Casualty Activity:	Not reported
Chemical Name:	Not reported
Hazmat Area Affected:	Not reported
Hazmat Area Evacuated:	Not reported
Hazmat Container Type:	Not reported
Hazmat Physical State Released:	Not reported
Hazmat Released Into:	Not reported
Hazmat Released Volume Units:	Not reported
Hazmat Released Weight Units:	Not reported
Hazmat Released From:	Not reported
Hazmat Area Affected Measurement:	Not reported
Hazmat No. of People Evacuated:	Not reported
Hazmat No of Buildings Evacuated:	Not reported
Incident Content Loss:	Not reported
Civilian Casualty Patient Disposition:	Not reported
Incident Mixed Use Property:	Industrial use
Location Type:	Street address
l Given Or Received:	None
d from FDID:	Not reported
tment FDID:	Not reported
ness Name:	Not reported
Name:	Not reported
Name:	Not reported
e:	Not reported
ne Number:	Not reported
ary Language:	Not reported
leasurement:	Not reported
ease:	Not reported
	Not reported
	Not reported
	Not reported
	Not reported
	Not reported
ort Number:	215300
	Not reported
rt:	Not reported
	Not reported
	Not reported
	Not reported
	10/02/2017

TRIMET (Continued) **1000109560**

Call Time:	4:03
In Route:	Not reported
Arrival:	Not reported
Depart Scene:	Not reported
Back In Quarters:	Not reported
In Service:	Not reported
Dist Of Incident:	Not reported
Were State Resources Used?:	Not reported
Was Oers Notified?:	Not reported
Oers Number:	Not reported
Team Number:	Not reported
Agency Report Number:	Not reported
Unit:	Not reported
Highway:	Not reported
Mile Post:	Not reported
Scene Type:	Not reported
Area Type:	Not reported
Responsible Party(Ies):	Not reported
Company:	Not reported
Respcontact:	Not reported
Address:	Not reported
Resp City:	Not reported
Resp State:	Not reported
Resp ZipCode:	Not reported
Phone:	Not reported
Resp Phone2:	Not reported
Weather:	Not reported
Temperature:	Not reported
Wind Speed:	Not reported
Wind Direction:	Not reported
Were Haz Materials Released?:	Not reported
Operation Performed:	Not reported
Cause:	Not reported
Vehicle And Cargo:	Not reported
Fixed Property:	Not reported
Total Loss:	Not reported
Hazmat Population Density:	Not reported
HazMat Actions Taken - Description:	Not reported
Hazmat Factors Contributing To Release:	Not reported
Hazmat DOT Hazard Classification:	Not reported
Hazmat CAS Number:	Not reported
Hazardous Materials Release:	Not reported
Fire Incident Type:	Gas leak (natural gas or LPG)
Property Use:	Property Use, other
Latitude:	Not reported
Longitude:	Not reported
Hazmat Disposition:	Not reported

HSIS:

Name:	TRIMET
Address:	2222 NW ELEVEN MILE AVE
City,State,Zip:	GRESHAM, OR 97030
ility ID:	020465
Department Or Division Of Company:	ENVIRONMENTAL SERVICES
hemical Is Extremely Hazardous Substance (EHS:	N
ontains 112R:	N
	Y

TRIMET (Continued) **1000109560**

921190
OTHER GENERAL GOV SUPPORT
485111
MIXED MODE TRANSIT SYSTEMS
NEIL MCFARLANE
5039628102
4012 SE 17TH AVE
PORTLAND
OR
97202
130
5039628102
Y
0144
GRESHAM FIRE & EMERG SRVCS
Y
24 HOUR SUPERVISOR
SUPERVISORS OFFICE
LOCAL & SUBURBAN TRANSIT
Not reported
Not reported
Not reported

TRIMET (Continued) **1000109560**

LEAD ACID BATTERIES
SULFURIC ACID
No
Yes
Not reported
SULFURIC ACID
20
lbs
08/03/2018
No
No
No
No
No
Solid
2794
3
0
2
N/A
Health Acute, Health Carcinogenicity, Health ReproductiveToxicity, Health SeriousEye, Health SkinCorrosion, Health SpecificOrganToxicity
365
2018

7727379
NITROGEN
Not reported
Yes
No
Not reported
Not reported
11
gal
08/03/2018
No
No
No
No
No
Gas
1066
0
0
0
N/A
Health HNOC, Physical Flammable
365
2018

64742650
LUBE OILS AND GREASE
Not reported
No
Yes
Not reported
Not reported

TRIMET (Continued) **1000109560**

ximum Daily Amount Code:	20
aximum Daily Amount Unit:	gal
ical Added Date:	08/27/2018
s Chem PSM:	No
s Chem 112R:	No
s Chem 302:	No
s Pesticide:	No
s Fertilizer:	No
hysical State:	Liquid
NA Number:	N/A
PA Health:	0
PA Flammability:	0
PA Reactivity:	0
PA Special Notice:	N/A
Hazards:	Physical HNOC
umber of Days Onsite:	365
r:	2018

Chemical:

Chemical Name:	NICKEL CADMIUM BATTERIES-WET
hysical Description:	SOLID
Number:	0007440439
ility Id:	020465
ysical State Of The Substance:	1
erage Amount Possessed During The Year Code:	21
ximum Amount Possessed During The Year Code:	21
plicable Unit Of Measure Code:	1
Description Of The Unit Of Measure:	POUNDS
ype Code:	R
Description:	OTHER
Code:	Not reported
erature Description:	Not reported
essure of Code:	1
Pressure Description:	NORMAL PRESSURE
ure of Code:	Not reported
ure Description:	Not reported
Temperature Description:	NORMAL TEMPERATURE
mperature of The Hazardous Substance Code:	4
erature Description:	Not reported
erature of The Hazardous Substance Code:	Not reported
ays Hazardous Substance On Site During Year:	365
The Substance Protected A Trade Secret:	False
ption Of The Max Qnty Code:	5,000-9,999
ption Of The Avg Qnty Code:	5,000-9,999
Most Hazardous Ingridient:	NICKEL/NICKEL DIHYDROXIDE/POTASSIUM HYDR
ited Nations/north America 4 Digit Class Number:	2795
zard Rank:	2
	NONE LISTED ON MSDS
	False
	True
nical:	Acute Health Hazard
ical:	Reactive Material
	Corrosive Material
	6.3
	4.4
	8.0

TRIMET (Continued) **1000109560**

Additional Chemical:
N
Not reported
N
N
N
N
Y

NITROGEN
GAS
7727379
020465
3
Year Code: 10
Year Code: 11
3
CUBIC FEET
L
CYLINDER
Not reported
Not reported
2
GREATER THAN NORMAL PRESSURE
Not reported
Not reported
NORMAL TEMPERATURE
ce Code: 4
Not reported
de: Not reported
ring Year: 365
ecret: False
500-999
200-499
NITROGEN
lass Number: 1066
2
NONE LISTED ON MSDS
True
False
r Chemical: Non-flammable Gas
Not reported
Not reported
2.2
Not reported
Not reported

Additional Chemical:
N
Not reported
N
N
N
N
N

TRIMET (Continued) **1000109560**

Chemical Name:	OXYGEN
Physical Description:	GAS
se Number:	7782447
ility Id:	020465
ysical State Of The Substance:	3
erage Amount Possessed During The Year Code:	10
ximum Amount Possessed During The Year Code:	11
plicable Unit Of Measure Code:	3
escription Of The Unit Of Measure:	CUBIC FEET
pe Code:	L
Description:	CYLINDER
Code:	Not reported
erature Description:	Not reported
essure of Code:	2
Pressure Description:	GREATER THAN NORMAL PRESSURE
ure of Code:	Not reported
ure Description:	Not reported
Temperature Description:	NORMAL TEMPERATURE
mperature of The Hazardous Substance Code:	4
erature Description:	Not reported
erature of The Hazardous Substance Code:	Not reported
ays Hazardous Substance On Site During Year:	365
The Substance Protected A Trade Secret:	False
ription Of The Max Qnty Code:	500-999
ription Of The Avg Qnty Code:	200-499
Most Hazardous Ingridient:	OXYGEN
ted Nations/north America 4 Digit Class Number:	1072
zard Rank:	2
EHS Ingredient:	NONE LISTED ON SDS
bstance Pure:	True
ubstance Mix:	False
st Hazardous Class Code For Chemical:	Oxidizers
Second Hazardous Class Code For Chemical:	Non-flammable Gas
Hazardous Class Code For Chemical:	Not reported
ard Class 1 Of The Chemical:	5.1
ard Class 2 Of The Chemical:	2.2
rd Class 3 Of The Chemical:	Not reported

Additional Chemical:

hemical Is A Toxic 313 Chemical:	N
Pesticide Registration Number:	Not reported
ontains 112R:	N
ontains EHS:	N
rtilizer:	N
esticide:	N
ontains 313:	N

NPDES:

Name:	TRIMET - RUBY JUNCTION SOUTH MAINTENANCE FACILITY
Address:	2222 NW ELEVEN MILE AVENUE
City,State,Zip:	GRESHAM, OR 97030
WQ File Nbr:	126099
Legal Name:	Tri-County Metropolitan Transportation District of Oregon
Region:	NWR
Pri SIC:	4111
Latitude:	45.5103

TRIMET (Continued) **1000109560**

Longitude:	-122.4577
Category:	STM
Permit Type:	GEN12Z
Permit Active:	True
Permit Description:	Stormwater; NPDES specific SIC codes
Expiration Date:	07/01/2026
EPA Number:	ORR807330
UIC Facility:	False
Admin Agent:	NW Region Office
Last Action Date:	07/01/2021
Permit Writer:	Kennedy
Compliance Inspector:	Kennedy
DMR Reviewer:	Kennedy
Application Number:	948879
Class:	MINOR
Start Date:	04/17/2019
Region Decode:	North West Region
Ownership:	Not reported
Permit Group:	Not reported
EPA Class:	Not reported
Permit Number:	Not reported

OR UIC:

Name:	TRIMET - RUBY JUNCTION SOUTH MAINTENANCE FACILITY
Address:	2222 NW ELEVEN MILE AVENUE
City,State,Zip:	GRESHAM, OR 97030
UIC Well #:	Not reported
Type:	Not reported
Type Description:	Not reported
UIC Number:	33074
Facility Status:	Not reported
Lat/Long:	45.5103 / -122.4577

D16 AAMCO **LUST S100675780**
North 2415 NW 11 MILE RD **N/A**
1/4-1/2 GRESHAM, OR 97030
0.385 mi.
2033 ft. Site 1 of 2 in cluster D

Relative: LUST:
Lower

Name:	AAMCO
Actual: Address:	2415 NW 11 MILE RD
260 ft. City,State,Zip:	GRESHAM, OR 97030
Region:	North Western Region
Facility ID:	26-93-0110
Cleanup Received Date:	06/28/1993
Cleanup Start Date:	06/26/1993
Cleanup Complete Date:	**01/23/1997**
n:	**North West Region**

D17 **MAACO AUTO PAINT - GRESHAM** **ECSI S103841472**
North **2441 NW ELEVEN MILE AVE.** **N/A**
1/4-1/2 **GRESHAM, OR 97030**
0.396 mi.
2089 ft. **Site 2 of 2 in cluster D**

Relative: ECSI:
Lower

Actual:
260 ft.

Name: MAACO AUTO PAINT - GRESHAM
ddress: 2441 NW ELEVEN MILE AVE.
City,State,Zip: GRESHAM, OR 97030
te ID Number: 132
own ID: 0
tudy Area: False
gion ID: 2
gislatve ID: 837
gation: No Further Action
CA ID: 6081
rther Action: 0
45 30 50.80 / -122 27 31.70
nty Code: 26.00
alue: Not reported
D: Not reported
ship Coord.: 1.00
Township Zone: S
e Coord: 3.00
ange Zone: E
ction Coord: 5
on: Not reported
: Not reported
Not reported
PL: False
rphan: False
Updated By: GWISTAR
ate: 10/24/2006
ate: 08/04/1988
ecode For RegionID: Northwest Region
For BrownID: Not reported
For Furtheract: Not reported
e For Investstat: No Further Action
Decode For Legislative: Hazardous Substance Remedial Action Fund

Alias Name: Pro-Met Machining
Alias Name: JR Auto Enterprises, Inc.

Hazardous Release:
Substance ID.: 121781
Haz Release ID: 382807
Qty Released Unknown
Date Released Unknown
Update Date: 04/08/1988
Update By: Not reported

Substance Code: 79-01-6
Substance Name: TRICHLOROETHYLENE
Substance Abbrev.: Not reported
Substance Category ID: 8523
Substance Category: Volatiles
Category Level: Not reported
Created By: Not reported
Created Date: 12/17/2002
Substance Category ID: 8545
Substance Category: Solvents of interest to Milwaukie Area GW study

MAACO AUTO PAINT - GRESHAM (Continued) **S103841472**

Category Level: Not reported
Created By: Not reported
Created Date: 12/17/2002
Substance Category ID: 8523
Substance Category: Volatiles
Category Level: Not reported
Created By: Not reported
Created Date: 12/17/2002
Substance Category ID: 8545
Substance Category: Solvents of interest to Milwaukie Area GW study
Category Level: Not reported
Created By: Not reported
Created Date: 12/17/2002
Substance Alias ID: 317517
Sub Alias Name: ETHINYL TRICHLORIDE
Substance Alias ID: 317518
Sub Alias Name: ETHYLENE TRICHLORIDE
Substance Alias ID: 317519
Sub Alias Name: TCE
Substance Alias ID: 317520
Sub Alias Name: TRI-CLENE
Substance Alias ID: 317521
Sub Alias Name: TRICHLOROETHENE
Comment ID: 302879
Release Code: Data Sources
Release Comments: NWR Source file; DEQ Lab analysis 7-24-87
Decode for Relcomcd: Data Sources
Sampling Result ID: 345970
Feature Id: Not reported
Hazard Release Id: 382807
Medium: 703
Substance Abbrev.: Not reported
Unit Code: Not reported
Observation: False
Owner Operator: False
Lab Data: True
Sample Depth: Not reported
Start Date: Not reported
End Date: Not reported
Min Concentration: Not reported
Max Concentration: Not reported
Sample Comment: 0.7 ppm
Last Update By: CONV
Update Date: 09/13/1994
Decode for MediumID: Soil

Substance ID.: 120781
Haz Release ID: 382808
Qty Released: Unknown
Date Released: Unknown
Update Date: 04/08/1988
Update By: Not reported
Substance Code: 100-41-4
Substance Name: ETHYLBENZENE
Substance Abbrev.: Not reported
Substance Category ID: 8515
Substance Category: Volatiles

MAACO AUTO PAINT - GRESHAM (Continued) **S103841472**

Category Level: Not reported
Created By: Not reported
Created Date: 12/17/2002
Substance Category ID: 8515
Substance Category: Volatiles
Category Level: Not reported
Created By: Not reported
Created Date: 12/17/2002
Substance Alias ID: 316146
Sub Alias Name: ETHYLBENZOL
Substance Alias ID: 316147
Sub Alias Name: PHENYLETHANE
Comment ID: 302877
Release Code: Data Sources
Release Comments: NWR Source file; DEQ Lab analysis 7-24-87
Decode for Relcomcd: Data Sources
Sampling Result ID: 347027
Feature Id: Not reported
Hazard Release Id: 382808
Medium: 703
Substance Abbrev.: Not reported
Unit Code: Not reported
Observation: False
Owner Operator: False
Lab Data: True
Sample Depth: Not reported
Start Date: Not reported
End Date: Not reported
Min Concentration: Not reported
Max Concentration: Not reported
Sample Comment: 7.6 ppm
Last Update By: CONV
Update Date: 09/13/1994
Decode for MediumID: Soil

Substance ID.: 121868
Haz Release ID: 382809
Qty Released: Unknown
Date Released: Unknown
Update Date: 04/08/1988
Update By: Not reported
Substance Code: 91-20-3
Substance Name: NAPHTHALENE
Substance Abbrev.: Not reported
Substance Category ID: 8494
Substance Category: Semi-volatiles
Category Level: Not reported
Created By: Not reported
Created Date: 12/17/2002
Substance Category ID: 8494
Substance Category: Semi-volatiles
Category Level: Not reported
Created By: Not reported
Created Date: 12/17/2002
Substance Alias ID: 317793
Sub Alias Name: MOTH BALLS
Substance Alias ID: 317794

MAACO AUTO PAINT - GRESHAM (Continued) **S103841472**

Sub Alias Name: NAPHTHENE
Substance Alias ID: 317795
Sub Alias Name: TAR CAMPHOR
Comment ID: 302880
Release Code: Data Sources
Release Comments: NWR Source file; DEQ Lab analysis 7-24-87
Decode for Relcomcd: Data Sources
Sampling Result ID: 345969
Feature Id: Not reported
Hazard Release Id: 382809
Medium: 703
Substance Abbrev.: Not reported
Unit Code: Not reported
Observation: False
Owner Operator: False
Lab Data: True
Sample Depth: Not reported
Start Date: Not reported
End Date: Not reported
Min Concentration: Not reported
Max Concentration: Not reported
Sample Comment: 140 ppm
Last Update By: CONV
Update Date: 09/13/1994
Decode for MediumID: Soil

Substance ID.: 120883
Haz Release ID: 385640
Qty Released: Unknown
Date Released: Unknown
Update Date: 04/08/1988
Update By: Not reported
Substance Code: 108-88-3
Substance Name: TOLUENE
Substance Abbrev.: Not reported
Substance Category ID: 8520
Substance Category: Volatiles
Category Level: Not reported
Created By: Not reported
Created Date: 12/17/2002
Substance Category ID: 8520
Substance Category: Volatiles
Category Level: Not reported
Created By: Not reported
Created Date: 12/17/2002
Substance Alias ID: 316466
Sub Alias Name: BENZENE,METHYL-
Substance Alias ID: 316467
Sub Alias Name: METHACIDE
Substance Alias ID: 316468
Sub Alias Name: METHYLBENZENE
Substance Alias ID: 316469
Sub Alias Name: METHYLBENZOL
Substance Alias ID: 316470
Sub Alias Name: PHENYLMETHANE
Substance Alias ID: 316471
Sub Alias Name: TOLUOL

MAACO AUTO PAINT - GRESHAM (Continued) **S103841472**

Comment ID:	302878
Release Code:	Data Sources
Release Comments:	NWR Source file; DEQ Lab analysis 7-24-87
Decode for Relcomcd:	Data Sources
Sampling Result ID:	346829
Feature Id:	Not reported
Hazard Release Id:	385640
Medium:	703
Substance Abbrev.:	Not reported
Unit Code:	Not reported
Observation:	False
Owner Operator:	False
Lab Data:	True
Sample Depth:	Not reported
Start Date:	Not reported
End Date:	Not reported
Min Concentration:	Not reported
Max Concentration:	Not reported
Sample Comment:	18.5 ppm
Last Update By:	CONV
Update Date:	09/13/1994
Decode for MediumID:	Soil

Narrative:

NARR ID:	5729222
NARR Code:	Contamination
Created By:	Not reported
Created Date:	12/17/2002
Updated By:	Not reported
Updated Date:	12/17/2002
Decode for NarcdID:	Contamination
NARR Comments:	(1/21/92 ALB) The site was picked up from NWR source file review in SAS's 1988 discovery project. Regional personnel responded 6/87 to a complaint of solvent dumping on the site. DEQ collected soil samples from the hole where the disposal was alleged. These samples revealed trace levels of solvent contamination and low levels of diesel/oil contamination and gasoline constituents. Regional staff determined there was no hazardous waste violation. Shortly after the initial complaint response, the business was gutted by a fire. The property was subsequently transferred to new owners and redeveloped. The alley behind MAACO Auto Paint, where the dumping was alleged, was excavated to a depth of approximately one foot and paved over and roofed. DEQ did not sample the area after the excavation. The site is currently occupied by Pro-Met Machining Inc.

NARR ID:	5729223
NARR Code:	Hazardous Substance/Waste Types
Created By:	Not reported
Created Date:	12/17/2002
Updated By:	Not reported
Updated Date:	12/17/2002
Decode for NarcdID:	Hazardous Substance/Waste Types
NARR Comments:	naphthalene, ethylbenzene, toluene, trichloroethylene

NARR ID:	5729224
NARR Code:	Manner of Release
Created By:	Not reported
ated Date:	12/17/2002

MAACO AUTO PAINT - GRESHAM (Continued) **S103841472**

Updated By: Not reported
Updated Date: 12/17/2002
Decode for NarcdID: Manner of Release
NARR Comments: Waste disposal practice; time of release unknown.

NARR ID: 5729225
NARR Code: Remedial Action
Created By: Not reported
Created Date: 12/17/2002
Updated By: Not reported
Updated Date: 12/17/2002
Decode for NarcdID: Remedial Action
NARR Comments: No further action recommended. Levels of hazardous substances listed in this report reflect the concentrations before removal. No samples were taken after the removal (ALB 2/4/92).

Administrative Action:
Action ID: 9445
Region: Not reported
Complete Date: Not reported
Rank Value: 0
Cleanup Flag: False
Created Date: 12/17/2002
Decode for AgencyID: Department of Environmental Quality
Decode for RegionID: Not reported
Category: Listing Action
Action Code Flag: False
Action: Responsible party notified re 11/88 Inventory listing
Further Action: Not reported
Comments: Not reported

Action ID: 9431
Region: Not reported
Complete Date: 02/04/1992
Rank Value: 0
Cleanup Flag: False
Created Date: 12/17/2002
Decode for AgencyID: Department of Environmental Quality
Decode for RegionID: Not reported
Category: Listing Action
Action Code Flag: False
Action: Place on hold
Further Action: Not reported
Comments: Not reported

Action ID: 9437
Region: Not reported
Complete Date: 02/04/1992
Rank Value: 0
Cleanup Flag: False
Created Date: 12/17/2002
Decode for AgencyID: Department of Environmental Quality
Decode for RegionID: Not reported
Category: Listing Action
Action Code Flag: False
Action: Listing Review completed
Further Action: Not reported
Comments: Not reported

MAACO AUTO PAINT - GRESHAM (Continued) **S103841472**

Action ID: 9443
Region: Headquarters
Complete Date: 02/04/1992
Rank Value: 0
Cleanup Flag: False
Created Date: 12/17/2002
Decode for AgencyID: Department of Environmental Quality
Decode for RegionID: Headquarters
Category: Remedial Action
Action Code Flag: False
Action: NO FURTHER STATE ACTION REQUIRED
Further Action: Not reported
Comments: Not reported

Action ID: 9456
Region: Not reported
Complete Date: 03/31/1992
Rank Value: 0
Cleanup Flag: False
Created Date: 12/17/2002
Decode for AgencyID: Department of Environmental Quality
Decode for RegionID: Not reported
Category: Remedial Action
Action Code Flag: False
Action: BASIC PRELIMINARY ASSESSEMENT
Further Action: Not reported
Comments: Not reported

Action ID: 9425
Region: Not reported
Complete Date: 06/10/1990
Rank Value: 0
Cleanup Flag: False
Created Date: 12/17/2002
Decode for AgencyID: Department of Environmental Quality
Decode for RegionID: Not reported
Category: Remedial Action
Action Code Flag: False
Action: SITE EVALUATION
Further Action: Not reported
Comments: Not reported

Action ID: 9496
Region: Not reported
Complete Date: 06/10/1990
Rank Value: 0
Cleanup Flag: False
Created Date: 12/17/2002
Decode for AgencyID: Department of Environmental Quality
Decode for RegionID: Not reported
Category: Remedial Action
Action Code Flag: False
Action: State Basic Preliminary Assessment recommended (PA)
Further Action: Not reported
Comments: Not reported

Action ID: 9424

MAACO AUTO PAINT - GRESHAM (Continued) **S103841472**

Region: Not reported
Complete Date: Not reported
Rank Value: 0
Cleanup Flag: False
Created Date: 12/17/2002
Decode for AgencyID: Department of Environmental Quality
Decode for RegionID: Not reported
Category: Administrative Action
Action Code Flag: False
Action: Site added to database
Further Action: Not reported
Comments: Not reported

Operations:
Operation Id: 131537
Operation Status: Inactive
Common Name: MAACO Auto Paint - Gresham
Yrs of Operation: Until June 1987, when a fire gutted the facility.
Comments: Auto body repair; owned & operated by JR Auto Enterprises, Inc.
Updated Date: 10/26/2005
Updated By: GWISTAR
Decode for OpstatID: Inactive
Operations SIC Id: 195602
SIC Code: 7532
Created By: Not reported
Created Date: 12/17/2002

Operation Id: 135125
Operation Status: Unknown
Common Name: Pro-Met Machining
Yrs of Operation: Beginning in September 1988
Comments: Not reported
Updated Date: 10/26/2005
Updated By: GWISTAR
Decode for OpstatID: Unknown

---

18 **HEATING OIL TANK** **LUST** **S105463429**
SSE **955 NW BIRDSDALE AVE** **N/A**
1/4-1/2 **GRESHAM, OR 97030**
0.401 mi.
2117 ft.

Relative: LUST:
Higher Name: HEATING OIL TANK
Actual: Address: 955 NW BIRDSDALE AVE
356 ft. City,State,Zip: GRESHAM, OR 97030
Region: North Western Region
Facility ID: 26-02-5439
Cleanup Received Date: 03/18/2002
Cleanup Start Date: 03/14/2002
Cleanup Complete Date: **Not reported**
n: **North West Region**

19 MULTNOMAH COUNTY FLEET SERVICES **LUST 1000415199**
West 1620 SE 190TH AVE **UST N/A**
1/4-1/2 PORTLAND, OR 97233 **CDL**
0.429 mi. **OR HAZMAT**
2264 ft. **NPDES**
UIC

Relative:
Higher

Actual:
267 ft.

LUST:

Name:	MULTNOMAH COUNTY FLEET SERVICES
Address:	1620 SE 190TH AVE
City,State,Zip:	PORTLAND, OR 97233
Region:	North Western Region
Facility ID:	26-98-0271
Cleanup Received Date:	04/17/1998
Cleanup Start Date:	04/16/1998
Cleanup Complete Date:	**05/01/2003**
Decode for Region:	**North West Region**

Name:	MULTNOMAH COUNTY FLEET SERVICES II
Address:	1620 SE 190TH AVE
City,State,Zip:	PORTLAND, OR 97233
Region:	North Western Region
Facility ID:	26-09-0723
Cleanup Received Date:	08/04/2009
Cleanup Start Date:	09/09/2009
Cleanup Complete Date:	**05/16/2012**
Decode for Region:	**North West Region**

UST:

Name:	MULTNOMAH COUNTY FLEET SERVICES
Address:	1620 SE 190TH AVE
City:	PORTLAND
Facility ID:	6144
Facility Telephone:	503-988-3424
Permittee Name:	Michelle Gardner
Number of Permitted Tanks:	Not reported
Active Tanks:	Not reported
Decommissioned Tanks:	3
Number of Tanks:	3

OR CDL2:

Name:	Not reported
Address:	1620 SE 190TH
City,State,Zip:	PORTLAND, OR 97233
Region:	2
Facility Id:	960326
Incident Number:	960326
Report Date:	Not reported
Dist Id Number:	HM03
Resp Id Number:	HM03
Unit:	Not reported
Cause:	11
Area Type:	1
Scene Type:	0
Agency Id:	Not reported
OERS Num:	Not reported
Incident Date:	05/07/1996
Remarks:	Not reported

MULTNOMAH COUNTY FLEET SERVICES (Continued) **1000415199**

HAZMAT:

Not reported
1620 SE 190TH
PORTLAND, OR 97233
onsble Party: MULT CO RISK MGMT
Company: CLACKAMAS CO RISK MG
Not reported
Not reported
960326
Not reported
ept Rsp: HAZMAT TEAM GRESHAM\\MULTNOMAH - 03
Not reported
Not reported
Not reported
Not reported
Not reported
Not reported
vity: Not reported
Not reported
d: Not reported
ted: Not reported
ype: Not reported
te Released: Not reported
o: Not reported
olume Units: Not reported
eight Units: Not reported
om: Not reported
d Measurement: Not reported
e Evacuated: Not reported
gs Evacuated: Not reported
s: Not reported
ent Disposition: Not reported
roperty: Not reported
Not reported
r Received: Not reported
d from FDID: Not reported
tment FDID: Not reported
ness Name: Not reported
Name: Not reported
Name: Not reported
e: Not reported
ne Number: Not reported
ary Language: Not reported
leasurement: Not reported
ease: Not reported
Not reported
cident District: HAZMAT TEAM GRESHAM\\MULTNOMAH - 03
01/01/1985
Not reported
Not reported
Report Number: 960326
ept. Responding: HAZMAT TEAM GRESHAM\\MULTNOMAH - 03
Making Report: JOHN BLACKMAN
GRP SUPV
gency: HAZMAT TEAM GRESHAM\\MULTNOMAH - 03
Not reported
05/07/1996

MULTNOMAH COUNTY FLEET SERVICES (Continued) **1000415199**

Call Time:	10:00:00 AM
In Route:	12:00:00 AM
Arrival:	12:00:00 AM
Depart Scene:	12:00:00 AM
Back In Quarters:	12:00:00 AM
In Service:	8:00:00 PM
Dist Of Incident:	HAZMAT TEAM GRESHAM\\MULTNOMAH - 03
Were State Resources Used?:	False
Was Oers Notified?:	False
Oers Number:	Not reported
Team Number:	HM03
Agency Report Number:	Not reported
Unit:	Not reported
Highway:	Not reported
Mile Post:	Not reported
Scene Type:	Not reported
Area Type:	Commercial
Responsible Party(Ies):	MULT CO RISK MGMT
Company:	CLACKAMAS CO RISK MG
Respcontact:	Not reported
Address:	Not reported
Resp City:	Not reported
Resp State:	Not reported
Resp ZipCode:	Not reported
Phone:	Not reported
Resp Phone2:	Not reported
Weather:	0
Temperature:	0
Wind Speed:	0
Wind Direction:	Not reported
Were Haz Materials Released?:	False
Operation Performed:	Not reported
Cause:	Clandestine Drug Lab
Vehicle And Cargo:	0
Fixed Property:	0
Total Loss:	$0.00
Hazmat Population Density:	Not reported
HazMat Actions Taken - Description:	Not reported
Hazmat Factors Contributing To Release:	Not reported
Hazmat DOT Hazard Classification:	Not reported
Hazmat CAS Number:	Not reported
Hazardous Materials Release:	Not reported
Fire Incident Type:	Not reported
Property Use:	Not reported
Latitude:	Not reported
Longitude:	Not reported
Hazmat Disposition:	Not reported

Chemical:	
Chemical Info:	7863
Chemical Id:	35430
Incident Id:	960326
Chemical Name:	UNKNOWN CHEMICAL
UNNA:	Not reported
Amount At Risk:	0
Amount Released:	0
Amount Measured:	0
Biological:	False

MULTNOMAH COUNTY FLEET SERVICES (Continued) **1000415199**

Radiological: False

Chemical Id: 35430
Chemical Name: UNKNOWN CHEMICAL
Hazardous Ingredient: UNKNOWN CHEMICAL
Hazardous Class 1: 9.0
Hazardous Class 2: Not reported
Hazardous Rank: 2
Case Number: Not reported
UNNA Number: Not reported
EPA Pest Reg: Not reported
EHA Chem: Not reported
PSM Chem: Not reported
CAA 112R Chem: Not reported

Narrative:
Narrative Id: 6066
Incident Id: 960326
Incident Narrative: NONE
Incident Date: 5/7/1996

NPDES:
Name: MULTNOMAH CO., OREGON; LAND USE AND TRANSPORTATION; FACILITIES MANAGEMENT
Address: 1620 SE 190TH AVE
City,State,Zip: PORTLAND, OR 97233
WQ File Nbr: 111884
Legal Name: MULTNOMAH CO., OREGON; LAND USE AND TRANSPORTATION; FACILITIES MANAGEMENT
Region: NWR
Pri SIC: 7050
Latitude: 45.5108
Longitude: -122.468
Category: STM
Permit Type: WPCF-DOM-UIC
Permit Active: True
Permit Description: Municipal Stormwater Permits - UIC
Expiration Date: 03/31/2024
EPA Number: n/a
UIC Facility: False
Admin Agent: NW Region Office
Last Action Date: 04/21/2014
Permit Writer: Not reported
Compliance Inspector: Not reported
DMR Reviewer: Not reported
Application Number: 985600
Class: N/A
Start Date: 04/21/2014
Region Decode: North West Region
Ownership: Not reported
Permit Group: Not reported
EPA Class: Not reported
Permit Number: Not reported

OR UIC:
Name: MULTNOMAH COUNTY

MULTNOMAH COUNTY FLEET SERVICES (Continued) **1000415199**

Address: 1620 SE 190TH AVENUE
City,State,Zip: PORTLAND, OR
UIC Well #: 30201
Type: 5D2
Type Description: Storm Water Drainage
UIC Number: 10598
Facility Status: UIC WPCF
Lat/Long: 45.5109 / -122.4654

Name: MULTNOMAH COUNTY
Address: 1620 SE 190TH AVENUE
City,State,Zip: PORTLAND, OR
UIC Well #: 30202
Type: 5D2
Type Description: Storm Water Drainage
UIC Number: 10598
Facility Status: UIC WPCF
Lat/Long: 45.5109 / -122.4654

Name: MULTNOMAH COUNTY
Address: 1620 SE 190TH AVENUE
City,State,Zip: PORTLAND, OR
UIC Well #: 30203
Type: 5D2
Type Description: Storm Water Drainage
UIC Number: 10598
Facility Status: UIC WPCF
Lat/Long: 45.5109 / -122.4654

Name: MULTNOMAH COUNTY
Address: 1620 SE 190TH AVENUE
City,State,Zip: PORTLAND, OR
UIC Well #: 30204
Type: 5D2
Type Description: Storm Water Drainage
UIC Number: 10598
Facility Status: UIC WPCF
Lat/Long: 45.5109 / -122.4654

Name: MULTNOMAH COUNTY
Address: 1620 SE 190TH AVENUE
City,State,Zip: PORTLAND, OR
UIC Well #: 30205
Type: 5D2
Type Description: Storm Water Drainage
UIC Number: 10598
Facility Status: UIC WPCF
Lat/Long: 45.5109 / -122.4654

Name: MULTNOMAH COUNTY
Address: 1620 SE 190TH AVENUE
City,State,Zip: PORTLAND, OR
UIC Well #: 30206
Type: 5D2
Type Description: Storm Water Drainage
UIC Number: 10598
Facility Status: UIC WPCF

MULTNOMAH COUNTY FLEET SERVICES (Continued) **1000415199**

Lat/Long: 45.5109 / -122.4654

Name: MULTNOMAH COUNTY
Address: 1620 SE 190TH AVENUE
City,State,Zip: PORTLAND, OR
UIC Well #: 30207
Type: 5D2
Type Description: Storm Water Drainage
UIC Number: 10598
Facility Status: UIC WPCF
Lat/Long: 45.5109 / -122.4654

Name: MULTNOMAH COUNTY
Address: 1620 SE 190TH AVENUE
City,State,Zip: PORTLAND, OR
UIC Well #: 30208
Type: 5D2
Type Description: Storm Water Drainage
UIC Number: 10598
Facility Status: UIC WPCF
Lat/Long: 45.5109 / -122.4654

Name: MULTNOMAH COUNTY
Address: 1620 SE 190TH AVENUE
City,State,Zip: PORTLAND, OR
UIC Well #: 30209
Type: 5D2
Type Description: Storm Water Drainage
UIC Number: 10598
Facility Status: UIC WPCF
Lat/Long: 45.5109 / -122.4654

Name: MULTNOMAH COUNTY
Address: 1620 SE 190TH AVENUE
City,State,Zip: PORTLAND, OR
UIC Well #: 30210
Type: 5D2
Type Description: Storm Water Drainage
UIC Number: 10598
Facility Status: UIC WPCF
Lat/Long: 45.5109 / -122.4654

Name: MULTNOMAH COUNTY
Address: 1620 SE 190TH AVENUE
City,State,Zip: PORTLAND, OR
UIC Well #: 30211
Type: 5D2
Type Description: Storm Water Drainage
UIC Number: 10598
Facility Status: UIC WPCF
Lat/Long: 45.5109 / -122.4654

Name: MULTNOMAH COUNTY
Address: 1620 SE 190TH AVENUE
City,State,Zip: PORTLAND, OR
UIC Well #: 30212
Type: 5D2

MULTNOMAH COUNTY FLEET SERVICES (Continued) **1000415199**

Type Description: Storm Water Drainage
UIC Number: 10598
Facility Status: UIC WPCF
Lat/Long: 45.5109 / -122.4654

Name: MULTNOMAH COUNTY
Address: 1620 SE 190TH AVENUE
City,State,Zip: PORTLAND, OR
UIC Well #: 30213
Type: 5D2
Type Description: Storm Water Drainage
UIC Number: 10598
Facility Status: UIC WPCF
Lat/Long: 45.5109 / -122.4654

Name: MULTNOMAH COUNTY
Address: 1620 SE 190TH AVENUE
City,State,Zip: PORTLAND, OR
UIC Well #: 30214
Type: 5D2
Type Description: Storm Water Drainage
UIC Number: 10598
Facility Status: UIC WPCF
Lat/Long: 45.5109 / -122.4654

Name: MULTNOMAH COUNTY
Address: 1620 SE 190TH AVENUE
City,State,Zip: PORTLAND, OR
UIC Well #: 30215
Type: 5D2
Type Description: Storm Water Drainage
UIC Number: 10598
Facility Status: UIC WPCF
Lat/Long: 45.5109 / -122.4654

Name: MULTNOMAH COUNTY
Address: 1620 SE 190TH AVENUE
City,State,Zip: PORTLAND, OR
UIC Well #: 30216
Type: 5D2
Type Description: Storm Water Drainage
UIC Number: 10598
Facility Status: UIC WPCF
Lat/Long: 45.5109 / -122.4654

Name: MULTNOMAH COUNTY
Address: 1620 SE 190TH AVENUE
City,State,Zip: PORTLAND, OR
UIC Well #: 30217
Type: 5D2
Type Description: Storm Water Drainage
UIC Number: 10598
Facility Status: UIC WPCF
Lat/Long: 45.5109 / -122.4654

Name: MULTNOMAH COUNTY
Address: 1620 SE 190TH AVENUE

MULTNOMAH COUNTY FLEET SERVICES (Continued) **1000415199**

City,State,Zip: PORTLAND, OR
UIC Well #: 30218
Type: 5D2
Type Description: Storm Water Drainage
UIC Number: 10598
Facility Status: UIC WPCF
Lat/Long: 45.5109 / -122.4654

Name: MULTNOMAH COUNTY
Address: 1620 SE 190TH AVENUE
City,State,Zip: PORTLAND, OR
UIC Well #: 30219
Type: 5D2
Type Description: Storm Water Drainage
UIC Number: 10598
Facility Status: UIC WPCF
Lat/Long: 45.5109 / -122.4654

Name: MULTNOMAH COUNTY
Address: 1620 SE 190TH AVENUE
City,State,Zip: PORTLAND, OR
UIC Well #: 30220
Type: 5D2
Type Description: Storm Water Drainage
UIC Number: 10598
Facility Status: UIC WPCF
Lat/Long: 45.5109 / -122.4654

Name: MULTNOMAH COUNTY
Address: 1620 SE 190TH AVENUE
City,State,Zip: PORTLAND, OR
UIC Well #: 30221
Type: 5D2
Type Description: Storm Water Drainage
UIC Number: 10598
Facility Status: UIC WPCF
Lat/Long: 45.5109 / -122.4654

Name: MULTNOMAH COUNTY
Address: 1620 SE 190TH AVENUE
City,State,Zip: PORTLAND, OR
UIC Well #: 30222
Type: 5D2
Type Description: Storm Water Drainage
UIC Number: 10598
Facility Status: UIC WPCF
Lat/Long: 45.5109 / -122.4654

Name: MULTNOMAH COUNTY
Address: 1620 SE 190TH AVENUE
City,State,Zip: PORTLAND, OR
UIC Well #: 30223
Type: 5D2
Type Description: Storm Water Drainage
UIC Number: 10598
Facility Status: UIC WPCF
Lat/Long: 45.5109 / -122.4654

MULTNOMAH COUNTY FLEET SERVICES (Continued) **1000415199**

Name: MULTNOMAH COUNTY
Address: 1620 SE 190TH AVENUE
City,State,Zip: PORTLAND, OR
UIC Well #: 30224
Type: 5D2
Type Description: Storm Water Drainage
UIC Number: 10598
Facility Status: UIC WPCF
Lat/Long: 45.5109 / -122.4654

Name: MULTNOMAH COUNTY
Address: 1620 SE 190TH AVENUE
City,State,Zip: PORTLAND, OR
UIC Well #: 30225
Type: 5D2
Type Description: Storm Water Drainage
UIC Number: 10598
Facility Status: UIC WPCF
Lat/Long: 45.5109 / -122.4654

Name: MULTNOMAH COUNTY
Address: 1620 SE 190TH AVENUE
City,State,Zip: PORTLAND, OR
UIC Well #: 30226
Type: 5D2
Type Description: Storm Water Drainage
UIC Number: 10598
Facility Status: UIC WPCF
Lat/Long: 45.5109 / -122.4654

Name: MULTNOMAH COUNTY
Address: 1620 SE 190TH AVENUE
City,State,Zip: PORTLAND, OR
UIC Well #: 30227
Type: 5D2
Type Description: Storm Water Drainage
UIC Number: 10598
Facility Status: UIC WPCF
Lat/Long: 45.5109 / -122.4654

Name: MULTNOMAH COUNTY
Address: 1620 SE 190TH AVENUE
City,State,Zip: PORTLAND, OR
UIC Well #: 30228
Type: 5D2
Type Description: Storm Water Drainage
UIC Number: 10598
Facility Status: UIC WPCF
Lat/Long: 45.5109 / -122.4654

Name: MULTNOMAH COUNTY
Address: 1620 SE 190TH AVENUE
City,State,Zip: PORTLAND, OR
UIC Well #: 30229
Type: 5D2
Type Description: Storm Water Drainage
UIC Number: 10598

MULTNOMAH COUNTY FLEET SERVICES (Continued) **1000415199**

Facility Status: UIC WPCF
Lat/Long: 45.5109 / -122.4654

Name: MULTNOMAH COUNTY
Address: 1620 SE 190TH AVENUE
City,State,Zip: PORTLAND, OR
UIC Well #: 30230
Type: 5D2
Type Description: Storm Water Drainage
UIC Number: 10598
Facility Status: UIC WPCF
Lat/Long: 45.5109 / -122.4654

Name: MULTNOMAH COUNTY
Address: 1620 SE 190TH AVENUE
City,State,Zip: PORTLAND, OR
UIC Well #: 30231
Type: 5D2
Type Description: Storm Water Drainage
UIC Number: 10598
Facility Status: UIC WPCF
Lat/Long: 45.5109 / -122.4654

Name: MULTNOMAH COUNTY
Address: 1620 SE 190TH AVENUE
City,State,Zip: PORTLAND, OR
UIC Well #: 30232
Type: 5D2
Type Description: Storm Water Drainage
UIC Number: 10598
Facility Status: UIC WPCF
Lat/Long: 45.5109 / -122.4654

Name: MULTNOMAH COUNTY
Address: 1620 SE 190TH AVENUE
City,State,Zip: PORTLAND, OR
UIC Well #: 30401
Type: 5D2
Type Description: Storm Water Drainage
UIC Number: 10598
Facility Status: UIC WPCF
Lat/Long: 45.5109 / -122.4654

Name: MULTNOMAH COUNTY
Address: 1620 SE 190TH AVENUE
City,State,Zip: PORTLAND, OR
UIC Well #: 30402
Type: 5D2
Type Description: Storm Water Drainage
UIC Number: 10598
Facility Status: UIC WPCF
Lat/Long: 45.5109 / -122.4654

Name: MULTNOMAH COUNTY
Address: 1620 SE 190TH AVENUE
City,State,Zip: PORTLAND, OR
UIC Well #: 30403

MULTNOMAH COUNTY FLEET SERVICES (Continued) **1000415199**

Type: 5D2
Type Description: Storm Water Drainage
UIC Number: 10598
Facility Status: UIC WPCF
Lat/Long: 45.5109 / -122.4654

Name: MULTNOMAH COUNTY
Address: 1620 SE 190TH AVENUE
City,State,Zip: PORTLAND, OR
UIC Well #: 30404
Type: 5D2
Type Description: Storm Water Drainage
UIC Number: 10598
Facility Status: UIC WPCF
Lat/Long: 45.5109 / -122.4654

Name: MULTNOMAH COUNTY
Address: 1620 SE 190TH AVENUE
City,State,Zip: PORTLAND, OR
UIC Well #: 30405
Type: 5D2
Type Description: Storm Water Drainage
UIC Number: 10598
Facility Status: UIC WPCF
Lat/Long: 45.5109 / -122.4654

Name: MULTNOMAH COUNTY
Address: 1620 SE 190TH AVENUE
City,State,Zip: PORTLAND, OR
UIC Well #: 30406
Type: 5D2
Type Description: Storm Water Drainage
UIC Number: 10598
Facility Status: UIC WPCF
Lat/Long: 45.5109 / -122.4654

Name: MULTNOMAH COUNTY
Address: 1620 SE 190TH AVENUE
City,State,Zip: PORTLAND, OR
UIC Well #: 30407
Type: 5D2
Type Description: Storm Water Drainage
UIC Number: 10598
Facility Status: UIC WPCF
Lat/Long: 45.5109 / -122.4654

Name: MULTNOMAH COUNTY
Address: 1620 SE 190TH AVENUE
City,State,Zip: PORTLAND, OR
UIC Well #: 30408
Type: 5D2
Type Description: Storm Water Drainage
UIC Number: 10598
Facility Status: UIC WPCF
Lat/Long: 45.5109 / -122.4654

Name: MULTNOMAH COUNTY

MULTNOMAH COUNTY FLEET SERVICES (Continued) **1000415199**

Address: 1620 SE 190TH AVENUE
City,State,Zip: PORTLAND, OR
UIC Well #: 30409
Type: 5D2
Type Description: Storm Water Drainage
UIC Number: 10598
Facility Status: UIC WPCF
Lat/Long: 45.5109 / -122.4654

Name: MULTNOMAH COUNTY
Address: 1620 SE 190TH AVENUE
City,State,Zip: PORTLAND, OR
UIC Well #: 30410
Type: 5D2
Type Description: Storm Water Drainage
UIC Number: 10598
Facility Status: UIC WPCF
Lat/Long: 45.5109 / -122.4654

Name: MULTNOMAH COUNTY
Address: 1620 SE 190TH AVENUE
City,State,Zip: PORTLAND, OR
UIC Well #: 30411
Type: 5D2
Type Description: Storm Water Drainage
UIC Number: 10598
Facility Status: UIC WPCF
Lat/Long: 45.5109 / -122.4654

Name: MULTNOMAH COUNTY
Address: 1620 SE 190TH AVENUE
City,State,Zip: PORTLAND, OR
UIC Well #: 30412
Type: 5D2
Type Description: Storm Water Drainage
UIC Number: 10598
Facility Status: UIC WPCF
Lat/Long: 45.5109 / -122.4654

Name: MULTNOMAH COUNTY
Address: 1620 SE 190TH AVENUE
City,State,Zip: PORTLAND, OR
UIC Well #: 30413
Type: 5D2
Type Description: Storm Water Drainage
UIC Number: 10598
Facility Status: UIC WPCF
Lat/Long: 45.5109 / -122.4654

Name: MULTNOMAH COUNTY
Address: 1620 SE 190TH AVENUE
City,State,Zip: PORTLAND, OR
UIC Well #: 30414
Type: 5D2
Type Description: Storm Water Drainage
UIC Number: 10598
Facility Status: UIC WPCF

MULTNOMAH COUNTY FLEET SERVICES (Continued) **1000415199**

Lat/Long: 45.5109 / -122.4654

Name: MULTNOMAH COUNTY
Address: 1620 SE 190TH AVENUE
City,State,Zip: PORTLAND, OR
UIC Well #: 30415
Type: 5D2
Type Description: Storm Water Drainage
UIC Number: 10598
Facility Status: UIC WPCF
Lat/Long: 45.5109 / -122.4654

Name: MULTNOMAH COUNTY
Address: 1620 SE 190TH AVENUE
City,State,Zip: PORTLAND, OR
UIC Well #: 30416
Type: 5D2
Type Description: Storm Water Drainage
UIC Number: 10598
Facility Status: UIC WPCF
Lat/Long: 45.5109 / -122.4654

Name: MULTNOMAH COUNTY
Address: 1620 SE 190TH AVENUE
City,State,Zip: PORTLAND, OR
UIC Well #: 30417
Type: 5D2
Type Description: Storm Water Drainage
UIC Number: 10598
Facility Status: UIC WPCF
Lat/Long: 45.5109 / -122.4654

Name: MULTNOMAH COUNTY
Address: 1620 SE 190TH AVENUE
City,State,Zip: PORTLAND, OR
UIC Well #: 30418
Type: 5D2
Type Description: Storm Water Drainage
UIC Number: 10598
Facility Status: UIC WPCF
Lat/Long: 45.5109 / -122.4654

Name: MULTNOMAH COUNTY
Address: 1620 SE 190TH AVENUE
City,State,Zip: PORTLAND, OR
UIC Well #: 30419
Type: 5D2
Type Description: Storm Water Drainage
UIC Number: 10598
Facility Status: UIC WPCF
Lat/Long: 45.5109 / -122.4654

Name: MULTNOMAH COUNTY
Address: 1620 SE 190TH AVENUE
City,State,Zip: PORTLAND, OR
UIC Well #: 30420
Type: 5D2

MULTNOMAH COUNTY FLEET SERVICES (Continued) **1000415199**

Type Description: Storm Water Drainage
UIC Number: 10598
Facility Status: UIC WPCF
Lat/Long: 45.5109 / -122.4654

Name: MULTNOMAH COUNTY
Address: 1620 SE 190TH AVENUE
City,State,Zip: PORTLAND, OR
UIC Well #: 30421
Type: 5D2
Type Description: Storm Water Drainage
UIC Number: 10598
Facility Status: UIC WPCF
Lat/Long: 45.5109 / -122.4654

Name: MULTNOMAH COUNTY
Address: 1620 SE 190TH AVENUE
City,State,Zip: PORTLAND, OR
UIC Well #: 30422
Type: 5D2
Type Description: Storm Water Drainage
UIC Number: 10598
Facility Status: UIC WPCF
Lat/Long: 45.5109 / -122.4654

Name: MULTNOMAH COUNTY
Address: 1620 SE 190TH AVENUE
City,State,Zip: PORTLAND, OR
UIC Well #: 30423
Type: 5D2
Type Description: Storm Water Drainage
UIC Number: 10598
Facility Status: UIC WPCF
Lat/Long: 45.5109 / -122.4654

Name: MULTNOMAH COUNTY
Address: 1620 SE 190TH AVENUE
City,State,Zip: PORTLAND, OR
UIC Well #: 30424
Type: 5D2
Type Description: Storm Water Drainage
UIC Number: 10598
Facility Status: UIC WPCF
Lat/Long: 45.5109 / -122.4654

Name: MULTNOMAH COUNTY
Address: 1620 SE 190TH AVENUE
City,State,Zip: PORTLAND, OR
UIC Well #: 30425
Type: 5D2
Type Description: Storm Water Drainage
UIC Number: 10598
Facility Status: UIC WPCF
Lat/Long: 45.5109 / -122.4654

Name: MULTNOMAH COUNTY
Address: 1620 SE 190TH AVENUE

MULTNOMAH COUNTY FLEET SERVICES (Continued) **1000415199**

City,State,Zip: PORTLAND, OR
UIC Well #: 30426
Type: 5D2
Type Description: Storm Water Drainage
UIC Number: 10598
Facility Status: UIC WPCF
Lat/Long: 45.5109 / -122.4654

Name: MULTNOMAH COUNTY
Address: 1620 SE 190TH AVENUE
City,State,Zip: PORTLAND, OR
UIC Well #: 30427
Type: 5D2
Type Description: Storm Water Drainage
UIC Number: 10598
Facility Status: UIC WPCF
Lat/Long: 45.5109 / -122.4654

Name: MULTNOMAH COUNTY
Address: 1620 SE 190TH AVENUE
City,State,Zip: PORTLAND, OR
UIC Well #: 30428
Type: 5D2
Type Description: Storm Water Drainage
UIC Number: 10598
Facility Status: UIC WPCF
Lat/Long: 45.5109 / -122.4654

Name: MULTNOMAH COUNTY
Address: 1620 SE 190TH AVENUE
City,State,Zip: PORTLAND, OR
UIC Well #: 30429
Type: 5D2
Type Description: Storm Water Drainage
UIC Number: 10598
Facility Status: UIC WPCF
Lat/Long: 45.5109 / -122.4654

Name: MULTNOMAH COUNTY
Address: 1620 SE 190TH AVENUE
City,State,Zip: PORTLAND, OR
UIC Well #: 30430
Type: 5D2
Type Description: Storm Water Drainage
UIC Number: 10598
Facility Status: UIC WPCF
Lat/Long: 45.5109 / -122.4654

Name: MULTNOMAH COUNTY
Address: 1620 SE 190TH AVENUE
City,State,Zip: PORTLAND, OR
UIC Well #: 30431
Type: 5D2
Type Description: Storm Water Drainage
UIC Number: 10598
Facility Status: UIC WPCF
Lat/Long: 45.5109 / -122.4654

MULTNOMAH COUNTY FLEET SERVICES (Continued) **1000415199**

Name: MULTNOMAH COUNTY
Address: 1620 SE 190TH AVENUE
City,State,Zip: PORTLAND, OR
UIC Well #: 30432
Type: 5D2
Type Description: Storm Water Drainage
UIC Number: 10598
Facility Status: UIC WPCF
Lat/Long: 45.5109 / -122.4654

Name: MULTNOMAH COUNTY
Address: 1620 SE 190TH AVENUE
City,State,Zip: PORTLAND, OR
UIC Well #: 30433
Type: 5D2
Type Description: Storm Water Drainage
UIC Number: 10598
Facility Status: UIC WPCF
Lat/Long: 45.5109 / -122.4654

Name: MULTNOMAH COUNTY
Address: 1620 SE 190TH AVENUE
City,State,Zip: PORTLAND, OR
UIC Well #: 30434
Type: 5D2
Type Description: Storm Water Drainage
UIC Number: 10598
Facility Status: UIC WPCF
Lat/Long: 45.5109 / -122.4654

Name: MULTNOMAH COUNTY
Address: 1620 SE 190TH AVENUE
City,State,Zip: PORTLAND, OR
UIC Well #: 30435
Type: 5D2
Type Description: Storm Water Drainage
UIC Number: 10598
Facility Status: UIC WPCF
Lat/Long: 45.5109 / -122.4654

Name: MULTNOMAH COUNTY
Address: 1620 SE 190TH AVENUE
City,State,Zip: PORTLAND, OR
UIC Well #: 30436
Type: 5D2
Type Description: Storm Water Drainage
UIC Number: 10598
Facility Status: UIC WPCF
Lat/Long: 45.5109 / -122.4654

Name: MULTNOMAH COUNTY
Address: 1620 SE 190TH AVENUE
City,State,Zip: PORTLAND, OR
UIC Well #: 30437
Type: 5D2
Type Description: Storm Water Drainage
UIC Number: 10598

MULTNOMAH COUNTY FLEET SERVICES (Continued) **1000415199**

Facility Status: UIC WPCF
Lat/Long: 45.5109 / -122.4654

Name: MULTNOMAH COUNTY
Address: 1620 SE 190TH AVENUE
City,State,Zip: PORTLAND, OR
UIC Well #: 30438
Type: 5D2
Type Description: Storm Water Drainage
UIC Number: 10598
Facility Status: UIC WPCF
Lat/Long: 45.5109 / -122.4654

Name: MULTNOMAH COUNTY
Address: 1620 SE 190TH AVENUE
City,State,Zip: PORTLAND, OR
UIC Well #: 30439
Type: 5D2
Type Description: Storm Water Drainage
UIC Number: 10598
Facility Status: UIC WPCF
Lat/Long: 45.5109 / -122.4654

Name: MULTNOMAH COUNTY
Address: 1620 SE 190TH AVENUE
City,State,Zip: PORTLAND, OR
UIC Well #: 30440
Type: 5D2
Type Description: Storm Water Drainage
UIC Number: 10598
Facility Status: UIC WPCF
Lat/Long: 45.5109 / -122.4654

Name: MULTNOMAH COUNTY
Address: 1620 SE 190TH AVENUE
City,State,Zip: PORTLAND, OR
UIC Well #: 30441
Type: 5D2
Type Description: Storm Water Drainage
UIC Number: 10598
Facility Status: UIC WPCF
Lat/Long: 45.5109 / -122.4654

Name: MULTNOMAH COUNTY
Address: 1620 SE 190TH AVENUE
City,State,Zip: PORTLAND, OR
UIC Well #: 30442
Type: 5D2
Type Description: Storm Water Drainage
UIC Number: 10598
Facility Status: UIC WPCF
Lat/Long: 45.5109 / -122.4654

Name: MULTNOMAH COUNTY
Address: 1620 SE 190TH AVENUE
City,State,Zip: PORTLAND, OR
UIC Well #: 30443

MULTNOMAH COUNTY FLEET SERVICES (Continued) **1000415199**

Type: 5D2
Type Description: Storm Water Drainage
UIC Number: 10598
Facility Status: UIC WPCF
Lat/Long: 45.5109 / -122.4654

Name: MULTNOMAH COUNTY
Address: 1620 SE 190TH AVENUE
City,State,Zip: PORTLAND, OR
UIC Well #: 30444
Type: 5D2
Type Description: Storm Water Drainage
UIC Number: 10598
Facility Status: UIC WPCF
Lat/Long: 45.5109 / -122.4654

Name: MULTNOMAH COUNTY
Address: 1620 SE 190TH AVENUE
City,State,Zip: PORTLAND, OR
UIC Well #: 30445
Type: 5D2
Type Description: Storm Water Drainage
UIC Number: 10598
Facility Status: UIC WPCF
Lat/Long: 45.5109 / -122.4654

Name: MULTNOMAH COUNTY
Address: 1620 SE 190TH AVENUE
City,State,Zip: PORTLAND, OR
UIC Well #: 30446
Type: 5D2
Type Description: Storm Water Drainage
UIC Number: 10598
Facility Status: UIC WPCF
Lat/Long: 45.5109 / -122.4654

Name: MULTNOMAH COUNTY
Address: 1620 SE 190TH AVENUE
City,State,Zip: PORTLAND, OR
UIC Well #: 30447
Type: 5D2
Type Description: Storm Water Drainage
UIC Number: 10598
Facility Status: UIC WPCF
Lat/Long: 45.5109 / -122.4654

Name: MULTNOMAH COUNTY
Address: 1620 SE 190TH AVENUE
City,State,Zip: PORTLAND, OR
UIC Well #: 30448
Type: 5D2
Type Description: Storm Water Drainage
UIC Number: 10598
Facility Status: UIC WPCF
Lat/Long: 45.5109 / -122.4654

Name: MULTNOMAH COUNTY

MULTNOMAH COUNTY FLEET SERVICES (Continued) **1000415199**

Address: 1620 SE 190TH AVENUE
City,State,Zip: PORTLAND, OR
UIC Well #: 30449
Type: 5D2
Type Description: Storm Water Drainage
UIC Number: 10598
Facility Status: UIC WPCF
Lat/Long: 45.5109 / -122.4654

Name: MULTNOMAH COUNTY
Address: 1620 SE 190TH AVENUE
City,State,Zip: PORTLAND, OR
UIC Well #: 30450
Type: 5D2
Type Description: Storm Water Drainage
UIC Number: 10598
Facility Status: UIC WPCF
Lat/Long: 45.5109 / -122.4654

Name: MULTNOMAH COUNTY
Address: 1620 SE 190TH AVENUE
City,State,Zip: PORTLAND, OR
UIC Well #: 30451
Type: 5D2
Type Description: Storm Water Drainage
UIC Number: 10598
Facility Status: UIC WPCF
Lat/Long: 45.5109 / -122.4654

Name: MULTNOMAH COUNTY
Address: 1620 SE 190TH AVENUE
City,State,Zip: PORTLAND, OR
UIC Well #: 30452
Type: 5D2
Type Description: Storm Water Drainage
UIC Number: 10598
Facility Status: UIC WPCF
Lat/Long: 45.5109 / -122.4654

Name: MULTNOMAH COUNTY
Address: 1620 SE 190TH AVENUE
City,State,Zip: PORTLAND, OR
UIC Well #: 30453
Type: 5D2
Type Description: Storm Water Drainage
UIC Number: 10598
Facility Status: UIC WPCF
Lat/Long: 45.5109 / -122.4654

Name: MULTNOMAH COUNTY
Address: 1620 SE 190TH AVENUE
City,State,Zip: PORTLAND, OR
UIC Well #: 30454
Type: 5D2
Type Description: Storm Water Drainage
UIC Number: 10598
Facility Status: UIC WPCF

MULTNOMAH COUNTY FLEET SERVICES (Continued) **1000415199**

Lat/Long: 45.5109 / -122.4654

Name: MULTNOMAH COUNTY
Address: 1620 SE 190TH AVENUE
City,State,Zip: PORTLAND, OR
UIC Well #: 30455
Type: 5D2
Type Description: Storm Water Drainage
UIC Number: 10598
Facility Status: UIC WPCF
Lat/Long: 45.5109 / -122.4654

Name: MULTNOMAH COUNTY
Address: 1620 SE 190TH AVENUE
City,State,Zip: PORTLAND, OR
UIC Well #: 30456
Type: 5D2
Type Description: Storm Water Drainage
UIC Number: 10598
Facility Status: UIC WPCF
Lat/Long: 45.5109 / -122.4654

Name: MULTNOMAH COUNTY
Address: 1620 SE 190TH AVENUE
City,State,Zip: PORTLAND, OR
UIC Well #: 30457
Type: 5D2
Type Description: Storm Water Drainage
UIC Number: 10598
Facility Status: UIC WPCF
Lat/Long: 45.5109 / -122.4654

Name: MULTNOMAH COUNTY
Address: 1620 SE 190TH AVENUE
City,State,Zip: PORTLAND, OR
UIC Well #: 30458
Type: 5D2
Type Description: Storm Water Drainage
UIC Number: 10598
Facility Status: UIC WPCF
Lat/Long: 45.5109 / -122.4654

Name: MULTNOMAH COUNTY
Address: 1620 SE 190TH AVENUE
City,State,Zip: PORTLAND, OR
UIC Well #: 30459
Type: 5D2
Type Description: Storm Water Drainage
UIC Number: 10598
Facility Status: UIC WPCF
Lat/Long: 45.5109 / -122.4654

Name: MULTNOMAH COUNTY
Address: 1620 SE 190TH AVENUE
City,State,Zip: PORTLAND, OR
UIC Well #: 30460
Type: 5D2

MULTNOMAH COUNTY FLEET SERVICES (Continued) **1000415199**

Type Description: Storm Water Drainage
UIC Number: 10598
Facility Status: UIC WPCF
Lat/Long: 45.5109 / -122.4654

Name: MULTNOMAH COUNTY
Address: 1620 SE 190TH AVENUE
City,State,Zip: PORTLAND, OR
UIC Well #: 30461
Type: 5D2
Type Description: Storm Water Drainage
UIC Number: 10598
Facility Status: UIC WPCF
Lat/Long: 45.5109 / -122.4654

Name: MULTNOMAH COUNTY
Address: 1620 SE 190TH AVENUE
City,State,Zip: PORTLAND, OR
UIC Well #: 30462
Type: 5D2
Type Description: Storm Water Drainage
UIC Number: 10598
Facility Status: UIC WPCF
Lat/Long: 45.5109 / -122.4654

Name: MULTNOMAH COUNTY
Address: 1620 SE 190TH AVENUE
City,State,Zip: PORTLAND, OR
UIC Well #: 30463
Type: 5D2
Type Description: Storm Water Drainage
UIC Number: 10598
Facility Status: UIC WPCF
Lat/Long: 45.5109 / -122.4654

Name: MULTNOMAH COUNTY
Address: 1620 SE 190TH AVENUE
City,State,Zip: PORTLAND, OR
UIC Well #: 30464
Type: 5D2
Type Description: Storm Water Drainage
UIC Number: 10598
Facility Status: UIC WPCF
Lat/Long: 45.5109 / -122.4654

Name: MULTNOMAH COUNTY
Address: 1620 SE 190TH AVENUE
City,State,Zip: PORTLAND, OR
UIC Well #: 30465
Type: 5D2
Type Description: Storm Water Drainage
UIC Number: 10598
Facility Status: UIC WPCF
Lat/Long: 45.5109 / -122.4654

Name: MULTNOMAH COUNTY
Address: 1620 SE 190TH AVENUE

MULTNOMAH COUNTY FLEET SERVICES (Continued) **1000415199**

City,State,Zip: PORTLAND, OR
UIC Well #: 30466
Type: 5D2
Type Description: Storm Water Drainage
UIC Number: 10598
Facility Status: UIC WPCF
Lat/Long: 45.5109 / -122.4654

Name: MULTNOMAH COUNTY
Address: 1620 SE 190TH AVENUE
City,State,Zip: PORTLAND, OR
UIC Well #: 30467
Type: 5D2
Type Description: Storm Water Drainage
UIC Number: 10598
Facility Status: UIC WPCF
Lat/Long: 45.5109 / -122.4654

Name: MULTNOMAH COUNTY
Address: 1620 SE 190TH AVENUE
City,State,Zip: PORTLAND, OR
UIC Well #: 30601
Type: 5D2
Type Description: Storm Water Drainage
UIC Number: 10598
Facility Status: UIC WPCF
Lat/Long: 45.5109 / -122.4654

Name: MULTNOMAH COUNTY
Address: 1620 SE 190TH AVENUE
City,State,Zip: PORTLAND, OR
UIC Well #: 30602
Type: 5D2
Type Description: Storm Water Drainage
UIC Number: 10598
Facility Status: UIC WPCF
Lat/Long: 45.5109 / -122.4654

Name: MULTNOMAH COUNTY
Address: 1620 SE 190TH AVENUE
City,State,Zip: PORTLAND, OR
UIC Well #: 30603
Type: 5D2
Type Description: Storm Water Drainage
UIC Number: 10598
Facility Status: UIC WPCF
Lat/Long: 45.5109 / -122.4654

Name: MULTNOMAH COUNTY
Address: 1620 SE 190TH AVENUE
City,State,Zip: PORTLAND, OR
UIC Well #: 30604
Type: 5D2
Type Description: Storm Water Drainage
UIC Number: 10598
Facility Status: UIC WPCF
Lat/Long: 45.5109 / -122.4654

MULTNOMAH COUNTY FLEET SERVICES (Continued) **1000415199**

Name: MULTNOMAH COUNTY
Address: 1620 SE 190TH AVENUE
City,State,Zip: PORTLAND, OR
UIC Well #: 30605
Type: 5D2
Type Description: Storm Water Drainage
UIC Number: 10598
Facility Status: UIC WPCF
Lat/Long: 45.5109 / -122.4654

Name: MULTNOMAH COUNTY
Address: 1620 SE 190TH AVENUE
City,State,Zip: PORTLAND, OR
UIC Well #: 30606
Type: 5D2
Type Description: Storm Water Drainage
UIC Number: 10598
Facility Status: UIC WPCF
Lat/Long: 45.5109 / -122.4654

Name: MULTNOMAH COUNTY
Address: 1620 SE 190TH AVENUE
City,State,Zip: PORTLAND, OR
UIC Well #: 30607
Type: 5D2
Type Description: Storm Water Drainage
UIC Number: 10598
Facility Status: UIC WPCF
Lat/Long: 45.5109 / -122.4654

Name: MULTNOMAH COUNTY
Address: 1620 SE 190TH AVENUE
City,State,Zip: PORTLAND, OR
UIC Well #: 30608
Type: 5D2
Type Description: Storm Water Drainage
UIC Number: 10598
Facility Status: UIC WPCF
Lat/Long: 45.5109 / -122.4654

Name: MULTNOMAH COUNTY
Address: 1620 SE 190TH AVENUE
City,State,Zip: PORTLAND, OR
UIC Well #: 30609
Type: 5D2
Type Description: Storm Water Drainage
UIC Number: 10598
Facility Status: UIC WPCF
Lat/Long: 45.5109 / -122.4654

Name: MULTNOMAH COUNTY
Address: 1620 SE 190TH AVENUE
City,State,Zip: PORTLAND, OR
UIC Well #: 30610
Type: 5D2
Type Description: Storm Water Drainage
UIC Number: 10598

MULTNOMAH COUNTY FLEET SERVICES (Continued) **1000415199**

Facility Status: UIC WPCF
Lat/Long: 45.5109 / -122.4654

Name: MULTNOMAH COUNTY
Address: 1620 SE 190TH AVENUE
City,State,Zip: PORTLAND, OR
UIC Well #: 30611
Type: 5D2
Type Description: Storm Water Drainage
UIC Number: 10598
Facility Status: UIC WPCF
Lat/Long: 45.5109 / -122.4654

Name: MULTNOMAH COUNTY
Address: 1620 SE 190TH AVENUE
City,State,Zip: PORTLAND, OR
UIC Well #: 30612
Type: 5D2
Type Description: Storm Water Drainage
UIC Number: 10598
Facility Status: UIC WPCF
Lat/Long: 45.5109 / -122.4654

Name: MULTNOMAH COUNTY
Address: 1620 SE 190TH AVENUE
City,State,Zip: PORTLAND, OR
UIC Well #: 30613
Type: 5D2
Type Description: Storm Water Drainage
UIC Number: 10598
Facility Status: UIC WPCF
Lat/Long: 45.5109 / -122.4654

Name: MULTNOMAH COUNTY
Address: 1620 SE 190TH AVENUE
City,State,Zip: PORTLAND, OR
UIC Well #: 30614
Type: 5D2
Type Description: Storm Water Drainage
UIC Number: 10598
Facility Status: UIC WPCF
Lat/Long: 45.5109 / -122.4654

Name: MULTNOMAH COUNTY
Address: 1620 SE 190TH AVENUE
City,State,Zip: PORTLAND, OR
UIC Well #: 30615
Type: 5D2
Type Description: Storm Water Drainage
UIC Number: 10598
Facility Status: UIC WPCF
Lat/Long: 45.5109 / -122.4654

Name: MULTNOMAH COUNTY
Address: 1620 SE 190TH AVENUE
City,State,Zip: PORTLAND, OR
UIC Well #: 30616

MULTNOMAH COUNTY FLEET SERVICES (Continued) **1000415199**

Type: 5D2
Type Description: Storm Water Drainage
UIC Number: 10598
Facility Status: UIC WPCF
Lat/Long: 45.5109 / -122.4654

Name: MULTNOMAH COUNTY
Address: 1620 SE 190TH AVENUE
City,State,Zip: PORTLAND, OR
UIC Well #: 30617
Type: 5D2
Type Description: Storm Water Drainage
UIC Number: 10598
Facility Status: UIC WPCF
Lat/Long: 45.5109 / -122.4654

Name: MULTNOMAH COUNTY
Address: 1620 SE 190TH AVENUE
City,State,Zip: PORTLAND, OR
UIC Well #: 30618
Type: 5D2
Type Description: Storm Water Drainage
UIC Number: 10598
Facility Status: UIC WPCF
Lat/Long: 45.5109 / -122.4654

Name: MULTNOMAH COUNTY
Address: 1620 SE 190TH AVENUE
City,State,Zip: PORTLAND, OR
UIC Well #: 30619
Type: 5D2
Type Description: Storm Water Drainage
UIC Number: 10598
Facility Status: UIC WPCF
Lat/Long: 45.5109 / -122.4654

Name: MULTNOMAH COUNTY
Address: 1620 SE 190TH AVENUE
City,State,Zip: PORTLAND, OR
UIC Well #: 30620
Type: 5D2
Type Description: Storm Water Drainage
UIC Number: 10598
Facility Status: UIC WPCF
Lat/Long: 45.5109 / -122.4654

Name: MULTNOMAH COUNTY
Address: 1620 SE 190TH AVENUE
City,State,Zip: PORTLAND, OR
UIC Well #: 30621
Type: 5D2
Type Description: Storm Water Drainage
UIC Number: 10598
Facility Status: UIC WPCF
Lat/Long: 45.5109 / -122.4654

Name: MULTNOMAH COUNTY

MULTNOMAH COUNTY FLEET SERVICES (Continued) **1000415199**

Address: 1620 SE 190TH AVENUE
City,State,Zip: PORTLAND, OR
UIC Well #: 30622
Type: 5D2
Type Description: Storm Water Drainage
UIC Number: 10598
Facility Status: UIC WPCF
Lat/Long: 45.5109 / -122.4654

Name: MULTNOMAH COUNTY
Address: 1620 SE 190TH AVENUE
City,State,Zip: PORTLAND, OR
UIC Well #: 30623
Type: 5D2
Type Description: Storm Water Drainage
UIC Number: 10598
Facility Status: UIC WPCF
Lat/Long: 45.5109 / -122.4654

Name: MULTNOMAH COUNTY
Address: 1620 SE 190TH AVENUE
City,State,Zip: PORTLAND, OR
UIC Well #: 30624
Type: 5D2
Type Description: Storm Water Drainage
UIC Number: 10598
Facility Status: UIC WPCF
Lat/Long: 45.5109 / -122.4654

Name: MULTNOMAH COUNTY
Address: 1620 SE 190TH AVENUE
City,State,Zip: PORTLAND, OR
UIC Well #: 30625
Type: 5D2
Type Description: Storm Water Drainage
UIC Number: 10598
Facility Status: UIC WPCF
Lat/Long: 45.5109 / -122.4654

Name: MULTNOMAH COUNTY
Address: 1620 SE 190TH AVENUE
City,State,Zip: PORTLAND, OR
UIC Well #: 30626
Type: 5D2
Type Description: Storm Water Drainage
UIC Number: 10598
Facility Status: UIC WPCF
Lat/Long: 45.5109 / -122.4654

Name: MULTNOMAH COUNTY
Address: 1620 SE 190TH AVENUE
City,State,Zip: PORTLAND, OR
UIC Well #: 30627
Type: 5D2
Type Description: Storm Water Drainage
UIC Number: 10598
Facility Status: UIC WPCF

MULTNOMAH COUNTY FLEET SERVICES (Continued) **1000415199**

Lat/Long: 45.5109 / -122.4654

Name: MULTNOMAH COUNTY
Address: 1620 SE 190TH AVENUE
City,State,Zip: PORTLAND, OR
UIC Well #: 30628
Type: 5D2
Type Description: Storm Water Drainage
UIC Number: 10598
Facility Status: UIC WPCF
Lat/Long: 45.5109 / -122.4654

Name: MULTNOMAH COUNTY
Address: 1620 SE 190TH AVENUE
City,State,Zip: PORTLAND, OR
UIC Well #: 30629
Type: 5D2
Type Description: Storm Water Drainage
UIC Number: 10598
Facility Status: UIC WPCF
Lat/Long: 45.5109 / -122.4654

Name: MULTNOMAH COUNTY
Address: 1620 SE 190TH AVENUE
City,State,Zip: PORTLAND, OR
UIC Well #: 30630
Type: 5D2
Type Description: Storm Water Drainage
UIC Number: 10598
Facility Status: UIC WPCF
Lat/Long: 45.5109 / -122.4654

Name: MULTNOMAH COUNTY
Address: 1620 SE 190TH AVENUE
City,State,Zip: PORTLAND, OR
UIC Well #: 30631
Type: 5D2
Type Description: Storm Water Drainage
UIC Number: 10598
Facility Status: UIC WPCF
Lat/Long: 45.5109 / -122.4654

Name: MULTNOMAH COUNTY
Address: 1620 SE 190TH AVENUE
City,State,Zip: PORTLAND, OR
UIC Well #: 30632
Type: 5D2
Type Description: Storm Water Drainage
UIC Number: 10598
Facility Status: UIC WPCF
Lat/Long: 45.5109 / -122.4654

Name: MULTNOMAH COUNTY
Address: 1620 SE 190TH AVENUE
City,State,Zip: PORTLAND, OR
UIC Well #: 30633
Type: 5D2

MULTNOMAH COUNTY FLEET SERVICES (Continued) **1000415199**

Type Description: Storm Water Drainage
UIC Number: 10598
Facility Status: UIC WPCF
Lat/Long: 45.5109 / -122.4654

Name: MULTNOMAH COUNTY
Address: 1620 SE 190TH AVENUE
City,State,Zip: PORTLAND, OR
UIC Well #: 30634
Type: 5D2
Type Description: Storm Water Drainage
UIC Number: 10598
Facility Status: UIC WPCF
Lat/Long: 45.5109 / -122.4654

Name: MULTNOMAH COUNTY
Address: 1620 SE 190TH AVENUE
City,State,Zip: PORTLAND, OR
UIC Well #: 30635
Type: 5D2
Type Description: Storm Water Drainage
UIC Number: 10598
Facility Status: UIC WPCF
Lat/Long: 45.5109 / -122.4654

Name: MULTNOMAH COUNTY
Address: 1620 SE 190TH AVENUE
City,State,Zip: PORTLAND, OR
UIC Well #: 30636
Type: 5D2
Type Description: Storm Water Drainage
UIC Number: 10598
Facility Status: UIC WPCF
Lat/Long: 45.5109 / -122.4654

Name: MULTNOMAH COUNTY
Address: 1620 SE 190TH AVENUE
City,State,Zip: PORTLAND, OR
UIC Well #: 30637
Type: 5D2
Type Description: Storm Water Drainage
UIC Number: 10598
Facility Status: UIC WPCF
Lat/Long: 45.5109 / -122.4654

Name: MULTNOMAH COUNTY
Address: 1620 SE 190TH AVENUE
City,State,Zip: PORTLAND, OR
UIC Well #: 30638
Type: 5D2
Type Description: Storm Water Drainage
UIC Number: 10598
Facility Status: UIC WPCF
Lat/Long: 45.5109 / -122.4654

Name: MULTNOMAH COUNTY
Address: 1620 SE 190TH AVENUE

MULTNOMAH COUNTY FLEET SERVICES (Continued) **1000415199**

City,State,Zip: PORTLAND, OR
UIC Well #: 30639
Type: 5D2
Type Description: Storm Water Drainage
UIC Number: 10598
Facility Status: UIC WPCF
Lat/Long: 45.5109 / -122.4654

Name: MULTNOMAH COUNTY
Address: 1620 SE 190TH AVENUE
City,State,Zip: PORTLAND, OR
UIC Well #: 30640
Type: 5D2
Type Description: Storm Water Drainage
UIC Number: 10598
Facility Status: UIC WPCF
Lat/Long: 45.5109 / -122.4654

Name: MULTNOMAH COUNTY
Address: 1620 SE 190TH AVENUE
City,State,Zip: PORTLAND, OR
UIC Well #: 30641
Type: 5D2
Type Description: Storm Water Drainage
UIC Number: 10598
Facility Status: UIC WPCF
Lat/Long: 45.5109 / -122.4654

Name: MULTNOMAH COUNTY
Address: 1620 SE 190TH AVENUE
City,State,Zip: PORTLAND, OR
UIC Well #: 30642
Type: 5D2
Type Description: Storm Water Drainage
UIC Number: 10598
Facility Status: UIC WPCF
Lat/Long: 45.5109 / -122.4654

Name: MULTNOMAH COUNTY
Address: 1620 SE 190TH AVENUE
City,State,Zip: PORTLAND, OR
UIC Well #: 30643
Type: 5D2
Type Description: Storm Water Drainage
UIC Number: 10598
Facility Status: UIC WPCF
Lat/Long: 45.5109 / -122.4654

Name: MULTNOMAH COUNTY
Address: 1620 SE 190TH AVENUE
City,State,Zip: PORTLAND, OR
UIC Well #: 30644
Type: 5D2
Type Description: Storm Water Drainage
UIC Number: 10598
Facility Status: UIC WPCF
Lat/Long: 45.5109 / -122.4654

MULTNOMAH COUNTY FLEET SERVICES (Continued) **1000415199**

Name: MULTNOMAH COUNTY
Address: 1620 SE 190TH AVENUE
City,State,Zip: PORTLAND, OR
UIC Well #: 30645
Type: 5D2
Type Description: Storm Water Drainage
UIC Number: 10598
Facility Status: UIC WPCF
Lat/Long: 45.5109 / -122.4654

Name: MULTNOMAH COUNTY
Address: 1620 SE 190TH AVENUE
City,State,Zip: PORTLAND, OR
UIC Well #: 30646
Type: 5D2
Type Description: Storm Water Drainage
UIC Number: 10598
Facility Status: UIC WPCF
Lat/Long: 45.5109 / -122.4654

Name: MULTNOMAH COUNTY
Address: 1620 SE 190TH AVENUE
City,State,Zip: PORTLAND, OR
UIC Well #: 30647
Type: 5D2
Type Description: Storm Water Drainage
UIC Number: 10598
Facility Status: UIC WPCF
Lat/Long: 45.5109 / -122.4654

Name: MULTNOMAH COUNTY
Address: 1620 SE 190TH AVENUE
City,State,Zip: PORTLAND, OR
UIC Well #: 30648
Type: 5D2
Type Description: Storm Water Drainage
UIC Number: 10598
Facility Status: UIC WPCF
Lat/Long: 45.5109 / -122.4654

Name: MULTNOMAH COUNTY
Address: 1620 SE 190TH AVENUE
City,State,Zip: PORTLAND, OR
UIC Well #: 30649
Type: 5D2
Type Description: Storm Water Drainage
UIC Number: 10598
Facility Status: UIC WPCF
Lat/Long: 45.5109 / -122.4654

Name: MULTNOMAH COUNTY
Address: 1620 SE 190TH AVENUE
City,State,Zip: PORTLAND, OR
UIC Well #: 30650
Type: 5D2
Type Description: Storm Water Drainage
UIC Number: 10598

MULTNOMAH COUNTY FLEET SERVICES (Continued) **1000415199**

Facility Status: UIC WPCF
Lat/Long: 45.5109 / -122.4654

Name: MULTNOMAH COUNTY
Address: 1620 SE 190TH AVENUE
City,State,Zip: PORTLAND, OR
UIC Well #: 30651
Type: 5D2
Type Description: Storm Water Drainage
UIC Number: 10598
Facility Status: UIC WPCF
Lat/Long: 45.5109 / -122.4654

Name: MULTNOMAH COUNTY
Address: 1620 SE 190TH AVENUE
City,State,Zip: PORTLAND, OR
UIC Well #: 30652
Type: 5D2
Type Description: Storm Water Drainage
UIC Number: 10598
Facility Status: UIC WPCF
Lat/Long: 45.5109 / -122.4654

Name: MULTNOMAH COUNTY
Address: 1620 SE 190TH AVENUE
City,State,Zip: PORTLAND, OR
UIC Well #: 30653
Type: 5D2
Type Description: Storm Water Drainage
UIC Number: 10598
Facility Status: UIC WPCF
Lat/Long: 45.5109 / -122.4654

Name: MULTNOMAH COUNTY
Address: 1620 SE 190TH AVENUE
City,State,Zip: PORTLAND, OR
UIC Well #: 30654
Type: 5D2
Type Description: Storm Water Drainage
UIC Number: 10598
Facility Status: UIC WPCF
Lat/Long: 45.5109 / -122.4654

Name: MULTNOMAH COUNTY
Address: 1620 SE 190TH AVENUE
City,State,Zip: PORTLAND, OR
UIC Well #: 30655
Type: 5D2
Type Description: Storm Water Drainage
UIC Number: 10598
Facility Status: UIC WPCF
Lat/Long: 45.5109 / -122.4654

Name: MULTNOMAH COUNTY
Address: 1620 SE 190TH AVENUE
City,State,Zip: PORTLAND, OR
UIC Well #: 30656

MULTNOMAH COUNTY FLEET SERVICES (Continued) **1000415199**

Type: 5D2
Type Description: Storm Water Drainage
UIC Number: 10598
Facility Status: UIC WPCF
Lat/Long: 45.5109 / -122.4654

Name: MULTNOMAH COUNTY
Address: 1620 SE 190TH AVENUE
City,State,Zip: PORTLAND, OR
UIC Well #: 30657
Type: 5D2
Type Description: Storm Water Drainage
UIC Number: 10598
Facility Status: UIC WPCF
Lat/Long: 45.5109 / -122.4654

Name: MULTNOMAH COUNTY
Address: 1620 SE 190TH AVENUE
City,State,Zip: PORTLAND, OR
UIC Well #: 30658
Type: 5D2
Type Description: Storm Water Drainage
UIC Number: 10598
Facility Status: UIC WPCF
Lat/Long: 45.5109 / -122.4654

Name: MULTNOMAH COUNTY
Address: 1620 SE 190TH AVENUE
City,State,Zip: PORTLAND, OR
UIC Well #: 30659
Type: 5D2
Type Description: Storm Water Drainage
UIC Number: 10598
Facility Status: UIC WPCF
Lat/Long: 45.5109 / -122.4654

Name: MULTNOMAH COUNTY
Address: 1620 SE 190TH AVENUE
City,State,Zip: PORTLAND, OR
UIC Well #: 30660
Type: 5D2
Type Description: Storm Water Drainage
UIC Number: 10598
Facility Status: UIC WPCF
Lat/Long: 45.5109 / -122.4654

Name: MULTNOMAH COUNTY
Address: 1620 SE 190TH AVENUE
City,State,Zip: PORTLAND, OR
UIC Well #: 30661
Type: 5D2
Type Description: Storm Water Drainage
UIC Number: 10598
Facility Status: UIC WPCF
Lat/Long: 45.5109 / -122.4654

Name: MULTNOMAH COUNTY

MULTNOMAH COUNTY FLEET SERVICES (Continued) **1000415199**

Address: 1620 SE 190TH AVENUE
City,State,Zip: PORTLAND, OR
UIC Well #: 30662
Type: 5D2
Type Description: Storm Water Drainage
UIC Number: 10598
Facility Status: UIC WPCF
Lat/Long: 45.5109 / -122.4654

Name: MULTNOMAH COUNTY
Address: 1620 SE 190TH AVENUE
City,State,Zip: PORTLAND, OR
UIC Well #: 30663
Type: 5D2
Type Description: Storm Water Drainage
UIC Number: 10598
Facility Status: UIC WPCF
Lat/Long: 45.5109 / -122.4654

Name: MULTNOMAH COUNTY
Address: 1620 SE 190TH AVENUE
City,State,Zip: PORTLAND, OR
UIC Well #: 30664
Type: 5D2
Type Description: Storm Water Drainage
UIC Number: 10598
Facility Status: UIC WPCF
Lat/Long: 45.5109 / -122.4654

Name: MULTNOMAH COUNTY
Address: 1620 SE 190TH AVENUE
City,State,Zip: PORTLAND, OR
UIC Well #: 30665
Type: 5D2
Type Description: Storm Water Drainage
UIC Number: 10598
Facility Status: UIC WPCF
Lat/Long: 45.5109 / -122.4654

Name: MULTNOMAH COUNTY
Address: 1620 SE 190TH AVENUE
City,State,Zip: PORTLAND, OR
UIC Well #: 30666
Type: 5D2
Type Description: Storm Water Drainage
UIC Number: 10598
Facility Status: UIC WPCF
Lat/Long: 45.5109 / -122.4654

Name: MULTNOMAH COUNTY
Address: 1620 SE 190TH AVENUE
City,State,Zip: PORTLAND, OR
UIC Well #: 30667
Type: 5D2
Type Description: Storm Water Drainage
UIC Number: 10598
Facility Status: UIC WPCF

MULTNOMAH COUNTY FLEET SERVICES (Continued) **1000415199**

Lat/Long: 45.5109 / -122.4654

Name: MULTNOMAH COUNTY
Address: 1620 SE 190TH AVENUE
City,State,Zip: PORTLAND, OR
UIC Well #: 30668
Type: 5D2
Type Description: Storm Water Drainage
UIC Number: 10598
Facility Status: UIC WPCF
Lat/Long: 45.5109 / -122.4654

Name: MULTNOMAH COUNTY
Address: 1620 SE 190TH AVENUE
City,State,Zip: PORTLAND, OR
UIC Well #: 30669
Type: 5D2
Type Description: Storm Water Drainage
UIC Number: 10598
Facility Status: UIC WPCF
Lat/Long: 45.5109 / -122.4654

Name: MULTNOMAH COUNTY
Address: 1620 SE 190TH AVENUE
City,State,Zip: PORTLAND, OR
UIC Well #: 30670
Type: 5D2
Type Description: Storm Water Drainage
UIC Number: 10598
Facility Status: UIC WPCF
Lat/Long: 45.5109 / -122.4654

Name: MULTNOMAH COUNTY
Address: 1620 SE 190TH AVENUE
City,State,Zip: PORTLAND, OR
UIC Well #: 30801
Type: 5D2
Type Description: Storm Water Drainage
UIC Number: 10598
Facility Status: UIC WPCF
Lat/Long: 45.5109 / -122.4654

Name: MULTNOMAH COUNTY
Address: 1620 SE 190TH AVENUE
City,State,Zip: PORTLAND, OR
UIC Well #: 30802
Type: 5D2
Type Description: Storm Water Drainage
UIC Number: 10598
Facility Status: UIC WPCF
Lat/Long: 45.5109 / -122.4654

Name: MULTNOMAH COUNTY
Address: 1620 SE 190TH AVENUE
City,State,Zip: PORTLAND, OR
UIC Well #: 30803
Type: 5D2

MULTNOMAH COUNTY FLEET SERVICES (Continued) **1000415199**

Type Description: Storm Water Drainage
UIC Number: 10598
Facility Status: UIC WPCF
Lat/Long: 45.5109 / -122.4654

Name: MULTNOMAH COUNTY
Address: 1620 SE 190TH AVENUE
City,State,Zip: PORTLAND, OR
UIC Well #: 30804
Type: 5D2
Type Description: Storm Water Drainage
UIC Number: 10598
Facility Status: UIC WPCF
Lat/Long: 45.5109 / -122.4654

Name: MULTNOMAH COUNTY
Address: 1620 SE 190TH AVENUE
City,State,Zip: PORTLAND, OR
UIC Well #: 30805
Type: 5D2
Type Description: Storm Water Drainage
UIC Number: 10598
Facility Status: UIC WPCF
Lat/Long: 45.5109 / -122.4654

Name: MULTNOMAH COUNTY
Address: 1620 SE 190TH AVENUE
City,State,Zip: PORTLAND, OR
UIC Well #: 32301
Type: 5D2
Type Description: Storm Water Drainage
UIC Number: 10598
Facility Status: UIC WPCF
Lat/Long: 45.5109 / -122.4654

Name: MULTNOMAH COUNTY
Address: 1620 SE 190TH AVENUE
City,State,Zip: PORTLAND, OR
UIC Well #: 32302
Type: 5D2
Type Description: Storm Water Drainage
UIC Number: 10598
Facility Status: UIC WPCF
Lat/Long: 45.5109 / -122.4654

Name: MULTNOMAH COUNTY
Address: 1620 SE 190TH AVENUE
City,State,Zip: PORTLAND, OR
UIC Well #: 32303
Type: 5D2
Type Description: Storm Water Drainage
UIC Number: 10598
Facility Status: UIC WPCF
Lat/Long: 45.5109 / -122.4654

Name: MULTNOMAH COUNTY
Address: 1620 SE 190TH AVENUE

MULTNOMAH COUNTY FLEET SERVICES (Continued) **1000415199**

City,State,Zip: PORTLAND, OR
UIC Well #: 32304
Type: 5D2
Type Description: Storm Water Drainage
UIC Number: 10598
Facility Status: UIC WPCF
Lat/Long: 45.5109 / -122.4654

Name: MULTNOMAH COUNTY
Address: 1620 SE 190TH AVENUE
City,State,Zip: PORTLAND, OR
UIC Well #: 32305
Type: 5D2
Type Description: Storm Water Drainage
UIC Number: 10598
Facility Status: UIC WPCF
Lat/Long: 45.5109 / -122.4654

Name: MULTNOMAH COUNTY
Address: 1620 SE 190TH AVENUE
City,State,Zip: PORTLAND, OR
UIC Well #: 32306
Type: 5D2
Type Description: Storm Water Drainage
UIC Number: 10598
Facility Status: UIC WPCF
Lat/Long: 45.5109 / -122.4654

Name: MULTNOMAH COUNTY
Address: 1620 SE 190TH AVENUE
City,State,Zip: PORTLAND, OR
UIC Well #: 32307
Type: 5D2
Type Description: Storm Water Drainage
UIC Number: 10598
Facility Status: UIC WPCF
Lat/Long: 45.5109 / -122.4654

Name: MULTNOMAH COUNTY
Address: 1620 SE 190TH AVENUE
City,State,Zip: PORTLAND, OR
UIC Well #: 32308
Type: 5D2
Type Description: Storm Water Drainage
UIC Number: 10598
Facility Status: UIC WPCF
Lat/Long: 45.5109 / -122.4654

Name: MULTNOMAH COUNTY
Address: 1620 SE 190TH AVENUE
City,State,Zip: PORTLAND, OR
UIC Well #: 32309
Type: 5D2
Type Description: Storm Water Drainage
UIC Number: 10598
Facility Status: UIC WPCF
Lat/Long: 45.5109 / -122.4654

MULTNOMAH COUNTY FLEET SERVICES (Continued) **1000415199**

Name: MULTNOMAH COUNTY
Address: 1620 SE 190TH AVENUE
City,State,Zip: PORTLAND, OR
UIC Well #: 32310
Type: 5D2
Type Description: Storm Water Drainage
UIC Number: 10598
Facility Status: UIC WPCF
Lat/Long: 45.5109 / -122.4654

Name: MULTNOMAH COUNTY
Address: 1620 SE 190TH AVENUE
City,State,Zip: PORTLAND, OR
UIC Well #: 32311
Type: 5D2
Type Description: Storm Water Drainage
UIC Number: 10598
Facility Status: UIC WPCF
Lat/Long: 45.5109 / -122.4654

Name: MULTNOMAH COUNTY
Address: 1620 SE 190TH AVENUE
City,State,Zip: PORTLAND, OR
UIC Well #: 32312
Type: 5D2
Type Description: Storm Water Drainage
UIC Number: 10598
Facility Status: UIC WPCF
Lat/Long: 45.5109 / -122.4654

Name: MULTNOMAH COUNTY
Address: 1620 SE 190TH AVENUE
City,State,Zip: PORTLAND, OR
UIC Well #: 32313
Type: 5D2
Type Description: Storm Water Drainage
UIC Number: 10598
Facility Status: UIC WPCF
Lat/Long: 45.5109 / -122.4654

Name: MULTNOMAH COUNTY
Address: 1620 SE 190TH AVENUE
City,State,Zip: PORTLAND, OR
UIC Well #: 32314
Type: 5D2
Type Description: Storm Water Drainage
UIC Number: 10598
Facility Status: UIC WPCF
Lat/Long: 45.5109 / -122.4654

Name: MULTNOMAH COUNTY
Address: 1620 SE 190TH AVENUE
City,State,Zip: PORTLAND, OR
UIC Well #: 32315
Type: 5D2
Type Description: Storm Water Drainage
UIC Number: 10598

MULTNOMAH COUNTY FLEET SERVICES (Continued) **1000415199**

Facility Status: UIC WPCF
Lat/Long: 45.5109 / -122.4654

Name: MULTNOMAH COUNTY
Address: 1620 SE 190TH AVENUE
City,State,Zip: PORTLAND, OR
UIC Well #: 32316
Type: 5D2
Type Description: Storm Water Drainage
UIC Number: 10598
Facility Status: UIC WPCF
Lat/Long: 45.5109 / -122.4654

Name: MULTNOMAH COUNTY
Address: 1620 SE 190TH AVENUE
City,State,Zip: PORTLAND, OR
UIC Well #: 36501
Type: 5D2
Type Description: Storm Water Drainage
UIC Number: 10598
Facility Status: UIC WPCF
Lat/Long: 45.5109 / -122.4654

Name: MULTNOMAH COUNTY
Address: 1620 SE 190TH AVENUE
City,State,Zip: PORTLAND, OR
UIC Well #: 36701
Type: 5D2
Type Description: Storm Water Drainage
UIC Number: 10598
Facility Status: UIC WPCF
Lat/Long: 45.5109 / -122.4654

Name: MULTNOMAH COUNTY
Address: 1620 SE 190TH AVENUE
City,State,Zip: PORTLAND, OR
UIC Well #: 36901
Type: 5D2
Type Description: Storm Water Drainage
UIC Number: 10598
Facility Status: UIC WPCF
Lat/Long: 45.5109 / -122.4654

Name: MULTNOMAH COUNTY
Address: 1620 SE 190TH AVENUE
City,State,Zip: PORTLAND, OR
UIC Well #: 37101
Type: 5D2
Type Description: Storm Water Drainage
UIC Number: 10598
Facility Status: UIC WPCF
Lat/Long: 45.5109 / -122.4654

Name: MULTNOMAH COUNTY
Address: 1620 SE 190TH AVENUE
City,State,Zip: PORTLAND, OR
UIC Well #: 37102

MULTNOMAH COUNTY FLEET SERVICES (Continued) **1000415199**

Type: 5D2
Type Description: Storm Water Drainage
UIC Number: 10598
Facility Status: UIC WPCF
Lat/Long: 45.5109 / -122.4654

Name: MULTNOMAH COUNTY
Address: 1620 SE 190TH AVENUE
City,State,Zip: PORTLAND, OR
UIC Well #: 37701
Type: 5D2
Type Description: Storm Water Drainage
UIC Number: 10598
Facility Status: UIC WPCF
Lat/Long: 45.5109 / -122.4654

Name: MULTNOMAH COUNTY
Address: 1620 SE 190TH AVENUE
City,State,Zip: PORTLAND, OR
UIC Well #: 37702
Type: 5D2
Type Description: Storm Water Drainage
UIC Number: 10598
Facility Status: UIC WPCF
Lat/Long: 45.5109 / -122.4654

Name: MULTNOMAH COUNTY
Address: 1620 SE 190TH AVENUE
City,State,Zip: PORTLAND, OR
UIC Well #: 37703
Type: 5D2
Type Description: Storm Water Drainage
UIC Number: 10598
Facility Status: UIC WPCF
Lat/Long: 45.5109 / -122.4654

Name: MULTNOMAH COUNTY
Address: 1620 SE 190TH AVENUE
City,State,Zip: PORTLAND, OR
UIC Well #: 37704
Type: 5D2
Type Description: Storm Water Drainage
UIC Number: 10598
Facility Status: UIC WPCF
Lat/Long: 45.5109 / -122.4654

Name: MULTNOMAH COUNTY
Address: 1620 SE 190TH AVENUE
City,State,Zip: PORTLAND, OR
UIC Well #: 37705
Type: 5D2
Type Description: Storm Water Drainage
UIC Number: 10598
Facility Status: UIC WPCF
Lat/Long: 45.5109 / -122.4654

Name: MULTNOMAH COUNTY

MULTNOMAH COUNTY FLEET SERVICES (Continued) **1000415199**

Address: 1620 SE 190TH AVENUE
City,State,Zip: PORTLAND, OR
UIC Well #: 37706
Type: 5D2
Type Description: Storm Water Drainage
UIC Number: 10598
Facility Status: UIC WPCF
Lat/Long: 45.5109 / -122.4654

Name: MULTNOMAH COUNTY
Address: 1620 SE 190TH AVENUE
City,State,Zip: PORTLAND, OR
UIC Well #: 37707
Type: 5D2
Type Description: Storm Water Drainage
UIC Number: 10598
Facility Status: UIC WPCF
Lat/Long: 45.5109 / -122.4654

Name: MULTNOMAH COUNTY
Address: 1620 SE 190TH AVENUE
City,State,Zip: PORTLAND, OR
UIC Well #: 37708
Type: 5D2
Type Description: Storm Water Drainage
UIC Number: 10598
Facility Status: UIC WPCF
Lat/Long: 45.5109 / -122.4654

Name: MULTNOMAH COUNTY
Address: 1620 SE 190TH AVENUE
City,State,Zip: PORTLAND, OR
UIC Well #: 37709
Type: 5D2
Type Description: Storm Water Drainage
UIC Number: 10598
Facility Status: UIC WPCF
Lat/Long: 45.5109 / -122.4654

Name: MULTNOMAH COUNTY
Address: 1620 SE 190TH AVENUE
City,State,Zip: PORTLAND, OR
UIC Well #: 37710
Type: 5D2
Type Description: Storm Water Drainage
UIC Number: 10598
Facility Status: UIC WPCF
Lat/Long: 45.5109 / -122.4654

Name: MULTNOMAH COUNTY
Address: 1620 SE 190TH AVENUE
City,State,Zip: PORTLAND, OR
UIC Well #: 37901
Type: 5D2
Type Description: Storm Water Drainage
UIC Number: 10598
Facility Status: UIC WPCF

MULTNOMAH COUNTY FLEET SERVICES (Continued) **1000415199**

Lat/Long: 45.5109 / -122.4654

Name: MULTNOMAH COUNTY
Address: 1620 SE 190TH AVENUE
City,State,Zip: PORTLAND, OR
UIC Well #: 37902
Type: 5D2
Type Description: Storm Water Drainage
UIC Number: 10598
Facility Status: UIC WPCF
Lat/Long: 45.5109 / -122.4654

Name: MULTNOMAH COUNTY
Address: 1620 SE 190TH AVENUE
City,State,Zip: PORTLAND, OR
UIC Well #: 37903
Type: 5D2
Type Description: Storm Water Drainage
UIC Number: 10598
Facility Status: UIC WPCF
Lat/Long: 45.5109 / -122.4654

Name: MULTNOMAH COUNTY
Address: 1620 SE 190TH AVENUE
City,State,Zip: PORTLAND, OR
UIC Well #: 37904
Type: 5D2
Type Description: Storm Water Drainage
UIC Number: 10598
Facility Status: UIC WPCF
Lat/Long: 45.5109 / -122.4654

Name: MULTNOMAH COUNTY
Address: 1620 SE 190TH AVENUE
City,State,Zip: PORTLAND, OR
UIC Well #: 37905
Type: 5D2
Type Description: Storm Water Drainage
UIC Number: 10598
Facility Status: UIC WPCF
Lat/Long: 45.5109 / -122.4654

Name: MULTNOMAH COUNTY
Address: 1620 SE 190TH AVENUE
City,State,Zip: PORTLAND, OR
UIC Well #: 37906
Type: 5D2
Type Description: Storm Water Drainage
UIC Number: 10598
Facility Status: UIC WPCF
Lat/Long: 45.5109 / -122.4654

Name: MULTNOMAH COUNTY
Address: 1620 SE 190TH AVENUE
City,State,Zip: PORTLAND, OR
UIC Well #: 37907
Type: 5D2

MULTNOMAH COUNTY FLEET SERVICES (Continued) **1000415199**

Type Description: Storm Water Drainage
UIC Number: 10598
Facility Status: UIC WPCF
Lat/Long: 45.5109 / -122.4654

Name: MULTNOMAH COUNTY
Address: 1620 SE 190TH AVENUE
City,State,Zip: PORTLAND, OR
UIC Well #: 37908
Type: 5D2
Type Description: Storm Water Drainage
UIC Number: 10598
Facility Status: UIC WPCF
Lat/Long: 45.5109 / -122.4654

Name: MULTNOMAH COUNTY
Address: 1620 SE 190TH AVENUE
City,State,Zip: PORTLAND, OR
UIC Well #: 37909
Type: 5D2
Type Description: Storm Water Drainage
UIC Number: 10598
Facility Status: UIC WPCF
Lat/Long: 45.5109 / -122.4654

Name: MULTNOMAH COUNTY
Address: 1620 SE 190TH AVENUE
City,State,Zip: PORTLAND, OR
UIC Well #: 37910
Type: 5D2
Type Description: Storm Water Drainage
UIC Number: 10598
Facility Status: UIC WPCF
Lat/Long: 45.5109 / -122.4654

Name: MULTNOMAH COUNTY
Address: 1620 SE 190TH AVENUE
City,State,Zip: PORTLAND, OR
UIC Well #: 38501
Type: 5D2
Type Description: Storm Water Drainage
UIC Number: 10598
Facility Status: UIC WPCF
Lat/Long: 45.5109 / -122.4654

Name: MULTNOMAH COUNTY
Address: 1620 SE 190TH AVENUE
City,State,Zip: PORTLAND, OR
UIC Well #: 38502
Type: 5D2
Type Description: Storm Water Drainage
UIC Number: 10598
Facility Status: UIC WPCF
Lat/Long: 45.5109 / -122.4654

Name: MULTNOMAH COUNTY
Address: 1620 SE 190TH AVENUE

MULTNOMAH COUNTY FLEET SERVICES (Continued) **1000415199**

City,State,Zip: PORTLAND, OR
UIC Well #: 38503
Type: 5D2
Type Description: Storm Water Drainage
UIC Number: 10598
Facility Status: UIC WPCF
Lat/Long: 45.5109 / -122.4654

Name: MULTNOMAH COUNTY
Address: 1620 SE 190TH AVENUE
City,State,Zip: PORTLAND, OR
UIC Well #: 38504
Type: 5D2
Type Description: Storm Water Drainage
UIC Number: 10598
Facility Status: UIC WPCF
Lat/Long: 45.5109 / -122.4654

Name: MULTNOMAH COUNTY
Address: 1620 SE 190TH AVENUE
City,State,Zip: PORTLAND, OR
UIC Well #: 38505
Type: 5D2
Type Description: Storm Water Drainage
UIC Number: 10598
Facility Status: UIC WPCF
Lat/Long: 45.5109 / -122.4654

Name: MULTNOMAH COUNTY
Address: 1620 SE 190TH AVENUE
City,State,Zip: PORTLAND, OR
UIC Well #: 38506
Type: 5D2
Type Description: Storm Water Drainage
UIC Number: 10598
Facility Status: UIC WPCF
Lat/Long: 45.5109 / -122.4654

Name: MULTNOMAH COUNTY
Address: 1620 SE 190TH AVENUE
City,State,Zip: PORTLAND, OR
UIC Well #: 38507
Type: 5D2
Type Description: Storm Water Drainage
UIC Number: 10598
Facility Status: UIC WPCF
Lat/Long: 45.5109 / -122.4654

Name: MULTNOMAH COUNTY
Address: 1620 SE 190TH AVENUE
City,State,Zip: PORTLAND, OR
UIC Well #: 38508
Type: 5D2
Type Description: Storm Water Drainage
UIC Number: 10598
Facility Status: UIC WPCF
Lat/Long: 45.5109 / -122.4654

MULTNOMAH COUNTY FLEET SERVICES (Continued) **1000415199**

Name: MULTNOMAH COUNTY
Address: 1620 SE 190TH AVENUE
City,State,Zip: PORTLAND, OR
UIC Well #: 38509
Type: 5D2
Type Description: Storm Water Drainage
UIC Number: 10598
Facility Status: UIC WPCF
Lat/Long: 45.5109 / -122.4654

Name: MULTNOMAH COUNTY
Address: 1620 SE 190TH AVENUE
City,State,Zip: PORTLAND, OR
UIC Well #: 38510
Type: 5D2
Type Description: Storm Water Drainage
UIC Number: 10598
Facility Status: UIC WPCF
Lat/Long: 45.5109 / -122.4654

Name: MULTNOMAH COUNTY
Address: 1620 SE 190TH AVENUE
City,State,Zip: PORTLAND, OR
UIC Well #: 38511
Type: 5D2
Type Description: Storm Water Drainage
UIC Number: 10598
Facility Status: UIC WPCF
Lat/Long: 45.5109 / -122.4654

Name: MULTNOMAH COUNTY
Address: 1620 SE 190TH AVENUE
City,State,Zip: PORTLAND, OR
UIC Well #: 38512
Type: 5D2
Type Description: Storm Water Drainage
UIC Number: 10598
Facility Status: UIC WPCF
Lat/Long: 45.5109 / -122.4654

Name: MULTNOMAH COUNTY
Address: 1620 SE 190TH AVENUE
City,State,Zip: PORTLAND, OR
UIC Well #: 38513
Type: 5D2
Type Description: Storm Water Drainage
UIC Number: 10598
Facility Status: UIC WPCF
Lat/Long: 45.5109 / -122.4654

Name: MULTNOMAH COUNTY
Address: 1620 SE 190TH AVENUE
City,State,Zip: PORTLAND, OR
UIC Well #: 38514
Type: 5D2
Type Description: Storm Water Drainage
UIC Number: 10598

MULTNOMAH COUNTY FLEET SERVICES (Continued) **1000415199**

Facility Status: UIC WPCF
Lat/Long: 45.5109 / -122.4654

Name: MULTNOMAH COUNTY
Address: 1620 SE 190TH AVENUE
City,State,Zip: PORTLAND, OR
UIC Well #: 38515
Type: 5D2
Type Description: Storm Water Drainage
UIC Number: 10598
Facility Status: UIC WPCF
Lat/Long: 45.5109 / -122.4654

Name: MULTNOMAH COUNTY
Address: 1620 SE 190TH AVENUE
City,State,Zip: PORTLAND, OR
UIC Well #: 38516
Type: 5D2
Type Description: Storm Water Drainage
UIC Number: 10598
Facility Status: UIC WPCF
Lat/Long: 45.5109 / -122.4654

Name: MULTNOMAH COUNTY
Address: 1620 SE 190TH AVENUE
City,State,Zip: PORTLAND, OR
UIC Well #: 38517
Type: 5D2
Type Description: Storm Water Drainage
UIC Number: 10598
Facility Status: UIC WPCF
Lat/Long: 45.5109 / -122.4654

Name: MULTNOMAH COUNTY
Address: 1620 SE 190TH AVENUE
City,State,Zip: PORTLAND, OR
UIC Well #: 38518
Type: 5D2
Type Description: Storm Water Drainage
UIC Number: 10598
Facility Status: UIC WPCF
Lat/Long: 45.5109 / -122.4654

Name: MULTNOMAH COUNTY
Address: 1620 SE 190TH AVENUE
City,State,Zip: PORTLAND, OR
UIC Well #: 38519
Type: 5D2
Type Description: Storm Water Drainage
UIC Number: 10598
Facility Status: UIC WPCF
Lat/Long: 45.5109 / -122.4654

Name: MULTNOMAH COUNTY
Address: 1620 SE 190TH AVENUE
City,State,Zip: PORTLAND, OR
UIC Well #: 38520

MULTNOMAH COUNTY FLEET SERVICES (Continued) **1000415199**

Type: 5D2
Type Description: Storm Water Drainage
UIC Number: 10598
Facility Status: UIC WPCF
Lat/Long: 45.5109 / -122.4654

Name: MULTNOMAH COUNTY
Address: 1620 SE 190TH AVENUE
City,State,Zip: PORTLAND, OR
UIC Well #: 38521
Type: 5D2
Type Description: Storm Water Drainage
UIC Number: 10598
Facility Status: UIC WPCF
Lat/Long: 45.5109 / -122.4654

Name: MULTNOMAH COUNTY
Address: 1620 SE 190TH AVENUE
City,State,Zip: PORTLAND, OR
UIC Well #: 38522
Type: 5D2
Type Description: Storm Water Drainage
UIC Number: 10598
Facility Status: UIC WPCF
Lat/Long: 45.5109 / -122.4654

Name: MULTNOMAH COUNTY
Address: 1620 SE 190TH AVENUE
City,State,Zip: PORTLAND, OR
UIC Well #: 38523
Type: 5D2
Type Description: Storm Water Drainage
UIC Number: 10598
Facility Status: UIC WPCF
Lat/Long: 45.5109 / -122.4654

Name: MULTNOMAH COUNTY
Address: 1620 SE 190TH AVENUE
City,State,Zip: PORTLAND, OR
UIC Well #: 38524
Type: 5D2
Type Description: Storm Water Drainage
UIC Number: 10598
Facility Status: UIC WPCF
Lat/Long: 45.5109 / -122.4654

Name: MULTNOMAH COUNTY
Address: 1620 SE 190TH AVENUE
City,State,Zip: PORTLAND, OR
UIC Well #: 38525
Type: 5D2
Type Description: Storm Water Drainage
UIC Number: 10598
Facility Status: UIC WPCF
Lat/Long: 45.5109 / -122.4654

Name: MULTNOMAH COUNTY

MULTNOMAH COUNTY FLEET SERVICES (Continued) **1000415199**

Address: 1620 SE 190TH AVENUE
City,State,Zip: PORTLAND, OR
UIC Well #: 38526
Type: 5D2
Type Description: Storm Water Drainage
UIC Number: 10598
Facility Status: UIC WPCF
Lat/Long: 45.5109 / -122.4654

Name: MULTNOMAH COUNTY
Address: 1620 SE 190TH AVENUE
City,State,Zip: PORTLAND, OR
UIC Well #: 38527
Type: 5D2
Type Description: Storm Water Drainage
UIC Number: 10598
Facility Status: UIC WPCF
Lat/Long: 45.5109 / -122.4654

Name: MULTNOMAH COUNTY
Address: 1620 SE 190TH AVENUE
City,State,Zip: PORTLAND, OR
UIC Well #: 38528
Type: 5D2
Type Description: Storm Water Drainage
UIC Number: 10598
Facility Status: UIC WPCF
Lat/Long: 45.5109 / -122.4654

Name: MULTNOMAH COUNTY
Address: 1620 SE 190TH AVENUE
City,State,Zip: PORTLAND, OR
UIC Well #: 38529
Type: 5D2
Type Description: Storm Water Drainage
UIC Number: 10598
Facility Status: UIC WPCF
Lat/Long: 45.5109 / -122.4654

Name: MULTNOMAH COUNTY
Address: 1620 SE 190TH AVENUE
City,State,Zip: PORTLAND, OR
UIC Well #: 38530
Type: 5D2
Type Description: Storm Water Drainage
UIC Number: 10598
Facility Status: UIC WPCF
Lat/Long: 45.5109 / -122.4654

Name: MULTNOMAH COUNTY
Address: 1620 SE 190TH AVENUE
City,State,Zip: PORTLAND, OR
UIC Well #: 38531
Type: 5D2
Type Description: Storm Water Drainage
UIC Number: 10598
Facility Status: UIC WPCF

MULTNOMAH COUNTY FLEET SERVICES (Continued) **1000415199**

Lat/Long: 45.5109 / -122.4654

Name: MULTNOMAH COUNTY
Address: 1620 SE 190TH AVENUE
City,State,Zip: PORTLAND, OR
UIC Well #: 38532
Type: 5D2
Type Description: Storm Water Drainage
UIC Number: 10598
Facility Status: UIC WPCF
Lat/Long: 45.5109 / -122.4654

Name: MULTNOMAH COUNTY
Address: 1620 SE 190TH AVENUE
City,State,Zip: PORTLAND, OR
UIC Well #: 38533
Type: 5D2
Type Description: Storm Water Drainage
UIC Number: 10598
Facility Status: UIC WPCF
Lat/Long: 45.5109 / -122.4654

Name: MULTNOMAH COUNTY
Address: 1620 SE 190TH AVENUE
City,State,Zip: PORTLAND, OR
UIC Well #: 38534
Type: 5D2
Type Description: Storm Water Drainage
UIC Number: 10598
Facility Status: UIC WPCF
Lat/Long: 45.5109 / -122.4654

Name: MULTNOMAH COUNTY
Address: 1620 SE 190TH AVENUE
City,State,Zip: PORTLAND, OR
UIC Well #: 38535
Type: 5D2
Type Description: Storm Water Drainage
UIC Number: 10598
Facility Status: UIC WPCF
Lat/Long: 45.5109 / -122.4654

Name: MULTNOMAH COUNTY
Address: 1620 SE 190TH AVENUE
City,State,Zip: PORTLAND, OR
UIC Well #: 38536
Type: 5D2
Type Description: Storm Water Drainage
UIC Number: 10598
Facility Status: UIC WPCF
Lat/Long: 45.5109 / -122.4654

Name: MULTNOMAH COUNTY
Address: 1620 SE 190TH AVENUE
City,State,Zip: PORTLAND, OR
UIC Well #: 38537
Type: 5D2

MULTNOMAH COUNTY FLEET SERVICES (Continued) **1000415199**

Type Description: Storm Water Drainage
UIC Number: 10598
Facility Status: UIC WPCF
Lat/Long: 45.5109 / -122.4654

Name: MULTNOMAH COUNTY
Address: 1620 SE 190TH AVENUE
City,State,Zip: PORTLAND, OR
UIC Well #: 38538
Type: 5D2
Type Description: Storm Water Drainage
UIC Number: 10598
Facility Status: UIC WPCF
Lat/Long: 45.5109 / -122.4654

Name: MULTNOMAH COUNTY
Address: 1620 SE 190TH AVENUE
City,State,Zip: PORTLAND, OR
UIC Well #: 38539
Type: 5D2
Type Description: Storm Water Drainage
UIC Number: 10598
Facility Status: UIC WPCF
Lat/Long: 45.5109 / -122.4654

Name: MULTNOMAH COUNTY
Address: 1620 SE 190TH AVENUE
City,State,Zip: PORTLAND, OR
UIC Well #: 38540
Type: 5D2
Type Description: Storm Water Drainage
UIC Number: 10598
Facility Status: UIC WPCF
Lat/Long: 45.5109 / -122.4654

Name: MULTNOMAH COUNTY
Address: 1620 SE 190TH AVENUE
City,State,Zip: PORTLAND, OR
UIC Well #: 38541
Type: 5D2
Type Description: Storm Water Drainage
UIC Number: 10598
Facility Status: UIC WPCF
Lat/Long: 45.5109 / -122.4654

Name: MULTNOMAH COUNTY
Address: 1620 SE 190TH AVENUE
City,State,Zip: PORTLAND, OR
UIC Well #: 38542
Type: 5D2
Type Description: Storm Water Drainage
UIC Number: 10598
Facility Status: UIC WPCF
Lat/Long: 45.5109 / -122.4654

Name: MULTNOMAH COUNTY
Address: 1620 SE 190TH AVENUE

MULTNOMAH COUNTY FLEET SERVICES (Continued) **1000415199**

City,State,Zip: PORTLAND, OR
UIC Well #: 38543
Type: 5D2
Type Description: Storm Water Drainage
UIC Number: 10598
Facility Status: UIC WPCF
Lat/Long: 45.5109 / -122.4654

Name: MULTNOMAH COUNTY
Address: 1620 SE 190TH AVENUE
City,State,Zip: PORTLAND, OR
UIC Well #: 38544
Type: 5D2
Type Description: Storm Water Drainage
UIC Number: 10598
Facility Status: UIC WPCF
Lat/Long: 45.5109 / -122.4654

Name: MULTNOMAH COUNTY
Address: 1620 SE 190TH AVENUE
City,State,Zip: PORTLAND, OR
UIC Well #: 38545
Type: 5D2
Type Description: Storm Water Drainage
UIC Number: 10598
Facility Status: UIC WPCF
Lat/Long: 45.5109 / -122.4654

Name: MULTNOMAH COUNTY
Address: 1620 SE 190TH AVENUE
City,State,Zip: PORTLAND, OR
UIC Well #: 38546
Type: 5D2
Type Description: Storm Water Drainage
UIC Number: 10598
Facility Status: UIC WPCF
Lat/Long: 45.5109 / -122.4654

Name: MULTNOMAH COUNTY
Address: 1620 SE 190TH AVENUE
City,State,Zip: PORTLAND, OR
UIC Well #: 38547
Type: 5D2
Type Description: Storm Water Drainage
UIC Number: 10598
Facility Status: UIC WPCF
Lat/Long: 45.5109 / -122.4654

Name: MULTNOMAH COUNTY
Address: 1620 SE 190TH AVENUE
City,State,Zip: PORTLAND, OR
UIC Well #: 38548
Type: 5D2
Type Description: Storm Water Drainage
UIC Number: 10598
Facility Status: UIC WPCF
Lat/Long: 45.5109 / -122.4654

MULTNOMAH COUNTY FLEET SERVICES (Continued) **1000415199**

Name: MULTNOMAH COUNTY
Address: 1620 SE 190TH AVENUE
City,State,Zip: PORTLAND, OR
UIC Well #: 38549
Type: 5D2
Type Description: Storm Water Drainage
UIC Number: 10598
Facility Status: UIC WPCF
Lat/Long: 45.5109 / -122.4654

Name: MULTNOMAH COUNTY
Address: 1620 SE 190TH AVENUE
City,State,Zip: PORTLAND, OR
UIC Well #: 38550
Type: 5D2
Type Description: Storm Water Drainage
UIC Number: 10598
Facility Status: UIC WPCF
Lat/Long: 45.5109 / -122.4654

Name: MULTNOMAH COUNTY
Address: 1620 SE 190TH AVENUE
City,State,Zip: PORTLAND, OR
UIC Well #: 38551
Type: 5D2
Type Description: Storm Water Drainage
UIC Number: 10598
Facility Status: UIC WPCF
Lat/Long: 45.5109 / -122.4654

Name: MULTNOMAH COUNTY
Address: 1620 SE 190TH AVENUE
City,State,Zip: PORTLAND, OR
UIC Well #: 38552
Type: 5D2
Type Description: Storm Water Drainage
UIC Number: 10598
Facility Status: UIC WPCF
Lat/Long: 45.5109 / -122.4654

Name: MULTNOMAH COUNTY
Address: 1620 SE 190TH AVENUE
City,State,Zip: PORTLAND, OR
UIC Well #: 38553
Type: 5D2
Type Description: Storm Water Drainage
UIC Number: 10598
Facility Status: UIC WPCF
Lat/Long: 45.5109 / -122.4654

Name: MULTNOMAH COUNTY
Address: 1620 SE 190TH AVENUE
City,State,Zip: PORTLAND, OR
UIC Well #: 38554
Type: 5D2
Type Description: Storm Water Drainage
UIC Number: 10598

MULTNOMAH COUNTY FLEET SERVICES (Continued) **1000415199**

Facility Status: UIC WPCF
Lat/Long: 45.5109 / -122.4654

Name: MULTNOMAH COUNTY
Address: 1620 SE 190TH AVENUE
City,State,Zip: PORTLAND, OR
UIC Well #: 38555
Type: 5D2
Type Description: Storm Water Drainage
UIC Number: 10598
Facility Status: UIC WPCF
Lat/Long: 45.5109 / -122.4654

Name: MULTNOMAH COUNTY
Address: 1620 SE 190TH AVENUE
City,State,Zip: PORTLAND, OR
UIC Well #: 38556
Type: 5D2
Type Description: Storm Water Drainage
UIC Number: 10598
Facility Status: UIC WPCF
Lat/Long: 45.5109 / -122.4654

Name: MULTNOMAH COUNTY
Address: 1620 SE 190TH AVENUE
City,State,Zip: PORTLAND, OR
UIC Well #: 38557
Type: 5D2
Type Description: Storm Water Drainage
UIC Number: 10598
Facility Status: UIC WPCF
Lat/Long: 45.5109 / -122.4654

Name: MULTNOMAH COUNTY
Address: 1620 SE 190TH AVENUE
City,State,Zip: PORTLAND, OR
UIC Well #: 38558
Type: 5D2
Type Description: Storm Water Drainage
UIC Number: 10598
Facility Status: UIC WPCF
Lat/Long: 45.5109 / -122.4654

Name: MULTNOMAH COUNTY
Address: 1620 SE 190TH AVENUE
City,State,Zip: PORTLAND, OR
UIC Well #: 38559
Type: 5D2
Type Description: Storm Water Drainage
UIC Number: 10598
Facility Status: UIC WPCF
Lat/Long: 45.5109 / -122.4654

Name: MULTNOMAH COUNTY
Address: 1620 SE 190TH AVENUE
City,State,Zip: PORTLAND, OR
UIC Well #: 38560

MULTNOMAH COUNTY FLEET SERVICES (Continued) **1000415199**

Type: 5D2
Type Description: Storm Water Drainage
UIC Number: 10598
Facility Status: UIC WPCF
Lat/Long: 45.5109 / -122.4654

Name: MULTNOMAH COUNTY
Address: 1620 SE 190TH AVENUE
City,State,Zip: PORTLAND, OR
UIC Well #: 38561
Type: 5D2
Type Description: Storm Water Drainage
UIC Number: 10598
Facility Status: UIC WPCF
Lat/Long: 45.5109 / -122.4654

Name: MULTNOMAH COUNTY
Address: 1620 SE 190TH AVENUE
City,State,Zip: PORTLAND, OR
UIC Well #: 38562
Type: 5D2
Type Description: Storm Water Drainage
UIC Number: 10598
Facility Status: UIC WPCF
Lat/Long: 45.5109 / -122.4654

Name: MULTNOMAH COUNTY
Address: 1620 SE 190TH AVENUE
City,State,Zip: PORTLAND, OR
UIC Well #: 38701
Type: 5D2
Type Description: Storm Water Drainage
UIC Number: 10598
Facility Status: UIC WPCF
Lat/Long: 45.5109 / -122.4654

Name: MULTNOMAH COUNTY
Address: 1620 SE 190TH AVENUE
City,State,Zip: PORTLAND, OR
UIC Well #: 38702
Type: 5D2
Type Description: Storm Water Drainage
UIC Number: 10598
Facility Status: UIC WPCF
Lat/Long: 45.5109 / -122.4654

Name: MULTNOMAH COUNTY
Address: 1620 SE 190TH AVENUE
City,State,Zip: PORTLAND, OR
UIC Well #: 38703
Type: 5D2
Type Description: Storm Water Drainage
UIC Number: 10598
Facility Status: UIC WPCF
Lat/Long: 45.5109 / -122.4654

Name: MULTNOMAH COUNTY

MULTNOMAH COUNTY FLEET SERVICES (Continued) **1000415199**

Address: 1620 SE 190TH AVENUE
City,State,Zip: PORTLAND, OR
UIC Well #: 38704
Type: 5D2
Type Description: Storm Water Drainage
UIC Number: 10598
Facility Status: UIC WPCF
Lat/Long: 45.5109 / -122.4654

Name: MULTNOMAH COUNTY
Address: 1620 SE 190TH AVENUE
City,State,Zip: PORTLAND, OR
UIC Well #: 38705
Type: 5D2
Type Description: Storm Water Drainage
UIC Number: 10598
Facility Status: UIC WPCF
Lat/Long: 45.5109 / -122.4654

Name: MULTNOMAH COUNTY
Address: 1620 SE 190TH AVENUE
City,State,Zip: PORTLAND, OR
UIC Well #: 38706
Type: 5D2
Type Description: Storm Water Drainage
UIC Number: 10598
Facility Status: UIC WPCF
Lat/Long: 45.5109 / -122.4654

Name: MULTNOMAH COUNTY
Address: 1620 SE 190TH AVENUE
City,State,Zip: PORTLAND, OR
UIC Well #: 38707
Type: 5D2
Type Description: Storm Water Drainage
UIC Number: 10598
Facility Status: UIC WPCF
Lat/Long: 45.5109 / -122.4654

Name: MULTNOMAH COUNTY
Address: 1620 SE 190TH AVENUE
City,State,Zip: PORTLAND, OR
UIC Well #: 38708
Type: 5D2
Type Description: Storm Water Drainage
UIC Number: 10598
Facility Status: UIC WPCF
Lat/Long: 45.5109 / -122.4654

Name: MULTNOMAH COUNTY
Address: 1620 SE 190TH AVENUE
City,State,Zip: PORTLAND, OR
UIC Well #: 38709
Type: 5D2
Type Description: Storm Water Drainage
UIC Number: 10598
Facility Status: UIC WPCF

MULTNOMAH COUNTY FLEET SERVICES (Continued) **1000415199**

Lat/Long: 45.5109 / -122.4654

Name: MULTNOMAH COUNTY
Address: 1620 SE 190TH AVENUE
City,State,Zip: PORTLAND, OR
UIC Well #: 38710
Type: 5D2
Type Description: Storm Water Drainage
UIC Number: 10598
Facility Status: UIC WPCF
Lat/Long: 45.5109 / -122.4654

Name: MULTNOMAH COUNTY
Address: 1620 SE 190TH AVENUE
City,State,Zip: PORTLAND, OR
UIC Well #: 38711
Type: 5D2
Type Description: Storm Water Drainage
UIC Number: 10598
Facility Status: UIC WPCF
Lat/Long: 45.5109 / -122.4654

Name: MULTNOMAH COUNTY
Address: 1620 SE 190TH AVENUE
City,State,Zip: PORTLAND, OR
UIC Well #: 38712
Type: 5D2
Type Description: Storm Water Drainage
UIC Number: 10598
Facility Status: UIC WPCF
Lat/Long: 45.5109 / -122.4654

Name: MULTNOMAH COUNTY
Address: 1620 SE 190TH AVENUE
City,State,Zip: PORTLAND, OR
UIC Well #: 38713
Type: 5D2
Type Description: Storm Water Drainage
UIC Number: 10598
Facility Status: UIC WPCF
Lat/Long: 45.5109 / -122.4654

Name: MULTNOMAH COUNTY
Address: 1620 SE 190TH AVENUE
City,State,Zip: PORTLAND, OR
UIC Well #: 39301
Type: 5D2
Type Description: Storm Water Drainage
UIC Number: 10598
Facility Status: UIC WPCF
Lat/Long: 45.5109 / -122.4654

Name: MULTNOMAH COUNTY
Address: 1620 SE 190TH AVENUE
City,State,Zip: PORTLAND, OR
UIC Well #: 39302
Type: 5D2

MULTNOMAH COUNTY FLEET SERVICES (Continued) **1000415199**

Type Description: Storm Water Drainage
UIC Number: 10598
Facility Status: UIC WPCF
Lat/Long: 45.5109 / -122.4654

Name: MULTNOMAH COUNTY
Address: 1620 SE 190TH AVENUE
City,State,Zip: PORTLAND, OR
UIC Well #: 39303
Type: 5D2
Type Description: Storm Water Drainage
UIC Number: 10598
Facility Status: UIC WPCF
Lat/Long: 45.5109 / -122.4654

Name: MULTNOMAH COUNTY
Address: 1620 SE 190TH AVENUE
City,State,Zip: PORTLAND, OR
UIC Well #: 39304
Type: 5D2
Type Description: Storm Water Drainage
UIC Number: 10598
Facility Status: UIC WPCF
Lat/Long: 45.5109 / -122.4654

Name: MULTNOMAH COUNTY
Address: 1620 SE 190TH AVENUE
City,State,Zip: PORTLAND, OR
UIC Well #: 39305
Type: 5D2
Type Description: Storm Water Drainage
UIC Number: 10598
Facility Status: UIC WPCF
Lat/Long: 45.5109 / -122.4654

Name: MULTNOMAH COUNTY
Address: 1620 SE 190TH AVENUE
City,State,Zip: PORTLAND, OR
UIC Well #: 40101
Type: 5D2
Type Description: Storm Water Drainage
UIC Number: 10598
Facility Status: UIC WPCF
Lat/Long: 45.5109 / -122.4654

Name: MULTNOMAH COUNTY
Address: 1620 SE 190TH AVENUE
City,State,Zip: PORTLAND, OR
UIC Well #: 44301
Type: 5D2
Type Description: Storm Water Drainage
UIC Number: 10598
Facility Status: UIC WPCF
Lat/Long: 45.5109 / -122.4654

Name: MULTNOMAH COUNTY
Address: 1620 SE 190TH AVENUE

MULTNOMAH COUNTY FLEET SERVICES (Continued) **1000415199**

City,State,Zip: PORTLAND, OR
UIC Well #: 44302
Type: 5D2
Type Description: Storm Water Drainage
UIC Number: 10598
Facility Status: UIC WPCF
Lat/Long: 45.5109 / -122.4654

Name: MULTNOMAH COUNTY
Address: 1620 SE 190TH AVENUE
City,State,Zip: PORTLAND, OR
UIC Well #: 44303
Type: 5D2
Type Description: Storm Water Drainage
UIC Number: 10598
Facility Status: UIC WPCF
Lat/Long: 45.5109 / -122.4654

Name: MULTNOMAH COUNTY
Address: 1620 SE 190TH AVENUE
City,State,Zip: PORTLAND, OR
UIC Well #: 44304
Type: 5D2
Type Description: Storm Water Drainage
UIC Number: 10598
Facility Status: UIC WPCF
Lat/Long: 45.5109 / -122.4654

Name: MULTNOMAH COUNTY
Address: 1620 SE 190TH AVENUE
City,State,Zip: PORTLAND, OR
UIC Well #: 44305
Type: 5D2
Type Description: Storm Water Drainage
UIC Number: 10598
Facility Status: UIC WPCF
Lat/Long: 45.5109 / -122.4654

Name: MULTNOMAH COUNTY
Address: 1620 SE 190TH AVENUE
City,State,Zip: PORTLAND, OR
UIC Well #: 44306
Type: 5D2
Type Description: Storm Water Drainage
UIC Number: 10598
Facility Status: UIC WPCF
Lat/Long: 45.5109 / -122.4654

Name: MULTNOMAH COUNTY
Address: 1620 SE 190TH AVENUE
City,State,Zip: PORTLAND, OR
UIC Well #: 44307
Type: 5D2
Type Description: Storm Water Drainage
UIC Number: 10598
Facility Status: UIC WPCF
Lat/Long: 45.5109 / -122.4654

MULTNOMAH COUNTY FLEET SERVICES (Continued) **1000415199**

Name: MULTNOMAH COUNTY
Address: 1620 SE 190TH AVENUE
City,State,Zip: PORTLAND, OR
UIC Well #: 44308
Type: 5D2
Type Description: Storm Water Drainage
UIC Number: 10598
Facility Status: UIC WPCF
Lat/Long: 45.5109 / -122.4654

Name: MULTNOMAH COUNTY
Address: 1620 SE 190TH AVENUE
City,State,Zip: PORTLAND, OR
UIC Well #: 44309
Type: 5D2
Type Description: Storm Water Drainage
UIC Number: 10598
Facility Status: UIC WPCF
Lat/Long: 45.5109 / -122.4654

Name: MULTNOMAH COUNTY
Address: 1620 SE 190TH AVENUE
City,State,Zip: PORTLAND, OR
UIC Well #: 44310
Type: 5D2
Type Description: Storm Water Drainage
UIC Number: 10598
Facility Status: UIC WPCF
Lat/Long: 45.5109 / -122.4654

Name: MULTNOMAH COUNTY
Address: 1620 SE 190TH AVENUE
City,State,Zip: PORTLAND, OR
UIC Well #: 44311
Type: 5D2
Type Description: Storm Water Drainage
UIC Number: 10598
Facility Status: UIC WPCF
Lat/Long: 45.5109 / -122.4654

Name: MULTNOMAH COUNTY
Address: 1620 SE 190TH AVENUE
City,State,Zip: PORTLAND, OR
UIC Well #: 44312
Type: 5D2
Type Description: Storm Water Drainage
UIC Number: 10598
Facility Status: UIC WPCF
Lat/Long: 45.5109 / -122.4654

Name: MULTNOMAH COUNTY
Address: 1620 SE 190TH AVENUE
City,State,Zip: PORTLAND, OR
UIC Well #: 44313
Type: 5D2
Type Description: Storm Water Drainage
UIC Number: 10598

MULTNOMAH COUNTY FLEET SERVICES (Continued) **1000415199**

Facility Status: UIC WPCF
Lat/Long: 45.5109 / -122.4654

Name: MULTNOMAH COUNTY
Address: 1620 SE 190TH AVENUE
City,State,Zip: PORTLAND, OR
UIC Well #: 48801
Type: 5D2
Type Description: Storm Water Drainage
UIC Number: 10598
Facility Status: UIC WPCF
Lat/Long: 45.5109 / -122.4654

Name: MULTNOMAH COUNTY
Address: 1620 SE 190TH AVENUE
City,State,Zip: PORTLAND, OR
UIC Well #: 48802
Type: 5D2
Type Description: Storm Water Drainage
UIC Number: 10598
Facility Status: UIC WPCF
Lat/Long: 45.5109 / -122.4654

Name: MULTNOMAH COUNTY
Address: 1620 SE 190TH AVENUE
City,State,Zip: PORTLAND, OR
UIC Well #: 48803
Type: 5D2
Type Description: Storm Water Drainage
UIC Number: 10598
Facility Status: UIC WPCF
Lat/Long: 45.5109 / -122.4654

Name: MULTNOMAH COUNTY
Address: 1620 SE 190TH AVENUE
City,State,Zip: PORTLAND, OR
UIC Well #: 48804
Type: 5D2
Type Description: Storm Water Drainage
UIC Number: 10598
Facility Status: UIC WPCF
Lat/Long: 45.5109 / -122.4654

Name: MULTNOMAH COUNTY
Address: 1620 SE 190TH AVENUE
City,State,Zip: PORTLAND, OR
UIC Well #: 48805
Type: 5D2
Type Description: Storm Water Drainage
UIC Number: 10598
Facility Status: UIC WPCF
Lat/Long: 45.5109 / -122.4654

Name: MULTNOMAH COUNTY
Address: 1620 SE 190TH AVENUE
City,State,Zip: PORTLAND, OR
UIC Well #: 48806

MULTNOMAH COUNTY FLEET SERVICES (Continued) **1000415199**

Type: 5D2
Type Description: Storm Water Drainage
UIC Number: 10598
Facility Status: UIC WPCF
Lat/Long: 45.5109 / -122.4654

Name: MULTNOMAH COUNTY
Address: 1620 SE 190TH AVENUE
City,State,Zip: PORTLAND, OR
UIC Well #: 48807
Type: 5D2
Type Description: Storm Water Drainage
UIC Number: 10598
Facility Status: UIC WPCF
Lat/Long: 45.5109 / -122.4654

Name: MULTNOMAH COUNTY
Address: 1620 SE 190TH AVENUE
City,State,Zip: PORTLAND, OR
UIC Well #: 48808
Type: 5W10
Type Description: Cesspools
UIC Number: 10598
Facility Status: UIC WPCF
Lat/Long: 45.5109 / -122.4654

Name: MULTNOMAH COUNTY
Address: 1620 SE 190TH AVENUE
City,State,Zip: PORTLAND, OR
UIC Well #: 48809
Type: 5W10
Type Description: Cesspools
UIC Number: 10598
Facility Status: UIC WPCF
Lat/Long: 45.5109 / -122.4654

Name: MULTNOMAH CO., OREGON; LAND USE AND TRANSPORTATION; FACILITIES MANAGEMENT
Address: 1620 SE 190TH AVE
City,State,Zip: PORTLAND, OR 97233
UIC Well #: Not reported
Type: Not reported
Type Description: Not reported
UIC Number: 103076
Facility Status: Not reported
Lat/Long: 45.5108 / -122.468

---

20 **HEATING OIL TANK** **LUST** **S113668840**
SSE **919 NW BIRDSDALE AVE** **N/A**
1/4-1/2 **GRESHAM, OR 97030**
0.430 mi.
2268 ft.

Relative: LUST:
Higher
Name: HEATING OIL TANK
Actual: Address: 919 NW BIRDSDALE AVE
372 ft. City,State,Zip: GRESHAM, OR 97030
Region: North Western Region
Facility ID: 26-13-0131

HEATING OIL TANK (Continued) **S113668840**

Cleanup Received Date: 02/07/2013
Cleanup Start Date: Not reported
Cleanup Complete Date: **08/19/2013**
n: **North West Region**

---

21 **HEATING OIL TANK** **LUST** **S121972217**
SE **2022 NW DIVISION ST** **N/A**
1/4-1/2 **GRESHAM, OR 97030**
0.434 mi.
2289 ft.

Relative: LUST:
Higher
Actual: Name: HEATING OIL TANK
367 ft. Address: 2022 NW DIVISION ST
City,State,Zip: GRESHAM, OR 97030
Region: North Western Region
Facility ID: 26-18-0229
Cleanup Received Date: 03/06/2018
Cleanup Start Date: Not reported
Cleanup Complete Date: **05/22/2018**
n: **North West Region**

---

22 **LOT 5 VANCE LANDFILL** **ECSI** **S109913235**
West **1541 SE 190TH AVE.** **VCP** **N/A**
1/4-1/2 **GRESHAM, OR 97233** **BROWNFIELDS**
0.453 mi. **SPILLS**
2391 ft.

Relative: ECSI:
Lower
Actual: Name: LOT 5 VANCE LANDFILL
255 ft. Address: 1541 SE 190TH AVE.
City,State,Zip: GRESHAM, OR 97233
State ID Number: 5780
Brown ID: Brownfield Site - DEQ Tech Assistance
Study Area: False
Region ID: Not reported
Legislatve ID: 0
Investigation: Suspect
FACA ID: 126395
Further Action: 0
Lat/Long (dms): 45 30 32.80 / -122 28 9.50
County Code: 26.00
Score Value: Not reported
Cerclis ID: Not reported
Township Coord.: 1.00
Township Zone: S
Range Coord: 3.00
Range Zone: E
Section Coord: 5
Qtr Section: CA
Tax Lots: 300
Size: 19.08 acres
NPL: False
Orphan: False
Updated By: RWELLS
ate: 01/17/2023

LOT 5 VANCE LANDFILL (Continued) **S109913235**

Date: 01/16/2013
For RegionID: Not reported
or BrownID: Brownfield Site - DEQ Technical Assistance
For Furtheract: Not reported
Decode For Investstat: Suspect
For Legislative: Not reported

Alias Name: Vance Pit Landfill

Hazardous Release:
Substance ID.: 121759
Haz Release ID: 388114
Qty Released: unknown
Date Released: unknown
Update Date: 01/16/2013
Update By: KDANA
Substance Code: 7783-06-4
Substance Name: HYDROGEN SULFIDE
Substance Abbrev.: Not reported
Substance Alias ID: 319495
Sub Alias Name: HYDROSULFURIC ACID
Sampling Result ID: 350569
Feature Id: 0
Hazard Release Id: 388114
Medium: 697
Substance Abbrev.: 0
Unit Code: 7
Observation: False
Owner Operator: True
Lab Data: False
Sample Depth: Not reported
Start Date: 08/21/2011
End Date: 08/21/2011
Min Concentration: Not reported
Max Concentration: 20.00
Sample Comment: up to 20 ppm
Last Update By: KDANA
Update Date: 01/16/2013
Decode for MediumID: Air

Substance ID.: 121623
Haz Release ID: 388115
Qty Released: unknown
Date Released: unknown
Update Date: 01/16/2013
Update By: KDANA
Substance Code: 74-82-8
Substance Name: METHANE
Substance Abbrev.: Not reported
Sampling Result ID: 350570
Feature Id: 0
Hazard Release Id: 388115
Medium: 697
Substance Abbrev.: 0
Unit Code: Not reported
Observation: False
Owner Operator: True
Lab Data: False
Sample Depth: Not reported

LOT 5 VANCE LANDFILL (Continued) **S109913235**

Start Date: 08/21/2011
End Date: 08/21/2011
Min Concentration: Not reported
Max Concentration: Not reported
Sample Comment: up to 93.4% methane by volume
Last Update By: KDANA
Update Date: 01/16/2013
Decode for MediumID: Air

Narrative:

NARR ID: 5754485
NARR Code: Contamination
Created By: KDANA
Created Date: 01/16/2013
Updated By: KDANA
Updated Date: 01/16/2013
Decode for NarcdID: Contamination
NARR Comments: (10/30/12 SMF) Monthly monitoring of soil vapors at eight gas probes on the southern half of Tax Lot 300 (T1S/R3E-S05CA) detected the presence of elevated concentrations of methane in the subsurface during August 2011 through September 2012. Methane soil vapor concentrations at Gas Probes P-1, P-2, P-3, P-4, and P-8 consistently exceeded methane's Upper Explosive Limit (UEL), while methane concentrations at Gas Probe P-7 exceeded methane's UEL more than 50 percent of the time. Methane concentrations at Gas Probes P-5 and P-6 were either non-detect or well-below methane's Lower Explosive Limit (LEL). Hydrogen Sulfide was detected at concentrations of Non-Detect to up to 20 ppm in Gas Probes P-1, P-2, P-3, P-4, and P-8 (August 2011 through September 2012). No Hydrogen Sulfide was detected in soil vapors at Gas Probes P-5, P-6, or P-7.

NARR ID: 5754593
NARR Code: Data Sources
Created By: KDANA
Created Date: 04/17/2013
Updated By: KDANA
Updated Date: 12/05/2013
Decode for NarcdID: Data Sources
NARR Comments: PBS <quot>Landfill Investigation Report<quot> (August 2012). ECSI file #1407 (Gresham Sand & Gravel)

NARR ID: 5754484
NARR Code: Hazardous Substance/Waste Types
Created By: KDANA
Created Date: 01/16/2013
Updated By: KDANA
Updated Date: 01/16/2013
Decode for NarcdID: Hazardous Substance/Waste Types
NARR Comments: Methane and Hydrogen Sulfide were detected in landfill soil gasses during August 2011 through September 2012.

NARR ID: 5754592
NARR Code: Site History
Created By: KDANA
Created Date: 04/17/2013
Updated By: KDANA
Updated Date: 04/17/2013
Decode for NarcdID: Site History

LOT 5 VANCE LANDFILL (Continued) **S109913235**

NARR Comments: According to Robert Pearson with the Gresham Department of Environmental Services, the Vance Pit consists of landfill material removed from the original landfill area where the Environmental Services building is now located. The original landfill began accepting brush and yard debris in the late 1950s. It later accepted garbage from individual residents. In 1967 or 1968, the landfill quit receiving garbage. In 1978 or 1979, most of the garbage was removed to the area now known as the Vance Pit, next to the Gresham Sand & Gravel site (see ECSI #1407).

Administrative Action:
Action ID: 9424
Region: Not reported
Complete Date: 01/16/2013
Rank Value: Not reported
Cleanup Flag: False
Created Date: 01/16/2013
Decode for AgencyID: Department of Environmental Quality
Decode for RegionID: Not reported
Category: Administrative Action
Action Code Flag: False
Action: Site added to database
Further Action: Not reported
Comments: Not reported

Action ID: 9519
Region: Northwestern Region
Complete Date: 10/31/2013
Rank Value: Not reported
Cleanup Flag: False
Created Date: 01/16/2013
Decode for AgencyID: Department of Environmental Quality
Decode for RegionID: Northwest Region
Category: Remedial Action
Action Code Flag: False
Action: VCS Waiting List
Further Action: 0
Comments: Not reported

Action ID: 9508
Region: Northwestern Region
Complete Date: 11/01/2013
Rank Value: Not reported
Cleanup Flag: False
Created Date: 11/04/2013
Decode for AgencyID: Department of Environmental Quality
Decode for RegionID: Northwest Region
Category: Remedial Action
Action Code Flag: False
Action: Site Screening recommended (EV)
Further Action: 0
Comments: Not reported

Operations:
Operation Id: 135922
Operation Status: Inactive
Common Name: Vance Pit Landfill
Yrs of Operation: 1978 or 1979

LOT 5 VANCE LANDFILL (Continued) **S109913235**

Comments: Not reported
Updated Date: 04/17/2013
Updated By: KDANA
Decode for OpstatID: Inactive
Operations SIC Id: 199356
SIC Code: 4953
Created By: KDANA
Created Date: 01/16/2013

VCS:
Name: LOT 5 VANCE LANDFILL
Address: 1541 SE 190TH AVE.
City,State,Zip: GRESHAM, OR 97233
ECS Site ID: 5780
Facility Size: 19.08 acres
Action: VCS Waiting List
Start Date: 10/25/2012
End Date: 10/31/2013
Program: VCS
Latitude: 45.5091
Longitude: -122.4693

OR BROWNFIELDS:
Name: LOT 5 VANCE LANDFILL
Address: 1541 SE 190TH AVE.
City,State,Zip: GRESHAM, OR 97233
Geolocation Id: 126395
Status: Site Screening recommended (EV)
Lat/Long: 45.5091 / -122.469

OR SPILLS:
Name: Not reported
Address: 1541 SE 190TH AVE
City,State,Zip: GRESHAM, OR 97233
Facility ID: 2009-1550
Incident Status: Archive
Material: Other oil
Quantity: 1500
Unit of Measure: Gallons
Release Date: 07/12/2009
Description: Multnomah County reporting spill of 15,000 gallons of CRS2 (an oily substance used on roadways) due to vandalism. Multnomah County wants to do their own cleanup and have Belfor Environmental haul away for disposal.
Lat/Long: 45.5097 / -122.468
Source: Business
Media: On pavement/asphalt - not direct on soil
Responsible Company: Multnomah County
Responsible Address: 1620 SE 190th Ave
Responsible City,St,Zip: Portland, OR 97233-5910
Unknown Quantity Released: Not reported
Maximum Potential Quantity: Not reported
Quantity Recovered: Not reported

E23 **BOBS USED FORD CARS & TRUCKS** **ECSI** **1004771915**
WSW **2103 SE 190TH AVE** **RCRA NonGen / NLR** **ORQ000017434**
1/4-1/2 **PORTLAND, OR 97233** **UIC**
0.456 mi.
2408 ft. **Site 1 of 2 in cluster E**

Relative: **Higher**
Actual: **268 ft.**

ECSI:
Name: BOB'S FORD
Address: 2103 SE 190TH AVE.
City,State,Zip: PORTLAND, OR 97233
State ID Number: 3285
Brown ID: 0
Study Area: False
Region ID: 2
Legislatve ID: 0
Investigation: Suspect
FACA ID: 37887
Further Action: 258
Lat/Long (dms): 45 30 28.80 / -122 28 5.50
County Code: 26.00
Score Value: Not reported
Cerclis ID: Not reported
Township Coord.: 1.00
Township Zone: S
Range Coord: 3.00
Range Zone: E
Section Coord: 5
Qtr Section: Not reported
Tax Lots: R293260
Size: Approx. 2 acres
NPL: False
Orphan: False
Updated By: GWISTAR
Update Date: 03/04/2009
Created Date: 02/28/2002
Decode For RegionID: Northwest Region
Decode For BrownID: Not reported
Decode For Furtheract: Medium
Decode For Investstat: Suspect
Decode For Legislative: Not reported

Hazardous Release:
Substance ID.: 122012
Haz Release ID: 379164
Qty Released: Not reported
Date Released: Not reported
Update Date: 10/04/2002
Update By: Not reported
Substance Code: ECD275
Substance Name: TOTAL PETROLEUM HYDROCARBONS (TPH)
Substance Abbrev.: Not reported
Substance Category ID: 8540
Substance Category: Petroleum Related Releases for OSPIRG Report
Category Level: Not reported
Created By: Not reported
Created Date: 12/17/2002
Substance Category ID: 8540
Substance Category: Petroleum Related Releases for OSPIRG Report
Category Level: Not reported
Created By: Not reported

BOBS USED FORD CARS & TRUCKS (Continued) **1004771915**

Created Date: 12/17/2002
Sampling Result ID: 339054
Feature Id: Not reported
Hazard Release Id: 379164
Medium: 703
Substance Abbrev.: Not reported
Unit Code: Not reported
Observation: True
Owner Operator: False
Lab Data: False
Sample Depth: Not reported
Start Date: Not reported
End Date: Not reported
Min Concentration: Not reported
Max Concentration: Not reported
Sample Comment: Not reported
Last Update By: jmw
Update Date: 04/10/2002
Decode for MediumID: Soil

Narrative:
NARR ID: 5742195
NARR Code: Contamination
Created By: Not reported
Created Date: 12/17/2002
Updated By: Not reported
Updated Date: 12/17/2002
Decode for NarcdID: Contamination
NARR Comments: (4/9/02 MTP/SAS) DEQ received a complaint in June 2000 alleging improper waste management of automotive-related fluids drained from vehicles at the site. The complaint indicated that gasoline and waste oil were improperly stored in drums and other containers without lids, and that pressure washing occurred at the site without containment, allowing washwater to penetrate the ground. It was reported that these practices had occurred at least since 1994. Staff from DEQ's Hazardous Waste Section substantiated these allegations during a 3/20/01 site visit. Batteries were observed to be stored on the ground surface, drums were filled with petroleum waste and some were filled with rainwater. Gasoline was stored in open 5-gallon buckets beneath a tarp. A solvent parts washer and drum labeled <quot>used solvent<quot> were observed. Numerous oil-stained soil areas were observed throughout the yard. Partially buried solid waste was observed near the northwest corner of the property, and could be related to the adjacent landfill. An area behind the main shop, where drums were stored and steam cleaning was conducted, appeared to be the most impacted area at the site. Steam cleaning was conducted over bare soil and the wastewater was allowed to infiltrate. It is unclear if runoff from the steam clean area drains to a dry well, reportedly located on the other side of the building near the southeast corner of the property. A catch basin was observed near the southwest area of the site, and appeared to show staining. It is not known if the catch basin is connected to the dry well. As a result of the inspection, DEQ issued a Notice of Noncompliance (NON) for three violations, which included failure to make a hazardous waste determination, failure to properly containerize waste, and discharging vehicle parts wash water to shallow soil and groundwater. DEQ requested documentation that all wastes were properly managed and containerized, and that Bob's Ford cease pressure washing until the

BOBS USED FORD CARS & TRUCKS (Continued) **1004771915**

appropriate wash water management and/or permitting was obtained. Reportedly, limited car washing (<8 cars/month) is occurring at the site but does not appear to require a discharge permit. Bob's Ford has indicated that parts washing will be discontinued until a berm to contain the water is constructed. Following the inspection, disposal documentation received by DEQ indicated that 534 gallons of used oil (flashpoint <200 degrees Fahrenheit) and 133 batteries were removed from the site. It does not appear that any waste characterization sampling was conducted, and it is unclear how used solvent is managed. Based on the potential contamination, the site was referred to DEQ's Site Assessment Program on September 26, 2001.

NARR ID: 5742196
NARR Code: Data Sources
Created By: Not reported
Created Date: 12/17/2002
Updated By: Not reported
Updated Date: 12/17/2002
Decode for NarcdID: Data Sources
NARR Comments: DEQ Hazardous Waste Division files.

NARR ID: 5742197
NARR Code: Hazardous Substance/Waste Types
Created By: Not reported
Created Date: 12/17/2002
Updated By: Not reported
Updated Date: 12/17/2002
Decode for NarcdID: Hazardous Substance/Waste Types
NARR Comments: Petroleum products and automotive-related waste, including gasoline, diesel, heavy oil, batteries, acid, lead, and possible asbestos from brake shoes, and mercury from switches.

NARR ID: 5742198
NARR Code: Manner of Release
Created By: Not reported
Created Date: 12/17/2002
Updated By: Not reported
Updated Date: 12/17/2002
Decode for NarcdID: Manner of Release
NARR Comments: Releases likely from drips and spills from vehicles, and also from improper management of waste fluids from the automobiles. Releases to soil at the pressure-washing area from parts and vehicle washing. Possible releases to groundwater via an on-site dry well.

NARR ID: 5742199
NARR Code: Pathways Other Hazards
Created By: Not reported
Created Date: 12/17/2002
Updated By: Not reported
Updated Date: 12/17/2002
Decode for NarcdID: Pathways & Other Hazards
NARR Comments: Possibly overland runoff of impacted surface water to the dry well and possibly shallow groundwater; direct infiltration into relatively permeable site soil. Both surface soil and subsurface soil are likely impacted at the pressure-washing area. Relatively high use of groundwater in the area. The nearest domestic well is 3,000+ feet from the site. Surface water runoff does not appear to be a pathway

BOBS USED FORD CARS & TRUCKS (Continued) **1004771915**

of concern.

NARR ID: 5742200
NARR Code: Remedial Action
Created By: Not reported
Created Date: 12/17/2002
Updated By: Not reported
Updated Date: 12/17/2002
Decode for NarcdID: Remedial Action
NARR Comments: Site referred from the Hazardous Waste Program: RCRA non-notifier; improperly managed hazardous wastes in containers; discharging parts washer to shallow soils and groundwater. (4/9/02 MTP/SAS) DEQ has reviewed site information and classified the site as a medium priority for further investigation, including: 1) submission of information to DEQ regarding solvent use, management, and disposal; 2) inspection and sampling of the dry well system to determine the nature of previous discharges into it, and construction details of the dry well and associated drainage system; and 3) sampling to determine the nature and extent of soil contamination, particularly in the former pressure-washing area, and, depending on findings of the dry well evaluation, in the vicinity of the dry well. Based on site observations and supporting photodocumentation, the site should be proposed for listing on the Confirmed Release List (CRL). There is insufficient information to propose the site for listing on the Inventory of Hazardous Substance Sites.

NARR ID: 5742201
NARR Code: Health Threats
Created By: Not reported
Created Date: 12/17/2002
Updated By: Not reported
Updated Date: 12/17/2002
Decode for NarcdID: Health Threats
NARR Comments: Direct exposure of site visitors or workers to contaminated surface and subsurface soil possible. Permeable site soil and/or the dry well on-site may provide a pathway to groundwater. Groundwater appears to be 50 feet or more deep at the site. The nearest domestic well appears to be about 3,000 feet or more from the site. The Columbia South Shore Wellfield is about 2 miles from the site in a presumed downgradient direction. Ponds associated with Morse Bros. sand and gravel operation are located downgradient of the site and appear to intersect the uppermost groundwater aquifer in the vicinity of the site.

Administrative Action:
Action ID: 9506
Region: Northwestern Region
Complete Date: 04/09/2002
Rank Value: Not reported
Cleanup Flag: False
Created Date: 05/21/2003
Decode for AgencyID: Department of Environmental Quality
Decode for RegionID: Northwest Region
Category: Remedial Action
Action Code Flag: False
Action: Site Investigation recommended (SI)
Further Action: Medium
Comments: Not reported

BOBS USED FORD CARS & TRUCKS (Continued) **1004771915**

Action ID: 9428
Region: Northwestern Region
Complete Date: 08/31/2002
Rank Value: 0
Cleanup Flag: False
Created Date: 12/17/2002
Decode for AgencyID: Department of Environmental Quality
Decode for RegionID: Northwest Region
Category: Listing Action
Action Code Flag: False
Action: Extension requested by owner/operator
Further Action: Not reported
Comments: Not reported

Action ID: 9430
Region: Northwestern Region
Complete Date: 09/19/2002
Rank Value: 0
Cleanup Flag: False
Created Date: 12/17/2002
Decode for AgencyID: Department of Environmental Quality
Decode for RegionID: Northwest Region
Category: Listing Action
Action Code Flag: False
Action: Petition or request granted
Further Action: Not reported
Comments: Not reported

Action ID: 9465
Region: Northwestern Region
Complete Date: 07/18/2002
Rank Value: 0
Cleanup Flag: False
Created Date: 12/17/2002
Decode for AgencyID: Department of Environmental Quality
Decode for RegionID: Northwest Region
Category: Listing Action
Action Code Flag: False
Action: Facility proposed for Confirmed Release List
Further Action: Not reported
Comments: Not reported

Action ID: 9419
Region: Northwestern Region
Complete Date: 12/17/2002
Rank Value: Not reported
Cleanup Flag: False
Created Date: 12/20/2002
Decode for AgencyID: Department of Environmental Quality
Decode for RegionID: Northwest Region
Category: Listing Action
Action Code Flag: False
Action: Decision Not to List Site (on the CRL or Inventory)
Further Action: 0
Comments: Not reported

Action ID: 9425

BOBS USED FORD CARS & TRUCKS (Continued) **1004771915**

Region: Northwestern Region
Complete Date: 04/09/2002
Rank Value: 0
Cleanup Flag: False
Created Date: 12/17/2002
Decode for AgencyID: Department of Environmental Quality
Decode for RegionID: Northwest Region
Category: Remedial Action
Action Code Flag: False
Action: SITE EVALUATION
Further Action: Not reported
Comments: Not reported

Action ID: 9498
Region: Northwestern Region
Complete Date: 04/09/2002
Rank Value: 0
Cleanup Flag: False
Created Date: 12/17/2002
Decode for AgencyID: Department of Environmental Quality
Decode for RegionID: Northwest Region
Category: Listing Action
Action Code Flag: False
Action: Proposal for Confirmed Release List recommended
Further Action: Not reported
Comments: Not reported

Action ID: 9424
Region: Northwestern Region
Complete Date: 02/28/2002
Rank Value: 0
Cleanup Flag: False
Created Date: 12/17/2002
Decode for AgencyID: Department of Environmental Quality
Decode for RegionID: Northwest Region
Category: Administrative Action
Action Code Flag: False
Action: Site added to database
Further Action: Not reported
Comments: Not reported

Operations:
Operation Id: 134442
Operation Status: Active
Common Name: Bob's Used Ford Cars and Trucks
Yrs of Operation: ~1990 - Present
Comments: Formerly a landscaping business, RV storage. Currently a wrecking yard.
Updated Date: 04/10/2002
Updated By: jmw
Decode for OpstatID: Active

RCRA Listings:

ved by Agency: 20021108
Bobs Used Ford Cars & Trucks
s: 2103 SE 190TH AVE
PORTLAND, OR 97233

BOBS USED FORD CARS & TRUCKS (Continued) **1004771915**

	ORQ000017434
	Not reported
	Not reported
,Zip:	Not reported
e:	Not reported
	Not reported
	Not reported
	Not reported
	10
	Private
rator Description:	Not a generator, verified
	Not reported
ycle:	Not reported
	Not reported
or:	Not reported
er:	Not reported
	Not reported
s:	2103 SE 190TH AVE
ate,Zip:	PORTLAND, OR 97233
:	Bob Wade
	Private
	Not reported
	Not reported
enerator Activity:	No
ity:	No
Generator:	No
ctivity:	No
ity Activity:	No
vity with Storage:	No
y On-Site Burner Exemption:	No
ing and Refining Furnace Exemption:	No
Injection Control:	No
e Receipt:	No
ste Indicator:	No
ste Destination Facility:	No
ersal Waste:	No
eg Handler:	---
dicator:	Not reported
condary Material Indicator:	NN
tor:	Not reported
ermit Baseline:	Not on the Baseline
enewals Baseline:	Not on the Baseline
orrective Action Baseline:	No
rrective Action Universe:	No
Where RCRA CA has Been Imposed Universe:	No
tion Priority Ranking:	No NCAPS ranking
l Control Indicator:	No
ontrol Indicator:	No
re Controls Indicator:	N/A
ontrols Indicator:	N/A
n-Complier Universe:	No
Significant Non-Complier Universe:	No
gnificant Non-Complier Universe:	No
n-Complier With a Compliance Schedule Universe:	No
ce Required:	Not reported
	20021030
	No

BOBS USED FORD CARS & TRUCKS (Continued) **1004771915**

No
No
No
Not reported
Not reported
No

Handler - Owner Operator:

Owner

Owner/Operator Name: BOB WADE

Private
17760101
Not reported
2103 SE 190TH AVE
PORTLAND, OR 97233
Not reported
Not reported
Not reported
Not reported

Historic Generators:

20021108

Handler Name: BOBS USED FORD CARS & TRUCKS

Not a generator, verified
Not reported
Waste:
No
No
No
No
No
Yes
Not reported
Not reported

List of NAICS Codes and Descriptions:

No NAICS Codes Found

Has the Facility Received Notices of Violations:

Yes
State
Generators - General
20010320
20010726
Documented
State
20010403
001
20010403
State
Not reported
Not reported
No
Not reported
Not reported

BOBS USED FORD CARS & TRUCKS (Continued) **1004771915**

Not reported
Not reported
Not reported
Order Sequence Number: Not reported
Not reported
Not reported
Enforcement Type: NOTICE OF NONCOMPLIANCE
ORALC
anization: NWR
e Number: Not reported
Not reported
Not reported
Not reported
Not reported
Not reported
Not reported
Not reported
Not reported
Not reported
Not reported
Not reported

Yes
State
Generators - General
20010320
20010726
Documented
State
20010418
001
20010403
State
Not reported
Not reported
No
Not reported
Not reported
Not reported
Not reported
Not reported
Order Sequence Number: Not reported
Not reported
Not reported
Enforcement Type: NOTICE OF NONCOMPLIANCE
ORALC
anization: NWR
e Number: Not reported
Not reported
Not reported
Not reported
Not reported
Not reported
Not reported
Not reported
Not reported
Not reported
Not reported

BOBS USED FORD CARS & TRUCKS (Continued) **1004771915**

Not reported
Not reported

Yes
State
Generators - General
20010320
20010726
Documented
State
20010410
001
20010403
State
Not reported
Not reported
No
Not reported
Not reported
Not reported
Not reported
Not reported

Order Sequence Number: Not reported
Not reported
Not reported

Enforcement Type: NOTICE OF NONCOMPLIANCE
ORALC
anization: NWR
e Number: Not reported
Not reported
Not reported
Not reported
Not reported
Not reported
Not reported
Not reported
Not reported
Not reported
Not reported
Not reported

Evaluation Action Summary:

20010320
State
Yes
n: COMPLIANCE EVALUATION INSPECTION ON-SITE
fier: ORALC
ization: NWR
20010726
20010403
Not reported
Not reported
Not reported
Not reported

20010320
State

BOBS USED FORD CARS & TRUCKS (Continued) **1004771915**

Yes
n: COMPLIANCE EVALUATION INSPECTION ON-SITE
fier: ORALC
ization: NWR
20010726
20010418
Not reported
Not reported
Not reported
Not reported

20010320
State
Yes
n: COMPLIANCE EVALUATION INSPECTION ON-SITE
fier: ORALC
ization: NWR
20010726
20010410
Not reported
Not reported
Not reported
Not reported

OR UIC:
Name: 190TH REBUILD (PREVIOUSLY BOB'S FORD PARTS)
Address: 2103 SE 190TH AVENUE
City,State,Zip: PORTLAND, OR
UIC Well #: 1
Type: 5W20
Type Description: Industrial Process Water And Waste Disposal
UIC Number: 11435
Facility Status: Registered & not RA
Lat/Long: 45.5080 / -122.4693

E24 **W H GREGORY** **LUST U000433610**
WSW **2105 SE 190TH AVE** **UST N/A**
1/4-1/2 **PORTLAND, OR 97233**
0.456 mi.
2409 ft. **Site 2 of 2 in cluster E**

Relative: LUST:
Higher Name: W.H. GREGORY
Actual: Address: 2105 SE 190TH AVE
268 ft. City,State,Zip: PORTLAND, OR 97233
Region: North Western Region
Facility ID: 26-91-0209
Cleanup Received Date: 05/24/1991
Cleanup Start Date: 05/23/1991
Cleanup Complete Date: **07/02/1996**
Decode for Region: **North West Region**

UST:
Name: W H GREGORY
Address: 2105 SE 190TH AVE
City: PORTLAND

W H GREGORY (Continued) **U000433610**

Facility ID: 10726
Facility Telephone: (503)665-8315
Permittee Name: MINA GREGORY, OWNER
Number of Permitted Tanks: Not reported
Active Tanks: Not reported
Decommissioned Tanks: 3
Number of Tanks: 3

F25 **HEATING OIL TANK** **LUST** **S118140634**
SE **1855 NW DIVISION ST** **N/A**
1/4-1/2 **GRESHAM, OR 97030**
0.458 mi.
2416 ft. **Site 1 of 2 in cluster F**

Relative: LUST:
Higher
Actual: Address: 1855 NW DIVISION ST
371 ft. City,State,Zip: GRESHAM, OR 97030
Region: North Western Region
Facility ID: 26-15-0628
Cleanup Received Date: 05/12/2015
Cleanup Start Date: Not reported
Cleanup Complete Date: **11/23/2015**
n: **North West Region**

F26 **HEATING OIL TANK** **LUST** **S125317551**
SE **1841 NW DIVISION ST** **N/A**
1/4-1/2 **GRESHAM, OR 97030**
0.468 mi.
2469 ft. **Site 2 of 2 in cluster F**

Relative: LUST:
Higher
Actual: Address: 1841 NW DIVISION ST
373 ft. City,State,Zip: GRESHAM, OR 97030
Region: North Western Region
Facility ID: 26-19-0519
Cleanup Received Date: 06/01/2019
Cleanup Start Date: Not reported
Cleanup Complete Date: **09/20/2019**
n: **North West Region**

---

27 **HEATING OIL TANK** **LUST** **S128533518**
SE **1916 NW DIVISION ST** **N/A**
1/4-1/2 **GRESHAM, OR 97030**
0.478 mi.
2522 ft.

Relative: LUST:
Higher
Actual: Address: 1916 NW DIVISION ST
380 ft. City,State,Zip: GRESHAM, OR 97030
Region: North Western Region
Facility ID: 26-21-0991
Cleanup Received Date: 10/06/2021

HEATING OIL TANK (Continued) **S128533518**

Cleanup Start Date: Not reported
Cleanup Complete Date: **Not reported**
n: **North West Region**

---

28 **HEATING OIL TANK** **LUST S105154567**
WSW **2241 SE 190TH AVE** **N/A**
1/4-1/2 **PORTLAND, OR 97233**
0.484 mi.
2554 ft.

Relative: LUST:
Higher Name: HEATING OIL TANK
Actual: Address: 2241 SE 190TH AVE
270 ft. City,State,Zip: PORTLAND, OR 97233
Region: North Western Region
Facility ID: 26-01-8303
Cleanup Received Date: 10/29/2001
Cleanup Start Date: 10/25/2001
Cleanup Complete Date: **07/09/2002**
n: **North West Region**

---

29 **OBRIST & CUNNINGHAM** **ECSI S103419397**
NNE **935 SE 202ND AVE** **VCP N/A**
1/4-1/2 **PORTLAND, OR 97233** **AIRS**
0.490 mi. **HSIS**
2589 ft. **UIC**

Relative: ECSI:
Lower Name: OBRIST AND CUNNINGHAM, INC.
Address: **Actual:** 935 SE 202ND AVE.
City,State,Zip: **255 ft.** PORTLAND, OR 97233
State ID Number: 4237
Brown ID: 0
Study Area: False
Region ID: 2
Legislatve ID: 831
Investigation: Suspect
FACA ID: 86429
Further Action: 0
Lat/Long (dms): 45 30 55.80 / -122 27 19.40
County Code: 26.00
Score Value: Not reported
Cerclis ID: Not reported
Township Coord.: 1.00
Township Zone: S
Range Coord: 3.00
Range Zone: E
Section Coord: 5
Qtr Section: Not reported
Tax Lots: 1600
Size: 0.97 acres
NPL: False
Orphan: False
Updated By: GWISTAR
Update Date: 04/20/2006
Date: 10/26/2004

OBRIST & CUNNINGHAM (Continued) **S103419397**

Decode For RegionID: Northwest Region
Decode For BrownID: Not reported
Decode For Furtheract: Not reported
Decode For Investstat: Suspect
Decode For Legislative: Owner, operator or other party under agreement, order or consent decree under ORS 465.200 or 465.420

Narrative:
NARR ID: 5747361
NARR Code: Contamination
Created By: JWAGGY
Created Date: 10/19/2005
Updated By: JWAGGY
Updated Date: 10/19/2005
Decode for NarcdID: Contamination
NARR Comments: Soil samples from the Old Wash Bay Drywell showed the presence of gasoline, diesel and heavy oil in soils. Soil samples from the parking lot stormwater drywell showed the presence of diesel and heavy oil in soils. Parking lot stormwater drywell analytical results also showed the presence of lead at concentrations that qualified the material as hazardous waste.

NARR ID: 5747362
NARR Code: Hazardous Substance/Waste Types
Created By: JWAGGY
Created Date: 10/19/2005
Updated By: JWAGGY
Updated Date: 10/19/2005
Decode for NarcdID: Hazardous Substance/Waste Types
NARR Comments: gasoline, diesel, heavy oil, lead

NARR ID: 5745648
NARR Code: Manner of Release
Created By: LGIBSON
Created Date: 10/26/2004
Updated By: LGIBSON
Updated Date: 10/26/2004
Decode for NarcdID: Manner of Release
NARR Comments: [10/26/2004/ CH] Releases of petroleum hydrocarbons to the subsurface via drywells on the site.

NARR ID: 5747363
NARR Code: Media Contamination
Created By: JWAGGY
Created Date: 10/19/2005
Updated By: JWAGGY
Updated Date: 10/19/2005
Decode for NarcdID: Media Contamination
NARR Comments: subsurface soils

NARR ID: 5746884
NARR Code: Remedial Action
Created By: JWAGGY
Created Date: 07/26/2005
Updated By: JWAGGY
Updated Date: 12/14/2005
Decode for NarcdID: Remedial Action
NARR Comments: (7/11/05 JMW/SAP) Site entered DEQ’s Independent Cleanup Program in

OBRIST & CUNNINGHAM (Continued) **S103419397**

July 2005. (10/18/05 MG/ECP) Approximately 45 tons of soil were removed from the old wash bay drywell and disposed of at the Hillsboro Landfill. Approximately 65 tons of soil were removed from the parking lot stormwater drywell and disposed of as hazardous waste. Soil samples collected following the soil removal showed non-detect for all petroleum hydrocarbons on the walls and the floor of both excavations. The parking lot stormwater drywell further showed non-detect for total lead in all samples, except for one result at 4 mg/kg on the west wall of the excavation. Based on report review, DEQ has determined that the Underground Injection Control (UIC) systems have been decommissioned in accordance with regulation. The <quot>Old Wash Bay Drywell<quot> and the <quot>Parking Lot Stormwater Drywell<quot> have been decommissioned and closed. DEQ has issued a Partial NFA for these two UIC's.

Administrative Action:
Action ID: 9424
Region: Not reported
Complete Date: 10/26/2004
Rank Value: Not reported
Cleanup Flag: False
Created Date: 10/26/2004
Decode for AgencyID: Department of Environmental Quality
Decode for RegionID: Not reported
Category: Administrative Action
Action Code Flag: False
Action: Site added to database
Further Action: Not reported
Comments: Not reported

Action ID: 9469
Region: Northwestern Region
Complete Date: 10/18/2005
Rank Value: Not reported
Cleanup Flag: False
Created Date: 10/26/2004
Decode for AgencyID: Department of Environmental Quality
Decode for RegionID: Northwest Region
Category: Remedial Action
Action Code Flag: False
Action: REMEDIAL ACTION
Further Action: 0
Comments: Not reported

Action ID: 9435
Region: Northwestern Region
Complete Date: 10/18/2005
Rank Value: Not reported
Cleanup Flag: False
Created Date: 07/26/2005
Decode for AgencyID: Department of Environmental Quality
Decode for RegionID: Northwest Region
Category: Remedial Action
Action Code Flag: False
Action: Independent Cleanup Program
Further Action: 0
Comments: Not reported

OBRIST & CUNNINGHAM (Continued) **S103419397**

Action ID: 9463
Region: Northwestern Region
Complete Date: 12/13/2005
Rank Value: Not reported
Cleanup Flag: False
Created Date: 12/13/2005
Decode for AgencyID: Department of Environmental Quality
Decode for RegionID: Northwest Region
Category: Remedial Action
Action Code Flag: False
Action: Partial No Further Action
Further Action: 0
Comments: Not reported

Action ID: 9413
Region: Northwestern Region
Complete Date: 12/19/2005
Rank Value: Not reported
Cleanup Flag: False
Created Date: 11/24/2014
Decode for AgencyID: Department of Environmental Quality
Decode for RegionID: Northwest Region
Category: Remedial Action
Action Code Flag: False
Action: Closeout activities on completed project
Further Action: 0
Comments: Not reported

Operations:
Operation Id: 134971
Operation Status: Inactive
Common Name: Obrist and Cunningham, Inc.
Yrs of Operation: Not reported
Comments: General automotive repair, paint and body repair.
Updated Date: 10/26/2004
Updated By: LGIBSON
Decode for OpstatID: Inactive

VCS:
Name: OBRIST AND CUNNINGHAM, INC.
Address: 935 SE 202ND AVE.
City,State,Zip: PORTLAND, OR 97233
ECS Site ID: 4237
Facility Size: 0.97 acres
Action: Independent Cleanup Program
Start Date: 07/11/2005
End Date: 10/18/2005
Program: ICP
Latitude: 45.5155
Longitude: -122.4554

Name: OBRIST AND CUNNINGHAM, INC.
Address: 935 SE 202ND AVE.
City,State,Zip: PORTLAND, OR 97233
ECS Site ID: 4237
Facility Size: 0.97 acres
Action: Closeout activities on completed project

OBRIST & CUNNINGHAM (Continued) **S103419397**

Start Date:	12/19/2005
End Date:	12/19/2005
Program:	ICP
Latitude:	45.5155
Longitude:	-122.4554

Name:	OBRIST AND CUNNINGHAM, INC.
Address:	935 SE 202ND AVE.
City,State,Zip:	PORTLAND, OR 97233
ECS Site ID:	4237
Facility Size:	0.97 acres
Action:	Partial No Further Action
Start Date:	12/13/2005
End Date:	12/13/2005
Program:	ICP
Latitude:	45.5155
Longitude:	-122.4554

AIRS:

Source ID:	Not reported
Permit Number:	26-0342-BS-01
Address:	935 SE 202ND AVE
Name:	O&C INC.
City,State,Zip:	PORTLAND, OR 97233
Year:	Not reported
Permit Type:	Basic ACDP
Expiration Date:	08/01/2028
Pollutant:	Not reported
Issue Date:	08/16/2018
Emissions:	Not reported
NAICS Code:	Not reported
Is NAICS Code Primary:	Not reported
SIC Code:	Not reported
Is SIC Code Primary:	Not reported
Latitude:	45.5186
Longitude:	-122.4552
Emission Source Code:	Not reported
Emission Source Description:	Not reported
Process Code:	Not reported
Process Description:	Not reported
Process Unit:	Not reported
SCC:	Not reported
Throughput:	Not reported
Throughput Type:	Not reported

HSIS:

Name:	OBRIST & CUNNINGHAM
dress:	935 SE 202ND AVE
ty,State,Zip:	PORTLAND, OR 97233
ility ID:	009595
Department Or Division Of Company:	FIX AUTO OF GRESHAM
hemical Is Extremely Hazardous Substance (EHS:	N
ontains 112R:	N
acility Has Written Emergency Plan:	Y
	811121
	AUTOMOTIVE BODY, PAINT, & INTERIOR REPAIR

OBRIST & CUNNINGHAM (Continued) **S103419397**

CS Code 2:	811111
NAICS Desc 2:	GENERAL AUTOMOTIVE REPAIR
Manager Name:	SHON KIM
siness Phone:	5036658191
ling Address:	935 SE 202ND AVE
Mailing City:	PORTLAND
ailing State:	OR
iling Zip:	97233
of Employees:	15
y Phone:	5036658191
acard:	N
Dept Code:	0144
FD:	GRESHAM FIRE & EMERG SRVCS
prinkler System:	Y
Emergency Contact:	SHON KIM
Emergency Procedure:	MYKPAONLINE.COM
Business Type:	AUTOBODY & SERVICE REPAIR
ty Type:	Not reported
rtment:	Not reported
s:	Not reported
de:	Not reported
tude:	Not reported
s TRI:	Not reported
s RMP:	Not reported
s PSM:	Not reported
s CR2K:	Not reported
s 302:	Not reported
r Name:	Not reported
Reported ID:	Not reported
Number:	Not reported
nical Name:	Not reported
Name:	Not reported
re:	Not reported
:	Not reported
S:	Not reported
re Component:	Not reported
mum Daily Amount Code:	Not reported
mum Daily Amount Unit:	Not reported
nical Added Date:	Not reported
em PSM:	Not reported
em 112R:	Not reported
em 302:	Not reported
sticide:	Not reported
tilizer:	Not reported
cal State:	Not reported
A Number:	Not reported
A Health:	Not reported
A Flammability:	Not reported
A Reactivity:	Not reported
A Special Notice:	Not reported
rds:	Not reported
er of Days Onsite:	Not reported
	Not reported

Chemical:

ARGON/CARBON DIOXIDE
GAS

OBRIST & CUNNINGHAM (Continued) **S103419397**

7440371
009595
3
Year Code: 10
e Year Code: 11
3
CUBIC FEET
L
CYLINDER
Not reported
Not reported
2
GREATER THAN NORMAL PRESSURE
Not reported
Not reported
NORMAL TEMPERATURE
ce Code: 4
Not reported
de: Not reported
ring Year: 365
ecret: False
500-999
200-499
ARGON
ass Number: 1956
2
NONE LISTED ON MSDS
False
True
hical: Acute Health Hazard
hemical: Chronic Health Hazard
or Chemical: Non-flammable Gas
6.3
6.4
2.2

Additional Chemical:

N
Not reported
N
N
N
N
N

LEAD ACID BATTERIES
SOLID
Not reported
009595
1
Year Code: 11
e Year Code: 11
1
: POUNDS
R
OTHER
Not reported

OBRIST & CUNNINGHAM (Continued) **S103419397**

Not reported
1
NORMAL PRESSURE
Not reported
Not reported
NORMAL TEMPERATURE
ce Code: 4
Not reported
de: Not reported
ring Year: 365
ecret: False
500-999
500-999
SULFURIC ACID
ss Number: 2794
4
SULFURIC ACID
False
True
nical: Acute Health Hazard
Corrosive Material
mical: Chronic Health Hazard
6.3
8.0
6.4

OR UIC:
Name: FIX AUTO
Address: 935 SE 202ND
City,State,Zip: PORTLAND, OR
UIC Well #: 1
Type: 4H
Type Description: Hazardous Facility Injection
UIC Number: 12098
Facility Status: Registered & RA
Lat/Long: 45.5157 / -122.4557

Name: FIX AUTO
Address: 935 SE 202ND
City,State,Zip: PORTLAND, OR
UIC Well #: 2
Type: 4H
Type Description: Hazardous Facility Injection
UIC Number: 12098
Facility Status: Registered & RA
Lat/Long: 45.5157 / -122.4557

Name: FIX AUTO
Address: 935 SE 202ND
City,State,Zip: PORTLAND, OR
UIC Well #: 3
Type: 5D2
Type Description: Storm Water Drainage
UIC Number: 12098
Facility Status: Registered & RA
Lat/Long: 45.5157 / -122.4557

OBRIST & CUNNINGHAM (Continued) **S103419397**

Name: FIX AUTO
Address: 935 SE 202ND
City,State,Zip: PORTLAND, OR
UIC Well #: 4
Type: 5D4
Type Description: Industrial Storm Water Drainage
UIC Number: 12098
Facility Status: Registered & RA
Lat/Long: 45.5157 / -122.4557

---

30 HEATING OIL TANK **LUST S107466031**
WSW 2436 SE 190TH AVE **N/A**
1/4-1/2 PORTLAND, OR 97233
0.492 mi.
2600 ft.

Relative: LUST:
Higher
Actual: Name: HEATING OIL TANK
271 ft. Address: 2436 SE 190TH AVE
City,State,Zip: PORTLAND, OR 97233
Region: North Western Region
Facility ID: 26-05-2036
Cleanup Received Date: 09/21/2005
Cleanup Start Date: 09/22/2005
Cleanup Complete Date: **Not reported**
n: **North West Region**

---

31 ALEXANDER SERVICES LLC **ECSI 1000439200**
North 802 SE 199TH AVE **UST D055965156**
1/2-1 PORTLAND, OR 97233 **VCP**
0.589 mi. **RCRA NonGen / NLR**
3112 ft. **HSIS**
MANIFEST
Relative: **UIC**
Lower

Actual: ECSI:
254 ft. Name: BODEN ALEXANDER
Address: 802 SE 199TH AVE.
City,State,Zip: GRESHAM, OR 97233
State ID Number: 5749
Brown ID: 0
Study Area: False
Region ID: 2
Legislatve ID: 0
Investigation: No Further Action
FACA ID: 125221
Further Action: 0
Lat/Long (dms): 45 31 1.60 / -122 27 29.20
County Code: 26.00
Score Value: Not reported
Cerclis ID: Not reported
Township Coord.: 1.00
Township Zone: S
Range Coord: 3.00
Range Zone: E
ction Coord: 5

ALEXANDER SERVICES LLC (Continued) **1000439200**

Qtr Section: AA
Tax Lots: 2100 & 2200
Size: 2.9 acres
NPL: False
Orphan: False
Updated By: SMILLER
Update Date: 10/30/2012
Created Date: 09/13/2012
Decode For RegionID: Northwest Region
Decode For BrownID: Not reported
Decode For Furtheract: Not reported
Decode For Investstat: No Further Action
Decode For Legislative: Not reported

Hazardous Release:
Substance ID.: 121639
Haz Release ID: 388053
Qty Released: Not reported
Date Released: Not reported
Update Date: 10/16/2012
Update By: SMILLER
Substance Code: 7439-92-1
Substance Name: LEAD
Substance Abbrev.: Not reported
Substance Category ID: 8466
Substance Category: Inorganics
Category Level: Not reported
Created By: Not reported
Created Date: 12/17/2002
Substance Category ID: 8466
Substance Category: Inorganics
Category Level: Not reported
Created By: Not reported
Created Date: 12/17/2002
Substance Alias ID: 319256
Sub Alias Name: PB
Sampling Result ID: 350559
Feature Id: 0
Hazard Release Id: 388053
Medium: 698
Substance Abbrev.: 0
Unit Code: Not reported
Observation: False
Owner Operator: False
Lab Data: True
Sample Depth: Not reported
Start Date: 08/01/2012
End Date: Not reported
Min Concentration: Not reported
Max Concentration: Not reported
Sample Comment: up to 671ug/L
Last Update By: SMILLER
Update Date: 10/16/2012
Decode for MediumID: Groundwater

Substance ID.: 121989
Haz Release ID: 388054
Qty Released: Not reported

ALEXANDER SERVICES LLC (Continued) **1000439200**

Date Released: Not reported
Update Date: 10/16/2012
Update By: SMILLER
Substance Code: ECD200
Substance Name: OIL OR FUEL RELATED COMPOUNDS
Substance Abbrev.: Not reported
Substance Category ID: 8532
Substance Category: Petroleum Related Releases for OSPIRG Report
Category Level: Not reported
Created By: Not reported
Created Date: 12/17/2002
Substance Category ID: 8532
Substance Category: Petroleum Related Releases for OSPIRG Report
Category Level: Not reported
Created By: Not reported
Created Date: 12/17/2002
Sampling Result ID: 350560
Feature Id: 0
Hazard Release Id: 388054
Medium: 703
Substance Abbrev.: 0
Unit Code: Not reported
Observation: False
Owner Operator: False
Lab Data: True
Sample Depth: Not reported
Start Date: 08/01/2012
End Date: Not reported
Min Concentration: Not reported
Max Concentration: Not reported
Sample Comment: up to 2,000 mg/kg Oil Range organics
Last Update By: SMILLER
Update Date: 10/16/2012
Decode for MediumID: Soil
Sampling Result ID: 350562
Feature Id: 0
Hazard Release Id: 388054
Medium: 700
Substance Abbrev.: 0
Unit Code: Not reported
Observation: False
Owner Operator: False
Lab Data: True
Sample Depth: Not reported
Start Date: 08/01/2012
End Date: Not reported
Min Concentration: Not reported
Max Concentration: Not reported
Sample Comment: gasoline in soil gas up to 17,000ug/m3
Last Update By: SMILLER
Update Date: 10/29/2012
Decode for MediumID: Other

Substance ID.: 121664
Haz Release ID: 388055
Qty Released: Not reported
Date Released: Not reported

ALEXANDER SERVICES LLC (Continued) **1000439200**

Update Date: 10/16/2012
Update By: SMILLER
Substance Code: 7440-38-2
Substance Name: ARSENIC
Substance Abbrev.: Not reported
Substance Category ID: 8439
Substance Category: Inorganics
Category Level: Not reported
Created By: Not reported
Created Date: 12/17/2002
Substance Category ID: 8439
Substance Category: Inorganics
Category Level: Not reported
Created By: Not reported
Created Date: 12/17/2002
Substance Alias ID: 319286
Sub Alias Name: AS
Sampling Result ID: 350561
Feature Id: 0
Hazard Release Id: 388055
Medium: 698
Substance Abbrev.: 0
Unit Code: Not reported
Observation: False
Owner Operator: True
Lab Data: True
Sample Depth: Not reported
Start Date: 08/01/2012
End Date: Not reported
Min Concentration: Not reported
Max Concentration: Not reported
Sample Comment: up to 62 ug/l
Last Update By: SMILLER
Update Date: 10/16/2012
Decode for MediumID: Groundwater

Narrative:

NARR ID: 5754209
NARR Code: Site Contacts
Created By: SMILLER
reated Date: 09/26/2012
Updated By: SMILLER
pdated Date: 09/26/2012
Decode for NarcdID: Site Contacts
NARR Comments: Property Owners: Carl Boden Benjamin Boden Banc Properties, LLC 5841 SE Columbia Way, Unit 204 Vancouver, WA 98661 Consultant: Jim Cooper, R.G. Project Manager Alpha Environmental Services 19630 SW Shaw Street Aloha, Or 97007 503-292-5346 Cell 503-319-3546 jim@alphaenvironmental.net Bank: Dan Slevin | Senior Associate CAPACITY COMMERCIAL GROUP, LLC Direct: 503.542.4348 | Cell: 503.260.1833 dan@capacitycommercial.com 805 SW Broadway, Suite 700 | Portland, OR 97205 Main: 503.326.9000 | Fax: 503.425.1006

NARR ID: 5754194
NARR Code: Data Sources
Created By: KDANA
ated Date: 09/13/2012
Updated By: KDANA

ALEXANDER SERVICES LLC (Continued) **1000439200**

Updated Date: 09/25/2012
Decode for NarcdID: Data Sources
NARR Comments: Alpha Environmental Services <quot>Phase II Environmental Site Assessment Report<quot> (August 14, 2012). UIC #14741

NARR ID: 5754213
NARR Code: Manner of Release
Created By: SMILLER
Created Date: 09/28/2012
Updated By: SMILLER
Updated Date: 09/28/2012
Decode for NarcdID: Manner of Release
NARR Comments: unknown

NARR ID: 5754215
NARR Code: Pathways Other Hazards
Created By: SMILLER
Created Date: 09/28/2012
Updated By: GWISTAR
Updated Date: 05/13/2013
Decode for NarcdID: Pathways & Other Hazards
NARR Comments: [10/29/12 SAM/ICP] Contaminants of concern included petroleum compounds, related to the former UST and unknown construction debris fill in the former gravel pit, which may include metals, petroleum, VOCs and methane gas production. Exposure pathways considered relevant to this site were: Subsurface soil dermal contact for construction and excavation workers and subsurface soil leaching to groundwater. Groundwater vapor intrusion, volatilization to outside air, inside air and groundwater in excavation for occupational and construction workers. Methane intrusion above the lower explosive limits. Groundwater is not used on site; the facility and surrounding area is generally supplied by a public drinking water system. Future use of the site is expected to remain light industrial.

NARR ID: 5754257
NARR Code: Remedial Action
Created By: SMILLER
Created Date: 10/29/2012
Updated By: SMILLER
Updated Date: 10/30/2012
Decode for NarcdID: Remedial Action
NARR Comments: [10/29/12 SAM/ICP] Two Phase I Environmental Site Assessments were performed on the site in 2005 and 2012. The conclusions from both Phase I documents are similar, noting Recognized Environmental Conditions, including the former 4,000-gallon gas UST, former gravel pit and land filling activities, reported dry wells and a building floor drain near a compressor that may be connected to the dry wells. A Phase II Environmental Site Assessment was performed in August 2012 to provide additional information for the Recognized Environmental Conditions on site. A ground penetrating radar survey was performed to determine locations of onsite dry wells, underground utilities, and the potential buried UST. Subsurface soil, groundwater and soil-gas samples were also collected and analyzed. Subsurface borings indicated the gravel pit was filled with soil, construction debris-including asphalt, and smaller amounts of woody debris. No household or man-made organic items were found in borings in the former gravel pit. Methane was measured with a handheld unit and the

ALEXANDER SERVICES LLC (Continued) **1000439200**

report text indicated methane was not observed however, results and supporting documentation was not provided. To ensure correct methods were used DEQ requested additional measurements to support the conclusion that methane is not a concern. Locality of facility was considered the property boundary as groundwater and soil samples at the presumed down gradient side (North) indicate concentrations meet risk-based concentrations or were not detected. Two of the three groundwater samples detected metals, particularly lead (as high as 671ug/L) above risk-based concentrations for occupational ingestion. Groundwater samples with detections above risk-based concentrations were located within the former gravel pit/fill footprint. The expected downgradient boring groundwater concentrations were below detection limits. October 2012- Four additional soil gas measurement points within the former gravel pit were established. Borings were drilled to 5 feet and sealed to ensure no atmospheric gases entered the holes. An initial reading at one boring found methane at 0.3%, which then stabilized down to 0.0% after approximately 5 minutes. All other borings read 0% methane. DEQ Conclusions: An NFA determination is recommended for the Boden/Alexander site based on the following: Soils sampled on-site were protective for occupational and excavation workers. Groundwater is not used on site for any purpose and the nearest registered residential well is approximately 0.25miles away and cross-gradient from the site. In addition, the area is supplied by a public water system. Soil gas concentrations were below occupational risk-based concentrations. One of four methane samples detected concentrations of methane well below DEQ action levels. The other samples did not detect any methane. The site does not contain significant habitat for plants or animals. DEQ concludes that based on the information presented to date and under the current zoning, the Boden Alexander property is currently protective of public health and the environment and requires no further action under the Oregon Environmental Cleanup Law, ORS 465.200 et seq., unless new or previously undisclosed information becomes available.

NARR ID: 5754214
NARR Code: Substances of Concern
Created By: SMILLER
Created Date: 09/28/2012
Updated By: SMILLER
Updated Date: 09/28/2012
Decode for NarcdID: Substances of Concern
NARR Comments: petroleum, methane(landfill), volitile organic compounds(VOCs)

NARR ID: 5754212
NARR Code: Site History
Created By: SMILLER
Created Date: 09/28/2012
Updated By: SMILLER
Updated Date: 09/28/2012
Decode for NarcdID: Site History
NARR Comments: [9/28/12 SAM/ICP] In approximately 1948 much of the south and central portion of the property was utilized as a gravel pit. By the 1950s, the gravel pit appeared to be inactive and backfilling may have been started. The former gravel pit appears to have been completely filled by the 1960s. A portion of the current property building was initially constructed in the 1970s with subsequent additions throughout the 1990s. The site has been recently occupied by

ALEXANDER SERVICES LLC (Continued) **1000439200**

BodenAlexander, a custom wood display and manufacturing facility.

Administrative Action:

Action ID: 9424
Region: Not reported
Complete Date: 09/13/2012
Rank Value: Not reported
Cleanup Flag: False
Created Date: 09/13/2012
Decode for AgencyID: Department of Environmental Quality
Decode for RegionID: Not reported
Category: Administrative Action
Action Code Flag: False
Action: Site added to database
Further Action: Not reported
Comments: Not reported

Action ID: 9519
Region: Northwestern Region
Complete Date: 09/26/2012
Rank Value: Not reported
Cleanup Flag: False
Created Date: 09/13/2012
Decode for AgencyID: Department of Environmental Quality
Decode for RegionID: Northwest Region
Category: Remedial Action
Action Code Flag: False
Action: VCS Waiting List
Further Action: 0
Comments: Not reported

Action ID: 9425
Region: Northwestern Region
Complete Date: 10/30/2012
Rank Value: Not reported
Cleanup Flag: False
Created Date: 09/28/2012
Decode for AgencyID: Department of Environmental Quality
Decode for RegionID: Northwest Region
Category: Remedial Action
Action Code Flag: False
Action: SITE EVALUATION
Further Action: 0
Comments: Not reported

Action ID: 9443
Region: Northwestern Region
Complete Date: 10/30/2012
Rank Value: Not reported
Cleanup Flag: False
Created Date: 10/30/2012
Decode for AgencyID: Department of Environmental Quality
Decode for RegionID: Northwest Region
Category: Remedial Action
Action Code Flag: False
Action: NO FURTHER STATE ACTION REQUIRED
Further Action: 0
Comments: Not reported

ALEXANDER SERVICES LLC (Continued) **1000439200**

UST:

Name:	ALEXANDER MFG INC
Address:	802 SE 199TH AVE
City:	PORTLAND
Facility ID:	5593
Facility Telephone:	(503)666-9491
Permittee Name:	DON THORESON, MANUFACTURING VP
Number of Permitted Tanks:	Not reported
Active Tanks:	Not reported
Decommissioned Tanks:	1
Number of Tanks:	1

VCS:

Name:	BODEN ALEXANDER
Address:	802 SE 199TH AVE.
City,State,Zip:	GRESHAM, OR 97233
ECS Site ID:	5749
Facility Size:	2.9 acres
Action:	NO FURTHER STATE ACTION REQUIRED
Start Date:	10/30/2012
End Date:	10/30/2012
Program:	ICP
Latitude:	45.5171
Longitude:	-122.4581

Name:	BODEN ALEXANDER
Address:	802 SE 199TH AVE.
City,State,Zip:	GRESHAM, OR 97233
ECS Site ID:	5749
Facility Size:	2.9 acres
Action:	VCS Waiting List
Start Date:	09/11/2012
End Date:	09/26/2012
Program:	VCS
Latitude:	45.5171
Longitude:	-122.4581

Name:	BODEN ALEXANDER
Address:	802 SE 199TH AVE.
City,State,Zip:	GRESHAM, OR 97233
ECS Site ID:	5749
Facility Size:	2.9 acres
Action:	SITE EVALUATION
Start Date:	09/26/2012
End Date:	10/30/2012
Program:	ICP
Latitude:	45.5171
Longitude:	-122.4581

RCRA Listings:

ved by Agency:	20140101
	Alexander Services Llc
ss:	802 SE 199TH AVE
tate,Zip:	PORTLAND, OR 97233
	ORD055965156
	GARY EFFENBERGER

ALEXANDER SERVICES LLC (Continued) **1000439200**

PO BOX 301009
PORTLAND, OR 97294-9009
503-252-4728 2
Not reported
GEFFENBERGER@BODEN.COM
Not reported
10
Private
Not a generator, verified
Not reported
Not reported
Not reported
Not reported
Not reported
Not reported
PO BOX 301009
PORTLAND, OR 97294-9009
Boden Store Fixtures
Private
Dale Iszler
Private
No
No
No
No
No
No
No
No
No
No
No
No

Not reported
NN
Not reported
Not on the Baseline
Not on the Baseline
No
No
No
No NCAPS ranking
No
No
N/A
N/A
No
No
No
No
Not reported
20150130
No
No
No

e:

ALEXANDER SERVICES LLC (Continued) **1000439200**

No
Not reported
Not reported
No

Hazardous Waste Summary:

e Code: D001
Waste Description: Ignitable Waste

te Code: F003
te Description: The Following Spent Nonhalogenated Solvents: Xylene, Acetone, Ethyl Acetate, Ethyl Benzene, Ethyl Ether, Methyl Isobutyl Ketone, N-Butyl Alcohol, Cyclohexanone, And Methanol; All Spent Solvent Mixtures/Blends Containing, Before Use, Only The Above Spent Nonhalogenated Solvents; And All Spent Solvent Mixtures/Blends Containing, Before Use, One Or More Of The Above Nonhalogenated Solvents, And A Total Of Ten Percent Or More (By Volume) Of One Or More Of Those Solvents Listed In F001, F002, F004, And F005; And Still Bottoms From The Recovery Of These Spent Solvents And Spent Solvent Mixtures.

te Code: F005
Waste Description: The Following Spent Nonhalogenated Solvents: Toluene, Methyl Ethyl Ketone, Carbon Disulfide, Isobutanol, Pyridine, Benzene, 2-Ethoxyethanol, And 2-Nitropropane; All Spent Solvent Mixtures/Blends Containing, Before Use, A Total Of Ten Percent Or More (By Volume) Of One Or More Of The Above Nonhalogenated Solvents Or Those Solvents Listed In F001, F002, Or F004; And Still Bottoms From The Recovery Of These Spent Solvents And Spent Solvent Mixtures.

Handler - Owner Operator:

Owner
Owner/Operator Name: BODEN STORE FIXTURES
Private
20140101
Not reported
PO BOX 301009
PORTLAND, OR 97294
503-252-4728
Not reported
Not reported
Not reported

Operator
Owner/Operator Name: ALEXANDER MANUFACTURING INC
Private
19960221
Not reported
802 SE 199TH
PORTLAND, OR 97233
503-666-9491
Not reported
Not reported
Not reported

ALEXANDER SERVICES LLC (Continued) **1000439200**

Owner
Owner/Operator Name: ALEXANDER MANUFACTURING INC
Private
20000419
Not reported
802 SE 199TH
PORTLAND, OR 97233
503-666-9491
Not reported
Not reported
Not reported

Operator
Owner/Operator Name: ALEXANDER MANUFACTURING INC
Private
20020311
Not reported
802 SE 199TH
PORTLAND, OR 97233
503-666-9491
Not reported
Not reported
Not reported

Owner
Owner/Operator Name: ALEXANDER MANUFACTURING INC
Private
20031231
Not reported
802 SE 199TH
PORTLAND, OR 97233
503-666-9491
Not reported
Not reported
Not reported

Owner
Owner/Operator Name: BODEN STORE FIXTURES
Private
20041231
Not reported
PO BOX 301009
PORTLAND, OR 97294
503-252-4728
Not reported
Not reported
Not reported

Owner
Owner/Operator Name: BODEN STORE FIXTURES
Private
20040624
Not reported
PO BOX 301009
PORTLAND, OR 97294
503-252-4728
Not reported

ALEXANDER SERVICES LLC (Continued) **1000439200**

Not reported
Not reported

Owner
Owner/Operator Name: BODEN STORE FIXTURES
Private
20120225
Not reported
PO BOX 301009
PORTLAND, OR 97294
503-252-4728
Not reported
Not reported
Not reported

Operator
Owner/Operator Name: DALE ISZLER
Private
20130416
Not reported
PO BOX 301009
PORTLAND, OR 97294-9009
503-252-4728
Not reported
Not reported
Not reported

Operator
Owner/Operator Name: DALE ISZLER
Private
20140101
Not reported
802SE 199TH AVE
PORTLAND, OR 97233
503-252-4728
Not reported
Not reported
Not reported

Owner
Owner/Operator Name: ALEXANDER MANUFACTURING INC
Private
19980218
Not reported
802 SE 199TH
PORTLAND, OR 97233
503-666-9491
Not reported
Not reported
Not reported

Owner
Owner/Operator Name: ALEXANDER MANUFACTURING INC
Private
20030211
Not reported
802 SE 199TH

ALEXANDER SERVICES LLC (Continued) **1000439200**

wner/Operator City,State,Zip: PORTLAND, OR 97233
er/Operator Telephone: 503-666-9491
er/Operator Telephone Ext: Not reported
er/Operator Fax: Not reported
er/Operator Email: Not reported

ner/Operator Indicator: Operator
Owner/Operator Name: ALEXANDER MANUFACTURING INC
l Status: Private
Became Current: 20031231
Ended Current: Not reported
wner/Operator Address: 802 SE 199TH
wner/Operator City,State,Zip: PORTLAND, OR 97233
er/Operator Telephone: 503-666-9491
er/Operator Telephone Ext: Not reported
er/Operator Fax: Not reported
er/Operator Email: Not reported

wner/Operator Indicator: Owner
Owner/Operator Name: BODEN STORE FIXTURES
l Status: Private
Became Current: 20051231
Ended Current: Not reported
ner/Operator Address: PO BOX 301009
wner/Operator City,State,Zip: PORTLAND, OR 97294
Operator Telephone: 503-252-4728
er/Operator Telephone Ext: Not reported
er/Operator Fax: Not reported
er/Operator Email: Not reported

ner/Operator Indicator: Operator
Owner/Operator Name: DALE ISZLER
l Status: Private
Became Current: 20081231
Ended Current: Not reported
wner/Operator Address: 802SE 199TH AVE
wner/Operator City,State,Zip: PORTLAND, OR 97233
er/Operator Telephone: 503-666-9491
er/Operator Telephone Ext: Not reported
er/Operator Fax: Not reported
er/Operator Email: Not reported

ner/Operator Indicator: Operator
Owner/Operator Name: DALE ISZLER
l Status: Private
Became Current: 20040624
Ended Current: Not reported
wner/Operator Address: 802SE 199TH AVE
wner/Operator City,State,Zip: PORTLAND, OR 97233
er/Operator Telephone: 503-666-9491
er/Operator Telephone Ext: Not reported
er/Operator Fax: Not reported
er/Operator Email: Not reported

wner/Operator Indicator: Owner
Owner/Operator Name: ALEXANDER MANUFACTURING INC
Private

ALEXANDER SERVICES LLC (Continued) **1000439200**

19950303
Not reported
802 SE 199TH
PORTLAND, OR 97233
503-666-9491
Not reported
Not reported
Not reported

Operator
Owner/Operator Name: ALEXANDER MANUFACTURING INC
Private
20000419
Not reported
802 SE 199TH
PORTLAND, OR 97233
503-666-9491
Not reported
Not reported
Not reported

Owner
Owner/Operator Name: ALEXANDER MANUFACTURING INC
Private
20020311
Not reported
802 SE 199TH
PORTLAND, OR 97233
503-666-9491
Not reported
Not reported
Not reported

Operator
Owner/Operator Name: DALE ISZLER
Private
20051231
Not reported
802SE 199TH AVE
PORTLAND, OR 97233
503-666-9491
Not reported
Not reported
Not reported

Operator
Owner/Operator Name: DALE ISZLER
Private
20040624
Not reported
802SE 199TH AVE
PORTLAND, OR 97233
503-666-9491
Not reported
Not reported
Not reported

ALEXANDER SERVICES LLC (Continued) **1000439200**

Owner
Owner/Operator Name: BODEN STORE FIXTURES
Private
20121231
Not reported
PO BOX 301009
PORTLAND, OR 97294
503-252-4728
Not reported
Not reported
Not reported

Operator
Owner/Operator Name: DALE ISZLER
Private
20140101
Not reported
802SE 199TH AVE
PORTLAND, OR 97233
503-252-4728
Not reported
Not reported
Not reported

Owner
Owner/Operator Name: ALEXANDER MANUFACTURING INC
Private
19990319
Not reported
802 SE 199TH
PORTLAND, OR 97233
503-666-9491
Not reported
Not reported
Not reported

Operator
Owner/Operator Name: BOB BUXTON
Private
20041231
Not reported
3960 CALAROGA CIRCLE
WEST LINN, OR 97068
503-635-4257
Not reported
Not reported
Not reported

Owner
Owner/Operator Name: BODEN STORE FIXTURES
Private
20061231
Not reported
PO BOX 301009
PORTLAND, OR 97294
503-252-4728
Not reported

ALEXANDER SERVICES LLC (Continued) **1000439200**

er/Operator Fax: Not reported
er/Operator Email: Not reported

wner/Operator Indicator: Owner
Owner/Operator Name: BODEN STORE FIXTURES
al Status: Private
e Became Current: 20071231
Ended Current: Not reported
ner/Operator Address: PO BOX 301009
wner/Operator City,State,Zip: PORTLAND, OR 97294
Operator Telephone: 503-252-4728
er/Operator Telephone Ext: Not reported
er/Operator Fax: Not reported
er/Operator Email: Not reported

ner/Operator Indicator: Operator
Owner/Operator Name: DALE ISZLER
al Status: Private
Became Current: 20131231
Ended Current: Not reported
wner/Operator Address: 802SE 199TH AVE
wner/Operator City,State,Zip: PORTLAND, OR 97233
Operator Telephone: 503-252-4728
er/Operator Telephone Ext: Not reported
er/Operator Fax: Not reported
er/Operator Email: Not reported

wner/Operator Indicator: Owner
Owner/Operator Name: BODEN STORE FIXTURES
al Status: Private
e Became Current: 20130416
Ended Current: Not reported
ner/Operator Address: PO BOX 301009
wner/Operator City,State,Zip: PORTLAND, OR 97294
Operator Telephone: 503-252-4728
er/Operator Telephone Ext: Not reported
er/Operator Fax: Not reported
er/Operator Email: Not reported

wner/Operator Indicator: Owner
Owner/Operator Name: ALEXANDER MANUFACTURING INC
al Status: Private
e Became Current: 19920228
Ended Current: Not reported
wner/Operator Address: 802 SE 199TH
wner/Operator City,State,Zip: PORTLAND, OR 97233
er/Operator Telephone: 503-666-9491
er/Operator Telephone Ext: Not reported
er/Operator Fax: Not reported
er/Operator Email: Not reported

wner/Operator Indicator: PP
Owner/Operator Name: ALEXANDER MANUFACTURING INC
al Status: Private
Became Current: Not reported
20040624
802 SE 199TH

ALEXANDER SERVICES LLC (Continued) **1000439200**

wner/Operator City,State,Zip: PORTLAND, OR 97233
er/Operator Telephone: 503-666-9491
er/Operator Telephone Ext: Not reported
er/Operator Fax: Not reported
er/Operator Email: Not reported

ner/Operator Indicator: Operator
Owner/Operator Name: ALEXANDER MANUFACTURING INC
l Status: Private
te Became Current: 19930607
Ended Current: Not reported
wner/Operator Address: 802 SE 199TH
wner/Operator City,State,Zip: PORTLAND, OR 97233
er/Operator Telephone: 503-666-9491
er/Operator Telephone Ext: Not reported
er/Operator Fax: Not reported
er/Operator Email: Not reported

wner/Operator Indicator: Owner
Owner/Operator Name: ALEXANDER MANUFACTURING INC
l Status: Private
e Became Current: 19940225
Ended Current: Not reported
wner/Operator Address: 802 SE 199TH
wner/Operator City,State,Zip: PORTLAND, OR 97233
er/Operator Telephone: 503-666-9491
er/Operator Telephone Ext: Not reported
er/Operator Fax: Not reported
er/Operator Email: Not reported

ner/Operator Indicator: Operator
Owner/Operator Name: ALEXANDER MANUFACTURING INC
l Status: Private
e Became Current: 19980218
Ended Current: Not reported
wner/Operator Address: 802 SE 199TH
wner/Operator City,State,Zip: PORTLAND, OR 97233
er/Operator Telephone: 503-666-9491
er/Operator Telephone Ext: Not reported
er/Operator Fax: Not reported
er/Operator Email: Not reported

ner/Operator Indicator: Operator
Owner/Operator Name: DALE ISZLER
l Status: Private
e Became Current: 20061231
Ended Current: Not reported
wner/Operator Address: 802SE 199TH AVE
wner/Operator City,State,Zip: PORTLAND, OR 97233
er/Operator Telephone: 503-666-9491
er/Operator Telephone Ext: Not reported
er/Operator Fax: Not reported
er/Operator Email: Not reported

ner/Operator Indicator: Operator
Owner/Operator Name: ALEXANDER MANUFACTURING INC
Private

ALEXANDER SERVICES LLC (Continued) **1000439200**

19950303
Not reported
802 SE 199TH
PORTLAND, OR 97233
503-666-9491
Not reported
Not reported
Not reported

Owner
Owner/Operator Name: ALEXANDER MANUFACTURING INC
Private
19960221
Not reported
802 SE 199TH
PORTLAND, OR 97233
503-666-9491
Not reported
Not reported
Not reported

Owner
Owner/Operator Name: ALEXANDER MANUFACTURING INC
Private
19970219
Not reported
802 SE 199TH
PORTLAND, OR 97233
503-666-9491
Not reported
Not reported
Not reported

Operator
Owner/Operator Name: ALEXANDER MANUFACTURING INC
Private
20010202
Not reported
802 SE 199TH
PORTLAND, OR 97233
503-666-9491
Not reported
Not reported
Not reported

Operator
Owner/Operator Name: BOB BUXTON
Private
20040624
Not reported
3960 CALAROGA CIRCLE
WEST LINN, OR 97068
503-635-4257
Not reported
Not reported
Not reported

ALEXANDER SERVICES LLC (Continued) **1000439200**

Operator
Owner/Operator Name: DALE ISZLER
Private
20120225
Not reported
802SE 199TH AVE
PORTLAND, OR 97233
503-666-9491
Not reported
Not reported
Not reported

Owner
Owner/Operator Name: ALEXANDER MANUFACTURING INC
Private
19930607
Not reported
802 SE 199TH
PORTLAND, OR 97233
503-666-9491
Not reported
Not reported
Not reported

Operator
Owner/Operator Name: ALEXANDER MANUFACTURING INC
Private
19970219
Not reported
802 SE 199TH
PORTLAND, OR 97233
503-666-9491
Not reported
Not reported
Not reported

Operator
Owner/Operator Name: ALEXANDER MANUFACTURING INC
Private
19990319
Not reported
802 SE 199TH
PORTLAND, OR 97233
503-666-9491
Not reported
Not reported
Not reported

Owner
Owner/Operator Name: ALEXANDER MANUFACTURING INC
Private
20010202
Not reported
802 SE 199TH
PORTLAND, OR 97233
503-666-9491
Not reported

ALEXANDER SERVICES LLC (Continued) **1000439200**

Not reported
Not reported

Owner
Owner/Operator Name: BODEN STORE FIXTURES
Private
20111231
Not reported
PO BOX 301009
PORTLAND, OR 97294
503-252-4728
Not reported
Not reported
Not reported

Operator
Owner/Operator Name: DALE ISZLER
Private
20111231
Not reported
802SE 199TH AVE
PORTLAND, OR 97233
503-666-9491
Not reported
Not reported
Not reported

Operator
Owner/Operator Name: DALE ISZLER
Private
20121231
Not reported
PO BOX 301009
PORTLAND, OR 97294-9009
503-252-4728
Not reported
Not reported
Not reported

Owner
Owner/Operator Name: BODEN STORE FIXTURES
Private
20131231
Not reported
PO BOX 301009
PORTLAND, OR 97294
503-252-4728
Not reported
Not reported
Not reported

Operator
Owner/Operator Name: ALEXANDER MANUFACTURING INC
Private
19940225
Not reported
802 SE 199TH

ALEXANDER SERVICES LLC (Continued) **1000439200**

wner/Operator City,State,Zip: PORTLAND, OR 97233
er/Operator Telephone: 503-666-9491
er/Operator Telephone Ext: Not reported
er/Operator Fax: Not reported
er/Operator Email: Not reported

ner/Operator Indicator: Operator
Owner/Operator Name: ALEXANDER MANUFACTURING INC
l Status: Private
Became Current: 20030211
Ended Current: Not reported
wner/Operator Address: 802 SE 199TH
wner/Operator City,State,Zip: PORTLAND, OR 97233
er/Operator Telephone: 503-666-9491
er/Operator Telephone Ext: Not reported
er/Operator Fax: Not reported
er/Operator Email: Not reported

wner/Operator Indicator: Owner
Owner/Operator Name: BODEN STORE FIXTURES
l Status: Private
e Became Current: 20040624
Ended Current: Not reported
ner/Operator Address: PO BOX 301009
wner/Operator City,State,Zip: PORTLAND, OR 97294
Operator Telephone: 503-252-4728
er/Operator Telephone Ext: Not reported
er/Operator Fax: Not reported
er/Operator Email: Not reported

ner/Operator Indicator: Operator
Owner/Operator Name: DALE ISZLER
l Status: Private
e Became Current: 20071231
Ended Current: Not reported
wner/Operator Address: 802SE 199TH AVE
wner/Operator City,State,Zip: PORTLAND, OR 97233
er/Operator Telephone: 503-666-9491
er/Operator Telephone Ext: Not reported
er/Operator Fax: Not reported
er/Operator Email: Not reported

wner/Operator Indicator: Owner
Owner/Operator Name: BODEN STORE FIXTURES
l Status: Private
Became Current: 20081231
Ended Current: Not reported
ner/Operator Address: PO BOX 301009
wner/Operator City,State,Zip: PORTLAND, OR 97294
Operator Telephone: 503-252-4728
er/Operator Telephone Ext: Not reported
er/Operator Fax: Not reported
er/Operator Email: Not reported

wner/Operator Indicator: Owner
Owner/Operator Name: BODEN STORE FIXTURES
Private

ALEXANDER SERVICES LLC (Continued) **1000439200**

e Became Current: 20040624
Ended Current: Not reported
ner/Operator Address: PO BOX 301009
wner/Operator City,State,Zip: PORTLAND, OR 97294
Operator Telephone: 503-252-4728
er/Operator Telephone Ext: Not reported
er/Operator Fax: Not reported
er/Operator Email: Not reported

wner/Operator Indicator: Owner
Owner/Operator Name: BODEN STORE FIXTURES
l Status: Private
Became Current: 20140101
Ended Current: Not reported
ner/Operator Address: PO BOX 301009
wner/Operator City,State,Zip: PORTLAND, OR 97294
Operator Telephone: 503-252-4728
er/Operator Telephone Ext: Not reported
er/Operator Fax: Not reported
er/Operator Email: Not reported

Historic Generators:
ive Date: 20140101
Handler Name: ALEXANDER SERVICES LLC
Waste Generator Description: Not a generator, verified
District Owner: Not reported
arge Quantity Handler of Universal Waste: No
Recognized Trader Importer: No
Recognized Trader Exporter: No
Spent Lead Acid Battery Importer: No
Spent Lead Acid Battery Exporter: No
urrent Record: Yes
Storage Recycler Activity: Not reported
ronic Manifest Broker: Not reported

eive Date: 19920228
Handler Name: ALEXANDER MANUFACTURING INC
ederal Waste Generator Description: Small Quantity Generator
District Owner: Not reported
arge Quantity Handler of Universal Waste: No
Recognized Trader Importer: No
Recognized Trader Exporter: No
Spent Lead Acid Battery Importer: No
Spent Lead Acid Battery Exporter: No
Current Record: No
Storage Recycler Activity: Not reported
ronic Manifest Broker: Not reported

ceive Date: 19930607
Handler Name: ALEXANDER MANUFACTURING INC
ederal Waste Generator Description: Small Quantity Generator
District Owner: Not reported
arge Quantity Handler of Universal Waste: No
Recognized Trader Importer: No
Recognized Trader Exporter: No
Spent Lead Acid Battery Importer: No
No

ALEXANDER SERVICES LLC (Continued) **1000439200**

No
Not reported
Not reported

19940225
Handler Name: ALEXANDER MANUFACTURING INC
Small Quantity Generator
Not reported
Waste: No
No
No
No
No
No
Not reported
Not reported

19950303
Handler Name: ALEXANDER MANUFACTURING INC
Small Quantity Generator
Not reported
Waste: No
No
No
No
No
No
Not reported
Not reported

19960221
Handler Name: ALEXANDER MANUFACTURING INC
Small Quantity Generator
Not reported
Waste: No
No
No
No
No
No
Not reported
Not reported

19970219
Handler Name: ALEXANDER MANUFACTURING INC
Small Quantity Generator
Not reported
Waste: No
No
No
No
No
No
Not reported
Not reported

19980218

ALEXANDER SERVICES LLC (Continued) **1000439200**

Handler Name: ALEXANDER MANUFACTURING INC
ederal Waste Generator Description: Small Quantity Generator
District Owner: Not reported
arge Quantity Handler of Universal Waste: No
ecognized Trader Importer: No
ecognized Trader Exporter: No
pent Lead Acid Battery Importer: No
pent Lead Acid Battery Exporter: No
urrent Record: No
torage Recycler Activity: Not reported
onic Manifest Broker: Not reported

eive Date: 19990319
Handler Name: ALEXANDER MANUFACTURING INC
ederal Waste Generator Description: Small Quantity Generator
District Owner: Not reported
arge Quantity Handler of Universal Waste: No
ecognized Trader Importer: No
ecognized Trader Exporter: No
pent Lead Acid Battery Importer: No
pent Lead Acid Battery Exporter: No
urrent Record: No
torage Recycler Activity: Not reported
onic Manifest Broker: Not reported

ive Date: 20000419
Handler Name: ALEXANDER MANUFACTURING INC
ederal Waste Generator Description: Small Quantity Generator
District Owner: Not reported
arge Quantity Handler of Universal Waste: No
ecognized Trader Importer: No
ecognized Trader Exporter: No
pent Lead Acid Battery Importer: No
pent Lead Acid Battery Exporter: No
urrent Record: No
torage Recycler Activity: Not reported
onic Manifest Broker: Not reported

ive Date: 20010202
Handler Name: ALEXANDER MANUFACTURING INC
ederal Waste Generator Description: Small Quantity Generator
District Owner: Not reported
arge Quantity Handler of Universal Waste: No
ecognized Trader Importer: No
ecognized Trader Exporter: No
pent Lead Acid Battery Importer: No
pent Lead Acid Battery Exporter: No
urrent Record: No
torage Recycler Activity: Not reported
onic Manifest Broker: Not reported

ive Date: 20020311
Handler Name: ALEXANDER MANUFACTURING INC
ederal Waste Generator Description: Small Quantity Generator
District Owner: Not reported
arge Quantity Handler of Universal Waste: No
No

ALEXANDER SERVICES LLC (Continued) **1000439200**

No
No
No
No
Not reported
Not reported

20030211
Handler Name: ALEXANDER MANUFACTURING INC
Small Quantity Generator
Not reported
Waste: No
No
No
No
No
No
No
Not reported
Not reported

20031231
Handler Name: ALEXANDER MANUFACTURING INC
Small Quantity Generator
Not reported
Waste: No
No
No
No
No
No
Not reported
Not reported

20040624
Handler Name: ALEXANDER SERVICES LLC
Small Quantity Generator
Not reported
Waste: No
No
No
No
No
No
Not reported
Not reported

20041231
Handler Name: ALEXANDER SERVICES LLC
Small Quantity Generator
Not reported
Waste: No
No
No
No
No
No
Not reported

ALEXANDER SERVICES LLC (Continued) **1000439200**

ronic Manifest Broker:		Not reported
eive Date:		20051231
Handler Name:	ALEXANDER SERVICES LLC	
ederal Waste Generator Description:		Small Quantity Generator
District Owner:		Not reported
arge Quantity Handler of Universal Waste:		No
Recognized Trader Importer:		No
Recognized Trader Exporter:		No
Spent Lead Acid Battery Importer:		No
Spent Lead Acid Battery Exporter:		No
Current Record:		No
Storage Recycler Activity:		Not reported
ronic Manifest Broker:		Not reported
eive Date:		20061231
Handler Name:	ALEXANDER SERVICES LLC	
ederal Waste Generator Description:		Small Quantity Generator
District Owner:		Not reported
arge Quantity Handler of Universal Waste:		No
Recognized Trader Importer:		No
Recognized Trader Exporter:		No
Spent Lead Acid Battery Importer:		No
Spent Lead Acid Battery Exporter:		No
Current Record:		No
Storage Recycler Activity:		Not reported
ronic Manifest Broker:		Not reported
eive Date:		20071231
Handler Name:	ALEXANDER SERVICES LLC	
ederal Waste Generator Description:		Small Quantity Generator
District Owner:		Not reported
arge Quantity Handler of Universal Waste:		No
Recognized Trader Importer:		No
Recognized Trader Exporter:		No
Spent Lead Acid Battery Importer:		No
Spent Lead Acid Battery Exporter:		No
Current Record:		No
Storage Recycler Activity:		Not reported
ronic Manifest Broker:		Not reported
eive Date:		20081231
Handler Name:	ALEXANDER SERVICES LLC	
ederal Waste Generator Description:		Small Quantity Generator
District Owner:		Not reported
arge Quantity Handler of Universal Waste:		No
Recognized Trader Importer:		No
Recognized Trader Exporter:		No
Spent Lead Acid Battery Importer:		No
Spent Lead Acid Battery Exporter:		No
Current Record:		No
Storage Recycler Activity:		Not reported
ronic Manifest Broker:		Not reported
eive Date:		20091231
Handler Name:	ALEXANDER SERVICES LLC	
		Small Quantity Generator

ALEXANDER SERVICES LLC (Continued) **1000439200**

District Owner:		Not reported
arge Quantity Handler of Universal Waste:		No
ecognized Trader Importer:		No
ecognized Trader Exporter:		No
pent Lead Acid Battery Importer:		No
pent Lead Acid Battery Exporter:		No
urrent Record:		No
torage Recycler Activity:		Not reported
onic Manifest Broker:		Not reported
ive Date:		20101231
Handler Name:	ALEXANDER SERVICES LLC	
deral Waste Generator Description:		Small Quantity Generator
District Owner:		Not reported
arge Quantity Handler of Universal Waste:		No
ecognized Trader Importer:		No
ecognized Trader Exporter:		No
pent Lead Acid Battery Importer:		No
pent Lead Acid Battery Exporter:		No
urrent Record:		No
torage Recycler Activity:		Not reported
onic Manifest Broker:		Not reported
ive Date:		20111231
Handler Name:	ALEXANDER SERVICES LLC	
deral Waste Generator Description:		Small Quantity Generator
District Owner:		Not reported
arge Quantity Handler of Universal Waste:		No
ecognized Trader Importer:		No
ecognized Trader Exporter:		No
pent Lead Acid Battery Importer:		No
pent Lead Acid Battery Exporter:		No
urrent Record:		No
torage Recycler Activity:		Not reported
onic Manifest Broker:		Not reported
ive Date:		20120225
Handler Name:	ALEXANDER SERVICES LLC	
deral Waste Generator Description:		Small Quantity Generator
District Owner:		Not reported
arge Quantity Handler of Universal Waste:		No
ecognized Trader Importer:		No
ecognized Trader Exporter:		No
pent Lead Acid Battery Importer:		No
pent Lead Acid Battery Exporter:		No
urrent Record:		No
torage Recycler Activity:		Not reported
onic Manifest Broker:		Not reported
ive Date:		20121231
Handler Name:	ALEXANDER SERVICES LLC	
deral Waste Generator Description:		Small Quantity Generator
District Owner:		Not reported
arge Quantity Handler of Universal Waste:		No
ecognized Trader Importer:		No
ecognized Trader Exporter:		No
		No

ALEXANDER SERVICES LLC (Continued) **1000439200**

No
No
Not reported
Not reported

20131231
Handler Name: ALEXANDER SERVICES LLC
Small Quantity Generator
Not reported
Waste: No
No
No
No
No
No
Not reported
Not reported

20130416
Handler Name: ALEXANDER SERVICES LLC
Small Quantity Generator
Not reported
Waste: No
No
No
No
No
No
Not reported
Not reported

20140101
Handler Name: ALEXANDER SERVICES LLC
Conditionally Exempt Small Quantity Generator
Not reported
Waste: No
No
No
No
No
No
Not reported
Not reported

List of NAICS Codes and Descriptions:
CS Code: 3219
NAICS Description: OTHER WOOD PRODUCT MANUFACTURING

CS Code: 337127
NAICS Description: INSTITUTIONAL FURNITURE MANUFACTURING

Has the Facility Received Notices of Violations:
No
Not reported
Not reported
Not reported

ALEXANDER SERVICES LLC (Continued) **1000439200**

l Return to Compliance Date: Not reported
n to Compliance Qualifier: Not reported
tion Responsible Agency: Not reported
duled Compliance Date: Not reported
cement Identifier: Not reported
of Enforcement Action: Not reported
cement Responsible Agency: Not reported
cement Docket Number: Not reported
cement Attorney: Not reported
ctive Action Component: Not reported
al Initiated Date: Not reported
al Resolution Date: Not reported
sition Status Date: Not reported
sition Status: Not reported
sition Status Description: Not reported
Consent/Final Order Sequence Number: Not reported
ent/Final Order Respondent Name: Not reported
ent/Final Order Lead Agency: Not reported
Enforcement Type: Not reported
cement Responsible Person: Not reported
cement Responsible Sub-Organization: Not reported
SEP Sequence Number: Not reported
Expenditure Amount: Not reported
Scheduled Completion Date: Not reported
Actual Date: Not reported
Defaulted Date: Not reported
Type: Not reported
Type Description: Not reported
sed Amount: Not reported
Monetary Amount: Not reported
Amount: Not reported
Count: Not reported
Amount: Not reported

ound Violation: Yes
gency Which Determined Violation: State
ort Description: Generators - Pre-transport
Violation was Determined: 20080115
al Return to Compliance Date: 20080222
Return to Compliance Qualifier: Documented
olation Responsible Agency: State
eduled Compliance Date: 20080319
orcement Identifier: 101
of Enforcement Action: 20080213
nforcement Responsible Agency: State
cement Docket Number: Not reported
cement Attorney: Not reported
Corrective Action Component: No
al Initiated Date: Not reported
al Resolution Date: Not reported
sition Status Date: Not reported
sition Status: Not reported
sition Status Description: Not reported
Consent/Final Order Sequence Number: Not reported
ent/Final Order Respondent Name: Not reported
ent/Final Order Lead Agency: Not reported
Enforcement Type: NOTICE OF NONCOMPLIANCE

ALEXANDER SERVICES LLC (Continued) **1000439200**

ORDEW
anization: NWR
e Number: Not reported
Not reported
Not reported
Not reported
Not reported
Not reported
Not reported
Not reported
Not reported
Not reported
Not reported
Not reported

Yes
State
Generators - Pre-transport
20080115
20080222
Documented
State
20080319
101
20080213
State
Not reported
Not reported
No
Not reported
Not reported
Not reported
Not reported
Not reported
Order Sequence Number: Not reported
Not reported
Not reported
Enforcement Type: NOTICE OF NONCOMPLIANCE
ORDEW
anization: NWR
e Number: Not reported
Not reported
Not reported
Not reported
Not reported
Not reported
Not reported
Not reported
Not reported
Not reported
Not reported
Not reported

Yes
State
Generators - Pre-transport
20080115

ALEXANDER SERVICES LLC (Continued) **1000439200**

al Return to Compliance Date: 20080222
Return to Compliance Qualifier: Documented
olation Responsible Agency: State
eduled Compliance Date: 20080319
orcement Identifier: 101
of Enforcement Action: 20080213
nforcement Responsible Agency: State
cement Docket Number: Not reported
cement Attorney: Not reported
Corrective Action Component: No
al Initiated Date: Not reported
al Resolution Date: Not reported
sition Status Date: Not reported
sition Status: Not reported
sition Status Description: Not reported
Consent/Final Order Sequence Number: Not reported
ent/Final Order Respondent Name: Not reported
ent/Final Order Lead Agency: Not reported
Enforcement Type: NOTICE OF NONCOMPLIANCE
Enforcement Responsible Person: ORDEW
Enforcement Responsible Sub-Organization: NWR
SEP Sequence Number: Not reported
Expenditure Amount: Not reported
Scheduled Completion Date: Not reported
Actual Date: Not reported
Defaulted Date: Not reported
Type: Not reported
Type Description: Not reported
osed Amount: Not reported
Monetary Amount: Not reported
Amount: Not reported
Count: Not reported
Amount: Not reported

Found Violation: No
cy Which Determined Violation: Not reported
tion Short Description: Not reported
Violation was Determined: Not reported
al Return to Compliance Date: Not reported
n to Compliance Qualifier: Not reported
tion Responsible Agency: Not reported
duled Compliance Date: Not reported
cement Identifier: Not reported
of Enforcement Action: Not reported
cement Responsible Agency: Not reported
cement Docket Number: Not reported
cement Attorney: Not reported
ctive Action Component: Not reported
al Initiated Date: Not reported
al Resolution Date: Not reported
sition Status Date: Not reported
sition Status: Not reported
sition Status Description: Not reported
Consent/Final Order Sequence Number: Not reported
ent/Final Order Respondent Name: Not reported
ent/Final Order Lead Agency: Not reported
ment Type: Not reported

ALEXANDER SERVICES LLC (Continued) **1000439200**

Not reported
Not reported
e Number: Not reported
Not reported
Not reported
Not reported
Not reported
Not reported
Not reported
Not reported
Not reported
Not reported
Not reported
Not reported

No
Not reported
Not reported
Not reported
Not reported
Not reported
Not reported
Not reported
Not reported
Not reported
Not reported
Not reported
Not reported
Not reported
Not reported
Not reported
Not reported
Not reported
Not reported
Order Sequence Number: Not reported
Not reported
Not reported
ment Type: Not reported
Not reported
Not reported
e Number: Not reported
Not reported
Not reported
Not reported
Not reported
Not reported
Not reported
Not reported
Not reported
Not reported
Not reported
Not reported

Yes
State
TSD - Container Use and Management
19951103

ALEXANDER SERVICES LLC (Continued) **1000439200**

ual Return to Compliance Date: 19951116
rn to Compliance Qualifier: Observed
olation Responsible Agency: State
eduled Compliance Date: 19951123
orcement Identifier: 000
e of Enforcement Action: 19951109
nforcement Responsible Agency: State
cement Docket Number: Not reported
nforcement Attorney: OR
Corrective Action Component: No
al Initiated Date: Not reported
al Resolution Date: Not reported
sition Status Date: Not reported
sition Status: Not reported
sition Status Description: Not reported
Consent/Final Order Sequence Number: Not reported
ent/Final Order Respondent Name: Not reported
ent/Final Order Lead Agency: Not reported
Enforcement Type: NOTICE OF NONCOMPLIANCE
nforcement Responsible Person: ORPDC
Enforcement Responsible Sub-Organization: NWR
SEP Sequence Number: Not reported
Expenditure Amount: Not reported
Scheduled Completion Date: Not reported
Actual Date: Not reported
Defaulted Date: Not reported
Type: Not reported
Type Description: Not reported
osed Amount: Not reported
Monetary Amount: Not reported
Amount: Not reported
Count: Not reported
Amount: Not reported

ound Violation: Yes
gency Which Determined Violation: State
on Short Description: Generators - General
Violation was Determined: 20001031
al Return to Compliance Date: 20001207
turn to Compliance Qualifier: Not Resolved
olation Responsible Agency: State
eduled Compliance Date: 20001130
orcement Identifier: 001
of Enforcement Action: 20001031
nforcement Responsible Agency: State
cement Docket Number: Not reported
cement Attorney: Not reported
Corrective Action Component: No
al Initiated Date: Not reported
al Resolution Date: Not reported
sition Status Date: Not reported
sition Status: Not reported
sition Status Description: Not reported
Consent/Final Order Sequence Number: Not reported
ent/Final Order Respondent Name: Not reported
ent/Final Order Lead Agency: Not reported
Enforcement Type: NOTICE OF NONCOMPLIANCE

ALEXANDER SERVICES LLC (Continued) **1000439200**

Not reported
Not reported
e Number: Not reported
Not reported
Not reported
Not reported
Not reported
Not reported
Not reported
Not reported
Not reported
Not reported
Not reported

Yes
State
Generators - General
19951103
19951116
Observed
State
19951123
000
19951109
State
Not reported
OR
No
Not reported
Not reported
Not reported
Not reported
Not reported
Order Sequence Number: Not reported
Not reported
Not reported
Enforcement Type: NOTICE OF NONCOMPLIANCE
ORPDC
anization: NWR
e Number: Not reported
Not reported
Not reported
Not reported
Not reported
Not reported
Not reported
Not reported
Not reported
Not reported
Not reported
Not reported

Yes
State
Generators - Pre-transport
20080115

ALEXANDER SERVICES LLC (Continued) **1000439200**

al Return to Compliance Date: 20080222
Return to Compliance Qualifier: Documented
olation Responsible Agency: State
eduled Compliance Date: 20080319
orcement Identifier: 101
of Enforcement Action: 20080213
nforcement Responsible Agency: State
cement Docket Number: Not reported
cement Attorney: Not reported
Corrective Action Component: No
al Initiated Date: Not reported
al Resolution Date: Not reported
sition Status Date: Not reported
sition Status: Not reported
sition Status Description: Not reported
Consent/Final Order Sequence Number: Not reported
ent/Final Order Respondent Name: Not reported
ent/Final Order Lead Agency: Not reported
Enforcement Type: NOTICE OF NONCOMPLIANCE
Enforcement Responsible Person: ORDEW
Enforcement Responsible Sub-Organization: NWR
SEP Sequence Number: Not reported
Expenditure Amount: Not reported
Scheduled Completion Date: Not reported
Actual Date: Not reported
Defaulted Date: Not reported
Type: Not reported
Type Description: Not reported
osed Amount: Not reported
Monetary Amount: Not reported
Amount: Not reported
Count: Not reported
Amount: Not reported

ound Violation: Yes
gency Which Determined Violation: State
ort Description: Generators - Pre-transport
Violation was Determined: 20080115
al Return to Compliance Date: 20080222
Return to Compliance Qualifier: Documented
olation Responsible Agency: State
eduled Compliance Date: 20080319
orcement Identifier: 101
of Enforcement Action: 20080213
nforcement Responsible Agency: State
cement Docket Number: Not reported
cement Attorney: Not reported
Corrective Action Component: No
al Initiated Date: Not reported
al Resolution Date: Not reported
sition Status Date: Not reported
sition Status: Not reported
sition Status Description: Not reported
Consent/Final Order Sequence Number: Not reported
ent/Final Order Respondent Name: Not reported
ent/Final Order Lead Agency: Not reported
Enforcement Type: NOTICE OF NONCOMPLIANCE

ALEXANDER SERVICES LLC (Continued) **1000439200**

ORDEW
anization: NWR
e Number: Not reported
Not reported
Not reported
Not reported
Not reported
Not reported
Not reported
Not reported
Not reported
Not reported
Not reported
Not reported

No
Not reported
Not reported
Not reported
Not reported
Not reported
Not reported
Not reported
Not reported
Not reported
Not reported
Not reported
Not reported
Not reported
Not reported
Not reported
Not reported
Not reported
Not reported
Not reported
Order Sequence Number: Not reported
Not reported
Not reported
ment Type: Not reported
Not reported
Not reported
e Number: Not reported
Not reported
Not reported
Not reported
Not reported
Not reported
Not reported
Not reported
Not reported
Not reported
Not reported
Not reported

Yes
State
TSD - Container Use and Management
19951103

ALEXANDER SERVICES LLC (Continued) **1000439200**

19951116
Observed
State
19951123
000
19951109
State
Not reported
OR
No
Not reported
Not reported
Not reported
Not reported
Not reported
Order Sequence Number: Not reported
Not reported
Not reported
Enforcement Type: NOTICE OF NONCOMPLIANCE
ORPDC
anization: NWR
e Number: Not reported
Not reported
Not reported
Not reported
Not reported
Not reported
Not reported
Not reported
Not reported
Not reported
Not reported

Evaluation Action Summary:

20040414
State
No
on: COMPLIANCE ASSISTANCE VISIT
fier: ORDPK
ization: NWR
Not reported
Not reported
Not reported
Not reported
Not reported
Not reported

20080115
State
Yes
n: COMPLIANCE EVALUATION INSPECTION ON-SITE
tifier: ORDEW
ization: NWR
20080222
20080319
Not reported

ALEXANDER SERVICES LLC (Continued) **1000439200**

Not reported
Not reported
Not reported

20080115
State
Yes
n: COMPLIANCE EVALUATION INSPECTION ON-SITE
tifier: ORDEW
ization: NWR
20080222
20080319
Not reported
Not reported
Not reported
Not reported

20080115
State
Yes
n: COMPLIANCE EVALUATION INSPECTION ON-SITE
tifier: ORDEW
ization: NWR
20080222
20080319
Not reported
Not reported
Not reported
Not reported

20130606
State
No
n: COMPLIANCE EVALUATION INSPECTION ON-SITE
fier: ORLLC
ization: NWR
Not reported
Not reported
Not reported
Not reported
Not reported
Not reported

20030109
State
No
on: COMPLIANCE ASSISTANCE VISIT
tifier: ORJTC
ization: NWR
Not reported
Not reported
Not reported
Not reported
Not reported
Not reported

19951103

ALEXANDER SERVICES LLC (Continued) **1000439200**

valuation Responsible Agency: State
ound Violation: Yes
Evaluation Type Description: COMPLIANCE EVALUATION INSPECTION ON-SITE
valuation Responsible Person Identifier: ORPDC
Evaluation Responsible Sub-Organization: NWR
ual Return to Compliance Date: 19951116
eduled Compliance Date: 19951123
of Request: Not reported
Response Received: Not reported
est Agency: Not reported
er Citation: Not reported

uation Date: 20001031
valuation Responsible Agency: State
ound Violation: Yes
Evaluation Type Description: COMPLIANCE EVALUATION INSPECTION ON-SITE
valuation Responsible Person Identifier: ORD2R
Evaluation Responsible Sub-Organization: NWR
al Return to Compliance Date: 20001207
duled Compliance Date: 20001130
of Request: Not reported
Response Received: Not reported
est Agency: Not reported
er Citation: Not reported

uation Date: 19951103
valuation Responsible Agency: State
ound Violation: Yes
Evaluation Type Description: COMPLIANCE EVALUATION INSPECTION ON-SITE
valuation Responsible Person Identifier: ORPDC
Evaluation Responsible Sub-Organization: NWR
ual Return to Compliance Date: 19951116
eduled Compliance Date: 19951123
of Request: Not reported
Response Received: Not reported
est Agency: Not reported
er Citation: Not reported

uation Date: 20080115
valuation Responsible Agency: State
ound Violation: Yes
Evaluation Type Description: COMPLIANCE EVALUATION INSPECTION ON-SITE
Evaluation Responsible Person Identifier: ORDEW
Evaluation Responsible Sub-Organization: NWR
al Return to Compliance Date: 20080222
eduled Compliance Date: 20080319
of Request: Not reported
Response Received: Not reported
est Agency: Not reported
er Citation: Not reported

uation Date: 20080115
valuation Responsible Agency: State
ound Violation: Yes
Evaluation Type Description: COMPLIANCE EVALUATION INSPECTION ON-SITE
Evaluation Responsible Person Identifier: ORDEW
ization: NWR

ALEXANDER SERVICES LLC (Continued) **1000439200**

al Return to Compliance Date:	20080222
eduled Compliance Date:	20080319
of Request:	Not reported
Response Received:	Not reported
est Agency:	Not reported
er Citation:	Not reported
luation Date:	20030617
valuation Responsible Agency:	State
ound Violation:	No
Evaluation Type Description:	COMPLIANCE ASSISTANCE VISIT
Evaluation Responsible Person Identifier:	ORJTC
Evaluation Responsible Sub-Organization:	NWR
l Return to Compliance Date:	Not reported
duled Compliance Date:	Not reported
of Request:	Not reported
Response Received:	Not reported
est Agency:	Not reported
er Citation:	Not reported
uation Date:	19951103
valuation Responsible Agency:	State
ound Violation:	Yes
Evaluation Type Description:	COMPLIANCE EVALUATION INSPECTION ON-SITE
valuation Responsible Person Identifier:	ORPDC
Evaluation Responsible Sub-Organization:	NWR
ual Return to Compliance Date:	19951116
eduled Compliance Date:	19951123
of Request:	Not reported
Response Received:	Not reported
est Agency:	Not reported
er Citation:	Not reported

HSIS:

Name:	JL INDUSTRIES INC
ldress:	802 SE 199TH AVE
ty,State,Zip:	PORTLAND, OR 97233
lity ID:	000195
Department Or Division Of Company:	ALL DIVISIONS
hemical Is Extremely Hazardous Substance (EHS:	N
ontains 112R:	N
acility Has Written Emergency Plan:	Y
ICS Code 1:	332913
NAICS Desc 1:	PLUMBING FIXTURE FITTING & TRIM MFG
CS Code 2:	000000
S Desc 2:	Not reported
Manager Name:	JACK VILENDRE
ness Phone:	5032564010
ailing Address:	802 SE 199TH AVE
Mailing City:	PORTLAND
Mailing State:	OR
ailing Zip:	97233
o. of Employees:	61
Phone:	5032564010
lacard:	Y
	0291

ALEXANDER SERVICES LLC (Continued) **1000439200**

FD:	PORTLAND FIRE & RESCUE
prinkler System:	Y
Emergency Contact:	WALT INSLER
mergency Procedure:	ALL EXITS
Business Type:	PLUMBING VALVES MFG
ty Type:	Not reported
rtment:	Not reported
s:	Not reported
de:	Not reported
tude:	Not reported
s TRI:	Not reported
s RMP:	Not reported
s PSM:	Not reported
s CR2K:	Not reported
s 302:	Not reported
r Name:	Not reported
Reported ID:	Not reported
Number:	Not reported
nical Name:	Not reported
Name:	Not reported
re:	Not reported
:	Not reported
S:	Not reported
re Component:	Not reported
mum Daily Amount Code:	Not reported
mum Daily Amount Unit:	Not reported
nical Added Date:	Not reported
em PSM:	Not reported
em 112R:	Not reported
em 302:	Not reported
sticide:	Not reported
rtilizer:	Not reported
cal State:	Not reported
A Number:	Not reported
A Health:	Not reported
A Flammability:	Not reported
A Reactivity:	Not reported
A Special Notice:	Not reported
rds:	Not reported
ber of Days Onsite:	Not reported
	Not reported
se Number:	68648828
Chemical Name:	CPVC RESIN
Name:	Not reported
s Pure:	No
s Mix:	Yes
S:	Not reported
re Component:	Not reported
ximum Daily Amount Code:	11
aximum Daily Amount Unit:	lbs
ical Added Date:	09/11/2017
s Chem PSM:	No
s Chem 112R:	No
s Chem 302:	No
s Pesticide:	No
	No

ALEXANDER SERVICES LLC (Continued) **1000439200**

Solid
0
Not reported
Not reported
Not reported
Not reported
Health HNOC, Physical HNOC
365
2018

103598772
POLYCARBONATE RESINS
Not reported
No
Yes
Not reported
Not reported
20
lbs
09/11/2017
No
No
No
No
No
Solid
0
Not reported
Not reported
Not reported
Not reported
Health Respiratory, Health SkinCorrosion
365
2018

9003070
POLYPROPYLENE RESIN
Not reported
No
Yes
Not reported
Not reported
11
lbs
09/11/2017
No
No
No
No
No
Solid
0
Not reported
Not reported
Not reported
Not reported
Health Respiratory, Health SkinCorrosion, Physical Combustive

ALEXANDER SERVICES LLC (Continued) **1000439200**

umber of Days Onsite: 365
ar: 2018

se Number: 1317653
Chemical Name: PVC RESIN
Name: Not reported
s Pure: No
s Mix: Yes
S: Not reported
re Component: Not reported
ximum Daily Amount Code: 20
aximum Daily Amount Unit: lbs
ical Added Date: 09/11/2017
s Chem PSM: No
s Chem 112R: No
s Chem 302: No
s Pesticide: No
s Fertilizer: No
hysical State: Solid
NA Number: 0
A Health: Not reported
A Flammability: Not reported
A Reactivity: Not reported
A Special Notice: Not reported
rds: Health Respiratory, Health SeriousEye, Health SkinCorrosion
umber of Days Onsite: 365
ar: 2018

Chemical:

Chemical Name: HGX FUEL GAS
Physical Description: GAS
se Number: 64742478
lity Id: 000195
ysical State Of The Substance: 3
erage Amount Possessed During The Year Code: 10
ximum Amount Possessed During The Year Code: 20
plicable Unit Of Measure Code: 3
escription Of The Unit Of Measure: CUBIC FEET
pe Code: L
Description: CYLINDER
Code: Not reported
erature Description: Not reported
essure of Code: 2
Pressure Description: GREATER THAN NORMAL PRESSURE
ure of Code: Not reported
ure Description: Not reported
Temperature Description: NORMAL TEMPERATURE
mperature of The Hazardous Substance Code: 4
erature Description: Not reported
erature of The Hazardous Substance Code: Not reported
ays Hazardous Substance On Site During Year: 365
The Substance Protected A Trade Secret: False
tion Of The Max Qnty Code: 1,000-4,999
ription Of The Avg Qnty Code: 200-499
Most Hazardous Ingridient: PETROLEUM DISTILLATES
ited Nations/north America 4 Digit Class Number: 1268
2

ALEXANDER SERVICES LLC (Continued) **1000439200**

NONE LISTED ON MSDS
False
True
For Chemical: Flammable and Combustible Liquid
hemical: Acute Health Hazard
mical: Chronic Health Hazard
3.0
6.3
6.4

Additional Chemical:

N
Not reported
N
N
N
N
N

NITROGEN
GAS
7727379
000195
3
Year Code: 20
e Year Code: 20
3
CUBIC FEET
L
CYLINDER
Not reported
Not reported
2
GREATER THAN NORMAL PRESSURE
Not reported
Not reported
NORMAL TEMPERATURE
ce Code: 4
Not reported
de: Not reported
ring Year: 365
ecret: False
1,000-4,999
1,000-4,999
NITROGEN
lass Number: 1066
2
NONE LISTED ON MSDS
True
False
r Chemical: Non-flammable Gas
Not reported
Not reported
2.2
Not reported
Not reported

ALEXANDER SERVICES LLC (Continued) **1000439200**

Additional Chemical:
N
Not reported
N
N
N
N
N

OXYGEN
GAS
7782447
000195
3
Year Code: 10
e Year Code: 20
3
CUBIC FEET
L
CYLINDER
Not reported
Not reported
2
GREATER THAN NORMAL PRESSURE
Not reported
Not reported
NORMAL TEMPERATURE
ce Code: 4
Not reported
de: Not reported
ring Year: 365
ecret: False
1,000-4,999
200-499
OXYGEN
s Number: 1072
2
NONE LISTED ON SDS
True
False
l: Oxidizers
For Chemical: Non-flammable Gas
Not reported
5.1
2.2
Not reported

Additional Chemical:
N
Not reported
N
N
N
N
N

ALEXANDER SERVICES LLC (Continued) **1000439200**

Chemical Name:	OXYGEN LIQUID
Physical Description:	GAS
se Number:	7782447
lity Id:	000195
ysical State Of The Substance:	3
erage Amount Possessed During The Year Code:	20
ximum Amount Possessed During The Year Code:	20
plicable Unit Of Measure Code:	2
Description Of The Unit Of Measure:	GALLONS
pe Code:	L
escription:	CYLINDER
Code:	Not reported
erature Description:	Not reported
essure of Code:	2
Pressure Description:	GREATER THAN NORMAL PRESSURE
ure of Code:	Not reported
ure Description:	Not reported
Temperature Description:	NORMAL TEMPERATURE
mperature of The Hazardous Substance Code:	4
erature Description:	Not reported
erature of The Hazardous Substance Code:	Not reported
ays Hazardous Substance On Site During Year:	365
The Substance Protected A Trade Secret:	False
tion Of The Max Qnty Code:	1,000-4,999
tion Of The Avg Qnty Code:	1,000-4,999
Most Hazardous Ingridient:	OXYGEN
ited Nations/north America 4 Digit Class Number:	1073
zard Rank:	2
Ingredient:	Not reported
bstance Pure:	True
ubstance Mix:	False
First Hazardous Class Code For Chemical:	Non-flammable Gas
cond Hazardous Class Code For Chemical:	Oxidizers
hird Hazardous Class Code For Chemical:	Acute Health Hazard
ard Class 1 Of The Chemical:	2.2
ard Class 2 Of The Chemical:	5.1
zard Class 3 Of The Chemical:	6.3
Additional Chemical:	
hemical Is A Toxic 313 Chemical:	N
Pesticide Registration Number:	Not reported
ontains 112R:	N
ontains EHS:	N
rtilizer:	N
sticide:	N
ontains 313:	N

Chemical Name:	POLYCARBONATE RESINS
hysical Description:	SOLID
e Number:	103598772
lity Id:	000195
ysical State Of The Substance:	1
erage Amount Possessed During The Year Code:	20
ximum Amount Possessed During The Year Code:	20
plicable Unit Of Measure Code:	1
Description Of The Unit Of Measure:	POUNDS
	K

ALEXANDER SERVICES LLC (Continued) **1000439200**

BOX
Not reported
Not reported
1
NORMAL PRESSURE
Not reported
Not reported
NORMAL TEMPERATURE
ce Code: 4
Not reported
de: Not reported
ring Year: 365
ecret: False
1,000-4,999
1,000-4,999
POLYCARBONATE
Number: 0000
1
NONE LISTED ON MSDS
False
True
emical: Combustible Material
Not reported
Not reported
4.5
Not reported
Not reported

Additional Chemical:

N
Not reported
N
N
N
N
N

ARGON
GAS
7440371
000195
3
Year Code: 11
e Year Code: 20
3
CUBIC FEET
L
CYLINDER
Not reported
Not reported
2
GREATER THAN NORMAL PRESSURE
Not reported
Not reported
NORMAL TEMPERATURE
ce Code: 4
Not reported

ALEXANDER SERVICES LLC (Continued) **1000439200**

perature of The Hazardous Substance Code:	Not reported
ays Hazardous Substance On Site During Year:	365
The Substance Protected A Trade Secret:	False
tion Of The Max Qnty Code:	1,000-4,999
ription Of The Avg Qnty Code:	500-999
Most Hazardous Ingridient:	ARGON
ited Nations/north America 4 Digit Class Number:	1006
zard Rank:	2
EHS Ingredient:	NONE LISTED ON SDS
bstance Pure:	True
ubstance Mix:	False
First Hazardous Class Code For Chemical:	Non-flammable Gas
nd Hazardous Class Code For Chemical:	Not reported
Hazardous Class Code For Chemical:	Not reported
zard Class 1 Of The Chemical:	2.2
rd Class 2 Of The Chemical:	Not reported
rd Class 3 Of The Chemical:	Not reported

Additional Chemical:

hemical Is A Toxic 313 Chemical:	N
Pesticide Registration Number:	Not reported
ontains 112R:	N
ontains EHS:	N
rtilizer:	N
esticide:	N
ontains 313:	N

Chemical Name:	POLYPROPYLENE RESIN
hysical Description:	SOLID
e Number:	9003070
lity Id:	000195
ysical State Of The Substance:	1
erage Amount Possessed During The Year Code:	10
ximum Amount Possessed During The Year Code:	11
plicable Unit Of Measure Code:	1
Description Of The Unit Of Measure:	POUNDS
ype Code:	K
escription:	BOX
Code:	Not reported
perature Description:	Not reported
essure of Code:	1
Pressure Description:	NORMAL PRESSURE
ure of Code:	Not reported
ure Description:	Not reported
Temperature Description:	NORMAL TEMPERATURE
mperature of The Hazardous Substance Code:	4
perature Description:	Not reported
perature of The Hazardous Substance Code:	Not reported
ays Hazardous Substance On Site During Year:	365
The Substance Protected A Trade Secret:	False
ription Of The Max Qnty Code:	500-999
ription Of The Avg Qnty Code:	200-499
Most Hazardous Ingridient:	PROPYLENE HOMOPOLYMER
ted Nations/north America 4 Digit Class Number:	0000
zard Rank:	1
EHS Ingredient:	NONE LISTED ON MSDS
	False

ALEXANDER SERVICES LLC (Continued) **1000439200**

True
Chemical: Miscellaneous Hazardous Material
Not reported
Not reported
9.0
Not reported
Not reported

Additional Chemical:

N
Not reported
N
N
N
N
N

PVC RESIN
SOLID
1317653
000195
1
Year Code: 20
e Year Code: 20
1
: POUNDS
K
BOX
Not reported
Not reported
1
NORMAL PRESSURE
Not reported
Not reported
NORMAL TEMPERATURE
ce Code: 4
Not reported
de: Not reported
ring Year: 365
ecret: False
1,000-4,999
1,000-4,999
CALCIUM CARBONATE
Number: 0000
1
NONE LISTED ON MSDS
False
True
emical: Combustible Material
Not reported
Not reported
4.5
Not reported
Not reported

Additional Chemical:

N

ALEXANDER SERVICES LLC (Continued) **1000439200**

Pesticide Registration Number:	Not reported
ontains 112R:	N
ontains EHS:	N
ertilizer:	N
esticide:	N
ontains 313:	N
Chemical Name:	CPVC RESIN
hysical Description:	SOLID
se Number:	68648828
lity Id:	000195
ysical State Of The Substance:	1
erage Amount Possessed During The Year Code:	11
ximum Amount Possessed During The Year Code:	11
plicable Unit Of Measure Code:	1
Description Of The Unit Of Measure:	POUNDS
ype Code:	K
escription:	BOX
Code:	Not reported
erature Description:	Not reported
essure of Code:	1
Pressure Description:	NORMAL PRESSURE
ure of Code:	Not reported
ure Description:	Not reported
Temperature Description:	NORMAL TEMPERATURE
mperature of The Hazardous Substance Code:	4
erature Description:	Not reported
erature of The Hazardous Substance Code:	Not reported
ays Hazardous Substance On Site During Year:	365
The Substance Protected A Trade Secret:	False
ription Of The Max Qnty Code:	500-999
ription Of The Avg Qnty Code:	500-999
Most Hazardous Ingridient:	CHLORINATED POLYVINYL CHLORIDE
ted Nations/north America 4 Digit Class Number:	0000
zard Rank:	1
EHS Ingredient:	NONE LISTED ON MSDS
ubstance Pure:	False
bstance Mix:	True
First Hazardous Class Code For Chemical:	Combustible Material
nd Hazardous Class Code For Chemical:	Not reported
Hazardous Class Code For Chemical:	Not reported
ard Class 1 Of The Chemical:	4.5
rd Class 2 Of The Chemical:	Not reported
rd Class 3 Of The Chemical:	Not reported

Additional Chemical:

hemical Is A Toxic 313 Chemical:	N
Pesticide Registration Number:	Not reported
ontains 112R:	N
ontains EHS:	N
ertilizer:	N
esticide:	N
ontains 313:	N

OR MANIFEST:

ALEXANDER SERVICES LLC (Continued) **1000439200**

Manifest Year: Manifest Year - 2013
EPA Id: ORD055965156
Inactive Status: 2014-01-01 00:00:00
Organization Name: Not reported
Contact Name: Gary Effenberger
Contact Telephone Number: Not reported
Mailing Address: PO Box 301009
Mailing City/State/Zip: Portland, OR 97294-9009

Manifest:
Name: ALEXANDER SERVICES LLC
Year : 2013
RCRA Id : ORD055965156
Inactive : 2014-01-01 00:00:00
Status: Small quantity generator
Manifest : 000055315DAT
Ship Date : 01/08/2013
TSD : WAD991281767
WS Num: 1
Transporter: WAR000001743
Ship Qty : Not reported
Rpt Unit : Not reported
Off Mng : H050
EPA Waste Codes: D001 F003 F005
Waste Description: Waste paint rerlated material
amt Of Waste Stream Generated in Reporting Yr 1: 680.25
amt Of Waste Stream Generated in Reporting Yr 2: 680.25

Manifest:
Name: ALEXANDER SERVICES LLC
Year : 2012
RCRA Id : ORD055965156
Inactive : Not reported
Status: Small quantity generator
Manifest : 00004002822D
Ship Date : 06/18/2012
TSD : WAD991281767
WS Num: 1
Transporter: WAR000001743
Ship Qty : Not reported
Rpt Unit : Not reported
Off Mng : H061
EPA Waste Codes: D001 F003 F005
Waste Description: Waste Paint Related Material
t Of Waste Stream Generated in Reporting Yr 1: Not reported
t Of Waste Stream Generated in Reporting Yr 2: Not reported

Name: ALEXANDER SERVICES LLC
Year : 2012
RCRA Id : ORD055965156
Inactive : Not reported
Status: Small quantity generator
Manifest : 000040068DAT
Ship Date : 02/29/2012

ALEXANDER SERVICES LLC (Continued) **1000439200**

TSD : WAD991281767
WS Num: 1
Transporter: WAR000001743
Ship Qty : Not reported
Rpt Unit : Not reported
Off Mng : H061
EPA Waste Codes: D001 F003 F005
Waste Description: Waste Paint Related Material
nt Of Waste Stream Generated in Reporting Yr 1: Not reported
nt Of Waste Stream Generated in Reporting Yr 2: Not reported

Name: ALEXANDER SERVICES LLC
Year : 2012
RCRA Id : ORD055965156
Inactive : Not reported
Status: Small quantity generator
Manifest : 000054622DAT
Ship Date : 01/01/2012
TSD : WAD991281767
WS Num: 1
Transporter: WAR000001743
Ship Qty : Not reported
Rpt Unit : Not reported
Off Mng : H061
EPA Waste Codes: D001 F003 F005
Waste Description: Waste Paint Related Material
nt Of Waste Stream Generated in Reporting Yr 1: Not reported
nt Of Waste Stream Generated in Reporting Yr 2: Not reported

Manifest:
Name: ALEXANDER SERVICES LLC
Year : 2011
RCRA Id : ORD055965156
Inactive : Not reported
Status: Small quantity generator
Manifest : 000042040
Ship Date : 10/17/2011
TSD : WAD991281767
WS Num: 1
Transporter: WAR000001743
Ship Qty : Not reported
Rpt Unit : Not reported
Off Mng : H061
EPA Waste Codes: D001 F001 F005
Waste Description: Waste paint
nt Of Waste Stream Generated in Reporting Yr 1: 428.5575
nt Of Waste Stream Generated in Reporting Yr 2: 204.07499999999999

Name: ALEXANDER SERVICES LLC
Year : 2011
RCRA Id : ORD055965156
Inactive : Not reported
Status: Small quantity generator
Manifest : 007066121
Ship Date : 08/01/2011

ALEXANDER SERVICES LLC (Continued) **1000439200**

TSD : WAD991281767
WS Num: 1
Transporter: WAR000001743
Ship Qty : Not reported
Rpt Unit : Not reported
Off Mng : H061
EPA Waste Codes: D001 F001 F005
Waste Description: Waste paint
mt Of Waste Stream Generated in Reporting Yr 1: 428.5575
t Of Waste Stream Generated in Reporting Yr 2: 224.48249999999999

Manifest:
Name: ALEXANDER SERVICES LLC
Year : 2010
RCRA Id : ORD055965156
Inactive : Not reported
Status: Small quantity generator
Manifest : 006579227
Ship Date : 01/12/2010
TSD : WAD991281767
WS Num: 1
Transporter: WAR000001743
Ship Qty : Not reported
Rpt Unit : Not reported
Off Mng : H061
EPA Waste Codes: D001 F001 F005
Waste Description: Waste paint
mt Of Waste Stream Generated in Reporting Yr 1: 1897.8975
t Of Waste Stream Generated in Reporting Yr 2: 408.14999999999998

Name: ALEXANDER SERVICES LLC
Year : 2010
RCRA Id : ORD055965156
Inactive : Not reported
Status: Small quantity generator
Manifest : 007067837
Ship Date : 08/02/2010
TSD : WAD991281767
WS Num: 1
Transporter: WAR000001743
Ship Qty : Not reported
Rpt Unit : Not reported
Off Mng : H061
EPA Waste Codes: D001 F001 F005
Waste Description: Waste paint
mt Of Waste Stream Generated in Reporting Yr 1: 1897.8975
t Of Waste Stream Generated in Reporting Yr 2: 408.14999999999998

Name: ALEXANDER SERVICES LLC
Year : 2010
RCRA Id : ORD055965156
Inactive : Not reported
Status: Small quantity generator
Manifest : 007068473
Ship Date : 10/21/2010

ALEXANDER SERVICES LLC (Continued) **1000439200**

TSD : WAD991281767
WS Num: 1
Transporter: WAR000001743
Ship Qty : Not reported
Rpt Unit : Not reported
Off Mng : H061
EPA Waste Codes: D001 F001 F005
Waste Description: Waste paint
mt Of Waste Stream Generated in Reporting Yr 1: 1897.8975
mt Of Waste Stream Generated in Reporting Yr 2: 448.96499999999997

Name: ALEXANDER SERVICES LLC
Year : 2010
RCRA Id : ORD055965156
Inactive : Not reported
Status: Small quantity generator
Manifest : 007079518
Ship Date : 04/07/2010
TSD : WAD991281767
WS Num: 1
Transporter: WAR000001743
Ship Qty : Not reported
Rpt Unit : Not reported
Off Mng : H061
EPA Waste Codes: D001 F001 F005
Waste Description: Waste paint
mt Of Waste Stream Generated in Reporting Yr 1: 1897.8975
t Of Waste Stream Generated in Reporting Yr 2: 408.14999999999998

Manifest:
Name: ALEXANDER SERVICES LLC
Year : 2009
RCRA Id : ORD055965156
Inactive : Not reported
Status: Small quantity generator
Manifest : 004205859
Ship Date : 07/30/2009
TSD : WAD991281767
WS Num: 1
Transporter: WAR000001743
Ship Qty : Not reported
Rpt Unit : Not reported
Off Mng : H061
EPA Waste Codes: D001 F001 F005
Waste Description: Waste paint
Of Waste Stream Generated in Reporting Yr 1: 1085.6790000000001
Of Waste Stream Generated in Reporting Yr 2: 216.31950000000001

Name: ALEXANDER SERVICES LLC
Year : 2009
RCRA Id : ORD055965156
Inactive : Not reported
Status: Small quantity generator
Manifest : 004812076
Ship Date : 04/01/2009

ALEXANDER SERVICES LLC (Continued) **1000439200**

TSD : WAD991281767
WS Num: 1
Transporter: WAR000001743
Ship Qty : Not reported
Rpt Unit : Not reported
Off Mng : H061
EPA Waste Codes: D001 F001 F005
Waste Description: Waste paint
Of Waste Stream Generated in Reporting Yr 1: 1085.6790000000001
nt Of Waste Stream Generated in Reporting Yr 2: 204.07499999999999

Name: ALEXANDER SERVICES LLC
Year : 2009
RCRA Id : ORD055965156
Inactive : Not reported
Status: Small quantity generator
Manifest : 004965053
Ship Date : 01/14/2009
TSD : WAD991281767
WS Num: 1
Transporter: WAR000001743
Ship Qty : Not reported
Rpt Unit : Not reported
Off Mng : H061
EPA Waste Codes: D001 F001 F005
Waste Description: Waste paint
Of Waste Stream Generated in Reporting Yr 1: 1085.6790000000001
mt Of Waste Stream Generated in Reporting Yr 2: 448.96499999999997

Name: ALEXANDER SERVICES LLC
Year : 2009
RCRA Id : ORD055965156
Inactive : Not reported
Status: Small quantity generator
Manifest : 005605242
Ship Date : 10/12/2009
TSD : WAD991281767
WS Num: 1
Transporter: WAR000001743
Ship Qty : Not reported
Rpt Unit : Not reported
Off Mng : H061
EPA Waste Codes: D001 F001 F005
Waste Description: Waste paint
1085.6790000000001
216.31950000000001

Manifest:
Name: ALEXANDER SERVICES LLC
Year : 2008
RCRA Id : ORD055965156
Inactive : Not reported
Status: Small quantity generator
Manifest : 003618682
Ship Date : 02/26/2008

ALEXANDER SERVICES LLC (Continued) **1000439200**

TSD : WAR000001743
WS Num: 1
Transporter: WAD991281767
Ship Qty : Not reported
Rpt Unit : Not reported
Off Mng : H061
EPA Waste Codes: D001 F003 F005
Waste Description: Waste paint
mt Of Waste Stream Generated in Reporting Yr 1: 2399.922
mt Of Waste Stream Generated in Reporting Yr 2: 448.96499999999997

Name: ALEXANDER SERVICES LLC
Year : 2008
RCRA Id : ORD055965156
Inactive : Not reported
Status: Small quantity generator
Manifest : 003619692
Ship Date : 01/19/2008
TSD : WAR000001743
WS Num: 1
Transporter: WAD991281767
Ship Qty : Not reported
Rpt Unit : Not reported
Off Mng : H061
EPA Waste Codes: D001 F003 F005
Waste Description: Waste paint
mt Of Waste Stream Generated in Reporting Yr 1: 2399.922
mt Of Waste Stream Generated in Reporting Yr 2: 448.96499999999997

Name: ALEXANDER SERVICES LLC
Year : 2008
RCRA Id : ORD055965156
Inactive : Not reported
Status: Small quantity generator
Manifest : 004049133
Ship Date : 04/18/2008
TSD : WAR000001743
WS Num: 1
Transporter: WAD991281767
Ship Qty : Not reported
Rpt Unit : Not reported
Off Mng : H061
EPA Waste Codes: D001 F003 F005
Waste Description: Waste paint
mt Of Waste Stream Generated in Reporting Yr 1: 2399.922
mt Of Waste Stream Generated in Reporting Yr 2: 448.96499999999997

Name: ALEXANDER SERVICES LLC
Year : 2008
RCRA Id : ORD055965156
Inactive : Not reported
Status: Small quantity generator
Manifest : 004050326
Ship Date : 07/30/2008
TSD : WAR000001743
WS Num: 1
Transporter: WAD991281767

ALEXANDER SERVICES LLC (Continued) **1000439200**

Ship Qty : Not reported
Rpt Unit : Not reported
Off Mng : H061
EPA Waste Codes: D001 F003 F005
Waste Description: Waste paint
mt Of Waste Stream Generated in Reporting Yr 1: 2399.922
mt Of Waste Stream Generated in Reporting Yr 2: 571.40999999999997

Name: ALEXANDER SERVICES LLC
Year : 2008
RCRA Id : ORD055965156
Inactive : Not reported
Status: Small quantity generator
Manifest : 004207181
Ship Date : 09/19/2008
TSD : WAR000001743
WS Num: 1
Transporter: WAD991281767
Ship Qty : Not reported
Rpt Unit : Not reported
Off Mng : H061
EPA Waste Codes: D001 F003 F005
Waste Description: Waste paint
mt Of Waste Stream Generated in Reporting Yr 1: 2399.922
Of Waste Stream Generated in Reporting Yr 2: 318.35700000000003

Manifest:
Name: ALEXANDER SERVICES LLC
Year : 2007
RCRA Id : ORD055965156
Inactive : Not reported
Status: Small quantity generator
Manifest : 001686138
Ship Date : 01/11/2007
TSD : WAD991281767
WS Num: 1
Transporter: WAR000001743
Ship Qty : Not reported
Rpt Unit : Not reported
Off Mng : H061
EPA Waste Codes: D001 D007 F003 F005
Waste Description: Waste paint
Amt Of Waste Stream Generated in Reporting Yr 1: 1306.0799999999999
f Waste Stream Generated in Reporting Yr 2: 448.97000000000003

Name: ALEXANDER SERVICES LLC
Year : 2007
RCRA Id : ORD055965156
Inactive : Not reported
Status: Small quantity generator
Manifest : 001691014
Ship Date : 06/06/2007
TSD : WAD991281767
WS Num: 1
Transporter: WAR000001743

ALEXANDER SERVICES LLC (Continued) **1000439200**

Ship Qty : Not reported
Rpt Unit : Not reported
Off Mng : H061
EPA Waste Codes: D001 D007 F003 F005
Waste Description: Waste paint
Amt Of Waste Stream Generated in Reporting Yr 1: 1306.0799999999999
f Waste Stream Generated in Reporting Yr 2: 448.97000000000003

Name: ALEXANDER SERVICES LLC
Year : 2007
RCRA Id : ORD055965156
Inactive : Not reported
Status: Small quantity generator
Manifest : 003619692
Ship Date : 12/19/2007
TSD : WAD991281767
WS Num: 1
Transporter: WAR000001743
Ship Qty : Not reported
Rpt Unit : Not reported
Off Mng : H061
EPA Waste Codes: D001 D007 F003 F005
Waste Description: Waste paint
Amt Of Waste Stream Generated in Reporting Yr 1: 1306.0799999999999
t Of Waste Stream Generated in Reporting Yr 2: 408.14999999999998

Manifest:
Name: ALEXANDER SERVICES LLC
Year : 2006
RCRA Id : ORD055965156
Inactive : Not reported
Status: Small quantity generator
Manifest : 001358264jjk
Ship Date : 09/27/2006
TSD : WAD991281767
WS Num: Not reported
Transporter: WAR000001743
Ship Qty : 918
Rpt Unit : LB
Off Mng : H061
EPA Waste Codes: D001 D007 F003 F005
Waste Description: Waste paint
t Of Waste Stream Generated in Reporting Yr 1: Not reported
t Of Waste Stream Generated in Reporting Yr 2: Not reported

Name: ALEXANDER SERVICES LLC
Year : 2006
RCRA Id : ORD055965156
Inactive : Not reported
Status: Small quantity generator
Manifest : 19304
Ship Date : 05/17/2006
TSD : WAD991281767
WS Num: Not reported
Transporter: WAR000001743

ALEXANDER SERVICES LLC (Continued) **1000439200**

Ship Qty : 918
Rpt Unit : LB
Off Mng : H061
EPA Waste Codes: D001 D007 F003 F005
Waste Description: Waste paint
t Of Waste Stream Generated in Reporting Yr 1: Not reported
t Of Waste Stream Generated in Reporting Yr 2: Not reported

Name: ALEXANDER SERVICES LLC
Year : 2006
RCRA Id : ORD055965156
Inactive : Not reported
Status: Small quantity generator
Manifest : 56499
Ship Date : 01/18/2006
TSD : WAD991281767
WS Num: Not reported
Transporter: WAR000001743
Ship Qty : 918
Rpt Unit : LB
Off Mng : H061
EPA Waste Codes: D001 D007 F003 F005
Waste Description: Waste paint
t Of Waste Stream Generated in Reporting Yr 1: Not reported
t Of Waste Stream Generated in Reporting Yr 2: Not reported

Manifest:
Name: ALEXANDER SERVICES LLC
Year : 2004
RCRA Id : ORD055965156
Inactive : Not reported
Status: Small quantity generator
Manifest : 07828
Ship Date : 02/05/2004
TSD : WAD981769110
WS Num: Not reported
Transporter: WAD058364647
Ship Qty : 459
Rpt Unit : LB
Off Mng : H061
EPA Waste Codes: D001 F003 F005
Waste Description: Not reported
t Of Waste Stream Generated in Reporting Yr 1: Not reported
t Of Waste Stream Generated in Reporting Yr 2: Not reported

Name: ALEXANDER SERVICES LLC
Year : 2004
RCRA Id : ORD055965156
Inactive : Not reported
Status: Small quantity generator
Manifest : 21020
Ship Date : 08/04/2004
TSD : WAD981769110
WS Num: Not reported
Transporter: WAD058364647

ALEXANDER SERVICES LLC (Continued) **1000439200**

Ship Qty : 459
Rpt Unit : LB
Off Mng : H061
EPA Waste Codes: D001 F003 F005
Waste Description: Not reported
Yr 1: Not reported
Yr 2: Not reported

Name: ALEXANDER SERVICES LLC
Year : 2004
RCRA Id : ORD055965156
Inactive : Not reported
Status: Small quantity generator
Manifest : 22650
Ship Date : 08/27/2004
TSD : WAD981769110
WS Num: Not reported
Transporter: WAD058364647
Ship Qty : 459
Rpt Unit : LB
Off Mng : H061
EPA Waste Codes: D001 F003 F005
Waste Description: Not reported
Yr 1: Not reported
Yr 2: Not reported

Manifest:
Name: ALEXANDER MANUFACTURING INC
Year : 2003
RCRA Id : ORD055965156
2014-01-01 00:00:00
Status: Small quantity generator
Manifest : 00093
Ship Date : 10/01/2003
TSD : WAD981769110
WS Num: 1
Transporter: Not reported
Ship Qty : Not reported
Rpt Unit : Not reported
Off Mng : H061
EPA Waste Codes: D001
Waste Description: Paint related waste
ing Yr 1: 2618.9625
g Yr 2: 374.1375

Name: ALEXANDER MANUFACTURING INC
Year : 2003
RCRA Id : ORD055965156
2014-01-01 00:00:00
Status: Small quantity generator
Manifest : 00093
Ship Date : 10/01/2003
TSD : WAD981769110
WS Num: 1
Transporter: Not reported

ALEXANDER SERVICES LLC (Continued) **1000439200**

Ship Qty : Not reported
Rpt Unit : Not reported
Off Mng : H061
EPA Waste Codes: F003
Waste Description: Paint related waste
Amt Of Waste Stream Generated in Reporting Yr 1: 2618.9625
mt Of Waste Stream Generated in Reporting Yr 2: 374.1375

Name: ALEXANDER MANUFACTURING INC
Year : 2003
RCRA Id : ORD055965156
Inactive : 2014-01-01 00:00:00
Status: Small quantity generator
Manifest : 00093
Ship Date : 10/01/2003
TSD : WAD981769110
WS Num: 1
Transporter: Not reported
Ship Qty : Not reported
Rpt Unit : Not reported
Off Mng : H061
EPA Waste Codes: F005
Waste Description: Paint related waste
Amt Of Waste Stream Generated in Reporting Yr 1: 2618.9625
mt Of Waste Stream Generated in Reporting Yr 2: 374.1375

Name: ALEXANDER MANUFACTURING INC
Year : 2003
RCRA Id : ORD055965156
Inactive : 2014-01-01 00:00:00
Status: Small quantity generator
Manifest : 04731
Ship Date : 12/01/2003
TSD : WAD981769110
WS Num: 1
Transporter: Not reported
Ship Qty : Not reported
Rpt Unit : Not reported
Off Mng : H061
EPA Waste Codes: D001
Waste Description: Paint related waste
Amt Of Waste Stream Generated in Reporting Yr 1: 2618.9625
mt Of Waste Stream Generated in Reporting Yr 2: 374.1375

Name: ALEXANDER MANUFACTURING INC
Year : 2003
RCRA Id : ORD055965156
Inactive : 2014-01-01 00:00:00
Status: Small quantity generator
Manifest : 04731
Ship Date : 12/01/2003
TSD : WAD981769110
WS Num: 1
Transporter: Not reported
Ship Qty : Not reported
Rpt Unit : Not reported
Off Mng : H061

ALEXANDER SERVICES LLC (Continued) **1000439200**

EPA Waste Codes: F003
Waste Description: Paint related waste
ting Yr 1: 2618.9625
g Yr 2: 374.1375

Name: ALEXANDER MANUFACTURING INC
Year : 2003
RCRA Id : ORD055965156
2014-01-01 00:00:00
Status: Small quantity generator
Manifest : 04731
Ship Date : 12/01/2003
TSD : WAD981769110
WS Num: 1
Transporter: Not reported
Ship Qty : Not reported
Rpt Unit : Not reported
Off Mng : H061
EPA Waste Codes: F005
Waste Description: Paint related waste
ting Yr 1: 2618.9625
g Yr 2: 374.1375

Name: ALEXANDER MANUFACTURING INC
Year : 2003
RCRA Id : ORD055965156
2014-01-01 00:00:00
Status: Small quantity generator
Manifest : 86282
Ship Date : 02/24/2003
TSD : WAD981769110
WS Num: 1
Transporter: Not reported
Ship Qty : Not reported
Rpt Unit : Not reported
Off Mng : H061
EPA Waste Codes: D001
Waste Description: Paint related waste
ting Yr 1: 2618.9625
g Yr 2: 374.1375

Name: ALEXANDER MANUFACTURING INC
Year : 2003
RCRA Id : ORD055965156
2014-01-01 00:00:00
Status: Small quantity generator
Manifest : 86282
Ship Date : 02/24/2003
TSD : WAD981769110
WS Num: 1
Transporter: Not reported
Ship Qty : Not reported
Rpt Unit : Not reported
Off Mng : H061
EPA Waste Codes: F003
Waste Description: Paint related waste
ting Yr 1: 2618.9625

ALEXANDER SERVICES LLC (Continued) **1000439200**

mt Of Waste Stream Generated in Reporting Yr 2: 374.1375

Name: ALEXANDER MANUFACTURING INC
Year : 2003
RCRA Id : ORD055965156
Inactive : 2014-01-01 00:00:00
Status: Small quantity generator
Manifest : 86282
Ship Date : 02/24/2003
TSD : WAD981769110
WS Num: 1
Transporter: Not reported
Ship Qty : Not reported
Rpt Unit : Not reported
Off Mng : H061
EPA Waste Codes: F005
Waste Description: Paint related waste
Amt Of Waste Stream Generated in Reporting Yr 1: 2618.9625
mt Of Waste Stream Generated in Reporting Yr 2: 374.1375

Name: ALEXANDER MANUFACTURING INC
Year : 2003
RCRA Id : ORD055965156
Inactive : 2014-01-01 00:00:00
Status: Small quantity generator
Manifest : 88896
Ship Date : 04/04/2003
TSD : WAD981769110
WS Num: 1
Transporter: Not reported
Ship Qty : Not reported
Rpt Unit : Not reported
Off Mng : H061
EPA Waste Codes: D001
Waste Description: Paint related waste
Amt Of Waste Stream Generated in Reporting Yr 1: 2618.9625
g Yr 2: 374.1375

Click this hyperlink while viewing on your computer to access
364 additional OR_MANIFEST: record(s) in the EDR Site Report.

Name: ALEXANDER MANUFACTURING INC
Year : 2003
RCRA Id : ORD055965156
2014-01-01 00:00:00
Status: Small quantity generator
Manifest : 88896
Ship Date : 04/04/2003
TSD : WAD981769110
WS Num: 1
Transporter: Not reported
Ship Qty : Not reported
Rpt Unit : Not reported
Off Mng : H061
EPA Waste Codes: F003
Waste Description: Paint related waste
ting Yr 1: 2618.9625

ALEXANDER SERVICES LLC (Continued) **1000439200**

g Yr 2: 374.1375

Name: ALEXANDER MANUFACTURING INC
Year : 2003
RCRA Id : ORD055965156
2014-01-01 00:00:00
Status: Small quantity generator
Manifest : 88896
Ship Date : 04/04/2003
TSD : WAD981769110
WS Num: 1
Transporter: Not reported
Ship Qty : Not reported
Rpt Unit : Not reported
Off Mng : H061
EPA Waste Codes: F005
Waste Description: Paint related waste
ting Yr 1: 2618.9625
g Yr 2: 374.1375

Name: ALEXANDER MANUFACTURING INC
Year : 2003
RCRA Id : ORD055965156
2014-01-01 00:00:00
Status: Small quantity generator
Manifest : 91344
Ship Date : 05/15/2003
TSD : WAD981769110
WS Num: 1
Transporter: Not reported
Ship Qty : Not reported
Rpt Unit : Not reported
Off Mng : H061
EPA Waste Codes: D001
Waste Description: Paint related waste
ting Yr 1: 2618.9625
g Yr 2: 374.1375

Name: ALEXANDER MANUFACTURING INC
Year : 2003
RCRA Id : ORD055965156
2014-01-01 00:00:00
Status: Small quantity generator
Manifest : 91344
Ship Date : 05/15/2003
TSD : WAD981769110
WS Num: 1
Transporter: Not reported
Ship Qty : Not reported
Rpt Unit : Not reported
Off Mng : H061
EPA Waste Codes: F003
Waste Description: Paint related waste
ting Yr 1: 2618.9625
g Yr 2: 374.1375

Name: ALEXANDER MANUFACTURING INC

ALEXANDER SERVICES LLC (Continued) **1000439200**

Year : 2003
RCRA Id : ORD055965156
Inactive : 2014-01-01 00:00:00
Status: Small quantity generator
Manifest : 91344
Ship Date : 05/15/2003
TSD : WAD981769110
WS Num: 1
Transporter: Not reported
Ship Qty : Not reported
Rpt Unit : Not reported
Off Mng : H061
EPA Waste Codes: F005
Waste Description: Paint related waste
Amt Of Waste Stream Generated in Reporting Yr 1: 2618.9625
mt Of Waste Stream Generated in Reporting Yr 2: 374.1375

Name: ALEXANDER MANUFACTURING INC
Year : 2003
RCRA Id : ORD055965156
Inactive : 2014-01-01 00:00:00
Status: Small quantity generator
Manifest : 93489
Ship Date : 06/19/2003
TSD : WAD981769110
WS Num: 1
Transporter: Not reported
Ship Qty : Not reported
Rpt Unit : Not reported
Off Mng : H061
EPA Waste Codes: D001
Waste Description: Paint related waste
Amt Of Waste Stream Generated in Reporting Yr 1: 2618.9625
mt Of Waste Stream Generated in Reporting Yr 2: 374.1375

Name: ALEXANDER MANUFACTURING INC
Year : 2003
RCRA Id : ORD055965156
Inactive : 2014-01-01 00:00:00
Status: Small quantity generator
Manifest : 93489
Ship Date : 06/19/2003
TSD : WAD981769110
WS Num: 1
Transporter: Not reported
Ship Qty : Not reported
Rpt Unit : Not reported
Off Mng : H061
EPA Waste Codes: F003
Waste Description: Paint related waste
Amt Of Waste Stream Generated in Reporting Yr 1: 2618.9625
mt Of Waste Stream Generated in Reporting Yr 2: 374.1375

Name: ALEXANDER MANUFACTURING INC
Year : 2003
RCRA Id : ORD055965156
2014-01-01 00:00:00

ALEXANDER SERVICES LLC (Continued) **1000439200**

Status:	Small quantity generator
Manifest :	93489
Ship Date :	06/19/2003
TSD :	WAD981769110
WS Num:	1
Transporter:	Not reported
Ship Qty :	Not reported
Rpt Unit :	Not reported
Off Mng :	H061
EPA Waste Codes:	F005
Waste Description:	Paint related waste
Amt Of Waste Stream Generated in Reporting Yr 1:	2618.9625
mt Of Waste Stream Generated in Reporting Yr 2:	374.1375

Name:	ALEXANDER MANUFACTURING INC
Year :	2003
RCRA Id :	ORD055965156
Inactive :	2014-01-01 00:00:00
Status:	Small quantity generator
Manifest :	96367
Ship Date :	08/06/2003
TSD :	WAD981769110
WS Num:	1
Transporter:	Not reported
Ship Qty :	Not reported
Rpt Unit :	Not reported
Off Mng :	H061
EPA Waste Codes:	D001
Waste Description:	Paint related waste
Amt Of Waste Stream Generated in Reporting Yr 1:	2618.9625
mt Of Waste Stream Generated in Reporting Yr 2:	374.1375

Name:	ALEXANDER MANUFACTURING INC
Year :	2003
RCRA Id :	ORD055965156
Inactive :	2014-01-01 00:00:00
Status:	Small quantity generator
Manifest :	96367
Ship Date :	08/06/2003
TSD :	WAD981769110
WS Num:	1
Transporter:	Not reported
Ship Qty :	Not reported
Rpt Unit :	Not reported
Off Mng :	H061
EPA Waste Codes:	F003
Waste Description:	Paint related waste
Amt Of Waste Stream Generated in Reporting Yr 1:	2618.9625
mt Of Waste Stream Generated in Reporting Yr 2:	374.1375

Manifest:

Name:	ALEXANDER MANUFACTURING INC
Year :	2002
RCRA Id :	ORD055965156
	2014-01-01 00:00:00

ALEXANDER SERVICES LLC (Continued) **1000439200**

Status: Small quantity generator
Manifest : 03024
Ship Date : 01/14/2002
TSD : WAD981769110
WS Num: 1
Transporter: Not reported
Ship Qty : Not reported
Rpt Unit : Not reported
Off Mng : M061
EPA Waste Codes: D001
Waste Description: Paint Related Waste
ng Yr 1: 3469.275
porting Yr 2: 476

Name: ALEXANDER MANUFACTURING INC
Year : 2002
RCRA Id : ORD055965156
2014-01-01 00:00:00
Status: Small quantity generator
Manifest : 03024
Ship Date : 01/14/2002
TSD : WAD981769110
WS Num: 1
Transporter: Not reported
Ship Qty : Not reported
Rpt Unit : Not reported
Off Mng : M061
EPA Waste Codes: F003
Waste Description: Paint Related Waste
ng Yr 1: 3469.275
porting Yr 2: 476

Name: ALEXANDER MANUFACTURING INC
Year : 2002
RCRA Id : ORD055965156
2014-01-01 00:00:00
Status: Small quantity generator
Manifest : 03024
Ship Date : 01/14/2002
TSD : WAD981769110
WS Num: 1
Transporter: Not reported
Ship Qty : Not reported
Rpt Unit : Not reported
Off Mng : M061
EPA Waste Codes: F005
Waste Description: Paint Related Waste
ng Yr 1: 3469.275
porting Yr 2: 476

Name: ALEXANDER MANUFACTURING INC
Year : 2002
RCRA Id : ORD055965156
2014-01-01 00:00:00
Status: Small quantity generator
Manifest : 03112
Ship Date : 02/28/2002

ALEXANDER SERVICES LLC (Continued) **1000439200**

TSD : WAD981769110
WS Num: 1
Transporter: Not reported
Ship Qty : Not reported
Rpt Unit : Not reported
Off Mng : M061
EPA Waste Codes: D001
Waste Description: Paint Related Waste
ng Yr 1: 3469.275
rting Yr 2: 374

Name: ALEXANDER MANUFACTURING INC
Year : 2002
RCRA Id : ORD055965156
2014-01-01 00:00:00
Status: Small quantity generator
Manifest : 03112
Ship Date : 02/28/2002
TSD : WAD981769110
WS Num: 1
Transporter: Not reported
Ship Qty : Not reported
Rpt Unit : Not reported
Off Mng : M061
EPA Waste Codes: F003
Waste Description: Paint Related Waste
ng Yr 1: 3469.275
rting Yr 2: 374

Name: ALEXANDER MANUFACTURING INC
Year : 2002
RCRA Id : ORD055965156
2014-01-01 00:00:00
Status: Small quantity generator
Manifest : 03112
Ship Date : 02/28/2002
TSD : WAD981769110
WS Num: 1
Transporter: Not reported
Ship Qty : Not reported
Rpt Unit : Not reported
Off Mng : M061
EPA Waste Codes: F005
Waste Description: Paint Related Waste
ng Yr 1: 3469.275
rting Yr 2: 374

Name: ALEXANDER MANUFACTURING INC
Year : 2002
RCRA Id : ORD055965156
2014-01-01 00:00:00
Status: Small quantity generator
Manifest : 03196
Ship Date : 03/19/2002
TSD : WAD981769110
WS Num: 1
Transporter: Not reported

ALEXANDER SERVICES LLC (Continued) **1000439200**

Ship Qty : Not reported
Rpt Unit : Not reported
Off Mng : M061
EPA Waste Codes: D001
Waste Description: Paint Related Waste
Amt Of Waste Stream Generated in Reporting Yr 1: 3469.275
Amt Of Waste Stream Generated in Reporting Yr 2: 187

Name: ALEXANDER MANUFACTURING INC
Year : 2002
RCRA Id : ORD055965156
Inactive : 2014-01-01 00:00:00
Status: Small quantity generator
Manifest : 03196
Ship Date : 03/19/2002
TSD : WAD981769110
WS Num: 1
Transporter: Not reported
Ship Qty : Not reported
Rpt Unit : Not reported
Off Mng : M061
EPA Waste Codes: F003
Waste Description: Paint Related Waste
Amt Of Waste Stream Generated in Reporting Yr 1: 3469.275
Amt Of Waste Stream Generated in Reporting Yr 2: 187

Name: ALEXANDER MANUFACTURING INC
Year : 2002
RCRA Id : ORD055965156
Inactive : 2014-01-01 00:00:00
Status: Small quantity generator
Manifest : 03196
Ship Date : 03/19/2002
TSD : WAD981769110
WS Num: 1
Transporter: Not reported
Ship Qty : Not reported
Rpt Unit : Not reported
Off Mng : M061
EPA Waste Codes: F005
Waste Description: Paint Related Waste
Amt Of Waste Stream Generated in Reporting Yr 1: 3469.275
Amt Of Waste Stream Generated in Reporting Yr 2: 187

Name: ALEXANDER MANUFACTURING INC
Year : 2002
RCRA Id : ORD055965156
Inactive : 2014-01-01 00:00:00
Status: Small quantity generator
Manifest : 03274
Ship Date : 04/09/2002
TSD : WAD981769110
WS Num: 1
Transporter: Not reported
Ship Qty : Not reported
Rpt Unit : Not reported
Off Mng : M061

ALEXANDER SERVICES LLC (Continued) **1000439200**

EPA Waste Codes: D001
Waste Description: Paint Related Waste
ng Yr 1: 3469.275
rting Yr 2: 187

Click this hyperlink while viewing on your computer to access
364 additional OR_MANIFEST: record(s) in the EDR Site Report.

Name: ALEXANDER MANUFACTURING INC
Year : 2002
RCRA Id : ORD055965156
Inactive : 2014-01-01 00:00:00
Status: Small quantity generator
Manifest : 03274
Ship Date : 04/09/2002
TSD : WAD981769110
WS Num: 1
Transporter: Not reported
Ship Qty : Not reported
Rpt Unit : Not reported
Off Mng : M061
EPA Waste Codes: F003
Waste Description: Paint Related Waste
Amt Of Waste Stream Generated in Reporting Yr 1: 3469.275
Amt Of Waste Stream Generated in Reporting Yr 2: 187

Name: ALEXANDER MANUFACTURING INC
Year : 2002
RCRA Id : ORD055965156
Inactive : 2014-01-01 00:00:00
Status: Small quantity generator
Manifest : 03274
Ship Date : 04/09/2002
TSD : WAD981769110
WS Num: 1
Transporter: Not reported
Ship Qty : Not reported
Rpt Unit : Not reported
Off Mng : M061
EPA Waste Codes: F005
Waste Description: Paint Related Waste
Amt Of Waste Stream Generated in Reporting Yr 1: 3469.275
Amt Of Waste Stream Generated in Reporting Yr 2: 187

Name: ALEXANDER MANUFACTURING INC
Year : 2002
RCRA Id : ORD055965156
Inactive : 2014-01-01 00:00:00
Status: Small quantity generator
Manifest : 03356
Ship Date : 05/10/2002
TSD : WAD981769110
WS Num: 1
Transporter: Not reported
Ship Qty : Not reported
Rpt Unit : Not reported
Off Mng : M061

ALEXANDER SERVICES LLC (Continued) **1000439200**

EPA Waste Codes: D001
Waste Description: Paint Related Waste
Amt Of Waste Stream Generated in Reporting Yr 1: 3469.275
Amt Of Waste Stream Generated in Reporting Yr 2: 374

Name: ALEXANDER MANUFACTURING INC
Year : 2002
RCRA Id : ORD055965156
Inactive : 2014-01-01 00:00:00
Status: Small quantity generator
Manifest : 03356
Ship Date : 05/10/2002
TSD : WAD981769110
WS Num: 1
Transporter: Not reported
Ship Qty : Not reported
Rpt Unit : Not reported
Off Mng : M061
EPA Waste Codes: F003
Waste Description: Paint Related Waste
Amt Of Waste Stream Generated in Reporting Yr 1: 3469.275
Amt Of Waste Stream Generated in Reporting Yr 2: 374

Name: ALEXANDER MANUFACTURING INC
Year : 2002
RCRA Id : ORD055965156
Inactive : 2014-01-01 00:00:00
Status: Small quantity generator
Manifest : 03356
Ship Date : 05/10/2002
TSD : WAD981769110
WS Num: 1
Transporter: Not reported
Ship Qty : Not reported
Rpt Unit : Not reported
Off Mng : M061
EPA Waste Codes: F005
Waste Description: Paint Related Waste
Amt Of Waste Stream Generated in Reporting Yr 1: 3469.275
Amt Of Waste Stream Generated in Reporting Yr 2: 374

Name: ALEXANDER MANUFACTURING INC
Year : 2002
RCRA Id : ORD055965156
Inactive : 2014-01-01 00:00:00
Status: Small quantity generator
Manifest : 03548
Ship Date : 07/02/2002
TSD : WAD981769110
WS Num: 1
Transporter: Not reported
Ship Qty : Not reported
Rpt Unit : Not reported
Off Mng : M061
EPA Waste Codes: D001
Waste Description: Paint Related Waste
ng Yr 1: 3469.275

ALEXANDER SERVICES LLC (Continued) **1000439200**

Amt Of Waste Stream Generated in Reporting Yr 2: 561

Name: ALEXANDER MANUFACTURING INC
Year : 2002
RCRA Id : ORD055965156
Inactive : 2014-01-01 00:00:00
Status: Small quantity generator
Manifest : 03548
Ship Date : 07/02/2002
TSD : WAD981769110
WS Num: 1
Transporter: Not reported
Ship Qty : Not reported
Rpt Unit : Not reported
Off Mng : M061
EPA Waste Codes: F003
Waste Description: Paint Related Waste
Amt Of Waste Stream Generated in Reporting Yr 1: 3469.275
Amt Of Waste Stream Generated in Reporting Yr 2: 561

Name: ALEXANDER MANUFACTURING INC
Year : 2002
RCRA Id : ORD055965156
Inactive : 2014-01-01 00:00:00
Status: Small quantity generator
Manifest : 03548
Ship Date : 07/02/2002
TSD : WAD981769110
WS Num: 1
Transporter: Not reported
Ship Qty : Not reported
Rpt Unit : Not reported
Off Mng : M061
EPA Waste Codes: F005
Waste Description: Paint Related Waste
Amt Of Waste Stream Generated in Reporting Yr 1: 3469.275
Amt Of Waste Stream Generated in Reporting Yr 2: 561

Name: ALEXANDER MANUFACTURING INC
Year : 2002
RCRA Id : ORD055965156
Inactive : 2014-01-01 00:00:00
Status: Small quantity generator
Manifest : 03877
Ship Date : 09/17/2002
TSD : WAD981769110
WS Num: 1
Transporter: Not reported
Ship Qty : Not reported
Rpt Unit : Not reported
Off Mng : M061
EPA Waste Codes: D001
Waste Description: Paint Related Waste
Amt Of Waste Stream Generated in Reporting Yr 1: 3469.275
rting Yr 2: 374

Name: ALEXANDER MANUFACTURING INC

ALEXANDER SERVICES LLC (Continued) **1000439200**

Year : 2002
RCRA Id : ORD055965156
2014-01-01 00:00:00
Status: Small quantity generator
Manifest : 03877
Ship Date : 09/17/2002
TSD : WAD981769110
WS Num: 1
Transporter: Not reported
Ship Qty : Not reported
Rpt Unit : Not reported
Off Mng : M061
EPA Waste Codes: F003
Waste Description: Paint Related Waste
ng Yr 1: 3469.275
rting Yr 2: 374

Manifest:
Name: ALEXANDER MANUFACTURING INC
Year : 2001
RCRA Id : ORD055965156
2014-01-01 00:00:00
Status: Small quantity generator
Manifest : 01918
Ship Date : 01/11/2001
TSD : WAD981769110
WS Num: 1
Transporter: Not reported
Ship Qty : Not reported
Rpt Unit : Not reported
Off Mng : M061
EPA Waste Codes: D001
Waste Description: Paint related waste
rting Yr 1: 3878
rting Yr 2: 289

Name: ALEXANDER MANUFACTURING INC
Year : 2001
RCRA Id : ORD055965156
2014-01-01 00:00:00
Status: Small quantity generator
Manifest : 01918
Ship Date : 01/11/2001
TSD : WAD981769110
WS Num: 1
Transporter: Not reported
Ship Qty : Not reported
Rpt Unit : Not reported
Off Mng : M061
EPA Waste Codes: F003
Waste Description: Paint related waste
rting Yr 1: 3878
rting Yr 2: 289

Name: ALEXANDER MANUFACTURING INC

ALEXANDER SERVICES LLC (Continued) **1000439200**

Year : 2001
RCRA Id : ORD055965156
Inactive : 2014-01-01 00:00:00
Status: Small quantity generator
Manifest : 01918
Ship Date : 01/11/2001
TSD : WAD981769110
WS Num: 1
Transporter: Not reported
Ship Qty : Not reported
Rpt Unit : Not reported
Off Mng : M061
EPA Waste Codes: F005
Waste Description: Paint related waste
Amt Of Waste Stream Generated in Reporting Yr 1: 3878
Amt Of Waste Stream Generated in Reporting Yr 2: 289

Name: ALEXANDER MANUFACTURING INC
Year : 2001
RCRA Id : ORD055965156
Inactive : 2014-01-01 00:00:00
Status: Small quantity generator
Manifest : 01981
Ship Date : 02/05/2001
TSD : WAD981769110
WS Num: 1
Transporter: Not reported
Ship Qty : Not reported
Rpt Unit : Not reported
Off Mng : M061
EPA Waste Codes: D001
Waste Description: Paint related waste
Amt Of Waste Stream Generated in Reporting Yr 1: 3878
Amt Of Waste Stream Generated in Reporting Yr 2: 187

Name: ALEXANDER MANUFACTURING INC
Year : 2001
RCRA Id : ORD055965156
Inactive : 2014-01-01 00:00:00
Status: Small quantity generator
Manifest : 01981
Ship Date : 02/05/2001
TSD : WAD981769110
WS Num: 1
Transporter: Not reported
Ship Qty : Not reported
Rpt Unit : Not reported
Off Mng : M061
EPA Waste Codes: F003
Waste Description: Paint related waste
Amt Of Waste Stream Generated in Reporting Yr 1: 3878
Amt Of Waste Stream Generated in Reporting Yr 2: 187

Name: ALEXANDER MANUFACTURING INC
Year : 2001
RCRA Id : ORD055965156
2014-01-01 00:00:00

ALEXANDER SERVICES LLC (Continued) **1000439200**

Status: Small quantity generator
Manifest : 01981
Ship Date : 02/05/2001
TSD : WAD981769110
WS Num: 1
Transporter: Not reported
Ship Qty : Not reported
Rpt Unit : Not reported
Off Mng : M061
EPA Waste Codes: F005
Waste Description: Paint related waste
Amt Of Waste Stream Generated in Reporting Yr 1: 3878
Amt Of Waste Stream Generated in Reporting Yr 2: 187

Name: ALEXANDER MANUFACTURING INC
Year : 2001
RCRA Id : ORD055965156
Inactive : 2014-01-01 00:00:00
Status: Small quantity generator
Manifest : 02078
Ship Date : 03/08/2001
TSD : WAD981769110
WS Num: 1
Transporter: Not reported
Ship Qty : Not reported
Rpt Unit : Not reported
Off Mng : M061
EPA Waste Codes: D001
Waste Description: Paint related waste
Amt Of Waste Stream Generated in Reporting Yr 1: 3878
Amt Of Waste Stream Generated in Reporting Yr 2: 289

Name: ALEXANDER MANUFACTURING INC
Year : 2001
RCRA Id : ORD055965156
Inactive : 2014-01-01 00:00:00
Status: Small quantity generator
Manifest : 02078
Ship Date : 03/08/2001
TSD : WAD981769110
WS Num: 1
Transporter: Not reported
Ship Qty : Not reported
Rpt Unit : Not reported
Off Mng : M061
EPA Waste Codes: F003
Waste Description: Paint related waste
Amt Of Waste Stream Generated in Reporting Yr 1: 3878
Amt Of Waste Stream Generated in Reporting Yr 2: 289

Name: ALEXANDER MANUFACTURING INC
Year : 2001
RCRA Id : ORD055965156
Inactive : 2014-01-01 00:00:00
Status: Small quantity generator
Manifest : 02078
Ship Date : 03/08/2001

ALEXANDER SERVICES LLC (Continued) **1000439200**

TSD : WAD981769110
WS Num: 1
Transporter: Not reported
Ship Qty : Not reported
Rpt Unit : Not reported
Off Mng : M061
EPA Waste Codes: F005
Waste Description: Paint related waste
Amt Of Waste Stream Generated in Reporting Yr 1: 3878
Amt Of Waste Stream Generated in Reporting Yr 2: 289

Name: ALEXANDER MANUFACTURING INC
Year : 2001
RCRA Id : ORD055965156
Inactive : 2014-01-01 00:00:00
Status: Small quantity generator
Manifest : 02215
Ship Date : 04/19/2001
TSD : WAD981769110
WS Num: 1
Transporter: Not reported
Ship Qty : Not reported
Rpt Unit : Not reported
Off Mng : M061
EPA Waste Codes: D001
Waste Description: Paint related waste
rting Yr 1: 3878
rting Yr 2: 374

Click this hyperlink while viewing on your computer to access
364 additional OR_MANIFEST: record(s) in the EDR Site Report.

Name: ALEXANDER MANUFACTURING INC
Year : 2001
RCRA Id : ORD055965156
Inactive : 2014-01-01 00:00:00
Status: Small quantity generator
Manifest : 02215
Ship Date : 04/19/2001
TSD : WAD981769110
WS Num: 1
Transporter: Not reported
Ship Qty : Not reported
Rpt Unit : Not reported
Off Mng : M061
EPA Waste Codes: F003
Waste Description: Paint related waste
Amt Of Waste Stream Generated in Reporting Yr 1: 3878
Amt Of Waste Stream Generated in Reporting Yr 2: 374

Name: ALEXANDER MANUFACTURING INC
Year : 2001
RCRA Id : ORD055965156
2014-01-01 00:00:00
Status: Small quantity generator
Manifest : 02215
Ship Date : 04/19/2001

ALEXANDER SERVICES LLC (Continued) **1000439200**

TSD : WAD981769110
WS Num: 1
Transporter: Not reported
Ship Qty : Not reported
Rpt Unit : Not reported
Off Mng : M061
EPA Waste Codes: F005
Waste Description: Paint related waste
rting Yr 1: 3878
rting Yr 2: 374

Name: ALEXANDER MANUFACTURING INC
Year : 2001
RCRA Id : ORD055965156
2014-01-01 00:00:00
Status: Small quantity generator
Manifest : 02313
Ship Date : 05/29/2001
TSD : WAD981769110
WS Num: 1
Transporter: Not reported
Ship Qty : Not reported
Rpt Unit : Not reported
Off Mng : M061
EPA Waste Codes: D001
Waste Description: Paint related waste
rting Yr 1: 3878
porting Yr 2: 476

Name: ALEXANDER MANUFACTURING INC
Year : 2001
RCRA Id : ORD055965156
2014-01-01 00:00:00
Status: Small quantity generator
Manifest : 02313
Ship Date : 05/29/2001
TSD : WAD981769110
WS Num: 1
Transporter: Not reported
Ship Qty : Not reported
Rpt Unit : Not reported
Off Mng : M061
EPA Waste Codes: F003
Waste Description: Paint related waste
rting Yr 1: 3878
porting Yr 2: 476

Name: ALEXANDER MANUFACTURING INC
Year : 2001
RCRA Id : ORD055965156
2014-01-01 00:00:00
Status: Small quantity generator
Manifest : 02313
Ship Date : 05/29/2001
TSD : WAD981769110
WS Num: 1
Transporter: Not reported

ALEXANDER SERVICES LLC (Continued) **1000439200**

Ship Qty : Not reported
Rpt Unit : Not reported
Off Mng : M061
EPA Waste Codes: F005
Waste Description: Paint related waste
Amt Of Waste Stream Generated in Reporting Yr 1: 3878
Amt Of Waste Stream Generated in Reporting Yr 2: 476

Name: ALEXANDER MANUFACTURING INC
Year : 2001
RCRA Id : ORD055965156
Inactive : 2014-01-01 00:00:00
Status: Small quantity generator
Manifest : 02472
Ship Date : 07/10/2001
TSD : WAD981769110
WS Num: 1
Transporter: Not reported
Ship Qty : Not reported
Rpt Unit : Not reported
Off Mng : M061
EPA Waste Codes: D001
Waste Description: Paint related waste
Amt Of Waste Stream Generated in Reporting Yr 1: 3878
Amt Of Waste Stream Generated in Reporting Yr 2: 476

Name: ALEXANDER MANUFACTURING INC
Year : 2001
RCRA Id : ORD055965156
Inactive : 2014-01-01 00:00:00
Status: Small quantity generator
Manifest : 02472
Ship Date : 07/10/2001
TSD : WAD981769110
WS Num: 1
Transporter: Not reported
Ship Qty : Not reported
Rpt Unit : Not reported
Off Mng : M061
EPA Waste Codes: F003
Waste Description: Paint related waste
Amt Of Waste Stream Generated in Reporting Yr 1: 3878
Amt Of Waste Stream Generated in Reporting Yr 2: 476

Name: ALEXANDER MANUFACTURING INC
Year : 2001
RCRA Id : ORD055965156
Inactive : 2014-01-01 00:00:00
Status: Small quantity generator
Manifest : 02472
Ship Date : 07/10/2001
TSD : WAD981769110
WS Num: 1
Transporter: Not reported
Ship Qty : Not reported
Rpt Unit : Not reported
Off Mng : M061

ALEXANDER SERVICES LLC (Continued) **1000439200**

EPA Waste Codes: F005
Waste Description: Paint related waste
Amt Of Waste Stream Generated in Reporting Yr 1: 3878
Amt Of Waste Stream Generated in Reporting Yr 2: 476

Name: ALEXANDER MANUFACTURING INC
Year : 2001
RCRA Id : ORD055965156
Inactive : 2014-01-01 00:00:00
Status: Small quantity generator
Manifest : 02568
Ship Date : 08/07/2001
TSD : WAD981769110
WS Num: 1
Transporter: Not reported
Ship Qty : Not reported
Rpt Unit : Not reported
Off Mng : M061
EPA Waste Codes: D001
Waste Description: Paint related waste
Amt Of Waste Stream Generated in Reporting Yr 1: 3878
Amt Of Waste Stream Generated in Reporting Yr 2: 374

Name: ALEXANDER MANUFACTURING INC
Year : 2001
RCRA Id : ORD055965156
Inactive : 2014-01-01 00:00:00
Status: Small quantity generator
Manifest : 02568
Ship Date : 08/07/2001
TSD : WAD981769110
WS Num: 1
Transporter: Not reported
Ship Qty : Not reported
Rpt Unit : Not reported
Off Mng : M061
EPA Waste Codes: F003
Waste Description: Paint related waste
Amt Of Waste Stream Generated in Reporting Yr 1: 3878
Amt Of Waste Stream Generated in Reporting Yr 2: 374

Manifest:
Name: ALEXANDER MANUFACTURING INC
Year : 2000
RCRA Id : ORD055965156
Inactive : 2014-01-01 00:00:00
Status: Small quantity generator
Manifest : 01744
Ship Date : 11/14/2000
TSD : WAD981769110
WS Num: 3
Transporter: Not reported
Ship Qty : Not reported
Rpt Unit : Not reported
Off Mng : M061

ALEXANDER SERVICES LLC (Continued) **1000439200**

EPA Waste Codes: D001
Waste Description: Paint related waste.
rting Yr 1: 289
rting Yr 2: 289

Name: ALEXANDER MANUFACTURING INC
Year : 2000
RCRA Id : ORD055965156
2014-01-01 00:00:00
Status: Small quantity generator
Manifest : 01744
Ship Date : 11/14/2000
TSD : WAD981769110
WS Num: 3
Transporter: Not reported
Ship Qty : Not reported
Rpt Unit : Not reported
Off Mng : M061
EPA Waste Codes: F003
Waste Description: Paint related waste.
rting Yr 1: 289
rting Yr 2: 289

Name: ALEXANDER MANUFACTURING INC
Year : 2000
RCRA Id : ORD055965156
2014-01-01 00:00:00
Status: Small quantity generator
Manifest : 01744
Ship Date : 11/14/2000
TSD : WAD981769110
WS Num: 3
Transporter: Not reported
Ship Qty : Not reported
Rpt Unit : Not reported
Off Mng : M061
EPA Waste Codes: F005
Waste Description: Paint related waste.
rting Yr 1: 289
rting Yr 2: 289

Name: ALEXANDER MANUFACTURING INC
Year : 2000
RCRA Id : ORD055965156
2014-01-01 00:00:00
Status: Small quantity generator
Manifest : 48821
Ship Date : 06/01/2000
TSD : WAD991281767
WS Num: 2
Transporter: Not reported
Ship Qty : Not reported
Rpt Unit : Not reported
Off Mng : M051
EPA Waste Codes: D001
Waste Description: Rags/ still bottoms / liquids.
rting Yr 1: 1239

ALEXANDER SERVICES LLC (Continued) **1000439200**

Amt Of Waste Stream Generated in Reporting Yr 2: 189

Name: ALEXANDER MANUFACTURING INC
Year : 2000
RCRA Id : ORD055965156
Inactive : 2014-01-01 00:00:00
Status: Small quantity generator
Manifest : 48821
Ship Date : 06/01/2000
TSD : WAD991281767
WS Num: 2
Transporter: Not reported
Ship Qty : Not reported
Rpt Unit : Not reported
Off Mng : M051
EPA Waste Codes: F003
Waste Description: Rags/ still bottoms / liquids.
Amt Of Waste Stream Generated in Reporting Yr 1: 1239
Amt Of Waste Stream Generated in Reporting Yr 2: 189

Name: ALEXANDER MANUFACTURING INC
Year : 2000
RCRA Id : ORD055965156
Inactive : 2014-01-01 00:00:00
Status: Small quantity generator
Manifest : 48821
Ship Date : 06/01/2000
TSD : WAD991281767
WS Num: 2
Transporter: Not reported
Ship Qty : Not reported
Rpt Unit : Not reported
Off Mng : M051
EPA Waste Codes: F005
Waste Description: Rags/ still bottoms / liquids.
Amt Of Waste Stream Generated in Reporting Yr 1: 1239
Amt Of Waste Stream Generated in Reporting Yr 2: 189

Name: ALEXANDER MANUFACTURING INC
Year : 2000
RCRA Id : ORD055965156
Inactive : 2014-01-01 00:00:00
Status: Small quantity generator
Manifest : 48821
Ship Date : 06/01/2000
TSD : WAD991281767
WS Num: 1
Transporter: Not reported
Ship Qty : Not reported
Rpt Unit : Not reported
Off Mng : M077
EPA Waste Codes: D002
Waste Description: Selenious acid solution with thinner.
Amt Of Waste Stream Generated in Reporting Yr 1: 78
orting Yr 2: 78

Name: ALEXANDER MANUFACTURING INC

ALEXANDER SERVICES LLC (Continued) **1000439200**

Year : 2000
RCRA Id : ORD055965156
Inactive : 2014-01-01 00:00:00
Status: Small quantity generator
Manifest : 48821
Ship Date : 06/01/2000
TSD : WAD991281767
WS Num: 1
Transporter: Not reported
Ship Qty : Not reported
Rpt Unit : Not reported
Off Mng : M077
EPA Waste Codes: D010
Waste Description: Selenious acid solution with thinner.
Amt Of Waste Stream Generated in Reporting Yr 1: 78
Amt Of Waste Stream Generated in Reporting Yr 2: 78

Name: ALEXANDER MANUFACTURING INC
Year : 2000
RCRA Id : ORD055965156
Inactive : 2014-01-01 00:00:00
Status: Small quantity generator
Manifest : 54658
Ship Date : 04/10/2000
TSD : WAD000812909
WS Num: 4
Transporter: Not reported
Ship Qty : Not reported
Rpt Unit : Not reported
Off Mng : M051
EPA Waste Codes: D001
Waste Description: Wash thinner.
l Amt Of Waste Stream Generated in Reporting Yr 1: 166
l Amt Of Waste Stream Generated in Reporting Yr 2: 166

Name: ALEXANDER MANUFACTURING INC
Year : 2000
RCRA Id : ORD055965156
Inactive : 2014-01-01 00:00:00
Status: Small quantity generator
Manifest : 54658
Ship Date : 04/10/2000
TSD : WAD000812909
WS Num: 4
Transporter: Not reported
Ship Qty : Not reported
Rpt Unit : Not reported
Off Mng : M051
EPA Waste Codes: F003
Waste Description: Wash thinner.
l Amt Of Waste Stream Generated in Reporting Yr 1: 166
eporting Yr 2: 166

Click this hyperlink while viewing on your computer to access
364 additional OR_MANIFEST: record(s) in the EDR Site Report.

Name: ALEXANDER MANUFACTURING INC

ALEXANDER SERVICES LLC (Continued) **1000439200**

Year : 2000
RCRA Id : ORD055965156
Inactive : 2014-01-01 00:00:00
Status: Small quantity generator
Manifest : 54658
Ship Date : 04/10/2000
TSD : WAD000812909
WS Num: 4
Transporter: Not reported
Ship Qty : Not reported
Rpt Unit : Not reported
Off Mng : M051
EPA Waste Codes: F005
Waste Description: Wash thinner.
l Amt Of Waste Stream Generated in Reporting Yr 1: 166
l Amt Of Waste Stream Generated in Reporting Yr 2: 166

Name: ALEXANDER MANUFACTURING INC
Year : 2000
RCRA Id : ORD055965156
Inactive : 2014-01-01 00:00:00
Status: Small quantity generator
Manifest : 57671
Ship Date : 06/29/2000
TSD : WAD991281767
WS Num: 2
Transporter: Not reported
Ship Qty : Not reported
Rpt Unit : Not reported
Off Mng : M051
EPA Waste Codes: D001
Waste Description: Rags/ still bottoms / liquids.
Amt Of Waste Stream Generated in Reporting Yr 1: 1239
Amt Of Waste Stream Generated in Reporting Yr 2: 379

Name: ALEXANDER MANUFACTURING INC
Year : 2000
RCRA Id : ORD055965156
Inactive : 2014-01-01 00:00:00
Status: Small quantity generator
Manifest : 57671
Ship Date : 06/29/2000
TSD : WAD991281767
WS Num: 2
Transporter: Not reported
Ship Qty : Not reported
Rpt Unit : Not reported
Off Mng : M051
EPA Waste Codes: F003
Waste Description: Rags/ still bottoms / liquids.
Amt Of Waste Stream Generated in Reporting Yr 1: 1239
Amt Of Waste Stream Generated in Reporting Yr 2: 379

Name: ALEXANDER MANUFACTURING INC
Year : 2000
RCRA Id : ORD055965156
2014-01-01 00:00:00

ALEXANDER SERVICES LLC (Continued) **1000439200**

Status: Small quantity generator
Manifest : 57671
Ship Date : 06/29/2000
TSD : WAD991281767
WS Num: 2
Transporter: Not reported
Ship Qty : Not reported
Rpt Unit : Not reported
Off Mng : M051
EPA Waste Codes: F005
Waste Description: Rags/ still bottoms / liquids.
Amt Of Waste Stream Generated in Reporting Yr 1: 1239
Amt Of Waste Stream Generated in Reporting Yr 2: 379

Name: ALEXANDER MANUFACTURING INC
Year : 2000
RCRA Id : ORD055965156
Inactive : 2014-01-01 00:00:00
Status: Small quantity generator
Manifest : 58775
Ship Date : 08/03/2000
TSD : WAD991281767
WS Num: 2
Transporter: Not reported
Ship Qty : Not reported
Rpt Unit : Not reported
Off Mng : M051
EPA Waste Codes: D001
Waste Description: Rags/ still bottoms / liquids.
Amt Of Waste Stream Generated in Reporting Yr 1: 1239
Amt Of Waste Stream Generated in Reporting Yr 2: 327

Name: ALEXANDER MANUFACTURING INC
Year : 2000
RCRA Id : ORD055965156
Inactive : 2014-01-01 00:00:00
Status: Small quantity generator
Manifest : 58775
Ship Date : 08/03/2000
TSD : WAD991281767
WS Num: 2
Transporter: Not reported
Ship Qty : Not reported
Rpt Unit : Not reported
Off Mng : M051
EPA Waste Codes: F003
Waste Description: Rags/ still bottoms / liquids.
Amt Of Waste Stream Generated in Reporting Yr 1: 1239
Amt Of Waste Stream Generated in Reporting Yr 2: 327

Name: ALEXANDER MANUFACTURING INC
Year : 2000
RCRA Id : ORD055965156
Inactive : 2014-01-01 00:00:00
Status: Small quantity generator
Manifest : 58775
Ship Date : 08/03/2000

ALEXANDER SERVICES LLC (Continued) **1000439200**

TSD : WAD991281767
WS Num: 2
Transporter: Not reported
Ship Qty : Not reported
Rpt Unit : Not reported
Off Mng : M051
EPA Waste Codes: F005
Waste Description: Rags/ still bottoms / liquids.
rting Yr 1: 1239
orting Yr 2: 327

Name: ALEXANDER MANUFACTURING INC
Year : 2000
RCRA Id : ORD055965156
2014-01-01 00:00:00
Status: Small quantity generator
Manifest : 59630
Ship Date : 08/30/2000
TSD : WAD000812909
WS Num: 2
Transporter: Not reported
Ship Qty : Not reported
Rpt Unit : Not reported
Off Mng : M051
EPA Waste Codes: D001
Waste Description: Rags/ still bottoms / liquids.
rting Yr 1: 1239
rting Yr 2: 172

Name: ALEXANDER MANUFACTURING INC
Year : 2000
RCRA Id : ORD055965156
2014-01-01 00:00:00
Status: Small quantity generator
Manifest : 59630
Ship Date : 08/30/2000
TSD : WAD000812909
WS Num: 2
Transporter: Not reported
Ship Qty : Not reported
Rpt Unit : Not reported
Off Mng : M051
EPA Waste Codes: F003
Waste Description: Rags/ still bottoms / liquids.
rting Yr 1: 1239
rting Yr 2: 172

Name: ALEXANDER MANUFACTURING INC
Year : 2000
RCRA Id : ORD055965156
2014-01-01 00:00:00
Status: Small quantity generator
Manifest : 59630
Ship Date : 08/30/2000
TSD : WAD000812909
WS Num: 2
Transporter: Not reported

ALEXANDER SERVICES LLC (Continued) **1000439200**

Ship Qty : Not reported
Rpt Unit : Not reported
Off Mng : M051
EPA Waste Codes: F005
Waste Description: Rags/ still bottoms / liquids.
rting Yr 1: 1239
rting Yr 2: 172

Manifest:
Name: ALEXANDER MANUFACTURING INC
Year : 1999
RCRA Id : ORD055965156
2014-01-01 00:00:00
Status: Small quantity generator
Manifest : 027199
Ship Date : 04/27/1999
TSD : WAD000812909
WS Num: 1
Transporter: Not reported
Ship Qty : Not reported
Rpt Unit : Not reported
Off Mng : M051
EPA Waste Codes: D001
Waste Description: Rags/still bottoms/liquids
ting Yr 1: 1859
orting Yr 2: 568

Name: ALEXANDER MANUFACTURING INC
Year : 1999
RCRA Id : ORD055965156
2014-01-01 00:00:00
Status: Small quantity generator
Manifest : 027199
Ship Date : 04/27/1999
TSD : WAD000812909
WS Num: 1
Transporter: Not reported
Ship Qty : Not reported
Rpt Unit : Not reported
Off Mng : M051
EPA Waste Codes: F003
Waste Description: Rags/still bottoms/liquids
ting Yr 1: 1859
orting Yr 2: 568

Name: ALEXANDER MANUFACTURING INC
Year : 1999
RCRA Id : ORD055965156
2014-01-01 00:00:00
Status: Small quantity generator
Manifest : 027199
Ship Date : 04/27/1999
TSD : WAD000812909
WS Num: 1
Transporter: Not reported

ALEXANDER SERVICES LLC (Continued) **1000439200**

Ship Qty : Not reported
Rpt Unit : Not reported
Off Mng : M051
EPA Waste Codes: F005
Waste Description: Rags/still bottoms/liquids
Amt Of Waste Stream Generated in Reporting Yr 1: 1859
Amt Of Waste Stream Generated in Reporting Yr 2: 568

Name: ALEXANDER MANUFACTURING INC
Year : 1999
RCRA Id : ORD055965156
Inactive : 2014-01-01 00:00:00
Status: Small quantity generator
Manifest : 088999
Ship Date : 06/01/1999
TSD : WAD000812909
WS Num: 2
Transporter: Not reported
Ship Qty : Not reported
Rpt Unit : Not reported
Off Mng : M051
EPA Waste Codes: D001
Waste Description: Wash thinner
Amt Of Waste Stream Generated in Reporting Yr 1: 1519
Amt Of Waste Stream Generated in Reporting Yr 2: 166

Name: ALEXANDER MANUFACTURING INC
Year : 1999
RCRA Id : ORD055965156
Inactive : 2014-01-01 00:00:00
Status: Small quantity generator
Manifest : 088999
Ship Date : 06/01/1999
TSD : WAD000812909
WS Num: 2
Transporter: Not reported
Ship Qty : Not reported
Rpt Unit : Not reported
Off Mng : M051
EPA Waste Codes: F003
Waste Description: Wash thinner
Amt Of Waste Stream Generated in Reporting Yr 1: 1519
Amt Of Waste Stream Generated in Reporting Yr 2: 166

Name: ALEXANDER MANUFACTURING INC
Year : 1999
RCRA Id : ORD055965156
Inactive : 2014-01-01 00:00:00
Status: Small quantity generator
Manifest : 088999
Ship Date : 06/01/1999
TSD : WAD000812909
WS Num: 2
Transporter: Not reported
Ship Qty : Not reported
Rpt Unit : Not reported
Off Mng : M051

ALEXANDER SERVICES LLC (Continued) **1000439200**

EPA Waste Codes: F005
Waste Description: Wash thinner
Amt Of Waste Stream Generated in Reporting Yr 1: 1519
l Amt Of Waste Stream Generated in Reporting Yr 2: 166

Name: ALEXANDER MANUFACTURING INC
Year : 1999
RCRA Id : ORD055965156
Inactive : 2014-01-01 00:00:00
Status: Small quantity generator
Manifest : 448399
Ship Date : 12/16/1999
TSD : WAD000812909
WS Num: 2
Transporter: Not reported
Ship Qty : Not reported
Rpt Unit : Not reported
Off Mng : M051
EPA Waste Codes: D001
Waste Description: Wash thinner
Amt Of Waste Stream Generated in Reporting Yr 1: 1519
l Amt Of Waste Stream Generated in Reporting Yr 2: 166

Name: ALEXANDER MANUFACTURING INC
Year : 1999
RCRA Id : ORD055965156
Inactive : 2014-01-01 00:00:00
Status: Small quantity generator
Manifest : 448399
Ship Date : 12/16/1999
TSD : WAD000812909
WS Num: 2
Transporter: Not reported
Ship Qty : Not reported
Rpt Unit : Not reported
Off Mng : M051
EPA Waste Codes: F003
Waste Description: Wash thinner
Amt Of Waste Stream Generated in Reporting Yr 1: 1519
l Amt Of Waste Stream Generated in Reporting Yr 2: 166

Name: ALEXANDER MANUFACTURING INC
Year : 1999
RCRA Id : ORD055965156
Inactive : 2014-01-01 00:00:00
Status: Small quantity generator
Manifest : 448399
Ship Date : 12/16/1999
TSD : WAD000812909
WS Num: 2
Transporter: Not reported
Ship Qty : Not reported
Rpt Unit : Not reported
Off Mng : M051
EPA Waste Codes: F005
Waste Description: Wash thinner
ting Yr 1: 1519

ALEXANDER SERVICES LLC (Continued) **1000439200**

l Amt Of Waste Stream Generated in Reporting Yr 2: 166

Name: ALEXANDER MANUFACTURING INC
Year : 1999
RCRA Id : ORD055965156
Inactive : 2014-01-01 00:00:00
Status: Small quantity generator
Manifest : 473829
Ship Date : 07/08/1999
TSD : WAD000812909
WS Num: 2
Transporter: Not reported
Ship Qty : Not reported
Rpt Unit : Not reported
Off Mng : M051
EPA Waste Codes: D001
Waste Description: Wash thinner

Amt Of Waste Stream Generated in Reporting Yr 1: 1519
orting Yr 2: 333

Click this hyperlink while viewing on your computer to access
364 additional OR_MANIFEST: record(s) in the EDR Site Report.

Name: ALEXANDER MANUFACTURING INC
Year : 1999
RCRA Id : ORD055965156
Inactive : 2014-01-01 00:00:00
Status: Small quantity generator
Manifest : 473829
Ship Date : 07/08/1999
TSD : WAD000812909
WS Num: 2
Transporter: Not reported
Ship Qty : Not reported
Rpt Unit : Not reported
Off Mng : M051
EPA Waste Codes: F003
Waste Description: Wash thinner

Amt Of Waste Stream Generated in Reporting Yr 1: 1519
Amt Of Waste Stream Generated in Reporting Yr 2: 333

Name: ALEXANDER MANUFACTURING INC
Year : 1999
RCRA Id : ORD055965156
Inactive : 2014-01-01 00:00:00
Status: Small quantity generator
Manifest : 473829
Ship Date : 07/08/1999
TSD : WAD000812909
WS Num: 2
Transporter: Not reported
Ship Qty : Not reported
Rpt Unit : Not reported
Off Mng : M051
EPA Waste Codes: F005
Waste Description: Wash thinner

ting Yr 1: 1519

ALEXANDER SERVICES LLC (Continued) **1000439200**

Amt Of Waste Stream Generated in Reporting Yr 2: 333

Name: ALEXANDER MANUFACTURING INC
Year : 1999
RCRA Id : ORD055965156
Inactive : 2014-01-01 00:00:00
Status: Small quantity generator
Manifest : 48312
Ship Date : 07/21/1999
TSD : WAD000812909
WS Num: 1
Transporter: Not reported
Ship Qty : Not reported
Rpt Unit : Not reported
Off Mng : M051
EPA Waste Codes: D001
Waste Description: Rags/still bottoms/liquids
Amt Of Waste Stream Generated in Reporting Yr 1: 1859
Amt Of Waste Stream Generated in Reporting Yr 2: 344

Name: ALEXANDER MANUFACTURING INC
Year : 1999
RCRA Id : ORD055965156
Inactive : 2014-01-01 00:00:00
Status: Small quantity generator
Manifest : 48312
Ship Date : 07/21/1999
TSD : WAD000812909
WS Num: 1
Transporter: Not reported
Ship Qty : Not reported
Rpt Unit : Not reported
Off Mng : M051
EPA Waste Codes: F003
Waste Description: Rags/still bottoms/liquids
Amt Of Waste Stream Generated in Reporting Yr 1: 1859
Amt Of Waste Stream Generated in Reporting Yr 2: 344

Name: ALEXANDER MANUFACTURING INC
Year : 1999
RCRA Id : ORD055965156
Inactive : 2014-01-01 00:00:00
Status: Small quantity generator
Manifest : 48312
Ship Date : 07/21/1999
TSD : WAD000812909
WS Num: 1
Transporter: Not reported
Ship Qty : Not reported
Rpt Unit : Not reported
Off Mng : M051
EPA Waste Codes: F005
Waste Description: Rags/still bottoms/liquids
Amt Of Waste Stream Generated in Reporting Yr 1: 1859
ting Yr 2: 344

Name: ALEXANDER MANUFACTURING INC

ALEXANDER SERVICES LLC (Continued) **1000439200**

Year : 1999
RCRA Id : ORD055965156
Inactive : 2014-01-01 00:00:00
Status: Small quantity generator
Manifest : 49072
Ship Date : 08/09/1999
TSD : WAD000812909
WS Num: 1
Transporter: Not reported
Ship Qty : Not reported
Rpt Unit : Not reported
Off Mng : M051
EPA Waste Codes: D001
Waste Description: Rags/still bottoms/liquids
Amt Of Waste Stream Generated in Reporting Yr 1: 1859
Amt Of Waste Stream Generated in Reporting Yr 2: 189

Name: ALEXANDER MANUFACTURING INC
Year : 1999
RCRA Id : ORD055965156
Inactive : 2014-01-01 00:00:00
Status: Small quantity generator
Manifest : 49072
Ship Date : 08/09/1999
TSD : WAD000812909
WS Num: 1
Transporter: Not reported
Ship Qty : Not reported
Rpt Unit : Not reported
Off Mng : M051
EPA Waste Codes: F003
Waste Description: Rags/still bottoms/liquids
Amt Of Waste Stream Generated in Reporting Yr 1: 1859
Amt Of Waste Stream Generated in Reporting Yr 2: 189

Name: ALEXANDER MANUFACTURING INC
Year : 1999
RCRA Id : ORD055965156
Inactive : 2014-01-01 00:00:00
Status: Small quantity generator
Manifest : 49072
Ship Date : 08/09/1999
TSD : WAD000812909
WS Num: 1
Transporter: Not reported
Ship Qty : Not reported
Rpt Unit : Not reported
Off Mng : M051
EPA Waste Codes: F005
Waste Description: Rags/still bottoms/liquids
Amt Of Waste Stream Generated in Reporting Yr 1: 1859
Amt Of Waste Stream Generated in Reporting Yr 2: 189

Name: ALEXANDER MANUFACTURING INC
Year : 1999
RCRA Id : ORD055965156
2014-01-01 00:00:00

ALEXANDER SERVICES LLC (Continued) **1000439200**

Status: Small quantity generator
Manifest : 504259
Ship Date : 09/27/1999
TSD : WAD000812909
WS Num: 2
Transporter: Not reported
Ship Qty : Not reported
Rpt Unit : Not reported
Off Mng : M051
EPA Waste Codes: D001
Waste Description: Wash thinner
Amt Of Waste Stream Generated in Reporting Yr 1: 1519
l Amt Of Waste Stream Generated in Reporting Yr 2: 166

Name: ALEXANDER MANUFACTURING INC
Year : 1999
RCRA Id : ORD055965156
Inactive : 2014-01-01 00:00:00
Status: Small quantity generator
Manifest : 504259
Ship Date : 09/27/1999
TSD : WAD000812909
WS Num: 2
Transporter: Not reported
Ship Qty : Not reported
Rpt Unit : Not reported
Off Mng : M051
EPA Waste Codes: F003
Waste Description: Wash thinner
Amt Of Waste Stream Generated in Reporting Yr 1: 1519
l Amt Of Waste Stream Generated in Reporting Yr 2: 166

Manifest:
Name: ALEXANDER MANUFACTURING INC
Year : 1998
RCRA Id : ORD055965156
Inactive : 2014-01-01 00:00:00
Status: Small quantity generator
Manifest : 094698
Ship Date : 03/27/1998
TSD : WAD991281767
WS Num: 2
Transporter: Not reported
Ship Qty : Not reported
Rpt Unit : Not reported
Off Mng : M051
EPA Waste Codes: D001
Waste Description: Rags / Still Bottoms / Liquids
l Amt Of Waste Stream Generated in Reporting Yr 1: 1669
Amt Of Waste Stream Generated in Reporting Yr 2: 189

Name: ALEXANDER MANUFACTURING INC
Year : 1998
RCRA Id : ORD055965156
2014-01-01 00:00:00

ALEXANDER SERVICES LLC (Continued) **1000439200**

Status: Small quantity generator
Manifest : 094698
Ship Date : 03/27/1998
TSD : WAD991281767
WS Num: 2
Transporter: Not reported
Ship Qty : Not reported
Rpt Unit : Not reported
Off Mng : M051
EPA Waste Codes: F003
Waste Description: Rags / Still Bottoms / Liquids
l Amt Of Waste Stream Generated in Reporting Yr 1: 1669
Amt Of Waste Stream Generated in Reporting Yr 2: 189

Name: ALEXANDER MANUFACTURING INC
Year : 1998
RCRA Id : ORD055965156
Inactive : 2014-01-01 00:00:00
Status: Small quantity generator
Manifest : 094698
Ship Date : 03/27/1998
TSD : WAD991281767
WS Num: 2
Transporter: Not reported
Ship Qty : Not reported
Rpt Unit : Not reported
Off Mng : M051
EPA Waste Codes: F005
Waste Description: Rags / Still Bottoms / Liquids
l Amt Of Waste Stream Generated in Reporting Yr 1: 1669
Amt Of Waste Stream Generated in Reporting Yr 2: 189

Name: ALEXANDER MANUFACTURING INC
Year : 1998
RCRA Id : ORD055965156
Inactive : 2014-01-01 00:00:00
Status: Small quantity generator
Manifest : 228167
Ship Date : 01/28/1998
TSD : WAD991281767
WS Num: 1
Transporter: Not reported
Ship Qty : Not reported
Rpt Unit : Not reported
Off Mng : M021
EPA Waste Codes: D001
Waste Description: Wash thinner
Amt Of Waste Stream Generated in Reporting Yr 1: 756
l Amt Of Waste Stream Generated in Reporting Yr 2: 166

Name: ALEXANDER MANUFACTURING INC
Year : 1998
RCRA Id : ORD055965156
Inactive : 2014-01-01 00:00:00
Status: Small quantity generator
Manifest : 228167
Ship Date : 01/28/1998

ALEXANDER SERVICES LLC (Continued) **1000439200**

TSD : WAD991281767
WS Num: 1
Transporter: Not reported
Ship Qty : Not reported
Rpt Unit : Not reported
Off Mng : M021
EPA Waste Codes: F003
Waste Description: Wash thinner
Amt Of Waste Stream Generated in Reporting Yr 1: 756
l Amt Of Waste Stream Generated in Reporting Yr 2: 166

Name: ALEXANDER MANUFACTURING INC
Year : 1998
RCRA Id : ORD055965156
Inactive : 2014-01-01 00:00:00
Status: Small quantity generator
Manifest : 228167
Ship Date : 01/28/1998
TSD : WAD991281767
WS Num: 1
Transporter: Not reported
Ship Qty : Not reported
Rpt Unit : Not reported
Off Mng : M021
EPA Waste Codes: F005
Waste Description: Wash thinner
Amt Of Waste Stream Generated in Reporting Yr 1: 756
l Amt Of Waste Stream Generated in Reporting Yr 2: 166

Name: ALEXANDER MANUFACTURING INC
Year : 1998
RCRA Id : ORD055965156
Inactive : 2014-01-01 00:00:00
Status: Small quantity generator
Manifest : 32978
Ship Date : 04/20/1998
TSD : WAD991281767
WS Num: 2
Transporter: Not reported
Ship Qty : Not reported
Rpt Unit : Not reported
Off Mng : M051
EPA Waste Codes: D001
Waste Description: Rags / Still Bottoms / Liquids
l Amt Of Waste Stream Generated in Reporting Yr 1: 1669
Amt Of Waste Stream Generated in Reporting Yr 2: 189

Name: ALEXANDER MANUFACTURING INC
Year : 1998
RCRA Id : ORD055965156
Inactive : 2014-01-01 00:00:00
Status: Small quantity generator
Manifest : 32978
Ship Date : 04/20/1998
TSD : WAD991281767
WS Num: 2
Transporter: Not reported

ALEXANDER SERVICES LLC (Continued) **1000439200**

Ship Qty : Not reported
Rpt Unit : Not reported
Off Mng : M051
EPA Waste Codes: F003
Waste Description: Rags / Still Bottoms / Liquids
l Amt Of Waste Stream Generated in Reporting Yr 1: 1669
Amt Of Waste Stream Generated in Reporting Yr 2: 189

Name: ALEXANDER MANUFACTURING INC
Year : 1998
RCRA Id : ORD055965156
Inactive : 2014-01-01 00:00:00
Status: Small quantity generator
Manifest : 32978
Ship Date : 04/20/1998
TSD : WAD991281767
WS Num: 2
Transporter: Not reported
Ship Qty : Not reported
Rpt Unit : Not reported
Off Mng : M051
EPA Waste Codes: F005
Waste Description: Rags / Still Bottoms / Liquids
l Amt Of Waste Stream Generated in Reporting Yr 1: 1669
Amt Of Waste Stream Generated in Reporting Yr 2: 189

Name: ALEXANDER MANUFACTURING INC
Year : 1998
RCRA Id : ORD055965156
Inactive : 2014-01-01 00:00:00
Status: Small quantity generator
Manifest : 33802
Ship Date : 05/22/1998
TSD : WAD991281767
WS Num: 2
Transporter: Not reported
Ship Qty : Not reported
Rpt Unit : Not reported
Off Mng : M051
EPA Waste Codes: D001
Waste Description: Rags / Still Bottoms / Liquids
l Amt Of Waste Stream Generated in Reporting Yr 1: 1669
rting Yr 2: 189

Click this hyperlink while viewing on your computer to access
364 additional OR_MANIFEST: record(s) in the EDR Site Report.

Name: ALEXANDER MANUFACTURING INC
Year : 1998
RCRA Id : ORD055965156
Inactive : 2014-01-01 00:00:00
Status: Small quantity generator
Manifest : 33802
Ship Date : 05/22/1998
TSD : WAD991281767
WS Num: 2
Transporter: Not reported

ALEXANDER SERVICES LLC (Continued) **1000439200**

Ship Qty : Not reported
Rpt Unit : Not reported
Off Mng : M051
EPA Waste Codes: F003
Waste Description: Rags / Still Bottoms / Liquids
l Amt Of Waste Stream Generated in Reporting Yr 1: 1669
Amt Of Waste Stream Generated in Reporting Yr 2: 189

Name: ALEXANDER MANUFACTURING INC
Year : 1998
RCRA Id : ORD055965156
Inactive : 2014-01-01 00:00:00
Status: Small quantity generator
Manifest : 33802
Ship Date : 05/22/1998
TSD : WAD991281767
WS Num: 2
Transporter: Not reported
Ship Qty : Not reported
Rpt Unit : Not reported
Off Mng : M051
EPA Waste Codes: F005
Waste Description: Rags / Still Bottoms / Liquids
l Amt Of Waste Stream Generated in Reporting Yr 1: 1669
Amt Of Waste Stream Generated in Reporting Yr 2: 189

Name: ALEXANDER MANUFACTURING INC
Year : 1998
RCRA Id : ORD055965156
Inactive : 2014-01-01 00:00:00
Status: Small quantity generator
Manifest : 37943
Ship Date : 09/11/1998
TSD : WAD991281767
WS Num: 2
Transporter: Not reported
Ship Qty : Not reported
Rpt Unit : Not reported
Off Mng : M051
EPA Waste Codes: D001
Waste Description: Rags / Still Bottoms / Liquids
l Amt Of Waste Stream Generated in Reporting Yr 1: 1669
Amt Of Waste Stream Generated in Reporting Yr 2: 189

Name: ALEXANDER MANUFACTURING INC
Year : 1998
RCRA Id : ORD055965156
Inactive : 2014-01-01 00:00:00
Status: Small quantity generator
Manifest : 37943
Ship Date : 09/11/1998
TSD : WAD991281767
WS Num: 2
Transporter: Not reported
Ship Qty : Not reported
Rpt Unit : Not reported
Off Mng : M051

ALEXANDER SERVICES LLC (Continued) **1000439200**

EPA Waste Codes: F003
Waste Description: Rags / Still Bottoms / Liquids
l Amt Of Waste Stream Generated in Reporting Yr 1: 1669
Amt Of Waste Stream Generated in Reporting Yr 2: 189

Name: ALEXANDER MANUFACTURING INC
Year : 1998
RCRA Id : ORD055965156
Inactive : 2014-01-01 00:00:00
Status: Small quantity generator
Manifest : 37943
Ship Date : 09/11/1998
TSD : WAD991281767
WS Num: 2
Transporter: Not reported
Ship Qty : Not reported
Rpt Unit : Not reported
Off Mng : M051
EPA Waste Codes: F005
Waste Description: Rags / Still Bottoms / Liquids
l Amt Of Waste Stream Generated in Reporting Yr 1: 1669
Amt Of Waste Stream Generated in Reporting Yr 2: 189

Name: ALEXANDER MANUFACTURING INC
Year : 1998
RCRA Id : ORD055965156
Inactive : 2014-01-01 00:00:00
Status: Small quantity generator
Manifest : 398438
Ship Date : 11/10/1998
TSD : WAD000812909
WS Num: 1
Transporter: Not reported
Ship Qty : Not reported
Rpt Unit : Not reported
Off Mng : M051
EPA Waste Codes: D001
Waste Description: Wash thinner
Amt Of Waste Stream Generated in Reporting Yr 1: 756
Amt Of Waste Stream Generated in Reporting Yr 2: 333

Name: ALEXANDER MANUFACTURING INC
Year : 1998
RCRA Id : ORD055965156
Inactive : 2014-01-01 00:00:00
Status: Small quantity generator
Manifest : 398438
Ship Date : 11/10/1998
TSD : WAD000812909
WS Num: 1
Transporter: Not reported
Ship Qty : Not reported
Rpt Unit : Not reported
Off Mng : M051
EPA Waste Codes: F003
Waste Description: Wash thinner
porting Yr 1: 756

ALEXANDER SERVICES LLC (Continued) **1000439200**

Amt Of Waste Stream Generated in Reporting Yr 2: 333

Name: ALEXANDER MANUFACTURING INC
Year : 1998
RCRA Id : ORD055965156
Inactive : 2014-01-01 00:00:00
Status: Small quantity generator
Manifest : 398438
Ship Date : 11/10/1998
TSD : WAD000812909
WS Num: 1
Transporter: Not reported
Ship Qty : Not reported
Rpt Unit : Not reported
Off Mng : M051
EPA Waste Codes: F005
Waste Description: Wash thinner
Amt Of Waste Stream Generated in Reporting Yr 1: 756
Amt Of Waste Stream Generated in Reporting Yr 2: 333

Name: ALEXANDER MANUFACTURING INC
Year : 1998
RCRA Id : ORD055965156
Inactive : 2014-01-01 00:00:00
Status: Small quantity generator
Manifest : 403598
Ship Date : 08/06/1998
TSD : WAD991281767
WS Num: 2
Transporter: Not reported
Ship Qty : Not reported
Rpt Unit : Not reported
Off Mng : M051
EPA Waste Codes: D001
Waste Description: Rags / Still Bottoms / Liquids
l Amt Of Waste Stream Generated in Reporting Yr 1: 1669
Amt Of Waste Stream Generated in Reporting Yr 2: 379

Name: ALEXANDER MANUFACTURING INC
Year : 1998
RCRA Id : ORD055965156
Inactive : 2014-01-01 00:00:00
Status: Small quantity generator
Manifest : 403598
Ship Date : 08/06/1998
TSD : WAD991281767
WS Num: 2
Transporter: Not reported
Ship Qty : Not reported
Rpt Unit : Not reported
Off Mng : M051
EPA Waste Codes: F003
Waste Description: Rags / Still Bottoms / Liquids
eporting Yr 1: 1669
orting Yr 2: 379

ALEXANDER SERVICES LLC (Continued) **1000439200**

Manifest:
Name: ALEXANDER MANUFACTURING INC
Year : 1997
RCRA Id : ORD055965156
Inactive : 2014-01-01 00:00:00
Status: Small quantity generator
Manifest : 22211
Ship Date : 01/06/1997
TSD : WAD991281767
WS Num: 1
Transporter: Not reported
Ship Qty : Not reported
Rpt Unit : Not reported
Off Mng : M051
EPA Waste Codes: D001
Waste Description: Waste thinner
Amt Of Waste Stream Generated in Reporting Yr 1: 2163
l Amt Of Waste Stream Generated in Reporting Yr 2: 166

Name: ALEXANDER MANUFACTURING INC
Year : 1997
RCRA Id : ORD055965156
Inactive : 2014-01-01 00:00:00
Status: Small quantity generator
Manifest : 22211
Ship Date : 01/06/1997
TSD : WAD991281767
WS Num: 1
Transporter: Not reported
Ship Qty : Not reported
Rpt Unit : Not reported
Off Mng : M051
EPA Waste Codes: F003
Waste Description: Waste thinner
Amt Of Waste Stream Generated in Reporting Yr 1: 2163
l Amt Of Waste Stream Generated in Reporting Yr 2: 166

Name: ALEXANDER MANUFACTURING INC
Year : 1997
RCRA Id : ORD055965156
Inactive : 2014-01-01 00:00:00
Status: Small quantity generator
Manifest : 22211
Ship Date : 01/06/1997
TSD : WAD991281767
WS Num: 1
Transporter: Not reported
Ship Qty : Not reported
Rpt Unit : Not reported
Off Mng : M051
EPA Waste Codes: F005
Waste Description: Waste thinner
Amt Of Waste Stream Generated in Reporting Yr 1: 2163
eporting Yr 2: 166

Name: ALEXANDER MANUFACTURING INC
Year : 1997

ALEXANDER SERVICES LLC (Continued) **1000439200**

RCRA Id : ORD055965156
Inactive : 2014-01-01 00:00:00
Status: Small quantity generator
Manifest : 22691
Ship Date : 01/24/1997
TSD : WAD991281767
WS Num: 1
Transporter: Not reported
Ship Qty : Not reported
Rpt Unit : Not reported
Off Mng : M051
EPA Waste Codes: D001
Waste Description: Waste thinner
Amt Of Waste Stream Generated in Reporting Yr 1: 2163
l Amt Of Waste Stream Generated in Reporting Yr 2: 166

Name: ALEXANDER MANUFACTURING INC
Year : 1997
RCRA Id : ORD055965156
Inactive : 2014-01-01 00:00:00
Status: Small quantity generator
Manifest : 22691
Ship Date : 01/24/1997
TSD : WAD991281767
WS Num: 1
Transporter: Not reported
Ship Qty : Not reported
Rpt Unit : Not reported
Off Mng : M051
EPA Waste Codes: F003
Waste Description: Waste thinner
Amt Of Waste Stream Generated in Reporting Yr 1: 2163
l Amt Of Waste Stream Generated in Reporting Yr 2: 166

Name: ALEXANDER MANUFACTURING INC
Year : 1997
RCRA Id : ORD055965156
Inactive : 2014-01-01 00:00:00
Status: Small quantity generator
Manifest : 22691
Ship Date : 01/24/1997
TSD : WAD991281767
WS Num: 1
Transporter: Not reported
Ship Qty : Not reported
Rpt Unit : Not reported
Off Mng : M051
EPA Waste Codes: F005
Waste Description: Waste thinner
Amt Of Waste Stream Generated in Reporting Yr 1: 2163
l Amt Of Waste Stream Generated in Reporting Yr 2: 166

Name: ALEXANDER MANUFACTURING INC
Year : 1997
RCRA Id : ORD055965156
2014-01-01 00:00:00
Status: Small quantity generator

ALEXANDER SERVICES LLC (Continued) **1000439200**

Manifest : 23558
Ship Date : 03/07/1997
TSD : WAD991281767
WS Num: 1
Transporter: Not reported
Ship Qty : Not reported
Rpt Unit : Not reported
Off Mng : M051
EPA Waste Codes: D001
Waste Description: Waste thinner
Amt Of Waste Stream Generated in Reporting Yr 1: 2163
Amt Of Waste Stream Generated in Reporting Yr 2: 333

Name: ALEXANDER MANUFACTURING INC
Year : 1997
RCRA Id : ORD055965156
Inactive : 2014-01-01 00:00:00
Status: Small quantity generator
Manifest : 23558
Ship Date : 03/07/1997
TSD : WAD991281767
WS Num: 1
Transporter: Not reported
Ship Qty : Not reported
Rpt Unit : Not reported
Off Mng : M051
EPA Waste Codes: F003
Waste Description: Waste thinner
Amt Of Waste Stream Generated in Reporting Yr 1: 2163
Amt Of Waste Stream Generated in Reporting Yr 2: 333

Name: ALEXANDER MANUFACTURING INC
Year : 1997
RCRA Id : ORD055965156
Inactive : 2014-01-01 00:00:00
Status: Small quantity generator
Manifest : 23558
Ship Date : 03/07/1997
TSD : WAD991281767
WS Num: 1
Transporter: Not reported
Ship Qty : Not reported
Rpt Unit : Not reported
Off Mng : M051
EPA Waste Codes: F005
Waste Description: Waste thinner
Amt Of Waste Stream Generated in Reporting Yr 1: 2163
Amt Of Waste Stream Generated in Reporting Yr 2: 333

Name: ALEXANDER MANUFACTURING INC
Year : 1997
RCRA Id : ORD055965156
2014-01-01 00:00:00
Status: Small quantity generator
Manifest : 25161
Ship Date : 04/22/1997
TSD : WAD991281767

ALEXANDER SERVICES LLC (Continued) **1000439200**

WS Num: 1
Transporter: Not reported
Ship Qty : Not reported
Rpt Unit : Not reported
Off Mng : M051
EPA Waste Codes: D001
Waste Description: Waste thinner
Amt Of Waste Stream Generated in Reporting Yr 1: 2163
eporting Yr 2: 166

Click this hyperlink while viewing on your computer to access
364 additional OR_MANIFEST: record(s) in the EDR Site Report.

Name: ALEXANDER MANUFACTURING INC
Year : 1997
RCRA Id : ORD055965156
Inactive : 2014-01-01 00:00:00
Status: Small quantity generator
Manifest : 25161
Ship Date : 04/22/1997
TSD : WAD991281767
WS Num: 1
Transporter: Not reported
Ship Qty : Not reported
Rpt Unit : Not reported
Off Mng : M051
EPA Waste Codes: F003
Waste Description: Waste thinner
Amt Of Waste Stream Generated in Reporting Yr 1: 2163
l Amt Of Waste Stream Generated in Reporting Yr 2: 166

Name: ALEXANDER MANUFACTURING INC
Year : 1997
RCRA Id : ORD055965156
Inactive : 2014-01-01 00:00:00
Status: Small quantity generator
Manifest : 25161
Ship Date : 04/22/1997
TSD : WAD991281767
WS Num: 1
Transporter: Not reported
Ship Qty : Not reported
Rpt Unit : Not reported
Off Mng : M051
EPA Waste Codes: F005
Waste Description: Waste thinner
Amt Of Waste Stream Generated in Reporting Yr 1: 2163
l Amt Of Waste Stream Generated in Reporting Yr 2: 166

Name: ALEXANDER MANUFACTURING INC
Year : 1997
RCRA Id : ORD055965156
Inactive : 2014-01-01 00:00:00
Status: Small quantity generator
Manifest : 25336
Ship Date : 07/10/1997
TSD : WAD991281767

ALEXANDER SERVICES LLC (Continued) **1000439200**

WS Num: 1
Transporter: Not reported
Ship Qty : Not reported
Rpt Unit : Not reported
Off Mng : M051
EPA Waste Codes: D001
Waste Description: Waste thinner
orting Yr 1: 2163
eporting Yr 2: 166

Name: ALEXANDER MANUFACTURING INC
Year : 1997
RCRA Id : ORD055965156
2014-01-01 00:00:00
Status: Small quantity generator
Manifest : 25336
Ship Date : 07/10/1997
TSD : WAD991281767
WS Num: 1
Transporter: Not reported
Ship Qty : Not reported
Rpt Unit : Not reported
Off Mng : M051
EPA Waste Codes: F003
Waste Description: Waste thinner
orting Yr 1: 2163
eporting Yr 2: 166

Name: ALEXANDER MANUFACTURING INC
Year : 1997
RCRA Id : ORD055965156
2014-01-01 00:00:00
Status: Small quantity generator
Manifest : 25336
Ship Date : 07/10/1997
TSD : WAD991281767
WS Num: 1
Transporter: Not reported
Ship Qty : Not reported
Rpt Unit : Not reported
Off Mng : M051
EPA Waste Codes: F005
Waste Description: Waste thinner
orting Yr 1: 2163
eporting Yr 2: 166

Name: ALEXANDER MANUFACTURING INC
Year : 1997
RCRA Id : ORD055965156
2014-01-01 00:00:00
Status: Small quantity generator
Manifest : 26506
Ship Date : 08/08/1997
TSD : WAD991281767
WS Num: 1
Transporter: Not reported
Ship Qty : Not reported

ALEXANDER SERVICES LLC (Continued) **1000439200**

Rpt Unit : Not reported
Off Mng : M051
EPA Waste Codes: D001
Waste Description: Waste thinner
Amt Of Waste Stream Generated in Reporting Yr 1: 2163
Amt Of Waste Stream Generated in Reporting Yr 2: 333

Name: ALEXANDER MANUFACTURING INC
Year : 1997
RCRA Id : ORD055965156
Inactive : 2014-01-01 00:00:00
Status: Small quantity generator
Manifest : 26506
Ship Date : 08/08/1997
TSD : WAD991281767
WS Num: 1
Transporter: Not reported
Ship Qty : Not reported
Rpt Unit : Not reported
Off Mng : M051
EPA Waste Codes: F003
Waste Description: Waste thinner
Amt Of Waste Stream Generated in Reporting Yr 1: 2163
Amt Of Waste Stream Generated in Reporting Yr 2: 333

Name: ALEXANDER MANUFACTURING INC
Year : 1997
RCRA Id : ORD055965156
Inactive : 2014-01-01 00:00:00
Status: Small quantity generator
Manifest : 26506
Ship Date : 08/08/1997
TSD : WAD991281767
WS Num: 1
Transporter: Not reported
Ship Qty : Not reported
Rpt Unit : Not reported
Off Mng : M051
EPA Waste Codes: F005
Waste Description: Waste thinner
Amt Of Waste Stream Generated in Reporting Yr 1: 2163
Amt Of Waste Stream Generated in Reporting Yr 2: 333

Name: ALEXANDER MANUFACTURING INC
Year : 1997
RCRA Id : ORD055965156
Inactive : 2014-01-01 00:00:00
Status: Small quantity generator
Manifest : 27164
Ship Date : 08/25/1997
TSD : WAD991281767
WS Num: 1
Transporter: Not reported
Ship Qty : Not reported
Rpt Unit : Not reported
Off Mng : M051
EPA Waste Codes: D001

ALEXANDER SERVICES LLC (Continued) **1000439200**

Waste Description: Waste thinner
orting Yr 1: 2163
eporting Yr 2: 166

Name: ALEXANDER MANUFACTURING INC
Year : 1997
RCRA Id : ORD055965156
2014-01-01 00:00:00
Status: Small quantity generator
Manifest : 27164
Ship Date : 08/25/1997
TSD : WAD991281767
WS Num: 1
Transporter: Not reported
Ship Qty : Not reported
Rpt Unit : Not reported
Off Mng : M051
EPA Waste Codes: F003
Waste Description: Waste thinner
orting Yr 1: 2163
eporting Yr 2: 166

Manifest:
Name: ALEXANDER MANUFACTURING INC
Year : 1996
RCRA Id : ORD055965156
2014-01-01 00:00:00
Status: Small quantity generator
Manifest : 07225
Ship Date : 03/14/1996
TSD : WAD000812909
WS Num: 1
Transporter: Not reported
Ship Qty : Not reported
Rpt Unit : Not reported
Off Mng : M021
EPA Waste Codes: D001
Waste Description: Waste paint related material
ting Yr 1: 3915
ting Yr 2: 208

Name: ALEXANDER MANUFACTURING INC
Year : 1996
RCRA Id : ORD055965156
2014-01-01 00:00:00
Status: Small quantity generator
Manifest : 07225
Ship Date : 03/14/1996
TSD : WAD000812909
WS Num: 1
Transporter: Not reported
Ship Qty : Not reported
Rpt Unit : Not reported
Off Mng : M021
EPA Waste Codes: F003

ALEXANDER SERVICES LLC (Continued) **1000439200**

Waste Description: Waste paint related material
Amt Of Waste Stream Generated in Reporting Yr 1: 3915
Amt Of Waste Stream Generated in Reporting Yr 2: 208

Name: ALEXANDER MANUFACTURING INC
Year : 1996
RCRA Id : ORD055965156
Inactive : 2014-01-01 00:00:00
Status: Small quantity generator
Manifest : 07225
Ship Date : 03/14/1996
TSD : WAD000812909
WS Num: 1
Transporter: Not reported
Ship Qty : Not reported
Rpt Unit : Not reported
Off Mng : M021
EPA Waste Codes: F005
Waste Description: Waste paint related material
Amt Of Waste Stream Generated in Reporting Yr 1: 3915
Amt Of Waste Stream Generated in Reporting Yr 2: 208

Name: ALEXANDER MANUFACTURING INC
Year : 1996
RCRA Id : ORD055965156
Inactive : 2014-01-01 00:00:00
Status: Small quantity generator
Manifest : 07763
Ship Date : 04/02/1996
TSD : WAD000812909
WS Num: 1
Transporter: Not reported
Ship Qty : Not reported
Rpt Unit : Not reported
Off Mng : M021
EPA Waste Codes: D001
Waste Description: Waste paint related material
Amt Of Waste Stream Generated in Reporting Yr 1: 3915
Amt Of Waste Stream Generated in Reporting Yr 2: 605

Name: ALEXANDER MANUFACTURING INC
Year : 1996
RCRA Id : ORD055965156
Inactive : 2014-01-01 00:00:00
Status: Small quantity generator
Manifest : 07763
Ship Date : 04/02/1996
TSD : WAD000812909
WS Num: 1
Transporter: Not reported
Ship Qty : Not reported
Rpt Unit : Not reported
Off Mng : M021
EPA Waste Codes: F003
Waste Description: Waste paint related material
ting Yr 1: 3915
orting Yr 2: 605

ALEXANDER SERVICES LLC (Continued) **1000439200**

Name: ALEXANDER MANUFACTURING INC
Year : 1996
RCRA Id : ORD055965156
2014-01-01 00:00:00
Status: Small quantity generator
Manifest : 07763
Ship Date : 04/02/1996
TSD : WAD000812909
WS Num: 1
Transporter: Not reported
Ship Qty : Not reported
Rpt Unit : Not reported
Off Mng : M021
EPA Waste Codes: F005
Waste Description: Waste paint related material
ting Yr 1: 3915
orting Yr 2: 605

Name: ALEXANDER MANUFACTURING INC
Year : 1996
RCRA Id : ORD055965156
2014-01-01 00:00:00
Status: Small quantity generator
Manifest : 07789
Ship Date : 04/02/1996
TSD : WAD000812909
WS Num: 3
Transporter: Not reported
Ship Qty : Not reported
Rpt Unit : Not reported
Off Mng : M043
EPA Waste Codes: D008
aste Description: Lead abatement waste, paint stripper, lead based paint.
rting Yr 1: 91
rting Yr 2: 91

Name: ALEXANDER MANUFACTURING INC
Year : 1996
RCRA Id : ORD055965156
2014-01-01 00:00:00
Status: Small quantity generator
Manifest : 07789
Ship Date : 04/02/1996
TSD : WAD000812909
WS Num: 3
Transporter: Not reported
Ship Qty : Not reported
Rpt Unit : Not reported
Off Mng : M043
EPA Waste Codes: F002
aste Description: Lead abatement waste, paint stripper, lead based paint.
rting Yr 1: 91
rting Yr 2: 91

Name: ALEXANDER MANUFACTURING INC
Year : 1996
RCRA Id : ORD055965156

ALEXANDER SERVICES LLC (Continued) **1000439200**

Inactive : 2014-01-01 00:00:00
Status: Small quantity generator
Manifest : 07789
Ship Date : 04/02/1996
TSD : WAD000812909
WS Num: 3
Transporter: Not reported
Ship Qty : Not reported
Rpt Unit : Not reported
Off Mng : M043
EPA Waste Codes: F003
Waste Description: Lead abatement waste, paint stripper, lead based paint.
Amt Of Waste Stream Generated in Reporting Yr 1: 91
Amt Of Waste Stream Generated in Reporting Yr 2: 91

Name: ALEXANDER MANUFACTURING INC
Year : 1996
RCRA Id : ORD055965156
Inactive : 2014-01-01 00:00:00
Status: Small quantity generator
Manifest : 07789
Ship Date : 04/02/1996
TSD : WAD000812909
WS Num: 3
Transporter: Not reported
Ship Qty : Not reported
Rpt Unit : Not reported
Off Mng : M043
EPA Waste Codes: F005
Waste Description: Lead abatement waste, paint stripper, lead based paint.
Amt Of Waste Stream Generated in Reporting Yr 1: 91
orting Yr 2: 91

Click this hyperlink while viewing on your computer to access
364 additional OR_MANIFEST: record(s) in the EDR Site Report.

Name: ALEXANDER MANUFACTURING INC
Year : 1996
RCRA Id : ORD055965156
Inactive : 2014-01-01 00:00:00
Status: Small quantity generator
Manifest : 07789
Ship Date : 04/02/1996
TSD : WAD000812909
WS Num: 2
Transporter: Not reported
Ship Qty : Not reported
Rpt Unit : Not reported
Off Mng : M111
EPA Waste Codes: D008
Waste Description: Lead abatement waste, filters, lead-based paint.
Amt Of Waste Stream Generated in Reporting Yr 1: 41
ting Yr 2: 41

Name: ALEXANDER MANUFACTURING INC
Year : 1996
RCRA Id : ORD055965156

ALEXANDER SERVICES LLC (Continued) **1000439200**

Inactive : 2014-01-01 00:00:00
Status: Small quantity generator
Manifest : 07943
Ship Date : 04/12/1996
TSD : WAD991281767
WS Num: 1
Transporter: Not reported
Ship Qty : Not reported
Rpt Unit : Not reported
Off Mng : M021
EPA Waste Codes: D001
Waste Description: Waste paint related material
Amt Of Waste Stream Generated in Reporting Yr 1: 3915
Amt Of Waste Stream Generated in Reporting Yr 2: 227

Name: ALEXANDER MANUFACTURING INC
Year : 1996
RCRA Id : ORD055965156
Inactive : 2014-01-01 00:00:00
Status: Small quantity generator
Manifest : 07943
Ship Date : 04/12/1996
TSD : WAD991281767
WS Num: 1
Transporter: Not reported
Ship Qty : Not reported
Rpt Unit : Not reported
Off Mng : M021
EPA Waste Codes: F003
Waste Description: Waste paint related material
Amt Of Waste Stream Generated in Reporting Yr 1: 3915
Amt Of Waste Stream Generated in Reporting Yr 2: 227

Name: ALEXANDER MANUFACTURING INC
Year : 1996
RCRA Id : ORD055965156
Inactive : 2014-01-01 00:00:00
Status: Small quantity generator
Manifest : 07943
Ship Date : 04/12/1996
TSD : WAD991281767
WS Num: 1
Transporter: Not reported
Ship Qty : Not reported
Rpt Unit : Not reported
Off Mng : M021
EPA Waste Codes: F005
Waste Description: Waste paint related material
Amt Of Waste Stream Generated in Reporting Yr 1: 3915
Amt Of Waste Stream Generated in Reporting Yr 2: 227

Name: ALEXANDER MANUFACTURING INC
Year : 1996
RCRA Id : ORD055965156
Inactive : 2014-01-01 00:00:00
Status: Small quantity generator
Manifest : 10094

ALEXANDER SERVICES LLC (Continued) **1000439200**

Ship Date : 08/29/1996
TSD : WAD991281767
WS Num: 1
Transporter: Not reported
Ship Qty : Not reported
Rpt Unit : Not reported
Off Mng : M021
EPA Waste Codes: D001
Waste Description: Waste paint related material
Amt Of Waste Stream Generated in Reporting Yr 1: 3915
Amt Of Waste Stream Generated in Reporting Yr 2: 624

Name: ALEXANDER MANUFACTURING INC
Year : 1996
RCRA Id : ORD055965156
Inactive : 2014-01-01 00:00:00
Status: Small quantity generator
Manifest : 10094
Ship Date : 08/29/1996
TSD : WAD991281767
WS Num: 1
Transporter: Not reported
Ship Qty : Not reported
Rpt Unit : Not reported
Off Mng : M021
EPA Waste Codes: F003
Waste Description: Waste paint related material
Amt Of Waste Stream Generated in Reporting Yr 1: 3915
Amt Of Waste Stream Generated in Reporting Yr 2: 624

Name: ALEXANDER MANUFACTURING INC
Year : 1996
RCRA Id : ORD055965156
Inactive : 2014-01-01 00:00:00
Status: Small quantity generator
Manifest : 10094
Ship Date : 08/29/1996
TSD : WAD991281767
WS Num: 1
Transporter: Not reported
Ship Qty : Not reported
Rpt Unit : Not reported
Off Mng : M021
EPA Waste Codes: F005
Waste Description: Waste paint related material
Amt Of Waste Stream Generated in Reporting Yr 1: 3915
Amt Of Waste Stream Generated in Reporting Yr 2: 624

Name: ALEXANDER MANUFACTURING INC
Year : 1996
RCRA Id : ORD055965156
Inactive : 2014-01-01 00:00:00
Status: Small quantity generator
Manifest : 20011
Ship Date : 09/18/1996
TSD : WAD991281767
WS Num: 1

ALEXANDER SERVICES LLC (Continued) **1000439200**

Transporter: Not reported
Ship Qty : Not reported
Rpt Unit : Not reported
Off Mng : M021
EPA Waste Codes: D001
Waste Description: Waste paint related material
ting Yr 1: 3915
orting Yr 2: 416

Name: ALEXANDER MANUFACTURING INC
Year : 1996
RCRA Id : ORD055965156
2014-01-01 00:00:00
Status: Small quantity generator
Manifest : 20011
Ship Date : 09/18/1996
TSD : WAD991281767
WS Num: 1
Transporter: Not reported
Ship Qty : Not reported
Rpt Unit : Not reported
Off Mng : M021
EPA Waste Codes: F003
Waste Description: Waste paint related material
ting Yr 1: 3915
orting Yr 2: 416

Name: ALEXANDER MANUFACTURING INC
Year : 1996
RCRA Id : ORD055965156
2014-01-01 00:00:00
Status: Small quantity generator
Manifest : 20011
Ship Date : 09/18/1996
TSD : WAD991281767
WS Num: 1
Transporter: Not reported
Ship Qty : Not reported
Rpt Unit : Not reported
Off Mng : M021
EPA Waste Codes: F005
Waste Description: Waste paint related material
ting Yr 1: 3915
orting Yr 2: 416

Manifest:
Name: ALEXANDER MANUFACTURING INC
Year : 1995
RCRA Id : ORD055965156
2014-01-01 00:00:00
Status: Small quantity generator
Manifest : 11900
Ship Date : 02/21/1995
TSD : WAD000812909
WS Num: 1

ALEXANDER SERVICES LLC (Continued) **1000439200**

Transporter: Not reported
Ship Qty : Not reported
Rpt Unit : Not reported
Off Mng : M061
EPA Waste Codes: D001
Waste Description: Waste paint related, cotton rags, liquids, still bottoms, nonhalogenated so
rting Yr 1: 2293
orting Yr 2: 625

Name: ALEXANDER MANUFACTURING INC
Year : 1995
RCRA Id : ORD055965156
2014-01-01 00:00:00
Status: Small quantity generator
Manifest : 11900
Ship Date : 02/21/1995
TSD : WAD000812909
WS Num: 1
Transporter: Not reported
Ship Qty : Not reported
Rpt Unit : Not reported
Off Mng : M061
EPA Waste Codes: F002
Waste Description: Waste paint related, cotton rags, liquids, still bottoms, nonhalogenated so
rting Yr 1: 2293
orting Yr 2: 625

Name: ALEXANDER MANUFACTURING INC
Year : 1995
RCRA Id : ORD055965156
2014-01-01 00:00:00
Status: Small quantity generator
Manifest : 11900
Ship Date : 02/21/1995
TSD : WAD000812909
WS Num: 1
Transporter: Not reported
Ship Qty : Not reported
Rpt Unit : Not reported
Off Mng : M061
EPA Waste Codes: F005
Waste Description: Waste paint related, cotton rags, liquids, still bottoms, nonhalogenated so
rting Yr 1: 2293
orting Yr 2: 625

Name: ALEXANDER MANUFACTURING INC
Year : 1995
RCRA Id : ORD055965156
2014-01-01 00:00:00
Status: Small quantity generator
Manifest : 12083
Ship Date : 03/10/1995
TSD : WAD000812909
WS Num: 1
Transporter: Not reported
Ship Qty : Not reported
Rpt Unit : Not reported

ALEXANDER SERVICES LLC (Continued) **1000439200**

Off Mng : M061
EPA Waste Codes: D001
Waste Description: Waste paint related, cotton rags, liquids, still bottoms, nonhalogenated so
Amt Of Waste Stream Generated in Reporting Yr 1: 2293
Amt Of Waste Stream Generated in Reporting Yr 2: 208

Name: ALEXANDER MANUFACTURING INC
Year : 1995
RCRA Id : ORD055965156
Inactive : 2014-01-01 00:00:00
Status: Small quantity generator
Manifest : 12083
Ship Date : 03/10/1995
TSD : WAD000812909
WS Num: 1
Transporter: Not reported
Ship Qty : Not reported
Rpt Unit : Not reported
Off Mng : M061
EPA Waste Codes: F002
Waste Description: Waste paint related, cotton rags, liquids, still bottoms, nonhalogenated so
Amt Of Waste Stream Generated in Reporting Yr 1: 2293
Amt Of Waste Stream Generated in Reporting Yr 2: 208

Name: ALEXANDER MANUFACTURING INC
Year : 1995
RCRA Id : ORD055965156
Inactive : 2014-01-01 00:00:00
Status: Small quantity generator
Manifest : 12083
Ship Date : 03/10/1995
TSD : WAD000812909
WS Num: 1
Transporter: Not reported
Ship Qty : Not reported
Rpt Unit : Not reported
Off Mng : M061
EPA Waste Codes: F005
Waste Description: Waste paint related, cotton rags, liquids, still bottoms, nonhalogenated so
Amt Of Waste Stream Generated in Reporting Yr 1: 2293
Amt Of Waste Stream Generated in Reporting Yr 2: 208

Name: ALEXANDER MANUFACTURING INC
Year : 1995
RCRA Id : ORD055965156
Inactive : 2014-01-01 00:00:00
Status: Small quantity generator
Manifest : 12612
Ship Date : 05/01/1995
TSD : WAD000812909
WS Num: 1
Transporter: Not reported
Ship Qty : Not reported
Rpt Unit : Not reported
Off Mng : M061
EPA Waste Codes: D001
Waste Description: Waste paint related, cotton rags, liquids, still bottoms, nonhalogenated so

ALEXANDER SERVICES LLC (Continued) **1000439200**

Amt Of Waste Stream Generated in Reporting Yr 1: 2293
Amt Of Waste Stream Generated in Reporting Yr 2: 208

Name: ALEXANDER MANUFACTURING INC
Year : 1995
RCRA Id : ORD055965156
Inactive : 2014-01-01 00:00:00
Status: Small quantity generator
Manifest : 12612
Ship Date : 05/01/1995
TSD : WAD000812909
WS Num: 1
Transporter: Not reported
Ship Qty : Not reported
Rpt Unit : Not reported
Off Mng : M061
EPA Waste Codes: F002
Waste Description: Waste paint related, cotton rags, liquids, still bottoms, nonhalogenated so
Amt Of Waste Stream Generated in Reporting Yr 1: 2293
Amt Of Waste Stream Generated in Reporting Yr 2: 208

Name: ALEXANDER MANUFACTURING INC
Year : 1995
RCRA Id : ORD055965156
Inactive : 2014-01-01 00:00:00
Status: Small quantity generator
Manifest : 12612
Ship Date : 05/01/1995
TSD : WAD000812909
WS Num: 1
Transporter: Not reported
Ship Qty : Not reported
Rpt Unit : Not reported
Off Mng : M061
EPA Waste Codes: F005
Waste Description: Waste paint related, cotton rags, liquids, still bottoms, nonhalogenated so
Amt Of Waste Stream Generated in Reporting Yr 1: 2293
Amt Of Waste Stream Generated in Reporting Yr 2: 208

Name: ALEXANDER MANUFACTURING INC
Year : 1995
RCRA Id : ORD055965156
Inactive : 2014-01-01 00:00:00
Status: Small quantity generator
Manifest : 12913
Ship Date : 05/24/1995
TSD : WAD000812909
WS Num: 1
Transporter: Not reported
Ship Qty : Not reported
Rpt Unit : Not reported
Off Mng : M061
EPA Waste Codes: D001
Waste Description: Waste paint related, cotton rags, liquids, still bottoms, nonhalogenated so
Amt Of Waste Stream Generated in Reporting Yr 1: 2293
ting Yr 2: 208

ALEXANDER SERVICES LLC (Continued) **1000439200**

Click this hyperlink while viewing on your computer to access
364 additional OR_MANIFEST: record(s) in the EDR Site Report.

Name: ALEXANDER MANUFACTURING INC
Year : 1995
RCRA Id : ORD055965156
Inactive : 2014-01-01 00:00:00
Status: Small quantity generator
Manifest : 12913
Ship Date : 05/24/1995
TSD : WAD000812909
WS Num: 1
Transporter: Not reported
Ship Qty : Not reported
Rpt Unit : Not reported
Off Mng : M061
EPA Waste Codes: F002
Waste Description: Waste paint related, cotton rags, liquids, still bottoms, nonhalogenated so
Amt Of Waste Stream Generated in Reporting Yr 1: 2293
Amt Of Waste Stream Generated in Reporting Yr 2: 208

Name: ALEXANDER MANUFACTURING INC
Year : 1995
RCRA Id : ORD055965156
Inactive : 2014-01-01 00:00:00
Status: Small quantity generator
Manifest : 12913
Ship Date : 05/24/1995
TSD : WAD000812909
WS Num: 1
Transporter: Not reported
Ship Qty : Not reported
Rpt Unit : Not reported
Off Mng : M061
EPA Waste Codes: F005
Waste Description: Waste paint related, cotton rags, liquids, still bottoms, nonhalogenated so
Amt Of Waste Stream Generated in Reporting Yr 1: 2293
Amt Of Waste Stream Generated in Reporting Yr 2: 208

Name: ALEXANDER MANUFACTURING INC
Year : 1995
RCRA Id : ORD055965156
Inactive : 2014-01-01 00:00:00
Status: Small quantity generator
Manifest : 13203
Ship Date : 06/21/1995
TSD : WAD000812909
WS Num: 2
Transporter: Not reported
Ship Qty : Not reported
Rpt Unit : Not reported
Off Mng : M021
EPA Waste Codes: D006
Waste Description: Grinding fluid, lubricant, runoff from grinder, solvent, cleaning
Amt Of Waste Stream Generated in Reporting Yr 1: 208
ting Yr 2: 208

ALEXANDER SERVICES LLC (Continued) **1000439200**

Name: ALEXANDER MANUFACTURING INC
Year : 1995
RCRA Id : ORD055965156
Inactive : 2014-01-01 00:00:00
Status: Small quantity generator
Manifest : 13203
Ship Date : 06/21/1995
TSD : WAD000812909
WS Num: 1
Transporter: Not reported
Ship Qty : Not reported
Rpt Unit : Not reported
Off Mng : M061
EPA Waste Codes: D001
Waste Description: Waste paint related, cotton rags, liquids, still bottoms, nonhalogenated so
Amt Of Waste Stream Generated in Reporting Yr 1: 2293
Amt Of Waste Stream Generated in Reporting Yr 2: 417

Name: ALEXANDER MANUFACTURING INC
Year : 1995
RCRA Id : ORD055965156
Inactive : 2014-01-01 00:00:00
Status: Small quantity generator
Manifest : 13203
Ship Date : 06/21/1995
TSD : WAD000812909
WS Num: 1
Transporter: Not reported
Ship Qty : Not reported
Rpt Unit : Not reported
Off Mng : M061
EPA Waste Codes: F002
Waste Description: Waste paint related, cotton rags, liquids, still bottoms, nonhalogenated so
Amt Of Waste Stream Generated in Reporting Yr 1: 2293
Amt Of Waste Stream Generated in Reporting Yr 2: 417

Name: ALEXANDER MANUFACTURING INC
Year : 1995
RCRA Id : ORD055965156
Inactive : 2014-01-01 00:00:00
Status: Small quantity generator
Manifest : 13203
Ship Date : 06/21/1995
TSD : WAD000812909
WS Num: 1
Transporter: Not reported
Ship Qty : Not reported
Rpt Unit : Not reported
Off Mng : M061
EPA Waste Codes: F005
Waste Description: Waste paint related, cotton rags, liquids, still bottoms, nonhalogenated so
Amt Of Waste Stream Generated in Reporting Yr 1: 2293
ting Yr 2: 417

Name: ALEXANDER MANUFACTURING INC
Year : 1995
RCRA Id : ORD055965156

ALEXANDER SERVICES LLC (Continued) **1000439200**

2014-01-01 00:00:00
Status: Small quantity generator
Manifest : 14084
Ship Date : 09/21/1995
TSD : WAD000812909
WS Num: 1
Transporter: Not reported
Ship Qty : Not reported
Rpt Unit : Not reported
Off Mng : M061
EPA Waste Codes: D001
Waste Description: Waste paint related, cotton rags, liquids, still bottoms, nonhalogenated so
rting Yr 1: 2293
ting Yr 2: 208

Name: ALEXANDER MANUFACTURING INC
Year : 1995
RCRA Id : ORD055965156
2014-01-01 00:00:00
Status: Small quantity generator
Manifest : 14084
Ship Date : 09/21/1995
TSD : WAD000812909
WS Num: 1
Transporter: Not reported
Ship Qty : Not reported
Rpt Unit : Not reported
Off Mng : M061
EPA Waste Codes: F002
Waste Description: Waste paint related, cotton rags, liquids, still bottoms, nonhalogenated so
rting Yr 1: 2293
ting Yr 2: 208

Name: ALEXANDER MANUFACTURING INC
Year : 1995
RCRA Id : ORD055965156
2014-01-01 00:00:00
Status: Small quantity generator
Manifest : 14084
Ship Date : 09/21/1995
TSD : WAD000812909
WS Num: 1
Transporter: Not reported
Ship Qty : Not reported
Rpt Unit : Not reported
Off Mng : M061
EPA Waste Codes: F005
Waste Description: Waste paint related, cotton rags, liquids, still bottoms, nonhalogenated so
rting Yr 1: 2293
ting Yr 2: 208

Name: ALEXANDER MANUFACTURING INC
Year : 1995
RCRA Id : ORD055965156
2014-01-01 00:00:00
Status: Small quantity generator
Manifest : 14455

ALEXANDER SERVICES LLC (Continued) **1000439200**

Ship Date : 10/19/1995
TSD : WAD000812909
WS Num: 3
Transporter: Not reported
Ship Qty : Not reported
Rpt Unit : Not reported
Off Mng : M061
EPA Waste Codes: D001
Waste Description: Wash thinner, distilled thinner, lacquer thinner, solvent
Amt Of Waste Stream Generated in Reporting Yr 1: 834
Amt Of Waste Stream Generated in Reporting Yr 2: 208

Manifest:
Name: ALEXANDER MANUFACTURING INC
Year : 1994
RCRA Id : ORD055965156
Inactive : 2014-01-01 00:00:00
Status: Small quantity generator
Manifest : 10295
Ship Date : 01/21/1994
TSD : WAD000812909
WS Num: 1
Transporter: Not reported
Ship Qty : Not reported
Rpt Unit : Not reported
Off Mng : M021
EPA Waste Codes: D001
Waste Description: Waste paint related material, liquids, rags, high-solids nonhalogenated sol
Amt Of Waste Stream Generated in Reporting Yr 1: 1877
Amt Of Waste Stream Generated in Reporting Yr 2: 208

Name: ALEXANDER MANUFACTURING INC
Year : 1994
RCRA Id : ORD055965156
Inactive : 2014-01-01 00:00:00
Status: Small quantity generator
Manifest : 10295
Ship Date : 01/21/1994
TSD : WAD000812909
WS Num: 1
Transporter: Not reported
Ship Qty : Not reported
Rpt Unit : Not reported
Off Mng : M021
EPA Waste Codes: D035
Waste Description: Waste paint related material, liquids, rags, high-solids nonhalogenated sol
Amt Of Waste Stream Generated in Reporting Yr 1: 1877
Amt Of Waste Stream Generated in Reporting Yr 2: 208

Name: ALEXANDER MANUFACTURING INC
Year : 1994
RCRA Id : ORD055965156
Inactive : 2014-01-01 00:00:00
Status: Small quantity generator
Manifest : 10295

ALEXANDER SERVICES LLC (Continued) **1000439200**

Ship Date : 01/21/1994
TSD : WAD000812909
WS Num: 1
Transporter: Not reported
Ship Qty : Not reported
Rpt Unit : Not reported
Off Mng : M021
EPA Waste Codes: F002
Waste Description: Waste paint related material, liquids, rags, high-solids nonhalogenated sol
Amt Of Waste Stream Generated in Reporting Yr 1: 1877
Amt Of Waste Stream Generated in Reporting Yr 2: 208

Name: ALEXANDER MANUFACTURING INC
Year : 1994
RCRA Id : ORD055965156
Inactive : 2014-01-01 00:00:00
Status: Small quantity generator
Manifest : 10295
Ship Date : 01/21/1994
TSD : WAD000812909
WS Num: 1
Transporter: Not reported
Ship Qty : Not reported
Rpt Unit : Not reported
Off Mng : M021
EPA Waste Codes: F005
Waste Description: Waste paint related material, liquids, rags, high-solids nonhalogenated sol
Amt Of Waste Stream Generated in Reporting Yr 1: 1877
Amt Of Waste Stream Generated in Reporting Yr 2: 208

Name: ALEXANDER MANUFACTURING INC
Year : 1994
RCRA Id : ORD055965156
Inactive : 2014-01-01 00:00:00
Status: Small quantity generator
Manifest : 10295
Ship Date : 01/21/1994
TSD : WAD000812909
WS Num: 2
Transporter: Not reported
Ship Qty : Not reported
Rpt Unit : Not reported
Off Mng : M042
EPA Waste Codes: D035
Waste Description: waste solids, rags, liners from solvent distillation; profile #66365 solid
Amt Of Waste Stream Generated in Reporting Yr 1: 379
Amt Of Waste Stream Generated in Reporting Yr 2: 151

Name: ALEXANDER MANUFACTURING INC
Year : 1994
RCRA Id : ORD055965156
Inactive : 2014-01-01 00:00:00
Status: Small quantity generator
Manifest : 10295
Ship Date : 01/21/1994
TSD : WAD000812909
WS Num: 2

ALEXANDER SERVICES LLC (Continued) **1000439200**

Transporter: Not reported
Ship Qty : Not reported
Rpt Unit : Not reported
Off Mng : M042
EPA Waste Codes: F005
iption: waste solids, rags, liners from solvent distillation; profile #66365 solid
orting Yr 1: 379
ting Yr 2: 151

Name: ALEXANDER MANUFACTURING INC
Year : 1994
RCRA Id : ORD055965156
2014-01-01 00:00:00
Status: Small quantity generator
Manifest : 10449
Ship Date : 02/28/1994
TSD : WAD000812909
WS Num: 1
Transporter: Not reported
Ship Qty : Not reported
Rpt Unit : Not reported
Off Mng : M021
EPA Waste Codes: D001
Waste Description: Waste paint related material, liquids, rags, high-solids nonhalogenated sol
rting Yr 1: 1877
ting Yr 2: 208

Name: ALEXANDER MANUFACTURING INC
Year : 1994
RCRA Id : ORD055965156
2014-01-01 00:00:00
Status: Small quantity generator
Manifest : 10449
Ship Date : 02/28/1994
TSD : WAD000812909
WS Num: 1
Transporter: Not reported
Ship Qty : Not reported
Rpt Unit : Not reported
Off Mng : M021
EPA Waste Codes: D035
Waste Description: Waste paint related material, liquids, rags, high-solids nonhalogenated sol
rting Yr 1: 1877
ting Yr 2: 208

Name: ALEXANDER MANUFACTURING INC
Year : 1994
RCRA Id : ORD055965156
2014-01-01 00:00:00
Status: Small quantity generator
Manifest : 10449
Ship Date : 02/28/1994
TSD : WAD000812909
WS Num: 1
Transporter: Not reported
Ship Qty : Not reported
Rpt Unit : Not reported

ALEXANDER SERVICES LLC (Continued) **1000439200**

Off Mng : M021
EPA Waste Codes: F002
Waste Description: Waste paint related material, liquids, rags, high-solids nonhalogenated sol
Amt Of Waste Stream Generated in Reporting Yr 1: 1877
Amt Of Waste Stream Generated in Reporting Yr 2: 208

Name: ALEXANDER MANUFACTURING INC
Year : 1994
RCRA Id : ORD055965156
Inactive : 2014-01-01 00:00:00
Status: Small quantity generator
Manifest : 10449
Ship Date : 02/28/1994
TSD : WAD000812909
WS Num: 1
Transporter: Not reported
Ship Qty : Not reported
Rpt Unit : Not reported
Off Mng : M021
EPA Waste Codes: F005
Waste Description: Waste paint related material, liquids, rags, high-solids nonhalogenated sol
Amt Of Waste Stream Generated in Reporting Yr 1: 1877
ting Yr 2: 208

Click this hyperlink while viewing on your computer to access
364 additional OR_MANIFEST: record(s) in the EDR Site Report.

Name: ALEXANDER MANUFACTURING INC
Year : 1994
RCRA Id : ORD055965156
2014-01-01 00:00:00
Status: Small quantity generator
Manifest : 10564
Ship Date : 03/30/1994
TSD : WAD000812909
WS Num: 1
Transporter: Not reported
Ship Qty : Not reported
Rpt Unit : Not reported
Off Mng : M021
EPA Waste Codes: D001
Waste Description: Waste paint related material, liquids, rags, high-solids nonhalogenated sol
rting Yr 1: 1877
ting Yr 2: 208

Name: ALEXANDER MANUFACTURING INC
Year : 1994
RCRA Id : ORD055965156
2014-01-01 00:00:00
Status: Small quantity generator
Manifest : 10564
Ship Date : 03/30/1994
TSD : WAD000812909
WS Num: 1
Transporter: Not reported
Ship Qty : Not reported
Rpt Unit : Not reported

ALEXANDER SERVICES LLC (Continued) **1000439200**

Off Mng : M021
EPA Waste Codes: D035
Waste Description: Waste paint related material, liquids, rags, high-solids nonhalogenated sol
rting Yr 1: 1877
ting Yr 2: 208

Name: ALEXANDER MANUFACTURING INC
Year : 1994
RCRA Id : ORD055965156
2014-01-01 00:00:00
Status: Small quantity generator
Manifest : 10564
Ship Date : 03/30/1994
TSD : WAD000812909
WS Num: 1
Transporter: Not reported
Ship Qty : Not reported
Rpt Unit : Not reported
Off Mng : M021
EPA Waste Codes: F002
Waste Description: Waste paint related material, liquids, rags, high-solids nonhalogenated sol
rting Yr 1: 1877
ting Yr 2: 208

Name: ALEXANDER MANUFACTURING INC
Year : 1994
RCRA Id : ORD055965156
2014-01-01 00:00:00
Status: Small quantity generator
Manifest : 10564
Ship Date : 03/30/1994
TSD : WAD000812909
WS Num: 1
Transporter: Not reported
Ship Qty : Not reported
Rpt Unit : Not reported
Off Mng : M021
EPA Waste Codes: F005
Waste Description: Waste paint related material, liquids, rags, high-solids nonhalogenated sol
rting Yr 1: 1877
ting Yr 2: 208

Name: ALEXANDER MANUFACTURING INC
Year : 1994
RCRA Id : ORD055965156
2014-01-01 00:00:00
Status: Small quantity generator
Manifest : 10564
Ship Date : 03/30/1994
TSD : WAD000812909
WS Num: 4
Transporter: Not reported
Ship Qty : Not reported
Rpt Unit : Not reported
Off Mng : M041
EPA Waste Codes: D006
Waste Description: Waste liquid, lubricant. Waste lubrication from metal grinding. Profile #8

ALEXANDER SERVICES LLC (Continued) **1000439200**

Amt Of Waste Stream Generated in Reporting Yr 1: 208
Amt Of Waste Stream Generated in Reporting Yr 2: 208

Name: ALEXANDER MANUFACTURING INC
Year : 1994
RCRA Id : ORD055965156
Inactive : 2014-01-01 00:00:00
Status: Small quantity generator
Manifest : 10774
Ship Date : 05/23/1994
TSD : WAD092300250
WS Num: 1
Transporter: Not reported
Ship Qty : Not reported
Rpt Unit : Not reported
Off Mng : M021
EPA Waste Codes: D001
Waste Description: Waste paint related material, liquids, rags, high-solids nonhalogenated sol
Amt Of Waste Stream Generated in Reporting Yr 1: 1877
Amt Of Waste Stream Generated in Reporting Yr 2: 208

Name: ALEXANDER MANUFACTURING INC
Year : 1994
RCRA Id : ORD055965156
Inactive : 2014-01-01 00:00:00
Status: Small quantity generator
Manifest : 10774
Ship Date : 05/23/1994
TSD : WAD092300250
WS Num: 1
Transporter: Not reported
Ship Qty : Not reported
Rpt Unit : Not reported
Off Mng : M021
EPA Waste Codes: D035
Waste Description: Waste paint related material, liquids, rags, high-solids nonhalogenated sol
Amt Of Waste Stream Generated in Reporting Yr 1: 1877
Amt Of Waste Stream Generated in Reporting Yr 2: 208

Name: ALEXANDER MANUFACTURING INC
Year : 1994
RCRA Id : ORD055965156
Inactive : 2014-01-01 00:00:00
Status: Small quantity generator
Manifest : 10774
Ship Date : 05/23/1994
TSD : WAD092300250
WS Num: 1
Transporter: Not reported
Ship Qty : Not reported
Rpt Unit : Not reported
Off Mng : M021
EPA Waste Codes: F002
Waste Description: Waste paint related material, liquids, rags, high-solids nonhalogenated sol
Amt Of Waste Stream Generated in Reporting Yr 1: 1877
ting Yr 2: 208

ALEXANDER SERVICES LLC (Continued) **1000439200**

Name: ALEXANDER MANUFACTURING INC
Year : 1994
RCRA Id : ORD055965156
2014-01-01 00:00:00
Status: Small quantity generator
Manifest : 10774
Ship Date : 05/23/1994
TSD : WAD092300250
WS Num: 1
Transporter: Not reported
Ship Qty : Not reported
Rpt Unit : Not reported
Off Mng : M021
EPA Waste Codes: F005
Waste Description: Waste paint related material, liquids, rags, high-solids nonhalogenated sol
rting Yr 1: 1877
ting Yr 2: 208

Name: ALEXANDER MANUFACTURING INC
Year : 1994
RCRA Id : ORD055965156
2014-01-01 00:00:00
Status: Small quantity generator
Manifest : 10856
Ship Date : 06/15/1994
TSD : WAD092300250
WS Num: 3
Transporter: Not reported
Ship Qty : Not reported
Rpt Unit : Not reported
Off Mng : M021
EPA Waste Codes: D001
Description: waste paint related material. profile #84513 liquid
ng Yr 1: 1043
ting Yr 2: 834

Manifest:
Name: ALEXANDER MANUFACTURING INC
Year : 1993
RCRA Id : ORD055965156
2014-01-01 00:00:00
Status: Small quantity generator
Manifest : 26619
Ship Date : 06/04/1993
TSD : WAD061672812
WS Num: 1
Transporter: Not reported
Ship Qty : Not reported
Rpt Unit : Not reported
Off Mng : M041
EPA Waste Codes: D001
aste Description: Waste paint-related material: liquids, rags, sludge, nonhalogenated solvent
ting Yr 1: 181
ting Yr 2: 181

ALEXANDER SERVICES LLC (Continued) **1000439200**

Name: ALEXANDER MANUFACTURING INC
Year : 1993
RCRA Id : ORD055965156
Inactive : 2014-01-01 00:00:00
Status: Small quantity generator
Manifest : 26619
Ship Date : 06/04/1993
TSD : WAD061672812
WS Num: 1
Transporter: Not reported
Ship Qty : Not reported
Rpt Unit : Not reported
Off Mng : M041
EPA Waste Codes: D035
Waste Description: Waste paint-related material: liquids, rags, sludge, nonhalogenated solvent
Amt Of Waste Stream Generated in Reporting Yr 1: 181
Amt Of Waste Stream Generated in Reporting Yr 2: 181

Name: ALEXANDER MANUFACTURING INC
Year : 1993
RCRA Id : ORD055965156
Inactive : 2014-01-01 00:00:00
Status: Small quantity generator
Manifest : 26619
Ship Date : 06/04/1993
TSD : WAD061672812
WS Num: 1
Transporter: Not reported
Ship Qty : Not reported
Rpt Unit : Not reported
Off Mng : M041
EPA Waste Codes: F005
Waste Description: Waste paint-related material: liquids, rags, sludge, nonhalogenated solvent
Amt Of Waste Stream Generated in Reporting Yr 1: 181
Amt Of Waste Stream Generated in Reporting Yr 2: 181

Name: ALEXANDER MANUFACTURING INC
Year : 1993
RCRA Id : ORD055965156
Inactive : 2014-01-01 00:00:00
Status: Small quantity generator
Manifest : 26619
Ship Date : 06/04/1993
TSD : WAD061672812
WS Num: 2
Transporter: Not reported
Ship Qty : Not reported
Rpt Unit : Not reported
Off Mng : M042
EPA Waste Codes: D001
Waste Description: Waste, solids, sludge from solvent distillation.
Amt Of Waste Stream Generated in Reporting Yr 1: 107
Amt Of Waste Stream Generated in Reporting Yr 2: 28

Name: ALEXANDER MANUFACTURING INC
Year : 1993
RCRA Id : ORD055965156

ALEXANDER SERVICES LLC (Continued) **1000439200**

Inactive : 2014-01-01 00:00:00
Status: Small quantity generator
Manifest : 26619
Ship Date : 06/04/1993
TSD : WAD061672812
WS Num: 2
Transporter: Not reported
Ship Qty : Not reported
Rpt Unit : Not reported
Off Mng : M042
EPA Waste Codes: D035
Waste Description: Waste, solids, sludge from solvent distillation.
Amt Of Waste Stream Generated in Reporting Yr 1: 107
Amt Of Waste Stream Generated in Reporting Yr 2: 28

Name: ALEXANDER MANUFACTURING INC
Year : 1993
RCRA Id : ORD055965156
Inactive : 2014-01-01 00:00:00
Status: Small quantity generator
Manifest : 26619
Ship Date : 06/04/1993
TSD : WAD061672812
WS Num: 2
Transporter: Not reported
Ship Qty : Not reported
Rpt Unit : Not reported
Off Mng : M042
EPA Waste Codes: F005
Waste Description: Waste, solids, sludge from solvent distillation.
Amt Of Waste Stream Generated in Reporting Yr 1: 107
Amt Of Waste Stream Generated in Reporting Yr 2: 28

Name: ALEXANDER MANUFACTURING INC
Year : 1993
RCRA Id : ORD055965156
Inactive : 2014-01-01 00:00:00
Status: Small quantity generator
Manifest : 26620
Ship Date : 06/04/1993
TSD : WAD061672812
WS Num: 2
Transporter: Not reported
Ship Qty : Not reported
Rpt Unit : Not reported
Off Mng : M042
EPA Waste Codes: D001
Waste Description: Waste, solids, sludge from solvent distillation.
Amt Of Waste Stream Generated in Reporting Yr 1: 107
Amt Of Waste Stream Generated in Reporting Yr 2: 60

Name: ALEXANDER MANUFACTURING INC
Year : 1993
RCRA Id : ORD055965156
Inactive : 2014-01-01 00:00:00
Status: Small quantity generator
Manifest : 26620

ALEXANDER SERVICES LLC (Continued) **1000439200**

Ship Date : 06/04/1993
TSD : WAD061672812
WS Num: 2
Transporter: Not reported
Ship Qty : Not reported
Rpt Unit : Not reported
Off Mng : M042
EPA Waste Codes: D035
Waste Description: Waste, solids, sludge from solvent distillation.
Amt Of Waste Stream Generated in Reporting Yr 1: 107
Amt Of Waste Stream Generated in Reporting Yr 2: 60

Name: ALEXANDER MANUFACTURING INC
Year : 1993
RCRA Id : ORD055965156
Inactive : 2014-01-01 00:00:00
Status: Small quantity generator
Manifest : 26620
Ship Date : 06/04/1993
TSD : WAD061672812
WS Num: 2
Transporter: Not reported
Ship Qty : Not reported
Rpt Unit : Not reported
Off Mng : M042
EPA Waste Codes: F005
Waste Description: Waste, solids, sludge from solvent distillation.
Amt Of Waste Stream Generated in Reporting Yr 1: 107
Amt Of Waste Stream Generated in Reporting Yr 2: 60

Name: ALEXANDER MANUFACTURING INC
Year : 1993
RCRA Id : ORD055965156
Inactive : 2014-01-01 00:00:00
Status: Small quantity generator
Manifest : 37312
Ship Date : 06/04/1993
TSD : WAD061672812
WS Num: 2
Transporter: Not reported
Ship Qty : Not reported
Rpt Unit : Not reported
Off Mng : M042
EPA Waste Codes: D001
Waste Description: Waste, solids, sludge from solvent distillation.
Amt Of Waste Stream Generated in Reporting Yr 1: 107
rting Yr 2: 19

Click this hyperlink while viewing on your computer to access
364 additional OR_MANIFEST: record(s) in the EDR Site Report.

Name: ALEXANDER MANUFACTURING INC
Year : 1993
RCRA Id : ORD055965156
Inactive : 2014-01-01 00:00:00
Status: Small quantity generator
Manifest : 37312

ALEXANDER SERVICES LLC (Continued) **1000439200**

Ship Date : 06/04/1993
TSD : WAD061672812
WS Num: 2
Transporter: Not reported
Ship Qty : Not reported
Rpt Unit : Not reported
Off Mng : M042
EPA Waste Codes: D035
Waste Description: Waste, solids, sludge from solvent distillation.
Amt Of Waste Stream Generated in Reporting Yr 1: 107
Amt Of Waste Stream Generated in Reporting Yr 2: 19

Name: ALEXANDER MANUFACTURING INC
Year : 1993
RCRA Id : ORD055965156
Inactive : 2014-01-01 00:00:00
Status: Small quantity generator
Manifest : 37312
Ship Date : 06/04/1993
TSD : WAD061672812
WS Num: 2
Transporter: Not reported
Ship Qty : Not reported
Rpt Unit : Not reported
Off Mng : M042
EPA Waste Codes: F005
Waste Description: Waste, solids, sludge from solvent distillation.
Amt Of Waste Stream Generated in Reporting Yr 1: 107
Amt Of Waste Stream Generated in Reporting Yr 2: 19

Manifest:
Name: ALEXANDER MANUFACTURING INC
Year : 1992
RCRA Id : ORD055965156
Inactive : 2014-01-01 00:00:00
Status: Small quantity generator
Manifest : 26617
Ship Date : 11/24/1992
TSD : WAD061672812
WS Num: 1
Transporter: Not reported
Ship Qty : Not reported
Rpt Unit : Not reported
Off Mng : M042
EPA Waste Codes: D035
Waste Description: Waste paint related material, flammable liquid MEK, spent nonhalogenated so
Amt Of Waste Stream Generated in Reporting Yr 1: 514
Amt Of Waste Stream Generated in Reporting Yr 2: 400

Name: ALEXANDER MANUFACTURING INC
Year : 1992
RCRA Id : ORD055965156
Inactive : 2014-01-01 00:00:00
Status: Small quantity generator
Manifest : 26617

ALEXANDER SERVICES LLC (Continued) **1000439200**

Ship Date : 11/24/1992
TSD : WAD061672812
WS Num: 1
Transporter: Not reported
Ship Qty : Not reported
Rpt Unit : Not reported
Off Mng : M042
EPA Waste Codes: F005
Waste Description: Waste paint related material, flammable liquid MEK, spent nonhalogenated so
Amt Of Waste Stream Generated in Reporting Yr 1: 514
Amt Of Waste Stream Generated in Reporting Yr 2: 400

Name: ALEXANDER MANUFACTURING INC
Year : 1992
RCRA Id : ORD055965156
Inactive : 2014-01-01 00:00:00
Status: Small quantity generator
Manifest : 46840
Ship Date : 11/24/1992
TSD : WAD061672812
WS Num: 1
Transporter: Not reported
Ship Qty : Not reported
Rpt Unit : Not reported
Off Mng : M042
EPA Waste Codes: D035
Waste Description: Waste paint related material, flammable liquid MEK, spent nonhalogenated so
Amt Of Waste Stream Generated in Reporting Yr 1: 514
Amt Of Waste Stream Generated in Reporting Yr 2: 7

Name: ALEXANDER MANUFACTURING INC
Year : 1992
RCRA Id : ORD055965156
Inactive : 2014-01-01 00:00:00
Status: Small quantity generator
Manifest : 46840
Ship Date : 11/24/1992
TSD : WAD061672812
WS Num: 1
Transporter: Not reported
Ship Qty : Not reported
Rpt Unit : Not reported
Off Mng : M042
EPA Waste Codes: F005
Waste Description: Waste paint related material, flammable liquid MEK, spent nonhalogenated so
Amt Of Waste Stream Generated in Reporting Yr 1: 514
Amt Of Waste Stream Generated in Reporting Yr 2: 7

OR UIC:
Name: FACILITY FOR PERMIT
Address: 802 SE 199TH AVENUE
City,State,Zip: GRESHAM, OR 97233
UIC Well #: Not reported
Type: Not reported
Type Description: Not reported
UIC Number: 14741

ALEXANDER SERVICES LLC (Continued) **1000439200**

Facility Status: Not reported
Lat/Long: 45.5172 / -122.4575

Name: Not reported
Address: 802 SE 199TH AVENUE
City,State,Zip: GRESHAM, OR
UIC Well #: 1
Type: 5D2
Type Description: Storm Water Drainage
UIC Number: 14741
Facility Status: Registered & RA
Lat/Long: 45.5172 / -122.4575

Name: Not reported
Address: 802 SE 199TH AVENUE
City,State,Zip: GRESHAM, OR
UIC Well #: 2
Type: 5D2
Type Description: Storm Water Drainage
UIC Number: 14741
Facility Status: Registered & RA
Lat/Long: 45.5172 / -122.4575

Name: Not reported
Address: 802 SE 199TH AVENUE
City,State,Zip: GRESHAM, OR
UIC Well #: 3
Type: 5D2
Type Description: Storm Water Drainage
UIC Number: 14741
Facility Status: Registered & RA
Lat/Long: 45.5172 / -122.4575

Name: Not reported
Address: 802 SE 199TH AVENUE
City,State,Zip: GRESHAM, OR
UIC Well #: 4
Type: 5D2
Type Description: Storm Water Drainage
UIC Number: 14741
Facility Status: Registered & RA
Lat/Long: 45.5172 / -122.4575

---

32 **HOME AUTO REPAIR SITE** **ECSI** **S129397587**
West **1716 SE 182ND AVE.** **N/A**
1/2-1 **PORTLAND, OR 97233**
0.800 mi.
4226 ft.

Relative: ECSI:
Lower
Name: HOME AUTO REPAIR SITE
Address: 1716 SE 182ND AVE.
Actual: City,State,Zip: PORTLAND, OR 97233
263 ft. State ID Number: 2720
Brown ID: 0
Study Area: False
Region ID: Not reported
gislatve ID: 0

HOME AUTO REPAIR SITE (Continued) **S129397587**

Investigation: Suspect
FACA ID: 41014
Further Action: 0
Lat/Long (dms): 45 30 36.00 / -122 28 31.00
County Code: 26.00
Score Value: 0
Cerclis ID: Not reported
Township Coord.: 1.00
Township Zone: S
Range Coord: 3.00
Range Zone: E
Section Coord: 12
Qtr Section: CB
Tax Lots: 1900
Size: .25 acre
NPL: False
Orphan: False
Updated By: KDAUGHE
Update Date: 12/19/2022
Created Date: 10/04/2000
Decode For RegionID: Not reported
Decode For BrownID: Not reported
Decode For Furtheract: Not reported
Decode For Investstat: Suspect
Decode For Legislative: Not reported
Alias Name: Rein Property

Narrative:

NARR ID: 5740187
NARR Code: Contamination
eated By: Not reported
ated Date: 12/17/2002
odated By: Not reported
dated Date: 12/17/2002
Decode for NarcdID: Contamination
NARR Comments: (10/2/00 MTP/SAS) DEQ SAS received a complaint in November 1998 alleging improper disposal of hazardous waste to the ground surface. It was alleged that during the preceding year the resident at the site operated a car repair business and used gasoline as a solvent. The waste allegedly was discharged in the vicinity of large trees, approximately 35 feet from the property line.

NARR ID: 5740188
NARR Code: Data Sources
eated By: Not reported
ated Date: 12/17/2002
odated By: Not reported
dated Date: 12/17/2002
Decode for NarcdID: Data Sources
NARR Comments: DEQ complaint referral.

NARR ID: 5740189
NARR Code: Hazardous Substance/Waste Types
eated By: Not reported
ated Date: 12/17/2002
odated By: Not reported
dated Date: 12/17/2002
Decode for NarcdID: Hazardous Substance/Waste Types

HOME AUTO REPAIR SITE (Continued) **S129397587**

NARR Comments: Gasoline, possibly other automotive-related fluids.

NARR ID: 5740190
NARR Code: Manner of Release
Created By: Not reported
Created Date: 12/17/2002
Updated By: Not reported
Updated Date: 12/17/2002
Decode for NarcdID: Manner of Release
NARR Comments: During 1997 and 1998, a site resident allegedly used gasoline to clean automotive parts and discharged the waste to the ground.

NARR ID: 5740191
NARR Code: Remedial Action
Created By: Not reported
Created Date: 12/17/2002
Updated By: Not reported
Updated Date: 12/17/2002
Decode for NarcdID: Remedial Action
NARR Comments: (10/2/00 MTP/SAS) The site was referred from the Complaints Program to the Site Assessment Section (SAS) on December 9, 1999.

NARR ID: 5740192
NARR Code: Health Threats
Created By: Not reported
Created Date: 12/17/2002
Updated By: Not reported
Updated Date: 12/17/2002
Decode for NarcdID: Health Threats
NARR Comments: Surficial contamination could present a risk to site workers, and possibly adjacent residents. Significant contamination may exist in subsurface soil and present a risk to utility trench workers.

Administrative Action:
Action ID: 9424
Region: Northwestern Region
Complete Date: 10/02/2000
Rank Value: 0
Cleanup Flag: False
Created Date: 12/17/2002
Decode for AgencyID: Department of Environmental Quality
Decode for RegionID: Northwest Region
Category: Administrative Action
Action Code Flag: False
Action: Site added to database
Further Action: Not reported
Comments: Not reported

Action ID: 9508
Region: Northwestern Region
Complete Date: 10/02/2000
Rank Value: 0
Cleanup Flag: False
Created Date: 12/17/2002
Decode for AgencyID: Department of Environmental Quality
Decode for RegionID: Northwest Region
Category: Remedial Action
Action Code Flag: False

HOME AUTO REPAIR SITE (Continued) **S129397587**

Action: Site Screening recommended (EV)
Further Action: Not reported
Comments: Not reported

Operations:
Operation Id: 133921
Operation Status: Unknown
Common Name: Rein Property
Yrs of Operation: unknown
Comments: Complaint filed against property renter. Reported car repair operation at residential property.
Updated Date: 10/04/2000
Updated By: jmw
Decode for OpstatID: Unknown

---

33 **ROCKWOOD CLEANERS** **ECSI** **S106123747**
WSW **2434 SE 182ND AVE.** **VCP** **N/A**
1/2-1 **PORTLAND, OR 97233** **DRYCLEANERS**
0.849 mi.
4483 ft.

Relative: ECSI:
Higher
Name: ROCKWOOD CLEANERS
Address: 2434 SE 182ND AVE.
Actual: City,State,Zip: PORTLAND, OR 97233
268 ft.
State ID Number: 4044
Brown ID: 0
Study Area: False
Region ID: 2
Legislatve ID: 831
Investigation: No Further Action
FACA ID: 81825
Further Action: 0
Lat/Long (dms): 45 30 18.40 / -122 28 30.40
County Code: 26.00
Score Value: Not reported
Cerclis ID: Not reported
Township Coord.: 1.00
Township Zone: S
Range Coord: 3.00
Range Zone: E
Section Coord: 5
Qtr Section: Not reported
Tax Lots: Not reported
Size: Not reported
NPL: False
Orphan: False
Updated By: GWISTAR
Update Date: 12/17/2012
Created Date: 01/29/2004
Decode For RegionID: Northwest Region
Decode For BrownID: Not reported
Decode For Furtheract: Not reported
Decode For Investstat: No Further Action
Decode For Legislative: Owner, operator or other party under agreement, order or consent decree under ORS 465.200 or 465.420

Alias Name: ML Commercial Properties
Alias Name: Rockwood Plaza

ROCKWOOD CLEANERS (Continued) **S106123747**

Hazardous Release:
Substance ID.: 121781
Haz Release ID: 387770
Qty Released: unk.
Date Released: unk.
Update Date: 03/02/2011
Update By: GWISTAR
Substance Code: 79-01-6
Substance Name: TRICHLOROETHYLENE
Substance Abbrev.: Not reported
Substance Category ID: 8523
Substance Category: Volatiles
Category Level: Not reported
Created By: Not reported
Created Date: 12/17/2002
Substance Category ID: 8545
Substance Category: Solvents of interest to Milwaukie Area GW study
Category Level: Not reported
Created By: Not reported
Created Date: 12/17/2002
Substance Category ID: 8523
Substance Category: Volatiles
Category Level: Not reported
Created By: Not reported
Created Date: 12/17/2002
Substance Category ID: 8545
Substance Category: Solvents of interest to Milwaukie Area GW study
Category Level: Not reported
Created By: Not reported
Created Date: 12/17/2002
Substance Alias ID: 317517
Sub Alias Name: ETHINYL TRICHLORIDE
Substance Alias ID: 317518
Sub Alias Name: ETHYLENE TRICHLORIDE
Substance Alias ID: 317519
Sub Alias Name: TCE
Substance Alias ID: 317520
Sub Alias Name: TRI-CLENE
Substance Alias ID: 317521
Sub Alias Name: TRICHLOROETHENE

Substance ID.: 121011
Haz Release ID: 387771
Qty Released: unk.
Date Released: unk.
Update Date: 03/02/2011
Update By: GWISTAR
Substance Code: 127-18-4
Substance Name: TETRACHLOROETHYLENE
Substance Abbrev.: Not reported
Substance Category ID: 8519
Substance Category: Volatiles
Category Level: Not reported
Created By: Not reported
Created Date: 12/17/2002
Substance Category ID: 8551
Substance Category: Solvents of interest to Milwaukie Area GW study

ROCKWOOD CLEANERS (Continued) **S106123747**

Category Level: Not reported
Created By: Not reported
Created Date: 12/17/2002
Substance Category ID: 8519
Substance Category: Volatiles
Category Level: Not reported
Created By: Not reported
Created Date: 12/17/2002
Substance Category ID: 8551
Substance Category: Solvents of interest to Milwaukie Area GW study
Category Level: Not reported
Created By: Not reported
Created Date: 12/17/2002
Substance Alias ID: 316912
Sub Alias Name: ETHENE,TETRACHLORO-
Substance Alias ID: 316913
Sub Alias Name: ETHYLENE TETRACHLORIDE
Substance Alias ID: 316914
Sub Alias Name: PERCHLOROETHYLENE
Substance Alias ID: 316915
Sub Alias Name: PERCLENE
Substance Alias ID: 316916
Sub Alias Name: TETRACHLOROETHENE
Substance Alias ID: 316917
Sub Alias Name: TETRACHLOROETHENE,1,1,2,2-
Substance Alias ID: 316918
Sub Alias Name: TETRACHLOROETHYLENE,1,1,2,2-

Narrative:

NARR ID: 5744533
NARR Code: Data Sources
Created By: JWAGGY
Created Date: 01/29/2004
Updated By: MPUGH
Updated Date: 06/07/2010
Decode for NarcdID: Data Sources
NARR Comments: -Phase I Environmental Site Assessment and Limited Phase II Subsurface Exploration, dated June 26, 1998, prepared by Kleinfelder. -Results of Soil and Groundwater Sampling, dated October 5, 1998, prepared by ADR Environmental Group, Inc. -Limited Subsurface Investigation Report, dated February 20, 2003, prepared by ADR Environmental Group, Inc. Phase II Subsurface Investigation Report, Partner Engineering and Science, Inc. November 16, 2009.

NARR ID: 5744534
NARR Code: Media Contamination
Created By: JWAGGY
Created Date: 01/29/2004
Updated By: JWAGGY
Updated Date: 01/29/2004
Decode for NarcdID: Media Contamination
NARR Comments: Soil

NARR ID: 5744535
NARR Code: Remedial Action
Created By: JWAGGY
Created Date: 01/29/2004
Updated By: MPUGH

ROCKWOOD CLEANERS (Continued) **S106123747**

Updated Date: 12/21/2010
Decode for NarcdID: Remedial Action
NARR Comments: (1/5/04 BAG/VCP) Site entered DEQ's Voluntary Cleanup Program in January 2004. (2/5/08 GMW/SAS) Site is not on VCP waiting list, and owner/operator has not applied for Dry Cleaner Program funding. Further investigation is needed, under a medium priority. (6/5/10 MTPugh) ML Commercial Properties entered the VCP for review of recent investigation results and their request for an NFA. Based on our review it appears that the completed site investigations are adequate to assess whether significant releases of dry cleaning related chemicals, such as perchloroethene (PCE) or related decomposition products, have occurred to site soils. In rare instances where contamination was detected in soil, detected concentrations are below applicable risk-based concentrations. Three groundwater samples have been collected at the site from temporary borings. PCE and trichloroethene (TCE) were detected in one of three samples collected from the regional aquifer. Detected concentrations were above risk-based standards for drinking water. In the 2009 Phase II Investigation Report prepared by Partner Engineering and Science, Inc., it is recommended that additional groundwater characterization be conducted to assess the extent of groundwater impacts. Rather than conduct additional groundwater investigation at this time, DEQ recommends that a Beneficial Water Use Determination (BWUD) be completed to assess if groundwater in the vicinity of the site is used for a potable water supply. DEQ completed a cursory review of well log records, and there appear to be a number of potable use wells in the area, but specific locations cannot be determined. In addition, further investigation will be needed to assess the dry wells to verify that they are not significant source areas at the site. Next Steps For reasons discussed above, DEQ will not require additional soil (or soil gas) investigation beneath the dry cleaner operation, at the cess pools/septic system, or current sanitary sewer alignment. However, the presence of two or more dry wells triggers the need for additional work. Existing dry wells need to be registered with DEQ s Underground Injection Control (UIC) Program. They also will need to be evaluated as potential contaminants sources, regardless of whether they are abandoned or will remain operational. This typically involves locating the dry wells, sampling their contents and possibly adjacent or underlying soil, and removal of sediment/contents. DEQ s UIC requirements can be found at: Oregon DEQ: Water Quality - Underground Injection Control (UIC) Program - Home Dave Cole is DEQ s Northwest Region coordinator for UIC registration and will be the lead for dry well work. Dave can be reached at 503 229-6371, and by e-mail at Cole.David@deq.state.or.us. Dave will coordinate with me to determine investigative requirements and to interpret investigation results. DEQ will require a sampling plan for the UIC work. To address the detections of chlorinated hydrocarbons in the regional aquifer, ML Commercial Properties should, at a minimum, complete a BWUD per DEQ guidance available at: http://www.deq.state.or.us/lq/pubs/docs/cu/GuidanceBeneficialWaterUse.pdf ML Commercial Properties may elect to proceed with additional groundwater sampling. If additional groundwater sampling is to be conducted, DEQ requests submittal of a brief work plan. Based on the results of the BWUD and dry well investigation, DEQ will determine whether additional groundwater testing will be required. 12/20/10 Based on the presence of dry wells at the site, DEQ requested additional information regarding their number and location. DEQ and

ROCKWOOD CLEANERS (Continued) **S106123747**

Partner staff conducted a site visit on August 4, 2010. Based on the site visit and subsequent geophysical survey, a total of 23 suspected dry well locations were identified (Figure 2). DEQ requested additional investigation of the six dry wells located around the perimeter of the dry cleaner building (DW-13, DW-14, DW-16, DW-17, DW-22A. DW-22, and DW-23; Figure 2). A camera survey was conducted to assess sediment accumulation in each of the seven dry wells. There was insufficient sediment accumulation to readily collect a sample from any of the seven dry wells; no indication of dry cleaner discharges, such as lint accumulations or discoloration, was observed. No samples were collected and DEQ did not require additional investigation for these seven dry wells. Additional investigation on the remaining sixteen dry wells may be required as part of the pending registration of these dry wells with DEQ s Water Quality Program. The number and location of soil and groundwater samples collected at the site appear sufficient to assess whether significant releases of PCE occurred from historical dry cleaning operations. There is no indication that actionable releases occurred beneath or adjacent to the former dry cleaning area, or that dry cleaning chemicals were released to soil at or near the former cess pool, current sanitary sewer line, or nearby dry wells. Based on historical site use there is no indication that significant quantities of hazardous substances were used in other areas or businesses in the strip mall, although historical environmental testing was largely focused on the dry cleaner. DEQ is not aware of investigations in other site areas. DEQ has determined that a no further action determination (NFA) is warranted for the site. Per DEQ Underground Injection Control rules, existing dry wells at the site need to be registered. This may necessitate additional evaluation of approximately sixteen dry wells that have not yet been evaluated. Additional evaluation may include sampling and analysis of dry well contents or adjacent soil. Further work needed to register all site dry wells will be completed through coordination with DEQ s Water Quality Program.

Administrative Action:

Action ID:	9511
Region:	Northwestern Region
Complete Date:	11/18/2010
Rank Value:	Not reported
Cleanup Flag:	False
Created Date:	12/21/2010
Decode for AgencyID:	Department of Environmental Quality
Decode for RegionID:	Northwest Region
Category:	Remedial Action
Action Code Flag:	False
Action:	SITE INVESTIGATION
Further Action:	0
Comments:	Not reported

Action ID:	9424
Region:	Not reported
Complete Date:	01/29/2004
Rank Value:	Not reported
Cleanup Flag:	False
Created Date:	01/29/2004
Decode for AgencyID:	Department of Environmental Quality
Decode for RegionID:	Not reported

ROCKWOOD CLEANERS (Continued) **S106123747**

Category: Administrative Action
Action Code Flag: False
Action: Site added to database
Further Action: Not reported
Comments: Not reported

Action ID: 9519
Region: Northwestern Region
Complete Date: 12/31/2006
Rank Value: Not reported
Cleanup Flag: False
Created Date: 01/30/2004
Decode for AgencyID: Department of Environmental Quality
Decode for RegionID: Northwest Region
Category: Remedial Action
Action Code Flag: False
Action: VCS Waiting List
Further Action: 0
Comments: Not reported

Action ID: 9443
Region: Northwestern Region
Complete Date: 10/01/2012
Rank Value: Not reported
Cleanup Flag: False
Created Date: 12/17/2012
Decode for AgencyID: Department of Environmental Quality
Decode for RegionID: Northwest Region
Category: Remedial Action
Action Code Flag: False
Action: NO FURTHER STATE ACTION REQUIRED
Further Action: 0
Comments: Not reported

Operations:
Operation Id: 134860
Operation Status: Unknown
Common Name: Rockwood Cleaners
Yrs of Operation: Unknown
Comments: Not reported
Updated Date: 01/29/2004
Updated By: JWAGGY
Decode for OpstatID: Unknown
Operations SIC Id: 198319
SIC Code: 7216
Created By: JWAGGY
Created Date: 01/29/2004

VCS:
Name: ROCKWOOD CLEANERS
Address: 2434 SE 182ND AVE.
City,State,Zip: PORTLAND, OR 97233
ECS Site ID: 4044
Facility Size: Not reported
Action: SITE INVESTIGATION
Start Date: 08/05/2010
End Date: 11/18/2010

ROCKWOOD CLEANERS (Continued) **S106123747**

Program:	VCS
Latitude:	45.5051
Longitude:	-122.4751
Name:	ROCKWOOD CLEANERS
Address:	2434 SE 182ND AVE.
City,State,Zip:	PORTLAND, OR 97233
ECS Site ID:	4044
Facility Size:	Not reported
Action:	NO FURTHER STATE ACTION REQUIRED
Start Date:	10/01/2012
End Date:	10/01/2012
Program:	VCP
Latitude:	45.5051
Longitude:	-122.4751

DRYCLEANERS:

Name:	ROCKWOOD PLAZA CLEANERS
Address:	2434 SE 182ND AVE
City,State,Zip:	PORTLAND, OR 97233
Dry Cleaner ID:	305
Current Status:	Closed
Last Update:	06/03/2014
DEQID:	Not reported
Latitude:	45.5049029
Longitude:	-122.47432551
Decode for Fstatus:	Closed
Mail Name:	Rockwood Plaza Cleaners
Mail Address:	2434 SE 182nd Ave
Mail City:	Portland
Mail State:	OR
Mail ZIP:	97233
Mail Email Address:	suk2849@gmail.com
Mail Effective Date:	02/23/2000
Mail Last Updated:	03/07/2014
Owner ID:	8264
Own Name:	Suk Hee Lee & Pam Seok Seo
Own Organization:	Rockwood Plaza Cleaners
Own Address:	2434 SE 182nd Ave
Own City:	Portland
Own State:	OR
Own ZIP:	97233
Own Phone:	503 665-1913
Own Email Address:	suk2849@gmail.com
Owner Effective Date:	01/01/2008
Owner Last Updated:	03/07/2014
Property Owner ID:	3355
Property Owner Name:	Not reported
Property Owner Organization:	c/o BRAD Management
Property Owner Address:	22800 Lyons Avenue Suite 100
Property Owner City:	Santa Clarita
Property Owner State:	CA
Property Owner ZIP:	91321
Property Owner Phone:	209 623-3884
Property Owner Email Address:	Not reported
Property Owner Effective Date:	07/20/2011
perty Owner Last Updated:	03/07/2014

34 LEATHERS OIL STATION #18 **ECSI S100498079**
WSW 18145 SE DIVISION ST. **VCP N/A**
1/2-1 PORTLAND, OR 97233
0.877 mi.
4629 ft.

Relative: ECSI:
Higher

Actual:
268 ft.

Name:	LEATHERS OIL STATION #18
dress:	18145 SE DIVISION ST.
ty,State,Zip:	PORTLAND, OR 97233
tate ID Number:	3296
own ID:	0
tudy Area:	False
gion ID:	2
gislatve ID:	0
gation:	No Further Action
A ID:	20890
rther Action:	0
	45 30 17.30 / -122 28 34.30
nty Code:	26.00
alue:	Not reported
D:	Not reported
ship Coord.:	1.00
Township Zone:	S
e Coord:	3.00
ange Zone:	E
Section Coord:	6
on:	Not reported
Lots:	3000
	Not reported
PL:	False
rphan:	False
Updated By:	MPUGH
Date:	10/03/2006
te:	03/14/2002
ecode For RegionID:	Northwest Region
For BrownID:	Not reported
For Furtheract:	Not reported
e For Investstat:	No Further Action
For Legislative:	Not reported

Alias Name: Leather's Station #18

Hazardous Release:
Substance ID.: 122012
Haz Release ID: 379120
Qty Released: unknown
Date Released: unknown
Update Date: 03/14/2002
Update By: Not reported
Substance Code: ECD275
Substance Name: TOTAL PETROLEUM HYDROCARBONS (TPH)
Substance Abbrev.: Not reported
Substance Category ID: 8540
Substance Category: Petroleum Related Releases for OSPIRG Report
Category Level: Not reported
Created By: Not reported
Created Date: 12/17/2002
Substance Category ID: 8540
Substance Category: Petroleum Related Releases for OSPIRG Report
Category Level: Not reported

LEATHERS OIL STATION #18 (Continued) **S100498079**

Created By: Not reported
Created Date: 12/17/2002

Narrative:

NARR ID: 5742243
NARR Code: Contamination
Created By: Not reported
Created Date: 12/17/2002
Updated By: Not reported
Updated Date: 12/17/2002
Decode for NarcdID: Contamination
NARR Comments: (3/12/02 BBH/ICP) Leathers Oil Company operates a service station on the site. During removal or replacement of three catch-basin sumps, petroleum was encountered in soil. Leathers Oil excavated approximately 75 cubic yards of impacted soil. The site is being addressed through DEQ's Independent Cleanup Pathway (ICP).

NARR ID: 5748671
NARR Code: Data Sources
Created By: MPUGH
Created Date: 10/03/2006
Updated By: MPUGH
Updated Date: 10/03/2006
Decode for NarcdID: Data Sources
NARR Comments: ICP Final Report MSBA, Nov 1, 2001. Also, DEQ comments to this document, and the DEQ Staff Report in ECSI #3261 COMM file

NARR ID: 5742244
NARR Code: Hazardous Substance/Waste Types
Created By: Not reported
Created Date: 12/17/2002
Updated By: Not reported
Updated Date: 12/17/2002
Decode for NarcdID: Hazardous Substance/Waste Types
NARR Comments: Petroleum hydrocarbons; gasoline, diesel, and oil-range TPH present.

NARR ID: 5742245
NARR Code: Manner of Release
Created By: Not reported
Created Date: 12/17/2002
Updated By: Not reported
Updated Date: 12/17/2002
Decode for NarcdID: Manner of Release
NARR Comments: Catch basin sumps in operation at site prior to October 2001.

NARR ID: 5742246
NARR Code: Media Contamination
Created By: Not reported
Created Date: 12/17/2002
Updated By: Not reported
Updated Date: 12/17/2002
Decode for NarcdID: Media Contamination
NARR Comments: Soil is known to be contaminated.

NARR ID: 5749299
NARR Code: Project Activity Status
Created By: JWAGGY
ated Date: 05/22/2007

LEATHERS OIL STATION #18 (Continued) **S100498079**

Updated By: JWAGGY
Updated Date: 05/22/2007
Decode for NarcdID: Project Activity Status
NARR Comments: Project file archived 5/11/2007.

NARR ID: 5742247
NARR Code: Remedial Action
Created By: Not reported
Created Date: 12/17/2002
Updated By: Not reported
Updated Date: 12/17/2002
Decode for NarcdID: Remedial Action
NARR Comments: (3/12/02 BBH/ICP) Leathers Oil has decommissioned three catch basins and is preparing an Independent Cleanup Pathway (ICP) final report - due to be submitted in spring 2002.

Administrative Action:
Action ID: 9443
Region: Northwestern Region
Complete Date: 03/15/2004
Rank Value: Not reported
Cleanup Flag: False
Created Date: 10/03/2006
Decode for AgencyID: Department of Environmental Quality
Decode for RegionID: Northwest Region
Category: Remedial Action
Action Code Flag: False
Action: NO FURTHER STATE ACTION REQUIRED
Further Action: 0
Comments: Not reported

Action ID: 9424
Region: Northwestern Region
Complete Date: 03/14/2002
Rank Value: 0
Cleanup Flag: False
Created Date: 12/17/2002
Decode for AgencyID: Department of Environmental Quality
Decode for RegionID: Northwest Region
Category: Administrative Action
Action Code Flag: False
Action: Site added to database
Further Action: Not reported
Comments: Not reported

Action ID: 9435
Region: Northwestern Region
Complete Date: 03/15/2004
Rank Value: 0
Cleanup Flag: False
Created Date: 12/17/2002
Decode for AgencyID: Department of Environmental Quality
Decode for RegionID: Northwest Region
Category: Remedial Action
Action Code Flag: False
Action: Independent Cleanup Program
Further Action: 0
Comments: Not reported

LEATHERS OIL STATION #18 (Continued) **S100498079**

Operations:
Operation Id: 134449
Operation Status: Active
Common Name: Leather's Station #18
Yrs of Operation: unknown
Comments: Service station.
Updated Date: 03/14/2002
Updated By: jmw
Decode for OpstatID: Active

VCS:
Name: LEATHERS OIL STATION #18
Address: 18145 SE DIVISION ST.
City,State,Zip: PORTLAND, OR 97233
ECS Site ID: 3296
Facility Size: Not reported
Action: Independent Cleanup Program
Start Date: 11/29/2001
End Date: 03/15/2004
Program: ICP
Latitude: 45.5048
Longitude: -122.4762

Name: LEATHERS OIL STATION #18
Address: 18145 SE DIVISION ST.
City,State,Zip: PORTLAND, OR 97233
ECS Site ID: 3296
Facility Size: Not reported
Action: NO FURTHER STATE ACTION REQUIRED
Start Date: 03/15/2004
End Date: 03/15/2004
Program: ICP
Latitude: 45.5048
Longitude: -122.4762

---

35 ROCKWOOD MACHINE SHOP **ECSI 1000473631**
NNW 18917 E BURNSIDE **VCP ORD987184934**
1/2-1 PORTLAND, OR 97233 **RCRA NonGen / NLR**
0.903 mi. **FINDS**
4769 ft. **ECHO**

Relative: ECSI:
Lower Name: ROCKWOOD MACHINE SHOP (FORMER)
Address: 18917 E BURNSIDE ST.
Actual: City,State,Zip: GRESHAM, OR 97233
249 ft. State ID Number: 1142
Brown ID: 0
Study Area: False
Region ID: 2
Legislatve ID: 0
Investigation: No Further Action
FACA ID: 2340
Further Action: 0
Lat/Long (dms): 45 31 10.00 / -122 28 8.00
County Code: 26.00
Score Value: Not reported
D: Not reported

ROCKWOOD MACHINE SHOP (Continued) **1000473631**

Township Coord.: 1.00
Township Zone: N
Range Coord: 3.00
Range Zone: E
Section Coord: 32
Qtr Section: CD
Tax Lots: 3300
Size: 1.4 acre
NPL: False
Orphan: False
Updated By: GWISTAR
Update Date: 06/21/2016
Created Date: 10/16/1991
Decode For RegionID: Northwest Region
Decode For BrownID: Not reported
Decode For Furtheract: Not reported
Decode For Investstat: No Further Action
Decode For Legislative: Not reported

Narrative:

NARR ID: 5756140
NARR Code: Site Contacts
Created By: RWELLS
Created Date: 06/01/2016
Updated By: RWELLS
Updated Date: 06/01/2016
Decode for NarcdID: Site Contacts
NARR Comments: Owner: Todd Bouchard toddb@windermere.com 503.750.0112 Consultant: Michael T. O'Connor, R.G. mike@aaiconsulting.com President, Registered Geologist Assessment Associates, Inc. Environmental Consulting www.aaiconsulting.com 3123 SE 9th Avenue Portland, Oregon 97202 Phone: 503.233.8565 Fax: 503.296.2638 Mobile: 971.344.5953

NARR ID: 5731729
NARR Code: Contamination
Created By: Not reported
Created Date: 12/17/2002
Updated By: RWELLS
Updated Date: 06/01/2016
Decode for NarcdID: Contamination
NARR Comments: (2/27/92 HMS) The property had been the site of an engine-rebuilding business for more than 35 years. Recently, the property owner evicted Rockwood Machine Shop, and current site operations are unknown. A spill of unidentified material, subsequently shown to contain solvents, occurred 8/18/90. Response personnel found two unlabeled 30-gal. drums lying on their sides with their contents spread across asphalt paving. Immediate and subsequent cleanup activities involved removal of spilled liquids and affected asphalt paving, and the excavation of a large volume of soil. Soil samples collected after excavation indicated that no substantial contamination remained from the spill. There may have been other releases in the course of the shop's 35+ years of operation, as evidenced by stained areas on the concrete floor inside the shop building. In addition, the site was not connected to sewer service until 1990, indicating that there may be a drywell or septic system on-site.

NARR ID: 5731730
NARR Code: Data Sources

ROCKWOOD MACHINE SHOP (Continued) **1000473631**

Created By: Not reported
Created Date: 12/17/2002
Updated By: RWELLS
Updated Date: 05/31/2016
Decode for NarcdID: Data Sources
NARR Comments: NW Region files; Response to NON (NWR-HW-91-088), prepared by Bogle & Gates 5/3/91 Phase I Environmental Site Assessment, 1.4-Acre Sunrise Center Property, 18901 E Burnside Street, Gresham, Oregon. AAI, Inc.,October, 2015. Phase II Environmental Site Assessment Report, Sunrise Center (Former Rockwood Machine Shop), 18917 East Burnside Street, Gresham, Oregon.AAI, Inc., April 24, 2016. UST Decommissioning Letter Report, 18917 NE Burnside Street, Portland, Oregon. EMCON Northwest, Inc. DEQ Heating Oil Tank Program File, 26-92-0181.

NARR ID: 5756141
NARR Code: General Site Description
Created By: RWELLS
Created Date: 06/01/2016
Updated By: RWELLS
Updated Date: 06/01/2016
Decode for NarcdID: General Site Description
NARR Comments: The 1.4-acre commercial property consists of one paved tax lot with one, 11,497 ft2, two-story building located on the southeast corner of the property. The property is bordered by East Burnside Street and MAX light rail to the south, commercial property and residential apartments to the east, residential apartments to the north, and a commercial business to the west. The property is zoned for mixed-use that includes commercial and high-density urban residential. The site is covered in hardscape and therefore no ecological habitat is present on the site. Until the 1950s, historic site use was agricultural that included an outbuilding with hay, grain, and row crops. In 1954, the building that is currently on the property was constructed, and a gravel parking area was installed. Hall Building Supply and the Rockwood Machine Shop began site operations in the mid 1950s. A record and satellite television shop operated on the site for a short time in the 1970s. In 1990, the property was connected to the public sanitary sewer system and in 1994, the property was converted into a restaurant with an asphalt paved parking area. Current use of the site is a multi-tenant Community Center.

NARR ID: 5756142
NARR Code: Hazardous Substance/Waste Types
Created By: RWELLS
Created Date: 06/01/2016
Updated By: RWELLS
Updated Date: 06/01/2016
Decode for NarcdID: Hazardous Substance/Waste Types
NARR Comments: In August of 1990, DEQ was notified of a spill from two, unmarked 30-gallon drums containing carburetor cleaner, or a similar solvent, that was assumed to be associated with the Rockwood Machine Shop. The spill was caused by trespassers, and occurred over a 35-foot by 70-foot asphalt covered area on the northeast side of the building. Between 1990 and 1991, DEQ coordinated the cleanup with the property owners, Pacific Wholesalers, Inc. In total, 27 yd3 of asphalt and 38 yd3 of soil were removed and confirmation samples were collected at the limits of the excavation. Soil removal was completed to at least

ROCKWOOD MACHINE SHOP (Continued) **1000473631**

4 inches below the asphalt cover, however the final depth of excavation was not documented. Samples collected at the limits of the excavation were all non-detect for volatile organic compounds (VOCs). Groundwater was not encountered during the removal.

NARR ID: 5756144
R Code: Land Use (Current/Reasonably Likely)
Created By: RWELLS
Created Date: 06/01/2016
Updated By: RWELLS
Updated Date: 06/01/2016
de for NarcdID: Land Use (Current/Reasonably Likely)
NARR Comments: The property is zoned for mixed-use that includes commercial and high-density urban residential. Current and likely future use is a multi-tenant community center.

NARR ID: 5731731
NARR Code: Site Location
eated By: Not reported
ated Date: 12/17/2002
Updated By: RWELLS
pdated Date: 06/01/2016
Decode for NarcdID: Site Location
NARR Comments: Rockwood Machine Shop is no longer at this location. The addresses of 18917 and 18901 E Burnside are under the same ownership. The site is located at 45.5194 N and 122.4688 W, tax lot 3300.

NARR ID: 5756145
NARR Code: Manner of Release
Created By: RWELLS
Created Date: 06/01/2016
Updated By: RWELLS
pdated Date: 06/01/2016
Decode for NarcdID: Manner of Release
NARR Comments: In August of 1990, DEQ was notified of a spill from two, unmarked 30-gallon drums containing carburetor cleaner, or a similar solvent, that was assumed to be associated with the Rockwood Machine Shop. The spill was caused by trespassers, and occurred over a 35-foot by 70-foot asphalt covered area on the northeast side of the building. Between 1990 and 1991, DEQ coordinated the cleanup with the property owners, Pacific Wholesalers, Inc. In total, 27 yd3 of asphalt and 38 yd3 of soil were removed and confirmation samples were collected at the limits of the excavation. Soil removal was completed to at least 4 inches below the asphalt cover, however the final depth of excavation was not documented. Samples collected at the limits of the excavation, were all non-detect for volatile organic compounds (VOCs). Groundwater was not encountered during the removal. In July 1992, the underground HOT was decommissioned by a licensed underground storage tank supervisor. The tank was removed and disposed of along with 16 yd3 of visually-stained soil to a depth of 6.25 feet below the ground surface. Confirmation samples collected from the extent of the excavation were non-detect for total petroleum hydrocarbons (TPH). The site owner at the time did not enter into a cost recovery agreement with DEQ for review. Therefore, DEQ did not evaluate the HOT for a no further action determination.

NARR ID: 5756146

ROCKWOOD MACHINE SHOP (Continued) **1000473631**

NARR Code: Media Contamination
Created By: RWELLS
Created Date: 06/01/2016
Updated By: RWELLS
Updated Date: 06/01/2016
Decode for NarcdID: Media Contamination
NARR Comments: Potential contamination in soil and soil vapor.

NARR ID: 5756147
NARR Code: Site Ownership
Created By: RWELLS
Created Date: 06/01/2016
Updated By: RWELLS
Updated Date: 06/01/2016
Decode for NarcdID: Site Ownership
NARR Comments: Todd Bouchard toddb@windermere.com 503.750.0112

NARR ID: 5731732
NARR Code: Pathways Other Hazards
Created By: Not reported
Created Date: 12/17/2002
Updated By: RWELLS
Updated Date: 06/01/2016
Decode for NarcdID: Pathways & Other Hazards
NARR Comments: (3/13/91 MJM) Site is bounded to the north and east by apartments. It is a commercial site that's accessible to the public. The northern and eastern boundaries are fenced. The soil type is flood gravels; topography is flat. (This information is based on a 12/3/90 site visit.). (6/1/16 RWA) Applicable potential pathways of exposure include: A) Direct contact with contaminated soil to current and future occupational site workers and future construciton and excavation workers.; B) Inhalation of impacted indoor air from VOCs in soil and soil vapor to: current and future occupational site workers; C) Inhalation of impacted outdoor air from VOCs in soil and soil vapor to current and future occupational site workers. Groundwater was not encountered during the heating oil tank decommissioning and removal in 1992, or the spill response excavation in 1990-1991. Drinking water is supplied to the site by the Rockwood Public Utility District. No surface water bodies are on or near the site.

NARR ID: 5731733
NARR Code: Remedial Action
Created By: Not reported
Created Date: 12/17/2002
Updated By: Not reported
Updated Date: 12/17/2002
Decode for NarcdID: Remedial Action
NARR Comments: (2/27/92 HMS) Property owner has submitted information. SAS to verify presence of drywell or septic tank. Screening with site visit recommended.

NARR ID: 5756148
NARR Code: Water Use (Current/Reasonably Likely)
Created By: RWELLS
Created Date: 06/01/2016
Updated By: RWELLS

ROCKWOOD MACHINE SHOP (Continued) **1000473631**

Updated Date: 06/01/2016
Decode for NarcdID: Water Use (Current/Reasonably Likely)
NARR Comments: Water is supplied by the Rockwood Public Utility District

NARR ID: 5756143
NARR Code: Site History
Created By: RWELLS
Created Date: 06/01/2016
Updated By: RWELLS
Updated Date: 06/01/2016
Decode for NarcdID: Site History
NARR Comments: Until the 1950s, historic site use was agricultural that included an outbuilding with hay, grain, and row crops. In 1954, the building that is currently on the property was constructed, and a gravel parking area was installed. Hall Building Supply and the Rockwood Machine Shop began site operations in the mid 1950s. A record and satellite television shop operated on the site for a short time in the 1970s. In 1990, the property was connected to the public sanitary sewer system and in 1994, the property was converted into a restaurant with an asphalt paved parking area. Current use of the site is a multi-tenant Community Center.

NARR ID: 5756149
NARR Code: 1922
Created By: RWELLS
Created Date: 06/01/2016
Updated By: GWISTAR
Updated Date: 06/21/2016
Decode for NarcdID: Current Site Summary Statement
NARR Comments: [June 2016] In August 1990, DEQ was notified of a spill from two, unmarked 30-gallon drums containing carburetor cleaner, or a similar solvent, that was assumed to be associated with the Rockwood Machine Shop. The spill was caused by trespassers that occurred over a 35-foot by 70-foot asphalt-covered area on the northeast side of the building. Between 1990 and 1991, DEQ coordinated the cleanup with the property owners that involved the removal and disposal of 27 yd3 of asphalt and 38 yd3 of soil. Confirmation samples were collected at the limits of the excavation and were all non-detect for volatile organic compounds (VOCs).

 In 1992, the on-site heating oil tank was decommisioned and removed from the site. Confirmation samples collected at the extent of the excavation were non-detect for petroleum hydrocarbons.

 Additional investigation was performed in 2016 to address remaining data gaps. A geophysical survey was performed to locate the former septic system, which was used until 1990. No anomolies or the former septic system were found. Soil vapor samples were collected from beneath the existing building and throughout the property. No VOCs were detected in soil vapor samples above applicable risk-based concentrations.

 DEQ issued a no further action (NFA) determination for the site in June 2016. Conditions of the NFA include notification to DEQ prior to excavation and offsite disposal of soil or construction of additional habitable structures on the property.

Administrative Action:

Action ID: 9496
Region: Northwestern Region
Complete Date: 02/27/1992
Rank Value: Not reported

ROCKWOOD MACHINE SHOP (Continued) **1000473631**

Cleanup Flag: False
Created Date: 10/22/2003
Decode for AgencyID: Department of Environmental Quality
Decode for RegionID: Northwest Region
Category: Remedial Action
Action Code Flag: False
Action: State Basic Preliminary Assessment recommended (PA)
Further Action: Medium
Comments: Not reported

Action ID: 9425
Region: Not reported
Complete Date: 02/27/1992
Rank Value: 0
Cleanup Flag: False
Created Date: 12/17/2002
Decode for AgencyID: Department of Environmental Quality
Decode for RegionID: Not reported
Category: Remedial Action
Action Code Flag: False
Action: SITE EVALUATION
Further Action: Not reported
Comments: Not reported

Action ID: 9437
Region: Not reported
Complete Date: 03/03/1991
Rank Value: 0
Cleanup Flag: False
Created Date: 12/17/2002
Decode for AgencyID: Department of Environmental Quality
Decode for RegionID: Not reported
Category: Listing Action
Action Code Flag: False
Action: Listing Review completed
Further Action: Not reported
Comments: Not reported

Action ID: 9449
Region: Not reported
Complete Date: Not reported
Rank Value: 0
Cleanup Flag: False
Created Date: 12/17/2002
Decode for AgencyID: Department of Environmental Quality
Decode for RegionID: Not reported
Category: Listing Action
Action Code Flag: False
Action: Insufficient information to list
Further Action: Not reported
Comments: Not reported

Action ID: 9424
Region: Not reported
Complete Date: Not reported
Rank Value: 0
Cleanup Flag: False

ROCKWOOD MACHINE SHOP (Continued) **1000473631**

Created Date: 12/17/2002
Decode for AgencyID: Department of Environmental Quality
Decode for RegionID: Not reported
Category: Administrative Action
Action Code Flag: False
Action: Site added to database
Further Action: Not reported
Comments: Not reported

Action ID: 9519
Region: Northwestern Region
Complete Date: 01/11/2016
Rank Value: Not reported
Cleanup Flag: False
Created Date: 11/02/2015
Decode for AgencyID: Department of Environmental Quality
Decode for RegionID: Northwest Region
Category: Remedial Action
Action Code Flag: False
Action: VCS Waiting List
Further Action: 0
Comments: Not reported

Action ID: 9456
Region: Northwestern Region
Complete Date: 06/02/2016
Rank Value: Not reported
Cleanup Flag: False
Created Date: 01/11/2016
Decode for AgencyID: Department of Environmental Quality
Decode for RegionID: Northwest Region
Category: Remedial Action
Action Code Flag: False
Action: BASIC PRELIMINARY ASSESSEMENT
Further Action: 0
Comments: Not reported

Action ID: 9443
Region: Northwestern Region
Complete Date: 06/02/2016
Rank Value: Not reported
Cleanup Flag: True
Created Date: 06/02/2016
Decode for AgencyID: Department of Environmental Quality
Decode for RegionID: Northwest Region
Category: Remedial Action
Action Code Flag: False
Action: NO FURTHER STATE ACTION REQUIRED
Further Action: 0
Comments: Not reported

Operations:
Operation Id: 132448
Operation Status: Inactive
Common Name: Rockwood Machine Shop (Former)
Yrs of Operation: 1950s to 1991 (?)
Comments: Former location of an engine rebuilding business that operated 35+ years.

ROCKWOOD MACHINE SHOP (Continued) **1000473631**

Updated Date: 11/06/1996
Updated By: gmw
Decode for OpstatID: Inactive
Operations SIC Id: 194854
SIC Code: 3599
Created By: Not reported
Created Date: 12/17/2002

VCS:
Name: ROCKWOOD MACHINE SHOP (FORMER)
Address: 18917 E BURNSIDE ST.
City,State,Zip: GRESHAM, OR 97233
ECS Site ID: 1142
Facility Size: 1.4 acre
Action: NO FURTHER STATE ACTION REQUIRED
Start Date: 06/02/2016
End Date: 06/02/2016
Program: ICP
Latitude: 45.5194
Longitude: -122.4688

Name: ROCKWOOD MACHINE SHOP (FORMER)
Address: 18917 E BURNSIDE ST.
City,State,Zip: GRESHAM, OR 97233
ECS Site ID: 1142
Facility Size: 1.4 acre
Action: VCS Waiting List
Start Date: 10/22/2015
End Date: 01/11/2016
Program: VCS
Latitude: 45.5194
Longitude: -122.4688

Name: ROCKWOOD MACHINE SHOP (FORMER)
Address: 18917 E BURNSIDE ST.
City,State,Zip: GRESHAM, OR 97233
ECS Site ID: 1142
Facility Size: 1.4 acre
Action: BASIC PRELIMINARY ASSESSEMENT
Start Date: 01/11/2016
End Date: 06/02/2016
Program: ICP
Latitude: 45.5194
Longitude: -122.4688

RCRA Listings:

19950801
Rockwood Machine Shop
18917 E BURNSIDE
PORTLAND, OR 97233
ORD987184934
Not reported
Not reported
Not reported
Not reported
Not reported

ROCKWOOD MACHINE SHOP (Continued) **1000473631**

Not reported
Not reported
10
Not reported
Not a generator, verified
Not reported
Not reported
Not reported
Not reported
Not reported
Not reported
18917 E. BURNSIDE
PORTLAND, OR 97233
Rockwood Machine Shop
Other
Not reported
Not reported
No
No
No
No
No
No
No
No
No
No
No
No

Not reported
NN
Not reported
Not on the Baseline
Not on the Baseline
No
No
No
No NCAPS ranking
No
No
N/A
N/A
No
No
No
No
Not reported
20021030
No
No
No
No
Not reported
Not reported
No

ROCKWOOD MACHINE SHOP (Continued) **1000473631**

Handler - Owner Operator:

Owner
Owner/Operator Name: ROCKWOOD MACHINE SHOP
Other
19920401
Not reported
18917 E. BURNSIDE
PORTLAND, OR 97233
Not reported
Not reported
Not reported
Not reported

Owner
Owner/Operator Name: ROCKWOOD MACHINE SHOP
Other
Not reported
Not reported
18917 E. BURNSIDE
PORTLAND, OR 97233
503-555-1212
Not reported
Not reported
Not reported

Historic Generators:

19950801
Handler Name: ROCKWOOD MACHINE SHOP
Not a generator, verified
Not reported
Waste: No
No
No
No
No
Yes
Not reported
Not reported

19920401
Handler Name: ROCKWOOD MACHINE SHOP
Not a generator, verified
Not reported
Waste: No
No
No
No
No
No
Not reported
Not reported

List of NAICS Codes and Descriptions:

No NAICS Codes Found

ROCKWOOD MACHINE SHOP (Continued) **1000473631**

Has the Facility Received Notices of Violations:
Yes
State
Generators - General
19900818
19910121
Observed
State
19901221
001
19901207
State
Not reported
Not reported
No
Not reported
Not reported
Not reported
Not reported
Not reported

Order Sequence Number: Not reported
Not reported
Not reported

Enforcement Type: WRITTEN INFORMAL
R0DLP
Not reported

e Number: Not reported
Not reported
Not reported
Not reported
Not reported
Not reported
Not reported
Not reported
Not reported
Not reported
Not reported
Not reported

Yes
State
Generators - General
19900818
19910121
Observed
State
Not reported
002
19901019
State
Not reported
Not reported
No
Not reported
Not reported
Not reported
Not reported

ROCKWOOD MACHINE SHOP (Continued) **1000473631**

sition Status Description: Not reported
Consent/Final Order Sequence Number: Not reported
ent/Final Order Respondent Name: Not reported
ent/Final Order Lead Agency: Not reported
Enforcement Type: WRITTEN INFORMAL
nforcement Responsible Person: R0DLP
cement Responsible Sub-Organization: Not reported
SEP Sequence Number: Not reported
Expenditure Amount: Not reported
Scheduled Completion Date: Not reported
Actual Date: Not reported
Defaulted Date: Not reported
Type: Not reported
Type Description: Not reported
osed Amount: Not reported
Monetary Amount: Not reported
Amount: Not reported
Count: Not reported
Amount: Not reported

Evaluation Action Summary:
uation Date: 19900818
valuation Responsible Agency: State
ound Violation: Yes
Evaluation Type Description: FOCUSED COMPLIANCE INSPECTION
valuation Responsible Person Identifier: R0DLP
ation Responsible Sub-Organization: Not reported
al Return to Compliance Date: 19910121
eduled Compliance Date: 19901221
of Request: Not reported
Response Received: Not reported
est Agency: Not reported
er Citation: Not reported

uation Date: 19900818
valuation Responsible Agency: State
ound Violation: Yes
Evaluation Type Description: FOCUSED COMPLIANCE INSPECTION
valuation Responsible Person Identifier: R0DLP
ation Responsible Sub-Organization: Not reported
al Return to Compliance Date: 19910121
duled Compliance Date: Not reported
of Request: Not reported
Response Received: Not reported
est Agency: Not reported
er Citation: Not reported

FINDS:
Registry ID: 110004798951

Click Here for FRS Facility Detail Report:

Environmental Interest/Information System:
OR-DEQ (Oregon - Department Of Environmental Quality) is a regulatory agency whose job is to protect the quality of Oregon's Environment. DEQ uses a combination of technical assistance, inspections and

ROCKWOOD MACHINE SHOP (Continued) **1000473631**

permitting to help public and private facilities and citizens understand and comply with state and federal environmental regulations.
RCRAInfo is a national information system that supports the Resource Conservation and Recovery Act (RCRA) program through the tracking of events and activities related to facilities that generate, transport, and treat, store, or dispose of hazardous waste. RCRAInfo allows RCRA program staff to track the notification, permit, compliance, and corrective action activities required under RCRA.

Click this hyperlink while viewing on your computer to access additional FINDS: detail in the EDR Site Report.

ECHO:

Envid:	1000473631
Registry ID:	110004798951
URL:	http://echo.epa.gov/detailed-facility-report?fid=110004798951
Name:	ROCKWOOD MACHINE SHOP
Address:	18917 E BURNSIDE
e,Zip:	PORTLAND, OR 97233

---

36 MULTNOMAH COUNTY **ECSI S110697304**
NW 18480 SE STARK ST **VCP N/A**
1/2-1 GRESHAM, OR 97223 **AIRS**
0.933 mi. **MANIFEST**
4927 ft.

Relative: ECSI:
Lower
Address:
Actual:
City,State,Zip:
250 ft.

Name:	EAST MULTNOMAH COUNTY COURTHOUSE
Address:	18480 SE STARK ST.
City,State,Zip:	PORTLAND, OR 97233
State ID Number:	5465
Brown ID:	0
Study Area:	False
Region ID:	2
Legislatve ID:	0
Investigation:	No Further Action
FACA ID:	118528
Further Action:	0
Lat/Long (dms):	45 31 7.00 / -122 28 23.20
County Code:	26.00
Score Value:	Not reported
Cerclis ID:	Not reported
Township Coord.:	1.00
Township Zone:	S
Range Coord:	3.00
Range Zone:	E
Section Coord:	5
Qtr Section:	BB
Tax Lots:	2100, 2200, 2300, 2400, 2600
Size:	3.32 acres
NPL:	False
Orphan:	False
Updated By:	EMCDONN
Update Date:	09/03/2015
Created Date:	01/04/2011
Decode For RegionID:	Northwest Region
For BrownID:	Not reported

MULTNOMAH COUNTY (Continued) **S110697304**

Decode For Furtheract: Not reported
Decode For Investstat: No Further Action
Decode For Legislative: Not reported

Narrative:

NARR ID: 5752668
NARR Code: Site Location
Created By: KDANA
Created Date: 01/04/2011
Updated By: KDANA
Updated Date: 01/04/2011
Decode for NarcdID: Site Location
NARR Comments: The site has a Portland zip code (97233) but is located in Gresham.

NARR ID: 5755779
NARR Code: Remedial Action
Created By: EMCDONN
Created Date: 09/03/2015
Updated By: EMCDONN
Updated Date: 09/03/2015
Decode for NarcdID: Remedial Action
NARR Comments: Fifteen drywells were investigated, their contents removed, and decommissioned. The former drycleaning facility was demolished and 250 cubic yards of PCE-impacted soil beneath the building removed. After soil removal activities, confirmation sampling did not detect contaminants in soil above risk-screening criteria for human health receptors by direct contact or vapor intrusion scenarios. The site does not pose unacceptable risk to human health and the environment from soil. The site has been redeveloped and the location of the new East Multnomah County Courthouse. Low levels of VOCs were initially detected in groundwater in the vicinity of the former dry cleaner facility. A groundwater extraction test well (TW-1) was installed in this area for the courthouse heating-cooling system and to contain any potential contamination present prior to full delineation of the extent. Extracted groundwater was sampled frequently for over a year. Initial low level detections of VOCs in groundwater appear to be related to and localized adjacent to former drywells. A groundwater beneficial use determination did not identify any nearby offsite wells used for drinking water purposes. Groundwater is not consumed onsite and unlikely for the foreseeable future given the area is supplied by a municipal (Rockwood) water supply. There is no unacceptable risk at the site under current conditions.

NARR ID: 5755770
NARR Code: 1922
Created By: EMCDONN
Created Date: 08/28/2015
Updated By: EMCDONN
Updated Date: 08/28/2015
Decode for NarcdID: Current Site Summary Statement
NARR Comments: DEQ has determined that remedial action to address environmental contamination at the East Multnomah County Courthouse site is complete, and no further action is required. This determination is based on DEQ regulations and the following facts as we now understand them, which are described in more detail in DEQ s Staff Memorandum in support of a No Further Action determination (July 31, 2015). In 2011, Multnomah County entered into a voluntary agreement with the DEQ Cleanup Program for oversight to investigate volatile organic

MULTNOMAH COUNTY (Continued) **S110697304**

compounds (VOCs) in soil and groundwater attributed to drywells associated with the former dry cleaning facility. Site work included demolishing the dry cleaning building and removal of PCE-impacted soils beneath the building, investigation and removal of 15 drywells, and further delineation and testing of groundwater after initial sampling detected low levels of VOCs. Extracted groundwater was sampled frequently for over a year and no chlorinated VOCs were detected. Initial low level detections of VOCs in groundwater appear to be related to and localized adjacent to former drywells. In conclusion, the site does not pose unacceptable risk to human health and the environment.

Administrative Action:
Action ID: 9424
Region: Not reported
Complete Date: 01/04/2011
Rank Value: Not reported
Cleanup Flag: False
Created Date: 01/04/2011
Decode for AgencyID: Department of Environmental Quality
Decode for RegionID: Not reported
Category: Administrative Action
Action Code Flag: False
Action: Site added to database
Further Action: Not reported
Comments: Not reported

Action ID: 9519
Region: Northwestern Region
Complete Date: 02/28/2011
Rank Value: Not reported
Cleanup Flag: False
Created Date: 01/04/2011
Decode for AgencyID: Department of Environmental Quality
Decode for RegionID: Northwest Region
Category: Remedial Action
Action Code Flag: False
Action: VCS Waiting List
Further Action: 0
Comments: Not reported

Action ID: 9425
Region: Northwestern Region
Complete Date: 07/07/2011
Rank Value: Not reported
Cleanup Flag: False
Created Date: 03/01/2011
Decode for AgencyID: Department of Environmental Quality
Decode for RegionID: Northwest Region
Category: Remedial Action
Action Code Flag: False
Action: SITE EVALUATION
Further Action: 0
Comments: Not reported

Action ID: 9491
Region: Northwestern Region
Complete Date: 01/01/2014

MULTNOMAH COUNTY (Continued) **S110697304**

Rank Value: Not reported
Cleanup Flag: False
Created Date: 09/21/2011
Decode for AgencyID: Department of Environmental Quality
Decode for RegionID: Northwest Region
Category: Remedial Action
Action Code Flag: False
Action: REMOVAL
Further Action: 0
Comments: Not reported

Action ID: 9443
Region: Northwestern Region
Complete Date: 08/28/2015
Rank Value: Not reported
Cleanup Flag: False
Created Date: 09/03/2015
Decode for AgencyID: Department of Environmental Quality
Decode for RegionID: Northwest Region
Category: Remedial Action
Action Code Flag: False
Action: NO FURTHER STATE ACTION REQUIRED
Further Action: 0
Comments: Not reported

VCS:
Name: EAST MULTNOMAH COUNTY COURTHOUSE
Address: 18480 SE STARK ST.
City,State,Zip: PORTLAND, OR 97233
ECS Site ID: 5465
Facility Size: 3.32 acres
Action: NO FURTHER STATE ACTION REQUIRED
Start Date: 07/31/2015
End Date: 08/28/2015
Program: VCP
Latitude: 45.5186
Longitude: -122.4731

Name: EAST MULTNOMAH COUNTY COURTHOUSE
Address: 18480 SE STARK ST.
City,State,Zip: PORTLAND, OR 97233
ECS Site ID: 5465
Facility Size: 3.32 acres
Action: VCS Waiting List
Start Date: 01/04/2011
End Date: 02/28/2011
Program: VCS
Latitude: 45.5186
Longitude: -122.4731

Name: EAST MULTNOMAH COUNTY COURTHOUSE
Address: 18480 SE STARK ST.
City,State,Zip: PORTLAND, OR 97233
ECS Site ID: 5465
Facility Size: 3.32 acres
Action: REMOVAL
Start Date: 07/07/2011

MULTNOMAH COUNTY (Continued) **S110697304**

End Date: 01/01/2014
Program: VCP
Latitude: 45.5186
Longitude: -122.4731

AIRS:

Source ID: Not reported
Permit Number: 26-0229-18-01
Address: 18480 SE STARK ST
Name: MULTNOMAH COUNTY
City,State,Zip: GRESHAM, OR 97223
Year: Not reported
Permit Type: General (2) ACDP
Expiration Date: 08/01/2024
Pollutant: Not reported
Issue Date: 09/28/2022
Emissions: Not reported
NAICS Code: 221112
Is NAICS Code Primary: Not reported
SIC Code: 4911
Is SIC Code Primary: Not reported
Latitude: 45.5191
Longitude: -122.4728
Emission Source Code: Not reported
Emission Source Description: Not reported
Process Code: Not reported
Process Description: Not reported
Process Unit: Not reported
SCC: Not reported
Throughput: Not reported
Throughput Type: Not reported

OR MANIFEST:

Manifest Year: Manifest Year - 2012
EPA Id: ORQ000030538
Inactive Status: Not reported
Organization Name: Not reported
Contact Name: Michael McBride
Contact Telephone Number: Not reported
Mailing Address: 401 N. Dixon St
Mailing City/State/Zip: Portland, OR 97227

Manifest:

Name: EAST MULTNOMAH COUNTY COURTHOUSE
Year : 2012
RCRA Id : ORQ000030538
Inactive : Not reported
Status: Large quantity generator
Manifest : 000047062jjk
Ship Date : 03/01/2012
TSD : ARD981057870
WS Num: 3
Transporter: ORQ000020644
Ship Qty : Not reported
Rpt Unit : Not reported
Off Mng : H061

MULTNOMAH COUNTY (Continued) **S110697304**

EPA Waste Codes: D039 D040 F002
Waste Description: Decontamination water from cleaning equipment
t Of Waste Stream Generated in Reporting Yr 1: Not reported
t Of Waste Stream Generated in Reporting Yr 2: Not reported

Name: EAST MULTNOMAH COUNTY COURTHOUSE
Year : 2012
RCRA Id : ORQ000030538
Inactive : Not reported
Status: Large quantity generator
Manifest : 005057458
Ship Date : 01/25/2012
TSD : ORD089452353
WS Num: 2
Transporter: ORQ000023150
Ship Qty : Not reported
Rpt Unit : Not reported
Off Mng : H132
EPA Waste Codes: F002
Waste Description: PCE impacted material from cleaning the contents of a UIC
t Of Waste Stream Generated in Reporting Yr 1: Not reported
t Of Waste Stream Generated in Reporting Yr 2: Not reported

Name: EAST MULTNOMAH COUNTY COURTHOUSE
Year : 2012
RCRA Id : ORQ000030538
Inactive : Not reported
Status: Large quantity generator
Manifest : 005273377fle
Ship Date : 01/24/2012
TSD : NED981723513
WS Num: 3
Transporter: MAD039322250
Ship Qty : Not reported
Rpt Unit : Not reported
Off Mng : H040
EPA Waste Codes: D039 D040 F002
Waste Description: Decontamination water from cleaning equipment
t Of Waste Stream Generated in Reporting Yr 1: Not reported
Yr 2: Not reported

---

37 **ROCKWOOD RISING** **ECSI S120851093**
NW **BETWEEN STARK & BURNSIDE AND SE 185TH & 188TH AVES.** **VCP N/A**
1/2-1 **GRESHAM, OR 97233**
0.975 mi.
5146 ft.

Relative: ECSI:
Lower
Actual: Name: ROCKWOOD RISING
249 ft. Address: BETWEEN STARK & BURNSIDE AND SE 185TH & 188TH AVES.
City,State,Zip: GRESHAM, OR 97233
ate ID Number: 6202
own ID: 0
tudy Area: False
D: Not reported
islatve ID: 831
gation: No Further Action

ROCKWOOD RISING (Continued) **S120851093**

A ID:	145826
rther Action:	0
	45 31 12.00 / -122 28 17.40
nty Code:	26.00
alue:	Not reported
D:	Not reported
ship Coord.:	1.00
ownship Zone:	N
e Coord:	3.00
ange Zone:	E
ction Coord:	32
tr Section:	CC
s:	7900, 7901
	5.48 acres
PL:	False
rphan:	False
Updated By:	KDANA
te:	12/10/2018
Date:	06/05/2017
For RegionID:	Not reported
For BrownID:	Not reported
For Furtheract:	Not reported
e For Investstat:	No Further Action
	Owner, operator or other party under agreement, order or consent decree under ORS 465.200 or 465.420

Hazardous Release:
Substance ID.: 121011
Haz Release ID: 388370
Qty Released: unknown
Date Released: unknown
Update Date: 09/13/2017
Update By: KDANA

Substance Code:	127-18-4
Substance Name:	TETRACHLOROETHYLENE
Substance Abbrev.:	Not reported
Substance Category ID:	8519
Substance Category:	Volatiles
Category Level:	Not reported
Created By:	Not reported
Created Date:	12/17/2002
Substance Category ID:	8551
Substance Category:	Solvents of interest to Milwaukie Area GW study
Category Level:	Not reported
Created By:	Not reported
Created Date:	12/17/2002
Substance Category ID:	8519
Substance Category:	Volatiles
Category Level:	Not reported
Created By:	Not reported
Created Date:	12/17/2002
Substance Category ID:	8551
Substance Category:	Solvents of interest to Milwaukie Area GW study
Category Level:	Not reported
Created By:	Not reported
Created Date:	12/17/2002
Substance Alias ID:	316912
Sub Alias Name:	ETHENE,TETRACHLORO-

ROCKWOOD RISING (Continued) **S120851093**

Substance Alias ID: 316913
Sub Alias Name: ETHYLENE TETRACHLORIDE
Substance Alias ID: 316914
Sub Alias Name: PERCHLOROETHYLENE
Substance Alias ID: 316915
Sub Alias Name: PERCLENE
Substance Alias ID: 316916
Sub Alias Name: TETRACHLOROETHENE
Substance Alias ID: 316917
Sub Alias Name: TETRACHLOROETHENE,1,1,2,2-
Substance Alias ID: 316918
Sub Alias Name: TETRACHLOROETHYLENE,1,1,2,2-
Comment ID: 305890
Release Code: Media Contamination Footnote
Release Comments: Air = sub-slab vapor sample
Decode for Relcomcd: Media Contamination Footnote
Sampling Result ID: 350950
Feature Id: 0
Hazard Release Id: 388370
Medium: 698
Substance Abbrev.: 0
Unit Code: 8
Observation: False
Owner Operator: False
Lab Data: True
Sample Depth: 37 ft bgs
Start Date: 03/07/1996
End Date: 03/07/1996
Min Concentration: Not reported
Max Concentration: 22.40
Sample Comment: 22.4 ppb
Last Update By: KDANA
Update Date: 09/13/2017
Decode for MediumID: Groundwater
Sampling Result ID: 351037
Feature Id: 0
Hazard Release Id: 388370
Medium: 697
Substance Abbrev.: 0
Unit Code: 95
Observation: False
Owner Operator: False
Lab Data: True
Sample Depth: Not reported
Start Date: 10/31/2017
End Date: 10/31/2017
Min Concentration: Not reported
Max Concentration: 160.00
Sample Comment: up to 160 ug/m3
Last Update By: KDANA
Update Date: 10/17/2018
Decode for MediumID: Air

Substance ID.: 121639
Haz Release ID: 388424
Qty Released: unknown
Date Released: unknown

ROCKWOOD RISING (Continued) **S120851093**

Update Date: 07/16/2018
Update By: KDANA
Substance Code: 7439-92-1
Substance Name: LEAD
Substance Abbrev.: Not reported
Substance Category ID: 8466
Substance Category: Inorganics
Category Level: Not reported
Created By: Not reported
Created Date: 12/17/2002
Substance Category ID: 8466
Substance Category: Inorganics
Category Level: Not reported
Created By: Not reported
Created Date: 12/17/2002
Substance Alias ID: 319256
Sub Alias Name: PB
Comment ID: 305876
Release Code: Media Contamination Footnote
Release Comments: Sediment sample collected from the bottom of a dry well (UIC)
Decode for Relcomcd: Media Contamination Footnote
Comment ID: 305877
Release Code: Data Sources
Release Comments: April 2018 Stormwater UIC Closure Report
Decode for Relcomcd: Data Sources
Comment ID: 305878
Release Code: General Comments
Release Comments: Maximum concentration detected in UIC-11
Decode for Relcomcd: General Comments
Sampling Result ID: 351020
Feature Id: 0
Hazard Release Id: 388424
Medium: 701
Substance Abbrev.: 0
Unit Code: 7
Observation: False
Owner Operator: False
Lab Data: True
Sample Depth: 13.5 ft bgs
Start Date: 10/17/2017
End Date: 10/17/2017
Min Concentration: Not reported
Max Concentration: 705.00
Sample Comment: up to 705 ppm
Last Update By: KDANA
Update Date: 07/16/2018
Decode for MediumID: Sediment

Substance ID.: 121989
Haz Release ID: 388425
Qty Released: unknown
Date Released: unknown
Update Date: 07/16/2018
Update By: KDANA
Substance Code: ECD200
Substance Name: OIL OR FUEL RELATED COMPOUNDS
Substance Abbrev.: Not reported

ROCKWOOD RISING (Continued) **S120851093**

Substance Category ID: 8532
Substance Category: Petroleum Related Releases for OSPIRG Report
Category Level: Not reported
Created By: Not reported
Created Date: 12/17/2002
Substance Category ID: 8532
Substance Category: Petroleum Related Releases for OSPIRG Report
Category Level: Not reported
Created By: Not reported
Created Date: 12/17/2002
Comment ID: 305881
Release Code: Media Contamination Footnote
Release Comments: Sediment sample collected from the bottom of a dry well (UIC)
Decode for Relcomcd: Media Contamination Footnote
Comment ID: 305879
Release Code: Data Sources
Release Comments: April 2018 Stormwater UIC Closure Report
Decode for Relcomcd: Data Sources
Comment ID: 305880
Release Code: General Comments
Release Comments: Maximum concentration detected in UIC-13
Decode for Relcomcd: General Comments
Sampling Result ID: 351021
Feature Id: 0
Hazard Release Id: 388425
Medium: 701
Substance Abbrev.: 0
Unit Code: 7
Observation: False
Owner Operator: False
Lab Data: True
Sample Depth: 30 ft bgs
Start Date: 10/17/2017
End Date: 10/17/2017
Min Concentration: Not reported
Max Concentration: 36000.00
Sample Comment: up to 36,000 ppm
Last Update By: KDANA
Update Date: 10/17/2018
Decode for MediumID: Sediment

Substance ID.: 121668
Haz Release ID: 388432
Qty Released: unknown
Date Released: unknown
Update Date: 10/17/2018
Update By: KDANA
Substance Code: 7440-43-9
Substance Name: CADMIUM
Substance Abbrev.: Not reported
Substance Category ID: 8460
Substance Category: Inorganics
Category Level: Not reported
Created By: Not reported
Created Date: 12/17/2002
Substance Category ID: 8460
Substance Category: Inorganics

ROCKWOOD RISING (Continued) **S120851093**

Category Level:	Not reported
Created By:	Not reported
Created Date:	12/17/2002
Substance Alias ID:	319291
Sub Alias Name:	CD
Comment ID:	305888
Release Code:	General Comments
Release Comments:	Maximum concentration detected in UIC-13
Decode for Relcomcd:	General Comments
Comment ID:	305889
Release Code:	Media Contamination Footnote
Release Comments:	Sediment sample collected from the bottom of a dry well (UIC)
Decode for Relcomcd:	Media Contamination Footnote
Comment ID:	305893
Release Code:	Data Sources
Release Comments:	April 2018 Stormwater UIC Closure Report
Decode for Relcomcd:	Data Sources
Sampling Result ID:	351036
Feature Id:	0
Hazard Release Id:	388432
Medium:	701
Substance Abbrev.:	0
Unit Code:	7
Observation:	False
Owner Operator:	False
Lab Data:	True
Sample Depth:	30 ft bgs
Start Date:	10/17/2017
End Date:	10/17/2017
Min Concentration:	Not reported
Max Concentration:	3.45
Sample Comment:	up to 3.45 ppm
Last Update By:	KDANA
Update Date:	10/17/2018
Decode for MediumID:	Sediment

Narrative:

NARR ID:	5756872
NARR Code:	Contamination
Created By:	KDANA
Created Date:	09/13/2017
Updated By:	KDANA
Updated Date:	12/06/2018
Decode for NarcdID:	Contamination
NARR Comments:	(12/06/2018 KPD/VCP) Three groundwater monitoring wells were installed along the edges of the site as part of an environmental assessment in March 1996. Four chlorinated solvents, at a total concentration of 50.6 ppb, were detected in MW-3, along SE Stark Street. The contamination is likely related to a dry cleaners that operated in the area in the 1960s and '70s. The three monitoring wells were resampled as part of a follow-up investigation in March 2017. Only one solvent, PCE, was detected in MW-3, at a concentration of 0.791 ppb. Extensive sampling was conducted at the site in October 2017. Sediment samples were collected from the bottom of 12 UICs (nine dry wells and three septic system seepage pits). Heavy oils were detected, along with elevated concentrations of metals including cadmium and lead. Six subsurface vapor samples were collected around the former dry cleaners site, finding low concentrations of PCE.

ROCKWOOD RISING (Continued) **S120851093**

Twenty surface soil samples were also collected from across the former Fred Meyer site, but no contamination was identified.

NARR ID: 5756824
NARR Code: Data Sources
Created By: KDANA
Created Date: 08/02/2017
Updated By: KDANA
Updated Date: 12/06/2018
Decode for NarcdID: Data Sources
NARR Comments: 1) Dames & Moore <quot>Draft Phase 1 Environmental Assessment<quot> [February 9, 1996]. 2) Dames & Moore <quot>Phase 2 Groundwater Investigation<quot> [March 25, 1996]. 3) Kleinfelder <quot>Phase 1 Environmental Site Assessment<quot> [September 6, 2005]. 4) Kleinfelder <quot>Phase 2 Environmental Site Assessment<quot> [November 3, 2005]. 5) Environmental Works <quot>Phase 1 Environmental Site Assessment<quot> [January 15, 2016]. 6) Environmental Works <quot>Phase 1 Environmental Site Assessment<quot> [July 1, 2016]. 7) Environmental Works <quot>Phase 2 Groundwater Evaluation<quot> [April 16, 2017]. 8) Environmental Works <quot>Sampling and Analyses Plan<quot> [October 6, 2017]. 9) Beveridge Geo-Services <quot>Soil Gas Investigation<quot> [December 7, 2017]. 10) Environmental Works <quot>Stormwater UICs and Seepage Pits Closure; and Site Characterization Report<quot> [April 23, 2018]. 11) Environmental Works <quot>Monitoring Wells Decommissioning Completion Report<quot> [November 12, 2018]. 12) UIC Facility #10138.

NARR ID: 5757267
NARR Code: Hazardous Substance/Waste Types
Created By: KDANA
Created Date: 10/17/2018
Updated By: KDANA
Updated Date: 10/17/2018
Decode for NarcdID: Hazardous Substance/Waste Types
NARR Comments: Heavy oils, metals, and chlorinated solvents (PCE)

NARR ID: 5756766
NARR Code: Site Location
Created By: KDANA
Created Date: 06/05/2017
Updated By: KDANA
Updated Date: 08/02/2017
Decode for NarcdID: Site Location
NARR Comments: The bulk of the site (Tax Lot 7900) is bounded by East Burnside Street to the north, SE Stark Street to the south, SE 187th Avenue to the east, and SE 185th Avenue to the west. The site also includes Tax Lot 7901, on the east side of SE 187th Avenue between Burnside and Stark.

NARR ID: 5756874
NARR Code: Site Ownership
Created By: KDANA
Created Date: 09/13/2017
Updated By: KDANA
Updated Date: 09/13/2017
Decode for NarcdID: Site Ownership
NARR Comments: The site was owned by the Wolfe Family Trust from 1996 to at least

ROCKWOOD RISING (Continued) **S120851093**

2005. The Gresham Redevelopment Commission (GRDC) acquired the site in March 2010.

NARR ID: 5756873
NARR Code: Pathways Other Hazards
Created By: KDANA
Created Date: 09/13/2017
Updated By: KDANA
Updated Date: 10/17/2018
Decode for NarcdID: Pathways & Other Hazards
NARR Comments: Soils at the site are generally silty, sandy gravels with cobbles and occasional boulders to a maximum explored depth of 45 ft bgs. Groundwater was encountered at an average depth of 35 ft bgs, with an observed gradient to the west. The nearest surface water bodies are rock quarry ponds (half-a-mile to the southeast) and the Salish Ponds (one mile to the east-northeast). A municipal water supply is provided to the area by Rockwood Water PUD.

NARR ID: 5757266
NARR Code: Remedial Action
Created By: KDANA
Created Date: 10/17/2018
Updated By: KDANA
Updated Date: 12/06/2018
Decode for NarcdID: Remedial Action
NARR Comments: (12/06/2018 KPD/VCP) In late 2017, sediments and septic solids were vacuumed out of the nine dry wells and three seepage pits and shipped off-site for disposal. The dry wells and seepage pits were decommissioned by backfilling with CDF in December 2017. A 1,800-gallon steel septic tank was excavated and removed from the site, as was a stormwater sedimentation vault. The three groundwater monitoring wells were decommissioned in October 2018. Approximately 20,000 cubic yards of surface soils are expected to be excavated as part of the development of the site.

NARR ID: 5756889
NARR Code: Site History
Created By: KDANA
Created Date: 09/19/2017
Updated By: KDANA
Updated Date: 10/17/2018
Decode for NarcdID: Site History
NARR Comments: The site was a rural residential area with up to 11 residences from at least 1935 to 1955. A Fred Meyer shopping and department store was constructed on the large, western tax lot circa 1958. The Rockwood Shopping Center, a multi-tenant commercial building, was constructed on the small, eastern tax lot around the same time. The two buildings were separated by an asphalt parking lot. A dry cleaning facility operated from a storefront at the south end of the Rockwood Shopping Center from at least 1967 to about 1980. The cleaners operated under various names including <quot>Rockwood Coin-Op Dry Cleaner<quot>, <quot>Rockwood Cleaner & Laundry<quot>, and <quot>Laundry Basket Coin-Op<quot>. The Fred Meyer store was vacated in 2005 and razed in 2007. The Gresham Redevelopment Commission purchased the site in March 2010. The northern 4,000 square feet of the Rockwood Shopping Center was demolished shortly thereafter, and the remaining 8,000 sq. ft. building was remodeled into a Community Office Building.

ROCKWOOD RISING (Continued) **S120851093**

Southeast 188th Avenue, extending from Stark Street north to Burnside on the east side of the Community Office Building, was vacated in 2011 and replaced with a new SE 187th Avenue on the west side of the building. The Fred Meyer lot remained vacant until construction of the Rockwood Rising development began in 2018.

NARR ID: 5757318
NARR Code: 1922
Created By: KDANA
Created Date: 12/06/2018
Updated By: KDANA
Updated Date: 12/06/2018
Decode for NarcdID: Current Site Summary Statement
NARR Comments: Rockwood Rising is a mixed-use development on the site of a former Fred Meyer store. Nine stormwater dry wells, three septic system seepage pits, two septic tanks, and a stormwater sedimentation vault were present at the site. Sediments and septic solids at the bottom of the dry wells and seepage pits were impacted with heavy oils and elevated concentrations of metals. Between October and December 2017, the sediments and septic solids were vacuumed out and shipped off-site for disposal, and the wells and pits were backfilled.

Administrative Action:
Action ID: 9424
Region: Not reported
Complete Date: 06/05/2017
Rank Value: Not reported
Cleanup Flag: False
Created Date: 06/05/2017
Decode for AgencyID: Department of Environmental Quality
Decode for RegionID: Not reported
Category: Administrative Action
Action Code Flag: False
Action: Site added to database
Further Action: Not reported
Comments: Not reported

Action ID: 9519
Region: Northwestern Region
Complete Date: 06/26/2017
Rank Value: Not reported
Cleanup Flag: False
Created Date: 06/05/2017
Decode for AgencyID: Department of Environmental Quality
Decode for RegionID: Northwest Region
Category: Remedial Action
Action Code Flag: False
Action: VCS Waiting List
Further Action: 0
Comments: Not reported

Action ID: 9425
Region: Northwestern Region
Complete Date: Not reported
Rank Value: Not reported
Cleanup Flag: False
Created Date: 07/24/2017
Decode for AgencyID: Department of Environmental Quality

ROCKWOOD RISING (Continued) **S120851093**

Decode for RegionID: Northwest Region
Category: Remedial Action
Action Code Flag: False
Action: SITE EVALUATION
Further Action: 0
Comments: Not reported

Action ID: 9459
Region: Northwestern Region
Complete Date: 08/15/2017
Rank Value: Not reported
Cleanup Flag: False
Created Date: 10/17/2018
Decode for AgencyID: Department of Environmental Quality
Decode for RegionID: Northwest Region
Category: Remedial Action
Action Code Flag: False
Action: PRELIMINARY ASSESSMENT EQUIVALENT
Further Action: 0
Comments: Not reported

Action ID: 9511
Region: Northwestern Region
Complete Date: 07/26/2018
Rank Value: Not reported
Cleanup Flag: False
Created Date: 10/17/2018
Decode for AgencyID: Department of Environmental Quality
Decode for RegionID: Northwest Region
Category: Remedial Action
Action Code Flag: False
Action: SITE INVESTIGATION
Further Action: 0
Comments: Not reported

Action ID: 9491
Region: Northwestern Region
Complete Date: 12/31/2017
Rank Value: Not reported
Cleanup Flag: False
Created Date: 10/17/2018
Decode for AgencyID: Department of Environmental Quality
Decode for RegionID: Northwest Region
Category: Remedial Action
Action Code Flag: False
Action: REMOVAL
Further Action: 0
Comments: Not reported

Action ID: 9443
Region: Northwestern Region
Complete Date: 12/06/2018
Rank Value: Not reported
Cleanup Flag: False
Created Date: 12/10/2018
Decode for AgencyID: Department of Environmental Quality
Decode for RegionID: Northwest Region

ROCKWOOD RISING (Continued) **S120851093**

Category: Remedial Action
Action Code Flag: False
Action: NO FURTHER STATE ACTION REQUIRED
Further Action: 0
Comments: Not reported

Operations:
Operation Id: 135961
Operation Status: Inactive
Common Name: Fred Meyer Rockwood Store
Yrs of Operation: Approx. 1958 to 2005
Comments: Not reported
Updated Date: 10/17/2018
Updated By: KDANA
Decode for OpstatID: Inactive
Operations SIC Id: 199389
SIC Code: 5311
Created By: KDANA
Created Date: 08/24/2017

Operation Id: 135962
Operation Status: Inactive
Common Name: Rockwood Cleaner
Yrs of Operation: Approx. 1967 to 1980
Comments: Located at 18635 SE Stark St.
Updated Date: 10/17/2018
Updated By: KDANA
Decode for OpstatID: Inactive
Operations SIC Id: 199390
SIC Code: 7216
Created By: KDANA
Created Date: 09/13/2017

VCS:
Name: ROCKWOOD RISING
Address: BETWEEN STARK & BURNSIDE AND SE 185TH & 188TH AVES.
City,State,Zip: GRESHAM, OR 97233
ECS Site ID: 6202
Facility Size: 5.48 acres
Action: VCS Waiting List
Start Date: 06/02/2017
End Date: 06/26/2017
Program: VCS
Latitude: 45.52
Longitude: -122.4715

Name: ROCKWOOD RISING
Address: BETWEEN STARK & BURNSIDE AND SE 185TH & 188TH AVES.
City,State,Zip: GRESHAM, OR 97233
ECS Site ID: 6202
Facility Size: 5.48 acres
Action: NO FURTHER STATE ACTION REQUIRED
Start Date: 12/06/2018
End Date: 12/06/2018
Program: VCP
Latitude: 45.52
Longitude: -122.4715

ROCKWOOD RISING (Continued) **S120851093**

Name:	ROCKWOOD RISING
Address:	BETWEEN STARK & BURNSIDE AND SE 185TH & 188TH AVES.
City,State,Zip:	GRESHAM, OR 97233
ECS Site ID:	6202
Facility Size:	5.48 acres
Action:	SITE EVALUATION
Start Date:	06/26/2017
End Date:	Not reported
Program:	VCP
Latitude:	45.52
Longitude:	-122.4715

Name:	ROCKWOOD RISING
Address:	BETWEEN STARK & BURNSIDE AND SE 185TH & 188TH AVES.
City,State,Zip:	GRESHAM, OR 97233
ECS Site ID:	6202
Facility Size:	5.48 acres
Action:	PRELIMINARY ASSESSMENT EQUIVALENT
Start Date:	08/15/2017
End Date:	08/15/2017
Program:	VCP
Latitude:	45.52
Longitude:	-122.4715

Name:	ROCKWOOD RISING
Address:	BETWEEN STARK & BURNSIDE AND SE 185TH & 188TH AVES.
City,State,Zip:	GRESHAM, OR 97233
ECS Site ID:	6202
Facility Size:	5.48 acres
Action:	SITE INVESTIGATION
Start Date:	10/01/2017
End Date:	07/26/2018
Program:	VCP
Latitude:	45.52
Longitude:	-122.4715

Name:	ROCKWOOD RISING
Address:	BETWEEN STARK & BURNSIDE AND SE 185TH & 188TH AVES.
City,State,Zip:	GRESHAM, OR 97233
ECS Site ID:	6202
Facility Size:	5.48 acres
Action:	REMOVAL
Start Date:	10/01/2017
End Date:	12/31/2017
Program:	VCP
Latitude:	45.52
Longitude:	-122.4715

38 **MR. TRANSMISSION** **ECSI** **S109346067**
NW **18449 SE STARK ST.** **VCP** **N/A**
1/2-1 **PORTLAND, OR 97233**
0.992 mi.
5240 ft.

Relative: ECSI:
Lower
Actual: Name: MR. TRANSMISSION
250 ft. Address: 18449 SE STARK ST.
City,State,Zip: PORTLAND, OR 97233
State ID Number: 1676
Brown ID: 0
Study Area: False
Region ID: 2
Legislatve ID: 831
Investigation: Suspect
FACA ID: 8813
Further Action: 258
Lat/Long (dms): 45 31 9.80 / -122 28 25.00
County Code: 26.00
Score Value: Not reported
Cerclis ID: Not reported
Township Coord.: 1.00
Township Zone: N
Range Coord: 3.00
Range Zone: E
Section Coord: 32
Qtr Section: CC
Tax Lots: 4700, 5300, 5400, 7600
Size: 1.39 acres
NPL: False
Orphan: False
Updated By: KDANA
Update Date: 10/03/2011
Created Date: 04/25/1995
Decode For RegionID: Northwest Region
Decode For BrownID: Not reported
Decode For Furtheract: Medium
Decode For Investstat: Suspect
Decode For Legislative: Owner, operator or other party under agreement, order or consent decree under ORS 465.200 or 465.420

Alias Name: Bill Yoder - Jeep Eagle
Alias Name: Bill Yoder Custom Vans

Hazardous Release:
Substance ID.: 121059
Haz Release ID: 381321
Qty Released: unknown
Date Released: unknown
Update Date: 11/12/1997
Update By: Not reported
Substance Code: 1336-36-3
Substance Name: PCBs
Substance Abbrev.: Not reported
Substance Category ID: 8558
Substance Category: PCB Substances for the OSPIRG Report
Category Level: Not reported
Created By: Not reported
Created Date: 12/17/2002
Substance Category ID: 8558

MR. TRANSMISSION (Continued) **S109346067**

Substance Category: PCB Substances for the OSPIRG Report
Category Level: Not reported
Created By: Not reported
Created Date: 12/17/2002
Substance Alias ID: 317029
Sub Alias Name: BIPHENYL,POLYCHLORO-
Substance Alias ID: 317030
Sub Alias Name: CHLORINATED BIPHENYL
Substance Alias ID: 317031
Sub Alias Name: CHLOROBIPHENYL
Substance Alias ID: 317032
Sub Alias Name: POLYCHLORINATED BIPHENYLs
Substance Alias ID: 317033
Sub Alias Name: POLYCHLOROBIPHENYL
Sampling Result ID: 341419
Feature Id: Not reported
Hazard Release Id: 381321
Medium: 700
Substance Abbrev.: Not reported
Unit Code: Not reported
Observation: False
Owner Operator: False
Lab Data: True
Sample Depth: Not reported
Start Date: 10/02/1997
End Date: Not reported
Min Concentration: Not reported
Max Concentration: Not reported
Sample Comment: Oil - 590 mg/kg
Last Update By: jmd
Update Date: 12/11/1997
Decode for MediumID: Other
Sampling Result ID: 341420
Feature Id: Not reported
Hazard Release Id: 381321
Medium: 703
Substance Abbrev.: Not reported
Unit Code: Not reported
Observation: False
Owner Operator: False
Lab Data: True
Sample Depth: Not reported
Start Date: 10/28/1997
End Date: Not reported
Min Concentration: Not reported
Max Concentration: Not reported
Sample Comment: 2.3 mg/kg
Last Update By: jmd
Update Date: 12/11/1997
Decode for MediumID: Soil

Substance ID.: 122012
Haz Release ID: 385209
Qty Released: unknown
Date Released: unknown
Update Date: 09/19/1995
Update By: Not reported

MR. TRANSMISSION (Continued) **S109346067**

Substance Code: ECD275
Substance Name: TOTAL PETROLEUM HYDROCARBONS (TPH)
Substance Abbrev.: Not reported
Substance Category ID: 8540
Substance Category: Petroleum Related Releases for OSPIRG Report
Category Level: Not reported
Created By: Not reported
Created Date: 12/17/2002
Substance Category ID: 8540
Substance Category: Petroleum Related Releases for OSPIRG Report
Category Level: Not reported
Created By: Not reported
Created Date: 12/17/2002
Sampling Result ID: 343646
Feature Id: Not reported
Hazard Release Id: 385209
Medium: 702
Substance Abbrev.: Not reported
Unit Code: Not reported
Observation: False
Owner Operator: False
Lab Data: True
Sample Depth: Not reported
Start Date: 11/18/1994
End Date: Not reported
Min Concentration: Not reported
Max Concentration: Not reported
Sample Comment: 54,900 mg/kg
Last Update By: t2r
Update Date: 09/19/1995
Decode for MediumID: Sludge
Sampling Result ID: 343649
Feature Id: Not reported
Hazard Release Id: 385209
Medium: 703
Substance Abbrev.: Not reported
Unit Code: Not reported
Observation: False
Owner Operator: False
Lab Data: True
Sample Depth: Not reported
Start Date: 11/18/1994
End Date: Not reported
Min Concentration: Not reported
Max Concentration: Not reported
Sample Comment: 1,600 mg/kg
Last Update By: t2r
Update Date: 09/19/1995
Decode for MediumID: Soil

Substance ID.: 121011
Haz Release ID: 385211
Qty Released: unknown
Date Released: unknown
Update Date: 09/19/1995
Update By: Not reported
Substance Code: 127-18-4

MR. TRANSMISSION (Continued) **S109346067**

Substance Name: TETRACHLOROETHYLENE
Substance Abbrev.: Not reported
Substance Category ID: 8519
Substance Category: Volatiles
Category Level: Not reported
Created By: Not reported
Created Date: 12/17/2002
Substance Category ID: 8551
Substance Category: Solvents of interest to Milwaukie Area GW study
Category Level: Not reported
Created By: Not reported
Created Date: 12/17/2002
Substance Category ID: 8519
Substance Category: Volatiles
Category Level: Not reported
Created By: Not reported
Created Date: 12/17/2002
Substance Category ID: 8551
Substance Category: Solvents of interest to Milwaukie Area GW study
Category Level: Not reported
Created By: Not reported
Created Date: 12/17/2002
Substance Alias ID: 316912
Sub Alias Name: ETHENE,TETRACHLORO-
Substance Alias ID: 316913
Sub Alias Name: ETHYLENE TETRACHLORIDE
Substance Alias ID: 316914
Sub Alias Name: PERCHLOROETHYLENE
Substance Alias ID: 316915
Sub Alias Name: PERCLENE
Substance Alias ID: 316916
Sub Alias Name: TETRACHLOROETHENE
Substance Alias ID: 316917
Sub Alias Name: TETRACHLOROETHENE,1,1,2,2-
Substance Alias ID: 316918
Sub Alias Name: TETRACHLOROETHYLENE,1,1,2,2-
Sampling Result ID: 343650
Feature Id: Not reported
Hazard Release Id: 385211
Medium: 703
Substance Abbrev.: Not reported
Unit Code: Not reported
Observation: False
Owner Operator: False
Lab Data: True
Sample Depth: Not reported
Start Date: 11/18/1994
End Date: Not reported
Min Concentration: Not reported
Max Concentration: Not reported
Sample Comment: 0.047 mg/kg
Last Update By: t2r
Update Date: 09/19/1995
Decode for MediumID: Soil

Substance ID.: 120883
Haz Release ID: 385212

MR. TRANSMISSION (Continued) **S109346067**

Qty Released: unknown
Date Released: unknown
Update Date: 09/19/1995
Update By: Not reported
Substance Code: 108-88-3
Substance Name: TOLUENE
Substance Abbrev.: Not reported
Substance Category ID: 8520
Substance Category: Volatiles
Category Level: Not reported
Created By: Not reported
Created Date: 12/17/2002
Substance Category ID: 8520
Substance Category: Volatiles
Category Level: Not reported
Created By: Not reported
Created Date: 12/17/2002
Substance Alias ID: 316466
Sub Alias Name: BENZENE,METHYL-
Substance Alias ID: 316467
Sub Alias Name: METHACIDE
Substance Alias ID: 316468
Sub Alias Name: METHYLBENZENE
Substance Alias ID: 316469
Sub Alias Name: METHYLBENZOL
Substance Alias ID: 316470
Sub Alias Name: PHENYLMETHANE
Substance Alias ID: 316471
Sub Alias Name: TOLUOL
Sampling Result ID: 337542
Feature Id: Not reported
Hazard Release Id: 385212
Medium: 702
Substance Abbrev.: Not reported
Unit Code: Not reported
Observation: False
Owner Operator: False
Lab Data: True
Sample Depth: Not reported
Start Date: 11/18/1994
End Date: Not reported
Min Concentration: Not reported
Max Concentration: Not reported
Sample Comment: 27 mg/kg
Last Update By: t2r
Update Date: 09/19/1995
Decode for MediumID: Sludge

Substance ID.: 120781
Haz Release ID: 385213
Qty Released: unknown
Date Released: unknown
Update Date: 09/19/1995
Update By: Not reported
Substance Code: 100-41-4
Substance Name: ETHYLBENZENE
Substance Abbrev.: Not reported

MR. TRANSMISSION (Continued) **S109346067**

Substance Category ID: 8515
Substance Category: Volatiles
Category Level: Not reported
Created By: Not reported
Created Date: 12/17/2002
Substance Category ID: 8515
Substance Category: Volatiles
Category Level: Not reported
Created By: Not reported
Created Date: 12/17/2002
Substance Alias ID: 316146
Sub Alias Name: ETHYLBENZOL
Substance Alias ID: 316147
Sub Alias Name: PHENYLETHANE
Sampling Result ID: 343651
Feature Id: Not reported
Hazard Release Id: 385213
Medium: 702
Substance Abbrev.: Not reported
Unit Code: Not reported
Observation: False
Owner Operator: False
Lab Data: True
Sample Depth: Not reported
Start Date: 11/18/1994
End Date: Not reported
Min Concentration: Not reported
Max Concentration: Not reported
Sample Comment: 44 mg/kg
Last Update By: t2r
Update Date: 09/19/1995
Decode for MediumID: Sludge

Substance ID.: 121051
Haz Release ID: 385214
Qty Released: unknown
Date Released: unknown
Update Date: 09/19/1995
Update By: Not reported
Substance Code: 1330-20-7
Substance Name: XYLENEs
Substance Abbrev.: Not reported
Substance Category ID: 8526
Substance Category: Volatiles
Category Level: Not reported
Created By: Not reported
Created Date: 12/17/2002
Substance Category ID: 8526
Substance Category: Volatiles
Category Level: Not reported
Created By: Not reported
Created Date: 12/17/2002
Substance Alias ID: 317017
Sub Alias Name: DIMETHYLBENZENEs
Substance Alias ID: 317018
Sub Alias Name: XYLOLs
Sampling Result ID: 343652

MR. TRANSMISSION (Continued) **S109346067**

Feature Id: Not reported
Hazard Release Id: 385214
Medium: 702
Substance Abbrev.: Not reported
Unit Code: Not reported
Observation: False
Owner Operator: False
Lab Data: True
Sample Depth: Not reported
Start Date: 11/18/1994
End Date: Not reported
Min Concentration: Not reported
Max Concentration: Not reported
Sample Comment: 290 mg/kg
Last Update By: t2r
Update Date: 09/19/1995
Decode for MediumID: Sludge

Substance ID.: 121585
Haz Release ID: 385215
Qty Released: unknown
Date Released: unknown
Update Date: 09/19/1995
Update By: Not reported
Substance Code: 67-56-1
Substance Name: METHANOL
Substance Abbrev.: Not reported
Substance Alias ID: 319106
Sub Alias Name: CARBINOL
Substance Alias ID: 319107
Sub Alias Name: METHYL ALCOHOL
Substance Alias ID: 319108
Sub Alias Name: WOOD ALCOHOL
Substance Alias ID: 319109
Sub Alias Name: WOOD SPIRIT
Sampling Result ID: 343653
Feature Id: Not reported
Hazard Release Id: 385215
Medium: 702
Substance Abbrev.: Not reported
Unit Code: Not reported
Observation: False
Owner Operator: False
Lab Data: True
Sample Depth: Not reported
Start Date: 11/18/1994
End Date: Not reported
Min Concentration: Not reported
Max Concentration: Not reported
Sample Comment: 315 mg/kg
Last Update By: t2r
Update Date: 09/19/1995
Decode for MediumID: Sludge

Substance ID.: 120837
Haz Release ID: 385216
Qty Released: unknown

MR. TRANSMISSION (Continued) **S109346067**

Date Released: unknown
Update Date: 09/19/1995
Update By: Not reported
Substance Code: 106-44-5
Substance Name: CRESOL,4-
Substance Abbrev.: Not reported
Substance Alias ID: 316281
Sub Alias Name: CRESOL,p-
Substance Alias ID: 316282
Sub Alias Name: CRESYLIC ACID,p-
Substance Alias ID: 316283
Sub Alias Name: HYDROXY-4-METHYLBENZENE,1-
Substance Alias ID: 316284
Sub Alias Name: HYDROXYTOLUENE,4-
Substance Alias ID: 316285
Sub Alias Name: HYDROXYTOLUENE,p-
Substance Alias ID: 316286
Sub Alias Name: METHYLHYDROXYBENZENE,p-
Substance Alias ID: 316287
Sub Alias Name: METHYLPHENOL,4-
Substance Alias ID: 316288
Sub Alias Name: METHYLPHENOL,p-
Substance Alias ID: 316289
Sub Alias Name: OXYTOLUENE,p-
Substance Alias ID: 316290
Sub Alias Name: TOLYL ALCOHOL,p-
Sampling Result ID: 343654
Feature Id: Not reported
Hazard Release Id: 385216
Medium: 702
Substance Abbrev.: Not reported
Unit Code: Not reported
Observation: False
Owner Operator: False
Lab Data: True
Sample Depth: Not reported
Start Date: 11/18/1994
End Date: Not reported
Min Concentration: Not reported
Max Concentration: Not reported
Sample Comment: 8.3 mg/kg
Last Update By: t2r
Update Date: 09/19/1995
Decode for MediumID: Sludge

Substance ID.: 121829
Haz Release ID: 385217
Qty Released: unknown
Date Released: unknown
Update Date: 09/19/1995
Update By: Not reported
Substance Code: 86-73-7
Substance Name: FLUORENE
Substance Abbrev.: Not reported
Substance Category ID: 8489
Substance Category: Semi-volatiles
Category Level: Not reported

MR. TRANSMISSION (Continued) **S109346067**

Created By: Not reported
Created Date: 12/17/2002
Substance Category ID: 8489
Substance Category: Semi-volatiles
Category Level: Not reported
Created By: Not reported
Created Date: 12/17/2002
Substance Alias ID: 317663
Sub Alias Name: BIPHENYLENEMETHANE,o-
Substance Alias ID: 317664
Sub Alias Name: DIPHENYLENEMETHANE
Substance Alias ID: 317665
Sub Alias Name: METHYLENEBIPHENYL,2,2'-
Sampling Result ID: 343655
Feature Id: Not reported
Hazard Release Id: 385217
Medium: 702
Substance Abbrev.: Not reported
Unit Code: Not reported
Observation: False
Owner Operator: False
Lab Data: True
Sample Depth: Not reported
Start Date: 11/18/1994
End Date: Not reported
Min Concentration: Not reported
Max Concentration: Not reported
Sample Comment: 4.8 mg/kg
Last Update By: t2r
Update Date: 09/19/1995
Decode for MediumID: Sludge

Substance ID.: 121195
Haz Release ID: 385218
Qty Released: unknown
Date Released: unknown
Update Date: 09/19/1995
Update By: Not reported
Substance Code: 206-44-0
Substance Name: FLUORANTHENE
Substance Abbrev.: Not reported
Substance Category ID: 8491
Substance Category: Semi-volatiles
Category Level: Not reported
Created By: Not reported
Created Date: 12/17/2002
Substance Category ID: 8491
Substance Category: Semi-volatiles
Category Level: Not reported
Created By: Not reported
Created Date: 12/17/2002
Substance Alias ID: 317398
Sub Alias Name: BENZACENAPHTHENE,1,2-
Substance Alias ID: 317399
Sub Alias Name: BENZO(jk)FLUORENE
Sampling Result ID: 343656
Feature Id: Not reported

MR. TRANSMISSION (Continued) **S109346067**

Hazard Release Id: 385218
Medium: 702
Substance Abbrev.: Not reported
Unit Code: Not reported
Observation: False
Owner Operator: False
Lab Data: True
Sample Depth: Not reported
Start Date: 11/18/1994
End Date: Not reported
Min Concentration: Not reported
Max Concentration: Not reported
Sample Comment: 3.8 mg/kg
Last Update By: t2r
Update Date: 09/19/1995
Decode for MediumID: Sludge

Substance ID.: 121868
Haz Release ID: 385219
Qty Released: unknown
Date Released: unknown
Update Date: 09/19/1995
Update By: Not reported
Substance Code: 91-20-3
Substance Name: NAPHTHALENE
Substance Abbrev.: Not reported
Substance Category ID: 8494
Substance Category: Semi-volatiles
Category Level: Not reported
Created By: Not reported
Created Date: 12/17/2002
Substance Category ID: 8494
Substance Category: Semi-volatiles
Category Level: Not reported
Created By: Not reported
Created Date: 12/17/2002
Substance Alias ID: 317793
Sub Alias Name: MOTH BALLS
Substance Alias ID: 317794
Sub Alias Name: NAPHTHENE
Substance Alias ID: 317795
Sub Alias Name: TAR CAMPHOR
Sampling Result ID: 343657
Feature Id: Not reported
Hazard Release Id: 385219
Medium: 702
Substance Abbrev.: Not reported
Unit Code: Not reported
Observation: False
Owner Operator: False
Lab Data: True
Sample Depth: Not reported
Start Date: 11/18/1994
End Date: Not reported
Min Concentration: Not reported
Max Concentration: Not reported
Sample Comment: 24 mg/kg

MR. TRANSMISSION (Continued) **S109346067**

Last Update By: t2r
Update Date: 09/19/1995
Decode for MediumID: Sludge

Substance ID.: 121824
Haz Release ID: 385220
Qty Released: unknown
Date Released: unknown
Update Date: 09/19/1995
Update By: Not reported
Substance Code: 85-01-8
Substance Name: PHENANTHRENE
Substance Abbrev.: Not reported
Substance Alias ID: 317648
Sub Alias Name: PHENATHRIN
Sampling Result ID: 343658
Feature Id: Not reported
Hazard Release Id: 385220
Medium: 702
Substance Abbrev.: Not reported
Unit Code: Not reported
Observation: False
Owner Operator: False
Lab Data: True
Sample Depth: Not reported
Start Date: 11/18/1994
End Date: Not reported
Min Concentration: Not reported
Max Concentration: Not reported
Sample Comment: 8 mg/kg
Last Update By: t2r
Update Date: 09/19/1995
Decode for MediumID: Sludge

Substance ID.: 121821
Haz Release ID: 385221
Qty Released: unknown
Date Released: unknown
Update Date: 09/19/1995
Update By: Not reported
Substance Code: 84-74-2
Substance Name: DI-n-BUTYL PHTHALATE
Substance Abbrev.: Not reported
Substance Alias ID: 317639
Sub Alias Name: BENZENEDICARBOXYLIC ACID,1,2-, DIBUTYL ESTER
Substance Alias ID: 317640
Sub Alias Name: BUTYL PHTHALATE
Substance Alias ID: 317641
Sub Alias Name: BUTYL PHTHALATE,n-
Substance Alias ID: 317642
Sub Alias Name: DBP
Substance Alias ID: 317643
Sub Alias Name: DIBUTYL PHTHALATE
Sampling Result ID: 343659
Feature Id: Not reported
Hazard Release Id: 385221
Medium: 702

MR. TRANSMISSION (Continued) **S109346067**

Substance Abbrev.: Not reported
Unit Code: Not reported
Observation: False
Owner Operator: False
Lab Data: True
Sample Depth: Not reported
Start Date: 11/18/1994
End Date: Not reported
Min Concentration: Not reported
Max Concentration: Not reported
Sample Comment: 6.4 mg/kg
Last Update By: t2r
Update Date: 09/19/1995
Decode for MediumID: Sludge
Sampling Result ID: 343660
Feature Id: Not reported
Hazard Release Id: 385221
Medium: 703
Substance Abbrev.: Not reported
Unit Code: Not reported
Observation: False
Owner Operator: False
Lab Data: True
Sample Depth: Not reported
Start Date: 11/18/1994
End Date: Not reported
Min Concentration: Not reported
Max Concentration: Not reported
Sample Comment: 1.1 mg/kg
Last Update By: t2r
Update Date: 09/19/1995
Decode for MediumID: Soil

Substance ID.: 120942
Haz Release ID: 385222
Qty Released: unknown
Date Released: unknown
Update Date: 09/19/1995
Update By: Not reported
Substance Code: 117-84-0
Substance Name: DI-n-OCTYL PHTHALATE
Substance Abbrev.: Not reported
Substance Alias ID: 316662
Sub Alias Name: BENZENEDICARBOXYLIC ACID,1,2-, DIOCTYL ESTER
Substance Alias ID: 316663
Sub Alias Name: BENZENEDICARBOXYLIC ACID,o-, DIOCTYL ESTER
Substance Alias ID: 316664
Sub Alias Name: DIOCTYL PHTHALATE,n-
Substance Alias ID: 316665
Sub Alias Name: DIOCTYL-o-BENZENEDICARBOXYLATE
Substance Alias ID: 316666
Sub Alias Name: DIOCTYL-o-PHTHALATE
Sampling Result ID: 343661
Feature Id: Not reported
Hazard Release Id: 385222
Medium: 702
Substance Abbrev.: Not reported

MR. TRANSMISSION (Continued) **S109346067**

Unit Code: Not reported
Observation: False
Owner Operator: False
Lab Data: True
Sample Depth: Not reported
Start Date: 11/18/1994
End Date: Not reported
Min Concentration: Not reported
Max Concentration: Not reported
Sample Comment: 32 mg/kg
Last Update By: t2r
Update Date: 09/19/1995
Decode for MediumID: Sludge

Substance ID.: 121019
Haz Release ID: 385223
Qty Released: unknown
Date Released: unknown
Update Date: 09/19/1995
Update By: Not reported
Substance Code: 129-00-0
Substance Name: PYRENE
Substance Abbrev.: Not reported
Substance Category ID: 8497
Substance Category: Semi-volatiles
Category Level: Not reported
Created By: Not reported
Created Date: 12/17/2002
Substance Category ID: 8497
Substance Category: Semi-volatiles
Category Level: Not reported
Created By: Not reported
Created Date: 12/17/2002
Substance Alias ID: 316950
Sub Alias Name: BENZO(def)PHENANTHRENE
Sampling Result ID: 343662
Feature Id: Not reported
Hazard Release Id: 385223
Medium: 702
Substance Abbrev.: Not reported
Unit Code: Not reported
Observation: False
Owner Operator: False
Lab Data: True
Sample Depth: Not reported
Start Date: 11/18/1994
End Date: Not reported
Min Concentration: Not reported
Max Concentration: Not reported
Sample Comment: 3.5 mg/kg
Last Update By: t2r
Update Date: 09/19/1995
Decode for MediumID: Sludge

Substance ID.: 120941
Haz Release ID: 385224
Qty Released: unknown

MR. TRANSMISSION (Continued) **S109346067**

Date Released: unknown
Update Date: 09/19/1995
Update By: Not reported
Substance Code: 117-81-7
Substance Name: BIS(2-ETHYLHEXYL)PHTHALATE
Substance Abbrev.: Not reported
Substance Category ID: 8480
Substance Category: Semi-volatiles
Category Level: Not reported
Created By: Not reported
Created Date: 12/17/2002
Substance Category ID: 8480
Substance Category: Semi-volatiles
Category Level: Not reported
Created By: Not reported
Created Date: 12/17/2002
Substance Alias ID: 316655
Sub Alias Name: BIS(2-ETHYLHEXYL)-1,2-BENZENEDICARBOXYLATE
Substance Alias ID: 316656
Sub Alias Name: BIS(2-ETHYLHEXYL)-o-PHTHALATE
Substance Alias ID: 316657
Sub Alias Name: DI(2-ETHYLHEXYL)ORTHOPHTHALATE
Substance Alias ID: 316658
Sub Alias Name: DI-2-ETHYLHEXYLPHTHALATE
Substance Alias ID: 316659
Sub Alias Name: DI-sec-OCTYL PHTHALATE
Substance Alias ID: 316660
Sub Alias Name: DIOCTYL PHTHALATE
Substance Alias ID: 316661
Sub Alias Name: PHTHALIC ACID, BIS(2-ETHYLHEXYL) ESTER
Sampling Result ID: 343663
Feature Id: Not reported
Hazard Release Id: 385224
Medium: 703
Substance Abbrev.: Not reported
Unit Code: Not reported
Observation: False
Owner Operator: False
Lab Data: True
Sample Depth: Not reported
Start Date: 11/18/1994
End Date: Not reported
Min Concentration: Not reported
Max Concentration: Not reported
Sample Comment: 19 mg/kg
Last Update By: t2r
Update Date: 09/19/1995
Decode for MediumID: Soil
Sampling Result ID: 343664
Feature Id: Not reported
Hazard Release Id: 385224
Medium: 702
Substance Abbrev.: Not reported
Unit Code: Not reported
Observation: False
Owner Operator: False
Lab Data: True

MR. TRANSMISSION (Continued) **S109346067**

Sample Depth: Not reported
Start Date: 11/18/1994
End Date: Not reported
Min Concentration: Not reported
Max Concentration: Not reported
Sample Comment: 160 mg/kg
Last Update By: t2r
Update Date: 09/19/1995
Decode for MediumID: Sludge

Substance ID.: 121907
Haz Release ID: 385225
Qty Released: unknown
Date Released: unknown
Update Date: 09/19/1995
Update By: Not reported
Substance Code: 95-50-1
Substance Name: DICHLOROBENZENE,1,2-
Substance Abbrev.: Not reported
Substance Alias ID: 317942
Sub Alias Name: BENZENE,1,2-DICHLORO-
Substance Alias ID: 317943
Sub Alias Name: CHLOROBEN
Substance Alias ID: 317944
Sub Alias Name: DICHLOROBENZENE,o-
Substance Alias ID: 317945
Sub Alias Name: DILANTIN DB
Substance Alias ID: 317946
Sub Alias Name: DOWTHERM E
Sampling Result ID: 343665
Feature Id: Not reported
Hazard Release Id: 385225
Medium: 702
Substance Abbrev.: Not reported
Unit Code: Not reported
Observation: False
Owner Operator: False
Lab Data: True
Sample Depth: Not reported
Start Date: 11/18/1994
End Date: 11/18/1994
Min Concentration: Not reported
Max Concentration: Not reported
Sample Comment: 5.6 mg/kg
Last Update By: t2r
Update Date: 09/19/1995
Decode for MediumID: Sludge

Substance ID.: 121826
Haz Release ID: 385226
Qty Released: unknown
Date Released: unknown
Update Date: 09/19/1995
Update By: Not reported
Substance Code: 85-68-7
Substance Name: BUTYL BENZYL PHTHALATE
Substance Abbrev.: Not reported

MR. TRANSMISSION (Continued) **S109346067**

Substance Alias ID: 317652
Sub Alias Name: BENZYL-n-BUTYL PHTHALATE
Substance Alias ID: 317653
Sub Alias Name: PHTHALIC ACID, BENZYL BUTYL ESTER
Sampling Result ID: 343666
Feature Id: Not reported
Hazard Release Id: 385226
Medium: 702
Substance Abbrev.: Not reported
Unit Code: Not reported
Observation: False
Owner Operator: False
Lab Data: True
Sample Depth: Not reported
Start Date: 11/18/1994
End Date: Not reported
Min Concentration: Not reported
Max Concentration: Not reported
Sample Comment: 7.8 mg/kg
Last Update By: t2r
Update Date: 09/19/1995
Decode for MediumID: Sludge

Substance ID.: 121877
Haz Release ID: 385227
Qty Released: unknown
Date Released: unknown
Update Date: 09/19/1995
Update By: Not reported

Substance Code: 91-94-1
Substance Name: DICHLOROBENZIDINE,3,3'-
Substance Abbrev.: Not reported
Substance Category ID: 8484
Substance Category: Semi-volatiles
Category Level: Not reported
Created By: Not reported
Created Date: 12/17/2002
Substance Category ID: 8484
Substance Category: Semi-volatiles
Category Level: Not reported
Created By: Not reported
Created Date: 12/17/2002
Substance Alias ID: 317834
Sub Alias Name: BENZIDINE,3,3'-DICHLORO-
Substance Alias ID: 317835
Sub Alias Name: DIAMINO-3,3'-DICHLOROBIPHENYL,4,4'-
Substance Alias ID: 317836
Sub Alias Name: DICHLOROBENZIDINE,o,o'-
Sampling Result ID: 343667
Feature Id: Not reported
Hazard Release Id: 385227
Medium: 702
Substance Abbrev.: Not reported
Unit Code: Not reported
Observation: False
Owner Operator: False
Lab Data: True

MR. TRANSMISSION (Continued) **S109346067**

Sample Depth: Not reported
Start Date: 11/18/1994
End Date: Not reported
Min Concentration: Not reported
Max Concentration: Not reported
Sample Comment: 13 mg/kg
Last Update By: t2r
Update Date: 09/19/1995
Decode for MediumID: Sludge

Substance ID.: 121587
Haz Release ID: 385228
Qty Released: Unknown
Date Released: Unknown
Update Date: 09/19/1995
Update By: Not reported
Substance Code: 67-64-1
Substance Name: ACETONE
Substance Abbrev.: Not reported
Substance Alias ID: 319114
Sub Alias Name: DIMETHYL KETONE
Substance Alias ID: 319115
Sub Alias Name: KETOPROPANE,beta-
Substance Alias ID: 319116
Sub Alias Name: PROPANONE,2-
Substance Alias ID: 319117
Sub Alias Name: PYROACETIC ETHER
Comment ID: 303141
Release Code: Data Sources
Release Comments: Background Information, JBR Environmental Consultants, 11/18/94.
Decode for Relcomcd: Data Sources
Sampling Result ID: 343668
Feature Id: Not reported
Hazard Release Id: 385228
Medium: 702
Substance Abbrev.: Not reported
Unit Code: Not reported
Observation: False
Owner Operator: False
Lab Data: True
Sample Depth: Not reported
Start Date: 11/18/1994
End Date: Not reported
Min Concentration: Not reported
Max Concentration: Not reported
Sample Comment: 0.13 mg/kg
Last Update By: t2r
Update Date: 09/19/1995
Decode for MediumID: Sludge
Sampling Result ID: 343742
Feature Id: Not reported
Hazard Release Id: 385228
Medium: 703
Substance Abbrev.: Not reported
Unit Code: Not reported
Observation: False
Owner Operator: False

MR. TRANSMISSION (Continued) **S109346067**

Lab Data: True
Sample Depth: Not reported
Start Date: 11/18/1994
End Date: Not reported
Min Concentration: Not reported
Max Concentration: Not reported
Sample Comment: 0.19 mg/kg
Last Update By: t2r
Update Date: 10/04/1995
Decode for MediumID: Soil

Substance ID.: 121777
Haz Release ID: 385229
Qty Released: unknown
Date Released: unknown
Update Date: 09/19/1995
Update By: Not reported
Substance Code: 78-93-3
Substance Name: METHYL ETHYL KETONE
Substance Abbrev.: Not reported
Substance Alias ID: 317507
Sub Alias Name: BUTANONE,2-
Substance Alias ID: 317508
Sub Alias Name: ETHYL METHYL KETONE
Substance Alias ID: 317509
Sub Alias Name: MEK
Substance Alias ID: 317510
Sub Alias Name: METHYL ACETONE
Sampling Result ID: 343669
Feature Id: Not reported
Hazard Release Id: 385229
Medium: 702
Substance Abbrev.: Not reported
Unit Code: Not reported
Observation: False
Owner Operator: False
Lab Data: True
Sample Depth: Not reported
Start Date: 11/18/1994
End Date: Not reported
Min Concentration: Not reported
Max Concentration: Not reported
Sample Comment: .028 mg/kg
Last Update By: t2r
Update Date: 09/19/1995
Decode for MediumID: Sludge

Narrative:
NARR ID: 5734908
NARR Code: Contamination
Created By: Not reported
Created Date: 12/17/2002
Updated By: Not reported
Updated Date: 12/17/2002
Decode for NarcdID: Contamination
NARR Comments: (2/12/1998 TER/VCP) The Bill Yoder Jeep-Eagle and Bill Yoder Custom Van Shop properties were leased by Chrysler Realty Corporation (CRC) from the owners: Melba Roth (18449 SE Stark) and Lyle Cumming (18345

MR. TRANSMISSION (Continued) **S109346067**

SE Stark). Bill Yoder subleased the properties from CRC. A pending transfer of the lease from CRC to Bill Yoder resulted in CRC performing Phase I Preliminary Assessments in 1994, which identified the following potential release sources: 1) three underground storage tanks (two gasoline and one waste oil) north of the Jeep-Eagle main building; 2) six hydraulic hoists (three of which were out-of-service) in the main Jeep-Eagle building; and 3) seven dry wells, five on the Jeep-Eagle property and two on the Custom Vans property. Phase II Assessments were conducted following the results of the Phase I. Sump samples were collected and soil borings were completed downgradient of each dry well. Analytical results confirmed the presence of gasoline and heavy oil range petroleum hydrocarbon contamination, BTEX compounds, and other volatile and semivolatile organic compounds. Following the Phase II Assessment, CRC signed a Letter Agreement with the Voluntary Cleanup Program in February 1995 for review and oversight of further investigation and cleanup.

NARR ID: 5734909
NARR Code: Hazardous Substance/Waste Types
Created By: Not reported
Created Date: 12/17/2002
Updated By: Not reported
Updated Date: 12/17/2002
Decode for NarcdID: Hazardous Substance/Waste Types
NARR Comments: Gasoline and heavy oil range petroleum hydrocarbons and constituents (benzene, toluene, ethylbenzene, xylenes) and other volatile and semivolatile organic compounds.

NARR ID: 5734910
NARR Code: Manner of Release
Created By: Not reported
Created Date: 12/17/2002
Updated By: Not reported
Updated Date: 12/17/2002
Decode for NarcdID: Manner of Release
NARR Comments: Releases to dry wells from past business practices including operation and maintenance of automobiles. Releases likely occurred between 1978 and the early 1990s, when current waste-management practices were implemented.

NARR ID: 5734911
NARR Code: Media Contamination
Created By: Not reported
Created Date: 12/17/2002
Updated By: Not reported
Updated Date: 12/17/2002
Decode for NarcdID: Media Contamination
NARR Comments: <quot>Sludge<quot> data above are samples collected directly from sumps and dry wells.

NARR ID: 5734912
NARR Code: Site Ownership
Created By: Not reported
Created Date: 12/17/2002
Updated By: Not reported
Updated Date: 12/17/2002
Decode for NarcdID: Site Ownership

MR. TRANSMISSION (Continued) **S109346067**

NARR Comments: Prior to 1968, the site was agricultural and/or residential land. Subsequent uses were mobile home sales, a DEQ VIP Station, and a furniture showroom.

NARR ID: 5734913
NARR Code: Pathways Other Hazards
Created By: Not reported
Created Date: 12/17/2002
Updated By: Not reported
Updated Date: 12/17/2002
Decode for NarcdID: Pathways & Other Hazards
NARR Comments: The site vicinity includes light commercial and some residential use. Shallow unconfined groundwater is at a depth of 50-55 feet. Well logs from the area suggest that static water levels fluctuate significantly based in part on seasonal conditions. Groundwater flows north-northwest toward the Columbia River. The nearest city well is operated by the City of Rockwood, about 0.75 miles west (cross gradient) of the site. The nearest downgradient well is more than one mile north of the site. Drinking water to local residents and businesses is provided by the Portland Water Bureau from the Bull Run Reservoir. The ground surface of the site gently slopes to the north. The nearest surface water is Fairview Creek, approximately 1 mile east.

NARR ID: 5734914
NARR Code: Remedial Action
Created By: Not reported
Created Date: 12/17/2002
Updated By: KDANA
Updated Date: 10/03/2011
Decode for NarcdID: Remedial Action
NARR Comments: (2/12/1998 TER/VCP) CRC submitted a Work Plan for site investigative work to DEQ in June 1995. DEQ and CRC agreed to address the hydraulic hoists separately from the other site work. CRC then changed consultants, and a revised work plan was submitted by Dames & Moore in November 1995. Field work was completed in April 1996. A Site Characterization report was approved by DEQ in July 1996. Sludge was removed from all sumps and from all dry wells except DW-2AB and DW-5 by the end of September. Additional sampling indicated that no soil cleanup was necessary, and that groundwater impacts were not a concern. A No Further Action letter was issued in August 1997. The NFA did not apply to the hydraulic hoists. Melba Roth signed a Letter Agreement with DEQ on September 1, 1997 for oversight of the hydraulic hoist removal. Work plans for the removal were reviewed by DEQ and EPA in September 1997. PCBs were detected in soil during sampling and hoist removal in October 1997. TPH & PCB impacted soils were removed at each hoist. The concrete floor of the building was cleaned and a report submitted to DEQ in November 1997. A No Further Action determination was proposed in December 1997 and approved in February 1998. (9/30/2011 KPD/VCP) DEQ's UIC program referred the site to Cleanup in February 2008. An investigation of five underground injection control wells at the site in 2005 showed contamination above DEQ's risk-based screening levels. The UICs need to be cleaned up and decommissioned. (See UIC file #13203). The site was added to a waiting list for assignment to a Cleanup Project Manager in October 2008, but eventually was dropped from the list in September 2011 due to an apparent lack of interest from the site

MR. TRANSMISSION (Continued) **S109346067**

owner/operator. The site is a medium priority for further action.

Administrative Action:

Action ID: 9470
Region: Northwestern Region
Complete Date: 02/25/2008
Rank Value: Not reported
Cleanup Flag: False
Created Date: 02/25/2008
Decode for AgencyID: Department of Environmental Quality
Decode for RegionID: Northwest Region
Category: Remedial Action
Action Code Flag: False
Action: Other remedial or investigative action recommended
Further Action: Medium
Comments: Not reported

Action ID: 9519
Region: Northwestern Region
Complete Date: 09/30/2011
Rank Value: Not reported
Cleanup Flag: False
Created Date: 12/09/2010
Decode for AgencyID: Department of Environmental Quality
Decode for RegionID: Northwest Region
Category: Remedial Action
Action Code Flag: False
Action: VCS Waiting List
Further Action: Medium
Comments: Not reported

Action ID: 9442
Region: Northwestern Region
Complete Date: 02/13/1995
Rank Value: 0
Cleanup Flag: False
Created Date: 12/17/2002
Decode for AgencyID: Department of Environmental Quality
Decode for RegionID: Northwest Region
Category: Remedial Action
Action Code Flag: False
Action: NEGOTIATIONS
Further Action: Not reported
Comments: Not reported

Action ID: 9424
Region: Northwestern Region
Complete Date: Not reported
Rank Value: 0
Cleanup Flag: False
Created Date: 12/17/2002
Decode for AgencyID: Department of Environmental Quality
Decode for RegionID: Northwest Region
Category: Administrative Action
Action Code Flag: False
Action: Site added to database
Further Action: Not reported
Comments: Not reported

MR. TRANSMISSION (Continued) **S109346067**

Action ID: 9484
Region: Northwestern Region
Complete Date: 08/11/1997
Rank Value: 0
Cleanup Flag: False
Created Date: 12/17/2002
Decode for AgencyID: Department of Environmental Quality
Decode for RegionID: Northwest Region
Category: Remedial Action
Action Code Flag: False
Action: REMEDIAL INVESTIGATION
Further Action: Not reported
Comments: Not reported

Action ID: 9440
Region: Northwestern Region
Complete Date: 02/13/1995
Rank Value: 0
Cleanup Flag: False
Created Date: 12/17/2002
Decode for AgencyID: Department of Environmental Quality
Decode for RegionID: Northwest Region
Category: Remedial Action
Action Code Flag: False
Action: Letter Agreement
Further Action: Not reported
Comments: Not reported

Action ID: 9425
Region: Northwestern Region
Complete Date: 04/10/1995
Rank Value: 0
Cleanup Flag: False
Created Date: 12/17/2002
Decode for AgencyID: Department of Environmental Quality
Decode for RegionID: Northwest Region
Category: Remedial Action
Action Code Flag: False
Action: SITE EVALUATION
Further Action: Not reported
Comments: Not reported

Action ID: 9459
Region: Northwestern Region
Complete Date: 04/10/1995
Rank Value: 0
Cleanup Flag: False
Created Date: 12/17/2002
Decode for AgencyID: Department of Environmental Quality
Decode for RegionID: Northwest Region
Category: Remedial Action
Action Code Flag: False
Action: PRELIMINARY ASSESSMENT EQUIVALENT
Further Action: Not reported
Comments: Not reported

Action ID: 9437

MR. TRANSMISSION (Continued) **S109346067**

Region: Northwestern Region
Complete Date: 04/11/1995
Rank Value: 0
Cleanup Flag: False
Created Date: 12/17/2002
Decode for AgencyID: Department of Environmental Quality
Decode for RegionID: Northwest Region
Category: Listing Action
Action Code Flag: False
Action: Listing Review completed
Further Action: Not reported
Comments: Not reported

Action ID: 9498
Region: Northwestern Region
Complete Date: 04/12/1995
Rank Value: 0
Cleanup Flag: False
Created Date: 12/17/2002
Decode for AgencyID: Department of Environmental Quality
Decode for RegionID: Northwest Region
Category: Listing Action
Action Code Flag: False
Action: Proposal for Confirmed Release List recommended
Further Action: Not reported
Comments: Not reported

Action ID: 9499
Region: Northwestern Region
Complete Date: 04/12/1995
Rank Value: 0
Cleanup Flag: False
Created Date: 12/17/2002
Decode for AgencyID: Department of Environmental Quality
Decode for RegionID: Northwest Region
Category: Listing Action
Action Code Flag: False
Action: Proposal for Inventory recommended
Further Action: Not reported
Comments: Not reported

Action ID: 9463
Region: Northwestern Region
Complete Date: 08/11/1997
Rank Value: 0
Cleanup Flag: False
Created Date: 12/17/2002
Decode for AgencyID: Department of Environmental Quality
Decode for RegionID: Northwest Region
Category: Remedial Action
Action Code Flag: False
Action: Partial No Further Action
Further Action: Not reported
Comments: Not reported

Action ID: 9491
Region: Northwestern Region

MR. TRANSMISSION (Continued) **S109346067**

Complete Date: 09/15/1996
Rank Value: 0
Cleanup Flag: False
Created Date: 12/17/2002
Decode for AgencyID: Department of Environmental Quality
Decode for RegionID: Northwest Region
Category: Remedial Action
Action Code Flag: False
Action: REMOVAL
Further Action: Not reported
Comments: Not reported

Action ID: 9492
Region: Northwestern Region
Complete Date: 10/08/1997
Rank Value: 0
Cleanup Flag: False
Created Date: 12/17/2002
Decode for AgencyID: Department of Environmental Quality
Decode for RegionID: Northwest Region
Category: Remedial Action
Action Code Flag: False
Action: REMOVAL ASSESSMENT
Further Action: Not reported
Comments: Not reported

Action ID: 9491
Region: Northwestern Region
Complete Date: 12/10/1997
Rank Value: 0
Cleanup Flag: False
Created Date: 12/17/2002
Decode for AgencyID: Department of Environmental Quality
Decode for RegionID: Northwest Region
Category: Remedial Action
Action Code Flag: False
Action: REMOVAL
Further Action: Not reported
Comments: Not reported

Action ID: 9442
Region: Northwestern Region
Complete Date: 09/01/1997
Rank Value: 0
Cleanup Flag: False
Created Date: 12/17/2002
Decode for AgencyID: Department of Environmental Quality
Decode for RegionID: Northwest Region
Category: Remedial Action
Action Code Flag: False
Action: NEGOTIATIONS
Further Action: Not reported
Comments: Not reported

Action ID: 9440
Region: Northwestern Region
Complete Date: 09/01/1997

MR. TRANSMISSION (Continued) **S109346067**

Rank Value: 0
Cleanup Flag: False
Created Date: 12/17/2002
Decode for AgencyID: Department of Environmental Quality
Decode for RegionID: Northwest Region
Category: Remedial Action
Action Code Flag: False
Action: Letter Agreement
Further Action: Not reported
Comments: Not reported

Action ID: 9463
Region: Northwestern Region
Complete Date: 02/02/1998
Rank Value: Not reported
Cleanup Flag: False
Created Date: 04/26/2012
Decode for AgencyID: Department of Environmental Quality
Decode for RegionID: Northwest Region
Category: Remedial Action
Action Code Flag: False
Action: Partial No Further Action
Further Action: 0
Comments: Not reported

Operations:
Operation Id: 133007
Operation Status: Active
Common Name: Bill Yoder - Jeep Eagle
Yrs of Operation: 1978 to present.
Comments: Automobile dealership & van customizing.
Updated Date: 06/20/2001
Updated By: jmw
Decode for OpstatID: Active
Operations SIC Id: 196748
SIC Code: 5511
Created By: Not reported
Created Date: 12/17/2002
Operations SIC Id: 196749
SIC Code: 7549
Created By: Not reported
Created Date: 12/17/2002

VCS:
Name: MR. TRANSMISSION
Address: 18449 SE STARK ST.
City,State,Zip: PORTLAND, OR 97233
ECS Site ID: 1676
Facility Size: 1.39 acres
Action: REMOVAL ASSESSMENT
Start Date: 09/02/1997
End Date: 10/08/1997
Program: VCS
Latitude: 45.5194
Longitude: -122.4736

Name: MR. TRANSMISSION

MR. TRANSMISSION (Continued) **S109346067**

Address:	18449 SE STARK ST.
City,State,Zip:	PORTLAND, OR 97233
ECS Site ID:	1676
Facility Size:	1.39 acres
Action:	NEGOTIATIONS
Start Date:	12/07/1994
End Date:	02/13/1995
Program:	VCS
Latitude:	45.5194
Longitude:	-122.4736

Name:	MR. TRANSMISSION
Address:	18449 SE STARK ST.
City,State,Zip:	PORTLAND, OR 97233
ECS Site ID:	1676
Facility Size:	1.39 acres
Action:	REMEDIAL INVESTIGATION
Start Date:	04/13/1995
End Date:	08/11/1997
Program:	VCS
Latitude:	45.5194
Longitude:	-122.4736

Name:	MR. TRANSMISSION
Address:	18449 SE STARK ST.
City,State,Zip:	PORTLAND, OR 97233
ECS Site ID:	1676
Facility Size:	1.39 acres
Action:	Site added to database
Start Date:	04/25/1995
End Date:	Not reported
Program:	VCS
Latitude:	45.5194
Longitude:	-122.4736

Name:	MR. TRANSMISSION
Address:	18449 SE STARK ST.
City,State,Zip:	PORTLAND, OR 97233
ECS Site ID:	1676
Facility Size:	1.39 acres
Action:	Letter Agreement
Start Date:	09/01/1997
End Date:	09/01/1997
Program:	VCS
Latitude:	45.5194
Longitude:	-122.4736

Name:	MR. TRANSMISSION
Address:	18449 SE STARK ST.
City,State,Zip:	PORTLAND, OR 97233
ECS Site ID:	1676
Facility Size:	1.39 acres
Action:	Partial No Further Action
Start Date:	02/02/1998
End Date:	02/02/1998
Program:	VCS
Latitude:	45.5194

MR. TRANSMISSION (Continued) **S109346067**

Longitude:	-122.4736
Name:	MR. TRANSMISSION
Address:	18449 SE STARK ST.
City,State,Zip:	PORTLAND, OR 97233
ECS Site ID:	1676
Facility Size:	1.39 acres
Action:	NEGOTIATIONS
Start Date:	08/19/1997
End Date:	09/01/1997
Program:	VCS
Latitude:	45.5194
Longitude:	-122.4736
Name:	MR. TRANSMISSION
Address:	18449 SE STARK ST.
City,State,Zip:	PORTLAND, OR 97233
ECS Site ID:	1676
Facility Size:	1.39 acres
Action:	VCS Waiting List
Start Date:	10/21/2008
End Date:	09/30/2011
Program:	VCS
Latitude:	45.5194
Longitude:	-122.4736
Name:	MR. TRANSMISSION
Address:	18449 SE STARK ST.
City,State,Zip:	PORTLAND, OR 97233
ECS Site ID:	1676
Facility Size:	1.39 acres
Action:	Partial No Further Action
Start Date:	08/11/1997
End Date:	08/11/1997
Program:	VCS
Latitude:	45.5194
Longitude:	-122.4736
Name:	MR. TRANSMISSION
Address:	18449 SE STARK ST.
City,State,Zip:	PORTLAND, OR 97233
ECS Site ID:	1676
Facility Size:	1.39 acres
Action:	Proposal for Inventory recommended
Start Date:	04/12/1995
End Date:	04/12/1995
Program:	VCS
Latitude:	45.5194
Longitude:	-122.4736
Name:	MR. TRANSMISSION
Address:	18449 SE STARK ST.
City,State,Zip:	PORTLAND, OR 97233
ECS Site ID:	1676
Facility Size:	1.39 acres
Action:	Proposal for Confirmed Release List recommended
Start Date:	04/12/1995

MR. TRANSMISSION (Continued) **S109346067**

End Date: 04/12/1995
Program: VCS
Latitude: 45.5194
Longitude: -122.4736

Name: MR. TRANSMISSION
Address: 18449 SE STARK ST.
City,State,Zip: PORTLAND, OR 97233
ECS Site ID: 1676
Facility Size: 1.39 acres
Action: Letter Agreement
Start Date: 02/13/1995
End Date: 02/13/1995
Program: VCS
Latitude: 45.5194
Longitude: -122.4736

Name: MR. TRANSMISSION
Address: 18449 SE STARK ST.
City,State,Zip: PORTLAND, OR 97233
ECS Site ID: 1676
Facility Size: 1.39 acres
Action: Listing Review completed
Start Date: 04/11/1995
End Date: 04/11/1995
Program: VCS
Latitude: 45.5194
Longitude: -122.4736

Name: MR. TRANSMISSION
Address: 18449 SE STARK ST.
City,State,Zip: PORTLAND, OR 97233
ECS Site ID: 1676
Facility Size: 1.39 acres
Action: REMOVAL
Start Date: 10/09/1997
End Date: 12/10/1997
Program: VCS
Latitude: 45.5194
Longitude: -122.4736

Name: MR. TRANSMISSION
Address: 18449 SE STARK ST.
City,State,Zip: PORTLAND, OR 97233
ECS Site ID: 1676
Facility Size: 1.39 acres
Action: PRELIMINARY ASSESSMENT EQUIVALENT
Start Date: 02/14/1995
End Date: 04/10/1995
Program: VCS
Latitude: 45.5194
Longitude: -122.4736

Name: MR. TRANSMISSION
Address: 18449 SE STARK ST.
City,State,Zip: PORTLAND, OR 97233
ECS Site ID: 1676

MR. TRANSMISSION (Continued) **S109346067**

Facility Size:	1.39 acres
Action:	SITE EVALUATION
Start Date:	02/14/1995
End Date:	04/10/1995
Program:	VCS
Latitude:	45.5194
Longitude:	-122.4736
Name:	MR. TRANSMISSION
Address:	18449 SE STARK ST.
City,State,Zip:	PORTLAND, OR 97233
ECS Site ID:	1676
Facility Size:	1.39 acres
Action:	REMOVAL
Start Date:	08/15/1996
End Date:	09/15/1996
Program:	VCS
Latitude:	45.5194
Longitude:	-122.4736

Count: 5 records. ORPHAN SUMMARY

City	EDR ID	Site Name	Site Address	Zip	Database(s)
GRESHAM	U004014636	HANNA 907	80 E BURNSIDE	97030	LUST, UST
GRESHAM	U004014634	GRESHAM SERVICE CENTER	1705 E BURNSIDE	97030	LUST, UST
GRESHAM	U000430450	MCCALL PROPERTIES	24242 E BURNSIDE	97030	LUST, UST
GRESHAM	S125995613	FORMER BERGH PROPERTY	NE CORNER OF SE 282ND AND SE P	97080	ECSI, VCP
PORTLAND	S107421141	EAST SIDE CSO	NEAR SE 18TH & MCLOUGHLIN TO N		ECSI, VCP

GOVERNMENT RECORDS SEARCHED / DATA CURRENCY TRACKING

To maintain currency of the following federal and state databases, EDR contacts the appropriate governmental agency on a monthly or quarterly basis, as required.

Number of Days to Update: Provides confirmation that EDR is reporting records that have been updated within 90 days from the date the government agency made the information available to the public.

STANDARD ENVIRONMENTAL RECORDS

Lists of Federal NPL (Superfund) sites

NPL: National Priority List

National Priorities List (Superfund). The NPL is a subset of CERCLIS and identifies over 1,200 sites for priority cleanup under the Superfund Program. NPL sites may encompass relatively large areas. As such, EDR provides polygon coverage for over 1,000 NPL site boundaries produced by EPA's Environmental Photographic Interpretation Center (EPIC) and regional EPA offices.

Date of Government Version: 04/26/2023
Date Data Arrived at EDR: 05/02/2023
Date Made Active in Reports: 05/17/2023
Number of Days to Update: 15

Source: EPA
Telephone: N/A
Last EDR Contact: 07/06/2023
Next Scheduled EDR Contact: 10/09/2023
Data Release Frequency: Quarterly

NPL Site Boundaries

Sources:

EPA's Environmental Photographic Interpretation Center (EPIC)
Telephone: 202-564-7333

EPA Region 1
Telephone 617-918-1143

EPA Region 6
Telephone: 214-655-6659

EPA Region 3
Telephone 215-814-5418

EPA Region 7
Telephone: 913-551-7247

EPA Region 4
Telephone 404-562-8033

EPA Region 8
Telephone: 303-312-6774

EPA Region 5
Telephone 312-886-6686

EPA Region 9
Telephone: 415-947-4246

EPA Region 10
Telephone 206-553-8665

Proposed NPL: Proposed National Priority List Sites

A site that has been proposed for listing on the National Priorities List through the issuance of a proposed rule in the Federal Register. EPA then accepts public comments on the site, responds to the comments, and places on the NPL those sites that continue to meet the requirements for listing.

Date of Government Version: 04/26/2023
Date Data Arrived at EDR: 05/02/2023
Date Made Active in Reports: 05/17/2023
Number of Days to Update: 15

Source: EPA
Telephone: N/A
Last EDR Contact: 07/06/2023
Next Scheduled EDR Contact: 10/09/2023
Data Release Frequency: Quarterly

NPL LIENS: Federal Superfund Liens

Federal Superfund Liens. Under the authority granted the USEPA by CERCLA of 1980, the USEPA has the authority to file liens against real property in order to recover remedial action expenditures or when the property owner received notification of potential liability. USEPA compiles a listing of filed notices of Superfund Liens.

Date of Government Version: 10/15/1991
Date Data Arrived at EDR: 02/02/1994
Date Made Active in Reports: 03/30/1994
Number of Days to Update: 56

Source: EPA
Telephone: 202-564-4267
Last EDR Contact: 08/15/2011
Next Scheduled EDR Contact: 11/28/2011
Data Release Frequency: No Update Planned

Lists of Federal Delisted NPL sites

Delisted NPL: National Priority List Deletions

The National Oil and Hazardous Substances Pollution Contingency Plan (NCP) establishes the criteria that the EPA uses to delete sites from the NPL. In accordance with 40 CFR 300.425.(e), sites may be deleted from the NPL where no further response is appropriate.

Date of Government Version: 04/26/2023
Date Data Arrived at EDR: 05/02/2023
Date Made Active in Reports: 05/17/2023
Number of Days to Update: 15

Source: EPA
Telephone: N/A
Last EDR Contact: 07/06/2023
Next Scheduled EDR Contact: 10/09/2023
Data Release Frequency: Quarterly

Lists of Federal sites subject to CERCLA removals and CERCLA orders

FEDERAL FACILITY: Federal Facility Site Information listing

A listing of National Priority List (NPL) and Base Realignment and Closure (BRAC) sites found in the Comprehensive Environmental Response, Compensation and Liability Information System (CERCLIS) Database where EPA Federal Facilities Restoration and Reuse Office is involved in cleanup activities.

Date of Government Version: 03/26/2023
Date Data Arrived at EDR: 03/28/2023
Date Made Active in Reports: 05/30/2023
Number of Days to Update: 63

Source: Environmental Protection Agency
Telephone: 703-603-8704
Last EDR Contact: 06/23/2023
Next Scheduled EDR Contact: 10/09/2023
Data Release Frequency: Varies

SEMS: Superfund Enterprise Management System

SEMS (Superfund Enterprise Management System) tracks hazardous waste sites, potentially hazardous waste sites, and remedial activities performed in support of EPA's Superfund Program across the United States. The list was formerly know as CERCLIS, renamed to SEMS by the EPA in 2015. The list contains data on potentially hazardous waste sites that have been reported to the USEPA by states, municipalities, private companies and private persons, pursuant to Section 103 of the Comprehensive Environmental Response, Compensation, and Liability Act (CERCLA). This dataset also contains sites which are either proposed to or on the National Priorities List (NPL) and the sites which are in the screening and assessment phase for possible inclusion on the NPL.

Date of Government Version: 04/26/2023
Date Data Arrived at EDR: 05/02/2023
Date Made Active in Reports: 05/17/2023
Number of Days to Update: 15

Source: EPA
Telephone: 800-424-9346
Last EDR Contact: 07/06/2023
Next Scheduled EDR Contact: 10/23/2023
Data Release Frequency: Quarterly

Lists of Federal CERCLA sites with NFRAP

SEMS-ARCHIVE: Superfund Enterprise Management System Archive

SEMS-ARCHIVE (Superfund Enterprise Management System Archive) tracks sites that have no further interest under the Federal Superfund Program based on available information. The list was formerly known as the CERCLIS-NFRAP, renamed to SEMS ARCHIVE by the EPA in 2015. EPA may perform a minimal level of assessment work at a site while it is archived if site conditions change and/or new information becomes available. Archived sites have been removed and archived from the inventory of SEMS sites. Archived status indicates that, to the best of EPA's knowledge, assessment at a site has been completed and that EPA has determined no further steps will be taken to list the site on the National Priorities List (NPL), unless information indicates this decision was not appropriate or other considerations require a recommendation for listing at a later time. The decision does not necessarily mean that there is no hazard associated with a given site; it only means that. based upon available information, the location is not judged to be potential NPL site.

Date of Government Version: 04/26/2023
Date Data Arrived at EDR: 05/02/2023
Date Made Active in Reports: 05/17/2023
Number of Days to Update: 15

Source: EPA
Telephone: 800-424-9346
Last EDR Contact: 07/06/2023
Next Scheduled EDR Contact: 10/23/2023
Data Release Frequency: Quarterly

Lists of Federal RCRA facilities undergoing Corrective Action

CORRACTS: Corrective Action Report

CORRACTS identifies hazardous waste handlers with RCRA corrective action activity.

Date of Government Version: 03/06/2023
Date Data Arrived at EDR: 03/09/2023
Date Made Active in Reports: 03/20/2023
Number of Days to Update: 11

Source: EPA
Telephone: 800-424-9346
Last EDR Contact: 06/20/2023
Next Scheduled EDR Contact: 10/02/2023
Data Release Frequency: Quarterly

Lists of Federal RCRA TSD facilities

RCRA-TSDF: RCRA - Treatment, Storage and Disposal

RCRAInfo is EPA's comprehensive information system, providing access to data supporting the Resource Conservation and Recovery Act (RCRA) of 1976 and the Hazardous and Solid Waste Amendments (HSWA) of 1984. The database includes selective information on sites which generate, transport, store, treat and/or dispose of hazardous waste as defined by the Resource Conservation and Recovery Act (RCRA). Transporters are individuals or entities that move hazardous waste from the generator offsite to a facility that can recycle, treat, store, or dispose of the waste. TSDFs treat, store, or dispose of the waste.

Date of Government Version: 03/06/2023
Date Data Arrived at EDR: 03/09/2023
Date Made Active in Reports: 03/20/2023
Number of Days to Update: 11

Source: Environmental Protection Agency
Telephone: (206) 553-1200
Last EDR Contact: 06/20/2023
Next Scheduled EDR Contact: 10/02/2023
Data Release Frequency: Quarterly

Lists of Federal RCRA generators

RCRA-LQG: RCRA - Large Quantity Generators

RCRAInfo is EPA's comprehensive information system, providing access to data supporting the Resource Conservation and Recovery Act (RCRA) of 1976 and the Hazardous and Solid Waste Amendments (HSWA) of 1984. The database includes selective information on sites which generate, transport, store, treat and/or dispose of hazardous waste as defined by the Resource Conservation and Recovery Act (RCRA). Large quantity generators (LQGs) generate over 1,000 kilograms (kg) of hazardous waste, or over 1 kg of acutely hazardous waste per month.

Date of Government Version: 03/06/2023
Date Data Arrived at EDR: 03/09/2023
Date Made Active in Reports: 03/20/2023
Number of Days to Update: 11

Source: Environmental Protection Agency
Telephone: (206) 553-1200
Last EDR Contact: 06/20/2023
Next Scheduled EDR Contact: 10/02/2023
Data Release Frequency: Quarterly

RCRA-SQG: RCRA - Small Quantity Generators

RCRAInfo is EPA's comprehensive information system, providing access to data supporting the Resource Conservation and Recovery Act (RCRA) of 1976 and the Hazardous and Solid Waste Amendments (HSWA) of 1984. The database includes selective information on sites which generate, transport, store, treat and/or dispose of hazardous waste as defined by the Resource Conservation and Recovery Act (RCRA). Small quantity generators (SQGs) generate between 100 kg and 1,000 kg of hazardous waste per month.

Date of Government Version: 03/06/2023
Date Data Arrived at EDR: 03/09/2023
Date Made Active in Reports: 03/20/2023
Number of Days to Update: 11

Source: Environmental Protection Agency
Telephone: (206) 553-1200
Last EDR Contact: 06/20/2023
Next Scheduled EDR Contact: 10/02/2023
Data Release Frequency: Quarterly

RCRA-VSQG: RCRA - Very Small Quantity Generators (Formerly Conditionally Exempt Small Quantity Generators)

RCRAInfo is EPA's comprehensive information system, providing access to data supporting the Resource Conservation and Recovery Act (RCRA) of 1976 and the Hazardous and Solid Waste Amendments (HSWA) of 1984. The database includes selective information on sites which generate, transport, store, treat and/or dispose of hazardous waste as defined by the Resource Conservation and Recovery Act (RCRA). Very small quantity generators (VSQGs) generate less than 100 kg of hazardous waste, or less than 1 kg of acutely hazardous waste per month.

Date of Government Version: 03/06/2023
Date Data Arrived at EDR: 03/09/2023
Date Made Active in Reports: 03/20/2023
Number of Days to Update: 11

Source: Environmental Protection Agency
Telephone: (206) 553-1200
Last EDR Contact: 06/20/2023
Next Scheduled EDR Contact: 10/02/2023
Data Release Frequency: Quarterly

Federal institutional controls / engineering controls registries

LUCIS: Land Use Control Information System

LUCIS contains records of land use control information pertaining to the former Navy Base Realignment and Closure properties.

Date of Government Version: 02/08/2023
Date Data Arrived at EDR: 02/09/2023
Date Made Active in Reports: 05/02/2023
Number of Days to Update: 82

Source: Department of the Navy
Telephone: 843-820-7326
Last EDR Contact: 05/23/2023
Next Scheduled EDR Contact: 08/21/2023
Data Release Frequency: Varies

US ENG CONTROLS: Engineering Controls Sites List

A listing of sites with engineering controls in place. Engineering controls include various forms of caps, building foundations, liners, and treatment methods to create pathway elimination for regulated substances to enter environmental media or effect human health.

Date of Government Version: 02/20/2023
Date Data Arrived at EDR: 02/21/2023
Date Made Active in Reports: 05/02/2023
Number of Days to Update: 70

Source: Environmental Protection Agency
Telephone: 703-603-0695
Last EDR Contact: 05/23/2023
Next Scheduled EDR Contact: 09/04/2023
Data Release Frequency: Varies

US INST CONTROLS: Institutional Controls Sites List

A listing of sites with institutional controls in place. Institutional controls include administrative measures, such as groundwater use restrictions, construction restrictions, property use restrictions, and post remediation care requirements intended to prevent exposure to contaminants remaining on site. Deed restrictions are generally required as part of the institutional controls.

Date of Government Version: 02/20/2023
Date Data Arrived at EDR: 02/21/2023
Date Made Active in Reports: 05/02/2023
Number of Days to Update: 70

Source: Environmental Protection Agency
Telephone: 703-603-0695
Last EDR Contact: 05/23/2023
Next Scheduled EDR Contact: 09/04/2023
Data Release Frequency: Varies

Federal ERNS list

ERNS: Emergency Response Notification System

Emergency Response Notification System. ERNS records and stores information on reported releases of oil and hazardous substances.

Date of Government Version: 03/20/2023
Date Data Arrived at EDR: 03/21/2023
Date Made Active in Reports: 05/30/2023
Number of Days to Update: 70

Source: National Response Center, United States Coast Guard
Telephone: 202-267-2180
Last EDR Contact: 06/20/2023
Next Scheduled EDR Contact: 10/02/2023
Data Release Frequency: Quarterly

Lists of state- and tribal hazardous waste facilities

ECSI: Environmental Cleanup Site Information System

Sites that are or may be contaminated and may require cleanup.

Date of Government Version: 03/01/2023
Date Data Arrived at EDR: 03/28/2023
Date Made Active in Reports: 06/08/2023
Number of Days to Update: 72

Source: Department of Environmental Quality
Telephone: 503-229-6629
Last EDR Contact: 06/26/2023
Next Scheduled EDR Contact: 10/09/2023
Data Release Frequency: Quarterly

CRL: Confirmed Release List and Inventory

All facilities with a confirmed release.

Date of Government Version: 02/01/2023
Date Data Arrived at EDR: 02/08/2023
Date Made Active in Reports: 05/02/2023
Number of Days to Update: 83

Source: Department of Environmental Quality
Telephone: 503-229-6170
Last EDR Contact: 05/09/2023
Next Scheduled EDR Contact: 08/21/2023
Data Release Frequency: Quarterly

Lists of state and tribal landfills and solid waste disposal facilities

SWF/LF: Solid Waste Facilities List

Solid Waste Facilities/Landfill Sites. SWF/LF type records typically contain an inventory of solid waste disposal facilities or landfills in a particular state. Depending on the state, these may be active or inactive facilities or open dumps that failed to meet RCRA Subtitle D Section 4004 criteria for solid waste landfills or disposal sites.

Date of Government Version: 01/13/2023
Date Data Arrived at EDR: 01/13/2023
Date Made Active in Reports: 04/04/2023
Number of Days to Update: 81

Source: Department of Environmental Quality
Telephone: 503-229-6299
Last EDR Contact: 07/06/2023
Next Scheduled EDR Contact: 10/23/2023
Data Release Frequency: Semi-Annually

Lists of state and tribal leaking storage tanks

LUST: Leaking Underground Storage Tank Database

Leaking Underground Storage Tank Incident Reports. LUST records contain an inventory of reported leaking underground storage tank incidents. Not all states maintain these records, and the information stored varies by state.

Date of Government Version: 01/11/2023
Date Data Arrived at EDR: 02/08/2023
Date Made Active in Reports: 05/01/2023
Number of Days to Update: 82

Source: Department of Environmental Quality
Telephone: 503-229-5790
Last EDR Contact: 05/09/2023
Next Scheduled EDR Contact: 08/21/2023
Data Release Frequency: Quarterly

INDIAN LUST R6: Leaking Underground Storage Tanks on Indian Land

LUSTs on Indian land in New Mexico and Oklahoma.

Date of Government Version: 04/26/2023
Date Data Arrived at EDR: 05/09/2023
Date Made Active in Reports: 07/14/2023
Number of Days to Update: 66

Source: EPA Region 6
Telephone: 214-665-6597
Last EDR Contact: 07/17/2023
Next Scheduled EDR Contact: 10/30/2023
Data Release Frequency: Varies

INDIAN LUST R5: Leaking Underground Storage Tanks on Indian Land
Leaking underground storage tanks located on Indian Land in Michigan, Minnesota and Wisconsin.

Date of Government Version: 04/14/2023
Date Data Arrived at EDR: 05/09/2023
Date Made Active in Reports: 07/14/2023
Number of Days to Update: 66

Source: EPA, Region 5
Telephone: 312-886-7439
Last EDR Contact: 07/17/2023
Next Scheduled EDR Contact: 10/30/2023
Data Release Frequency: Varies

INDIAN LUST R10: Leaking Underground Storage Tanks on Indian Land
LUSTs on Indian land in Alaska, Idaho, Oregon and Washington.

Date of Government Version: 04/20/2023
Date Data Arrived at EDR: 05/09/2023
Date Made Active in Reports: 07/14/2023
Number of Days to Update: 66

Source: EPA Region 10
Telephone: 206-553-2857
Last EDR Contact: 07/17/2023
Next Scheduled EDR Contact: 10/30/2023
Data Release Frequency: Varies

INDIAN LUST R9: Leaking Underground Storage Tanks on Indian Land
LUSTs on Indian land in Arizona, California, New Mexico and Nevada

Date of Government Version: 04/19/2023
Date Data Arrived at EDR: 05/09/2023
Date Made Active in Reports: 07/14/2023
Number of Days to Update: 66

Source: Environmental Protection Agency
Telephone: 415-972-3372
Last EDR Contact: 07/17/2023
Next Scheduled EDR Contact: 10/30/2023
Data Release Frequency: Varies

INDIAN LUST R1: Leaking Underground Storage Tanks on Indian Land
A listing of leaking underground storage tank locations on Indian Land.

Date of Government Version: 04/20/2023
Date Data Arrived at EDR: 05/09/2023
Date Made Active in Reports: 07/14/2023
Number of Days to Update: 66

Source: EPA Region 1
Telephone: 617-918-1313
Last EDR Contact: 07/17/2023
Next Scheduled EDR Contact: 10/30/2023
Data Release Frequency: Varies

INDIAN LUST R4: Leaking Underground Storage Tanks on Indian Land
LUSTs on Indian land in Florida, Mississippi and North Carolina.

Date of Government Version: 04/20/2023
Date Data Arrived at EDR: 05/09/2023
Date Made Active in Reports: 07/14/2023
Number of Days to Update: 66

Source: EPA Region 4
Telephone: 404-562-8677
Last EDR Contact: 05/09/2023
Next Scheduled EDR Contact: 10/30/2023
Data Release Frequency: Varies

INDIAN LUST R7: Leaking Underground Storage Tanks on Indian Land
LUSTs on Indian land in Iowa, Kansas, and Nebraska

Date of Government Version: 04/25/2023
Date Data Arrived at EDR: 05/09/2023
Date Made Active in Reports: 07/14/2023
Number of Days to Update: 66

Source: EPA Region 7
Telephone: 913-551-7003
Last EDR Contact: 07/17/2023
Next Scheduled EDR Contact: 10/30/2023
Data Release Frequency: Varies

INDIAN LUST R8: Leaking Underground Storage Tanks on Indian Land
LUSTs on Indian land in Colorado, Montana, North Dakota, South Dakota, Utah and Wyoming.

Date of Government Version: 04/19/2023
Date Data Arrived at EDR: 05/09/2023
Date Made Active in Reports: 07/14/2023
Number of Days to Update: 66

Source: EPA Region 8
Telephone: 303-312-6271
Last EDR Contact: 07/17/2023
Next Scheduled EDR Contact: 10/30/2023
Data Release Frequency: Varies

Lists of state and tribal registered storage tanks

FEMA UST: Underground Storage Tank Listing
A listing of all FEMA owned underground storage tanks.

Date of Government Version: 03/08/2023
Date Data Arrived at EDR: 03/09/2023
Date Made Active in Reports: 05/30/2023
Number of Days to Update: 82

Source: FEMA
Telephone: 202-646-5797
Last EDR Contact: 06/27/2023
Next Scheduled EDR Contact: 10/16/2023
Data Release Frequency: Varies

UST: Underground Storage Tank Database
Registered Underground Storage Tanks. UST's are regulated under Subtitle I of the Resource Conservation and Recovery Act (RCRA) and must be registered with the state department responsible for administering the UST program. Available information varies by state program.

Date of Government Version: 01/11/2023
Date Data Arrived at EDR: 02/08/2023
Date Made Active in Reports: 05/01/2023
Number of Days to Update: 82

Source: Department of Environmental Quality
Telephone: 503-229-5815
Last EDR Contact: 05/09/2023
Next Scheduled EDR Contact: 08/21/2023
Data Release Frequency: Quarterly

AST: Aboveground Storage Tanks
Aboveground storage tank locations reported to the Office of State Fire Marshal.

Date of Government Version: 10/20/2022
Date Data Arrived at EDR: 11/30/2022
Date Made Active in Reports: 02/17/2023
Number of Days to Update: 79

Source: Office of State Fire Marshal
Telephone: 503-378-3473
Last EDR Contact: 07/19/2023
Next Scheduled EDR Contact: 11/06/2023
Data Release Frequency: Semi-Annually

INDIAN UST R10: Underground Storage Tanks on Indian Land
The Indian Underground Storage Tank (UST) database provides information about underground storage tanks on Indian land in EPA Region 10 (Alaska, Idaho, Oregon, Washington, and Tribal Nations).

Date of Government Version: 04/20/2023
Date Data Arrived at EDR: 05/09/2023
Date Made Active in Reports: 07/14/2023
Number of Days to Update: 66

Source: EPA Region 10
Telephone: 206-553-2857
Last EDR Contact: 07/17/2023
Next Scheduled EDR Contact: 10/30/2023
Data Release Frequency: Varies

INDIAN UST R9: Underground Storage Tanks on Indian Land
The Indian Underground Storage Tank (UST) database provides information about underground storage tanks on Indian land in EPA Region 9 (Arizona, California, Hawaii, Nevada, the Pacific Islands, and Tribal Nations).

Date of Government Version: 04/19/2023
Date Data Arrived at EDR: 05/09/2023
Date Made Active in Reports: 07/14/2023
Number of Days to Update: 66

Source: EPA Region 9
Telephone: 415-972-3368
Last EDR Contact: 07/17/2023
Next Scheduled EDR Contact: 10/30/2023
Data Release Frequency: Varies

INDIAN UST R8: Underground Storage Tanks on Indian Land

The Indian Underground Storage Tank (UST) database provides information about underground storage tanks on Indian land in EPA Region 8 (Colorado, Montana, North Dakota, South Dakota, Utah, Wyoming and 27 Tribal Nations).

Date of Government Version: 04/20/2023
Date Data Arrived at EDR: 05/09/2023
Date Made Active in Reports: 07/14/2023
Number of Days to Update: 66

Source: EPA Region 8
Telephone: 303-312-6137
Last EDR Contact: 07/17/2023
Next Scheduled EDR Contact: 10/30/2023
Data Release Frequency: Varies

INDIAN UST R7: Underground Storage Tanks on Indian Land

The Indian Underground Storage Tank (UST) database provides information about underground storage tanks on Indian land in EPA Region 7 (Iowa, Kansas, Missouri, Nebraska, and 9 Tribal Nations).

Date of Government Version: 04/25/2023
Date Data Arrived at EDR: 05/09/2023
Date Made Active in Reports: 07/14/2023
Number of Days to Update: 66

Source: EPA Region 7
Telephone: 913-551-7003
Last EDR Contact: 07/17/2023
Next Scheduled EDR Contact: 10/30/2023
Data Release Frequency: Varies

INDIAN UST R1: Underground Storage Tanks on Indian Land

The Indian Underground Storage Tank (UST) database provides information about underground storage tanks on Indian land in EPA Region 1 (Connecticut, Maine, Massachusetts, New Hampshire, Rhode Island, Vermont and ten Tribal Nations).

Date of Government Version: 04/20/2023
Date Data Arrived at EDR: 05/09/2023
Date Made Active in Reports: 07/14/2023
Number of Days to Update: 66

Source: EPA, Region 1
Telephone: 617-918-1313
Last EDR Contact: 07/17/2023
Next Scheduled EDR Contact: 10/30/2023
Data Release Frequency: Varies

INDIAN UST R5: Underground Storage Tanks on Indian Land

The Indian Underground Storage Tank (UST) database provides information about underground storage tanks on Indian land in EPA Region 5 (Michigan, Minnesota and Wisconsin and Tribal Nations).

Date of Government Version: 04/14/2023
Date Data Arrived at EDR: 05/09/2023
Date Made Active in Reports: 07/14/2023
Number of Days to Update: 66

Source: EPA Region 5
Telephone: 312-886-6136
Last EDR Contact: 07/17/2023
Next Scheduled EDR Contact: 10/30/2023
Data Release Frequency: Varies

INDIAN UST R6: Underground Storage Tanks on Indian Land

The Indian Underground Storage Tank (UST) database provides information about underground storage tanks on Indian land in EPA Region 6 (Louisiana, Arkansas, Oklahoma, New Mexico, Texas and 65 Tribes).

Date of Government Version: 04/26/2023
Date Data Arrived at EDR: 05/09/2023
Date Made Active in Reports: 07/14/2023
Number of Days to Update: 66

Source: EPA Region 6
Telephone: 214-665-7591
Last EDR Contact: 07/17/2023
Next Scheduled EDR Contact: 10/30/2023
Data Release Frequency: Varies

INDIAN UST R4: Underground Storage Tanks on Indian Land

The Indian Underground Storage Tank (UST) database provides information about underground storage tanks on Indian land in EPA Region 4 (Alabama, Florida, Georgia, Kentucky, Mississippi, North Carolina, South Carolina, Tennessee and Tribal Nations)

Date of Government Version: 04/20/2023
Date Data Arrived at EDR: 05/09/2023
Date Made Active in Reports: 07/14/2023
Number of Days to Update: 66

Source: EPA Region 4
Telephone: 404-562-9424
Last EDR Contact: 07/17/2023
Next Scheduled EDR Contact: 10/30/2023
Data Release Frequency: Varies

State and tribal institutional control / engineering control registries

ENG CONTROLS: Engineering Controls Recorded at ESCI Sites

Engineering controls are physical measures selected or approved by the Director for the purpose of preventing or minimizing exposure to hazardous substances. Engineering controls may include, but are not limited to, fencing, capping, horizontal or vertical barriers, hydraulic controls, and alternative water supplies.

Date of Government Version: 03/01/2023
Date Data Arrived at EDR: 03/28/2023
Date Made Active in Reports: 06/08/2023
Number of Days to Update: 72

Source: Department of Environmental Quality
Telephone: 503-229-5193
Last EDR Contact: 06/26/2023
Next Scheduled EDR Contact: 10/09/2023
Data Release Frequency: Quarterly

INST CONTROL: Institutional Controls Recorded at ESCI Sites

An institutional control is a legal or administrative tool or action taken to reduce the potential for exposure to hazardous substances. Institutional controls may include, but are not limited to, use restrictions, environmental monitoring requirements, and site access and security measures.

Date of Government Version: 03/01/2023
Date Data Arrived at EDR: 03/28/2023
Date Made Active in Reports: 06/08/2023
Number of Days to Update: 72

Source: Department of Environmental Quality
Telephone: 503-229-5193
Last EDR Contact: 06/26/2023
Next Scheduled EDR Contact: 10/09/2023
Data Release Frequency: Quarterly

Lists of state and tribal voluntary cleanup sites

INDIAN VCP R1: Voluntary Cleanup Priority Listing

A listing of voluntary cleanup priority sites located on Indian Land located in Region 1.

Date of Government Version: 07/27/2015
Date Data Arrived at EDR: 09/29/2015
Date Made Active in Reports: 02/18/2016
Number of Days to Update: 142

Source: EPA, Region 1
Telephone: 617-918-1102
Last EDR Contact: 06/13/2023
Next Scheduled EDR Contact: 10/02/2023
Data Release Frequency: Varies

VCS: Voluntary Cleanup Program Sites

Responsible parties have entered into an agreement with DEQ to voluntarily address contamination associated with their property.

Date of Government Version: 08/16/2022
Date Data Arrived at EDR: 09/26/2022
Date Made Active in Reports: 12/12/2022
Number of Days to Update: 77

Source: DEQ
Telephone: 503-229-5256
Last EDR Contact: 06/22/2023
Next Scheduled EDR Contact: 10/09/2023
Data Release Frequency: Quarterly

INDIAN VCP R7: Voluntary Cleanup Priority Lisitng

A listing of voluntary cleanup priority sites located on Indian Land located in Region 7.

Date of Government Version: 03/20/2008
Date Data Arrived at EDR: 04/22/2008
Date Made Active in Reports: 05/19/2008
Number of Days to Update: 27

Source: EPA, Region 7
Telephone: 913-551-7365
Last EDR Contact: 07/08/2021
Next Scheduled EDR Contact: 07/20/2009
Data Release Frequency: Varies

Lists of state and tribal brownfield sites

BROWNFIELDS: Brownfields Projects

Brownfields investigations and/or cleanups that have been conducted in Oregon.

Date of Government Version: 02/01/2023
Date Data Arrived at EDR: 02/08/2023
Date Made Active in Reports: 05/02/2023
Number of Days to Update: 83

Source: Department of Environmental Quality
Telephone: 503-229-6801
Last EDR Contact: 05/09/2023
Next Scheduled EDR Contact: 08/21/2023
Data Release Frequency: Annually

ADDITIONAL ENVIRONMENTAL RECORDS

Local Brownfield lists

US BROWNFIELDS: A Listing of Brownfields Sites

Brownfields are real property, the expansion, redevelopment, or reuse of which may be complicated by the presence or potential presence of a hazardous substance, pollutant, or contaminant. Cleaning up and reinvesting in these properties takes development pressures off of undeveloped, open land, and both improves and protects the environment. Assessment, Cleanup and Redevelopment Exchange System (ACRES) stores information reported by EPA Brownfields grant recipients on brownfields properties assessed or cleaned up with grant funding as well as information on Targeted Brownfields Assessments performed by EPA Regions. A listing of ACRES Brownfield sites is obtained from Cleanups in My Community. Cleanups in My Community provides information on Brownfields properties for which information is reported back to EPA, as well as areas served by Brownfields grant programs.

Date of Government Version: 04/06/2023
Date Data Arrived at EDR: 04/13/2023
Date Made Active in Reports: 04/19/2023
Number of Days to Update: 6

Source: Environmental Protection Agency
Telephone: 202-566-2777
Last EDR Contact: 06/08/2023
Next Scheduled EDR Contact: 09/25/2023
Data Release Frequency: Semi-Annually

Local Lists of Landfill / Solid Waste Disposal Sites

SWRCY: Recycling Facility Location Listing

A listing of recycling facility locations.

Date of Government Version: 02/21/2023
Date Data Arrived at EDR: 02/22/2023
Date Made Active in Reports: 05/12/2023
Number of Days to Update: 79

Source: Department of Environmental Quality
Telephone: 503-229-5353
Last EDR Contact: 05/24/2023
Next Scheduled EDR Contact: 09/04/2023
Data Release Frequency: Quarterly

HIST LF: Old Closed SW Disposal Sites

A list of solid waste disposal sites that have been closed for a long while.

Date of Government Version: 04/01/2000
Date Data Arrived at EDR: 07/08/2003
Date Made Active in Reports: 07/18/2003
Number of Days to Update: 10

Source: Department of Environmental Quality
Telephone: 503-229-5409
Last EDR Contact: 07/08/2003
Next Scheduled EDR Contact: N/A
Data Release Frequency: No Update Planned

INDIAN ODI: Report on the Status of Open Dumps on Indian Lands

Location of open dumps on Indian land.

Date of Government Version: 12/31/1998
Date Data Arrived at EDR: 12/03/2007
Date Made Active in Reports: 01/24/2008
Number of Days to Update: 52

Source: Environmental Protection Agency
Telephone: 703-308-8245
Last EDR Contact: 07/19/2023
Next Scheduled EDR Contact: 11/06/2023
Data Release Frequency: Varies

DEBRIS REGION 9: Torres Martinez Reservation Illegal Dump Site Locations

A listing of illegal dump sites location on the Torres Martinez Indian Reservation located in eastern Riverside County and northern Imperial County, California.

Date of Government Version: 01/12/2009
Date Data Arrived at EDR: 05/07/2009
Date Made Active in Reports: 09/21/2009
Number of Days to Update: 137

Source: EPA, Region 9
Telephone: 415-947-4219
Last EDR Contact: 07/11/2023
Next Scheduled EDR Contact: 10/30/2023
Data Release Frequency: No Update Planned

ODI: Open Dump Inventory
An open dump is defined as a disposal facility that does not comply with one or more of the Part 257 or Part 258 Subtitle D Criteria.

Date of Government Version: 06/30/1985
Date Data Arrived at EDR: 08/09/2004
Date Made Active in Reports: 09/17/2004
Number of Days to Update: 39
Source: Environmental Protection Agency
Telephone: 800-424-9346
Last EDR Contact: 06/09/2004
Next Scheduled EDR Contact: N/A
Data Release Frequency: No Update Planned

IHS OPEN DUMPS: Open Dumps on Indian Land
A listing of all open dumps located on Indian Land in the United States.

Date of Government Version: 04/01/2014
Date Data Arrived at EDR: 08/06/2014
Date Made Active in Reports: 01/29/2015
Number of Days to Update: 176
Source: Department of Health & Human Serivces, Indian Health Service
Telephone: 301-443-1452
Last EDR Contact: 04/27/2023
Next Scheduled EDR Contact: 08/07/2023
Data Release Frequency: Varies

Local Lists of Hazardous waste / Contaminated Sites

US HIST CDL: National Clandestine Laboratory Register
A listing of clandestine drug lab locations that have been removed from the DEAs National Clandestine Laboratory Register.

Date of Government Version: 05/22/2023
Date Data Arrived at EDR: 05/23/2023
Date Made Active in Reports: 07/10/2023
Number of Days to Update: 48
Source: Drug Enforcement Administration
Telephone: 202-307-1000
Last EDR Contact: 05/23/2023
Next Scheduled EDR Contact: 09/04/2023
Data Release Frequency: No Update Planned

AOC COL: Columbia Slough
Columbia Slough waterway boundaries.

Date of Government Version: 08/10/2005
Date Data Arrived at EDR: 05/17/2006
Date Made Active in Reports: 06/16/2006
Number of Days to Update: 30
Source: City of Portland Environmental Services
Telephone: 503-823-5310
Last EDR Contact: 03/13/2007
Next Scheduled EDR Contact: N/A
Data Release Frequency: No Update Planned

AOC MU: East Multnomah County Area
Approximate extent of TSA VOC plume February , 2002

Date of Government Version: 01/01/2002
Date Data Arrived at EDR: 10/07/2002
Date Made Active in Reports: 10/22/2002
Number of Days to Update: 15
Source: City of Portland Environmental Services
Telephone: 503-823-5310
Last EDR Contact: 03/13/2007
Next Scheduled EDR Contact: N/A
Data Release Frequency: No Update Planned

CDL: Uninhabitable Drug Lab Properties
The properties listed on these county pages have been declared by a law enforcement agency to be unfit for use due to meth lab and/or storage activities. The properties are considered uninhabitable until cleaned up by a state certified decontamination contractor and a certificate of fitness is issued by the Oregon Health Division.

Date of Government Version: 01/30/2023
Date Data Arrived at EDR: 02/01/2023
Date Made Active in Reports: 04/17/2023
Number of Days to Update: 75
Source: Department of Consumer & Business Services
Telephone: 503-378-4133
Last EDR Contact: 05/03/2023
Next Scheduled EDR Contact: 08/14/2023
Data Release Frequency: Quarterly

CDL 2: Clandestine Drug Lab Site Listing
A listing of clandestine drug lab site locations included in the Incident database.

Date of Government Version: 12/31/2022
Date Data Arrived at EDR: 01/25/2023
Date Made Active in Reports: 04/17/2023
Number of Days to Update: 82
Source: Oregon State Police
Telephone: 503-373-1540
Last EDR Contact: 04/26/2023
Next Scheduled EDR Contact: 08/07/2023
Data Release Frequency: Varies

US CDL: Clandestine Drug Labs
A listing of clandestine drug lab locations. The U.S. Department of Justice ("the Department") provides this web site as a public service. It contains addresses of some locations where law enforcement agencies reported they found chemicals or other items that indicated the presence of either clandestine drug laboratories or dumpsites. In most cases, the source of the entries is not the Department, and the Department has not verified the entry and does not guarantee its accuracy. Members of the public must verify the accuracy of all entries by, for example, contacting local law enforcement and local health departments.

Date of Government Version: 05/22/2023
Date Data Arrived at EDR: 05/23/2023
Date Made Active in Reports: 07/10/2023
Number of Days to Update: 48
Source: Drug Enforcement Administration
Telephone: 202-307-1000
Last EDR Contact: 05/23/2023
Next Scheduled EDR Contact: 09/04/2023
Data Release Frequency: Quarterly

Local Land Records

LIENS 2: CERCLA Lien Information
A Federal CERCLA ('Superfund') lien can exist by operation of law at any site or property at which EPA has spent Superfund monies. These monies are spent to investigate and address releases and threatened releases of contamination. CERCLIS provides information as to the identity of these sites and properties.

Date of Government Version: 04/26/2023
Date Data Arrived at EDR: 05/02/2023
Date Made Active in Reports: 05/17/2023
Number of Days to Update: 15
Source: Environmental Protection Agency
Telephone: 202-564-6023
Last EDR Contact: 07/06/2023
Next Scheduled EDR Contact: 10/09/2023
Data Release Frequency: Semi-Annually

Records of Emergency Release Reports

HMIRS: Hazardous Materials Information Reporting System
Hazardous Materials Incident Report System. HMIRS contains hazardous material spill incidents reported to DOT.

Date of Government Version: 03/19/2023
Date Data Arrived at EDR: 03/21/2023
Date Made Active in Reports: 05/30/2023
Number of Days to Update: 70
Source: U.S. Department of Transportation
Telephone: 202-366-4555
Last EDR Contact: 06/20/2023
Next Scheduled EDR Contact: 10/02/2023
Data Release Frequency: Quarterly

SPILLS: Spill Data
Oil and hazardous material spills reported to the Environmental Response Program.

Date of Government Version: 03/30/2023
Date Data Arrived at EDR: 03/30/2023
Date Made Active in Reports: 06/15/2023
Number of Days to Update: 77
Source: Department of Environmental Quality
Telephone: 503-229-5815
Last EDR Contact: 06/22/2023
Next Scheduled EDR Contact: 10/09/2023
Data Release Frequency: Semi-Annually

HAZMAT: Hazmat/Incidents
Hazardous material incidents reported to the State Fire Marshal by emergency responders. The hazardous material may or may not have been released.

Date of Government Version: 12/31/2022
Date Data Arrived at EDR: 01/25/2023
Date Made Active in Reports: 04/17/2023
Number of Days to Update: 82

Source: State Fire Marshal's Office
Telephone: 503-373-1540
Last EDR Contact: 04/26/2023
Next Scheduled EDR Contact: 08/07/2023
Data Release Frequency: Semi-Annually

SPILLS 90: SPILLS90 data from FirstSearch

Spills 90 includes those spill and release records available exclusively from FirstSearch databases. Typically, they may include chemical, oil and/or hazardous substance spills recorded after 1990. Duplicate records that are already included in EDR incident and release records are not included in Spills 90.

Date of Government Version: 05/01/2006
Date Data Arrived at EDR: 01/03/2013
Date Made Active in Reports: 02/22/2013
Number of Days to Update: 50

Source: FirstSearch
Telephone: N/A
Last EDR Contact: 01/03/2013
Next Scheduled EDR Contact: N/A
Data Release Frequency: No Update Planned

Other Ascertainable Records

RCRA NonGen / NLR: RCRA - Non Generators / No Longer Regulated

RCRAInfo is EPA's comprehensive information system, providing access to data supporting the Resource Conservation and Recovery Act (RCRA) of 1976 and the Hazardous and Solid Waste Amendments (HSWA) of 1984. The database includes selective information on sites which generate, transport, store, treat and/or dispose of hazardous waste as defined by the Resource Conservation and Recovery Act (RCRA). Non-Generators do not presently generate hazardous waste.

Date of Government Version: 03/06/2023
Date Data Arrived at EDR: 03/09/2023
Date Made Active in Reports: 03/20/2023
Number of Days to Update: 11

Source: Environmental Protection Agency
Telephone: (206) 553-1200
Last EDR Contact: 06/20/2023
Next Scheduled EDR Contact: 10/02/2023
Data Release Frequency: Quarterly

FUDS: Formerly Used Defense Sites

The listing includes locations of Formerly Used Defense Sites properties where the US Army Corps of Engineers is actively working or will take necessary cleanup actions.

Date of Government Version: 05/08/2023
Date Data Arrived at EDR: 05/16/2023
Date Made Active in Reports: 07/10/2023
Number of Days to Update: 55

Source: U.S. Army Corps of Engineers
Telephone: 202-528-4285
Last EDR Contact: 05/16/2023
Next Scheduled EDR Contact: 08/28/2023
Data Release Frequency: Varies

DOD: Department of Defense Sites

This data set consists of federally owned or administered lands, administered by the Department of Defense, that have any area equal to or greater than 640 acres of the United States, Puerto Rico, and the U.S. Virgin Islands.

Date of Government Version: 06/07/2021
Date Data Arrived at EDR: 07/13/2021
Date Made Active in Reports: 03/09/2022
Number of Days to Update: 239

Source: USGS
Telephone: 888-275-8747
Last EDR Contact: 07/10/2023
Next Scheduled EDR Contact: 10/23/2023
Data Release Frequency: Varies

FEDLAND: Federal and Indian Lands

Federally and Indian administrated lands of the United States. Lands included are administrated by: Army Corps of Engineers, Bureau of Reclamation, National Wild and Scenic River, National Wildlife Refuge, Public Domain Land, Wilderness, Wilderness Study Area, Wildlife Management Area, Bureau of Indian Affairs, Bureau of Land Management, Department of Justice, Forest Service, Fish and Wildlife Service, National Park Service.

Date of Government Version: 04/02/2018
Date Data Arrived at EDR: 04/11/2018
Date Made Active in Reports: 11/06/2019
Number of Days to Update: 574

Source: U.S. Geological Survey
Telephone: 888-275-8747
Last EDR Contact: 07/05/2023
Next Scheduled EDR Contact: 10/16/2023
Data Release Frequency: N/A

SCRD DRYCLEANERS: State Coalition for Remediation of Drycleaners Listing

The State Coalition for Remediation of Drycleaners was established in 1998, with support from the U.S. EPA Office of Superfund Remediation and Technology Innovation. It is comprised of representatives of states with established drycleaner remediation programs. Currently the member states are Alabama, Connecticut, Florida, Illinois, Kansas, Minnesota, Missouri, North Carolina, Oregon, South Carolina, Tennessee, Texas, and Wisconsin.

Date of Government Version: 07/30/2021
Date Data Arrived at EDR: 02/03/2023
Date Made Active in Reports: 02/10/2023
Number of Days to Update: 7

Source: Environmental Protection Agency
Telephone: 615-532-8599
Last EDR Contact: 05/11/2023
Next Scheduled EDR Contact: 08/21/2023
Data Release Frequency: Varies

US FIN ASSUR: Financial Assurance Information

All owners and operators of facilities that treat, store, or dispose of hazardous waste are required to provide proof that they will have sufficient funds to pay for the clean up, closure, and post-closure care of their facilities.

Date of Government Version: 03/13/2023
Date Data Arrived at EDR: 03/21/2023
Date Made Active in Reports: 05/30/2023
Number of Days to Update: 70

Source: Environmental Protection Agency
Telephone: 202-566-1917
Last EDR Contact: 06/20/2023
Next Scheduled EDR Contact: 10/02/2023
Data Release Frequency: Quarterly

EPA WATCH LIST: EPA WATCH LIST

EPA maintains a "Watch List" to facilitate dialogue between EPA, state and local environmental agencies on enforcement matters relating to facilities with alleged violations identified as either significant or high priority. Being on the Watch List does not mean that the facility has actually violated the law only that an investigation by EPA or a state or local environmental agency has led those organizations to allege that an unproven violation has in fact occurred. Being on the Watch List does not represent a higher level of concern regarding the alleged violations that were detected, but instead indicates cases requiring additional dialogue between EPA, state and local agencies - primarily because of the length of time the alleged violation has gone unaddressed or unresolved.

Date of Government Version: 08/30/2013
Date Data Arrived at EDR: 03/21/2014
Date Made Active in Reports: 06/17/2014
Number of Days to Update: 88

Source: Environmental Protection Agency
Telephone: 617-520-3000
Last EDR Contact: 05/01/2023
Next Scheduled EDR Contact: 08/14/2023
Data Release Frequency: Quarterly

2020 COR ACTION: 2020 Corrective Action Program List

The EPA has set ambitious goals for the RCRA Corrective Action program by creating the 2020 Corrective Action Universe. This RCRA cleanup baseline includes facilities expected to need corrective action. The 2020 universe contains a wide variety of sites. Some properties are heavily contaminated while others were contaminated but have since been cleaned up. Still others have not been fully investigated yet, and may require little or no remediation. Inclusion in the 2020 Universe does not necessarily imply failure on the part of a facility to meet its RCRA obligations.

Date of Government Version: 09/30/2017
Date Data Arrived at EDR: 05/08/2018
Date Made Active in Reports: 07/20/2018
Number of Days to Update: 73

Source: Environmental Protection Agency
Telephone: 703-308-4044
Last EDR Contact: 05/04/2023
Next Scheduled EDR Contact: 08/14/2023
Data Release Frequency: Varies

TSCA: Toxic Substances Control Act

Toxic Substances Control Act. TSCA identifies manufacturers and importers of chemical substances included on the TSCA Chemical Substance Inventory list. It includes data on the production volume of these substances by plant site.

Date of Government Version: 12/31/2020
Date Data Arrived at EDR: 06/14/2022
Date Made Active in Reports: 03/24/2023
Number of Days to Update: 283

Source: EPA
Telephone: 202-260-5521
Last EDR Contact: 06/16/2023
Next Scheduled EDR Contact: 09/25/2023
Data Release Frequency: Every 4 Years

GOVERNMENT RECORDS SEARCHED / DATA CURRENCY TRACKING

TRIS: Toxic Chemical Release Inventory System

Toxic Release Inventory System. TRIS identifies facilities which release toxic chemicals to the air, water and land in reportable quantities under SARA Title III Section 313.

Date of Government Version: 12/31/2021
Date Data Arrived at EDR: 02/16/2023
Date Made Active in Reports: 05/02/2023
Number of Days to Update: 75

Source: EPA
Telephone: 202-566-0250
Last EDR Contact: 05/19/2023
Next Scheduled EDR Contact: 08/28/2023
Data Release Frequency: Annually

SSTS: Section 7 Tracking Systems

Section 7 of the Federal Insecticide, Fungicide and Rodenticide Act, as amended (92 Stat. 829) requires all registered pesticide-producing establishments to submit a report to the Environmental Protection Agency by March 1st each year. Each establishment must report the types and amounts of pesticides, active ingredients and devices being produced, and those having been produced and sold or distributed in the past year.

Date of Government Version: 04/17/2023
Date Data Arrived at EDR: 04/18/2023
Date Made Active in Reports: 07/10/2023
Number of Days to Update: 83

Source: EPA
Telephone: 202-564-4203
Last EDR Contact: 07/18/2023
Next Scheduled EDR Contact: 10/30/2023
Data Release Frequency: Annually

ROD: Records Of Decision

Record of Decision. ROD documents mandate a permanent remedy at an NPL (Superfund) site containing technical and health information to aid in the cleanup.

Date of Government Version: 04/26/2023
Date Data Arrived at EDR: 05/02/2023
Date Made Active in Reports: 05/17/2023
Number of Days to Update: 15

Source: EPA
Telephone: 703-416-0223
Last EDR Contact: 07/06/2023
Next Scheduled EDR Contact: 09/11/2023
Data Release Frequency: Annually

RMP: Risk Management Plans

When Congress passed the Clean Air Act Amendments of 1990, it required EPA to publish regulations and guidance for chemical accident prevention at facilities using extremely hazardous substances. The Risk Management Program Rule (RMP Rule) was written to implement Section 112(r) of these amendments. The rule, which built upon existing industry codes and standards, requires companies of all sizes that use certain flammable and toxic substances to develop a Risk Management Program, which includes a(n): Hazard assessment that details the potential effects of an accidental release, an accident history of the last five years, and an evaluation of worst-case and alternative accidental releases; Prevention program that includes safety precautions and maintenance, monitoring, and employee training measures; and Emergency response program that spells out emergency health care, employee training measures and procedures for informing the public and response agencies (e.g the fire department) should an accident occur.

Date of Government Version: 04/27/2022
Date Data Arrived at EDR: 05/04/2022
Date Made Active in Reports: 05/10/2022
Number of Days to Update: 6

Source: Environmental Protection Agency
Telephone: 202-564-8600
Last EDR Contact: 06/12/2023
Next Scheduled EDR Contact: 10/30/2023
Data Release Frequency: Varies

RAATS: RCRA Administrative Action Tracking System

RCRA Administration Action Tracking System. RAATS contains records based on enforcement actions issued under RCRA pertaining to major violators and includes administrative and civil actions brought by the EPA. For administration actions after September 30, 1995, data entry in the RAATS database was discontinued. EPA will retain a copy of the database for historical records. It was necessary to terminate RAATS because a decrease in agency resources made it impossible to continue to update the information contained in the database.

Date of Government Version: 04/17/1995
Date Data Arrived at EDR: 07/03/1995
Date Made Active in Reports: 08/07/1995
Number of Days to Update: 35

Source: EPA
Telephone: 202-564-4104
Last EDR Contact: 06/02/2008
Next Scheduled EDR Contact: 09/01/2008
Data Release Frequency: No Update Planned

PRP: Potentially Responsible Parties
A listing of verified Potentially Responsible Parties

Date of Government Version: 04/26/2023
Date Data Arrived at EDR: 05/02/2023
Date Made Active in Reports: 05/17/2023
Number of Days to Update: 15
Source: EPA
Telephone: 202-564-6023
Last EDR Contact: 07/06/2023
Next Scheduled EDR Contact: 08/14/2023
Data Release Frequency: Quarterly

PADS: PCB Activity Database System
PCB Activity Database. PADS Identifies generators, transporters, commercial storers and/or brokers and disposers of PCB's who are required to notify the EPA of such activities.

Date of Government Version: 03/20/2023
Date Data Arrived at EDR: 04/04/2023
Date Made Active in Reports: 06/09/2023
Number of Days to Update: 66
Source: EPA
Telephone: 202-566-0500
Last EDR Contact: 07/07/2023
Next Scheduled EDR Contact: 10/16/2023
Data Release Frequency: Annually

ICIS: Integrated Compliance Information System
The Integrated Compliance Information System (ICIS) supports the information needs of the national enforcement and compliance program as well as the unique needs of the National Pollutant Discharge Elimination System (NPDES) program.

Date of Government Version: 11/18/2016
Date Data Arrived at EDR: 11/23/2016
Date Made Active in Reports: 02/10/2017
Number of Days to Update: 79
Source: Environmental Protection Agency
Telephone: 202-564-2501
Last EDR Contact: 06/27/2023
Next Scheduled EDR Contact: 10/16/2023
Data Release Frequency: Quarterly

FTTS: FIFRA/ TSCA Tracking System - FIFRA (Federal Insecticide, Fungicide, & Rodenticide Act)/TSCA (Toxic Substances Control Act)
FTTS tracks administrative cases and pesticide enforcement actions and compliance activities related to FIFRA, TSCA and EPCRA (Emergency Planning and Community Right-to-Know Act). To maintain currency, EDR contacts the Agency on a quarterly basis.

Date of Government Version: 04/09/2009
Date Data Arrived at EDR: 04/16/2009
Date Made Active in Reports: 05/11/2009
Number of Days to Update: 25
Source: EPA/Office of Prevention, Pesticides and Toxic Substances
Telephone: 202-566-1667
Last EDR Contact: 08/18/2017
Next Scheduled EDR Contact: 12/04/2017
Data Release Frequency: No Update Planned

FTTS INSP: FIFRA/ TSCA Tracking System - FIFRA (Federal Insecticide, Fungicide, & Rodenticide Act)/TSCA (Toxic Substances Control Act)
A listing of FIFRA/TSCA Tracking System (FTTS) inspections and enforcements.

Date of Government Version: 04/09/2009
Date Data Arrived at EDR: 04/16/2009
Date Made Active in Reports: 05/11/2009
Number of Days to Update: 25
Source: EPA
Telephone: 202-566-1667
Last EDR Contact: 08/18/2017
Next Scheduled EDR Contact: 12/04/2017
Data Release Frequency: No Update Planned

MLTS: Material Licensing Tracking System
MLTS is maintained by the Nuclear Regulatory Commission and contains a list of approximately 8,100 sites which possess or use radioactive materials and which are subject to NRC licensing requirements. To maintain currency, EDR contacts the Agency on a quarterly basis.

Date of Government Version: 03/15/2023
Date Data Arrived at EDR: 03/21/2023
Date Made Active in Reports: 05/30/2023
Number of Days to Update: 70
Source: Nuclear Regulatory Commission
Telephone: 301-415-7169
Last EDR Contact: 07/12/2023
Next Scheduled EDR Contact: 10/30/2023
Data Release Frequency: Quarterly

GOVERNMENT RECORDS SEARCHED / DATA CURRENCY TRACKING

COAL ASH DOE: Steam-Electric Plant Operation Data
A listing of power plants that store ash in surface ponds.

Date of Government Version: 12/31/2021
Date Data Arrived at EDR: 04/14/2023
Date Made Active in Reports: 07/10/2023
Number of Days to Update: 87
Source: Department of Energy
Telephone: 202-586-8719
Last EDR Contact: 05/25/2023
Next Scheduled EDR Contact: 09/11/2023
Data Release Frequency: Varies

COAL ASH EPA: Coal Combustion Residues Surface Impoundments List
A listing of coal combustion residues surface impoundments with high hazard potential ratings.

Date of Government Version: 01/12/2017
Date Data Arrived at EDR: 03/05/2019
Date Made Active in Reports: 11/11/2019
Number of Days to Update: 251
Source: Environmental Protection Agency
Telephone: N/A
Last EDR Contact: 05/25/2023
Next Scheduled EDR Contact: 09/11/2023
Data Release Frequency: Varies

PCB TRANSFORMER: PCB Transformer Registration Database
The database of PCB transformer registrations that includes all PCB registration submittals.

Date of Government Version: 09/13/2019
Date Data Arrived at EDR: 11/06/2019
Date Made Active in Reports: 02/10/2020
Number of Days to Update: 96
Source: Environmental Protection Agency
Telephone: 202-566-0517
Last EDR Contact: 05/04/2023
Next Scheduled EDR Contact: 08/14/2023
Data Release Frequency: Varies

RADINFO: Radiation Information Database
The Radiation Information Database (RADINFO) contains information about facilities that are regulated by U.S. Environmental Protection Agency (EPA) regulations for radiation and radioactivity.

Date of Government Version: 07/01/2019
Date Data Arrived at EDR: 07/01/2019
Date Made Active in Reports: 09/23/2019
Number of Days to Update: 84
Source: Environmental Protection Agency
Telephone: 202-343-9775
Last EDR Contact: 06/22/2023
Next Scheduled EDR Contact: 10/09/2023
Data Release Frequency: Quarterly

HIST FTTS: FIFRA/TSCA Tracking System Administrative Case Listing
A complete administrative case listing from the FIFRA/TSCA Tracking System (FTTS) for all ten EPA regions. The information was obtained from the National Compliance Database (NCDB). NCDB supports the implementation of FIFRA (Federal Insecticide, Fungicide, and Rodenticide Act) and TSCA (Toxic Substances Control Act). Some EPA regions are now closing out records. Because of that, and the fact that some EPA regions are not providing EPA Headquarters with updated records, it was decided to create a HIST FTTS database. It included records that may not be included in the newer FTTS database updates. This database is no longer updated.

Date of Government Version: 10/19/2006
Date Data Arrived at EDR: 03/01/2007
Date Made Active in Reports: 04/10/2007
Number of Days to Update: 40
Source: Environmental Protection Agency
Telephone: 202-564-2501
Last EDR Contact: 12/17/2007
Next Scheduled EDR Contact: 03/17/2008
Data Release Frequency: No Update Planned

HIST FTTS INSP: FIFRA/TSCA Tracking System Inspection & Enforcement Case Listing
A complete inspection and enforcement case listing from the FIFRA/TSCA Tracking System (FTTS) for all ten EPA regions. The information was obtained from the National Compliance Database (NCDB). NCDB supports the implementation of FIFRA (Federal Insecticide, Fungicide, and Rodenticide Act) and TSCA (Toxic Substances Control Act). Some EPA regions are now closing out records. Because of that, and the fact that some EPA regions are not providing EPA Headquarters with updated records, it was decided to create a HIST FTTS database. It included records that may not be included in the newer FTTS database updates. This database is no longer updated.

Date of Government Version: 10/19/2006
Date Data Arrived at EDR: 03/01/2007
Date Made Active in Reports: 04/10/2007
Number of Days to Update: 40

Source: Environmental Protection Agency
Telephone: 202-564-2501
Last EDR Contact: 12/17/2008
Next Scheduled EDR Contact: 03/17/2008
Data Release Frequency: No Update Planned

DOT OPS: Incident and Accident Data

Department of Transporation, Office of Pipeline Safety Incident and Accident data.

Date of Government Version: 01/02/2020
Date Data Arrived at EDR: 01/28/2020
Date Made Active in Reports: 04/17/2020
Number of Days to Update: 80

Source: Department of Transporation, Office of Pipeline Safety
Telephone: 202-366-4595
Last EDR Contact: 04/25/2023
Next Scheduled EDR Contact: 08/07/2023
Data Release Frequency: Quarterly

CONSENT: Superfund (CERCLA) Consent Decrees

Major legal settlements that establish responsibility and standards for cleanup at NPL (Superfund) sites. Released periodically by United States District Courts after settlement by parties to litigation matters.

Date of Government Version: 03/31/2023
Date Data Arrived at EDR: 04/20/2023
Date Made Active in Reports: 07/10/2023
Number of Days to Update: 81

Source: Department of Justice, Consent Decree Library
Telephone: Varies
Last EDR Contact: 06/27/2023
Next Scheduled EDR Contact: 10/16/2023
Data Release Frequency: Varies

BRS: Biennial Reporting System

The Biennial Reporting System is a national system administered by the EPA that collects data on the generation and management of hazardous waste. BRS captures detailed data from two groups: Large Quantity Generators (LQG) and Treatment, Storage, and Disposal Facilities.

Date of Government Version: 12/31/2021
Date Data Arrived at EDR: 03/09/2023
Date Made Active in Reports: 03/20/2023
Number of Days to Update: 11

Source: EPA/NTIS
Telephone: 800-424-9346
Last EDR Contact: 06/20/2023
Next Scheduled EDR Contact: 10/02/2023
Data Release Frequency: Biennially

INDIAN RESERV: Indian Reservations

This map layer portrays Indian administered lands of the United States that have any area equal to or greater than 640 acres.

Date of Government Version: 12/31/2014
Date Data Arrived at EDR: 07/14/2015
Date Made Active in Reports: 01/10/2017
Number of Days to Update: 546

Source: USGS
Telephone: 202-208-3710
Last EDR Contact: 07/05/2023
Next Scheduled EDR Contact: 10/16/2023
Data Release Frequency: Semi-Annually

FUSRAP: Formerly Utilized Sites Remedial Action Program

DOE established the Formerly Utilized Sites Remedial Action Program (FUSRAP) in 1974 to remediate sites where radioactive contamination remained from Manhattan Project and early U.S. Atomic Energy Commission (AEC) operations.

Date of Government Version: 03/03/2023
Date Data Arrived at EDR: 03/03/2023
Date Made Active in Reports: 06/09/2023
Number of Days to Update: 98

Source: Department of Energy
Telephone: 202-586-3559
Last EDR Contact: 04/26/2023
Next Scheduled EDR Contact: 08/14/2023
Data Release Frequency: Varies

UMTRA: Uranium Mill Tailings Sites

Uranium ore was mined by private companies for federal government use in national defense programs. When the mills shut down, large piles of the sand-like material (mill tailings) remain after uranium has been extracted from the ore. Levels of human exposure to radioactive materials from the piles are low; however, in some cases tailings were used as construction materials before the potential health hazards of the tailings were recognized.

Date of Government Version: 08/30/2019
Date Data Arrived at EDR: 11/15/2019
Date Made Active in Reports: 01/28/2020
Number of Days to Update: 74

Source: Department of Energy
Telephone: 505-845-0011
Last EDR Contact: 05/24/2023
Next Scheduled EDR Contact: 08/28/2023
Data Release Frequency: Varies

LEAD SMELTER 1: Lead Smelter Sites

A listing of former lead smelter site locations.

Date of Government Version: 04/26/2023
Date Data Arrived at EDR: 05/02/2023
Date Made Active in Reports: 05/17/2023
Number of Days to Update: 15

Source: Environmental Protection Agency
Telephone: 703-603-8787
Last EDR Contact: 07/06/2023
Next Scheduled EDR Contact: 10/09/2023
Data Release Frequency: Varies

LEAD SMELTER 2: Lead Smelter Sites

A list of several hundred sites in the U.S. where secondary lead smelting was done from 1931and 1964. These sites may pose a threat to public health through ingestion or inhalation of contaminated soil or dust

Date of Government Version: 04/05/2001
Date Data Arrived at EDR: 10/27/2010
Date Made Active in Reports: 12/02/2010
Number of Days to Update: 36

Source: American Journal of Public Health
Telephone: 703-305-6451
Last EDR Contact: 12/02/2009
Next Scheduled EDR Contact: N/A
Data Release Frequency: No Update Planned

US AIRS (AFS): Aerometric Information Retrieval System Facility Subsystem (AFS)

The database is a sub-system of Aerometric Information Retrieval System (AIRS). AFS contains compliance data on air pollution point sources regulated by the U.S. EPA and/or state and local air regulatory agencies. This information comes from source reports by various stationary sources of air pollution, such as electric power plants, steel mills, factories, and universities, and provides information about the air pollutants they produce. Action, air program, air program pollutant, and general level plant data. It is used to track emissions and compliance data from industrial plants.

Date of Government Version: 10/12/2016
Date Data Arrived at EDR: 10/26/2016
Date Made Active in Reports: 02/03/2017
Number of Days to Update: 100

Source: EPA
Telephone: 202-564-2496
Last EDR Contact: 09/26/2017
Next Scheduled EDR Contact: 01/08/2018
Data Release Frequency: Annually

US AIRS MINOR: Air Facility System Data

A listing of minor source facilities.

Date of Government Version: 10/12/2016
Date Data Arrived at EDR: 10/26/2016
Date Made Active in Reports: 02/03/2017
Number of Days to Update: 100

Source: EPA
Telephone: 202-564-2496
Last EDR Contact: 09/26/2017
Next Scheduled EDR Contact: 01/08/2018
Data Release Frequency: Annually

US MINES: Mines Master Index File

Contains all mine identification numbers issued for mines active or opened since 1971. The data also includes violation information.

Date of Government Version: 02/02/2023
Date Data Arrived at EDR: 02/22/2023
Date Made Active in Reports: 05/17/2023
Number of Days to Update: 84

Source: Department of Labor, Mine Safety and Health Administration
Telephone: 303-231-5959
Last EDR Contact: 05/24/2023
Next Scheduled EDR Contact: 09/04/2023
Data Release Frequency: Semi-Annually

MINES VIOLATIONS: MSHA Violation Assessment Data

Mines violation and assessment information. Department of Labor, Mine Safety & Health Administration.

Date of Government Version: 04/03/2023
Date Data Arrived at EDR: 04/04/2023
Date Made Active in Reports: 06/09/2023
Number of Days to Update: 66

Source: DOL, Mine Safety & Health Admi
Telephone: 202-693-9424
Last EDR Contact: 07/05/2023
Next Scheduled EDR Contact: 09/11/2023
Data Release Frequency: Quarterly

US MINES 2: Ferrous and Nonferrous Metal Mines Database Listing

This map layer includes ferrous (ferrous metal mines are facilities that extract ferrous metals, such as iron ore or molybdenum) and nonferrous (Nonferrous metal mines are facilities that extract nonferrous metals, such as gold, silver, copper, zinc, and lead) metal mines in the United States.

Date of Government Version: 01/07/2022
Date Data Arrived at EDR: 02/24/2023
Date Made Active in Reports: 05/17/2023
Number of Days to Update: 82

Source: USGS
Telephone: 703-648-7709
Last EDR Contact: 05/25/2023
Next Scheduled EDR Contact: 09/04/2023
Data Release Frequency: Varies

US MINES 3: Active Mines & Mineral Plants Database Listing

Active Mines and Mineral Processing Plant operations for commodities monitored by the Minerals Information Team of the USGS.

Date of Government Version: 04/14/2011
Date Data Arrived at EDR: 06/08/2011
Date Made Active in Reports: 09/13/2011
Number of Days to Update: 97

Source: USGS
Telephone: 703-648-7709
Last EDR Contact: 05/25/2023
Next Scheduled EDR Contact: 09/04/2023
Data Release Frequency: Varies

ABANDONED MINES: Abandoned Mines

An inventory of land and water impacted by past mining (primarily coal mining) is maintained by OSMRE to provide information needed to implement the Surface Mining Control and Reclamation Act of 1977 (SMCRA). The inventory contains information on the location, type, and extent of AML impacts, as well as, information on the cost associated with the reclamation of those problems. The inventory is based upon field surveys by State, Tribal, and OSMRE program officials. It is dynamic to the extent that it is modified as new problems are identified and existing problems are reclaimed.

Date of Government Version: 03/17/2023
Date Data Arrived at EDR: 03/17/2023
Date Made Active in Reports: 05/30/2023
Number of Days to Update: 74

Source: Department of Interior
Telephone: 202-208-2609
Last EDR Contact: 06/13/2023
Next Scheduled EDR Contact: 09/18/2023
Data Release Frequency: Quarterly

FINDS: Facility Index System/Facility Registry System

Facility Index System. FINDS contains both facility information and 'pointers' to other sources that contain more detail. EDR includes the following FINDS databases in this report: PCS (Permit Compliance System), AIRS (Aerometric Information Retrieval System), DOCKET (Enforcement Docket used to manage and track information on civil judicial enforcement cases for all environmental statutes), FURS (Federal Underground Injection Control), C-DOCKET (Criminal Docket System used to track criminal enforcement actions for all environmental statutes), FFIS (Federal Facilities Information System), STATE (State Environmental Laws and Statutes), and PADS (PCB Activity Data System).

Date of Government Version: 02/02/2023
Date Data Arrived at EDR: 02/28/2023
Date Made Active in Reports: 03/24/2023
Number of Days to Update: 24

Source: EPA
Telephone: (206) 553-1200
Last EDR Contact: 05/25/2023
Next Scheduled EDR Contact: 09/11/2023
Data Release Frequency: Quarterly

ECHO: Enforcement & Compliance History Information

ECHO provides integrated compliance and enforcement information for about 800,000 regulated facilities nationwide.

Date of Government Version: 03/25/2023
Date Data Arrived at EDR: 03/31/2023
Date Made Active in Reports: 06/09/2023
Number of Days to Update: 70

Source: Environmental Protection Agency
Telephone: 202-564-2280
Last EDR Contact: 06/29/2023
Next Scheduled EDR Contact: 10/16/2023
Data Release Frequency: Quarterly

DOCKET HWC: Hazardous Waste Compliance Docket Listing

A complete list of the Federal Agency Hazardous Waste Compliance Docket Facilities.

Date of Government Version: 05/06/2021
Date Data Arrived at EDR: 05/21/2021
Date Made Active in Reports: 08/11/2021
Number of Days to Update: 82

Source: Environmental Protection Agency
Telephone: 202-564-0527
Last EDR Contact: 05/17/2023
Next Scheduled EDR Contact: 09/04/2023
Data Release Frequency: Varies

UXO: Unexploded Ordnance Sites

A listing of unexploded ordnance site locations

Date of Government Version: 11/09/2021
Date Data Arrived at EDR: 10/20/2022
Date Made Active in Reports: 01/10/2023
Number of Days to Update: 82

Source: Department of Defense
Telephone: 703-704-1564
Last EDR Contact: 07/06/2023
Next Scheduled EDR Contact: 10/23/2023
Data Release Frequency: Varies

FUELS PROGRAM: EPA Fuels Program Registered Listing

This listing includes facilities that are registered under the Part 80 (Code of Federal Regulations) EPA Fuels Programs. All companies now are required to submit new and updated registrations.

Date of Government Version: 05/15/2023
Date Data Arrived at EDR: 05/17/2023
Date Made Active in Reports: 07/10/2023
Number of Days to Update: 54

Source: EPA
Telephone: 800-385-6164
Last EDR Contact: 05/17/2023
Next Scheduled EDR Contact: 08/28/2023
Data Release Frequency: Quarterly

PFAS NPL: Superfund Sites with PFAS Detections Information

EPA's Office of Land and Emergency Management and EPA Regional Offices maintain data describing what is known about site investigations, contamination, and remedial actions under the Comprehensive Environmental Response, Compensation, and Liability Act (CERCLA) where PFAS is present in the environment.

Date of Government Version: 06/07/2023
Date Data Arrived at EDR: 06/08/2023
Date Made Active in Reports: 06/09/2023
Number of Days to Update: 1

Source: Environmental Protection Agency
Telephone: 703-603-8895
Last EDR Contact: 07/05/2023
Next Scheduled EDR Contact: 10/16/2023
Data Release Frequency: Varies

PFAS FEDERAL SITES: Federal Sites PFAS Information

Several federal entities, such as the federal Superfund program, Department of Defense, National Aeronautics and Space Administration, Department of Transportation, and Department of Energy provided information for sites with known or suspected detections at federal facilities.

Date of Government Version: 03/30/2023
Date Data Arrived at EDR: 03/30/2023
Date Made Active in Reports: 04/07/2023
Number of Days to Update: 8

Source: Environmental Protection Agency
Telephone: 202-272-0167
Last EDR Contact: 07/05/2023
Next Scheduled EDR Contact: 10/16/2023
Data Release Frequency: Varies

PFAS TSCA: PFAS Manufacture and Imports Information

EPA issued the Chemical Data Reporting (CDR) Rule under the Toxic Substances Control Act (TSCA) and requires chemical manufacturers and facilities that manufacture or import chemical substances to report data to EPA. EPA publishes non-confidential business information (non-CBI) and includes descriptive information about each site, corporate parent, production volume, other manufacturing information, and processing and use information.

Date of Government Version: 03/30/2023
Date Data Arrived at EDR: 03/30/2023
Date Made Active in Reports: 06/09/2023
Number of Days to Update: 71

Source: Environmental Protection Agency
Telephone: 202-272-0167
Last EDR Contact: 07/05/2023
Next Scheduled EDR Contact: 10/16/2023
Data Release Frequency: Varies

PFAS RCRA MANIFEST: PFAS Transfers Identified In the RCRA Database Listing

To work around the lack of PFAS waste codes in the RCRA database, EPA developed the PFAS Transfers dataset by mining e-Manifest records containing at least one of these common PFAS keywords: PFAS, PFOA, PFOS, PERFL, AFFF, GENX, GEN-X (plus the VT waste codes). These keywords were searched for in the following text fields: Manifest handling instructions (MANIFEST_HANDLING_INSTR), Non-hazardous waste description (NON_HAZ_WASTE_DESCRIPTION), DOT printed information (DOT_PRINTED_INFORMATION), Waste line handling instructions (WASTE_LINE_HANDLING_INSTR), Waste residue comments (WASTE_RESIDUE_COMMENTS).

Date of Government Version: 03/30/2023
Date Data Arrived at EDR: 03/30/2023
Date Made Active in Reports: 05/02/2023
Number of Days to Update: 33

Source: Environmental Protection Agency
Telephone: 202-272-0167
Last EDR Contact: 07/05/2023
Next Scheduled EDR Contact: 10/16/2023
Data Release Frequency: Varies

PFAS ATSDR: PFAS Contamination Site Location Listing

PFAS contamination site locations from the Department of Health & Human Services, Center for Disease Control & Prevention. ATSDR is involved at a number of PFAS-related sites, either directly or through assisting state and federal partners. As of now, most sites are related to drinking water contamination connected with PFAS production facilities or fire training areas where aqueous film-forming firefighting foam (AFFF) was regularly used.

Date of Government Version: 06/24/2020
Date Data Arrived at EDR: 03/17/2021
Date Made Active in Reports: 11/08/2022
Number of Days to Update: 601

Source: Department of Health & Human Services
Telephone: 202-741-5770
Last EDR Contact: 07/19/2023
Next Scheduled EDR Contact: 11/06/2023
Data Release Frequency: Varies

PFAS WQP: Ambient Environmental Sampling for PFAS

The Water Quality Portal (WQP) is a part of a modernized repository storing ambient sampling data for all environmental media and tissue samples. A wide range of federal, state, tribal and local governments, academic and non-governmental organizations and individuals submit project details and sampling results to this public repository. The information is commonly used for research and assessments of environmental quality.

Date of Government Version: 03/30/2023
Date Data Arrived at EDR: 03/30/2023
Date Made Active in Reports: 05/02/2023
Number of Days to Update: 33

Source: Environmental Protection Agency
Telephone: 202-272-0167
Last EDR Contact: 07/05/2023
Next Scheduled EDR Contact: 10/16/2023
Data Release Frequency: Varies

PFAS NPDES: Clean Water Act Discharge Monitoring Information

Any discharger of pollutants to waters of the United States from a point source must have a National Pollutant Discharge Elimination System (NPDES) permit. The process for obtaining limits involves the regulated entity (permittee) disclosing releases in a NPDES permit application and the permitting authority (typically the state but sometimes EPA) deciding whether to require monitoring or monitoring with limits. Caveats and Limitations: Less than half of states have required PFAS monitoring for at least one of their permittees and fewer states have established PFAS effluent limits for permittees. New rulemakings have been initiated that may increase the number of facilities monitoring for PFAS in the future.

Date of Government Version: 03/30/2023
Date Data Arrived at EDR: 03/30/2023
Date Made Active in Reports: 04/07/2023
Number of Days to Update: 8

Source: Environmental Protection Agency
Telephone: 202-272-0167
Last EDR Contact: 07/05/2023
Next Scheduled EDR Contact: 10/16/2023
Data Release Frequency: Varies

PFAS ECHO: Facilities in Industries that May Be Handling PFAS Listing

Regulators and the public have expressed interest in knowing which regulated entities may be using PFAS. EPA has developed a dataset from various sources that show which industries may be handling PFAS. Approximately 120,000 facilities subject to federal environmental programs have operated or currently operate in industry sectors with processes that may involve handling and/or release of PFAS.

Date of Government Version: 03/30/2023
Date Data Arrived at EDR: 03/30/2023
Date Made Active in Reports: 04/03/2023
Number of Days to Update: 4

Source: Environmental Protection Agency
Telephone: 202-272-0167
Last EDR Contact: 07/05/2023
Next Scheduled EDR Contact: 10/16/2023
Data Release Frequency: Varies

PFAS ECHO FIRE TRAINING: Facilities in Industries that May Be Handling PFAS Listing

A list of fire training sites was added to the Industry Sectors dataset using a keyword search on the permitted facilitys name to identify sites where fire-fighting foam may have been used in training exercises. Additionally, you may view an example spreadsheet of the subset of fire training facility data, as well as the keywords used in selecting or deselecting a facility for the subset. as well as the keywords used in selecting or deselecting a facility for the subset. These keywords were tested to maximize accuracy in selecting facilities that may use fire-fighting foam in training exercises, however, due to the lack of a required reporting field in the data systems for designating fire training sites, this methodology may not identify all fire training sites or may potentially misidentify them.

Date of Government Version: 03/30/2023
Date Data Arrived at EDR: 03/30/2023
Date Made Active in Reports: 04/03/2023
Number of Days to Update: 4

Source: Environmental Protection Agency
Telephone: 202-272-0167
Last EDR Contact: 07/05/2023
Next Scheduled EDR Contact: 10/16/2023
Data Release Frequency: Varies

PFAS PART 139 AIRPORT: All Certified Part 139 Airports PFAS Information Listing

Since July 1, 2006, all certified part 139 airports are required to have fire-fighting foam onsite that meet military specifications (MIL-F-24385) (14 CFR 139.317). To date, these military specification fire-fighting foams are fluorinated and have been historically used for training and extinguishing. The 2018 FAA Reauthorization Act has a provision stating that no later than October 2021, FAA shall not require the use of fluorinated AFFF. This provision does not prohibit the use of fluorinated AFFF at Part 139 civilian airports; it only prohibits FAA from mandating its use. The Federal Aviation Administration?s document AC 150/5210-6D - Aircraft Fire Extinguishing Agents provides guidance on Aircraft Fire Extinguishing Agents, which includes Aqueous Film Forming Foam (AFFF).

Date of Government Version: 03/30/2023
Date Data Arrived at EDR: 03/30/2023
Date Made Active in Reports: 04/03/2023
Number of Days to Update: 4

Source: Environmental Protection Agency
Telephone: 202-272-0167
Last EDR Contact: 07/05/2023
Next Scheduled EDR Contact: 10/16/2023
Data Release Frequency: Varies

AQUEOUS FOAM NRC: Aqueous Foam Related Incidents Listing

The National Response Center (NRC) serves as an emergency call center that fields initial reports for pollution and railroad incidents and forwards that information to appropriate federal/state agencies for response. The spreadsheets posted to the NRC website contain initial incident data that has not been validated or investigated by a federal/state response agency. Response center calls from 1990 to the most recent complete calendar year where there was indication of Aqueous Film Forming Foam (AFFF) usage are included in this dataset. NRC calls may reference AFFF usage in the ?Material Involved? or ?Incident Description? fields.

Date of Government Version: 04/27/2023
Date Data Arrived at EDR: 04/27/2023
Date Made Active in Reports: 05/02/2023
Number of Days to Update: 5

Source: Environmental Protection Agency
Telephone: 202-272-0167
Last EDR Contact: 07/06/2023
Next Scheduled EDR Contact: 10/16/2023
Data Release Frequency: Varies

PFAS: PFAS Site Contamination Listing

Site locations where pfas contamination has been detected.

Date of Government Version: 08/22/2022
Date Data Arrived at EDR: 10/07/2022
Date Made Active in Reports: 12/19/2022
Number of Days to Update: 73

Source: Department of Environmental Quality
Telephone: 503-229-6783
Last EDR Contact: 07/06/2023
Next Scheduled EDR Contact: 10/23/2023
Data Release Frequency: Varies

GOVERNMENT RECORDS SEARCHED / DATA CURRENCY TRACKING

AQUEOUS FOAM: AFFF Contamination Site Listing
Site locations with aqueous film-forming foam use and environmental impact.

Date of Government Version: 01/12/2023
Date Data Arrived at EDR: 01/13/2023
Date Made Active in Reports: 04/04/2023
Number of Days to Update: 81

Source: Department of Environmental Quality
Telephone: 503-229-6783
Last EDR Contact: 07/06/2023
Next Scheduled EDR Contact: 10/23/2023
Data Release Frequency: Varies

AIRS: Oregon Title V Facility Listing
A listing of Title V facility source and emissions information.

Date of Government Version: 03/28/2023
Date Data Arrived at EDR: 03/29/2023
Date Made Active in Reports: 06/08/2023
Number of Days to Update: 71

Source: Department of Environmental Quality
Telephone: 503-229-6459
Last EDR Contact: 06/22/2023
Next Scheduled EDR Contact: 10/09/2023
Data Release Frequency: Annually

COAL ASH: Coal Ash Disposal Sites Listing
A listing of coal ash disposal sites.

Date of Government Version: 12/31/2022
Date Data Arrived at EDR: 03/15/2023
Date Made Active in Reports: 06/01/2023
Number of Days to Update: 78

Source: Department of Environmental Quality
Telephone: 541-298-7255
Last EDR Contact: 05/24/2023
Next Scheduled EDR Contact: 09/11/2023
Data Release Frequency: Varies

DRYCLEANERS: Drycleaning Facilities
A listing of registered drycleaning facilities in Oregon.

Date of Government Version: 04/10/2023
Date Data Arrived at EDR: 04/21/2023
Date Made Active in Reports: 07/13/2023
Number of Days to Update: 83

Source: Department of Environmental Quality
Telephone: 503-229-6783
Last EDR Contact: 07/19/2023
Next Scheduled EDR Contact: 11/06/2023
Data Release Frequency: Annually

ENF: Enforcement Action Listing
Enforcement actions

Date of Government Version: 12/12/2022
Date Data Arrived at EDR: 12/12/2022
Date Made Active in Reports: 03/02/2023
Number of Days to Update: 80

Source: Department of Environmental Quality
Telephone: 503-229-5696
Last EDR Contact: 06/01/2023
Next Scheduled EDR Contact: 09/25/2023
Data Release Frequency: Quarterly

Financial Assurance 1: Financial Assurance Information Listing
Financial assurance information for hazardous waste facilities.

Date of Government Version: 09/21/2022
Date Data Arrived at EDR: 11/29/2022
Date Made Active in Reports: 12/05/2022
Number of Days to Update: 6

Source: Department of Environmental Quality
Telephone: 541-633-2011
Last EDR Contact: 05/24/2023
Next Scheduled EDR Contact: 09/11/2023
Data Release Frequency: Semi-Annually

Financial Assurance 2: Financial Assurance Information Listing
Financial assurance information for solid waste facilities. Financial assurance is intended to ensure that resources are available to pay for the cost of closure, post-closure care, and corrective measures if the owner or operator of a regulated facility is unable or unwilling to pay.

Date of Government Version: 03/03/2023
Date Data Arrived at EDR: 03/03/2023
Date Made Active in Reports: 05/23/2023
Number of Days to Update: 81

Source: Department of Environmental Quality
Telephone: 503-229-5521
Last EDR Contact: 05/10/2023
Next Scheduled EDR Contact: 08/28/2023
Data Release Frequency: Semi-Annually

HSIS: Hazardous Substance Information Survey
Companies in Oregon submitting the Hazardous Substance Information Survey and either reporting or not reporting hazardous substances.

Date of Government Version: 01/23/2023
Date Data Arrived at EDR: 01/25/2023
Date Made Active in Reports: 04/17/2023
Number of Days to Update: 82

Source: State Fire Marshal's Office
Telephone: 503-373-1540
Last EDR Contact: 04/26/2023
Next Scheduled EDR Contact: 08/07/2023
Data Release Frequency: Semi-Annually

OR MANIFEST: Manifest Information
Hazardous waste manifest information.

Date of Government Version: 12/31/2020
Date Data Arrived at EDR: 07/28/2021
Date Made Active in Reports: 10/21/2021
Number of Days to Update: 85

Source: Department of Environmental Quality
Telephone: N/A
Last EDR Contact: 04/27/2023
Next Scheduled EDR Contact: 08/14/2023
Data Release Frequency: Annually

NPDES: Wastewater Permits Database
A listing of permitted wastewater facilities.

Date of Government Version: 02/21/2023
Date Data Arrived at EDR: 02/23/2023
Date Made Active in Reports: 03/10/2023
Number of Days to Update: 15

Source: Department of Environmental Quality
Telephone: 503-229-5657
Last EDR Contact: 04/27/2023
Next Scheduled EDR Contact: 08/14/2023
Data Release Frequency: Varies

UIC: Underground Injection Control Program Database
DEQ's Underground Injection Control Program is authorized by the Environmental Protection Agency (EPA) to regulate all underground injection in Oregon to protect groundwater resources.

Date of Government Version: 09/30/2022
Date Data Arrived at EDR: 10/04/2022
Date Made Active in Reports: 12/20/2022
Number of Days to Update: 77

Source: Department of Environmental Quality
Telephone: 503-229-5945
Last EDR Contact: 06/14/2023
Next Scheduled EDR Contact: 10/02/2023
Data Release Frequency: Quarterly

PCS: Permit Compliance System
PCS is a computerized management information system that contains data on National Pollutant Discharge Elimination System (NPDES) permit holding facilities. PCS tracks the permit, compliance, and enforcement status of NPDES facilities.

Date of Government Version: 07/14/2011
Date Data Arrived at EDR: 08/05/2011
Date Made Active in Reports: 09/29/2011
Number of Days to Update: 55

Source: EPA, Office of Water
Telephone: 202-564-2496
Last EDR Contact: 06/27/2023
Next Scheduled EDR Contact: 10/16/2023
Data Release Frequency: No Update Planned

MINES MRDS: Mineral Resources Data System
Mineral Resources Data System

Date of Government Version: 08/23/2022
Date Data Arrived at EDR: 11/22/2022
Date Made Active in Reports: 02/28/2023
Number of Days to Update: 98

Source: USGS
Telephone: 703-648-6533
Last EDR Contact: 05/25/2023
Next Scheduled EDR Contact: 09/04/2023
Data Release Frequency: Varies

PFAS TRIS: List of PFAS Added to the TRI
Section 7321 of the National Defense Authorization Act for Fiscal Year 2020 (NDAA) immediately added certain per- and polyfluoroalkyl substances (PFAS) to the list of chemicals covered by the Toxics Release Inventory (TRI) under Section 313 of the Emergency Planning and Community Right-to-Know Act (EPCRA) and provided a framework for additional PFAS to be added to TRI on an annual basis.

Date of Government Version: 06/07/2023
Date Data Arrived at EDR: 06/08/2023
Date Made Active in Reports: 06/09/2023
Number of Days to Update: 1

Source: Environmental Protection Agency
Telephone: 202-566-0250
Last EDR Contact: 07/05/2023
Next Scheduled EDR Contact: 10/16/2023
Data Release Frequency: Varies

PCS ENF: Enforcement data
No description is available for this data

Date of Government Version: 12/31/2014
Date Data Arrived at EDR: 02/05/2015
Date Made Active in Reports: 03/06/2015
Number of Days to Update: 29

Source: EPA
Telephone: 202-564-2497
Last EDR Contact: 06/27/2023
Next Scheduled EDR Contact: 10/16/2023
Data Release Frequency: Varies

EDR HIGH RISK HISTORICAL RECORDS

EDR Exclusive Records

EDR MGP: EDR Proprietary Manufactured Gas Plants
The EDR Proprietary Manufactured Gas Plant Database includes records of coal gas plants (manufactured gas plants) compiled by EDR's researchers. Manufactured gas sites were used in the United States from the 1800's to 1950's to produce a gas that could be distributed and used as fuel. These plants used whale oil, rosin, coal, or a mixture of coal, oil, and water that also produced a significant amount of waste. Many of the byproducts of the gas production, such as coal tar (oily waste containing volatile and non-volatile chemicals), sludges, oils and other compounds are potentially hazardous to human health and the environment. The byproduct from this process was frequently disposed of directly at the plant site and can remain or spread slowly, serving as a continuous source of soil and groundwater contamination.

Date of Government Version: N/A
Date Data Arrived at EDR: N/A
Date Made Active in Reports: N/A
Number of Days to Update: N/A

Source: EDR, Inc.
Telephone: N/A
Last EDR Contact: N/A
Next Scheduled EDR Contact: N/A
Data Release Frequency: No Update Planned

EDR Hist Auto: EDR Exclusive Historical Auto Stations
EDR has searched selected national collections of business directories and has collected listings of potential gas station/filling station/service station sites that were available to EDR researchers. EDR's review was limited to those categories of sources that might, in EDR's opinion, include gas station/filling station/service station establishments. The categories reviewed included, but were not limited to gas, gas station, gasoline station, filling station, auto, automobile repair, auto service station, service station, etc. This database falls within a category of information EDR classifies as "High Risk Historical Records", or HRHR. EDR's HRHR effort presents unique and sometimes proprietary data about past sites and operations that typically create environmental concerns, but may not show up in current government records searches.

Date of Government Version: N/A
Date Data Arrived at EDR: N/A
Date Made Active in Reports: N/A
Number of Days to Update: N/A

Source: EDR, Inc.
Telephone: N/A
Last EDR Contact: N/A
Next Scheduled EDR Contact: N/A
Data Release Frequency: Varies

EDR Hist Cleaner: EDR Exclusive Historical Cleaners
EDR has searched selected national collections of business directories and has collected listings of potential dry cleaner sites that were available to EDR researchers. EDR's review was limited to those categories of sources that might, in EDR's opinion, include dry cleaning establishments. The categories reviewed included, but were not limited to dry cleaners, cleaners, laundry, laundromat, cleaning/laundry, wash & dry etc. This database falls within a category of information EDR classifies as "High Risk Historical Records", or HRHR. EDR's HRHR effort presents unique and sometimes proprietary data about past sites and operations that typically create environmental concerns, but may not show up in current government records searches.

Date of Government Version: N/A
Date Data Arrived at EDR: N/A
Date Made Active in Reports: N/A
Number of Days to Update: N/A

Source: EDR, Inc.
Telephone: N/A
Last EDR Contact: N/A
Next Scheduled EDR Contact: N/A
Data Release Frequency: Varies

EDR RECOVERED GOVERNMENT ARCHIVES

Exclusive Recovered Govt. Archives

RGA HWS: Recovered Government Archive State Hazardous Waste Facilities List

The EDR Recovered Government Archive State Hazardous Waste database provides a list of SHWS incidents derived from historical databases and includes many records that no longer appear in current government lists. Compiled from Records formerly available from the Department of Environmental Quality in Oregon.

Date of Government Version: N/A
Date Data Arrived at EDR: 07/01/2013
Date Made Active in Reports: 01/03/2014
Number of Days to Update: 186

Source: Department of Environmental Quality
Telephone: N/A
Last EDR Contact: 06/01/2012
Next Scheduled EDR Contact: N/A
Data Release Frequency: Varies

RGA LF: Recovered Government Archive Solid Waste Facilities List

The EDR Recovered Government Archive Landfill database provides a list of landfills derived from historical databases and includes many records that no longer appear in current government lists. Compiled from Records formerly available from the Department of Environmental Quality in Oregon.

Date of Government Version: N/A
Date Data Arrived at EDR: 07/01/2013
Date Made Active in Reports: 01/13/2014
Number of Days to Update: 196

Source: Department of Environmental Quality
Telephone: N/A
Last EDR Contact: 06/01/2012
Next Scheduled EDR Contact: N/A
Data Release Frequency: Varies

RGA LUST: Recovered Government Archive Leaking Underground Storage Tank

The EDR Recovered Government Archive Leaking Underground Storage Tank database provides a list of LUST incidents derived from historical databases and includes many records that no longer appear in current government lists. Compiled from Records formerly available from the Department of Environmental Quality in Oregon.

Date of Government Version: N/A
Date Data Arrived at EDR: 07/01/2013
Date Made Active in Reports: 12/27/2013
Number of Days to Update: 179

Source: Department of Environmental Quality
Telephone: N/A
Last EDR Contact: 06/01/2012
Next Scheduled EDR Contact: N/A
Data Release Frequency: Varies

OTHER DATABASE(S)

Depending on the geographic area covered by this report, the data provided in these specialty databases may or may not be complete. For example, the existence of wetlands information data in a specific report does not mean that all wetlands in the area covered by the report are included. Moreover, the absence of any reported wetlands information does not necessarily mean that wetlands do not exist in the area covered by the report.

NY MANIFEST: Facility and Manifest Data

Manifest is a document that lists and tracks hazardous waste from the generator through transporters to a TSD facility.

Date of Government Version: 01/01/2019
Date Data Arrived at EDR: 10/29/2021
Date Made Active in Reports: 01/19/2022
Number of Days to Update: 82

Source: Department of Environmental Conservation
Telephone: 518-402-8651
Last EDR Contact: 04/27/2023
Next Scheduled EDR Contact: 08/07/2023
Data Release Frequency: Quarterly

WI MANIFEST: Manifest Information
Hazardous waste manifest information.

Date of Government Version: 05/31/2018
Date Data Arrived at EDR: 06/19/2019
Date Made Active in Reports: 09/03/2019
Number of Days to Update: 76

Source: Department of Natural Resources
Telephone: N/A
Last EDR Contact: 06/01/2023
Next Scheduled EDR Contact: 09/18/2023
Data Release Frequency: Annually

Oil/Gas Pipelines
Source: Endeavor Business Media
Petroleum Bundle (Crude Oil, Refined Products, Petrochemicals, Gas Liquids (LPG/NGL), and Specialty Gases (Miscellaneous)) N = Natural Gas Bundle (Natural Gas, Gas Liquids (LPG/NGL), and Specialty Gases (Miscellaneous)). This map includes information copyrighted by Endeavor Business Media. This information is provided on a best effort basis and Endeavor Business Media does not guarantee its accuracy nor warrant its fitness for any particular purpose. Such information has been reprinted with the permission of Endeavor Business Media.

Electric Power Transmission Line Data
Source: Endeavor Business Media
This map includes information copyrighted by Endeavor Business Media. This information is provided on a best effort basis and Endeavor Business Media does not guarantee its accuracy nor warrant its fitness for any particular purpose. Such information has been reprinted with the permission of Endeavor Business Media.

Sensitive Receptors: There are individuals deemed sensitive receptors due to their fragile immune systems and special sensitivity to environmental discharges. These sensitive receptors typically include the elderly, the sick, and children. While the location of all sensitive receptors cannot be determined, EDR indicates those buildings and facilities - schools, daycares, hospitals, medical centers, and nursing homes - where individuals who are sensitive receptors are likely to be located.

AHA Hospitals:
Source: American Hospital Association, Inc.
Telephone: 312-280-5991
The database includes a listing of hospitals based on the American Hospital Association's annual survey of hospitals.

Medical Centers: Provider of Services Listing
Source: Centers for Medicare & Medicaid Services
Telephone: 410-786-3000
A listing of hospitals with Medicare provider number, produced by Centers of Medicare & Medicaid Services, a federal agency within the U.S. Department of Health and Human Services.

Nursing Homes
Source: National Institutes of Health
Telephone: 301-594-6248
Information on Medicare and Medicaid certified nursing homes in the United States.

Public Schools
Source: National Center for Education Statistics
Telephone: 202-502-7300
The National Center for Education Statistics' primary database on elementary and secondary public education in the United States. It is a comprehensive, annual, national statistical database of all public elementary and secondary schools and school districts, which contains data that are comparable across all states.

Private Schools
Source: National Center for Education Statistics
Telephone: 202-502-7300
The National Center for Education Statistics' primary database on private school locations in the United States.

Daycare Centers: Child Care Listings
Source: Employment Department
Telephone: 503-947-1420

Flood Zone Data: This data was obtained from the Federal Emergency Management Agency (FEMA). It depicts 100-year and 500-year flood zones as defined by FEMA. It includes the National Flood Hazard Layer (NFHL) which incorporates Flood Insurance Rate Map (FIRM) data and Q3 data from FEMA in areas not covered by NFHL.
Source: FEMA
Telephone: 877-336-2627
Date of Government Version: 2003, 2015

GOVERNMENT RECORDS SEARCHED / DATA CURRENCY TRACKING

NWI: National Wetlands Inventory. This data, available in select counties across the country, was obtained by EDR in 2002, 2005, 2010 and 2015 from the U.S. Fish and Wildlife Service.

State Wetlands Data: Wetlands Inventory Data
Source: Oregon Geospatial Enterprise Office
Telephone: 503-378-2166

Current USGS 7.5 Minute Topographic Map
Source: U.S. Geological Survey

STREET AND ADDRESS INFORMATION

© 2015 TomTom North America, Inc. All rights reserved. This material is proprietary and the subject of copyright protection and other intellectual property rights owned by or licensed to Tele Atlas North America, Inc. The use of this material is subject to the terms of a license agreement. You will be held liable for any unauthorized copying or disclosure of this material.

GEOCHECK ®- PHYSICAL SETTING SOURCE ADDENDUM

TARGET PROPERTY ADDRESS

IBR - 1S3E05DA -03500 WAGONER PROPERTIES LLC
1709 NW ELEVEN MILE AVE
GRESHAM, OR 97030

TARGET PROPERTY COORDINATES

titude (North):	45.508934 - 45° 30' 32.16''
ngitude (West):	122.45903 - 122° 27' 32.51''
Universal Tranverse Mercator:	Zone 10
UTM X (Meters):	542258.8
UTM Y (Meters):	5039413.5
Elevation:	266 ft. above sea level

USGS TOPOGRAPHIC MAP

Target Property Map:	14898322 CAMAS, WA
Version Date:	2020
South Map:	14878114 DAMASCUS, OR
Version Date:	2020

EDR's GeoCheck Physical Setting Source Addendum is provided to assist the environmental professional in forming an opinion about the impact of potential contaminant migration.

Assessment of the impact of contaminant migration generally has two principle investigative components:

1. Groundwater flow direction, and
2. Groundwater flow velocity.

Groundwater flow direction may be impacted by surface topography, hydrology, hydrogeology, characteristics of the soil, and nearby wells. Groundwater flow velocity is generally impacted by the nature of the geologic strata.

GEOCHECK® - PHYSICAL SETTING SOURCE SUMMARY

GROUNDWATER FLOW DIRECTION INFORMATION

Groundwater flow direction for a particular site is best determined by a qualified environmental professional using site-specific well data. If such data is not reasonably ascertainable, it may be necessary to rely on other sources of information, such as surface topographic information, hydrologic information, hydrogeologic data collected on nearby properties, and regional groundwater flow information (from deep aquifers).

TOPOGRAPHIC INFORMATION

Surface topography may be indicative of the direction of surficial groundwater flow. This information can be used to assist the environmental professional in forming an opinion about the impact of nearby contaminated properties or, should contamination exist on the target property, what downgradient sites might be impacted.

TARGET PROPERTY TOPOGRAPHY

General Topographic Gradient: General NE

SURROUNDING TOPOGRAPHY: ELEVATION PROFILES

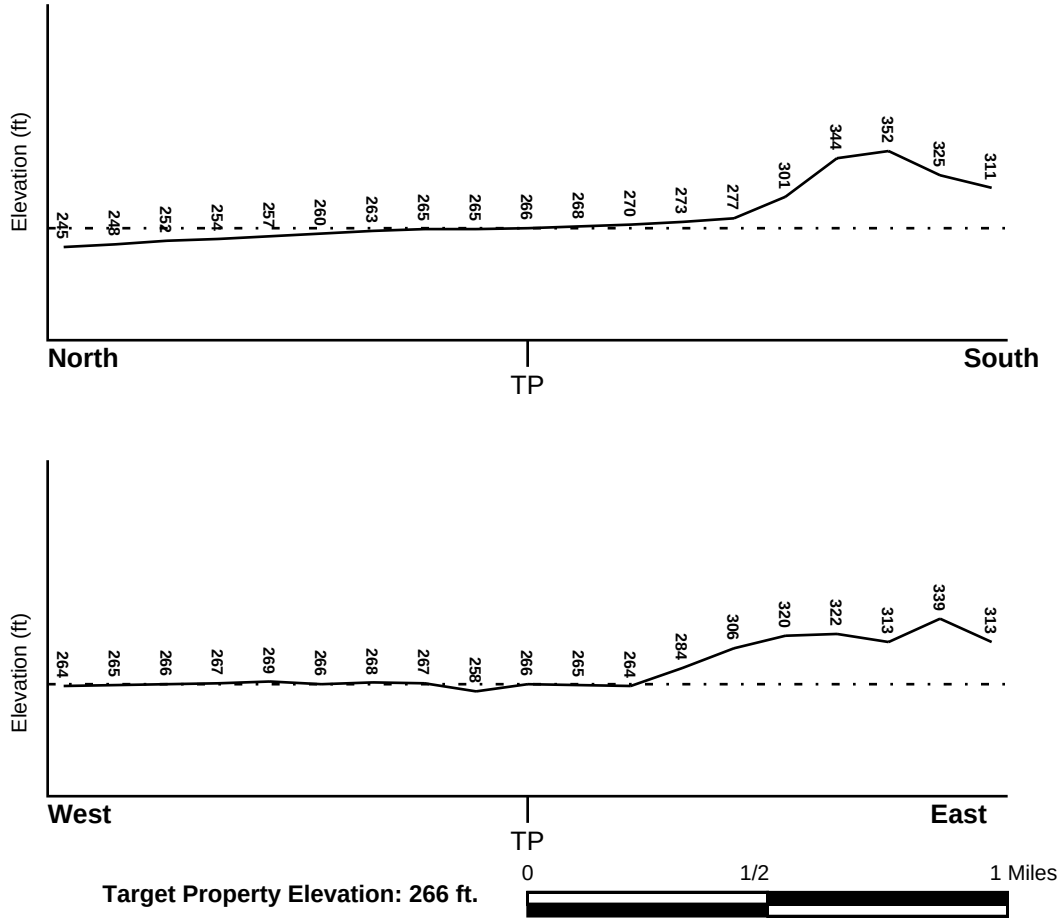

Target Property Elevation: 266 ft.

Source: Topography has been determined from the USGS 7.5' Digital Elevation Model and should be evaluated on a relative (not an absolute) basis. Relative elevation information between sites of close proximity should be field verified.

GEOCHECK® - PHYSICAL SETTING SOURCE SUMMARY

HYDROLOGIC INFORMATION

Surface water can act as a hydrologic barrier to groundwater flow. Such hydrologic information can be used to assist the environmental professional in forming an opinion about the impact of nearby contaminated properties or, should contamination exist on the target property, what downgradient sites might be impacted.

Refer to the Physical Setting Source Map following this summary for hydrologic information (major waterways and bodies of water).

FEMA FLOOD ZONE

Flood Plain Panel at Target Property	FEMA Source Type
4101830140F	FEMA FIRM Flood data

Additional Panels in search area:	FEMA Source Type
41051C0214H	FEMA FIRM Flood data
4101830226E	FEMA FIRM Flood data
41051C0402H	FEMA FIRM Flood data

NATIONAL WETLAND INVENTORY

NWI Quad at Target Property	NWI Electronic Data Coverage
CAMAS	YES - refer to the Overview Map and Detail Map

HYDROGEOLOGIC INFORMATION

Hydrogeologic information obtained by installation of wells on a specific site can often be an indicator of groundwater flow direction in the immediate area. Such hydrogeologic information can be used to assist the environmental professional in forming an opinion about the impact of nearby contaminated properties or, should contamination exist on the target property, what downgradient sites might be impacted.

AQUIFLOW®

Search Radius: 1.000 Mile.

EDR has developed the AQUIFLOW Information System to provide data on the general direction of groundwater flow at specific points. EDR has reviewed reports submitted by environmental professionals to regulatory authorities at select sites and has extracted the date of the report, groundwater flow direction as determined hydrogeologically, and the depth to water table.

MAP ID	LOCATION FROM TP	GENERAL DIRECTION GROUNDWATER FLOW
Not Reported		

GEOCHECK® - PHYSICAL SETTING SOURCE SUMMARY

GROUNDWATER FLOW VELOCITY INFORMATION

Groundwater flow velocity information for a particular site is best determined by a qualified environmental professional using site specific geologic and soil strata data. If such data are not reasonably ascertainable, it may be necessary to rely on other sources of information, including geologic age identification, rock stratigraphic unit and soil characteristics data collected on nearby properties and regional soil information. In general, contaminant plumes move more quickly through sandy-gravelly types of soils than silty-clayey types of soils.

GEOLOGIC INFORMATION IN GENERAL AREA OF TARGET PROPERTY

Geologic information can be used by the environmental professional in forming an opinion about the relative speed at which contaminant migration may be occurring.

ROCK STRATIGRAPHIC UNIT **GEOLOGIC AGE IDENTIFICATION**

Era:	Cenozoic	Category:	Stratifed Sequence
System:	Quaternary		
Series:	Quaternary		
Code:	Q *(decoded above as Era, System & Series)*		

Geologic Age and Rock Stratigraphic Unit Source: P.G. Schruben, R.E. Arndt and W.J. Bawiec, Geology of the Conterminous U.S. at 1:2,500,000 Scale - a digital representation of the 1974 P.B. King and H.M. Beikman Map, USGS Digital Data Series DDS - 11 (1994).

SSURGO SOIL MAP - 7395078.255s

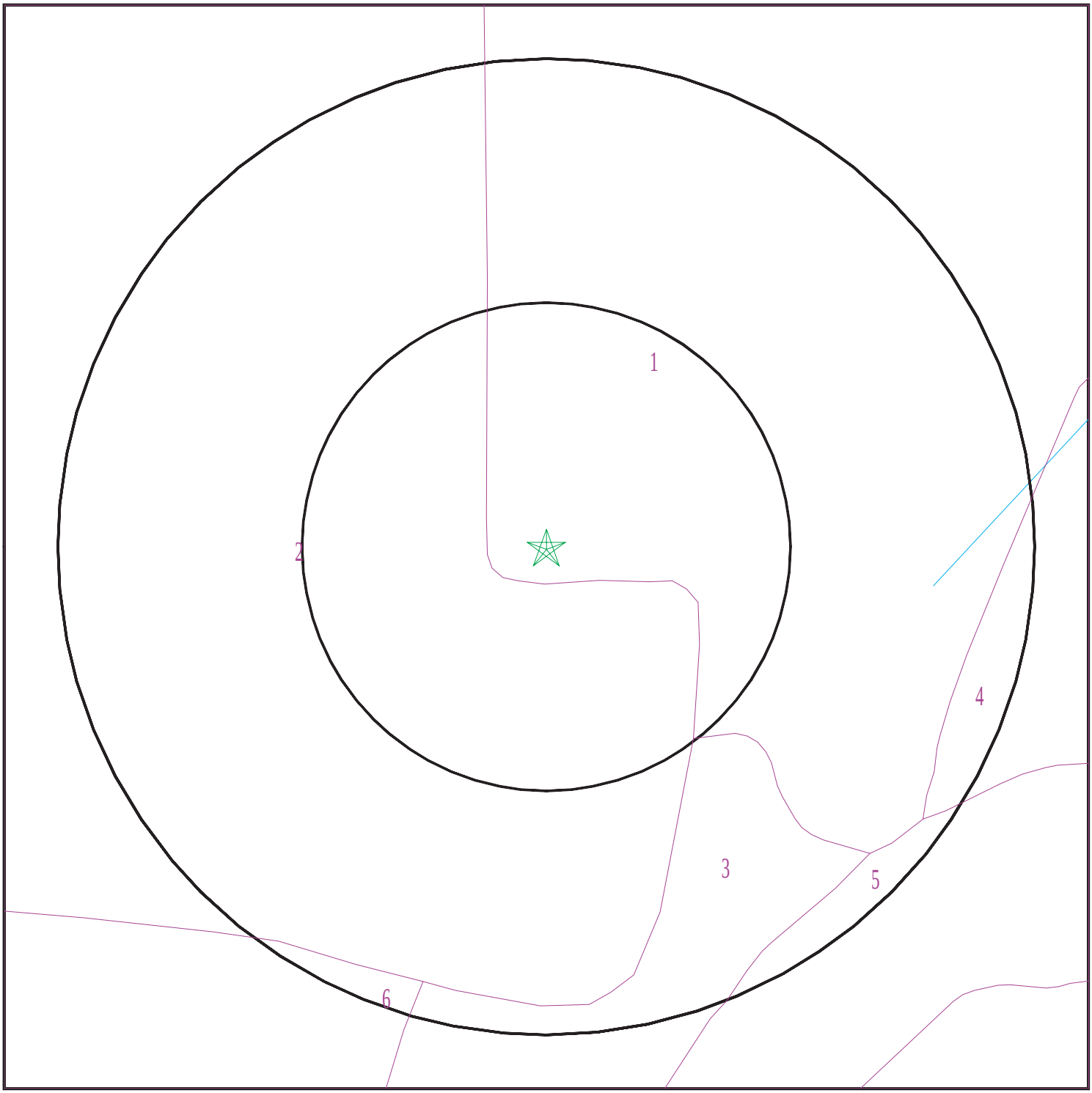

Target Property
SSURGO Soil
Water

0 1/16 1/8 1/4 Miles

N

SITE NAME:	IBR - 1S3E05DA -03500 WAGONER PROPERTIES LLC	CLIENT:	Parametrix, Inc.
ADDRESS:	1709 NW ELEVEN MILE AVE Gresham OR 97030	CONTACT:	A Romey
LAT/LONG:	45.508934 / 122.45903	INQUIRY #:	7395078.255s
		DATE:	July 20, 2023 2:54 pm

Copyright © 2023 EDR, Inc. © 2015 TomTom Rel. 2015.

GEOCHECK® - PHYSICAL SETTING SOURCE SUMMARY

DOMINANT SOIL COMPOSITION IN GENERAL AREA OF TARGET PROPERTY

The U.S. Department of Agriculture's (USDA) Soil Conservation Service (SCS) leads the National Cooperative Soil Survey (NCSS) and is responsible for collecting, storing, maintaining and distributing soil survey information for privately owned lands in the United States. A soil map in a soil survey is a representation of soil patterns in a landscape. The following information is based on Soil Conservation Service SSURGO data.

Soil Map ID: 1

Soil Component Name: Multnomah

Soil Surface Texture: silt loam

gic Group: Class B - Moderate infiltration rates. Deep and moderately deep, moderately well and well drained soils with moderately coarse textures.

Soil Drainage Class: Well drained

Hydric Status: Not hydric

Corrosion Potential - Uncoated Steel: Moderate

Depth to Bedrock Min: > 0 inches

Depth to Watertable Min: > 0 inches

Soil Layer Information

	Boundary			Classification		Saturated hydraulic conductivity micro m/sec	Soil Reaction (pH)
Layer	Upper	Lower	Soil Texture Class	AASHTO Group	Unified Soil		
1	0 inches	7 inches	silt loam	Silt-Clay Materials (more than 35 pct. passing No. 200), Silty Soils.	COARSE-GRAINED SOILS, Gravels, Clean gravels, Poorly Graded Gravel. COARSE-GRAINED SOILS, Gravels, Gravels with fines, Silty Gravel.	Max: 141 Min: 42	Max: 6.5 Min: 6.1
2	7 inches	38 inches	silt loam	Silt-Clay Materials (more than 35 pct. passing No. 200), Silty Soils.	COARSE-GRAINED SOILS, Gravels, Clean gravels, Poorly Graded Gravel. COARSE-GRAINED SOILS, Gravels, Gravels with fines, Silty Gravel.	Max: 141 Min: 42	Max: 6.5 Min: 6.1

GEOCHECK® - PHYSICAL SETTING SOURCE SUMMARY

Soil Layer Information							
	Boundary			Classification		Saturated hydraulic conductivity micro m/sec	Soil Reaction (pH)
Layer	Upper	Lower	Soil Texture Class	AASHTO Group	Unified Soil		
3	38 inches	59 inches	very gravelly sand	Silt-Clay Materials (more than 35 pct. passing No. 200), Silty Soils.	COARSE-GRAINED SOILS, Gravels, Clean gravels, Poorly Graded Gravel. COARSE-GRAINED SOILS, Gravels, Gravels with fines, Silty Gravel.	Max: 141 Min: 42	Max: 6.5 Min: 6.1

Soil Map ID: 2

Soil Component Name: Pits

Soil Surface Texture: silt loam

gic Group: Class B - Moderate infiltration rates. Deep and moderately deep, moderately well and well drained soils with moderately coarse textures.

Soil Drainage Class:
Hydric Status: Not hydric

Corrosion Potential - Uncoated Steel: Not Reported

Depth to Bedrock Min: > 0 inches

Depth to Watertable Min: > 0 inches

No Layer Information available.

Soil Map ID: 3

Soil Component Name: Wapato

Soil Surface Texture: silt loam

oup: Class D - Very slow infiltration rates. Soils are clayey, have a high water table, or are shallow to an impervious layer.

Soil Drainage Class: Poorly drained

Hydric Status: All hydric

Corrosion Potential - Uncoated Steel: Moderate

Depth to Bedrock Min: > 0 inches

Depth to Watertable Min: > 15 inches

Soil Layer Information							
	Boundary			Classification		Saturated hydraulic conductivity micro m/sec	Soil Reaction (pH)
Layer	Upper	Lower	Soil Texture Class	AASHTO Group	Unified Soil		
1	0 inches	18 inches	silt loam	Silt-Clay Materials (more than 35 pct. passing No. 200), Silty Soils.	COARSE-GRAINED SOILS, Gravels, Gravels with fines, Clayey Gravel	Max: 4 Min: 1.4	Max: 6 Min: 5.6
2	18 inches	44 inches		Silt-Clay Materials (more than 35 pct. passing No. 200), Silty Soils.	COARSE-GRAINED SOILS, Gravels, Gravels with fines, Clayey Gravel	Max: 4 Min: 1.4	Max: 6 Min: 5.6
3	44 inches	59 inches	very gravelly sandy clay loam	Silt-Clay Materials (more than 35 pct. passing No. 200), Silty Soils.	COARSE-GRAINED SOILS, Gravels, Gravels with fines, Clayey Gravel	Max: 4 Min: 1.4	Max: 6 Min: 5.6

Soil Map ID: 4

Soil Component Name: Multnomah

Soil Surface Texture: silt loam

gic Group: Class B - Moderate infiltration rates. Deep and moderately deep, moderately well and well drained soils with moderately coarse textures.

Soil Drainage Class: Well drained

Hydric Status: Not hydric

Corrosion Potential - Uncoated Steel: Moderate

Depth to Bedrock Min: > 0 inches

Depth to Watertable Min: > 0 inches

GEOCHECK® - PHYSICAL SETTING SOURCE SUMMARY

Soil Layer Information							
	Boundary			Classification		Saturated hydraulic conductivity micro m/sec	Soil Reaction (pH)
Layer	Upper	Lower	Soil Texture Class	AASHTO Group	Unified Soil		
1	0 inches	7 inches	silt loam	Silt-Clay Materials (more than 35 pct. passing No. 200), Silty Soils.	COARSE-GRAINED SOILS, Gravels, Clean gravels, Poorly Graded Gravel. COARSE-GRAINED SOILS, Gravels, Gravels with fines, Silty Gravel.	Max: 141 Min: 42	Max: 6.5 Min: 6.1
2	7 inches	38 inches	silt loam	Silt-Clay Materials (more than 35 pct. passing No. 200), Silty Soils.	COARSE-GRAINED SOILS, Gravels, Clean gravels, Poorly Graded Gravel. COARSE-GRAINED SOILS, Gravels, Gravels with fines, Silty Gravel.	Max: 141 Min: 42	Max: 6.5 Min: 6.1
3	38 inches	59 inches	very gravelly sand	Silt-Clay Materials (more than 35 pct. passing No. 200), Silty Soils.	COARSE-GRAINED SOILS, Gravels, Clean gravels, Poorly Graded Gravel. COARSE-GRAINED SOILS, Gravels, Gravels with fines, Silty Gravel.	Max: 141 Min: 42	Max: 6.5 Min: 6.1

Soil Map ID: 5

Soil Component Name: Multnomah

Soil Surface Texture: silt loam

gic Group: Class B - Moderate infiltration rates. Deep and moderately deep, moderately well and well drained soils with moderately coarse textures.

Soil Drainage Class: Well drained

Hydric Status: Not hydric

Corrosion Potential - Uncoated Steel: Moderate

Depth to Bedrock Min: > 0 inches

Depth to Watertable Min: > 0 inches

GEOCHECK® - PHYSICAL SETTING SOURCE SUMMARY

Soil Layer Information							
	Boundary			Classification		Saturated hydraulic conductivity micro m/sec	Soil Reaction (pH)
Layer	Upper	Lower	Soil Texture Class	AASHTO Group	Unified Soil		
1	0 inches	7 inches	silt loam	Silt-Clay Materials (more than 35 pct. passing No. 200), Silty Soils.	COARSE-GRAINED SOILS, Gravels, Clean gravels, Poorly Graded Gravel. COARSE-GRAINED SOILS, Gravels, Gravels with fines, Silty Gravel.	Max: 141 Min: 42	Max: 6.5 Min: 6.1
2	7 inches	38 inches	silt loam	Silt-Clay Materials (more than 35 pct. passing No. 200), Silty Soils.	COARSE-GRAINED SOILS, Gravels, Clean gravels, Poorly Graded Gravel. COARSE-GRAINED SOILS, Gravels, Gravels with fines, Silty Gravel.	Max: 141 Min: 42	Max: 6.5 Min: 6.1
3	38 inches	59 inches	very gravelly sand	Silt-Clay Materials (more than 35 pct. passing No. 200), Silty Soils.	COARSE-GRAINED SOILS, Gravels, Clean gravels, Poorly Graded Gravel. COARSE-GRAINED SOILS, Gravels, Gravels with fines, Silty Gravel.	Max: 141 Min: 42	Max: 6.5 Min: 6.1

Soil Map ID: 6

Soil Component Name: Multnomah

Soil Surface Texture: silt loam

gic Group: Class B - Moderate infiltration rates. Deep and moderately deep, moderately well and well drained soils with moderately coarse textures.

Soil Drainage Class: Well drained

Hydric Status: Not hydric

Corrosion Potential - Uncoated Steel: Moderate

Depth to Bedrock Min: > 0 inches

Depth to Watertable Min: > 0 inches

GEOCHECK® - PHYSICAL SETTING SOURCE SUMMARY

Soil Layer Information							
	Boundary			Classification		Saturated hydraulic conductivity micro m/sec	Soil Reaction (pH)
Layer	Upper	Lower	Soil Texture Class	AASHTO Group	Unified Soil		
1	0 inches	7 inches	silt loam	Silt-Clay Materials (more than 35 pct. passing No. 200), Silty Soils.	COARSE-GRAINED SOILS, Gravels, Clean gravels, Poorly Graded Gravel. COARSE-GRAINED SOILS, Gravels, Gravels with fines, Silty Gravel.	Max: 141 Min: 42	Max: 6.5 Min: 6.1
2	7 inches	38 inches	silt loam	Silt-Clay Materials (more than 35 pct. passing No. 200), Silty Soils.	COARSE-GRAINED SOILS, Gravels, Clean gravels, Poorly Graded Gravel. COARSE-GRAINED SOILS, Gravels, Gravels with fines, Silty Gravel.	Max: 141 Min: 42	Max: 6.5 Min: 6.1
3	38 inches	59 inches	very gravelly sand	Silt-Clay Materials (more than 35 pct. passing No. 200), Silty Soils.	COARSE-GRAINED SOILS, Gravels, Clean gravels, Poorly Graded Gravel. COARSE-GRAINED SOILS, Gravels, Gravels with fines, Silty Gravel.	Max: 141 Min: 42	Max: 6.5 Min: 6.1

LOCAL / REGIONAL WATER AGENCY RECORDS

EDR Local/Regional Water Agency records provide water well information to assist the environmental professional in assessing sources that may impact ground water flow direction, and in forming an opinion about the impact of contaminant migration on nearby drinking water wells.

WELL SEARCH DISTANCE INFORMATION

DATABASE	SEARCH DISTANCE (miles)
Federal USGS	1.000
Federal FRDS PWS	Nearest PWS within 1 mile
State Database	1.000

GEOCHECK® - PHYSICAL SETTING SOURCE SUMMARY

FEDERAL USGS WELL INFORMATION

MAP ID	WELL ID	LOCATION FROM TP
1	USGS40000993674	1/8 - 1/4 Mile North
B3	USGS40000993677	1/4 - 1/2 Mile NW
A5	USGS40000993688	1/4 - 1/2 Mile North
C6	USGS40000993714	1/2 - 1 Mile North
C7	USGS40000993715	1/2 - 1 Mile North
D10	USGS40000993588	1/2 - 1 Mile South
11	USGS40000993707	1/2 - 1 Mile NE

FEDERAL FRDS PUBLIC WATER SUPPLY SYSTEM INFORMATION

MAP ID	WELL ID	LOCATION FROM TP
No PWS System Found		

Note: PWS System location is not always the same as well location.

STATE DATABASE WELL INFORMATION

MAP ID	WELL ID	LOCATION FROM TP
A2	ORWD70000004734	1/4 - 1/2 Mile North
B4	ORWD70000019135	1/4 - 1/2 Mile NW
C8	ORWD70000019137	1/2 - 1 Mile North
D9	ORWD70000004547	1/2 - 1 Mile South
E12	ORWD70000014619	1/2 - 1 Mile NW
E13	ORWD70000014618	1/2 - 1 Mile NW

PHYSICAL SETTING SOURCE MAP - 7395078.255s

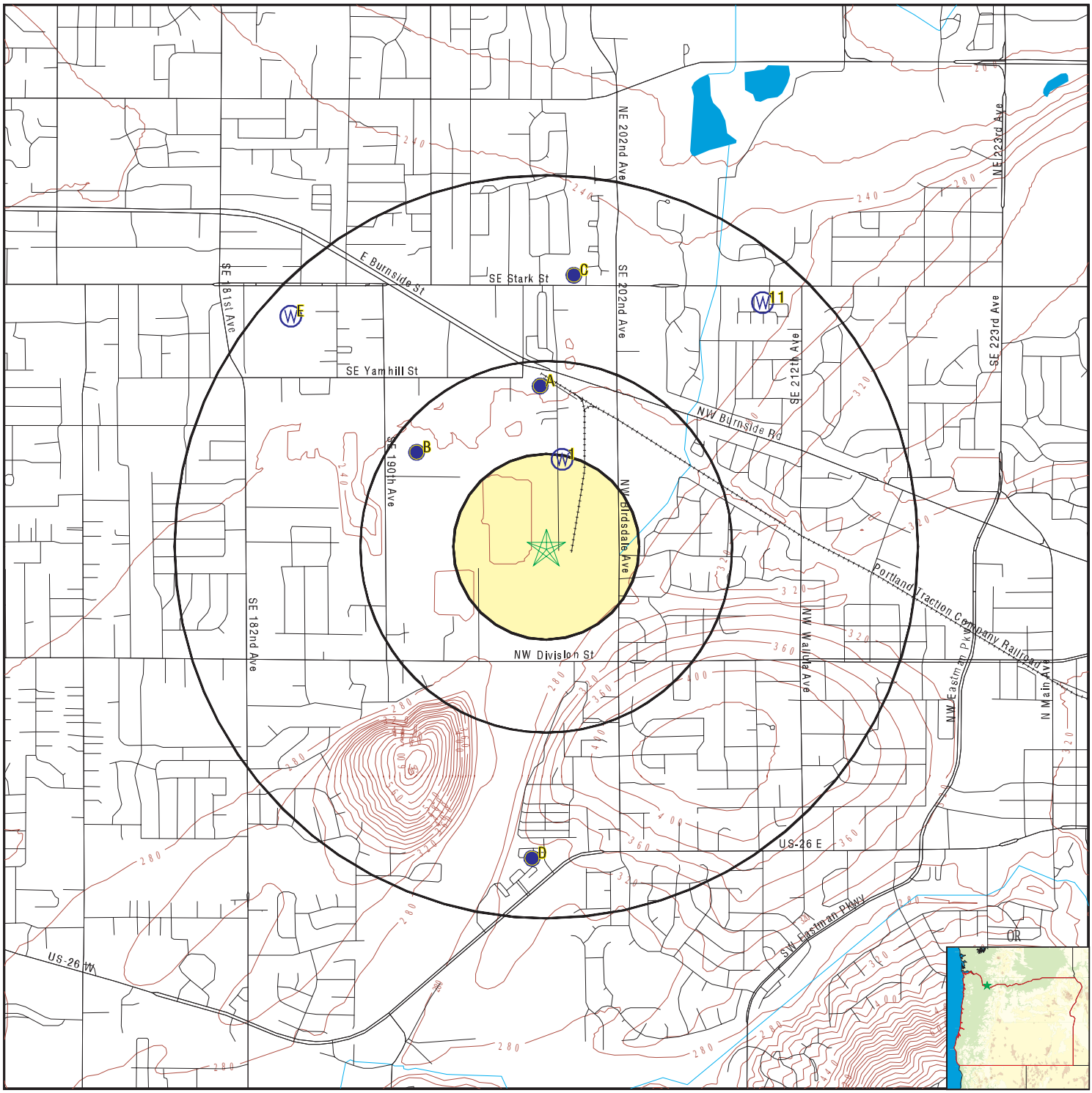

County Boundary
Major Roads
Contour Lines
Earthquake epicenter, Richter 5 or greater
Water Wells
Public Water Supply Wells
Cluster of Multiple Icons

0 1/4 1/2 1 Miles

Groundwater Flow Direction
GI Indeterminate Groundwater Flow at Location
GV Groundwater Flow Varies at Location
Oil, gas or related wells

SITE NAME:	IBR - 1S3E05DA -03500 WAGONER PROPERTIES LLC	CLIENT:	Parametrix, Inc.
ADDRESS:	1709 NW ELEVEN MILE AVE Gresham OR 97030	CONTACT:	A Romey
LAT/LONG:	45.508934 / 122.45903	INQUIRY #:	7395078.255s
		DATE:	July 20, 2023 2:54 pm

Copyright © 2023 EDR, Inc. © 2015 TomTom Rel. 2015.

GEOCHECK® - PHYSICAL SETTING SOURCE MAP FINDINGS

Map ID
Direction
Distance
Elevation | Database | EDR ID Number

1
North
1/8 - 1/4 Mile
Lower

FED USGS **USGS40000993674**

Organization ID:	USGS-OR	Organization Name:	USGS Oregon Water Science Center
Monitor Location:	01S/03E-05ADC	Type:	Well
Description:	Not Reported	HUC:	17090012
Drainage Area:	Not Reported	Drainage Area Units:	Not Reported
Contrib Drainage Area:	Not Reported	Contrib Drainage Area Unts:	Not Reported
Aquifer:	Other aquifers	Formation Type:	Troutdale Formation
Aquifer Type:	Not Reported	Construction Date:	Not Reported
Well Depth:	71	Well Depth Units:	ft
epth:	Not Reported	Well Hole Depth Units:	Not Reported

A2
North
1/4 - 1/2 Mile
Lower

OR WELLS **ORWD70000004734**

ID:	4846	Site Type:	WELL
Stage:	Complete	GW Log ID:	MULT0002956
GW Well County:	MULT	GW Well Number:	2956
umber:	0	Tag Verified:	0
urce:	USGS	State Observation #:	0
us:	Not Reported	Established By:	KARL WOZNIAK
	Not Reported	Aquifer System:	Not Reported
	0	Land Surface Elevation (ft):	250
Count:	11	WL Measuring Started:	14-NOV-69
Ended:	21-JUN-93	Obs Well Status:	Obs Well Non-Current

https://apps.wrd.state.or.us/apps/gw/gw_info/gw_hydrograph/Hydrograph.aspx?gw_logid=MULT0002956
https://apps.wrd.state.or.us/apps/misc/vault/vault.aspx?wl_county_code=MULT&wl_nbr=2956
https://apps.wrd.state.or.us/apps/gw/gw_info/gw_info_report/gw_details.aspx?gw_site_id=4846

B3
NW
1/4 - 1/2 Mile
Lower

FED USGS **USGS40000993677**

Organization ID:	USGS-OR	Organization Name:	USGS Oregon Water Science Center
:	01S/03E-05BDD	Type:	Well
:	Not Reported	HUC:	17090012
	Not Reported	Drainage Area Units:	Not Reported
rea:	Not Reported	Contrib Drainage Area Unts:	Not Reported
	Not Reported	Formation Type:	Not Reported
	Not Reported	Construction Date:	19741031
	290	Well Depth Units:	ft
Depth:	290	Well Hole Depth Units:	ft
	14	Level reading date:	1989-08-15
:	73.0	Feet to sea level:	Not Reported
Note:	Not Reported		
	1989-06-12	Feet below surface:	60.3
level:	Not Reported	Note:	Not Reported

evel reading date:	1989-03-27	Feet below surface:	65.4
Feet to sea level:	Not Reported	Note:	Not Reported
evel reading date:	1989-01-30	Feet below surface:	65.0
Feet to sea level:	Not Reported	Note:	Not Reported
evel reading date:	1988-12-13	Feet below surface:	64.2
Feet to sea level:	Not Reported	Note:	Not Reported
evel reading date:	1988-10-11	Feet below surface:	64.9
Feet to sea level:	Not Reported	Note:	Not Reported
vel reading date:	1988-08-01	Feet below surface:	61.4
Feet to sea level:	Not Reported	Note:	Not Reported
Level reading date:	1988-06-06	Feet below surface:	60.5
Feet to sea level:	Not Reported	Note:	Not Reported
evel reading date:	1988-03-29	Feet below surface:	70.9
Feet to sea level:	Not Reported	Note:	Not Reported
evel reading date:	1988-02-02	Feet below surface:	68.0
Feet to sea level:	Not Reported	Note:	Not Reported
evel reading date:	1987-12-01	Feet below surface:	64.5
Feet to sea level:	Not Reported	Note:	Not Reported
evel reading date:	1987-09-22	Feet below surface:	63.0
Feet to sea level:	Not Reported	Note:	Not Reported
evel reading date:	1987-05-19	Feet below surface:	58.9
Feet to sea level:	Not Reported	Note:	Not Reported
vel reading date:	1974-10-31	Feet below surface:	70.0
level:	Not Reported	Note:	Not Reported

B4
NW
1/4 - 1/2 Mile
Lower

OR WELLS **ORWD70000019135**

ID:	20731	Site Type:	WELL
age:	Complete	GW Log ID:	MULT0002954
GW Well County:	MULT	GW Well Number:	2954
umber:	0	Tag Verified:	0
urce:	USGS	State Observation #:	0
s:	Not Reported	Established By:	wozniakc
	Not Reported	Aquifer System:	Not Reported
	290	Land Surface Elevation (ft):	255
l Count:	13	WL Measuring Started:	19-MAY-87
nded:	15-AUG-89	Obs Well Status:	Obs Well Non-Current

https://apps.wrd.state.or.us/apps/gw/gw_info/gw_hydrograph/Hydrograph.aspx?gw_logid=MULT0002954
https://apps.wrd.state.or.us/apps/misc/vault/vault.aspx?wl_county_code=MULT&wl_nbr=2954
https://apps.wrd.state.or.us/apps/gw/gw_info/gw_info_report/gw_details.aspx?gw_site_id=20731

GEOCHECK® - PHYSICAL SETTING SOURCE MAP FINDINGS

Map ID
Direction
Distance
Elevation | Database | EDR ID Number

A5
North
1/4 - 1/2 Mile
Lower

FED USGS **USGS40000993688**

Organization ID: USGS-OR
Organization Name: USGS Oregon Water Science Center
Monitor Location: 01S/03E-05ADB
Type: Well
Description: NWAQA data entry com.&ver.09/08/1999 Hinkle SR
HUC: 17090012
Drainage Area: Not Reported
Drainage Area Units: Not Reported
Contrib Drainage Area: Not Reported
Contrib Drainage Area Unts: Not Reported
Aquifer: Willamette Lowland basin-fill aquifers
Formation Type: Quaternary Alluvium
Aquifer Type: Unconfined single aquifer
Construction Date: 19691114
Well Depth: 60
Well Depth Units: ft
Well Hole Depth: Not Reported
Well Hole Depth Units: Not Reported

er of Measurements: 11
Level reading date: 1993-06-21
Feet below surface: 21.06
Feet to sea level: Not Reported
Note: Not Reported

evel reading date: 1989-08-15
Feet below surface: 26.80
Feet to sea level: Not Reported
Note: Not Reported

evel reading date: 1989-06-12
Feet below surface: 25.80
Feet to sea level: Not Reported
Note: Not Reported

vel reading date: 1989-03-27
Feet below surface: 24.00
Feet to sea level: Not Reported
Note: Not Reported

evel reading date: 1989-01-30
Feet below surface: 26.00
Feet to sea level: Not Reported
Note: Not Reported

evel reading date: 1988-12-13
Feet below surface: 26.60
Feet to sea level: Not Reported
Note: Not Reported

vel reading date: 1988-10-11
Feet below surface: 27.00
Feet to sea level: Not Reported
Note: Not Reported

vel reading date: 1988-08-01
Feet below surface: 27.20
Feet to sea level: Not Reported
Note: Not Reported

Level reading date: 1988-06-06
Feet below surface: 26.10
Feet to sea level: Not Reported
Note: Not Reported

vel reading date: 1988-04-11
Feet below surface: 25.60
Feet to sea level: Not Reported
Note: Not Reported

vel reading date: 1969-11-14
Feet below surface: 34.00
level: Not Reported
Note: Not Reported

C6
North
1/2 - 1 Mile
Lower

FED USGS **USGS40000993714**

Organization ID: USGS-OR
Organization Name: USGS Oregon Water Science Center
01.00N/03.00E-32DDD01
Type: Well

Description:	DOUBLE COMPLETION-LOOK AT MULT 1094		
HUC:	17090012	Drainage Area:	Not Reported
Drainage Area Units:	Not Reported	Contrib Drainage Area:	Not Reported
Contrib Drainage Area Unts:	Not Reported	Aquifer:	Not Reported
Formation Type:	Not Reported	Aquifer Type:	Not Reported
Construction Date:	Not Reported	Well Depth:	29
Well Depth Units:	ft	Well Hole Depth:	29
Well Hole Depth Units:	ft		

r of Measurements:	1	Level reading date:	2004-07-28
Feet below surface:	21.11	Feet to sea level:	Not Reported
Note:	Not Reported		

C7
North
1/2 - 1 Mile
Lower

FED USGS **USGS40000993715**

Organization ID:	USGS-OR	Organization Name:	USGS Oregon Water Science Center
onitor Location:	01.00N/03.00E-32DDD02	Type:	Well
Description:	DOUBLE COMPLETION-LOOK AT 01.00N/03.00E-32DDD01		
HUC:	17090012	Drainage Area:	Not Reported
Drainage Area Units:	Not Reported	Contrib Drainage Area:	Not Reported
Contrib Drainage Area Unts:	Not Reported	Aquifer:	Not Reported
Formation Type:	Not Reported	Aquifer Type:	Not Reported
Construction Date:	19690815	Well Depth:	123
Well Depth Units:	ft	Well Hole Depth:	123
Well Hole Depth Units:	ft		

r of Measurements:	2	Level reading date:	2004-07-28
Feet below surface:	45.52	Feet to sea level:	Not Reported
Note:	Not Reported		

Level reading date:	1969-08-26	Feet below surface:	48
level:	Not Reported	Note:	Not Reported

C8
North
1/2 - 1 Mile
Lower

OR WELLS **ORWD70000019137**

ID:	20733	Site Type:	WELL
ge:	Complete	GW Log ID:	MULT0001094
GW Well County:	MULT	GW Well Number:	1094
umber:	63249	Tag Verified:	0
urce:	USGS	State Observation #:	0
s:	Not Reported	Established By:	wozniakc
:	Quaternary-Late Tertiary sediment Aq		
System:	Quaternary-Late Tertiary Sediment Aquifers		
	123	Land Surface Elevation (ft):	246
unt:	1	WL Measuring Started:	28-JUL-04
Ended:	28-JUL-04	Obs Well Status:	Not Reported
Hydrography URL:	Not Reported		

https://apps.wrd.state.or.us/apps/misc/vault/vault.aspx?wl_county_code=MULT&wl_nbr=1094
https://apps.wrd.state.or.us/apps/gw/gw_info/gw_info_report/gw_details.aspx?gw_site_id=20733

GEOCHECK® - PHYSICAL SETTING SOURCE MAP FINDINGS

Map ID
Direction
Distance
Elevation | Database | EDR ID Number

D9
South
1/2 - 1 Mile
Higher

OR WELLS **ORWD70000004547**

GW Site ID:	4659	Site Type:	WELL
Stage:	Complete	GW Log ID:	MULT0002150
GW Well County:	MULT	GW Well Number:	2150
Well Tag Number:	0	Tag Verified:	0
Site Source:	USGS	State Observation #:	0
Well Status:	Not Reported	Established By:	KARL WOZNIAK
Aquifer:	Portland basin Troutdale gravel aquifer USGS WRIR 90-4196		
System:	Quaternary-Late Tertiary Sediment Aquifers		
	100	Land Surface Elevation (ft):	310
ount:	1	WL Measuring Started:	01-JUN-58
Ended:	01-JUN-58	Obs Well Status:	Not Reported
Hydrography URL:	Not Reported		
	https://apps.wrd.state.or.us/apps/misc/vault/vault.aspx?wl_county_code=MULT&wl_nbr=2150		
	https://apps.wrd.state.or.us/apps/gw/gw_info/gw_info_report/gw_details.aspx?gw_site_id=4659		

D10
South
1/2 - 1 Mile
Higher

FED USGS **USGS40000993588**

Organization ID:	USGS-OR	Organization Name:	USGS Oregon Water Science Center
Monitor Location:	01S/03E-08DAB1	Type:	Well
Description:	Not Reported	HUC:	17090012
Drainage Area:	Not Reported	Drainage Area Units:	Not Reported
Contrib Drainage Area:	Not Reported	Contrib Drainage Area Unts:	Not Reported
Aquifer:	Not Reported	Formation Type:	Not Reported
Aquifer Type:	Not Reported	Construction Date:	19580601
Well Depth:	100	Well Depth Units:	ft
Well Hole Depth:	100	Well Hole Depth Units:	ft
er of Measurements:	1	Level reading date:	1958-06-01
Feet below surface:	60	Feet to sea level:	Not Reported
Note:	Not Reported		

11
NE
1/2 - 1 Mile
Lower

FED USGS **USGS40000993707**

Organization ID:	USGS-OR	Organization Name:	USGS Oregon Water Science Center
on:	01S/03E-04BAB	Type:	Well
:	Not Reported	HUC:	17090012
	Not Reported	Drainage Area Units:	Not Reported
rea:	Not Reported	Contrib Drainage Area Unts:	Not Reported
	Not Reported	Formation Type:	Not Reported
	Not Reported	Construction Date:	19690514
n:	176	Well Depth Units:	ft
e Depth:	176	Well Hole Depth Units:	ft
	17	Level reading date:	1990-04-13

Feet below surface:	58.5	Feet to sea level:	Not Reported
Note:	The site was being pumped.		
evel reading date:	1990-02-05	Feet below surface:	37.2
Feet to sea level:	Not Reported	Note:	Not Reported
vel reading date:	1989-11-30	Feet below surface:	40.5
Feet to sea level:	Not Reported	Note:	Not Reported
vel reading date:	1989-08-15	Feet below surface:	39.5
Feet to sea level:	Not Reported	Note:	Not Reported
Level reading date:	1989-06-12	Feet below surface:	37.9
Feet to sea level:	Not Reported	Note:	Not Reported
Level reading date:	1989-03-27	Feet below surface:	36.7
Feet to sea level:	Not Reported	Note:	Not Reported
evel reading date:	1989-01-30	Feet below surface:	37.6
Feet to sea level:	Not Reported	Note:	Not Reported
evel reading date:	1988-12-13	Feet below surface:	38.6
Feet to sea level:	Not Reported	Note:	Not Reported
vel reading date:	1988-10-11	Feet below surface:	39.9
Feet to sea level:	Not Reported	Note:	Not Reported
vel reading date:	1988-08-01	Feet below surface:	39.5
Feet to sea level:	Not Reported	Note:	Not Reported
Level reading date:	1988-06-06	Feet below surface:	37.5
Feet to sea level:	Not Reported	Note:	Not Reported
vel reading date:	1988-03-29	Feet below surface:	40.1
Feet to sea level:	Not Reported	Note:	Not Reported
vel reading date:	1988-02-02	Feet below surface:	38.5
Feet to sea level:	Not Reported	Note:	Not Reported
vel reading date:	1987-12-01	Feet below surface:	41.2
Feet to sea level:	Not Reported	Note:	Not Reported
evel reading date:	1987-09-22	Feet below surface:	41.7
Feet to sea level:	Not Reported	Note:	Not Reported
evel reading date:	1987-05-19	Feet below surface:	38.0
Feet to sea level:	Not Reported	Note:	Not Reported
evel reading date:	1969-05-14	Feet below surface:	35.0
level:	Not Reported	Note:	Not Reported

E12
NW
1/2 - 1 Mile
Lower

OR WELLS **ORWD70000014619**

ID:	15729	Site Type:	WELL
ge:	Complete	GW Log ID:	MULT0105451
W Well County:	MULT	GW Well Number:	105451
ber:	103055	Tag Verified:	0
rce:	OWRD	State Observation #:	0

GEOCHECK® - PHYSICAL SETTING SOURCE MAP FINDINGS

Well Status:	Not Reported	Established By:	Josh Hackett
Aquifer:	Portland basin Troutdale gravel aquifer USGS WRIR 90-4196		
Aquifer System:	Quaternary-Late Tertiary Sediment Aquifers		
Max Depth:	275	Land Surface Elevation (ft):	245
Water Level Count:	26	WL Measuring Started:	31-JAN-14
WL Measuring Ended:	19-MAR-19	Obs Well Status:	Obs Well Non-Current
ydrography URL:	https://apps.wrd.state.or.us/apps/gw/gw_info/gw_hydrograph/Hydrograph.aspx?gw_logid=MULT0105451		
Well Log URL:	https://apps.wrd.state.or.us/apps/misc/vault/vault.aspx?wl_county_code=MULT&wl_nbr=105451		
	https://apps.wrd.state.or.us/apps/gw/gw_info/gw_info_report/gw_details.aspx?gw_site_id=15729		

E13
NW
1/2 - 1 Mile
Lower

OR WELLS **ORWD70000014618**

ID:	15728	Site Type:	WELL
age:	Complete	GW Log ID:	MULT0103417
GW Well County:	MULT	GW Well Number:	103417
mber:	102694	Tag Verified:	0
rce:	OWRD	State Observation #:	0
	Not Reported	Established By:	Josh Hackett
quifer:	Portland basin Troutdale gravel aquifer USGS WRIR 90-4196		
System:	Quaternary-Late Tertiary Sediment Aquifers		
159		Land Surface Elevation (ft):	245
ount:	25	WL Measuring Started:	05-MAR-14
Ended:	18-MAR-19	Obs Well Status:	Obs Well Non-Current
	https://apps.wrd.state.or.us/apps/gw/gw_info/gw_hydrograph/Hydrograph.aspx?gw_logid=MULT0103417		
	https://apps.wrd.state.or.us/apps/misc/vault/vault.aspx?wl_county_code=MULT&wl_nbr=103417		
	https://apps.wrd.state.or.us/apps/gw/gw_info/gw_info_report/gw_details.aspx?gw_site_id=15728		

GEOCHECK® - PHYSICAL SETTING SOURCE MAP FINDINGS
RADON

AREA RADON INFORMATION

State Database: OR Radon

Radon Test Results

Zipcode	Num Tests	Maximum	Minimum	Average	# > 4 pCi/L
97030	63	10.1	0.1	2.4	7

Federal EPA Radon Zone for MULTNOMAH County: 2

Note: Zone 1 indoor average level > 4 pCi/L.
: Zone 2 indoor average level >= 2 pCi/L and <= 4 pCi/L.
: Zone 3 indoor average level < 2 pCi/L.

Federal Area Radon Information for MULTNOMAH COUNTY, OR

Number of sites tested: 33

Average Activity	% <4 pCi/L		% 4-20 pCi/L	% >20 pCi/L
Living Area	1.530 pCi/L	91%	9%	0%
Basement	2.630 pCi/L	57%	43%	0%

PHYSICAL SETTING SOURCE RECORDS SEARCHED

TOPOGRAPHIC INFORMATION

USGS 7.5' Digital Elevation Model (DEM)
Source: United States Geologic Survey
EDR acquired the USGS 7.5' Digital Elevation Model in 2002 and updated it in 2006. The 7.5 minute DEM corresponds to the USGS 1:24,000- and 1:25,000-scale topographic quadrangle maps. The DEM provides elevation data with consistent elevation units and projection.

Current USGS 7.5 Minute Topographic Map
Source: U.S. Geological Survey

HYDROLOGIC INFORMATION

Flood Zone Data: This data was obtained from the Federal Emergency Management Agency (FEMA). It depicts 100-year and 500-year flood zones as defined by FEMA. It includes the National Flood Hazard Layer (NFHL) which incorporates Flood Insurance Rate Map (FIRM) data and Q3 data from FEMA in areas not covered by NFHL.
Source: FEMA
Telephone: 877-336-2627
Date of Government Version: 2003, 2015

NWI: National Wetlands Inventory. This data, available in select counties across the country, was obtained by EDR in 2002, 2005, 2010 and 2015 from the U.S. Fish and Wildlife Service.

State Wetlands Data: Wetlands Inventory Data
Source: Oregon Geospatial Enterprise Office
Telephone: 503-378-2166

HYDROGEOLOGIC INFORMATION

AQUIFLOW^{R} Information System
Source: EDR proprietary database of groundwater flow information
EDR has developed the AQUIFLOW Information System (AIS) to provide data on the general direction of groundwater flow at specific points. EDR has reviewed reports submitted to regulatory authorities at select sites and has extracted the date of the report, hydrogeologically determined groundwater flow direction and depth to water table information.

GEOLOGIC INFORMATION

Geologic Age and Rock Stratigraphic Unit
Source: P.G. Schruben, R.E. Arndt and W.J. Bawiec, Geology of the Conterminous U.S. at 1:2,500,000 Scale - A digital representation of the 1974 P.B. King and H.M. Beikman Map, USGS Digital Data Series DDS - 11 (1994).

STATSGO: State Soil Geographic Database
Source: Department of Agriculture, Natural Resources Conservation Service (NRCS)
The U.S. Department of Agriculture's (USDA) Natural Resources Conservation Service (NRCS) leads the national Conservation Soil Survey (NCSS) and is responsible for collecting, storing, maintaining and distributing soil survey information for privately owned lands in the United States. A soil map in a soil survey is a representation of soil patterns in a landscape. Soil maps for STATSGO are compiled by generalizing more detailed (SSURGO) soil survey maps.

SSURGO: Soil Survey Geographic Database
Source: Department of Agriculture, Natural Resources Conservation Service (NRCS)
Telephone: 800-672-5559
SSURGO is the most detailed level of mapping done by the Natural Resources Conservation Service, mapping scales generally range from 1:12,000 to 1:63,360. Field mapping methods using national standards are used to construct the soil maps in the Soil Survey Geographic (SSURGO) database. SSURGO digitizing duplicates the original soil survey maps. This level of mapping is designed for use by landowners, townships and county natural resource planning and management.

PHYSICAL SETTING SOURCE RECORDS SEARCHED

LOCAL / REGIONAL WATER AGENCY RECORDS

FEDERAL WATER WELLS

PWS: Public Water Systems
Source: EPA/Office of Drinking Water
Telephone: 202-564-3750
Public Water System data from the Federal Reporting Data System. A PWS is any water system which provides water to at least 25 people for at least 60 days annually. PWSs provide water from wells, rivers and other sources.

PWS ENF: Public Water Systems Violation and Enforcement Data
Source: EPA/Office of Drinking Water
Telephone: 202-564-3750
Violation and Enforcement data for Public Water Systems from the Safe Drinking Water Information System (SDWIS) after August 1995. Prior to August 1995, the data came from the Federal Reporting Data System (FRDS).

USGS Water Wells: USGS National Water Inventory System (NWIS)
This database contains descriptive information on sites where the USGS collects or has collected data on surface water and/or groundwater. The groundwater data includes information on wells, springs, and other sources of groundwater.

STATE RECORDS

Water Well Data
Source: Department of Water Resources
Telephone: 503-986-0843

OTHER STATE DATABASE INFORMATION

Oil and Gas Well Locations
Source: Department of Geology and Mineral Industries
Telephone: 971-673-1540
A listing of oil and gas well locations in the state.

RADON

State Database: OR Radon
Source: Oregon Health Services
Telephone: 503-731-4272
Radon Levels in Orgeon

Area Radon Information
Source: USGS
Telephone: 703-356-4020
The National Radon Database has been developed by the U.S. Environmental Protection Agency (USEPA) and is a compilation of the EPA/State Residential Radon Survey and the National Residential Radon Survey. The study covers the years 1986 - 1992. Where necessary data has been supplemented by information collected at private sources such as universities and research institutions.

EPA Radon Zones
Source: EPA
Telephone: 703-356-4020
Sections 307 & 309 of IRAA directed EPA to list and identify areas of U.S. with the potential for elevated indoor radon levels.

OTHER

Airport Landing Facilities: Private and public use landing facilities
Source: Federal Aviation Administration, 800-457-6656

Epicenters: World earthquake epicenters, Richter 5 or greater
Source: Department of Commerce, National Oceanic and Atmospheric Administration

Earthquake Fault Lines: The fault lines displayed on EDR's Topographic map are digitized quaternary faultlines, prepared in 1975 by the United State Geological Survey

PHYSICAL SETTING SOURCE RECORDS SEARCHED

STREET AND ADDRESS INFORMATION

© 2015 TomTom North America, Inc. All rights reserved. This material is proprietary and the subject of copyright protection and other intellectual property rights owned by or licensed to Tele Atlas North America, Inc. The use of this material is subject to the terms of a license agreement. You will be held liable for any unauthorized copying or disclosure of this material.

Appendix B. Certified Sanborn Map Report

IBR - 1S3E05DA -03500 WAGONER PROPERTIES LLC

1709 NW ELEVEN MILE AVE

Gresham, OR 97030

Inquiry Number: 7395078.254

July 20, 2023

Certified Sanborn® Map Report

6 Armstrong Road, 4th floor
Shelton, CT 06484
Toll Free: 800.352.0050
www.edrnet.com

Certified Sanborn® Map Report

07/20/23

Site Name:

IBR - 1S3E05DA -03500 WAG
1709 NW ELEVEN MILE AVE
Gresham, OR 97030
EDR Inquiry # 7395078.254

Client Name:

Parametrix, Inc.
700 NE Multnomah
Portland, OR 97232
Contact: A Romey

The Sanborn Library has been searched by EDR and maps covering the target property location as provided by Parametrix, Inc. were identified for the years listed below. The Sanborn Library is the largest, most complete collection of fire insurance maps. The collection includes maps from Sanborn, Bromley, Perris & Browne, Hopkins, Barlow, and others. Only Environmental Data Resources Inc. (EDR) is authorized to grant rights for commercial reproduction of maps by the Sanborn Library LLC, the copyright holder for the collection. Results can be authenticated by visiting www.edrnet.com/sanborn.

The Sanborn Library is continually enhanced with newly identified map archives. This report accesses all maps in the collection as of the day this report was generated.

Certified Sanborn Results:

Certification # 9147-4918-A76D

PO #

Project 2741585058

UNMAPPED PROPERTY

This report certifies that the complete holdings of the Sanborn Library, LLC collection have been searched based on client supplied target property information, and fire insurance maps covering the target property were not found.

Sanborn® Library search results
Certification #: 9147-4918-A76D

The Sanborn Library includes more than 1.2 million fire insurance maps from Sanborn, Bromley, Perris & Browne, Hopkins, Barlow and others which track historical property usage in approximately 12,000 American cities and towns. Collections searched:

- ☑ Library of Congress
- ☑ University Publications of America
- ☑ EDR Private Collection

The Sanborn Library LLC Since 1866™

Limited Permission To Make Copies

Parametrix, Inc. (the client) is permitted to make up to FIVE photocopies of this Sanborn Map transmittal and each fire insurance map accompanying this report solely for the limited use of its customer. No one other than the client is authorized to make copies. Upon request made directly to an EDR Account Executive, the client may be permitted to make a limited number of additional photocopies. This permission is conditioned upon compliance by the client, its customer and their agents with EDR's copyright policy; a copy of which is available upon request.

Disclaimer - Copyright and Trademark Notice

This Report contains certain information obtained from a variety of public and other sources reasonably available to Environmental Data Resources, LLC. It cannot be concluded from this Report that coverage information for the target and surrounding properties does not exist from other sources. This Report is provided on an "AS IS", "AS AVAILABLE" basis. NO WARRANTY EXPRESS OR IMPLIED IS MADE WHATSOEVER IN CONNECTION WITH THIS REPORT. ENVIRONMENTAL DATA RESOURCES, LLC AND ITS SUBSIDIARIES, AFFILIATES AND THIRD PARTY SUPPLIERS DISCLAIM ALL WARRANTIES, OF ANY KIND OR NATURE, EXPRESS OR IMPLIED, ARISING OUT OF OR RELATED TO THIS REPORT OR ANY OF THE DATA AND INFORMATION PROVIDED IN THIS REPORT, INCLUDING WITHOUT LIMITATION, ANY WARRANTIES REGARDING ACCURACY, QUALITY, CORRECTNESS, COMPLETENESS, COMPREHENSIVENESS, SUITABILITY, MERCHANTABILITY, FITNESS FOR A PARTICULAR PURPOSE, TITLE, NON-INFRINGEMENT, MISAPPROPRIATION, OR OTHERWISE. ALL RISK IS ASSUMED BY THE USER. IN NO EVENT SHALL ENVIRONMENTAL DATA RESOURCES, LLC OR ITS SUBSIDIARIES, AFFILIATES OR THIRD PARTY SUPPLIERS BE LIABLE TO ANYONE FOR ANY DIRECT, INCIDENTAL, INDIRECT, SPECIAL, CONSEQUENTIAL OR OTHER DAMAGES OF ANY TYPE OR KIND (INCLUDING BUT NOT LIMITED TO LOSS OF PROFITS, LOSS OF USE, OR LOSS OF DATA), ARISING OUT OF OR IN ANY WAY CONNECTED WITH THIS REPORT OR ANY OF THE DATA AND INFORMATION PROVIDED IN THIS REPORT. Any analyses, estimates, ratings, environmental risk levels, or risk codes provided in this Report are provided for illustrative purposes only, and are not intended to provide, nor should they be interpreted as providing any facts regarding, or prediction or forecast of, any environmental risk for any property. Only an assessment performed by a qualified environmental professional can provide findings, opinions or conclusions regarding the environmental risk or conditions in, on or at any property.

Copyright 2023 by Environmental Data Resources, Inc. All rights reserved. Reproduction in any media or format, in whole or in part, of any report or map of Environmental Data Resources, Inc., or its affiliates, is prohibited without prior written permission.

EDR and its logos (including Sanborn and Sanborn Map) are trademarks of Environmental Data Resources, LLC or its affiliates. All other trademarks used herein are the property of their respective owners.

Appendix C. Historical Aerial Photos

IBR - 1S3E05DA -03500 WAGONER PROPERTIES LLC

1709 NW ELEVEN MILE AVE

Gresham, OR 97030

Inquiry Number: 7395078.257

July 20, 2023

The EDR Aerial Photo Decade Package

6 Armstrong Road, 4th floor
Shelton, CT 06484
Toll Free: 800.352.0050
www.edrnet.com

EDR Aerial Photo Decade Package

07/20/23

Site Name:

IBR - 1S3E05DA -03500 WAG
1709 NW ELEVEN MILE AVE
Gresham, OR 97030
EDR Inquiry # 7395078.257

Client Name:

Parametrix, Inc.
700 NE Multnomah
Portland, OR 97232
Contact: A Romey

Environmental Data Resources, Inc. (EDR) Aerial Photo Decade Package is a screening tool designed to assist environmental professionals in evaluating potential liability on a target property resulting from past activities. EDR's professional researchers provide digitally reproduced historical aerial photographs, and when available, provide one photo per decade.

Search Results:

Year	*Scale*	*Details*	*Source*
2020	1"=500'	Flight Year: 2020	USDA/NAIP
2016	1"=500'	Flight Year: 2016	USDA/NAIP
2012	1"=500'	Flight Year: 2012	USDA/NAIP
2009	1"=500'	Flight Year: 2009	USDA/NAIP
2006	1"=500'	Flight Year: 2006	USDA/NAIP
2000	1"=500'	Acquisition Date: January 01, 2000	USGS/DOQQ
1994	1"=500'	Flight Date: July 07, 1994	USGS
1990	1"=500'	Acquisition Date: January 01, 1990	USGS/DOQQ
1981	1"=500'	Flight Date: August 06, 1981	USDA
1975	1"=500'	Flight Date: September 19, 1975	USGS
1970	1"=500'	Flight Date: July 08, 1970	USGS
1960	1"=500'	Flight Date: July 18, 1960	USGS
1955	1"=500'	Flight Date: July 22, 1955	USDA
1951	1"=500'	Flight Date: July 27, 1951	USGS
1948	1"=500'	Flight Date: July 13, 1948	USDA
1935	1"=500'	Flight Date: January 01, 1935	ACOE

When delivered electronically by EDR, the aerial photo images included with this report are for ONE TIME USE ONLY. Further reproduction of these aerial photo images is prohibited without permission from EDR. For more information contact your EDR Account Executive.

Disclaimer - Copyright and Trademark Notice

This Report contains certain information obtained from a variety of public and other sources reasonably available to Environmental Data Resources, LLC. It cannot be concluded from this Report that coverage information for the target and surrounding properties does not exist from other sources. This Report is provided on an "AS IS", "AS AVAILABLE" basis. NO WARRANTY EXPRESS OR IMPLIED IS MADE WHATSOEVER IN CONNECTION WITH THIS REPORT. ENVIRONMENTAL DATA RESOURCES, LLC AND ITS SUBSIDIARIES, AFFILIATES AND THIRD PARTY SUPPLIERS DISCLAIM ALL WARRANTIES, OF ANY KIND OR NATURE, EXPRESS OR IMPLIED, ARISING OUT OF OR RELATED TO THIS REPORT OR ANY OF THE DATA AND INFORMATION PROVIDED IN THIS REPORT, INCLUDING WITHOUT LIMITATION, ANY WARRANTIES REGARDING ACCURACY, QUALITY, CORRECTNESS, COMPLETENESS, COMPREHENSIVENESS, SUITABILITY, MERCHANTABILITY, FITNESS FOR A PARTICULAR PURPOSE, TITLE, NON-INFRINGEMENT, MISAPPROPRIATION, OR OTHERWISE. ALL RISK IS ASSUMED BY THE USER. IN NO EVENT SHALL ENVIRONMENTAL DATA RESOURCES, LLC OR ITS SUBSIDIARIES, AFFILIATES OR THIRD PARTY SUPPLIERS BE LIABLE TO ANYONE FOR ANY DIRECT, INCIDENTAL, INDIRECT, SPECIAL, CONSEQUENTIAL OR OTHER DAMAGES OF ANY TYPE OR KIND (INCLUDING BUT NOT LIMITED TO LOSS OF PROFITS, LOSS OF USE, OR LOSS OF DATA), ARISING OUT OF OR IN ANY WAY CONNECTED WITH THIS REPORT OR ANY OF THE DATA AND INFORMATION PROVIDED IN THIS REPORT. Any analyses, estimates, ratings, environmental risk levels, or risk codes provided in this Report are provided for illustrative purposes only, and are not intended to provide, nor should they be interpreted as providing any facts regarding, or prediction or forecast of, any environmental risk for any property. Only an assessment performed by a qualified environmental professional can provide findings, opinions or conclusions regarding the environmental risk or conditions in, on or at any property.

Copyright 2023 by Environmental Data Resources, Inc. All rights reserved. Reproduction in any media or format, in whole or in part, of any report or map of Environmental Data Resources, Inc., or its affiliates, is prohibited without prior written permission.

EDR and its logos (including Sanborn and Sanborn Map) are trademarks of Environmental Data Resources, LLC or its affiliates. All other trademarks used herein are the property of their respective owners.


INQUIRY #: 7395078.257
YEAR: 2020
= 500'
N
EDR


INQUIRY #: 7395078.257
YEAR: 2016
= 500'
N
EDR


INQUIRY #: 7395078.257
YEAR: 2012
= 500'
N
EDR


INQUIRY #: 7395078.257
YEAR: 2009
= 500'
N
EDR


INQUIRY #: 7395078.257
YEAR: 2006
= 500'
N
EDR


INQUIRY #: 7395078.257
YEAR: 2000
= 500'
N
EDR



INQUIRY #: 7395078.257

YEAR: 1994

= 500'

N

EDR



INQUIRY #: 7395078.257

YEAR: 1990

= 500'

N

EDR

Subject boundary not shown because it exceeds image extent or image is not georeferenced.


INQUIRY #: 7395078.257
YEAR: 1981
= 500'
N
EDR



INQUIRY #: 7395078.257

YEAR: 1975

= 500'

N

EDR


INQUIRY #: 7395078.257
YEAR: 1970
= 500'
N
EDR


INQUIRY #: 7395078.257
YEAR: 1960
= 500'
N
EDR



INQUIRY #: 7395078.257

YEAR: 1955

= 500'

N

EDR


INQUIRY #: 7395078.257
YEAR: 1951
= 500'
N
EDR


INQUIRY #: 7395078.257
YEAR: 1948
= 500'
N
EDR



INQUIRY #: 7395078.257

YEAR: 1935

= 500'

N

EDR

Appendix D. Site Photographs























Appendix E. Supporting Documents

Oregon
John A. Kitzhaber, MD, Governor

Department of Environmental Quality
Nortwest Region Portland Office
2020 SW 4th Avenue, Suite 400
Portland, OR 97201-4987
(503) 229-5263
Fax: (503) 229-6945
TTY: (800) 736-2900

January 19, 2011

JEFF STEYAERT
KNIFE RIVER
32260 OLD HIGHWAY 34
TANGENT OR 97389-9770

Re: Morse Bros.
UST Cleanup File No. 26-09-0606
UST Facility ID No. 2861

Dear Mr. Steyaert:

The Department of Environmental Quality (DEQ) has completed its review of the information submitted to date concerning the underground storage tank (UST) decommissioning and cleanup conducted at 1339 NW Eastwood Avenue in Gresham, Oregon. DEQ has determined that the cleanup appears to have met the requirements of Oregon Administrative Rules (OAR) 340-122-0205 through 340-122-0360. No further action is required at this time.

This determination is a result of our evaluation and judgment based on the regulations and facts as we now understand them:

July 2009 Decommissioning

1. Two 4,000-gallon diesel USTs were decommissioned by removal at this site on July 3, 2009. The tanks were shipped to Max Hendrix in Boring, Oregon for recycling as scrap. A total of 193.05 tons of petroleum-contaminated soil (PCS) were excavated from around the USTs and shipped to the Hillsboro Landfill for disposal.

2. On July 6, 2009, Construction and Environmental Services Company (CAESCO) collected six soil samples from the walls of the UST excavation pit, which extended 11-12 feet below ground surface (bgs). A seventh sample was collected from the PCS (which at the time was stockpiled at the site). All seven samples were analyzed for petroleum hydrocarbons using the NWTPH-HCID sampling method. Contamination consistent with diesel was detected in the stockpile sample and three of the six sidewall samples.

3. The four contaminated samples were further analyzed for diesel using the NWTPH-Dx sampling method. Diesel was detected in the stockpile sample at a concentration of 7,390 parts per million (ppm). Diesel was detected in two of the excavation sidewall samples at concentrations of 275 and 279 ppm. The remaining sample, from the east sidewall, showed diesel at 4,040 ppm.

4. On July 9, 2009, apparently after additional excavation, CAESCO collected a final confirmation soil sample from the east sidewall at a depth of 18 feet bgs. The sample was analyzed for diesel using the NWTPH-Dx sampling method. No diesel was detected, down to a detection limit of 25 ppm.

5. The reported results meet DEQ's Level II Soil Matrix cleanup standard, which requires no residual diesel contamination above 500 ppm and no impacts to groundwater. With the removal of the stockpiled PCS and further excavation of the east sidewall from 12 to 18 feet bgs, the highest concentration of diesel remaining at the site is 279 ppm. In addition, no groundwater was encountered in the excavation.

6. The residual diesel concentration would also meet DEQ's risk-based cleanup criteria, which require no contaminants to exceed specific Risk-Based Concentrations (RBCs) for complete pathways of exposure. The highest remaining diesel concentration at the site (279 ppm) falls well below the most stringent RBC of 3,200 ppm for diesel leaching to groundwater.

7. The soil samples were submitted to Wy'East Environmental Sciences, Inc. for analysis. During an inspection in August 2010, DEQ found that Wy'East varied the procedures specified by DEQ and Environmental Protection Agency (EPA) analytical methods. As a consequence, the contaminant concentrations reported by Wy'East may be less than the actual concentrations at the site. After reviewing the results, however, DEQ has determined that the Morse Bros. site at a minimum meets DEQ's risk-based cleanup criteria and likely meets DEQ's Level II Soil Matrix cleanup standard. The potential low bias of the sample results is likely not substantial enough for a reported result of 279 ppm diesel to actually exceed 500 ppm diesel, and is certainly not substantial enough to exceed 3,200 ppm diesel.

<u>September 2010 Decommissioning</u>

8. Two 5,000-gallon diesel USTs and one 4,000-gallon gasoline UST were decommissioned by removal from the site on September 28, 2010. About 400 gallons of emulsified fuels and wash waters were pumped from the USTs and shipped to Oil Re-Refining Company (ORRCO) in Portland for recycling and disposal. A total of 23.69 tons of PCS were also excavated from around the USTs and shipped to the Hillsboro Landfill on October 15 for disposal. Knife River retained control of the tanks.

9. As the USTs were removed, Environmental Science & Associates (ESA) collected soil samples from the common excavation pit. Samples were collected beneath each end of the two diesel USTs at depths of 12 feet bgs and analyzed for petroleum hydrocarbons by the NWTPH-HCID sampling method. No petroleum hydrocarbons were detected.

10. Additional soil samples were collected beneath each end of the gasoline UST (at 12 feet bgs) and beneath the fuel dispenser island (at 2½ feet bgs). The three samples were analyzed for petroleum hydrocarbons by the NWTPH-HCID sampling method. No petroleum hydrocarbons were detected.

11. The final two soil samples were collected from the northeast corner of the excavation pit, adjacent to one of the diesel USTs. The first sample was collected at a depth of three (3) feet bgs and was analyzed for petroleum hydrocarbons by the NWTPH-HCID sampling method. Contamination consistent with diesel was detected, and the sample was further analyzed for diesel by the NWTPH-Dx sampling method. The laboratory (Specialty Analytical) identified an "aged or degraded diesel" at a concentration of 2,080 ppm. The second of the two samples was collected at a depth of four (4) feet bgs, apparently after removal of the first sample, and was analyzed for petroleum hydrocarbons by the NWTPH-HCID sampling method. No petroleum hydrocarbons were detected.

12. The confirmation sample should also have been specifically analyzed for diesel by the NWTPH-Dx sampling method, as well as for diesel constituents such as polycyclic aromatic hydrocarbons (PAHs). However, the detection of 2,080 ppm diesel does not appear to be a significant concern. The concentration falls below the most stringent risk-based concentration of 3,200 ppm for leaching to groundwater, and the characterization of the diesel as "aged or degraded" makes it unlikely that significant concentrations of volatile or semi-volatile constituents were present in the sample. Consequently, DEQ has determined that no additional confirmation soil sampling is necessary at this site.

DEQ's determination that no further action is necessary will not be applicable if new or undisclosed facts show that the investigation and cleanup did not comply with the referenced rules. DEQ's determination also does not apply to any conditions at the site other than the release of the petroleum product specifically addressed in this letter.

Please note that pursuant to OAR 340-122-0360(2), a copy of your decommissioning report from Environmental Science Associates (ESA) must be retained until ten (10) years after you transfer your property. We recommend that a copy of the report be kept with your permanent records.

DEQ appreciates your efforts to comply with the regulations and ensure that your property has been adequately cleaned up.

If you have any questions, please feel free to contact Kevin Dana at (503) 229-5369.

Sincerely,

Bruce A. Gilles
UST Cleanup Manager

cc: Kay Thompson
CAESCO
PO Box 430
Fairview OR 97024

Loren Harwood
Environmental Science Assoc
1450 Flintridge Ave
Eugene OR 97401

William J Messer
Petroleum Constructors
PO Box 325
Troutdale OR 97060

. (kpd:KPD)

Oregon
John A. Kitzhaber, MD, Governor

Department of Environmental Quality
Northwest Region Portland Office
2020 SW 4th Avenue, Suite 400
Portland, OR 97201-4987
(503) 229-5263
Fax: (503) 229-6945
TTY: 711

January 30, 2013

REAL ESTATE DEPT-TRIMET
710 NE HOLLADAY ST
PORTLAND, OR 97232-2168

Re: Trimet
File No.: 26-12-1437

Dear Real Estate Dept-TRIMET:

The Department of Environmental Quality has received a report and Alpha Environmental Services, Inc. certification concerning the heating oil underground storage tank (HOT) assessment and/or cleanup conducted at 2005 NW Eleven Mile Ave, in Gresham, Oregon.

Alpha Environmental Services, Inc. was licensed to provide heating oil tank services and has certified that the cleanup has met the Department's requirements. The Department has registered this report and certification and closed its file on the project.

The decision to register the report and certification and to close the Department's file will no longer apply if new or undisclosed facts show that the project does not comply with the rules governing heating oil tank cleanups.

Please note that you are required by state law (ORS 105.464) to provide potential buyers a disclosure statement that includes information regarding underground storage tanks, HOTs and the environmental conditions on your property.

Accordingly, we recommend that you keep a copy of this letter, the certification and any reports of testing or corrective actions relating to your HOT with the permanent property records.

Your efforts to comply with Oregon's environmental rules and regulations to ensure that your heating oil tank has been adequately addressed have been appreciated. Proper decommissioning and cleanup helps ensure protection of the environment from future heating oil tank leaks and ensures that the heating oil does not adversely impact human health or the environment. If you have any questions, please feel free to contact the HOT Program at (503) 229-6170.

Sincerely,

Kevin Donna for

Michael H Kortenhof, Manager
DEQ Heating Oil Tank Program

cc: Contractor
LustHotSP.doc

Oregon

DEPARTMENT OF ENVIRONMENTAL QUALITY

March 11, 1992

Mr. Harold Gillis
Pacific First Bank
975 Oak Street Suite 920
EUGENE OR 97401

Re: Heating Oil Tank Release
File No. 26-91-398

The Department of Environmental Quality (Department) has completed its review of the reports prepared by Squier Associates, dated November 7, 1991 and February 4, 1992, concerning the cleanup conducted at 1823 N.W. Eleven-Mile Avenue, in Gresham, Oregon. The Department has determined the cleanup appears to have met the requirements of the Oregon Administrative Rules (OAR) 340-122-205 through 340-122-360 and that no further action is required at this time.

This determination is a result of our evaluation and judgement based on the regulations and facts as we now understand them, including:

1. Contamination from an aboveground storage tank used for heating oil was discovered during removal of the tank. Soil samples were collected to verify and identify the type of contamination using the total petroleum hydrocarbon (TPH) HCID method. Hydrocarbons in the diesel range were identified.

2. Approximately 8 yards of contaminated soil was removed from the excavation and disposed of at the Hillsboro landfill.

3. Groundwater was not encountered in the pit.

4. Confirmatory samples and analysis using the TPH diesel (TPH-D) method identified a pocket of contamination, in excess of the soil matrix standard that was determined appropriate for this site. The pocket of contamination is estimated by Squier Associates to be approximately 108 cubic yards and has a maximum concentration of 4600 parts per million (ppm) TPH.

A pocket of contamination still exists on this property which exceeds the currently required cleanup levels for this site, but which the Department approves leaving pursuant to OAR 340-122-355(4) since the removal of this contamination would endanger structures on the property or be prohibitively expensive, and the contamination does not threaten human health, safety, welfare and the environment.

However, you should be aware that the Department's approval to leave a pocket of contamination is based on the site conditions described in the report as they exist today. Should conditions (i.e. land use) change allowing access to the contamination, you would be responsible for further evaluation of the remaining contamination and any cleanup necessary at that time. You would also be responsible for notifying any potential purchaser of the property about this remaining pocket of contamination.

811 SW Sixth Avenue
Portland, OR 97204-13
(503) 229-5696
TDD (503) 229-6993
DEQ-1

The Department's determination would not be applicable if new or undisclosed facts show that the cleanup does not comply with the referenced rules. The Department's determination also does not apply to any conditions at the site other than the release of the petroleum product specifically addressed in the report. We recommend that a copy of this information be kept with the permanent facility records.

Please note that pursuant to OAR 340-122-360(2), a copy of your report must be retained until ten (10) years after the first transfer of the property.

Your efforts to comply with the regulations to ensure that your facility is adequately cleaned up has been appreciated. Should you have any questions, please feel free to contact me at (503) 229-6931.

Sincerely,

Michael J. Zollitsch
Environmental Specialist
Underground Storage Tank Cleanup Section
Environmental Cleanup Division

MJZ:m
LUST\SM4210

cc: Terrie Heer
Oil Heat Commission
1300 SE Gideon
PORTLAND, OR 97202

Linda Pilkey-Jarvis
Squier Associates
PO Box 1317
LAKE OSWEGO OR 97035

Department of Environmental Quality

Environmental Cleanup Site Information (ECSI) Database Site Summary Full Report - Details for Site ID 1407, Gresham Sand & Gravel

This report shows data entered as of November 7, 2023 at 7:42:23 PM

This report contains site details, organized into the following sections: 1) Site Photos (appears only if the site photos); 2) General Site Information; 3) Site Characteristics; 4) Substance Contamination Information; 5) Investigative, Remedial and Administrative Actions; 6) Site Environmental Controls (i.e., institutional ; and appears only if DEQ has applied one or more such controls to the site). A key to certain acronyms and terms used in the report appears at the bottom of the page.

Note: DEQ may have posted online documents related to this site. If so, they would be available for viewing or download in DEQ's Environmental Records Online Search (http://deq12.deq.state.or.us/ECSIDocs/Default.aspx?SiteID=1407). To see if any such documents are available for this site, go to ECSI Document Powered by FileNet (http://deq12.deq.state.or.us/EPOR/Default.aspx?SiteID=1407&SourceType=WB&SourceID=1407) and click on the Search button. Be aware that not all documents may be scanned and uploaded as well as some older documents may not be available online. Contact DEQ's Records Coordinator (mailto:recordscoordinator@deq.state.or.us?Subject=Records%20Request%20for%20Site%20ID%201407) for assistance in obtaining copies of documents. Also, be aware that other DEQ programs may be active at this site.

General Site Information

Site ID: 1407	Site Name: Gresham Sand & Gravel	CERCLIS No:	
Address:	1339 NW Eastwood Ave. Gresham 97030		
	County: Multnomah	Region: Northwest	
Other location information:	East of SE 190th Avenue, between about SE Division Street on the south and about SE Yamhill Street on the north.		
Investigation Status:	No further action required		
	Brownfield Site: No NPL Site: No	Orphan Site: No	Study Area: No
Property:	Twnshp/Range/Sect: 1S , 3E , 5	Tax Lots:	
	Latitude: 45.5074 deg. Longitude: -122.4629 deg.	Site Size:	
Other Site Names:	Morse Bros.		

Site Characteristics

General Site Description:	
Site History:	
Contamination Information:	A landfill was originally present where the Environmental Services building is now located. The landfill began accepting brush and yard debris in the late 1950s, and later accepted garbage until 1967 or 1968. In 1978 or 1979, most of the garbage was moved to the area now known as the Vance Pit (see ECSI #5780). Samples were taken by DEQ staff from the sump area and were analyzed by DEQ's lab for volatile organic compounds, semivolatile compounds, herbicides and total metals. Levels of metals identified in the samples were below DEQ's SOCLEAN levels and appeared to be normal background. Eight organics were identified at low levels. Their association with the landfill is unclear. See the Strategy Recommendation for more information.
Manner and Time of Release:	
Hazardous Substances/Waste Types:	unknown
Pathways:	A worker at Gresham Sand & Gravel experienced burning and swelling after handling sediments removed from a sump area in the gravel pit. The sump area is located near and fed by water flowing from the wall of an area of landfill debris known as Vance Pit. A cross-section of the landfill is visible, as gravel pit operations have caused soil from that area to slide. According to a report from the Mine Safety and Health Administration, the worker who experienced the burning and swelling of his hands reported that other workers at the site had complained of headaches and nausea when working around sump material.
Environmental/Health Threats:	No environmentally sensitive areas were identified in the immediate vicinity.
Status of Investigative or Remedial Action:	DEQ recommended NFA due to the low levels of the contaminants identified. However, the Strategy Recommendation states that the finding of contaminants indicates that there may be a need to address future releases from the landfill and any current or future threats to area groundwater. It was recommended that the area of exposed landfill be covered and erosion in this area prevented.
Data Sources:	DEQ Pollution complaint - NWR-1993-0642 - initiated by the U.S. Mine Safety and Health Administration on April 30, 1993.

Substance Contamination Information

Substance	Media Contaminated	Concentration Level	Date Recorded

BIS(2-ETHYLHEXYL)PHTHALATE	Surface Water	1.9 mg/kg	6/25/1993
DI-n-BUTYL PHTHALATE	Surface Water	35 mg/kg	6/25/1993
N-DECANE	Surface Water	1.6 mg/kg	6/25/1993
TRIMETHYLBENZENE,1,2,4-	Surface Water	0.08 mg/kg	6/25/1993
XYLENEs	Surface Water	0.12 mg/kg	6/25/1993

Investigative, Remedial and Administrative Actions

Action	Start Date	Compl. Date	Resp. Staff	Lead Pgm
SITE EVALUATION	06/04/1993	06/04/1993	Leslie Kochan	SAS
Listing Review completed	06/05/1993	06/05/1993	Leslie Kochan	SAS
Insufficient information to list	06/05/1993	09/30/1993	Leslie Kochan	SAS
Preliminary Assessment Equivalent recommended (PAE)	06/05/1993	06/05/1993	Leslie Kochan	SAS
PRELIMINARY ASSESSMENT EQUIVALENT	06/06/1993	09/30/1993	Leslie Kochan	SAS
Site added to database	07/30/1993		Leslie Kochan	SAS
NO FURTHER STATE ACTION REQUIRED (Primary Action)	09/30/1993	09/30/1993	Leslie Kochan	SAS

Key to Certain Acronyms and Terms in this Report:

- **CERCLIS No.**: The U.S. EPA's Hazardous Waste Site identification number, shown only if EPA has been involved at the site.
- **Region**: DEQ divides the state into three regions, Eastern, Northwest, and Western; the regional office shown is responsible for site investigation/cleanup.
- **NPL Site** : Is this site on EPA's National Priority List (i.e., a federal Superfund site)? (Y/N).

- **Orphan Site**: Has DEQ's Orphan Program been active at this site? (Y/N). The Orphan Program uses state funds to clean up high-priority sites where owners and operators responsible for the contamination are absent, or are unable or unwilling to use their own resources for cleanup.

- **Study Area** : Is this site a Study Area? (Y/N). Study Areas are groupings of individual ECSI sites that ma contributing to a larger, area-wide problem. ECSI assigns unique Site ID numbers to both individual sites and to Study Areas.

- **Pathways** : A description of human or environmental resources that site contamination could affect.

- **Lead Pgm**: This column refers to the Cleanup Program affiliation of the DEQ employee responsible for the action shown. SAS or SAP = Site Assessment; VCS or VCP = Voluntary Cleanup; ICP = Independent Cleanup; SRS or SRP = Site Response (enforcement cleanup); ORP = Orphan Program.

For more information on this site contact the Northwest regional office (https://www.oregon.gov/DEQ/Pages/Offices.aspx) .

Department of Environmental Quality (http://www.oregon.gov/DEQ/)
700 NE Multnomah Street, Suite 600 Portland, OR 97232
Hours: Mon-Fri, 8 a.m.-5 p.m
Email: DEQInfo@deq.state.or.us (mailto:DEQInfo@deq.state.or.us) | Phone: 503-229-5696 | Fax: 503-229-6124

Department of Environmental Quality

Environmental Cleanup Site Information (ECSI) Database Site Summary Full Report - Details for Site ID 5780, Lot 5 Vance Landfill

This report shows data entered as of November 7, 2023 at 7:56:34 PM

This report contains site details, organized into the following sections: 1) Site Photos (appears only if the site photos); 2) General Site Information; 3) Site Characteristics; 4) Substance Contamination Information; 5) Investigative, Remedial and Administrative Actions; 6) Site Environmental Controls (i.e., institutional; and 6) appears only if DEQ has applied one or more such controls to the site). A key to certain acronyms and terms used in the report appears at the bottom of the page.

Note: DEQ may have posted online documents related to this site. If so, they would be available for viewing or downloading on ECSI Form (http://deq12.deq.state.or.us/EP20/EsWebdocs/FormsID=126395RC&Site=ID=5780) or on DEQ's Facility Profile (http://deq12.deq.state.or.us/EP20/EsWebdocs/FormsID=126395RC&Site=ID=5780) as well as in Form Type 11 & Source Id = 5780). Some other programs may be active at this site.

General Site Information

Site ID: 5780	Site Name: Lot 5 Vance Landfill		CERCLIS No:	
Address:	1541 SE 190th Ave. Gresham 97233			
	County: Multnomah		Region: Northwest	
Other location information:				
Investigation Status:	Suspect site requiring further investigation			
	Brownfield Site: Yes	NPL Site: No	Orphan Site: No	Study Area: No
Property:	Twnshp/Range/Sect: 1S , 3E , 5		Tax Lots: 300	
	Latitude: 45.5091 deg.	Longitude: -122.4693 deg.	Site Size: 19.08 acres	
Other Site Names:				
	Vance Pit Landfill			

Site Characteristics

General Site Description:	
Site History:	According to Robert Pearson with the Gresham Department of Environmental Services, the Vance Pit consists of landfill material removed from the original landfill area where the Environmental Services building is now located. The original landfill began accepting brush and yard debris in the late 1950s. It later accepted garbage from individual residents. In 1967 or 1968, the landfill quit receiving garbage. In 1978 or 1979, most of the garbage was removed to the area now known as the Vance Pit, next to the Gresham Sand & Gravel site (see ECSI #1407).
Contamination Information:	(10/30/12 SMF) Monthly monitoring of soil vapors at eight gas probes on the southern half of Tax Lot 300 (T1S/R3E-S05CA) detected the presence of elevated concentrations of methane in the subsurface during August 2011 through September 2012. Methane soil vapor concentrations at Gas Probes P-1, P-2, P-3, P-4, and P-8 consistently exceeded methane's Upper Explosive Limit (UEL), while methane concentrations at Gas Probe P-7 exceeded methane's UEL more than 50 percent of the time. Methane concentrations at Gas Probes P-5 and P-6 were either non-detect or well-below methane's Lower Explosive Limit (LEL). Hydrogen Sulfide was detected at concentrations of Non-Detect to up to 20 ppm in Gas Probes P-1, P-2, P-3, P-4, and P-8 (August 2011 through September 2012). No Hydrogen Sulfide was detected in soil vapors at Gas Probes P-5, P-6, or P-7.
Manner and Time of Release:	
Hazardous Substances/Waste Types:	Methane and Hydrogen Sulfide were detected in landfill soil gasses during August 2011 through September 2012.
Pathways:	
Environmental/Health Threats:	
Status of Investigative or Remedial Action:	
Data Sources:	PBS "Landfill Investigation Report" (August 2012). ECSI file #1407 (Gresham Sand & Gravel)

Substance Contamination Information

Substance	Media Contaminated	Concentration Level	Date Recorded
HYDROGEN SULFIDE	Air	up to 20 ppm	8/21/2011 2:38:44 PM
METHANE	Air	up to 93.4% methane by volume	8/21/2011 2:40:24 PM

Investigative, Remedial and Administrative Actions

Action	Start Date	Compl. Date	Resp. Staff	Lead Pgm
VCS Waiting List	10/25/2012	10/31/2013	Kevin Dana	VCS
Site added to database	01/16/2013	01/16/2013	Kevin Dana	
Site Screening recommended (EV) (Primary Action)	11/01/2013	11/01/2013	Kevin Dana (mailto:Kevin.DANA@deq.oregon.gov)	SAS

Key to Certain Acronyms and Terms in this Report:

- **CERCLIS No.**: The U.S. EPA's Hazardous Waste Site identification number, shown only if EPA has been involved at the site.
- **Region**: DEQ divides the state into three regions, Eastern, Northwest, and Western; the regional office shown is responsible for site investigation/cleanup.
- **NPL Site**: Is this site on EPA's National Priority List (i.e., a federal Superfund site)? (Y/N).
- **Orphan Site**: Has DEQ's Orphan Program been active at this site? (Y/N). The Orphan Program uses state funds to clean up high-priority sites where owners and operators responsible for the contamination are absent, or are unable or unwilling to use their own resources for cleanup.
- **Study Area**: Is this site a Study Area? (Y/N). Study Areas are groupings of individual ECSI sites that ma contributing to a larger, area-wide problem. ECSI assigns unique Site ID numbers to both individual sites and to Study Areas.
- **Pathways**: A description of human or environmental resources that site contamination could affect.
- **Lead Pgm**: This column refers to the Cleanup Program affiliation of the DEQ employee responsible for the action shown. SAS or SAP = Site Assessment; VCS or VCP = Voluntary Cleanup; ICP = Independent Cleanup; SRS or SRP = Site Response (enforcement cleanup); ORP = Orphan Program.

You may be able to obtain more information about this site by contacting Kevin Dana at the Northwest regional office (https://www.oregon.gov/DEQ/Pages/Offices.aspx) or via email at kevin.dana@deq.oregon.gov (mailto:Kevin.DANA@deq.oregon.gov). If this does not work, you may contact Ximena Cruz Cuevas (503) 229-6811, or via email at ximena.cruzcuevas@deq.state.or.us (mailto:ximena.cruzcuevas@deq.state.or.us) or contact the Northwest regional office (https://www.oregon.gov/DEQ/Pages/Offices.aspx)

Hours: Mon-Fri, 8 a.m.-5 p.m
Email: DEQInfo@deq.state.or.us (mailto:DEQInfo@deq.state.or.us) | Phone: 503-229-5696 | Fax: 503-229-6124

Website Feedback (http://www.oregon.gov/Pages/website_feedback.aspx?address=deqwebmaster@deq.state.or.us)
Accessibility (http://www.oregon.gov/pages/accessibility.aspx)
Privacy Policy (http://www.oregon.gov/DAS/ETS/EGOV/pages/termsconditions.aspx)

Oregon Water Resources Department
OWRD Groundwater Hydrographs

Main Help Return Contact Us

Search Records

Well Log Id: or GW Logid: MULT0002956 Chart Clear

Well Location:	1.00S/3.00E-5ADB	**Total Depth (bls):**	---	**Water Level Count:**	11
Log ID:	MULT 2956 Well Log	**Land Surface Elevation:**	250 ft	**Wtr Lvl Date Range:**	11/14/1969 - 6/21/1993
Well Tag:	---	**Vertical Reference Datum:**	NGVD1929	**Wtr Lvl Depth Min-Max:**	21.06 - 34 ft
State Observation:		**Primary Use of Well:**	DOMESTIC	**Recorder Wtr Lvl Count:**	0
USGS Site:		**Primary Aquifer System:**		**Recorder Wtr Lvl Date Range:**	---
More information:	GWIS	**Groundwater Mapping Tool**		**Recorder Wtr Lvl Depth Min-Max:**	---

Groundwater Levels for MULT 2956

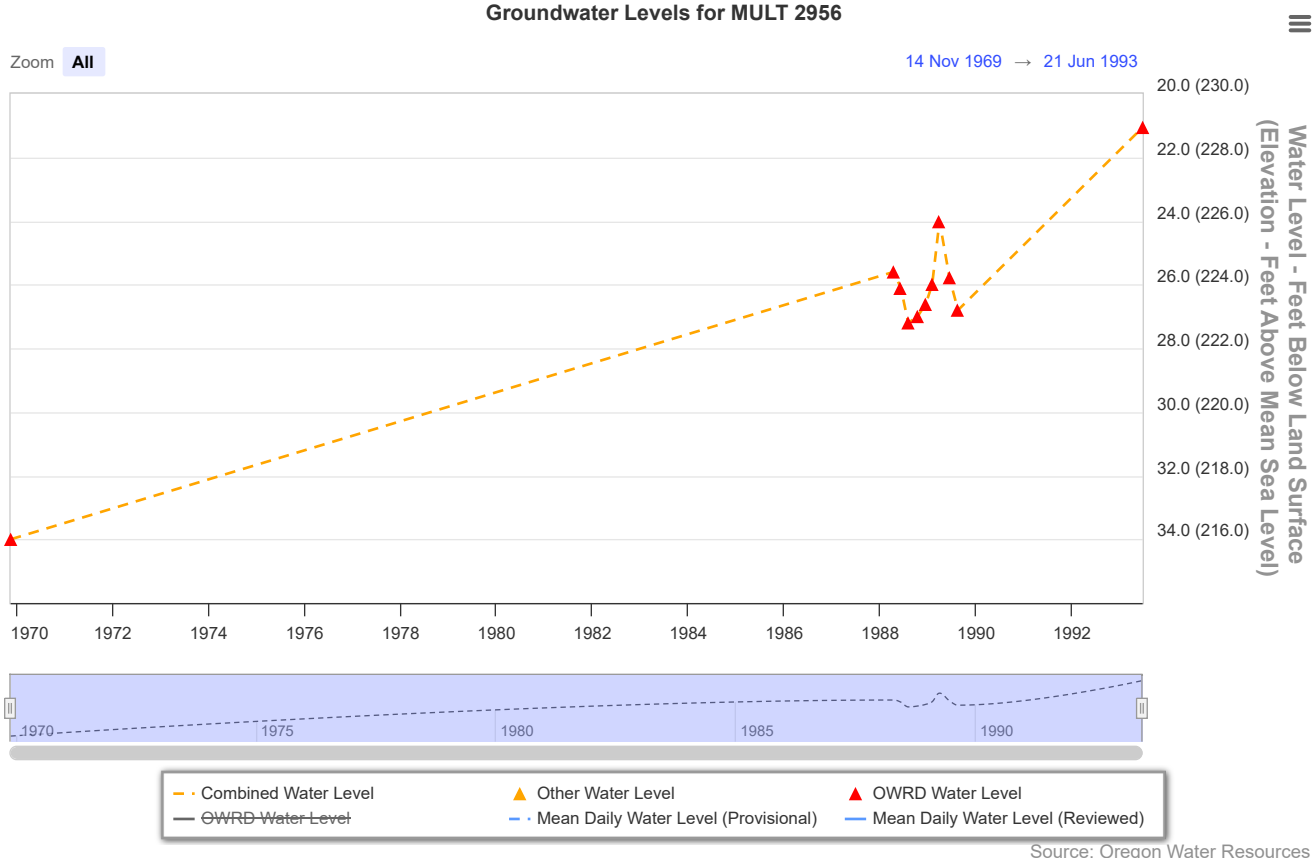

Source: Oregon Water Resources

Water Level | Daily Water Level | Lithology | Construction

Measured Water Levels for MULT 2956

All Fields Search...

	Well	Date	Time	Water Level (BL...	Water Level Elev. (FT AMSL)	Organization	OWRD	Method	Status	Meas. P
1	MULT0002956	06/21/1993		21.06	228.94	USGS	GWTR	STEEL TAPE	STATIC	
2	MULT0002956	08/15/1989		26.8	223.20	USGS	GWTR	STEEL TAPE	STATIC	
3	MULT0002956	06/12/1989		25.8	224.20	USGS	GWTR	STEEL TAPE	STATIC	
4	MULT0002956	03/27/1989		24	226.00	USGS	GWTR	STEEL TAPE	STATIC	
5	MULT0002956	01/30/1989		26	224.00	USGS	GWTR	STEEL TAPE	STATIC	
6	MULT0002956	12/13/1988		26.6	223.40	USGS	GWTR	STEEL TAPE	STATIC	
7	MULT0002956	10/11/1988		27	223.00	USGS	GWTR	STEEL TAPE	STATIC	
8	MULT0002956	08/01/1988		27.2	222.80	USGS	GWTR	STEEL TAPE	STATIC	
9	MULT0002956	06/06/1988		26.1	223.90	USGS	GWTR	STEEL TAPE	STATIC	
10	MULT0002956	04/11/1988		25.6	224.40	USGS	GWTR	STEEL TAPE	STATIC	
11	MULT0002956	11/14/1969		34	216.00	USGS	GWTR	UNKNOWN	STATIC	

[redacted]

Interstate BRIDGE Replacement Program

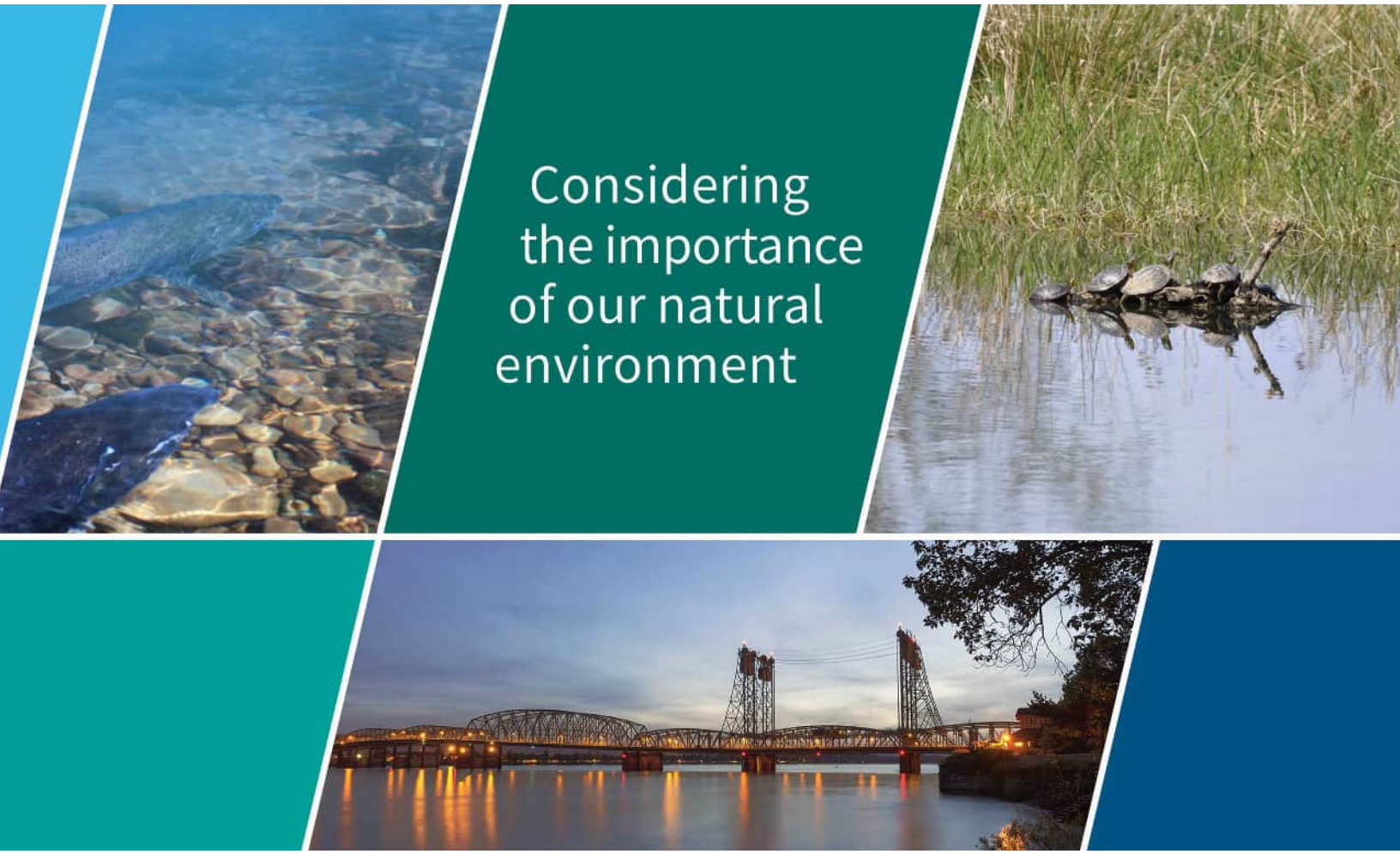

Phase I Environmental Site Assessment
IBR-2N1E33D-00101
N. Center Ave.
Portland, Oregon

November 2023

Phase I Environmental Site Assessment
IBR-2N1E33D-00101
N. Center Ave.
Portland, Oregon

CERTIFICATION

The technical material and data contained in this document were prepared under the supervision and direction of the undersigned. We declare that, to the best of our professional knowledge and belief, we meet the definition of Environmental Professional as defined in §312.10 of 40 CFR 312. We have the specific qualifications based on education, training, and experience to assess a property of the nature, history, and setting of the subject property. We have developed and performed the *all appropriate inquiries* in conformance with the standards and practices set forth in 40 CFR Part 312.



Prepared by Erik Anderson, RG



Approved by Richard Roché, RG

CONTENTS

EXECUTIVE SUMMARY ES-1

1. INTRODUCTION 1-1
1.1 Purpose 1-1
1.2 Significant Assumptions 1-2
1.3 Limitations 1-2

2. SUBJECT PROPERTY DESCRIPTION 2-1
2.1 Location 2-1
2.2 Site and Vicinity Characteristics 2-1
2.3 Physical Setting 2-1
2.4 Current Use of the Subject Property 2-2
2.5 Descriptions of Improvements on the Subject Property 2-2
2.6 Environmental Liens 2-2

3. RECORDS REVIEW 3-1
3.1 Standard Environmental Record Sources 3-1
3.1.1 Review of Oregon Department of Environmental Quality Databases 3-1
3.1.2 Environmental Protection Agency Database Review 3-6
3.1.3 Other Databases 3-7
3.1.4 Orphan Site List 3-8
3.1.5 Vapor Encroachment 3-8
3.2 Historical Use Information 3-9
3.2.1 Certified Sanborn Maps™ Fire Insurance Map Review 3-9
3.2.2 Historical Aerial Photograph Review 3-10
3.2.3 Local Agency Records 3-11
3.3 Additional Environmental Information 3-12
3.3.1 Asbestos 3-12
3.3.2 Lead-Based Paint 3-12
3.3.3 Polychlorinated Biphenyls 3-12
3.3.4 Radon 3-12

4. FILE REVIEW 4-1
4.1 Previous Investigations 4-1
4.2 Adjacent and Nearby Properties File Review 4-1

5. SITE EXAMINATION 5-1
5.1 Subject Property 5-1
5.2 Adjacent Properties 5-1
6. INTERVIEWS 6-1
7. CONCLUSIONS 7-1
8. RECOMMENDATIONS 8-1
9. REFERENCES 9-1

FIGURES

1 Site Vicinity Map
2 Site Map

APPENDICES

Appendix A. EDR Radius Map Report
Appendix B. Certified Sanborn Map Report
Appendix C. Historical Aerial Photos
Appendix D. Site Photographs
Appendix E. Supporting Documents

ACRONYMS AND ABBREVIATIONS

ACM	asbestos-containing materials
ASTM	ASTM International
CERCLA	Comprehensive Environmental Response, Compensation, and Liability Act
CERCLIS	Comprehensive Environmental Response, Compensation, and Liability Information System
CMMP	Contaminated Media Management Plan
CORRACTS	Corrective Action Report
CRECs	controlled recognized environmental conditions
CSCSL	Confirmed and Suspected Cleanup Site List
CSCSL-NFA	Confirmed and Suspected Cleanup Site List – No Further Action
DEQ	Oregon Department of of Environmental Quality
Ecology	Washington State Department of Ecology
ECSI	Environmental Cleanup Site Information
EDR	Environmental Data Resources
EPA	U.S. Environmental Protection Agency
ERNS	Emergency Response Notification System
ESA	Environmental Site Assessment
HREC	historical recognized environmental condition
I-5	Interstate 5
IBR	Interstate Bridge Replacement
LBP	lead-based paint
LUST	leaking underground storage tank
µg/L	micrograms per liter
NFA	No Further Action
NFRAP	no further remedial action planned
NPL	National Priorities List
ODOT	Oregon Department of Transportation
PCB	polychlorinated biphenyl
PCE	tetrachloroethene
pCi	picocuries per liter
RCRA	Resource Conservation and Recovery Act
RCRAInfo	Resource Conservation and Recovery Act Information

RCRIS	Resource Conservation and Recovery Information System
SEMS	Superfund Enterprise Management System
REC	recognized environmental conditions
SWF/LF	Landfill and/or Solid Waste Disposal Site Lists
TSD	Transportation, Storage, and Disposal
UST	underground storage tank
VCP	Voluntary Cleanup Program
VOC	volatile organic compound

EXECUTIVE SUMMARY

Parametrix was retained by the Oregon Department of Transportation (ODOT) to perform a Phase I Environmental Site Assessment (ESA) on the developed property located at N. Jantzen Avenue and N. Center Avenue in Portland, Oregon (Figure 1). This property may be acquired as part of the Interstate Bridge Replacement (IBR) Program and is known as IBR-2N1E33D-00101. Based on the findings of this investigation, Parametrix reached the following conclusions:

1. The subject property is located on Multnomah County Tax Lot 2N1E33D-00101. The subject property consists of roadways (N. Center Avenue and N. Jantzen Avenue) that cover an area of approximately 1.30 acres. No developments exist at the subject property, with the exception of paved road surfaces and associated curbing and landscaping.
2. Based on the historical review, the subject property was part of the Jantzen Beach Amusement Park, from the time of the park's opening in the late 1920s. Most of the area of the subject property that is occupied by N. Center Avenue was previously developed with a paved footpath that provided pedestrian access between areas on the east side of the amusement park, including restaurants, swimming pools, and dressing rooms. The southern leg of N. Center Avenue crosses the former locations of the swimming pools and the boiler house that heated water for the swimming pools.

   A ground-level photograph taken of the building during the 1948 Vanport flood shows the former boiler building in more detail. A possible vent pipe for an underground storage tank (UST) is visible on the east side of the building, within the approximate footprint of the subject property.

   The amusement park closed in 1970, and a Conoco gas station began operating adjacent to the north end of the subject property. The Jantzen Beach Center shopping mall was constructed in the mid-1970s on the former amusement park site. By 1981, the swimming pool, boiler house and other buildings in the area were removed and the current streets (N. Center Avenue and N. Jantzen Avenue) were constructed.

   A 2-inch vent pipe, possibly representing a UST, was observed adjacent to the subject property in the general location of the west side of the former boiler house. The possible presence of underground oil tanks around the former boiler house is identified as a recognized environmental condition (REC). No other RECs were identified in association with the historical land use.
3. Based on the lack of a building at the subject property, there is low potential for lead-based paint or asbestos-containing materials to have been used at the subject property.
4. With the exception of the possible UST discussed above, no evidence of significant use or storage of hazardous substances or petroleum products was noted on or near the subject property. No evidence of distressed vegetation, spills or releases or other indications of environmental concern was identified during the site reconnaissance.
5. The subject property is not listed on any regulatory database that would indicate a past or current release or storage of hazardous materials.

6. A review of regulatory information indicated that several adjacent or nearby sites were identified in the regulatory record databases. Soil and groundwater contamination has been documented on the former Conoco Phillips gas station site adjacent to the northeast of the subject property. A portion of the subject property appears to have been impacted by the contamination, which is being managed by a Contaminated Media Management Plan. This issue is identified as a controlled recognized environmental condition (CREC). None of the remaining sites identified appear to present a REC to the subject property.

   An interview was not conducted with a property representative to identify any potential environmental conditions and to address information data gaps during the Phase I ESA process. The lack of a property owner or representative interview represents a data gap in accordance with ASTM International Standard E1527-21. However, the information obtained for the Phase I ESA, including regulatory database and historical documentation, was deemed sufficient.

Based upon the conclusions of this investigation of the subject property, Parametrix offers the following recommendations:

1. A geophysical survey is recommended in the area of the steel vent pipe located on the north end of the subject property and other areas around the former boiler house to identify possible USTs in the area. Any identified USTs should be properly decommissioned and environmental sampling conducted according to State of Oregon requirements and standard industry practices.
2. Future excavation and other subsurface work on the north end of the subject property that was impacted by petroleum contamination from the adjacent Conoco site (Tax Lot 00602) should follow the requirements outlined in the Contaminated Media Management Plan, which is included in Appendix E.

1. INTRODUCTION

Parametrix was retained by the Oregon Department of Transportation (ODOT) to perform a Phase I Environmental Site Assessment (ESA) on developed property consisting of sections of roadways occupied by N. Center Avenue and N. Jantzen Avenue in Portland, Oregon (herein referred to as the subject property) (Figure 1). The subject property consists of Tax Lot ID#2N1E33D-00101 in Multnomah County, Oregon. It is our understanding that ODOT may pursue acquisition of the subject property as part of the Interstate Bridge Replacement (IBR) Program. The subject property is identified as IBR-2N1E33D-00101 (Figure 2).

This Phase I ESA includes a review of available documentation pertaining to the subject property, a site reconnaissance, and a review of pertinent public agency documents. The ESA consists of two distinct tasks: (1) a review of documents and of oral information, and (2) a site examination. Conclusions and recommendations within this report are based solely on observed evidence and data collected during the performance of this assessment.

1.1 Purpose

The Phase I ESA was conducted in general accordance with American Society for Testing Materials (ASTM) Standard E1527-21, Standard Practice for Environmental Site Assessments: Phase I Environmental Site Assessment Process, which defines the generally accepted industry practices and procedures currently applicable at the time and place of this study (ASTM 2021). The Phase I ESA is intended to permit the user to satisfy the requirements to qualify for the bona fide prospective purchaser limitation under the Comprehensive Environmental Response, Compensation, and Liability Act (CERCLA), and as such constitutes "all appropriate inquiries in the previous ownership and uses of the property consistent with good commercial or customary practice" as defined at 42 U.S.C. §9601 (35)(B).

The purpose of this Phase I ESA is to identify recognized environmental conditions (RECs) on or near the subject property. The term *recognized environmental conditions* is defined in ASTM Standard E1527-21 as:

> "…(1) the presence of *hazardous substances* or *petroleum products* in, on, or at the *subject property* due to a *release* to the *environment*; (2) the likely presence of *hazardous substances* or *petroleum products* in, on, or at the *subject property* due to a *release* or likely *release* to the *environment*; or (3) the presence of *hazardous substances* or *petroleum products* in, on, or at the *subject property* under conditions that pose a *material threat* of a future *release* to the *environment*."

In accordance with ASTM Standard E1527-21, some RECs may be further defined as historical recognized environmental conditions (HRECs) or controlled recognized environmental conditions (CRECs).

An HREC is defined as:

> "…*a past release of any hazardous substances* or *petroleum* products that has occurred in connection with the *property* and has been addressed to the satisfaction of the applicable regulatory authority or meeting unrestricted use criteria established by a regulatory authority, without subjecting the *property* to any required controls."

A CREC is defined as:

> "…a *recognized environmental condition* resulting from a past *release of hazardous substances* or *petroleum products* that has been addressed to the satisfaction of the applicable regulatory authority, with *hazardous substances* or *petroleum products* allowed to remain in place subject to the implementation of required controls."

This Phase I ESA endeavors to identify all RECs, HRECs, and/or CRECs at the subject property.

1.2 Significant Assumptions

This assessment was conducted in accordance with generally accepted industry practices and procedures within the scope of work authorized at the time and place of this study. Parametrix's observations are limited to the areas to which it had access on the subject property.

Phase I ESA methodology included viewing accessible areas of the subject property on foot. Unless otherwise stated, no exceptions to the guidelines presented in ASTM E1527-21 were made during completion of this Phase I ESA.

1.3 Limitations

The findings, conclusions, and recommendations presented in this report are based on site conditions and the best available information known or made available by regulators, other consultants, or other sources at the time of the investigation. Parametrix conducted a diligent search and investigation in compliance with prevailing standards of the profession; however, certain adverse conditions may exist at the site not detected at the time of the investigation.

The services provided under this contract, as described in this report, include professional opinions and judgments based on data collected. These services have been provided according to generally accepted engineering practices. The opinions and conclusions contained in this report are typically based on information obtained from the following:

- Observations and measurements made by Parametrix field staff.
- Contacts and discussions with regulatory agencies and others.
- Review of available hazardous substance or solid waste lists.
- Opinions and judgments of Parametrix based on the information available.

In the professional judgment of Parametrix, the services performed pursuant to the scope of services are an adequate basis to collect data for a preliminary evaluation of the site and upon which to draw the conclusions stated in this report.

2. SUBJECT PROPERTY DESCRIPTION

2.1 Location

The subject property is located at N. Center Avenue and N. Jantzen Avenue in Portland, Oregon. The subject property consists of Multnomah County Tax Lot 2N1E33D-00101 and is identified as IBR-2N1E33D-00101 The site location is shown on Figure 1, and the boundary of the subject property is shown on Figure 2.

The subject property is a 1.30-acre property located west of Interstate 5 (I-5), south of N. Hayden Island Drive and east of Jantzen Beach Center. According to the Multnomah County Assessment office, Columbia Crossing LLC et al. is the current owner of the subject property.

2.2 Site and Vicinity Characteristics

The subject property consists of paved public roadways (N. Center Avenue and N Jantzen Avenue) that provide vehicle access to local businesses on the west side of I- 5. The 1.30-acre lot consists of paved roadways, curbs, and manicured landscaping. It is currently owned by Columbia Crossing LLC et al. The property is located in a fully developed commercial area of the Jantzen Beach area of North Portland.

The subject property is located to the east of Jantzen Beach Center (shopping center) and west of the I- 5 freeway. The subject property is bounded in all directions by commercial businesses and restaurants and further to the east by I- 5 (Figure 2).

2.3 Physical Setting

The subject property is located in the Portland Basin, which marks the northern terminus of the Willamette Lowland in Oregon (DNR n.d.). The northern portion of the basin is known for its low topographic relief, with the subject property at an elevation of approximately 35 feet above mean sea level. The Portland Basin is bounded by the Cascade Range to the east and the Coast Range to the west.

Geologic processes in the Portland Basin consist of volcanism, sedimentation, and cataclysmic flood deposits in both fluvial and marine depositional environments. The subject property lies on what is mapped as fine-grained Holocene alluvium consisting of sand and silty sand deposited by the Columbia River (Wells et al. 2020).

The topography in the vicinity of the subject property is a consistent slope, rising with distance from the Columbia River. Based on the results of groundwater studies on nearby properties, the anticipated groundwater gradient is to the south toward the North Portland Harbor, which is a narrow reach of the Columbia River between Hayden Island and North Portland. Groundwater has been encountered at 13 to 35 feet below ground surface on nearby properties.

2.4 Current Use of the Subject Property

The subject property is a 1.30-acre section of roadways that provide vehicle access to local businesses and access to other streets on the east side of I-55 via an underpass beneath the freeway near the southeast corner of the subject property.

2.5 Descriptions of Improvements on the Subject Property

The subject property includes public streets featuring paved roadbed with curbs, catch basins, and landscaped right-of-way, including a traffic island. The property consists of an approximately 950-foot section of N. Center Avenue and an approximately 300-foot section of N. Jantzen Avenue. The streets are privately owned and are not maintained by ODOT or the City of Portland Bureau of Transportation.

2.6 Environmental Liens

An environmental lien is defined by ASTM as a charge, security, or encumbrance upon title to a property to secure the payment of a cost, damage, obligation, or duty arising out of response actions, cleanup, or other remediation of hazardous substances or petroleum products. No evidence of environmental liens against the subject property was identified during the course of this Phase I ESA.

3. RECORDS REVIEW

The purpose of the records review task was to gather environmental data on the subject property prior to the site examination. The information review consisted of two subtasks: a review of various lists and files published by federal and State of Oregon agencies, and a compilation of historical uses of the site and site vicinity, to determine if past operations pose an environmental risk to the subject property. Information for agency file review is based, in part, on a report provided by Environmental Data Resources (EDR). The EDR report is included in Appendix A.

The EDR report (EDR 2023a) is a summary of state and federal database searches for sites of possible environmental concern. The information review enabled Parametrix personnel to characterize the types of activities performed at the site, identify data gaps prior to the site examination, and facilitate recognition of discrepancies between reported and observed data. Data gaps identified during the document review were addressed by interviewing knowledgeable personnel, observations during the site examination, or additional detailed investigation.

It should be noted that this information is reported as Parametrix received it from EDR, which in turn reports information as it is provided in various government databases. It is not possible for either Parametrix or EDR to verify the accuracy or completeness of information contained in these databases. However, the use of and reliance on this information is a generally accepted practice in the conduct of environmental due diligence. The following sections present information from the document review.

3.1 Standard Environmental Record Sources

The following section summarizes information collected from records maintained by the U.S. Environmental Protection Agency (EPA) and the Oregon Department of Environmental Quality (DEQ). The information includes details on sites identified in regulatory databases within recommended ASTM search distances. A complete listing of the databases reviewed is included in the EDR Radius Map™ Report (Appendix A).

3.1.1 Review of Oregon Department of Environmental Quality Databases

The following sections summarize the most relevant information obtained from the EDR Radius Map™ Report regarding sites identified within the ASTM E1527-21 search radii from the following databases. Additional information regarding these sites was reviewed on DEQ's Environmental Cleanup Site Information (ECSI) Database (DEQ n.d.a) and Leaking Underground Storage Tank (LUST) Cleanup Site Database (DEQ n.d.b) to supplement data gaps in the EDR report. A complete listing of the databases reviewed is included in the EDR report. Relevant database listings from DEQ include:

- DEQ Underground Storage Tank (UST) List
- DEQ Leaking Underground Storage Tank (LUST) List
- DEQ Environmental Cleanup Site Information (ECSI) List
- Spill Database (SPILLS)
- Solid Waste Facilities (SWF/LF) List
- DEQ Confirmed Release List (CRL)
- DEQ Brownfields List
- DEQ Drycleaners List
- DEQ Engineering or Institutional Controls

3.1.1.1 Department of Environmental Quality Underground Storage Tank List

The UST database contains registered USTs. USTs are regulated under Subtitle I of the Resource Conservation and Recovery Act (RCRA). The data was obtained from the DEQ UST List.

Information contained in the EDR report indicates that the subject property is not listed as a UST site. Five UST sites were identified within 0.25 miles of the subject property. One of the sites (Conoco Phillips Company) is located adjacent to the north end of the subject property and is discussed below under Section 3.1.1.2 as a LUST site.

The remaining four UST sites identified in the EDR report appear to be at sufficient distances from the subject property and/or cleanup activities have been completed so that they do not appear to represent a REC to the subject property.

3.1.1.2 Department of Environmental Quality Leaking Underground Storage Tank List

Twelve LUST sites were identified within 0.25 miles of the subject property. One of the sites (Conoco Phillips Company) is located adjacent to the north end of the subject property and a second site (ARCO SS 4475) is located 900 feet north of the subject property. Both sites are discussed below.

- Conoco Phillips Company (12205 N. Center Ave.), is located on the adjacent property to the northeast of the subject property (Tax Lot 00602). The site was assigned DEQ LUST file numbers 26-90-0055 and 26-94-0063. The property was a service station from 1967 through 2007. The earlier petroleum release was reported in 1990 which involved the removal of 750 cubic yards of petroleum-contaminated soil. The site was closed under the Soil Matrix rules and was issued a No Further Action (NFA) letter from DEQ.

  A second petroleum release was reported in 1994 during upgrades to the UST system. Groundwater monitoring between 2000 and 2011 showed groundwater flow directions toward the south to southwest. Between 2004 and 2006, five air-sparge and three vapor extraction wells were installed and operated until 2007.

Based on final compliance sampling, residual contamination in soil did not exceed any risk-based concentrations for occupational property use. Three soil gas samples were collected on the Conoco property. No analytes were detected that exceeded risk-based concentrations for soil vapor.

DEQ issued an NFA letter for the site in October 2012. As a condition of closure, DEQ required that a Contaminated Media Management Plan (CMMP) be developed for the site and the portion of the subject property that was impacted by the contamination. A copy of the NFA letter and the CMMP are included in Appendix E of this report. This site is discussed in more detail in Section 4.2 of this report.

Based on this information, the previous releases of petroleum products into the soil and groundwater, and the migration of the contaminants onto the subject property represents a Controlled REC (CREC) to the subject property.

- The ARCO SS 4475 site (1305 N. Hayden Island Dr.) was located 900 feet north of the subject property from 1971 until 1998.

  A July 1989 site investigation identified gasoline contamination in both soil and groundwater beneath the site. The borings also revealed a layer of landfill debris, 5 to 7 feet thick, beneath the cover. Groundwater was documented at a depth of about 25 feet below ground surface, and its flow direction varied, due to the heterogenous nature of landfill materials and fluctuations in the level of the surrounding Columbia River.

  The property owner (ARCO) installed a groundwater pump and treat system that quickly became fouled from iron bacteria and silt, which was attributed to leachate from the buried landfill debris. The system was shut down permanently in May 1991.

  A Technical Feasibility Study in 1993 concluded that it was not possible to remediate benzene in groundwater without first removing dissolved metals. ARCO maintained that it had no responsibility for the metals, and that it was not feasible to proceed with remediation until DEQ addressed the landfill issue.

  Groundwater at the site met the final compliance closure requirements based on the previous six groundwater sampling events. The site was issued an NFA letter on July 17, 1998. Based on this information, the previous releases of petroleum products into the soil and groundwater from the former gasoline station do not represent a REC to the subject property.

Ten additional LUST sites were identified within 0.5 mile of the subject property. Based on information reviewed, the remaining LUST sites identified in the EDR report appear to be at sufficient distances from the subject property and/or cleanup activities have been completed so that they do not appear to represent a REC to the subject property.

3.1.1.3 Department of Environmental Quality Environmental Cleanup Site Information List

The ECSI list identifies and tracks known or potentially contaminated sites within Oregon and is the state's equivalent to the Comprehensive Environmental Response, Compensation, and Liability Information System (CERCLIS). The CRL is a subset of the ECSI list and includes sites which have

known releases of hazardous substances. The Voluntary Cleanup Program (VCP) database is a list of sites that have been entered into the DEQ voluntary cleanup program and are undergoing cleanup. The subject property is not identified on the ECSI, CRL or VCP databases.

Nineteen ECSI, CRL, or VCP sites were identified within 1 mile of the subject property. Of those, three are located within 0.25 mile north of the subject property. The sites are discussed below.

The remaining ECSI, CRL, and VCP sites are located at sufficient distances, and/or cleanup activities have been completed, so that they do not appear to represent RECs to the subject property.

- The Hayden Island Landfill ECSI site (ECSI #1559) is located 900 feet north of the subject property.

  The Hayden Island Landfill was located in a seasonal lake basin on Hayden Island and appears to have operated between about 1950 and the early 1970s, when it was covered with a 7- to 8-foot layer of clean fill. All information known about the landfill is based on subsurface activities at a former ARCO service station, 1305 N. Hayden Island Dr., built on the eastern end of the old landfill.

  The landfill debris was found to be 5 to 7 feet thick, beneath 7 to 8 feet of cover. Groundwater was documented at a depth of about 25 feet below ground surface, and its flow direction varied due to the heterogenous nature of landfill materials and fluctuations in the level of the surrounding Columbia River.

  A groundwater pump and treat system began treating gasoline-contaminated groundwater on the site in 1990. The system quickly became fouled from iron bacteria and silt, which was attributed to leachate from the buried landfill debris. The treatment system was decommissioned. Soil gas sampling on the ARCO site showed traces of volatile organic compounds (VOCs) and methane, but nothing above action levels.

  The DEQ Site Assessment Section recommended that affected property owners characterize contamination in and below the former landfill, under low priority. DEQ has not performed an organized assessment of the former Hayden Island Landfill.

  Given the extensive groundwater monitoring completed on the Conoco property to the north of the subject property between 1996 and 2008 (see discussion of LUST file 26-94-0063), which did not identify any suspected contaminants from off-site sources, the presence of the Hayden Island Landfill site is not considered a REC to the subject property.

- Hayden's Corner (ECSI #5711) is an ECSI site that is located 900 feet north of the subject property, within the Hayden Island Landfill ECSI site (ECSI #1559).

  The investigation focused on the potential for vapor intrusion of potentially hazardous landfill-related gases such as methane and VOCs that could be related to the landfill or residual contamination from the former waste oil tank on the former ARCO service station.

  In May 2011, methane was detected at levels of 1.5% to 5.5% at floor drains in two restrooms in the Vitamin Shop and in Original Joes. The methane was attributed to sewer gas due to problems with the venting or plumbing traps. Other enclosed spaces within the building

indicated little or no methane. In May 2012, methane was reported in exploratory borings at 2% near a former waste oil UST, and near zero in the other two locations. Various VOCs were also reported at low concentrations. DEQ concluded that there would be considerable attenuation of vapors migrating into interior spaces of the building, making the detected concentrations of methane insignificant.

DEQ concluded that conditions at the Hayden's Corner site were protective of public health and the environment and required no further action under Oregon Cleanup Law. The determination only applied to the Hayden's corner property and does not include the greater Hayden Island Landfill site. This site is not considered a REC to the subject property.

- The Hayden Island Cleaners site located at 1190 N. Jantzen Drive (ECSI #1865) is listed in the EDR report as being 0.104 miles (550 feet) east of the subject property, on the east side of I-5. In 1995, groundwater and soil gas samples were collected from four probe borings. Tetrachloroethene (PCE) was detected in the soil gas (up to 75 parts per million) and groundwater (up to 780 micrograms per liter [µg/L]) in all four boreholes. Three groundwater monitoring wells were installed which contained up to 1,230 µg/L PCE. Additional monitoring wells were installed on the site and on adjacent properties. In May 1999, hydrogen release compound was injected into the shallow groundwater to accelerate the natural degradation of the PCE. The treatment was successful, and DEQ issued an NFA letter for the site in December 2001.

  Based on the cleanup completed and the NFA determination, this site is not considered a REC to the subject property.

3.1.1.4 SPILLS Database

This database provides a comprehensive list of reported spills. The subject property is not listed as a SPILLS site.

3.1.1.5 Solid Waste Facilities/Landfill

The SWF/LF records typically contain an inventory of solid waste disposal facilities or landfills in a particular state. The data were obtained from Oregon's Solid Waste Facilities List Solid Waste Facilities List.

The subject property is not listed as a SWF/LF site. One SWF/LF site (Diversified Marine) was reported within 0.5 miles of the subject property and, based on a review of regulatory status, investigation and cleanup actions conducted, and/or distance from the subject property, the SWF/LF site does not appear to represent a REC to the subject property.

3.1.1.6 Department of Environmental Quality Brownfields List

The Brownfields database lists sites of real property where expansion or redevelopment is complicated by actual or perceived environmental contamination. One DEQ Brownfields site was identified within 1 mile of the subject property. The site (Hayden's Corner, ECSI #5711) is discussed under the ECSI section of this report Section 3.1.1.3.

3.1.1.7 Department of Environmental Quality Drycleaner List

The drycleaner database is a listing of former or current drycleaners in Oregon. One DEQ drycleaner site (Safe Dry Cleaners) was identified within 0.125 miles of the subject property. The site is located at a sufficient distance from the subject property so that it does not appear to represent REC to the subject property.

3.1.1.8 Department of Environmental Quality Engineering/Institutional Controls

DEQ maintains two databases for sites with implemented engineering controls and/or institutional controls. No sites with engineering or institutional controls were identified within 1 mile of the subject property.

3.1.2 Environmental Protection Agency Database Review

The EPA administers several programs designed to protect the environment and monitor the generation, storage, treatment, and disposal of hazardous substances. The following sections summarize the most relevant information obtained from the EDR report regarding sites identified within ASTM E1527-21 search radii from the following databases. A complete listing of the databases reviewed is included in the EDR report.

- National Priorities List (NPL)
- Superfund Enterprise Management System (SEMS) List
- RCRA Corrective Action Report (CORRACTS) List
- Resource Conservation and Recovery Information System (RCRIS) List
- Emergency Response Notification System (ERNS) List
- U.S. Brownfields List

3.1.2.1 National Priorities List

The NPL identifies priority hazardous waste sites for remedial actions under the EPA Superfund program. The EDR report indicates that the subject property is not listed as an NPL site. No NPL sites were identified within 1 mile of the subject property.

3.1.2.2 Superfund Enterprise Management System List

The EPA publishes a list of sites that may potentially pose a threat to the environment or the health of the general public. This list is known as the SEMS list (formerly the CERCLIS list). Information contained in the EDR report indicates the subject property is not listed as a SEMS site.

One SEMS site (Pier 99 – Portland) was identified within 1 mile of the subject property. The site is located at a sufficient distance and/or cleanup activities have been completed so that it does not appear to represent REC to the subject property.

The EPA also publishes the SEMS-NFRAP list, which are SEMS sites that have been designated "no further remedial action planned" and have been removed from the SEMS list. Information contained in the EDR report indicated that the subject property is not listed as a SEMS-NFRAP site.

Two SEMS-NFRAP sites (Diversified Marine and Canoe Bay) were identified within 1 mile of the subject property. The sites are located at sufficient distances and/or cleanup activities have been completed so that they do not appear to represent RECs to the subject property.

3.1.2.3 Corrective Action Reports Review

The CORRACTS report identifies hazardous waste handlers with corrective action activity. Information contained in the EDR report indicates the subject property is not listed as a CORRACTS site. No CORRACTS sites are listed within 1 mile of the subject property.

3.1.2.4 Resource Conservation and Recovery Information System List

The RCRIS list includes selective information on sites that generate, transport, store, treat, and/or dispose of hazardous waste as defined by RCRA. Information contained in the EDR report indicates the subject property is not listed as an RCRIS site. Two small-quantity generator sites and three very small-quantity generator sites are listed within 0.25 miles of the subject property. The sites are located at sufficient distances so they do not appear to represent RECs to the subject property.

The EPA also regulates the management of hazardous waste at Transportation, Storage, and Disposal (TSD) facilities. Information contained in the EDR report indicates the subject property is not listed as an RCRIS-TSD site. No RCRIS-TSD sites were identified within 0.5 miles of the subject property.

3.1.2.5 Emergency Response Notification System List

The ERNS is a national database containing information from spill reports made to federal authorities. Information contained in the EDR report indicates the subject property is not listed as an ERNS site.

3.1.2.6 U.S. Brownfields List

The EPA's U.S. Brownfields list identifies brownfields properties addressed by Cooperative Agreement Recipients and brownfields properties addressed by Targeted Brownfields Assessments. The EDR report indicates that the subject property is not listed as a U.S. Brownfields site. No U.S. Brownfield sites were identified within 0.5 miles of the subject property.

3.1.3 Other Databases

The following sections include other databases identified in the EDR report that may be relevant to assessing potential environmental liability or environmental issues at the subject property.

3.1.3.1 Environmental Data Resources Proprietary Databases

EDR has conducted research on the occurrence of historical business practices that may constitute a REC to properties. The database was developed from data found in historical city directories and contains information on over 100,000 former gas stations, manufactured gas plants, and dry cleaners. Due to the nature of these businesses, the sites have the potential for soil and groundwater contamination to have occurred.

EDR Historical Auto Stations

Historical auto stations are identified on a proprietary database maintained by EDR. Information contained in the EDR report indicates the subject property is not listed as a historical auto station. Three historical auto stations are listed within 0.125 miles of the subject property. One of the sites (Jantzen Beach Union, 12205 N. Center Ave.) is located adjacent to the north end of the subject property and is discussed in Section 3.1.1.2 of this report. The other sites are located at sufficient distances from the subject property that they do not appear to represent a REC to the subject property.

EDR Manufactured Gas List

Former manufactured gas plant (coal gas) sites are identified on the Manufactured Gas database. Information contained in the EDR report indicates the subject property is not listed as a manufactured gas plant site, and no manufactured gas plants are listed within 1 mile of the subject property.

EDR Historical Cleaners

Historical cleaners are identified on a proprietary database maintained by EDR. Information contained in the EDR report indicates that there is one historical cleaner site within 0.125 miles of the subject property. The site (Country Club Cleaners, 1190 N. Jantzen Dr.) is an alias of Hayden Island Cleaners, which is discussed in Section 3.1.1.3 of this report.

3.1.4 Orphan Site List

Orphan sites are sites for which mapping information is not detailed adequately to plot the location of the site, or for which there is no known responsible party, or whose responsible party is unwilling or unable to pay for cleanup. The orphan site list and available mapping information were reviewed by Parametrix. Ten orphan sites were identified by EDR in the vicinity of the subject property. The 10 orphan sites identified are located at sufficient distances, and/or cleanup activities have been completed, so that they do not appear to represent RECs to the subject property.

3.1.5 Vapor Encroachment

ASTM Standard E1527-21 defines vapor migration as “the movement of hazardous substances or petroleum products in any form, including, for example, solid and liquid at the surface or subsurface,

and vapor in the subsurface." The recognition of vapor migration as a possible REC may require incorporation of new types of controls and restrictions to address this contamination pathway.

The subject property and adjacent sites were reviewed in an effort to determine if vapor migration has, or has the potential to have, occurred at the site, from adjacent properties. Based on the information reviewed, the subject property is not identified as a potential vapor intrusion site.

No properties were identified in the near vicinity that have confirmed releases of volatile contaminants in soil or groundwater that have not been sufficiently addressed or would otherwise present a potential impact to the subject property.

3.2 Historical Use Information

The objective of the historical use information review is to develop a history of the previous uses of the subject property and surrounding area that helps to identify the likelihood of past uses having led to RECs in connection with the subject property. Parametrix researched the historical land use, occupancy, and ownership of the subject property and adjacent properties to evaluate historical uses that are known to be associated with RECs. Historical records reviewed include Sanborn Fire Insurance maps and aerial photographs (EDR 2023b, 2023c).

3.2.1 Certified Sanborn Maps™ Fire Insurance Map Review

Parametrix requested Sanborn Fire Insurance maps from EDR in an effort to help identify past land uses. Sanborn Fire Insurance maps from the years 1950, 1952 and 1969 were examined. A copy of the Certified Sanborn Map Report is included in Appendix B. Observations are listed below.

1950	The subject property is located entirely within the boundaries of the Jantzen Beach Amusement Park, which is labeled on the map as “Hayden Island Amusement – Jantzen Beach Park.” A general note on the map indicates “Oil Fuel” on the amusement park site. The N. Jantzen Avenue leg of the subject property is located in an undeveloped area of the park. The south Center Avenue leg of the subject property runs across the swimming pools and most of the boiler house south of the main pool. The intersection of N. Jantzen Avenue and N. Center Avenue is the former location of a tavern. The northern leg of N. Center Avenue runs along the general location of a paved footpath leg that runs almost the length of the amusement park. Adjacent properties include the dressing/ locker rooms near the swimming pools, a water pump house, a dance hall and a restaurant. N. Denver Ave. (Highway 99) is located adjacent to the east.
1952	There are no significant changes from the previous map.
1969	A covered picnic area appears at the south end of the Jantzen Avenue leg of the subject property. A bowling alley replaced the restaurant along the paved footpath. I- 5 appears to the east (labeled NE Union Ave.), replacing Highway 99. There are no other changes from the previous map.

3.2.2 Historical Aerial Photograph Review

Historical aerial photographs of the subject property area were obtained from EDR. Aerial photographs for the years 1935, 1948, 1951, 1955, 1960, 1970, 1975, 1981, 1990, 1994, 2000, 2006, 2011, 2014, 2017 and 2020 were examined. Copies of the aerial photographs are included in Appendix C. Observations are listed below.

1935	The subject property extends across the east and southeast areas of the Jantzen Beach Amusement Park. The Jantzen Avenue leg of the subject property is undeveloped, sparsely wooded property west of the paved footpath, as identified on the Sanborn maps. The south leg of Center Avenue runs across the swimming pools and over the eastern ¾ of the boiler house, terminating near the shore of North Portland Harbor to the south. The north leg of Center Avenue runs along the footpath and includes some vacant land to the east. Adjacent properties include vacant, undeveloped land, a building (dance hall), swimming pools, locker/ dressing rooms near the pool, and swimming pools. The vacant land to the east is sparsely wooded and is crossed by unpaved footpaths. North Portland Harbor is located to the south and Highway 99 is located to the east and spans North Portland Harbor and Hayden Island.
1948–1955	A dock with moored boats and seaplanes appears offshore to the south, in North Portland Harbor. Buildings appear to the east of the subject property, across Highway 99. There are no significant changes to the subject property.
1960	The covered picnic structure appears at the south end of Jantzen Avenue. The beach along North Portland Harbor has been expanded to the south and the houseboat moorage appears in its current location. The north end of the north leg of Center Avenue is part of a larger parking lot to the east used for parking lot for the amusement park. I- 5 appears to the east, replacing Highway 99.
1970	The subject property remains unchanged. The Conoco gas station appears adjacent to the north end of the subject property. The houseboat moorage has expanded farther to the west.
1975	The Jantzen Beach Amusement Park to the west has been removed and replaced by the Jantzen Beach Center (shopping mall). The north half of the subject property appears to be undeveloped. The south half of the subject property appears to be unchanged. The buildings and swimming pool are still located on the adjacent property to the north.
1981–2006	The buildings and swimming pools on the south half of the subject property have been removed and the current roadways of Jantzen Avenue and Center Avenue (subject property) appear in their current locations. Commercial businesses appear on parcels to the east. Jantzen Beach Center has been expanded to the south.

2011–2020 The Conoco gas station adjacent to the north of the subject property has been replaced by the current commercial building. The subject property and adjacent property appear in their current configurations.

Based on the historical review, the subject property was part of the Jantzen Beach Amusement Park from the time the park was opened in the late 1920s. Most of the area of the subject property that is occupied by N. Center Avenue was previously developed with a paved footpath that provided pedestrian access between areas on the east side of the amusement park, including restaurants, swimming pools, and dressing rooms. The north end of N. Center Avenue was developed in the 1950s as part of a parking lot for the amusement park. The southern leg of N. Center Avenue crosses the former locations of the swimming pools and the boiler house that heated water for the swimming pools. The land occupied by N. Jantzen Avenue was undeveloped until the eventual use of the area as a picnic grounds and later paved as road access to the newly established houseboat moorage (Jantzen Beach Moorage). The houseboat moorage has operated south of the subject property, along the north shore of N. Portland Harbor, since the 1950s.

A low-altitude oblique aerial photograph taken in 1946 shows more details of the area of the subject property, including the swimming pools and the boiler house, viewed from the south. A second ground-level photograph taken of the building during the 1948 Vanport flood shows the suspected boiler building in more detail. A possible vent pipe for an underground tank is visible on the east side of the building, within the general footprint of the subject property. Copies of the photographs are included in Appendix E. I-5 was constructed to the east in the mid- to late-1950s.

The amusement park closed in 1970, and a Conoco gas station began operating adjacent to the north end of the subject property. The Jantzen Beach Center shopping mall was constructed in the mid-1970s on the former amusement park site. By 1981, the swimming pool, boiler house and other buildings in the area were removed and the current streets (N. Center Avenue and N. Jantzen Avenue) were constructed, along with the adjacent buildings that have housed commercial businesses.

The possible presence of underground oil tanks around the former boiler house is identified as a REC. No other RECs were identified in association with the historical land use.

3.2.3 Local Agency Records

Information from local agencies was reviewed for environmental significance as described in the following sections.

3.2.3.1 City of Portland

A review of permits for environmental significance (i.e., septic tank, stormwater, dry wells, and/or USTs or aboveground storage tanks [ASTs]) was completed. No evidence of significant use or storage of hazardous substances or petroleum products was noted on the subject property. In addition, no building, plumbing, septic, UST, or AST permit records were recorded online with the Portland Maps records for the subject property.

3.2.3.2 Multnomah County

Based on information from the Multnomah County Tax Assessor's Office, the subject property is known as Tax Lot #2N1E33D-00101 and is approximately 1.30 acres. It is listed by Multnomah County as being owned by Columbia Crossing LLC et al. The subject property is currently used as a public street.

3.3 Additional Environmental Information

The following sections provide a summary of additional environmental information obtained for the site.

3.3.1 Asbestos

The manufacture of most asbestos-containing materials (ACM) was banned by the EPA by 1979. Prior to this, asbestos was a common constituent of numerous building materials, including floor and ceiling tiles, caulking, pipe insulation, roofing materials, and exterior siding.

Based on the lack of the buildings developed at the subject property, there is low potential for ACM to have been used at the subject property.

3.3.2 Lead-Based Paint

Before 1977, paint commonly contained lead, which is considered to cause human health problems if ingested. Based on the lack of the buildings developed at the subject property, there is low potential for lead-based paint (LBP) to have been used at the subject property.

3.3.3 Polychlorinated Biphenyls

Transformers can potentially contain polychlorinated biphenyls (PCBs). Based on the lack of the buildings developed at the subject property, there is low potential for PCBs to have been used at the subject property.

3.3.4 Radon

Radon is a naturally occurring radioactive gas formed by the decay of uranium in some rocks and soil. The adverse health effects associated with radon gas depend upon various factors, such as the concentration of the gas, and exposure duration. The potential concentration of radon gas within a building depends on subsurface soil conditions, the integrity of the building's foundation, the existence of a basement or crawl space (primary areas of concern), and the building's ventilation.

Multnomah County ZIP code 97217 is located in the Federal EPA Radon Zone 2. The Zone 2 indoor average radon level predicted from 2 to 4 picocuries per liter (pCi/L), reported as a moderate risk of

radon elevation. The EPA Action Level for radon is 4 pCi/L. Based on this limited information, radon likely does not represent an environmental concern at the property.

4. FILE REVIEW

In accordance with ASTM Standard E1527-21, inquiries and review of previous investigations for the subject property, and a review of regulatory files for the subject property or adjacent properties may be conducted to further evaluate environmental conditions on the property or adjacent properties, and to fill in data gaps where applicable. Previous investigations and file reviews are summarized below.

4.1 Previous Investigations

Based on regulatory information from DEQ, the subject property is not listed on any regulatory databases. A Draft Phase I ESA was completed on the subject property by Parametrix in March 2012 in support of the Columbia River Crossing project (Parametrix 2012). The following is a summary of the report.

The subject property consisted of Tax Lot 101 (N. Jantzen Avenue and N. Center Avenue roadways) in addition to an additional roadway of N. Jantzen Avenue to the west (Tax Lot 100). The subject property encompassed N. Jantzen Avenue and N. Center Avenue from I-5 west-northwest to the entrance to Jantzen Beach Moorage (approximately 2,100 feet total length) and north-northeast along N. Center Avenue approximately 750 feet. The subject property included paved roads, curbs and landscaped traffic islands.

A portion of the subject property along N. Center Avenue was first developed in the 1920s as part of the Jantzen Beach Amusement Park. The rest of the subject property along N. Jantzen Avenue was relatively undeveloped until the early 1960s when a paved road was constructed as access to the newly established Jantzen Beach Moorage. The subject property has remained relatively unchanged since that time.

The site reconnaissance and the interview with the property owner did not identify any RECs associated with the subject property. The subject property was not listed on any regulatory databases. None of the sites identified in the vicinity of the subject property appeared to represent a REC to the subject property. No additional environmental investigations were recommended.

4.2 Adjacent and Nearby Properties File Review

Several adjacent properties were listed on environmental databases, as described in Section 3. Sufficient site-specific information was available through review of the EDR report, as well as online DEQ files, to develop an opinion on the potential for these properties to have affected the subject property. Therefore, a specific file review (physical review at DEQ) was not required, beyond those completed during the course of this Phase I ESA. Specific information on the nature of release, types of contaminants, media impacted, and the potential to have affected the subject property or otherwise caused environmental concern is provided in Section 3.

The following discussion provides details on the contaminant release from the adjacent property to the northeast which impacted a small portion of the subject property.

- Conoco Phillips Company (12205 N. Center Ave.), is located on the adjacent property to the northeast of the subject property and was assigned DEQ LUST file numbers 26-90-0055 and 26-94-0063. The Conoco property was a service station from 1967 through 2007. The earlier petroleum release was reported in 1990 which involved the removal of 600 cubic yards of gasoline-contaminated soil and 15 cubic yards of heating oil-contaminated soil. The site was closed under the Soil Matrix rules and was issued an NFA letter from DEQ.

  A second petroleum release was reported in 1994 during upgrades to the UST system. Between 1996 and 2008, up to 41 borings and 16 monitoring wells were installed to determine the magnitude and extent of the contamination. Groundwater depths were measured between 13 and 35 feet below ground surface, within unconsolidated alluvial silts and sands. Groundwater monitoring between 2000 and 2011 showed groundwater flow directions toward the south to southwest. Between 2004 and 2006, five air-sparge and three vapor extraction wells were installed and operated until 2007.

  Based on final compliance sampling, residual contamination in soil did not exceed any risk-based concentrations for occupational property use. Residual contamination in groundwater exceeded risk-based concentrations for *vapor intrusion into buildings* (benzene) and *groundwater in excavation* (total gasoline and benzene). No groundwater users were identified within ¼ mile of the subject property.

  In July 2011, three soil gas samples were collected on the property. No analytes were detected that exceeded risk-based concentrations for soil vapor.

  In 2010, the existing commercial building was constructed which included a vapor barrier and a passive ventilation system. Vapor sampling within the ventilation system did not detect any petroleum.

  DEQ issued an NFA letter for the site in October 2012. As a condition of closure, DEQ required that a CMMP be developed for the site. A copy of the NFA letter and the CMMP are included in Appendix E of this report. The general area impacted by the contaminants is shown on Figure 2.

  The CMMP, developed by 76 Products, requires that a Health and Safety Plan be used by all contractors working on the site. Excavation below a depth of 3 feet may result in potential exposure to contaminants via inhalation, ingestion and direct contact with impacted soil and/or groundwater. The CMMP also outlines requirements for handling and disposal of soil and water when excavating deeper than 3 feet or when soil or groundwater displays evidence of contamination. A copy of the CMMP is included in Appendix E.

  Based on this information, the previous releases of petroleum products into the soil and groundwater represent a CREC to the subject property.

5. SITE EXAMINATION

Parametrix conducted a site examination of the subject property from public right-of-way on September 28, 2023. The site examination consisted of observing the areas immediately surrounding the subject property, providing observations of the general environmental conditions on the subject property, and visually assessing the subject property and adjacent properties for evidence of hazardous materials. Photographs of the subject property taken during the site walk are included in Appendix D.

5.1 Subject Property

The subject property consists primarily of paved roads and associated curbs, traffic islands, and stormwater catch basins (see photos in Appendix D). The property is currently owned by the Columbia Crossing LLC et al. All observations were taken from the public right-of-way.

No permanent structures except for paved roadways and curbs are developed at the subject property. The topography of the subject property was observed to be generally level.

No evidence of transformers, USTs, ASTs, or other indications of environmental significance were observed on the exterior portions of the property. In addition, no evidence of significant storage or spills of hazardous substances and/or petroleum products was observed on the subject property. No evidence of staining, adverse odors, or other indications of potential releases was observed. In general, no RECs or other adverse environmental conditions were identified associated with the subject property.

5.2 Adjacent Properties

The vicinity of the subject property is fully developed with commercial businesses and public roadways. Adjacent properties were examined from public areas for the presence of environmental conditions which have the potential to impact the subject property.

The subject property is located to east of Jantzen Beach Center and west of the I-5 freeway. The subject property is bounded in all directions by commercial businesses and restaurants, and also to the south by a private houseboat moorage (Figure 2).

A 2-inch steel pipe extends 6 feet out of the ground from the landscaped area on the adjacent commercial property located at 11850 N. Center Street (Figure 2). The pipe is located within 8 feet of the sidewalk on the south side of N. Center Avenue. The end of the pipe curves 180 degrees and has a damaged screen covering the opening of the pipe, similar to a vent pipe for an underground storage tank. The possible location of a UST in this area, either on or adjacent to the subject property, is identified as a REC.

No evidence of significant staining or stressed vegetation was noted on the ground surface on assessable properties adjacent to the site. With the exception of the possible underground storage tank on the adjacent property discussed above, no other evidence of the storage of chemical or hazardous materials was identified on visible areas of adjacent properties.

6. INTERVIEWS

An interview was not conducted with a property representative to identify any potential environmental conditions and to address information data gaps during the Phase I ESA process. The lack of a property owner or representative interview represents a data gap in accordance with ASTM Standard E1527-21.

7. CONCLUSIONS

Based on the findings of this investigation, Parametrix concluded the following:

1. The subject property is located on Multnomah County Tax Lot 2N1E33D-00101. The subject property consists of roadways (N. Center Avenue and N. Jantzen Avenue) that cover an area of approximately 1.30 acres. No developments exist at the subject property, with the exception of paved road surfaces and associated curbing and landscaping.
2. Based on the historical review, the subject property was part of the Jantzen Beach Amusement Park, from the time of the park's opening in the late 1920s. Most of the area of the subject property that is occupied by N. Center Avenue was previously developed with a paved footpath that provided pedestrian access between areas on the east side of the amusement park, including restaurants, swimming pools, and dressing rooms. The southern leg of N. Center Avenue crosses the former locations of the swimming pools and the boiler house that heated water for the swimming pools.

   A ground-level photograph taken of the building during the 1948 Vanport flood shows the former boiler building in more detail. A possible vent pipe for UST is visible on the east side of the building, within the approximate footprint of the subject property.

   The amusement park closed in 1970, and a Conoco gas station began operating adjacent to the north end of the subject property. The Jantzen Beach Center shopping mall was constructed in the mid-1970s on the former amusement park site. By 1981, the swimming pool, boiler house and other buildings in the area were removed and the current streets (N. Center Avenue and N. Jantzen Avenue) were constructed.

   A 2-inch vent pipe, possibly representing an underground storage tank, was observed adjacent to the subject property in the general location of the west side of the former boiler house. The possible presence of underground oil tanks around the former boiler house is identified as a REC. No other RECs were identified in association with the historical land use.
3. Based on the lack of a building at the subject property, there is low potential for LBP or ACM to have been used at the subject property.
4. With the exception of the possible UST discussed above, no evidence of significant use or storage of hazardous substances and/or petroleum products was noted on or near the subject property. No evidence of distressed vegetation, spills or releases or other indications of environmental concern was identified during the site reconnaissance.
5. The subject property is not listed on any regulatory database that would indicate a past or current release or storage of hazardous materials.
6. A review of regulatory information indicated that several adjacent or nearby sites were identified in the regulatory record databases. Soil and groundwater contamination has been documented on the former Conoco Phillips gas station site adjacent to the northeast of the subject property. A portion of the subject property was impacted by the contamination, which is being managed by a CMMP. This issue is identified as a CREC. None of the remaining sites identified appear to present a REC to the subject property.

7. An interview was not conducted with a property representative to identify any potential environmental conditions and to address information data gaps during the Phase I ESA process. The lack of a property owner or representative interview represents a data gap in accordance with ASTM Standard E1527-21. However, the information obtained for the Phase I ESA, including regulatory database and historical documentation, was deemed sufficient.

8. RECOMMENDATIONS

Based upon the conclusions of this investigation of the subject property, Parametrix offers the following recommendations:

1. A geophysical survey is recommended in the area of the steel vent pipe located on the north end of the subject property and other areas around the former boiler house to identify possible USTs in the area. Any identified USTs should be properly decommissioned and environmental sampling conducted according to State of Oregon requirements and standard industry practices.
2. Future excavation and other subsurface work on the north end of the subject property that was impacted by petroleum contamination from the adjacent Conoco site (Tax Lot 00602) should follow the requirements outlined in the CMMP, which is included in Appendix E.

9. REFERENCES

ASTM International. 2021. Standard Practice for Environmental Site Assessments: Phase I Environmental Site Assessment Process (E1527-21). December 2021.

DEQ (Oregon Department of Environmental Quality). n.d.a. Environmental Cleanup Site Information Database. Available at <http://www.oregon.gov/deq/hazards-and-cleanup/env-cleanup/pages/ecsi.aspx>. Accessed October 29, 2023.

DEQ. n.d.b. Leaking Underground Storage Tank Cleanup Site Database. Available at <https://www.deq.state.or.us/lq/tanks/lust/LustPublicLookup.asp>. Accessed October 29, 2023.

DNR (Washington Department of Natural Resources). n.d. Portland Basin. Available at <https://www.dnr.wa.gov/programs-and-services/geology/explore-popular-geology/geologic-provinces-washington/portland-basin#catastrophic-floods>. Accessed October 23, 2023.

EDR (Environmental Data Resources). 2023a. The EDR Radius Map™ Report, N. Center Ave Columbia Crossing LLC et al, Inquiry Number 7395078.129s. July 20, 2023.

EDR. 2023b. The EDR Certified Sanborn® Map Report, N Center Ave Columbia Crossing LLC et al, Inquiry Number 7395078.128. September 14, 2023.

EDR. 2023c. The EDR Aerial Photo Decade Package, N Center Ave Columbia Crossing LLC et al, Inquiry Number 7395078.131. July 21, 20213.

Parametrix. 2012. DRAFT – Phase I Environmental Site Assessment, North Jantzen and North Center Avenues, Portland, Oregon. April 2012.

Wells, R.E., Haugerud, R.A., Niem, A.R., Niem, W.A., Ma, L., Evarts, R.C., O'Connor, J.E., Madin, I.P., Sherrod, D.R., Beeson, M. H., Tolan, T.L., Wheeler, K.L., Hanson, W.B., Sawlan, M.G., 2020, Geologic Map of the Greater Portland Metropolitan Area and Surrounding Region, Oregon and Washington. U.S. Geological Survey Scientific Investigations Map 3443, pamphlet 55 p., 2 sheets, scale 1:63,360. Available at <https://doi.org/10.3133/sim3443>. Accessed October 23, 2023.

Figures

1 Site Vicinity Map

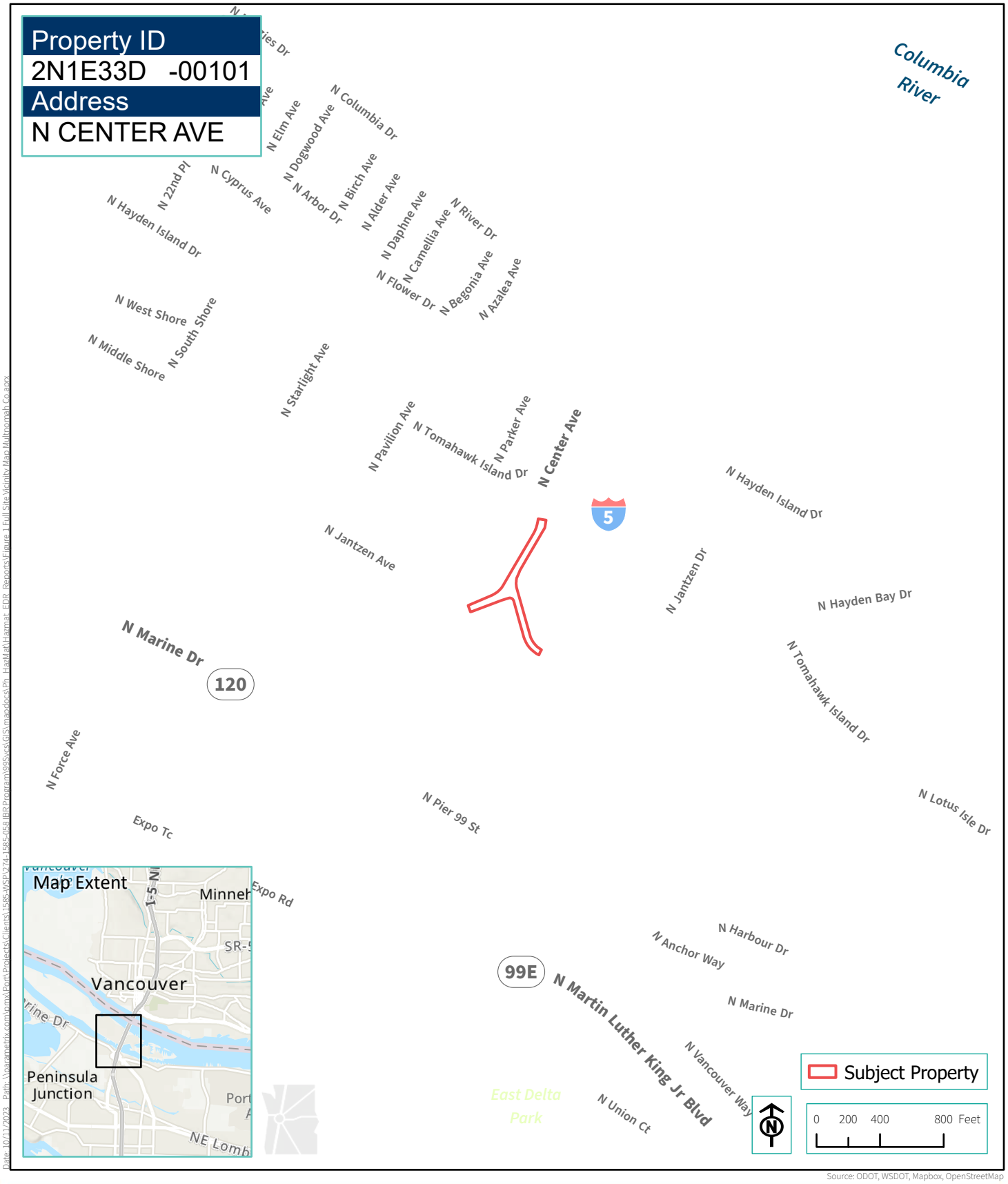

Source: ODOT, WSDOT, Mapbox, OpenStreetMap

Date: 10/11/2023 Path: \\parametrix.com\ponx\Port\Projects\Clients\1585-WSP\274-1585-058 IBR Program\99Svcs\GIS\mapdocs\Ph HazMat\Hazmat EDR Reports\Figure 1 Full Site Vicinity Map Multnomah Co.aprx

2 Site Location Map

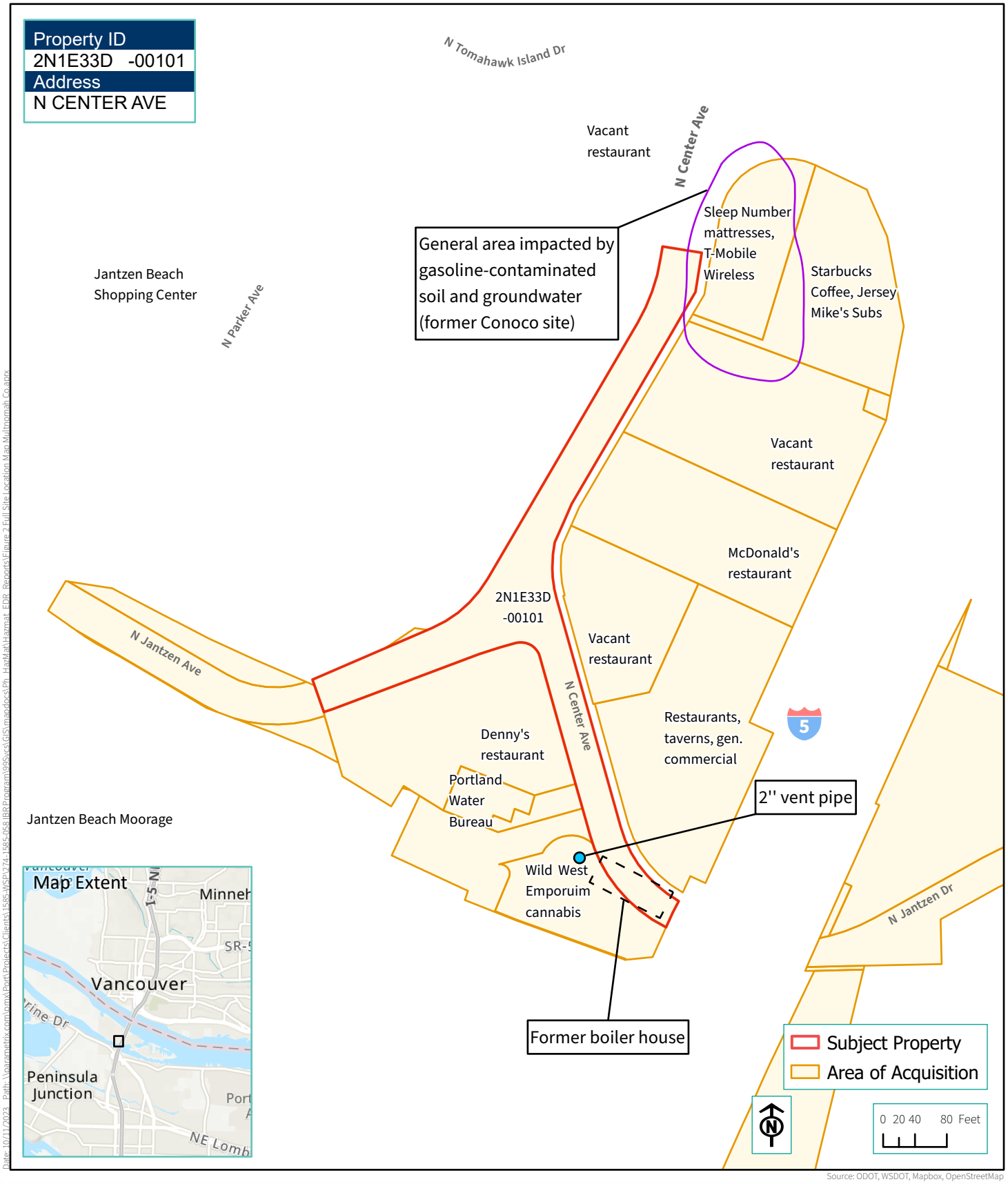

Date: 10/11/2023 Path: \\parametrix.com\onnx\Port\Projects\Clients\1585-WSP\274-1585-058 IBR Program\99Svcs\GIS\mapdocs\Ph HazMat\Hazmat EDR Reports\Figure 2 Full Site Location Map Multnomah Co.aprx

Appendix A. EDR Radius Map Report

IBR - 2N1E33D -00101 COLUMBIA CROSSING LLC ET AL
N CENTER AVE
Portland, OR 97217

Inquiry Number: 7395078.129s
July 20, 2023

The EDR Radius Map™ Report with GeoCheck®

6 Armstrong Road, 4th floor
Shelton, CT 06484
Toll Free: 800.352.0050
www.edrnet.com

TABLE OF CONTENTS

SECTION	PAGE
Executive Summary	ES1
Overview Map	2
Detail Map	3
Map Findings Summary	4
Map Findings	9
Orphan Summary	830
Government Records Searched/Data Currency Tracking	GR-1

GEOCHECK ADDENDUM

Physical Setting Source Addendum	A-1
Physical Setting Source Summary	A-2
Physical Setting SSURGO Soil Map	A-5
Physical Setting Source Map	A-8
Physical Setting Source Map Findings	A-10
Physical Setting Source Records Searched	PSGR-1

Thank you for your business.
Please contact EDR at 1-800-352-0050
with any questions or comments.

Disclaimer - Copyright and Trademark Notice

This Report contains certain information obtained from a variety of public and other sources reasonably available to Environmental Data Resources, LLC. It cannot be concluded from this Report that coverage information for the target and surrounding properties does not exist from other sources. This Report is provided on an "AS IS", "AS AVAILABLE" basis. **NO WARRANTY EXPRESS OR IMPLIED IS MADE WHATSOEVER IN CONNECTION WITH THIS REPORT. ENVIRONMENTAL DATA RESOURCES, LLC AND ITS SUBSIDIARIES, AFFILIATES AND THIRD PARTY SUPPLIERS DISCLAIM ALL WARRANTIES, OF ANY KIND OR NATURE, EXPRESS OR IMPLIED, ARISING OUT OF OR RELATED TO THIS REPORT OR ANY OF THE DATA AND INFORMATION PROVIDED IN THIS REPORT, INCLUDING WITHOUT LIMITATION, ANY WARRANTIES REGARDING ACCURACY, QUALITY, CORRECTNESS, COMPLETENESS, COMPREHENSIVENESS, SUITABILITY, MERCHANTABILITY, FITNESS FOR A PARTICULAR PURPOSE, TITLE, NON-INFRINGEMENT, MISAPPROPRIATION, OR OTHERWISE. ALL RISK IS ASSUMED BY THE USER. IN NO EVENT SHALL ENVIRONMENTAL DATA RESOURCES, LLC OR ITS SUBSIDIARIES, AFFILIATES OR THIRD PARTY SUPPLIERS BE LIABLE TO ANYONE FOR ANY DIRECT, INCIDENTAL, INDIRECT, SPECIAL, CONSEQUENTIAL OR OTHER DAMAGES OF ANY TYPE OR KIND (INCLUDING BUT NOT LIMITED TO LOSS OF PROFITS, LOSS OF USE, OR LOSS OF DATA) INFORMATION PROVIDED IN THIS REPORT.** Any analyses, estimates, ratings, environmental risk levels, or risk codes provided in this Report are provided for illustrative purposes only, and are not intended to provide, nor should they be interpreted as providing any facts regarding, or prediction or forecast of, any environmental risk for any property. Only an assessment performed by a qualified environmental professional can provide findings, opinions or conclusions regarding the environmental risk or conditions in, on or at any property.

Copyright 2023 by Environmental Data Resources, LLC. All rights reserved. Reproduction in any media or format, in whole or in part, of any report or map of Environmental Data Resources, LLC, or its affiliates, is prohibited without prior written permission.

EDR and its logos (including Sanborn and Sanborn Map) are trademarks of Environmental Data Resources, LLC or its affiliates. All other trademarks used herein are the property of their respective owners.

EXECUTIVE SUMMARY

A search of available environmental records was conducted by Environmental Data Resources, Inc (EDR). The report was designed to assist parties seeking to meet the search requirements of EPA's Standards and Practices for All Appropriate Inquiries (40 CFR Part 312), the ASTM Standard Practice for Environmental Site Assessments (E1527 - 21), the ASTM Standard Practice for Environmental Site Assessments for Forestland or Rural Property (E2247 - 16), the ASTM Standard Practice for Limited Environmental Due Diligence: Transaction Screen Process (E1528 - 22) or custom requirements developed for the evaluation of environmental risk associated with a parcel of real estate.

TARGET PROPERTY INFORMATION

ADDRESS

N CENTER AVE
PORTLAND, OR 97217

COORDINATES

Latitude (North):	45.6100540 - 45° 36' 36.19''
Longitude (West):	122.6816020 - 122° 40' 53.76''
Universal Tranverse Mercator:	Zone 10
UTM X (Meters):	524827.6
UTM Y (Meters):	5050555.0
Elevation:	39 ft. above sea level

USGS TOPOGRAPHIC MAP ASSOCIATED WITH TARGET PROPERTY

Target Property Map:	14878142 PORTLAND, OR
Version Date:	2020

AERIAL PHOTOGRAPHY IN THIS REPORT

Portions of Photo from:	20190805, 20200719
Source:	USDA

MAPPED SITES SUMMARY

Target Property Address:
N CENTER AVE
PORTLAND, OR 97217

Click on Map ID to see full detail.

MAP ID	SITE NAME	ADDRESS	DATABASE ACRONYMS	RELATIVE ELEVATION	DIST (ft. & mi.) DIRECTION
Reg	COLUMBIA SLOUGH	PORTLAND RD	SEMS-ARCHIVE	Same	3257, 0.61
A1	HODS BOAT CARE	986 N JANTZEN ST	EDR Hist Auto	Lower	351, 0.066, South
A2	MARLEE ENTERPRISES I	1058 N JANTZEN ST	EDR Hist Auto	Lower	371, 0.070, SSW
3	COUNTRY CLUB CLEANER	1190 N JANTZEN ST	EDR Hist Cleaner	Lower	443, 0.084, WSW
B4	CONOCOPHILLIPS COMPA	12205 N CENTER AVE	OR LUST, OR UST, OR SPILLS	Higher	467, 0.088,
B5	JANTZEN BEACH UNION	12205 N CENTER AVE	EDR Hist Auto	Higher	467, 0.088, NNE
B6	UNOCAL SS 5953	12205 N CENTER AVE	RCRA NonGen / NLR, FINDS, ECHO	Higher	467, 0.088, NNE
7	ODEQ CLEAN UP HAYDEN	1190 N JANTZEN DR	RCRA NonGen / NLR	Lower	561, 0.106, West
C8	SAFEWAY STORE NO 122	11919 N JANTZEN AVE	RCRA-VSQG	Lower	605, 0.115, ES
C9	SAFE DRY CLEANERS #	11919 N JANTZEN AVE	OR DRYCLEANERS, OR MANIFEST	Lower	605, 0.115, ES
10	JANTZEN BAY FUEL	1130 N JANTZEN AVE	OR LUST, OR UST, OR SPILLS	Lower	731, 0.138, West
11	HAYDEN ISLAND CLEANE	1190 N JANTZEN DR.	OR ECSI	Lower	791, 0.150, ESE
D12	ODOT DISTRICT 2B PUC	12348 N CENTER AVE	RCRA NonGen / NLR	Lower	1050, 0.199, NNE
D13	ODOT	12348 N CENTER AVE	OR HSIS, OR MANIFEST	Lower	1050, 0.199, NNE
14	ENGINE-17	12070 N JANTZEN AVE	OR UST	Lower	1137, 0.215, East
E15	JANTZEN BEACH CAR WA	12100 N TOMAHAWK DRI	OR LUST	Lower	1192, 0.226, Ea
E16	JANTZEN BEACH SHELL	12235 N JANTZEN DR	OR UST	Lower	1217, 0.230, ENE
E17	SHELL OIL COMPANY 12	12235 N JANTZEN DR	RCRA-VSQG, FINDS, ECHO, OR MANIFEST, OR NPDES	Lower	1217, 0.230, ENE
F18	1610 NORTH PIER 99 S	1610 N PIER 99 ST.	OR CRL, OR ECSI, OR VCP, OR MANIFEST	Lower	1312, 0.248, SSW
F19	PIER 99 - PORTLAND	1610 N PIER 99 STREE	SEMS, PRP, ICIS	Lower	1312, 0.248, SSW
F20	PIER WEST LLC	1610 N PIER 99 ST	RCRA-VSQG	Lower	1312, 0.248, SSW
G21	CHEVRON STATION - 90	12105 N JANTZEN DR	OR LUST, OR UST, OR SPILLS, OR AIRS, OR UIC	Lower	1315, 0.249, ENE
G22	CHEVRON 90706	12105 N JANTZEN DR	RCRA-SQG, OR MANIFEST	Lower	1315, 0.249, ENE
H23	TARGET STORE T2779	1555 N TOMAHAWK ISLA	RCRA-SQG	Lower	1316, 0.249,
H24	TARGET STORE T2779	1555 N TOMAHAWK ISLA	OR MANIFEST	Lower	1316, 0.249,
I25	HAYDEN'S CORNER	1321-1337 N HAYDEN I	OR ECSI, OR VCP, OR BROWNFIELDS	Lower	1372, 0.260, NN
I26	HAYDEN ISLAND LANDFI	NORTH PARTS OF HAYDE	OR ECSI, OR CRL	Lower	1377, 0.261,
I27	ARCO SS 4475	1305 N HAYDEN ISLAND	OR LUST, OR UST, RCRA NonGen / NLR, OR NPDES	Lower	1385, 0.262, NNE
J28	DIVERSIFIED MARINE,	1801 N MARINE DRIVE	SEMS-ARCHIVE	Lower	1428, 0.270, SW
J29	DIVERSIFIED MARINE I	1801 N MARINE DR	OR SWF/LF, OR SPILLS	Lower	1428, 0.270, SW
J30	S S LEADER AT DIVERS	1801 N MARINE DR	OR ECSI, OR CDL, OR SPILLS, OR HAZMAT, OR HSIS, OR...	Lower	1428, 0.270, SW
31	JANTZEN BEACH SHELL/	12237 N JANTZEN DR	OR LUST	Lower	1432, 0.271, ENE
J32	ROSS ISLAND SAND & G	1835 N MARINE DRIVE	OR LUST	Lower	1453, 0.275, SW
33	HAYDEN ISLAND - UMAT	1445 AND 1463 N HAYD	OR ECSI, OR VCP	Lower	1583, 0.300, NNW
34	HILLMAN PROPERTIES	1750 JANTZEN BEACH C	OR LUST, OR UST	Lower	1609, 0.305, N
35	DELTA PARK EXIT CONS	DELTA PARK EXIT, WES	OR LUST	Lower	1896, 0.359, SW
36	EXPO CENTER	2060 N MARINE DR	OR ECSI, OR LUST, OR UST, OR AST, OR SPILLS, OR...	Lower	1996, 0.378, WSW
37	MERIT USA, INC.	2360 N MARINE DR	OR LUST, OR UST, OR NPDES	Lower	2394, 0.453, Wes
38	CANOE BAY	N HAYDEN ISLAND DR.	SEMS-ARCHIVE	Lower	2493, 0.472, N

MAPPED SITES SUMMARY

Target Property Address:
N CENTER AVE
PORTLAND, OR 97217

Click on Map ID to see full detail.

MAP ID	SITE NAME	ADDRESS	DATABASE ACRONYMS	RELATIVE ELEVATION	DIST (ft. & mi.) DIRECTION
K39	STOCKYARDS PROPERTY	2416 N MARINE DR	OR LUST, OR UST, OR MANIFEST, OR NPDES	Lower	2510, 0.47
K40	WHITE MARINE SERVICE	2335 N MARINE DR.	OR ECSI	Lower	2525, 0.478, W
41	OREGON WASTE SYSTEMS	SW CORNER, N MARINE	OR CRL, OR ECSI, OR VCP	Lower	2863, 0.
42	STOCKYARDS COMMERCE	2500-2664 N MARINE D	OR ECSI, OR VCP	Lower	2885, 0.546, W
43	PLAID PANTRY #209	1020 N MARINE DR	OR ECSI, OR LUST, OR UST, OR AIRS	Lower	2904, 0.550, SSE
44	BULK TRANSPORTATION	11619 N FORCE AVE	OR ECSI, OR SPILLS, OR MANIFEST	Lower	2922, 0.553,
45	PENINSULA TERMINAL R	11707 N FORCE AVE.	OR ECSI, OR CRL, OR INST CONTROL, OR VCP	Lower	3222, 0.610, WS
46	HARBOR OIL INC.	AKA CHEMPRO OF OREGO	Delisted NPL, SEMS, US ENG CONTROLS, OR ECSI, OR...	Lower	3310, 0.627, WSW
47	FLINT GROUP NORTH AM	2985 N MARINE DR	OR ECSI, OR VCP, OR SPILLS, OR AIRS, OR HSIS, OR...	Lower	4061, 0.769, West
48	CANOE BAY - CONTAMIN	N HAYDEN ISLAND DR.	OR ECSI, OR CRL, OR ENG CONTROLS, OR VCP	Lower	4411, 0.835, NW
49	REDDAWAY	10510 N VANCOUVER WA	RCRA-VSQG, OR ECSI, OR LUST, OR UST, OR AST, OR...	Lower	4484, 0.849, SE
50	T1 OFFICE	100 COLUMBIA ST	WA CSCSL, WA SPILLS, WA NPDES	Lower	4746, 0.899, N
51	MARKET TRANSPORT LTD	110 N MARINE DR	RCRA-VSQG, OR ECSI, OR AST, OR VCP, OR SPILLS,...	Lower	5004, 0.948, SE
52	JAMES RIVER CORP. -	3400 N MARINE DR.	OR ECSI, OR INST CONTROL, OR VCP, OR MANIFEST	Lower	5077, 0.962, West

EXECUTIVE SUMMARY

TARGET PROPERTY SEARCH RESULTS

The target property was not listed in any of the databases searched by EDR.

DATABASES WITH NO MAPPED SITES

No mapped sites were found in EDR's search of available ("reasonably ascertainable ") government records either on the target property or within the search radius around the target property for the following databases:

STANDARD ENVIRONMENTAL RECORDS

Lists of Federal NPL (Superfund) sites

NPL ---------- National Priority List
Proposed NPL ---------- Proposed National Priority List Sites
NPL LIENS ---------- Federal Superfund Liens

Lists of Federal sites subject to CERCLA removals and CERCLA orders

FEDERAL FACILITY ---------- Federal Facility Site Information listing

Lists of Federal RCRA facilities undergoing Corrective Action

CORRACTS ---------- Corrective Action Report

Lists of Federal RCRA TSD facilities

RCRA-TSDF ---------- RCRA - Treatment, Storage and Disposal

Lists of Federal RCRA generators

RCRA-LQG ---------- RCRA - Large Quantity Generators

Federal institutional controls / engineering controls registries

LUCIS ---------- Land Use Control Information System
US INST CONTROLS ---------- Institutional Controls Sites List

Federal ERNS list

ERNS ---------- Emergency Response Notification System

Lists of state and tribal landfills and solid waste disposal facilities

WA SWF/LF ---------- Solid Waste Facility Database

Lists of state and tribal leaking storage tanks

WA LUST ---------- Leaking Underground Storage Tanks Site List

INDIAN LUST - Leaking Underground Storage Tanks on Indian Land

Lists of state and tribal registered storage tanks

FEMA UST - Underground Storage Tank Listing
WA UST - Underground Storage Tank Database
WA AST - Aboveground Storage Tank Locations
INDIAN UST - Underground Storage Tanks on Indian Land

State and tribal institutional control / engineering control registries

WA INST CONTROL - Institutional Control Site List

Lists of state and tribal voluntary cleanup sites

INDIAN VCP - Voluntary Cleanup Priority Listing
WA VCP - Voluntary Cleanup Program Sites

Lists of state and tribal brownfield sites

WA BROWNFIELDS - Brownfields Sites Listing

ADDITIONAL ENVIRONMENTAL RECORDS

Local Brownfield lists

US BROWNFIELDS - A Listing of Brownfields Sites

Local Lists of Landfill / Solid Waste Disposal Sites

OR HIST LF - Old Closed SW Disposal Sites
OR SWRCY - Recycling Facility Location Listing
WA SWRCY - Recycling Facility List
INDIAN ODI - Report on the Status of Open Dumps on Indian Lands
DEBRIS REGION 9 - Torres Martinez Reservation Illegal Dump Site Locations
ODI - Open Dump Inventory
IHS OPEN DUMPS - Open Dumps on Indian Land

Local Lists of Hazardous waste / Contaminated Sites

OR AOCONCERN - Columbia Slough
US HIST CDL - Delisted National Clandestine Laboratory Register
WA CDL - Clandestine Drug Lab Contaminated Site List
US CDL - National Clandestine Laboratory Register

Local Land Records

LIENS 2 - CERCLA Lien Information

Records of Emergency Release Reports

HMIRS - Hazardous Materials Information Reporting System
OR SPILLS 90 - SPILLS 90 data from FirstSearch
WA SPILLS 90 - SPILLS 90 data from FirstSearch

Other Ascertainable Records

FUDS ---- Formerly Used Defense Sites
DOD ---- Department of Defense Sites
SCRD DRYCLEANERS ---- State Coalition for Remediation of Drycleaners Listing
US FIN ASSUR ---- Financial Assurance Information
EPA WATCH LIST ---- EPA WATCH LIST
2020 COR ACTION ---- 2020 Corrective Action Program List
TSCA ---- Toxic Substances Control Act
SSTS ---- Section 7 Tracking Systems
RMP ---- Risk Management Plans
RAATS ---- RCRA Administrative Action Tracking System
MLTS ---- Material Licensing Tracking System
COAL ASH DOE ---- Steam-Electric Plant Operation Data
COAL ASH EPA ---- Coal Combustion Residues Surface Impoundments List
PCB TRANSFORMER ---- PCB Transformer Registration Database
RADINFO ---- Radiation Information Database
DOT OPS ---- Incident and Accident Data
CONSENT ---- Superfund (CERCLA) Consent Decrees
INDIAN RESERV ---- Indian Reservations
FUSRAP ---- Formerly Utilized Sites Remedial Action Program
UMTRA ---- Uranium Mill Tailings Sites
LEAD SMELTERS ---- Lead Smelter Sites
US AIRS ---- Aerometric Information Retrieval System Facility Subsystem
US MINES ---- Mines Master Index File
ABANDONED MINES ---- Abandoned Mines
DOCKET HWC ---- Hazardous Waste Compliance Docket Listing
UXO ---- Unexploded Ordnance Sites
FUELS PROGRAM ---- EPA Fuels Program Registered Listing
PFAS NPL ---- Superfund Sites with PFAS Detections Information
PFAS FEDERAL SITES ---- Federal Sites PFAS Information
PFAS TSCA ---- PFAS Manufacture and Imports Information
PFAS RCRA MANIFEST ---- PFAS Transfers Identified In the RCRA Database Listing
PFAS ATSDR ---- PFAS Contamination Site Location Listing
PFAS WQP ---- Ambient Environmental Sampling for PFAS
PFAS NPDES ---- Clean Water Act Discharge Monitoring Information
PFAS ECHO ---- Facilities in Industries that May Be Handling PFAS Listing
PFAS ECHO FIRE TRAINING ---- Facilities in Industries that May Be Handling PFAS Listing
PFAS PART 139 AIRPORT ---- All Certified Part 139 Airports PFAS Information Listing
AQUEOUS FOAM NRC ---- Aqueous Foam Related Incidents Listing
OR PFAS ---- PFAS Site Contamination Listing
WA PFAS ---- PFAS Contamination Site Location Listing
OR AQUEOUS FOAM ---- AFFF Contamination Site Listing
WA AQUEOUS FOAM ---- Firefighting Foam Incidents
WA AIRS ---- Washington Emissions Data System
OR COAL ASH ---- Coal Ash Disposal Sites Listing
WA COAL ASH ---- Coal Ash Disposal Site Listing
WA DRYCLEANERS ---- Drycleaner List
OR Enforcement ---- Enforcement Action Listing
OR Financial Assurance ---- Financial Assurance Information Listing
WA Financial Assurance ---- Financial Assurance Information Listing
WA MANIFEST ---- Hazardous Waste Manifest Data
WA UIC ---- Underground Injection Wells Listing
MINES MRDS ---- Mineral Resources Data System

PFAS TRIS ---------- List of PFAS Added to the TRI

EDR HIGH RISK HISTORICAL RECORDS

EDR Exclusive Records

EDR MGP ---------- EDR Proprietary Manufactured Gas Plants

EDR RECOVERED GOVERNMENT ARCHIVES

Exclusive Recovered Govt. Archives

OR RGA HWS ---------- Recovered Government Archive State Hazardous Waste Facilities List
WA RGA HWS ---------- Recovered Government Archive State Hazardous Waste Facilities List
OR RGA LF ---------- Recovered Government Archive Solid Waste Facilities List
WA RGA LF ---------- Recovered Government Archive Solid Waste Facilities List
OR RGA LUST ---------- Recovered Government Archive Leaking Underground Storage Tank
WA RGA LUST ---------- Recovered Government Archive Leaking Underground Storage Tank

SURROUNDING SITES: SEARCH RESULTS

Surrounding sites were identified in the following databases.

Elevations have been determined from the USGS Digital Elevation Model and should be evaluated on a relative (not an absolute) basis. Relative elevation information between sites of close proximity should be field verified. Sites with an elevation equal to or higher than the target property have been differentiated below from sites with an elevation lower than the target property.
Page numbers and map identification numbers refer to the EDR Radius Map report where detailed data on individual sites can be reviewed.

Sites listed in ***bold italics*** are in multiple databases.

Unmappable (orphan) sites are not considered in the foregoing analysis.

STANDARD ENVIRONMENTAL RECORDS

Lists of Federal Delisted NPL sites

Delisted NPL: The National Oil and Hazardous Substances Pollution Contingency Plan (NCP) establishes the criteria that the EPA uses to delete sites from the NPL. In accordance with 40 CFR 300.425.(e), sites may deleted from the NPL where no further response is appropriate.

A review of the Delisted NPL list, as provided by EDR, and dated 04/26/2023 has revealed that there is 1 Delisted NPL site within approximately 1 mile of the target property.

Lower Elevation	Address	Direction / Distance	Map ID	Page
HARBOR OIL INC.	***AKA CHEMPRO OF OREGO***	***WSW 1/2 - 1 (0.627 mi.)***	***46***	***388***
EPA ID:: ORD071803985				
Site ID:: 1000442				

EXECUTIVE SUMMARY

Lists of Federal sites subject to CERCLA removals and CERCLA orders

SEMS: SEMS (Superfund Enterprise Management System) tracks hazardous waste sites, potentially hazardous waste sites, and remedial activities performed in support of EPA's Superfund Program across the United States. The list was formerly know as CERCLIS, renamed to SEMS by the EPA in 2015. The list contains data on potentially hazardous waste sites that have been reported to the USEPA by states, municipalities, private companies and private persons, pursuant to Section 103 of the Comprehensive Environmental Response, Compensation, and Liability Act (CERCLA). This dataset also contains sites which are either proposed to or on the National Priorities List (NPL) and the sites which are in the screening and assessment phase for possible inclusion on the NPL.

A review of the SEMS list, as provided by EDR, and dated 04/26/2023 has revealed that there is 1 SEMS site within approximately 0.5 miles of the target property.

Lower Elevation	Address	Direction / Distance	Map ID	Page
PIER 99 - PORTLAND Site ID: 1002699 EPA Id: ORN001002699	***1610 N PIER 99 STREE***	***SSW 1/8 - 1/4 (0.248 mi.)***	***F19***	***123***

Lists of Federal CERCLA sites with NFRAP

SEMS-ARCHIVE: SEMS-ARCHIVE (Superfund Enterprise Management System Archive) tracks sites that have no further interest under the Federal Superfund Program based on available information. The list was formerly known as the CERCLIS-NFRAP, renamed to SEMS ARCHIVE by the EPA in 2015. EPA may perform a minimal level of assessment work at a site while it is archived if site conditions change and/or new information becomes available. Archived sites have been removed and archived from the inventory of SEMS sites. Archived status indicates that, to the best of EPA's knowledge, assessment at a site has been completed and that EPA has determined no further steps will be taken to list the site on the National Priorities List (NPL), unless information indicates this decision was not appropriate or other considerations require a recommendation for listing at a later time. The decision does not necessarily mean that there is no hazard associated with a given site; it only means that. based upon available information, the location is not judged to be potential NPL site.

A review of the SEMS-ARCHIVE list, as provided by EDR, and dated 04/26/2023 has revealed that there are 2 SEMS-ARCHIVE sites within approximately 0.5 miles of the target property.

Lower Elevation	Address	Direction / Distance	Map ID	Page
DIVERSIFIED MARINE, Site ID: 1002703 EPA Id: ORN001002703	1801 N MARINE DRIVE	SW 1/4 - 1/2 (0.270 mi.)	J28	273
CANOE BAY	N HAYDEN ISLAND DR.	NNW 1/4 - 1/2 (0.472 mi.)	38	315

Lists of Federal RCRA generators

RCRA-SQG: RCRAInfo is EPA's comprehensive information system, providing access to data supporting the Resource Conservation and Recovery Act (RCRA) of 1976 and the Hazardous and Solid Waste Amendments (HSWA) of 1984. The database includes selective information on sites which generate, transport, store, treat and/or dispose of hazardous waste as defined by the Resource Conservation and Recovery Act (RCRA). Small quantity generators (SQGs) generate between 100 kg and 1,000 kg of hazardous waste per month.

A review of the RCRA-SQG list, as provided by EDR, and dated 03/06/2023 has revealed that there are 2

RCRA-SQG sites within approximately 0.25 miles of the target property.

Lower Elevation	Address	Direction / Distance	Map ID	Page
CHEVRON 90706 EPA ID:: ORD987187341	***12105 N JANTZEN DR***	***ENE 1/8 - 1/4 (0.249 mi.)***	***G22***	***141***
TARGET STORE T2779 EPA ID:: ORQ000031584	1555 N TOMAHAWK ISLA	NW 1/8 - 1/4 (0.249 mi.)	H23	204

RCRA-VSQG: RCRAInfo is EPA's comprehensive information system, providing access to data supporting the Resource Conservation and Recovery Act (RCRA) of 1976 and the Hazardous and Solid Waste Amendments (HSWA) of 1984. The database includes selective information on sites which generate, transport, store, treat and/or dispose of hazardous waste as defined by the Resource Conservation and Recovery Act (RCRA). Very small quantity generators (VSQGs) generate less than 100 kg of hazardous waste, or less than 1 kg of acutely hazardous waste per month.

A review of the RCRA-VSQG list, as provided by EDR, and dated 03/06/2023 has revealed that there are 3 RCRA-VSQG sites within approximately 0.25 miles of the target property.

Lower Elevation	Address	Direction / Distance	Map ID	Page
SAFEWAY STORE NO 122 EPA ID:: ORQ000033602	11919 N JANTZEN AVE	ESE 0 - 1/8 (0.115 mi.)	C8	22
SHELL OIL COMPANY 12 EPA ID:: OR0000473017	***12235 N JANTZEN DR***	***ENE 1/8 - 1/4 (0.230 mi.)***	***E17***	***48***
PIER WEST LLC EPA ID:: ORQ000032499	1610 N PIER 99 ST	SSW 1/8 - 1/4 (0.248 mi.)	F20	127

Lists of state- and tribal hazardous waste facilities

OR ECSI: The Environmental Cleanup Site Information System records information about sites in Oregon that may be of environmental interest. The data come from the Department of Environmental Quality.

A review of the OR ECSI list, as provided by EDR, and dated 03/01/2023 has revealed that there are 19 OR ECSI sites within approximately 1 mile of the target property.

Lower Elevation	Address	Direction / Distance	Map ID	Page
HAYDEN ISLAND CLEANE Investigation: No Further Action State ID Number: 1865	1190 N JANTZEN DR.	ESE 1/8 - 1/4 (0.150 mi.)	11	31
1610 NORTH PIER 99 S Size: 1.07 acres Investigation: Listed on the CRL/Inventory State ID Number: 3526 Decode For Further Action: Medium	***1610 N PIER 99 ST.***	***SSW 1/8 - 1/4 (0.248 mi.)***	***F18***	***66***
HAYDEN'S CORNER Size: 0.62 acre Investigation: No Further Action State ID Number: 5711	***1321-1337 N HAYDEN I***	***NNE 1/4 - 1/2 (0.260 mi.)***	***I25***	***245***
HAYDEN ISLAND LANDFI	***NORTH PARTS OF HAYDE***	***NNE 1/4 - 1/2 (0.261 mi.)***	***I26***	***252***

Size: 20 acres
Investigation: Listed on the CRL/Inventory
State ID Number: 1559
Decode For Further Action: Medium

S S LEADER AT DIVERS ***1801 N MARINE DR*** ***SW 1/4 - 1/2 (0.270 mi.)*** ***J30*** ***276***
Size: Approx. 0.8 acre
Investigation: Suspect
State ID Number: 3759
Decode For Further Action: High-Medium

HAYDEN ISLAND - UMAT ***1445 AND 1463 N HAYD*** ***NNW 1/4 - 1/2 (0.300 mi.)*** ***33*** ***296***
Size: 1.53 acres
Investigation: No Further Action
State ID Number: 6128

EXPO CENTER ***2060 N MARINE DR*** ***WSW 1/4 - 1/2 (0.378 mi.)*** ***36*** ***305***
Size: 38.66 acres
Investigation: Suspect
State ID Number: 4138

WHITE MARINE SERVICE 2335 N MARINE DR. W 1/4 - 1/2 (0.478 mi.) K40 318
Size: 1.34 acres
Investigation: Suspect
State ID Number: 4310
Decode For Further Action: Medium

OREGON WASTE SYSTEMS ***SW CORNER, N MARINE*** ***W 1/2 - 1 (0.542 mi.)*** ***41*** ***320***
Size: 46 acres
Investigation: Listed on the CRL/Inventory
State ID Number: 1091
Decode For Further Action: Low

STOCKYARDS COMMERCE ***2500-2664 N MARINE D*** ***W 1/2 - 1 (0.546 mi.)*** ***42*** ***347***
Size: 22.98 acres
Investigation: Suspect
State ID Number: 5695

PLAID PANTRY #209 ***1020 N MARINE DR*** ***SSE 1/2 - 1 (0.550 mi.)*** ***43*** ***356***
Size: 1.29 acres
Investigation: Suspect
State ID Number: 4134

BULK TRANSPORTATION ***11619 N FORCE AVE*** ***WSW 1/2 - 1 (0.553 mi.)*** ***44*** ***359***
Size: 15.62 acres
Investigation: Suspect
State ID Number: 5696
Decode For Further Action: Medium

PENINSULA TERMINAL R ***11707 N FORCE AVE.*** ***WSW 1/2 - 1 (0.610 mi.)*** ***45*** ***373***
Size: 5 acres
Investigation: Listed on the CRL/Inventory
State ID Number: 1505

HARBOR OIL INC. ***AKA CHEMPRO OF OREGO*** ***WSW 1/2 - 1 (0.627 mi.)*** ***46*** ***388***
Size: 4.2 acres
Investigation: Suspect
State ID Number: 24

FLINT GROUP NORTH AM ***2985 N MARINE DR*** ***W 1/2 - 1 (0.769 mi.)*** ***47*** ***529***
Investigation: Suspect
State ID Number: 5939

CANOE BAY - CONTAMIN ***N HAYDEN ISLAND DR.*** ***NW 1/2 - 1 (0.835 mi.)*** ***48*** ***562***

Size: 7.6 acres
Investigation: Listed on the CRL/Inventory
State ID Number: 3333

REDDAWAY ***10510 N VANCOUVER WA*** ***SE 1/2 - 1 (0.849 mi.)*** ***49*** ***652***
Investigation: No Further Action
State ID Number: 1437

MARKET TRANSPORT LTD ***110 N MARINE DR*** ***SE 1/2 - 1 (0.948 mi.)*** ***51*** ***768***
Size: 18.4 acres
Investigation: Suspect
State ID Number: 4746

JAMES RIVER CORP. - ***3400 N MARINE DR.*** ***W 1/2 - 1 (0.962 mi.)*** ***52*** ***804***
Size: 24.7 acres
Investigation: No Further Action
State ID Number: 127

OR CRL: Sites that are or may be contaminated and may require cleanup.

A review of the OR CRL list, as provided by EDR, and dated 02/01/2023 has revealed that there are 5 OR CRL sites within approximately 1 mile of the target property.

Lower Elevation	Address	Direction / Distance	Map ID	Page
1610 NORTH PIER 99 S	***1610 N PIER 99 ST.***	***SSW 1/8 - 1/4 (0.248 mi.)***	***F18***	***66***
Facility Status: Site Investigation recommended (SI) Facility Id: 3526				
HAYDEN ISLAND LANDFI	***NORTH PARTS OF HAYDE***	***NNE 1/4 - 1/2 (0.261 mi.)***	***I26***	***252***
Facility Status: Site Investigation recommended (SI) Facility Id: 1559				
OREGON WASTE SYSTEMS	***SW CORNER, N MARINE***	***W 1/2 - 1 (0.542 mi.)***	***41***	***320***
Facility Status: State Basic Preliminary Assessment recommended (PA) Facility Id: 1091				
PENINSULA TERMINAL R	***11707 N FORCE AVE.***	***WSW 1/2 - 1 (0.610 mi.)***	***45***	***373***
Facility Status: No Further Action (Conditional) Facility Id: 1505				
CANOE BAY - CONTAMIN	***N HAYDEN ISLAND DR.***	***NW 1/2 - 1 (0.835 mi.)***	***48***	***562***
Facility Status: No Further Action (Conditional) Facility Id: 3333				

WA CSCSL: The State Hazardous Waste Sites records are the states' equivalent to CERCLIS. These sites may or may not already be listed on the federal CERCLIS list. Priority sites planned for cleanup using state funds (state equivalent of Superfund) are identified along with sites where cleanup will be paid for by potentially responsible parties. The data come from the Department of Ecology's Confirmed & Suspected Contaminated Sites List.

A review of the WA CSCSL list, as provided by EDR, and dated 04/10/2023 has revealed that there is 1 WA CSCSL site within approximately 1 mile of the target property.

Lower Elevation	Address	Direction / Distance	Map ID	Page
T1 OFFICE	***100 COLUMBIA ST***	***NNE 1/2 - 1 (0.899 mi.)***	***50***	***766***

EXECUTIVE SUMMARY

Site Status: Cleanup Started
Clean Up Siteid: 2033
Facility ID: 15891
Soil: Confirmed Above Cleanup Levels
Ground Water: Suspected
Contaminant Name: Metals Priority Pollutants
Contaminant Name: Polycyclic Aromatic Hydrocarbons

Lists of state and tribal landfills and solid waste disposal facilities

OR SWF/LF: The Solid Waste Facilities/Landfill Sites records typically contain an inventory of solid waste disposal facilities or landfills in a particular state. The data come from the Department of Environmental Quality's Closure & Regular Solid Waste Active Disposal Permits database.

A review of the OR SWF/LF list, as provided by EDR, and dated 01/13/2023 has revealed that there is 1 OR SWF/LF site within approximately 0.5 miles of the target property.

Lower Elevation	Address	Direction / Distance	Map ID	Page
DIVERSIFIED MARINE I	***1801 N MARINE DR***	***SW 1/4 - 1/2 (0.270 mi.)***	***J29***	***274***
Facility Id: 112396 Permit Status: Active				

Lists of state and tribal leaking storage tanks

OR LUST: The Leaking Underground Storage Tank Incident Reports contain an inventory of reported leaking underground storage tank incidents. The data come from the Department of Environmental Quality's LUST Database List.

A review of the OR LUST list, as provided by EDR, and dated 01/11/2023 has revealed that there are 12 OR LUST sites within approximately 0.5 miles of the target property.

Equal/Higher Elevation	Address	Direction / Distance	Map ID	Page
CONOCOPHILLIPS COMPA	***12205 N CENTER AVE***	***NNE 0 - 1/8 (0.088 mi.)***	***B4***	***11***
Facility ID: 26-90-0055 Facility ID: 26-94-0063 Cleanup Complete: 04/16/1991 Cleanup Complete: 06/20/2012				

Lower Elevation	Address	Direction / Distance	Map ID	Page
JANTZEN BAY FUEL	***1130 N JANTZEN AVE***	***W 1/8 - 1/4 (0.138 mi.)***	***10***	***28***
Facility ID: 26-97-0017 Facility ID: 26-90-0258 Cleanup Complete: 12/04/2001 Cleanup Complete: 08/01/1991				
JANTZEN BEACH CAR WA	12100 N TOMAHAWK DRI	E 1/8 - 1/4 (0.226 mi.)	E15	48
Facility ID: 26-98-0453 Cleanup Complete: 07/14/1998				
CHEVRON STATION - 90	***12105 N JANTZEN DR***	***ENE 1/8 - 1/4 (0.249 mi.)***	***G21***	***134***

Facility ID: 26-97-0505
Facility ID: 26-93-0101
Cleanup Complete: 05/02/2007
Cleanup Complete: 03/31/1995

ARCO SS 4475 ***1305 N HAYDEN ISLAND*** ***NNE 1/4 - 1/2 (0.262 mi.)*** ***I27*** ***270***
Facility ID: 26-89-0149
Cleanup Complete: 07/13/1998

JANTZEN BEACH SHELL/ 12237 N JANTZEN DR ENE 1/4 - 1/2 (0.271 mi.) 31 296
Facility ID: 26-89-0267
Cleanup Complete: 05/20/2014

ROSS ISLAND SAND & G 1835 N MARINE DRIVE SW 1/4 - 1/2 (0.275 mi.) J32 296
Facility ID: 26-17-0101
Cleanup Complete: 09/11/2017

HILLMAN PROPERTIES ***1750 JANTZEN BEACH C*** ***NW 1/4 - 1/2 (0.305 mi.)*** ***34*** ***304***
Facility ID: 26-90-0190
Cleanup Complete: 01/30/1995

DELTA PARK EXIT CONS DELTA PARK EXIT, WES SW 1/4 - 1/2 (0.359 mi.) 35 305
Facility ID: 26-90-0346
Cleanup Complete: 12/24/1990

EXPO CENTER ***2060 N MARINE DR*** ***WSW 1/4 - 1/2 (0.378 mi.)*** ***36*** ***305***
Facility ID: 26-92-0139
Cleanup Complete: 04/05/1996

MERIT USA, INC. ***2360 N MARINE DR*** ***W 1/4 - 1/2 (0.453 mi.)*** ***37*** ***313***
Facility ID: 26-89-0031
Cleanup Complete: 11/29/2007

STOCKYARDS PROPERTY ***2416 N MARINE DR*** ***W 1/4 - 1/2 (0.475 mi.)*** ***K39*** ***316***
Facility ID: 26-90-0462
Cleanup Complete: 07/22/1991

Lists of state and tribal registered storage tanks

OR UST: The Underground Storage Tank database contains registered USTs. USTs are regulated under Subtitle I of the Resource Conservation and Recovery Act (RCRA). The data come from the Department of Environmental Quality's UST List on Disk.

A review of the OR UST list, as provided by EDR, and dated 01/11/2023 has revealed that there are 5 OR UST sites within approximately 0.25 miles of the target property.

Equal/Higher Elevation	Address	Direction / Distance	Map ID	Page
CONOCOPHILLIPS COMPA Facility ID: 1102	***12205 N CENTER AVE***	***NNE 0 - 1/8 (0.088 mi.)***	***B4***	***11***

Lower Elevation	Address	Direction / Distance	Map ID	Page
JANTZEN BAY FUEL Facility ID: 7011	***1130 N JANTZEN AVE***	***W 1/8 - 1/4 (0.138 mi.)***	***10***	***28***
ENGINE-17 Facility ID: 6581	12070 N JANTZEN AVE	E 1/8 - 1/4 (0.215 mi.)	14	47
JANTZEN BEACH SHELL	12235 N JANTZEN DR	ENE 1/8 - 1/4 (0.230 mi.)	E16	48

Facility ID: 7585

CHEVRON STATION - 90 ***12105 N JANTZEN DR*** ***ENE 1/8 - 1/4 (0.249 mi.)*** ***G21*** ***134***
Facility ID: 1332

Lists of state and tribal voluntary cleanup sites

OR VCP: Responsible parties have entered into an agreement with DEQ to voluntarily address contamination associated with their property.

A review of the OR VCP list, as provided by EDR, and dated 08/16/2022 has revealed that there are 3 OR VCP sites within approximately 0.5 miles of the target property.

Lower Elevation	Address	Direction / Distance	Map ID	Page

1610 NORTH PIER 99 S ***1610 N PIER 99 ST.*** ***SSW 1/8 - 1/4 (0.248 mi.)*** ***F18*** ***66***
Action: Site Investigation recommended (SI)
Action: Proposal for Confirmed Release List recommended
Action: Facility proposed for Confirmed Release List
Action: Petition or request granted
Action: Extension requested by owner/operator
**Additional key fields are available in the Map Findings section*
ECS Site ID: 3526
Facility Size: 1.07 acres

HAYDEN'S CORNER ***1321-1337 N HAYDEN I*** ***NNE 1/4 - 1/2 (0.260 mi.)*** ***I25*** ***245***
Action: NO FURTHER STATE ACTION REQUIRED
ECS Site ID: 5711
Facility Size: 0.62 acre

HAYDEN ISLAND - UMAT ***1445 AND 1463 N HAYD*** ***NNW 1/4 - 1/2 (0.300 mi.)*** ***33*** ***296***
Action: SITE EVALUATION
Action: VCS Waiting List
Action: NO FURTHER STATE ACTION REQUIRED
ECS Site ID: 6128
Facility Size: 1.53 acres

Lists of state and tribal brownfield sites

Brownfields investigations and/or cleanups that have been conducted in Oregon.

A review of the OR BROWNFIELDS list, as provided by EDR, and dated 02/01/2023 has revealed that there is 1 OR BROWNFIELDS site within approximately 0.5 miles of the target property.

Lower Elevation	Address	Direction / Distance	Map ID	Page

HAYDEN'S CORNER ***1321-1337 N HAYDEN I*** ***NNE 1/4 - 1/2 (0.260 mi.)*** ***I25*** ***245***
Status: NO FURTHER STATE ACTION REQUIRED
envid: 5711

EXECUTIVE SUMMARY

ADDITIONAL ENVIRONMENTAL RECORDS

Other Ascertainable Records

RCRA NonGen / NLR: RCRAInfo is EPA's comprehensive information system, providing access to data supporting the Resource Conservation and Recovery Act (RCRA) of 1976 and the Hazardous and Solid Waste Amendments (HSWA) of 1984. The database includes selective information on sites which generate, transport, store, treat and/or dispose of hazardous waste as defined by the Resource Conservation and Recovery Act (RCRA). Non-Generators do not presently generate hazardous waste.

A review of the RCRA NonGen / NLR list, as provided by EDR, and dated 03/06/2023 has revealed that there are 3 RCRA NonGen / NLR sites within approximately 0.25 miles of the target property.

Equal/Higher Elevation	Address	Direction / Distance	Map ID	Page
UNOCAL SS 5953 EPA ID:: OR0000361394	***12205 N CENTER AVE***	***NNE 0 - 1/8 (0.088 mi.)***	***B6***	***13***

Lower Elevation	Address	Direction / Distance	Map ID	Page
ODEQ CLEAN UP HAYDEN EPA ID:: ORQ000012062	1190 N JANTZEN DR	W 0 - 1/8 (0.106 mi.)	7	18
ODOT DISTRICT 2B PUC EPA ID:: ORQ000033271	12348 N CENTER AVE	NNE 1/8 - 1/4 (0.199 mi.)	D12	40

ROD: Record of Decision. ROD documents mandate a permanent remedy at an NPL (Superfund) site containing technical and health information to aid the cleanup.

A review of the ROD list, as provided by EDR, and dated 04/26/2023 has revealed that there is 1 ROD site within approximately 1 mile of the target property.

Lower Elevation	Address	Direction / Distance	Map ID	Page
HARBOR OIL INC. EPA ID:: ORD071803985	***AKA CHEMPRO OF OREGO***	***WSW 1/2 - 1 (0.627 mi.)***	***46***	***388***

OR DRYCLEANERS: A listing of registered drycleaning facilities in Oregon.

A review of the OR DRYCLEANERS list, as provided by EDR, and dated 04/10/2023 has revealed that there is 1 OR DRYCLEANERS site within approximately 0.25 miles of the target property.

Lower Elevation	Address	Direction / Distance	Map ID	Page
SAFE DRY CLEANERS # Current Status: CL Dry Cleaner ID: 479	***11919 N JANTZEN AVE***	***ESE 0 - 1/8 (0.115 mi.)***	***C9***	***26***

OR MANIFEST: Hazardous waste manifest information.

A review of the OR MANIFEST list, as provided by EDR, and dated 12/31/2020 has revealed that there are 6 OR MANIFEST sites within approximately 0.25 miles of the target property.

Lower Elevation	Address	Direction / Distance	Map ID	Page
SAFE DRY CLEANERS #	***11919 N JANTZEN AVE***	***ESE 0 - 1/8 (0.115 mi.)***	***C9***	***26***
Status: LQG Status: Large quantity generator EPA Id: ORQ000033602				
ODOT	***12348 N CENTER AVE***	***NNE 1/8 - 1/4 (0.199 mi.)***	***D13***	***44***
Status: SQG Status: Small quantity generator EPA Id: ORQ000033271				
SHELL OIL COMPANY 12	***12235 N JANTZEN DR***	***ENE 1/8 - 1/4 (0.230 mi.)***	***E17***	***48***
Status: CEG Status: LQG Status: Large quantity generator EPA Id: OR0000473017				
1610 NORTH PIER 99 S	***1610 N PIER 99 ST.***	***SSW 1/8 - 1/4 (0.248 mi.)***	***F18***	***66***
Status: LQG Status: SQG Status: Large quantity generator Status: Small quantity generator EPA Id: ORQ000032499				
CHEVRON 90706	***12105 N JANTZEN DR***	***ENE 1/8 - 1/4 (0.249 mi.)***	***G22***	***141***
Status: LQG Status: SQG Status: CEG Status: Small quantity generator Status: Large quantity generator Status: Conditionally exempt generator EPA Id: ORD987187341				
TARGET STORE T2779	1555 N TOMAHAWK ISLA	NW 1/8 - 1/4 (0.249 mi.)	H24	219
Status: LQG Status: SQG Status: Large quantity generator Status: Small quantity generator EPA Id: ORQ000031584				

EDR HIGH RISK HISTORICAL RECORDS

EDR Exclusive Records

EDR Hist Auto: EDR has searched selected national collections of business directories and has collected listings of potential gas station/filling station/service station sites that were available to EDR researchers. EDR's review was limited to those categories of sources that might, in EDR's opinion, include gas station/filling station/service station establishments. The categories reviewed included, but were not limited to gas, gas station, gasoline station, filling station, auto, automobile repair, auto service station,

service station, etc. This database falls within a category of information EDR classifies as "High Risk Historical Records", or HRHR. EDR's HRHR effort presents unique and sometimes proprietary data about past sites and operations that typically create environmental concerns, but may not show up in current government records searches.

A review of the EDR Hist Auto list, as provided by EDR, has revealed that there are 3 EDR Hist Auto sites within approximately 0.125 miles of the target property.

Equal/Higher Elevation	Address	Direction / Distance	Map ID	Page
JANTZEN BEACH UNION	12205 N CENTER AVE	NNE 0 - 1/8 (0.088 mi.)	B5	12

Lower Elevation	Address	Direction / Distance	Map ID	Page
HODS BOAT CARE	986 N JANTZEN ST	S 0 - 1/8 (0.066 mi.)	A1	10
MARLEE ENTERPRISES I	1058 N JANTZEN ST	SSW 0 - 1/8 (0.070 mi.)	A2	10

EDR Hist Cleaner: EDR has searched selected national collections of business directories and has collected listings of potential dry cleaner sites that were available to EDR researchers. EDR's review was limited to those categories of sources that might, in EDR's opinion, include dry cleaning establishments. The categories reviewed included, but were not limited to dry cleaners, cleaners, laundry, laundromat, cleaning/laundry, wash & dry etc. This database falls within a category of information EDR classifies as "High Risk Historical Records", or HRHR. EDR's HRHR effort presents unique and sometimes proprietary data about past sites and operations that typically create environmental concerns, but may not show up in current government records searches.

A review of the EDR Hist Cleaner list, as provided by EDR, has revealed that there is 1 EDR Hist Cleaner site within approximately 0.125 miles of the target property.

Lower Elevation	Address	Direction / Distance	Map ID	Page
COUNTRY CLUB CLEANER	1190 N JANTZEN ST	WSW 0 - 1/8 (0.084 mi.)	3	11

EXECUTIVE SUMMARY

Due to poor or inadequate address information, the following sites were not mapped. Count: 10 records.

Site Name	Database(s)
COLUMBIA SLOUGH	OR CRL, OR ECSI, OR ENG CONTROLS
EAST SIDE CSO	OR ECSI, OR VCP
V.A.- COLUMBIA SOUTH SHORE WELLFIE	OR ECSI
WILLAMETTE RIVER DOWNTOWN REACH	OR ECSI
WILLAMETTE SEDIMENT SAMPLING PROJE	SEMS
HAYDEN ISLAND LANDFILL	SEMS-ARCHIVE
VANCOUVER LAKE & FLUSHING CHANNEL,	SEMS-ARCHIVE
COUNTRY CLUB CLEANERS	OR DRYCLEANERS
WEST HAYDEN ISLAND UPLAND DISPOSAL	OR SWF/LF
SPECIAL EVENTS & CONVENTION CENTER	WA VCP

OVERVIEW MAP - 7395078.129S

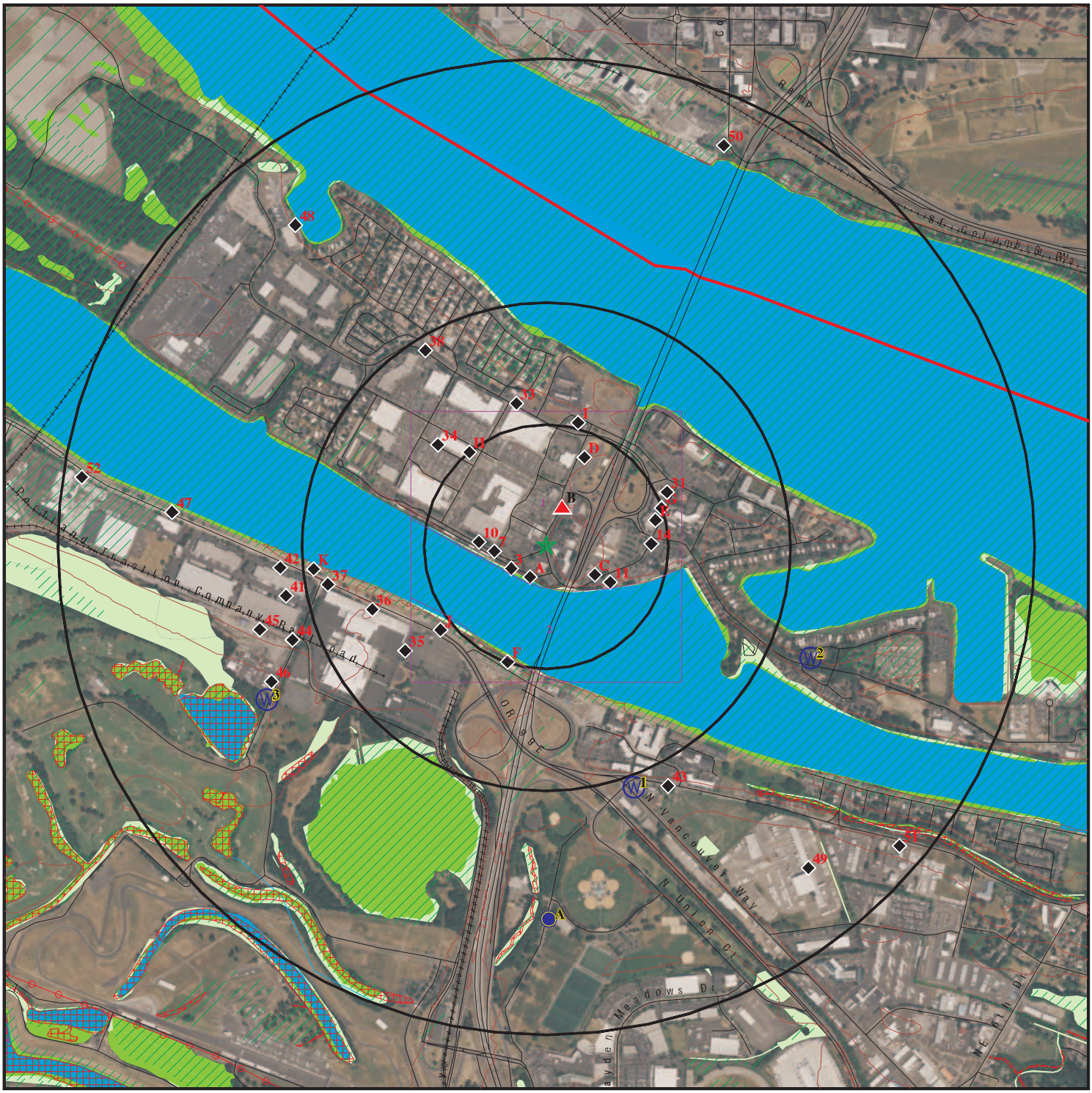

This report includes Interactive Map Layers to display and/or hide map information. The legend includes only those icons for the default map view.

SITE NAME:	IBR - 2N1E33D -00101 COLUMBIA CROSSING LLC ETAL	CLIENT:	Parametrix, Inc.
ADDRESS:	N CENTER AVE Portland OR 97217	CONTACT:	A Romey
LAT/LONG:	45.610054 / 122.681602	INQUIRY #:	7395078.129s
		DATE:	July 20, 2023 12:02 pm

Copyright © 2023 EDR, Inc. © 2015 TomTom Rel. 2015.

DETAIL MAP - 7395078.129S

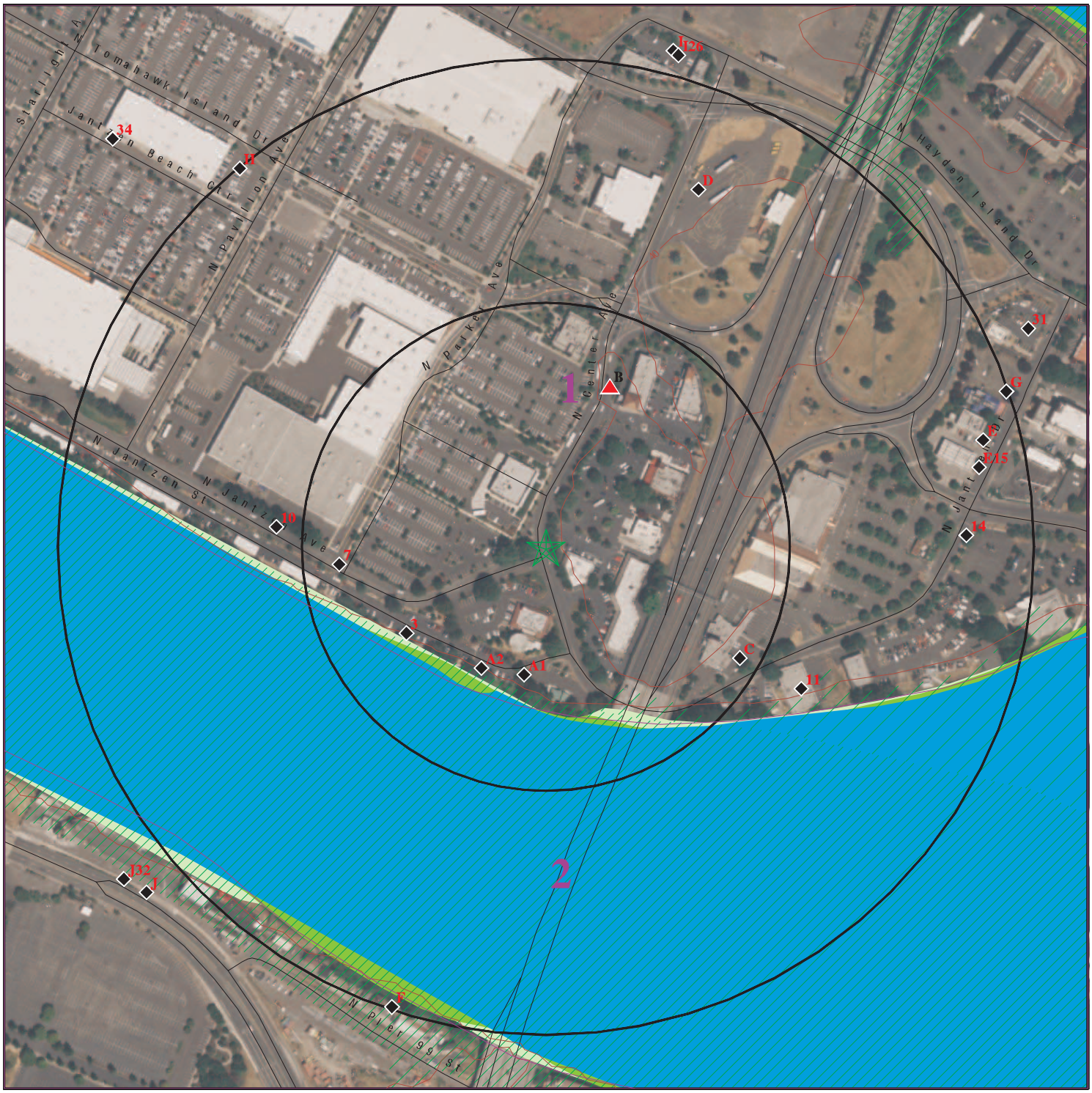

Target Property

Sites at elevations higher than or equal to the target property

Sites at elevations lower than the target property

Manufactured Gas Plants

Sensitive Receptors

National Priority List Sites

Dept. Defense Sites

0 1/16 1/8 1/4 Miles

Indian Reservations BIA

Special Flood Hazard Area (1%)

0.2% Annual Chance Flood Hazard

National Wetland Inventory

State Wetlands

Areas of Concern

N

This report includes Interactive Map Layers to display and/or hide map information. The legend includes only those icons for the default map view.

SITE NAME:	IBR - 2N1E33D -00101 COLUMBIA CROSSING LLC ETAL	CLIENT:	Parametrix, Inc.
ADDRESS:	N CENTER AVE Portland OR 97217	CONTACT:	A Romey
		INQUIRY #:	7395078.129s
LAT/LONG:	45.610054 / 122.681602	DATE:	July 20, 2023 12:04 pm

Copyright © 2023 EDR, Inc. © 2015 TomTom Rel. 2015.

MAP FINDINGS SUMMARY

Database	Search Distance (Miles)	Target Property	< 1/8	1/8 - 1/4	1/4 - 1/2	1/2 - 1	> 1	Total Plotted
STANDARD ENVIRONMENTAL RECORDS								
Lists of Federal NPL (Superfund) sites								
PL	1.000	0	0	0	0	NR	0
oposed NPL	1.000	0	0	0	0	NR	0
PL LIENS	1.000	0	0	0	0	NR	0
Lists of Federal Delisted NPL sites								
elisted NPL	1.000	0	0	0	1	NR	1
Lists of Federal sites subject to CERCLA removals and CERCLA orders								
FEDERAL FACILITY	0.500	0	0	0	NR	NR	0
SEMS	0.500	0	1	0	NR	NR	1
Lists of Federal CERCLA sites with NFRAP								
SEMS-ARCHIVE	0.500	0	0	2	NR	NR	2
Lists of Federal RCRA facilities undergoing Corrective Action								
ORRACTS	1.000	0	0	0	0	NR	0
Lists of Federal RCRA TSD facilities								
RCRA-TSDF	0.500	0	0	0	NR	NR	0
Lists of Federal RCRA generators								
RCRA-LQG	0.250	0	0	NR	NR	NR	0
RCRA-SQG	0.250	0	2	NR	NR	NR	2
RCRA-VSQG	0.250	1	2	NR	NR	NR	3
Federal institutional controls / engineering controls registries								
LUCIS	0.500	0	0	0	NR	NR	0
US ENG CONTROLS	0.500	0	0	0	NR	NR	0
US INST CONTROLS	0.500	0	0	0	NR	NR	0
Federal ERNS list								
ERNS	TP	NR	NR	NR	NR	NR	0
Lists of state- and tribal hazardous waste facilities								
OR ECSI	1.000	0	2	6	11	NR	19
R CRL	1.000	0	1	1	3	NR	5
A CSCSL	1.000	0	0	0	1	NR	1
Lists of state and tribal landfills and solid waste disposal facilities								
OR SWF/LF	0.500	0	0	1	NR	NR	1
WA SWF/LF	0.500	0	0	0	NR	NR	0

MAP FINDINGS SUMMARY

Database	Search Distance (Miles)	Target Property	< 1/8	1/8 - 1/4	1/4 - 1/2	1/2 - 1	> 1	Total Plotted
Lists of state and tribal leaking storage tanks								
OR LUST	0.500	1	3	8	NR	NR		12
WA LUST	0.500	0	0	0	NR	NR		0
INDIAN LUST	0.500	0	0	0	NR	NR		0
Lists of state and tribal registered storage tanks								
FEMA UST	0.250	0	0	NR	NR	NR		0
OR UST	0.250	1	4	NR	NR	NR		5
WA UST	0.250	0	0	NR	NR	NR		0
OR AST	0.250	0	0	NR	NR	NR		0
WA AST	0.250	0	0	NR	NR	NR		0
INDIAN UST	0.250	0	0	NR	NR	NR		0
State and tribal institutional control / engineering control registries								
OR ENG CONTROLS	0.500	0	0	0	NR	NR		0
OR INST CONTROL	0.500	0	0	0	NR	NR		0
WA INST CONTROL	0.500	0	0	0	NR	NR		0
Lists of state and tribal voluntary cleanup sites								
OR VCP	0.500	0	1	2	NR	NR		3
INDIAN VCP	0.500	0	0	0	NR	NR		0
WA VCP	0.500	0	0	0	NR	NR		0
Lists of state and tribal brownfield sites								
OR BROWNFIELDS	0.500	0	0	1	NR	NR		1
WA BROWNFIELDS	0.500	0	0	0	NR	NR		0
ADDITIONAL ENVIRONMENTAL RECORDS								
Local Brownfield lists								
US BROWNFIELDS	0.500	0	0	0	NR	NR		0
Local Lists of Landfill / Solid Waste Disposal Sites								
OR HIST LF	0.500	0	0	0	NR	NR		0
OR SWRCY	0.500	0	0	0	NR	NR		0
WA SWRCY	0.500	0	0	0	NR	NR		0
INDIAN ODI	0.500	0	0	0	NR	NR		0
DEBRIS REGION 9	0.500	0	0	0	NR	NR		0
ODI	0.500	0	0	0	NR	NR		0
IHS OPEN DUMPS	0.500	0	0	0	NR	NR		0
Local Lists of Hazardous waste / Contaminated Sites								
R AOCONCERN	1.000	0	0	0	0	NR		0
US HIST CDL	TP	NR	NR	NR	NR	NR		0
OR CDL	TP	NR	NR	NR	NR	NR		0
WA CDL	TP	NR	NR	NR	NR	NR		0

MAP FINDINGS SUMMARY

Database	Search Distance (Miles)	Target Property	< 1/8	1/8 - 1/4	1/4 - 1/2	1/2 - 1	> 1	Total Plotted
US CDL	TP	NR	NR	NR	NR	NR	NR	0
Local Land Records								
LIENS 2	TP	NR	NR	NR	NR	NR	NR	0
Records of Emergency Release Reports								
HMIRS	TP	NR	NR	NR	NR	NR	NR	0
OR SPILLS	TP	NR	NR	NR	NR	NR	NR	0
WA SPILLS	TP	NR	NR	NR	NR	NR	NR	0
OR HAZMAT	TP	NR	NR	NR	NR	NR	NR	0
OR SPILLS 90	TP	NR	NR	NR	NR	NR	NR	0
WA SPILLS 90	TP	NR	NR	NR	NR	NR	NR	0
Other Ascertainable Records								
RCRA NonGen / NLR	0.250	2	1	NR	NR	NR	NR	3
UDS	1.000	0	0	0	0	NR	NR	0
OD	1.000	0	0	0	0	NR	NR	0
SCRD DRYCLEANERS	0.500	0	0	0	NR	NR	NR	0
US FIN ASSUR	TP	NR	NR	NR	NR	NR	NR	0
EPA WATCH LIST	TP	NR	NR	NR	NR	NR	NR	0
2020 COR ACTION	0.250	0	0	NR	NR	NR	NR	0
TSCA	TP	NR	NR	NR	NR	NR	NR	0
TRIS	TP	NR	NR	NR	NR	NR	NR	0
SSTS	TP	NR	NR	NR	NR	NR	NR	0
OD	1.000	0	0	0	1	NR	NR	1
RMP	TP	NR	NR	NR	NR	NR	NR	0
RAATS	TP	NR	NR	NR	NR	NR	NR	0
PRP	TP	NR	NR	NR	NR	NR	NR	0
PADS	TP	NR	NR	NR	NR	NR	NR	0
ICIS	TP	NR	NR	NR	NR	NR	NR	0
FTTS	TP	NR	NR	NR	NR	NR	NR	0
MLTS	TP	NR	NR	NR	NR	NR	NR	0
COAL ASH DOE	TP	NR	NR	NR	NR	NR	NR	0
COAL ASH EPA	0.500	0	0	0	NR	NR	NR	0
PCB TRANSFORMER	TP	NR	NR	NR	NR	NR	NR	0
RADINFO	TP	NR	NR	NR	NR	NR	NR	0
HIST FTTS	TP	NR	NR	NR	NR	NR	NR	0
DOT OPS	TP	NR	NR	NR	NR	NR	NR	0
ONSENT	1.000	0	0	0	0	NR	NR	0
DIAN RESERV	1.000	0	0	0	0	NR	NR	0
USRAP	1.000	0	0	0	0	NR	NR	0
UMTRA	0.500	0	0	0	NR	NR	NR	0
LEAD SMELTERS	TP	NR	NR	NR	NR	NR	NR	0
US AIRS	TP	NR	NR	NR	NR	NR	NR	0
US MINES	0.250	0	0	NR	NR	NR	NR	0
ABANDONED MINES	0.250	0	0	NR	NR	NR	NR	0
FINDS	TP	NR	NR	NR	NR	NR	NR	0
DOCKET HWC	TP	NR	NR	NR	NR	NR	NR	0
ECHO	TP	NR	NR	NR	NR	NR	NR	0
XO	1.000	0	0	0	0	NR	NR	0
FUELS PROGRAM	0.250	0	0	NR	NR	NR	NR	0

MAP FINDINGS SUMMARY

Database	Search Distance (Miles)	Target Property	< 1/8	1/8 - 1/4	1/4 - 1/2	1/2 - 1	> 1	Total Plotted
PFAS NPL	0.250	0	0	NR	NR	NR		0
PFAS FEDERAL SITES	0.250	0	0	NR	NR	NR		0
PFAS TSCA	0.250	0	0	NR	NR	NR		0
PFAS RCRA MANIFEST	0.250	0	0	NR	NR	NR		0
PFAS ATSDR	0.250	0	0	NR	NR	NR		0
PFAS WQP	0.250	0	0	NR	NR	NR		0
PFAS NPDES	0.250	0	0	NR	NR	NR		0
PFAS ECHO	0.250	0	0	NR	NR	NR		0
PFAS ECHO FIRE TRAINING	0.250	0	0	NR	NR	NR		0
PFAS PART 139 AIRPORT	0.250	0	0	NR	NR	NR		0
AQUEOUS FOAM NRC	0.250	0	0	NR	NR	NR		0
OR PFAS	0.250	0	0	NR	NR	NR		0
WA PFAS	0.250	0	0	NR	NR	NR		0
OR AQUEOUS FOAM	0.250	0	0	NR	NR	NR		0
WA AQUEOUS FOAM	0.250	0	0	NR	NR	NR		0
OR AIRS	TP	NR	NR	NR	NR	NR		0
WA AIRS	TP	NR	NR	NR	NR	NR		0
OR COAL ASH	0.500	0	0	0	NR	NR		0
WA COAL ASH	0.500	0	0	0	NR	NR		0
OR DRYCLEANERS	0.250	1	0	NR	NR	NR		1
WA DRYCLEANERS	0.250	0	0	NR	NR	NR		0
OR Enforcement	TP	NR	NR	NR	NR	NR		0
OR Financial Assurance	TP	NR	NR	NR	NR	NR		0
WA Financial Assurance	TP	NR	NR	NR	NR	NR		0
OR HSIS	TP	NR	NR	NR	NR	NR		0
OR MANIFEST	0.250	1	5	NR	NR	NR		6
WA MANIFEST	0.250	0	0	NR	NR	NR		0
OR NPDES	TP	NR	NR	NR	NR	NR		0
WA NPDES	TP	NR	NR	NR	NR	NR		0
OR UIC	TP	NR	NR	NR	NR	NR		0
WA UIC	TP	NR	NR	NR	NR	NR		0
MINES MRDS	0.250	0	0	NR	NR	NR		0
PFAS TRIS	0.250	0	0	NR	NR	NR		0

EDR HIGH RISK HISTORICAL RECORDS

EDR Exclusive Records

OR MGP	1.000	0	0	0	0	NR		0
EDR Hist Auto	0.125	3	NR	NR	NR	NR		3
EDR Hist Cleaner	0.125	1	NR	NR	NR	NR		1

EDR RECOVERED GOVERNMENT ARCHIVES

Exclusive Recovered Govt. Archives

OR RGA HWS	TP	NR	NR	NR	NR	NR		0
WA RGA HWS	TP	NR	NR	NR	NR	NR		0
OR RGA LF	TP	NR	NR	NR	NR	NR		0
WA RGA LF	TP	NR	NR	NR	NR	NR		0
OR RGA LUST	TP	NR	NR	NR	NR	NR		0

MAP FINDINGS SUMMARY

Database		Search Distance (Miles)	Target Property	< 1/8	1/8 - 1/4	1/4 - 1/2	1/2 - 1	> 1	Total Plotted
WA RGA LUST	TP		NR	NR		NR	NR	NR	0
- Totals --		0	11	22		21	17	0	71

NOTES:

TP = Target Property

NR = Not Requested at this Search Distance

Sites may be listed in more than one database

Areas of Concern South 1/2-1 3257 ft. | **COLUMBIA SLOUGH PORTLAND RD PORTLAND, OR 97218** | **SEMS-ARCHIVE** | **1003880262 ORD980723076**

SEMS Archive:

Site ID:	1000493
EPA ID:	ORD980723076
Name:	COLUMBIA SLOUGH
Address:	PORTLAND RD
Address 2:	Not reported
City,State,Zip:	PORTLAND, OR 97218
Cong District:	03
FIPS Code:	41051
FF:	N
NPL:	Not on the NPL
Non NPL Status:	NFRAP-Site does not qualify for the NPL based on existing information

SEMS Archive Detail:

Region:	10
Site ID:	1000493
EPA ID:	ORD980723076
Site Name:	COLUMBIA SLOUGH
NPL:	N
FF:	N
OU:	00
Action Code:	VS
Action Name:	ARCH SITE
SEQ:	1
Start Date:	Not reported
Finish Date:	1988-12-15 05:00:00
Qual:	Not reported
Current Action Lead:	EPA Perf In-Hse

Region:	10
Site ID:	1000493
EPA ID:	ORD980723076
Site Name:	COLUMBIA SLOUGH
NPL:	N
FF:	N
OU:	00
Action Code:	PA
Action Name:	PA
SEQ:	2
Start Date:	1988-12-15 05:00:00
Finish Date:	1988-12-15 05:00:00
Qual:	N
Current Action Lead:	EPA Perf

Region:	10
Site ID:	1000493
EPA ID:	ORD980723076
Site Name:	COLUMBIA SLOUGH
NPL:	N
FF:	N
OU:	00
Action Code:	PA
Action Name:	PA
SEQ:	1

COLUMBIA SLOUGH (Continued) **1003880262**

Start Date: 1980-03-01 05:00:00
Finish Date: 1980-03-01 05:00:00
Qual: L
Current Action Lead: EPA Perf

Region: 10
Site ID: 1000493
EPA ID: ORD980723076
Site Name: COLUMBIA SLOUGH
NPL: N
FF: N
OU: 00
Action Code: DS
Action Name: DISCVRY
SEQ: 1
Start Date: 1979-07-01 04:00:00
Finish Date: 1979-07-01 04:00:00
Qual: Not reported
Current Action Lead: EPA Perf

A1 HODS BOAT CARE **EDR Hist Auto** **1022073312**
South **986 N JANTZEN ST** **N/A**
< 1/8 **PORTLAND, OR 97217**
0.066 mi.
351 ft. **Site 1 of 2 in cluster A**

Relative: EDR Hist Auto
Lower

Actual:
26 ft.

r: Name: Type:
91 HODS BOAT CARE Gasoline Service Stations, NEC
92 HODS BOAT CARE Gasoline Service Stations, NEC

A2 MARLEE ENTERPRISES INC **EDR Hist Auto** **1021763080**
SSW **1058 N JANTZEN ST** **N/A**
< 1/8 **PORTLAND, OR 97217**
0.070 mi.
371 ft. **Site 2 of 2 in cluster A**

Relative: EDR Hist Auto
Lower

Actual:
19 ft.

r: Name: Type:
99 MARLEE ENTERPRISES INC Gasoline Service Stations, NEC
00 MARLEE ENTERPRISES INC Gasoline Service Stations, NEC

3 COUNTRY CLUB CLEANERS INC **EDR Hist Cleaner** **1019963475**
WSW 1190 N JANTZEN ST **N/A**
< 1/8 PORTLAND, OR 97217
0.084 mi.
443 ft.

Relative: EDR Hist Cleaner
Lower

Actual:
22 ft.

Name:	Type:
COUNTRY CLUB CLEANERS INC	Drycleaning Plants, Except Rugs
COUNTRY CLUB CLEANERS INC	Drycleaning Plants, Except Rugs
COUNTRY CLUB CLEANERS INC	Drycleaning Plants, Except Rugs
COUNTRY CLUB CLEANERS INC	Drycleaning Plants, Except Rugs

B4 CONOCOPHILLIPS COMPANY - 255953 **OR LUST** **U004015171**
NNE 12205 N CENTER AVE **OR UST** **N/A**
< 1/8 PORTLAND, OR 97217 **OR SPILLS**
0.088 mi.
467 ft. Site 1 of 3 in cluster B

Relative: LUST:
Higher
Actual: Name: UNOCAL 5953
40 ft. Address: 12205 N CENTER
City,State,Zip: PORTLAND, OR 97217
Region: North Western Region
Facility ID: 26-90-0055
Cleanup Received Date: 02/05/1990
Cleanup Start Date: 02/05/1990
Cleanup Complete Date: 04/16/1991
Decode for Region: North West Region

Name: UNOCAL 5953
Address: 12205 N CENTER
City,State,Zip: PORTLAND, OR 97217
Region: North Western Region
Facility ID: 26-94-0063
Cleanup Received Date: 04/06/1994
Cleanup Start Date: 04/06/1994
Cleanup Complete Date: 06/20/2012
Decode for Region: North West Region

UST:
Name: CONOCOPHILLIPS COMPANY - 255953
Address: 12205 N CENTER AVE
City: PORTLAND
Facility ID: 1102
Facility Telephone: (503)285-2657
Permittee Name: Tiana Andriamanarivo
Number of Permitted Tanks: Not reported
Active Tanks: Not reported
Decommissioned Tanks: 10
Number of Tanks: 10

OR SPILLS:
Name: Not reported
Address: 12205 N CENTER AVE
City,State,Zip: PORTLAND, OR 97217-7806
Facility ID: 1998-0951
Incident Status: Archive

CONOCOPHILLIPS COMPANY - 255953 (Continued) **U004015171**

Material: Not reported
Quantity: 40
Unit of Measure: Gallons
Release Date: 04/24/1998
Description: Fixed site spill of 40 gal of unleaded gas at a UNOCAL station in Portland.
Lat/Long: 45.6112 / -122.6806
Source: Motor Vehicle - Tank Truck
Media: Not reported
Responsible Company: Not reported
Responsible Address: Not reported
Responsible City,St,Zip: Not reported
Unknown Quantity Released: Not reported
Maximum Potential Quantity: Not reported
Quantity Recovered: Not reported

B5 **JANTZEN BEACH UNION** **EDR Hist Auto** **1009485993**
NNE **12205 N CENTER AVE** **N/A**
< 1/8 **PORTLAND, OR**
0.088 mi.
467 ft. **Site 2 of 3 in cluster B**

Relative: EDR Hist Auto
Higher

Actual:
40 ft.

r:	Name:	Type:
983	PARKERS UNION SERVICE INC	Gasoline Service Stations
1985	JANTZEN BEACH UNION	GASOLINE STATIONS
985	PARKERS UNION SERVICE INC	Gasoline Service Stations
986	PARKERS UNION SERVICE INC	Gasoline Service Stations
987	PARKERS UNION SERVICE INC	Gasoline Service Stations
988	PARKERS UNION SERVICE INC	Gasoline Service Stations
991	PURPUREE VICTOR	Gasoline Service Stations
992	PURPUREE VICTOR	Gasoline Service Stations
993	PURPUREE VICTOR	Gasoline Service Stations
994	PURPUREE VICTOR	Gasoline Service Stations
995	PURPUREE VICTOR	Gasoline Service Stations
996	PURPUREE VICTOR	Gasoline Service Stations
997	PURPUREE VICTOR	Gasoline Service Stations
998	PURPUREE VICTOR	Gasoline Service Stations
999	PURPUREE VICTOR	Gasoline Service Stations
000	PURPUREE VICTOR	Gasoline Service Stations
001	PURPUREE VICTOR	Gasoline Service Stations
002	PURPUREE VICTOR	Gasoline Service Stations
003	PURPUREE VICTOR	Gasoline Service Stations
004	PURPUREE VICTOR	Gasoline Service Stations
005	PURPUREE VICTOR	Gasoline Service Stations
006	PURPUREE VICTOR	Gasoline Service Stations
007	PURPUREE VICTOR	Gasoline Service Stations

B6 **UNOCAL SS 5953** **RCRA NonGen / NLR** **1000913256**
NNE **12205 N CENTER AVE** **FINDS** **OR0000361394**
< 1/8 **PORTLAND, OR 97217** **ECHO**
0.088 mi.
467 ft. **Site 3 of 3 in cluster B**

Relative: **Higher**
Actual: **40 ft.**

RCRA Listings:

eived by Agency:	19970317
:	Unocal Ss 5953
s:	12205 N CENTER AVE
tate,Zip:	PORTLAND, OR 97217
	OR0000361394
me:	GARY E GUNDERSON
ess:	PO BOX 76
ate,Zip:	SEATTLE, WA 98111
e:	206-640-7612
	Not reported
	Not reported
	Not reported
	10
	Other
rator Description:	Not a generator, verified
	Not reported
ycle:	Not reported
	Not reported
or:	Not reported
er:	Not reported
	Not reported
ss:	PO BOX 76
ate,Zip:	SEATTLE, WA 98111
e:	Unocal-Amg-West Hazwaste Coord
	Private
me:	Unocal Hazwaste Coord
	Private
enerator Activity:	No
ity:	No
Generator:	No
ctivity:	No
ity Activity:	No
vity with Storage:	No
y On-Site Burner Exemption:	No
ing and Refining Furnace Exemption:	No
Injection Control:	No
e Receipt:	No
ste Indicator:	No
ste Destination Facility:	No
ersal Waste:	No
eg Handler:	---
dicator:	Not reported
condary Material Indicator:	NN
tor:	Not reported
ermit Baseline:	Not on the Baseline
enewals Baseline:	Not on the Baseline
orrective Action Baseline:	No
rrective Action Universe:	No
Where RCRA CA has Been Imposed Universe:	No
ction Priority Ranking:	No NCAPS ranking
l Control Indicator:	No
ontrol Indicator:	No

UNOCAL SS 5953 (Continued) **1000913256**

re Controls Indicator: N/A
ontrols Indicator: N/A
n-Complier Universe: No
Significant Non-Complier Universe: No
gnificant Non-Complier Universe: No
n-Complier With a Compliance Schedule Universe: No
ce Required: Not reported
Last Change: 20100312
Trader-Importer: No
Trader-Exporter: No
pent Lead Acid Batteries: No
pent Lead Acid Batteries: No
Without Storage: Not reported
Not reported
dicator: No

Hazardous Waste Summary:
Waste Code: NONE
Waste Description: Not Defined

Handler - Owner Operator:
ner/Operator Indicator: Operator
Owner/Operator Name: UNOCAL HAZWASTE COORD
l Status: Private
e Became Current: 19970224
Ended Current: Not reported
wner/Operator Address: PO BOX 2390
r/Operator City,State,Zip: BREA, CA 92622-2390
/Operator Telephone: 714-572-7651
er/Operator Telephone Ext: Not reported
er/Operator Fax: Not reported
er/Operator Email: Not reported

wner/Operator Indicator: Owner
Owner/Operator Name: UNOCAL-AMG-WEST HAZWASTE COORD
l Status: Private
te Became Current: 19940606
Ended Current: Not reported
Owner/Operator Address: PO BOX 76
wner/Operator City,State,Zip: SEATTLE, WA 98111
er/Operator Telephone: 206-640-7608
er/Operator Telephone Ext: Not reported
er/Operator Fax: Not reported
er/Operator Email: Not reported

wner/Operator Indicator: Owner
Owner/Operator Name: UNOCAL-AMG-WEST HAZWASTE COORD
l Status: Private
te Became Current: 19970317
Ended Current: Not reported
Owner/Operator Address: PO BOX 76
wner/Operator City,State,Zip: SEATTLE, WA 98111
er/Operator Telephone: 206-640-7608
er/Operator Telephone Ext: Not reported
er/Operator Fax: Not reported

UNOCAL SS 5953 (Continued) **1000913256**

er/Operator Email:		Not reported
ner/Operator Indicator:		Operator
Owner/Operator Name:	UNOCAL HAZWASTE COORD	
al Status:		Private
te Became Current:		19970317
Ended Current:		Not reported
wner/Operator Address:		PO BOX 2390
r/Operator City,State,Zip:		BREA, CA 92622-2390
/Operator Telephone:		714-572-7651
er/Operator Telephone Ext:		Not reported
er/Operator Fax:		Not reported
er/Operator Email:		Not reported
wner/Operator Indicator:		Owner
Owner/Operator Name:	UNOCAL-AMG-WEST HAZWASTE COORD	
al Status:		Private
e Became Current:		19970224
Ended Current:		Not reported
Owner/Operator Address:		PO BOX 76
wner/Operator City,State,Zip:		SEATTLE, WA 98111
er/Operator Telephone:		206-640-7608
er/Operator Telephone Ext:		Not reported
er/Operator Fax:		Not reported
er/Operator Email:		Not reported
wner/Operator Indicator:		Owner
Owner/Operator Name:	UNOCAL-AMG-WEST HAZWASTE COORD	
al Status:		Private
e Became Current:		19950302
Ended Current:		Not reported
Owner/Operator Address:		PO BOX 76
wner/Operator City,State,Zip:		SEATTLE, WA 98111
er/Operator Telephone:		206-640-7608
er/Operator Telephone Ext:		Not reported
er/Operator Fax:		Not reported
er/Operator Email:		Not reported
wner/Operator Indicator:		Owner
Owner/Operator Name:	UNOCAL-AMG-WEST HAZWASTE COORD	
al Status:		Private
Became Current:		Not reported
Ended Current:		Not reported
Owner/Operator Address:		PO BOX 76
wner/Operator City,State,Zip:		SEATTLE, WA 98111
er/Operator Telephone:		206-640-7608
er/Operator Telephone Ext:		Not reported
er/Operator Fax:		Not reported
er/Operator Email:		Not reported
ner/Operator Indicator:		Operator
Owner/Operator Name:	UNOCAL HAZWASTE COORD	
al Status:		Private
e Became Current:		19950302
Ended Current:		Not reported
wner/Operator Address:		PO BOX 2390
r/Operator City,State,Zip:		BREA, CA 92622-2390

UNOCAL SS 5953 (Continued) **1000913256**

/Operator Telephone: 714-572-7651
er/Operator Telephone Ext: Not reported
er/Operator Fax: Not reported
er/Operator Email: Not reported

wner/Operator Indicator: Owner
Owner/Operator Name: UNOCAL-AMG-WEST HAZWASTE COORD
l Status: Private
te Became Current: 19960220
Ended Current: Not reported
Owner/Operator Address: PO BOX 76
wner/Operator City,State,Zip: SEATTLE, WA 98111
er/Operator Telephone: 206-640-7608
er/Operator Telephone Ext: Not reported
er/Operator Fax: Not reported
er/Operator Email: Not reported

ner/Operator Indicator: Operator
Owner/Operator Name: UNOCAL HAZWASTE COORD
l Status: Private
te Became Current: 19960220
Ended Current: Not reported
wner/Operator Address: PO BOX 2390
r/Operator City,State,Zip: BREA, CA 92622-2390
/Operator Telephone: 714-572-7651
er/Operator Telephone Ext: Not reported
er/Operator Fax: Not reported
er/Operator Email: Not reported

Historic Generators:

ceive Date: 19940606
Handler Name: UNOCAL SS 5953
Waste Generator Description: Not a generator, verified
District Owner: Not reported
arge Quantity Handler of Universal Waste: No
Recognized Trader Importer: No
Recognized Trader Exporter: No
Spent Lead Acid Battery Importer: No
Spent Lead Acid Battery Exporter: No
Current Record: No
Storage Recycler Activity: Not reported
ronic Manifest Broker: Not reported

eive Date: 19950302
Handler Name: UNOCAL SS 5953
Waste Generator Description: Not a generator, verified
District Owner: Not reported
arge Quantity Handler of Universal Waste: No
Recognized Trader Importer: No
Recognized Trader Exporter: No
Spent Lead Acid Battery Importer: No
Spent Lead Acid Battery Exporter: No
Current Record: No
Storage Recycler Activity: Not reported
ronic Manifest Broker: Not reported

ceive Date: 19960220

UNOCAL SS 5953 (Continued) **1000913256**

Handler Name: UNOCAL SS 5953
Waste Generator Description: Not a generator, verified
District Owner: Not reported
Large Quantity Handler of Universal Waste: No
Recognized Trader Importer: No
Recognized Trader Exporter: No
Spent Lead Acid Battery Importer: No
Spent Lead Acid Battery Exporter: No
Current Record: No
Storage Recycler Activity: Not reported
Tronic Manifest Broker: Not reported

eive Date: 19970224
Handler Name: UNOCAL SS 5953
Waste Generator Description: Not a generator, verified
District Owner: Not reported
arge Quantity Handler of Universal Waste: No
ecognized Trader Importer: No
ecognized Trader Exporter: No
pent Lead Acid Battery Importer: No
pent Lead Acid Battery Exporter: No
urrent Record: No
torage Recycler Activity: Not reported
onic Manifest Broker: Not reported

ceive Date: 19970317
Handler Name: UNOCAL SS 5953
Waste Generator Description: Not a generator, verified
District Owner: Not reported
arge Quantity Handler of Universal Waste: No
ecognized Trader Importer: No
ecognized Trader Exporter: No
pent Lead Acid Battery Importer: No
pent Lead Acid Battery Exporter: No
urrent Record: Yes
torage Recycler Activity: Not reported
onic Manifest Broker: Not reported

List of NAICS Codes and Descriptions:
NAICS Code: 4471
NAICS Description: GASOLINE STATIONS

NAICS Code: 811198
NAICS Description: ALL OTHER AUTOMOTIVE REPAIR AND MAINTENANCE

Facility Has Received Notices of Violations:
Violations: No Violations Found

Evaluation Action Summary:
Evaluations: No Evaluations Found

FINDS:
Registry ID: 110004774067

UNOCAL SS 5953 (Continued) **1000913256**

Click Here for FRS Facility Detail Report:

Environmental Interest/Information System:
OR-DEQ (Oregon - Department Of Environmental Quality) is a regulatory agency whose job is to protect the quality of Oregon's Environment. DEQ uses a combination of technical assistance, inspections and permitting to help public and private facilities and citizens understand and comply with state and federal environmental regulations.
RCRAInfo is a national information system that supports the Resource Conservation and Recovery Act (RCRA) program through the tracking of events and activities related to facilities that generate, transport, and treat, store, or dispose of hazardous waste. RCRAInfo allows RCRA program staff to track the notification, permit, compliance, and corrective action activities required under RCRA.

Click this hyperlink while viewing on your computer to access additional FINDS: detail in the EDR Site Report.

ECHO:

Envid: 1000913256
Registry ID: 110004774067
R URL: http://echo.epa.gov/detailed-facility-report?fid=110004774067
Name: UNOCAL SS 5953
Address: 12205 N CENTER AVE
City,State,Zip: PORTLAND, OR 97217

---

7 ODEQ CLEAN UP HAYDEN ISLAND DRY CLEANERS **RCRA NonGen / NLR 1004771649**
West 1190 N JANTZEN DR **ORQ000012062**
< 1/8 PORTLAND, OR 97217
0.106 mi.
561 ft.

Relative: **Lower**
Actual: **33 ft.**

RCRA Listings:

ved by Agency:
:
tate,Zip:
e:
s:
te,Zip:
ail:
rator Description:
ycle:
or:
er:
s:
e,Zip:

20020103
Odeq Clean Up Hayden Island Dry Cleaners
1190 N JANTZEN DR
PORTLAND, OR 97217
ORQ000012062
DAVID ANDERSON
2146 NE 4TH
BEND, OR 97702
541-388-6141
Not reported
ANDERSON.DAVID@DEQ.STATE.OR.US
Not reported
10
Private
Not a generator, verified
Not reported
Not reported
Not reported
Not reported
Not reported
Not reported
2146 NE 4TH
BEND, OR 97702
Oregon Dept. Of Environmental Quality

ODEQ CLEAN UP HAYDEN ISLAND DRY CLEANERS (Continued) **1004771649**

	Other
	Not reported
	Not reported
enerator Activity:	No
ity:	No
Generator:	No
ctivity:	No
ity Activity:	No
vity with Storage:	No
y On-Site Burner Exemption:	No
ing and Refining Furnace Exemption:	No
Injection Control:	No
e Receipt:	No
ste Indicator:	No
ste Destination Facility:	No
ersal Waste:	No
eg Handler:	---
dicator:	Not reported
condary Material Indicator:	NN
tor:	Not reported
ermit Baseline:	Not on the Baseline
enewals Baseline:	Not on the Baseline
orrective Action Baseline:	No
rrective Action Universe:	No
Where RCRA CA has Been Imposed Universe:	No
tion Priority Ranking:	No NCAPS ranking
l Control Indicator:	No
ontrol Indicator:	No
re Controls Indicator:	N/A
ontrols Indicator:	N/A
n-Complier Universe:	No
Significant Non-Complier Universe:	No
gnificant Non-Complier Universe:	No
n-Complier With a Compliance Schedule Universe:	No
ce Required:	Not reported
Last Change:	20100312
Trader-Importer:	No
Trader-Exporter:	No
pent Lead Acid Batteries:	No
pent Lead Acid Batteries:	No
Without Storage:	Not reported
	Not reported
dicator:	No

Hazardous Waste Summary:

Waste Code:	NONE
Waste Description:	Not Defined

Handler - Owner Operator:

wner/Operator Indicator:	Owner
Owner/Operator Name:	OREGON DEPT. OF ENVIRONMENTAL QUALITY
gal Status:	Other
Became Current:	20010614
Ended Current:	Not reported
Owner/Operator Address:	811 SW 6TH AVENUE

ODEQ CLEAN UP HAYDEN ISLAND DRY CLEANERS (Continued) **1004771649**

wner/Operator City,State,Zip: PORTLAND, OR 97204
Operator Telephone: 503-229-5355
r/Operator Telephone Ext: Not reported
r/Operator Fax: Not reported
r/Operator Email: Not reported

wner/Operator Indicator: Owner
Owner/Operator Name: OREGON DEPT. OF ENVIRONMENTAL QUALITY
gal Status: Other
e Became Current: 20010615
Ended Current: Not reported
Owner/Operator Address: 811 SW 6TH AVENUE
wner/Operator City,State,Zip: PORTLAND, OR 97204
Operator Telephone: 503-229-5355
r/Operator Telephone Ext: Not reported
r/Operator Fax: Not reported
r/Operator Email: Not reported

wner/Operator Indicator: Owner
Owner/Operator Name: OREGON DEPT. OF ENVIRONMENTAL QUALITY
gal Status: Other
te Became Current: 19990602
Ended Current: Not reported
Owner/Operator Address: 811 SW 6TH AVENUE
wner/Operator City,State,Zip: PORTLAND, OR 97204
Operator Telephone: 503-229-5355
r/Operator Telephone Ext: Not reported
r/Operator Fax: Not reported
r/Operator Email: Not reported

wner/Operator Indicator: Owner
Owner/Operator Name: OREGON DEPT. OF ENVIRONMENTAL QUALITY
gal Status: Other
e Became Current: 20010614
Ended Current: Not reported
Owner/Operator Address: 811 SW 6TH AVENUE
wner/Operator City,State,Zip: PORTLAND, OR 97204
Operator Telephone: 503-229-5355
r/Operator Telephone Ext: Not reported
r/Operator Fax: Not reported
r/Operator Email: Not reported

wner/Operator Indicator: Owner
Owner/Operator Name: OREGON DEPT. OF ENVIRONMENTAL QUALITY
gal Status: Other
Became Current: 20020103
Ended Current: Not reported
Owner/Operator Address: 811 SW 6TH AVENUE
wner/Operator City,State,Zip: PORTLAND, OR 97204
Operator Telephone: 503-229-5355
r/Operator Telephone Ext: Not reported
r/Operator Fax: Not reported
r/Operator Email: Not reported

Historic Generators:
ceive Date: 19990602
Handler Name: ODEQ CLEAN UP HAYDEN ISLAND DRY CLEANERS

ODEQ CLEAN UP HAYDEN ISLAND DRY CLEANERS (Continued) **1004771649**

Waste Generator Description:	Not a generator, verified
District Owner:	Not reported
arge Quantity Handler of Universal Waste:	No
ecognized Trader Importer:	No
ecognized Trader Exporter:	No
pent Lead Acid Battery Importer:	No
pent Lead Acid Battery Exporter:	No
urrent Record:	No
torage Recycler Activity:	Not reported
onic Manifest Broker:	Not reported
eive Date:	20010614
Handler Name:	ODEQ CLEAN UP HAYDEN ISLAND DRY CLEANERS
Waste Generator Description:	Not a generator, verified
District Owner:	Not reported
arge Quantity Handler of Universal Waste:	No
ecognized Trader Importer:	No
ecognized Trader Exporter:	No
pent Lead Acid Battery Importer:	No
pent Lead Acid Battery Exporter:	No
urrent Record:	No
torage Recycler Activity:	Not reported
onic Manifest Broker:	Not reported
eive Date:	20010614
Handler Name:	ODEQ CLEAN UP HAYDEN ISLAND DRY CLEANERS
Waste Generator Description:	Not a generator, verified
District Owner:	Not reported
arge Quantity Handler of Universal Waste:	No
ecognized Trader Importer:	No
ecognized Trader Exporter:	No
pent Lead Acid Battery Importer:	No
pent Lead Acid Battery Exporter:	No
urrent Record:	No
torage Recycler Activity:	Not reported
onic Manifest Broker:	Not reported
eive Date:	20010615
Handler Name:	ODEQ CLEAN UP HAYDEN ISLAND DRY CLEANERS
Waste Generator Description:	Not a generator, verified
District Owner:	Not reported
arge Quantity Handler of Universal Waste:	No
ecognized Trader Importer:	No
ecognized Trader Exporter:	No
pent Lead Acid Battery Importer:	No
pent Lead Acid Battery Exporter:	No
urrent Record:	No
torage Recycler Activity:	Not reported
onic Manifest Broker:	Not reported
ive Date:	20020103
Handler Name:	ODEQ CLEAN UP HAYDEN ISLAND DRY CLEANERS
Waste Generator Description:	Not a generator, verified
District Owner:	Not reported
arge Quantity Handler of Universal Waste:	No
ecognized Trader Importer:	No
ecognized Trader Exporter:	No

ODEQ CLEAN UP HAYDEN ISLAND DRY CLEANERS (Continued) **1004771649**

Spent Lead Acid Battery Importer:	No
Spent Lead Acid Battery Exporter:	No
Current Record:	Yes
Storage Recycler Activity:	Not reported
ronic Manifest Broker:	Not reported

List of NAICS Codes and Descriptions:

NAICS Codes:	No NAICS Codes Found

Facility Has Received Notices of Violations:

Violations:	No Violations Found

Evaluation Action Summary:

Evaluations:	No Evaluations Found

C8 **SAFEWAY STORE NO 1223** **RCRA-VSQG** **1016975699**
ESE **11919 N JANTZEN AVE** **ORQ000033602**
< 1/8 **PORTLAND, OR 97217**
0.115 mi.
605 ft. **Site 1 of 2 in cluster C**

Relative: **Lower**
Actual: **37 ft.**

RCRA Listings:

eived by Agency:	20180609
	Safeway Store No 1223
ss:	11919 N JANTZEN AVE
e,Zip:	PORTLAND, OR 97217-8195
	ORQ000033602
ame:	STORE MANAGER
ss:	11919 N JANTZEN AVE
e,Zip:	PORTLAND, OR 97217-8195
	503-247-7980
	Not reported
mail:	S1223C90@SAFEWAY.COM
	Not reported
	10
	Private
e Generator Description:	Conditionally Exempt Small Quantity Generator
	Not reported
ycle:	Not reported
	Not reported
or:	Handler Activities
er:	Not reported
	Not reported
ss:	5918 STONERIDGE MALL RD
ate,Zip:	PLEASANTON, OR 94588
	Safeway Inc
	Private
e:	Safeway Inc
	Private
enerator Activity:	No
ity:	No
Generator:	No
ctivity:	No
ity Activity:	No
vity with Storage:	No

SAFEWAY STORE NO 1223 (Continued) **1016975699**

y On-Site Burner Exemption:	No
ing and Refining Furnace Exemption:	No
Injection Control:	No
e Receipt:	No
ste Indicator:	No
ste Destination Facility:	No
ersal Waste:	No
eg Handler:	---
dicator:	Not reported
econdary Material Indicator:	NN
tor:	Not reported
ermit Baseline:	Not on the Baseline
enewals Baseline:	Not on the Baseline
orrective Action Baseline:	No
rrective Action Universe:	No
Where RCRA CA has Been Imposed Universe:	No
ction Priority Ranking:	No NCAPS ranking
l Control Indicator:	No
ontrol Indicator:	No
re Controls Indicator:	N/A
ontrols Indicator:	N/A
n-Complier Universe:	No
Significant Non-Complier Universe:	No
gnificant Non-Complier Universe:	No
n-Complier With a Compliance Schedule Universe:	No
ce Required:	Not reported
Last Change:	20180905
Trader-Importer:	No
Trader-Exporter:	No
pent Lead Acid Batteries:	No
pent Lead Acid Batteries:	No
vity Without Storage:	No
er:	No
dicator:	No

Handler - Owner Operator:

wner/Operator Indicator:	Owner
Owner/Operator Name:	SAFEWAY INC
l Status:	Private
Became Current:	20151231
Ended Current:	Not reported
wner/Operator Address:	5918 STONERIDGE MALL RD
wner/Operator City,State,Zip:	PLEASANTON, CA 94588
Operator Telephone:	925-467-3000
r/Operator Telephone Ext:	Not reported
r/Operator Fax:	Not reported
r/Operator Email:	Not reported

wner/Operator Indicator:	Owner
Owner/Operator Name:	SAFEWAY INC
l Status:	Private
e Became Current:	20140619
Ended Current:	Not reported
wner/Operator Address:	5918 STONERIDGE MALL RD
wner/Operator City,State,Zip:	PLEASANTON, CA 94588
Operator Telephone:	925-467-3000

SAFEWAY STORE NO 1223 (Continued) **1016975699**

er/Operator Telephone Ext: Not reported
er/Operator Fax: Not reported
er/Operator Email: Not reported

wner/Operator Indicator: Owner
Owner/Operator Name: SAFEWAY INC
l Status: Private
Became Current: 20141231
Ended Current: Not reported
wner/Operator Address: 5918 STONERIDGE MALL RD
wner/Operator City,State,Zip: PLEASANTON, CA 94588
Operator Telephone: 925-467-3000
er/Operator Telephone Ext: Not reported
er/Operator Fax: Not reported
er/Operator Email: Not reported

ner/Operator Indicator: Operator
Owner/Operator Name: SAFEWAY INC
l Status: Private
Became Current: 20151231
Ended Current: Not reported
wner/Operator Address: 5918 STONERIDGE MALL RD
wner/Operator City,State,Zip: PLEASANTON, CA 94588
Operator Telephone: 925-467-3000
er/Operator Telephone Ext: Not reported
er/Operator Fax: Not reported
er/Operator Email: Not reported

ner/Operator Indicator: Operator
Owner/Operator Name: SAFEWAY INC
l Status: Private
e Became Current: 20180609
Ended Current: Not reported
wner/Operator Address: 5918 STONERIDGE MALL RD
wner/Operator City,State,Zip: PLEASANTON, CA 94588
Operator Telephone: 925-467-3000
er/Operator Telephone Ext: Not reported
er/Operator Fax: Not reported
er/Operator Email: Not reported

ner/Operator Indicator: Operator
Owner/Operator Name: SAFEWAY INC
l Status: Private
e Became Current: 20140619
Ended Current: Not reported
wner/Operator Address: 5918 STONERIDGE MALL RD
wner/Operator City,State,Zip: PLEASANTON, CA 94588
Operator Telephone: 925-467-3000
er/Operator Telephone Ext: Not reported
er/Operator Fax: Not reported
er/Operator Email: Not reported

wner/Operator Indicator: Owner
Owner/Operator Name: SAFEWAY INC
l Status: Private
e Became Current: 20180609
Ended Current: Not reported

SAFEWAY STORE NO 1223 (Continued) **1016975699**

wner/Operator Address: 5918 STONERIDGE MALL RD
wner/Operator City,State,Zip: PLEASANTON, CA 94588
Operator Telephone: 925-467-3000
r/Operator Telephone Ext: Not reported
r/Operator Fax: Not reported
r/Operator Email: Not reported

ner/Operator Indicator: Operator
Owner/Operator Name: SAFEWAY INC
l Status: Private
Became Current: 20141231
Ended Current: Not reported
wner/Operator Address: 5918 STONERIDGE MALL RD
wner/Operator City,State,Zip: PLEASANTON, CA 94588
Operator Telephone: 925-467-3000
r/Operator Telephone Ext: Not reported
r/Operator Fax: Not reported
r/Operator Email: Not reported

Historic Generators:
eive Date: 20140619
Handler Name: SAFEWAY STORE NO 1223
ederal Waste Generator Description: Conditionally Exempt Small Quantity Generator
District Owner: Not reported
arge Quantity Handler of Universal Waste: No
Recognized Trader Importer: No
Recognized Trader Exporter: No
Spent Lead Acid Battery Importer: No
Spent Lead Acid Battery Exporter: No
Current Record: No
Storage Recycler Activity: Not reported
ronic Manifest Broker: Not reported

ive Date: 20141231
Handler Name: SAFEWAY STORE NO 1223
al Waste Generator Description: Large Quantity Generator
District Owner: Not reported
arge Quantity Handler of Universal Waste: No
Recognized Trader Importer: No
Recognized Trader Exporter: No
Spent Lead Acid Battery Importer: No
Spent Lead Acid Battery Exporter: No
Current Record: No
Storage Recycler Activity: Not reported
ronic Manifest Broker: Not reported

eive Date: 20151231
Handler Name: SAFEWAY STORE NO 1223
ederal Waste Generator Description: Conditionally Exempt Small Quantity Generator
District Owner: Not reported
arge Quantity Handler of Universal Waste: No
Recognized Trader Importer: No
Recognized Trader Exporter: No
Spent Lead Acid Battery Importer: No
Spent Lead Acid Battery Exporter: No
Current Record: No
Storage Recycler Activity: Not reported

SAFEWAY STORE NO 1223 (Continued) **1016975699**

ronic Manifest Broker: Not reported

eive Date: 20180609

Handler Name: SAFEWAY STORE NO 1223

ederal Waste Generator Description: Conditionally Exempt Small Quantity Generator

District Owner: Not reported

arge Quantity Handler of Universal Waste: No

Recognized Trader Importer: No

Recognized Trader Exporter: No

Spent Lead Acid Battery Importer: No

Spent Lead Acid Battery Exporter: No

urrent Record: Yes

Storage Recycler Activity: Not reported

ronic Manifest Broker: Not reported

List of NAICS Codes and Descriptions:

NAICS Code: 445110

NAICS Description: SUPERMARKETS AND OTHER GROCERY RETAILERS (EXCEPT CONVENIENCE RETAILERS)

Facility Has Received Notices of Violations:

Violations: No Violations Found

Evaluation Action Summary:

Evaluations: No Evaluations Found

C9 **SAFE DRY CLEANERS # 1223** **OR DRYCLEANERS S111254723**
ESE **11919 N JANTZEN AVE** **OR MANIFEST N/A**
< 1/8 **PORTLAND, OR 97217**
0.115 mi.
605 ft. **Site 2 of 2 in cluster C**

Relative: DRYCLEANERS:
Lower
Actual: Name: SAFE DRY CLEANERS # 1223
37 ft. Address: 11919 N JANTZEN AVE
City,State,Zip: PORTLAND, OR 97217
Dry Cleaner ID: 479
Current Status: Closed
Last Update: Not reported
DEQID: Not reported
Latitude: 45.610111406
Longitude: -122.67848901
Decode for Fstatus: Closed
Mail Name: Not reported
Mail Address: Not reported
Mail City: Not reported
Mail State: Not reported
Mail ZIP: Not reported
Mail Email Address: Not reported
Mail Effective Date: Not reported
Mail Last Updated: Not reported
Owner ID: Not reported
Own Name: Not reported
Own Organization: Not reported
Own Address: Not reported

SAFE DRY CLEANERS # 1223 (Continued) **S111254723**

Own City:	Not reported
Own State:	Not reported
Own ZIP:	Not reported
Own Phone:	Not reported
Own Email Address:	Not reported
Owner Effective Date:	Not reported
Owner Last Updated:	Not reported
Property Owner ID:	Not reported
Property Owner Name:	Not reported
Property Owner Organization:	Not reported
Property Owner Address:	Not reported
Property Owner City:	Not reported
Property Owner State:	Not reported
Property Owner ZIP:	Not reported
Property Owner Phone:	Not reported
Property Owner Email Address:	Not reported
Property Owner Effective Date:	Not reported
Property Owner Last Updated:	Not reported

OR MANIFEST:

Manifest Year:	Manifest Year - 2014
EPA Id:	ORQ000033602
Inactive Status:	Not reported
Organization Name:	Safeway Inc
Contact Name:	Keith Powers
Contact Telephone Number:	Not reported
Mailing Address:	5918 Stoneridge Mall Rd
Mailing City/State/Zip:	Pleasanton, OR 94588

Manifest:

Name:	SAFEWAY STORE NO 1223
Year :	2014
RCRA Id :	ORQ000033602
Inactive :	Not reported
Status:	Large quantity generator
Manifest :	000891492PSC
Ship Date :	11/20/2014
TSD :	WAD991281767
WS Num:	1
Transporter:	WAR000001743
Ship Qty :	Not reported
Rpt Unit :	Not reported
Off Mng :	H040
EPA Waste Codes:	D001 D002 LABP P075
Waste Description:	Damaged or Off Spec Retail Products
nt Of Waste Stream Generated in Reporting Yr 1:	21.314499999999999
f Waste Stream Generated in Reporting Yr 2:	5.8955000000000002

Name:	SAFEWAY STORE NO 1223
Year :	2014
RCRA Id :	ORQ000033602
Inactive :	Not reported
Status:	Large quantity generator
Manifest :	000891492PSC
Ship Date :	11/20/2014
TSD :	WAD991281767

SAFE DRY CLEANERS # 1223 (Continued) **S111254723**

WS Num: 1
Transporter: WAR000001743
Ship Qty : Not reported
Rpt Unit : Not reported
Off Mng : H061
EPA Waste Codes: D001 D002 LABP P075
Waste Description: Damaged or Off Spec Retail Products
nt Of Waste Stream Generated in Reporting Yr 1: 21.314499999999999
nt Of Waste Stream Generated in Reporting Yr 2: 10.884

Name: SAFEWAY STORE NO 1223
Year : 2014
RCRA Id : ORQ000033602
Inactive : Not reported
Status: Large quantity generator
Manifest : 000891492PSC
Ship Date : 11/20/2014
TSD : WAD991281767
WS Num: 1
Transporter: WAR000001743
Ship Qty : Not reported
Rpt Unit : Not reported
Off Mng : H070
EPA Waste Codes: D001 D002 LABP P075
Waste Description: Damaged or Off Spec Retail Products
nt Of Waste Stream Generated in Reporting Yr 1: 21.314499999999999
Waste Stream Generated in Reporting Yr 2: 4.5350000000000001

---

10 JANTZEN BAY FUEL **OR LUST U004015169**
West 1130 N JANTZEN AVE **OR UST N/A**
1/8-1/4 PORTLAND, OR 97217 **OR SPILLS**
0.138 mi.
731 ft.

Relative: LUST:
Lower Name: JANTZEN BEACH MOORAGE
Actual: Address: 1130 N JANTZEN AVE
32 ft. City,State,Zip: PORTLAND, OR 97217
Region: North Western Region
Facility ID: 26-97-0017
Cleanup Received Date: 01/03/1997
Cleanup Start Date: 01/03/1997
Cleanup Complete Date: **12/04/2001**
Decode for Region: **North West Region**

Name: JANTZEN BEACH MOORAGE
Address: 1130 N JANTZEN AVENUE
City,State,Zip: PORTLAND, OR 97217
Region: North Western Region
Facility ID: 26-90-0258
Cleanup Received Date: 07/23/1990
Cleanup Start Date: 11/01/1990
Cleanup Complete Date: **08/01/1991**
Decode for Region: **North West Region**

UST:

JANTZEN BAY FUEL (Continued) **U004015169**

Name: JANTZEN BAY FUEL
Address: 1130 N JANTZEN AVE
City: PORTLAND
Facility ID: 7011
Facility Telephone: 971-255-8056
Permittee Name: John Walker
Number of Permitted Tanks: 2
Active Tanks: 2
Decommissioned Tanks: 3
Number of Tanks: 5

OR SPILLS:
Name: Not reported
Address: 1130 N JANTZEN AVE
City,State,Zip: PORTLAND, OR 97217
Facility ID: 2010-0935
Incident Status: Archive
Material: Diesel fuel
Quantity: 50
Unit of Measure: Gallons
Release Date: 04/30/2010
Description: ODOT reporting a semi truck who lost its saddle tank to the roadway and catch basin on I-5, NB at Jantzen Beach & Marine Drive.
Lat/Long: 45.6088 / -122.6803
Source: Motor Vehicle - Commercial
Media: On pavement/asphalt - not direct on soil
Responsible Company: Sun Valley Transportation
Responsible Address: PO Box 548
Responsible City,St,Zip: Scio, OR 97374-0548
Unknown Quantity Released: Not reported
Maximum Potential Quantity: Not reported
Quantity Recovered: Not reported

Name: Not reported
Address: 1130 N JANTZEN AVE
City,State,Zip: PORTLAND, OR 97217
Facility ID: 2010-0935
Incident Status: Archive
Material: Diesel fuel
Quantity: 50
Unit of Measure: Gallons
Release Date: 04/30/2010
Description: ODOT reporting a semi truck who lost its saddle tank to the roadway and catch basin on I-5, NB at Jantzen Beach & Marine Drive.
Lat/Long: 45.6088 / -122.6803
Source: Motor Vehicle - Commercial
Media: Coding for the PS/BC Oil Spill Database
Responsible Company: Sun Valley Transportation
Responsible Address: PO Box 548
Responsible City,St,Zip: Scio, OR 97374-0548
Unknown Quantity Released: Not reported
Maximum Potential Quantity: Not reported
Quantity Recovered: Not reported

Name: Not reported
Address: 1130 N JANTZEN AVE
City,State,Zip: PORTLAND, OR 97217

JANTZEN BAY FUEL (Continued) **U004015169**

Facility ID: 2010-0935
Incident Status: Archive
Material: Diesel fuel
Quantity: 50
Unit of Measure: Gallons
Release Date: 04/30/2010
Description: ODOT reporting a semi truck who lost its saddle tank to the roadway and catch basin on I-5, NB at Jantzen Beach & Marine Drive.
Lat/Long: 45.6088 / -122.6803
Source: Motor Vehicle - Commercial
Media: Not reported
Responsible Company: Sun Valley Transportation
Responsible Address: PO Box 548
Responsible City,St,Zip: Scio, OR 97374-0548
Unknown Quantity Released: Not reported
Maximum Potential Quantity: Not reported
Quantity Recovered: Not reported

Name: Not reported
Address: 1130 N JANTZEN AVE
City,State,Zip: PORTLAND, OR 97217
Facility ID: 2009-1133
Incident Status: Archive
Material: Motor, bearing, propeller and other lubrication oils
Quantity: 1
Unit of Measure: Gallons
Release Date: 05/22/2009
Description: 32' Grand Banks sank at the dock at Jantzen Beach Marina, Vessel had minor sheen caused from lube oil, estimated .75 gal released. USCG was on scene and required hard and soft boom to contain spill. USCG would not allow the vessel to be resurfaced until the spill was secured. Marina contact is Ken McLarty 503-720-2621.
Lat/Long: 45.6088 / -122.6803
Source: Vessel - Recreational
Media: Coding for the PS/BC Oil Spill Database
Responsible Company: 32' Vessel
Responsible Address: 16034 86th Ave SE
Responsible City,St,Zip: Yelm, WA 98597-9475
Unknown Quantity Released: Not reported
Maximum Potential Quantity: Not reported
Quantity Recovered: Not reported

Name: Not reported
Address: 1130 N JANTZEN AVE
City,State,Zip: PORTLAND, OR 97217
Facility ID: 2009-1133
Incident Status: Archive
Material: Motor, bearing, propeller and other lubrication oils
Quantity: 1
Unit of Measure: Gallons
Release Date: 05/22/2009
Description: 32' Grand Banks sank at the dock at Jantzen Beach Marina, Vessel had minor sheen caused from lube oil, estimated .75 gal released. USCG was on scene and required hard and soft boom to contain spill. USCG would not allow the vessel to be resurfaced until the spill was secured. Marina contact is Ken McLarty 503-720-2621.
Lat/Long: 45.6088 / -122.6803

JANTZEN BAY FUEL (Continued) **U004015169**

Source: Vessel - Recreational
Media: Not reported
Responsible Company: 32' Vessel
Responsible Address: 16034 86th Ave SE
Responsible City,St,Zip: Yelm, WA 98597-9475
Unknown Quantity Released: Not reported
Maximum Potential Quantity: Not reported
Quantity Recovered: Not reported

Name: Not reported
Address: 1130 N JANTZEN AVE
City,State,Zip: PORTLAND, OR 97217
Facility ID: 2008-1479
Incident Status: Archive
Material: Not reported
Quantity: 10
Unit of Measure: Gallons
Release Date: 06/30/2008
Description: fuel line break caused by faulty hose installation from contractor
Lat/Long: 45.6088 / -122.6803
Source: AST
Media: Not reported
Responsible Company: Columbia Crossings
Responsible Address: 1130 N Jantzen Ave
Responsible City,St,Zip: Portland, OR 97217-8121
Unknown Quantity Released: Not reported
Maximum Potential Quantity: Not reported
Quantity Recovered: Not reported

---

11 **HAYDEN ISLAND CLEANERS** **OR ECSI** **S104329423**
ESE **1190 N JANTZEN DR.** **N/A**
1/8-1/4 **PORTLAND, OR 97217**
0.150 mi.
791 ft.

Relative: ECSI:
Lower
Actual: Name: HAYDEN ISLAND CLEANERS
22 ft. Address: 1190 N JANTZEN DR.
City,State,Zip: PORTLAND, OR 97217
State ID Number: 1865
Brown ID: 0
Study Area: False
Region ID: 2
Legislatve ID: 833
Investigation: No Further Action
FACA ID: 30709
Further Action: 0
Lat/Long (dms): 45 36 32.40 / -122 40 44.00
County Code: 26.00
Score Value: Not reported
Cerclis ID: Not reported
Township Coord.: 2.00
Township Zone: N
Range Coord: 1.00
Range Zone: E
Section Coord: 34
Qtr Section: Not reported
Tax Lots: Not reported

HAYDEN ISLAND CLEANERS (Continued) **S104329423**

Size: Not reported
NPL: False
Orphan: False
Updated By: GWISTAR
Update Date: 02/28/2006
Created Date: 05/08/1996
Decode For RegionID: Northwest Region
Decode For BrownID: Not reported
Decode For Furtheract: Not reported
Decode For Investstat: No Further Action
Decode For Legislative: Dry Cleaner Environmental Response Account
Alias Name: Country Club Cleaners
Alias Name: Winmar of Jantzen Beach Inc.

Hazardous Release:
Substance ID.: 121781
Haz Release ID: 387687
Qty Released: unknown
Date Released: unknown
Update Date: 02/23/2011
Update By: GWISTAR
Substance Code: 79-01-6
Substance Name: TRICHLOROETHYLENE
Substance Abbrev.: Not reported
Substance Category ID: 8523
Substance Category: Volatiles
Category Level: Not reported
Created By: Not reported
Created Date: 12/17/2002
Substance Category ID: 8545
Substance Category: Solvents of interest to Milwaukie Area GW study
Category Level: Not reported
Created By: Not reported
Created Date: 12/17/2002
Substance Category ID: 8523
Substance Category: Volatiles
Category Level: Not reported
Created By: Not reported
Created Date: 12/17/2002
Substance Category ID: 8545
Substance Category: Solvents of interest to Milwaukie Area GW study
Category Level: Not reported
Created By: Not reported
Created Date: 12/17/2002
Substance Alias ID: 317517
Sub Alias Name: ETHINYL TRICHLORIDE
Substance Alias ID: 317518
Sub Alias Name: ETHYLENE TRICHLORIDE
Substance Alias ID: 317519
Sub Alias Name: TCE
Substance Alias ID: 317520
Sub Alias Name: TRI-CLENE
Substance Alias ID: 317521
Sub Alias Name: TRICHLOROETHENE

Substance ID.: 121011
Haz Release ID: 380447
Qty Released: unknown

HAYDEN ISLAND CLEANERS (Continued) **S104329423**

Date Released: unknown
Update Date: 10/28/1997
Update By: Not reported
Substance Code: 127-18-4
Substance Name: TETRACHLOROETHYLENE
Substance Abbrev.: Not reported
Substance Category ID: 8519
Substance Category: Volatiles
Category Level: Not reported
Created By: Not reported
Created Date: 12/17/2002
Substance Category ID: 8551
Substance Category: Solvents of interest to Milwaukie Area GW study
Category Level: Not reported
Created By: Not reported
Created Date: 12/17/2002
Substance Category ID: 8519
Substance Category: Volatiles
Category Level: Not reported
Created By: Not reported
Created Date: 12/17/2002
Substance Category ID: 8551
Substance Category: Solvents of interest to Milwaukie Area GW study
Category Level: Not reported
Created By: Not reported
Created Date: 12/17/2002
Substance Alias ID: 316912
Sub Alias Name: ETHENE,TETRACHLORO-
Substance Alias ID: 316913
Sub Alias Name: ETHYLENE TETRACHLORIDE
Substance Alias ID: 316914
Sub Alias Name: PERCHLOROETHYLENE
Substance Alias ID: 316915
Sub Alias Name: PERCLENE
Substance Alias ID: 316916
Sub Alias Name: TETRACHLOROETHENE
Substance Alias ID: 316917
Sub Alias Name: TETRACHLOROETHENE,1,1,2,2-
Substance Alias ID: 316918
Sub Alias Name: TETRACHLOROETHYLENE,1,1,2,2-
Sampling Result ID: 340048
Feature Id: Not reported
Hazard Release Id: 380447
Medium: 703
Substance Abbrev.: Not reported
Unit Code: Not reported
Observation: False
Owner Operator: False
Lab Data: True
Sample Depth: Not reported
Start Date: 03/30/1998
End Date: Not reported
Min Concentration: Not reported
Max Concentration: Not reported
Sample Comment: up to 267 ug/kg
Last Update By: kpd
Update Date: 06/15/1998

HAYDEN ISLAND CLEANERS (Continued) **S104329423**

Decode for MediumID:	Soil
Sampling Result ID:	342133
Feature Id:	Not reported
Hazard Release Id:	380447
Medium:	698
Substance Abbrev.:	Not reported
Unit Code:	Not reported
Observation:	False
Owner Operator:	False
Lab Data:	True
Sample Depth:	Not reported
Start Date:	04/07/1998
End Date:	Not reported
Min Concentration:	Not reported
Max Concentration:	Not reported
Sample Comment:	up to 1,230 ug/L
Last Update By:	kpd
Update Date:	06/15/1998
Decode for MediumID:	Groundwater

Narrative:

NARR ID:	5735910
NARR Code:	Contamination
Created By:	Not reported
Created Date:	12/17/2002
Updated By:	Not reported
Updated Date:	12/17/2002
Decode for NarcdID:	Contamination

NARR Comments: (12/5/2001 DGA/SRS) Dry-cleaning facilities have operated at the site since the mid-1970s. A preliminary environmental assessment in November 1994 identified four floor drains within the facility, three of which yielded a positive reading on a photoionization detector. In August 1995, four Geoprobe borings were advanced at the site to see if PCE had been released to the soil or groundwater. PCE was detected in soil gas (up to 75 ppm) and groundwater (up to 780 ug/L) in all four boreholes. It appears that PCE may have been released down the floor drains at the site, leaking into the soil through cracks in the sanitary sewer lines. Tidal fluctuations in the shallow groundwater may have spread the contaminants across the site. Hayden Island Cleaners applied to DEQ's Dry Cleaner Program in January 1997, and was accepted in February 1997.

NARR ID:	5735911
NARR Code:	Data Sources
Created By:	Not reported
Created Date:	12/17/2002
Updated By:	GWISTAR
Updated Date:	09/21/2005
Decode for NarcdID:	Data Sources

NARR Comments: 1) November 1994 Hart Crowser <quot>Preliminary Environmental Site Assessment<quot>. 2) September 1995 Hydro Geo Chem <quot>Limited Environmental Investigation<quot>. 3) June 1998 Jacobs Engineering <quot>Dry Cleaning XPA Report<quot>. 4) March 1999 E&E <quot>Focused Site Investigation Report<quot>. 5) June 1999 E&E <quot>Technical Memorandum...Beneficial Use Survey Report<quot>.

NARR ID:	5735912
NARR Code:	Hazardous Substance/Waste Types

HAYDEN ISLAND CLEANERS (Continued) **S104329423**

Created By: Not reported
Created Date: 12/17/2002
Updated By: Not reported
Updated Date: 12/17/2002
Decode for NarcdID: Hazardous Substance/Waste Types
NARR Comments: Perchloroethene (PCE), trichloroethene (TCE), and 1,2-dichloroethene (DCE)

NARR ID: 5735913
NARR Code: Manner of Release
Created By: Not reported
Created Date: 12/17/2002
Updated By: Not reported
Updated Date: 12/17/2002
Decode for NarcdID: Manner of Release
NARR Comments: unknown; possible past releases of contaminated wastewaters through floor drains and sanitary sewer pipes.

NARR ID: 5735914
NARR Code: Site Ownership
Created By: Not reported
Created Date: 12/17/2002
Updated By: Not reported
Updated Date: 12/17/2002
Decode for NarcdID: Site Ownership
NARR Comments: JB Laundry (approx 1975 to 1982); Country Club Cleaners (1982 to January 1996); Hayden Island Cleaners (January 1996 to present).

NARR ID: 5747224
NARR Code: Project Activity Status
Created By: GWISTAR
Created Date: 09/21/2005
Updated By: GWISTAR
Updated Date: 09/21/2005
Decode for NarcdID: Project Activity Status
NARR Comments: PROJECT FILE ARCHIVED, BOX #272839185

NARR ID: 5735915
NARR Code: Pathways Other Hazards
Created By: Not reported
Created Date: 12/17/2002
Updated By: Not reported
Updated Date: 12/17/2002
Decode for NarcdID: Pathways & Other Hazards
NARR Comments: The City of Portland owns four deep production wells on Hayden Island, two of which are within 600 feet of the site. Since 1988, Bull Run water has been provided for residents and businesses on Hayden and Tomahawk Islands, and the wells are currently designated for backup fire suppression only. Three of the four wells are contaminated with low levels of TCE and PCE; however, the contamination is thought to be unrelated to Hayden Island Cleaners. Because of the site's proximity to the Columbia River, surface water was another potential pathway of concern. But the contamination does not appear to have reached either the river or the deeper aquifer.

NARR ID: 5735916
NARR Code: Remedial Action

HAYDEN ISLAND CLEANERS (Continued) **S104329423**

Created By: Not reported
Created Date: 12/17/2002
Updated By: Not reported
Updated Date: 12/17/2002
Decode for NarcdID: Remedial Action
NARR Comments: (12/5/2001 DGA/SRS) DEQ retained Jacobs Engineering to conduct an expanded Preliminary Assessment (XPA) at the site in August 1997. As part of the XPA, three monitoring wells were installed, and soil and groundwater samples collected. PCE was detected in soil samples (up to 267 ug/kg) and groundwater samples (up to 1,230 ug/L) from all three wells. The XPA report was completed in June 1998. DEQ retained Ecology & Environment (E&E) to follow up with a focused Site Investigation in August 1998. Additional groundwater monitoring wells were installed at the site and on adjacent properties. In addition, a pumping test was conducted at the secondary municipal wells (backup fire suppression wells) to determine if there was any connection between the shallow and deep aquifers. No connection was established. The Site Investigation report was completed in March 1999. In May 1999, DEQ injected Hydrogen Releasing Compound (HRC) into the shallow groundwater to accelerate the natural biodegradation of the PCE. Monitoring over the next couple of years showed that the HRC was successful in stimulating degradation of the PCE. DEQ formally notified the site owners and operators in December 2001 that no further cleanup of the site was necessary.

Administrative Action:
Action ID: 9424
Region: Northwestern Region
Complete Date: Not reported
Rank Value: 0
Cleanup Flag: False
Created Date: 12/17/2002
Decode for AgencyID: Department of Environmental Quality
Decode for RegionID: Northwest Region
Category: Administrative Action
Action Code Flag: False
Action: Site added to database
Further Action: Not reported
Comments: Not reported

Action ID: 9425
Region: Northwestern Region
Complete Date: 07/10/1996
Rank Value: 0
Cleanup Flag: False
Created Date: 12/17/2002
Decode for AgencyID: Department of Environmental Quality
Decode for RegionID: Northwest Region
Category: Remedial Action
Action Code Flag: False
Action: SITE EVALUATION
Further Action: Not reported
Comments: Not reported

Action ID: 9502
Region: Northwestern Region
Complete Date: 07/10/1996
Rank Value: 73

HAYDEN ISLAND CLEANERS (Continued) **S104329423**

Cleanup Flag: False
Created Date: 12/17/2002
Decode for AgencyID: Department of Environmental Quality
Decode for RegionID: Northwest Region
Category: Remedial Action
Action Code Flag: False
Action: Remedial Investigation recommended (RI)
Further Action: Medium
Comments: Not reported

Action ID: 9498
Region: Northwestern Region
Complete Date: 07/10/1996
Rank Value: 0
Cleanup Flag: False
Created Date: 12/17/2002
Decode for AgencyID: Department of Environmental Quality
Decode for RegionID: Northwest Region
Category: Listing Action
Action Code Flag: False
Action: Proposal for Confirmed Release List recommended
Further Action: Not reported
Comments: Not reported

Action ID: 9417
Region: Headquarters
Complete Date: 03/29/2002
Rank Value: 0
Cleanup Flag: False
Created Date: 12/17/2002
Decode for AgencyID: Department of Environmental Quality
Decode for RegionID: Headquarters
Category: Listing Action
Action Code Flag: False
Action: Facility delisted from Confirmed Release List
Further Action: Not reported
Comments: Not reported

Action ID: 9443
Region: Northwestern Region
Complete Date: 12/05/2001
Rank Value: 0
Cleanup Flag: False
Created Date: 12/17/2002
Decode for AgencyID: Department of Environmental Quality
Decode for RegionID: Northwest Region
Category: Remedial Action
Action Code Flag: False
Action: NO FURTHER STATE ACTION REQUIRED
Further Action: 0
Comments: Not reported

Action ID: 9491
Region: Northwestern Region
Complete Date: 05/21/1999
Rank Value: 0
Cleanup Flag: False

HAYDEN ISLAND CLEANERS (Continued) **S104329423**

Created Date: 12/17/2002
Decode for AgencyID: Department of Environmental Quality
Decode for RegionID: Northwest Region
Category: Remedial Action
Action Code Flag: False
Action: REMOVAL
Further Action: 0
Comments: Not reported

Action ID: 9511
Region: Northwestern Region
Complete Date: 03/25/1999
Rank Value: 0
Cleanup Flag: False
Created Date: 12/17/2002
Decode for AgencyID: Department of Environmental Quality
Decode for RegionID: Northwest Region
Category: Remedial Action
Action Code Flag: False
Action: SITE INVESTIGATION
Further Action: 0
Comments: Not reported

Action ID: 9520
Region: Headquarters
Complete Date: 06/04/1998
Rank Value: 0
Cleanup Flag: False
Created Date: 12/17/2002
Decode for AgencyID: Department of Environmental Quality
Decode for RegionID: Headquarters
Category: Remedial Action
Action Code Flag: False
Action: EXPANDED PRELIMINARY ASSESSMENT
Further Action: Not reported
Comments: Not reported

Action ID: 9437
Region: Northwestern Region
Complete Date: 07/10/1996
Rank Value: 0
Cleanup Flag: False
Created Date: 12/17/2002
Decode for AgencyID: Department of Environmental Quality
Decode for RegionID: Northwest Region
Category: Listing Action
Action Code Flag: False
Action: Listing Review completed
Further Action: Not reported
Comments: Not reported

Action ID: 9465
Region: Northwestern Region
Complete Date: 03/13/1997
Rank Value: 0
Cleanup Flag: False
Created Date: 12/17/2002

HAYDEN ISLAND CLEANERS (Continued) **S104329423**

Decode for AgencyID: Department of Environmental Quality
Decode for RegionID: Northwest Region
Category: Listing Action
Action Code Flag: False
Action: Facility proposed for Confirmed Release List
Further Action: Not reported
Comments: Not reported

Action ID: 9451
Region: Headquarters
Complete Date: 04/04/1997
Rank Value: 0
Cleanup Flag: False
Created Date: 12/17/2002
Decode for AgencyID: Department of Environmental Quality
Decode for RegionID: Headquarters
Category: Listing Action
Action Code Flag: False
Action: Owner/operator comments received on listing notification
Further Action: Not reported
Comments: Not reported

Action ID: 9448
Region: Northwestern Region
Complete Date: 05/01/1997
Rank Value: 0
Cleanup Flag: False
Created Date: 12/17/2002
Decode for AgencyID: Department of Environmental Quality
Decode for RegionID: Northwest Region
Category: Listing Action
Action Code Flag: False
Action: Review for final listing
Further Action: Not reported
Comments: Not reported

Action ID: 9488
Region: Northwestern Region
Complete Date: 05/01/1997
Rank Value: 0
Cleanup Flag: False
Created Date: 12/17/2002
Decode for AgencyID: Department of Environmental Quality
Decode for RegionID: Northwest Region
Category: Listing Action
Action Code Flag: False
Action: Listing on Confirmed Release List recommended
Further Action: Not reported
Comments: Not reported

Action ID: 9438
Region: Headquarters
Complete Date: 06/23/1997
Rank Value: 0
Cleanup Flag: False
Created Date: 12/17/2002
Decode for AgencyID: Department of Environmental Quality

HAYDEN ISLAND CLEANERS (Continued) **S104329423**

Decode for RegionID: Headquarters
Category: Listing Action
Action Code Flag: False
Action: Facility placed on Confirmed Release List
Further Action: Not reported
Comments: Not reported

Operations:
Operation Id: 133162
Operation Status: Active
Common Name: Hayden Island Cleaners
Yrs of Operation: ~1975 to present
Comments: Dry Cleaner
Updated Date: 10/28/1997
Updated By: kpd
Decode for OpstatID: Active
Operations SIC Id: 196327
SIC Code: 7216
Created By: Not reported
Created Date: 12/17/2002

D12 **ODOT DISTRICT 2B PUC FACILITY** **RCRA NonGen / NLR** **1016975666**
NNE **12348 N CENTER AVE** **ORQ000033271**
1/8-1/4 **PORTLAND, OR 97217**
0.199 mi.
1050 ft. **Site 1 of 2 in cluster D**

Relative: RCRA Listings:
Lower

Actual:
38 ft.

ved by Agency: 20151231
s: Odot District 2b Puc Facility
e,Zip: 12348 N CENTER AVE
PORTLAND, OR 97217-7859
ORQ000033271
Name: CHARLES SCHWARZ
ess: 123 NW FLANDERS
ate,Zip: PORTLAND, OR 97209
503-731-8415
Not reported
Email: DOUGLAS.G.MARSH@ODOT.STATE.OR.US
Not reported
10
State
rator Description: Not a generator, verified
Not reported
ycle: Not reported
Not reported
or: Not reported
er: Not reported
Not reported
ss: 123 NW FLANDERS
ate,Zip: PORTLAND, OR 97209
e: Odot Region 1 Hazmat Unit
State
ame: Odot Region 1 Hazmat Unit
: State
enerator Activity: No
ity: No
Generator: No

ODOT DISTRICT 2B PUC FACILITY (Continued) **1016975666**

ctivity:	No
ity Activity:	No
vity with Storage:	No
y On-Site Burner Exemption:	No
ing and Refining Furnace Exemption:	No
Injection Control:	No
e Receipt:	No
ste Indicator:	No
ste Destination Facility:	No
ersal Waste:	No
eg Handler:	---
dicator:	Not reported
econdary Material Indicator:	NN
tor:	Not reported
ermit Baseline:	Not on the Baseline
enewals Baseline:	Not on the Baseline
orrective Action Baseline:	No
rrective Action Universe:	No
Where RCRA CA has Been Imposed Universe:	No
ction Priority Ranking:	No NCAPS ranking
l Control Indicator:	No
ontrol Indicator:	No
re Controls Indicator:	N/A
ontrols Indicator:	N/A
n-Complier Universe:	No
Significant Non-Complier Universe:	No
gnificant Non-Complier Universe:	No
n-Complier With a Compliance Schedule Universe:	No
ce Required:	Not reported
Last Change:	20160505
Trader-Importer:	No
Trader-Exporter:	No
pent Lead Acid Batteries:	No
pent Lead Acid Batteries:	No
Without Storage:	Not reported
	Not reported
dicator:	No

Handler - Owner Operator:

wner/Operator Indicator:	Owner
Owner/Operator Name:	ODOT REGION 1 HAZMAT UNIT
egal Status:	State
Became Current:	20151231
Ended Current:	Not reported
Owner/Operator Address:	123 NW FLANDERS
wner/Operator City,State,Zip:	PORTLAND, OR 97209
Operator Telephone:	503-731-8415
r/Operator Telephone Ext:	Not reported
r/Operator Fax:	Not reported
r/Operator Email:	Not reported

ner/Operator Indicator:	Operator
Owner/Operator Name:	ODOT REGION 1 HAZMAT UNIT
egal Status:	State
Became Current:	20151231
Ended Current:	Not reported

ODOT DISTRICT 2B PUC FACILITY (Continued) **1016975666**

Owner/Operator Address: 123 NW FLANDERS
wner/Operator City,State,Zip: PORTLAND, OR 97209
Operator Telephone: 503-731-8415
er/Operator Telephone Ext: Not reported
er/Operator Fax: Not reported
er/Operator Email: Not reported

wner/Operator Indicator: Owner
Owner/Operator Name: ODOT REGION 1 HAZMAT UNIT
egal Status: State
e Became Current: 20140717
Ended Current: Not reported
Owner/Operator Address: 123 NW FLANDERS
wner/Operator City,State,Zip: PORTLAND, OR 97209
Operator Telephone: 503-731-8415
er/Operator Telephone Ext: Not reported
er/Operator Fax: Not reported
er/Operator Email: Not reported

wner/Operator Indicator: Owner
Owner/Operator Name: ODOT REGION 1 HAZMAT UNIT
egal Status: State
Became Current: 20141231
Ended Current: Not reported
Owner/Operator Address: 123 NW FLANDERS
wner/Operator City,State,Zip: PORTLAND, OR 97209
Operator Telephone: 503-731-8415
er/Operator Telephone Ext: Not reported
er/Operator Fax: Not reported
er/Operator Email: Not reported

wner/Operator Indicator: Owner
Owner/Operator Name: ODOT REGION 1 HAZMAT UNIT
egal Status: State
Became Current: 20151231
Ended Current: Not reported
Owner/Operator Address: 123 NW FLANDERS
wner/Operator City,State,Zip: PORTLAND, OR 97209
Operator Telephone: 503-731-8415
er/Operator Telephone Ext: Not reported
er/Operator Fax: Not reported
er/Operator Email: Not reported

ner/Operator Indicator: Operator
Owner/Operator Name: ODOT REGION 1 HAZMAT UNIT
egal Status: State
e Became Current: 20140717
Ended Current: Not reported
Owner/Operator Address: 123 NW FLANDERS
wner/Operator City,State,Zip: PORTLAND, OR 97209
Operator Telephone: 503-731-8415
er/Operator Telephone Ext: Not reported
er/Operator Fax: Not reported
er/Operator Email: Not reported

ner/Operator Indicator: Operator
Owner/Operator Name: ODOT REGION 1 HAZMAT UNIT

ODOT DISTRICT 2B PUC FACILITY (Continued) **1016975666**

egal Status: State
Became Current: 20141231
Ended Current: Not reported
Owner/Operator Address: 123 NW FLANDERS
wner/Operator City,State,Zip: PORTLAND, OR 97209
Operator Telephone: 503-731-8415
r/Operator Telephone Ext: Not reported
r/Operator Fax: Not reported
r/Operator Email: Not reported

ner/Operator Indicator: Operator
Owner/Operator Name: ODOT REGION 1 HAZMAT UNIT
egal Status: State
Became Current: 20151231
Ended Current: Not reported
Owner/Operator Address: 123 NW FLANDERS
wner/Operator City,State,Zip: PORTLAND, OR 97209
Operator Telephone: 503-731-8415
r/Operator Telephone Ext: Not reported
r/Operator Fax: Not reported
r/Operator Email: Not reported

Historic Generators:
eive Date: 20140717
Handler Name: ODOT DISTRICT 2B PUC FACILITY
ederal Waste Generator Description: Small Quantity Generator
District Owner: Not reported
arge Quantity Handler of Universal Waste: No
Recognized Trader Importer: No
Recognized Trader Exporter: No
Spent Lead Acid Battery Importer: No
Spent Lead Acid Battery Exporter: No
Current Record: No
Storage Recycler Activity: Not reported
ronic Manifest Broker: Not reported

ive Date: 20141231
Handler Name: ODOT DISTRICT 2B PUC FACILITY
ederal Waste Generator Description: Small Quantity Generator
District Owner: Not reported
arge Quantity Handler of Universal Waste: No
Recognized Trader Importer: No
Recognized Trader Exporter: No
Spent Lead Acid Battery Importer: No
Spent Lead Acid Battery Exporter: No
Current Record: No
Storage Recycler Activity: Not reported
ronic Manifest Broker: Not reported

ive Date: 20151231
Handler Name: ODOT DISTRICT 2B PUC FACILITY
ederal Waste Generator Description: Conditionally Exempt Small Quantity Generator
District Owner: Not reported
arge Quantity Handler of Universal Waste: No
Recognized Trader Importer: No
Recognized Trader Exporter: No
Spent Lead Acid Battery Importer: No

ODOT DISTRICT 2B PUC FACILITY (Continued) **1016975666**

Spent Lead Acid Battery Exporter: No
Current Record: No
Storage Recycler Activity: Not reported
ronic Manifest Broker: Not reported

eive Date: 20151231
Handler Name: ODOT DISTRICT 2B PUC FACILITY
Waste Generator Description: Not a generator, verified
District Owner: Not reported
arge Quantity Handler of Universal Waste: No
Recognized Trader Importer: No
Recognized Trader Exporter: No
Spent Lead Acid Battery Importer: No
Spent Lead Acid Battery Exporter: No
urrent Record: Yes
Storage Recycler Activity: Not reported
ronic Manifest Broker: Not reported

List of NAICS Codes and Descriptions:
NAICS Code: 237310
NAICS Description: HIGHWAY, STREET, AND BRIDGE CONSTRUCTION

Facility Has Received Notices of Violations:
Violations: No Violations Found

Evaluation Action Summary:
Evaluations: No Evaluations Found

D13 **ODOT** **OR HSIS** **S111252878**
NNE **12348 N CENTER AVE** **OR MANIFEST** **N/A**
1/8-1/4 **PORTLAND, OR 97217**
0.199 mi.
1050 ft. **Site 2 of 2 in cluster D**

Relative: HSIS:
Lower
ame: ODOT
dress: **Actual:** 12348 N CENTER AVE
ty,State,Zip: **38 ft.** PORTLAND, OR 97217
ility ID: 006441
Department Or Division Of Company: DISTRICT 2B DRAWBRIDGE
hemical Is Extremely Hazardous Substance (EHS: N
ontains 112R: N
acility Has Written Emergency Plan: Y
AICS Code 1: 926120
NAICS Desc 1: REGULATION & ADMIN OF TRANS PROGRAMS
ICS Code 2: 237310
NAICS Desc 2: HIGHWAY, STREET, & BRIDGE CONST
Manager Name: MATT GARRETT
usiness Phone: 9716735897
iling Address: 12348 N CENTER AVE
Mailing City: PORTLAND
Mailing State: OR
ailing Zip: 97217
. of Employees: 2
ay Phone: 9716736120

ODOT (Continued) **S111252878**

lacard:	Y
e Dept Code:	0291
FD:	PORTLAND FIRE & RESCUE
prinkler System:	N
Emergency Contact:	DRAWBRIDGE OPERATOR
gency Procedure:	Not reported
usiness Type:	OFFICE
ty Type:	Not reported
rtment:	Not reported
s:	Not reported
de:	Not reported
tude:	Not reported
s TRI:	Not reported
s RMP:	Not reported
s PSM:	Not reported
s CR2K:	Not reported
s 302:	Not reported
r Name:	Not reported
Reported ID:	Not reported
Number:	Not reported
nical Name:	Not reported
Name:	Not reported
re:	Not reported
x:	Not reported
S:	Not reported
re Component:	Not reported
mum Daily Amount Code:	Not reported
mum Daily Amount Unit:	Not reported
nical Added Date:	Not reported
em PSM:	Not reported
em 112R:	Not reported
em 302:	Not reported
sticide:	Not reported
rtilizer:	Not reported
cal State:	Not reported
A Number:	Not reported
A Health:	Not reported
A Flammability:	Not reported
A Reactivity:	Not reported
A Special Notice:	Not reported
rds:	Not reported
ber of Days Onsite:	Not reported
	Not reported

Chemical:

emical Name:	VITALIFE 400 OIL
nysical Description:	LIQUID
e Number:	64742525
lity Id:	006441
ysical State Of The Substance:	2
erage Amount Possessed During The Year Code:	04
ximum Amount Possessed During The Year Code:	11
plicable Unit Of Measure Code:	2
Description Of The Unit Of Measure:	GALLONS
ype Code:	N
escription:	PLASTIC BOTTLE, JUG, BUCKET
Code:	Not reported

ODOT (Continued) **S111252878**

perature Description:	Not reported
essure of Code:	1
Pressure Description:	NORMAL PRESSURE
sure of Code:	Not reported
sure Description:	Not reported
Temperature Description:	NORMAL TEMPERATURE
mperature of The Hazardous Substance Code:	4
perature Description:	Not reported
perature of The Hazardous Substance Code:	Not reported
ays Hazardous Substance On Site During Year:	365
The Substance Protected A Trade Secret:	False
cription Of The Max Qnty Code:	500-999
cription Of The Avg Qnty Code:	50-199
Most Hazardous Ingridient:	HYDROTREATED HEAVY NAPHTHENIC DISTILLATE
d Nations/north America 4 Digit Class Number:	Not reported
zard Rank:	2
Ingredient:	Not reported
bstance Pure:	True
ubstance Mix:	False
First Hazardous Class Code For Chemical:	Miscellaneous Hazardous Material
nd Hazardous Class Code For Chemical:	Not reported
Hazardous Class Code For Chemical:	Not reported
zard Class 1 Of The Chemical:	9.0
rd Class 2 Of The Chemical:	Not reported
rd Class 3 Of The Chemical:	Not reported
Additional Chemical:	
hemical Is A Toxic 313 Chemical:	N
Pesticide Registration Number:	Not reported
ontains 112R:	N
ontains EHS:	N
ertilizer:	N
esticide:	N
ontains 313:	N

hemical Name:	VITALIFE 400G GREASE
hysical Description:	LIQUID
Number:	Not reported
ility Id:	006441
ysical State Of The Substance:	2
erage Amount Possessed During The Year Code:	11
ximum Amount Possessed During The Year Code:	11
plicable Unit Of Measure Code:	2
Description Of The Unit Of Measure:	GALLONS
ype Code:	N
escription:	PLASTIC BOTTLE, JUG, BUCKET
Code:	Not reported
perature Description:	Not reported
essure of Code:	1
Pressure Description:	NORMAL PRESSURE
sure of Code:	Not reported
sure Description:	Not reported
Temperature Description:	NORMAL TEMPERATURE
mperature of The Hazardous Substance Code:	4
perature Description:	Not reported
perature of The Hazardous Substance Code:	Not reported
ays Hazardous Substance On Site During Year:	365

ODOT (Continued) **S111252878**

The Substance Protected A Trade Secret:	False
ription Of The Max Qnty Code:	500-999
ription Of The Avg Qnty Code:	500-999
Most Hazardous Ingridient:	PETROLEUM DISTILLATES
d Nations/north America 4 Digit Class Number:	Not reported
zard Rank:	2
Ingredient:	Not reported
bstance Pure:	True
ubstance Mix:	False
First Hazardous Class Code For Chemical:	Combustible Material
nd Hazardous Class Code For Chemical:	Not reported
Hazardous Class Code For Chemical:	Not reported
ard Class 1 Of The Chemical:	4.5
rd Class 2 Of The Chemical:	Not reported
rd Class 3 Of The Chemical:	Not reported

OR MANIFEST:

Manifest Year:	Manifest Year - 2014
EPA Id:	ORQ000033271
Inactive Status:	Not reported
Organization Name:	ODOT Region 1 Hazmat Unit
Contact Name:	Charles Schwarz
Contact Telephone Number:	Not reported
Mailing Address:	123 NW Flanders
Mailing City/State/Zip:	Portland, OR 97209

Manifest:

Name:	ODOT DISTRICT 2B PUC FACILITY
Year :	2014
RCRA Id :	ORQ000033271
Inactive :	Not reported
Status:	Small quantity generator
Manifest :	Not reported
Ship Date :	07/24/2014
TSD :	IDD073114654
WS Num:	1
Transporter:	ORQ000020644
Ship Qty :	Not reported
Rpt Unit :	Not reported
Off Mng :	H132
EPA Waste Codes:	D008
Waste Description:	Waste paint solids containing lead
nt Of Waste Stream Generated in Reporting Yr 1:	102.03749999999999
nt Of Waste Stream Generated in Reporting Yr 2:	102.03749999999999

14
East
1/8-1/4
0.215 mi.
1137 ft.

ENGINE-17
12070 N JANTZEN AVE
PORTLAND, OR 97217

OR UST U000432843
N/A

Relative:
Lower

Actual:
31 ft.

UST:

Name:	ENGINE-17
Address:	12070 N JANTZEN AVE
City:	PORTLAND
Facility ID:	6581

ENGINE-17 (Continued) **U000432843**

Facility Telephone: (503)289-7047
Permittee Name: STATION CAPTAIN
Number of Permitted Tanks: Not reported
Active Tanks: Not reported
Decommissioned Tanks: 1
Number of Tanks: 1

E15 **JANTZEN BEACH CAR WASH** **OR LUST** **S103248269**
East **12100 N TOMAHAWK DRIVE** **N/A**
1/8-1/4 **PORTLAND, OR 97217**
0.226 mi.
1192 ft. **Site 1 of 3 in cluster E**

Relative: LUST:
Lower
Name: JANTZEN BEACH CAR WASH
Actual: Address: 12100 N TOMAHAWK DRIVE
30 ft. City,State,Zip: PORTLAND, OR 97217
Region: North Western Region
Facility ID: 26-98-0453
Cleanup Received Date: 06/17/1998
Cleanup Start Date: 02/19/1998
Cleanup Complete Date: **07/14/1998**
Decode for Region: **North West Region**

E16 **JANTZEN BEACH SHELL** **OR UST** **U000432872**
ENE **12235 N JANTZEN DR** **N/A**
1/8-1/4 **PORTLAND, OR 97217**
0.230 mi.
1217 ft. **Site 2 of 3 in cluster E**

Relative: UST:
Lower
Name: JANTZEN BEACH SHELL
Actual: Address: 12235 N JANTZEN DR
30 ft. City: PORTLAND
Facility ID: 7585
Facility Telephone: (503)283-5115
Permittee Name: ERVIN ROBERSON, DEALER
Number of Permitted Tanks: Not reported
Active Tanks: Not reported
Decommissioned Tanks: 4
Number of Tanks: 4

E17 **SHELL OIL COMPANY 129586** **RCRA-VSQG** **1004769674**
ENE **12235 N JANTZEN DR** **FINDS** **OR0000473017**
1/8-1/4 **PORTLAND, OR 97217** **ECHO**
0.230 mi. **OR MANIFEST**
1217 ft. **Site 3 of 3 in cluster E** **OR NPDES**

Relative: RCRA Listings:
Lower
Actual:
30 ft.

eived by Agency: 20190620
e: Shell Oil Company 129586
12235 N JANTZEN DR
tate,Zip: PORTLAND, OR 97217
OR0000473017
me: SCOT BURKEY

SHELL OIL COMPANY 129586 (Continued) **1004769674**

ress:	20945 S WILMINGTON
ate,Zip:	CARSON, CA 90810
	214-483-5460
	Not reported
t Email:	WASTECOMPLIANCE@GHD.COM
	Not reported
	10
	Private
e Generator Description:	Conditionally Exempt Small Quantity Generator
	Not reported
ycle:	Not reported
	Not reported
or:	Handler Activities
er:	Not reported
	Not reported
s:	285 DELEWARE AVE STE 500
e,Zip:	BUFFALO, NY 14202
	Equilon Entprs Llc Dba Shell Oil Prod Us
	Private
	Equilon Entprs Llc Dba Shell Oil Prod Us
	Private
enerator Activity:	No
ity:	No
Generator:	No
ctivity:	No
ity Activity:	No
vity with Storage:	No
y On-Site Burner Exemption:	No
ing and Refining Furnace Exemption:	No
Injection Control:	No
e Receipt:	No
ste Indicator:	No
ste Destination Facility:	No
rsal Waste:	No
eg Handler:	---
dicator:	Not reported
condary Material Indicator:	N
tor:	Not reported
ermit Baseline:	Not on the Baseline
enewals Baseline:	Not on the Baseline
orrective Action Baseline:	No
rrective Action Universe:	No
Where RCRA CA has Been Imposed Universe:	No
tion Priority Ranking:	No NCAPS ranking
l Control Indicator:	No
ontrol Indicator:	No
re Controls Indicator:	N/A
ontrols Indicator:	N/A
n-Complier Universe:	No
Significant Non-Complier Universe:	No
gnificant Non-Complier Universe:	No
n-Complier With a Compliance Schedule Universe:	No
ce Required:	Not reported
ast Change:	20191002
rader-Importer:	No
rader-Exporter:	No
ent Lead Acid Batteries:	No

SHELL OIL COMPANY 129586 (Continued) **1004769674**

pent Lead Acid Batteries: No
vity Without Storage: No
er: No
dicator: No

Hazardous Waste Summary:
Waste Code: NONE
Waste Description: Not Defined

Handler - Owner Operator:
ner/Operator Indicator: Operator
Owner/Operator Name: EQUILON ENTPRS LLC DBA SHELL OIL PROD US
al Status: Private
Became Current: Not reported
Ended Current: Not reported
wner/Operator Address: PO BOX 4453 MFT226
ner/Operator City,State,Zip: HOUSTON, TX 77210-4453
Operator Telephone: 281-874-2208
er/Operator Telephone Ext: Not reported
er/Operator Fax: Not reported
er/Operator Email: Not reported

wner/Operator Indicator: Owner
Owner/Operator Name: EQUILON ENTPRS LLC DBA SHELL OIL PROD US
al Status: Private
e Became Current: 19980715
Ended Current: Not reported
ner/Operator Address: PO BOX 4453 MFT240G
ner/Operator City,State,Zip: HOUSTON, TX 77210-4453
Operator Telephone: 281-874-2224
er/Operator Telephone Ext: Not reported
er/Operator Fax: Not reported
er/Operator Email: Not reported

wner/Operator Indicator: Owner
Owner/Operator Name: EQUILON ENTPRS LLC DBA SHELL OIL PROD US
al Status: Private
Became Current: 20000303
Ended Current: Not reported
ner/Operator Address: PO BOX 4453 MFT240G
ner/Operator City,State,Zip: HOUSTON, TX 77210-4453
Operator Telephone: 281-874-2224
er/Operator Telephone Ext: Not reported
er/Operator Fax: Not reported
er/Operator Email: Not reported

wner/Operator Indicator: Owner
Owner/Operator Name: EQUILON ENTPRS LLC DBA SHELL OIL PROD US
al Status: Private
Became Current: 20081231
Ended Current: Not reported
ner/Operator Address: PO BOX 2099 NOB300G04
wner/Operator City,State,Zip: HOUSTON, TX 77252-2099
Operator Telephone: 281-874-2224
er/Operator Telephone Ext: Not reported

SHELL OIL COMPANY 129586 (Continued) **1004769674**

r/Operator Fax: Not reported
r/Operator Email: Not reported

wner/Operator Indicator: Owner
Owner/Operator Name: SHELL OIL COMPANY
gal Status: Other
e Became Current: 19980302
Ended Current: Not reported
wner/Operator Address: PO BOX 6249
ner/Operator City,State,Zip: CARSON, CA 90749-6249
Operator Telephone: 310-816-2312
r/Operator Telephone Ext: Not reported
r/Operator Fax: Not reported
r/Operator Email: Not reported

ner/Operator Indicator: Operator
Owner/Operator Name: EQUILON ENTPRS LLC DBA SHELL OIL PROD US
l Status: Private
Became Current: 20041231
Ended Current: Not reported
ner/Operator Address: PO BOX 4453 NOB300G03
ner/Operator City,State,Zip: HOUSTON, TX 77210-4453
Operator Telephone: 281-874-2224
r/Operator Telephone Ext: Not reported
r/Operator Fax: Not reported
r/Operator Email: Not reported

wner/Operator Indicator: Owner
Owner/Operator Name: EQUILON ENTPRS LLC DBA SHELL OIL PROD US
l Status: Private
e Became Current: 20061231
Ended Current: Not reported
ner/Operator Address: PO BOX 2099 NOB300G04
wner/Operator City,State,Zip: HOUSTON, TX 77252-2099
Operator Telephone: 281-874-2224
r/Operator Telephone Ext: Not reported
r/Operator Fax: Not reported
r/Operator Email: Not reported

wner/Operator Indicator: Owner
Owner/Operator Name: EQUILON ENTPRS LLC DBA SHELL OIL PROD US
l Status: Private
Became Current: 20070521
Ended Current: Not reported
ner/Operator Address: PO BOX 2099 NOB300G04
wner/Operator City,State,Zip: HOUSTON, TX 77252-2099
Operator Telephone: 281-874-2224
r/Operator Telephone Ext: Not reported
r/Operator Fax: Not reported
r/Operator Email: Not reported

ner/Operator Indicator: Operator
Owner/Operator Name: EQUILON ENTPRS LLC DBA SHELL OIL PROD US
l Status: Private
Became Current: 20081231
Ended Current: Not reported
ner/Operator Address: PO BOX 2099 NOB300G04

SHELL OIL COMPANY 129586 (Continued) **1004769674**

wner/Operator City,State,Zip: HOUSTON, TX 77252-2099
Operator Telephone: 281-874-2224
r/Operator Telephone Ext: Not reported
r/Operator Fax: Not reported
r/Operator Email: Not reported

wner/Operator Indicator: Owner
Owner/Operator Name: EQUILON ENTPRS LLC DBA SHELL OIL PROD US
l Status: Private
Became Current: 20010301
Ended Current: Not reported
ner/Operator Address: PO BOX 4453 MFT240G
ner/Operator City,State,Zip: HOUSTON, TX 77210-4453
Operator Telephone: 281-874-2224
r/Operator Telephone Ext: Not reported
r/Operator Fax: Not reported
r/Operator Email: Not reported

ner/Operator Indicator: Operator
Owner/Operator Name: EQUILON ENTPRS LLC DBA SHELL OIL PROD US
l Status: Private
e Became Current: 20061231
Ended Current: Not reported
ner/Operator Address: PO BOX 2099 NOB300G04
wner/Operator City,State,Zip: HOUSTON, TX 77252-2099
Operator Telephone: 281-874-2224
r/Operator Telephone Ext: Not reported
r/Operator Fax: Not reported
r/Operator Email: Not reported

wner/Operator Indicator: Owner
Owner/Operator Name: SHELL OIL COMPANY
gal Status: Other
e Became Current: 19951019
Ended Current: Not reported
wner/Operator Address: PO BOX 6249
ner/Operator City,State,Zip: CARSON, CA 90749-6249
Operator Telephone: 310-816-2312
r/Operator Telephone Ext: Not reported
r/Operator Fax: Not reported
r/Operator Email: Not reported

wner/Operator Indicator: Owner
Owner/Operator Name: EQUILON ENTPRS LLC DBA SHELL OIL PROD US
l Status: Private
e Became Current: 19980701
Ended Current: Not reported
ner/Operator Address: PO BOX 4453 MFT240G
ner/Operator City,State,Zip: HOUSTON, TX 77210-4453
Operator Telephone: 281-874-2224
r/Operator Telephone Ext: Not reported
r/Operator Fax: Not reported
r/Operator Email: Not reported

wner/Operator Indicator: Owner
Owner/Operator Name: EQUILON ENTPRS LLC DBA SHELL OIL PROD US
l Status: Private

SHELL OIL COMPANY 129586 (Continued) **1004769674**

e Became Current: 20020603
Ended Current: Not reported
ner/Operator Address: PO BOX 4453 MFT240G
ner/Operator City,State,Zip: HOUSTON, TX 77210-4453
Operator Telephone: 281-874-2224
r/Operator Telephone Ext: Not reported
r/Operator Fax: Not reported
r/Operator Email: Not reported

wner/Operator Indicator: Owner
Owner/Operator Name: EQUILON ENTPRS LLC DBA SHELL OIL PROD US
l Status: Private
Became Current: 20041231
Ended Current: Not reported
ner/Operator Address: PO BOX 4453 NOB300G03
ner/Operator City,State,Zip: HOUSTON, TX 77210-4453
Operator Telephone: 281-874-2224
r/Operator Telephone Ext: Not reported
r/Operator Fax: Not reported
r/Operator Email: Not reported

ner/Operator Indicator: Operator
Owner/Operator Name: EQUILON ENTPRS LLC DBA SHELL OIL PROD US
l Status: Private
e Became Current: 20071231
Ended Current: Not reported
ner/Operator Address: PO BOX 2099 NOB300G04
wner/Operator City,State,Zip: HOUSTON, TX 77252-2099
Operator Telephone: 281-874-2224
r/Operator Telephone Ext: Not reported
r/Operator Fax: Not reported
r/Operator Email: Not reported

ner/Operator Indicator: Operator
Owner/Operator Name: EQUILON ENTPRS LLC DBA SHELL OIL PROD US
l Status: Private
e Became Current: 20091231
Ended Current: Not reported
rner/Operator Address: P O BOX 3127
Owner/Operator City,State,Zip: HOUSTON, TX 77253
Operator Telephone: 713-241-7008
r/Operator Telephone Ext: Not reported
r/Operator Fax: Not reported
r/Operator Email: Not reported

wner/Operator Indicator: Owner
Owner/Operator Name: EQUILON ENTPRS LLC DBA SHELL OIL PROD US
l Status: Private
e Became Current: 19980801
Ended Current: Not reported
rner/Operator Address: P O BOX 3127
Owner/Operator City,State,Zip: HOUSTON, TX 77253
Operator Telephone: 713-241-7008
r/Operator Telephone Ext: Not reported
r/Operator Fax: Not reported
r/Operator Email: Not reported

SHELL OIL COMPANY 129586 (Continued) **1004769674**

wner/Operator Indicator: Owner
Owner/Operator Name: EQUILON ENTPRS LLC DBA SHELL OIL PROD US
l Status: Private
Became Current: 20111231
Ended Current: Not reported
ner/Operator Address: P O BOX 3127
Owner/Operator City,State,Zip: HOUSTON, TX 77253
Operator Telephone: 713-241-7008
r/Operator Telephone Ext: Not reported
r/Operator Fax: Not reported
r/Operator Email: Not reported

ner/Operator Indicator: Operator
Owner/Operator Name: EQUILON ENTPRS LLC DBA SHELL OIL PROD US
l Status: Private
Became Current: Not reported
Ended Current: Not reported
wner/Operator Address: PO BOX 4453 MFT226
ner/Operator City,State,Zip: HOUSTON, TX 77210-4453
Operator Telephone: 281-874-2208
r/Operator Telephone Ext: Not reported
r/Operator Fax: Not reported
r/Operator Email: Not reported

wner/Operator Indicator: Owner
Owner/Operator Name: SHELL OIL COMPANY
gal Status: Other
e Became Current: 19991231
Ended Current: Not reported
wner/Operator Address: PO BOX 6249
ner/Operator City,State,Zip: CARSON, CA 90749-6249
Operator Telephone: 310-816-2312
r/Operator Telephone Ext: Not reported
r/Operator Fax: Not reported
r/Operator Email: Not reported

wner/Operator Indicator: Owner
Owner/Operator Name: EQUILON ENTPRS LLC DBA SHELL OIL PROD US
l Status: Private
Became Current: 20020301
Ended Current: Not reported
ner/Operator Address: PO BOX 4453 MFT240G
ner/Operator City,State,Zip: HOUSTON, TX 77210-4453
Operator Telephone: 281-874-2224
r/Operator Telephone Ext: Not reported
r/Operator Fax: Not reported
r/Operator Email: Not reported

ner/Operator Indicator: Operator
Owner/Operator Name: EQUILON ENTPRS LLC DBA SHELL OIL PROD US
l Status: Private
Became Current: 20031231
Ended Current: Not reported
wner/Operator Address: PO BOX 4453 MFT226
ner/Operator City,State,Zip: HOUSTON, TX 77210-4453
Operator Telephone: 281-874-2208
r/Operator Telephone Ext: Not reported

SHELL OIL COMPANY 129586 (Continued) **1004769674**

r/Operator Fax: Not reported
r/Operator Email: Not reported

wner/Operator Indicator: Owner
Owner/Operator Name: EQUILON ENTPRS LLC DBA SHELL OIL PROD US
l Status: Private
Became Current: 20051231
Ended Current: Not reported
ner/Operator Address: PO BOX 2099 NOB300G03
wner/Operator City,State,Zip: HOUSTON, TX 77252-2099
Operator Telephone: 281-874-2224
r/Operator Telephone Ext: Not reported
r/Operator Fax: Not reported
r/Operator Email: Not reported

wner/Operator Indicator: Owner
Owner/Operator Name: EQUILON ENTPRS LLC DBA SHELL OIL PROD US
l Status: Private
e Became Current: 20091231
Ended Current: Not reported
ner/Operator Address: P O BOX 3127
Owner/Operator City,State,Zip: HOUSTON, TX 77253
Operator Telephone: 713-241-7008
r/Operator Telephone Ext: Not reported
r/Operator Fax: Not reported
r/Operator Email: Not reported

ner/Operator Indicator: Operator
Owner/Operator Name: EQUILON ENTPRS LLC DBA SHELL OIL PROD US
l Status: Private
e Became Current: 20190620
Ended Current: Not reported
Owner/Operator Address: 20945 S WIMINGTON AVE
wner/Operator City,State,Zip: CARSON, CA 90810
Operator Telephone: 214-483-5460
r/Operator Telephone Ext: Not reported
r/Operator Fax: Not reported
r/Operator Email: Not reported

ner/Operator Indicator: Operator
Owner/Operator Name: EQUILON ENTPRS LLC DBA SHELL OIL PROD US
l Status: Private
Became Current: Not reported
Ended Current: Not reported
ner/Operator Address: PO BOX 4453 NOB300G03
ner/Operator City,State,Zip: HOUSTON, TX 77210-4453
Operator Telephone: 281-874-2224
r/Operator Telephone Ext: Not reported
r/Operator Fax: Not reported
r/Operator Email: Not reported

wner/Operator Indicator: Owner
Owner/Operator Name: EQUILON ENTPRS LLC DBA SHELL OIL PROD US
l Status: Private
Became Current: 20030324
Ended Current: Not reported
ner/Operator Address: PO BOX 4453 MFT240G

SHELL OIL COMPANY 129586 (Continued) **1004769674**

ner/Operator City,State,Zip: HOUSTON, TX 77210-4453
Operator Telephone: 281-874-2224
r/Operator Telephone Ext: Not reported
r/Operator Fax: Not reported
r/Operator Email: Not reported

wner/Operator Indicator: Owner
Owner/Operator Name: EQUILON ENTPRS LLC DBA SHELL OIL PROD US
l Status: Private
e Became Current: 20190620
Ended Current: Not reported
Owner/Operator Address: 20945 S WIMINGTON AVE
wner/Operator City,State,Zip: CARSON, CA 90810
Operator Telephone: 214-483-5460
r/Operator Telephone Ext: Not reported
r/Operator Fax: Not reported
r/Operator Email: Not reported

ner/Operator Indicator: Operator
Owner/Operator Name: EQUILON ENTPRS LLC DBA SHELL OIL PROD US
l Status: Private
Became Current: 20051231
Ended Current: Not reported
ner/Operator Address: PO BOX 2099 NOB300G03
wner/Operator City,State,Zip: HOUSTON, TX 77252-2099
Operator Telephone: 281-874-2224
r/Operator Telephone Ext: Not reported
r/Operator Fax: Not reported
r/Operator Email: Not reported

ner/Operator Indicator: Operator
Owner/Operator Name: EQUILON ENTPRS LLC DBA SHELL OIL PROD US
l Status: Private
Became Current: 20070521
Ended Current: Not reported
ner/Operator Address: PO BOX 2099 NOB300G04
wner/Operator City,State,Zip: HOUSTON, TX 77252-2099
Operator Telephone: 281-874-2224
r/Operator Telephone Ext: Not reported
r/Operator Fax: Not reported
r/Operator Email: Not reported

wner/Operator Indicator: Owner
Owner/Operator Name: EQUILON ENTPRS LLC DBA SHELL OIL PROD US
l Status: Private
e Became Current: 20071231
Ended Current: Not reported
ner/Operator Address: PO BOX 2099 NOB300G04
wner/Operator City,State,Zip: HOUSTON, TX 77252-2099
Operator Telephone: 281-874-2224
r/Operator Telephone Ext: Not reported
r/Operator Fax: Not reported
r/Operator Email: Not reported

ner/Operator Indicator: Operator
Owner/Operator Name: EQUILON ENTPRS LLC DBA SHELL OIL PROD US
l Status: Private

SHELL OIL COMPANY 129586 (Continued) **1004769674**

e Became Current: 19980801
Ended Current: Not reported
ner/Operator Address: P O BOX 3127
Owner/Operator City,State,Zip: HOUSTON, TX 77253
Operator Telephone: 713-241-7008
er/Operator Telephone Ext: Not reported
er/Operator Fax: Not reported
er/Operator Email: Not reported

ner/Operator Indicator: Operator
Owner/Operator Name: EQUILON ENTPRS LLC DBA SHELL OIL PROD US
al Status: Private
Became Current: 20111231
Ended Current: Not reported
ner/Operator Address: P O BOX 3127
Owner/Operator City,State,Zip: HOUSTON, TX 77253
Operator Telephone: 713-241-7008
er/Operator Telephone Ext: Not reported
er/Operator Fax: Not reported
er/Operator Email: Not reported

wner/Operator Indicator: Owner
Owner/Operator Name: SHELL OIL COMPANY
gal Status: Other
e Became Current: 19960304
Ended Current: Not reported
wner/Operator Address: PO BOX 6249
ner/Operator City,State,Zip: CARSON, CA 90749-6249
Operator Telephone: 310-816-2312
er/Operator Telephone Ext: Not reported
er/Operator Fax: Not reported
er/Operator Email: Not reported

wner/Operator Indicator: Owner
Owner/Operator Name: SHELL OIL COMPANY
gal Status: Other
e Became Current: 19970303
Ended Current: Not reported
wner/Operator Address: PO BOX 6249
ner/Operator City,State,Zip: CARSON, CA 90749-6249
Operator Telephone: 310-816-2312
er/Operator Telephone Ext: Not reported
er/Operator Fax: Not reported
er/Operator Email: Not reported

wner/Operator Indicator: Owner
Owner/Operator Name: EQUILON ENTPRS LLC DBA SHELL OIL PROD US
al Status: Private
e Became Current: 19990422
Ended Current: Not reported
ner/Operator Address: PO BOX 4453 MFT240G
ner/Operator City,State,Zip: HOUSTON, TX 77210-4453
Operator Telephone: 281-874-2224
er/Operator Telephone Ext: Not reported
er/Operator Fax: Not reported
er/Operator Email: Not reported

SHELL OIL COMPANY 129586 (Continued) **1004769674**

wner/Operator Indicator: Owner
Owner/Operator Name: EQUILON ENTPRS LLC DBA SHELL OIL PROD US
l Status: Private
Became Current: 20031231
Ended Current: Not reported
wner/Operator Address: PO BOX 4453 MFT226
ner/Operator City,State,Zip: HOUSTON, TX 77210-4453
Operator Telephone: 281-874-2208
r/Operator Telephone Ext: Not reported
r/Operator Fax: Not reported
r/Operator Email: Not reported

Historic Generators:
eive Date: 19951019
Handler Name: FORMER SHELL OIL CO SERVICE STATION
ederal Waste Generator Description: Small Quantity Generator
District Owner: Not reported
arge Quantity Handler of Universal Waste: No
Recognized Trader Importer: No
Recognized Trader Exporter: No
Spent Lead Acid Battery Importer: No
Spent Lead Acid Battery Exporter: No
Current Record: No
Storage Recycler Activity: Not reported
ronic Manifest Broker: Not reported

ceive Date: 19960304
Handler Name: FORMER SHELL OIL CO SERVICE STATION
al Waste Generator Description: Large Quantity Generator
District Owner: Not reported
arge Quantity Handler of Universal Waste: No
Recognized Trader Importer: No
Recognized Trader Exporter: No
Spent Lead Acid Battery Importer: No
Spent Lead Acid Battery Exporter: No
Current Record: No
Storage Recycler Activity: Not reported
ronic Manifest Broker: Not reported

ceive Date: 19970303
Handler Name: FORMER SHELL OIL CO SERVICE STATION
ederal Waste Generator Description: Conditionally Exempt Small Quantity Generator
District Owner: Not reported
arge Quantity Handler of Universal Waste: No
Recognized Trader Importer: No
Recognized Trader Exporter: No
Spent Lead Acid Battery Importer: No
Spent Lead Acid Battery Exporter: No
Current Record: No
Storage Recycler Activity: Not reported
ronic Manifest Broker: Not reported

eive Date: 19980302
Handler Name: FORMER SHELL OIL CO SERVICE STATION
Waste Generator Description: Not a generator, verified
District Owner: Not reported
arge Quantity Handler of Universal Waste: No

SHELL OIL COMPANY 129586 (Continued) **1004769674**

Recognized Trader Importer: No
Recognized Trader Exporter: No
Spent Lead Acid Battery Importer: No
Spent Lead Acid Battery Exporter: No
Current Record: No
Storage Recycler Activity: Not reported
ronic Manifest Broker: Not reported

eive Date: 19980701
Handler Name: SHELL OIL COMPANY
ederal Waste Generator Description: Small Quantity Generator
District Owner: Not reported
arge Quantity Handler of Universal Waste: No
Recognized Trader Importer: No
Recognized Trader Exporter: No
Spent Lead Acid Battery Importer: No
Spent Lead Acid Battery Exporter: No
Current Record: No
Storage Recycler Activity: Not reported
ronic Manifest Broker: Not reported

eive Date: 19980715
Handler Name: SHELL OIL COMPANY
ederal Waste Generator Description: Conditionally Exempt Small Quantity Generator
District Owner: Not reported
arge Quantity Handler of Universal Waste: No
Recognized Trader Importer: No
Recognized Trader Exporter: No
Spent Lead Acid Battery Importer: No
Spent Lead Acid Battery Exporter: No
Current Record: No
Storage Recycler Activity: Not reported
ronic Manifest Broker: Not reported

eive Date: 19990422
Handler Name: SHELL OIL COMPANY
ederal Waste Generator Description: Conditionally Exempt Small Quantity Generator
District Owner: Not reported
arge Quantity Handler of Universal Waste: No
Recognized Trader Importer: No
Recognized Trader Exporter: No
Spent Lead Acid Battery Importer: No
Spent Lead Acid Battery Exporter: No
Current Record: No
Storage Recycler Activity: Not reported
ronic Manifest Broker: Not reported

eive Date: 19991231
Handler Name: FORMER SHELL OIL CO SERVICE STATION
Waste Generator Description: Not a generator, verified
District Owner: Not reported
arge Quantity Handler of Universal Waste: No
Recognized Trader Importer: No
Recognized Trader Exporter: No
Spent Lead Acid Battery Importer: No
Spent Lead Acid Battery Exporter: No
Current Record: No

SHELL OIL COMPANY 129586 (Continued) **1004769674**

Storage Recycler Activity: Not reported
ronic Manifest Broker: Not reported

eive Date: 20000303
Handler Name: SHELL OIL COMPANY
ederal Waste Generator Description: Conditionally Exempt Small Quantity Generator
District Owner: Not reported
arge Quantity Handler of Universal Waste: No
Recognized Trader Importer: No
Recognized Trader Exporter: No
Spent Lead Acid Battery Importer: No
Spent Lead Acid Battery Exporter: No
Current Record: No
Storage Recycler Activity: Not reported
ronic Manifest Broker: Not reported

eive Date: 20010301
Handler Name: SHELL OIL COMPANY
ederal Waste Generator Description: Conditionally Exempt Small Quantity Generator
District Owner: Not reported
arge Quantity Handler of Universal Waste: No
Recognized Trader Importer: No
Recognized Trader Exporter: No
Spent Lead Acid Battery Importer: No
Spent Lead Acid Battery Exporter: No
Current Record: No
Storage Recycler Activity: Not reported
ronic Manifest Broker: Not reported

eive Date: 20020301
Handler Name: SHELL OIL COMPANY
ederal Waste Generator Description: Conditionally Exempt Small Quantity Generator
District Owner: Not reported
arge Quantity Handler of Universal Waste: No
Recognized Trader Importer: No
Recognized Trader Exporter: No
Spent Lead Acid Battery Importer: No
Spent Lead Acid Battery Exporter: No
Current Record: No
Storage Recycler Activity: Not reported
ronic Manifest Broker: Not reported

eive Date: 20020603
Handler Name: SHELL OIL COMPANY
Waste Generator Description: Not a generator, verified
District Owner: Not reported
arge Quantity Handler of Universal Waste: No
Recognized Trader Importer: No
Recognized Trader Exporter: No
Spent Lead Acid Battery Importer: No
Spent Lead Acid Battery Exporter: No
Current Record: No
Storage Recycler Activity: Not reported
ronic Manifest Broker: Not reported

eive Date: 20030324
Handler Name: SHELL OIL COMPANY

SHELL OIL COMPANY 129586 (Continued) **1004769674**

ederal Waste Generator Description: Conditionally Exempt Small Quantity Generator
District Owner: Not reported
arge Quantity Handler of Universal Waste: No
ecognized Trader Importer: No
ecognized Trader Exporter: No
pent Lead Acid Battery Importer: No
pent Lead Acid Battery Exporter: No
urrent Record: No
torage Recycler Activity: Not reported
onic Manifest Broker: Not reported

ive Date: 20031231
Handler Name: SHELL OIL COMPANY 129586
ederal Waste Generator Description: Conditionally Exempt Small Quantity Generator
District Owner: Not reported
arge Quantity Handler of Universal Waste: No
ecognized Trader Importer: No
ecognized Trader Exporter: No
pent Lead Acid Battery Importer: No
pent Lead Acid Battery Exporter: No
urrent Record: No
torage Recycler Activity: Not reported
onic Manifest Broker: Not reported

ive Date: 20041231
Handler Name: SHELL OIL COMPANY 129586
ederal Waste Generator Description: Conditionally Exempt Small Quantity Generator
District Owner: Not reported
arge Quantity Handler of Universal Waste: No
ecognized Trader Importer: No
ecognized Trader Exporter: No
pent Lead Acid Battery Importer: No
pent Lead Acid Battery Exporter: No
urrent Record: No
torage Recycler Activity: Not reported
onic Manifest Broker: Not reported

ive Date: 20051231
Handler Name: SHELL OIL COMPANY 129586
ederal Waste Generator Description: Conditionally Exempt Small Quantity Generator
District Owner: Not reported
arge Quantity Handler of Universal Waste: No
ecognized Trader Importer: No
ecognized Trader Exporter: No
pent Lead Acid Battery Importer: No
pent Lead Acid Battery Exporter: No
urrent Record: No
torage Recycler Activity: Not reported
onic Manifest Broker: Not reported

eive Date: 20061231
Handler Name: SHELL OIL COMPANY 129586
ederal Waste Generator Description: Conditionally Exempt Small Quantity Generator
District Owner: Not reported
arge Quantity Handler of Universal Waste: No
ecognized Trader Importer: No
ecognized Trader Exporter: No

SHELL OIL COMPANY 129586 (Continued) **1004769674**

Spent Lead Acid Battery Importer: No
Spent Lead Acid Battery Exporter: No
Current Record: No
Storage Recycler Activity: Not reported
ronic Manifest Broker: Not reported

eive Date: 20070521
Handler Name: SHELL OIL COMPANY 129586
ederal Waste Generator Description: Conditionally Exempt Small Quantity Generator
District Owner: Not reported
arge Quantity Handler of Universal Waste: No
Recognized Trader Importer: No
Recognized Trader Exporter: No
Spent Lead Acid Battery Importer: No
Spent Lead Acid Battery Exporter: No
Current Record: No
Storage Recycler Activity: Not reported
ronic Manifest Broker: Not reported

eive Date: 20071231
Handler Name: SHELL OIL COMPANY 129586
ederal Waste Generator Description: Conditionally Exempt Small Quantity Generator
District Owner: Not reported
arge Quantity Handler of Universal Waste: No
Recognized Trader Importer: No
Recognized Trader Exporter: No
Spent Lead Acid Battery Importer: No
Spent Lead Acid Battery Exporter: No
Current Record: No
Storage Recycler Activity: Not reported
ronic Manifest Broker: Not reported

eive Date: 20081231
Handler Name: SHELL OIL COMPANY 129586
ederal Waste Generator Description: Conditionally Exempt Small Quantity Generator
District Owner: Not reported
arge Quantity Handler of Universal Waste: No
Recognized Trader Importer: No
Recognized Trader Exporter: No
Spent Lead Acid Battery Importer: No
Spent Lead Acid Battery Exporter: No
Current Record: No
Storage Recycler Activity: Not reported
ronic Manifest Broker: Not reported

eive Date: 20091231
Handler Name: SHELL OIL COMPANY 129586
ederal Waste Generator Description: Conditionally Exempt Small Quantity Generator
District Owner: Not reported
arge Quantity Handler of Universal Waste: No
Recognized Trader Importer: No
Recognized Trader Exporter: No
Spent Lead Acid Battery Importer: No
Spent Lead Acid Battery Exporter: No
Current Record: No
Storage Recycler Activity: Not reported
ronic Manifest Broker: Not reported

SHELL OIL COMPANY 129586 (Continued) **1004769674**

eive Date: 20101231
Handler Name: SHELL OIL COMPANY 129586
ederal Waste Generator Description: Conditionally Exempt Small Quantity Generator
District Owner: Not reported
arge Quantity Handler of Universal Waste: No
Recognized Trader Importer: No
Recognized Trader Exporter: No
Spent Lead Acid Battery Importer: No
Spent Lead Acid Battery Exporter: No
Current Record: No
Storage Recycler Activity: Not reported
ronic Manifest Broker: Not reported

eive Date: 20111231
Handler Name: SHELL OIL COMPANY 129586
ederal Waste Generator Description: Conditionally Exempt Small Quantity Generator
District Owner: Not reported
arge Quantity Handler of Universal Waste: No
Recognized Trader Importer: No
Recognized Trader Exporter: No
Spent Lead Acid Battery Importer: No
Spent Lead Acid Battery Exporter: No
Current Record: No
Storage Recycler Activity: Not reported
ronic Manifest Broker: Not reported

ceive Date: 20190620
Handler Name: SHELL OIL COMPANY 129586
ederal Waste Generator Description: Conditionally Exempt Small Quantity Generator
District Owner: Not reported
arge Quantity Handler of Universal Waste: No
Recognized Trader Importer: No
Recognized Trader Exporter: No
Spent Lead Acid Battery Importer: No
Spent Lead Acid Battery Exporter: No
Current Record: Yes
Storage Recycler Activity: Not reported
ronic Manifest Broker: Not reported

ceive Date: 19960301
Handler Name: FORMER SHELL OIL CO SERVICE STATION
al Waste Generator Description: Large Quantity Generator
District Owner: Not reported
arge Quantity Handler of Universal Waste: No
Recognized Trader Importer: No
Recognized Trader Exporter: No
Spent Lead Acid Battery Importer: No
Spent Lead Acid Battery Exporter: No
Current Record: No
Storage Recycler Activity: Not reported
ronic Manifest Broker: Not reported

List of NAICS Codes and Descriptions:
NAICS Code: 44711
NAICS Description: GASOLINE STATIONS WITH CONVENIENCE STORES

NAICS Code: 447110

SHELL OIL COMPANY 129586 (Continued) **1004769674**

NAICS Description: GASOLINE STATIONS WITH CONVENIENCE STORES

Facility Has Received Notices of Violations:

Violations: No Violations Found

Evaluation Action Summary:

Evaluations: No Evaluations Found

FINDS:

Registry ID: 110000840993

Click Here for FRS Facility Detail Report:

Environmental Interest/Information System:

OR-DEQ (Oregon - Department Of Environmental Quality) is a regulatory agency whose job is to protect the quality of Oregon's Environment. DEQ uses a combination of technical assistance, inspections and permitting to help public and private facilities and citizens understand and comply with state and federal environmental regulations.
RCRAInfo is a national information system that supports the Resource Conservation and Recovery Act (RCRA) program through the tracking of events and activities related to facilities that generate, transport, and treat, store, or dispose of hazardous waste. RCRAInfo allows RCRA program staff to track the notification, permit, compliance, and corrective action activities required under RCRA.

Click this hyperlink while viewing on your computer to access additional FINDS: detail in the EDR Site Report.

ECHO:

Envid:	1004769674
Registry ID:	110000840993
URL:	http://echo.epa.gov/detailed-facility-report?fid=110000840993
Name:	SHELL OIL COMPANY 129586
Address:	12235 N JANTZEN DR
City,State,Zip:	PORTLAND, OR 97217

OR MANIFEST:

Manifest Year:	Manifest Year - 2007
EPA Id:	OR0000473017
Inactive Status:	Not reported
Organization Name:	Not reported
Contact Name:	RACHEL HULL
Contact Telephone Number:	281 874-2224
Mailing Address:	12700 NORTHBOROUGH DR #300G04
Mailing City/State/Zip:	Houston, TX 77067-2508

SHELL OIL COMPANY 129586 (Continued) **1004769674**

Manifest:

Name:	FORMER SHELL OIL CO SERVICE STATION
Year :	1995
RCRA Id :	OR0000473017
Inactive :	Not reported
Status:	Large quantity generator
Manifest :	23363
Ship Date :	12/12/1995
TSD :	AZD982441263
WS Num:	1
Transporter:	Not reported
Ship Qty :	Not reported
Rpt Unit :	Not reported
Off Mng :	M043
EPA Waste Codes:	D018
Waste Description:	Spent carbon from groundwater treatment system.
l Amt Of Waste Stream Generated in Reporting Yr 1:	3636
l Amt Of Waste Stream Generated in Reporting Yr 2:	3636

NPDES:

Name:	SHELL OIL COMPANY, JANTZEN BEACH
Address:	12235 N JANTZEN DR
City,State,Zip:	PORTLAND, OR 97217
WQ File Nbr:	106692
Legal Name:	SHELL OIL COMPANY
Region:	NWR
Pri SIC:	2
Latitude:	45.61160
Longitude:	-122.67670
Category:	INDUSTRIAL
Permit Type:	GEN15A
Permit Active:	False
Permit Description:	1500-A
Expiration Date:	06/30/2000
EPA Number:	MISSING!!
UIC Facility:	False
Admin Agent:	NW Region Office
Last Action Date:	07/24/1995
Permit Writer:	781
Compliance Inspector:	Not reported
DMR Reviewer:	781
Application Number:	Not reported
Class:	MINOR
Start Date:	03/12/1992
Region Decode:	North West Region
Ownership:	PRIVATE
Permit Group:	NPDES General Permit - Industrial wastewater discharges
EPA Class:	MINOR
Permit Number:	12830

F18 **1610 NORTH PIER 99 ST.** **OR CRL** **S106655861**
SSW **1610 N PIER 99 ST.** **OR ECSI** **N/A**
1/8-1/4 **PORTLAND, OR 97217** **OR VCP**
0.248 mi. **OR MANIFEST**
1312 ft. **Site 1 of 3 in cluster F**

Relative:
Lower

Actual:
33 ft.

CRL:

Name:	1610 NORTH PIER 99 ST.
Address:	1610 N PIER 99 ST.
City,State,Zip:	PORTLAND, OR 97217
Facility ID:	3526
Location ID:	47622
Status Code:	LIS
Facility Status:	Site Investigation recommended (SI)
Lat/Long:	45.6065 / -122.6829

ECSI:

Name:	1610 NORTH PIER 99 ST.
Address:	1610 N PIER 99 ST.
City,State,Zip:	PORTLAND, OR 97217
State ID Number:	3526
Brown ID:	0
Study Area:	False
Region ID:	Not reported
Legislatve ID:	831
Investigation:	Listed on the CRL/Inventory
FACA ID:	47622
Further Action:	258
Lat/Long (dms):	45 36 23.40 / -122 40 58.40
County Code:	26.00
Score Value:	Not reported
Cerclis ID:	001002699
Township Coord.:	2.00
Township Zone:	N
Range Coord:	1.00
Range Zone:	E
Section Coord:	33
Qtr Section:	DDD
Tax Lots:	100 (2N1E33DD 100; R323457)
Size:	1.07 acres
NPL:	False
Orphan:	False
Updated By:	SMILLER
Update Date:	05/19/2020
Created Date:	11/22/2002
Decode For RegionID:	Not reported
Decode For BrownID:	Not reported
Decode For Furtheract:	Medium
Decode For Investstat:	Listed on the CRL/Inventory
Decode For Legislative:	Owner, operator or other party under agreement, order or consent decree under ORS 465.200 or 465.420

Alias Name:	Pier 99 - Portland
Alias Name:	Guy Bloiden
Alias Name:	Schooner Creek Boat Works
Alias Name:	Schroeder’s Marine Machine Works
Alias Name:	Interstate Dry Dock
Alias Name:	Mermaid Marine

Hazardous Release:

1610 NORTH PIER 99 ST. (Continued) **S106655861**

Substance ID.: 121059
Haz Release ID: 388184
Qty Released: Not reported
Date Released: Not reported
Update Date: 11/27/2013
Update By: SMILLER
Substance Code: 1336-36-3
Substance Name: PCBs
Substance Abbrev.: Not reported
Substance Category ID: 8558
Substance Category: PCB Substances for the OSPIRG Report
Category Level: Not reported
Created By: Not reported
Created Date: 12/17/2002
Substance Category ID: 8558
Substance Category: PCB Substances for the OSPIRG Report
Category Level: Not reported
Created By: Not reported
Created Date: 12/17/2002
Substance Alias ID: 317029
Sub Alias Name: BIPHENYL,POLYCHLORO-
Substance Alias ID: 317030
Sub Alias Name: CHLORINATED BIPHENYL
Substance Alias ID: 317031
Sub Alias Name: CHLOROBIPHENYL
Substance Alias ID: 317032
Sub Alias Name: POLYCHLORINATED BIPHENYLs
Substance Alias ID: 317033
Sub Alias Name: POLYCHLOROBIPHENYL
Sampling Result ID: 350659
Feature Id: 0
Hazard Release Id: 388184
Medium: 703
Substance Abbrev.: 0
Unit Code: Not reported
Observation: False
Owner Operator: False
Lab Data: True
Sample Depth: Not reported
Start Date: 10/05/2013
End Date: Not reported
Min Concentration: Not reported
Max Concentration: Not reported
Sample Comment: 18,450 ug/kg at 0-0.5ft depth at RAC-2. All other samples below 1,600 ug/kg
Last Update By: SMILLER
Update Date: 10/22/2014
Decode for MediumID: Soil

Substance ID.: 122031
Haz Release ID: 387354
Qty Released: Unknown
Date Released: Unknown
Update Date: 09/09/2009
Update By: SFORTUN
Substance Code: ECD312
Substance Name: TRIBUTYLTIN

1610 NORTH PIER 99 ST. (Continued) **S106655861**

Substance Abbrev.: Not reported
Comment ID: 305254
Release Code: General Comments
Release Comments: Upland surface soils also contained: 210000 ppb dibutyltin at UP01SS; 9000 ppb dibutyltin at OP02SS; 8400 ppb dibutyltin at WS02SS; 220 ppb dibutyltin at OP03SS; 210 ppb dibutyltin at WS01SS. EPA Industrial Soil RSL for dibutyltin = 180000 ppb
Decode for Relcomcd: General Comments
Sampling Result ID: 349678
Feature Id: 0
Hazard Release Id: 387354
Medium: 703
Substance Abbrev.: 0
Unit Code: 8
Observation: True
Owner Operator: False
Lab Data: True
Sample Depth: 0-6 inches
Start Date: 10/30/2008
End Date: Not reported
Min Concentration: Not reported
Max Concentration: 660000.00
Sample Comment: 660000 ppb tributyltin in upland surface soils at UP01SS. 36000 ppb in soils at OP02SS 24000 ppb in surface soils from waste storage area at WS02SS. 1100 ppb in surface soils from waste storage area at WS01SS. 48 ppb in background soils at BK01SS.
Last Update By: SFORTUN
Update Date: 09/09/2009
Decode for MediumID: Soil
Sampling Result ID: 350658
Feature Id: 0
Hazard Release Id: 387354
Medium: 703
Substance Abbrev.: 0
Unit Code: Not reported
Observation: False
Owner Operator: False
Lab Data: False
Sample Depth: Not reported
Start Date: 10/05/2013
End Date: Not reported
Min Concentration: Not reported
Max Concentration: Not reported
Sample Comment: up to 1,000 ppb after removal
Last Update By: SMILLER
Update Date: 11/27/2013
Decode for MediumID: Soil

Substance ID.: 121614
Haz Release ID: 387355
Qty Released: Unknown
Date Released: Unknown
Update Date: 09/09/2009
Update By: SFORTUN
Substance Code: 72-54-8
Substance Name: DDD,p,p'-
Substance Abbrev.: Not reported

1610 NORTH PIER 99 ST. (Continued) **S106655861**

Substance Alias ID: 319194
Sub Alias Name: DICHLORO-2,2-BIS(p-CHLOROPHENYL)ETHANE,1,1-
Substance Alias ID: 319195
Sub Alias Name: DICHLORODIPHENYLDICHLOROETHANE
Substance Alias ID: 319196
Sub Alias Name: RHOTHANE
Substance Alias ID: 319197
Sub Alias Name: TDE
Substance Alias ID: 319198
Sub Alias Name: TDE,p,p'-
Substance Alias ID: 319199
Sub Alias Name: TETRACHLORODIPHENYLETHANE
Sampling Result ID: 349679
Feature Id: 0
Hazard Release Id: 387355
Medium: 703
Substance Abbrev.: 0
Unit Code: 8
Observation: True
Owner Operator: False
Lab Data: True
Sample Depth: 0-6 inches
Start Date: 10/30/2008
End Date: Not reported
Min Concentration: Not reported
Max Concentration: 2700.00
Sample Comment: 2700 ppb p,p'-DDD in upland surface soils at UP01SS. 930 ppb in soils at OP02SS. 76 ppb in upland soils from waste storage area at WS01SS. 8 ppb in soils at OP03SS. 0.39 ppb in background soils at BK01SS.
Last Update By: SFORTUN
Update Date: 09/09/2009
Decode for MediumID: Soil
Sampling Result ID: 350661
Feature Id: 0
Hazard Release Id: 387355
Medium: 703
Substance Abbrev.: 0
Unit Code: Not reported
Observation: False
Owner Operator: False
Lab Data: True
Sample Depth: Not reported
Start Date: 10/05/2013
End Date: Not reported
Min Concentration: Not reported
Max Concentration: Not reported
Sample Comment: up to 209 ug/kg at 0-0.5ft depth. Sample REX 15. All other samples below 35 ug/kg
Last Update By: SMILLER
Update Date: 11/27/2013
Decode for MediumID: Soil

Substance ID.: 121373
Haz Release ID: 387356
Qty Released: Unknown
Date Released: Unknown
Update Date: 09/09/2009

1610 NORTH PIER 99 ST. (Continued) **S106655861**

Update By: SFORTUN
Substance Code: 50-29-3
Substance Name: DDT,p,p'-
Substance Abbrev.: Not reported
Substance Alias ID: 318555
Sub Alias Name: BIS(p-CHLOROPHENYL)-2,2,2-TRICHLOROETHANE,1,1-
Substance Alias ID: 318556
Sub Alias Name: CHLOROPHENOTHANE
Substance Alias ID: 318557
Sub Alias Name: DICHLORODIPHENYLTRICHLOROETHANE
Substance Alias ID: 318558
Sub Alias Name: ETHANE,1,1,1-TRICHLORO-2,2-BIS(p-CHLOROPHENYL)-
Sampling Result ID: 349680
Feature Id: 0
Hazard Release Id: 387356
Medium: 703
Substance Abbrev.: 0
Unit Code: 8
Observation: True
Owner Operator: False
Lab Data: True
Sample Depth: 0-6 inches
Start Date: 10/30/2008
End Date: Not reported
Min Concentration: Not reported
Max Concentration: 370.00
Sample Comment: 370 ppb p,p'-DDT in upland surface soils at UP01SS. 180 ppm in soils at OP02SS. 33 ppb in upland waste storage area soils at WS01SS and WS02SS. 19 ppb in soils at OP03SS. 1.2 ppb in background soils at BK01SS.
Last Update By: SFORTUN
Update Date: 09/09/2009
Decode for MediumID: Soil
Sampling Result ID: 349741
Feature Id: 0
Hazard Release Id: 387356
Medium: 701
Substance Abbrev.: 0
Unit Code: 8
Observation: True
Owner Operator: False
Lab Data: True
Sample Depth: 0-6 inches
Start Date: 10/29/2008
End Date: Not reported
Min Concentration: Not reported
Max Concentration: 1.30
Sample Comment: 1.3 ppb DDT in dock area sediments at DO07SD. 0.18 ppb at DO08SD. 0.17 ppb at DO09SD. 0.18 ppb in one of two nearshore background sediment samples at BK02SD. Not detected in nearby Columbia River sediments.
Last Update By: SFORTUN
Update Date: 09/11/2009
Decode for MediumID: Sediment
Sampling Result ID: 350660
Feature Id: 0
Hazard Release Id: 387356
Medium: 703

1610 NORTH PIER 99 ST. (Continued) **S106655861**

Substance Abbrev.: 0
Unit Code: Not reported
Observation: False
Owner Operator: False
Lab Data: True
Sample Depth: Not reported
Start Date: 10/05/2013
End Date: Not reported
Min Concentration: Not reported
Max Concentration: Not reported
Sample Comment: up to 435ug/kg 0-0.5ft at REX 15
Last Update By: SMILLER
Update Date: 11/27/2013
Decode for MediumID: Soil

Substance ID.: 120909
Haz Release ID: 387357
Qty Released: Unknown
Date Released: Unknown
Update Date: 09/09/2009
Update By: SFORTUN
Substance Code: 11097-69-1
Substance Name: PCB 1254
Substance Abbrev.: Not reported
Substance Category ID: 8556
Substance Category: PCB Substances for the OSPIRG Report
Category Level: Not reported
Created By: Not reported
Created Date: 12/17/2002
Substance Category ID: 8556
Substance Category: PCB Substances for the OSPIRG Report
Category Level: Not reported
Created By: Not reported
Created Date: 12/17/2002
Substance Alias ID: 316559
Sub Alias Name: AROCHLOR 1254
Substance Alias ID: 316560
Sub Alias Name: AROCLOR 1254
Sampling Result ID: 349681
Feature Id: 0
Hazard Release Id: 387357
Medium: 703
Substance Abbrev.: 0
Unit Code: 8
Observation: True
Owner Operator: False
Lab Data: True
Sample Depth: 0-6 inches
Start Date: 10/30/2008
End Date: Not reported
Min Concentration: Not reported
Max Concentration: 3800.00
Sample Comment: 3800 ppb aroclor 1254 in upland surface soils at UP01SS. 1600 ppb in surface soils at OP02SS. 380 ppb in waste storage area surface soils at WS02SS. Undetected in background soils at BK01SS at an analytical detection limit of 34 ppb.
Last Update By: SFORTUN

1610 NORTH PIER 99 ST. (Continued) **S106655861**

Update Date: 09/10/2009
Decode for MediumID: Soil

Substance ID.: 120814
Haz Release ID: 387358
Qty Released: Unknown
Date Released: Unknown
Update Date: 09/09/2009
Update By: SFORTUN
Substance Code: 1024-57-3
Substance Name: HEPTACHLOR EPOXIDE
Substance Abbrev.: Not reported
Substance Alias ID: 316215
Sub Alias Name: VELSICOL 53-CS-17
Sampling Result ID: 349682
Feature Id: 0
Hazard Release Id: 387358
Medium: 703
Substance Abbrev.: 0
Unit Code: 8
Observation: True
Owner Operator: False
Lab Data: True
Sample Depth: 0-6 inches
Start Date: 10/30/2008
End Date: Not reported
Min Concentration: Not reported
Max Concentration: 4.50
Sample Comment: 4.5 ppb heptachlor epoxide in upland waste storage area surface soils at WS01SS. Undetected in surface soils at background location BK01SS (detection limit of 1.8 ppb).
Last Update By: SFORTUN
Update Date: 09/10/2009
Decode for MediumID: Soil

Substance ID.: 120786
Haz Release ID: 387359
Qty Released: Unknown
Date Released: Unknown
Update Date: 09/09/2009
Update By: SFORTUN
Substance Code: 100-52-7
Substance Name: BENZALDEHYDE
Substance Abbrev.: Not reported
Substance Alias ID: 316170
Sub Alias Name: BENZENECARBONAL
Substance Alias ID: 316171
Sub Alias Name: BENZOIC ALDEHYDE
Sampling Result ID: 349683
Feature Id: 0
Hazard Release Id: 387359
Medium: 703
Substance Abbrev.: 0
Unit Code: 8
Observation: True
Owner Operator: False
Lab Data: True

1610 NORTH PIER 99 ST. (Continued) **S106655861**

Sample Depth: 0-6 inches
Start Date: 10/30/2008
End Date: Not reported
Min Concentration: Not reported
Max Concentration: 4600.00
Sample Comment: 4600 ppb benzaldehyde in upland surface soils at UP01SS. 3000 ppb in upland soils at OP02SS. 2000 ppb in upland waste storage soils at WS02SS. 240 ppb in soils at OP03SS. 230 ppb in soils at OP01SS. 43 ppb in upland background soils at BK01SS.
Last Update By: SFORTUN
Update Date: 09/10/2009
Decode for MediumID: Soil

Substance ID.: 120941
Haz Release ID: 387360
Qty Released: Unknown
Date Released: Unknown
Update Date: 09/09/2009
Update By: SFORTUN
Substance Code: 117-81-7
Substance Name: BIS(2-ETHYLHEXYL)PHTHALATE
Substance Abbrev.: Not reported
Substance Category ID: 8480
Substance Category: Semi-volatiles
Category Level: Not reported
Created By: Not reported
Created Date: 12/17/2002
Substance Category ID: 8480
Substance Category: Semi-volatiles
Category Level: Not reported
Created By: Not reported
Created Date: 12/17/2002
Substance Alias ID: 316655
Sub Alias Name: BIS(2-ETHYLHEXYL)-1,2-BENZENEDICARBOXYLATE
Substance Alias ID: 316656
Sub Alias Name: BIS(2-ETHYLHEXYL)-o-PHTHALATE
Substance Alias ID: 316657
Sub Alias Name: DI(2-ETHYLHEXYL)ORTHOPHTHALATE
Substance Alias ID: 316658
Sub Alias Name: DI-2-ETHYLHEXYLPHTHALATE
Substance Alias ID: 316659
Sub Alias Name: DI-sec-OCTYL PHTHALATE
Substance Alias ID: 316660
Sub Alias Name: DIOCTYL PHTHALATE
Substance Alias ID: 316661
Sub Alias Name: PHTHALIC ACID, BIS(2-ETHYLHEXYL) ESTER
Sampling Result ID: 349684
Feature Id: 0
Hazard Release Id: 387360
Medium: 703
Substance Abbrev.: 0
Unit Code: 8
Observation: True
Owner Operator: False
Lab Data: True
Sample Depth: 0-6 inches
Start Date: 10/30/2008

1610 NORTH PIER 99 ST. (Continued) **S106655861**

End Date: Not reported
Min Concentration: Not reported
Max Concentration: 11000.00
Sample Comment: 11000 ppb bis-(2-ethylhexyl)phthalate in upland surface soils at UP01SS. 6400 ppb in upland soils at OP02SS. 5100 ppb in upland waste storage area soils at WS02SS. 210 ppb at WS01SS. 93 ppb in background upland soils at BK01SS.
Last Update By: SFORTUN
Update Date: 09/11/2009
Decode for MediumID: Soil

Substance ID.: 121030
Haz Release ID: 387361
Qty Released: Unknown
Date Released: Unknown
Update Date: 09/09/2009
Update By: SFORTUN
Substance Code: 131-11-3
Substance Name: DIMETHYL PHTHALATE
Substance Abbrev.: Not reported
Substance Alias ID: 316972
Sub Alias Name: BENZENEDICARBOXYLIC ACID,1,2-, DIMETHYL ESTER
Substance Alias ID: 316973
Sub Alias Name: DIMETHYL PHTHALATE,o-
Substance Alias ID: 316974
Sub Alias Name: PHTHALIC ACID, DIMETHYL ESTER
Sampling Result ID: 349685
Feature Id: 0
Hazard Release Id: 387361
Medium: 703
Substance Abbrev.: 0
Unit Code: 8
Observation: True
Owner Operator: False
Lab Data: True
Sample Depth: 0-6 inches
Start Date: 10/30/2008
End Date: Not reported
Min Concentration: Not reported
Max Concentration: 48000.00
Sample Comment: 48000 ppb dimethylphthalate in upland surface soils at UP01SS. 21000 ppb in upland soils at OP02SS. 17000 ppb in waste storage area soils at WS02SS. 660 ppb in waste storage area soils at WS01SS. 200 ppb in background soils at BK01SS.
Last Update By: SFORTUN
Update Date: 09/10/2009
Decode for MediumID: Soil

Substance ID.: 121821
Haz Release ID: 387362
Qty Released: Unknown
Date Released: Unknown
Update Date: 09/09/2009
Update By: SFORTUN
Substance Code: 84-74-2
Substance Name: DI-n-BUTYL PHTHALATE
Substance Abbrev.: Not reported

1610 NORTH PIER 99 ST. (Continued) **S106655861**

Substance Alias ID: 317639
Sub Alias Name: BENZENEDICARBOXYLIC ACID,1,2-, DIBUTYL ESTER
Substance Alias ID: 317640
Sub Alias Name: BUTYL PHTHALATE
Substance Alias ID: 317641
Sub Alias Name: BUTYL PHTHALATE,n-
Substance Alias ID: 317642
Sub Alias Name: DBP
Substance Alias ID: 317643
Sub Alias Name: DIBUTYL PHTHALATE
Sampling Result ID: 349686
Feature Id: 0
Hazard Release Id: 387362
Medium: 703
Substance Abbrev.: 0
Unit Code: 8
Observation: True
Owner Operator: False
Lab Data: True
Sample Depth: 0-6 inches
Start Date: 10/30/2008
End Date: Not reported
Min Concentration: Not reported
Max Concentration: 53000.00
Sample Comment: 53000 ppb di-n-butylphthalate in upland soils from waste storage area at WS02SS. 26000 ppb in upland surface soils at UP01SS. 2100 ppb in upland soils at OP02SS. 160 ppb in waste storage area soils at WS01SS. 22 ppb in background soils at BK01SS.
Last Update By: SFORTUN
Update Date: 09/10/2009
Decode for MediumID: Soil

Substance ID.: 120887
Haz Release ID: 387363
Qty Released: Unknown
Date Released: Unknown
Update Date: 09/09/2009
Update By: SFORTUN
Substance Code: 108-95-2
Substance Name: PHENOL
Substance Abbrev.: Not reported
Substance Alias ID: 316484
Sub Alias Name: BENZENE,HYDROXY-
Substance Alias ID: 316485
Sub Alias Name: CARBOLIC ACID
Substance Alias ID: 316486
Sub Alias Name: HYDROXYBENZENE
Substance Alias ID: 316487
Sub Alias Name: OXYBENZENE
Substance Alias ID: 316488
Sub Alias Name: PHENIC ACID
Substance Alias ID: 316489
Sub Alias Name: PHENYL HYDRATE
Substance Alias ID: 316490
Sub Alias Name: PHENYL HYDROXIDE
Sampling Result ID: 349687
Feature Id: 0

1610 NORTH PIER 99 ST. (Continued) **S106655861**

Hazard Release Id: 387363
Medium: 703
Substance Abbrev.: 0
Unit Code: 8
Observation: True
Owner Operator: False
Lab Data: True
Sample Depth: 0-6 inches
Start Date: 10/30/2008
End Date: Not reported
Min Concentration: Not reported
Max Concentration: 3100.00
Sample Comment: 3100 ppb phenol in upland surface soils at UP01SS. 680 ppb in waste storage area soils at WS02SS. 14 ppb in background soils at BK01SS.
Last Update By: SFORTUN
Update Date: 09/09/2009
Decode for MediumID: Soil

Substance ID.: 121634
Haz Release ID: 387364
Qty Released: Unknown
Date Released: Unknown
Update Date: 09/09/2009
Update By: SFORTUN
Substance Code: 7429-90-5
Substance Name: ALUMINUM
Substance Abbrev.: Not reported
Substance Alias ID: 319250
Sub Alias Name: AL
Substance Alias ID: 319251
Sub Alias Name: ALUMINIUM
Sampling Result ID: 349688
Feature Id: 0
Hazard Release Id: 387364
Medium: 703
Substance Abbrev.: 0
Unit Code: 7
Observation: True
Owner Operator: False
Lab Data: True
Sample Depth: 0-6 inches
Start Date: 10/30/2008
End Date: Not reported
Min Concentration: Not reported
Max Concentration: 13500.00
Sample Comment: 13500 ppm aluminum in upland soils at OP03SS. 9900 in upland soils at OP01SS. 9830 ppm in soils from upland waste storage area at WS02SS. 7750 ppm in upland soils at OP02SS. 5570 ppm in soils at background soil sampling location BK01SS.
Last Update By: SFORTUN
Update Date: 09/10/2009
Decode for MediumID: Soil
Sampling Result ID: 349709
Feature Id: 0
Hazard Release Id: 387364
Medium: 701
Substance Abbrev.: 0

1610 NORTH PIER 99 ST. (Continued) **S106655861**

Unit Code: 7
Observation: True
Owner Operator: False
Lab Data: True
Sample Depth: 0-6 inches
Start Date: 10/28/2008
End Date: Not reported
Min Concentration: Not reported
Max Concentration: 6290.00
Sample Comment: 6290 ppm aluminum in dock area sediments at DO09SD. 6100 ppm in sediments at DO02SD. 5970 ppm in sediments at DO06SD. Nearby Columbia River sediments contained 2010- to 4370 ppm aluminum.
Last Update By: SFORTUN
Update Date: 09/10/2009
Decode for MediumID: Sediment

Substance ID.: 121662
Haz Release ID: 387365
Qty Released: unknown
Date Released: Unknown
Update Date: 09/09/2009
Update By: SFORTUN
Substance Code: 7440-36-0
Substance Name: ANTIMONY
Substance Abbrev.: Not reported
Substance Alias ID: 319283
Sub Alias Name: SB
Substance Alias ID: 319284
Sub Alias Name: STIBIUM
Sampling Result ID: 349689
Feature Id: 0
Hazard Release Id: 387365
Medium: 703
Substance Abbrev.: 0
Unit Code: 7
Observation: True
Owner Operator: False
Lab Data: True
Sample Depth: 0-6 inches
Start Date: 10/30/2008
End Date: Not reported
Min Concentration: Not reported
Max Concentration: 48.40
Sample Comment: 48.4 ppm antimony in upland surface soils at UP01SS. 14.7 ppm in upland waste storage area soils at WS02SS. Undetected in background soils at BK01SS at an analytical detection limit of 6 ppm.
Last Update By: SFORTUN
Update Date: 09/09/2009
Decode for MediumID: Soil
Sampling Result ID: 349737
Feature Id: 0
Hazard Release Id: 387365
Medium: 701
Substance Abbrev.: 0
Unit Code: 7
Observation: True
Owner Operator: False

1610 NORTH PIER 99 ST. (Continued) **S106655861**

Lab Data: True
Sample Depth: 0-6 inches
Start Date: 10/29/2008
End Date: Not reported
Min Concentration: Not reported
Max Concentration: 9.10
Sample Comment: 9.1 ppm antimony in dock area sediments at DO02SD. Not detected in nearshore background sediments or nearby Columbia River sediments.
Last Update By: SFORTUN
Update Date: 09/11/2009
Decode for MediumID: Sediment

Substance ID.: 121664
Haz Release ID: 387366
Qty Released: Unknown
Date Released: Unknown
Update Date: 09/09/2009
Update By: SFORTUN
Substance Code: 7440-38-2
Substance Name: ARSENIC
Substance Abbrev.: Not reported
Substance Category ID: 8439
Substance Category: Inorganics
Category Level: Not reported
Created By: Not reported
Created Date: 12/17/2002
Substance Category ID: 8439
Substance Category: Inorganics
Category Level: Not reported
Created By: Not reported
Created Date: 12/17/2002
Substance Alias ID: 319286
Sub Alias Name: AS
Sampling Result ID: 349690
Feature Id: 0
Hazard Release Id: 387366
Medium: 703
Substance Abbrev.: 0
Unit Code: 7
Observation: True
Owner Operator: False
Lab Data: True
Sample Depth: 0-6 inches
Start Date: 10/30/2008
End Date: Not reported
Min Concentration: Not reported
Max Concentration: 20.90
Sample Comment: 20.9 ppm arsenic in upland soils at OP02SS. 16 oppm in upland waste storage area soils at WS02SS. 15.1 ppm in upland soils at UP01SS. 11.4 ppm in upland soils at OP03SS. 2.2 ppm in background soils at BK01SS.
Last Update By: SFORTUN
Update Date: 09/10/2009
Decode for MediumID: Soil
Sampling Result ID: 349710
Feature Id: 0
Hazard Release Id: 387366
Medium: 701

1610 NORTH PIER 99 ST. (Continued) **S106655861**

Substance Abbrev.: 0
Unit Code: 7
Observation: True
Owner Operator: False
Lab Data: True
Sample Depth: 0-6 inches
Start Date: 10/28/2008
End Date: Not reported
Min Concentration: Not reported
Max Concentration: 3.00
Sample Comment: 3.0 ppm arsenic in dock area sediments at DO03SD. 2.2 ppm in sediments at DO02SD and DO04SD. Nearby Columbia River sediments contained 1.2- to 1.7 ppm arsenic.
Last Update By: SFORTUN
Update Date: 09/10/2009
Decode for MediumID: Sediment

Substance ID.: 121665
Haz Release ID: 387367
Qty Released: Unknown
Date Released: Unknown
Update Date: 09/09/2009
Update By: SFORTUN
Substance Code: 7440-39-3
Substance Name: BARIUM
Substance Abbrev.: Not reported
Substance Category ID: 8458
Substance Category: Inorganics
Category Level: Not reported
Created By: Not reported
Created Date: 12/17/2002
Substance Category ID: 8458
Substance Category: Inorganics
Category Level: Not reported
Created By: Not reported
Created Date: 12/17/2002
Substance Alias ID: 319287
Sub Alias Name: BA
Sampling Result ID: 349691
Feature Id: 0
Hazard Release Id: 387367
Medium: 703
Substance Abbrev.: 0
Unit Code: 7
Observation: True
Owner Operator: False
Lab Data: True
Sample Depth: 0-6 inches
Start Date: 10/30/2008
End Date: Not reported
Min Concentration: Not reported
Max Concentration: 599.00
Sample Comment: 599 ppm barium in upland surface soils at UP01SS. 379 ppm in upland soils at OP02SS. 274 ppm in upland waste storage area soils at WS02SS. 135 ppm in upland soils at OP03SS. 124 ppm in upland soils at OP01SS. 70 ppm in background soils at BK01SS.
Last Update By: SFORTUN

1610 NORTH PIER 99 ST. (Continued) **S106655861**

Update Date: 09/10/2009
Decode for MediumID: Soil
Sampling Result ID: 349711
Feature Id: 0
Hazard Release Id: 387367
Medium: 701
Substance Abbrev.: 0
Unit Code: 7
Observation: True
Owner Operator: False
Lab Data: True
Sample Depth: 0-6 inches
Start Date: 10/28/2008
End Date: Not reported
Min Concentration: Not reported
Max Concentration: 84.50
Sample Comment: 84.5 ppm barium in dock area sediments at DO09SD. 83.4 ppm in sediments at DO02SD. 79.8 ppm in sediments at DO06SD. Nearby Columbia River sediments contained 22.3- to 92.5 ppm barium.
Last Update By: SFORTUN
Update Date: 09/10/2009
Decode for MediumID: Sediment

Substance ID.: 121668
Haz Release ID: 387368
Qty Released: Unknown
Date Released: Unknown
Update Date: 09/09/2009
Update By: SFORTUN
Substance Code: 7440-43-9
Substance Name: CADMIUM
Substance Abbrev.: Not reported
Substance Category ID: 8460
Substance Category: Inorganics
Category Level: Not reported
Created By: Not reported
Created Date: 12/17/2002
Substance Category ID: 8460
Substance Category: Inorganics
Category Level: Not reported
Created By: Not reported
Created Date: 12/17/2002
Substance Alias ID: 319291
Sub Alias Name: CD
Sampling Result ID: 349692
Feature Id: 0
Hazard Release Id: 387368
Medium: 703
Substance Abbrev.: 0
Unit Code: 7
Observation: True
Owner Operator: False
Lab Data: True
Sample Depth: 0-6 inches
Start Date: 10/30/2008
End Date: Not reported
Min Concentration: Not reported

1610 NORTH PIER 99 ST. (Continued) **S106655861**

Max Concentration: 7.50
Sample Comment: 7.5 ppm cadmium in soils at UP01SS. 4.9 ppm in soils at OP02SS. 4.4 ppm in waste storage area soils at WS02SS. 1.1 ppm in soils at OP03SS. 0.97 ppm at OP01SS. 0.8 ppm in waste storage area soils at WS01SS. 0.36 ppm in background soils at BK01SS.
Last Update By: SFORTUN
Update Date: 09/10/2009
Decode for MediumID: Soil
Sampling Result ID: 349738
Feature Id: 0
Hazard Release Id: 387368
Medium: 701
Substance Abbrev.: 0
Unit Code: 7
Observation: True
Owner Operator: False
Lab Data: True
Sample Depth: 0-6 inches
Start Date: 10/29/2008
End Date: Not reported
Min Concentration: Not reported
Max Concentration: .48
Sample Comment: 0.48 ppm cadmium in dock area sediments at DO09SD. 0.46 ppm in sediments at DO02SD and DO03SD, 0.42 ppm at DO06SD. 0.41 ppm at DO10SD. Nearshore background sediments had 0.17- to 0.40 ppm. Nearby Columbia Riv. sediments had 0.14- to 0.22 ppm.
Last Update By: SFORTUN
Update Date: 09/11/2009
Decode for MediumID: Sediment

Substance ID.: 121671
Haz Release ID: 387369
Qty Released: Unknown
Date Released: Unknown
Update Date: 09/09/2009
Update By: SFORTUN
Substance Code: 7440-47-3
Substance Name: CHROMIUM
Substance Abbrev.: Not reported
Substance Category ID: 8462
Substance Category: Inorganics
Category Level: Not reported
Created By: Not reported
Created Date: 12/17/2002
Substance Category ID: 8462
Substance Category: Inorganics
Category Level: Not reported
Created By: Not reported
Created Date: 12/17/2002
Substance Alias ID: 319294
Sub Alias Name: CHROMIUM, TOTAL
Substance Alias ID: 318145
Sub Alias Name: CHROMIUM, INORGANIC
Sampling Result ID: 349693
Feature Id: 0
Hazard Release Id: 387369
Medium: 703

1610 NORTH PIER 99 ST. (Continued) **S106655861**

Substance Abbrev.: 0
Unit Code: 7
Observation: True
Owner Operator: False
Lab Data: True
Sample Depth: 0-6 inches
Start Date: 10/30/2008
End Date: Not reported
Min Concentration: Not reported
Max Concentration: 201.00
Sample Comment: 201 ppm chromium in upland surface soils at UP01SS. 87.8 ppm in soils at OP02SS. 79.3 ppm in waste storage area soils at WS02SS. 26.6 ppm in soils at OP03SS. 9.5 ppm in background soils at BK01SS.
Last Update By: SFORTUN
Update Date: 09/10/2009
Decode for MediumID: Soil
Sampling Result ID: 349712
Feature Id: 0
Hazard Release Id: 387369
Medium: 701
Substance Abbrev.: 0
Unit Code: 7
Observation: True
Owner Operator: False
Lab Data: True
Sample Depth: 0-6 inches
Start Date: 10/28/2008
End Date: Not reported
Min Concentration: Not reported
Max Concentration: 9.50
Sample Comment: 9.5 ppm chromium in dock area sediments at DO02SS, DO03SS, and DO09SD. 8.9 ppm in sediments at DO06SD. Nearby Columbia River sediments contained 3.8- to 8.7 ppm chromium.
Last Update By: SFORTUN
Update Date: 09/10/2009
Decode for MediumID: Sediment

Substance ID.: 121672
Haz Release ID: 387370
Qty Released: Unknown
Date Released: Unknown
Update Date: 09/09/2009
Update By: SFORTUN
Substance Code: 7440-48-4
Substance Name: COBALT
Substance Abbrev.: Not reported
Substance Alias ID: 319295
Sub Alias Name: CO
Sampling Result ID: 349694
Feature Id: 0
Hazard Release Id: 387370
Medium: 703
Substance Abbrev.: 0
Unit Code: 7
Observation: True
Owner Operator: False
Lab Data: True

1610 NORTH PIER 99 ST. (Continued) **S106655861**

Sample Depth: 0-6 inches
Start Date: 10/30/2008
End Date: Not reported
Min Concentration: Not reported
Max Concentration: 15.40
Sample Comment: 15.4 ppm in upland surface soils at UP01SS and OP02SS. 14.4 ppm in waste storage area soils at WS02SS. 8.6 ppm in soils at OP03SS. 4.3 ppm in background soils at BK01SS.
Last Update By: SFORTUN
Update Date: 09/10/2009
Decode for MediumID: Soil

Substance ID.: 121673
Haz Release ID: 387371
Qty Released: Unknown
Date Released: Unknown
Update Date: 09/09/2009
Update By: SFORTUN
Substance Code: 7440-50-8
Substance Name: COPPER
Substance Abbrev.: Not reported
Substance Category ID: 8464
Substance Category: Inorganics
Category Level: Not reported
Created By: Not reported
Created Date: 12/17/2002
Substance Category ID: 8464
Substance Category: Inorganics
Category Level: Not reported
Created By: Not reported
Created Date: 12/17/2002
Substance Alias ID: 319296
Sub Alias Name: CU
Sampling Result ID: 349695
Feature Id: 0
Hazard Release Id: 387371
Medium: 703
Substance Abbrev.: 0
Unit Code: 7
Observation: True
Owner Operator: False
Lab Data: True
Sample Depth: 0-6 inches
Start Date: 10/30/2008
End Date: Not reported
Min Concentration: Not reported
Max Concentration: 83000.00
Sample Comment: 83000 ppm copper in upland surface soils at UP01SS. 17300 ppm in waste storage area soils at WS02SS. 9260 ppm in soils at OP02SS. 503 ppm in waste storage area soils at WS01SS. 95.1 ppm in background soils at BK01SS.
Last Update By: SFORTUN
Update Date: 09/10/2009
Decode for MediumID: Soil
Sampling Result ID: 349713
Feature Id: 0
Hazard Release Id: 387371

1610 NORTH PIER 99 ST. (Continued) **S106655861**

Medium: 701
Substance Abbrev.: 0
Unit Code: 7
Observation: True
Owner Operator: False
Lab Data: True
Sample Depth: 0-6 inches
Start Date: 10/28/2008
End Date: Not reported
Min Concentration: Not reported
Max Concentration: 2580.00
Sample Comment: 2580 ppm copper in dack area sediments at DO07SD. 16.2 ppm in sediments at DO06SD. 15.1 ppm in sediments at DO02SD. Nearby Columbia River sediments contained 5.2- to 7.3 ppm copper.
Last Update By: SFORTUN
Update Date: 09/10/2009
Decode for MediumID: Sediment
Sampling Result ID: 350656
Feature Id: 0
Hazard Release Id: 387371
Medium: 703
Substance Abbrev.: 0
Unit Code: Not reported
Observation: False
Owner Operator: False
Lab Data: True
Sample Depth: Not reported
Start Date: 10/05/2013
End Date: Not reported
Min Concentration: Not reported
Max Concentration: Not reported
Sample Comment: up to 7,800 mg/kg 0.5-1ft Sample RAC 2.
Last Update By: SMILLER
Update Date: 11/27/2013
Decode for MediumID: Soil

Substance ID.: 121637
Haz Release ID: 387372
Qty Released: Unknown
Date Released: Unknown
Update Date: 09/09/2009
Update By: SFORTUN
Substance Code: 7439-89-6
Substance Name: IRON
Substance Abbrev.: Not reported
Substance Alias ID: 319254
Sub Alias Name: FE
Sampling Result ID: 349696
Feature Id: 0
Hazard Release Id: 387372
Medium: 703
Substance Abbrev.: 0
Unit Code: 7
Observation: True
Owner Operator: False
Lab Data: True
Sample Depth: 0-6 inches

1610 NORTH PIER 99 ST. (Continued) **S106655861**

Start Date: 10/30/2008
End Date: Not reported
Min Concentration: Not reported
Max Concentration: 52200.00
Sample Comment: 52200 ppm iron in waste storage area soils at WS02SS. 38100 ppm in soils at UP01SS. 27400 ppm in soils at OP02SS. 22700 ppm in soils at OP03SS. 16300 ppm in waste storage area soils at WS01SS. 12100 ppm in background soils at BK01SS.
Last Update By: SFORTUN
Update Date: 09/10/2009
Decode for MediumID: Soil
Sampling Result ID: 349714
Feature Id: 0
Hazard Release Id: 387372
Medium: 701
Substance Abbrev.: 0
Unit Code: 7
Observation: True
Owner Operator: False
Lab Data: True
Sample Depth: 0-6 inches
Start Date: 10/28/2008
End Date: Not reported
Min Concentration: Not reported
Max Concentration: 12500.00
Sample Comment: 12500 ppm iron in dock area sediments at DO03SD. 12100 ppm in sediments at DO09SD. 11800 ppm in sediments at DO02SD. 11100 ppm in sediments at DO06SD. Nearby Columbia River sediments contained 4980- to 8300 ppm iron.
Last Update By: SFORTUN
Update Date: 09/10/2009
Decode for MediumID: Sediment

Substance ID.: 121642
Haz Release ID: 387373
Qty Released: Unknown
Date Released: Unknown
Update Date: 09/09/2009
Update By: SFORTUN
Substance Code: 7439-96-5
Substance Name: MANGANESE
Substance Abbrev.: Not reported
Substance Category ID: 8468
Substance Category: Inorganics
Category Level: Not reported
Created By: Not reported
Created Date: 12/17/2002
Substance Category ID: 8468
Substance Category: Inorganics
Category Level: Not reported
Created By: Not reported
Created Date: 12/17/2002
Substance Alias ID: 319259
Sub Alias Name: MN
Sampling Result ID: 349697
Feature Id: 0
Hazard Release Id: 387373

1610 NORTH PIER 99 ST. (Continued) **S106655861**

Medium: 703
Substance Abbrev.: 0
Unit Code: 7
Observation: True
Owner Operator: False
Lab Data: True
Sample Depth: 0-6 inches
Start Date: 10/30/2008
End Date: Not reported
Min Concentration: Not reported
Max Concentration: 574.00
Sample Comment: 574 ppm manganese in waste storage area soils at WS02SS. 465 ppm in upland surface soils at UP01SS. 441 ppm in soils at OP03SS. 419 ppm in soils at OP02SS. 207 ppm in background soils at BK01SS.
Last Update By: SFORTUN
Update Date: 09/10/2009
Decode for MediumID: Soil
Sampling Result ID: 349716
Feature Id: 0
Hazard Release Id: 387373
Medium: 701
Substance Abbrev.: 0
Unit Code: 7
Observation: True
Owner Operator: False
Lab Data: True
Sample Depth: 0-6 inches
Start Date: 10/28/2008
End Date: Not reported
Min Concentration: Not reported
Max Concentration: 289.00
Sample Comment: 289 ppm manganese in dock area sediments at DO09SD. 283 ppm in sediments at DO02SD. 240 ppm in sediments at DO06SD. 237 ppm in sediments at DO03SD. Nearby Columbia River sediments contained 105- to 213 ppm manganese.
Last Update By: SFORTUN
Update Date: 09/10/2009
Decode for MediumID: Sediment

Substance ID.: 121643
Haz Release ID: 387374
Qty Released: Unknown
Date Released: Unknown
Update Date: 09/09/2009
Update By: SFORTUN
Substance Code: 7439-97-6
Substance Name: MERCURY
Substance Abbrev.: Not reported
Substance Category ID: 8467
Substance Category: Inorganics
Category Level: Not reported
Created By: Not reported
Created Date: 12/17/2002
Substance Category ID: 8467
Substance Category: Inorganics
Category Level: Not reported
Created By: Not reported

1610 NORTH PIER 99 ST. (Continued) **S106655861**

Created Date: 12/17/2002
Substance Alias ID: 319260
Sub Alias Name: HG
Substance Alias ID: 319261
Sub Alias Name: HYDRARGYRUM
Substance Alias ID: 319262
Sub Alias Name: LIQUID SILVER
Substance Alias ID: 319263
Sub Alias Name: QUICKSILVER
Sampling Result ID: 349698
Feature Id: 0
Hazard Release Id: 387374
Medium: 703
Substance Abbrev.: 0
Unit Code: 7
Observation: True
Owner Operator: False
Lab Data: True
Sample Depth: 0-6 inches
Start Date: 10/30/2008
End Date: Not reported
Min Concentration: Not reported
Max Concentration: 2.50
Sample Comment: 2.5 ppm mercury in soils at OP02SS. 0.61 ppm mercury in soils at UP01SS. 0.42 ppm in waste storage area soils at WS01SS. 0.31 ppm in soils at OP03SS. Mercury undetected in background soils at BK01SS (detection limit of 0.099 ppm).
Last Update By: SFORTUN
Update Date: 09/10/2009
Decode for MediumID: Soil

Substance ID.: 121646
Haz Release ID: 387375
Qty Released: Unknown
Date Released: Unknown
Update Date: 09/09/2009
Update By: SFORTUN
Substance Code: 7440-02-0
Substance Name: NICKEL
Substance Abbrev.: Not reported
Substance Category ID: 8469
Substance Category: Inorganics
Category Level: Not reported
Created By: Not reported
Created Date: 12/17/2002
Substance Category ID: 8469
Substance Category: Inorganics
Category Level: Not reported
Created By: Not reported
Created Date: 12/17/2002
Substance Alias ID: 319266
Sub Alias Name: NI
Sampling Result ID: 349699
Feature Id: 0
Hazard Release Id: 387375
Medium: 703
Substance Abbrev.: 0

1610 NORTH PIER 99 ST. (Continued) **S106655861**

Unit Code:	7
Observation:	True
Owner Operator:	False
Lab Data:	True
Sample Depth:	0-6 inches
Start Date:	10/30/2008
End Date:	Not reported
Min Concentration:	Not reported
Max Concentration:	150.00
Sample Comment:	150 ppm nickel in waste storage area soils at WS02SS. 94.7 ppm in upland surface soils at UP01SS. 38.4 ppm in soils at OP02SS. 18.9 ppm in soils at OP03SS. 9.0 ppm in background soils at BK01SS.
Last Update By:	SFORTUN
Update Date:	09/10/2009
Decode for MediumID:	Soil
Sampling Result ID:	349717
Feature Id:	0
Hazard Release Id:	387375
Medium:	701
Substance Abbrev.:	0
Unit Code:	7
Observation:	True
Owner Operator:	False
Lab Data:	True
Sample Depth:	0-6 inches
Start Date:	10/28/2008
End Date:	Not reported
Min Concentration:	Not reported
Max Concentration:	9.60
Sample Comment:	9.6 ppm nickel in dock area sediments at DO09SD. 9.3 ppm in sediments at DO02SD. 9.1 ppm in sediments at DO03SD. 8.8 ppm in sediments at DO06SD. Nearby Columbia River sediments contained 4.4- to 7.0 ppm nickel.
Last Update By:	SFORTUN
Update Date:	09/10/2009
Decode for MediumID:	Sediment

Substance ID.:	121755
Haz Release ID:	387376
Qty Released:	Unknown
Date Released:	Unknown
Update Date:	09/09/2009
Update By:	SFORTUN
Substance Code:	7782-49-2
Substance Name:	SELENIUM
Substance Abbrev.:	Not reported
Substance Alias ID:	319488
Sub Alias Name:	SE
Sampling Result ID:	349700
Feature Id:	0
Hazard Release Id:	387376
Medium:	703
Substance Abbrev.:	0
Unit Code:	7
Observation:	True
Owner Operator:	False
Lab Data:	True

1610 NORTH PIER 99 ST. (Continued) **S106655861**

Sample Depth: 0-6 inches
Start Date: 10/30/2008
End Date: Not reported
Min Concentration: Not reported
Max Concentration: 4.20
Sample Comment: 4.2 ppm selenium in waste storage area soils at WS02SS. 3.6 ppm in upland surface soils at UP01SS. 0.8 ppm in background soils at BK01SS.
Last Update By: SFORTUN
Update Date: 09/09/2009
Decode for MediumID: Soil
Sampling Result ID: 349739
Feature Id: 0
Hazard Release Id: 387376
Medium: 701
Substance Abbrev.: 0
Unit Code: 7
Observation: True
Owner Operator: False
Lab Data: True
Sample Depth: 0-6 inches
Start Date: 10/29/2008
End Date: Not reported
Min Concentration: Not reported
Max Concentration: 1.00
Sample Comment: 1.0 ppm selenium in dock area sediments at DO09SD. 0.92 ppm in sediments at DO03SD. Nearshore background sediments contained 0.80- to 0.94 ppm selenium. Nearby Columbia River sediments had less than 0.12 ppm to 0.61 ppm.
Last Update By: SFORTUN
Update Date: 09/11/2009
Decode for MediumID: Sediment

Substance ID.: 121654
Haz Release ID: 387377
Qty Released: Unknown
Date Released: Unknown
Update Date: 09/09/2009
Update By: SFORTUN
Substance Code: 7440-22-4
Substance Name: SILVER
Substance Abbrev.: Not reported
Substance Category ID: 8470
Substance Category: Inorganics
Category Level: Not reported
Created By: Not reported
Created Date: 12/17/2002
Substance Category ID: 8470
Substance Category: Inorganics
Category Level: Not reported
Created By: Not reported
Created Date: 12/17/2002
Substance Alias ID: 319274
Sub Alias Name: AG
Sampling Result ID: 349701
Feature Id: 0
Hazard Release Id: 387377
Medium: 703

1610 NORTH PIER 99 ST. (Continued) **S106655861**

Substance Abbrev.: 0
Unit Code: 7
Observation: True
Owner Operator: False
Lab Data: True
Sample Depth: 0-6 inches
Start Date: 10/30/2008
End Date: Not reported
Min Concentration: Not reported
Max Concentration: 5.20
Sample Comment: 5.2 ppm silver in upland surface soils at UP01SS. Undetected in background soils at BK01SS at an analytical detection limit of 0.99 ppm.
Last Update By: SFORTUN
Update Date: 09/09/2009
Decode for MediumID: Soil

Substance ID.: 121677
Haz Release ID: 387378
Qty Released: Unknown
Date Released: Unknown
Update Date: 09/09/2009
Update By: SFORTUN
Substance Code: 7440-62-2
Substance Name: VANADIUM
Substance Abbrev.: Not reported
Substance Alias ID: 319300
Sub Alias Name: V
Sampling Result ID: 349702
Feature Id: 0
Hazard Release Id: 387378
Medium: 703
Substance Abbrev.: 0
Unit Code: 7
Observation: True
Owner Operator: False
Lab Data: True
Sample Depth: 0-6 inches
Start Date: 10/30/2008
End Date: Not reported
Min Concentration: Not reported
Max Concentration: 55.80
Sample Comment: 55.8 ppm vanadium in waste storage area soils at WS02SS. 51.8 ppm in soils at OP03SS. 50.5 ppm in soils at OP02SS. 39.9 ppmk in soils at OP01SS. 32.4 ppm in background soils at BK01SS.
Last Update By: SFORTUN
Update Date: 09/10/2009
Decode for MediumID: Soil
Sampling Result ID: 349718
Feature Id: 0
Hazard Release Id: 387378
Medium: 701
Substance Abbrev.: 0
Unit Code: 7
Observation: True
Owner Operator: False
Lab Data: True

1610 NORTH PIER 99 ST. (Continued) **S106655861**

Sample Depth: 0-6 inches
Start Date: 10/28/2008
End Date: Not reported
Min Concentration: Not reported
Max Concentration: 36.90
Sample Comment: 36.9 ppm vanadium in dock area sediments at DO03SD. 32.6 ppm in sediments at DO09SD. 31.2 ppm in sediments at D)10SD. 30.6 ppm in sediments at D)04SD. 30.5 ppm in sediments at DO02SD. Columbia Riv. sediments contained 13.8- to 22.7 ppm vanadium.
Last Update By: SFORTUN
Update Date: 09/10/2009
Decode for MediumID: Sediment

Substance ID.: 121679
Haz Release ID: 387379
Qty Released: Unknown
Date Released: Unknown
Update Date: 09/09/2009
Update By: SFORTUN
Substance Code: 7440-66-6
Substance Name: ZINC
Substance Abbrev.: Not reported
Substance Alias ID: 319302
Sub Alias Name: ZN
Sampling Result ID: 349703
Feature Id: 0
Hazard Release Id: 387379
Medium: 703
Substance Abbrev.: 0
Unit Code: 7
Observation: True
Owner Operator: False
Lab Data: True
Sample Depth: 0-6 inches
Start Date: 10/30/2008
End Date: Not reported
Min Concentration: Not reported
Max Concentration: 4130.00
Sample Comment: 4130 ppm zinc in upland surface soils at UP01SS. 2170 ppm in soils at OP02SS. 1250 ppm in waste storage area soils at WS02SS. 169 ppm in waste storage area soils at WS01SS and soils at OP03SS. 88.3 ppm in background soils at BK01SS.
Last Update By: SFORTUN
Update Date: 09/10/2009
Decode for MediumID: Soil
Sampling Result ID: 349719
Feature Id: 0
Hazard Release Id: 387379
Medium: 701
Substance Abbrev.: 0
Unit Code: 7
Observation: True
Owner Operator: False
Lab Data: True
Sample Depth: 0-6 inches
Start Date: 10/28/2008
End Date: Not reported

1610 NORTH PIER 99 ST. (Continued) **S106655861**

Min Concentration: Not reported
Max Concentration: 61.20
Sample Comment: 61.2 ppm zinc in dock area sediments at DO09SD. 57.9 ppm in sediments at DO02SD. 55.1 ppm in sediments at DO06SD. 52.9 ppm in sediments at DO03SD. Nearby Columbia River sediments contained 20.9- to 37.8 ppm zinc.
Last Update By: SFORTUN
Update Date: 09/10/2009
Decode for MediumID: Sediment
Sampling Result ID: 350657
Feature Id: 0
Hazard Release Id: 387379
Medium: 703
Substance Abbrev.: 0
Unit Code: Not reported
Observation: False
Owner Operator: False
Lab Data: True
Sample Depth: Not reported
Start Date: 10/05/2013
End Date: Not reported
Min Concentration: Not reported
Max Concentration: Not reported
Sample Comment: up to 1,500mg/kg at 0.5-1ft depth. sample RAC-2.
Last Update By: SMILLER
Update Date: 11/27/2013
Decode for MediumID: Soil

Substance ID.: 121615
Haz Release ID: 387380
Qty Released: Unknown
Date Released: Unknown
Update Date: 09/09/2009
Update By: SFORTUN
Substance Code: 72-55-9
Substance Name: DDE,p,p'-
Substance Abbrev.: Not reported
Substance Alias ID: 319200
Sub Alias Name: BIS(p-CHLOROPHENYL)-1,1-DICHLOROETHYLENE,2,2-
Substance Alias ID: 319201
Sub Alias Name: DICHLORODIPHENYL DICHLOROETHYLENE,p,p'-
Substance Alias ID: 319202
Sub Alias Name: DICHLOROETHENYLIDENE)BIS(4-CHLOROBENZENE),1,1'-(-
Sampling Result ID: 349704
Feature Id: 0
Hazard Release Id: 387380
Medium: 703
Substance Abbrev.: 0
Unit Code: 8
Observation: True
Owner Operator: False
Lab Data: True
Sample Depth: 0-6 inches
Start Date: 10/30/2008
End Date: Not reported
Min Concentration: Not reported
Max Concentration: 58.00

1610 NORTH PIER 99 ST. (Continued) **S106655861**

Sample Comment:	58 ppb p,p'-DDE in surface soils at OP02SS. Undetected in background soils at BK01SS at an analytical detection limit of 3.4 ppb.
Last Update By:	SFORTUN
Update Date:	09/09/2009
Decode for MediumID:	Soil
Sampling Result ID:	349740
Feature Id:	0
Hazard Release Id:	387380
Medium:	701
Substance Abbrev.:	0
Unit Code:	8
Observation:	True
Owner Operator:	False
Lab Data:	True
Sample Depth:	0-6 inches
Start Date:	10/29/2008
End Date:	Not reported
Min Concentration:	Not reported
Max Concentration:	.35
Sample Comment:	0.35 ppb DDE indock area sediments at DO07SD. 0.26 ppb at DO09SD. 0.19 ppb at DO06SD. Not detected in nearshore background sediments or in nearby Columbia River sediments.
Last Update By:	SFORTUN
Update Date:	09/11/2009
Decode for MediumID:	Sediment

Substance ID.:	121009
Haz Release ID:	387381
Qty Released:	Unknown
Date Released:	Unknown
Update Date:	09/09/2009
Update By:	SFORTUN
Substance Code:	12672-29-6
Substance Name:	PCB 1248
Substance Abbrev.:	Not reported
Substance Category ID:	8555
Substance Category:	PCB Substances for the OSPIRG Report
Category Level:	Not reported
Created By:	Not reported
Created Date:	12/17/2002
Substance Category ID:	8555
Substance Category:	PCB Substances for the OSPIRG Report
Category Level:	Not reported
Created By:	Not reported
Created Date:	12/17/2002
Substance Alias ID:	316910
Sub Alias Name:	AROCLOR 1248
Sampling Result ID:	349705
Feature Id:	0
Hazard Release Id:	387381
Medium:	703
Substance Abbrev.:	0
Unit Code:	8
Observation:	True
Owner Operator:	False
Lab Data:	True
Sample Depth:	0-6 inches

1610 NORTH PIER 99 ST. (Continued) **S106655861**

Start Date: 10/30/2008
End Date: Not reported
Min Concentration: Not reported
Max Concentration: 1200.00
Sample Comment: 1200 ppb aroclor 1248 in surface soils at OP02SS. Undetected in background soils at BK01SS at an analytical detection limit of 34 ppb.
Last Update By: SFORTUN
Update Date: 09/09/2009
Decode for MediumID: Soil

Substance ID.: 121826
Haz Release ID: 387382
Qty Released: Unknown
Date Released: Unknown
Update Date: 09/10/2009
Update By: SFORTUN
Substance Code: 85-68-7
Substance Name: BUTYL BENZYL PHTHALATE
Substance Abbrev.: Not reported
Substance Alias ID: 317652
Sub Alias Name: BENZYL-n-BUTYL PHTHALATE
Substance Alias ID: 317653
Sub Alias Name: PHTHALIC ACID, BENZYL BUTYL ESTER
Sampling Result ID: 349706
Feature Id: 0
Hazard Release Id: 387382
Medium: 703
Substance Abbrev.: 0
Unit Code: 8
Observation: True
Owner Operator: False
Lab Data: True
Sample Depth: 0-6 inches
Start Date: 10/30/2008
End Date: Not reported
Min Concentration: Not reported
Max Concentration: 2200.00
Sample Comment: 2200 ppb butylbenzylphthalate in upland soils at OP02SS. 15 ppb in backfround soils at BK01SS.
Last Update By: SFORTUN
Update Date: 09/10/2009
Decode for MediumID: Soil

Substance ID.: 121195
Haz Release ID: 387383
Qty Released: Unknown
Date Released: Unknown
Update Date: 09/10/2009
Update By: SFORTUN
Substance Code: 206-44-0
Substance Name: FLUORANTHENE
Substance Abbrev.: Not reported
Substance Category ID: 8491
Substance Category: Semi-volatiles
Category Level: Not reported
Created By: Not reported
Created Date: 12/17/2002

1610 NORTH PIER 99 ST. (Continued) **S106655861**

Substance Category ID: 8491
Substance Category: Semi-volatiles
Category Level: Not reported
Created By: Not reported
Created Date: 12/17/2002
Substance Alias ID: 317398
Sub Alias Name: BENZACENAPHTHENE,1,2-
Substance Alias ID: 317399
Sub Alias Name: BENZO(jk)FLUORENE
Sampling Result ID: 349707
Feature Id: 0
Hazard Release Id: 387383
Medium: 703
Substance Abbrev.: 0
Unit Code: 8
Observation: True
Owner Operator: False
Lab Data: True
Sample Depth: 0-6 inches
Start Date: 10/30/2008
End Date: Not reported
Min Concentration: Not reported
Max Concentration: 2500.00
Sample Comment: 2500 ppb fluoranthene in upland soils at OP02SS. 71 ppb in background soils at BK01SS.
Last Update By: SFORTUN
Update Date: 09/10/2009
Decode for MediumID: Soil

Substance ID.: 121019
Haz Release ID: 387384
Qty Released: Unknown
Date Released: Unknown
Update Date: 09/10/2009
Update By: SFORTUN
Substance Code: 129-00-0
Substance Name: PYRENE
Substance Abbrev.: Not reported
Substance Category ID: 8497
Substance Category: Semi-volatiles
Category Level: Not reported
Created By: Not reported
Created Date: 12/17/2002
Substance Category ID: 8497
Substance Category: Semi-volatiles
Category Level: Not reported
Created By: Not reported
Created Date: 12/17/2002
Substance Alias ID: 316950
Sub Alias Name: BENZO(def)PHENANTHRENE
Sampling Result ID: 349708
Feature Id: 0
Hazard Release Id: 387384
Medium: 703
Substance Abbrev.: 0
Unit Code: 8
Observation: True

1610 NORTH PIER 99 ST. (Continued) **S106655861**

Owner Operator: False
Lab Data: True
Sample Depth: 0-6 inches
Start Date: 10/30/2008
End Date: Not reported
Min Concentration: Not reported
Max Concentration: 2200.00
Sample Comment: 2200 ppb pyrene in upland soils at OP02SS. 870 ppb in soils at UP01SS. 560 ppb in waste storage area soils at WS02SS. 66 ppb in background soils at BK01SS.
Last Update By: SFORTUN
Update Date: 09/11/2009
Decode for MediumID: Soil
Sampling Result ID: 349732
Feature Id: 0
Hazard Release Id: 387384
Medium: 701
Substance Abbrev.: 0
Unit Code: 8
Observation: True
Owner Operator: False
Lab Data: True
Sample Depth: 0-6 inches
Start Date: 10/29/2008
End Date: Not reported
Min Concentration: Not reported
Max Concentration: 65.00
Sample Comment: 65 ppb pyrene in dock area sediments at DO08SD. 47 ppb in dock area sediments at DO03SD. 8.4 ppb in nearshore background sediments. Not detected in nearby Columbia River sediments.
Last Update By: SFORTUN
Update Date: 09/11/2009
Decode for MediumID: Sediment

Substance ID.: 122002
Haz Release ID: 387385
Qty Released: Unknown
Date Released: Unknown
Update Date: 09/11/2009
Update By: SFORTUN
Substance Code: ECD243
Substance Name: POLYAROMATIC HYDROCARBONS (PAH)
Substance Abbrev.: Not reported
Substance Alias ID: 318143
Sub Alias Name: PAH
Substance Alias ID: 318148
Sub Alias Name: POLYCYCLIC AROMATIC HYDROCARBONS (PAH)
Substance Alias ID: 318149
Sub Alias Name: POLYNUCLEAR AROMATIC HYDROCARBINS (PNA)
Substance Alias ID: 318150
Sub Alias Name: PNA
Sampling Result ID: 349720
Feature Id: 0
Hazard Release Id: 387385
Medium: 703
Substance Abbrev.: 0
Unit Code: 8

1610 NORTH PIER 99 ST. (Continued) **S106655861**

Observation: True
Owner Operator: False
Lab Data: True
Sample Depth: 0-6 inches
Start Date: 10/28/2008
End Date: Not reported
Min Concentration: Not reported
Max Concentration: 14090.00
Sample Comment: 14090 ppb total PAHs (calculated) in surface soils at OP02SS. 9303 ppb at UP01SS. 6535 ppb at waste storage area site WS02SS. 1175 ppb at waste storage area site WS01SS. 432 ppb at OP03SS. 397 ppb at OP01SS. 519 ppb at background location BK01SS.
Last Update By: SFORTUN
Update Date: 09/11/2009
Decode for MediumID: Soil
Sampling Result ID: 349721
Feature Id: 0
Hazard Release Id: 387385
Medium: 701
Substance Abbrev.: 0
Unit Code: 8
Observation: True
Owner Operator: False
Lab Data: True
Sample Depth: 0-6 inches
Start Date: 10/28/2008
End Date: Not reported
Min Concentration: Not reported
Max Concentration: 534.00
Sample Comment: 534 ppb total PAHs (calculated) in dock area sediments at DO08SD. 191 ppb at DO03SD. 106 ppb at DO02SD. 202 ppb in background sediments at BK03SD. 33 ppb in background sediments at BK02SD. No PAHs detected in nearby Columbia River sediments.
Last Update By: SFORTUN
Update Date: 09/11/2009
Decode for MediumID: Sediment

Substance ID.: 121462
Haz Release ID: 387386
Qty Released: Unknown
Date Released: Unknown
Update Date: 09/11/2009
Update By: SFORTUN
Substance Code: 56-55-3
Substance Name: BENZO(a)ANTHRACENE
Substance Abbrev.: Not reported
Substance Category ID: 8475
Substance Category: Semi-volatiles
Category Level: Not reported
Created By: Not reported
Created Date: 12/17/2002
Substance Category ID: 8475
Substance Category: Semi-volatiles
Category Level: Not reported
Created By: Not reported
Created Date: 12/17/2002
Substance Alias ID: 318790

1610 NORTH PIER 99 ST. (Continued) **S106655861**

Sub Alias Name: BENZ(a)ANTHRACENE
Substance Alias ID: 318791
Sub Alias Name: BENZANTHRACENE,1,2-
Substance Alias ID: 318792
Sub Alias Name: BENZANTHRENE
Substance Alias ID: 318793
Sub Alias Name: BENZOANTHRACENE
Substance Alias ID: 318794
Sub Alias Name: BENZPHENANTHRENE,2,3-
Substance Alias ID: 318795
Sub Alias Name: NAPHTHANTHRACENE
Substance Alias ID: 318796
Sub Alias Name: TETRAPHENE
Sampling Result ID: 349722
Feature Id: 0
Hazard Release Id: 387386
Medium: 703
Substance Abbrev.: 0
Unit Code: 8
Observation: True
Owner Operator: False
Lab Data: True
Sample Depth: 0-6 inches
Start Date: 10/30/2008
End Date: Not reported
Min Concentration: Not reported
Max Concentration: 1300.00
Sample Comment: 1300 ppb benzo(a)anthracene in upland surface soils at OP02SS. 810 ppb in soils at UP01SS. 420 ppb in waste storage area at WS02SS. 46 ppb in background soil at BK01SS.
Last Update By: SFORTUN
Update Date: 09/11/2009
Decode for MediumID: Soil
Sampling Result ID: 349727
Feature Id: 0
Hazard Release Id: 387386
Medium: 701
Substance Abbrev.: 0
Unit Code: 8
Observation: True
Owner Operator: False
Lab Data: True
Sample Depth: 0-6 inches
Start Date: 10/29/2008
End Date: Not reported
Min Concentration: Not reported
Max Concentration: 58.00
Sample Comment: 58 ppb benzo(a)anthracene in dock area sediments at DO08SD. 13 ppb at DO02SD. 12 ppb at DO03SD. Up to 7 ppb in nearshore background sediments. Not detected in nearby Columbia River sediments.
Last Update By: SFORTUN
Update Date: 09/11/2009
Decode for MediumID: Sediment

Substance ID.: 121374
Haz Release ID: 387387
Qty Released: Unknown

1610 NORTH PIER 99 ST. (Continued) **S106655861**

Date Released: Unknown
Update Date: 09/11/2009
Update By: SFORTUN
Substance Code: 50-32-8
Substance Name: BENZO(a)PYRENE
Substance Abbrev.: Not reported
Substance Category ID: 8476
Substance Category: Semi-volatiles
Category Level: Not reported
Created By: Not reported
Created Date: 12/17/2002
Substance Category ID: 8476
Substance Category: Semi-volatiles
Category Level: Not reported
Created By: Not reported
Created Date: 12/17/2002
Substance Alias ID: 318559
Sub Alias Name: B(a)P
Substance Alias ID: 318560
Sub Alias Name: BENZOPYRENE,3,4-
Substance Alias ID: 318561
Sub Alias Name: BENZPYRENE,3,4-
Substance Alias ID: 318562
Sub Alias Name: BP
Sampling Result ID: 349723
Feature Id: 0
Hazard Release Id: 387387
Medium: 703
Substance Abbrev.: 0
Unit Code: 8
Observation: True
Owner Operator: False
Lab Data: True
Sample Depth: 0-6 inches
Start Date: 10/30/2008
End Date: Not reported
Min Concentration: Not reported
Max Concentration: 930.00
Sample Comment: 930 ppb in upland surface soils at OP02SS. 640 ppb in soils at UP01SS. 390 ppb in waste storage area soils at WS02SS. 88 ppb at WS01SS. 37 ppb at OP03SS. 35 ppb at OP01SS. 52 ppb in background soils at BK01SS.
Last Update By: SFORTUN
Update Date: 09/11/2009
Decode for MediumID: Soil
Sampling Result ID: 349728
Feature Id: 0
Hazard Release Id: 387387
Medium: 701
Substance Abbrev.: 0
Unit Code: 8
Observation: True
Owner Operator: False
Lab Data: True
Sample Depth: 0-6 inches
Start Date: 10/29/2008
End Date: Not reported
Min Concentration: Not reported

1610 NORTH PIER 99 ST. (Continued) **S106655861**

Max Concentration: 58.00
Sample Comment: 58 ppb benzo(a)pyrene in dock area sediments at DO08SD. 12 ppb in sediments at DO03SD. Not detected in nearshore background sediments or nearby Columbia River sediments.
Last Update By: SFORTUN
Update Date: 09/11/2009
Decode for MediumID: Sediment

Substance ID.: 121192
Haz Release ID: 387388
Qty Released: Unknown
Date Released: Unknown
Update Date: 09/11/2009
Update By: SFORTUN
Substance Code: 205-99-2
Substance Name: BENZO(b)FLUORANTHENE
Substance Abbrev.: Not reported
Substance Category ID: 8477
Substance Category: Semi-volatiles
Category Level: Not reported
Created By: Not reported
Created Date: 12/17/2002
Substance Category ID: 8477
Substance Category: Semi-volatiles
Category Level: Not reported
Created By: Not reported
Created Date: 12/17/2002
Substance Alias ID: 317390
Sub Alias Name: B(b)F
Substance Alias ID: 317391
Sub Alias Name: BENZ(e)ACEPHENANTHRYLENE
Substance Alias ID: 317392
Sub Alias Name: BENZFLUORANTHENE,3,4-
Substance Alias ID: 317393
Sub Alias Name: BENZOFLUORANTHENE,2,3-
Substance Alias ID: 317394
Sub Alias Name: BENZOFLUORANTHENE,3,4-
Sampling Result ID: 349724
Feature Id: 0
Hazard Release Id: 387388
Medium: 703
Substance Abbrev.: 0
Unit Code: 8
Observation: True
Owner Operator: False
Lab Data: True
Sample Depth: 0-6 inches
Start Date: 10/30/2008
End Date: Not reported
Min Concentration: Not reported
Max Concentration: 1600.00
Sample Comment: 1600 ppb benzo(b)fluoranthene in upland surface soils at UP01SS. 1400 ppb in soils at OP02SS. 660 ppb in waste storage area soils at WS02SS. 74 ppb in background soil sample BK01SS.
Last Update By: SFORTUN
Update Date: 09/11/2009
Decode for MediumID: Soil

1610 NORTH PIER 99 ST. (Continued) **S106655861**

Substance ID.: 121415
Haz Release ID: 387389
Qty Released: Unknown
Date Released: Unknown
Update Date: 09/11/2009
Update By: SFORTUN
Substance Code: 53-70-3
Substance Name: DIBENZO(a,h)ANTHRACENE
Substance Abbrev.: Not reported
Substance Category ID: 8499
Substance Category: Semi-volatiles
Category Level: Not reported
Created By: Not reported
Created Date: 12/17/2002
Substance Category ID: 8499
Substance Category: Semi-volatiles
Category Level: Not reported
Created By: Not reported
Created Date: 12/17/2002
Substance Alias ID: 318667
Sub Alias Name: DB(a,h)A
Substance Alias ID: 318668
Sub Alias Name: DIBENZ(a,h)ANTHRACENE
Substance Alias ID: 318669
Sub Alias Name: DIBENZANTHRACENE,1,2-5,6-
Substance Alias ID: 318670
Sub Alias Name: DIBENZANTHRACENE,1,2:5,6-
Sampling Result ID: 349725
Feature Id: 0
Hazard Release Id: 387389
Medium: 703
Substance Abbrev.: 0
Unit Code: 8
Observation: True
Owner Operator: False
Lab Data: True
Sample Depth: 0-6 inches
Start Date: 10/30/2008
End Date: Not reported
Min Concentration: Not reported
Max Concentration: 1800.00
Sample Comment: 1800 ppb dibenzo(a,h)anthracene in waste storage area soils at WS02SS. 190 ppb in soils at UP01SS. 170 ppb in soils at OP02SS. 13 ppb in background soil sample BK01SS.
Last Update By: SFORTUN
Update Date: 09/11/2009
Decode for MediumID: Soil

Substance ID.: 121176
Haz Release ID: 387390
Qty Released: Unknown
Date Released: Unknown
Update Date: 09/11/2009
Update By: SFORTUN
Substance Code: 193-39-5
Substance Name: INDENO(1,2,3-cd)PYRENE
Substance Abbrev.: Not reported

1610 NORTH PIER 99 ST. (Continued) **S106655861**

Substance Category ID:	8493
Substance Category:	Semi-volatiles
Category Level:	Not reported
Created By:	Not reported
Created Date:	12/17/2002
Substance Category ID:	8493
Substance Category:	Semi-volatiles
Category Level:	Not reported
Created By:	Not reported
Created Date:	12/17/2002
Substance Alias ID:	317339
Sub Alias Name:	PHENYLENEPYRENE,2,3-
Substance Alias ID:	317340
Sub Alias Name:	PHENYLENEPYRENE,o-
Sampling Result ID:	349726
Feature Id:	0
Hazard Release Id:	387390
Medium:	703
Substance Abbrev.:	0
Unit Code:	8
Observation:	True
Owner Operator:	False
Lab Data:	True
Sample Depth:	0-6 inches
Start Date:	10/30/2008
End Date:	Not reported
Min Concentration:	Not reported
Max Concentration:	720.00
Sample Comment:	720 ppb indeno(1,2,3-cd)pyrene in soils at OP02SS. 700 ppb in soils at UP01SS. 440 ppb in waste storage area soils at WS02SS. 46 ppb in background soils at BK01SS.
Last Update By:	SFORTUN
Update Date:	09/11/2009
Decode for MediumID:	Soil
Sampling Result ID:	349731
Feature Id:	0
Hazard Release Id:	387390
Medium:	701
Substance Abbrev.:	0
Unit Code:	8
Observation:	True
Owner Operator:	False
Lab Data:	True
Sample Depth:	0-6 inches
Start Date:	10/29/2008
End Date:	Not reported
Min Concentration:	Not reported
Max Concentration:	44.00
Sample Comment:	44 ppb indeno(1,2,3-cd)pyrene in dock area sediments at DO08SD. Not detected in nearshore background sediments or nearby Columbia River sediments.
Last Update By:	SFORTUN
Update Date:	09/11/2009
Decode for MediumID:	Sediment

Substance ID.:	121196
Haz Release ID:	387391

1610 NORTH PIER 99 ST. (Continued) **S106655861**

Qty Released: Unknown
Date Released: Unknown
Update Date: 09/11/2009
Update By: SFORTUN
Substance Code: 207-08-9
Substance Name: BENZO(k)FLUORANTHENE
Substance Abbrev.: Not reported
Substance Category ID: 8478
Substance Category: Semi-volatiles
Category Level: Not reported
Created By: Not reported
Created Date: 12/17/2002
Substance Category ID: 8478
Substance Category: Semi-volatiles
Category Level: Not reported
Created By: Not reported
Created Date: 12/17/2002
Substance Alias ID: 317400
Sub Alias Name: B(k)F
Substance Alias ID: 317401
Sub Alias Name: BENZOFLUORANTHENE,11,12-
Sampling Result ID: 349729
Feature Id: 0
Hazard Release Id: 387391
Medium: 701
Substance Abbrev.: 0
Unit Code: 8
Observation: True
Owner Operator: False
Lab Data: True
Sample Depth: 0-6 inches
Start Date: 10/29/2008
End Date: Not reported
Min Concentration: Not reported
Max Concentration: 27.00
Sample Comment: 27 ppb benzo(k)fluoranthene in dock area sediments at DO08SD. Not detected in background nearshore sediments or in nearby Columbia River sediments.
Last Update By: SFORTUN
Update Date: 09/11/2009
Decode for MediumID: Sediment
Sampling Result ID: 349730
Feature Id: 0
Hazard Release Id: 387391
Medium: 703
Substance Abbrev.: 0
Unit Code: 8
Observation: True
Owner Operator: False
Lab Data: True
Sample Depth: 0-6 inches
Start Date: 10/30/2008
End Date: Not reported
Min Concentration: Not reported
Max Concentration: 530.00
Sample Comment: 530 ppb benzo(k)fluoranthene in upland surface soils at OP02SS. 390 ppb at UP01SS. 230 ppb in waste storage area soils at WS02SS. 29 ppb

1610 NORTH PIER 99 ST. (Continued) **S106655861**

in background soil sample BK01SS.
Last Update By: SFORTUN
Update Date: 09/11/2009
Decode for MediumID: Soil

Substance ID.: 121167
Haz Release ID: 387393
Qty Released: Unknown
Date Released: Unknown
Update Date: 09/11/2009
Update By: SFORTUN
Substance Code: 191-24-2
Substance Name: BENZO(ghi)PERYLENE
Substance Abbrev.: Not reported
Substance Alias ID: 317305
Sub Alias Name: B(ghi)P
Substance Alias ID: 317306
Sub Alias Name: BENZOPERYLENE,1,12-
Substance Alias ID: 317307
Sub Alias Name: BENZPERYLENE,1,12-
Sampling Result ID: 349733
Feature Id: 0
Hazard Release Id: 387393
Medium: 703
Substance Abbrev.: 0
Unit Code: 8
Observation: True
Owner Operator: False
Lab Data: True
Sample Depth: 0-6 inches
Start Date: 10/30/2008
End Date: Not reported
Min Concentration: Not reported
Max Concentration: 660.00
Sample Comment: 660 ppb benzo(g,h,i)perylene in surface soils at OP02SS. 540 ppb in soils at UP01SS. 340 ppb in waste storage area soils at WS02SS. 40 ppb in background soils at BK01SS.
Last Update By: SFORTUN
Update Date: 09/11/2009
Decode for MediumID: Soil
Sampling Result ID: 349734
Feature Id: 0
Hazard Release Id: 387393
Medium: 701
Substance Abbrev.: 0
Unit Code: 8
Observation: True
Owner Operator: False
Lab Data: True
Sample Depth: 0-6 inches
Start Date: 10/30/2008
End Date: Not reported
Min Concentration: Not reported
Max Concentration: 31.00
Sample Comment: 31 ppb benzo(g,h,i)perylene in dock area sediments at DO08SD. 10 ppb at DO03SD. Not detected in nearshore background sediments or nearby Columbia River sediments.

1610 NORTH PIER 99 ST. (Continued) **S106655861**

Last Update By: SFORTUN
Update Date: 09/11/2009
Decode for MediumID: Sediment

Substance ID.: 121210
Haz Release ID: 387394
Qty Released: Unknown
Date Released: Unknown
Update Date: 09/11/2009
Update By: SFORTUN
Substance Code: 218-01-9
Substance Name: CHRYSENE
Substance Abbrev.: Not reported
Substance Category ID: 8481
Substance Category: Semi-volatiles
Category Level: Not reported
Created By: Not reported
Created Date: 12/17/2002
Substance Category ID: 8481
Substance Category: Semi-volatiles
Category Level: Not reported
Created By: Not reported
Created Date: 12/17/2002
Substance Alias ID: 317438
Sub Alias Name: BENZ(a)PHENANTHRENE
Substance Alias ID: 317439
Sub Alias Name: BENZPHENANTHRENE,1,2-
Substance Alias ID: 317440
Sub Alias Name: DIBENZONAPHTHALENE,1,2,5,6-
Sampling Result ID: 349735
Feature Id: 0
Hazard Release Id: 387394
Medium: 703
Substance Abbrev.: 0
Unit Code: 8
Observation: True
Owner Operator: False
Lab Data: True
Sample Depth: 0-6 inches
Start Date: 10/30/2008
End Date: Not reported
Min Concentration: Not reported
Max Concentration: 1400.00
Sample Comment: 1400 ppb chrysene in upland surface soils at UP01SS. 1200 ppb at OP02SS. 550 ppb in waste storage area soils at WS02SS. 47 ppb in background soils at BK01SS.
Last Update By: SFORTUN
Update Date: 09/11/2009
Decode for MediumID: Soil
Sampling Result ID: 349736
Feature Id: 0
Hazard Release Id: 387394
Medium: 701
Substance Abbrev.: 0
Unit Code: 8
Observation: True
Owner Operator: False

1610 NORTH PIER 99 ST. (Continued) **S106655861**

Lab Data: True
Sample Depth: 0-6 inches
Start Date: 10/30/2008
End Date: Not reported
Min Concentration: Not reported
Max Concentration: 48.00
Sample Comment: 48 ppb in dock area sediments at DO08SD. 35 ppb at DO05SD. Nearshore background sediments contained 170 ppb. Not detected in nearby Columbia River sediments.
Last Update By: SFORTUN
Update Date: 09/11/2009
Decode for MediumID: Sediment

Substance ID.: 121639
Haz Release ID: 386023
Qty Released: Unknown
Date Released: Unknown
Update Date: 09/09/2009
Update By: SFORTUN
Substance Code: 7439-92-1
Substance Name: LEAD
Substance Abbrev.: Not reported
Substance Category ID: 8466
Substance Category: Inorganics
Category Level: Not reported
Created By: Not reported
Created Date: 12/17/2002
Substance Category ID: 8466
Substance Category: Inorganics
Category Level: Not reported
Created By: Not reported
Created Date: 12/17/2002
Substance Alias ID: 319256
Sub Alias Name: PB
Comment ID: 304755
Release Code: Data Sources
Release Comments: Consultant report
Decode for Relcomcd: Data Sources
Sampling Result ID: 347500
Feature Id: 0
Hazard Release Id: 386023
Medium: 703
Substance Abbrev.: 0
Unit Code: 7
Observation: True
Owner Operator: False
Lab Data: True
Sample Depth: 0-6 inches
Start Date: 07/03/2003
End Date: Not reported
Min Concentration: Not reported
Max Concentration: 6790.00
Sample Comment: 6790 ppm lead in upland surface soils at UP01SS 1590 ppm in waste storage area soils at WS02SS. 1380 ppm in soils at OP02SS. 628 ppm at 12 inches (7/3/03) 90.8 ppm in waste storage areas soils at WS01SS. 21.4 ppm in background soils at BK01SS.
Last Update By: SFORTUN

1610 NORTH PIER 99 ST. (Continued) **S106655861**

Update Date: 09/10/2009
Decode for MediumID: Soil
Sampling Result ID: 349715
Feature Id: 0
Hazard Release Id: 386023
Medium: 701
Substance Abbrev.: 0
Unit Code: 7
Observation: True
Owner Operator: False
Lab Data: True
Sample Depth: 0-6 inches
Start Date: 10/28/2008
End Date: Not reported
Min Concentration: Not reported
Max Concentration: 6.20
Sample Comment: 6.2 ppm lead in dock area sediments at DO02SD and DO06SD. 5.4 ppm in sediments at DO09SD. 4.9 ppm in sediments at DO03SD and DO08SD. Nearby Columbia River sediments contained 1.7- to 2.8 ppm lead.
Last Update By: SFORTUN
Update Date: 09/10/2009
Decode for MediumID: Sediment
Sampling Result ID: 350655
Feature Id: 0
Hazard Release Id: 386023
Medium: 703
Substance Abbrev.: 0
Unit Code: Not reported
Observation: False
Owner Operator: False
Lab Data: True
Sample Depth: Not reported
Start Date: 10/05/2013
End Date: Not reported
Min Concentration: Not reported
Max Concentration: Not reported
Sample Comment: up to 2,300mg/kg at 0.5-1ft depth. Sample RAC-2.
Last Update By: SMILLER
Update Date: 11/27/2013
Decode for MediumID: Soil

Substance ID.: 121982
Haz Release ID: 386067
Qty Released: Not reported
Date Released: Not reported
Update Date: 09/16/2003
Update By: JWAGGY
Substance Code: ECD169
Substance Name: DIESEL - FUEL OIL
Substance Abbrev.: Not reported
Substance Category ID: 8529
Substance Category: Petroleum Related Releases for OSPIRG Report
Category Level: Not reported
Created By: Not reported
Created Date: 12/17/2002
Substance Category ID: 8529
Substance Category: Petroleum Related Releases for OSPIRG Report

1610 NORTH PIER 99 ST. (Continued) **S106655861**

Category Level: Not reported
Created By: Not reported
Created Date: 12/17/2002
Sampling Result ID: 347501
Feature Id: 0
Hazard Release Id: 386067
Medium: 703
Substance Abbrev.: 0
Unit Code: Not reported
Observation: False
Owner Operator: False
Lab Data: True
Sample Depth: 12 inches
Start Date: 07/03/2003
End Date: Not reported
Min Concentration: Not reported
Max Concentration: Not reported
Sample Comment: 7,540 mg/kg
Last Update By: JWAGGY
Update Date: 09/19/2003
Decode for MediumID: Soil

Substance ID.: 121988
Haz Release ID: 386070
Qty Released: Not reported
Date Released: Not reported
Update Date: 09/19/2003
Update By: JWAGGY
Substance Code: ECD198
Substance Name: OIL - LUBRICATING
Substance Abbrev.: Not reported
Substance Category ID: 8531
Substance Category: Petroleum Related Releases for OSPIRG Report
Category Level: Not reported
Created By: Not reported
Created Date: 12/17/2002
Substance Category ID: 8531
Substance Category: Petroleum Related Releases for OSPIRG Report
Category Level: Not reported
Created By: Not reported
Created Date: 12/17/2002
Sampling Result ID: 347504
Feature Id: 0
Hazard Release Id: 386070
Medium: 703
Substance Abbrev.: 0
Unit Code: Not reported
Observation: False
Owner Operator: False
Lab Data: True
Sample Depth: 12 inches
Start Date: 07/03/2003
End Date: Not reported
Min Concentration: Not reported
Max Concentration: Not reported
Sample Comment: 42,400 mg/kg
Last Update By: JWAGGY

1610 NORTH PIER 99 ST. (Continued) **S106655861**

Update Date: 09/19/2003
Decode for MediumID: Soil

Narrative:

NARR ID: 5743043
NARR Code: Contamination
Created By: JWAGGY
Created Date: 03/02/2003
Updated By: SFORTUN
Updated Date: 09/11/2009
Decode for NarcdID: Contamination
NARR Comments: (2/24/03 SMF/SAP) DEQ received four pollution complaints, (between 1991 - 1999) alleging that ongoing activities at the Former Schooner Creek Boat Works site were contaminating the Columbia River and nearby properties. Two other pollution complaints, received in May 1990 and March 1999, described oil sheens and petroleum odors from unknown sources on the Columbia River near the Former Schooner Creek Boat Works. Although the release characteristics were similar to those described in pollution complaints against the boat works site, there is no information to indicate that the source(s) of these petroleum releases were ever determined. A number of other potential sources are found in the immediate vicinity of the Former Schooner Creek Boat Works site. See DEQ January 24, 2003, Strategy Recommendation for specific pollution complaint history. (8/11/03 AC/C&ER) Site tested for VOCs, petroleum hydrocarbons and metals. Diesel, oil and lead were detected at concentrations above background. Sediment and groundwater have not been tested. (9/10/09;smf) EPA completed an SI of the site in August 2009. Site soils and Columbia River (North Portland Harbor / Oregon Slough) sediments were sampled and analyzed for metals, SVOCs, organo-chlorine pesticides, PCBs, and tributyltin in October 2008. EPA's data indicates that site soils are contaminated with metals, PAHs, PCBs, DDT, phthalates, and tributyltin at concentrations that represent a potential risk to on-site workers, to the adjoining residents, to on-site plants and wildlife, and to nearby aquatic life. Sediments in the site's boat dock area are contaminated with metals, PAHs, and DDT at concentrations that represent potential toxic and bioaccumulative threats to aquatic life.

NARR ID: 5743047
NARR Code: Data Sources
Created By: JWAGGY
Created Date: 03/02/2003
Updated By: SMILLER
Updated Date: 08/22/2016
Decode for NarcdID: Data Sources
NARR Comments: ESCI#3526 DEQ Strategy Recomendation. January 2003 Final 1610 North Pier 99 Site Inspection Report, Technical Direction Document Number: 08-03-0006, prepared for U.S. EPA, by Ecology and Environment, Inc., August 2009. Pier 99 EE/CA. June 2013. prepared by Apex. http://www.epaosc.org/site/site_profile.aspx?site_id=8650

NARR ID: 5743051
NARR Code: General Site Description
Created By: JWAGGY
Created Date: 03/02/2003
Updated By: GWISTAR
Updated Date: 07/23/2003

1610 NORTH PIER 99 ST. (Continued) **S106655861**

Decode for NarcdID: General Site Description
NARR Comments: The subject site is an approximate 1 acre parcel in North Portland, along the western edge of the Interstate Highway (I-5) bridge over North Portland Harbor. The site has been the location of boat building, repair, and machine shop activities since about 1937. Schooner Creek Boat Works, a boat building and repair business, began operating at the site in 1989, but relocated its operations about 1 mile northwest, to the north shore of Hayden Island, In July 2000. However, it continued to lease the site through December 2001. DEQ s Northwest Region (NWR) Hazardous Waste program first referred the site to Site Assessment in April 2002 for investigation of a pollution complaint. Mermaid Marine had recently begun leasing the site, but became involved in an extensive cleanup of wastes and debris that Schooner Creek Boat Works allegedly left behind when they vacated the site.

NARR ID: 5743044
NARR Code: Hazardous Substance/Waste Types
Created By: JWAGGY
Created Date: 03/02/2003
Updated By: SFORTUN
Updated Date: 09/11/2009
Decode for NarcdID: Hazardous Substance/Waste Types
NARR Comments: Existing information suggests that site soils and nearby Columbia River Sediments may be contaminated with copper oxide, paint thinner, and heavier petroleum constituents such as polynuclear aromatic hydrocarbons (PAHs). Considering the types of activities conducted at the site, and the length of time that these activities were conducted, other potential site contaminants might include: Organotins, other potential toxic metals (such as arsenic, lead, cadmium, chromium, mercury, and zinc), volatile organic contaminants (VOCs), semi-volatile organic contaminants (SVOCs), and possibly polychlorinated biphenyls (PCBs). (9/11/09; smf) A 2008/2009 EPA SI found that site soils are contaminated with metals, PAHs, phthalates, PCBs, DDT, and tributyltin at concentrations that represent potential risks to on-site workers, adjoining residents, on-site plants and wildlife, and nearby aquatic life. Sediments in the site's boat dock area are contaminated with metals, PAHs, and DDT at concentrations that represent potential toxic and bioaccumulative risks to aquatic life.

NARR ID: 5742713
NARR Code: Site Location
Created By: Not reported
Created Date: 12/17/2002
Updated By: GWISTAR
Updated Date: 06/09/2011
Decode for NarcdID: Site Location
NARR Comments: (Also known as 1601 N Marine Dr.; formerly 1523 N Marine Dr.) Located on the south shore of Oregon Slough (the Columbia River, North Portland Harbor), south of Hayden Island, beneath and west of the southbound lane of Interstate Highway 5. Site addresses: 1) 1610 N Pier 99 Street, Portland, OR, 97217 (which the Post Office doesn't recognize, hence no 4 digit tail code); 2) 1601 N Marine Drive, Portland, OR 97217-7801; 3) 1523 N Marine Drive, Portland, OR 97217-7801 (neither address 2 nor 3 is recognized by the Tax Office, but are recognized as separate addresses by the US Post Office). The

1610 NORTH PIER 99 ST. (Continued) **S106655861**

1601 address appears on a small building immediately west of the site of concern.

NARR ID: 5743504
NARR Code: Manner of Release
Created By: JWAGGY
Created Date: 05/08/2003
Updated By: JWAGGY
Updated Date: 05/08/2003
Decode for NarcdID: Manner of Release
NARR Comments: Unknown

NARR ID: 5743049
NARR Code: Media Contamination
Created By: JWAGGY
Created Date: 03/02/2003
Updated By: JWAGGY
Updated Date: 03/02/2003
Decode for NarcdID: Media Contamination
NARR Comments: Soil, Columbia River sediments

NARR ID: 5749728
NARR Code: Site Ownership
Created By: SFORTUN
Created Date: 09/12/2007
Updated By: SFORTUN
Updated Date: 09/12/2007
Decode for NarcdID: Site Ownership
NARR Comments: (9/12/07 smf) Multnomah County Tax Office currently lists the property (site) owner as Oliver C. Larson Trust, 8320 NE Highway 99, Vancouver, WA 98665. Oliver C. Larson died September 9, 2002. The mailing address is that of Tigard Plaza, tele. 360-566-8192. The Registrant for Tigard Plaza is Tigard Plaza LLC, and Authorized Representative is Milton O. Brown. Milton O. Brown is also the Manager of Tigard Plaza.

NARR ID: 5751700
NARR Code: Project Activity Status
Created By: SFORTUN
Created Date: 09/11/2009
Updated By: SFORTUN
Updated Date: 09/11/2009
Decode for NarcdID: Project Activity Status
NARR Comments: (9/10/09;smf) EPA completed an SI of the site in August 2009. Site soils and Columbia River (North Portland Harbor / Oregon Slough) sediments were sampled and analyzed for metals, SVOCs, organo-chlorine pesticides, PCBs, and tributyltin in October 2008. EPA's data indicates that site soils are contaminated with metals, PAHs, PCBs, DDT, phthalates, and tributyltin at concentrations that represent a potential risk to on-site workers, to the adjoining residents, to on-site plants and wildlife, and to nearby aquatic life. Sediments in the site's boat dock area are contaminated with metals, PAHs, and DDT at concentrations that represent potential toxic and bioaccumulative threats to aquatic life.

NARR ID: 5743045
NARR Code: Pathways Other Hazards

1610 NORTH PIER 99 ST. (Continued) **S106655861**

Created By: JWAGGY
Created Date: 03/02/2003
Updated By: SMILLER
Updated Date: 11/27/2013
Decode for NarcdID: Pathways & Other Hazards
NARR Comments: The site is located in a narrow, isolated strip of industrial properties on the south bank of North Portland Harbor, along North Marine Drive. The area between North Portland Harbor on the north, I-5 on the east, Columbia Slough on the south, and a Burlington Northern Santa Fe Railroad right-of-way on the west comprises Peninsula Drainage District #1. The entire site lies within the Columbia River s 100-year flow zone, so flood waters could mobilize any surface contamination at the site. The nearest residence evidently shares the same tax lot as the site. North Portland Harbor and I-5 should limit potential exposures for most upland residences, except for potential exposures at the on-site residence. There are approximately 200 houseboats moored along the north shore of the North Portland Harbor, within .5 mile of the site. It is unclear if site contaminants would significantly affect residents at the nearby houseboats. The Multnomah County Fairgrounds and Exposition Center lied southwest of the site, directly across North Marine Drive. East Delta Park, a municipal park, lies about .25 mile south-southeast of the site. The Portland International Raceway lies about .5 mile south-southwest of the site. Heron Lakes Golf Club, a municipal golf course, lies about .25 mile southwest of the site. In addition, Jantzen Beach Supercenter shopping center lies directly across North Portland Harbor from the site. In August 2001, Metro hired a consultant to advance five pushprobe soil borings 100 to 200 feet south of the site. These borings encountered groundwater at 7 to 16 feet below ground surface (bgs), suggesting that any potential contaminants at the boat yard site could represent a threat to nearby drinking water wells, and that potential shallow groundwater contamination could represent a threat to aquatic life in North Portland Harbor. Wetlands areas directly to the south of the site attract populations of sensitive wildlife species to the area. A major heronry is also located about 1 mile from the site. Site contaminants could represent a threat to sensitive wildlife and plant species within the drainage district. Along the 1610 North Pier 99 Street site, the Columbia River provides migratory and rearing habitat for twelve sensitive anadromous fish species.

NARR ID: 5743046
NARR Code: Remedial Action
Created By: JWAGGY
Created Date: 03/02/2003
Updated By: SMILLER
Updated Date: 05/19/2020
Decode for NarcdID: Remedial Action
NARR Comments: (2/24/03 SMF/SAP) The site has a lengthy operational history, and DEQ has received multiple complaints alleging releases or improper handling of hazardous substances at the site. A high priority is assigned for conducting an Expanded Preliminary Assessment (XPA) of the site. Site soils, groundwater, and nearby Columbia River sediments should be sampled for toxic metals, VOCs, SVOCs, and PCBs to determine if past activities may have significantly contaminated the site and surrounding environment. (8/21/03 AC/C&ER) A preliminary investigation confirms the presence of petroleum hydrocarbons and

1610 NORTH PIER 99 ST. (Continued) **S106655861**

metals in site soils. Site sediment must still be evaluated. [10/21/13 SA/SAM] A Site inspection Report was prepared in 2009. Sample results for the sediment samples collected from below the Pier 99 docks indicated the presence of one TAL metal at a significant concentration with respect to background concentration. No organotins, pesticides/PCBs, SVOCs were detected at significant concentrations with respect to background concentrations. Site soils contained sources of CERCLA hazardous substances. EPA completed an EE/CA on June 13, 2013. The site was divided up into 4 operable units: - Operable Unit 1 Bank Area - Operable Unit 2 Eastern Solid Waste Storage Area (Eastern Unimproved Area) - Operable Unit 3 Gravel Filter Area and Upland Boat Maintenance Repair Area - Operable Unit 4 Former Crane Area Based on the results of this EE/CA, the recommended removal actions for the Site are OU3 Gravel Filter Removal and stormwater Pipe Removal and OU1 Bank Stabilization(which included some debris removal and sand blast grit removal). The OU 2 elevated area coresponded with the OU3 discharge area and is addressed in this action. An OU 4 data gap investigation indicate that removal is not needed for the former crane area soil or groundwater at the site. Onsite work by EPA started Sept 1, 2013. For more details, visit http://www.epaosc.org/site/site_profile.aspx?site_id=8650 By 10/10/2013 all initial removal and restoration activities at the Pier 99 site were completed. [6/26/14 SA/SAM] Additonal removal at two locations(REX-16 and RAC-2) will occur in June 2014. EPA will perform a one-year monitoring and maintenance review. [10/22/14 SA/SAM]Additional removal was completed at the burn area on June 30 and July 2, 2014. As much as 3.5 feet of ashy soil was removed along a 15 foot length at the base of the slope. Because a significant portion of the bank was exposed during the excavation, EPA agreed that further excavation could jeopardize the stability of the bank, and excavation could be stopped. The area at the toe of the slope was reinforced with Envirlok vegetated sand bags installed at approximately a 1:1 slope. The two foot soil cover requirement was met at the toe of the bank, but could not be met further up the bank on the steep slope. Up the slope only 18-20inches of soil cover was placed. The EPA will require Post-Removal Site Controls, including monthly inspections, prohibit any activity that damages or disturbs the integrity of the cover and restoring the integrity of the cover if it is jeopardized in any way. [5/19/20 SA/SAM] The 2015 Monitoring report(year 2), indicated bank conditions were stable; grass covered the bank and no ground distrubances occured. 2016 and 2020 monitoring reports demonstrated the bank continues to be covered with grass. Based on review of the previous removal action and project files, the DEQ Cleanup program is concerned that sediment adjacent to the North Pier 99 site has not been adequately characterized and may be contaminated above levels of concern to human health and the environment. In particular, there is no data for Columbia River sediments between the bank and the area sampled near the docks.

NARR ID:	5743050
NARR Code:	Health Threats
Created By:	JWAGGY
Created Date:	03/02/2003
Updated By:	SMILLER
Updated Date:	11/27/2013
Decode for NarcdID:	Health Threats
NARR Comments:	The nearest residence evidently shares the same tax lot as the site.

1610 NORTH PIER 99 ST. (Continued) **S106655861**

North Portland Harbor and I-5 should limit potential exposures for most upland residences, except for potential exposures at the on-site residence. There are approximately 200 houseboats moored along the north shore of the North Portland Harbor, within 0.5 mile of the site. Nearly 80% of these are located either directly across the harbor, or downstream from the boat works site. The Multnomah County Fairgrounds and Exposition Center lies southwest of the site, directly across North Marine Drive. East Delta Park, a municipal park, lies about 0.25 mile south-southeast of the site. The Portland International Raceway lies about .5 mile south-southwest of the site. Heron Lakes Golf Club, a municipal golf course, lies about 0.25 mile southwest of the site. In addition, the Jantzen Beach Supercenter (shopping center) lies directly across North Portland Harbor from the site. In August 2001, Metro hired a consultant to advance five pushprobe soil borings 100 to 200 feet south of the site. These borings encountered groundwater at 7 to 16 feet below ground surface (bgs), suggesting that any potential contaminants at the boat yard site could represent a threat to nearby drinking water wells, and that potential shallow groundwater contamination could represent a threat to aquatic life in North Portland Harbor. City records indicate that the on-site residence is serviced by the Portland municipal water supply. The city also has supplemental supply wells along the Columbia River south shore, 6 to 11 miles east of the site, as well as four supplemental supply wells on Hayden Island. Two of the Hayden Island wells lie about 1,200 feet north of the site, directly across North Portland Harbor. The nearest municipal water supply wells lie across North Portland Harbor, a 1,000-foot-wide, 20 30 foot deep channel of the Columbia River, and may be about 225 250 feet deep, so it remains unclear if site contaminants represent a significant threat to the city drinking water supply. OWRD also has records of three community or group-domestic wells, one public water supply well, and five domestic wells within 1.25 miles of the site.

Administrative Action:

Action ID:	9421
Region:	0
Complete Date:	06/07/2007
Rank Value:	Not reported
Cleanup Flag:	False
Created Date:	10/22/2008
Decode for AgencyID:	Environmental Protection Agency
Decode for RegionID:	Not reported
Category:	EPA Led Action
Action Code Flag:	False
Action:	Site added to CERCLIS
Further Action:	0
Comments:	Not reported

Action ID:	9458
Region:	0
Complete Date:	02/01/2008
Rank Value:	Not reported
Cleanup Flag:	False
Created Date:	10/22/2008
Decode for AgencyID:	Environmental Protection Agency
Decode for RegionID:	Not reported
Category:	EPA Led Action
Action Code Flag:	False

1610 NORTH PIER 99 ST. (Continued) **S106655861**

Action: EPA Preliminary Assessment 2
Further Action: 0
Comments: Not reported

Action ID: 9511
Region: Northwestern Region
Complete Date: 08/28/2009
Rank Value: Not reported
Cleanup Flag: False
Created Date: 10/22/2008
Decode for AgencyID: Environmental Protection Agency
Decode for RegionID: Northwest Region
Category: Remedial Action
Action Code Flag: False
Action: SITE INVESTIGATION
Further Action: 0
Comments: Not reported

Action ID: 9467
Region: Northwestern Region
Complete Date: 06/28/2010
Rank Value: Not reported
Cleanup Flag: False
Created Date: 06/28/2010
Decode for AgencyID: Department of Environmental Quality
Decode for RegionID: Northwest Region
Category: Listing Action
Action Code Flag: False
Action: Facility proposed for Inventory
Further Action: 0
Comments: Not reported

Action ID: 9449
Region: Northwestern Region
Complete Date: 01/24/2003
Rank Value: Not reported
Cleanup Flag: False
Created Date: 03/02/2003
Decode for AgencyID: Department of Environmental Quality
Decode for RegionID: Northwest Region
Category: Listing Action
Action Code Flag: False
Action: Insufficient information to list
Further Action: 0
Comments: Not reported

Action ID: 9517
Region: Northwestern Region
Complete Date: 04/09/2003
Rank Value: Not reported
Cleanup Flag: False
Created Date: 03/02/2003
Decode for AgencyID: Department of Environmental Quality
Decode for RegionID: Northwest Region
Category: Remedial Action
Action Code Flag: False
Action: SRS Waiting List

1610 NORTH PIER 99 ST. (Continued) **S106655861**

Further Action: 0
Comments: Not reported

Action ID: 9510
Region: Northwestern Region
Complete Date: 01/24/2003
Rank Value: Not reported
Cleanup Flag: False
Created Date: 03/03/2003
Decode for AgencyID: Department of Environmental Quality
Decode for RegionID: Northwest Region
Category: Remedial Action
Action Code Flag: False
Action: State Expanded Preliminary Assessment recommended (XPA)
Further Action: High
Comments: Not reported

Action ID: 9459
Region: Northwestern Region
Complete Date: 01/24/2003
Rank Value: Not reported
Cleanup Flag: False
Created Date: 03/03/2003
Decode for AgencyID: Department of Environmental Quality
Decode for RegionID: Northwest Region
Category: Remedial Action
Action Code Flag: False
Action: PRELIMINARY ASSESSMENT EQUIVALENT
Further Action: 0
Comments: Not reported

Action ID: 9442
Region: Northwestern Region
Complete Date: 08/01/2003
Rank Value: Not reported
Cleanup Flag: False
Created Date: 04/30/2003
Decode for AgencyID: Department of Environmental Quality
Decode for RegionID: Northwest Region
Category: Remedial Action
Action Code Flag: False
Action: NEGOTIATIONS
Further Action: 0
Comments: Not reported

Action ID: 9511
Region: Northwestern Region
Complete Date: 08/27/2003
Rank Value: Not reported
Cleanup Flag: False
Created Date: 08/21/2003
Decode for AgencyID: Department of Environmental Quality
Decode for RegionID: Northwest Region
Category: Remedial Action
Action Code Flag: False
Action: SITE INVESTIGATION
Further Action: 0

1610 NORTH PIER 99 ST. (Continued) **S106655861**

Comments: Not reported

Action ID: 9498
Region: Northwestern Region
Complete Date: 08/11/2003
Rank Value: Not reported
Cleanup Flag: False
Created Date: 08/25/2003
Decode for AgencyID: Department of Environmental Quality
Decode for RegionID: Northwest Region
Category: Listing Action
Action Code Flag: False
Action: Proposal for Confirmed Release List recommended
Further Action: 0
Comments: Not reported

Action ID: 9465
Region: Northwestern Region
Complete Date: 09/22/2003
Rank Value: Not reported
Cleanup Flag: False
Created Date: 09/16/2003
Decode for AgencyID: Department of Environmental Quality
Decode for RegionID: Northwest Region
Category: Listing Action
Action Code Flag: False
Action: Facility proposed for Confirmed Release List
Further Action: 0
Comments: Not reported

Action ID: 9506
Region: Northwestern Region
Complete Date: 08/27/2003
Rank Value: Not reported
Cleanup Flag: False
Created Date: 10/22/2003
Decode for AgencyID: Department of Environmental Quality
Decode for RegionID: Northwest Region
Category: Remedial Action
Action Code Flag: False
Action: Site Investigation recommended (SI)
Further Action: High
Comments: Not reported

Action ID: 9428
Region: Northwestern Region
Complete Date: 10/31/2003
Rank Value: Not reported
Cleanup Flag: False
Created Date: 12/04/2003
Decode for AgencyID: Department of Environmental Quality
Decode for RegionID: Northwest Region
Category: Listing Action
Action Code Flag: False
Action: Extension requested by owner/operator
Further Action: 0
Comments: Not reported

1610 NORTH PIER 99 ST. (Continued) **S106655861**

Action ID: 9430
Region: Northwestern Region
Complete Date: 11/03/2003
Rank Value: Not reported
Cleanup Flag: False
Created Date: 12/04/2003
Decode for AgencyID: Department of Environmental Quality
Decode for RegionID: Northwest Region
Category: Listing Action
Action Code Flag: False
Action: Petition or request granted
Further Action: 0
Comments: Not reported

Action ID: 9438
Region: Northwestern Region
Complete Date: 06/02/2004
Rank Value: Not reported
Cleanup Flag: False
Created Date: 06/03/2004
Decode for AgencyID: Department of Environmental Quality
Decode for RegionID: Northwest Region
Category: Listing Action
Action Code Flag: False
Action: Facility placed on Confirmed Release List
Further Action: 0
Comments: Not reported

Action ID: 9506
Region: Northwestern Region
Complete Date: Not reported
Rank Value: Not reported
Cleanup Flag: False
Created Date: 05/19/2020
Decode for AgencyID: Department of Environmental Quality
Decode for RegionID: Northwest Region
Category: Remedial Action
Action Code Flag: False
Action: Site Investigation recommended (SI)
Further Action: Medium
Comments: Not reported

Action ID: 9501
Region: Northwestern Region
Complete Date: 06/28/2010
Rank Value: Not reported
Cleanup Flag: False
Created Date: 12/17/2012
Decode for AgencyID: Department of Environmental Quality
Decode for RegionID: Northwest Region
Category: Remedial Action
Action Code Flag: False
Action: Remedial Action recommended (RA)
Further Action: High
Comments: Not reported

Action ID: 9491

1610 NORTH PIER 99 ST. (Continued) **S106655861**

Region: Northwestern Region
Complete Date: 06/30/2014
Rank Value: Not reported
Cleanup Flag: False
Created Date: 11/21/2013
Decode for AgencyID: Environmental Protection Agency
Decode for RegionID: Northwest Region
Category: Remedial Action
Action Code Flag: False
Action: REMOVAL
Further Action: 0
Comments: Not reported

Action ID: 9450
Region: Northwestern Region
Complete Date: Not reported
Rank Value: Not reported
Cleanup Flag: False
Created Date: 11/24/2014
Decode for AgencyID: Department of Environmental Quality
Decode for RegionID: Northwest Region
Category: Remedial Action
Action Code Flag: False
Action: OPERATION and MAINTENANCE
Further Action: 0
Comments: Not reported

Action ID: 9424
Region: Northwestern Region
Complete Date: Not reported
Rank Value: 0
Cleanup Flag: False
Created Date: 12/17/2002
Decode for AgencyID: Department of Environmental Quality
Decode for RegionID: Northwest Region
Category: Administrative Action
Action Code Flag: False
Action: Site added to database
Further Action: Not reported
Comments: Not reported

Action ID: 9425
Region: Northwestern Region
Complete Date: 01/24/2003
Rank Value: 0
Cleanup Flag: False
Created Date: 12/17/2002
Decode for AgencyID: Department of Environmental Quality
Decode for RegionID: Northwest Region
Category: Remedial Action
Action Code Flag: False
Action: SITE EVALUATION
Further Action: 0
Comments: Not reported

Operations:
Operation Id: 134629
Operation Status: Inactive

1610 NORTH PIER 99 ST. (Continued) **S106655861**

Common Name:	Interstate Dry Dock
Yrs of Operation:	Operating in 1976
Comments:	At 1511 N Marine Drive (owner V.W. Church)
Updated Date:	12/02/2002
Updated By:	sxf
Decode for OpstatID:	Inactive
Operation Id:	134630
Operation Status:	Active
Common Name:	Mermaid Marine - Guy Bloiden
Yrs of Operation:	2002
Comments:	Not reported
Updated Date:	11/22/2002
Updated By:	sxf
Decode for OpstatID:	Active
Operation Id:	134631
Operation Status:	Inactive
Common Name:	Former Schooner Creek Boat Works
Yrs of Operation:	1992-1999
Comments:	Not reported
Updated Date:	08/16/2004
Updated By:	JWAGGY
Decode for OpstatID:	Inactive
Operations SIC Id:	198070
SIC Code:	1721
Created By:	Not reported
Created Date:	12/17/2002
Operations SIC Id:	198071
SIC Code:	4493
Created By:	Not reported
Created Date:	12/17/2002
Operations SIC Id:	198072
SIC Code:	1711
Created By:	Not reported
Created Date:	12/17/2002
Operations SIC Id:	198073
SIC Code:	3732
Created By:	Not reported
Created Date:	12/17/2002
Operations SIC Id:	198074
SIC Code:	4499
Created By:	Not reported
Created Date:	12/17/2002
Operation Id:	134632
Operation Status:	Inactive
Common Name:	Schroeder’s Marine Machine Works
Yrs of Operation:	Operating in 1976
Comments:	1523 N Marine Dr. (owner P.R. Schroeder)
Updated Date:	12/02/2002
Updated By:	sxf
Decode for OpstatID:	Inactive

VCS:

Name:	1610 NORTH PIER 99 ST.
Address:	1610 N PIER 99 ST.

1610 NORTH PIER 99 ST. (Continued) **S106655861**

City,State,Zip:	PORTLAND, OR 97217
ECS Site ID:	3526
Facility Size:	1.07 acres
Action:	Site Investigation recommended (SI)
Start Date:	08/27/2003
End Date:	08/27/2003
Program:	VCS
Latitude:	45.6065
Longitude:	-122.6829

Name:	1610 NORTH PIER 99 ST.
Address:	1610 N PIER 99 ST.
City,State,Zip:	PORTLAND, OR 97217
ECS Site ID:	3526
Facility Size:	1.07 acres
Action:	Proposal for Confirmed Release List recommended
Start Date:	08/11/2003
End Date:	08/11/2003
Program:	VCS
Latitude:	45.6065
Longitude:	-122.6829

Name:	1610 NORTH PIER 99 ST.
Address:	1610 N PIER 99 ST.
City,State,Zip:	PORTLAND, OR 97217
ECS Site ID:	3526
Facility Size:	1.07 acres
Action:	Facility proposed for Confirmed Release List
Start Date:	09/22/2003
End Date:	09/22/2003
Program:	VCS
Latitude:	45.6065
Longitude:	-122.6829

Name:	1610 NORTH PIER 99 ST.
Address:	1610 N PIER 99 ST.
City,State,Zip:	PORTLAND, OR 97217
ECS Site ID:	3526
Facility Size:	1.07 acres
Action:	Petition or request granted
Start Date:	11/03/2003
End Date:	11/03/2003
Program:	VCS
Latitude:	45.6065
Longitude:	-122.6829

Name:	1610 NORTH PIER 99 ST.
Address:	1610 N PIER 99 ST.
City,State,Zip:	PORTLAND, OR 97217
ECS Site ID:	3526
Facility Size:	1.07 acres
Action:	Extension requested by owner/operator
Start Date:	10/31/2003
End Date:	10/31/2003
Program:	VCS
Latitude:	45.6065
Longitude:	-122.6829

1610 NORTH PIER 99 ST. (Continued) **S106655861**

Name: 1610 NORTH PIER 99 ST.
Address: 1610 N PIER 99 ST.
City,State,Zip: PORTLAND, OR 97217
ECS Site ID: 3526
Facility Size: 1.07 acres
Action: NEGOTIATIONS
Start Date: 04/09/2003
End Date: 08/01/2003
Program: VCS
Latitude: 45.6065
Longitude: -122.6829

Name: 1610 NORTH PIER 99 ST.
Address: 1610 N PIER 99 ST.
City,State,Zip: PORTLAND, OR 97217
ECS Site ID: 3526
Facility Size: 1.07 acres
Action: Facility placed on Confirmed Release List
Start Date: 06/02/2004
End Date: 06/02/2004
Program: VCS
Latitude: 45.6065
Longitude: -122.6829

Name: 1610 NORTH PIER 99 ST.
Address: 1610 N PIER 99 ST.
City,State,Zip: PORTLAND, OR 97217
ECS Site ID: 3526
Facility Size: 1.07 acres
Action: SITE INVESTIGATION
Start Date: 08/01/2003
End Date: 08/27/2003
Program: VCS
Latitude: 45.6065
Longitude: -122.6829

OR MANIFEST:
Manifest Year: Manifest Year - 2014
EPA Id: ORQ000032499
Inactive Status: 2015-03-23 00:00:00
Organization Name: Apex Companies LLC
Contact Name: John Foxwell
Contact Telephone Number: Not reported
Mailing Address: 3015 SW First Ave
Mailing City/State/Zip: Portland, OR 97201

Manifest:
Name: MILTON O BROWN
Year : 2014
RCRA Id : ORQ000032499
Inactive : 2015-03-23 00:00:00
Status: Small quantity generator
Manifest : Not reported
Ship Date : 02/18/2014
TSD : UTD981550177
WS Num: 1

1610 NORTH PIER 99 ST. (Continued) **S106655861**

Transporter:	ORQ000023150
Ship Qty :	Not reported
Rpt Unit :	Not reported
Off Mng :	H110
EPA Waste Codes:	D008
Waste Description:	Rinsate water from pipe cleaning
Amt Of Waste Stream Generated in Reporting Yr 1:	163.25999999999999
Amt Of Waste Stream Generated in Reporting Yr 2:	163.25999999999999

Manifest:

Name:	MILTON O BROWN
Year :	2013
RCRA Id :	ORQ000032499
Inactive :	Not reported
Status:	Large quantity generator
Manifest :	001138564
Ship Date :	11/13/2013
TSD :	ORD089452353
WS Num:	1
Transporter:	WAD988479440
Ship Qty :	Not reported
Rpt Unit :	Not reported
Off Mng :	H132
EPA Waste Codes:	D008
Waste Description:	Burn debris encountered during remediation project
mt Of Waste Stream Generated in Reporting Yr 1:	1387.71
mt Of Waste Stream Generated in Reporting Yr 2:	1387.71

F19 **PIER 99 - PORTLAND** **SEMS 1014948183**
SSW **1610 N PIER 99 STREET** **PRP ORN001002699**
1/8-1/4 **PORTLAND, OR 97217** **ICIS**
0.248 mi.
1312 ft. **Site 2 of 3 in cluster F**

Relative: **Lower**
Actual: **33 ft.**

SEMS:

Site ID:	1002699
EPA ID:	ORN001002699
Name:	PIER 99 - PORTLAND
Address:	1610 N PIER 99 STREET
Address 2:	Not reported
City,State,Zip:	PORTLAND, OR 97217
Cong District:	Not reported
FIPS Code:	41051
Latitude:	+45.606322
Longitude:	-122.683682
FF:	N
NPL:	Not on the NPL
Non NPL Status:	Referred to Removal - NFRAP

SEMS Detail:

Region:	10
Site ID:	1002699
EPA ID:	ORN001002699
Site Name:	PIER 99 - PORTLAND
NPL:	N

PIER 99 - PORTLAND (Continued) **1014948183**

FF: N
OU: 00
Action Code: DS
Action Name: DISCVRY
SEQ: 1
Start Date: 2007-06-07 04:00:00
Finish Date: 2007-06-07 04:00:00
Qual: Not reported
Current Action Lead: EPA Perf In-Hse

Region: 10
Site ID: 1002699
EPA ID: ORN001002699
Site Name: PIER 99 - PORTLAND
NPL: N
FF: N
OU: 00
Action Code: PA
Action Name: PA
SEQ: 1
Start Date: 2007-07-16 04:00:00
Finish Date: 2008-02-01 05:00:00
Qual: H
Current Action Lead: EPA Perf

Region: 10
Site ID: 1002699
EPA ID: ORN001002699
Site Name: PIER 99 - PORTLAND
NPL: N
FF: N
OU: 00
Action Code: SI
Action Name: SI
SEQ: 1
Start Date: 2008-03-21 04:00:00
Finish Date: 2011-01-19 05:00:00
Qual: W
Current Action Lead: EPA Perf

Region: 10
Site ID: 1002699
EPA ID: ORN001002699
Site Name: PIER 99 - PORTLAND
NPL: N
FF: N
OU: 00
Action Code: EE
Action Name: EE/CA
SEQ: 1
Start Date: 2012-12-18 05:00:00
Finish Date: 2013-08-15 05:00:00
Qual: Not reported
Current Action Lead: EPA Ovrsght

Region: 10
Site ID: 1002699

PIER 99 - PORTLAND (Continued) **1014948183**

EPA ID: ORN001002699
Site Name: PIER 99 - PORTLAND
NPL: N
FF: N
OU: 00
Action Code: BB
Action Name: PRP RV
SEQ: 1
Start Date: 2013-09-09 05:00:00
inish Date: 2014-11-14 05:00:00
Qual: Not reported
Current Action Lead: EPA Ovrsght

PRP:
PRP Name: BROWN, MILTON
BROWN, MILTON

ICIS:
Enforcement Action ID: 10-2013-0161
FRS ID: 110030826168
Action Name: 1610 North Pier 99 Site Removal Action
Facility Name: PIER 99 - PORTLAND
Facility Address: 1610 N PIER 99 STREET
PORTLAND, OR 97217
Enforcement Action Type: CERCLA 106 AO For Resp Action/Imm Haz
Facility County: MULTNOMAH
Program System Acronym: CERCLIS
Enforcement Action Forum Desc: Administrative - Formal
EA Type Code: 106
Facility SIC Code: Not reported
Federal Facility ID: Not reported
Latitude in Decimal Degrees: 45.60644
Longitude in Decimal Degrees: -122.6834
Permit Type Desc: Not reported
Program System Acronym: ORN001002699
Facility NAICS Code: Not reported
Tribal Land Code: Not reported

Enforcement Action ID: 10-2012-0191
FRS ID: 110030826168
Action Name: Pier 99 - Portland Site (EE/CA)
Facility Name: PIER 99 - PORTLAND
Facility Address: 1610 N PIER 99 STREET
PORTLAND, OR 97217
Enforcement Action Type: CERCLA 104E5A AO For Access And/Or Info
Facility County: MULTNOMAH
Program System Acronym: CERCLIS
Enforcement Action Forum Desc: Administrative - Formal
EA Type Code: 104E5A
Facility SIC Code: Not reported
Federal Facility ID: Not reported
Latitude in Decimal Degrees: 45.60644
Longitude in Decimal Degrees: -122.6834
Permit Type Desc: Not reported
Program System Acronym: ORN001002699
Facility NAICS Code: Not reported

PIER 99 - PORTLAND (Continued) **1014948183**

Tribal Land Code: Not reported

Facility Name: PIER 99 - PORTLAND
Address: 1610 N PIER 99 STREET
Tribal Indicator: Not reported
Fed Facility: Not reported
NAIC Code: Not reported
SIC Code: Not reported

Facility Name: PIER 99 - PORTLAND
Address: 1610 N PIER 99 STREET
Tribal Indicator: Not reported
Fed Facility: Not reported
NAIC Code: Not reported
SIC Code: Not reported

Facility Name: PIER 99 - PORTLAND
Address: 1610 N PIER 99 STREET
Tribal Indicator: Not reported
Fed Facility: Not reported
NAIC Code: Not reported
SIC Code: Not reported

Facility Name: PIER 99 - PORTLAND
Address: 1610 N PIER 99 STREET
Tribal Indicator: Not reported
Fed Facility: Not reported
NAIC Code: Not reported
SIC Code: Not reported

Facility Name: PIER 99 - PORTLAND
Address: 1610 N PIER 99 STREET
Tribal Indicator: Not reported
Fed Facility: Not reported
NAIC Code: Not reported
SIC Code: Not reported

Facility Name: PIER 99 - PORTLAND
Address: 1610 N PIER 99 STREET
Tribal Indicator: Not reported
Fed Facility: Not reported
NAIC Code: Not reported
SIC Code: Not reported

Facility Name: PIER 99 - PORTLAND
Address: 1610 N PIER 99 STREET
Tribal Indicator: Not reported
Fed Facility: Not reported
NAIC Code: Not reported
SIC Code: Not reported

Facility Name: PIER 99 - PORTLAND
Address: 1610 N PIER 99 STREET
Tribal Indicator: Not reported
Fed Facility: Not reported
NAIC Code: Not reported

PIER 99 - PORTLAND (Continued) **1014948183**

SIC Code: Not reported

F20 **PIER WEST LLC** **RCRA-VSQG** **1016455826**
SSW **1610 N PIER 99 ST** **ORQ000032499**
1/8-1/4 **PORTLAND, OR 97217**
0.248 mi.
1312 ft. **Site 3 of 3 in cluster F**

Relative: **Lower**
Actual: **33 ft.**

RCRA Listings:

ved by Agency:	20191231
	Pier West Llc
s:	1610 N PIER 99 ST
tate,Zip:	PORTLAND, OR 97217
	ORQ000032499
ame:	RYAN ROCKWELL
ess:	8320 NE HWY 99
ty,State,Zip:	VANCOUVER, WA 98665
	503-891-5094
	Not reported
Email:	MSINCLAIR@MOBINV.NET
	Not reported
	10
	Private
e Generator Description:	Conditionally Exempt Small Quantity Generator
	Not reported
ycle:	Not reported
	Not reported
or:	Handler Activities
er:	Not reported
	Not reported
ss:	8320 NE HWY 99
y,State,Zip:	VANCOUVER, WA 98665
	Pier West Llc
	Private
	Pier West Llc
	Private
enerator Activity:	No
ity:	No
Generator:	No
ctivity:	No
ity Activity:	No
vity with Storage:	No
y On-Site Burner Exemption:	No
ing and Refining Furnace Exemption:	No
Injection Control:	No
e Receipt:	No
ste Indicator:	No
ste Destination Facility:	No
rsal Waste:	No
eg Handler:	---
dicator:	Not reported
condary Material Indicator:	N
tor:	Not reported
ermit Baseline:	Not on the Baseline
enewals Baseline:	Not on the Baseline
rrective Action Baseline:	No
rrective Action Universe:	No
Where RCRA CA has Been Imposed Universe:	No

PIER WEST LLC (Continued) **1016455826**

tion Priority Ranking:	No NCAPS ranking
l Control Indicator:	No
ontrol Indicator:	No
re Controls Indicator:	N/A
ontrols Indicator:	N/A
n-Complier Universe:	No
Significant Non-Complier Universe:	No
gnificant Non-Complier Universe:	No
n-Complier With a Compliance Schedule Universe:	No
ce Required:	Not reported
Last Change:	20200624
Trader-Importer:	No
Trader-Exporter:	No
pent Lead Acid Batteries:	No
pent Lead Acid Batteries:	No
vity Without Storage:	No
er:	No
dicator:	No

Biennial: List of Years

Year: 2013

Click Here for Biennial Reporting System Data:

Hazardous Waste Summary:

Waste Code: D008
Waste Description: Lead

Handler - Owner Operator:

wner/Operator Indicator:	Owner
Owner/Operator Name:	MILTON BROWN
l Status:	Private
Became Current:	19880915
Ended Current:	Not reported
Owner/Operator Address:	8320 NE HWY 99
Owner/Operator City,State,Zip:	VANCOUVER, WA 98665
r/Operator Telephone:	Not reported
r/Operator Telephone Ext:	Not reported
r/Operator Fax:	Not reported
r/Operator Email:	Not reported

ner/Operator Indicator:	Operator
Owner/Operator Name:	MILTON BROWN
l Status:	Private
Became Current:	20131101
Ended Current:	Not reported
Owner/Operator Address:	8320 NE HWY 99
Owner/Operator City,State,Zip:	VANCOUVER, WA 98665
Operator Telephone:	503-574-6255
r/Operator Telephone Ext:	Not reported
r/Operator Fax:	Not reported
r/Operator Email:	Not reported

wner/Operator Indicator:	Owner
Owner/Operator Name:	PIER WEST LLC
l Status:	Private

PIER WEST LLC (Continued) **1016455826**

e Became Current: 20191231
Ended Current: Not reported
Owner/Operator Address: 8320 NE HWY 99
Owner/Operator City,State,Zip: VANCOUVER, WA 98665
Operator Telephone: 503-574-6255
er/Operator Telephone Ext: Not reported
er/Operator Fax: Not reported
er/Operator Email: Not reported

wner/Operator Indicator: Owner
Owner/Operator Name: MILTON BROWN
al Status: Private
Became Current: 20141231
Ended Current: Not reported
Owner/Operator Address: 8320 NE HWY 99
Owner/Operator City,State,Zip: VANCOUVER, WA 98665
Operator Telephone: 503-574-6255
er/Operator Telephone Ext: Not reported
er/Operator Fax: Not reported
er/Operator Email: Not reported

wner/Operator Indicator: Owner
Owner/Operator Name: MILTON BROWN
al Status: Private
e Became Current: 20150323
Ended Current: Not reported
Owner/Operator Address: 8320 NE HWY 99
Owner/Operator City,State,Zip: VANCOUVER, WA 98665
Operator Telephone: 503-574-6255
er/Operator Telephone Ext: Not reported
er/Operator Fax: Not reported
er/Operator Email: Not reported

wner/Operator Indicator: Owner
Owner/Operator Name: MILTON BROWN
al Status: Private
Became Current: 20131101
Ended Current: Not reported
Owner/Operator Address: 8320 NE HWY 99
Owner/Operator City,State,Zip: VANCOUVER, WA 98665
Operator Telephone: 503-574-6255
er/Operator Telephone Ext: Not reported
er/Operator Fax: Not reported
er/Operator Email: Not reported

ner/Operator Indicator: Operator
Owner/Operator Name: MILTON BROWN
al Status: Private
e Became Current: 20150323
Ended Current: Not reported
Owner/Operator Address: 8320 NE HWY 99
Owner/Operator City,State,Zip: VANCOUVER, WA 98665
Operator Telephone: 503-574-6255
er/Operator Telephone Ext: Not reported
er/Operator Fax: Not reported
er/Operator Email: Not reported

PIER WEST LLC (Continued) **1016455826**

wner/Operator Indicator: Owner
Owner/Operator Name: PIER WEST LLC
l Status: Private
Became Current: 20190204
Ended Current: Not reported
Owner/Operator Address: 8320 NE HWY 99
Owner/Operator City,State,Zip: VANCOUVER, WA 98665
Operator Telephone: 503-574-6255
r/Operator Telephone Ext: Not reported
r/Operator Fax: Not reported
r/Operator Email: Not reported

ner/Operator Indicator: Operator
Owner/Operator Name: PIER WEST LLC
l Status: Private
Became Current: 20191231
Ended Current: Not reported
Owner/Operator Address: 8320 NE HWY 99
Owner/Operator City,State,Zip: VANCOUVER, WA 98665
Operator Telephone: 503-574-6255
r/Operator Telephone Ext: Not reported
r/Operator Fax: Not reported
r/Operator Email: Not reported

ner/Operator Indicator: Operator
Owner/Operator Name: MILTON BROWN
l Status: Private
Became Current: 19880915
Ended Current: Not reported
Owner/Operator Address: 8320 NE HWY 99
Owner/Operator City,State,Zip: VANCOUVER, WA 98665
r/Operator Telephone: Not reported
r/Operator Telephone Ext: Not reported
r/Operator Fax: Not reported
r/Operator Email: Not reported

wner/Operator Indicator: Owner
Owner/Operator Name: MILTON BROWN
l Status: Private
Became Current: 20131231
Ended Current: Not reported
Owner/Operator Address: 8320 NE HWY 99
Owner/Operator City,State,Zip: VANCOUVER, WA 98665
Operator Telephone: 503-574-6255
r/Operator Telephone Ext: Not reported
r/Operator Fax: Not reported
r/Operator Email: Not reported

ner/Operator Indicator: Operator
Owner/Operator Name: MILTON BROWN
l Status: Private
Became Current: 20131231
Ended Current: Not reported
Owner/Operator Address: 8320 NE HWY 99
Owner/Operator City,State,Zip: VANCOUVER, WA 98665
Operator Telephone: 503-574-6255
r/Operator Telephone Ext: Not reported

PIER WEST LLC (Continued) **1016455826**

er/Operator Fax: Not reported
er/Operator Email: Not reported

ner/Operator Indicator: Operator
Owner/Operator Name: MILTON BROWN
al Status: Private
Became Current: 20141231
Ended Current: Not reported
Owner/Operator Address: 8320 NE HWY 99
Owner/Operator City,State,Zip: VANCOUVER, WA 98665
Operator Telephone: 503-574-6255
er/Operator Telephone Ext: Not reported
er/Operator Fax: Not reported
er/Operator Email: Not reported

ner/Operator Indicator: Operator
Owner/Operator Name: PIER WEST LLC
al Status: Private
Became Current: 20190204
Ended Current: Not reported
Owner/Operator Address: 8320 NE HWY 99
Owner/Operator City,State,Zip: VANCOUVER, WA 98665
Operator Telephone: 503-574-6255
er/Operator Telephone Ext: Not reported
er/Operator Fax: Not reported
er/Operator Email: Not reported

Historic Generators:
eive Date: 20131230
Handler Name: MILTON O BROWN
al Waste Generator Description: Large Quantity Generator
District Owner: Not reported
arge Quantity Handler of Universal Waste: No
Recognized Trader Importer: No
Recognized Trader Exporter: No
Spent Lead Acid Battery Importer: No
Spent Lead Acid Battery Exporter: No
Current Record: No
Storage Recycler Activity: Not reported
ronic Manifest Broker: Not reported

eive Date: 20131101
Handler Name: MILTON O BROWN
ederal Waste Generator Description: Small Quantity Generator
District Owner: Not reported
arge Quantity Handler of Universal Waste: No
Recognized Trader Importer: No
Recognized Trader Exporter: No
Spent Lead Acid Battery Importer: No
Spent Lead Acid Battery Exporter: No
Current Record: No
Storage Recycler Activity: Not reported
ronic Manifest Broker: Not reported

eive Date: 20131231
Handler Name: MILTON O BROWN
al Waste Generator Description: Large Quantity Generator

PIER WEST LLC (Continued) **1016455826**

District Owner: Not reported
arge Quantity Handler of Universal Waste: No
Recognized Trader Importer: No
Recognized Trader Exporter: No
Spent Lead Acid Battery Importer: No
Spent Lead Acid Battery Exporter: No
Current Record: No
Storage Recycler Activity: Not reported
ronic Manifest Broker: Not reported

eive Date: 20141231
Handler Name: MILTON O BROWN
ederal Waste Generator Description: Small Quantity Generator
District Owner: Not reported
arge Quantity Handler of Universal Waste: No
Recognized Trader Importer: No
Recognized Trader Exporter: No
Spent Lead Acid Battery Importer: No
Spent Lead Acid Battery Exporter: No
Current Record: No
Storage Recycler Activity: Not reported
ronic Manifest Broker: Not reported

eive Date: 20150323
Handler Name: MILTON O BROWN
Waste Generator Description: Not a generator, verified
District Owner: Not reported
arge Quantity Handler of Universal Waste: No
Recognized Trader Importer: No
Recognized Trader Exporter: No
Spent Lead Acid Battery Importer: No
Spent Lead Acid Battery Exporter: No
Current Record: No
Storage Recycler Activity: Not reported
ronic Manifest Broker: Not reported

eive Date: 20190204
Handler Name: PIER WEST LLC
ederal Waste Generator Description: Conditionally Exempt Small Quantity Generator
District Owner: Not reported
arge Quantity Handler of Universal Waste: No
Recognized Trader Importer: No
Recognized Trader Exporter: No
Spent Lead Acid Battery Importer: No
Spent Lead Acid Battery Exporter: No
Current Record: No
Storage Recycler Activity: Not reported
ronic Manifest Broker: Not reported

eive Date: 20191231
Handler Name: PIER WEST LLC
ederal Waste Generator Description: Conditionally Exempt Small Quantity Generator
District Owner: Not reported
arge Quantity Handler of Universal Waste: No
Recognized Trader Importer: No
Recognized Trader Exporter: No
Spent Lead Acid Battery Importer: No

PIER WEST LLC (Continued) **1016455826**

Spent Lead Acid Battery Exporter: No
Current Record: Yes
Storage Recycler Activity: Not reported
ronic Manifest Broker: Not reported

List of NAICS Codes and Descriptions:
NAICS Code: 71393
NAICS Description: MARINAS

NAICS Code: 713930
NAICS Description: MARINAS

Has the Facility Received Notices of Violations:
Found Violation: No
cy Which Determined Violation: Not reported
tion Short Description: Not reported
Violation was Determined: Not reported
l Return to Compliance Date: Not reported
n to Compliance Qualifier: Not reported
tion Responsible Agency: Not reported
duled Compliance Date: Not reported
cement Identifier: Not reported
of Enforcement Action: Not reported
cement Responsible Agency: Not reported
cement Docket Number: Not reported
cement Attorney: Not reported
ctive Action Component: Not reported
al Initiated Date: Not reported
al Resolution Date: Not reported
sition Status Date: Not reported
sition Status: Not reported
sition Status Description: Not reported
Consent/Final Order Sequence Number: Not reported
ent/Final Order Respondent Name: Not reported
ent/Final Order Lead Agency: Not reported
Enforcement Type: Not reported
cement Responsible Person: Not reported
cement Responsible Sub-Organization: Not reported
SEP Sequence Number: Not reported
Expenditure Amount: Not reported
Scheduled Completion Date: Not reported
Actual Date: Not reported
Defaulted Date: Not reported
Type: Not reported
Type Description: Not reported
sed Amount: Not reported
Monetary Amount: Not reported
Amount: Not reported
Count: Not reported
Amount: Not reported

Evaluation Action Summary:
uation Date: 20150714
valuation Responsible Agency: State
Found Violation: No
Evaluation Type Description: COMPLIANCE EVALUATION INSPECTION ON-SITE

PIER WEST LLC (Continued) **1016455826**

ation Responsible Person Identifier: Not reported
Evaluation Responsible Sub-Organization: NWR
l Return to Compliance Date: Not reported
duled Compliance Date: Not reported
of Request: Not reported
Response Received: Not reported
est Agency: Not reported
er Citation: Not reported

G21 **CHEVRON STATION - 90706** **OR LUST U000432830**
ENE **12105 N JANTZEN DR** **OR UST N/A**
1/8-1/4 **PORTLAND, OR 97217** **OR SPILLS**
0.249 mi. **OR AIRS**
1315 ft.Site 1 of 2 in cluster G **OR UIC**

Relative: LUST:
Lower
Actual: Name: CHEVRON USA INC - 90706 II
28 ft. Address: 12105 N JANTZEN DR
City,State,Zip: PORTLAND, OR 97217
Region: North Western Region
Facility ID: 26-97-0505
Cleanup Received Date: 07/07/1997
Cleanup Start Date: 07/07/1997
Cleanup Complete Date: **05/02/2007**
Decode for Region: **North West Region**

Name: CHEVRON U.S.A., INC. - 90706
Address: 12105 N JANTZEN DR
City,State,Zip: PORTLAND, OR 97217
Region: North Western Region
Facility ID: 26-93-0101
Cleanup Received Date: 06/08/1993
Cleanup Start Date: 06/07/1993
Cleanup Complete Date: **03/31/1995**
Decode for Region: **North West Region**

UST:
Name: CHEVRON STATION - 90706
Address: 12105 N JANTZEN DR
City: PORTLAND
Facility ID: 1332
Facility Telephone: (925) 766-6939
Permittee Name: Gerardo Acuna
Number of Permitted Tanks: 3
Active Tanks: 3
Decommissioned Tanks: 7
Number of Tanks: 10

OR SPILLS:
Name: Not reported
Address: 12105 N JANTZEN DR
City,State,Zip: PORTLAND, OR 97217
Facility ID: 2016-1744
Incident Status: Closed
Material: Oil - Gasoline
Quantity: 32

CHEVRON STATION - 90706 (Continued) **U000432830**

Unit of Measure: Ounce
Release Date: 07/21/2016
Description: Chevron reporting 32oz spill to pavement due to human error during refueling at one of their gas stations. No waterways impacted.
Lat/Long: 45.610957 / -122.67714
Source: Motor Vehicle - Private
Media: Pavement
Responsible Company: Chevron/Texaco
Responsible Address: 5924 NW Front Ave.
Responsible City,St,Zip: Porltand, OR 97210
Unknown Quantity Released: Not reported
Maximum Potential Quantity: Not reported
Quantity Recovered: Not reported

Name: Not reported
Address: 12105 N. JANTZEN DR.
City,State,Zip: PORTLAND, OR 97217
Facility ID: 2016-0437
Incident Status: Closed
Material: Oil - Gasoline
Quantity: 1
Unit of Measure: Gallons
Release Date: 02/18/2016
Description: Chevron reporting the release of less than 1 gallon gasoline when a citizen drove away from the pump with the hose in the tank. Absorbents were applied. No drains or waterways impacted.
Lat/Long: 45.610957 / -122.67713
Source: Bulk Petroleum Storage
Media: Pavement
Responsible Company: Chevron Products Company
Responsible Address: 6001 BOLLINGER CANYON ROAD
Responsible City,St,Zip: SAN RAMON, CA 94583
Unknown Quantity Released: Not reported
Maximum Potential Quantity: Not reported
Quantity Recovered: Not reported

Name: Not reported
Address: 12105 N JANTZEN DR
City,State,Zip: PORTLAND, OR 97217
Facility ID: 2011-2482
Incident Status: Archive
Material: Not reported
Quantity: 1
Unit of Measure: Gallons
Release Date: 10/07/2011
Description: Chevron reporting the spill of 1 gallon gasoline from a motor vehicle. The spill went to pavement and possibly a catch basin. The spill occurred when 1 gallons of gasoline was put into a car, the car began leaking, absorbents and FM186 was applied, swept and disposed of in hazardous waste drum. A minor amount may have impacted the catch basin. Emerald Services has been dispatched to clean out catch basin.
Lat/Long: 45.6121 / -122.6757
Source: Motor Vehicle - Private
Media: Suspected, unknown, or no discharge
Responsible Company: Not reported
Responsible Address: Not reported
Responsible City,St,Zip: Not reported

CHEVRON STATION - 90706 (Continued) **U000432830**

Unknown Quantity Released: Not reported
Maximum Potential Quantity: Not reported
Quantity Recovered: Not reported

Name: Not reported
Address: 12105 N JANTZEN DR
City,State,Zip: PORTLAND, OR 97217
Facility ID: 2011-2482
Incident Status: Archive
Material: Not reported
Quantity: 1
Unit of Measure: Gallons
Release Date: 10/07/2011
Description: Chevron reporting the spill of 1 gallon gasoline from a motor vehicle. The spill went to pavement and possibly a catch basin. The spill occurred when 1 gallons of gasoline was put into a car, the car began leaking, absorbents and FM186 was applied, swept and disposed of in hazardous waste drum. A minor amount may have impacted the catch basin. Emerald Services has been dispatched to clean out catch basin.
Lat/Long: 45.6121 / -122.6757
Source: Motor Vehicle - Private
Media: On pavement/asphalt - not direct on soil
Responsible Company: Not reported
Responsible Address: Not reported
Responsible City,St,Zip: Not reported
Unknown Quantity Released: Not reported
Maximum Potential Quantity: Not reported
Quantity Recovered: Not reported

Name: Not reported
Address: 12105 N JANTZEN DR
City,State,Zip: PORTLAND, OR 97223
Facility ID: 2017-3127
Incident Status: Closed
Material: Oil - Gasoline
Quantity: 1
Unit of Measure: Gallons
Release Date: 10/26/2017
Description: 2 Gal of Gas to pavement after a customer drove off from a Chevron Station. No waterways impacted, contractor has been hired to clean up in the AM.
Lat/Long: 45.610700 / -122.67744
Source: Business
Media: Pavement
Responsible Company: Chevron/Texaco
Responsible Address: 5924 NW Front Ave.
Responsible City,St,Zip: Porltand, OR 97210
Unknown Quantity Released: Not reported
Maximum Potential Quantity: Not reported
Quantity Recovered: Not reported

Name: Not reported
Address: 12105 N JANTZEN DR
City,State,Zip: PORTLAND, OR 97223
Facility ID: 2017-3127
Incident Status: Closed
Material: Oil - Gasoline

CHEVRON STATION - 90706 (Continued) **U000432830**

Quantity: 10
Unit of Measure: Ounce
Release Date: 10/26/2017
Description: 2 Gal of Gas to pavement after a customer drove off from a Chevron Station. No waterways impacted, contractor has been hired to clean up in the AM.
Lat/Long: 45.610700 / -122.67744
Source: Business
Media: Not reported
Responsible Company: Chevron/Texaco
Responsible Address: 5924 NW Front Ave.
Responsible City,St,Zip: Porltand, OR 97210
Unknown Quantity Released: Not reported
Maximum Potential Quantity: Not reported
Quantity Recovered: Not reported

Name: Not reported
Address: 12105 N JANTZEN DRIVE
City,State,Zip: PORTLAND, OR 97217
Facility ID: 2014-1368
Incident Status: Referred/Closed
Material: Oil - Gasoline
Quantity: 3
Unit of Measure: Gallons
Release Date: 06/28/2014
Description: 2014-1368 NRC 1087406 Chevron Gas Spill 0805 hr 6/28/14 Multnomah County Ron Stevens (Chevron 925-785-2563) reported three gallons of gasoline released at a Chevron Station, 12015 N Jason Drive Portland. The gasoline was released to the paved surface and went to the oil/ water separator. Emerald Services pumped the separator.
Lat/Long: 45.610727 / -122.67693
Source: Motor Vehicle - Private
Media: Pavement
Responsible Company: Not reported
Responsible Address: Not reported
Responsible City,St,Zip: Not reported
Unknown Quantity Released: Not reported
Maximum Potential Quantity: Not reported
Quantity Recovered: Not reported

Name: Not reported
Address: 12105 N JANTZEN DR
City,State,Zip: PORTLAND, OR 97217
Facility ID: 2016-1744
Incident Status: Closed
Material: Oil - Gasoline
Quantity: 32
Unit of Measure: Ounce
Release Date: 07/21/2016
Description: Chevron reporting 32oz spill to pavement due to human error during refueling at one of their gas stations. No waterways impacted.
Lat/Long: 45.610957 / -122.67714
Source: Motor Vehicle - Private
Media: Pavement
Responsible Company: Chevron/Texaco
Responsible Address: 5924 NW Front Ave.
Responsible City,St,Zip: Porltand, OR 97210

CHEVRON STATION - 90706 (Continued) **U000432830**

Unknown Quantity Released: Not reported
Maximum Potential Quantity: Not reported
Quantity Recovered: Not reported

Name: Not reported
Address: 12105 N. JANTZEN DR.
City,State,Zip: PORTLAND, OR 97217
Facility ID: 2016-0437
Incident Status: Closed
Material: Oil - Gasoline
Quantity: 1
Unit of Measure: Gallons
Release Date: 02/18/2016
Description: Chevron reporting the release of less than 1 gallon gasoline when a citizen drove away from the pump with the hose in the tank. Absorbents were applied. No drains or waterways impacted.
Lat/Long: 45.610957 / -122.67713
Source: Bulk Petroleum Storage
Media: Pavement
Responsible Company: Chevron Products Company
Responsible Address: 6001 BOLLINGER CANYON ROAD
Responsible City,St,Zip: SAN RAMON, CA 94583
Unknown Quantity Released: Not reported
Maximum Potential Quantity: Not reported
Quantity Recovered: Not reported

Name: Not reported
Address: 12105 N JANTZEN DR
City,State,Zip: PORTLAND, OR 97217
Facility ID: 2012-2733
Incident Status: Archive
Material: Not reported
Quantity: 2
Unit of Measure: Gallons
Release Date: 11/18/2012
Description: Chevron reported 2 gallons of gas released to the asphalt due to leaking vehicle gas tank. Workers applied absorbents and booms, Emerald Services contracted to assist with remediation. No waterways affected.
Lat/Long: 45.6121 / -122.6757
Source: Motor Vehicle - Private
Media: Suspected, unknown, or no discharge
Responsible Company: Chevron Oil Company
Responsible Address: 12105 N Jantzen Dr
Responsible City,St,Zip: Portland, OR 97217-8159
Unknown Quantity Released: Not reported
Maximum Potential Quantity: Not reported
Quantity Recovered: Not reported

Name: Not reported
Address: 12105 N JANTZEN DR
City,State,Zip: PORTLAND, OR 97217
Facility ID: 2012-2733
Incident Status: Archive
Material: Not reported
Quantity: 2
Unit of Measure: Gallons

CHEVRON STATION - 90706 (Continued) **U000432830**

Release Date: 11/18/2012
Description: Chevron reported 2 gallons of gas released to the asphalt due to leaking vehicle gas tank. Workers applied absorbents and booms, Emerald Services contracted to assist with remediation. No waterways affected.
Lat/Long: 45.6121 / -122.6757
Source: Motor Vehicle - Private
Media: On pavement/asphalt - not direct on soil
Responsible Company: Chevron Oil Company
Responsible Address: 12105 N Jantzen Dr
Responsible City,St,Zip: Portland, OR 97217-8159
Unknown Quantity Released: Not reported
Maximum Potential Quantity: Not reported
Quantity Recovered: Not reported

Name: Not reported
Address: 12105 N. JANTZEN AVE
City,State,Zip: PORTLAND, OR 97217
Facility ID: 2015-0166
Incident Status: Closed
Material: Oil - Gasoline
Quantity: 16
Unit of Measure: Ounce
Release Date: 01/21/2015
Description: NRC Report #1106283. Ron Stevens with Chevron reports gasoline nozzle failed to turn off spilling approximately 16 oz. to pavement. Gasoline was absorbed with pads and placed in Hazmat container on site for later disposal.
Lat/Long: 45.6106 / -122.6768
Source: UST
Media: Pavement
Responsible Company: Chevron Products Company
Responsible Address: 6001 BOLLINGER CANYON ROAD
Responsible City,St,Zip: SAN RAMON, CA 94583
Unknown Quantity Released: Not reported
Maximum Potential Quantity: Not reported
Quantity Recovered: Not reported

Name: Not reported
Address: 12105 N JANTZEN DR
City,State,Zip: PORTLAND, OR 97223
Facility ID: 2017-3127
Incident Status: Closed
Material: Oil - Gasoline
Quantity: 1
Unit of Measure: Gallons
Release Date: 10/26/2017
Description: 2 Gal of Gas to pavement after a customer drove off from a Chevron Station. No waterways impacted, contractor has been hired to clean up in the AM.
Lat/Long: 45.610700 / -122.67744
Source: Business
Media: Pavement
Responsible Company: Chevron/Texaco
Responsible Address: 5924 NW Front Ave.
Responsible City,St,Zip: Porltand, OR 97210
Unknown Quantity Released: Not reported

CHEVRON STATION - 90706 (Continued) **U000432830**

Maximum Potential Quantity: Not reported
Quantity Recovered: Not reported

Name: Not reported
Address: 12105 N JANTZEN DR
City,State,Zip: PORTLAND, OR 97223
Facility ID: 2017-3127
Incident Status: Closed
Material: Oil - Gasoline
Quantity: 10
Unit of Measure: Ounce
Release Date: 10/26/2017
Description: 2 Gal of Gas to pavement after a customer drove off from a Chevron Station. No waterways impacted, contractor has been hired to clean up in the AM.
Lat/Long: 45.610700 / -122.67744
Source: Business
Media: Not reported
Responsible Company: Chevron/Texaco
Responsible Address: 5924 NW Front Ave.
Responsible City,St,Zip: Porltand, OR 97210
Unknown Quantity Released: Not reported
Maximum Potential Quantity: Not reported
Quantity Recovered: Not reported

AIRS:

Source ID: Not reported
Permit Number: 26-9742-23-01
Address: 12105 N JANTZEN DR
Name: CHEVRON PRODUCTS CO
City,State,Zip: PORTLAND, OR 97217
Year: Not reported
Permit Type: General (4) ACDP
Expiration Date: 03/01/2025
Pollutant: Not reported
Issue Date: 09/02/2020
Emissions: Not reported
NAICS Code: 447110
Is NAICS Code Primary: Not reported
SIC Code: Not reported
Is SIC Code Primary: Not reported
Latitude: 45.6121
Longitude: -122.6757
Emission Source Code: Not reported
Emission Source Description: Not reported
Process Code: Not reported
Process Description: Not reported
Process Unit: Not reported
SCC: Not reported
Throughput: Not reported
Throughput Type: Not reported

OR UIC:

Name: JANTZEN BEACH CHEVRON INC.
Address: 12105 N JANTZEN DRIVE
City,State,Zip: PORTLAND, OR

CHEVRON STATION - 90706 (Continued) **U000432830**

UIC Well #: 1
Type: 5D2
Type Description: Storm Water Drainage
UIC Number: 10261
Facility Status: Registered & RA
Lat/Long: 45.6109 / -122.6771

Name: JANTZEN BEACH CHEVRON INC.
Address: 12105 N JANTZEN DRIVE
City,State,Zip: PORTLAND, OR
UIC Well #: 2
Type: 5D2
Type Description: Storm Water Drainage
UIC Number: 10261
Facility Status: Registered & RA
Lat/Long: 45.6109 / -122.6771

Name: JANTZEN BEACH CHEVRON INC.
Address: 12105 N JANTZEN DRIVE
City,State,Zip: PORTLAND, OR
UIC Well #: 3
Type: 5D2
Type Description: Storm Water Drainage
UIC Number: 10261
Facility Status: Registered & RA
Lat/Long: 45.6109 / -122.6771

Name: JANTZEN BEACH CHEVRON INC.
Address: 12105 N JANTZEN DRIVE
City,State,Zip: PORTLAND, OR
UIC Well #: 4
Type: 5X28
Type Description: Motor Vehicle Waste Disposal Wells
UIC Number: 10261
Facility Status: Registered & RA
Lat/Long: 45.6109 / -122.6771

Name: NEW SEASON FOODS, INC.
Address: 2329 YEW STREET
City,State,Zip: FOREST GROVE, OR 97116
UIC Well #: Not reported
Type: Not reported
Type Description: Not reported
UIC Number: 10261
Facility Status: Not reported
Lat/Long: 45.5251 / -123.0722

G22 **CHEVRON 90706** **RCRA-SQG 1000473734**
ENE **12105 N JANTZEN DR** **OR MANIFEST ORD987187341**
1/8-1/4 **PORTLAND, OR 97217**
0.249 mi.
1315 ft. **Site 2 of 2 in cluster G**

Relative: RCRA Listings:
Lower

Actual:
28 ft.

ved by Agency:

tate,Zip:

20220222
Chevron 90706
12105 N JANTZEN DR
PORTLAND, OR 97217

CHEVRON 90706 (Continued) **1000473734**

	ORD987187341
ame:	STORE MANAGER
ss:	PO BOX 6004
tate,Zip:	SAN RAMON, CA 94583
e:	877-386-6044
	Not reported
ct Email:	NAWTDESK@CHEVRON.COM
	Not reported
	10
	Private
Generator Description:	Small Quantity Generator
	Not reported
ycle:	Not reported
	Not reported
or:	Handler Activities
er:	Not reported
	Not reported
	12105 N JANTZEN DR
ate,Zip:	PORTLAND, OR 97217
	Chevron 90706
	Private
	Chevron 90706
	Private
enerator Activity:	No
ity:	No
Generator:	No
ctivity:	No
ity Activity:	No
vity with Storage:	No
y On-Site Burner Exemption:	No
ing and Refining Furnace Exemption:	No
Injection Control:	No
e Receipt:	No
ste Indicator:	No
ste Destination Facility:	No
ersal Waste:	No
eg Handler:	---
dicator:	Not reported
condary Material Indicator:	N
tor:	Not reported
ermit Baseline:	Not on the Baseline
enewals Baseline:	Not on the Baseline
orrective Action Baseline:	No
rrective Action Universe:	No
Where RCRA CA has Been Imposed Universe:	No
tion Priority Ranking:	No NCAPS ranking
l Control Indicator:	No
ontrol Indicator:	No
re Controls Indicator:	N/A
ontrols Indicator:	N/A
n-Complier Universe:	No
Significant Non-Complier Universe:	No
gnificant Non-Complier Universe:	No
n-Complier With a Compliance Schedule Universe:	No
ce Required:	Not reported
Last Change:	20220720
rader-Importer:	No

CHEVRON 90706 (Continued) **1000473734**

rader-Exporter: No
ent Lead Acid Batteries: No
ent Lead Acid Batteries: No
ity Without Storage: No
er: No
dicator: No

Hazardous Waste Summary:
Waste Code: D001
Waste Description: Ignitable Waste

Waste Code: D018
Waste Description: Benzene

Handler - Owner Operator:
wner/Operator Indicator: Owner
Owner/Operator Name: JANTZEN BEACH CHEVRON INC
l Status: Private
Became Current: 19930111
Ended Current: Not reported
er/Operator Address: 12105 N JANTZEN DR
wner/Operator City,State,Zip: PORTLAND, OR 97217
Operator Telephone: 503-285-0389
r/Operator Telephone Ext: Not reported
r/Operator Fax: Not reported
r/Operator Email: Not reported

wner/Operator Indicator: Owner
Owner/Operator Name: JANTZEN BEACH CHEVRON INC
l Status: Private
Became Current: 19980105
Ended Current: Not reported
er/Operator Address: 12105 N JANTZEN DR
wner/Operator City,State,Zip: PORTLAND, OR 97217
Operator Telephone: 503-285-0389
r/Operator Telephone Ext: Not reported
r/Operator Fax: Not reported
r/Operator Email: Not reported

ner/Operator Indicator: Operator
Owner/Operator Name: JANTZEN BEACH CHEVRON INC
gal Status: Other
Became Current: 20000303
Ended Current: Not reported
Owner/Operator Address: 30 W POWELL BLVD
wner/Operator City,State,Zip: GRESHAM, OR 97030-7038
Operator Telephone: 503-285-0389
r/Operator Telephone Ext: Not reported
r/Operator Fax: Not reported
r/Operator Email: Not reported

wner/Operator Indicator: Owner
Owner/Operator Name: JANTZEN BEACH CHEVRON INC
l Status: Private
Became Current: 20020219

CHEVRON 90706 (Continued) **1000473734**

Ended Current:		Not reported
er/Operator Address:		12105 N JANTZEN DR
wner/Operator City,State,Zip:		PORTLAND, OR 97217
Operator Telephone:		503-285-0389
er/Operator Telephone Ext:		Not reported
er/Operator Fax:		Not reported
er/Operator Email:		Not reported
ner/Operator Indicator:		Operator
Owner/Operator Name:	CHEVRON 90706	
al Status:		Private
Became Current:		20031231
Ended Current:		Not reported
r/Operator Address:		12105 N JANTZEN DR.
wner/Operator City,State,Zip:		PORTLAND, OR 97477
/Operator Telephone:		503-289-6332
er/Operator Telephone Ext:		Not reported
er/Operator Fax:		Not reported
er/Operator Email:		Not reported
ner/Operator Indicator:		Operator
Owner/Operator Name:	CHEVRON PRODUCTS CO	
al Status:		Private
e Became Current:		20061231
Ended Current:		Not reported
r/Operator Address:		12105 N JANTZEN DR.
wner/Operator City,State,Zip:		PORTLAND, OR 97477
/Operator Telephone:		503-289-6332
er/Operator Telephone Ext:		Not reported
er/Operator Fax:		Not reported
er/Operator Email:		Not reported
wner/Operator Indicator:		Owner
Owner/Operator Name:	JANTZEN BEACH CHEVRON INC	
al Status:		Private
e Became Current:		20071231
Ended Current:		Not reported
wner/Operator Address:		PO BOX 6004
wner/Operator City,State,Zip:		SAN RAMON, CA 94583
Operator Telephone:		925-842-5931
er/Operator Telephone Ext:		Not reported
er/Operator Fax:		Not reported
er/Operator Email:		Not reported
ner/Operator Indicator:		Operator
Owner/Operator Name:	JOCKO RODRIGUEZ	
al Status:		Private
e Became Current:		20091231
Ended Current:		Not reported
wner/Operator Address:		PO BOX 6004
er/Operator City,State,Zip:		SAN RAMON, CA 94583-2324
Operator Telephone:		925-842-3733
er/Operator Telephone Ext:		Not reported
er/Operator Fax:		Not reported
er/Operator Email:		Not reported
wner/Operator Indicator:		Owner

CHEVRON 90706 (Continued) **1000473734**

Owner/Operator Name: JANTZEN BEACH CHEVRON INC
al Status: Private
e Became Current: 19910128
Ended Current: Not reported
wner/Operator Address: PO BOX 6004
wner/Operator City,State,Zip: SAN RAMON, CA 94583
r/Operator Telephone: 877-386-6044
er/Operator Telephone Ext: Not reported
er/Operator Fax: Not reported
er/Operator Email: Not reported

ner/Operator Indicator: Operator

Owner/Operator Name: CHEVRON PRODUCTS CO.
al Status: Private
e Became Current: 20131231
Ended Current: Not reported
wner/Operator Address: PO BOX 6004
er/Operator City,State,Zip: SAN RAMON, CA 94583-2324
r/Operator Telephone: 877-386-6044
er/Operator Telephone Ext: Not reported
er/Operator Fax: Not reported
er/Operator Email: Not reported

ner/Operator Indicator: Operator

Owner/Operator Name: CHEVRON PRODUCTS CO.
al Status: Private
Became Current: 20151231
Ended Current: Not reported
wner/Operator Address: PO BOX 6004
er/Operator City,State,Zip: SAN RAMON, CA 94583-2324
r/Operator Telephone: 877-386-6044
er/Operator Telephone Ext: Not reported
er/Operator Fax: Not reported
er/Operator Email: Not reported

ner/Operator Indicator: Operator

Owner/Operator Name: CHEVRON PRODUCTS CO.
al Status: Private
e Became Current: 20161231
Ended Current: Not reported
wner/Operator Address: PO BOX 6004
er/Operator City,State,Zip: SAN RAMON, CA 94583-2324
r/Operator Telephone: 877-386-6044
er/Operator Telephone Ext: Not reported
er/Operator Fax: Not reported
er/Operator Email: Not reported

wner/Operator Indicator: Owner

Owner/Operator Name: JANTZEN BEACH CHEVRON INC
al Status: Private
Became Current: 20181231
Ended Current: Not reported
wner/Operator Address: PO BOX 6004
wner/Operator City,State,Zip: SAN RAMON, CA 94583
r/Operator Telephone: 877-386-6044
er/Operator Telephone Ext: Not reported
er/Operator Fax: Not reported

CHEVRON 90706 (Continued) **1000473734**

r/Operator Email: Not reported

ner/Operator Indicator: Operator
Owner/Operator Name: JANTZEN BEACH CHEVRON INC
gal Status: Other
e Became Current: 19950202
Ended Current: Not reported
Owner/Operator Address: 30 W POWELL BLVD
wner/Operator City,State,Zip: GRESHAM, OR 97030-7038
Operator Telephone: 503-285-0389
r/Operator Telephone Ext: Not reported
r/Operator Fax: Not reported
r/Operator Email: Not reported

wner/Operator Indicator: Owner
Owner/Operator Name: JANTZEN BEACH CHEVRON INC
l Status: Private
Became Current: 20041231
Ended Current: Not reported
wner/Operator Address: PO BOX 6004
wner/Operator City,State,Zip: SAN RAMON, CA 94583
Operator Telephone: 925-842-5931
r/Operator Telephone Ext: Not reported
r/Operator Fax: Not reported
r/Operator Email: Not reported

ner/Operator Indicator: Operator
Owner/Operator Name: CHEVRON PRODUCTS CO
l Status: Private
e Became Current: 20071231
Ended Current: Not reported
r/Operator Address: 12105 N JANTZEN DR.
wner/Operator City,State,Zip: PORTLAND, OR 97477
/Operator Telephone: 503-289-6332
r/Operator Telephone Ext: Not reported
r/Operator Fax: Not reported
r/Operator Email: Not reported

ner/Operator Indicator: Operator
Owner/Operator Name: KATHY NORRIS-SLUSHER
l Status: Private
Became Current: 20081231
Ended Current: Not reported
wner/Operator Address: PO BOX 6004
er/Operator City,State,Zip: SAN RAMON, CA 94583-2324
Operator Telephone: 925-842-5931
r/Operator Telephone Ext: Not reported
r/Operator Fax: Not reported
r/Operator Email: Not reported

wner/Operator Indicator: Owner
Owner/Operator Name: JANTZEN BEACH CHEVRON INC
l Status: Private
Became Current: 20121231
Ended Current: Not reported
wner/Operator Address: PO BOX 6004
wner/Operator City,State,Zip: SAN RAMON, CA 94583

CHEVRON 90706 (Continued) **1000473734**

r/Operator Telephone: 877-386-6044
er/Operator Telephone Ext: Not reported
er/Operator Fax: Not reported
er/Operator Email: Not reported

wner/Operator Indicator: Owner
Owner/Operator Name: JANTZEN BEACH CHEVRON INC
l Status: Private
e Became Current: 20161231
Ended Current: Not reported
wner/Operator Address: PO BOX 6004
wner/Operator City,State,Zip: SAN RAMON, CA 94583
r/Operator Telephone: 877-386-6044
er/Operator Telephone Ext: Not reported
er/Operator Fax: Not reported
er/Operator Email: Not reported

ner/Operator Indicator: Operator
Owner/Operator Name: CHEVRON 90706
l Status: Private
Became Current: Not reported
Ended Current: Not reported
r/Operator Address: 12105 N JANTZEN DR.
wner/Operator City,State,Zip: PORTLAND, OR 97477
/Operator Telephone: 503-289-6332
er/Operator Telephone Ext: Not reported
er/Operator Fax: Not reported
er/Operator Email: Not reported

wner/Operator Indicator: Owner
Owner/Operator Name: JANTZEN BEACH CHEVRON INC
l Status: Private
te Became Current: 19960103
Ended Current: Not reported
er/Operator Address: 12105 N JANTZEN DR
wner/Operator City,State,Zip: PORTLAND, OR 97217
Operator Telephone: 503-285-0389
er/Operator Telephone Ext: Not reported
er/Operator Fax: Not reported
er/Operator Email: Not reported

wner/Operator Indicator: Owner
Owner/Operator Name: JANTZEN BEACH CHEVRON INC
l Status: Private
Became Current: 20031231
Ended Current: Not reported
wner/Operator Address: PO BOX 6004
wner/Operator City,State,Zip: SAN RAMON, CA 94583
Operator Telephone: 925-842-5931
er/Operator Telephone Ext: Not reported
er/Operator Fax: Not reported
er/Operator Email: Not reported

ner/Operator Indicator: Operator
Owner/Operator Name: CHEVRON PRODUCTS CO
l Status: Private
Became Current: 20051231

CHEVRON 90706 (Continued) **1000473734**

Ended Current:		Not reported
r/Operator Address:		12105 N JANTZEN DR.
wner/Operator City,State,Zip:		PORTLAND, OR 97477
/Operator Telephone:		503-289-6332
r/Operator Telephone Ext:		Not reported
r/Operator Fax:		Not reported
r/Operator Email:		Not reported
wner/Operator Indicator:		Owner
Owner/Operator Name:	JANTZEN BEACH CHEVRON INC	
l Status:		Private
Became Current:		20131231
Ended Current:		Not reported
wner/Operator Address:		PO BOX 6004
wner/Operator City,State,Zip:		SAN RAMON, CA 94583
r/Operator Telephone:		877-386-6044
r/Operator Telephone Ext:		Not reported
r/Operator Fax:		Not reported
r/Operator Email:		Not reported
wner/Operator Indicator:		Owner
Owner/Operator Name:	JANTZEN BEACH CHEVRON INC	
l Status:		Private
Became Current:		20141231
Ended Current:		Not reported
wner/Operator Address:		PO BOX 6004
wner/Operator City,State,Zip:		SAN RAMON, CA 94583
r/Operator Telephone:		877-386-6044
r/Operator Telephone Ext:		Not reported
r/Operator Fax:		Not reported
r/Operator Email:		Not reported
ner/Operator Indicator:		Operator
Owner/Operator Name:	CHEVRON PRODUCTS CO.	
l Status:		Private
Became Current:		20141231
Ended Current:		Not reported
wner/Operator Address:		PO BOX 6004
er/Operator City,State,Zip:		SAN RAMON, CA 94583-2324
r/Operator Telephone:		877-386-6044
r/Operator Telephone Ext:		Not reported
r/Operator Fax:		Not reported
r/Operator Email:		Not reported
wner/Operator Indicator:		Owner
Owner/Operator Name:	JANTZEN BEACH CHEVRON INC	
l Status:		Private
Became Current:		20191231
Ended Current:		Not reported
wner/Operator Address:		PO BOX 6004
wner/Operator City,State,Zip:		SAN RAMON, CA 94583
r/Operator Telephone:		877-386-6044
r/Operator Telephone Ext:		Not reported
r/Operator Fax:		Not reported
r/Operator Email:		Not reported
wner/Operator Indicator:		Owner

CHEVRON 90706 (Continued) **1000473734**

Owner/Operator Name: JANTZEN BEACH CHEVRON INC
al Status: Private
e Became Current: 19910128
Ended Current: Not reported
wner/Operator Address: PO BOX 6004
wner/Operator City,State,Zip: SAN RAMON, CA 94583
r/Operator Telephone: 877-386-6044
er/Operator Telephone Ext: Not reported
er/Operator Fax: Not reported
er/Operator Email: Not reported

ner/Operator Indicator: Operator

Owner/Operator Name: JANTZEN BEACH CHEVRON INC
gal Status: Other
te Became Current: 19960103
Ended Current: Not reported
Owner/Operator Address: 30 W POWELL BLVD
wner/Operator City,State,Zip: GRESHAM, OR 97030-7038
Operator Telephone: 503-285-0389
er/Operator Telephone Ext: Not reported
er/Operator Fax: Not reported
er/Operator Email: Not reported

wner/Operator Indicator: Owner

Owner/Operator Name: JANTZEN BEACH CHEVRON INC
al Status: Private
Became Current: 20000303
Ended Current: Not reported
er/Operator Address: 12105 N JANTZEN DR
wner/Operator City,State,Zip: PORTLAND, OR 97217
Operator Telephone: 503-285-0389
er/Operator Telephone Ext: Not reported
er/Operator Fax: Not reported
er/Operator Email: Not reported

wner/Operator Indicator: Owner

Owner/Operator Name: JANTZEN BEACH CHEVRON INC
al Status: Private
Became Current: 20030224
Ended Current: Not reported
er/Operator Address: 12105 N JANTZEN DR
wner/Operator City,State,Zip: PORTLAND, OR 97217
Operator Telephone: 503-285-0389
er/Operator Telephone Ext: Not reported
er/Operator Fax: Not reported
er/Operator Email: Not reported

ner/Operator Indicator: Operator

Owner/Operator Name: CHEVRON 90706
al Status: Private
Became Current: 20041231
Ended Current: Not reported
r/Operator Address: 12105 N JANTZEN DR.
wner/Operator City,State,Zip: PORTLAND, OR 97477
/Operator Telephone: 503-289-6332
er/Operator Telephone Ext: Not reported
er/Operator Fax: Not reported

CHEVRON 90706 (Continued) **1000473734**

er/Operator Email:		Not reported
ner/Operator Indicator:		Operator
Owner/Operator Name:	CHEVRON PRODUCTS CO.	
al Status:		Private
e Became Current:		20171231
Ended Current:		Not reported
wner/Operator Address:		PO BOX 6004
er/Operator City,State,Zip:		SAN RAMON, CA 94583-2324
r/Operator Telephone:		877-386-6044
er/Operator Telephone Ext:		Not reported
er/Operator Fax:		Not reported
er/Operator Email:		Not reported
ner/Operator Indicator:		Operator
Owner/Operator Name:	CHEVRON 90706	
al Status:		Private
Became Current:		Not reported
Ended Current:		Not reported
er/Operator Address:		12105 N JANTZEN DR.
wner/Operator City,State,Zip:		PORTLAND, OR 97477
/Operator Telephone:		503-289-6332
er/Operator Telephone Ext:		Not reported
er/Operator Fax:		Not reported
er/Operator Email:		Not reported
ner/Operator Indicator:		Operator
Owner/Operator Name:	JANTZEN BEACH CHEVRON INC	
gal Status:		Other
e Became Current:		19980105
Ended Current:		Not reported
Owner/Operator Address:		30 W POWELL BLVD
wner/Operator City,State,Zip:		GRESHAM, OR 97030-7038
Operator Telephone:		503-285-0389
er/Operator Telephone Ext:		Not reported
er/Operator Fax:		Not reported
er/Operator Email:		Not reported
ner/Operator Indicator:		Operator
Owner/Operator Name:	JANTZEN BEACH CHEVRON INC	
gal Status:		Other
e Became Current:		20020219
Ended Current:		Not reported
Owner/Operator Address:		30 W POWELL BLVD
wner/Operator City,State,Zip:		GRESHAM, OR 97030-7038
Operator Telephone:		503-285-0389
er/Operator Telephone Ext:		Not reported
er/Operator Fax:		Not reported
er/Operator Email:		Not reported
ner/Operator Indicator:		Operator
Owner/Operator Name:	JOCKO RODRIGUEZ	
al Status:		Private
Became Current:		20101231
Ended Current:		Not reported
wner/Operator Address:		PO BOX 6004
er/Operator City,State,Zip:		SAN RAMON, CA 94583-2324

CHEVRON 90706 (Continued) **1000473734**

r/Operator Telephone: 877-386-6044
er/Operator Telephone Ext: Not reported
er/Operator Fax: Not reported
er/Operator Email: Not reported

ner/Operator Indicator: Operator
Owner/Operator Name: CHEVRON PRODUCTS CO.
l Status: Private
Became Current: 20121231
Ended Current: Not reported
wner/Operator Address: PO BOX 6004
er/Operator City,State,Zip: SAN RAMON, CA 94583-2324
r/Operator Telephone: 877-386-6044
er/Operator Telephone Ext: Not reported
er/Operator Fax: Not reported
er/Operator Email: Not reported

wner/Operator Indicator: Owner
Owner/Operator Name: JANTZEN BEACH CHEVRON INC
l Status: Private
Became Current: 20151231
Ended Current: Not reported
wner/Operator Address: PO BOX 6004
wner/Operator City,State,Zip: SAN RAMON, CA 94583
r/Operator Telephone: 877-386-6044
er/Operator Telephone Ext: Not reported
er/Operator Fax: Not reported
er/Operator Email: Not reported

ner/Operator Indicator: Operator
Owner/Operator Name: CHEVRON PRODUCTS CO.
l Status: Private
Became Current: 20181231
Ended Current: Not reported
wner/Operator Address: PO BOX 6004
er/Operator City,State,Zip: SAN RAMON, CA 94583-2324
r/Operator Telephone: 877-386-6044
er/Operator Telephone Ext: Not reported
er/Operator Fax: Not reported
er/Operator Email: Not reported

ner/Operator Indicator: Operator
Owner/Operator Name: CHEVRON PRODUCTS CO.
l Status: Private
e Became Current: 20191231
Ended Current: Not reported
wner/Operator Address: PO BOX 6004
er/Operator City,State,Zip: SAN RAMON, CA 94583-2324
r/Operator Telephone: 877-386-6044
er/Operator Telephone Ext: Not reported
er/Operator Fax: Not reported
er/Operator Email: Not reported

wner/Operator Indicator: Owner
Owner/Operator Name: CHEVRON 90706
l Status: Private
e Became Current: 19910128

CHEVRON 90706 (Continued) **1000473734**

Ended Current: Not reported
wner/Operator Address: PO BOX 6004
wner/Operator City,State,Zip: SAN RAMON, CA 94583
r/Operator Telephone: 877-386-6044
er/Operator Telephone Ext: Not reported
er/Operator Fax: Not reported
er/Operator Email: Not reported

ner/Operator Indicator: Operator
Owner/Operator Name: CHEVRON PRODUCTS CO.
l Status: Private
Became Current: 20131231
Ended Current: Not reported
wner/Operator Address: PO BOX 6004
er/Operator City,State,Zip: SAN RAMON, CA 94583-2324
r/Operator Telephone: 877-386-6044
er/Operator Telephone Ext: Not reported
er/Operator Fax: Not reported
er/Operator Email: Not reported

wner/Operator Indicator: Owner
Owner/Operator Name: JANTZEN BEACH CHEVRON INC
l Status: Private
Became Current: 19940110
Ended Current: Not reported
er/Operator Address: 12105 N JANTZEN DR
wner/Operator City,State,Zip: PORTLAND, OR 97217
Operator Telephone: 503-285-0389
er/Operator Telephone Ext: Not reported
er/Operator Fax: Not reported
er/Operator Email: Not reported

wner/Operator Indicator: Owner
Owner/Operator Name: JANTZEN BEACH CHEVRON INC
l Status: Private
Became Current: 19950202
Ended Current: Not reported
er/Operator Address: 12105 N JANTZEN DR
wner/Operator City,State,Zip: PORTLAND, OR 97217
Operator Telephone: 503-285-0389
er/Operator Telephone Ext: Not reported
er/Operator Fax: Not reported
er/Operator Email: Not reported

ner/Operator Indicator: Operator
Owner/Operator Name: JANTZEN BEACH CHEVRON INC
gal Status: Other
Became Current: 20030224
Ended Current: Not reported
Owner/Operator Address: 30 W POWELL BLVD
wner/Operator City,State,Zip: GRESHAM, OR 97030-7038
Operator Telephone: 503-285-0389
er/Operator Telephone Ext: Not reported
er/Operator Fax: Not reported
er/Operator Email: Not reported

wner/Operator Indicator: Owner

CHEVRON 90706 (Continued) **1000473734**

Owner/Operator Name: JANTZEN BEACH CHEVRON INC
al Status: Private
e Became Current: 19910128
Ended Current: Not reported
wner/Operator Address: PO BOX 6004
wner/Operator City,State,Zip: SAN RAMON, CA 94583
Operator Telephone: 925-842-3733
r/Operator Telephone Ext: Not reported
r/Operator Fax: Not reported
r/Operator Email: Not reported

ner/Operator Indicator: Operator

Owner/Operator Name: CHEVRON PRODUCTS CO.
al Status: Private
Became Current: 20111231
Ended Current: Not reported
wner/Operator Address: PO BOX 6004
er/Operator City,State,Zip: SAN RAMON, CA 94583-2324
r/Operator Telephone: 877-386-6044
r/Operator Telephone Ext: Not reported
r/Operator Fax: Not reported
r/Operator Email: Not reported

ner/Operator Indicator: Operator

Owner/Operator Name: CHEVRON PRODUCTS CO.
al Status: Private
Became Current: 20201231
Ended Current: Not reported
wner/Operator Address: PO BOX 6004
er/Operator City,State,Zip: SAN RAMON, CA 94583-2324
r/Operator Telephone: 877-386-6044
r/Operator Telephone Ext: Not reported
r/Operator Fax: Not reported
r/Operator Email: Not reported

ner/Operator Indicator: Operator

Owner/Operator Name: JANTZEN BEACH CHEVRON INC
gal Status: Other
te Became Current: 19970106
Ended Current: Not reported
Owner/Operator Address: 30 W POWELL BLVD
wner/Operator City,State,Zip: GRESHAM, OR 97030-7038
Operator Telephone: 503-285-0389
r/Operator Telephone Ext: Not reported
r/Operator Fax: Not reported
r/Operator Email: Not reported

wner/Operator Indicator: Owner

Owner/Operator Name: JANTZEN BEACH CHEVRON INC
al Status: Private
e Became Current: 19990219
Ended Current: Not reported
er/Operator Address: 12105 N JANTZEN DR
wner/Operator City,State,Zip: PORTLAND, OR 97217
Operator Telephone: 503-285-0389
r/Operator Telephone Ext: Not reported
r/Operator Fax: Not reported

CHEVRON 90706 (Continued) **1000473734**

er/Operator Email:		Not reported
ner/Operator Indicator:		Operator
	Owner/Operator Name: JANTZEN BEACH CHEVRON INC	
gal Status:		Other
e Became Current:		19990219
Ended Current:		Not reported
Owner/Operator Address:		30 W POWELL BLVD
wner/Operator City,State,Zip:		GRESHAM, OR 97030-7038
Operator Telephone:		503-285-0389
er/Operator Telephone Ext:		Not reported
er/Operator Fax:		Not reported
er/Operator Email:		Not reported
wner/Operator Indicator:		Owner
	Owner/Operator Name: JANTZEN BEACH CHEVRON INC	
al Status:		Private
Became Current:		20010228
Ended Current:		Not reported
er/Operator Address:		12105 N JANTZEN DR
wner/Operator City,State,Zip:		PORTLAND, OR 97217
Operator Telephone:		503-285-0389
er/Operator Telephone Ext:		Not reported
er/Operator Fax:		Not reported
er/Operator Email:		Not reported
wner/Operator Indicator:		Owner
	Owner/Operator Name: JANTZEN BEACH CHEVRON INC	
al Status:		Private
e Became Current:		20061231
Ended Current:		Not reported
wner/Operator Address:		PO BOX 6004
wner/Operator City,State,Zip:		SAN RAMON, CA 94583
Operator Telephone:		925-842-5931
er/Operator Telephone Ext:		Not reported
er/Operator Fax:		Not reported
er/Operator Email:		Not reported
wner/Operator Indicator:		Owner
	Owner/Operator Name: JANTZEN BEACH CHEVRON INC	
al Status:		Private
Became Current:		20081231
Ended Current:		Not reported
wner/Operator Address:		PO BOX 6004
wner/Operator City,State,Zip:		SAN RAMON, CA 94583
Operator Telephone:		925-842-5931
er/Operator Telephone Ext:		Not reported
er/Operator Fax:		Not reported
er/Operator Email:		Not reported
wner/Operator Indicator:		Owner
	Owner/Operator Name: JANTZEN BEACH CHEVRON INC	
al Status:		Private
Became Current:		20111231
Ended Current:		Not reported
wner/Operator Address:		PO BOX 6004
wner/Operator City,State,Zip:		SAN RAMON, CA 94583

CHEVRON 90706 (Continued) **1000473734**

r/Operator Telephone: 877-386-6044
er/Operator Telephone Ext: Not reported
er/Operator Fax: Not reported
er/Operator Email: Not reported

wner/Operator Indicator: Owner
Owner/Operator Name: JANTZEN BEACH CHEVRON INC
l Status: Private
e Became Current: 20171231
Ended Current: Not reported
wner/Operator Address: PO BOX 6004
wner/Operator City,State,Zip: SAN RAMON, CA 94583
r/Operator Telephone: 877-386-6044
er/Operator Telephone Ext: Not reported
er/Operator Fax: Not reported
er/Operator Email: Not reported

wner/Operator Indicator: Owner
Owner/Operator Name: JANTZEN BEACH CHEVRON INC
l Status: Private
te Became Current: 19970106
Ended Current: Not reported
er/Operator Address: 12105 N JANTZEN DR
wner/Operator City,State,Zip: PORTLAND, OR 97217
Operator Telephone: 503-285-0389
er/Operator Telephone Ext: Not reported
er/Operator Fax: Not reported
er/Operator Email: Not reported

ner/Operator Indicator: Operator
Owner/Operator Name: JANTZEN BEACH CHEVRON INC
gal Status: Other
Became Current: 20010228
Ended Current: Not reported
Owner/Operator Address: 30 W POWELL BLVD
wner/Operator City,State,Zip: GRESHAM, OR 97030-7038
Operator Telephone: 503-285-0389
er/Operator Telephone Ext: Not reported
er/Operator Fax: Not reported
er/Operator Email: Not reported

wner/Operator Indicator: Owner
Owner/Operator Name: JANTZEN BEACH CHEVRON INC
l Status: Private
Became Current: 20051231
Ended Current: Not reported
wner/Operator Address: PO BOX 6004
wner/Operator City,State,Zip: SAN RAMON, CA 94583
Operator Telephone: 925-842-5931
er/Operator Telephone Ext: Not reported
er/Operator Fax: Not reported
er/Operator Email: Not reported

wner/Operator Indicator: Owner
Owner/Operator Name: JANTZEN BEACH CHEVRON INC
l Status: Private
Became Current: 20201231

CHEVRON 90706 (Continued) **1000473734**

Ended Current: Not reported
wner/Operator Address: PO BOX 6004
wner/Operator City,State,Zip: SAN RAMON, CA 94583
r/Operator Telephone: 877-386-6044
er/Operator Telephone Ext: Not reported
er/Operator Fax: Not reported
er/Operator Email: Not reported

ner/Operator Indicator: Operator
Owner/Operator Name: CHEVRON 90706
l Status: Private
Became Current: 20211231
Ended Current: Not reported
wner/Operator Address: PO BOX 6004
wner/Operator City,State,Zip: SAN RAMON, CA 94583
r/Operator Telephone: 877-386-6044
er/Operator Telephone Ext: Not reported
er/Operator Fax: Not reported
er/Operator Email: Not reported

Historic Generators:
eive Date: 20131231
Handler Name: CHEVRON 90706
ederal Waste Generator Description: Small Quantity Generator
District Owner: Not reported
arge Quantity Handler of Universal Waste: No
Recognized Trader Importer: No
Recognized Trader Exporter: No
Spent Lead Acid Battery Importer: No
Spent Lead Acid Battery Exporter: No
Current Record: No
Storage Recycler Activity: Not reported
ronic Manifest Broker: Not reported

eive Date: 19930111
Handler Name: CHEVRON JANTZEN BEACH 90706
ederal Waste Generator Description: Conditionally Exempt Small Quantity Generator
District Owner: Not reported
arge Quantity Handler of Universal Waste: No
Recognized Trader Importer: No
Recognized Trader Exporter: No
Spent Lead Acid Battery Importer: No
Spent Lead Acid Battery Exporter: No
Current Record: No
Storage Recycler Activity: Not reported
ronic Manifest Broker: Not reported

eive Date: 19940110
Handler Name: CHEVRON JANTZEN BEACH 90706
ederal Waste Generator Description: Conditionally Exempt Small Quantity Generator
District Owner: Not reported
arge Quantity Handler of Universal Waste: No
Recognized Trader Importer: No
Recognized Trader Exporter: No
Spent Lead Acid Battery Importer: No
Spent Lead Acid Battery Exporter: No
Current Record: No

CHEVRON 90706 (Continued) **1000473734**

Storage Recycler Activity: Not reported
ronic Manifest Broker: Not reported

eive Date: 19950202
Handler Name: CHEVRON JANTZEN BEACH 90706
ederal Waste Generator Description: Conditionally Exempt Small Quantity Generator
District Owner: Not reported
arge Quantity Handler of Universal Waste: No
Recognized Trader Importer: No
Recognized Trader Exporter: No
Spent Lead Acid Battery Importer: No
Spent Lead Acid Battery Exporter: No
Current Record: No
Storage Recycler Activity: Not reported
ronic Manifest Broker: Not reported

ceive Date: 19960103
Handler Name: CHEVRON JANTZEN BEACH 90706
ederal Waste Generator Description: Conditionally Exempt Small Quantity Generator
District Owner: Not reported
arge Quantity Handler of Universal Waste: No
Recognized Trader Importer: No
Recognized Trader Exporter: No
Spent Lead Acid Battery Importer: No
Spent Lead Acid Battery Exporter: No
Current Record: No
Storage Recycler Activity: Not reported
ronic Manifest Broker: Not reported

ceive Date: 19970106
Handler Name: CHEVRON JANTZEN BEACH 90706
ederal Waste Generator Description: Conditionally Exempt Small Quantity Generator
District Owner: Not reported
arge Quantity Handler of Universal Waste: No
Recognized Trader Importer: No
Recognized Trader Exporter: No
Spent Lead Acid Battery Importer: No
Spent Lead Acid Battery Exporter: No
Current Record: No
Storage Recycler Activity: Not reported
ronic Manifest Broker: Not reported

eive Date: 19980105
Handler Name: CHEVRON JANTZEN BEACH 90706
ederal Waste Generator Description: Small Quantity Generator
District Owner: Not reported
arge Quantity Handler of Universal Waste: No
Recognized Trader Importer: No
Recognized Trader Exporter: No
Spent Lead Acid Battery Importer: No
Spent Lead Acid Battery Exporter: No
Current Record: No
Storage Recycler Activity: Not reported
ronic Manifest Broker: Not reported

ceive Date: 19990219
Handler Name: CHEVRON JANTZEN BEACH 90706

CHEVRON 90706 (Continued) **1000473734**

al Waste Generator Description: Large Quantity Generator
District Owner: Not reported
arge Quantity Handler of Universal Waste: No
ecognized Trader Importer: No
ecognized Trader Exporter: No
pent Lead Acid Battery Importer: No
pent Lead Acid Battery Exporter: No
urrent Record: No
torage Recycler Activity: Not reported
onic Manifest Broker: Not reported

ive Date: 20000303
Handler Name: CHEVRON JANTZEN BEACH 90706
ederal Waste Generator Description: Conditionally Exempt Small Quantity Generator
District Owner: Not reported
arge Quantity Handler of Universal Waste: No
ecognized Trader Importer: No
ecognized Trader Exporter: No
pent Lead Acid Battery Importer: No
pent Lead Acid Battery Exporter: No
urrent Record: No
torage Recycler Activity: Not reported
onic Manifest Broker: Not reported

ive Date: 20010228
Handler Name: CHEVRON JANTZEN BEACH 90706
ederal Waste Generator Description: Conditionally Exempt Small Quantity Generator
District Owner: Not reported
arge Quantity Handler of Universal Waste: No
ecognized Trader Importer: No
ecognized Trader Exporter: No
pent Lead Acid Battery Importer: No
pent Lead Acid Battery Exporter: No
urrent Record: No
torage Recycler Activity: Not reported
onic Manifest Broker: Not reported

ive Date: 20020219
Handler Name: CHEVRON JANTZEN BEACH 90706
ederal Waste Generator Description: Conditionally Exempt Small Quantity Generator
District Owner: Not reported
arge Quantity Handler of Universal Waste: No
ecognized Trader Importer: No
ecognized Trader Exporter: No
pent Lead Acid Battery Importer: No
pent Lead Acid Battery Exporter: No
urrent Record: No
torage Recycler Activity: Not reported
onic Manifest Broker: Not reported

ive Date: 20030224
Handler Name: CHEVRON JANTZEN BEACH 90706
ederal Waste Generator Description: Conditionally Exempt Small Quantity Generator
District Owner: Not reported
arge Quantity Handler of Universal Waste: No
ecognized Trader Importer: No
ecognized Trader Exporter: No

CHEVRON 90706 (Continued) **1000473734**

Spent Lead Acid Battery Importer: No
Spent Lead Acid Battery Exporter: No
Current Record: No
Storage Recycler Activity: Not reported
ronic Manifest Broker: Not reported

eive Date: 20031231
Handler Name: CHEVRON 90706
ederal Waste Generator Description: Conditionally Exempt Small Quantity Generator
District Owner: Not reported
arge Quantity Handler of Universal Waste: No
Recognized Trader Importer: No
Recognized Trader Exporter: No
Spent Lead Acid Battery Importer: No
Spent Lead Acid Battery Exporter: No
Current Record: No
Storage Recycler Activity: Not reported
ronic Manifest Broker: Not reported

eive Date: 20041231
Handler Name: CHEVRON JANTZEN BEACH 90706
ederal Waste Generator Description: Conditionally Exempt Small Quantity Generator
District Owner: Not reported
arge Quantity Handler of Universal Waste: No
Recognized Trader Importer: No
Recognized Trader Exporter: No
Spent Lead Acid Battery Importer: No
Spent Lead Acid Battery Exporter: No
Current Record: No
Storage Recycler Activity: Not reported
ronic Manifest Broker: Not reported

eive Date: 20051231
Handler Name: CHEVRON JANTZEN BEACH 90706
ederal Waste Generator Description: Small Quantity Generator
District Owner: Not reported
arge Quantity Handler of Universal Waste: No
Recognized Trader Importer: No
Recognized Trader Exporter: No
Spent Lead Acid Battery Importer: No
Spent Lead Acid Battery Exporter: No
Current Record: No
Storage Recycler Activity: Not reported
ronic Manifest Broker: Not reported

eive Date: 20061231
Handler Name: CHEVRON JANTZEN BEACH 90706
ederal Waste Generator Description: Small Quantity Generator
District Owner: Not reported
arge Quantity Handler of Universal Waste: No
Recognized Trader Importer: No
Recognized Trader Exporter: No
Spent Lead Acid Battery Importer: No
Spent Lead Acid Battery Exporter: No
Current Record: No
Storage Recycler Activity: Not reported
ronic Manifest Broker: Not reported

CHEVRON 90706 (Continued) **1000473734**

eive Date: 20071231
Handler Name: CHEVRON JANTZEN BEACH 90706
ederal Waste Generator Description: Conditionally Exempt Small Quantity Generator
District Owner: Not reported
arge Quantity Handler of Universal Waste: No
ecognized Trader Importer: No
ecognized Trader Exporter: No
pent Lead Acid Battery Importer: No
pent Lead Acid Battery Exporter: No
urrent Record: No
torage Recycler Activity: Not reported
onic Manifest Broker: Not reported

eive Date: 20081231
Handler Name: CHEVRON JANTZEN BEACH 90706
ederal Waste Generator Description: Small Quantity Generator
District Owner: Not reported
arge Quantity Handler of Universal Waste: No
ecognized Trader Importer: No
ecognized Trader Exporter: No
pent Lead Acid Battery Importer: No
pent Lead Acid Battery Exporter: No
urrent Record: No
torage Recycler Activity: Not reported
onic Manifest Broker: Not reported

eive Date: 20091231
Handler Name: CHEVRON JANTZEN BEACH 90706
ederal Waste Generator Description: Small Quantity Generator
District Owner: Not reported
arge Quantity Handler of Universal Waste: No
ecognized Trader Importer: No
ecognized Trader Exporter: No
pent Lead Acid Battery Importer: No
pent Lead Acid Battery Exporter: No
urrent Record: No
torage Recycler Activity: Not reported
onic Manifest Broker: Not reported

eive Date: 20101231
Handler Name: CHEVRON JANTZEN BEACH 90706
ederal Waste Generator Description: Small Quantity Generator
District Owner: Not reported
arge Quantity Handler of Universal Waste: No
ecognized Trader Importer: No
ecognized Trader Exporter: No
pent Lead Acid Battery Importer: No
pent Lead Acid Battery Exporter: No
urrent Record: No
torage Recycler Activity: Not reported
onic Manifest Broker: Not reported

eive Date: 20111231
Handler Name: CHEVRON 90706
ederal Waste Generator Description: Small Quantity Generator
District Owner: Not reported
arge Quantity Handler of Universal Waste: No

CHEVRON 90706 (Continued) **1000473734**

Recognized Trader Importer: No
Recognized Trader Exporter: No
Spent Lead Acid Battery Importer: No
Spent Lead Acid Battery Exporter: No
Current Record: No
Storage Recycler Activity: Not reported
ronic Manifest Broker: Not reported

eive Date: 20121231
Handler Name: CHEVRON 90706
ederal Waste Generator Description: Small Quantity Generator
District Owner: Not reported
arge Quantity Handler of Universal Waste: No
Recognized Trader Importer: No
Recognized Trader Exporter: No
Spent Lead Acid Battery Importer: No
Spent Lead Acid Battery Exporter: No
Current Record: No
Storage Recycler Activity: Not reported
ronic Manifest Broker: Not reported

eive Date: 20131231
Handler Name: CHEVRON 90706
ederal Waste Generator Description: Small Quantity Generator
District Owner: Not reported
arge Quantity Handler of Universal Waste: No
Recognized Trader Importer: No
Recognized Trader Exporter: No
Spent Lead Acid Battery Importer: No
Spent Lead Acid Battery Exporter: No
Current Record: No
Storage Recycler Activity: Not reported
ronic Manifest Broker: Not reported

eive Date: 20141231
Handler Name: CHEVRON 90706
ederal Waste Generator Description: Small Quantity Generator
District Owner: Not reported
arge Quantity Handler of Universal Waste: No
Recognized Trader Importer: No
Recognized Trader Exporter: No
Spent Lead Acid Battery Importer: No
Spent Lead Acid Battery Exporter: No
Current Record: No
Storage Recycler Activity: Not reported
ronic Manifest Broker: Not reported

eive Date: 20151231
Handler Name: CHEVRON 90706
ederal Waste Generator Description: Small Quantity Generator
District Owner: Not reported
arge Quantity Handler of Universal Waste: No
Recognized Trader Importer: No
Recognized Trader Exporter: No
Spent Lead Acid Battery Importer: No
Spent Lead Acid Battery Exporter: No
Current Record: No

CHEVRON 90706 (Continued) **1000473734**

Storage Recycler Activity: Not reported
ronic Manifest Broker: Not reported

eive Date: 20161231
Handler Name: CHEVRON 90706
ederal Waste Generator Description: Small Quantity Generator
District Owner: Not reported
arge Quantity Handler of Universal Waste: No
Recognized Trader Importer: No
Recognized Trader Exporter: No
Spent Lead Acid Battery Importer: No
Spent Lead Acid Battery Exporter: No
Current Record: No
Storage Recycler Activity: Not reported
ronic Manifest Broker: Not reported

eive Date: 20171231
Handler Name: CHEVRON 90706
ederal Waste Generator Description: Small Quantity Generator
District Owner: Not reported
arge Quantity Handler of Universal Waste: No
Recognized Trader Importer: No
Recognized Trader Exporter: No
Spent Lead Acid Battery Importer: No
Spent Lead Acid Battery Exporter: No
Current Record: No
Storage Recycler Activity: Not reported
ronic Manifest Broker: Not reported

eive Date: 20181231
Handler Name: CHEVRON 90706
ederal Waste Generator Description: Conditionally Exempt Small Quantity Generator
District Owner: Not reported
arge Quantity Handler of Universal Waste: No
Recognized Trader Importer: No
Recognized Trader Exporter: No
Spent Lead Acid Battery Importer: No
Spent Lead Acid Battery Exporter: No
Current Record: No
Storage Recycler Activity: Not reported
ronic Manifest Broker: Not reported

eive Date: 20191231
Handler Name: CHEVRON 90706
ederal Waste Generator Description: Small Quantity Generator
District Owner: Not reported
arge Quantity Handler of Universal Waste: No
Recognized Trader Importer: No
Recognized Trader Exporter: No
Spent Lead Acid Battery Importer: No
Spent Lead Acid Battery Exporter: No
Current Record: No
Storage Recycler Activity: Not reported
ronic Manifest Broker: Not reported

eive Date: 20201231
Handler Name: CHEVRON 90706

CHEVRON 90706 (Continued) **1000473734**

al Waste Generator Description: Large Quantity Generator
District Owner: Not reported
arge Quantity Handler of Universal Waste: No
ecognized Trader Importer: No
ecognized Trader Exporter: No
pent Lead Acid Battery Importer: No
pent Lead Acid Battery Exporter: No
urrent Record: No
on Storage Recycler Activity: No
lectronic Manifest Broker: No

eive Date: 20220222
Handler Name: CHEVRON 90706
ederal Waste Generator Description: Small Quantity Generator
District Owner: Not reported
arge Quantity Handler of Universal Waste: No
ecognized Trader Importer: No
ecognized Trader Exporter: No
pent Lead Acid Battery Importer: No
pent Lead Acid Battery Exporter: No
urrent Record: Yes
on Storage Recycler Activity: No
lectronic Manifest Broker: No

List of NAICS Codes and Descriptions:
NAICS Code: 44711
NAICS Description: GASOLINE STATIONS WITH CONVENIENCE STORES

NAICS Code: 447110
NAICS Description: GASOLINE STATIONS WITH CONVENIENCE STORES

NAICS Code: 457110
NAICS Description: GASOLINE STATIONS WITH CONVENIENCE STORES

Has the Facility Received Notices of Violations:
ound Violation: No
cy Which Determined Violation: Not reported
ion Short Description: Not reported
Violation was Determined: Not reported
l Return to Compliance Date: Not reported
n to Compliance Qualifier: Not reported
ion Responsible Agency: Not reported
duled Compliance Date: Not reported
cement Identifier: Not reported
of Enforcement Action: Not reported
cement Responsible Agency: Not reported
cement Docket Number: Not reported
cement Attorney: Not reported
ctive Action Component: Not reported
al Initiated Date: Not reported
al Resolution Date: Not reported
sition Status Date: Not reported
sition Status: Not reported
sition Status Description: Not reported
Consent/Final Order Sequence Number: Not reported
ent/Final Order Respondent Name: Not reported

CHEVRON 90706 (Continued) **1000473734**

ent/Final Order Lead Agency: Not reported
Enforcement Type: Not reported
cement Responsible Person: Not reported
cement Responsible Sub-Organization: Not reported
SEP Sequence Number: Not reported
Expenditure Amount: Not reported
Scheduled Completion Date: Not reported
Actual Date: Not reported
Defaulted Date: Not reported
Type: Not reported
Type Description: Not reported
osed Amount: Not reported
Monetary Amount: Not reported
Amount: Not reported
Count: Not reported
Amount: Not reported

ound Violation: No
cy Which Determined Violation: Not reported
tion Short Description: Not reported
Violation was Determined: Not reported
l Return to Compliance Date: Not reported
n to Compliance Qualifier: Not reported
tion Responsible Agency: Not reported
duled Compliance Date: Not reported
cement Identifier: Not reported
of Enforcement Action: Not reported
cement Responsible Agency: Not reported
cement Docket Number: Not reported
cement Attorney: Not reported
ctive Action Component: Not reported
al Initiated Date: Not reported
al Resolution Date: Not reported
osition Status Date: Not reported
osition Status: Not reported
osition Status Description: Not reported
Consent/Final Order Sequence Number: Not reported
ent/Final Order Respondent Name: Not reported
ent/Final Order Lead Agency: Not reported
Enforcement Type: Not reported
cement Responsible Person: Not reported
cement Responsible Sub-Organization: Not reported
SEP Sequence Number: Not reported
Expenditure Amount: Not reported
Scheduled Completion Date: Not reported
Actual Date: Not reported
Defaulted Date: Not reported
Type: Not reported
Type Description: Not reported
osed Amount: Not reported
Monetary Amount: Not reported
Amount: Not reported
Count: Not reported
Amount: Not reported

Evaluation Action Summary:
uation Date: 20130403

CHEVRON 90706 (Continued) **1000473734**

valuation Responsible Agency:	State
ound Violation:	No
Evaluation Type Description:	COMPLIANCE EVALUATION INSPECTION ON-SITE
valuation Responsible Person Identifier:	ORLLC
Evaluation Responsible Sub-Organization:	NWR
l Return to Compliance Date:	Not reported
duled Compliance Date:	Not reported
of Request:	Not reported
Response Received:	Not reported
est Agency:	Not reported
er Citation:	Not reported
luation Date:	20160223
valuation Responsible Agency:	State
ound Violation:	No
Evaluation Type Description:	COMPLIANCE EVALUATION INSPECTION ON-SITE
ation Responsible Person Identifier:	Not reported
Evaluation Responsible Sub-Organization:	NWR
l Return to Compliance Date:	Not reported
duled Compliance Date:	Not reported
of Request:	Not reported
Response Received:	Not reported
est Agency:	Not reported
er Citation:	Not reported

OR MANIFEST:

Manifest Year:	Manifest Year - 2020
EPA Id:	ORD987187341
Inactive Status:	Not reported
Organization Name:	Not reported
Contact Name:	Store Manager
Contact Telephone Number:	Not reported
Mailing Address:	PO Box 6004
Mailing City/State/Zip:	San Ramon, CA 94583

Manifest:

Name:	CHEVRON 90706
Year :	2020
RCRA Id :	ORD987187341
Inactive :	Not reported
Status:	Large quantity generator
Manifest :	014487794FLE
Ship Date :	05/08/2020
TSD :	UTD981552177
WS Num:	1
Transporter:	Not reported
Ship Qty :	Not reported
Rpt Unit :	Not reported
Off Mng :	H040
EPA Waste Codes:	D001
Waste Description:	WASTE FLAMMABLE LIQUIDS
nt Of Waste Stream Generated in Reporting Yr 1:	5757.232385
mt Of Waste Stream Generated in Reporting Yr 2:	45.35

Name:	CHEVRON 90706

CHEVRON 90706 (Continued) **1000473734**

Year : 2020
RCRA Id : ORD987187341
Inactive : Not reported
Status: Large quantity generator
Manifest : 014736390FLE
Ship Date : 05/20/2020
TSD : NED981723513
WS Num: 1
Transporter: Not reported
Ship Qty : Not reported
Rpt Unit : Not reported
Off Mng : H040
EPA Waste Codes: D001
Waste Description: WASTE FLAMMABLE LIQUIDS
nt Of Waste Stream Generated in Reporting Yr 1: 5757.232385
Amt Of Waste Stream Generated in Reporting Yr 2: 5676.95835

Name: CHEVRON 90706
Year : 2020
RCRA Id : ORD987187341
Inactive : Not reported
Status: Large quantity generator
Manifest : 015159555FLE
Ship Date : 10/05/2020
TSD : UTD981552177
WS Num: 1
Transporter: Not reported
Ship Qty : Not reported
Rpt Unit : Not reported
Off Mng : H040
EPA Waste Codes: D001
Waste Description: WASTE FLAMMABLE LIQUIDS
nt Of Waste Stream Generated in Reporting Yr 1: 5757.232385
mt Of Waste Stream Generated in Reporting Yr 2: 34.9195

Name: CHEVRON 90706
Year : 2020
RCRA Id : ORD987187341
Inactive : Not reported
Status: Large quantity generator
Manifest : 014487794FLE
Ship Date : 05/08/2020
TSD : UTD981552177
WS Num: 1
Transporter: Not reported
Ship Qty : Not reported
Rpt Unit : Not reported
Off Mng : H040
EPA Waste Codes: D018
Waste Description: WASTE FLAMMABLE LIQUIDS
nt Of Waste Stream Generated in Reporting Yr 1: 5757.232385
mt Of Waste Stream Generated in Reporting Yr 2: 45.35

Name: CHEVRON 90706
Year : 2020
RCRA Id : ORD987187341
Inactive : Not reported

CHEVRON 90706 (Continued) **1000473734**

Status: Large quantity generator
Manifest : 014736390FLE
Ship Date : 05/20/2020
TSD : NED981723513
WS Num: 1
Transporter: Not reported
Ship Qty : Not reported
Rpt Unit : Not reported
Off Mng : H040
EPA Waste Codes: D018
Waste Description: WASTE FLAMMABLE LIQUIDS
nt Of Waste Stream Generated in Reporting Yr 1: 5757.232385
Amt Of Waste Stream Generated in Reporting Yr 2: 5676.95835

Name: CHEVRON 90706
Year : 2020
RCRA Id : ORD987187341
Inactive : Not reported
Status: Large quantity generator
Manifest : 015159555FLE
Ship Date : 10/05/2020
TSD : UTD981552177
WS Num: 1
Transporter: Not reported
Ship Qty : Not reported
Rpt Unit : Not reported
Off Mng : H040
EPA Waste Codes: D018
Waste Description: WASTE FLAMMABLE LIQUIDS
nt Of Waste Stream Generated in Reporting Yr 1: 5757.232385
mt Of Waste Stream Generated in Reporting Yr 2: 34.9195

Name: CHEVRON 90706
Year : 2020
RCRA Id : ORD987187341
Inactive : Not reported
Status: Large quantity generator
Manifest : 014486025FLE
Ship Date : 02/03/2020
TSD : NED981723513
WS Num: 2
Transporter: Not reported
Ship Qty : Not reported
Rpt Unit : Not reported
Off Mng : H040
EPA Waste Codes: D018
Waste Description: HAZARDOUS WASTE SOLID
mt Of Waste Stream Generated in Reporting Yr 1: 83.8975
nt Of Waste Stream Generated in Reporting Yr 2: 52.1525

Name: CHEVRON 90706
Year : 2020
RCRA Id : ORD987187341
Inactive : Not reported
Status: Large quantity generator
Manifest : 014487794FLE
Ship Date : 05/08/2020

CHEVRON 90706 (Continued) **1000473734**

TSD : UTD981552177
WS Num: 2
Transporter: Not reported
Ship Qty : Not reported
Rpt Unit : Not reported
Off Mng : H040
EPA Waste Codes: D018
Waste Description: HAZARDOUS WASTE SOLID
mt Of Waste Stream Generated in Reporting Yr 1: 83.8975
mt Of Waste Stream Generated in Reporting Yr 2: 31.745

Name: CHEVRON 90706
Year : 2020
RCRA Id : ORD987187341
Inactive : Not reported
Status: Large quantity generator
Manifest : 015159555FLE
Ship Date : 10/05/2020
TSD : UTD981552177
WS Num: 3
Transporter: Not reported
Ship Qty : Not reported
Rpt Unit : Not reported
Off Mng : H040
EPA Waste Codes: D018
Waste Description: HAZARDOUS WASTE LIQUID
nt Of Waste Stream Generated in Reporting Yr 1: 45.8035
nt Of Waste Stream Generated in Reporting Yr 2: 45.8035

Manifest:
Name: CHEVRON 90706
Year : 2019
RCRA Id : ORD987187341
Inactive : Not reported
Status: Small quantity generator
Manifest : 012892951FLE
Ship Date : 02/01/2019
TSD : NED981723513
WS Num: 1
Transporter: Not reported
Ship Qty : Not reported
Rpt Unit : Not reported
Off Mng : H040
EPA Waste Codes: D001
Waste Description: WASTE FLAMMABLE LIQUIDS
mt Of Waste Stream Generated in Reporting Yr 1: 117.91
nt Of Waste Stream Generated in Reporting Yr 2: 34.0125

Name: CHEVRON 90706
Year : 2019
RCRA Id : ORD987187341
Inactive : Not reported
Status: Small quantity generator
Manifest : 012892951FLE
Ship Date : 02/01/2019

CHEVRON 90706 (Continued) **1000473734**

TSD : NED981723513
WS Num: 2
Transporter: Not reported
Ship Qty : Not reported
Rpt Unit : Not reported
Off Mng : H040
EPA Waste Codes: D018
Waste Description: HAZARDOUS WASTE SOLIDS
nt Of Waste Stream Generated in Reporting Yr 1: 419.4875
mt Of Waste Stream Generated in Reporting Yr 2: 29.4775

Name: CHEVRON 90706
Year : 2019
RCRA Id : ORD987187341
Inactive : Not reported
Status: Small quantity generator
Manifest : 012892951FLE
Ship Date : 02/01/2019
TSD : NED981723513
WS Num: 1
Transporter: Not reported
Ship Qty : Not reported
Rpt Unit : Not reported
Off Mng : H040
EPA Waste Codes: D018
Waste Description: WASTE FLAMMABLE LIQUIDS
mt Of Waste Stream Generated in Reporting Yr 1: 117.91
nt Of Waste Stream Generated in Reporting Yr 2: 34.0125

Name: CHEVRON 90706
Year : 2019
RCRA Id : ORD987187341
Inactive : Not reported
Status: Small quantity generator
Manifest : 013508150FLE
Ship Date : 04/17/2019
TSD : NED981723513
WS Num: 1
Transporter: Not reported
Ship Qty : Not reported
Rpt Unit : Not reported
Off Mng : H040
EPA Waste Codes: D001
Waste Description: WASTE FLAMMABLE LIQUIDS
mt Of Waste Stream Generated in Reporting Yr 1: 117.91
nt Of Waste Stream Generated in Reporting Yr 2: 34.0125

Name: CHEVRON 90706
Year : 2019
RCRA Id : ORD987187341
Inactive : Not reported
Status: Small quantity generator
Manifest : 013508150FLE
Ship Date : 04/17/2019
TSD : NED981723513
WS Num: 1
Transporter: Not reported

CHEVRON 90706 (Continued) **1000473734**

Ship Qty : Not reported
Rpt Unit : Not reported
Off Mng : H040
EPA Waste Codes: D018
Waste Description: WASTE FLAMMABLE LIQUIDS
mt Of Waste Stream Generated in Reporting Yr 1: 117.91
nt Of Waste Stream Generated in Reporting Yr 2: 34.0125

Name: CHEVRON 90706
Year : 2019
RCRA Id : ORD987187341
Inactive : Not reported
Status: Small quantity generator
Manifest : 013508151FLE
Ship Date : 04/17/2019
TSD : NED981723513
WS Num: 2
Transporter: Not reported
Ship Qty : Not reported
Rpt Unit : Not reported
Off Mng : H040
EPA Waste Codes: D018
Waste Description: HAZARDOUS WASTE SOLIDS
nt Of Waste Stream Generated in Reporting Yr 1: 419.4875
mt Of Waste Stream Generated in Reporting Yr 2: 68.025

Name: CHEVRON 90706
Year : 2019
RCRA Id : ORD987187341
Inactive : Not reported
Status: Small quantity generator
Manifest : 013509217FLE
Ship Date : 12/10/2019
TSD : UTD981552177
WS Num: 1
Transporter: Not reported
Ship Qty : Not reported
Rpt Unit : Not reported
Off Mng : H040
EPA Waste Codes: D001
Waste Description: WASTE FLAMMABLE LIQUIDS
mt Of Waste Stream Generated in Reporting Yr 1: 117.91
mt Of Waste Stream Generated in Reporting Yr 2: 27.21

Name: CHEVRON 90706
Year : 2019
RCRA Id : ORD987187341
Inactive : Not reported
Status: Small quantity generator
Manifest : 013509217FLE
Ship Date : 12/10/2019
TSD : UTD981552177
WS Num: 2
Transporter: Not reported
Ship Qty : Not reported
Rpt Unit : Not reported
Off Mng : H040

CHEVRON 90706 (Continued) **1000473734**

EPA Waste Codes: D018
Waste Description: HAZARDOUS WASTE SOLIDS
mt Of Waste Stream Generated in Reporting Yr 1: 419.4875
mt Of Waste Stream Generated in Reporting Yr 2: 27.21

Name: CHEVRON 90706
Year : 2019
RCRA Id : ORD987187341
Inactive : Not reported
Status: Small quantity generator
Manifest : 013509217FLE
Ship Date : 12/10/2019
TSD : UTD981552177
WS Num: 1
Transporter: Not reported
Ship Qty : Not reported
Rpt Unit : Not reported
Off Mng : H040
EPA Waste Codes: D018
Waste Description: WASTE FLAMMABLE LIQUIDS
mt Of Waste Stream Generated in Reporting Yr 1: 117.91
mt Of Waste Stream Generated in Reporting Yr 2: 27.21

Name: CHEVRON 90706
Year : 2019
RCRA Id : ORD987187341
Inactive : Not reported
Status: Small quantity generator
Manifest : 013591797FLE
Ship Date : 07/15/2019
TSD : NED981723513
WS Num: 1
Transporter: Not reported
Ship Qty : Not reported
Rpt Unit : Not reported
Off Mng : H040
EPA Waste Codes: D001
Waste Description: WASTE FLAMMABLE LIQUIDS
mt Of Waste Stream Generated in Reporting Yr 1: 117.91
Amt Of Waste Stream Generated in Reporting Yr 2: 22.675

Click this hyperlink while viewing on your computer to access
123 additional OR_MANIFEST: record(s) in the EDR Site Report.

Name: CHEVRON 90706
Year : 2019
RCRA Id : ORD987187341
Inactive : Not reported
Status: Small quantity generator
Manifest : 013591797FLE
Ship Date : 07/15/2019
TSD : NED981723513
WS Num: 2
Transporter: Not reported
Ship Qty : Not reported
Rpt Unit : Not reported
Off Mng : H040

CHEVRON 90706 (Continued) **1000473734**

EPA Waste Codes: D018
Waste Description: HAZARDOUS WASTE SOLIDS
nt Of Waste Stream Generated in Reporting Yr 1: 419.4875
Amt Of Waste Stream Generated in Reporting Yr 2: 22.675

Name: CHEVRON 90706
Year : 2019
RCRA Id : ORD987187341
Inactive : Not reported
Status: Small quantity generator
Manifest : 013591797FLE
Ship Date : 07/15/2019
TSD : NED981723513
WS Num: 1
Transporter: Not reported
Ship Qty : Not reported
Rpt Unit : Not reported
Off Mng : H040
EPA Waste Codes: D018
Waste Description: WASTE FLAMMABLE LIQUIDS
mt Of Waste Stream Generated in Reporting Yr 1: 117.91
Amt Of Waste Stream Generated in Reporting Yr 2: 22.675

Name: CHEVRON 90706
Year : 2019
RCRA Id : ORD987187341
Inactive : Not reported
Status: Small quantity generator
Manifest : 013781029FLE
Ship Date : 09/24/2019
TSD : NED981723513
WS Num: 2
Transporter: Not reported
Ship Qty : Not reported
Rpt Unit : Not reported
Off Mng : H040
EPA Waste Codes: D018
Waste Description: HAZARDOUS WASTE SOLIDS
nt Of Waste Stream Generated in Reporting Yr 1: 419.4875
mt Of Waste Stream Generated in Reporting Yr 2: 158.725

Name: CHEVRON 90706
Year : 2019
RCRA Id : ORD987187341
Inactive : Not reported
Status: Small quantity generator
Manifest : 013783529FLE
Ship Date : 11/06/2019
TSD : NED981723513
WS Num: 2
Transporter: Not reported
Ship Qty : Not reported
Rpt Unit : Not reported
Off Mng : H040
EPA Waste Codes: D018
Waste Description: HAZARDOUS WASTE SOLIDS
nt Of Waste Stream Generated in Reporting Yr 1: 419.4875

CHEVRON 90706 (Continued) **1000473734**

mt Of Waste Stream Generated in Reporting Yr 2: 68.025

Name: CHEVRON 90706
Year : 2019
RCRA Id : ORD987187341
Inactive : Not reported
Status: Small quantity generator
Manifest : 013783607FLE
Ship Date : 11/14/2019
TSD : NED981723513
WS Num: 2
Transporter: Not reported
Ship Qty : Not reported
Rpt Unit : Not reported
Off Mng : H040
EPA Waste Codes: D018
Waste Description: HAZARDOUS WASTE SOLIDS
nt Of Waste Stream Generated in Reporting Yr 1: 419.4875
mt Of Waste Stream Generated in Reporting Yr 2: 45.35

Manifest:
Name: CHEVRON 90706
Year : 2018
RCRA Id : ORD987187341
Inactive : Not reported
Status: Conditionally exempt generator
Manifest : 011203429FLE
Ship Date : 03/01/2018
TSD : UTD981552177
WS Num: 1
Transporter: Not reported
Ship Qty : Not reported
Rpt Unit : Not reported
Off Mng : H040
EPA Waste Codes: D001
Waste Description: Spill bucket water contaminated with hydrocarbons and benzene
mt Of Waste Stream Generated in Reporting Yr 1: 136.5035
Of Waste Stream Generated in Reporting Yr 2: 36.280000000000001

Name: CHEVRON 90706
Year : 2018
RCRA Id : ORD987187341
Inactive : Not reported
Status: Conditionally exempt generator
Manifest : 011203429FLE
Ship Date : 03/01/2018
TSD : UTD981552177
WS Num: 1
Transporter: Not reported
Ship Qty : Not reported
Rpt Unit : Not reported
Off Mng : H040
EPA Waste Codes: D001
Waste Description: Spill bucket water contaminated with hydrocarbons and benzene
mt Of Waste Stream Generated in Reporting Yr 1: 136.5035

CHEVRON 90706 (Continued) **1000473734**

Of Waste Stream Generated in Reporting Yr 2: 36.280000000000001

Name: CHEVRON 90706
Year : 2018
RCRA Id : ORD987187341
Inactive : Not reported
Status: Conditionally exempt generator
Manifest : 011203429FLE
Ship Date : 03/01/2018
TSD : UTD981552177
WS Num: 1
Transporter: Not reported
Ship Qty : Not reported
Rpt Unit : Not reported
Off Mng : H040
EPA Waste Codes: D001
Waste Description: Spill bucket water contaminated with hydrocarbons and benzene
mt Of Waste Stream Generated in Reporting Yr 1: 136.5035
Of Waste Stream Generated in Reporting Yr 2: 36.280000000000001

Name: CHEVRON 90706
Year : 2018
RCRA Id : ORD987187341
Inactive : Not reported
Status: Conditionally exempt generator
Manifest : 011203429FLE
Ship Date : 03/01/2018
TSD : UTD981552177
WS Num: 1
Transporter: Not reported
Ship Qty : Not reported
Rpt Unit : Not reported
Off Mng : H040
EPA Waste Codes: D001
Waste Description: Spill bucket water contaminated with hydrocarbons and benzene
mt Of Waste Stream Generated in Reporting Yr 1: 136.5035
Of Waste Stream Generated in Reporting Yr 2: 36.280000000000001

Name: CHEVRON 90706
Year : 2018
RCRA Id : ORD987187341
Inactive : Not reported
Status: Conditionally exempt generator
Manifest : 011203429FLE
Ship Date : 03/01/2018
TSD : UTD981552177
WS Num: 1
Transporter: Not reported
Ship Qty : Not reported
Rpt Unit : Not reported
Off Mng : H040
EPA Waste Codes: D018
Waste Description: Spill bucket water contaminated with hydrocarbons and benzene
mt Of Waste Stream Generated in Reporting Yr 1: 136.5035
Of Waste Stream Generated in Reporting Yr 2: 36.280000000000001

Name: CHEVRON 90706

CHEVRON 90706 (Continued) **1000473734**

Year : 2018
RCRA Id : ORD987187341
Inactive : Not reported
Status: Conditionally exempt generator
Manifest : 011203429FLE
Ship Date : 03/01/2018
TSD : UTD981552177
WS Num: 1
Transporter: Not reported
Ship Qty : Not reported
Rpt Unit : Not reported
Off Mng : H040
EPA Waste Codes: D018
Waste Description: Spill bucket water contaminated with hydrocarbons and benzene
mt Of Waste Stream Generated in Reporting Yr 1: 136.5035
Of Waste Stream Generated in Reporting Yr 2: 36.280000000000001

Name: CHEVRON 90706
Year : 2018
RCRA Id : ORD987187341
Inactive : Not reported
Status: Conditionally exempt generator
Manifest : 011203429FLE
Ship Date : 03/01/2018
TSD : UTD981552177
WS Num: 1
Transporter: Not reported
Ship Qty : Not reported
Rpt Unit : Not reported
Off Mng : H040
EPA Waste Codes: D018
Waste Description: Spill bucket water contaminated with hydrocarbons and benzene
mt Of Waste Stream Generated in Reporting Yr 1: 136.5035
Of Waste Stream Generated in Reporting Yr 2: 36.280000000000001

Name: CHEVRON 90706
Year : 2018
RCRA Id : ORD987187341
Inactive : Not reported
Status: Conditionally exempt generator
Manifest : 011203429FLE
Ship Date : 03/01/2018
TSD : UTD981552177
WS Num: 1
Transporter: Not reported
Ship Qty : Not reported
Rpt Unit : Not reported
Off Mng : H040
EPA Waste Codes: D018
Waste Description: Spill bucket water contaminated with hydrocarbons and benzene
mt Of Waste Stream Generated in Reporting Yr 1: 136.5035
Of Waste Stream Generated in Reporting Yr 2: 36.280000000000001

Name: CHEVRON 90706
Year : 2018
RCRA Id : ORD987187341
Inactive : Not reported

CHEVRON 90706 (Continued) **1000473734**

Status: Conditionally exempt generator
Manifest : 011203429FLE
Ship Date : 03/01/2018
TSD : UTD981552177
WS Num: 2
Transporter: Not reported
Ship Qty : Not reported
Rpt Unit : Not reported
Off Mng : H040
EPA Waste Codes: D018
Waste Description: Spill pads/absorbents/dispenser fuel filters/dispenser hoses w/gas
nt Of Waste Stream Generated in Reporting Yr 1: 257.1345
f Waste Stream Generated in Reporting Yr 2: 31.745000000000001

Name: CHEVRON 90706
Year : 2018
RCRA Id : ORD987187341
Inactive : Not reported
Status: Conditionally exempt generator
Manifest : 011203429FLE
Ship Date : 03/01/2018
TSD : UTD981552177
WS Num: 2
Transporter: Not reported
Ship Qty : Not reported
Rpt Unit : Not reported
Off Mng : H040
EPA Waste Codes: D018
Waste Description: Spill pads/absorbents/dispenser fuel filters/dispenser hoses w/gas
nt Of Waste Stream Generated in Reporting Yr 1: 257.1345
f Waste Stream Generated in Reporting Yr 2: 31.745000000000001

Click this hyperlink while viewing on your computer to access
123 additional OR_MANIFEST: record(s) in the EDR Site Report.

Name: CHEVRON 90706
Year : 2018
RCRA Id : ORD987187341
Inactive : Not reported
Status: Conditionally exempt generator
Manifest : 011203429FLE
Ship Date : 03/01/2018
TSD : UTD981552177
WS Num: 2
Transporter: Not reported
Ship Qty : Not reported
Rpt Unit : Not reported
Off Mng : H040
EPA Waste Codes: D018
Waste Description: Spill pads/absorbents/dispenser fuel filters/dispenser hoses w/gas
nt Of Waste Stream Generated in Reporting Yr 1: 257.1345
f Waste Stream Generated in Reporting Yr 2: 31.745000000000001

Name: CHEVRON 90706
Year : 2018
RCRA Id : ORD987187341
Inactive : Not reported

CHEVRON 90706 (Continued) **1000473734**

Status: Conditionally exempt generator
Manifest : 011203429FLE
Ship Date : 03/01/2018
TSD : UTD981552177
WS Num: 2
Transporter: Not reported
Ship Qty : Not reported
Rpt Unit : Not reported
Off Mng : H040
EPA Waste Codes: D018
Waste Description: Spill pads/absorbents/dispenser fuel filters/dispenser hoses w/gas
nt Of Waste Stream Generated in Reporting Yr 1: 257.1345
f Waste Stream Generated in Reporting Yr 2: 31.745000000000001

Name: CHEVRON 90706
Year : 2018
RCRA Id : ORD987187341
Inactive : Not reported
Status: Conditionally exempt generator
Manifest : 011207192FLE
Ship Date : 02/08/2018
TSD : UTD981552177
WS Num: 2
Transporter: Not reported
Ship Qty : Not reported
Rpt Unit : Not reported
Off Mng : H040
EPA Waste Codes: D018
Waste Description: Spill pads/absorbents/dispenser fuel filters/dispenser hoses w/gas
nt Of Waste Stream Generated in Reporting Yr 1: 257.1345
f Waste Stream Generated in Reporting Yr 2: 45.350000000000001

Name: CHEVRON 90706
Year : 2018
RCRA Id : ORD987187341
Inactive : Not reported
Status: Conditionally exempt generator
Manifest : 011207192FLE
Ship Date : 02/08/2018
TSD : UTD981552177
WS Num: 2
Transporter: Not reported
Ship Qty : Not reported
Rpt Unit : Not reported
Off Mng : H040
EPA Waste Codes: D018
Waste Description: Spill pads/absorbents/dispenser fuel filters/dispenser hoses w/gas
nt Of Waste Stream Generated in Reporting Yr 1: 257.1345
f Waste Stream Generated in Reporting Yr 2: 45.350000000000001

Name: CHEVRON 90706
Year : 2018
RCRA Id : ORD987187341
Inactive : Not reported
Status: Conditionally exempt generator
Manifest : 011207192FLE
Ship Date : 02/08/2018

CHEVRON 90706 (Continued) **1000473734**

TSD : UTD981552177
WS Num: 2
Transporter: Not reported
Ship Qty : Not reported
Rpt Unit : Not reported
Off Mng : H040
EPA Waste Codes: D018
Waste Description: Spill pads/absorbents/dispenser fuel filters/dispenser hoses w/gas
nt Of Waste Stream Generated in Reporting Yr 1: 257.1345
f Waste Stream Generated in Reporting Yr 2: 45.350000000000001

Name: CHEVRON 90706
Year : 2018
RCRA Id : ORD987187341
Inactive : Not reported
Status: Conditionally exempt generator
Manifest : 011207192FLE
Ship Date : 02/08/2018
TSD : UTD981552177
WS Num: 2
Transporter: Not reported
Ship Qty : Not reported
Rpt Unit : Not reported
Off Mng : H040
EPA Waste Codes: D018
Waste Description: Spill pads/absorbents/dispenser fuel filters/dispenser hoses w/gas
nt Of Waste Stream Generated in Reporting Yr 1: 257.1345
f Waste Stream Generated in Reporting Yr 2: 45.350000000000001

Name: CHEVRON 90706
Year : 2018
RCRA Id : ORD987187341
Inactive : Not reported
Status: Conditionally exempt generator
Manifest : 011262339FLE
Ship Date : 01/11/2018
TSD : UTD981552177
WS Num: 2
Transporter: Not reported
Ship Qty : Not reported
Rpt Unit : Not reported
Off Mng : H040
EPA Waste Codes: D018
Waste Description: Spill pads/absorbents/dispenser fuel filters/dispenser hoses w/gas
nt Of Waste Stream Generated in Reporting Yr 1: 257.1345
f Waste Stream Generated in Reporting Yr 2: 45.350000000000001

Name: CHEVRON 90706
Year : 2018
RCRA Id : ORD987187341
Inactive : Not reported
Status: Conditionally exempt generator
Manifest : 011262339FLE
Ship Date : 01/11/2018
TSD : UTD981552177
WS Num: 2
Transporter: Not reported

CHEVRON 90706 (Continued) **1000473734**

Ship Qty : Not reported
Rpt Unit : Not reported
Off Mng : H040
EPA Waste Codes: D018
Waste Description: Spill pads/absorbents/dispenser fuel filters/dispenser hoses w/gas
nt Of Waste Stream Generated in Reporting Yr 1: 257.1345
f Waste Stream Generated in Reporting Yr 2: 45.350000000000001

Name: CHEVRON 90706
Year : 2018
RCRA Id : ORD987187341
Inactive : Not reported
Status: Conditionally exempt generator
Manifest : 011262339FLE
Ship Date : 01/11/2018
TSD : UTD981552177
WS Num: 2
Transporter: Not reported
Ship Qty : Not reported
Rpt Unit : Not reported
Off Mng : H040
EPA Waste Codes: D018
Waste Description: Spill pads/absorbents/dispenser fuel filters/dispenser hoses w/gas
nt Of Waste Stream Generated in Reporting Yr 1: 257.1345
f Waste Stream Generated in Reporting Yr 2: 45.350000000000001

Name: CHEVRON 90706
Year : 2018
RCRA Id : ORD987187341
Inactive : Not reported
Status: Conditionally exempt generator
Manifest : 011262339FLE
Ship Date : 01/11/2018
TSD : UTD981552177
WS Num: 2
Transporter: Not reported
Ship Qty : Not reported
Rpt Unit : Not reported
Off Mng : H040
EPA Waste Codes: D018
Waste Description: Spill pads/absorbents/dispenser fuel filters/dispenser hoses w/gas
nt Of Waste Stream Generated in Reporting Yr 1: 257.1345
f Waste Stream Generated in Reporting Yr 2: 45.350000000000001

Manifest:
Name: CHEVRON 90706
Year : 2018
RCRA Id : ORD987187341
Inactive : Not reported
Status: Conditionally exempt generator
Manifest : 011203429FLE
Ship Date : 03/01/2018
TSD : UTD981552177
WS Num: 1
Transporter: Not reported

CHEVRON 90706 (Continued) **1000473734**

Ship Qty : Not reported
Rpt Unit : Not reported
Off Mng : H040
EPA Waste Codes: D001
Waste Description: Spill bucket water contaminated with hydrocarbons and benzene
mt Of Waste Stream Generated in Reporting Yr 1: 136.5035
Of Waste Stream Generated in Reporting Yr 2: 36.280000000000001

Name: CHEVRON 90706
Year : 2018
RCRA Id : ORD987187341
Inactive : Not reported
Status: Conditionally exempt generator
Manifest : 011203429FLE
Ship Date : 03/01/2018
TSD : UTD981552177
WS Num: 1
Transporter: Not reported
Ship Qty : Not reported
Rpt Unit : Not reported
Off Mng : H040
EPA Waste Codes: D001
Waste Description: Spill bucket water contaminated with hydrocarbons and benzene
mt Of Waste Stream Generated in Reporting Yr 1: 136.5035
Of Waste Stream Generated in Reporting Yr 2: 36.280000000000001

Name: CHEVRON 90706
Year : 2018
RCRA Id : ORD987187341
Inactive : Not reported
Status: Conditionally exempt generator
Manifest : 011203429FLE
Ship Date : 03/01/2018
TSD : UTD981552177
WS Num: 1
Transporter: Not reported
Ship Qty : Not reported
Rpt Unit : Not reported
Off Mng : H040
EPA Waste Codes: D001
Waste Description: Spill bucket water contaminated with hydrocarbons and benzene
mt Of Waste Stream Generated in Reporting Yr 1: 136.5035
Of Waste Stream Generated in Reporting Yr 2: 36.280000000000001

Name: CHEVRON 90706
Year : 2018
RCRA Id : ORD987187341
Inactive : Not reported
Status: Conditionally exempt generator
Manifest : 011203429FLE
Ship Date : 03/01/2018
TSD : UTD981552177
WS Num: 1
Transporter: Not reported
Ship Qty : Not reported
Rpt Unit : Not reported
Off Mng : H040

CHEVRON 90706 (Continued) **1000473734**

EPA Waste Codes: D001
Waste Description: Spill bucket water contaminated with hydrocarbons and benzene
mt Of Waste Stream Generated in Reporting Yr 1: 136.5035
Of Waste Stream Generated in Reporting Yr 2: 36.280000000000001

Name: CHEVRON 90706
Year : 2018
RCRA Id : ORD987187341
Inactive : Not reported
Status: Conditionally exempt generator
Manifest : 011203429FLE
Ship Date : 03/01/2018
TSD : UTD981552177
WS Num: 1
Transporter: Not reported
Ship Qty : Not reported
Rpt Unit : Not reported
Off Mng : H040
EPA Waste Codes: D018
Waste Description: Spill bucket water contaminated with hydrocarbons and benzene
mt Of Waste Stream Generated in Reporting Yr 1: 136.5035
Of Waste Stream Generated in Reporting Yr 2: 36.280000000000001

Name: CHEVRON 90706
Year : 2018
RCRA Id : ORD987187341
Inactive : Not reported
Status: Conditionally exempt generator
Manifest : 011203429FLE
Ship Date : 03/01/2018
TSD : UTD981552177
WS Num: 1
Transporter: Not reported
Ship Qty : Not reported
Rpt Unit : Not reported
Off Mng : H040
EPA Waste Codes: D018
Waste Description: Spill bucket water contaminated with hydrocarbons and benzene
mt Of Waste Stream Generated in Reporting Yr 1: 136.5035
Of Waste Stream Generated in Reporting Yr 2: 36.280000000000001

Name: CHEVRON 90706
Year : 2018
RCRA Id : ORD987187341
Inactive : Not reported
Status: Conditionally exempt generator
Manifest : 011203429FLE
Ship Date : 03/01/2018
TSD : UTD981552177
WS Num: 1
Transporter: Not reported
Ship Qty : Not reported
Rpt Unit : Not reported
Off Mng : H040
EPA Waste Codes: D018
Waste Description: Spill bucket water contaminated with hydrocarbons and benzene
mt Of Waste Stream Generated in Reporting Yr 1: 136.5035

CHEVRON 90706 (Continued) **1000473734**

Of Waste Stream Generated in Reporting Yr 2: 36.280000000000001

Name: CHEVRON 90706
Year : 2018
RCRA Id : ORD987187341
Inactive : Not reported
Status: Conditionally exempt generator
Manifest : 011203429FLE
Ship Date : 03/01/2018
TSD : UTD981552177
WS Num: 1
Transporter: Not reported
Ship Qty : Not reported
Rpt Unit : Not reported
Off Mng : H040
EPA Waste Codes: D018
Waste Description: Spill bucket water contaminated with hydrocarbons and benzene
mt Of Waste Stream Generated in Reporting Yr 1: 136.5035
Of Waste Stream Generated in Reporting Yr 2: 36.280000000000001

Name: CHEVRON 90706
Year : 2018
RCRA Id : ORD987187341
Inactive : Not reported
Status: Conditionally exempt generator
Manifest : 011203429FLE
Ship Date : 03/01/2018
TSD : UTD981552177
WS Num: 2
Transporter: Not reported
Ship Qty : Not reported
Rpt Unit : Not reported
Off Mng : H040
EPA Waste Codes: D018
Waste Description: Spill pads/absorbents/dispenser fuel filters/dispenser hoses w/gas
nt Of Waste Stream Generated in Reporting Yr 1: 257.1345
f Waste Stream Generated in Reporting Yr 2: 31.745000000000001

Name: CHEVRON 90706
Year : 2018
RCRA Id : ORD987187341
Inactive : Not reported
Status: Conditionally exempt generator
Manifest : 011203429FLE
Ship Date : 03/01/2018
TSD : UTD981552177
WS Num: 2
Transporter: Not reported
Ship Qty : Not reported
Rpt Unit : Not reported
Off Mng : H040
EPA Waste Codes: D018
Waste Description: Spill pads/absorbents/dispenser fuel filters/dispenser hoses w/gas
nt Of Waste Stream Generated in Reporting Yr 1: 257.1345
f Waste Stream Generated in Reporting Yr 2: 31.745000000000001

CHEVRON 90706 (Continued) **1000473734**

Click this hyperlink while viewing on your computer to access
123 additional OR_MANIFEST: record(s) in the EDR Site Report.

Name: CHEVRON 90706
Year : 2018
RCRA Id : ORD987187341
Inactive : Not reported
Status: Conditionally exempt generator
Manifest : 011203429FLE
Ship Date : 03/01/2018
TSD : UTD981552177
WS Num: 2
Transporter: Not reported
Ship Qty : Not reported
Rpt Unit : Not reported
Off Mng : H040
EPA Waste Codes: D018
Waste Description: Spill pads/absorbents/dispenser fuel filters/dispenser hoses w/gas
nt Of Waste Stream Generated in Reporting Yr 1: 257.1345
f Waste Stream Generated in Reporting Yr 2: 31.745000000000001

Name: CHEVRON 90706
Year : 2018
RCRA Id : ORD987187341
Inactive : Not reported
Status: Conditionally exempt generator
Manifest : 011203429FLE
Ship Date : 03/01/2018
TSD : UTD981552177
WS Num: 2
Transporter: Not reported
Ship Qty : Not reported
Rpt Unit : Not reported
Off Mng : H040
EPA Waste Codes: D018
Waste Description: Spill pads/absorbents/dispenser fuel filters/dispenser hoses w/gas
nt Of Waste Stream Generated in Reporting Yr 1: 257.1345
f Waste Stream Generated in Reporting Yr 2: 31.745000000000001

Name: CHEVRON 90706
Year : 2018
RCRA Id : ORD987187341
Inactive : Not reported
Status: Conditionally exempt generator
Manifest : 011207192FLE
Ship Date : 02/08/2018
TSD : UTD981552177
WS Num: 2
Transporter: Not reported
Ship Qty : Not reported
Rpt Unit : Not reported
Off Mng : H040
EPA Waste Codes: D018
Waste Description: Spill pads/absorbents/dispenser fuel filters/dispenser hoses w/gas
nt Of Waste Stream Generated in Reporting Yr 1: 257.1345
f Waste Stream Generated in Reporting Yr 2: 45.350000000000001

CHEVRON 90706 (Continued) **1000473734**

Name: CHEVRON 90706
Year : 2018
RCRA Id : ORD987187341
Inactive : Not reported
Status: Conditionally exempt generator
Manifest : 011207192FLE
Ship Date : 02/08/2018
TSD : UTD981552177
WS Num: 2
Transporter: Not reported
Ship Qty : Not reported
Rpt Unit : Not reported
Off Mng : H040
EPA Waste Codes: D018
Waste Description: Spill pads/absorbents/dispenser fuel filters/dispenser hoses w/gas
nt Of Waste Stream Generated in Reporting Yr 1: 257.1345
f Waste Stream Generated in Reporting Yr 2: 45.350000000000001

Name: CHEVRON 90706
Year : 2018
RCRA Id : ORD987187341
Inactive : Not reported
Status: Conditionally exempt generator
Manifest : 011207192FLE
Ship Date : 02/08/2018
TSD : UTD981552177
WS Num: 2
Transporter: Not reported
Ship Qty : Not reported
Rpt Unit : Not reported
Off Mng : H040
EPA Waste Codes: D018
Waste Description: Spill pads/absorbents/dispenser fuel filters/dispenser hoses w/gas
nt Of Waste Stream Generated in Reporting Yr 1: 257.1345
f Waste Stream Generated in Reporting Yr 2: 45.350000000000001

Name: CHEVRON 90706
Year : 2018
RCRA Id : ORD987187341
Inactive : Not reported
Status: Conditionally exempt generator
Manifest : 011207192FLE
Ship Date : 02/08/2018
TSD : UTD981552177
WS Num: 2
Transporter: Not reported
Ship Qty : Not reported
Rpt Unit : Not reported
Off Mng : H040
EPA Waste Codes: D018
Waste Description: Spill pads/absorbents/dispenser fuel filters/dispenser hoses w/gas
nt Of Waste Stream Generated in Reporting Yr 1: 257.1345
f Waste Stream Generated in Reporting Yr 2: 45.350000000000001

Name: CHEVRON 90706
Year : 2018
RCRA Id : ORD987187341

CHEVRON 90706 (Continued) **1000473734**

Inactive : Not reported
Status: Conditionally exempt generator
Manifest : 011262339FLE
Ship Date : 01/11/2018
TSD : UTD981552177
WS Num: 2
Transporter: Not reported
Ship Qty : Not reported
Rpt Unit : Not reported
Off Mng : H040
EPA Waste Codes: D018
Waste Description: Spill pads/absorbents/dispenser fuel filters/dispenser hoses w/gas
nt Of Waste Stream Generated in Reporting Yr 1: 257.1345
f Waste Stream Generated in Reporting Yr 2: 45.350000000000001

Name: CHEVRON 90706
Year : 2018
RCRA Id : ORD987187341
Inactive : Not reported
Status: Conditionally exempt generator
Manifest : 011262339FLE
Ship Date : 01/11/2018
TSD : UTD981552177
WS Num: 2
Transporter: Not reported
Ship Qty : Not reported
Rpt Unit : Not reported
Off Mng : H040
EPA Waste Codes: D018
Waste Description: Spill pads/absorbents/dispenser fuel filters/dispenser hoses w/gas
nt Of Waste Stream Generated in Reporting Yr 1: 257.1345
f Waste Stream Generated in Reporting Yr 2: 45.350000000000001

Name: CHEVRON 90706
Year : 2018
RCRA Id : ORD987187341
Inactive : Not reported
Status: Conditionally exempt generator
Manifest : 011262339FLE
Ship Date : 01/11/2018
TSD : UTD981552177
WS Num: 2
Transporter: Not reported
Ship Qty : Not reported
Rpt Unit : Not reported
Off Mng : H040
EPA Waste Codes: D018
Waste Description: Spill pads/absorbents/dispenser fuel filters/dispenser hoses w/gas
nt Of Waste Stream Generated in Reporting Yr 1: 257.1345
f Waste Stream Generated in Reporting Yr 2: 45.350000000000001

Name: CHEVRON 90706
Year : 2018
RCRA Id : ORD987187341
Inactive : Not reported
Status: Conditionally exempt generator
Manifest : 011262339FLE

CHEVRON 90706 (Continued) **1000473734**

Ship Date : 01/11/2018
TSD : UTD981552177
WS Num: 2
Transporter: Not reported
Ship Qty : Not reported
Rpt Unit : Not reported
Off Mng : H040
EPA Waste Codes: D018
Waste Description: Spill pads/absorbents/dispenser fuel filters/dispenser hoses w/gas
nt Of Waste Stream Generated in Reporting Yr 1: 257.1345
f Waste Stream Generated in Reporting Yr 2: 45.350000000000001

Manifest:
Name: CHEVRON 90706
Year : 2017
RCRA Id : ORD987187341
Inactive : Not reported
Status: Small quantity generator
Manifest : 009996196FLE
Ship Date : 01/04/2017
TSD : UTD981552177
WS Num: 1
Transporter: Not reported
Ship Qty : Not reported
Rpt Unit : Not reported
Off Mng : H040
EPA Waste Codes: D001
Waste Description: Spill bucket water contaminated with hydrocarbons and benzene
Amt Of Waste Stream Generated in Reporting Yr 1: 176.865
nt Of Waste Stream Generated in Reporting Yr 2: 54.42

Name: CHEVRON 90706
Year : 2017
RCRA Id : ORD987187341
Inactive : Not reported
Status: Small quantity generator
Manifest : 009996196FLE
Ship Date : 01/04/2017
TSD : UTD981552177
WS Num: 1
Transporter: Not reported
Ship Qty : Not reported
Rpt Unit : Not reported
Off Mng : H040
EPA Waste Codes: D018
Waste Description: Spill bucket water contaminated with hydrocarbons and benzene
Amt Of Waste Stream Generated in Reporting Yr 1: 176.865
nt Of Waste Stream Generated in Reporting Yr 2: 54.42

Name: CHEVRON 90706
Year : 2017
RCRA Id : ORD987187341
Inactive : Not reported
Status: Small quantity generator
Manifest : 009996196FLE

CHEVRON 90706 (Continued) **1000473734**

Ship Date : 01/04/2017
TSD : UTD981552177
WS Num: 2
Transporter: Not reported
Ship Qty : Not reported
Rpt Unit : Not reported
Off Mng : H040
EPA Waste Codes: D018
Waste Description: Spill pads/absorbents/dispenser fuel filters/dispenser hoses w/gas
nt Of Waste Stream Generated in Reporting Yr 1: 249.425
nt Of Waste Stream Generated in Reporting Yr 2: 54.42

Name: CHEVRON 90706
Year : 2017
RCRA Id : ORD987187341
Inactive : Not reported
Status: Small quantity generator
Manifest : 010499004FLE
Ship Date : 03/31/2017
TSD : UTD981552177
WS Num: 1
Transporter: Not reported
Ship Qty : Not reported
Rpt Unit : Not reported
Off Mng : H040
EPA Waste Codes: D001
Waste Description: Spill bucket water contaminated with hydrocarbons and benzene
Amt Of Waste Stream Generated in Reporting Yr 1: 176.865
mt Of Waste Stream Generated in Reporting Yr 2: 77.095

Name: CHEVRON 90706
Year : 2017
RCRA Id : ORD987187341
Inactive : Not reported
Status: Small quantity generator
Manifest : 010499004FLE
Ship Date : 03/31/2017
TSD : UTD981552177
WS Num: 1
Transporter: Not reported
Ship Qty : Not reported
Rpt Unit : Not reported
Off Mng : H040
EPA Waste Codes: D018
Waste Description: Spill bucket water contaminated with hydrocarbons and benzene
Amt Of Waste Stream Generated in Reporting Yr 1: 176.865
mt Of Waste Stream Generated in Reporting Yr 2: 77.095

Name: CHEVRON 90706
Year : 2017
RCRA Id : ORD987187341
Inactive : Not reported
Status: Small quantity generator
Manifest : 010499005FLE
Ship Date : 03/31/2017
TSD : UTD981552177
WS Num: 2

CHEVRON 90706 (Continued) **1000473734**

Transporter: Not reported
Ship Qty : Not reported
Rpt Unit : Not reported
Off Mng : H040
EPA Waste Codes: D018
Waste Description: Spill pads/absorbents/dispenser fuel filters/dispenser hoses w/gas
nt Of Waste Stream Generated in Reporting Yr 1: 249.425
Amt Of Waste Stream Generated in Reporting Yr 2: 68.025

Name: CHEVRON 90706
Year : 2017
RCRA Id : ORD987187341
Inactive : Not reported
Status: Small quantity generator
Manifest : 011020216FLE
Ship Date : 06/16/2017
TSD : UTD981552177
WS Num: 2
Transporter: Not reported
Ship Qty : Not reported
Rpt Unit : Not reported
Off Mng : H040
EPA Waste Codes: D018
Waste Description: Spill pads/absorbents/dispenser fuel filters/dispenser hoses w/gas
nt Of Waste Stream Generated in Reporting Yr 1: 249.425
Amt Of Waste Stream Generated in Reporting Yr 2: 126.98

Name: CHEVRON 90706
Year : 2017
RCRA Id : ORD987187341
Inactive : Not reported
Status: Small quantity generator
Manifest : 011020217FLE
Ship Date : 06/16/2017
TSD : UTD981552177
WS Num: 1
Transporter: Not reported
Ship Qty : Not reported
Rpt Unit : Not reported
Off Mng : H040
EPA Waste Codes: D001
Waste Description: Spill bucket water contaminated with hydrocarbons and benzene
Amt Of Waste Stream Generated in Reporting Yr 1: 176.865
mt Of Waste Stream Generated in Reporting Yr 2: 45.35

Name: CHEVRON 90706
Year : 2017
RCRA Id : ORD987187341
Inactive : Not reported
Status: Small quantity generator
Manifest : 011020217FLE
Ship Date : 06/16/2017
TSD : UTD981552177
WS Num: 1
Transporter: Not reported
Ship Qty : Not reported
Rpt Unit : Not reported

CHEVRON 90706 (Continued) **1000473734**

Off Mng : H040
EPA Waste Codes: D018
Waste Description: Spill bucket water contaminated with hydrocarbons and benzene
Amt Of Waste Stream Generated in Reporting Yr 1: 176.865
mt Of Waste Stream Generated in Reporting Yr 2: 45.35

Manifest:
Name: CHEVRON 90706
Year : 2016
RCRA Id : ORD987187341
Inactive : Not reported
Status: Small quantity generator
Manifest : 007457205FLE
Ship Date : 02/19/2016
TSD : UTD981552177
WS Num: 2
Transporter: Not reported
Ship Qty : Not reported
Rpt Unit : Not reported
Off Mng : H040
EPA Waste Codes: D018
Waste Description: Spill pads/absorbents/dispenser fuel filters/dispenser hoses w/gas
Amt Of Waste Stream Generated in Reporting Yr 1: 90.7
Amt Of Waste Stream Generated in Reporting Yr 2: 90.7

Name: CHEVRON 90706
Year : 2016
RCRA Id : ORD987187341
Inactive : Not reported
Status: Small quantity generator
Manifest : 007457206FLE
Ship Date : 02/23/2016
TSD : UTD981552177
WS Num: 1
Transporter: Not reported
Ship Qty : Not reported
Rpt Unit : Not reported
Off Mng : H040
EPA Waste Codes: D001
Waste Description: Spill bucket water contaminated with hydrocarbons and benzene
mt Of Waste Stream Generated in Reporting Yr 1: 208.1565
mt Of Waste Stream Generated in Reporting Yr 2: 208.1565

Name: CHEVRON 90706
Year : 2016
RCRA Id : ORD987187341
Inactive : Not reported
Status: Small quantity generator
Manifest : 007457206FLE
Ship Date : 02/23/2016
TSD : UTD981552177
WS Num: 1
Transporter: Not reported
Ship Qty : Not reported
Rpt Unit : Not reported

CHEVRON 90706 (Continued) **1000473734**

Off Mng : H040
EPA Waste Codes: D018
Waste Description: Spill bucket water contaminated with hydrocarbons and benzene
mt Of Waste Stream Generated in Reporting Yr 1: 208.1565
mt Of Waste Stream Generated in Reporting Yr 2: 208.1565

Manifest:
Name: CHEVRON 90706
Year : 2015
RCRA Id : ORD987187341
Inactive : Not reported
Status: Small quantity generator
Manifest : 006761688FLE
Ship Date : 02/13/2015
TSD : UTD981552177
WS Num: 3
Transporter: Not reported
Ship Qty : Not reported
Rpt Unit : Not reported
Off Mng : H040
EPA Waste Codes: D018
Waste Description: Spill pads/absorbents/dispenser fuel filters/dispenser hoses w/gas
mt Of Waste Stream Generated in Reporting Yr 1: 358.265
mt Of Waste Stream Generated in Reporting Yr 2: 113.375

Name: CHEVRON 90706
Year : 2015
RCRA Id : ORD987187341
Inactive : Not reported
Status: Small quantity generator
Manifest : 006761703FLE
Ship Date : 04/27/2015
TSD : IDD073114654
WS Num: 1
Transporter: Not reported
Ship Qty : Not reported
Rpt Unit : Not reported
Off Mng : H132
EPA Waste Codes: D002
Waste Description: Concrete drilling slurry with free liquids
mt Of Waste Stream Generated in Reporting Yr 1: 416.313
mt Of Waste Stream Generated in Reporting Yr 2: 416.313

Name: CHEVRON 90706
Year : 2015
RCRA Id : ORD987187341
Inactive : Not reported
Status: Small quantity generator
Manifest : 006761712FLE
Ship Date : 05/28/2015
TSD : UTD981552177
WS Num: 3
Transporter: Not reported
Ship Qty : Not reported
Rpt Unit : Not reported

CHEVRON 90706 (Continued) **1000473734**

Off Mng : H040
EPA Waste Codes: D018
Waste Description: Spill pads/absorbents/dispenser fuel filters/dispenser hoses w/gas
mt Of Waste Stream Generated in Reporting Yr 1: 358.265
Amt Of Waste Stream Generated in Reporting Yr 2: 63.49

Name: CHEVRON 90706
Year : 2015
RCRA Id : ORD987187341
Inactive : Not reported
Status: Small quantity generator
Manifest : 006761713FLE
Ship Date : 05/28/2015
TSD : UTD981552177
WS Num: 2
Transporter: Not reported
Ship Qty : Not reported
Rpt Unit : Not reported
Off Mng : H040
EPA Waste Codes: D001
Waste Description: Spill bucket water contaminated with hydrocarbons and benzene
mt Of Waste Stream Generated in Reporting Yr 1: 208.1565
mt Of Waste Stream Generated in Reporting Yr 2: 208.1565

Name: CHEVRON 90706
Year : 2015
RCRA Id : ORD987187341
Inactive : Not reported
Status: Small quantity generator
Manifest : 006761713FLE
Ship Date : 05/28/2015
TSD : UTD981552177
WS Num: 2
Transporter: Not reported
Ship Qty : Not reported
Rpt Unit : Not reported
Off Mng : H040
EPA Waste Codes: D018
Waste Description: Spill bucket water contaminated with hydrocarbons and benzene
mt Of Waste Stream Generated in Reporting Yr 1: 208.1565
mt Of Waste Stream Generated in Reporting Yr 2: 208.1565

Name: CHEVRON 90706
Year : 2015
RCRA Id : ORD987187341
Inactive : Not reported
Status: Small quantity generator
Manifest : 007457185FLE
Ship Date : 09/10/2015
TSD : UTD981552177
WS Num: 3
Transporter: Not reported
Ship Qty : Not reported
Rpt Unit : Not reported
Off Mng : H040
EPA Waste Codes: D018
Waste Description: Spill pads/absorbents/dispenser fuel filters/dispenser hoses w/gas

CHEVRON 90706 (Continued) **1000473734**

mt Of Waste Stream Generated in Reporting Yr 1: 358.265
Amt Of Waste Stream Generated in Reporting Yr 2: 90.7

Name: CHEVRON 90706
Year : 2015
RCRA Id : ORD987187341
Inactive : Not reported
Status: Small quantity generator
Manifest : 007457192FLE
Ship Date : 11/19/2015
TSD : UTD981552177
WS Num: 3
Transporter: Not reported
Ship Qty : Not reported
Rpt Unit : Not reported
Off Mng : H040
EPA Waste Codes: D018
Waste Description: Spill pads/absorbents/dispenser fuel filters/dispenser hoses w/gas
mt Of Waste Stream Generated in Reporting Yr 1: 358.265
Amt Of Waste Stream Generated in Reporting Yr 2: 90.7

Manifest:
Name: CHEVRON 90706
Year : 2014
RCRA Id : ORD987187341
Inactive : Not reported
Status: Small quantity generator
Manifest : 005224354FLE
Ship Date : 09/11/2014
TSD : UTD981552177
WS Num: 2
Transporter: MAD039322250
Ship Qty : Not reported
Rpt Unit : Not reported
Off Mng : H040
EPA Waste Codes: D001 D018
Waste Description: Spill bucket water contaminated with hydrocarbons and benzene
f Waste Stream Generated in Reporting Yr 1: 159.17850000000001
Amt Of Waste Stream Generated in Reporting Yr 2: 56.6875

Name: CHEVRON 90706
Year : 2014
RCRA Id : ORD987187341
Inactive : Not reported
Status: Small quantity generator
Manifest : 005224355FLE
Ship Date : 05/09/2014
TSD : UTD981552177
WS Num: 2
Transporter: MAD039322250
Ship Qty : Not reported
Rpt Unit : Not reported
Off Mng : H040
EPA Waste Codes: D001 D018
Waste Description: Spill bucket water contaminated with hydrocarbons and benzene

CHEVRON 90706 (Continued) **1000473734**

f Waste Stream Generated in Reporting Yr 1: 159.17850000000001
Of Waste Stream Generated in Reporting Yr 2: 7.7095000000000002

Name: CHEVRON 90706
Year : 2014
RCRA Id : ORD987187341
Inactive : Not reported
Status: Small quantity generator
Manifest : 005224356FLE
Ship Date : 05/09/2014
TSD : UTD981552177
WS Num: 1
Transporter: MAD039322250
Ship Qty : Not reported
Rpt Unit : Not reported
Off Mng : H040
EPA Waste Codes: D018
Waste Description: Rags/pads contaminated with gasoline
nt Of Waste Stream Generated in Reporting Yr 1: 158.72499999999999
Of Waste Stream Generated in Reporting Yr 2: 90.700000000000003

Name: CHEVRON 90706
Year : 2014
RCRA Id : ORD987187341
Inactive : Not reported
Status: Small quantity generator
Manifest : 005224514FLE
Ship Date : 08/15/2014
TSD : UTD981552177
WS Num: 1
Transporter: MAD039322250
Ship Qty : Not reported
Rpt Unit : Not reported
Off Mng : H040
EPA Waste Codes: D018
Waste Description: Rags/pads contaminated with gasoline
nt Of Waste Stream Generated in Reporting Yr 1: 158.72499999999999
Of Waste Stream Generated in Reporting Yr 2: 68.025000000000006

Name: CHEVRON 90706
Year : 2014
RCRA Id : ORD987187341
Inactive : Not reported
Status: Small quantity generator
Manifest : 006766120FLE
Ship Date : 10/02/2014
TSD : UTD981552177
WS Num: 2
Transporter: MAD039322250
Ship Qty : Not reported
Rpt Unit : Not reported
Off Mng : H040
EPA Waste Codes: D001 D018
Waste Description: Spill bucket water contaminated with hydrocarbons and benzene
f Waste Stream Generated in Reporting Yr 1: 159.17850000000001
nt Of Waste Stream Generated in Reporting Yr 2: 94.781499999999994

CHEVRON 90706 (Continued) **1000473734**

Manifest:
Name: CHEVRON 90706
Year : 2013
RCRA Id : ORD987187341
Inactive : Not reported
Status: Small quantity generator
Manifest : 005219015FLE
Ship Date : 02/25/2013
TSD : UTD981552177
WS Num: 2
Transporter: WAD058364647
Ship Qty : Not reported
Rpt Unit : Not reported
Off Mng : H040
EPA Waste Codes: D018
Waste Description: Spill Pads/Dispenser Fuel Filters/Dispenser Hoses w/gas
Amt Of Waste Stream Generated in Reporting Yr 1: 226.75
mt Of Waste Stream Generated in Reporting Yr 2: 113.375

Name: CHEVRON 90706
Year : 2013
RCRA Id : ORD987187341
Inactive : Not reported
Status: Small quantity generator
Manifest : 005219016FLE
Ship Date : 02/25/2013
TSD : UTD981552177
WS Num: 1
Transporter: WAD058364647
Ship Qty : Not reported
Rpt Unit : Not reported
Off Mng : H040
EPA Waste Codes: D001 D018
Waste Description: Spill Bucket Water Contaminated with Hydrocarbons and Benzene
Of Waste Stream Generated in Reporting Yr 1: 373.68400000000003
mt Of Waste Stream Generated in Reporting Yr 2: 208.15649999999999

Name: CHEVRON 90706
Year : 2013
RCRA Id : ORD987187341
Inactive : Not reported
Status: Small quantity generator
Manifest : 005222197FLE
Ship Date : 08/08/2013
TSD : UTD981552177
WS Num: 2
Transporter: WAD058364647
Ship Qty : Not reported
Rpt Unit : Not reported
Off Mng : H040
EPA Waste Codes: D018
Waste Description: Spill Pads/Dispenser Fuel Filters/Dispenser Hoses w/gas
Amt Of Waste Stream Generated in Reporting Yr 1: 226.75
Of Waste Stream Generated in Reporting Yr 2: 22.675000000000001

Name: CHEVRON 90706
Year : 2013

CHEVRON 90706 (Continued) **1000473734**

RCRA Id : ORD987187341
Inactive : Not reported
Status: Small quantity generator
Manifest : 005222198FLE
Ship Date : 08/08/2013
TSD : UTD981552177
WS Num: 1
Transporter: WAD058364647
Ship Qty : Not reported
Rpt Unit : Not reported
Off Mng : H040
EPA Waste Codes: D001 D018
Waste Description: Spill Bucket Water Contaminated with Hydrocarbons and Benzene
Of Waste Stream Generated in Reporting Yr 1: 373.68400000000003
mt Of Waste Stream Generated in Reporting Yr 2: 113.375

Name: CHEVRON 90706
Year : 2013
RCRA Id : ORD987187341
Inactive : Not reported
Status: Small quantity generator
Manifest : 005225089FLE
Ship Date : 11/25/2013
TSD : UTD981552177
WS Num: 1
Transporter: WAD058364647
Ship Qty : Not reported
Rpt Unit : Not reported
Off Mng : H040
EPA Waste Codes: D001 D018
Waste Description: Spill Bucket Water Contaminated with Hydrocarbons and Benzene
Of Waste Stream Generated in Reporting Yr 1: 373.68400000000003
Amt Of Waste Stream Generated in Reporting Yr 2: 56.6875

Name: CHEVRON 90706
Year : 2013
RCRA Id : ORD987187341
Inactive : Not reported
Status: Small quantity generator
Manifest : 005225090FLE
Ship Date : 11/25/2013
TSD : UTD981552177
WS Num: 2
Transporter: WAD058364647
Ship Qty : Not reported
Rpt Unit : Not reported
Off Mng : H040
EPA Waste Codes: D018
Waste Description: Spill Pads/Dispenser Fuel Filters/Dispenser Hoses w/gas
Amt Of Waste Stream Generated in Reporting Yr 1: 226.75
Of Waste Stream Generated in Reporting Yr 2: 90.700000000000003

Manifest:
Name: CHEVRON 90706
Year : 2012

CHEVRON 90706 (Continued) **1000473734**

RCRA Id : ORD987187341
Inactive : Not reported
Status: Small quantity generator
Manifest : 004445601FLE
Ship Date : 10/05/2012
TSD : UTD981552177
WS Num: 2
Transporter: MAD039322250
Ship Qty : Not reported
Rpt Unit : Not reported
Off Mng : H040
EPA Waste Codes: D001 D018
Waste Description: Spill Bucket Water Contaminated with Hydrocarbons and Benzene
nt Of Waste Stream Generated in Reporting Yr 1: Not reported
nt Of Waste Stream Generated in Reporting Yr 2: Not reported

Name: CHEVRON 90706
Year : 2012
RCRA Id : ORD987187341
Inactive : Not reported
Status: Small quantity generator
Manifest : 004447224FLE
Ship Date : 01/09/2012
TSD : UTD981552177
WS Num: 1
Transporter: MAD039322250
Ship Qty : Not reported
Rpt Unit : Not reported
Off Mng : H040
EPA Waste Codes: D018
Waste Description: Spill Pads/Dispenser Fuel Filters/Dispenser Hoses w/gas
nt Of Waste Stream Generated in Reporting Yr 1: Not reported
nt Of Waste Stream Generated in Reporting Yr 2: Not reported

Name: CHEVRON 90706
Year : 2012
RCRA Id : ORD987187341
Inactive : Not reported
Status: Small quantity generator
Manifest : 004449363FLE
Ship Date : 07/20/2012
TSD : UTD981552177
WS Num: 2
Transporter: MAD039322250
Ship Qty : Not reported
Rpt Unit : Not reported
Off Mng : H040
EPA Waste Codes: D001 D018
Waste Description: Spill Bucket Water Contaminated with Hydrocarbons and Benzene
nt Of Waste Stream Generated in Reporting Yr 1: Not reported
nt Of Waste Stream Generated in Reporting Yr 2: Not reported

Name: CHEVRON 90706
Year : 2012
RCRA Id : ORD987187341
Inactive : Not reported
Status: Small quantity generator

CHEVRON 90706 (Continued) **1000473734**

Manifest : 005222850FLE
Ship Date : 10/08/2012
TSD : UTD981552177
WS Num: 1
Transporter: MAD039322250
Ship Qty : Not reported
Rpt Unit : Not reported
Off Mng : H040
EPA Waste Codes: D018
Waste Description: Spill Pads/Dispenser Fuel Filters/Dispenser Hoses w/gas
nt Of Waste Stream Generated in Reporting Yr 1: Not reported
nt Of Waste Stream Generated in Reporting Yr 2: Not reported

Manifest:
Name: CHEVRON 90706
Year : 2011
RCRA Id : ORD987187341
Inactive : Not reported
Status: Small quantity generator
Manifest : 004391124FLE
Ship Date : 10/13/2011
TSD : UTD981552177
WS Num: 1
Transporter: WAD058364647
Ship Qty : Not reported
Rpt Unit : Not reported
Off Mng : H040
EPA Waste Codes: D001 D018
Waste Description: SPILL BUCKET WATER CONTAMINATED WITH BENZENE
mt Of Waste Stream Generated in Reporting Yr 1: 227.20349999999999
mt Of Waste Stream Generated in Reporting Yr 2: 132.422

Name: CHEVRON 90706
Year : 2011
RCRA Id : ORD987187341
Inactive : Not reported
Status: Small quantity generator
Manifest : 004391125FLE
Ship Date : 10/13/2011
TSD : UTD981552177
WS Num: 2
Transporter: WAD058364647
Ship Qty : Not reported
Rpt Unit : Not reported
Off Mng : H040
EPA Waste Codes: D018
Waste Description: RAGS/PADS CONTAMINTED WITH GASOLINE
Amt Of Waste Stream Generated in Reporting Yr 1: 226.75
Of Waste Stream Generated in Reporting Yr 2: 90.700000000000003

Name: CHEVRON 90706
Year : 2011
RCRA Id : ORD987187341
Inactive : Not reported
Status: Small quantity generator

CHEVRON 90706 (Continued) **1000473734**

Manifest : 004446597FLE
Ship Date : 05/19/2011
TSD : UTD981552177
WS Num: 2
Transporter: WAD058364647
Ship Qty : Not reported
Rpt Unit : Not reported
Off Mng : H040
EPA Waste Codes: D018
Waste Description: RAGS/PADS CONTAMINTED WITH GASOLINE
Amt Of Waste Stream Generated in Reporting Yr 1: 226.75
Of Waste Stream Generated in Reporting Yr 2: 136.05000000000001

Name: CHEVRON 90706
Year : 2011
RCRA Id : ORD987187341
Inactive : Not reported
Status: Small quantity generator
Manifest : 004446598FLE
Ship Date : 05/19/2011
TSD : UTD981552177
WS Num: 1
Transporter: WAD058364647
Ship Qty : Not reported
Rpt Unit : Not reported
Off Mng : H040
EPA Waste Codes: D001 D018
Waste Description: SPILL BUCKET WATER CONTAMINATED WITH BENZENE
mt Of Waste Stream Generated in Reporting Yr 1: 227.20349999999999
nt Of Waste Stream Generated in Reporting Yr 2: 94.781499999999994

Manifest:
Name: CHEVRON JANTZEN BEACH 90706
Year : 2010
RCRA Id : ORD987187341
Inactive : Not reported
Status: Small quantity generator
Manifest : 002266615fle
Ship Date : 01/21/2010
TSD : UTD981552177
WS Num: 2
Transporter: WAD058364647
Ship Qty : Not reported
Rpt Unit : Not reported
Off Mng : H040
EPA Waste Codes: D001 D018
Waste Description: RAGS/PADS CONTAMINTED WITH GASOLINE
nt Of Waste Stream Generated in Reporting Yr 1: 355.54399999999998
mt Of Waste Stream Generated in Reporting Yr 2: 151.46899999999999

Name: CHEVRON JANTZEN BEACH 90706
Year : 2010
RCRA Id : ORD987187341
Inactive : Not reported
Status: Small quantity generator

CHEVRON 90706 (Continued) **1000473734**

Manifest : 002266615fle
Ship Date : 01/21/2010
TSD : UTD981552177
WS Num: 1
Transporter: WAD058364647
Ship Qty : Not reported
Rpt Unit : Not reported
Off Mng : H040
EPA Waste Codes: D001 D018
Waste Description: SPILL BUCKET WATER CONTAMINATED WITH BENZENE
mt Of Waste Stream Generated in Reporting Yr 1: 416.31299999999999
nt Of Waste Stream Generated in Reporting Yr 2: 208.15649999999999

Name: CHEVRON JANTZEN BEACH 90706
Year : 2010
RCRA Id : ORD987187341
Inactive : Not reported
Status: Small quantity generator
Manifest : 002570402fle
Ship Date : 06/23/2010
TSD : UTD981552177
WS Num: 2
Transporter: WAD058364647
Ship Qty : Not reported
Rpt Unit : Not reported
Off Mng : H040
EPA Waste Codes: D001 D018
Waste Description: RAGS/PADS CONTAMINTED WITH GASOLINE
t Of Waste Stream Generated in Reporting Yr 1: 355.54399999999998
mt Of Waste Stream Generated in Reporting Yr 2: 113.375

Name: CHEVRON JANTZEN BEACH 90706
Year : 2010
RCRA Id : ORD987187341
Inactive : Not reported
Status: Small quantity generator
Manifest : 002570402fle
Ship Date : 06/23/2010
TSD : UTD981552177
WS Num: 1
Transporter: WAD058364647
Ship Qty : Not reported
Rpt Unit : Not reported
Off Mng : H040
EPA Waste Codes: D001 D018
Waste Description: SPILL BUCKET WATER CONTAMINATED WITH BENZENE
mt Of Waste Stream Generated in Reporting Yr 1: 416.31299999999999
nt Of Waste Stream Generated in Reporting Yr 2: 94.781499999999994

Name: CHEVRON JANTZEN BEACH 90706
Year : 2010
RCRA Id : ORD987187341
Inactive : Not reported
Status: Small quantity generator
Manifest : 003447850fle
Ship Date : 12/22/2010
TSD : UTD981552177

CHEVRON 90706 (Continued) **1000473734**

WS Num: 2
Transporter: WAD058364647
Ship Qty : Not reported
Rpt Unit : Not reported
Off Mng : H040
EPA Waste Codes: D001 D018
Waste Description: RAGS/PADS CONTAMINTED WITH GASOLINE
nt Of Waste Stream Generated in Reporting Yr 1: 355.54399999999998
Of Waste Stream Generated in Reporting Yr 2: 90.700000000000003

Name: CHEVRON JANTZEN BEACH 90706
Year : 2010
RCRA Id : ORD987187341
Inactive : Not reported
Status: Small quantity generator
Manifest : 003447851fle
Ship Date : 12/22/2010
TSD : UTD981552177
WS Num: 1
Transporter: WAD058364647
Ship Qty : Not reported
Rpt Unit : Not reported
Off Mng : H040
EPA Waste Codes: D001 D018
Waste Description: SPILL BUCKET WATER CONTAMINATED WITH BENZENE
mt Of Waste Stream Generated in Reporting Yr 1: 416.31299999999999
mt Of Waste Stream Generated in Reporting Yr 2: 113.375

Manifest:
Name: CHEVRON JANTZEN BEACH 90706
Year : 2009
RCRA Id : ORD987187341
Inactive : Not reported
Status: Small quantity generator
Manifest : 001415345JJK
Ship Date : 06/11/2009
TSD : UTD981552177
WS Num: 2
Transporter: WAD058364647
Ship Qty : Not reported
Rpt Unit : Not reported
Off Mng : H040
EPA Waste Codes: D001 D018
Waste Description: RAGS/PADS CONTAMINTED WITH GASOLINE
nt Of Waste Stream Generated in Reporting Yr 1: 97.502499999999998
f Waste Stream Generated in Reporting Yr 2: 31.745000000000001

Name: CHEVRON JANTZEN BEACH 90706
Year : 2009
RCRA Id : ORD987187341
Inactive : Not reported
Status: Small quantity generator
Manifest : 001415345JJK
Ship Date : 06/11/2009
TSD : UTD981552177

CHEVRON 90706 (Continued) **1000473734**

WS Num: 1
Transporter: WAD058364647
Ship Qty : Not reported
Rpt Unit : Not reported
Off Mng : H040
EPA Waste Codes: D001 D018
Waste Description: SPILL BUCKET WATER CONTAMINATED WITH BENZENE
nt Of Waste Stream Generated in Reporting Yr 1: 132.422
nt Of Waste Stream Generated in Reporting Yr 2: 132.422

Name: CHEVRON JANTZEN BEACH 90706
Year : 2009
RCRA Id : ORD987187341
Inactive : Not reported
Status: Small quantity generator
Manifest : 002570672FLE
Ship Date : 04/09/2009
TSD : UTD981552177
WS Num: 2
Transporter: WAD058364647
Ship Qty : Not reported
Rpt Unit : Not reported
Off Mng : H040
EPA Waste Codes: D001 D018
Waste Description: RAGS/PADS CONTAMINTED WITH GASOLINE
nt Of Waste Stream Generated in Reporting Yr 1: 97.502499999999998
f Waste Stream Generated in Reporting Yr 2: 45.350000000000001

Name: CHEVRON JANTZEN BEACH 90706
Year : 2009
RCRA Id : ORD987187341
Inactive : Not reported
Status: Small quantity generator
Manifest : 002571894FLE
Ship Date : 08/13/2009
TSD : UTD981552177
WS Num: 2
Transporter: WAD058364647
Ship Qty : Not reported
Rpt Unit : Not reported
Off Mng : H040
EPA Waste Codes: D001 D018
Waste Description: RAGS/PADS CONTAMINTED WITH GASOLINE
nt Of Waste Stream Generated in Reporting Yr 1: 97.502499999999998
nt Of Waste Stream Generated in Reporting Yr 2: 20.407499999999999

Manifest:
Name: CHEVRON JANTZEN BEACH 90706
Year : 2008
RCRA Id : ORD987187341
Inactive : Not reported
Status: Small quantity generator
Manifest : 001415980JJK
Ship Date : 01/29/2008
TSD : UTD981552177

CHEVRON 90706 (Continued) **1000473734**

WS Num: 1
Transporter: WAD058364647
Ship Qty : Not reported
Rpt Unit : Not reported
Off Mng : H040
EPA Waste Codes: D018
Waste Description: Rags/Pads Contaminated With Gasoline
mt Of Waste Stream Generated in Reporting Yr 1: 113.375
mt Of Waste Stream Generated in Reporting Yr 2: 113.375

Manifest:
Name: CHEVRON JANTZEN BEACH 90706
Year : 2006
RCRA Id : ORD987187341
Inactive : Not reported
Status: Small quantity generator
Manifest : 23773
Ship Date : 07/13/2006
TSD : WAD991281767
WS Num: Not reported
Transporter: WAD058364647
Ship Qty : 459
Rpt Unit : LB
Off Mng : H040
EPA Waste Codes: D001 D018
Waste Description: Water Contaminated with gasoline
t Of Waste Stream Generated in Reporting Yr 1: Not reported
t Of Waste Stream Generated in Reporting Yr 2: Not reported

Manifest:
Name: CHEVRON JANTZEN BEACH 90706
Year : 1998
RCRA Id : ORD987187341
Inactive : Not reported
Status: Large quantity generator
Manifest : 00001
Ship Date : 01/15/1998
TSD : WAD991281767
WS Num: 1
Transporter: Not reported
Ship Qty : Not reported
Rpt Unit : Not reported
Off Mng : M061
EPA Waste Codes: D001
Waste Description: RQ,Waste Hazardous Liquid UN1203 Gasoline, 3III
Amt Of Waste Stream Generated in Reporting Yr 1: 1324
Amt Of Waste Stream Generated in Reporting Yr 2: 1324

CHEVRON 90706 (Continued) **1000473734**

Name: CHEVRON JANTZEN BEACH 90706
Year : 1998
RCRA Id : ORD987187341
Inactive : Not reported
Status: Large quantity generator
Manifest : 00001
Ship Date : 01/15/1998
TSD : WAD991281767
WS Num: 1
Transporter: Not reported
Ship Qty : Not reported
Rpt Unit : Not reported
Off Mng : M061
EPA Waste Codes: D018
Waste Description: RQ,Waste Hazardous Liquid UN1203 Gasoline, 3III
Amt Of Waste Stream Generated in Reporting Yr 1: 1324
Amt Of Waste Stream Generated in Reporting Yr 2: 1324

Manifest:
Name: CHEVRON JANTZEN BEACH 90706
Year : 1997
RCRA Id : ORD987187341
Inactive : Not reported
Status: Small quantity generator
Manifest : 42997
Ship Date : 04/30/1997
TSD : WAD991281767
WS Num: 1
Transporter: Not reported
Ship Qty : Not reported
Rpt Unit : Not reported
Off Mng : M061
EPA Waste Codes: D001
Waste Description: RQ waste hazardous liquid UN1203 gasoline, 3 III
Amt Of Waste Stream Generated in Reporting Yr 1: 378
l Amt Of Waste Stream Generated in Reporting Yr 2: 76

Name: CHEVRON JANTZEN BEACH 90706
Year : 1997
RCRA Id : ORD987187341
Inactive : Not reported
Status: Small quantity generator
Manifest : 42997
Ship Date : 04/30/1997
TSD : WAD991281767
WS Num: 1
Transporter: Not reported
Ship Qty : Not reported
Rpt Unit : Not reported
Off Mng : M061
EPA Waste Codes: D018
Waste Description: RQ waste hazardous liquid UN1203 gasoline, 3 III
Amt Of Waste Stream Generated in Reporting Yr 1: 378
l Amt Of Waste Stream Generated in Reporting Yr 2: 76

CHEVRON 90706 (Continued) **1000473734**

Name:	CHEVRON JANTZEN BEACH 90706
Year :	1997
RCRA Id :	ORD987187341
Inactive :	Not reported
Status:	Small quantity generator
Manifest :	52297
Ship Date :	06/10/1997
TSD :	WAD991281767
WS Num:	1
Transporter:	Not reported
Ship Qty :	Not reported
Rpt Unit :	Not reported
Off Mng :	M061
EPA Waste Codes:	D001
Waste Description:	RQ waste hazardous liquid UN1203 gasoline, 3 III
Amt Of Waste Stream Generated in Reporting Yr 1:	378
Amt Of Waste Stream Generated in Reporting Yr 2:	303

Name:	CHEVRON JANTZEN BEACH 90706
Year :	1997
RCRA Id :	ORD987187341
Inactive :	Not reported
Status:	Small quantity generator
Manifest :	52297
Ship Date :	06/10/1997
TSD :	WAD991281767
WS Num:	1
Transporter:	Not reported
Ship Qty :	Not reported
Rpt Unit :	Not reported
Off Mng :	M061
EPA Waste Codes:	D018
Waste Description:	RQ waste hazardous liquid UN1203 gasoline, 3 III
Amt Of Waste Stream Generated in Reporting Yr 1:	378
Amt Of Waste Stream Generated in Reporting Yr 2:	303

H23 **TARGET STORE T2779** **RCRA-SQG** **1015747974**
NW **1555 N TOMAHAWK ISLAND DR** **ORQ000031584**
1/8-1/4 **PORTLAND, OR 97217**
0.249 mi.
1316 ft. **Site 1 of 2 in cluster H**

Relative: **Lower**
Actual: **31 ft.**

RCRA Listings:

ved by Agency:	20220315
	Target Store T2779
ress:	1555 N TOMAHAWK ISLAND DR
tate,Zip:	PORTLAND, OR 97217
	ORQ000031584
ame:	STEVE MUSSER
s:	PO BOX 111
State,Zip:	MINNEAPOLIS, MN 55440
	800-587-2228
	Not reported
nail:	POC@TARGET.COM
e:	SR. COMPLIANCE DIRECTOR
	10
	Private

TARGET STORE T2779 (Continued) **1015747974**

Generator Description:	Small Quantity Generator
	Not reported
ycle:	Not reported
	Not reported
or:	Handler Activities
er:	Not reported
	Not reported
ess:	1555 N TOMAHAWK ISLAND DR
ate,Zip:	PORTLAND, OR 97217
	Target Corporation
	Private
	Target Corporation
	Private
enerator Activity:	No
ity:	No
Generator:	No
ctivity:	No
ity Activity:	No
vity with Storage:	No
y On-Site Burner Exemption:	No
ing and Refining Furnace Exemption:	No
Injection Control:	No
e Receipt:	No
ste Indicator:	No
ste Destination Facility:	No
ersal Waste:	No
eg Handler:	---
dicator:	Not reported
condary Material Indicator:	N
tor:	Not reported
ermit Baseline:	Not on the Baseline
enewals Baseline:	Not on the Baseline
orrective Action Baseline:	No
rrective Action Universe:	No
Where RCRA CA has Been Imposed Universe:	No
ction Priority Ranking:	No NCAPS ranking
l Control Indicator:	No
ontrol Indicator:	No
re Controls Indicator:	N/A
ontrols Indicator:	N/A
n-Complier Universe:	No
Significant Non-Complier Universe:	No
gnificant Non-Complier Universe:	No
n-Complier With a Compliance Schedule Universe:	No
ce Required:	Not reported
Last Change:	20220720
Trader-Importer:	No
Trader-Exporter:	No
pent Lead Acid Batteries:	No
pent Lead Acid Batteries:	No
vity Without Storage:	No
er:	No
dicator:	H

Biennial: List of Years

Year: 2019

TARGET STORE T2779 (Continued) **1015747974**

Click Here for Biennial Reporting System Data:
Year: 2017

Click Here for Biennial Reporting System Data:
Year: 2015

Click Here for Biennial Reporting System Data:
Year: 2013

Click Here for Biennial Reporting System Data:

Hazardous Waste Summary:

Waste Code:	D001
Waste Description:	Ignitable Waste
Waste Code:	D002
Waste Description:	Corrosive Waste
Waste Code:	D003
Waste Description:	Reactive Waste
Waste Code:	D004
Waste Description:	Arsenic
Waste Code:	D005
Waste Description:	Barium
Waste Code:	D006
Waste Description:	Cadmium
Waste Code:	D007
Waste Description:	Chromium
Waste Code:	D008
Waste Description:	Lead
Waste Code:	D009
Waste Description:	Mercury
Waste Code:	D010
Waste Description:	Selenium
Waste Code:	D011
Waste Description:	Silver
Waste Code:	D016
Waste Description:	2,4-D (2,4-Dichlorophenoxyacetic Acid)
Waste Code:	D018
Waste Description:	Benzene
Waste Code:	D027
Waste Description:	1,4-Dichlorobenzene
Waste Code:	D028
Waste Description:	1,2-Dichloroethane

TARGET STORE T2779 (Continued) **1015747974**

Waste Code: D035
Waste Description: Methyl Ethyl Ketone

Waste Code: D039
Waste Description: Tetrachloroethylene

Waste Code: P001
Description: 2h-1-Benzopyran-2-One, 4-Hydroxy-3-(3-Oxo-1-Phenylbutyl)-, & Salts, When Present At Concentrations Greater Than 0.3% (Or) Warfarin, & Salts, When Present At Concentrations Greater Than 0.3%

Waste Code: P042
Waste Description: 1,2-Benzenediol, 4-[1-Hydroxy-2-(Methylamino)Ethyl]-, (R)- (Or) Epinephrine

Waste Code: P075
Description: Nicotine, & Salts (Or) Pyridine, 3-(1-Methyl-2-Pyrrolidinyl)-,(S)-, & Salts

Waste Code: P081
Waste Description: 1,2,3-Propanetriol, Trinitrate (R) (Or) Nitroglycerine (R)

Waste Code: U002
Waste Description: 2-Propanone (I) (Or) Acetone (I)

Waste Code: U134
Waste Description: Hydrofluoric Acid (C,T) (Or) Hydrogen Fluoride (C,T)

Waste Code: U154
Waste Description: Methanol (I) (Or) Methyl Alcohol (I)

Waste Code: U188
Waste Description: Phenol

Waste Code: U279
Waste Description: U279

Handler - Owner Operator:
wner/Operator Indicator: Owner
Owner/Operator Name: TARGET CORPORATION
l Status: Private
Became Current: 20120911
Ended Current: Not reported
wner/Operator Address: PO BOX 111
ner/Operator City,State,Zip: MINNEAPOLIS, MN 55440-0111
Operator Telephone: 800-587-2228
r/Operator Telephone Ext: Not reported
r/Operator Fax: Not reported
r/Operator Email: Not reported

wner/Operator Indicator: Owner
Owner/Operator Name: TARGET CORPORATION
l Status: Private
Became Current: 20121231
Ended Current: Not reported
wner/Operator Address: PO BOX 111
ner/Operator City,State,Zip: MINNEAPOLIS, MN 55440-0111

TARGET STORE T2779 (Continued) **1015747974**

Operator Telephone: 800-587-2228
er/Operator Telephone Ext: Not reported
er/Operator Fax: Not reported
er/Operator Email: Not reported

ner/Operator Indicator: Operator
Owner/Operator Name: TARGET CORPORATION
l Status: Private
Became Current: 20150101
Ended Current: Not reported
wner/Operator Address: PO BOX 111
ner/Operator City,State,Zip: MINNEAPOLIS, MN 55440-0111
Operator Telephone: 800-587-2228
er/Operator Telephone Ext: Not reported
er/Operator Fax: Not reported
er/Operator Email: Not reported

ner/Operator Indicator: Operator
Owner/Operator Name: TARGET CORPORATION
l Status: Private
e Became Current: 20191231
Ended Current: Not reported
wner/Operator Address: PO BOX 111
ner/Operator City,State,Zip: MINNEAPOLIS, MN 55440-0111
Operator Telephone: 800-587-2228
er/Operator Telephone Ext: Not reported
er/Operator Fax: Not reported
er/Operator Email: Not reported

wner/Operator Indicator: Owner
Owner/Operator Name: TARGET CORPORATION
l Status: Private
Became Current: 20121010
Ended Current: Not reported
wner/Operator Address: PO BOX 111
Owner/Operator City,State,Zip: MINNEAPOLIS, MN 55440
er/Operator Telephone: Not reported
er/Operator Telephone Ext: Not reported
er/Operator Fax: Not reported
er/Operator Email: Not reported

wner/Operator Indicator: Owner
Owner/Operator Name: TARGET CORPORATION
l Status: Private
Became Current: 20150101
Ended Current: Not reported
wner/Operator Address: PO BOX 111
ner/Operator City,State,Zip: MINNEAPOLIS, MN 55440-0111
Operator Telephone: 800-587-2228
er/Operator Telephone Ext: Not reported
er/Operator Fax: Not reported
er/Operator Email: Not reported

ner/Operator Indicator: Operator
Owner/Operator Name: TARGET CORPORATION
l Status: Private
Became Current: 20151231

TARGET STORE T2779 (Continued) **1015747974**

Ended Current: Not reported
wner/Operator Address: PO BOX 111
ner/Operator City,State,Zip: MINNEAPOLIS, MN 55440-0111
Operator Telephone: 800-587-2228
er/Operator Telephone Ext: Not reported
er/Operator Fax: Not reported
er/Operator Email: Not reported

wner/Operator Indicator: Owner
Owner/Operator Name: TARGET CORPORATION
al Status: Private
e Became Current: 20161231
Ended Current: Not reported
wner/Operator Address: PO BOX 111
ner/Operator City,State,Zip: MINNEAPOLIS, MN 55440-0111
Operator Telephone: 800-587-2228
er/Operator Telephone Ext: Not reported
er/Operator Fax: Not reported
er/Operator Email: Not reported

wner/Operator Indicator: Owner
Owner/Operator Name: TARGET CORPORATION
al Status: Private
Became Current: 20201231
Ended Current: Not reported
wner/Operator Address: PO BOX 111
ner/Operator City,State,Zip: MINNEAPOLIS, MN 55440-0111
Operator Telephone: 800-587-2228
er/Operator Telephone Ext: Not reported
er/Operator Fax: Not reported
er/Operator Email: Not reported

wner/Operator Indicator: Owner
Owner/Operator Name: TARGET CORPORATION
al Status: Private
Became Current: 20121010
Ended Current: Not reported
wner/Operator Address: PO BOX 111
Owner/Operator City,State,Zip: MINNEAPOLIS, MN 55440
Operator Telephone: 800-587-2228
er/Operator Telephone Ext: Not reported
er/Operator Fax: Not reported
er/Operator Email: Not reported

ner/Operator Indicator: Operator
Owner/Operator Name: TARGET CORPORATION
al Status: Private
Became Current: 20121014
Ended Current: Not reported
wner/Operator Address: PO BOX 111
Owner/Operator City,State,Zip: MINNEAPOLIS, MN 55440
er/Operator Telephone: Not reported
er/Operator Telephone Ext: Not reported
er/Operator Fax: Not reported
er/Operator Email: Not reported

wner/Operator Indicator: Owner

TARGET STORE T2779 (Continued) **1015747974**

Owner/Operator Name: TARGET CORPORATION

al Status: Private
Became Current: 20121010
Ended Current: Not reported
wner/Operator Address: PO BOX 111
Owner/Operator City,State,Zip: MINNEAPOLIS, MN 55440
er/Operator Telephone: Not reported
er/Operator Telephone Ext: Not reported
er/Operator Fax: Not reported
er/Operator Email: Not reported

wner/Operator Indicator: Owner

Owner/Operator Name: TARGET CORPORATION

al Status: Private
Became Current: 20121010
Ended Current: Not reported
wner/Operator Address: PO BOX 111
Owner/Operator City,State,Zip: MINNEAPOLIS, MN 55440
er/Operator Telephone: Not reported
er/Operator Telephone Ext: Not reported
er/Operator Fax: Not reported
er/Operator Email: Not reported

ner/Operator Indicator: Operator

Owner/Operator Name: TARGET CORPORATION

al Status: Private
Became Current: 20201231
Ended Current: Not reported
wner/Operator Address: PO BOX 111
ner/Operator City,State,Zip: MINNEAPOLIS, MN 55440-0111
Operator Telephone: 800-587-2228
er/Operator Telephone Ext: Not reported
er/Operator Fax: Not reported
er/Operator Email: Not reported

ner/Operator Indicator: Operator

Owner/Operator Name: TARGET CORPORATION

al Status: Private
Became Current: 20121010
Ended Current: Not reported
wner/Operator Address: PO BOX 111
Owner/Operator City,State,Zip: MINNEAPOLIS, MN 55440
er/Operator Telephone: Not reported
er/Operator Telephone Ext: Not reported
er/Operator Fax: Not reported
er/Operator Email: Not reported

ner/Operator Indicator: Operator

Owner/Operator Name: TARGET CORPORATION

al Status: Private
Became Current: 20121231
Ended Current: Not reported
wner/Operator Address: PO BOX 111
ner/Operator City,State,Zip: MINNEAPOLIS, MN 55440-0111
Operator Telephone: 800-587-2228
er/Operator Telephone Ext: Not reported
er/Operator Fax: Not reported

TARGET STORE T2779 (Continued) **1015747974**

r/Operator Email: Not reported

ner/Operator Indicator: Operator
Owner/Operator Name: TARGET CORPORATION
l Status: Private
e Became Current: 20171231
Ended Current: Not reported
wner/Operator Address: PO BOX 111
ner/Operator City,State,Zip: MINNEAPOLIS, MN 55440-0111
Operator Telephone: 800-587-2228
r/Operator Telephone Ext: Not reported
r/Operator Fax: Not reported
r/Operator Email: Not reported

ner/Operator Indicator: Operator
Owner/Operator Name: TARGET CORPORATION
l Status: Private
Became Current: 20181231
Ended Current: Not reported
wner/Operator Address: PO BOX 111
ner/Operator City,State,Zip: MINNEAPOLIS, MN 55440-0111
Operator Telephone: 800-587-2228
r/Operator Telephone Ext: Not reported
r/Operator Fax: Not reported
r/Operator Email: Not reported

ner/Operator Indicator: Operator
Owner/Operator Name: TARGET CORPORATION
l Status: Private
Became Current: 20121010
Ended Current: Not reported
wner/Operator Address: PO BOX 111
Owner/Operator City,State,Zip: MINNEAPOLIS, MN 55440
r/Operator Telephone: Not reported
r/Operator Telephone Ext: Not reported
r/Operator Fax: Not reported
r/Operator Email: Not reported

ner/Operator Indicator: Operator
Owner/Operator Name: TARGET CORPORATION
l Status: Private
Became Current: 20140101
Ended Current: Not reported
wner/Operator Address: PO BOX 111
ner/Operator City,State,Zip: MINNEAPOLIS, MN 55440-0111
Operator Telephone: 800-587-2228
r/Operator Telephone Ext: Not reported
r/Operator Fax: Not reported
r/Operator Email: Not reported

ner/Operator Indicator: Operator
Owner/Operator Name: TARGET CORPORATION
l Status: Private
Became Current: 20121010
Ended Current: Not reported
wner/Operator Address: PO BOX 111
Owner/Operator City,State,Zip: MINNEAPOLIS, MN 55440

TARGET STORE T2779 (Continued) **1015747974**

Operator Telephone: 800-587-2228
er/Operator Telephone Ext: Not reported
er/Operator Fax: Not reported
er/Operator Email: Not reported

wner/Operator Indicator: Owner
Owner/Operator Name: TARGET CORPORATION
l Status: Private
Became Current: 20121014
Ended Current: Not reported
wner/Operator Address: PO BOX 111
Owner/Operator City,State,Zip: MINNEAPOLIS, MN 55440
er/Operator Telephone: Not reported
er/Operator Telephone Ext: Not reported
er/Operator Fax: Not reported
er/Operator Email: Not reported

ner/Operator Indicator: Operator
Owner/Operator Name: TARGET CORPORATION
l Status: Private
Became Current: 20120911
Ended Current: Not reported
wner/Operator Address: PO BOX 111
ner/Operator City,State,Zip: MINNEAPOLIS, MN 55440-0111
Operator Telephone: 800-587-2228
er/Operator Telephone Ext: Not reported
er/Operator Fax: Not reported
er/Operator Email: Not reported

wner/Operator Indicator: Owner
Owner/Operator Name: TARGET CORPORATION
l Status: Private
Became Current: 20140101
Ended Current: Not reported
wner/Operator Address: PO BOX 111
ner/Operator City,State,Zip: MINNEAPOLIS, MN 55440-0111
Operator Telephone: 800-587-2228
er/Operator Telephone Ext: Not reported
er/Operator Fax: Not reported
er/Operator Email: Not reported

ner/Operator Indicator: Operator
Owner/Operator Name: TARGET CORPORATION
l Status: Private
e Became Current: 20161231
Ended Current: Not reported
wner/Operator Address: PO BOX 111
ner/Operator City,State,Zip: MINNEAPOLIS, MN 55440-0111
Operator Telephone: 800-587-2228
er/Operator Telephone Ext: Not reported
er/Operator Fax: Not reported
er/Operator Email: Not reported

wner/Operator Indicator: Owner
Owner/Operator Name: TARGET CORPORATION
l Status: Private
Became Current: 20181231

TARGET STORE T2779 (Continued) **1015747974**

Ended Current: Not reported
wner/Operator Address: PO BOX 111
ner/Operator City,State,Zip: MINNEAPOLIS, MN 55440-0111
Operator Telephone: 800-587-2228
r/Operator Telephone Ext: Not reported
r/Operator Fax: Not reported
r/Operator Email: Not reported

ner/Operator Indicator: Operator
Owner/Operator Name: TARGET CORPORATION
l Status: Private
Became Current: 20121010
Ended Current: Not reported
wner/Operator Address: PO BOX 111
Owner/Operator City,State,Zip: MINNEAPOLIS, MN 55440
r/Operator Telephone: Not reported
r/Operator Telephone Ext: Not reported
r/Operator Fax: Not reported
r/Operator Email: Not reported

wner/Operator Indicator: Owner
Owner/Operator Name: TARGET CORPORATION
l Status: Private
Became Current: 20171231
Ended Current: Not reported
wner/Operator Address: PO BOX 111
ner/Operator City,State,Zip: MINNEAPOLIS, MN 55440-0111
Operator Telephone: 800-587-2228
r/Operator Telephone Ext: Not reported
r/Operator Fax: Not reported
r/Operator Email: Not reported

wner/Operator Indicator: Owner
Owner/Operator Name: TARGET CORPORATION
l Status: Private
Became Current: 20151231
Ended Current: Not reported
wner/Operator Address: PO BOX 111
ner/Operator City,State,Zip: MINNEAPOLIS, MN 55440-0111
Operator Telephone: 800-587-2228
r/Operator Telephone Ext: Not reported
r/Operator Fax: Not reported
r/Operator Email: Not reported

wner/Operator Indicator: Owner
Owner/Operator Name: TARGET CORPORATION
l Status: Private
Became Current: 20191231
Ended Current: Not reported
wner/Operator Address: PO BOX 111
ner/Operator City,State,Zip: MINNEAPOLIS, MN 55440-0111
Operator Telephone: 800-587-2228
r/Operator Telephone Ext: Not reported
r/Operator Fax: Not reported
r/Operator Email: Not reported

TARGET STORE T2779 (Continued) **1015747974**

Historic Generators:

eive Date: 20131231
Handler Name: TARGET STORE T-2779
al Waste Generator Description: Large Quantity Generator
District Owner: Not reported
arge Quantity Handler of Universal Waste: No
ecognized Trader Importer: No
ecognized Trader Exporter: No
pent Lead Acid Battery Importer: No
pent Lead Acid Battery Exporter: No
urrent Record: No
torage Recycler Activity: Not reported
onic Manifest Broker: Not reported

eive Date: 20151230
Handler Name: TARGET STORE T2779
al Waste Generator Description: Large Quantity Generator
District Owner: Not reported
arge Quantity Handler of Universal Waste: No
ecognized Trader Importer: No
ecognized Trader Exporter: No
pent Lead Acid Battery Importer: No
pent Lead Acid Battery Exporter: No
urrent Record: No
torage Recycler Activity: Not reported
onic Manifest Broker: Not reported

eive Date: 20171230
Handler Name: TARGET STORE T2779
al Waste Generator Description: Large Quantity Generator
District Owner: Not reported
arge Quantity Handler of Universal Waste: No
ecognized Trader Importer: No
ecognized Trader Exporter: No
pent Lead Acid Battery Importer: No
pent Lead Acid Battery Exporter: No
urrent Record: No
on Storage Recycler Activity: No
lectronic Manifest Broker: No

eive Date: 20191230
Handler Name: TARGET STORE T2779
al Waste Generator Description: Large Quantity Generator
District Owner: Not reported
arge Quantity Handler of Universal Waste: No
ecognized Trader Importer: No
ecognized Trader Exporter: No
pent Lead Acid Battery Importer: No
pent Lead Acid Battery Exporter: No
urrent Record: No
on Storage Recycler Activity: No
lectronic Manifest Broker: No

eive Date: 20120911
Handler Name: TARGET STORE T-2779
al Waste Generator Description: Large Quantity Generator
District Owner: Not reported

TARGET STORE T2779 (Continued) **1015747974**

arge Quantity Handler of Universal Waste: No
Recognized Trader Importer: No
Recognized Trader Exporter: No
Spent Lead Acid Battery Importer: No
Spent Lead Acid Battery Exporter: No
Current Record: No
Storage Recycler Activity: Not reported
ronic Manifest Broker: Not reported

ive Date: 20121231
Handler Name: TARGET STORE T-2779
al Waste Generator Description: Large Quantity Generator
District Owner: Not reported
arge Quantity Handler of Universal Waste: No
Recognized Trader Importer: No
Recognized Trader Exporter: No
Spent Lead Acid Battery Importer: No
Spent Lead Acid Battery Exporter: No
Current Record: No
Storage Recycler Activity: Not reported
ronic Manifest Broker: Not reported

ive Date: 20140101
Handler Name: TARGET STORE T-2779
al Waste Generator Description: Large Quantity Generator
District Owner: Not reported
arge Quantity Handler of Universal Waste: No
Recognized Trader Importer: No
Recognized Trader Exporter: No
Spent Lead Acid Battery Importer: No
Spent Lead Acid Battery Exporter: No
Current Record: No
Storage Recycler Activity: Not reported
ronic Manifest Broker: Not reported

ive Date: 20150101
Handler Name: TARGET STORE T2779
al Waste Generator Description: Large Quantity Generator
District Owner: Not reported
arge Quantity Handler of Universal Waste: No
Recognized Trader Importer: No
Recognized Trader Exporter: No
Spent Lead Acid Battery Importer: No
Spent Lead Acid Battery Exporter: No
Current Record: No
Storage Recycler Activity: Not reported
ronic Manifest Broker: Not reported

ive Date: 20151231
Handler Name: TARGET STORE T2779
al Waste Generator Description: Large Quantity Generator
District Owner: Not reported
arge Quantity Handler of Universal Waste: No
Recognized Trader Importer: No
Recognized Trader Exporter: No
Spent Lead Acid Battery Importer: No
Spent Lead Acid Battery Exporter: No

TARGET STORE T2779 (Continued) **1015747974**

Current Record: No
Storage Recycler Activity: Not reported
ronic Manifest Broker: Not reported

eive Date: 20161231
Handler Name: TARGET STORE T2779
ederal Waste Generator Description: Small Quantity Generator
District Owner: Not reported
arge Quantity Handler of Universal Waste: No
Recognized Trader Importer: No
Recognized Trader Exporter: No
Spent Lead Acid Battery Importer: No
Spent Lead Acid Battery Exporter: No
Current Record: No
Storage Recycler Activity: Not reported
ronic Manifest Broker: Not reported

eive Date: 20171231
Handler Name: TARGET STORE T2779
al Waste Generator Description: Large Quantity Generator
District Owner: Not reported
arge Quantity Handler of Universal Waste: No
Recognized Trader Importer: No
Recognized Trader Exporter: No
Spent Lead Acid Battery Importer: No
Spent Lead Acid Battery Exporter: No
Current Record: No
Storage Recycler Activity: Not reported
ronic Manifest Broker: Not reported

eive Date: 20181231
Handler Name: TARGET STORE T2779
ederal Waste Generator Description: Small Quantity Generator
District Owner: Not reported
arge Quantity Handler of Universal Waste: No
Recognized Trader Importer: No
Recognized Trader Exporter: No
Spent Lead Acid Battery Importer: No
Spent Lead Acid Battery Exporter: No
Current Record: No
Storage Recycler Activity: Not reported
ronic Manifest Broker: Not reported

eive Date: 20191231
Handler Name: TARGET STORE T2779
al Waste Generator Description: Large Quantity Generator
District Owner: Not reported
arge Quantity Handler of Universal Waste: No
Recognized Trader Importer: No
Recognized Trader Exporter: No
Spent Lead Acid Battery Importer: No
Spent Lead Acid Battery Exporter: No
Current Record: No
Storage Recycler Activity: Not reported
ronic Manifest Broker: Not reported

eive Date: 20201231

TARGET STORE T2779 (Continued) **1015747974**

Handler Name: TARGET STORE T2779
al Waste Generator Description: Large Quantity Generator
District Owner: Not reported
arge Quantity Handler of Universal Waste: No
ecognized Trader Importer: No
ecognized Trader Exporter: No
pent Lead Acid Battery Importer: No
pent Lead Acid Battery Exporter: No
urrent Record: No
lon Storage Recycler Activity: No
lectronic Manifest Broker: No

ive Date: 20220315
Handler Name: TARGET STORE T2779
ederal Waste Generator Description: Small Quantity Generator
District Owner: Not reported
arge Quantity Handler of Universal Waste: No
ecognized Trader Importer: No
ecognized Trader Exporter: No
pent Lead Acid Battery Importer: No
pent Lead Acid Battery Exporter: No
urrent Record: Yes
lon Storage Recycler Activity: No
lectronic Manifest Broker: No

List of NAICS Codes and Descriptions:

NAICS Code: 452112
NAICS Description: DISCOUNT DEPARTMENT STORES

NAICS Code: 45221
NAICS Description: DEPARTMENT STORES

NAICS Code: 452210
NAICS Description: DEPARTMENT STORES

Has the Facility Received Notices of Violations:

ound Violation: No
cy Which Determined Violation: Not reported
ion Short Description: Not reported
Violation was Determined: Not reported
l Return to Compliance Date: Not reported
n to Compliance Qualifier: Not reported
ion Responsible Agency: Not reported
duled Compliance Date: Not reported
cement Identifier: Not reported
of Enforcement Action: Not reported
cement Responsible Agency: Not reported
cement Docket Number: Not reported
cement Attorney: Not reported
ctive Action Component: Not reported
al Initiated Date: Not reported
al Resolution Date: Not reported
sition Status Date: Not reported
sition Status: Not reported
sition Status Description: Not reported
Consent/Final Order Sequence Number: Not reported

TARGET STORE T2779 (Continued) **1015747974**

ent/Final Order Respondent Name: Not reported
ent/Final Order Lead Agency: Not reported
Enforcement Type: Not reported
cement Responsible Person: Not reported
cement Responsible Sub-Organization: Not reported
SEP Sequence Number: Not reported
Expenditure Amount: Not reported
Scheduled Completion Date: Not reported
Actual Date: Not reported
Defaulted Date: Not reported
Type: Not reported
Type Description: Not reported
osed Amount: Not reported
Monetary Amount: Not reported
Amount: Not reported
Count: Not reported
Amount: Not reported

ound Violation: No
cy Which Determined Violation: Not reported
ion Short Description: Not reported
Violation was Determined: Not reported
l Return to Compliance Date: Not reported
n to Compliance Qualifier: Not reported
ion Responsible Agency: Not reported
duled Compliance Date: Not reported
cement Identifier: Not reported
of Enforcement Action: Not reported
cement Responsible Agency: Not reported
cement Docket Number: Not reported
cement Attorney: Not reported
ctive Action Component: Not reported
al Initiated Date: Not reported
al Resolution Date: Not reported
sition Status Date: Not reported
sition Status: Not reported
sition Status Description: Not reported
Consent/Final Order Sequence Number: Not reported
ent/Final Order Respondent Name: Not reported
ent/Final Order Lead Agency: Not reported
Enforcement Type: Not reported
cement Responsible Person: Not reported
cement Responsible Sub-Organization: Not reported
SEP Sequence Number: Not reported
Expenditure Amount: Not reported
Scheduled Completion Date: Not reported
Actual Date: Not reported
Defaulted Date: Not reported
Type: Not reported
Type Description: Not reported
osed Amount: Not reported
Monetary Amount: Not reported
Amount: Not reported
Count: Not reported
Amount: Not reported

TARGET STORE T2779 (Continued) **1015747974**

Evaluation Action Summary:

uation Date: 20151020
valuation Responsible Agency: State
ound Violation: No
Evaluation Type Description: COMPLIANCE EVALUATION INSPECTION ON-SITE
ation Responsible Person Identifier: Not reported
Evaluation Responsible Sub-Organization: NWR
l Return to Compliance Date: Not reported
duled Compliance Date: Not reported
of Request: Not reported
Response Received: Not reported
est Agency: Not reported
er Citation: Not reported

uation Date: 20141216
valuation Responsible Agency: State
ound Violation: No
Evaluation Type Description: COMPLIANCE EVALUATION INSPECTION ON-SITE
ation Responsible Person Identifier: Not reported
Evaluation Responsible Sub-Organization: NWR
l Return to Compliance Date: Not reported
duled Compliance Date: Not reported
of Request: Not reported
Response Received: Not reported
est Agency: Not reported
er Citation: Not reported

H24 **TARGET STORE T2779** **OR MANIFEST** **S125302353**
NW **1555 N TOMAHAWK ISLAND DR** **N/A**
1/8-1/4 **PORTLAND, OR 97217**
0.249 mi.
1316 ft. **Site 2 of 2 in cluster H**

Relative: OR MANIFEST:
Lower
Actual: Manifest Year: Manifest Year - 2020
31 ft. EPA Id: ORQ000031584
Inactive Status: Not reported
Organization Name: Not reported
Contact Name: Steve Musser
Contact Telephone Number: Not reported
Mailing Address: PO Box 111
Mailing City/State/Zip: Minneapolis, MN 55440-0111

Manifest:
Name: TARGET STORE T2779
Year : 2020
RCRA Id : ORQ000031584
Inactive : Not reported
Status: Large quantity generator
Manifest : 014486425FLE
Ship Date : 02/28/2020
TSD : NED981723513
WS Num: 1
Transporter: Not reported
Ship Qty : Not reported
Rpt Unit : Not reported

TARGET STORE T2779 (Continued) **S125302353**

Off Mng : H040
EPA Waste Codes: D001
Waste Description: AEROSOLS
Amt Of Waste Stream Generated in Reporting Yr 1: 136.957
mt Of Waste Stream Generated in Reporting Yr 2: 28.117

Name: TARGET STORE T2779
Year : 2020
RCRA Id : ORQ000031584
Inactive : Not reported
Status: Large quantity generator
Manifest : 014486604FLE
Ship Date : 03/20/2020
TSD : NED981723513
WS Num: 1
Transporter: Not reported
Ship Qty : Not reported
Rpt Unit : Not reported
Off Mng : H040
EPA Waste Codes: D001
Waste Description: AEROSOLS
Amt Of Waste Stream Generated in Reporting Yr 1: 136.957
nt Of Waste Stream Generated in Reporting Yr 2: 10.4305

Name: TARGET STORE T2779
Year : 2020
RCRA Id : ORQ000031584
Inactive : Not reported
Status: Large quantity generator
Manifest : 014736517FLE
Ship Date : 06/01/2020
TSD : NED981723513
WS Num: 1
Transporter: Not reported
Ship Qty : Not reported
Rpt Unit : Not reported
Off Mng : H040
EPA Waste Codes: D001
Waste Description: AEROSOLS
Amt Of Waste Stream Generated in Reporting Yr 1: 136.957
nt Of Waste Stream Generated in Reporting Yr 2: 24.0355

Name: TARGET STORE T2779
Year : 2020
RCRA Id : ORQ000031584
Inactive : Not reported
Status: Large quantity generator
Manifest : 014736576FLE
Ship Date : 07/27/2020
TSD : NED981723513
WS Num: 1
Transporter: Not reported
Ship Qty : Not reported
Rpt Unit : Not reported
Off Mng : H040
EPA Waste Codes: D001
Waste Description: AEROSOLS

TARGET STORE T2779 (Continued) **S125302353**

Amt Of Waste Stream Generated in Reporting Yr 1: 136.957
Amt Of Waste Stream Generated in Reporting Yr 2: 35.373

Name:	TARGET STORE T2779
Year :	2020
RCRA Id :	ORQ000031584
Inactive :	Not reported
Status:	Large quantity generator
Manifest :	015157896FLE
Ship Date :	09/23/2020
TSD :	NED981723513
WS Num:	1
Transporter:	Not reported
Ship Qty :	Not reported
Rpt Unit :	Not reported
Off Mng :	H040
EPA Waste Codes:	D001
Waste Description:	AEROSOLS

Amt Of Waste Stream Generated in Reporting Yr 1: 136.957
mt Of Waste Stream Generated in Reporting Yr 2: 22.2215

Name:	TARGET STORE T2779
Year :	2020
RCRA Id :	ORQ000031584
Inactive :	Not reported
Status:	Large quantity generator
Manifest :	015475172FLE
Ship Date :	11/19/2020
TSD :	NED981723513
WS Num:	1
Transporter:	Not reported
Ship Qty :	Not reported
Rpt Unit :	Not reported
Off Mng :	H040
EPA Waste Codes:	D001
Waste Description:	AEROSOLS

Amt Of Waste Stream Generated in Reporting Yr 1: 136.957
Amt Of Waste Stream Generated in Reporting Yr 2: 16.7795

Name:	TARGET STORE T2779
Year :	2020
RCRA Id :	ORQ000031584
Inactive :	Not reported
Status:	Large quantity generator
Manifest :	014486425FLE
Ship Date :	02/28/2020
TSD :	NED981723513
WS Num:	1
Transporter:	Not reported
Ship Qty :	Not reported
Rpt Unit :	Not reported
Off Mng :	H040
EPA Waste Codes:	D035
Waste Description:	AEROSOLS

Amt Of Waste Stream Generated in Reporting Yr 1: 136.957
mt Of Waste Stream Generated in Reporting Yr 2: 28.117

TARGET STORE T2779 (Continued) **S125302353**

Name:	TARGET STORE T2779	
Year :	2020	
RCRA Id :	ORQ000031584	
Inactive :	Not reported	
Status:	Large quantity generator	
Manifest :	014486604FLE	
Ship Date :	03/20/2020	
TSD :	NED981723513	
WS Num:	1	
Transporter:	Not reported	
Ship Qty :	Not reported	
Rpt Unit :	Not reported	
Off Mng :	H040	
EPA Waste Codes:	D035	
Waste Description:	AEROSOLS	
Amt Of Waste Stream Generated in Reporting Yr 1:		136.957
nt Of Waste Stream Generated in Reporting Yr 2:		10.4305

Name:	TARGET STORE T2779	
Year :	2020	
RCRA Id :	ORQ000031584	
Inactive :	Not reported	
Status:	Large quantity generator	
Manifest :	014736517FLE	
Ship Date :	06/01/2020	
TSD :	NED981723513	
WS Num:	1	
Transporter:	Not reported	
Ship Qty :	Not reported	
Rpt Unit :	Not reported	
Off Mng :	H040	
EPA Waste Codes:	D035	
Waste Description:	AEROSOLS	
Amt Of Waste Stream Generated in Reporting Yr 1:		136.957
nt Of Waste Stream Generated in Reporting Yr 2:		24.0355

Name:	TARGET STORE T2779	
Year :	2020	
RCRA Id :	ORQ000031584	
Inactive :	Not reported	
Status:	Large quantity generator	
Manifest :	014736576FLE	
Ship Date :	07/27/2020	
TSD :	NED981723513	
WS Num:	1	
Transporter:	Not reported	
Ship Qty :	Not reported	
Rpt Unit :	Not reported	
Off Mng :	H040	
EPA Waste Codes:	D035	
Waste Description:	AEROSOLS	
Amt Of Waste Stream Generated in Reporting Yr 1:		136.957
mt Of Waste Stream Generated in Reporting Yr 2:		35.373

Click this hyperlink while viewing on your computer to access
403 additional OR_MANIFEST: record(s) in the EDR Site Report.

TARGET STORE T2779 (Continued) **S125302353**

Name: TARGET STORE T2779
Year : 2020
RCRA Id : ORQ000031584
Inactive : Not reported
Status: Large quantity generator
Manifest : 015157896FLE
Ship Date : 09/23/2020
TSD : NED981723513
WS Num: 1
Transporter: Not reported
Ship Qty : Not reported
Rpt Unit : Not reported
Off Mng : H040
EPA Waste Codes: D035
Waste Description: AEROSOLS
Amt Of Waste Stream Generated in Reporting Yr 1: 136.957
mt Of Waste Stream Generated in Reporting Yr 2: 22.2215

Name: TARGET STORE T2779
Year : 2020
RCRA Id : ORQ000031584
Inactive : Not reported
Status: Large quantity generator
Manifest : 015475172FLE
Ship Date : 11/19/2020
TSD : NED981723513
WS Num: 1
Transporter: Not reported
Ship Qty : Not reported
Rpt Unit : Not reported
Off Mng : H040
EPA Waste Codes: D035
Waste Description: AEROSOLS
Amt Of Waste Stream Generated in Reporting Yr 1: 136.957
Amt Of Waste Stream Generated in Reporting Yr 2: 16.7795

Name: TARGET STORE T2779
Year : 2020
RCRA Id : ORQ000031584
Inactive : Not reported
Status: Large quantity generator
Manifest : 014486425FLE
Ship Date : 02/28/2020
TSD : NED981723513
WS Num: 2
Transporter: Not reported
Ship Qty : Not reported
Rpt Unit : Not reported
Off Mng : H040
EPA Waste Codes: D001
Waste Description: COMPRESSED GAS, FLAMMABLE
mt Of Waste Stream Generated in Reporting Yr 1: 0.4535
mt Of Waste Stream Generated in Reporting Yr 2: 0.4535

Name: TARGET STORE T2779
Year : 2020
RCRA Id : ORQ000031584

TARGET STORE T2779 (Continued) **S125302353**

Inactive : Not reported
Status: Large quantity generator
Manifest : 014736517FLE
Ship Date : 06/01/2020
TSD : NED981723513
WS Num: 3
Transporter: Not reported
Ship Qty : Not reported
Rpt Unit : Not reported
Off Mng : H040
EPA Waste Codes: D002
Waste Description: CORROSIVE LIQUIDS - ACIDIC
Amt Of Waste Stream Generated in Reporting Yr 1: 7.256
mt Of Waste Stream Generated in Reporting Yr 2: 5.442

Name: TARGET STORE T2779
Year : 2020
RCRA Id : ORQ000031584
Inactive : Not reported
Status: Large quantity generator
Manifest : 014736576FLE
Ship Date : 07/27/2020
TSD : NED981723513
WS Num: 3
Transporter: Not reported
Ship Qty : Not reported
Rpt Unit : Not reported
Off Mng : H040
EPA Waste Codes: D002
Waste Description: CORROSIVE LIQUIDS - ACIDIC
Amt Of Waste Stream Generated in Reporting Yr 1: 7.256
mt Of Waste Stream Generated in Reporting Yr 2: 1.814

Name: TARGET STORE T2779
Year : 2020
RCRA Id : ORQ000031584
Inactive : Not reported
Status: Large quantity generator
Manifest : 014486425FLE
Ship Date : 02/28/2020
TSD : NED981723513
WS Num: 4
Transporter: Not reported
Ship Qty : Not reported
Rpt Unit : Not reported
Off Mng : H040
EPA Waste Codes: D002
Waste Description: CORROSIVE LIQUIDS - BASIC
mt Of Waste Stream Generated in Reporting Yr 1: 24.0355
Amt Of Waste Stream Generated in Reporting Yr 2: 2.2675

Name: TARGET STORE T2779
Year : 2020
RCRA Id : ORQ000031584
Inactive : Not reported
Status: Large quantity generator
Manifest : 014736517FLE

TARGET STORE T2779 (Continued) **S125302353**

Ship Date : 06/01/2020
TSD : NED981723513
WS Num: 4
Transporter: Not reported
Ship Qty : Not reported
Rpt Unit : Not reported
Off Mng : H040
EPA Waste Codes: D002
Waste Description: CORROSIVE LIQUIDS - BASIC
nt Of Waste Stream Generated in Reporting Yr 1: 24.0355
Amt Of Waste Stream Generated in Reporting Yr 2: 9.07

Name: TARGET STORE T2779
Year : 2020
RCRA Id : ORQ000031584
Inactive : Not reported
Status: Large quantity generator
Manifest : 015475172FLE
Ship Date : 11/19/2020
TSD : NED981723513
WS Num: 4
Transporter: Not reported
Ship Qty : Not reported
Rpt Unit : Not reported
Off Mng : H040
EPA Waste Codes: D002
Waste Description: CORROSIVE LIQUIDS - BASIC
nt Of Waste Stream Generated in Reporting Yr 1: 24.0355
Amt Of Waste Stream Generated in Reporting Yr 2: 12.698

Name: TARGET STORE T2779
Year : 2020
RCRA Id : ORQ000031584
Inactive : Not reported
Status: Large quantity generator
Manifest : 014486425FLE
Ship Date : 02/28/2020
TSD : NED981723513
WS Num: 5
Transporter: Not reported
Ship Qty : Not reported
Rpt Unit : Not reported
Off Mng : H040
EPA Waste Codes: D002
Waste Description: CORROSIVE LIQUIDS - BASIC
Amt Of Waste Stream Generated in Reporting Yr 1: 98.863
mt Of Waste Stream Generated in Reporting Yr 2: 44.8965

Name: TARGET STORE T2779
Year : 2020
RCRA Id : ORQ000031584
Inactive : Not reported
Status: Large quantity generator
Manifest : 014486604FLE
Ship Date : 03/20/2020
TSD : NED981723513
WS Num: 5

TARGET STORE T2779 (Continued) **S125302353**

Transporter: Not reported
Ship Qty : Not reported
Rpt Unit : Not reported
Off Mng : H040
EPA Waste Codes: D002
Waste Description: CORROSIVE LIQUIDS - BASIC
Amt Of Waste Stream Generated in Reporting Yr 1: 98.863
mt Of Waste Stream Generated in Reporting Yr 2: 14.9655

Manifest:
Name: TARGET STORE T2779
Year : 2019
RCRA Id : ORQ000031584
Inactive : Not reported
Status: Large quantity generator
Manifest : 012843513FLE
Ship Date : 07/31/2019
TSD : UTD981552177
WS Num: 1
Transporter: Not reported
Ship Qty : Not reported
Rpt Unit : Not reported
Off Mng : H040
EPA Waste Codes: D001
Waste Description: AEROSOLS
t Of Waste Stream Generated in Reporting Yr 1: 101.1305
Amt Of Waste Stream Generated in Reporting Yr 2: 16.7795

Name: TARGET STORE T2779
Year : 2019
RCRA Id : ORQ000031584
Inactive : Not reported
Status: Large quantity generator
Manifest : 012843513FLE
Ship Date : 07/31/2019
TSD : UTD981552177
WS Num: 2
Transporter: Not reported
Ship Qty : Not reported
Rpt Unit : Not reported
Off Mng : H040
EPA Waste Codes: D001
Waste Description: Compressed gas, flammable
mt Of Waste Stream Generated in Reporting Yr 1: 0.907
mt Of Waste Stream Generated in Reporting Yr 2: 0.907

Name: TARGET STORE T2779
Year : 2019
RCRA Id : ORQ000031584
Inactive : Not reported
Status: Large quantity generator
Manifest : 012843513FLE
Ship Date : 07/31/2019
TSD : UTD981552177
WS Num: 4

TARGET STORE T2779 (Continued) **S125302353**

Transporter:	Not reported
Ship Qty :	Not reported
Rpt Unit :	Not reported
Off Mng :	H040
EPA Waste Codes:	D001
Waste Description:	FLAMMABLE LIQUIDS
Amt Of Waste Stream Generated in Reporting Yr 1:	60.769
Amt Of Waste Stream Generated in Reporting Yr 2:	16.326

Name:	TARGET STORE T2779
Year :	2019
RCRA Id :	ORQ000031584
Inactive :	Not reported
Status:	Large quantity generator
Manifest :	012843513FLE
Ship Date :	07/31/2019
TSD :	UTD981552177
WS Num:	3
Transporter:	Not reported
Ship Qty :	Not reported
Rpt Unit :	Not reported
Off Mng :	H040
EPA Waste Codes:	D002
Waste Description:	CORROSIVE LIQUIDS - BASIC
mt Of Waste Stream Generated in Reporting Yr 1:	115.189
mt Of Waste Stream Generated in Reporting Yr 2:	71.1995

Name:	TARGET STORE T2779
Year :	2019
RCRA Id :	ORQ000031584
Inactive :	Not reported
Status:	Large quantity generator
Manifest :	012843513FLE
Ship Date :	07/31/2019
TSD :	UTD981552177
WS Num:	4
Transporter:	Not reported
Ship Qty :	Not reported
Rpt Unit :	Not reported
Off Mng :	H040
EPA Waste Codes:	D005
Waste Description:	FLAMMABLE LIQUIDS
Amt Of Waste Stream Generated in Reporting Yr 1:	60.769
Amt Of Waste Stream Generated in Reporting Yr 2:	16.326

Name:	TARGET STORE T2779
Year :	2019
RCRA Id :	ORQ000031584
Inactive :	Not reported
Status:	Large quantity generator
Manifest :	012843513FLE
Ship Date :	07/31/2019
TSD :	UTD981552177
WS Num:	4
Transporter:	Not reported
Ship Qty :	Not reported
Rpt Unit :	Not reported

TARGET STORE T2779 (Continued) **S125302353**

Off Mng :	H040
EPA Waste Codes:	D007
Waste Description:	FLAMMABLE LIQUIDS
Amt Of Waste Stream Generated in Reporting Yr 1:	60.769
Amt Of Waste Stream Generated in Reporting Yr 2:	16.326

Name:	TARGET STORE T2779
Year :	2019
RCRA Id :	ORQ000031584
Inactive :	Not reported
Status:	Large quantity generator
Manifest :	012843513FLE
Ship Date :	07/31/2019
TSD :	UTD981552177
WS Num:	4
Transporter:	Not reported
Ship Qty :	Not reported
Rpt Unit :	Not reported
Off Mng :	H040
EPA Waste Codes:	D011
Waste Description:	FLAMMABLE LIQUIDS
Amt Of Waste Stream Generated in Reporting Yr 1:	60.769
Amt Of Waste Stream Generated in Reporting Yr 2:	16.326

Name:	TARGET STORE T2779
Year :	2019
RCRA Id :	ORQ000031584
Inactive :	Not reported
Status:	Large quantity generator
Manifest :	012843513FLE
Ship Date :	07/31/2019
TSD :	UTD981552177
WS Num:	4
Transporter:	Not reported
Ship Qty :	Not reported
Rpt Unit :	Not reported
Off Mng :	H040
EPA Waste Codes:	D018
Waste Description:	FLAMMABLE LIQUIDS
Amt Of Waste Stream Generated in Reporting Yr 1:	60.769
Amt Of Waste Stream Generated in Reporting Yr 2:	16.326

Name:	TARGET STORE T2779
Year :	2019
RCRA Id :	ORQ000031584
Inactive :	Not reported
Status:	Large quantity generator
Manifest :	012843513FLE
Ship Date :	07/31/2019
TSD :	UTD981552177
WS Num:	1
Transporter:	Not reported
Ship Qty :	Not reported
Rpt Unit :	Not reported
Off Mng :	H040
EPA Waste Codes:	D035
Waste Description:	AEROSOLS

TARGET STORE T2779 (Continued) **S125302353**

t Of Waste Stream Generated in Reporting Yr 1: 101.1305
Amt Of Waste Stream Generated in Reporting Yr 2: 16.7795

Name: TARGET STORE T2779
Year : 2019
RCRA Id : ORQ000031584
Inactive : Not reported
Status: Large quantity generator
Manifest : 012843513FLE
Ship Date : 07/31/2019
TSD : UTD981552177
WS Num: 4
Transporter: Not reported
Ship Qty : Not reported
Rpt Unit : Not reported
Off Mng : H040
EPA Waste Codes: D035
Waste Description: FLAMMABLE LIQUIDS
Amt Of Waste Stream Generated in Reporting Yr 1: 60.769
Amt Of Waste Stream Generated in Reporting Yr 2: 16.326

Click this hyperlink while viewing on your computer to access
403 additional OR_MANIFEST: record(s) in the EDR Site Report.

Name: TARGET STORE T2779
Year : 2019
RCRA Id : ORQ000031584
Inactive : Not reported
Status: Large quantity generator
Manifest : 012843513FLE
Ship Date : 07/31/2019
TSD : UTD981552177
WS Num: 8
Transporter: Not reported
Ship Qty : Not reported
Rpt Unit : Not reported
Off Mng : H040
EPA Waste Codes: P075
Waste Description: PHARMACEUTICAL P-LISTED
mt Of Waste Stream Generated in Reporting Yr 1: 3.1745
mt Of Waste Stream Generated in Reporting Yr 2: 0.4535

Name: TARGET STORE T2779
Year : 2019
RCRA Id : ORQ000031584
Inactive : Not reported
Status: Large quantity generator
Manifest : 012893154FLE
Ship Date : 02/27/2019
TSD : UTD981552177
WS Num: 5
Transporter: Not reported
Ship Qty : Not reported
Rpt Unit : Not reported
Off Mng : H010
EPA Waste Codes: D009
Waste Description: HAZARDOUS WASTE, SOLID

TARGET STORE T2779 (Continued) **S125302353**

nt Of Waste Stream Generated in Reporting Yr 1: 4.0815
Amt Of Waste Stream Generated in Reporting Yr 2: 1.3605

Name: TARGET STORE T2779
Year : 2019
RCRA Id : ORQ000031584
Inactive : Not reported
Status: Large quantity generator
Manifest : 012893154FLE
Ship Date : 02/27/2019
TSD : UTD981552177
WS Num: 1
Transporter: Not reported
Ship Qty : Not reported
Rpt Unit : Not reported
Off Mng : H040
EPA Waste Codes: D001
Waste Description: AEROSOLS
t Of Waste Stream Generated in Reporting Yr 1: 101.1305
nt Of Waste Stream Generated in Reporting Yr 2: 4.0815

Name: TARGET STORE T2779
Year : 2019
RCRA Id : ORQ000031584
Inactive : Not reported
Status: Large quantity generator
Manifest : 012893154FLE
Ship Date : 02/27/2019
TSD : UTD981552177
WS Num: 4
Transporter: Not reported
Ship Qty : Not reported
Rpt Unit : Not reported
Off Mng : H040
EPA Waste Codes: D001
Waste Description: FLAMMABLE LIQUIDS
Amt Of Waste Stream Generated in Reporting Yr 1: 60.769
Amt Of Waste Stream Generated in Reporting Yr 2: 8.163

Name: TARGET STORE T2779
Year : 2019
RCRA Id : ORQ000031584
Inactive : Not reported
Status: Large quantity generator
Manifest : 012893154FLE
Ship Date : 02/27/2019
TSD : UTD981552177
WS Num: 3
Transporter: Not reported
Ship Qty : Not reported
Rpt Unit : Not reported
Off Mng : H040
EPA Waste Codes: D002
Waste Description: CORROSIVE LIQUIDS - BASIC
nt Of Waste Stream Generated in Reporting Yr 1: 115.189
t Of Waste Stream Generated in Reporting Yr 2: 12.2445

TARGET STORE T2779 (Continued) **S125302353**

Name:	TARGET STORE T2779
Year :	2019
RCRA Id :	ORQ000031584
Inactive :	Not reported
Status:	Large quantity generator
Manifest :	012893154FLE
Ship Date :	02/27/2019
TSD :	UTD981552177
WS Num:	4
Transporter:	Not reported
Ship Qty :	Not reported
Rpt Unit :	Not reported
Off Mng :	H040
EPA Waste Codes:	D005
Waste Description:	FLAMMABLE LIQUIDS
Amt Of Waste Stream Generated in Reporting Yr 1:	60.769
Amt Of Waste Stream Generated in Reporting Yr 2:	8.163

Name:	TARGET STORE T2779
Year :	2019
RCRA Id :	ORQ000031584
Inactive :	Not reported
Status:	Large quantity generator
Manifest :	012893154FLE
Ship Date :	02/27/2019
TSD :	UTD981552177
WS Num:	4
Transporter:	Not reported
Ship Qty :	Not reported
Rpt Unit :	Not reported
Off Mng :	H040
EPA Waste Codes:	D007
Waste Description:	FLAMMABLE LIQUIDS
Amt Of Waste Stream Generated in Reporting Yr 1:	60.769
Amt Of Waste Stream Generated in Reporting Yr 2:	8.163

Name:	TARGET STORE T2779
Year :	2019
RCRA Id :	ORQ000031584
Inactive :	Not reported
Status:	Large quantity generator
Manifest :	012893154FLE
Ship Date :	02/27/2019
TSD :	UTD981552177
WS Num:	4
Transporter:	Not reported
Ship Qty :	Not reported
Rpt Unit :	Not reported
Off Mng :	H040
EPA Waste Codes:	D011
Waste Description:	FLAMMABLE LIQUIDS
Amt Of Waste Stream Generated in Reporting Yr 1:	60.769
Amt Of Waste Stream Generated in Reporting Yr 2:	8.163

Name:	TARGET STORE T2779
Year :	2019
RCRA Id :	ORQ000031584

TARGET STORE T2779 (Continued) **S125302353**

Inactive : Not reported
Status: Large quantity generator
Manifest : 012893154FLE
Ship Date : 02/27/2019
TSD : UTD981552177
WS Num: 4
Transporter: Not reported
Ship Qty : Not reported
Rpt Unit : Not reported
Off Mng : H040
EPA Waste Codes: D018
Waste Description: FLAMMABLE LIQUIDS
Amt Of Waste Stream Generated in Reporting Yr 1: 60.769
Amt Of Waste Stream Generated in Reporting Yr 2: 8.163

Name: TARGET STORE T2779
Year : 2019
RCRA Id : ORQ000031584
Inactive : Not reported
Status: Large quantity generator
Manifest : 012893154FLE
Ship Date : 02/27/2019
TSD : UTD981552177
WS Num: 1
Transporter: Not reported
Ship Qty : Not reported
Rpt Unit : Not reported
Off Mng : H040
EPA Waste Codes: D035
Waste Description: AEROSOLS
t Of Waste Stream Generated in Reporting Yr 1: 101.1305
nt Of Waste Stream Generated in Reporting Yr 2: 4.0815

Manifest:
Name: TARGET STORE T2779
Year : 2018
RCRA Id : ORQ000031584
Inactive : Not reported
Status: Small quantity generator
Manifest : 009932299FLE
Ship Date : 05/08/2018
TSD : UTD981552177
WS Num: 8
Transporter: Not reported
Ship Qty : Not reported
Rpt Unit : Not reported
Off Mng : H040
EPA Waste Codes: D001
Waste Description: Liquified Petroleum Gas / Propane
Of Waste Stream Generated in Reporting Yr 1: 3.6280000000000001
Waste Stream Generated in Reporting Yr 2: 1.8140000000000001

Name: TARGET STORE T2779
Year : 2018
RCRA Id : ORQ000031584

TARGET STORE T2779 (Continued) **S125302353**

Inactive : Not reported
Status: Small quantity generator
Manifest : 009932299FLE
Ship Date : 05/08/2018
TSD : UTD981552177
WS Num: 8
Transporter: Not reported
Ship Qty : Not reported
Rpt Unit : Not reported
Off Mng : H040
EPA Waste Codes: D001
Waste Description: Liquified Petroleum Gas / Propane
Of Waste Stream Generated in Reporting Yr 1: 3.6280000000000001
Waste Stream Generated in Reporting Yr 2: 1.8140000000000001

Name: TARGET STORE T2779
Year : 2018
RCRA Id : ORQ000031584
Inactive : Not reported
Status: Small quantity generator
Manifest : 009932299FLE
Ship Date : 05/08/2018
TSD : UTD981552177
WS Num: 8
Transporter: Not reported
Ship Qty : Not reported
Rpt Unit : Not reported
Off Mng : H040
EPA Waste Codes: D001
Waste Description: Liquified Petroleum Gas / Propane
Of Waste Stream Generated in Reporting Yr 1: 3.6280000000000001
Waste Stream Generated in Reporting Yr 2: 1.8140000000000001

Name: TARGET STORE T2779
Year : 2018
RCRA Id : ORQ000031584
Inactive : Not reported
Status: Small quantity generator
Manifest : 009932299FLE
Ship Date : 05/08/2018
TSD : UTD981552177
WS Num: 8
Transporter: Not reported
Ship Qty : Not reported
Rpt Unit : Not reported
Off Mng : H040
EPA Waste Codes: D001
Waste Description: Liquified Petroleum Gas / Propane
Of Waste Stream Generated in Reporting Yr 1: 3.6280000000000001
Waste Stream Generated in Reporting Yr 2: 1.8140000000000001

Name: TARGET STORE T2779
Year : 2018
RCRA Id : ORQ000031584
Inactive : Not reported
Status: Small quantity generator
Manifest : 011203877FLE

TARGET STORE T2779 (Continued) **S125302353**

Ship Date :	04/26/2018	
TSD :	UTD981552177	
WS Num:	2	
Transporter:	Not reported	
Ship Qty :	Not reported	
Rpt Unit :	Not reported	
Off Mng :	H010	
EPA Waste Codes:	D002	
Waste Description:	BATTERIES, WET	
mt Of Waste Stream Generated in Reporting Yr 1:		711.08799999999997
Of Waste Stream Generated in Reporting Yr 2:		362.80000000000001
Name:	TARGET STORE T2779	
Year :	2018	
RCRA Id :	ORQ000031584	
Inactive :	Not reported	
Status:	Small quantity generator	
Manifest :	011203877FLE	
Ship Date :	04/26/2018	
TSD :	UTD981552177	
WS Num:	2	
Transporter:	Not reported	
Ship Qty :	Not reported	
Rpt Unit :	Not reported	
Off Mng :	H010	
EPA Waste Codes:	D002	
Waste Description:	BATTERIES, WET	
mt Of Waste Stream Generated in Reporting Yr 1:		711.08799999999997
Of Waste Stream Generated in Reporting Yr 2:		362.80000000000001
Name:	TARGET STORE T2779	
Year :	2018	
RCRA Id :	ORQ000031584	
Inactive :	Not reported	
Status:	Small quantity generator	
Manifest :	011203877FLE	
Ship Date :	04/26/2018	
TSD :	UTD981552177	
WS Num:	2	
Transporter:	Not reported	
Ship Qty :	Not reported	
Rpt Unit :	Not reported	
Off Mng :	H010	
EPA Waste Codes:	D002	
Waste Description:	BATTERIES, WET	
mt Of Waste Stream Generated in Reporting Yr 1:		711.08799999999997
Of Waste Stream Generated in Reporting Yr 2:		362.80000000000001
Name:	TARGET STORE T2779	
Year :	2018	
RCRA Id :	ORQ000031584	
Inactive :	Not reported	
Status:	Small quantity generator	
Manifest :	011203877FLE	
Ship Date :	04/26/2018	
TSD :	UTD981552177	
WS Num:	2	

TARGET STORE T2779 (Continued) **S125302353**

Transporter:	Not reported	
Ship Qty :	Not reported	
Rpt Unit :	Not reported	
Off Mng :	H010	
EPA Waste Codes:	D002	
Waste Description:	BATTERIES, WET	
mt Of Waste Stream Generated in Reporting Yr 1:		711.08799999999997
Of Waste Stream Generated in Reporting Yr 2:		362.80000000000001

Name:	TARGET STORE T2779	
Year :	2018	
RCRA Id :	ORQ000031584	
Inactive :	Not reported	
Status:	Small quantity generator	
Manifest :	011203877FLE	
Ship Date :	04/26/2018	
TSD :	UTD981552177	
WS Num:	2	
Transporter:	Not reported	
Ship Qty :	Not reported	
Rpt Unit :	Not reported	
Off Mng :	H010	
EPA Waste Codes:	D008	
Waste Description:	BATTERIES, WET	
mt Of Waste Stream Generated in Reporting Yr 1:		711.08799999999997
Of Waste Stream Generated in Reporting Yr 2:		362.80000000000001

Name:	TARGET STORE T2779	
Year :	2018	
RCRA Id :	ORQ000031584	
Inactive :	Not reported	
Status:	Small quantity generator	
Manifest :	011203877FLE	
Ship Date :	04/26/2018	
TSD :	UTD981552177	
WS Num:	2	
Transporter:	Not reported	
Ship Qty :	Not reported	
Rpt Unit :	Not reported	
Off Mng :	H010	
EPA Waste Codes:	D008	
Waste Description:	BATTERIES, WET	
mt Of Waste Stream Generated in Reporting Yr 1:		711.08799999999997
Of Waste Stream Generated in Reporting Yr 2:		362.80000000000001

Click this hyperlink while viewing on your computer to access
403 additional OR_MANIFEST: record(s) in the EDR Site Report.

Name:	TARGET STORE T2779
Year :	2018
RCRA Id :	ORQ000031584
Inactive :	Not reported
Status:	Small quantity generator
Manifest :	011203877FLE
Ship Date :	04/26/2018
TSD :	UTD981552177
WS Num:	2

TARGET STORE T2779 (Continued) **S125302353**

Transporter:	Not reported	
Ship Qty :	Not reported	
Rpt Unit :	Not reported	
Off Mng :	H010	
EPA Waste Codes:	D008	
Waste Description:	BATTERIES, WET	
mt Of Waste Stream Generated in Reporting Yr 1:		711.08799999999997
Of Waste Stream Generated in Reporting Yr 2:		362.80000000000001

Name:	TARGET STORE T2779	
Year :	2018	
RCRA Id :	ORQ000031584	
Inactive :	Not reported	
Status:	Small quantity generator	
Manifest :	011203877FLE	
Ship Date :	04/26/2018	
TSD :	UTD981552177	
WS Num:	2	
Transporter:	Not reported	
Ship Qty :	Not reported	
Rpt Unit :	Not reported	
Off Mng :	H010	
EPA Waste Codes:	D008	
Waste Description:	BATTERIES, WET	
mt Of Waste Stream Generated in Reporting Yr 1:		711.08799999999997
Of Waste Stream Generated in Reporting Yr 2:		362.80000000000001

Name:	TARGET STORE T2779	
Year :	2018	
RCRA Id :	ORQ000031584	
Inactive :	Not reported	
Status:	Small quantity generator	
Manifest :	011203877FLE	
Ship Date :	04/26/2018	
TSD :	UTD981552177	
WS Num:	1	
Transporter:	Not reported	
Ship Qty :	Not reported	
Rpt Unit :	Not reported	
Off Mng :	H040	
EPA Waste Codes:	D001	
Waste Description:	AEROSOLS	
Of Waste Stream Generated in Reporting Yr 1:		36.280000000000001
Of Waste Stream Generated in Reporting Yr 2:		6.3490000000000002

Name:	TARGET STORE T2779	
Year :	2018	
RCRA Id :	ORQ000031584	
Inactive :	Not reported	
Status:	Small quantity generator	
Manifest :	011203877FLE	
Ship Date :	04/26/2018	
TSD :	UTD981552177	
WS Num:	1	
Transporter:	Not reported	
Ship Qty :	Not reported	
Rpt Unit :	Not reported	

TARGET STORE T2779 (Continued) **S125302353**

Off Mng :	H040	
EPA Waste Codes:	D001	
Waste Description:	AEROSOLS	
Of Waste Stream Generated in Reporting Yr 1:		36.280000000000001
Of Waste Stream Generated in Reporting Yr 2:		6.3490000000000002

Name:	TARGET STORE T2779	
Year :	2018	
RCRA Id :	ORQ000031584	
Inactive :	Not reported	
Status:	Small quantity generator	
Manifest :	011203877FLE	
Ship Date :	04/26/2018	
TSD :	UTD981552177	
WS Num:	1	
Transporter:	Not reported	
Ship Qty :	Not reported	
Rpt Unit :	Not reported	
Off Mng :	H040	
EPA Waste Codes:	D001	
Waste Description:	AEROSOLS	
Of Waste Stream Generated in Reporting Yr 1:		36.280000000000001
Of Waste Stream Generated in Reporting Yr 2:		6.3490000000000002

Name:	TARGET STORE T2779	
Year :	2018	
RCRA Id :	ORQ000031584	
Inactive :	Not reported	
Status:	Small quantity generator	
Manifest :	011203877FLE	
Ship Date :	04/26/2018	
TSD :	UTD981552177	
WS Num:	1	
Transporter:	Not reported	
Ship Qty :	Not reported	
Rpt Unit :	Not reported	
Off Mng :	H040	
EPA Waste Codes:	D001	
Waste Description:	AEROSOLS	
Of Waste Stream Generated in Reporting Yr 1:		36.280000000000001
Of Waste Stream Generated in Reporting Yr 2:		6.3490000000000002

Name:	TARGET STORE T2779	
Year :	2018	
RCRA Id :	ORQ000031584	
Inactive :	Not reported	
Status:	Small quantity generator	
Manifest :	011203877FLE	
Ship Date :	04/26/2018	
TSD :	UTD981552177	
WS Num:	7	
Transporter:	Not reported	
Ship Qty :	Not reported	
Rpt Unit :	Not reported	
Off Mng :	H040	
EPA Waste Codes:	D001	
Waste Description:	Compressed gas, flammable	

TARGET STORE T2779 (Continued) **S125302353**

mt Of Waste Stream Generated in Reporting Yr 1: 1.3605
Waste Stream Generated in Reporting Yr 2: 0.45350000000000001

Name: TARGET STORE T2779
Year : 2018
RCRA Id : ORQ000031584
Inactive : Not reported
Status: Small quantity generator
Manifest : 011203877FLE
Ship Date : 04/26/2018
TSD : UTD981552177
WS Num: 7
Transporter: Not reported
Ship Qty : Not reported
Rpt Unit : Not reported
Off Mng : H040
EPA Waste Codes: D001
Waste Description: Compressed gas, flammable
mt Of Waste Stream Generated in Reporting Yr 1: 1.3605
Waste Stream Generated in Reporting Yr 2: 0.45350000000000001

Name: TARGET STORE T2779
Year : 2018
RCRA Id : ORQ000031584
Inactive : Not reported
Status: Small quantity generator
Manifest : 011203877FLE
Ship Date : 04/26/2018
TSD : UTD981552177
WS Num: 7
Transporter: Not reported
Ship Qty : Not reported
Rpt Unit : Not reported
Off Mng : H040
EPA Waste Codes: D001
Waste Description: Compressed gas, flammable
mt Of Waste Stream Generated in Reporting Yr 1: 1.3605
Waste Stream Generated in Reporting Yr 2: 0.45350000000000001

Name: TARGET STORE T2779
Year : 2018
RCRA Id : ORQ000031584
Inactive : Not reported
Status: Small quantity generator
Manifest : 011203877FLE
Ship Date : 04/26/2018
TSD : UTD981552177
WS Num: 7
Transporter: Not reported
Ship Qty : Not reported
Rpt Unit : Not reported
Off Mng : H040
EPA Waste Codes: D001
Waste Description: Compressed gas, flammable
mt Of Waste Stream Generated in Reporting Yr 1: 1.3605
Waste Stream Generated in Reporting Yr 2: 0.45350000000000001

TARGET STORE T2779 (Continued) **S125302353**

Manifest:

Name:	TARGET STORE T2779
Year :	2018
RCRA Id :	ORQ000031584
Inactive :	Not reported
Status:	Small quantity generator
Manifest :	009932299FLE
Ship Date :	05/08/2018
TSD :	UTD981552177
WS Num:	8
Transporter:	Not reported
Ship Qty :	Not reported
Rpt Unit :	Not reported
Off Mng :	H040
EPA Waste Codes:	D001
Waste Description:	Liquified Petroleum Gas / Propane
Of Waste Stream Generated in Reporting Yr 1:	3.6280000000000001
Waste Stream Generated in Reporting Yr 2:	1.8140000000000001

Name:	TARGET STORE T2779
Year :	2018
RCRA Id :	ORQ000031584
Inactive :	Not reported
Status:	Small quantity generator
Manifest :	009932299FLE
Ship Date :	05/08/2018
TSD :	UTD981552177
WS Num:	8
Transporter:	Not reported
Ship Qty :	Not reported
Rpt Unit :	Not reported
Off Mng :	H040
EPA Waste Codes:	D001
Waste Description:	Liquified Petroleum Gas / Propane
Of Waste Stream Generated in Reporting Yr 1:	3.6280000000000001
Waste Stream Generated in Reporting Yr 2:	1.8140000000000001

Name:	TARGET STORE T2779
Year :	2018
RCRA Id :	ORQ000031584
Inactive :	Not reported
Status:	Small quantity generator
Manifest :	009932299FLE
Ship Date :	05/08/2018
TSD :	UTD981552177
WS Num:	8
Transporter:	Not reported
Ship Qty :	Not reported
Rpt Unit :	Not reported
Off Mng :	H040
EPA Waste Codes:	D001
Waste Description:	Liquified Petroleum Gas / Propane
Of Waste Stream Generated in Reporting Yr 1:	3.6280000000000001
Waste Stream Generated in Reporting Yr 2:	1.8140000000000001

Name:	TARGET STORE T2779
Year :	2018

TARGET STORE T2779 (Continued) **S125302353**

RCRA Id : ORQ000031584
Inactive : Not reported
Status: Small quantity generator
Manifest : 009932299FLE
Ship Date : 05/08/2018
TSD : UTD981552177
WS Num: 8
Transporter: Not reported
Ship Qty : Not reported
Rpt Unit : Not reported
Off Mng : H040
EPA Waste Codes: D001
Waste Description: Liquified Petroleum Gas / Propane
Of Waste Stream Generated in Reporting Yr 1: 3.6280000000000001
Waste Stream Generated in Reporting Yr 2: 1.8140000000000001

Name: TARGET STORE T2779
Year : 2018
RCRA Id : ORQ000031584
Inactive : Not reported
Status: Small quantity generator
Manifest : 011203877FLE
Ship Date : 04/26/2018
TSD : UTD981552177
WS Num: 2
Transporter: Not reported
Ship Qty : Not reported
Rpt Unit : Not reported
Off Mng : H010
EPA Waste Codes: D002
Waste Description: BATTERIES, WET
mt Of Waste Stream Generated in Reporting Yr 1: 711.08799999999997
Of Waste Stream Generated in Reporting Yr 2: 362.80000000000001

Name: TARGET STORE T2779
Year : 2018
RCRA Id : ORQ000031584
Inactive : Not reported
Status: Small quantity generator
Manifest : 011203877FLE
Ship Date : 04/26/2018
TSD : UTD981552177
WS Num: 2
Transporter: Not reported
Ship Qty : Not reported
Rpt Unit : Not reported
Off Mng : H010
EPA Waste Codes: D002
Waste Description: BATTERIES, WET
mt Of Waste Stream Generated in Reporting Yr 1: 711.08799999999997
Of Waste Stream Generated in Reporting Yr 2: 362.80000000000001

Name: TARGET STORE T2779
Year : 2018
RCRA Id : ORQ000031584
Inactive : Not reported
Status: Small quantity generator

TARGET STORE T2779 (Continued) **S125302353**

Manifest :	011203877FLE	
Ship Date :	04/26/2018	
TSD :	UTD981552177	
WS Num:	2	
Transporter:	Not reported	
Ship Qty :	Not reported	
Rpt Unit :	Not reported	
Off Mng :	H010	
EPA Waste Codes:	D002	
Waste Description:	BATTERIES, WET	
mt Of Waste Stream Generated in Reporting Yr 1:		711.08799999999997
Of Waste Stream Generated in Reporting Yr 2:		362.80000000000001

Name:	TARGET STORE T2779	
Year :	2018	
RCRA Id :	ORQ000031584	
Inactive :	Not reported	
Status:	Small quantity generator	
Manifest :	011203877FLE	
Ship Date :	04/26/2018	
TSD :	UTD981552177	
WS Num:	2	
Transporter:	Not reported	
Ship Qty :	Not reported	
Rpt Unit :	Not reported	
Off Mng :	H010	
EPA Waste Codes:	D002	
Waste Description:	BATTERIES, WET	
mt Of Waste Stream Generated in Reporting Yr 1:		711.08799999999997
Of Waste Stream Generated in Reporting Yr 2:		362.80000000000001

Name:	TARGET STORE T2779	
Year :	2018	
RCRA Id :	ORQ000031584	
Inactive :	Not reported	
Status:	Small quantity generator	
Manifest :	011203877FLE	
Ship Date :	04/26/2018	
TSD :	UTD981552177	
WS Num:	2	
Transporter:	Not reported	
Ship Qty :	Not reported	
Rpt Unit :	Not reported	
Off Mng :	H010	
EPA Waste Codes:	D008	
Waste Description:	BATTERIES, WET	
mt Of Waste Stream Generated in Reporting Yr 1:		711.08799999999997
Of Waste Stream Generated in Reporting Yr 2:		362.80000000000001

Name:	TARGET STORE T2779	
Year :	2018	
RCRA Id :	ORQ000031584	
Inactive :	Not reported	
Status:	Small quantity generator	
Manifest :	011203877FLE	
Ship Date :	04/26/2018	
TSD :	UTD981552177	

TARGET STORE T2779 (Continued) **S125302353**

WS Num: 2
Transporter: Not reported
Ship Qty : Not reported
Rpt Unit : Not reported
Off Mng : H010
EPA Waste Codes: D008
Waste Description: BATTERIES, WET
mt Of Waste Stream Generated in Reporting Yr 1: 711.08799999999997
Of Waste Stream Generated in Reporting Yr 2: 362.80000000000001

Click this hyperlink while viewing on your computer to access
403 additional OR_MANIFEST: record(s) in the EDR Site Report.

Name: TARGET STORE T2779
Year : 2018
RCRA Id : ORQ000031584
Inactive : Not reported
Status: Small quantity generator
Manifest : 011203877FLE
Ship Date : 04/26/2018
TSD : UTD981552177
WS Num: 2
Transporter: Not reported
Ship Qty : Not reported
Rpt Unit : Not reported
Off Mng : H010
EPA Waste Codes: D008
Waste Description: BATTERIES, WET
mt Of Waste Stream Generated in Reporting Yr 1: 711.08799999999997
Of Waste Stream Generated in Reporting Yr 2: 362.80000000000001

Name: TARGET STORE T2779
Year : 2018
RCRA Id : ORQ000031584
Inactive : Not reported
Status: Small quantity generator
Manifest : 011203877FLE
Ship Date : 04/26/2018
TSD : UTD981552177
WS Num: 2
Transporter: Not reported
Ship Qty : Not reported
Rpt Unit : Not reported
Off Mng : H010
EPA Waste Codes: D008
Waste Description: BATTERIES, WET
mt Of Waste Stream Generated in Reporting Yr 1: 711.08799999999997
Of Waste Stream Generated in Reporting Yr 2: 362.80000000000001

Name: TARGET STORE T2779
Year : 2018
RCRA Id : ORQ000031584
Inactive : Not reported
Status: Small quantity generator
Manifest : 011203877FLE
Ship Date : 04/26/2018
TSD : UTD981552177

TARGET STORE T2779 (Continued) **S125302353**

WS Num:	1	
Transporter:	Not reported	
Ship Qty :	Not reported	
Rpt Unit :	Not reported	
Off Mng :	H040	
EPA Waste Codes:	D001	
Waste Description:	AEROSOLS	
Of Waste Stream Generated in Reporting Yr 1:		36.280000000000001
Of Waste Stream Generated in Reporting Yr 2:		6.3490000000000002

Name:	TARGET STORE T2779	
Year :	2018	
RCRA Id :	ORQ000031584	
Inactive :	Not reported	
Status:	Small quantity generator	
Manifest :	011203877FLE	
Ship Date :	04/26/2018	
TSD :	UTD981552177	
WS Num:	1	
Transporter:	Not reported	
Ship Qty :	Not reported	
Rpt Unit :	Not reported	
Off Mng :	H040	
EPA Waste Codes:	D001	
Waste Description:	AEROSOLS	
Of Waste Stream Generated in Reporting Yr 1:		36.280000000000001
Of Waste Stream Generated in Reporting Yr 2:		6.3490000000000002

Name:	TARGET STORE T2779	
Year :	2018	
RCRA Id :	ORQ000031584	
Inactive :	Not reported	
Status:	Small quantity generator	
Manifest :	011203877FLE	
Ship Date :	04/26/2018	
TSD :	UTD981552177	
WS Num:	1	
Transporter:	Not reported	
Ship Qty :	Not reported	
Rpt Unit :	Not reported	
Off Mng :	H040	
EPA Waste Codes:	D001	
Waste Description:	AEROSOLS	
Of Waste Stream Generated in Reporting Yr 1:		36.280000000000001
Of Waste Stream Generated in Reporting Yr 2:		6.3490000000000002

Name:	TARGET STORE T2779	
Year :	2018	
RCRA Id :	ORQ000031584	
Inactive :	Not reported	
Status:	Small quantity generator	
Manifest :	011203877FLE	
Ship Date :	04/26/2018	
TSD :	UTD981552177	
WS Num:	1	
Transporter:	Not reported	
Ship Qty :	Not reported	

TARGET STORE T2779 (Continued) **S125302353**

Rpt Unit : Not reported
Off Mng : H040
EPA Waste Codes: D001
Waste Description: AEROSOLS
Of Waste Stream Generated in Reporting Yr 1: 36.280000000000001
Of Waste Stream Generated in Reporting Yr 2: 6.3490000000000002

Name: TARGET STORE T2779
Year : 2018
RCRA Id : ORQ000031584
Inactive : Not reported
Status: Small quantity generator
Manifest : 011203877FLE
Ship Date : 04/26/2018
TSD : UTD981552177
WS Num: 7
Transporter: Not reported
Ship Qty : Not reported
Rpt Unit : Not reported
Off Mng : H040
EPA Waste Codes: D001
Waste Description: Compressed gas, flammable
mt Of Waste Stream Generated in Reporting Yr 1: 1.3605
Waste Stream Generated in Reporting Yr 2: 0.45350000000000001

Name: TARGET STORE T2779
Year : 2018
RCRA Id : ORQ000031584
Inactive : Not reported
Status: Small quantity generator
Manifest : 011203877FLE
Ship Date : 04/26/2018
TSD : UTD981552177
WS Num: 7
Transporter: Not reported
Ship Qty : Not reported
Rpt Unit : Not reported
Off Mng : H040
EPA Waste Codes: D001
Waste Description: Compressed gas, flammable
mt Of Waste Stream Generated in Reporting Yr 1: 1.3605
Waste Stream Generated in Reporting Yr 2: 0.45350000000000001

Name: TARGET STORE T2779
Year : 2018
RCRA Id : ORQ000031584
Inactive : Not reported
Status: Small quantity generator
Manifest : 011203877FLE
Ship Date : 04/26/2018
TSD : UTD981552177
WS Num: 7
Transporter: Not reported
Ship Qty : Not reported
Rpt Unit : Not reported
Off Mng : H040
EPA Waste Codes: D001

TARGET STORE T2779 (Continued) **S125302353**

Waste Description:	Compressed gas, flammable
Amt Of Waste Stream Generated in Reporting Yr 1:	1.3605
Waste Stream Generated in Reporting Yr 2:	0.45350000000000001
Name:	TARGET STORE T2779
Year :	2018
RCRA Id :	ORQ000031584
Inactive :	Not reported
Status:	Small quantity generator
Manifest :	011203877FLE
Ship Date :	04/26/2018
TSD :	UTD981552177
WS Num:	7
Transporter:	Not reported
Ship Qty :	Not reported
Rpt Unit :	Not reported
Off Mng :	H040
EPA Waste Codes:	D001
Waste Description:	Compressed gas, flammable
Amt Of Waste Stream Generated in Reporting Yr 1:	1.3605
Waste Stream Generated in Reporting Yr 2:	0.45350000000000001

I25 **HAYDEN'S CORNER** **OR ECSI** **S111766412**
NNE **1321-1337 N HAYDEN ISLAND DR.** **OR VCP WA**
1/4-1/2 **PORTLAND, OR 97217** **OR BROWNFIELDS**
0.260 mi.
1372 ft. **Site 1 of 3 in cluster I**

Relative: ECSI:
Lower
Name: HAYDEN'S CORNER
Actual: Address: 1321-1337 N HAYDEN ISLAND DR.
23 ft. City,State,Zip: PORTLAND, OR 97217

State ID Number:	5711
Brown ID:	Brownfield Site - DEQ Tech Assistance
Study Area:	False
Region ID:	2
Legislatve ID:	0
Investigation:	No Further Action
FACA ID:	123291
Further Action:	0
Lat/Long (dms):	45 36 48.60 / -122 40 45.80
County Code:	26.00
Score Value:	Not reported
Cerclis ID:	Not reported
Township Coord.:	2.00
Township Zone:	N
Range Coord:	1.00
Range Zone:	E
Section Coord:	33
Qtr Section:	Not reported
Tax Lots:	Tax Lot 300
Size:	0.62 acre
NPL:	False
Orphan:	False
Updated By:	GWISTAR
Update Date:	11/04/2015
Created Date:	03/20/2012

HAYDEN'S CORNER (Continued) **S111766412**

Decode For RegionID: Northwest Region
Decode For BrownID: Brownfield Site - DEQ Technical Assistance
Decode For Furtheract: Not reported
Decode For Investstat: No Further Action
Decode For Legislative: Not reported
Alias Name: Hayden Island Landfill
Alias Name: Arco Service Station #4475

Hazardous Release:
Substance ID.: 121623
Haz Release ID: 387990
Qty Released: unknown
Date Released: unknown
Update Date: 07/05/2012
Update By: RWILLIA
Substance Code: 74-82-8
Substance Name: METHANE
Substance Abbrev.: Not reported
Sampling Result ID: 350457
Feature Id: 0
Hazard Release Id: 387990
Medium: 697
Substance Abbrev.: 0
Unit Code: Not reported
Observation: False
Owner Operator: False
Lab Data: True
Sample Depth: Not reported
Start Date: 06/01/2012
End Date: Not reported
Min Concentration: Not reported
Max Concentration: Not reported
Sample Comment: 2.1% (soil gas)
Last Update By: RWILLIA
Update Date: 07/05/2012
Decode for MediumID: Air

Substance ID.: 121608
Haz Release ID: 387991
Qty Released: unknown
Date Released: unknown
Update Date: 07/05/2012
Update By: RWILLIA
Substance Code: 71-43-2
Substance Name: BENZENE
Substance Abbrev.: Not reported
Substance Category ID: 8502
Substance Category: Volatiles
Category Level: Not reported
Created By: Not reported
Created Date: 12/17/2002
Substance Category ID: 8502
Substance Category: Volatiles
Category Level: Not reported
Created By: Not reported
Created Date: 12/17/2002
Substance Alias ID: 319178
Sub Alias Name: BENZOL

HAYDEN'S CORNER (Continued) **S111766412**

Substance Alias ID: 319179
Sub Alias Name: COAL NAPTHA
Substance Alias ID: 319180
Sub Alias Name: CYCLOHEXATRIENE
Substance Alias ID: 319181
Sub Alias Name: PHENE
Substance Alias ID: 319182
Sub Alias Name: PYROBENZOL
Sampling Result ID: 350455
Feature Id: 0
Hazard Release Id: 387991
Medium: 697
Substance Abbrev.: 0
Unit Code: Not reported
Observation: False
Owner Operator: False
Lab Data: True
Sample Depth: Not reported
Start Date: 06/01/2012
End Date: Not reported
Min Concentration: Not reported
Max Concentration: Not reported
Sample Comment: 12 ug/m3 (soil gas)
Last Update By: RWILLIA
Update Date: 07/05/2012
Decode for MediumID: Air

Substance ID.: 120883
Haz Release ID: 387992
Qty Released: unknown
Date Released: unknown
Update Date: 07/05/2012
Update By: RWILLIA
Substance Code: 108-88-3
Substance Name: TOLUENE
Substance Abbrev.: Not reported
Substance Category ID: 8520
Substance Category: Volatiles
Category Level: Not reported
Created By: Not reported
Created Date: 12/17/2002
Substance Category ID: 8520
Substance Category: Volatiles
Category Level: Not reported
Created By: Not reported
Created Date: 12/17/2002
Substance Alias ID: 316466
Sub Alias Name: BENZENE,METHYL-
Substance Alias ID: 316467
Sub Alias Name: METHACIDE
Substance Alias ID: 316468
Sub Alias Name: METHYLBENZENE
Substance Alias ID: 316469
Sub Alias Name: METHYLBENZOL
Substance Alias ID: 316470
Sub Alias Name: PHENYLMETHANE
Substance Alias ID: 316471

HAYDEN'S CORNER (Continued) **S111766412**

Sub Alias Name: TOLUOL
Sampling Result ID: 350458
Feature Id: 0
Hazard Release Id: 387992
Medium: 697
Substance Abbrev.: 0
Unit Code: Not reported
Observation: False
Owner Operator: False
Lab Data: True
Sample Depth: Not reported
Start Date: 06/01/2012
End Date: Not reported
Min Concentration: Not reported
Max Concentration: Not reported
Sample Comment: 130 ug/m3 (soil gas)
Last Update By: RWILLIA
Update Date: 07/05/2012
Decode for MediumID: Air

Substance ID.: 121912
Haz Release ID: 387993
Qty Released: unknown
Date Released: unknown
Update Date: 07/05/2012
Update By: RWILLIA
Substance Code: 95-63-6
Substance Name: TRIMETHYLBENZENE,1,2,4-
Substance Abbrev.: Not reported
Substance Alias ID: 317959
Sub Alias Name: BENZENE,1,2,5-TRIMETHYL-
Substance Alias ID: 317960
Sub Alias Name: CUMENE,psi-
Substance Alias ID: 317961
Sub Alias Name: PSEUDOCUMENE
Substance Alias ID: 317962
Sub Alias Name: PSEUDOCUMOL
Substance Alias ID: 317963
Sub Alias Name: TRIMETHYLBENZENE,asym-

Substance ID.: 121588
Haz Release ID: 387994
Qty Released: unknown
Date Released: unknown
Update Date: 07/05/2012
Update By: RWILLIA
Substance Code: 67-66-3
Substance Name: CHLOROFORM
Substance Abbrev.: Not reported
Substance Category ID: 8510
Substance Category: Volatiles
Category Level: Not reported
Created By: Not reported
Created Date: 12/17/2002
Substance Category ID: 8510
Substance Category: Volatiles
Category Level: Not reported

HAYDEN'S CORNER (Continued) **S111766412**

Created By: Not reported
Created Date: 12/17/2002
Substance Alias ID: 319118
Sub Alias Name: METHANE,TRICHLORO-
Substance Alias ID: 319119
Sub Alias Name: TRICHLOROFORM
Substance Alias ID: 319120
Sub Alias Name: TRICHLOROMETHANE
Sampling Result ID: 350456
Feature Id: 0
Hazard Release Id: 387994
Medium: 697
Substance Abbrev.: 0
Unit Code: Not reported
Observation: False
Owner Operator: False
Lab Data: True
Sample Depth: Not reported
Start Date: 06/01/2012
End Date: Not reported
Min Concentration: Not reported
Max Concentration: Not reported
Sample Comment: 32 ug/m3 (soil gas)
Last Update By: RWILLIA
Update Date: 07/05/2012
Decode for MediumID: Air

Narrative:

NARR ID: 5753953
NARR Code: Contamination
Created By: RWILLIA
Created Date: 03/22/2012
Updated By: RWILLIA
Updated Date: 03/22/2012
Decode for NarcdID: Contamination
NARR Comments: Suspected methane related to the underlying Hayden Island Landfill. Possible petroleum and VOCs related to the former use of the site as an ARCO service station.

NARR ID: 5754122
NARR Code: Data Sources
Created By: RWILLIA
Created Date: 08/02/2012
Updated By: RWILLIA
Updated Date: 08/02/2012
Decode for NarcdID: Data Sources
NARR Comments: Methane Testing - Hayden's Corner, PBS Engineering and Enrironmental, June 2011. Phase II Sampling and Analysis Report, 1321-1337 N. Hayden Island Drive, prepared for Hayden's Corner LLC by Environmental Inspection Services, June 2012.

NARR ID: 5753952
NARR Code: General Site Description
Created By: RWILLIA
Created Date: 03/22/2012
Updated By: RWILLIA
Updated Date: 08/02/2012
Decode for NarcdID: General Site Description

HAYDEN'S CORNER (Continued) **S111766412**

NARR Comments: Flat-lying, paved site with parking to the north and commercial buildings on the south.

NARR ID: 5754082
NARR Code: Hazardous Substance/Waste Types
Created By: RWILLIA
Created Date: 07/05/2012
Updated By: RWILLIA
Updated Date: 07/05/2012
Decode for NarcdID: Hazardous Substance/Waste Types
NARR Comments: Methane and potentially hazardous volatile organic compounds (VOC)

NARR ID: 5753954
NARR Code: Pathways Other Hazards
Created By: RWILLIA
Created Date: 03/22/2012
Updated By: RWILLIA
Updated Date: 03/22/2012
Decode for NarcdID: Pathways & Other Hazards
NARR Comments: Potential intrusion into site buildings of methane and/or VOCs related to the underlying landfill and former use of the site as a gasoline station.

NARR ID: 5754083
NARR Code: Remedial Action
Created By: RWILLIA
Created Date: 07/05/2012
Updated By: GWISTAR
Updated Date: 08/20/2012
Decode for NarcdID: Remedial Action
NARR Comments: Methane and other atmospheric gases were measured in confined spaces inside the site buildings using a handheld meter in May 2011. Methane at levels from 1.5 to 5.5% was detected at the drains of two restrooms. This could be related to sewer gas from leaking drain traps. Little or no methane was detected in any other confined space locations within the buildings. In May 2012 three borings were arrayed around the property and one included the location of a former leaking waste oil tank from the prior gas station. Borings were sampled for methane using a handheld meter as well as summa canister sampling. VOCs samples were also collected using a summa. The maximum methane detection was around 2% in one hole (near the former waste oil tank) and near zero in other holes. Various VOCs (largely associated with petroleum) were found at generally low concentrations. No VOCs were found at concentrations greater than commercial risk-based concentrations. In July 2012 a plumber was hired by site owner to inspect and correct any problems with the bathroom drains/traps. No Further Action determination in August 2012. The determination applies only to the immediate Hayden's Corner site and not to the greater Hayden Island Landfill (ECSI #1559).

NARR ID: 5753951
NARR Code: Site History
Created By: RWILLIA
Created Date: 03/22/2012
Updated By: RWILLIA
Updated Date: 03/22/2012
Decode for NarcdID: Site History

HAYDEN'S CORNER (Continued) **S111766412**

NARR Comments: An ARCO service station that operated on the property starting in 1971 initiated an investigation in 1989 that showed gasoline contamination in groundwater. Borings also revealed a layer of landfill debris beneath clean fill. The property is apparently located within the footprint of the former Hayden Island Landfill, an unregulated landfill that was located in a seasonal lake basin and probably operated between 1950 and 1970, when it was covered by a 7 to 8-foot layer of clean fill. DEQ's LUST program (file #26-89-0149) requested a Corrective Action Plan from ARCO, leading to pump-and-treat remediation that began operating 8/90. Groundwater samples from eight monitoring wells contained dissolved metals, which are most likely a result of landfill leachate percolating through unknown solid wastes in the unsaturated zone. Because of system fouling from these metals, the treatment program was shut down in May 1991. The ARCO station recieved a No Further Action determination in 1998 with the exception that the determination did not apply to other contaminants found at the site related to the greater Hayden Island Landfill.

Administrative Action:

Action ID: 9424
Region: Not reported
Complete Date: 03/20/2012
Rank Value: Not reported
Cleanup Flag: False
Created Date: 03/20/2012
Decode for AgencyID: Department of Environmental Quality
Decode for RegionID: Not reported
Category: Administrative Action
Action Code Flag: False
Action: Site added to database
Further Action: Not reported
Comments: Not reported

Action ID: 9511
Region: Northwestern Region
Complete Date: 08/02/2012
Rank Value: Not reported
Cleanup Flag: False
Created Date: 03/20/2012
Decode for AgencyID: Department of Environmental Quality
Decode for RegionID: Northwest Region
Category: Remedial Action
Action Code Flag: False
Action: SITE INVESTIGATION
Further Action: 0
Comments: Not reported

Action ID: 9443
Region: Northwestern Region
Complete Date: 08/02/2012
Rank Value: Not reported
Cleanup Flag: False
Created Date: 08/06/2012
Decode for AgencyID: Department of Environmental Quality
Decode for RegionID: Northwest Region
Category: Remedial Action
Action Code Flag: False

HAYDEN'S CORNER (Continued) **S111766412**

Action: NO FURTHER STATE ACTION REQUIRED
Further Action: 0
Comments: Not reported

VCS:
Name: HAYDEN'S CORNER
Address: 1321-1337 N HAYDEN ISLAND DR.
City,State,Zip: PORTLAND, OR 97217
ECS Site ID: 5711
Facility Size: 0.62 acre
Action: NO FURTHER STATE ACTION REQUIRED
Start Date: 08/02/2012
End Date: 08/02/2012
Program: ICP
Latitude: 45.6135
Longitude: -122.6794

OR BROWNFIELDS:
Name: HAYDEN'S CORNER
Address: 1321-1337 N HAYDEN ISLAND DR.
City,State,Zip: PORTLAND, OR 97217
Geolocation Id: 123291
Status: NO FURTHER STATE ACTION REQUIRED
Lat/Long: 45.6135 / -122.679

I26 **HAYDEN ISLAND LANDFILL** **OR ECSI S103842510**
NNE **NORTH PARTS OF HAYDEN ISLAND, WEST OF I-5** **OR CRL N/A**
1/4-1/2 **PORTLAND, OR 97217**
0.261 mi.
1377 ft. **Site 2 of 3 in cluster I**

Relative: ECSI:
Lower
Name: HAYDEN ISLAND LANDFILL
Actual: Address: NORTH PARTS OF HAYDEN ISLAND, WEST OF I-5
23 ft. City,State,Zip: PORTLAND, OR 97217
State ID Number: 1559
Brown ID: 0
Study Area: False
Region ID: 2
Legislatve ID: 834
Investigation: Listed on the CRL/Inventory
FACA ID: 2298
Further Action: 258
Lat/Long (dms): 45 36 49.30 / -122 40 48.70
County Code: 26.00
Score Value: Not reported
Cerclis ID: 001002700
Township Coord.: 2.00
Township Zone: N
Range Coord: 1.00
Range Zone: E
Section Coord: 34
Qtr Section: Not reported
Tax Lots: Not reported
Size: 20 acres
NPL: False
Orphan: False

HAYDEN ISLAND LANDFILL (Continued) **S103842510**

Updated By: KDANA
Update Date: 02/18/2014
Created Date: 05/23/1994
Decode For RegionID: Northwest Region
Decode For BrownID: Not reported
Decode For Furtheract: Medium
Decode For Investstat: Listed on the CRL/Inventory
Decode For Legislative: Environmental Protection Agency
Alias Name: Arco Station #4475
Alias Name: Hayden's Corner

Hazardous Release:
Substance ID.: 121608
Haz Release ID: 384614
Qty Released: unknown
Date Released: 1950 to 1970
Update Date: 05/12/1994
Update By: Not reported
Substance Code: 71-43-2
Substance Name: BENZENE
Substance Abbrev.: Not reported
Substance Category ID: 8502
Substance Category: Volatiles
Category Level: Not reported
Created By: Not reported
Created Date: 12/17/2002
Substance Category ID: 8502
Substance Category: Volatiles
Category Level: Not reported
Created By: Not reported
Created Date: 12/17/2002
Substance Alias ID: 319178
Sub Alias Name: BENZOL
Substance Alias ID: 319179
Sub Alias Name: COAL NAPTHA
Substance Alias ID: 319180
Sub Alias Name: CYCLOHEXATRIENE
Substance Alias ID: 319181
Sub Alias Name: PHENE
Substance Alias ID: 319182
Sub Alias Name: PYROBENZOL
Sampling Result ID: 343087
Feature Id: Not reported
Hazard Release Id: 384614
Medium: 698
Substance Abbrev.: Not reported
Unit Code: Not reported
Observation: False
Owner Operator: False
Lab Data: True
Sample Depth: Not reported
Start Date: 06/08/1994
End Date: Not reported
Min Concentration: Not reported
Max Concentration: Not reported
Sample Comment: 210 ppb
Last Update By: ars
Update Date: 12/05/1994

HAYDEN ISLAND LANDFILL (Continued) **S103842510**

Decode for MediumID: Groundwater

Substance ID.: 120781
Haz Release ID: 384615
Qty Released: unknown
Date Released: 1950 to 1970
Update Date: 05/12/1994
Update By: Not reported
Substance Code: 100-41-4
Substance Name: ETHYLBENZENE
Substance Abbrev.: Not reported
Substance Category ID: 8515
Substance Category: Volatiles
Category Level: Not reported
Created By: Not reported
Created Date: 12/17/2002
Substance Category ID: 8515
Substance Category: Volatiles
Category Level: Not reported
Created By: Not reported
Created Date: 12/17/2002
Substance Alias ID: 316146
Sub Alias Name: ETHYLBENZOL
Substance Alias ID: 316147
Sub Alias Name: PHENYLETHANE
Sampling Result ID: 343088
Feature Id: Not reported
Hazard Release Id: 384615
Medium: 698
Substance Abbrev.: Not reported
Unit Code: Not reported
Observation: False
Owner Operator: False
Lab Data: True
Sample Depth: Not reported
Start Date: 12/12/1993
End Date: Not reported
Min Concentration: Not reported
Max Concentration: Not reported
Sample Comment: 2.2 ppb
Last Update By: ars
Update Date: 12/05/1994
Decode for MediumID: Groundwater

Substance ID.: 120883
Haz Release ID: 384616
Qty Released: unknown
Date Released: 1950 to 1970
Update Date: 05/12/1994
Update By: Not reported
Substance Code: 108-88-3
Substance Name: TOLUENE
Substance Abbrev.: Not reported
Substance Category ID: 8520
Substance Category: Volatiles
Category Level: Not reported
Created By: Not reported

HAYDEN ISLAND LANDFILL (Continued) **S103842510**

Created Date: 12/17/2002
Substance Category ID: 8520
Substance Category: Volatiles
Category Level: Not reported
Created By: Not reported
Created Date: 12/17/2002
Substance Alias ID: 316466
Sub Alias Name: BENZENE,METHYL-
Substance Alias ID: 316467
Sub Alias Name: METHACIDE
Substance Alias ID: 316468
Sub Alias Name: METHYLBENZENE
Substance Alias ID: 316469
Sub Alias Name: METHYLBENZOL
Substance Alias ID: 316470
Sub Alias Name: PHENYLMETHANE
Substance Alias ID: 316471
Sub Alias Name: TOLUOL
Sampling Result ID: 343089
Feature Id: Not reported
Hazard Release Id: 384616
Medium: 698
Substance Abbrev.: Not reported
Unit Code: Not reported
Observation: False
Owner Operator: False
Lab Data: True
Sample Depth: Not reported
Start Date: 06/08/1994
End Date: Not reported
Min Concentration: Not reported
Max Concentration: Not reported
Sample Comment: 1.9 ppb
Last Update By: ars
Update Date: 12/05/1994
Decode for MediumID: Groundwater

Substance ID.: 121051
Haz Release ID: 384617
Qty Released: unknown
Date Released: 1950 to 1970
Update Date: 05/12/1994
Update By: Not reported
Substance Code: 1330-20-7
Substance Name: XYLENEs
Substance Abbrev.: Not reported
Substance Category ID: 8526
Substance Category: Volatiles
Category Level: Not reported
Created By: Not reported
Created Date: 12/17/2002
Substance Category ID: 8526
Substance Category: Volatiles
Category Level: Not reported
Created By: Not reported
Created Date: 12/17/2002
Substance Alias ID: 317017

HAYDEN ISLAND LANDFILL (Continued) **S103842510**

Sub Alias Name: DIMETHYLBENZENEs
Substance Alias ID: 317018
Sub Alias Name: XYLOLs
Sampling Result ID: 343090
Feature Id: Not reported
Hazard Release Id: 384617
Medium: 698
Substance Abbrev.: Not reported
Unit Code: Not reported
Observation: False
Owner Operator: False
Lab Data: True
Sample Depth: Not reported
Start Date: 06/08/1994
End Date: Not reported
Min Concentration: Not reported
Max Concentration: Not reported
Sample Comment: 0.6 ppb
Last Update By: ars
Update Date: 12/05/1994
Decode for MediumID: Groundwater

Substance ID.: 121664
Haz Release ID: 384618
Qty Released: unknown
Date Released: 1950 to 1970
Update Date: 05/12/1994
Update By: Not reported
Substance Code: 7440-38-2
Substance Name: ARSENIC
Substance Abbrev.: Not reported
Substance Category ID: 8439
Substance Category: Inorganics
Category Level: Not reported
Created By: Not reported
Created Date: 12/17/2002
Substance Category ID: 8439
Substance Category: Inorganics
Category Level: Not reported
Created By: Not reported
Created Date: 12/17/2002
Substance Alias ID: 319286
Sub Alias Name: AS
Sampling Result ID: 343091
Feature Id: Not reported
Hazard Release Id: 384618
Medium: 698
Substance Abbrev.: Not reported
Unit Code: Not reported
Observation: False
Owner Operator: False
Lab Data: True
Sample Depth: Not reported
Start Date: 05/04/1992
End Date: Not reported
Min Concentration: Not reported
Max Concentration: Not reported

HAYDEN ISLAND LANDFILL (Continued) **S103842510**

Sample Comment: 344 ppb
Last Update By: ars
Update Date: 12/05/1994
Decode for MediumID: Groundwater

Substance ID.: 121666
Haz Release ID: 384619
Qty Released: unknown
Date Released: 1950 to 1970
Update Date: 05/12/1994
Update By: Not reported
Substance Code: 7440-41-7
Substance Name: BERYLLIUM
Substance Abbrev.: Not reported
Substance Category ID: 8459
Substance Category: Inorganics
Category Level: Not reported
Created By: Not reported
Created Date: 12/17/2002
Substance Category ID: 8459
Substance Category: Inorganics
Category Level: Not reported
Created By: Not reported
Created Date: 12/17/2002
Substance Alias ID: 319288
Sub Alias Name: BE
Substance Alias ID: 319289
Sub Alias Name: GLUCINIUM
Sampling Result ID: 343092
Feature Id: Not reported
Hazard Release Id: 384619
Medium: 698
Substance Abbrev.: Not reported
Unit Code: Not reported
Observation: False
Owner Operator: False
Lab Data: True
Sample Depth: Not reported
Start Date: 05/04/1992
End Date: Not reported
Min Concentration: Not reported
Max Concentration: Not reported
Sample Comment: 24 ppb
Last Update By: ars
Update Date: 12/05/1994
Decode for MediumID: Groundwater

Substance ID.: 121668
Haz Release ID: 384620
Qty Released: unknown
Date Released: 1950 to 1970
Update Date: 05/12/1994
Update By: Not reported
Substance Code: 7440-43-9
Substance Name: CADMIUM
Substance Abbrev.: Not reported
Substance Category ID: 8460

HAYDEN ISLAND LANDFILL (Continued) **S103842510**

Substance Category: Inorganics
Category Level: Not reported
Created By: Not reported
Created Date: 12/17/2002
Substance Category ID: 8460
Substance Category: Inorganics
Category Level: Not reported
Created By: Not reported
Created Date: 12/17/2002
Substance Alias ID: 319291
Sub Alias Name: CD
Sampling Result ID: 343093
Feature Id: Not reported
Hazard Release Id: 384620
Medium: 698
Substance Abbrev.: Not reported
Unit Code: Not reported
Observation: False
Owner Operator: False
Lab Data: True
Sample Depth: Not reported
Start Date: 05/04/1992
End Date: Not reported
Min Concentration: Not reported
Max Concentration: Not reported
Sample Comment: 34 ppb
Last Update By: ars
Update Date: 12/05/1994
Decode for MediumID: Groundwater

Substance ID.: 121671
Haz Release ID: 384621
Qty Released: unknown
Date Released: 1950 to 1970
Update Date: 05/12/1994
Update By: Not reported
Substance Code: 7440-47-3
Substance Name: CHROMIUM
Substance Abbrev.: Not reported
Substance Category ID: 8462
Substance Category: Inorganics
Category Level: Not reported
Created By: Not reported
Created Date: 12/17/2002
Substance Category ID: 8462
Substance Category: Inorganics
Category Level: Not reported
Created By: Not reported
Created Date: 12/17/2002
Substance Alias ID: 319294
Sub Alias Name: CHROMIUM, TOTAL
Substance Alias ID: 318145
Sub Alias Name: CHROMIUM, INORGANIC
Sampling Result ID: 343094
Feature Id: Not reported
Hazard Release Id: 384621
Medium: 698

HAYDEN ISLAND LANDFILL (Continued) **S103842510**

Substance Abbrev.: Not reported
Unit Code: Not reported
Observation: False
Owner Operator: False
Lab Data: True
Sample Depth: Not reported
Start Date: 05/04/1992
End Date: Not reported
Min Concentration: Not reported
Max Concentration: Not reported
Sample Comment: 566 ppb
Last Update By: ars
Update Date: 12/05/1994
Decode for MediumID: Groundwater

Substance ID.: 121639
Haz Release ID: 384622
Qty Released: unknown
Date Released: 1950 to 1970
Update Date: 05/12/1994
Update By: Not reported
Substance Code: 7439-92-1
Substance Name: LEAD
Substance Abbrev.: Not reported
Substance Category ID: 8466
Substance Category: Inorganics
Category Level: Not reported
Created By: Not reported
Created Date: 12/17/2002
Substance Category ID: 8466
Substance Category: Inorganics
Category Level: Not reported
Created By: Not reported
Created Date: 12/17/2002
Substance Alias ID: 319256
Sub Alias Name: PB
Sampling Result ID: 343095
Feature Id: Not reported
Hazard Release Id: 384622
Medium: 698
Substance Abbrev.: Not reported
Unit Code: Not reported
Observation: False
Owner Operator: False
Lab Data: True
Sample Depth: Not reported
Start Date: 05/04/1992
End Date: Not reported
Min Concentration: Not reported
Max Concentration: Not reported
Sample Comment: 550 ppb
Last Update By: ars
Update Date: 12/05/1994
Decode for MediumID: Groundwater

Substance ID.: 121643
Haz Release ID: 384623

HAYDEN ISLAND LANDFILL (Continued) **S103842510**

Qty Released: unknown
Date Released: 1950 to 1970
Update Date: 05/12/1994
Update By: Not reported
Substance Code: 7439-97-6
Substance Name: MERCURY
Substance Abbrev.: Not reported
Substance Category ID: 8467
Substance Category: Inorganics
Category Level: Not reported
Created By: Not reported
Created Date: 12/17/2002
Substance Category ID: 8467
Substance Category: Inorganics
Category Level: Not reported
Created By: Not reported
Created Date: 12/17/2002
Substance Alias ID: 319260
Sub Alias Name: HG
Substance Alias ID: 319261
Sub Alias Name: HYDRARGYRUM
Substance Alias ID: 319262
Sub Alias Name: LIQUID SILVER
Substance Alias ID: 319263
Sub Alias Name: QUICKSILVER
Sampling Result ID: 343096
Feature Id: Not reported
Hazard Release Id: 384623
Medium: 698
Substance Abbrev.: Not reported
Unit Code: Not reported
Observation: False
Owner Operator: False
Lab Data: True
Sample Depth: Not reported
Start Date: 05/04/1992
End Date: Not reported
Min Concentration: Not reported
Max Concentration: Not reported
Sample Comment: 1 ppb
Last Update By: ars
Update Date: 12/05/1994
Decode for MediumID: Groundwater

Substance ID.: 121673
Haz Release ID: 384624
Qty Released: unknown
Date Released: 1950 to 1970
Update Date: 05/12/1994
Update By: Not reported
Substance Code: 7440-50-8
Substance Name: COPPER
Substance Abbrev.: Not reported
Substance Category ID: 8464
Substance Category: Inorganics
Category Level: Not reported
Created By: Not reported

HAYDEN ISLAND LANDFILL (Continued) **S103842510**

Created Date: 12/17/2002
Substance Category ID: 8464
Substance Category: Inorganics
Category Level: Not reported
Created By: Not reported
Created Date: 12/17/2002
Substance Alias ID: 319296
Sub Alias Name: CU
Sampling Result ID: 343097
Feature Id: Not reported
Hazard Release Id: 384624
Medium: 698
Substance Abbrev.: Not reported
Unit Code: Not reported
Observation: False
Owner Operator: False
Lab Data: True
Sample Depth: Not reported
Start Date: 05/04/1992
End Date: Not reported
Min Concentration: Not reported
Max Concentration: Not reported
Sample Comment: 748 ppb
Last Update By: ars
Update Date: 12/05/1994
Decode for MediumID: Groundwater

Substance ID.: 121646
Haz Release ID: 384625
Qty Released: unknown
Date Released: 1950 to 1970
Update Date: 05/12/1994
Update By: Not reported
Substance Code: 7440-02-0
Substance Name: NICKEL
Substance Abbrev.: Not reported
Substance Category ID: 8469
Substance Category: Inorganics
Category Level: Not reported
Created By: Not reported
Created Date: 12/17/2002
Substance Category ID: 8469
Substance Category: Inorganics
Category Level: Not reported
Created By: Not reported
Created Date: 12/17/2002
Substance Alias ID: 319266
Sub Alias Name: NI
Sampling Result ID: 343098
Feature Id: Not reported
Hazard Release Id: 384625
Medium: 698
Substance Abbrev.: Not reported
Unit Code: Not reported
Observation: False
Owner Operator: False
Lab Data: True

HAYDEN ISLAND LANDFILL (Continued) **S103842510**

Sample Depth: Not reported
Start Date: 05/04/1992
End Date: Not reported
Min Concentration: Not reported
Max Concentration: Not reported
Sample Comment: 543 ppb
Last Update By: ars
Update Date: 12/05/1994
Decode for MediumID: Groundwater

Substance ID.: 121654
Haz Release ID: 384626
Qty Released: unknown
Date Released: 1950 to 1970
Update Date: 05/12/1994
Update By: Not reported
Substance Code: 7440-22-4
Substance Name: SILVER
Substance Abbrev.: Not reported
Substance Category ID: 8470
Substance Category: Inorganics
Category Level: Not reported
Created By: Not reported
Created Date: 12/17/2002
Substance Category ID: 8470
Substance Category: Inorganics
Category Level: Not reported
Created By: Not reported
Created Date: 12/17/2002
Substance Alias ID: 319274
Sub Alias Name: AG
Sampling Result ID: 343099
Feature Id: Not reported
Hazard Release Id: 384626
Medium: 698
Substance Abbrev.: Not reported
Unit Code: Not reported
Observation: False
Owner Operator: False
Lab Data: True
Sample Depth: Not reported
Start Date: 05/04/1992
End Date: Not reported
Min Concentration: Not reported
Max Concentration: Not reported
Sample Comment: 23 ppb
Last Update By: ars
Update Date: 12/05/1994
Decode for MediumID: Groundwater

Narrative:
NARR ID: 5734147
NARR Code: Contamination
Created By: Not reported
Created Date: 12/17/2002
Updated By: Not reported
Updated Date: 12/17/2002
Decode for NarcdID: Contamination

HAYDEN ISLAND LANDFILL (Continued) **S103842510**

NARR Comments: This unregulated landfill was located in a seasonal lake basin and probably operated between 1950 and 1970, when it was covered by a 7 to 8-foot layer of clean fill. An ARCO facility that opened in 1971 at the eastern edge of the former landfill initiated an investigation in 1989 that showed gasoline contamination in groundwater. Borings also revealed a layer of landfill debris beneath clean fill. DEQ's LUST program (file #26-89-0149) requested a Corrective Action Plan from ARCO, leading to pump-and-treat remediation that began operating 8/90. Groundwater samples from eight monitoring wells contained dissolved metals, which are most likely a result of leachate percolating through unknown solid wastes in the unsaturated zone. Because of system fouling from these metals, the treatment program was shut down in May 1991.

NARR ID: 5734148
NARR Code: Data Sources
Created By: Not reported
Created Date: 12/17/2002
Updated By: RWILLIA
Updated Date: 08/02/2012
Decode for NarcdID: Data Sources
NARR Comments: Numerous documents and reports in NWR LUST file #26-89-0149. Supplemental Environmental Study, Hayden Island Mobile Home / RV Park, Portland, Oregon, prepared for Heller Real Estate Financial Service, by Environmental Associates, Inc., October 30, 1992. Hayden Island Landfill, Preliminary Assessment, Portland, Oregon, TDD: 07-07-0007, prepared for United States Environmental Protection Agency, by Ecology and Environment, Inc., January 2008. Methane Testing - Hayden's Corner, PBS Engineering and Enrironmental, June 2011. Phase II Sampling and Analysis Report, 1321-1337 N. Hayden Island Drive, prepared for Hayden's Corner LLC by Environmental Inspection Services, June 2012.

NARR ID: 5734149
NARR Code: Hazardous Substance/Waste Types
Created By: Not reported
Created Date: 12/17/2002
Updated By: Not reported
Updated Date: 12/17/2002
Decode for NarcdID: Hazardous Substance/Waste Types
NARR Comments: metals, gasoline

NARR ID: 5734150
NARR Code: Manner of Release
Created By: Not reported
Created Date: 12/17/2002
Updated By: Not reported
Updated Date: 12/17/2002
Decode for NarcdID: Manner of Release
NARR Comments: Unregulated solid waste disposal between about 1950 and 1970; gasoline releases from underground tanks, sometime between 1971 and 1991.

NARR ID: 5734151
NARR Code: Media Contamination
Created By: Not reported
Created Date: 12/17/2002

HAYDEN ISLAND LANDFILL (Continued) **S103842510**

Updated By: Not reported
Updated Date: 12/17/2002
Decode for NarcdID: Media Contamination
NARR Comments: groundwater

NARR ID: 5734152
NARR Code: Pathways Other Hazards
Created By: Not reported
Created Date: 12/17/2002
Updated By: SFORTUN
Updated Date: 05/19/2011
Decode for NarcdID: Pathways & Other Hazards
NARR Comments: The depth of groundwater ranges from about 8.8- to 28.7-feet, and varies seasonally, as well as with stage fluctuations in the nearby Columbia River.

NARR ID: 5734153
NARR Code: Remedial Action
Created By: Not reported
Created Date: 12/17/2002
Updated By: RWILLIA
Updated Date: 08/02/2012
Decode for NarcdID: Remedial Action
NARR Comments: In June 1993, ARCO concluded that it was not possible to remediate benzene in groundwater without first removing dissolved metals. ARCO maintained that it had no responsibility for the metals. The LUST section may continue to require regular monitoring as a part of <quot>conditional closure.<quot> Potential pathways of exposure appear limited to groundwater and surface water. Because more information is needed about the landfill and its levels of contamination, Site Assessment recommends that affected property owners characterize contamination in and below the former landfill. Otherwise, a PA should be completed to investigate the site's history and to evaluate potential exposure pathways, under a low priority. Confined space methane testing was performed by PBS for the Hayden's Corner property. The only significant methane was found at two bathroom floor drains where the likely source was sewer gas. Three soil gas samples were collected from borings around the former ARCO site as part of the investigation of the Hayden's Corner property (ECSI #5711). Methane at 2% was found near the former waste oil but this could have been from residual petroleum contamination. Other samples showed only trace methane.

NARR ID: 5734154
NARR Code: Health Threats
Created By: Not reported
Created Date: 12/17/2002
Updated By: Not reported
Updated Date: 12/17/2002
Decode for NarcdID: Health Threats
NARR Comments: Potential threats to Columbia River aquatic environments.

NARR ID: 5754123
NARR Code: 1922
Created By: RWILLIA
Created Date: 08/02/2012
Updated By: GWISTAR

HAYDEN ISLAND LANDFILL (Continued) **S103842510**

Updated Date: 06/21/2017
Decode for NarcdID: Current Site Summary Statement
NARR Comments: [April 2017] This unregulated landfill was located in a seasonal lake basin and probably operated between 1950 and 1970, when it was covered by a 7 to 8-foot layer of clean fill. An ARCO facility that opened in 1971 at the eastern edge of the former landfill initiated an investigation in 1989 that showed gasoline contamination in groundwater. High concentrations of metals were also found. Borings revealed a layer of landfill debris beneath clean fill. The Hayden's Corner property (former ARCO site) was split off from the greater landfill site with a separate ECSI number (#5711). Another site was investigated in the Hayden Island Landfill area in 2016/17 (1445 and 1463 N. Hayden Island Drive). These properties' recent use was commercial, and not expected to lead to contamination. Groundwater below the properties is contaminated with TPH and metals, particularly arsenic, barium, lead, silver, and mercury.

Administrative Action:
Action ID: 9421
Region: 0
Complete Date: 06/07/2007
Rank Value: Not reported
Cleanup Flag: False
Created Date: 03/11/2008
Decode for AgencyID: Environmental Protection Agency
Decode for RegionID: Not reported
Category: EPA Led Action
Action Code Flag: False
Action: Site added to CERCLIS
Further Action: 0
Comments: Not reported

Action ID: 9456
Region: 0
Complete Date: 01/31/2008
Rank Value: Not reported
Cleanup Flag: False
Created Date: 03/11/2008
Decode for AgencyID: Environmental Protection Agency
Decode for RegionID: Not reported
Category: Remedial Action
Action Code Flag: False
Action: BASIC PRELIMINARY ASSESSEMENT
Further Action: 0
Comments: Not reported

Action ID: 9444
Region: 0
Complete Date: 03/07/2008
Rank Value: Not reported
Cleanup Flag: False
Created Date: 03/11/2008
Decode for AgencyID: Environmental Protection Agency
Decode for RegionID: Not reported
Category: EPA Led Action
Action Code Flag: False
Action: No Further Remedial Action Planned under Federal program
Further Action: 0

HAYDEN ISLAND LANDFILL (Continued) **S103842510**

Comments: Not reported

Action ID: 9519
Region: Northwestern Region
Complete Date: 01/19/2012
Rank Value: Not reported
Cleanup Flag: False
Created Date: 05/23/2011
Decode for AgencyID: Department of Environmental Quality
Decode for RegionID: Northwest Region
Category: Remedial Action
Action Code Flag: False
Action: VCS Waiting List
Further Action: 0
Comments: Not reported

Action ID: 9438
Region: Northwestern Region
Complete Date: 06/24/1996
Rank Value: 0
Cleanup Flag: False
Created Date: 12/17/2002
Decode for AgencyID: Department of Environmental Quality
Decode for RegionID: Northwest Region
Category: Listing Action
Action Code Flag: False
Action: Facility placed on Confirmed Release List
Further Action: Not reported
Comments: Not reported

Action ID: 9451
Region: Northwestern Region
Complete Date: 10/19/1995
Rank Value: 0
Cleanup Flag: False
Created Date: 12/17/2002
Decode for AgencyID: Department of Environmental Quality
Decode for RegionID: Northwest Region
Category: Listing Action
Action Code Flag: False
Action: Owner/operator comments received on listing notification
Further Action: Not reported
Comments: Not reported

Action ID: 9451
Region: Northwestern Region
Complete Date: 11/15/1995
Rank Value: 0
Cleanup Flag: False
Created Date: 12/17/2002
Decode for AgencyID: Department of Environmental Quality
Decode for RegionID: Northwest Region
Category: Listing Action
Action Code Flag: False
Action: Owner/operator comments received on listing notification
Further Action: Not reported
Comments: Not reported

HAYDEN ISLAND LANDFILL (Continued) **S103842510**

Action ID: 9428
Region: Northwestern Region
Complete Date: 11/09/1995
Rank Value: 0
Cleanup Flag: False
Created Date: 12/17/2002
Decode for AgencyID: Department of Environmental Quality
Decode for RegionID: Northwest Region
Category: Listing Action
Action Code Flag: False
Action: Extension requested by owner/operator
Further Action: Not reported
Comments: Not reported

Action ID: 9430
Region: Northwestern Region
Complete Date: 12/04/1995
Rank Value: 0
Cleanup Flag: False
Created Date: 12/17/2002
Decode for AgencyID: Department of Environmental Quality
Decode for RegionID: Northwest Region
Category: Listing Action
Action Code Flag: False
Action: Petition or request granted
Further Action: Not reported
Comments: Not reported

Action ID: 9451
Region: Northwestern Region
Complete Date: 12/14/1995
Rank Value: 0
Cleanup Flag: False
Created Date: 12/17/2002
Decode for AgencyID: Department of Environmental Quality
Decode for RegionID: Northwest Region
Category: Listing Action
Action Code Flag: False
Action: Owner/operator comments received on listing notification
Further Action: Not reported
Comments: Not reported

Action ID: 9448
Region: Northwestern Region
Complete Date: 05/20/1996
Rank Value: 0
Cleanup Flag: False
Created Date: 12/17/2002
Decode for AgencyID: Department of Environmental Quality
Decode for RegionID: Northwest Region
Category: Listing Action
Action Code Flag: False
Action: Review for final listing
Further Action: Not reported
Comments: Not reported

Action ID: 9465

HAYDEN ISLAND LANDFILL (Continued) **S103842510**

Region: Northwestern Region
Complete Date: 10/04/1995
Rank Value: 0
Cleanup Flag: False
Created Date: 12/17/2002
Decode for AgencyID: Department of Environmental Quality
Decode for RegionID: Northwest Region
Category: Listing Action
Action Code Flag: False
Action: Facility proposed for Confirmed Release List
Further Action: Not reported
Comments: Not reported

Action ID: 9424
Region: Northwestern Region
Complete Date: Not reported
Rank Value: 0
Cleanup Flag: False
Created Date: 12/17/2002
Decode for AgencyID: Department of Environmental Quality
Decode for RegionID: Northwest Region
Category: Administrative Action
Action Code Flag: False
Action: Site added to database
Further Action: Not reported
Comments: Not reported

Action ID: 9437
Region: Northwestern Region
Complete Date: 11/30/1994
Rank Value: 0
Cleanup Flag: False
Created Date: 12/17/2002
Decode for AgencyID: Department of Environmental Quality
Decode for RegionID: Northwest Region
Category: Listing Action
Action Code Flag: False
Action: Listing Review completed
Further Action: Not reported
Comments: Not reported

Action ID: 9496
Region: Northwestern Region
Complete Date: 12/01/1994
Rank Value: 0
Cleanup Flag: False
Created Date: 12/17/2002
Decode for AgencyID: Department of Environmental Quality
Decode for RegionID: Northwest Region
Category: Remedial Action
Action Code Flag: False
Action: State Basic Preliminary Assessment recommended (PA)
Further Action: Low
Comments: Not reported

Action ID: 9425
Region: Northwestern Region

HAYDEN ISLAND LANDFILL (Continued) **S103842510**

Complete Date: 11/30/1994
Rank Value: 0
Cleanup Flag: False
Created Date: 12/17/2002
Decode for AgencyID: Department of Environmental Quality
Decode for RegionID: Northwest Region
Category: Remedial Action
Action Code Flag: False
Action: SITE EVALUATION
Further Action: Not reported
Comments: Not reported

Action ID: 9498
Region: Northwestern Region
Complete Date: 11/30/1994
Rank Value: 0
Cleanup Flag: False
Created Date: 12/17/2002
Decode for AgencyID: Department of Environmental Quality
Decode for RegionID: Northwest Region
Category: Listing Action
Action Code Flag: False
Action: Proposal for Confirmed Release List recommended
Further Action: Not reported
Comments: Not reported

Action ID: 9506
Region: Northwestern Region
Complete Date: 01/19/2012
Rank Value: Not reported
Cleanup Flag: False
Created Date: 02/18/2014
Decode for AgencyID: Department of Environmental Quality
Decode for RegionID: Northwest Region
Category: Remedial Action
Action Code Flag: False
Action: Site Investigation recommended (SI)
Further Action: Medium
Comments: Not reported

Operations:
Operation Id: 132888
Operation Status: Inactive
Common Name: Hayden Island Landfill
Yrs of Operation: 1950 - 1070
Comments: abandoned landfill covered with clean fill
Updated Date: 03/10/1995
Updated By: jxh
Decode for OpstatID: Inactive
Operations SIC Id: 195874
SIC Code: 4953
Created By: Not reported
Created Date: 12/17/2002

CRL:
Name: HAYDEN ISLAND LANDFILL
Address: NORTH PARTS OF HAYDEN ISLAND, WEST OF I-5

HAYDEN ISLAND LANDFILL (Continued) **S103842510**

City,State,Zip: PORTLAND, OR 97217
Facility ID: 1559
Location ID: 2298
Status Code: LIS
Facility Status: Site Investigation recommended (SI)
Lat/Long: 45.6137 / -122.6802

I27 ARCO SS 4475 **OR LUST 1001022476**
NNE 1305 N HAYDEN ISLAND DR **OR UST ORD987182128**
1/4-1/2 PORTLAND, OR 97217 **RCRA NonGen / NLR**
0.262 mi. **OR NPDES**
1385 ft. Site 3 of 3 in cluster I

Relative: LUST:
Lower
Actual: Name: ARCO SS #4475
23 ft. Address: 1305 N HAYDEN ISLAND DR
City,State,Zip: PORTLAND, OR 97217
Region: North Western Region
Facility ID: 26-89-0149
Cleanup Received Date: 07/06/1989
Cleanup Start Date: 07/12/1991
Cleanup Complete Date: 07/13/1998
Decode for Region: North West Region

UST:
Name: ARCO SS #4475
Address: 1305 N HAYDEN ISLAND DR
City: PORTLAND
Facility ID: 3982
Facility Telephone: (503)285-4495
Permittee Name: KENNETH W MCKEMIE, DEALER
Number of Permitted Tanks: Not reported
Active Tanks: Not reported
Decommissioned Tanks: 5
Number of Tanks: 5

RCRA Listings:

ived by Agency: 19930508
Arco Ss 4475
s: 1305 N HAYDEN ISLAND DR
tate,Zip: PORTLAND, OR 97217
ORD987182128
NO DATA ENTERED NO DATA ENTERED
Not reported
ate,Zip: ,
e: Not reported
Not reported
Not reported
Not reported
10
Other
rator Description: Not a generator, verified
Not reported
ycle: Not reported
Not reported
or: Not reported
er: Not reported

ARCO SS 4475 (Continued) **1001022476**

	Not reported
:	PO BOX 5811
te,Zip:	SAN MATEO, CA 94402
	Arco Service Station No. 4475
	Other
	Not reported
	Not reported
enerator Activity:	No
ity:	No
Generator:	No
ctivity:	No
ity Activity:	No
vity with Storage:	No
y On-Site Burner Exemption:	No
ing and Refining Furnace Exemption:	No
Injection Control:	No
e Receipt:	No
ste Indicator:	No
ste Destination Facility:	No
rsal Waste:	No
eg Handler:	---
dicator:	Not reported
condary Material Indicator:	NN
tor:	Not reported
ermit Baseline:	Not on the Baseline
enewals Baseline:	Not on the Baseline
rrective Action Baseline:	No
rrective Action Universe:	No
Where RCRA CA has Been Imposed Universe:	No
tion Priority Ranking:	No NCAPS ranking
l Control Indicator:	No
ontrol Indicator:	No
re Controls Indicator:	N/A
ontrols Indicator:	N/A
n-Complier Universe:	No
Significant Non-Complier Universe:	No
gnificant Non-Complier Universe:	No
n-Complier With a Compliance Schedule Universe:	No
ce Required:	Not reported
Last Change:	20100312
Trader-Importer:	No
Trader-Exporter:	No
pent Lead Acid Batteries:	No
pent Lead Acid Batteries:	No
Without Storage:	Not reported
	Not reported
dicator:	No

Hazardous Waste Summary:

Waste Code:	NONE
Waste Description:	Not Defined

Handler - Owner Operator:

wner/Operator Indicator:	Owner
Owner/Operator Name:	ARCO SERVICE STATION NO. 4475

ARCO SS 4475 (Continued) **1001022476**

gal Status: Other
e Became Current: 19930508
Ended Current: Not reported
wner/Operator Address: 1305 N HAYDEN ISLAND DR
wner/Operator City,State,Zip: PORTLAND, OR 97217
er/Operator Telephone: Not reported
er/Operator Telephone Ext: Not reported
er/Operator Fax: Not reported
er/Operator Email: Not reported

wner/Operator Indicator: Owner
Owner/Operator Name: ARCO SERVICE STATION NO. 4475
gal Status: Other
e Became Current: 19930508
Ended Current: Not reported
wner/Operator Address: 1305 N HAYDEN ISLAND DR
wner/Operator City,State,Zip: PORTLAND, OR 97217
er/Operator Telephone: Not reported
er/Operator Telephone Ext: Not reported
er/Operator Fax: Not reported
er/Operator Email: Not reported

Historic Generators:
eive Date: 19930508
Handler Name: ARCO SS 4475
Waste Generator Description: Not a generator, verified
District Owner: Not reported
arge Quantity Handler of Universal Waste: No
ecognized Trader Importer: No
ecognized Trader Exporter: No
pent Lead Acid Battery Importer: No
pent Lead Acid Battery Exporter: No
urrent Record: No
torage Recycler Activity: Not reported
onic Manifest Broker: Not reported

eive Date: 19930508
Handler Name: ARCO SS 4475
Waste Generator Description: Not a generator, verified
District Owner: Not reported
arge Quantity Handler of Universal Waste: No
ecognized Trader Importer: No
ecognized Trader Exporter: No
pent Lead Acid Battery Importer: No
pent Lead Acid Battery Exporter: No
urrent Record: Yes
torage Recycler Activity: Not reported
onic Manifest Broker: Not reported

List of NAICS Codes and Descriptions:
NAICS Codes: No NAICS Codes Found

Facility Has Received Notices of Violations:
Violations: No Violations Found

ARCO SS 4475 (Continued) **1001022476**

Evaluation Action Summary:

Evaluations: No Evaluations Found

NPDES:

Name:	ARCO SERVICE STATION NO. 4475
Address:	1305 N HAYDEN ISLAND DR
City,State,Zip:	PORTLAND, OR 97217
WQ File Nbr:	105041
Legal Name:	ATLANTIC RICHFIELD COMPANY
Region:	NWR
Pri SIC:	2
Latitude:	45.61370
Longitude:	-122.68020
Category:	INDUSTRIAL
Permit Type:	GEN15A
Permit Active:	False
Permit Description:	1500-A
Expiration Date:	06/30/2000
EPA Number:	MISSING!!
UIC Facility:	False
Admin Agent:	NW Region Office
Last Action Date:	10/12/1991
Permit Writer:	781
Compliance Inspector:	39
DMR Reviewer:	781
Application Number:	Not reported
Class:	MINOR
Start Date:	05/23/1990
Region Decode:	North West Region
Ownership:	PRIVATE
Permit Group:	NPDES General Permit - Industrial wastewater discharges
EPA Class:	MINOR
Permit Number:	12462

J28 **DIVERSIFIED MARINE, INC** **SEMS-ARCHIVE** **1010417140**
SW **1801 N MARINE DRIVE** **ORN001002703**
1/4-1/2 **PORTLAND, OR 97217**
0.270 mi.
1428 ft. **Site 1 of 4 in cluster J**

Relative: SEMS Archive:
Lower
Actual: Site ID: 1002703
22 ft. EPA ID: ORN001002703
Name: DIVERSIFIED MARINE, INC
Address: 1801 N MARINE DRIVE
Address 2: Not reported
City,State,Zip: PORTLAND, OR 97217
Cong District: Not reported
FIPS Code: 41051
FF: N
NPL: Not on the NPL
Non NPL Status: NFRAP-Site does not qualify for the NPL based on existing information

SEMS Archive Detail:

Region: 10
Site ID: 1002703

DIVERSIFIED MARINE, INC (Continued) **1010417140**

EPA ID: ORN001002703
Site Name: DIVERSIFIED MARINE, INC
NPL: N
FF: N
OU: 00
Action Code: DS
Action Name: DISCVRY
SEQ: 1
Start Date: 2007-07-16 04:00:00
Finish Date: 2007-07-16 04:00:00
Qual: Not reported
Current Action Lead: EPA Perf In-Hse

Region: 10
Site ID: 1002703
EPA ID: ORN001002703
Site Name: DIVERSIFIED MARINE, INC
NPL: N
FF: N
OU: 00
Action Code: VS
Action Name: ARCH SITE
SEQ: 1
Start Date: Not reported
Finish Date: 2010-08-06 05:00:00
Qual: Not reported
Current Action Lead: EPA Perf In-Hse

Region: 10
Site ID: 1002703
EPA ID: ORN001002703
Site Name: DIVERSIFIED MARINE, INC
NPL: N
FF: N
OU: 00
Action Code: PA
Action Name: PA
SEQ: 1
Start Date: 2007-07-16 04:00:00
Finish Date: 2010-08-06 05:00:00
Qual: N
Current Action Lead: EPA Perf

J29 **DIVERSIFIED MARINE INC.** **OR SWF/LF S118185076**
SW **1801 N MARINE DR** **OR SPILLS N/A**
1/4-1/2 **PORTLAND, OR 97217**
0.270 mi.
1428 ft. **Site 2 of 4 in cluster J**

Relative: LF:
Lower Name: DIVERSIFIED MARINE INC.
Actual: Address: 1801 N MARINE DR
22 ft. Address 2: Not reported
City,State,Zip: PORTLAND, OR 97217
Permit Number: 1729
Facility Id: 112396
Facility Telephone: 503-289-2669

DIVERSIFIED MARINE INC. (Continued) **S118185076**

Facility Telephone 2: Not reported
Lat/Long: 45.6073 / -122.6848
Solid Waste Class: SWLA
Solid Waste Type: Land Disposal
Date Opened: 10/10/2022
End Date: Not reported
Date Closed: Not reported
Permit Status: Active
Organization: Diversified Marine Inc.
Contact Name: Carla Greenen
Affil Start Date: 10/11/2022
Mailing Address: PO Box 83723
Mailing City: Portland
Mailing State: OR
Mailing Zip: 97283-0723

Name: DIVERSIFIED MARINE INC.
Address: 1801 N MARINE DR
Address 2: Not reported
City,State,Zip: PORTLAND, OR 97217
Permit Number: 1729
Facility Id: 112396
Facility Telephone: 503-986-5303
Facility Telephone 2: Not reported
Lat/Long: 45.6073 / -122.6848
Solid Waste Class: SWLA
Solid Waste Type: Land Disposal
Date Opened: 10/10/2022
End Date: Not reported
Date Closed: Not reported
Permit Status: Active
Organization: Department of State Lands
Contact Name: Jacob Taylor
Affil Start Date: 10/11/2022
Mailing Address: 775 Summer St NE Ste 100
Mailing City: Salem
Mailing State: OR
Mailing Zip: 97301-1279

OR SPILLS:
Name: Not reported
Address: 1801 N MARINE DR
City,State,Zip: PORTLAND, OR 97217-7803
Facility ID: 2001-2139
Incident Status: Archive
Material: Not reported
Quantity: Not reported
Unit of Measure: Not reported
Release Date: 08/25/2001
Description: Report of red discharge at sand blast operation.
Lat/Long: 45.6075 / -122.685
Source: Business
Media: Not reported
Responsible Company: Diversified Dry Dock
Responsible Address: 1801 N Marine Dr
Responsible City,St,Zip: Portland, OR 97217-7803
Unknown Quantity Released: Not reported

DIVERSIFIED MARINE INC. (Continued) **S118185076**

Maximum Potential Quantity: Not reported
Quantity Recovered: Not reported

J30 **S S LEADER AT DIVERSIFIED MARINE** **OR ECSI** **S108659504**
SW **1801 N MARINE DR** **OR CDL** **N/A**
1/4-1/2 **PORTLAND, OR 97217** **OR SPILLS**
0.270 mi. **OR HAZMAT**
1428 ft. Site 3 of 4 in cluster J **OR HSIS**
OR MANIFEST
Relative: **OR NPDES**
Lower **OR UIC**

Actual:
22 ft.

ECSI:

Name:	DIVERSIFIED MARINE, INC.
Address:	1801 N MARINE DR.
City,State,Zip:	PORTLAND, OR 97217
State ID Number:	3759
Brown ID:	0
Study Area:	False
Region ID:	2
Legislatve ID:	0
Investigation:	Suspect
FACA ID:	47829
Further Action:	257
Lat/Long (dms):	45 36 27.00 / -122 41 6.00
County Code:	26.00
Score Value:	Not reported
Cerclis ID:	001002703
Township Coord.:	2.00
Township Zone:	N
Range Coord:	1.00
Range Zone:	E
Section Coord:	33
Qtr Section:	Dd
Tax Lots:	300 (2N1E33DD 300)
Size:	Approx. 0.8 acre
NPL:	False
Orphan:	False
Updated By:	GWISTAR
Update Date:	04/08/2015
Created Date:	12/24/2002
Decode For RegionID:	Northwest Region
Decode For BrownID:	Not reported
Decode For Furtheract:	High-Medium
Decode For Investstat:	Suspect
Decode For Legislative:	Not reported

Alias Name:	Portmarco, Inc.
Alias Name:	Whitecap Cove, Inc.
Alias Name:	Diversified Mechanical, Inc.

Hazardous Release:

Substance ID.:	121671
Haz Release ID:	387451
Qty Released:	unknown
Date Released:	unknown
Update Date:	01/13/2010
Update By:	CHARMAN
Substance Code:	7440-47-3

S S LEADER AT DIVERSIFIED MARINE (Continued) **S108659504**

Substance Name: CHROMIUM
Substance Abbrev.: Not reported
Substance Category ID: 8462
Substance Category: Inorganics
Category Level: Not reported
Created By: Not reported
Created Date: 12/17/2002
Substance Category ID: 8462
Substance Category: Inorganics
Category Level: Not reported
Created By: Not reported
Created Date: 12/17/2002
Substance Alias ID: 319294
Sub Alias Name: CHROMIUM, TOTAL
Substance Alias ID: 318145
Sub Alias Name: CHROMIUM, INORGANIC
Sampling Result ID: 349807
Feature Id: 0
Hazard Release Id: 387451
Medium: 701
Substance Abbrev.: 0
Unit Code: Not reported
Observation: False
Owner Operator: False
Lab Data: True
Sample Depth: Not reported
Start Date: 10/28/2008
End Date: 10/28/2008
Min Concentration: Not reported
Max Concentration: Not reported
Sample Comment: 10.4 ppm (CR05SD). Sample collected downstream from DMI - locally elevated above two upstream samples, but below DEQ ecological SLV for Cr in sediment of 37 ppm. Lat. 45.60825; Long. -122.685783
Last Update By: CHARMAN
Update Date: 01/13/2010
Decode for MediumID: Sediment

Substance ID.: 121673
Haz Release ID: 387452
Qty Released: unknown
Date Released: unknown
Update Date: 01/13/2010
Update By: CHARMAN

Substance Code: 7440-50-8
Substance Name: COPPER
Substance Abbrev.: Not reported
Substance Category ID: 8464
Substance Category: Inorganics
Category Level: Not reported
Created By: Not reported
Created Date: 12/17/2002
Substance Category ID: 8464
Substance Category: Inorganics
Category Level: Not reported
Created By: Not reported
Created Date: 12/17/2002
Substance Alias ID: 319296

S S LEADER AT DIVERSIFIED MARINE (Continued) **S108659504**

Sub Alias Name: CU
Sampling Result ID: 349808
Feature Id: 0
Hazard Release Id: 387452
Medium: 701
Substance Abbrev.: 0
Unit Code: Not reported
Observation: False
Owner Operator: False
Lab Data: True
Sample Depth: Not reported
Start Date: 10/28/2008
End Date: 10/28/2008
Min Concentration: Not reported
Max Concentration: Not reported
Sample Comment: 39.8 ppm (CR05SD). Elevated locally and above two upstream samples. DEQ freshwater sediment SLV for Cu is 37 ppm. Lat. 45.60825; Long. -122.685783
Last Update By: CHARMAN
Update Date: 01/13/2010
Decode for MediumID: Sediment

Narrative:

NARR ID: 5743775
NARR Code: Site Contacts
Created By: SFORTUN
Created Date: 07/03/2003
Updated By: SFORTUN
Updated Date: 07/03/2003
Decode for NarcdID: Site Contacts
NARR Comments: Mr. Kurt Redd, President, Diversified Marine, Inc. / Portmarco, Inc. / Whitecap Cove, Inc., P.O. Box 83723, Portland, OR 97283-0723, 503-289-2669 (FAX 503-289-2825). Ms. Carla Shown, Treasurer, Diversified Marine, Inc., P.. Box 83719, Portland, OR 97283-0719, 503-289-2669 (FAX 503-289-2825). Ms. Carla Shown, Registered Agent, Diversified Marine, Inc. / Portmarco, Inc., P.O. Box 83723, Portland, OR 97283-0723. Mr. Kevin F. Kerstiens, Registered Agent, Whitecap Cove, Inc., 1211 SW Fifth Avenue, Suite 1800, Portland, OR 97204

NARR ID: 5743776
NARR Code: Contamination
Created By: SFORTUN
Created Date: 07/03/2003
Updated By: CHARMAN
Updated Date: 01/13/2010
Decode for NarcdID: Contamination
NARR Comments: Stormwater quality data collected twice since June 2002 indicate that the facility meets DEQ’s stormwater benchmark values, although concentrations of copper and zinc in site stormwater exceeded the National Recommended Water Quality Criteria’s respective Freshwater Critical Maximum Concentrations, DEQ’s respective Freshwater Acute Toxicity Criteria, and DEQ’s Level II Ecological Risk Assessment Screening Benchmark Values for freshwater aquatic life. Between 1990 and 2001, DEQ received nine Pollution Complaints and six Spill Reports associated with potential hazardous substance releases at the Diversified Marine facility, or petroleum sheens present on the river directly adjacent to the facility. Five of the Pollution Complaints and one of the Spill Reports involved fugitive dust emissions

S S LEADER AT DIVERSIFIED MARINE (Continued) **S108659504**

associated with sandblasting operations at the site. There is concern that sandblasting of boat hulls at the site could have released paint chips and toxic metals at concentrations that could represent a threat to the river s aquatic life, or otherwise accumulated in the river s sediments. Two other Spill Reports and another Pollution Complaint involved petroleum sheens of unknown origin on North Portland Harbor adjacent to the site. One additional 1998 Spill Report and simultaneous Pollution Complaint were associated with a petroleum release at the site that drained across N Marine Drive onto state highway property located 200 yards from the site. Diversified Marine s record of Pollution Complaints and Spill Reports suggests that on-site activities could have contaminated site soils and nearby Columbia River sediments with any of a variety of boat building, maintenance, and repair related contaminants, including toxic metals and paint chips containing toxic metals such as copper oxide, organotins, lead, cadmium, chromium, mercury, and zinc; petroleum constituents such as BTEX (benzene, toluene, ethylbenzene, toluene) and polynuclear aromatic hydrocarbons (PAHs); and other potential organic contaminants such as, phthalates, pentachlorophenol, chlorinated solvents, and possibly polychlorinated biphenyls (PCBs). (1/13/10 CWH/CU) The march 2009 Preliminary Assessment produced by Ecology and Environment for EPA Region 10 noted that, based on comparison to immediate upstream sediments, that the sediment sample (CR05SD) collected just downstream/adjacent to DMI <quot>indicates that DMI is contributing to copper, lead, and zinc contamination in the river.<quot> DEQ feels it is important to note that with the exception of copper, none of the detected metals, while elevated locally, exceed DEQ freshwater sediment SLVs. It is also important to note that the CR05SD sample was collected at a location that was not near where DMI stormwater runoff or working areas might be expected to be impacted.Similarly, PAH sediment data for CR05SD shows locally elevated concentrations of PAHs, but none above DEQ SLVs. PCBs were non-detect for CR05SD, but detection limits (41-45 ppb) were above DEQ SLVs. To summarize - the CR05SD sediment sample collected on behalf of EPA in October 2008 does indicate releases are likely to have occurred from the DMI site, but there were no samples collected in locations that would be suspected as release points.

NARR ID: 5743777
NARR Code: Data Sources
Created By: SFORTUN
Created Date: 07/03/2003
Updated By: CHARMAN
Updated Date: 01/13/2010
Decode for NarcdID: Data Sources
NARR Comments: DEQ Pollution Complaint files, Spill Report files. Preliminary Assessment Report, Diversified Marine, Inc. (DMI). Prepared for US EPA Region 10. March 2009. (produced by Ecology and Environment, Inc.) Final 1610 North Pier 99, Site Inspection Report, Portland, Oregon. Prepared for US EPA Region 10. August 2009 (produced by Ecology and Environment, Inc.) [NOTE: Report for investigation primarily at Pier 99 site (ECSI #3526), but which included some sediment sampling near and slightly downstream from DMI.

NARR ID: 5743778
NARR Code: General Site Description
Created By: SFORTUN

S S LEADER AT DIVERSIFIED MARINE (Continued) **S108659504**

Created Date: 07/03/2003
Updated By: GWISTAR
Updated Date: 07/10/2003
Decode for NarcdID: General Site Description
NARR Comments: The subject site is an approximate 0.8 acre parcel in North Portland, on the south shore of North Portland Harbor, about 500 feet west of the Interstate Highway 5 (I-5) bridge over North Portland Harbor. Work is performed within an onshore building, on vessels moored at the site, and in a 200-ton floating dry dock at the site. North Marine Drive and North Pier 99 Street are located along the site s southern boundary. A paved parking lot for the Multnomah County Fairgrounds and Exposition Center lies directly across North Marine Drive, 100 to 300 feet south and southwest of the site. Hayden Island is across North Portland Harbor, about 1,000 feet north of the site.

NARR ID: 5743779
NARR Code: Hazardous Substance/Waste Types
Created By: SFORTUN
Created Date: 07/03/2003
Updated By: SFORTUN
Updated Date: 07/07/2003
Decode for NarcdID: Hazardous Substance/Waste Types
NARR Comments: Diversified Marine s record of Pollution Complaints and Spill Reports suggests that on-site activities could have contaminated site soils and nearby Columbia River sediments with any of a variety of boat building, maintenance, repair, or refueling related contaminants, including toxic metals and paint chips containing toxic metals such as copper oxide, organotins, lead, cadmium, chromium, mercury, and zinc; petroleum constituents such as BTEX (benzene, toluene, ethylbenzene, toluene) and polynuclear aromatic hydrocarbons (PAHs); and other potential organic contaminants such as, phthalates, pentachlorophenol, chlorinated solvents, and possibly polychlorinated biphenyls (PCBs).

NARR ID: 5743780
NARR Code: Project Issues Summary
Created By: SFORTUN
Created Date: 07/03/2003
Updated By: SFORTUN
Updated Date: 07/03/2003
Decode for NarcdID: Project Issues Summary
NARR Comments: Although DEQ has records of known and suspected hazardous substance releases at the site, there is no indication that environmental sampling has ever been conducted at the site. Because of an abundance of nearby receptors (nearby wetlands, community drinking water wells, Critical Habitat for Threatened and Endangered fish), a high priority has been assigned to conducting an expanded Preliminary Assessment of the site.

NARR ID: 5743781
NARR Code: Land Use (Current/Reasonably Likely)
Created By: SFORTUN
Created Date: 07/03/2003
Updated By: SFORTUN
Updated Date: 07/03/2003
Decode for NarcdID: Land Use (Current/Reasonably Likely)
NARR Comments: The narrow strip of land between N Marine Drive and the Oregon Slough

S S LEADER AT DIVERSIFIED MARINE (Continued) **S108659504**

is used pregominantly for small industries.

NARR ID: 5742784
NARR Code: Site Location
Created By: JWAGGY
Created Date: 12/24/2002
Updated By: SFORTUN
Updated Date: 07/07/2003
Decode for NarcdID: Site Location
NARR Comments: Street address has also been listed as 1801 - 1809 N Pier 99 Street, in tax records. The site is bounded on the north by North Portland Harbor (also called Oregon Slough; a channel of the Columbia River located south of Hayden Island), and on the east by the Former Schooner Creek Boat Works site (ECSI #3526). Hayden Island lies about 1,000 feet north of the site. The Interstate Highway 5 bridge over North Portland Harbor is located about 500 feet east of the site.

NARR ID: 5743782
NARR Code: Manner of Release
Created By: SFORTUN
Created Date: 07/07/2003
Updated By: SFORTUN
Updated Date: 07/07/2003
Decode for NarcdID: Manner of Release
NARR Comments: Fugitive dust emissions associated with sandblasting of boat hulls at the site could have released paint chips and toxic metals at concentrations that could represent a threat to the river s aquatic life, or otherwise accumulated in the river s sediments. Petroleum sheens of unknown origin have been reported on North Portland Harbor adjacent to the site. A historic petroleum release at the site was also reported to have drained across N Marine Drive onto state highway property located 200 yards from the site. Since Diversified Marine site activities include machine shop activities, bilge removal, and boat and equipment refueling activities, it may not be unreasonable to suspect that some of the petroleum contamination observed in the river channel could have originated from on-site activities. Such releases could represent a threat to the river s aquatic life, or otherwise have accumulated in river sediments.

NARR ID: 5743783
NARR Code: Media Contamination
Created By: SFORTUN
Created Date: 07/07/2003
Updated By: SFORTUN
Updated Date: 07/07/2003
Decode for NarcdID: Media Contamination
NARR Comments: The primary media of concern at the site are Columbia River surface water and sediments. Site soils and shallow groundwater might also be contaminated.

NARR ID: 5743784
NARR Code: Site Ownership
Created By: SFORTUN
Created Date: 07/07/2003
Updated By: SFORTUN
Updated Date: 07/07/2003
Decode for NarcdID: Site Ownership

S S LEADER AT DIVERSIFIED MARINE (Continued) **S108659504**

NARR Comments: The site is owned by Whitecap Cove, Inc., while Diversified Marine, Inc. and Portmarco, Inc. operate at the site. Kurt R. Redd is president of Whitecap Cove, Inc., Diversified Marine, Inc., and Portmarco, Inc. Carla Shown is the Registered Agent for Diversified Marine, Inc. and Portmarco, Inc. Kevin F. Kerstiens is the Registered Agent for Whitecap Cove, Inc.

NARR ID: 5743785
NARR Code: Project Activity Status
Created By: SFORTUN
Created Date: 07/07/2003
Updated By: SFORTUN
Updated Date: 07/07/2003
Decode for NarcdID: Project Activity Status
NARR Comments: A Federal Screening of the site was completed on July 3, 2003. The Strategy Recommendation for that screening recommended that a high priority be assigned to conducting an Expanded Preliminary Assessment (XPA) of the site. There was insufficient information at that time to propose that the site be recommended for addition the DEQ's confirmed Release List (CRL) or Inventory of sites requiring further investigation or cleanup.

NARR ID: 5743786
NARR Code: Pathways Other Hazards
Created By: SFORTUN
Created Date: 07/07/2003
Updated By: SFORTUN
Updated Date: 07/07/2003
Decode for NarcdID: Pathways & Other Hazards
NARR Comments: There is concern that site activities may have contributed contaminants to on-site soils and shallow groundwater, as well as in Columbia River surface water and sediments. Soil contaminants could represent a health threat for on-site workers or utility trench workers. North Portland Harbor (the Columbia River; Oregon Slough) forms the site's northern boundary; the entire site lies within the river's 100-year flood zone. The Columbia River is migratory and rearing habitat for eleven varieties of Threatened or Endangered salmonids. The Columbia Slough lies about 1 mile south of the site. The area between North Portland Harbor on the north, I-5 on the east, Columbia Slough on the south, and a Burlington Northern Santa Fe Railroad right-of-way on the west comprises Peninsula Drainage District No. 1. Most of the drainage district is publicly owned wetlands. Wetlands areas directly south of the site attract populations of sensitive wildlife species to the area. Metro has designated much of Peninsula Drainage District No. 1 as important wetlands or wildlife Habitats of Concern, or regionally significant riparian corridors. Migratory waterfowl and songbirds have been observed within the drainage district, as well as a variety of other sensitive and Threatened and Endangered wildlife species. Sensitive and Threatened plant species may also be present within the wetlands. Site contaminants could represent a threat to sensitive plant and wildlife species within the wetlands. The nearest residence is located on a tax lot at the site's eastern boundary. Other residences are located across I-5, about 0.3 mile east-southeast of the site, and across North Portland Harbor, about 0.4 mile northeast and 0.5 mile north-northwest of the site. Oregon Water Resources Department (OWRD) has records for three community or group-domestic wells, one

S S LEADER AT DIVERSIFIED MARINE (Continued) **S108659504**

Public Water Supply well, and five domestic wells within 1.25 mile of the site. The nearest is a 261 foot well installed at Kernan Village in 1958 to supply drinking water for a store, service station, apartment building, and trailer park. The well is believed to be located about 600- to 900 feet south-southwest of the site. Kernan Village no longer exists; its well may now be located either within the current I-5 / North Marine Drive cloverleaf interchange, or within the county fairgrounds paved parking area. It seems unlikely that the well is still being used or even still exists, although OWRD has no record to indicate that the well was formally decommissioned. The City of Portland has supplemental Municipal Supply Wells along the Columbia River south shore, 6- to 11 miles east of the site, as well as four supplemental supply wells on Hayden Island. Two of the Hayden Island wells lie about 1,200 feet north of the site, directly across North Portland Harbor. These wells lie across North Portland Harbor, a 1,000 foot wide, 20- to 30 foot deep branch of the Columbia River, and may be about 225- to 250 feet deep. Several nearby public facilities draw substantial numbers of people to the area. The Multnomah County Fairgrounds and Exposition Center lie southwest of the site, directly across North Marine Drive. East Delta (municipal) Park lies about 0.25 mile south-southeast of the site, across I-5. The Portland International Raceway lies about 0.5 mile south-southwest of the site. Heron Lakes (public) Golf Club lies about 0.25 mile southwest of the site. Jantzen Beach Supercenter shopping center lies directly across North Portland Harbor from the site.

NARR ID: 5745883
NARR Code: Remedial Action
Created By: JWAGGY
Created Date: 11/18/2004
Updated By: SMILLER
Updated Date: 03/20/2015
Decode for NarcdID: Remedial Action
NARR Comments: (10/19/04 AC/ER&CU) Site status on hold. Responsible party (RP) unwilling to join the Voluntary Cleanup Program or perform an Expanded Preliminary Assessment (XPA). Principle concern is that potential site contaminants in sediments could pose a threat to Columbia River ecological receptors. Insufficient evidence to require sediment sampling in the Columbia River. Project on hold pending available orphan funds or willing responsible party. [3/20/15 SA/SAM] An Abbriviated Preliminary Assessment was finalized by EPA through its contractor E&E on May 14, 2009. EPA also performed a SI in 2009 at a neighboring property(ECSI#3526 1610 N Pier 99) downstream samples indicates releases are likely to have occurred from the DMI site, but there were no samples collected in locations that would be suspected as release points for this facility. No Further Remedial Action Planned under Federal program was designated in 2010. A Site Investigation is recommended under state supervision.

NARR ID: 5743787
NARR Code: Substances of Concern
Created By: SFORTUN
Created Date: 07/07/2003
Updated By: SFORTUN
Updated Date: 07/07/2003
Decode for NarcdID: Substances of Concern

S S LEADER AT DIVERSIFIED MARINE (Continued) **S108659504**

NARR Comments: On-site activities could have contaminated site soils and nearby Columbia River sediments with any of a variety of boat building, maintenance, and repair related contaminants, including toxic metals and paint chips containing toxic metals such as copper oxide, organotins, lead, cadmium, chromium, mercury, and zinc; petroleum constituents such as BTEX (benzene, toluene, ethylbenzene, xylenes) and polynuclear aromatic hydrocarbons (PAHs); and other potential organic contaminants such as, phthalates, pentachlorophenol, chlorinated solvents, and possibly polychlorinated biphenyls (PCBs).

NARR ID: 5743788
NARR Code: Health Threats
Created By: SFORTUN
Created Date: 07/07/2003
Updated By: SFORTUN
Updated Date: 07/07/2003
Decode for NarcdID: Health Threats
NARR Comments: Any potential site contaminants present could represent a threat to site workers, utility trench workers, Threatened and Endangered fish species and other aquatic life in the Columbia River, wildlife within the nearby Peninsula Drainage District Number 1 wetlands, occupants of an adjoining residence, or to users of the Portland Municipal Water Supply.

NARR ID: 5743789
NARR Code: Water Use (Current/Reasonably Likely)
Created By: SFORTUN
Created Date: 07/07/2003
Updated By: SFORTUN
Updated Date: 07/07/2003
Decode for NarcdID: Water Use (Current/Reasonably Likely)
NARR Comments: OWRD also has records for three community or group-domestic wells, one Public Water Supply well, and five domestic wells within 1.25 mile of the site. The nearest is a 261 foot well installed at Kernan Village in 1958 to supply drinking water for a store, service station, apartment building, and trailer park. The well is believed to be located about 600- to 900 feet south-southwest of the site. Kernan Village no longer exists; its well may now be located either within the current I-5 / North Marine Drive cloverleaf interchange, or within the county fairgrounds paved parking area. It seems unlikely that the well is still being used or even still exists, although OWRD has no record to indicate that the well was formally decommissioned. The City of Portland has supplemental supply wells along the Columbia River south shore, 6- to 11 miles east of the site, as well as four supplemental supply wells on Hayden Island. Two of the Hayden Island wells lie about 1,200 feet north of the site, directly across North Portland Harbor. The nearest Municipal Water Supply wells lie across North Portland Harbor, a 1,000 foot wide, 20- to 30 foot deep branch of the Columbia River, and may be about 225- to 250 feet deep. It is unclear if any potential site contaminants could represent a direct threat to the nearby Municipal Drinking Water Supply wells.

NARR ID: 5742785
NARR Code: Site History
Created By: JWAGGY
Created Date: 12/24/2002

S S LEADER AT DIVERSIFIED MARINE (Continued) **S108659504**

Updated By: SFORTUN
Updated Date: 07/07/2003
Decode for NarcdID: Site History
NARR Comments: Also known as Portmarco, Inc., and Whitecap Cove, Inc. (both active entities, same president, same secretary, same business address, same mailing address) (different registered agent for Whitecap Cove). The company has conducted tug boat and barge building, repair, sandblasting, painting, machine shop, bilge removal, and boat and equipment refueling activities at the site since at least 1990 - possibly as early as 1986. Between 1990 and 2001, DEQ received five Pollution Complaints and one Spill Report about the facility's sandblasting and painting operations, and releases of paint chips to the river. Additional complaints have been received for petroleum flowing southward, off-site from the site, and for petroleum sheens on the river from unknown sources near the facility.

Administrative Action:
Action ID: 9459
Region: Northwestern Region
Complete Date: 05/14/2009
Rank Value: Not reported
Cleanup Flag: False
Created Date: 01/13/2010
Decode for AgencyID: Environmental Protection Agency
Decode for RegionID: Northwest Region
Category: Remedial Action
Action Code Flag: False
Action: PRELIMINARY ASSESSMENT EQUIVALENT
Further Action: 0
Comments: Not reported

Action ID: 9511
Region: Northwestern Region
Complete Date: 08/28/2009
Rank Value: Not reported
Cleanup Flag: False
Created Date: 01/13/2010
Decode for AgencyID: Environmental Protection Agency
Decode for RegionID: Northwest Region
Category: Remedial Action
Action Code Flag: False
Action: SITE INVESTIGATION
Further Action: 0
Comments: Not reported

Action ID: 9421
Region: 0
Complete Date: 07/16/2007
Rank Value: Not reported
Cleanup Flag: False
Created Date: 04/19/2010
Decode for AgencyID: Environmental Protection Agency
Decode for RegionID: Not reported
Category: EPA Led Action
Action Code Flag: False
Action: Site added to CERCLIS
Further Action: 0
Comments: Not reported

S S LEADER AT DIVERSIFIED MARINE (Continued) **S108659504**

Action ID: 9444
Region: 0
Complete Date: 08/26/2010
Rank Value: Not reported
Cleanup Flag: False
Created Date: 09/03/2010
Decode for AgencyID: Environmental Protection Agency
Decode for RegionID: Not reported
Category: EPA Led Action
Action Code Flag: False
Action: No Further Remedial Action Planned under Federal program
Further Action: 0
Comments: Not reported

Action ID: 9449
Region: Northwestern Region
Complete Date: 07/03/2003
Rank Value: Not reported
Cleanup Flag: False
Created Date: 07/03/2003
Decode for AgencyID: Department of Environmental Quality
Decode for RegionID: Northwest Region
Category: Listing Action
Action Code Flag: False
Action: Insufficient information to list
Further Action: 0
Comments: Not reported

Action ID: 9510
Region: Northwestern Region
Complete Date: 07/03/2003
Rank Value: 102
Cleanup Flag: False
Created Date: 07/03/2003
Decode for AgencyID: Department of Environmental Quality
Decode for RegionID: Northwest Region
Category: Remedial Action
Action Code Flag: False
Action: State Expanded Preliminary Assessment recommended (XPA)
Further Action: High
Comments: Not reported

Action ID: 9517
Region: Northwestern Region
Complete Date: Not reported
Rank Value: Not reported
Cleanup Flag: False
Created Date: 07/07/2003
Decode for AgencyID: Department of Environmental Quality
Decode for RegionID: Northwest Region
Category: Remedial Action
Action Code Flag: False
Action: SRS Waiting List
Further Action: 0
Comments: Not reported

Action ID: 9521

S S LEADER AT DIVERSIFIED MARINE (Continued) **S108659504**

Region: Northwestern Region
Complete Date: 07/07/2003
Rank Value: Not reported
Cleanup Flag: False
Created Date: 07/07/2003
Decode for AgencyID: Department of Environmental Quality
Decode for RegionID: Northwest Region
Category: Remedial Action
Action Code Flag: False
Action: OPTN
Further Action: 0
Comments: Not reported

Action ID: 9424
Region: Not reported
Complete Date: 12/24/2002
Rank Value: Not reported
Cleanup Flag: False
Created Date: 12/24/2002
Decode for AgencyID: Department of Environmental Quality
Decode for RegionID: Not reported
Category: Administrative Action
Action Code Flag: False
Action: Site added to database
Further Action: Not reported
Comments: Not reported

Action ID: 9508
Region: Northwestern Region
Complete Date: 12/24/2002
Rank Value: Not reported
Cleanup Flag: False
Created Date: 12/24/2002
Decode for AgencyID: Department of Environmental Quality
Decode for RegionID: Northwest Region
Category: Remedial Action
Action Code Flag: False
Action: Site Screening recommended (EV)
Further Action: High
Comments: Not reported

Action ID: 9425
Region: Northwestern Region
Complete Date: 07/03/2003
Rank Value: Not reported
Cleanup Flag: False
Created Date: 01/14/2003
Decode for AgencyID: Department of Environmental Quality
Decode for RegionID: Northwest Region
Category: Remedial Action
Action Code Flag: False
Action: SITE EVALUATION
Further Action: 0
Comments: Not reported

Action ID: 9506
Region: Northwestern Region

S S LEADER AT DIVERSIFIED MARINE (Continued) **S108659504**

Complete Date: 10/28/2009
Rank Value: Not reported
Cleanup Flag: False
Created Date: 03/20/2015
Decode for AgencyID: Department of Environmental Quality
Decode for RegionID: Northwest Region
Category: Remedial Action
Action Code Flag: False
Action: Site Investigation recommended (SI)
Further Action: High-Medium
Comments: Not reported

Operations:
Operation Id: 134646
Operation Status: Active
Common Name: Diversified Marine, Inc.
Yrs of Operation: 1986 - present
Comments: Originally 1986 - 1999, but reincorporated in 1999.
Updated Date: 07/07/2003
Updated By: SFORTUN
Decode for OpstatID: Active
Operations SIC Id: 198204
SIC Code: 3731
Created By: SFORTUN
Created Date: 07/07/2003

Operation Id: 134647
Operation Status: Active
Common Name: Portmarco, Inc.
Yrs of Operation: 1986 - present
Comments: Merged with Diversified Mechanical, Inc. in 1996.
Updated Date: 07/07/2003
Updated By: SFORTUN
Decode for OpstatID: Active

Operation Id: 134648
Operation Status: Active
Common Name: Whitecap Cove, Inc.
Yrs of Operation: 1998- present
Comments: Not reported
Updated Date: 07/07/2003
Updated By: SFORTUN
Decode for OpstatID: Active

Operation Id: 134772
Operation Status: Inactive
Common Name: Diversified Mechanical, Inc.
Yrs of Operation: 1992-1996
Comments: Absorbed by Portmarco, Inc. in 1996.
Updated Date: 07/07/2003
Updated By: SFORTUN
Decode for OpstatID: Inactive

OR CDL2:
Name: Not reported
Address: 1801 N MARINE DR
City,State,Zip: PORTLAND, OR 97217

S S LEADER AT DIVERSIFIED MARINE (Continued) **S108659504**

Region: 2
Facility Id: 010336
Incident Number: 010336
Report Date: Not reported
Dist Id Number: HM06
Resp Id Number: HM06
Unit: Not reported
Cause: 11
Area Type: 0
Scene Type: 2
Agency Id: FP01056018
OERS Num: Not reported
Incident Date: 11/30/2001
Remarks: Not reported

OR SPILLS:
Name: Not reported
Address: 1801 N. MARINE DR.
City,State,Zip: PORTLAND, OR 97217
Facility ID: 2016-0532
Incident Status: Closed
Material: Oil - Other
Quantity: Unknown
Unit of Measure: None
Release Date: 03/02/2016
Description: Received an NRC report of an unknown rainbow sheen on the Columbia River from an unknown source. The sheen measures approximately 25 YDS wide by 100 YDS long.
Lat/Long: 45.607475 / -122.68617
Source: Unknown
Media: Surface Water
Responsible Company: Not reported
Responsible Address: Not reported
Responsible City,St,Zip: Not reported
Unknown Quantity Released: Not reported
Maximum Potential Quantity: Not reported
Quantity Recovered: Not reported

Name: Not reported
Address: 1801 N. MARINE DR.
City,State,Zip: PORTLAND, OR 97217
Facility ID: 2016-0532
Incident Status: Closed
Material: Oil - Other
Quantity: Unknown
Unit of Measure: None
Release Date: 03/02/2016
Description: Received an NRC report of an unknown rainbow sheen on the Columbia River from an unknown source. The sheen measures approximately 25 YDS wide by 100 YDS long.
Lat/Long: 45.607475 / -122.68617
Source: Unknown
Media: Surface Water
Responsible Company: Not reported
Responsible Address: Not reported
Responsible City,St,Zip: Not reported
Unknown Quantity Released: Not reported

S S LEADER AT DIVERSIFIED MARINE (Continued) **S108659504**

Maximum Potential Quantity: Not reported
Quantity Recovered: Not reported

HAZMAT:

Name:	Not reported
Address:	1801 N MARINE DR
City,State,Zip:	PORTLAND, OR 97217
Responsble Party:	UNKNOWN
RP Company:	Not reported
RP Address:	Not reported
RP City,St,Zip:	Not reported
Facility ID:	010336
OERS Number:	Not reported
Dept Rsp:	HAZMAT TEAM PORTLAND - 06
Narrative:	Not reported
Property Loss:	Not reported
Amount Released:	Not reported
Service County:	Not reported
Service Name:	Not reported
Incident Type:	Not reported
Civilian Casualty Activity:	Not reported
Chemical Name:	Not reported
Hazmat Area Affected:	Not reported
Hazmat Area Evacuated:	Not reported
Hazmat Container Type:	Not reported
Hazmat Physical State Released:	Not reported
Hazmat Released Into:	Not reported
Hazmat Released Volume Units:	Not reported
Hazmat Released Weight Units:	Not reported
Hazmat Released From:	Not reported
Hazmat Area Affected Measurement:	Not reported
Hazmat No. of People Evacuated:	Not reported
Hazmat No of Buildings Evacuated:	Not reported
Incident Content Loss:	Not reported
Civilian Casualty Patient Disposition:	Not reported
Incident Mixed Use Property:	Not reported
Location Type:	Not reported
Incident Aid Given Or Received:	Not reported
Incident AID Received from FDID:	Not reported
Incident Aided Department FDID:	Not reported
Person Involved Business Name:	Not reported
Person Involved First Name:	Not reported
Person Involved Last Name:	Not reported
Person Involved Type:	Not reported
Person Involved Phone Number:	Not reported
Person Involved Primary Language:	Not reported
Hazmat Evacuated Measurement:	Not reported
Hazmat Story of Release:	Not reported
Remark:	Not reported
Incident District:	HAZMAT TEAM PORTLAND - 06
Date Added:	01/08/2002
Unit:	Not reported
Agency Phone:	5038233856
Osfm Incident Report Number:	010336
Dept. Responding:	HAZMAT TEAM PORTLAND - 06
Person Making Report:	CAPT JEFF BANCROFT
Title:	HAZMAT CAPT

S S LEADER AT DIVERSIFIED MARINE (Continued) **S108659504**

Agency:	HAZMAT TEAM PORTLAND - 06
Phone:	5038233856
Date Of Incident:	11/30/2001
Call Time:	2:25:00 PM
In Route:	2:45:00 PM
Arrival:	3:12:00 PM
Depart Scene:	12:00:00 AM
Back In Quarters:	12:00:00 AM
In Service:	5:55:00 PM
Dist Of Incident:	HAZMAT TEAM PORTLAND - 06
Were State Resources Used?:	False
Was Oers Notified?:	True
Oers Number:	Not reported
Team Number:	HM06
Agency Report Number:	FP01056018
Unit:	Not reported
Highway:	Not reported
Mile Post:	Not reported
Scene Type:	Public Road
Area Type:	Not reported
Responsible Party(Ies):	UNKNOWN
Company:	Not reported
Respcontact:	Not reported
Address:	Not reported
Resp City:	Not reported
Resp State:	Not reported
Resp ZipCode:	Not reported
Phone:	Not reported
Resp Phone2:	Not reported
Weather:	0
Temperature:	0
Wind Speed:	0
Wind Direction:	Not reported
Were Haz Materials Released?:	False
Operation Performed:	Not reported
Cause:	Clandestine Drug Lab
Vehicle And Cargo:	0
Fixed Property:	0
Total Loss:	$0.00
Hazmat Population Density:	Not reported
HazMat Actions Taken - Description:	Not reported
Hazmat Factors Contributing To Release:	Not reported
Hazmat DOT Hazard Classification:	Not reported
Hazmat CAS Number:	Not reported
Hazardous Materials Release:	Not reported
Fire Incident Type:	Not reported
Property Use:	Not reported
Latitude:	Not reported
Longitude:	Not reported
Hazmat Disposition:	Not reported

Chemical:

Chemical Info:	4416
Chemical Id:	35430
Incident Id:	010336
Chemical Name:	UNKNOWN CHEMICAL
UNNA:	Not reported
Amount At Risk:	0

S S LEADER AT DIVERSIFIED MARINE (Continued) **S108659504**

Amount Released: 0
Amount Measured: 0
Biological: False
Radiological: False

Chemical Id: 35430
Chemical Name: UNKNOWN CHEMICAL
Hazardous Ingredient: UNKNOWN CHEMICAL
Hazardous Class 1: 9.0
Hazardous Class 2: Not reported
Hazardous Rank: 2
Case Number: Not reported
UNNA Number: Not reported
EPA Pest Reg: Not reported
EHA Chem: Not reported
PSM Chem: Not reported
CAA 112R Chem: Not reported

Released:
Release Behavior Id: 2566
Incident Id: 010336
Behavior: 9

Narrative:
Narrative Id: 1056
Incident Id: 010336
Incident Narrative: STATE HAZMAT TEAM 6 FROM PFB CALLED BY PORTLAND DVD TO 1801 N MARINE DR. SUSPECTS HAD DUMPED DRUG LAB WASTE AND SUPPLIES IN A PARKING AREA NEAR A ROADWAY. THE SUSPECTS HAD BEEN ABOARD A NEARBY 60 FOOT YACHT AND THERE WAS A STRONG CHEMICAL SMELL COMING FROM THE BOAT. THE TEAM ARRIVED AND CONFERRED WITH DVD OFFICER IN CHARE SGT HENDRICKS DETERMINING HOT ZONE AND NEEDED SETUP. THERE WERE THREE BACKPACKS AND A DUFFEL BAG IN THE PARKING LOT. UNKNOWN NUMBER OF SAMPLES TO BE TAKEN. TWO DVD OFFICERS WERE SUITED UP IN LEVEL B WITH SCBA- ALL PERSONNEL WORE LIFE PRESERVERS DUE TO THE PROXIMITY TO THE COLUMBIA RIVER. THE TWO OFFICERS WERE: DORIS PAISLEY (#BPSST UNK) AND BILL SHAW (#28923). SHAW SUITED UP AND WENT WITH HENDRICKS DOWN THE DOCK TO "CLEAR" THE YACHT OF ANY POTENTIAL TWO-LEGGED THREATS. SHAW FOUND ONE CONTAINER OF LIQUID AND TOOK A SAMPLE FROM IT FOR EVIDENCE. FB 17 WAS CALLED TO THE SCENE TO EVALUATE MOVING THE YACHT TO A SAFER LOCATION FOR EVIDENCE TAKING, BUT THAT PROVED UNNECESSARY. PAISLEY AND SHAW TOOK A TOTAL OF 12 SAMPLES FROM THE BACKPACKS AND DUFFL BAG. THEY ENTERED THE HOT ZONE AT 1559 HOURS AND EXITED AT APPROX 1702 HOURS FOR DECON. HM TEAM SET UP EVIDENCE COLLECTION TABLE AND MATERIALS FOR DVD - PROVIDE DECON.
Incident Date: 11/30/2001

HSIS:
Name: DIVERSIFIED MARINE INC
dress: 1801 N MARINE DR
ty,State,Zip: PORTLAND, OR 97217
lity ID: 022914
rtment Or Division Of Company: Not reported
hemical Is Extremely Hazardous Substance (EHS: N
ontains 112R: N

S S LEADER AT DIVERSIFIED MARINE (Continued) **S108659504**

acility Has Written Emergency Plan:	Y
AICS Code 1:	336611
NAICS Desc 1:	SHIP BLDG & REPAIRING
ICS Code 2:	237990
NAICS Desc 2:	OTHER HEAVY & CIVIL ENGINEERING CONST
Manager Name:	CARLA SHOWN
siness Phone:	5032892669
iling Address:	PO BOX 83723
Mailing City:	PORTLAND
ailing State:	OR
iling Zip:	97283
. of Employees:	35
y Phone:	5032892669
acard:	N
e Dept Code:	0291
FD:	PORTLAND FIRE & RESCUE
prinkler System:	N
mergency Contact:	KURT REDD
Emergency Procedure:	POSTED IN SHOP & OFFICE
Business Type:	VESSEL REPAIR & CONSTRUCTION
ty Type:	Not reported
rtment:	Not reported
s:	Not reported
de:	Not reported
tude:	Not reported
s TRI:	Not reported
s RMP:	Not reported
s PSM:	Not reported
s CR2K:	Not reported
s 302:	Not reported
r Name:	Not reported
Reported ID:	Not reported
Number:	Not reported
nical Name:	Not reported
Name:	Not reported
re:	Not reported
:	Not reported
S:	Not reported
re Component:	Not reported
mum Daily Amount Code:	Not reported
mum Daily Amount Unit:	Not reported
nical Added Date:	Not reported
em PSM:	Not reported
em 112R:	Not reported
em 302:	Not reported
sticide:	Not reported
tilizer:	Not reported
cal State:	Not reported
A Number:	Not reported
A Health:	Not reported
A Flammability:	Not reported
A Reactivity:	Not reported
A Special Notice:	Not reported
rds:	Not reported
er of Days Onsite:	Not reported
	Not reported

S S LEADER AT DIVERSIFIED MARINE (Continued) **S108659504**

Chemical:

Chemical Name:	INTERNATIONAL INTERTUF 262
hysical Description:	LIQUID
e Number:	25085998
lity Id:	022914
ysical State Of The Substance:	2
erage Amount Possessed During The Year Code:	10
ximum Amount Possessed During The Year Code:	11
plicable Unit Of Measure Code:	2
Description Of The Unit Of Measure:	GALLONS
pe Code:	D
Description:	STEEL DRUM
Code:	Not reported
erature Description:	Not reported
essure of Code:	1
Pressure Description:	NORMAL PRESSURE
ure of Code:	Not reported
ure Description:	Not reported
Temperature Description:	NORMAL TEMPERATURE
mperature of The Hazardous Substance Code:	4
erature Description:	Not reported
erature of The Hazardous Substance Code:	Not reported
ays Hazardous Substance On Site During Year:	365
The Substance Protected A Trade Secret:	False
ription Of The Max Qnty Code:	500-999
ription Of The Avg Qnty Code:	200-499
Most Hazardous Ingridient:	OXIRANE, 2,2-4-BYTYLIDENEBISPHENYLENEOXY
ited Nations/north America 4 Digit Class Number:	1263
zard Rank:	2
EHS Ingredient:	NONE LISTED ON MSDS
ubstance Pure:	False
bstance Mix:	True
First Hazardous Class Code For Chemical:	Flammable and Combustible Liquid
econd Hazardous Class Code For Chemical:	Acute Health Hazard
hird Hazardous Class Code For Chemical:	Chronic Health Hazard
ard Class 1 Of The Chemical:	3.0
zard Class 2 Of The Chemical:	6.3
zard Class 3 Of The Chemical:	6.4

Additional Chemical:

hemical Is A Toxic 313 Chemical:	N
Pesticide Registration Number:	Not reported
ontains 112R:	N
ontains EHS:	N
rtilizer:	N
esticide:	N
ontains 313:	Y

OR MANIFEST:

Manifest Year:	Manifest Year - 2002
EPA Id:	ORQ000021675
Inactive Status:	Not reported
Organization Name:	Sabine Transportation Company
Contact Name:	Dean Kutz
Contact Telephone Number:	Not reported
Mailing Address:	PO Box 5399

S S LEADER AT DIVERSIFIED MARINE (Continued) **S108659504**

Mailing City/State/Zip: Cedar Rapids, IA 52406-5399

Manifest:

Name:	S S LEADER AT DIVERSIFIED MARINE
Year :	2002
RCRA Id :	ORQ000021675
Inactive :	Not reported
Status:	Large quantity generator
Manifest :	11347A
Ship Date :	12/05/2002
TSD :	TND000772186
WS Num:	1
Transporter:	Not reported
Ship Qty :	Not reported
Rpt Unit :	Not reported
Off Mng :	M111
EPA Waste Codes:	D008
Waste Description:	Hazardous waste, N.O.S. 9, NA 3077, PGIII (Solid)
t Of Waste Stream Generated in Reporting Yr 1:	4240.225
mt Of Waste Stream Generated in Reporting Yr 2:	4240

NPDES:

Name:	DIVERSIFIED MARINE, INC.
Address:	1801 N MARINE DR
City,State,Zip:	PORTLAND, OR 97217-7803
WQ File Nbr:	111695
Legal Name:	DIVERSIFIED MARINE, INC.
Region:	NWR
Pri SIC:	3731
Latitude:	45.6075
Longitude:	-122.685
Category:	STM
Permit Type:	GEN12Z
Permit Active:	True
Permit Description:	Stormwater; NPDES specific SIC codes
Expiration Date:	07/01/2026
EPA Number:	ORR207168
UIC Facility:	False
Admin Agent:	City of Portland
Last Action Date:	07/01/2021
Permit Writer:	Not reported
Compliance Inspector:	PORTLAND
DMR Reviewer:	Not reported
Application Number:	949190
Class:	MINOR
Start Date:	12/20/2001
Region Decode:	North West Region
Ownership:	Not reported
Permit Group:	Not reported
EPA Class:	Not reported
Permit Number:	Not reported

OR UIC:

Name:	DIVERSIFIED MARINE, INC.
Address:	1801 N MARINE DR

S S LEADER AT DIVERSIFIED MARINE (Continued) **S108659504**

City,State,Zip: PORTLAND, OR 97217
UIC Well #: Not reported
Type: Not reported
Type Description: Not reported
UIC Number: 17242
Facility Status: Not reported
Lat/Long: 45.6075 / -122.685

---

31 **JANTZEN BEACH SHELL/PANOCO #39** **OR LUST** **S115330764**
ENE **12237 N JANTZEN DR** **N/A**
1/4-1/2 **PORTLAND, OR 97217**
0.271 mi.
1432 ft.

Relative: LUST:
Lower
Actual: Name: JANTZEN BEACH SHELL/PANOCO #39
27 ft. Address: 12237 N JANTZEN DR
City,State,Zip: PORTLAND, OR 97217
Region: North Western Region
Facility ID: 26-89-0267
Cleanup Received Date: 10/10/1989
Cleanup Start Date: 01/01/1990
Cleanup Complete Date: **05/20/2014**
Decode for Region: **North West Region**

J32 **ROSS ISLAND SAND & GRAVEL VANPORT PLANT** **OR LUST** **S120414426**
SW **1835 N MARINE DRIVE** **N/A**
1/4-1/2 **PORTLAND, OR 97217**
0.275 mi.
1453 ft. **Site 4 of 4 in cluster J**

Relative: LUST:
Lower
Actual: Name: ROSS ISLAND SAND & GRAVEL VANPORT PLANT
22 ft. Address: 1835 N MARINE DRIVE
City,State,Zip: PORTLAND, OR 97217
Region: North Western Region
Facility ID: 26-17-0101
Cleanup Received Date: 02/03/2017
Cleanup Start Date: 08/01/2017
Cleanup Complete Date: **09/11/2017**
Decode for Region: **North West Region**

---

33 **HAYDEN ISLAND - UMATILLA PROPERTY** **OR ECSI** **S118869506**
NNW **1445 AND 1463 N HAYDEN ISLAND DR.** **OR VCP** **N/A**
1/4-1/2 **PORTLAND, OR 97217**
0.300 mi.
1583 ft.

Relative: ECSI:
Lower
Actual: Name: HAYDEN ISLAND - UMATILLA PROPERTY
24 ft. Address: 1445 AND 1463 N HAYDEN ISLAND DR.
City,State,Zip: PORTLAND, OR 97217
State ID Number: 6128
Brown ID: 0
Study Area: False

HAYDEN ISLAND - UMATILLA PROPERTY (Continued) **S118869506**

Region ID: 2
Legislatve ID: 0
Investigation: No Further Action
FACA ID: 134387
Further Action: 0
Lat/Long (dms): 45 36 51.50 / -122 40 55.90
County Code: 26.00
Score Value: Not reported
Cerclis ID: Not reported
Township Coord.: 2.00
Township Zone: N
Range Coord: 1.00
Range Zone: E
Section Coord: 34
Qtr Section: Not reported
Tax Lots: 200 and 100
Size: 1.53 acres
NPL: False
Orphan: False
Updated By: GWISTAR
Update Date: 06/01/2017
Created Date: 08/01/2016
Decode For RegionID: Northwest Region
Decode For BrownID: Not reported
Decode For Furtheract: Not reported
Decode For Investstat: No Further Action
Decode For Legislative: Not reported

Alias Name: US Bank

Hazardous Release:
Substance ID.: 121982
Haz Release ID: 388331
Qty Released: unknown
Date Released: unknown
Update Date: 11/10/2016
Update By: RWILLIA

Substance Code: ECD169
Substance Name: DIESEL - FUEL OIL
Substance Abbrev.: Not reported
Substance Category ID: 8529
Substance Category: Petroleum Related Releases for OSPIRG Report
Category Level: Not reported
Created By: Not reported
Created Date: 12/17/2002
Substance Category ID: 8529
Substance Category: Petroleum Related Releases for OSPIRG Report
Category Level: Not reported
Created By: Not reported
Created Date: 12/17/2002

Sampling Result ID: 350908
Feature Id: 0
Hazard Release Id: 388331
Medium: 698
Substance Abbrev.: 0
Unit Code: Not reported
Observation: False
Owner Operator: False
Lab Data: True

HAYDEN ISLAND - UMATILLA PROPERTY (Continued) **S118869506**

Sample Depth: Not reported
Start Date: 12/10/2015
End Date: Not reported
Min Concentration: Not reported
Max Concentration: Not reported
Sample Comment: 664 ug/L
Last Update By: RWILLIA
Update Date: 11/10/2016
Decode for MediumID: Groundwater

Substance ID.: 121989
Haz Release ID: 388332
Qty Released: unknown
Date Released: unknown
Update Date: 11/10/2016
Update By: RWILLIA
Substance Code: ECD200
Substance Name: OIL OR FUEL RELATED COMPOUNDS
Substance Abbrev.: Not reported
Substance Category ID: 8532
Substance Category: Petroleum Related Releases for OSPIRG Report
Category Level: Not reported
Created By: Not reported
Created Date: 12/17/2002
Substance Category ID: 8532
Substance Category: Petroleum Related Releases for OSPIRG Report
Category Level: Not reported
Created By: Not reported
Created Date: 12/17/2002
Sampling Result ID: 350909
Feature Id: 0
Hazard Release Id: 388332
Medium: 698
Substance Abbrev.: 0
Unit Code: Not reported
Observation: False
Owner Operator: False
Lab Data: True
Sample Depth: Not reported
Start Date: 12/10/2015
End Date: Not reported
Min Concentration: Not reported
Max Concentration: Not reported
Sample Comment: 1800 ug/L
Last Update By: RWILLIA
Update Date: 11/10/2016
Decode for MediumID: Groundwater

Substance ID.: 121664
Haz Release ID: 388333
Qty Released: unknown
Date Released: unknown
Update Date: 11/10/2016
Update By: RWILLIA
Substance Code: 7440-38-2
Substance Name: ARSENIC
Substance Abbrev.: Not reported

HAYDEN ISLAND - UMATILLA PROPERTY (Continued) **S118869506**

Substance Category ID: 8439
Substance Category: Inorganics
Category Level: Not reported
Created By: Not reported
Created Date: 12/17/2002
Substance Category ID: 8439
Substance Category: Inorganics
Category Level: Not reported
Created By: Not reported
Created Date: 12/17/2002
Substance Alias ID: 319286
Sub Alias Name: AS
Sampling Result ID: 350910
Feature Id: 0
Hazard Release Id: 388333
Medium: 698
Substance Abbrev.: 0
Unit Code: Not reported
Observation: False
Owner Operator: False
Lab Data: False
Sample Depth: Not reported
Start Date: 12/10/2015
End Date: Not reported
Min Concentration: Not reported
Max Concentration: Not reported
Sample Comment: 98.5 ug/L
Last Update By: RWILLIA
Update Date: 11/10/2016
Decode for MediumID: Groundwater

Substance ID.: 121639
Haz Release ID: 388334
Qty Released: unknown
Date Released: unknown
Update Date: 11/10/2016
Update By: RWILLIA
Substance Code: 7439-92-1
Substance Name: LEAD
Substance Abbrev.: Not reported
Substance Category ID: 8466
Substance Category: Inorganics
Category Level: Not reported
Created By: Not reported
Created Date: 12/17/2002
Substance Category ID: 8466
Substance Category: Inorganics
Category Level: Not reported
Created By: Not reported
Created Date: 12/17/2002
Substance Alias ID: 319256
Sub Alias Name: PB
Sampling Result ID: 350911
Feature Id: 0
Hazard Release Id: 388334
Medium: 698
Substance Abbrev.: 0

HAYDEN ISLAND - UMATILLA PROPERTY (Continued) **S118869506**

Unit Code: Not reported
Observation: False
Owner Operator: False
Lab Data: True
Sample Depth: Not reported
Start Date: 12/10/2015
End Date: Not reported
Min Concentration: Not reported
Max Concentration: Not reported
Sample Comment: 6960 ug/L
Last Update By: RWILLIA
Update Date: 11/10/2016
Decode for MediumID: Groundwater

Substance ID.: 121643
Haz Release ID: 388335
Qty Released: unknown
Date Released: unknown
Update Date: 11/10/2016
Update By: RWILLIA
Substance Code: 7439-97-6
Substance Name: MERCURY
Substance Abbrev.: Not reported
Substance Category ID: 8467
Substance Category: Inorganics
Category Level: Not reported
Created By: Not reported
Created Date: 12/17/2002
Substance Category ID: 8467
Substance Category: Inorganics
Category Level: Not reported
Created By: Not reported
Created Date: 12/17/2002
Substance Alias ID: 319260
Sub Alias Name: HG
Substance Alias ID: 319261
Sub Alias Name: HYDRARGYRUM
Substance Alias ID: 319262
Sub Alias Name: LIQUID SILVER
Substance Alias ID: 319263
Sub Alias Name: QUICKSILVER
Sampling Result ID: 350912
Feature Id: 0
Hazard Release Id: 388335
Medium: 698
Substance Abbrev.: 0
Unit Code: Not reported
Observation: False
Owner Operator: False
Lab Data: True
Sample Depth: Not reported
Start Date: 12/10/2015
End Date: Not reported
Min Concentration: Not reported
Max Concentration: Not reported
Sample Comment: 41.3 ug/L
Last Update By: RWILLIA

HAYDEN ISLAND - UMATILLA PROPERTY (Continued) **S118869506**

Update Date: 11/10/2016
Decode for MediumID: Groundwater

Narrative:

NARR ID: 5756333
NARR Code: Contamination
Created By: KDANA
Created Date: 08/01/2016
Updated By: RWILLIA
Updated Date: 11/10/2016
Decode for NarcdID: Contamination
NARR Comments: Groundwater below the site is contaminated with petroleum, metals, minor VOCs, and PAHs. Contamination is likely from the old Hayden Island Landfill, over which the site is located.

NARR ID: 5756682
NARR Code: Data Sources
Created By: RWILLIA
Created Date: 04/13/2017
Updated By: RWILLIA
Updated Date: 04/13/2017
Decode for NarcdID: Data Sources
NARR Comments: Geosyntec, 2017. Phase II Environmental Site Assessment Report, Hayden Island, 1445 N. Hayden Island Drive, 1463 N. Hayden Island Drive, Portland, Oregon. September 23, 2016. Geosyntec, 2017. Methane Gas Assessment on Hayden Island Properties 1445 through 1463 N. Hayden Island Drive, Portland, Oregon February 6, 2017. Wohlers, 2015. Wohlers Environmental Services, Inc. Phase I Environmental SiteAssessment. 1445 N Hayden Island Drive, Portland, Oregon. October 30, 2015.

NARR ID: 5756612
NARR Code: General Site Description
Created By: RWILLIA
Created Date: 02/15/2017
Updated By: RWILLIA
Updated Date: 02/15/2017
Decode for NarcdID: General Site Description
NARR Comments: The site is just north of the center of Hayden Island in the Columbia River. The topography is flat and the elevation is approximately 20 feet above of sea level. The main channel of the Columbia River is just over 500 feet north of the site. Subsurface material encountered below asphalt and base gravel was medium-grained sand. At depths as little as 5 feet below ground surface (bgs) fill material consisting of paper, glass, wood, brick, plastic and metal, was encountered and found at depths up to 18 feet bgs.

NARR ID: 5756485
NARR Code: Remedial Action
Created By: RWILLIA
Created Date: 11/10/2016
Updated By: RWILLIA
Updated Date: 04/13/2017
Decode for NarcdID: Remedial Action
NARR Comments: (November 2016 RKW) Phase II investigation including sampling of soil and shallow groundwter. Minor diesel and oil contamination was found in soil on the 1445 lot. Groundwater below the site contains widespread petroleum, metals (arsenic, barium, cadmium, lead, silver,

HAYDEN ISLAND - UMATILLA PROPERTY (Continued) **S118869506**

and mercury), minor VOCs and PAHs. Follow-up investigation for methane (landfill gas) was undertaken in January 2017 using handheld Landtec instrument. Samples from two boring on each property and from interior confined spaces in the 1463 building. No significant levels of methane were detected. NFAs for both properties were dated April 4, 2017.

NARR ID: 5756487
NARR Code: Site History
Created By: RWILLIA
Created Date: 11/10/2016
Updated By: RWILLIA
Updated Date: 11/10/2016
Decode for NarcdID: Site History
NARR Comments: The properties are located on the old unregulated Hayden Island Landfill which was located in a seasonal lake basin and probably operated between 1950 and 1970, when it was covered by a 7 to 8-foot layer of clean fill prior to development.

NARR ID: 5756486
NARR Code: 1922
Created By: RWILLIA
Created Date: 11/10/2016
Updated By: RWILLIA
Updated Date: 04/04/2017
Decode for NarcdID: Current Site Summary Statement
NARR Comments: This site, the location of a former US Bank branch (since demolished) is situated on top of the abandoned Hayden Island Landfill (ECSI #1559). The site is currently owned by Umatilla, Inc. Belmar Properties, the owners of an adjacent property, are proposing to purchase the site. Belmar has applied to DEQ's Voluntary Cleanup Program to obtain a No Further Action determination for the site. These properties recent landuse was commercial and not expected to lead to contamination. Groundwater below the properties is contaminated with TPH and metals, particularly arsenic, barium, lead, silver, and mercury. Groundwater contaminatinon is thought to be associated with the former landfill.

Administrative Action:
Action ID: 9424
Region: Not reported
Complete Date: 08/01/2016
Rank Value: Not reported
Cleanup Flag: False
Created Date: 08/01/2016
Decode for AgencyID: Department of Environmental Quality
Decode for RegionID: Not reported
Category: Administrative Action
Action Code Flag: False
Action: Site added to database
Further Action: Not reported
Comments: Not reported

Action ID: 9519
Region: Northwestern Region
Complete Date: 10/26/2016
Rank Value: Not reported
Cleanup Flag: False

HAYDEN ISLAND - UMATILLA PROPERTY (Continued) **S118869506**

Created Date: 08/01/2016
Decode for AgencyID: Department of Environmental Quality
Decode for RegionID: Northwest Region
Category: Remedial Action
Action Code Flag: False
Action: VCS Waiting List
Further Action: 0
Comments: Not reported

Action ID: 9425
Region: Northwestern Region
Complete Date: 04/04/2017
Rank Value: Not reported
Cleanup Flag: False
Created Date: 10/31/2016
Decode for AgencyID: Department of Environmental Quality
Decode for RegionID: Northwest Region
Category: Remedial Action
Action Code Flag: False
Action: SITE EVALUATION
Further Action: 0
Comments: Not reported

Action ID: 9443
Region: Northwestern Region
Complete Date: 04/04/2017
Rank Value: Not reported
Cleanup Flag: False
Created Date: 04/13/2017
Decode for AgencyID: Department of Environmental Quality
Decode for RegionID: Northwest Region
Category: Remedial Action
Action Code Flag: False
Action: NO FURTHER STATE ACTION REQUIRED
Further Action: 0
Comments: Not reported

VCS:
Name: HAYDEN ISLAND - UMATILLA PROPERTY
Address: 1445 AND 1463 N HAYDEN ISLAND DR.
City,State,Zip: PORTLAND, OR 97217
ECS Site ID: 6128
Facility Size: 1.53 acres
Action: SITE EVALUATION
Start Date: 10/26/2016
End Date: 04/04/2017
Program: VCP
Latitude: 45.6143
Longitude: -122.6822

Name: HAYDEN ISLAND - UMATILLA PROPERTY
Address: 1445 AND 1463 N HAYDEN ISLAND DR.
City,State,Zip: PORTLAND, OR 97217
ECS Site ID: 6128
Facility Size: 1.53 acres
Action: VCS Waiting List
Start Date: 07/27/2016

HAYDEN ISLAND - UMATILLA PROPERTY (Continued) **S118869506**

End Date: 10/26/2016
Program: VCS
Latitude: 45.6143
Longitude: -122.6822

Name: HAYDEN ISLAND - UMATILLA PROPERTY
Address: 1445 AND 1463 N HAYDEN ISLAND DR.
City,State,Zip: PORTLAND, OR 97217
ECS Site ID: 6128
Facility Size: 1.53 acres
Action: NO FURTHER STATE ACTION REQUIRED
Start Date: 04/04/2017
End Date: 04/04/2017
Program: VCP
Latitude: 45.6143
Longitude: -122.6822

---

34 **HILLMAN PROPERTIES** **OR LUST** **U000432222**
NW **1750 JANTZEN BEACH CTR** **OR UST** **N/A**
1/4-1/2 **PORTLAND, OR 97217**
0.305 mi.
1609 ft.

Relative: LUST:
Lower
Name: HILLMAN PROPERTIES
Actual: Address: 1750 N JANTZEN BEACH CENTER
28 ft. City,State,Zip: PORTLAND, OR 97203
Region: North Western Region
Facility ID: 26-90-0190
Cleanup Received Date: 05/25/1990
Cleanup Start Date: 05/25/1990
Cleanup Complete Date: **01/30/1995**
Decode for Region: **North West Region**

UST:
Name: HILLMAN PROPERTIES
Address: 1750 JANTZEN BEACH CTR
City: PORTLAND
Facility ID: 10425
Facility Telephone: (503) 283-4111
Permittee Name: DIRK KOOPMAN
Number of Permitted Tanks: Not reported
Active Tanks: Not reported
Decommissioned Tanks: 3
Number of Tanks: 3

35 SW 1/4-1/2 0.359 mi. 1896 ft. **DELTA PARK EXIT CONSTRUCTION**
DELTA PARK EXIT, WEST SIDE OF I-5
PORTLAND, OR 97217

OR LUST **S100497559**
N/A

Relative: Lower
Actual: 22 ft.

LUST:

Name:	DELTA PARK EXIT CONSTRUCTION
Address:	DELTA PARK EXIT, WEST SIDE OF I-5
City,State,Zip:	PORTLAND, OR 97217
Region:	North Western Region
Facility ID:	26-90-0346
Cleanup Received Date:	09/21/1990
Cleanup Start Date:	09/19/1990
Cleanup Complete Date:	**12/24/1990**
Decode for Region:	**North West Region**

---

36 WSW 1/4-1/2 0.378 mi. 1996 ft. **EXPO CENTER**
2060 N MARINE DR
PORTLAND, OR 97217

OR ECSI **U000432847**
OR LUST **N/A**
OR UST
OR AST
OR SPILLS
OR HSIS

Relative: Lower
Actual: 19 ft.

ECSI:

Name:	METRO EXPO CENTER
Address:	2060 N MARINE DR.
City,State,Zip:	PORTLAND, OR 97217
State ID Number:	4138
Brown ID:	0
Study Area:	False
Region ID:	2
Legislatve ID:	0
Investigation:	Suspect
FACA ID:	22109
Further Action:	0
Lat/Long (dms):	45 36 26.60 / -122 41 19.00
County Code:	26.00
Score Value:	Not reported
Cerclis ID:	Not reported
Township Coord.:	2.00
Township Zone:	N
Range Coord:	1.00
Range Zone:	E
Section Coord:	33
Qtr Section:	Not reported
Tax Lots:	200
Size:	38.66 acres
NPL:	False
Orphan:	False
Updated By:	GWISTAR
Update Date:	04/20/2006
Created Date:	05/13/2004
Decode For RegionID:	Northwest Region
Decode For BrownID:	Not reported
Decode For Furtheract:	Not reported
Decode For Investstat:	Suspect
Decode For Legislative:	Not reported

Narrative:

EXPO CENTER (Continued) **U000432847**

NARR ID: 5745255
NARR Code: Contamination
Created By: CHARMAN
Created Date: 07/29/2004
Updated By: CHARMAN
Updated Date: 07/29/2004
Decode for NarcdID: Contamination
NARR Comments: Area around site has been extensively investigated and the past activity has not been evaluated as part of DEQ Cleanup program. As part of Columbia Slough Area-wide Discovery Project this site was noted due to the presense of soil borings found in Water Resources Department well log database. Site runoff or subsurface contamination could reach part of Columbia Slough or location wetlands via stormwater drainage system.

Administrative Action:
Action ID: 9424
Region: Not reported
Complete Date: 05/13/2004
Rank Value: Not reported
Cleanup Flag: False
Created Date: 05/13/2004
Decode for AgencyID: Department of Environmental Quality
Decode for RegionID: Not reported
Category: Administrative Action
Action Code Flag: False
Action: Site added to database
Further Action: Not reported
Comments: Not reported

Action ID: 9508
Region: Northwestern Region
Complete Date: 05/13/2004
Rank Value: Not reported
Cleanup Flag: False
Created Date: 05/13/2004
Decode for AgencyID: Department of Environmental Quality
Decode for RegionID: Northwest Region
Category: Remedial Action
Action Code Flag: False
Action: Site Screening recommended (EV)
Further Action: 0
Comments: Not reported

LUST:
Name: EXPO CENTER/MULTNOMAH EXPO CENTER #2
Address: 2060 N MARINE DR
City,State,Zip: PORTLAND, OR 97217
Region: North Western Region
Facility ID: 26-92-0139
Cleanup Received Date: 04/13/1992
Cleanup Start Date: 04/13/1992
Cleanup Complete Date: 04/05/1996
Decode for Region: North West Region

UST:
Name: EXPO CENTER

EXPO CENTER (Continued) **U000432847**

Address:	2060 N MARINE DR
City:	PORTLAND
Facility ID:	6137
Facility Telephone:	(503)248-5050
Permittee Name:	TOM GUINEY, FLEET ADMINISTRATOR
Number of Permitted Tanks:	Not reported
Active Tanks:	Not reported
Decommissioned Tanks:	2
Number of Tanks:	2

AST:

Facility ID:	17036
Name:	PORTLAND METROPOLITAN EXPO CTR
Address:	2060 N MARINE DR
City,State,Zip:	PORTLAND, OR 972170364
Substance:	DIESEL FUEL
Reporting Quantities:	Not reported
Quantity Units:	Not reported
Physical State:	Not reported
Storage 1:	Above ground tank
Storage 2:	Not reported
Owner-Operator Name:	Scott
Direct Site Phone:	5037365200
Report Class:	Annual
Report Year:	2019
Is Poisonous Gas:	No
Is Poisonous Material:	No
Is Biological Hazard:	No
Is Radioactive Material:	No
Is Explosive:	No
Status:	Not reported
Nature of Business:	TRADE SHOW CENTER
NAICS Code:	921190
Maximum Daily Amount Code:	0
Maximum Daily Amount Code Range:	0-4
Maximum Daily Amount Units:	gal
Is Solid State:	No
Is Liquid State:	Yes
Is Gaseous State:	No
Is Combustible Dust:	No
Is Fire Hazard:	No
Is Sudden Release of Pressure Hazard:	No
Is Reactive Hazard:	No
Is Immediate Hazard:	No
Is Delayed Hazard:	No
Is Corrosive to Metal:	No
Is Flammable:	Yes
Is Gas Under Pressure:	No
Is Physical HNOC:	No
Is Emission of Gas With Water:	No
Is Organic Peroxide:	No
Is Oxidizer:	No
Is Pyrophoric liquid or solid:	No
Is Pyrophoric Gas:	No
Is Self-Heating:	No
Is Self-Reacting:	No
Is Acute Toxicity:	No

EXPO CENTER (Continued) **U000432847**

Is Aspiration Hazard:	No
Is Carcinogenicity:	No
Is Germ Cell Mutagenicity:	No
Is Health HNOC:	No
Is Reproductive Toxicity:	No
Is Respiratory or Skin Sensitization:	No
Is Serious Eye Damage or Eye Irritation:	No
Is Simple Asphyxiate:	No
Is Skin Corrosion or Irritation:	No
Is Specific Target Organ Toxicity:	No
Facility ID:	17036
Name:	PORTLAND METROPOLITAN EXPO CTR
Address:	2060 N MARINE DR
City,State,Zip:	PORTLAND, OR 972170364
Substance:	DIESEL FUEL
Reporting Quantities:	Not reported
Quantity Units:	Not reported
Physical State:	Not reported
Storage 1:	Above ground tank
Storage 2:	Not reported
Owner-Operator Name:	MARTHA
Direct Site Phone:	5037365200
Report Class:	Annual
Report Year:	2017
Is Poisonous Gas:	No
Is Poisonous Material:	No
Is Biological Hazard:	No
Is Radioactive Material:	No
Is Explosive:	No
Status:	Not reported
Nature of Business:	TRADE SHOW CENTER
NAICS Code:	921190
Maximum Daily Amount Code:	0
Maximum Daily Amount Code Range:	0-4
Maximum Daily Amount Units:	gal
Is Solid State:	No
Is Liquid State:	Yes
Is Gaseous State:	No
Is Combustible Dust:	No
Is Fire Hazard:	No
Is Sudden Release of Pressure Hazard:	No
Is Reactive Hazard:	No
Is Immediate Hazard:	No
Is Delayed Hazard:	No
Is Corrosive to Metal:	No
Is Flammable:	Yes
Is Gas Under Pressure:	No
Is Physical HNOC:	No
Is Emission of Gas With Water:	No
Is Organic Peroxide:	No
Is Oxidizer:	No
Is Pyrophoric liquid or solid:	No
Is Pyrophoric Gas:	No
Is Self-Heating:	No
Is Self-Reacting:	No
Is Acute Toxicity:	No

EXPO CENTER (Continued) **U000432847**

Is Aspiration Hazard:	No
Is Carcinogenicity:	No
Is Germ Cell Mutagenicity:	No
Is Health HNOC:	No
Is Reproductive Toxicity:	No
Is Respiratory or Skin Sensitization:	No
Is Serious Eye Damage or Eye Irritation:	No
Is Simple Asphyxiate:	No
Is Skin Corrosion or Irritation:	No
Is Specific Target Organ Toxicity:	No
Facility ID:	17036
Name:	PORTLAND METROPOLITAN EXPO CTR
Address:	2060 N MARINE DR
City,State,Zip:	PORTLAND, OR 972170364
Substance:	DIESEL FUEL
Reporting Quantities:	Not reported
Quantity Units:	Not reported
Physical State:	Not reported
Storage 1:	Above ground tank
Storage 2:	Not reported
Owner-Operator Name:	Scott
Direct Site Phone:	5037365200
Report Class:	Annual
Report Year:	2018
Is Poisonous Gas:	No
Is Poisonous Material:	No
Is Biological Hazard:	No
Is Radioactive Material:	No
Is Explosive:	No
Status:	Not reported
Nature of Business:	TRADE SHOW CENTER
NAICS Code:	921190
Maximum Daily Amount Code:	0
Maximum Daily Amount Code Range:	0-4
Maximum Daily Amount Units:	gal
Is Solid State:	No
Is Liquid State:	Yes
Is Gaseous State:	No
Is Combustible Dust:	No
Is Fire Hazard:	No
Is Sudden Release of Pressure Hazard:	No
Is Reactive Hazard:	No
Is Immediate Hazard:	No
Is Delayed Hazard:	No
Is Corrosive to Metal:	No
Is Flammable:	Yes
Is Gas Under Pressure:	No
Is Physical HNOC:	No
Is Emission of Gas With Water:	No
Is Organic Peroxide:	No
Is Oxidizer:	No
Is Pyrophoric liquid or solid:	No
Is Pyrophoric Gas:	No
Is Self-Heating:	No
Is Self-Reacting:	No
Is Acute Toxicity:	No

EXPO CENTER (Continued) **U000432847**

Is Aspiration Hazard: No
Is Carcinogenicity: No
Is Germ Cell Mutagenicity: No
Is Health HNOC: No
Is Reproductive Toxicity: No
Is Respiratory or Skin Sensitization: No
Is Serious Eye Damage or Eye Irritation: No
Is Simple Asphyxiate: No
Is Skin Corrosion or Irritation: No
Is Specific Target Organ Toxicity: No

OR SPILLS:
Name: Not reported
Address: 2060 N. MARINE DR.
City,State,Zip: PORTLAND, OR 97217
Facility ID: 2016-0363
Incident Status: Closed
Material: Chemical Product
Quantity: 50
Unit of Measure: Gallons
Release Date: 02/10/2016
Description: An asphalt company truck carrying flats of 5-gallon buckets of a concrete sealer turned a corner, was cut off, made evasive maneuver and lost 10 buckets to the pavement on N. Marine Drive. Portland Fire and ODOT are on-scene.
Lat/Long: 45.607167 / -122.68929
Source: Container
Media: Pavement
Responsible Company: Not reported
Responsible Address: Not reported
Responsible City,St,Zip: Not reported
Unknown Quantity Released: Not reported
Maximum Potential Quantity: Not reported
Quantity Recovered: Not reported

Name: Not reported
Address: 2060 N. MARINE DR.
City,State,Zip: PORTLAND, OR 97217
Facility ID: 2016-0363
Incident Status: Closed
Material: Chemical Product
Quantity: 50
Unit of Measure: Gallons
Release Date: 02/10/2016
Description: An asphalt company truck carrying flats of 5-gallon buckets of a concrete sealer turned a corner, was cut off, made evasive maneuver and lost 10 buckets to the pavement on N. Marine Drive. Portland Fire and ODOT are on-scene.
Lat/Long: 45.607167 / -122.68929
Source: Container
Media: Pavement
Responsible Company: Not reported
Responsible Address: Not reported
Responsible City,St,Zip: Not reported
Unknown Quantity Released: Not reported
Maximum Potential Quantity: Not reported
Quantity Recovered: Not reported

EXPO CENTER (Continued) **U000432847**

HSIS:

Name:	PORTLAND METROPOLITAN EXPO CTR
ldress:	2060 N MARINE DR
y,State,Zip:	PORTLAND, OR 972170364
cility ID:	017036
rtment Or Division Of Company:	Not reported
hemical Is Extremely Hazardous Substance (EHS:	N
ontains 112R:	N
acility Has Written Emergency Plan:	Y
CS Code 1:	921190
NAICS Desc 1:	OTHER GENERAL GOV SUPPORT
CS Code 2:	000000
S Desc 2:	Not reported
Manager Name:	MARTHA BENNETT
iness Phone:	5037365200
ailing Address:	2060 N MARINE DR
Mailing City:	PORTLAND
Mailing State:	OR
iling Zip:	972170364
of Employees:	14
Phone:	5037365200
acard:	N
e Dept Code:	0291
FD:	PORTLAND FIRE & RESCUE
prinkler System:	Y
Emergency Contact:	CHUCK DILLS
Emergency Procedure:	OPS OFFICE ADMIN & CONCESSIONS OFFICES
Business Type:	TRADE SHOW CENTER
ty Type:	Not reported
rtment:	Not reported
s:	Not reported
de:	Not reported
tude:	Not reported
s TRI:	Not reported
s RMP:	Not reported
s PSM:	Not reported
s CR2K:	Not reported
s 302:	Not reported
r Name:	Not reported
Reported ID:	Not reported
Number:	Not reported
nical Name:	Not reported
Name:	Not reported
re:	Not reported
:	Not reported
S:	Not reported
re Component:	Not reported
mum Daily Amount Code:	Not reported
mum Daily Amount Unit:	Not reported
nical Added Date:	Not reported
em PSM:	Not reported
em 112R:	Not reported
em 302:	Not reported
sticide:	Not reported
rtilizer:	Not reported
cal State:	Not reported
A Number:	Not reported

EXPO CENTER (Continued) **U000432847**

A Health:	Not reported
A Flammability:	Not reported
A Reactivity:	Not reported
A Special Notice:	Not reported
rds:	Not reported
ber of Days Onsite:	Not reported
	Not reported

Chemical:

emical Name:	LEAD ACID BATTERIES
hysical Description:	SOLID
Number:	Not reported
cility Id:	017036
ysical State Of The Substance:	1
erage Amount Possessed During The Year Code:	11
ximum Amount Possessed During The Year Code:	21
plicable Unit Of Measure Code:	1
Description Of The Unit Of Measure:	POUNDS
ype Code:	R
Description:	OTHER
Code:	Not reported
erature Description:	Not reported
essure of Code:	1
Pressure Description:	NORMAL PRESSURE
sure of Code:	Not reported
sure Description:	Not reported
Temperature Description:	NORMAL TEMPERATURE
mperature of The Hazardous Substance Code:	4
erature Description:	Not reported
erature of The Hazardous Substance Code:	Not reported
ys Hazardous Substance On Site During Year:	35
The Substance Protected A Trade Secret:	False
ption Of The Max Qnty Code:	5,000-9,999
ription Of The Avg Qnty Code:	500-999
Most Hazardous Ingridient:	SULFURIC ACID
ited Nations/north America 4 Digit Class Number:	2794
zard Rank:	4
EHS Ingredient:	SULFURIC ACID
ubstance Pure:	False
bstance Mix:	True
irst Hazardous Class Code For Chemical:	Acute Health Hazard
nd Hazardous Class Code For Chemical:	Corrosive Material
hird Hazardous Class Code For Chemical:	Chronic Health Hazard
zard Class 1 Of The Chemical:	6.3
ard Class 2 Of The Chemical:	8.0
zard Class 3 Of The Chemical:	6.4

hemical Name:	DIESEL FUEL
hysical Description:	LIQUID
e Number:	0068334305
cility Id:	017036
ysical State Of The Substance:	2
erage Amount Possessed During The Year Code:	11
ximum Amount Possessed During The Year Code:	11
plicable Unit Of Measure Code:	2
Description Of The Unit Of Measure:	GALLONS
ype Code:	A

EXPO CENTER (Continued) **U000432847**

Description:	ABOVEGROUND TANK
Code:	Not reported
erature Description:	Not reported
essure of Code:	1
Pressure Description:	NORMAL PRESSURE
ure of Code:	Not reported
ure Description:	Not reported
Temperature Description:	NORMAL TEMPERATURE
mperature of The Hazardous Substance Code:	4
erature Description:	Not reported
erature of The Hazardous Substance Code:	Not reported
ays Hazardous Substance On Site During Year:	365
The Substance Protected A Trade Secret:	False
ription Of The Max Qnty Code:	500-999
ription Of The Avg Qnty Code:	500-999
Hazardous Ingridient:	petroleum products, diesel oil
ited Nations/north America 4 Digit Class Number:	1993
azard Rank:	2
Ingredient:	Not reported
ubstance Pure:	False
bstance Mix:	True
First Hazardous Class Code For Chemical:	Flammable and Combustible Liquid
econd Hazardous Class Code For Chemical:	Acute Health Hazard
Hazardous Class Code For Chemical:	Not reported
ard Class 1 Of The Chemical:	3.0
azard Class 2 Of The Chemical:	6.3
rd Class 3 Of The Chemical:	Not reported
Additional Chemical:	
hemical Is A Toxic 313 Chemical:	N
Pesticide Registration Number:	Not reported
ontains 112R:	N
ontains EHS:	N
ertilizer:	N
esticide:	N
ontains 313:	N

---

37 MERIT USA, INC. **OR LUST U004015215**
West 2360 N MARINE DR **OR UST N/A**
1/4-1/2 PORTLAND, OR 97218 **OR NPDES**
0.453 mi.
2394 ft.

Relative: LUST:
Lower
Name: OREGON WASTE SYSTEMS (MERIT TRUCK STOP)
Actual: Address: 2360 N MARINE DR
20 ft. City,State,Zip: PORTLAND, OR 97217
Region: North Western Region
Facility ID: 26-89-0031
Cleanup Received Date: 11/09/1990
Cleanup Start Date: 03/21/1990
Cleanup Complete Date: 11/29/2007
Decode for Region: North West Region

UST:
Name: MERIT USA, INC.
Address: 2360 N MARINE DR

MERIT USA, INC. (Continued) **U004015215**

City: PORTLAND
Facility ID: 3750
Facility Telephone: (208)377-0024
Permittee Name: MARLA J. GARDNER, OPERATIONS MANAGER
Number of Permitted Tanks: Not reported
Active Tanks: Not reported
Decommissioned Tanks: 7
Number of Tanks: 7

NPDES:
Name: WASTE MANAGEMENT OF OREGON, INC.
Address: 2360 N MARINE DR
City,State,Zip: PORTLAND, OR 97218
WQ File Nbr: 106706
Legal Name: WASTE MANAGEMENT OF OREGON, INC.
Region: NWR
Pri SIC: 2
Latitude: 45.60870
Longitude: -122.68950
Category: INDUSTRIAL
Permit Type: GEN15
Permit Active: False
Permit Description: 1500
Expiration Date: 06/30/2000
EPA Number: MISSING!!
UIC Facility: False
Admin Agent: NW Region Office
Last Action Date: 04/16/1996
Permit Writer: 781
Compliance Inspector: Not reported
DMR Reviewer: 781
Application Number: 997603
Class: MINOR
Start Date: 04/27/1992
Region Decode: North West Region
Ownership: PRIVATE
Permit Group: NPDES General Permit - Industrial wastewater discharges
EPA Class: MINOR
Permit Number: 12838

Name: WASTE MANAGEMENT OF OREGON, INC.
Address: 2360 N MARINE DR
City,State,Zip: PORTLAND, OR 97218
WQ File Nbr: 106706
Legal Name: WASTE MANAGEMENT OF OREGON, INC.
Region: NWR
Pri SIC: 2
Latitude: 45.60870
Longitude: -122.68950
Category: INDUSTRIAL
Permit Type: GEN15A
Permit Active: False
Permit Description: 1500-A
Expiration Date: 06/30/2005
EPA Number: ORG910050
UIC Facility: False
Admin Agent: NW Region Office

MERIT USA, INC. (Continued) **U004015215**

Last Action Date: 03/29/2002
Permit Writer: 781
Compliance Inspector: Not reported
DMR Reviewer: 781
Application Number: 0
Class: MINOR
Start Date: 04/16/1996
Region Decode: North West Region
Ownership: PRIVATE
Permit Group: NPDES General Permit - Industrial wastewater discharges
EPA Class: MINOR
Permit Number: 12837

---

38 CANOE BAY **SEMS-ARCHIVE** **1010417463**
NNW N HAYDEN ISLAND DR. **ORN001002698**
1/4-1/2 PORTLAND, OR 97217
0.472 mi.
2493 ft.

Relative:
Lower
Actual:
25 ft.

SEMS Archive:
Site ID: 1002698
EPA ID: ORN001002698
Name: CANOE BAY
Address: N HAYDEN ISLAND DR.
Address 2: Not reported
City,State,Zip: PORTLAND, OR 97217
Cong District: Not reported
FIPS Code: 41051
FF: N
NPL: Not on the NPL
Non NPL Status: NFRAP-Site does not qualify for the NPL based on existing information

SEMS Archive Detail:

Region: 10
Site ID: 1002698
EPA ID: ORN001002698
Site Name: CANOE BAY
NPL: N
FF: N
OU: 00
Action Code: DS
Action Name: DISCVRY
SEQ: 1
Start Date: 2007-06-07 04:00:00
Finish Date: 2007-06-07 04:00:00
Qual: Not reported
Current Action Lead: EPA Perf In-Hse

Region: 10
Site ID: 1002698
EPA ID: ORN001002698
Site Name: CANOE BAY
NPL: N
FF: N
OU: 00
Action Code: PA
Action Name: PA
SEQ: 1

CANOE BAY (Continued) **1010417463**

Start Date: 2007-07-13 04:00:00
Finish Date: 2008-03-20 04:00:00
Qual: H
Current Action Lead: EPA Perf

Region: 10
Site ID: 1002698
EPA ID: ORN001002698
Site Name: CANOE BAY
NPL: N
FF: N
OU: 00
Action Code: SI
Action Name: SI
SEQ: 1
Start Date: 2008-03-21 04:00:00
Finish Date: 2010-07-29 05:00:00
Qual: L
Current Action Lead: EPA Perf

Region: 10
Site ID: 1002698
EPA ID: ORN001002698
Site Name: CANOE BAY
NPL: N
FF: N
OU: 00
Action Code: VA
Action Name: OTHR CLEANUP
SEQ: 1
Start Date: 2010-07-29 05:00:00
Finish Date: 2015-01-26 05:00:00
Qual: N
Current Action Lead: St Ovrsght

K39 STOCKYARDS PROPERTY **OR LUST U004190331**
West 2416 N MARINE DR **OR UST N/A**
1/4-1/2 PORTLAND, OR 97217 **OR MANIFEST**
0.475 mi. **OR NPDES**
2510 ft. Site 1 of 2 in cluster K

Relative: LUST:
Lower Name: PORTLAND STOCK YARDS
Actual: Address: 2416 N MARINE DR
19 ft. City,State,Zip: PORTLAND, OR 97217
Region: North Western Region
Facility ID: 26-90-0462
Cleanup Received Date: 11/27/1990
Cleanup Start Date: 11/27/1990
Cleanup Complete Date: 07/22/1991
Decode for Region: North West Region

UST:
Name: STOCKYARDS PROPERTY
Address: 2416 N MARINE DR
City: PORTLAND

STOCKYARDS PROPERTY (Continued) **U004190331**

Facility ID: 10703
Facility Telephone: (206)822-3770
Permittee Name: JENNIFER STERIN
Number of Permitted Tanks: Not reported
Active Tanks: Not reported
Decommissioned Tanks: 1
Number of Tanks: 1

OR MANIFEST:
Manifest Year: Manifest Year - 1993
EPA Id: ORD987200284
Inactive Status: 1997-12-31 00:00:00
Organization Name: Waste Connections, Inc.
Contact Name: Eric Merrill
Contact Telephone Number: Not reported
Mailing Address: PO Box 61726
Mailing City/State/Zip: Vancouver, WA 98666

Manifest:
Name: STOCKYARDS PROPERTY
Year : 1993
RCRA Id : ORD987200284
Inactive : 1997-12-31 00:00:00
Status: Large quantity generator
Manifest : 93404
Ship Date : 10/20/1993
TSD : ORD980981682
WS Num: 1
Transporter: Not reported
Ship Qty : Not reported
Rpt Unit : Not reported
Off Mng : M052
EPA Waste Codes: D001
Waste Description: Gasoline and diesel sludge generated when cleaning 6 USTs when tanks were d
Amt Of Waste Stream Generated in Reporting Yr 1: 1043
Amt Of Waste Stream Generated in Reporting Yr 2: 1043

NPDES:
Name: STOCKYARDS PROJECT
Address: 2416 N MARINE DR
City,State,Zip: PORTLAND, OR 97217
WQ File Nbr: 109255
Legal Name: SF PROPERTY INVESTMENTS, LLC
Region: NWR
Pri SIC: 1600
Latitude: 45.6
Longitude: -122.69
Category: STORMWATER
Permit Type: GEN12C
Permit Active: FALSE
Permit Description: Storm Water: Construction activities - 1 acre or more
Expiration Date: 12/31/2000
EPA Number: ORR102210
UIC Facility: FALSE
Admin Agent: NW Region Office

STOCKYARDS PROPERTY (Continued) **U004190331**

Last Action Date: 12/21/2000
Permit Writer: Not reported
Compliance Inspector: Not reported
DMR Reviewer: Not reported
Application Number: 993176
Class: MINOR
Start Date: 09/30/1996
Region Decode: North West Region
Ownership: PRIVATE
Permit Group: NPDES General Permit - Industrial storm water discharges
EPA Class: MINOR
Permit Number: 15257

K40 **WHITE MARINE SERVICES, INC.** **OR ECSI S102521499**
West **2335 N MARINE DR.** **N/A**
1/4-1/2 **PORTLAND, OR 97217**
0.478 mi.
2525 ft. **Site 2 of 2 in cluster K**

Relative: ECSI:
Lower
Actual:
20 ft.

Name: WHITE MARINE SERVICES, INC.
Address: 2335 N MARINE DR.
City,State,Zip: PORTLAND, OR 97217
State ID Number: 4310
Brown ID: 0
Study Area: False
Region ID: 2
Legislatve ID: 0
Investigation: Suspect
FACA ID: 55509
Further Action: 258
Lat/Long (dms): 45 36 34.20 / -122 41 29.00
County Code: 26.00
Score Value: Not reported
Cerclis ID: Not reported
Township Coord.: 2.00
Township Zone: N
Range Coord: 1.00
Range Zone: E
Section Coord: 33
Qtr Section: Not reported
Tax Lots: 1300
Size: 1.34 acres
NPL: False
Orphan: False
Updated By: GWISTAR
Update Date: 12/31/2013
Created Date: 12/23/2004
Decode For RegionID: Northwest Region
Decode For BrownID: Not reported
Decode For Furtheract: Medium
Decode For Investstat: Suspect
Decode For Legislative: Not reported
Alias Name: Blue Heron Marina

Narrative:
NARR ID: 5746072
NARR Code: Contamination

WHITE MARINE SERVICES, INC. (Continued) **S102521499**

Created By: LGIBSON
Created Date: 12/23/2004
Updated By: GWISTAR
Updated Date: 12/23/2004
Decode for NarcdID: Contamination
NARR Comments: [12/23/2004, BP] As a part of complaint investigation, DEQ has collected three hand-augured soil samples to a depth of 4 feet near the reported spill area. A field visit and lab analyses indicate surface soil contamination with heavy oil-range hydrocarbons at uo to 7,810 ppm at a depth of 1 foot below ground surface, decreasing to 247 ppm at a depth of 4 feet.

NARR ID: 5746071
NARR Code: Manner of Release
Created By: LGIBSON
Created Date: 12/23/2004
Updated By: GWISTAR
Updated Date: 12/23/2004
Decode for NarcdID: Manner of Release
NARR Comments: [12/23/2004, BP] A spill from a waste oil drum was first reported by a neighboring business, Oregon Waste Management, on 6/17/2004 @3:16 p.m. The report was filed as a complaint for later investigation.

NARR ID: 5746073
NARR Code: Remedial Action
Created By: LGIBSON
Created Date: 12/23/2004
Updated By: GWISTAR
Updated Date: 12/23/2004
Decode for NarcdID: Remedial Action
NARR Comments: [12/23/2004, BP] The neighboring Oregon Waste Management has two off-site monitoring wells on the Marina property as a part of their remedial system. The access to these wells has been, and still is, in litigation. A contractor with Waste Management first observed and reported the spilled drum.

Administrative Action:
Action ID: 9424
Region: Not reported
Complete Date: 12/23/2004
Rank Value: Not reported
Cleanup Flag: False
Created Date: 12/23/2004
Decode for AgencyID: Department of Environmental Quality
Decode for RegionID: Not reported
Category: Administrative Action
Action Code Flag: False
Action: Site added to database
Further Action: Not reported
Comments: Not reported

Action ID: 9508
Region: 0
Complete Date: Not reported
Rank Value: Not reported
Cleanup Flag: False
Created Date: 12/23/2004
Decode for AgencyID: Department of Environmental Quality

WHITE MARINE SERVICES, INC. (Continued) **S102521499**

Decode for RegionID: Not reported
Category: Remedial Action
Action Code Flag: False
Action: Site Screening recommended (EV)
Further Action: 0
Comments: Not reported

Action ID: 9506
Region: Northwestern Region
Complete Date: 12/30/2004
Rank Value: Not reported
Cleanup Flag: False
Created Date: 12/31/2013
Decode for AgencyID: Department of Environmental Quality
Decode for RegionID: Northwest Region
Category: Remedial Action
Action Code Flag: False
Action: Site Investigation recommended (SI)
Further Action: Medium
Comments: Not reported

Operations:
Operation Id: 135030
Operation Status: Active
Common Name: White Marine Services, Inc.
Yrs of Operation: unknown
Comments: Not reported
Updated Date: 12/23/2004
Updated By: LGIBSON
Decode for OpstatID: Active

---

41 West 1/2-1 0.542 mi. 2863 ft. **OREGON WASTE SYSTEMS - PROPOSED TRANSFER STATION**
SW CORNER, N MARINE DR. AND N FORCE AVE.
PORTLAND, OR 97217

OR CRL **S103303248**
OR ECSI N/A
OR VCP

Relative: Lower
Actual: 17 ft.

CRL:
Name: OREGON WASTE SYSTEMS - PROPOSED TRANSFER STATION
Address: SW CORNER, N MARINE DR. AND N FORCE AVE.
City,State,Zip: PORTLAND, OR 97217
Facility ID: 1091
Location ID: 100433
Status Code: LIS
Facility Status: State Basic Preliminary Assessment recommended (PA)
Lat/Long: 45.6086 / -122.6926

ECSI:
Name: OREGON WASTE SYSTEMS - PROPOSED TRANSFER STATION
Address: SW CORNER, N MARINE DR. AND N FORCE AVE.
City,State,Zip: PORTLAND, OR 97217
State ID Number: 1091
Brown ID: 0
Study Area: False
Region ID: 2
Legislatve ID: 832
Investigation: Listed on the CRL/Inventory
FACA ID: 100433

OREGON WASTE SYSTEMS - PROPOSED TRANSFER STATION (Continued) **S103303248**

Further Action: 260
Lat/Long (dms): 45 36 31.00 / -122 41 33.40
County Code: 26.00
Score Value: Not reported
Cerclis ID: Not reported
Township Coord.: 2.00
Township Zone: N
Range Coord: 1.00
Range Zone: E
Section Coord: 33
Qtr Section: Not reported
Tax Lots: Not reported
Size: 46 acres
NPL: False
Orphan: False
Updated By: GWISTAR
Update Date: 06/24/2014
Created Date: 12/17/1990
Decode For RegionID: Northwest Region
Decode For BrownID: Not reported
Decode For Furtheract: Low
Decode For Investstat: Listed on the CRL/Inventory
Decode For Legislative: Owner, operator or other party under state or federal authority

Alias Name: Stockyards - Portland

Hazardous Release:
Substance ID.: 121433
Haz Release ID: 383774
Qty Released: unknown
Date Released: unknown
Update Date: 01/01/2001
Update By: Not reported

Substance Code: 541-73-1
Substance Name: DICHLOROBENZENE,1,3-
Substance Abbrev.: Not reported
Substance Alias ID: 318708
Sub Alias Name: BENZENE,1,3-DICHLORO-
Substance Alias ID: 318709
Sub Alias Name: DICHLOROBENZENE,m-
Sampling Result ID: 345414
Feature Id: Not reported
Hazard Release Id: 383774
Medium: 698
Substance Abbrev.: Not reported
Unit Code: Not reported
Observation: False
Owner Operator: True
Lab Data: False
Sample Depth: Not reported
Start Date: Not reported
End Date: Not reported
Min Concentration: Not reported
Max Concentration: Not reported
Sample Comment: 1 - 9 ppb
Last Update By: CONV
Update Date: 09/13/1994
Decode for MediumID: Groundwater
Sampling Result ID: 345415

OREGON WASTE SYSTEMS - PROPOSED TRANSFER STATION (Continued) **S103303248**

Feature Id: Not reported
Hazard Release Id: 383774
Medium: 703
Substance Abbrev.: Not reported
Unit Code: Not reported
Observation: False
Owner Operator: False
Lab Data: False
Sample Depth: Not reported
Start Date: Not reported
End Date: Not reported
Min Concentration: Not reported
Max Concentration: Not reported
Sample Comment: 16 - 255 ppb
Last Update By: CONV
Update Date: 09/13/1994
Decode for MediumID: Soil

Substance ID.: 120838
Haz Release ID: 383775
Qty Released: unknown
Date Released: unknown
Update Date: 01/01/2001
Update By: Not reported
Substance Code: 106-46-7
Substance Name: DICHLOROBENZENE,1,4-
Substance Abbrev.: Not reported
Substance Alias ID: 316291
Sub Alias Name: BENZENE,1,4-DICHLORO-
Substance Alias ID: 316292
Sub Alias Name: DI-CHLORICIDE
Substance Alias ID: 316293
Sub Alias Name: DICHLOROBENZENE,p-
Substance Alias ID: 316294
Sub Alias Name: PARADICHLOROBENZENE
Substance Alias ID: 316295
Sub Alias Name: PARAMOTH
Substance Alias ID: 316296
Sub Alias Name: PDB
Sampling Result ID: 345416
Feature Id: Not reported
Hazard Release Id: 383775
Medium: 703
Substance Abbrev.: Not reported
Unit Code: Not reported
Observation: False
Owner Operator: True
Lab Data: False
Sample Depth: Not reported
Start Date: Not reported
End Date: Not reported
Min Concentration: Not reported
Max Concentration: Not reported
Sample Comment: 417 ppb
Last Update By: CONV
Update Date: 09/13/1994
Decode for MediumID: Soil

OREGON WASTE SYSTEMS - PROPOSED TRANSFER STATION (Continued) **S103303248**

Substance ID.: 120781
Haz Release ID: 383776
Qty Released: unknown
Date Released: unknown
Update Date: 01/01/2001
Update By: Not reported
Substance Code: 100-41-4
Substance Name: ETHYLBENZENE
Substance Abbrev.: Not reported
Substance Category ID: 8515
Substance Category: Volatiles
Category Level: Not reported
Created By: Not reported
Created Date: 12/17/2002
Substance Category ID: 8515
Substance Category: Volatiles
Category Level: Not reported
Created By: Not reported
Created Date: 12/17/2002
Substance Alias ID: 316146
Sub Alias Name: ETHYLBENZOL
Substance Alias ID: 316147
Sub Alias Name: PHENYLETHANE
Sampling Result ID: 345417
Feature Id: Not reported
Hazard Release Id: 383776
Medium: 698
Substance Abbrev.: Not reported
Unit Code: Not reported
Observation: False
Owner Operator: True
Lab Data: False
Sample Depth: Not reported
Start Date: Not reported
End Date: Not reported
Min Concentration: Not reported
Max Concentration: Not reported
Sample Comment: 5.2 - 91,000 ppb
Last Update By: CONV
Update Date: 09/13/1994
Decode for MediumID: Groundwater
Sampling Result ID: 345418
Feature Id: Not reported
Hazard Release Id: 383776
Medium: 703
Substance Abbrev.: Not reported
Unit Code: Not reported
Observation: False
Owner Operator: False
Lab Data: False
Sample Depth: Not reported
Start Date: Not reported
End Date: Not reported
Min Concentration: Not reported
Max Concentration: Not reported
Sample Comment: 34 - 58,000 ppb
Last Update By: CONV

OREGON WASTE SYSTEMS - PROPOSED TRANSFER STATION (Continued) **S103303248**

Update Date: 09/13/1994
Decode for MediumID: Soil

Substance ID.: 121610
Haz Release ID: 383777
Qty Released: unknown
Date Released: unknown
Update Date: 01/01/2001
Update By: Not reported
Substance Code: 71-55-6
Substance Name: TRICHLOROETHANE,1,1,1-
Substance Abbrev.: Not reported
Substance Category ID: 8521
Substance Category: Volatiles
Category Level: Not reported
Created By: Not reported
Created Date: 12/17/2002
Substance Category ID: 8552
Substance Category: Solvents of interest to Milwaukie Area GW study
Category Level: Not reported
Created By: Not reported
Created Date: 12/17/2002
Substance Category ID: 8521
Substance Category: Volatiles
Category Level: Not reported
Created By: Not reported
Created Date: 12/17/2002
Substance Category ID: 8552
Substance Category: Solvents of interest to Milwaukie Area GW study
Category Level: Not reported
Created By: Not reported
Created Date: 12/17/2002
Substance Alias ID: 319183
Sub Alias Name: BALTANA
Substance Alias ID: 319184
Sub Alias Name: CHLOROTHENE
Substance Alias ID: 319185
Sub Alias Name: METHYLCHLOROFORM
Substance Alias ID: 318151
Sub Alias Name: TCA,1,1,1-
Sampling Result ID: 345419
Feature Id: Not reported
Hazard Release Id: 383777
Medium: 698
Substance Abbrev.: Not reported
Unit Code: Not reported
Observation: False
Owner Operator: True
Lab Data: False
Sample Depth: Not reported
Start Date: Not reported
End Date: Not reported
Min Concentration: Not reported
Max Concentration: Not reported
Sample Comment: 0.3 - 60 ppb
Last Update By: CONV
Update Date: 09/13/1994

OREGON WASTE SYSTEMS - PROPOSED TRANSFER STATION (Continued) **S103303248**

Decode for MediumID: Groundwater
Sampling Result ID: 345420
Feature Id: Not reported
Hazard Release Id: 383777
Medium: 703
Substance Abbrev.: Not reported
Unit Code: Not reported
Observation: False
Owner Operator: False
Lab Data: False
Sample Depth: Not reported
Start Date: Not reported
End Date: Not reported
Min Concentration: Not reported
Max Concentration: Not reported
Sample Comment: 2 - 4 ppb
Last Update By: CONV
Update Date: 09/13/1994
Decode for MediumID: Soil

Substance ID.: 121664
Haz Release ID: 383778
Qty Released: unknown
Date Released: unknown
Update Date: 01/01/2001
Update By: Not reported
Substance Code: 7440-38-2
Substance Name: ARSENIC
Substance Abbrev.: Not reported
Substance Category ID: 8439
Substance Category: Inorganics
Category Level: Not reported
Created By: Not reported
Created Date: 12/17/2002
Substance Category ID: 8439
Substance Category: Inorganics
Category Level: Not reported
Created By: Not reported
Created Date: 12/17/2002
Substance Alias ID: 319286
Sub Alias Name: AS
Sampling Result ID: 345421
Feature Id: Not reported
Hazard Release Id: 383778
Medium: 698
Substance Abbrev.: Not reported
Unit Code: Not reported
Observation: False
Owner Operator: True
Lab Data: False
Sample Depth: Not reported
Start Date: Not reported
End Date: Not reported
Min Concentration: Not reported
Max Concentration: Not reported
Sample Comment: 2.1 - 6.3 ug/L
Last Update By: CONV

OREGON WASTE SYSTEMS - PROPOSED TRANSFER STATION (Continued) **S103303248**

Update Date: 09/13/1994
Decode for MediumID: Groundwater
Sampling Result ID: 345422
Feature Id: Not reported
Hazard Release Id: 383778
Medium: 703
Substance Abbrev.: Not reported
Unit Code: Not reported
Observation: False
Owner Operator: False
Lab Data: False
Sample Depth: Not reported
Start Date: Not reported
End Date: Not reported
Min Concentration: Not reported
Max Concentration: Not reported
Sample Comment: 1.2 - 23.7 mg/kg
Last Update By: CONV
Update Date: 09/13/1994
Decode for MediumID: Soil

Substance ID.: 121665
Haz Release ID: 383779
Qty Released: unknown
Date Released: unknown
Update Date: 01/01/2001
Update By: Not reported
Substance Code: 7440-39-3
Substance Name: BARIUM
Substance Abbrev.: Not reported
Substance Category ID: 8458
Substance Category: Inorganics
Category Level: Not reported
Created By: Not reported
Created Date: 12/17/2002
Substance Category ID: 8458
Substance Category: Inorganics
Category Level: Not reported
Created By: Not reported
Created Date: 12/17/2002
Substance Alias ID: 319287
Sub Alias Name: BA
Sampling Result ID: 345423
Feature Id: Not reported
Hazard Release Id: 383779
Medium: 698
Substance Abbrev.: Not reported
Unit Code: Not reported
Observation: False
Owner Operator: True
Lab Data: False
Sample Depth: Not reported
Start Date: Not reported
End Date: Not reported
Min Concentration: Not reported
Max Concentration: Not reported
Sample Comment: 70 - 433 ug/L

OREGON WASTE SYSTEMS - PROPOSED TRANSFER STATION (Continued) **S103303248**

Last Update By: CONV
Update Date: 09/13/1994
Decode for MediumID: Groundwater
Sampling Result ID: 345424
Feature Id: Not reported
Hazard Release Id: 383779
Medium: 703
Substance Abbrev.: Not reported
Unit Code: Not reported
Observation: False
Owner Operator: False
Lab Data: False
Sample Depth: Not reported
Start Date: Not reported
End Date: Not reported
Min Concentration: Not reported
Max Concentration: Not reported
Sample Comment: 48 - 1220 mg/kg
Last Update By: CONV
Update Date: 09/13/1994
Decode for MediumID: Soil

Substance ID.: 121671
Haz Release ID: 383780
Qty Released: unknown
Date Released: unknown
Update Date: 01/01/2001
Update By: Not reported
Substance Code: 7440-47-3
Substance Name: CHROMIUM
Substance Abbrev.: Not reported
Substance Category ID: 8462
Substance Category: Inorganics
Category Level: Not reported
Created By: Not reported
Created Date: 12/17/2002
Substance Category ID: 8462
Substance Category: Inorganics
Category Level: Not reported
Created By: Not reported
Created Date: 12/17/2002
Substance Alias ID: 319294
Sub Alias Name: CHROMIUM, TOTAL
Substance Alias ID: 318145
Sub Alias Name: CHROMIUM, INORGANIC
Sampling Result ID: 345369
Feature Id: Not reported
Hazard Release Id: 383780
Medium: 698
Substance Abbrev.: Not reported
Unit Code: Not reported
Observation: False
Owner Operator: True
Lab Data: False
Sample Depth: Not reported
Start Date: Not reported
End Date: Not reported

OREGON WASTE SYSTEMS - PROPOSED TRANSFER STATION (Continued) **S103303248**

Min Concentration: Not reported
Max Concentration: Not reported
Sample Comment: 30 ug/L
Last Update By: CONV
Update Date: 09/13/1994
Decode for MediumID: Groundwater
Sampling Result ID: 345370
Feature Id: Not reported
Hazard Release Id: 383780
Medium: 703
Substance Abbrev.: Not reported
Unit Code: Not reported
Observation: False
Owner Operator: False
Lab Data: False
Sample Depth: Not reported
Start Date: Not reported
End Date: Not reported
Min Concentration: Not reported
Max Concentration: Not reported
Sample Comment: 6.5 - 104 mg/kg
Last Update By: CONV
Update Date: 09/13/1994
Decode for MediumID: Soil

Substance ID.: 121672
Haz Release ID: 383781
Qty Released: unknown
Date Released: unknown
Update Date: 01/01/2001
Update By: Not reported
Substance Code: 7440-48-4
Substance Name: COBALT
Substance Abbrev.: Not reported
Substance Alias ID: 319295
Sub Alias Name: CO
Sampling Result ID: 345425
Feature Id: Not reported
Hazard Release Id: 383781
Medium: 703
Substance Abbrev.: Not reported
Unit Code: Not reported
Observation: False
Owner Operator: True
Lab Data: False
Sample Depth: Not reported
Start Date: Not reported
End Date: Not reported
Min Concentration: Not reported
Max Concentration: Not reported
Sample Comment: 4.1 - 72 mg/kg
Last Update By: CONV
Update Date: 09/13/1994
Decode for MediumID: Soil

Substance ID.: 121639
Haz Release ID: 383782

OREGON WASTE SYSTEMS - PROPOSED TRANSFER STATION (Continued) **S103303248**

Qty Released: unknown
Date Released: unknown
Update Date: 01/01/2001
Update By: Not reported
Substance Code: 7439-92-1
Substance Name: LEAD
Substance Abbrev.: Not reported
Substance Category ID: 8466
Substance Category: Inorganics
Category Level: Not reported
Created By: Not reported
Created Date: 12/17/2002
Substance Category ID: 8466
Substance Category: Inorganics
Category Level: Not reported
Created By: Not reported
Created Date: 12/17/2002
Substance Alias ID: 319256
Sub Alias Name: PB
Sampling Result ID: 345426
Feature Id: Not reported
Hazard Release Id: 383782
Medium: 698
Substance Abbrev.: Not reported
Unit Code: Not reported
Observation: False
Owner Operator: True
Lab Data: False
Sample Depth: Not reported
Start Date: Not reported
End Date: Not reported
Min Concentration: Not reported
Max Concentration: Not reported
Sample Comment: 1.2 - 41 ug/L
Last Update By: CONV
Update Date: 09/13/1994
Decode for MediumID: Groundwater
Sampling Result ID: 345427
Feature Id: Not reported
Hazard Release Id: 383782
Medium: 703
Substance Abbrev.: Not reported
Unit Code: Not reported
Observation: False
Owner Operator: False
Lab Data: False
Sample Depth: Not reported
Start Date: Not reported
End Date: Not reported
Min Concentration: Not reported
Max Concentration: Not reported
Sample Comment: 3.5 - 235 mg/kg
Last Update By: CONV
Update Date: 09/13/1994
Decode for MediumID: Soil

Substance ID.: 121643

OREGON WASTE SYSTEMS - PROPOSED TRANSFER STATION (Continued) **S103303248**

Haz Release ID: 383783
Qty Released: unknown
Date Released: unknown
Update Date: 01/01/2001
Update By: Not reported
Substance Code: 7439-97-6
Substance Name: MERCURY
Substance Abbrev.: Not reported
Substance Category ID: 8467
Substance Category: Inorganics
Category Level: Not reported
Created By: Not reported
Created Date: 12/17/2002
Substance Category ID: 8467
Substance Category: Inorganics
Category Level: Not reported
Created By: Not reported
Created Date: 12/17/2002
Substance Alias ID: 319260
Sub Alias Name: HG
Substance Alias ID: 319261
Sub Alias Name: HYDRARGYRUM
Substance Alias ID: 319262
Sub Alias Name: LIQUID SILVER
Substance Alias ID: 319263
Sub Alias Name: QUICKSILVER
Sampling Result ID: 337507
Feature Id: Not reported
Hazard Release Id: 383783
Medium: 703
Substance Abbrev.: Not reported
Unit Code: Not reported
Observation: False
Owner Operator: True
Lab Data: False
Sample Depth: Not reported
Start Date: Not reported
End Date: Not reported
Min Concentration: Not reported
Max Concentration: Not reported
Sample Comment: 0.09 - 0.34 mg/kg
Last Update By: CONV
Update Date: 09/13/1994
Decode for MediumID: Soil

Substance ID.: 121755
Haz Release ID: 383784
Qty Released: unknown
Date Released: unknown
Update Date: 01/01/2001
Update By: Not reported
Substance Code: 7782-49-2
Substance Name: SELENIUM
Substance Abbrev.: Not reported
Substance Alias ID: 319488
Sub Alias Name: SE
Sampling Result ID: 345428

OREGON WASTE SYSTEMS - PROPOSED TRANSFER STATION (Continued) **S103303248**

Feature Id: Not reported
Hazard Release Id: 383784
Medium: 703
Substance Abbrev.: Not reported
Unit Code: Not reported
Observation: False
Owner Operator: True
Lab Data: False
Sample Depth: Not reported
Start Date: Not reported
End Date: Not reported
Min Concentration: Not reported
Max Concentration: Not reported
Sample Comment: 0.94 mg/kg
Last Update By: CONV
Update Date: 09/13/1994
Decode for MediumID: Soil

Substance ID.: 121608
Haz Release ID: 383785
Qty Released: unknown
Date Released: unknown
Update Date: 01/01/2001
Update By: Not reported
Substance Code: 71-43-2
Substance Name: BENZENE
Substance Abbrev.: Not reported
Substance Category ID: 8502
Substance Category: Volatiles
Category Level: Not reported
Created By: Not reported
Created Date: 12/17/2002
Substance Category ID: 8502
Substance Category: Volatiles
Category Level: Not reported
Created By: Not reported
Created Date: 12/17/2002
Substance Alias ID: 319178
Sub Alias Name: BENZOL
Substance Alias ID: 319179
Sub Alias Name: COAL NAPTHA
Substance Alias ID: 319180
Sub Alias Name: CYCLOHEXATRIENE
Substance Alias ID: 319181
Sub Alias Name: PHENE
Substance Alias ID: 319182
Sub Alias Name: PYROBENZOL
Sampling Result ID: 345429
Feature Id: Not reported
Hazard Release Id: 383785
Medium: 698
Substance Abbrev.: Not reported
Unit Code: Not reported
Observation: False
Owner Operator: True
Lab Data: False
Sample Depth: Not reported

OREGON WASTE SYSTEMS - PROPOSED TRANSFER STATION (Continued) **S103303248**

Start Date: Not reported
End Date: Not reported
Min Concentration: Not reported
Max Concentration: Not reported
Sample Comment: 1.5 - 37,000 ppb
Last Update By: CONV
Update Date: 09/13/1994
Decode for MediumID: Groundwater
Sampling Result ID: 345430
Feature Id: Not reported
Hazard Release Id: 383785
Medium: 703
Substance Abbrev.: Not reported
Unit Code: Not reported
Observation: False
Owner Operator: False
Lab Data: False
Sample Depth: Not reported
Start Date: Not reported
End Date: Not reported
Min Concentration: Not reported
Max Concentration: Not reported
Sample Comment: 2.2 - 37,000 ppb
Last Update By: CONV
Update Date: 09/13/1994
Decode for MediumID: Soil

Substance ID.: 121983
Haz Release ID: 385556
Qty Released: unknown
Date Released: unknown
Update Date: 12/17/1990
Update By: Not reported
Substance Code: ECD173
Substance Name: GASOLINE
Substance Abbrev.: Not reported
Substance Category ID: 8530
Substance Category: Petroleum Related Releases for OSPIRG Report
Category Level: Not reported
Created By: Not reported
Created Date: 12/17/2002
Substance Category ID: 8530
Substance Category: Petroleum Related Releases for OSPIRG Report
Category Level: Not reported
Created By: Not reported
Created Date: 12/17/2002
Comment ID: 302742
Release Code: Data Sources
Release Comments: Sweet-Edwards/Emcon PA (11/18/87) and Environmental Audit (4/25/88)
Decode for Relcomcd: Data Sources
Sampling Result ID: 345066
Feature Id: Not reported
Hazard Release Id: 385556
Medium: 698
Substance Abbrev.: Not reported
Unit Code: Not reported
Observation: False

OREGON WASTE SYSTEMS - PROPOSED TRANSFER STATION (Continued) **S103303248**

Owner Operator: True
Lab Data: True
Sample Depth: Not reported
Start Date: Not reported
End Date: Not reported
Min Concentration: Not reported
Max Concentration: Not reported
Sample Comment: 0.2 - 373 ppm
Last Update By: CONV
Update Date: 09/13/1994
Decode for MediumID: Groundwater

Substance ID.: 121051
Haz Release ID: 385578
Qty Released: unknown
Date Released: unknown
Update Date: 12/17/1990
Update By: Not reported
Substance Code: 1330-20-7
Substance Name: XYLENEs
Substance Abbrev.: Not reported
Substance Category ID: 8526
Substance Category: Volatiles
Category Level: Not reported
Created By: Not reported
Created Date: 12/17/2002
Substance Category ID: 8526
Substance Category: Volatiles
Category Level: Not reported
Created By: Not reported
Created Date: 12/17/2002
Substance Alias ID: 317017
Sub Alias Name: DIMETHYLBENZENEs
Substance Alias ID: 317018
Sub Alias Name: XYLOLs
Comment ID: 302735
Release Code: Data Sources
Release Comments: Sweet-Edwards/Emcon PA (11/18/87) and Environmental Audit (4/25/88)
Decode for Relcomcd: Data Sources
Sampling Result ID: 345413
Feature Id: Not reported
Hazard Release Id: 385578
Medium: 703
Substance Abbrev.: Not reported
Unit Code: Not reported
Observation: False
Owner Operator: False
Lab Data: False
Sample Depth: Not reported
Start Date: Not reported
End Date: Not reported
Min Concentration: Not reported
Max Concentration: Not reported
Sample Comment: 3 - 590,000 ppb
Last Update By: CONV
Update Date: 09/13/1994
Decode for MediumID: Soil

OREGON WASTE SYSTEMS - PROPOSED TRANSFER STATION (Continued) **S103303248**

Sampling Result ID: 346832
Feature Id: Not reported
Hazard Release Id: 385578
Medium: 698
Substance Abbrev.: Not reported
Unit Code: Not reported
Observation: False
Owner Operator: True
Lab Data: True
Sample Depth: Not reported
Start Date: Not reported
End Date: Not reported
Min Concentration: Not reported
Max Concentration: Not reported
Sample Comment: 2.6 - 265,000 ppb
Last Update By: CONV
Update Date: 09/13/1994
Decode for MediumID: Groundwater

Substance ID.: 121552
Haz Release ID: 385579
Qty Released: unknown
Date Released: unknown
Update Date: 12/17/1990
Update By: Not reported
Substance Code: 630-20-6
Substance Name: TETRACHLOROETHANE,1,1,1,2-
Substance Abbrev.: Not reported
Substance Alias ID: 319031
Sub Alias Name: ETHANE,1,1,1,2-TETRACHLORO-
Comment ID: 302737
Release Code: Data Sources
Release Comments: Sweet-Edwards/Emcon PA (11/18/87) and Environmental Audit (4/25/88)
Decode for Relcomcd: Data Sources
Sampling Result ID: 346723
Feature Id: Not reported
Hazard Release Id: 385579
Medium: 698
Substance Abbrev.: Not reported
Unit Code: Not reported
Observation: False
Owner Operator: True
Lab Data: True
Sample Depth: Not reported
Start Date: Not reported
End Date: Not reported
Min Concentration: Not reported
Max Concentration: Not reported
Sample Comment: 0.9 - 12 ppb
Last Update By: CONV
Update Date: 09/13/1994
Decode for MediumID: Groundwater

Substance ID.: 121982
Haz Release ID: 385616
Qty Released: unknown
Date Released: unknown

OREGON WASTE SYSTEMS - PROPOSED TRANSFER STATION (Continued) **S103303248**

Update Date: 12/17/1990
Update By: Not reported
Substance Code: ECD169
Substance Name: DIESEL - FUEL OIL
Substance Abbrev.: Not reported
Substance Category ID: 8529
Substance Category: Petroleum Related Releases for OSPIRG Report
Category Level: Not reported
Created By: Not reported
Created Date: 12/17/2002
Substance Category ID: 8529
Substance Category: Petroleum Related Releases for OSPIRG Report
Category Level: Not reported
Created By: Not reported
Created Date: 12/17/2002
Comment ID: 302741
Release Code: Data Sources
Release Comments: Sweet-Edwards/Emcon PA (11/18/87) and Environmental Audit (4/25/88)
Decode for Relcomcd: Data Sources
Sampling Result ID: 346831
Feature Id: Not reported
Hazard Release Id: 385616
Medium: 698
Substance Abbrev.: Not reported
Unit Code: Not reported
Observation: False
Owner Operator: True
Lab Data: True
Sample Depth: Not reported
Start Date: Not reported
End Date: Not reported
Min Concentration: Not reported
Max Concentration: Not reported
Sample Comment: 0.2 - 53 ppm
Last Update By: CONV
Update Date: 09/13/1994
Decode for MediumID: Groundwater

Substance ID.: 121907
Haz Release ID: 385617
Qty Released: unknown
Date Released: unknown
Update Date: 12/17/1990
Update By: Not reported
Substance Code: 95-50-1
Substance Name: DICHLOROBENZENE,1,2-
Substance Abbrev.: Not reported
Substance Alias ID: 317942
Sub Alias Name: BENZENE,1,2-DICHLORO-
Substance Alias ID: 317943
Sub Alias Name: CHLOROBEN
Substance Alias ID: 317944
Sub Alias Name: DICHLOROBENZENE,o-
Substance Alias ID: 317945
Sub Alias Name: DILANTIN DB
Substance Alias ID: 317946
Sub Alias Name: DOWTHERM E

OREGON WASTE SYSTEMS - PROPOSED TRANSFER STATION (Continued) **S103303248**

Comment ID: 302740
Release Code: Data Sources
Release Comments: Sweet-Edwards/Emcon PA (11/18/87) and Environmental Audit (4/25/88)
Decode for Relcomcd: Data Sources
Sampling Result ID: 345412
Feature Id: Not reported
Hazard Release Id: 385617
Medium: 703
Substance Abbrev.: Not reported
Unit Code: Not reported
Observation: False
Owner Operator: False
Lab Data: False
Sample Depth: Not reported
Start Date: Not reported
End Date: Not reported
Min Concentration: Not reported
Max Concentration: Not reported
Sample Comment: 11 - 153 ppb
Last Update By: CONV
Update Date: 09/13/1994
Decode for MediumID: Soil
Sampling Result ID: 346719
Feature Id: Not reported
Hazard Release Id: 385617
Medium: 698
Substance Abbrev.: Not reported
Unit Code: Not reported
Observation: False
Owner Operator: True
Lab Data: True
Sample Depth: Not reported
Start Date: Not reported
End Date: Not reported
Min Concentration: Not reported
Max Concentration: Not reported
Sample Comment: 4.7 - 1000 ppb
Last Update By: CONV
Update Date: 09/13/1994
Decode for MediumID: Groundwater

Substance ID.: 121700
Haz Release ID: 385618
Qty Released: unknown
Date Released: unknown
Update Date: 12/17/1990
Update By: Not reported
Substance Code: 75-34-3
Substance Name: DICHLOROETHANE,1,1-
Substance Abbrev.: Not reported
Substance Category ID: 8548
Substance Category: Solvents of interest to Milwaukie Area GW study
Category Level: Not reported
Created By: Not reported
Created Date: 12/17/2002
Substance Category ID: 8548
Substance Category: Solvents of interest to Milwaukie Area GW study

OREGON WASTE SYSTEMS - PROPOSED TRANSFER STATION (Continued) **S103303248**

Category Level: Not reported
Created By: Not reported
Created Date: 12/17/2002
Substance Alias ID: 319361
Sub Alias Name: ETHANE,1,1-DICHLORO-
Substance Alias ID: 319362
Sub Alias Name: ETHYLIDENE CHLORIDE
Substance Alias ID: 319363
Sub Alias Name: ETHYLIDENE DICHLORIDE
Comment ID: 302739
Release Code: Data Sources
Release Comments: Sweet-Edwards/Emcon PA (11/18/87) and Environmental Audit (4/25/88)
Decode for Relcomcd: Data Sources
Sampling Result ID: 346720
Feature Id: Not reported
Hazard Release Id: 385618
Medium: 698
Substance Abbrev.: Not reported
Unit Code: Not reported
Observation: False
Owner Operator: True
Lab Data: True
Sample Depth: Not reported
Start Date: Not reported
End Date: Not reported
Min Concentration: Not reported
Max Concentration: Not reported
Sample Comment: 4.9 - 10.3 ppb
Last Update By: CONV
Update Date: 09/13/1994
Decode for MediumID: Groundwater

Substance ID.: 121690
Haz Release ID: 385619
Qty Released: unknown
Date Released: unknown
Update Date: 12/17/1990
Update By: Not reported
Substance Code: 75-01-4
Substance Name: VINYL CHLORIDE
Substance Abbrev.: Not reported
Substance Category ID: 8525
Substance Category: Volatiles
Category Level: Not reported
Created By: Not reported
Created Date: 12/17/2002
Substance Category ID: 8550
Substance Category: Solvents of interest to Milwaukie Area GW study
Category Level: Not reported
Created By: Not reported
Created Date: 12/17/2002
Substance Category ID: 8525
Substance Category: Volatiles
Category Level: Not reported
Created By: Not reported
Created Date: 12/17/2002
Substance Category ID: 8550

OREGON WASTE SYSTEMS - PROPOSED TRANSFER STATION (Continued) **S103303248**

Substance Category: Solvents of interest to Milwaukie Area GW study
Category Level: Not reported
Created By: Not reported
Created Date: 12/17/2002
Substance Alias ID: 319325
Sub Alias Name: CHLOROETHENE
Substance Alias ID: 319326
Sub Alias Name: CHLOROETHYLENE
Substance Alias ID: 319327
Sub Alias Name: ETHENE,CHLORO-
Substance Alias ID: 319328
Sub Alias Name: MONOCHLOROETHYLENE
Comment ID: 302738
Release Code: Data Sources
Release Comments: Sweet-Edwards/Emcon PA (11/18/87) and Environmental Audit (4/25/88)
Decode for Relcomcd: Data Sources
Sampling Result ID: 346721
Feature Id: Not reported
Hazard Release Id: 385619
Medium: 698
Substance Abbrev.: Not reported
Unit Code: Not reported
Observation: False
Owner Operator: True
Lab Data: True
Sample Depth: Not reported
Start Date: Not reported
End Date: Not reported
Min Concentration: Not reported
Max Concentration: Not reported
Sample Comment: 1.2 - 50 ppb
Last Update By: CONV
Update Date: 09/13/1994
Decode for MediumID: Groundwater

Substance ID.: 120919
Haz Release ID: 385620
Qty Released: unknown
Date Released: unknown
Update Date: 12/17/1990
Update By: Not reported
Substance Code: 11104-28-2
Substance Name: PCB 1221
Substance Abbrev.: Not reported
Substance Category ID: 8543
Substance Category: PCB Substances for the OSPIRG Report
Category Level: Not reported
Created By: Not reported
Created Date: 12/17/2002
Substance Category ID: 8543
Substance Category: PCB Substances for the OSPIRG Report
Category Level: Not reported
Created By: Not reported
Created Date: 12/17/2002
Substance Alias ID: 316591
Sub Alias Name: AROCHLOR 1221
Substance Alias ID: 316592

OREGON WASTE SYSTEMS - PROPOSED TRANSFER STATION (Continued) **S103303248**

Sub Alias Name: AROCLOR 1221
Comment ID: 302734
Release Code: Data Sources
Release Comments: Sweet-Edwards/Emcon PA (11/18/87) and Environmental Audit (4/25/88)
Decode for Relcomcd: Data Sources
Sampling Result ID: 346722
Feature Id: Not reported
Hazard Release Id: 385620
Medium: 698
Substance Abbrev.: Not reported
Unit Code: Not reported
Observation: False
Owner Operator: False
Lab Data: True
Sample Depth: Not reported
Start Date: Not reported
End Date: Not reported
Min Concentration: Not reported
Max Concentration: Not reported
Sample Comment: 10.8 ppm
Last Update By: CONV
Update Date: 09/13/1994
Decode for MediumID: Groundwater

Substance ID.: 120868
Haz Release ID: 385621
Qty Released: unknown
Date Released: unknown
Update Date: 12/17/1990
Update By: Not reported
Substance Code: 108-10-1
Substance Name: METHYL-2-PENTANONE,4-
Substance Abbrev.: Not reported
Substance Alias ID: 316417
Sub Alias Name: HEXONE
Substance Alias ID: 316418
Sub Alias Name: ISOBUTYL METHYL KETONE
Substance Alias ID: 316419
Sub Alias Name: ISOPROPYLACETONE
Substance Alias ID: 316420
Sub Alias Name: METHYL ISOBUTYL KETONE
Substance Alias ID: 316421
Sub Alias Name: MIBK
Substance Alias ID: 316422
Sub Alias Name: PENTANONE,4-METHYL-2-
Comment ID: 302733
Release Code: Data Sources
Release Comments: Sweet-Edwards/Emcon PA (11/18/87) and Environmental Audit (4/25/88)
Decode for Relcomcd: Data Sources
Sampling Result ID: 345067
Feature Id: Not reported
Hazard Release Id: 385621
Medium: 703
Substance Abbrev.: Not reported
Unit Code: Not reported
Observation: False
Owner Operator: True

OREGON WASTE SYSTEMS - PROPOSED TRANSFER STATION (Continued) **S103303248**

Lab Data: True
Sample Depth: Not reported
Start Date: Not reported
End Date: Not reported
Min Concentration: Not reported
Max Concentration: Not reported
Sample Comment: 726 - 1800 ppb
Last Update By: CONV
Update Date: 09/13/1994
Decode for MediumID: Soil

Narrative:

NARR ID: 5731435
NARR Code: Contamination
Created By: Not reported
Created Date: 12/17/2002
Updated By: Not reported
Updated Date: 12/17/2002
Decode for NarcdID: Contamination
NARR Comments: (11/20/90 MM) This site includes multiple businesses. Low levels of hazardous substances were identified in soils and groundwater on-site during an environmental audit for a proposed transfer station. One business on-site has free petroleum product floating on groundwater and high concentrations of dissolved volatile organics in groundwater. DEQ's UST program is working with Oregon Waste Systems, Inc. and the truck-stop operator to remediate petroleum problems on-site. The other contaminants present at the site need to be evaluated to determine the need for further assessment or corrective action.

NARR ID: 5731436
NARR Code: Data Sources
Created By: Not reported
Created Date: 12/17/2002
Updated By: Not reported
Updated Date: 12/17/2002
Decode for NarcdID: Data Sources
NARR Comments: Sweet-Edwards/EMCON Preliminary Environmental Site Audit 11/18/87; Sweet-Edwards/EMCON Environmental Audit 4/25/88; Golder Associates PA 7/24/91; Golder Associates Corrective Action Plan 9/13/91.

NARR ID: 5731437
NARR Code: Hazardous Substance/Waste Types
Created By: Not reported
Created Date: 12/17/2002
Updated By: Not reported
Updated Date: 12/17/2002
Decode for NarcdID: Hazardous Substance/Waste Types
NARR Comments: Gasoline, diesel, 1,2-dichlorobenzene, 1,1-dichloroethane, PCBs, vinyl chloride, methyl isobutyl ketone, perchloroethene, total xylenes. (11/14/97 LSK) Soil contamination was associated with primarily 5 areas of the site: Rod's Truck Repair, The Merit Truck Stop, areas adjacent to the Peninsula Terminal Railroad, Harbor Oil and Star Oil. At Rod's Truck Repair and Merit Truck Stop, BTEX contamination likely from leaking USTs. There is some floating product in shallow groundwater beneath the Merit Truck Stop site. Petroleum hydrocarbons were found in shallow soils at Star Oil (100 to 2,000 ppm) and Farmers (200 to 5,000 ppm). Harbor Oil is described

OREGON WASTE SYSTEMS - PROPOSED TRANSFER STATION (Continued) **S103303248**

in a separate file (ECSI#24).

NARR ID: 5731438
NARR Code: Site Location
Created By: Not reported
Created Date: 12/17/2002
Updated By: Not reported
Updated Date: 12/17/2002
Decode for NarcdID: Site Location
NARR Comments: Part of the site consists of Harbor Oil (ECSI #24); others include Rod's Truck Stop, 2632 N Marine Dr. and Merit Truck Stop, 2360 N Marine Dr.

NARR ID: 5731439
NARR Code: Manner of Release
Created By: Not reported
Created Date: 12/17/2002
Updated By: Not reported
Updated Date: 12/17/2002
Decode for NarcdID: Manner of Release
NARR Comments: Time of release unknown.

NARR ID: 5731440
NARR Code: Pathways Other Hazards
Created By: Not reported
Created Date: 12/17/2002
Updated By: Not reported
Updated Date: 12/17/2002
Decode for NarcdID: Pathways & Other Hazards
NARR Comments: (11/20/90 MM) Site is located in a light industrial area, and consists of a stockyard, two truck service stations, a card-lock station, a restaurant, railroad tracks and engine barns, and wetlands. Other than workers, the population immediately around the site is low. Land to the south is vacant, to the east and west is industrial. Nearest dense population is one mile south and north across the Slough. The site is on flat land and in the floodplain of the Columbia River. Soils are fine-grained alluvium intermixed with fill consisting of crushed rock, and clayey silt - gravel. Threat or potential threat to surface water - sediments from storm sewer outfalls that enter the Columbia River contained methyl isobutyl ketone (MIBK), 1,2-, 1,3-, and 1,4-dichlorobenzene, Cr, Cd, Zn, Pb, Cu, and Ni above background levels. Depth to groundwater varies from ground surface to 15 feet across the site; its uses are unknown. (11/14/97 LSK) The site is located within 1,000 ft. of Force Lake to the southeast and is adjacent to the Oregon Slough to the north. The wetlands associated with Force Lake support great blue heron nesting areas, and the City of Portland considers this wetlands area, as well as the lake, a sensitive environment. Stormwater runoff from some of the site is carried north towards the Oregon Slough by storm drains that run beneath Marine Dr. Some runoff flows south towards Force Lake and area wetlands. Force Lake drains via the North Ditch, which is part of Peninsula Drainage District No. 1. Water in the ditch is routed to the District's main pumping station southwest of the site, where it is pumped into the Columbia Slough. Shallow groundwater north of the railroad flows radially outward in all directions, and south of the railroad flows to Force Lake and the wetlands area. Deep and intermediate groundwater flow is both to the northwest towards

OREGON WASTE SYSTEMS - PROPOSED TRANSFER STATION (Continued) **S103303248**

the Oregon Slough and Columbia River and to the south away from the river, depending upon the season and river level changes.

NARR ID: 5731441
NARR Code: Remedial Action
Created By: Not reported
Created Date: 12/17/2002
Updated By: Not reported
Updated Date: 12/17/2002
Decode for NarcdID: Remedial Action
NARR Comments: (11/14/97 LSK) Site reevaluated as part of review of all sites within the Columbia Slough Study Area. A preliminary assessment is needed at this site; it is a low priority for DEQ follow-up.

NARR ID: 5731442
NARR Code: Health Threats
Created By: Not reported
Created Date: 12/17/2002
Updated By: Not reported
Updated Date: 12/17/2002
Decode for NarcdID: Health Threats
NARR Comments: Threat to surface waters.

Permit:
Permit Agency: Oregon DEQ
Permit Number: 1091
Permit Type: Solid Waste Disposal Site
Comments: Originally issued 6/23/87.

Administrative Action:
Action ID: 9496
Region: Northwestern Region
Complete Date: 11/14/1997
Rank Value: 0
Cleanup Flag: False
Created Date: 12/17/2002
Decode for AgencyID: Department of Environmental Quality
Decode for RegionID: Northwest Region
Category: Remedial Action
Action Code Flag: False
Action: State Basic Preliminary Assessment recommended (PA)
Further Action: Low
Comments: Not reported

Action ID: 9519
Region: Northwestern Region
Complete Date: 03/01/1995
Rank Value: 0
Cleanup Flag: False
Created Date: 12/17/2002
Decode for AgencyID: Department of Environmental Quality
Decode for RegionID: Northwest Region
Category: Remedial Action
Action Code Flag: False
Action: VCS Waiting List
Further Action: Not reported
Comments: Not reported

OREGON WASTE SYSTEMS - PROPOSED TRANSFER STATION (Continued) **S103303248**

Action ID: 9428
Region: Not reported
Complete Date: 08/19/1991
Rank Value: 0
Cleanup Flag: False
Created Date: 12/17/2002
Decode for AgencyID: Department of Environmental Quality
Decode for RegionID: Not reported
Category: Listing Action
Action Code Flag: False
Action: Extension requested by owner/operator
Further Action: Not reported
Comments: Not reported

Action ID: 9451
Region: Not reported
Complete Date: 08/14/1991
Rank Value: 0
Cleanup Flag: False
Created Date: 12/17/2002
Decode for AgencyID: Department of Environmental Quality
Decode for RegionID: Not reported
Category: Listing Action
Action Code Flag: False
Action: Owner/operator comments received on listing notification
Further Action: Not reported
Comments: Not reported

Action ID: 9428
Region: Not reported
Complete Date: 08/14/1991
Rank Value: 0
Cleanup Flag: False
Created Date: 12/17/2002
Decode for AgencyID: Department of Environmental Quality
Decode for RegionID: Not reported
Category: Listing Action
Action Code Flag: False
Action: Extension requested by owner/operator
Further Action: Not reported
Comments: Not reported

Action ID: 9430
Region: Not reported
Complete Date: 08/20/1991
Rank Value: 0
Cleanup Flag: False
Created Date: 12/17/2002
Decode for AgencyID: Department of Environmental Quality
Decode for RegionID: Not reported
Category: Listing Action
Action Code Flag: False
Action: Petition or request granted
Further Action: Not reported
Comments: Not reported

Action ID: 9437

OREGON WASTE SYSTEMS - PROPOSED TRANSFER STATION (Continued) **S103303248**

Region: Not reported
Complete Date: 11/20/1990
Rank Value: 0
Cleanup Flag: False
Created Date: 12/17/2002
Decode for AgencyID: Department of Environmental Quality
Decode for RegionID: Not reported
Category: Listing Action
Action Code Flag: False
Action: Listing Review completed
Further Action: Not reported
Comments: Not reported

Action ID: 9465
Region: Not reported
Complete Date: 06/28/1991
Rank Value: 0
Cleanup Flag: False
Created Date: 12/17/2002
Decode for AgencyID: Department of Environmental Quality
Decode for RegionID: Not reported
Category: Listing Action
Action Code Flag: False
Action: Facility proposed for Confirmed Release List
Further Action: Not reported
Comments: Not reported

Action ID: 9498
Region: Not reported
Complete Date: 11/20/1990
Rank Value: 0
Cleanup Flag: False
Created Date: 12/17/2002
Decode for AgencyID: Department of Environmental Quality
Decode for RegionID: Not reported
Category: Listing Action
Action Code Flag: False
Action: Proposal for Confirmed Release List recommended
Further Action: Not reported
Comments: Not reported

Action ID: 9428
Region: Not reported
Complete Date: 08/20/1991
Rank Value: 0
Cleanup Flag: False
Created Date: 12/17/2002
Decode for AgencyID: Department of Environmental Quality
Decode for RegionID: Not reported
Category: Listing Action
Action Code Flag: False
Action: Extension requested by owner/operator
Further Action: Not reported
Comments: Not reported

Action ID: 9451
Region: Not reported

OREGON WASTE SYSTEMS - PROPOSED TRANSFER STATION (Continued) **S103303248**

Complete Date: 08/08/1991
Rank Value: 0
Cleanup Flag: False
Created Date: 12/17/2002
Decode for AgencyID: Department of Environmental Quality
Decode for RegionID: Not reported
Category: Listing Action
Action Code Flag: False
Action: Owner/operator comments received on listing notification
Further Action: Not reported
Comments: Not reported

Action ID: 9451
Region: Not reported
Complete Date: 07/25/1991
Rank Value: 0
Cleanup Flag: False
Created Date: 12/17/2002
Decode for AgencyID: Department of Environmental Quality
Decode for RegionID: Not reported
Category: Listing Action
Action Code Flag: False
Action: Owner/operator comments received on listing notification
Further Action: Not reported
Comments: Not reported

Action ID: 9425
Region: Not reported
Complete Date: 11/20/1990
Rank Value: 0
Cleanup Flag: False
Created Date: 12/17/2002
Decode for AgencyID: Department of Environmental Quality
Decode for RegionID: Not reported
Category: Remedial Action
Action Code Flag: False
Action: SITE EVALUATION
Further Action: Not reported
Comments: Not reported

Action ID: 9448
Region: Not reported
Complete Date: 02/06/1992
Rank Value: 0
Cleanup Flag: False
Created Date: 12/17/2002
Decode for AgencyID: Department of Environmental Quality
Decode for RegionID: Not reported
Category: Listing Action
Action Code Flag: False
Action: Review for final listing
Further Action: Not reported
Comments: Not reported

Action ID: 9488
Region: Not reported
Complete Date: 02/06/1992

OREGON WASTE SYSTEMS - PROPOSED TRANSFER STATION (Continued) **S103303248**

Rank Value: 0
Cleanup Flag: False
Created Date: 12/17/2002
Decode for AgencyID: Department of Environmental Quality
Decode for RegionID: Not reported
Category: Listing Action
Action Code Flag: False
Action: Listing on Confirmed Release List recommended
Further Action: Not reported
Comments: Not reported

Action ID: 9438
Region: Not reported
Complete Date: 02/07/1992
Rank Value: 0
Cleanup Flag: False
Created Date: 12/17/2002
Decode for AgencyID: Department of Environmental Quality
Decode for RegionID: Not reported
Category: Listing Action
Action Code Flag: False
Action: Facility placed on Confirmed Release List
Further Action: Not reported
Comments: Not reported

Action ID: 9424
Region: Not reported
Complete Date: Not reported
Rank Value: 0
Cleanup Flag: False
Created Date: 12/17/2002
Decode for AgencyID: Department of Environmental Quality
Decode for RegionID: Not reported
Category: Administrative Action
Action Code Flag: False
Action: Site added to database
Further Action: Not reported
Comments: Not reported

Action ID: 9426
Region: Northwestern Region
Complete Date: 11/14/1997
Rank Value: 0
Cleanup Flag: False
Created Date: 12/17/2002
Decode for AgencyID: Department of Environmental Quality
Decode for RegionID: Northwest Region
Category: Remedial Action
Action Code Flag: False
Action: SITE PRIORITY EVALUATION FOR FURTHER ACTION
Further Action: Not reported
Comments: Not reported

Operations:
Operation Id: 132402
Operation Status: Unknown
Common Name: Oregon Waste Systems - Proposed Transfer
Yrs of Operation: Not reported

OREGON WASTE SYSTEMS - PROPOSED TRANSFER STATION (Continued) **S103303248**

Comments: see 'other information' complete description
Updated Date: 09/13/1994
Updated By: CONV
Decode for OpstatID: Unknown

VCS:
Name: OREGON WASTE SYSTEMS - PROPOSED TRANSFER STATION
Address: SW CORNER, N MARINE DR. AND N FORCE AVE.
City,State,Zip: PORTLAND, OR 97217
ECS Site ID: 1091
Facility Size: 46 acres
Action: VCS Waiting List
Start Date: 08/09/1993
End Date: 03/01/1995
Program: VCS
Latitude: 45.6086
Longitude: -122.6926

Name: OREGON WASTE SYSTEMS - PROPOSED TRANSFER STATION
Address: SW CORNER, N MARINE DR. AND N FORCE AVE.
City,State,Zip: PORTLAND, OR 97217
ECS Site ID: 1091
Facility Size: 46 acres
Action: Listing Review completed
Start Date: 11/20/1990
End Date: 11/20/1990
Program: VCS
Latitude: 45.6086
Longitude: -122.6926

Name: OREGON WASTE SYSTEMS - PROPOSED TRANSFER STATION
Address: SW CORNER, N MARINE DR. AND N FORCE AVE.
City,State,Zip: PORTLAND, OR 97217
ECS Site ID: 1091
Facility Size: 46 acres
Action: Proposal for Confirmed Release List recommended
Start Date: 11/20/1990
End Date: 11/20/1990
Program: VCS
Latitude: 45.6086
Longitude: -122.6926

---

42 **STOCKYARDS COMMERCE CENTER** **OR ECSI** **S111766402**
West **2500-2664 N MARINE DR.** **OR VCP** **N/A**
1/2-1 **PORTLAND, OR 97217**
0.546 mi.
2885 ft.

Relative: ECSI:
Lower Name: STOCKYARDS COMMERCE CENTER
Actual: Address: 2500-2664 N MARINE DR.
18 ft. City,State,Zip: PORTLAND, OR 97217
State ID Number: 5695
Brown ID: 0
Study Area: False
Region ID: 2
Legislatve ID: 0

STOCKYARDS COMMERCE CENTER (Continued) **S111766402**

Investigation:	Suspect
FACA ID:	122989
Further Action:	0
Lat/Long (dms):	45 36 33.10 / -122 41 40.20
County Code:	26.00
Score Value:	Not reported
Cerclis ID:	Not reported
Township Coord.:	2.00
Township Zone:	N
Range Coord:	1.00
Range Zone:	E
Section Coord:	33
Qtr Section:	C
Tax Lots:	1300
Size:	22.98 acres
NPL:	False
Orphan:	False
Updated By:	GWISTAR
Update Date:	07/14/2014
Created Date:	02/22/2012
Decode For RegionID:	Northwest Region
Decode For BrownID:	Not reported
Decode For Furtheract:	Not reported
Decode For Investstat:	Suspect
Decode For Legislative:	Not reported
Alias Name:	Portland Union Stock Yards
Alias Name:	Portland Livestock Auction, Inc.

Hazardous Release:

Substance ID.:	121011
Haz Release ID:	388122
Qty Released:	Not reported
Date Released:	Not reported
Update Date:	04/08/2013
Update By:	SMILLER
Substance Code:	127-18-4
Substance Name:	TETRACHLOROETHYLENE
Substance Abbrev.:	Not reported
Substance Category ID:	8519
Substance Category:	Volatiles
Category Level:	Not reported
Created By:	Not reported
Created Date:	12/17/2002
Substance Category ID:	8551
Substance Category:	Solvents of interest to Milwaukie Area GW study
Category Level:	Not reported
Created By:	Not reported
Created Date:	12/17/2002
Substance Category ID:	8519
Substance Category:	Volatiles
Category Level:	Not reported
Created By:	Not reported
Created Date:	12/17/2002
Substance Category ID:	8551
Substance Category:	Solvents of interest to Milwaukie Area GW study
Category Level:	Not reported
Created By:	Not reported
Created Date:	12/17/2002

STOCKYARDS COMMERCE CENTER (Continued) **S111766402**

Substance Alias ID: 316912
Sub Alias Name: ETHENE,TETRACHLORO-
Substance Alias ID: 316913
Sub Alias Name: ETHYLENE TETRACHLORIDE
Substance Alias ID: 316914
Sub Alias Name: PERCHLOROETHYLENE
Substance Alias ID: 316915
Sub Alias Name: PERCLENE
Substance Alias ID: 316916
Sub Alias Name: TETRACHLOROETHENE
Substance Alias ID: 316917
Sub Alias Name: TETRACHLOROETHENE,1,1,2,2-
Substance Alias ID: 316918
Sub Alias Name: TETRACHLOROETHYLENE,1,1,2,2-
Sampling Result ID: 350582
Feature Id: 0
Hazard Release Id: 388122
Medium: 698
Substance Abbrev.: 0
Unit Code: Not reported
Observation: False
Owner Operator: False
Lab Data: True
Sample Depth: shallow
Start Date: 07/22/1991
End Date: Not reported
Min Concentration: Not reported
Max Concentration: Not reported
Sample Comment: 8 ppb shallow groundwater
Last Update By: SMILLER
Update Date: 04/08/2013
Decode for MediumID: Groundwater

Substance ID.: 121781
Haz Release ID: 388123
Qty Released: Not reported
Date Released: Not reported
Update Date: 04/08/2013
Update By: SMILLER
Substance Code: 79-01-6
Substance Name: TRICHLOROETHYLENE
Substance Abbrev.: Not reported
Substance Category ID: 8523
Substance Category: Volatiles
Category Level: Not reported
Created By: Not reported
Created Date: 12/17/2002
Substance Category ID: 8545
Substance Category: Solvents of interest to Milwaukie Area GW study
Category Level: Not reported
Created By: Not reported
Created Date: 12/17/2002
Substance Category ID: 8523
Substance Category: Volatiles
Category Level: Not reported
Created By: Not reported
Created Date: 12/17/2002

STOCKYARDS COMMERCE CENTER (Continued) **S111766402**

Substance Category ID:	8545
Substance Category:	Solvents of interest to Milwaukie Area GW study
Category Level:	Not reported
Created By:	Not reported
Created Date:	12/17/2002
Substance Alias ID:	317517
Sub Alias Name:	ETHINYL TRICHLORIDE
Substance Alias ID:	317518
Sub Alias Name:	ETHYLENE TRICHLORIDE
Substance Alias ID:	317519
Sub Alias Name:	TCE
Substance Alias ID:	317520
Sub Alias Name:	TRI-CLENE
Substance Alias ID:	317521
Sub Alias Name:	TRICHLOROETHENE
Sampling Result ID:	350583
Feature Id:	0
Hazard Release Id:	388123
Medium:	698
Substance Abbrev.:	0
Unit Code:	Not reported
Observation:	False
Owner Operator:	False
Lab Data:	True
Sample Depth:	shallow
Start Date:	07/22/1991
End Date:	Not reported
Min Concentration:	Not reported
Max Concentration:	Not reported
Sample Comment:	6 ppb shallow groundwater
Last Update By:	SMILLER
Update Date:	04/08/2013
Decode for MediumID:	Groundwater

Narrative:

NARR ID:	5753996
NARR Code:	Contamination
Created By:	SFORTUN
Created Date:	04/12/2012
Updated By:	SFORTUN
Updated Date:	04/12/2012
Decode for NarcdID:	Contamination
NARR Comments:	This site was added to ECSI based on documented evidence of elevated concentrations of chlorinated solvents, metals, and petroleum constituents in the site's shallow groundwater, as well as an elevated concentration of a chlorinated hydrocarbon in stormwater draining to the Columbia River.

NARR ID:	5754069
NARR Code:	Data Sources
Created By:	SFORTUN
Created Date:	06/26/2012
Updated By:	SFORTUN
Updated Date:	06/26/2012
Decode for NarcdID:	Data Sources
NARR Comments:	Preliminary Environmental Site Audit, Waste Management of Oregon, Inc., Proposed Transfer Station Site, Portland, Oregon, prepared by Sweet-Edwards/EMCON, for Waste Management of Oregon, Inc., November

STOCKYARDS COMMERCE CENTER (Continued) **S111766402**

18, 1987 (report filed with ECSI #1091, Oregon Waste Systems - Proposed Transfer Station). Environmental Audit: Field Investigation and Remedial Alternatives Assessment, Proposed Transfer Station Site, Portland, Oregon, prepared by Sweet-Edwards/EMCON, for Oregon Waste Systems, Inc., April 25, 1988. (report filed with ECSI #1091).

NARR ID: 5754597
NARR Code: General Site Description
Created By: SMILLER
Created Date: 04/18/2013
Updated By: SMILLER
Updated Date: 04/18/2013
Decode for NarcdID: General Site Description
NARR Comments: The Stockyards Commerce Center site is a 22.98-acre parcel (Tax Lot 1300 of Township 2 North / Range 1 East Section 33C) that was originally part of the larger, 46-acre Oregon Waste Systems Proposed Transfer Station site (ECSI #1091).

NARR ID: 5754570
NARR Code: Hazardous Substance/Waste Types
Created By: SMILLER
Created Date: 04/08/2013
Updated By: SMILLER
Updated Date: 04/08/2013
Decode for NarcdID: Hazardous Substance/Waste Types
NARR Comments: [4/8/13 SA/SAM] Potential environmental contaminants of concern include residual petroleum constituents in soils, such as benzene, anthrazene and benzo(a)pyrene. PCE and TCE are found in shallow and deep groundwater at the site. PCBs have been found in site soils.

NARR ID: 5754569
NARR Code: Manner of Release
Created By: SMILLER
Created Date: 04/08/2013
Updated By: SMILLER
Updated Date: 04/08/2013
Decode for NarcdID: Manner of Release
NARR Comments: unknown- likely historic uses. PCE and TCE in deeper groundwater may be part of a larger area wide contamination.

NARR ID: 5754568
NARR Code: Remedial Action
Created By: SMILLER
Created Date: 04/08/2013
Updated By: SMILLER
Updated Date: 04/08/2013
Decode for NarcdID: Remedial Action
NARR Comments: [4/8/13 SA/SAM] Site Investigations and some cleanup has occured on site since approximately 1988; generally focusing on underground storage tank removal and remediation. DEQ Site Assessment recommends the following activities be performed at the site to help clarify site risk and priority for further action. Contaminated soil remained under the Rod s Truck Stop building with issuance of underground storage tank program NFA in 1993. A review of the archived UST file and possible investigation should be completed to determine the risk of contaminated soils for vapor intrusion for petroleum. PCE/TCE samples were collected from shallow groundwater in 1991. Confirmation

STOCKYARDS COMMERCE CENTER (Continued) **S111766402**

of PCE/TCE concentrations is recommended to ensure vapor intrusion occupational risk based concentrations are currently met. Potential sources of PCE/TCE in shallow groundwater include remaining soils at Rod s Truck Service and potential spills from Peninsula Railroad Terminal to the south of the Stockyard property. Current site stormwater drainage should be diagramed and determine discharge points for the property. Columbia Slough Sediments- sediment sampling near current and historic stormwater outfalls should be tested for metals, PCBs, PAHs and VOCs. Sediment results should be compared to the average Lower Columbia River concentrations to determine if the sediments are either near average conditions or significantly above average Lower Columbia River sediment conditions. If sediment concentrations are above average, a source control evaluation may need to be performed.

NARR ID: 5753997
NARR Code: Health Threats
Created By: SFORTUN
Created Date: 04/12/2012
Updated By: SFORTUN
Updated Date: 04/12/2012
Decode for NarcdID: Health Threats
NARR Comments: Contaminants in site groundwater and stormwater could represent a potential threat to on-site workers, aquatic life in the Columbia River, wildlife and aquatic life in nearby wetlands, and/or other users of groundwater and surface water in the immediate vicinity of the site. Water quality in the Columbia River is already impaired. The Columbia River is used for recreational and commercial fishing, as well as other recreational purposes. It also provides Critical Habitat for threatened and endangered fish species. The river and nearby wetlands also provide important habitat for other sensitive species such as protected migratory bird species, sensitive amphibian, reptile, and plant species, and food resources for sensitive aquatic and terrestrial species.

NARR ID: 5754567
NARR Code: Site History
Created By: SMILLER
Created Date: 04/08/2013
Updated By: SMILLER
Updated Date: 04/08/2013
Decode for NarcdID: Site History
NARR Comments: [4/8/13 SA/SAM] The site was originally developed in 1908 with the construction of a small hotel and a livestock Exchange Building. The Portland Union Stockyards was built in about 1910. The stockyards ceased operations in 1980. Site buildings also included Merit USA (Texaco) Truck Stop (built in about 1952), which included two fueling stations, truck scales, and a cafT. Rod s Truck Repair, a commercial gas station and repair shop began operating in the 1980 s. The stockyards were demolished in 1996 and redeveloped in approximately 1997 to its current configuration as light industry and warehousing.

Administrative Action:
Action ID: 9424
Region: Not reported
Complete Date: 02/22/2012
Rank Value: Not reported
Cleanup Flag: False

STOCKYARDS COMMERCE CENTER (Continued) **S111766402**

Created Date: 02/22/2012
Decode for AgencyID: Department of Environmental Quality
Decode for RegionID: Not reported
Category: Administrative Action
Action Code Flag: False
Action: Site added to database
Further Action: Not reported
Comments: Not reported

Action ID: 9508
Region: Northwestern Region
Complete Date: 02/22/2012
Rank Value: Not reported
Cleanup Flag: False
Created Date: 06/18/2012
Decode for AgencyID: Department of Environmental Quality
Decode for RegionID: Northwest Region
Category: Remedial Action
Action Code Flag: False
Action: Site Screening recommended (EV)
Further Action: 0
Comments: Not reported

Action ID: 9425
Region: Northwestern Region
Complete Date: 04/08/2013
Rank Value: Not reported
Cleanup Flag: False
Created Date: 06/18/2012
Decode for AgencyID: Department of Environmental Quality
Decode for RegionID: Northwest Region
Category: Remedial Action
Action Code Flag: False
Action: SITE EVALUATION
Further Action: 0
Comments: Not reported

Action ID: 9506
Region: Northwestern Region
Complete Date: 04/08/2013
Rank Value: Not reported
Cleanup Flag: False
Created Date: 04/08/2013
Decode for AgencyID: Department of Environmental Quality
Decode for RegionID: Northwest Region
Category: Remedial Action
Action Code Flag: False
Action: Site Investigation recommended (SI)
Further Action: Medium
Comments: Not reported

Action ID: 9419
Region: Northwestern Region
Complete Date: 04/08/2013
Rank Value: Not reported
Cleanup Flag: False
Created Date: 04/08/2013

STOCKYARDS COMMERCE CENTER (Continued) **S111766402**

Decode for AgencyID: Department of Environmental Quality
Decode for RegionID: Northwest Region
Category: Listing Action
Action Code Flag: False
Action: Decision Not to List Site (on the CRL or Inventory)
Further Action: 0
Comments: Not reported

Action ID: 9519
Region: Northwestern Region
Complete Date: 07/18/2013
Rank Value: Not reported
Cleanup Flag: False
Created Date: 06/03/2013
Decode for AgencyID: Department of Environmental Quality
Decode for RegionID: Northwest Region
Category: Remedial Action
Action Code Flag: False
Action: VCS Waiting List
Further Action: 0
Comments: Not reported

Action ID: 9511
Region: Northwestern Region
Complete Date: Not reported
Rank Value: Not reported
Cleanup Flag: False
Created Date: 07/24/2013
Decode for AgencyID: Department of Environmental Quality
Decode for RegionID: Northwest Region
Category: Remedial Action
Action Code Flag: False
Action: SITE INVESTIGATION
Further Action: 0
Comments: Not reported

Operations:
Operation Id: 135893
Operation Status: Inactive
Common Name: Portland Union Stock Yards
Yrs of Operation: 1910 - 1980's
Comments: Division of United Stockyards Corporation (a.k.a.: Portland Livestock Auction, Inc.); Livestock auction facility
Updated Date: 06/26/2012
Updated By: SFORTUN
Decode for OpstatID: Inactive

Operation Id: 135894
Operation Status: Inactive
Common Name: Rod's Truck Repair
Yrs of Operation: 1960's - early 1990's
Comments: Truck repair facility. Occupied a building used by the stockyards from the 1930's to the 1960's as a repair facility, including metral tank sandblasting (1950 to mid-1960's). Served as a gas station and repair shop from mid 60's to 1980's.
Updated Date: 06/26/2012
Updated By: SFORTUN
Decode for OpstatID: Inactive

STOCKYARDS COMMERCE CENTER (Continued) **S111766402**

Operation Id:	135895
Operation Status:	Inactive
Common Name:	Star Oil cardlock facility
Yrs of Operation:	unknown
Comments:	Refueling facility
Updated Date:	06/26/2012
Updated By:	SFORTUN
Decode for OpstatID:	Inactive

Operation Id:	135896
Operation Status:	Inactive
Common Name:	Merit USA Truck Stop
Yrs of Operation:	1952 - early 1990 ?
Comments:	Truck refueling facility (Texaco), truck scales, cafe.
Updated Date:	06/26/2012
Updated By:	SFORTUN
Decode for OpstatID:	Inactive

Operation Id:	135897
Operation Status:	Inactive
Common Name:	L&R Transport
Yrs of Operation:	1950’s - 1970’s
Comments:	Operated on south central portion of site.
Updated Date:	06/26/2012
Updated By:	SFORTUN
Decode for OpstatID:	Inactive

Operation Id:	135898
Operation Status:	Inactive
Common Name:	Gulf Pacific Lumber Company
Yrs of Operation:	1950’s - 1970’s
Comments:	Operated on south central portion of facility.
Updated Date:	06/26/2012
Updated By:	SFORTUN
Decode for OpstatID:	Inactive

Operation Id:	135901
Operation Status:	Inactive
Common Name:	Hotel
Yrs of Operation:	1908-1910
Comments:	Not reported
Updated Date:	06/26/2012
Updated By:	SFORTUN
Decode for OpstatID:	Inactive

Operation Id:	135902
Operation Status:	Inactive
Common Name:	Red Steer Restaurant
Yrs of Operation:	1980’s-1990’s
Comments:	restaurant
Updated Date:	06/26/2012
Updated By:	SFORTUN
Decode for OpstatID:	Inactive

Operation Id:	135903
Operation Status:	Inactive
Common Name:	Commercial Driver Training

STOCKYARDS COMMERCE CENTER (Continued) **S111766402**

Yrs of Operation: thru late 1980's
Comments: Truck driving school.
Updated Date: 06/26/2012
Updated By: SFORTUN
Decode for OpstatID: Inactive

VCS:
Name: STOCKYARDS COMMERCE CENTER
Address: 2500-2664 N MARINE DR.
City,State,Zip: PORTLAND, OR 97217
ECS Site ID: 5695
Facility Size: 22.98 acres
Action: VCS Waiting List
Start Date: 05/30/2013
End Date: 07/18/2013
Program: VCS
Latitude: 45.6092
Longitude: -122.6945

Name: STOCKYARDS COMMERCE CENTER
Address: 2500-2664 N MARINE DR.
City,State,Zip: PORTLAND, OR 97217
ECS Site ID: 5695
Facility Size: 22.98 acres
Action: SITE INVESTIGATION
Start Date: 07/18/2013
End Date: Not reported
Program: VCP
Latitude: 45.6092
Longitude: -122.6945

---

43 **PLAID PANTRY #209** **OR ECSI U004015189**
SSE **1020 N MARINE DR** **OR LUST N/A**
1/2-1 **PORTLAND, OR 97217** **OR UST**
0.550 mi. **OR AIRS**
2904 ft.

Relative: ECSI:
Lower Name: WEBSTER FAMILY CONVENIENCE STORE/GAS STATION
Address: 1020 N MARINE DR.
Actual: City,State,Zip: PORTLAND, OR 97217
25 ft. State ID Number: 4134
Brown ID: 0
Study Area: False
Region ID: 2
Legislatve ID: 0
Investigation: Suspect
FACA ID: 83118
Further Action: 0
Lat/Long (dms): 45 36 9.70 / -122 40 38.60
County Code: 26.00
Score Value: Not reported
Cerclis ID: Not reported
Township Coord.: 1.00
Township Zone: N
Range Coord: 1.00
Range Zone: E

PLAID PANTRY #209 (Continued) **U004015189**

Section Coord: 3
Qtr Section: BB
Tax Lots: 1200
Size: 1.29 acres
NPL: False
Orphan: False
Updated By: GWISTAR
Update Date: 01/31/2012
Created Date: 05/12/2004
Decode For RegionID: Northwest Region
Decode For BrownID: Not reported
Decode For Furtheract: Not reported
Decode For Investstat: Suspect
Decode For Legislative: Not reported
Alias Name: Plaid Pantry #209

Narrative:
NARR ID: 5745251
NARR Code: Contamination
Created By: CHARMAN
Created Date: 07/29/2004
Updated By: KDANA
Updated Date: 11/19/2015
Decode for NarcdID: Contamination
NARR Comments: Site is suspected of petroleum releases to the subsurface. As part of Columbia Slough Area-wide Discovery (CSD) Project this site was noted due to the presense of soil borings found in Water Resources Department well log database. Site runoff or subsurface contamination could reach part of Columbia Slough via stormwater piping system. Site has received cleanup of USTs via DEQ UST program (26-92-0348) cited as ending in 1997. However, CSD project found investigation on the site initiated in 2000, in areas away from the main building, to the west.

Administrative Action:
Action ID: 9424
Region: Not reported
Complete Date: 05/12/2004
Rank Value: Not reported
Cleanup Flag: False
Created Date: 05/12/2004
Decode for AgencyID: Department of Environmental Quality
Decode for RegionID: Not reported
Category: Administrative Action
Action Code Flag: False
Action: Site added to database
Further Action: Not reported
Comments: Not reported

Action ID: 9508
Region: Northwestern Region
Complete Date: 05/12/2004
Rank Value: Not reported
Cleanup Flag: False
Created Date: 05/12/2004
Decode for AgencyID: Department of Environmental Quality
Decode for RegionID: Northwest Region
Category: Remedial Action

PLAID PANTRY #209 (Continued) **U004015189**

Action Code Flag: False
Action: Site Screening recommended (EV)
Further Action: 0
Comments: Not reported

LUST:
Name: POTTER WEBSTER CO
Address: 1020 N MARINE DR
City,State,Zip: PORTLAND, OR 97217
Region: North Western Region
Facility ID: 26-92-0348
Cleanup Received Date: 12/15/1992
Cleanup Start Date: 12/15/1992
Cleanup Complete Date: 08/23/1996
Decode for Region: North West Region

UST:
Name: PLAID PANTRY #209
Address: 1020 N MARINE DR
City: PORTLAND
Facility ID: 12242
Facility Telephone: 503-358-6123
Permittee Name: Jonathan Polonsky
Number of Permitted Tanks: 3
Active Tanks: 3
Decommissioned Tanks: Not reported
Number of Tanks: 3

AIRS:
Source ID: Not reported
Permit Number: 26-9570-23-01
Address: 1020 N MARINE DR
Name: PLAID PANTRIES, INC.
City,State,Zip: PORTLAND, OR 97217-8048
Year: Not reported
Permit Type: General (4) ACDP
Expiration Date: 03/01/2025
Pollutant: Not reported
Issue Date: 10/09/2020
Emissions: Not reported
NAICS Code: 447110
Is NAICS Code Primary: Not reported
SIC Code: Not reported
Is SIC Code Primary: Not reported
Latitude: 45.603
Longitude: -122.6771
Emission Source Code: Not reported
Emission Source Description: Not reported
Process Code: Not reported
Process Description: Not reported
Process Unit: Not reported
SCC: Not reported
Throughput: Not reported
Throughput Type: Not reported

44 BULK TRANSPORTATION **OR ECSI S102081444**
WSW 11619 N FORCE AVE **OR SPILLS N/A**
1/2-1 PORTLAND, OR 97217 **OR MANIFEST**
0.553 mi.
2922 ft.

Relative: ECSI:
Lower
Actual:
13 ft.

Name:	BULK TRANSPORTATION FACILITY
Address:	11619 N FORCE AVE.
City,State,Zip:	PORTLAND, OR 97217
State ID Number:	5696
Brown ID:	0
Study Area:	False
Region ID:	2
Legislatve ID:	0
Investigation:	Suspect
FACA ID:	122999
Further Action:	258
Lat/Long (dms):	45 36 25.90 / -122 41 37.70
County Code:	26.00
Score Value:	Not reported
Cerclis ID:	Not reported
Township Coord.:	2.00
Township Zone:	N
Range Coord:	1.00
Range Zone:	E
Section Coord:	33
Qtr Section:	C
Tax Lots:	1400 (T2N/R1E-S33C)
Size:	15.62 acres
NPL:	False
Orphan:	False
Updated By:	SMILLER
Update Date:	05/23/2013
Created Date:	02/23/2012
Decode For RegionID:	Northwest Region
Decode For BrownID:	Not reported
Decode For Furtheract:	Medium
Decode For Investstat:	Suspect
Decode For Legislative:	Not reported

Alias Name:	Farmers Plant Aid Facility
Alias Name:	Arrow Transportation
Alias Name:	Portland Pacific C.F.S.
Alias Name:	J. W. Fertilizer

Hazardous Release:

Substance ID.:	121673
Haz Release ID:	388132
Qty Released:	Not reported
Date Released:	Not reported
Update Date:	05/22/2013
Update By:	SMILLER
Substance Code:	7440-50-8
Substance Name:	COPPER
Substance Abbrev.:	Not reported
Substance Category ID:	8464
Substance Category:	Inorganics
Category Level:	Not reported
Created By:	Not reported
Created Date:	12/17/2002

BULK TRANSPORTATION (Continued) **S102081444**

Substance Category ID: 8464
Substance Category: Inorganics
Category Level: Not reported
Created By: Not reported
Created Date: 12/17/2002
Substance Alias ID: 319296
Sub Alias Name: CU
Sampling Result ID: 350593
Feature Id: 0
Hazard Release Id: 388132
Medium: 703
Substance Abbrev.: 0
Unit Code: Not reported
Observation: False
Owner Operator: False
Lab Data: True
Sample Depth: Not reported
Start Date: Not reported
End Date: Not reported
Min Concentration: Not reported
Max Concentration: Not reported
Sample Comment: 103 ppm surface soil 1988
Last Update By: SMILLER
Update Date: 05/22/2013
Decode for MediumID: Soil

Substance ID.: 121639
Haz Release ID: 388133
Qty Released: Not reported
Date Released: Not reported
Update Date: 05/22/2013
Update By: SMILLER
Substance Code: 7439-92-1
Substance Name: LEAD
Substance Abbrev.: Not reported
Substance Category ID: 8466
Substance Category: Inorganics
Category Level: Not reported
Created By: Not reported
Created Date: 12/17/2002
Substance Category ID: 8466
Substance Category: Inorganics
Category Level: Not reported
Created By: Not reported
Created Date: 12/17/2002
Substance Alias ID: 319256
Sub Alias Name: PB
Sampling Result ID: 350594
Feature Id: 0
Hazard Release Id: 388133
Medium: 703
Substance Abbrev.: 0
Unit Code: Not reported
Observation: False
Owner Operator: False
Lab Data: True
Sample Depth: Not reported

BULK TRANSPORTATION (Continued) **S102081444**

Start Date: Not reported
End Date: Not reported
Min Concentration: Not reported
Max Concentration: Not reported
Sample Comment: 64 ppm surface soil 1988
Last Update By: SMILLER
Update Date: 05/22/2013
Decode for MediumID: Soil

Substance ID.: 121654
Haz Release ID: 388134
Qty Released: Not reported
Date Released: Not reported
Update Date: 05/22/2013
Update By: SMILLER
Substance Code: 7440-22-4
Substance Name: SILVER
Substance Abbrev.: Not reported
Substance Category ID: 8470
Substance Category: Inorganics
Category Level: Not reported
Created By: Not reported
Created Date: 12/17/2002
Substance Category ID: 8470
Substance Category: Inorganics
Category Level: Not reported
Created By: Not reported
Created Date: 12/17/2002
Substance Alias ID: 319274
Sub Alias Name: AG
Sampling Result ID: 350595
Feature Id: 0
Hazard Release Id: 388134
Medium: 703
Substance Abbrev.: 0
Unit Code: Not reported
Observation: False
Owner Operator: False
Lab Data: True
Sample Depth: Not reported
Start Date: Not reported
End Date: Not reported
Min Concentration: Not reported
Max Concentration: Not reported
Sample Comment: 19ppm surface soil in 1988
Last Update By: SMILLER
Update Date: 05/22/2013
Decode for MediumID: Soil

Substance ID.: 121608
Haz Release ID: 388135
Qty Released: Not reported
Date Released: Not reported
Update Date: 05/22/2013
Update By: SMILLER
Substance Code: 71-43-2
Substance Name: BENZENE

BULK TRANSPORTATION (Continued) **S102081444**

Substance Abbrev.: Not reported
Substance Category ID: 8502
Substance Category: Volatiles
Category Level: Not reported
Created By: Not reported
Created Date: 12/17/2002
Substance Category ID: 8502
Substance Category: Volatiles
Category Level: Not reported
Created By: Not reported
Created Date: 12/17/2002
Substance Alias ID: 319178
Sub Alias Name: BENZOL
Substance Alias ID: 319179
Sub Alias Name: COAL NAPTHA
Substance Alias ID: 319180
Sub Alias Name: CYCLOHEXATRIENE
Substance Alias ID: 319181
Sub Alias Name: PHENE
Substance Alias ID: 319182
Sub Alias Name: PYROBENZOL
Sampling Result ID: 350596
Feature Id: 0
Hazard Release Id: 388135
Medium: 703
Substance Abbrev.: 0
Unit Code: Not reported
Observation: False
Owner Operator: False
Lab Data: True
Sample Depth: Not reported
Start Date: Not reported
End Date: Not reported
Min Concentration: Not reported
Max Concentration: Not reported
Sample Comment: 670ppb in year 1990
Last Update By: SMILLER
Update Date: 05/22/2013
Decode for MediumID: Soil

Substance ID.: 121781
Haz Release ID: 388136
Qty Released: Not reported
Date Released: Not reported
Update Date: 05/22/2013
Update By: SMILLER
Substance Code: 79-01-6
Substance Name: TRICHLOROETHYLENE
Substance Abbrev.: Not reported
Substance Category ID: 8523
Substance Category: Volatiles
Category Level: Not reported
Created By: Not reported
Created Date: 12/17/2002
Substance Category ID: 8545
Substance Category: Solvents of interest to Milwaukie Area GW study
Category Level: Not reported

BULK TRANSPORTATION (Continued) **S102081444**

Created By:	Not reported
Created Date:	12/17/2002
Substance Category ID:	8523
Substance Category:	Volatiles
Category Level:	Not reported
Created By:	Not reported
Created Date:	12/17/2002
Substance Category ID:	8545
Substance Category:	Solvents of interest to Milwaukie Area GW study
Category Level:	Not reported
Created By:	Not reported
Created Date:	12/17/2002
Substance Alias ID:	317517
Sub Alias Name:	ETHINYL TRICHLORIDE
Substance Alias ID:	317518
Sub Alias Name:	ETHYLENE TRICHLORIDE
Substance Alias ID:	317519
Sub Alias Name:	TCE
Substance Alias ID:	317520
Sub Alias Name:	TRI-CLENE
Substance Alias ID:	317521
Sub Alias Name:	TRICHLOROETHENE
Sampling Result ID:	350597
Feature Id:	0
Hazard Release Id:	388136
Medium:	703
Substance Abbrev.:	0
Unit Code:	Not reported
Observation:	False
Owner Operator:	False
Lab Data:	False
Sample Depth:	Not reported
Start Date:	Not reported
End Date:	Not reported
Min Concentration:	Not reported
Max Concentration:	Not reported
Sample Comment:	30 ppb TCE in year 1990
Last Update By:	SMILLER
Update Date:	05/22/2013
Decode for MediumID:	Soil
Sampling Result ID:	350598
Feature Id:	0
Hazard Release Id:	388136
Medium:	704
Substance Abbrev.:	0
Unit Code:	Not reported
Observation:	False
Owner Operator:	False
Lab Data:	True
Sample Depth:	Not reported
Start Date:	Not reported
End Date:	Not reported
Min Concentration:	Not reported
Max Concentration:	Not reported
Sample Comment:	18ppb TCE stormwater in 1990
Last Update By:	SMILLER
Update Date:	05/22/2013

BULK TRANSPORTATION (Continued) **S102081444**

Decode for MediumID: Surface Water

Narrative:

NARR ID: 5754692
NARR Code: Site Contacts
Created By: SMILLER
Created Date: 05/22/2013
Updated By: SMILLER
Updated Date: 05/22/2013
Decode for NarcdID: Site Contacts
NARR Comments: Site Owner: Harsch Investment Properties Stockyards LLC Attn: Jeffrey Nudelman, Registered Agent 1121 SW Salmon Street, Suite 500 Portland, OR 97205-2022 Site Contacts: Michael A. Zahn, Assoc. General Counsel and Asst. Secretary Harsch Investment Properties, LLC 1121 SW Salmon Street, Suite 500 Portland, OR 97205-2022 503-450-0779 Steve Roselli, Senior Vice President and Regional Manager Harsch Investment Properties, LLC 1430 SW Broadway, Suite 100 Portland, OR 97201-3517 Matt Coale, Branch Manager Bulk Transportation Inc. 11619 N Force Ave. Portland, OR 97217-7703

NARR ID: 5753998
NARR Code: Contamination
Created By: SFORTUN
Created Date: 04/12/2012
Updated By: SFORTUN
Updated Date: 04/12/2012
Decode for NarcdID: Contamination
NARR Comments: This site was added to ECSI based on documented evidence of elevated concentrations of chlorinated solvents, metals, and petroleum constituents in the site’s soils and shallow groundwater.

NARR ID: 5754696
NARR Code: Data Sources
Created By: SMILLER
Created Date: 05/22/2013
Updated By: SMILLER
Updated Date: 05/22/2013
Decode for NarcdID: Data Sources
NARR Comments: Bulk Transportation Facility. DEQ Strategy Recommendation May 22, 2013. Environmental Audit: Field Investigation and Remedial Alternatives Assessment, Proposed Transfer Station Site, prepared for Waste Management Systems, Inc., by Sweet-Edwards/EMCON, Inc., April 25, 1988.

NARR ID: 5754695
NARR Code: Hazardous Substance/Waste Types
Created By: SMILLER
Created Date: 05/22/2013
Updated By: SMILLER
Updated Date: 05/22/2013
Decode for NarcdID: Hazardous Substance/Waste Types
NARR Comments: 5/22/13 SAM/SA] Contaminants of concern include VOCs, TPH, TCE/PCE, metals and potentially SVOCs. Generally these were detected at low concentrations throughout the site.

NARR ID: 5754310
NARR Code: Site Location
Created By: SFORTUN

BULK TRANSPORTATION (Continued) **S102081444**

Created Date: 11/27/2012
Updated By: SFORTUN
Updated Date: 11/27/2012
Decode for NarcdID: Site Location
NARR Comments: 11619 N. Force Ave. Portland, OR 97217-7703

NARR ID: 5754694
NARR Code: Pathways Other Hazards
Created By: SMILLER
Created Date: 05/22/2013
Updated By: SMILLER
Updated Date: 05/22/2013
Decode for NarcdID: Pathways & Other Hazards
NARR Comments: [5/22/13 SAM/SA] Soil contact to occupational workers, construction and excavation workers could be a potential pathway of concern. Stormwater and soils could be deposited in nearby wetlands at concentrations that could pose an ecological concern.

NARR ID: 5754693
NARR Code: Remedial Action
Created By: SMILLER
Created Date: 05/22/2013
Updated By: SMILLER
Updated Date: 05/22/2013
Decode for NarcdID: Remedial Action
NARR Comments: [5/22/13 SAM/SA] Prior investigations in the late 1980s/early 1990s found metals, TPH and VOC contamination generally below human health risk based concentrations in site soils and groundwater(except for TCE/PCE which is found in groundwater area wide), but elevated from background concentrations. Sources of the elevated soils are unknown and the true nature and extent of contamination has not been adequately determined. Several spills have occurred on site since 1994 with no record of cleanup provided to DEQ. DEQ Site Assessment recommends the following activities be performed at the site to help clarify site risk and priority for further action. Based on the results of a DEQ site assessment prioritization scoring, the priority for further action is medium. Soils o Prior characterization of waste disposal piles (potential dump area found elevated concentrations of metals. SVOCs were never analyzed, even though PID readings were elevated. SVOCs and metals should be examined further in the waste disposal pile area. o Characterize the full magnitude, nature, and extent of contamination in subsurface soils in the backfilled retention pond. Prior work showed elevated concentrations of petroleum constituents. o Determine if spills were adequately cleaned up; particularly the 1994 diesel spill, 1997 unknown solvent spill and 2005 CCA spill. o Characterize areas where any historic Harbor Oil releases that may have migrated to the site, particularly if a change of land use is considered. Stormwater drainage for the site should be mapped to determine where runoff is directed after entry to the vegetated strip in center of the parking area s southern boundary. If stormwater is directed towards wetlands, additional sediment characterization and source control evaluation may be needed. Groundwater- the southern extent of PCE/TCE groundwater contamination present on the adjacent northern properties (Stockyards Commerce Center #5695) should be defined in the Bulk Transport area.

NARR ID: 5754691

BULK TRANSPORTATION (Continued) **S102081444**

NARR Code: Substances of Concern
Created By: SMILLER
Created Date: 05/22/2013
Updated By: SMILLER
Updated Date: 05/22/2013
Decode for NarcdID: Substances of Concern
NARR Comments: Contaminants of concern include VOCs, TPH, TCE/PCE, metals and potentially SVOCs. Generally these were detected at low concentrations throughout the site.

NARR ID: 5753999
NARR Code: Health Threats
Created By: SFORTUN
Created Date: 04/12/2012
Updated By: SFORTUN
Updated Date: 04/12/2012
Decode for NarcdID: Health Threats
NARR Comments: Contaminants in site soils groundwater could represent a potential threat to aquatic life in the Columbia River, wildlife and aquatic life in nearby wetlands, and/or other users of groundwater and surface water in the immediate vicinity of the site. Water quality in the Columbia River is already impaired. The Columbia River is used for recreational and commercial fishing, as well as other recreational purposes. It also provides Critical Habitat for threatened and endangered fish species. The river and nearby wetlands also provide important habitat for other sensitive species such as protected migratory bird species, sensitive amphibian, reptile, and plant species, and food resources for sensitive aquatic and terrestrial species.

NARR ID: 5754690
NARR Code: Site History
Created By: SMILLER
Created Date: 05/22/2013
Updated By: SMILLER
Updated Date: 05/22/2013
Decode for NarcdID: Site History
NARR Comments: [5/22/13 SAM/SA] The property was developed in the 1940 s as an on-site fertilizer yard that received manure produced at the nearby stockyards. J.W. Fertilizer, a commercial fertilizer and soil additive facility was operating on the eastern portion of the site during the 1970 s until 1990. Since about 1995, Bulk Transportation / DTI a chemical transport company uses the site as a satellite trucking terminal. Liquids, gases, chemicals, and hazardous materials are unloaded from rail cars and trucked to their final destination. Other services include product mixing, liquid bulk storage, tank containers, and warehousing. The western portion of the site is an undeveloped 6acre wetland

Administrative Action:
Action ID: 9424
Region: Not reported
Complete Date: 02/23/2012
Rank Value: Not reported
Cleanup Flag: False
Created Date: 02/23/2012
Decode for AgencyID: Department of Environmental Quality
Decode for RegionID: Not reported

BULK TRANSPORTATION (Continued) **S102081444**

Category: Administrative Action
Action Code Flag: False
Action: Site added to database
Further Action: Not reported
Comments: Not reported

Action ID: 9425
Region: Northwestern Region
Complete Date: 05/22/2013
Rank Value: Not reported
Cleanup Flag: False
Created Date: 06/18/2012
Decode for AgencyID: Department of Environmental Quality
Decode for RegionID: Northwest Region
Category: Remedial Action
Action Code Flag: False
Action: SITE EVALUATION
Further Action: Medium
Comments: Not reported

Action ID: 9508
Region: Northwestern Region
Complete Date: Not reported
Rank Value: Not reported
Cleanup Flag: False
Created Date: 06/18/2012
Decode for AgencyID: Department of Environmental Quality
Decode for RegionID: Northwest Region
Category: Remedial Action
Action Code Flag: False
Action: Site Screening recommended (EV)
Further Action: 0
Comments: Not reported

Action ID: 9449
Region: Northwestern Region
Complete Date: Not reported
Rank Value: Not reported
Cleanup Flag: False
Created Date: 05/23/2013
Decode for AgencyID: Department of Environmental Quality
Decode for RegionID: Northwest Region
Category: Listing Action
Action Code Flag: False
Action: Insufficient information to list
Further Action: 0
Comments: Not reported

Action ID: 9506
Region: Northwestern Region
Complete Date: Not reported
Rank Value: Not reported
Cleanup Flag: False
Created Date: 05/23/2013
Decode for AgencyID: Department of Environmental Quality
Decode for RegionID: Northwest Region
Category: Remedial Action

BULK TRANSPORTATION (Continued) **S102081444**

Action Code Flag: False
Action: Site Investigation recommended (SI)
Further Action: Medium
Comments: Not reported

Operations:
Operation Id: 135899
Operation Status: Inactive
Common Name: Hay farming operation
Yrs of Operation: Mid-1930's -1960's
Comments: Periodic. Row crops in the 1940's.
Updated Date: 06/26/2012
Updated By: SFORTUN
Decode for OpstatID: Inactive

Operation Id: 135900
Operation Status: Inactive
Common Name: Farmer's Plant Aid / J.W. Fertilizer
Yrs of Operation: 1970's ?
Comments: Commercial fertilizer operation - utilized manure from stockyards.
Updated Date: 06/26/2012
Updated By: SFORTUN
Decode for OpstatID: Inactive

Operation Id: 135904
Operation Status: Inactive
Common Name: Portland Pacific C.F.S.
Yrs of Operation: Not reported
Comments: Container Freight station
Updated Date: 06/26/2012
Updated By: SFORTUN
Decode for OpstatID: Inactive

OR SPILLS:
Name: Not reported
Address: 11619 N. FORCE AVE.
City,State,Zip: PORTLAND, OR 97217
Facility ID: 2015-2428
Incident Status: Referred/Closed
Material: Oil - Other
Quantity: Unknown
Unit of Measure: None
Release Date: 11/04/2015
Description: Private citizen reported a strong odor of gasoline from a company burning motor oil. On-going see reference cases: 2015-2335, 2015-2408, 2015-2419.
Lat/Long: 45.606467 / -122.69269
Source: Business
Media: Air
Responsible Company: Bulk Transportation
Responsible Address: 11619 N. Force Avenue
Responsible City,St,Zip: Portland, OR 97217
Unknown Quantity Released: Not reported
Maximum Potential Quantity: Not reported
Quantity Recovered: Not reported

Name: Not reported

BULK TRANSPORTATION (Continued) **S102081444**

Address: 11619 N. FORCE AVE.
City,State,Zip: PORTLAND, OR 97217
Facility ID: 2015-2335
Incident Status: Closed
Material: Wastewater (Non-Sewage)
Quantity: Unknown
Unit of Measure: Gallons
Release Date: 10/19/2015
Description: A private citizen reported a chemical spill at a business. Reporting party was at Bulk Transportation for a job interview this morning and stepped in a substance on his way out. He was told by an employee that this substance was chicken fat but the sole of his shoe later turned white in color. There were no markings to indicate what the chemical may have been. The spill is located on the north east site of the equipment yard, near the office and was approximately 6inches deep and 20feet long. There was absorbent on the ground near the spill.
Lat/Long: 45.606467 / -122.69269
Source: Container
Media: Pavement
Responsible Company: Bulk Transportation
Responsible Address: 11619 N. Force Avenue
Responsible City,St,Zip: Portland, OR 97217
Unknown Quantity Released: Not reported
Maximum Potential Quantity: Not reported
Quantity Recovered: Not reported

Name: Not reported
Address: 11619 N. FORCE AVE.
City,State,Zip: PORTLAND, OR 97217
Facility ID: 2015-2428
Incident Status: Referred/Closed
Material: Oil - Other
Quantity: Unknown
Unit of Measure: None
Release Date: 11/04/2015
Description: Private citizen reported a strong odor of gasoline from a company burning motor oil. On-going see reference cases: 2015-2335, 2015-2408, 2015-2419.
Lat/Long: 45.606467 / -122.69269
Source: Business
Media: Air
Responsible Company: Bulk Transportation
Responsible Address: 11619 N. Force Avenue
Responsible City,St,Zip: Portland, OR 97217
Unknown Quantity Released: Not reported
Maximum Potential Quantity: Not reported
Quantity Recovered: Not reported

Name: Not reported
Address: 11619 N. FORCE AVE.
City,State,Zip: PORTLAND, OR 97217
Facility ID: 2015-2335
Incident Status: Closed
Material: Wastewater (Non-Sewage)
Quantity: Unknown
Unit of Measure: Gallons
Release Date: 10/19/2015

BULK TRANSPORTATION (Continued) **S102081444**

Description: A private citizen reported a chemical spill at a business. Reporting party was at Bulk Transportation for a job interview this morning and stepped in a substance on his way out. He was told by an employee that this substance was chicken fat but the sole of his shoe later turned white in color. There were no markings to indicate what the chemical may have been. The spill is located on the north east site of the equipment yard, near the office and was approximately 6inches deep and 20feet long. There was absorbent on the ground near the spill.
Lat/Long: 45.606467 / -122.69269
Source: Container
Media: Pavement
Responsible Company: Bulk Transportation
Responsible Address: 11619 N. Force Avenue
Responsible City,St,Zip: Portland, OR 97217
Unknown Quantity Released: Not reported
Maximum Potential Quantity: Not reported
Quantity Recovered: Not reported

Name: Not reported
Address: 11619 N FORCE AVE
City,State,Zip: PORTLAND, OR 97217-7703
Facility ID: 2005-2160
Incident Status: Archive
Material: Products, manufacturing intermediates, etc.
Quantity: 10
Unit of Measure: Gallons
Release Date: 09/13/2005
Description: Bulk Transport spilled 10 gallons of a product called CCA which contains Arsenic Acid to asphalt. They have applied absorbent materials and boomed off the area. US Environmental is on-scene.
Lat/Long: 45.6065 / -122.6926
Source: Business
Media: On pavement/asphalt - not direct on soil
Responsible Company: Bulk Transport
Responsible Address: 11619 N Force Ave
Responsible City,St,Zip: Portland, OR 97217-7703
Unknown Quantity Released: Not reported
Maximum Potential Quantity: Not reported
Quantity Recovered: Not reported

Name: Not reported
Address: 11619 N FORCE AVE
City,State,Zip: PORTLAND, OR 97217-7703
Facility ID: 2005-2160
Incident Status: Archive
Material: Products, manufacturing intermediates, etc.
Quantity: 10
Unit of Measure: Gallons
Release Date: 09/13/2005
Description: Bulk Transport spilled 10 gallons of a product called CCA which contains Arsenic Acid to asphalt. They have applied absorbent materials and boomed off the area. US Environmental is on-scene.
Lat/Long: 45.6065 / -122.6926
Source: Business
Media: Coding for the PS/BC Oil Spill Database
Responsible Company: Bulk Transport
Responsible Address: 11619 N Force Ave

BULK TRANSPORTATION (Continued) **S102081444**

Responsible City,St,Zip: Portland, OR 97217-7703
Unknown Quantity Released: Not reported
Maximum Potential Quantity: Not reported
Quantity Recovered: Not reported

Name: Not reported
Address: 11619 N FORCE AVE
City,State,Zip: PORTLAND, OR 97217-7703
Facility ID: 2005-2160
Incident Status: Archive
Material: Products, manufacturing intermediates, etc.
Quantity: 10
Unit of Measure: Gallons
Release Date: 09/13/2005
Description: Bulk Transport spilled 10 gallons of a product called CCA which contains Arsenic Acid to asphalt. They have applied absorbent materials and boomed off the area. US Environmental is on-scene.
Lat/Long: 45.6065 / -122.6926
Source: Business
Media: Non-saturated soil, rock, etc.
Responsible Company: Bulk Transport
Responsible Address: 11619 N Force Ave
Responsible City,St,Zip: Portland, OR 97217-7703
Unknown Quantity Released: Not reported
Maximum Potential Quantity: Not reported
Quantity Recovered: Not reported

OR MANIFEST:
Manifest Year: Manifest Year - 2019
EPA Id: ORQ000038060
Inactive Status: 2019-12-31 00:00:00
Organization Name: Not reported
Contact Name: Frank Cutter
Contact Telephone Number: Not reported
Mailing Address: PO Box 390
Mailing City/State/Zip: Walnut, CA 91788

Manifest:
Name: BULK TRANSPORTATION
Year : 2019
RCRA Id : ORQ000038060
Inactive : 2019-12-31 00:00:00
Status: Large quantity generator
Manifest : 017548793JJK
Ship Date : 06/04/2019
TSD : ORD089452353
WS Num: 1
Transporter: Not reported
Ship Qty : Not reported
Rpt Unit : Not reported
Off Mng : H061
EPA Waste Codes: D001
Waste Description: Flammable liquids, corrosive (sodium hydroxide resin)
nt Of Waste Stream Generated in Reporting Yr 1: 11353.3725
nt Of Waste Stream Generated in Reporting Yr 2: 11353.3725

BULK TRANSPORTATION (Continued) **S102081444**

Name: BULK TRANSPORTATION
Year : 2019
RCRA Id : ORQ000038060
Inactive : 2019-12-31 00:00:00
Status: Large quantity generator
Manifest : 017548793JJK
Ship Date : 06/04/2019
TSD : ORD089452353
WS Num: 2
Transporter: Not reported
Ship Qty : Not reported
Rpt Unit : Not reported
Off Mng : H061
EPA Waste Codes: D001
Waste Description: Xylenes
mt Of Waste Stream Generated in Reporting Yr 1: 832.58065
mt Of Waste Stream Generated in Reporting Yr 2: 832.58065

Name: BULK TRANSPORTATION
Year : 2019
RCRA Id : ORQ000038060
Inactive : 2019-12-31 00:00:00
Status: Large quantity generator
Manifest : 017548793JJK
Ship Date : 06/04/2019
TSD : ORD089452353
WS Num: 1
Transporter: Not reported
Ship Qty : Not reported
Rpt Unit : Not reported
Off Mng : H061
EPA Waste Codes: D002
Waste Description: Flammable liquids, corrosive (sodium hydroxide resin)
nt Of Waste Stream Generated in Reporting Yr 1: 11353.3725
nt Of Waste Stream Generated in Reporting Yr 2: 11353.3725

Name: BULK TRANSPORTATION
Year : 2019
RCRA Id : ORQ000038060
Inactive : 2019-12-31 00:00:00
Status: Large quantity generator
Manifest : 017548793JJK
Ship Date : 06/04/2019
TSD : ORD089452353
WS Num: 3
Transporter: Not reported
Ship Qty : Not reported
Rpt Unit : Not reported
Off Mng : H061
EPA Waste Codes: U239
Waste Description: Waste solids containing flammable liquids
mt Of Waste Stream Generated in Reporting Yr 1: 272.1
mt Of Waste Stream Generated in Reporting Yr 2: 272.1

Name: BULK TRANSPORTATION
Year : 2019
RCRA Id : ORQ000038060

BULK TRANSPORTATION (Continued) **S102081444**

Inactive :	2019-12-31 00:00:00
Status:	Large quantity generator
Manifest :	017548793JJK
Ship Date :	06/04/2019
TSD :	ORD089452353
WS Num:	2
Transporter:	Not reported
Ship Qty :	Not reported
Rpt Unit :	Not reported
Off Mng :	H061
EPA Waste Codes:	U239
Waste Description:	Xylenes
mt Of Waste Stream Generated in Reporting Yr 1:	832.58065
mt Of Waste Stream Generated in Reporting Yr 2:	832.58065

Name:	BULK TRANSPORTATION
Year :	2019
RCRA Id :	ORQ000038060
Inactive :	2019-12-31 00:00:00
Status:	Large quantity generator
Manifest :	017548793JJK
Ship Date :	06/04/2019
TSD :	ORD089452353
WS Num:	4
Transporter:	Not reported
Ship Qty :	Not reported
Rpt Unit :	Not reported
Off Mng :	H121
EPA Waste Codes:	D002
Waste Description:	Waste Ammonia Solution
mt Of Waste Stream Generated in Reporting Yr 1:	2649.12025
mt Of Waste Stream Generated in Reporting Yr 2:	2649.12025

---

45 **PENINSULA TERMINAL RR** **OR ECSI S105042448**
WSW **11707 N FORCE AVE.** **OR CRL N/A**
1/2-1 **PORTLAND, OR 97217** **OR INST CONTROL**
0.610 mi. **OR VCP**
3222 ft.

Relative: ECSI:
Lower
Actual:
13ft.

Name:	PENINSULA TERMINAL RR
Address:	11707 N FORCE AVE.
City,State,Zip:	PORTLAND, OR 97217
State ID Number:	1505
Brown ID:	0
Study Area:	False
Region ID:	2
Legislatve ID:	831
Investigation:	Listed on the CRL/Inventory
FACA ID:	38618
Further Action:	0
Lat/Long (dms):	45 36 27.40 / -122 41 37.30
County Code:	26.00
Score Value:	Not reported
Cerclis ID:	Not reported
Township Coord.:	2.00
Township Zone:	N

PENINSULA TERMINAL RR (Continued) **S105042448**

Range Coord: 1.00
Range Zone: E
Section Coord: 33
Qtr Section: Not reported
Tax Lots: Not reported
Size: 5 acres
NPL: False
Orphan: False
Updated By: GWISTAR
Update Date: 04/28/2006
Created Date: 02/07/1994
Decode For RegionID: Northwest Region
Decode For BrownID: Not reported
Decode For Furtheract: Not reported
Decode For Investstat: Listed on the CRL/Inventory
Decode For Legislative: Owner, operator or other party under agreement, order or consent decree under ORS 465.200 or 465.420

Hazardous Release:
Substance ID.: 122012
Haz Release ID: 384762
Qty Released: unknown
Date Released: unknown
Update Date: 03/17/1995
Update By: Not reported
Substance Code: ECD275
Substance Name: TOTAL PETROLEUM HYDROCARBONS (TPH)
Substance Abbrev.: Not reported
Substance Category ID: 8540
Substance Category: Petroleum Related Releases for OSPIRG Report
Category Level: Not reported
Created By: Not reported
Created Date: 12/17/2002
Substance Category ID: 8540
Substance Category: Petroleum Related Releases for OSPIRG Report
Category Level: Not reported
Created By: Not reported
Created Date: 12/17/2002
Sampling Result ID: 343306
Feature Id: Not reported
Hazard Release Id: 384762
Medium: 703
Substance Abbrev.: Not reported
Unit Code: Not reported
Observation: False
Owner Operator: False
Lab Data: True
Sample Depth: Not reported
Start Date: 07/01/1991
End Date: Not reported
Min Concentration: Not reported
Max Concentration: Not reported
Sample Comment: 10,000 ppm
Last Update By: jmd
Update Date: 03/17/1995
Decode for MediumID: Soil

Substance ID.: 122002

PENINSULA TERMINAL RR (Continued) **S105042448**

Haz Release ID: 384763
Qty Released: unknown
Date Released: unknown
Update Date: 03/17/1995
Update By: Not reported
Substance Code: ECD243
Substance Name: POLYAROMATIC HYDROCARBONS (PAH)
Substance Abbrev.: Not reported
Substance Alias ID: 318143
Sub Alias Name: PAH
Substance Alias ID: 318148
Sub Alias Name: POLYCYCLIC AROMATIC HYDROCARBONS (PAH)
Substance Alias ID: 318149
Sub Alias Name: POLYNUCLEAR AROMATIC HYDROCARBINS (PNA)
Substance Alias ID: 318150
Sub Alias Name: PNA
Sampling Result ID: 343305
Feature Id: Not reported
Hazard Release Id: 384763
Medium: 703
Substance Abbrev.: Not reported
Unit Code: Not reported
Observation: False
Owner Operator: False
Lab Data: True
Sample Depth: Not reported
Start Date: 07/01/1991
End Date: Not reported
Min Concentration: Not reported
Max Concentration: Not reported
Sample Comment: 27,000 ppb
Last Update By: jmd
Update Date: 03/17/1995
Decode for MediumID: Soil

Substance ID.: 121608
Haz Release ID: 384764
Qty Released: unknown
Date Released: unknown
Update Date: 03/17/1995
Update By: Not reported
Substance Code: 71-43-2
Substance Name: BENZENE
Substance Abbrev.: Not reported
Substance Category ID: 8502
Substance Category: Volatiles
Category Level: Not reported
Created By: Not reported
Created Date: 12/17/2002
Substance Category ID: 8502
Substance Category: Volatiles
Category Level: Not reported
Created By: Not reported
Created Date: 12/17/2002
Substance Alias ID: 319178
Sub Alias Name: BENZOL
Substance Alias ID: 319179

PENINSULA TERMINAL RR (Continued) **S105042448**

Sub Alias Name: COAL NAPTHA
Substance Alias ID: 319180
Sub Alias Name: CYCLOHEXATRIENE
Substance Alias ID: 319181
Sub Alias Name: PHENE
Substance Alias ID: 319182
Sub Alias Name: PYROBENZOL
Sampling Result ID: 343304
Feature Id: Not reported
Hazard Release Id: 384764
Medium: 703
Substance Abbrev.: Not reported
Unit Code: Not reported
Observation: False
Owner Operator: False
Lab Data: True
Sample Depth: Not reported
Start Date: 07/01/1991
End Date: Not reported
Min Concentration: Not reported
Max Concentration: Not reported
Sample Comment: 250 ppb
Last Update By: jmd
Update Date: 03/17/1995
Decode for MediumID: Soil

Narrative:

NARR ID: 5733859
NARR Code: Contamination
Created By: Not reported
Created Date: 12/17/2002
Updated By: GWISTAR
Updated Date: 06/27/2003
Decode for NarcdID: Contamination
NARR Comments: (10/9/1996 DJH/VCS) Site owner Peninsula Terminal Company contacted DEQ in October 1993 regarding their intent to participate in the Voluntary Cleanup Program, and signed a Letter Agreement with DEQ in March 1994 requesting that DEQ review an investigative report prepared for the site by Braun Intertec. There appear to have been a number of small releases of chemicals during off-loading activities at the site. An underground storage tank formerly located near the Locomotive House, and possibly used to store waste oil, was later removed (exact date unknown). Waste oil in the past has been released from the Locomotive House via a drain line.

NARR ID: 5733860
NARR Code: Hazardous Substance/Waste Types
Created By: Not reported
Created Date: 12/17/2002
Updated By: Not reported
Updated Date: 12/17/2002
Decode for NarcdID: Hazardous Substance/Waste Types
NARR Comments: Petroleum hydrocarbons, volatile organic compounds including chlorinated solvents, semi-volatile organic compounds including PAHs.

NARR ID: 5733862
NARR Code: Manner of Release
Created By: Not reported

PENINSULA TERMINAL RR (Continued) **S105042448**

Created Date: 12/17/2002
Updated By: Not reported
Updated Date: 12/17/2002
Decode for NarcdID: Manner of Release
NARR Comments: Release in Transloading Area appears to be due to spillage associated with unloading of bulk liquids from tanker cars into tanker trucks. Release date likely between 1987 and present. Manner and date of releases in area of Locomotive House unknown.

NARR ID: 5733863
NARR Code: Pathways Other Hazards
Created By: Not reported
Created Date: 12/17/2002
Updated By: Not reported
Updated Date: 12/17/2002
Decode for NarcdID: Pathways & Other Hazards
NARR Comments: The site is located in an industrial area of north Portland. However, wetlands and a golf course are located a short distance south of the site. Shallow groundwater beneath the site contains low levels of chlorinated solvents, the source of which appears to be off-site. Shallow groundwater is not known to be used for drinking. Access to the site is restricted.

NARR ID: 5733864
NARR Code: Remedial Action
Created By: Not reported
Created Date: 12/17/2002
Updated By: Not reported
Updated Date: 12/17/2002
Decode for NarcdID: Remedial Action
NARR Comments: (10/9/1996 DJH/VCS) Site owner signed Letter Agreement with DEQ's Voluntary Cleanup Program to review investigation and cleanup documents in March 1994. File review memo requesting additional soil and groundwater sampling at the site was completed in June 1994. DEQ-requested soil and groundwater sampling was completed at the site in August 1995. Based on the results of this work, additional sampling was completed in the transloading area in 1996. Contaminants detected in site soil were below industrial cleanup standards presented in OAR 340-122-045, and no significant impacts to groundwater were observed. DEQ therefore determined on 10/9/96 that no further action was required for the site under an industrial cleanup scenario.

NARR ID: 5733865
NARR Code: Health Threats
Created By: Not reported
Created Date: 12/17/2002
Updated By: Not reported
Updated Date: 12/17/2002
Decode for NarcdID: Health Threats
NARR Comments: Volatile and semi-volatile compounds released to soil at the site, but at concentrations below DEQ soil cleanup levels (OAR 340-122-045) for industrial sites. As long as the site remains in industrial use, soil contamination should pose no significant exposure risks to humans.

NARR ID: 5743708

PENINSULA TERMINAL RR (Continued) **S105042448**

NARR Code: Site History
Created By: GWISTAR
Created Date: 06/27/2003
Updated By: GWISTAR
Updated Date: 06/27/2003
Decode for NarcdID: Site History
NARR Comments: The site has been used since at least the early 1900s as a train car switching yard, and for the offloading of materials including coal, cattle, and chemicals. The site is currently used mainly as a switching yard and for some offloading of chemical materials such as plastics, petroleum products, and solvents.

Site Control:
Site Control #: 156
Control Number: 5
Begin Date: 10/09/1996
End Date: Not reported
Frequency Of Review: 60
Last Reviewed By: Dan Hafley
Last Reviewed Date: 12/01/2004
Last Update By: KDAUGHE
Last Updated Date: 05/25/2022
Site Comment: No further action determination is based on industrial soil cleanup standards and is contingent on site zoning/use remaining industrial, as documented in the deed restriction attached to site.

Site Control #: 1400
Control Number: 3
Begin Date: 10/09/1996
End Date: Not reported
Frequency Of Review: 60
Last Reviewed By: Dan Hafley
Last Reviewed Date: 12/01/2004
Last Update By: KDAUGHE
Last Updated Date: 05/25/2022
Site Comment: No further action determination is based on industrial soil cleanup standards and is contingent on site zoning/use remaining industrial, as documented in the deed restriction attached to site.

Administrative Action:
Action ID: 9465
Region: Northwestern Region
Complete Date: 01/10/2001
Rank Value: 0
Cleanup Flag: False
Created Date: 12/17/2002
Decode for AgencyID: Department of Environmental Quality
Decode for RegionID: Northwest Region
Category: Listing Action
Action Code Flag: False
Action: Facility proposed for Confirmed Release List
Further Action: Not reported
Comments: Not reported

Action ID: 9467
Region: Northwestern Region
Complete Date: 01/10/2001
Rank Value: 0

PENINSULA TERMINAL RR (Continued) **S105042448**

Cleanup Flag: False
Created Date: 12/17/2002
Decode for AgencyID: Department of Environmental Quality
Decode for RegionID: Northwest Region
Category: Listing Action
Action Code Flag: False
Action: Facility proposed for Inventory
Further Action: Not reported
Comments: Not reported

Action ID: 9519
Region: Not reported
Complete Date: 02/06/1994
Rank Value: 0
Cleanup Flag: False
Created Date: 12/17/2002
Decode for AgencyID: Department of Environmental Quality
Decode for RegionID: Not reported
Category: Remedial Action
Action Code Flag: False
Action: VCS Waiting List
Further Action: Not reported
Comments: Not reported

Action ID: 9442
Region: Northwestern Region
Complete Date: 03/25/1994
Rank Value: 0
Cleanup Flag: False
Created Date: 12/17/2002
Decode for AgencyID: Department of Environmental Quality
Decode for RegionID: Northwest Region
Category: Remedial Action
Action Code Flag: False
Action: NEGOTIATIONS
Further Action: Not reported
Comments: Not reported

Action ID: 9437
Region: Not reported
Complete Date: 05/23/1994
Rank Value: 0
Cleanup Flag: False
Created Date: 12/17/2002
Decode for AgencyID: Department of Environmental Quality
Decode for RegionID: Not reported
Category: Listing Action
Action Code Flag: False
Action: Listing Review completed
Further Action: Not reported
Comments: Not reported

Action ID: 9449
Region: Not reported
Complete Date: 05/23/1994
Rank Value: 0
Cleanup Flag: False

PENINSULA TERMINAL RR (Continued) **S105042448**

Created Date: 12/17/2002
Decode for AgencyID: Department of Environmental Quality
Decode for RegionID: Not reported
Category: Listing Action
Action Code Flag: False
Action: Insufficient information to list
Further Action: Not reported
Comments: Not reported

Action ID: 9511
Region: Northwestern Region
Complete Date: 10/09/1996
Rank Value: 0
Cleanup Flag: False
Created Date: 12/17/2002
Decode for AgencyID: Department of Environmental Quality
Decode for RegionID: Northwest Region
Category: Remedial Action
Action Code Flag: False
Action: SITE INVESTIGATION
Further Action: Not reported
Comments: Not reported

Action ID: 9425
Region: Northwestern Region
Complete Date: 03/27/1994
Rank Value: 0
Cleanup Flag: False
Created Date: 12/17/2002
Decode for AgencyID: Department of Environmental Quality
Decode for RegionID: Northwest Region
Category: Remedial Action
Action Code Flag: False
Action: SITE EVALUATION
Further Action: Not reported
Comments: Not reported

Action ID: 9459
Region: Northwestern Region
Complete Date: 06/14/1994
Rank Value: 0
Cleanup Flag: False
Created Date: 12/17/2002
Decode for AgencyID: Department of Environmental Quality
Decode for RegionID: Northwest Region
Category: Remedial Action
Action Code Flag: False
Action: PRELIMINARY ASSESSMENT EQUIVALENT
Further Action: Not reported
Comments: Not reported

Action ID: 9424
Region: Not reported
Complete Date: Not reported
Rank Value: 0
Cleanup Flag: False
Created Date: 12/17/2002

PENINSULA TERMINAL RR (Continued) **S105042448**

Decode for AgencyID: Department of Environmental Quality
Decode for RegionID: Not reported
Category: Administrative Action
Action Code Flag: False
Action: Site added to database
Further Action: Not reported
Comments: Not reported

Action ID: 9440
Region: Northwestern Region
Complete Date: 03/25/1994
Rank Value: 0
Cleanup Flag: False
Created Date: 12/17/2002
Decode for AgencyID: Department of Environmental Quality
Decode for RegionID: Northwest Region
Category: Remedial Action
Action Code Flag: False
Action: Letter Agreement
Further Action: Not reported
Comments: Not reported

Action ID: 9434
Region: Northwestern Region
Complete Date: Not reported
Rank Value: 0
Cleanup Flag: False
Created Date: 12/17/2002
Decode for AgencyID: Department of Environmental Quality
Decode for RegionID: Northwest Region
Category: Remedial Action
Action Code Flag: False
Action: Institutional Control
Further Action: Not reported
Comments: Not reported

Action ID: 9411
Region: Northwestern Region
Complete Date: 10/09/1996
Rank Value: 0
Cleanup Flag: False
Created Date: 12/17/2002
Decode for AgencyID: Department of Environmental Quality
Decode for RegionID: Northwest Region
Category: Remedial Action
Action Code Flag: False
Action: No Further Action (Conditional)
Further Action: Not reported
Comments: Not reported

Action ID: 9438
Region: Northwestern Region
Complete Date: 07/05/2001
Rank Value: 0
Cleanup Flag: False
Created Date: 12/17/2002
Decode for AgencyID: Department of Environmental Quality

PENINSULA TERMINAL RR (Continued) **S105042448**

Decode for RegionID: Northwest Region
Category: Listing Action
Action Code Flag: False
Action: Facility placed on Confirmed Release List
Further Action: Not reported
Comments: Not reported

Action ID: 9439
Region: Northwestern Region
Complete Date: 07/05/2001
Rank Value: 0
Cleanup Flag: False
Created Date: 12/17/2002
Decode for AgencyID: Department of Environmental Quality
Decode for RegionID: Northwest Region
Category: Listing Action
Action Code Flag: False
Action: Facility placed on Inventory
Further Action: Not reported
Comments: Not reported

Action ID: 9498
Region: Northwestern Region
Complete Date: 06/28/2000
Rank Value: 0
Cleanup Flag: False
Created Date: 12/17/2002
Decode for AgencyID: Department of Environmental Quality
Decode for RegionID: Northwest Region
Category: Listing Action
Action Code Flag: False
Action: Proposal for Confirmed Release List recommended
Further Action: Not reported
Comments: Not reported

Action ID: 9499
Region: Northwestern Region
Complete Date: 06/28/2000
Rank Value: 0
Cleanup Flag: False
Created Date: 12/17/2002
Decode for AgencyID: Department of Environmental Quality
Decode for RegionID: Northwest Region
Category: Listing Action
Action Code Flag: False
Action: Proposal for Inventory recommended
Further Action: Not reported
Comments: Not reported

Operations:
Operation Id: 132836
Operation Status: Active
Common Name: Peninsula Terminal RR Site
Yrs of Operation: Early 1900s to present.
Comments: Rail yard used for switching and off-loading of chemical tank cars.
Updated Date: 06/04/2001
Updated By: jmw
Decode for OpstatID: Active

PENINSULA TERMINAL RR (Continued) **S105042448**

Operations SIC Id: 196664
SIC Code: 4013
Created By: Not reported
Created Date: 12/17/2002

CRL:
Name: PENINSULA TERMINAL RR
Address: 11707 N FORCE AVE.
City,State,Zip: PORTLAND, OR 97217
Facility ID: 1505
Location ID: 38618
Status Code: LIS
Facility Status: No Further Action (Conditional)
Lat/Long: 45.6076 / -122.6937

Institutional Control:
Name: PENINSULA TERMINAL RR
Address: 11707 N FORCE AVE.
City,State,Zip: PORTLAND, OR 97217
Site Control Sequence #: 1400
Site Id: 1505
Control Sequence #: 3
Begin Date: 10/09/1996
End Date: Not reported
Frequency Of Review: 60
Last Reviewed By: Dan Hafley
Last Review Date: 12/01/2004
Last Updated By: KDAUGHE
Last Updated Date: 05/25/2022
Group Sequence #: 2
Control Code: EES
Control Description: Easement Equitable Servitude
FK Type Code: 1
Group Code: PR
Group Description: Proprietary
Type Code: I
Type Description: Institutional
Comments: No further action determination is based on industrial soil cleanup standards and is contingent on site zoning/use remaining industrial, as documented in the deed restriction attached to site.

Name: PENINSULA TERMINAL RR
Address: 11707 N FORCE AVE.
City,State,Zip: PORTLAND, OR 97217
Site Control Sequence #: 156
Site Id: 1505
Control Sequence #: 5
Begin Date: 10/09/1996
End Date: Not reported
Frequency Of Review: 60
Last Reviewed By: Dan Hafley
Last Review Date: 12/01/2004
Last Updated By: KDAUGHE
Last Updated Date: 05/25/2022
Group Sequence #: 2
Control Code: USL

PENINSULA TERMINAL RR (Continued) **S105042448**

Control Description: Use Restriction Land
FK Type Code: 1
Group Code: PR
Group Description: Proprietary
Type Code: I
Type Description: Institutional
Comments: No further action determination is based on industrial soil cleanup standards and is contingent on site zoning/use remaining industrial, as documented in the deed restriction attached to site.

VCS:
Name: PENINSULA TERMINAL RR
Address: 11707 N FORCE AVE.
City,State,Zip: PORTLAND, OR 97217
ECS Site ID: 1505
Facility Size: 5 acres
Action: No Further Action (Conditional)
Start Date: 10/09/1996
End Date: 10/09/1996
Program: VCS
Latitude: 45.6076
Longitude: -122.6937

Name: PENINSULA TERMINAL RR
Address: 11707 N FORCE AVE.
City,State,Zip: PORTLAND, OR 97217
ECS Site ID: 1505
Facility Size: 5 acres
Action: Proposal for Confirmed Release List recommended
Start Date: 06/28/2000
End Date: 06/28/2000
Program: VCS
Latitude: 45.6076
Longitude: -122.6937

Name: PENINSULA TERMINAL RR
Address: 11707 N FORCE AVE.
City,State,Zip: PORTLAND, OR 97217
ECS Site ID: 1505
Facility Size: 5 acres
Action: Proposal for Inventory recommended
Start Date: 06/28/2000
End Date: 06/28/2000
Program: VCS
Latitude: 45.6076
Longitude: -122.6937

Name: PENINSULA TERMINAL RR
Address: 11707 N FORCE AVE.
City,State,Zip: PORTLAND, OR 97217
ECS Site ID: 1505
Facility Size: 5 acres
Action: Facility placed on Inventory
Start Date: 07/05/2001
End Date: 07/05/2001
Program: VCS
Latitude: 45.6076

PENINSULA TERMINAL RR (Continued) **S105042448**

Longitude:	-122.6937
Name:	PENINSULA TERMINAL RR
Address:	11707 N FORCE AVE.
City,State,Zip:	PORTLAND, OR 97217
ECS Site ID:	1505
Facility Size:	5 acres
Action:	Facility placed on Confirmed Release List
Start Date:	07/05/2001
End Date:	07/05/2001
Program:	VCS
Latitude:	45.6076
Longitude:	-122.6937
Name:	PENINSULA TERMINAL RR
Address:	11707 N FORCE AVE.
City,State,Zip:	PORTLAND, OR 97217
ECS Site ID:	1505
Facility Size:	5 acres
Action:	Facility proposed for Inventory
Start Date:	01/10/2001
End Date:	01/10/2001
Program:	VCS
Latitude:	45.6076
Longitude:	-122.6937
Name:	PENINSULA TERMINAL RR
Address:	11707 N FORCE AVE.
City,State,Zip:	PORTLAND, OR 97217
ECS Site ID:	1505
Facility Size:	5 acres
Action:	Facility proposed for Confirmed Release List
Start Date:	01/10/2001
End Date:	01/10/2001
Program:	VCS
Latitude:	45.6076
Longitude:	-122.6937
Name:	PENINSULA TERMINAL RR
Address:	11707 N FORCE AVE.
City,State,Zip:	PORTLAND, OR 97217
ECS Site ID:	1505
Facility Size:	5 acres
Action:	Insufficient information to list
Start Date:	05/23/1994
End Date:	05/23/1994
Program:	VCS
Latitude:	45.6076
Longitude:	-122.6937
Name:	PENINSULA TERMINAL RR
Address:	11707 N FORCE AVE.
City,State,Zip:	PORTLAND, OR 97217
ECS Site ID:	1505
Facility Size:	5 acres
Action:	Listing Review completed
Start Date:	05/23/1994

PENINSULA TERMINAL RR (Continued) **S105042448**

End Date: 05/23/1994
Program: VCS
Latitude: 45.6076
Longitude: -122.6937

Name: PENINSULA TERMINAL RR
Address: 11707 N FORCE AVE.
City,State,Zip: PORTLAND, OR 97217
ECS Site ID: 1505
Facility Size: 5 acres
Action: VCS Waiting List
Start Date: 09/23/1993
End Date: 02/06/1994
Program: VCS
Latitude: 45.6076
Longitude: -122.6937

Name: PENINSULA TERMINAL RR
Address: 11707 N FORCE AVE.
City,State,Zip: PORTLAND, OR 97217
ECS Site ID: 1505
Facility Size: 5 acres
Action: Institutional Control
Start Date: 10/09/1996
End Date: Not reported
Program: VCS
Latitude: 45.6076
Longitude: -122.6937

Name: PENINSULA TERMINAL RR
Address: 11707 N FORCE AVE.
City,State,Zip: PORTLAND, OR 97217
ECS Site ID: 1505
Facility Size: 5 acres
Action: Letter Agreement
Start Date: 03/25/1994
End Date: 03/25/1994
Program: VCS
Latitude: 45.6076
Longitude: -122.6937

Name: PENINSULA TERMINAL RR
Address: 11707 N FORCE AVE.
City,State,Zip: PORTLAND, OR 97217
ECS Site ID: 1505
Facility Size: 5 acres
Action: Site added to database
Start Date: 02/07/1994
End Date: Not reported
Program: VCS
Latitude: 45.6076
Longitude: -122.6937

Name: PENINSULA TERMINAL RR
Address: 11707 N FORCE AVE.
City,State,Zip: PORTLAND, OR 97217
ECS Site ID: 1505

PENINSULA TERMINAL RR (Continued) **S105042448**

Facility Size:	5 acres
Action:	SITE INVESTIGATION
Start Date:	05/13/1995
End Date:	10/09/1996
Program:	VCS
Latitude:	45.6076
Longitude:	-122.6937
Name:	PENINSULA TERMINAL RR
Address:	11707 N FORCE AVE.
City,State,Zip:	PORTLAND, OR 97217
ECS Site ID:	1505
Facility Size:	5 acres
Action:	SITE EVALUATION
Start Date:	03/25/1994
End Date:	03/27/1994
Program:	VCS
Latitude:	45.6076
Longitude:	-122.6937
Name:	PENINSULA TERMINAL RR
Address:	11707 N FORCE AVE.
City,State,Zip:	PORTLAND, OR 97217
ECS Site ID:	1505
Facility Size:	5 acres
Action:	NEGOTIATIONS
Start Date:	02/07/1994
End Date:	03/25/1994
Program:	VCS
Latitude:	45.6076
Longitude:	-122.6937
Name:	PENINSULA TERMINAL RR
Address:	11707 N FORCE AVE.
City,State,Zip:	PORTLAND, OR 97217
ECS Site ID:	1505
Facility Size:	5 acres
Action:	PRELIMINARY ASSESSMENT EQUIVALENT
Start Date:	06/14/1994
End Date:	06/14/1994
Program:	VCS
Latitude:	45.6076
Longitude:	-122.6937

46 HARBOR OIL INC. **Delisted NPL 1000302670**
WSW AKA CHEMPRO OF OREGON INC 11535 N FORCE ST **SEMS 9721WCLBRC11535**
1/2-1 PORTLAND, OR 97217 **US ENG CONTROLS**
0.627 mi. **OR ECSI**
3310 ft. **OR SWF/LF**
OR AST
Relative: **OR VCP**
Lower **OR SPILLS**
OR HAZMAT
Actual: **RCRA NonGen / NLR**
19 ft. **TRIS**
ROD
PRP
PADS
FTTS
HIST FTTS
ECHO
OR AIRS
OR HSIS
OR MANIFEST
OR NPDES

Delisted NPL:

EPA Region:	10
EPA ID:	ORD071803985
Site ID:	1000442
Name:	HARBOR OIL INC.
Address:	AKA CHEMPRO OF OREGON INC 11535 N FORCE ST
City,State,Zip:	PORTLAND, OR 97217
Federal Description:	N
Latitude:	45.606389
NAI:	Y
Native American Entity:	Confederated Tribes and Bands of the Yakama Nation (Current)
Longitude:	-122.691389
Deleted Date:	2014-06-05 00:00:00

Narr:

Site Name:	Harbor Oil
Site EPA ID:	ORD071803985
Deletion Date:	6/5/2014
Site Score:	48
Site List URL:	https://semspub.epa.gov/src/document/10/501000224
Site Progress URL:	https://cumulis.epa.gov/supercpad/cursites/csitinfo.cfm?id=1000442
otice URL:	http://www.gpo.gov/fdsys/pkg/FR-2014-04-07/pdf/2014-06815.pdf
elete URL:	http://www.gpo.gov/fdsys/pkg/FR-2014-06-05/pdf/2014-13059.pdf
Site Location URL:	https://epa.maps.arcgis.com/apps/webappviewer/index.html?id=33cebcdfdd1b4c3a8b51d416956c41f1&query=Superfund_National_Priorities_List__NPL__Sites_with_Status_Information_7557,SITE_EPA_ID=%27ORD071803985%27
Federal Facility Indicator:	No

SEMS:

Site ID:	1000442
EPA ID:	ORD071803985
Name:	HARBOR OIL INC.
Address:	AKA CHEMPRO OF OREGON INC
Address 2:	11535 N FORCE ST
City,State,Zip:	PORTLAND, OR 97217
Cong District:	03

HARBOR OIL INC. (Continued) **1000302670**

FIPS Code: 41051
Latitude: +45.606389
Longitude: -122.691389
FF: N
NPL: Deleted from the Final NPL
Non NPL Status: Not reported

SEMS Detail:

Region: 10
Site ID: 1000442
EPA ID: ORD071803985
Site Name: HARBOR OIL INC.
NPL: D
FF: N
OU: 00
Action Code: PA
Action Name: PA
SEQ: 1
Start Date: 1984-06-26 05:00:00
Finish Date: 1984-08-01 05:00:00
Qual: H
Current Action Lead: EPA Perf

Region: 10
Site ID: 1000442
EPA ID: ORD071803985
Site Name: HARBOR OIL INC.
NPL: D
FF: N
OU: 00
Action Code: SI
Action Name: SI
SEQ: 2
Start Date: 2001-02-09 05:00:00
Finish Date: 2001-07-27 04:00:00
Qual: H
Current Action Lead: EPA Perf

Region: 10
Site ID: 1000442
EPA ID: ORD071803985
Site Name: HARBOR OIL INC.
NPL: D
FF: N
OU: 00
Action Code: SI
Action Name: SI
SEQ: 1
Start Date: 1985-01-01 06:00:00
Finish Date: 1985-04-12 06:00:00
Qual: N
Current Action Lead: EPA Perf

Region: 10
Site ID: 1000442
EPA ID: ORD071803985
Site Name: HARBOR OIL INC.
NPL: D

HARBOR OIL INC. (Continued) **1000302670**

FF: N
OU: 00
Action Code: HR
Action Name: HAZRANK
SEQ: 1
Start Date: 2001-07-27 04:00:00
Finish Date: 2002-09-05 04:00:00
Qual: N
Current Action Lead: EPA Perf

Region: 10
Site ID: 1000442
EPA ID: ORD071803985
Site Name: HARBOR OIL INC.
NPL: D
FF: N
OU: 00
Action Code: NP
Action Name: PROPOSED
SEQ: 1
Start Date: 2002-09-05 04:00:00
Finish Date: 2002-09-05 04:00:00
Qual: Not reported
Current Action Lead: EPA Perf

Region: 10
Site ID: 1000442
EPA ID: ORD071803985
Site Name: HARBOR OIL INC.
NPL: D
FF: N
OU: 00
Action Code: DS
Action Name: DISCVRY
SEQ: 1
Start Date: 1979-07-01 04:00:00
Finish Date: 1979-07-01 04:00:00
Qual: Not reported
Current Action Lead: EPA Perf

Region: 10
Site ID: 1000442
EPA ID: ORD071803985
Site Name: HARBOR OIL INC.
NPL: D
FF: N
OU: 01
Action Code: RO
Action Name: ROD
SEQ: 1
Start Date: 2013-06-28 05:00:00
Finish Date: 2013-06-28 05:00:00
Qual: R
Current Action Lead: EPA Perf

Region: 10
Site ID: 1000442

HARBOR OIL INC. (Continued) **1000302670**

EPA ID: ORD071803985
Site Name: HARBOR OIL INC.
NPL: D
FF: N
OU: 00
Action Code: ND
Action Name: DELETION
SEQ: 1
Start Date: 2014-06-05 05:00:00
Finish Date: 2014-06-05 05:00:00
Qual: Not reported
Current Action Lead: EPA Perf

Region: 10
Site ID: 1000442
EPA ID: ORD071803985
Site Name: HARBOR OIL INC.
NPL: D
FF: N
OU: 01
Action Code: CO
Action Name: RI/FS
SEQ: 1
Start Date: 2003-09-30 04:00:00
Finish Date: 2007-05-31 04:00:00
Qual: Not reported
Current Action Lead: EPA Perf

Region: 10
Site ID: 1000442
EPA ID: ORD071803985
Site Name: HARBOR OIL INC.
NPL: D
FF: N
OU: 00
Action Code: NF
Action Name: NPL FINL
SEQ: 1
Start Date: 2003-09-29 04:00:00
Finish Date: 2003-09-29 04:00:00
Qual: Not reported
Current Action Lead: EPA Perf

Region: 10
Site ID: 1000442
EPA ID: ORD071803985
Site Name: HARBOR OIL INC.
NPL: D
FF: N
OU: 00
Action Code: MA
Action Name: ST COOP
SEQ: 2
Start Date: 2008-01-22 05:00:00
Finish Date: 2014-02-25 05:00:00
Qual: Not reported
Current Action Lead: EPA Perf

HARBOR OIL INC. (Continued) **1000302670**

Region: 10
Site ID: 1000442
EPA ID: ORD071803985
Site Name: HARBOR OIL INC.
NPL: D
FF: N
OU: 00
Action Code: TG
Action Name: TA GRANT
SEQ: 1
Start Date: 2007-05-10 04:00:00
Finish Date: 2013-05-08 05:00:00
Qual: Not reported
Current Action Lead: EPA Perf

Region: 10
Site ID: 1000442
EPA ID: ORD071803985
Site Name: HARBOR OIL INC.
NPL: D
FF: N
OU: 00
Action Code: MA
Action Name: ST COOP
SEQ: 1
Start Date: 2004-06-14 04:00:00
Finish Date: 2013-11-08 05:00:00
Qual: Not reported
Current Action Lead: EPA Perf

Region: 10
Site ID: 1000442
EPA ID: ORD071803985
Site Name: HARBOR OIL INC.
NPL: D
FF: N
OU: 00
Action Code: MA
Action Name: ST COOP
SEQ: 3
Start Date: 2007-10-22 04:00:00
Finish Date: 2013-11-06 05:00:00
Qual: Not reported
Current Action Lead: EPA Perf

Region: 10
Site ID: 1000442
EPA ID: ORD071803985
Site Name: HARBOR OIL INC.
NPL: D
FF: N
OU: 00
Action Code: CQ
Action Name: CLSOUT R
SEQ: 1
Start Date: 2013-08-05 04:00:00
Finish Date: 2013-08-05 04:00:00

HARBOR OIL INC. (Continued) **1000302670**

Qual: Not reported
Current Action Lead: EPA Perf

Region: 10
Site ID: 1000442
EPA ID: ORD071803985
Site Name: HARBOR OIL INC.
NPL: D
FF: N
OU: 00
Action Code: TU
Action Name: NOID
SEQ: 1
Start Date: 2014-04-07 05:00:00
Finish Date: 2014-04-07 05:00:00
Qual: Not reported
Current Action Lead: EPA Perf

Region: 10
Site ID: 1000442
EPA ID: ORD071803985
Site Name: HARBOR OIL INC.
NPL: D
FF: N
OU: 01
Action Code: BD
Action Name: PRP RI/FS
SEQ: 1
Start Date: 2007-05-31 04:00:00
Finish Date: 2013-06-28 05:00:00
Qual: Not reported
Current Action Lead: EPA Ovrsght

SIte:

Name: HARBOR OIL INC.
Address: AKA CHEMPRO OF OREGON INC
Address 2: Not reported
City,State,Zip: PORTLAND, OR 97217
Event Code: Not reported
Action Taken Date: 06/28/2013
EPA ID: ORD071803985
Action Name: Record of Decision
Action ID: 1
Operable Unit: 01
Contaminated Media: Surface Water
Contact Name: Not reported
Contact Telephone: Not reported
Event: Not reported
Federal Facility: N
Fiscal Year: 2013
NPL Status: Deleted from the Final NPL
Superfund Alternative Agreement: N
Latitude: +45.606389
Longitude: -122.691389

Media:

HARBOR OIL INC. (Continued) **1000302670**

EPA ID: ORD071803985
Contaminated Media: Surface Water
Action ID: 1
Operable Unit: 01
Action Name: Record of Decision
Action Taken Date: 06/28/2013
Event Code: Not reported
Contact Name: Not reported
Contact Telephone: Not reported
Event: Not reported
Federal Facility: N
Fiscal Year: 2013
NPL Status: Deleted from the Final NPL
Superfund Alternative Agreement: N
Latitude: +45.606389
Longitude: -122.691389

EPA ID: ORD071803985
Contaminated Media: Groundwater
Action ID: 1
Operable Unit: 01
Action Name: Record of Decision
Action Taken Date: 06/28/2013
Event Code: Not reported
Contact Name: Not reported
Contact Telephone: Not reported
Event: Not reported
Federal Facility: N
Fiscal Year: 2013
NPL Status: Deleted from the Final NPL
Superfund Alternative Agreement: N
Latitude: +45.606389
Longitude: -122.691389

EPA ID: ORD071803985
Contaminated Media: Sediment
Action ID: 1
Operable Unit: 01
Action Name: Record of Decision
Action Taken Date: 06/28/2013
Event Code: Not reported
Contact Name: Not reported
Contact Telephone: Not reported
Event: Not reported
Federal Facility: N
Fiscal Year: 2013
NPL Status: Deleted from the Final NPL
Superfund Alternative Agreement: N
Latitude: +45.606389
Longitude: -122.691389

EPA ID: ORD071803985
Contaminated Media: Soil
Action ID: 1
Operable Unit: 01
Action Name: Record of Decision
Action Taken Date: 06/28/2013

HARBOR OIL INC. (Continued) **1000302670**

Event Code:	Not reported
Contact Name:	Not reported
Contact Telephone:	Not reported
Event:	Not reported
Federal Facility:	N
Fiscal Year:	2013
NPL Status:	Deleted from the Final NPL
Superfund Alternative Agreement:	N
Latitude:	+45.606389
Longitude:	-122.691389

EPA ID:	ORD071803985
Contaminated Media:	Fish Tissue
Action ID:	1
Operable Unit:	01
Action Name:	Record of Decision
Action Taken Date:	06/28/2013
Event Code:	Not reported
Contact Name:	Not reported
Contact Telephone:	Not reported
Event:	Not reported
Federal Facility:	N
Fiscal Year:	2013
NPL Status:	Deleted from the Final NPL
Superfund Alternative Agreement:	N
Latitude:	+45.606389
Longitude:	-122.691389

ECSI:

Name:	HARBOR OIL INC. (FORMER)
Address:	11535 N FORCE AVE.
City,State,Zip:	PORTLAND, OR 97217
State ID Number:	24
Brown ID:	0
Study Area:	False
Region ID:	2
Legislatve ID:	834
Investigation:	Suspect
FACA ID:	576
Further Action:	0
Lat/Long (dms):	45 36 22.30 / -122 41 37.70
County Code:	26.00
Score Value:	Not reported
Cerclis ID:	071803985
Township Coord.:	2.00
Township Zone:	N
Range Coord:	1.00
Range Zone:	E
Section Coord:	33
Qtr Section:	Not reported
Tax Lots:	2
Size:	4.2 acres
NPL:	False
Orphan:	False
Updated By:	GWISTAR
Update Date:	06/05/2014

HARBOR OIL INC. (Continued) **1000302670**

Created Date: 04/22/1988
Decode For RegionID: Northwest Region
Decode For BrownID: Not reported
Decode For Furtheract: Not reported
Decode For Investstat: Suspect
Decode For Legislative: Environmental Protection Agency
Alias Name: Chem-Pro of Oregon
Alias Name: American Recyclers
Alias Name: Dobbins Oil
Alias Name: Energy & Material Recovery Inc.

Hazardous Release:
Substance ID.: 121989
Haz Release ID: 384782
Qty Released: unknown
Date Released: Surface runoff/fish kill - 3/74; fire, 10/79 - never fully confirmed.
Update Date: 07/30/2007
Update By: JWAGGY
Substance Code: ECD200
Substance Name: OIL OR FUEL RELATED COMPOUNDS
Substance Abbrev.: Not reported
Substance Category ID: 8532
Substance Category: Petroleum Related Releases for OSPIRG Report
Category Level: Not reported
Created By: Not reported
Created Date: 12/17/2002
Substance Category ID: 8532
Substance Category: Petroleum Related Releases for OSPIRG Report
Category Level: Not reported
Created By: Not reported
Created Date: 12/17/2002
Comment ID: 303678
Release Code: Data Sources
Release Comments: NWR HW Source file for Harbor Oil, PA by E & E
Decode for Relcomcd: Data Sources
Sampling Result ID: 343330
Feature Id: Not reported
Hazard Release Id: 384782
Medium: 703
Substance Abbrev.: Not reported
Unit Code: Not reported
Observation: False
Owner Operator: False
Lab Data: True
Sample Depth: Not reported
Start Date: 11/18/1990
End Date: Not reported
Min Concentration: Not reported
Max Concentration: Not reported
Sample Comment: 13,700 ppm
Last Update By: ars
Update Date: 05/01/1995
Decode for MediumID: Soil

Substance ID.: 122012
Haz Release ID: 381644
Qty Released: Not reported
Date Released: historical releases over a number of years

HARBOR OIL INC. (Continued) **1000302670**

Update Date: 04/29/1998
Update By: Not reported
Substance Code: ECD275
Substance Name: TOTAL PETROLEUM HYDROCARBONS (TPH)
Substance Abbrev.: Not reported
Substance Category ID: 8540
Substance Category: Petroleum Related Releases for OSPIRG Report
Category Level: Not reported
Created By: Not reported
Created Date: 12/17/2002
Substance Category ID: 8540
Substance Category: Petroleum Related Releases for OSPIRG Report
Category Level: Not reported
Created By: Not reported
Created Date: 12/17/2002
Comment ID: 303679
Release Code: General Comments
Release Comments: Harbor Oil a suspected source.
Decode for Relcomcd: General Comments
Comment ID: 303680
Release Code: Media Contamination Footnote
Release Comments: Surface Water Sediment (Force Lake)
Decode for Relcomcd: Media Contamination Footnote
Sampling Result ID: 341976
Feature Id: Not reported
Hazard Release Id: 381644
Medium: 701
Substance Abbrev.: Not reported
Unit Code: Not reported
Observation: False
Owner Operator: False
Lab Data: True
Sample Depth: Not reported
Start Date: Not reported
End Date: Not reported
Min Concentration: Not reported
Max Concentration: Not reported
Sample Comment: 180 mg/kg
Last Update By: jmd
Update Date: 04/29/1998
Decode for MediumID: Sediment
Sampling Result ID: 341975
Feature Id: Not reported
Hazard Release Id: 381644
Medium: 701
Substance Abbrev.: Not reported
Unit Code: Not reported
Observation: False
Owner Operator: False
Lab Data: False
Sample Depth: Not reported
Start Date: Not reported
End Date: Not reported
Min Concentration: Not reported
Max Concentration: Not reported
Sample Comment: Not reported
Last Update By: jmd

HARBOR OIL INC. (Continued) **1000302670**

Update Date: 04/29/1998
Decode for MediumID: Sediment

Substance ID.: 121639
Haz Release ID: 381645
Qty Released: historical releases over a number of years.
Date Released: Not reported
Update Date: 04/29/1998
Update By: Not reported
Substance Code: 7439-92-1
Substance Name: LEAD
Substance Abbrev.: Not reported
Substance Category ID: 8466
Substance Category: Inorganics
Category Level: Not reported
Created By: Not reported
Created Date: 12/17/2002
Substance Category ID: 8466
Substance Category: Inorganics
Category Level: Not reported
Created By: Not reported
Created Date: 12/17/2002
Substance Alias ID: 319256
Sub Alias Name: PB
Comment ID: 303672
Release Code: General Comments
Release Comments: Harbor Oil a suspected source. The sediment concentration may not be representative and will be verified with future sampling.
Decode for Relcomcd: General Comments
Comment ID: 303673
Release Code: Media Contamination Footnote
Release Comments: Surface Water Sediment (Force Lake).
Decode for Relcomcd: Media Contamination Footnote
Sampling Result ID: 341977
Feature Id: Not reported
Hazard Release Id: 381645
Medium: 701
Substance Abbrev.: Not reported
Unit Code: Not reported
Observation: False
Owner Operator: False
Lab Data: True
Sample Depth: Not reported
Start Date: Not reported
End Date: Not reported
Min Concentration: Not reported
Max Concentration: Not reported
Sample Comment: 18,600 mg/kg
Last Update By: jmd
Update Date: 04/29/1998
Decode for MediumID: Sediment
Sampling Result ID: 347372
Feature Id: 0
Hazard Release Id: 381645
Medium: 703
Substance Abbrev.: 0
Unit Code: Not reported

HARBOR OIL INC. (Continued) **1000302670**

Observation: False
Owner Operator: False
Lab Data: True
Sample Depth: Not reported
Start Date: 08/01/2000
End Date: Not reported
Min Concentration: Not reported
Max Concentration: Not reported
Sample Comment: 337 mg/kg
Last Update By: JWAGGY
Update Date: 07/03/2003
Decode for MediumID: Soil

Substance ID.: 121671
Haz Release ID: 385970
Qty Released: Not reported
Date Released: Not reported
Update Date: 07/03/2003
Update By: JWAGGY
Substance Code: 7440-47-3
Substance Name: CHROMIUM
Substance Abbrev.: Not reported
Substance Category ID: 8462
Substance Category: Inorganics
Category Level: Not reported
Created By: Not reported
Created Date: 12/17/2002
Substance Category ID: 8462
Substance Category: Inorganics
Category Level: Not reported
Created By: Not reported
Created Date: 12/17/2002
Substance Alias ID: 319294
Sub Alias Name: CHROMIUM, TOTAL
Substance Alias ID: 318145
Sub Alias Name: CHROMIUM, INORGANIC
Sampling Result ID: 347370
Feature Id: 0
Hazard Release Id: 385970
Medium: 703
Substance Abbrev.: 0
Unit Code: Not reported
Observation: False
Owner Operator: False
Lab Data: True
Sample Depth: Not reported
Start Date: 08/01/2000
End Date: Not reported
Min Concentration: Not reported
Max Concentration: Not reported
Sample Comment: 38 mg/kg
Last Update By: JWAGGY
Update Date: 07/03/2003
Decode for MediumID: Soil

Substance ID.: 121673
Haz Release ID: 385971

HARBOR OIL INC. (Continued) **1000302670**

Qty Released: Not reported
Date Released: Not reported
Update Date: 07/03/2003
Update By: JWAGGY
Substance Code: 7440-50-8
Substance Name: COPPER
Substance Abbrev.: Not reported
Substance Category ID: 8464
Substance Category: Inorganics
Category Level: Not reported
Created By: Not reported
Created Date: 12/17/2002
Substance Category ID: 8464
Substance Category: Inorganics
Category Level: Not reported
Created By: Not reported
Created Date: 12/17/2002
Substance Alias ID: 319296
Sub Alias Name: CU
Sampling Result ID: 347371
Feature Id: 0
Hazard Release Id: 385971
Medium: 703
Substance Abbrev.: 0
Unit Code: Not reported
Observation: False
Owner Operator: False
Lab Data: True
Sample Depth: Not reported
Start Date: 08/01/2000
End Date: Not reported
Min Concentration: Not reported
Max Concentration: Not reported
Sample Comment: 293 mg/kg
Last Update By: JWAGGY
Update Date: 07/03/2003
Decode for MediumID: Soil

Substance ID.: 121643
Haz Release ID: 385972
Qty Released: Not reported
Date Released: Not reported
Update Date: 07/03/2003
Update By: JWAGGY
Substance Code: 7439-97-6
Substance Name: MERCURY
Substance Abbrev.: Not reported
Substance Category ID: 8467
Substance Category: Inorganics
Category Level: Not reported
Created By: Not reported
Created Date: 12/17/2002
Substance Category ID: 8467
Substance Category: Inorganics
Category Level: Not reported
Created By: Not reported
Created Date: 12/17/2002

HARBOR OIL INC. (Continued) **1000302670**

Substance Alias ID: 319260
Sub Alias Name: HG
Substance Alias ID: 319261
Sub Alias Name: HYDRARGYRUM
Substance Alias ID: 319262
Sub Alias Name: LIQUID SILVER
Substance Alias ID: 319263
Sub Alias Name: QUICKSILVER
Sampling Result ID: 347373
Feature Id: 0
Hazard Release Id: 385972
Medium: 703
Substance Abbrev.: 0
Unit Code: Not reported
Observation: False
Owner Operator: False
Lab Data: True
Sample Depth: Not reported
Start Date: 08/01/2000
End Date: Not reported
Min Concentration: Not reported
Max Concentration: Not reported
Sample Comment: 6.69 mg/kg
Last Update By: JWAGGY
Update Date: 07/03/2003
Decode for MediumID: Soil

Substance ID.: 121679
Haz Release ID: 385973
Qty Released: Not reported
Date Released: Not reported
Update Date: 07/03/2003
Update By: JWAGGY
Substance Code: 7440-66-6
Substance Name: ZINC
Substance Abbrev.: Not reported
Substance Alias ID: 319302
Sub Alias Name: ZN
Sampling Result ID: 347374
Feature Id: 0
Hazard Release Id: 385973
Medium: 703
Substance Abbrev.: 0
Unit Code: Not reported
Observation: False
Owner Operator: False
Lab Data: True
Sample Depth: Not reported
Start Date: 08/01/2000
End Date: Not reported
Min Concentration: Not reported
Max Concentration: Not reported
Sample Comment: 289 mg/kg
Last Update By: JWAGGY
Update Date: 07/03/2003
Decode for MediumID: Soil

HARBOR OIL INC. (Continued) **1000302670**

Substance ID.: 121614
Haz Release ID: 385974
Qty Released: Not reported
Date Released: Not reported
Update Date: 07/03/2003
Update By: JWAGGY
Substance Code: 72-54-8
Substance Name: DDD,p,p'-
Substance Abbrev.: Not reported
Substance Alias ID: 319194
Sub Alias Name: DICHLORO-2,2-BIS(p-CHLOROPHENYL)ETHANE,1,1-
Substance Alias ID: 319195
Sub Alias Name: DICHLORODIPHENYLDICHLOROETHANE
Substance Alias ID: 319196
Sub Alias Name: RHOTHANE
Substance Alias ID: 319197
Sub Alias Name: TDE
Substance Alias ID: 319198
Sub Alias Name: TDE,p,p'-
Substance Alias ID: 319199
Sub Alias Name: TETRACHLORODIPHENYLETHANE
Sampling Result ID: 347375
Feature Id: 0
Hazard Release Id: 385974
Medium: 703
Substance Abbrev.: 0
Unit Code: Not reported
Observation: False
Owner Operator: False
Lab Data: True
Sample Depth: Not reported
Start Date: 07/31/2000
End Date: Not reported
Min Concentration: Not reported
Max Concentration: Not reported
Sample Comment: 64 mg/kg
Last Update By: JWAGGY
Update Date: 07/03/2003
Decode for MediumID: Soil

Substance ID.: 121615
Haz Release ID: 385975
Qty Released: Not reported
Date Released: Not reported
Update Date: 07/03/2003
Update By: JWAGGY
Substance Code: 72-55-9
Substance Name: DDE,p,p'-
Substance Abbrev.: Not reported
Substance Alias ID: 319200
Sub Alias Name: BIS(p-CHLOROPHENYL)-1,1-DICHLOROETHYLENE,2,2-
Substance Alias ID: 319201
Sub Alias Name: DICHLORODIPHENYL DICHLOROETHYLENE,p,p'-
Substance Alias ID: 319202
Sub Alias Name: DICHLOROETHENYLIDENE)BIS(4-CHLOROBENZENE),1,1'-(-
Sampling Result ID: 347376
Feature Id: 0

HARBOR OIL INC. (Continued) **1000302670**

Hazard Release Id: 385975
Medium: 703
Substance Abbrev.: 0
Unit Code: Not reported
Observation: False
Owner Operator: False
Lab Data: True
Sample Depth: Not reported
Start Date: 07/31/2000
End Date: Not reported
Min Concentration: Not reported
Max Concentration: Not reported
Sample Comment: 5.2 mg/kg
Last Update By: JWAGGY
Update Date: 07/03/2003
Decode for MediumID: Soil

Substance ID.: 121373
Haz Release ID: 385976
Qty Released: Not reported
Date Released: Not reported
Update Date: 07/03/2003
Update By: JWAGGY
Substance Code: 50-29-3
Substance Name: DDT,p,p'-
Substance Abbrev.: Not reported
Substance Alias ID: 318555
Sub Alias Name: BIS(p-CHLOROPHENYL)-2,2,2-TRICHLOROETHANE,1,1-
Substance Alias ID: 318556
Sub Alias Name: CHLOROPHENOTHANE
Substance Alias ID: 318557
Sub Alias Name: DICHLORODIPHENYLTRICHLOROETHANE
Substance Alias ID: 318558
Sub Alias Name: ETHANE,1,1,1-TRICHLORO-2,2-BIS(p-CHLOROPHENYL)-
Sampling Result ID: 347377
Feature Id: 0
Hazard Release Id: 385976
Medium: 703
Substance Abbrev.: 0
Unit Code: Not reported
Observation: False
Owner Operator: False
Lab Data: True
Sample Depth: Not reported
Start Date: 07/31/2000
End Date: Not reported
Min Concentration: Not reported
Max Concentration: Not reported
Sample Comment: 8.4 mg/kg
Last Update By: JWAGGY
Update Date: 07/03/2003
Decode for MediumID: Soil

Substance ID.: 121009
Haz Release ID: 385977
Qty Released: Not reported
Date Released: Not reported

HARBOR OIL INC. (Continued) **1000302670**

Update Date: 07/03/2003
Update By: JWAGGY
Substance Code: 12672-29-6
Substance Name: PCB 1248
Substance Abbrev.: Not reported
Substance Category ID: 8555
Substance Category: PCB Substances for the OSPIRG Report
Category Level: Not reported
Created By: Not reported
Created Date: 12/17/2002
Substance Category ID: 8555
Substance Category: PCB Substances for the OSPIRG Report
Category Level: Not reported
Created By: Not reported
Created Date: 12/17/2002
Substance Alias ID: 316910
Sub Alias Name: AROCLOR 1248
Sampling Result ID: 347378
Feature Id: 0
Hazard Release Id: 385977
Medium: 703
Substance Abbrev.: 0
Unit Code: Not reported
Observation: False
Owner Operator: False
Lab Data: True
Sample Depth: Not reported
Start Date: 08/01/2000
End Date: Not reported
Min Concentration: Not reported
Max Concentration: Not reported
Sample Comment: 12 mg/kg
Last Update By: JWAGGY
Update Date: 07/03/2003
Decode for MediumID: Soil

Substance ID.: 120908
Haz Release ID: 385978
Qty Released: Not reported
Date Released: Not reported
Update Date: 07/03/2003
Update By: JWAGGY
Substance Code: 11096-82-5
Substance Name: PCB 1260
Substance Abbrev.: Not reported
Substance Category ID: 8496
Substance Category: Semi-volatiles
Category Level: Not reported
Created By: Not reported
Created Date: 12/17/2002
Substance Category ID: 8557
Substance Category: PCB Substances for the OSPIRG Report
Category Level: Not reported
Created By: Not reported
Created Date: 12/17/2002
Substance Category ID: 8496
Substance Category: Semi-volatiles

HARBOR OIL INC. (Continued) **1000302670**

Category Level: Not reported
Created By: Not reported
Created Date: 12/17/2002
Substance Category ID: 8557
Substance Category: PCB Substances for the OSPIRG Report
Category Level: Not reported
Created By: Not reported
Created Date: 12/17/2002
Substance Alias ID: 316557
Sub Alias Name: AROCHLOR 1260
Substance Alias ID: 316558
Sub Alias Name: AROCLOR 1260
Sampling Result ID: 347379
Feature Id: 0
Hazard Release Id: 385978
Medium: 703
Substance Abbrev.: 0
Unit Code: Not reported
Observation: False
Owner Operator: False
Lab Data: True
Sample Depth: Not reported
Start Date: 08/01/2000
End Date: Not reported
Min Concentration: Not reported
Max Concentration: Not reported
Sample Comment: 4.6 mg/kg
Last Update By: JWAGGY
Update Date: 07/03/2003
Decode for MediumID: Soil

Substance ID.: 121374
Haz Release ID: 385979
Qty Released: Not reported
Date Released: Not reported
Update Date: 07/03/2003
Update By: JWAGGY
Substance Code: 50-32-8
Substance Name: BENZO(a)PYRENE
Substance Abbrev.: Not reported
Substance Category ID: 8476
Substance Category: Semi-volatiles
Category Level: Not reported
Created By: Not reported
Created Date: 12/17/2002
Substance Category ID: 8476
Substance Category: Semi-volatiles
Category Level: Not reported
Created By: Not reported
Created Date: 12/17/2002
Substance Alias ID: 318559
Sub Alias Name: B(a)P
Substance Alias ID: 318560
Sub Alias Name: BENZOPYRENE,3,4-
Substance Alias ID: 318561
Sub Alias Name: BENZPYRENE,3,4-
Substance Alias ID: 318562

HARBOR OIL INC. (Continued) **1000302670**

Sub Alias Name: BP
Sampling Result ID: 347380
Feature Id: 0
Hazard Release Id: 385979
Medium: 703
Substance Abbrev.: 0
Unit Code: Not reported
Observation: False
Owner Operator: False
Lab Data: True
Sample Depth: Not reported
Start Date: 07/31/2000
End Date: Not reported
Min Concentration: Not reported
Max Concentration: Not reported
Sample Comment: 540 ug/kg
Last Update By: JWAGGY
Update Date: 07/03/2003
Decode for MediumID: Soil

Substance ID.: 121868
Haz Release ID: 385980
Qty Released: Not reported
Date Released: Not reported
Update Date: 07/03/2003
Update By: JWAGGY
Substance Code: 91-20-3
Substance Name: NAPHTHALENE
Substance Abbrev.: Not reported
Substance Category ID: 8494
Substance Category: Semi-volatiles
Category Level: Not reported
Created By: Not reported
Created Date: 12/17/2002
Substance Category ID: 8494
Substance Category: Semi-volatiles
Category Level: Not reported
Created By: Not reported
Created Date: 12/17/2002
Substance Alias ID: 317793
Sub Alias Name: MOTH BALLS
Substance Alias ID: 317794
Sub Alias Name: NAPHTHENE
Substance Alias ID: 317795
Sub Alias Name: TAR CAMPHOR
Sampling Result ID: 347381
Feature Id: 0
Hazard Release Id: 385980
Medium: 703
Substance Abbrev.: 0
Unit Code: Not reported
Observation: False
Owner Operator: False
Lab Data: True
Sample Depth: Not reported
Start Date: 08/01/2000
End Date: Not reported

HARBOR OIL INC. (Continued) **1000302670**

Min Concentration: Not reported
Max Concentration: Not reported
Sample Comment: 5.88 mg/kg
Last Update By: JWAGGY
Update Date: 07/03/2003
Decode for MediumID: Soil

Substance ID.: 121426
Haz Release ID: 385981
Qty Released: Not reported
Date Released: Not reported
Update Date: 07/03/2003
Update By: JWAGGY
Substance Code: 53469-21-9
Substance Name: PCB 1242
Substance Abbrev.: Not reported
Substance Category ID: 8554
Substance Category: PCB Substances for the OSPIRG Report
Category Level: Not reported
Created By: Not reported
Created Date: 12/17/2002
Substance Category ID: 8554
Substance Category: PCB Substances for the OSPIRG Report
Category Level: Not reported
Created By: Not reported
Created Date: 12/17/2002
Substance Alias ID: 318695
Sub Alias Name: AROCHLOR 1242
Substance Alias ID: 318696
Sub Alias Name: AROCLOR 1242
Sampling Result ID: 347383
Feature Id: 0
Hazard Release Id: 385981
Medium: 700
Substance Abbrev.: 0
Unit Code: Not reported
Observation: False
Owner Operator: False
Lab Data: True
Sample Depth: Not reported
Start Date: 08/02/2000
End Date: Not reported
Min Concentration: Not reported
Max Concentration: Not reported
Sample Comment: Medium=Product, 9.6 mg/kg
Last Update By: JWAGGY
Update Date: 07/03/2003
Decode for MediumID: Other

Substance ID.: 120909
Haz Release ID: 385982
Qty Released: Not reported
Date Released: Not reported
Update Date: 07/03/2003
Update By: JWAGGY
Substance Code: 11097-69-1
Substance Name: PCB 1254

HARBOR OIL INC. (Continued) **1000302670**

Substance Abbrev.: Not reported
Substance Category ID: 8556
Substance Category: PCB Substances for the OSPIRG Report
Category Level: Not reported
Created By: Not reported
Created Date: 12/17/2002
Substance Category ID: 8556
Substance Category: PCB Substances for the OSPIRG Report
Category Level: Not reported
Created By: Not reported
Created Date: 12/17/2002
Substance Alias ID: 316559
Sub Alias Name: AROCHLOR 1254
Substance Alias ID: 316560
Sub Alias Name: AROCLOR 1254
Sampling Result ID: 347384
Feature Id: 0
Hazard Release Id: 385982
Medium: 703
Substance Abbrev.: 0
Unit Code: Not reported
Observation: False
Owner Operator: False
Lab Data: True
Sample Depth: Not reported
Start Date: 08/12/2000
End Date: Not reported
Min Concentration: Not reported
Max Concentration: Not reported
Sample Comment: 5.3 mg/kg
Last Update By: JWAGGY
Update Date: 07/03/2003
Decode for MediumID: Soil

Substance ID.: 121516
Haz Release ID: 385983
Qty Released: Not reported
Date Released: Not reported
Update Date: 07/03/2003
Update By: JWAGGY
Substance Code: 60-57-1
Substance Name: DIELDRIN
Substance Abbrev.: Not reported
Substance Alias ID: 318927
Sub Alias Name: HEOD
Substance Alias ID: 318928
Sub Alias Name: OCTALOX
Sampling Result ID: 347385
Feature Id: 0
Hazard Release Id: 385983
Medium: 703
Substance Abbrev.: 0
Unit Code: Not reported
Observation: False
Owner Operator: False
Lab Data: True
Sample Depth: Not reported

HARBOR OIL INC. (Continued) **1000302670**

Start Date: 08/02/2000
End Date: Not reported
Min Concentration: Not reported
Max Concentration: Not reported
Sample Comment: 150 ug/kg
Last Update By: JWAGGY
Update Date: 07/03/2003
Decode for MediumID: Soil

Substance ID.: 121777
Haz Release ID: 385984
Qty Released: Not reported
Date Released: Not reported
Update Date: 07/03/2003
Update By: JWAGGY
Substance Code: 78-93-3
Substance Name: METHYL ETHYL KETONE
Substance Abbrev.: Not reported
Substance Alias ID: 317507
Sub Alias Name: BUTANONE,2-
Substance Alias ID: 317508
Sub Alias Name: ETHYL METHYL KETONE
Substance Alias ID: 317509
Sub Alias Name: MEK
Substance Alias ID: 317510
Sub Alias Name: METHYL ACETONE
Sampling Result ID: 347386
Feature Id: 0
Hazard Release Id: 385984
Medium: 703
Substance Abbrev.: 0
Unit Code: Not reported
Observation: False
Owner Operator: False
Lab Data: True
Sample Depth: Not reported
Start Date: 07/31/2000
End Date: Not reported
Min Concentration: Not reported
Max Concentration: Not reported
Sample Comment: 93.5 ug/kg
Last Update By: JWAGGY
Update Date: 07/03/2003
Decode for MediumID: Soil

Substance ID.: 121011
Haz Release ID: 385692
Qty Released: unknown
Date Released: Surface runoff/fish kill - 3/74; fire, 10/79 - never fully confirmed.
Update Date: 07/30/2007
Update By: JWAGGY
Substance Code: 127-18-4
Substance Name: TETRACHLOROETHYLENE
Substance Abbrev.: Not reported
Substance Category ID: 8519
Substance Category: Volatiles
Category Level: Not reported

HARBOR OIL INC. (Continued) **1000302670**

Created By:	Not reported
Created Date:	12/17/2002
Substance Category ID:	8551
Substance Category:	Solvents of interest to Milwaukie Area GW study
Category Level:	Not reported
Created By:	Not reported
Created Date:	12/17/2002
Substance Category ID:	8519
Substance Category:	Volatiles
Category Level:	Not reported
Created By:	Not reported
Created Date:	12/17/2002
Substance Category ID:	8551
Substance Category:	Solvents of interest to Milwaukie Area GW study
Category Level:	Not reported
Created By:	Not reported
Created Date:	12/17/2002
Substance Alias ID:	316912
Sub Alias Name:	ETHENE,TETRACHLORO-
Substance Alias ID:	316913
Sub Alias Name:	ETHYLENE TETRACHLORIDE
Substance Alias ID:	316914
Sub Alias Name:	PERCHLOROETHYLENE
Substance Alias ID:	316915
Sub Alias Name:	PERCLENE
Substance Alias ID:	316916
Sub Alias Name:	TETRACHLOROETHENE
Substance Alias ID:	316917
Sub Alias Name:	TETRACHLOROETHENE,1,1,2,2-
Substance Alias ID:	316918
Sub Alias Name:	TETRACHLOROETHYLENE,1,1,2,2-
Comment ID:	303631
Release Code:	Data Sources
Release Comments:	NWR HW Source file for Harbor Oil, PA by E & E
Decode for Relcomcd:	Data Sources
Sampling Result ID:	345373
Feature Id:	0
Hazard Release Id:	385692
Medium:	703
Substance Abbrev.:	0
Unit Code:	Not reported
Observation:	False
Owner Operator:	False
Lab Data:	True
Sample Depth:	Not reported
Start Date:	10/17/1984
End Date:	Not reported
Min Concentration:	Not reported
Max Concentration:	Not reported
Sample Comment:	39 ug/kg
Last Update By:	JWAGGY
Update Date:	01/29/2007
Decode for MediumID:	Soil
Sampling Result ID:	347382
Feature Id:	0
Hazard Release Id:	385692
Medium:	703

HARBOR OIL INC. (Continued) **1000302670**

Substance Abbrev.: 0
Unit Code: Not reported
Observation: False
Owner Operator: False
Lab Data: True
Sample Depth: Not reported
Start Date: 07/31/2000
End Date: Not reported
Min Concentration: Not reported
Max Concentration: Not reported
Sample Comment: 10.8 ug/kg
Last Update By: JWAGGY
Update Date: 07/03/2003
Decode for MediumID: Soil

Substance ID.: 121781
Haz Release ID: 385693
Qty Released: unknown
Date Released: Surface runoff/fish kill - 3/74; fire, 10/79 - never fully confirmed.
Update Date: 07/30/2007
Update By: JWAGGY
Substance Code: 79-01-6
Substance Name: TRICHLOROETHYLENE
Substance Abbrev.: Not reported
Substance Category ID: 8523
Substance Category: Volatiles
Category Level: Not reported
Created By: Not reported
Created Date: 12/17/2002
Substance Category ID: 8545
Substance Category: Solvents of interest to Milwaukie Area GW study
Category Level: Not reported
Created By: Not reported
Created Date: 12/17/2002
Substance Category ID: 8523
Substance Category: Volatiles
Category Level: Not reported
Created By: Not reported
Created Date: 12/17/2002
Substance Category ID: 8545
Substance Category: Solvents of interest to Milwaukie Area GW study
Category Level: Not reported
Created By: Not reported
Created Date: 12/17/2002
Substance Alias ID: 317517
Sub Alias Name: ETHINYL TRICHLORIDE
Substance Alias ID: 317518
Sub Alias Name: ETHYLENE TRICHLORIDE
Substance Alias ID: 317519
Sub Alias Name: TCE
Substance Alias ID: 317520
Sub Alias Name: TRI-CLENE
Substance Alias ID: 317521
Sub Alias Name: TRICHLOROETHENE
Comment ID: 303675
Release Code: General Comments
Release Comments: More detailed sampling information in site file.

HARBOR OIL INC. (Continued) **1000302670**

Decode for Relcomcd:	General Comments
Sampling Result ID:	345374
Feature Id:	0
Hazard Release Id:	385693
Medium:	704
Substance Abbrev.:	0
Unit Code:	Not reported
Observation:	False
Owner Operator:	False
Lab Data:	True
Sample Depth:	Not reported
Start Date:	10/17/1984
End Date:	Not reported
Min Concentration:	Not reported
Max Concentration:	Not reported
Sample Comment:	Up to 4,500 ug/L
Last Update By:	JWAGGY
Update Date:	01/29/2007
Decode for MediumID:	Surface Water
Sampling Result ID:	347387
Feature Id:	0
Hazard Release Id:	385693
Medium:	703
Substance Abbrev.:	0
Unit Code:	Not reported
Observation:	False
Owner Operator:	False
Lab Data:	True
Sample Depth:	Not reported
Start Date:	08/01/2000
End Date:	Not reported
Min Concentration:	Not reported
Max Concentration:	Not reported
Sample Comment:	3.3 ug/kg
Last Update By:	JWAGGY
Update Date:	07/03/2003
Decode for MediumID:	Soil
Sampling Result ID:	343331
Feature Id:	0
Hazard Release Id:	385693
Medium:	698
Substance Abbrev.:	0
Unit Code:	Not reported
Observation:	False
Owner Operator:	False
Lab Data:	True
Sample Depth:	Not reported
Start Date:	11/18/1990
End Date:	Not reported
Min Concentration:	Not reported
Max Concentration:	Not reported
Sample Comment:	11 ug/L
Last Update By:	JWAGGY
Update Date:	01/29/2007
Decode for MediumID:	Groundwater

Substance ID.: 121019

HARBOR OIL INC. (Continued) **1000302670**

Haz Release ID: 385694
Qty Released: unknown
Date Released: Surface runoff/fish kill - 3/74; fire, 10/79 - never fully confirmed.
Update Date: 07/30/2007
Update By: JWAGGY
Substance Code: 129-00-0
Substance Name: PYRENE
Substance Abbrev.: Not reported
Substance Category ID: 8497
Substance Category: Semi-volatiles
Category Level: Not reported
Created By: Not reported
Created Date: 12/17/2002
Substance Category ID: 8497
Substance Category: Semi-volatiles
Category Level: Not reported
Created By: Not reported
Created Date: 12/17/2002
Substance Alias ID: 316950
Sub Alias Name: BENZO(def)PHENANTHRENE
Comment ID: 303632
Release Code: Data Sources
Release Comments: NWR HW Source file for Harbor Oil, PA by E & E
Decode for Relcomcd: Data Sources
Sampling Result ID: 345240
Feature Id: 0
Hazard Release Id: 385694
Medium: 703
Substance Abbrev.: 0
Unit Code: Not reported
Observation: False
Owner Operator: False
Lab Data: True
Sample Depth: Not reported
Start Date: 10/17/1984
End Date: Not reported
Min Concentration: Not reported
Max Concentration: Not reported
Sample Comment: 14,000 ug/kg
Last Update By: JWAGGY
Update Date: 01/29/2007
Decode for MediumID: Soil

Substance ID.: 121195
Haz Release ID: 385709
Qty Released: unknown
Date Released: Surface runoff/fish kill - 3/74; fire, 10/79
Update Date: 03/22/1995
Update By: Not reported
Substance Code: 206-44-0
Substance Name: FLUORANTHENE
Substance Abbrev.: Not reported
Substance Category ID: 8491
Substance Category: Semi-volatiles
Category Level: Not reported
Created By: Not reported
Created Date: 12/17/2002

HARBOR OIL INC. (Continued) **1000302670**

Substance Category ID: 8491
Substance Category: Semi-volatiles
Category Level: Not reported
Created By: Not reported
Created Date: 12/17/2002
Substance Alias ID: 317398
Sub Alias Name: BENZACENAPHTHENE,1,2-
Substance Alias ID: 317399
Sub Alias Name: BENZO(jk)FLUORENE
Comment ID: 303633
Release Code: Data Sources
Release Comments: NWR HW Source file for Harbor Oil, PA by E & E
Decode for Relcomcd: Data Sources
Sampling Result ID: 345372
Feature Id: 0
Hazard Release Id: 385709
Medium: 703
Substance Abbrev.: 0
Unit Code: Not reported
Observation: False
Owner Operator: False
Lab Data: True
Sample Depth: Not reported
Start Date: 10/17/1984
End Date: Not reported
Min Concentration: Not reported
Max Concentration: Not reported
Sample Comment: 9,900 ug/kg
Last Update By: JWAGGY
Update Date: 07/03/2003
Decode for MediumID: Soil

Narrative:

NARR ID: 5730348
NARR Code: Contamination
Created By: Not reported
Created Date: 12/17/2002
Updated By: JWAGGY
Updated Date: 07/30/2007
Decode for NarcdID: Contamination
NARR Comments: (5/29/01 MDK/SRP) Waste oil purified and recycled in a process involving screening, filtering, and heating. Oil trucks cleaned on-site generating wastewater with approximately 5% trichloroethylene (TCE). TCE was vaporized, condensed, and reused. Waste TCE, waste oil sludge stored in drums and tanks. Surface runoff may have contributed to a major fish kill in Force Lake in March 1974. Runoff collection system installed since then, consisting of an oil/water separator. Suspect past operating practices and frequent spills as potential problems. A major fire in 1979 destroyed the facility and was reported to have caused oil and other contaminants to pour across the site and into the wetlands west and south of the site, however, records for this are mostly anecdotal. The TCE used to clean out tank trucks has been found in low concentrations in surface water at the southwest (lowest) end of the site, and has entered the environment. Comprehensive sampling in 1990 showed high levels of oil in site soils and low levels of chlorinated VOCs in deep groundwater (100 ft. depth), although these same VOCs appear to be widespread in groundwater in the immediate site vicinity. Off-site sampling in 1994

HARBOR OIL INC. (Continued) **1000302670**

showed significant oil contamination in shallow wetland soils, and this contamination is likely to have originated from past releases at the site. Sampling by EPA's contractor in 2000 on behalf of EPA Region 10 has confirmed the presence and extent of contamination originating from past site operations. (12/27/06 MDK/CU&ER) Site added to NPL in 2001. Efforts by EPA to negotiate a cleanup order is on-going (2001 - 2006).

NARR ID: 5730349
NARR Code: Data Sources
Created By: Not reported
Created Date: 12/17/2002
Updated By: PSEIDEL
Updated Date: 12/16/2011
Decode for NarcdID: Data Sources
NARR Comments: EPA CERCLA Preliminary Assessment/Site Investigation. Strategy Recommendation (2/21/95). 3) EPA SI, 2001. Windward Environmental, July 18, 2008, <quot>Remedial Investigation/Feasibility Study Risk Assessment Scoping Memorandum for the Harbor Oil Site<quot> Windward Environmental and Bridgewater Group, Aug 8, 2008, <quot>Preliminary Site Characterization Report for the Harbor Oil Site<quot> Windward Environmental, Oct 9, 2009, <quot>Baseline Human Health Risk Assessment for the Harbor Oil Study Area<quot> (draft) Windward Environmental, Oct 9, 2009, <quot>Baseline Ecological Risk Assessment for the Harbor Oil Study Area<quot> (draft)

NARR ID: 5730350
NARR Code: Hazardous Substance/Waste Types
Created By: Not reported
Created Date: 12/17/2002
Updated By: JWAGGY
Updated Date: 07/03/2003
Decode for NarcdID: Hazardous Substance/Waste Types
NARR Comments: Waste oil and other petroleum products, trichloroethylene, metals, pesticides, PAHs, PCBs.

NARR ID: 5730352
NARR Code: Manner of Release
Created By: Not reported
Created Date: 12/17/2002
Updated By: Not reported
Updated Date: 12/17/2002
Decode for NarcdID: Manner of Release
NARR Comments: Operating practices resulting in surface runoff/fish kill during 3/74; major facility fire 10/79; general surface runoff mixing with contaminated soil.

NARR ID: 5730353
NARR Code: Site Ownership
Created By: Not reported
Created Date: 12/17/2002
Updated By: PSEIDEL
Updated Date: 03/19/2012
Decode for NarcdID: Site Ownership
NARR Comments: Empire Industries (1961 to Nov. 1974); Chempro of Oregon Inc. (Nov. 1974 to Dec. 1984); Harbor Oil Inc. (Dec. 1984 to 1999); Energy Materials Recovery Inc. (1999 to 2010). October 201 to present:

HARBOR OIL INC. (Continued) **1000302670**

Encore Energy, Portland. American Recyclers. LLC current operator.

NARR ID: 5751976
NARR Code: Project Activity Status
Created By: MKENT
Created Date: 01/27/2010
Updated By: PSEIDEL
Updated Date: 12/16/2011
Decode for NarcdID: Project Activity Status
NARR Comments: (1/27/10 MDK/CU&ER) Site investigation activities were conducted in 2007 and 2008. Draft HHRA and ERA reports were submitted to EPA and then provided to DEQ and stakeholders. Draft Remedial Investigation Report submitted. DEQ provided comments on the HHRA and ERA in November 2009, and then comments on the VG responses to the consolidated EPA comments on January 14, 2010. Risk Assessment have been revised in accordance with US EPA comments, and US EPA has responded to DEQ, Portland BES, and other stakeholder comments. Draft risk assessments are expected to be finalized in accordance with US EPA comments early 2012 and proposed plan Spring 2012.

NARR ID: 5730354
NARR Code: Pathways Other Hazards
Created By: Not reported
Created Date: 12/17/2002
Updated By: PSEIDEL
Updated Date: 12/16/2011
Decode for NarcdID: Pathways & Other Hazards
NARR Comments: The site is located within 100 feet of Force Lake to the southwest and the Columbia River 1000 feet to the north. A drainage system of buried tiles drains the lake through the adjacent wetland marsh, west and south where it is pumped into the Columbia Slough. The wetlands associated with Force Lake support great blue heron nesting areas, and the City of Portland considers this wetlands area, as well as the lake, to be a sensitive environment. Site is now largely paved and the berm on the western edge of the property leveled off in 2011 dring site modifications

NARR ID: 5730355
NARR Code: Remedial Action
Created By: Not reported
Created Date: 12/17/2002
Updated By: GWISTAR
Updated Date: 06/05/2014
Decode for NarcdID: Remedial Action
NARR Comments: (5/29/01 MDK/SRP) There is no evidence that historical releases from the Harbor Oil site were followed by any remedial actions, and recent sampling shows that significant hydrocarbon contamination remains on-site and in the wetlands area. The primary issue of concern at this site is the effect from past releases on ecologically sensitive wetlands associated with Force Lake. An RP notice letter was sent in January 2000 requesting committment to perform an RI/FS and pay DEQ oversight. The RP did not commit to RI/FS and payment of oversight, and site was referred to EPA for further site assessment. Field work for the EPA Site Inspection was conducted July 31 - August 4, 2000. A summary report was released November 2000. EPA determined that the site qualified for listing on the NPL. (6/30/03 MDK/C&ER) The draft PA/SI was released on February 2, 2003. October 2001 letter from Gov.

HARBOR OIL INC. (Continued) **1000302670**

Kitzhaber supports proposed NPL listing. (6/5/14 GMW/SAS) EPA proposed the site for the NPL in 2002. The site was listed on the NPL in 2003, and subsequent investigation and risk assessment work has been conducted under EPA oversight. In June 2014, following a notice in the Federal Register and soliciting public comment, EPA delisted Harbor Oil from the NPL.

NARR ID: 5747279
NARR Code: Health Threats
Created By: GWISTAR
Created Date: 10/03/2005
Updated By: PSEIDEL
Updated Date: 12/16/2011
Decode for NarcdID: Health Threats
NARR Comments: The primary threat is the effect from past releases on ecologically sensitive wetlands associated with Force Lake.

NARR ID: 5751622
NARR Code: 1922
Created By: MKENT
Created Date: 07/27/2009
Updated By: GWISTAR
Updated Date: 06/05/2014
Decode for NarcdID: Current Site Summary Statement
NARR Comments: [June 2014] EPA declared the property a Superfund (NPL) site in 2003 at the request of DEQ, which wanted EPA to use Superfund law to bring responsible parties to the table. Harbor Oil ceased operating in 1999. In 2012, EPA s project manager for the site indicated that EPA believed the property posed no unacceptable risk to people or wildlife, despite its Superfund designation.

 On June 5, 2014, EPA removed Harbor Oil from the NPL.

Administrative Action:
Action ID: 9456
Region: Northwestern Region
Complete Date: 02/02/2001
Rank Value: Not reported
Cleanup Flag: False
Created Date: 06/01/2006
Decode for AgencyID: Environmental Protection Agency
Decode for RegionID: Northwest Region
Category: Remedial Action
Action Code Flag: False
Action: BASIC PRELIMINARY ASSESSEMENT
Further Action: 0
Comments: Not reported

Action ID: 9484
Region: Northwestern Region
Complete Date: 12/16/2011
Rank Value: Not reported
Cleanup Flag: False
Created Date: 07/27/2009
Decode for AgencyID: Environmental Protection Agency
Decode for RegionID: Northwest Region
Category: Remedial Action
Action Code Flag: False
Action: REMEDIAL INVESTIGATION

HARBOR OIL INC. (Continued) **1000302670**

Further Action: 0
Comments: Not reported

Action ID: 9503
Region: Northwestern Region
Complete Date: 05/04/2001
Rank Value: 0
Cleanup Flag: False
Created Date: 12/17/2002
Decode for AgencyID: Department of Environmental Quality
Decode for RegionID: Northwest Region
Category: Remedial Action
Action Code Flag: False
Action: Remedial Investigation/Feasibility Study recommended
Further Action: Not reported
Comments: Not reported

Action ID: 9513
Region: Not reported
Complete Date: 03/15/2001
Rank Value: 0
Cleanup Flag: False
Created Date: 12/17/2002
Decode for AgencyID: Environmental Protection Agency
Decode for RegionID: Not reported
Category: EPA Led Action
Action Code Flag: False
Action: EPA Screening Site Inspection 2
Further Action: Not reported
Comments: Not reported

Action ID: 9447
Region: 0
Complete Date: 09/05/2002
Rank Value: Not reported
Cleanup Flag: False
Created Date: 04/17/2003
Decode for AgencyID: Environmental Protection Agency
Decode for RegionID: Not reported
Category: Remedial Action
Action Code Flag: False
Action: Proposed for the NPL
Further Action: 0
Comments: Not reported

Action ID: 9446
Region: 0
Complete Date: 06/05/2014
Rank Value: Not reported
Cleanup Flag: False
Created Date: 09/30/2003
Decode for AgencyID: Environmental Protection Agency
Decode for RegionID: Not reported
Category: Remedial Action
Action Code Flag: False
Action: National Priorities List Site
Further Action: 0

HARBOR OIL INC. (Continued) **1000302670**

Comments: Not reported

Action ID: 9457
Region: Not reported
Complete Date: 08/01/1984
Rank Value: 0
Cleanup Flag: False
Created Date: 12/17/2002
Decode for AgencyID: Environmental Protection Agency
Decode for RegionID: Not reported
Category: EPA Led Action
Action Code Flag: False
Action: EPA Basic Preliminary Assessment
Further Action: Not reported
Comments: Not reported

Action ID: 9508
Region: Headquarters
Complete Date: 02/12/1994
Rank Value: 0
Cleanup Flag: False
Created Date: 12/17/2002
Decode for AgencyID: Department of Environmental Quality
Decode for RegionID: Headquarters
Category: Remedial Action
Action Code Flag: False
Action: Site Screening recommended (EV)
Further Action: Not reported
Comments: Not reported

Action ID: 9512
Region: Not reported
Complete Date: 04/12/1985
Rank Value: 0
Cleanup Flag: False
Created Date: 12/17/2002
Decode for AgencyID: Environmental Protection Agency
Decode for RegionID: Not reported
Category: EPA Led Action
Action Code Flag: False
Action: EPA Screening Site Inspection 1
Further Action: Not reported
Comments: Not reported

Action ID: 9445
Region: Headquarters
Complete Date: Not reported
Rank Value: 0
Cleanup Flag: False
Created Date: 12/17/2002
Decode for AgencyID: Department of Environmental Quality
Decode for RegionID: Headquarters
Category: Listing Action
Action Code Flag: False
Action: Responsible party notified re 11/88 Inventory listing
Further Action: Not reported
Comments: Not reported

HARBOR OIL INC. (Continued) **1000302670**

Action ID: 9514
Region: Not reported
Complete Date: 10/17/1994
Rank Value: 0
Cleanup Flag: False
Created Date: 12/17/2002
Decode for AgencyID: Environmental Protection Agency
Decode for RegionID: Not reported
Category: EPA Led Action
Action Code Flag: False
Action: EPA Site Inspection Prioritization
Further Action: Not reported
Comments: Not reported

Action ID: 9438
Region: Headquarters
Complete Date: 03/28/1996
Rank Value: 0
Cleanup Flag: False
Created Date: 12/17/2002
Decode for AgencyID: Department of Environmental Quality
Decode for RegionID: Headquarters
Category: Listing Action
Action Code Flag: False
Action: Facility placed on Confirmed Release List
Further Action: Not reported
Comments: Not reported

Action ID: 9439
Region: Headquarters
Complete Date: 03/28/1996
Rank Value: 0
Cleanup Flag: False
Created Date: 12/17/2002
Decode for AgencyID: Department of Environmental Quality
Decode for RegionID: Headquarters
Category: Listing Action
Action Code Flag: False
Action: Facility placed on Inventory
Further Action: Not reported
Comments: Not reported

Action ID: 9517
Region: Northwestern Region
Complete Date: 07/15/1999
Rank Value: Not reported
Cleanup Flag: False
Created Date: 12/17/2002
Decode for AgencyID: Department of Environmental Quality
Decode for RegionID: Northwest Region
Category: Remedial Action
Action Code Flag: False
Action: SRS Waiting List
Further Action: 0
Comments: Not reported

Action ID: 9437

HARBOR OIL INC. (Continued) **1000302670**

Region: Northwestern Region
Complete Date: 02/21/1995
Rank Value: 0
Cleanup Flag: False
Created Date: 12/17/2002
Decode for AgencyID: Department of Environmental Quality
Decode for RegionID: Northwest Region
Category: Listing Action
Action Code Flag: False
Action: Listing Review completed
Further Action: Not reported
Comments: Not reported

Action ID: 9430
Region: Headquarters
Complete Date: 09/30/1995
Rank Value: 0
Cleanup Flag: False
Created Date: 12/17/2002
Decode for AgencyID: Department of Environmental Quality
Decode for RegionID: Headquarters
Category: Listing Action
Action Code Flag: False
Action: Petition or request granted
Further Action: Not reported
Comments: Not reported

Action ID: 9421
Region: Not reported
Complete Date: Not reported
Rank Value: 0
Cleanup Flag: False
Created Date: 12/17/2002
Decode for AgencyID: Environmental Protection Agency
Decode for RegionID: Not reported
Category: EPA Led Action
Action Code Flag: False
Action: Site added to CERCLIS
Further Action: Not reported
Comments: Not reported

Action ID: 9465
Region: Northwestern Region
Complete Date: 06/19/1995
Rank Value: 0
Cleanup Flag: False
Created Date: 12/17/2002
Decode for AgencyID: Department of Environmental Quality
Decode for RegionID: Northwest Region
Category: Listing Action
Action Code Flag: False
Action: Facility proposed for Confirmed Release List
Further Action: Not reported
Comments: Not reported

Action ID: 9467
Region: Northwestern Region

HARBOR OIL INC. (Continued) **1000302670**

Complete Date: 06/19/1995
Rank Value: 0
Cleanup Flag: False
Created Date: 12/17/2002
Decode for AgencyID: Department of Environmental Quality
Decode for RegionID: Northwest Region
Category: Listing Action
Action Code Flag: False
Action: Facility proposed for Inventory
Further Action: Not reported
Comments: Not reported

Action ID: 9428
Region: 0
Complete Date: 08/18/1995
Rank Value: Not reported
Cleanup Flag: False
Created Date: 12/17/2002
Decode for AgencyID: Department of Environmental Quality
Decode for RegionID: Not reported
Category: Listing Action
Action Code Flag: False
Action: Extension requested by owner/operator
Further Action: 0
Comments: Not reported

Action ID: 9425
Region: Northwestern Region
Complete Date: 02/21/1995
Rank Value: 0
Cleanup Flag: False
Created Date: 12/17/2002
Decode for AgencyID: Department of Environmental Quality
Decode for RegionID: Northwest Region
Category: Remedial Action
Action Code Flag: False
Action: SITE EVALUATION
Further Action: Not reported
Comments: Not reported

Action ID: 9498
Region: Northwestern Region
Complete Date: 02/21/1995
Rank Value: 0
Cleanup Flag: False
Created Date: 12/17/2002
Decode for AgencyID: Department of Environmental Quality
Decode for RegionID: Northwest Region
Category: Listing Action
Action Code Flag: False
Action: Proposal for Confirmed Release List recommended
Further Action: Not reported
Comments: Not reported

Action ID: 9499
Region: Northwestern Region
Complete Date: 02/21/1995

HARBOR OIL INC. (Continued) **1000302670**

Rank Value: 0
Cleanup Flag: False
Created Date: 12/17/2002
Decode for AgencyID: Department of Environmental Quality
Decode for RegionID: Northwest Region
Category: Listing Action
Action Code Flag: False
Action: Proposal for Inventory recommended
Further Action: Not reported
Comments: Not reported

Action ID: 9459
Region: Northwestern Region
Complete Date: 02/21/1995
Rank Value: 0
Cleanup Flag: False
Created Date: 12/17/2002
Decode for AgencyID: Department of Environmental Quality
Decode for RegionID: Northwest Region
Category: Remedial Action
Action Code Flag: False
Action: PRELIMINARY ASSESSMENT EQUIVALENT
Further Action: Not reported
Comments: Not reported

Action ID: 9424
Region: Headquarters
Complete Date: Not reported
Rank Value: 0
Cleanup Flag: False
Created Date: 12/17/2002
Decode for AgencyID: Department of Environmental Quality
Decode for RegionID: Headquarters
Category: Administrative Action
Action Code Flag: False
Action: Site added to database
Further Action: Not reported
Comments: Not reported

Action ID: 9442
Region: Northwestern Region
Complete Date: 01/31/2000
Rank Value: Not reported
Cleanup Flag: False
Created Date: 12/17/2002
Decode for AgencyID: Department of Environmental Quality
Decode for RegionID: Northwest Region
Category: Remedial Action
Action Code Flag: False
Action: NEGOTIATIONS
Further Action: 0
Comments: Not reported

Action ID: 9442
Region: Northwestern Region
Complete Date: 03/28/1999
Rank Value: Not reported

HARBOR OIL INC. (Continued) **1000302670**

Cleanup Flag: False
Created Date: 12/17/2002
Decode for AgencyID: Department of Environmental Quality
Decode for RegionID: Northwest Region
Category: Remedial Action
Action Code Flag: False
Action: NEGOTIATIONS
Further Action: 0
Comments: Not reported

Action ID: 9503
Region: Northwestern Region
Complete Date: 02/21/1995
Rank Value: 0
Cleanup Flag: False
Created Date: 12/17/2002
Decode for AgencyID: Department of Environmental Quality
Decode for RegionID: Northwest Region
Category: Remedial Action
Action Code Flag: False
Action: Remedial Investigation/Feasibility Study recommended
Further Action: High
Comments: Not reported

Action ID: 9426
Region: Northwestern Region
Complete Date: 02/19/1998
Rank Value: 0
Cleanup Flag: False
Created Date: 12/17/2002
Decode for AgencyID: Department of Environmental Quality
Decode for RegionID: Northwest Region
Category: Remedial Action
Action Code Flag: False
Action: SITE PRIORITY EVALUATION FOR FURTHER ACTION
Further Action: Not reported
Comments: Not reported

Action ID: 9519
Region: Northwestern Region
Complete Date: 11/04/1998
Rank Value: 0
Cleanup Flag: False
Created Date: 12/17/2002
Decode for AgencyID: Department of Environmental Quality
Decode for RegionID: Northwest Region
Category: Remedial Action
Action Code Flag: False
Action: VCS Waiting List
Further Action: Not reported
Comments: Not reported

Action ID: 9426
Region: Northwestern Region
Complete Date: 03/14/1997
Rank Value: 0
Cleanup Flag: False

HARBOR OIL INC. (Continued) **1000302670**

Created Date: 12/17/2002
Decode for AgencyID: Department of Environmental Quality
Decode for RegionID: Northwest Region
Category: Remedial Action
Action Code Flag: False
Action: SITE PRIORITY EVALUATION FOR FURTHER ACTION
Further Action: Not reported
Comments: Not reported

Action ID: 9486
Region: Northwestern Region
Complete Date: 12/16/2011
Rank Value: Not reported
Cleanup Flag: True
Created Date: 12/16/2011
Decode for AgencyID: Department of Environmental Quality
Decode for RegionID: Northwest Region
Category: Remedial Action
Action Code Flag: False
Action: RISK ASSESSMENT
Further Action: 0
Comments: Not reported

Action ID: 9413
Region: Northwestern Region
Complete Date: 06/05/2014
Rank Value: Not reported
Cleanup Flag: False
Created Date: 06/30/2016
Decode for AgencyID: Department of Environmental Quality
Decode for RegionID: Northwest Region
Category: Remedial Action
Action Code Flag: False
Action: Closeout activities on completed project
Further Action: 0
Comments: Not reported

Operations:
Operation Id: 131425
Operation Status: Inactive
Common Name: Harbor Oil Inc.
Yrs of Operation: 1961 to 1999
Comments: Waste oil recycling facility
Updated Date: 06/28/2007
Updated By: JWAGGY
Decode for OpstatID: Inactive
Operations SIC Id: 195537
SIC Code: 2911
Created By: Not reported
Created Date: 12/17/2002
Operations SIC Id: 195904
SIC Code: 5171
Created By: Not reported
Created Date: 12/17/2002

Operation Id: 135305
Operation Status: Active
Common Name: Energy & Material Recovery Inc.

HARBOR OIL INC. (Continued) **1000302670**

Yrs of Operation: Unknown
Comments: Not reported
Updated Date: 06/28/2007
Updated By: JWAGGY
Decode for OpstatID: Active

LF:
Name: ECOLUBE RECOVERY LLC
Address: 11535 N FORCE AVE
Address 2: Not reported
City,State,Zip: PORTLAND, OR 97217-7735
Permit Number: 1591
Facility Id: 112270
Facility Telephone: Not reported
Facility Telephone 2: Not reported
Lat/Long: 45.6058 / -122.693
Solid Waste Class: Industrial
Solid Waste Type: Transfer/Material Recovery
Date Opened: 03/13/2017
End Date: Not reported
Date Closed: Not reported
Permit Status: Active
Organization: EcoLube Recovery
Contact Name: Not reported
Affil Start Date: 03/13/2017
Mailing Address: 40 Lake Bellevue Dr Ste 100
Mailing City: Bellevue
Mailing State: WA
Mailing Zip: 98005-2480

AST:
Facility ID: 14481
Name: ECOLUBE RECOVERY, LLC
Address: 11535 N FORCE AVE
City,State,Zip: PORTLAND, OR 97217
Substance: ANTIFREEZE
Reporting Quantities: Not reported
Quantity Units: Not reported
Physical State: Not reported
Storage 1: Above ground tank
Storage 2: Not reported
Owner-Operator Name: Eric
Direct Site Phone: 5034457780
Report Class: Update
Report Year: 2022
Is Poisonous Gas: No
Is Poisonous Material: No
Is Biological Hazard: No
Is Radioactive Material: No
Is Explosive: No
Status: Not reported
Nature of Business: OIL RECYCLING-USED OIL RECYCLING & RE-REFINING
NAICS Code: 423930
Maximum Daily Amount Code: 30
Maximum Daily Amount Code Range: 10,000-49,999
Maximum Daily Amount Units: gal

HARBOR OIL INC. (Continued) **1000302670**

Is Solid State:	No
Is Liquid State:	Yes
Is Gaseous State:	No
Is Combustible Dust:	No
Is Fire Hazard:	No
Is Sudden Release of Pressure Hazard:	No
Is Reactive Hazard:	No
Is Immediate Hazard:	No
Is Delayed Hazard:	No
Is Corrosive to Metal:	No
Is Flammable:	No
Is Gas Under Pressure:	No
Is Physical HNOC:	No
Is Emission of Gas With Water:	No
Is Organic Peroxide:	No
Is Oxidizer:	No
Is Pyrophoric liquid or solid:	No
Is Pyrophoric Gas:	No
Is Self-Heating:	No
Is Self-Reacting:	No
Is Acute Toxicity:	No
Is Aspiration Hazard:	No
Is Carcinogenicity:	No
Is Germ Cell Mutagenicity:	No
Is Health HNOC:	No
Is Reproductive Toxicity:	No
Is Respiratory or Skin Sensitization:	No
Is Serious Eye Damage or Eye Irritation:	Yes
Is Simple Asphyxiate:	No
Is Skin Corrosion or Irritation:	No
Is Specific Target Organ Toxicity:	Yes

Facility ID:	14481
Name:	ECOLUBE RECOVERY, LLC
Address:	11535 N FORCE AVE
City,State,Zip:	PORTLAND, OR 97217
Substance:	ASPHALT FLUX
Reporting Quantities:	Not reported
Quantity Units:	Not reported
Physical State:	Not reported
Storage 1:	Above ground tank
Storage 2:	Not reported
Owner-Operator Name:	Eric
Direct Site Phone:	5034457780
Report Class:	Update
Report Year:	2022
Is Poisonous Gas:	No
Is Poisonous Material:	No
Is Biological Hazard:	No
Is Radioactive Material:	No
Is Explosive:	No
Status:	Not reported
Nature of Business:	OIL RECYCLING-USED OIL RECYCLING & RE-REFINING
NAICS Code:	423930
Maximum Daily Amount Code:	30
Maximum Daily Amount Code Range:	10,000-49,999
Maximum Daily Amount Units:	gal

HARBOR OIL INC. (Continued) **1000302670**

Is Solid State:	No
Is Liquid State:	Yes
Is Gaseous State:	No
Is Combustible Dust:	No
Is Fire Hazard:	No
Is Sudden Release of Pressure Hazard:	No
Is Reactive Hazard:	No
Is Immediate Hazard:	No
Is Delayed Hazard:	No
Is Corrosive to Metal:	No
Is Flammable:	No
Is Gas Under Pressure:	No
Is Physical HNOC:	No
Is Emission of Gas With Water:	No
Is Organic Peroxide:	No
Is Oxidizer:	No
Is Pyrophoric liquid or solid:	No
Is Pyrophoric Gas:	No
Is Self-Heating:	No
Is Self-Reacting:	No
Is Acute Toxicity:	Yes
Is Aspiration Hazard:	No
Is Carcinogenicity:	No
Is Germ Cell Mutagenicity:	No
Is Health HNOC:	No
Is Reproductive Toxicity:	No
Is Respiratory or Skin Sensitization:	No
Is Serious Eye Damage or Eye Irritation:	Yes
Is Simple Asphyxiate:	No
Is Skin Corrosion or Irritation:	Yes
Is Specific Target Organ Toxicity:	No

Facility ID:	14481
Name:	ECOLUBE RECOVERY, LLC
Address:	11535 N FORCE AVE
City,State,Zip:	PORTLAND, OR 97217
Substance:	LUBRICATING OIL-PETROLEUM BASED
Reporting Quantities:	Not reported
Quantity Units:	Not reported
Physical State:	Not reported
Storage 1:	Above ground tank
Storage 2:	Not reported
Owner-Operator Name:	Eric
Direct Site Phone:	5034457780
Report Class:	Update
Report Year:	2022
Is Poisonous Gas:	No
Is Poisonous Material:	No
Is Biological Hazard:	No
Is Radioactive Material:	No
Is Explosive:	No
Status:	Not reported
Nature of Business:	OIL RECYCLING-USED OIL RECYCLING & RE-REFINING
NAICS Code:	423930
Maximum Daily Amount Code:	41
Maximum Daily Amount Code Range:	250,000-499,999
Maximum Daily Amount Units:	gal

HARBOR OIL INC. (Continued) **1000302670**

Is Solid State:	No
Is Liquid State:	Yes
Is Gaseous State:	No
Is Combustible Dust:	No
Is Fire Hazard:	No
Is Sudden Release of Pressure Hazard:	No
Is Reactive Hazard:	No
Is Immediate Hazard:	No
Is Delayed Hazard:	No
Is Corrosive to Metal:	No
Is Flammable:	No
Is Gas Under Pressure:	No
Is Physical HNOC:	Yes
Is Emission of Gas With Water:	No
Is Organic Peroxide:	No
Is Oxidizer:	No
Is Pyrophoric liquid or solid:	No
Is Pyrophoric Gas:	No
Is Self-Heating:	No
Is Self-Reacting:	No
Is Acute Toxicity:	No
Is Aspiration Hazard:	No
Is Carcinogenicity:	No
Is Germ Cell Mutagenicity:	No
Is Health HNOC:	Yes
Is Reproductive Toxicity:	No
Is Respiratory or Skin Sensitization:	No
Is Serious Eye Damage or Eye Irritation:	No
Is Simple Asphyxiate:	No
Is Skin Corrosion or Irritation:	No
Is Specific Target Organ Toxicity:	No

Facility ID:	14481
Name:	ECOLUBE RECOVERY, LLC
Address:	11535 N FORCE AVE
City,State,Zip:	PORTLAND, OR 97217
Substance:	PETROLEUM DISTILLATES HYDROTREATED LIGHT
Reporting Quantities:	Not reported
Quantity Units:	Not reported
Physical State:	Not reported
Storage 1:	Above ground tank
Storage 2:	Not reported
Owner-Operator Name:	Eric
Direct Site Phone:	5034457780
Report Class:	Update
Report Year:	2022
Is Poisonous Gas:	No
Is Poisonous Material:	No
Is Biological Hazard:	No
Is Radioactive Material:	No
Is Explosive:	No
Status:	Not reported
Nature of Business:	OIL RECYCLING-USED OIL RECYCLING & RE-REFINING
NAICS Code:	423930
Maximum Daily Amount Code:	30
Maximum Daily Amount Code Range:	10,000-49,999
Maximum Daily Amount Units:	gal

HARBOR OIL INC. (Continued) **1000302670**

Is Solid State:	No
Is Liquid State:	Yes
Is Gaseous State:	No
Is Combustible Dust:	No
Is Fire Hazard:	No
Is Sudden Release of Pressure Hazard:	No
Is Reactive Hazard:	No
Is Immediate Hazard:	No
Is Delayed Hazard:	No
Is Corrosive to Metal:	No
Is Flammable:	Yes
Is Gas Under Pressure:	No
Is Physical HNOC:	No
Is Emission of Gas With Water:	No
Is Organic Peroxide:	No
Is Oxidizer:	No
Is Pyrophoric liquid or solid:	No
Is Pyrophoric Gas:	No
Is Self-Heating:	No
Is Self-Reacting:	No
Is Acute Toxicity:	No
Is Aspiration Hazard:	No
Is Carcinogenicity:	No
Is Germ Cell Mutagenicity:	No
Is Health HNOC:	No
Is Reproductive Toxicity:	No
Is Respiratory or Skin Sensitization:	Yes
Is Serious Eye Damage or Eye Irritation:	No
Is Simple Asphyxiate:	No
Is Skin Corrosion or Irritation:	No
Is Specific Target Organ Toxicity:	Yes

Facility ID:	14481
Name:	ECOLUBE RECOVERY, LLC
Address:	11535 N FORCE AVE
City,State,Zip:	PORTLAND, OR 97217
Substance:	USED OIL
Reporting Quantities:	Not reported
Quantity Units:	Not reported
Physical State:	Not reported
Storage 1:	Above ground tank
Storage 2:	Not reported
Owner-Operator Name:	Eric
Direct Site Phone:	5034457780
Report Class:	Update
Report Year:	2022
Is Poisonous Gas:	No
Is Poisonous Material:	No
Is Biological Hazard:	No
Is Radioactive Material:	No
Is Explosive:	No
Status:	Not reported
Nature of Business:	OIL RECYCLING-USED OIL RECYCLING & RE-REFINING
NAICS Code:	423930
Maximum Daily Amount Code:	42
Maximum Daily Amount Code Range:	500,000-749,999
Maximum Daily Amount Units:	gal

HARBOR OIL INC. (Continued) **1000302670**

Is Solid State:	No
Is Liquid State:	Yes
Is Gaseous State:	No
Is Combustible Dust:	No
Is Fire Hazard:	No
Is Sudden Release of Pressure Hazard:	No
Is Reactive Hazard:	No
Is Immediate Hazard:	No
Is Delayed Hazard:	No
Is Corrosive to Metal:	No
Is Flammable:	No
Is Gas Under Pressure:	No
Is Physical HNOC:	No
Is Emission of Gas With Water:	No
Is Organic Peroxide:	No
Is Oxidizer:	No
Is Pyrophoric liquid or solid:	No
Is Pyrophoric Gas:	No
Is Self-Heating:	No
Is Self-Reacting:	No
Is Acute Toxicity:	No
Is Aspiration Hazard:	No
Is Carcinogenicity:	Yes
Is Germ Cell Mutagenicity:	Yes
Is Health HNOC:	No
Is Reproductive Toxicity:	Yes
Is Respiratory or Skin Sensitization:	Yes
Is Serious Eye Damage or Eye Irritation:	Yes
Is Simple Asphyxiate:	No
Is Skin Corrosion or Irritation:	Yes
Is Specific Target Organ Toxicity:	Yes

Facility ID:	14481
Name:	ECOLUBE RECOVERY, LLC
Address:	11535 N FORCE AVE
City,State,Zip:	PORTLAND, OR 97217
Substance:	ANTIFREEZE
Reporting Quantities:	Not reported
Quantity Units:	Not reported
Physical State:	Not reported
Storage 1:	Above ground tank
Storage 2:	Not reported
Owner-Operator Name:	Eric
Direct Site Phone:	5034457780
Report Class:	Annual
Report Year:	2017
Is Poisonous Gas:	No
Is Poisonous Material:	No
Is Biological Hazard:	No
Is Radioactive Material:	No
Is Explosive:	No
Status:	Not reported
Nature of Business:	OIL RECYCLING-USED OIL RECYCLING & RE-REFINING
NAICS Code:	423930
Maximum Daily Amount Code:	30
Maximum Daily Amount Code Range:	10,000-49,999
Maximum Daily Amount Units:	gal

HARBOR OIL INC. (Continued) **1000302670**

Is Solid State:	No
Is Liquid State:	Yes
Is Gaseous State:	No
Is Combustible Dust:	No
Is Fire Hazard:	No
Is Sudden Release of Pressure Hazard:	No
Is Reactive Hazard:	No
Is Immediate Hazard:	No
Is Delayed Hazard:	No
Is Corrosive to Metal:	No
Is Flammable:	No
Is Gas Under Pressure:	No
Is Physical HNOC:	No
Is Emission of Gas With Water:	No
Is Organic Peroxide:	No
Is Oxidizer:	No
Is Pyrophoric liquid or solid:	No
Is Pyrophoric Gas:	No
Is Self-Heating:	No
Is Self-Reacting:	No
Is Acute Toxicity:	No
Is Aspiration Hazard:	No
Is Carcinogenicity:	No
Is Germ Cell Mutagenicity:	No
Is Health HNOC:	No
Is Reproductive Toxicity:	No
Is Respiratory or Skin Sensitization:	No
Is Serious Eye Damage or Eye Irritation:	No
Is Simple Asphyxiate:	No
Is Skin Corrosion or Irritation:	No
Is Specific Target Organ Toxicity:	Yes

Facility ID:	14481
Name:	ECOLUBE RECOVERY, LLC
Address:	11535 N FORCE AVE
City,State,Zip:	PORTLAND, OR 97217
Substance:	WASTE OIL
Reporting Quantities:	Not reported
Quantity Units:	Not reported
Physical State:	Not reported
Storage 1:	Above ground tank
Storage 2:	Not reported
Owner-Operator Name:	Eric
Direct Site Phone:	5034457780
Report Class:	Annual
Report Year:	2017
Is Poisonous Gas:	No
Is Poisonous Material:	No
Is Biological Hazard:	No
Is Radioactive Material:	No
Is Explosive:	No
Status:	Not reported
Nature of Business:	OIL RECYCLING-USED OIL RECYCLING & RE-REFINING
NAICS Code:	423930
Maximum Daily Amount Code:	41
Maximum Daily Amount Code Range:	250,000-499,999
Maximum Daily Amount Units:	gal

HARBOR OIL INC. (Continued) **1000302670**

Is Solid State:	No
Is Liquid State:	Yes
Is Gaseous State:	No
Is Combustible Dust:	No
Is Fire Hazard:	No
Is Sudden Release of Pressure Hazard:	No
Is Reactive Hazard:	No
Is Immediate Hazard:	No
Is Delayed Hazard:	No
Is Corrosive to Metal:	No
Is Flammable:	No
Is Gas Under Pressure:	No
Is Physical HNOC:	No
Is Emission of Gas With Water:	No
Is Organic Peroxide:	No
Is Oxidizer:	No
Is Pyrophoric liquid or solid:	No
Is Pyrophoric Gas:	No
Is Self-Heating:	No
Is Self-Reacting:	No
Is Acute Toxicity:	No
Is Aspiration Hazard:	Yes
Is Carcinogenicity:	No
Is Germ Cell Mutagenicity:	No
Is Health HNOC:	No
Is Reproductive Toxicity:	No
Is Respiratory or Skin Sensitization:	Yes
Is Serious Eye Damage or Eye Irritation:	Yes
Is Simple Asphyxiate:	No
Is Skin Corrosion or Irritation:	No
Is Specific Target Organ Toxicity:	No

Facility ID:	14481
Name:	ECOLUBE RECOVERY, LLC
Address:	11535 N FORCE AVE
City,State,Zip:	PORTLAND, OR 97217
Substance:	ANTIFREEZE
Reporting Quantities:	Not reported
Quantity Units:	Not reported
Physical State:	Not reported
Storage 1:	Above ground tank
Storage 2:	Not reported
Owner-Operator Name:	Eric
Direct Site Phone:	5034457780
Report Class:	Annual
Report Year:	2018
Is Poisonous Gas:	No
Is Poisonous Material:	No
Is Biological Hazard:	No
Is Radioactive Material:	No
Is Explosive:	No
Status:	Not reported
Nature of Business:	OIL RECYCLING-USED OIL RECYCLING & RE-REFINING
NAICS Code:	423930
Maximum Daily Amount Code:	30
Maximum Daily Amount Code Range:	10,000-49,999
Maximum Daily Amount Units:	gal

HARBOR OIL INC. (Continued) **1000302670**

Is Solid State:	No
Is Liquid State:	Yes
Is Gaseous State:	No
Is Combustible Dust:	No
Is Fire Hazard:	No
Is Sudden Release of Pressure Hazard:	No
Is Reactive Hazard:	No
Is Immediate Hazard:	No
Is Delayed Hazard:	No
Is Corrosive to Metal:	No
Is Flammable:	No
Is Gas Under Pressure:	No
Is Physical HNOC:	No
Is Emission of Gas With Water:	No
Is Organic Peroxide:	No
Is Oxidizer:	No
Is Pyrophoric liquid or solid:	No
Is Pyrophoric Gas:	No
Is Self-Heating:	No
Is Self-Reacting:	No
Is Acute Toxicity:	No
Is Aspiration Hazard:	No
Is Carcinogenicity:	No
Is Germ Cell Mutagenicity:	No
Is Health HNOC:	No
Is Reproductive Toxicity:	No
Is Respiratory or Skin Sensitization:	No
Is Serious Eye Damage or Eye Irritation:	No
Is Simple Asphyxiate:	No
Is Skin Corrosion or Irritation:	No
Is Specific Target Organ Toxicity:	Yes

Facility ID:	14481
Name:	ECOLUBE RECOVERY, LLC
Address:	11535 N FORCE AVE
City,State,Zip:	PORTLAND, OR 97217
Substance:	WASTE OIL
Reporting Quantities:	Not reported
Quantity Units:	Not reported
Physical State:	Not reported
Storage 1:	Above ground tank
Storage 2:	Not reported
Owner-Operator Name:	Eric
Direct Site Phone:	5034457780
Report Class:	Annual
Report Year:	2018
Is Poisonous Gas:	No
Is Poisonous Material:	No
Is Biological Hazard:	No
Is Radioactive Material:	No
Is Explosive:	No
Status:	Not reported
Nature of Business:	OIL RECYCLING-USED OIL RECYCLING & RE-REFINING
NAICS Code:	423930
Maximum Daily Amount Code:	41
Maximum Daily Amount Code Range:	250,000-499,999
Maximum Daily Amount Units:	gal

HARBOR OIL INC. (Continued) **1000302670**

Is Solid State:	No
Is Liquid State:	Yes
Is Gaseous State:	No
Is Combustible Dust:	No
Is Fire Hazard:	No
Is Sudden Release of Pressure Hazard:	No
Is Reactive Hazard:	No
Is Immediate Hazard:	No
Is Delayed Hazard:	No
Is Corrosive to Metal:	No
Is Flammable:	No
Is Gas Under Pressure:	No
Is Physical HNOC:	No
Is Emission of Gas With Water:	No
Is Organic Peroxide:	No
Is Oxidizer:	No
Is Pyrophoric liquid or solid:	No
Is Pyrophoric Gas:	No
Is Self-Heating:	No
Is Self-Reacting:	No
Is Acute Toxicity:	No
Is Aspiration Hazard:	Yes
Is Carcinogenicity:	No
Is Germ Cell Mutagenicity:	No
Is Health HNOC:	No
Is Reproductive Toxicity:	No
Is Respiratory or Skin Sensitization:	Yes
Is Serious Eye Damage or Eye Irritation:	Yes
Is Simple Asphyxiate:	No
Is Skin Corrosion or Irritation:	No
Is Specific Target Organ Toxicity:	No

Facility ID:	14481
Name:	ECOLUBE RECOVERY, LLC
Address:	11535 N FORCE AVE
City,State,Zip:	PORTLAND, OR 97217
Substance:	ANTIFREEZE
Reporting Quantities:	Not reported
Quantity Units:	Not reported
Physical State:	Not reported
Storage 1:	Above ground tank
Storage 2:	Not reported
Owner-Operator Name:	Eric
Direct Site Phone:	5034457780
Report Class:	Annual
Report Year:	2019
Is Poisonous Gas:	No
Is Poisonous Material:	No
Is Biological Hazard:	No
Is Radioactive Material:	No
Is Explosive:	No
Status:	Not reported
Nature of Business:	OIL RECYCLING-USED OIL RECYCLING & RE-REFINING
NAICS Code:	423930
Maximum Daily Amount Code:	30
Maximum Daily Amount Code Range:	10,000-49,999
Maximum Daily Amount Units:	gal

HARBOR OIL INC. (Continued) **1000302670**

Is Solid State:	No
Is Liquid State:	Yes
Is Gaseous State:	No
Is Combustible Dust:	No
Is Fire Hazard:	No
Is Sudden Release of Pressure Hazard:	No
Is Reactive Hazard:	No
Is Immediate Hazard:	No
Is Delayed Hazard:	No
Is Corrosive to Metal:	No
Is Flammable:	No
Is Gas Under Pressure:	No
Is Physical HNOC:	No
Is Emission of Gas With Water:	No
Is Organic Peroxide:	No
Is Oxidizer:	No
Is Pyrophoric liquid or solid:	No
Is Pyrophoric Gas:	No
Is Self-Heating:	No
Is Self-Reacting:	No
Is Acute Toxicity:	No
Is Aspiration Hazard:	No
Is Carcinogenicity:	No
Is Germ Cell Mutagenicity:	No
Is Health HNOC:	No
Is Reproductive Toxicity:	No
Is Respiratory or Skin Sensitization:	No
Is Serious Eye Damage or Eye Irritation:	Yes
Is Simple Asphyxiate:	No
Is Skin Corrosion or Irritation:	No
Is Specific Target Organ Toxicity:	Yes

Facility ID:	14481
Name:	ECOLUBE RECOVERY, LLC
Address:	11535 N FORCE AVE
City,State,Zip:	PORTLAND, OR 97217
Substance:	ASPHALT FLUX
Reporting Quantities:	Not reported
Quantity Units:	Not reported
Physical State:	Not reported
Storage 1:	Above ground tank
Storage 2:	Not reported
Owner-Operator Name:	Eric
Direct Site Phone:	5034457780
Report Class:	Annual
Report Year:	2019
Is Poisonous Gas:	No
Is Poisonous Material:	No
Is Biological Hazard:	No
Is Radioactive Material:	No
Is Explosive:	No
Status:	Not reported
Nature of Business:	OIL RECYCLING-USED OIL RECYCLING & RE-REFINING
NAICS Code:	423930
Maximum Daily Amount Code:	30
Maximum Daily Amount Code Range:	10,000-49,999
Maximum Daily Amount Units:	gal

HARBOR OIL INC. (Continued) **1000302670**

Is Solid State:	No
Is Liquid State:	Yes
Is Gaseous State:	No
Is Combustible Dust:	No
Is Fire Hazard:	No
Is Sudden Release of Pressure Hazard:	No
Is Reactive Hazard:	No
Is Immediate Hazard:	No
Is Delayed Hazard:	No
Is Corrosive to Metal:	No
Is Flammable:	No
Is Gas Under Pressure:	No
Is Physical HNOC:	No
Is Emission of Gas With Water:	No
Is Organic Peroxide:	No
Is Oxidizer:	No
Is Pyrophoric liquid or solid:	No
Is Pyrophoric Gas:	No
Is Self-Heating:	No
Is Self-Reacting:	No
Is Acute Toxicity:	Yes
Is Aspiration Hazard:	No
Is Carcinogenicity:	No
Is Germ Cell Mutagenicity:	No
Is Health HNOC:	No
Is Reproductive Toxicity:	No
Is Respiratory or Skin Sensitization:	No
Is Serious Eye Damage or Eye Irritation:	Yes
Is Simple Asphyxiate:	No
Is Skin Corrosion or Irritation:	Yes
Is Specific Target Organ Toxicity:	No

Click this hyperlink while viewing on your computer to access
16 additional OR AST: record(s) in the EDR Site Report.

VCS:

Name:	HARBOR OIL INC. (FORMER)
Address:	11535 N FORCE AVE.
City,State,Zip:	PORTLAND, OR 97217
ECS Site ID:	24
Facility Size:	4.2 acres
Action:	NEGOTIATIONS
Start Date:	11/04/1998
End Date:	03/28/1999
Program:	VCS
Latitude:	45.6062
Longitude:	-122.6938

Name:	HARBOR OIL INC. (FORMER)
Address:	11535 N FORCE AVE.
City,State,Zip:	PORTLAND, OR 97217
ECS Site ID:	24
Facility Size:	4.2 acres
Action:	VCS Waiting List
Start Date:	04/20/1998
End Date:	11/04/1998
Program:	VCS

HARBOR OIL INC. (Continued) **1000302670**

Latitude: 45.6062
Longitude: -122.6938

Name: HARBOR OIL INC. (FORMER)
Address: 11535 N FORCE AVE.
City,State,Zip: PORTLAND, OR 97217
ECS Site ID: 24
Facility Size: 4.2 acres
Action: SRS Waiting List
Start Date: 03/28/1999
End Date: 07/15/1999
Program: VCS
Latitude: 45.6062
Longitude: -122.6938

OR SPILLS:
Name: Not reported
Address: 11535 N. FORCE AVE.
City,State,Zip: PORTLAND, OR
Facility ID: 2016-2107
Incident Status: Referred/Closed
Material: Unknown
Quantity: Unknown
Unit of Measure: None
Release Date: 08/28/2016
Description: Nancy Vardanega (503-282-9096) reported an odor from the American Petroleum Environmental Service re-refinery. She says this has been going on for over a year. Should be forwarded to complaints.
Lat/Long: 45.606 / -122.694
Source: Business
Media: Air
Responsible Company: Not reported
Responsible Address: Not reported
Responsible City,St,Zip: Not reported
Unknown Quantity Released: Not reported
Maximum Potential Quantity: Not reported
Quantity Recovered: Not reported

Name: Not reported
Address: 11535 N. FORCE AVE.
City,State,Zip: PORTLAND, OR
Facility ID: 2016-2107
Incident Status: Referred/Closed
Material: Unknown
Quantity: Unknown
Unit of Measure: None
Release Date: 08/28/2016
Description: Nancy Vardanega (503-282-9096) reported an odor from the American Petroleum Environmental Service re-refinery. She says this has been going on for over a year. Should be forwarded to complaints.
Lat/Long: 45.606 / -122.694
Source: Business
Media: Air
Responsible Company: Not reported
Responsible Address: Not reported
Responsible City,St,Zip: Not reported
Unknown Quantity Released: Not reported

HARBOR OIL INC. (Continued) **1000302670**

Maximum Potential Quantity: Not reported
Quantity Recovered: Not reported

Name: Not reported
Address: 11535 N FORCE AVE
City,State,Zip: PORTLAND, OR 97217
Facility ID: 2009-1642
Incident Status: Archive
Material: Used oil/waste oil
Quantity: 100
Unit of Measure: Gallons
Release Date: 07/24/2009
Description: Received notice from Hazmat that an oil recycling facility had a fire involving one of their oil tanks. Fire was out and the fire dept was concerned about oil and FF foam reaching a waterway. Hazmat team requested on scene DEQ presence. Contacted Ray Hoy.
Lat/Long: 45.6062 / -122.6938
Source: Industrial Plant
Media: Not reported
Responsible Company: Oil Re-Refining Company, Inc.
Responsible Address: 4150 N Suttle Rd
Responsible City,St,Zip: Portland, OR 97217-7717
Unknown Quantity Released: Not reported
Maximum Potential Quantity: Not reported
Quantity Recovered: Not reported

Name: Not reported
Address: 11535 N FORCE AVE
City,State,Zip: PORTLAND, OR 97217
Facility ID: 2009-1642
Incident Status: Archive
Material: Used oil/waste oil
Quantity: 100
Unit of Measure: Gallons
Release Date: 07/24/2009
Description: Received notice from Hazmat that an oil recycling facility had a fire involving one of their oil tanks. Fire was out and the fire dept was concerned about oil and FF foam reaching a waterway. Hazmat team requested on scene DEQ presence. Contacted Ray Hoy.
Lat/Long: 45.6062 / -122.6938
Source: Industrial Plant
Media: On pavement/asphalt - not direct on soil
Responsible Company: Oil Re-Refining Company, Inc.
Responsible Address: 4150 N Suttle Rd
Responsible City,St,Zip: Portland, OR 97217-7717
Unknown Quantity Released: Not reported
Maximum Potential Quantity: Not reported
Quantity Recovered: Not reported

Name: Not reported
Address: 11535 N FORCE AVE
City,State,Zip: PORTLAND, OR 97217
Facility ID: 2009-1642
Incident Status: Archive
Material: Used oil/waste oil
Quantity: 100
Unit of Measure: Gallons

HARBOR OIL INC. (Continued) **1000302670**

Release Date: 07/24/2009
Description: Received notice from Hazmat that an oil recycling facility had a fire involving one of their oil tanks. Fire was out and the fire dept was concerned about oil and FF foam reaching a waterway. Hazmat team requested on scene DEQ presence. Contacted Ray Hoy.
Lat/Long: 45.6062 / -122.6938
Source: Industrial Plant
Media: Coding for the PS/BC Oil Spill Database
Responsible Company: Oil Re-Refining Company, Inc.
Responsible Address: 4150 N Suttle Rd
Responsible City,St,Zip: Portland, OR 97217-7717
Unknown Quantity Released: Not reported
Maximum Potential Quantity: Not reported
Quantity Recovered: Not reported

Name: Not reported
Address: 11535 N FORCE AVE
City,State,Zip: PORTLAND, OR 97217
Facility ID: 2009-1642
Incident Status: Archive
Material: Used oil/waste oil
Quantity: 100
Unit of Measure: Gallons
Release Date: 07/24/2009
Description: Received notice from Hazmat that an oil recycling facility had a fire involving one of their oil tanks. Fire was out and the fire dept was concerned about oil and FF foam reaching a waterway. Hazmat team requested on scene DEQ presence. Contacted Ray Hoy.
Lat/Long: 45.6062 / -122.6938
Source: Industrial Plant
Media: Non-saturated soil, rock, etc.
Responsible Company: Oil Re-Refining Company, Inc.
Responsible Address: 4150 N Suttle Rd
Responsible City,St,Zip: Portland, OR 97217-7717
Unknown Quantity Released: Not reported
Maximum Potential Quantity: Not reported
Quantity Recovered: Not reported

Name: Not reported
Address: 11535 N FORCE AVE
City,State,Zip: PORTLAND, OR 97217
Facility ID: 2020-0339
Incident Status: Referred/Closed
Material: Unknown
Quantity: Unknown
Unit of Measure: UNK
Release Date: 02/06/2020
Description: Received an NRC report of an unknown substance released into the air. Reporting party lives in Jantzen Beach area and believes the source is American Petroleum. RP also described a toxic odor. Address for the business was obtained by OERS from the internet. BET 2/7/20, Reporting party complained of petroleum odors from the American Petroleum recycling facility south of the residence across Columbia on Force Ave. Reporting Party said he smelled the odor all day and this happens a lot.
Lat/Long: 45.61208 / -122.68993
Source: Industrial Plant

HARBOR OIL INC. (Continued) **1000302670**

Media: Air
Responsible Company: Not reported
Responsible Address: Not reported
Responsible City,St,Zip: Not reported
Unknown Quantity Released: Not reported
Maximum Potential Quantity: Not reported
Quantity Recovered: Not reported

Name: Not reported
Address: 11535 N FORCE AVE
City,State,Zip: PORTLAND, OR 97217
Facility ID: 1999-0173
Incident Status: Archive
Material: Not reported
Quantity: 15
Unit of Measure: Gallons
Release Date: 01/21/1999
Description: Oil "burped" from tank during heating- 5-15 Gall used motor oil.
Lat/Long: 45.6062 / -122.6938
Source: Heating Oil AST
Media: Non-saturated soil, rock, etc.
Responsible Company: Not reported
Responsible Address: Not reported
Responsible City,St,Zip: Not reported
Unknown Quantity Released: Not reported
Maximum Potential Quantity: Not reported
Quantity Recovered: Not reported

HAZMAT:

Name: Not reported
Address: 11535 N FORCE AVE
City,State,Zip: PORTLAND, OR 971217
Responsble Party: Not reported
RP Company: ORRECO
RP Address: 11535 N. FORCE AVE.
RP City,St,Zip: PORTLAND, OR 97217
Facility ID: 090035
OERS Number: 20091642
Dept Rsp: PORTLAND BUREAU OF F&R&EMS
Narrative: Not reported
Property Loss: Not reported
Amount Released: Not reported
Service County: Not reported
Service Name: Not reported
Incident Type: Not reported
Civilian Casualty Activity: Not reported
Chemical Name: Not reported
Hazmat Area Affected: Not reported
Hazmat Area Evacuated: Not reported
Hazmat Container Type: Not reported
Hazmat Physical State Released: Not reported
Hazmat Released Into: Not reported
Hazmat Released Volume Units: Not reported
Hazmat Released Weight Units: Not reported
Hazmat Released From: Not reported
Hazmat Area Affected Measurement: Not reported
Hazmat No. of People Evacuated: Not reported

HARBOR OIL INC. (Continued) **1000302670**

Hazmat No of Buildings Evacuated:	Not reported
Incident Content Loss:	Not reported
Civilian Casualty Patient Disposition:	Not reported
Incident Mixed Use Property:	Not reported
Location Type:	Not reported
Incident Aid Given Or Received:	Not reported
Incident AID Received from FDID:	Not reported
Incident Aided Department FDID:	Not reported
Person Involved Business Name:	Not reported
Person Involved First Name:	Not reported
Person Involved Last Name:	Not reported
Person Involved Type:	Not reported
Person Involved Phone Number:	Not reported
Person Involved Primary Language:	Not reported
Hazmat Evacuated Measurement:	Not reported
Hazmat Story of Release:	Not reported
Remark:	Not reported
Incident District:	PORTLAND BUREAU OF F&R&EMS
Date Added:	11/09/2009
Unit:	Not reported
Agency Phone:	5038233856
Osfm Incident Report Number:	090035
Dept. Responding:	PORTLAND BUREAU OF F&R&EMS
Person Making Report:	SHON CHRISTENSEN
Title:	HMLT
Agency:	PORTLAND BUREAU OF F&R&EMS
Phone:	5038233856
Date Of Incident:	07/24/2009
Call Time:	12:05:00 PM
In Route:	12:06:00 PM
Arrival:	12:09:00 PM
Depart Scene:	2:58:00 PM
Back In Quarters:	3:04:00 PM
In Service:	2:58:00 PM
Dist Of Incident:	PORTLAND BUREAU OF F&R&EMS
Were State Resources Used?:	True
Was Oers Notified?:	True
Oers Number:	20091642
Team Number:	HM06
Agency Report Number:	FP09038303
Unit:	Not reported
Highway:	Not reported
Mile Post:	Not reported
Scene Type:	Private Land
Area Type:	Industrial
Responsible Party(les):	Not reported
Company:	ORRECO
Respcontact:	BILL BRIGGS
Address:	11535 N. FORCE AVE.
Resp City:	PORTLAND
Resp State:	OR
Resp ZipCode:	97217
Phone:	5032868352
Resp Phone2:	Not reported
Weather:	1
Temperature:	6
Wind Speed:	1

HARBOR OIL INC. (Continued) **1000302670**

Wind Direction:	W
Were Haz Materials Released?:	True
Operation Performed:	Normal Operation
Cause:	Fire/Explosion
Vehicle And Cargo:	0
Fixed Property:	0
Total Loss:	$0.00
Hazmat Population Density:	Not reported
HazMat Actions Taken - Description:	Not reported
Hazmat Factors Contributing To Release:	Not reported
Hazmat DOT Hazard Classification:	Not reported
Hazmat CAS Number:	Not reported
Hazardous Materials Release:	Not reported
Fire Incident Type:	Not reported
Property Use:	Not reported
Latitude:	Not reported
Longitude:	Not reported
Hazmat Disposition:	Not reported

Chemical:

Chemical Info:	9186
Chemical Id:	19115
Incident Id:	090035
Chemical Name:	MOTOR OIL
UNNA:	Not reported
Amount At Risk:	12000
Amount Released:	50
Amount Measured:	2
Biological:	False
Radiological:	False

Chemical Id:	19115
Chemical Name:	MOTOR OIL
Hazardous Ingredient:	PETROLEUM HYDROCARBONS
Hazardous Class 1:	4.5
Hazardous Class 2:	6.4
Hazardous Rank:	2
Case Number:	64742547
UNNA Number:	0000
EPA Pest Reg:	Not reported
EHA Chem:	Not reported
PSM Chem:	Not reported
CAA 112R Chem:	Not reported

Method:

Method Used Id:	7688
Incident Id:	090035
Identity Method:	5

Released:

Release Behavior Id:	9300
Incident Id:	090035
Behavior:	4

Narrative:

Narrative Id:	8049

HARBOR OIL INC. (Continued) **1000302670**

Incident Id: 090035
Incident Narrative: HM-06 responded on a request from Portland Truck 4 who was sent out on whit powder. HM06 found a trail of white powder approximately three feet long, three inches wide by one quarter deep. HM06 informed maintenance that they could handle the clean up of the product. OERS was contacted, #2009-1389
Incident Date: 7/24/2009

RCRA Listings:

ved by Agency:	20220225
	Ecolube Recovery
s:	11535 N FORCE AVE
tate,Zip:	PORTLAND, OR 97217
	ORD071803985
ame:	TANNER SMITH
s:	11535 N FORCE AVE
tate,Zip:	PORTLAND, OR 97217
	971-710-2145
	Not reported
ct Email:	TSMITH@ECOLUBERECOVERY.COM
	Not reported
	10
	Private
rator Description:	Not a generator, verified
	Not reported
ycle:	Not reported
	Not reported
or:	Handler Activities
er:	Not reported
	Not reported
:	11535 N FORCE AVE
ate,Zip:	PORTLAND, OR 97217
	Ecolube Recovery
	Private
	Ecolube Recovery
	Private
enerator Activity:	No
ity:	No
Generator:	No
ctivity:	No
ity Activity:	No
ity with Storage:	No
y On-Site Burner Exemption:	No
ing and Refining Furnace Exemption:	No
Injection Control:	No
e Receipt:	No
ste Indicator:	No
ste Destination Facility:	No
rsal Waste:	No
eg Handler:	---
dicator:	Not reported
condary Material Indicator:	N
or:	Not reported
ermit Baseline:	Not on the Baseline
enewals Baseline:	Not on the Baseline
rrective Action Baseline:	No

HARBOR OIL INC. (Continued) **1000302670**

rrective Action Universe:	No
Where RCRA CA has Been Imposed Universe:	No
tion Priority Ranking:	No NCAPS ranking
l Control Indicator:	No
ontrol Indicator:	No
re Controls Indicator:	N/A
ontrols Indicator:	N/A
n-Complier Universe:	No
Significant Non-Complier Universe:	No
gnificant Non-Complier Universe:	No
n-Complier With a Compliance Schedule Universe:	No
ce Required:	Not reported
Last Change:	20220720
Trader-Importer:	No
Trader-Exporter:	No
pent Lead Acid Batteries:	No
pent Lead Acid Batteries:	No
vity Without Storage:	No
er:	No
dicator:	No

Biennial: List of Years

Year: 2019

Click Here for Biennial Reporting System Data:

Hazardous Waste Summary:

Waste Code: D007
Waste Description: Chromium

Waste Code: D008
Waste Description: Lead

Waste Code: D018
Waste Description: Benzene

Waste Code: D039
Waste Description: Tetrachloroethylene

Waste Code: D040
Waste Description: Trichlorethylene

Waste Code: F001
Waste Description: The Following Spent Halogenated Solvents Used In Degreasing: Tetrachloroethylene, Trichlorethylene, Methylene Chloride, 1,1,1-Trichloroethane, Carbon Tetrachloride And Chlorinated Fluorocarbons; All Spent Solvent Mixtures/Blends Used In Degreasing Containing, Before Use, A Total Of Ten Percent Or More (By Volume) Of One Or More Of The Above Halogenated Solvents Or Those Solvents Listed In F002, F004, And F005; And Still Bottoms From The Recovery Of These Spent Solvents And Spent Solvent Mixtures.

Waste Code: F002
Waste Description: The Following Spent Halogenated Solvents: Tetrachloroethylene, Methylene Chloride, Trichloroethylene, 1,1,1-Trichloroethane, Chlorobenzene, 1,1,2-Trichloro-1,2,2-Trifluoroethane,

HARBOR OIL INC. (Continued) **1000302670**

Ortho-Dichlorobenzene, Trichlorofluoromethane, And 1,1,2, Trichloroethane; All Spent Solvent Mixtures/Blends Containing, Before Use, A Total Of Ten Percent Or More (By Volume) Of One Or More Of The Above Halogenated Solvents Or Those Solvents Listed In F001, F004, And F005; And Still Bottoms From The Recovery Of These Spent Solvents And Spent Solvent Mixtures.

Waste Code: F003
Waste Description: The Following Spent Nonhalogenated Solvents: Xylene, Acetone, Ethyl Acetate, Ethyl Benzene, Ethyl Ether, Methyl Isobutyl Ketone, N-Butyl Alcohol, Cyclohexanone, And Methanol; All Spent Solvent Mixtures/Blends Containing, Before Use, Only The Above Spent Nonhalogenated Solvents; And All Spent Solvent Mixtures/Blends Containing, Before Use, One Or More Of The Above Nonhalogenated Solvents, And A Total Of Ten Percent Or More (By Volume) Of One Or More Of Those Solvents Listed In F001, F002, F004, And F005; And Still Bottoms From The Recovery Of These Spent Solvents And Spent Solvent Mixtures.

Waste Code: F005
Waste Description: The Following Spent Nonhalogenated Solvents: Toluene, Methyl Ethyl Ketone, Carbon Disulfide, Isobutanol, Pyridine, Benzene, 2-Ethoxyethanol, And 2-Nitropropane; All Spent Solvent Mixtures/Blends Containing, Before Use, A Total Of Ten Percent Or More (By Volume) Of One Or More Of The Above Nonhalogenated Solvents Or Those Solvents Listed In F001, F002, Or F004; And Still Bottoms From The Recovery Of These Spent Solvents And Spent Solvent Mixtures.

Waste Code: K001
Waste Description: Bottom Sediment Sludge From The Treatment Of Wastewaters From Wood Preserving Processes That Use Creosote And/Or Pentachlorophenol.

Waste Code: K049
Waste Description: Slop Oil Emulsion Solids From The Petroleum Refining Industry.

Waste Code: K051
Waste Description: Api Separator Sludge From The Petroleum Refining Industry.

Waste Code: K052
Waste Description: Tank Bottoms (Leaded) From The Petroleum Refining Industry.

Waste Code: NONE
Waste Description: Not Defined

Waste Code: P030
Waste Description: Cyanides (Soluble Cyanide Salts), Not Otherwise Specified

Waste Code: U019
Waste Description: Benzene (I,T)

Waste Code: U051
Waste Description: Creosote

Waste Code: U061
aste Description: Benzene, 1,1'-(2,2,2-Trichloroethylidene)Bis[4-Chloro- (Or) Ddt

Waste Code: U112

HARBOR OIL INC. (Continued) **1000302670**

Waste Description: Acetic Acid, Ethyl Ester (I) (Or) Ethyl Acetate (I)

Waste Code: U117
Waste Description: Ethane, 1,1'-Oxybis-(I) (Or) Ethyl Ether (I)

Waste Code: U159
Waste Description: 2-Butanone (I,T) (Or) Methyl Ethyl Ketone (Mek) (I,T)

Waste Code: U226
Waste Description: Ethane, 1,1,1-Trichloro- (Or) Methyl Chloroform

Waste Code: U228
Waste Description: Ethene, Trichloro- (Or) Trichloroethylene

Waste Code: U239
Waste Description: Benzene, Dimethyl- (I,T) (Or) Xylene (I)

Waste Code: U242
Waste Description: Not Defined

Handler - Owner Operator:
ner/Operator Indicator: Operator
Owner/Operator Name: HARBOR OIL
l Status: Private
te Became Current: 19950616
Ended Current: Not reported
ner/Operator Address: 4150 N SUTTLE ROAD
ner/Operator City,State,Zip: PORTLAND, OR 97217-7717
Operator Telephone: 503-285-8352
r/Operator Telephone Ext: Not reported
r/Operator Fax: Not reported
r/Operator Email: Not reported

wner/Operator Indicator: Owner
Owner/Operator Name: ENERGY & MATERIAL RECOVERY INC HARBOR OI
l Status: Private
te Became Current: 19960618
Ended Current: Not reported
ner/Operator Address: 4150 N SUTTLE ROAD
wner/Operator City,State,Zip: PORTLAND, OR 97217
Operator Telephone: 503-285-4648
r/Operator Telephone Ext: Not reported
r/Operator Fax: Not reported
r/Operator Email: Not reported

ner/Operator Indicator: Operator
Owner/Operator Name: ENERGY & MATERIAL RECOVERY INC HARBOR OI
l Status: Private
te Became Current: 19960618
Ended Current: Not reported
ner/Operator Address: 4150 N SUTTLE ROAD
wner/Operator City,State,Zip: PORTLAND, OR 97217
Operator Telephone: 503-285-4648
r/Operator Telephone Ext: Not reported
r/Operator Fax: Not reported
r/Operator Email: Not reported

HARBOR OIL INC. (Continued) **1000302670**

ner/Operator Indicator: Operator
Owner/Operator Name: ENERGY & MATERIAL RECOVERY INC HARBOR OI
l Status: Private
e Became Current: 19980116
Ended Current: Not reported
ner/Operator Address: 4150 N SUTTLE ROAD
wner/Operator City,State,Zip: PORTLAND, OR 97217
Operator Telephone: 503-285-4648
r/Operator Telephone Ext: Not reported
r/Operator Fax: Not reported
r/Operator Email: Not reported

ner/Operator Indicator: Operator
Owner/Operator Name: ENERGY & MATERIAL RECOVERY INC HARBOR OI
l Status: Private
e Became Current: 19991231
Ended Current: Not reported
ner/Operator Address: 4150 N SUTTLE ROAD
wner/Operator City,State,Zip: PORTLAND, OR 97217
Operator Telephone: 503-285-4648
r/Operator Telephone Ext: Not reported
r/Operator Fax: Not reported
r/Operator Email: Not reported

ner/Operator Indicator: Operator
Owner/Operator Name: ECOLUBE RECOVERY
l Status: Private
Became Current: 20200203
Ended Current: Not reported
ner/Operator Address: 11535 N FORCE AVE
wner/Operator City,State,Zip: PORTLAND, OR 97217
Operator Telephone: 503-893-1932
r/Operator Telephone Ext: Not reported
r/Operator Fax: Not reported
r/Operator Email: Not reported

wner/Operator Indicator: Owner
Owner/Operator Name: ECOLUBE RECOVERY DBA APES
l Status: Private
Became Current: 20201231
Ended Current: Not reported
ner/Operator Address: 11535 N FORCE AVE
wner/Operator City,State,Zip: PORTLAND, OR 97217
Operator Telephone: 503-445-7780
r/Operator Telephone Ext: Not reported
r/Operator Fax: Not reported
r/Operator Email: Not reported

wner/Operator Indicator: Owner
Owner/Operator Name: ENERGY & MATERIAL RECOVERY INC HARBOR OI
l Status: Private
e Became Current: 19950217
Ended Current: Not reported
ner/Operator Address: 4150 N SUTTLE ROAD
wner/Operator City,State,Zip: PORTLAND, OR 97217
Operator Telephone: 503-285-4648
r/Operator Telephone Ext: Not reported

HARBOR OIL INC. (Continued) **1000302670**

r/Operator Fax: Not reported
r/Operator Email: Not reported

wner/Operator Indicator: Owner
Owner/Operator Name: AMERICAN PETROLEUM ENVIRONMENTAL SVCS
l Status: Private
Became Current: 20131231
Ended Current: Not reported
ner/Operator Address: 11535 N FORCE AVE
wner/Operator City,State,Zip: PORTLAND, OR 97217
Operator Telephone: 503-445-7780
r/Operator Telephone Ext: Not reported
r/Operator Fax: Not reported
r/Operator Email: Not reported

wner/Operator Indicator: Owner
Owner/Operator Name: ECOLUBE RECOVERY DBA APES
l Status: Private
Became Current: 20191105
Ended Current: Not reported
ner/Operator Address: 11535 N FORCE AVE
wner/Operator City,State,Zip: PORTLAND, OR 97217
Operator Telephone: 503-445-7780
r/Operator Telephone Ext: Not reported
r/Operator Fax: Not reported
r/Operator Email: Not reported

wner/Operator Indicator: Owner
Owner/Operator Name: ECOLUBE RECOVERY DBA APES
l Status: Private
Became Current: 20181231
Ended Current: Not reported
ner/Operator Address: 11535 N FORCE AVE
wner/Operator City,State,Zip: PORTLAND, OR 97217
Operator Telephone: 503-445-7780
r/Operator Telephone Ext: Not reported
r/Operator Fax: Not reported
r/Operator Email: Not reported

ner/Operator Indicator: Operator
Owner/Operator Name: ECOLUBE RECOVERY
l Status: Private
Became Current: 20171001
Ended Current: Not reported
ner/Operator Address: 11535 N FORCE AVE
wner/Operator City,State,Zip: PORTLAND, OR 97217
r/Operator Telephone: Not reported
r/Operator Telephone Ext: Not reported
r/Operator Fax: Not reported
r/Operator Email: Not reported

wner/Operator Indicator: Owner
Owner/Operator Name: ENERGY & MATERIAL RECOVERY INC HARBOR OI
l Status: Private
e Became Current: 19970224
Ended Current: Not reported
ner/Operator Address: 4150 N SUTTLE ROAD

HARBOR OIL INC. (Continued) **1000302670**

wner/Operator City,State,Zip: PORTLAND, OR 97217
Operator Telephone: 503-285-4648
r/Operator Telephone Ext: Not reported
r/Operator Fax: Not reported
r/Operator Email: Not reported

ner/Operator Indicator: Operator
Owner/Operator Name: JOHN OXFORD
l Status: Private
Became Current: 20000105
Ended Current: Not reported
ner/Operator Address: 4150 N SUTTLE RD
wner/Operator City,State,Zip: PORTLAND, OR 97217
Operator Telephone: 503-286-8352
r/Operator Telephone Ext: Not reported
r/Operator Fax: Not reported
r/Operator Email: Not reported

wner/Operator Indicator: Owner
Owner/Operator Name: AMERICAN RECYCLERS, LLC
l Status: Private
Became Current: 20111015
Ended Current: Not reported
ner/Operator Address: 11535 N FORCE AVE
wner/Operator City,State,Zip: PORTLAND, OR 97217
Operator Telephone: 503-445-7780
r/Operator Telephone Ext: Not reported
r/Operator Fax: Not reported
r/Operator Email: Not reported

ner/Operator Indicator: Operator
Owner/Operator Name: ECOLUBE RECOVERY
l Status: Private
Became Current: 20171231
Ended Current: Not reported
ner/Operator Address: 11535 N FORCE AVE
wner/Operator City,State,Zip: PORTLAND, OR 97217
Operator Telephone: 503-893-1932
r/Operator Telephone Ext: Not reported
r/Operator Fax: Not reported
r/Operator Email: Not reported

wner/Operator Indicator: Owner
Owner/Operator Name: ENERGY & MATERIAL RECOVERY INC HARBOR OI
l Status: Private
te Became Current: 19961213
Ended Current: Not reported
ner/Operator Address: 4150 N SUTTLE ROAD
wner/Operator City,State,Zip: PORTLAND, OR 97217
Operator Telephone: 503-285-4648
r/Operator Telephone Ext: Not reported
r/Operator Fax: Not reported
r/Operator Email: Not reported

ner/Operator Indicator: Operator
Owner/Operator Name: HARBOR OIL
l Status: Private

HARBOR OIL INC. (Continued) **1000302670**

e Became Current: 19950217
Ended Current: Not reported
ner/Operator Address: 4150 N SUTTLE ROAD
ner/Operator City,State,Zip: PORTLAND, OR 97217-7717
Operator Telephone: 503-285-8352
er/Operator Telephone Ext: Not reported
er/Operator Fax: Not reported
er/Operator Email: Not reported

wner/Operator Indicator: Owner
Owner/Operator Name: ENERGY & MATERIAL RECOVERY INC HARBOR OI
l Status: Private
te Became Current: 19950616
Ended Current: Not reported
ner/Operator Address: 4150 N SUTTLE ROAD
wner/Operator City,State,Zip: PORTLAND, OR 97217
Operator Telephone: 503-285-4648
er/Operator Telephone Ext: Not reported
er/Operator Fax: Not reported
er/Operator Email: Not reported

wner/Operator Indicator: Owner
Owner/Operator Name: ENERGY & MATERIAL RECOVERY INC
l Status: Private
Became Current: 20000105
Ended Current: Not reported
ner/Operator Address: 4150 N SUTTLE ROAD
wner/Operator City,State,Zip: PORTLAND, OR 97217
Operator Telephone: 503-286-8353
er/Operator Telephone Ext: Not reported
er/Operator Fax: Not reported
er/Operator Email: Not reported

ner/Operator Indicator: Operator
Owner/Operator Name: ENERGY & MATERIAL RECOVERY INC
l Status: Private
Became Current: 20000101
Ended Current: Not reported
ner/Operator Address: 4150 N SUTTLE ROAD
wner/Operator City,State,Zip: PORTLAND, OR 97217
Operator Telephone: 503-286-8352
er/Operator Telephone Ext: Not reported
er/Operator Fax: Not reported
er/Operator Email: Not reported

wner/Operator Indicator: Owner
Owner/Operator Name: AMERICAN PETROLEUM ENVIRONMENTAL SVCS
l Status: Private
Became Current: 20150817
Ended Current: Not reported
ner/Operator Address: 11535 N FORCE AVE
wner/Operator City,State,Zip: PORTLAND, OR 97217
Operator Telephone: 503-445-7780
er/Operator Telephone Ext: Not reported
er/Operator Fax: Not reported
er/Operator Email: Not reported

HARBOR OIL INC. (Continued) **1000302670**

ner/Operator Indicator: Operator
Owner/Operator Name: AMERICAN PETROLEUM ENVIRONMENTAL SVCS
l Status: Private
Became Current: 20150817
Ended Current: Not reported
ner/Operator Address: 11535 N FORCE AVE
wner/Operator City,State,Zip: PORTLAND, OR 97217
Operator Telephone: 503-445-7780
r/Operator Telephone Ext: Not reported
r/Operator Fax: Not reported
r/Operator Email: Not reported

ner/Operator Indicator: Operator
Owner/Operator Name: ECOLUBE RECOVERY
l Status: Private
Became Current: 20191231
Ended Current: Not reported
ner/Operator Address: 11535 N FORCE AVE
wner/Operator City,State,Zip: PORTLAND, OR 97217
Operator Telephone: 503-893-1932
r/Operator Telephone Ext: Not reported
r/Operator Fax: Not reported
r/Operator Email: Not reported

wner/Operator Indicator: Owner
Owner/Operator Name: ENERGY & MATERIAL RECOVERY INC HARBOR OI
l Status: Private
Became Current: 19930111
Ended Current: Not reported
ner/Operator Address: 4150 N SUTTLE ROAD
wner/Operator City,State,Zip: PORTLAND, OR 97217
Operator Telephone: 503-285-4648
r/Operator Telephone Ext: Not reported
r/Operator Fax: Not reported
r/Operator Email: Not reported

wner/Operator Indicator: Owner
Owner/Operator Name: ENERGY & MATERIAL RECOVERY INC HARBOR OI
l Status: Private
e Became Current: 19980116
Ended Current: Not reported
ner/Operator Address: 4150 N SUTTLE ROAD
wner/Operator City,State,Zip: PORTLAND, OR 97217
Operator Telephone: 503-285-4648
r/Operator Telephone Ext: Not reported
r/Operator Fax: Not reported
r/Operator Email: Not reported

ner/Operator Indicator: Operator
Owner/Operator Name: ECOLUBE RECOVERY
l Status: Private
Became Current: 20181231
Ended Current: Not reported
ner/Operator Address: 11535 N FORCE AVE
wner/Operator City,State,Zip: PORTLAND, OR 97217
Operator Telephone: 503-893-1932
r/Operator Telephone Ext: Not reported

HARBOR OIL INC. (Continued) **1000302670**

r/Operator Fax: Not reported
r/Operator Email: Not reported

wner/Operator Indicator: Owner
Owner/Operator Name: ECOLUBE RECOVERY DBA APES
l Status: Private
e Became Current: 20191231
Ended Current: Not reported
ner/Operator Address: 11535 N FORCE AVE
wner/Operator City,State,Zip: PORTLAND, OR 97217
Operator Telephone: 503-445-7780
r/Operator Telephone Ext: Not reported
r/Operator Fax: Not reported
r/Operator Email: Not reported

wner/Operator Indicator: Owner
Owner/Operator Name: ECOLUBE RECOVERY
l Status: Private
Became Current: 20171001
Ended Current: Not reported
ner/Operator Address: 11535 N FORCE AVE
wner/Operator City,State,Zip: PORTLAND, OR 97217
Operator Telephone: 503-445-7780
r/Operator Telephone Ext: Not reported
r/Operator Fax: Not reported
r/Operator Email: Not reported

ner/Operator Indicator: Operator
Owner/Operator Name: ECOLUBE RECOVERY
l Status: Private
Became Current: 20171001
Ended Current: Not reported
ner/Operator Address: 11535 N FORCE AVE
wner/Operator City,State,Zip: PORTLAND, OR 97217
Operator Telephone: 971-710-2145
r/Operator Telephone Ext: Not reported
r/Operator Fax: Not reported
r/Operator Email: Not reported

wner/Operator Indicator: Owner
Owner/Operator Name: ENERGY & MATERIAL RECOVERY INC HARBOR OI
l Status: Private
e Became Current: 19991231
Ended Current: Not reported
ner/Operator Address: 4150 N SUTTLE ROAD
wner/Operator City,State,Zip: PORTLAND, OR 97217
Operator Telephone: 503-285-4648
r/Operator Telephone Ext: Not reported
r/Operator Fax: Not reported
r/Operator Email: Not reported

wner/Operator Indicator: Owner
Owner/Operator Name: ENERGY & MATERIAL RECOVERY INC
l Status: Private
Became Current: 20000101
Ended Current: Not reported
ner/Operator Address: 4150 N SUTTLE ROAD

HARBOR OIL INC. (Continued) **1000302670**

wner/Operator City,State,Zip: PORTLAND, OR 97217
Operator Telephone: 503-286-8352
r/Operator Telephone Ext: Not reported
r/Operator Fax: Not reported
r/Operator Email: Not reported

ner/Operator Indicator: Operator
Owner/Operator Name: AMERICAN RECYCLERS, LLC
l Status: Private
Became Current: 20000101
Ended Current: Not reported
ner/Operator Address: 11535 N FORCE AVE
wner/Operator City,State,Zip: PORTLAND, OR 97217
Operator Telephone: 503-445-7780
r/Operator Telephone Ext: Not reported
r/Operator Fax: Not reported
r/Operator Email: Not reported

wner/Operator Indicator: Owner
Owner/Operator Name: AMERICAN RECYCLERS, LLC
l Status: Private
Became Current: 20111231
Ended Current: Not reported
ner/Operator Address: 11535 N FORCE AVE
wner/Operator City,State,Zip: PORTLAND, OR 97217
Operator Telephone: 503-445-7780
r/Operator Telephone Ext: Not reported
r/Operator Fax: Not reported
r/Operator Email: Not reported

wner/Operator Indicator: Owner
Owner/Operator Name: ECOLUBE RECOVERY DBA APES
l Status: Private
Became Current: 20171231
Ended Current: Not reported
ner/Operator Address: 11535 N FORCE AVE
wner/Operator City,State,Zip: PORTLAND, OR 97217
Operator Telephone: 503-445-7780
r/Operator Telephone Ext: Not reported
r/Operator Fax: Not reported
r/Operator Email: Not reported

ner/Operator Indicator: Operator
Owner/Operator Name: ECOLUBE RECOVERY
l Status: Private
Became Current: 20191105
Ended Current: Not reported
ner/Operator Address: 11535 N FORCE AVE
wner/Operator City,State,Zip: PORTLAND, OR 97217
Operator Telephone: 503-893-1932
r/Operator Telephone Ext: Not reported
r/Operator Fax: Not reported
r/Operator Email: Not reported

wner/Operator Indicator: Owner
Owner/Operator Name: ECOLUBE RECOVERY DBA APES
l Status: Private

HARBOR OIL INC. (Continued) **1000302670**

Became Current: 20200203
Ended Current: Not reported
ner/Operator Address: 11535 N FORCE AVE
wner/Operator City,State,Zip: PORTLAND, OR 97217
Operator Telephone: 503-445-7780
r/Operator Telephone Ext: Not reported
r/Operator Fax: Not reported
r/Operator Email: Not reported

wner/Operator Indicator: Owner
Owner/Operator Name: ECOLUBE RECOVERY DBA APES
l Status: Private
Became Current: 20171001
Ended Current: Not reported
ner/Operator Address: 11535 N FORCE AVE
wner/Operator City,State,Zip: PORTLAND, OR 97217
r/Operator Telephone: Not reported
r/Operator Telephone Ext: Not reported
r/Operator Fax: Not reported
r/Operator Email: Not reported

ner/Operator Indicator: Operator
Owner/Operator Name: ENERGY & MATERIAL RECOVERY INC HARBOR OI
l Status: Private
e Became Current: 19990121
Ended Current: Not reported
ner/Operator Address: 4150 N SUTTLE ROAD
wner/Operator City,State,Zip: PORTLAND, OR 97217
Operator Telephone: 503-285-4648
r/Operator Telephone Ext: Not reported
r/Operator Fax: Not reported
r/Operator Email: Not reported

ner/Operator Indicator: Operator
Owner/Operator Name: AMERICAN RECYCLERS, LLC
l Status: Private
Became Current: 20111231
Ended Current: Not reported
ner/Operator Address: 11535 N FORCE AVE
wner/Operator City,State,Zip: PORTLAND, OR 97217
Operator Telephone: 503-445-7780
r/Operator Telephone Ext: Not reported
r/Operator Fax: Not reported
r/Operator Email: Not reported

ner/Operator Indicator: Operator
Owner/Operator Name: AMERICAN PETROLEUM ENVIRONMENTAL SVCS
l Status: Private
Became Current: 20131231
Ended Current: Not reported
ner/Operator Address: 11535 N FORCE AVE
wner/Operator City,State,Zip: PORTLAND, OR 97217
Operator Telephone: 503-445-7780
r/Operator Telephone Ext: Not reported
r/Operator Fax: Not reported
r/Operator Email: Not reported

HARBOR OIL INC. (Continued) **1000302670**

wner/Operator Indicator: Owner
Owner/Operator Name: ENERGY & MATERIAL RECOVERY INC HARBOR OI
l Status: Private
e Became Current: 19920302
Ended Current: Not reported
ner/Operator Address: 4150 N SUTTLE ROAD
wner/Operator City,State,Zip: PORTLAND, OR 97217
Operator Telephone: 503-285-4648
r/Operator Telephone Ext: Not reported
r/Operator Fax: Not reported
r/Operator Email: Not reported

ner/Operator Indicator: Operator
Owner/Operator Name: ENERGY & MATERIAL RECOVERY INC HARBOR OI
l Status: Private
te Became Current: 19961213
Ended Current: Not reported
ner/Operator Address: 4150 N SUTTLE ROAD
wner/Operator City,State,Zip: PORTLAND, OR 97217
Operator Telephone: 503-285-4648
r/Operator Telephone Ext: Not reported
r/Operator Fax: Not reported
r/Operator Email: Not reported

ner/Operator Indicator: Operator
Owner/Operator Name: ENERGY & MATERIAL RECOVERY INC HARBOR OI
l Status: Private
e Became Current: 19970224
Ended Current: Not reported
ner/Operator Address: 4150 N SUTTLE ROAD
wner/Operator City,State,Zip: PORTLAND, OR 97217
Operator Telephone: 503-285-4648
r/Operator Telephone Ext: Not reported
r/Operator Fax: Not reported
r/Operator Email: Not reported

wner/Operator Indicator: Owner
Owner/Operator Name: ENERGY & MATERIAL RECOVERY INC HARBOR OI
l Status: Private
e Became Current: 19990121
Ended Current: Not reported
ner/Operator Address: 4150 N SUTTLE ROAD
wner/Operator City,State,Zip: PORTLAND, OR 97217
Operator Telephone: 503-285-4648
r/Operator Telephone Ext: Not reported
r/Operator Fax: Not reported
r/Operator Email: Not reported

ner/Operator Indicator: Operator
Owner/Operator Name: ECOLUBE RECOVERY
l Status: Private
Became Current: 20201231
Ended Current: Not reported
ner/Operator Address: 11535 N FORCE AVE
wner/Operator City,State,Zip: PORTLAND, OR 97217
Operator Telephone: 503-893-1932
r/Operator Telephone Ext: Not reported

HARBOR OIL INC. (Continued) **1000302670**

r/Operator Fax: Not reported
r/Operator Email: Not reported

Historic Generators:

eive Date: 19801119
Handler Name: HARBOR OIL
Waste Generator Description: Not a generator, verified
District Owner: Not reported
arge Quantity Handler of Universal Waste: No
ecognized Trader Importer: No
ecognized Trader Exporter: No
pent Lead Acid Battery Importer: No
pent Lead Acid Battery Exporter: No
urrent Record: No
torage Recycler Activity: Not reported
onic Manifest Broker: Not reported

eive Date: 20191230
Handler Name: ECOLUBE RECOVERY
al Waste Generator Description: Large Quantity Generator
District Owner: Not reported
arge Quantity Handler of Universal Waste: No
ecognized Trader Importer: No
ecognized Trader Exporter: No
pent Lead Acid Battery Importer: No
pent Lead Acid Battery Exporter: No
urrent Record: No
lon Storage Recycler Activity: No
lectronic Manifest Broker: No

eive Date: 19921020
Handler Name: HARBOR OIL
ederal Waste Generator Description: Small Quantity Generator
District Owner: Not reported
arge Quantity Handler of Universal Waste: No
ecognized Trader Importer: No
ecognized Trader Exporter: No
pent Lead Acid Battery Importer: No
pent Lead Acid Battery Exporter: No
urrent Record: No
torage Recycler Activity: Not reported
onic Manifest Broker: Not reported

eive Date: 19920302
Handler Name: HARBOR OIL INC
ederal Waste Generator Description: Small Quantity Generator
District Owner: Not reported
arge Quantity Handler of Universal Waste: No
ecognized Trader Importer: No
ecognized Trader Exporter: No
pent Lead Acid Battery Importer: No
pent Lead Acid Battery Exporter: No
urrent Record: No
torage Recycler Activity: Not reported
onic Manifest Broker: Not reported

eive Date: 19930111

HARBOR OIL INC. (Continued) **1000302670**

Handler Name: HARBOR OIL INC
ederal Waste Generator Description: Small Quantity Generator
District Owner: Not reported
arge Quantity Handler of Universal Waste: No
ecognized Trader Importer: No
ecognized Trader Exporter: No
pent Lead Acid Battery Importer: No
pent Lead Acid Battery Exporter: No
urrent Record: No
torage Recycler Activity: Not reported
onic Manifest Broker: Not reported

ceive Date: 19961213
Handler Name: HARBOR OIL INC
al Waste Generator Description: Large Quantity Generator
District Owner: Not reported
arge Quantity Handler of Universal Waste: No
ecognized Trader Importer: No
ecognized Trader Exporter: No
pent Lead Acid Battery Importer: No
pent Lead Acid Battery Exporter: No
urrent Record: No
torage Recycler Activity: Not reported
onic Manifest Broker: Not reported

eive Date: 19950217
Handler Name: HARBOR OIL INC
al Waste Generator Description: Large Quantity Generator
District Owner: Not reported
arge Quantity Handler of Universal Waste: No
ecognized Trader Importer: No
ecognized Trader Exporter: No
pent Lead Acid Battery Importer: No
pent Lead Acid Battery Exporter: No
urrent Record: No
torage Recycler Activity: Not reported
onic Manifest Broker: Not reported

ceive Date: 19950616
Handler Name: HARBOR OIL INC
al Waste Generator Description: Large Quantity Generator
District Owner: Not reported
arge Quantity Handler of Universal Waste: No
ecognized Trader Importer: No
ecognized Trader Exporter: No
pent Lead Acid Battery Importer: No
pent Lead Acid Battery Exporter: No
urrent Record: No
torage Recycler Activity: Not reported
onic Manifest Broker: Not reported

ceive Date: 19960618
Handler Name: HARBOR OIL INC
ederal Waste Generator Description: Conditionally Exempt Small Quantity Generator
District Owner: Not reported
arge Quantity Handler of Universal Waste: No
ecognized Trader Importer: No

HARBOR OIL INC. (Continued) **1000302670**

Recognized Trader Exporter:		No
Spent Lead Acid Battery Importer:		No
Spent Lead Acid Battery Exporter:		No
Current Record:		No
Storage Recycler Activity:		Not reported
ronic Manifest Broker:		Not reported
eive Date:		19970224
Handler Name:	HARBOR OIL INC	
al Waste Generator Description:		Large Quantity Generator
District Owner:		Not reported
arge Quantity Handler of Universal Waste:		No
Recognized Trader Importer:		No
Recognized Trader Exporter:		No
Spent Lead Acid Battery Importer:		No
Spent Lead Acid Battery Exporter:		No
Current Record:		No
Storage Recycler Activity:		Not reported
ronic Manifest Broker:		Not reported
ceive Date:		19980116
Handler Name:	HARBOR OIL INC	
ederal Waste Generator Description:		Conditionally Exempt Small Quantity Generator
District Owner:		Not reported
arge Quantity Handler of Universal Waste:		No
Recognized Trader Importer:		No
Recognized Trader Exporter:		No
Spent Lead Acid Battery Importer:		No
Spent Lead Acid Battery Exporter:		No
Current Record:		No
Storage Recycler Activity:		Not reported
ronic Manifest Broker:		Not reported
eive Date:		19990121
Handler Name:	HARBOR OIL INC	
ederal Waste Generator Description:		Conditionally Exempt Small Quantity Generator
District Owner:		Not reported
arge Quantity Handler of Universal Waste:		No
Recognized Trader Importer:		No
Recognized Trader Exporter:		No
Spent Lead Acid Battery Importer:		No
Spent Lead Acid Battery Exporter:		No
Current Record:		No
Storage Recycler Activity:		Not reported
ronic Manifest Broker:		Not reported
ive Date:		20000105
Handler Name:	HARBOR OIL	
Waste Generator Description:		Not a generator, verified
District Owner:		Not reported
arge Quantity Handler of Universal Waste:		No
Recognized Trader Importer:		No
Recognized Trader Exporter:		No
Spent Lead Acid Battery Importer:		No
Spent Lead Acid Battery Exporter:		No
Current Record:		No
Storage Recycler Activity:		Not reported

HARBOR OIL INC. (Continued) **1000302670**

ronic Manifest Broker: Not reported

eive Date: 19991231
Handler Name: HARBOR OIL INC
ederal Waste Generator Description: Conditionally Exempt Small Quantity Generator
District Owner: Not reported
arge Quantity Handler of Universal Waste: No
Recognized Trader Importer: No
Recognized Trader Exporter: No
Spent Lead Acid Battery Importer: No
Spent Lead Acid Battery Exporter: No
Current Record: No
Storage Recycler Activity: Not reported
ronic Manifest Broker: Not reported

eive Date: 20090513
Handler Name: ENERGY AND MATERIAL RECOVERY INC
ederal Waste Generator Description: Conditionally Exempt Small Quantity Generator
District Owner: Not reported
arge Quantity Handler of Universal Waste: No
Recognized Trader Importer: No
Recognized Trader Exporter: No
Spent Lead Acid Battery Importer: No
Spent Lead Acid Battery Exporter: No
Current Record: No
Storage Recycler Activity: Not reported
ronic Manifest Broker: Not reported

eive Date: 20110129
Handler Name: AMERICAN RECYCLERS, LLC
ederal Waste Generator Description: Conditionally Exempt Small Quantity Generator
District Owner: Not reported
arge Quantity Handler of Universal Waste: No
Recognized Trader Importer: No
Recognized Trader Exporter: No
Spent Lead Acid Battery Importer: No
Spent Lead Acid Battery Exporter: No
Current Record: No
Storage Recycler Activity: Not reported
ronic Manifest Broker: Not reported

eive Date: 20111231
Handler Name: AMERICAN RECYCLERS, LLC
ederal Waste Generator Description: Conditionally Exempt Small Quantity Generator
District Owner: Not reported
arge Quantity Handler of Universal Waste: No
Recognized Trader Importer: No
Recognized Trader Exporter: No
Spent Lead Acid Battery Importer: No
Spent Lead Acid Battery Exporter: No
Current Record: No
Storage Recycler Activity: Not reported
ronic Manifest Broker: Not reported

eive Date: 20131231
Handler Name: AMERICAN PETROLEUM ENVIRONMENTAL SVCS
ederal Waste Generator Description: Conditionally Exempt Small Quantity Generator

HARBOR OIL INC. (Continued) **1000302670**

District Owner: Not reported
arge Quantity Handler of Universal Waste: No
ecognized Trader Importer: No
ecognized Trader Exporter: No
pent Lead Acid Battery Importer: No
pent Lead Acid Battery Exporter: No
urrent Record: No
torage Recycler Activity: Not reported
onic Manifest Broker: Not reported

eive Date: 20150817
Handler Name: AMERICAN PETROLEUM ENVIRONMENTAL SVCS
ederal Waste Generator Description: Conditionally Exempt Small Quantity Generator
District Owner: Not reported
arge Quantity Handler of Universal Waste: No
ecognized Trader Importer: No
ecognized Trader Exporter: No
pent Lead Acid Battery Importer: No
pent Lead Acid Battery Exporter: No
urrent Record: No
torage Recycler Activity: Not reported
onic Manifest Broker: Not reported

eive Date: 20171231
Handler Name: ECOLUBE RECOVERY
al Waste Generator Description: Large Quantity Generator
District Owner: Not reported
arge Quantity Handler of Universal Waste: No
ecognized Trader Importer: No
ecognized Trader Exporter: No
pent Lead Acid Battery Importer: No
pent Lead Acid Battery Exporter: No
urrent Record: No
torage Recycler Activity: Not reported
onic Manifest Broker: Not reported

ive Date: 20191105
Handler Name: ECOLUBE RECOVERY
ederal Waste Generator Description: Conditionally Exempt Small Quantity Generator
District Owner: Not reported
arge Quantity Handler of Universal Waste: No
ecognized Trader Importer: No
ecognized Trader Exporter: No
pent Lead Acid Battery Importer: No
pent Lead Acid Battery Exporter: No
urrent Record: No
torage Recycler Activity: Not reported
onic Manifest Broker: Not reported

eive Date: 20181231
Handler Name: ECOLUBE RECOVERY
al Waste Generator Description: Large Quantity Generator
District Owner: Not reported
arge Quantity Handler of Universal Waste: No
ecognized Trader Importer: No
ecognized Trader Exporter: No
pent Lead Acid Battery Importer: No

HARBOR OIL INC. (Continued) **1000302670**

Spent Lead Acid Battery Exporter: No
Current Record: No
Storage Recycler Activity: Not reported
ronic Manifest Broker: Not reported

eive Date: 20191231
Handler Name: ECOLUBE RECOVERY
al Waste Generator Description: Large Quantity Generator
District Owner: Not reported
arge Quantity Handler of Universal Waste: Yes
Recognized Trader Importer: No
Recognized Trader Exporter: No
Spent Lead Acid Battery Importer: No
Spent Lead Acid Battery Exporter: No
Current Record: No
Storage Recycler Activity: Not reported
ronic Manifest Broker: Not reported

eive Date: 20200203
Handler Name: ECOLUBE RECOVERY
ederal Waste Generator Description: Conditionally Exempt Small Quantity Generator
District Owner: Not reported
arge Quantity Handler of Universal Waste: Yes
Recognized Trader Importer: No
Recognized Trader Exporter: No
Spent Lead Acid Battery Importer: No
Spent Lead Acid Battery Exporter: No
Current Record: No
Storage Recycler Activity: Not reported
ronic Manifest Broker: Not reported

eive Date: 20201231
Handler Name: ECOLUBE RECOVERY
al Waste Generator Description: Large Quantity Generator
District Owner: Not reported
arge Quantity Handler of Universal Waste: Yes
Recognized Trader Importer: No
Recognized Trader Exporter: No
Spent Lead Acid Battery Importer: No
Spent Lead Acid Battery Exporter: No
Current Record: No
Non Storage Recycler Activity: No
Electronic Manifest Broker: No

eive Date: 20220225
Handler Name: ECOLUBE RECOVERY
Waste Generator Description: Not a generator, verified
District Owner: Not reported
arge Quantity Handler of Universal Waste: No
Recognized Trader Importer: No
Recognized Trader Exporter: No
Spent Lead Acid Battery Importer: No
Spent Lead Acid Battery Exporter: No
Current Record: Yes
Non Storage Recycler Activity: No
Electronic Manifest Broker: No

HARBOR OIL INC. (Continued) **1000302670**

List of NAICS Codes and Descriptions:

NAICS Code: 11111
NAICS Description: SOYBEAN FARMING

NAICS Code: 324110
NAICS Description: PETROLEUM REFINERIES

NAICS Code: 42193
NAICS Description: RECYCLABLE MATERIAL WHOLESALERS

NAICS Code: 42393
NAICS Description: RECYCLABLE MATERIAL MERCHANT WHOLESALERS

NAICS Code: 423930
NAICS Description: RECYCLABLE MATERIAL MERCHANT WHOLESALERS

Has the Facility Received Notices of Violations:

ound Violation: No
cy Which Determined Violation: Not reported
ion Short Description: Not reported
Violation was Determined: Not reported
l Return to Compliance Date: Not reported
n to Compliance Qualifier: Not reported
ion Responsible Agency: Not reported
duled Compliance Date: Not reported
cement Identifier: Not reported
of Enforcement Action: Not reported
cement Responsible Agency: Not reported
cement Docket Number: Not reported
cement Attorney: Not reported
ctive Action Component: Not reported
al Initiated Date: Not reported
al Resolution Date: Not reported
sition Status Date: Not reported
sition Status: Not reported
sition Status Description: Not reported
Consent/Final Order Sequence Number: Not reported
ent/Final Order Respondent Name: Not reported
ent/Final Order Lead Agency: Not reported
Enforcement Type: Not reported
cement Responsible Person: Not reported
cement Responsible Sub-Organization: Not reported
SEP Sequence Number: Not reported
Expenditure Amount: Not reported
Scheduled Completion Date: Not reported
Actual Date: Not reported
Defaulted Date: Not reported
Type: Not reported
Type Description: Not reported
sed Amount: Not reported
Monetary Amount: Not reported
Amount: Not reported
Count: Not reported
Amount: Not reported

ound Violation: Yes

HARBOR OIL INC. (Continued) **1000302670**

gency Which Determined Violation: State
on Short Description: Generators - General
e Violation was Determined: 19871112
ual Return to Compliance Date: 19871125
rn to Compliance Qualifier: Observed
olation Responsible Agency: State
eduled Compliance Date: 19871220
orcement Identifier: 002
e of Enforcement Action: 19871119
nforcement Responsible Agency: State
cement Docket Number: Not reported
cement Attorney: Not reported
Corrective Action Component: No
al Initiated Date: Not reported
al Resolution Date: Not reported
sition Status Date: Not reported
sition Status: Not reported
sition Status Description: Not reported
Consent/Final Order Sequence Number: Not reported
ent/Final Order Respondent Name: Not reported
ent/Final Order Lead Agency: Not reported
Enforcement Type: WRITTEN INFORMAL
cement Responsible Person: Not reported
cement Responsible Sub-Organization: Not reported
SEP Sequence Number: Not reported
Expenditure Amount: Not reported
Scheduled Completion Date: Not reported
Actual Date: Not reported
Defaulted Date: Not reported
Type: Not reported
Type Description: Not reported
osed Amount: Not reported
Monetary Amount: Not reported
Amount: Not reported
Count: Not reported
Amount: Not reported

ound Violation: Yes
gency Which Determined Violation: State
on Short Description: Generators - General
e Violation was Determined: 19961108
ual Return to Compliance Date: 19961211
rn to Compliance Qualifier: Observed
olation Responsible Agency: State
duled Compliance Date: Not reported
orcement Identifier: 000
te of Enforcement Action: 19961119
nforcement Responsible Agency: State
cement Docket Number: Not reported
nforcement Attorney: OR
Corrective Action Component: No
al Initiated Date: Not reported
al Resolution Date: Not reported
sition Status Date: Not reported
sition Status: Not reported
sition Status Description: Not reported
Consent/Final Order Sequence Number: Not reported

HARBOR OIL INC. (Continued) **1000302670**

ent/Final Order Respondent Name:	Not reported
ent/Final Order Lead Agency:	Not reported
Enforcement Type:	NOTICE OF NONCOMPLIANCE
nforcement Responsible Person:	ORPDC
Enforcement Responsible Sub-Organization:	NWR
SEP Sequence Number:	Not reported
Expenditure Amount:	Not reported
Scheduled Completion Date:	Not reported
Actual Date:	Not reported
Defaulted Date:	Not reported
Type:	Not reported
Type Description:	Not reported
osed Amount:	Not reported
Monetary Amount:	Not reported
Amount:	Not reported
Count:	Not reported
Amount:	Not reported
ound Violation:	No
cy Which Determined Violation:	Not reported
ion Short Description:	Not reported
Violation was Determined:	Not reported
l Return to Compliance Date:	Not reported
n to Compliance Qualifier:	Not reported
ion Responsible Agency:	Not reported
duled Compliance Date:	Not reported
cement Identifier:	Not reported
of Enforcement Action:	Not reported
cement Responsible Agency:	Not reported
cement Docket Number:	Not reported
cement Attorney:	Not reported
ctive Action Component:	Not reported
al Initiated Date:	Not reported
al Resolution Date:	Not reported
sition Status Date:	Not reported
sition Status:	Not reported
sition Status Description:	Not reported
Consent/Final Order Sequence Number:	Not reported
ent/Final Order Respondent Name:	Not reported
ent/Final Order Lead Agency:	Not reported
Enforcement Type:	Not reported
cement Responsible Person:	Not reported
cement Responsible Sub-Organization:	Not reported
SEP Sequence Number:	Not reported
Expenditure Amount:	Not reported
Scheduled Completion Date:	Not reported
Actual Date:	Not reported
Defaulted Date:	Not reported
Type:	Not reported
Type Description:	Not reported
osed Amount:	Not reported
Monetary Amount:	Not reported
Amount:	Not reported
Count:	Not reported
Amount:	Not reported
ound Violation:	Yes

HARBOR OIL INC. (Continued) **1000302670**

gency Which Determined Violation:	State
on Short Description:	TSD - Contingency Plan and Emergency Procedures
e Violation was Determined:	19961108
ual Return to Compliance Date:	19961211
rn to Compliance Qualifier:	Observed
olation Responsible Agency:	State
duled Compliance Date:	Not reported
orcement Identifier:	000
te of Enforcement Action:	19961119
nforcement Responsible Agency:	State
cement Docket Number:	Not reported
nforcement Attorney:	OR
Corrective Action Component:	No
al Initiated Date:	Not reported
al Resolution Date:	Not reported
sition Status Date:	Not reported
sition Status:	Not reported
sition Status Description:	Not reported
Consent/Final Order Sequence Number:	Not reported
ent/Final Order Respondent Name:	Not reported
ent/Final Order Lead Agency:	Not reported
Enforcement Type:	NOTICE OF NONCOMPLIANCE
nforcement Responsible Person:	ORPDC
Enforcement Responsible Sub-Organization:	NWR
SEP Sequence Number:	Not reported
Expenditure Amount:	Not reported
Scheduled Completion Date:	Not reported
Actual Date:	Not reported
Defaulted Date:	Not reported
Type:	Not reported
Type Description:	Not reported
sed Amount:	Not reported
Monetary Amount:	Not reported
Amount:	Not reported
Count:	Not reported
Amount:	Not reported
ound Violation:	No
cy Which Determined Violation:	Not reported
ion Short Description:	Not reported
Violation was Determined:	Not reported
l Return to Compliance Date:	Not reported
n to Compliance Qualifier:	Not reported
ion Responsible Agency:	Not reported
duled Compliance Date:	Not reported
cement Identifier:	Not reported
of Enforcement Action:	Not reported
cement Responsible Agency:	Not reported
cement Docket Number:	Not reported
cement Attorney:	Not reported
ctive Action Component:	Not reported
al Initiated Date:	Not reported
al Resolution Date:	Not reported
sition Status Date:	Not reported
sition Status:	Not reported
sition Status Description:	Not reported
Consent/Final Order Sequence Number:	Not reported

HARBOR OIL INC. (Continued) **1000302670**

ent/Final Order Respondent Name:		Not reported
ent/Final Order Lead Agency:		Not reported
Enforcement Type:	Not reported	
cement Responsible Person:		Not reported
cement Responsible Sub-Organization:		Not reported
SEP Sequence Number:	Not reported	
Expenditure Amount:		Not reported
Scheduled Completion Date:		Not reported
Actual Date:		Not reported
Defaulted Date:		Not reported
Type:		Not reported
Type Description:		Not reported
osed Amount:		Not reported
Monetary Amount:		Not reported
Amount:		Not reported
Count:		Not reported
Amount:		Not reported
Found Violation:		Unknown
cy Which Determined Violation:		Not reported
tion Short Description:		Not reported
Violation was Determined:		Not reported
l Return to Compliance Date:		Not reported
n to Compliance Qualifier:		Not reported
tion Responsible Agency:		Not reported
duled Compliance Date:		Not reported
cement Identifier:		Not reported
of Enforcement Action:		Not reported
cement Responsible Agency:		Not reported
cement Docket Number:		Not reported
cement Attorney:		Not reported
ctive Action Component:		Not reported
al Initiated Date:		Not reported
al Resolution Date:		Not reported
osition Status Date:		Not reported
osition Status:		Not reported
osition Status Description:		Not reported
Consent/Final Order Sequence Number:	Not reported	
ent/Final Order Respondent Name:		Not reported
ent/Final Order Lead Agency:		Not reported
Enforcement Type:	Not reported	
cement Responsible Person:		Not reported
cement Responsible Sub-Organization:		Not reported
SEP Sequence Number:	Not reported	
Expenditure Amount:		Not reported
Scheduled Completion Date:		Not reported
Actual Date:		Not reported
Defaulted Date:		Not reported
Type:		Not reported
Type Description:		Not reported
osed Amount:		Not reported
Monetary Amount:		Not reported
Amount:		Not reported
Count:		Not reported
Amount:		Not reported
ound Violation:		Yes

HARBOR OIL INC. (Continued) **1000302670**

gency Which Determined Violation: State
on Short Description: Generators - General
te Violation was Determined: 19840626
al Return to Compliance Date: 19840710
rn to Compliance Qualifier: Observed
olation Responsible Agency: State
heduled Compliance Date: 19840726
orcement Identifier: 001
e of Enforcement Action: 19840628
nforcement Responsible Agency: State
cement Docket Number: Not reported
cement Attorney: Not reported
Corrective Action Component: No
al Initiated Date: Not reported
al Resolution Date: Not reported
sition Status Date: Not reported
sition Status: Not reported
sition Status Description: Not reported
Consent/Final Order Sequence Number: Not reported
ent/Final Order Respondent Name: Not reported
ent/Final Order Lead Agency: Not reported
Enforcement Type: WRITTEN INFORMAL
cement Responsible Person: Not reported
cement Responsible Sub-Organization: Not reported
SEP Sequence Number: Not reported
Expenditure Amount: Not reported
Scheduled Completion Date: Not reported
Actual Date: Not reported
Defaulted Date: Not reported
Type: Not reported
Type Description: Not reported
osed Amount: Not reported
Monetary Amount: Not reported
Amount: Not reported
Count: Not reported
Amount: Not reported

ound Violation: Yes
gency Which Determined Violation: State
tion Short Description: LDR - General
te Violation was Determined: 19920618
ual Return to Compliance Date: 19920618
rn to Compliance Qualifier: Observed
olation Responsible Agency: State
duled Compliance Date: Not reported
orcement Identifier: 000
ate of Enforcement Action: 19920626
nforcement Responsible Agency: State
cement Docket Number: Not reported
cement Attorney: Not reported
Corrective Action Component: No
al Initiated Date: Not reported
al Resolution Date: Not reported
sition Status Date: Not reported
sition Status: Not reported
sition Status Description: Not reported
Consent/Final Order Sequence Number: Not reported

HARBOR OIL INC. (Continued) **1000302670**

ent/Final Order Respondent Name: Not reported
ent/Final Order Lead Agency: Not reported
Enforcement Type: WRITTEN INFORMAL
Enforcement Responsible Person: R0GTW
Enforcement Responsible Sub-Organization: NWR
SEP Sequence Number: Not reported
Expenditure Amount: Not reported
Scheduled Completion Date: Not reported
Actual Date: Not reported
Defaulted Date: Not reported
Type: Not reported
Type Description: Not reported
osed Amount: Not reported
Monetary Amount: Not reported
Amount: Not reported
Count: Not reported
Amount: Not reported

ound Violation: No
cy Which Determined Violation: Not reported
ion Short Description: Not reported
Violation was Determined: Not reported
l Return to Compliance Date: Not reported
n to Compliance Qualifier: Not reported
ion Responsible Agency: Not reported
duled Compliance Date: Not reported
cement Identifier: Not reported
of Enforcement Action: Not reported
cement Responsible Agency: Not reported
cement Docket Number: Not reported
cement Attorney: Not reported
ctive Action Component: Not reported
al Initiated Date: Not reported
al Resolution Date: Not reported
sition Status Date: Not reported
sition Status: Not reported
sition Status Description: Not reported
Consent/Final Order Sequence Number: Not reported
ent/Final Order Respondent Name: Not reported
ent/Final Order Lead Agency: Not reported
Enforcement Type: Not reported
cement Responsible Person: Not reported
cement Responsible Sub-Organization: Not reported
SEP Sequence Number: Not reported
Expenditure Amount: Not reported
Scheduled Completion Date: Not reported
Actual Date: Not reported
Defaulted Date: Not reported
Type: Not reported
Type Description: Not reported
osed Amount: Not reported
Monetary Amount: Not reported
Amount: Not reported
Count: Not reported
Amount: Not reported

ound Violation: No

HARBOR OIL INC. (Continued) **1000302670**

cy Which Determined Violation: Not reported
tion Short Description: Not reported
Violation was Determined: Not reported
l Return to Compliance Date: Not reported
n to Compliance Qualifier: Not reported
tion Responsible Agency: Not reported
duled Compliance Date: Not reported
cement Identifier: Not reported
of Enforcement Action: Not reported
cement Responsible Agency: Not reported
cement Docket Number: Not reported
cement Attorney: Not reported
ctive Action Component: Not reported
al Initiated Date: Not reported
al Resolution Date: Not reported
sition Status Date: Not reported
sition Status: Not reported
sition Status Description: Not reported
Consent/Final Order Sequence Number: Not reported
ent/Final Order Respondent Name: Not reported
ent/Final Order Lead Agency: Not reported
Enforcement Type: Not reported
cement Responsible Person: Not reported
cement Responsible Sub-Organization: Not reported
SEP Sequence Number: Not reported
Expenditure Amount: Not reported
Scheduled Completion Date: Not reported
Actual Date: Not reported
Defaulted Date: Not reported
Type: Not reported
Type Description: Not reported
sed Amount: Not reported
Monetary Amount: Not reported
Amount: Not reported
Count: Not reported
Amount: Not reported

ound Violation: No
cy Which Determined Violation: Not reported
tion Short Description: Not reported
Violation was Determined: Not reported
l Return to Compliance Date: Not reported
n to Compliance Qualifier: Not reported
tion Responsible Agency: Not reported
duled Compliance Date: Not reported
cement Identifier: Not reported
of Enforcement Action: Not reported
cement Responsible Agency: Not reported
cement Docket Number: Not reported
cement Attorney: Not reported
ctive Action Component: Not reported
al Initiated Date: Not reported
al Resolution Date: Not reported
sition Status Date: Not reported
sition Status: Not reported
sition Status Description: Not reported
Consent/Final Order Sequence Number: Not reported

HARBOR OIL INC. (Continued) **1000302670**

ent/Final Order Respondent Name: Not reported
ent/Final Order Lead Agency: Not reported
Enforcement Type: Not reported
cement Responsible Person: Not reported
cement Responsible Sub-Organization: Not reported
SEP Sequence Number: Not reported
Expenditure Amount: Not reported
Scheduled Completion Date: Not reported
Actual Date: Not reported
Defaulted Date: Not reported
Type: Not reported
Type Description: Not reported
osed Amount: Not reported
Monetary Amount: Not reported
Amount: Not reported
Count: Not reported
Amount: Not reported

ound Violation: No
cy Which Determined Violation: Not reported
ion Short Description: Not reported
Violation was Determined: Not reported
l Return to Compliance Date: Not reported
n to Compliance Qualifier: Not reported
ion Responsible Agency: Not reported
duled Compliance Date: Not reported
cement Identifier: Not reported
of Enforcement Action: Not reported
cement Responsible Agency: Not reported
cement Docket Number: Not reported
cement Attorney: Not reported
ctive Action Component: Not reported
al Initiated Date: Not reported
al Resolution Date: Not reported
sition Status Date: Not reported
sition Status: Not reported
sition Status Description: Not reported
Consent/Final Order Sequence Number: Not reported
ent/Final Order Respondent Name: Not reported
ent/Final Order Lead Agency: Not reported
Enforcement Type: Not reported
cement Responsible Person: Not reported
cement Responsible Sub-Organization: Not reported
SEP Sequence Number: Not reported
Expenditure Amount: Not reported
Scheduled Completion Date: Not reported
Actual Date: Not reported
Defaulted Date: Not reported
Type: Not reported
Type Description: Not reported
osed Amount: Not reported
Monetary Amount: Not reported
Amount: Not reported
Count: Not reported
Amount: Not reported

ound Violation: Yes

HARBOR OIL INC. (Continued) **1000302670**

gency Which Determined Violation:	State
on Short Description:	Used Oil - Generators
Violation was Determined:	20150810
al Return to Compliance Date:	20151008
Return to Compliance Qualifier:	Documented
olation Responsible Agency:	State
duled Compliance Date:	Not reported
orcement Identifier:	101
of Enforcement Action:	20150821
nforcement Responsible Agency:	State
cement Docket Number:	Not reported
cement Attorney:	Not reported
Corrective Action Component:	No
al Initiated Date:	Not reported
al Resolution Date:	Not reported
sition Status Date:	Not reported
sition Status:	Not reported
sition Status Description:	Not reported
Consent/Final Order Sequence Number:	Not reported
ent/Final Order Respondent Name:	Not reported
ent/Final Order Lead Agency:	Not reported
Enforcement Type:	WRITTEN INFORMAL
Enforcement Responsible Person:	ORRXS
Enforcement Responsible Sub-Organization:	NWR
SEP Sequence Number:	Not reported
Expenditure Amount:	Not reported
Scheduled Completion Date:	Not reported
Actual Date:	Not reported
Defaulted Date:	Not reported
Type:	Not reported
Type Description:	Not reported
sed Amount:	Not reported
Monetary Amount:	Not reported
Amount:	Not reported
Count:	Not reported
Amount:	Not reported
ound Violation:	No
cy Which Determined Violation:	Not reported
ion Short Description:	Not reported
Violation was Determined:	Not reported
l Return to Compliance Date:	Not reported
n to Compliance Qualifier:	Not reported
ion Responsible Agency:	Not reported
duled Compliance Date:	Not reported
cement Identifier:	Not reported
of Enforcement Action:	Not reported
cement Responsible Agency:	Not reported
cement Docket Number:	Not reported
cement Attorney:	Not reported
ctive Action Component:	Not reported
al Initiated Date:	Not reported
al Resolution Date:	Not reported
sition Status Date:	Not reported
sition Status:	Not reported
sition Status Description:	Not reported
Consent/Final Order Sequence Number:	Not reported

HARBOR OIL INC. (Continued) **1000302670**

ent/Final Order Respondent Name: Not reported
ent/Final Order Lead Agency: Not reported
Enforcement Type: Not reported
cement Responsible Person: Not reported
cement Responsible Sub-Organization: Not reported
SEP Sequence Number: Not reported
Expenditure Amount: Not reported
Scheduled Completion Date: Not reported
Actual Date: Not reported
Defaulted Date: Not reported
Type: Not reported
Type Description: Not reported
osed Amount: Not reported
Monetary Amount: Not reported
Amount: Not reported
Count: Not reported
Amount: Not reported

ound Violation: No
cy Which Determined Violation: Not reported
ion Short Description: Not reported
Violation was Determined: Not reported
l Return to Compliance Date: Not reported
n to Compliance Qualifier: Not reported
ion Responsible Agency: Not reported
duled Compliance Date: Not reported
cement Identifier: Not reported
of Enforcement Action: Not reported
cement Responsible Agency: Not reported
cement Docket Number: Not reported
cement Attorney: Not reported
ctive Action Component: Not reported
al Initiated Date: Not reported
al Resolution Date: Not reported
sition Status Date: Not reported
sition Status: Not reported
sition Status Description: Not reported
Consent/Final Order Sequence Number: Not reported
ent/Final Order Respondent Name: Not reported
ent/Final Order Lead Agency: Not reported
Enforcement Type: Not reported
cement Responsible Person: Not reported
cement Responsible Sub-Organization: Not reported
SEP Sequence Number: Not reported
Expenditure Amount: Not reported
Scheduled Completion Date: Not reported
Actual Date: Not reported
Defaulted Date: Not reported
Type: Not reported
Type Description: Not reported
osed Amount: Not reported
Monetary Amount: Not reported
Amount: Not reported
Count: Not reported
Amount: Not reported

ound Violation: Yes

HARBOR OIL INC. (Continued) **1000302670**

gency Which Determined Violation:		EPA
on Short Description:		Generators - General
e Violation was Determined:		19880302
al Return to Compliance Date:		19880302
rn to Compliance Qualifier:		Observed
olation Responsible Agency:		EPA
duled Compliance Date:		Not reported
cement Identifier:		Not reported
of Enforcement Action:		Not reported
cement Responsible Agency:		Not reported
cement Docket Number:		Not reported
cement Attorney:		Not reported
ctive Action Component:		Not reported
al Initiated Date:		Not reported
al Resolution Date:		Not reported
sition Status Date:		Not reported
sition Status:		Not reported
sition Status Description:		Not reported
Consent/Final Order Sequence Number:	Not reported	
ent/Final Order Respondent Name:		Not reported
ent/Final Order Lead Agency:		Not reported
Enforcement Type:	Not reported	
cement Responsible Person:		Not reported
cement Responsible Sub-Organization:		Not reported
SEP Sequence Number:	Not reported	
Expenditure Amount:		Not reported
Scheduled Completion Date:		Not reported
Actual Date:		Not reported
Defaulted Date:		Not reported
Type:		Not reported
Type Description:		Not reported
sed Amount:		Not reported
Monetary Amount:		Not reported
Amount:		Not reported
Count:		Not reported
Amount:		Not reported
ound Violation:		Yes
gency Which Determined Violation:		State
on Short Description:		Generators - General
e Violation was Determined:		19961108
ual Return to Compliance Date:		19961211
rn to Compliance Qualifier:		Observed
olation Responsible Agency:		State
duled Compliance Date:		Not reported
orcement Identifier:		000
te of Enforcement Action:		19961119
nforcement Responsible Agency:		State
cement Docket Number:		Not reported
nforcement Attorney:		OR
Corrective Action Component:		No
al Initiated Date:		Not reported
al Resolution Date:		Not reported
sition Status Date:		Not reported
sition Status:		Not reported
sition Status Description:		Not reported
Consent/Final Order Sequence Number:	Not reported	

HARBOR OIL INC. (Continued) **1000302670**

ent/Final Order Respondent Name: Not reported
ent/Final Order Lead Agency: Not reported
Enforcement Type: NOTICE OF NONCOMPLIANCE
nforcement Responsible Person: ORPDC
Enforcement Responsible Sub-Organization: NWR
SEP Sequence Number: Not reported
Expenditure Amount: Not reported
Scheduled Completion Date: Not reported
Actual Date: Not reported
Defaulted Date: Not reported
Type: Not reported
Type Description: Not reported
osed Amount: Not reported
Monetary Amount: Not reported
Amount: Not reported
Count: Not reported
Amount: Not reported

ound Violation: Yes
gency Which Determined Violation: State
on Short Description: Generators - General
te Violation was Determined: 19920618
ual Return to Compliance Date: 19931208
rn to Compliance Qualifier: Observed
olation Responsible Agency: State
heduled Compliance Date: 19920726
orcement Identifier: 000
ate of Enforcement Action: 19920626
nforcement Responsible Agency: State
cement Docket Number: Not reported
cement Attorney: Not reported
Corrective Action Component: No
al Initiated Date: Not reported
al Resolution Date: Not reported
osition Status Date: Not reported
osition Status: Not reported
osition Status Description: Not reported
Consent/Final Order Sequence Number: Not reported
ent/Final Order Respondent Name: Not reported
ent/Final Order Lead Agency: Not reported
Enforcement Type: WRITTEN INFORMAL
Enforcement Responsible Person: R0GTW
Enforcement Responsible Sub-Organization: NWR
SEP Sequence Number: Not reported
Expenditure Amount: Not reported
Scheduled Completion Date: Not reported
Actual Date: Not reported
Defaulted Date: Not reported
Type: Not reported
Type Description: Not reported
osed Amount: Not reported
Monetary Amount: Not reported
Amount: Not reported
Count: Not reported
Amount: Not reported

ound Violation: Yes

HARBOR OIL INC. (Continued) **1000302670**

gency Which Determined Violation: State
Violation Short Description: TSD - Container Use and Management
te Violation was Determined: 19920618
ual Return to Compliance Date: 19931208
rn to Compliance Qualifier: Observed
olation Responsible Agency: State
eduled Compliance Date: 19920925
orcement Identifier: 000
ate of Enforcement Action: 19920626
nforcement Responsible Agency: State
cement Docket Number: Not reported
cement Attorney: Not reported
Corrective Action Component: No
al Initiated Date: Not reported
al Resolution Date: Not reported
osition Status Date: Not reported
osition Status: Not reported
osition Status Description: Not reported
Consent/Final Order Sequence Number: Not reported
ent/Final Order Respondent Name: Not reported
ent/Final Order Lead Agency: Not reported
Enforcement Type: WRITTEN INFORMAL
Enforcement Responsible Person: R0GTW
Enforcement Responsible Sub-Organization: NWR
SEP Sequence Number: Not reported
Expenditure Amount: Not reported
Scheduled Completion Date: Not reported
Actual Date: Not reported
Defaulted Date: Not reported
Type: Not reported
Type Description: Not reported
osed Amount: Not reported
Monetary Amount: Not reported
Amount: Not reported
Count: Not reported
Amount: Not reported

ound Violation: Yes
gency Which Determined Violation: State
on Short Description: Generators - General
e Violation was Determined: 19961108
ual Return to Compliance Date: 19961211
rn to Compliance Qualifier: Observed
olation Responsible Agency: State
duled Compliance Date: Not reported
orcement Identifier: 000
te of Enforcement Action: 19961119
nforcement Responsible Agency: State
cement Docket Number: Not reported
nforcement Attorney: OR
Corrective Action Component: No
al Initiated Date: Not reported
al Resolution Date: Not reported
osition Status Date: Not reported
osition Status: Not reported
osition Status Description: Not reported
Consent/Final Order Sequence Number: Not reported

HARBOR OIL INC. (Continued) **1000302670**

ent/Final Order Respondent Name: Not reported
ent/Final Order Lead Agency: Not reported
Enforcement Type: NOTICE OF NONCOMPLIANCE
nforcement Responsible Person: ORPDC
Enforcement Responsible Sub-Organization: NWR
SEP Sequence Number: Not reported
Expenditure Amount: Not reported
Scheduled Completion Date: Not reported
Actual Date: Not reported
Defaulted Date: Not reported
Type: Not reported
Type Description: Not reported
osed Amount: Not reported
Monetary Amount: Not reported
Amount: Not reported
Count: Not reported
Amount: Not reported

ound Violation: Yes
gency Which Determined Violation: State
Violation Short Description: TSD - Container Use and Management
e Violation was Determined: 19930204
ual Return to Compliance Date: 19931208
rn to Compliance Qualifier: Observed
olation Responsible Agency: State
duled Compliance Date: Not reported
orcement Identifier: 000
te of Enforcement Action: 19930206
nforcement Responsible Agency: State
cement Docket Number: Not reported
nforcement Attorney: OR
Corrective Action Component: No
al Initiated Date: Not reported
al Resolution Date: Not reported
osition Status Date: Not reported
osition Status: Not reported
osition Status Description: Not reported
Consent/Final Order Sequence Number: Not reported
ent/Final Order Respondent Name: Not reported
ent/Final Order Lead Agency: Not reported
Enforcement Type: NOTICE OF NONCOMPLIANCE
Enforcement Responsible Person: ORGTW
Enforcement Responsible Sub-Organization: NWR
SEP Sequence Number: Not reported
Expenditure Amount: Not reported
Scheduled Completion Date: Not reported
Actual Date: Not reported
Defaulted Date: Not reported
Type: Not reported
Type Description: Not reported
osed Amount: Not reported
Monetary Amount: Not reported
Amount: Not reported
Count: Not reported
Amount: Not reported

Found Violation: No

HARBOR OIL INC. (Continued) **1000302670**

cy Which Determined Violation: Not reported
tion Short Description: Not reported
Violation was Determined: Not reported
l Return to Compliance Date: Not reported
n to Compliance Qualifier: Not reported
tion Responsible Agency: Not reported
duled Compliance Date: Not reported
cement Identifier: Not reported
of Enforcement Action: Not reported
cement Responsible Agency: Not reported
cement Docket Number: Not reported
cement Attorney: Not reported
ctive Action Component: Not reported
al Initiated Date: Not reported
al Resolution Date: Not reported
sition Status Date: Not reported
sition Status: Not reported
sition Status Description: Not reported
Consent/Final Order Sequence Number: Not reported
ent/Final Order Respondent Name: Not reported
ent/Final Order Lead Agency: Not reported
Enforcement Type: Not reported
cement Responsible Person: Not reported
cement Responsible Sub-Organization: Not reported
SEP Sequence Number: Not reported
Expenditure Amount: Not reported
Scheduled Completion Date: Not reported
Actual Date: Not reported
Defaulted Date: Not reported
Type: Not reported
Type Description: Not reported
sed Amount: Not reported
Monetary Amount: Not reported
Amount: Not reported
Count: Not reported
Amount: Not reported

Evaluation Action Summary:

uation Date: 20180529
valuation Responsible Agency: State
ound Violation: No
Evaluation Type Description: COMPLIANCE ASSISTANCE VISIT
ation Responsible Person Identifier: Not reported
Evaluation Responsible Sub-Organization: NWR
l Return to Compliance Date: Not reported
duled Compliance Date: Not reported
of Request: Not reported
Response Received: Not reported
est Agency: Not reported
er Citation: Not reported

uation Date: 19871112
valuation Responsible Agency: State
ound Violation: Yes
Evaluation Type Description: COMPLIANCE EVALUATION INSPECTION ON-SITE
Evaluation Responsible Person Identifier: OREW
ation Responsible Sub-Organization: Not reported

HARBOR OIL INC. (Continued) **1000302670**

ual Return to Compliance Date: 19871125
eduled Compliance Date: 19871220
of Request: Not reported
Response Received: Not reported
est Agency: Not reported
er Citation: Not reported

luation Date: 19961108
valuation Responsible Agency: State
ound Violation: Yes
Evaluation Type Description: COMPLIANCE EVALUATION INSPECTION ON-SITE
valuation Responsible Person Identifier: ORPDC
Evaluation Responsible Sub-Organization: NWR
ual Return to Compliance Date: 19961211
duled Compliance Date: Not reported
of Request: Not reported
Response Received: Not reported
est Agency: Not reported
er Citation: Not reported

uation Date: 20111101
valuation Responsible Agency: State
ound Violation: No
Evaluation Type Description: COMPLIANCE EVALUATION INSPECTION ON-SITE
Evaluation Responsible Person Identifier: ORJTC
Evaluation Responsible Sub-Organization: NWR
l Return to Compliance Date: Not reported
duled Compliance Date: Not reported
of Request: Not reported
Response Received: Not reported
est Agency: Not reported
er Citation: Not reported

luation Date: 19961108
valuation Responsible Agency: State
ound Violation: Yes
Evaluation Type Description: COMPLIANCE EVALUATION INSPECTION ON-SITE
valuation Responsible Person Identifier: ORPDC
Evaluation Responsible Sub-Organization: NWR
ual Return to Compliance Date: 19961211
duled Compliance Date: Not reported
of Request: Not reported
Response Received: Not reported
est Agency: Not reported
er Citation: Not reported

uation Date: 20100831
valuation Responsible Agency: EPA
ound Violation: No
Evaluation Type Description: NON-FINANCIAL RECORD REVIEW
valuation Responsible Person Identifier: R0AB
ation Responsible Sub-Organization: Not reported
l Return to Compliance Date: Not reported
duled Compliance Date: Not reported
of Request: Not reported
Response Received: Not reported
est Agency: Not reported

HARBOR OIL INC. (Continued) **1000302670**

er Citation: Not reported

luation Date: 20210806
valuation Responsible Agency: State
ound Violation: Undetermined
Evaluation Type Description: COMPLIANCE EVALUATION INSPECTION ON-SITE
ation Responsible Person Identifier: Not reported
Evaluation Responsible Sub-Organization: NWR
l Return to Compliance Date: Not reported
duled Compliance Date: Not reported
of Request: Not reported
Response Received: Not reported
est Agency: Not reported
er Citation: Not reported

aluation Date: 19840626
valuation Responsible Agency: State
ound Violation: Yes
Evaluation Type Description: COMPLIANCE EVALUATION INSPECTION ON-SITE
ation Responsible Person Identifier: Not reported
ation Responsible Sub-Organization: Not reported
al Return to Compliance Date: 19840710
heduled Compliance Date: 19840726
of Request: Not reported
Response Received: Not reported
est Agency: Not reported
er Citation: Not reported

luation Date: 19920618
valuation Responsible Agency: State
ound Violation: Yes
Evaluation Type Description: COMPLIANCE EVALUATION INSPECTION ON-SITE
Evaluation Responsible Person Identifier: R0GTW
Evaluation Responsible Sub-Organization: NWR
ual Return to Compliance Date: 19920618
duled Compliance Date: Not reported
of Request: Not reported
Response Received: Not reported
est Agency: Not reported
er Citation: Not reported

luation Date: 19850603
valuation Responsible Agency: State
ound Violation: No
Evaluation Type Description: COMPLIANCE EVALUATION INSPECTION ON-SITE
ation Responsible Person Identifier: Not reported
ation Responsible Sub-Organization: Not reported
l Return to Compliance Date: Not reported
duled Compliance Date: Not reported
of Request: Not reported
Response Received: Not reported
est Agency: Not reported
er Citation: Not reported

uation Date: 20101208
valuation Responsible Agency: State
ound Violation: No

HARBOR OIL INC. (Continued) **1000302670**

Evaluation Type Description: COMPLIANCE EVALUATION INSPECTION ON-SITE
Evaluation Responsible Person Identifier: ORJTC
Evaluation Responsible Sub-Organization: NWR
l Return to Compliance Date: Not reported
duled Compliance Date: Not reported
of Request: Not reported
Response Received: Not reported
est Agency: Not reported
er Citation: Not reported

uation Date: 19880408
valuation Responsible Agency: State
Found Violation: No
Evaluation Type Description: COMPLIANCE EVALUATION INSPECTION ON-SITE
ation Responsible Person Identifier: Not reported
ation Responsible Sub-Organization: Not reported
l Return to Compliance Date: Not reported
duled Compliance Date: Not reported
of Request: Not reported
Response Received: Not reported
est Agency: Not reported
er Citation: Not reported

uation Date: 20000420
valuation Responsible Agency: EPA
Found Violation: No
Evaluation Type Description: NON-FINANCIAL RECORD REVIEW
Evaluation Responsible Person Identifier: R0XYG
Evaluation Responsible Sub-Organization: WM
l Return to Compliance Date: Not reported
duled Compliance Date: Not reported
of Request: Not reported
Response Received: Not reported
est Agency: Not reported
er Citation: Not reported

uation Date: 20150810
valuation Responsible Agency: State
ound Violation: Yes
Evaluation Type Description: COMPLIANCE EVALUATION INSPECTION ON-SITE
ation Responsible Person Identifier: Not reported
Evaluation Responsible Sub-Organization: NWR
al Return to Compliance Date: 20151008
duled Compliance Date: Not reported
of Request: Not reported
Response Received: Not reported
est Agency: Not reported
er Citation: Not reported

uation Date: 20100601
valuation Responsible Agency: State
Found Violation: No
Evaluation Type Description: COMPLIANCE EVALUATION INSPECTION ON-SITE
Evaluation Responsible Person Identifier: ORJTC
Evaluation Responsible Sub-Organization: NWR
l Return to Compliance Date: Not reported
duled Compliance Date: Not reported

HARBOR OIL INC. (Continued) **1000302670**

of Request:	Not reported
Response Received:	Not reported
est Agency:	Not reported
er Citation:	Not reported
luation Date:	20161013
valuation Responsible Agency:	State
ound Violation:	No
Evaluation Type Description:	COMPLIANCE EVALUATION INSPECTION ON-SITE
ation Responsible Person Identifier:	Not reported
Evaluation Responsible Sub-Organization:	NWR
l Return to Compliance Date:	Not reported
duled Compliance Date:	Not reported
of Request:	Not reported
Response Received:	Not reported
est Agency:	Not reported
er Citation:	Not reported
uation Date:	19880302
uation Responsible Agency:	EPA Contractor/Grantee
ound Violation:	Yes
Evaluation Type Description:	FOCUSED COMPLIANCE INSPECTION
valuation Responsible Person Identifier:	R0MLB
ation Responsible Sub-Organization:	Not reported
al Return to Compliance Date:	19880302
duled Compliance Date:	Not reported
of Request:	Not reported
Response Received:	Not reported
est Agency:	Not reported
er Citation:	Not reported
luation Date:	19961108
valuation Responsible Agency:	State
ound Violation:	Yes
Evaluation Type Description:	COMPLIANCE EVALUATION INSPECTION ON-SITE
valuation Responsible Person Identifier:	ORPDC
Evaluation Responsible Sub-Organization:	NWR
ual Return to Compliance Date:	19961211
duled Compliance Date:	Not reported
of Request:	Not reported
Response Received:	Not reported
est Agency:	Not reported
er Citation:	Not reported
luation Date:	19920618
valuation Responsible Agency:	State
ound Violation:	Yes
Evaluation Type Description:	COMPLIANCE EVALUATION INSPECTION ON-SITE
Evaluation Responsible Person Identifier:	R0GTW
Evaluation Responsible Sub-Organization:	NWR
ual Return to Compliance Date:	19931208
heduled Compliance Date:	19920726
of Request:	Not reported
Response Received:	Not reported
est Agency:	Not reported
er Citation:	Not reported

HARBOR OIL INC. (Continued) **1000302670**

luation Date:	19920618
valuation Responsible Agency:	State
ound Violation:	Yes
Evaluation Type Description:	COMPLIANCE EVALUATION INSPECTION ON-SITE
Evaluation Responsible Person Identifier:	R0GTW
Evaluation Responsible Sub-Organization:	NWR
ual Return to Compliance Date:	19931208
eduled Compliance Date:	19920925
of Request:	Not reported
Response Received:	Not reported
est Agency:	Not reported
er Citation:	Not reported
luation Date:	19961108
valuation Responsible Agency:	State
ound Violation:	Yes
Evaluation Type Description:	COMPLIANCE EVALUATION INSPECTION ON-SITE
valuation Responsible Person Identifier:	ORPDC
Evaluation Responsible Sub-Organization:	NWR
ual Return to Compliance Date:	19961211
duled Compliance Date:	Not reported
of Request:	Not reported
Response Received:	Not reported
est Agency:	Not reported
er Citation:	Not reported
uation Date:	19930204
valuation Responsible Agency:	State
ound Violation:	Yes
Evaluation Type Description:	COMPLIANCE EVALUATION INSPECTION ON-SITE
Evaluation Responsible Person Identifier:	ORGTW
Evaluation Responsible Sub-Organization:	NWR
ual Return to Compliance Date:	19931208
duled Compliance Date:	Not reported
of Request:	Not reported
Response Received:	Not reported
est Agency:	Not reported
er Citation:	Not reported
luation Date:	20100726
valuation Responsible Agency:	State
Found Violation:	No
Evaluation Type Description:	COMPLIANCE EVALUATION INSPECTION ON-SITE
Evaluation Responsible Person Identifier:	ORJTC
Evaluation Responsible Sub-Organization:	NWR
l Return to Compliance Date:	Not reported
duled Compliance Date:	Not reported
of Request:	Not reported
Response Received:	Not reported
est Agency:	Not reported
er Citation:	Not reported

HARBOR OIL INC. (Continued) **1000302670**

Facility, Chemical, Releases and Other Waste Management Summary Information:

RI ID:	9721WCLBRC11535
orm Type:	Form R
porting year:	2021
rade secret indicator:	NO
anitized indicator:	NO
Title of certifying official:	CEO ERIC SPENCER
Certifying officials signature indicator:	ELECTRONIC
gned:	2022-09-19
Name:	ECOLUBE RECOVERY LLC
dress:	11535 N FORCE AVE
ty,State,Zip:	PORTLAND, OR 97217
ode:	Not reported
name:	Not reported
Mailing name:	ECOLUBE RECOVERY LLC
ling street:	11535 N FORCE AVE
ng province:	Not reported
ailing City,State,Zip:	PORTLAND, OR 97217
Entire facility ind:	YES
artial facility ind:	NO
ederal facility ind:	NO
oco facility ind:	NO
ssigned fed facility flag:	NO
Public contact name:	STEVE MORTESEN
c contact phone and Ext:	5039158409
Public contact email:	SMORTESEN@ECOLUBERECOVERY.COM
ary sic code:	Not reported
ode 2:	Not reported
ode 3:	Not reported
ode 4:	Not reported
ode 5:	Not reported
ode 6:	Not reported
origin:	Not reported
mary naics code:	324199
code 2:	Not reported
code 3:	Not reported
code 4:	Not reported
code 5:	Not reported
code 6:	Not reported
tude:	45.60602
tude:	-122.69291
d B number A:	102035571
B number B:	Not reported
A number A:	Not reported
A number B:	Not reported
A number C:	Not reported
A number D:	Not reported
A number E:	Not reported
A number F:	Not reported
A number G:	Not reported
A number H:	Not reported
ES number A:	Not reported
ES number B:	Not reported
ES number C:	Not reported
ES number D:	Not reported
ES number E:	Not reported
ES number F:	Not reported

HARBOR OIL INC. (Continued) **1000302670**

ES number G:	Not reported
nt company name:	Not reported
nt company D and B number:	Not reported
lardized parent company name:	Not reported
ument control number:	1321220607788
RI ID:	9721WCLBRC11535
as number:	N982
Chemical name:	Zinc compounds
lassification:	TRI
Unit of measure:	Pounds
Metal ind:	YES
ion code 1:	Not reported
ion code 2:	Not reported
ximum amount on site:	04
ugitive air emissions - total release pounds:	NA
ve air emissions - total release range code:	Not reported
tal fugitive air emissions:	0
ve air emissions - basis of estimate:	Not reported
k air emissions - release pounds:	1.25
air emissions - release range code:	Not reported
l stack air emissions:	1.25
Stack air emissions - basis of estimate:	Periodic/Random Monotoning Data
l air emissions:	1.25
Discharges to stream a - stream name:	COLUMBIA SLOUGH
tal discharges to stream a:	3.67
Discharges to stream a - basis of estimate:	Periodic/Random Monotoning Data
charges to stream a - % from stormwater:	100
arges to stream b - stream name:	Not reported
discharges to stream b:	Not reported
arges to stream b - basis of estimate:	Not reported
arges to stream b - % from stormwater:	Not reported
arges to stream c - stream name:	Not reported
discharges to stream c:	Not reported
arges to stream c - basis of estimate:	Not reported
arges to stream c - % from stormwater:	Not reported
arges to stream d - stream name:	Not reported
discharges to stream d:	Not reported
arges to stream d - basis of estimate:	Not reported
arges to stream d - % from stormwater:	Not reported
arges to stream e - stream name:	Not reported
discharges to stream e:	Not reported
arges to stream e - basis of estimate:	Not reported
arges to stream e - % from stormwater:	Not reported
arges to stream f - stream name:	Not reported
discharges to stream f:	Not reported
arges to stream f - basis of estimate:	Not reported
arges to stream f - % from stormwater:	Not reported
arges to stream g - stream name:	Not reported
discharges to stream g:	Not reported
arges to stream g - basis of estimate:	Not reported
arges to stream g - % from stormwater:	Not reported
arges to stream h - stream name:	Not reported
arges to stream h - release pounds:	Not reported
arges to stream h - release range code:	Not reported
discharges to stream h:	Not reported
arges to stream h - basis for estimate:	Not reported
arges to stream h - % from stormwater:	Not reported

HARBOR OIL INC. (Continued) **1000302670**

tal number of receiving streams:	1
tal surface water discharge:	3.67
on-site underground inj - pounds:	Not reported
te underground inj - basis of estimate:	Not reported
tal on-site ugrnd inj to cl i wells - pounds:	0
te underground inj to c1 i wells - basis of estimate:	Not reported
tal on-site ugrnd inj to cl ii-v wells - pounds:	0
te ungrnd inj to cl ii-v wells - basis of estimate:	Not reported
tal on-site underground injection:	0
on-site landfills:	Not reported
te landfills - basis of estimate:	Not reported
tal on-site RCRA subtitle c landfills:	0
te RCRA subtitle c landfills - basis of estimate:	Not reported
tal other on-site landfills:	0
landfills - basis of estimate:	Not reported
tal on-site land treatment:	0
trtmt/appl farming - basis of estimate:	Not reported
surface impoundments:	Not reported
ce impoundment - basis of estimate:	Not reported
tal RCRA c surface impoundments:	0
A c Surface impoundment - basis of estimate:	Not reported
tal other surface impoundments:	0
surface impoundment - basis of estimate:	Not reported
tal other disposal:	0
disposal - basis of estimate:	Not reported
tal on-site land releases:	0
l on-site releases:	4.92
site - POTW releases:	4.99
f-site - storage only:	0
f-site - solid/stab - metals:	0
site - wastewater treatment release - metals:	2.4
f-site - solid/stab - release - metals:	0
f-site - wastewater treatment - metals:	0
f-site - underground injection:	0
f-site - underground injection - class 1 wells:	0
f-site - underground injection - class ii-v wells:	0
f-site - landfills/disposal surface impoundments:	0
f-site - surface impoundment:	0
f-site - RCRA subtitle c surface impoundments:	0
f-site - other surface impoundments:	0
f-site - other landfills:	0
f-site - RCRA subtitle c landfills:	0
f-site - disposal - land treatment:	0
f-site - disposal - other land disposal:	0
f-site - disposal - other off-site management:	0
f-site - disposal - transfer to waste broker:	0
f-site - disposal - unknown:	0
al transferred off site for disposal:	7.39
f-site - recycling - solvents/organics recovery:	0
f-site - recycling -metals recovery:	0
f-site - recycling - other reuse or recovery:	0
f-site - recycling - acid regeneration:	0
f-site - recycling - transfer to waste broker:	0
tal transferred off site for recycling:	0
f-site - energy recovery:	0
f-site - transfer to waste broker for energy recovery:	0
tal transferred off site for energy recovery:	0

HARBOR OIL INC. (Continued) **1000302670**

f-site - POTW treatment:	0
f-site - solid/stab treatment - non metals:	0
f-site -incineration/thermal treatment:	0
f-site - incineration/insignificant heat value:	0
f-site - wastewater treatment - non-metals:	0
f-site - other waste treatment:	0
f-site - transfer to waste broker - waste treatment:	0
tal transferred off site for treatment:	0
f-site - transfer to waste broker:	0
al transferred off site for further waste management:	7.39
al POTW transfer:	4.99
ergy recovery on site current year:	0
cycled on site current year:	0
eated on site current year:	0
tal on-site waste management:	0
n-site energy recovery method 1:	Not Applicable
te energy recovery method 2:	Not reported
n-site energy recovery method 3:	Not Applicable
te energy recovery method 4:	Not reported
n-site recycling processes method 1:	Not Applicable
te recycling processes method 2:	Not reported
te recycling processes method 3:	Not reported
te recycling processes method 4:	Not reported
te recycling processes method 5:	Not reported
te recycling processes method 6:	Not reported
te recycling processes method 7:	Not reported
Facility ID:	Not reported
lemental Metal Included:	NO
aste Rock Pile managed Indicator:	0
e Rock Quantity:	Not reported
Site - POTW Releases 81C:	3.2934
ff Site - POTW Releases 81D:	1.6966
ssigned Partial Facility Flag:	NO
se Number:	N982
ixture Name:	NA
lean Air Act Ind:	NO
arcinogen Ind:	NO
FAS Ind:	NO

Chemical Activities and Uses:

s number:	N982
ument control number:	1321220607788
Chemical name:	Zinc compounds
lassification:	TRI
Unit of measure:	Pounds
Produce the chemical:	No
mport the chemical:	No
On-site use of the chemical:	No
Sale or distribution of the chemical:	No
s a byproduct:	No
s a manufactured impurity:	No
Used as a reactant:	No
P101 feedstocks:	No
P102 raw materials:	No
P103 intermediates:	No
P104 initiators:	No
P199 other:	No
dded as a formulation component:	No

HARBOR OIL INC. (Continued) **1000302670**

P201 additives:	No
P202 dyes:	No
P203 reaction diluents:	No
P204 initiators:	No
P205 solvents:	No
P206 inhibitors:	No
P207 emulsifiers:	No
P208 surfactants:	No
P209 lubricants:	No
P210 flame retardants:	No
P211 rheological modifiers:	No
P299 other:	No
sed as an article component:	Yes
Repackaging:	No
s a process impurity:	No
Processed / recycling:	No
Used as a chemical processing aid:	No
E101 process solvents:	No
E102 catalysts:	No
E103 inhibitors:	No
E104 initiators:	No
E105 reaction terminators:	No
E106 solution buffers:	No
E199 other:	No
Used as a manufacturing aid:	No
E201 process lubricants:	No
E202 metalworking fluids:	No
E203 coolants:	No
E204 refrigerants:	No
E205 hydraulic fluids:	No
E299 other:	No
Ancillary or other use:	No
E301 cleaner:	No
E302 degreaser:	No
E303 lubricant:	No
E304 fuel:	No
E305 flame retardant:	No
E306 waste treatment:	No
E307 water treatment:	No
E308 construction materials:	No
E399 other:	No

Submitted Facility Name:	ECOLUBE RECOVERY LLC
bmitted Street:	11535 N FORCE AVE
Submitted City:	PORTLAND
Submitted County:	MULTNOMAH
ubmitted State:	OR
bmitted Zip Code:	97217
itted BIA Code:	Not reported
itted Tribe Name:	Not reported
itted Parent Company Name:	Not reported
itted Parent Company DB Number:	Not reported
itted Standardized Parent Company Name:	Not reported
bmitted Primary NAICS Code:	324199
bmitted Industry Code:	324
Submitted Industry Name:	Petroleum
ustry Code:	324

HARBOR OIL INC. (Continued) **1000302670**

ndustry Name:	Petroleum
t year the facility reported:	2021
st year the facility reported:	2017
umber of forms submitted:	3
tal number of forms submitted:	15
ned Agency:	Not reported

Detailed On-site Waste Treatment Methods and Efficiency:

as number:	N982
ument control number:	1321220607788
Chemical name:	Zinc compounds
lassification:	TRI
Unit of measure:	Pounds
tream 1 - waste stream code:	NA
m 1 - trtmt method - sequence 1:	Not reported
m 1 - trtmt method - sequence 2:	Not reported
m 1 - trtmt method - sequence 3:	Not reported
m 1 - trtmt method - sequence 4:	Not reported
m 1 - trtmt method - sequence 5:	Not reported
m 1 - trtmt method - sequence 6:	Not reported
m 1 - trtmt method - sequence 7:	Not reported
m 1 - trtmt method - sequence 8:	Not reported
m 1 - based on operating data:	Not reported
m 2 - waste stream code:	Not reported
m 2 - trtmt method - sequence 1:	Not reported
m 2 - trtmt method - sequence 2:	Not reported
m 2 - trtmt method - sequence 3:	Not reported
m 2 - trtmt method - sequence 4:	Not reported
m 2 - trtmt method - sequence 5:	Not reported
m 2 - trtmt method - sequence 6:	Not reported
m 2 - trtmt method - sequence 7:	Not reported
m 2 - trtmt method - sequence 8:	Not reported
m 2 - based on operating data:	Not reported
m 3 - waste stream code:	Not reported
m 3 - trtmt method - sequence 1:	Not reported
m 3 - trtmt method - sequence 2:	Not reported
m 3 - trtmt method - sequence 3:	Not reported
m 3 - trtmt method - sequence 4:	Not reported
m 3 - trtmt method - sequence 5:	Not reported
m 3 - trtmt method - sequence 6:	Not reported
m 3 - trtmt method - sequence 7:	Not reported
m 3 - trtmt method - sequence 8:	Not reported
m 3 - based on operating data:	Not reported
m 4 - waste stream code:	Not reported
m 4 - trtmt method - sequence 1:	Not reported
m 4 - trtmt method - sequence 2:	Not reported
m 4 - trtmt method - sequence 3:	Not reported
m 4 - trtmt method - sequence 4:	Not reported
m 4 - trtmt method - sequence 5:	Not reported
m 4 - trtmt method - sequence 6:	Not reported
m 4 - trtmt method - sequence 7:	Not reported
m 4 - trtmt method - sequence 8:	Not reported
m 4 - based on operating data:	Not reported
m 5 - waste stream code:	Not reported
m 5 - trtmt method - sequence 1:	Not reported
m 5 - trtmt method - sequence 2:	Not reported
m 5 - trtmt method - sequence 3:	Not reported

HARBOR OIL INC. (Continued) **1000302670**

m 5 - trtmt method - sequence 4: Not reported
m 5 - trtmt method - sequence 5: Not reported
m 5 - trtmt method - sequence 6: Not reported
m 5 - trtmt method - sequence 7: Not reported
m 5 - trtmt method - sequence 8: Not reported
m 5 - based on operating data: Not reported

Details of Off-site Transfers:

as number: N982
ument control number: 1321220607788
Chemical name: Zinc compounds
lassification: TRI
te RCRA id nr: IDR000207183
fsite transfer sequence number: 2
ffsite name: L&R ENVIRONMENTAL, LLC - SITE B
Offsite street address: 1100 W THOMPSON RD
ite City,State,Zip: KUNA, ID 83634
fsite county: ADA
e province: Not reported
e country id: Not reported
ffsite control: NO
Unit of measure: Pounds
ite wastewater trtmt (metals) m62 LBS: 2.4
Offsite wastewater trtmt (metals) m62 BOE: Periodic/Random Monotoning Data
l amount transferred offsite for disposal: 2.4
tal amount transferred offsite for recycling: 0
tal amount transferred offsite for energy recovery: 0
tal amount transferred offsite for treatment: 0
D - Transfer Location: 110070594433

Details of Transfers to Publicly Owned Treatment Works:

as number: N982
ument control number: 1321220607788
Chemical name: Zinc compounds
lassification: TRI
Unit of measure: Pounds
POTW name: COLUMBIA BOULEVARD STP
OTW address: 5001 N COLUMBIA BLVD
OTW City,State,Zip: PORTLAND, OR 97203
POTW county: MULTNOMAH
antity transferred: 4.99
of estimate: Not reported
scharges to water streams: 0
arges to water streams - basis of estimate: Not reported
scharges to other activities: 0
arges to other activities - basis of estimate: Not reported
leased to air: 0
ased to air - basis of estimate: Not reported
dge to disposal: 3.2934
Sludge to disposal - basis of estimate: Published Emission Factors
udge to incineration - metals: 0
ge to incineration - metals - basis of estimate: Not reported
udge to agricultural applications: 0
ge to agricultural applications - basis of estimate: Not reported
ther or unknown disposal: 1.6966
Other or unknown disposal - basis of estimate: Published Emission Factors

HARBOR OIL INC. (Continued) **1000302670**

her or unknown treatment: 0
r or unknown treatment - basis of estimate: Not reported
udge to incineration - nonmetals: 0
ge to incineration - nonmetals - basis of estimate: Not reported
tal treated: 0
W Registry ID: 110000576895
Site - POTW Releases 81C: 3.2934
ff Site - POTW Releases 81D: 1.6966
Site - POTW Releases: 4.99
perimental and Est. Treatment: 0
rimental and Est. Treatment - Basis of Est.: Not reported

Additional Information Miscellaneous and Optional:

as number: N982
ument control number: 1321220607788
Chemical name: Zinc compounds
lassification: TRI
mment sequence: 680312
mment type description: You have entered a value for a metal and/or a metal compound for Transfers to Publicly Owned Treatment Works (POTWs)
ment text: Error Reviewed / No Comment.

RI ID: 9721WCLBRC11535
s number: N420
Chemical name: Lead compounds
assification: PBT
Unit of measure: Pounds
Metal ind: YES
ion code 1: Not reported
ion code 2: Not reported
ximum amount on site: 02
ugitive air emissions - total release pounds: NA
ve air emissions - total release range code: Not reported
tal fugitive air emissions: 0
ve air emissions - basis of estimate: Not reported
k air emissions - release pounds: .1557
air emissions - release range code: Not reported
l stack air emissions: .1557
Stack air emissions - basis of estimate: Periodic/Random Monotoning Data
l air emissions: .1557
Discharges to stream a - stream name: COLUMBIA SLOUGH
al discharges to stream a: .029
Discharges to stream a - basis of estimate: Periodic/Random Monotoning Data
charges to stream a - % from stormwater: 100
arges to stream b - stream name: Not reported
discharges to stream b: Not reported
arges to stream b - basis of estimate: Not reported
arges to stream b - % from stormwater: Not reported
arges to stream c - stream name: Not reported
discharges to stream c: Not reported
arges to stream c - basis of estimate: Not reported
arges to stream c - % from stormwater: Not reported
arges to stream d - stream name: Not reported
discharges to stream d: Not reported
arges to stream d - basis of estimate: Not reported
arges to stream d - % from stormwater: Not reported

HARBOR OIL INC. (Continued) **1000302670**

arges to stream e - stream name:	Not reported
discharges to stream e:	Not reported
arges to stream e - basis of estimate:	Not reported
arges to stream e - % from stormwater:	Not reported
arges to stream f - stream name:	Not reported
discharges to stream f:	Not reported
arges to stream f - basis of estimate:	Not reported
arges to stream f - % from stormwater:	Not reported
arges to stream g - stream name:	Not reported
discharges to stream g:	Not reported
arges to stream g - basis of estimate:	Not reported
arges to stream g - % from stormwater:	Not reported
arges to stream h - stream name:	Not reported
arges to stream h - release pounds:	Not reported
arges to stream h - release range code:	Not reported
discharges to stream h:	Not reported
arges to stream h - basis for estimate:	Not reported
arges to stream h - % from stormwater:	Not reported
tal number of receiving streams:	1
l surface water discharge:	.029
on-site underground inj - pounds:	Not reported
te underground inj - basis of estimate:	Not reported
tal on-site ugrnd inj to cl i wells - pounds:	0
te underground inj to c1 i wells - basis of estimate:	Not reported
tal on-site ugrnd inj to cl ii-v wells - pounds:	0
te ungrnd inj to cl ii-v wells - basis of estimate:	Not reported
tal on-site underground injection:	0
on-site landfills:	Not reported
te landfills - basis of estimate:	Not reported
tal on-site RCRA subtitle c landfills:	0
te RCRA subtitle c landfills - basis of estimate:	Not reported
tal other on-site landfills:	0
landfills - basis of estimate:	Not reported
tal on-site land treatment:	0
trtmt/appl farming - basis of estimate:	Not reported
surface impoundments:	Not reported
ce impoundment - basis of estimate:	Not reported
tal RCRA c surface impoundments:	0
A c Surface impoundment - basis of estimate:	Not reported
tal other surface impoundments:	0
surface impoundment - basis of estimate:	Not reported
tal other disposal:	0
disposal - basis of estimate:	Not reported
tal on-site land releases:	0
l on-site releases:	.1847
site - POTW releases:	.05
f-site - storage only:	0
f-site - solid/stab - metals:	0
site - wastewater treatment release - metals:	.08
f-site - solid/stab - release - metals:	0
f-site - wastewater treatment - metals:	0
f-site - underground injection:	0
f-site - underground injection - class 1 wells:	0
f-site - underground injection - class ii-v wells:	0
f-site - landfills/disposal surface impoundments:	0
f-site - surface impoundment:	0
f-site - RCRA subtitle c surface impoundments:	0

HARBOR OIL INC. (Continued) **1000302670**

f-site - other surface impoundments:	0
f-site - other landfills:	0
f-site - RCRA subtitle c landfills:	0
f-site - disposal - land treatment:	0
f-site - disposal - other land disposal:	0
f-site - disposal - other off-site management:	0
f-site - disposal - transfer to waste broker:	0
f-site - disposal - unknown:	0
al transferred off site for disposal:	.13
f-site - recycling - solvents/organics recovery:	0
f-site - recycling -metals recovery:	0
f-site - recycling - other reuse or recovery:	0
f-site - recycling - acid regeneration:	0
f-site - recycling - transfer to waste broker:	0
tal transferred off site for recycling:	0
f-site - energy recovery:	0
f-site - transfer to waste broker for energy recovery:	0
tal transferred off site for energy recovery:	0
f-site - POTW treatment:	0
f-site - solid/stab treatment - non metals:	0
f-site -incineration/thermal treatment:	0
f-site - incineration/insignificant heat value:	0
f-site - wastewater treatment - non-metals:	0
f-site - other waste treatment:	0
f-site - transfer to waste broker - waste treatment:	0
tal transferred off site for treatment:	0
f-site - transfer to waste broker:	0
al transferred off site for further waste management:	.13
l POTW transfer:	.05
ergy recovery on site current year:	0
cycled on site current year:	0
eated on site current year:	0
tal on-site waste management:	0
n-site energy recovery method 1:	Not Applicable
te energy recovery method 2:	Not reported
n-site energy recovery method 3:	Not Applicable
te energy recovery method 4:	Not reported
n-site recycling processes method 1:	Not Applicable
te recycling processes method 2:	Not reported
te recycling processes method 3:	Not reported
te recycling processes method 4:	Not reported
te recycling processes method 5:	Not reported
te recycling processes method 6:	Not reported
te recycling processes method 7:	Not reported
Facility ID:	Not reported
Elemental Metal Included:	YES
aste Rock Pile managed Indicator:	0
e Rock Quantity:	Not reported
Site - POTW Releases 81C:	.0315
Site - POTW Releases 81D:	.0185
ssigned Partial Facility Flag:	NO
se Number:	N420
ixture Name:	NA
Clean Air Act Ind:	YES
arcinogen Ind:	NO
FAS Ind:	NO

HARBOR OIL INC. (Continued) **1000302670**

Chemical Activities and Uses:

s number:	N420
ument control number:	1321220607790
Chemical name:	Lead compounds
assification:	PBT
Unit of measure:	Pounds
Produce the chemical:	No
mport the chemical:	No
On-site use of the chemical:	No
Sale or distribution of the chemical:	No
As a byproduct:	No
As a manufactured impurity:	No
Used as a reactant:	No
P101 feedstocks:	No
P102 raw materials:	No
P103 intermediates:	No
P104 initiators:	No
P199 other:	No
Added as a formulation component:	No
P201 additives:	No
P202 dyes:	No
P203 reaction diluents:	No
P204 initiators:	No
P205 solvents:	No
P206 inhibitors:	No
P207 emulsifiers:	No
P208 surfactants:	No
P209 lubricants:	No
P210 flame retardants:	No
P211 rheological modifiers:	No
P299 other:	No
Used as an article component:	Yes
Repackaging:	No
As a process impurity:	No
Processed / recycling:	No
Used as a chemical processing aid:	No
E101 process solvents:	No
E102 catalysts:	No
E103 inhibitors:	No
E104 initiators:	No
E105 reaction terminators:	No
E106 solution buffers:	No
E199 other:	No
Used as a manufacturing aid:	No
E201 process lubricants:	No
E202 metalworking fluids:	No
E203 coolants:	No
E204 refrigerants:	No
E205 hydraulic fluids:	No
E299 other:	No
Ancillary or other use:	No
E301 cleaner:	No
E302 degreaser:	No
E303 lubricant:	No
E304 fuel:	No
E305 flame retardant:	No
E306 waste treatment:	No

HARBOR OIL INC. (Continued) **1000302670**

307 water treatment:	No
308 construction materials:	No
399 other:	No
Submitted Facility Name:	ECOLUBE RECOVERY LLC
bmitted Street:	11535 N FORCE AVE
Submitted City:	PORTLAND
Submitted County:	MULTNOMAH
ubmitted State:	OR
bmitted Zip Code:	97217
itted BIA Code:	Not reported
itted Tribe Name:	Not reported
itted Parent Company Name:	Not reported
itted Parent Company DB Number:	Not reported
itted Standardized Parent Company Name:	Not reported
bmitted Primary NAICS Code:	324199
bmitted Industry Code:	324
Submitted Industry Name:	Petroleum
ustry Code:	324
ndustry Name:	Petroleum
t year the facility reported:	2021
st year the facility reported:	2017
mber of forms submitted:	3
tal number of forms submitted:	15
ned Agency:	Not reported

Detailed On-site Waste Treatment Methods and Efficiency:

s number:	N420
ument control number:	1321220607790
Chemical name:	Lead compounds
assification:	PBT
Unit of measure:	Pounds
tream 1 - waste stream code:	NA
m 1 - trtmt method - sequence 1:	Not reported
m 1 - trtmt method - sequence 2:	Not reported
m 1 - trtmt method - sequence 3:	Not reported
m 1 - trtmt method - sequence 4:	Not reported
m 1 - trtmt method - sequence 5:	Not reported
m 1 - trtmt method - sequence 6:	Not reported
m 1 - trtmt method - sequence 7:	Not reported
m 1 - trtmt method - sequence 8:	Not reported
m 1 - based on operating data:	Not reported
m 2 - waste stream code:	Not reported
m 2 - trtmt method - sequence 1:	Not reported
m 2 - trtmt method - sequence 2:	Not reported
m 2 - trtmt method - sequence 3:	Not reported
m 2 - trtmt method - sequence 4:	Not reported
m 2 - trtmt method - sequence 5:	Not reported
m 2 - trtmt method - sequence 6:	Not reported
m 2 - trtmt method - sequence 7:	Not reported
m 2 - trtmt method - sequence 8:	Not reported
m 2 - based on operating data:	Not reported
m 3 - waste stream code:	Not reported
m 3 - trtmt method - sequence 1:	Not reported
m 3 - trtmt method - sequence 2:	Not reported
m 3 - trtmt method - sequence 3:	Not reported
m 3 - trtmt method - sequence 4:	Not reported

HARBOR OIL INC. (Continued) **1000302670**

m 3 - trtmt method - sequence 5: Not reported
m 3 - trtmt method - sequence 6: Not reported
m 3 - trtmt method - sequence 7: Not reported
m 3 - trtmt method - sequence 8: Not reported
m 3 - based on operating data: Not reported
m 4 - waste stream code: Not reported
m 4 - trtmt method - sequence 1: Not reported
m 4 - trtmt method - sequence 2: Not reported
m 4 - trtmt method - sequence 3: Not reported
m 4 - trtmt method - sequence 4: Not reported
m 4 - trtmt method - sequence 5: Not reported
m 4 - trtmt method - sequence 6: Not reported
m 4 - trtmt method - sequence 7: Not reported
m 4 - trtmt method - sequence 8: Not reported
m 4 - based on operating data: Not reported
m 5 - waste stream code: Not reported
m 5 - trtmt method - sequence 1: Not reported
m 5 - trtmt method - sequence 2: Not reported
m 5 - trtmt method - sequence 3: Not reported
m 5 - trtmt method - sequence 4: Not reported
m 5 - trtmt method - sequence 5: Not reported
m 5 - trtmt method - sequence 6: Not reported
m 5 - trtmt method - sequence 7: Not reported
m 5 - trtmt method - sequence 8: Not reported
m 5 - based on operating data: Not reported

Details of Off-site Transfers:

s number: N420
ument control number: 1321220607790
Chemical name: Lead compounds
assification: PBT
te RCRA id nr: IDR000207183
fsite transfer sequence number: 2
ffsite name: L&R ENVIRONMENTAL, LLC - SITE B
Offsite street address: 1100 W THOMPSON RD
site City,State,Zip: KUNA, ID 83634
fsite county: ADA
e province: Not reported
e country id: Not reported
ffsite control: NO
Unit of measure: Pounds
site wastewater trtmt (metals) m62 LBS: .08
Offsite wastewater trtmt (metals) m62 BOE: Periodic/Random Monotoning Data
al amount transferred offsite for disposal: .08
tal amount transferred offsite for recycling: 0
tal amount transferred offsite for energy recovery: 0
tal amount transferred offsite for treatment: 0
D - Transfer Location: 110070594433

Details of Transfers to Publicly Owned Treatment Works:

s number: N420
ument control number: 1321220607790
Chemical name: Lead compounds
assification: PBT
Unit of measure: Pounds
POTW name: COLUMBIA BOULEVARD STP

HARBOR OIL INC. (Continued) **1000302670**

OTW address:	5001 N COLUMBIA BLVD
OTW City,State,Zip:	PORTLAND, OR 97203
POTW county:	MULTNOMAH
ntity transferred:	.05
of estimate:	Not reported
scharges to water streams:	0
arges to water streams - basis of estimate:	Not reported
scharges to other activities:	0
arges to other activities - basis of estimate:	Not reported
leased to air:	0
sed to air - basis of estimate:	Not reported
ge to disposal:	.0315
ludge to disposal - basis of estimate:	Published Emission Factors
dge to incineration - metals:	0
ge to incineration - metals - basis of estimate:	Not reported
dge to agricultural applications:	0
ge to agricultural applications - basis of estimate:	Not reported
r or unknown disposal:	.0185
Other or unknown disposal - basis of estimate:	Published Emission Factors
her or unknown treatment:	0
or unknown treatment - basis of estimate:	Not reported
dge to incineration - nonmetals:	0
ge to incineration - nonmetals - basis of estimate:	Not reported
tal treated:	0
W Registry ID:	110000576895
Site - POTW Releases 81C:	.0315
Site - POTW Releases 81D:	.0185
Site - POTW Releases:	.05
perimental and Est. Treatment:	0
rimental and Est. Treatment - Basis of Est.:	Not reported

Additional Information Miscellaneous and Optional:

s number:	N420
ument control number:	1321220607790
Chemical name:	Lead compounds
assification:	PBT
mment sequence:	680320
mment type description:	You have entered a value for a metal and/or a metal compound for Transfers to Publicly Owned Treatment Works (POTWs)
ment text:	Error Reviewed / No Comment.

RI ID:	9721WCLBRC11535
s number:	N590
Chemical name:	Polycyclic aromatic compounds
assification:	PBT
Unit of measure:	Pounds
letal ind:	NO
ion code 1:	Not reported
ion code 2:	Not reported
ximum amount on site:	02
ugitive air emissions - total release pounds:	NA
ve air emissions - total release range code:	Not reported
tal fugitive air emissions:	0
ve air emissions - basis of estimate:	Not reported
ck air emissions - release pounds:	.4556
air emissions - release range code:	Not reported

HARBOR OIL INC. (Continued) **1000302670**

al stack air emissions:	.4556
Stack air emissions - basis of estimate:	Periodic/Random Monotoning Data
al air emissions:	.4556
Discharges to stream a - stream name:	COLUMBIA SLOUGH
tal discharges to stream a:	0
charges to stream a - basis of estimate:	Other
charges to stream a - % from stormwater:	100
arges to stream b - stream name:	Not reported
discharges to stream b:	Not reported
arges to stream b - basis of estimate:	Not reported
arges to stream b - % from stormwater:	Not reported
arges to stream c - stream name:	Not reported
discharges to stream c:	Not reported
arges to stream c - basis of estimate:	Not reported
arges to stream c - % from stormwater:	Not reported
arges to stream d - stream name:	Not reported
discharges to stream d:	Not reported
arges to stream d - basis of estimate:	Not reported
arges to stream d - % from stormwater:	Not reported
arges to stream e - stream name:	Not reported
discharges to stream e:	Not reported
arges to stream e - basis of estimate:	Not reported
arges to stream e - % from stormwater:	Not reported
arges to stream f - stream name:	Not reported
discharges to stream f:	Not reported
arges to stream f - basis of estimate:	Not reported
arges to stream f - % from stormwater:	Not reported
arges to stream g - stream name:	Not reported
discharges to stream g:	Not reported
arges to stream g - basis of estimate:	Not reported
arges to stream g - % from stormwater:	Not reported
arges to stream h - stream name:	Not reported
arges to stream h - release pounds:	Not reported
arges to stream h - release range code:	Not reported
discharges to stream h:	Not reported
arges to stream h - basis for estimate:	Not reported
arges to stream h - % from stormwater:	Not reported
tal number of receiving streams:	1
tal surface water discharge:	0
on-site underground inj - pounds:	Not reported
te underground inj - basis of estimate:	Not reported
tal on-site ugrnd inj to cl i wells - pounds:	0
te underground inj to c1 i wells - basis of estimate:	Not reported
tal on-site ugrnd inj to cl ii-v wells - pounds:	0
te ungrnd inj to cl ii-v wells - basis of estimate:	Not reported
tal on-site underground injection:	0
on-site landfills:	Not reported
te landfills - basis of estimate:	Not reported
tal on-site RCRA subtitle c landfills:	0
te RCRA subtitle c landfills - basis of estimate:	Not reported
tal other on-site landfills:	0
landfills - basis of estimate:	Not reported
tal on-site land treatment:	0
trtmt/appl farming - basis of estimate:	Not reported
surface impoundments:	Not reported
ce impoundment - basis of estimate:	Not reported
tal RCRA c surface impoundments:	0

HARBOR OIL INC. (Continued) **1000302670**

A c Surface impoundment - basis of estimate:	Not reported
tal other surface impoundments:	0
surface impoundment - basis of estimate:	Not reported
tal other disposal:	0
disposal - basis of estimate:	Not reported
tal on-site land releases:	0
l on-site releases:	.4556
f-site - POTW releases:	0
f-site - storage only:	0
f-site - solid/stab - metals:	0
f-site - wastewater treatment release - metals:	0
f-site - solid/stab - release - metals:	0
f-site - wastewater treatment - metals:	0
f-site - underground injection:	0
f-site - underground injection - class 1 wells:	0
f-site - underground injection - class ii-v wells:	0
f-site - landfills/disposal surface impoundments:	0
f-site - surface impoundment:	0
f-site - RCRA subtitle c surface impoundments:	0
f-site - other surface impoundments:	0
f-site - other landfills:	0
f-site - RCRA subtitle c landfills:	0
f-site - disposal - land treatment:	0
f-site - disposal - other land disposal:	0
f-site - disposal - other off-site management:	0
f-site - disposal - transfer to waste broker:	0
f-site - disposal - unknown:	0
tal transferred off site for disposal:	0
f-site - recycling - solvents/organics recovery:	0
f-site - recycling -metals recovery:	0
f-site - recycling - other reuse or recovery:	0
f-site - recycling - acid regeneration:	0
f-site - recycling - transfer to waste broker:	0
tal transferred off site for recycling:	0
f-site - energy recovery:	0
f-site - transfer to waste broker for energy recovery:	0
tal transferred off site for energy recovery:	0
f-site - POTW treatment:	0
f-site - solid/stab treatment - non metals:	0
f-site -incineration/thermal treatment:	0
f-site - incineration/insignificant heat value:	0
site - wastewater treatment - non-metals:	.12
f-site - other waste treatment:	0
f-site - transfer to waste broker - waste treatment:	0
l transferred off site for treatment:	.12
f-site - transfer to waste broker:	0
l transferred off site for further waste management:	.12
tal POTW transfer:	0
ergy recovery on site current year:	0
cycled on site current year:	0
eated on site current year:	0
tal on-site waste management:	0
n-site energy recovery method 1:	Not Applicable
te energy recovery method 2:	Not reported
n-site energy recovery method 3:	Not Applicable
te energy recovery method 4:	Not reported
n-site recycling processes method 1:	Not Applicable

HARBOR OIL INC. (Continued) **1000302670**

te recycling processes method 2:	Not reported
te recycling processes method 3:	Not reported
te recycling processes method 4:	Not reported
te recycling processes method 5:	Not reported
te recycling processes method 6:	Not reported
te recycling processes method 7:	Not reported
Facility ID:	Not reported
lemental Metal Included:	NO
aste Rock Pile managed Indicator:	0
e Rock Quantity:	Not reported
f Site - POTW Releases 81C:	0
f Site - POTW Releases 81D:	0
ssigned Partial Facility Flag:	NO
se Number:	N590
ixture Name:	NA
Clean Air Act Ind:	YES
Carcinogen Ind:	YES
FAS Ind:	NO

Chemical Activities and Uses:

s number:	N590
cument control number:	1321220607776
Chemical name:	Polycyclic aromatic compounds
assification:	PBT
Unit of measure:	Pounds
Produce the chemical:	No
mport the chemical:	No
On-site use of the chemical:	No
Sale or distribution of the chemical:	No
s a byproduct:	No
s a manufactured impurity:	No
Used as a reactant:	No
P101 feedstocks:	No
P102 raw materials:	No
P103 intermediates:	No
P104 initiators:	No
P199 other:	No
dded as a formulation component:	No
P201 additives:	No
P202 dyes:	No
P203 reaction diluents:	No
P204 initiators:	No
P205 solvents:	No
P206 inhibitors:	No
P207 emulsifiers:	No
P208 surfactants:	No
P209 lubricants:	No
P210 flame retardants:	No
P211 rheological modifiers:	No
P299 other:	No
sed as an article component:	Yes
epackaging:	No
s a process impurity:	No
rocessed / recycling:	No
Used as a chemical processing aid:	No
E101 process solvents:	No
E102 catalysts:	No
E103 inhibitors:	No

HARBOR OIL INC. (Continued) **1000302670**

E104 initiators:	No
E105 reaction terminators:	No
E106 solution buffers:	No
E199 other:	No
Used as a manufacturing aid:	No
E201 process lubricants:	No
E202 metalworking fluids:	No
E203 coolants:	No
E204 refrigerants:	No
E205 hydraulic fluids:	No
E299 other:	No
Ancillary or other use:	No
E301 cleaner:	No
E302 degreaser:	No
E303 lubricant:	No
E304 fuel:	No
E305 flame retardant:	No
E306 waste treatment:	No
E307 water treatment:	No
E308 construction materials:	No
E399 other:	No

Submitted Facility Name:	ECOLUBE RECOVERY LLC
bmitted Street:	11535 N FORCE AVE
Submitted City:	PORTLAND
Submitted County:	MULTNOMAH
ubmitted State:	OR
bmitted Zip Code:	97217
itted BIA Code:	Not reported
itted Tribe Name:	Not reported
itted Parent Company Name:	Not reported
itted Parent Company DB Number:	Not reported
itted Standardized Parent Company Name:	Not reported
bmitted Primary NAICS Code:	324199
bmitted Industry Code:	324
Submitted Industry Name:	Petroleum
ustry Code:	324
ndustry Name:	Petroleum
t year the facility reported:	2021
st year the facility reported:	2017
mber of forms submitted:	3
tal number of forms submitted:	15
ned Agency:	Not reported

Detailed On-site Waste Treatment Methods and Efficiency:

s number:	N590
cument control number:	1321220607776
Chemical name:	Polycyclic aromatic compounds
assification:	PBT
Unit of measure:	Pounds
tream 1 - waste stream code:	NA
m 1 - trtmt method - sequence 1:	Not reported
m 1 - trtmt method - sequence 2:	Not reported
m 1 - trtmt method - sequence 3:	Not reported
m 1 - trtmt method - sequence 4:	Not reported
m 1 - trtmt method - sequence 5:	Not reported
m 1 - trtmt method - sequence 6:	Not reported

HARBOR OIL INC. (Continued) **1000302670**

m 1 - trtmt method - sequence 7:	Not reported
m 1 - trtmt method - sequence 8:	Not reported
m 1 - based on operating data:	Not reported
m 2 - waste stream code:	Not reported
m 2 - trtmt method - sequence 1:	Not reported
m 2 - trtmt method - sequence 2:	Not reported
m 2 - trtmt method - sequence 3:	Not reported
m 2 - trtmt method - sequence 4:	Not reported
m 2 - trtmt method - sequence 5:	Not reported
m 2 - trtmt method - sequence 6:	Not reported
m 2 - trtmt method - sequence 7:	Not reported
m 2 - trtmt method - sequence 8:	Not reported
m 2 - based on operating data:	Not reported
m 3 - waste stream code:	Not reported
m 3 - trtmt method - sequence 1:	Not reported
m 3 - trtmt method - sequence 2:	Not reported
m 3 - trtmt method - sequence 3:	Not reported
m 3 - trtmt method - sequence 4:	Not reported
m 3 - trtmt method - sequence 5:	Not reported
m 3 - trtmt method - sequence 6:	Not reported
m 3 - trtmt method - sequence 7:	Not reported
m 3 - trtmt method - sequence 8:	Not reported
m 3 - based on operating data:	Not reported
m 4 - waste stream code:	Not reported
m 4 - trtmt method - sequence 1:	Not reported
m 4 - trtmt method - sequence 2:	Not reported
m 4 - trtmt method - sequence 3:	Not reported
m 4 - trtmt method - sequence 4:	Not reported
m 4 - trtmt method - sequence 5:	Not reported
m 4 - trtmt method - sequence 6:	Not reported
m 4 - trtmt method - sequence 7:	Not reported
m 4 - trtmt method - sequence 8:	Not reported
m 4 - based on operating data:	Not reported
m 5 - waste stream code:	Not reported
m 5 - trtmt method - sequence 1:	Not reported
m 5 - trtmt method - sequence 2:	Not reported
m 5 - trtmt method - sequence 3:	Not reported
m 5 - trtmt method - sequence 4:	Not reported
m 5 - trtmt method - sequence 5:	Not reported
m 5 - trtmt method - sequence 6:	Not reported
m 5 - trtmt method - sequence 7:	Not reported
m 5 - trtmt method - sequence 8:	Not reported
m 5 - based on operating data:	Not reported

Details of Off-site Transfers:

s number:	N590
cument control number:	1321220607776
Chemical name:	Polycyclic aromatic compounds
assification:	PBT
te RCRA id nr:	IDR000207183
fsite transfer sequence number:	2
ffsite name:	L&R ENVIRONMENTAL, LLC - SITE B
Offsite street address:	1100 W THOMPSON RD
site City,State,Zip:	KUNA, ID 83634
fsite county:	ADA
e province:	Not reported
e country id:	Not reported

HARBOR OIL INC. (Continued) **1000302670**

ffsite control: NO
Unit of measure: Pounds
tal amount transferred offsite for disposal: 0
tal amount transferred offsite for recycling: 0
tal amount transferred offsite for energy recovery: 0
site wastewater trtmt non-metals m61 LBS: .12
Offsite wastewater trtmt non-metals m61 BOE: Periodic/Random Monotoning Data
al amount transferred offsite for treatment: .12
D - Transfer Location: 110070594433

Details of Transfers to Publicly Owned Treatment Works:

s number: N590
cument control number: 1321220607776
Chemical name: Polycyclic aromatic compounds
assification: PBT
Unit of measure: Pounds
POTW name: COLUMBIA BOULEVARD STP
OTW address: 5001 N COLUMBIA BLVD
OTW City,State,Zip: PORTLAND, OR 97203
POTW county: MULTNOMAH
uantity transferred: 0
of estimate: Not reported
scharges to water streams: 0
arges to water streams - basis of estimate: Not reported
scharges to other activities: 0
arges to other activities - basis of estimate: Not reported
eleased to air: 0
ased to air - basis of estimate: Not reported
udge to disposal: 0
ge to disposal - basis of estimate: Not reported
udge to incineration - metals: 0
ge to incineration - metals - basis of estimate: Not reported
udge to agricultural applications: 0
ge to agricultural applications - basis of estimate: Not reported
her or unknown disposal: 0
er or unknown disposal - basis of estimate: Other
her or unknown treatment: 0
r or unknown treatment - basis of estimate: Not reported
udge to incineration - nonmetals: 0
ge to incineration - nonmetals - basis of estimate: Not reported
tal treated: 0
W Registry ID: 110000576895
f Site - POTW Releases 81C: 0
f Site - POTW Releases 81D: 0
f Site - POTW Releases: 0
perimental and Est. Treatment: 0
rimental and Est. Treatment - Basis of Est.: Not reported

Additional Information Miscellaneous and Optional:

s number: N590
cument control number: 1321220607776
Chemical name: Polycyclic aromatic compounds
assification: PBT
mment sequence: 680305
nt type description: Production or Activity Variable
ent text: Variable(s) used to calculate Production Ratio: Gallons of Product.

HARBOR OIL INC. (Continued) **1000302670**

ROD:

Name:	HARBOR OIL INC.
Address:	AKA CHEMPRO OF OREGON INC 11535 N FORCE ST
City,State,Zip:	PORTLAND, OR 97217
EPA ID:	ORD071803985
RG:	10
Site ID:	1000442
Action:	GOVT Decision Document (ROD)
Operable Unit Number:	REMEDIAL
SEQ ID:	1
Action Completion:	2013-06-28 00:00:00
NPL Status:	Deleted
Non NPL Status:	Not reported

PRP:

PRP Name:

AVISTA CORP.
AVISTA CORP.
BONNEVILLE POWER ADMINISTRATION
BONNEVILLE POWER ADMINISTRATION
CANAL CAPITAL CORP.
CHEVRON U.S.A. INC.
ENERGY AND MATERIALS RECOVERY, INC.
ENERGY AND MATERIALS RECOVERY, INC.
ENVIRONMENTAL OIL PROCESSING TECHNOLOGY
EVERGREEN OIL
GO PETROLEUM DISTRIBUTORS, INC.
MOHAWK LUBRICANTS LTD.
MONTANA POWER CO
NORTHWESTERN CORP.
NORTHWESTERN CORP.
PORT OF PORTLAND
PORTLAND GENERAL ELECTRIC
PORTLAND GENERAL ELECTRIC
ROSS ISLAND SAND AND GRAVEL
TEXACO DOWNSTREAM LLC

Click this hyperlink while viewing on your computer to access
5 additional PRP: record(s) in the EDR Site Report.

PADS:

Name:	AMERICAN PETROLEUM
Address:	11535 N FORCE AVE
Address 2:	Not reported
City,State,Zip:	PORTLAND, OR 97217
EDR ID:	1000302670
EPAID:	ORD071803985
Region:	10
Generator:	Y
Storer:	N
Disposer:	N
Transporter:	N
Smelter:	N
Research Facility:	N
Mailing Address:	11535 N FORCE AVE
Mailing Address 2:	Not reported
Mailing City:	PORTLAND
Mailing State:	OR

HARBOR OIL INC. (Continued) **1000302670**

Mailing Zip: 97217
Mailing Country: US
Owner Name: ECOLUBE RECOVERY
Certification Date: 12/03/2017
Contact Name: KRISTI HUNT
Contact Title: FACILITIES MANAGER
Contact Telephone: 503-445-7780
Contact Text: Not reported
Contact Email: Not reported

FTTS INSP:
Inspection Number: 199003024476 1
Region: 10
Inspection Date: 03/02/90
Inspector: LONG
Violation occurred: No
Investigation Type: Section 6 PCB Federal Conducted
Investigation Reason: Neutral Scheme, Region
Legislation Code: TSCA
Facility Function: Disposer

HIST FTTS INSP:
Inspection Number: 199003024476 1
Region: 10
Inspection Date: Not reported
Inspector: LONG
Violation occurred: No
Investigation Type: Section 6 PCB Federal Conducted
Investigation Reason: Neutral Scheme, Region
Legislation Code: TSCA
Facility Function: Disposer

ECHO:
Envid: 1000302670
Registry ID: 110001656351
R URL: http://echo.epa.gov/detailed-facility-report?fid=110001656351
Name: ECOLUBE RECOVERY
Address: 11535 N FORCE AVE
City,State,Zip: PORTLAND, OR 97217

AIRS:
Source ID: Not reported
Permit Number: 26-3021-ST-01
Address: 11535 N FORCE AVE
Name: ECOLUBE RECOVERY LLC
City,State,Zip: PORTLAND, OR 97217
Year: Not reported
Permit Type: Standard ACDP
Expiration Date: 09/01/2022
Pollutant: Not reported
Issue Date: 09/28/2017
Emissions: Not reported
NAICS Code: 423930

HARBOR OIL INC. (Continued) **1000302670**

Is NAICS Code Primary:	Not reported
SIC Code:	2992
Is SIC Code Primary:	Not reported
Latitude:	45.6062
Longitude:	-122.6938
Emission Source Code:	Not reported
Emission Source Description:	Not reported
Process Code:	Not reported
Process Description:	Not reported
Process Unit:	Not reported
SCC:	Not reported
Throughput:	Not reported
Throughput Type:	Not reported

HSIS:

Name:	ECOLUBE RECOVERY, LLC
dress:	11535 N FORCE AVE
ty,State,Zip:	PORTLAND, OR 97217
ity ID:	014481
rtment Or Division Of Company:	Not reported
nical Is Extremely Hazardous Substance (EHS:	Not reported
ains 112R:	Not reported
ty Has Written Emergency Plan:	Not reported
S Code 1:	Not reported
S Desc 1:	Not reported
S Code 2:	Not reported
S Desc 2:	Not reported
ager Name:	Not reported
ess Phone:	Not reported
ng Address:	Not reported
ng City:	Not reported
ng State:	Not reported
ng Zip:	Not reported
f Employees:	Not reported
Phone:	Not reported
rd:	Not reported
Dept Code:	Not reported
FD:	PORTLAND FIRE & RESCUE
kler System:	Not reported
gency Contact:	Not reported
gency Procedure:	Not reported
ess Type:	Not reported
ity Type:	Private
Department:	ECOLUBE RECOVERY
Status:	ACTIVE
tude:	45.6064
tude:	-122.694
us TRI:	Active
tus RMP:	Inactive
us PSM:	Active
tus CR2K:	Inactive
us 302:	Active
er Name:	Eric Spencer
st Reported ID:	36250
se Number:	N/A
hemical Name:	GEAR OIL
Name:	Not reported

HARBOR OIL INC. (Continued) **1000302670**

s Pure: No
s Mix: Yes
S: Not reported
re Component: Not reported
ximum Daily Amount Code: 10
aximum Daily Amount Unit: gal
nical Added Date: 10/26/2017
s Chem PSM: No
s Chem 112R: No
s Chem 302: No
s Pesticide: No
s Fertilizer: No
ysical State: Liquid
NA Number: 1270
FPA Health: 1
FPA Flammability: 1
FPA Reactivity: 0
FPA Special Notice: N/A
ards: Health Respiratory
umber of Days Onsite: 365
ar: 2018

se Number: 7782447
Chemical Name: OXYGEN
Name: Not reported
s Pure: Yes
s Mix: No
S: Not reported
re Component: Not reported
ximum Daily Amount Code: 11
ximum Daily Amount Unit: cuft
nical Added Date: 10/26/2017
s Chem PSM: No
s Chem 112R: No
s Chem 302: No
s Pesticide: No
s Fertilizer: No
hysical State: Gas
NA Number: 1072
FPA Health: 0
FPA Flammability: 0
FPA Reactivity: 0
FPA Special Notice: OX
Hazards: Health Acute, Health SkinCorrosion, Physical Flammable
umber of Days Onsite: 365
ar: 2018

e Number: 1310732
Chemical Name: SODIUM HYDROXIDE 50%
Name: Not reported
s Pure: No
s Mix: Yes
S: Not reported
re Component: Not reported
ximum Daily Amount Code: 20
aximum Daily Amount Unit: gal
nical Added Date: 10/26/2017

HARBOR OIL INC. (Continued) **1000302670**

s Chem PSM: No
s Chem 112R: No
s Chem 302: No
s Pesticide: No
s Fertilizer: No
hysical State: Liquid
NA Number: 1824
FPA Health: 3
FPA Flammability: 0
FPA Reactivity: 1
A Special Notice: Not reported
ds: Health SeriousEye, Health SkinCorrosion, Physical Corrosive
umber of Days Onsite: 365
ar: 2018

e Number: 107211
hemical Name: ANTIFREEZE
Name: Not reported
s Pure: Yes
s Mix: No
S: Not reported
re Component: Not reported
aximum Daily Amount Code: 30
aximum Daily Amount Unit: gal
nical Added Date: 10/26/2017
s Chem PSM: No
s Chem 112R: No
s Chem 302: No
s Pesticide: No
s Fertilizer: No
hysical State: Liquid
NA Number: 3082
FPA Health: 1
FPA Flammability: 1
FPA Reactivity: 0
A Special Notice: Not reported
azards: Health SpecificOrganToxicity
umber of Days Onsite: 365
ar: 2018

se Number: N/A
Chemical Name: WASTE OIL
Name: Not reported
s Pure: No
s Mix: Yes
S: Not reported
re Component: Not reported
ximum Daily Amount Code: 41
aximum Daily Amount Unit: gal
nical Added Date: 10/26/2017
s Chem PSM: No
s Chem 112R: No
s Chem 302: No
s Pesticide: No
s Fertilizer: No
hysical State: Liquid
NNA Number: N/A

HARBOR OIL INC. (Continued) **1000302670**

FPA Health:	0
FPA Flammability:	0
FPA Reactivity:	0
FPA Special Notice:	N/A
ds:	Health Aspiration, Health Respiratory, Health SeriousEye
umber of Days Onsite:	365
ar:	2018
Number:	Not reported
nical Name:	Not reported
Name:	Not reported
re:	Not reported
:	Not reported
S:	Not reported
re Component:	Not reported
mum Daily Amount Code:	Not reported
mum Daily Amount Unit:	Not reported
nical Added Date:	Not reported
em PSM:	Not reported
em 112R:	Not reported
em 302:	Not reported
sticide:	Not reported
rtilizer:	Not reported
cal State:	Not reported
A Number:	Not reported
A Health:	Not reported
A Flammability:	Not reported
A Reactivity:	Not reported
A Special Notice:	Not reported
rds:	Not reported
ber of Days Onsite:	Not reported
	Not reported
se Number:	7782447
Chemical Name:	OXYGEN
Name:	Not reported
s Pure:	Yes
s Mix:	No
S:	Not reported
re Component:	Not reported
ximum Daily Amount Code:	11
ximum Daily Amount Unit:	cuft
nical Added Date:	10/26/2017
s Chem PSM:	No
s Chem 112R:	No
s Chem 302:	No
s Pesticide:	No
s Fertilizer:	No
hysical State:	Gas
NA Number:	1072
FPA Health:	0
FPA Flammability:	0
FPA Reactivity:	0
FPA Special Notice:	OX
Hazards:	Health Acute, Health SkinCorrosion, Physical Flammable
umber of Days Onsite:	365
ar:	2020

HARBOR OIL INC. (Continued) **1000302670**

e Number: 70514124
hemical Name: USED OIL
Name: Not reported
s Pure: Yes
s Mix: No
S: Not reported
re Component: Not reported
ximum Daily Amount Code: 42
aximum Daily Amount Unit: gal
ical Added Date: 10/26/2017
s Chem PSM: No
s Chem 112R: No
s Chem 302: No
s Pesticide: No
s Fertilizer: No
hysical State: Liquid
A Number: Not reported
FPA Health: 1
FPA Flammability: 1
FPA Reactivity: 0
FPA Special Notice: N/A
rds: Health Carcinogenicity, Health Germ, Health ReproductiveToxicity, Health Respiratory, Health SeriousEye, Health SkinCorrosion, Health SpecificOrganToxicity
umber of Days Onsite: 365
ar: 2020

ase Number: 64741566
Chemical Name: ASPHALT FLUX
Name: Not reported
s Pure: Yes
s Mix: No
S: Not reported
re Component: Not reported
aximum Daily Amount Code: 30
aximum Daily Amount Unit: gal
ical Added Date: 02/27/2020
s Chem PSM: No
s Chem 112R: No
s Chem 302: No
s Pesticide: No
s Fertilizer: No
hysical State: Liquid
INA Number: 3257
FPA Health: 1
FPA Flammability: 1
FPA Reactivity: 0
FPA Special Notice: N/A
azards: Health Acute, Health SeriousEye, Health SkinCorrosion
umber of Days Onsite: 365
ar: 2020

e Number: 1310732
Chemical Name: SODIUM HYDROXIDE 25%
Name: Not reported
s Pure: Yes
s Mix: No

HARBOR OIL INC. (Continued) **1000302670**

S: Not reported
re Component: Not reported
ximum Daily Amount Code: 20
aximum Daily Amount Unit: gal
nical Added Date: 10/26/2017
s Chem PSM: No
s Chem 112R: No
s Chem 302: No
s Pesticide: No
s Fertilizer: No
hysical State: Liquid
NA Number: 1824
FPA Health: 3
FPA Flammability: 0
FPA Reactivity: 0
A Special Notice: Not reported
ards: Health Acute, Health SeriousEye, Health SkinCorrosion, Physical Corrosive
umber of Days Onsite: 365
ar: 2020

se Number: 64742478
Chemical Name: PETROLEUM DISTILLATES HYDROTREATED LIGHT
Name: Not reported
s Pure: Yes
s Mix: No
S: Not reported
re Component: Not reported
ximum Daily Amount Code: 30
aximum Daily Amount Unit: gal
ical Added Date: 02/27/2020
s Chem PSM: No
s Chem 112R: No
s Chem 302: No
s Pesticide: No
s Fertilizer: No
hysical State: Liquid
NNA Number: 1268
FPA Health: 1
FPA Flammability: 2
FPA Reactivity: 0
FPA Special Notice: N/A
ds: Health Respiratory, Health SpecificOrganToxicity, Physical Combustive
umber of Days Onsite: 365
ar: 2020

Click this hyperlink while viewing on your computer to access
5 additional OR HSIS: record(s) in the EDR Site Report.

OR MANIFEST:

Manifest Year: Manifest Year - 2020
EPA Id: ORD071803985
Inactive Status: Not reported
Organization Name: Not reported
Contact Name: Ricci Keller
Contact Telephone Number: Not reported
Mailing Address: 11535 N Force Ave

HARBOR OIL INC. (Continued) **1000302670**

Mailing City/State/Zip: Portland, OR 97217

Manifest:

Name: ECOLUBE RECOVERY
Year : 2020
RCRA Id : ORD071803985
Inactive : Not reported
Status: Large quantity generator
Manifest : 15159544
Ship Date : 10/02/2020
TSD : UTD991301748
WS Num: 1
Transporter: Not reported
Ship Qty : Not reported
Rpt Unit : Not reported
Off Mng : H132
EPA Waste Codes: D002
Waste Description: Unused sulfuric acid created as a byproduct in oil sulfonation process
mt Of Waste Stream Generated in Reporting Yr 1: 2777.791805
mt Of Waste Stream Generated in Reporting Yr 2: 2777.791805

Name: ECOLUBE RECOVERY
Year : 2020
RCRA Id : ORD071803985
Inactive : Not reported
Status: Large quantity generator
Manifest : 15159544
Ship Date : 10/02/2020
TSD : UTD991301748
WS Num: 1
Transporter: Not reported
Ship Qty : Not reported
Rpt Unit : Not reported
Off Mng : H132
EPA Waste Codes: D007
Waste Description: Unused sulfuric acid created as a byproduct in oil sulfonation process
mt Of Waste Stream Generated in Reporting Yr 1: 2777.791805
mt Of Waste Stream Generated in Reporting Yr 2: 2777.791805

Name: ECOLUBE RECOVERY
Year : 2020
RCRA Id : ORD071803985
Inactive : Not reported
Status: Large quantity generator
Manifest : 15159543
Ship Date : 10/02/2020
TSD : UTD981552177
WS Num: 2
Transporter: Not reported
Ship Qty : Not reported
Rpt Unit : Not reported
Off Mng : H040
EPA Waste Codes: D001
Waste Description: Spent Carbon
mt Of Waste Stream Generated in Reporting Yr 1: 68.025
mt Of Waste Stream Generated in Reporting Yr 2: 68.025

HARBOR OIL INC. (Continued) **1000302670**

Name: ECOLUBE RECOVERY
Year : 2020
RCRA Id : ORD071803985
Inactive : Not reported
Status: Large quantity generator
Manifest : 15159543
Ship Date : 10/02/2020
TSD : UTD981552177
WS Num: 2
Transporter: Not reported
Ship Qty : Not reported
Rpt Unit : Not reported
Off Mng : H040
EPA Waste Codes: D039
Waste Description: Spent Carbon
mt Of Waste Stream Generated in Reporting Yr 1: 68.025
mt Of Waste Stream Generated in Reporting Yr 2: 68.025

Manifest:
Name: ECOLUBE RECOVERY
Year : 2019
RCRA Id : ORD071803985
Inactive : Not reported
Status: Large quantity generator
Manifest : 12843386
Ship Date : 03/04/2019
TSD : UTD981552177
WS Num: 3
Transporter: Not reported
Ship Qty : Not reported
Rpt Unit : Not reported
Off Mng : H040
EPA Waste Codes: D008
Waste Description: Benzene Polychlorinated Biphenyls
Amt Of Waste Stream Generated in Reporting Yr 1: 0
Amt Of Waste Stream Generated in Reporting Yr 2: 3392

Name: ECOLUBE RECOVERY
Year : 2019
RCRA Id : ORD071803985
Inactive : Not reported
Status: Large quantity generator
Manifest : 12843386
Ship Date : 03/04/2019
TSD : UTD981552177
WS Num: 3
Transporter: Not reported
Ship Qty : Not reported
Rpt Unit : Not reported
Off Mng : H040
EPA Waste Codes: D018
Waste Description: Benzene Polychlorinated Biphenyls
Amt Of Waste Stream Generated in Reporting Yr 1: 0
Amt Of Waste Stream Generated in Reporting Yr 2: 3392

HARBOR OIL INC. (Continued) **1000302670**

Name: ECOLUBE RECOVERY
Year : 2019
RCRA Id : ORD071803985
Inactive : Not reported
Status: Large quantity generator
Manifest : 12889722
Ship Date : 01/24/2019
TSD : UTD981552177
WS Num: 3
Transporter: Not reported
Ship Qty : Not reported
Rpt Unit : Not reported
Off Mng : H040
EPA Waste Codes: D008
Waste Description: Benzene Polychlorinated Biphenyls
Amt Of Waste Stream Generated in Reporting Yr 1: 0
Amt Of Waste Stream Generated in Reporting Yr 2: 13381

Name: ECOLUBE RECOVERY
Year : 2019
RCRA Id : ORD071803985
Inactive : Not reported
Status: Large quantity generator
Manifest : 12889722
Ship Date : 01/24/2019
TSD : UTD981552177
WS Num: 3
Transporter: Not reported
Ship Qty : Not reported
Rpt Unit : Not reported
Off Mng : H040
EPA Waste Codes: D018
Waste Description: Benzene Polychlorinated Biphenyls
Amt Of Waste Stream Generated in Reporting Yr 1: 0
Amt Of Waste Stream Generated in Reporting Yr 2: 13381

Name: ECOLUBE RECOVERY
Year : 2019
RCRA Id : ORD071803985
Inactive : Not reported
Status: Large quantity generator
Manifest : 14065927
Ship Date : 12/31/2019
TSD : MOD054018288
WS Num: 2
Transporter: Not reported
Ship Qty : Not reported
Rpt Unit : Not reported
Off Mng : H040
EPA Waste Codes: D007
Waste Description: Spent Carbon
Amt Of Waste Stream Generated in Reporting Yr 1: 1687.02
Amt Of Waste Stream Generated in Reporting Yr 2: 1687.02

Name: ECOLUBE RECOVERY
Year : 2019
RCRA Id : ORD071803985

HARBOR OIL INC. (Continued) **1000302670**

Inactive :	Not reported	
Status:	Large quantity generator	
Manifest :	14065927	
Ship Date :	12/31/2019	
TSD :	MOD054018288	
WS Num:	2	
Transporter:	Not reported	
Ship Qty :	Not reported	
Rpt Unit :	Not reported	
Off Mng :	H040	
EPA Waste Codes:	D008	
Waste Description:	Spent Carbon	
Amt Of Waste Stream Generated in Reporting Yr 1:		1687.02
Amt Of Waste Stream Generated in Reporting Yr 2:		1687.02

Name:	ECOLUBE RECOVERY	
Year :	2019	
RCRA Id :	ORD071803985	
Inactive :	Not reported	
Status:	Large quantity generator	
Manifest :	14065927	
Ship Date :	12/31/2019	
TSD :	MOD054018288	
WS Num:	2	
Transporter:	Not reported	
Ship Qty :	Not reported	
Rpt Unit :	Not reported	
Off Mng :	H040	
EPA Waste Codes:	D018	
Waste Description:	Spent Carbon	
Amt Of Waste Stream Generated in Reporting Yr 1:		1687.02
Amt Of Waste Stream Generated in Reporting Yr 2:		1687.02

Name:	ECOLUBE RECOVERY	
Year :	2019	
RCRA Id :	ORD071803985	
Inactive :	Not reported	
Status:	Large quantity generator	
Manifest :	14065927	
Ship Date :	12/31/2019	
TSD :	MOD054018288	
WS Num:	2	
Transporter:	Not reported	
Ship Qty :	Not reported	
Rpt Unit :	Not reported	
Off Mng :	H040	
EPA Waste Codes:	D039	
Waste Description:	Spent Carbon	
Amt Of Waste Stream Generated in Reporting Yr 1:		1687.02
Amt Of Waste Stream Generated in Reporting Yr 2:		1687.02

Name:	ECOLUBE RECOVERY
Year :	2019
RCRA Id :	ORD071803985
Inactive :	Not reported
Status:	Large quantity generator
Manifest :	14065927

HARBOR OIL INC. (Continued) **1000302670**

Ship Date : 12/31/2019
TSD : MOD054018288
WS Num: 2
Transporter: Not reported
Ship Qty : Not reported
Rpt Unit : Not reported
Off Mng : H040
EPA Waste Codes: D040
Waste Description: Spent Carbon
Amt Of Waste Stream Generated in Reporting Yr 1: 1687.02
Amt Of Waste Stream Generated in Reporting Yr 2: 1687.02

Manifest:
Name: HARBOR OIL INC
Year : 1996
RCRA Id : ORD071803985
Inactive : Not reported
Status: Large quantity generator
Manifest : 010141
Ship Date : 12/06/1996
TSD : ILD085349264
WS Num: 2
Transporter: Not reported
Ship Qty : Not reported
Rpt Unit : Not reported
Off Mng : M043
EPA Waste Codes: D039
Waste Description: Trichloroethylene contaminated filter screenings.
Amt Of Waste Stream Generated in Reporting Yr 1: 159
Amt Of Waste Stream Generated in Reporting Yr 2: 159

Name: HARBOR OIL INC
Year : 1996
RCRA Id : ORD071803985
Inactive : Not reported
Status: Large quantity generator
Manifest : 010141
Ship Date : 12/06/1996
TSD : ILD085349264
WS Num: 2
Transporter: Not reported
Ship Qty : Not reported
Rpt Unit : Not reported
Off Mng : M043
EPA Waste Codes: D040
Waste Description: Trichloroethylene contaminated filter screenings.
Amt Of Waste Stream Generated in Reporting Yr 1: 159
Amt Of Waste Stream Generated in Reporting Yr 2: 159

Name: HARBOR OIL INC
Year : 1996
RCRA Id : ORD071803985
Inactive : Not reported
Status: Large quantity generator
Manifest : 010141

HARBOR OIL INC. (Continued) **1000302670**

Ship Date :	12/06/1996
TSD :	ILD085349264
WS Num:	2
Transporter:	Not reported
Ship Qty :	Not reported
Rpt Unit :	Not reported
Off Mng :	M043
EPA Waste Codes:	F001
Waste Description:	Trichloroethylene contaminated filter screenings.
Amt Of Waste Stream Generated in Reporting Yr 1:	159
Amt Of Waste Stream Generated in Reporting Yr 2:	159

Name:	HARBOR OIL INC
Year :	1996
RCRA Id :	ORD071803985
Inactive :	Not reported
Status:	Large quantity generator
Manifest :	096337
Ship Date :	06/07/1996
TSD :	WAD981769110
WS Num:	1
Transporter:	Not reported
Ship Qty :	Not reported
Rpt Unit :	Not reported
Off Mng :	M051
EPA Waste Codes:	F002
Waste Description:	Spent trichloroethylene and asphalt from truck cleaning.
Amt Of Waste Stream Generated in Reporting Yr 1:	2177
Amt Of Waste Stream Generated in Reporting Yr 2:	2177

Name:	HARBOR OIL INC
Year :	1996
RCRA Id :	ORD071803985
Inactive :	Not reported
Status:	Large quantity generator
Manifest :	FACRPT
Ship Date :	03/08/1996
TSD :	ORD981766124
WS Num:	3
Transporter:	Not reported
Ship Qty :	Not reported
Rpt Unit :	Not reported
Off Mng :	M021
EPA Waste Codes:	D001
Waste Description:	Petroleum naphtha from a parts washer system
Amt Of Waste Stream Generated in Reporting Yr 1:	251
Amt Of Waste Stream Generated in Reporting Yr 2:	48

Name:	HARBOR OIL INC
Year :	1996
RCRA Id :	ORD071803985
Inactive :	Not reported
Status:	Large quantity generator
Manifest :	FACRPT
Ship Date :	03/08/1996
TSD :	ORD981766124
WS Num:	3

HARBOR OIL INC. (Continued) **1000302670**

Transporter: Not reported
Ship Qty : Not reported
Rpt Unit : Not reported
Off Mng : M021
EPA Waste Codes: D018
Waste Description: Petroleum naphtha from a parts washer system
Amt Of Waste Stream Generated in Reporting Yr 1: 251
Amt Of Waste Stream Generated in Reporting Yr 2: 48

Name: HARBOR OIL INC
Year : 1996
RCRA Id : ORD071803985
Inactive : Not reported
Status: Large quantity generator
Manifest : FACRPT
Ship Date : 03/08/1996
TSD : ORD981766124
WS Num: 3
Transporter: Not reported
Ship Qty : Not reported
Rpt Unit : Not reported
Off Mng : M021
EPA Waste Codes: D035
Waste Description: Petroleum naphtha from a parts washer system
Amt Of Waste Stream Generated in Reporting Yr 1: 251
Amt Of Waste Stream Generated in Reporting Yr 2: 48

Name: HARBOR OIL INC
Year : 1996
RCRA Id : ORD071803985
Inactive : Not reported
Status: Large quantity generator
Manifest : FACRPT
Ship Date : 04/28/1996
TSD : ORD981766124
WS Num: 3
Transporter: Not reported
Ship Qty : Not reported
Rpt Unit : Not reported
Off Mng : M021
EPA Waste Codes: D001
Waste Description: Petroleum naphtha from a parts washer system
Amt Of Waste Stream Generated in Reporting Yr 1: 251
Amt Of Waste Stream Generated in Reporting Yr 2: 51

Name: HARBOR OIL INC
Year : 1996
RCRA Id : ORD071803985
Inactive : Not reported
Status: Large quantity generator
Manifest : FACRPT
Ship Date : 04/28/1996
TSD : ORD981766124
WS Num: 3
Transporter: Not reported
Ship Qty : Not reported
Rpt Unit : Not reported

HARBOR OIL INC. (Continued) **1000302670**

Off Mng : M021
EPA Waste Codes: D018
Waste Description: Petroleum naphtha from a parts washer system
Amt Of Waste Stream Generated in Reporting Yr 1: 251
Amt Of Waste Stream Generated in Reporting Yr 2: 51

Name: HARBOR OIL INC
Year : 1996
RCRA Id : ORD071803985
Inactive : Not reported
Status: Large quantity generator
Manifest : FACRPT
Ship Date : 04/28/1996
TSD : ORD981766124
WS Num: 3
Transporter: Not reported
Ship Qty : Not reported
Rpt Unit : Not reported
Off Mng : M021
EPA Waste Codes: D035
Waste Description: Petroleum naphtha from a parts washer system
Amt Of Waste Stream Generated in Reporting Yr 1: 251
Amt Of Waste Stream Generated in Reporting Yr 2: 51

Click this hyperlink while viewing on your computer to access
38 additional OR_MANIFEST: record(s) in the EDR Site Report.

Name: HARBOR OIL INC
Year : 1996
RCRA Id : ORD071803985
Inactive : Not reported
Status: Large quantity generator
Manifest : FACRPT
Ship Date : 06/26/1996
TSD : ORD981766124
WS Num: 3
Transporter: Not reported
Ship Qty : Not reported
Rpt Unit : Not reported
Off Mng : M021
EPA Waste Codes: D001
Waste Description: Petroleum naphtha from a parts washer system
Amt Of Waste Stream Generated in Reporting Yr 1: 251
Amt Of Waste Stream Generated in Reporting Yr 2: 54

Name: HARBOR OIL INC
Year : 1996
RCRA Id : ORD071803985
Inactive : Not reported
Status: Large quantity generator
Manifest : FACRPT
Ship Date : 06/26/1996
TSD : ORD981766124
WS Num: 3
Transporter: Not reported
Ship Qty : Not reported
Rpt Unit : Not reported

HARBOR OIL INC. (Continued) **1000302670**

Off Mng : M021
EPA Waste Codes: D018
Waste Description: Petroleum naphtha from a parts washer system
Amt Of Waste Stream Generated in Reporting Yr 1: 251
Amt Of Waste Stream Generated in Reporting Yr 2: 54

Name: HARBOR OIL INC
Year : 1996
RCRA Id : ORD071803985
Inactive : Not reported
Status: Large quantity generator
Manifest : FACRPT
Ship Date : 06/26/1996
TSD : ORD981766124
WS Num: 3
Transporter: Not reported
Ship Qty : Not reported
Rpt Unit : Not reported
Off Mng : M021
EPA Waste Codes: D035
Waste Description: Petroleum naphtha from a parts washer system
Amt Of Waste Stream Generated in Reporting Yr 1: 251
Amt Of Waste Stream Generated in Reporting Yr 2: 54

Name: HARBOR OIL INC
Year : 1996
RCRA Id : ORD071803985
Inactive : Not reported
Status: Large quantity generator
Manifest : FACRPT
Ship Date : 08/22/1996
TSD : ORD981766124
WS Num: 3
Transporter: Not reported
Ship Qty : Not reported
Rpt Unit : Not reported
Off Mng : M021
EPA Waste Codes: D001
Waste Description: Petroleum naphtha from a parts washer system
Amt Of Waste Stream Generated in Reporting Yr 1: 251
Amt Of Waste Stream Generated in Reporting Yr 2: 51

Name: HARBOR OIL INC
Year : 1996
RCRA Id : ORD071803985
Inactive : Not reported
Status: Large quantity generator
Manifest : FACRPT
Ship Date : 08/22/1996
TSD : ORD981766124
WS Num: 3
Transporter: Not reported
Ship Qty : Not reported
Rpt Unit : Not reported
Off Mng : M021
EPA Waste Codes: D018
Waste Description: Petroleum naphtha from a parts washer system

HARBOR OIL INC. (Continued) **1000302670**

Amt Of Waste Stream Generated in Reporting Yr 1: 251
Amt Of Waste Stream Generated in Reporting Yr 2: 51

Name: HARBOR OIL INC
Year : 1996
RCRA Id : ORD071803985
Inactive : Not reported
Status: Large quantity generator
Manifest : FACRPT
Ship Date : 08/22/1996
TSD : ORD981766124
WS Num: 3
Transporter: Not reported
Ship Qty : Not reported
Rpt Unit : Not reported
Off Mng : M021
EPA Waste Codes: D035
Waste Description: Petroleum naphtha from a parts washer system
Amt Of Waste Stream Generated in Reporting Yr 1: 251
Amt Of Waste Stream Generated in Reporting Yr 2: 51

Name: HARBOR OIL INC
Year : 1996
RCRA Id : ORD071803985
Inactive : Not reported
Status: Large quantity generator
Manifest : FACRPT
Ship Date : 10/18/1996
TSD : ORD981766124
WS Num: 3
Transporter: Not reported
Ship Qty : Not reported
Rpt Unit : Not reported
Off Mng : M021
EPA Waste Codes: D001
Waste Description: Petroleum naphtha from a parts washer system
Amt Of Waste Stream Generated in Reporting Yr 1: 251
Amt Of Waste Stream Generated in Reporting Yr 2: 48

Name: HARBOR OIL INC
Year : 1996
RCRA Id : ORD071803985
Inactive : Not reported
Status: Large quantity generator
Manifest : FACRPT
Ship Date : 10/18/1996
TSD : ORD981766124
WS Num: 3
Transporter: Not reported
Ship Qty : Not reported
Rpt Unit : Not reported
Off Mng : M021
EPA Waste Codes: D018
Waste Description: Petroleum naphtha from a parts washer system
Amt Of Waste Stream Generated in Reporting Yr 1: 251
Amt Of Waste Stream Generated in Reporting Yr 2: 48

HARBOR OIL INC. (Continued) **1000302670**

Name: HARBOR OIL INC
Year : 1996
RCRA Id : ORD071803985
Inactive : Not reported
Status: Large quantity generator
Manifest : FACRPT
Ship Date : 10/18/1996
TSD : ORD981766124
WS Num: 3
Transporter: Not reported
Ship Qty : Not reported
Rpt Unit : Not reported
Off Mng : M021
EPA Waste Codes: D035
Waste Description: Petroleum naphtha from a parts washer system
Amt Of Waste Stream Generated in Reporting Yr 1: 251
Amt Of Waste Stream Generated in Reporting Yr 2: 48

Manifest:
Name: HARBOR OIL INC
Year : 1994
RCRA Id : ORD071803985
Inactive : Not reported
Status: Large quantity generator
Manifest : 11406
Ship Date : 10/28/1994
TSD : WAD000812909
WS Num: 1
Transporter: Not reported
Ship Qty : Not reported
Rpt Unit : Not reported
Off Mng : M041
EPA Waste Codes: D040
Waste Description: Spent trichlorethylene and oil from a closed looptruck tank vapor degreasin
Amt Of Waste Stream Generated in Reporting Yr 1: 3660
Amt Of Waste Stream Generated in Reporting Yr 2: 3660

Name: HARBOR OIL INC
Year : 1994
RCRA Id : ORD071803985
Inactive : Not reported
Status: Large quantity generator
Manifest : 11406
Ship Date : 10/28/1994
TSD : WAD000812909
WS Num: 1
Transporter: Not reported
Ship Qty : Not reported
Rpt Unit : Not reported
Off Mng : M041
EPA Waste Codes: F001
Waste Description: Spent trichlorethylene and oil from a closed looptruck tank vapor degreasin
Amt Of Waste Stream Generated in Reporting Yr 1: 3660
Amt Of Waste Stream Generated in Reporting Yr 2: 3660

HARBOR OIL INC. (Continued) **1000302670**

Manifest:

Name:	HARBOR OIL INC
Year :	1993
RCRA Id :	ORD071803985
Inactive :	Not reported
Status:	Large quantity generator
Manifest :	05499
Ship Date :	02/02/1993
TSD :	WAD092300250
WS Num:	1
Transporter:	Not reported
Ship Qty :	Not reported
Rpt Unit :	Not reported
Off Mng :	M022
EPA Waste Codes:	D040
Waste Description:	1,1,1 Trichloroethane and Asphalt from Solvent Vapor Degreasing System used
Amt Of Waste Stream Generated in Reporting Yr 1:	476
Amt Of Waste Stream Generated in Reporting Yr 2:	476

Name:	HARBOR OIL INC
Year :	1993
RCRA Id :	ORD071803985
Inactive :	Not reported
Status:	Large quantity generator
Manifest :	05499
Ship Date :	02/02/1993
TSD :	WAD092300250
WS Num:	1
Transporter:	Not reported
Ship Qty :	Not reported
Rpt Unit :	Not reported
Off Mng :	M022
EPA Waste Codes:	F001
Waste Description:	1,1,1 Trichloroethane and Asphalt from Solvent Vapor Degreasing System used
Amt Of Waste Stream Generated in Reporting Yr 1:	476
Amt Of Waste Stream Generated in Reporting Yr 2:	476

Name:	HARBOR OIL INC
Year :	1993
RCRA Id :	ORD071803985
Inactive :	Not reported
Status:	Large quantity generator
Manifest :	93062
Ship Date :	02/12/1993
TSD :	ORD980981682
WS Num:	2
Transporter:	Not reported
Ship Qty :	Not reported
Rpt Unit :	Not reported
Off Mng :	M041
EPA Waste Codes:	D007
Waste Description:	Used Oil Contaminated with Metals and Solvents
Amt Of Waste Stream Generated in Reporting Yr 1:	13659
Amt Of Waste Stream Generated in Reporting Yr 2:	13659

Name:	HARBOR OIL INC
Year :	1993

HARBOR OIL INC. (Continued) **1000302670**

RCRA Id : ORD071803985
Inactive : Not reported
Status: Large quantity generator
Manifest : 93062
Ship Date : 02/12/1993
TSD : ORD980981682
WS Num: 2
Transporter: Not reported
Ship Qty : Not reported
Rpt Unit : Not reported
Off Mng : M041
EPA Waste Codes: D008
Waste Description: Used Oil Contaminated with Metals and Solvents
Amt Of Waste Stream Generated in Reporting Yr 1: 13659
Amt Of Waste Stream Generated in Reporting Yr 2: 13659

Name: HARBOR OIL INC
Year : 1993
RCRA Id : ORD071803985
Inactive : Not reported
Status: Large quantity generator
Manifest : 93062
Ship Date : 02/12/1993
TSD : ORD980981682
WS Num: 2
Transporter: Not reported
Ship Qty : Not reported
Rpt Unit : Not reported
Off Mng : M041
EPA Waste Codes: D027
Waste Description: Used Oil Contaminated with Metals and Solvents
Amt Of Waste Stream Generated in Reporting Yr 1: 13659
Amt Of Waste Stream Generated in Reporting Yr 2: 13659

Name: HARBOR OIL INC
Year : 1993
RCRA Id : ORD071803985
Inactive : Not reported
Status: Large quantity generator
Manifest : 93062
Ship Date : 02/12/1993
TSD : ORD980981682
WS Num: 2
Transporter: Not reported
Ship Qty : Not reported
Rpt Unit : Not reported
Off Mng : M041
EPA Waste Codes: D039
Waste Description: Used Oil Contaminated with Metals and Solvents
Amt Of Waste Stream Generated in Reporting Yr 1: 13659
Amt Of Waste Stream Generated in Reporting Yr 2: 13659

Name: HARBOR OIL INC
Year : 1993
RCRA Id : ORD071803985
Inactive : Not reported
Status: Large quantity generator

HARBOR OIL INC. (Continued) **1000302670**

Manifest : 93128
Ship Date : 03/17/1993
TSD : ORD980981682
WS Num: 3
Transporter: Not reported
Ship Qty : Not reported
Rpt Unit : Not reported
Off Mng : M041
EPA Waste Codes: D001
Waste Description: Waste Fuel Contaminated with Metals and Solvents
Amt Of Waste Stream Generated in Reporting Yr 1: 2655
Amt Of Waste Stream Generated in Reporting Yr 2: 2316

Name: HARBOR OIL INC
Year : 1993
RCRA Id : ORD071803985
Inactive : Not reported
Status: Large quantity generator
Manifest : 93128
Ship Date : 03/17/1993
TSD : ORD980981682
WS Num: 3
Transporter: Not reported
Ship Qty : Not reported
Rpt Unit : Not reported
Off Mng : M041
EPA Waste Codes: D007
Waste Description: Waste Fuel Contaminated with Metals and Solvents
Amt Of Waste Stream Generated in Reporting Yr 1: 2655
Amt Of Waste Stream Generated in Reporting Yr 2: 2316

Name: HARBOR OIL INC
Year : 1993
RCRA Id : ORD071803985
Inactive : Not reported
Status: Large quantity generator
Manifest : 93128
Ship Date : 03/17/1993
TSD : ORD980981682
WS Num: 3
Transporter: Not reported
Ship Qty : Not reported
Rpt Unit : Not reported
Off Mng : M041
EPA Waste Codes: D008
Waste Description: Waste Fuel Contaminated with Metals and Solvents
Amt Of Waste Stream Generated in Reporting Yr 1: 2655
Amt Of Waste Stream Generated in Reporting Yr 2: 2316

Name: HARBOR OIL INC
Year : 1993
RCRA Id : ORD071803985
Inactive : Not reported
Status: Large quantity generator
Manifest : 93128
Ship Date : 03/17/1993
TSD : ORD980981682

HARBOR OIL INC. (Continued) **1000302670**

WS Num: 3
Transporter: Not reported
Ship Qty : Not reported
Rpt Unit : Not reported
Off Mng : M041
EPA Waste Codes: D018
Waste Description: Waste Fuel Contaminated with Metals and Solvents
Amt Of Waste Stream Generated in Reporting Yr 1: 2655
Amt Of Waste Stream Generated in Reporting Yr 2: 2316

Click this hyperlink while viewing on your computer to access
38 additional OR_MANIFEST: record(s) in the EDR Site Report.

Name: HARBOR OIL INC
Year : 1993
RCRA Id : ORD071803985
Inactive : Not reported
Status: Large quantity generator
Manifest : 93179
Ship Date : 04/10/1993
TSD : ORD980981682
WS Num: 3
Transporter: Not reported
Ship Qty : Not reported
Rpt Unit : Not reported
Off Mng : M041
EPA Waste Codes: D001
Waste Description: Waste Fuel Contaminated with Metals and Solvents
Amt Of Waste Stream Generated in Reporting Yr 1: 2655
Amt Of Waste Stream Generated in Reporting Yr 2: 339

Name: HARBOR OIL INC
Year : 1993
RCRA Id : ORD071803985
Inactive : Not reported
Status: Large quantity generator
Manifest : 93179
Ship Date : 04/10/1993
TSD : ORD980981682
WS Num: 3
Transporter: Not reported
Ship Qty : Not reported
Rpt Unit : Not reported
Off Mng : M041
EPA Waste Codes: D007
Waste Description: Waste Fuel Contaminated with Metals and Solvents
Amt Of Waste Stream Generated in Reporting Yr 1: 2655
Amt Of Waste Stream Generated in Reporting Yr 2: 339

Name: HARBOR OIL INC
Year : 1993
RCRA Id : ORD071803985
Inactive : Not reported
Status: Large quantity generator
Manifest : 93179
Ship Date : 04/10/1993
TSD : ORD980981682

HARBOR OIL INC. (Continued) **1000302670**

WS Num:	3
Transporter:	Not reported
Ship Qty :	Not reported
Rpt Unit :	Not reported
Off Mng :	M041
EPA Waste Codes:	D008
Waste Description:	Waste Fuel Contaminated with Metals and Solvents
Amt Of Waste Stream Generated in Reporting Yr 1:	2655
Amt Of Waste Stream Generated in Reporting Yr 2:	339

Name:	HARBOR OIL INC
Year :	1993
RCRA Id :	ORD071803985
Inactive :	Not reported
Status:	Large quantity generator
Manifest :	93179
Ship Date :	04/10/1993
TSD :	ORD980981682
WS Num:	3
Transporter:	Not reported
Ship Qty :	Not reported
Rpt Unit :	Not reported
Off Mng :	M041
EPA Waste Codes:	D018
Waste Description:	Waste Fuel Contaminated with Metals and Solvents
Amt Of Waste Stream Generated in Reporting Yr 1:	2655
Amt Of Waste Stream Generated in Reporting Yr 2:	339

NPDES:

Name:	ECOLUBE RECOVERY LLC
Address:	11535 N FORCE AVE
City,State,Zip:	PORTLAND, OR 97217
WQ File Nbr:	100707
Legal Name:	EcoLube Recovery LLC
Region:	NWR
Pri SIC:	2911
Latitude:	45.60620
Longitude:	-122.69380
Category:	INDUSTRIAL
Permit Type:	GEN13
Permit Active:	False
Permit Description:	1300-J
Expiration Date:	12/31/2004
EPA Number:	ORG340016
UIC Facility:	False
Admin Agent:	NW Region Office
Last Action Date:	07/31/1988
Permit Writer:	Not reported
Compliance Inspector:	39
DMR Reviewer:	Not reported
Application Number:	999344
Class:	MINOR
Start Date:	12/02/1986
Region Decode:	North West Region
Ownership:	PRIVATE
Permit Group:	NPDES General Permit - Industrial wastewater discharges

HARBOR OIL INC. (Continued) **1000302670**

EPA Class:	MINOR
Permit Number:	11199
Name:	ECOLUBE RECOVERY LLC
Address:	11535 N FORCE AVE
City,State,Zip:	PORTLAND, OR 97217
WQ File Nbr:	100707
Legal Name:	EcoLube Recovery LLC
Region:	NWR
Pri SIC:	2911
Latitude:	45.6062
Longitude:	-122.6938
Category:	STORMWATER
Permit Type:	GEN12T
Permit Active:	FALSE
Permit Description:	Industrial storm water - Transportation
Expiration Date:	09/30/1996
EPA Number:	MISSING!!
UIC Facility:	FALSE
Admin Agent:	NW Region Office
Last Action Date:	12/30/1999
Permit Writer:	Not reported
Compliance Inspector:	Dulay, Renato
DMR Reviewer:	Not reported
Application Number:	995515
Class:	MINOR
Start Date:	03/21/1994
Region Decode:	North West Region
Ownership:	PRIVATE
Permit Group:	NPDES General Permit - Industrial storm water discharges
EPA Class:	MINOR
Permit Number:	11201
Name:	ECOLUBE RECOVERY LLC
Address:	11535 N FORCE AVE
City,State,Zip:	PORTLAND, OR 97217
WQ File Nbr:	100707
Legal Name:	EcoLube Recovery LLC
Region:	NWR
Pri SIC:	2911
Latitude:	45.6062
Longitude:	-122.6938
Category:	STM
Permit Type:	GEN12Z
Permit Active:	True
Permit Description:	Stormwater; NPDES specific SIC codes
Expiration Date:	07/01/2026
EPA Number:	ORR800309
UIC Facility:	False
Admin Agent:	City of Portland
Last Action Date:	07/01/2021
Permit Writer:	Not reported
Compliance Inspector:	PORTLAND
DMR Reviewer:	Not reported
Application Number:	949546
Class:	MINOR
Start Date:	12/30/1999

HARBOR OIL INC. (Continued) **1000302670**

Region Decode: North West Region
Ownership: Not reported
Permit Group: Not reported
EPA Class: Not reported
Permit Number: Not reported

---

47 FLINT GROUP NORTH AMERICA CORP **OR ECSI S108659827**
West 2985 N MARINE DR **OR VCP N/A**
1/2-1 PORTLAND, OR 97217 **OR SPILLS**
0.769 mi. **OR AIRS**
4061 ft. **OR HSIS**
OR MANIFEST
Relative: **OR NPDES**
Lower

Actual:
12 ft.

ECSI:
Name: FLINT INK-FORMER JAMES RIVER INK DIVISION
Address: 2985 N MARINE DRIVE
City,State,Zip: PORTLAND, OR 97217
State ID Number: 5939
Brown ID: 0
Study Area: False
Region ID: 2
Legislatve ID: 0
Investigation: Suspect
FACA ID: 541
Further Action: 0
Lat/Long (dms): 45 36 41.00 / -122 41 52.44
County Code: 26.00
Score Value: Not reported
Cerclis ID: Not reported
Township Coord.: 2.00
Township Zone: N
Range Coord: 1.00
Range Zone: E
Section Coord: 33
Qtr Section: c
Tax Lots: 1200
Size: Not reported
NPL: False
Orphan: False
Updated By: SMILLER
Update Date: 01/07/2015
Created Date: 01/06/2015
Decode For RegionID: Northwest Region
Decode For BrownID: Not reported
Decode For Furtheract: Not reported
Decode For Investstat: Suspect
Decode For Legislative: Not reported

Narrative:
NARR ID: 5755505
NARR Code: Data Sources
Created By: SMILLER
Created Date: 01/06/2015
Updated By: SMILLER
Updated Date: 01/06/2015
Decode for NarcdID: Data Sources
NARR Comments: UST File #26-89-0063. ECSI# 127

FLINT GROUP NORTH AMERICA CORP (Continued) **S108659827**

NARR ID: 5755506
NARR Code: Hazardous Substance/Waste Types
Created By: SMILLER
Created Date: 01/06/2015
Updated By: SMILLER
Updated Date: 01/06/2015
Decode for NarcdID: Hazardous Substance/Waste Types
NARR Comments: [1/6/15 SA/SAM] Solvents, alcohols, toluene, methyl ethyl ketone.

NARR ID: 5755504
NARR Code: Remedial Action
Created By: SMILLER
Created Date: 01/06/2015
Updated By: SMILLER
Updated Date: 01/06/2015
Decode for NarcdID: Remedial Action
NARR Comments: [1/6/15 SA/SAM] See ECSI#127 for site history-The following text is from ECSI #127: James River characterized soil and groundwater contamination associated with the three major UST areas across the site, and excavated and aerated soils from leaking USTs in the late 1980s. DEQ's UST Section issued an NFA letter for the gasoline UST area in 1996, but referred all other UST issues to Site Assessment in 1997, since the remaining USTs did not contain motor fuels or waste oils. Site Assessment recommended a remedial investigation (RI) covering the entire facility(including this property), to determine the extent, magnitude, and sources of chlorinated solvents, BTEX, and metals in shallow soil and groundwater.

NARR ID: 5755503
NARR Code: Site History
Created By: SMILLER
Created Date: 01/06/2015
Updated By: SMILLER
Updated Date: 01/06/2015
Decode for NarcdID: Site History
NARR Comments: [1/6/15 SA/SAM] Formerly a part of neighboring James River Corp ECSI#127. Site separated from orginal site due to differing property ownership.

NARR ID: 5757891
NARR Code: 1922
Created By: RHOOD
Created Date: 05/08/2020
Updated By: RHOOD
Updated Date: 05/20/2021
Decode for NarcdID: Current Site Summary Statement
NARR Comments: 5.2021: They entered program to receive full nfa. DEQ identified one area in need of some additional investigation (flammable liquid and solvent mixing rooms). Also, they need to provide the storm outfalls discharges.-RAH Site investigation completed at former UST solvent area, only. DEQ replying on that report.

Administrative Action:
Action ID: 9433
Region: Northwestern Region
Complete Date: 01/24/2022
Rank Value: Not reported
Cleanup Flag: False

FLINT GROUP NORTH AMERICA CORP (Continued) **S108659827**

Created Date: 05/08/2020
Decode for AgencyID: Department of Environmental Quality
Decode for RegionID: Northwest Region
Category: Remedial Action
Action Code Flag: False
Action: INDEPENDENT CLEANUP
Further Action: 0
Comments: Not reported

Action ID: 9411
Region: Northwestern Region
Complete Date: 01/24/2022
Rank Value: Not reported
Cleanup Flag: False
Created Date: 01/24/2022
Decode for AgencyID: Department of Environmental Quality
Decode for RegionID: Northwest Region
Category: Remedial Action
Action Code Flag: False
Action: No Further Action (Conditional)
Further Action: 0
Comments: Not reported

Action ID: 9424
Region: Not reported
Complete Date: 01/06/2015
Rank Value: Not reported
Cleanup Flag: False
Created Date: 01/06/2015
Decode for AgencyID: Department of Environmental Quality
Decode for RegionID: Not reported
Category: Administrative Action
Action Code Flag: False
Action: Site added to database
Further Action: Not reported
Comments: Not reported

Action ID: 9506
Region: Northwestern Region
Complete Date: 05/08/2020
Rank Value: Not reported
Cleanup Flag: False
Created Date: 01/06/2015
Decode for AgencyID: Department of Environmental Quality
Decode for RegionID: Northwest Region
Category: Remedial Action
Action Code Flag: False
Action: Site Investigation recommended (SI)
Further Action: Medium
Comments: Not reported

VCS:
Name: FLINT INK-FORMER JAMES RIVER INK DIVISION
Address: 2985 N MARINE DRIVE
City,State,Zip: PORTLAND, OR 97217
ECS Site ID: 5939
Facility Size: Not reported

FLINT GROUP NORTH AMERICA CORP (Continued) **S108659827**

Action: No Further Action (Conditional)
Start Date: 01/24/2022
End Date: 01/24/2022
Program: ICP
Latitude: 45.6114
Longitude: -122.6978

Name: FLINT INK-FORMER JAMES RIVER INK DIVISION
Address: 2985 N MARINE DRIVE
City,State,Zip: PORTLAND, OR 97217
ECS Site ID: 5939
Facility Size: Not reported
Action: INDEPENDENT CLEANUP
Start Date: 05/08/2020
End Date: 01/24/2022
Program: icp
Latitude: 45.6114
Longitude: -122.6978

OR SPILLS:
Name: Not reported
Address: 2985 N MARINE DR
City,State,Zip: PORTLAND, OR 97217
Facility ID: 2004-2677
Incident Status: Archive
Material: Products, manufacturing intermediates, etc.
Quantity: 300
Unit of Measure: Pounds
Release Date: 11/30/2004
Description: Flint Ink reporting a 300 lbs, 40 gallons go water based ink component to release to the pavement, as much as 7 gallons may have reached a storm drain. Great Western Vacuum on scene at 1100 hours to clean up.
Lat/Long: 45.6114 / -122.6978
Source: Container
Media: On pavement/asphalt - not direct on soil
Responsible Company: Flint Ink Corporation
Responsible Address: 2985 N Marine Dr
Responsible City,St,Zip: Portland, OR 97217-7745
Unknown Quantity Released: Not reported
Maximum Potential Quantity: Not reported
Quantity Recovered: Not reported

Name: Not reported
Address: 2985 N MARINE DR
City,State,Zip: PORTLAND, OR 97217
Facility ID: 2004-2677
Incident Status: Archive
Material: Products, manufacturing intermediates, etc.
Quantity: 300
Unit of Measure: Pounds
Release Date: 11/30/2004
Description: Flint Ink reporting a 300 lbs, 40 gallons go water based ink component to release to the pavement, as much as 7 gallons may have reached a storm drain. Great Western Vacuum on scene at 1100 hours to clean up.
Lat/Long: 45.6114 / -122.6978
Source: Container
Media: Coding for the PS/BC Oil Spill Database

FLINT GROUP NORTH AMERICA CORP (Continued) **S108659827**

Responsible Company: Flint Ink Corporation
Responsible Address: 2985 N Marine Dr
Responsible City,St,Zip: Portland, OR 97217-7745
Unknown Quantity Released: Not reported
Maximum Potential Quantity: Not reported
Quantity Recovered: Not reported

Name: Not reported
Address: 2985 NORTH MARINE DRIVE
City,State,Zip: PORTLAND, OR 97203
Facility ID: 2023-0444
Incident Status: Closed
Material: Chemical Product
Quantity: Not reported
Unit of Measure: Not reported
Release Date: 02/20/2023
Description: Flint Group will be conducting dye testing for spill training. Caller reported that the Flint Group will be conducting a dye test at location for Spill Training. The dye may become visible in the Columbia river.
Lat/Long: 45.610622 / -122.6976
Source: Storm Drain or Outfall
Media: Surface Water
Responsible Company: Not reported
Responsible Address: Not reported
Responsible City,St,Zip: Not reported
Unknown Quantity Released: Not reported
Maximum Potential Quantity: Not reported
Quantity Recovered: Not reported

AIRS:
Source ID: Not reported
Permit Number: 26-0076-SI-01
Address: 2985 N MARINE DR
Name: FLINT GROUP PACKAGING INKS NORTH AMERICA LLC
City,State,Zip: PORTLAND, OR 97217
Year: Not reported
Permit Type: Simple ACDP
Expiration Date: 07/01/2023
Pollutant: Not reported
Issue Date: 07/24/2018
Emissions: Not reported
NAICS Code: 325910
Is NAICS Code Primary: Not reported
SIC Code: 2893
Is SIC Code Primary: Not reported
Latitude: 45.6114
Longitude: -122.6978
Emission Source Code: Not reported
Emission Source Description: Not reported
Process Code: Not reported
Process Description: Not reported
Process Unit: Not reported
SCC: Not reported
Throughput: Not reported
Throughput Type: Not reported

FLINT GROUP NORTH AMERICA CORP (Continued) **S108659827**

HSIS:

Name:	FLINT GROUP PACKAGING INKS NORTH AMERICA LLC
dress:	2985 N MARINE DR
ty,State,Zip:	PORTLAND, OR 97217
acility ID:	007976
rtment Or Division Of Company:	Not reported
nical Is Extremely Hazardous Substance (EHS:	Not reported
ains 112R:	Not reported
ty Has Written Emergency Plan:	Not reported
S Code 1:	Not reported
S Desc 1:	Not reported
S Code 2:	Not reported
S Desc 2:	Not reported
ager Name:	Not reported
ess Phone:	Not reported
ng Address:	Not reported
ng City:	Not reported
ng State:	Not reported
ng Zip:	Not reported
f Employees:	Not reported
Phone:	Not reported
rd:	Not reported
Dept Code:	Not reported
FD:	PORTLAND FIRE & RESCUE
kler System:	Not reported
gency Contact:	Not reported
gency Procedure:	Not reported
ess Type:	Not reported
ity Type:	Private
Department:	PACKAGING DIVISION
Status:	ACTIVE
tude:	45.6106
itude:	-122.698
us TRI:	Active
us RMP:	Active
us PSM:	Active
atus CR2K:	Inactive
atus 302:	Inactive
Owner Name:	MARK HAUZEN
t Reported ID:	35552
se Number:	N/A
mical Name:	UNI-REZ 2223
Name:	Not reported
s Pure:	Yes
s Mix:	No
S:	Not reported
re Component:	Not reported
ximum Daily Amount Code:	20
ximum Daily Amount Unit:	lbs
cal Added Date:	02/25/2019
s Chem PSM:	No
s Chem 112R:	No
s Chem 302:	No
s Pesticide:	No
s Fertilizer:	No
hysical State:	Solid
A Number:	Not reported

FLINT GROUP NORTH AMERICA CORP (Continued) **S108659827**

FPA Health: 1
FPA Flammability: 1
FPA Reactivity: 0
A Special Notice: Not reported
azards: Physical Combustive
umber of Days Onsite: 89
ar: 2018

se Number: N/A
mical Name: FILTREZ 521
Name: Not reported
s Pure: Yes
s Mix: No
S: Not reported
re Component: Not reported
ximum Daily Amount Code: 11
aximum Daily Amount Unit: lbs
cal Added Date: 02/25/2019
s Chem PSM: No
s Chem 112R: No
s Chem 302: No
s Pesticide: No
s Fertilizer: No
hysical State: Solid
A Number: Not reported
A Health: Not reported
A Flammability: Not reported
A Reactivity: Not reported
A Special Notice: Not reported
rds: Health Respiratory, Health SeriousEye
umber of Days Onsite: 89
ar: 2018

se Number: 71238
hemical Name: 1-PROPANOL
Name: Not reported
s Pure: No
s Mix: Yes
S: Not reported
re Component: Not reported
ximum Daily Amount Code: 20
aximum Daily Amount Unit: gal
cal Added Date: 02/25/2019
s Chem PSM: No
s Chem 112R: No
s Chem 302: No
s Pesticide: No
s Fertilizer: No
hysical State: Liquid
NA Number: 1274
FPA Health: 0
FPA Flammability: 0
FPA Reactivity: 0
FPA Special Notice: N/A
zards: Health SeriousEye, Health SpecificOrganToxicity, Physical Combustive
umber of Days Onsite: 365
ar: 2018

FLINT GROUP NORTH AMERICA CORP (Continued) **S108659827**

se Number:	N/A
Chemical Name:	INK WATER BASE-ETHANOL
Name:	Not reported
s Pure:	No
s Mix:	Yes
S:	Not reported
re Component:	Not reported
ximum Daily Amount Code:	11
aximum Daily Amount Unit:	gal
cal Added Date:	02/25/2019
s Chem PSM:	No
s Chem 112R:	No
s Chem 302:	No
s Pesticide:	No
s Fertilizer:	No
hysical State:	Liquid
NA Number:	1993
A Health:	Not reported
A Flammability:	Not reported
A Reactivity:	Not reported
A Special Notice:	Not reported
zards:	Health SeriousEye, Physical Combustive
umber of Days Onsite:	365
r:	2018
Number:	Not reported
nical Name:	Not reported
Name:	Not reported
re:	Not reported
:	Not reported
S:	Not reported
re Component:	Not reported
mum Daily Amount Code:	Not reported
mum Daily Amount Unit:	Not reported
nical Added Date:	Not reported
em PSM:	Not reported
em 112R:	Not reported
em 302:	Not reported
sticide:	Not reported
rtilizer:	Not reported
cal State:	Not reported
A Number:	Not reported
A Health:	Not reported
A Flammability:	Not reported
A Reactivity:	Not reported
A Special Notice:	Not reported
rds:	Not reported
ber of Days Onsite:	Not reported
	Not reported

Chemical:

Chemical Name:	INK WATER BASED FLEXOGRAPHIC
hysical Description:	LIQUID
e Number:	00000
acility Id:	007976
ysical State Of The Substance:	2
erage Amount Possessed During The Year Code:	20

FLINT GROUP NORTH AMERICA CORP (Continued) **S108659827**

ximum Amount Possessed During The Year Code:	20
plicable Unit Of Measure Code:	2
Description Of The Unit Of Measure:	GALLONS
pe Code:	D
Description:	STEEL DRUM
ype Code:	O
emperature Description:	TOTEBIN
essure of Code:	1
Pressure Description:	NORMAL PRESSURE
essure of Code:	1
Pressure Description:	NORMAL PRESSURE
Temperature Description:	NORMAL TEMPERATURE
mperature of The Hazardous Substance Code:	4
Temperature Description:	NORMAL TEMPERATURE
mperature of The Hazardous Substance Code:	4
ays Hazardous Substance On Site During Year:	365
The Substance Protected A Trade Secret:	False
ption Of The Max Qnty Code:	1,000-4,999
ption Of The Avg Qnty Code:	1,000-4,999
Most Hazardous Ingridient:	STYRENE-ACRYLIC COPOLYMER
ted Nations/north America 4 Digit Class Number:	0000
zard Rank:	2
EHS Ingredient:	NONE LISTED ON MSDS
ubstance Pure:	False
bstance Mix:	True
irst Hazardous Class Code For Chemical:	Acute Health Hazard
Second Hazardous Class Code For Chemical:	Combustible Material
Hazardous Class Code For Chemical:	Not reported
zard Class 1 Of The Chemical:	6.3
ard Class 2 Of The Chemical:	4.5
rd Class 3 Of The Chemical:	Not reported

Additional Chemical:

hemical Is A Toxic 313 Chemical:	N
Pesticide Registration Number:	Not reported
ontains 112R:	N
ontains EHS:	N
rtilizer:	N
esticide:	N
ontains 313:	Y

Chemical Name:	KAOLIN CLAY
hysical Description:	SOLID
e Number:	1332587
cility Id:	007976
ysical State Of The Substance:	1
erage Amount Possessed During The Year Code:	10
ximum Amount Possessed During The Year Code:	11
plicable Unit Of Measure Code:	1
Description Of The Unit Of Measure:	POUNDS
ype Code:	J
escription:	BAG
Code:	Not reported
erature Description:	Not reported
essure of Code:	1
Pressure Description:	NORMAL PRESSURE
ure of Code:	Not reported

FLINT GROUP NORTH AMERICA CORP (Continued) **S108659827**

sure Description:	Not reported
Temperature Description:	NORMAL TEMPERATURE
mperature of The Hazardous Substance Code:	4
perature Description:	Not reported
perature of The Hazardous Substance Code:	Not reported
ays Hazardous Substance On Site During Year:	365
The Substance Protected A Trade Secret:	False
cription Of The Max Qnty Code:	500-999
ription Of The Avg Qnty Code:	200-499
Most Hazardous Ingridient:	KAOLIN
d Nations/north america 4 Digit Class Number:	Not reported
zard Rank:	1
Ingredient:	Not reported
bstance Pure:	True
ubstance Mix:	False
First Hazardous Class Code For Chemical:	Miscellaneous Hazardous Material
nd Hazardous Class Code For Chemical:	Not reported
Hazardous Class Code For Chemical:	Not reported
zard Class 1 Of The Chemical:	9.0
rd Class 2 Of The Chemical:	Not reported
rd Class 3 Of The Chemical:	Not reported

Additional Chemical:

hemical Is A Toxic 313 Chemical:	N
Pesticide Registration Number:	Not reported
ontains 112R:	N
ontains EHS:	N
ertilizer:	N
esticide:	N
ontains 313:	N

Chemical Name:	JONCRYL 2646
nysical Description:	LIQUID
e Number:	000000
acility Id:	007976
ysical State Of The Substance:	2
erage Amount Possessed During The Year Code:	20
ximum Amount Possessed During The Year Code:	20
plicable Unit Of Measure Code:	2
Description Of The Unit Of Measure:	GALLONS
ype Code:	J
escription:	BAG
Code:	Not reported
perature Description:	Not reported
essure of Code:	1
Pressure Description:	NORMAL PRESSURE
sure of Code:	Not reported
sure Description:	Not reported
Temperature Description:	NORMAL TEMPERATURE
mperature of The Hazardous Substance Code:	4
perature Description:	Not reported
perature of The Hazardous Substance Code:	Not reported
ays Hazardous Substance On Site During Year:	365
The Substance Protected A Trade Secret:	False
tion Of The Max Qnty Code:	1,000-4,999
tion Of The Avg Qnty Code:	1,000-4,999
Most Hazardous Ingridient:	AMMONIA SALT OF MODIFIED STYRENE ACRYLIC

FLINT GROUP NORTH AMERICA CORP (Continued) **S108659827**

ted Nations/north America 4 Digit Class Number:	0000
azard Rank:	2
EHS Ingredient:	NONE LISTED ON MSDS
ubstance Pure:	False
bstance Mix:	True
irst Hazardous Class Code For Chemical:	Acute Health Hazard
nd Hazardous Class Code For Chemical:	Not reported
Hazardous Class Code For Chemical:	Not reported
azard Class 1 Of The Chemical:	6.3
rd Class 2 Of The Chemical:	Not reported
rd Class 3 Of The Chemical:	Not reported
Additional Chemical:	
hemical Is A Toxic 313 Chemical:	N
Pesticide Registration Number:	Not reported
ontains 112R:	N
ontains EHS:	N
ertilizer:	N
esticide:	N
ontains 313:	Y

Chemical Name:	SHAMROCK S-394 N1
hysical Description:	SOLID
e Number:	00000
acility Id:	007976
ysical State Of The Substance:	1
erage Amount Possessed During The Year Code:	20
aximum Amount Possessed During The Year Code:	20
plicable Unit Of Measure Code:	1
Description Of The Unit Of Measure:	POUNDS
pe Code:	I
escription:	FIBER DRUM
Code:	Not reported
erature Description:	Not reported
essure of Code:	1
Pressure Description:	NORMAL PRESSURE
ure of Code:	Not reported
ure Description:	Not reported
Temperature Description:	NORMAL TEMPERATURE
mperature of The Hazardous Substance Code:	4
erature Description:	Not reported
erature of The Hazardous Substance Code:	Not reported
ays Hazardous Substance On Site During Year:	365
The Substance Protected A Trade Secret:	False
tion Of The Max Qnty Code:	1,000-4,999
tion Of The Avg Qnty Code:	1,000-4,999
Most Hazardous Ingridient:	NONE LISTED ON MSDS
ted Nations/north America 4 Digit Class Number:	0000
azard Rank:	2
Ingredient:	Not reported
ubstance Pure:	False
bstance Mix:	True
First Hazardous Class Code For Chemical:	Combustible Material
nd Hazardous Class Code For Chemical:	Not reported
Hazardous Class Code For Chemical:	Not reported
ard Class 1 Of The Chemical:	4.5
rd Class 2 Of The Chemical:	Not reported

FLINT GROUP NORTH AMERICA CORP (Continued) **S108659827**

rd Class 3 Of The Chemical: Not reported

Additional Chemical:

hemical Is A Toxic 313 Chemical: N
Pesticide Registration Number: Not reported
ontains 112R: N
ontains EHS: N
ertilizer: N
esticide: N
ontains 313: N

Chemical Name: JONCRYL 678
hysical Description: SOLID
e Number: 52831046
acility Id: 007976
ysical State Of The Substance: 1
erage Amount Possessed During The Year Code: 30
aximum Amount Possessed During The Year Code: 30
plicable Unit Of Measure Code: 1
Description Of The Unit Of Measure: POUNDS
ype Code: J
escription: BAG
Code: Not reported
erature Description: Not reported
essure of Code: 1
Pressure Description: NORMAL PRESSURE
sure of Code: Not reported
sure Description: Not reported
Temperature Description: NORMAL TEMPERATURE
mperature of The Hazardous Substance Code: 4
erature Description: Not reported
erature of The Hazardous Substance Code: Not reported
ays Hazardous Substance On Site During Year: 365
The Substance Protected A Trade Secret: False
tion Of The Max Qnty Code: 10,000-49,999
tion Of The Avg Qnty Code: 10,000-49,999
Most Hazardous Ingridient: 2-PROPENOIC ACID, POLYMER
ted Nations/north America 4 Digit Class Number: 0000
zard Rank: 1
EHS Ingredient: NONE LISTED ON MSDS
ubstance Pure: False
bstance Mix: True
First Hazardous Class Code For Chemical: Combustible Material
nd Hazardous Class Code For Chemical: Not reported
Hazardous Class Code For Chemical: Not reported
ard Class 1 Of The Chemical: 4.5
rd Class 2 Of The Chemical: Not reported
rd Class 3 Of The Chemical: Not reported

Additional Chemical:

hemical Is A Toxic 313 Chemical: N
Pesticide Registration Number: Not reported
ontains 112R: N
ontains EHS: N
ertilizer: N
esticide: N
ontains 313: N

FLINT GROUP NORTH AMERICA CORP (Continued) **S108659827**

emical Name: LEAD ACID BATTERIES
hysical Description: SOLID
Number: Not reported
acility Id: 007976
ysical State Of The Substance: 1
erage Amount Possessed During The Year Code: 20
ximum Amount Possessed During The Year Code: 20
plicable Unit Of Measure Code: 1
Description Of The Unit Of Measure: POUNDS
ype Code: R
Description: OTHER
Code: Not reported
erature Description: Not reported
essure of Code: 1
Pressure Description: NORMAL PRESSURE
sure of Code: Not reported
sure Description: Not reported
Temperature Description: NORMAL TEMPERATURE
mperature of The Hazardous Substance Code: 4
erature Description: Not reported
erature of The Hazardous Substance Code: Not reported
ays Hazardous Substance On Site During Year: 365
The Substance Protected A Trade Secret: False
tion Of The Max Qnty Code: 1,000-4,999
tion Of The Avg Qnty Code: 1,000-4,999
Most Hazardous Ingridient: SULFURIC ACID
ited Nations/north America 4 Digit Class Number: 2794
zard Rank: 4
EHS Ingredient: SULFURIC ACID
ubstance Pure: False
bstance Mix: True
irst Hazardous Class Code For Chemical: Acute Health Hazard
nd Hazardous Class Code For Chemical: Corrosive Material
hird Hazardous Class Code For Chemical: Chronic Health Hazard
zard Class 1 Of The Chemical: 6.3
ard Class 2 Of The Chemical: 8.0
zard Class 3 Of The Chemical: 6.4

Chemical Name: CARBON BLACK
hysical Description: SOLID
se Number: 1333864
acility Id: 007976
ysical State Of The Substance: 1
erage Amount Possessed During The Year Code: 04
ximum Amount Possessed During The Year Code: 11
plicable Unit Of Measure Code: 1
Description Of The Unit Of Measure: POUNDS
ype Code: J
escription: BAG
Code: Not reported
erature Description: Not reported
essure of Code: 1
Pressure Description: NORMAL PRESSURE
sure of Code: Not reported
sure Description: Not reported
Temperature Description: NORMAL TEMPERATURE
mperature of The Hazardous Substance Code: 4

FLINT GROUP NORTH AMERICA CORP (Continued) **S108659827**

perature Description:	Not reported
perature of The Hazardous Substance Code:	Not reported
ays Hazardous Substance On Site During Year:	365
The Substance Protected A Trade Secret:	False
ription Of The Max Qnty Code:	500-999
ription Of The Avg Qnty Code:	50-199
Most Hazardous Ingridient:	CARBON BLACK
ited Nations/north America 4 Digit Class Number:	1361
zard Rank:	2
EHS Ingredient:	NONE LISTED ON MSDS
bstance Pure:	True
ubstance Mix:	False
irst Hazardous Class Code For Chemical:	Chronic Health Hazard
nd Hazardous Class Code For Chemical:	Not reported
Hazardous Class Code For Chemical:	Not reported
zard Class 1 Of The Chemical:	6.4
rd Class 2 Of The Chemical:	Not reported
rd Class 3 Of The Chemical:	Not reported

Additional Chemical:

hemical Is A Toxic 313 Chemical:	N
Pesticide Registration Number:	Not reported
ontains 112R:	N
ontains EHS:	N
ertilizer:	N
esticide:	N
ontains 313:	N

Chemical Name:	KRONOS TIO2
hysical Description:	SOLID
ase Number:	13463677
acility Id:	007976
ysical State Of The Substance:	1
erage Amount Possessed During The Year Code:	10
ximum Amount Possessed During The Year Code:	20
plicable Unit Of Measure Code:	1
Description Of The Unit Of Measure:	POUNDS
ype Code:	J
escription:	BAG
Code:	Not reported
perature Description:	Not reported
essure of Code:	1
Pressure Description:	NORMAL PRESSURE
sure of Code:	Not reported
sure Description:	Not reported
Temperature Description:	NORMAL TEMPERATURE
mperature of The Hazardous Substance Code:	4
perature Description:	Not reported
perature of The Hazardous Substance Code:	Not reported
ays Hazardous Substance On Site During Year:	365
The Substance Protected A Trade Secret:	False
ption Of The Max Qnty Code:	1,000-4,999
ription Of The Avg Qnty Code:	200-499
Most Hazardous Ingridient:	TITANIUM DIOXIDE
d Nations/north America 4 Digit Class Number:	Not reported
zard Rank:	1
Ingredient:	Not reported

FLINT GROUP NORTH AMERICA CORP (Continued) **S108659827**

ubstance Pure:	False
bstance Mix:	True
First Hazardous Class Code For Chemical:	Miscellaneous Hazardous Material
nd Hazardous Class Code For Chemical:	Not reported
Hazardous Class Code For Chemical:	Not reported
zard Class 1 Of The Chemical:	9.0
rd Class 2 Of The Chemical:	Not reported
rd Class 3 Of The Chemical:	Not reported
Additional Chemical:	
hemical Is A Toxic 313 Chemical:	N
Pesticide Registration Number:	Not reported
ontains 112R:	N
ontains EHS:	N
ertilizer:	N
esticide:	N
ontains 313:	N
mical Name:	UNI-REZ 2223
hysical Description:	SOLID
Number:	Not reported
acility Id:	007976
ysical State Of The Substance:	1
erage Amount Possessed During The Year Code:	11
ximum Amount Possessed During The Year Code:	20
plicable Unit Of Measure Code:	1
Description Of The Unit Of Measure:	POUNDS
ype Code:	J
escription:	BAG
Code:	Not reported
erature Description:	Not reported
essure of Code:	1
Pressure Description:	NORMAL PRESSURE
sure of Code:	Not reported
sure Description:	Not reported
Temperature Description:	NORMAL TEMPERATURE
mperature of The Hazardous Substance Code:	4
erature Description:	Not reported
erature of The Hazardous Substance Code:	Not reported
ays Hazardous Substance On Site During Year:	365
The Substance Protected A Trade Secret:	False
tion Of The Max Qnty Code:	1,000-4,999
ription Of The Avg Qnty Code:	500-999
Most Hazardous Ingridient:	POLYAMIDE RESIN
d Nations/north America 4 Digit Class Number:	Not reported
zard Rank:	1
Ingredient:	Not reported
ubstance Pure:	False
bstance Mix:	True
First Hazardous Class Code For Chemical:	Miscellaneous Hazardous Material
nd Hazardous Class Code For Chemical:	Not reported
Hazardous Class Code For Chemical:	Not reported
zard Class 1 Of The Chemical:	9.0
rd Class 2 Of The Chemical:	Not reported
rd Class 3 Of The Chemical:	Not reported
mical Name:	FILTREZ 521

FLINT GROUP NORTH AMERICA CORP (Continued) **S108659827**

hysical Description: SOLID
Number: Not reported
acility Id: 007976
ysical State Of The Substance: 1
erage Amount Possessed During The Year Code: 10
ximum Amount Possessed During The Year Code: 11
plicable Unit Of Measure Code: 1
Description Of The Unit Of Measure: POUNDS
ype Code: J
escription: BAG
Code: Not reported
erature Description: Not reported
essure of Code: 1
Pressure Description: NORMAL PRESSURE
sure of Code: Not reported
sure Description: Not reported
Temperature Description: NORMAL TEMPERATURE
mperature of The Hazardous Substance Code: 4
erature Description: Not reported
erature of The Hazardous Substance Code: Not reported
ays Hazardous Substance On Site During Year: 365
The Substance Protected A Trade Secret: False
ription Of The Max Qnty Code: 500-999
ription Of The Avg Qnty Code: 200-499
Most Hazardous Ingridient: ROSIN ADDUCT ESTER
d Nations/north America 4 Digit Class Number: Not reported
zard Rank: 2
Ingredient: Not reported
ubstance Pure: False
bstance Mix: True
irst Hazardous Class Code For Chemical: Acute Health Hazard
nd Hazardous Class Code For Chemical: Not reported
Hazardous Class Code For Chemical: Not reported
zard Class 1 Of The Chemical: 6.3
rd Class 2 Of The Chemical: Not reported
rd Class 3 Of The Chemical: Not reported

Chemical Name: INK WATER BASED
hysical Description: LIQUID
se Number: 0009086526
acility Id: 007976
ysical State Of The Substance: 2
erage Amount Possessed During The Year Code: 20
ximum Amount Possessed During The Year Code: 20
plicable Unit Of Measure Code: 2
Description Of The Unit Of Measure: GALLONS
pe Code: D
Description: STEEL DRUM
pe Code: E
Temperature Description: PLASTIC OR NON-METALLIC DRUM
essure of Code: 1
Pressure Description: NORMAL PRESSURE
essure of Code: 1
Pressure Description: NORMAL PRESSURE
Temperature Description: NORMAL TEMPERATURE
mperature of The Hazardous Substance Code: 4
Temperature Description: NORMAL TEMPERATURE

FLINT GROUP NORTH AMERICA CORP (Continued) **S108659827**

mperature of The Hazardous Substance Code:	4
ays Hazardous Substance On Site During Year:	365
The Substance Protected A Trade Secret:	False
otion Of The Max Qnty Code:	1,000-4,999
otion Of The Avg Qnty Code:	1,000-4,999
ost Hazardous Ingridient:	POLY(OXY-1,2-ETHANEDIYL),A-[BIS(1-PHENYL
d Nations/north America 4 Digit Class Number:	Not reported
zard Rank:	1
Ingredient:	Not reported
ubstance Pure:	False
bstance Mix:	True
First Hazardous Class Code For Chemical:	Miscellaneous Hazardous Material
nd Hazardous Class Code For Chemical:	Not reported
Hazardous Class Code For Chemical:	Not reported
zard Class 1 Of The Chemical:	9.0
rd Class 2 Of The Chemical:	Not reported
rd Class 3 Of The Chemical:	Not reported

Additional Chemical:

hemical Is A Toxic 313 Chemical:	N
Pesticide Registration Number:	Not reported
ontains 112R:	N
ontains EHS:	N
ertilizer:	N
esticide:	N
ontains 313:	N

OR MANIFEST:

Manifest Year:	Manifest Year - 2019
EPA Id:	ORD092887033
Inactive Status:	Not reported
Organization Name:	Not reported
Contact Name:	Mark Hauzen
Contact Telephone Number:	Not reported
Mailing Address:	2985 N Marine Dr
Mailing City/State/Zip:	Portland, OR 97217-7745

Manifest:

Name:	FLINT GROUP PACKAGING INKS NA CORP
Year :	2019
RCRA Id :	ORD092887033
Inactive :	Not reported
Status:	Small quantity generator
Manifest :	019811050jjk
Ship Date :	01/28/2019
TSD :	KSD980633259
WS Num:	1
Transporter:	Not reported
Ship Qty :	Not reported
Rpt Unit :	Not reported
Off Mng :	H061
EPA Waste Codes:	D001
Waste Description:	Non-halogenated spent solvent from ink production equipment cleaning.
t Of Waste Stream Generated in Reporting Yr 1:	415.54205
t Of Waste Stream Generated in Reporting Yr 2:	415.54205

FLINT GROUP NORTH AMERICA CORP (Continued) **S108659827**

Name: FLINT GROUP PACKAGING INKS NA CORP
Year : 2019
RCRA Id : ORD092887033
Inactive : Not reported
Status: Small quantity generator
Manifest : 019811050jjk
Ship Date : 01/28/2019
TSD : KSD980633259
WS Num: 1
Transporter: Not reported
Ship Qty : Not reported
Rpt Unit : Not reported
Off Mng : H061
EPA Waste Codes: F003
Waste Description: Non-halogenated spent solvent from ink production equipment cleaning.
t Of Waste Stream Generated in Reporting Yr 1: 415.54205
t Of Waste Stream Generated in Reporting Yr 2: 415.54205

Manifest:
Name: FLINT INK CORPORATION
Year : 2003
RCRA Id : ORD092887033
Inactive : Not reported
Status: Small quantity generator
Manifest : 00045
Ship Date : 02/05/2003
TSD : WAD067548966
WS Num: 1
Transporter: Not reported
Ship Qty : Not reported
Rpt Unit : Not reported
Off Mng : H061
EPA Waste Codes: D001
Waste Description: Non-halogenated spent solvent from equipment wash up.
nt Of Waste Stream Generated in Reporting Yr 1: 5817.498
nt Of Waste Stream Generated in Reporting Yr 2: 2908.79435

Name: FLINT INK CORPORATION
Year : 2003
RCRA Id : ORD092887033
Inactive : Not reported
Status: Small quantity generator
Manifest : 50803
Ship Date : 08/05/2003
TSD : KSD980633259
WS Num: 1
Transporter: Not reported
Ship Qty : Not reported
Rpt Unit : Not reported
Off Mng : H061
EPA Waste Codes: D001
Waste Description: Non-halogenated spent solvent from equipment wash up.
nt Of Waste Stream Generated in Reporting Yr 1: 5817.498
nt Of Waste Stream Generated in Reporting Yr 2: 2908.79435

FLINT GROUP NORTH AMERICA CORP (Continued) **S108659827**

Manifest:
Name: FLINT INK CORPORATION
Year : 2002
RCRA Id : ORD092887033
Inactive : Not reported
Status: Small quantity generator
Manifest : 00043
Ship Date : 04/18/2002
TSD : KSD980633259
WS Num: 1
Transporter: Not reported
Ship Qty : Not reported
Rpt Unit : Not reported
Off Mng : M061
EPA Waste Codes: D001
Waste Description: Solvent wash up
mt Of Waste Stream Generated in Reporting Yr 1: 4392.8731
Amt Of Waste Stream Generated in Reporting Yr 2: 1993

Name: FLINT INK CORPORATION
Year : 2002
RCRA Id : ORD092887033
Inactive : Not reported
Status: Small quantity generator
Manifest : 00044
Ship Date : 09/26/2002
TSD : WAD067548966
WS Num: 1
Transporter: Not reported
Ship Qty : Not reported
Rpt Unit : Not reported
Off Mng : M061
EPA Waste Codes: D001
Waste Description: Solvent wash up
nt Of Waste Stream Generated in Reporting Yr 1: 4392.8731
mt Of Waste Stream Generated in Reporting Yr 2: 2400

Manifest:
Name: FLINT INK CORPORATION
Year : 2001
RCRA Id : ORD092887033
Inactive : Not reported
Status: Small quantity generator
Manifest : 00039
Ship Date : 03/16/2001
TSD : KSD980633259
WS Num: 1
Transporter: Not reported
Ship Qty : Not reported
Rpt Unit : Not reported
Off Mng : M061
EPA Waste Codes: D001
Waste Description: Spent non-halogenated solvents from cleaning printing ink manufacturing equ
nt Of Waste Stream Generated in Reporting Yr 1: 5722.09974

FLINT GROUP NORTH AMERICA CORP (Continued) **S108659827**

Amt Of Waste Stream Generated in Reporting Yr 2: 1225

Name: FLINT INK CORPORATION
Year : 2001
RCRA Id : ORD092887033
Inactive : Not reported
Status: Small quantity generator
Manifest : 00040
Ship Date : 06/19/2001
TSD : KSD980633259
WS Num: 1
Transporter: Not reported
Ship Qty : Not reported
Rpt Unit : Not reported
Off Mng : M061
EPA Waste Codes: D001
Waste Description: Spent non-halogenated solvents from cleaning printing ink manufacturing equ
Amt Of Waste Stream Generated in Reporting Yr 1: 5722.09974
Amt Of Waste Stream Generated in Reporting Yr 2: 1634

Name: FLINT INK CORPORATION
Year : 2001
RCRA Id : ORD092887033
Inactive : Not reported
Status: Small quantity generator
Manifest : 00041
Ship Date : 10/09/2001
TSD : KSD980633259
WS Num: 1
Transporter: Not reported
Ship Qty : Not reported
Rpt Unit : Not reported
Off Mng : M061
EPA Waste Codes: D001
Waste Description: Spent non-halogenated solvents from cleaning printing ink manufacturing equ
Amt Of Waste Stream Generated in Reporting Yr 1: 5722.09974
Amt Of Waste Stream Generated in Reporting Yr 2: 1838

Name: FLINT INK CORPORATION
Year : 2001
RCRA Id : ORD092887033
Inactive : Not reported
Status: Small quantity generator
Manifest : 00042
Ship Date : 12/18/2001
TSD : KSD980633259
WS Num: 1
Transporter: Not reported
Ship Qty : Not reported
Rpt Unit : Not reported
Off Mng : M061
EPA Waste Codes: D001
Waste Description: Spent non-halogenated solvents from cleaning printing ink manufacturing equ
Amt Of Waste Stream Generated in Reporting Yr 1: 5722.09974
Amt Of Waste Stream Generated in Reporting Yr 2: 1021

FLINT GROUP NORTH AMERICA CORP (Continued) **S108659827**

Manifest:
Name: PROGRESSIVE INK COMPANY LLC
Year : 1999
RCRA Id : ORD092887033
Inactive : Not reported
Status: Large quantity generator
Manifest : 00029
Ship Date : 01/05/1999
TSD : KSD980633259
WS Num: 1
Transporter: Not reported
Ship Qty : Not reported
Rpt Unit : Not reported
Off Mng : M061
EPA Waste Codes: D001
Waste Description: Spent non-halogenated solvents from cleaning printing ink manufacturing equ
Amt Of Waste Stream Generated in Reporting Yr 1: 7974
Amt Of Waste Stream Generated in Reporting Yr 2: 1631

Name: PROGRESSIVE INK COMPANY LLC
Year : 1999
RCRA Id : ORD092887033
Inactive : Not reported
Status: Large quantity generator
Manifest : 00030
Ship Date : 04/06/1999
TSD : KSD980633259
WS Num: 1
Transporter: Not reported
Ship Qty : Not reported
Rpt Unit : Not reported
Off Mng : M061
EPA Waste Codes: D001
Waste Description: Spent non-halogenated solvents from cleaning printing ink manufacturing equ
Amt Of Waste Stream Generated in Reporting Yr 1: 7974
Amt Of Waste Stream Generated in Reporting Yr 2: 2537

Name: PROGRESSIVE INK COMPANY LLC
Year : 1999
RCRA Id : ORD092887033
Inactive : Not reported
Status: Large quantity generator
Manifest : 00031
Ship Date : 06/28/1999
TSD : KSD980633259
WS Num: 1
Transporter: Not reported
Ship Qty : Not reported
Rpt Unit : Not reported
Off Mng : M061
EPA Waste Codes: D001
Waste Description: Spent non-halogenated solvents from cleaning printing ink manufacturing equ
Amt Of Waste Stream Generated in Reporting Yr 1: 7974
Amt Of Waste Stream Generated in Reporting Yr 2: 2175

Name: PROGRESSIVE INK COMPANY LLC
Year : 1999

FLINT GROUP NORTH AMERICA CORP (Continued) **S108659827**

RCRA Id : ORD092887033
Inactive : Not reported
Status: Large quantity generator
Manifest : 00032
Ship Date : 09/28/1999
TSD : KSD980633259
WS Num: 1
Transporter: Not reported
Ship Qty : Not reported
Rpt Unit : Not reported
Off Mng : M061
EPA Waste Codes: D001
Waste Description: Spent non-halogenated solvents from cleaning printing ink manufacturing equ
Amt Of Waste Stream Generated in Reporting Yr 1: 7974
Amt Of Waste Stream Generated in Reporting Yr 2: 1631

Name: PROGRESSIVE INK COMPANY LLC
Year : 1999
RCRA Id : ORD092887033
Inactive : Not reported
Status: Large quantity generator
Manifest : 00033
Ship Date : 12/27/1999
TSD : KSD980633259
WS Num: 1
Transporter: Not reported
Ship Qty : Not reported
Rpt Unit : Not reported
Off Mng : M061
EPA Waste Codes: D001
Waste Description: Spent non-halogenated solvents from cleaning printing ink manufacturing equ
Amt Of Waste Stream Generated in Reporting Yr 1: 7974
Amt Of Waste Stream Generated in Reporting Yr 2: 1631

Manifest:
Name: PROGRESSIVE INK COMPANY LLC
Year : 1998
RCRA Id : ORD092887033
Inactive : Not reported
Status: Large quantity generator
Manifest : 00025
Ship Date : 02/09/1998
TSD : KSD980633259
WS Num: 1
Transporter: Not reported
Ship Qty : Not reported
Rpt Unit : Not reported
Off Mng : M061
EPA Waste Codes: D001
Waste Description: Spent non-halogenated slovents from cleaning printing ink manufacturing equ
Amt Of Waste Stream Generated in Reporting Yr 1: 9242
Amt Of Waste Stream Generated in Reporting Yr 2: 2900

Name: PROGRESSIVE INK COMPANY LLC
Year : 1998

FLINT GROUP NORTH AMERICA CORP (Continued) **S108659827**

RCRA Id : ORD092887033
Inactive : Not reported
Status: Large quantity generator
Manifest : 000264
Ship Date : 04/21/1998
TSD : KSD980633259
WS Num: 1
Transporter: Not reported
Ship Qty : Not reported
Rpt Unit : Not reported
Off Mng : M061
EPA Waste Codes: D001
Waste Description: Spent non-halogenated slovents from cleaning printing ink manufacturing equ
Amt Of Waste Stream Generated in Reporting Yr 1: 9242
Amt Of Waste Stream Generated in Reporting Yr 2: 289

Name: PROGRESSIVE INK COMPANY LLC
Year : 1998
RCRA Id : ORD092887033
Inactive : Not reported
Status: Large quantity generator
Manifest : 00027
Ship Date : 07/21/1998
TSD : KSD980633259
WS Num: 1
Transporter: Not reported
Ship Qty : Not reported
Rpt Unit : Not reported
Off Mng : M061
EPA Waste Codes: D001
Waste Description: Spent non-halogenated slovents from cleaning printing ink manufacturing equ
Amt Of Waste Stream Generated in Reporting Yr 1: 9242
Amt Of Waste Stream Generated in Reporting Yr 2: 2537

Name: PROGRESSIVE INK COMPANY LLC
Year : 1998
RCRA Id : ORD092887033
Inactive : Not reported
Status: Large quantity generator
Manifest : 000284
Ship Date : 10/15/1998
TSD : KSD980633259
WS Num: 1
Transporter: Not reported
Ship Qty : Not reported
Rpt Unit : Not reported
Off Mng : M061
EPA Waste Codes: D001
Waste Description: Spent non-halogenated slovents from cleaning printing ink manufacturing equ
Amt Of Waste Stream Generated in Reporting Yr 1: 9242
Amt Of Waste Stream Generated in Reporting Yr 2: 2175

Manifest:
Name: PROGRESSIVE INK COMPANY LLC
Year : 1997

FLINT GROUP NORTH AMERICA CORP (Continued) **S108659827**

RCRA Id : ORD092887033
Inactive : Not reported
Status: Large quantity generator
Manifest : 00021
Ship Date : 02/25/1997
TSD : KSD980633259
WS Num: 1
Transporter: Not reported
Ship Qty : Not reported
Rpt Unit : Not reported
Off Mng : M061
EPA Waste Codes: D001
Waste Description: Spent nonhalogenated solvents from cleaning printing ink mfg equipment. Ign
mt Of Waste Stream Generated in Reporting Yr 1: 11055
Amt Of Waste Stream Generated in Reporting Yr 2: 1812

Name: PROGRESSIVE INK COMPANY LLC
Year : 1997
RCRA Id : ORD092887033
Inactive : Not reported
Status: Large quantity generator
Manifest : 00022
Ship Date : 05/21/1997
TSD : KSD980633259
WS Num: 1
Transporter: Not reported
Ship Qty : Not reported
Rpt Unit : Not reported
Off Mng : M061
EPA Waste Codes: D001
Waste Description: Spent nonhalogenated solvents from cleaning printing ink mfg equipment. Ign
mt Of Waste Stream Generated in Reporting Yr 1: 11055
Amt Of Waste Stream Generated in Reporting Yr 2: 2356

Name: PROGRESSIVE INK COMPANY LLC
Year : 1997
RCRA Id : ORD092887033
Inactive : Not reported
Status: Large quantity generator
Manifest : 00023
Ship Date : 08/14/1997
TSD : KSD980633259
WS Num: 1
Transporter: Not reported
Ship Qty : Not reported
Rpt Unit : Not reported
Off Mng : M061
EPA Waste Codes: D001
Waste Description: Spent nonhalogenated solvents from cleaning printing ink mfg equipment. Ign
mt Of Waste Stream Generated in Reporting Yr 1: 11055
Amt Of Waste Stream Generated in Reporting Yr 2: 3443

Name: PROGRESSIVE INK COMPANY LLC
Year : 1997
RCRA Id : ORD092887033
Inactive : Not reported
Status: Large quantity generator

FLINT GROUP NORTH AMERICA CORP (Continued) **S108659827**

Manifest : 00024
Ship Date : 11/04/1997
TSD : KSD980633259
WS Num: 1
Transporter: Not reported
Ship Qty : Not reported
Rpt Unit : Not reported
Off Mng : M061
EPA Waste Codes: D001
Waste Description: Spent nonhalogenated solvents from cleaning printing ink mfg equipment. Ign
mt Of Waste Stream Generated in Reporting Yr 1: 11055
Amt Of Waste Stream Generated in Reporting Yr 2: 2356

Manifest:
Name: PROGRESSIVE INK COMPANY LLC
Year : 1996
RCRA Id : ORD092887033
Inactive : Not reported
Status: Large quantity generator
Manifest : 00015
Ship Date : 03/05/1996
TSD : KSD980633259
WS Num: 2
Transporter: Not reported
Ship Qty : Not reported
Rpt Unit : Not reported
Off Mng : M061
EPA Waste Codes: D001
Waste Description: Still bottoms from distillation of spent non-halogenated solvents used for
Amt Of Waste Stream Generated in Reporting Yr 1: 1935
Amt Of Waste Stream Generated in Reporting Yr 2: 774

Name: PROGRESSIVE INK COMPANY LLC
Year : 1996
RCRA Id : ORD092887033
Inactive : Not reported
Status: Large quantity generator
Manifest : 00016
Ship Date : 05/20/1996
TSD : KSD980633259
WS Num: 2
Transporter: Not reported
Ship Qty : Not reported
Rpt Unit : Not reported
Off Mng : M061
EPA Waste Codes: D001
Waste Description: Still bottoms from distillation of spent non-halogenated solvents used for
Amt Of Waste Stream Generated in Reporting Yr 1: 1935
Amt Of Waste Stream Generated in Reporting Yr 2: 580

Name: PROGRESSIVE INK COMPANY LLC
Year : 1996
RCRA Id : ORD092887033
Inactive : Not reported
Status: Large quantity generator

FLINT GROUP NORTH AMERICA CORP (Continued) **S108659827**

Manifest : 00017
Ship Date : 08/08/1996
TSD : KSD980633259
WS Num: 1
Transporter: Not reported
Ship Qty : Not reported
Rpt Unit : Not reported
Off Mng : M061
EPA Waste Codes: D001
Waste Description: Spent non-halogenated solvents from cleaning printing ink manufacturing equ
Amt Of Waste Stream Generated in Reporting Yr 1: 8367.8913
l Amt Of Waste Stream Generated in Reporting Yr 2: 656

Name: PROGRESSIVE INK COMPANY LLC
Year : 1996
RCRA Id : ORD092887033
Inactive : Not reported
Status: Large quantity generator
Manifest : 00018
Ship Date : 09/23/1996
TSD : KSD980633259
WS Num: 1
Transporter: Not reported
Ship Qty : Not reported
Rpt Unit : Not reported
Off Mng : M061
EPA Waste Codes: D001
Waste Description: Spent non-halogenated solvents from cleaning printing ink manufacturing equ
Amt Of Waste Stream Generated in Reporting Yr 1: 8367.8913
Amt Of Waste Stream Generated in Reporting Yr 2: 164

Name: PROGRESSIVE INK COMPANY LLC
Year : 1996
RCRA Id : ORD092887033
Inactive : Not reported
Status: Large quantity generator
Manifest : 00018
Ship Date : 09/23/1996
TSD : KSD980633259
WS Num: 2
Transporter: Not reported
Ship Qty : Not reported
Rpt Unit : Not reported
Off Mng : M061
EPA Waste Codes: D001
Waste Description: Still bottoms from distillation of spent non-halogenated solvents used for
Amt Of Waste Stream Generated in Reporting Yr 1: 1935
Amt Of Waste Stream Generated in Reporting Yr 2: 580

Name: PROGRESSIVE INK COMPANY LLC
Year : 1996
RCRA Id : ORD092887033
Inactive : Not reported
Status: Large quantity generator
Manifest : 00019
Ship Date : 11/11/1996
TSD : KSD980633259

FLINT GROUP NORTH AMERICA CORP (Continued) **S108659827**

WS Num: 1
Transporter: Not reported
Ship Qty : Not reported
Rpt Unit : Not reported
Off Mng : M061
EPA Waste Codes: D001
Waste Description: Spent non-halogenated solvents from cleaning printing ink manufacturing equ
Amt Of Waste Stream Generated in Reporting Yr 1: 8367.8913
l Amt Of Waste Stream Generated in Reporting Yr 2: 656

Name: PROGRESSIVE INK COMPANY LLC
Year : 1996
RCRA Id : ORD092887033
Inactive : Not reported
Status: Large quantity generator
Manifest : 00020
Ship Date : 12/11/1996
TSD : KSD980633259
WS Num: 1
Transporter: Not reported
Ship Qty : Not reported
Rpt Unit : Not reported
Off Mng : M061
EPA Waste Codes: D001
Waste Description: Spent non-halogenated solvents from cleaning printing ink manufacturing equ
Amt Of Waste Stream Generated in Reporting Yr 1: 8367.8913
Amt Of Waste Stream Generated in Reporting Yr 2: 2297

Manifest:
Name: JAMES RIVER PAPER COMPANY INC
Year : 1995
RCRA Id : ORD092887033
Inactive : Not reported
Status: Large quantity generator
Manifest : 00011
Ship Date : 04/06/1995
TSD : KSD980633259
WS Num: 1
Transporter: Not reported
Ship Qty : Not reported
Rpt Unit : Not reported
Off Mng : M061
EPA Waste Codes: D001
Waste Description: Spent non-halogenated solvents from cleaning printing ink manufacturing equ
nt Of Waste Stream Generated in Reporting Yr 1: 10008.6543
Amt Of Waste Stream Generated in Reporting Yr 2: 2631

Name: JAMES RIVER PAPER COMPANY INC
Year : 1995
RCRA Id : ORD092887033
Inactive : Not reported
Status: Large quantity generator
Manifest : 00012
Ship Date : 08/23/1995
TSD : KSD980633259

FLINT GROUP NORTH AMERICA CORP (Continued) **S108659827**

WS Num: 1
Transporter: Not reported
Ship Qty : Not reported
Rpt Unit : Not reported
Off Mng : M061
EPA Waste Codes: D001
Waste Description: Spent non-halogenated solvents from cleaning printing ink manufacturing equ
nt Of Waste Stream Generated in Reporting Yr 1: 10008.6543
Amt Of Waste Stream Generated in Reporting Yr 2: 164

Name: JAMES RIVER PAPER COMPANY INC
Year : 1995
RCRA Id : ORD092887033
Inactive : Not reported
Status: Large quantity generator
Manifest : 00012
Ship Date : 08/23/1995
TSD : KSD980633259
WS Num: 2
Transporter: Not reported
Ship Qty : Not reported
Rpt Unit : Not reported
Off Mng : M061
EPA Waste Codes: D001
Waste Description: Still bottoms from distillation of spent non-halogenated solvents used for
Amt Of Waste Stream Generated in Reporting Yr 1: 3103
Amt Of Waste Stream Generated in Reporting Yr 2: 1357

Name: JAMES RIVER PAPER COMPANY INC
Year : 1995
RCRA Id : ORD092887033
Inactive : Not reported
Status: Large quantity generator
Manifest : 00013
Ship Date : 10/19/1995
TSD : KSD980633259
WS Num: 2
Transporter: Not reported
Ship Qty : Not reported
Rpt Unit : Not reported
Off Mng : M061
EPA Waste Codes: D001
Waste Description: Still bottoms from distillation of spent non-halogenated solvents used for
Amt Of Waste Stream Generated in Reporting Yr 1: 3103
Amt Of Waste Stream Generated in Reporting Yr 2: 970

Name: JAMES RIVER PAPER COMPANY INC
Year : 1995
RCRA Id : ORD092887033
Inactive : Not reported
Status: Large quantity generator
Manifest : 00014
Ship Date : 12/20/1995
TSD : KSD980633259
WS Num: 2
Transporter: Not reported
Ship Qty : Not reported

FLINT GROUP NORTH AMERICA CORP (Continued) **S108659827**

Rpt Unit : Not reported
Off Mng : M061
EPA Waste Codes: D001
Waste Description: Still bottoms from distillation of spent non-halogenated solvents used for
Amt Of Waste Stream Generated in Reporting Yr 1: 3103
l Amt Of Waste Stream Generated in Reporting Yr 2: 776

Manifest:
Name: JAMES RIVER PAPER COMPANY INC
Year : 1994
RCRA Id : ORD092887033
Inactive : Not reported
Status: Large quantity generator
Manifest : 00004
Ship Date : 02/23/1994
TSD : KSD980633259
WS Num: 1
Transporter: Not reported
Ship Qty : Not reported
Rpt Unit : Not reported
Off Mng : M061
EPA Waste Codes: D001
Waste Description: Spent non-halogenated solvents from cleaning printing ink manufacturing equ
Amt Of Waste Stream Generated in Reporting Yr 1: 12170
Amt Of Waste Stream Generated in Reporting Yr 2: 1809

Name: JAMES RIVER PAPER COMPANY INC
Year : 1994
RCRA Id : ORD092887033
Inactive : Not reported
Status: Large quantity generator
Manifest : 00005
Ship Date : 05/19/1994
TSD : KSD980633259
WS Num: 1
Transporter: Not reported
Ship Qty : Not reported
Rpt Unit : Not reported
Off Mng : M061
EPA Waste Codes: D001
Waste Description: Spent non-halogenated solvents from cleaning printing ink manufacturing equ
Amt Of Waste Stream Generated in Reporting Yr 1: 12170
Amt Of Waste Stream Generated in Reporting Yr 2: 2631

Name: JAMES RIVER PAPER COMPANY INC
Year : 1994
RCRA Id : ORD092887033
Inactive : Not reported
Status: Large quantity generator
Manifest : 00006
Ship Date : 07/07/1994
TSD : KSD980633259
WS Num: 1
Transporter: Not reported
Ship Qty : Not reported

FLINT GROUP NORTH AMERICA CORP (Continued) **S108659827**

Rpt Unit : Not reported
Off Mng : M061
EPA Waste Codes: D001
Waste Description: Spent non-halogenated solvents from cleaning printing ink manufacturing equ
Amt Of Waste Stream Generated in Reporting Yr 1: 12170
Amt Of Waste Stream Generated in Reporting Yr 2: 1645

Name: JAMES RIVER PAPER COMPANY INC
Year : 1994
RCRA Id : ORD092887033
Inactive : Not reported
Status: Large quantity generator
Manifest : 00007
Ship Date : 09/07/1994
TSD : KSD980633259
WS Num: 1
Transporter: Not reported
Ship Qty : Not reported
Rpt Unit : Not reported
Off Mng : M061
EPA Waste Codes: D001
Waste Description: Spent non-halogenated solvents from cleaning printing ink manufacturing equ
Amt Of Waste Stream Generated in Reporting Yr 1: 12170
Amt Of Waste Stream Generated in Reporting Yr 2: 2631

Name: JAMES RIVER PAPER COMPANY INC
Year : 1994
RCRA Id : ORD092887033
Inactive : Not reported
Status: Large quantity generator
Manifest : 00008
Ship Date : 11/02/1994
TSD : AZD049318009
WS Num: 2
Transporter: Not reported
Ship Qty : Not reported
Rpt Unit : Not reported
Off Mng : M042
EPA Waste Codes: D001
Waste Description: Contaminated ink residue from spill cleanup, ignitable, mainly N-propanol.
Amt Of Waste Stream Generated in Reporting Yr 1: 172
Amt Of Waste Stream Generated in Reporting Yr 2: 172

Name: JAMES RIVER PAPER COMPANY INC
Year : 1994
RCRA Id : ORD092887033
Inactive : Not reported
Status: Large quantity generator
Manifest : 00008
Ship Date : 11/02/1994
TSD : AZD049318009
WS Num: 3
Transporter: Not reported
Ship Qty : Not reported
Rpt Unit : Not reported
Off Mng : M043
EPA Waste Codes: D001

FLINT GROUP NORTH AMERICA CORP (Continued) **S108659827**

Waste Description: Contaminated soil and absorbants from spill cleanup, ignitable, mainly N-pr
Amt Of Waste Stream Generated in Reporting Yr 1: 383
Amt Of Waste Stream Generated in Reporting Yr 2: 383

Name: JAMES RIVER PAPER COMPANY INC
Year : 1994
RCRA Id : ORD092887033
Inactive : Not reported
Status: Large quantity generator
Manifest : 00009
Ship Date : 11/08/1994
TSD : KSD980633259
WS Num: 1
Transporter: Not reported
Ship Qty : Not reported
Rpt Unit : Not reported
Off Mng : M061
EPA Waste Codes: D001
Waste Description: Spent non-halogenated solvents from cleaning printing ink manufacturing equ
Amt Of Waste Stream Generated in Reporting Yr 1: 12170
Amt Of Waste Stream Generated in Reporting Yr 2: 2138

Name: JAMES RIVER PAPER COMPANY INC
Year : 1994
RCRA Id : ORD092887033
Inactive : Not reported
Status: Large quantity generator
Manifest : 00010
Ship Date : 12/29/1994
TSD : KSD980633259
WS Num: 1
Transporter: Not reported
Ship Qty : Not reported
Rpt Unit : Not reported
Off Mng : M061
EPA Waste Codes: D001
Waste Description: Spent non-halogenated solvents from cleaning printing ink manufacturing equ
Amt Of Waste Stream Generated in Reporting Yr 1: 12170
Amt Of Waste Stream Generated in Reporting Yr 2: 1316

Manifest:
Name: JAMES RIVER PAPER COMPANY INC
Year : 1993
RCRA Id : ORD092887033
Inactive : Not reported
Status: Small quantity generator
Manifest : 00002
Ship Date : 11/02/1993
TSD : KSD980633259
WS Num: 1
Transporter: Not reported
Ship Qty : Not reported
Rpt Unit : Not reported
Off Mng : M061
EPA Waste Codes: D001

FLINT GROUP NORTH AMERICA CORP (Continued) **S108659827**

Waste Description: Spent non-halogenated solvents from cleaning printing ink manufacturing equ
Amt Of Waste Stream Generated in Reporting Yr 1: 9441
Amt Of Waste Stream Generated in Reporting Yr 2: 3167

Name: JAMES RIVER PAPER COMPANY INC
Year : 1993
RCRA Id : ORD092887033
Inactive : Not reported
Status: Small quantity generator
Manifest : 00003
Ship Date : 12/14/1993
TSD : KSD980633259
WS Num: 1
Transporter: Not reported
Ship Qty : Not reported
Rpt Unit : Not reported
Off Mng : M061
EPA Waste Codes: D001
Waste Description: Spent non-halogenated solvents from cleaning printing ink manufacturing equ
Amt Of Waste Stream Generated in Reporting Yr 1: 9441
Amt Of Waste Stream Generated in Reporting Yr 2: 914

Name: JAMES RIVER PAPER COMPANY INC
Year : 1993
RCRA Id : ORD092887033
Inactive : Not reported
Status: Small quantity generator
Manifest : 93061
Ship Date : 06/29/1993
TSD : TND991279480
WS Num: 1
Transporter: Not reported
Ship Qty : Not reported
Rpt Unit : Not reported
Off Mng : M061
EPA Waste Codes: D001
Waste Description: Spent non-halogenated solvents from cleaning printing ink manufacturing equ
Amt Of Waste Stream Generated in Reporting Yr 1: 9441
Amt Of Waste Stream Generated in Reporting Yr 2: 5360

NPDES:
Name: FLINT GROUP
Address: 2985 N MARINE DR
City,State,Zip: PORTLAND, OR 97217
WQ File Nbr: 21359
Legal Name: Flint Group Packaging Inks North America LLC
Region: NWR
Pri SIC: 2893
Latitude: 45.61140
Longitude: -122.69780
Category: INDUSTRIAL
Permit Type: GEN01
Permit Active: False
Permit Description: 100-J
Expiration Date: 07/31/2001
EPA Number: ORG250003

FLINT GROUP NORTH AMERICA CORP (Continued) **S108659827**

UIC Facility:	False
Admin Agent:	NW Region Office
Last Action Date:	08/14/2020
Permit Writer:	70
Compliance Inspector:	3621
DMR Reviewer:	3621
Application Number:	Not reported
Class:	N/A
Start Date:	10/02/1981
Region Decode:	North West Region
Ownership:	PRIVATE
Permit Group:	NPDES General Permit - Industrial wastewater discharges
EPA Class:	MINOR
Permit Number:	10198
Name:	FLINT GROUP
Address:	2985 N MARINE DR
City,State,Zip:	PORTLAND, OR 97217
WQ File Nbr:	21359
Legal Name:	Flint Group Packaging Inks North America LLC
Region:	NWR
Pri SIC:	2893
Latitude:	45.6114
Longitude:	-122.6978
Category:	STORMWATER
Permit Type:	GEN12H
Permit Active:	FALSE
Permit Description:	Industrial storm water - Heavy industry
Expiration Date:	09/30/1996
EPA Number:	MISSING!!
UIC Facility:	FALSE
Admin Agent:	NW Region Office
Last Action Date:	12/13/1997
Permit Writer:	Not reported
Compliance Inspector:	Perry, William
DMR Reviewer:	Not reported
Application Number:	996414
Class:	MINOR
Start Date:	03/12/1993
Region Decode:	North West Region
Ownership:	PRIVATE
Permit Group:	NPDES General Permit - Industrial storm water discharges
EPA Class:	MINOR
Permit Number:	10197
Name:	FLINT GROUP
Address:	2985 N MARINE DR
City,State,Zip:	PORTLAND, OR 97217
WQ File Nbr:	21359
Legal Name:	Flint Group Packaging Inks North America LLC
Region:	NWR
Pri SIC:	2893
Latitude:	45.6114
Longitude:	-122.6978
Category:	STM
Permit Type:	GEN12Z
Permit Active:	True

FLINT GROUP NORTH AMERICA CORP (Continued) **S108659827**

Permit Description:	Stormwater; NPDES specific SIC codes
Expiration Date:	07/01/2026
EPA Number:	ORR230098
UIC Facility:	False
Admin Agent:	City of Portland
Last Action Date:	07/01/2021
Permit Writer:	Not reported
Compliance Inspector:	PORTLAND
DMR Reviewer:	Not reported
Application Number:	949644
Class:	MINOR
Start Date:	12/13/1997
Region Decode:	North West Region
Ownership:	Not reported
Permit Group:	Not reported
EPA Class:	Not reported
Permit Number:	Not reported

---

48 **CANOE BAY - CONTAMINATED SEDIMENT** **OR ECSI S105807718**
NW **N HAYDEN ISLAND DR.** **OR CRL N/A**
1/2-1 **PORTLAND, OR 97217** **OR ENG CONTROLS**
0.835 mi. **OR VCP**
4411 ft.

Relative: ECSI:
Lower
Actual:
12 ft.

Name:	CANOE BAY - CONTAMINATED SEDIMENT
Address:	N HAYDEN ISLAND DR.
City,State,Zip:	PORTLAND, OR 97217
State ID Number:	3333
Brown ID:	0
Study Area:	False
Region ID:	Not reported
Legislatve ID:	0
Investigation:	Listed on the CRL/Inventory
FACA ID:	38235
Further Action:	0
Lat/Long (dms):	45 37 10.60 / -122 41 31.90
County Code:	26.00
Score Value:	Not reported
Cerclis ID:	001002698
Township Coord.:	2.00
Township Zone:	N
Range Coord:	1.00
Range Zone:	E
Section Coord:	33
Qtr Section:	ABB
Tax Lots:	2N1E33A 1400
Size:	7.6 acres
NPL:	False
Orphan:	False
Updated By:	KDAUGHE
Update Date:	08/25/2022
Created Date:	05/13/2002
Decode For RegionID:	Not reported
Decode For BrownID:	Not reported
Decode For Furtheract:	Not reported
Decode For Investstat:	Listed on the CRL/Inventory
Decode For Legislative:	Not reported

CANOE BAY - CONTAMINATED SEDIMENT (Continued) **S105807718**

Alias Name: Inland Sea Maritime Group
Alias Name: Heisley Marine Corp.
Alias Name: Grandma's Cove
Alias Name: Schooner Creek Boat Works

Hazardous Release:
Substance ID.: 121634
Haz Release ID: 387346
Qty Released: Unknown
Date Released: Unknown
Update Date: 09/08/2009
Update By: SFORTUN
Substance Code: 7429-90-5
Substance Name: ALUMINUM
Substance Abbrev.: Not reported
Substance Alias ID: 319250
Sub Alias Name: AL
Substance Alias ID: 319251
Sub Alias Name: ALUMINIUM
Sampling Result ID: 349624
Feature Id: 0
Hazard Release Id: 387346
Medium: 701
Substance Abbrev.: 0
Unit Code: 7
Observation: True
Owner Operator: False
Lab Data: True
Sample Depth: 0-6 inches
Start Date: 10/28/2008
End Date: Not reported
Min Concentration: Not reported
Max Concentration: 11500.00
Sample Comment: 11500 ppm aluminum in Canoe bay sediments at sampling points CB05SD and CB06SD. Aluminum concentrations in Columbia River background sediments generally ranged from 2750 ppm (CR01SD) to 5540 ppm (CR04SD).
Last Update By: SFORTUN
Update Date: 09/08/2009
Decode for MediumID: Sediment
Sampling Result ID: 349742
Feature Id: 0
Hazard Release Id: 387346
Medium: 703
Substance Abbrev.: 0
Unit Code: 7
Observation: True
Owner Operator: False
Lab Data: True
Sample Depth: 0-6 inches
Start Date: 10/28/2008
End Date: Not reported
Min Concentration: Not reported
Max Concentration: 12900.00
Sample Comment: 11400 ppm aluminum in surface soils at CB03SS. 12900 ppm aluminum in background soil sample BK01SS.
Last Update By: SFORTUN
Update Date: 09/14/2009

CANOE BAY - CONTAMINATED SEDIMENT (Continued) **S105807718**

Decode for MediumID: Soil

Substance ID.: 121637
Haz Release ID: 387347
Qty Released: Unknown
Date Released: Unknown
Update Date: 09/08/2009
Update By: SFORTUN
Substance Code: 7439-89-6
Substance Name: IRON
Substance Abbrev.: Not reported
Substance Alias ID: 319254
Sub Alias Name: FE
Sampling Result ID: 349626
Feature Id: 0
Hazard Release Id: 387347
Medium: 701
Substance Abbrev.: 0
Unit Code: 7
Observation: True
Owner Operator: False
Lab Data: True
Sample Depth: 0-6 inches
Start Date: 10/28/2008
End Date: Not reported
Min Concentration: Not reported
Max Concentration: 22600.00
Sample Comment: 22600 ppm iron in Canoe Bay sediments at CB14SD. 21000 ppm at CB09SD. 20400 ppm at CB05SD. 20200 ppm at CB10SD. Nearby Columbia River sediments generally contained 7890- to 10800 ppm iron.
Last Update By: SFORTUN
Update Date: 09/08/2009
Decode for MediumID: Sediment
Sampling Result ID: 349642
Feature Id: 0
Hazard Release Id: 387347
Medium: 703
Substance Abbrev.: 0
Unit Code: 7
Observation: True
Owner Operator: False
Lab Data: True
Sample Depth: 0-6 inches
Start Date: 10/28/2008
End Date: Not reported
Min Concentration: Not reported
Max Concentration: 103000.00
Sample Comment: 103000 ppm iron in surface soils adjacent to Canoe Bay at CB05SS. 29600 ppm at CB03SS. 26600 ppm at CB02SS.
Last Update By: SFORTUN
Update Date: 09/08/2009
Decode for MediumID: Soil
Sampling Result ID: 349665
Feature Id: 0
Hazard Release Id: 387347
Medium: 700
Substance Abbrev.: 0

CANOE BAY - CONTAMINATED SEDIMENT (Continued) **S105807718**

Unit Code:	7
Observation:	True
Owner Operator:	False
Lab Data:	True
Sample Depth:	0-6 inches
Start Date:	10/28/2008
End Date:	Not reported
Min Concentration:	Not reported
Max Concentration:	20200.00
Sample Comment:	20200 ppm iron in surface soils at Schooner Creek stormwater outfall SO04SS.
Last Update By:	SFORTUN
Update Date:	09/09/2009
Decode for MediumID:	Other
Sampling Result ID:	349666
Feature Id:	0
Hazard Release Id:	387347
Medium:	700
Substance Abbrev.:	0
Unit Code:	7
Observation:	True
Owner Operator:	False
Lab Data:	True
Sample Depth:	0-6 inches
Start Date:	10/28/2008
End Date:	Not reported
Min Concentration:	Not reported
Max Concentration:	20600.00
Sample Comment:	20600 ppm iron in sediments below stormwater outfall SO02SD.
Last Update By:	SFORTUN
Update Date:	09/09/2009
Decode for MediumID:	Other

Substance ID.:	121642
Haz Release ID:	387348
Qty Released:	Unknown
Date Released:	Unknown
Update Date:	09/08/2009
Update By:	SFORTUN
Substance Code:	7439-96-5
Substance Name:	MANGANESE
Substance Abbrev.:	Not reported
Substance Category ID:	8468
Substance Category:	Inorganics
Category Level:	Not reported
Created By:	Not reported
Created Date:	12/17/2002
Substance Category ID:	8468
Substance Category:	Inorganics
Category Level:	Not reported
Created By:	Not reported
Created Date:	12/17/2002
Substance Alias ID:	319259
Sub Alias Name:	MN
Sampling Result ID:	349627
Feature Id:	0
Hazard Release Id:	387348

CANOE BAY - CONTAMINATED SEDIMENT (Continued) **S105807718**

Medium: 701
Substance Abbrev.: 0
Unit Code: 7
Observation: True
Owner Operator: False
Lab Data: True
Sample Depth: 0-6 inches
Start Date: 10/28/2008
End Date: Not reported
Min Concentration: Not reported
Max Concentration: 330.00
Sample Comment: 330 ppm manganese in Canoe Bay sediments at CB06SD. 316 ppm at CB11SD. Nearby Columbuia River sediments generally contained 162- to 311 ppm manganese.
Last Update By: SFORTUN
Update Date: 09/08/2009
Decode for MediumID: Sediment
Sampling Result ID: 349644
Feature Id: 0
Hazard Release Id: 387348
Medium: 703
Substance Abbrev.: 0
Unit Code: 7
Observation: True
Owner Operator: False
Lab Data: True
Sample Depth: 0-6 inches
Start Date: 10/28/2008
End Date: Not reported
Min Concentration: Not reported
Max Concentration: 582.00
Sample Comment: 582 ppm manganese in surface soils adjacent to Canoe Bay at CB05SS. 345 ppm at CB03SS. 303 ppm at CB02SS. 108 ppm at CB01SS.
Last Update By: SFORTUN
Update Date: 09/08/2009
Decode for MediumID: Soil
Sampling Result ID: 349668
Feature Id: 0
Hazard Release Id: 387348
Medium: 700
Substance Abbrev.: 0
Unit Code: 7
Observation: True
Owner Operator: False
Lab Data: True
Sample Depth: 0-6 inches
Start Date: 10/28/2008
End Date: Not reported
Min Concentration: Not reported
Max Concentration: 284.00
Sample Comment: 284 ppm manganese in surface soils at Schooner Creek stormwater outfall SS04SS. 237 ppm at City of Portland stormwater outfall SO05SS.
Last Update By: SFORTUN
Update Date: 09/09/2009
Decode for MediumID: Other
Sampling Result ID: 349669
Feature Id: 0

CANOE BAY - CONTAMINATED SEDIMENT (Continued) **S105807718**

Hazard Release Id: 387348
Medium: 700
Substance Abbrev.: 0
Unit Code: 7
Observation: True
Owner Operator: False
Lab Data: True
Sample Depth: 0-6 inches
Start Date: 10/28/2008
End Date: Not reported
Min Concentration: Not reported
Max Concentration: 292.00
Sample Comment: 292 ppm manganese in sediments below stormwater outfall at SO02SD. 253 ppm below outfall at SO01SD.
Last Update By: SFORTUN
Update Date: 09/09/2009
Decode for MediumID: Other

Substance ID.: 122031
Haz Release ID: 387349
Qty Released: Unknown
Date Released: Unknown
Update Date: 09/08/2009
Update By: SFORTUN
Substance Code: ECD312
Substance Name: TRIBUTYLTIN
Substance Abbrev.: Not reported
Comment ID: 305255
Release Code: Media Contamination Footnote
Release Comments: Canoe Bay sediments at CB04SD (0-6 inches; 10/28/08) also contained 310 ppb dibutyltin, and 400 ppb monobutyltin. Sediments at CB11SD also contained 25 ppb dibutyltin, and 31 ppb monobutyltin.
Decode for Relcomcd: Media Contamination Footnote
Comment ID: 305256
Release Code: General Comments
Release Comments: Surface soils at Schooner Creek stormwater outfall at SO04SS also contained 65 ppb dibutyltin and 110 ppb monobutyltin. Sediments below Schooner Creek stormwater outfall at SO01SD contained 62 ppb dibutyltin and 100 ppb monobutyltin.
Decode for Relcomcd: General Comments
Comment ID: 305257
Release Code: Release Containment
Release Comments: Stormwater draining from Schooner Creek stormwater outfall at SO01SW contained 0.028 ppb tributyltin, 0.020 ppb dibutyltin, and 0.050 ppb monobutyltin.
Decode for Relcomcd: Release Containment
Sampling Result ID: 349628
Feature Id: 0
Hazard Release Id: 387349
Medium: 701
Substance Abbrev.: 0
Unit Code: 8
Observation: True
Owner Operator: False
Lab Data: True
Sample Depth: 0-6 inches
Start Date: 10/28/2008

CANOE BAY - CONTAMINATED SEDIMENT (Continued) **S105807718**

End Date:	Not reported
Min Concentration:	Not reported
Max Concentration:	410.00
Sample Comment:	410 ppb Tributyltin in Canoe Bay sediments at CB04SD (equivalent to 34,167 ug/Kg OC). 200 ppb at CB11SD (equivalent to 13,333 ug/Kg OC). 7.4 ppb at CB14SD (equivalent to 1,574 ug/Kg OC).
Last Update By:	SFORTUN
Update Date:	09/14/2009
Decode for MediumID:	Sediment
Sampling Result ID:	349629
Feature Id:	0
Hazard Release Id:	387349
Medium:	700
Substance Abbrev.:	0
Unit Code:	8
Observation:	True
Owner Operator:	False
Lab Data:	True
Sample Depth:	Not reported
Start Date:	10/28/2008
End Date:	Not reported
Min Concentration:	Not reported
Max Concentration:	.03
Sample Comment:	0.028 ppb tributyltin in stormwater discharging from outfall at SO01SW.
Last Update By:	SFORTUN
Update Date:	09/09/2009
Decode for MediumID:	Other
Sampling Result ID:	349661
Feature Id:	0
Hazard Release Id:	387349
Medium:	700
Substance Abbrev.:	0
Unit Code:	8
Observation:	True
Owner Operator:	False
Lab Data:	True
Sample Depth:	0-6 inches
Start Date:	10/28/2008
End Date:	Not reported
Min Concentration:	Not reported
Max Concentration:	110.00
Sample Comment:	110 ppb tributyltin in surface soils at Schooner Creek stormwater outfall SO04SS.
Last Update By:	SFORTUN
Update Date:	09/09/2009
Decode for MediumID:	Other
Sampling Result ID:	349750
Feature Id:	0
Hazard Release Id:	387349
Medium:	700
Substance Abbrev.:	0
Unit Code:	8
Observation:	True
Owner Operator:	False
Lab Data:	True
Sample Depth:	0-6 inches

CANOE BAY - CONTAMINATED SEDIMENT (Continued) **S105807718**

Start Date: 10/28/2008
End Date: Not reported
Min Concentration: Not reported
Max Concentration: 20.00
Sample Comment: 20 ppb tributyltin in sediments below stormwater outfall at SO02SD.
Last Update By: SFORTUN
Update Date: 09/14/2009
Decode for MediumID: Other

Substance ID.: 121925
Haz Release ID: 387350
Qty Released: Unknown
Date Released: Unknown
Update Date: 09/08/2009
Update By: SFORTUN
Substance Code: 959-98-8
Substance Name: ENDOSULFAN I
Substance Abbrev.: Not reported
Substance Alias ID: 318009
Sub Alias Name: ENDOSULFAN,alpha-
Substance Alias ID: 318010
Sub Alias Name: THIODAN I
Sampling Result ID: 349630
Feature Id: 0
Hazard Release Id: 387350
Medium: 700
Substance Abbrev.: 0
Unit Code: 8
Observation: True
Owner Operator: False
Lab Data: True
Sample Depth: Not reported
Start Date: 10/28/2008
End Date: Not reported
Min Concentration: Not reported
Max Concentration: .06
Sample Comment: 0.064 ppb endosulfan I in stormwater outfall drainage at SO03SW.
Last Update By: SFORTUN
Update Date: 09/08/2009
Decode for MediumID: Other

Substance ID.: 121672
Haz Release ID: 387351
Qty Released: Unknown
Date Released: Unknown
Update Date: 09/09/2009
Update By: SFORTUN
Substance Code: 7440-48-4
Substance Name: COBALT
Substance Abbrev.: Not reported
Substance Alias ID: 319295
Sub Alias Name: CO
Sampling Result ID: 349651
Feature Id: 0
Hazard Release Id: 387351
Medium: 703
Substance Abbrev.: 0

CANOE BAY - CONTAMINATED SEDIMENT (Continued) **S105807718**

Unit Code:	7
Observation:	True
Owner Operator:	False
Lab Data:	True
Sample Depth:	0-6 inches
Start Date:	10/28/2008
End Date:	Not reported
Min Concentration:	Not reported
Max Concentration:	10.00
Sample Comment:	10 ppm cobalt in surface soils along the southwest edge of Canoe Bay at CB05SS. Background soils contained no detectable cobalt at an analytical detection limit of 4.8 ppm.
Last Update By:	SFORTUN
Update Date:	09/09/2009
Decode for MediumID:	Soil
Sampling Result ID:	349652
Feature Id:	0
Hazard Release Id:	387351
Medium:	701
Substance Abbrev.:	0
Unit Code:	7
Observation:	True
Owner Operator:	False
Lab Data:	True
Sample Depth:	0-6 inches
Start Date:	10/28/2008
End Date:	Not reported
Min Concentration:	Not reported
Max Concentration:	16.20
Sample Comment:	16.2 ppm cobalt in Canoe Bay sediments at CB06SD. 15.8 ppm at CB09SD. 15.2 ppm at CB05SD. 15.0 ppm at CB10SD.
Last Update By:	SFORTUN
Update Date:	09/09/2009
Decode for MediumID:	Sediment
Sampling Result ID:	349656
Feature Id:	0
Hazard Release Id:	387351
Medium:	700
Substance Abbrev.:	0
Unit Code:	7
Observation:	True
Owner Operator:	False
Lab Data:	True
Sample Depth:	0-6 inches
Start Date:	10/28/2008
End Date:	Not reported
Min Concentration:	Not reported
Max Concentration:	8.20
Sample Comment:	8.2 ppm cobalt in surface soils at Schooner Creek stormwater outfall SO04SS.
Last Update By:	SFORTUN
Update Date:	09/09/2009
Decode for MediumID:	Other

Substance ID.:	120941
Haz Release ID:	387352
Qty Released:	Unknown

CANOE BAY - CONTAMINATED SEDIMENT (Continued) **S105807718**

Date Released: Unknown
Update Date: 09/09/2009
Update By: SFORTUN
Substance Code: 117-81-7
Substance Name: BIS(2-ETHYLHEXYL)PHTHALATE
Substance Abbrev.: Not reported
Substance Category ID: 8480
Substance Category: Semi-volatiles
Category Level: Not reported
Created By: Not reported
Created Date: 12/17/2002
Substance Category ID: 8480
Substance Category: Semi-volatiles
Category Level: Not reported
Created By: Not reported
Created Date: 12/17/2002
Substance Alias ID: 316655
Sub Alias Name: BIS(2-ETHYLHEXYL)-1,2-BENZENEDICARBOXYLATE
Substance Alias ID: 316656
Sub Alias Name: BIS(2-ETHYLHEXYL)-o-PHTHALATE
Substance Alias ID: 316657
Sub Alias Name: DI(2-ETHYLHEXYL)ORTHOPHTHALATE
Substance Alias ID: 316658
Sub Alias Name: DI-2-ETHYLHEXYLPHTHALATE
Substance Alias ID: 316659
Sub Alias Name: DI-sec-OCTYL PHTHALATE
Substance Alias ID: 316660
Sub Alias Name: DIOCTYL PHTHALATE
Substance Alias ID: 316661
Sub Alias Name: PHTHALIC ACID, BIS(2-ETHYLHEXYL) ESTER
Sampling Result ID: 349662
Feature Id: 0
Hazard Release Id: 387352
Medium: 700
Substance Abbrev.: 0
Unit Code: 8
Observation: True
Owner Operator: False
Lab Data: True
Sample Depth: 0-6 inches
Start Date: 10/28/2008
End Date: Not reported
Min Concentration: Not reported
Max Concentration: 1300.00
Sample Comment: 1300 ppb bis(2-ethylhexyl)phthalate in surface soils at Schooner Creek stormwater outfall SO04SS. 650 ppb in surface soils at City of Portland stormwater outfall at SO05SS.
Last Update By: SFORTUN
Update Date: 09/09/2009
Decode for MediumID: Other
Sampling Result ID: 349663
Feature Id: 0
Hazard Release Id: 387352
Medium: 700
Substance Abbrev.: 0
Unit Code: 8
Observation: True

CANOE BAY - CONTAMINATED SEDIMENT (Continued) **S105807718**

Owner Operator: False
Lab Data: True
Sample Depth: 0-6 inches
Start Date: 10/28/2008
End Date: Not reported
Min Concentration: Not reported
Max Concentration: 520.00
Sample Comment: 520 ppb bis(2-ethylhexyl)phthalate in sediments below stormwater outfall at SO01SD.
Last Update By: SFORTUN
Update Date: 09/09/2009
Decode for MediumID: Other
Sampling Result ID: 349748
Feature Id: 0
Hazard Release Id: 387352
Medium: 703
Substance Abbrev.: 0
Unit Code: 8
Observation: True
Owner Operator: False
Lab Data: True
Sample Depth: 0-6 inches
Start Date: 10/28/2008
End Date: Not reported
Min Concentration: Not reported
Max Concentration: 370.00
Sample Comment: 370 ppb bis(2-ethylhexyl)phthalate in surface soils at CB02SS.
Last Update By: SFORTUN
Update Date: 09/14/2009
Decode for MediumID: Soil

Substance ID.: 121477
Haz Release ID: 387353
Qty Released: Unknown
Date Released: Unknown
Update Date: 09/09/2009
Update By: SFORTUN
Substance Code: 57-74-9
Substance Name: CHLORDANE
Substance Abbrev.: Not reported
Substance Alias ID: 318829
Sub Alias Name: CORODANE
Substance Alias ID: 318830
Sub Alias Name: OCTACHLOR
Substance Alias ID: 318831
Sub Alias Name: TOXICHLOR
Substance Alias ID: 318832
Sub Alias Name: VELSICOL 1068
Sampling Result ID: 349676
Feature Id: 0
Hazard Release Id: 387353
Medium: 703
Substance Abbrev.: 0
Unit Code: 8
Observation: True
Owner Operator: False
Lab Data: True

CANOE BAY - CONTAMINATED SEDIMENT (Continued) **S105807718**

Sample Depth: 0-6 inches
Start Date: 10/28/2008
End Date: Not reported
Min Concentration: Not reported
Max Concentration: 7.50
Sample Comment: 7.5 ppb gamma-chlordane in surface soils along the southwest edge of canoe bay at CB03SS.
Last Update By: SFORTUN
Update Date: 09/09/2009
Decode for MediumID: Soil

Substance ID.: 120909
Haz Release ID: 379435
Qty Released: Unknown
Date Released: Unknown
Update Date: 09/18/2002
Update By: Not reported
Substance Code: 11097-69-1
Substance Name: PCB 1254
Substance Abbrev.: Not reported
Substance Category ID: 8556
Substance Category: PCB Substances for the OSPIRG Report
Category Level: Not reported
Created By: Not reported
Created Date: 12/17/2002
Substance Category ID: 8556
Substance Category: PCB Substances for the OSPIRG Report
Category Level: Not reported
Created By: Not reported
Created Date: 12/17/2002
Substance Alias ID: 316559
Sub Alias Name: AROCHLOR 1254
Substance Alias ID: 316560
Sub Alias Name: AROCLOR 1254
Sampling Result ID: 349636
Feature Id: 0
Hazard Release Id: 379435
Medium: 703
Substance Abbrev.: 0
Unit Code: 8
Observation: True
Owner Operator: False
Lab Data: True
Sample Depth: 0-6 inches
Start Date: 10/28/2008
End Date: Not reported
Min Concentration: Not reported
Max Concentration: 490.00
Sample Comment: 490 ppb aroclor 1254 in surface soils adjacent to Canoe Bay at CB03SS. 30 ppb at CB02SS and CB05SS.
Last Update By: SFORTUN
Update Date: 09/14/2009
Decode for MediumID: Soil
Sampling Result ID: 349749
Feature Id: 0
Hazard Release Id: 379435
Medium: 700

CANOE BAY - CONTAMINATED SEDIMENT (Continued) **S105807718**

Substance Abbrev.: 0
Unit Code: 8
Observation: True
Owner Operator: False
Lab Data: True
Sample Depth: 0-6 inches
Start Date: 10/28/2008
End Date: Not reported
Min Concentration: Not reported
Max Concentration: 26.00
Sample Comment: 26 ppb aroclor 1254 in sediments below stormwater outfall at SO02SD.
Last Update By: SFORTUN
Update Date: 09/14/2009
Decode for MediumID: Other
Sampling Result ID: 337895
Feature Id: 0
Hazard Release Id: 379435
Medium: 701
Substance Abbrev.: 0
Unit Code: 8
Observation: False
Owner Operator: False
Lab Data: True
Sample Depth: 0-7 feet
Start Date: 01/14/2002
End Date: 01/14/2002
Min Concentration: .00
Max Concentration: 59.00
Sample Comment: 59 ppb aroclor 1254 in Canoe Bay sediments at CB11SD (0-6 inches; 10/28/08). 51 ppb at CB05SD. 51 ppb in Canoe Bay sediment composite (two cores). 41 ppb at CB03SD. 28 ppb at CB14SD.
Last Update By: SFORTUN
Update Date: 09/14/2009
Decode for MediumID: Sediment

Substance ID.: 120908
Haz Release ID: 379436
Qty Released: Unknown
Date Released: Unknown
Update Date: 09/18/2002
Update By: Not reported
Substance Code: 11096-82-5
Substance Name: PCB 1260
Substance Abbrev.: Not reported
Substance Category ID: 8496
Substance Category: Semi-volatiles
Category Level: Not reported
Created By: Not reported
Created Date: 12/17/2002
Substance Category ID: 8557
Substance Category: PCB Substances for the OSPIRG Report
Category Level: Not reported
Created By: Not reported
Created Date: 12/17/2002
Substance Category ID: 8496
Substance Category: Semi-volatiles
Category Level: Not reported

CANOE BAY - CONTAMINATED SEDIMENT (Continued) **S105807718**

Created By: Not reported
Created Date: 12/17/2002
Substance Category ID: 8557
Substance Category: PCB Substances for the OSPIRG Report
Category Level: Not reported
Created By: Not reported
Created Date: 12/17/2002
Substance Alias ID: 316557
Sub Alias Name: AROCHLOR 1260
Substance Alias ID: 316558
Sub Alias Name: AROCLOR 1260
Sampling Result ID: 337896
Feature Id: 0
Hazard Release Id: 379436
Medium: 701
Substance Abbrev.: 0
Unit Code: 8
Observation: False
Owner Operator: False
Lab Data: True
Sample Depth: 0-7 feet
Start Date: 01/14/2002
End Date: 01/14/2002
Min Concentration: .00
Max Concentration: 13.00
Sample Comment: 13 ppb in Canoe Bay sediment core composite (two cores)
Last Update By: SFORTUN
Update Date: 09/09/2009
Decode for MediumID: Sediment

Substance ID.: 120887
Haz Release ID: 379437
Qty Released: Unknown
Date Released: Unknown
Update Date: 09/19/2002
Update By: Not reported
Substance Code: 108-95-2
Substance Name: PHENOL
Substance Abbrev.: Not reported
Substance Alias ID: 316484
Sub Alias Name: BENZENE,HYDROXY-
Substance Alias ID: 316485
Sub Alias Name: CARBOLIC ACID
Substance Alias ID: 316486
Sub Alias Name: HYDROXYBENZENE
Substance Alias ID: 316487
Sub Alias Name: OXYBENZENE
Substance Alias ID: 316488
Sub Alias Name: PHENIC ACID
Substance Alias ID: 316489
Sub Alias Name: PHENYL HYDRATE
Substance Alias ID: 316490
Sub Alias Name: PHENYL HYDROXIDE
Sampling Result ID: 349677
Feature Id: 0
Hazard Release Id: 379437
Medium: 703

CANOE BAY - CONTAMINATED SEDIMENT (Continued) **S105807718**

Substance Abbrev.: 0
Unit Code: 8
Observation: True
Owner Operator: False
Lab Data: True
Sample Depth: 0-6 inches
Start Date: 10/28/2008
End Date: Not reported
Min Concentration: Not reported
Max Concentration: 210.00
Sample Comment: 210 ppb phenol in surface soils at City of Portland stormwater outfall at SO05SS.
Last Update By: SFORTUN
Update Date: 09/09/2009
Decode for MediumID: Soil
Sampling Result ID: 337897
Feature Id: 0
Hazard Release Id: 379437
Medium: 701
Substance Abbrev.: 0
Unit Code: 8
Observation: True
Owner Operator: False
Lab Data: True
Sample Depth: 1-6 inches
Start Date: 10/28/2008
End Date: Not reported
Min Concentration: .00
Max Concentration: 290.00
Sample Comment: 290 ppb phenol in Canoe Bay sediments at CB09SD. 260 ppb at CB06SD. 220 ppb at CB06SD. 22 ppb in Canoe Bay sediment composites (two-core composites) (0-7 feet)(1/14/02). 190 ppb in Columbia River sediments at CR05SD.
Last Update By: SFORTUN
Update Date: 09/14/2009
Decode for MediumID: Sediment

Substance ID.: 120785
Haz Release ID: 379438
Qty Released: Unknown
Date Released: Unknown
Update Date: 09/18/2002
Update By: Not reported
Substance Code: 100-51-6
Substance Name: BENZYL ALCOHOL
Substance Abbrev.: Not reported
Substance Alias ID: 316161
Sub Alias Name: BENZENE CARBINOL
Substance Alias ID: 316162
Sub Alias Name: BENZENE METHANOL
Substance Alias ID: 316163
Sub Alias Name: BENZOYL ALCOHOL
Substance Alias ID: 316164
Sub Alias Name: HYDROXYTOLUENE,alpha-
Substance Alias ID: 316165
Sub Alias Name: METHANOL,PHENYL-
Substance Alias ID: 316166

CANOE BAY - CONTAMINATED SEDIMENT (Continued) **S105807718**

Sub Alias Name: PHENOL CARBINOL
Substance Alias ID: 316167
Sub Alias Name: PHENYL CARBINOL
Substance Alias ID: 316168
Sub Alias Name: PHENYLMETHANOL
Substance Alias ID: 316169
Sub Alias Name: PHENYLMETHYL ALCOHOL
Sampling Result ID: 337898
Feature Id: 0
Hazard Release Id: 379438
Medium: 701
Substance Abbrev.: 0
Unit Code: 8
Observation: False
Owner Operator: False
Lab Data: True
Sample Depth: 0-7 feet
Start Date: 01/14/2002
End Date: 01/14/2002
Min Concentration: .00
Max Concentration: 18.00
Sample Comment: 18 ppb Canoe Bay sediment composite (two cores)
Last Update By: SFORTUN
Update Date: 09/09/2009
Decode for MediumID: Sediment

Substance ID.: 120837
Haz Release ID: 379439
Qty Released: Unknown
Date Released: Unknown
Update Date: 09/19/2002
Update By: Not reported
Substance Code: 106-44-5
Substance Name: CRESOL,4-
Substance Abbrev.: Not reported
Substance Alias ID: 316281
Sub Alias Name: CRESOL,p-
Substance Alias ID: 316282
Sub Alias Name: CRESYLIC ACID,p-
Substance Alias ID: 316283
Sub Alias Name: HYDROXY-4-METHYLBENZENE,1-
Substance Alias ID: 316284
Sub Alias Name: HYDROXYTOLUENE,4-
Substance Alias ID: 316285
Sub Alias Name: HYDROXYTOLUENE,p-
Substance Alias ID: 316286
Sub Alias Name: METHYLHYDROXYBENZENE,p-
Substance Alias ID: 316287
Sub Alias Name: METHYLPHENOL,4-
Substance Alias ID: 316288
Sub Alias Name: METHYLPHENOL,p-
Substance Alias ID: 316289
Sub Alias Name: OXYTOLUENE,p-
Substance Alias ID: 316290
Sub Alias Name: TOLYL ALCOHOL,p-
Sampling Result ID: 337899
Feature Id: 0

CANOE BAY - CONTAMINATED SEDIMENT (Continued) **S105807718**

Hazard Release Id: 379439
Medium: 701
Substance Abbrev.: 0
Unit Code: 8
Observation: False
Owner Operator: False
Lab Data: True
Sample Depth: 0-7 feet
Start Date: 01/14/2002
End Date: 01/14/2002
Min Concentration: .00
Max Concentration: 16.00
Sample Comment: 16 ppb in Canoe Bay sediment composites (two 2-core composites)
Last Update By: SFORTUN
Update Date: 09/09/2009
Decode for MediumID: Sediment

Substance ID.: 121868
Haz Release ID: 379440
Qty Released: Unknown
Date Released: Unknown
Update Date: 09/24/2002
Update By: Not reported
Substance Code: 91-20-3
Substance Name: NAPHTHALENE
Substance Abbrev.: Not reported
Substance Category ID: 8494
Substance Category: Semi-volatiles
Category Level: Not reported
Created By: Not reported
Created Date: 12/17/2002
Substance Category ID: 8494
Substance Category: Semi-volatiles
Category Level: Not reported
Created By: Not reported
Created Date: 12/17/2002
Substance Alias ID: 317793
Sub Alias Name: MOTH BALLS
Substance Alias ID: 317794
Sub Alias Name: NAPHTHENE
Substance Alias ID: 317795
Sub Alias Name: TAR CAMPHOR
Sampling Result ID: 337900
Feature Id: 0
Hazard Release Id: 379440
Medium: 701
Substance Abbrev.: 0
Unit Code: 8
Observation: False
Owner Operator: False
Lab Data: True
Sample Depth: 0-7 feet
Start Date: 01/14/2002
End Date: 01/14/2002
Min Concentration: .00
Max Concentration: 8.80
Sample Comment: 8.8 ppb in Canoe Bay sediment composites (two 2-core composites)

CANOE BAY - CONTAMINATED SEDIMENT (Continued) **S105807718**

Detected in analytical method blank at 4 ppb
Last Update By: SFORTUN
Update Date: 09/09/2009
Decode for MediumID: Sediment
Sampling Result ID: 337958
Feature Id: 0
Hazard Release Id: 379440
Medium: 700
Substance Abbrev.: 0
Unit Code: 7
Observation: False
Owner Operator: False
Lab Data: True
Sample Depth: Not reported
Start Date: 05/01/2001
End Date: 05/01/2001
Min Concentration: .00
Max Concentration: 4.60
Sample Comment: 4.6 ppm Concentration in residual paint dust
Last Update By: SFORTUN
Update Date: 09/09/2009
Decode for MediumID: Other

Substance ID.: 121197
Haz Release ID: 379441
Qty Released: Unknown
Date Released: Unknown
Update Date: 09/24/2002
Update By: Not reported
Substance Code: 208-96-8
Substance Name: ACENAPHTHYLENE
Substance Abbrev.: Not reported
Sampling Result ID: 337901
Feature Id: 0
Hazard Release Id: 379441
Medium: 701
Substance Abbrev.: 0
Unit Code: 8
Observation: False
Owner Operator: False
Lab Data: True
Sample Depth: 0-7 feet
Start Date: 01/14/2002
End Date: 01/14/2002
Min Concentration: .00
Max Concentration: 4.00
Sample Comment: 4 ppb in Canoe Bay sediment composites (two 2-core composites)
Last Update By: SFORTUN
Update Date: 09/09/2009
Decode for MediumID: Sediment
Sampling Result ID: 337944
Feature Id: 0
Hazard Release Id: 379441
Medium: 700
Substance Abbrev.: 0
Unit Code: 7
Observation: False

CANOE BAY - CONTAMINATED SEDIMENT (Continued) **S105807718**

Owner Operator: False
Lab Data: True
Sample Depth: Not reported
Start Date: 05/01/2001
End Date: 05/01/2001
Min Concentration: .00
Max Concentration: 5.80
Sample Comment: 5.8 ppm Concentration in residual paint dust
Last Update By: SFORTUN
Update Date: 09/09/2009
Decode for MediumID: Other

Substance ID.: 121030
Haz Release ID: 379442
Qty Released: Unknown
Date Released: Unknown
Update Date: 09/18/2002
Update By: Not reported
Substance Code: 131-11-3
Substance Name: DIMETHYL PHTHALATE
Substance Abbrev.: Not reported
Substance Alias ID: 316972
Sub Alias Name: BENZENEDICARBOXYLIC ACID,1,2-, DIMETHYL ESTER
Substance Alias ID: 316973
Sub Alias Name: DIMETHYL PHTHALATE,o-
Substance Alias ID: 316974
Sub Alias Name: PHTHALIC ACID, DIMETHYL ESTER
Sampling Result ID: 349631
Feature Id: 0
Hazard Release Id: 379442
Medium: 700
Substance Abbrev.: 0
Unit Code: 8
Observation: True
Owner Operator: False
Lab Data: True
Sample Depth: Not reported
Start Date: 10/28/2008
End Date: Not reported
Min Concentration: Not reported
Max Concentration: 7.30
Sample Comment: 7.3 ppb dimethylphthalate in stormwater outfall discharge at SO01SW.
Last Update By: SFORTUN
Update Date: 09/08/2009
Decode for MediumID: Other
Sampling Result ID: 349659
Feature Id: 0
Hazard Release Id: 379442
Medium: 700
Substance Abbrev.: 0
Unit Code: 8
Observation: True
Owner Operator: False
Lab Data: True
Sample Depth: 0-6 inches
Start Date: 10/28/2008
End Date: Not reported

CANOE BAY - CONTAMINATED SEDIMENT (Continued) **S105807718**

Min Concentration: Not reported
Max Concentration: 2200.00
Sample Comment: 2200 ppb dimethylphthalate in surface soils at Schooner Creek stormwater outfall SO04SS.
Last Update By: SFORTUN
Update Date: 09/09/2009
Decode for MediumID: Other
Sampling Result ID: 337902
Feature Id: 0
Hazard Release Id: 379442
Medium: 701
Substance Abbrev.: 0
Unit Code: 8
Observation: False
Owner Operator: False
Lab Data: True
Sample Depth: 0-7 feet
Start Date: 01/14/2002
End Date: 01/14/2002
Min Concentration: .00
Max Concentration: 36.00
Sample Comment: 36 ppb in Canoe Bay sediment composite (two cores)
Last Update By: SFORTUN
Update Date: 09/09/2009
Decode for MediumID: Sediment

Substance ID.: 121815
Haz Release ID: 379443
Qty Released: Unknown
Date Released: Unknown
Update Date: 09/24/2002
Update By: Not reported
Substance Code: 83-32-9
Substance Name: ACENAPHTHENE
Substance Abbrev.: Not reported
Substance Category ID: 8471
Substance Category: Semi-volatiles
Category Level: Not reported
Created By: Not reported
Created Date: 12/17/2002
Substance Category ID: 8471
Substance Category: Semi-volatiles
Category Level: Not reported
Created By: Not reported
Created Date: 12/17/2002
Substance Alias ID: 317621
Sub Alias Name: DIHYDROACENAPHTHYLENE,1,2-
Substance Alias ID: 317622
Sub Alias Name: ETHYLENENAPHTHALENE,1,8-
Substance Alias ID: 317623
Sub Alias Name: PERIETHYLENENAPHTHALENE
Sampling Result ID: 337903
Feature Id: 0
Hazard Release Id: 379443
Medium: 701
Substance Abbrev.: 0
Unit Code: 8

CANOE BAY - CONTAMINATED SEDIMENT (Continued) **S105807718**

Observation: False
Owner Operator: False
Lab Data: True
Sample Depth: 0-7 feet
Start Date: 01/14/2002
End Date: 01/14/2002
Min Concentration: .00
Max Concentration: 4.00
Sample Comment: 4 ppb in Canoe Bay sediment composite (two cores)
Last Update By: SFORTUN
Update Date: 09/09/2009
Decode for MediumID: Sediment
Sampling Result ID: 337943
Feature Id: 0
Hazard Release Id: 379443
Medium: 700
Substance Abbrev.: 0
Unit Code: 7
Observation: False
Owner Operator: False
Lab Data: True
Sample Depth: Not reported
Start Date: 05/01/2001
End Date: 05/01/2001
Min Concentration: .00
Max Concentration: 16.80
Sample Comment: 16.8 ppm Concentration in residual paint dust
Last Update By: SFORTUN
Update Date: 09/09/2009
Decode for MediumID: Other

Substance ID.: 121829
Haz Release ID: 379444
Qty Released: Unknown
Date Released: Unknown
Update Date: 09/24/2002
Update By: Not reported
Substance Code: 86-73-7
Substance Name: FLUORENE
Substance Abbrev.: Not reported
Substance Category ID: 8489
Substance Category: Semi-volatiles
Category Level: Not reported
Created By: Not reported
Created Date: 12/17/2002
Substance Category ID: 8489
Substance Category: Semi-volatiles
Category Level: Not reported
Created By: Not reported
Created Date: 12/17/2002
Substance Alias ID: 317663
Sub Alias Name: BIPHENYLENEMETHANE,o-
Substance Alias ID: 317664
Sub Alias Name: DIPHENYLENEMETHANE
Substance Alias ID: 317665
Sub Alias Name: METHYLENEBIPHENYL,2,2'-
Sampling Result ID: 337904

CANOE BAY - CONTAMINATED SEDIMENT (Continued) **S105807718**

Feature Id: 0
Hazard Release Id: 379444
Medium: 701
Substance Abbrev.: 0
Unit Code: 8
Observation: False
Owner Operator: False
Lab Data: True
Sample Depth: 0-7 feet
Start Date: 01/14/2002
End Date: 01/14/2002
Min Concentration: .00
Max Concentration: 6.10
Sample Comment: 6.1 ppb in Canoe Bay sediment composite (two cores)
Last Update By: SFORTUN
Update Date: 09/09/2009
Decode for MediumID: Sediment
Sampling Result ID: 337955
Feature Id: 0
Hazard Release Id: 379444
Medium: 700
Substance Abbrev.: 0
Unit Code: 7
Observation: False
Owner Operator: False
Lab Data: True
Sample Depth: Not reported
Start Date: 05/01/2001
End Date: 05/01/2001
Min Concentration: .00
Max Concentration: 10.40
Sample Comment: 10.4 ppm Concentration in residual paint dust
Last Update By: SFORTUN
Update Date: 09/09/2009
Decode for MediumID: Other

Substance ID.: 121839
Haz Release ID: 379445
Qty Released: Unknown
Date Released: Unknown
Update Date: 09/18/2002
Update By: Not reported
Substance Code: 87-86-5
Substance Name: PENTACHLOROPHENOL
Substance Abbrev.: Not reported
Substance Category ID: 8495
Substance Category: Semi-volatiles
Category Level: Not reported
Created By: Not reported
Created Date: 12/17/2002
Substance Category ID: 8495
Substance Category: Semi-volatiles
Category Level: Not reported
Created By: Not reported
Created Date: 12/17/2002
Substance Alias ID: 317688
Sub Alias Name: CHLOROPHEN

CANOE BAY - CONTAMINATED SEDIMENT (Continued) **S105807718**

Substance Alias ID: 317689
Sub Alias Name: PCP
Substance Alias ID: 317690
Sub Alias Name: PENCHLOROL
Substance Alias ID: 317691
Sub Alias Name: PHENOL,PENTCHLORO-
Sampling Result ID: 337906
Feature Id: 0
Hazard Release Id: 379445
Medium: 701
Substance Abbrev.: 0
Unit Code: 8
Observation: False
Owner Operator: False
Lab Data: True
Sample Depth: 0-7 feet
Start Date: 01/14/2002
End Date: 01/14/2002
Min Concentration: .00
Max Concentration: 6.60
Sample Comment: 6.6 ppb in Canoe Bay sediment composite (two cores)
Last Update By: SFORTUN
Update Date: 09/09/2009
Decode for MediumID: Sediment

Substance ID.: 121819
Haz Release ID: 379446
Qty Released: Unknown
Date Released: Unknown
Update Date: 09/18/2002
Update By: Not reported
Substance Code: 84-66-2
Substance Name: DIETHYL PHTHALATE
Substance Abbrev.: Not reported
Substance Alias ID: 317633
Sub Alias Name: BENZENEDICARBOXYLIC ACID,1,2-, DIETHYL ESTER
Substance Alias ID: 317634
Sub Alias Name: DIETHYL PHTHALATE,o-
Substance Alias ID: 317635
Sub Alias Name: ETHYL PHTHALATE
Substance Alias ID: 317636
Sub Alias Name: PHTHALIC ACID, DIETHYL ESTER
Sampling Result ID: 337905
Feature Id: 0
Hazard Release Id: 379446
Medium: 701
Substance Abbrev.: 0
Unit Code: 8
Observation: False
Owner Operator: False
Lab Data: True
Sample Depth: 0-7 feet
Start Date: 01/14/2002
End Date: 01/14/2002
Min Concentration: .00
Max Concentration: 6.30
Sample Comment: 6.3 ppb in Canoe Bay sediment composite (two cores)

CANOE BAY - CONTAMINATED SEDIMENT (Continued) **S105807718**

Last Update By: SFORTUN
Update Date: 09/09/2009
Decode for MediumID: Sediment

Substance ID.: 121824
Haz Release ID: 379447
Qty Released: Unknown
Date Released: Unknown
Update Date: 09/24/2002
Update By: Not reported
Substance Code: 85-01-8
Substance Name: PHENANTHRENE
Substance Abbrev.: Not reported
Substance Alias ID: 317648
Sub Alias Name: PHENATHRIN
Sampling Result ID: 337907
Feature Id: 0
Hazard Release Id: 379447
Medium: 701
Substance Abbrev.: 0
Unit Code: 8
Observation: False
Owner Operator: False
Lab Data: True
Sample Depth: 0-7 feet
Start Date: 01/14/2002
End Date: 01/14/2002
Min Concentration: .00
Max Concentration: 26.00
Sample Comment: 26 ppb in Canoe Bay sediment composites (two 2-core composites)
Detected in analytical method blank at 3.8 ppb
Last Update By: SFORTUN
Update Date: 09/09/2009
Decode for MediumID: Sediment
Sampling Result ID: 337959
Feature Id: 0
Hazard Release Id: 379447
Medium: 700
Substance Abbrev.: 0
Unit Code: 7
Observation: False
Owner Operator: False
Lab Data: True
Sample Depth: Not reported
Start Date: 05/01/2001
End Date: 05/01/2001
Min Concentration: .00
Max Concentration: 41.10
Sample Comment: 41.1 ppm Concentration in residual paint dust
Last Update By: SFORTUN
Update Date: 09/09/2009
Decode for MediumID: Other

Substance ID.: 120952
Haz Release ID: 379448
Qty Released: Unknown
Date Released: Unknown

CANOE BAY - CONTAMINATED SEDIMENT (Continued) **S105807718**

Update Date: 09/19/2002
Update By: Not reported
Substance Code: 120-12-7
Substance Name: ANTHRACENE
Substance Abbrev.: Not reported
Substance Category ID: 8473
Substance Category: Semi-volatiles
Category Level: Not reported
Created By: Not reported
Created Date: 12/17/2002
Substance Category ID: 8473
Substance Category: Semi-volatiles
Category Level: Not reported
Created By: Not reported
Created Date: 12/17/2002
Substance Alias ID: 316696
Sub Alias Name: ANTHRACIN
Substance Alias ID: 316697
Sub Alias Name: GREEN OIL
Substance Alias ID: 316698
Sub Alias Name: PARANAPTHALENE
Substance Alias ID: 316699
Sub Alias Name: TETRA OLIVE N2G
Sampling Result ID: 337908
Feature Id: 0
Hazard Release Id: 379448
Medium: 701
Substance Abbrev.: 0
Unit Code: 8
Observation: False
Owner Operator: False
Lab Data: True
Sample Depth: 0-7 feet
Start Date: 01/14/2002
End Date: 01/14/2002
Min Concentration: .00
Max Concentration: 13.00
Sample Comment: 13 ppb in Canoe Bay sediment composites (two 2-core composites)
Last Update By: SFORTUN
Update Date: 09/09/2009
Decode for MediumID: Sediment

Substance ID.: 121821
Haz Release ID: 379449
Qty Released: Unknown
Date Released: Unknown
Update Date: 09/24/2002
Update By: Not reported
Substance Code: 84-74-2
Substance Name: DI-n-BUTYL PHTHALATE
Substance Abbrev.: Not reported
Substance Alias ID: 317639
Sub Alias Name: BENZENEDICARBOXYLIC ACID,1,2-, DIBUTYL ESTER
Substance Alias ID: 317640
Sub Alias Name: BUTYL PHTHALATE
Substance Alias ID: 317641
Sub Alias Name: BUTYL PHTHALATE,n-

CANOE BAY - CONTAMINATED SEDIMENT (Continued) **S105807718**

Substance Alias ID: 317642
Sub Alias Name: DBP
Substance Alias ID: 317643
Sub Alias Name: DIBUTYL PHTHALATE
Sampling Result ID: 337909
Feature Id: 0
Hazard Release Id: 379449
Medium: 701
Substance Abbrev.: 0
Unit Code: 8
Observation: False
Owner Operator: False
Lab Data: True
Sample Depth: 0-7 feet
Start Date: 01/14/2002
End Date: 01/14/2002
Min Concentration: .00
Max Concentration: 8.60
Sample Comment: 8.6 ppb in Canoe Bay sediment samples - one core and two 2-core composites
Last Update By: SFORTUN
Update Date: 09/09/2009
Decode for MediumID: Sediment
Sampling Result ID: 337953
Feature Id: 0
Hazard Release Id: 379449
Medium: 700
Substance Abbrev.: 0
Unit Code: 7
Observation: False
Owner Operator: False
Lab Data: True
Sample Depth: Not reported
Start Date: 05/01/2001
End Date: 05/01/2001
Min Concentration: .00
Max Concentration: 27.90
Sample Comment: 27.9 ppm Concentration in residual paint dust
Last Update By: SFORTUN
Update Date: 09/09/2009
Decode for MediumID: Other

Substance ID.: 121195
Haz Release ID: 379450
Qty Released: Unknown
Date Released: Unknown
Update Date: 09/24/2002
Update By: Not reported
Substance Code: 206-44-0
Substance Name: FLUORANTHENE
Substance Abbrev.: Not reported
Substance Category ID: 8491
Substance Category: Semi-volatiles
Category Level: Not reported
Created By: Not reported
Created Date: 12/17/2002
Substance Category ID: 8491

CANOE BAY - CONTAMINATED SEDIMENT (Continued) **S105807718**

Substance Category: Semi-volatiles
Category Level: Not reported
Created By: Not reported
Created Date: 12/17/2002
Substance Alias ID: 317398
Sub Alias Name: BENZACENAPHTHENE,1,2-
Substance Alias ID: 317399
Sub Alias Name: BENZO(jk)FLUORENE
Sampling Result ID: 337910
Feature Id: 0
Hazard Release Id: 379450
Medium: 701
Substance Abbrev.: 0
Unit Code: 8
Observation: False
Owner Operator: False
Lab Data: True
Sample Depth: 0-7 feet
Start Date: 01/14/2002
End Date: 01/14/2002
Min Concentration: .00
Max Concentration: 55.00
Sample Comment: 55 ppb in Canoe Bay sediment composites (two 2-core composites)
Detected in analytical method blank at 3.3 ppb
Last Update By: SFORTUN
Update Date: 09/09/2009
Decode for MediumID: Sediment
Sampling Result ID: 337954
Feature Id: 0
Hazard Release Id: 379450
Medium: 700
Substance Abbrev.: 0
Unit Code: 7
Observation: False
Owner Operator: False
Lab Data: True
Sample Depth: Not reported
Start Date: 05/01/2001
End Date: 05/01/2001
Min Concentration: .00
Max Concentration: 38.00
Sample Comment: 38 ppm Concentration in residual paint dust
Last Update By: SFORTUN
Update Date: 09/09/2009
Decode for MediumID: Other

Substance ID.: 121019
Haz Release ID: 379451
Qty Released: Unknown
Date Released: Unknown
Update Date: 09/24/2002
Update By: Not reported
Substance Code: 129-00-0
Substance Name: PYRENE
Substance Abbrev.: Not reported
Substance Category ID: 8497
Substance Category: Semi-volatiles

CANOE BAY - CONTAMINATED SEDIMENT (Continued) **S105807718**

Category Level: Not reported
Created By: Not reported
Created Date: 12/17/2002
Substance Category ID: 8497
Substance Category: Semi-volatiles
Category Level: Not reported
Created By: Not reported
Created Date: 12/17/2002
Substance Alias ID: 316950
Sub Alias Name: BENZO(def)PHENANTHRENE
Sampling Result ID: 337911
Feature Id: 0
Hazard Release Id: 379451
Medium: 701
Substance Abbrev.: 0
Unit Code: 8
Observation: False
Owner Operator: False
Lab Data: True
Sample Depth: 0-7 feet
Start Date: 01/14/2002
End Date: 01/14/2002
Min Concentration: .00
Max Concentration: 54.00
Sample Comment: 54 ppb in Canoe Bay sediment composites (two 2-core composites)
Detected in analytical method blank at 3.4 ppb
Last Update By: SFORTUN
Update Date: 09/09/2009
Decode for MediumID: Sediment
Sampling Result ID: 337960
Feature Id: 0
Hazard Release Id: 379451
Medium: 700
Substance Abbrev.: 0
Unit Code: 7
Observation: False
Owner Operator: False
Lab Data: True
Sample Depth: Not reported
Start Date: 05/01/2001
End Date: 05/01/2001
Min Concentration: .00
Max Concentration: 25.20
Sample Comment: 25.2 ppm Concentration in residual paint dust
Last Update By: SFORTUN
Update Date: 09/09/2009
Decode for MediumID: Other

Substance ID.: 121826
Haz Release ID: 379452
Qty Released: Unknown
Date Released: Unknown
Update Date: 09/19/2002
Update By: Not reported
Substance Code: 85-68-7
Substance Name: BUTYL BENZYL PHTHALATE
Substance Abbrev.: Not reported

CANOE BAY - CONTAMINATED SEDIMENT (Continued) **S105807718**

Substance Alias ID: 317652
Sub Alias Name: BENZYL-n-BUTYL PHTHALATE
Substance Alias ID: 317653
Sub Alias Name: PHTHALIC ACID, BENZYL BUTYL ESTER
Sampling Result ID: 337912
Feature Id: 0
Hazard Release Id: 379452
Medium: 701
Substance Abbrev.: 0
Unit Code: 8
Observation: False
Owner Operator: False
Lab Data: True
Sample Depth: 0-7 feet
Start Date: 01/14/2002
End Date: 01/14/2002
Min Concentration: .00
Max Concentration: 9.80
Sample Comment: 9.8 ppb in Canoe Bay sediment composite (two cores)
Last Update By: SFORTUN
Update Date: 09/09/2009
Decode for MediumID: Sediment

Substance ID.: 121462
Haz Release ID: 379453
Qty Released: Unknown
Date Released: Unknown
Update Date: 09/24/2002
Update By: Not reported
Substance Code: 56-55-3
Substance Name: BENZO(a)ANTHRACENE
Substance Abbrev.: Not reported
Substance Category ID: 8475
Substance Category: Semi-volatiles
Category Level: Not reported
Created By: Not reported
Created Date: 12/17/2002
Substance Category ID: 8475
Substance Category: Semi-volatiles
Category Level: Not reported
Created By: Not reported
Created Date: 12/17/2002
Substance Alias ID: 318790
Sub Alias Name: BENZ(a)ANTHRACENE
Substance Alias ID: 318791
Sub Alias Name: BENZANTHRACENE,1,2-
Substance Alias ID: 318792
Sub Alias Name: BENZANTHRENE
Substance Alias ID: 318793
Sub Alias Name: BENZOANTHRACENE
Substance Alias ID: 318794
Sub Alias Name: BENZPHENANTHRENE,2,3-
Substance Alias ID: 318795
Sub Alias Name: NAPHTHANTHRACENE
Substance Alias ID: 318796
Sub Alias Name: TETRAPHENE
Sampling Result ID: 349744

CANOE BAY - CONTAMINATED SEDIMENT (Continued) **S105807718**

Feature Id:	0
Hazard Release Id:	379453
Medium:	703
Substance Abbrev.:	0
Unit Code:	8
Observation:	True
Owner Operator:	False
Lab Data:	True
Sample Depth:	0-6 inches
Start Date:	10/28/2008
End Date:	Not reported
Min Concentration:	Not reported
Max Concentration:	49.00
Sample Comment:	49 ppb benzo(a)anthracene in surface soils at CB04SS. 29 ppb at CB05SS.
Last Update By:	SFORTUN
Update Date:	09/14/2009
Decode for MediumID:	Soil
Sampling Result ID:	349745
Feature Id:	0
Hazard Release Id:	379453
Medium:	700
Substance Abbrev.:	0
Unit Code:	8
Observation:	True
Owner Operator:	False
Lab Data:	True
Sample Depth:	0-6 inches
Start Date:	10/28/2008
End Date:	Not reported
Min Concentration:	Not reported
Max Concentration:	47.00
Sample Comment:	47 ppb benzo(a)anthracene in surface soils at Schooner Creek stormwater outfall SO04SS.
Last Update By:	SFORTUN
Update Date:	09/14/2009
Decode for MediumID:	Other
Sampling Result ID:	337913
Feature Id:	0
Hazard Release Id:	379453
Medium:	701
Substance Abbrev.:	0
Unit Code:	8
Observation:	False
Owner Operator:	False
Lab Data:	True
Sample Depth:	0-7 feet
Start Date:	01/14/2002
End Date:	01/14/2002
Min Concentration:	.00
Max Concentration:	30.00
Sample Comment:	30 ppb benzo(a)anthracene in Canoe Bay sediments at CB13SD (10/28/08). 29 ppb at CB14SD. 19 ppb in Canoe Bay sediment composites (two 2-core composites) Detected in analytical method blank at 1.4 ppb. 38 ppb in Columbia River sediments at CR04SD.
Last Update By:	SFORTUN
Update Date:	09/14/2009

CANOE BAY - CONTAMINATED SEDIMENT (Continued) **S105807718**

Decode for MediumID: Sediment
Sampling Result ID: 337945
Feature Id: 0
Hazard Release Id: 379453
Medium: 700
Substance Abbrev.: 0
Unit Code: 7
Observation: False
Owner Operator: False
Lab Data: True
Sample Depth: Not reported
Start Date: 05/01/2001
End Date: 05/01/2001
Min Concentration: .00
Max Concentration: 16.00
Sample Comment: 16 ppm Concentration in residual paint dust
Last Update By: SFORTUN
Update Date: 09/09/2009
Decode for MediumID: Other

Substance ID.: 121210
Haz Release ID: 379454
Qty Released: Unknown
Date Released: Unknown
Update Date: 09/24/2002
Update By: Not reported
Substance Code: 218-01-9
Substance Name: CHRYSENE
Substance Abbrev.: Not reported
Substance Category ID: 8481
Substance Category: Semi-volatiles
Category Level: Not reported
Created By: Not reported
Created Date: 12/17/2002
Substance Category ID: 8481
Substance Category: Semi-volatiles
Category Level: Not reported
Created By: Not reported
Created Date: 12/17/2002
Substance Alias ID: 317438
Sub Alias Name: BENZ(a)PHENANTHRENE
Substance Alias ID: 317439
Sub Alias Name: BENZPHENANTHRENE,1,2-
Substance Alias ID: 317440
Sub Alias Name: DIBENZONAPHTHALENE,1,2,5,6-
Sampling Result ID: 349658
Feature Id: 0
Hazard Release Id: 379454
Medium: 700
Substance Abbrev.: 0
Unit Code: 8
Observation: True
Owner Operator: False
Lab Data: True
Sample Depth: 0-6 inches
Start Date: 10/28/2008
End Date: Not reported

CANOE BAY - CONTAMINATED SEDIMENT (Continued) **S105807718**

Min Concentration:	Not reported
Max Concentration:	110.00
Sample Comment:	110 ppb chrysene in surface soils at Schooner Creek stormwater outfall at SO04SS. 44 ppb in surface soils at City of Portland stormwater outfall SO05SS.
Last Update By:	SFORTUN
Update Date:	09/14/2009
Decode for MediumID:	Other
Sampling Result ID:	349746
Feature Id:	0
Hazard Release Id:	379454
Medium:	703
Substance Abbrev.:	0
Unit Code:	8
Observation:	True
Owner Operator:	False
Lab Data:	True
Sample Depth:	0-6 inches
Start Date:	10/28/2008
End Date:	Not reported
Min Concentration:	Not reported
Max Concentration:	61.00
Sample Comment:	61 ppb chrysene in surface soils at CB04SS. 34 ppb in soils at CB05SS.
Last Update By:	SFORTUN
Update Date:	09/14/2009
Decode for MediumID:	Soil
Sampling Result ID:	337914
Feature Id:	0
Hazard Release Id:	379454
Medium:	701
Substance Abbrev.:	0
Unit Code:	8
Observation:	False
Owner Operator:	False
Lab Data:	True
Sample Depth:	0-7 feet
Start Date:	01/14/2002
End Date:	01/14/2002
Min Concentration:	.00
Max Concentration:	43.00
Sample Comment:	43 ppb chrysene in Canoe Bay sediments (0-6 inches) at CB13SD. 29 ppb at CB14SD. 24 ppb in Canoe Bay sediment samples - one core and two 2-core composites Detected in analytical method blank at 1.7 ppb. 36 ppb in Columbia River sediments at CR04SD.
Last Update By:	SFORTUN
Update Date:	09/14/2009
Decode for MediumID:	Sediment
Sampling Result ID:	337952
Feature Id:	0
Hazard Release Id:	379454
Medium:	700
Substance Abbrev.:	0
Unit Code:	7
Observation:	False
Owner Operator:	False
Lab Data:	True
Sample Depth:	Not reported

CANOE BAY - CONTAMINATED SEDIMENT (Continued) **S105807718**

Start Date: 05/01/2001
End Date: 05/01/2001
Min Concentration: .00
Max Concentration: 22.00
Sample Comment: 22 ppm Concentration in residual paint dust
Last Update By: SFORTUN
Update Date: 09/09/2009
Decode for MediumID: Other

Substance ID.: 121192
Haz Release ID: 379455
Qty Released: Unknown
Date Released: Unknown
Update Date: 09/24/2002
Update By: Not reported
Substance Code: 205-99-2
Substance Name: BENZO(b)FLUORANTHENE
Substance Abbrev.: Not reported
Substance Category ID: 8477
Substance Category: Semi-volatiles
Category Level: Not reported
Created By: Not reported
Created Date: 12/17/2002
Substance Category ID: 8477
Substance Category: Semi-volatiles
Category Level: Not reported
Created By: Not reported
Created Date: 12/17/2002
Substance Alias ID: 317390
Sub Alias Name: B(b)F
Substance Alias ID: 317391
Sub Alias Name: BENZ(e)ACEPHENANTHRYLENE
Substance Alias ID: 317392
Sub Alias Name: BENZFLUORANTHENE,3,4-
Substance Alias ID: 317393
Sub Alias Name: BENZOFLUORANTHENE,2,3-
Substance Alias ID: 317394
Sub Alias Name: BENZOFLUORANTHENE,3,4-
Sampling Result ID: 337915
Feature Id: 0
Hazard Release Id: 379455
Medium: 701
Substance Abbrev.: 0
Unit Code: 8
Observation: False
Owner Operator: False
Lab Data: True
Sample Depth: 0-7 feet
Start Date: 01/14/2002
End Date: 01/14/2002
Min Concentration: .00
Max Concentration: 26.00
Sample Comment: 26 ppb in Canoe Bay sediment composites (two 2-core composites)
Last Update By: SFORTUN
Update Date: 09/09/2009
Decode for MediumID: Sediment
Sampling Result ID: 337947

CANOE BAY - CONTAMINATED SEDIMENT (Continued) **S105807718**

Feature Id: 0
Hazard Release Id: 379455
Medium: 700
Substance Abbrev.: 0
Unit Code: 7
Observation: False
Owner Operator: False
Lab Data: True
Sample Depth: Not reported
Start Date: 05/01/2001
End Date: 05/01/2001
Min Concentration: .00
Max Concentration: 17.90
Sample Comment: 17.9 ppm Concentration in residual paint dust
Last Update By: SFORTUN
Update Date: 09/09/2009
Decode for MediumID: Other

Substance ID.: 121374
Haz Release ID: 379456
Qty Released: Unknown
Date Released: Unknown
Update Date: 09/24/2002
Update By: Not reported
Substance Code: 50-32-8
Substance Name: BENZO(a)PYRENE
Substance Abbrev.: Not reported
Substance Category ID: 8476
Substance Category: Semi-volatiles
Category Level: Not reported
Created By: Not reported
Created Date: 12/17/2002
Substance Category ID: 8476
Substance Category: Semi-volatiles
Category Level: Not reported
Created By: Not reported
Created Date: 12/17/2002
Substance Alias ID: 318559
Sub Alias Name: B(a)P
Substance Alias ID: 318560
Sub Alias Name: BENZOPYRENE,3,4-
Substance Alias ID: 318561
Sub Alias Name: BENZPYRENE,3,4-
Substance Alias ID: 318562
Sub Alias Name: BP
Sampling Result ID: 349743
Feature Id: 0
Hazard Release Id: 379456
Medium: 703
Substance Abbrev.: 0
Unit Code: 8
Observation: True
Owner Operator: False
Lab Data: True
Sample Depth: 0-6 inches
Start Date: 10/28/2008
End Date: Not reported

CANOE BAY - CONTAMINATED SEDIMENT (Continued) **S105807718**

Min Concentration: Not reported
Max Concentration: 41.00
Sample Comment: 41 ppb benzo(a)pyrene in surface soils at CB04SS. 23 ppm at CB05SS.
Last Update By: SFORTUN
Update Date: 09/14/2009
Decode for MediumID: Soil
Sampling Result ID: 337916
Feature Id: 0
Hazard Release Id: 379456
Medium: 701
Substance Abbrev.: 0
Unit Code: 8
Observation: False
Owner Operator: False
Lab Data: True
Sample Depth: 0-7 feet
Start Date: 01/14/2002
End Date: 01/14/2002
Min Concentration: .00
Max Concentration: 44.00
Sample Comment: 44 ppb benzo(a)pyrene in Canoe Bay sediments at CB14SD. 33 ppb at CB13SD. 22 ppb in Canoe Bay sediment composites (two 2-core composites) 47 ppb in Columbia River sediment sample CR04SD.
Last Update By: SFORTUN
Update Date: 09/14/2009
Decode for MediumID: Sediment
Sampling Result ID: 337946
Feature Id: 0
Hazard Release Id: 379456
Medium: 700
Substance Abbrev.: 0
Unit Code: 7
Observation: False
Owner Operator: False
Lab Data: True
Sample Depth: Not reported
Start Date: 05/01/2001
End Date: 05/01/2001
Min Concentration: .00
Max Concentration: 12.00
Sample Comment: 12 ppm Concentration in residual paint dust
Last Update By: SFORTUN
Update Date: 09/09/2009
Decode for MediumID: Other

Substance ID.: 121176
Haz Release ID: 379457
Qty Released: Unknown
Date Released: Unknown
Update Date: 09/24/2002
Update By: Not reported
Substance Code: 193-39-5
Substance Name: INDENO(1,2,3-cd)PYRENE
Substance Abbrev.: Not reported
Substance Category ID: 8493
Substance Category: Semi-volatiles
Category Level: Not reported

CANOE BAY - CONTAMINATED SEDIMENT (Continued) **S105807718**

Created By:	Not reported
Created Date:	12/17/2002
Substance Category ID:	8493
Substance Category:	Semi-volatiles
Category Level:	Not reported
Created By:	Not reported
Created Date:	12/17/2002
Substance Alias ID:	317339
Sub Alias Name:	PHENYLENEPYRENE,2,3-
Substance Alias ID:	317340
Sub Alias Name:	PHENYLENEPYRENE,o-
Sampling Result ID:	349660
Feature Id:	0
Hazard Release Id:	379457
Medium:	700
Substance Abbrev.:	0
Unit Code:	8
Observation:	True
Owner Operator:	False
Lab Data:	True
Sample Depth:	0-6 inches
Start Date:	10/28/2008
End Date:	Not reported
Min Concentration:	Not reported
Max Concentration:	210.00
Sample Comment:	210 ppb indeno(1,2,3-cd)pyrene in surface soils at City of Portland stormwater outfall SO05SS.
Last Update By:	SFORTUN
Update Date:	09/09/2009
Decode for MediumID:	Other
Sampling Result ID:	349747
Feature Id:	0
Hazard Release Id:	379457
Medium:	703
Substance Abbrev.:	0
Unit Code:	Not reported
Observation:	True
Owner Operator:	False
Lab Data:	True
Sample Depth:	0-6 inches
Start Date:	10/28/2008
End Date:	Not reported
Min Concentration:	Not reported
Max Concentration:	Not reported
Sample Comment:	31 ppb indeno(1,2,3-cd)pyrene in surface soils at CB04SS.
Last Update By:	SFORTUN
Update Date:	09/14/2009
Decode for MediumID:	Soil
Sampling Result ID:	337917
Feature Id:	0
Hazard Release Id:	379457
Medium:	701
Substance Abbrev.:	0
Unit Code:	8
Observation:	False
Owner Operator:	False
Lab Data:	True

CANOE BAY - CONTAMINATED SEDIMENT (Continued) **S105807718**

Sample Depth: 0-7 feet
Start Date: 01/14/2002
End Date: 01/14/2002
Min Concentration: .00
Max Concentration: 26.00
Sample Comment: 26 ppb indeno(1,2,3-cd)pyrene in Canoe Bay sediments at CB14SD. 17 ppb in Canoe Bay sediment composites (two 2-core composites). 27 ppb in Columbia River sediments at CR04SD.
Last Update By: SFORTUN
Update Date: 09/14/2009
Decode for MediumID: Sediment
Sampling Result ID: 337956
Feature Id: 0
Hazard Release Id: 379457
Medium: 700
Substance Abbrev.: 0
Unit Code: 7
Observation: False
Owner Operator: False
Lab Data: True
Sample Depth: Not reported
Start Date: 05/01/2001
End Date: 05/01/2001
Min Concentration: .00
Max Concentration: 7.40
Sample Comment: 7.4 ppb Concentration in residual paint dust
Last Update By: SFORTUN
Update Date: 09/09/2009
Decode for MediumID: Other

Substance ID.: 121415
Haz Release ID: 379458
Qty Released: Unknown
Date Released: Unknown
Update Date: 09/19/2002
Update By: Not reported
Substance Code: 53-70-3
Substance Name: DIBENZO(a,h)ANTHRACENE
Substance Abbrev.: Not reported
Substance Category ID: 8499
Substance Category: Semi-volatiles
Category Level: Not reported
Created By: Not reported
Created Date: 12/17/2002
Substance Category ID: 8499
Substance Category: Semi-volatiles
Category Level: Not reported
Created By: Not reported
Created Date: 12/17/2002
Substance Alias ID: 318667
Sub Alias Name: DB(a,h)A
Substance Alias ID: 318668
Sub Alias Name: DIBENZ(a,h)ANTHRACENE
Substance Alias ID: 318669
Sub Alias Name: DIBENZANTHRACENE,1,2-5,6-
Substance Alias ID: 318670
Sub Alias Name: DIBENZANTHRACENE,1,2:5,6-

CANOE BAY - CONTAMINATED SEDIMENT (Continued) **S105807718**

Sampling Result ID: 337918
Feature Id: 0
Hazard Release Id: 379458
Medium: 701
Substance Abbrev.: 0
Unit Code: 8
Observation: False
Owner Operator: False
Lab Data: True
Sample Depth: 0-7 feet
Start Date: 01/14/2002
End Date: 01/14/2002
Min Concentration: .00
Max Concentration: 6.70
Sample Comment: 6.7 ppb in Canoe Bay sediment composites (two 2-core composites)
Last Update By: SFORTUN
Update Date: 09/09/2009
Decode for MediumID: Sediment

Substance ID.: 121167
Haz Release ID: 379459
Qty Released: Unknown
Date Released: Unknown
Update Date: 09/24/2002
Update By: Not reported
Substance Code: 191-24-2
Substance Name: BENZO(ghi)PERYLENE
Substance Abbrev.: Not reported
Substance Alias ID: 317305
Sub Alias Name: B(ghi)P
Substance Alias ID: 317306
Sub Alias Name: BENZOPERYLENE,1,12-
Substance Alias ID: 317307
Sub Alias Name: BENZPERYLENE,1,12-
Sampling Result ID: 337919
Feature Id: 0
Hazard Release Id: 379459
Medium: 701
Substance Abbrev.: 0
Unit Code: 8
Observation: False
Owner Operator: False
Lab Data: True
Sample Depth: 0-7 feet
Start Date: 01/14/2002
End Date: 01/14/2002
Min Concentration: .00
Max Concentration: 20.00
Sample Comment: 20 ppb in Canoe Bay sediment composites (two 2-core composites)
Detected in analytical method blank at 3.3 ppb
Last Update By: SFORTUN
Update Date: 09/09/2009
Decode for MediumID: Sediment
Sampling Result ID: 337948
Feature Id: 0
Hazard Release Id: 379459
Medium: 700

CANOE BAY - CONTAMINATED SEDIMENT (Continued) **S105807718**

Substance Abbrev.: 0
Unit Code: 7
Observation: False
Owner Operator: False
Lab Data: True
Sample Depth: Not reported
Start Date: 05/01/2001
End Date: 05/01/2001
Min Concentration: .00
Max Concentration: 9.40
Sample Comment: 9.4 ppm Concentration in residual paint dust
Last Update By: SFORTUN
Update Date: 09/09/2009
Decode for MediumID: Other

Substance ID.: 121577
Haz Release ID: 379460
Qty Released: Unknown
Date Released: Unknown
Update Date: 09/19/2002
Update By: Not reported
Substance Code: 65-85-0
Substance Name: BENZOIC ACID
Substance Abbrev.: Not reported
Substance Category ID: 8479
Substance Category: Semi-volatiles
Category Level: Not reported
Created By: Not reported
Created Date: 12/17/2002
Substance Category ID: 8479
Substance Category: Semi-volatiles
Category Level: Not reported
Created By: Not reported
Created Date: 12/17/2002
Substance Alias ID: 319080
Sub Alias Name: BENZENECARBOXYLIC ACID
Substance Alias ID: 319081
Sub Alias Name: CARBOXYBENZENE
Substance Alias ID: 319082
Sub Alias Name: DRACYCLIC ACID
Substance Alias ID: 319083
Sub Alias Name: PHENYLCARBOXYLIC ACID
Substance Alias ID: 319084
Sub Alias Name: PHENYLFORMIC ACID
Sampling Result ID: 337920
Feature Id: 0
Hazard Release Id: 379460
Medium: 701
Substance Abbrev.: 0
Unit Code: 8
Observation: False
Owner Operator: False
Lab Data: True
Sample Depth: 0-7 feet
Start Date: 01/14/2002
End Date: 01/14/2002
Min Concentration: .00

CANOE BAY - CONTAMINATED SEDIMENT (Continued) **S105807718**

Max Concentration: 33.00
Sample Comment: 33 ppb in Canoe Bay sediment composite (two cores)
Last Update By: SFORTUN
Update Date: 09/09/2009
Decode for MediumID: Sediment

Substance ID.: 121196
Haz Release ID: 379461
Qty Released: Unknown
Date Released: Unknown
Update Date: 09/24/2002
Update By: Not reported
Substance Code: 207-08-9
Substance Name: BENZO(k)FLUORANTHENE
Substance Abbrev.: Not reported
Substance Category ID: 8478
Substance Category: Semi-volatiles
Category Level: Not reported
Created By: Not reported
Created Date: 12/17/2002
Substance Category ID: 8478
Substance Category: Semi-volatiles
Category Level: Not reported
Created By: Not reported
Created Date: 12/17/2002
Substance Alias ID: 317400
Sub Alias Name: B(k)F
Substance Alias ID: 317401
Sub Alias Name: BENZOFLUORANTHENE,11,12-
Sampling Result ID: 337921
Feature Id: 0
Hazard Release Id: 379461
Medium: 701
Substance Abbrev.: 0
Unit Code: 8
Observation: False
Owner Operator: False
Lab Data: True
Sample Depth: 0-7 feet
Start Date: 01/14/2002
End Date: 01/14/2002
Min Concentration: .00
Max Concentration: 43.00
Sample Comment: 43 ppb benzo(k)fluoranthene in Canoe Bay sediments at CB14SD. 39 ppb at CB13SD. 5.5 ppb in Canoe Bay sediment composite (two cores). 55 ppb in Columbia River sediments at CR04SD.
Last Update By: SFORTUN
Update Date: 09/14/2009
Decode for MediumID: Sediment
Sampling Result ID: 337949
Feature Id: 0
Hazard Release Id: 379461
Medium: 700
Substance Abbrev.: 0
Unit Code: 7
Observation: False
Owner Operator: False

CANOE BAY - CONTAMINATED SEDIMENT (Continued) **S105807718**

Lab Data: True
Sample Depth: Not reported
Start Date: 05/01/2001
End Date: 05/01/2001
Min Concentration: .00
Max Concentration: 17.90
Sample Comment: 17.9 ppm Concentration in residual paint dust
Last Update By: SFORTUN
Update Date: 09/09/2009
Decode for MediumID: Other

Substance ID.: 122004
Haz Release ID: 379462
Qty Released: Unknown
Date Released: Unknown
Update Date: 09/19/2002
Update By: Not reported
Substance Code: ECD250
Substance Name: AMMONIA NITROGEN
Substance Abbrev.: Not reported
Sampling Result ID: 337922
Feature Id: 0
Hazard Release Id: 379462
Medium: 701
Substance Abbrev.: 0
Unit Code: 8
Observation: False
Owner Operator: False
Lab Data: True
Sample Depth: 0-7 feet
Start Date: 01/14/2002
End Date: 01/14/2002
Min Concentration: .00
Max Concentration: 219000.00
Sample Comment: 219000 ppb in Canoe Bay sediment samples - one core and two 2-core composites
Last Update By: SFORTUN
Update Date: 09/09/2009
Decode for MediumID: Sediment

Substance ID.: 121982
Haz Release ID: 379463
Qty Released: Unknown
Date Released: Unknown
Update Date: 09/19/2002
Update By: Not reported
Substance Code: ECD169
Substance Name: DIESEL - FUEL OIL
Substance Abbrev.: Not reported
Substance Category ID: 8529
Substance Category: Petroleum Related Releases for OSPIRG Report
Category Level: Not reported
Created By: Not reported
Created Date: 12/17/2002
Substance Category ID: 8529
Substance Category: Petroleum Related Releases for OSPIRG Report
Category Level: Not reported

CANOE BAY - CONTAMINATED SEDIMENT (Continued) **S105807718**

Created By: Not reported
Created Date: 12/17/2002
Sampling Result ID: 337923
Feature Id: 0
Hazard Release Id: 379463
Medium: 701
Substance Abbrev.: 0
Unit Code: 8
Observation: False
Owner Operator: False
Lab Data: True
Sample Depth: 0-7 feet
Start Date: 01/14/2002
End Date: 01/14/2002
Min Concentration: .00
Max Concentration: 17000.00
Sample Comment: 17000 ppb in Canoe Bay sediment composites (two 2-core composites)
Last Update By: SFORTUN
Update Date: 09/09/2009
Decode for MediumID: Sediment

Substance ID.: 121988
Haz Release ID: 379464
Qty Released: Unknown
Date Released: Unknown
Update Date: 09/19/2002
Update By: Not reported
Substance Code: ECD198
Substance Name: OIL - LUBRICATING
Substance Abbrev.: Not reported
Substance Category ID: 8531
Substance Category: Petroleum Related Releases for OSPIRG Report
Category Level: Not reported
Created By: Not reported
Created Date: 12/17/2002
Substance Category ID: 8531
Substance Category: Petroleum Related Releases for OSPIRG Report
Category Level: Not reported
Created By: Not reported
Created Date: 12/17/2002
Sampling Result ID: 337924
Feature Id: 0
Hazard Release Id: 379464
Medium: 701
Substance Abbrev.: 0
Unit Code: 8
Observation: False
Owner Operator: False
Lab Data: True
Sample Depth: 0-7 feet
Start Date: 01/14/2002
End Date: 01/14/2002
Min Concentration: .00
Max Concentration: 55000.00
Sample Comment: 55000 ppb in Canoe Bay sediment composites (two 2-core composites)
Last Update By: SFORTUN
Update Date: 09/09/2009

CANOE BAY - CONTAMINATED SEDIMENT (Continued) **S105807718**

Decode for MediumID: Sediment

Substance ID.: 121614
Haz Release ID: 379465
Qty Released: Unknown
Date Released: Unknown
Update Date: 09/19/2002
Update By: Not reported
Substance Code: 72-54-8
Substance Name: DDD,p,p'-
Substance Abbrev.: Not reported
Substance Alias ID: 319194
Sub Alias Name: DICHLORO-2,2-BIS(p-CHLOROPHENYL)ETHANE,1,1-
Substance Alias ID: 319195
Sub Alias Name: DICHLORODIPHENYLDICHLOROETHANE
Substance Alias ID: 319196
Sub Alias Name: RHOTHANE
Substance Alias ID: 319197
Sub Alias Name: TDE
Substance Alias ID: 319198
Sub Alias Name: TDE,p,p'-
Substance Alias ID: 319199
Sub Alias Name: TETRACHLORODIPHENYLETHANE
Sampling Result ID: 337925
Feature Id: 0
Hazard Release Id: 379465
Medium: 701
Substance Abbrev.: 0
Unit Code: 8
Observation: False
Owner Operator: False
Lab Data: True
Sample Depth: 0-7 feet
Start Date: 01/14/2002
End Date: 01/14/2002
Min Concentration: .00
Max Concentration: 32.00
Sample Comment: 32 ppb in Canoe Bay sediment composites (two 2-core composites)
Last Update By: SFORTUN
Update Date: 09/09/2009
Decode for MediumID: Sediment

Substance ID.: 121615
Haz Release ID: 379466
Qty Released: Unknown
Date Released: Unknown
Update Date: 09/19/2002
Update By: Not reported
Substance Code: 72-55-9
Substance Name: DDE,p,p'-
Substance Abbrev.: Not reported
Substance Alias ID: 319200
Sub Alias Name: BIS(p-CHLOROPHENYL)-1,1-DICHLOROETHYLENE,2,2-
Substance Alias ID: 319201
Sub Alias Name: DICHLORODIPHENYL DICHLOROETHYLENE,p,p'-
Substance Alias ID: 319202
Sub Alias Name: DICHLOROETHENYLIDENE)BIS(4-CHLOROBENZENE),1,1'-(-

CANOE BAY - CONTAMINATED SEDIMENT (Continued) **S105807718**

Sampling Result ID: 337926
Feature Id: 0
Hazard Release Id: 379466
Medium: 701
Substance Abbrev.: 0
Unit Code: 8
Observation: False
Owner Operator: False
Lab Data: True
Sample Depth: 0-7 feet
Start Date: 01/14/2002
End Date: 01/14/2002
Min Concentration: .00
Max Concentration: 10.00
Sample Comment: 10 ppb in Canoe Bay sediment composites (two 2-core composites)
Last Update By: SFORTUN
Update Date: 09/09/2009
Decode for MediumID: Sediment

Substance ID.: 121373
Haz Release ID: 379467
Qty Released: Unknown
Date Released: Unknown
Update Date: 09/19/2002
Update By: Not reported
Substance Code: 50-29-3
Substance Name: DDT,p,p'-
Substance Abbrev.: Not reported
Substance Alias ID: 318555
Sub Alias Name: BIS(p-CHLOROPHENYL)-2,2,2-TRICHLOROETHANE,1,1-
Substance Alias ID: 318556
Sub Alias Name: CHLOROPHENOTHANE
Substance Alias ID: 318557
Sub Alias Name: DICHLORODIPHENYLTRICHLOROETHANE
Substance Alias ID: 318558
Sub Alias Name: ETHANE,1,1,1-TRICHLORO-2,2-BIS(p-CHLOROPHENYL)-
Sampling Result ID: 337927
Feature Id: 0
Hazard Release Id: 379467
Medium: 701
Substance Abbrev.: 0
Unit Code: 8
Observation: False
Owner Operator: False
Lab Data: True
Sample Depth: 0-7 feet
Start Date: 01/14/2002
End Date: 01/14/2002
Min Concentration: .00
Max Concentration: 3.30
Sample Comment: 3.3 ppb DDT in Canoe Bay sediments at CB11SD (0-6 inches; 10/28/08). 1.6 ppb in Canoe Bay sediment composites (two 2-core composites). 1.3 ppb at CB14SD.
Last Update By: SFORTUN
Update Date: 09/14/2009
Decode for MediumID: Sediment

CANOE BAY - CONTAMINATED SEDIMENT (Continued) **S105807718**

Substance ID.: 121399
Haz Release ID: 379468
Qty Released: Unknown
Date Released: Unknown
Update Date: 09/19/2002
Update By: Not reported
Substance Code: 5103-71-9
Substance Name: CHLORDANE,CIS-
Substance Abbrev.: Not reported
Substance Alias ID: 318634
Sub Alias Name: CHLORDANE,alpha-
Sampling Result ID: 337928
Feature Id: 0
Hazard Release Id: 379468
Medium: 701
Substance Abbrev.: 0
Unit Code: 8
Observation: False
Owner Operator: False
Lab Data: True
Sample Depth: 0-7 feet
Start Date: 01/14/2002
End Date: 01/14/2002
Min Concentration: .00
Max Concentration: 1.50
Sample Comment: 1.5 ppb in Canoe Bay sediment composite (two cores)
Last Update By: SFORTUN
Update Date: 09/09/2009
Decode for MediumID: Sediment

Substance ID.: 121662
Haz Release ID: 379469
Qty Released: Unknown
Date Released: Unknown
Update Date: 09/19/2002
Update By: Not reported
Substance Code: 7440-36-0
Substance Name: ANTIMONY
Substance Abbrev.: Not reported
Substance Alias ID: 319283
Sub Alias Name: SB
Substance Alias ID: 319284
Sub Alias Name: STIBIUM
Sampling Result ID: 337929
Feature Id: 0
Hazard Release Id: 379469
Medium: 701
Substance Abbrev.: 0
Unit Code: 7
Observation: False
Owner Operator: False
Lab Data: True
Sample Depth: 0-7 feet
Start Date: 01/14/2002
End Date: 01/14/2002
Min Concentration: .00
Max Concentration: 1.53

CANOE BAY - CONTAMINATED SEDIMENT (Continued) **S105807718**

Sample Comment: 1.53 ppm in Canoe Bay sediment samples (core and two 2-core composites) Detected in analytical method blank at 0.016 ppm
Last Update By: SFORTUN
Update Date: 09/09/2009
Decode for MediumID: Sediment

Substance ID.: 121664
Haz Release ID: 379470
Qty Released: Unknown
Date Released: Unknown
Update Date: 09/24/2002
Update By: Not reported
Substance Code: 7440-38-2
Substance Name: ARSENIC
Substance Abbrev.: Not reported
Substance Category ID: 8439
Substance Category: Inorganics
Category Level: Not reported
Created By: Not reported
Created Date: 12/17/2002
Substance Category ID: 8439
Substance Category: Inorganics
Category Level: Not reported
Created By: Not reported
Created Date: 12/17/2002
Substance Alias ID: 319286
Sub Alias Name: AS
Sampling Result ID: 349637
Feature Id: 0
Hazard Release Id: 379470
Medium: 703
Substance Abbrev.: 0
Unit Code: 7
Observation: True
Owner Operator: False
Lab Data: True
Sample Depth: 0-6 inches
Start Date: 08/28/2008
End Date: Not reported
Min Concentration: Not reported
Max Concentration: 18.90
Sample Comment: 18.9 ppb arsenic in surface soils adjacent to Canoe Bay at CB05SS. 7.8 ppm at CB03SS. 6.7 ppm at CB02SS. Background soils contained 2.89 ppm arsenic.
Last Update By: SFORTUN
Update Date: 09/14/2009
Decode for MediumID: Soil
Sampling Result ID: 337930
Feature Id: 0
Hazard Release Id: 379470
Medium: 701
Substance Abbrev.: 0
Unit Code: 7
Observation: False
Owner Operator: False
Lab Data: True
Sample Depth: 0-6 inches

CANOE BAY - CONTAMINATED SEDIMENT (Continued) **S105807718**

Start Date: 10/28/2008
End Date: Not reported
Min Concentration: .00
Max Concentration: 8.40
Sample Comment: 8.4 ppm arsenic in Canoe Bay sediments at CB06SD (10/28/08). 4.72 ppm arsenic in Canoe Bay sediment composite (two cores; 1/14/02) from 0-7 foot depths. Arsenic concentrations in Columbia River (10/27/08) sediments were 1.3 ppm to 3.1 ppm.
Last Update By: SFORTUN
Update Date: 09/08/2009
Decode for MediumID: Sediment

Substance ID.: 121666
Haz Release ID: 379471
Qty Released: Unknown
Date Released: Unknown
Update Date: 09/19/2002
Update By: Not reported
Substance Code: 7440-41-7
Substance Name: BERYLLIUM
Substance Abbrev.: Not reported
Substance Category ID: 8459
Substance Category: Inorganics
Category Level: Not reported
Created By: Not reported
Created Date: 12/17/2002
Substance Category ID: 8459
Substance Category: Inorganics
Category Level: Not reported
Created By: Not reported
Created Date: 12/17/2002
Substance Alias ID: 319288
Sub Alias Name: BE
Substance Alias ID: 319289
Sub Alias Name: GLUCINIUM
Sampling Result ID: 337931
Feature Id: 0
Hazard Release Id: 379471
Medium: 701
Substance Abbrev.: 0
Unit Code: 7
Observation: False
Owner Operator: False
Lab Data: True
Sample Depth: 0-4 feet
Start Date: 01/14/2002
End Date: 01/14/2002
Min Concentration: .00
Max Concentration: .34
Sample Comment: 0.34 ppm in Canoe Bay sediment composite (two cores)
Last Update By: SFORTUN
Update Date: 09/09/2009
Decode for MediumID: Sediment

Substance ID.: 121668
Haz Release ID: 379472
Qty Released: Unknown

CANOE BAY - CONTAMINATED SEDIMENT (Continued) **S105807718**

Date Released:	Unknown
Update Date:	09/24/2002
Update By:	Not reported
Substance Code:	7440-43-9
Substance Name:	CADMIUM
Substance Abbrev.:	Not reported
Substance Category ID:	8460
Substance Category:	Inorganics
Category Level:	Not reported
Created By:	Not reported
Created Date:	12/17/2002
Substance Category ID:	8460
Substance Category:	Inorganics
Category Level:	Not reported
Created By:	Not reported
Created Date:	12/17/2002
Substance Alias ID:	319291
Sub Alias Name:	CD
Sampling Result ID:	349639
Feature Id:	0
Hazard Release Id:	379472
Medium:	703
Substance Abbrev.:	0
Unit Code:	7
Observation:	True
Owner Operator:	False
Lab Data:	True
Sample Depth:	0-6 inches
Start Date:	10/28/2008
End Date:	Not reported
Min Concentration:	Not reported
Max Concentration:	14.60
Sample Comment:	14.6 ppm cadmium in surface soils adjacent to canoe bay at CB05SS. 2.9 ppm at CB03SS. Background soils contained no detectable cadmium at an analytical detection limit of 0.50 ppm.
Last Update By:	SFORTUN
Update Date:	09/09/2009
Decode for MediumID:	Soil
Sampling Result ID:	349653
Feature Id:	0
Hazard Release Id:	379472
Medium:	700
Substance Abbrev.:	0
Unit Code:	7
Observation:	True
Owner Operator:	False
Lab Data:	True
Sample Depth:	Not reported
Start Date:	10/28/2008
End Date:	Not reported
Min Concentration:	Not reported
Max Concentration:	.96
Sample Comment:	0.96 ppm cadmium in sediments from stormwater outfall seeding Canoe Bay at SD02SD. 0.82 ppm in sediments at outfall SO01SD.
Last Update By:	SFORTUN
Update Date:	09/09/2009
Decode for MediumID:	Other

CANOE BAY - CONTAMINATED SEDIMENT (Continued) **S105807718**

Sampling Result ID: 337932
Feature Id: 0
Hazard Release Id: 379472
Medium: 701
Substance Abbrev.: 0
Unit Code: 7
Observation: False
Owner Operator: False
Lab Data: True
Sample Depth: 0-6 inches
Start Date: 10/28/2008
End Date: Not reported
Min Concentration: .00
Max Concentration: 1.60
Sample Comment: 1.6 ppm cadmium in Canoe Bay sediments at CB06SD. 1.1 ppm cadmium in Canoe Bay sediment composites (two 2-core composites) from 0-7 feet depths. 1.0 ppm at CB05SD, CB09SD, CB10SD, and CB14SD.
Last Update By: SFORTUN
Update Date: 09/14/2009
Decode for MediumID: Sediment

Sampling Result ID: 337950
Feature Id: 0
Hazard Release Id: 379472
Medium: 700
Substance Abbrev.: 0
Unit Code: 7
Observation: False
Owner Operator: False
Lab Data: True
Sample Depth: Not reported
Start Date: 05/01/2001
End Date: 05/01/2001
Min Concentration: .00
Max Concentration: .03
Sample Comment: 0.03 ppm TCLP Leachable cadmium concentration in residual paint dust
Last Update By: SFORTUN
Update Date: 09/09/2009
Decode for MediumID: Other

Substance ID.: 121671
Haz Release ID: 379473
Qty Released: Unknown
Date Released: Unknown
Update Date: 09/24/2002
Update By: Not reported

Substance Code: 7440-47-3
Substance Name: CHROMIUM
Substance Abbrev.: Not reported
Substance Category ID: 8462
Substance Category: Inorganics
Category Level: Not reported
Created By: Not reported
Created Date: 12/17/2002
Substance Category ID: 8462
Substance Category: Inorganics
Category Level: Not reported
Created By: Not reported

CANOE BAY - CONTAMINATED SEDIMENT (Continued) **S105807718**

Created Date: 12/17/2002
Substance Alias ID: 319294
Sub Alias Name: CHROMIUM, TOTAL
Substance Alias ID: 318145
Sub Alias Name: CHROMIUM, INORGANIC
Sampling Result ID: 349640
Feature Id: 0
Hazard Release Id: 379473
Medium: 703
Substance Abbrev.: 0
Unit Code: 7
Observation: True
Owner Operator: False
Lab Data: True
Sample Depth: 0-6 inches
Start Date: 10/28/2008
End Date: Not reported
Min Concentration: Not reported
Max Concentration: 33.70
Sample Comment: 33.7 ppm chromium in surface soils adjacent to Canoe Bay at CB05SS. 23.5 ppm at CB03SS. Background soils contained 8.5 ppm chromium.
Last Update By: SFORTUN
Update Date: 09/09/2009
Decode for MediumID: Soil
Sampling Result ID: 349655
Feature Id: 0
Hazard Release Id: 379473
Medium: 700
Substance Abbrev.: 0
Unit Code: 7
Observation: True
Owner Operator: False
Lab Data: True
Sample Depth: 1-6 inches
Start Date: 10/28/2008
End Date: Not reported
Min Concentration: Not reported
Max Concentration: 16.00
Sample Comment: 16 ppm chromium in surface soils at Schooner Creek stormwater outfall SO04SS.
Last Update By: SFORTUN
Update Date: 09/09/2009
Decode for MediumID: Other
Sampling Result ID: 337933
Feature Id: 0
Hazard Release Id: 379473
Medium: 701
Substance Abbrev.: 0
Unit Code: 7
Observation: True
Owner Operator: False
Lab Data: True
Sample Depth: 0-6 inches
Start Date: 10/28/2008
End Date: Not reported
Min Concentration: .00
Max Concentration: 16.20

CANOE BAY - CONTAMINATED SEDIMENT (Continued) **S105807718**

Sample Comment: 16.2 ppm chromium in Canoe Bay sediments at CB06SD. 15.8 ppm at CB09SD. 15.2 ppm at CB05SD. 15 ppm in Canoe Bay sediment composite (two cores) at 0-7 feet depths (1/14/02). Columbia River sediments generally contained 5.1 - to 8.7 ppm chromium.
Last Update By: SFORTUN
Update Date: 09/08/2009
Decode for MediumID: Sediment
Sampling Result ID: 337951
Feature Id: Not reported
Hazard Release Id: 379473
Medium: 700
Substance Abbrev.: Not reported
Unit Code: 7
Observation: False
Owner Operator: False
Lab Data: True
Sample Depth: Not reported
Start Date: 05/01/2001
End Date: 05/01/2001
Min Concentration: .00
Max Concentration: .00
Sample Comment: TCLP leachable concentration in residual paint dust
Last Update By: sxf
Update Date: 09/24/2002
Decode for MediumID: Other

Substance ID.: 121673
Haz Release ID: 379474
Qty Released: Unknown
Date Released: Unknown
Update Date: 09/19/2002
Update By: Not reported
Substance Code: 7440-50-8
Substance Name: COPPER
Substance Abbrev.: Not reported
Substance Category ID: 8464
Substance Category: Inorganics
Category Level: Not reported
Created By: Not reported
Created Date: 12/17/2002
Substance Category ID: 8464
Substance Category: Inorganics
Category Level: Not reported
Created By: Not reported
Created Date: 12/17/2002
Substance Alias ID: 319296
Sub Alias Name: CU
Sampling Result ID: 349633
Feature Id: 0
Hazard Release Id: 379474
Medium: 700
Substance Abbrev.: 0
Unit Code: 8
Observation: True
Owner Operator: False
Lab Data: True
Sample Depth: Not reported

CANOE BAY - CONTAMINATED SEDIMENT (Continued) **S105807718**

Start Date:	10/28/2008
End Date:	Not reported
Min Concentration:	Not reported
Max Concentration:	966.00
Sample Comment:	966 ppb copper in stormwater from outfall discharge at SO01SW. 65.4 ppb at SO03SW. 49.1 ppb at SO02SW.
Last Update By:	SFORTUN
Update Date:	09/09/2009
Decode for MediumID:	Other
Sampling Result ID:	349641
Feature Id:	0
Hazard Release Id:	379474
Medium:	703
Substance Abbrev.:	0
Unit Code:	7
Observation:	True
Owner Operator:	False
Lab Data:	True
Sample Depth:	0-6 inches
Start Date:	10/28/2008
End Date:	Not reported
Min Concentration:	Not reported
Max Concentration:	357.00
Sample Comment:	357 ppm copper in surface soils adjacent to Canoe Bay at CB05SS. 125 ppm at CD03SS. 68.9 ppm at CB02SS.
Last Update By:	SFORTUN
Update Date:	09/08/2009
Decode for MediumID:	Soil
Sampling Result ID:	349657
Feature Id:	0
Hazard Release Id:	379474
Medium:	700
Substance Abbrev.:	0
Unit Code:	7
Observation:	True
Owner Operator:	False
Lab Data:	True
Sample Depth:	0-6 inches
Start Date:	10/28/2008
End Date:	Not reported
Min Concentration:	Not reported
Max Concentration:	455.00
Sample Comment:	455 ppm copper in soils at Schooner Creek stormwater outfall SO04SS. 407 ppm at City of Portland stormwater outfall SO05SS.
Last Update By:	SFORTUN
Update Date:	09/09/2009
Decode for MediumID:	Other
Sampling Result ID:	349664
Feature Id:	0
Hazard Release Id:	379474
Medium:	700
Substance Abbrev.:	0
Unit Code:	7
Observation:	True
Owner Operator:	False
Lab Data:	True
Sample Depth:	0-6 inches

CANOE BAY - CONTAMINATED SEDIMENT (Continued) **S105807718**

Start Date: 10/28/2008
End Date: Not reported
Min Concentration: Not reported
Max Concentration: 90.00
Sample Comment: 90 ppm copper in sediments below stormwater outfall at SO01SD. 63.9 ppm in sediments below stormwater outfall at SD02SD.
Last Update By: SFORTUN
Update Date: 09/09/2009
Decode for MediumID: Other
Sampling Result ID: 337934
Feature Id: 0
Hazard Release Id: 379474
Medium: 701
Substance Abbrev.: 0
Unit Code: 7
Observation: True
Owner Operator: False
Lab Data: True
Sample Depth: 0-7 feet
Start Date: 10/28/2008
End Date: Not reported
Min Concentration: .00
Max Concentration: 79.20
Sample Comment: 79.2 ppm copper in Canoe Bay sediments at CB11SD. 68.4 ppm at CB05SD. 66.7 ppm at CB10SD. 19.9 ppm copper in Canoe Bay sediment samples (core and two 2-core composites) 0-7 feet (1/14/02). Nearby Columbia River sediments had 5.1-11.7 ppm copper.
Last Update By: SFORTUN
Update Date: 09/08/2009
Decode for MediumID: Sediment

Substance ID.: 121639
Haz Release ID: 379475
Qty Released: Unknown
Date Released: Unknown
Update Date: 09/24/2002
Update By: Not reported
Substance Code: 7439-92-1
Substance Name: LEAD
Substance Abbrev.: Not reported
Substance Category ID: 8466
Substance Category: Inorganics
Category Level: Not reported
Created By: Not reported
Created Date: 12/17/2002
Substance Category ID: 8466
Substance Category: Inorganics
Category Level: Not reported
Created By: Not reported
Created Date: 12/17/2002
Substance Alias ID: 319256
Sub Alias Name: PB
Sampling Result ID: 349634
Feature Id: 0
Hazard Release Id: 379475
Medium: 700
Substance Abbrev.: 0

CANOE BAY - CONTAMINATED SEDIMENT (Continued) **S105807718**

Unit Code:	8
Observation:	True
Owner Operator:	False
Lab Data:	True
Sample Depth:	Not reported
Start Date:	10/28/2008
End Date:	Not reported
Min Concentration:	Not reported
Max Concentration:	11.50
Sample Comment:	11.5 ppb lead in stormwater outfall discharge at SO01SW. 3.3 ppb at SO03SW. 2.7 ppb at SO02SW.
Last Update By:	SFORTUN
Update Date:	09/08/2009
Decode for MediumID:	Other
Sampling Result ID:	349643
Feature Id:	0
Hazard Release Id:	379475
Medium:	703
Substance Abbrev.:	0
Unit Code:	7
Observation:	True
Owner Operator:	False
Lab Data:	True
Sample Depth:	0-6 inches
Start Date:	10/28/2008
End Date:	Not reported
Min Concentration:	Not reported
Max Concentration:	853.00
Sample Comment:	853 ppm lead in surface soils adjacent to Canoe Bay at CB05SS. 213 ppm at CB03SS. Background soils contained 19.8 ppm lead.
Last Update By:	SFORTUN
Update Date:	09/09/2009
Decode for MediumID:	Soil
Sampling Result ID:	349667
Feature Id:	0
Hazard Release Id:	379475
Medium:	700
Substance Abbrev.:	0
Unit Code:	7
Observation:	True
Owner Operator:	False
Lab Data:	True
Sample Depth:	0-6 inches
Start Date:	10/28/2008
End Date:	Not reported
Min Concentration:	Not reported
Max Concentration:	96.30
Sample Comment:	96.3 ppm lead in surface soils at Schooner Creek stormwater outfall at SO04SS.
Last Update By:	SFORTUN
Update Date:	09/09/2009
Decode for MediumID:	Other
Sampling Result ID:	337935
Feature Id:	0
Hazard Release Id:	379475
Medium:	701
Substance Abbrev.:	0

CANOE BAY - CONTAMINATED SEDIMENT (Continued) **S105807718**

Unit Code:	7
Observation:	True
Owner Operator:	False
Lab Data:	True
Sample Depth:	0-6 inches
Start Date:	10/28/2008
End Date:	Not reported
Min Concentration:	.00
Max Concentration:	22.60
Sample Comment:	22.6 ppm lead in Canoe Bay sediments at CB06SD. 20.7 ppm lead in Canoe Bay sediment composite (two cores) at 0-7 feet depths (1/14/02). 14 ppm at CB14SD. 13.8 ppm at CB11SD. 13.5 ppm at CB05SD and CB10SD. Columbia River sediments had 3- to 4.8 ppm.
Last Update By:	SFORTUN
Update Date:	09/08/2009
Decode for MediumID:	Sediment
Sampling Result ID:	337957
Feature Id:	0
Hazard Release Id:	379475
Medium:	700
Substance Abbrev.:	0
Unit Code:	7
Observation:	False
Owner Operator:	False
Lab Data:	True
Sample Depth:	Not reported
Start Date:	05/01/2001
End Date:	05/01/2001
Min Concentration:	.00
Max Concentration:	1.20
Sample Comment:	1.2 ppm TCLP leachable concentration in residual paint dust
Last Update By:	SFORTUN
Update Date:	09/09/2009
Decode for MediumID:	Other

Substance ID.:	121643
Haz Release ID:	379476
Qty Released:	Unknown
Date Released:	Unknown
Update Date:	09/19/2002
Update By:	Not reported
Substance Code:	7439-97-6
Substance Name:	MERCURY
Substance Abbrev.:	Not reported
Substance Category ID:	8467
Substance Category:	Inorganics
Category Level:	Not reported
Created By:	Not reported
Created Date:	12/17/2002
Substance Category ID:	8467
Substance Category:	Inorganics
Category Level:	Not reported
Created By:	Not reported
Created Date:	12/17/2002
Substance Alias ID:	319260
Sub Alias Name:	HG
Substance Alias ID:	319261

CANOE BAY - CONTAMINATED SEDIMENT (Continued) **S105807718**

Sub Alias Name: HYDRARGYRUM
Substance Alias ID: 319262
Sub Alias Name: LIQUID SILVER
Substance Alias ID: 319263
Sub Alias Name: QUICKSILVER
Sampling Result ID: 349650
Feature Id: 0
Hazard Release Id: 379476
Medium: 703
Substance Abbrev.: 0
Unit Code: 7
Observation: True
Owner Operator: False
Lab Data: True
Sample Depth: 0-6 inches
Start Date: 10/28/2008
End Date: Not reported
Min Concentration: Not reported
Max Concentration: .26
Sample Comment: 0.26 ppm mercury in surface soils along trhe southwest edge of Canoe Bay at CB05SS. Background soils contained no detectable mercury at an analytical detection limit of 0.038 ppm.
Last Update By: SFORTUN
Update Date: 09/09/2009
Decode for MediumID: Soil
Sampling Result ID: 337936
Feature Id: 0
Hazard Release Id: 379476
Medium: 701
Substance Abbrev.: 0
Unit Code: 7
Observation: True
Owner Operator: False
Lab Data: True
Sample Depth: 0-6 inches
Start Date: 10/28/2008
End Date: Not reported
Min Concentration: .00
Max Concentration: .26
Sample Comment: 0.26 ppm mercury in Canoe Bay sediments at CB08SD. 0.18 ppm at CB10SD. 0.12 ppm at CB09SD. 0.11 ppm at CB07SD. 0.08 ppm in Canoe Bay sediment samples (core and two 2-core composites) at 0-7 feet depths (1/14/02).
Last Update By: SFORTUN
Update Date: 09/08/2009
Decode for MediumID: Sediment

Substance ID.: 121646
Haz Release ID: 379477
Qty Released: Unknown
Date Released: Unknown
Update Date: 09/19/2002
Update By: Not reported
Substance Code: 7440-02-0
Substance Name: NICKEL
Substance Abbrev.: Not reported
Substance Category ID: 8469
Substance Category: Inorganics

CANOE BAY - CONTAMINATED SEDIMENT (Continued) **S105807718**

Category Level: Not reported
Created By: Not reported
Created Date: 12/17/2002
Substance Category ID: 8469
Substance Category: Inorganics
Category Level: Not reported
Created By: Not reported
Created Date: 12/17/2002
Substance Alias ID: 319266
Sub Alias Name: NI
Sampling Result ID: 349649
Feature Id: 0
Hazard Release Id: 379477
Medium: 703
Substance Abbrev.: 0
Unit Code: 7
Observation: True
Owner Operator: False
Lab Data: True
Sample Depth: 0-6 inches
Start Date: 10/28/2008
End Date: Not reported
Min Concentration: Not reported
Max Concentration: 49.60
Sample Comment: 49.6 ppm nickel in surface soils along the southwest edge of Canoe Bay at CB05SS. 30.7 ppm at CB03SS. 13.4 ppm at CB02SS. Background soils contained 8.9 ppm.
Last Update By: SFORTUN
Update Date: 09/09/2009
Decode for MediumID: Soil
Sampling Result ID: 337937
Feature Id: 0
Hazard Release Id: 379477
Medium: 701
Substance Abbrev.: 0
Unit Code: 7
Observation: True
Owner Operator: False
Lab Data: True
Sample Depth: 0-6 inches
Start Date: 10/28/2008
End Date: Not reported
Min Concentration: .00
Max Concentration: 14.50
Sample Comment: 14.5 ppm nickel in Canoe Bay sediments at CB09SD. 14.3 ppm at CB06SD. 13.5 ppm at CB01SD. 13.5 ppm in Canoe Bay sediment composite (two cores) at 0-7 feet (1/14/02). Nearby Columbia River sediments contained 5.6- to 9.5 ppm.
Last Update By: SFORTUN
Update Date: 09/08/2009
Decode for MediumID: Sediment

Substance ID.: 121755
Haz Release ID: 379478
Qty Released: Unknown
Date Released: Unknown
Update Date: 09/19/2002

CANOE BAY - CONTAMINATED SEDIMENT (Continued) **S105807718**

Update By:	Not reported
Substance Code:	7782-49-2
Substance Name:	SELENIUM
Substance Abbrev.:	Not reported
Substance Alias ID:	319488
Sub Alias Name:	SE
Sampling Result ID:	349648
Feature Id:	0
Hazard Release Id:	379478
Medium:	703
Substance Abbrev.:	0
Unit Code:	7
Observation:	True
Owner Operator:	False
Lab Data:	True
Sample Depth:	0-6 inches
Start Date:	10/28/2008
End Date:	Not reported
Min Concentration:	Not reported
Max Concentration:	5.90
Sample Comment:	5.9 ppm selenium in surface soils along southwest edge of Canoe Bay at CB05SS. 1.8 ppm at CB03SS. 1.6 ppm at CB02SS. Background soils contained no detectable selenium at an analytical detection limit of 0.82 ppm.
Last Update By:	SFORTUN
Update Date:	09/09/2009
Decode for MediumID:	Soil
Sampling Result ID:	349670
Feature Id:	0
Hazard Release Id:	379478
Medium:	700
Substance Abbrev.:	0
Unit Code:	7
Observation:	True
Owner Operator:	False
Lab Data:	True
Sample Depth:	0-6 inches
Start Date:	10/28/2008
End Date:	Not reported
Min Concentration:	Not reported
Max Concentration:	1.30
Sample Comment:	1.3 ppm selenium in surface soils at Schooner Creek stormwater outfall at SO04SS. 0.9 ppm at City of Portland Stormwater outfall at SO05SS.
Last Update By:	SFORTUN
Update Date:	09/09/2009
Decode for MediumID:	Other
Sampling Result ID:	349671
Feature Id:	0
Hazard Release Id:	379478
Medium:	700
Substance Abbrev.:	0
Unit Code:	7
Observation:	True
Owner Operator:	False
Lab Data:	True
Sample Depth:	0-6 inches
Start Date:	10/28/2008

CANOE BAY - CONTAMINATED SEDIMENT (Continued) **S105807718**

End Date: Not reported
Min Concentration: Not reported
Max Concentration: 1.30
Sample Comment: 1.3 ppm selenium in sediments below stormwater outfall at SO02SD. 0.98 ppm in sediments below outfall at SO01SD.
Last Update By: SFORTUN
Update Date: 09/09/2009
Decode for MediumID: Other
Sampling Result ID: 337938
Feature Id: 0
Hazard Release Id: 379478
Medium: 701
Substance Abbrev.: 0
Unit Code: 7
Observation: True
Owner Operator: False
Lab Data: True
Sample Depth: 0-6 inches
Start Date: 10/28/2008
End Date: Not reported
Min Concentration: .00
Max Concentration: 1.80
Sample Comment: 1.8 ppm selenium in canoe Bay sediments at CB06SD. 1.7 ppm at CB09SD. 1.6 ppm at CB05SD, CB10SD, and CB14SD. 0.58 ppm in Canoe Bay sediment composite (two cores) at 0-7 feet (1/14/02).
Last Update By: SFORTUN
Update Date: 09/08/2009
Decode for MediumID: Sediment

Substance ID.: 121657
Haz Release ID: 379479
Qty Released: Unknown
Date Released: Unknown
Update Date: 09/19/2002
Update By: Not reported
Substance Code: 7440-28-0
Substance Name: THALLIUM
Substance Abbrev.: Not reported
Substance Alias ID: 319278
Sub Alias Name: TL
Sampling Result ID: 337939
Feature Id: 0
Hazard Release Id: 379479
Medium: 701
Substance Abbrev.: 0
Unit Code: 7
Observation: False
Owner Operator: False
Lab Data: True
Sample Depth: 0-7 feet
Start Date: 01/14/2002
End Date: 01/14/2002
Min Concentration: .00
Max Concentration: .24
Sample Comment: 0.24 ppm in Canoe Bay sediment composite (two cores)
Last Update By: SFORTUN
Update Date: 09/09/2009

CANOE BAY - CONTAMINATED SEDIMENT (Continued) **S105807718**

Decode for MediumID: Sediment

Substance ID.: 121677
Haz Release ID: 379480
Qty Released: Unknown
Date Released: Unknown
Update Date: 09/19/2002
Update By: Not reported
Substance Code: 7440-62-2
Substance Name: VANADIUM
Substance Abbrev.: Not reported
Substance Alias ID: 319300
Sub Alias Name: V
Sampling Result ID: 349646
Feature Id: 0
Hazard Release Id: 379480
Medium: 703
Substance Abbrev.: 0
Unit Code: 7
Observation: True
Owner Operator: False
Lab Data: True
Sample Depth: 0-6 inches
Start Date: 10/28/2008
End Date: Not reported
Min Concentration: Not reported
Max Concentration: 51.80
Sample Comment: 51.8 ppm vanadium in surface soils along southwest edge of Canoe Bay at CB02SS. 44.7 ppm at CB03SS. 34.8 ppm at CB05SS. 33.1 ppm at CB01SS. Background soils had 29.8 ppm.
Last Update By: SFORTUN
Update Date: 09/09/2009
Decode for MediumID: Soil
Sampling Result ID: 349672
Feature Id: 0
Hazard Release Id: 379480
Medium: 700
Substance Abbrev.: 0
Unit Code: 7
Observation: True
Owner Operator: False
Lab Data: True
Sample Depth: 0-6 inches
Start Date: 10/28/2008
End Date: Not reported
Min Concentration: Not reported
Max Concentration: 63.50
Sample Comment: 63.5 ppm vanadium in surface soils at Schooner Creek stormwater outfall at SO04SS. 45.3 ppm at City of Portland stormwater outfall at SO05SS.
Last Update By: SFORTUN
Update Date: 09/09/2009
Decode for MediumID: Other
Sampling Result ID: 349673
Feature Id: 0
Hazard Release Id: 379480
Medium: 700

CANOE BAY - CONTAMINATED SEDIMENT (Continued) **S105807718**

Substance Abbrev.: 0
Unit Code: 7
Observation: True
Owner Operator: False
Lab Data: True
Sample Depth: Not reported
Start Date: 10/28/2008
End Date: Not reported
Min Concentration: Not reported
Max Concentration: 55.20
Sample Comment: 55.2 ppm vanadium in sediments below stormwater outfall at SO02SD. 55.0 ppm in sediments below outfall at SO01SD.
Last Update By: SFORTUN
Update Date: 09/09/2009
Decode for MediumID: Other
Sampling Result ID: 337940
Feature Id: 0
Hazard Release Id: 379480
Medium: 701
Substance Abbrev.: 0
Unit Code: 7
Observation: True
Owner Operator: False
Lab Data: True
Sample Depth: 0-6 inches
Start Date: 10/28/2008
End Date: Not reported
Min Concentration: .00
Max Concentration: 51.20
Sample Comment: 51.2 ppm vanadium in Canoe Bay sediments at CB09SD. 47.5 ppm at CB10SD. 47.3 ppm at CB05SD. 46.3 ppm at CB06SD. 33.5 ppm in Canoe Bay sediment composites (two 2-core composites) at 0-7 ft (1/14/02). Nearby Columbia Riv. sediments: 19.9- to 32.1 ppm.
Last Update By: SFORTUN
Update Date: 09/08/2009
Decode for MediumID: Sediment

Substance ID.: 121679
Haz Release ID: 379481
Qty Released: Unknown
Date Released: Unknown
Update Date: 09/19/2002
Update By: Not reported
Substance Code: 7440-66-6
Substance Name: ZINC
Substance Abbrev.: Not reported
Substance Alias ID: 319302
Sub Alias Name: ZN
Sampling Result ID: 349635
Feature Id: 0
Hazard Release Id: 379481
Medium: 700
Substance Abbrev.: 0
Unit Code: 8
Observation: True
Owner Operator: False
Lab Data: True

CANOE BAY - CONTAMINATED SEDIMENT (Continued) **S105807718**

Sample Depth:	Not reported
Start Date:	10/28/2008
End Date:	Not reported
Min Concentration:	Not reported
Max Concentration:	370.00
Sample Comment:	370 ppb zinc in stormwater outfall discharge at SO01SW. 138 ppb at SO03SW. 122 ppb at SO02SW.
Last Update By:	SFORTUN
Update Date:	09/08/2009
Decode for MediumID:	Other
Sampling Result ID:	349645
Feature Id:	0
Hazard Release Id:	379481
Medium:	703
Substance Abbrev.:	0
Unit Code:	7
Observation:	True
Owner Operator:	False
Lab Data:	True
Sample Depth:	0-6 inches
Start Date:	10/28/2008
End Date:	Not reported
Min Concentration:	Not reported
Max Concentration:	1120.00
Sample Comment:	1120 ppm zinc in surface soils at the southwest edge of Canoe Bay at CB05SS. 637 ppm at CB03SS. 100 ppm at CB04SS. Background soils had 76.5 ppm.
Last Update By:	SFORTUN
Update Date:	09/09/2009
Decode for MediumID:	Soil
Sampling Result ID:	349674
Feature Id:	0
Hazard Release Id:	379481
Medium:	700
Substance Abbrev.:	0
Unit Code:	7
Observation:	True
Owner Operator:	False
Lab Data:	True
Sample Depth:	0-6 inches
Start Date:	10/28/2008
End Date:	Not reported
Min Concentration:	Not reported
Max Concentration:	315.00
Sample Comment:	315 ppm zinc in surface soils at Schooner Creek stormwater outfall at SO04SS. 178 ppm at City of Portland outfall at SO05SS.
Last Update By:	SFORTUN
Update Date:	09/09/2009
Decode for MediumID:	Other
Sampling Result ID:	349675
Feature Id:	0
Hazard Release Id:	379481
Medium:	700
Substance Abbrev.:	0
Unit Code:	7
Observation:	True
Owner Operator:	False

CANOE BAY - CONTAMINATED SEDIMENT (Continued) **S105807718**

Lab Data: True
Sample Depth: 0-6 inches
Start Date: 10/28/2008
End Date: Not reported
Min Concentration: Not reported
Max Concentration: 148.00
Sample Comment: 148 ppm zinc in sediments below stormwater outfall at SO02SD. 125 ppm below outfall at SO01SD.
Last Update By: SFORTUN
Update Date: 09/09/2009
Decode for MediumID: Other
Sampling Result ID: 337941
Feature Id: 0
Hazard Release Id: 379481
Medium: 701
Substance Abbrev.: 0
Unit Code: 7
Observation: True
Owner Operator: False
Lab Data: True
Sample Depth: 0-6 inches
Start Date: 10/28/2008
End Date: Not reported
Min Concentration: .00
Max Concentration: 146.00
Sample Comment: 146 ppm zinc in Canoe Bay sediments at CB06SD. 118 ppm at CB10SD. 116 ppm at CB05SD. 111 ppm in Canoe Bay sediment composite (two cores) at 0-7 feet (1/14/02). Nearby Columbia River sediments had 30.2- to 53.9 ppm.
Last Update By: SFORTUN
Update Date: 09/14/2009
Decode for MediumID: Sediment

Substance ID.: 121654
Haz Release ID: 379482
Qty Released: Unknown
Date Released: Unknown
Update Date: 09/19/2002
Update By: Not reported
Substance Code: 7440-22-4
Substance Name: SILVER
Substance Abbrev.: Not reported
Substance Category ID: 8470
Substance Category: Inorganics
Category Level: Not reported
Created By: Not reported
Created Date: 12/17/2002
Substance Category ID: 8470
Substance Category: Inorganics
Category Level: Not reported
Created By: Not reported
Created Date: 12/17/2002
Substance Alias ID: 319274
Sub Alias Name: AG
Sampling Result ID: 349647
Feature Id: 0
Hazard Release Id: 379482

CANOE BAY - CONTAMINATED SEDIMENT (Continued) **S105807718**

Medium: 703
Substance Abbrev.: 0
Unit Code: 7
Observation: True
Owner Operator: False
Lab Data: True
Sample Depth: 0-6 inches
Start Date: 10/28/2008
End Date: Not reported
Min Concentration: Not reported
Max Concentration: 1.50
Sample Comment: 1.5 ppm silver in surface soils along southwest edge of Canoe Bay at CB05SS. Background soils contained no detectable silver at an analytical detection limit of 1.1 ppm
Last Update By: SFORTUN
Update Date: 09/09/2009
Decode for MediumID: Soil
Sampling Result ID: 337942
Feature Id: 0
Hazard Release Id: 379482
Medium: 701
Substance Abbrev.: 0
Unit Code: 7
Observation: False
Owner Operator: False
Lab Data: True
Sample Depth: 0-7 feet
Start Date: 01/14/2002
End Date: 01/14/2002
Min Concentration: .00
Max Concentration: .38
Sample Comment: 0.38 ppm in Canoe Bay sediment samples (core and two 2-core composites)
Last Update By: SFORTUN
Update Date: 09/09/2009
Decode for MediumID: Sediment

Substance ID.: 121665
Haz Release ID: 379483
Qty Released: Unknown
Date Released: Unknown
Update Date: 09/24/2002
Update By: Not reported
Substance Code: 7440-39-3
Substance Name: BARIUM
Substance Abbrev.: Not reported
Substance Category ID: 8458
Substance Category: Inorganics
Category Level: Not reported
Created By: Not reported
Created Date: 12/17/2002
Substance Category ID: 8458
Substance Category: Inorganics
Category Level: Not reported
Created By: Not reported
Created Date: 12/17/2002
Substance Alias ID: 319287

CANOE BAY - CONTAMINATED SEDIMENT (Continued) **S105807718**

Sub Alias Name:	BA
Sampling Result ID:	349625
Feature Id:	0
Hazard Release Id:	379483
Medium:	701
Substance Abbrev.:	0
Unit Code:	7
Observation:	True
Owner Operator:	False
Lab Data:	True
Sample Depth:	0-6 inches
Start Date:	10/28/2008
End Date:	Not reported
Min Concentration:	Not reported
Max Concentration:	127.00
Sample Comment:	127 ppm barium in Canoe Bay sediments at CB01SD. 126 ppm at CB09SD. 123 ppm at CB06SD. 121 ppm at CB05SD. 120 ppm at CB04SD. Barium in nearby Columbia River sediments generally ranged from 48.8- to 66.2 ppm.
Last Update By:	SFORTUN
Update Date:	09/08/2009
Decode for MediumID:	Sediment
Sampling Result ID:	349632
Feature Id:	0
Hazard Release Id:	379483
Medium:	700
Substance Abbrev.:	0
Unit Code:	8
Observation:	True
Owner Operator:	False
Lab Data:	True
Sample Depth:	Not reported
Start Date:	10/28/2008
End Date:	Not reported
Min Concentration:	Not reported
Max Concentration:	30.60
Sample Comment:	30.6 ppb barium in stormwater outfall discharge at S)01SW. 7.5 ppb at SO03SW. 5.9 ppb at SO02SW.
Last Update By:	SFORTUN
Update Date:	09/08/2009
Decode for MediumID:	Other
Sampling Result ID:	349638
Feature Id:	0
Hazard Release Id:	379483
Medium:	703
Substance Abbrev.:	0
Unit Code:	7
Observation:	True
Owner Operator:	False
Lab Data:	True
Sample Depth:	0-6 inches
Start Date:	10/28/2008
End Date:	Not reported
Min Concentration:	Not reported
Max Concentration:	175.00
Sample Comment:	175 ppm barium in surface soils adjacent to Canoe Bay at CB03SS. 157 ppm at CB05SS. Background soils contained 85.6 ppm.

CANOE BAY - CONTAMINATED SEDIMENT (Continued) **S105807718**

Last Update By:	SFORTUN
Update Date:	09/09/2009
Decode for MediumID:	Soil
Sampling Result ID:	349654
Feature Id:	0
Hazard Release Id:	379483
Medium:	700
Substance Abbrev.:	0
Unit Code:	7
Observation:	True
Owner Operator:	False
Lab Data:	True
Sample Depth:	0-6 inches
Start Date:	10/28/2008
End Date:	Not reported
Min Concentration:	Not reported
Max Concentration:	112.00
Sample Comment:	112 ppm barium in surface soils at Schooner Creek stormwater outfall SO04SS. 63.3 ppm at SO05SS. Background soil sample contained 119 ppm (BK01SS).
Last Update By:	SFORTUN
Update Date:	09/14/2009
Decode for MediumID:	Other
Sampling Result ID:	337961
Feature Id:	0
Hazard Release Id:	379483
Medium:	700
Substance Abbrev.:	0
Unit Code:	7
Observation:	False
Owner Operator:	False
Lab Data:	True
Sample Depth:	Not reported
Start Date:	05/01/2001
End Date:	05/01/2001
Min Concentration:	.00
Max Concentration:	.76
Sample Comment:	0.76 ppm TCLP leachable concentration in residual paint dust
Last Update By:	SFORTUN
Update Date:	09/09/2009
Decode for MediumID:	Other

Substance ID.:	121694
Haz Release ID:	379484
Qty Released:	Unknown
Date Released:	Unknown
Update Date:	09/24/2002
Update By:	Not reported
Substance Code:	75-09-2
Substance Name:	METHYLENE CHLORIDE
Substance Abbrev.:	Not reported
Substance Category ID:	8518
Substance Category:	Volatiles
Category Level:	Not reported
Created By:	Not reported
Created Date:	12/17/2002
Substance Category ID:	8518

CANOE BAY - CONTAMINATED SEDIMENT (Continued) **S105807718**

Substance Category: Volatiles
Category Level: Not reported
Created By: Not reported
Created Date: 12/17/2002
Substance Alias ID: 319341
Sub Alias Name: DICHLOROMETHANE
Substance Alias ID: 319342
Sub Alias Name: METHANE DICHLORIDE
Substance Alias ID: 319343
Sub Alias Name: METHYLENE BICHLORIDE
Substance Alias ID: 319344
Sub Alias Name: METHYLENE DICHLORIDE
Sampling Result ID: 337962
Feature Id: 0
Hazard Release Id: 379484
Medium: 700
Substance Abbrev.: 0
Unit Code: 7
Observation: False
Owner Operator: False
Lab Data: True
Sample Depth: Not reported
Start Date: 05/01/2001
End Date: 05/01/2001
Min Concentration: .00
Max Concentration: 1.55
Sample Comment: 1.55 ppm Concentration in residual paint dust
Last Update By: SFORTUN
Update Date: 09/09/2009
Decode for MediumID: Other

Substance ID.: 120781
Haz Release ID: 379485
Qty Released: Unknown
Date Released: Unknown
Update Date: 09/24/2002
Update By: Not reported
Substance Code: 100-41-4
Substance Name: ETHYLBENZENE
Substance Abbrev.: Not reported
Substance Category ID: 8515
Substance Category: Volatiles
Category Level: Not reported
Created By: Not reported
Created Date: 12/17/2002
Substance Category ID: 8515
Substance Category: Volatiles
Category Level: Not reported
Created By: Not reported
Created Date: 12/17/2002
Substance Alias ID: 316146
Sub Alias Name: ETHYLBENZOL
Substance Alias ID: 316147
Sub Alias Name: PHENYLETHANE
Sampling Result ID: 337963
Feature Id: 0
Hazard Release Id: 379485

CANOE BAY - CONTAMINATED SEDIMENT (Continued) **S105807718**

Medium: 700
Substance Abbrev.: 0
Unit Code: 7
Observation: False
Owner Operator: False
Lab Data: True
Sample Depth: Not reported
Start Date: 05/01/2001
End Date: 05/01/2001
Min Concentration: .00
Max Concentration: .39
Sample Comment: 0.39 ppm Concentration in residual paint dust
Last Update By: SFORTUN
Update Date: 09/09/2009
Decode for MediumID: Other

Substance ID.: 121051
Haz Release ID: 379486
Qty Released: Unknown
Date Released: Unknown
Update Date: 09/24/2002
Update By: Not reported
Substance Code: 1330-20-7
Substance Name: XYLENEs
Substance Abbrev.: Not reported
Substance Category ID: 8526
Substance Category: Volatiles
Category Level: Not reported
Created By: Not reported
Created Date: 12/17/2002
Substance Category ID: 8526
Substance Category: Volatiles
Category Level: Not reported
Created By: Not reported
Created Date: 12/17/2002
Substance Alias ID: 317017
Sub Alias Name: DIMETHYLBENZENEs
Substance Alias ID: 317018
Sub Alias Name: XYLOLs
Sampling Result ID: 337964
Feature Id: 0
Hazard Release Id: 379486
Medium: 700
Substance Abbrev.: 0
Unit Code: 7
Observation: False
Owner Operator: False
Lab Data: True
Sample Depth: Not reported
Start Date: 05/01/2001
End Date: 05/01/2001
Min Concentration: .00
Max Concentration: 3.81
Sample Comment: 3.8 ppm Concentration in residual paint dust
Last Update By: SFORTUN
Update Date: 09/09/2009
Decode for MediumID: Other

CANOE BAY - CONTAMINATED SEDIMENT (Continued) **S105807718**

Substance ID.: 120782
Haz Release ID: 379487
Qty Released: Unknown
Date Released: Unknown
Update Date: 09/24/2002
Update By: Not reported
Substance Code: 100-42-5
Substance Name: STYRENE
Substance Abbrev.: Not reported
Substance Alias ID: 316148
Sub Alias Name: PHENYLETHYLENE
Substance Alias ID: 316149
Sub Alias Name: STYROL
Substance Alias ID: 316150
Sub Alias Name: STYROLENE
Substance Alias ID: 316151
Sub Alias Name: VINYLBENZENE
Sampling Result ID: 337965
Feature Id: 0
Hazard Release Id: 379487
Medium: 700
Substance Abbrev.: 0
Unit Code: 7
Observation: False
Owner Operator: False
Lab Data: True
Sample Depth: Not reported
Start Date: 05/01/2001
End Date: 05/01/2001
Min Concentration: .00
Max Concentration: 8.41
Sample Comment: 8.4 ppm Concentration in residual paint dust
Last Update By: SFORTUN
Update Date: 09/09/2009
Decode for MediumID: Other

Substance ID.: 120819
Haz Release ID: 379488
Qty Released: Unknown
Date Released: Unknown
Update Date: 09/24/2002
Update By: Not reported
Substance Code: 103-65-1
Substance Name: PROPYLBENZENE,n-
Substance Abbrev.: Not reported
Substance Alias ID: 316223
Sub Alias Name: BENZENE,PROPYL-
Substance Alias ID: 316224
Sub Alias Name: ISOCUMENE
Substance Alias ID: 316225
Sub Alias Name: PHENYLPROPANE,1-
Sampling Result ID: 337966
Feature Id: 0
Hazard Release Id: 379488
Medium: 700
Substance Abbrev.: 0
Unit Code: 7

CANOE BAY - CONTAMINATED SEDIMENT (Continued) **S105807718**

Observation: False
Owner Operator: False
Lab Data: True
Sample Depth: Not reported
Start Date: 05/01/2001
End Date: 05/01/2001
Min Concentration: .00
Max Concentration: .17
Sample Comment: 0.17 ppm Concentration in residual paint dust
Last Update By: SFORTUN
Update Date: 09/09/2009
Decode for MediumID: Other

Substance ID.: 121943
Haz Release ID: 379489
Qty Released: Unknown
Date Released: Unknown
Update Date: 09/24/2002
Update By: Not reported
Substance Code: 98-82-8
Substance Name: CUMENE
Substance Abbrev.: Not reported
Substance Alias ID: 318072
Sub Alias Name: BENZENE,(1-METHYLETHYL)-
Substance Alias ID: 318073
Sub Alias Name: CUMOL
Substance Alias ID: 318074
Sub Alias Name: ISOPROPYLBENZENE
Substance Alias ID: 318075
Sub Alias Name: PHENYLPROPANE,2-
Sampling Result ID: 337967
Feature Id: 0
Hazard Release Id: 379489
Medium: 700
Substance Abbrev.: 0
Unit Code: 7
Observation: False
Owner Operator: False
Lab Data: True
Sample Depth: Not reported
Start Date: 05/01/2001
End Date: 05/01/2001
Min Concentration: .00
Max Concentration: .27
Sample Comment: 0.27 ppm Concentration in residual paint dust
Last Update By: SFORTUN
Update Date: 09/09/2009
Decode for MediumID: Other

Substance ID.: 121795
Haz Release ID: 379490
Qty Released: Unknown
Date Released: Unknown
Update Date: 09/24/2002
Update By: Not reported
Substance Code: 80-43-3
Substance Name: ISOPROPYLBENZENE,P-

CANOE BAY - CONTAMINATED SEDIMENT (Continued) **S105807718**

Substance Abbrev.: Not reported

Substance ID.: 121956
Haz Release ID: 379491
Qty Released: Unknown
Date Released: Unknown
Update Date: 09/24/2002
Update By: Not reported
Substance Code: 99-87-6
Substance Name: ISOPROPYLTOLUENE,p-
Substance Abbrev.: Not reported
Substance Alias ID: 318126
Sub Alias Name: BENZENE,1-ISOPROPYL-4-METHYL-
Substance Alias ID: 318127
Sub Alias Name: CUMENE,p-METHYL-
Substance Alias ID: 318128
Sub Alias Name: CYMENE
Substance Alias ID: 318129
Sub Alias Name: CYMENE,p-
Substance Alias ID: 318130
Sub Alias Name: CYMOL
Substance Alias ID: 318131
Sub Alias Name: DOLCYMENE
Substance Alias ID: 318132
Sub Alias Name: ISOPROPYL-1-METHYLBENZENE,4-
Substance Alias ID: 318133
Sub Alias Name: PARACYMENE
Sampling Result ID: 337968
Feature Id: 0
Hazard Release Id: 379491
Medium: 700
Substance Abbrev.: 0
Unit Code: 7
Observation: False
Owner Operator: False
Lab Data: True
Sample Depth: Not reported
Start Date: 05/01/2001
End Date: 05/01/2001
Min Concentration: .00
Max Concentration: .25
Sample Comment: 0.25 ppm Concentration in residual paint dust
Last Update By: SFORTUN
Update Date: 09/09/2009
Decode for MediumID: Other

Substance ID.: 121912
Haz Release ID: 379492
Qty Released: Unknown
Date Released: Unknown
Update Date: 09/24/2002
Update By: Not reported
Substance Code: 95-63-6
Substance Name: TRIMETHYLBENZENE,1,2,4-
Substance Abbrev.: Not reported
Substance Alias ID: 317959
Sub Alias Name: BENZENE,1,2,5-TRIMETHYL-

CANOE BAY - CONTAMINATED SEDIMENT (Continued) **S105807718**

Substance Alias ID: 317960
Sub Alias Name: CUMENE,psi-
Substance Alias ID: 317961
Sub Alias Name: PSEUDOCUMENE
Substance Alias ID: 317962
Sub Alias Name: PSEUDOCUMOL
Substance Alias ID: 317963
Sub Alias Name: TRIMETHYLBENZENE,asym-
Sampling Result ID: 337969
Feature Id: 0
Hazard Release Id: 379492
Medium: 700
Substance Abbrev.: 0
Unit Code: 7
Observation: False
Owner Operator: False
Lab Data: True
Sample Depth: Not reported
Start Date: 05/01/2001
End Date: 05/01/2001
Min Concentration: .00
Max Concentration: 3.11
Sample Comment: 3.1 ppm Concentration in residual paint dust
Last Update By: SFORTUN
Update Date: 09/09/2009
Decode for MediumID: Other

Substance ID.: 120878
Haz Release ID: 379493
Qty Released: Unknown
Date Released: Unknown
Update Date: 09/24/2002
Update By: Not reported
Substance Code: 108-67-8
Substance Name: TRIMETHYLBENZENE,1,3,5-
Substance Abbrev.: Not reported
Substance Alias ID: 316454
Sub Alias Name: BENZENE,1,3,5-TRIMETHYL-
Substance Alias ID: 316455
Sub Alias Name: MESITYLENE
Substance Alias ID: 316456
Sub Alias Name: TRIMENTHYLBENZENE,sym-
Substance Alias ID: 316457
Sub Alias Name: TRIMETHYLBENZOL
Sampling Result ID: 337970
Feature Id: 0
Hazard Release Id: 379493
Medium: 700
Substance Abbrev.: 0
Unit Code: 7
Observation: False
Owner Operator: False
Lab Data: True
Sample Depth: Not reported
Start Date: 05/01/2001
End Date: 05/01/2001
Min Concentration: .00

CANOE BAY - CONTAMINATED SEDIMENT (Continued) **S105807718**

Max Concentration: 1.48
Sample Comment: 1.48 ppm Concentration in residual paint dust
Last Update By: SFORTUN
Update Date: 09/09/2009
Decode for MediumID: Other

Narrative:

NARR ID: 5742354
NARR Code: Site Contacts
Created By: Not reported
Created Date: 12/17/2002
Updated By: Not reported
Updated Date: 12/17/2002
Decode for NarcdID: Site Contacts
NARR Comments: Mike Ward, Schooner Creek Boat Works, Inc., 3255 N Hayden Island Drive, Portland, OR 97217, 503-735-0569, Yard Manager, part owner of Schooner Creek Boat Works; site operator. Steven D. Rander, Schooner Creek Boat Works, Inc., 3255 N Hayden Island Drive, Portland, OR 97217, 503-735-0569, President and part owner of Schooner Creek Boat Works; site operator. Nancy G. Rander, Schooner Creek Boat Works, Inc., 3255 N Hayden Island Drive, Portland, OR 97217, 503-735-0569, Secretary and part owner of Schooner Creek Boat Works; site operator. Kevin B. Flanigan, Inland Sea Maritime Group LLC, 11401 N Hayden Island Drive, Portland, OR 97217, 503-699-7982, member of LLC, site owner.

NARR ID: 5742355
NARR Code: Contamination
Created By: Not reported
Created Date: 12/17/2002
Updated By: SFORTUN
Updated Date: 04/23/2010
Decode for NarcdID: Contamination
NARR Comments: Sediments: Sediments directly beneath a Schooner Creek Boat Works dock and adjacent to the shoreline are contaminated with PCBs, PAHs, phthalates, PCP, phenols, DDTs, chlordane, metals (arsenic, cadmium, copper, selenium, zinc), and relatively low concentrations of diesel fuel and oil. The source and full vertical and horizontal extent of sediment contamination have not been defined. Upland Areas: A sample of residual paint dust collected at the boat repair facility contained PAHs, di-n-butyl phthalate, chloroform, methylene chloride, light aromatic hydrocarbons, and TCLP-extractable barium, cadmium, and lead. Paint dust residues have been observed on graveled surfaces at Schooner Creek Boat Works, and other boat repair wastes have been observed on Canoe Bay's steep southwest embankment at the boat works. Stained soils and stressed vegetation have also been documented at the boat works site. Chemical residues (30 - 60 sq ft area) and stressed vegetation were also observed on the southern portion of the lot west of the boat works, prior to Schooner Creek Boat Works occupying the site. Most of the western lot is now used for automobile storage, although a portion is used for boat storage. DEQ photographed small areas of stressed vegetation along Schooner Creek Boat Works' north fence line during an April 2001 multi-media inspection. (5/15/04 JLS/VCP) Waste materials, (e.g. broken glass, electrical casings) that apparently resulted from historical dumping by unknown parties are present along the shoreline. Waste material remaining at this time appear to be present primarily on land owned by the Oregon Division of State Lands. A private and City outfall

CANOE BAY - CONTAMINATED SEDIMENT (Continued) **S105807718**

discharge stormwater to Canoe Bay in the vicinity of the ramp to the docks. (9/9/09, smf) Samplings from an October 2008 EPA Site Insection detected elevated concentrations of metals (especially cadmium) in Canoe Bay sediments in the southern half of the bay. Elevated concentrations of TBT were detected in sediments at the boat dock, as well as in surface soils at the Schooner Creek Boatworks stormwater outfall just westr of the boat dock. Elevated concentrations of several metals were detected in surface soils along the southwest side of Canoe Bay, and in stormwater discharging from outfalls on the northeast and south sides of the bay.

NARR ID: 5742356
NARR Code: Data Sources
Created By: Not reported
Created Date: 12/17/2002
Updated By: SFORTUN
Updated Date: 09/09/2009
Decode for NarcdID: Data Sources
NARR Comments: Sediment Sampling and Analysis report (March 2004) prepared for ISMG by PBS Engineering and Environmental. Sediment sampling conducted 1/14/02 as part of planned maintenance dredging at the Schooner Creek Boat Works dock in Canoe Bay. Sampling & Analysis Plan, Schooner Creek Boat Works, 3233 N. Hayden Island Drive, prepared for Inland Sea Maritime Group LLC by PBS Engineering & Environmental, December 2001. Analysis of residual paint dust conducted by Schooner Creek Boat Works under the direction of DEQ's Hazardous Waste Program, May 2001 (Notice of Noncompliance, April 26, 2001: failure to perform hazardous waste determination; discharge of paint dust and wood dust to waters of the state). Geotechnical Engineering Investigation, West Side Vacant Lot, 2755 NE Hayden Island, prepared for Schooner Creek Boat Works by LaVielle Geotechnical, 2/24/99 Geotechnical Engineering Recommendations, Waterfront Slope Stabilization, 2755 N Hayden Island, prepared for Schooner Creek Boat Works by LaVielle Geotechnical, 1/10/00. Phase I Environmental Site Assessment Update, Schooner Creek Boat Works, 3255 N Hayden Island Drive, Wells Fargo Project Number SF01-11181, prepared for Wells Fargo Bank by P&D Environmental Services, 7/2/01. Phase I Environmental Site Assessment, Heisley Marine, 2755 N Hayden Island Dr, prepared for US Bank of Oregon by Kleinfelder, Inc., 6/25/98. Final Canoe Bay Site Inspection Report, prepared by Ecology and Environment, Inc., for USEPA, August 2009.

NARR ID: 5742357
NARR Code: General Site Description
Created By: Not reported
Created Date: 12/17/2002
Updated By: JWAGGY
Updated Date: 08/30/2004
Decode for NarcdID: General Site Description
NARR Comments: Canoe Bay is a 7.6-acre rectangular embayment of the Columbia River along the central north side of Hayden Island. The river is located to the northeast; Hayden Island Mobile Home Community is on the east side of the bay; Schooner Creek Boat Works, an automobile storage lot and paved boat storage area, and North Hayden Island Drive are along the southwestern edge of the bay. Schooner Creek Boat Works operates from a concrete tilt-up building constructed in 1989. A small scrub-shrub palustrine wetlands area is immediately northwest of the

CANOE BAY - CONTAMINATED SEDIMENT (Continued) **S105807718**

bay. A Burlington Northern Santa Fe Railroad right-of-way and tressel are about 675 feet northwest of the bay. Jantzen Beach Shopping Center is between 1,506 and 3,761 feet southeast of the bay. Interstate Highway 5 and the I-5 Interstate Bridge over the Columbia River are located about 4,210 feet southeast of the bay.

NARR ID: 5742358
NARR Code: Hazardous Substance/Waste Types
Created By: Not reported
Created Date: 12/17/2002
Updated By: SFORTUN
Updated Date: 09/09/2009
Decode for NarcdID: Hazardous Substance/Waste Types
NARR Comments: PCBs, PAHs, DDTs, chlordane, metals (arsenic, barium, cadmium, copper, iron, lead, mercury, selenium, zinc), TBT, PCP, other phenols, and phthalates.

NARR ID: 5742359
NARR Code: Project Issues Summary
Created By: Not reported
Created Date: 12/17/2002
Updated By: JSUTTER
Updated Date: 11/21/2011
Decode for NarcdID: Project Issues Summary
NARR Comments: Contaminants were discovered in Canoe Bay sediments beneath a Schooner Creek Boat Works dock when preparing for maintenance dredging of the bay sediments. Levels of PCBs, DDTs, PAHs, and metals (arsenic, cadmium, copper, selenium, and zinc) in sediment samples exceed DEQ's Level II Ecological Risk Assessment Baseline Screening Levels for freshwater sediments. The contamination could represent a significant threat to T&E salmonids in the bay, migratory waterfowl and songbirds that visit the bay, wildlife in nearby wetlands, as well as a potential threat to people and wildlife who consume impacted fish. The sources and full vertical and horizontal extent of contamination have not been defined. A previous boat works operation at the site is known to have left behind chemical residues and stressed vegetation. However, since Schooner Creek Boat Works began operating along the southern end of the bay in 1999, DEQ has received at least 74 Pollution Complaints from nearby residents about its operations. An April 2001 DEQ site inspection confirmed some of the complaint allegations; DEQ documented evidence of stressed vegetation and boat works wastes migrating to Canoe Bay. Paint dust from the boat works was analyzed and found to contain leachable metals, phthalates, light aromatic hydrocarbons, chlorinated hydrocarbons, and relatively high concentrations of PAHs. DEQ files also contain similar complaints about activities at Schooner Creek Boat Works' previous operating location along N Marine Dr. There is no record of Pollution Complaints against the site's previous boat builder (Heisley Marine). Aerial photos and material identified along the shoreline suggest that historical dumping of waste materials may have taken place in the past, resulting in an accumlation of materials in a shoreline area on property owned by the State.

NARR ID: 5742360
NARR Code: Land Use (Current/Reasonably Likely)
Created By: Not reported
Created Date: 12/17/2002

CANOE BAY - CONTAMINATED SEDIMENT (Continued) **S105807718**

Updated By: Not reported
Updated Date: 12/17/2002
Decode for NarcdID: Land Use (Current/Reasonably Likely)
NARR Comments: Land on the southeast side of Canoe Bay is zoned for low-density residential use, while land on the southwest side of the bay is zoned for industrial use. The entire bay and its shoreline lie within a City of Portland Environmental Conservation Overlay Zone. A small scrub-shrub palustrine wetland sits just west of the bay, and most of the Columbia River's south shoreline downstream from the site is tidal riverine wetlands. Metro has mapped land west of the BNSF Railroad right-of-way as important riparian corridor and wildlife habitat of concern.

NARR ID: 5742361
NARR Code: Site Location
Created By: Not reported
Created Date: 12/17/2002
Updated By: BBRODY
Updated Date: 05/13/2003
Decode for NarcdID: Site Location
NARR Comments: On the southern shore of the Columbia River, at the northeast corner of Township 2 North, Range 1 East, Section 33 (Willamette Meridian), along the central northern side of Hayden Island, within the northern fringe of Portland's municipal boundary.

NARR ID: 5742362
NARR Code: Manner of Release
Created By: Not reported
Created Date: 12/17/2002
Updated By: JSUTTER
Updated Date: 11/21/2011
Decode for NarcdID: Manner of Release
NARR Comments: Undefined at this time. Recent boat manufacturing and repair activities by Schooner Creek Boat Works could be a source but significant efforts have been completed by the facility to manage stormwater and current stormwater discharge is meeting permit benchmarks. A city storm drain also discharges to the bay near the Boat Works' stormwater outfall and may be contributing road-related contamination. A previous yacht builder at the site (Heisley Marine) is known to have left behind chemical residues and stressed vegetation prior to Schooner Creek Boat Works' arrival at the site. The detections of DDTs and chlordane in sediments suggest that deposits of riverborne sediments could also be a source, as could be an outfall from the Columbia Blvd. Sewage Treatment Plant to the Columbia River, located about 500 to 700 feet northeast of (downstream from) the bay. Part of the bay also appears to have been backfilled since the 1970s, possibly with Columbia River dredgings, so the bay's backfill may also have contained contaminants. Historical dumping of wastes over the shoreline appears to have resulted in an accumulation of waste materials that appears to have resulted in elevated PCBs and metals on the shoreline. Contaminants associated with the shoreline waste materials appear to have resulted in a localized area of contaminated sediment.

NARR ID: 5742363
NARR Code: Media Contamination
Created By: Not reported

CANOE BAY - CONTAMINATED SEDIMENT (Continued) **S105807718**

Created Date: 12/17/2002
Updated By: SFORTUN
Updated Date: 09/09/2009
Decode for NarcdID: Media Contamination
NARR Comments: Freshwater bay sediments, and possibly surface water; stormwater and stormwater sediments; surface soils along the bay. Paint dust residues have been documented in gravel at the Schooner Creek Boat Works site. Stressed vegetation was documented along the boat works' fence line. Chemical residues and stressed vegetation were observed on Inland Sea Maritime Group's other lot prior to their acquisition of the site.

NARR ID: 5742364
NARR Code: Site Ownership
Created By: Not reported
Created Date: 12/17/2002
Updated By: GWISTAR
Updated Date: 06/25/2003
Decode for NarcdID: Site Ownership
NARR Comments: Canoe Bay sediments are owned by the Oregon Division of State Lands. However, boat building and repair activities on an adjoining parcel owned by Inland Sea Maritime LLC may be a source of sediment contamination. Schooner Creek Boat Works leases dock space from the Oregon Division of State Lands.

NARR ID: 5742365
NARR Code: Project Activity Status
Created By: Not reported
Created Date: 12/17/2002
Updated By: JSUTTER
Updated Date: 11/21/2011
Decode for NarcdID: Project Activity Status
NARR Comments: A site screening was completed in September 2002. An Expanded Preliminary Assessment of the Schooner Creek Boat Works site is recommended. Further samplings of sediment and upland soils are needed to define the full extent and character of local contaminants. Site owner, Inland Sea Maritime Group, completed sediment and shoreline sampling at the site which is documented in a January 2004 report. (9/8/09, smf) Ecology and Environment, Inc. conducted a federal Site Inspection of Canoe Bay for EPA during October 2008, issuing its report in August 2009. E&E sampled and analyzed: sediments from Canoe Bay and nearby in the Columbia River; stormwater and stormwater sediments from stormwater outfalls emptying into Canoe Bay; and uplands surface soils from along the southwest edge of Canoe Bay.

NARR ID: 5742366
NARR Code: Pathways Other Hazards
Created By: Not reported
Created Date: 12/17/2002
Updated By: GWISTAR
Updated Date: 11/17/2015
Decode for NarcdID: Pathways & Other Hazards
NARR Comments: Canoe Bay provides seasonal habitat for migratory waterfowl and migratory songbirds, which feed in and around the bay. The bay has been defined as Critical Habitat for Snake R. spring/summer chinook (Threatened species), Snake River fall chinook (Threatened species),

CANOE BAY - CONTAMINATED SEDIMENT (Continued) **S105807718**

and Snake River sockeye salmon (Endangered species) [58 FR 68543, 12/28/93]. A small wetlands area is also located immediately upland from the bay's west shoreline. Metro considers much of Hayden Island west of the BNSF Railroad right-of-way important riparian corridor and wildlife habitat of concern, The City of Portland has a community water supply well less than 1,000 feet SSE of the site.

NARR ID: 5742367
NARR Code: Remedial Action
Created By: Not reported
Created Date: 12/17/2002
Updated By: KDAUGHE
Updated Date: 10/09/2019
Decode for NarcdID: Remedial Action
NARR Comments: Site Assessment recommends a high-priority further investigation to determine the full nature and extent of Canoe Bay sediment contamination near SCBW's dock. Because hazardous substances have been released at the site, and concentrations of these substances in sediment are above threshold risk values for aquatic life, it is further recommended that the site be proposed for addition to DEQ's Confirmed Release List and Inventory. (12/6/02 JMA/VCP) Received Intent to Participate in DEQ's Voluntary Cleanup Program in December 2002. Sediment sampling work plan submitted March 2003. DEQ approved with comments provided May 2003. Response to comments submitted June 2003. DEQ acknowledgement provided July 2003. Sediment sampling conducted October 2003. (3/1/04 JLS/CU&ER) Sediment sampling report submitted January 2004. Meeting/site visit held February 2004. (5/17/04 JLS/VCP) DEQ comments on report provided March 2004. Revised report submitted April 2004. DEQ approval with clarification provided May 2004. (11/12/04 JLS/CU&LW) DEQ coordinating with City of Portland, Division of State Lands (DSL) and ISMG on next steps. (11/7/05 JLS/CU&LW) DEQ preparing memo documenting issues and priorities November 2005. (6/23/09 SAM/SAS)EPA completed a preliminary assessment-March 7,2008- and determined additional site investigation is warranted. (11/22/10 SAM/SAS) In late August 2010, after completing a Site Investigation, EPA determined that the site was a low priority for additional federal action and referred the site back to DEQ for state follow-up. [6/8/11] DEQ prioritized shoreline debris pile cleanup and outfall soil cleanup as primary actions warranted at the site. [6/11/12] In Fall, 2011, ISMG/SCBW proposed conducting shoreline stabilization to maintain stability for upland infrastructure and incorporate capping of the debris pile and immediately adjacent contamination. Additional shoreline data was collected in February 2012 to help assess shoreline options and a feasibility study was drafted in May 2012. FS completed in June 2012. Staff report on proposed shoreline stablization action issued for public comment in July 2012. ROD issued August 2012. Consent Judgement covering DEQ oversight of remedial action and settlement for contamination in Canoe Bay issued for public comment in September 2012. Negotiations with City of Portland for development permit to cover action in the environmental zone adjacent to Canoe Bay completed in Spring 2013. Consent Judgment with DEQ finalized in July 2013. Remedial Design workplan and associated reports submitted in November 2012. Revised documents, based on DEQ comment and modifications to address City permitting requirements, submitted June 2013. Shoreline stabilization and capping, and habitat improvement work completed August through November 2013. Project completion

CANOE BAY - CONTAMINATED SEDIMENT (Continued) **S105807718**

report submitted February 2014 and approved March 6, 2014. O&M to establish vegetation on the bank in progress. Certificate of Completion and NFA letter issued May 2014. (JLS 5/19/14) Annual monitoring reports submitted 2015, 2016, and 2017. (10/9/19 KJD/VCP) A sediment sampling event was performed in 2019 to evaluate the effectiveness of the remedy. Overall, the shoreline stabilization and capping components appear to have been effective in reducing contaminated material entering the bay.

NARR ID: 5742369
NARR Code: Water Use (Current/Reasonably Likely)
Created By: Not reported
Created Date: 12/17/2002
Updated By: Not reported
Updated Date: 12/17/2002
Decode for NarcdID: Water Use (Current/Reasonably Likely)
NARR Comments: Primary use of local surface water is for support of sensitive anadromous fish populations. Surface water may also provide some recharge to the local drinking water aquifer. The City of Portland has a community well less than 1000 feet southeast of the contaminated area.

NARR ID: 5749885
NARR Code: 1922
Created By: GWISTAR
Created Date: 11/20/2007
Updated By: KDAUGHE
Updated Date: 10/09/2019
Decode for NarcdID: Current Site Summary Statement
NARR Comments: [Oct. 2019] In May 2014, DEQ made a conditional no further action determination for the site, with the NFA conditioned on maintenance of the engineered cap placed along the shoreline covering the debris pile area and the stormwater outfall discharge area. EPA followed up in February 2015 with its own determination of <quot>no further remedial action planned<quot> at the site. A sediment sampling event was performed in 2019 to evaluate the effectiveness of the remedy. Overall, the shoreline stabilization and capping components appear to have been effective in reducing contaminated material entering the bay.

Site Control:
Site Control #: 717
Control Number: 36
Begin Date: 01/15/2014
End Date: Not reported
Frequency Of Review: 12
Last Reviewed By: Katie Daugherty
Last Reviewed Date: 05/15/2014
Last Update By: KDAUGHE
Last Updated Date: 08/25/2022
Site Comment: Envirolok and sand cap placed over debris pile area on the shoreline. Envirolok placed in stormwater outfall discharge area. Establishing vegetation first year and maintaining thereafter.

Administrative Action:
Action ID: 9421
Region: 0
Complete Date: 06/07/2007

CANOE BAY - CONTAMINATED SEDIMENT (Continued) **S105807718**

Rank Value: Not reported
Cleanup Flag: False
Created Date: 10/22/2008
Decode for AgencyID: Environmental Protection Agency
Decode for RegionID: Not reported
Category: EPA Led Action
Action Code Flag: False
Action: Site added to CERCLIS
Further Action: 0
Comments: Not reported

Action ID: 9458
Region: 0
Complete Date: 03/20/2008
Rank Value: Not reported
Cleanup Flag: False
Created Date: 10/22/2008
Decode for AgencyID: Environmental Protection Agency
Decode for RegionID: Not reported
Category: EPA Led Action
Action Code Flag: False
Action: EPA Preliminary Assessment 2
Further Action: 0
Comments: Not reported

Action ID: 9511
Region: 0
Complete Date: 08/28/2009
Rank Value: Not reported
Cleanup Flag: False
Created Date: 10/22/2008
Decode for AgencyID: Environmental Protection Agency
Decode for RegionID: Not reported
Category: Remedial Action
Action Code Flag: False
Action: SITE INVESTIGATION
Further Action: 0
Comments: Not reported

Action ID: 9476
Region: Northwestern Region
Complete Date: 08/30/2010
Rank Value: Not reported
Cleanup Flag: False
Created Date: 09/07/2010
Decode for AgencyID: Department of Environmental Quality
Decode for RegionID: Northwest Region
Category: Remedial Action
Action Code Flag: False
Action: Refer to Program
Further Action: 0
Comments: Not reported

Action ID: 9465
Region: Northwestern Region
Complete Date: 02/18/2003
Rank Value: Not reported

CANOE BAY - CONTAMINATED SEDIMENT (Continued) **S105807718**

Cleanup Flag: False
Created Date: 02/19/2003
Decode for AgencyID: Department of Environmental Quality
Decode for RegionID: Northwest Region
Category: Listing Action
Action Code Flag: False
Action: Facility proposed for Confirmed Release List
Further Action: 0
Comments: Not reported

Action ID: 9467
Region: Northwestern Region
Complete Date: 02/18/2003
Rank Value: Not reported
Cleanup Flag: False
Created Date: 02/19/2003
Decode for AgencyID: Department of Environmental Quality
Decode for RegionID: Northwest Region
Category: Listing Action
Action Code Flag: False
Action: Facility proposed for Inventory
Further Action: 0
Comments: Not reported

Action ID: 9451
Region: Northwestern Region
Complete Date: 04/03/2003
Rank Value: Not reported
Cleanup Flag: False
Created Date: 04/22/2003
Decode for AgencyID: Department of Environmental Quality
Decode for RegionID: Northwest Region
Category: Listing Action
Action Code Flag: False
Action: Owner/operator comments received on listing notification
Further Action: 0
Comments: Not reported

Action ID: 9506
Region: Northwestern Region
Complete Date: 01/30/2003
Rank Value: Not reported
Cleanup Flag: False
Created Date: 04/30/2003
Decode for AgencyID: Department of Environmental Quality
Decode for RegionID: Northwest Region
Category: Remedial Action
Action Code Flag: False
Action: Site Investigation recommended (SI)
Further Action: High
Comments: Not reported

Action ID: 9511
Region: Northwestern Region
Complete Date: 08/15/2012
Rank Value: Not reported
Cleanup Flag: False

CANOE BAY - CONTAMINATED SEDIMENT (Continued) **S105807718**

Created Date: 04/30/2003
Decode for AgencyID: Department of Environmental Quality
Decode for RegionID: Northwest Region
Category: Remedial Action
Action Code Flag: False
Action: SITE INVESTIGATION
Further Action: 0
Comments: Not reported

Action ID: 9440
Region: Northwestern Region
Complete Date: 03/07/2003
Rank Value: Not reported
Cleanup Flag: False
Created Date: 04/30/2003
Decode for AgencyID: Department of Environmental Quality
Decode for RegionID: Northwest Region
Category: Remedial Action
Action Code Flag: False
Action: Letter Agreement
Further Action: 0
Comments: Not reported

Action ID: 9430
Region: Northwestern Region
Complete Date: 05/15/2003
Rank Value: Not reported
Cleanup Flag: False
Created Date: 05/15/2003
Decode for AgencyID: Department of Environmental Quality
Decode for RegionID: Northwest Region
Category: Listing Action
Action Code Flag: False
Action: Petition or request granted
Further Action: 0
Comments: Not reported

Action ID: 9428
Region: Northwestern Region
Complete Date: 10/10/2003
Rank Value: Not reported
Cleanup Flag: False
Created Date: 12/04/2003
Decode for AgencyID: Department of Environmental Quality
Decode for RegionID: Northwest Region
Category: Listing Action
Action Code Flag: False
Action: Extension requested by owner/operator
Further Action: 0
Comments: Not reported

Action ID: 9430
Region: Northwestern Region
Complete Date: 10/16/2003
Rank Value: Not reported
Cleanup Flag: False
Created Date: 12/04/2003

CANOE BAY - CONTAMINATED SEDIMENT (Continued) **S105807718**

Decode for AgencyID: Department of Environmental Quality
Decode for RegionID: Northwest Region
Category: Listing Action
Action Code Flag: False
Action: Petition or request granted
Further Action: 0
Comments: Not reported

Action ID: 9431
Region: Northwestern Region
Complete Date: 05/17/2004
Rank Value: Not reported
Cleanup Flag: False
Created Date: 04/09/2004
Decode for AgencyID: Department of Environmental Quality
Decode for RegionID: Northwest Region
Category: Listing Action
Action Code Flag: False
Action: Place on hold
Further Action: 0
Comments: Not reported

Action ID: 9437
Region: Northwestern Region
Complete Date: 05/17/2004
Rank Value: Not reported
Cleanup Flag: False
Created Date: 06/07/2004
Decode for AgencyID: Department of Environmental Quality
Decode for RegionID: Northwest Region
Category: Listing Action
Action Code Flag: False
Action: Listing Review completed
Further Action: 0
Comments: Not reported

Action ID: 9438
Region: Northwestern Region
Complete Date: 06/07/2004
Rank Value: Not reported
Cleanup Flag: False
Created Date: 06/07/2004
Decode for AgencyID: Department of Environmental Quality
Decode for RegionID: Northwest Region
Category: Listing Action
Action Code Flag: False
Action: Facility placed on Confirmed Release List
Further Action: 0
Comments: Not reported

Action ID: 9439
Region: Northwestern Region
Complete Date: 06/07/2004
Rank Value: Not reported
Cleanup Flag: False
Created Date: 06/07/2004
Decode for AgencyID: Department of Environmental Quality

CANOE BAY - CONTAMINATED SEDIMENT (Continued) **S105807718**

Decode for RegionID: Northwest Region
Category: Listing Action
Action Code Flag: False
Action: Facility placed on Inventory
Further Action: 0
Comments: Not reported

Action ID: 9466
Region: Northwestern Region
Complete Date: 10/09/2019
Rank Value: Not reported
Cleanup Flag: False
Created Date: 10/02/2019
Decode for AgencyID: Department of Environmental Quality
Decode for RegionID: Northwest Region
Category: Remedial Action
Action Code Flag: False
Action: Periodic Review
Further Action: 0
Comments: Not reported

Action ID: 9466
Region: Northwestern Region
Complete Date: Not reported
Rank Value: Not reported
Cleanup Flag: False
Created Date: 10/09/2019
Decode for AgencyID: Department of Environmental Quality
Decode for RegionID: Northwest Region
Category: Remedial Action
Action Code Flag: False
Action: Periodic Review
Further Action: 0
Comments: Not reported

Action ID: 9424
Region: Northwestern Region
Complete Date: Not reported
Rank Value: 0
Cleanup Flag: False
Created Date: 12/17/2002
Decode for AgencyID: Department of Environmental Quality
Decode for RegionID: Northwest Region
Category: Administrative Action
Action Code Flag: False
Action: Site added to database
Further Action: Not reported
Comments: Not reported

Action ID: 9425
Region: Northwestern Region
Complete Date: 10/30/2002
Rank Value: 0
Cleanup Flag: False
Created Date: 12/17/2002
Decode for AgencyID: Department of Environmental Quality
Decode for RegionID: Northwest Region

CANOE BAY - CONTAMINATED SEDIMENT (Continued) **S105807718**

Category: Remedial Action
Action Code Flag: False
Action: SITE EVALUATION
Further Action: Not reported
Comments: Not reported

Action ID: 9469
Region: Northwestern Region
Complete Date: 11/18/2013
Rank Value: Not reported
Cleanup Flag: True
Created Date: 07/15/2013
Decode for AgencyID: Department of Environmental Quality
Decode for RegionID: Northwest Region
Category: Remedial Action
Action Code Flag: False
Action: REMEDIAL ACTION
Further Action: 0
Comments: Not reported

Action ID: 9411
Region: Northwestern Region
Complete Date: 05/19/2014
Rank Value: Not reported
Cleanup Flag: True
Created Date: 05/19/2014
Decode for AgencyID: Department of Environmental Quality
Decode for RegionID: Northwest Region
Category: Remedial Action
Action Code Flag: False
Action: No Further Action (Conditional)
Further Action: 0
Comments: Not reported

Action ID: 9422
Region: Northwestern Region
Complete Date: Not reported
Rank Value: Not reported
Cleanup Flag: False
Created Date: 05/19/2014
Decode for AgencyID: Department of Environmental Quality
Decode for RegionID: Northwest Region
Category: Remedial Action
Action Code Flag: False
Action: Engineering Control
Further Action: 0
Comments: Not reported

Action ID: 9414
Region: Northwestern Region
Complete Date: 05/19/2014
Rank Value: Not reported
Cleanup Flag: False
Created Date: 05/19/2014
Decode for AgencyID: Department of Environmental Quality
Decode for RegionID: Northwest Region
Category: Remedial Action

CANOE BAY - CONTAMINATED SEDIMENT (Continued) **S105807718**

Action Code Flag: False
Action: Certification of Completion
Further Action: 0
Comments: Not reported

Action ID: 9444
Region: 0
Complete Date: 02/10/2015
Rank Value: Not reported
Cleanup Flag: False
Created Date: 02/19/2015
Decode for AgencyID: Environmental Protection Agency
Decode for RegionID: Not reported
Category: EPA Led Action
Action Code Flag: False
Action: No Further Remedial Action Planned under Federal program
Further Action: 0
Comments: Not reported

Action ID: 9459
Region: Northwestern Region
Complete Date: 10/30/2002
Rank Value: 0
Cleanup Flag: False
Created Date: 12/17/2002
Decode for AgencyID: Department of Environmental Quality
Decode for RegionID: Northwest Region
Category: Remedial Action
Action Code Flag: False
Action: PRELIMINARY ASSESSMENT EQUIVALENT
Further Action: Not reported
Comments: Not reported

Action ID: 9519
Region: Northwestern Region
Complete Date: 01/06/2003
Rank Value: 0
Cleanup Flag: False
Created Date: 12/17/2002
Decode for AgencyID: Department of Environmental Quality
Decode for RegionID: Northwest Region
Category: Remedial Action
Action Code Flag: False
Action: VCS Waiting List
Further Action: 0
Comments: Not reported

Action ID: 9498
Region: Northwestern Region
Complete Date: 10/30/2002
Rank Value: 0
Cleanup Flag: False
Created Date: 12/17/2002
Decode for AgencyID: Department of Environmental Quality
Decode for RegionID: Northwest Region
Category: Listing Action
Action Code Flag: False

CANOE BAY - CONTAMINATED SEDIMENT (Continued) **S105807718**

Action: Proposal for Confirmed Release List recommended
Further Action: Not reported
Comments: Not reported

Action ID: 9499
Region: Northwestern Region
Complete Date: 10/30/2002
Rank Value: 0
Cleanup Flag: False
Created Date: 12/17/2002
Decode for AgencyID: Department of Environmental Quality
Decode for RegionID: Northwest Region
Category: Listing Action
Action Code Flag: False
Action: Proposal for Inventory recommended
Further Action: Not reported
Comments: Not reported

Action ID: 9502
Region: Northwestern Region
Complete Date: 10/30/2002
Rank Value: 99
Cleanup Flag: False
Created Date: 12/17/2002
Decode for AgencyID: Department of Environmental Quality
Decode for RegionID: Northwest Region
Category: Remedial Action
Action Code Flag: False
Action: Remedial Investigation recommended (RI)
Further Action: High
Comments: Not reported

Operations:

Operation Id: 134475
Operation Status: Inactive
Common Name: Heisley Marine Corporation
Yrs of Operation: 1989-1995
Comments: Company formed in 1985, but operated at site between 1989 and 1995 (bankrupt in October 1996). Originally Nugget Equipment, Inc (1980-1988).
Updated Date: 05/13/2003
Updated By: BBRODY
Decode for OpstatID: Inactive
Operations SIC Id: 198015
SIC Code: 3732
Created By: Not reported
Created Date: 12/17/2002

Operation Id: 134476
Operation Status: Active
Common Name: Schooner Creek Boat Works
Yrs of Operation: April 1999 - present
Comments: Schooner Creek Boat Works is site operator. Site owner is Inland Sea Maritime
Updated Date: 09/18/2002
Updated By: sxf
Decode for OpstatID: Active
Operations SIC Id: 198011

CANOE BAY - CONTAMINATED SEDIMENT (Continued) **S105807718**

SIC Code: 3732
Created By: Not reported
Created Date: 12/17/2002
Operations SIC Id: 198012
SIC Code: 4493
Created By: Not reported
Created Date: 12/17/2002
Operations SIC Id: 198013
SIC Code: 4499
Created By: Not reported
Created Date: 12/17/2002
Operations SIC Id: 198014
SIC Code: 1721
Created By: Not reported
Created Date: 12/17/2002

CRL:
Name: CANOE BAY - CONTAMINATED SEDIMENT
Address: N HAYDEN ISLAND DR.
City,State,Zip: PORTLAND, OR 97217
Facility ID: 3333
Location ID: 38235
Status Code: LIS
Facility Status: No Further Action (Conditional)
Lat/Long: 45.6196 / -122.6922

Enginering Control:
Name: CANOE BAY - CONTAMINATED SEDIMENT
Address: N HAYDEN ISLAND DR.
City,State,Zip: PORTLAND, OR 97217
Site Control Sequence #: 717
Site Id: 3333
Control Sequence #: 36
Begin Date: 01/15/2014
End Date: Not reported
Frequency Of Review: 12
Last Reviewed By: Katie Daugherty
Last Review Date: 05/15/2014
Last Updated By: KDAUGHE
Last Updated Date: 08/25/2022
Group Sequence #: 9
Control Code: CPE
Control Description: Cap, engineered
FK Type Code: 2
Group Code: SB
Group Description: Surface Barriers
Type Code: E
Type Description: Engineering
Comments: Envirolok and sand cap placed over debris pile area on the shoreline. Envirolok placed in stormwater outfall discharge area. Establishing vegetation first year and maintaining thereafter.

VCS:
Name: CANOE BAY - CONTAMINATED SEDIMENT
Address: N HAYDEN ISLAND DR.
City,State,Zip: PORTLAND, OR 97217

CANOE BAY - CONTAMINATED SEDIMENT (Continued) **S105807718**

ECS Site ID: 3333
Facility Size: 7.6 acres
Action: SITE INVESTIGATION
Start Date: 01/31/2003
End Date: 08/15/2012
Program: VCP
Latitude: 45.6196
Longitude: -122.6922

Name: CANOE BAY - CONTAMINATED SEDIMENT
Address: N HAYDEN ISLAND DR.
City,State,Zip: PORTLAND, OR 97217
ECS Site ID: 3333
Facility Size: 7.6 acres
Action: Periodic Review
Start Date: 10/09/2019
End Date: Not reported
Program: VCP
Latitude: 45.6196
Longitude: -122.6922

Name: CANOE BAY - CONTAMINATED SEDIMENT
Address: N HAYDEN ISLAND DR.
City,State,Zip: PORTLAND, OR 97217
ECS Site ID: 3333
Facility Size: 7.6 acres
Action: Periodic Review
Start Date: 03/01/2019
End Date: 10/09/2019
Program: VCP
Latitude: 45.6196
Longitude: -122.6922

Name: CANOE BAY - CONTAMINATED SEDIMENT
Address: N HAYDEN ISLAND DR.
City,State,Zip: PORTLAND, OR 97217
ECS Site ID: 3333
Facility Size: 7.6 acres
Action: Facility proposed for Confirmed Release List
Start Date: 02/18/2003
End Date: 02/18/2003
Program: VCS
Latitude: 45.6196
Longitude: -122.6922

Name: CANOE BAY - CONTAMINATED SEDIMENT
Address: N HAYDEN ISLAND DR.
City,State,Zip: PORTLAND, OR 97217
ECS Site ID: 3333
Facility Size: 7.6 acres
Action: VCS Waiting List
Start Date: 12/06/2002
End Date: 01/06/2003
Program: VCS
Latitude: 45.6196
Longitude: -122.6922

CANOE BAY - CONTAMINATED SEDIMENT (Continued) **S105807718**

Name: CANOE BAY - CONTAMINATED SEDIMENT
Address: N HAYDEN ISLAND DR.
City,State,Zip: PORTLAND, OR 97217
ECS Site ID: 3333
Facility Size: 7.6 acres
Action: Letter Agreement
Start Date: 01/06/2003
End Date: 03/07/2003
Program: VCP
Latitude: 45.6196
Longitude: -122.6922

Name: CANOE BAY - CONTAMINATED SEDIMENT
Address: N HAYDEN ISLAND DR.
City,State,Zip: PORTLAND, OR 97217
ECS Site ID: 3333
Facility Size: 7.6 acres
Action: Site Investigation recommended (SI)
Start Date: 01/30/2003
End Date: 01/30/2003
Program: VCP
Latitude: 45.6196
Longitude: -122.6922

Name: CANOE BAY - CONTAMINATED SEDIMENT
Address: N HAYDEN ISLAND DR.
City,State,Zip: PORTLAND, OR 97217
ECS Site ID: 3333
Facility Size: 7.6 acres
Action: Petition or request granted
Start Date: 05/15/2003
End Date: 05/15/2003
Program: VCS
Latitude: 45.6196
Longitude: -122.6922

Name: CANOE BAY - CONTAMINATED SEDIMENT
Address: N HAYDEN ISLAND DR.
City,State,Zip: PORTLAND, OR 97217
ECS Site ID: 3333
Facility Size: 7.6 acres
Action: Petition or request granted
Start Date: 10/16/2003
End Date: 10/16/2003
Program: VCS
Latitude: 45.6196
Longitude: -122.6922

Name: CANOE BAY - CONTAMINATED SEDIMENT
Address: N HAYDEN ISLAND DR.
City,State,Zip: PORTLAND, OR 97217
ECS Site ID: 3333
Facility Size: 7.6 acres
Action: Facility proposed for Inventory
Start Date: 02/18/2003
End Date: 02/18/2003
Program: VCS

CANOE BAY - CONTAMINATED SEDIMENT (Continued) **S105807718**

Latitude:	45.6196
Longitude:	-122.6922
Name:	CANOE BAY - CONTAMINATED SEDIMENT
Address:	N HAYDEN ISLAND DR.
City,State,Zip:	PORTLAND, OR 97217
ECS Site ID:	3333
Facility Size:	7.6 acres
Action:	Extension requested by owner/operator
Start Date:	10/10/2003
End Date:	10/10/2003
Program:	VCS
Latitude:	45.6196
Longitude:	-122.6922

---

49 **REDDAWAY** **RCRA-VSQG 1000291272**
SE **10510 N VANCOUVER WAY** **OR ECSI ORD093480804**
1/2-1 **PORTLAND, OR 97217** **OR LUST**
0.849 mi. **OR UST**
4484 ft. **OR AST**
OR VCP
Relative: **OR SPILLS**
Lower **OR HAZMAT**
FINDS
Actual: **ECHO**
10 ft. **OR HSIS**
OR MANIFEST
OR NPDES
OR UIC

RCRA Listings:

ved by Agency:	20181231
	Reddaway Inc
dress:	10510 N VANCOUVER WAY
e,Zip:	PORTLAND, OR 97217-7549
	ORD093480804
ame:	MARTY HOPE
dress:	10510 N VANCOUVER WAY
e,Zip:	PORTLAND, OR 97217-7549
	503-247-2585
	Not reported
Email:	MARTY.HOPE@USFC.COM
	Not reported
	10
	Private
e Generator Description:	Conditionally Exempt Small Quantity Generator
	Not reported
ycle:	Not reported
	Not reported
or:	Handler Activities
er:	Not reported
	Not reported
ss:	10990 ROE AVENUE
te,Zip:	OVERLAND PARK, KS 66211-1213
	Yrc Worldwide Inc
	Private
e:	Reddaway Inc
	Private

REDDAWAY (Continued) **1000291272**

enerator Activity: No
ity: No
Generator: No
ctivity: No
ity Activity: No
vity with Storage: No
y On-Site Burner Exemption: No
ing and Refining Furnace Exemption: No
Injection Control: No
e Receipt: No
ste Indicator: No
ste Destination Facility: No
ersal Waste: No
eg Handler: ---
dicator: Not reported
condary Material Indicator: N
tor: Not reported
ermit Baseline: Not on the Baseline
enewals Baseline: Not on the Baseline
orrective Action Baseline: No
rrective Action Universe: No
Where RCRA CA has Been Imposed Universe: No
ction Priority Ranking: No NCAPS ranking
l Control Indicator: No
ontrol Indicator: No
re Controls Indicator: N/A
ontrols Indicator: N/A
n-Complier Universe: No
Significant Non-Complier Universe: No
gnificant Non-Complier Universe: No
n-Complier With a Compliance Schedule Universe: No
ce Required: Not reported
Last Change: 20200219
Trader-Importer: No
Trader-Exporter: No
pent Lead Acid Batteries: No
pent Lead Acid Batteries: No
vity Without Storage: No
er: No
dicator: No

Biennial: List of Years

Year: 2015

Click Here for Biennial Reporting System Data:

Hazardous Waste Summary:

Waste Code: D001
Waste Description: Ignitable Waste

Waste Code: D002
Waste Description: Corrosive Waste

Waste Code: D006
Waste Description: Cadmium

REDDAWAY (Continued) **1000291272**

Waste Code: D008
Waste Description: Lead

Waste Code: D039
Waste Description: Tetrachloroethylene

Waste Code: P050
Waste Description: 6,9-Methano-2,4,3-Benzodioxathiepin,6,7,8,9,10,10-Hexachloro-1,5,5a,6, 9,9a-Hexahydro-,3-Oxide (Or) Endosulfan

Waste Code: U012
Waste Description: Aniline (I,T) (Or) Benzenamine (I,T)

Handler - Owner Operator:
ner/Operator Indicator: Operator
Owner/Operator Name: REDDAWAY INC
l Status: Private
Became Current: 20091001
Ended Current: Not reported
wner/Operator Address: 10990 ROE AVENUE
Owner/Operator City,State,Zip: OVERLAND PARK, KS 66211
r/Operator Telephone: Not reported
r/Operator Telephone Ext: Not reported
r/Operator Fax: Not reported
r/Operator Email: Not reported

ner/Operator Indicator: Operator
Owner/Operator Name: YELLOW FREIGHT SYSTEM, INC.
gal Status: Other
Became Current: 19940228
Ended Current: Not reported
wner/Operator Address: PO BOX 7270
Owner/Operator City,State,Zip: OVERLAND PARK, KS 66211
Operator Telephone: 913-345-3000
r/Operator Telephone Ext: Not reported
r/Operator Fax: Not reported
r/Operator Email: Not reported

wner/Operator Indicator: Owner
Owner/Operator Name: YELLOW TRANSPORTATION, INC.
l Status: Private
Became Current: 19950228
Ended Current: Not reported
Owner/Operator Address: 10510 NORTH VANCOUVER WAY
wner/Operator City,State,Zip: PORTLAND, OR 97217
Operator Telephone: 503-289-8800
r/Operator Telephone Ext: Not reported
r/Operator Fax: Not reported
r/Operator Email: Not reported

wner/Operator Indicator: Owner
Owner/Operator Name: YELLOW TRANSPORTATION, INC.
l Status: Private
Became Current: 20020123
Ended Current: Not reported
Owner/Operator Address: 10510 NORTH VANCOUVER WAY
wner/Operator City,State,Zip: PORTLAND, OR 97217

REDDAWAY (Continued) **1000291272**

Operator Telephone: 503-289-8800
er/Operator Telephone Ext: Not reported
er/Operator Fax: Not reported
er/Operator Email: Not reported

wner/Operator Indicator: Owner
Owner/Operator Name: YELLOW TRANSPORTATION, INC.
al Status: Private
e Became Current: 20070301
Ended Current: Not reported
Owner/Operator Address: 10510 NORTH VANCOUVER WAY
wner/Operator City,State,Zip: PORTLAND, OR 97217
Operator Telephone: 503-289-8800
er/Operator Telephone Ext: Not reported
er/Operator Fax: Not reported
er/Operator Email: Not reported

ner/Operator Indicator: Operator
Owner/Operator Name: YELLOW TRANSPORTATION, INC.
al Status: Private
e Became Current: 20071231
Ended Current: Not reported
Owner/Operator Address: 10510 NORTH VANCOUVER WAY
wner/Operator City,State,Zip: PORTLAND, OR 97217
Operator Telephone: 503-289-8800
er/Operator Telephone Ext: Not reported
er/Operator Fax: Not reported
er/Operator Email: Not reported

wner/Operator Indicator: Owner
Owner/Operator Name: YRC WORLDWIDE
al Status: Private
Became Current: 20111231
Ended Current: Not reported
wner/Operator Address: 10990 ROE AVE M/S A605
Owner/Operator City,State,Zip: OVERLAND PARK, KS 66211
Operator Telephone: 913-344-5205
er/Operator Telephone Ext: Not reported
er/Operator Fax: Not reported
er/Operator Email: Not reported

ner/Operator Indicator: Operator
Owner/Operator Name: YELLOW FREIGHT SYSTEMS
gal Status: Other
e Became Current: 19960304
Ended Current: Not reported
wner/Operator Address: PO BOX 7270
Owner/Operator City,State,Zip: OVERLAND PARK, KS 66211
Operator Telephone: 913-345-3000
er/Operator Telephone Ext: Not reported
er/Operator Fax: Not reported
er/Operator Email: Not reported

ner/Operator Indicator: Operator
Owner/Operator Name: YELLOW FREIGHT SYSTEMS
gal Status: Other
e Became Current: 19980212

REDDAWAY (Continued) **1000291272**

Ended Current: Not reported
wner/Operator Address: PO BOX 7270
Owner/Operator City,State,Zip: OVERLAND PARK, KS 66211
Operator Telephone: 913-345-3000
er/Operator Telephone Ext: Not reported
er/Operator Fax: Not reported
er/Operator Email: Not reported

ner/Operator Indicator: Operator
Owner/Operator Name: YELLOW FREIGHT SYSTEMS
gal Status: Other
e Became Current: 19990201
Ended Current: Not reported
wner/Operator Address: PO BOX 7270
Owner/Operator City,State,Zip: OVERLAND PARK, KS 66211
Operator Telephone: 913-345-3000
er/Operator Telephone Ext: Not reported
er/Operator Fax: Not reported
er/Operator Email: Not reported

wner/Operator Indicator: Owner
Owner/Operator Name: YRC WORLDWIDE
al Status: Private
e Became Current: 19850813
Ended Current: Not reported
wner/Operator Address: 10990 ROE AVE M/S A605
Owner/Operator City,State,Zip: OVERLAND PARK, KS 66211
Operator Telephone: 913-344-5205
er/Operator Telephone Ext: Not reported
er/Operator Fax: Not reported
er/Operator Email: Not reported

ner/Operator Indicator: Operator
Owner/Operator Name: REDDAWAY INC
al Status: Private
Became Current: 20111231
Ended Current: Not reported
wner/Operator Address: 10990 ROE AVE M/S A605
Owner/Operator City,State,Zip: OVERLAND PARK, KS 66211
Operator Telephone: 913-344-5205
er/Operator Telephone Ext: Not reported
er/Operator Fax: Not reported
er/Operator Email: Not reported

wner/Operator Indicator: Owner
Owner/Operator Name: YRC WORLDWIDE
al Status: Private
Became Current: 20121231
Ended Current: Not reported
wner/Operator Address: 10990 ROE AVENUE
Owner/Operator City,State,Zip: OVERLAND PARK, KS 66211
Operator Telephone: 913-344-5205
er/Operator Telephone Ext: Not reported
er/Operator Fax: Not reported
er/Operator Email: Not reported

ner/Operator Indicator: Operator

REDDAWAY (Continued) **1000291272**

Owner/Operator Name: REDDAWAY INC
al Status: Private
e Became Current: 20161231
Ended Current: Not reported
wner/Operator Address: 10990 ROE AVENUE
Owner/Operator City,State,Zip: OVERLAND PARK, KS 66211
Operator Telephone: 913-344-5205
er/Operator Telephone Ext: Not reported
er/Operator Fax: Not reported
er/Operator Email: Not reported

wner/Operator Indicator: Owner
Owner/Operator Name: YELLOW FREIGHT SYSTEM, INC.
al Status: Private
Became Current: Not reported
Ended Current: Not reported
Owner/Operator Address: 10510 NORTH VANCOUVER WAY
wner/Operator City,State,Zip: PORTLAND, OR 97217
Operator Telephone: 503-289-8800
er/Operator Telephone Ext: Not reported
er/Operator Fax: Not reported
er/Operator Email: Not reported

ner/Operator Indicator: Operator
Owner/Operator Name: YELLOW FREIGHT SYSTEMS
gal Status: Other
Became Current: 20010117
Ended Current: Not reported
wner/Operator Address: PO BOX 7270
Owner/Operator City,State,Zip: OVERLAND PARK, KS 66211
Operator Telephone: 913-345-3000
er/Operator Telephone Ext: Not reported
er/Operator Fax: Not reported
er/Operator Email: Not reported

ner/Operator Indicator: Operator
Owner/Operator Name: YELLOW TRANSPORTATION, INC.
al Status: Private
e Became Current: 20061231
Ended Current: Not reported
Owner/Operator Address: 10510 NORTH VANCOUVER WAY
wner/Operator City,State,Zip: PORTLAND, OR 97217
Operator Telephone: 503-289-8800
er/Operator Telephone Ext: Not reported
er/Operator Fax: Not reported
er/Operator Email: Not reported

ner/Operator Indicator: Operator
Owner/Operator Name: YELLOW TRANSPORTATION, INC.
al Status: Private
e Became Current: 20070301
Ended Current: Not reported
Owner/Operator Address: 10510 NORTH VANCOUVER WAY
wner/Operator City,State,Zip: PORTLAND, OR 97217
Operator Telephone: 503-289-8800
er/Operator Telephone Ext: Not reported
er/Operator Fax: Not reported

REDDAWAY (Continued) **1000291272**

r/Operator Email: Not reported

wner/Operator Indicator: Owner
Owner/Operator Name: YELLOW TRANSPORTATION, INC.
l Status: Private
e Became Current: 20071231
Ended Current: Not reported
Owner/Operator Address: 10510 NORTH VANCOUVER WAY
wner/Operator City,State,Zip: PORTLAND, OR 97217
Operator Telephone: 503-289-8800
r/Operator Telephone Ext: Not reported
r/Operator Fax: Not reported
r/Operator Email: Not reported

ner/Operator Indicator: Operator
Owner/Operator Name: REDDAWAY INC
l Status: Private
Became Current: 20091001
Ended Current: Not reported
wner/Operator Address: 10990 ROE AVE M/S A605
Owner/Operator City,State,Zip: OVERLAND PARK, KS 66211
Operator Telephone: 913-344-3054
r/Operator Telephone Ext: Not reported
r/Operator Fax: Not reported
r/Operator Email: Not reported

ner/Operator Indicator: Operator
Owner/Operator Name: REDDAWAY INC
l Status: Private
Became Current: 20141231
Ended Current: Not reported
wner/Operator Address: 10990 ROE AVENUE
Owner/Operator City,State,Zip: OVERLAND PARK, KS 66211
Operator Telephone: 913-344-5205
r/Operator Telephone Ext: Not reported
r/Operator Fax: Not reported
r/Operator Email: Not reported

wner/Operator Indicator: Owner
Owner/Operator Name: YRC WORLDWIDE INC
l Status: Private
e Became Current: 20171231
Ended Current: Not reported
wner/Operator Address: 10990 ROE AVENUE
Owner/Operator City,State,Zip: OVERLAND PARK, KS 66211
Operator Telephone: 913-344-5205
r/Operator Telephone Ext: Not reported
r/Operator Fax: Not reported
r/Operator Email: Not reported

ner/Operator Indicator: Operator
Owner/Operator Name: REDDAWAY INC
l Status: Private
e Became Current: 20171231
Ended Current: Not reported
wner/Operator Address: 10990 ROE AVENUE
Owner/Operator City,State,Zip: OVERLAND PARK, KS 66211

REDDAWAY (Continued) **1000291272**

Operator Telephone: 913-344-5205
er/Operator Telephone Ext: Not reported
er/Operator Fax: Not reported
er/Operator Email: Not reported

wner/Operator Indicator: Owner
Owner/Operator Name: YELLOW TRANSPORTATION, INC.
l Status: Private
e Became Current: 19960304
Ended Current: Not reported
Owner/Operator Address: 10510 NORTH VANCOUVER WAY
wner/Operator City,State,Zip: PORTLAND, OR 97217
Operator Telephone: 503-289-8800
er/Operator Telephone Ext: Not reported
er/Operator Fax: Not reported
er/Operator Email: Not reported

wner/Operator Indicator: Owner
Owner/Operator Name: YELLOW TRANSPORTATION, INC.
l Status: Private
e Became Current: 19970415
Ended Current: Not reported
Owner/Operator Address: 10510 NORTH VANCOUVER WAY
wner/Operator City,State,Zip: PORTLAND, OR 97217
Operator Telephone: 503-289-8800
er/Operator Telephone Ext: Not reported
er/Operator Fax: Not reported
er/Operator Email: Not reported

wner/Operator Indicator: Owner
Owner/Operator Name: YELLOW TRANSPORTATION, INC.
l Status: Private
e Became Current: 19980212
Ended Current: Not reported
Owner/Operator Address: 10510 NORTH VANCOUVER WAY
wner/Operator City,State,Zip: PORTLAND, OR 97217
Operator Telephone: 503-289-8800
er/Operator Telephone Ext: Not reported
er/Operator Fax: Not reported
er/Operator Email: Not reported

wner/Operator Indicator: Owner
Owner/Operator Name: YELLOW TRANSPORTATION, INC.
l Status: Private
Became Current: 20000124
Ended Current: Not reported
Owner/Operator Address: 10510 NORTH VANCOUVER WAY
wner/Operator City,State,Zip: PORTLAND, OR 97217
Operator Telephone: 503-289-8800
er/Operator Telephone Ext: Not reported
er/Operator Fax: Not reported
er/Operator Email: Not reported

wner/Operator Indicator: Owner
Owner/Operator Name: YELLOW TRANSPORTATION, INC.
l Status: Private
Became Current: 20010117

REDDAWAY (Continued) **1000291272**

Ended Current: Not reported
Owner/Operator Address: 10510 NORTH VANCOUVER WAY
wner/Operator City,State,Zip: PORTLAND, OR 97217
Operator Telephone: 503-289-8800
er/Operator Telephone Ext: Not reported
er/Operator Fax: Not reported
er/Operator Email: Not reported

wner/Operator Indicator: Owner
Owner/Operator Name: YELLOW TRANSPORTATION, INC.
al Status: Private
e Became Current: 20061231
Ended Current: Not reported
Owner/Operator Address: 10510 NORTH VANCOUVER WAY
wner/Operator City,State,Zip: PORTLAND, OR 97217
Operator Telephone: 503-289-8800
er/Operator Telephone Ext: Not reported
er/Operator Fax: Not reported
er/Operator Email: Not reported

ner/Operator Indicator: Operator
Owner/Operator Name: REDDAWAY INC
al Status: Private
Became Current: 20131231
Ended Current: Not reported
wner/Operator Address: 10990 ROE AVENUE
Owner/Operator City,State,Zip: OVERLAND PARK, KS 66211
Operator Telephone: 913-344-5205
er/Operator Telephone Ext: Not reported
er/Operator Fax: Not reported
er/Operator Email: Not reported

ner/Operator Indicator: Operator
Owner/Operator Name: REDDAWAY INC
al Status: Private
Became Current: 20151231
Ended Current: Not reported
wner/Operator Address: 10990 ROE AVENUE
Owner/Operator City,State,Zip: OVERLAND PARK, KS 66211
Operator Telephone: 913-344-5205
er/Operator Telephone Ext: Not reported
er/Operator Fax: Not reported
er/Operator Email: Not reported

wner/Operator Indicator: Owner
Owner/Operator Name: YRC WORLDWIDE INC
al Status: Private
e Became Current: 20160301
Ended Current: Not reported
wner/Operator Address: 10990 ROE AVENUE
Owner/Operator City,State,Zip: OVERLAND PARK, KS 66211
Operator Telephone: 913-344-5205
er/Operator Telephone Ext: Not reported
er/Operator Fax: Not reported
er/Operator Email: Not reported

wner/Operator Indicator: Owner

REDDAWAY (Continued) **1000291272**

Owner/Operator Name: YRC WORLDWIDE INC
al Status: Private
e Became Current: 19850813
Ended Current: Not reported
wner/Operator Address: 10990 ROE AVENUE
Owner/Operator City,State,Zip: OVERLAND PARK, KS 66211
er/Operator Telephone: Not reported
er/Operator Telephone Ext: Not reported
er/Operator Fax: Not reported
er/Operator Email: Not reported

wner/Operator Indicator: Owner
Owner/Operator Name: YELLOW TRANSPORTATION, INC.
al Status: Private
Became Current: 20041231
Ended Current: Not reported
Owner/Operator Address: 10510 NORTH VANCOUVER WAY
wner/Operator City,State,Zip: PORTLAND, OR 97217
Operator Telephone: 503-289-8800
er/Operator Telephone Ext: Not reported
er/Operator Fax: Not reported
er/Operator Email: Not reported

wner/Operator Indicator: Owner
Owner/Operator Name: YELLOW TRANSPORTATION, INC.
al Status: Private
Became Current: 20081231
Ended Current: Not reported
Owner/Operator Address: 10510 NORTH VANCOUVER WAY
wner/Operator City,State,Zip: PORTLAND, OR 97217
Operator Telephone: 503-289-8800
er/Operator Telephone Ext: Not reported
er/Operator Fax: Not reported
er/Operator Email: Not reported

ner/Operator Indicator: Operator
Owner/Operator Name: REDDAWAY INC
al Status: Private
Became Current: 20091001
Ended Current: Not reported
wner/Operator Address: 10990 ROE AVE M/S A605
Owner/Operator City,State,Zip: OVERLAND PARK, KS 66211
Operator Telephone: 913-344-5205
er/Operator Telephone Ext: Not reported
er/Operator Fax: Not reported
er/Operator Email: Not reported

wner/Operator Indicator: Owner
Owner/Operator Name: YRC WORLDWIDE INC
al Status: Private
Became Current: 20151231
Ended Current: Not reported
wner/Operator Address: 10990 ROE AVENUE
Owner/Operator City,State,Zip: OVERLAND PARK, KS 66211
Operator Telephone: 913-344-5205
er/Operator Telephone Ext: Not reported
er/Operator Fax: Not reported

REDDAWAY (Continued) **1000291272**

er/Operator Email: Not reported

wner/Operator Indicator: Owner
Owner/Operator Name: YELLOW TRANSPORTATION, INC.
al Status: Private
e Became Current: 19931101
Ended Current: Not reported
Owner/Operator Address: 10510 NORTH VANCOUVER WAY
wner/Operator City,State,Zip: PORTLAND, OR 97217
Operator Telephone: 503-289-8800
er/Operator Telephone Ext: Not reported
er/Operator Fax: Not reported
er/Operator Email: Not reported

ner/Operator Indicator: Operator
Owner/Operator Name YELLOW FREIGHT SYSTEMS
gal Status: Other
e Became Current: 19970415
Ended Current: Not reported
wner/Operator Address: PO BOX 7270
Owner/Operator City,State,Zip: OVERLAND PARK, KS 66211
Operator Telephone: 913-345-3000
er/Operator Telephone Ext: Not reported
er/Operator Fax: Not reported
er/Operator Email: Not reported

ner/Operator Indicator: Operator
Owner/Operator Name YELLOW FREIGHT SYSTEMS
gal Status: Other
Became Current: 20020123
Ended Current: Not reported
wner/Operator Address: PO BOX 7270
Owner/Operator City,State,Zip: OVERLAND PARK, KS 66211
Operator Telephone: 913-345-3000
er/Operator Telephone Ext: Not reported
er/Operator Fax: Not reported
er/Operator Email: Not reported

wner/Operator Indicator: Owner
Owner/Operator Name: YELLOW TRANSPORTATION, INC.
al Status: Private
Became Current: 20030123
Ended Current: Not reported
Owner/Operator Address: 10510 NORTH VANCOUVER WAY
wner/Operator City,State,Zip: PORTLAND, OR 97217
Operator Telephone: 503-289-8800
er/Operator Telephone Ext: Not reported
er/Operator Fax: Not reported
er/Operator Email: Not reported

ner/Operator Indicator: Operator
Owner/Operator Name YELLOW FREIGHT SYSTEMS
gal Status: Other
Became Current: 20030123
Ended Current: Not reported
wner/Operator Address: PO BOX 7270
Owner/Operator City,State,Zip: OVERLAND PARK, KS 66211

REDDAWAY (Continued) **1000291272**

Operator Telephone: 913-345-3000
er/Operator Telephone Ext: Not reported
er/Operator Fax: Not reported
er/Operator Email: Not reported

ner/Operator Indicator: Operator
Owner/Operator Name: YRC INC.
l Status: Private
Became Current: 20081231
Ended Current: Not reported
Owner/Operator Address: 10510 NORTH VANCOUVER WAY
wner/Operator City,State,Zip: PORTLAND, OR 97217
Operator Telephone: 503-289-8800
er/Operator Telephone Ext: Not reported
er/Operator Fax: Not reported
er/Operator Email: Not reported

ner/Operator Indicator: Operator
Owner/Operator Name: REDDAWAY INC
l Status: Private
Became Current: 20121231
Ended Current: Not reported
wner/Operator Address: 10990 ROE AVENUE
Owner/Operator City,State,Zip: OVERLAND PARK, KS 66211
Operator Telephone: 913-344-5205
er/Operator Telephone Ext: Not reported
er/Operator Fax: Not reported
er/Operator Email: Not reported

wner/Operator Indicator: Owner
Owner/Operator Name: YELLOW TRANSPORTATION, INC.
l Status: Private
Became Current: 20031231
Ended Current: Not reported
Owner/Operator Address: 10510 NORTH VANCOUVER WAY
wner/Operator City,State,Zip: PORTLAND, OR 97217
Operator Telephone: 503-289-8800
er/Operator Telephone Ext: Not reported
er/Operator Fax: Not reported
er/Operator Email: Not reported

ner/Operator Indicator: Operator
Owner/Operator Name: YELLOW TRANSPORTATION, INC.
l Status: Private
Became Current: 20041231
Ended Current: Not reported
Owner/Operator Address: 10510 NORTH VANCOUVER WAY
wner/Operator City,State,Zip: PORTLAND, OR 97217
Operator Telephone: 503-289-8800
er/Operator Telephone Ext: Not reported
er/Operator Fax: Not reported
er/Operator Email: Not reported

wner/Operator Indicator: Owner
Owner/Operator Name: YRC WORLDWIDE
l Status: Private
Became Current: 19850813

REDDAWAY (Continued) **1000291272**

Ended Current: Not reported
wner/Operator Address: 10990 ROE AVE M/S A605
Owner/Operator City,State,Zip: OVERLAND PARK, KS 66211
Operator Telephone: 913-344-3054
er/Operator Telephone Ext: Not reported
er/Operator Fax: Not reported
er/Operator Email: Not reported

wner/Operator Indicator: Owner
Owner/Operator Name: YRC WORLDWIDE INC
l Status: Private
Became Current: 20141231
Ended Current: Not reported
wner/Operator Address: 10990 ROE AVENUE
Owner/Operator City,State,Zip: OVERLAND PARK, KS 66211
Operator Telephone: 913-344-5205
er/Operator Telephone Ext: Not reported
er/Operator Fax: Not reported
er/Operator Email: Not reported

ner/Operator Indicator: Operator
Owner/Operator Name: REDDAWAY INC
l Status: Private
Became Current: 20181231
Ended Current: Not reported
wner/Operator Address: 10990 ROE AVENUE
Owner/Operator City,State,Zip: OVERLAND PARK, KS 66211
Operator Telephone: 913-344-5205
er/Operator Telephone Ext: Not reported
er/Operator Fax: Not reported
er/Operator Email: Not reported

wner/Operator Indicator: Owner
Owner/Operator Name: YELLOW TRANSPORTATION, INC.
l Status: Private
e Became Current: 19940228
Ended Current: Not reported
Owner/Operator Address: 10510 NORTH VANCOUVER WAY
wner/Operator City,State,Zip: PORTLAND, OR 97217
Operator Telephone: 503-289-8800
er/Operator Telephone Ext: Not reported
er/Operator Fax: Not reported
er/Operator Email: Not reported

ner/Operator Indicator: Operator
Owner/Operator Name: YELLOW TRANSPORTATION, INC.
l Status: Private
Became Current: Not reported
Ended Current: Not reported
Owner/Operator Address: 10510 NORTH VANCOUVER WAY
wner/Operator City,State,Zip: PORTLAND, OR 97217
Operator Telephone: 503-289-8800
er/Operator Telephone Ext: Not reported
er/Operator Fax: Not reported
er/Operator Email: Not reported

wner/Operator Indicator: Owner

REDDAWAY (Continued) **1000291272**

Owner/Operator Name: YELLOW TRANSPORTATION, INC.
al Status: Private
Became Current: 19920401
Ended Current: Not reported
Owner/Operator Address: 10510 NORTH VANCOUVER WAY
wner/Operator City,State,Zip: PORTLAND, OR 97217
Operator Telephone: 503-289-8800
r/Operator Telephone Ext: Not reported
r/Operator Fax: Not reported
r/Operator Email: Not reported

ner/Operator Indicator: Operator

Owner/Operator Name: YELLOW FREIGHT SYSTEMS
gal Status: Other
Became Current: 19950228
Ended Current: Not reported
wner/Operator Address: PO BOX 7270
Owner/Operator City,State,Zip: OVERLAND PARK, KS 66211
Operator Telephone: 913-345-3000
r/Operator Telephone Ext: Not reported
r/Operator Fax: Not reported
r/Operator Email: Not reported

wner/Operator Indicator: Owner

Owner/Operator Name: YELLOW TRANSPORTATION, INC.
al Status: Private
Became Current: 19990201
Ended Current: Not reported
Owner/Operator Address: 10510 NORTH VANCOUVER WAY
wner/Operator City,State,Zip: PORTLAND, OR 97217
Operator Telephone: 503-289-8800
r/Operator Telephone Ext: Not reported
r/Operator Fax: Not reported
r/Operator Email: Not reported

ner/Operator Indicator: Operator

Owner/Operator Name: YELLOW FREIGHT SYSTEMS
gal Status: Other
Became Current: 20000124
Ended Current: Not reported
wner/Operator Address: PO BOX 7270
Owner/Operator City,State,Zip: OVERLAND PARK, KS 66211
Operator Telephone: 913-345-3000
r/Operator Telephone Ext: Not reported
r/Operator Fax: Not reported
r/Operator Email: Not reported

ner/Operator Indicator: Operator

Owner/Operator Name: YELLOW TRANSPORTATION, INC.
al Status: Private
Became Current: 20031231
Ended Current: Not reported
Owner/Operator Address: 10510 NORTH VANCOUVER WAY
wner/Operator City,State,Zip: PORTLAND, OR 97217
Operator Telephone: 503-289-8800
r/Operator Telephone Ext: Not reported
r/Operator Fax: Not reported

REDDAWAY (Continued) **1000291272**

r/Operator Email: Not reported

wner/Operator Indicator: Owner
Owner/Operator Name: YRC WORLDWIDE
l Status: Private
Became Current: 20131231
Ended Current: Not reported
wner/Operator Address: 10990 ROE AVENUE
Owner/Operator City,State,Zip: OVERLAND PARK, KS 66211
perator Telephone: 913-344-5205
r/Operator Telephone Ext: Not reported
r/Operator Fax: Not reported
r/Operator Email: Not reported

ner/Operator Indicator: Operator
Owner/Operator Name: REDDAWAY INC
l Status: Private
e Became Current: 20160301
Ended Current: Not reported
wner/Operator Address: 10990 ROE AVENUE
Owner/Operator City,State,Zip: OVERLAND PARK, KS 66211
perator Telephone: 913-344-5205
r/Operator Telephone Ext: Not reported
r/Operator Fax: Not reported
r/Operator Email: Not reported

wner/Operator Indicator: Owner
Owner/Operator Name: YRC WORLDWIDE INC
l Status: Private
e Became Current: 20161231
Ended Current: Not reported
wner/Operator Address: 10990 ROE AVENUE
Owner/Operator City,State,Zip: OVERLAND PARK, KS 66211
perator Telephone: 913-344-5205
r/Operator Telephone Ext: Not reported
r/Operator Fax: Not reported
r/Operator Email: Not reported

wner/Operator Indicator: Owner
Owner/Operator Name: YRC WORLDWIDE INC
l Status: Private
Became Current: 20181231
Ended Current: Not reported
wner/Operator Address: 10990 ROE AVENUE
Owner/Operator City,State,Zip: OVERLAND PARK, KS 66211
perator Telephone: 913-344-5205
r/Operator Telephone Ext: Not reported
r/Operator Fax: Not reported
r/Operator Email: Not reported

Historic Generators:
eive Date: 20131231
Handler Name: REDDAWAY INC
ederal Waste Generator Description: Conditionally Exempt Small Quantity Generator
District Owner: Not reported
arge Quantity Handler of Universal Waste: No
Recognized Trader Importer: No

REDDAWAY (Continued) **1000291272**

Recognized Trader Exporter: No
Spent Lead Acid Battery Importer: No
Spent Lead Acid Battery Exporter: No
Current Record: No
Storage Recycler Activity: Not reported
ronic Manifest Broker: Not reported

ive Date: 20141231
Handler Name: REDDAWAY INC
ederal Waste Generator Description: Conditionally Exempt Small Quantity Generator
District Owner: Not reported
arge Quantity Handler of Universal Waste: No
Recognized Trader Importer: No
Recognized Trader Exporter: No
Spent Lead Acid Battery Importer: No
Spent Lead Acid Battery Exporter: No
Current Record: No
Storage Recycler Activity: Not reported
ronic Manifest Broker: Not reported

ive Date: 20151231
Handler Name: REDDAWAY INC
al Waste Generator Description: Large Quantity Generator
District Owner: Not reported
arge Quantity Handler of Universal Waste: No
Recognized Trader Importer: No
Recognized Trader Exporter: No
Spent Lead Acid Battery Importer: No
Spent Lead Acid Battery Exporter: No
Current Record: No
Storage Recycler Activity: Not reported
ronic Manifest Broker: Not reported

eive Date: 20160301
Handler Name: REDDAWAY INC
ederal Waste Generator Description: Conditionally Exempt Small Quantity Generator
District Owner: Not reported
arge Quantity Handler of Universal Waste: No
Recognized Trader Importer: No
Recognized Trader Exporter: No
Spent Lead Acid Battery Importer: No
Spent Lead Acid Battery Exporter: No
Current Record: No
Storage Recycler Activity: Not reported
ronic Manifest Broker: Not reported

eive Date: 20161231
Handler Name: REDDAWAY INC
ederal Waste Generator Description: Conditionally Exempt Small Quantity Generator
District Owner: Not reported
arge Quantity Handler of Universal Waste: No
Recognized Trader Importer: No
Recognized Trader Exporter: No
Spent Lead Acid Battery Importer: No
Spent Lead Acid Battery Exporter: No
Current Record: No
Storage Recycler Activity: Not reported

REDDAWAY (Continued) **1000291272**

ronic Manifest Broker: Not reported

eive Date: 20171231
Handler Name: REDDAWAY INC
ederal Waste Generator Description: Conditionally Exempt Small Quantity Generator
District Owner: Not reported
arge Quantity Handler of Universal Waste: No
Recognized Trader Importer: No
Recognized Trader Exporter: No
Spent Lead Acid Battery Importer: No
Spent Lead Acid Battery Exporter: No
Current Record: No
Storage Recycler Activity: Not reported
ronic Manifest Broker: Not reported

eive Date: 20181231
Handler Name: REDDAWAY INC
ederal Waste Generator Description: Conditionally Exempt Small Quantity Generator
District Owner: Not reported
arge Quantity Handler of Universal Waste: No
Recognized Trader Importer: No
Recognized Trader Exporter: No
Spent Lead Acid Battery Importer: No
Spent Lead Acid Battery Exporter: No
urrent Record: Yes
Storage Recycler Activity: Not reported
ronic Manifest Broker: Not reported

eive Date: 20151230
Handler Name: REDDAWAY INC
al Waste Generator Description: Large Quantity Generator
District Owner: Not reported
arge Quantity Handler of Universal Waste: No
Recognized Trader Importer: No
Recognized Trader Exporter: No
Spent Lead Acid Battery Importer: No
Spent Lead Acid Battery Exporter: No
Current Record: No
Storage Recycler Activity: Not reported
ronic Manifest Broker: Not reported

eive Date: 19940228
Handler Name: YELLOW TRANSPORTATION INC
ederal Waste Generator Description: Small Quantity Generator
District Owner: Not reported
arge Quantity Handler of Universal Waste: No
Recognized Trader Importer: No
Recognized Trader Exporter: No
Spent Lead Acid Battery Importer: No
Spent Lead Acid Battery Exporter: No
Current Record: No
Storage Recycler Activity: Not reported
ronic Manifest Broker: Not reported

eive Date: 19931101
Handler Name: YELLOW TRANSPORTATION INC
ederal Waste Generator Description: Small Quantity Generator

REDDAWAY (Continued) **1000291272**

District Owner: Not reported
arge Quantity Handler of Universal Waste: No
ecognized Trader Importer: No
ecognized Trader Exporter: No
pent Lead Acid Battery Importer: No
pent Lead Acid Battery Exporter: No
urrent Record: No
torage Recycler Activity: Not reported
onic Manifest Broker: Not reported

eive Date: 19920401
Handler Name: YELLOW TRANSPORTATION INC
ederal Waste Generator Description: Conditionally Exempt Small Quantity Generator
District Owner: Not reported
arge Quantity Handler of Universal Waste: No
ecognized Trader Importer: No
ecognized Trader Exporter: No
pent Lead Acid Battery Importer: No
pent Lead Acid Battery Exporter: No
urrent Record: No
torage Recycler Activity: Not reported
onic Manifest Broker: Not reported

eive Date: 19950228
Handler Name: YELLOW TRANSPORTATION INC
deral Waste Generator Description: Small Quantity Generator
District Owner: Not reported
arge Quantity Handler of Universal Waste: No
ecognized Trader Importer: No
ecognized Trader Exporter: No
pent Lead Acid Battery Importer: No
pent Lead Acid Battery Exporter: No
urrent Record: No
torage Recycler Activity: Not reported
onic Manifest Broker: Not reported

ceive Date: 19960304
Handler Name: YELLOW TRANSPORTATION INC
deral Waste Generator Description: Small Quantity Generator
District Owner: Not reported
arge Quantity Handler of Universal Waste: No
ecognized Trader Importer: No
ecognized Trader Exporter: No
pent Lead Acid Battery Importer: No
pent Lead Acid Battery Exporter: No
urrent Record: No
torage Recycler Activity: Not reported
onic Manifest Broker: Not reported

eive Date: 19970415
Handler Name: YELLOW TRANSPORTATION INC
deral Waste Generator Description: Small Quantity Generator
District Owner: Not reported
arge Quantity Handler of Universal Waste: No
ecognized Trader Importer: No
ecognized Trader Exporter: No
pent Lead Acid Battery Importer: No

REDDAWAY (Continued) **1000291272**

Spent Lead Acid Battery Exporter: No
Current Record: No
Storage Recycler Activity: Not reported
ronic Manifest Broker: Not reported

eive Date: 19980212
Handler Name: YELLOW TRANSPORTATION INC
ederal Waste Generator Description: Conditionally Exempt Small Quantity Generator
District Owner: Not reported
arge Quantity Handler of Universal Waste: No
Recognized Trader Importer: No
Recognized Trader Exporter: No
Spent Lead Acid Battery Importer: No
Spent Lead Acid Battery Exporter: No
Current Record: No
Storage Recycler Activity: Not reported
ronic Manifest Broker: Not reported

eive Date: 19990201
Handler Name: YELLOW TRANSPORTATION INC
ederal Waste Generator Description: Conditionally Exempt Small Quantity Generator
District Owner: Not reported
arge Quantity Handler of Universal Waste: No
Recognized Trader Importer: No
Recognized Trader Exporter: No
Spent Lead Acid Battery Importer: No
Spent Lead Acid Battery Exporter: No
Current Record: No
Storage Recycler Activity: Not reported
ronic Manifest Broker: Not reported

ive Date: 20000124
Handler Name: YELLOW TRANSPORTATION INC
ederal Waste Generator Description: Conditionally Exempt Small Quantity Generator
District Owner: Not reported
arge Quantity Handler of Universal Waste: No
Recognized Trader Importer: No
Recognized Trader Exporter: No
Spent Lead Acid Battery Importer: No
Spent Lead Acid Battery Exporter: No
Current Record: No
Storage Recycler Activity: Not reported
ronic Manifest Broker: Not reported

eive Date: 20010117
Handler Name: YELLOW TRANSPORTATION INC
ederal Waste Generator Description: Conditionally Exempt Small Quantity Generator
District Owner: Not reported
arge Quantity Handler of Universal Waste: No
Recognized Trader Importer: No
Recognized Trader Exporter: No
Spent Lead Acid Battery Importer: No
Spent Lead Acid Battery Exporter: No
Current Record: No
Storage Recycler Activity: Not reported
ronic Manifest Broker: Not reported

REDDAWAY (Continued) **1000291272**

eive Date: 20020123
Handler Name: YELLOW TRANSPORTATION INC
ederal Waste Generator Description: Conditionally Exempt Small Quantity Generator
District Owner: Not reported
arge Quantity Handler of Universal Waste: No
Recognized Trader Importer: No
Recognized Trader Exporter: No
Spent Lead Acid Battery Importer: No
Spent Lead Acid Battery Exporter: No
Current Record: No
Storage Recycler Activity: Not reported
ronic Manifest Broker: Not reported

eive Date: 20030123
Handler Name: YELLOW TRANSPORTATION INC
ederal Waste Generator Description: Small Quantity Generator
District Owner: Not reported
arge Quantity Handler of Universal Waste: No
Recognized Trader Importer: No
Recognized Trader Exporter: No
Spent Lead Acid Battery Importer: No
Spent Lead Acid Battery Exporter: No
Current Record: No
Storage Recycler Activity: Not reported
ronic Manifest Broker: Not reported

eive Date: 20031231
Handler Name: YELLOW TRANSPORTATION INC
ederal Waste Generator Description: Conditionally Exempt Small Quantity Generator
District Owner: Not reported
arge Quantity Handler of Universal Waste: No
Recognized Trader Importer: No
Recognized Trader Exporter: No
Spent Lead Acid Battery Importer: No
Spent Lead Acid Battery Exporter: No
Current Record: No
Storage Recycler Activity: Not reported
ronic Manifest Broker: Not reported

eive Date: 20041231
Handler Name: YELLOW TRANSPORTATION INC
ederal Waste Generator Description: Conditionally Exempt Small Quantity Generator
District Owner: Not reported
arge Quantity Handler of Universal Waste: No
Recognized Trader Importer: No
Recognized Trader Exporter: No
Spent Lead Acid Battery Importer: No
Spent Lead Acid Battery Exporter: No
Current Record: No
Storage Recycler Activity: Not reported
ronic Manifest Broker: Not reported

eive Date: 20061231
Handler Name: YELLOW TRANSPORTATION INC
ederal Waste Generator Description: Small Quantity Generator
District Owner: Not reported
arge Quantity Handler of Universal Waste: No

REDDAWAY (Continued) **1000291272**

Recognized Trader Importer: No
Recognized Trader Exporter: No
Spent Lead Acid Battery Importer: No
Spent Lead Acid Battery Exporter: No
Current Record: No
Storage Recycler Activity: Not reported
ronic Manifest Broker: Not reported

eive Date: 20070301
Handler Name: YELLOW TRANSPORTATION INC
ederal Waste Generator Description: Conditionally Exempt Small Quantity Generator
District Owner: Not reported
arge Quantity Handler of Universal Waste: No
Recognized Trader Importer: No
Recognized Trader Exporter: No
Spent Lead Acid Battery Importer: No
Spent Lead Acid Battery Exporter: No
Current Record: No
Storage Recycler Activity: Not reported
ronic Manifest Broker: Not reported

eive Date: 20071231
Handler Name: YELLOW TRANSPORTATION INC
ederal Waste Generator Description: Conditionally Exempt Small Quantity Generator
District Owner: Not reported
arge Quantity Handler of Universal Waste: No
Recognized Trader Importer: No
Recognized Trader Exporter: No
Spent Lead Acid Battery Importer: No
Spent Lead Acid Battery Exporter: No
Current Record: No
Storage Recycler Activity: Not reported
ronic Manifest Broker: Not reported

eive Date: 20081231
Handler Name: YRC INC.
ederal Waste Generator Description: Small Quantity Generator
District Owner: Not reported
arge Quantity Handler of Universal Waste: No
Recognized Trader Importer: No
Recognized Trader Exporter: No
Spent Lead Acid Battery Importer: No
Spent Lead Acid Battery Exporter: No
Current Record: No
Storage Recycler Activity: Not reported
ronic Manifest Broker: Not reported

eive Date: 20091231
Handler Name: REDDAWAY INC
ederal Waste Generator Description: Conditionally Exempt Small Quantity Generator
District Owner: Not reported
arge Quantity Handler of Universal Waste: No
Recognized Trader Importer: No
Recognized Trader Exporter: No
Spent Lead Acid Battery Importer: No
Spent Lead Acid Battery Exporter: No
Current Record: No

REDDAWAY (Continued) **1000291272**

Storage Recycler Activity: Not reported
ronic Manifest Broker: Not reported

eive Date: 20101231
Handler Name: REDDAWAY INC
ederal Waste Generator Description: Conditionally Exempt Small Quantity Generator
District Owner: Not reported
arge Quantity Handler of Universal Waste: No
Recognized Trader Importer: No
Recognized Trader Exporter: No
Spent Lead Acid Battery Importer: No
Spent Lead Acid Battery Exporter: No
Current Record: No
Storage Recycler Activity: Not reported
ronic Manifest Broker: Not reported

eive Date: 20111231
Handler Name: REDDAWAY INC
al Waste Generator Description: Large Quantity Generator
District Owner: Not reported
arge Quantity Handler of Universal Waste: No
Recognized Trader Importer: No
Recognized Trader Exporter: No
Spent Lead Acid Battery Importer: No
Spent Lead Acid Battery Exporter: No
Current Record: No
Storage Recycler Activity: Not reported
ronic Manifest Broker: Not reported

eive Date: 20121231
Handler Name: REDDAWAY INC
ederal Waste Generator Description: Conditionally Exempt Small Quantity Generator
District Owner: Not reported
arge Quantity Handler of Universal Waste: No
Recognized Trader Importer: No
Recognized Trader Exporter: No
Spent Lead Acid Battery Importer: No
Spent Lead Acid Battery Exporter: No
Current Record: No
Storage Recycler Activity: Not reported
ronic Manifest Broker: Not reported

List of NAICS Codes and Descriptions:
NAICS Code: 48412
NAICS Description: GENERAL FREIGHT TRUCKING, LONG-DISTANCE

NAICS Code: 484122
NAICS Description: GENERAL FREIGHT TRUCKING, LONG-DISTANCE, LESS THAN TRUCKLOAD

Has the Facility Received Notices of Violations:
ound Violation: Yes
gency Which Determined Violation: State
n Short Description: TSD - Preparedness and Prevention
e Violation was Determined: 19951213
al Return to Compliance Date: 19980215
rn to Compliance Qualifier: Observed

REDDAWAY (Continued) **1000291272**

olation Responsible Agency: State
duled Compliance Date: Not reported
orcement Identifier: 000
e of Enforcement Action: 19960403
nforcement Responsible Agency: State
cement Docket Number: Not reported
nforcement Attorney: OR
Corrective Action Component: No
al Initiated Date: Not reported
al Resolution Date: Not reported
sition Status Date: Not reported
sition Status: Not reported
sition Status Description: Not reported
Consent/Final Order Sequence Number: Not reported
ent/Final Order Respondent Name: Not reported
ent/Final Order Lead Agency: Not reported
Enforcement Type: INITIAL 3008(A) CP/CO ORDER
Enforcement Responsible Person: ORREP
Enforcement Responsible Sub-Organization: NWR
SEP Sequence Number: Not reported
Expenditure Amount: Not reported
Scheduled Completion Date: Not reported
Actual Date: Not reported
Defaulted Date: Not reported
Type: Not reported
Type Description: Not reported
oposed Amount: 3600
Monetary Amount: Not reported
Amount: Not reported
Count: Not reported
Amount: Not reported

Found Violation: No
cy Which Determined Violation: Not reported
tion Short Description: Not reported
Violation was Determined: Not reported
l Return to Compliance Date: Not reported
n to Compliance Qualifier: Not reported
tion Responsible Agency: Not reported
duled Compliance Date: Not reported
cement Identifier: Not reported
of Enforcement Action: Not reported
cement Responsible Agency: Not reported
cement Docket Number: Not reported
cement Attorney: Not reported
ctive Action Component: Not reported
al Initiated Date: Not reported
al Resolution Date: Not reported
sition Status Date: Not reported
sition Status: Not reported
sition Status Description: Not reported
Consent/Final Order Sequence Number: Not reported
ent/Final Order Respondent Name: Not reported
ent/Final Order Lead Agency: Not reported
Enforcement Type: Not reported
cement Responsible Person: Not reported
cement Responsible Sub-Organization: Not reported

REDDAWAY (Continued) **1000291272**

SEP Sequence Number: Not reported
Expenditure Amount: Not reported
Scheduled Completion Date: Not reported
Actual Date: Not reported
Defaulted Date: Not reported
Type: Not reported
Type Description: Not reported
osed Amount: Not reported
Monetary Amount: Not reported
Amount: Not reported
Count: Not reported
Amount: Not reported

ound Violation: Yes
gency Which Determined Violation: State
on Short Description: TSD - Contingency Plan and Emergency Procedures
e Violation was Determined: 19951213
al Return to Compliance Date: 19980215
rn to Compliance Qualifier: Observed
olation Responsible Agency: State
duled Compliance Date: Not reported
orcement Identifier: 000
e of Enforcement Action: 19951221
nforcement Responsible Agency: State
cement Docket Number: Not reported
nforcement Attorney: OR
Corrective Action Component: No
al Initiated Date: Not reported
al Resolution Date: Not reported
osition Status Date: Not reported
osition Status: Not reported
osition Status Description: Not reported
Consent/Final Order Sequence Number: Not reported
ent/Final Order Respondent Name: Not reported
ent/Final Order Lead Agency: Not reported
Enforcement Type: NOTICE OF NONCOMPLIANCE
Enforcement Responsible Person: ORREP
Enforcement Responsible Sub-Organization: NWR
SEP Sequence Number: Not reported
Expenditure Amount: Not reported
Scheduled Completion Date: Not reported
Actual Date: Not reported
Defaulted Date: Not reported
Type: Not reported
Type Description: Not reported
osed Amount: Not reported
Monetary Amount: Not reported
Amount: Not reported
Count: Not reported
Amount: Not reported

ound Violation: Yes
gency Which Determined Violation: State
ion Short Description: Generators - Manifest
e Violation was Determined: 19951213
al Return to Compliance Date: 19980215
rn to Compliance Qualifier: Observed

REDDAWAY (Continued) **1000291272**

olation Responsible Agency: State
duled Compliance Date: Not reported
orcement Identifier: 000
e of Enforcement Action: 19980129
nforcement Responsible Agency: State
cement Docket Number: Not reported
nforcement Attorney: OR
Corrective Action Component: No
al Initiated Date: Not reported
al Resolution Date: Not reported
sition Status Date: Not reported
sition Status: Not reported
sition Status Description: Not reported
Consent/Final Order Sequence Number: Not reported
ent/Final Order Respondent Name: Not reported
ent/Final Order Lead Agency: Not reported
Enforcement Type: FINAL 3008(A) SFO ORDER
Enforcement Responsible Person: ORREP
Enforcement Responsible Sub-Organization: NWR
SEP Sequence Number: Not reported
Expenditure Amount: Not reported
Scheduled Completion Date: Not reported
Actual Date: Not reported
Defaulted Date: Not reported
Type: Not reported
Type Description: Not reported
osed Amount: Not reported
al Monetary Amount: 2400
d Amount: 2400
nal Count: 1
al Amount: 2400

ound Violation: Yes
gency Which Determined Violation: State
Violation Short Description: TSD - Container Use and Management
e Violation was Determined: 19951213
al Return to Compliance Date: 19980215
rn to Compliance Qualifier: Observed
olation Responsible Agency: State
duled Compliance Date: Not reported
orcement Identifier: 000
e of Enforcement Action: 19951221
nforcement Responsible Agency: State
cement Docket Number: Not reported
nforcement Attorney: OR
Corrective Action Component: No
al Initiated Date: Not reported
al Resolution Date: Not reported
sition Status Date: Not reported
sition Status: Not reported
sition Status Description: Not reported
Consent/Final Order Sequence Number: Not reported
ent/Final Order Respondent Name: Not reported
ent/Final Order Lead Agency: Not reported
Enforcement Type: NOTICE OF NONCOMPLIANCE
Enforcement Responsible Person: ORREP
Enforcement Responsible Sub-Organization: NWR

REDDAWAY (Continued) **1000291272**

SEP Sequence Number: Not reported
Expenditure Amount: Not reported
Scheduled Completion Date: Not reported
Actual Date: Not reported
Defaulted Date: Not reported
Type: Not reported
Type Description: Not reported
osed Amount: Not reported
Monetary Amount: Not reported
Amount: Not reported
Count: Not reported
Amount: Not reported

ound Violation: Yes
gency Which Determined Violation: State
Short Description: Generators - Records/Reporting
e Violation was Determined: 19951213
al Return to Compliance Date: 19980215
rn to Compliance Qualifier: Observed
olation Responsible Agency: State
duled Compliance Date: Not reported
orcement Identifier: 000
e of Enforcement Action: 19960403
nforcement Responsible Agency: State
cement Docket Number: Not reported
nforcement Attorney: OR
Corrective Action Component: No
al Initiated Date: Not reported
al Resolution Date: Not reported
osition Status Date: Not reported
osition Status: Not reported
osition Status Description: Not reported
Consent/Final Order Sequence Number: Not reported
ent/Final Order Respondent Name: Not reported
ent/Final Order Lead Agency: Not reported
Enforcement Type: INITIAL 3008(A) CP/CO ORDER
Enforcement Responsible Person: ORREP
Enforcement Responsible Sub-Organization: NWR
SEP Sequence Number: Not reported
Expenditure Amount: Not reported
Scheduled Completion Date: Not reported
Actual Date: Not reported
Defaulted Date: Not reported
Type: Not reported
Type Description: Not reported
oposed Amount: 3600
Monetary Amount: Not reported
Amount: Not reported
Count: Not reported
Amount: Not reported

ound Violation: Yes
gency Which Determined Violation: State
on Short Description: TSD - Contingency Plan and Emergency Procedures
e Violation was Determined: 19951213
al Return to Compliance Date: 19980215
rn to Compliance Qualifier: Observed

REDDAWAY (Continued) **1000291272**

olation Responsible Agency: State
duled Compliance Date: Not reported
orcement Identifier: 000
e of Enforcement Action: 19960403
nforcement Responsible Agency: State
cement Docket Number: Not reported
nforcement Attorney: OR
Corrective Action Component: No
al Initiated Date: Not reported
al Resolution Date: Not reported
sition Status Date: Not reported
sition Status: Not reported
sition Status Description: Not reported
Consent/Final Order Sequence Number: Not reported
ent/Final Order Respondent Name: Not reported
ent/Final Order Lead Agency: Not reported
Enforcement Type: INITIAL 3008(A) CP/CO ORDER
Enforcement Responsible Person: OREP
Enforcement Responsible Sub-Organization: NWR
SEP Sequence Number: Not reported
Expenditure Amount: Not reported
Scheduled Completion Date: Not reported
Actual Date: Not reported
Defaulted Date: Not reported
Type: Not reported
Type Description: Not reported
oposed Amount: 3600
Monetary Amount: Not reported
Amount: Not reported
Count: Not reported
Amount: Not reported

ound Violation: Yes
gency Which Determined Violation: State
Short Description: Generators - Records/Reporting
e Violation was Determined: 19951213
al Return to Compliance Date: 19980215
rn to Compliance Qualifier: Observed
olation Responsible Agency: State
duled Compliance Date: Not reported
orcement Identifier: 000
e of Enforcement Action: 19980129
nforcement Responsible Agency: State
cement Docket Number: Not reported
nforcement Attorney: OR
Corrective Action Component: No
al Initiated Date: Not reported
al Resolution Date: Not reported
sition Status Date: Not reported
sition Status: Not reported
sition Status Description: Not reported
Consent/Final Order Sequence Number: Not reported
ent/Final Order Respondent Name: Not reported
ent/Final Order Lead Agency: Not reported
Enforcement Type: FINAL 3008(A) SFO ORDER
Enforcement Responsible Person: OREP
Enforcement Responsible Sub-Organization: NWR

REDDAWAY (Continued) **1000291272**

SEP Sequence Number: Not reported
Expenditure Amount: Not reported
Scheduled Completion Date: Not reported
Actual Date: Not reported
Defaulted Date: Not reported
Type: Not reported
Type Description: Not reported
osed Amount: Not reported
l Monetary Amount: 2400
d Amount: 2400
al Count: 1
l Amount: 2400

ound Violation: Yes
gency Which Determined Violation: State
ion Short Description: Generators - Manifest
e Violation was Determined: 19951213
al Return to Compliance Date: 19980215
rn to Compliance Qualifier: Observed
olation Responsible Agency: State
duled Compliance Date: Not reported
orcement Identifier: 000
e of Enforcement Action: 19960403
nforcement Responsible Agency: State
cement Docket Number: Not reported
nforcement Attorney: OR
Corrective Action Component: No
al Initiated Date: Not reported
al Resolution Date: Not reported
sition Status Date: Not reported
sition Status: Not reported
sition Status Description: Not reported
Consent/Final Order Sequence Number: Not reported
ent/Final Order Respondent Name: Not reported
ent/Final Order Lead Agency: Not reported
Enforcement Type: INITIAL 3008(A) CP/CO ORDER
Enforcement Responsible Person: ORREP
Enforcement Responsible Sub-Organization: NWR
SEP Sequence Number: Not reported
Expenditure Amount: Not reported
Scheduled Completion Date: Not reported
Actual Date: Not reported
Defaulted Date: Not reported
Type: Not reported
Type Description: Not reported
oposed Amount: 3600
Monetary Amount: Not reported
Amount: Not reported
Count: Not reported
Amount: Not reported

ound Violation: Yes
gency Which Determined Violation: State
on Short Description: TSD - Contingency Plan and Emergency Procedures
e Violation was Determined: 19951213
al Return to Compliance Date: 19980215
rn to Compliance Qualifier: Observed

REDDAWAY (Continued) **1000291272**

olation Responsible Agency: State
duled Compliance Date: Not reported
orcement Identifier: 000
e of Enforcement Action: 19980129
nforcement Responsible Agency: State
cement Docket Number: Not reported
nforcement Attorney: OR
Corrective Action Component: No
al Initiated Date: Not reported
al Resolution Date: Not reported
sition Status Date: Not reported
sition Status: Not reported
sition Status Description: Not reported
Consent/Final Order Sequence Number: Not reported
ent/Final Order Respondent Name: Not reported
ent/Final Order Lead Agency: Not reported
Enforcement Type: FINAL 3008(A) SFO ORDER
Enforcement Responsible Person: ORREP
Enforcement Responsible Sub-Organization: NWR
SEP Sequence Number: Not reported
Expenditure Amount: Not reported
Scheduled Completion Date: Not reported
Actual Date: Not reported
Defaulted Date: Not reported
Type: Not reported
Type Description: Not reported
osed Amount: Not reported
al Monetary Amount: 2400
d Amount: 2400
nal Count: 1
al Amount: 2400

ound Violation: Yes
gency Which Determined Violation: State
on Short Description: Generators - General
e Violation was Determined: 19951213
al Return to Compliance Date: 19980215
rn to Compliance Qualifier: Observed
olation Responsible Agency: State
duled Compliance Date: Not reported
orcement Identifier: 000
e of Enforcement Action: 19951221
nforcement Responsible Agency: State
cement Docket Number: Not reported
nforcement Attorney: OR
Corrective Action Component: No
al Initiated Date: Not reported
al Resolution Date: Not reported
sition Status Date: Not reported
sition Status: Not reported
sition Status Description: Not reported
Consent/Final Order Sequence Number: Not reported
ent/Final Order Respondent Name: Not reported
ent/Final Order Lead Agency: Not reported
Enforcement Type: NOTICE OF NONCOMPLIANCE
Enforcement Responsible Person: ORREP
Enforcement Responsible Sub-Organization: NWR

REDDAWAY (Continued) **1000291272**

SEP Sequence Number:	Not reported
Expenditure Amount:	Not reported
Scheduled Completion Date:	Not reported
Actual Date:	Not reported
Defaulted Date:	Not reported
Type:	Not reported
Type Description:	Not reported
osed Amount:	Not reported
Monetary Amount:	Not reported
Amount:	Not reported
Count:	Not reported
Amount:	Not reported
ound Violation:	Yes
gency Which Determined Violation:	State
Short Description:	Generators - Records/Reporting
e Violation was Determined:	19951213
al Return to Compliance Date:	19980215
rn to Compliance Qualifier:	Observed
olation Responsible Agency:	State
duled Compliance Date:	Not reported
orcement Identifier:	000
e of Enforcement Action:	19951221
nforcement Responsible Agency:	State
cement Docket Number:	Not reported
nforcement Attorney:	OR
Corrective Action Component:	No
al Initiated Date:	Not reported
al Resolution Date:	Not reported
osition Status Date:	Not reported
osition Status:	Not reported
osition Status Description:	Not reported
Consent/Final Order Sequence Number:	Not reported
ent/Final Order Respondent Name:	Not reported
ent/Final Order Lead Agency:	Not reported
Enforcement Type:	NOTICE OF NONCOMPLIANCE
Enforcement Responsible Person:	ORREP
Enforcement Responsible Sub-Organization:	NWR
SEP Sequence Number:	Not reported
Expenditure Amount:	Not reported
Scheduled Completion Date:	Not reported
Actual Date:	Not reported
Defaulted Date:	Not reported
Type:	Not reported
Type Description:	Not reported
osed Amount:	Not reported
Monetary Amount:	Not reported
Amount:	Not reported
Count:	Not reported
Amount:	Not reported
Found Violation:	No
cy Which Determined Violation:	Not reported
tion Short Description:	Not reported
Violation was Determined:	Not reported
l Return to Compliance Date:	Not reported
n to Compliance Qualifier:	Not reported

REDDAWAY (Continued) **1000291272**

tion Responsible Agency: Not reported
duled Compliance Date: Not reported
cement Identifier: Not reported
of Enforcement Action: Not reported
cement Responsible Agency: Not reported
cement Docket Number: Not reported
cement Attorney: Not reported
ctive Action Component: Not reported
al Initiated Date: Not reported
al Resolution Date: Not reported
sition Status Date: Not reported
sition Status: Not reported
sition Status Description: Not reported
Consent/Final Order Sequence Number: Not reported
ent/Final Order Respondent Name: Not reported
ent/Final Order Lead Agency: Not reported
Enforcement Type: Not reported
cement Responsible Person: Not reported
cement Responsible Sub-Organization: Not reported
SEP Sequence Number: Not reported
Expenditure Amount: Not reported
Scheduled Completion Date: Not reported
Actual Date: Not reported
Defaulted Date: Not reported
Type: Not reported
Type Description: Not reported
sed Amount: Not reported
Monetary Amount: Not reported
Amount: Not reported
Count: Not reported
Amount: Not reported

ound Violation: Yes
gency Which Determined Violation: State
tion Short Description: LDR - General
e Violation was Determined: 19951213
al Return to Compliance Date: 19980215
rn to Compliance Qualifier: Observed
olation Responsible Agency: State
duled Compliance Date: Not reported
orcement Identifier: 000
e of Enforcement Action: 19960403
nforcement Responsible Agency: State
cement Docket Number: Not reported
nforcement Attorney: OR
Corrective Action Component: No
al Initiated Date: Not reported
al Resolution Date: Not reported
sition Status Date: Not reported
sition Status: Not reported
sition Status Description: Not reported
Consent/Final Order Sequence Number: Not reported
ent/Final Order Respondent Name: Not reported
ent/Final Order Lead Agency: Not reported
Enforcement Type: INITIAL 3008(A) CP/CO ORDER
Enforcement Responsible Person: ORREP
Enforcement Responsible Sub-Organization: NWR

REDDAWAY (Continued) **1000291272**

SEP Sequence Number: Not reported
Expenditure Amount: Not reported
Scheduled Completion Date: Not reported
Actual Date: Not reported
Defaulted Date: Not reported
Type: Not reported
Type Description: Not reported
oposed Amount: 3600
Monetary Amount: Not reported
Amount: Not reported
Count: Not reported
Amount: Not reported

ound Violation: Yes
gency Which Determined Violation: State
on Short Description: Generators - General
e Violation was Determined: 19951213
al Return to Compliance Date: 19980215
rn to Compliance Qualifier: Observed
olation Responsible Agency: State
duled Compliance Date: Not reported
orcement Identifier: 000
e of Enforcement Action: 19980129
nforcement Responsible Agency: State
cement Docket Number: Not reported
nforcement Attorney: OR
Corrective Action Component: No
al Initiated Date: Not reported
al Resolution Date: Not reported
sition Status Date: Not reported
sition Status: Not reported
sition Status Description: Not reported
Consent/Final Order Sequence Number: Not reported
ent/Final Order Respondent Name: Not reported
ent/Final Order Lead Agency: Not reported
Enforcement Type: FINAL 3008(A) SFO ORDER
Enforcement Responsible Person: ORREP
Enforcement Responsible Sub-Organization: NWR
SEP Sequence Number: Not reported
Expenditure Amount: Not reported
Scheduled Completion Date: Not reported
Actual Date: Not reported
Defaulted Date: Not reported
Type: Not reported
Type Description: Not reported
osed Amount: Not reported
al Monetary Amount: 2400
d Amount: 2400
nal Count: 1
al Amount: 2400

ound Violation: Yes
gency Which Determined Violation: State
Violation Short Description: TSD - Container Use and Management
e Violation was Determined: 19951213
al Return to Compliance Date: 19980215
rn to Compliance Qualifier: Observed

REDDAWAY (Continued) **1000291272**

olation Responsible Agency: State
duled Compliance Date: Not reported
orcement Identifier: 000
e of Enforcement Action: 19960403
nforcement Responsible Agency: State
cement Docket Number: Not reported
nforcement Attorney: OR
Corrective Action Component: No
al Initiated Date: Not reported
al Resolution Date: Not reported
sition Status Date: Not reported
sition Status: Not reported
sition Status Description: Not reported
Consent/Final Order Sequence Number: Not reported
ent/Final Order Respondent Name: Not reported
ent/Final Order Lead Agency: Not reported
Enforcement Type: INITIAL 3008(A) CP/CO ORDER
Enforcement Responsible Person: OREP
Enforcement Responsible Sub-Organization: NWR
SEP Sequence Number: Not reported
Expenditure Amount: Not reported
Scheduled Completion Date: Not reported
Actual Date: Not reported
Defaulted Date: Not reported
Type: Not reported
Type Description: Not reported
oposed Amount: 3600
Monetary Amount: Not reported
Amount: Not reported
Count: Not reported
Amount: Not reported

ound Violation: Yes
gency Which Determined Violation: State
n Short Description: TSD - Preparedness and Prevention
e Violation was Determined: 19951213
al Return to Compliance Date: 19980215
rn to Compliance Qualifier: Observed
olation Responsible Agency: State
duled Compliance Date: Not reported
orcement Identifier: 000
e of Enforcement Action: 19951221
nforcement Responsible Agency: State
cement Docket Number: Not reported
nforcement Attorney: OR
Corrective Action Component: No
al Initiated Date: Not reported
al Resolution Date: Not reported
sition Status Date: Not reported
sition Status: Not reported
sition Status Description: Not reported
Consent/Final Order Sequence Number: Not reported
ent/Final Order Respondent Name: Not reported
ent/Final Order Lead Agency: Not reported
Enforcement Type: NOTICE OF NONCOMPLIANCE
Enforcement Responsible Person: OREP
Enforcement Responsible Sub-Organization: NWR

REDDAWAY (Continued) **1000291272**

SEP Sequence Number:	Not reported
Expenditure Amount:	Not reported
Scheduled Completion Date:	Not reported
Actual Date:	Not reported
Defaulted Date:	Not reported
Type:	Not reported
Type Description:	Not reported
osed Amount:	Not reported
Monetary Amount:	Not reported
Amount:	Not reported
Count:	Not reported
Amount:	Not reported
ound Violation:	No
cy Which Determined Violation:	Not reported
tion Short Description:	Not reported
Violation was Determined:	Not reported
l Return to Compliance Date:	Not reported
n to Compliance Qualifier:	Not reported
tion Responsible Agency:	Not reported
duled Compliance Date:	Not reported
cement Identifier:	Not reported
of Enforcement Action:	Not reported
cement Responsible Agency:	Not reported
cement Docket Number:	Not reported
cement Attorney:	Not reported
ctive Action Component:	Not reported
al Initiated Date:	Not reported
al Resolution Date:	Not reported
sition Status Date:	Not reported
sition Status:	Not reported
sition Status Description:	Not reported
Consent/Final Order Sequence Number:	Not reported
ent/Final Order Respondent Name:	Not reported
ent/Final Order Lead Agency:	Not reported
Enforcement Type:	Not reported
cement Responsible Person:	Not reported
cement Responsible Sub-Organization:	Not reported
SEP Sequence Number:	Not reported
Expenditure Amount:	Not reported
Scheduled Completion Date:	Not reported
Actual Date:	Not reported
Defaulted Date:	Not reported
Type:	Not reported
Type Description:	Not reported
osed Amount:	Not reported
Monetary Amount:	Not reported
Amount:	Not reported
Count:	Not reported
Amount:	Not reported
ound Violation:	Yes
gency Which Determined Violation:	State
tion Short Description:	LDR - General
e Violation was Determined:	19951213
al Return to Compliance Date:	19980215
rn to Compliance Qualifier:	Observed

REDDAWAY (Continued) **1000291272**

olation Responsible Agency: State
duled Compliance Date: Not reported
orcement Identifier: 000
e of Enforcement Action: 19951221
nforcement Responsible Agency: State
cement Docket Number: Not reported
nforcement Attorney: OR
Corrective Action Component: No
al Initiated Date: Not reported
al Resolution Date: Not reported
sition Status Date: Not reported
sition Status: Not reported
sition Status Description: Not reported
Consent/Final Order Sequence Number: Not reported
ent/Final Order Respondent Name: Not reported
ent/Final Order Lead Agency: Not reported
Enforcement Type: NOTICE OF NONCOMPLIANCE
Enforcement Responsible Person: OREP
Enforcement Responsible Sub-Organization: NWR
SEP Sequence Number: Not reported
Expenditure Amount: Not reported
Scheduled Completion Date: Not reported
Actual Date: Not reported
Defaulted Date: Not reported
Type: Not reported
Type Description: Not reported
osed Amount: Not reported
Monetary Amount: Not reported
Amount: Not reported
Count: Not reported
Amount: Not reported

ound Violation: Yes
gency Which Determined Violation: State
tion Short Description: Generators - Manifest
e Violation was Determined: 19951213
al Return to Compliance Date: 19980215
rn to Compliance Qualifier: Observed
olation Responsible Agency: State
duled Compliance Date: Not reported
orcement Identifier: 000
e of Enforcement Action: 19951221
nforcement Responsible Agency: State
cement Docket Number: Not reported
nforcement Attorney: OR
Corrective Action Component: No
al Initiated Date: Not reported
al Resolution Date: Not reported
sition Status Date: Not reported
sition Status: Not reported
sition Status Description: Not reported
Consent/Final Order Sequence Number: Not reported
ent/Final Order Respondent Name: Not reported
ent/Final Order Lead Agency: Not reported
Enforcement Type: NOTICE OF NONCOMPLIANCE
Enforcement Responsible Person: OREP
Enforcement Responsible Sub-Organization: NWR

REDDAWAY (Continued) **1000291272**

SEP Sequence Number: Not reported
Expenditure Amount: Not reported
Scheduled Completion Date: Not reported
Actual Date: Not reported
Defaulted Date: Not reported
Type: Not reported
Type Description: Not reported
osed Amount: Not reported
Monetary Amount: Not reported
Amount: Not reported
Count: Not reported
Amount: Not reported

ound Violation: Yes
gency Which Determined Violation: State
Violation Short Description: TSD - Container Use and Management
e Violation was Determined: 19951213
al Return to Compliance Date: 19980215
rn to Compliance Qualifier: Observed
olation Responsible Agency: State
duled Compliance Date: Not reported
orcement Identifier: 000
e of Enforcement Action: 19980129
nforcement Responsible Agency: State
cement Docket Number: Not reported
nforcement Attorney: OR
Corrective Action Component: No
al Initiated Date: Not reported
al Resolution Date: Not reported
sition Status Date: Not reported
sition Status: Not reported
sition Status Description: Not reported
Consent/Final Order Sequence Number: Not reported
ent/Final Order Respondent Name: Not reported
ent/Final Order Lead Agency: Not reported
Enforcement Type: FINAL 3008(A) SFO ORDER
Enforcement Responsible Person: ORREP
Enforcement Responsible Sub-Organization: NWR
SEP Sequence Number: Not reported
Expenditure Amount: Not reported
Scheduled Completion Date: Not reported
Actual Date: Not reported
Defaulted Date: Not reported
Type: Not reported
Type Description: Not reported
osed Amount: Not reported
al Monetary Amount: 2400
d Amount: 2400
nal Count: 1
al Amount: 2400

ound Violation: Yes
gency Which Determined Violation: State
n Short Description: TSD - Preparedness and Prevention
e Violation was Determined: 19951213
al Return to Compliance Date: 19980215
rn to Compliance Qualifier: Observed

REDDAWAY (Continued) **1000291272**

olation Responsible Agency: State
duled Compliance Date: Not reported
orcement Identifier: 000
e of Enforcement Action: 19980129
nforcement Responsible Agency: State
cement Docket Number: Not reported
nforcement Attorney: OR
Corrective Action Component: No
al Initiated Date: Not reported
al Resolution Date: Not reported
sition Status Date: Not reported
sition Status: Not reported
sition Status Description: Not reported
Consent/Final Order Sequence Number: Not reported
ent/Final Order Respondent Name: Not reported
ent/Final Order Lead Agency: Not reported
Enforcement Type: FINAL 3008(A) SFO ORDER
Enforcement Responsible Person: ORREP
Enforcement Responsible Sub-Organization: NWR
SEP Sequence Number: Not reported
Expenditure Amount: Not reported
Scheduled Completion Date: Not reported
Actual Date: Not reported
Defaulted Date: Not reported
Type: Not reported
Type Description: Not reported
osed Amount: Not reported
al Monetary Amount: 2400
d Amount: 2400
nal Count: 1
al Amount: 2400

ound Violation: Yes
gency Which Determined Violation: State
tion Short Description: LDR - General
e Violation was Determined: 19951213
al Return to Compliance Date: 19980215
rn to Compliance Qualifier: Observed
olation Responsible Agency: State
duled Compliance Date: Not reported
orcement Identifier: 000
e of Enforcement Action: 19980129
nforcement Responsible Agency: State
cement Docket Number: Not reported
nforcement Attorney: OR
Corrective Action Component: No
al Initiated Date: Not reported
al Resolution Date: Not reported
sition Status Date: Not reported
sition Status: Not reported
sition Status Description: Not reported
Consent/Final Order Sequence Number: Not reported
ent/Final Order Respondent Name: Not reported
ent/Final Order Lead Agency: Not reported
Enforcement Type: FINAL 3008(A) SFO ORDER
Enforcement Responsible Person: ORREP
Enforcement Responsible Sub-Organization: NWR

REDDAWAY (Continued) **1000291272**

SEP Sequence Number:	Not reported
Expenditure Amount:	Not reported
Scheduled Completion Date:	Not reported
Actual Date:	Not reported
Defaulted Date:	Not reported
Type:	Not reported
Type Description:	Not reported
osed Amount:	Not reported
al Monetary Amount:	2400
d Amount:	2400
al Count:	1
al Amount:	2400
ound Violation:	Yes
gency Which Determined Violation:	State
on Short Description:	Generators - General
e Violation was Determined:	19951213
al Return to Compliance Date:	19980215
rn to Compliance Qualifier:	Observed
olation Responsible Agency:	State
duled Compliance Date:	Not reported
orcement Identifier:	000
e of Enforcement Action:	19960403
nforcement Responsible Agency:	State
cement Docket Number:	Not reported
nforcement Attorney:	OR
Corrective Action Component:	No
al Initiated Date:	Not reported
al Resolution Date:	Not reported
sition Status Date:	Not reported
sition Status:	Not reported
sition Status Description:	Not reported
Consent/Final Order Sequence Number:	Not reported
ent/Final Order Respondent Name:	Not reported
ent/Final Order Lead Agency:	Not reported
Enforcement Type:	INITIAL 3008(A) CP/CO ORDER
Enforcement Responsible Person:	ORREP
Enforcement Responsible Sub-Organization:	NWR
SEP Sequence Number:	Not reported
Expenditure Amount:	Not reported
Scheduled Completion Date:	Not reported
Actual Date:	Not reported
Defaulted Date:	Not reported
Type:	Not reported
Type Description:	Not reported
oposed Amount:	3600
Monetary Amount:	Not reported
Amount:	Not reported
Count:	Not reported
Amount:	Not reported

Evaluation Action Summary:

uation Date:	19951213
valuation Responsible Agency:	State
ound Violation:	Yes
Evaluation Type Description:	COMPLIANCE EVALUATION INSPECTION ON-SITE
Evaluation Responsible Person Identifier:	ORREP

REDDAWAY (Continued) **1000291272**

Evaluation Responsible Sub-Organization:	NWR
al Return to Compliance Date:	19980215
duled Compliance Date:	Not reported
of Request:	Not reported
Response Received:	Not reported
est Agency:	Not reported
er Citation:	Not reported
uation Date:	20130320
valuation Responsible Agency:	State
ound Violation:	No
Evaluation Type Description:	COMPLIANCE EVALUATION INSPECTION ON-SITE
valuation Responsible Person Identifier:	ORLLC
Evaluation Responsible Sub-Organization:	NWR
l Return to Compliance Date:	Not reported
duled Compliance Date:	Not reported
of Request:	Not reported
Response Received:	Not reported
est Agency:	Not reported
er Citation:	Not reported
uation Date:	19951213
valuation Responsible Agency:	State
ound Violation:	Yes
Evaluation Type Description:	COMPLIANCE EVALUATION INSPECTION ON-SITE
Evaluation Responsible Person Identifier:	ORREP
Evaluation Responsible Sub-Organization:	NWR
al Return to Compliance Date:	19980215
duled Compliance Date:	Not reported
of Request:	Not reported
Response Received:	Not reported
est Agency:	Not reported
er Citation:	Not reported
uation Date:	19951213
valuation Responsible Agency:	State
ound Violation:	Yes
Evaluation Type Description:	COMPLIANCE EVALUATION INSPECTION ON-SITE
Evaluation Responsible Person Identifier:	ORREP
Evaluation Responsible Sub-Organization:	NWR
al Return to Compliance Date:	19980215
duled Compliance Date:	Not reported
of Request:	Not reported
Response Received:	Not reported
est Agency:	Not reported
er Citation:	Not reported
uation Date:	19951213
valuation Responsible Agency:	State
ound Violation:	Yes
Evaluation Type Description:	COMPLIANCE EVALUATION INSPECTION ON-SITE
Evaluation Responsible Person Identifier:	ORREP
Evaluation Responsible Sub-Organization:	NWR
al Return to Compliance Date:	19980215
duled Compliance Date:	Not reported
of Request:	Not reported
Response Received:	Not reported

REDDAWAY (Continued) **1000291272**

est Agency: Not reported
er Citation: Not reported

uation Date: 19951213
valuation Responsible Agency: State
ound Violation: Yes
Evaluation Type Description: COMPLIANCE EVALUATION INSPECTION ON-SITE
Evaluation Responsible Person Identifier: ORREP
Evaluation Responsible Sub-Organization: NWR
al Return to Compliance Date: 19980215
duled Compliance Date: Not reported
of Request: Not reported
Response Received: Not reported
est Agency: Not reported
er Citation: Not reported

uation Date: 19951213
valuation Responsible Agency: State
ound Violation: Yes
Evaluation Type Description: COMPLIANCE EVALUATION INSPECTION ON-SITE
Evaluation Responsible Person Identifier: ORREP
Evaluation Responsible Sub-Organization: NWR
al Return to Compliance Date: 19980215
duled Compliance Date: Not reported
of Request: Not reported
Response Received: Not reported
est Agency: Not reported
er Citation: Not reported

uation Date: 19951213
valuation Responsible Agency: State
ound Violation: Yes
Evaluation Type Description: COMPLIANCE EVALUATION INSPECTION ON-SITE
Evaluation Responsible Person Identifier: ORREP
Evaluation Responsible Sub-Organization: NWR
al Return to Compliance Date: 19980215
duled Compliance Date: Not reported
of Request: Not reported
Response Received: Not reported
est Agency: Not reported
er Citation: Not reported

uation Date: 19951213
valuation Responsible Agency: State
ound Violation: Yes
Evaluation Type Description: COMPLIANCE EVALUATION INSPECTION ON-SITE
Evaluation Responsible Person Identifier: ORREP
Evaluation Responsible Sub-Organization: NWR
al Return to Compliance Date: 19980215
duled Compliance Date: Not reported
of Request: Not reported
Response Received: Not reported
est Agency: Not reported
er Citation: Not reported

uation Date: 19951213
valuation Responsible Agency: State

REDDAWAY (Continued) **1000291272**

ound Violation: Yes
Evaluation Type Description: COMPLIANCE EVALUATION INSPECTION ON-SITE
Evaluation Responsible Person Identifier: ORREP
Evaluation Responsible Sub-Organization: NWR
al Return to Compliance Date: 19980215
duled Compliance Date: Not reported
of Request: Not reported
Response Received: Not reported
est Agency: Not reported
er Citation: Not reported

uation Date: 19951213
valuation Responsible Agency: State
ound Violation: Yes
Evaluation Type Description: COMPLIANCE EVALUATION INSPECTION ON-SITE
Evaluation Responsible Person Identifier: ORREP
Evaluation Responsible Sub-Organization: NWR
al Return to Compliance Date: 19980215
duled Compliance Date: Not reported
of Request: Not reported
Response Received: Not reported
est Agency: Not reported
er Citation: Not reported

uation Date: 19951213
valuation Responsible Agency: State
ound Violation: Yes
Evaluation Type Description: COMPLIANCE EVALUATION INSPECTION ON-SITE
Evaluation Responsible Person Identifier: ORREP
Evaluation Responsible Sub-Organization: NWR
al Return to Compliance Date: 19980215
duled Compliance Date: Not reported
of Request: Not reported
Response Received: Not reported
est Agency: Not reported
er Citation: Not reported

uation Date: 20181204
valuation Responsible Agency: State
Found Violation: No
Evaluation Type Description: COMPLIANCE EVALUATION INSPECTION ON-SITE
ation Responsible Person Identifier: Not reported
Evaluation Responsible Sub-Organization: NWR
l Return to Compliance Date: Not reported
duled Compliance Date: Not reported
of Request: Not reported
Response Received: Not reported
est Agency: Not reported
er Citation: Not reported

uation Date: 19951213
valuation Responsible Agency: State
ound Violation: Yes
Evaluation Type Description: COMPLIANCE EVALUATION INSPECTION ON-SITE
Evaluation Responsible Person Identifier: ORREP
Evaluation Responsible Sub-Organization: NWR
al Return to Compliance Date: 19980215

REDDAWAY (Continued) **1000291272**

duled Compliance Date: Not reported
of Request: Not reported
Response Received: Not reported
est Agency: Not reported
er Citation: Not reported

uation Date: 19951213
valuation Responsible Agency: State
ound Violation: Yes
Evaluation Type Description: COMPLIANCE EVALUATION INSPECTION ON-SITE
Evaluation Responsible Person Identifier: ORREP
Evaluation Responsible Sub-Organization: NWR
al Return to Compliance Date: 19980215
duled Compliance Date: Not reported
of Request: Not reported
Response Received: Not reported
est Agency: Not reported
er Citation: Not reported

uation Date: 19951213
valuation Responsible Agency: State
ound Violation: Yes
Evaluation Type Description: COMPLIANCE EVALUATION INSPECTION ON-SITE
Evaluation Responsible Person Identifier: ORREP
Evaluation Responsible Sub-Organization: NWR
al Return to Compliance Date: 19980215
duled Compliance Date: Not reported
of Request: Not reported
Response Received: Not reported
est Agency: Not reported
er Citation: Not reported

uation Date: 19951213
valuation Responsible Agency: State
ound Violation: Yes
Evaluation Type Description: COMPLIANCE EVALUATION INSPECTION ON-SITE
Evaluation Responsible Person Identifier: ORREP
Evaluation Responsible Sub-Organization: NWR
al Return to Compliance Date: 19980215
duled Compliance Date: Not reported
of Request: Not reported
Response Received: Not reported
est Agency: Not reported
er Citation: Not reported

luation Date: 20091006
valuation Responsible Agency: State
ound Violation: No
Evaluation Type Description: COMPLIANCE EVALUATION INSPECTION ON-SITE
Evaluation Responsible Person Identifier: ORDEW
Evaluation Responsible Sub-Organization: NWR
l Return to Compliance Date: Not reported
duled Compliance Date: Not reported
of Request: Not reported
Response Received: Not reported
est Agency: Not reported
er Citation: Not reported

REDDAWAY (Continued) **1000291272**

uation Date: 19951213
valuation Responsible Agency: State
ound Violation: Yes
Evaluation Type Description: COMPLIANCE EVALUATION INSPECTION ON-SITE
Evaluation Responsible Person Identifier: ORREP
Evaluation Responsible Sub-Organization: NWR
al Return to Compliance Date: 19980215
duled Compliance Date: Not reported
of Request: Not reported
Response Received: Not reported
est Agency: Not reported
er Citation: Not reported

uation Date: 19951213
valuation Responsible Agency: State
ound Violation: Yes
Evaluation Type Description: COMPLIANCE EVALUATION INSPECTION ON-SITE
Evaluation Responsible Person Identifier: ORREP
Evaluation Responsible Sub-Organization: NWR
al Return to Compliance Date: 19980215
duled Compliance Date: Not reported
of Request: Not reported
Response Received: Not reported
est Agency: Not reported
er Citation: Not reported

uation Date: 19951213
valuation Responsible Agency: State
ound Violation: Yes
Evaluation Type Description: COMPLIANCE EVALUATION INSPECTION ON-SITE
Evaluation Responsible Person Identifier: ORREP
Evaluation Responsible Sub-Organization: NWR
al Return to Compliance Date: 19980215
duled Compliance Date: Not reported
of Request: Not reported
Response Received: Not reported
est Agency: Not reported
er Citation: Not reported

uation Date: 19951213
valuation Responsible Agency: State
ound Violation: Yes
Evaluation Type Description: COMPLIANCE EVALUATION INSPECTION ON-SITE
Evaluation Responsible Person Identifier: ORREP
Evaluation Responsible Sub-Organization: NWR
al Return to Compliance Date: 19980215
duled Compliance Date: Not reported
of Request: Not reported
Response Received: Not reported
est Agency: Not reported
er Citation: Not reported

uation Date: 19951213
valuation Responsible Agency: State
ound Violation: Yes
Evaluation Type Description: COMPLIANCE EVALUATION INSPECTION ON-SITE
Evaluation Responsible Person Identifier: ORREP

REDDAWAY (Continued) **1000291272**

Evaluation Responsible Sub-Organization:	NWR
al Return to Compliance Date:	19980215
duled Compliance Date:	Not reported
of Request:	Not reported
Response Received:	Not reported
est Agency:	Not reported
er Citation:	Not reported
uation Date:	19951213
valuation Responsible Agency:	State
ound Violation:	Yes
Evaluation Type Description:	COMPLIANCE EVALUATION INSPECTION ON-SITE
Evaluation Responsible Person Identifier:	ORREP
Evaluation Responsible Sub-Organization:	NWR
al Return to Compliance Date:	19980215
duled Compliance Date:	Not reported
of Request:	Not reported
Response Received:	Not reported
est Agency:	Not reported
er Citation:	Not reported

ECSI:

Name:	YELLOW FREIGHT SYSTEMS
Address:	10510 N VANCOUVER WAY
City,State,Zip:	PORTLAND, OR 97217
State ID Number:	1437
Brown ID:	0
Study Area:	False
Region ID:	2
Legislatve ID:	831
Investigation:	No Further Action
FACA ID:	548
Further Action:	0
Lat/Long (dms):	45 36 2.20 / -122 40 14.20
County Code:	26.00
Score Value:	Not reported
Cerclis ID:	Not reported
Township Coord.:	1.00
Township Zone:	N
Range Coord:	1.00
Range Zone:	E
Section Coord:	3
Qtr Section:	Not reported
Tax Lots:	R-94103-0480
Size:	Not reported
NPL:	False
Orphan:	False
Updated By:	GWISTAR
Update Date:	05/02/2006
Created Date:	09/28/1993
Decode For RegionID:	Northwest Region
Decode For BrownID:	Not reported
Decode For Furtheract:	Not reported
Decode For Investstat:	No Further Action
Decode For Legislative:	Owner, operator or other party under agreement, order or consent decree under ORS 465.200 or 465.420

REDDAWAY (Continued) **1000291272**

Hazardous Release:
Substance ID.: 121982
Haz Release ID: 383766
Qty Released: 10,000 gal- estimate based on missing volume from tanks
Date Released: July 1993
Update Date: 01/07/1993
Update By: Not reported
Substance Code: ECD169
Substance Name: DIESEL - FUEL OIL
Substance Abbrev.: Not reported
Substance Category ID: 8529
Substance Category: Petroleum Related Releases for OSPIRG Report
Category Level: Not reported
Created By: Not reported
Created Date: 12/17/2002
Substance Category ID: 8529
Substance Category: Petroleum Related Releases for OSPIRG Report
Category Level: Not reported
Created By: Not reported
Created Date: 12/17/2002
Comment ID: 303028
Release Code: Media Contamination Footnote
Release Comments: soil saturated - significant quantities of pure product were released.
Decode for Relcomcd: Media Contamination Footnote
Sampling Result ID: 344207
Feature Id: Not reported
Hazard Release Id: 383766
Medium: 703
Substance Abbrev.: Not reported
Unit Code: Not reported
Observation: False
Owner Operator: False
Lab Data: True
Sample Depth: Not reported
Start Date: 07/29/1993
End Date: Not reported
Min Concentration: Not reported
Max Concentration: Not reported
Sample Comment: 19,000 ppm
Last Update By: CONV
Update Date: 09/13/1994
Decode for MediumID: Soil
Sampling Result ID: 344208
Feature Id: Not reported
Hazard Release Id: 383766
Medium: 698
Substance Abbrev.: Not reported
Unit Code: Not reported
Observation: False
Owner Operator: True
Lab Data: False
Sample Depth: Not reported
Start Date: 07/29/1993
End Date: Not reported
Min Concentration: Not reported
Max Concentration: Not reported
Sample Comment: Not reported

REDDAWAY (Continued) **1000291272**

Last Update By: CONV
Update Date: 09/13/1994
Decode for MediumID: Groundwater

Narrative:

NARR ID: 5733510
NARR Code: Contamination
Created By: Not reported
Created Date: 12/17/2002
Updated By: Not reported
Updated Date: 12/17/2002
Decode for NarcdID: Contamination
NARR Comments: (1/10/00 ACV/VCP) Possible release of 10,000 gallons of fuel oil on-site in late 7/93, via a break in underground piping. Soil and groundwater affected. (Waste oil sump overflow during storm event in 1988. UST releases in 1988 and 1997.)

NARR ID: 5733511
NARR Code: Data Sources
Created By: Not reported
Created Date: 12/17/2002
Updated By: Not reported
Updated Date: 12/17/2002
Decode for NarcdID: Data Sources
NARR Comments: Spill Report prepared by Olympus Environmental 8/27/93

NARR ID: 5733512
NARR Code: Hazardous Substance/Waste Types
Created By: Not reported
Created Date: 12/17/2002
Updated By: Not reported
Updated Date: 12/17/2002
Decode for NarcdID: Hazardous Substance/Waste Types
NARR Comments: diesel fuel, waste oil

NARR ID: 5733513
NARR Code: Manner of Release
Created By: Not reported
Created Date: 12/17/2002
Updated By: Not reported
Updated Date: 12/17/2002
Decode for NarcdID: Manner of Release
NARR Comments: Pipeline release - July 1993

NARR ID: 5733514
NARR Code: Pathways Other Hazards
Created By: Not reported
Created Date: 12/17/2002
Updated By: Not reported
Updated Date: 12/17/2002
Decode for NarcdID: Pathways & Other Hazards
NARR Comments: Groundwater is shallow, found at a depth of about 4 feet.

NARR ID: 5733515
NARR Code: Remedial Action
Created By: Not reported
Created Date: 12/17/2002
Updated By: GWISTAR

REDDAWAY (Continued) **1000291272**

Updated Date: 12/24/2002
Decode for NarcdID: Remedial Action
NARR Comments: RP moving aggressively to remove free product from ground and define extent of plume. 10/20/93 - RP is continuing independent cleanup. (10/25/93 GMW/SAS) Further action letter sent. (11/10/97 LSK) Site re-evaluated as part of review of all sites within the Columbia Slough Study Area. PAE recommended, under medium priority. (4/13/99 ACV/VCP) RP entered the Voluntary Cleanup Program in January 1999 to obtain DEQ review of existing file information. RP has conducted independent groundwater investigation and product recovery. DEQ file memo expected in April 1999. (1/7/00 ACV/VCP) VCP coordinated review of all UST and cleanup issues in 1999, and issued an NFA for environmental issues (with UST concurrence) in January 2000.

Administrative Action:
Action ID: 9497
Region: Northwestern Region
Complete Date: 11/12/1997
Rank Value: Not reported
Cleanup Flag: False
Created Date: 05/30/2003
Decode for AgencyID: Department of Environmental Quality
Decode for RegionID: Northwest Region
Category: Remedial Action
Action Code Flag: False
Action: Preliminary Assessment Equivalent recommended (PAE)
Further Action: Medium
Comments: Not reported

Action ID: 9443
Region: Northwestern Region
Complete Date: 01/02/2000
Rank Value: 0
Cleanup Flag: False
Created Date: 12/17/2002
Decode for AgencyID: Department of Environmental Quality
Decode for RegionID: Northwest Region
Category: Remedial Action
Action Code Flag: False
Action: NO FURTHER STATE ACTION REQUIRED
Further Action: Not reported
Comments: Not reported

Action ID: 9437
Region: Not reported
Complete Date: 10/20/1993
Rank Value: 0
Cleanup Flag: False
Created Date: 12/17/2002
Decode for AgencyID: Department of Environmental Quality
Decode for RegionID: Not reported
Category: Listing Action
Action Code Flag: False
Action: Listing Review completed
Further Action: Not reported
Comments: Not reported

Action ID: 9425

REDDAWAY (Continued) **1000291272**

Region: Northwestern Region
Complete Date: 10/20/1993
Rank Value: 0
Cleanup Flag: False
Created Date: 12/17/2002
Decode for AgencyID: Department of Environmental Quality
Decode for RegionID: Northwest Region
Category: Remedial Action
Action Code Flag: False
Action: SITE EVALUATION
Further Action: Not reported
Comments: Not reported

Action ID: 9449
Region: Not reported
Complete Date: Not reported
Rank Value: 0
Cleanup Flag: False
Created Date: 12/17/2002
Decode for AgencyID: Department of Environmental Quality
Decode for RegionID: Not reported
Category: Listing Action
Action Code Flag: False
Action: Insufficient information to list
Further Action: Not reported
Comments: Not reported

Action ID: 9424
Region: Not reported
Complete Date: Not reported
Rank Value: 0
Cleanup Flag: False
Created Date: 12/17/2002
Decode for AgencyID: Department of Environmental Quality
Decode for RegionID: Not reported
Category: Administrative Action
Action Code Flag: False
Action: Site added to database
Further Action: Not reported
Comments: Not reported

Action ID: 9442
Region: Northwestern Region
Complete Date: 01/01/1999
Rank Value: 0
Cleanup Flag: False
Created Date: 12/17/2002
Decode for AgencyID: Department of Environmental Quality
Decode for RegionID: Northwest Region
Category: Remedial Action
Action Code Flag: False
Action: NEGOTIATIONS
Further Action: Not reported
Comments: Not reported

Action ID: 9484
Region: Northwestern Region

REDDAWAY (Continued) **1000291272**

Complete Date: 01/02/2000
Rank Value: 0
Cleanup Flag: False
Created Date: 12/17/2002
Decode for AgencyID: Department of Environmental Quality
Decode for RegionID: Northwest Region
Category: Remedial Action
Action Code Flag: False
Action: REMEDIAL INVESTIGATION
Further Action: Not reported
Comments: Not reported

Action ID: 9440
Region: Northwestern Region
Complete Date: 11/05/1998
Rank Value: 0
Cleanup Flag: False
Created Date: 12/17/2002
Decode for AgencyID: Department of Environmental Quality
Decode for RegionID: Northwest Region
Category: Remedial Action
Action Code Flag: False
Action: Letter Agreement
Further Action: Not reported
Comments: Not reported

Action ID: 9519
Region: Northwestern Region
Complete Date: 11/05/1998
Rank Value: 9
Cleanup Flag: False
Created Date: 12/17/2002
Decode for AgencyID: Department of Environmental Quality
Decode for RegionID: Northwest Region
Category: Remedial Action
Action Code Flag: False
Action: VCS Waiting List
Further Action: Not reported
Comments: Not reported

Action ID: 9426
Region: Northwestern Region
Complete Date: 11/12/1997
Rank Value: 0
Cleanup Flag: False
Created Date: 12/17/2002
Decode for AgencyID: Department of Environmental Quality
Decode for RegionID: Northwest Region
Category: Remedial Action
Action Code Flag: False
Action: SITE PRIORITY EVALUATION FOR FURTHER ACTION
Further Action: 0
Comments: Not reported

Operations:
Operation Id: 132769
Operation Status: Active
Common Name: Yellow Freight Systems

REDDAWAY (Continued) **1000291272**

Yrs of Operation: since 1983
Comments: Tractor Trailer terminal with repair and refueling operations
Updated Date: 01/10/2000
Updated By: jmw
Decode for OpstatID: Active

LUST:
Name: YELLOW FREIGHT SYSTEM, INC.
Address: 10510 N VANCOUVER WAY
City,State,Zip: PORTLAND, OR 97217
Region: North Western Region
Facility ID: 26-88-0056
Cleanup Received Date: 09/09/1988
Cleanup Start Date: 09/09/1988
Cleanup Complete Date: 01/10/2000
Decode for Region: North West Region

UST:
Name: USF REDDAWAY, INC.- 501
Address: 10510 N VANCOUVER WAY
City: PORTLAND
Facility ID: 4475
Facility Telephone: 913-344-3367
Permittee Name: LeaAnne Hansen
Number of Permitted Tanks: 2
Active Tanks: 2
Decommissioned Tanks: 9
Number of Tanks: 11

AST:
Facility ID: 18661
Name: USF REDDAWAY INC. D/B/A REDDAWAY (501)
Address: 10510 N VANCOUVER WAY
City,State,Zip: PORTLAND, OR 97217
Substance: DIESEL FUEL 2
Reporting Quantities: Not reported
Quantity Units: Not reported
Physical State: Not reported
Storage 1: Above ground tank
Storage 2: Not reported
Owner-Operator Name: Dan
Direct Site Phone: 5035576200
Report Class: Annual
Report Year: 2021
Is Poisonous Gas: No
Is Poisonous Material: No
Is Biological Hazard: No
Is Radioactive Material: No
Is Explosive: No
Status: Not reported
Nature of Business: TRUCKING
NAICS Code: 484122
Maximum Daily Amount Code: 40
Maximum Daily Amount Code Range: 100,000-249,999
Maximum Daily Amount Units: gal
Is Solid State: No

REDDAWAY (Continued) **1000291272**

Is Liquid State:	Yes
Is Gaseous State:	No
Is Combustible Dust:	No
Is Fire Hazard:	No
Is Sudden Release of Pressure Hazard:	No
Is Reactive Hazard:	No
Is Immediate Hazard:	No
Is Delayed Hazard:	No
Is Corrosive to Metal:	No
Is Flammable:	Yes
Is Gas Under Pressure:	No
Is Physical HNOC:	No
Is Emission of Gas With Water:	No
Is Organic Peroxide:	No
Is Oxidizer:	No
Is Pyrophoric liquid or solid:	No
Is Pyrophoric Gas:	No
Is Self-Heating:	No
Is Self-Reacting:	No
Is Acute Toxicity:	Yes
Is Aspiration Hazard:	Yes
Is Carcinogenicity:	Yes
Is Germ Cell Mutagenicity:	No
Is Health HNOC:	No
Is Reproductive Toxicity:	No
Is Respiratory or Skin Sensitization:	Yes
Is Serious Eye Damage or Eye Irritation:	Yes
Is Simple Asphyxiate:	No
Is Skin Corrosion or Irritation:	Yes
Is Specific Target Organ Toxicity:	Yes

Facility ID:	18661
Name:	USF REDDAWAY INC. D/B/A REDDAWAY (501)
Address:	10510 N VANCOUVER WAY
City,State,Zip:	PORTLAND, OR 97217
Substance:	WASTE ANTIFREEZE
Reporting Quantities:	Not reported
Quantity Units:	Not reported
Physical State:	Not reported
Storage 1:	Above ground tank
Storage 2:	Not reported
Owner-Operator Name:	Dan
Direct Site Phone:	5035576200
Report Class:	Annual
Report Year:	2021
Is Poisonous Gas:	No
Is Poisonous Material:	No
Is Biological Hazard:	No
Is Radioactive Material:	No
Is Explosive:	No
Status:	Not reported
Nature of Business:	TRUCKING
NAICS Code:	484122
Maximum Daily Amount Code:	4
Maximum Daily Amount Code Range:	50-199
Maximum Daily Amount Units:	gal
Is Solid State:	No

REDDAWAY (Continued) **1000291272**

Is Liquid State:	Yes
Is Gaseous State:	No
Is Combustible Dust:	No
Is Fire Hazard:	No
Is Sudden Release of Pressure Hazard:	No
Is Reactive Hazard:	No
Is Immediate Hazard:	No
Is Delayed Hazard:	No
Is Corrosive to Metal:	No
Is Flammable:	No
Is Gas Under Pressure:	No
Is Physical HNOC:	No
Is Emission of Gas With Water:	No
Is Organic Peroxide:	No
Is Oxidizer:	No
Is Pyrophoric liquid or solid:	No
Is Pyrophoric Gas:	No
Is Self-Heating:	No
Is Self-Reacting:	No
Is Acute Toxicity:	No
Is Aspiration Hazard:	No
Is Carcinogenicity:	No
Is Germ Cell Mutagenicity:	No
Is Health HNOC:	No
Is Reproductive Toxicity:	Yes
Is Respiratory or Skin Sensitization:	No
Is Serious Eye Damage or Eye Irritation:	No
Is Simple Asphyxiate:	No
Is Skin Corrosion or Irritation:	No
Is Specific Target Organ Toxicity:	Yes
Facility ID:	18661
Name:	REDDAWAY INC 501
Address:	10510 N VANCOUVER WAY
City,State,Zip:	PORTLAND, OR 97217
Substance:	DIESEL FUEL 2
Reporting Quantities:	Not reported
Quantity Units:	Not reported
Physical State:	Not reported
Storage 1:	Above ground tank
Storage 2:	Not reported
Owner-Operator Name:	LEA ANNE
Direct Site Phone:	5035576200
Report Class:	Annual
Report Year:	2017
Is Poisonous Gas:	No
Is Poisonous Material:	No
Is Biological Hazard:	No
Is Radioactive Material:	No
Is Explosive:	No
Status:	Not reported
Nature of Business:	TRUCKING
NAICS Code:	484122
Maximum Daily Amount Code:	40
Maximum Daily Amount Code Range:	100,000-249,999
Maximum Daily Amount Units:	gal
Is Solid State:	No

REDDAWAY (Continued) **1000291272**

Is Liquid State:	Yes
Is Gaseous State:	No
Is Combustible Dust:	No
Is Fire Hazard:	No
Is Sudden Release of Pressure Hazard:	No
Is Reactive Hazard:	No
Is Immediate Hazard:	No
Is Delayed Hazard:	No
Is Corrosive to Metal:	No
Is Flammable:	Yes
Is Gas Under Pressure:	No
Is Physical HNOC:	No
Is Emission of Gas With Water:	No
Is Organic Peroxide:	No
Is Oxidizer:	No
Is Pyrophoric liquid or solid:	No
Is Pyrophoric Gas:	No
Is Self-Heating:	No
Is Self-Reacting:	No
Is Acute Toxicity:	Yes
Is Aspiration Hazard:	No
Is Carcinogenicity:	Yes
Is Germ Cell Mutagenicity:	No
Is Health HNOC:	No
Is Reproductive Toxicity:	No
Is Respiratory or Skin Sensitization:	No
Is Serious Eye Damage or Eye Irritation:	Yes
Is Simple Asphyxiate:	No
Is Skin Corrosion or Irritation:	Yes
Is Specific Target Organ Toxicity:	No
Facility ID:	18661
Name:	REDDAWAY INC 501
Address:	10510 N VANCOUVER WAY
City,State,Zip:	PORTLAND, OR 97217
Substance:	WASTE ANTIFREEZE
Reporting Quantities:	Not reported
Quantity Units:	Not reported
Physical State:	Not reported
Storage 1:	Above ground tank
Storage 2:	Not reported
Owner-Operator Name:	LEA ANNE
Direct Site Phone:	5035576200
Report Class:	Annual
Report Year:	2017
Is Poisonous Gas:	No
Is Poisonous Material:	No
Is Biological Hazard:	No
Is Radioactive Material:	No
Is Explosive:	No
Status:	Not reported
Nature of Business:	TRUCKING
NAICS Code:	484122
Maximum Daily Amount Code:	10
Maximum Daily Amount Code Range:	200-499
Maximum Daily Amount Units:	gal
Is Solid State:	No

REDDAWAY (Continued) **1000291272**

Is Liquid State:	Yes
Is Gaseous State:	No
Is Combustible Dust:	No
Is Fire Hazard:	No
Is Sudden Release of Pressure Hazard:	No
Is Reactive Hazard:	No
Is Immediate Hazard:	No
Is Delayed Hazard:	No
Is Corrosive to Metal:	No
Is Flammable:	No
Is Gas Under Pressure:	No
Is Physical HNOC:	No
Is Emission of Gas With Water:	No
Is Organic Peroxide:	No
Is Oxidizer:	No
Is Pyrophoric liquid or solid:	No
Is Pyrophoric Gas:	No
Is Self-Heating:	No
Is Self-Reacting:	No
Is Acute Toxicity:	No
Is Aspiration Hazard:	No
Is Carcinogenicity:	No
Is Germ Cell Mutagenicity:	No
Is Health HNOC:	No
Is Reproductive Toxicity:	Yes
Is Respiratory or Skin Sensitization:	No
Is Serious Eye Damage or Eye Irritation:	No
Is Simple Asphyxiate:	No
Is Skin Corrosion or Irritation:	No
Is Specific Target Organ Toxicity:	Yes
Facility ID:	18661
Name:	REDDAWAY INC 501
Address:	10510 N VANCOUVER WAY
City,State,Zip:	PORTLAND, OR 97217
Substance:	DIESEL FUEL 2
Reporting Quantities:	Not reported
Quantity Units:	Not reported
Physical State:	Not reported
Storage 1:	Above ground tank
Storage 2:	Not reported
Owner-Operator Name:	LEA ANNE
Direct Site Phone:	5035576200
Report Class:	Annual(Revision)
Report Year:	2017
Is Poisonous Gas:	No
Is Poisonous Material:	No
Is Biological Hazard:	No
Is Radioactive Material:	No
Is Explosive:	No
Status:	Not reported
Nature of Business:	TRUCKING
NAICS Code:	484122
Maximum Daily Amount Code:	40
Maximum Daily Amount Code Range:	100,000-249,999
Maximum Daily Amount Units:	gal
Is Solid State:	No

REDDAWAY (Continued) **1000291272**

Is Liquid State:	Yes
Is Gaseous State:	No
Is Combustible Dust:	No
Is Fire Hazard:	No
Is Sudden Release of Pressure Hazard:	No
Is Reactive Hazard:	No
Is Immediate Hazard:	No
Is Delayed Hazard:	No
Is Corrosive to Metal:	No
Is Flammable:	Yes
Is Gas Under Pressure:	No
Is Physical HNOC:	No
Is Emission of Gas With Water:	No
Is Organic Peroxide:	No
Is Oxidizer:	No
Is Pyrophoric liquid or solid:	No
Is Pyrophoric Gas:	No
Is Self-Heating:	No
Is Self-Reacting:	No
Is Acute Toxicity:	Yes
Is Aspiration Hazard:	No
Is Carcinogenicity:	Yes
Is Germ Cell Mutagenicity:	No
Is Health HNOC:	No
Is Reproductive Toxicity:	No
Is Respiratory or Skin Sensitization:	No
Is Serious Eye Damage or Eye Irritation:	Yes
Is Simple Asphyxiate:	No
Is Skin Corrosion or Irritation:	Yes
Is Specific Target Organ Toxicity:	No
Facility ID:	18661
Name:	REDDAWAY INC 501
Address:	10510 N VANCOUVER WAY
City,State,Zip:	PORTLAND, OR 97217
Substance:	WASTE ANTIFREEZE
Reporting Quantities:	Not reported
Quantity Units:	Not reported
Physical State:	Not reported
Storage 1:	Above ground tank
Storage 2:	Not reported
Owner-Operator Name:	LEA ANNE
Direct Site Phone:	5035576200
Report Class:	Annual(Revision)
Report Year:	2017
Is Poisonous Gas:	No
Is Poisonous Material:	No
Is Biological Hazard:	No
Is Radioactive Material:	No
Is Explosive:	No
Status:	Not reported
Nature of Business:	TRUCKING
NAICS Code:	484122
Maximum Daily Amount Code:	10
Maximum Daily Amount Code Range:	200-499
Maximum Daily Amount Units:	gal
Is Solid State:	No

REDDAWAY (Continued) **1000291272**

Is Liquid State:	Yes
Is Gaseous State:	No
Is Combustible Dust:	No
Is Fire Hazard:	No
Is Sudden Release of Pressure Hazard:	No
Is Reactive Hazard:	No
Is Immediate Hazard:	No
Is Delayed Hazard:	No
Is Corrosive to Metal:	No
Is Flammable:	No
Is Gas Under Pressure:	No
Is Physical HNOC:	No
Is Emission of Gas With Water:	No
Is Organic Peroxide:	No
Is Oxidizer:	No
Is Pyrophoric liquid or solid:	No
Is Pyrophoric Gas:	No
Is Self-Heating:	No
Is Self-Reacting:	No
Is Acute Toxicity:	No
Is Aspiration Hazard:	No
Is Carcinogenicity:	No
Is Germ Cell Mutagenicity:	No
Is Health HNOC:	No
Is Reproductive Toxicity:	Yes
Is Respiratory or Skin Sensitization:	No
Is Serious Eye Damage or Eye Irritation:	No
Is Simple Asphyxiate:	No
Is Skin Corrosion or Irritation:	No
Is Specific Target Organ Toxicity:	Yes
Facility ID:	18661
Name:	USF REDDAWAY INC. D/B/A REDDAWAY 501
Address:	10510 N VANCOUVER WAY
City,State,Zip:	PORTLAND, OR 97217
Substance:	DIESEL FUEL 2
Reporting Quantities:	Not reported
Quantity Units:	Not reported
Physical State:	Not reported
Storage 1:	Above ground tank
Storage 2:	Not reported
Owner-Operator Name:	Kevin
Direct Site Phone:	5035576200
Report Class:	Annual
Report Year:	2020
Is Poisonous Gas:	No
Is Poisonous Material:	No
Is Biological Hazard:	No
Is Radioactive Material:	No
Is Explosive:	No
Status:	Not reported
Nature of Business:	TRUCKING
NAICS Code:	484122
Maximum Daily Amount Code:	40
Maximum Daily Amount Code Range:	100,000-249,999
Maximum Daily Amount Units:	gal
Is Solid State:	No

REDDAWAY (Continued) **1000291272**

Is Liquid State:	Yes
Is Gaseous State:	No
Is Combustible Dust:	No
Is Fire Hazard:	No
Is Sudden Release of Pressure Hazard:	No
Is Reactive Hazard:	No
Is Immediate Hazard:	No
Is Delayed Hazard:	No
Is Corrosive to Metal:	No
Is Flammable:	Yes
Is Gas Under Pressure:	No
Is Physical HNOC:	No
Is Emission of Gas With Water:	No
Is Organic Peroxide:	No
Is Oxidizer:	No
Is Pyrophoric liquid or solid:	No
Is Pyrophoric Gas:	No
Is Self-Heating:	No
Is Self-Reacting:	No
Is Acute Toxicity:	Yes
Is Aspiration Hazard:	No
Is Carcinogenicity:	Yes
Is Germ Cell Mutagenicity:	No
Is Health HNOC:	No
Is Reproductive Toxicity:	No
Is Respiratory or Skin Sensitization:	No
Is Serious Eye Damage or Eye Irritation:	Yes
Is Simple Asphyxiate:	No
Is Skin Corrosion or Irritation:	Yes
Is Specific Target Organ Toxicity:	No

Facility ID:	18661
Name:	USF REDDAWAY INC. D/B/A REDDAWAY 501
Address:	10510 N VANCOUVER WAY
City,State,Zip:	PORTLAND, OR 97217
Substance:	WASTE ANTIFREEZE
Reporting Quantities:	Not reported
Quantity Units:	Not reported
Physical State:	Not reported
Storage 1:	Above ground tank
Storage 2:	Not reported
Owner-Operator Name:	Kevin
Direct Site Phone:	5035576200
Report Class:	Annual
Report Year:	2020
Is Poisonous Gas:	No
Is Poisonous Material:	No
Is Biological Hazard:	No
Is Radioactive Material:	No
Is Explosive:	No
Status:	Not reported
Nature of Business:	TRUCKING
NAICS Code:	484122
Maximum Daily Amount Code:	10
Maximum Daily Amount Code Range:	200-499
Maximum Daily Amount Units:	gal
Is Solid State:	No

REDDAWAY (Continued) **1000291272**

Is Liquid State:	Yes
Is Gaseous State:	No
Is Combustible Dust:	No
Is Fire Hazard:	No
Is Sudden Release of Pressure Hazard:	No
Is Reactive Hazard:	No
Is Immediate Hazard:	No
Is Delayed Hazard:	No
Is Corrosive to Metal:	No
Is Flammable:	No
Is Gas Under Pressure:	No
Is Physical HNOC:	No
Is Emission of Gas With Water:	No
Is Organic Peroxide:	No
Is Oxidizer:	No
Is Pyrophoric liquid or solid:	No
Is Pyrophoric Gas:	No
Is Self-Heating:	No
Is Self-Reacting:	No
Is Acute Toxicity:	No
Is Aspiration Hazard:	No
Is Carcinogenicity:	No
Is Germ Cell Mutagenicity:	No
Is Health HNOC:	No
Is Reproductive Toxicity:	Yes
Is Respiratory or Skin Sensitization:	No
Is Serious Eye Damage or Eye Irritation:	No
Is Simple Asphyxiate:	No
Is Skin Corrosion or Irritation:	No
Is Specific Target Organ Toxicity:	Yes
Facility ID:	18661
Name:	USF REDDAWAY INC. D/B/A REDDAWAY 501
Address:	10510 N VANCOUVER WAY
City,State,Zip:	PORTLAND, OR 97217
Substance:	DIESEL FUEL 2
Reporting Quantities:	Not reported
Quantity Units:	Not reported
Physical State:	Not reported
Storage 1:	Above ground tank
Storage 2:	Not reported
Owner-Operator Name:	LEA ANNE
Direct Site Phone:	5035576200
Report Class:	Annual
Report Year:	2018
Is Poisonous Gas:	No
Is Poisonous Material:	No
Is Biological Hazard:	No
Is Radioactive Material:	No
Is Explosive:	No
Status:	Not reported
Nature of Business:	TRUCKING
NAICS Code:	484122
Maximum Daily Amount Code:	40
Maximum Daily Amount Code Range:	100,000-249,999
Maximum Daily Amount Units:	gal
Is Solid State:	No

REDDAWAY (Continued) **1000291272**

Is Liquid State:	Yes
Is Gaseous State:	No
Is Combustible Dust:	No
Is Fire Hazard:	No
Is Sudden Release of Pressure Hazard:	No
Is Reactive Hazard:	No
Is Immediate Hazard:	No
Is Delayed Hazard:	No
Is Corrosive to Metal:	No
Is Flammable:	Yes
Is Gas Under Pressure:	No
Is Physical HNOC:	No
Is Emission of Gas With Water:	No
Is Organic Peroxide:	No
Is Oxidizer:	No
Is Pyrophoric liquid or solid:	No
Is Pyrophoric Gas:	No
Is Self-Heating:	No
Is Self-Reacting:	No
Is Acute Toxicity:	Yes
Is Aspiration Hazard:	No
Is Carcinogenicity:	Yes
Is Germ Cell Mutagenicity:	No
Is Health HNOC:	No
Is Reproductive Toxicity:	No
Is Respiratory or Skin Sensitization:	No
Is Serious Eye Damage or Eye Irritation:	Yes
Is Simple Asphyxiate:	No
Is Skin Corrosion or Irritation:	Yes
Is Specific Target Organ Toxicity:	No

Facility ID:	18661
Name:	USF REDDAWAY INC. D/B/A REDDAWAY 501
Address:	10510 N VANCOUVER WAY
City,State,Zip:	PORTLAND, OR 97217
Substance:	WASTE ANTIFREEZE
Reporting Quantities:	Not reported
Quantity Units:	Not reported
Physical State:	Not reported
Storage 1:	Above ground tank
Storage 2:	Not reported
Owner-Operator Name:	LEA ANNE
Direct Site Phone:	5035576200
Report Class:	Annual
Report Year:	2018
Is Poisonous Gas:	No
Is Poisonous Material:	No
Is Biological Hazard:	No
Is Radioactive Material:	No
Is Explosive:	No
Status:	Not reported
Nature of Business:	TRUCKING
NAICS Code:	484122
Maximum Daily Amount Code:	10
Maximum Daily Amount Code Range:	200-499
Maximum Daily Amount Units:	gal
Is Solid State:	No

REDDAWAY (Continued) **1000291272**

Is Liquid State:	Yes
Is Gaseous State:	No
Is Combustible Dust:	No
Is Fire Hazard:	No
Is Sudden Release of Pressure Hazard:	No
Is Reactive Hazard:	No
Is Immediate Hazard:	No
Is Delayed Hazard:	No
Is Corrosive to Metal:	No
Is Flammable:	No
Is Gas Under Pressure:	No
Is Physical HNOC:	No
Is Emission of Gas With Water:	No
Is Organic Peroxide:	No
Is Oxidizer:	No
Is Pyrophoric liquid or solid:	No
Is Pyrophoric Gas:	No
Is Self-Heating:	No
Is Self-Reacting:	No
Is Acute Toxicity:	No
Is Aspiration Hazard:	No
Is Carcinogenicity:	No
Is Germ Cell Mutagenicity:	No
Is Health HNOC:	No
Is Reproductive Toxicity:	Yes
Is Respiratory or Skin Sensitization:	No
Is Serious Eye Damage or Eye Irritation:	No
Is Simple Asphyxiate:	No
Is Skin Corrosion or Irritation:	No
Is Specific Target Organ Toxicity:	Yes
Facility ID:	18661
Name:	USF REDDAWAY INC. D/B/A REDDAWAY 501
Address:	10510 N VANCOUVER WAY
City,State,Zip:	PORTLAND, OR 97217
Substance:	DIESEL FUEL 2
Reporting Quantities:	Not reported
Quantity Units:	Not reported
Physical State:	Not reported
Storage 1:	Above ground tank
Storage 2:	Not reported
Owner-Operator Name:	LEA ANNE
Direct Site Phone:	5035576200
Report Class:	Annual
Report Year:	2019
Is Poisonous Gas:	No
Is Poisonous Material:	No
Is Biological Hazard:	No
Is Radioactive Material:	No
Is Explosive:	No
Status:	Not reported
Nature of Business:	TRUCKING
NAICS Code:	484122
Maximum Daily Amount Code:	40
Maximum Daily Amount Code Range:	100,000-249,999
Maximum Daily Amount Units:	gal
Is Solid State:	No

REDDAWAY (Continued) **1000291272**

Is Liquid State:	Yes
Is Gaseous State:	No
Is Combustible Dust:	No
Is Fire Hazard:	No
Is Sudden Release of Pressure Hazard:	No
Is Reactive Hazard:	No
Is Immediate Hazard:	No
Is Delayed Hazard:	No
Is Corrosive to Metal:	No
Is Flammable:	Yes
Is Gas Under Pressure:	No
Is Physical HNOC:	No
Is Emission of Gas With Water:	No
Is Organic Peroxide:	No
Is Oxidizer:	No
Is Pyrophoric liquid or solid:	No
Is Pyrophoric Gas:	No
Is Self-Heating:	No
Is Self-Reacting:	No
Is Acute Toxicity:	Yes
Is Aspiration Hazard:	No
Is Carcinogenicity:	Yes
Is Germ Cell Mutagenicity:	No
Is Health HNOC:	No
Is Reproductive Toxicity:	No
Is Respiratory or Skin Sensitization:	No
Is Serious Eye Damage or Eye Irritation:	Yes
Is Simple Asphyxiate:	No
Is Skin Corrosion or Irritation:	Yes
Is Specific Target Organ Toxicity:	No

Click this hyperlink while viewing on your computer to access
4 additional OR AST: record(s) in the EDR Site Report.

VCS:

Name:	YELLOW FREIGHT SYSTEMS
Address:	10510 N VANCOUVER WAY
City,State,Zip:	PORTLAND, OR 97217
ECS Site ID:	1437
Facility Size:	Not reported
Action:	NO FURTHER STATE ACTION REQUIRED
Start Date:	09/01/1999
End Date:	01/02/2000
Program:	VCS
Latitude:	45.6006
Longitude:	-122.6706

Name:	YELLOW FREIGHT SYSTEMS
Address:	10510 N VANCOUVER WAY
City,State,Zip:	PORTLAND, OR 97217
ECS Site ID:	1437
Facility Size:	Not reported
Action:	NEGOTIATIONS
Start Date:	11/01/1998
End Date:	01/01/1999
Program:	VCS
Latitude:	45.6006

REDDAWAY (Continued) **1000291272**

Longitude: -122.6706

Name: YELLOW FREIGHT SYSTEMS
Address: 10510 N VANCOUVER WAY
City,State,Zip: PORTLAND, OR 97217
ECS Site ID: 1437
Facility Size: Not reported
Action: REMEDIAL INVESTIGATION
Start Date: 01/01/1999
End Date: 01/02/2000
Program: VCS
Latitude: 45.6006
Longitude: -122.6706

Name: YELLOW FREIGHT SYSTEMS
Address: 10510 N VANCOUVER WAY
City,State,Zip: PORTLAND, OR 97217
ECS Site ID: 1437
Facility Size: Not reported
Action: Letter Agreement
Start Date: 11/05/1998
End Date: 11/05/1998
Program: VCS
Latitude: 45.6006
Longitude: -122.6706

Name: YELLOW FREIGHT SYSTEMS
Address: 10510 N VANCOUVER WAY
City,State,Zip: PORTLAND, OR 97217
ECS Site ID: 1437
Facility Size: Not reported
Action: VCS Waiting List
Start Date: 05/07/1998
End Date: 11/05/1998
Program: VCS
Latitude: 45.6006
Longitude: -122.6706

OR SPILLS:
Name: Not reported
Address: 10510 N. VANCOUVER ST.
City,State,Zip: PORTLAND, OR 97217
Facility ID: 2014-1700
Incident Status: Closed
Material: Chemical Product
Quantity: .5
Unit of Measure: Gallons
Release Date: 08/03/2014
Description: ERTS reporting the release of Thionex 3EC (Organic Pesticide) from a container to the truck and dock at Reddaway on N. Vancouver. NRCES en-route for cleanup.
Lat/Long: 45.598715 / -122.67227
Source: Container
Media: Pavement
Responsible Company: Reddaway
Responsible Address: 10510 N. Vancouver Way
Responsible City,St,Zip: Portland, OR 97217

REDDAWAY (Continued) **1000291272**

Unknown Quantity Released: Not reported
Maximum Potential Quantity: Not reported
Quantity Recovered: Not reported

Name: Not reported
Address: 10510 N. VANCOUVER ST.
City,State,Zip: PORTLAND, OR 97217
Facility ID: 2014-1700
Incident Status: Closed
Material: Chemical Product
Quantity: .5
Unit of Measure: Gallons
Release Date: 08/03/2014
Description: ERTS reporting the release of Thionex 3EC (Organic Pesticide) from a container to the truck and dock at Reddaway on N. Vancouver. NRCES en-route for cleanup.
Lat/Long: 45.598715 / -122.67227
Source: Container
Media: Pavement
Responsible Company: Reddaway
Responsible Address: 10990 Roe Ave.
Responsible City,St,Zip: Overland Park, KS 66211
Unknown Quantity Released: Not reported
Maximum Potential Quantity: Not reported
Quantity Recovered: Not reported

Name: Not reported
Address: 10510 N VANCOUVER WAY
City,State,Zip: PORTLAND, OR 97217-7549
Facility ID: 2007-0842
Incident Status: Archive
Material: Other oil
Quantity: 90
Unit of Measure: Gallons
Release Date: 04/27/2007
Description: 90 gallons of salmon fish oil released from a punctured tote by Yellow Freight Trucking. Employees assumed it was no problem to wash it down the storm drain and into the Willamette River. BES on-scene to supervise cleanup.
Lat/Long: 45.6006 / -122.6706
Source: Container
Media: On pavement/asphalt - not direct on soil
Responsible Company: Yellow Freight
Responsible Address: 10510 N Vancouver Way
Responsible City,St,Zip: Portland, OR 97217-7549
Unknown Quantity Released: Not reported
Maximum Potential Quantity: Not reported
Quantity Recovered: Not reported

Name: Not reported
Address: 10510 N VANCOUVER WAY
City,State,Zip: PORTLAND, OR 97217-7549
Facility ID: 2007-0842
Incident Status: Archive
Material: Other oil
Quantity: 90
Unit of Measure: Gallons

REDDAWAY (Continued) **1000291272**

Release Date: 04/27/2007
Description: 90 gallons of salmon fish oil released from a punctured tote by Yellow Freight Trucking. Employees assumed it was no problem to wash it down the storm drain and into the Willamette River. BES on-scene to supervise cleanup.
Lat/Long: 45.6006 / -122.6706
Source: Container
Media: Not reported
Responsible Company: Yellow Freight
Responsible Address: 10510 N Vancouver Way
Responsible City,St,Zip: Portland, OR 97217-7549
Unknown Quantity Released: Not reported
Maximum Potential Quantity: Not reported
Quantity Recovered: Not reported

HAZMAT:

Name:	Not reported
Address:	10510 N VANCOUVER WY
City,State,Zip:	PORTLAND, OR 97217
Responsble Party:	Not reported
RP Company:	YELLOW FREIGHT
RP Address:	10510 N VANCOVER WAY
RP City,St,Zip:	PORTLAND, OR 97217
Facility ID:	930126
OERS Number:	Not reported
Dept Rsp:	HAZMAT TEAM PORTLAND - 06
Narrative:	Not reported
Property Loss:	Not reported
Amount Released:	Not reported
Service County:	Not reported
Service Name:	Not reported
Incident Type:	Not reported
Civilian Casualty Activity:	Not reported
Chemical Name:	Not reported
Hazmat Area Affected:	Not reported
Hazmat Area Evacuated:	Not reported
Hazmat Container Type:	Not reported
Hazmat Physical State Released:	Not reported
Hazmat Released Into:	Not reported
Hazmat Released Volume Units:	Not reported
Hazmat Released Weight Units:	Not reported
Hazmat Released From:	Not reported
Hazmat Area Affected Measurement:	Not reported
Hazmat No. of People Evacuated:	Not reported
Hazmat No of Buildings Evacuated:	Not reported
Incident Content Loss:	Not reported
Civilian Casualty Patient Disposition:	Not reported
Incident Mixed Use Property:	Not reported
Location Type:	Not reported
Incident Aid Given Or Received:	Not reported
Incident AID Received from FDID:	Not reported
Incident Aided Department FDID:	Not reported
Person Involved Business Name:	Not reported
Person Involved First Name:	Not reported
Person Involved Last Name:	Not reported
Person Involved Type:	Not reported
Person Involved Phone Number:	Not reported

REDDAWAY (Continued) **1000291272**

Person Involved Primary Language:	Not reported
Hazmat Evacuated Measurement:	Not reported
Hazmat Story of Release:	Not reported
Remark:	Not reported
Incident District:	HAZMAT TEAM PORTLAND - 06
Date Added:	01/01/1985
Unit:	Not reported
Agency Phone:	Not reported
Osfm Incident Report Number:	930126
Dept. Responding:	HAZMAT TEAM PORTLAND - 06
Person Making Report:	DUANE BRAY
Title:	LT
Agency:	HAZMAT TEAM PORTLAND - 06
Phone:	Not reported
Date Of Incident:	04/05/1993
Call Time:	7:13:00 PM
In Route:	12:00:00 AM
Arrival:	7:29:00 PM
Depart Scene:	12:00:00 AM
Back In Quarters:	12:00:00 AM
In Service:	8:09:00 PM
Dist Of Incident:	HAZMAT TEAM PORTLAND - 06
Were State Resources Used?:	False
Was Oers Notified?:	False
Oers Number:	Not reported
Team Number:	HM06
Agency Report Number:	93-11945
Unit:	Not reported
Highway:	Not reported
Mile Post:	Not reported
Scene Type:	Private Structure
Area Type:	Industrial
Responsible Party(les):	Not reported
Company:	YELLOW FREIGHT
Respcontact:	Not reported
Address:	10510 N VANCOVER WAY
Resp City:	PORTLAND
Resp State:	OR
Resp ZipCode:	97217
Phone:	0002898800
Resp Phone2:	Not reported
Weather:	0
Temperature:	0
Wind Speed:	0
Wind Direction:	Not reported
Were Haz Materials Released?:	True
Operation Performed:	In Route
Cause:	Unknown
Vehicle And Cargo:	1500
Fixed Property:	0
Total Loss:	$1,500.00
Hazmat Population Density:	Not reported
HazMat Actions Taken - Description:	Not reported
Hazmat Factors Contributing To Release:	Not reported
Hazmat DOT Hazard Classification:	Not reported
Hazmat CAS Number:	Not reported
Hazardous Materials Release:	Not reported

REDDAWAY (Continued) **1000291272**

Fire Incident Type: Not reported
Property Use: Not reported
Latitude: Not reported
Longitude: Not reported
Hazmat Disposition: Not reported

Chemical:
Chemical Info: 6515
Chemical Id: 35430
Incident Id: 930126
Chemical Name: UNKNOWN CHEMICAL
UNNA: Not reported
Amount At Risk: 0
Amount Released: 0
Amount Measured: 0
Biological: False
Radiological: False

Chemical Id: 35430
Chemical Name: UNKNOWN CHEMICAL
Hazardous Ingredient: UNKNOWN CHEMICAL
Hazardous Class 1: 9.0
Hazardous Class 2: Not reported
Hazardous Rank: 2
Case Number: Not reported
UNNA Number: Not reported
EPA Pest Reg: Not reported
EHA Chem: Not reported
PSM Chem: Not reported
CAA 112R Chem: Not reported

Method:
Method Used Id: 7038
Incident Id: 930126
Identity Method: 1

Released:
Release Behavior Id: 7418
Incident Id: 930126
Behavior: 10

Narrative:
Narrative Id: 4161
Incident Id: 930126
Incident Narrative: HZM23 WAS CONTRACTED BY AN EMPLOYEE OF YELLOW FREIGHT WITH A CONCERN ABOUT A 55 GALLON DRUM OF RESIN SPILLED IN A LOADING DOCK A TRAILER WITH RESIN SPILLED INSIDE AND IN THE LOADING DOCK THE RESIN HAD DIRT COVERING IT WITH A FEW TIRE TRACKS THROUGH
Incident Date: 4/5/1993

FINDS:
Registry ID: 110004787295

Click Here for FRS Facility Detail Report:

REDDAWAY (Continued) **1000291272**

Environmental Interest/Information System:
OR-DEQ (Oregon - Department Of Environmental Quality) is a regulatory agency whose job is to protect the quality of Oregon's Environment. DEQ uses a combination of technical assistance, inspections and permitting to help public and private facilities and citizens understand and comply with state and federal environmental regulations.
RCRAInfo is a national information system that supports the Resource Conservation and Recovery Act (RCRA) program through the tracking of events and activities related to facilities that generate, transport, and treat, store, or dispose of hazardous waste. RCRAInfo allows RCRA program staff to track the notification, permit, compliance, and corrective action activities required under RCRA.
HAZARDOUS WASTE BIENNIAL REPORTER

Click this hyperlink while viewing on your computer to access additional FINDS: detail in the EDR Site Report.

ECHO:

Envid:	1000291272
Registry ID:	110004787295
URL:	http://echo.epa.gov/detailed-facility-report?fid=110004787295
Name:	REDDAWAY
Address:	10510 N VANCOUVER WAY
City,State,Zip:	PORTLAND, OR 97217

HSIS:

ame:	REDDAWAY INC 501
Address:	10510 N VANCOUVER WAY
ty,State,Zip:	PORTLAND, OR 97217
acility ID:	018661
Department Or Division Of Company:	YRC INC YRC FREIGHT
hemical Is Extremely Hazardous Substance (EHS:	N
ontains 112R:	N
acility Has Written Emergency Plan:	Y
CS Code 1:	484122
NAICS Desc 1:	GENERAL FREIGHT TRUCKING-LONG-DISTANCE LE
CS Code 2:	000000
S Desc 2:	Not reported
Manager Name:	JOYCE LOREDO
ness Phone:	5035576200
ling Address:	10990 ROE AVE MS A-650
Mailing City:	OVERLAND PARK
Mailing State:	KS
iling Zip:	662111213
. of Employees:	219
Phone:	5035576200
lacard:	Y
e Dept Code:	0291
FD:	PORTLAND FIRE & RESCUE
prinkler System:	Y
Emergency Contact:	MARTY HOPE
Emergency Procedure:	SHOP OFFICE
Business Type:	TRUCKING
ty Type:	Not reported
rtment:	Not reported
s:	Not reported

REDDAWAY (Continued) **1000291272**

de:	Not reported
tude:	Not reported
s TRI:	Not reported
s RMP:	Not reported
s PSM:	Not reported
s CR2K:	Not reported
s 302:	Not reported
r Name:	Not reported
Reported ID:	Not reported
Number:	Not reported
ical Name:	Not reported
Name:	Not reported
re:	Not reported
:	Not reported
S:	Not reported
re Component:	Not reported
mum Daily Amount Code:	Not reported
mum Daily Amount Unit:	Not reported
ical Added Date:	Not reported
em PSM:	Not reported
em 112R:	Not reported
em 302:	Not reported
sticide:	Not reported
tilizer:	Not reported
cal State:	Not reported
A Number:	Not reported
A Health:	Not reported
A Flammability:	Not reported
A Reactivity:	Not reported
A Special Notice:	Not reported
rds:	Not reported
er of Days Onsite:	Not reported
	Not reported
se Number:	64742547
Chemical Name:	MOTOR OIL
Name:	Not reported
s Pure:	No
s Mix:	Yes
S:	Not reported
re Component:	Not reported
ximum Daily Amount Code:	21
aximum Daily Amount Unit:	gal
cal Added Date:	04/03/2017
s Chem PSM:	No
s Chem 112R:	No
s Chem 302:	No
s Pesticide:	No
s Fertilizer:	No
hysical State:	Liquid
NA Number:	N/A
FPA Health:	1
FPA Flammability:	2
FPA Reactivity:	0
FPA Special Notice:	N/A
azards:	Health Acute, Health Aspiration
umber of Days Onsite:	365

REDDAWAY (Continued) **1000291272**

ar:	2018
ase Number:	74986
Chemical Name:	PROPANE
Name:	Not reported
s Pure:	Yes
s Mix:	No
S:	Not reported
re Component:	Not reported
ximum Daily Amount Code:	11
aximum Daily Amount Unit:	gal
cal Added Date:	04/03/2017
s Chem PSM:	No
s Chem 112R:	Yes
s Chem 302:	No
s Pesticide:	No
s Fertilizer:	No
hysical State:	Gas
NA Number:	1978
PA Health:	2
PA Flammability:	4
PA Reactivity:	0
PA Special Notice:	N/A
Hazards:	Health Asphyxiant, Physical Combustive, Physical Flammable
umber of Days Onsite:	365
ar:	2018
e Number:	107211
hemical Name:	ANTIFREEZE
Name:	Not reported
s Pure:	No
s Mix:	Yes
S:	Not reported
re Component:	Not reported
ximum Daily Amount Code:	11
aximum Daily Amount Unit:	gal
cal Added Date:	04/03/2017
s Chem PSM:	No
s Chem 112R:	No
s Chem 302:	No
s Pesticide:	No
s Fertilizer:	No
hysical State:	Liquid
NA Number:	3082
PA Health:	1
PA Flammability:	1
PA Reactivity:	0
Special Notice:	Not reported
ards:	Health ReproductiveToxicity, Health SpecificOrganToxicity
umber of Days Onsite:	365
ar:	2018
se Number:	N/A
Chemical Name:	WASTE OIL
Name:	Not reported
s Pure:	No
s Mix:	Yes

REDDAWAY (Continued) **1000291272**

S: Not reported
re Component: Not reported
ximum Daily Amount Code: 21
aximum Daily Amount Unit: gal
cal Added Date: 04/03/2017
s Chem PSM: No
s Chem 112R: No
s Chem 302: No
s Pesticide: No
s Fertilizer: No
hysical State: Liquid
NA Number: N/A
FPA Health: 0
FPA Flammability: 0
FPA Reactivity: 0
FPA Special Notice: N/A
azards: Health SeriousEye, Health SkinCorrosion
umber of Days Onsite: 365
ar: 2018

ase Number: 68476346
emical Name: DIESEL FUEL 2
Name: Not reported
s Pure: No
s Mix: Yes
S: Not reported
re Component: Not reported
ximum Daily Amount Code: 40
aximum Daily Amount Unit: gal
cal Added Date: 04/03/2017
s Chem PSM: No
s Chem 112R: No
s Chem 302: No
s Pesticide: No
s Fertilizer: No
hysical State: Liquid
NA Number: 1993
FPA Health: 2
FPA Flammability: 2
FPA Reactivity: 0
FPA Special Notice: N/A
ards: Health Acute, Health Carcinogenicity, Health SeriousEye, Health SkinCorrosion, Physical Combustive
umber of Days Onsite: 365
ar: 2018

se Number: 74862
Chemical Name: ACETYLENE
Name: Not reported
s Pure: Yes
s Mix: No
S: Not reported
re Component: Not reported
ximum Daily Amount Code: 11
ximum Daily Amount Unit: cuft
cal Added Date: 04/03/2017
s Chem PSM: No

REDDAWAY (Continued) **1000291272**

s Chem 112R: Yes
s Chem 302: No
s Pesticide: No
s Fertilizer: No
hysical State: Gas
NA Number: 1001
FPA Health: 0
FPA Flammability: 4
FPA Reactivity: 3
FPA Special Notice: N/A
Hazards: Health Asphyxiant, Physical Combustive, Physical Flammable
umber of Days Onsite: 365
ar: 2018

ase Number: 57136
emical Name: BLUE DEF
Name: Not reported
s Pure: No
s Mix: Yes
S: Not reported
re Component: Not reported
ximum Daily Amount Code: 10
aximum Daily Amount Unit: gal
cal Added Date: 02/22/2018
s Chem PSM: No
s Chem 112R: No
s Chem 302: No
s Pesticide: No
s Fertilizer: No
hysical State: Liquid
NA Number: N/A
FPA Health: 1
FPA Flammability: 0
FPA Reactivity: 0
FPA Special Notice: N/A
azards: Health SeriousEye, Health SkinCorrosion
umber of Days Onsite: 365
ar: 2018

se Number: 64742650
Chemical Name: SYNTHETIC GEAR OIL
Name: Not reported
s Pure: Yes
s Mix: No
S: Not reported
re Component: Not reported
ximum Daily Amount Code: 10
aximum Daily Amount Unit: gal
cal Added Date: 02/22/2018
s Chem PSM: No
s Chem 112R: No
s Chem 302: No
s Pesticide: No
s Fertilizer: No
hysical State: Liquid
A Number: Not reported
A Health: Not reported

REDDAWAY (Continued) **1000291272**

A Flammability:	Not reported
A Reactivity:	Not reported
A Special Notice:	Not reported
azards:	Health SeriousEye
umber of Days Onsite:	365
ar:	2018
se Number:	N/A
Chemical Name:	LUBRICATING GREASE/OIL
Name:	Not reported
s Pure:	No
s Mix:	Yes
S:	Not reported
re Component:	Not reported
ximum Daily Amount Code:	10
aximum Daily Amount Unit:	gal
cal Added Date:	02/22/2018
s Chem PSM:	No
s Chem 112R:	No
s Chem 302:	No
s Pesticide:	No
s Fertilizer:	No
hysical State:	Liquid
NA Number:	1268
PA Health:	0
PA Flammability:	0
PA Reactivity:	0
PA Special Notice:	N/A
azards:	Health SeriousEye
umber of Days Onsite:	365
ar:	2018
e Number:	107211
Chemical Name:	WASTE ANTIFREEZE
Name:	Not reported
s Pure:	Yes
s Mix:	No
S:	Not reported
re Component:	Not reported
ximum Daily Amount Code:	10
aximum Daily Amount Unit:	gal
cal Added Date:	02/22/2018
s Chem PSM:	No
s Chem 112R:	No
s Chem 302:	No
s Pesticide:	No
s Fertilizer:	No
hysical State:	Liquid
NA Number:	3082
PA Health:	0
PA Flammability:	0
PA Reactivity:	0
PA Special Notice:	N/A
ards:	Health ReproductiveToxicity, Health SpecificOrganToxicity
umber of Days Onsite:	365
ar:	2018

REDDAWAY (Continued) **1000291272**

Chemical:

Chemical Name:	MOTOR OIL
hysical Description:	LIQUID
se Number:	64742547
acility Id:	018661
ysical State Of The Substance:	2
erage Amount Possessed During The Year Code:	20
aximum Amount Possessed During The Year Code:	53
plicable Unit Of Measure Code:	2
Description Of The Unit Of Measure:	GALLONS
pe Code:	B
Description:	UNDERGROUND TANK
pe Code:	D
Temperature Description:	STEEL DRUM
essure of Code:	1
Pressure Description:	NORMAL PRESSURE
essure of Code:	1
Pressure Description:	NORMAL PRESSURE
Temperature Description:	NORMAL TEMPERATURE
mperature of The Hazardous Substance Code:	4
Temperature Description:	NORMAL TEMPERATURE
mperature of The Hazardous Substance Code:	4
ays Hazardous Substance On Site During Year:	365
The Substance Protected A Trade Secret:	False
ion Of The Max Qnty Code:	7,500,000-9,999,999
tion Of The Avg Qnty Code:	1,000-4,999
Most Hazardous Ingridient:	PETROLEUM HYDROCARBONS
ted Nations/north America 4 Digit Class Number:	0000
azard Rank:	2
Ingredient:	Not reported
ubstance Pure:	False
bstance Mix:	True
First Hazardous Class Code For Chemical:	Combustible Material
econd Hazardous Class Code For Chemical:	Chronic Health Hazard
Hazardous Class Code For Chemical:	Not reported
ard Class 1 Of The Chemical:	4.5
zard Class 2 Of The Chemical:	6.4
rd Class 3 Of The Chemical:	Not reported

Additional Chemical:

nical Is A Toxic 313 Chemical:	Not reported
Pesticide Registration Number:	Not reported
ains 112R:	Not reported
ains EHS:	Not reported
ertilizer:	N
esticide:	N
ains 313:	Not reported

Chemical Name:	OXYGEN
Physical Description:	GAS
se Number:	7782447
acility Id:	018661
ysical State Of The Substance:	3
erage Amount Possessed During The Year Code:	11
ximum Amount Possessed During The Year Code:	11
plicable Unit Of Measure Code:	3

REDDAWAY (Continued) **1000291272**

escription Of The Unit Of Measure: CUBIC FEET
ype Code: L
Description: CYLINDER
Code: Not reported
perature Description: Not reported
essure of Code: 2
Pressure Description: GREATER THAN NORMAL PRESSURE
sure of Code: Not reported
sure Description: Not reported
Temperature Description: NORMAL TEMPERATURE
mperature of The Hazardous Substance Code: 4
perature Description: Not reported
perature of The Hazardous Substance Code: Not reported
ays Hazardous Substance On Site During Year: 365
The Substance Protected A Trade Secret: False
ription Of The Max Qnty Code: 500-999
ription Of The Avg Qnty Code: 500-999
Most Hazardous Ingridient: OXYGEN
ted Nations/north America 4 Digit Class Number: 1072
zard Rank: 2
EHS Ingredient: NONE LISTED ON SDS
bstance Pure: True
ubstance Mix: False
st Hazardous Class Code For Chemical: Oxidizers
Second Hazardous Class Code For Chemical: Non-flammable Gas
Hazardous Class Code For Chemical: Not reported
ard Class 1 Of The Chemical: 5.1
zard Class 2 Of The Chemical: 2.2
rd Class 3 Of The Chemical: Not reported

Additional Chemical:

hemical Is A Toxic 313 Chemical: N
Pesticide Registration Number: Not reported
ontains 112R: N
ontains EHS: N
ertilizer: N
esticide: N
ontains 313: N

Chemical Name: PROPANE
Physical Description: GAS
ase Number: 74986
cility Id: 018661
ysical State Of The Substance: 3
erage Amount Possessed During The Year Code: 20
ximum Amount Possessed During The Year Code: 20
plicable Unit Of Measure Code: 2
Description Of The Unit Of Measure: GALLONS
ype Code: L
Description: CYLINDER
Code: Not reported
perature Description: Not reported
essure of Code: 2
Pressure Description: GREATER THAN NORMAL PRESSURE
sure of Code: Not reported
sure Description: Not reported
Temperature Description: NORMAL TEMPERATURE

REDDAWAY (Continued) **1000291272**

mperature of The Hazardous Substance Code:	4
erature Description:	Not reported
erature of The Hazardous Substance Code:	Not reported
ays Hazardous Substance On Site During Year:	365
The Substance Protected A Trade Secret:	False
tion Of The Max Qnty Code:	1,000-4,999
tion Of The Avg Qnty Code:	1,000-4,999
Most Hazardous Ingridient:	PROPANE
ted Nations/north America 4 Digit Class Number:	1075
zard Rank:	2
EHS Ingredient:	NONE LISTED ON SDS
stance Pure:	True
ubstance Mix:	False
First Hazardous Class Code For Chemical:	Flammable Gas
econd Hazardous Class Code For Chemical:	Acute Health Hazard
Hazardous Class Code For Chemical:	Not reported
ard Class 1 Of The Chemical:	2.1
zard Class 2 Of The Chemical:	6.3
rd Class 3 Of The Chemical:	Not reported
Additional Chemical:	
hemical Is A Toxic 313 Chemical:	N
Pesticide Registration Number:	Not reported
ontains 112R:	N
ontains EHS:	N
ertilizer:	N
esticide:	N
ontains 313:	N
hemical Name:	ANTIFREEZE
hysical Description:	LIQUID
e Number:	107211
cility Id:	018661
ysical State Of The Substance:	2
erage Amount Possessed During The Year Code:	10
ximum Amount Possessed During The Year Code:	11
plicable Unit Of Measure Code:	2
Description Of The Unit Of Measure:	GALLONS
pe Code:	D
Description:	STEEL DRUM
Code:	Not reported
erature Description:	Not reported
essure of Code:	1
Pressure Description:	NORMAL PRESSURE
ure of Code:	Not reported
ure Description:	Not reported
Temperature Description:	NORMAL TEMPERATURE
mperature of The Hazardous Substance Code:	4
erature Description:	Not reported
erature of The Hazardous Substance Code:	Not reported
ays Hazardous Substance On Site During Year:	365
The Substance Protected A Trade Secret:	False
ription Of The Max Qnty Code:	500-999
ription Of The Avg Qnty Code:	200-499
Most Hazardous Ingridient:	ETHYLENE GLYCOL
ted Nations/north America 4 Digit Class Number:	3082
zard Rank:	2

REDDAWAY (Continued) **1000291272**

Ingredient:	Not reported
ubstance Pure:	False
bstance Mix:	True
irst Hazardous Class Code For Chemical:	Acute Health Hazard
nd Hazardous Class Code For Chemical:	Not reported
Hazardous Class Code For Chemical:	Not reported
zard Class 1 Of The Chemical:	6.3
rd Class 2 Of The Chemical:	Not reported
rd Class 3 Of The Chemical:	Not reported
Additional Chemical:	
hemical Is A Toxic 313 Chemical:	N
Pesticide Registration Number:	Not reported
ontains 112R:	N
ontains EHS:	N
rtilizer:	N
esticide:	N
ontains 313:	Y

Chemical Name:	WASTE OIL
nysical Description:	LIQUID
Number:	Not reported
cility Id:	018661
ysical State Of The Substance:	2
erage Amount Possessed During The Year Code:	20
ximum Amount Possessed During The Year Code:	20
plicable Unit Of Measure Code:	2
Description Of The Unit Of Measure:	GALLONS
pe Code:	B
Description:	UNDERGROUND TANK
Code:	Not reported
erature Description:	Not reported
essure of Code:	1
Pressure Description:	NORMAL PRESSURE
ure of Code:	Not reported
ure Description:	Not reported
Temperature Description:	NORMAL TEMPERATURE
mperature of The Hazardous Substance Code:	4
erature Description:	Not reported
erature of The Hazardous Substance Code:	Not reported
ays Hazardous Substance On Site During Year:	365
The Substance Protected A Trade Secret:	False
tion Of The Max Qnty Code:	1,000-4,999
tion Of The Avg Qnty Code:	1,000-4,999
Most Hazardous Ingridient:	PETROLEUM HYDROCARBONS
d Nations/north America 4 Digit Class Number:	Not reported
zard Rank:	2
Ingredient:	Not reported
ubstance Pure:	False
bstance Mix:	True
First Hazardous Class Code For Chemical:	Combustible Material
econd Hazardous Class Code For Chemical:	Chronic Health Hazard
Hazardous Class Code For Chemical:	Not reported
ard Class 1 Of The Chemical:	4.5
zard Class 2 Of The Chemical:	6.4
rd Class 3 Of The Chemical:	Not reported

REDDAWAY (Continued) **1000291272**

emical Name:	DIESEL FUEL 2
nysical Description:	LIQUID
ase Number:	68476346
cility Id:	018661
ysical State Of The Substance:	2
verage Amount Possessed During The Year Code:	61
ximum Amount Possessed During The Year Code:	80
plicable Unit Of Measure Code:	2
Description Of The Unit Of Measure:	GALLONS
pe Code:	A
Description:	ABOVEGROUND TANK
Code:	Not reported
erature Description:	Not reported
essure of Code:	1
Pressure Description:	NORMAL PRESSURE
sure of Code:	Not reported
sure Description:	Not reported
Temperature Description:	NORMAL TEMPERATURE
mperature of The Hazardous Substance Code:	4
erature Description:	Not reported
erature of The Hazardous Substance Code:	Not reported
ays Hazardous Substance On Site During Year:	365
The Substance Protected A Trade Secret:	False
n Of The Max Qnty Code:	100,000,000-249,999,999
n Of The Avg Qnty Code:	25,000,000-49,999,999
Most Hazardous Ingridient:	PETROLEUM DISTILLATES
ited Nations/north america 4 Digit Class Number:	1993
zard Rank:	2
EHS Ingredient:	NONE LISTED ON MSDS
bstance Pure:	False
stance Mix:	True
First Hazardous Class Code For Chemical:	Flammable and Combustible Liquid
econd Hazardous Class Code For Chemical:	Chronic Health Hazard
Hazardous Class Code For Chemical:	Not reported
ard Class 1 Of The Chemical:	3.0
zard Class 2 Of The Chemical:	6.4
rd Class 3 Of The Chemical:	Not reported

Additional Chemical:

hemical Is A Toxic 313 Chemical:	N
Pesticide Registration Number:	Not reported
ontains 112R:	N
ontains EHS:	N
rtilizer:	N
esticide:	N
ontains 313:	N

Chemical Name:	ACETYLENE
Physical Description:	GAS
se Number:	74862
cility Id:	018661
ysical State Of The Substance:	3
erage Amount Possessed During The Year Code:	10
ximum Amount Possessed During The Year Code:	11
plicable Unit Of Measure Code:	3
escription Of The Unit Of Measure:	CUBIC FEET
pe Code:	L

REDDAWAY (Continued) **1000291272**

Description:	CYLINDER
Code:	Not reported
perature Description:	Not reported
essure of Code:	2
Pressure Description:	GREATER THAN NORMAL PRESSURE
sure of Code:	Not reported
sure Description:	Not reported
Temperature Description:	NORMAL TEMPERATURE
mperature of The Hazardous Substance Code:	4
perature Description:	Not reported
perature of The Hazardous Substance Code:	Not reported
ays Hazardous Substance On Site During Year:	365
The Substance Protected A Trade Secret:	False
ription Of The Max Qnty Code:	500-999
ription Of The Avg Qnty Code:	200-499
Most Hazardous Ingridient:	ACETYLENE
ted Nations/north America 4 Digit Class Number:	1001
azard Rank:	2
EHS Ingredient:	NONE LISTED ON MSDS
bstance Pure:	True
ubstance Mix:	False
First Hazardous Class Code For Chemical:	Flammable Gas
econd Hazardous Class Code For Chemical:	Chronic Health Hazard
Hazardous Class Code For Chemical:	Not reported
ard Class 1 Of The Chemical:	2.1
zard Class 2 Of The Chemical:	6.4
rd Class 3 Of The Chemical:	Not reported

Additional Chemical:

hemical Is A Toxic 313 Chemical:	N
Pesticide Registration Number:	Not reported
ontains 112R:	N
ontains EHS:	N
ertilizer:	N
esticide:	N
ontains 313:	N

Click this hyperlink while viewing on your computer to access
1 additional OR HSIS: record(s) in the EDR Site Report.

OR MANIFEST:

Manifest Year:	Manifest Year - 2016
EPA Id:	ORD093480804
Inactive Status:	Not reported
Organization Name:	Not reported
Contact Name:	Marty Hope
Contact Telephone Number:	Not reported
Mailing Address:	10510 N Vancouver Way
Mailing City/State/Zip:	Portland, OR 97217-7549

Manifest:

Name:	REDDAWAY INC
Year :	2016
RCRA Id :	ORD093480804
Inactive :	Not reported
Status:	Conditionally exempt generator

REDDAWAY (Continued) **1000291272**

Manifest :	000147972DAT
Ship Date :	10/06/2016
TSD :	WAD991281767
WS Num:	2
Transporter:	Not reported
Ship Qty :	Not reported
Rpt Unit :	Not reported
Off Mng :	H061
EPA Waste Codes:	D035
Waste Description:	Paint Contaminated Absorbents
mt Of Waste Stream Generated in Reporting Yr 1:	15.8725
mt Of Waste Stream Generated in Reporting Yr 2:	15.8725

Name:	REDDAWAY INC
Year :	2016
RCRA Id :	ORD093480804
Inactive :	Not reported
Status:	Conditionally exempt generator
Manifest :	010520885JJK
Ship Date :	02/05/2016
TSD :	IDD073114654
WS Num:	1
Transporter:	Not reported
Ship Qty :	Not reported
Rpt Unit :	Not reported
Off Mng :	H132
EPA Waste Codes:	D001
Waste Description:	Cleanup of Sodium Nitrite spill
Amt Of Waste Stream Generated in Reporting Yr 1:	47.6175
Amt Of Waste Stream Generated in Reporting Yr 2:	2.2675

Name:	REDDAWAY INC
Year :	2016
RCRA Id :	ORD093480804
Inactive :	Not reported
Status:	Conditionally exempt generator
Manifest :	2116025-1511
Ship Date :	09/13/2016
TSD :	OHD980613541
WS Num:	1
Transporter:	Not reported
Ship Qty :	Not reported
Rpt Unit :	Not reported
Off Mng :	H040
EPA Waste Codes:	D001
Waste Description:	Cleanup of Sodium Nitrite spill
Amt Of Waste Stream Generated in Reporting Yr 1:	47.6175
mt Of Waste Stream Generated in Reporting Yr 2:	45.35

Manifest:

Name:	REDDAWAY INC
Year :	2015
RCRA Id :	ORD093480804
Inactive :	Not reported
Status:	Large quantity generator

REDDAWAY (Continued) **1000291272**

Manifest : 000619431WAS
Ship Date : 02/03/2015
TSD : MOD981505555
WS Num: 1
Transporter: Not reported
Ship Qty : Not reported
Rpt Unit : Not reported
Off Mng : H040
EPA Waste Codes: D001
Waste Description: Cleanup of spill of Endosulfan product
mt Of Waste Stream Generated in Reporting Yr 1: 160.9925
mt Of Waste Stream Generated in Reporting Yr 2: 160.9925

Name: REDDAWAY INC
Year : 2015
RCRA Id : ORD093480804
Inactive : Not reported
Status: Large quantity generator
Manifest : 000619431WAS
Ship Date : 02/03/2015
TSD : MOD981505555
WS Num: 2
Transporter: Not reported
Ship Qty : Not reported
Rpt Unit : Not reported
Off Mng : H040
EPA Waste Codes: P050
Waste Description: Absorbents from cleanup of Endosulfan product spill
mt Of Waste Stream Generated in Reporting Yr 1: 61.2225
mt Of Waste Stream Generated in Reporting Yr 2: 61.2225

Name: REDDAWAY INC
Year : 2015
RCRA Id : ORD093480804
Inactive : Not reported
Status: Large quantity generator
Manifest : 000619431WAS
Ship Date : 02/03/2015
TSD : MOD981505555
WS Num: 1
Transporter: Not reported
Ship Qty : Not reported
Rpt Unit : Not reported
Off Mng : H040
EPA Waste Codes: P050
Waste Description: Cleanup of spill of Endosulfan product
mt Of Waste Stream Generated in Reporting Yr 1: 160.9925
mt Of Waste Stream Generated in Reporting Yr 2: 160.9925

Name: REDDAWAY INC
Year : 2015
RCRA Id : ORD093480804
Inactive : Not reported
Status: Large quantity generator
Manifest : 008054787FLE
Ship Date : 02/06/2015
TSD : NED981723513

REDDAWAY (Continued) **1000291272**

WS Num: 3
Transporter: Not reported
Ship Qty : Not reported
Rpt Unit : Not reported
Off Mng : H040
EPA Waste Codes: D001
Waste Description: Discarded Paint Product
mt Of Waste Stream Generated in Reporting Yr 1: 113.375
mt Of Waste Stream Generated in Reporting Yr 2: 113.375

Name: REDDAWAY INC
Year : 2015
RCRA Id : ORD093480804
Inactive : Not reported
Status: Large quantity generator
Manifest : 008054787FLE
Ship Date : 02/06/2015
TSD : NED981723513
WS Num: 4
Transporter: Not reported
Ship Qty : Not reported
Rpt Unit : Not reported
Off Mng : H040
EPA Waste Codes: D001
Waste Description: Discarded Sodium Nitrite product
mt Of Waste Stream Generated in Reporting Yr 1: 4.535
mt Of Waste Stream Generated in Reporting Yr 2: 4.535

Manifest:
Name: REDDAWAY INC
Year : 2013
RCRA Id : ORD093480804
Inactive : Not reported
Status: Conditionally exempt generator
Manifest : 000488257WAS
Ship Date : 09/12/2013
TSD : AZD081705402
WS Num: 2
Transporter: IND058484114
Ship Qty : Not reported
Rpt Unit : Not reported
Off Mng : H061
EPA Waste Codes: D001
Waste Description: WD-40 Lubricant cans
Of Waste Stream Generated in Reporting Yr 1: 68.025000000000006
Of Waste Stream Generated in Reporting Yr 2: 68.025000000000006

Name: REDDAWAY INC
Year : 2013
RCRA Id : ORD093480804
Inactive : Not reported
Status: Conditionally exempt generator
Manifest : 000488310WAS

REDDAWAY (Continued) **1000291272**

Ship Date :	10/10/2013
TSD :	AZD081705402
WS Num:	1
Transporter:	IND058484114
Ship Qty :	Not reported
Rpt Unit :	Not reported
Off Mng :	H110
EPA Waste Codes:	D001
Waste Description:	Algaecide/Fungicide product
Of Waste Stream Generated in Reporting Yr 1:	22.675000000000001
Of Waste Stream Generated in Reporting Yr 2:	22.675000000000001

Manifest:

Name:	YRC INC.
Year :	2008
RCRA Id :	ORD093480804
Inactive :	Not reported
Status:	Small quantity generator
Manifest :	003618585JJK
Ship Date :	02/14/2008
TSD :	WAD991281767
WS Num:	1
Transporter:	WAR000001743
Ship Qty :	Not reported
Rpt Unit :	Not reported
Off Mng :	H040
EPA Waste Codes:	D002
Waste Description:	Damaged Acetic Acid Product
nt Of Waste Stream Generated in Reporting Yr 1:	19.868401875
nt Of Waste Stream Generated in Reporting Yr 2:	19.868401875

Name:	YRC INC.
Year :	2008
RCRA Id :	ORD093480804
Inactive :	Not reported
Status:	Small quantity generator
Manifest :	004049079JJK
Ship Date :	04/09/2008
TSD :	WAD991281767
WS Num:	4
Transporter:	WAR000001743
Ship Qty :	Not reported
Rpt Unit :	Not reported
Off Mng :	H040
EPA Waste Codes:	D001
Waste Description:	Damaged Petroleum Distillates
Of Waste Stream Generated in Reporting Yr 1:	22.675000000000001
Of Waste Stream Generated in Reporting Yr 2:	22.675000000000001

Name:	YRC INC.
Year :	2008
RCRA Id :	ORD093480804
Inactive :	Not reported
Status:	Small quantity generator
Manifest :	004049081JJK

REDDAWAY (Continued) **1000291272**

Ship Date :	04/09/2008
TSD :	WAD991281767
WS Num:	5
Transporter:	WAR000001743
Ship Qty :	Not reported
Rpt Unit :	Not reported
Off Mng :	H040
EPA Waste Codes:	D001
Waste Description:	Damaged Resin solution in absorbents
f Waste Stream Generated in Reporting Yr 1:	272.10000000000002
f Waste Stream Generated in Reporting Yr 2:	272.10000000000002

Name:	YRC INC.
Year :	2008
RCRA Id :	ORD093480804
Inactive :	Not reported
Status:	Small quantity generator
Manifest :	004813113JJK
Ship Date :	12/03/2008
TSD :	WAD991281767
WS Num:	2
Transporter:	WAR000001743
Ship Qty :	Not reported
Rpt Unit :	Not reported
Off Mng :	H040
EPA Waste Codes:	D001
Waste Description:	Damaged Organic Peroxide
Of Waste Stream Generated in Reporting Yr 1:	68.025000000000006
Of Waste Stream Generated in Reporting Yr 2:	68.025000000000006

Name:	YRC INC.
Year :	2008
RCRA Id :	ORD093480804
Inactive :	Not reported
Status:	Small quantity generator
Manifest :	004813132JJK
Ship Date :	12/03/2008
TSD :	WAD991281767
WS Num:	3
Transporter:	WAR000001743
Ship Qty :	Not reported
Rpt Unit :	Not reported
Off Mng :	H132
EPA Waste Codes:	D001 D002
Waste Description:	Damaged Corrosive Oxidizing liquid
mt Of Waste Stream Generated in Reporting Yr 1:	11.3375
mt Of Waste Stream Generated in Reporting Yr 2:	11.3375

Manifest:	
Name:	YELLOW TRANSPORTATION INC
Year :	2006
RCRA Id :	ORD093480804
Inactive :	Not reported

REDDAWAY (Continued) **1000291272**

Status: Small quantity generator
Manifest : 001168631FLE
Ship Date : 12/22/2006
TSD : ARD069748192
WS Num: Not reported
Transporter: MAD039322250
Ship Qty : 30
Rpt Unit : LB
Off Mng : H040
EPA Waste Codes: D001
Waste Description: Paraformaldehyde Contaminated Absorbent and Debris
nt Of Waste Stream Generated in Reporting Yr 1: Not reported
nt Of Waste Stream Generated in Reporting Yr 2: Not reported

Name: YELLOW TRANSPORTATION INC
Year : 2006
RCRA Id : ORD093480804
Inactive : Not reported
Status: Small quantity generator
Manifest : AR-1804871
Ship Date : 04/04/2006
TSD : ARD069748192
WS Num: Not reported
Transporter: OKD981588791
Ship Qty : 295
Rpt Unit : LB
Off Mng : H111
EPA Waste Codes: D002
Waste Description: Ammonia Solutions
nt Of Waste Stream Generated in Reporting Yr 1: Not reported
nt Of Waste Stream Generated in Reporting Yr 2: Not reported

Manifest:
Name: YELLOW TRANSPORTATION INC
Year : 2002
RCRA Id : ORD093480804
Inactive : Not reported
Status: Small quantity generator
Manifest : 41736
Ship Date : 07/23/2002
TSD : MOD981505555
WS Num: 1
Transporter: Not reported
Ship Qty : Not reported
Rpt Unit : Not reported
Off Mng : M061
EPA Waste Codes: D001
Waste Description: Waste f;a,,ab;e ;oqiods N.O.S. 3, UN-1993 PGII, Isopropanol and contaminate
mt Of Waste Stream Generated in Reporting Yr 1: 419.4875
Amt Of Waste Stream Generated in Reporting Yr 2: 420

REDDAWAY (Continued) **1000291272**

Manifest:
Name: YELLOW TRANSPORTATION INC
Year : 1997
RCRA Id : ORD093480804
Inactive : Not reported
Status: Conditionally exempt generator
Manifest : 00036
Ship Date : 12/02/1997
TSD : ORD981766124
WS Num: 4
Transporter: Not reported
Ship Qty : Not reported
Rpt Unit : Not reported
Off Mng : M021
EPA Waste Codes: D008
Waste Description: Petroleum Naptha
Amt Of Waste Stream Generated in Reporting Yr 1: 608
Amt Of Waste Stream Generated in Reporting Yr 2: 12

Name: YELLOW TRANSPORTATION INC
Year : 1997
RCRA Id : ORD093480804
Inactive : Not reported
Status: Conditionally exempt generator
Manifest : 00036
Ship Date : 12/02/1997
TSD : ORD981766124
WS Num: 4
Transporter: Not reported
Ship Qty : Not reported
Rpt Unit : Not reported
Off Mng : M021
EPA Waste Codes: D039
Waste Description: Petroleum Naptha
Amt Of Waste Stream Generated in Reporting Yr 1: 608
Amt Of Waste Stream Generated in Reporting Yr 2: 12

Name: YELLOW TRANSPORTATION INC
Year : 1997
RCRA Id : ORD093480804
Inactive : Not reported
Status: Conditionally exempt generator
Manifest : 00901
Ship Date : 08/27/1997
TSD : TXD074196338
WS Num: 2
Transporter: Not reported
Ship Qty : Not reported
Rpt Unit : Not reported
Off Mng : M041
EPA Waste Codes: D002
Waste Description: Sodium hydroxide - RQ waste corrosive solid, NOS 8, UN1759, PGII
Amt Of Waste Stream Generated in Reporting Yr 1: 57
Amt Of Waste Stream Generated in Reporting Yr 2: 57

Name: YELLOW TRANSPORTATION INC
Year : 1997

REDDAWAY (Continued) **1000291272**

RCRA Id : ORD093480804
Inactive : Not reported
Status: Conditionally exempt generator
Manifest : 00901
Ship Date : 08/27/1997
TSD : TXD074196338
WS Num: 1
Transporter: Not reported
Ship Qty : Not reported
Rpt Unit : Not reported
Off Mng : M043
EPA Waste Codes: U012
Waste Description: RQ waste dimethylaniline, 6.1, UN2253, PGII
Amt Of Waste Stream Generated in Reporting Yr 1: 11
Amt Of Waste Stream Generated in Reporting Yr 2: 11

Name: YELLOW TRANSPORTATION INC
Year : 1997
RCRA Id : ORD093480804
Inactive : Not reported
Status: Conditionally exempt generator
Manifest : 06211
Ship Date : 09/11/1997
TSD : ORD981766124
WS Num: 4
Transporter: Not reported
Ship Qty : Not reported
Rpt Unit : Not reported
Off Mng : M021
EPA Waste Codes: D008
Waste Description: Petroleum Naptha
Amt Of Waste Stream Generated in Reporting Yr 1: 608
Amt Of Waste Stream Generated in Reporting Yr 2: 73

Name: YELLOW TRANSPORTATION INC
Year : 1997
RCRA Id : ORD093480804
Inactive : Not reported
Status: Conditionally exempt generator
Manifest : 06211
Ship Date : 09/11/1997
TSD : ORD981766124
WS Num: 4
Transporter: Not reported
Ship Qty : Not reported
Rpt Unit : Not reported
Off Mng : M021
EPA Waste Codes: D039
Waste Description: Petroleum Naptha
Amt Of Waste Stream Generated in Reporting Yr 1: 608
Amt Of Waste Stream Generated in Reporting Yr 2: 73

Name: YELLOW TRANSPORTATION INC
Year : 1997
RCRA Id : ORD093480804
Inactive : Not reported
Status: Conditionally exempt generator

REDDAWAY (Continued) **1000291272**

Manifest : 32381
Ship Date : 03/24/1997
TSD : ORD981766124
WS Num: 4
Transporter: Not reported
Ship Qty : Not reported
Rpt Unit : Not reported
Off Mng : M021
EPA Waste Codes: D008
Waste Description: Petroleum Naptha
Amt Of Waste Stream Generated in Reporting Yr 1: 608
Amt Of Waste Stream Generated in Reporting Yr 2: 97

Name: YELLOW TRANSPORTATION INC
Year : 1997
RCRA Id : ORD093480804
Inactive : Not reported
Status: Conditionally exempt generator
Manifest : 32381
Ship Date : 03/24/1997
TSD : ORD981766124
WS Num: 4
Transporter: Not reported
Ship Qty : Not reported
Rpt Unit : Not reported
Off Mng : M021
EPA Waste Codes: D039
Waste Description: Petroleum Naptha
Amt Of Waste Stream Generated in Reporting Yr 1: 608
Amt Of Waste Stream Generated in Reporting Yr 2: 97

Name: YELLOW TRANSPORTATION INC
Year : 1997
RCRA Id : ORD093480804
Inactive : Not reported
Status: Conditionally exempt generator
Manifest : 41763
Ship Date : 08/11/1997
TSD : ORD981766124
WS Num: 3
Transporter: Not reported
Ship Qty : Not reported
Rpt Unit : Not reported
Off Mng : M021
EPA Waste Codes: D006
Waste Description: Aqueous brake solution
Amt Of Waste Stream Generated in Reporting Yr 1: 78
Amt Of Waste Stream Generated in Reporting Yr 2: 20

Name: YELLOW TRANSPORTATION INC
Year : 1997
RCRA Id : ORD093480804
Inactive : Not reported
Status: Conditionally exempt generator
Manifest : 41763
Ship Date : 08/11/1997
TSD : ORD981766124

REDDAWAY (Continued) **1000291272**

WS Num: 3
Transporter: Not reported
Ship Qty : Not reported
Rpt Unit : Not reported
Off Mng : M021
EPA Waste Codes: D039
Waste Description: Aqueous brake solution
Amt Of Waste Stream Generated in Reporting Yr 1: 78
Amt Of Waste Stream Generated in Reporting Yr 2: 20

Click this hyperlink while viewing on your computer to access
135 additional OR_MANIFEST: record(s) in the EDR Site Report.

Name: YELLOW TRANSPORTATION INC
Year : 1997
RCRA Id : ORD093480804
Inactive : Not reported
Status: Conditionally exempt generator
Manifest : 49027
Ship Date : 12/31/1997
TSD : ORD981766124
WS Num: 4
Transporter: Not reported
Ship Qty : Not reported
Rpt Unit : Not reported
Off Mng : M021
EPA Waste Codes: D008
Waste Description: Petroleum Naptha
Amt Of Waste Stream Generated in Reporting Yr 1: 608
Amt Of Waste Stream Generated in Reporting Yr 2: 85

Name: YELLOW TRANSPORTATION INC
Year : 1997
RCRA Id : ORD093480804
Inactive : Not reported
Status: Conditionally exempt generator
Manifest : 49027
Ship Date : 12/31/1997
TSD : ORD981766124
WS Num: 4
Transporter: Not reported
Ship Qty : Not reported
Rpt Unit : Not reported
Off Mng : M021
EPA Waste Codes: D039
Waste Description: Petroleum Naptha
Amt Of Waste Stream Generated in Reporting Yr 1: 608
Amt Of Waste Stream Generated in Reporting Yr 2: 85

Name: YELLOW TRANSPORTATION INC
Year : 1997
RCRA Id : ORD093480804
Inactive : Not reported
Status: Conditionally exempt generator
Manifest : 56533
Ship Date : 09/11/1997
TSD : ORD981766124

REDDAWAY (Continued) **1000291272**

WS Num: 4
Transporter: Not reported
Ship Qty : Not reported
Rpt Unit : Not reported
Off Mng : M021
EPA Waste Codes: D008
Waste Description: Petroleum Naptha
Amt Of Waste Stream Generated in Reporting Yr 1: 608
Amt Of Waste Stream Generated in Reporting Yr 2: 12

Name: YELLOW TRANSPORTATION INC
Year : 1997
RCRA Id : ORD093480804
Inactive : Not reported
Status: Conditionally exempt generator
Manifest : 56533
Ship Date : 09/11/1997
TSD : ORD981766124
WS Num: 4
Transporter: Not reported
Ship Qty : Not reported
Rpt Unit : Not reported
Off Mng : M021
EPA Waste Codes: D039
Waste Description: Petroleum Naptha
Amt Of Waste Stream Generated in Reporting Yr 1: 608
Amt Of Waste Stream Generated in Reporting Yr 2: 12

Name: YELLOW TRANSPORTATION INC
Year : 1997
RCRA Id : ORD093480804
Inactive : Not reported
Status: Conditionally exempt generator
Manifest : 64618
Ship Date : 07/17/1997
TSD : ORD981766124
WS Num: 4
Transporter: Not reported
Ship Qty : Not reported
Rpt Unit : Not reported
Off Mng : M021
EPA Waste Codes: D008
Waste Description: Petroleum Naptha
Amt Of Waste Stream Generated in Reporting Yr 1: 608
Amt Of Waste Stream Generated in Reporting Yr 2: 85

Name: YELLOW TRANSPORTATION INC
Year : 1997
RCRA Id : ORD093480804
Inactive : Not reported
Status: Conditionally exempt generator
Manifest : 64618
Ship Date : 07/17/1997
TSD : ORD981766124
WS Num: 4
Transporter: Not reported
Ship Qty : Not reported

REDDAWAY (Continued) **1000291272**

Rpt Unit : Not reported
Off Mng : M021
EPA Waste Codes: D039
Waste Description: Petroleum Naptha
Amt Of Waste Stream Generated in Reporting Yr 1: 608
Amt Of Waste Stream Generated in Reporting Yr 2: 85

Name: YELLOW TRANSPORTATION INC
Year : 1997
RCRA Id : ORD093480804
Inactive : Not reported
Status: Conditionally exempt generator
Manifest : 75655
Ship Date : 05/21/1997
TSD : ORD981766124
WS Num: 3
Transporter: Not reported
Ship Qty : Not reported
Rpt Unit : Not reported
Off Mng : M021
EPA Waste Codes: D006
Waste Description: Aqueous brake solution
Amt Of Waste Stream Generated in Reporting Yr 1: 78
Amt Of Waste Stream Generated in Reporting Yr 2: 20

Name: YELLOW TRANSPORTATION INC
Year : 1997
RCRA Id : ORD093480804
Inactive : Not reported
Status: Conditionally exempt generator
Manifest : 75655
Ship Date : 05/21/1997
TSD : ORD981766124
WS Num: 4
Transporter: Not reported
Ship Qty : Not reported
Rpt Unit : Not reported
Off Mng : M021
EPA Waste Codes: D008
Waste Description: Petroleum Naptha
Amt Of Waste Stream Generated in Reporting Yr 1: 608
Amt Of Waste Stream Generated in Reporting Yr 2: 79

Name: YELLOW TRANSPORTATION INC
Year : 1997
RCRA Id : ORD093480804
Inactive : Not reported
Status: Conditionally exempt generator
Manifest : 75655
Ship Date : 05/21/1997
TSD : ORD981766124
WS Num: 3
Transporter: Not reported
Ship Qty : Not reported
Rpt Unit : Not reported
Off Mng : M021
EPA Waste Codes: D039

REDDAWAY (Continued) **1000291272**

Waste Description: Aqueous brake solution
Amt Of Waste Stream Generated in Reporting Yr 1: 78
Amt Of Waste Stream Generated in Reporting Yr 2: 20

Name: YELLOW TRANSPORTATION INC
Year : 1997
RCRA Id : ORD093480804
Inactive : Not reported
Status: Conditionally exempt generator
Manifest : 75655
Ship Date : 05/21/1997
TSD : ORD981766124
WS Num: 4
Transporter: Not reported
Ship Qty : Not reported
Rpt Unit : Not reported
Off Mng : M021
EPA Waste Codes: D039
Waste Description: Petroleum Naptha
Amt Of Waste Stream Generated in Reporting Yr 1: 608
Amt Of Waste Stream Generated in Reporting Yr 2: 79

Manifest:
Name: YELLOW TRANSPORTATION INC
Year : 1996
RCRA Id : ORD093480804
Inactive : Not reported
Status: Small quantity generator
Manifest : 10157
Ship Date : 12/17/1996
TSD : ILD085349264
WS Num: 8
Transporter: Not reported
Ship Qty : Not reported
Rpt Unit : Not reported
Off Mng : M021
EPA Waste Codes: D001
Waste Description: Petroleum naphtha
Amt Of Waste Stream Generated in Reporting Yr 1: 167
Amt Of Waste Stream Generated in Reporting Yr 2: 167

Name: YELLOW TRANSPORTATION INC
Year : 1996
RCRA Id : ORD093480804
Inactive : Not reported
Status: Small quantity generator
Manifest : 20871
Ship Date : 12/02/1996
TSD : ORD981766124
WS Num: 6
Transporter: Not reported
Ship Qty : Not reported
Rpt Unit : Not reported
Off Mng : M021
EPA Waste Codes: D039

REDDAWAY (Continued) **1000291272**

Waste Description: Aqueous brake solution
l Amt Of Waste Stream Generated in Reporting Yr 1: 76
Amt Of Waste Stream Generated in Reporting Yr 2: 15

Name: YELLOW TRANSPORTATION INC
Year : 1996
RCRA Id : ORD093480804
Inactive : Not reported
Status: Small quantity generator
Manifest : 20871
Ship Date : 12/02/1996
TSD : ORD981766124
WS Num: 7
Transporter: Not reported
Ship Qty : Not reported
Rpt Unit : Not reported
Off Mng : M021
EPA Waste Codes: D039
Waste Description: Petroleum naphtha
l Amt Of Waste Stream Generated in Reporting Yr 1: 676
Amt Of Waste Stream Generated in Reporting Yr 2: 91

Name: YELLOW TRANSPORTATION INC
Year : 1996
RCRA Id : ORD093480804
Inactive : Not reported
Status: Small quantity generator
Manifest : 35137
Ship Date : 01/04/1996
TSD : ORD981766124
WS Num: 6
Transporter: Not reported
Ship Qty : Not reported
Rpt Unit : Not reported
Off Mng : M021
EPA Waste Codes: D039
Waste Description: Aqueous brake solution
l Amt Of Waste Stream Generated in Reporting Yr 1: 76
Amt Of Waste Stream Generated in Reporting Yr 2: 15

Name: YELLOW TRANSPORTATION INC
Year : 1996
RCRA Id : ORD093480804
Inactive : Not reported
Status: Small quantity generator
Manifest : 35137
Ship Date : 01/04/1996
TSD : ORD981766124
WS Num: 7
Transporter: Not reported
Ship Qty : Not reported
Rpt Unit : Not reported
Off Mng : M021
EPA Waste Codes: D039
Waste Description: Petroleum naphtha
l Amt Of Waste Stream Generated in Reporting Yr 1: 676
Amt Of Waste Stream Generated in Reporting Yr 2: 138

REDDAWAY (Continued) **1000291272**

Name:	YELLOW TRANSPORTATION INC
Year :	1996
RCRA Id :	ORD093480804
Inactive :	Not reported
Status:	Small quantity generator
Manifest :	37529
Ship Date :	03/28/1996
TSD :	ORD981766124
WS Num:	6
Transporter:	Not reported
Ship Qty :	Not reported
Rpt Unit :	Not reported
Off Mng :	M021
EPA Waste Codes:	D039
Waste Description:	Aqueous brake solution
l Amt Of Waste Stream Generated in Reporting Yr 1:	76
Amt Of Waste Stream Generated in Reporting Yr 2:	15

Name:	YELLOW TRANSPORTATION INC
Year :	1996
RCRA Id :	ORD093480804
Inactive :	Not reported
Status:	Small quantity generator
Manifest :	46426
Ship Date :	10/08/1996
TSD :	ORD981766124
WS Num:	7
Transporter:	Not reported
Ship Qty :	Not reported
Rpt Unit :	Not reported
Off Mng :	M021
EPA Waste Codes:	D039
Waste Description:	Petroleum naphtha
l Amt Of Waste Stream Generated in Reporting Yr 1:	676
Amt Of Waste Stream Generated in Reporting Yr 2:	94

Name:	YELLOW TRANSPORTATION INC
Year :	1996
RCRA Id :	ORD093480804
Inactive :	Not reported
Status:	Small quantity generator
Manifest :	66174
Ship Date :	03/08/1996
TSD :	WAD000812909
WS Num:	1
Transporter:	Not reported
Ship Qty :	Not reported
Rpt Unit :	Not reported
Off Mng :	M041
EPA Waste Codes:	D002
Waste Description:	Vinyl chloride, vinylindene chloride
Amt Of Waste Stream Generated in Reporting Yr 1:	204
Amt Of Waste Stream Generated in Reporting Yr 2:	204

Name:	YELLOW TRANSPORTATION INC
Year :	1996
RCRA Id :	ORD093480804

REDDAWAY (Continued) **1000291272**

Inactive : Not reported
Status: Small quantity generator
Manifest : 66174
Ship Date : 03/08/1996
TSD : WAD000812909
WS Num: 1
Transporter: Not reported
Ship Qty : Not reported
Rpt Unit : Not reported
Off Mng : M041
EPA Waste Codes: D043
Waste Description: Vinyl chloride, vinylindene chloride
Amt Of Waste Stream Generated in Reporting Yr 1: 204
Amt Of Waste Stream Generated in Reporting Yr 2: 204

Name: YELLOW TRANSPORTATION INC
Year : 1996
RCRA Id : ORD093480804
Inactive : Not reported
Status: Small quantity generator
Manifest : 66385
Ship Date : 06/27/1996
TSD : WAD991281767
WS Num: 5
Transporter: Not reported
Ship Qty : Not reported
Rpt Unit : Not reported
Off Mng : M041
EPA Waste Codes: F001
Waste Description: Dichloromethane
Amt Of Waste Stream Generated in Reporting Yr 1: 27
Amt Of Waste Stream Generated in Reporting Yr 2: 27

Click this hyperlink while viewing on your computer to access
135 additional OR_MANIFEST: record(s) in the EDR Site Report.

Name: YELLOW TRANSPORTATION INC
Year : 1996
RCRA Id : ORD093480804
Inactive : Not reported
Status: Small quantity generator
Manifest : 66385
Ship Date : 06/27/1996
TSD : WAD991281767
WS Num: 5
Transporter: Not reported
Ship Qty : Not reported
Rpt Unit : Not reported
Off Mng : M041
EPA Waste Codes: F002
Waste Description: Dichloromethane
Amt Of Waste Stream Generated in Reporting Yr 1: 27
Amt Of Waste Stream Generated in Reporting Yr 2: 27

Name: YELLOW TRANSPORTATION INC
Year : 1996
RCRA Id : ORD093480804

REDDAWAY (Continued) **1000291272**

Inactive : Not reported
Status: Small quantity generator
Manifest : 66421
Ship Date : 07/25/1996
TSD : WAD991281767
WS Num: 4
Transporter: Not reported
Ship Qty : Not reported
Rpt Unit : Not reported
Off Mng : M061
EPA Waste Codes: D001
Waste Description: Paint (flammable)
Amt Of Waste Stream Generated in Reporting Yr 1: 125
Amt Of Waste Stream Generated in Reporting Yr 2: 125

Name: YELLOW TRANSPORTATION INC
Year : 1996
RCRA Id : ORD093480804
Inactive : Not reported
Status: Small quantity generator
Manifest : 66425
Ship Date : 07/23/1996
TSD : WAD991281767
WS Num: 3
Transporter: Not reported
Ship Qty : Not reported
Rpt Unit : Not reported
Off Mng : M041
EPA Waste Codes: D002
Waste Description: Sodium hydroxide solution
Amt Of Waste Stream Generated in Reporting Yr 1: 134
Amt Of Waste Stream Generated in Reporting Yr 2: 134

Name: YELLOW TRANSPORTATION INC
Year : 1996
RCRA Id : ORD093480804
Inactive : Not reported
Status: Small quantity generator
Manifest : 77930
Ship Date : 06/18/1996
TSD : ORD981766124
WS Num: 6
Transporter: Not reported
Ship Qty : Not reported
Rpt Unit : Not reported
Off Mng : M021
EPA Waste Codes: D039
Waste Description: Aqueous brake solution
l Amt Of Waste Stream Generated in Reporting Yr 1: 76
Amt Of Waste Stream Generated in Reporting Yr 2: 15

Name: YELLOW TRANSPORTATION INC
Year : 1996
RCRA Id : ORD093480804
Inactive : Not reported
Status: Small quantity generator
Manifest : 77930

REDDAWAY (Continued) **1000291272**

Ship Date : 06/18/1996
TSD : ORD981766124
WS Num: 7
Transporter: Not reported
Ship Qty : Not reported
Rpt Unit : Not reported
Off Mng : M021
EPA Waste Codes: D039
Waste Description: Petroleum naphtha
l Amt Of Waste Stream Generated in Reporting Yr 1: 676
Amt Of Waste Stream Generated in Reporting Yr 2: 84

Name: YELLOW TRANSPORTATION INC
Year : 1996
RCRA Id : ORD093480804
Inactive : Not reported
Status: Small quantity generator
Manifest : 81780
Ship Date : 02/28/1996
TSD : ORD981766124
WS Num: 7
Transporter: Not reported
Ship Qty : Not reported
Rpt Unit : Not reported
Off Mng : M021
EPA Waste Codes: D039
Waste Description: Petroleum naphtha
l Amt Of Waste Stream Generated in Reporting Yr 1: 676
Amt Of Waste Stream Generated in Reporting Yr 2: 97

Name: YELLOW TRANSPORTATION INC
Year : 1996
RCRA Id : ORD093480804
Inactive : Not reported
Status: Small quantity generator
Manifest : 82325
Ship Date : 08/15/1996
TSD : ORD981766124
WS Num: 7
Transporter: Not reported
Ship Qty : Not reported
Rpt Unit : Not reported
Off Mng : M021
EPA Waste Codes: D039
Waste Description: Petroleum naphtha
l Amt Of Waste Stream Generated in Reporting Yr 1: 676
Amt Of Waste Stream Generated in Reporting Yr 2: 78

Name: YELLOW TRANSPORTATION INC
Year : 1996
RCRA Id : ORD093480804
Inactive : Not reported
Status: Small quantity generator
Manifest : 96116
Ship Date : 04/24/1996
TSD : ORD981766124
WS Num: 7

REDDAWAY (Continued) **1000291272**

Transporter: Not reported
Ship Qty : Not reported
Rpt Unit : Not reported
Off Mng : M021
EPA Waste Codes: D039
Waste Description: Petroleum naphtha
l Amt Of Waste Stream Generated in Reporting Yr 1: 676
Amt Of Waste Stream Generated in Reporting Yr 2: 94

Name: YELLOW TRANSPORTATION INC
Year : 1996
RCRA Id : ORD093480804
Inactive : Not reported
Status: Small quantity generator
Manifest : 97701
Ship Date : 09/06/1996
TSD : ORD981766124
WS Num: 6
Transporter: Not reported
Ship Qty : Not reported
Rpt Unit : Not reported
Off Mng : M021
EPA Waste Codes: D039
Waste Description: Aqueous brake solution
l Amt Of Waste Stream Generated in Reporting Yr 1: 76
Amt Of Waste Stream Generated in Reporting Yr 2: 15

Manifest:
Name: YELLOW TRANSPORTATION INC
Year : 1995
RCRA Id : ORD093480804
Inactive : Not reported
Status: Small quantity generator
Manifest : 07760
Ship Date : 02/03/1995
TSD : ORD981766124
WS Num: 1
Transporter: Not reported
Ship Qty : Not reported
Rpt Unit : Not reported
Off Mng : M021
EPA Waste Codes: D039
Waste Description: Petroleum naphtha
Amt Of Waste Stream Generated in Reporting Yr 1: 24
Amt Of Waste Stream Generated in Reporting Yr 2: 12

Name: YELLOW TRANSPORTATION INC
Year : 1995
RCRA Id : ORD093480804
Inactive : Not reported
Status: Small quantity generator
Manifest : 07760
Ship Date : 02/03/1995
TSD : ORD981766124
WS Num: 3

REDDAWAY (Continued) **1000291272**

Transporter: Not reported
Ship Qty : Not reported
Rpt Unit : Not reported
Off Mng : M021
EPA Waste Codes: D039
Waste Description: Petroleum naphtha
Amt Of Waste Stream Generated in Reporting Yr 1: 582
Amt Of Waste Stream Generated in Reporting Yr 2: 46

Name: YELLOW TRANSPORTATION INC
Year : 1995
RCRA Id : ORD093480804
Inactive : Not reported
Status: Small quantity generator
Manifest : 17004
Ship Date : 04/26/1995
TSD : ORD981766124
WS Num: 1
Transporter: Not reported
Ship Qty : Not reported
Rpt Unit : Not reported
Off Mng : M021
EPA Waste Codes: D039
Waste Description: Petroleum naphtha
Amt Of Waste Stream Generated in Reporting Yr 1: 24
Amt Of Waste Stream Generated in Reporting Yr 2: 12

Name: YELLOW TRANSPORTATION INC
Year : 1995
RCRA Id : ORD093480804
Inactive : Not reported
Status: Small quantity generator
Manifest : 17546
Ship Date : 05/23/1995
TSD : ORD981766124
WS Num: 3
Transporter: Not reported
Ship Qty : Not reported
Rpt Unit : Not reported
Off Mng : M021
EPA Waste Codes: D039
Waste Description: Petroleum naphtha
Amt Of Waste Stream Generated in Reporting Yr 1: 582
Amt Of Waste Stream Generated in Reporting Yr 2: 97

Name: YELLOW TRANSPORTATION INC
Year : 1995
RCRA Id : ORD093480804
Inactive : Not reported
Status: Small quantity generator
Manifest : 23629
Ship Date : 10/11/1995
TSD : ORD981766124
WS Num: 2
Transporter: Not reported
Ship Qty : Not reported
Rpt Unit : Not reported

REDDAWAY (Continued) **1000291272**

Off Mng : M021
EPA Waste Codes: D039
Waste Description: Aqueous brake solution
Amt Of Waste Stream Generated in Reporting Yr 1: 105
Amt Of Waste Stream Generated in Reporting Yr 2: 105

Name: YELLOW TRANSPORTATION INC
Year : 1995
RCRA Id : ORD093480804
Inactive : Not reported
Status: Small quantity generator
Manifest : 28984
Ship Date : 01/04/1995
TSD : ORD981766124
WS Num: 3
Transporter: Not reported
Ship Qty : Not reported
Rpt Unit : Not reported
Off Mng : M021
EPA Waste Codes: D039
Waste Description: Petroleum naphtha
Amt Of Waste Stream Generated in Reporting Yr 1: 582
Amt Of Waste Stream Generated in Reporting Yr 2: 97

Name: YELLOW TRANSPORTATION INC
Year : 1995
RCRA Id : ORD093480804
Inactive : Not reported
Status: Small quantity generator
Manifest : 38466
Ship Date : 03/29/1995
TSD : ORD981766124
WS Num: 3
Transporter: Not reported
Ship Qty : Not reported
Rpt Unit : Not reported
Off Mng : M021
EPA Waste Codes: D039
Waste Description: Petroleum naphtha
Amt Of Waste Stream Generated in Reporting Yr 1: 582
Amt Of Waste Stream Generated in Reporting Yr 2: 88

Name: YELLOW TRANSPORTATION INC
Year : 1995
RCRA Id : ORD093480804
Inactive : Not reported
Status: Small quantity generator
Manifest : 64863
Ship Date : 09/12/1995
TSD : ORD981766124
WS Num: 3
Transporter: Not reported
Ship Qty : Not reported
Rpt Unit : Not reported
Off Mng : M021
EPA Waste Codes: D039
Waste Description: Petroleum naphtha

REDDAWAY (Continued) **1000291272**

Amt Of Waste Stream Generated in Reporting Yr 1: 582
Amt Of Waste Stream Generated in Reporting Yr 2: 82

Name: YELLOW TRANSPORTATION INC
Year : 1995
RCRA Id : ORD093480804
Inactive : Not reported
Status: Small quantity generator
Manifest : 72039
Ship Date : 07/18/1995
TSD : ORD981766124
WS Num: 3
Transporter: Not reported
Ship Qty : Not reported
Rpt Unit : Not reported
Off Mng : M021
EPA Waste Codes: D039
Waste Description: Petroleum naphtha
Amt Of Waste Stream Generated in Reporting Yr 1: 582
Amt Of Waste Stream Generated in Reporting Yr 2: 88

Name: YELLOW TRANSPORTATION INC
Year : 1995
RCRA Id : ORD093480804
Inactive : Not reported
Status: Small quantity generator
Manifest : 81673
Ship Date : 11/07/1995
TSD : ORD981766124
WS Num: 3
Transporter: Not reported
Ship Qty : Not reported
Rpt Unit : Not reported
Off Mng : M021
EPA Waste Codes: D039
Waste Description: Petroleum naphtha
Amt Of Waste Stream Generated in Reporting Yr 1: 582
Amt Of Waste Stream Generated in Reporting Yr 2: 82

Click this hyperlink while viewing on your computer to access
135 additional OR_MANIFEST: record(s) in the EDR Site Report.

Manifest:
Name: YELLOW TRANSPORTATION INC
Year : 1994
RCRA Id : ORD093480804
Inactive : Not reported
Status: Small quantity generator
Manifest : 17512
Ship Date : 05/27/1994
TSD : ORD981766124
WS Num: 1
Transporter: Not reported
Ship Qty : Not reported
Rpt Unit : Not reported

REDDAWAY (Continued) **1000291272**

Off Mng : M021
EPA Waste Codes: D001
Waste Description: Petroleum naphtha NA1993 PGIII
Amt Of Waste Stream Generated in Reporting Yr 1: 551
Amt Of Waste Stream Generated in Reporting Yr 2: 94

Name: YELLOW TRANSPORTATION INC
Year : 1994
RCRA Id : ORD093480804
Inactive : Not reported
Status: Small quantity generator
Manifest : 17512
Ship Date : 05/27/1994
TSD : ORD981766124
WS Num: 1
Transporter: Not reported
Ship Qty : Not reported
Rpt Unit : Not reported
Off Mng : M021
EPA Waste Codes: D006
Waste Description: Petroleum naphtha NA1993 PGIII
Amt Of Waste Stream Generated in Reporting Yr 1: 551
Amt Of Waste Stream Generated in Reporting Yr 2: 94

Name: YELLOW TRANSPORTATION INC
Year : 1994
RCRA Id : ORD093480804
Inactive : Not reported
Status: Small quantity generator
Manifest : 17512
Ship Date : 05/27/1994
TSD : ORD981766124
WS Num: 1
Transporter: Not reported
Ship Qty : Not reported
Rpt Unit : Not reported
Off Mng : M021
EPA Waste Codes: D008
Waste Description: Petroleum naphtha NA1993 PGIII
Amt Of Waste Stream Generated in Reporting Yr 1: 551
Amt Of Waste Stream Generated in Reporting Yr 2: 94

Name: YELLOW TRANSPORTATION INC
Year : 1994
RCRA Id : ORD093480804
Inactive : Not reported
Status: Small quantity generator
Manifest : 17512
Ship Date : 05/27/1994
TSD : ORD981766124
WS Num: 1
Transporter: Not reported
Ship Qty : Not reported
Rpt Unit : Not reported
Off Mng : M021
EPA Waste Codes: D018
Waste Description: Petroleum naphtha NA1993 PGIII

REDDAWAY (Continued) **1000291272**

Amt Of Waste Stream Generated in Reporting Yr 1: 551
Amt Of Waste Stream Generated in Reporting Yr 2: 94

Name: YELLOW TRANSPORTATION INC
Year : 1994
RCRA Id : ORD093480804
Inactive : Not reported
Status: Small quantity generator
Manifest : 17527
Ship Date : 05/27/1994
TSD : ORD981766124
WS Num: 1
Transporter: Not reported
Ship Qty : Not reported
Rpt Unit : Not reported
Off Mng : M021
EPA Waste Codes: D001
Waste Description: Petroleum naphtha NA1993 PGIII
Amt Of Waste Stream Generated in Reporting Yr 1: 551
Amt Of Waste Stream Generated in Reporting Yr 2: 24

Name: YELLOW TRANSPORTATION INC
Year : 1994
RCRA Id : ORD093480804
Inactive : Not reported
Status: Small quantity generator
Manifest : 17527
Ship Date : 05/27/1994
TSD : ORD981766124
WS Num: 1
Transporter: Not reported
Ship Qty : Not reported
Rpt Unit : Not reported
Off Mng : M021
EPA Waste Codes: D006
Waste Description: Petroleum naphtha NA1993 PGIII
Amt Of Waste Stream Generated in Reporting Yr 1: 551
Amt Of Waste Stream Generated in Reporting Yr 2: 24

Name: YELLOW TRANSPORTATION INC
Year : 1994
RCRA Id : ORD093480804
Inactive : Not reported
Status: Small quantity generator
Manifest : 17527
Ship Date : 05/27/1994
TSD : ORD981766124
WS Num: 1
Transporter: Not reported
Ship Qty : Not reported
Rpt Unit : Not reported
Off Mng : M021
EPA Waste Codes: D008
Waste Description: Petroleum naphtha NA1993 PGIII
Amt Of Waste Stream Generated in Reporting Yr 1: 551
Amt Of Waste Stream Generated in Reporting Yr 2: 24

REDDAWAY (Continued) **1000291272**

Name: YELLOW TRANSPORTATION INC
Year : 1994
RCRA Id : ORD093480804
Inactive : Not reported
Status: Small quantity generator
Manifest : 17527
Ship Date : 05/27/1994
TSD : ORD981766124
WS Num: 1
Transporter: Not reported
Ship Qty : Not reported
Rpt Unit : Not reported
Off Mng : M021
EPA Waste Codes: D018
Waste Description: Petroleum naphtha NA1993 PGIII
Amt Of Waste Stream Generated in Reporting Yr 1: 551
Amt Of Waste Stream Generated in Reporting Yr 2: 24

Name: YELLOW TRANSPORTATION INC
Year : 1994
RCRA Id : ORD093480804
Inactive : Not reported
Status: Small quantity generator
Manifest : 18637
Ship Date : 07/19/1994
TSD : ORD981766124
WS Num: 1
Transporter: Not reported
Ship Qty : Not reported
Rpt Unit : Not reported
Off Mng : M021
EPA Waste Codes: D001
Waste Description: Petroleum naphtha NA1993 PGIII
Amt Of Waste Stream Generated in Reporting Yr 1: 551
Amt Of Waste Stream Generated in Reporting Yr 2: 97

Name: YELLOW TRANSPORTATION INC
Year : 1994
RCRA Id : ORD093480804
Inactive : Not reported
Status: Small quantity generator
Manifest : 18637
Ship Date : 07/19/1994
TSD : ORD981766124
WS Num: 1
Transporter: Not reported
Ship Qty : Not reported
Rpt Unit : Not reported
Off Mng : M021
EPA Waste Codes: D006
Waste Description: Petroleum naphtha NA1993 PGIII
Amt Of Waste Stream Generated in Reporting Yr 1: 551
Amt Of Waste Stream Generated in Reporting Yr 2: 97

Click this hyperlink while viewing on your computer to access
135 additional OR_MANIFEST: record(s) in the EDR Site Report.

REDDAWAY (Continued) **1000291272**

Name: YELLOW TRANSPORTATION INC
Year : 1994
RCRA Id : ORD093480804
Inactive : Not reported
Status: Small quantity generator
Manifest : 18637
Ship Date : 07/19/1994
TSD : ORD981766124
WS Num: 1
Transporter: Not reported
Ship Qty : Not reported
Rpt Unit : Not reported
Off Mng : M021
EPA Waste Codes: D008
Waste Description: Petroleum naphtha NA1993 PGIII
Amt Of Waste Stream Generated in Reporting Yr 1: 551
Amt Of Waste Stream Generated in Reporting Yr 2: 97

Name: YELLOW TRANSPORTATION INC
Year : 1994
RCRA Id : ORD093480804
Inactive : Not reported
Status: Small quantity generator
Manifest : 18637
Ship Date : 07/19/1994
TSD : ORD981766124
WS Num: 1
Transporter: Not reported
Ship Qty : Not reported
Rpt Unit : Not reported
Off Mng : M021
EPA Waste Codes: D018
Waste Description: Petroleum naphtha NA1993 PGIII
Amt Of Waste Stream Generated in Reporting Yr 1: 551
Amt Of Waste Stream Generated in Reporting Yr 2: 97

Name: YELLOW TRANSPORTATION INC
Year : 1994
RCRA Id : ORD093480804
Inactive : Not reported
Status: Small quantity generator
Manifest : 64829
Ship Date : 11/11/1994
TSD : ORD981766124
WS Num: 1
Transporter: Not reported
Ship Qty : Not reported
Rpt Unit : Not reported
Off Mng : M021
EPA Waste Codes: D001
Waste Description: Petroleum naphtha NA1993 PGIII
Amt Of Waste Stream Generated in Reporting Yr 1: 551
Amt Of Waste Stream Generated in Reporting Yr 2: 97

Name: YELLOW TRANSPORTATION INC
Year : 1994
RCRA Id : ORD093480804

REDDAWAY (Continued) **1000291272**

Inactive :	Not reported
Status:	Small quantity generator
Manifest :	64829
Ship Date :	11/11/1994
TSD :	ORD981766124
WS Num:	1
Transporter:	Not reported
Ship Qty :	Not reported
Rpt Unit :	Not reported
Off Mng :	M021
EPA Waste Codes:	D006
Waste Description:	Petroleum naphtha NA1993 PGIII
Amt Of Waste Stream Generated in Reporting Yr 1:	551
Amt Of Waste Stream Generated in Reporting Yr 2:	97

Name:	YELLOW TRANSPORTATION INC
Year :	1994
RCRA Id :	ORD093480804
Inactive :	Not reported
Status:	Small quantity generator
Manifest :	64829
Ship Date :	11/11/1994
TSD :	ORD981766124
WS Num:	1
Transporter:	Not reported
Ship Qty :	Not reported
Rpt Unit :	Not reported
Off Mng :	M021
EPA Waste Codes:	D008
Waste Description:	Petroleum naphtha NA1993 PGIII
Amt Of Waste Stream Generated in Reporting Yr 1:	551
Amt Of Waste Stream Generated in Reporting Yr 2:	97

Name:	YELLOW TRANSPORTATION INC
Year :	1994
RCRA Id :	ORD093480804
Inactive :	Not reported
Status:	Small quantity generator
Manifest :	64829
Ship Date :	11/11/1994
TSD :	ORD981766124
WS Num:	1
Transporter:	Not reported
Ship Qty :	Not reported
Rpt Unit :	Not reported
Off Mng :	M021
EPA Waste Codes:	D018
Waste Description:	Petroleum naphtha NA1993 PGIII
Amt Of Waste Stream Generated in Reporting Yr 1:	551
Amt Of Waste Stream Generated in Reporting Yr 2:	97

Name:	YELLOW TRANSPORTATION INC
Year :	1994
RCRA Id :	ORD093480804
Inactive :	Not reported
Status:	Small quantity generator
Manifest :	64844

REDDAWAY (Continued) **1000291272**

Ship Date :	11/11/1994
TSD :	ORD981766124
WS Num:	1
Transporter:	Not reported
Ship Qty :	Not reported
Rpt Unit :	Not reported
Off Mng :	M021
EPA Waste Codes:	D001
Waste Description:	Petroleum naphtha NA1993 PGIII
Amt Of Waste Stream Generated in Reporting Yr 1:	551
Amt Of Waste Stream Generated in Reporting Yr 2:	21

Name:	YELLOW TRANSPORTATION INC
Year :	1994
RCRA Id :	ORD093480804
Inactive :	Not reported
Status:	Small quantity generator
Manifest :	64844
Ship Date :	11/11/1994
TSD :	ORD981766124
WS Num:	1
Transporter:	Not reported
Ship Qty :	Not reported
Rpt Unit :	Not reported
Off Mng :	M021
EPA Waste Codes:	D006
Waste Description:	Petroleum naphtha NA1993 PGIII
Amt Of Waste Stream Generated in Reporting Yr 1:	551
Amt Of Waste Stream Generated in Reporting Yr 2:	21

Name:	YELLOW TRANSPORTATION INC
Year :	1994
RCRA Id :	ORD093480804
Inactive :	Not reported
Status:	Small quantity generator
Manifest :	64844
Ship Date :	11/11/1994
TSD :	ORD981766124
WS Num:	1
Transporter:	Not reported
Ship Qty :	Not reported
Rpt Unit :	Not reported
Off Mng :	M021
EPA Waste Codes:	D008
Waste Description:	Petroleum naphtha NA1993 PGIII
Amt Of Waste Stream Generated in Reporting Yr 1:	551
Amt Of Waste Stream Generated in Reporting Yr 2:	21

Name:	YELLOW TRANSPORTATION INC
Year :	1994
RCRA Id :	ORD093480804
Inactive :	Not reported
Status:	Small quantity generator
Manifest :	64844
Ship Date :	11/11/1994
TSD :	ORD981766124
WS Num:	1

REDDAWAY (Continued) **1000291272**

Transporter: Not reported
Ship Qty : Not reported
Rpt Unit : Not reported
Off Mng : M021
EPA Waste Codes: D018
Waste Description: Petroleum naphtha NA1993 PGIII
Amt Of Waste Stream Generated in Reporting Yr 1: 551
Amt Of Waste Stream Generated in Reporting Yr 2: 21

Manifest:
Name: YELLOW TRANSPORTATION INC
Year : 1993
RCRA Id : ORD093480804
Inactive : Not reported
Status: Small quantity generator
Manifest : 03803
Ship Date : 02/15/1993
TSD : ORD981766124
WS Num: 1
Transporter: Not reported
Ship Qty : Not reported
Rpt Unit : Not reported
Off Mng : M021
EPA Waste Codes: D001
Waste Description: Petroleum naphtha NA1993 and waste oil
Amt Of Waste Stream Generated in Reporting Yr 1: 1224
Amt Of Waste Stream Generated in Reporting Yr 2: 110

Name: YELLOW TRANSPORTATION INC
Year : 1993
RCRA Id : ORD093480804
Inactive : Not reported
Status: Small quantity generator
Manifest : 03803
Ship Date : 02/15/1993
TSD : ORD981766124
WS Num: 1
Transporter: Not reported
Ship Qty : Not reported
Rpt Unit : Not reported
Off Mng : M021
EPA Waste Codes: D018
Waste Description: Petroleum naphtha NA1993 and waste oil
Amt Of Waste Stream Generated in Reporting Yr 1: 1224
Amt Of Waste Stream Generated in Reporting Yr 2: 110

Name: YELLOW TRANSPORTATION INC
Year : 1993
RCRA Id : ORD093480804
Inactive : Not reported
Status: Small quantity generator
Manifest : 16683
Ship Date : 08/30/1993
TSD : ORD981766124
WS Num: 1

REDDAWAY (Continued) **1000291272**

Transporter: Not reported
Ship Qty : Not reported
Rpt Unit : Not reported
Off Mng : M021
EPA Waste Codes: D001
Waste Description: Petroleum naphtha NA1993 and waste oil
Amt Of Waste Stream Generated in Reporting Yr 1: 1224
Amt Of Waste Stream Generated in Reporting Yr 2: 91

Name: YELLOW TRANSPORTATION INC
Year : 1993
RCRA Id : ORD093480804
Inactive : Not reported
Status: Small quantity generator
Manifest : 16683
Ship Date : 08/30/1993
TSD : ORD981766124
WS Num: 1
Transporter: Not reported
Ship Qty : Not reported
Rpt Unit : Not reported
Off Mng : M021
EPA Waste Codes: D018
Waste Description: Petroleum naphtha NA1993 and waste oil
Amt Of Waste Stream Generated in Reporting Yr 1: 1224
Amt Of Waste Stream Generated in Reporting Yr 2: 91

Name: YELLOW TRANSPORTATION INC
Year : 1993
RCRA Id : ORD093480804
Inactive : Not reported
Status: Small quantity generator
Manifest : 20209
Ship Date : 06/07/1993
TSD : ORD981766124
WS Num: 1
Transporter: Not reported
Ship Qty : Not reported
Rpt Unit : Not reported
Off Mng : M021
EPA Waste Codes: D001
Waste Description: Petroleum naphtha NA1993 and waste oil
Amt Of Waste Stream Generated in Reporting Yr 1: 1224
Amt Of Waste Stream Generated in Reporting Yr 2: 100

Name: YELLOW TRANSPORTATION INC
Year : 1993
RCRA Id : ORD093480804
Inactive : Not reported
Status: Small quantity generator
Manifest : 20209
Ship Date : 06/07/1993
TSD : ORD981766124
WS Num: 1
Transporter: Not reported
Ship Qty : Not reported
Rpt Unit : Not reported

REDDAWAY (Continued) **1000291272**

Off Mng : M021
EPA Waste Codes: D018
Waste Description: Petroleum naphtha NA1993 and waste oil
Amt Of Waste Stream Generated in Reporting Yr 1: 1224
Amt Of Waste Stream Generated in Reporting Yr 2: 100

Name: YELLOW TRANSPORTATION INC
Year : 1993
RCRA Id : ORD093480804
Inactive : Not reported
Status: Small quantity generator
Manifest : 28821
Ship Date : 09/29/1993
TSD : ORD981766124
WS Num: 1
Transporter: Not reported
Ship Qty : Not reported
Rpt Unit : Not reported
Off Mng : M021
EPA Waste Codes: D001
Waste Description: Petroleum naphtha NA1993 and waste oil
Amt Of Waste Stream Generated in Reporting Yr 1: 1224
Amt Of Waste Stream Generated in Reporting Yr 2: 85

Name: YELLOW TRANSPORTATION INC
Year : 1993
RCRA Id : ORD093480804
Inactive : Not reported
Status: Small quantity generator
Manifest : 28821
Ship Date : 09/29/1993
TSD : ORD981766124
WS Num: 1
Transporter: Not reported
Ship Qty : Not reported
Rpt Unit : Not reported
Off Mng : M021
EPA Waste Codes: D018
Waste Description: Petroleum naphtha NA1993 and waste oil
Amt Of Waste Stream Generated in Reporting Yr 1: 1224
Amt Of Waste Stream Generated in Reporting Yr 2: 85

Name: YELLOW TRANSPORTATION INC
Year : 1993
RCRA Id : ORD093480804
Inactive : Not reported
Status: Small quantity generator
Manifest : 33294
Ship Date : 03/15/1993
TSD : ORD981766124
WS Num: 1
Transporter: Not reported
Ship Qty : Not reported
Rpt Unit : Not reported
Off Mng : M021
EPA Waste Codes: D001
Waste Description: Petroleum naphtha NA1993 and waste oil

REDDAWAY (Continued) **1000291272**

Amt Of Waste Stream Generated in Reporting Yr 1: 1224
d Amt Of Waste Stream Generated in Reporting Yr 2: 76

Name: YELLOW TRANSPORTATION INC
Year : 1993
RCRA Id : ORD093480804
Inactive : Not reported
Status: Small quantity generator
Manifest : 33294
Ship Date : 03/15/1993
TSD : ORD981766124
WS Num: 1
Transporter: Not reported
Ship Qty : Not reported
Rpt Unit : Not reported
Off Mng : M021
EPA Waste Codes: D018
Waste Description: Petroleum naphtha NA1993 and waste oil
Amt Of Waste Stream Generated in Reporting Yr 1: 1224
d Amt Of Waste Stream Generated in Reporting Yr 2: 76

Click this hyperlink while viewing on your computer to access
135 additional OR_MANIFEST: record(s) in the EDR Site Report.

Name: YELLOW TRANSPORTATION INC
Year : 1993
RCRA Id : ORD093480804
Inactive : Not reported
Status: Small quantity generator
Manifest : 33395
Ship Date : 01/07/1993
TSD : ORD981766124
WS Num: 1
Transporter: Not reported
Ship Qty : Not reported
Rpt Unit : Not reported
Off Mng : M021
EPA Waste Codes: D001
Waste Description: Petroleum naphtha NA1993 and waste oil
Amt Of Waste Stream Generated in Reporting Yr 1: 1224
Amt Of Waste Stream Generated in Reporting Yr 2: 24

Name: YELLOW TRANSPORTATION INC
Year : 1993
RCRA Id : ORD093480804
Inactive : Not reported
Status: Small quantity generator
Manifest : 33395
Ship Date : 01/07/1993
TSD : ORD981766124
WS Num: 1
Transporter: Not reported
Ship Qty : Not reported
Rpt Unit : Not reported
Off Mng : M021
EPA Waste Codes: D018
Waste Description: Petroleum naphtha NA1993 and waste oil

REDDAWAY (Continued) **1000291272**

Amt Of Waste Stream Generated in Reporting Yr 1: 1224
Amt Of Waste Stream Generated in Reporting Yr 2: 24

Name: YELLOW TRANSPORTATION INC
Year : 1993
RCRA Id : ORD093480804
Inactive : Not reported
Status: Small quantity generator
Manifest : 35084
Ship Date : 11/01/1993
TSD : ORD981766124
WS Num: 1
Transporter: Not reported
Ship Qty : Not reported
Rpt Unit : Not reported
Off Mng : M021
EPA Waste Codes: D001
Waste Description: Petroleum naphtha NA1993 and waste oil
Amt Of Waste Stream Generated in Reporting Yr 1: 1224
Amt Of Waste Stream Generated in Reporting Yr 2: 82

Name: YELLOW TRANSPORTATION INC
Year : 1993
RCRA Id : ORD093480804
Inactive : Not reported
Status: Small quantity generator
Manifest : 35084
Ship Date : 11/01/1993
TSD : ORD981766124
WS Num: 1
Transporter: Not reported
Ship Qty : Not reported
Rpt Unit : Not reported
Off Mng : M021
EPA Waste Codes: D018
Waste Description: Petroleum naphtha NA1993 and waste oil
Amt Of Waste Stream Generated in Reporting Yr 1: 1224
Amt Of Waste Stream Generated in Reporting Yr 2: 82

Name: YELLOW TRANSPORTATION INC
Year : 1993
RCRA Id : ORD093480804
Inactive : Not reported
Status: Small quantity generator
Manifest : 40416
Ship Date : 12/08/1993
TSD : ORD981766124
WS Num: 1
Transporter: Not reported
Ship Qty : Not reported
Rpt Unit : Not reported
Off Mng : M021
EPA Waste Codes: D001
Waste Description: Petroleum naphtha NA1993 and waste oil
Amt Of Waste Stream Generated in Reporting Yr 1: 1224
Amt Of Waste Stream Generated in Reporting Yr 2: 97

REDDAWAY (Continued) **1000291272**

Name: YELLOW TRANSPORTATION INC
Year : 1993
RCRA Id : ORD093480804
Inactive : Not reported
Status: Small quantity generator
Manifest : 40416
Ship Date : 12/08/1993
TSD : ORD981766124
WS Num: 1
Transporter: Not reported
Ship Qty : Not reported
Rpt Unit : Not reported
Off Mng : M021
EPA Waste Codes: D018
Waste Description: Petroleum naphtha NA1993 and waste oil
Amt Of Waste Stream Generated in Reporting Yr 1: 1224
Amt Of Waste Stream Generated in Reporting Yr 2: 97

Name: YELLOW TRANSPORTATION INC
Year : 1993
RCRA Id : ORD093480804
Inactive : Not reported
Status: Small quantity generator
Manifest : 40430
Ship Date : 12/08/1993
TSD : ORD981766124
WS Num: 1
Transporter: Not reported
Ship Qty : Not reported
Rpt Unit : Not reported
Off Mng : M021
EPA Waste Codes: D001
Waste Description: Petroleum naphtha NA1993 and waste oil
Amt Of Waste Stream Generated in Reporting Yr 1: 1224
Amt Of Waste Stream Generated in Reporting Yr 2: 21

Name: YELLOW TRANSPORTATION INC
Year : 1993
RCRA Id : ORD093480804
Inactive : Not reported
Status: Small quantity generator
Manifest : 40430
Ship Date : 12/08/1993
TSD : ORD981766124
WS Num: 1
Transporter: Not reported
Ship Qty : Not reported
Rpt Unit : Not reported
Off Mng : M021
EPA Waste Codes: D018
Waste Description: Petroleum naphtha NA1993 and waste oil
Amt Of Waste Stream Generated in Reporting Yr 1: 1224
Amt Of Waste Stream Generated in Reporting Yr 2: 21

Name: YELLOW TRANSPORTATION INC
Year : 1993
RCRA Id : ORD093480804

REDDAWAY (Continued) **1000291272**

Inactive :	Not reported
Status:	Small quantity generator
Manifest :	47909
Ship Date :	07/06/1993
TSD :	ORD981766124
WS Num:	1
Transporter:	Not reported
Ship Qty :	Not reported
Rpt Unit :	Not reported
Off Mng :	M021
EPA Waste Codes:	D001
Waste Description:	Petroleum naphtha NA1993 and waste oil
Amt Of Waste Stream Generated in Reporting Yr 1:	1224
Amt Of Waste Stream Generated in Reporting Yr 2:	82

Name:	YELLOW TRANSPORTATION INC
Year :	1993
RCRA Id :	ORD093480804
Inactive :	Not reported
Status:	Small quantity generator
Manifest :	47909
Ship Date :	07/06/1993
TSD :	ORD981766124
WS Num:	1
Transporter:	Not reported
Ship Qty :	Not reported
Rpt Unit :	Not reported
Off Mng :	M021
EPA Waste Codes:	D018
Waste Description:	Petroleum naphtha NA1993 and waste oil
Amt Of Waste Stream Generated in Reporting Yr 1:	1224
Amt Of Waste Stream Generated in Reporting Yr 2:	82

NPDES:

Name:	YELLOW FREIGHT SYSTEM, INC. (TERMINATED - SEE FILE #109825/A)
Address:	10510 N VANCOUVER WAY
City,State,Zip:	PORTLAND, OR 97217-7549
WQ File Nbr:	101405
Legal Name:	YELLOW FREIGHT SYSTEM, INC.
Region:	NWR
Pri SIC:	4121
Latitude:	45.60060
Longitude:	-122.67060
Category:	INDUSTRIAL
Permit Type:	GEN15A
Permit Active:	False
Permit Description:	1500-A
Expiration Date:	06/30/2000
EPA Number:	MISSING!!
UIC Facility:	False
Admin Agent:	NW Region Office
Last Action Date:	07/11/1995
Permit Writer:	781
Compliance Inspector:	70
DMR Reviewer:	781
Application Number:	Not reported

REDDAWAY (Continued) **1000291272**

Class:	MINOR
Start Date:	05/10/1994
Region Decode:	North West Region
Ownership:	PRIVATE
Permit Group:	NPDES General Permit - Industrial wastewater discharges
EPA Class:	MINOR
Permit Number:	11265
Name:	YRC INC. - N VANCOUVER WAY
Address:	10510 N VANCOUVER WAY
City,State,Zip:	PORTLAND, OR 97217-7549
WQ File Nbr:	109825
Legal Name:	YRC INC.
Region:	NWR
Pri SIC:	4213
Latitude:	45.6006
Longitude:	-122.6706
Category:	STORMWATER
Permit Type:	G12COLS
Permit Active:	FALSE
Permit Description:	Industrial storm water discharging to Columbia Slough
Expiration Date:	08/31/2011
EPA Number:	ORR802307
UIC Facility:	FALSE
Admin Agent:	City of Portland
Last Action Date:	11/18/2009
Permit Writer:	Jurries, R
Compliance Inspector:	Jurries, R
DMR Reviewer:	Jurries, R
Application Number:	989676
Class:	N/A
Start Date:	01/21/2000
Region Decode:	North West Region
Ownership:	PRIVATE
Permit Group:	NPDES General Permit - Industrial storm water discharges
EPA Class:	MINOR
Permit Number:	15747
Name:	YRC INC. - N VANCOUVER WAY
Address:	10510 N VANCOUVER WAY
City,State,Zip:	PORTLAND, OR 97217-7549
WQ File Nbr:	109825
Legal Name:	YRC INC.
Region:	NWR
Pri SIC:	4213
Latitude:	45.6006
Longitude:	-122.6706
Category:	STORMWATER
Permit Type:	GEN12Z
Permit Active:	FALSE
Permit Description:	Industrial storm water
Expiration Date:	06/30/2002
EPA Number:	ORR802307
UIC Facility:	FALSE
Admin Agent:	NW Region Office
Last Action Date:	01/21/2000
Permit Writer:	Murphy, Elizabeth

REDDAWAY (Continued) **1000291272**

Compliance Inspector: Murphy, Elizabeth
DMR Reviewer: Murphy, Elizabeth
Application Number: 991455
Class: MINOR
Start Date: 03/11/1998
Region Decode: North West Region
Ownership: PRIVATE
Permit Group: NPDES General Permit - Industrial storm water discharges
EPA Class: MINOR
Permit Number: 15748

OR UIC:
Name: YELLOW FREIGHT SYSTEMS
Address: 10510 N. VANCOUVER WAY
City,State,Zip: PORTLAND, OR
UIC Well #: 1
Type: 5X28
Type Description: Motor Vehicle Waste Disposal Wells
UIC Number: 10865
Facility Status: Formal Closure
Lat/Long: 45.6006 / -122.6715

---

50 **T1 OFFICE** **WA CSCSL** **S107473917**
NNE **100 COLUMBIA ST** **WA SPILLS** **N/A**
1/2-1 **VANCOUVER, WA 98660** **WA NPDES**
0.899 mi.
4746 ft.

Relative: CSCSL:
Lower
Name: VANCOUVER PORT OF RED LION HOTEL
Actual: Address: 100 COLUMBIA ST
32 ft. City,State,Zip: VANCOUVER, WA 98660
Facility ID: 15891
Region: Southwest
Lat/Long: 45.622658 / -122.676746
Clean Up Siteid: 2033
Site Status: Cleanup Started
Contaminant Name: Metals Priority Pollutants
Alternate Site Names: Port of Vancouver Red Lion Hotel
Site Rank: Not reported
Has Institutional Control: Not reported
Past VCP: Not reported
Current VCP: Not reported
URL: https://apps.ecology.wa.gov/cleanupsearch/site/2033
Ground Water: Suspected
Surface Water: Not reported
Soil: Confirmed Above Cleanup Levels
Sediment: Not reported
Air: Not reported
Bedrock: Not reported
Responsible Unit: Southwest

Name: VANCOUVER PORT OF RED LION HOTEL
Address: 100 COLUMBIA ST
City,State,Zip: VANCOUVER, WA 98660
Facility ID: 15891
Region: Southwest

T1 OFFICE (Continued) **S107473917**

Lat/Long:	45.622658 / -122.676746
Clean Up Siteid:	2033
Site Status:	Cleanup Started
Contaminant Name:	Polycyclic Aromatic Hydrocarbons
Alternate Site Names:	Port of Vancouver Red Lion Hotel
Site Rank:	Not reported
Has Institutional Control:	Not reported
Past VCP:	Not reported
Current VCP:	Not reported
URL:	https://apps.ecology.wa.gov/cleanupsearch/site/2033
Ground Water:	Suspected
Surface Water:	Not reported
Soil:	Confirmed Above Cleanup Levels
Sediment:	Not reported
Air:	Not reported
Bedrock:	Not reported
Responsible Unit:	Southwest

SPILLS:

Name:	Not reported
Address:	100 COLUMBIA
City,State,Zip:	VANCOUVER, WA
Facility ID:	75779
Medium:	Fresh water
Material Desc:	Z-OTHER
Material Qty:	1
Material Units:	Other
Incident Date:	07/19/2002
Incident Category Type:	Non Oil
Incident Category:	Other Non-Oil
Latitude:	Not reported
Longitude:	Not reported
Source Type:	Not reported
Source:	Other Source-UNKNOWN
Vessel Facility Name2:	Not reported
Recovered Quantity:	Not reported
Resp Party Contact:	Not reported
Cause:	ERTS# 527876 - 07/19/2002
Cause Type:	Not reported
Resp Party Name:	Not reported
Medium Type:	Fresh water
Contributing Factors:	UNKNOWN

NPDES:

Name:	TERMINAL 1
Address:	100 COLUMBIA ST
City,State,Zip:	VANCOUVER, WA 98660
Facility Status:	Not reported
Facility Type:	Construction SW GP
Admin Region:	Headqarters
Date Issued:	11/18/2020
Latitude:	Not reported
Longitude:	Not reported
Permit ID:	WAR306056
Permit Version:	Not reported
Permit Status:	Active

T1 OFFICE (Continued) **S107473917**

Permit SubStatus:	Not reported
Ecology Contact:	Not reported
WRIA:	Not reported
Permit Expiration Date:	12/31/2025
Effective Date:	01/01/2021
Days to Expiration:	-996
Name:	T1 OFFICE
Address:	100 COLUMBIA ST
City,State,Zip:	VANCOUVER, WA 98660
Facility Status:	Not reported
Facility Type:	Construction SW GP
Admin Region:	Southwest
Date Issued:	11/18/2020
Latitude:	Not reported
Longitude:	Not reported
Permit ID:	WAR311423
Permit Version:	Not reported
Permit Status:	Active
Permit SubStatus:	Not reported
Ecology Contact:	Not reported
WRIA:	Not reported
Permit Expiration Date:	12/31/2025
Effective Date:	06/08/2022
Days to Expiration:	-996

---

51 **MARKET TRANSPORT LTD** **RCRA-VSQG 1004770051**
SE **110 N MARINE DR** **OR ECSIORD076437417**
1/2-1 **PORTLAND, OR 97217** **OR AST**
0.948 mi. **OR VCP**
5004 ft. **OR SPILLS**
FINDS
Relative: **ECHO**
Lower **OR HSIS**
OR MANIFEST
Actual: **OR NPDES**
24 ft. **OR UIC**

RCRA Listings:

ved by Agency:	20041231
	Market Transport Ltd
s:	110 N MARINE DR
tate,Zip:	PORTLAND, OR 97217
	ORD076437417
me:	TONI M MINER
ress:	110 NORTH MARINE DRIVE
tate,Zip:	PORTLAND, OR 97217
	503-283-2405
	Not reported
	Not reported
	Not reported
	10
	Private
e Generator Description:	Conditionally Exempt Small Quantity Generator
	Not reported
ycle:	Not reported
	Not reported
or:	Handler Activities

MARKET TRANSPORT LTD (Continued) **1004770051**

er:	Not reported
	Not reported
ess:	110 NORTH MARINE DRIVE
ate,Zip:	PORTLAND, OR 97217
	Market Transport Ltd
	Private
	Market Transport Ltd
	Private
enerator Activity:	No
ity:	No
Generator:	No
ctivity:	No
ity Activity:	No
vity with Storage:	No
y On-Site Burner Exemption:	No
ing and Refining Furnace Exemption:	No
Injection Control:	No
e Receipt:	No
ste Indicator:	No
ste Destination Facility:	No
ersal Waste:	No
eg Handler:	---
dicator:	Not reported
condary Material Indicator:	NN
tor:	Not reported
ermit Baseline:	Not on the Baseline
enewals Baseline:	Not on the Baseline
orrective Action Baseline:	No
rrective Action Universe:	No
Where RCRA CA has Been Imposed Universe:	No
tion Priority Ranking:	No NCAPS ranking
l Control Indicator:	No
ontrol Indicator:	No
re Controls Indicator:	N/A
ontrols Indicator:	N/A
n-Complier Universe:	No
Significant Non-Complier Universe:	No
gnificant Non-Complier Universe:	No
n-Complier With a Compliance Schedule Universe:	No
ce Required:	Not reported
Last Change:	20140602
Trader-Importer:	No
Trader-Exporter:	No
pent Lead Acid Batteries:	No
pent Lead Acid Batteries:	No
Without Storage:	Not reported
	Not reported
dicator:	No

Hazardous Waste Summary:

Waste Code:	NONE
Waste Description:	Not Defined

Handler - Owner Operator:

wner/Operator Indicator:	Owner

MARKET TRANSPORT LTD (Continued) **1004770051**

	Owner/Operator Name:	MARKET TRANSPORT LTD
gal Status:		Other
e Became Current:		19920401
Ended Current:		Not reported
ner/Operator Address:		110 N. MARINE DR
wner/Operator City,State,Zip:		PORTLAND, OR 97217
r/Operator Telephone:		Not reported
r/Operator Telephone Ext:		Not reported
r/Operator Fax:		Not reported
r/Operator Email:		Not reported
ner/Operator Indicator:		Operator
	Owner/Operator Name:	MARKET TRANSPORT LTD
gal Status:		Other
Became Current:		Not reported
Ended Current:		Not reported
Owner/Operator Address:		110 NORTH MARINE DRIVE
wner/Operator City,State,Zip:		PORTLAND, OR 97217
perator Telephone:		503-283-2405
r/Operator Telephone Ext:		Not reported
r/Operator Fax:		Not reported
r/Operator Email:		Not reported
ner/Operator Indicator:		Operator
	Owner/Operator Name:	MARKET TRANSPORT LTD
gal Status:		Other
e Became Current:		19970411
Ended Current:		Not reported
Owner/Operator Address:		110 NORTH MARINE DRIVE
wner/Operator City,State,Zip:		PORTLAND, OR 97217
perator Telephone:		503-283-2405
r/Operator Telephone Ext:		Not reported
r/Operator Fax:		Not reported
r/Operator Email:		Not reported
wner/Operator Indicator:		Owner
	Owner/Operator Name:	MARKET TRANSPORT LTD
gal Status:		Other
e Became Current:		19931005
Ended Current:		Not reported
ner/Operator Address:		110 N. MARINE DR
wner/Operator City,State,Zip:		PORTLAND, OR 97217
r/Operator Telephone:		Not reported
r/Operator Telephone Ext:		Not reported
r/Operator Fax:		Not reported
r/Operator Email:		Not reported
wner/Operator Indicator:		Owner
	Owner/Operator Name:	MARKET TRANSPORT LTD
l Status:		Private
e Became Current:		19931005
Ended Current:		Not reported
wner/Operator Address:		110 N MARINE DR
wner/Operator City,State,Zip:		PORTLAND, OR 97217
perator Telephone:		503-283-2405
r/Operator Telephone Ext:		Not reported
r/Operator Fax:		Not reported

MARKET TRANSPORT LTD (Continued) **1004770051**

r/Operator Email: Not reported

wner/Operator Indicator: Owner
Owner/Operator Name: MARKET TRANSPORT LTD
l Status: Private
e Became Current: 19990122
Ended Current: Not reported
wner/Operator Address: 110 N MARINE DR
wner/Operator City,State,Zip: PORTLAND, OR 97217
Operator Telephone: 503-283-2405
r/Operator Telephone Ext: Not reported
r/Operator Fax: Not reported
r/Operator Email: Not reported

ner/Operator Indicator: Operator
Owner/Operator Name: MARKET TRANSPORT LTD
gal Status: Other
e Became Current: 19990122
Ended Current: Not reported
Owner/Operator Address: 110 NORTH MARINE DRIVE
wner/Operator City,State,Zip: PORTLAND, OR 97217
Operator Telephone: 503-283-2405
r/Operator Telephone Ext: Not reported
r/Operator Fax: Not reported
r/Operator Email: Not reported

ner/Operator Indicator: Operator
Owner/Operator Name: MARKET TRANSPORT LTD
l Status: Private
Became Current: 20031231
Ended Current: Not reported
Owner/Operator Address: 110 NORTH MARINE DRIVE
wner/Operator City,State,Zip: PORTLAND, OR 97217
Operator Telephone: 503-283-2405
r/Operator Telephone Ext: Not reported
r/Operator Fax: Not reported
r/Operator Email: Not reported

ner/Operator Indicator: Operator
Owner/Operator Name: MARKET TRANSPORT LTD
gal Status: Other
e Became Current: 19931005
Ended Current: Not reported
Owner/Operator Address: 110 NORTH MARINE DRIVE
wner/Operator City,State,Zip: PORTLAND, OR 97217
Operator Telephone: 503-283-2405
r/Operator Telephone Ext: Not reported
r/Operator Fax: Not reported
r/Operator Email: Not reported

ner/Operator Indicator: Operator
Owner/Operator Name: MARKET TRANSPORT LTD
gal Status: Other
e Became Current: 19960418
Ended Current: Not reported
Owner/Operator Address: 110 NORTH MARINE DRIVE
wner/Operator City,State,Zip: PORTLAND, OR 97217

MARKET TRANSPORT LTD (Continued) **1004770051**

Operator Telephone:			503-283-2405
er/Operator Telephone Ext:			Not reported
er/Operator Fax:			Not reported
er/Operator Email:			Not reported
wner/Operator Indicator:			Owner
	Owner/Operator Name:	MARKET TRANSPORT LTD	
al Status:			Private
e Became Current:			19970411
Ended Current:			Not reported
wner/Operator Address:			110 N MARINE DR
wner/Operator City,State,Zip:			PORTLAND, OR 97217
Operator Telephone:			503-283-2405
er/Operator Telephone Ext:			Not reported
er/Operator Fax:			Not reported
er/Operator Email:			Not reported
wner/Operator Indicator:			Owner
	Owner/Operator Name:	MARKET TRANSPORT LTD	
al Status:			Private
Became Current:			20000229
Ended Current:			Not reported
wner/Operator Address:			110 N MARINE DR
wner/Operator City,State,Zip:			PORTLAND, OR 97217
Operator Telephone:			503-283-2405
er/Operator Telephone Ext:			Not reported
er/Operator Fax:			Not reported
er/Operator Email:			Not reported
ner/Operator Indicator:			Operator
	Owner/Operator Name:	MARKET TRANSPORT LTD	
gal Status:			Other
Became Current:			20010111
Ended Current:			Not reported
Owner/Operator Address:			110 NORTH MARINE DRIVE
wner/Operator City,State,Zip:			PORTLAND, OR 97217
Operator Telephone:			503-283-2405
er/Operator Telephone Ext:			Not reported
er/Operator Fax:			Not reported
er/Operator Email:			Not reported
wner/Operator Indicator:			Owner
	Owner/Operator Name:	MARKET TRANSPORT LTD	
al Status:			Private
Became Current:			19950410
Ended Current:			Not reported
wner/Operator Address:			110 N MARINE DR
wner/Operator City,State,Zip:			PORTLAND, OR 97217
Operator Telephone:			503-283-2405
er/Operator Telephone Ext:			Not reported
er/Operator Fax:			Not reported
er/Operator Email:			Not reported
wner/Operator Indicator:			Owner
	Owner/Operator Name:	MARKET TRANSPORT LTD	
al Status:			Private
Became Current:			20010111

MARKET TRANSPORT LTD (Continued) **1004770051**

Ended Current:			Not reported
wner/Operator Address:			110 N MARINE DR
wner/Operator City,State,Zip:			PORTLAND, OR 97217
Operator Telephone:			503-283-2405
r/Operator Telephone Ext:			Not reported
r/Operator Fax:			Not reported
r/Operator Email:			Not reported
wner/Operator Indicator:			Owner
	Owner/Operator Name:	MARKET TRANSPORT LTD	
l Status:			Private
Became Current:			20020109
Ended Current:			Not reported
wner/Operator Address:			110 N MARINE DR
wner/Operator City,State,Zip:			PORTLAND, OR 97217
Operator Telephone:			503-283-2405
r/Operator Telephone Ext:			Not reported
r/Operator Fax:			Not reported
r/Operator Email:			Not reported
ner/Operator Indicator:			Operator
	Owner/Operator Name:	MARKET TRANSPORT LTD	
l Status:			Private
Became Current:			20040115
Ended Current:			Not reported
Owner/Operator Address:			110 NORTH MARINE DRIVE
wner/Operator City,State,Zip:			PORTLAND, OR 97217
Operator Telephone:			503-283-2405
r/Operator Telephone Ext:			Not reported
r/Operator Fax:			Not reported
r/Operator Email:			Not reported
wner/Operator Indicator:			Owner
	Owner/Operator Name:	MARKET TRANSPORT LTD	
l Status:			Private
e Became Current:			19960418
Ended Current:			Not reported
wner/Operator Address:			110 N MARINE DR
wner/Operator City,State,Zip:			PORTLAND, OR 97217
Operator Telephone:			503-283-2405
r/Operator Telephone Ext:			Not reported
r/Operator Fax:			Not reported
r/Operator Email:			Not reported
wner/Operator Indicator:			Owner
	Owner/Operator Name:	MARKET TRANSPORT LTD	
l Status:			Private
e Became Current:			19980105
Ended Current:			Not reported
wner/Operator Address:			110 N MARINE DR
wner/Operator City,State,Zip:			PORTLAND, OR 97217
Operator Telephone:			503-283-2405
r/Operator Telephone Ext:			Not reported
r/Operator Fax:			Not reported
r/Operator Email:			Not reported
ner/Operator Indicator:			Operator

MARKET TRANSPORT LTD (Continued) **1004770051**

	Owner/Operator Name:	MARKET TRANSPORT LTD
gal Status:		Other
e Became Current:		19980105
Ended Current:		Not reported
Owner/Operator Address:		110 NORTH MARINE DRIVE
wner/Operator City,State,Zip:		PORTLAND, OR 97217
Operator Telephone:		503-283-2405
r/Operator Telephone Ext:		Not reported
r/Operator Fax:		Not reported
r/Operator Email:		Not reported
wner/Operator Indicator:		Owner
	Owner/Operator Name:	MARKET TRANSPORT LTD
l Status:		Private
te Became Current:		19930618
Ended Current:		Not reported
wner/Operator Address:		110 N MARINE DR
wner/Operator City,State,Zip:		PORTLAND, OR 97217
Operator Telephone:		503-283-2405
r/Operator Telephone Ext:		Not reported
r/Operator Fax:		Not reported
r/Operator Email:		Not reported
wner/Operator Indicator:		Owner
	Owner/Operator Name:	MARKET TRANSPORT LTD
l Status:		Private
Became Current:		Not reported
Ended Current:		Not reported
wner/Operator Address:		110 N MARINE DR
wner/Operator City,State,Zip:		PORTLAND, OR 97217
Operator Telephone:		503-283-2405
r/Operator Telephone Ext:		Not reported
r/Operator Fax:		Not reported
r/Operator Email:		Not reported
ner/Operator Indicator:		Operator
	Owner/Operator Name:	MARKET TRANSPORT LTD
l Status:		Private
Became Current:		20040112
Ended Current:		Not reported
Owner/Operator Address:		110 NORTH MARINE DRIVE
wner/Operator City,State,Zip:		PORTLAND, OR 97217
Operator Telephone:		503-283-2405
r/Operator Telephone Ext:		Not reported
r/Operator Fax:		Not reported
r/Operator Email:		Not reported
ner/Operator Indicator:		Operator
	Owner/Operator Name:	MARKET TRANSPORT LTD
gal Status:		Other
Became Current:		20000229
Ended Current:		Not reported
Owner/Operator Address:		110 NORTH MARINE DRIVE
wner/Operator City,State,Zip:		PORTLAND, OR 97217
Operator Telephone:		503-283-2405
r/Operator Telephone Ext:		Not reported
r/Operator Fax:		Not reported

MARKET TRANSPORT LTD (Continued) **1004770051**

r/Operator Email: Not reported

wner/Operator Indicator: Owner
Owner/Operator Name: MARKET TRANSPORT LTD
l Status: Private
Became Current: 20021230
Ended Current: Not reported
wner/Operator Address: 110 N MARINE DR
wner/Operator City,State,Zip: PORTLAND, OR 97217
Operator Telephone: 503-283-2405
r/Operator Telephone Ext: Not reported
r/Operator Fax: Not reported
r/Operator Email: Not reported

ner/Operator Indicator: Operator
Owner/Operator Name: MARKET TRANSPORT LTD
gal Status: Other
Became Current: 19950410
Ended Current: Not reported
Owner/Operator Address: 110 NORTH MARINE DRIVE
wner/Operator City,State,Zip: PORTLAND, OR 97217
Operator Telephone: 503-283-2405
r/Operator Telephone Ext: Not reported
r/Operator Fax: Not reported
r/Operator Email: Not reported

ner/Operator Indicator: Operator
Owner/Operator Name: MARKET TRANSPORT LTD
gal Status: Other
Became Current: 20021230
Ended Current: Not reported
Owner/Operator Address: 110 NORTH MARINE DRIVE
wner/Operator City,State,Zip: PORTLAND, OR 97217
Operator Telephone: 503-283-2405
r/Operator Telephone Ext: Not reported
r/Operator Fax: Not reported
r/Operator Email: Not reported

wner/Operator Indicator: Owner
Owner/Operator Name: MARKET TRANSPORT LTD
l Status: Private
Became Current: 20031231
Ended Current: Not reported
wner/Operator Address: 110 N MARINE DR
wner/Operator City,State,Zip: PORTLAND, OR 97217
Operator Telephone: 503-283-2405
r/Operator Telephone Ext: Not reported
r/Operator Fax: Not reported
r/Operator Email: Not reported

wner/Operator Indicator: Owner
Owner/Operator Name: MARKET TRANSPORT LTD
l Status: Private
Became Current: 20040115
Ended Current: Not reported
wner/Operator Address: 110 N MARINE DR
wner/Operator City,State,Zip: PORTLAND, OR 97217

MARKET TRANSPORT LTD (Continued) **1004770051**

Operator Telephone: 503-283-2405
er/Operator Telephone Ext: Not reported
er/Operator Fax: Not reported
er/Operator Email: Not reported

ner/Operator Indicator: Operator
Owner/Operator Name: MARKET TRANSPORT LTD
gal Status: Other
Became Current: 20020109
Ended Current: Not reported
Owner/Operator Address: 110 NORTH MARINE DRIVE
wner/Operator City,State,Zip: PORTLAND, OR 97217
Operator Telephone: 503-283-2405
er/Operator Telephone Ext: Not reported
er/Operator Fax: Not reported
er/Operator Email: Not reported

ner/Operator Indicator: Operator
Owner/Operator Name: MARKET TRANSPORT LTD
l Status: Private
Became Current: 20040112
Ended Current: Not reported
Owner/Operator Address: 110 NORTH MARINE DRIVE
wner/Operator City,State,Zip: PORTLAND, OR 97217
Operator Telephone: 503-283-2405
er/Operator Telephone Ext: Not reported
er/Operator Fax: Not reported
er/Operator Email: Not reported

Historic Generators:
eive Date: 19920401
Handler Name: MARKET TRANSPORT LTD
ederal Waste Generator Description: Conditionally Exempt Small Quantity Generator
District Owner: Not reported
arge Quantity Handler of Universal Waste: No
Recognized Trader Importer: No
Recognized Trader Exporter: No
Spent Lead Acid Battery Importer: No
Spent Lead Acid Battery Exporter: No
Current Record: No
Storage Recycler Activity: Not reported
ronic Manifest Broker: Not reported

eive Date: 19931005
Handler Name: MARKET TRANSPORT LTD
Waste Generator Description: Not a generator, verified
District Owner: Not reported
arge Quantity Handler of Universal Waste: No
Recognized Trader Importer: No
Recognized Trader Exporter: No
Spent Lead Acid Battery Importer: No
Spent Lead Acid Battery Exporter: No
Current Record: No
Storage Recycler Activity: Not reported
ronic Manifest Broker: Not reported

eive Date: 19931005

MARKET TRANSPORT LTD (Continued) **1004770051**

Handler Name:	MARKET TRANSPORT LTD	
ederal Waste Generator Description:		Conditionally Exempt Small Quantity Generator
District Owner:		Not reported
arge Quantity Handler of Universal Waste:		No
ecognized Trader Importer:		No
ecognized Trader Exporter:		No
pent Lead Acid Battery Importer:		No
pent Lead Acid Battery Exporter:		No
urrent Record:		No
torage Recycler Activity:		Not reported
onic Manifest Broker:		Not reported
ive Date:		19950410
Handler Name:	MARKET TRANSPORT LTD	
ederal Waste Generator Description:		Conditionally Exempt Small Quantity Generator
District Owner:		Not reported
arge Quantity Handler of Universal Waste:		No
ecognized Trader Importer:		No
ecognized Trader Exporter:		No
pent Lead Acid Battery Importer:		No
pent Lead Acid Battery Exporter:		No
urrent Record:		No
torage Recycler Activity:		Not reported
onic Manifest Broker:		Not reported
eive Date:		19960418
Handler Name:	MARKET TRANSPORT LTD	
ederal Waste Generator Description:		Conditionally Exempt Small Quantity Generator
District Owner:		Not reported
arge Quantity Handler of Universal Waste:		No
ecognized Trader Importer:		No
ecognized Trader Exporter:		No
pent Lead Acid Battery Importer:		No
pent Lead Acid Battery Exporter:		No
urrent Record:		No
torage Recycler Activity:		Not reported
onic Manifest Broker:		Not reported
ive Date:		19970411
Handler Name:	MARKET TRANSPORT LTD	
ederal Waste Generator Description:		Conditionally Exempt Small Quantity Generator
District Owner:		Not reported
arge Quantity Handler of Universal Waste:		No
ecognized Trader Importer:		No
ecognized Trader Exporter:		No
pent Lead Acid Battery Importer:		No
pent Lead Acid Battery Exporter:		No
urrent Record:		No
torage Recycler Activity:		Not reported
onic Manifest Broker:		Not reported
ive Date:		19980105
Handler Name:	MARKET TRANSPORT LTD	
ederal Waste Generator Description:		Conditionally Exempt Small Quantity Generator
District Owner:		Not reported
arge Quantity Handler of Universal Waste:		No
ecognized Trader Importer:		No

MARKET TRANSPORT LTD (Continued) **1004770051**

Recognized Trader Exporter:		No
Spent Lead Acid Battery Importer:		No
Spent Lead Acid Battery Exporter:		No
Current Record:		No
Storage Recycler Activity:		Not reported
ronic Manifest Broker:		Not reported
eive Date:		19990122
Handler Name:	MARKET TRANSPORT LTD	
ederal Waste Generator Description:		Conditionally Exempt Small Quantity Generator
District Owner:		Not reported
arge Quantity Handler of Universal Waste:		No
Recognized Trader Importer:		No
Recognized Trader Exporter:		No
Spent Lead Acid Battery Importer:		No
Spent Lead Acid Battery Exporter:		No
Current Record:		No
Storage Recycler Activity:		Not reported
ronic Manifest Broker:		Not reported
eive Date:		20000229
Handler Name:	MARKET TRANSPORT LTD	
ederal Waste Generator Description:		Conditionally Exempt Small Quantity Generator
District Owner:		Not reported
arge Quantity Handler of Universal Waste:		No
Recognized Trader Importer:		No
Recognized Trader Exporter:		No
Spent Lead Acid Battery Importer:		No
Spent Lead Acid Battery Exporter:		No
Current Record:		No
Storage Recycler Activity:		Not reported
ronic Manifest Broker:		Not reported
ive Date:		20010111
Handler Name:	MARKET TRANSPORT LTD	
ederal Waste Generator Description:		Conditionally Exempt Small Quantity Generator
District Owner:		Not reported
arge Quantity Handler of Universal Waste:		No
Recognized Trader Importer:		No
Recognized Trader Exporter:		No
Spent Lead Acid Battery Importer:		No
Spent Lead Acid Battery Exporter:		No
Current Record:		No
Storage Recycler Activity:		Not reported
ronic Manifest Broker:		Not reported
eive Date:		20020109
Handler Name:	MARKET TRANSPORT LTD	
ederal Waste Generator Description:		Conditionally Exempt Small Quantity Generator
District Owner:		Not reported
arge Quantity Handler of Universal Waste:		No
Recognized Trader Importer:		No
Recognized Trader Exporter:		No
Spent Lead Acid Battery Importer:		No
Spent Lead Acid Battery Exporter:		No
Current Record:		No
Storage Recycler Activity:		Not reported

MARKET TRANSPORT LTD (Continued) **1004770051**

ronic Manifest Broker:		Not reported
eive Date:		20021230
Handler Name:	MARKET TRANSPORT LTD	
ederal Waste Generator Description:		Conditionally Exempt Small Quantity Generator
District Owner:		Not reported
arge Quantity Handler of Universal Waste:		No
ecognized Trader Importer:		No
ecognized Trader Exporter:		No
pent Lead Acid Battery Importer:		No
pent Lead Acid Battery Exporter:		No
urrent Record:		No
torage Recycler Activity:		Not reported
ronic Manifest Broker:		Not reported
eive Date:		20031231
Handler Name:	MARKET TRANSPORT LTD	
ederal Waste Generator Description:		Conditionally Exempt Small Quantity Generator
District Owner:		Not reported
arge Quantity Handler of Universal Waste:		No
ecognized Trader Importer:		No
ecognized Trader Exporter:		No
pent Lead Acid Battery Importer:		No
pent Lead Acid Battery Exporter:		No
urrent Record:		No
torage Recycler Activity:		Not reported
ronic Manifest Broker:		Not reported
ive Date:		20040115
Handler Name:	MARKET TRANSPORT LTD	
ederal Waste Generator Description:		Conditionally Exempt Small Quantity Generator
District Owner:		Not reported
arge Quantity Handler of Universal Waste:		No
ecognized Trader Importer:		No
ecognized Trader Exporter:		No
pent Lead Acid Battery Importer:		No
pent Lead Acid Battery Exporter:		No
urrent Record:		No
torage Recycler Activity:		Not reported
ronic Manifest Broker:		Not reported
eive Date:		20041231
Handler Name:	MARKET TRANSPORT LTD	
ederal Waste Generator Description:		Conditionally Exempt Small Quantity Generator
District Owner:		Not reported
arge Quantity Handler of Universal Waste:		No
ecognized Trader Importer:		No
ecognized Trader Exporter:		No
pent Lead Acid Battery Importer:		No
pent Lead Acid Battery Exporter:		No
urrent Record:		Yes
torage Recycler Activity:		Not reported
ronic Manifest Broker:		Not reported

List of NAICS Codes and Descriptions:

NAICS Code:	484121
NAICS Description:	GENERAL FREIGHT TRUCKING, LONG-DISTANCE, TRUCKLOAD

MARKET TRANSPORT LTD (Continued) **1004770051**

Facility Has Received Notices of Violations:

Violations: No Violations Found

Evaluation Action Summary:

Evaluations: No Evaluations Found

ECSI:

Name:	MARKET TRANSPORT LTD
Address:	110 N MARINE DR
City,State,Zip:	PORTLAND, OR 97217
State ID Number:	4746
Brown ID:	0
Study Area:	False
Region ID:	2
Legislatve ID:	831
Investigation:	Suspect
FACA ID:	604
Further Action:	0
Lat/Long (dms):	45 36 2.20 / -122 40 1.20
County Code:	26.00
Score Value:	Not reported
Cerclis ID:	Not reported
Township Coord.:	1.00
Township Zone:	N
Range Coord:	1.00
Range Zone:	E
Section Coord:	3
Qtr Section:	ACAD
Tax Lots:	SEE SITE LOCATION
Size:	18.4 acres
NPL:	False
Orphan:	False
Updated By:	JWAGGY
Update Date:	12/29/2006
Created Date:	12/29/2006
Decode For RegionID:	Northwest Region
Decode For BrownID:	Not reported
Decode For Furtheract:	Not reported
Decode For Investstat:	Suspect
Decode For Legislative:	Owner, operator or other party under agreement, order or consent decree under ORS 465.200 or 465.420

Hazardous Release:

Substance ID.:	121664
Haz Release ID:	386953
Qty Released:	Not reported
Date Released:	Not reported
Update Date:	12/29/2006
Update By:	JWAGGY

Substance Code:	7440-38-2
Substance Name:	ARSENIC
Substance Abbrev.:	Not reported
Substance Category ID:	8439
Substance Category:	Inorganics
Category Level:	Not reported

MARKET TRANSPORT LTD (Continued) **1004770051**

Created By: Not reported
Created Date: 12/17/2002
Substance Category ID: 8439
Substance Category: Inorganics
Category Level: Not reported
Created By: Not reported
Created Date: 12/17/2002
Substance Alias ID: 319286
Sub Alias Name: AS
Sampling Result ID: 349018
Feature Id: 0
Hazard Release Id: 386953
Medium: 698
Substance Abbrev.: 0
Unit Code: Not reported
Observation: False
Owner Operator: False
Lab Data: True
Sample Depth: Not reported
Start Date: 02/14/2006
End Date: Not reported
Min Concentration: Not reported
Max Concentration: Not reported
Sample Comment: B-1 5.14
Last Update By: JWAGGY
Update Date: 12/29/2006
Decode for MediumID: Groundwater

Narrative:
NARR ID: 5748873
NARR Code: Hazardous Substance/Waste Types
Created By: JWAGGY
Created Date: 12/29/2006
Updated By: JWAGGY
Updated Date: 12/29/2006
Decode for NarcdID: Hazardous Substance/Waste Types
NARR Comments: Diesel, motor oil and arsenic.

NARR ID: 5748875
NARR Code: Site Location
Created By: JWAGGY
Created Date: 12/29/2006
Updated By: JWAGGY
Updated Date: 12/29/2006
Decode for NarcdID: Site Location
NARR Comments: Located at 110 N Marine Drive in Portland. 1N1E3, Tax lots: 1900, 2000, 2001, 5300, 6200, 5100, 6000, 5900, 5800, 5700, 5400, 5500, and 5300

NARR ID: 5748872
NARR Code: Media Contamination
Created By: JWAGGY
Created Date: 12/29/2006
Updated By: JWAGGY
Updated Date: 12/29/2006
Decode for NarcdID: Media Contamination
NARR Comments: Soil and groundwater.

MARKET TRANSPORT LTD (Continued) **1004770051**

NARR ID: 5748874
NARR Code: Remedial Action
Created By: JWAGGY
Created Date: 12/29/2006
Updated By: JWAGGY
Updated Date: 12/29/2006
Decode for NarcdID: Remedial Action
NARR Comments: Site enrolled in DEQ's Independent Cleanup Pathway (ICP) program in May 2006. Site review currently in progress.

Administrative Action:
Action ID: 9424
Region: Not reported
Complete Date: 12/29/2006
Rank Value: Not reported
Cleanup Flag: False
Created Date: 12/29/2006
Decode for AgencyID: Department of Environmental Quality
Decode for RegionID: Not reported
Category: Administrative Action
Action Code Flag: False
Action: Site added to database
Further Action: Not reported
Comments: Not reported

Action ID: 9435
Region: Northwestern Region
Complete Date: 08/31/2007
Rank Value: Not reported
Cleanup Flag: False
Created Date: 12/29/2006
Decode for AgencyID: Department of Environmental Quality
Decode for RegionID: Northwest Region
Category: Remedial Action
Action Code Flag: False
Action: Independent Cleanup Program
Further Action: 0
Comments: Not reported

Action ID: 9413
Region: Northwestern Region
Complete Date: 08/31/2007
Rank Value: Not reported
Cleanup Flag: False
Created Date: 12/11/2014
Decode for AgencyID: Department of Environmental Quality
Decode for RegionID: Northwest Region
Category: Remedial Action
Action Code Flag: False
Action: Closeout activities on completed project
Further Action: 0
Comments: Not reported

Operations:
Operation Id: 135235
Operation Status: Active
Common Name: Market Transport Ltd
Yrs of Operation: Unknown

MARKET TRANSPORT LTD (Continued) **1004770051**

Comments:	Not reported
Updated Date:	12/29/2006
Updated By:	JWAGGY
Decode for OpstatID:	Active
Operations SIC Id:	198676
SIC Code:	4231
Created By:	JWAGGY
Created Date:	12/29/2006

AST:

Facility ID:	45140
Name:	WILSON LOGISTICS, INC.
Address:	110 N MARINE DR
City,State,Zip:	PORTLAND, OR 97217
Substance:	MOTOR OIL
Reporting Quantities:	Not reported
Quantity Units:	Not reported
Physical State:	Not reported
Storage 1:	Above ground tank
Storage 2:	Not reported
Owner-Operator Name:	Chad
Direct Site Phone:	5033603679
Report Class:	Annual
Report Year:	2020
Is Poisonous Gas:	No
Is Poisonous Material:	No
Is Biological Hazard:	No
Is Radioactive Material:	No
Is Explosive:	No
Status:	Not reported
Nature of Business:	TRUCKING OVER THE ROAD and Truck Service
NAICS Code:	484121
Maximum Daily Amount Code:	21
Maximum Daily Amount Code Range:	5,000-9,999
Maximum Daily Amount Units:	gal
Is Solid State:	No
Is Liquid State:	Yes
Is Gaseous State:	No
Is Combustible Dust:	No
Is Fire Hazard:	No
Is Sudden Release of Pressure Hazard:	No
Is Reactive Hazard:	No
Is Immediate Hazard:	No
Is Delayed Hazard:	No
Is Corrosive to Metal:	No
Is Flammable:	Yes
Is Gas Under Pressure:	No
Is Physical HNOC:	No
Is Emission of Gas With Water:	No
Is Organic Peroxide:	No
Is Oxidizer:	No
Is Pyrophoric liquid or solid:	No
Is Pyrophoric Gas:	No
Is Self-Heating:	No
Is Self-Reacting:	No
Is Acute Toxicity:	No
Is Aspiration Hazard:	No

MARKET TRANSPORT LTD (Continued) **1004770051**

Is Carcinogenicity:	No
Is Germ Cell Mutagenicity:	No
Is Health HNOC:	No
Is Reproductive Toxicity:	No
Is Respiratory or Skin Sensitization:	Yes
Is Serious Eye Damage or Eye Irritation:	No
Is Simple Asphyxiate:	No
Is Skin Corrosion or Irritation:	Yes
Is Specific Target Organ Toxicity:	No
Facility ID:	45140
Name:	WILSON LOGISTICS, INC.
Address:	110 N MARINE DR
City,State,Zip:	PORTLAND, OR 97217
Substance:	USED MOTOR OIL
Reporting Quantities:	Not reported
Quantity Units:	Not reported
Physical State:	Not reported
Storage 1:	Above ground tank
Storage 2:	Not reported
Owner-Operator Name:	Chad
Direct Site Phone:	5033603679
Report Class:	Annual
Report Year:	2020
Is Poisonous Gas:	No
Is Poisonous Material:	No
Is Biological Hazard:	No
Is Radioactive Material:	No
Is Explosive:	No
Status:	Not reported
Nature of Business:	TRUCKING OVER THE ROAD and Truck Service
NAICS Code:	484121
Maximum Daily Amount Code:	20
Maximum Daily Amount Code Range:	1,000-4,999
Maximum Daily Amount Units:	gal
Is Solid State:	No
Is Liquid State:	Yes
Is Gaseous State:	No
Is Combustible Dust:	No
Is Fire Hazard:	No
Is Sudden Release of Pressure Hazard:	No
Is Reactive Hazard:	No
Is Immediate Hazard:	No
Is Delayed Hazard:	No
Is Corrosive to Metal:	No
Is Flammable:	No
Is Gas Under Pressure:	No
Is Physical HNOC:	Yes
Is Emission of Gas With Water:	No
Is Organic Peroxide:	No
Is Oxidizer:	No
Is Pyrophoric liquid or solid:	No
Is Pyrophoric Gas:	No
Is Self-Heating:	No
Is Self-Reacting:	No
Is Acute Toxicity:	No
Is Aspiration Hazard:	No

MARKET TRANSPORT LTD (Continued) **1004770051**

Is Carcinogenicity:	No
Is Germ Cell Mutagenicity:	No
Is Health HNOC:	No
Is Reproductive Toxicity:	No
Is Respiratory or Skin Sensitization:	No
Is Serious Eye Damage or Eye Irritation:	No
Is Simple Asphyxiate:	No
Is Skin Corrosion or Irritation:	No
Is Specific Target Organ Toxicity:	No
Facility ID:	45140
Name:	MARKET TRANSPORT LTD
Address:	110 N MARINE DR
City,State,Zip:	PORTLAND, OR 97217
Substance:	MOTOR OIL
Reporting Quantities:	Not reported
Quantity Units:	Not reported
Physical State:	Not reported
Storage 1:	Above ground tank
Storage 2:	Not reported
Owner-Operator Name:	EDWARD
Direct Site Phone:	5033603679
Report Class:	Annual
Report Year:	2017
Is Poisonous Gas:	No
Is Poisonous Material:	No
Is Biological Hazard:	No
Is Radioactive Material:	No
Is Explosive:	No
Status:	Not reported
Nature of Business:	TRUCKING OVER THE ROAD
NAICS Code:	484121
Maximum Daily Amount Code:	21
Maximum Daily Amount Code Range:	5,000-9,999
Maximum Daily Amount Units:	gal
Is Solid State:	No
Is Liquid State:	Yes
Is Gaseous State:	No
Is Combustible Dust:	No
Is Fire Hazard:	No
Is Sudden Release of Pressure Hazard:	No
Is Reactive Hazard:	No
Is Immediate Hazard:	No
Is Delayed Hazard:	No
Is Corrosive to Metal:	No
Is Flammable:	Yes
Is Gas Under Pressure:	No
Is Physical HNOC:	No
Is Emission of Gas With Water:	No
Is Organic Peroxide:	No
Is Oxidizer:	No
Is Pyrophoric liquid or solid:	No
Is Pyrophoric Gas:	No
Is Self-Heating:	No
Is Self-Reacting:	No
Is Acute Toxicity:	No
Is Aspiration Hazard:	No

MARKET TRANSPORT LTD (Continued) **1004770051**

Is Carcinogenicity:	No
Is Germ Cell Mutagenicity:	No
Is Health HNOC:	No
Is Reproductive Toxicity:	No
Is Respiratory or Skin Sensitization:	Yes
Is Serious Eye Damage or Eye Irritation:	No
Is Simple Asphyxiate:	No
Is Skin Corrosion or Irritation:	Yes
Is Specific Target Organ Toxicity:	No
Facility ID:	45140
Name:	MARKET TRANSPORT LTD
Address:	110 N MARINE DR
City,State,Zip:	PORTLAND, OR 97217
Substance:	MOTOR OIL
Reporting Quantities:	Not reported
Quantity Units:	Not reported
Physical State:	Not reported
Storage 1:	Above ground tank
Storage 2:	Not reported
Owner-Operator Name:	EDWARD
Direct Site Phone:	5033603679
Report Class:	Annual
Report Year:	2018
Is Poisonous Gas:	No
Is Poisonous Material:	No
Is Biological Hazard:	No
Is Radioactive Material:	No
Is Explosive:	No
Status:	Not reported
Nature of Business:	TRUCKING OVER THE ROAD
NAICS Code:	484121
Maximum Daily Amount Code:	21
Maximum Daily Amount Code Range:	5,000-9,999
Maximum Daily Amount Units:	gal
Is Solid State:	No
Is Liquid State:	Yes
Is Gaseous State:	No
Is Combustible Dust:	No
Is Fire Hazard:	No
Is Sudden Release of Pressure Hazard:	No
Is Reactive Hazard:	No
Is Immediate Hazard:	No
Is Delayed Hazard:	No
Is Corrosive to Metal:	No
Is Flammable:	Yes
Is Gas Under Pressure:	No
Is Physical HNOC:	No
Is Emission of Gas With Water:	No
Is Organic Peroxide:	No
Is Oxidizer:	No
Is Pyrophoric liquid or solid:	No
Is Pyrophoric Gas:	No
Is Self-Heating:	No
Is Self-Reacting:	No
Is Acute Toxicity:	No
Is Aspiration Hazard:	No

MARKET TRANSPORT LTD (Continued) **1004770051**

Is Carcinogenicity:	No
Is Germ Cell Mutagenicity:	No
Is Health HNOC:	No
Is Reproductive Toxicity:	No
Is Respiratory or Skin Sensitization:	Yes
Is Serious Eye Damage or Eye Irritation:	No
Is Simple Asphyxiate:	No
Is Skin Corrosion or Irritation:	Yes
Is Specific Target Organ Toxicity:	No
Facility ID:	45140
Name:	WILSON LOGISTICS, INC.
Address:	110 N MARINE DR
City,State,Zip:	PORTLAND, OR 97217
Substance:	MOTOR OIL
Reporting Quantities:	Not reported
Quantity Units:	Not reported
Physical State:	Not reported
Storage 1:	Above ground tank
Storage 2:	Not reported
Owner-Operator Name:	Darrel
Direct Site Phone:	5033603679
Report Class:	Annual(Revision)
Report Year:	2019
Is Poisonous Gas:	No
Is Poisonous Material:	No
Is Biological Hazard:	No
Is Radioactive Material:	No
Is Explosive:	No
Status:	Not reported
Nature of Business:	TRUCKING OVER THE ROAD and Truck Service
NAICS Code:	484121
Maximum Daily Amount Code:	21
Maximum Daily Amount Code Range:	5,000-9,999
Maximum Daily Amount Units:	gal
Is Solid State:	No
Is Liquid State:	Yes
Is Gaseous State:	No
Is Combustible Dust:	No
Is Fire Hazard:	No
Is Sudden Release of Pressure Hazard:	No
Is Reactive Hazard:	No
Is Immediate Hazard:	No
Is Delayed Hazard:	No
Is Corrosive to Metal:	No
Is Flammable:	Yes
Is Gas Under Pressure:	No
Is Physical HNOC:	No
Is Emission of Gas With Water:	No
Is Organic Peroxide:	No
Is Oxidizer:	No
Is Pyrophoric liquid or solid:	No
Is Pyrophoric Gas:	No
Is Self-Heating:	No
Is Self-Reacting:	No
Is Acute Toxicity:	No
Is Aspiration Hazard:	No

MARKET TRANSPORT LTD (Continued) **1004770051**

Is Carcinogenicity:	No
Is Germ Cell Mutagenicity:	No
Is Health HNOC:	No
Is Reproductive Toxicity:	No
Is Respiratory or Skin Sensitization:	Yes
Is Serious Eye Damage or Eye Irritation:	No
Is Simple Asphyxiate:	No
Is Skin Corrosion or Irritation:	Yes
Is Specific Target Organ Toxicity:	No
Facility ID:	45140
Name:	WILSON LOGISTICS, INC.
Address:	110 N MARINE DR
City,State,Zip:	PORTLAND, OR 97217
Substance:	USED MOTOR OIL
Reporting Quantities:	Not reported
Quantity Units:	Not reported
Physical State:	Not reported
Storage 1:	Above ground tank
Storage 2:	Not reported
Owner-Operator Name:	Darrel
Direct Site Phone:	5033603679
Report Class:	Annual(Revision)
Report Year:	2019
Is Poisonous Gas:	No
Is Poisonous Material:	No
Is Biological Hazard:	No
Is Radioactive Material:	No
Is Explosive:	No
Status:	Not reported
Nature of Business:	TRUCKING OVER THE ROAD and Truck Service
NAICS Code:	484121
Maximum Daily Amount Code:	20
Maximum Daily Amount Code Range:	1,000-4,999
Maximum Daily Amount Units:	gal
Is Solid State:	No
Is Liquid State:	Yes
Is Gaseous State:	No
Is Combustible Dust:	No
Is Fire Hazard:	No
Is Sudden Release of Pressure Hazard:	No
Is Reactive Hazard:	No
Is Immediate Hazard:	No
Is Delayed Hazard:	No
Is Corrosive to Metal:	No
Is Flammable:	No
Is Gas Under Pressure:	No
Is Physical HNOC:	Yes
Is Emission of Gas With Water:	No
Is Organic Peroxide:	No
Is Oxidizer:	No
Is Pyrophoric liquid or solid:	No
Is Pyrophoric Gas:	No
Is Self-Heating:	No
Is Self-Reacting:	No
Is Acute Toxicity:	No
Is Aspiration Hazard:	No

MARKET TRANSPORT LTD (Continued) **1004770051**

Is Carcinogenicity:	No
Is Germ Cell Mutagenicity:	No
Is Health HNOC:	No
Is Reproductive Toxicity:	No
Is Respiratory or Skin Sensitization:	No
Is Serious Eye Damage or Eye Irritation:	No
Is Simple Asphyxiate:	No
Is Skin Corrosion or Irritation:	No
Is Specific Target Organ Toxicity:	No
Facility ID:	45140
Name:	WILSON LOGISTICS, INC.
Address:	110 N MARINE DR
City,State,Zip:	PORTLAND, OR 97217
Substance:	MOTOR OIL
Reporting Quantities:	Not reported
Quantity Units:	Not reported
Physical State:	Not reported
Storage 1:	Above ground tank
Storage 2:	Not reported
Owner-Operator Name:	EDWARD
Direct Site Phone:	5033603679
Report Class:	Annual
Report Year:	2019
Is Poisonous Gas:	No
Is Poisonous Material:	No
Is Biological Hazard:	No
Is Radioactive Material:	No
Is Explosive:	No
Status:	Not reported
Nature of Business:	TRUCKING OVER THE ROAD and Truck Service
NAICS Code:	484121
Maximum Daily Amount Code:	21
Maximum Daily Amount Code Range:	5,000-9,999
Maximum Daily Amount Units:	gal
Is Solid State:	No
Is Liquid State:	Yes
Is Gaseous State:	No
Is Combustible Dust:	No
Is Fire Hazard:	No
Is Sudden Release of Pressure Hazard:	No
Is Reactive Hazard:	No
Is Immediate Hazard:	No
Is Delayed Hazard:	No
Is Corrosive to Metal:	No
Is Flammable:	Yes
Is Gas Under Pressure:	No
Is Physical HNOC:	No
Is Emission of Gas With Water:	No
Is Organic Peroxide:	No
Is Oxidizer:	No
Is Pyrophoric liquid or solid:	No
Is Pyrophoric Gas:	No
Is Self-Heating:	No
Is Self-Reacting:	No
Is Acute Toxicity:	No
Is Aspiration Hazard:	No

MARKET TRANSPORT LTD (Continued) **1004770051**

Is Carcinogenicity:	No
Is Germ Cell Mutagenicity:	No
Is Health HNOC:	No
Is Reproductive Toxicity:	No
Is Respiratory or Skin Sensitization:	Yes
Is Serious Eye Damage or Eye Irritation:	No
Is Simple Asphyxiate:	No
Is Skin Corrosion or Irritation:	Yes
Is Specific Target Organ Toxicity:	No
Facility ID:	45140
Name:	WILSON LOGISTICS, INC.
Address:	110 N MARINE DR
City,State,Zip:	PORTLAND, OR 97217
Substance:	USED MOTOR OIL
Reporting Quantities:	Not reported
Quantity Units:	Not reported
Physical State:	Not reported
Storage 1:	Above ground tank
Storage 2:	Not reported
Owner-Operator Name:	EDWARD
Direct Site Phone:	5033603679
Report Class:	Annual
Report Year:	2019
Is Poisonous Gas:	No
Is Poisonous Material:	No
Is Biological Hazard:	No
Is Radioactive Material:	No
Is Explosive:	No
Status:	Not reported
Nature of Business:	TRUCKING OVER THE ROAD and Truck Service
NAICS Code:	484121
Maximum Daily Amount Code:	20
Maximum Daily Amount Code Range:	1,000-4,999
Maximum Daily Amount Units:	gal
Is Solid State:	No
Is Liquid State:	Yes
Is Gaseous State:	No
Is Combustible Dust:	No
Is Fire Hazard:	No
Is Sudden Release of Pressure Hazard:	No
Is Reactive Hazard:	No
Is Immediate Hazard:	No
Is Delayed Hazard:	No
Is Corrosive to Metal:	No
Is Flammable:	No
Is Gas Under Pressure:	No
Is Physical HNOC:	Yes
Is Emission of Gas With Water:	No
Is Organic Peroxide:	No
Is Oxidizer:	No
Is Pyrophoric liquid or solid:	No
Is Pyrophoric Gas:	No
Is Self-Heating:	No
Is Self-Reacting:	No
Is Acute Toxicity:	No
Is Aspiration Hazard:	No

MARKET TRANSPORT LTD (Continued) **1004770051**

Is Carcinogenicity:	No
Is Germ Cell Mutagenicity:	No
Is Health HNOC:	No
Is Reproductive Toxicity:	No
Is Respiratory or Skin Sensitization:	No
Is Serious Eye Damage or Eye Irritation:	No
Is Simple Asphyxiate:	No
Is Skin Corrosion or Irritation:	No
Is Specific Target Organ Toxicity:	No

Facility ID:	045140
Name:	MARKET TRANSPORT LTD
Address:	110 N MARINE DR
City,State,Zip:	PORTLAND, OR 97217
Substance:	MOTOR OIL
Reporting Quantities:	5,000-9,999
Quantity Units:	GALLONS
Physical State:	2
Storage 1:	ABOVEGROUND TANK
Storage 2:	Not reported
Owner-Operator Name:	Not reported
Direct Site Phone:	Not reported
Report Class:	Not reported
Report Year:	Not reported
Is Poisonous Gas:	Not reported
Is Poisonous Material:	Not reported
Is Biological Hazard:	Not reported
Is Radioactive Material:	Not reported
Is Explosive:	Not reported
Status:	Inactive
Nature of Business:	Not reported
NAICS Code:	Not reported
Maximum Daily Amount Code:	Not reported
Maximum Daily Amount Code Range:	Not reported
Maximum Daily Amount Units:	Not reported
Is Solid State:	Not reported
Is Liquid State:	Not reported
Is Gaseous State:	Not reported
Is Combustible Dust:	Not reported
Is Fire Hazard:	Not reported
Is Sudden Release of Pressure Hazard:	Not reported
Is Reactive Hazard:	Not reported
Is Immediate Hazard:	Not reported
Is Delayed Hazard:	Not reported
Is Corrosive to Metal:	Not reported
Is Flammable:	Not reported
Is Gas Under Pressure:	Not reported
Is Physical HNOC:	Not reported
Is Emission of Gas With Water:	Not reported
Is Organic Peroxide:	Not reported
Is Oxidizer:	Not reported
Is Pyrophoric liquid or solid:	Not reported
Is Pyrophoric Gas:	Not reported
Is Self-Heating:	Not reported
Is Self-Reacting:	Not reported
Is Acute Toxicity:	Not reported
Is Aspiration Hazard:	Not reported

MARKET TRANSPORT LTD (Continued) **1004770051**

Is Carcinogenicity:	Not reported
Is Germ Cell Mutagenicity:	Not reported
Is Health HNOC:	Not reported
Is Reproductive Toxicity:	Not reported
Is Respiratory or Skin Sensitization:	Not reported
Is Serious Eye Damage or Eye Irritation:	Not reported
Is Simple Asphyxiate:	Not reported
Is Skin Corrosion or Irritation:	Not reported
Is Specific Target Organ Toxicity:	Not reported

VCS:

Name:	MARKET TRANSPORT LTD
Address:	110 N MARINE DR
City,State,Zip:	PORTLAND, OR 97217
ECS Site ID:	4746
Facility Size:	18.4 acres
Action:	Independent Cleanup Program
Start Date:	12/09/2006
End Date:	08/31/2007
Program:	ICP
Latitude:	45.6006
Longitude:	-122.667

Name:	MARKET TRANSPORT LTD
Address:	110 N MARINE DR
City,State,Zip:	PORTLAND, OR 97217
ECS Site ID:	4746
Facility Size:	18.4 acres
Action:	Closeout activities on completed project
Start Date:	08/31/2007
End Date:	08/31/2007
Program:	ICP
Latitude:	45.6006
Longitude:	-122.667

OR SPILLS:

Name:	Not reported
Address:	110 NORTH MARINE DR
City,State,Zip:	PORTLAND, OR 97217
Facility ID:	2017-3443
Incident Status:	Closed
Material:	Oil - Diesel
Quantity:	50
Unit of Measure:	Gallons
Release Date:	12/04/2017
Description:	Haz mat unit reports 150 gal diesel spill marine drive area Portland, no waterways affected. LE on scene, NRC responding for clean up via trucking company. Haz Mat responding to deploy containment pool. 1223am/ 12/05/2017 by cjb - Steve Hamski with ERTS 440-384-2922 advised that they represent trucking co Covenant Transport with release of 50 gallons of diesel at this location per NRC environmental on scene, no waterways affected.
Lat/Long:	45.601503 / -122.66785
Source:	Motor Vehicle - Commercial
Media:	Soil, Pavement
Responsible Company:	Covenant Transport

MARKET TRANSPORT LTD (Continued) **1004770051**

Responsible Address: PO Box Box 22997
Responsible City,St,Zip: Chatanooga, TN 37422
Unknown Quantity Released: Not reported
Maximum Potential Quantity: Not reported
Quantity Recovered: Not reported

Name: Not reported
Address: 110 NORTH MARINE DR
City,State,Zip: PORTLAND, OR 97217
Facility ID: 2017-3443
Incident Status: Closed
Material: Oil - Diesel
Quantity: 50
Unit of Measure: Gallons
Release Date: 12/04/2017
Description: Haz mat unit reports 150 gal diesel spill marine drive area Portland, no waterways affected. LE on scene, NRC responding for clean up via trucking company. Haz Mat responding to deploy containment pool. 1223am/ 12/05/2017 by cjb - Steve Hamski with ERTS 440-384-2922 advised that they represent trucking co Covenant Transport with release of 50 gallons of diesel at this location per NRC environmental on scene, no waterways affected.
Lat/Long: 45.601503 / -122.66785
Source: Motor Vehicle - Commercial
Media: Soil, Pavement
Responsible Company: Covenant Transport
Responsible Address: PO Box Box 22997
Responsible City,St,Zip: Chatanooga, TN 37422
Unknown Quantity Released: Not reported
Maximum Potential Quantity: Not reported
Quantity Recovered: Not reported

FINDS:
Registry ID: 110004786241

Click Here for FRS Facility Detail Report:

Environmental Interest/Information System:
OR-DEQ (Oregon - Department Of Environmental Quality) is a regulatory agency whose job is to protect the quality of Oregon's Environment. DEQ uses a combination of technical assistance, inspections and permitting to help public and private facilities and citizens understand and comply with state and federal environmental regulations.
US National Pollutant Discharge Elimination System (NPDES) module of the Compliance Information System (ICIS) tracks surface water permits issued under the Clean Water Act. Under NPDES, all facilities that discharge pollutants from any point source into waters of the United States are required to obtain a permit. The permit will likely contain limits on what can be discharged, impose monitoring and reporting requirements, and include other provisions to ensure that the discharge does not adversely affect water quality.
RCRAInfo is a national information system that supports the Resource Conservation and Recovery Act (RCRA) program through the tracking of events and activities related to facilities that generate, transport, and treat, store, or dispose of hazardous waste. RCRAInfo allows RCRA program staff to track the notification, permit, compliance, and

MARKET TRANSPORT LTD (Continued) **1004770051**

corrective action activities required under RCRA.

~~Click this hyperlink~~ while viewing on your computer to access additional FINDS: detail in the EDR Site Report.

ECHO:

Envid:	1004770051
Registry ID:	110004786241
URL:	http://echo.epa.gov/detailed-facility-report?fid=110004786241
Name:	MARKET TRANSPORT LTD
Address:	110 N MARINE DR
City,State,Zip:	PORTLAND, OR 97217

HSIS:

Name:	MARKET TRANSPORT LTD
dress:	110 N MARINE DR
ty,State,Zip:	PORTLAND, OR 97217
ity ID:	045140
Department Or Division Of Company:	MAINTENANCE
hemical Is Extremely Hazardous Substance (EHS:	N
ontains 112R:	N
acility Has Written Emergency Plan:	Y
CS Code 1:	484121
NAICS Desc 1:	GENERAL FREIGHT TRUCKING-LONG-DISTANCE TR
CS Code 2:	000000
S Desc 2:	Not reported
Manager Name:	GREG GALBRAITH
ness Phone:	5032832405
iling Address:	110 N MARINE DR
Mailing City:	PORTLAND
Mailing State:	OR
iling Zip:	97217
of Employees:	105
Phone:	5032832405
lacard:	Y
e Dept Code:	0291
FD:	PORTLAND FIRE & RESCUE
prinkler System:	N
mergency Contact:	BRUCE REEDER
Emergency Procedure:	MSDS MANUAL
Business Type:	TRUCKING OVER THE ROAD
ty Type:	Not reported
rtment:	Not reported
s:	Not reported
de:	Not reported
tude:	Not reported
s TRI:	Not reported
s RMP:	Not reported
s PSM:	Not reported
s CR2K:	Not reported
s 302:	Not reported
r Name:	Not reported
Reported ID:	Not reported
Number:	Not reported
nical Name:	Not reported
Name:	Not reported
re:	Not reported

MARKET TRANSPORT LTD (Continued) **1004770051**

x:	Not reported
S:	Not reported
re Component:	Not reported
mum Daily Amount Code:	Not reported
mum Daily Amount Unit:	Not reported
nical Added Date:	Not reported
em PSM:	Not reported
em 112R:	Not reported
em 302:	Not reported
sticide:	Not reported
rtilizer:	Not reported
cal State:	Not reported
A Number:	Not reported
A Health:	Not reported
A Flammability:	Not reported
A Reactivity:	Not reported
A Special Notice:	Not reported
rds:	Not reported
ber of Days Onsite:	Not reported
	Not reported
se Number:	64742547
Chemical Name:	MOTOR OIL
Name:	Not reported
s Pure:	No
s Mix:	Yes
S:	Not reported
re Component:	Not reported
ximum Daily Amount Code:	21
aximum Daily Amount Unit:	gal
ical Added Date:	09/18/2017
s Chem PSM:	No
s Chem 112R:	No
s Chem 302:	No
s Pesticide:	No
s Fertilizer:	No
hysical State:	Liquid
NA Number:	N/A
FPA Health:	1
FPA Flammability:	2
FPA Reactivity:	0
FPA Special Notice:	N/A
rds:	Health Respiratory, Health SkinCorrosion, Physical Combustive
umber of Days Onsite:	365
ar:	2018
ase Number:	7727379
Chemical Name:	NITROGEN
Name:	Not reported
s Pure:	Yes
s Mix:	No
S:	Not reported
re Component:	Not reported
ximum Daily Amount Code:	11
ximum Daily Amount Unit:	cuft
ical Added Date:	09/18/2017
s Chem PSM:	No

MARKET TRANSPORT LTD (Continued) **1004770051**

s Chem 112R: No
s Chem 302: No
s Pesticide: No
s Fertilizer: No
hysical State: Gas
NNA Number: 1066
FPA Health: 0
FPA Flammability: 0
FPA Reactivity: 0
FPA Special Notice: N/A
Hazards: Health Asphyxiant, Physical Flammable
umber of Days Onsite: 365
ar: 2018

se Number: 7782447
Chemical Name: OXYGEN
Name: Not reported
s Pure: Yes
s Mix: No
S: Not reported
re Component: Not reported
ximum Daily Amount Code: 11
aximum Daily Amount Unit: cuft
ical Added Date: 09/18/2017
s Chem PSM: No
s Chem 112R: No
s Chem 302: No
s Pesticide: No
s Fertilizer: No
hysical State: Gas
NA Number: 1072
FPA Health: 0
FPA Flammability: 0
FPA Reactivity: 0
FPA Special Notice: OX
Hazards: Health HNOC, Physical Flammable, Physical Oxidizer
umber of Days Onsite: 365
ar: 2018

se Number: 68334305
emical Name: DIESEL FUEL
Name: Not reported
s Pure: Yes
s Mix: No
S: Not reported
re Component: Not reported
aximum Daily Amount Code: 30
aximum Daily Amount Unit: gal
ical Added Date: 09/18/2017
s Chem PSM: No
s Chem 112R: No
s Chem 302: No
s Pesticide: No
s Fertilizer: No
ysical State: Liquid
NA Number: 1993
FPA Health: 0

MARKET TRANSPORT LTD (Continued) **1004770051**

FPA Flammability:	0
FPA Reactivity:	0
FPA Special Notice:	N/A
azards:	Health Carcinogenicity, Health SkinCorrosion, Physical HNOC
umber of Days Onsite:	365
ar:	2018
ase Number:	74862
Chemical Name:	ACETYLENE
Name:	Not reported
s Pure:	Yes
s Mix:	No
S:	Not reported
re Component:	Not reported
ximum Daily Amount Code:	11
ximum Daily Amount Unit:	cuft
ical Added Date:	09/18/2017
s Chem PSM:	No
s Chem 112R:	No
s Chem 302:	No
s Pesticide:	No
s Fertilizer:	No
hysical State:	Gas
NA Number:	1001
FPA Health:	0
FPA Flammability:	4
FPA Reactivity:	3
FPA Special Notice:	N/A
Hazards:	Health Asphyxiant, Physical Combustive, Physical Flammable
umber of Days Onsite:	365
ar:	2018

Chemical:

hemical Name:	GEAR OIL
hysical Description:	LIQUID
e Number:	0000000
ity Id:	045140
ysical State Of The Substance:	2
erage Amount Possessed During The Year Code:	10
ximum Amount Possessed During The Year Code:	11
plicable Unit Of Measure Code:	2
Description Of The Unit Of Measure:	GALLONS
ype Code:	C
escription:	TANK INSIDE BUILDING
Code:	Not reported
erature Description:	Not reported
essure of Code:	1
Pressure Description:	NORMAL PRESSURE
sure of Code:	Not reported
sure Description:	Not reported
Temperature Description:	NORMAL TEMPERATURE
mperature of The Hazardous Substance Code:	4
erature Description:	Not reported
erature of The Hazardous Substance Code:	Not reported
ays Hazardous Substance On Site During Year:	365
The Substance Protected A Trade Secret:	False
ription Of The Max Qnty Code:	500-999

MARKET TRANSPORT LTD (Continued) **1004770051**

ription Of The Avg Qnty Code:	200-499
Most Hazardous Ingridient:	SEVERELY REFINED PETROLEUM DISTILLATES
ted Nations/north America 4 Digit Class Number:	1270
azard Rank:	2
Ingredient:	Not reported
ubstance Pure:	False
bstance Mix:	True
First Hazardous Class Code For Chemical:	Combustible Material
nd Hazardous Class Code For Chemical:	Not reported
Hazardous Class Code For Chemical:	Not reported
ard Class 1 Of The Chemical:	4.5
rd Class 2 Of The Chemical:	Not reported
rd Class 3 Of The Chemical:	Not reported
Additional Chemical:	
hemical Is A Toxic 313 Chemical:	N
Pesticide Registration Number:	Not reported
ontains 112R:	N
ontains EHS:	N
ertilizer:	N
esticide:	N
ontains 313:	N
Chemical Name:	MOTOR OIL
hysical Description:	LIQUID
se Number:	64742547
ity Id:	045140
ysical State Of The Substance:	2
erage Amount Possessed During The Year Code:	21
ximum Amount Possessed During The Year Code:	21
plicable Unit Of Measure Code:	2
Description Of The Unit Of Measure:	GALLONS
ype Code:	A
Description:	ABOVEGROUND TANK
Code:	Not reported
erature Description:	Not reported
essure of Code:	1
Pressure Description:	NORMAL PRESSURE
sure of Code:	Not reported
sure Description:	Not reported
Temperature Description:	NORMAL TEMPERATURE
mperature of The Hazardous Substance Code:	4
erature Description:	Not reported
erature of The Hazardous Substance Code:	Not reported
ays Hazardous Substance On Site During Year:	365
The Substance Protected A Trade Secret:	False
ption Of The Max Qnty Code:	5,000-9,999
ption Of The Avg Qnty Code:	5,000-9,999
Most Hazardous Ingridient:	PETROLEUM HYDROCARBONS
ted Nations/north America 4 Digit Class Number:	0000
azard Rank:	2
Ingredient:	Not reported
ubstance Pure:	False
bstance Mix:	True
First Hazardous Class Code For Chemical:	Combustible Material
econd Hazardous Class Code For Chemical:	Chronic Health Hazard
Hazardous Class Code For Chemical:	Not reported

MARKET TRANSPORT LTD (Continued) **1004770051**

ard Class 1 Of The Chemical:	4.5
zard Class 2 Of The Chemical:	6.4
rd Class 3 Of The Chemical:	Not reported
Additional Chemical:	
nical Is A Toxic 313 Chemical:	Not reported
Pesticide Registration Number:	Not reported
ains 112R:	Not reported
ains EHS:	Not reported
ertilizer:	N
esticide:	N
ains 313:	Not reported
Chemical Name:	NITROGEN
Physical Description:	GAS
ase Number:	7727379
ity Id:	045140
ysical State Of The Substance:	3
erage Amount Possessed During The Year Code:	04
ximum Amount Possessed During The Year Code:	11
plicable Unit Of Measure Code:	3
escription Of The Unit Of Measure:	CUBIC FEET
ype Code:	L
Description:	CYLINDER
Code:	Not reported
erature Description:	Not reported
essure of Code:	2
Pressure Description:	GREATER THAN NORMAL PRESSURE
sure of Code:	Not reported
sure Description:	Not reported
Temperature Description:	NORMAL TEMPERATURE
mperature of The Hazardous Substance Code:	4
erature Description:	Not reported
erature of The Hazardous Substance Code:	Not reported
ays Hazardous Substance On Site During Year:	365
The Substance Protected A Trade Secret:	False
ription Of The Max Qnty Code:	500-999
ription Of The Avg Qnty Code:	50-199
Most Hazardous Ingridient:	NITROGEN
nited Nations/north America 4 Digit Class Number:	1066
zard Rank:	2
EHS Ingredient:	NONE LISTED ON MSDS
stance Pure:	True
ubstance Mix:	False
First Hazardous Class Code For Chemical:	Non-flammable Gas
nd Hazardous Class Code For Chemical:	Not reported
Hazardous Class Code For Chemical:	Not reported
ard Class 1 Of The Chemical:	2.2
rd Class 2 Of The Chemical:	Not reported
rd Class 3 Of The Chemical:	Not reported
Additional Chemical:	
hemical Is A Toxic 313 Chemical:	N
Pesticide Registration Number:	Not reported
ontains 112R:	N
ontains EHS:	N
ertilizer:	N

MARKET TRANSPORT LTD (Continued) **1004770051**

esticide: N
ontains 313: N

Chemical Name: OXYGEN
Physical Description: GAS
se Number: 7782447
ity Id: 045140
ysical State Of The Substance: 3
erage Amount Possessed During The Year Code: 20
ximum Amount Possessed During The Year Code: 20
plicable Unit Of Measure Code: 3
escription Of The Unit Of Measure: CUBIC FEET
ype Code: L
Description: CYLINDER
Code: Not reported
erature Description: Not reported
essure of Code: 2
Pressure Description: GREATER THAN NORMAL PRESSURE
sure of Code: Not reported
sure Description: Not reported
Temperature Description: NORMAL TEMPERATURE
mperature of The Hazardous Substance Code: 4
erature Description: Not reported
erature of The Hazardous Substance Code: Not reported
ays Hazardous Substance On Site During Year: 365
The Substance Protected A Trade Secret: False
tion Of The Max Qnty Code: 1,000-4,999
tion Of The Avg Qnty Code: 1,000-4,999
Most Hazardous Ingridient: OXYGEN
ted Nations/north America 4 Digit Class Number: 1072
azard Rank: 2
EHS Ingredient: NONE LISTED ON SDS
bstance Pure: True
ubstance Mix: False
st Hazardous Class Code For Chemical: Oxidizers
Second Hazardous Class Code For Chemical: Non-flammable Gas
Hazardous Class Code For Chemical: Not reported
ard Class 1 Of The Chemical: 5.1
ard Class 2 Of The Chemical: 2.2
rd Class 3 Of The Chemical: Not reported

Additional Chemical:
hemical Is A Toxic 313 Chemical: N
Pesticide Registration Number: Not reported
ontains 112R: N
ontains EHS: N
ertilizer: N
esticide: N
ontains 313: N

emical Name: LEAD ACID BATTERIES
hysical Description: SOLID
Number: Not reported
ity Id: 045140
ysical State Of The Substance: 1
erage Amount Possessed During The Year Code: 20

MARKET TRANSPORT LTD (Continued) **1004770051**

ximum Amount Possessed During The Year Code:	20
plicable Unit Of Measure Code:	1
Description Of The Unit Of Measure:	POUNDS
ype Code:	R
Description:	OTHER
Code:	Not reported
erature Description:	Not reported
essure of Code:	1
Pressure Description:	NORMAL PRESSURE
ure of Code:	Not reported
ure Description:	Not reported
Temperature Description:	NORMAL TEMPERATURE
mperature of The Hazardous Substance Code:	4
erature Description:	Not reported
erature of The Hazardous Substance Code:	Not reported
ays Hazardous Substance On Site During Year:	365
The Substance Protected A Trade Secret:	False
tion Of The Max Qnty Code:	1,000-4,999
tion Of The Avg Qnty Code:	1,000-4,999
Most Hazardous Ingridient:	SULFURIC ACID
ited Nations/north America 4 Digit Class Number:	2794
zard Rank:	4
EHS Ingredient:	SULFURIC ACID
ubstance Pure:	False
bstance Mix:	True
irst Hazardous Class Code For Chemical:	Acute Health Hazard
nd Hazardous Class Code For Chemical:	Corrosive Material
hird Hazardous Class Code For Chemical:	Chronic Health Hazard
zard Class 1 Of The Chemical:	6.3
ard Class 2 Of The Chemical:	8.0
zard Class 3 Of The Chemical:	6.4
hemical Name:	DIESEL FUEL
hysical Description:	LIQUID
e Number:	0068334305
ity Id:	045140
ysical State Of The Substance:	2
erage Amount Possessed During The Year Code:	30
aximum Amount Possessed During The Year Code:	30
plicable Unit Of Measure Code:	2
Description Of The Unit Of Measure:	GALLONS
pe Code:	B
Description:	UNDERGROUND TANK
Code:	Not reported
erature Description:	Not reported
essure of Code:	1
Pressure Description:	NORMAL PRESSURE
ure of Code:	Not reported
ure Description:	Not reported
Temperature Description:	NORMAL TEMPERATURE
mperature of The Hazardous Substance Code:	4
erature Description:	Not reported
erature of The Hazardous Substance Code:	Not reported
ays Hazardous Substance On Site During Year:	365
The Substance Protected A Trade Secret:	False
tion Of The Max Qnty Code:	10,000-49,999
tion Of The Avg Qnty Code:	10,000-49,999

MARKET TRANSPORT LTD (Continued) **1004770051**

Hazardous Ingridient:	petroleum products, diesel oil
ited Nations/north America 4 Digit Class Number:	1993
azard Rank:	2
Ingredient:	Not reported
bstance Pure:	True
ubstance Mix:	False
First Hazardous Class Code For Chemical:	Flammable and Combustible Liquid
econd Hazardous Class Code For Chemical:	Acute Health Hazard
Hazardous Class Code For Chemical:	Not reported
ard Class 1 Of The Chemical:	3.0
zard Class 2 Of The Chemical:	6.3
rd Class 3 Of The Chemical:	Not reported
Additional Chemical:	
hemical Is A Toxic 313 Chemical:	N
Pesticide Registration Number:	Not reported
ontains 112R:	N
ontains EHS:	N
ertilizer:	N
esticide:	N
ontains 313:	N

Chemical Name:	ACETYLENE
Physical Description:	GAS
ase Number:	74862
ity Id:	045140
ysical State Of The Substance:	3
erage Amount Possessed During The Year Code:	11
ximum Amount Possessed During The Year Code:	11
plicable Unit Of Measure Code:	3
escription Of The Unit Of Measure:	CUBIC FEET
ype Code:	L
Description:	CYLINDER
Code:	Not reported
erature Description:	Not reported
essure of Code:	2
Pressure Description:	GREATER THAN NORMAL PRESSURE
sure of Code:	Not reported
sure Description:	Not reported
Temperature Description:	NORMAL TEMPERATURE
mperature of The Hazardous Substance Code:	4
erature Description:	Not reported
erature of The Hazardous Substance Code:	Not reported
ays Hazardous Substance On Site During Year:	365
The Substance Protected A Trade Secret:	False
ription Of The Max Qnty Code:	500-999
ription Of The Avg Qnty Code:	500-999
Most Hazardous Ingridient:	ACETYLENE
ted Nations/north America 4 Digit Class Number:	1001
azard Rank:	2
EHS Ingredient:	NONE LISTED ON MSDS
bstance Pure:	True
ubstance Mix:	False
First Hazardous Class Code For Chemical:	Flammable Gas
econd Hazardous Class Code For Chemical:	Chronic Health Hazard
Hazardous Class Code For Chemical:	Not reported
ard Class 1 Of The Chemical:	2.1

MARKET TRANSPORT LTD (Continued) **1004770051**

zard Class 2 Of The Chemical:	6.4
rd Class 3 Of The Chemical:	Not reported
Additional Chemical:	
hemical Is A Toxic 313 Chemical:	N
Pesticide Registration Number:	Not reported
ontains 112R:	N
ontains EHS:	N
ertilizer:	N
esticide:	N
ontains 313:	N

OR MANIFEST:

Manifest Year:	Manifest Year - 2004
EPA Id:	ORD076437417
Inactive Status:	Not reported
Organization Name:	Not reported
Contact Name:	Toni Miner
Contact Telephone Number:	(503) 283-2405
Mailing Address:	110 North Marine Drive
Mailing City/State/Zip:	Portland, OR 97217

NPDES:

Name:	MARKET TRANSPORT LTD
Address:	110 N MARINE DR
City,State,Zip:	PORTLAND, OR 97217
WQ File Nbr:	104786
Legal Name:	MARKET TRANSPORT, LTD.
Region:	NWR
Pri SIC:	4213
Latitude:	45.6006
Longitude:	-122.667
Category:	STM
Permit Type:	GEN12Z
Permit Active:	True
Permit Description:	Stormwater; NPDES specific SIC codes
Expiration Date:	07/01/2026
EPA Number:	ORR800108
UIC Facility:	False
Admin Agent:	City of Portland
Last Action Date:	07/01/2021
Permit Writer:	Not reported
Compliance Inspector:	PORTLAND
DMR Reviewer:	Not reported
Application Number:	949490
Class:	MINOR
Start Date:	02/08/2000
Region Decode:	North West Region
Ownership:	Not reported
Permit Group:	Not reported
EPA Class:	Not reported
Permit Number:	Not reported

Name:	MARKET TRANSPORT LTD
Address:	110 N MARINE DR

MARKET TRANSPORT LTD (Continued) **1004770051**

City,State,Zip:	PORTLAND, OR 97217
WQ File Nbr:	104786
Legal Name:	MARKET TRANSPORT, LTD.
Region:	NWR
Pri SIC:	4213
Latitude:	45.6006
Longitude:	-122.667
Category:	STORMWATER
Permit Type:	GEN12T
Permit Active:	FALSE
Permit Description:	Industrial storm water - Transportation
Expiration Date:	09/30/1996
EPA Number:	MISSING!!
UIC Facility:	FALSE
Admin Agent:	NW Region Office
Last Action Date:	02/08/2000
Permit Writer:	Not reported
Compliance Inspector:	Namburi, Raghu
DMR Reviewer:	Not reported
Application Number:	996364
Class:	MINOR
Start Date:	04/01/1993
Region Decode:	North West Region
Ownership:	PRIVATE
Permit Group:	NPDES General Permit - Industrial storm water discharges
EPA Class:	MINOR
Permit Number:	12376

OR UIC:

Name:	MARKET TRANSPORT LTD @
Address:	110 N MARINE DR
City,State,Zip:	PORTLAND, OR
UIC Well #:	1
Type:	5D4
Type Description:	Industrial Storm Water Drainage
UIC Number:	10247
Facility Status:	Not Registered
Lat/Long:	45.6002 / -122.6669

---

52 **JAMES RIVER CORP. - NORTH PORTLAND** **OR ECSI** **S108660100**
West **3400 N MARINE DR.** **OR INST CONTROL** **N/A**
1/2-1 **PORTLAND, OR 97217** **OR VCP**
0.962 mi. **OR MANIFEST**
5077 ft.

Relative: ECSI:
Lower
Name: JAMES RIVER CORP. - NORTH PORTLAND
Address: **Actual:** 3400 N MARINE DR.
City,State,Zip: **12 ft.** PORTLAND, OR 97217
State ID Number: 127
Brown ID: 0
Study Area: False
Region ID: Not reported
Legislatve ID: 0
Investigation: No Further Action
FACA ID: 1148
Further Action: 0

JAMES RIVER CORP. - NORTH PORTLAND (Continued) **S108660100**

Lat/Long (dms): 45 36 43.00 / -122 42 8.00
County Code: 26.00
Score Value: Not reported
Cerclis ID: 009042854
Township Coord.: 2.00
Township Zone: N
Range Coord: 1.00
Range Zone: E
Section Coord: 33
Qtr Section: C
Tax Lots: 600 & 1100
Size: 24.7 acres
NPL: False
Orphan: False
Updated By: RHOOD
Update Date: 04/28/2021
Created Date: 08/03/1988
Decode For RegionID: Not reported
Decode For BrownID: Not reported
Decode For Furtheract: Not reported
Decode For Investstat: No Further Action
Decode For Legislative: Not reported
Alias Name: Crown Zellerbach - North Portland
Alias Name: Fort James Corp. - North Portland
Alias Name: Graphics Technology International
Alias Name: Rexham Graphics
Alias Name: Graphic Packaging International
Alias Name: Riverwood International, Inc.

Hazardous Release:
Substance ID.: 121781
Haz Release ID: 383584
Qty Released: unknown
Date Released: unknown
Update Date: 04/24/1993
Update By: Not reported
Substance Code: 79-01-6
Substance Name: TRICHLOROETHYLENE
Substance Abbrev.: Not reported
Substance Category ID: 8523
Substance Category: Volatiles
Category Level: Not reported
Created By: Not reported
Created Date: 12/17/2002
Substance Category ID: 8545
Substance Category: Solvents of interest to Milwaukie Area GW study
Category Level: Not reported
Created By: Not reported
Created Date: 12/17/2002
Substance Category ID: 8523
Substance Category: Volatiles
Category Level: Not reported
Created By: Not reported
Created Date: 12/17/2002
Substance Category ID: 8545
Substance Category: Solvents of interest to Milwaukie Area GW study
Category Level: Not reported
Created By: Not reported

JAMES RIVER CORP. - NORTH PORTLAND (Continued) **S108660100**

Created Date: 12/17/2002
Substance Alias ID: 317517
Sub Alias Name: ETHINYL TRICHLORIDE
Substance Alias ID: 317518
Sub Alias Name: ETHYLENE TRICHLORIDE
Substance Alias ID: 317519
Sub Alias Name: TCE
Substance Alias ID: 317520
Sub Alias Name: TRI-CLENE
Substance Alias ID: 317521
Sub Alias Name: TRICHLOROETHENE
Sampling Result ID: 345937
Feature Id: Not reported
Hazard Release Id: 383584
Medium: 698
Substance Abbrev.: Not reported
Unit Code: Not reported
Observation: False
Owner Operator: False
Lab Data: True
Sample Depth: (deep well sample)
Start Date: 05/24/1989
End Date: Not reported
Min Concentration: Not reported
Max Concentration: Not reported
Sample Comment: 7.1 ppb
Last Update By: gmw
Update Date: 11/21/1996
Decode for MediumID: Groundwater
Sampling Result ID: 345938
Feature Id: Not reported
Hazard Release Id: 383584
Medium: 703
Substance Abbrev.: Not reported
Unit Code: Not reported
Observation: False
Owner Operator: False
Lab Data: True
Sample Depth: Not reported
Start Date: Not reported
End Date: Not reported
Min Concentration: Not reported
Max Concentration: Not reported
Sample Comment: up to .8 ppm
Last Update By: kpd
Update Date: 06/02/1997
Decode for MediumID: Soil

Substance ID.: 120883
Haz Release ID: 383585
Qty Released: unknown
Date Released: unknown
Update Date: 04/24/1993
Update By: Not reported
Substance Code: 108-88-3
Substance Name: TOLUENE
Substance Abbrev.: Not reported

JAMES RIVER CORP. - NORTH PORTLAND (Continued) **S108660100**

Substance Category ID:	8520
Substance Category:	Volatiles
Category Level:	Not reported
Created By:	Not reported
Created Date:	12/17/2002
Substance Category ID:	8520
Substance Category:	Volatiles
Category Level:	Not reported
Created By:	Not reported
Created Date:	12/17/2002
Substance Alias ID:	316466
Sub Alias Name:	BENZENE,METHYL-
Substance Alias ID:	316467
Sub Alias Name:	METHACIDE
Substance Alias ID:	316468
Sub Alias Name:	METHYLBENZENE
Substance Alias ID:	316469
Sub Alias Name:	METHYLBENZOL
Substance Alias ID:	316470
Sub Alias Name:	PHENYLMETHANE
Substance Alias ID:	316471
Sub Alias Name:	TOLUOL
Sampling Result ID:	345939
Feature Id:	Not reported
Hazard Release Id:	383585
Medium:	698
Substance Abbrev.:	Not reported
Unit Code:	Not reported
Observation:	False
Owner Operator:	False
Lab Data:	True
Sample Depth:	(deep well sample)
Start Date:	05/24/1989
End Date:	Not reported
Min Concentration:	Not reported
Max Concentration:	Not reported
Sample Comment:	4.5 ppb
Last Update By:	gmw
Update Date:	11/21/1996
Decode for MediumID:	Groundwater
Sampling Result ID:	345940
Feature Id:	Not reported
Hazard Release Id:	383585
Medium:	703
Substance Abbrev.:	Not reported
Unit Code:	Not reported
Observation:	False
Owner Operator:	False
Lab Data:	True
Sample Depth:	Not reported
Start Date:	Not reported
End Date:	Not reported
Min Concentration:	Not reported
Max Concentration:	Not reported
Sample Comment:	up to 560 ppm
Last Update By:	kpd
Update Date:	06/02/1997

JAMES RIVER CORP. - NORTH PORTLAND (Continued) **S108660100**

Decode for MediumID: Soil

Substance ID.: 121011
Haz Release ID: 383586
Qty Released: unknown
Date Released: unknown
Update Date: 04/24/1993
Update By: Not reported
Substance Code: 127-18-4
Substance Name: TETRACHLOROETHYLENE
Substance Abbrev.: Not reported
Substance Category ID: 8519
Substance Category: Volatiles
Category Level: Not reported
Created By: Not reported
Created Date: 12/17/2002
Substance Category ID: 8551
Substance Category: Solvents of interest to Milwaukie Area GW study
Category Level: Not reported
Created By: Not reported
Created Date: 12/17/2002
Substance Category ID: 8519
Substance Category: Volatiles
Category Level: Not reported
Created By: Not reported
Created Date: 12/17/2002
Substance Category ID: 8551
Substance Category: Solvents of interest to Milwaukie Area GW study
Category Level: Not reported
Created By: Not reported
Created Date: 12/17/2002
Substance Alias ID: 316912
Sub Alias Name: ETHENE,TETRACHLORO-
Substance Alias ID: 316913
Sub Alias Name: ETHYLENE TETRACHLORIDE
Substance Alias ID: 316914
Sub Alias Name: PERCHLOROETHYLENE
Substance Alias ID: 316915
Sub Alias Name: PERCLENE
Substance Alias ID: 316916
Sub Alias Name: TETRACHLOROETHENE
Substance Alias ID: 316917
Sub Alias Name: TETRACHLOROETHENE,1,1,2,2-
Substance Alias ID: 316918
Sub Alias Name: TETRACHLOROETHYLENE,1,1,2,2-
Sampling Result ID: 345941
Feature Id: Not reported
Hazard Release Id: 383586
Medium: 698
Substance Abbrev.: Not reported
Unit Code: Not reported
Observation: False
Owner Operator: False
Lab Data: True
Sample Depth: (water fountain sample)
Start Date: 05/24/1989
End Date: Not reported

JAMES RIVER CORP. - NORTH PORTLAND (Continued) **S108660100**

Min Concentration: Not reported
Max Concentration: Not reported
Sample Comment: 23 ppb
Last Update By: gmw
Update Date: 11/21/1996
Decode for MediumID: Groundwater
Sampling Result ID: 342453
Feature Id: Not reported
Hazard Release Id: 383586
Medium: 698
Substance Abbrev.: Not reported
Unit Code: Not reported
Observation: False
Owner Operator: False
Lab Data: True
Sample Depth: (deep well sample)
Start Date: 05/10/1991
End Date: Not reported
Min Concentration: Not reported
Max Concentration: Not reported
Sample Comment: 7.4 ppb
Last Update By: gmw
Update Date: 11/21/1996
Decode for MediumID: Groundwater
Sampling Result ID: 342454
Feature Id: Not reported
Hazard Release Id: 383586
Medium: 703
Substance Abbrev.: Not reported
Unit Code: Not reported
Observation: False
Owner Operator: False
Lab Data: True
Sample Depth: 7.5 feet
Start Date: 06/14/1993
End Date: Not reported
Min Concentration: Not reported
Max Concentration: Not reported
Sample Comment: 2.6 ppm
Last Update By: gmw
Update Date: 11/21/1996
Decode for MediumID: Soil

Substance ID.: 121051
Haz Release ID: 383587
Qty Released: unknown
Date Released: unknown
Update Date: 04/24/1993
Update By: Not reported
Substance Code: 1330-20-7
Substance Name: XYLENEs
Substance Abbrev.: Not reported
Substance Category ID: 8526
Substance Category: Volatiles
Category Level: Not reported
Created By: Not reported
Created Date: 12/17/2002

JAMES RIVER CORP. - NORTH PORTLAND (Continued) **S108660100**

Substance Category ID: 8526
Substance Category: Volatiles
Category Level: Not reported
Created By: Not reported
Created Date: 12/17/2002
Substance Alias ID: 317017
Sub Alias Name: DIMETHYLBENZENEs
Substance Alias ID: 317018
Sub Alias Name: XYLOLs
Sampling Result ID: 345942
Feature Id: Not reported
Hazard Release Id: 383587
Medium: 703
Substance Abbrev.: Not reported
Unit Code: Not reported
Observation: False
Owner Operator: False
Lab Data: True
Sample Depth: Not reported
Start Date: Not reported
End Date: Not reported
Min Concentration: Not reported
Max Concentration: Not reported
Sample Comment: up to 150 ppm
Last Update By: kpd
Update Date: 06/02/1997
Decode for MediumID: Soil

Substance ID.: 120781
Haz Release ID: 383588
Qty Released: unknown
Date Released: unknown
Update Date: 04/24/1993
Update By: Not reported
Substance Code: 100-41-4
Substance Name: ETHYLBENZENE
Substance Abbrev.: Not reported
Substance Category ID: 8515
Substance Category: Volatiles
Category Level: Not reported
Created By: Not reported
Created Date: 12/17/2002
Substance Category ID: 8515
Substance Category: Volatiles
Category Level: Not reported
Created By: Not reported
Created Date: 12/17/2002
Substance Alias ID: 316146
Sub Alias Name: ETHYLBENZOL
Substance Alias ID: 316147
Sub Alias Name: PHENYLETHANE
Sampling Result ID: 345943
Feature Id: Not reported
Hazard Release Id: 383588
Medium: 703
Substance Abbrev.: Not reported
Unit Code: Not reported

JAMES RIVER CORP. - NORTH PORTLAND (Continued) **S108660100**

Observation: False
Owner Operator: True
Lab Data: True
Sample Depth: Not reported
Start Date: Not reported
End Date: Not reported
Min Concentration: Not reported
Max Concentration: Not reported
Sample Comment: up to 9.6 ppm
Last Update By: CONV
Update Date: 09/13/1994
Decode for MediumID: Soil

Substance ID.: 121701
Haz Release ID: 382778
Qty Released: >75 gals
Date Released: December 5, 1985
Update Date: 02/06/1997
Update By: Not reported
Substance Code: 75-35-4
Substance Name: DICHLOROETHYLENE,1,1-
Substance Abbrev.: Not reported
Substance Category ID: 8512
Substance Category: Volatiles
Category Level: Not reported
Created By: Not reported
Created Date: 12/17/2002
Substance Category ID: 8553
Substance Category: Solvents of interest to Milwaukie Area GW study
Category Level: Not reported
Created By: Not reported
Created Date: 12/17/2002
Substance Category ID: 8512
Substance Category: Volatiles
Category Level: Not reported
Created By: Not reported
Created Date: 12/17/2002
Substance Category ID: 8553
Substance Category: Solvents of interest to Milwaukie Area GW study
Category Level: Not reported
Created By: Not reported
Created Date: 12/17/2002
Substance Alias ID: 319364
Sub Alias Name: DICHLOROETHENE,1,1-
Substance Alias ID: 319365
Sub Alias Name: DICHLOROETHYLENE,asym-
Substance Alias ID: 319366
Sub Alias Name: ETHENE,1,1-DICHLORO-
Substance Alias ID: 319367
Sub Alias Name: VINYLIDENE CHLORIDE
Sampling Result ID: 347025
Feature Id: Not reported
Hazard Release Id: 382778
Medium: 704
Substance Abbrev.: Not reported
Unit Code: Not reported
Observation: False

JAMES RIVER CORP. - NORTH PORTLAND (Continued) **S108660100**

Owner Operator: True
Lab Data: False
Sample Depth: Not reported
Start Date: Not reported
End Date: Not reported
Min Concentration: Not reported
Max Concentration: Not reported
Sample Comment: Not reported
Last Update By: kpd
Update Date: 06/02/1997
Decode for MediumID: Surface Water

Substance ID.: 121608
Haz Release ID: 380674
Qty Released: unknown
Date Released: unknown
Update Date: 11/21/1996
Update By: Not reported
Substance Code: 71-43-2
Substance Name: BENZENE
Substance Abbrev.: Not reported
Substance Category ID: 8502
Substance Category: Volatiles
Category Level: Not reported
Created By: Not reported
Created Date: 12/17/2002
Substance Category ID: 8502
Substance Category: Volatiles
Category Level: Not reported
Created By: Not reported
Created Date: 12/17/2002
Substance Alias ID: 319178
Sub Alias Name: BENZOL
Substance Alias ID: 319179
Sub Alias Name: COAL NAPTHA
Substance Alias ID: 319180
Sub Alias Name: CYCLOHEXATRIENE
Substance Alias ID: 319181
Sub Alias Name: PHENE
Substance Alias ID: 319182
Sub Alias Name: PYROBENZOL
Sampling Result ID: 342455
Feature Id: Not reported
Hazard Release Id: 380674
Medium: 698
Substance Abbrev.: Not reported
Unit Code: Not reported
Observation: False
Owner Operator: False
Lab Data: True
Sample Depth: (shallow well)
Start Date: 04/07/1993
End Date: Not reported
Min Concentration: Not reported
Max Concentration: Not reported
Sample Comment: 150 ppb
Last Update By: gmw

JAMES RIVER CORP. - NORTH PORTLAND (Continued) **S108660100**

Update Date: 11/21/1996
Decode for MediumID: Groundwater

Narrative:

NARR ID: 5733412
NARR Code: Contamination
Created By: Not reported
Created Date: 12/17/2002
Updated By: Not reported
Updated Date: 12/17/2002
Decode for NarcdID: Contamination
NARR Comments: (4/29/97 GMW/SAS) Throughout this facility's history, many hazardous-material releases have been documented from spills and wastewater discharges, USTs, above-ground tanks, and an underground pipeline. See the project file for more detail on these releases. Although most releases have involved alcohols and related solvents, the main contaminants of concern are chlorinated solvents, BTEX, and metals. Chlorinated solvents above drinking-water standards were detected in deep wells on-site in the late 1980s and early 1990s. All of the UST issues other than the <quot>gasoline tank area<quot> have been referred from the UST Section to Site Assessment.

NARR ID: 5733413
NARR Code: Data Sources
Created By: Not reported
Created Date: 12/17/2002
Updated By: KDANA
Updated Date: 01/06/2015
Decode for NarcdID: Data Sources
NARR Comments: 1) LUST file #26-89-0064. 2) LUST file #26-89-0088. 3) LUST file #26-98-0092. 4) UST Facility ID #3124. 5) UST Facility ID #3136.

NARR ID: 5733414
NARR Code: Hazardous Substance/Waste Types
Created By: Not reported
Created Date: 12/17/2002
Updated By: SFORTUN
Updated Date: 08/19/2010
Decode for NarcdID: Hazardous Substance/Waste Types
NARR Comments: vinylidene chloride; alcohols; toluene; solvents; metals.

NARR ID: 5733415
NARR Code: Manner of Release
Created By: Not reported
Created Date: 12/17/2002
Updated By: Not reported
Updated Date: 12/17/2002
Decode for NarcdID: Manner of Release
NARR Comments: Series of spills and other releases, including from USTs; first documented release occurred 12/85.

NARR ID: 5756056
NARR Code: Project Activity Status
Created By: RHOOD
Created Date: 04/06/2016
Updated By: RHOOD
Updated Date: 04/14/2017
Decode for NarcdID: Project Activity Status

JAMES RIVER CORP. - NORTH PORTLAND (Continued) **S108660100**

NARR Comments: 4/2017: Additional investigation and risk evaluation completed in 2016. draftinf staff memo in support of NFA. Plan a site visit in next month. Hope to take to public notice in June. 2015: Graphics Packaging submitted investigation report in August 2015. DEQ provided comments in March 2016. Working on next phase of work.

NARR ID: 5733416
NARR Code: Pathways Other Hazards
Created By: Not reported
Created Date: 12/17/2002
Updated By: Not reported
Updated Date: 12/17/2002
Decode for NarcdID: Pathways & Other Hazards
NARR Comments: Soil, surface water, and groundwater contamination could threaten the Oregon Slough portion of the Columbia River. James River uses three on-site wells (screened in the deeper, semi-confined aquifer) for industrial water supply; until about 1989, these wells supplied drinking water for site employees.

NARR ID: 5733417
NARR Code: Remedial Action
Created By: Not reported
Created Date: 12/17/2002
Updated By: Not reported
Updated Date: 12/17/2002
Decode for NarcdID: Remedial Action
NARR Comments: (4/29/97 GMW/SAS) James River has characterized soil and groundwater contamination associated with the three major UST areas across the site, and excavated and aerated soils from leaking USTs in the late 1980s. DEQ's UST Section issued an NFA letter for the gasoline UST area in 1996, but has referred all other UST issues to Site Assessment, since the remaining USTs did not contain motor fuels or waste oils. Site Assessment recommends a remedial investigation (RI) covering the entire facility, to determine the extent, magnitude, and sources of chlorinated solvents, BTEX, and metals in shallow soil and groundwater. The RI should also attempt to find the source(s) of chlorinated solvents in deep groundwater beneath the site. Further action at the site is a medium priority. The site should be added to the Site Response Waiting List, and to the Confirmed Release List & Inventory. (3/8/99 MTP/SAS) Findings of Federal Preliminary Assessment support medium ranking of site.

NARR ID: 5733418
NARR Code: Health Threats
Created By: Not reported
Created Date: 12/17/2002
Updated By: Not reported
Updated Date: 12/17/2002
Decode for NarcdID: Health Threats
NARR Comments: Series of spills impacting soils, groundwater, and surface water (Oregon Slough section of Columbia River).

Site Control:
Site Control #: 1147
Control Number: 4
Begin Date: 10/20/2017
End Date: Not reported
Frequency Of Review: 60

JAMES RIVER CORP. - NORTH PORTLAND (Continued) **S108660100**

Last Reviewed By: R. Hood, DEQ
Last Reviewed Date: Not reported
Last Update By: GWISTAR
Last Updated Date: 01/30/2018
Site Comment: Owner may not extract through new wells or by other means or use deep groundwater at the Property for domestic or drinking water purposes. This prohibition does not apply to extraction of groundwater associated with groundwater treatment or monitoring activities approved by DEQ or to temporary dewatering activities related to construction., development, or installation of sewer or utilities at the Property.

Site Control #: 1148
Control Number: 5
Begin Date: 10/20/2017
End Date: Not reported
Frequency Of Review: 60
Last Reviewed By: R. Hood, DEQ
Last Reviewed Date: Not reported
Last Update By: GWISTAR
Last Updated Date: 01/30/2018
Site Comment: Development is restricted in areas of concern 1 and 8, unless either: 1) further sampling and evaluation are completed and show an acceptable risk level; or 2) DEQ approves engineering controls and required performance monitoring is completed.

Site Control #: 1355
Control Number: 3
Begin Date: 11/30/2017
End Date: Not reported
Frequency Of Review: 60
Last Reviewed By: Rob Hood
Last Reviewed Date: 11/30/2017
Last Update By: KDAUGHE
Last Updated Date: 03/30/2022
Site Comment: No groundwater use, development restricted in AOCs 1 and 8, and follow CMMP

Administrative Action:
Action ID: 9444
Region: 0
Complete Date: 07/25/2000
Rank Value: Not reported
Cleanup Flag: False
Created Date: 07/14/2003
Decode for AgencyID: Environmental Protection Agency
Decode for RegionID: Not reported
Category: EPA Led Action
Action Code Flag: False
Action: No Further Remedial Action Planned under Federal program
Further Action: 0
Comments: Not reported

Action ID: 9437
Region: Headquarters
Complete Date: 01/23/1989
Rank Value: 0
Cleanup Flag: False

JAMES RIVER CORP. - NORTH PORTLAND (Continued) **S108660100**

Created Date: 12/17/2002
Decode for AgencyID: Department of Environmental Quality
Decode for RegionID: Headquarters
Category: Listing Action
Action Code Flag: False
Action: Listing Review completed
Further Action: Not reported
Comments: Not reported

Action ID: 9438
Region: Headquarters
Complete Date: 04/06/1994
Rank Value: 0
Cleanup Flag: False
Created Date: 12/17/2002
Decode for AgencyID: Department of Environmental Quality
Decode for RegionID: Headquarters
Category: Listing Action
Action Code Flag: False
Action: Facility placed on Confirmed Release List
Further Action: Not reported
Comments: Not reported

Action ID: 9488
Region: Headquarters
Complete Date: 04/05/1994
Rank Value: 0
Cleanup Flag: False
Created Date: 12/17/2002
Decode for AgencyID: Department of Environmental Quality
Decode for RegionID: Headquarters
Category: Listing Action
Action Code Flag: False
Action: Listing on Confirmed Release List recommended
Further Action: Not reported
Comments: Not reported

Action ID: 9465
Region: Headquarters
Complete Date: 02/10/1994
Rank Value: 0
Cleanup Flag: False
Created Date: 12/17/2002
Decode for AgencyID: Department of Environmental Quality
Decode for RegionID: Headquarters
Category: Listing Action
Action Code Flag: False
Action: Facility proposed for Confirmed Release List
Further Action: Not reported
Comments: Not reported

Action ID: 9424
Region: Headquarters
Complete Date: Not reported
Rank Value: 0
Cleanup Flag: False
Created Date: 12/17/2002

JAMES RIVER CORP. - NORTH PORTLAND (Continued) **S108660100**

Decode for AgencyID: Department of Environmental Quality
Decode for RegionID: Headquarters
Category: Administrative Action
Action Code Flag: False
Action: Site added to database
Further Action: Not reported
Comments: Not reported

Action ID: 9443
Region: Northwestern Region
Complete Date: 04/28/2021
Rank Value: Not reported
Cleanup Flag: False
Created Date: 04/28/2021
Decode for AgencyID: Department of Environmental Quality
Decode for RegionID: Northwest Region
Category: Remedial Action
Action Code Flag: False
Action: NO FURTHER STATE ACTION REQUIRED
Further Action: 0
Comments: Not reported

Action ID: 9506
Region: Northwestern Region
Complete Date: 03/19/1999
Rank Value: 0
Cleanup Flag: False
Created Date: 12/17/2002
Decode for AgencyID: Department of Environmental Quality
Decode for RegionID: Northwest Region
Category: Remedial Action
Action Code Flag: False
Action: Site Investigation recommended (SI)
Further Action: Medium
Comments: Not reported

Action ID: 9439
Region: Northwestern Region
Complete Date: 05/28/1999
Rank Value: 0
Cleanup Flag: False
Created Date: 12/17/2002
Decode for AgencyID: Department of Environmental Quality
Decode for RegionID: Northwest Region
Category: Listing Action
Action Code Flag: False
Action: Facility placed on Inventory
Further Action: Not reported
Comments: Not reported

Action ID: 9517
Region: Northwestern Region
Complete Date: 09/01/1998
Rank Value: 84
Cleanup Flag: False
Created Date: 12/17/2002
Decode for AgencyID: Department of Environmental Quality

JAMES RIVER CORP. - NORTH PORTLAND (Continued) **S108660100**

Decode for RegionID: Northwest Region
Category: Remedial Action
Action Code Flag: False
Action: SRS Waiting List
Further Action: Medium
Comments: Not reported

Action ID: 9426
Region: Northwestern Region
Complete Date: 09/01/1998
Rank Value: 0
Cleanup Flag: False
Created Date: 12/17/2002
Decode for AgencyID: Department of Environmental Quality
Decode for RegionID: Northwest Region
Category: Remedial Action
Action Code Flag: False
Action: SITE PRIORITY EVALUATION FOR FURTHER ACTION
Further Action: 0
Comments: Not reported

Action ID: 9456
Region: Northwestern Region
Complete Date: 02/02/1999
Rank Value: 0
Cleanup Flag: False
Created Date: 12/17/2002
Decode for AgencyID: Department of Environmental Quality
Decode for RegionID: Northwest Region
Category: Remedial Action
Action Code Flag: False
Action: BASIC PRELIMINARY ASSESSEMENT
Further Action: Not reported
Comments: Not reported

Action ID: 9467
Region: Northwestern Region
Complete Date: 03/10/1999
Rank Value: 0
Cleanup Flag: False
Created Date: 12/17/2002
Decode for AgencyID: Department of Environmental Quality
Decode for RegionID: Northwest Region
Category: Listing Action
Action Code Flag: False
Action: Facility proposed for Inventory
Further Action: Not reported
Comments: Not reported

Action ID: 9421
Region: Northwestern Region
Complete Date: 07/09/1998
Rank Value: 0
Cleanup Flag: False
Created Date: 12/17/2002
Decode for AgencyID: Department of Environmental Quality
Decode for RegionID: Northwest Region

JAMES RIVER CORP. - NORTH PORTLAND (Continued) **S108660100**

Category: EPA Led Action
Action Code Flag: False
Action: Site added to CERCLIS
Further Action: Not reported
Comments: Not reported

Action ID: 9502
Region: Northwestern Region
Complete Date: 04/29/1997
Rank Value: 84
Cleanup Flag: False
Created Date: 12/17/2002
Decode for AgencyID: Department of Environmental Quality
Decode for RegionID: Northwest Region
Category: Remedial Action
Action Code Flag: False
Action: Remedial Investigation recommended (RI)
Further Action: Medium
Comments: Not reported

Action ID: 9499
Region: Northwestern Region
Complete Date: 04/28/1997
Rank Value: 0
Cleanup Flag: False
Created Date: 12/17/2002
Decode for AgencyID: Department of Environmental Quality
Decode for RegionID: Northwest Region
Category: Listing Action
Action Code Flag: False
Action: Proposal for Inventory recommended
Further Action: Not reported
Comments: Not reported

Action ID: 9459
Region: Northwestern Region
Complete Date: 04/28/1997
Rank Value: 0
Cleanup Flag: False
Created Date: 12/17/2002
Decode for AgencyID: Department of Environmental Quality
Decode for RegionID: Northwest Region
Category: Remedial Action
Action Code Flag: False
Action: PRELIMINARY ASSESSMENT EQUIVALENT
Further Action: Not reported
Comments: Not reported

Action ID: 9425
Region: Headquarters
Complete Date: 01/23/1989
Rank Value: 0
Cleanup Flag: False
Created Date: 12/17/2002
Decode for AgencyID: Department of Environmental Quality
Decode for RegionID: Headquarters
Category: Remedial Action

JAMES RIVER CORP. - NORTH PORTLAND (Continued) **S108660100**

Action Code Flag: False
Action: SITE EVALUATION
Further Action: Not reported
Comments: Not reported

Action ID: 9498
Region: Headquarters
Complete Date: 01/24/1989
Rank Value: 0
Cleanup Flag: False
Created Date: 12/17/2002
Decode for AgencyID: Department of Environmental Quality
Decode for RegionID: Headquarters
Category: Listing Action
Action Code Flag: False
Action: Proposal for Confirmed Release List recommended
Further Action: Not reported
Comments: Not reported

Action ID: 9496
Region: Headquarters
Complete Date: 01/25/1989
Rank Value: 0
Cleanup Flag: False
Created Date: 12/17/2002
Decode for AgencyID: Department of Environmental Quality
Decode for RegionID: Headquarters
Category: Remedial Action
Action Code Flag: False
Action: State Basic Preliminary Assessment recommended (PA)
Further Action: Not reported
Comments: Not reported

Action ID: 9448
Region: Headquarters
Complete Date: 04/05/1994
Rank Value: 0
Cleanup Flag: False
Created Date: 12/17/2002
Decode for AgencyID: Department of Environmental Quality
Decode for RegionID: Headquarters
Category: Listing Action
Action Code Flag: False
Action: Review for final listing
Further Action: Not reported
Comments: Not reported

Action ID: 9437
Region: Northwestern Region
Complete Date: 04/25/1997
Rank Value: 0
Cleanup Flag: False
Created Date: 12/17/2002
Decode for AgencyID: Department of Environmental Quality
Decode for RegionID: Northwest Region
Category: Listing Action
Action Code Flag: False

JAMES RIVER CORP. - NORTH PORTLAND (Continued) **S108660100**

Action: Listing Review completed
Further Action: Not reported
Comments: Not reported

Action ID: 9519
Region: Northwestern Region
Complete Date: 02/19/2015
Rank Value: Not reported
Cleanup Flag: False
Created Date: 01/06/2015
Decode for AgencyID: Department of Environmental Quality
Decode for RegionID: Northwest Region
Category: Remedial Action
Action Code Flag: False
Action: VCS Waiting List
Further Action: 0
Comments: Not reported

Action ID: 9426
Region: Northwestern Region
Complete Date: 02/26/2016
Rank Value: Not reported
Cleanup Flag: False
Created Date: 02/23/2015
Decode for AgencyID: Department of Environmental Quality
Decode for RegionID: Northwest Region
Category: Remedial Action
Action Code Flag: False
Action: SITE PRIORITY EVALUATION FOR FURTHER ACTION
Further Action: 0
Comments: Not reported

Action ID: 9511
Region: Northwestern Region
Complete Date: 12/18/2017
Rank Value: Not reported
Cleanup Flag: False
Created Date: 04/14/2017
Decode for AgencyID: Department of Environmental Quality
Decode for RegionID: Northwest Region
Category: Remedial Action
Action Code Flag: False
Action: SITE INVESTIGATION
Further Action: 0
Comments: Not reported

Action ID: 9411
Region: Northwestern Region
Complete Date: 12/14/2017
Rank Value: Not reported
Cleanup Flag: False
Created Date: 12/18/2017
Decode for AgencyID: Department of Environmental Quality
Decode for RegionID: Northwest Region
Category: Remedial Action
Action Code Flag: False
Action: No Further Action (Conditional)

JAMES RIVER CORP. - NORTH PORTLAND (Continued) **S108660100**

Further Action: 0
Comments: Not reported

Action ID: 9524
Region: Northwestern Region
Complete Date: 04/28/2021
Rank Value: Not reported
Cleanup Flag: False
Created Date: 08/24/2018
Decode for AgencyID: Department of Environmental Quality
Decode for RegionID: Northwest Region
Category: Remedial Action
Action Code Flag: False
Action: SCE
Further Action: 0
Comments: Not reported

Operations:
Operation Id: 131531
Operation Status: Active
Common Name: James River Corp.
Yrs of Operation: Not reported
Comments: flexible package printing
Updated Date: 06/02/1997
Updated By: kpd
Decode for OpstatID: Active
Operations SIC Id: 195598
SIC Code: 2651
Created By: Not reported
Created Date: 12/17/2002

Institutional Control:
Name: JAMES RIVER CORP. - NORTH PORTLAND
Address: 3400 N MARINE DR.
City,State,Zip: PORTLAND, OR 97217
Site Control Sequence #: 1147
Site Id: 127
Control Sequence #: 4
Begin Date: 10/20/2017
End Date: Not reported
Frequency Of Review: 60
Last Reviewed By: R. Hood, DEQ
Last Review Date: Not reported
Last Updated By: GWISTAR
Last Updated Date: 01/30/2018
Group Sequence #: 2
Control Code: USG
Control Description: Use Restriction Groundwater
FK Type Code: 1
Group Code: PR
Group Description: Proprietary
Type Code: I
Type Description: Institutional
Comments: Owner may not extract through new wells or by other means or use deep groundwater at the Property for domestic or drinking water purposes. This prohibition does not apply to extraction of groundwater associated with groundwater treatment or monitoring activities

JAMES RIVER CORP. - NORTH PORTLAND (Continued) **S108660100**

approved by DEQ or to temporary dewatering activities related to construction., development, or installation of sewer or utilities at the Property.

Name: JAMES RIVER CORP. - NORTH PORTLAND
Address: 3400 N MARINE DR.
City,State,Zip: PORTLAND, OR 97217
Site Control Sequence #: 1355
Site Id: 127
Control Sequence #: 3
Begin Date: 11/30/2017
End Date: Not reported
Frequency Of Review: 60
Last Reviewed By: Rob Hood
Last Review Date: 11/30/2017
Last Updated By: KDAUGHE
Last Updated Date: 03/30/2022
Group Sequence #: 2
Control Code: EES
Control Description: Easement Equitable Servitude
FK Type Code: 1
Group Code: PR
Group Description: Proprietary
Type Code: I
Type Description: Institutional
Comments: No groundwater use, development restricted in AOCs 1 and 8, and follow CMMP

Name: JAMES RIVER CORP. - NORTH PORTLAND
Address: 3400 N MARINE DR.
City,State,Zip: PORTLAND, OR 97217
Site Control Sequence #: 1148
Site Id: 127
Control Sequence #: 5
Begin Date: 10/20/2017
End Date: Not reported
Frequency Of Review: 60
Last Reviewed By: R. Hood, DEQ
Last Review Date: Not reported
Last Updated By: GWISTAR
Last Updated Date: 01/30/2018
Group Sequence #: 2
Control Code: USL
Control Description: Use Restriction Land
FK Type Code: 1
Group Code: PR
Group Description: Proprietary
Type Code: I
Type Description: Institutional
Comments: Development is restricted in areas of concern 1 and 8, unless either: 1) further sampling and evaluation are completed and show an acceptable risk level; or 2) DEQ approves engineering controls and required performance monitoring is completed.

VCS:
Name: JAMES RIVER CORP. - NORTH PORTLAND
Address: 3400 N MARINE DR.

JAMES RIVER CORP. - NORTH PORTLAND (Continued) **S108660100**

City,State,Zip: PORTLAND, OR 97217
ECS Site ID: 127
Facility Size: 24.7 acres
Action: No Further Action (Conditional)
Start Date: 12/14/2017
End Date: 12/14/2017
Program: VCP
Latitude: 45.6119
Longitude: -122.7022

Name: JAMES RIVER CORP. - NORTH PORTLAND
Address: 3400 N MARINE DR.
City,State,Zip: PORTLAND, OR 97217
ECS Site ID: 127
Facility Size: 24.7 acres
Action: VCS Waiting List
Start Date: 01/06/2015
End Date: 02/19/2015
Program: VCS
Latitude: 45.6119
Longitude: -122.7022

Name: JAMES RIVER CORP. - NORTH PORTLAND
Address: 3400 N MARINE DR.
City,State,Zip: PORTLAND, OR 97217
ECS Site ID: 127
Facility Size: 24.7 acres
Action: Source Control Evaluation
Start Date: 08/24/2018
End Date: 04/28/2021
Program: vcp
Latitude: 45.6119
Longitude: -122.7022

Name: JAMES RIVER CORP. - NORTH PORTLAND
Address: 3400 N MARINE DR.
City,State,Zip: PORTLAND, OR 97217
ECS Site ID: 127
Facility Size: 24.7 acres
Action: SITE PRIORITY EVALUATION FOR FURTHER ACTION
Start Date: 02/19/2015
End Date: 02/26/2016
Program: VCP
Latitude: 45.6119
Longitude: -122.7022

Name: JAMES RIVER CORP. - NORTH PORTLAND
Address: 3400 N MARINE DR.
City,State,Zip: PORTLAND, OR 97217
ECS Site ID: 127
Facility Size: 24.7 acres
Action: NO FURTHER STATE ACTION REQUIRED
Start Date: 04/28/2021
End Date: 04/28/2021
Program: VCP
Latitude: 45.6119
Longitude: -122.7022

JAMES RIVER CORP. - NORTH PORTLAND (Continued) **S108660100**

Name:	JAMES RIVER CORP. - NORTH PORTLAND
Address:	3400 N MARINE DR.
City,State,Zip:	PORTLAND, OR 97217
ECS Site ID:	127
Facility Size:	24.7 acres
Action:	SITE INVESTIGATION
Start Date:	02/26/2016
End Date:	12/18/2017
Program:	VCP
Latitude:	45.6119
Longitude:	-122.7022

OR MANIFEST:

Manifest Year:	Manifest Year - 2013
EPA Id:	ORD009042854
Inactive Status:	Not reported
Organization Name:	Not reported
Contact Name:	Nathan Phelan
Contact Telephone Number:	Not reported
Mailing Address:	PO Box 17128
Mailing City/State/Zip:	Portland, OR 97217

Manifest:

Name:	GRAPHIC FLEXIBLE PACKAGING N. PORTLAND
Year :	2013
RCRA Id :	ORD009042854
Inactive :	Not reported
Status:	Large quantity generator
Manifest :	005093472FLE
Ship Date :	06/12/2013
TSD :	KSD980633259
WS Num:	1
Transporter:	ORD009227398
Ship Qty :	Not reported
Rpt Unit :	Not reported
Off Mng :	H061
EPA Waste Codes:	D001 F003
Waste Description:	Stiil Bottoms
mt Of Waste Stream Generated in Reporting Yr 1:	2947.75
mt Of Waste Stream Generated in Reporting Yr 2:	1097.47

Name:	GRAPHIC FLEXIBLE PACKAGING N. PORTLAND
Year :	2013
RCRA Id :	ORD009042854
Inactive :	Not reported
Status:	Large quantity generator
Manifest :	005093472FLE
Ship Date :	06/12/2013
TSD :	KSD980633259
WS Num:	2
Transporter:	ORD009227398
Ship Qty :	Not reported
Rpt Unit :	Not reported
Off Mng :	H061
EPA Waste Codes:	D001 F003
Waste Description:	Waste Flammable Ink

JAMES RIVER CORP. - NORTH PORTLAND (Continued) **S108660100**

t Of Waste Stream Generated in Reporting Yr 1: 224.48249999999999
t Of Waste Stream Generated in Reporting Yr 2: 224.48249999999999

Name: GRAPHIC FLEXIBLE PACKAGING N. PORTLAND
Year : 2013
RCRA Id : ORD009042854
Inactive : Not reported
Status: Large quantity generator
Manifest : 005094851FLE
Ship Date : 03/22/2013
TSD : KSD980633259
WS Num: 1
Transporter: ORD009227398
Ship Qty : Not reported
Rpt Unit : Not reported
Off Mng : H061
EPA Waste Codes: D001 F003
Waste Description: Stiil Bottoms
mt Of Waste Stream Generated in Reporting Yr 1: 2947.75
mt Of Waste Stream Generated in Reporting Yr 2: 1020.375

Name: GRAPHIC FLEXIBLE PACKAGING N. PORTLAND
Year : 2013
RCRA Id : ORD009042854
Inactive : Not reported
Status: Large quantity generator
Manifest : 006488659FLE
Ship Date : 09/26/2013
TSD : KSD980633259
WS Num: 1
Transporter: ORD009227398
Ship Qty : Not reported
Rpt Unit : Not reported
Off Mng : H061
EPA Waste Codes: D001 F003
Waste Description: Stiil Bottoms
mt Of Waste Stream Generated in Reporting Yr 1: 2947.75
mt Of Waste Stream Generated in Reporting Yr 2: 829.90499999999997

Name: GRAPHIC FLEXIBLE PACKAGING N. PORTLAND
Year : 2013
RCRA Id : ORD009042854
Inactive : Not reported
Status: Large quantity generator
Manifest : 006488669FLE
Ship Date : 09/27/2013
TSD : KSD980633259
WS Num: 3
Transporter: ORD009227398
Ship Qty : Not reported
Rpt Unit : Not reported
Off Mng : H061
EPA Waste Codes: D001
Waste Description: Waste Paint
nt Of Waste Stream Generated in Reporting Yr 1: 2471.5749999999998
nt Of Waste Stream Generated in Reporting Yr 2: 2471.5749999999998

JAMES RIVER CORP. - NORTH PORTLAND (Continued) **S108660100**

Name: GRAPHIC FLEXIBLE PACKAGING N. PORTLAND
Year : 2013
RCRA Id : ORD009042854
Inactive : Not reported
Status: Large quantity generator
Manifest : 006488783FLE
Ship Date : 10/30/2013
TSD : KSD980633259
WS Num: 4
Transporter: ORD009227398
Ship Qty : Not reported
Rpt Unit : Not reported
Off Mng : H061
EPA Waste Codes: D001
Waste Description: Flammable Liquids Loosepack
mt Of Waste Stream Generated in Reporting Yr 1: 453.5
mt Of Waste Stream Generated in Reporting Yr 2: 453.5

Name: GRAPHIC FLEXIBLE PACKAGING N. PORTLAND
Year : 2013
RCRA Id : ORD009042854
Inactive : Not reported
Status: Large quantity generator
Manifest : 006488783FLE
Ship Date : 10/30/2013
TSD : KSD980633259
WS Num: 5
Transporter: ORD009227398
Ship Qty : Not reported
Rpt Unit : Not reported
Off Mng : H061
EPA Waste Codes: D001
Waste Description: Oil & Ink Sludge
Amt Of Waste Stream Generated in Reporting Yr 1: 226.75
Amt Of Waste Stream Generated in Reporting Yr 2: 226.75

Manifest:
Name: GRAPHIC FLEXIBLE PACKAGING N. PORTLAND
Year : 2012
RCRA Id : ORD009042854
Inactive : Not reported
Status: Large quantity generator
Manifest : 004206372
Ship Date : 04/19/2012
TSD : KSD980633259
WS Num: 2
Transporter: ORD009227398
Ship Qty : Not reported
Rpt Unit : Not reported
Off Mng : H061
EPA Waste Codes: D001 F003
Waste Description: Stiil Bottoms from Renzman Distalation Unit
t Of Waste Stream Generated in Reporting Yr 1: Not reported
t Of Waste Stream Generated in Reporting Yr 2: Not reported

JAMES RIVER CORP. - NORTH PORTLAND (Continued) **S108660100**

Name: GRAPHIC FLEXIBLE PACKAGING N. PORTLAND
Year : 2012
RCRA Id : ORD009042854
Inactive : Not reported
Status: Large quantity generator
Manifest : 004206728
Ship Date : 08/02/2012
TSD : KSD980633259
WS Num: 2
Transporter: ORD009227398
Ship Qty : Not reported
Rpt Unit : Not reported
Off Mng : H061
EPA Waste Codes: D001 F003
Waste Description: Stiil Bottoms from Renzman Distalation Unit
t Of Waste Stream Generated in Reporting Yr 1: Not reported
t Of Waste Stream Generated in Reporting Yr 2: Not reported

Name: GRAPHIC FLEXIBLE PACKAGING N. PORTLAND
Year : 2012
RCRA Id : ORD009042854
Inactive : Not reported
Status: Large quantity generator
Manifest : 004206728
Ship Date : 08/02/2012
TSD : KSD980633259
WS Num: 1
Transporter: ORD009227398
Ship Qty : Not reported
Rpt Unit : Not reported
Off Mng : H061
EPA Waste Codes: D001 F003
Waste Description: Waste Gold Ink
t Of Waste Stream Generated in Reporting Yr 1: Not reported
t Of Waste Stream Generated in Reporting Yr 2: Not reported

Name: GRAPHIC FLEXIBLE PACKAGING N. PORTLAND
Year : 2012
RCRA Id : ORD009042854
Inactive : Not reported
Status: Large quantity generator
Manifest : 004206933
Ship Date : 10/03/2012
TSD : IND000646943
WS Num: 3
Transporter: ORD009227398
Ship Qty : Not reported
Rpt Unit : Not reported
Off Mng : H061
EPA Waste Codes: D001
Waste Description: Obsolete or out of date waste materials
t Of Waste Stream Generated in Reporting Yr 1: Not reported
t Of Waste Stream Generated in Reporting Yr 2: Not reported

Name: GRAPHIC FLEXIBLE PACKAGING N. PORTLAND
Year : 2012
RCRA Id : ORD009042854

JAMES RIVER CORP. - NORTH PORTLAND (Continued) **S108660100**

Inactive : Not reported
Status: Large quantity generator
Manifest : 004206933
Ship Date : 10/03/2012
TSD : IND000646943
WS Num: 3
Transporter: ORD009227398
Ship Qty : Not reported
Rpt Unit : Not reported
Off Mng : H132
EPA Waste Codes: D001
Waste Description: Obsolete or out of date waste materials
nt Of Waste Stream Generated in Reporting Yr 1: Not reported
nt Of Waste Stream Generated in Reporting Yr 2: Not reported

Name: GRAPHIC FLEXIBLE PACKAGING N. PORTLAND
Year : 2012
RCRA Id : ORD009042854
Inactive : Not reported
Status: Large quantity generator
Manifest : 004206936
Ship Date : 10/03/2012
TSD : KSD980633259
WS Num: 2
Transporter: ORD009227398
Ship Qty : Not reported
Rpt Unit : Not reported
Off Mng : H061
EPA Waste Codes: D001 F003
Waste Description: Stiil Bottoms from Renzman Distalation Unit
nt Of Waste Stream Generated in Reporting Yr 1: Not reported
nt Of Waste Stream Generated in Reporting Yr 2: Not reported

Name: GRAPHIC FLEXIBLE PACKAGING N. PORTLAND
Year : 2012
RCRA Id : ORD009042854
Inactive : Not reported
Status: Large quantity generator
Manifest : 0045311906
Ship Date : 12/21/2012
TSD : KSD980633259
WS Num: 2
Transporter: ORD009227398
Ship Qty : Not reported
Rpt Unit : Not reported
Off Mng : H061
EPA Waste Codes: D001 F003
Waste Description: Stiil Bottoms from Renzman Distalation Unit
nt Of Waste Stream Generated in Reporting Yr 1: Not reported
nt Of Waste Stream Generated in Reporting Yr 2: Not reported

Count: 10 records. ORPHAN SUMMARY

City	EDR ID	Site Name	Site Address	Zip	Database(s)
PORTLAND	1012043296	HAYDEN ISLAND LANDFILL	N. HAYDEN ISLAND DR.	97217	SEMS-ARCHIVE
PORTLAND	S128885337	WEST HAYDEN ISLAND UPLAND DISPOSAL	HAYDEN ISLAND	97217	OR SWF/LF
PORTLAND	S128639825	COUNTRY CLUB CLEANERS	1190 N JANTZEN DR	97217	OR DRYCLEANERS
PORTLAND	S106497099	COLUMBIA SLOUGH	31.5 MILES OF WATERWAY OVER AN	97211	OR CRL, OR ECSI, OR ENG CONTRC
PORTLAND	S107421141	EAST SIDE CSO	NEAR SE 18TH & MCLOUGHLIN TO N		OR ECSI, OR VCP
PORTLAND	S106497104	V.A.- COLUMBIA SOUTH SHORE WELLFIE	N OF COLUMBIA/SANDY BLVDS. BET		OR ECSI
PORTLAND	S126298413	WILLAMETTE RIVER DOWNTOWN REACH	RIVER MILE (RM) 11.8 TO RM 16.		OR ECSI
PORTLAND	1026004737	WILLAMETTE SEDIMENT SAMPLING PROJE	WILLAMETTE RIVER		SEMS
VANCOUVER	S124436374	SPECIAL EVENTS & CONVENTION CENTER	BTW 4TH & 6TH & COLUMBIA & W E	98660	WA VCP
VANCOUVER	1010417102	VANCOUVER LAKE & FLUSHING CHANNEL,	NW LOWER RIVER ROAD, 3 MI W OF	98660	SEMS-ARCHIVE

GOVERNMENT RECORDS SEARCHED / DATA CURRENCY TRACKING

To maintain currency of the following federal and state databases, EDR contacts the appropriate governmental agency on a monthly or quarterly basis, as required.

Number of Days to Update: Provides confirmation that EDR is reporting records that have been updated within 90 days from the date the government agency made the information available to the public.

STANDARD ENVIRONMENTAL RECORDS

Lists of Federal NPL (Superfund) sites

NPL: National Priority List

National Priorities List (Superfund). The NPL is a subset of CERCLIS and identifies over 1,200 sites for priority cleanup under the Superfund Program. NPL sites may encompass relatively large areas. As such, EDR provides polygon coverage for over 1,000 NPL site boundaries produced by EPA's Environmental Photographic Interpretation Center (EPIC) and regional EPA offices.

Date of Government Version: 04/26/2023
Date Data Arrived at EDR: 05/02/2023
Date Made Active in Reports: 05/17/2023
Number of Days to Update: 15

Source: EPA
Telephone: N/A
Last EDR Contact: 07/06/2023
Next Scheduled EDR Contact: 10/09/2023
Data Release Frequency: Quarterly

NPL Site Boundaries

Sources:

EPA's Environmental Photographic Interpretation Center (EPIC)
Telephone: 202-564-7333

EPA Region 1
Telephone 617-918-1143

EPA Region 6
Telephone: 214-655-6659

EPA Region 3
Telephone 215-814-5418

EPA Region 7
Telephone: 913-551-7247

EPA Region 4
Telephone 404-562-8033

EPA Region 8
Telephone: 303-312-6774

EPA Region 5
Telephone 312-886-6686

EPA Region 9
Telephone: 415-947-4246

EPA Region 10
Telephone 206-553-8665

Proposed NPL: Proposed National Priority List Sites

A site that has been proposed for listing on the National Priorities List through the issuance of a proposed rule in the Federal Register. EPA then accepts public comments on the site, responds to the comments, and places on the NPL those sites that continue to meet the requirements for listing.

Date of Government Version: 04/26/2023
Date Data Arrived at EDR: 05/02/2023
Date Made Active in Reports: 05/17/2023
Number of Days to Update: 15

Source: EPA
Telephone: N/A
Last EDR Contact: 07/06/2023
Next Scheduled EDR Contact: 10/09/2023
Data Release Frequency: Quarterly

NPL LIENS: Federal Superfund Liens

Federal Superfund Liens. Under the authority granted the USEPA by CERCLA of 1980, the USEPA has the authority to file liens against real property in order to recover remedial action expenditures or when the property owner received notification of potential liability. USEPA compiles a listing of filed notices of Superfund Liens.

Date of Government Version: 10/15/1991
Date Data Arrived at EDR: 02/02/1994
Date Made Active in Reports: 03/30/1994
Number of Days to Update: 56

Source: EPA
Telephone: 202-564-4267
Last EDR Contact: 08/15/2011
Next Scheduled EDR Contact: 11/28/2011
Data Release Frequency: No Update Planned

Lists of Federal Delisted NPL sites

Delisted NPL: National Priority List Deletions

The National Oil and Hazardous Substances Pollution Contingency Plan (NCP) establishes the criteria that the EPA uses to delete sites from the NPL. In accordance with 40 CFR 300.425.(e), sites may be deleted from the NPL where no further response is appropriate.

Date of Government Version: 04/26/2023
Date Data Arrived at EDR: 05/02/2023
Date Made Active in Reports: 05/17/2023
Number of Days to Update: 15

Source: EPA
Telephone: N/A
Last EDR Contact: 07/06/2023
Next Scheduled EDR Contact: 10/09/2023
Data Release Frequency: Quarterly

Lists of Federal sites subject to CERCLA removals and CERCLA orders

FEDERAL FACILITY: Federal Facility Site Information listing

A listing of National Priority List (NPL) and Base Realignment and Closure (BRAC) sites found in the Comprehensive Environmental Response, Compensation and Liability Information System (CERCLIS) Database where EPA Federal Facilities Restoration and Reuse Office is involved in cleanup activities.

Date of Government Version: 03/26/2023
Date Data Arrived at EDR: 03/28/2023
Date Made Active in Reports: 05/30/2023
Number of Days to Update: 63

Source: Environmental Protection Agency
Telephone: 703-603-8704
Last EDR Contact: 06/23/2023
Next Scheduled EDR Contact: 10/09/2023
Data Release Frequency: Varies

SEMS: Superfund Enterprise Management System

SEMS (Superfund Enterprise Management System) tracks hazardous waste sites, potentially hazardous waste sites, and remedial activities performed in support of EPA's Superfund Program across the United States. The list was formerly know as CERCLIS, renamed to SEMS by the EPA in 2015. The list contains data on potentially hazardous waste sites that have been reported to the USEPA by states, municipalities, private companies and private persons, pursuant to Section 103 of the Comprehensive Environmental Response, Compensation, and Liability Act (CERCLA). This dataset also contains sites which are either proposed to or on the National Priorities List (NPL) and the sites which are in the screening and assessment phase for possible inclusion on the NPL.

Date of Government Version: 04/26/2023
Date Data Arrived at EDR: 05/02/2023
Date Made Active in Reports: 05/17/2023
Number of Days to Update: 15

Source: EPA
Telephone: 800-424-9346
Last EDR Contact: 07/06/2023
Next Scheduled EDR Contact: 10/23/2023
Data Release Frequency: Quarterly

Lists of Federal CERCLA sites with NFRAP

SEMS-ARCHIVE: Superfund Enterprise Management System Archive

SEMS-ARCHIVE (Superfund Enterprise Management System Archive) tracks sites that have no further interest under the Federal Superfund Program based on available information. The list was formerly known as the CERCLIS-NFRAP, renamed to SEMS ARCHIVE by the EPA in 2015. EPA may perform a minimal level of assessment work at a site while it is archived if site conditions change and/or new information becomes available. Archived sites have been removed and archived from the inventory of SEMS sites. Archived status indicates that, to the best of EPA's knowledge, assessment at a site has been completed and that EPA has determined no further steps will be taken to list the site on the National Priorities List (NPL), unless information indicates this decision was not appropriate or other considerations require a recommendation for listing at a later time. The decision does not necessarily mean that there is no hazard associated with a given site; it only means that. based upon available information, the location is not judged to be potential NPL site.

Date of Government Version: 04/26/2023
Date Data Arrived at EDR: 05/02/2023
Date Made Active in Reports: 05/17/2023
Number of Days to Update: 15

Source: EPA
Telephone: 800-424-9346
Last EDR Contact: 07/06/2023
Next Scheduled EDR Contact: 10/23/2023
Data Release Frequency: Quarterly

Lists of Federal RCRA facilities undergoing Corrective Action

CORRACTS: Corrective Action Report

CORRACTS identifies hazardous waste handlers with RCRA corrective action activity.

Date of Government Version: 03/06/2023
Date Data Arrived at EDR: 03/09/2023
Date Made Active in Reports: 03/20/2023
Number of Days to Update: 11

Source: EPA
Telephone: 800-424-9346
Last EDR Contact: 06/20/2023
Next Scheduled EDR Contact: 10/02/2023
Data Release Frequency: Quarterly

Lists of Federal RCRA TSD facilities

RCRA-TSDF: RCRA - Treatment, Storage and Disposal

RCRAInfo is EPA's comprehensive information system, providing access to data supporting the Resource Conservation and Recovery Act (RCRA) of 1976 and the Hazardous and Solid Waste Amendments (HSWA) of 1984. The database includes selective information on sites which generate, transport, store, treat and/or dispose of hazardous waste as defined by the Resource Conservation and Recovery Act (RCRA). Transporters are individuals or entities that move hazardous waste from the generator offsite to a facility that can recycle, treat, store, or dispose of the waste. TSDFs treat, store, or dispose of the waste.

Date of Government Version: 03/06/2023
Date Data Arrived at EDR: 03/09/2023
Date Made Active in Reports: 03/20/2023
Number of Days to Update: 11

Source: Environmental Protection Agency
Telephone: (206) 553-1200
Last EDR Contact: 06/20/2023
Next Scheduled EDR Contact: 10/02/2023
Data Release Frequency: Quarterly

Lists of Federal RCRA generators

RCRA-LQG: RCRA - Large Quantity Generators

RCRAInfo is EPA's comprehensive information system, providing access to data supporting the Resource Conservation and Recovery Act (RCRA) of 1976 and the Hazardous and Solid Waste Amendments (HSWA) of 1984. The database includes selective information on sites which generate, transport, store, treat and/or dispose of hazardous waste as defined by the Resource Conservation and Recovery Act (RCRA). Large quantity generators (LQGs) generate over 1,000 kilograms (kg) of hazardous waste, or over 1 kg of acutely hazardous waste per month.

Date of Government Version: 03/06/2023
Date Data Arrived at EDR: 03/09/2023
Date Made Active in Reports: 03/20/2023
Number of Days to Update: 11

Source: Environmental Protection Agency
Telephone: (206) 553-1200
Last EDR Contact: 06/20/2023
Next Scheduled EDR Contact: 10/02/2023
Data Release Frequency: Quarterly

RCRA-SQG: RCRA - Small Quantity Generators

RCRAInfo is EPA's comprehensive information system, providing access to data supporting the Resource Conservation and Recovery Act (RCRA) of 1976 and the Hazardous and Solid Waste Amendments (HSWA) of 1984. The database includes selective information on sites which generate, transport, store, treat and/or dispose of hazardous waste as defined by the Resource Conservation and Recovery Act (RCRA). Small quantity generators (SQGs) generate between 100 kg and 1,000 kg of hazardous waste per month.

Date of Government Version: 03/06/2023
Date Data Arrived at EDR: 03/09/2023
Date Made Active in Reports: 03/20/2023
Number of Days to Update: 11

Source: Environmental Protection Agency
Telephone: (206) 553-1200
Last EDR Contact: 06/20/2023
Next Scheduled EDR Contact: 10/02/2023
Data Release Frequency: Quarterly

RCRA-VSQG: RCRA - Very Small Quantity Generators (Formerly Conditionally Exempt Small Quantity Generators)

RCRAInfo is EPA's comprehensive information system, providing access to data supporting the Resource Conservation and Recovery Act (RCRA) of 1976 and the Hazardous and Solid Waste Amendments (HSWA) of 1984. The database includes selective information on sites which generate, transport, store, treat and/or dispose of hazardous waste as defined by the Resource Conservation and Recovery Act (RCRA). Very small quantity generators (VSQGs) generate less than 100 kg of hazardous waste, or less than 1 kg of acutely hazardous waste per month.

Date of Government Version: 03/06/2023
Date Data Arrived at EDR: 03/09/2023
Date Made Active in Reports: 03/20/2023
Number of Days to Update: 11

Source: Environmental Protection Agency
Telephone: (206) 553-1200
Last EDR Contact: 06/20/2023
Next Scheduled EDR Contact: 10/02/2023
Data Release Frequency: Quarterly

Federal institutional controls / engineering controls registries

LUCIS: Land Use Control Information System

LUCIS contains records of land use control information pertaining to the former Navy Base Realignment and Closure properties.

Date of Government Version: 02/08/2023
Date Data Arrived at EDR: 02/09/2023
Date Made Active in Reports: 05/02/2023
Number of Days to Update: 82

Source: Department of the Navy
Telephone: 843-820-7326
Last EDR Contact: 05/23/2023
Next Scheduled EDR Contact: 08/21/2023
Data Release Frequency: Varies

US ENG CONTROLS: Engineering Controls Sites List

A listing of sites with engineering controls in place. Engineering controls include various forms of caps, building foundations, liners, and treatment methods to create pathway elimination for regulated substances to enter environmental media or effect human health.

Date of Government Version: 02/20/2023
Date Data Arrived at EDR: 02/21/2023
Date Made Active in Reports: 05/02/2023
Number of Days to Update: 70

Source: Environmental Protection Agency
Telephone: 703-603-0695
Last EDR Contact: 05/23/2023
Next Scheduled EDR Contact: 09/04/2023
Data Release Frequency: Varies

US INST CONTROLS: Institutional Controls Sites List

A listing of sites with institutional controls in place. Institutional controls include administrative measures, such as groundwater use restrictions, construction restrictions, property use restrictions, and post remediation care requirements intended to prevent exposure to contaminants remaining on site. Deed restrictions are generally required as part of the institutional controls.

Date of Government Version: 02/20/2023
Date Data Arrived at EDR: 02/21/2023
Date Made Active in Reports: 05/02/2023
Number of Days to Update: 70

Source: Environmental Protection Agency
Telephone: 703-603-0695
Last EDR Contact: 05/23/2023
Next Scheduled EDR Contact: 09/04/2023
Data Release Frequency: Varies

Federal ERNS list

ERNS: Emergency Response Notification System

Emergency Response Notification System. ERNS records and stores information on reported releases of oil and hazardous substances.

Date of Government Version: 03/20/2023
Date Data Arrived at EDR: 03/21/2023
Date Made Active in Reports: 05/30/2023
Number of Days to Update: 70

Source: National Response Center, United States Coast Guard
Telephone: 202-267-2180
Last EDR Contact: 06/20/2023
Next Scheduled EDR Contact: 10/02/2023
Data Release Frequency: Quarterly

Lists of state- and tribal hazardous waste facilities

OR CRL: Confirmed Release List and Inventory

All facilities with a confirmed release.

Date of Government Version: 02/01/2023
Date Data Arrived at EDR: 02/08/2023
Date Made Active in Reports: 05/02/2023
Number of Days to Update: 83

Source: Department of Environmental Quality
Telephone: 503-229-6170
Last EDR Contact: 05/09/2023
Next Scheduled EDR Contact: 08/21/2023
Data Release Frequency: Quarterly

OR ECSI: Environmental Cleanup Site Information System

Sites that are or may be contaminated and may require cleanup.

Date of Government Version: 03/01/2023
Date Data Arrived at EDR: 03/28/2023
Date Made Active in Reports: 06/08/2023
Number of Days to Update: 72

Source: Department of Environmental Quality
Telephone: 503-229-6629
Last EDR Contact: 06/26/2023
Next Scheduled EDR Contact: 10/09/2023
Data Release Frequency: Quarterly

WA CSCSL: Confirmed and Suspected Contaminated Sites List

State Hazardous Waste Sites. State hazardous waste site records are the states' equivalent to CERCLIS. These sites may or may not already be listed on the federal CERCLIS list. Priority sites planned for cleanup using state funds (state equivalent of Superfund) are identified along with sites where cleanup will be paid for by potentially responsible parties. Available information varies by state.

Date of Government Version: 04/10/2023
Date Data Arrived at EDR: 04/12/2023
Date Made Active in Reports: 07/05/2023
Number of Days to Update: 84

Source: Department of Ecology
Telephone: 360-407-7200
Last EDR Contact: 07/11/2023
Next Scheduled EDR Contact: 10/23/2023
Data Release Frequency: Quarterly

Lists of state and tribal landfills and solid waste disposal facilities

OR SWF/LF: Solid Waste Facilities List

Solid Waste Facilities/Landfill Sites. SWF/LF type records typically contain an inventory of solid waste disposal facilities or landfills in a particular state. Depending on the state, these may be active or inactive facilities or open dumps that failed to meet RCRA Subtitle D Section 4004 criteria for solid waste landfills or disposal sites.

Date of Government Version: 01/13/2023
Date Data Arrived at EDR: 01/13/2023
Date Made Active in Reports: 04/04/2023
Number of Days to Update: 81

Source: Department of Environmental Quality
Telephone: 503-229-6299
Last EDR Contact: 07/06/2023
Next Scheduled EDR Contact: 10/23/2023
Data Release Frequency: Semi-Annually

WA SWF/LF: Solid Waste Facility Database

Solid Waste Facilities/Landfill Sites. SWF/LF type records typically contain an inventory of solid waste disposal facilities or landfills in a particular state. Depending on the state, these may be active or inactive facilities or open dumps that failed to meet RCRA Subtitle D Section 4004 criteria for solid waste landfills or disposal sites.

Date of Government Version: 11/30/2022
Date Data Arrived at EDR: 12/27/2022
Date Made Active in Reports: 12/30/2022
Number of Days to Update: 3

Source: Department of Ecology
Telephone: 360-407-6132
Last EDR Contact: 05/22/2023
Next Scheduled EDR Contact: 09/11/2023
Data Release Frequency: Annually

Lists of state and tribal leaking storage tanks

OR LUST: Leaking Underground Storage Tank Database

Leaking Underground Storage Tank Incident Reports. LUST records contain an inventory of reported leaking underground storage tank incidents. Not all states maintain these records, and the information stored varies by state.

Date of Government Version: 01/11/2023
Date Data Arrived at EDR: 02/08/2023
Date Made Active in Reports: 05/01/2023
Number of Days to Update: 82

Source: Department of Environmental Quality
Telephone: 503-229-5790
Last EDR Contact: 05/09/2023
Next Scheduled EDR Contact: 08/21/2023
Data Release Frequency: Quarterly

WA LUST: Leaking Underground Storage Tanks Site List

Leaking Underground Storage Tank Incident Reports. LUST records contain an inventory of reported leaking underground storage tank incidents. Not all states maintain these records, and the information stored varies by state.

Date of Government Version: 02/06/2023
Date Data Arrived at EDR: 02/08/2023
Date Made Active in Reports: 04/28/2023
Number of Days to Update: 79

Source: Department of Ecology
Telephone: 360-407-7183
Last EDR Contact: 05/09/2023
Next Scheduled EDR Contact: 08/21/2023
Data Release Frequency: Quarterly

INDIAN LUST R8: Leaking Underground Storage Tanks on Indian Land

LUSTs on Indian land in Colorado, Montana, North Dakota, South Dakota, Utah and Wyoming.

Date of Government Version: 04/19/2023
Date Data Arrived at EDR: 05/09/2023
Date Made Active in Reports: 07/14/2023
Number of Days to Update: 66

Source: EPA Region 8
Telephone: 303-312-6271
Last EDR Contact: 07/17/2023
Next Scheduled EDR Contact: 10/30/2023
Data Release Frequency: Varies

INDIAN LUST R7: Leaking Underground Storage Tanks on Indian Land

LUSTs on Indian land in Iowa, Kansas, and Nebraska

Date of Government Version: 04/25/2023
Date Data Arrived at EDR: 05/09/2023
Date Made Active in Reports: 07/14/2023
Number of Days to Update: 66

Source: EPA Region 7
Telephone: 913-551-7003
Last EDR Contact: 07/17/2023
Next Scheduled EDR Contact: 10/30/2023
Data Release Frequency: Varies

INDIAN LUST R1: Leaking Underground Storage Tanks on Indian Land

A listing of leaking underground storage tank locations on Indian Land.

Date of Government Version: 04/20/2023
Date Data Arrived at EDR: 05/09/2023
Date Made Active in Reports: 07/14/2023
Number of Days to Update: 66

Source: EPA Region 1
Telephone: 617-918-1313
Last EDR Contact: 07/17/2023
Next Scheduled EDR Contact: 10/30/2023
Data Release Frequency: Varies

INDIAN LUST R9: Leaking Underground Storage Tanks on Indian Land

LUSTs on Indian land in Arizona, California, New Mexico and Nevada

Date of Government Version: 04/19/2023
Date Data Arrived at EDR: 05/09/2023
Date Made Active in Reports: 07/14/2023
Number of Days to Update: 66

Source: Environmental Protection Agency
Telephone: 415-972-3372
Last EDR Contact: 07/17/2023
Next Scheduled EDR Contact: 10/30/2023
Data Release Frequency: Varies

INDIAN LUST R5: Leaking Underground Storage Tanks on Indian Land
Leaking underground storage tanks located on Indian Land in Michigan, Minnesota and Wisconsin.

Date of Government Version: 04/14/2023
Date Data Arrived at EDR: 05/09/2023
Date Made Active in Reports: 07/14/2023
Number of Days to Update: 66
Source: EPA, Region 5
Telephone: 312-886-7439
Last EDR Contact: 07/17/2023
Next Scheduled EDR Contact: 10/30/2023
Data Release Frequency: Varies

INDIAN LUST R6: Leaking Underground Storage Tanks on Indian Land
LUSTs on Indian land in New Mexico and Oklahoma.

Date of Government Version: 04/26/2023
Date Data Arrived at EDR: 05/09/2023
Date Made Active in Reports: 07/14/2023
Number of Days to Update: 66
Source: EPA Region 6
Telephone: 214-665-6597
Last EDR Contact: 07/17/2023
Next Scheduled EDR Contact: 10/30/2023
Data Release Frequency: Varies

INDIAN LUST R10: Leaking Underground Storage Tanks on Indian Land
LUSTs on Indian land in Alaska, Idaho, Oregon and Washington.

Date of Government Version: 04/20/2023
Date Data Arrived at EDR: 05/09/2023
Date Made Active in Reports: 07/14/2023
Number of Days to Update: 66
Source: EPA Region 10
Telephone: 206-553-2857
Last EDR Contact: 07/17/2023
Next Scheduled EDR Contact: 10/30/2023
Data Release Frequency: Varies

INDIAN LUST R4: Leaking Underground Storage Tanks on Indian Land
LUSTs on Indian land in Florida, Mississippi and North Carolina.

Date of Government Version: 04/20/2023
Date Data Arrived at EDR: 05/09/2023
Date Made Active in Reports: 07/14/2023
Number of Days to Update: 66
Source: EPA Region 4
Telephone: 404-562-8677
Last EDR Contact: 05/09/2023
Next Scheduled EDR Contact: 10/30/2023
Data Release Frequency: Varies

Lists of state and tribal registered storage tanks

FEMA UST: Underground Storage Tank Listing
A listing of all FEMA owned underground storage tanks.

Date of Government Version: 03/08/2023
Date Data Arrived at EDR: 03/09/2023
Date Made Active in Reports: 05/30/2023
Number of Days to Update: 82
Source: FEMA
Telephone: 202-646-5797
Last EDR Contact: 06/27/2023
Next Scheduled EDR Contact: 10/16/2023
Data Release Frequency: Varies

OR UST: Underground Storage Tank Database
Registered Underground Storage Tanks. UST's are regulated under Subtitle I of the Resource Conservation and Recovery Act (RCRA) and must be registered with the state department responsible for administering the UST program. Available information varies by state program.

Date of Government Version: 01/11/2023
Date Data Arrived at EDR: 02/08/2023
Date Made Active in Reports: 05/01/2023
Number of Days to Update: 82
Source: Department of Environmental Quality
Telephone: 503-229-5815
Last EDR Contact: 05/09/2023
Next Scheduled EDR Contact: 08/21/2023
Data Release Frequency: Quarterly

WA UST: Underground Storage Tank Database
Registered Underground Storage Tanks. UST's are regulated under Subtitle I of the Resource Conservation and Recovery Act (RCRA) and must be registered with the state department responsible for administering the UST program. Available information varies by state program.

Date of Government Version: 02/06/2023
Date Data Arrived at EDR: 02/08/2023
Date Made Active in Reports: 04/28/2023
Number of Days to Update: 79

Source: Department of Ecology
Telephone: 360-407-7183
Last EDR Contact: 05/10/2023
Next Scheduled EDR Contact: 08/21/2023
Data Release Frequency: Quarterly

OR AST: Aboveground Storage Tanks

Aboveground storage tank locations reported to the Office of State Fire Marshal.

Date of Government Version: 10/20/2022
Date Data Arrived at EDR: 11/30/2022
Date Made Active in Reports: 02/17/2023
Number of Days to Update: 79

Source: Office of State Fire Marshal
Telephone: 503-378-3473
Last EDR Contact: 07/19/2023
Next Scheduled EDR Contact: 11/06/2023
Data Release Frequency: Semi-Annually

WA AST: Aboveground Storage Tank Locations

A listing of aboveground storage tank locations regulated by the Department of Ecology's Spill Prevention, Preparedness and Response Program.

Date of Government Version: 12/14/2015
Date Data Arrived at EDR: 02/02/2016
Date Made Active in Reports: 05/03/2016
Number of Days to Update: 91

Source: Department of Ecology
Telephone: 360-407-7562
Last EDR Contact: 07/19/2023
Next Scheduled EDR Contact: 11/06/2023
Data Release Frequency: Varies

INDIAN UST R10: Underground Storage Tanks on Indian Land

The Indian Underground Storage Tank (UST) database provides information about underground storage tanks on Indian land in EPA Region 10 (Alaska, Idaho, Oregon, Washington, and Tribal Nations).

Date of Government Version: 04/20/2023
Date Data Arrived at EDR: 05/09/2023
Date Made Active in Reports: 07/14/2023
Number of Days to Update: 66

Source: EPA Region 10
Telephone: 206-553-2857
Last EDR Contact: 07/17/2023
Next Scheduled EDR Contact: 10/30/2023
Data Release Frequency: Varies

INDIAN UST R4: Underground Storage Tanks on Indian Land

The Indian Underground Storage Tank (UST) database provides information about underground storage tanks on Indian land in EPA Region 4 (Alabama, Florida, Georgia, Kentucky, Mississippi, North Carolina, South Carolina, Tennessee and Tribal Nations)

Date of Government Version: 04/20/2023
Date Data Arrived at EDR: 05/09/2023
Date Made Active in Reports: 07/14/2023
Number of Days to Update: 66

Source: EPA Region 4
Telephone: 404-562-9424
Last EDR Contact: 07/17/2023
Next Scheduled EDR Contact: 10/30/2023
Data Release Frequency: Varies

INDIAN UST R8: Underground Storage Tanks on Indian Land

The Indian Underground Storage Tank (UST) database provides information about underground storage tanks on Indian land in EPA Region 8 (Colorado, Montana, North Dakota, South Dakota, Utah, Wyoming and 27 Tribal Nations).

Date of Government Version: 04/20/2023
Date Data Arrived at EDR: 05/09/2023
Date Made Active in Reports: 07/14/2023
Number of Days to Update: 66

Source: EPA Region 8
Telephone: 303-312-6137
Last EDR Contact: 07/17/2023
Next Scheduled EDR Contact: 10/30/2023
Data Release Frequency: Varies

INDIAN UST R7: Underground Storage Tanks on Indian Land

The Indian Underground Storage Tank (UST) database provides information about underground storage tanks on Indian land in EPA Region 7 (Iowa, Kansas, Missouri, Nebraska, and 9 Tribal Nations).

Date of Government Version: 04/25/2023
Date Data Arrived at EDR: 05/09/2023
Date Made Active in Reports: 07/14/2023
Number of Days to Update: 66

Source: EPA Region 7
Telephone: 913-551-7003
Last EDR Contact: 07/17/2023
Next Scheduled EDR Contact: 10/30/2023
Data Release Frequency: Varies

INDIAN UST R1: Underground Storage Tanks on Indian Land

The Indian Underground Storage Tank (UST) database provides information about underground storage tanks on Indian land in EPA Region 1 (Connecticut, Maine, Massachusetts, New Hampshire, Rhode Island, Vermont and ten Tribal Nations).

Date of Government Version: 04/20/2023
Date Data Arrived at EDR: 05/09/2023
Date Made Active in Reports: 07/14/2023
Number of Days to Update: 66

Source: EPA, Region 1
Telephone: 617-918-1313
Last EDR Contact: 07/17/2023
Next Scheduled EDR Contact: 10/30/2023
Data Release Frequency: Varies

INDIAN UST R5: Underground Storage Tanks on Indian Land

The Indian Underground Storage Tank (UST) database provides information about underground storage tanks on Indian land in EPA Region 5 (Michigan, Minnesota and Wisconsin and Tribal Nations).

Date of Government Version: 04/14/2023
Date Data Arrived at EDR: 05/09/2023
Date Made Active in Reports: 07/14/2023
Number of Days to Update: 66

Source: EPA Region 5
Telephone: 312-886-6136
Last EDR Contact: 07/17/2023
Next Scheduled EDR Contact: 10/30/2023
Data Release Frequency: Varies

INDIAN UST R6: Underground Storage Tanks on Indian Land

The Indian Underground Storage Tank (UST) database provides information about underground storage tanks on Indian land in EPA Region 6 (Louisiana, Arkansas, Oklahoma, New Mexico, Texas and 65 Tribes).

Date of Government Version: 04/26/2023
Date Data Arrived at EDR: 05/09/2023
Date Made Active in Reports: 07/14/2023
Number of Days to Update: 66

Source: EPA Region 6
Telephone: 214-665-7591
Last EDR Contact: 07/17/2023
Next Scheduled EDR Contact: 10/30/2023
Data Release Frequency: Varies

INDIAN UST R9: Underground Storage Tanks on Indian Land

The Indian Underground Storage Tank (UST) database provides information about underground storage tanks on Indian land in EPA Region 9 (Arizona, California, Hawaii, Nevada, the Pacific Islands, and Tribal Nations).

Date of Government Version: 04/19/2023
Date Data Arrived at EDR: 05/09/2023
Date Made Active in Reports: 07/14/2023
Number of Days to Update: 66

Source: EPA Region 9
Telephone: 415-972-3368
Last EDR Contact: 07/17/2023
Next Scheduled EDR Contact: 10/30/2023
Data Release Frequency: Varies

State and tribal institutional control / engineering control registries

OR ENG CONTROLS: Engineering Controls Recorded at ESCI Sites

Engineering controls are physical measures selected or approved by the Director for the purpose of preventing or minimizing exposure to hazardous substances. Engineering controls may include, but are not limited to, fencing, capping, horizontal or vertical barriers, hydraulic controls, and alternative water supplies.

Date of Government Version: 03/01/2023
Date Data Arrived at EDR: 03/28/2023
Date Made Active in Reports: 06/08/2023
Number of Days to Update: 72

Source: Department of Environmental Quality
Telephone: 503-229-5193
Last EDR Contact: 06/26/2023
Next Scheduled EDR Contact: 10/09/2023
Data Release Frequency: Quarterly

OR INST CONTROL: Institutional Controls Recorded at ESCI Sites

An institutional control is a legal or administrative tool or action taken to reduce the potential for exposure to hazardous substances. Institutional controls may include, but are not limited to, use restrictions, environmental monitoring requirements, and site access and security measures.

Date of Government Version: 03/01/2023
Date Data Arrived at EDR: 03/28/2023
Date Made Active in Reports: 06/08/2023
Number of Days to Update: 72

Source: Department of Environmental Quality
Telephone: 503-229-5193
Last EDR Contact: 06/26/2023
Next Scheduled EDR Contact: 10/09/2023
Data Release Frequency: Quarterly

WA INST CONTROL: Institutional Control Site List

The Environmental Covenants Registry is a list of sites that have implemented institutional controls as part of the remedy. Institutional controls are administrative or legal measures used to prevent activities that may compromise the integrity of a cleanup action. They are meant to prevent exposure to contamination remaining on site. Institutional controls may include environmental covenants (also known as "deed restrictions"), zoning restrictions, public health advisories, or other administrative tools. The most common institutional control is an environmental covenant. Environmental covenants are legal recorded documents that typically limit certain uses of the property, such as: Drilling a water supply well on the property. Disturbing pavement covering contaminated areas. Residential use of the property.

Date of Government Version: 04/10/2023
Date Data Arrived at EDR: 04/12/2023
Date Made Active in Reports: 07/05/2023
Number of Days to Update: 84

Source: Department of Ecology
Telephone: 360-407-7170
Last EDR Contact: 07/11/2023
Next Scheduled EDR Contact: 10/23/2023
Data Release Frequency: Quarterly

Lists of state and tribal voluntary cleanup sites

OR VCS: Voluntary Cleanup Program Sites

Responsible parties have entered into an agreement with DEQ to voluntarily address contamination associated with their property.

Date of Government Version: 08/16/2022
Date Data Arrived at EDR: 09/26/2022
Date Made Active in Reports: 12/12/2022
Number of Days to Update: 77

Source: DEQ
Telephone: 503-229-5256
Last EDR Contact: 06/22/2023
Next Scheduled EDR Contact: 10/09/2023
Data Release Frequency: Quarterly

INDIAN VCP R1: Voluntary Cleanup Priority Listing

A listing of voluntary cleanup priority sites located on Indian Land located in Region 1.

Date of Government Version: 07/27/2015
Date Data Arrived at EDR: 09/29/2015
Date Made Active in Reports: 02/18/2016
Number of Days to Update: 142

Source: EPA, Region 1
Telephone: 617-918-1102
Last EDR Contact: 06/13/2023
Next Scheduled EDR Contact: 10/02/2023
Data Release Frequency: Varies

WA VCP: Voluntary Cleanup Program Sites

Sites that have entered either the Voluntary Cleanup Program or its predecessor Independent Remedial Action Program.

Date of Government Version: 04/10/2023
Date Data Arrived at EDR: 04/12/2023
Date Made Active in Reports: 07/05/2023
Number of Days to Update: 84

Source: Department of Ecology
Telephone: 360-407-7200
Last EDR Contact: 07/11/2023
Next Scheduled EDR Contact: 10/23/2023
Data Release Frequency: Varies

INDIAN VCP R7: Voluntary Cleanup Priority Lisitng

A listing of voluntary cleanup priority sites located on Indian Land located in Region 7.

Date of Government Version: 03/20/2008
Date Data Arrived at EDR: 04/22/2008
Date Made Active in Reports: 05/19/2008
Number of Days to Update: 27

Source: EPA, Region 7
Telephone: 913-551-7365
Last EDR Contact: 07/08/2021
Next Scheduled EDR Contact: 07/20/2009
Data Release Frequency: Varies

WA PTAP: PTAP Site Listing

A list of sites accepted into the Petroleum Technical Assistance Program. The Petroleum Technical Assistance Program (PTAP) expands the state's ability to respond to the high customer demand to clean up petroleum contaminated sites. Under the PTAP, the Pollution Liability Insurance Agency (PLIA) may provide informal site-specific technical consultations and issue written opinion letters to persons conducting independent remedial actions at qualifying petroleum cleanup sites. PLIA may provide these services under the authority of RCW 70.149.040(9) and the Model Toxics Control Act (MTCA), Chapter 70.149 RCW and Chapter 173-340 WAC.

Date of Government Version: 01/31/2023
Date Data Arrived at EDR: 02/01/2023
Date Made Active in Reports: 02/01/2023
Number of Days to Update: 0

Source: Department of Ecology
Telephone: 360-407-0515
Last EDR Contact: 05/10/2023
Next Scheduled EDR Contact: 08/21/2023
Data Release Frequency: Varies

Lists of state and tribal brownfield sites

OR BROWNFIELDS: Brownfields Projects

Brownfields investigations and/or cleanups that have been conducted in Oregon.

Date of Government Version: 02/01/2023
Date Data Arrived at EDR: 02/08/2023
Date Made Active in Reports: 05/02/2023
Number of Days to Update: 83

Source: Department of Environmental Quality
Telephone: 503-229-6801
Last EDR Contact: 05/09/2023
Next Scheduled EDR Contact: 08/21/2023
Data Release Frequency: Annually

WA BROWNFIELDS: Brownfields Sites Listing

A listing of brownfields sites included in the Confirmed & Suspected Sites Listing. Brownfields are abandoned, idle or underused commercial or industrial properties, where the expansion or redevelopment is hindered by real or perceived contamination. Brownfields vary in size, location, age, and past use -- they can be anything from a five-hundred acre automobile assembly plant to a small, abandoned corner gas station.

Date of Government Version: 04/10/2023
Date Data Arrived at EDR: 04/12/2023
Date Made Active in Reports: 06/30/2023
Number of Days to Update: 79

Source: Department of Ecology
Telephone: 360-725-4030
Last EDR Contact: 07/11/2023
Next Scheduled EDR Contact: 10/23/2023
Data Release Frequency: Quarterly

ADDITIONAL ENVIRONMENTAL RECORDS

Local Brownfield lists

US BROWNFIELDS: A Listing of Brownfields Sites

Brownfields are real property, the expansion, redevelopment, or reuse of which may be complicated by the presence or potential presence of a hazardous substance, pollutant, or contaminant. Cleaning up and reinvesting in these properties takes development pressures off of undeveloped, open land, and both improves and protects the environment. Assessment, Cleanup and Redevelopment Exchange System (ACRES) stores information reported by EPA Brownfields grant recipients on brownfields properties assessed or cleaned up with grant funding as well as information on Targeted Brownfields Assessments performed by EPA Regions. A listing of ACRES Brownfield sites is obtained from Cleanups in My Community. Cleanups in My Community provides information on Brownfields properties for which information is reported back to EPA, as well as areas served by Brownfields grant programs.

Date of Government Version: 04/06/2023
Date Data Arrived at EDR: 04/13/2023
Date Made Active in Reports: 04/19/2023
Number of Days to Update: 6

Source: Environmental Protection Agency
Telephone: 202-566-2777
Last EDR Contact: 06/08/2023
Next Scheduled EDR Contact: 09/25/2023
Data Release Frequency: Semi-Annually

Local Lists of Landfill / Solid Waste Disposal Sites

OR HIST LF: Old Closed SW Disposal Sites
A list of solid waste disposal sites that have been closed for a long while.

Date of Government Version: 04/01/2000
Date Data Arrived at EDR: 07/08/2003
Date Made Active in Reports: 07/18/2003
Number of Days to Update: 10

Source: Department of Environmental Quality
Telephone: 503-229-5409
Last EDR Contact: 07/08/2003
Next Scheduled EDR Contact: N/A
Data Release Frequency: No Update Planned

OR SWRCY: Recycling Facility Location Listing
A listing of recycling facility locations.

Date of Government Version: 02/21/2023
Date Data Arrived at EDR: 02/22/2023
Date Made Active in Reports: 05/12/2023
Number of Days to Update: 79

Source: Department of Environmental Quality
Telephone: 503-229-5353
Last EDR Contact: 05/24/2023
Next Scheduled EDR Contact: 09/04/2023
Data Release Frequency: Quarterly

WA SWRCY: Recycling Facility List
A llisting of recycling center locations.

Date of Government Version: 04/13/2023
Date Data Arrived at EDR: 04/14/2023
Date Made Active in Reports: 07/17/2023
Number of Days to Update: 94

Source: Department of Ecology
Telephone: 360-407-6105
Last EDR Contact: 07/12/2023
Next Scheduled EDR Contact: 10/30/2023
Data Release Frequency: Varies

INDIAN ODI: Report on the Status of Open Dumps on Indian Lands
Location of open dumps on Indian land.

Date of Government Version: 12/31/1998
Date Data Arrived at EDR: 12/03/2007
Date Made Active in Reports: 01/24/2008
Number of Days to Update: 52

Source: Environmental Protection Agency
Telephone: 703-308-8245
Last EDR Contact: 07/19/2023
Next Scheduled EDR Contact: 11/06/2023
Data Release Frequency: Varies

ODI: Open Dump Inventory
An open dump is defined as a disposal facility that does not comply with one or more of the Part 257 or Part 258 Subtitle D Criteria.

Date of Government Version: 06/30/1985
Date Data Arrived at EDR: 08/09/2004
Date Made Active in Reports: 09/17/2004
Number of Days to Update: 39

Source: Environmental Protection Agency
Telephone: 800-424-9346
Last EDR Contact: 06/09/2004
Next Scheduled EDR Contact: N/A
Data Release Frequency: No Update Planned

DEBRIS REGION 9: Torres Martinez Reservation Illegal Dump Site Locations
A listing of illegal dump sites location on the Torres Martinez Indian Reservation located in eastern Riverside County and northern Imperial County, California.

Date of Government Version: 01/12/2009
Date Data Arrived at EDR: 05/07/2009
Date Made Active in Reports: 09/21/2009
Number of Days to Update: 137

Source: EPA, Region 9
Telephone: 415-947-4219
Last EDR Contact: 07/11/2023
Next Scheduled EDR Contact: 10/30/2023
Data Release Frequency: No Update Planned

IHS OPEN DUMPS: Open Dumps on Indian Land
A listing of all open dumps located on Indian Land in the United States.

Date of Government Version: 04/01/2014
Date Data Arrived at EDR: 08/06/2014
Date Made Active in Reports: 01/29/2015
Number of Days to Update: 176

Source: Department of Health & Human Serivces, Indian Health Service
Telephone: 301-443-1452
Last EDR Contact: 04/27/2023
Next Scheduled EDR Contact: 08/07/2023
Data Release Frequency: Varies

Local Lists of Hazardous waste / Contaminated Sites

OR AOC COL: Columbia Slough
Columbia Slough waterway boundaries.

Date of Government Version: 08/10/2005
Date Data Arrived at EDR: 05/17/2006
Date Made Active in Reports: 06/16/2006
Number of Days to Update: 30

Source: City of Portland Environmental Services
Telephone: 503-823-5310
Last EDR Contact: 03/13/2007
Next Scheduled EDR Contact: N/A
Data Release Frequency: No Update Planned

OR AOC MU: East Multnomah County Area
Approximate extent of TSA VOC plume February , 2002

Date of Government Version: 01/01/2002
Date Data Arrived at EDR: 10/07/2002
Date Made Active in Reports: 10/22/2002
Number of Days to Update: 15

Source: City of Portland Environmental Services
Telephone: 503-823-5310
Last EDR Contact: 03/13/2007
Next Scheduled EDR Contact: N/A
Data Release Frequency: No Update Planned

US HIST CDL: National Clandestine Laboratory Register
A listing of clandestine drug lab locations that have been removed from the DEAs National Clandestine Laboratory Register.

Date of Government Version: 05/22/2023
Date Data Arrived at EDR: 05/23/2023
Date Made Active in Reports: 07/10/2023
Number of Days to Update: 48

Source: Drug Enforcement Administration
Telephone: 202-307-1000
Last EDR Contact: 05/23/2023
Next Scheduled EDR Contact: 09/04/2023
Data Release Frequency: No Update Planned

OR CDL: Uninhabitable Drug Lab Properties
The properties listed on these county pages have been declared by a law enforcement agency to be unfit for use due to meth lab and/or storage activities. The properties are considered uninhabitable until cleaned up by a state certified decontamination contractor and a certificate of fitness is issued by the Oregon Health Division.

Date of Government Version: 01/30/2023
Date Data Arrived at EDR: 02/01/2023
Date Made Active in Reports: 04/17/2023
Number of Days to Update: 75

Source: Department of Consumer & Business Services
Telephone: 503-378-4133
Last EDR Contact: 05/03/2023
Next Scheduled EDR Contact: 08/14/2023
Data Release Frequency: Quarterly

OR CDL 2: Clandestine Drug Lab Site Listing
A listing of clandestine drug lab site locations included in the Incident database.

Date of Government Version: 12/31/2022
Date Data Arrived at EDR: 01/25/2023
Date Made Active in Reports: 04/17/2023
Number of Days to Update: 82

Source: Oregon State Police
Telephone: 503-373-1540
Last EDR Contact: 04/26/2023
Next Scheduled EDR Contact: 08/07/2023
Data Release Frequency: Varies

WA CDL: Clandestine Drug Lab Contaminated Site List
Illegal methamphetamine labs use hazardous chemicals that create public health hazards. Chemicals and residues can cause burns, respiratory and neurological damage, and death. Biological hazards associated with intravenous needles, feces, and blood also pose health risks.

Date of Government Version: 01/31/2023
Date Data Arrived at EDR: 02/07/2023
Date Made Active in Reports: 04/28/2023
Number of Days to Update: 80

Source: Department of Health
Telephone: 360-236-3380
Last EDR Contact: 04/27/2023
Next Scheduled EDR Contact: 08/14/2023
Data Release Frequency: Varies

US CDL: Clandestine Drug Labs

A listing of clandestine drug lab locations. The U.S. Department of Justice ("the Department") provides this web site as a public service. It contains addresses of some locations where law enforcement agencies reported they found chemicals or other items that indicated the presence of either clandestine drug laboratories or dumpsites. In most cases, the source of the entries is not the Department, and the Department has not verified the entry and does not guarantee its accuracy. Members of the public must verify the accuracy of all entries by, for example, contacting local law enforcement and local health departments.

Date of Government Version: 05/22/2023
Date Data Arrived at EDR: 05/23/2023
Date Made Active in Reports: 07/10/2023
Number of Days to Update: 48

Source: Drug Enforcement Administration
Telephone: 202-307-1000
Last EDR Contact: 05/23/2023
Next Scheduled EDR Contact: 09/04/2023
Data Release Frequency: Quarterly

Local Land Records

LIENS 2: CERCLA Lien Information

A Federal CERCLA ('Superfund') lien can exist by operation of law at any site or property at which EPA has spent Superfund monies. These monies are spent to investigate and address releases and threatened releases of contamination. CERCLIS provides information as to the identity of these sites and properties.

Date of Government Version: 04/26/2023
Date Data Arrived at EDR: 05/02/2023
Date Made Active in Reports: 05/17/2023
Number of Days to Update: 15

Source: Environmental Protection Agency
Telephone: 202-564-6023
Last EDR Contact: 07/06/2023
Next Scheduled EDR Contact: 10/09/2023
Data Release Frequency: Semi-Annually

Records of Emergency Release Reports

HMIRS: Hazardous Materials Information Reporting System

Hazardous Materials Incident Report System. HMIRS contains hazardous material spill incidents reported to DOT.

Date of Government Version: 03/19/2023
Date Data Arrived at EDR: 03/21/2023
Date Made Active in Reports: 05/30/2023
Number of Days to Update: 70

Source: U.S. Department of Transportation
Telephone: 202-366-4555
Last EDR Contact: 06/20/2023
Next Scheduled EDR Contact: 10/02/2023
Data Release Frequency: Quarterly

OR SPILLS: Spill Data

Oil and hazardous material spills reported to the Environmental Response Program.

Date of Government Version: 03/30/2023
Date Data Arrived at EDR: 03/30/2023
Date Made Active in Reports: 06/15/2023
Number of Days to Update: 77

Source: Department of Environmental Quality
Telephone: 503-229-5815
Last EDR Contact: 06/22/2023
Next Scheduled EDR Contact: 10/09/2023
Data Release Frequency: Semi-Annually

WA SPILLS ERTS: Environmental Report Tracking System Listing

All programs in Ecology use the ERTS System for any Incidents regardless of the ?type? of incident. The programs include; Spills, Hazardous Waste, Water Quality, Air Quality, Toxics Cleanup, Water Resources, etc.

Date of Government Version: 03/13/2023
Date Data Arrived at EDR: 03/24/2023
Date Made Active in Reports: 06/07/2023
Number of Days to Update: 75

Source: Department of Ecology
Telephone: 360-407-7455
Last EDR Contact: 05/24/2023
Next Scheduled EDR Contact: 09/11/2023
Data Release Frequency: Varies

WA SPILLS: Reported Spills

Spills reported to the Spill Prevention, Preparedness and Response Division.

Date of Government Version: 02/27/2023
Date Data Arrived at EDR: 03/03/2023
Date Made Active in Reports: 05/22/2023
Number of Days to Update: 80

Source: Department of Ecology
Telephone: 360-407-6950
Last EDR Contact: 05/24/2023
Next Scheduled EDR Contact: 09/11/2023
Data Release Frequency: Semi-Annually

OR HAZMAT: Hazmat/Incidents

Hazardous material incidents reported to the State Fire Marshal by emergency responders. The hazardous material may or may not have been released.

Date of Government Version: 12/31/2022
Date Data Arrived at EDR: 01/25/2023
Date Made Active in Reports: 04/17/2023
Number of Days to Update: 82

Source: State Fire Marshal's Office
Telephone: 503-373-1540
Last EDR Contact: 04/26/2023
Next Scheduled EDR Contact: 08/07/2023
Data Release Frequency: Semi-Annually

OR SPILLS 90: SPILLS90 data from FirstSearch

Spills 90 includes those spill and release records available exclusively from FirstSearch databases. Typically, they may include chemical, oil and/or hazardous substance spills recorded after 1990. Duplicate records that are already included in EDR incident and release records are not included in Spills 90.

Date of Government Version: 05/01/2006
Date Data Arrived at EDR: 01/03/2013
Date Made Active in Reports: 02/22/2013
Number of Days to Update: 50

Source: FirstSearch
Telephone: N/A
Last EDR Contact: 01/03/2013
Next Scheduled EDR Contact: N/A
Data Release Frequency: No Update Planned

WA SPILLS 90: SPILLS90 data from FirstSearch

Spills 90 includes those spill and release records available exclusively from FirstSearch databases. Typically, they may include chemical, oil and/or hazardous substance spills recorded after 1990. Duplicate records that are already included in EDR incident and release records are not included in Spills 90.

Date of Government Version: 05/23/2006
Date Data Arrived at EDR: 01/03/2013
Date Made Active in Reports: 03/06/2013
Number of Days to Update: 62

Source: FirstSearch
Telephone: N/A
Last EDR Contact: 01/03/2013
Next Scheduled EDR Contact: N/A
Data Release Frequency: No Update Planned

Other Ascertainable Records

RCRA NonGen / NLR: RCRA - Non Generators / No Longer Regulated

RCRAInfo is EPA's comprehensive information system, providing access to data supporting the Resource Conservation and Recovery Act (RCRA) of 1976 and the Hazardous and Solid Waste Amendments (HSWA) of 1984. The database includes selective information on sites which generate, transport, store, treat and/or dispose of hazardous waste as defined by the Resource Conservation and Recovery Act (RCRA). Non-Generators do not presently generate hazardous waste.

Date of Government Version: 03/06/2023
Date Data Arrived at EDR: 03/09/2023
Date Made Active in Reports: 03/20/2023
Number of Days to Update: 11

Source: Environmental Protection Agency
Telephone: (206) 553-1200
Last EDR Contact: 06/20/2023
Next Scheduled EDR Contact: 10/02/2023
Data Release Frequency: Quarterly

FUDS: Formerly Used Defense Sites

The listing includes locations of Formerly Used Defense Sites properties where the US Army Corps of Engineers is actively working or will take necessary cleanup actions.

Date of Government Version: 05/08/2023
Date Data Arrived at EDR: 05/16/2023
Date Made Active in Reports: 07/10/2023
Number of Days to Update: 55
Source: U.S. Army Corps of Engineers
Telephone: 202-528-4285
Last EDR Contact: 05/16/2023
Next Scheduled EDR Contact: 08/28/2023
Data Release Frequency: Varies

DOD: Department of Defense Sites

This data set consists of federally owned or administered lands, administered by the Department of Defense, that have any area equal to or greater than 640 acres of the United States, Puerto Rico, and the U.S. Virgin Islands.

Date of Government Version: 06/07/2021
Date Data Arrived at EDR: 07/13/2021
Date Made Active in Reports: 03/09/2022
Number of Days to Update: 239
Source: USGS
Telephone: 888-275-8747
Last EDR Contact: 07/10/2023
Next Scheduled EDR Contact: 10/23/2023
Data Release Frequency: Varies

FEDLAND: Federal and Indian Lands

Federally and Indian administrated lands of the United States. Lands included are administrated by: Army Corps of Engineers, Bureau of Reclamation, National Wild and Scenic River, National Wildlife Refuge, Public Domain Land, Wilderness, Wilderness Study Area, Wildlife Management Area, Bureau of Indian Affairs, Bureau of Land Management, Department of Justice, Forest Service, Fish and Wildlife Service, National Park Service.

Date of Government Version: 04/02/2018
Date Data Arrived at EDR: 04/11/2018
Date Made Active in Reports: 11/06/2019
Number of Days to Update: 574
Source: U.S. Geological Survey
Telephone: 888-275-8747
Last EDR Contact: 07/05/2023
Next Scheduled EDR Contact: 10/16/2023
Data Release Frequency: N/A

SCRD DRYCLEANERS: State Coalition for Remediation of Drycleaners Listing

The State Coalition for Remediation of Drycleaners was established in 1998, with support from the U.S. EPA Office of Superfund Remediation and Technology Innovation. It is comprised of representatives of states with established drycleaner remediation programs. Currently the member states are Alabama, Connecticut, Florida, Illinois, Kansas, Minnesota, Missouri, North Carolina, Oregon, South Carolina, Tennessee, Texas, and Wisconsin.

Date of Government Version: 07/30/2021
Date Data Arrived at EDR: 02/03/2023
Date Made Active in Reports: 02/10/2023
Number of Days to Update: 7
Source: Environmental Protection Agency
Telephone: 615-532-8599
Last EDR Contact: 05/11/2023
Next Scheduled EDR Contact: 08/21/2023
Data Release Frequency: Varies

US FIN ASSUR: Financial Assurance Information

All owners and operators of facilities that treat, store, or dispose of hazardous waste are required to provide proof that they will have sufficient funds to pay for the clean up, closure, and post-closure care of their facilities.

Date of Government Version: 03/13/2023
Date Data Arrived at EDR: 03/21/2023
Date Made Active in Reports: 05/30/2023
Number of Days to Update: 70
Source: Environmental Protection Agency
Telephone: 202-566-1917
Last EDR Contact: 06/20/2023
Next Scheduled EDR Contact: 10/02/2023
Data Release Frequency: Quarterly

EPA WATCH LIST: EPA WATCH LIST

EPA maintains a "Watch List" to facilitate dialogue between EPA, state and local environmental agencies on enforcement matters relating to facilities with alleged violations identified as either significant or high priority. Being on the Watch List does not mean that the facility has actually violated the law only that an investigation by EPA or a state or local environmental agency has led those organizations to allege that an unproven violation has in fact occurred. Being on the Watch List does not represent a higher level of concern regarding the alleged violations that were detected, but instead indicates cases requiring additional dialogue between EPA, state and local agencies - primarily because of the length of time the alleged violation has gone unaddressed or unresolved.

Date of Government Version: 08/30/2013
Date Data Arrived at EDR: 03/21/2014
Date Made Active in Reports: 06/17/2014
Number of Days to Update: 88

Source: Environmental Protection Agency
Telephone: 617-520-3000
Last EDR Contact: 05/01/2023
Next Scheduled EDR Contact: 08/14/2023
Data Release Frequency: Quarterly

2020 COR ACTION: 2020 Corrective Action Program List

The EPA has set ambitious goals for the RCRA Corrective Action program by creating the 2020 Corrective Action Universe. This RCRA cleanup baseline includes facilities expected to need corrective action. The 2020 universe contains a wide variety of sites. Some properties are heavily contaminated while others were contaminated but have since been cleaned up. Still others have not been fully investigated yet, and may require little or no remediation. Inclusion in the 2020 Universe does not necessarily imply failure on the part of a facility to meet its RCRA obligations.

Date of Government Version: 09/30/2017
Date Data Arrived at EDR: 05/08/2018
Date Made Active in Reports: 07/20/2018
Number of Days to Update: 73

Source: Environmental Protection Agency
Telephone: 703-308-4044
Last EDR Contact: 05/04/2023
Next Scheduled EDR Contact: 08/14/2023
Data Release Frequency: Varies

TSCA: Toxic Substances Control Act

Toxic Substances Control Act. TSCA identifies manufacturers and importers of chemical substances included on the TSCA Chemical Substance Inventory list. It includes data on the production volume of these substances by plant site.

Date of Government Version: 12/31/2020
Date Data Arrived at EDR: 06/14/2022
Date Made Active in Reports: 03/24/2023
Number of Days to Update: 283

Source: EPA
Telephone: 202-260-5521
Last EDR Contact: 06/16/2023
Next Scheduled EDR Contact: 09/25/2023
Data Release Frequency: Every 4 Years

TRIS: Toxic Chemical Release Inventory System

Toxic Release Inventory System. TRIS identifies facilities which release toxic chemicals to the air, water and land in reportable quantities under SARA Title III Section 313.

Date of Government Version: 12/31/2021
Date Data Arrived at EDR: 02/16/2023
Date Made Active in Reports: 05/02/2023
Number of Days to Update: 75

Source: EPA
Telephone: 202-566-0250
Last EDR Contact: 05/19/2023
Next Scheduled EDR Contact: 08/28/2023
Data Release Frequency: Annually

SSTS: Section 7 Tracking Systems

Section 7 of the Federal Insecticide, Fungicide and Rodenticide Act, as amended (92 Stat. 829) requires all registered pesticide-producing establishments to submit a report to the Environmental Protection Agency by March 1st each year. Each establishment must report the types and amounts of pesticides, active ingredients and devices being produced, and those having been produced and sold or distributed in the past year.

Date of Government Version: 04/17/2023
Date Data Arrived at EDR: 04/18/2023
Date Made Active in Reports: 07/10/2023
Number of Days to Update: 83

Source: EPA
Telephone: 202-564-4203
Last EDR Contact: 07/18/2023
Next Scheduled EDR Contact: 10/30/2023
Data Release Frequency: Annually

ROD: Records Of Decision

Record of Decision. ROD documents mandate a permanent remedy at an NPL (Superfund) site containing technical and health information to aid in the cleanup.

Date of Government Version: 04/26/2023
Date Data Arrived at EDR: 05/02/2023
Date Made Active in Reports: 05/17/2023
Number of Days to Update: 15

Source: EPA
Telephone: 703-416-0223
Last EDR Contact: 07/06/2023
Next Scheduled EDR Contact: 09/11/2023
Data Release Frequency: Annually

RMP: Risk Management Plans

When Congress passed the Clean Air Act Amendments of 1990, it required EPA to publish regulations and guidance for chemical accident prevention at facilities using extremely hazardous substances. The Risk Management Program Rule (RMP Rule) was written to implement Section 112(r) of these amendments. The rule, which built upon existing industry codes and standards, requires companies of all sizes that use certain flammable and toxic substances to develop a Risk Management Program, which includes a(n): Hazard assessment that details the potential effects of an accidental release, an accident history of the last five years, and an evaluation of worst-case and alternative accidental releases; Prevention program that includes safety precautions and maintenance, monitoring, and employee training measures; and Emergency response program that spells out emergency health care, employee training measures and procedures for informing the public and response agencies (e.g the fire department) should an accident occur.

Date of Government Version: 04/27/2022
Date Data Arrived at EDR: 05/04/2022
Date Made Active in Reports: 05/10/2022
Number of Days to Update: 6

Source: Environmental Protection Agency
Telephone: 202-564-8600
Last EDR Contact: 06/12/2023
Next Scheduled EDR Contact: 10/30/2023
Data Release Frequency: Varies

RAATS: RCRA Administrative Action Tracking System

RCRA Administration Action Tracking System. RAATS contains records based on enforcement actions issued under RCRA pertaining to major violators and includes administrative and civil actions brought by the EPA. For administration actions after September 30, 1995, data entry in the RAATS database was discontinued. EPA will retain a copy of the database for historical records. It was necessary to terminate RAATS because a decrease in agency resources made it impossible to continue to update the information contained in the database.

Date of Government Version: 04/17/1995
Date Data Arrived at EDR: 07/03/1995
Date Made Active in Reports: 08/07/1995
Number of Days to Update: 35

Source: EPA
Telephone: 202-564-4104
Last EDR Contact: 06/02/2008
Next Scheduled EDR Contact: 09/01/2008
Data Release Frequency: No Update Planned

PRP: Potentially Responsible Parties

A listing of verified Potentially Responsible Parties

Date of Government Version: 04/26/2023
Date Data Arrived at EDR: 05/02/2023
Date Made Active in Reports: 05/17/2023
Number of Days to Update: 15

Source: EPA
Telephone: 202-564-6023
Last EDR Contact: 07/06/2023
Next Scheduled EDR Contact: 08/14/2023
Data Release Frequency: Quarterly

PADS: PCB Activity Database System

PCB Activity Database. PADS Identifies generators, transporters, commercial storers and/or brokers and disposers of PCB's who are required to notify the EPA of such activities.

Date of Government Version: 03/20/2023
Date Data Arrived at EDR: 04/04/2023
Date Made Active in Reports: 06/09/2023
Number of Days to Update: 66

Source: EPA
Telephone: 202-566-0500
Last EDR Contact: 07/07/2023
Next Scheduled EDR Contact: 10/16/2023
Data Release Frequency: Annually

ICIS: Integrated Compliance Information System

The Integrated Compliance Information System (ICIS) supports the information needs of the national enforcement and compliance program as well as the unique needs of the National Pollutant Discharge Elimination System (NPDES) program.

Date of Government Version: 11/18/2016
Date Data Arrived at EDR: 11/23/2016
Date Made Active in Reports: 02/10/2017
Number of Days to Update: 79

Source: Environmental Protection Agency
Telephone: 202-564-2501
Last EDR Contact: 06/27/2023
Next Scheduled EDR Contact: 10/16/2023
Data Release Frequency: Quarterly

GOVERNMENT RECORDS SEARCHED / DATA CURRENCY TRACKING

FTTS: FIFRA/ TSCA Tracking System - FIFRA (Federal Insecticide, Fungicide, & Rodenticide Act)/TSCA (Toxic Substances Control Act)
FTTS tracks administrative cases and pesticide enforcement actions and compliance activities related to FIFRA, TSCA and EPCRA (Emergency Planning and Community Right-to-Know Act). To maintain currency, EDR contacts the Agency on a quarterly basis.

Date of Government Version: 04/09/2009
Date Data Arrived at EDR: 04/16/2009
Date Made Active in Reports: 05/11/2009
Number of Days to Update: 25
Source: EPA/Office of Prevention, Pesticides and Toxic Substances
Telephone: 202-566-1667
Last EDR Contact: 08/18/2017
Next Scheduled EDR Contact: 12/04/2017
Data Release Frequency: No Update Planned

FTTS INSP: FIFRA/ TSCA Tracking System - FIFRA (Federal Insecticide, Fungicide, & Rodenticide Act)/TSCA (Toxic Substances Control Act)
A listing of FIFRA/TSCA Tracking System (FTTS) inspections and enforcements.

Date of Government Version: 04/09/2009
Date Data Arrived at EDR: 04/16/2009
Date Made Active in Reports: 05/11/2009
Number of Days to Update: 25
Source: EPA
Telephone: 202-566-1667
Last EDR Contact: 08/18/2017
Next Scheduled EDR Contact: 12/04/2017
Data Release Frequency: No Update Planned

MLTS: Material Licensing Tracking System
MLTS is maintained by the Nuclear Regulatory Commission and contains a list of approximately 8,100 sites which possess or use radioactive materials and which are subject to NRC licensing requirements. To maintain currency, EDR contacts the Agency on a quarterly basis.

Date of Government Version: 03/15/2023
Date Data Arrived at EDR: 03/21/2023
Date Made Active in Reports: 05/30/2023
Number of Days to Update: 70
Source: Nuclear Regulatory Commission
Telephone: 301-415-7169
Last EDR Contact: 07/12/2023
Next Scheduled EDR Contact: 10/30/2023
Data Release Frequency: Quarterly

COAL ASH DOE: Steam-Electric Plant Operation Data
A listing of power plants that store ash in surface ponds.

Date of Government Version: 12/31/2021
Date Data Arrived at EDR: 04/14/2023
Date Made Active in Reports: 07/10/2023
Number of Days to Update: 87
Source: Department of Energy
Telephone: 202-586-8719
Last EDR Contact: 05/25/2023
Next Scheduled EDR Contact: 09/11/2023
Data Release Frequency: Varies

COAL ASH EPA: Coal Combustion Residues Surface Impoundments List
A listing of coal combustion residues surface impoundments with high hazard potential ratings.

Date of Government Version: 01/12/2017
Date Data Arrived at EDR: 03/05/2019
Date Made Active in Reports: 11/11/2019
Number of Days to Update: 251
Source: Environmental Protection Agency
Telephone: N/A
Last EDR Contact: 05/25/2023
Next Scheduled EDR Contact: 09/11/2023
Data Release Frequency: Varies

PCB TRANSFORMER: PCB Transformer Registration Database
The database of PCB transformer registrations that includes all PCB registration submittals.

Date of Government Version: 09/13/2019
Date Data Arrived at EDR: 11/06/2019
Date Made Active in Reports: 02/10/2020
Number of Days to Update: 96
Source: Environmental Protection Agency
Telephone: 202-566-0517
Last EDR Contact: 05/04/2023
Next Scheduled EDR Contact: 08/14/2023
Data Release Frequency: Varies

RADINFO: Radiation Information Database
The Radiation Information Database (RADINFO) contains information about facilities that are regulated by U.S. Environmental Protection Agency (EPA) regulations for radiation and radioactivity.

Date of Government Version: 07/01/2019
Date Data Arrived at EDR: 07/01/2019
Date Made Active in Reports: 09/23/2019
Number of Days to Update: 84

Source: Environmental Protection Agency
Telephone: 202-343-9775
Last EDR Contact: 06/22/2023
Next Scheduled EDR Contact: 10/09/2023
Data Release Frequency: Quarterly

HIST FTTS: FIFRA/TSCA Tracking System Administrative Case Listing

A complete administrative case listing from the FIFRA/TSCA Tracking System (FTTS) for all ten EPA regions. The information was obtained from the National Compliance Database (NCDB). NCDB supports the implementation of FIFRA (Federal Insecticide, Fungicide, and Rodenticide Act) and TSCA (Toxic Substances Control Act). Some EPA regions are now closing out records. Because of that, and the fact that some EPA regions are not providing EPA Headquarters with updated records, it was decided to create a HIST FTTS database. It included records that may not be included in the newer FTTS database updates. This database is no longer updated.

Date of Government Version: 10/19/2006
Date Data Arrived at EDR: 03/01/2007
Date Made Active in Reports: 04/10/2007
Number of Days to Update: 40

Source: Environmental Protection Agency
Telephone: 202-564-2501
Last EDR Contact: 12/17/2007
Next Scheduled EDR Contact: 03/17/2008
Data Release Frequency: No Update Planned

HIST FTTS INSP: FIFRA/TSCA Tracking System Inspection & Enforcement Case Listing

A complete inspection and enforcement case listing from the FIFRA/TSCA Tracking System (FTTS) for all ten EPA regions. The information was obtained from the National Compliance Database (NCDB). NCDB supports the implementation of FIFRA (Federal Insecticide, Fungicide, and Rodenticide Act) and TSCA (Toxic Substances Control Act). Some EPA regions are now closing out records. Because of that, and the fact that some EPA regions are not providing EPA Headquarters with updated records, it was decided to create a HIST FTTS database. It included records that may not be included in the newer FTTS database updates. This database is no longer updated.

Date of Government Version: 10/19/2006
Date Data Arrived at EDR: 03/01/2007
Date Made Active in Reports: 04/10/2007
Number of Days to Update: 40

Source: Environmental Protection Agency
Telephone: 202-564-2501
Last EDR Contact: 12/17/2008
Next Scheduled EDR Contact: 03/17/2008
Data Release Frequency: No Update Planned

DOT OPS: Incident and Accident Data

Department of Transporation, Office of Pipeline Safety Incident and Accident data.

Date of Government Version: 01/02/2020
Date Data Arrived at EDR: 01/28/2020
Date Made Active in Reports: 04/17/2020
Number of Days to Update: 80

Source: Department of Transporation, Office of Pipeline Safety
Telephone: 202-366-4595
Last EDR Contact: 04/25/2023
Next Scheduled EDR Contact: 08/07/2023
Data Release Frequency: Quarterly

CONSENT: Superfund (CERCLA) Consent Decrees

Major legal settlements that establish responsibility and standards for cleanup at NPL (Superfund) sites. Released periodically by United States District Courts after settlement by parties to litigation matters.

Date of Government Version: 03/31/2023
Date Data Arrived at EDR: 04/20/2023
Date Made Active in Reports: 07/10/2023
Number of Days to Update: 81

Source: Department of Justice, Consent Decree Library
Telephone: Varies
Last EDR Contact: 06/27/2023
Next Scheduled EDR Contact: 10/16/2023
Data Release Frequency: Varies

BRS: Biennial Reporting System

The Biennial Reporting System is a national system administered by the EPA that collects data on the generation and management of hazardous waste. BRS captures detailed data from two groups: Large Quantity Generators (LQG) and Treatment, Storage, and Disposal Facilities.

Date of Government Version: 12/31/2021
Date Data Arrived at EDR: 03/09/2023
Date Made Active in Reports: 03/20/2023
Number of Days to Update: 11

Source: EPA/NTIS
Telephone: 800-424-9346
Last EDR Contact: 06/20/2023
Next Scheduled EDR Contact: 10/02/2023
Data Release Frequency: Biennially

INDIAN RESERV: Indian Reservations

This map layer portrays Indian administered lands of the United States that have any area equal to or greater than 640 acres.

Date of Government Version: 12/31/2014
Date Data Arrived at EDR: 07/14/2015
Date Made Active in Reports: 01/10/2017
Number of Days to Update: 546

Source: USGS
Telephone: 202-208-3710
Last EDR Contact: 07/05/2023
Next Scheduled EDR Contact: 10/16/2023
Data Release Frequency: Semi-Annually

FUSRAP: Formerly Utilized Sites Remedial Action Program

DOE established the Formerly Utilized Sites Remedial Action Program (FUSRAP) in 1974 to remediate sites where radioactive contamination remained from Manhattan Project and early U.S. Atomic Energy Commission (AEC) operations.

Date of Government Version: 03/03/2023
Date Data Arrived at EDR: 03/03/2023
Date Made Active in Reports: 06/09/2023
Number of Days to Update: 98

Source: Department of Energy
Telephone: 202-586-3559
Last EDR Contact: 04/26/2023
Next Scheduled EDR Contact: 08/14/2023
Data Release Frequency: Varies

UMTRA: Uranium Mill Tailings Sites

Uranium ore was mined by private companies for federal government use in national defense programs. When the mills shut down, large piles of the sand-like material (mill tailings) remain after uranium has been extracted from the ore. Levels of human exposure to radioactive materials from the piles are low; however, in some cases tailings were used as construction materials before the potential health hazards of the tailings were recognized.

Date of Government Version: 08/30/2019
Date Data Arrived at EDR: 11/15/2019
Date Made Active in Reports: 01/28/2020
Number of Days to Update: 74

Source: Department of Energy
Telephone: 505-845-0011
Last EDR Contact: 05/24/2023
Next Scheduled EDR Contact: 08/28/2023
Data Release Frequency: Varies

LEAD SMELTER 1: Lead Smelter Sites

A listing of former lead smelter site locations.

Date of Government Version: 04/26/2023
Date Data Arrived at EDR: 05/02/2023
Date Made Active in Reports: 05/17/2023
Number of Days to Update: 15

Source: Environmental Protection Agency
Telephone: 703-603-8787
Last EDR Contact: 07/06/2023
Next Scheduled EDR Contact: 10/09/2023
Data Release Frequency: Varies

LEAD SMELTER 2: Lead Smelter Sites

A list of several hundred sites in the U.S. where secondary lead smelting was done from 1931and 1964. These sites may pose a threat to public health through ingestion or inhalation of contaminated soil or dust

Date of Government Version: 04/05/2001
Date Data Arrived at EDR: 10/27/2010
Date Made Active in Reports: 12/02/2010
Number of Days to Update: 36

Source: American Journal of Public Health
Telephone: 703-305-6451
Last EDR Contact: 12/02/2009
Next Scheduled EDR Contact: N/A
Data Release Frequency: No Update Planned

US AIRS (AFS): Aerometric Information Retrieval System Facility Subsystem (AFS)

The database is a sub-system of Aerometric Information Retrieval System (AIRS). AFS contains compliance data on air pollution point sources regulated by the U.S. EPA and/or state and local air regulatory agencies. This information comes from source reports by various stationary sources of air pollution, such as electric power plants, steel mills, factories, and universities, and provides information about the air pollutants they produce. Action, air program, air program pollutant, and general level plant data. It is used to track emissions and compliance data from industrial plants.

Date of Government Version: 10/12/2016
Date Data Arrived at EDR: 10/26/2016
Date Made Active in Reports: 02/03/2017
Number of Days to Update: 100

Source: EPA
Telephone: 202-564-2496
Last EDR Contact: 09/26/2017
Next Scheduled EDR Contact: 01/08/2018
Data Release Frequency: Annually

US AIRS MINOR: Air Facility System Data

A listing of minor source facilities.

Date of Government Version: 10/12/2016
Date Data Arrived at EDR: 10/26/2016
Date Made Active in Reports: 02/03/2017
Number of Days to Update: 100

Source: EPA
Telephone: 202-564-2496
Last EDR Contact: 09/26/2017
Next Scheduled EDR Contact: 01/08/2018
Data Release Frequency: Annually

US MINES: Mines Master Index File

Contains all mine identification numbers issued for mines active or opened since 1971. The data also includes violation information.

Date of Government Version: 02/02/2023
Date Data Arrived at EDR: 02/22/2023
Date Made Active in Reports: 05/17/2023
Number of Days to Update: 84

Source: Department of Labor, Mine Safety and Health Administration
Telephone: 303-231-5959
Last EDR Contact: 05/24/2023
Next Scheduled EDR Contact: 09/04/2023
Data Release Frequency: Semi-Annually

MINES VIOLATIONS: MSHA Violation Assessment Data

Mines violation and assessment information. Department of Labor, Mine Safety & Health Administration.

Date of Government Version: 04/03/2023
Date Data Arrived at EDR: 04/04/2023
Date Made Active in Reports: 06/09/2023
Number of Days to Update: 66

Source: DOL, Mine Safety & Health Admi
Telephone: 202-693-9424
Last EDR Contact: 07/05/2023
Next Scheduled EDR Contact: 09/11/2023
Data Release Frequency: Quarterly

US MINES 2: Ferrous and Nonferrous Metal Mines Database Listing

This map layer includes ferrous (ferrous metal mines are facilities that extract ferrous metals, such as iron ore or molybdenum) and nonferrous (Nonferrous metal mines are facilities that extract nonferrous metals, such as gold, silver, copper, zinc, and lead) metal mines in the United States.

Date of Government Version: 01/07/2022
Date Data Arrived at EDR: 02/24/2023
Date Made Active in Reports: 05/17/2023
Number of Days to Update: 82

Source: USGS
Telephone: 703-648-7709
Last EDR Contact: 05/25/2023
Next Scheduled EDR Contact: 09/04/2023
Data Release Frequency: Varies

US MINES 3: Active Mines & Mineral Plants Database Listing

Active Mines and Mineral Processing Plant operations for commodities monitored by the Minerals Information Team of the USGS.

Date of Government Version: 04/14/2011
Date Data Arrived at EDR: 06/08/2011
Date Made Active in Reports: 09/13/2011
Number of Days to Update: 97

Source: USGS
Telephone: 703-648-7709
Last EDR Contact: 05/25/2023
Next Scheduled EDR Contact: 09/04/2023
Data Release Frequency: Varies

ABANDONED MINES: Abandoned Mines

An inventory of land and water impacted by past mining (primarily coal mining) is maintained by OSMRE to provide information needed to implement the Surface Mining Control and Reclamation Act of 1977 (SMCRA). The inventory contains information on the location, type, and extent of AML impacts, as well as, information on the cost associated with the reclamation of those problems. The inventory is based upon field surveys by State, Tribal, and OSMRE program officials. It is dynamic to the extent that it is modified as new problems are identified and existing problems are reclaimed.

Date of Government Version: 03/17/2023
Date Data Arrived at EDR: 03/17/2023
Date Made Active in Reports: 05/30/2023
Number of Days to Update: 74

Source: Department of Interior
Telephone: 202-208-2609
Last EDR Contact: 06/13/2023
Next Scheduled EDR Contact: 09/18/2023
Data Release Frequency: Quarterly

FINDS: Facility Index System/Facility Registry System

Facility Index System. FINDS contains both facility information and 'pointers' to other sources that contain more detail. EDR includes the following FINDS databases in this report: PCS (Permit Compliance System), AIRS (Aerometric Information Retrieval System), DOCKET (Enforcement Docket used to manage and track information on civil judicial enforcement cases for all environmental statutes), FURS (Federal Underground Injection Control), C-DOCKET (Criminal Docket System used to track criminal enforcement actions for all environmental statutes), FFIS (Federal Facilities Information System), STATE (State Environmental Laws and Statutes), and PADS (PCB Activity Data System).

Date of Government Version: 02/02/2023
Date Data Arrived at EDR: 02/28/2023
Date Made Active in Reports: 03/24/2023
Number of Days to Update: 24

Source: EPA
Telephone: (206) 553-1200
Last EDR Contact: 05/25/2023
Next Scheduled EDR Contact: 09/11/2023
Data Release Frequency: Quarterly

ECHO: Enforcement & Compliance History Information

ECHO provides integrated compliance and enforcement information for about 800,000 regulated facilities nationwide.

Date of Government Version: 03/25/2023
Date Data Arrived at EDR: 03/31/2023
Date Made Active in Reports: 06/09/2023
Number of Days to Update: 70

Source: Environmental Protection Agency
Telephone: 202-564-2280
Last EDR Contact: 06/29/2023
Next Scheduled EDR Contact: 10/16/2023
Data Release Frequency: Quarterly

UXO: Unexploded Ordnance Sites

A listing of unexploded ordnance site locations

Date of Government Version: 11/09/2021
Date Data Arrived at EDR: 10/20/2022
Date Made Active in Reports: 01/10/2023
Number of Days to Update: 82

Source: Department of Defense
Telephone: 703-704-1564
Last EDR Contact: 07/06/2023
Next Scheduled EDR Contact: 10/23/2023
Data Release Frequency: Varies

DOCKET HWC: Hazardous Waste Compliance Docket Listing

A complete list of the Federal Agency Hazardous Waste Compliance Docket Facilities.

Date of Government Version: 05/06/2021
Date Data Arrived at EDR: 05/21/2021
Date Made Active in Reports: 08/11/2021
Number of Days to Update: 82

Source: Environmental Protection Agency
Telephone: 202-564-0527
Last EDR Contact: 05/17/2023
Next Scheduled EDR Contact: 09/04/2023
Data Release Frequency: Varies

FUELS PROGRAM: EPA Fuels Program Registered Listing

This listing includes facilities that are registered under the Part 80 (Code of Federal Regulations) EPA Fuels Programs. All companies now are required to submit new and updated registrations.

Date of Government Version: 05/15/2023
Date Data Arrived at EDR: 05/17/2023
Date Made Active in Reports: 07/10/2023
Number of Days to Update: 54

Source: EPA
Telephone: 800-385-6164
Last EDR Contact: 05/17/2023
Next Scheduled EDR Contact: 08/28/2023
Data Release Frequency: Quarterly

PFAS NPL: Superfund Sites with PFAS Detections Information

EPA's Office of Land and Emergency Management and EPA Regional Offices maintain data describing what is known about site investigations, contamination, and remedial actions under the Comprehensive Environmental Response, Compensation, and Liability Act (CERCLA) where PFAS is present in the environment.

Date of Government Version: 06/07/2023
Date Data Arrived at EDR: 06/08/2023
Date Made Active in Reports: 06/09/2023
Number of Days to Update: 1

Source: Environmental Protection Agency
Telephone: 703-603-8895
Last EDR Contact: 07/05/2023
Next Scheduled EDR Contact: 10/16/2023
Data Release Frequency: Varies

PFAS FEDERAL SITES: Federal Sites PFAS Information

Several federal entities, such as the federal Superfund program, Department of Defense, National Aeronautics and Space Administration, Department of Transportation, and Department of Energy provided information for sites with known or suspected detections at federal facilities.

Date of Government Version: 03/30/2023
Date Data Arrived at EDR: 03/30/2023
Date Made Active in Reports: 04/07/2023
Number of Days to Update: 8

Source: Environmental Protection Agency
Telephone: 202-272-0167
Last EDR Contact: 07/05/2023
Next Scheduled EDR Contact: 10/16/2023
Data Release Frequency: Varies

PFAS TSCA: PFAS Manufacture and Imports Information

EPA issued the Chemical Data Reporting (CDR) Rule under the Toxic Substances Control Act (TSCA) and requires chemical manufacturers and facilities that manufacture or import chemical substances to report data to EPA. EPA publishes non-confidential business information (non-CBI) and includes descriptive information about each site, corporate parent, production volume, other manufacturing information, and processing and use information.

Date of Government Version: 03/30/2023
Date Data Arrived at EDR: 03/30/2023
Date Made Active in Reports: 06/09/2023
Number of Days to Update: 71

Source: Environmental Protection Agency
Telephone: 202-272-0167
Last EDR Contact: 07/05/2023
Next Scheduled EDR Contact: 10/16/2023
Data Release Frequency: Varies

PFAS RCRA MANIFEST: PFAS Transfers Identified In the RCRA Database Listing

To work around the lack of PFAS waste codes in the RCRA database, EPA developed the PFAS Transfers dataset by mining e-Manifest records containing at least one of these common PFAS keywords: PFAS, PFOA, PFOS, PERFL, AFFF, GENX, GEN-X (plus the VT waste codes). These keywords were searched for in the following text fields: Manifest handling instructions (MANIFEST_HANDLING_INSTR), Non-hazardous waste description (NON_HAZ_WASTE_DESCRIPTION), DOT printed information (DOT_PRINTED_INFORMATION), Waste line handling instructions (WASTE_LINE_HANDLING_INSTR), Waste residue comments (WASTE_RESIDUE_COMMENTS).

Date of Government Version: 03/30/2023
Date Data Arrived at EDR: 03/30/2023
Date Made Active in Reports: 05/02/2023
Number of Days to Update: 33

Source: Environmental Protection Agency
Telephone: 202-272-0167
Last EDR Contact: 07/05/2023
Next Scheduled EDR Contact: 10/16/2023
Data Release Frequency: Varies

PFAS ATSDR: PFAS Contamination Site Location Listing

PFAS contamination site locations from the Department of Health & Human Services, Center for Disease Control & Prevention. ATSDR is involved at a number of PFAS-related sites, either directly or through assisting state and federal partners. As of now, most sites are related to drinking water contamination connected with PFAS production facilities or fire training areas where aqueous film-forming firefighting foam (AFFF) was regularly used.

Date of Government Version: 06/24/2020
Date Data Arrived at EDR: 03/17/2021
Date Made Active in Reports: 11/08/2022
Number of Days to Update: 601

Source: Department of Health & Human Services
Telephone: 202-741-5770
Last EDR Contact: 07/19/2023
Next Scheduled EDR Contact: 11/06/2023
Data Release Frequency: Varies

PFAS WQP: Ambient Environmental Sampling for PFAS

The Water Quality Portal (WQP) is a part of a modernized repository storing ambient sampling data for all environmental media and tissue samples. A wide range of federal, state, tribal and local governments, academic and non-governmental organizations and individuals submit project details and sampling results to this public repository. The information is commonly used for research and assessments of environmental quality.

Date of Government Version: 03/30/2023
Date Data Arrived at EDR: 03/30/2023
Date Made Active in Reports: 05/02/2023
Number of Days to Update: 33

Source: Environmental Protection Agency
Telephone: 202-272-0167
Last EDR Contact: 07/05/2023
Next Scheduled EDR Contact: 10/16/2023
Data Release Frequency: Varies

PFAS NPDES: Clean Water Act Discharge Monitoring Information

Any discharger of pollutants to waters of the United States from a point source must have a National Pollutant Discharge Elimination System (NPDES) permit. The process for obtaining limits involves the regulated entity (permittee) disclosing releases in a NPDES permit application and the permitting authority (typically the state but sometimes EPA) deciding whether to require monitoring or monitoring with limits.

Date of Government Version: 03/30/2023
Date Data Arrived at EDR: 03/30/2023
Date Made Active in Reports: 04/07/2023
Number of Days to Update: 8

Source: Environmental Protection Agency
Telephone: 202-272-0167
Last EDR Contact: 07/05/2023
Next Scheduled EDR Contact: 10/16/2023
Data Release Frequency: Varies

PFAS ECHO: Facilities in Industries that May Be Handling PFAS Listing

Regulators and the public have expressed interest in knowing which regulated entities may be using PFAS. EPA has developed a dataset from various sources that show which industries may be handling PFAS. Approximately 120,000 facilities subject to federal environmental programs have operated or currently operate in industry sectors with processes that may involve handling and/or release of PFAS.

Date of Government Version: 03/30/2023
Date Data Arrived at EDR: 03/30/2023
Date Made Active in Reports: 04/03/2023
Number of Days to Update: 4

Source: Environmental Protection Agency
Telephone: 202-272-0167
Last EDR Contact: 07/05/2023
Next Scheduled EDR Contact: 10/16/2023
Data Release Frequency: Varies

PFAS ECHO FIRE TRAINING: Facilities in Industries that May Be Handling PFAS Listing

A list of fire training sites was added to the Industry Sectors dataset using a keyword search on the permitted facilitys name to identify sites where fire-fighting foam may have been used in training exercises. Additionally, you may view an example spreadsheet of the subset of fire training facility data, as well as the keywords used in selecting or deselecting a facility for the subset. as well as the keywords used in selecting or deselecting a facility for the subset. These keywords were tested to maximize accuracy in selecting facilities that may use fire-fighting foam in training exercises, however, due to the lack of a required reporting field in the data systems for designating fire training sites, this methodology may not identify all fire training sites or may potentially misidentify them.

Date of Government Version: 03/30/2023
Date Data Arrived at EDR: 03/30/2023
Date Made Active in Reports: 04/03/2023
Number of Days to Update: 4

Source: Environmental Protection Agency
Telephone: 202-272-0167
Last EDR Contact: 07/05/2023
Next Scheduled EDR Contact: 10/16/2023
Data Release Frequency: Varies

PFAS PART 139 AIRPORT: All Certified Part 139 Airports PFAS Information Listing

Since July 1, 2006, all certified part 139 airports are required to have fire-fighting foam onsite that meet military specifications (MIL-F-24385) (14 CFR 139.317). To date, these military specification fire-fighting foams are fluorinated and have been historically used for training and extinguishing. The 2018 FAA Reauthorization Act has a provision stating that no later than October 2021, FAA shall not require the use of fluorinated AFFF. This provision does not prohibit the use of fluorinated AFFF at Part 139 civilian airports; it only prohibits FAA from mandating its use. The Federal Aviation Administration?s document AC 150/5210-6D - Aircraft Fire Extinguishing Agents provides guidance on Aircraft Fire Extinguishing Agents, which includes Aqueous Film Forming Foam (AFFF).

Date of Government Version: 03/30/2023
Date Data Arrived at EDR: 03/30/2023
Date Made Active in Reports: 04/03/2023
Number of Days to Update: 4

Source: Environmental Protection Agency
Telephone: 202-272-0167
Last EDR Contact: 07/05/2023
Next Scheduled EDR Contact: 10/16/2023
Data Release Frequency: Varies

AQUEOUS FOAM NRC: Aqueous Foam Related Incidents Listing

The National Response Center (NRC) serves as an emergency call center that fields initial reports for pollution and railroad incidents and forwards that information to appropriate federal/state agencies for response. The spreadsheets posted to the NRC website contain initial incident data that has not been validated or investigated by a federal/state response agency. Response center calls from 1990 to the most recent complete calendar year where there was indication of Aqueous Film Forming Foam (AFFF) usage are included in this dataset. NRC calls may reference AFFF usage in the ?Material Involved? or ?Incident Description? fields.

Date of Government Version: 04/27/2023
Date Data Arrived at EDR: 04/27/2023
Date Made Active in Reports: 05/02/2023
Number of Days to Update: 5

Source: Environmental Protection Agency
Telephone: 202-272-0167
Last EDR Contact: 07/06/2023
Next Scheduled EDR Contact: 10/16/2023
Data Release Frequency: Varies

OR PFAS: PFAS Site Contamination Listing

Site locations where pfas contamination has been detected.

Date of Government Version: 08/22/2022
Date Data Arrived at EDR: 10/07/2022
Date Made Active in Reports: 12/19/2022
Number of Days to Update: 73

Source: Department of Environmental Quality
Telephone: 503-229-6783
Last EDR Contact: 07/06/2023
Next Scheduled EDR Contact: 10/23/2023
Data Release Frequency: Varies

WA PFAS: PFAS Contamination Site Location Listing

PFOS and PFOA stand for perfluorooctane sulfonate and perfluorooctanoic acid, respectively. Both are fluorinated organic chemicals, part of a larger family of compounds referred to as perfluoroalkyl substances (PFASs).

Date of Government Version: 03/30/2023
Date Data Arrived at EDR: 03/30/2023
Date Made Active in Reports: 06/20/2023
Number of Days to Update: 82

Source: Department of Ecology
Telephone: 360-407-6116
Last EDR Contact: 07/05/2023
Next Scheduled EDR Contact: 10/16/2023
Data Release Frequency: Varies

OR AQUEOUS FOAM: AFFF Contamination Site Listing

Site locations with aqueous film-forming foam use and environmental impact.

Date of Government Version: 01/12/2023
Date Data Arrived at EDR: 01/13/2023
Date Made Active in Reports: 04/04/2023
Number of Days to Update: 81

Source: Department of Environmental Quality
Telephone: 503-229-6783
Last EDR Contact: 07/06/2023
Next Scheduled EDR Contact: 10/23/2023
Data Release Frequency: Varies

WA AQUEOUS FOAM: Firefighting Foam Incidents

Aqueous film-forming foam-laced water running off from fuel spills, firefighting events and routine training sessions has put those chemicals in ground water, surface water, sediments, biota, and other natural resources of the state.

Date of Government Version: 03/21/2023
Date Data Arrived at EDR: 03/22/2023
Date Made Active in Reports: 06/07/2023
Number of Days to Update: 77

Source: Department of Ecology
Telephone: 360-407-6116
Last EDR Contact: 06/28/2023
Next Scheduled EDR Contact: 10/16/2023
Data Release Frequency: Varies

OR AIRS: Oregon Title V Facility Listing

A listing of Title V facility source and emissions information.

Date of Government Version: 03/28/2023
Date Data Arrived at EDR: 03/29/2023
Date Made Active in Reports: 06/08/2023
Number of Days to Update: 71

Source: Department of Environmental Quality
Telephone: 503-229-6459
Last EDR Contact: 06/22/2023
Next Scheduled EDR Contact: 10/09/2023
Data Release Frequency: Annually

GOVERNMENT RECORDS SEARCHED / DATA CURRENCY TRACKING

WA AIRS (EMI): Washington Emissions Data System
Emissions inventory data.

Date of Government Version: 12/31/2021
Date Data Arrived at EDR: 04/12/2023
Date Made Active in Reports: 07/05/2023
Number of Days to Update: 84

Source: Department of Ecology
Telephone: 360-407-6040
Last EDR Contact: 07/13/2023
Next Scheduled EDR Contact: 10/23/2023
Data Release Frequency: Annually

OR COAL ASH: Coal Ash Disposal Sites Listing
A listing of coal ash disposal sites.

Date of Government Version: 12/31/2022
Date Data Arrived at EDR: 03/15/2023
Date Made Active in Reports: 06/01/2023
Number of Days to Update: 78

Source: Department of Environmental Quality
Telephone: 541-298-7255
Last EDR Contact: 05/24/2023
Next Scheduled EDR Contact: 09/11/2023
Data Release Frequency: Varies

WA COAL ASH: Coal Ash Disposal Site Listing
A listing of coal ash disposal site locations.

Date of Government Version: 07/11/2022
Date Data Arrived at EDR: 07/20/2022
Date Made Active in Reports: 10/04/2022
Number of Days to Update: 76

Source: Department of Ecology
Telephone: 360-407-6933
Last EDR Contact: 05/24/2023
Next Scheduled EDR Contact: 09/11/2023
Data Release Frequency: Varies

OR DRYCLEANERS: Drycleaning Facilities
A listing of registered drycleaning facilities in Oregon.

Date of Government Version: 04/10/2023
Date Data Arrived at EDR: 04/21/2023
Date Made Active in Reports: 07/13/2023
Number of Days to Update: 83

Source: Department of Environmental Quality
Telephone: 503-229-6783
Last EDR Contact: 07/19/2023
Next Scheduled EDR Contact: 11/06/2023
Data Release Frequency: Annually

WA DRYCLEANERS: Drycleaner List
A listing of registered drycleaners who registered with the Department of Ecology (using the SIC code of 7215 and 7216) as hazardous waste generators.

Date of Government Version: 04/10/2023
Date Data Arrived at EDR: 04/12/2023
Date Made Active in Reports: 06/30/2023
Number of Days to Update: 79

Source: Department of Ecology
Telephone: 360-407-6732
Last EDR Contact: 07/11/2023
Next Scheduled EDR Contact: 10/23/2023
Data Release Frequency: Varies

OR ENF: Enforcement Action Listing
Enforcement actions

Date of Government Version: 12/12/2022
Date Data Arrived at EDR: 12/12/2022
Date Made Active in Reports: 03/02/2023
Number of Days to Update: 80

Source: Department of Environmental Quality
Telephone: 503-229-5696
Last EDR Contact: 06/01/2023
Next Scheduled EDR Contact: 09/25/2023
Data Release Frequency: Quarterly

OR Financial Assurance 1: Financial Assurance Information Listing
Financial assurance information for hazardous waste facilities.

Date of Government Version: 09/21/2022
Date Data Arrived at EDR: 11/29/2022
Date Made Active in Reports: 12/05/2022
Number of Days to Update: 6

Source: Department of Environmental Quality
Telephone: 541-633-2011
Last EDR Contact: 05/24/2023
Next Scheduled EDR Contact: 09/11/2023
Data Release Frequency: Semi-Annually

WA Financial Assurance 1: Financial Assurance Information Listing

A listing of financial assurance information for underground storage tank facilities. Financial assurance is intended to ensure that resources are available to pay for the cost of closure, post-closure care, and corrective measures if the owner or operator of a regulated facility is unable or unwilling to pay.

Date of Government Version: 02/17/2023
Date Data Arrived at EDR: 02/23/2023
Date Made Active in Reports: 05/10/2023
Number of Days to Update: 76

Source: Department of Ecology
Telephone: 360-586-1060
Last EDR Contact: 05/18/2023
Next Scheduled EDR Contact: 09/04/2023
Data Release Frequency: No Update Planned

OR Financial Assurance 2: Financial Assurance Information Listing

Financial assurance information for solid waste facilities. Financial assurance is intended to ensure that resources are available to pay for the cost of closure, post-closure care, and corrective measures if the owner or operator of a regulated facility is unable or unwilling to pay.

Date of Government Version: 03/03/2023
Date Data Arrived at EDR: 03/03/2023
Date Made Active in Reports: 05/23/2023
Number of Days to Update: 81

Source: Department of Environmental Quality
Telephone: 503-229-5521
Last EDR Contact: 05/10/2023
Next Scheduled EDR Contact: 08/28/2023
Data Release Frequency: Semi-Annually

WA Financial Assurance 2: Financial Assurance Information Listing

A listing of financial assurance information for hazardous waste facilities. Financial assurance is intended to ensure that resources are available to pay for the cost of closure, post-closure care, and corrective measures if the owner or operator of a regulated facility is unable or unwilling to pay.

Date of Government Version: 02/17/2023
Date Data Arrived at EDR: 02/17/2023
Date Made Active in Reports: 05/10/2023
Number of Days to Update: 82

Source: Department of Ecology
Telephone: 360-407-6754
Last EDR Contact: 05/04/2023
Next Scheduled EDR Contact: 08/21/2023
Data Release Frequency: Varies

WA Financial Assurance 3: Financial Assurance Information Listing

A listing of financial assurance information for solid waste facilities. Financial assurance is intended to ensure that resources are available to pay for the cost of closure, post-closure care, and corrective measures if the owner or operator of a regulated facility is unable or unwilling to pay.

Date of Government Version: 11/15/2017
Date Data Arrived at EDR: 11/20/2017
Date Made Active in Reports: 01/04/2018
Number of Days to Update: 45

Source: Department of Ecology
Telephone: 360-407-6136
Last EDR Contact: 07/05/2023
Next Scheduled EDR Contact: 08/21/2023
Data Release Frequency: No Update Planned

OR HSIS: Hazardous Substance Information Survey

Companies in Oregon submitting the Hazardous Substance Information Survey and either reporting or not reporting hazardous substances.

Date of Government Version: 01/23/2023
Date Data Arrived at EDR: 01/25/2023
Date Made Active in Reports: 04/17/2023
Number of Days to Update: 82

Source: State Fire Marshal's Office
Telephone: 503-373-1540
Last EDR Contact: 04/26/2023
Next Scheduled EDR Contact: 08/07/2023
Data Release Frequency: Semi-Annually

OR MANIFEST: Manifest Information

Hazardous waste manifest information.

Date of Government Version: 12/31/2020
Date Data Arrived at EDR: 07/28/2021
Date Made Active in Reports: 10/21/2021
Number of Days to Update: 85

Source: Department of Environmental Quality
Telephone: N/A
Last EDR Contact: 04/27/2023
Next Scheduled EDR Contact: 08/14/2023
Data Release Frequency: Annually

WA MANIFEST: Hazardous Waste Manifest Data
Hazardous waste manifest information.

Date of Government Version: 12/31/2020
Date Data Arrived at EDR: 08/11/2021
Date Made Active in Reports: 11/23/2021
Number of Days to Update: 104

Source: Department of Ecology
Telephone: N/A
Last EDR Contact: 06/07/2023
Next Scheduled EDR Contact: 09/25/2023
Data Release Frequency: Annually

OR NPDES: Wastewater Permits Database
A listing of permitted wastewater facilities.

Date of Government Version: 02/21/2023
Date Data Arrived at EDR: 02/23/2023
Date Made Active in Reports: 03/10/2023
Number of Days to Update: 15

Source: Department of Environmental Quality
Telephone: 503-229-5657
Last EDR Contact: 04/27/2023
Next Scheduled EDR Contact: 08/14/2023
Data Release Frequency: Varies

WA NPDES: Water Quality Permit System Data
A listing of permitted wastewater facilities.

Date of Government Version: 04/10/2023
Date Data Arrived at EDR: 04/12/2023
Date Made Active in Reports: 07/05/2023
Number of Days to Update: 84

Source: Department of Ecology
Telephone: 360-407-6073
Last EDR Contact: 07/11/2023
Next Scheduled EDR Contact: 10/23/2023
Data Release Frequency: Quarterly

OR UIC: Underground Injection Control Program Database
DEQ's Underground Injection Control Program is authorized by the Environmental Protection Agency (EPA) to regulate all underground injection in Oregon to protect groundwater resources.

Date of Government Version: 09/30/2022
Date Data Arrived at EDR: 10/04/2022
Date Made Active in Reports: 12/20/2022
Number of Days to Update: 77

Source: Department of Environmental Quality
Telephone: 503-229-5945
Last EDR Contact: 06/14/2023
Next Scheduled EDR Contact: 10/02/2023
Data Release Frequency: Quarterly

WA UIC: Underground Injection Wells Listing
A listing of underground injection wells.

Date of Government Version: 01/12/2023
Date Data Arrived at EDR: 01/26/2023
Date Made Active in Reports: 03/08/2023
Number of Days to Update: 41

Source: Department of Ecology
Telephone: 360-407-6143
Last EDR Contact: 07/06/2023
Next Scheduled EDR Contact: 10/23/2023
Data Release Frequency: Quarterly

PCS: Permit Compliance System
PCS is a computerized management information system that contains data on National Pollutant Discharge Elimination System (NPDES) permit holding facilities. PCS tracks the permit, compliance, and enforcement status of NPDES facilities.

Date of Government Version: 07/14/2011
Date Data Arrived at EDR: 08/05/2011
Date Made Active in Reports: 09/29/2011
Number of Days to Update: 55

Source: EPA, Office of Water
Telephone: 202-564-2496
Last EDR Contact: 06/27/2023
Next Scheduled EDR Contact: 10/16/2023
Data Release Frequency: No Update Planned

MINES MRDS: Mineral Resources Data System
Mineral Resources Data System

Date of Government Version: 08/23/2022
Date Data Arrived at EDR: 11/22/2022
Date Made Active in Reports: 02/28/2023
Number of Days to Update: 98

Source: USGS
Telephone: 703-648-6533
Last EDR Contact: 05/25/2023
Next Scheduled EDR Contact: 09/04/2023
Data Release Frequency: Varies

PFAS TRIS: List of PFAS Added to the TRI

Section 7321 of the National Defense Authorization Act for Fiscal Year 2020 (NDAA) immediately added certain per- and polyfluoroalkyl substances (PFAS) to the list of chemicals covered by the Toxics Release Inventory (TRI) under Section 313 of the Emergency Planning and Community Right-to-Know Act (EPCRA) and provided a framework for additional PFAS to be added to TRI on an annual basis.

Date of Government Version: 06/07/2023
Date Data Arrived at EDR: 06/08/2023
Date Made Active in Reports: 06/09/2023
Number of Days to Update: 1

Source: Environmental Protection Agency
Telephone: 202-566-0250
Last EDR Contact: 07/05/2023
Next Scheduled EDR Contact: 10/16/2023
Data Release Frequency: Varies

PCS ENF: Enforcement data

No description is available for this data

Date of Government Version: 12/31/2014
Date Data Arrived at EDR: 02/05/2015
Date Made Active in Reports: 03/06/2015
Number of Days to Update: 29

Source: EPA
Telephone: 202-564-2497
Last EDR Contact: 06/27/2023
Next Scheduled EDR Contact: 10/16/2023
Data Release Frequency: Varies

EDR HIGH RISK HISTORICAL RECORDS

EDR Exclusive Records

EDR MGP: EDR Proprietary Manufactured Gas Plants

The EDR Proprietary Manufactured Gas Plant Database includes records of coal gas plants (manufactured gas plants) compiled by EDR's researchers. Manufactured gas sites were used in the United States from the 1800's to 1950's to produce a gas that could be distributed and used as fuel. These plants used whale oil, rosin, coal, or a mixture of coal, oil, and water that also produced a significant amount of waste. Many of the byproducts of the gas production, such as coal tar (oily waste containing volatile and non-volatile chemicals), sludges, oils and other compounds are potentially hazardous to human health and the environment. The byproduct from this process was frequently disposed of directly at the plant site and can remain or spread slowly, serving as a continuous source of soil and groundwater contamination.

Date of Government Version: N/A
Date Data Arrived at EDR: N/A
Date Made Active in Reports: N/A
Number of Days to Update: N/A

Source: EDR, Inc.
Telephone: N/A
Last EDR Contact: N/A
Next Scheduled EDR Contact: N/A
Data Release Frequency: No Update Planned

EDR Hist Auto: EDR Exclusive Historical Auto Stations

EDR has searched selected national collections of business directories and has collected listings of potential gas station/filling station/service station sites that were available to EDR researchers. EDR's review was limited to those categories of sources that might, in EDR's opinion, include gas station/filling station/service station establishments. The categories reviewed included, but were not limited to gas, gas station, gasoline station, filling station, auto, automobile repair, auto service station, service station, etc. This database falls within a category of information EDR classifies as "High Risk Historical Records", or HRHR. EDR's HRHR effort presents unique and sometimes proprietary data about past sites and operations that typically create environmental concerns, but may not show up in current government records searches.

Date of Government Version: N/A
Date Data Arrived at EDR: N/A
Date Made Active in Reports: N/A
Number of Days to Update: N/A

Source: EDR, Inc.
Telephone: N/A
Last EDR Contact: N/A
Next Scheduled EDR Contact: N/A
Data Release Frequency: Varies

EDR Hist Cleaner: EDR Exclusive Historical Cleaners

EDR has searched selected national collections of business directories and has collected listings of potential dry cleaner sites that were available to EDR researchers. EDR's review was limited to those categories of sources that might, in EDR's opinion, include dry cleaning establishments. The categories reviewed included, but were not limited to dry cleaners, cleaners, laundry, laundromat, cleaning/laundry, wash & dry etc. This database falls within a category of information EDR classifies as "High Risk Historical Records", or HRHR. EDR's HRHR effort presents unique and sometimes proprietary data about past sites and operations that typically create environmental concerns, but may not show up in current government records searches.

Date of Government Version: N/A
Date Data Arrived at EDR: N/A
Date Made Active in Reports: N/A
Number of Days to Update: N/A

Source: EDR, Inc.
Telephone: N/A
Last EDR Contact: N/A
Next Scheduled EDR Contact: N/A
Data Release Frequency: Varies

EDR RECOVERED GOVERNMENT ARCHIVES

Exclusive Recovered Govt. Archives

OR RGA HWS: Recovered Government Archive State Hazardous Waste Facilities List

The EDR Recovered Government Archive State Hazardous Waste database provides a list of SHWS incidents derived from historical databases and includes many records that no longer appear in current government lists. Compiled from Records formerly available from the Department of Environmental Quality in Oregon.

Date of Government Version: N/A
Date Data Arrived at EDR: 07/01/2013
Date Made Active in Reports: 01/03/2014
Number of Days to Update: 186

Source: Department of Environmental Quality
Telephone: N/A
Last EDR Contact: 06/01/2012
Next Scheduled EDR Contact: N/A
Data Release Frequency: Varies

WA RGA HWS: Recovered Government Archive State Hazardous Waste Facilities List

The EDR Recovered Government Archive State Hazardous Waste database provides a list of SHWS incidents derived from historical databases and includes many records that no longer appear in current government lists. Compiled from Records formerly available from the Department of Ecology in Washington.

Date of Government Version: N/A
Date Data Arrived at EDR: 07/01/2013
Date Made Active in Reports: 12/24/2013
Number of Days to Update: 176

Source: Department of Ecology
Telephone: N/A
Last EDR Contact: 06/01/2012
Next Scheduled EDR Contact: N/A
Data Release Frequency: Varies

OR RGA LF: Recovered Government Archive Solid Waste Facilities List

The EDR Recovered Government Archive Landfill database provides a list of landfills derived from historical databases and includes many records that no longer appear in current government lists. Compiled from Records formerly available from the Department of Environmental Quality in Oregon.

Date of Government Version: N/A
Date Data Arrived at EDR: 07/01/2013
Date Made Active in Reports: 01/13/2014
Number of Days to Update: 196

Source: Department of Environmental Quality
Telephone: N/A
Last EDR Contact: 06/01/2012
Next Scheduled EDR Contact: N/A
Data Release Frequency: Varies

WA RGA LF: Recovered Government Archive Solid Waste Facilities List

The EDR Recovered Government Archive Landfill database provides a list of landfills derived from historical databases and includes many records that no longer appear in current government lists. Compiled from Records formerly available from the Department of Ecology in Washington.

Date of Government Version: N/A
Date Data Arrived at EDR: 07/01/2013
Date Made Active in Reports: 01/10/2014
Number of Days to Update: 193

Source: Department of Ecology
Telephone: N/A
Last EDR Contact: 06/01/2012
Next Scheduled EDR Contact: N/A
Data Release Frequency: Varies

OR RGA LUST: Recovered Government Archive Leaking Underground Storage Tank

The EDR Recovered Government Archive Leaking Underground Storage Tank database provides a list of LUST incidents derived from historical databases and includes many records that no longer appear in current government lists. Compiled from Records formerly available from the Department of Environmental Quality in Oregon.

Date of Government Version: N/A
Date Data Arrived at EDR: 07/01/2013
Date Made Active in Reports: 12/27/2013
Number of Days to Update: 179

Source: Department of Environmental Quality
Telephone: N/A
Last EDR Contact: 06/01/2012
Next Scheduled EDR Contact: N/A
Data Release Frequency: Varies

WA RGA LUST: Recovered Government Archive Leaking Underground Storage Tank

The EDR Recovered Government Archive Leaking Underground Storage Tank database provides a list of LUST incidents derived from historical databases and includes many records that no longer appear in current government lists. Compiled from Records formerly available from the Department of Ecology in Washington.

Date of Government Version: N/A
Date Data Arrived at EDR: 07/01/2013
Date Made Active in Reports: 12/24/2013
Number of Days to Update: 176

Source: Department of Ecology
Telephone: N/A
Last EDR Contact: 06/01/2012
Next Scheduled EDR Contact: N/A
Data Release Frequency: Varies

OTHER DATABASE(S)

Depending on the geographic area covered by this report, the data provided in these specialty databases may or may not be complete. For example, the existence of wetlands information data in a specific report does not mean that all wetlands in the area covered by the report are included. Moreover, the absence of any reported wetlands information does not necessarily mean that wetlands do not exist in the area covered by the report.

NY MANIFEST: Facility and Manifest Data

Manifest is a document that lists and tracks hazardous waste from the generator through transporters to a TSD facility.

Date of Government Version: 01/01/2019
Date Data Arrived at EDR: 10/29/2021
Date Made Active in Reports: 01/19/2022
Number of Days to Update: 82

Source: Department of Environmental Conservation
Telephone: 518-402-8651
Last EDR Contact: 04/27/2023
Next Scheduled EDR Contact: 08/07/2023
Data Release Frequency: Quarterly

WI MANIFEST: Manifest Information

Hazardous waste manifest information.

Date of Government Version: 05/31/2018
Date Data Arrived at EDR: 06/19/2019
Date Made Active in Reports: 09/03/2019
Number of Days to Update: 76

Source: Department of Natural Resources
Telephone: N/A
Last EDR Contact: 06/01/2023
Next Scheduled EDR Contact: 09/18/2023
Data Release Frequency: Annually

Oil/Gas Pipelines

Source: Endeavor Business Media

Petroleum Bundle (Crude Oil, Refined Products, Petrochemicals, Gas Liquids (LPG/NGL), and Specialty Gases (Miscellaneous)) N = Natural Gas Bundle (Natural Gas, Gas Liquids (LPG/NGL), and Specialty Gases (Miscellaneous)). This map includes information copyrighted by Endeavor Business Media. This information is provided on a best effort basis and Endeavor Business Media does not guarantee its accuracy nor warrant its fitness for any particular purpose. Such information has been reprinted with the permission of Endeavor Business Media.

Electric Power Transmission Line Data

Source: Endeavor Business Media

This map includes information copyrighted by Endeavor Business Media. This information is provided on a best effort basis and Endeavor Business Media does not guarantee its accuracy nor warrant its fitness for any particular purpose. Such information has been reprinted with the permission of Endeavor Business Media.

GOVERNMENT RECORDS SEARCHED / DATA CURRENCY TRACKING

Sensitive Receptors: There are individuals deemed sensitive receptors due to their fragile immune systems and special sensitivity to environmental discharges. These sensitive receptors typically include the elderly, the sick, and children. While the location of all sensitive receptors cannot be determined, EDR indicates those buildings and facilities - schools, daycares, hospitals, medical centers, and nursing homes - where individuals who are sensitive receptors are likely to be located.

AHA Hospitals:
Source: American Hospital Association, Inc.
Telephone: 312-280-5991
The database includes a listing of hospitals based on the American Hospital Association's annual survey of hospitals.

Medical Centers: Provider of Services Listing
Source: Centers for Medicare & Medicaid Services
Telephone: 410-786-3000
A listing of hospitals with Medicare provider number, produced by Centers of Medicare & Medicaid Services, a federal agency within the U.S. Department of Health and Human Services.

Nursing Homes
Source: National Institutes of Health
Telephone: 301-594-6248
Information on Medicare and Medicaid certified nursing homes in the United States.

Public Schools
Source: National Center for Education Statistics
Telephone: 202-502-7300
The National Center for Education Statistics' primary database on elementary and secondary public education in the United States. It is a comprehensive, annual, national statistical database of all public elementary and secondary schools and school districts, which contains data that are comparable across all states.

Private Schools
Source: National Center for Education Statistics
Telephone: 202-502-7300
The National Center for Education Statistics' primary database on private school locations in the United States.

Daycare Centers: Child Care Listings
Source: Employment Department
Telephone: 503-947-1420

Flood Zone Data: This data was obtained from the Federal Emergency Management Agency (FEMA). It depicts 100-year and 500-year flood zones as defined by FEMA. It includes the National Flood Hazard Layer (NFHL) which incorporates Flood Insurance Rate Map (FIRM) data and Q3 data from FEMA in areas not covered by NFHL.
Source: FEMA
Telephone: 877-336-2627
Date of Government Version: 2003, 2015

NWI: National Wetlands Inventory. This data, available in select counties across the country, was obtained by EDR in 2002, 2005, 2010 and 2015 from the U.S. Fish and Wildlife Service.

State Wetlands Data: Wetlands Inventory Data
Source: Oregon Geospatial Enterprise Office
Telephone: 503-378-2166

Current USGS 7.5 Minute Topographic Map
Source: U.S. Geological Survey

GOVERNMENT RECORDS SEARCHED / DATA CURRENCY TRACKING

STREET AND ADDRESS INFORMATION

© 2015 TomTom North America, Inc. All rights reserved. This material is proprietary and the subject of copyright protection and other intellectual property rights owned by or licensed to Tele Atlas North America, Inc. The use of this material is subject to the terms of a license agreement. You will be held liable for any unauthorized copying or disclosure of this material.

GEOCHECK ®- PHYSICAL SETTING SOURCE ADDENDUM

TARGET PROPERTY ADDRESS

IBR - 2N1E33D -00101 COLUMBIA CROSSING LLC ET AL
N CENTER AVE
PORTLAND, OR 97217

TARGET PROPERTY COORDINATES

Latitude (North):	45.610054 - 45° 36' 36.19''
Longitude (West):	122.681602 - 122° 40' 53.77''
Universal Tranverse Mercator:	Zone 10
UTM X (Meters):	524827.6
UTM Y (Meters):	5050555.0
Elevation:	39 ft. above sea level

USGS TOPOGRAPHIC MAP

Target Property Map:	14878142 PORTLAND, OR
Version Date:	2020

EDR's GeoCheck Physical Setting Source Addendum is provided to assist the environmental professional in forming an opinion about the impact of potential contaminant migration.

Assessment of the impact of contaminant migration generally has two principle investigative components:

1. Groundwater flow direction, and
2. Groundwater flow velocity.

Groundwater flow direction may be impacted by surface topography, hydrology, hydrogeology, characteristics of the soil, and nearby wells. Groundwater flow velocity is generally impacted by the nature of the geologic strata.

GEOCHECK® - PHYSICAL SETTING SOURCE SUMMARY

GROUNDWATER FLOW DIRECTION INFORMATION

Groundwater flow direction for a particular site is best determined by a qualified environmental professional using site-specific well data. If such data is not reasonably ascertainable, it may be necessary to rely on other sources of information, such as surface topographic information, hydrologic information, hydrogeologic data collected on nearby properties, and regional groundwater flow information (from deep aquifers).

TOPOGRAPHIC INFORMATION

Surface topography may be indicative of the direction of surficial groundwater flow. This information can be used to assist the environmental professional in forming an opinion about the impact of nearby contaminated properties or, should contamination exist on the target property, what downgradient sites might be impacted.

TARGET PROPERTY TOPOGRAPHY

General Topographic Gradient: General SW

SURROUNDING TOPOGRAPHY: ELEVATION PROFILES

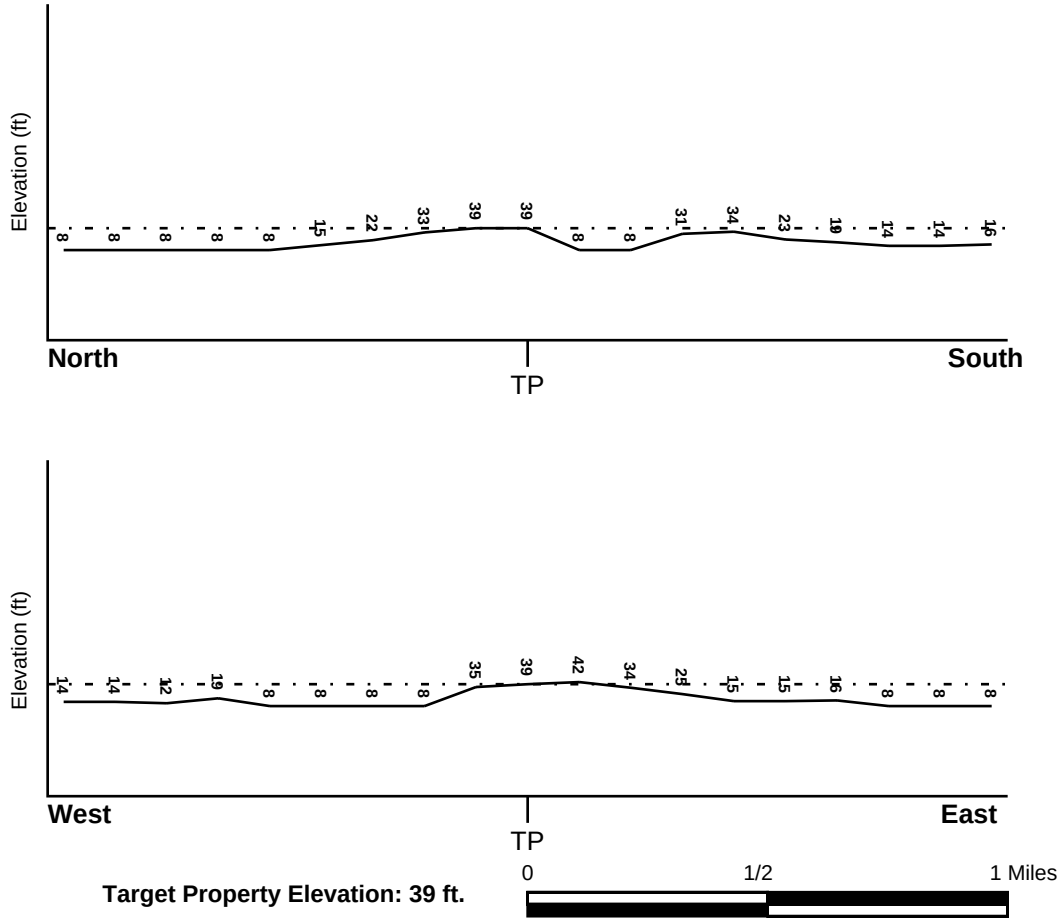

Target Property Elevation: 39 ft.

Source: Topography has been determined from the USGS 7.5' Digital Elevation Model and should be evaluated on a relative (not an absolute) basis. Relative elevation information between sites of close proximity should be field verified.

GEOCHECK® - PHYSICAL SETTING SOURCE SUMMARY

HYDROLOGIC INFORMATION

Surface water can act as a hydrologic barrier to groundwater flow. Such hydrologic information can be used to assist the environmental professional in forming an opinion about the impact of nearby contaminated properties or, should contamination exist on the target property, what downgradient sites might be impacted.

Refer to the Physical Setting Source Map following this summary for hydrologic information (major waterways and bodies of water).

FEMA FLOOD ZONE

Flood Plain Panel at Target Property	FEMA Source Type
53011C0481D	FEMA FIRM Flood data

Additional Panels in search area:	FEMA Source Type
53011C0477D	FEMA FIRM Flood data

NATIONAL WETLAND INVENTORY

NWI Quad at Target Property	NWI Electronic Data Coverage
PORTLAND	YES - refer to the Overview Map and Detail Map

HYDROGEOLOGIC INFORMATION

Hydrogeologic information obtained by installation of wells on a specific site can often be an indicator of groundwater flow direction in the immediate area. Such hydrogeologic information can be used to assist the environmental professional in forming an opinion about the impact of nearby contaminated properties or, should contamination exist on the target property, what downgradient sites might be impacted.

AQUIFLOW®

Search Radius: 1.000 Mile.

EDR has developed the AQUIFLOW Information System to provide data on the general direction of groundwater flow at specific points. EDR has reviewed reports submitted by environmental professionals to regulatory authorities at select sites and has extracted the date of the report, groundwater flow direction as determined hydrogeologically, and the depth to water table.

MAP ID	LOCATION FROM TP	GENERAL DIRECTION GROUNDWATER FLOW
Not Reported		

GEOCHECK® - PHYSICAL SETTING SOURCE SUMMARY

GROUNDWATER FLOW VELOCITY INFORMATION

Groundwater flow velocity information for a particular site is best determined by a qualified environmental professional using site specific geologic and soil strata data. If such data are not reasonably ascertainable, it may be necessary to rely on other sources of information, including geologic age identification, rock stratigraphic unit and soil characteristics data collected on nearby properties and regional soil information. In general, contaminant plumes move more quickly through sandy-gravelly types of soils than silty-clayey types of soils.

GEOLOGIC INFORMATION IN GENERAL AREA OF TARGET PROPERTY

Geologic information can be used by the environmental professional in forming an opinion about the relative speed at which contaminant migration may be occurring.

ROCK STRATIGRAPHIC UNIT

Era:	Cenozoic
System:	Quaternary
Series:	Quaternary
Code:	Q *(decoded above as Era, System & Series)*

GEOLOGIC AGE IDENTIFICATION

Category: Stratifed Sequence

Geologic Age and Rock Stratigraphic Unit Source: P.G. Schruben, R.E. Arndt and W.J. Bawiec, Geology of the Conterminous U.S. at 1:2,500,000 Scale - a digital representation of the 1974 P.B. King and H.M. Beikman Map, USGS Digital Data Series DDS - 11 (1994).

SSURGO SOIL MAP - 7395078.129s



SITE NAME:	IBR - 2N1E33D -00101 COLUMBIA CROSSING LLC ETAL	CLIENT:	Parametrix, Inc.
ADDRESS:	N CENTER AVE Portland OR 97217	CONTACT:	A Romey
LAT/LONG:	45.610054 / 122.681602	INQUIRY #:	7395078.129s
		DATE:	July 20, 2023 12:05 pm

Copyright © 2023 EDR, Inc. © 2015 TomTom Rel. 2015.

GEOCHECK® - PHYSICAL SETTING SOURCE SUMMARY

DOMINANT SOIL COMPOSITION IN GENERAL AREA OF TARGET PROPERTY

The U.S. Department of Agriculture's (USDA) Soil Conservation Service (SCS) leads the National Cooperative Soil Survey (NCSS) and is responsible for collecting, storing, maintaining and distributing soil survey information for privately owned lands in the United States. A soil map in a soil survey is a representation of soil patterns in a landscape. The following information is based on Soil Conservation Service SSURGO data.

Soil Map ID: 1

Soil Component Name: Pilchuck

Soil Surface Texture: sand

Hydrologic Group: Class A - High infiltration rates. Soils are deep, well drained to excessively drained sands and gravels.

Soil Drainage Class: Somewhat excessively drained

Hydric Status: Not hydric

Corrosion Potential - Uncoated Steel: Moderate

Depth to Bedrock Min: > 0 inches

Depth to Watertable Min: > 0 inches

Soil Layer Information							
	Boundary			Classification		Saturated hydraulic conductivity micro m/sec	Soil Reaction (pH)
Layer	Upper	Lower	Soil Texture Class	AASHTO Group	Unified Soil		
1	0 inches	11 inches	sand	Granular materials (35 pct. or less passing No. 200), Silty, or Clayey Gravel and Sand.	COARSE-GRAINED SOILS, Sands, Sands with fines, Silty Sand.	Max: 141 Min: 42	Max: 7.3 Min: 6.1
2	11 inches	59 inches		Granular materials (35 pct. or less passing No. 200), Silty, or Clayey Gravel and Sand.	COARSE-GRAINED SOILS, Sands, Sands with fines, Silty Sand.	Max: 141 Min: 42	Max: 7.3 Min: 6.1

Soil Map ID: 2

Soil Component Name: Water

Soil Surface Texture: sand

Hydrologic Group: Class A - High infiltration rates. Soils are deep, well drained to excessively drained sands and gravels.

Soil Drainage Class:

Hydric Status: Unknown

Corrosion Potential - Uncoated Steel: Not Reported

Depth to Bedrock Min: > 0 inches

Depth to Watertable Min: > 0 inches

No Layer Information available.

Soil Map ID: 3

Soil Component Name: Sauvie

Soil Surface Texture: silt loam

Hydrologic Group: Class D - Very slow infiltration rates. Soils are clayey, have a high water table, or are shallow to an impervious layer.

Soil Drainage Class: Poorly drained

Hydric Status: Partially hydric

Corrosion Potential - Uncoated Steel: Moderate

Depth to Bedrock Min: > 0 inches

Depth to Watertable Min: > 5 inches

Soil Layer Information

	Boundary			Classification		Saturated hydraulic conductivity micro m/sec	Soil Reaction (pH)
Layer	Upper	Lower	Soil Texture Class	AASHTO Group	Unified Soil		
1	0 inches	14 inches	silt loam	Silt-Clay Materials (more than 35 pct. passing No. 200), Silty Soils.	FINE-GRAINED SOILS, Silts and Clays (liquid limit less than 50%), silt.	Max: 42 Min: 14	Max: 6.5 Min: 5.6
2	14 inches	38 inches	silty clay loam	Silt-Clay Materials (more than 35 pct. passing No. 200), Silty Soils.	FINE-GRAINED SOILS, Silts and Clays (liquid limit less than 50%), silt.	Max: 42 Min: 14	Max: 6.5 Min: 5.6
3	38 inches	59 inches	very fine sandy loam	Silt-Clay Materials (more than 35 pct. passing No. 200), Silty Soils.	FINE-GRAINED SOILS, Silts and Clays (liquid limit less than 50%), silt.	Max: 42 Min: 14	Max: 6.5 Min: 5.6

GEOCHECK® - PHYSICAL SETTING SOURCE SUMMARY

LOCAL / REGIONAL WATER AGENCY RECORDS

EDR Local/Regional Water Agency records provide water well information to assist the environmental professional in assessing sources that may impact ground water flow direction, and in forming an opinion about the impact of contaminant migration on nearby drinking water wells.

WELL SEARCH DISTANCE INFORMATION

DATABASE	SEARCH DISTANCE (miles)
Federal USGS	1.000
Federal FRDS PWS	Nearest PWS within 1 mile
State Database	1.000

FEDERAL USGS WELL INFORMATION

MAP ID	WELL ID	LOCATION FROM TP
A5	USGS40000994250	1/2 - 1 Mile South

FEDERAL FRDS PUBLIC WATER SUPPLY SYSTEM INFORMATION

MAP ID	WELL ID	LOCATION FROM TP
No PWS System Found		

Note: PWS System location is not always the same as well location.

STATE DATABASE WELL INFORMATION

MAP ID	WELL ID	LOCATION FROM TP
1	ORWD70000005804	1/2 - 1 Mile SSE
2	ORWD70000015348	1/2 - 1 Mile ESE
3	ORWD70000005805	1/2 - 1 Mile WSW
A4	ORWD70000004592	1/2 - 1 Mile South

PHYSICAL SETTING SOURCE MAP - 7395078.129s



- County Boundary
- Major Roads
- Contour Lines
- Airports
- Earthquake epicenter, Richter 5 or greater
- Water Wells
- Public Water Supply Wells
- Cluster of Multiple Icons
- Groundwater Flow Direction
- Indeterminate Groundwater Flow at Location
- Groundwater Flow Varies at Location
- Oil, gas or related wells

SITE NAME:	IBR - 2N1E33D -00101 COLUMBIA CROSSING LLC ETAL	CLIENT:	Parametrix, Inc.
ADDRESS:	N CENTER AVE Portland OR 97217	CONTACT:	A Romey
		INQUIRY #:	7395078.129s
LAT/LONG:	45.610054 / 122.681602	DATE:	July 20, 2023 12:04 pm

Copyright © 2023 EDR, Inc. © 2015 TomTom Rel. 2015.

GEOCHECK® - PHYSICAL SETTING SOURCE MAP FINDINGS

Map ID
Direction
Distance
Elevation

	Database	EDR ID Number
1 **SSE** **1/2 - 1 Mile** **Lower**	**OR WELLS**	**ORWD70000005804**

GW Site ID:	5933	Site Type:	WELL
Stage:	Complete	GW Log ID:	MULT0000923
GW Well County:	MULT	GW Well Number:	923
Well Tag Number:	0	Tag Verified:	0
Site Source:	USGS	State Observation #:	0
Well Status:	Not Reported	Established By:	KARL WOZNIAK
Aquifer:	Quaternary-Late Tertiary sediment Aq		
Aquifer System:	Quaternary-Late Tertiary Sediment Aquifers		
Max Depth:	250	Land Surface Elevation (ft):	20
Water Level Count:	0	WL Measuring Started:	Not Reported
WL Measuring Ended:	Not Reported	Obs Well Status:	Not Reported
Hydrography URL:	Not Reported		
Well Log URL:	https://apps.wrd.state.or.us/apps/misc/vault/vault.aspx?wl_county_code=MULT&wl_nbr=923		
OWRD URL:	https://apps.wrd.state.or.us/apps/gw/gw_info/gw_info_report/gw_details.aspx?gw_site_id=5933		

	Database	EDR ID Number
2 **ESE** **1/2 - 1 Mile** **Lower**	**OR WELLS**	**ORWD70000015348**

GW Site ID:	16555	Site Type:	WELL
Stage:	Complete	GW Log ID:	MULT0099760
GW Well County:	MULT	GW Well Number:	99760
Well Tag Number:	100309	Tag Verified:	0
Site Source:	OWRD	State Observation #:	0
Well Status:	Not Reported	Established By:	stansbam
Aquifer:	Not Reported	Aquifer System:	Not Reported
Max Depth:	212	Land Surface Elevation (ft):	30
Water Level Count:	0	WL Measuring Started:	Not Reported
WL Measuring Ended:	Not Reported	Obs Well Status:	Not Reported
Hydrography URL:	Not Reported		
Well Log URL:	https://apps.wrd.state.or.us/apps/misc/vault/vault.aspx?wl_county_code=MULT&wl_nbr=99760		
OWRD URL:	https://apps.wrd.state.or.us/apps/gw/gw_info/gw_info_report/gw_details.aspx?gw_site_id=16555		

	Database	EDR ID Number
3 **WSW** **1/2 - 1 Mile** **Lower**	**OR WELLS**	**ORWD70000005805**

GW Site ID:	5934	Site Type:	WELL
Stage:	Complete	GW Log ID:	MULT0000927
GW Well County:	MULT	GW Well Number:	927
Well Tag Number:	0	Tag Verified:	0
Site Source:	USGS	State Observation #:	0
Well Status:	Not Reported	Established By:	KARL WOZNIAK
Aquifer:	Not Reported	Aquifer System:	Not Reported
Max Depth:	0	Land Surface Elevation (ft):	13
Water Level Count:	0	WL Measuring Started:	Not Reported
WL Measuring Ended:	Not Reported	Obs Well Status:	Not Reported
Hydrography URL:	Not Reported		
Well Log URL:	https://apps.wrd.state.or.us/apps/misc/vault/vault.aspx?wl_county_code=MULT&wl_nbr=927		

GEOCHECK® - PHYSICAL SETTING SOURCE MAP FINDINGS

OWRD URL: https://apps.wrd.state.or.us/apps/gw/gw_info/gw_info_report/gw_details.aspx?gw_site_id=5934

A4
South
1/2 - 1 Mile
Lower

OR WELLS **ORWD70000004592**

GW Site ID:	4704	Site Type:	WELL
Stage:	Complete	GW Log ID:	MULT0000925
GW Well County:	MULT	GW Well Number:	925
Well Tag Number:	0	Tag Verified:	0
Site Source:	USGS	State Observation #:	0
Well Status:	Not Reported	Established By:	KARL WOZNIAK
Aquifer:	Not Reported	Aquifer System:	Not Reported
Max Depth:	175	Land Surface Elevation (ft):	5
Water Level Count:	3	WL Measuring Started:	07-APR-87
WL Measuring Ended:	22-DEC-03	Obs Well Status:	Obs Well Non-Current

Hydrography URL: https://apps.wrd.state.or.us/apps/gw/gw_info/gw_hydrograph/Hydrograph.aspx?gw_logid=MULT0000925
Well Log URL: https://apps.wrd.state.or.us/apps/misc/vault/vault.aspx?wl_county_code=MULT&wl_nbr=925
OWRD URL: https://apps.wrd.state.or.us/apps/gw/gw_info/gw_info_report/gw_details.aspx?gw_site_id=4704

A5
South
1/2 - 1 Mile
Lower

FED USGS **USGS40000994250**

Organization ID:	USGS-OR	Organization Name:	USGS Oregon Water Science Center
Monitor Location:	01N/01E-03BCC1	Type:	Well
Description:	Not Reported	HUC:	17090012
Drainage Area:	Not Reported	Drainage Area Units:	Not Reported
Contrib Drainage Area:	Not Reported	Contrib Drainage Area Unts:	Not Reported
Aquifer:	Not Reported	Formation Type:	Not Reported
Aquifer Type:	Not Reported	Construction Date:	19620221
Well Depth:	175	Well Depth Units:	ft
Well Hole Depth:	175	Well Hole Depth Units:	ft

er of Measurements:	3	Level reading date:	1989-03-29
Feet below surface:	10	Feet to sea level:	Not Reported
Note:	Not Reported		

evel reading date:	1987-04-07	Feet below surface:	12
Feet to sea level:	Not Reported	Note:	Not Reported

Level reading date:	1962-02-21	Feet below surface:	12
Feet to sea level:	Not Reported	Note:	Not Reported

GEOCHECK® - PHYSICAL SETTING SOURCE MAP FINDINGS
RADON

AREA RADON INFORMATION

State Database: OR Radon

Radon Test Results

Zipcode	Num Tests	Maximum	Minimum	Average	# > 4 pCi/L
97217	32	19	0.2	4.4	13

Federal EPA Radon Zone for MULTNOMAH County: 2

Note: Zone 1 indoor average level > 4 pCi/L.
: Zone 2 indoor average level >= 2 pCi/L and <= 4 pCi/L.
: Zone 3 indoor average level < 2 pCi/L.

Federal Area Radon Information for MULTNOMAH COUNTY, OR

Number of sites tested: 33

Area	Average Activity	% <4 pCi/L	% 4-20 pCi/L	% >20 pCi/L
Living Area	1.530 pCi/L	91%	9%	0%
Basement	2.630 pCi/L	57%	43%	0%

PHYSICAL SETTING SOURCE RECORDS SEARCHED

TOPOGRAPHIC INFORMATION

USGS 7.5' Digital Elevation Model (DEM)
Source: United States Geologic Survey
EDR acquired the USGS 7.5' Digital Elevation Model in 2002 and updated it in 2006. The 7.5 minute DEM corresponds to the USGS 1:24,000- and 1:25,000-scale topographic quadrangle maps. The DEM provides elevation data with consistent elevation units and projection.

Current USGS 7.5 Minute Topographic Map
Source: U.S. Geological Survey

HYDROLOGIC INFORMATION

Flood Zone Data: This data was obtained from the Federal Emergency Management Agency (FEMA). It depicts 100-year and 500-year flood zones as defined by FEMA. It includes the National Flood Hazard Layer (NFHL) which incorporates Flood Insurance Rate Map (FIRM) data and Q3 data from FEMA in areas not covered by NFHL.
Source: FEMA
Telephone: 877-336-2627
Date of Government Version: 2003, 2015

NWI: National Wetlands Inventory. This data, available in select counties across the country, was obtained by EDR in 2002, 2005, 2010 and 2015 from the U.S. Fish and Wildlife Service.

State Wetlands Data: Wetlands Inventory Data
Source: Oregon Geospatial Enterprise Office
Telephone: 503-378-2166

HYDROGEOLOGIC INFORMATION

AQUIFLOW^{R} Information System
Source: EDR proprietary database of groundwater flow information
EDR has developed the AQUIFLOW Information System (AIS) to provide data on the general direction of groundwater flow at specific points. EDR has reviewed reports submitted to regulatory authorities at select sites and has extracted the date of the report, hydrogeologically determined groundwater flow direction and depth to water table information.

GEOLOGIC INFORMATION

Geologic Age and Rock Stratigraphic Unit
Source: P.G. Schruben, R.E. Arndt and W.J. Bawiec, Geology of the Conterminous U.S. at 1:2,500,000 Scale - A digital representation of the 1974 P.B. King and H.M. Beikman Map, USGS Digital Data Series DDS - 11 (1994).

STATSGO: State Soil Geographic Database
Source: Department of Agriculture, Natural Resources Conservation Service (NRCS)
The U.S. Department of Agriculture's (USDA) Natural Resources Conservation Service (NRCS) leads the national Conservation Soil Survey (NCSS) and is responsible for collecting, storing, maintaining and distributing soil survey information for privately owned lands in the United States. A soil map in a soil survey is a representation of soil patterns in a landscape. Soil maps for STATSGO are compiled by generalizing more detailed (SSURGO) soil survey maps.

SSURGO: Soil Survey Geographic Database
Source: Department of Agriculture, Natural Resources Conservation Service (NRCS)
Telephone: 800-672-5559
SSURGO is the most detailed level of mapping done by the Natural Resources Conservation Service, mapping scales generally range from 1:12,000 to 1:63,360. Field mapping methods using national standards are used to construct the soil maps in the Soil Survey Geographic (SSURGO) database. SSURGO digitizing duplicates the original soil survey maps. This level of mapping is designed for use by landowners, townships and county natural resource planning and management.

PHYSICAL SETTING SOURCE RECORDS SEARCHED

LOCAL / REGIONAL WATER AGENCY RECORDS

FEDERAL WATER WELLS

PWS: Public Water Systems
Source: EPA/Office of Drinking Water
Telephone: 202-564-3750
Public Water System data from the Federal Reporting Data System. A PWS is any water system which provides water to at least 25 people for at least 60 days annually. PWSs provide water from wells, rivers and other sources.

PWS ENF: Public Water Systems Violation and Enforcement Data
Source: EPA/Office of Drinking Water
Telephone: 202-564-3750
Violation and Enforcement data for Public Water Systems from the Safe Drinking Water Information System (SDWIS) after August 1995. Prior to August 1995, the data came from the Federal Reporting Data System (FRDS).

USGS Water Wells: USGS National Water Inventory System (NWIS)
This database contains descriptive information on sites where the USGS collects or has collected data on surface water and/or groundwater. The groundwater data includes information on wells, springs, and other sources of groundwater.

STATE RECORDS

Water Well Data
Source: Department of Water Resources
Telephone: 503-986-0843

OTHER STATE DATABASE INFORMATION

Oil and Gas Well Locations
Source: Department of Geology and Mineral Industries
Telephone: 971-673-1540
A listing of oil and gas well locations in the state.

RADON

State Database: OR Radon
Source: Oregon Health Services
Telephone: 503-731-4272
Radon Levels in Orgeon

Area Radon Information
Source: USGS
Telephone: 703-356-4020
The National Radon Database has been developed by the U.S. Environmental Protection Agency (USEPA) and is a compilation of the EPA/State Residential Radon Survey and the National Residential Radon Survey. The study covers the years 1986 - 1992. Where necessary data has been supplemented by information collected at private sources such as universities and research institutions.

EPA Radon Zones
Source: EPA
Telephone: 703-356-4020
Sections 307 & 309 of IRAA directed EPA to list and identify areas of U.S. with the potential for elevated indoor radon levels.

OTHER

Airport Landing Facilities: Private and public use landing facilities
Source: Federal Aviation Administration, 800-457-6656

Epicenters: World earthquake epicenters, Richter 5 or greater
Source: Department of Commerce, National Oceanic and Atmospheric Administration

Earthquake Fault Lines: The fault lines displayed on EDR's Topographic map are digitized quaternary faultlines, prepared in 1975 by the United State Geological Survey

PHYSICAL SETTING SOURCE RECORDS SEARCHED

STREET AND ADDRESS INFORMATION

© 2015 TomTom North America, Inc. All rights reserved. This material is proprietary and the subject of copyright protection and other intellectual property rights owned by or licensed to Tele Atlas North America, Inc. The use of this material is subject to the terms of a license agreement. You will be held liable for any unauthorized copying or disclosure of this material.

Appendix B. Certified Sanborn Map Report

IBR - 2N1E33D -00101 COLUMBIA CROSSING LLC ET AL

N CENTER AVE

Portland, OR 97217

Inquiry Number: 7395078.128

September 14, 2023

Certified Sanborn® Map Report

6 Armstrong Road, 4th floor
Shelton, CT 06484
Toll Free: 800.352.0050
www.edrnet.com

Certified Sanborn® Map Report

09/14/23

Site Name:

IBR - 2N1E33D -00101 COLU
N CENTER AVE
Portland, OR 97217
EDR Inquiry # 7395078.128

Client Name:

Parametrix, Inc.
700 NE Multnomah
Portland, OR 97232
Contact: A Romey

The Sanborn Library has been searched by EDR and maps covering the target property location as provided by Parametrix, Inc. were identified for the years listed below. The Sanborn Library is the largest, most complete collection of fire insurance maps. The collection includes maps from Sanborn, Bromley, Perris & Browne, Hopkins, Barlow, and others. Only Environmental Data Resources Inc. (EDR) is authorized to grant rights for commercial reproduction of maps by the Sanborn Library LLC, the copyright holder for the collection. Results can be authenticated by visiting www.edrnet.com/sanborn.

The Sanborn Library is continually enhanced with newly identified map archives. This report accesses all maps in the collection as of the day this report was generated.

Certified Sanborn Results:

Certification # 3EC2-4F1D-8AE5

PO #

Project 2741585058

Maps Provided:

1969
1952
1950

Sanborn® Library search results

Certification #: 3EC2-4F1D-8AE5

The Sanborn Library includes more than 1.2 million fire insurance maps from Sanborn, Bromley, Perris & Browne, Hopkins, Barlow and others which track historical property usage in approximately 12,000 American cities and towns. Collections searched:

- ☑ Library of Congress
- ☑ University Publications of America
- ☑ EDR Private Collection

The Sanborn Library LLC Since 1866™

Limited Permission To Make Copies

Parametrix, Inc. (the client) is permitted to make up to FIVE photocopies of this Sanborn Map transmittal and each fire insurance map accompanying this report solely for the limited use of its customer. No one other than the client is authorized to make copies. Upon request made directly to an EDR Account Executive, the client may be permitted to make a limited number of additional photocopies. This permission is conditioned upon compliance by the client, its customer and their agents with EDR's copyright policy; a copy of which is available upon request.

Disclaimer - Copyright and Trademark Notice

This Report contains certain information obtained from a variety of public and other sources reasonably available to Environmental Data Resources, LLC. It cannot be concluded from this Report that coverage information for the target and surrounding properties does not exist from other sources. This Report is provided on an "AS IS", "AS AVAILABLE" basis. NO WARRANTY EXPRESS OR IMPLIED IS MADE WHATSOEVER IN CONNECTION WITH THIS REPORT. ENVIRONMENTAL DATA RESOURCES, LLC AND ITS SUBSIDIARIES, AFFILIATES AND THIRD PARTY SUPPLIERS DISCLAIM ALL WARRANTIES, OF ANY KIND OR NATURE, EXPRESS OR IMPLIED, ARISING OUT OF OR RELATED TO THIS REPORT OR ANY OF THE DATA AND INFORMATION PROVIDED IN THIS REPORT, INCLUDING WITHOUT LIMITATION, ANY WARRANTIES REGARDING ACCURACY, QUALITY, CORRECTNESS, COMPLETENESS, COMPREHENSIVENESS, SUITABILITY, MERCHANTABILITY, FITNESS FOR A PARTICULAR PURPOSE, TITLE, NON-INFRINGEMENT, MISAPPROPRIATION, OR OTHERWISE. ALL RISK IS ASSUMED BY THE USER. IN NO EVENT SHALL ENVIRONMENTAL DATA RESOURCES, LLC OR ITS SUBSIDIARIES, AFFILIATES OR THIRD PARTY SUPPLIERS BE LIABLE TO ANYONE FOR ANY DIRECT, INCIDENTAL, INDIRECT, SPECIAL, CONSEQUENTIAL OR OTHER DAMAGES OF ANY TYPE OR KIND (INCLUDING BUT NOT LIMITED TO LOSS OF PROFITS, LOSS OF USE, OR LOSS OF DATA), ARISING OUT OF OR IN ANY WAY CONNECTED WITH THIS REPORT OR ANY OF THE DATA AND INFORMATION PROVIDED IN THIS REPORT. Any analyses, estimates, ratings, environmental risk levels, or risk codes provided in this Report are provided for illustrative purposes only, and are not intended to provide, nor should they be interpreted as providing any facts regarding, or prediction or forecast of, any environmental risk for any property. Only an assessment performed by a qualified environmental professional can provide findings, opinions or conclusions regarding the environmental risk or conditions in, on or at any property.

Copyright 2023 by Environmental Data Resources, Inc. All rights reserved. Reproduction in any media or format, in whole or in part, of any report or map of Environmental Data Resources, Inc., or its affiliates, is prohibited without prior written permission.

EDR and its logos (including Sanborn and Sanborn Map) are trademarks of Environmental Data Resources, LLC or its affiliates. All other trademarks used herein are the property of their respective owners.

Sanborn Sheet Key

This Certified Sanborn Map Report is based upon the following Sanborn Fire Insurance map sheets.

1969 Source Sheets



Volume 4, Sheet 499c
1969

1952 Source Sheets



Volume 4, Sheet 499c
1952

1950 Source Sheets



Volume 4, Sheet 499c
1950

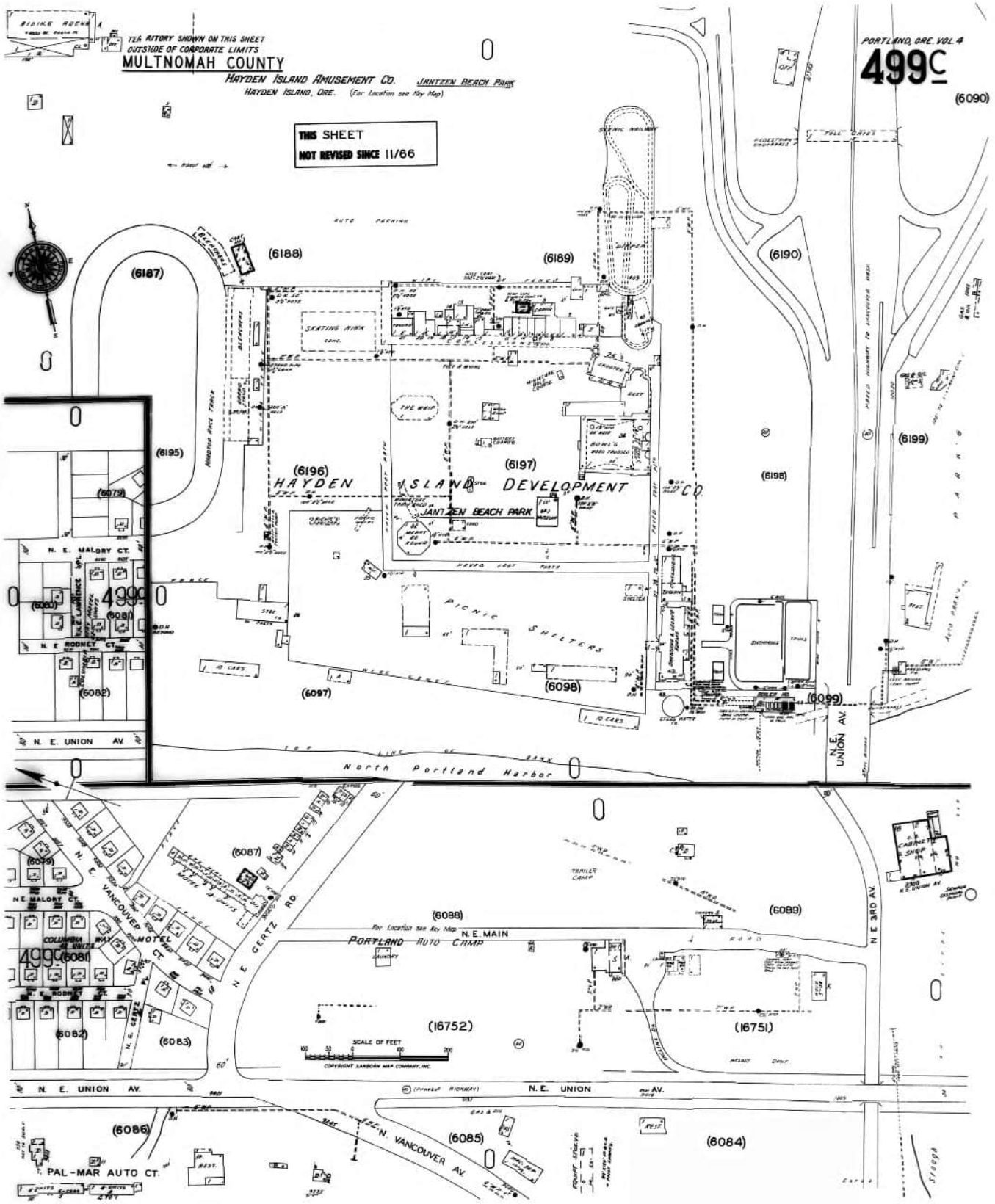

The certified Sanborn Library search results in this report can be authenticated by visiting www.edrnet.com/sanborn and entering the certification number. Only Environmental Data Resources Inc. (EDR) is authorized to grant rights for commercial reproduction of maps by The Sanborn Library LLC, the copyright holder for the collection.

Certification #3EC2-4F1D-8AE5

Site Name: IBR - 2N1E33D -00101 COLUMBIA CROSSING I
Address: N CENTER AVE
City, ST, ZIP: Portland, OR 97217
Client: Parametrix, Inc.
EDR Inquiry: 7395078.128
Order Date: 09/14/2023
Certification #: 3EC2-4F1D-8AE5
Copyright 1969

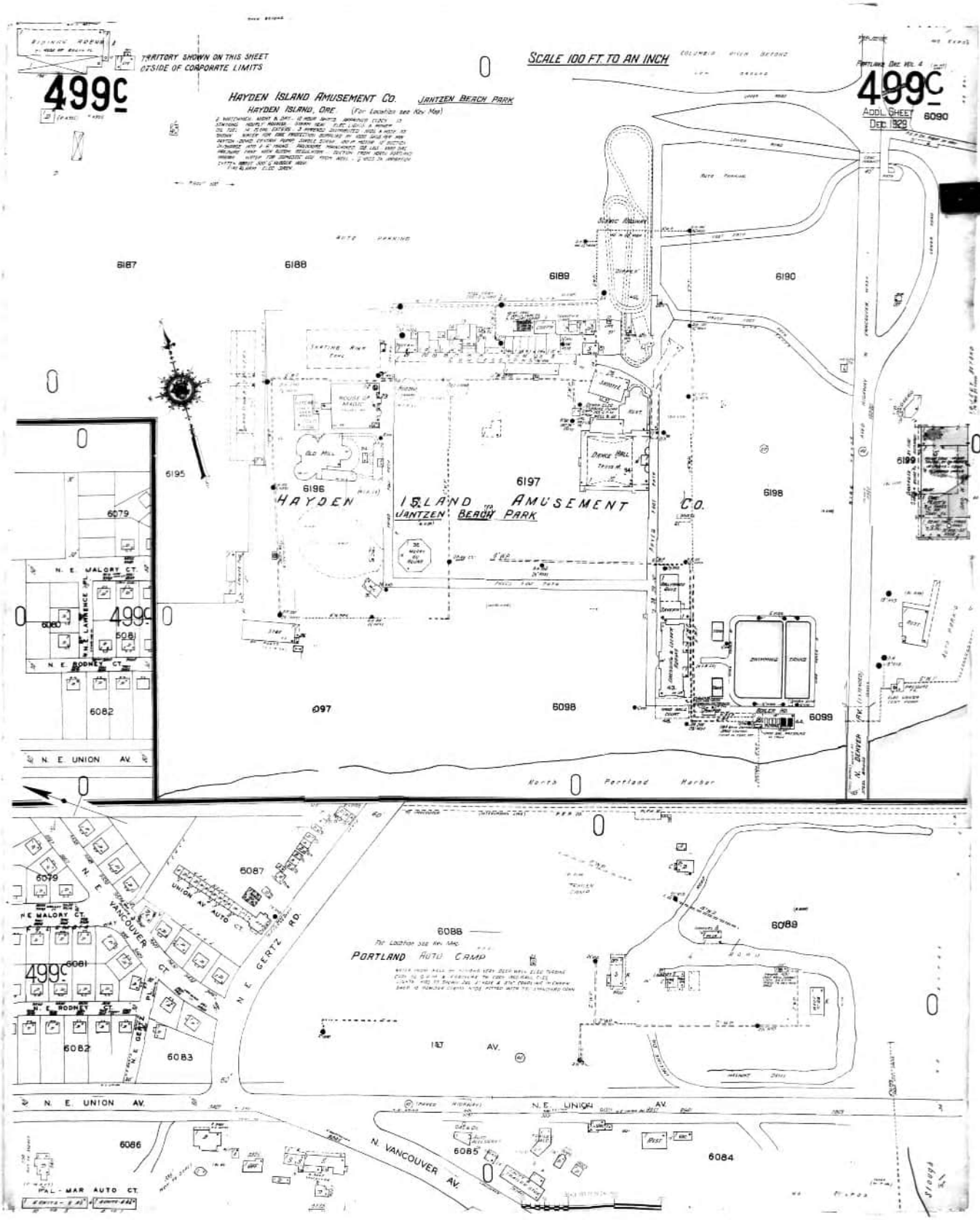

The certified Sanborn Library search results in this report can be authenticated by visiting www.edrnet.com/sanborn and entering the certification number. Only Environmental Data Resources Inc. (EDR) is authorized to grant rights for commercial reproduction of maps by The Sanborn Library LLC, the copyright holder for the collection.

Certification #3EC2-4F1D-8AE5

Site Name: IBR - 2N1E33D -00101 COLUMBIA CROSSING I
Address: N CENTER AVE
City, ST, ZIP: Portland, OR 97217
Client: Parametrix, Inc.
EDR Inquiry: 7395078.128
Order Date: 09/14/2023
Certification #: 3EC2-4F1D-8AE5
Copyright 1952

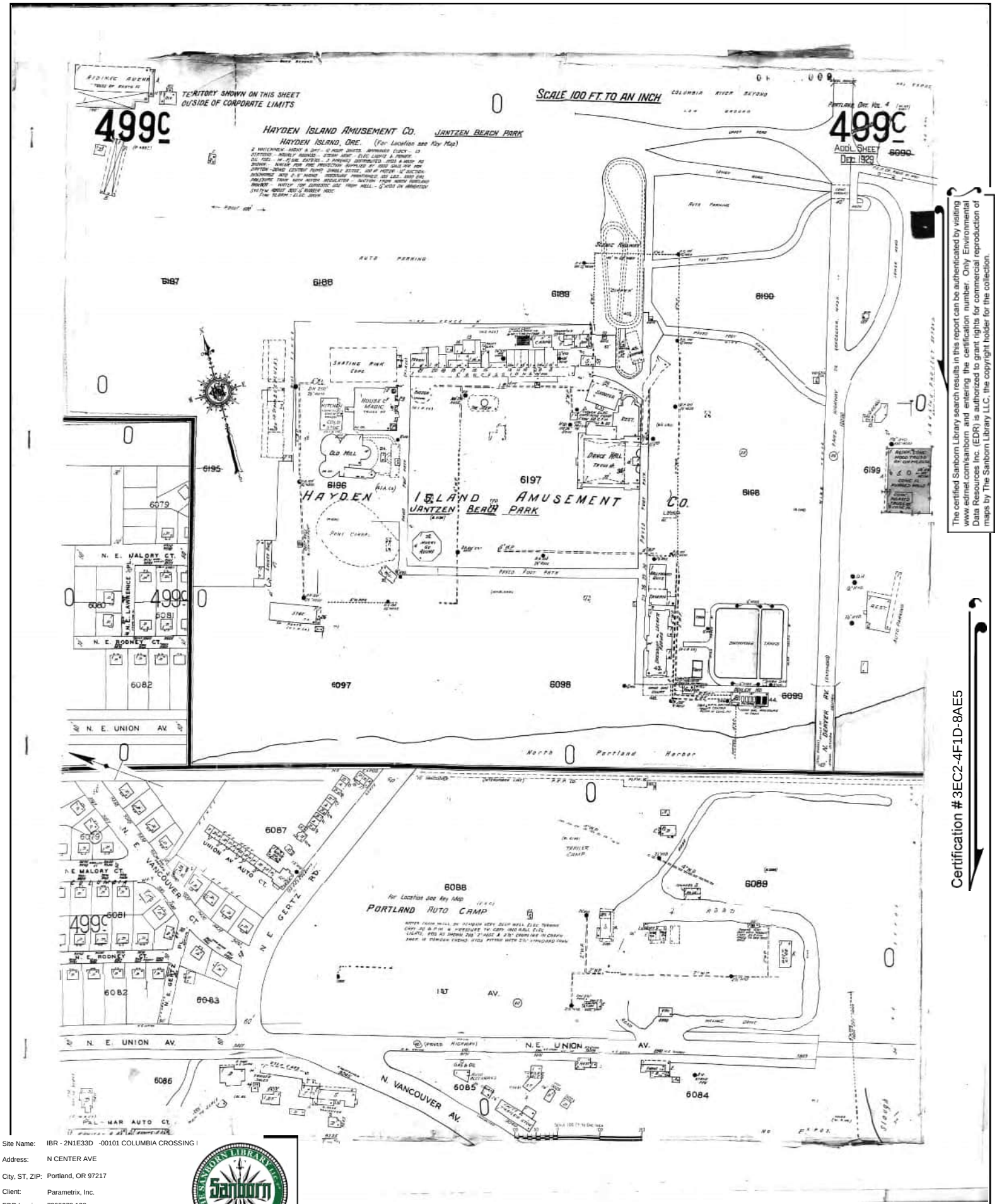

The certified Sanborn Library search results in this report can be authenticated by visiting www.edrnet.com/sanborn and entering the certification number. Only Environmental Data Resources Inc. (EDR) is authorized to grant rights for commercial reproduction of maps by The Sanborn Library LLC, the copyright holder for the collection.

Certification #3EC2-4F1D-8AE5

Site Name: IBR - 2N1E33D -00101 COLUMBIA CROSSING I
Address: N CENTER AVE
City, ST, ZIP: Portland, OR 97217
Client: Parametrix, Inc.
EDR Inquiry: 7395078.128
Order Date: 09/14/2023
Certification #: 3EC2-4F1D-8AE5
Copyright: 1950

Appendix C. Historical Aerial Photos

IBR - 2N1E33D -00101 COLUMBIA CROSSING LLC ET AL

N CENTER AVE

Portland, OR 97217

Inquiry Number: 7395078.131

July 21, 2023

The EDR Aerial Photo Decade Package

6 Armstrong Road, 4th floor
Shelton, CT 06484
Toll Free: 800.352.0050
www.edrnet.com

EDR Aerial Photo Decade Package

07/21/23

Site Name:

IBR - 2N1E33D -00101 COLL
N CENTER AVE
Portland, OR 97217
EDR Inquiry # 7395078.131

Client Name:

Parametrix, Inc.
700 NE Multnomah
Portland, OR 97232
Contact: A Romey

Environmental Data Resources, Inc. (EDR) Aerial Photo Decade Package is a screening tool designed to assist environmental professionals in evaluating potential liability on a target property resulting from past activities. EDR's professional researchers provide digitally reproduced historical aerial photographs, and when available, provide one photo per decade.

Search Results:

Year	*Scale*	*Details*	*Source*
2020	1"=500'	Flight Year: 2020	USDA/NAIP
2017	1"=500'	Flight Year: 2017	USDA/NAIP
2014	1"=500'	Flight Year: 2014	USDA/NAIP
2011	1"=500'	Flight Year: 2011	USDA/NAIP
2006	1"=500'	Flight Year: 2006	USDA/NAIP
2000	1"=500'	Acquisition Date: January 01, 2000	USGS/DOQQ
1994	1"=500'	Acquisition Date: January 01, 1994	USGS/DOQQ
1990	1"=500'	Acquisition Date: January 01, 1990	USGS/DOQQ
1981	1"=500'	Flight Date: July 26, 1981	USDA
1975	1"=500'	Flight Date: September 13, 1975	USGS
1970	1"=500'	Flight Date: July 05, 1970	USGS
1960	1"=500'	Flight Date: July 17, 1960	USGS
1955	1"=500'	Flight Date: August 06, 1955	USDA
1951	1"=500'	Flight Date: July 27, 1951	USGS
1948	1"=500'	Flight Date: July 24, 1948	USDA
1935	1"=500'	Flight Date: January 01, 1935	ACOE

When delivered electronically by EDR, the aerial photo images included with this report are for ONE TIME USE ONLY. Further reproduction of these aerial photo images is prohibited without permission from EDR. For more information contact your EDR Account Executive.

Disclaimer - Copyright and Trademark Notice

This Report contains certain information obtained from a variety of public and other sources reasonably available to Environmental Data Resources, LLC. It cannot be concluded from this Report that coverage information for the target and surrounding properties does not exist from other sources. This Report is provided on an "AS IS", "AS AVAILABLE" basis. NO WARRANTY EXPRESS OR IMPLIED IS MADE WHATSOEVER IN CONNECTION WITH THIS REPORT. ENVIRONMENTAL DATA RESOURCES, LLC AND ITS SUBSIDIARIES, AFFILIATES AND THIRD PARTY SUPPLIERS DISCLAIM ALL WARRANTIES, OF ANY KIND OR NATURE, EXPRESS OR IMPLIED, ARISING OUT OF OR RELATED TO THIS REPORT OR ANY OF THE DATA AND INFORMATION PROVIDED IN THIS REPORT, INCLUDING WITHOUT LIMITATION, ANY WARRANTIES REGARDING ACCURACY, QUALITY, CORRECTNESS, COMPLETENESS, COMPREHENSIVENESS, SUITABILITY, MERCHANTABILITY, FITNESS FOR A PARTICULAR PURPOSE, TITLE, NON-INFRINGEMENT, MISAPPROPRIATION, OR OTHERWISE. ALL RISK IS ASSUMED BY THE USER. IN NO EVENT SHALL ENVIRONMENTAL DATA RESOURCES, LLC OR ITS SUBSIDIARIES, AFFILIATES OR THIRD PARTY SUPPLIERS BE LIABLE TO ANYONE FOR ANY DIRECT, INCIDENTAL, INDIRECT, SPECIAL, CONSEQUENTIAL OR OTHER DAMAGES OF ANY TYPE OR KIND (INCLUDING BUT NOT LIMITED TO LOSS OF PROFITS, LOSS OF USE, OR LOSS OF DATA), ARISING OUT OF OR IN ANY WAY CONNECTED WITH THIS REPORT OR ANY OF THE DATA AND INFORMATION PROVIDED IN THIS REPORT.

Any analyses, estimates, ratings, environmental risk levels, or risk codes provided in this Report are provided for illustrative purposes only, and are not intended to provide, nor should they be interpreted as providing any facts regarding, or prediction or forecast of, any environmental risk for any property. Only an assessment performed by a qualified environmental professional can provide findings, opinions or conclusions regarding the environmental risk or conditions in, on or at any property.

Copyright 2023 by Environmental Data Resources, Inc. All rights reserved. Reproduction in any media or format, in whole or in part, of any report or map of Environmental Data Resources, Inc., or its affiliates, is prohibited without prior written permission.

EDR and its logos (including Sanborn and Sanborn Map) are trademarks of Environmental Data Resources, LLC or its affiliates. All other trademarks used herein are the property of their respective owners.



INQUIRY #: 7395078.131

YEAR: 2020

= 500'

N

EDR


INQUIRY #: 7395078.131
YEAR: 2017
= 500'
N
EDR


INQUIRY #: 7395078.131
YEAR: 2014
= 500'
N
EDR


INQUIRY #: 7395078.131
YEAR: 2011
= 500'
N
EDR


INQUIRY #: 7395078.131
YEAR: 2006
= 500'
N
EDR


INQUIRY #: 7395078.131
YEAR: 2000
= 500'
N
EDR


INQUIRY #: 7395078.131
YEAR: 1994
= 500'
N
EDR
Subject boundary not shown because it exceeds image extent or image is not georeferenced.



INQUIRY #: 7395078.131

YEAR: 1990

= 500'

N

EDR


INQUIRY #: 7395078.131
YEAR: 1981
= 500'
N
EDR



INQUIRY #: 7395078.131

YEAR: 1975

= 500'

N

EDR



INQUIRY #: 7395078.131

YEAR: 1970

= 500'

N

EDR


INQUIRY #: 7395078.131
YEAR: 1960
= 500'
N
EDR



INQUIRY #: 7395078.131

YEAR: 1955

= 500'

N

EDR


INQUIRY #: 7395078.131
YEAR: 1951
= 500'
N
EDR



INQUIRY #: 7395078.131

YEAR: 1948

= 500'

N

EDR



INQUIRY #: 7395078.131

YEAR: 1935

= 500'

N

EDR

Appendix D. Site Photographs



Photograph 1. Subject property (N. Jantzen Ave.), view from western extent of roadway on tax lot 2N1E33D-101, looking northeast. Jantzen Beach Center on the left.



Photograph 2. Landscaped area of subject property at intersection of N. Jantzen Ave. and N. Center Ave. View looking northeast from N. Jantzen Ave.



Photograph 3. View looking southeast down N. Center Ave. from intersection with N. Jantzen Ave.



Photograph 4. View looking southeast down N. Center Ave. near Denny's restaurant.



Photograph 5. View looking southeast down N. Center Ave. near Jantzen Beach Moorage entrance. Interstate 5 bridge visible in background.



Photograph 6. Two-inch vent pipe (arrow) on adjacent property at 11850 N. Center Avenue (tax lot 2N1E33D-00501). View looking south from N. Center Avenue. Pipe is within 8 feet of sidewalk.



Photograph 7. Two-inch vent pipe on adjacent property at 11850 N. Center Avenue (tax lot 2N1E33D-00501). View looking west. Pipe is within 8 feet of sidewalk.



Photograph 8. View looking north up N. Center Ave. from intersection with N. Jantzen Ave.



Photograph 9. View looking north up N. Center Ave. bus turnout area.



Photograph 10. Typical stormwater catch basin in roadway.

Appendix E. Supporting Documents

Oregon
John A. Kitzhaber, MD, Governor

Department of Environmental Quality
Northwest Region Portland Office
2020 SW 4th Avenue, Suite 400
Portland, OR 97201-4987
(503) 229-5263
Fax: (503) 229-6945
TTY: 711

18 October 2012

MARK INGLIS
CHEVRON
6101 BOLLINGER CANYON RD
SAN RAMON CA 94583

Re: (former) Unocal 5953
UST Cleanup File No. 26-94-0063
UST Facility ID. No. 1102

Dear Mr. Inglis:

The Department of Environmental Quality (DEQ) completed its review of the information submitted to date, regarding the underground storage tank (UST) investigation and cleanup conducted at 12205 North Center Avenue (now 12229 North Center Ave.) in Portland, Oregon. DEQ determined that the cleanup appears to have met the requirements of Oregon Administrative Rules (OAR) 340-122-0205 through 340-122-0360 and that no further action is required at this time subject to any conditions described below.

This determination is a result of our evaluation and judgment based on the regulations and facts as we now understand them:

SITE HISTORY/BACKGROUND

For detailed site history and results please see the following documents: *Conceptual Site Model*, dated 19 June 2007, *Soil Vapor Assessment Report*, dated 28 October 2011 and *Soil Vapor Assessment Report* (reply to DEQ comments), dated 4 January 2012.

The subject property operated as a service station from 1967 through 2007. This release was reported in April 1994 by PEMCO during UST upgrades. Chevron has retained oversight of the cleanup. The property is currently owned by Buena-Hayden LLC.

Two rounds of UST decommissioning occurred. The first decommissioning event occurred in February 1990, which included the removal of two gasoline, one heating oil, and one used-oil tanks. Also, a diesel tank remained in-place. The tank system was replaced with two new gas tanks and one used-oil tank. Soil sample results indicated the presence of petroleum hydrocarbons. Approximately, 600 cubic yards of soil were removed near the gasoline tanks and approximately 15 cubic yards of soil were removed at the heating oil and used-oil areas.

A release was reported and the cleanup was assigned file number 26-90-0055. In 1991, the file was closed as a soil-matrix cleanup.

All tanks and associated piping were decommissioned by removal in 2007 when service station operations ceased. Subsequently the station building was razed and the property was redeveloped into a commercial structure in 2010.

Between 1996 and 2008, up to 41 borings and 16 monitoring wells were installed to determine the magnitude and extent of contamination. Site soils are generally sand and silty sand to 20 feet below ground surface (bgs) and underlain by sandy silt and silty sand. The highest remaining soil contamination detected was at approximately six feet bgs, located near borings B-1 and B-3, which were sampled in 1994. Groundwater depths at the site have been measured between approximately 13 and 35 feet below the top of the well casings. Groundwater flow direction is toward the south to southwest. Groundwater monitoring was conducted between 2000 and 2011. Groundwater monitoring results from 2007 and 2009 through 2011 are included on the attached Table 2 (from the 29 December 2011 groundwater monitoring report).

In 2004, four air-sparge and two vapor-extraction wells were installed. In 2006, the system was expanded by adding one of each well. In late 2007, the remediation wells were decommissioned by removal.

In 2010, a new commercial building was constructed, which included a vapor barrier and non-approved passive-ventilation system since compliance monitoring had not been completed.

LAND AND GROUNDWATER USE DETERMINATIONS

The property is zoned general commercial (CGhx). Based on information obtained from the Portland Bureau of Development Services, residential use is prohibited unless the property is subject to exemptions. Based on the previous and current use of this property, it is not subject to exemptions.

For groundwater, a search of the Oregon Water Resources Department (OWRD) well database was completed within a ¼-mile radius. Four wells were identified; one well was reportedly abandoned, one well was not in use, and two wells reportedly draw water from greater than 200 feet bgs. While three wells are located downgradient of the site, they are outside the locality of the facility (the plume) and nearly 1,000 feet away. Water in the vicinity is supplied by the Portland public water supply. Based on this evaluation, it is determined that there is no current beneficial water use and there is no known trend for future upper aquifer water use. The attached Figures 3 and 4 (soil and groundwater locality of the facilities).

CONTAMINANTS OF INTEREST

The following contaminants were detected in soil and/or groundwater during site investigation activities: total gasoline, total diesel, heavy oil, benzene, toluene, ethylbenzene, total xylenes, methyl t-butyl ether, naphthalene, 1,2,4 trimethylbenzen (TMB), 1,3,5 TMB, isopropylbenzene, acenaphthene, anthracene, fluoranthene, fluorene, pheanthrene, pyrene.

CONCEPTUAL SITE MODEL AND RISK-BASED DETERMINATION

In soil (from sampling completed in 2007 and 2008), the soil ingestion, dermal contact, and inhalation exposure pathway for the occupational receptor was eliminated since there is no contamination within three feet of the surface. The leaching to groundwater exposure pathway was eliminated due to the no beneficial water-use determination. Concentrations were within screening levels for the soil ingestion, dermal contact, and inhalation for construction and excavation workers, vapor intrusion into buildings, and for the volatilization to outdoor air exposure pathways.

In groundwater, the ingestion and inhalation from tapwater exposure pathway was eliminated due to the no beneficial water-use determination. The following exposure pathways were included in the evaluation: vapor intrusion into buildings, volatilization to outdoor air, and groundwater in excavation. During compliance monitoring, reported concentrations were within the screening levels for the volatilization to outdoor air exposure pathway. Petroleum concentrations in groundwater exceeded screening levels for the vapor intrusion into buildings and groundwater in excavation exposure pathways. The worst case of contamination remains in the vicinity of monitoring well MW-18 {for example 41,000 parts per billion (ppb) of total gasoline and 6,900 ppb of benzene were detected during the September 2011 sampling event}. Please refer to the attached Table 2 for results.

CONTAMINANANTS OF POTENTIAL CONCERN

Based on the data, the following contaminants were identified as groundwater contaminants of potential concern:

Vapor intrusion into buildings: benzene

Groundwater in excavation: total gasoline and benzene

To further determine potential risks for the vapor intrusion into buildings exposure pathway, soil gas sampling was completed in the vicinity of the building and in what are considered representative locations based on the groundwater data (in 2011). The three soil gas points were installed in July 2011 and sampled in August. The points were installed to approximately five feet bgs with a one-foot screen. Results indicate that up to 3,800 ug/m^3 of total gasoline were detected. This concentration is below the screening level of 1,700,000 ug/m^3. The attached Figure 4 (Soil Vapor Analytical Data) shows the vapor point locations and select associated results.

Tetrachloroethene was detected in soil gas at 42 ug/m^3. This concentration is below the 82 ug/m^3 screening level (15 September 2009 table).

In 2010, sampling within the passive venting system under the building was completed. Petroleum was not detected in that sample.

CONTAMINANTS OF CONCERN

Groundwater in excavation: total gasoline and benzene.

RISK MANAGEMENT

Based on groundwater data for the above contaminants of concern, petroleum concentrations are assumed to exceed the groundwater in excavation-exposure pathway on the subject property and 12201 and 12105 N. Center Avenue properties (all owned by Buena-Hayden LLC). As a result, DEQ required a contaminated media management (CMMP). The plan is in DEQ's file and a copy is located in DEQ's Leaking UST cleanup database. The attached figures 3 and 4 show the approximate remaining soil and groundwater plume dimensions.

ECOLOGICAL RISK EVALUATION

No ecological receptors were identified.

PUBLIC NOTICE

The impacted 12201 and 12105 N. Center Avenue properties are owned by Buena-Hayden LLC (who also owns the subject property). Buena-Hayden received a copy of the CMMP from Chevron.

The City of Portland and the Oregon Department of Transportation were also notified of low level impacts into N. Center Avenue and the location of the Interstate 5 Freeway ramp. No comments were received.

NFA DETERMINATION

Contamination remains on the (former) Unocal 5953 (#2) site. DEQ approves leaving this contamination because the contamination does not present an unacceptable risk to human health, safety, welfare or the environment with the controls described above. DEQ's approval to leave contamination on the site was based upon present conditions, as described in documents in DEQ's files.

Any future work in the contaminated areas of the property, including any sampling, management, and disposal of contaminated soil and groundwater must be performed in accordance with DEQ regulations and policies.

For groundwater sites with monitoring wells: DEQ recommends that monitoring wells be properly decommissioned, since construction deficiencies can develop in monitoring wells, thereby creating a liability and a possible conduit for contaminant migration. Monitoring wells that are not maintained according to Oregon Water Resources Department (OWRD) standards must either be repaired or decommissioned in accordance with OWRD regulations. Please coordinate with an OWRD Regional Well Inspector regarding proper abandonment procedures and submit a copy of any monitoring well decommissioning reports to DEQ.

This determination will not apply if new or undisclosed facts show that the cleanup does not comply with the referenced rules. Specifically, this letter only applies to the UST release discussed above (unless otherwise noted) and does not apply to contamination that may have originated from Underground Injection Control systems (UICs), i.e. motor vehicle drains, septic systems, drain fields, cesspools, seepage pits, drywells, seepage trenches, and abandoned wells. It also does not apply to former pump islands or UST locations, hydraulic hoists, or other sources of contamination not addressed by this letter. If this facility has unregistered UICs you must register them with the DEQ and obtain from DEQ either Rule Authorization or a permit to operate the UIC. Please visit DEQ's website at www.deq.state.or.us/wq/groundwa/uichome.htm or call (503) 229-5945 for more information.

DEQ recommends keeping a copy of all of the documentation associated with this remedial action with the permanent facility records.

Your efforts to comply with the regulations to ensure that your facility has been adequately cleaned up have been appreciated. If you have any questions, please contact Rob Hood at (503) 229-5617.

Respectfully,

James M. Anderson, Manager
Portland Harbor Section

(rah:RAH)

cc: NWR Monitoring Well Inspector
Oregon Water Resources Dept.
725 Summer St. NE, Ste. A
Salem, OR 97301-1270

Ron Santos
SAIC
405 S. 8th St., Ste. 301
Boise, ID 83702

Charlie Schwarz
Geo/Hydro Unit: Hazmat
Oregon DOT
123 NW Flanders
Portland, OR 97209

Tim Parks
Radler White Parks & Alexander LLP
111 SW Columbia St. Ste. 1100
Portland, OR 97201

John O'Donovan
City of Portland, BES
1120 SW 5th, Room 1000
Portland, OR 97204-1912

TABLE 2
GROUNDWATER ANALYTICAL RESULTS - TPH and VOCs
76 PRODUCTS FACILITY No. 351453
12205 North Center Avenue, Portland, Oregon
Concentrations reported in µg/L

Well ID	Sample Date	TPH-G	TPH-D	TPH-O	VOCs											
					Benzene	Toluene	Ethyl-benzene	Total Xylenes	MTBE	Naph-thalene	1,2,4-Trimethyl-benzene	1,3,5-Trimethyl-benzene	Isopropyl-benzene	n-Propyl-benzene	1,2-Dibromo-ethane	1,2-Dichloro-ethane
MW-6	12/11/07	<50	--	--	<0.5	<0.7	<0.8	<0.8	<0.5	<1	<1	<1	<1	<1	<1	<1
	02/22/08	52	<88	<110	<0.5	<0.7	<0.8	<0.8	<0.5	<1	<1	<1	<1	<1	<1	<1
	06/03/08	Well is not included in the current sampling plan.														
	08/28/08	77	<77	<96	<0.5	<0.7	<0.8	<0.8	<0.5	<1	<1	<1	<1	2	<1	<1
	11/06/08	160	<30	<71	<0.5	<0.7	<0.8	<0.8	<0.5	<1	<1	<1	1	3	<1	<1
	01/20/09	488	<37	<62	4.4	0.59 (J)	1.6	<0.42	<0.16	6.5	<0.086	<0.16	10	31	<0.20	<0.074
	05/29/09	179	<38	<63	0.67 (J)	0.79 (J)	0.87 (J)	4.4	<0.16	0.90 (J)	0.70 (J)	0.54 (J)	2.0	3.0	<0.20	<0.074
	08/13/09	59.6	<36	<59	<0.12	<0.21	<0.20	<0.27	<0.16	1.5	<0.086	<0.16	2.8	1.6	<0.20	<0.074
	11/19/09	<13.4	<36	<59	<0.12	<0.21	<0.20	<0.27	<0.16	<0.10	<0.086	<0.16	<0.11	<0.16	<0.20	<0.074
	04/01/10	193	<39	<64	0.12 (J)	<0.21	<0.20	<0.42	<0.16	2.2	<0.086	<0.16	2.1	6.5	<0.20	<0.074
	06/16/10	147	<76	<380	<1.0	<1.0	<1.0	<3.0	<1.0	<1.0	<1.0	<1.0	1.2	3.5	<1.0	<1.0
	09/16/10	110	<75.8	<379	<1.0	<1.0	<1.0	<3.0	<1.0	<1.0	<1.0	<1.0	1.1	2.6	<1.0	<1.0
	12/15/10	<50.0	<76.9	<385	<1.0	<1.0	<1.0	<3.0	<1.0	<1.0	<1.0	<1.0	<1.0	<1.0	<1.0	<1.0
	03/16/11	182	<76.9	<385	<1.0	<1.0	<1.0	<3.0	<1.0	<1.0	<1.0	<1.0	2.1	4.0	<1.0	<1.0
	06/06/11	140	36	<71	<0.5	<0.5	<0.5	<0.5	<0.5	<1	<1	<1	<1	<1	<0.5	<0.5
		Sampling suspended[3]														
MW-7	12/11/07	5,900	--	--	940	11	410	59	<1	450	71	28	87	240	<2	<2
	02/22/08	4,900	940	<96	550	5	240	18	<0.5	200	74	34	47	110	<1	<1
	06/03/08	2,800	1,000	<190	580	5	61	7	<0.5	230	14	7	73	180	<1	<1
	08/28/08	6,800	1,700	<190	580	13	510	354	<0.5	230	310	58	76	170	<1	<1
	11/06/08	Well could not be located due to construction in area of well.														
	01/20/09	Well could not be located due to construction in area of well.														
	05/29/09	1,930	840	<63	385	6.7	22.7	11.7	<0.16	164	5.6	3.4	47.4	116	<0.20	<0.074
	08/14/09	9,520	1,000	<58	268	14.6	275	245.2	<0.16	220	196	65.6	91.1	92.7	<0.20	<0.074
	11/19/09	3,400	1,400	<59	957	29.7	101	24.94 (J)	<0.16	**557 (Z2)**	24.6	6.2	109	245	<0.20	<0.074
	04/01/10	4,790	1,100	<64	328	4.7	199	35.4	<0.16	226	24.9	12.3	90.0	236	<0.20	<0.074
	06/17/10	2,320	720	<380	540	11.2	32.2	11.3	<1.0	210	4.7	3.1	78.2	218	<1.0	<1.0
	09/16/10	9,350	1,260	<379	989	54.8	1,220	422	<1.0	579	107	29.8	99.6	216	<1.0	<1.0
	12/15/10	4,170	1,040	<385	574	24.8	48.8	17.9	<1.0	440	5.8	4.4	85.6	250	<1.0	<1.0
	03/16/11	3,360	744	<385	157	4.0	15.8	7.1	<1.0	126	2.2	2.1	40.4	90.4	<1.0	<1.0
	06/06/11	3,400	700	<70	260	5	29	6.5	<0.5	190	<1	<1	57	130	<0.5	<0.5
		Sampling suspended[3]														
MW-8	12/11/07	<50	--	--	<0.5	<0.7	<0.8	<0.8	<0.5	<1	<1	<1	<1	<1	<1	<1
	02/29/08	54	<76	<95	<0.5	<0.7	<0.8	<0.8	<0.5	<1	<1	<1	<1	<1	<1	<1
	06/04/08	<50	<76	<95	<0.5	<0.7	<0.8	<0.8	<0.5	<1	<1	<1	<1	<1	<1	<1
	08/29/08	51	<79	<98	<0.5	<0.7	<0.8	<0.8	<0.5	<1	<1	<1	<1	<1	<1	<1
	11/06/08	<50	<30	<70	<0.5	<0.7	<0.8	<0.8	<0.5	<1	<1	<1	<1	<1	<1	<1
	01/21/09	<13.4	<38	<62	<0.12	<0.21	<0.20	<0.42	<0.16	<0.10	<0.086	<0.16	<0.11	<0.16	<0.20	<0.074
	05/29/09	20.7 (J)	<38	<63	<0.12	<0.21	<0.20	<0.15	<0.16	0.53 (J)	0.43 (J)	0.42 (J)	<0.11	<0.16	<0.20	<0.074
	08/13/09	<13.4	<36	<59	<0.12	<0.21	<0.20	<0.27	<0.16	<0.10	<0.086	<0.16	<0.11	<0.16	<0.20	<0.074
	11/19/09	122	38 (J)	<58	<0.12	<0.21	<0.20	<0.27	<0.16	<0.10	<0.086	<0.16	<0.11	1.7	<0.20	<0.074
	04/01/10	29.6 (J)	<39	<64	<0.12	<0.21	<0.20	<0.42	<0.16	<0.10	<0.086	<0.16	<0.11	<0.16	<0.20	<0.074
	06/17/10	<50.0	<76	<380	<1.0	<1.0	<1.0	<3.0	<1.0	<1.0	<1.0	<1.0	<1.0	<1.0	<1.0	<1.0

SAIC

TABLE 2
GROUNDWATER ANALYTICAL RESULTS - TPH and VOCs
76 PRODUCTS FACILITY No. 351453
12205 North Center Avenue, Portland, Oregon
Concentrations reported in µg/L

Well ID	Sample Date	TPH-G	TPH-D	TPH-O	VOCs											
					Benzene	Toluene	Ethyl-benzene	Total Xylenes	MTBE	Naph-thalene	1,2,4-Trimethyl-benzene	1,3,5-Trimethyl-benzene	Isopropyl-benzene	n-Propyl-benzene	1,2-Dibromo-ethane	1,2-Dichloro-ethane
MW-8 (cont)	09/17/10	<100	<82.5	<412	<1.0	<1.0	<1.0	<3.0	<1.0	<1.0	<1.0	<1.0	<1.0	<1.0	<1.0	<1.0
	12/16/10	<50.0	<76.9	<385	<1.0	<1.0	<1.0	<3.0	<1.0	<1.0	<1.0	<1.0	<1.0	<1.0	<1.0	<1.0
	03/17/11	--	--	--	--	--	--	--	--	--	--	--	--	--	--	--
	06/06/11	<50	<30	<69	<0.5	<0.5	<0.5	<0.5	<0.5	<1	<1	<1	<1	<1	<0.5	<0.5
	Sampling suspended[3]															
MW-9	12/10/07	<50	--	--	<0.5	<0.7	<0.8	<0.8	<0.5	<1	<1	<1	<1	<1	<1	<1
	02/22/08	100	<76	<95	<0.5	<0.7	<0.8	<0.8	<0.5	<1	<1	<1	<1	<1	<1	<1
	06/04/08	<50	<79	<99	<0.5	<0.7	<0.8	<0.8	<0.5	<1	<1	<1	<1	<1	<1	<1
	08/29/08	Well could not be sampled because it was dry.														
	11/06/08	Well could not be sampled because it was dry.														
	01/21/09	<13.4	<37	<61	<0.12	<0.21	<0.20	<0.42	<0.16	<0.10	<0.086	<0.16	<0.11	<0.16	<0.20	<0.074
	05/29/09	<13.4	<39	<64	0.20 (J)	0.31 (J)	0.73 (J)	<0.15	<0.16	0.75 (J)	0.53 (J)	0.46 (J)	<0.11	<0.16	<0.20	<0.074
	08/13/09	Well could not be sampled because it was dry.														
	11/19/09	Well could not be sampled because it was dry.														
	04/01/10	Well could not be sampled because it was dry.														
	06/16/10	Well could not be sampled because it was dry.														
	09/16/10	Well could not be sampled because it was dry.														
	12/15/10	Well could not be sampled because it was dry.														
	03/16/11	<50.0	<77.7	<388	<1.0	<1.0	<1.0	<3.0	<1.0	<1.0	<1.0	<1.0	<1.0	<1.0	<1.0	<1.0
	06/06/11	<50	<30	<70	<0.5	<0.5	<0.5	<0.5	<0.5	<1	<1	<1	<1	<1	<0.5	<0.5
	Sampling suspended[3]															
MW-10	12/11/07	<50	--	--	<0.5	<0.7	<0.8	<0.8	<0.5	<1	<1	<1	<1	<1	<1	<1
	02/22/08	100	<77	<96	<0.5	<0.7	<0.8	<0.8	<0.5	<1	<1	<1	<1	<1	<1	<1
	06/04/08	<50	<76	<95	<0.5	<0.7	<0.8	<0.8	<0.5	<1	<1	<1	<1	<1	<1	<1
	08/28/08	<50	<77	<96	<0.5	<0.7	<0.8	<0.8	<0.5	<1	<1	<1	<1	<1	<1	<1
	11/06/08	<50	<31	<73	<0.5	<0.7	<0.8	<0.8	<0.5	<1	<1	<1	<1	<1	<1	<1
	01/21/09	<13.4	<38	<62	<0.12	<0.21	<0.20	<0.42	<0.16	<0.10	<0.086	<0.16	<0.11	<0.16	<0.20	<0.074
	05/29/09	13.4 (J)	<38	<63	0.12 (J)	0.21 (J)	0.71 (J)	<0.15	<0.16	0.61 (J)	0.48 (J)	0.43 (J)	<0.11	<0.16	<0.20	<0.074
	08/13/09	150	<35	150 (J)	7.9	10.6	5.8	31.6	<0.16	1.9	6.0	3.8	<0.11	0.59 (J)	<0.20	<0.074
	11/19/09	16.8 (J, Z2)	<35	<58	<0.12	<0.21	<0.20	<0.27	<0.16	<0.10	<0.086	<0.16	<0.11	<0.16	<0.20	<0.074
	04/01/10	<13.4	<39	<64	<0.12	<0.21	<0.20	<0.42	<0.16	<0.10	<0.086	<0.16	<0.11	<0.16	<0.20	<0.074
	06/16/10	<50.0	<76	<380	<1.0	<1.0	<1.0	<3.0	<1.0	<1.0	<1.0	<1.0	<1.0	<1.0	<1.0	<1.0
	09/16/10	<100	<75.8	<379	<1.0	<1.0	<1.0	<3.0	<1.0	<1.0	<1.0	<1.0	<1.0	<1.0	<1.0	<1.0
	12/15/10	<50.0	<77.7	<388	<1.0	<1.0	<1.0	<3.0	<1.0	<1.0	<1.0	<1.0	<1.0	<1.0	<1.0	<1.0
	03/16/11	<50.0	<76.9	<385	<1.0	<1.0	<1.0	<3.0	<1.0	<1.0	<1.0	<1.0	<1.0	<1.0	<1.0	<1.0
	06/06/11	<50	<29	<69	<0.5	<0.5	<0.5	<0.5	<0.5	<1	<1	<1	<1	<1	<0.5	<0.5
	Sampling suspended[3]															
MW-11	12/11/07	<50	--	--	<0.5	<0.7	<0.8	<0.8	<0.5	<1	<1	<1	<1	<1	<1	<1
	02/22/08	<50	<76	<95	<0.5	<0.7	<0.8	<0.8	<0.5	<1	<1	<1	<1	<1	<1	<1
	06/03/08	<50	<75	<94	<0.5	<0.7	<0.8	<0.8	<0.5	<1	<1	<1	<1	<1	<1	<1
	08/28/08	<50	<76	<95	<0.5	<0.7	<0.8	<0.8	<0.5	<1	<1	<1	<1	<1	<1	<1
	11/06/08	<50	<31	<72	<0.5	<0.7	<0.8	<0.8	<0.5	<1	<1	<1	<1	<1	<1	<1
	01/21/09	<13.4	<39	<64	<0.12	<0.21	<0.20	<0.42	<0.16	<0.10	<0.086	<0.16	<0.11	<0.16	<0.20	<0.074
	05/29/09	<13.4	<38	<63	0.24 (J)	<0.21	<0.20	<0.15	<0.16	0.81 (J)	<0.086	<0.16	<0.11	0.29 (J)	<0.20	<0.074

SAIC

TABLE 2
GROUNDWATER ANALYTICAL RESULTS - TPH and VOCs
76 PRODUCTS FACILITY No. 351453
12205 North Center Avenue, Portland, Oregon
Concentrations reported in µg/L

Well ID	Sample Date	TPH-G	TPH-D	TPH-O	VOCs											
					Benzene	Toluene	Ethyl-benzene	Total Xylenes	MTBE	Naph-thalene	1,2,4-Trimethyl-benzene	1,3,5-Trimethyl-benzene	Isopropyl-benzene	n-Propyl-benzene	1,2-Dibromo-ethane	1,2-Dichloro-ethane
MW-11 (cont)	08/13/09	Well was inaccessible.														
	11/19/09	<13.4	<35	<58	<0.12	<0.21	<0.20	<0.27	<0.16	<0.10	<0.086	<0.16	<0.11	<0.16	<0.20	<0.074
	04/01/10	<13.4	<41	<67	0.48 (J)	<0.21	<0.20	<0.42	<0.16	<0.10	<0.086	<0.16	<0.11	<0.16	<0.20	<0.074
	06/17/10	<50.0	<76	<380	<1.0	<1.0	<1.0	<3.0	<1.0	<1.0	<1.0	<1.0	<1.0	<1.0	<1.0	<1.0
	09/17/10	<100	<79.2	<396	<1.0	<1.0	<1.0	<3.0	<1.0	<1.0	<1.0	<1.0	<1.0	<1.0	<1.0	<1.0
	12/15/10	<50.0	<76.9	<385	<1.0	<1.0	<1.0	<3.0	<1.0	<1.0	<1.0	<1.0	<1.0	<1.0	<1.0	<1.0
	03/16/11	<50.0	<76.9	<385	<1.0	<1.0	<1.0	<3.0	<1.0	<1.0	<1.0	<1.0	<1.0	<1.0	<1.0	<1.0
	06/06/11	<50	<30	<70	<0.5	<0.5	<0.5	<0.5	<0.5	<1	<1	<1	<1	<1	<0.5	<0.5
	Sampling suspended[3]															
MW-12	12/11/07	--	--	--	--	--	--	--	--	--	--	--	--	--	--	--
	02/29/08	<50	<76	<94	<0.5	<0.7	<0.8	<0.8	<0.5	<1	<1	<1	<1	<1	<1	<1
	06/04/08	<50	<76	<95	<0.5	<0.7	<0.8	<0.8	<0.5	<1	<1	<1	<1	<1	<1	<1
	08/28/08	<50	<77	<96	<0.5	<0.7	<0.8	<0.8	<0.5	<1	<1	<1	<1	<1	<1	<1
	11/06/08	<50	<31	<72	<0.5	<0.7	<0.8	<0.8	<0.5	<1	<1	<1	<1	<1	<1	<1
	01/21/09	<13.4	<38	<62	<0.12	<0.21	<0.20	<0.42	<0.16	<0.10	<0.086	<0.16	<0.11	<0.16	<0.20	<0.074
	05/28/09	Well was Inaccessible														
	08/14/09	60.6	<35	<58	1.0	0.81 (J)	2.1	5.8	<0.16	0.97 (J)	3.2	3.3	0.20 (J)	0.51 (J)	<0.20	<0.074
	11/20/09	18.8 (J, Z2)	<35	<58	<0.12	<0.21	<0.20	<0.27	<0.16	<0.10	<0.086	<0.16	<0.11	<0.16	<0.20	<0.074
	04/02/10	14.3 (J)	<36	<59	<0.12	<0.21	<0.20	<0.42	<0.16	<0.10	<0.086	<0.16	<0.11	<0.16	<0.20	<0.074
	06/17/10	<50.0	<76	<380	<1.0	<1.0	<1.0	<3.0	<1.0	<1.0	<1.0	<1.0	<1.0	<1.0	<1.0	<1.0
	09/17/10	<100	<76.2	<381	<1.0	<1.0	<1.0	<3.0	<1.0	<1.0	<1.0	<1.0	<1.0	<1.0	<1.0	<1.0
	12/16/10	<50.0	<75.8	<379	<1.0	<1.0	<1.0	<3.0	<1.0	<1.0	<1.0	<1.0	<1.0	<1.0	<1.0	<1.0
	03/17/11	<50.0	<76.2	<381	<1.0	<1.0	<1.0	<3.0	<1.0	<1.0	<1.0	<1.0	<1.0	<1.0	<1.0	<1.0
	06/06/11	<50	<29	<67	<0.5	<0.5	<0.5	<0.5	<0.5	<1	<1	<1	<1	<1	<0.5	<0.5
	Sampling suspended[3]															
MW-15	01/21/09	14.3 (J)	<38	<62	1.3	<0.21	1.2	4.4	1.9	<0.10	<0.086	<0.16	<0.11	<0.16	<0.20	<0.074
	05/28/09	57.1	<38	<62	1.1	<0.21	3.4	13.2	5.7	1.4	1.4	0.68 (J)	0.44 (J)	0.54 (J)	<0.20	<0.074
	08/14/09	90.9	<35	<58	1.4	1.9	4.5	15.9	4.9	2.8	4.0	0.94 (J)	2.5	1.1	<0.20	<0.074
	11/20/09	13.8 (J, Z2)	<35	<58	<0.12	<0.21	<0.20	0.46 (J)	2.0	<0.10	<0.086	<0.16	<0.11	<0.16	<0.20	<0.074
	04/02/10	27.4 (J)	<41	<67	<0.12	<0.21	<0.20	5.3	4.3	<0.10	2.1	<0.16	<0.11	<0.16	<0.20	<0.074
	06/16/10	<50.0	<76	<380	<1.0	<1.0	<1.0	<3.0	2.5	<1.0	1.2	<1.0	<1.0	<1.0	<1.0	<1.0
	09/16/10	<100	<80.0	<400	<1.0	<1.0	<1.0	<3.0	4.6	<1.0	<1.0	<1.0	<1.0	<1.0	<1.0	<1.0
	12/15/10	<50.0	<76.9	<385	<1.0	<1.0	<1.0	3.9	3.6	<1.0	3.9	<1.0	<1.0	<1.0	<1.0	<1.0
	03/17/11	<50.0	<76.9	<385	<1.0	<1.0	<1.0	<3.0	1.7	<1.0	5.4	<1.0	<1.0	<1.0	<1.0	<1.0
	06/06/11	<50	32	<70	<0.5	<0.5	<0.5	<0.5	2	<1	2	<1	<1	<1	<0.5	<0.5
	Sampling suspended[3]															
MW-16	01/21/09	123	<38	<62	390	1.7	1.6	9.3	49	2	7.2	4.7	1.1	2.4	<0.20	<0.074
	05/28/09	38.0 (J)	<38	<63	49.2	0.46 (J)	0.34 (J)	0.78 (J)	2.8	1.6	1.7	0.42 (J)	0.60 (J)	0.77 (J)	<0.20	<0.074
	08/14/09	165	<36	<59	311	4.7	3.3	16.0	44.1	0.86 (J)	6.5	3.3	0.66 (J)	1.1	<0.20	<0.074
	11/20/09	180	110	<59	447	3.3	1.7	25.3	35.6	<0.10	6.2	<0.16	<0.11	1.1	<0.20	<0.074
	04/02/10	220	<41	<68	325	3.5	2.1	41.8	21.7	2.2	10.6	2.6	1.3	2.3	<0.20	<0.074
	06/17/10	162	<76	<380	197	2.0	1.1	24.1	117	<1.0	7.3	<1.0	1.2	2.4	<1.0	<1.0
	09/16/10	699	<76.2	<381	64.4	2.3	3.5	92.0	5.2	7.9	39.8	10.2	3.4	9.1	<1.0	<1.0
	12/15/10	202	<77.7	<388	216	2.6	<1.0	25.4	15.9	15.2	10.7	2.8	1.3	4.0	<1.0	<1.0

SAIC

TABLE 2
GROUNDWATER ANALYTICAL RESULTS - TPH and VOCs
76 PRODUCTS FACILITY No. 351453
12205 North Center Avenue, Portland, Oregon
Concentrations reported in µg/L

Well ID	Sample Date	TPH-G	TPH-D	TPH-O	VOCs											
					Benzene	Toluene	Ethyl-benzene	Total Xylenes	MTBE	Naph-thalene	1,2,4-Trimethyl-benzene	1,3,5-Trimethyl-benzene	Isopropyl-benzene	n-Propyl-benzene	1,2-Dibromo-ethane	1,2-Dichloro-ethane
MW-16	03/17/11	495	82.3	<400	33.7	1.9	<1.0	67.4	4.1	4.3	20.9	4.9	2.7	6.3	<1.0	<1.0
	06/06/11	410	290	<71	45	2	0.5	62	5	6	24	7	3	7	<0.5	<0.5
	Sampling suspended[3]															
MW-17	01/21/09	5,170	460	<63	**3,200**	44	300	450	6	320	320 (E)	78	88	160	<0.20	<0.074
	05/28/09	2,780	300	<63	811	19.6	244	190	4.7	131	124	41.0	41.8 (J)	82.0	<0.20	<0.074
	08/14/09	12,300	560	<59	**1,810**	123	720	1,416	6.0	283	361	144	77.6	178.0	<0.20	<0.074
	11/20/09	9,540	1,500	90 (J)	1,310 (E)	32.7	538	219.2	3.7	312	413	120	82.3	237	<0.20	<0.074
	04/02/10	4,900	610	<58	**1,980**	65.3	453	588	6.6	327	161	62	84.8	158	<0.20	<0.074
	06/16/10	3,880	760	<380	**1,780**	35.4	333	330	5.0	235	190	73.7	78.0	183	<1.0	<1.0
	09/16/10	6,510	224	<444	1,340	53.8	290	777	3.7	118	179	45.8	34.9	65.9	<1.0	<1.0
	12/16/10	2,730	553	<385	1,120	27.1	279	81.9	4.2	176	85.3	25.6	54.4	119	<1.0	<1.0
	03/17/11	7,360	922	<385	**1,930**	22.8	356	146	6.0	456	104	33.1	101	214	<1.0	<1.0
	06/06/11	11,000	1,900	<330	**2,000**	24	550	685	4	400	520	140	120	280	<3	<3
	Sampling suspended[3]															
MW-18	01/21/09	4,930	110	<62	1,400	270	180	610	1.6	78	160	43	10	22	<0.20	<0.074
	05/29/09	2,160	97	<62	1,390	21.8	230	90.5	1.7	57.4	143	45.2	13.1	27.2	<0.20	<0.074
	08/13/09	**39,400**	490	<58	**11,900 (H1)**	5,480 (H1)	1,320 (H1)	6,660 (H1)	4.7	296 (H1)	678 (H1)	224 (H1)	52.4	82.1	<0.20	<0.074
	11/20/09	8,440 (Z2)	660	<58	**5,340**	444	820	1,227	2.4	402	513	131	30.1	73.3	<0.20	<0.074
	04/01/10	**25,800**	580	<67	**10,800**	3,960	1,460	4,730	3.5	394	864	253	54.3	159	<0.20	<0.074
	06/17/10	1,310	<76	<380	77.8	11.3	44.8	99.5	2.4	15.2	63.8	21.5	4.4	12.3	<1.0	<1.0
	09/17/10	**75,400**	353	<381	**15,800**	5,860	1,900	7,380	2.7	33.2	940	179	48.5	126	<1.0	<1.0
	12/16/10	4,540	182	<388	1,390	300	359	836	2.8	54.8	287	56.2	19.0	50.0	<1.0	<1.0
	03/17/11	9,780	323	<385	**1,920**	51.2	610	638	2.0	87.9	345	31.4	30.9	70.6	<1.0	22.8
	06/06/11	2,300	430	<76	220	2	210	62	3	13	140	8	15	39	<0.5	<0.5
	09/20/11[4]	**41,000**	260	<67	**6,900**	910	<5	4,800	<5	280	400	250	<10	<10	<5	<5
MW-19	01/21/09	400	<39	<64	18	22	10	56	<0.16	3	13	4.1	0.79	1.7	<0.20	<0.074
	05/29/09	1,410	<38	<62	196	170	8.4	420	0.22 (J)	4.5	36.6	12.4	0.97 (J)	1.1	<0.20	<0.074
	08/13/09	2,030 (J)	<36	<60	237	101	12.1	297.9	2.8	15.9	20.8	10.8	3.6	3.3	<0.20	<0.074
	11/19/09	523 (Z2)	71 (J)	<58	154	31.4	17.3	49.3	<0.16	4.6	14.6	7.3	1.6	3.0	<0.20	<0.074
	04/02/10	1,180	<39	<65	172	203	46.7	225	1.7	7.6	21.3	8.7	1.7	3.7	<0.20	<0.074
	06/17/10	444	<76	<380	10.4	33.6	2.7	146	<1.0	<1.0	11.6	4.9	<1.0	<1.0	<1.0	<1.0
	09/16/10	3,150	<82.5	<412	209	140	43.8	223	<1.0	6.1	22.0	8.1	1.6	3.4	<1.0	<1.0
	12/16/10	860	<76.9	<385	106	84.7	33.3	173	<1.0	3.2	14.9	5.1	1.1	2.0	<1.0	<1.0
	03/16/11	677	<76.2	<381	9.1	28.3	8.5	125	<1.0	2.8	9.2	4.4	<1.0	1.2	<1.0	<1.0
	06/06/11	580	100	<68	11	11	19	82	<0.5	9	23	7	1	4	<0.5	<0.5
	Sampling suspended[3]															
MW-20	01/21/09	<13.4	<37	<62	<0.12	<0.21	<0.20	<0.42	<0.16	<0.10	<0.086	<0.16	<0.11	<0.16	<0.20	<0.074
	05/28/09	25.0 (J)	<38	<63	<0.12	<0.21	0.78 (J)	<0.15	<0.16	0.57 (J)	0.47 (J)	0.42 (J)	<0.11	<0.16	<0.20	<0.074
	08/13/09	Not sampled due to insufficient recovery.														
	11/19/09	Not sampled due to insufficient recovery.														
	04/01/10	Not sampled due to insufficient recovery.														
	06/17/10	<50.0	<76	<380	<1.0	<1.0	<1.0	<3.0	<1.0	<1.0	<1.0	<1.0	<1.0	<1.0	<1.0	<1.0
	09/17/10	<100	<97.6	<488	<1.0	<1.0	<1.0	<3.0	<1.0	<1.0	<1.0	<1.0	<1.0	<1.0	<1.0	<1.0
	12/16/10	<50.0	<77.7	<388	<1.0	<1.0	<1.0	<3.0	<1.0	<1.0	<1.0	<1.0	<1.0	<1.0	<1.0	<1.0

SAIC

TABLE 2
GROUNDWATER ANALYTICAL RESULTS - TPH and VOCs
76 PRODUCTS FACILITY No. 351453
12205 North Center Avenue, Portland, Oregon
Concentrations reported in µg/L

Well ID	Sample Date	TPH-G	TPH-D	TPH-O	VOCs											
					Benzene	Toluene	Ethyl-benzene	Total Xylenes	MTBE	Naph-thalene	1,2,4-Trimethyl-benzene	1,3,5-Trimethyl-benzene	Isopropyl-benzene	n-Propyl-benzene	1,2-Dibromo-ethane	1,2-Dichloro-ethane
MW-20 (cont)	03/17/11	<50.0	<79.2	<396	<1.0	<1.0	<1.0	<3.0	<1.0	<1.0	<1.0	<1.0	<1.0	<1.0	<1.0	<1.0
	06/06/11	<50	<30	<70	<0.5	<0.5	<0.5	<0.5	<0.5	<1	<1	<1	<1	<1	<0.5	<0.5
	Sampling suspended[3]															
Groundwater RBCs[1] $_{wo}$ (µg/L)																
Exposure Pathway: Volatilization to Outdoor Air	Occupational Receptor	>S[2]	>S[2]	>S[2]	14,000	—	41,000	—	1,100,000	16,000	—	—	—	NE	960	9,500
Groundwater RBCs[1] $_{wi}$ (µg/L)																
Exposure Pathway: Vapor Intrusion into Buildings	Occupational Receptor	>S[2]	>S[2]	>S[2]	2,800	—	7,400	—	590,000	10,000	—	41,000	—	NE	690	3,800
Groundwater RBCs[1] $_{we}$ (µg/L)																
Exposure Pathway: Groundwater in Excavation	Construction and Excavation Worker	13,000	>S[2]	>S[2]	1,700	210,000	4,400	23,000	62,000	500	1,700	1,400	—	NE	28	630

NOTES:

Analytical results in bold font exceed one or more RBC screening levels
Groundwater laboratory analytical results prior to June 6, 2011 provided by STANTEC Consulting Corporation.
1 RBCs from Appendix A (Revision: September 15, 2009): *Table of Risk-Based Concentrations, Risk-Based Decision Making for the Remediation of Petroleum-Contaminated Site*s, Oregon DEQ, September 22, 2003.
2 RBC exceeds solubility limit. Groundwater concentrations in excess of S indicate that free product may be present. Values of S may be found in Appendix D of Risk-Based Decision Making for the Remediation of the Petroleum-Contaminated Site
3 Per communication with DEQ during site visit on July 27, 2011, sampling was suspended.
4 A preserved vial was submitted for analysis. However, the pH at the time od analysis was 7.

DEQ = Department of Environmental Quality
E = Measured concentration exceeded calibration range; value is estimatec
J = The value reported is below the routine reporting limit, but above the laboratory detection limit threshold and should be considered an estimat
H1 = Analysis conducted outside the EPA method holding time
NE = Not Established
RBCs = Risk-Based Concentrations
>S = RBC exceeds solubility limit
TPH = Total Petroleum Hydrocarbons
TPH-G = TPH as Gasoline-range organics
TPH-D = TPH as Diesel-range organics
TPH-O = TPH as Heavy Oil-range organics
MTBE = Methyl Tertiary Butyl Ether
VOCs = Volatile Organic Compounds
USEPA = United States Environmental Protection Agency
Z2 = Analyte present in the associated method blank above the detection limi
µg/L = micrograms per liter
-- = Not measured/Not analyzed
< = Less than the stated laboratory reporting limit
— = Value exceeds a limit for indirect pathway

ANALYTICAL METHODS:

TPH-G analyzed by Northwest Method NWTPH-Gx.
TPH-D analyzed by Northwest Method NWTPH-Dx .
TPH-O analyzed by Northwest Method NWTPH-Dx.
VOCs analyzed by USEPA Method 8260B.

SAIC

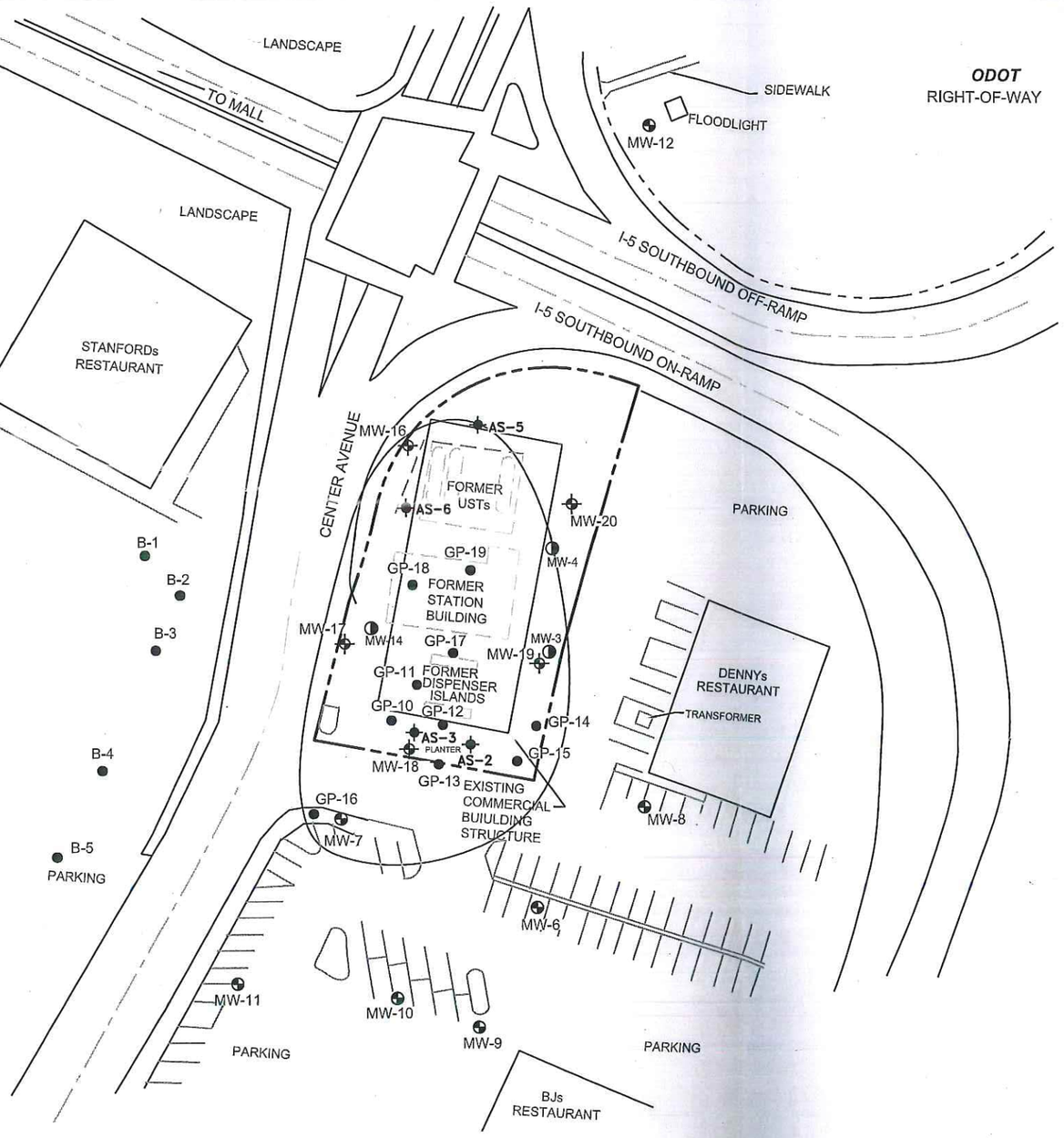

SAIC

SOURCE: Stantec, 9400 SW Barnes Rd, Portland, Oregon
Figure 2: Site Plan with Groundwater Elevation Contours (December 15 & 16, 2010), dated 01/04/2011.

76 Products Facility No. 351453
12205 North Center Avenue
Portland, Oregon

FIGURE 3
Soil Locality of Facility

DATE: 02/06/2012 | DRAWING: 351453 Site Map JRG.dwg

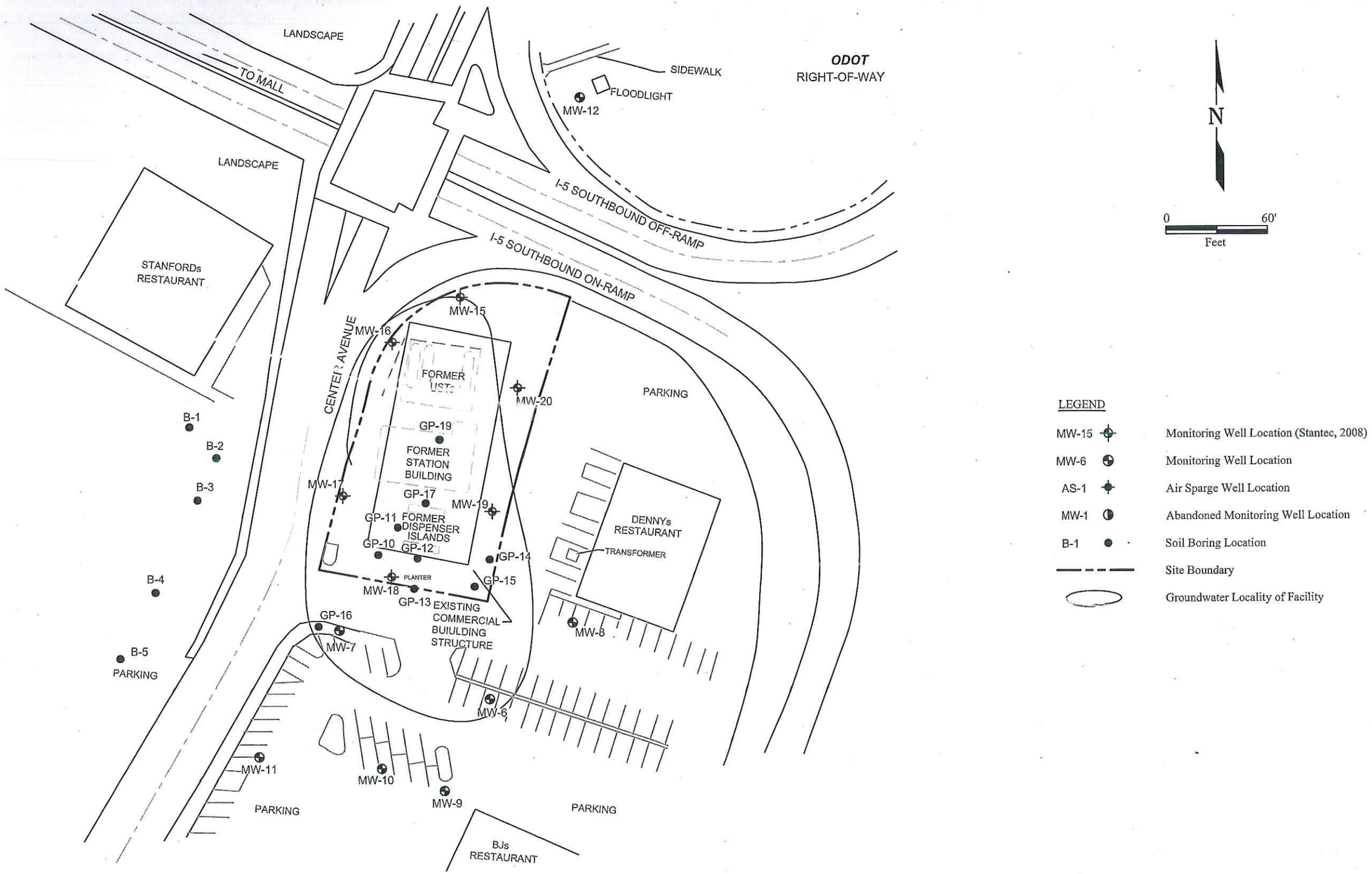

SAIC

SOURCE: Stantec, 9400 SW Barnes Rd, Portland, Oregon *Figure 2: Site Plan with Groundwater Elevation Contours (December 15 & 16, 2010)*, dated 01/04/2011.

76 Products Facility No. 351453
12205 North Center Avenue
Portland, Oregon

FIGURE 4
Groundwater Locality of Facility

DATE: 02/07/2012 | DRAWING: 351453 Site Map JRG.dwg

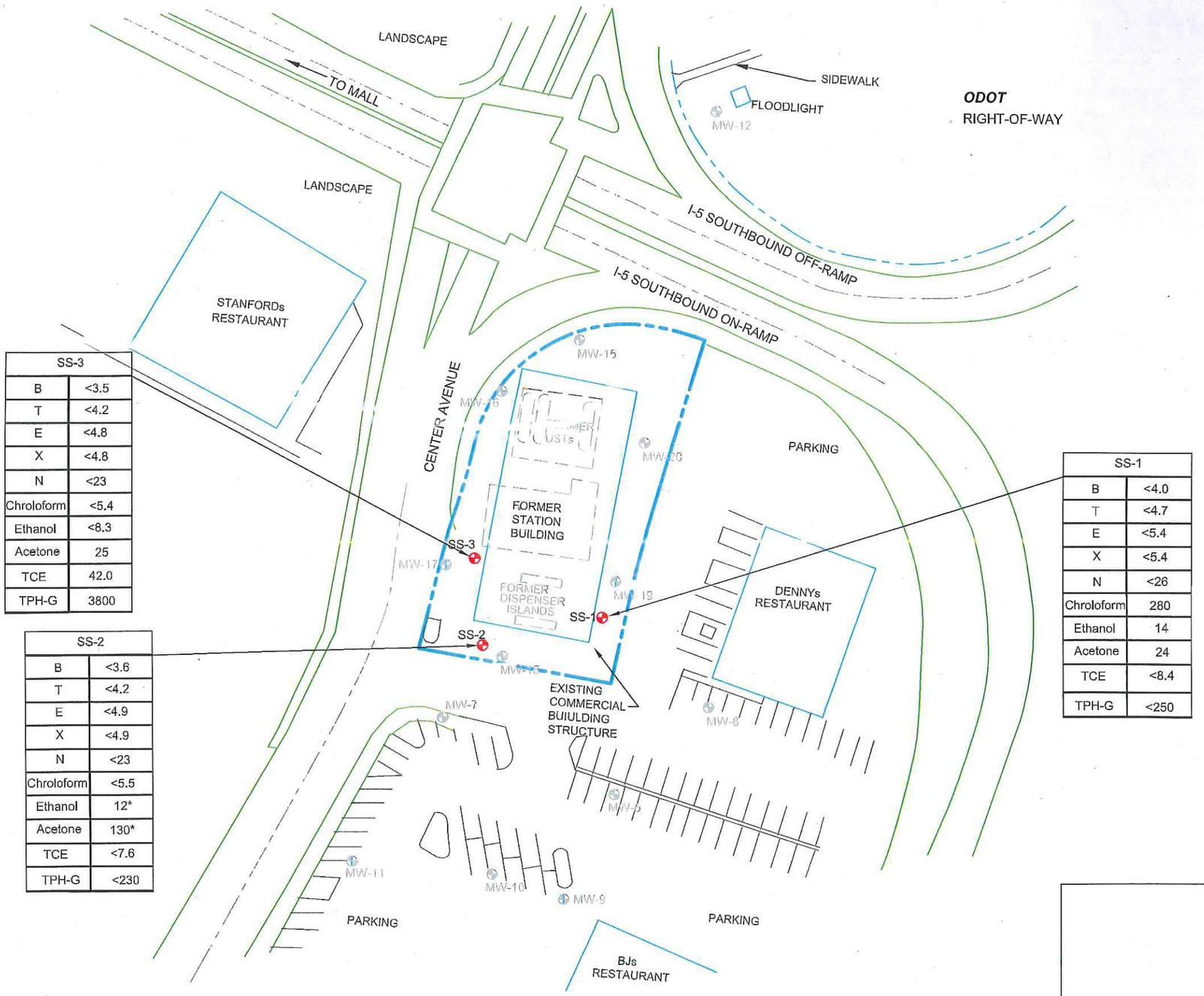

SS-3	
B	<3.5
T	<4.2
E	<4.8
X	<4.8
N	<23
Chroloform	<5.4
Ethanol	<8.3
Acetone	25
TCE	42.0
TPH-G	3800

SS-2	
B	<3.6
T	<4.2
E	<4.9
X	<4.9
N	<23
Chroloform	<5.5
Ethanol	12*
Acetone	130*
TCE	<7.6
TPH-G	<230

SS-1	
B	<4.0
T	<4.7
E	<5.4
X	<5.4
N	<26
Chroloform	280
Ethanol	14
Acetone	24
TCE	<8.4
TPH-G	<250

LEGEND

SITE BOUNDARY

MW-19 MONITORING WELL LOCATION AND ID

SS-1 Vapor Sampling Point

SS-1		Sample Designation
B	<0.001	Benzene
T	<0.001	Toluene
E	<0.001	Ethylbenzene
X	<0.002	Total Xylenes
N	<25	Naphthalene
Chroloform	280	Chroloform
Ethanol	<0.001	Ethanol
Acetone	<0.001	Acetone
TCE	<0.001	Tetrachloroethene
TPH-G	<250	Total Petroleum Hydrocarbons as Gasoline

NOTES:

1). ALL LOCATIONS ARE APPROXIMATE

* Value from duplicate sample used

N

0 60 120

APPROXIMATE SCALE (FEET)

SOURCE: STANTEC 2010

	Soil Vapor Analytical Data	FIGURE 4
	Former 76 Products Station No. 351453 12205 N. Center Ave. Portland, Oregon	
	DATE: 9-19-11 Drawn By: CMW	

CONTAMINATED MEDIA MANAGEMENT PLAN
76 PRODUCTS FACILITY NO. 351453
12205 N Center Avenue
Portland, Oregon

November 17, 2011

TABLE OF CONTENTS

1. INTRODUCTION 1
   1.1 Site Location and Description 1
2. BACKGROUND AND CONTAMINANT SOURCES 1
3. COMPLIANCE WITH APPLICABLE ENVIRONMENTAL LAWS AND REGULATIONS 1
4. HEALTH AND SAFETY PLAN 1
5. WORKER HEALTH AND SAFETY TRAINING 2
6. SOIL/GROUNDWATER MANAGEMENT ON SITE 3
7. RECORD KEEPING 4
8. TRANSPORT AND OFF-SITE DISPOSAL OF CONTAMINATED MEDIA 5
9. LIMITATIONS: 5
10. REFERENCES 5

FIGURES

Figure 1. Site Vicinity Map
Figure 2. Site Plan

CONTAMINATED MEDIA MANAGEMENT PLAN
76 PRODUCTS FACILITY NO. 351453

1. INTRODUCTION

This contaminated media management plan (CMMP) sets forth procedures for the management of contaminated soil and groundwater that may be generated at or adjacent to the former 76 Products Facility No. 351453 (the site) during invasive construction or maintenance activities and to prevent excavation worker exposure to these contaminants at the former facility located at 12205 North Center Ave, Portland, Oregon (the address used by the current occupant of the property is 12229 North Center Ave). This CMMP fulfills a site-specific request by the Oregon Department of Environmental Quality (DEQ).

1.1 SITE LOCATION AND DESCRIPTION

The site is a former service station that was redeveloped for retail use. Currently, Mattress World and Verizon Wireless occupy the retail building spaces. The site is located on the southeast corner of North Center Avenue and the Interstate 5 southbound on-ramp (Fig 1). The site elevation is approximately 20 feet above mean sea level and topographic relief across the site is generally level. Depth to groundwater at the site ranges from approximately 13 to 35 feet below ground surface (bgs).

2. BACKGROUND AND CONTAMINANT SOURCES

A review of prior environmental assessment reports indicates that the site operated as a retail gasoline station from approximately 1967 to 2008, and stored gasoline, heating oil, and used oil in on-site USTs. During UST replacement activities in 1990, petroleum-hydrocarbon constituents were discovered to have been released to subsurface soil and groundwater. A petroleum release of unknown quantity was reported to the Oregon DEQ on February 5, 1990 (Oregon DEQ File No. 26-90-0055). A subsequent UST system release was discovered near the dispenser islands during installation of a vapor recovery system in April 1994 (Oregon DEQ File No. 26-94-0063).

3. COMPLIANCE WITH APPLICABLE ENVIRONMENTAL LAWS AND REGULATIONS

All construction and/or environmental contractors performing excavation on the site must comply with all applicable environmental laws as defined herein. Management and handling of contaminated media shall be conducted in accordance with Oregon Revised Statutes (ORS), Chapter 459 Solid Waste Management (ORS 459.005 through 459.997), Chapter 466 Hazardous Waste (ORS 466.005 through 466.385), and Chapter 468B Water Quality (ORS 468B.150 to 468B.190).

4. HEALTH AND SAFETY PLAN

A site-specific health and safety plan (HASP) will be used by all construction and/or environmental contractors working on the site to provide and maintain effective safeguards for subsurface worker health and safety when subsurface work is conducted on the site. The plan

shall conform to the requirements established under the Code of Federal Regulations 29 CFR 1910.120, including the use of appropriately trained site workers, monitoring and identification of contaminated media, site health and safety officer's authorities and responsibilities, and health and safety briefings for applicable site personnel. The HASP will require workers involved in subsurface work to use a minimum level of personal protective equipment (PPE) such as protective clothing, chemically-resistant gloves and boots, hardhats, etc., that are consistent with protection against the chemicals of concern and waste streams at the site. The HASP will also define appropriate protocols for air monitoring, action level (e.g., Level D to Level C) upgrades, and worker decontamination.

The primary hazard at the site is hydrocarbon-affected soil and groundwater. Excavation below 3 feet bgs on the site may include potential exposure pathways of inhalation, ingestion, and direct contact with vapor from impacted soil and/or groundwater. During subsurface work, the area of the site being excavated will be secured by the contractor to limit access and considered an "exclusion area" until the potential hazards from the aforementioned exposure pathways have been evaluated and mitigated, and impacted media have been removed. Protection of worker health and safety will include monitoring and evaluation of breathing zone airspace with a photo-ionization or a flame-ionization detector prior to entry and during active work both above and within the subsurface work area (trenches, etc.). Volatile fractions will be evaluated according to the most current United States Occupational Safety and Health Administration (OSHA) Permissible Exposure Limits for the respective compounds of concern.

Appropriate worker hygiene will be required so individuals will not inadvertently ingest soil particles adhering to gloves or clothing. At a minimum, Modified Level D PPE will be required when excavation work is conducted at the site, which includes steel-toe boots, Tyvex® or Saranex™ coveralls, hard hat, and chemical-resistant gloves. The HASP will identify more stringent levels of personal protection, including Levels C, B, and/or A, to be utilized should air monitoring results indicate higher levels of concern are necessary. On determination that higher levels of personal protection are necessary, donning procedures for upgraded levels of PPE as well as potential stop work and evacuation procedures will be outlined in the HASP. All workers who have contacted impacted media will be properly decontaminated prior to leaving the exclusion area. Decontamination will consist of careful removal of PPE, washing hands in a non-phosphatic detergent wash, rinsing in tap water, and appropriately containing disposable accoutrements in a trash receptacle for proper off-site disposal.

5. WORKER HEALTH AND SAFETY TRAINING

Oregon OSHA generally follows federal OSHA requirements. According to 29 CFR 1910.120(e), workers that could be potentially exposed to hazardous substances, health hazards, or safety hazards and their supervisors and management responsible for the site work shall receive either 24 or 40-hour Hazardous Waste Operations and Emergency Response (HAZWOPER) training under a qualified vendor. Construction and/or environmental contractors engaged in subsurface trench work or other activities that may be potentially exposed to the contaminants of concern and health hazards, shall receive a minimum of 40 hours of HAZWOPER instruction. Workers who work in an on the site only occasionally for a specific task such as surveying, etc., and who are unlikely to be exposed over permissible exposure limits, shall receive a minimum of 24 hours of instruction.

All workers should also maintain a regular medical hazardous waste physical with evaluation for vision, hearing, lung volume, cardiovascular baseline, and blood/urine analysis for the suite of hazardous compounds anticipated to be encountered at the site. Workers should also be medically certified per OSHA regulations.

6. SOIL/GROUNDWATER MANAGEMENT ON SITE

The requirements of this CMMP must be initiated when excavation greater than 3 feet bgs occurs at the site. All soil that is visibly stained or exudes noticeable petroleum odors using olfactory senses will be assumed to be contaminated until proven otherwise. Special handling procedures will be required for this petroleum contaminated soil. Soil that is assumed to be non-contaminated (i.e., not visibly stained and without noticeable petroleum odors) will be tested for TPH and BTEX before being used as fill on site or exported off site as "clean" fill. For site activities that involve removing a small amount of gravel or aggregate material from just below the surface, the gravel or aggregate can be re-used as fill on site without testing if it is not in contact with the native soils beneath the aggregate.

When removal of contaminated media occurs, the contractor performing the work shall:

1. Contact the Oregon DEQ's Western Region Cleanup Manager 14 days prior to start of work and grant agency right-of-access for excavation oversight and discretionary agency sampling of subsurface media.
2. Select a location for temporary storage of removed soil/groundwater.
3. Excavate and separate contaminated soil in a manner that prevents co-mingling with non-contaminated soil with the assistance of an environmental contractor. Separate impacted groundwater from soil/sediment to the extent possible and contain in United States (U.S.) Department of Transportation (DOT)-approved containers.
4. Place contaminated soil in portable drop boxes or other suitable receptacles with lids, or place soil on top of an impervious surface and covered with a minimum of 6-mil plastic sheeting. Secure stockpiles of soil in a manner to prevent exposure prior to leaving the site at the end of each day. Once loading the stockpiled soil for off-site transport or placement of stockpiled soil beneath the surface cap has been completed, the plastic sheeting must be collected and placed in a truck for transport to an approved disposal facility. Any soil spilled during removal activities must be cleaned up to the maximum extent practical and placed in a truck for off-site disposal. Drill cuttings generated during drilling activities will be placed in 55-gallon steel open-head drums with lockable lids. The drummed cuttings shall remain on-site pending determination of appropriate disposition.
5. Contain impacted groundwater directly into U.S. DOT-approved containers or a Baker tank, if necessary.
6. Collect an appropriate number of waste profile samples to characterize contaminant concentrations in soil/groundwater and provide data for waste code determination, categorization, and disposal requirements. At a minimum, samples will be analyzed for VOC by U.S. Environmental Protection Agency (EPA) Method 8260C and for other analytes as required by the anticipated disposal facility.

7. Collect an appropriate number of soil confirmation samples from the excavation to document remaining conditions. At a minimum, samples will be analyzed for VOCs by EPA Method 8260C. Submit sample location documentation (e.g., map of sample locations, depths of samples, and description of field indications of contamination) and laboratory results to the Oregon DEQ for project filing and documentation.
8. Additional contaminated soil removal, if necessary, will be performed based on the confirmation soil sample analytical results and regulatory requirements. The extent of soil removal will be governed by construction requirements and worker health and safety considerations and not Oregon DEQ cleanup guidance.
9. If contaminated soil is to be stored uncontained on site for any period of time, the soil will be completely covered with plastic sheeting that is weighted down and surrounded by a temporary barrier placed around the waste with visible waste signs. The barrier will be of sufficient height to prevent unauthorized access and will completely surround the covered soil. In addition, barrier will also be placed around the contaminated soil excavation until backfilling has occurred to prevent accidental injury and prevent potential employee or third-party liability.
10. Arrange for transport of the contaminated soil/groundwater to a pre-approved treatment or disposal facility (as determined by an environmental contractor) in accordance with applicable environmental laws. Obtain all necessary and/or treatment disposal permits and manifests as necessary.
11. Arrange for backfilling of soil excavation with certified clean fill under specifications for the intended surface use and mechanical soil loads. Abandon any soil boreholes that provided access to groundwater with hydrated granular bentonite, the volume of which would be calculated to the borehole diameter and depth per Oregon DEQ and Oregon Water Resources Department requirements.
12. Maintain a file of all contaminated soil/groundwater disposal/treatment/discharge receipts, permits, and/or manifests.
13. Decontaminate equipment that has come into contact with contaminated soil/groundwater. Decontamination will occur in a pre-approved decontamination area with secondary containment. Rinsate generated during decontamination will be collected and disposed of at a pre-approved disposal facility (as determined by the environmental contractor) in accordance with applicable environmental laws.

7. RECORD KEEPING

The environmental contractor will keep daily records of site safety briefings regarding excavation at the site or in the adjacent highway ROW, management of contaminated media, and shall use a manifest or bill of lading for each off-site shipment of contaminated media. The manifest or bill of lading shall include, among other information, the date and time of shipment, the name of the transportation company, the name of the truck driver, the disposal site, and a brief description of the contaminated media (e.g., soil, groundwater).

8. TRANSPORT AND OFF-SITE DISPOSAL OF CONTAMINATED MEDIA

Transport and disposal of contaminated media shall comply with all applicable federal, State, or local laws, codes, and ordinances that govern or regulate contaminated substance transportation and disposal. Additional transport recommendations may be recommended or required. A manifest or bill of lading will be included for each load of contaminated media transported off site for disposal or treatment.

Contaminated media shall be loaded into transport vehicles in a manner that prevents the spilling or tracking of contaminated media into on-site and off-site uncontaminated areas. Contaminated media that spills or falls onto the ground shall be immediately placed back into the truck or in its original container/stockpile, and the affected area shall be immediately cleaned up. If loading areas are unpaved, the surface soil, at the direction of the environmental contractor, may be sampled at the conclusion of the loading activities to confirm that impacted media are not present. If loading areas are paved, any loose media shall be cleaned from the pavement at the conclusion of the loading activities. Impacted pavement will be surrounded with oil spill berming and cleaned as necessary with a non-phosphatic detergent wash and rinse. Remnant water will be absorbed with clean rags or recovered with pumps as necessary and appropriately contained for disposal. Nearby storm water drains will be covered with mats and monitored to prevent impact of surface runoff.

Specific transportation routes shall be established before beginning off-site contaminated media transport. On-site truck routes shall be established to minimize or prevent movement of transport vehicles over non-contaminated areas. Off-site transportation routes shall be established to reduce the risk of releases of contaminated media and impact on local traffic. All loaded truck weights will be within acceptable limits. All trucks shall be covered before they leave the loading area.

Drivers of vehicles transporting contaminated media will have all applicable Oregon State and local vehicle insurance requirements, valid driver's license, and vehicle registration and license in their possession during transport. All drivers of transport vehicles will be informed of the nature of the materiel being transported, the required routes to and from the off-site treatment or disposal facility, and the applicable city street regulations and requirements, and the Oregon DOT codes, regulations, and requirements.

9. LIMITATIONS:

The CMMP was prepared based on conditions known at the time – specifically, listed reference and appendices – and is therefore, necessarily limited by the extent of that information. As such, the CMMP cannot wholly eliminate uncertainty regarding the vertical and lateral extent of impacted environmental media.

This CMMP was prepared and is to be recorded at the request of DEQ.

10. REFERENCES

Oregon DEQ, 2009. Revised Edition of *Risk-Based Decision Making for the Remediation of* Petroleum-Contaminated Sites Under Oregon Administrative Rules (OAR) 340-122-205 through 340-122-360. September 15.

Figures

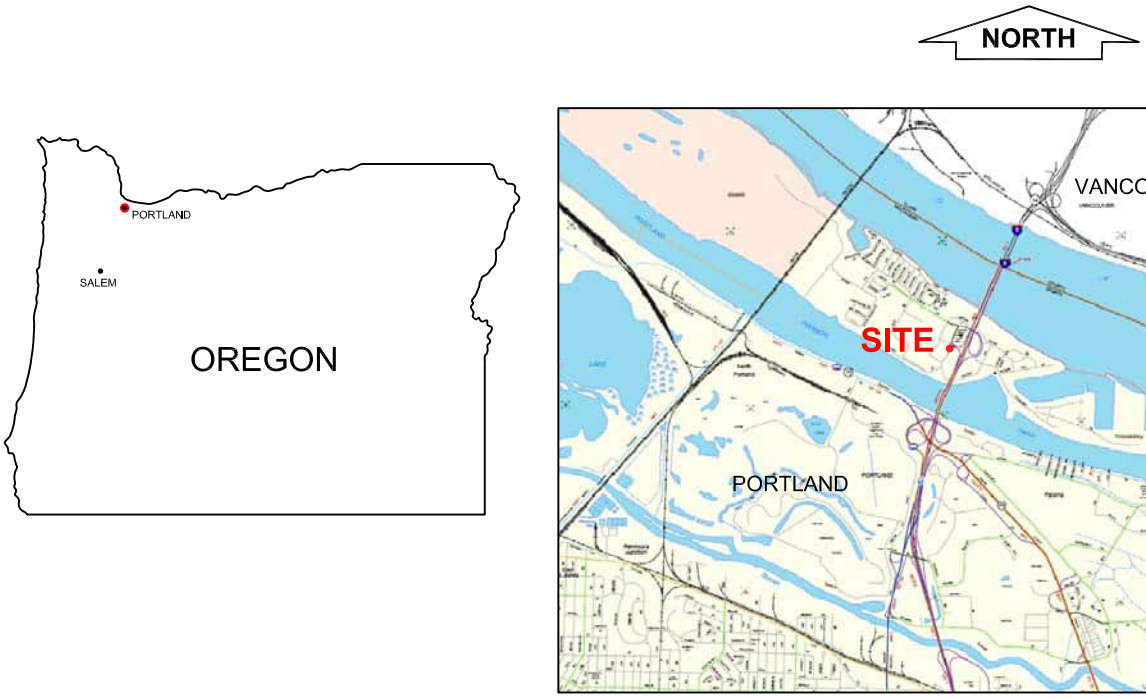

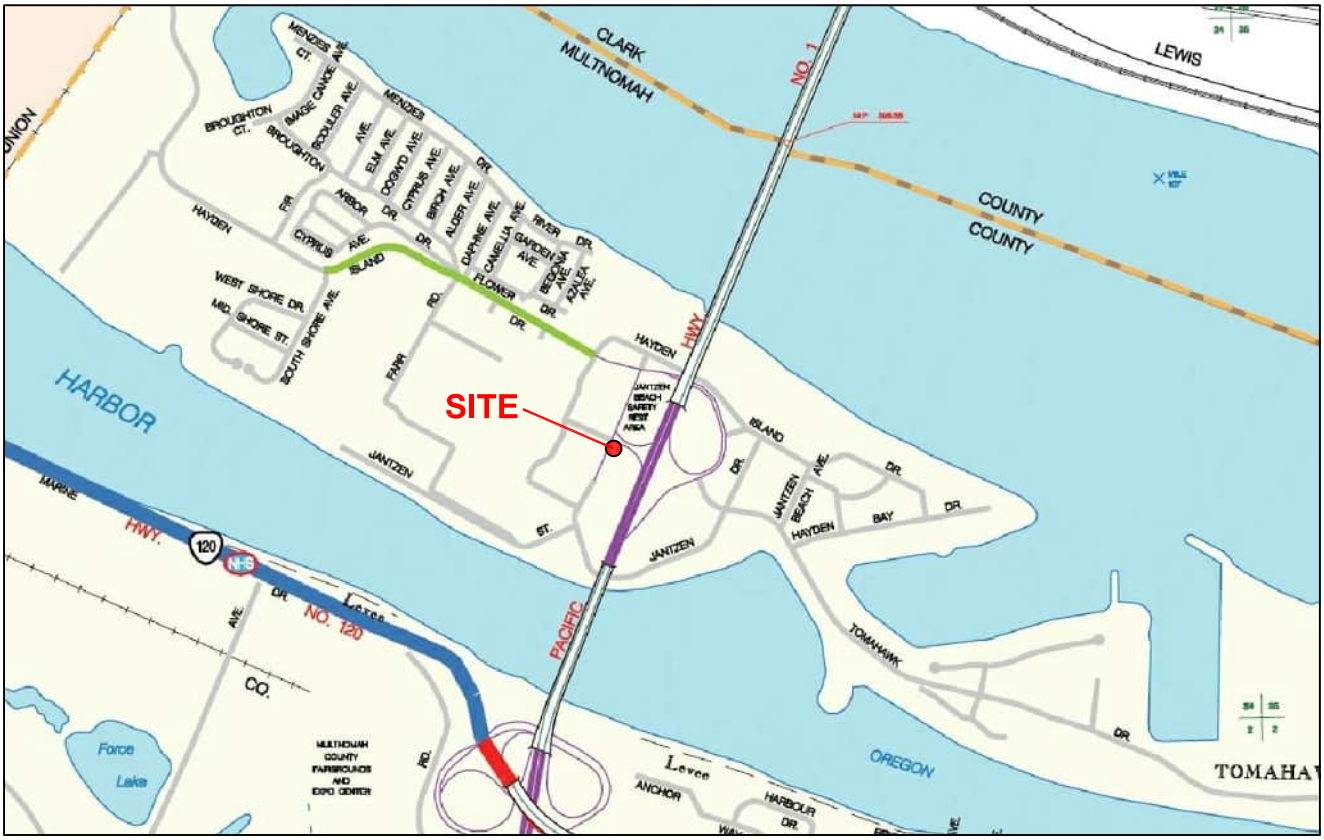

Maps Provided by Oregon Department of Transportation

SAIC

Former 76 Products Station No. 351453
12205 North Center Avenue
Portland, Oregon

FIGURE 1
Vicinity Map

FILE NAME:	DATE:
351453 Vicinity Map.dwg	10/11/2011

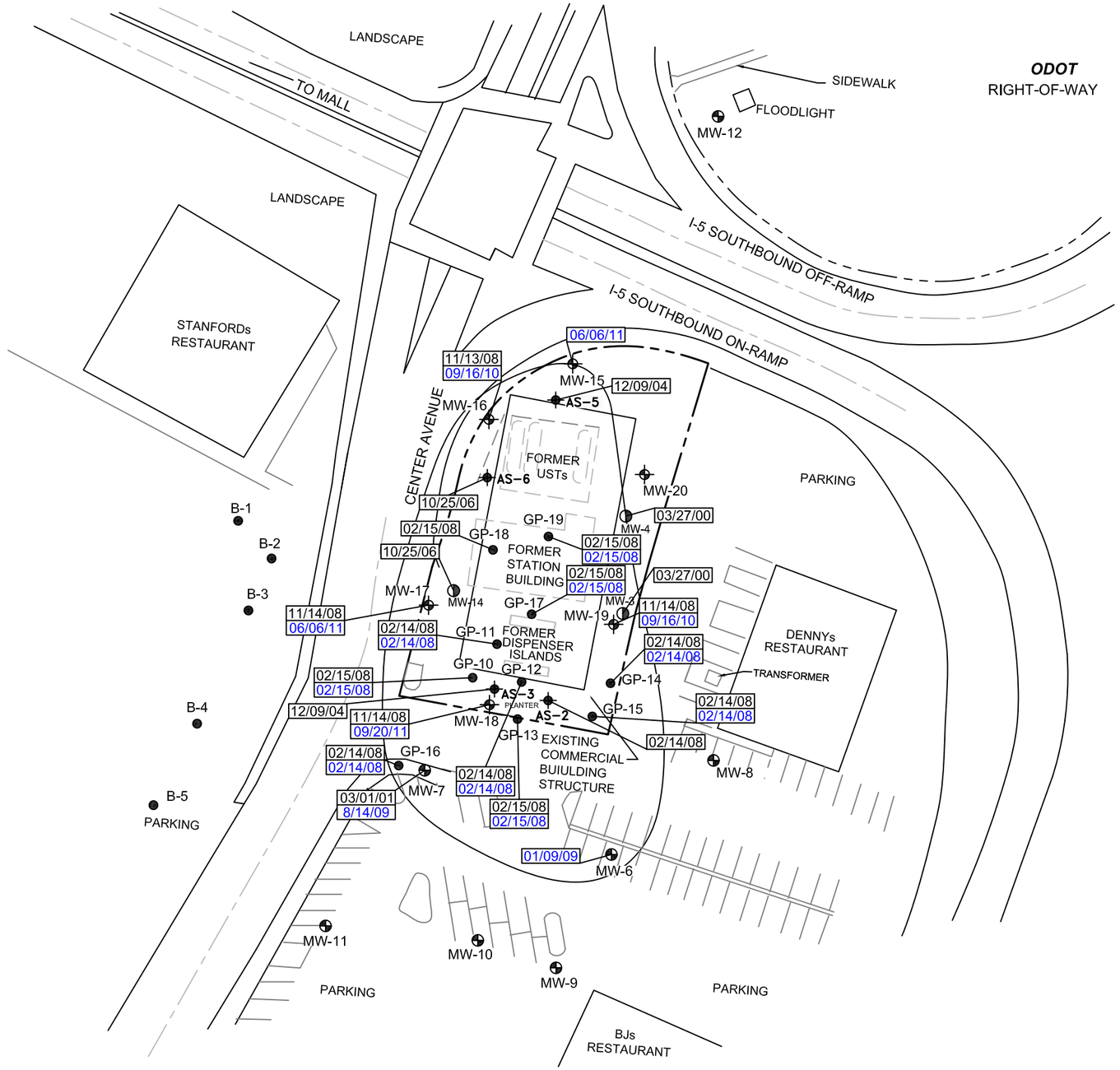



LEGEND

MW-15	Monitoring Well Location (Stantec, 2008)
MW-6	Monitoring Well Location
AS-1	Air Sparge Well Location
MW-1	Abandoned Monitoring Well Location
B-1	Soil Boring Location
	Site Boundary
	Locality of Facility
03/01/01	Date Hydrocarbon Constituents Were Found in Soil
06/06/11	Date the Highest Concentration of Hydrocarbon Constituents Were Detected in Groundwater (For Monitoring Wells Last Four Quarters of Data Were Reviewed)

SAIC

SOURCE: Stantec, 9400 SW Barnes Rd, Portland, Oregon
Figure 2: Site Plan with Groundwater Elevation Contours (December 15 & 16, 2010), dated 01/04/2011.

76 Products Facility No. 351453
12205 North Center Avenue
Portland, Oregon

FIGURE 2
Locality of Facility

DATE: 02/06/2012 | DRAWING: 351453 Site Map JRG.dwg

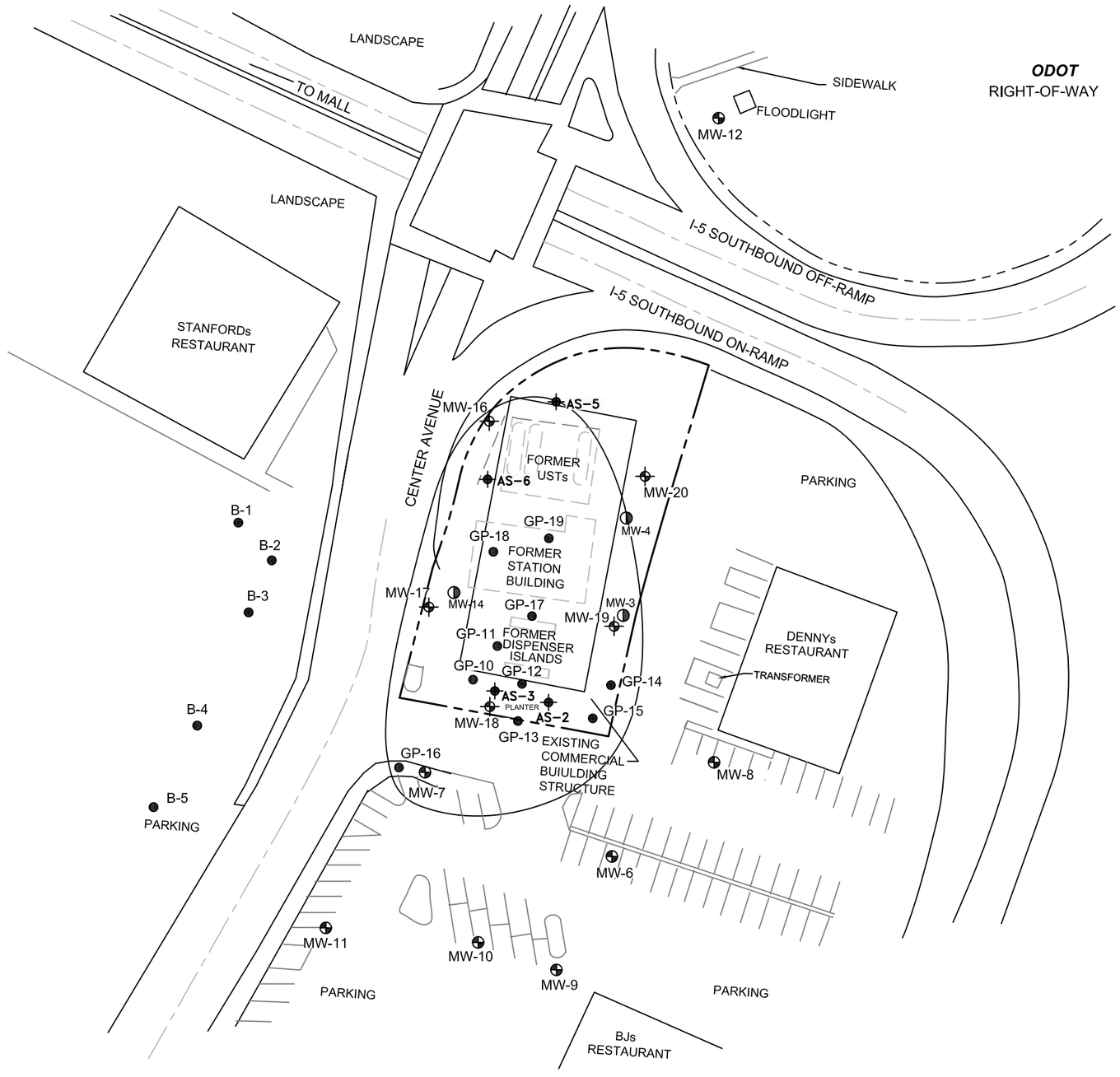



LEGEND

MW-15	Monitoring Well Location (Stantec, 2008)
MW-6	Monitoring Well Location
AS-1	Air Sparge Well Location
MW-1	Abandoned Monitoring Well Location
B-1	Soil Boring Location
	Site Boundary
	Soil Locality of Facility

SAIC

SOURCE: Stantec, 9400 SW Barnes Rd, Portland, Oregon
Figure 2: Site Plan with Groundwater Elevation Contours (December 15 & 16, 2010), dated 01/04/2011.

76 Products Facility No. 351453
12205 North Center Avenue
Portland, Oregon

FIGURE 3
Soil Locality of Facility

DATE: 02/06/2012 | DRAWING: 351453 Site Map JRG.dwg

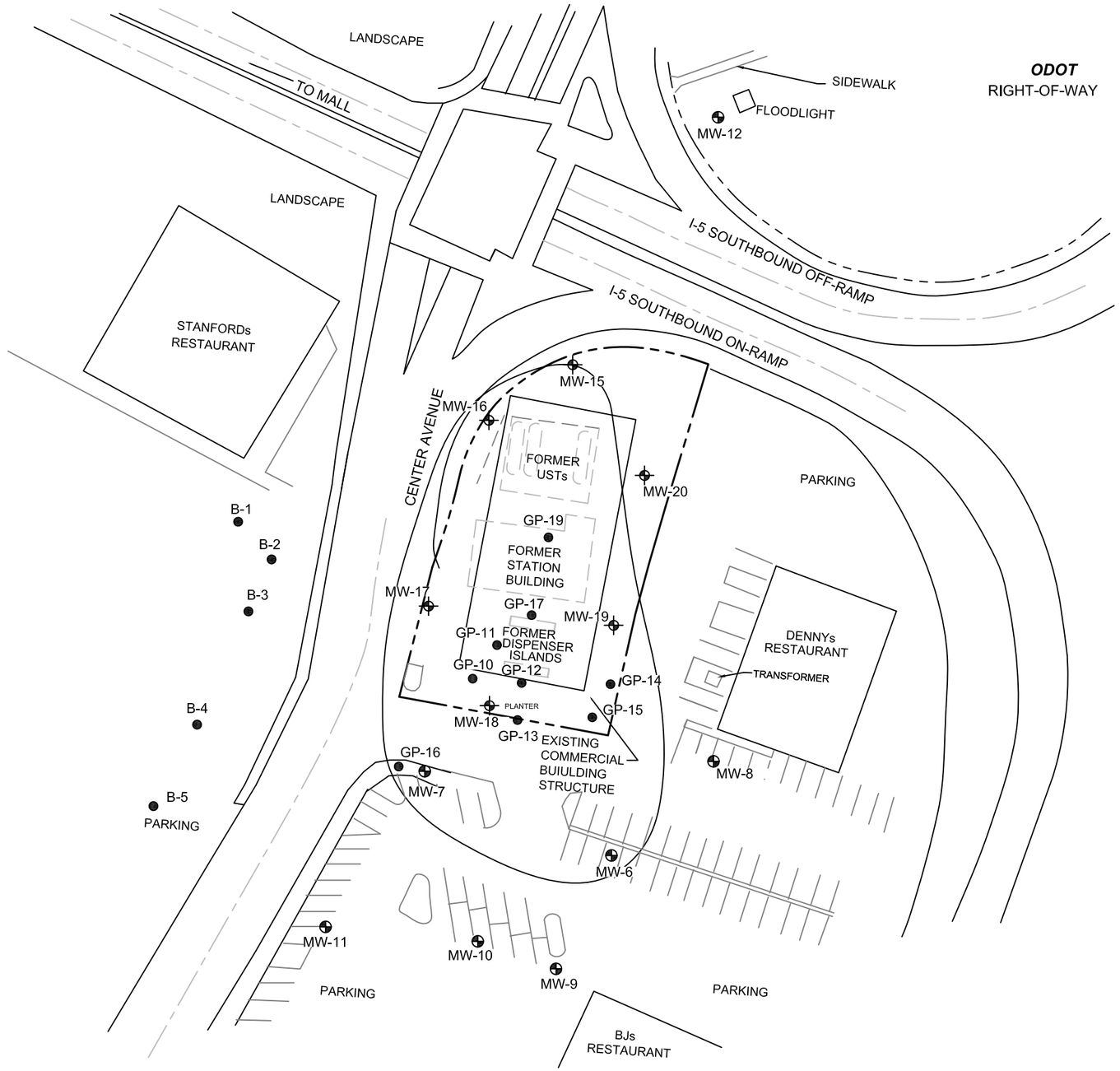



LEGEND

MW-15	Monitoring Well Location (Stantec, 2008)
MW-6	Monitoring Well Location
AS-1	Air Sparge Well Location
MW-1	Abandoned Monitoring Well Location
B-1	Soil Boring Location
	Site Boundary
	Groundwater Locality of Facility

SAIC

SOURCE: Stantec, 9400 SW Barnes Rd, Portland, Oregon
Figure 2: Site Plan with Groundwater Elevation Contours (December 15 & 16, 2010), dated 01/04/2011.

76 Products Facility No. 351453
12205 North Center Avenue
Portland, Oregon

FIGURE 4
Groundwater Locality of Facility

DATE: 02/07/2012 | DRAWING: 351453 Site Map JRG.dwg


Pump house building
Boiler house
Jantzen
BEACH
DANCING
STEAM
HEATED
POOLS
Photograph date: 1948
View looking NW
antzen Beach - Flooded - Portland, Oreg 19



Photograph date: 1946

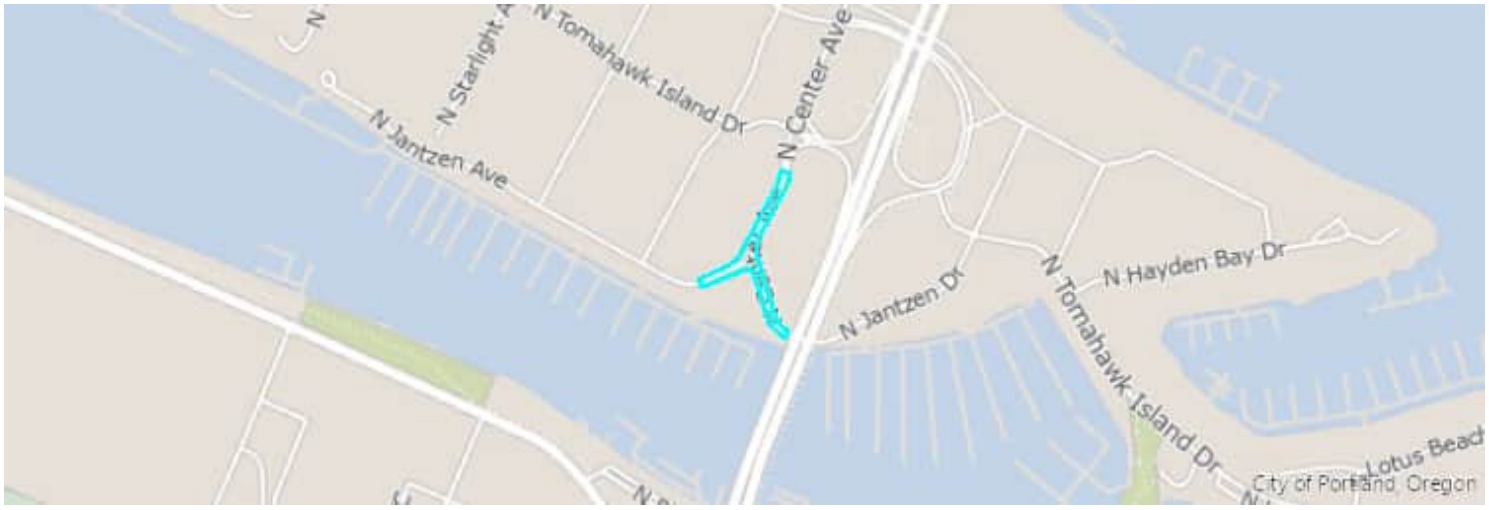

N CENTER AVE

PORTLAND, OR 97217

ASSESSOR

Address	N CENTER AVE
Address2	PORTLAND, OR 97217
City	PORTLAND
Property ID	R495749
Tax Roll	JANTZEN BEACH WEST, LOT A TL 101
Use	VACANT LAND
Lot	A TL 101
County	Multnomah
State ID	2N1E33D 101
New State ID	2N1E33D -00101
Alt Account Number	R426950030
Total Land Area	1.30 acres
Building Area	0 sq ft
Assessor Update Date	09/25/2023 4:27AM

For more information about data updates or discrepancies, please contact Multnomah County Assessment, Recording & Taxation at (503) 988-2225 or propertytax@multco.us.

Owner

Name	COLUMBIA CROSSING LLC ET AL
Address	808 SW ALDER ST #200 PORTLAND OR 97205

Sales History & Deed

Sale Date	Sale Price	Type	Instrument
2000-02-10	20770000	BSD BARGAIN & SALE DEED	00019933

Improvements

Assessment History

Year	Improvements	Land	Special Use	Real Market	Exemptions	Assessed
2022	$900.00	$5,100.00	$0.00	$6,000.00	$0.00	$1,500.00
2021	$900.00	$5,100.00	$0.00	$6,000.00	$0.00	$1,460.00
2020	$900.00	$5,100.00	$0.00	$6,000.00	$0.00	$1,420.00
2019	$900.00	$4,900.00	$0.00	$5,800.00	$0.00	$1,380.00
2018	$900.00	$4,900.00	$0.00	$5,800.00	$0.00	$1,340.00

Tax Districts

Code	Description
101	PORT OF PORTLAND
130	CITY OF PORTLAND
143	METRO
164	EAST MULT SOIL/WATER - GOV
170	MULTNOMAH COUNTY
171	URBAN RENEWAL PORTLAND
173	URB REN SPECIAL LEVY - PORTLAND
176	MULTNOMAH COUNTY LIBRARY
198	TRI-MET TRANSPORTATION
304	MULTNOMAH ESD
309	PORTLAND COMM COLLEGE
311	PORTLAND SCHOOL DIST #1
130L	CITY OF PORTLAND - LOC OPT
130N	CITY OF PORTLAND - NEW BONDS
143L	METRO - LOC OPT
143N	METRO - NEW BONDS
164E	EAST MULT SOIL/WATER - EDU
170H	MULT CO HIST SOCIETY LOC OPT
309N	PORTLAND COMM COLLEGE BONDS-NEW
311L	PORTLAND SCHOOL DIST LOC OPT

Code	Description
311N	PORTLAND SCHOOL DIST NEW BONDS

Tax History

Year	Property Tax	Total Tax
2022	$40.06	$40.06
2021	$39.48	$39.48
2020	$36.27	$36.27
2019	$34.97	$34.97
2018	$33.96	$33.96

Tax Maps

Quarter Section	Size
2n1e33d (Current Property)	358.7 KB
2n1e33	97.9 KB
2n1e33a	123.6 KB
2n1e33b	85.2 KB
2n1e33c	381.5 KB
2n1e33dd	290.5 KB

Interstate BRIDGE Replacement Program

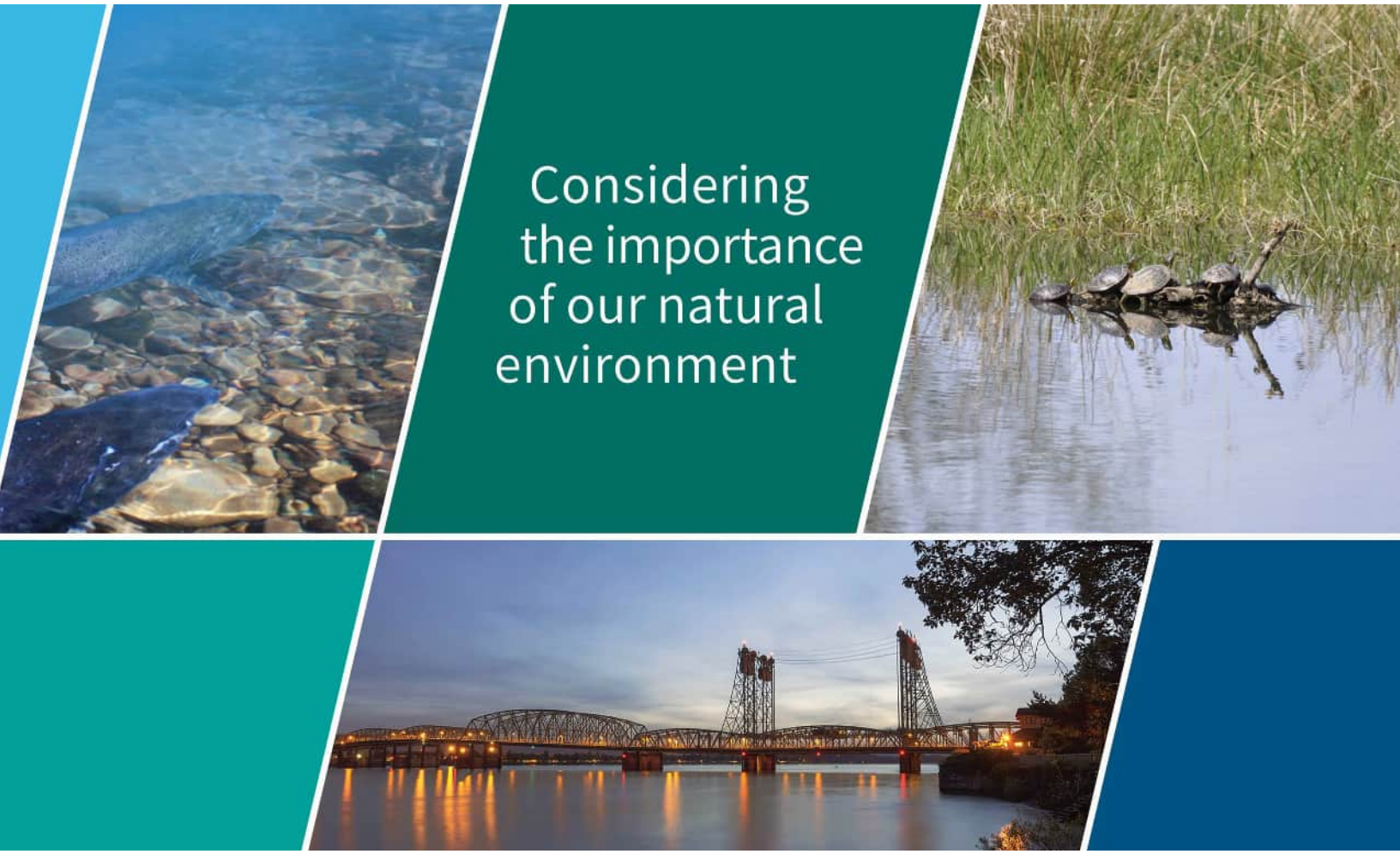

Phase I Environmental Site Assessment
IBR-2N1E33D-00200
11950 N. Center Ave.
Portland, Oregon

November 2023

Phase I Environmental Site Assessment
IBR-2N1E33D-00200
11950 N. Center Ave.
Portland, Oregon

CERTIFICATION

The technical material and data contained in this document were prepared under the supervision and direction of the undersigned. We declare that, to the best of our professional knowledge and belief, we meet the definition of Environmental Professional as defined in §312.10 of 40 CFR 312. We have the specific qualifications based on education, training, and experience to assess a property of the nature, history, and setting of the subject property. We have developed and performed the *all appropriate inquiries* in conformance with the standards and practices set forth in 40 CFR Part 312.



Prepared by Erik Anderson, RG



Approved by Richard Roché, RG

CONTENTS

EXECUTIVE SUMMARY ES-1

1. INTRODUCTION 1-1
1.1 Purpose 1-1
1.2 Significant Assumptions 1-2
1.3 Limitations 1-2

2. SUBJECT PROPERTY DESCRIPTION 2-1
2.1 Location 2-1
2.2 Site and Vicinity Characteristics 2-1
2.3 Physical Setting 2-1
2.4 Current Use of the Subject Property 2-2
2.5 Descriptions of Improvements on the Subject Property 2-2
2.6 Environmental Liens 2-2

3. RECORDS REVIEW 3-1
3.1 Standard Environmental Record Sources 3-1
3.1.1 Review of Oregon Department of Environmental Quality Databases 3-1
3.1.2 Environmental Protection Agency Database Review 3-5
3.1.3 Other Databases 3-7
3.1.4 Orphan Site List 3-7
3.1.5 Vapor Encroachment 3-8
3.2 Historical Use Information 3-8
3.2.1 Certified Sanborn Maps™ Fire Insurance Map Review 3-8
3.2.2 Historical Aerial Photograph Review 3-9
3.2.3 Local Agency Records 3-10
3.3 Additional Environmental Information 3-11
3.3.1 Asbestos 3-11
3.3.2 Lead-Based Paint 3-11
3.3.3 Polychlorinated Biphenyls 3-11
3.3.4 Radon 3-11

4. FILE REVIEW 4-1
4.1 Previous Investigations 4-1
4.2 Adjacent and Nearby Properties File Review 4-1

5. SITE EXAMINATION 5-1
5.1 Subject Property 5-1
5.2 Adjacent Properties 5-1
6. INTERVIEWS 6-1
7. CONCLUSIONS 7-1
8. RECOMMENDATIONS 8-1
9. REFERENCES 9-1

FIGURES

1 Site Vicinity Map
2 Site Map

APPENDICES

Appendix A. EDR Radius Map Report
Appendix B. Certified Sanborn Map Report
Appendix C. Historical Aerial Photos
Appendix D. Site Photographs
Appendix E. Supporting Documents

ACRONYMS AND ABBREVIATIONS

ACM	asbestos-containing materials
AST	aboveground storage tank
ASTM	American Society for Testing Materials
CE	Commercial Employment
CERCLA	Comprehensive Environmental Response, Compensation, and Liability Act
CERCLIS	Comprehensive Environmental Response, Compensation, and Liability Information System
CORRACTS	Corrective Action Report
CREC	controlled recognized environmental condition
CRL	Confirmed Release List
DEQ	Oregon Department of Environmental Quality
ECSI	Environmental Cleanup Site Information
EDR	Environmental Data Resources
ERNS	Emergency Response Notification System
ESA	Environmental Site Assessment
HREC	historical recognized environmental condition
I-5	Interstate 5
IBR	Interstate Bridge Replacement
LBP	lead-based paint
LUST	leaking underground storage tank
NFA	No Further Action
NFRAP	no further remedial action planned
NPL	National Priorities List
ODOT	Oregon Department of Transportation
PCB	polychlorinated biphenyl
pCi/L	picocuries per liter
RCRA	Resource Conservation and Recovery Act
RCRIS	Resource Conservation and Recovery Information System
REC	recognized environmental condition
SEMS	uperfund Enterprise Management System
SWF/LF	Landfill and/or Solid Waste Disposal Site
TSD	Transportation, Storage, and Disposal

UST	underground storage tank
VCP	Voluntary Cleanup Program

EXECUTIVE SUMMARY

Parametrix was retained by the Oregon Department of Transportation (ODOT) to perform a Phase I Environmental Site Assessment (ESA) on the developed property located at 11950 N. Center Avenue in Portland, Oregon (Figure 1). This property may be acquired as part of the Interstate Bridge Replacement (IBR) Program and is known as IBR-2N1E33D-00200. Based on the findings of this investigation, Parametrix reached the following conclusions:

1. The subject property is located on Multnomah County Tax Lot 2N1E33D-00200. The subject property encompasses an area of approximately 0.97 acres and is zoned for commercial use. The site is developed with a 5,430-square-foot commercial building currently used as a restaurant.
2. Based on the historical review, the subject property was part of the Jantzen Beach Amusement Park in 1935, at which time the property was the site of a dressing and locker room building associated with the swimming pools, which were located adjacent to the east. A boiler house that provided hot water for the pools was also located to the east. A beach was located along the Columbia River (North Portland Harbor) to the south. A pump house with a water well was located adjacent to the south of the subject property from the 1940s through the 1970s.

   The swimming pool and the adjacent buildings were removed in the 1970s, along with the closure of the amusement park. The present-day buildings were constructed on the subject property and on adjacent properties in the late 1970s and early 1980s. Interstate 5 was constructed to the east in the mid- to late 1950s, and the Jantzen Beach Center shopping mall was constructed in the early 1970s on the former Jantzen Beach Amusement Park site. Recognized environmental conditions (RECs) associated with historical land use were not identified.
3. Based on the age of the building on the subject property, which was constructed in 1980, there is some limited potential for lead-based paint (LBP), asbestos-containing materials (ACM), or polychlorinated biphenyls (PCBs) to have been used at the subject property.
4. No evidence of significant use or storage of hazardous substances and/or petroleum products was noted on or near the subject property. No evidence of distressed vegetation, spills or releases, or other indications of environmental concern was identified during the site reconnaissance.
5. The subject property is not listed on any state regulatory database that would indicate a past or current release or storage of hazardous materials.
6. A review of regulatory information indicated that several adjacent or nearby sites were identified in the regulatory record databases. Soil and groundwater contamination has been documented on the former Conoco Phillips gas station site located 350 feet to the north. There has been no documented migration of contamination onto the subject property from this site. None of the identified sites appear to present a REC to the subject property.

7. An on-site reconnaissance and interview were not conducted with a property representative to identify any potential environmental conditions and to address information data gaps during the Phase I ESA process. The lack of a property owner or representative interview and the lack of a full on-site reconnaissance represent data gaps in accordance with ASTM Standard E1527-21. However, the information obtained for the Phase I ESA, including regulatory database and historical documentation, was deemed sufficient.

Based upon the conclusions of this investigation of the subject property, Parametrix offers the following recommendation:

1. No further investigation of environmental conditions on the subject property is recommended at this time.
2. Complete a demolition-level hazardous materials building survey if the building is to be removed. The survey should identify hazardous materials such as lead paint, asbestos-containing materials, and/or polychlorinated biphenyls (PCBs).

1. INTRODUCTION

Parametrix was retained by the Oregon Department of Transportation (ODOT) to perform a Phase I Environmental Site Assessment (ESA) on developed property located at 11950 N. Center Avenue in Portland, Oregon (herein referred to as the subject property) (Figure 1). The subject property consists of Tax Lot ID# 2N1E33D-00200 in Multnomah County, Oregon. It is our understanding that ODOT may pursue acquisition of the subject property as part of the Interstate Bridge Replacement (IBR) Program. The subject property is identified as IBR-2N1E33D-00200 (Figure 2).

This Phase I ESA includes a review of available documentation pertaining to the subject property, a site reconnaissance, and a review of pertinent public agency documents. The ESA consists of two distinct tasks: (1) a review of documents and of oral information, and (2) a site examination. Conclusions and recommendations within this report are based solely on observed evidence and data collected during the performance of this assessment.

1.1 Purpose

The Phase I ESA was conducted in general accordance with American Society for Testing Materials (ASTM) Standard E1527-21, Standard Practice for Environmental Site Assessments: Phase I Environmental Site Assessment Process, which defines the generally accepted industry practices and procedures currently applicable at the time and place of this study (ASTM 2021). The Phase I ESA is intended to permit the user to satisfy the requirements to qualify for the bona fide prospective purchaser limitation under the Comprehensive Environmental Response, Compensation, and Liability Act (CERCLA), and as such constitutes "all appropriate inquiries in the previous ownership and uses of the property consistent with good commercial or customary practice" as defined at 42 U.S.C. §9601 (35)(B).

The purpose of this Phase I ESA is to identify recognized environmental conditions (RECs) on or near the subject property. The term *recognized environmental conditions* is defined in ASTM Standard E1527-21 as:

> "…(1) the presence of *hazardous substances* or *petroleum products* in, on, or at the *subject property* due to a *release* to the *environment*; (2) the likely presence of *hazardous substances* or *petroleum products* in, on, or at the *subject property* due to a *release* or likely *release* to the *environment*; or (3) the presence of *hazardous substances* or *petroleum products* in, on, or at the *subject property* under conditions that pose a *material threat* of a future *release* to the *environment*."

In accordance with ASTM Standard E1527-21, some RECs may be further defined as historical recognized environmental conditions (HRECs) or controlled recognized environmental conditions (CRECs).

An HREC is defined as:

> "…*a past release of any hazardous substances* or *petroleum* products that has occurred in connection with the *property* and has been addressed to the satisfaction of the applicable regulatory authority or meeting unrestricted use criteria established by a regulatory authority, without subjecting the *property* to any required controls."

A CREC is defined as:

> "…a *recognized environmental condition* resulting from a past *release of hazardous substances* or *petroleum products* that has been addressed to the satisfaction of the applicable regulatory authority, with *hazardous substances* or *petroleum products* allowed to remain in place subject to the implementation of required controls."

This Phase I ESA endeavors to identify all RECs, HRECs, and/or CRECs at the subject property.

1.2 Significant Assumptions

This assessment was conducted in accordance with generally accepted industry practices and procedures within the scope of work authorized at the time and place of this study. Parametrix's observations are limited to the areas to which it had access on the subject property.

Phase I ESA methodology included viewing accessible areas of the subject property from public right of way, as on-site access was not available. In addition, an interview was not able to be conducted with a property representative to identify any potential environmental conditions during the Phase I ESA process. Unless otherwise stated, no other exceptions to the guidelines presented in ASTM E1527-21 were made during completion of this Phase I ESA.

1.3 Limitations

The findings, conclusions, and recommendations presented in this report are based on site conditions and the best available information known or made available by regulators, other consultants, or other sources at the time of the investigation. Parametrix conducted a diligent search and investigation in compliance with prevailing standards of the profession; however, certain adverse conditions may exist at the site not detected at the time of the investigation.

The services provided under this contract, as described in this report, include professional opinions and judgments based on data collected. These services have been provided according to generally accepted engineering practices. The opinions and conclusions contained in this report are typically based on information obtained from the following:

- Observations and measurements made by Parametrix field staff.
- Contacts and discussions with regulatory agencies and others.
- Review of available hazardous substance or solid waste lists.
- Opinions and judgments of Parametrix based on the information available.

In the professional judgment of Parametrix, the services performed pursuant to the scope of services are an adequate basis to collect data for a preliminary evaluation of the site and upon which to draw the conclusions stated in this report.

2. SUBJECT PROPERTY DESCRIPTION

2.1 Location

The subject property is located at 11950 N. Center Avenue in Portland, Oregon. The subject property includes Multnomah County Tax Lot 2N1E33D-00200 and is identified as IBR-2N1E33D-00200.

The subject property is a 0.97-acre property located west of Interstate 5 (I-5) and east of N. Center Avenue. According to the Multnomah County Assessment office, Buena-Hayden LLC is the current owner of the subject property. The site location is shown on Figure 1, and the boundary of the subject property is shown on Figure 2.

2.2 Site and Vicinity Characteristics

The subject property consists of a Denny's restaurant building. The 0.97-acre, irregularly shaped lot consists of a building, paved parking areas, sidewalks, and manicured landscaping. It is currently owned by Buena-Hayden LLC. The property is located in a fully developed commercial area of the Jantzen Beach area of North Portland.

The subject property is located to the east of N. Center Avenue and west of the I-5 freeway. It is bounded to the north, east, and west by commercial businesses and restaurants and to the south by an idle municipal water storage tank and pumping station. North Center Avenue forms the east boundary and N. Jantzen Avenue forms the west boundary of the subject property. I-5 is located 100 feet to the east (Figure 2).

2.3 Physical Setting

The subject property is located in the Portland Basin, which marks the northern terminus of the Willamette Lowland in Oregon (DNR n.d.). The northern portion of the basin is known for its low topographic relief, with the subject property at an elevation of approximately 35 feet above mean sea level. The Portland Basin is bounded by the Cascade Range to the east and the Coast Range to the west.

Geologic processes in the Portland Basin consist of volcanism, sedimentation, and cataclysmic flood deposits in both fluvial and marine depositional environments. The subject property lies on what is mapped as fine-grained Holocene alluvium consisting of sand and silty sand deposited by the Columbia River (Wells et al. 2020).

The topography in the vicinity of the subject property is a consistent slope, rising with distance from the Columbia River. Based on the results of groundwater studies on nearby properties, the anticipated groundwater gradient is to the south toward the North Portland Harbor, which is a narrow reach of the Columbia River between Hayden Island and North Portland. Groundwater has been encountered at 13 to 35 feet below ground surface on nearby properties.

2.4 Current Use of the Subject Property

The subject property is developed with a restaurant building that is currently occupied by a Denny's restaurant. The subject property is referred to as Lot 4 within the commercial development known as Jantzen Beach West and is zoned by the City of Portland as Commercial Employment (CE).

2.5 Descriptions of Improvements on the Subject Property

The subject property is developed with a 5,430-square-foot commercial restaurant building with customer parking spaces on the north and west areas of the property, a secured enclosure for garbage dumpsters, and sidewalks and manicured landscaping. Vehicles access the site via driveways along N. Center Avenue and N. Jantzen Avenue.

2.6 Environmental Liens

An environmental lien is defined by ASTM as a charge, security, or encumbrance upon title to a property to secure the payment of a cost, damage, obligation, or duty arising out of response actions, cleanup, or other remediation of hazardous substances or petroleum products. No evidence of environmental liens against the subject property was identified during the course of this Phase I ESA.

3. RECORDS REVIEW

The purpose of the records review task was to gather environmental data on the subject property prior to the site examination. The information review consisted of two subtasks: a review of various lists and files published by federal and State of Oregon agencies, and a compilation of historical uses of the site and site vicinity, to determine if past operations pose an environmental risk to the subject property. Information for agency file review is based, in part, on a report provided by Environmental Data Resources (EDR). The EDR report is included in Appendix A.

The EDR report (2023a) is a summary of state and federal database searches for sites of possible environmental concern. The information review enabled Parametrix personnel to characterize the types of activities performed at the site, identify data gaps prior to the site examination, and facilitate recognition of discrepancies between reported and observed data. Data gaps identified during the document review were addressed by interviewing knowledgeable personnel, observations during the site examination, or additional detailed investigation.

It should be noted that this Information is reported as Parametrix received it from EDR, which in turn reports information as it is provided in various government databases. It is not possible for either Parametrix or EDR to verify the accuracy or completeness of information contained in these databases. However, the use of and reliance on this information is a generally accepted practice in the conduct of environmental due diligence. The following sections present information from the document review.

3.1 Standard Environmental Record Sources

The following section summarizes information collected from records maintained by the U.S. Environmental Protection Agency (EPA) and the Oregon Department of Environmental Quality (DEQ). The information includes details on sites identified in regulatory databases within recommended ASTM search distances. A complete listing of the databases reviewed is included in the EDR Radius Map™ Report (EDR 2023a; Appendix A).

3.1.1 Review of Oregon Department of Environmental Quality Databases

The following sections summarize the most relevant information obtained from the EDR Radius Map™ Report regarding sites identified within the ASTM E1527-21 search radii from the following databases. Additional information regarding these sites was reviewed on DEQ's Environmental Cleanup Site Information (ECSI) Database (DEQ n.d.a) and Leaking Underground Storage Tank (LUST) Cleanup Site Database (DEQ n.d.b) to supplement data gaps in the EDR report. A complete listing of the databases reviewed is included in the EDR report. Relevant database listings from DEQ include:

- DEQ Underground Storage Tank (UST) List
- DEQ Leaking Underground Storage Tank (LUST) List
- DEQ Environmental Cleanup Site Information (ECSI) List
- Spill Database (SPILLS)
- Solid Waste Facilities (SWF/LF) List
- DEQ Confirmed Release List (CRL)
- DEQ Brownfields List
- DEQ Drycleaners List
- DEQ Engineering or Institutional Controls

3.1.1.1 Department of Environmental Quality Underground Storage Tank List

The UST database contains registered USTs. USTs are regulated under Subtitle I of the Resource Conservation and Recovery Act (RCRA). The data were obtained from the DEQ UST List.

Information contained in the EDR report indicates that the subject property is not listed as a UST site. Four UST sites were identified within 0.25 miles of the subject property. One of the sites (Conoco Phillips Company) is located 350 feet north of the subject property and is discussed below under Section 3.1.1.2 as a LUST site.

The remaining four UST sites identified in the EDR report appear to be at sufficient distances from the subject property and/or cleanup activities have been completed so that they do not appear to represent a REC to the subject property.

3.1.1.2 DEQ Leaking Underground Storage Tank List

The LUST Incident Reports contain an inventory of reported LUST incidents. The data was obtained from the DEQ LUST Database List.

Information contained in the EDR report indicates that the subject property is not listed as a LUST site.

Twelve LUST sites were identified within 0.25 miles of the subject property. One of the sites (Conoco Phillips Company) is located 350 feet north of the subject property and is discussed below.

The remaining 11 LUST sites identified in the EDR report appear to be at sufficient distances from the subject property, and/or cleanup activities have been completed, so that they do not appear to represent a REC to the subject property.

- Conoco Phillips Company (12205 N. Center Ave.) is located 350 feet north of the subject property (Tax Lot 00602). The site was assigned DEQ LUST file numbers 26-90-0055 and 26-94-0063. The property was a service station from 1967 through 2007. The earlier petroleum release was reported in 1990 which involved the removal of 750 cubic yards of petroleum-

contaminated soil. The site was closed under the Soil Matrix rules and was issued a No Further Action (NFA) letter from DEQ.

A second petroleum release was reported in 1994 during upgrades to the UST system. Groundwater monitoring between 2000 and 2011 showed groundwater flow directions toward the south to southwest. Between 2004 and 2006, five air-sparge and three vapor extraction wells were installed and operated until 2007.

Based on final compliance sampling, residual contamination in soil did not exceed any risk-based concentrations for occupational property use. Residual contamination in groundwater exceeded risk-based concentrations for *vapor intrusion into buildings* (benzene) and *groundwater in excavation* (total gasoline and benzene). Minor migration of contaminants was reported onto properties adjacent to the Conoco site to the east and south (Tax Lots 00603 and 00604). No contaminant migration was documented onto the subject property (Tax Lot 00200). No groundwater users were identified within 0.25 miles of the property.

In July 2011, three soil gas samples were collected on the Conoco property. No analytes were detected that exceeded risk-based concentrations for soil vapor.

In 2010, the existing commercial building was constructed on the Conoco property, which included a vapor barrier and a passive ventilation system. Vapor sampling within the ventilation system did not detect any petroleum.

DEQ issued an NFA letter for the site in October 2012.

Based on DEQ information indicating that site closure activities have been completed or other supplemental information, the identified site discussed above does not appear to represent a REC to the subject property. In addition, the remaining LUST sites identified in the EDR report appear to be at sufficient distances from the subject property and/or cleanup activities have been completed so that they do not appear to represent a REC to the subject property.

3.1.1.3 Department of Environmental Quality Environmental Cleanup Site Information List

The ECSI list identifies and tracks known or potentially contaminated sites within Oregon and is the state's equivalent to Comprehensive Environmental Response, Compensation, and Liability Information System (CERCLIS). The CRL is a subset of the ECSI list and includes sites that have known releases of hazardous substances. The Voluntary Cleanup Program (VCP) database is a list of sites that have been entered into the DEQ voluntary cleanup program and are undergoing cleanup. The subject property is not identified on the ECSI, CRL, or VCP databases.

Twenty-five ECSI, CRL, or VCP sites were identified within 1 mile of the subject property. Of those, one (Hayden Island Landfill) is located within 0.25 miles north of the subject property. This site is discussed below.

The remaining ECSI, CRL, and VCP sites are located at sufficient distances, and/or cleanup activities have been completed, so that they do not appear to represent RECs to the subject property.

- The Hayden Island Landfill ECSI site (ECSI #1559) is located 1,300 feet north of the subject property.

  The Hayden Island Landfill was located in a seasonal lake basin on Hayden Island and appears to have operated between about 1950 and the early 1970s, when it was covered with a 7- to 8-foot layer of clean fill. All information known about the landfill is based on subsurface activities at a former ARCO service station, 1305 N. Hayden Island Dr., built on the eastern end of the old landfill.

  The landfill debris was found to be 5 to 7 feet thick, beneath 7 to 8 feet of cover. Groundwater was documented at a depth of about 25 feet below ground surface, and its flow direction varied due to the heterogenous nature of landfill materials and fluctuations in the level of the surrounding Columbia River.

  A groundwater pump and treat system began treating gasoline-contaminated groundwater on the site in 1990. The system quickly became fouled from iron bacteria and silt, which was attributed to leachate from the buried landfill debris. The treatment system was decommissioned. Soil gas sampling on the ARCO site showed traces of volatile organic compounds and methane, but nothing above action levels.

  The DEQ Site Assessment Section recommended that affected property owners characterize contamination in and below the former landfill, under low priority. DEQ has not performed an organized assessment of the former Hayden Island Landfill.

Given the extensive groundwater monitoring completed on the Conoco property to the north between 1996 and 2008 (see discussion of LUST file 26-94-0063), which did not identify any suspected contaminants from off-site sources, the presence of the Hayden Island Landfill site is not considered a REC to the subject property.

3.1.1.4 SPILLS Database

This database provides a comprehensive list of reported spills. The subject property is not listed as a SPILLS site.

3.1.1.5 Solid Waste Facilities/Landfill

The SWF/LF records typically contain an inventory of solid waste disposal facilities or landfills in a particular state. The data were obtained from Oregon's Solid Waste Facilities List Solid Waste Facilities List.

The subject property is not listed as a SWF/LF site. One SWF/LF site (Diversified Marine) was reported within 0.5 miles of the subject property, and, based on a review of regulatory status, investigation and cleanup actions conducted, and/or distance from the subject property, the SWF/LF site does not appear to represent a REC to the subject property.

3.1.1.6 Department of Environmental Quality Brownfields List

The Brownfields database lists sites of real property where expansion or redevelopment is complicated by actual or perceived environmental contamination. One DEQ Brownfields site was identified within 1 mile of the subject property. The site (Hayden's Corner, ECSI #5711) is located at a sufficient distance from the subject property that it does not appear to represent REC to the subject property.

3.1.1.7 Department of Environmental Quality Drycleaner List

The drycleaner database is a listing of former or current drycleaners in Oregon. One DEQ drycleaner site was identified within 0.125 miles of the subject property. The site (Safe Dry Cleaners) is located at a sufficient distance from the subject property that it does not appear to represent REC to the subject property.

3.1.1.8 Department of Environmental Quality Engineering/Institutional Controls

DEQ maintains two databases for sites with implemented engineering controls and/or institutional controls. No sites with engineering or institutional controls were identified within 1 mile of the subject property.

3.1.2 Environmental Protection Agency Database Review

The EPA administers several programs designed to protect the environment and monitor the generation, storage, treatment, and disposal of hazardous substances. The following sections summarize the most relevant information obtained from the EDR report regarding sites identified within ASTM E1527-21 search radii from the following databases. A complete listing of the databases reviewed is included in the EDR report.

- National Priorities List (NPL)
- Superfund Enterprise Management System (SEMS) List
- RCRA Corrective Action Report (CORRACTS) List
- Resource Conservation and Recovery Information System (RCRIS) List
- Emergency Response Notification System (ERNS) List
- U.S. Brownfields List

3.1.2.1 National Priorities List

The NPL identifies priority hazardous waste sites for remedial actions under the EPA Superfund program. The EDR report indicates that the subject property is not listed as an NPL site. No NPL sites were identified within 1 mile of the subject property.

3.1.2.2 SEMS List

The EPA publishes a list of sites that may potentially pose a threat to the environment or the health of the general public. This list is known as the SEMS list (formerly the CERCLIS list). Information contained in the EDR report indicates the subject property is not listed as a SEMS site. One SEMS site was identified within 1 mile of the subject property. The site (Pier 99 – Portland) is located at a sufficient distance, and/or cleanup activities have been completed, so that it does not appear to represent REC to the subject property.

The EPA also publishes the SEMS-NFRAP list, which are SEMS sites that have been designated "no further remedial action planned" and have been removed from the SEMS list. Information contained in the EDR report indicated that the subject property is not listed as a SEMS-NFRAP site. Two SEMS-NFRAP sites were identified within 1 mile of the subject property. The sites (Diversified Marine and Canoe Bay) are located at sufficient distance and/or cleanup activities have been completed so that they do not appear to represent a REC to the subject property.

3.1.2.3 Corrective Action Reports Review

The CORRACTS report identifies hazardous waste handlers with corrective action activity. Information contained in the EDR report indicates the subject property is not listed as a CORRACTS site. No CORRACTS sites are listed within 1 mile of the subject property.

3.1.2.4 Resource Conservation and Recovery Information System List

The RCRIS list includes selective information on sites which generate, transport, store, treat, and/or dispose of hazardous waste as defined by RCRA. Information contained in the EDR report indicates the subject property is not listed as a RCRIS site. One small-quantity generator site and two very small-quantity sites are listed within 0.25 miles of the subject property. The sites are located at sufficient distances that they do not appear to represent RECs to the subject property.

The EPA also regulates the m"nage'ent of hazardous waste at Transportation, Storage, and Disposal (TSD) facilities. Information contained in the EDR report indicates the subject property is not listed as a RCRIS-TSD site. No RCRIS-TSD sites were identified within 0.5 miles of the subject property.

3.1.2.5 Emergency Response Notification System List

The ERNS is a national database containing information from spill reports made to federal authorities. Information contained in the EDR report indicates the subject property is not listed as an ERNS site.

3.1.2.6 U.S. Brownfields List

The EPA's U.S. Brownfields list identifies Brownfields properties addressed by Cooperative Agreement Recipients and Brownfields properties addressed by Targeted Brownfields Assessments. The EDR report indicates that the subject property is not listed as a U.S. Brownfields site. No U.S. Brownfield sites were identified within 0.5 miles of the subject property.

3.1.3 Other Databases

The following sections include other databases identified in the EDR report that may be relevant to assessing potential environmental liability or environmental issues at the subject property.

3.1.3.1 Environmental Data Resources Proprietary Databases

EDR has conducted research on the occurrence of historical business practices that may constitute a REC to properties. The database was developed from data found in historical city directories and contains information on over 100,000 former gas stations, manufactured gas plants, and dry cleaners. Due to the nature of these businesses, the sites have the potential for soil and groundwater contamination to have occurred.

EDR Historical Auto Stations

Historical auto stations are identified on a proprietary database maintained by EDR. Information contained in the EDR report indicates the subject property is not listed as a historical auto station and two historical auto stations (Marlee Enterprises and Hods Boat Care) are listed within 0.125 miles of the subject property. The sites are located at sufficient distance from the subject property that they do not appear to represent a REC to the subject property.

EDR Manufactured Gas List

Former manufactured gas plant (coal gas) sites are identified on the Manufactured Gas database. Information contained in the EDR report indicates the subject property is not listed as a manufactured gas plant site, and no manufactured gas plants are listed within 1 mile of the subject property.

EDR Historical Cleaners

Historical cleaners are identified on a proprietary database maintained by EDR. Information contained in the EDR report indicates that there is one historical cleaner site within 0.125 miles of the subject property. The site (Country Club Cleaner) is located at sufficient distance from the subject property so that it does not appear to represent a REC to the subject property.

3.1.4 Orphan Site List

Orphan sites are sites for which mapping information is not detailed adequately to plot the location of the site, or for which there is no known responsible party, or whose responsible party is unwilling or unable to pay for cleanup. The orphan site list and available mapping information were reviewed by Parametrix. Nine orphan sites were identified by EDR in the vicinity of the subject property. One of the sites (Hayden Island Landfill) is discussed in Section 3.1.1.3 of this report. The remaining eight orphan sites identified are located at sufficient distances, and/or cleanup activities have been completed, so that they do not appear to represent RECs to the subject property.

3.1.5 Vapor Encroachment

ASTM Standard E1527-21 defines vapor migration as "the movement of hazardous substances or petroleum products in any form, including, for example, solid and liquid at the surface or subsurface, and vapor in the subsurface." The recognition of vapor migration as a possible REC may require incorporation of new types of controls and restrictions to address this contamination pathway.

The subject property and adjacent sites were reviewed in an effort to determine if vapor migration has, or has the potential to have, occurred at the site, from adjacent properties. Based on the information reviewed, the subject property is not identified as a potential vapor intrusion site.

No properties were identified in the near vicinity that have confirmed releases of volatile contaminants in soil or groundwater that have not been sufficiently addressed or would otherwise present a potential impact to the subject property.

3.2 Historical Use Information

The objective of the historical use information review is to develop a history of the previous uses of the subject property and surrounding area that helps to identify the likelihood of past uses having led to RECs in connection with the subject property. Parametrix researched the historical land use, occupancy, and ownership of the subject property and adjacent properties to evaluate historical uses that are known to be associated with RECs. Historical records reviewed include Sanborn Fire Insurance Maps (EDR 2023b) and aerial photographs (EDR 2023c).

3.2.1 Certified Sanborn Maps™ Fire Insurance Map Review

Parametrix requested Sanborn Fire Insurance maps from EDR in an effort to help identify past land uses. Sanborn Fire Insurance maps from the years 1950, 1952, and 1969 were examined. A copy of the Certified Sanborn Map Report is included in Appendix B. Observations are listed below.

1950	The subject property is partially developed land on the east side of the Jantzen Beach Amusement Park (labeled "Hayden Island Amusement – Jantzen Beach Park"). A general note on the map indicates "Oil Fuel" on the amusement park site. The east half of the subject property is developed with dressing and locker rooms. Adjacent structures include swimming pools (labeled "Swimming Tanks") to the east, a boiler house used to heat water for the pools to the east-southeast, and a well and pump house to the south. North Portland Harbor is located beyond the pump house to the south. A concessions building and tavern are adjacent to the north. Water lines from the pump house extend to the north, across the subject property. Adjacent areas to the west are undeveloped. A paved footpath runs north-south along the west side of the dressing and locker rooms, terminating at the south boundary of the subject property.
1952	There are no changes from the previous map.

1969 Picnic shelters and a 10-car garage appear on the adjacent property to the west. The steel water tank appears in its current location adjacent to the south. There are no other changes from the previous map.

3.2.2 Historical Aerial Photograph Review

Historical aerial photographs of the subject property area were obtained from EDR. Aerial photographs for the years 1935, 1948, 1951, 1955, 1960, 1970, 1975, 1981, 1990, 1994, 2000, 2006, 2011, 2014, 2017, and 2020 were examined. Copies of the aerial photographs are included in Appendix C. Observations are listed below.

1935 The subject property is located near the southeast corner of the Jantzen Beach Amusement Park. The east half of the subject property is developed with a building that housed the dressing and locker rooms. The west half of the subject property is undeveloped land. A footpath runs north-south between the locker room and undeveloped land. The swimming pools and the boiler house are located adjacent to the east, the concessions building and tavern are located adjacent to the north, and undeveloped land is located adjacent to the west. A water pump house and the beach along North Portland Harbor are located adjacent to the south. The beach appears to have received a significant volume of fill in this area. Highway 99 is located to the east, and the Jantzen Beach Amusement Park is located to the north and west. The amusement park area to the west includes buildings and a cart track.

1948–1955 There are no significant changes to the subject property. A dock with docked boats and seaplanes appears off the shore south of the subject property. The lot to the west appears to have been improved and landscaped for the picnic grounds. Buildings appear to the east of the subject property, across Highway 99.

1960 There are no significant changes to the subject property. A covered picnic building appears on the west corner of the subject property. The beach appears to have been expanded to the south. A dock with several covered berths appear in the moorage to the south. I- 5 has replaced Highway 99 to the east.

1970–1975 There are no significant changes to the subject property. The Jantzen Beach Amusement Park to the west has been partially removed. The water storage tank appears on the adjacent parcel to the south. The buildings and swimming pool are still located on the adjacent properties to the north and east. The moorage has been expanded further to the west.

1981–2017 The buildings have been removed from the subject property and adjacent to the north and the present-day building appears on the subject property. The parking lot to the north and west of the building appears to be unpaved. The swimming pools and boiler house have been removed and the surrounding area appears to be developed similar to current conditions, including the layout of streets.

2020	The subject property and surrounding area appear to be developed similar to current conditions.

Based on the historical review, the subject property was part of the Jantzen Beach Amusement Park in 1935, at which time the property was the site of a dressing and locker room building associated with the swimming pools, which were located adjacent to the east. A boiler house that provided hot water for the pools was also located to the east. A beach was located along the Columbia River (North Portland Harbor) to the south. A pump house with a water well was located adjacent to the south of the subject property from the 1940s through the 1970s.

The beach was gradually enlarged and extended further south into North Portland Harbor and became a marina for boats and small seaplanes that was later developed as a houseboat moorage in the 1950s. The existing above-ground water tank was constructed on the adjacent property to the south in the late 1960s. The swimming pool and the adjacent buildings were removed in the 1970s, along with the closure of the amusement park. The present-day buildings were constructed on the subject property and on adjacent properties in the late 1970s and early 1980s. I- 5 was constructed to the east in the mid- to late 1950s, and the Jantzen Beach Center shopping mall was constructed in the early 1970s on the former Jantzen Beach Amusement Park site.

No RECs were identified in association with historical land use.

3.2.3 Local Agency Records

Information from local agencies was reviewed for environmental significance as described in the following sections.

3.2.3.1 City of Portland

A review of permits for environmental significance (i.e., septic tank, stormwater, dry wells, and/or USTs or aboveground storage tanks [ASTs]) was completed. No evidence of significant use or storage of hazardous substances or petroleum products was noted on the subject property. Various building, mechanical, electrical, and plumbing permit records were recorded online with the Portland Maps records for the subject property between 2006 and 2012. None of the permits provided information of environmental significance. No records of USTs or ASTs were recorded.

3.2.3.2 Multnomah County

Based on information from the Multnomah County Tax Assessor's Office, the subject property is known as Tax Lot #2N1E33D-00200 and is approximately 0.97 acres. It is listed by Multnomah County as being owned by Buena-Hayden LLC. The subject property is currently zoned for CE and is currently operated as a Denny's restaurant.

3.3 Additional Environmental Information

The following sections provide a summary of additional environmental information obtained for the site.

3.3.1 Asbestos

The manufacture of most asbestos-containing materials (ACM) was banned by the EPA by 1979. Prior to that, asbestos was a common constituent of numerous building materials, including floor and ceiling tiles, caulking, pipe insulation, roofing materials, and exterior siding.

Based on the date of construction of the building at the subject property (1980), there is limited potential for ACM to have been used at the subject property.

3.3.2 Lead-Based Paint

Before 1977, paint commonly contained lead, which is considered to cause human health problems if ingested. Based on the date of construction of the building at the subject property (1980), there is limited potential for lead-based paint (LBP) to have been used at the subject property.

3.3.3 Polychlorinated Biphenyls

Transformers, electrical equipment and lighting (ballasts) can potentially contain polychlorinated biphenyls (PCBs). Based on the age of the building at the subject property, there is some potential for PCBs to have been used at the subject property.

3.3.4 Radon

Radon is a naturally occurring radioactive gas formed by the decay of uranium in some rocks and soil. The adverse health effects associated with radon gas depend upon various factors, such as the concentration of the gas, and exposure duration. The potential concentration of radon gas within a building depends on subsurface soil conditions, the integrity of the building's foundation, the existence of a basement or crawl space (primary areas of concern), and the building's ventilation.

Multnomah County ZIP code 97217 is located in the Federal EPA Radon Zone 2. The Zone 2 indoor average radon level predicted from 2 to 4 picocuries per liter (pCi/L), reported as a moderate risk of radon elevation. The EPA Action Level for radon is 4 pCi/L. Based on this limited information, radon likely does not represent an environmental concern at the property.

4. FILE REVIEW

In accordance with ASTM Standard E1527-21, inquiries and review of previous investigations for the subject property, and a review of regulatory files for the subject property or adjacent properties may be conducted to further evaluate environmental conditions on the property or adjacent properties, and to fill in data gaps where applicable. Previous investigations and file reviews are summarized below.

4.1 Previous Investigations

Based on regulatory information from DEQ, the subject property is not listed on any regulatory databases. No previous investigations of the subject property were identified during the course of this Phase I ESA.

4.2 Adjacent and Nearby Properties File Review

Several adjacent properties were listed on environmental databases, as described in Section 3. Sufficient site-specific information was available through review of the EDR report, as well as online DEQ files, to develop an opinion on the potential for these properties to have affected the subject property. Therefore, a specific file review (physical review at DEQ) was not required, beyond those completed during the course of this Phase I ESA. Specific information on the nature of release, types of contaminants, media impacted, and the potential to have affected the subject property or otherwise caused environmental concern is provided in Section 3.

5. SITE EXAMINATION

Parametrix conducted a site examination of the subject property from public right of way on September 14, 2023. The site examination consisted of observing the areas immediately surrounding the subject property, providing observations of the general environmental conditions on the subject property, and visually assessing the subject property and adjacent properties for evidence of hazardous materials. Photographs of the subject property taken during the site walk are included in Appendix D.

5.1 Subject Property

The subject property includes a developed property occupying a total of 0.97 acres. The property is currently owned by Buena-Hayden LLC. All observations were taken from the public right of way.

One permanent restaurant building is developed at the subject property. The property includes hardscaping (sidewalks, curbs and parking areas) and manicured landscaping. The topography of the property was observed to be generally level.

No evidence of transformers, USTs, ASTs, or other indications of environmental significance were observed on the exterior portions of the property. In addition, no evidence of significant storage or spills of hazardous substances and/or petroleum products was observed on the subject property. No evidence of staining, adverse odors, or other indications of potential releases was observed. In general, no RECs or other adverse environmental conditions were identified associated with the subject property.

The lack of access to the subject property and a full site examination represents a data gap in accordance with ASTM Standard E1527-21.

5.2 Adjacent Properties

The vicinity of the subject property is fully developed with commercial businesses and public roadways. Adjacent properties were examined from public areas for the presence of environmental conditions which have the potential to impact the subject property.

The subject property is located to east of N. Center Avenue and west of the I-5 freeway. The subject property is bounded to the north, east and west by commercial businesses and restaurants, and to the south by a water storage tank and pump station and a private marina. (Figure 2).

No evidence of significant staining or stressed vegetation was noted on the ground surface on assessable properties adjacent to the site. No evidence of the storage of chemical or hazardous materials identified on visible areas of adjacent properties.

6. INTERVIEWS

An interview was not able to be conducted with a property representative to identify any potential environmental conditions and to address information data gaps during the Phase I ESA process. The lack of a property owner or representative interview represents a data gap in accordance with ASTM Standard E1527-21.

7. CONCLUSIONS

Based on the findings of this investigation, Parametrix concluded the following:

1. The subject property is located on Multnomah County Tax Lot 2N1E33D-00200. The subject property encompasses an area of approximately 0.97 acres and is zoned for commercial use. The site is developed with a 5,430 square foot commercial building currently used as a restaurant.
2. Based on the historical review, the subject property was part of the Jantzen Beach Amusement Park in 1935, at which time the property was the site of a dressing and locker room building associated with the swimming pools, which were located adjacent to the east. A boiler house that provided hot water for the pools was also located to the east. A beach was located along the Columbia River (North Portland Harbor) to the south. A pump house with a water well was located adjacent to the south of the subject property from the 1940s through the 1970s.

   The swimming pool and the adjacent buildings were removed in the 1970s, along with the closure of the amusement park. The present-day buildings were constructed on the subject property and on adjacent properties in the late 1970s and early 1980s. I-5 was constructed to the east in the mid- to late 1950s and the Jantzen Beach shopping center was constructed in the early 1970s on the former Jantzen Beach Amusement Park site. RECs associated with historical land use were not identified.
3. Based on the age of the building on the subject property, which was constructed in 1980, there is some limited potential for LBP, ACM, or PCBs to have been used at the subject property.
4. No evidence of significant use or storage of hazardous substances and/or petroleum products was noted on or near the subject property. No evidence of distressed vegetation, spills or releases or other indications of environmental concern was identified during the site reconnaissance.
5. The subject property is not listed on any state regulatory database that would indicate a past or current release or storage of hazardous materials.
6. A review of regulatory information indicated that several adjacent or nearby sites were identified in the regulatory record databases. Soil and groundwater contamination has been documented on the former Conoco Phillips gas station site located 350 feet to the north. There has been no documented migration of contamination onto the subject property from this site. None of the identified sites appear to present a REC to the subject property.
7. An on-site reconnaissance and interview were not conducted with a property representative to identify any potential environmental conditions and to address information data gaps during the Phase I ESA process. The lack of a property owner or representative interview and the lack of a full on-site reconnaissance represent data gaps in accordance with ASTM Standard E1527-21. However, the information obtained for the Phase I ESA, including regulatory database and historical documentation, was deemed sufficient.

8. RECOMMENDATIONS

Based upon the conclusions of this investigation of the subject property, Parametrix offers the following recommendations.

1. No further investigation of environmental conditions on the subject property is recommended at this time.
2. Complete a demolition-level hazardous materials building survey if the building is to be removed. The survey should identify hazardous materials such as LBP, ACM, and/or PCBs.

9. REFERENCES

ASTM International. 2021. Standard Practice for Environmental Site Assessments: Phase I Environmental Site Assessment Process (E1527-21). December 2021.

DEQ (Oregon Department of Environmental Quality). n.d.a. Environmental Cleanup Site Information Database. Available at <http://www.oregon.gov/deq/hazards-and-cleanup/env-cleanup/pages/ecsi.aspx>. Accessed October 29, 2023.

DEQ. n.d.b. Leaking Underground Storage Tank Cleanup Site Database. Available at <https://www.deq.state.or.us/lq/tanks/lust/LustPublicLookup.asp>. Accessed October 29, 2023.

DNR (Washington Department of Natural Resources). n.d. Portland Basin. Available at <https://www.dnr.wa.gov/programs-and-services/geology/explore-popular-geology/geologic-provinces-washington/portland-basin#catastrophic-floods>. Accessed October 23, 2023.

EDR (Environmental Data Resources). 2023a. The EDR Radius Map™ Report, IBR-2N1E33D-00200 Buena-Hayden LLC. Inquiry Number 7395078.136. July 20, 2023.

EDR. 2023b. The EDR Certified Sanborn® Map Report, IBR-2N1E33D-00200 Buena-Hayden LLC. Inquiry Number 7395078.135. September 14, 2023.

EDR. 2023b. The EDR Aerial Photo Decade Package, IBR-2N1E33D-00200 Buena-Hayden LLC. Inquiry Number 7395078.138. July 20, 2023.

Wells, R.E., Haugerud, R.A., Niem, A.R., Niem, W.A., Ma, L., Evarts, R.C., O'Connor, J.E., Madin, I.P., Sherrod, D.R., Beeson, M. H., Tolan, T.L., Wheeler, K.L., Hanson, W.B., Sawlan, M.G., 2020, Geologic Map of the Greater Portland Metropolitan Area and Surrounding Region, Oregon and Washington. U.S. Geological Survey Scientific Investigations Map 3443, pamphlet 55 p., 2 sheets, scale 1:63,360. Available at <https://doi.org/10.3133/sim3443>. Accessed October 23, 2023.

Figures

1 Site Vicinity Map

Property ID
2N1E33D -00200
Address
11950 N CENTER AVE



Source: ODOT, WSDOT, Mapbox, OpenStreetMap

Date: 10/11/2023 Path: \\parametrix.com\ponx\Port\Projects\Clients\1585-WSP\274-1585-058 IBR Program\99Svcs\GIS\mapdocs\Ph HazMat\Hazmat EDR Reports\Figure 1 Full Site Vicinity Map Multnomah Co.aprx

2 Site Location Map

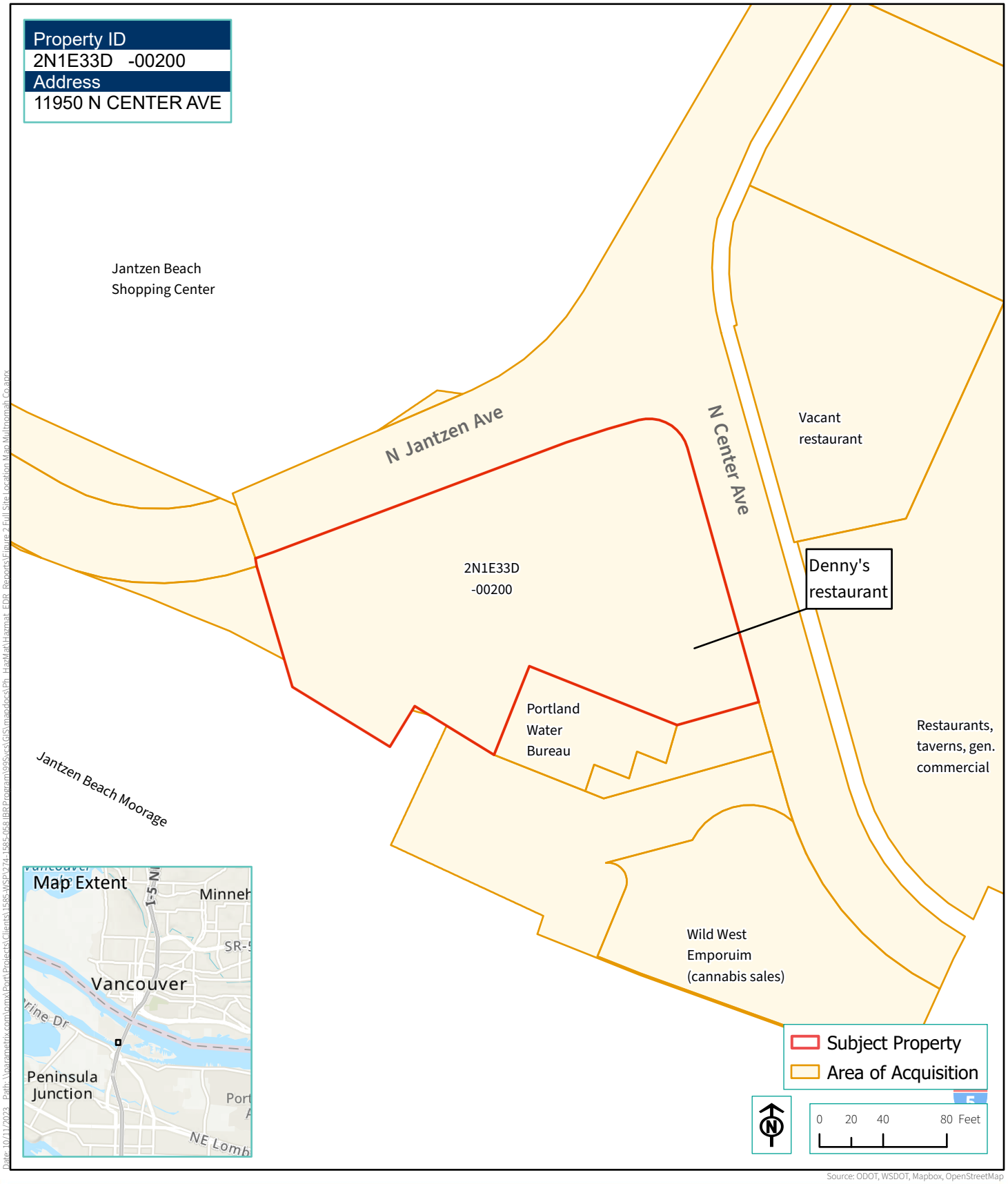

Source: ODOT, WSDOT, Mapbox, OpenStreetMap

Date: 10/11/2023 Path: \\parametrix.com\onyx\Port\Projects\Clients\1585-WSP\274-1585-058 IBR Program\999\src\GIS\mapdocs\Ph HazMat\Hazmat EDR Reports\Figure 2 Full Site Location Map Multnomah Co.aprx

Appendix A. EDR Radius Map Report

IBR - 2N1E33D -00200 BUENA-HAYDEN LLC
11950 N CENTER AVE
Portland, OR 97217

Inquiry Number: 7395078.136s
July 20, 2023

The EDR Radius Map™ Report with GeoCheck®

6 Armstrong Road, 4th floor
Shelton, CT 06484
Toll Free: 800.352.0050
www.edrnet.com

TABLE OF CONTENTS

SECTION	PAGE
Executive Summary	ES1
Overview Map	2
Detail Map	3
Map Findings Summary	4
Map Findings	9
Orphan Summary	718
Government Records Searched/Data Currency Tracking	GR-1

GEOCHECK ADDENDUM

Physical Setting Source Addendum	A-1
Physical Setting Source Summary	A-2
Physical Setting SSURGO Soil Map	A-5
Physical Setting Source Map	A-8
Physical Setting Source Map Findings	A-10
Physical Setting Source Records Searched	PSGR-1

Thank you for your business.
Please contact EDR at 1-800-352-0050
with any questions or comments.

Disclaimer - Copyright and Trademark Notice

This Report contains certain information obtained from a variety of public and other sources reasonably available to Environmental Data Resources, LLC. It cannot be concluded from this Report that coverage information for the target and surrounding properties does not exist from other sources. This Report is provided on an "AS IS", "AS AVAILABLE" basis. **NO WARRANTY EXPRESS OR IMPLIED IS MADE WHATSOEVER IN CONNECTION WITH THIS REPORT. ENVIRONMENTAL DATA RESOURCES, LLC AND ITS SUBSIDIARIES, AFFILIATES AND THIRD PARTY SUPPLIERS DISCLAIM ALL WARRANTIES, OF ANY KIND OR NATURE, EXPRESS OR IMPLIED, ARISING OUT OF OR RELATED TO THIS REPORT OR ANY OF THE DATA AND INFORMATION PROVIDED IN THIS REPORT, INCLUDING WITHOUT LIMITATION, ANY WARRANTIES REGARDING ACCURACY, QUALITY, CORRECTNESS, COMPLETENESS, COMPREHENSIVENESS, SUITABILITY, MERCHANTABILITY, FITNESS FOR A PARTICULAR PURPOSE, TITLE, NON-INFRINGEMENT, MISAPPROPRIATION, OR OTHERWISE. ALL RISK IS ASSUMED BY THE USER. IN NO EVENT SHALL ENVIRONMENTAL DATA RESOURCES, LLC OR ITS SUBSIDIARIES, AFFILIATES OR THIRD PARTY SUPPLIERS BE LIABLE TO ANYONE FOR ANY DIRECT, INCIDENTAL, INDIRECT, SPECIAL, CONSEQUENTIAL OR OTHER DAMAGES OF ANY TYPE OR KIND (INCLUDING BUT NOT LIMITED TO LOSS OF PROFITS, LOSS OF USE, OR LOSS OF DATA) INFORMATION PROVIDED IN THIS REPORT.** Any analyses, estimates, ratings, environmental risk levels, or risk codes provided in this Report are provided for illustrative purposes only, and are not intended to provide, nor should they be interpreted as providing any facts regarding, or prediction or forecast of, any environmental risk for any property. Only an assessment performed by a qualified environmental professional can provide findings, opinions or conclusions regarding the environmental risk or conditions in, on or at any property.

Copyright 2023 by Environmental Data Resources, LLC. All rights reserved. Reproduction in any media or format, in whole or in part, of any report or map of Environmental Data Resources, LLC, or its affiliates, is prohibited without prior written permission.

EDR and its logos (including Sanborn and Sanborn Map) are trademarks of Environmental Data Resources, LLC or its affiliates. All other trademarks used herein are the property of their respective owners.

EXECUTIVE SUMMARY

A search of available environmental records was conducted by Environmental Data Resources, Inc (EDR). The report was designed to assist parties seeking to meet the search requirements of EPA's Standards and Practices for All Appropriate Inquiries (40 CFR Part 312), the ASTM Standard Practice for Environmental Site Assessments (E1527 - 21), the ASTM Standard Practice for Environmental Site Assessments for Forestland or Rural Property (E2247 - 16), the ASTM Standard Practice for Limited Environmental Due Diligence: Transaction Screen Process (E1528 - 22) or custom requirements developed for the evaluation of environmental risk associated with a parcel of real estate.

TARGET PROPERTY INFORMATION

ADDRESS

11950 N CENTER AVE
PORTLAND, OR 97217

COORDINATES

Latitude (North):	45.6095770 - 45° 36' 34.47''
Longitude (West):	122.6820370 - 122° 40' 55.33''
Universal Tranverse Mercator:	Zone 10
UTM X (Meters):	524793.9
UTM Y (Meters):	5050502.0
Elevation:	36 ft. above sea level

USGS TOPOGRAPHIC MAP ASSOCIATED WITH TARGET PROPERTY

Target Property Map:	14878142 PORTLAND, OR
Version Date:	2020

AERIAL PHOTOGRAPHY IN THIS REPORT

Portions of Photo from:	20190805, 20200719
Source:	USDA

MAPPED SITES SUMMARY

Target Property Address:
11950 N CENTER AVE
PORTLAND, OR 97217

Click on Map ID to see full detail.

MAP ID	SITE NAME	ADDRESS	DATABASE ACRONYMS	RELATIVE ELEVATION	DIST (ft. & mi.) DIRECTION
Reg	COLUMBIA SLOUGH	PORTLAND RD	SEMS-ARCHIVE	Same	3079, 0.58
A1	MARLEE ENTERPRISES I	1058 N JANTZEN ST	EDR Hist Auto	Lower	167, 0.032, SSW
A2	HODS BOAT CARE	986 N JANTZEN ST	EDR Hist Auto	Lower	180, 0.034, SSE
3	COUNTRY CLUB CLEANER	1190 N JANTZEN ST	EDR Hist Cleaner	Lower	272, 0.052, WSW
4	ODEQ CLEAN UP HAYDEN	1190 N JANTZEN DR	RCRA NonGen / NLR	Lower	465, 0.088, WNW
B5	SAFEWAY STORE NO 122	11919 N JANTZEN AVE	RCRA-VSQG	Higher	649, 0.123, ESE
B6	SAFE DRY CLEANERS #	11919 N JANTZEN AVE	OR DRYCLEANERS, OR MANIFEST	Higher	649, 0.123, ES
7	JANTZEN BAY FUEL	1130 N JANTZEN AVE	OR LUST, OR UST, OR SPILLS	Lower	658, 0.125, WNW
C8	UNOCAL SS 5953	12205 N CENTER AVE	RCRA NonGen / NLR, FINDS, ECHO	Higher	671, 0.127, NNE
C9	CONOCOPHILLIPS COMPA	12205 N CENTER AVE	OR LUST, OR UST, OR SPILLS	Higher	671, 0.127,
10	HAYDEN ISLAND CLEANE	1190 N JANTZEN DR.	OR ECSI	Lower	830, 0.157, ESE
D11	PIER 99 - PORTLAND	1610 N PIER 99 STREE	SEMS, PRP, ICIS	Lower	1113, 0.211, SSW
D12	PIER WEST LLC	1610 N PIER 99 ST	RCRA-VSQG	Lower	1113, 0.211, SSW
D13	1610 NORTH PIER 99 S	1610 N PIER 99 ST.	OR CRL, OR ECSI, OR VCP, OR MANIFEST	Lower	1113, 0.211, SSW
E14	DIVERSIFIED MARINE I	1801 N MARINE DR	OR SWF/LF, OR SPILLS	Lower	1232, 0.233, SW
E15	DIVERSIFIED MARINE I	1801 N MARINE DR	RCRA-VSQG	Lower	1232, 0.233, SW
E16	S S LEADER AT DIVERS	1801 N MARINE DR	OR ECSI, OR CDL, OR SPILLS, OR HAZMAT, OR HSIS, OR...	Lower	1232, 0.233, SW
E17	DIVERSIFIED MARINE I	1801 N MARINE DR	OR AST	Lower	1232, 0.233, SW
E18	DIVERSIFIED MARINE,	1801 N MARINE DRIVE	SEMS-ARCHIVE	Lower	1232, 0.233, SW
F19	ODOT DISTRICT 2B PUC	12348 N CENTER AVE	RCRA NonGen / NLR	Higher	1254, 0.237, NNE
F20	ODOT	12348 N CENTER AVE	OR HSIS, OR MANIFEST	Higher	1254, 0.237, NNE
E21	VANPORT PLANT	1835 N MARINE DR	OR UST	Lower	1259, 0.238, SW
E22	ROSS ISLAND SAND & G	1835 N MARINE DRIVE	OR LUST	Lower	1259, 0.238, SW
23	ENGINE-17	12070 N JANTZEN AVE	OR UST	Lower	1265, 0.240, East
24	JANTZEN BEACH CAR WA	12100 N TOMAHAWK DRI	OR LUST	Lower	1341, 0.254, E
25	CHEVRON STATION - 90	12105 N JANTZEN DR	OR LUST, OR UST, OR SPILLS, OR AIRS, OR UIC	Lower	1481, 0.280, ENE
G26	HAYDEN'S CORNER	1321-1337 N HAYDEN I	OR ECSI, OR VCP, OR BROWNFIELDS	Lower	1569, 0.297, NI
G27	HAYDEN ISLAND LANDFI	NORTH PARTS OF HAYDE	OR ECSI, OR CRL	Lower	1575, 0.298,
G28	ARCO SS 4475	1305 N HAYDEN ISLAND	OR LUST, OR UST, RCRA NonGen / NLR, OR NPDES	Lower	1583, 0.300, NNE
29	JANTZEN BEACH SHELL/	12237 N JANTZEN DR	OR LUST	Lower	1609, 0.305, ENE
30	HILLMAN PROPERTIES	1750 JANTZEN BEACH C	OR LUST, OR UST	Lower	1660, 0.314, N
31	DELTA PARK EXIT CONS	DELTA PARK EXIT, WES	OR LUST	Lower	1705, 0.323, SW
32	HAYDEN ISLAND - UMAT	1445 AND 1463 N HAYD	OR ECSI, OR VCP	Lower	1737, 0.329, North
33	EXPO CENTER	2060 N MARINE DR	OR ECSI, OR LUST, OR UST, OR AST, OR SPILLS, OR...	Lower	1837, 0.348, WSW
34	MERIT USA, INC.	2360 N MARINE DR	OR LUST, OR UST, OR NPDES	Lower	2260, 0.428, West
H35	STOCKYARDS PROPERTY	2416 N MARINE DR	OR LUST, OR UST, OR MANIFEST, OR NPDES	Lower	2381, 0.45
H36	WHITE MARINE SERVICE	2335 N MARINE DR.	OR ECSI	Lower	2403, 0.455,
37	CANOE BAY	N HAYDEN ISLAND DR.	SEMS-ARCHIVE	Lower	2590, 0.491, N
38	OREGON WASTE SYSTEMS	SW CORNER, N MARINE	OR CRL, OR ECSI, OR VCP	Lower	2726, 0

MAPPED SITES SUMMARY

Target Property Address:
11950 N CENTER AVE
PORTLAND, OR 97217

Click on Map ID to see full detail.

MAP ID	SITE NAME	ADDRESS	DATABASE ACRONYMS	RELATIVE ELEVATION	DIST (ft. & mi.) DIRECTION
39	BULK TRANSPORTATION	11619 N FORCE AVE	OR ECSI, OR SPILLS, OR MANIFEST	Lower	2761, 0.523
40	STOCKYARDS COMMERCE	2500-2664 N MARINE D	OR ECSI, OR VCP	Lower	2765, 0.524, We
41	PLAID PANTRY #209	1020 N MARINE DR	OR ECSI, OR LUST, OR UST, OR AIRS	Lower	2805, 0.531, SSE
42	PENINSULA TERMINAL R	11707 N FORCE AVE.	OR ECSI, OR CRL, OR INST CONTROL, OR VCP	Lower	3070, 0.581, WS
43	HARBOR OIL INC.	AKA CHEMPRO OF OREGO	Delisted NPL, SEMS, US ENG CONTROLS, OR ECSI, OR...	Lower	3135, 0.594, WSW
44	FLINT GROUP NORTH AM	2985 N MARINE DR	OR ECSI, OR VCP, OR SPILLS, OR AIRS, OR HSIS, OR...	Lower	3971, 0.752, West
45	REDDAWAY	10510 N VANCOUVER WA	RCRA-VSQG, OR ECSI, OR LUST, OR UST, OR AST, OR...	Lower	4424, 0.838, SE
46	CANOE BAY - CONTAMIN	N HAYDEN ISLAND DR.	OR ECSI, OR CRL, OR ENG CONTROLS, OR VCP	Lower	4484, 0.849, NW
47	T1 OFFICE	100 COLUMBIA ST	WA CSCSL, WA SPILLS, WA NPDES	Lower	4951, 0.938, N
48	MARKET TRANSPORT LTD	110 N MARINE DR	RCRA-VSQG, OR ECSI, OR AST, OR VCP, OR SPILLS,...	Lower	4981, 0.943, SE
49	JAMES RIVER CORP. -	3400 N MARINE DR.	OR ECSI, OR INST CONTROL, OR VCP, OR MANIFEST	Lower	4997, 0.946, West

EXECUTIVE SUMMARY

TARGET PROPERTY SEARCH RESULTS

The target property was not listed in any of the databases searched by EDR.

DATABASES WITH NO MAPPED SITES

No mapped sites were found in EDR's search of available ("reasonably ascertainable ") government records either on the target property or within the search radius around the target property for the following databases:

STANDARD ENVIRONMENTAL RECORDS

Lists of Federal NPL (Superfund) sites

NPL ---------- National Priority List
Proposed NPL ---------- Proposed National Priority List Sites
NPL LIENS ---------- Federal Superfund Liens

Lists of Federal sites subject to CERCLA removals and CERCLA orders

FEDERAL FACILITY ---------- Federal Facility Site Information listing

Lists of Federal RCRA facilities undergoing Corrective Action

CORRACTS ---------- Corrective Action Report

Lists of Federal RCRA TSD facilities

RCRA-TSDF ---------- RCRA - Treatment, Storage and Disposal

Lists of Federal RCRA generators

RCRA-LQG ---------- RCRA - Large Quantity Generators
RCRA-SQG ---------- RCRA - Small Quantity Generators

Federal institutional controls / engineering controls registries

LUCIS ---------- Land Use Control Information System
US INST CONTROLS ---------- Institutional Controls Sites List

Federal ERNS list

ERNS ---------- Emergency Response Notification System

Lists of state and tribal landfills and solid waste disposal facilities

WA SWF/LF ---------- Solid Waste Facility Database

Lists of state and tribal leaking storage tanks

WA LUST ---------- Leaking Underground Storage Tanks Site List

INDIAN LUST ---- Leaking Underground Storage Tanks on Indian Land

Lists of state and tribal registered storage tanks

FEMA UST ---- Underground Storage Tank Listing
WA UST ---- Underground Storage Tank Database
WA AST ---- Aboveground Storage Tank Locations
INDIAN UST ---- Underground Storage Tanks on Indian Land

State and tribal institutional control / engineering control registries

WA INST CONTROL ---- Institutional Control Site List

Lists of state and tribal voluntary cleanup sites

INDIAN VCP ---- Voluntary Cleanup Priority Listing
WA VCP ---- Voluntary Cleanup Program Sites

Lists of state and tribal brownfield sites

WA BROWNFIELDS ---- Brownfields Sites Listing

ADDITIONAL ENVIRONMENTAL RECORDS

Local Brownfield lists

US BROWNFIELDS ---- A Listing of Brownfields Sites

Local Lists of Landfill / Solid Waste Disposal Sites

OR HIST LF ---- Old Closed SW Disposal Sites
OR SWRCY ---- Recycling Facility Location Listing
WA SWRCY ---- Recycling Facility List
INDIAN ODI ---- Report on the Status of Open Dumps on Indian Lands
DEBRIS REGION 9 ---- Torres Martinez Reservation Illegal Dump Site Locations
ODI ---- Open Dump Inventory
IHS OPEN DUMPS ---- Open Dumps on Indian Land

Local Lists of Hazardous waste / Contaminated Sites

OR AOCONCERN ---- Columbia Slough
US HIST CDL ---- Delisted National Clandestine Laboratory Register
WA CDL ---- Clandestine Drug Lab Contaminated Site List
US CDL ---- National Clandestine Laboratory Register

Local Land Records

LIENS 2 ---- CERCLA Lien Information

Records of Emergency Release Reports

HMIRS ---- Hazardous Materials Information Reporting System
OR SPILLS 90 ---- SPILLS 90 data from FirstSearch
WA SPILLS 90 ---- SPILLS 90 data from FirstSearch

Other Ascertainable Records

FUDS ..... Formerly Used Defense Sites
DOD ..... Department of Defense Sites
SCRD DRYCLEANERS ..... State Coalition for Remediation of Drycleaners Listing
US FIN ASSUR ..... Financial Assurance Information
EPA WATCH LIST ..... EPA WATCH LIST
2020 COR ACTION ..... 2020 Corrective Action Program List
TSCA ..... Toxic Substances Control Act
SSTS ..... Section 7 Tracking Systems
RMP ..... Risk Management Plans
RAATS ..... RCRA Administrative Action Tracking System
MLTS ..... Material Licensing Tracking System
COAL ASH DOE ..... Steam-Electric Plant Operation Data
COAL ASH EPA ..... Coal Combustion Residues Surface Impoundments List
PCB TRANSFORMER ..... PCB Transformer Registration Database
RADINFO ..... Radiation Information Database
DOT OPS ..... Incident and Accident Data
CONSENT ..... Superfund (CERCLA) Consent Decrees
INDIAN RESERV ..... Indian Reservations
FUSRAP ..... Formerly Utilized Sites Remedial Action Program
UMTRA ..... Uranium Mill Tailings Sites
LEAD SMELTERS ..... Lead Smelter Sites
US AIRS ..... Aerometric Information Retrieval System Facility Subsystem
US MINES ..... Mines Master Index File
ABANDONED MINES ..... Abandoned Mines
DOCKET HWC ..... Hazardous Waste Compliance Docket Listing
UXO ..... Unexploded Ordnance Sites
FUELS PROGRAM ..... EPA Fuels Program Registered Listing
PFAS NPL ..... Superfund Sites with PFAS Detections Information
PFAS FEDERAL SITES ..... Federal Sites PFAS Information
PFAS TSCA ..... PFAS Manufacture and Imports Information
PFAS RCRA MANIFEST ..... PFAS Transfers Identified In the RCRA Database Listing
PFAS ATSDR ..... PFAS Contamination Site Location Listing
PFAS WQP ..... Ambient Environmental Sampling for PFAS
PFAS NPDES ..... Clean Water Act Discharge Monitoring Information
PFAS ECHO ..... Facilities in Industries that May Be Handling PFAS Listing
PFAS ECHO FIRE TRAINING ..... Facilities in Industries that May Be Handling PFAS Listing
PFAS PART 139 AIRPORT ..... All Certified Part 139 Airports PFAS Information Listing
AQUEOUS FOAM NRC ..... Aqueous Foam Related Incidents Listing
OR PFAS ..... PFAS Site Contamination Listing
WA PFAS ..... PFAS Contamination Site Location Listing
OR AQUEOUS FOAM ..... AFFF Contamination Site Listing
WA AQUEOUS FOAM ..... Firefighting Foam Incidents
WA AIRS ..... Washington Emissions Data System
OR COAL ASH ..... Coal Ash Disposal Sites Listing
WA COAL ASH ..... Coal Ash Disposal Site Listing
WA DRYCLEANERS ..... Drycleaner List
OR Enforcement ..... Enforcement Action Listing
OR Financial Assurance ..... Financial Assurance Information Listing
WA Financial Assurance ..... Financial Assurance Information Listing
WA MANIFEST ..... Hazardous Waste Manifest Data
WA UIC ..... Underground Injection Wells Listing
MINES MRDS ..... Mineral Resources Data System

PFAS TRIS ..... List of PFAS Added to the TRI

EDR HIGH RISK HISTORICAL RECORDS

EDR Exclusive Records

EDR MGP ..... EDR Proprietary Manufactured Gas Plants

EDR RECOVERED GOVERNMENT ARCHIVES

Exclusive Recovered Govt. Archives

OR RGA HWS ..... Recovered Government Archive State Hazardous Waste Facilities List
WA RGA HWS ..... Recovered Government Archive State Hazardous Waste Facilities List
OR RGA LF ..... Recovered Government Archive Solid Waste Facilities List
WA RGA LF ..... Recovered Government Archive Solid Waste Facilities List
OR RGA LUST ..... Recovered Government Archive Leaking Underground Storage Tank
WA RGA LUST ..... Recovered Government Archive Leaking Underground Storage Tank

SURROUNDING SITES: SEARCH RESULTS

Surrounding sites were identified in the following databases.

Elevations have been determined from the USGS Digital Elevation Model and should be evaluated on a relative (not an absolute) basis. Relative elevation information between sites of close proximity should be field verified. Sites with an elevation equal to or higher than the target property have been differentiated below from sites with an elevation lower than the target property.
Page numbers and map identification numbers refer to the EDR Radius Map report where detailed data on individual sites can be reviewed.

Sites listed in ***bold italics*** are in multiple databases.

Unmappable (orphan) sites are not considered in the foregoing analysis.

STANDARD ENVIRONMENTAL RECORDS

Lists of Federal Delisted NPL sites

Delisted NPL: The National Oil and Hazardous Substances Pollution Contingency Plan (NCP) establishes the criteria that the EPA uses to delete sites from the NPL. In accordance with 40 CFR 300.425.(e), sites may deleted from the NPL where no further response is appropriate.

A review of the Delisted NPL list, as provided by EDR, and dated 04/26/2023 has revealed that there is 1 Delisted NPL site within approximately 1 mile of the target property.

Lower Elevation	Address	Direction / Distance	Map ID	Page
HARBOR OIL INC.	***AKA CHEMPRO OF OREGO***	***WSW 1/2 - 1 (0.594 mi.)***	***43***	***276***
EPA ID:: ORD071803985				
Site ID:: 1000442				

EXECUTIVE SUMMARY

Lists of Federal sites subject to CERCLA removals and CERCLA orders

SEMS: SEMS (Superfund Enterprise Management System) tracks hazardous waste sites, potentially hazardous waste sites, and remedial activities performed in support of EPA's Superfund Program across the United States. The list was formerly know as CERCLIS, renamed to SEMS by the EPA in 2015. The list contains data on potentially hazardous waste sites that have been reported to the USEPA by states, municipalities, private companies and private persons, pursuant to Section 103 of the Comprehensive Environmental Response, Compensation, and Liability Act (CERCLA). This dataset also contains sites which are either proposed to or on the National Priorities List (NPL) and the sites which are in the screening and assessment phase for possible inclusion on the NPL.

A review of the SEMS list, as provided by EDR, and dated 04/26/2023 has revealed that there is 1 SEMS site within approximately 0.5 miles of the target property.

Lower Elevation	Address	Direction / Distance	Map ID	Page
PIER 99 - PORTLAND Site ID: 1002699 EPA Id: ORN001002699	***1610 N PIER 99 STREE***	***SSW 1/8 - 1/4 (0.211 mi.)***	***D11***	***39***

Lists of Federal CERCLA sites with NFRAP

SEMS-ARCHIVE: SEMS-ARCHIVE (Superfund Enterprise Management System Archive) tracks sites that have no further interest under the Federal Superfund Program based on available information. The list was formerly known as the CERCLIS-NFRAP, renamed to SEMS ARCHIVE by the EPA in 2015. EPA may perform a minimal level of assessment work at a site while it is archived if site conditions change and/or new information becomes available. Archived sites have been removed and archived from the inventory of SEMS sites. Archived status indicates that, to the best of EPA's knowledge, assessment at a site has been completed and that EPA has determined no further steps will be taken to list the site on the National Priorities List (NPL), unless information indicates this decision was not appropriate or other considerations require a recommendation for listing at a later time. The decision does not necessarily mean that there is no hazard associated with a given site; it only means that. based upon available information, the location is not judged to be potential NPL site.

A review of the SEMS-ARCHIVE list, as provided by EDR, and dated 04/26/2023 has revealed that there are 2 SEMS-ARCHIVE sites within approximately 0.5 miles of the target property.

Lower Elevation	Address	Direction / Distance	Map ID	Page
DIVERSIFIED MARINE, Site ID: 1002703 EPA Id: ORN001002703	1801 N MARINE DRIVE	SW 1/8 - 1/4 (0.233 mi.)	E18	138
CANOE BAY	N HAYDEN ISLAND DR.	NNW 1/4 - 1/2 (0.491 mi.)	37	207

Lists of Federal RCRA generators

RCRA-VSQG: RCRAInfo is EPA's comprehensive information system, providing access to data supporting the Resource Conservation and Recovery Act (RCRA) of 1976 and the Hazardous and Solid Waste Amendments (HSWA) of 1984. The database includes selective information on sites which generate, transport, store, treat and/or dispose of hazardous waste as defined by the Resource Conservation and Recovery Act (RCRA). Very small

quantity generators (VSQGs) generate less than 100 kg of hazardous waste, or less than 1 kg of acutely hazardous waste per month.

A review of the RCRA-VSQG list, as provided by EDR, and dated 03/06/2023 has revealed that there are 3 RCRA-VSQG sites within approximately 0.25 miles of the target property.

Equal/Higher Elevation	Address	Direction / Distance	Map ID	Page
SAFEWAY STORE NO 122 EPA ID:: ORQ000033602	11919 N JANTZEN AVE	ESE 0 - 1/8 (0.123 mi.)	B5	15

Lower Elevation	Address	Direction / Distance	Map ID	Page
PIER WEST LLC EPA ID:: ORQ000032499	1610 N PIER 99 ST	SSW 1/8 - 1/4 (0.211 mi.)	D12	43
DIVERSIFIED MARINE I EPA ID:: ORQ000021675	1801 N MARINE DR	SW 1/8 - 1/4 (0.233 mi.)	E15	109

Lists of state- and tribal hazardous waste facilities

OR ECSI: The Environmental Cleanup Site Information System records information about sites in Oregon that may be of environmental interest. The data come from the Department of Environmental Quality.

A review of the OR ECSI list, as provided by EDR, and dated 03/01/2023 has revealed that there are 19 OR ECSI sites within approximately 1 mile of the target property.

Lower Elevation	Address	Direction / Distance	Map ID	Page
HAYDEN ISLAND CLEANE Investigation: No Further Action State ID Number: 1865	1190 N JANTZEN DR.	ESE 1/8 - 1/4 (0.157 mi.)	10	30
1610 NORTH PIER 99 S Size: 1.07 acres Investigation: Listed on the CRL/Inventory State ID Number: 3526 Decode For Further Action: Medium	***1610 N PIER 99 ST.***	***SSW 1/8 - 1/4 (0.211 mi.)***	***D13***	***50***
S S LEADER AT DIVERS Size: Approx. 0.8 acre Investigation: Suspect State ID Number: 3759 Decode For Further Action: High-Medium	***1801 N MARINE DR***	***SW 1/8 - 1/4 (0.233 mi.)***	***E16***	***117***
HAYDEN'S CORNER Size: 0.62 acre Investigation: No Further Action State ID Number: 5711	***1321-1337 N HAYDEN I***	***NNE 1/4 - 1/2 (0.297 mi.)***	***G26***	***156***
HAYDEN ISLAND LANDFI Size: 20 acres Investigation: Listed on the CRL/Inventory State ID Number: 1559 Decode For Further Action: Medium	***NORTH PARTS OF HAYDE***	***NNE 1/4 - 1/2 (0.298 mi.)***	***G27***	***163***
HAYDEN ISLAND - UMAT Size: 1.53 acres	***1445 AND 1463 N HAYD***	***N 1/4 - 1/2 (0.329 mi.)***	***32***	***185***

Investigation: No Further Action
State ID Number: 6128

EXPO CENTER ***2060 N MARINE DR*** ***WSW 1/4 - 1/2 (0.348 mi.)*** ***33*** ***193***
Size: 38.66 acres
Investigation: Suspect
State ID Number: 4138

WHITE MARINE SERVICE 2335 N MARINE DR. W 1/4 - 1/2 (0.455 mi.) H36 204
Size: 1.34 acres
Investigation: Suspect
State ID Number: 4310
Decode For Further Action: Medium

OREGON WASTE SYSTEMS ***SW CORNER, N MARINE*** ***W 1/2 - 1 (0.516 mi.)*** ***38*** ***208***
Size: 46 acres
Investigation: Listed on the CRL/Inventory
State ID Number: 1091
Decode For Further Action: Low

BULK TRANSPORTATION ***11619 N FORCE AVE*** ***WSW 1/2 - 1 (0.523 mi.)*** ***39*** ***235***
Size: 15.62 acres
Investigation: Suspect
State ID Number: 5696
Decode For Further Action: Medium

STOCKYARDS COMMERCE ***2500-2664 N MARINE D*** ***W 1/2 - 1 (0.524 mi.)*** ***40*** ***250***
Size: 22.98 acres
Investigation: Suspect
State ID Number: 5695

PLAID PANTRY #209 ***1020 N MARINE DR*** ***SSE 1/2 - 1 (0.531 mi.)*** ***41*** ***259***
Size: 1.29 acres
Investigation: Suspect
State ID Number: 4134

PENINSULA TERMINAL R ***11707 N FORCE AVE.*** ***WSW 1/2 - 1 (0.581 mi.)*** ***42*** ***261***
Size: 5 acres
Investigation: Listed on the CRL/Inventory
State ID Number: 1505

HARBOR OIL INC. ***AKA CHEMPRO OF OREGO*** ***WSW 1/2 - 1 (0.594 mi.)*** ***43*** ***276***
Size: 4.2 acres
Investigation: Suspect
State ID Number: 24

FLINT GROUP NORTH AM ***2985 N MARINE DR*** ***W 1/2 - 1 (0.752 mi.)*** ***44*** ***417***
Investigation: Suspect
State ID Number: 5939

REDDAWAY ***10510 N VANCOUVER WA*** ***SE 1/2 - 1 (0.838 mi.)*** ***45*** ***450***
Investigation: No Further Action
State ID Number: 1437

CANOE BAY - CONTAMIN ***N HAYDEN ISLAND DR.*** ***NW 1/2 - 1 (0.849 mi.)*** ***46*** ***564***
Size: 7.6 acres
Investigation: Listed on the CRL/Inventory
State ID Number: 3333

MARKET TRANSPORT LTD ***110 N MARINE DR*** ***SE 1/2 - 1 (0.943 mi.)*** ***48*** ***656***
Size: 18.4 acres
Investigation: Suspect
State ID Number: 4746

JAMES RIVER CORP. - ***3400 N MARINE DR.*** ***W 1/2 - 1 (0.946 mi.)*** ***49*** ***692***

Size: 24.7 acres
Investigation: No Further Action
State ID Number: 127

OR CRL: Sites that are or may be contaminated and may require cleanup.

A review of the OR CRL list, as provided by EDR, and dated 02/01/2023 has revealed that there are 5 OR CRL sites within approximately 1 mile of the target property.

Lower Elevation	Address	Direction / Distance	Map ID	Page
1610 NORTH PIER 99 S	***1610 N PIER 99 ST.***	***SSW 1/8 - 1/4 (0.211 mi.)***	***D13***	***50***
Facility Status: Site Investigation recommended (SI) Facility Id: 3526				
HAYDEN ISLAND LANDFI	***NORTH PARTS OF HAYDE***	***NNE 1/4 - 1/2 (0.298 mi.)***	***G27***	***163***
Facility Status: Site Investigation recommended (SI) Facility Id: 1559				
OREGON WASTE SYSTEMS	***SW CORNER, N MARINE***	***W 1/2 - 1 (0.516 mi.)***	***38***	***208***
Facility Status: State Basic Preliminary Assessment recommended (PA) Facility Id: 1091				
PENINSULA TERMINAL R	***11707 N FORCE AVE.***	***WSW 1/2 - 1 (0.581 mi.)***	***42***	***261***
Facility Status: No Further Action (Conditional) Facility Id: 1505				
CANOE BAY - CONTAMIN	***N HAYDEN ISLAND DR.***	***NW 1/2 - 1 (0.849 mi.)***	***46***	***564***
Facility Status: No Further Action (Conditional) Facility Id: 3333				

WA CSCSL: The State Hazardous Waste Sites records are the states' equivalent to CERCLIS. These sites may or may not already be listed on the federal CERCLIS list. Priority sites planned for cleanup using state funds (state equivalent of Superfund) are identified along with sites where cleanup will be paid for by potentially responsible parties. The data come from the Department of Ecology's Confirmed & Suspected Contaminated Sites List.

A review of the WA CSCSL list, as provided by EDR, and dated 04/10/2023 has revealed that there is 1 WA CSCSL site within approximately 1 mile of the target property.

Lower Elevation	Address	Direction / Distance	Map ID	Page
T1 OFFICE	***100 COLUMBIA ST***	***NNE 1/2 - 1 (0.938 mi.)***	***47***	***654***
Site Status: Cleanup Started Clean Up Siteid: 2033 Facility ID: 15891 Soil: Confirmed Above Cleanup Levels Ground Water: Suspected Contaminant Name: Metals Priority Pollutants Contaminant Name: Polycyclic Aromatic Hydrocarbons				

EXECUTIVE SUMMARY

Lists of state and tribal landfills and solid waste disposal facilities

OR SWF/LF: The Solid Waste Facilities/Landfill Sites records typically contain an inventory of solid waste disposal facilities or landfills in a particular state. The data come from the Department of Environmental Quality's Closure & Regular Solid Waste Active Disposal Permits database.

A review of the OR SWF/LF list, as provided by EDR, and dated 01/13/2023 has revealed that there is 1 OR SWF/LF site within approximately 0.5 miles of the target property.

Lower Elevation	Address	Direction / Distance	Map ID	Page
DIVERSIFIED MARINE I Facility Id: 112396 Permit Status: Active	***1801 N MARINE DR***	***SW 1/8 - 1/4 (0.233 mi.)***	***E14***	***107***

Lists of state and tribal leaking storage tanks

OR LUST: The Leaking Underground Storage Tank Incident Reports contain an inventory of reported leaking underground storage tank incidents. The data come from the Department of Environmental Quality's LUST Database List.

A review of the OR LUST list, as provided by EDR, and dated 01/11/2023 has revealed that there are 12 OR LUST sites within approximately 0.5 miles of the target property.

Equal/Higher Elevation	Address	Direction / Distance	Map ID	Page
CONOCOPHILLIPS COMPA Facility ID: 26-90-0055 Facility ID: 26-94-0063 Cleanup Complete: 04/16/1991 Cleanup Complete: 06/20/2012	***12205 N CENTER AVE***	***NNE 1/8 - 1/4 (0.127 mi.)***	***C9***	***29***

Lower Elevation	Address	Direction / Distance	Map ID	Page
JANTZEN BAY FUEL Facility ID: 26-97-0017 Facility ID: 26-90-0258 Cleanup Complete: 12/04/2001 Cleanup Complete: 08/01/1991	***1130 N JANTZEN AVE***	***WNW 0 - 1/8 (0.125 mi.)***	***7***	
ROSS ISLAND SAND & G Facility ID: 26-17-0101 Cleanup Complete: 09/11/2017	1835 N MARINE DRIVE	SW 1/8 - 1/4 (0.238 mi.)	E22	147
JANTZEN BEACH CAR WA Facility ID: 26-98-0453 Cleanup Complete: 07/14/1998	12100 N TOMAHAWK DRI	ENE 1/4 - 1/2 (0.254 mi.)	24	148
CHEVRON STATION - 90 Facility ID: 26-97-0505 Facility ID: 26-93-0101 Cleanup Complete: 05/02/2007 Cleanup Complete: 03/31/1995	***12105 N JANTZEN DR***	***ENE 1/4 - 1/2 (0.280 mi.)***	***25***	***148***
ARCO SS 4475 Facility ID: 26-89-0149	***1305 N HAYDEN ISLAND***	***NNE 1/4 - 1/2 (0.300 mi.)***	***G28***	***180***

Cleanup Complete: 07/13/1998

JANTZEN BEACH SHELL/ — 12237 N JANTZEN DR — ENE 1/4 - 1/2 (0.305 mi.) — 29 — 184
Facility ID: 26-89-0267
Cleanup Complete: 05/20/2014

HILLMAN PROPERTIES — ***1750 JANTZEN BEACH C*** — ***NW 1/4 - 1/2 (0.314 mi.)*** — ***30*** — ***184***
Facility ID: 26-90-0190
Cleanup Complete: 01/30/1995

DELTA PARK EXIT CONS — DELTA PARK EXIT, WES — SW 1/4 - 1/2 (0.323 mi.) — 31 — 185
Facility ID: 26-90-0346
Cleanup Complete: 12/24/1990

EXPO CENTER — ***2060 N MARINE DR*** — ***WSW 1/4 - 1/2 (0.348 mi.)*** — ***33*** — ***193***
Facility ID: 26-92-0139
Cleanup Complete: 04/05/1996

MERIT USA, INC. — ***2360 N MARINE DR*** — ***W 1/4 - 1/2 (0.428 mi.)*** — ***34*** — ***201***
Facility ID: 26-89-0031
Cleanup Complete: 11/29/2007

STOCKYARDS PROPERTY — ***2416 N MARINE DR*** — ***W 1/4 - 1/2 (0.451 mi.)*** — ***H35*** — ***203***
Facility ID: 26-90-0462
Cleanup Complete: 07/22/1991

Lists of state and tribal registered storage tanks

OR UST: The Underground Storage Tank database contains registered USTs. USTs are regulated under Subtitle I of the Resource Conservation and Recovery Act (RCRA). The data come from the Department of Environmental Quality's UST List on Disk.

A review of the OR UST list, as provided by EDR, and dated 01/11/2023 has revealed that there are 4 OR UST sites within approximately 0.25 miles of the target property.

Equal/Higher Elevation	Address	Direction / Distance	Map ID	Page
CONOCOPHILLIPS COMPA Facility ID: 1102	***12205 N CENTER AVE***	***NNE 1/8 - 1/4 (0.127 mi.)***	***C9***	***29***

Lower Elevation	Address	Direction / Distance	Map ID	Page
JANTZEN BAY FUEL Facility ID: 7011	***1130 N JANTZEN AVE***	***WNW 0 - 1/8 (0.125 mi.)***	***7***	
VANPORT PLANT Facility ID: 1890	1835 N MARINE DR	SW 1/8 - 1/4 (0.238 mi.)	E21	147
ENGINE-17 Facility ID: 6581	12070 N JANTZEN AVE	E 1/8 - 1/4 (0.240 mi.)	23	147

OR AST: The Aboveground Storage Tank database contains registered ASTs. The data comes from the list of ASTs reported to the Office of State Fire Marshal.

A review of the OR AST list, as provided by EDR, and dated 10/20/2022 has revealed that there is 1 OR AST site within approximately 0.25 miles of the target property.

Lower Elevation	Address	Direction / Distance	Map ID	Page
DIVERSIFIED MARINE I Facility Id: 22914	1801 N MARINE DR	SW 1/8 - 1/4 (0.233 mi.)	E17	137

Lists of state and tribal voluntary cleanup sites

OR VCP: Responsible parties have entered into an agreement with DEQ to voluntarily address contamination associated with their property.

A review of the OR VCP list, as provided by EDR, and dated 08/16/2022 has revealed that there are 3 OR VCP sites within approximately 0.5 miles of the target property.

Lower Elevation	Address	Direction / Distance	Map ID	Page
1610 NORTH PIER 99 S Action: Site Investigation recommended (SI) Action: Proposal for Confirmed Release List recommended Action: Facility proposed for Confirmed Release List Action: Petition or request granted Action: Extension requested by owner/operator **Additional key fields are available in the Map Findings section* ECS Site ID: 3526 Facility Size: 1.07 acres	***1610 N PIER 99 ST.***	***SSW 1/8 - 1/4 (0.211 mi.)***	***D13***	***50***
HAYDEN'S CORNER Action: NO FURTHER STATE ACTION REQUIRED ECS Site ID: 5711 Facility Size: 0.62 acre	***1321-1337 N HAYDEN I***	***NNE 1/4 - 1/2 (0.297 mi.)***	***G26***	***156***
HAYDEN ISLAND - UMAT Action: SITE EVALUATION Action: VCS Waiting List Action: NO FURTHER STATE ACTION REQUIRED ECS Site ID: 6128 Facility Size: 1.53 acres	***1445 AND 1463 N HAYD***	***N 1/4 - 1/2 (0.329 mi.)***	***32***	***185***

Lists of state and tribal brownfield sites

Brownfields investigations and/or cleanups that have been conducted in Oregon.

A review of the OR BROWNFIELDS list, as provided by EDR, and dated 02/01/2023 has revealed that there is 1 OR BROWNFIELDS site within approximately 0.5 miles of the target property.

Lower Elevation	Address	Direction / Distance	Map ID	Page
HAYDEN'S CORNER	***1321-1337 N HAYDEN I***	***NNE 1/4 - 1/2 (0.297 mi.)***	***G26***	***156***

Status: NO FURTHER STATE ACTION REQUIRED
envid: 5711

ADDITIONAL ENVIRONMENTAL RECORDS

Other Ascertainable Records

RCRA NonGen / NLR: RCRAInfo is EPA's comprehensive information system, providing access to data supporting the Resource Conservation and Recovery Act (RCRA) of 1976 and the Hazardous and Solid Waste Amendments (HSWA) of 1984. The database includes selective information on sites which generate, transport, store, treat and/or dispose of hazardous waste as defined by the Resource Conservation and Recovery Act (RCRA). Non-Generators do not presently generate hazardous waste.

A review of the RCRA NonGen / NLR list, as provided by EDR, and dated 03/06/2023 has revealed that there are 3 RCRA NonGen / NLR sites within approximately 0.25 miles of the target property.

Equal/Higher Elevation	Address	Direction / Distance	Map ID	Page
UNOCAL SS 5953 EPA ID:: OR0000361394	***12205 N CENTER AVE***	***NNE 1/8 - 1/4 (0.127 mi.)***	***C8***	***24***
ODOT DISTRICT 2B PUC EPA ID:: ORQ000033271	12348 N CENTER AVE	NNE 1/8 - 1/4 (0.237 mi.)	F19	139

Lower Elevation	Address	Direction / Distance	Map ID	Page
ODEQ CLEAN UP HAYDEN EPA ID:: ORQ000012062	1190 N JANTZEN DR	WNW 0 - 1/8 (0.088 mi.)	4	11

ROD: Record of Decision. ROD documents mandate a permanent remedy at an NPL (Superfund) site containing technical and health information to aid the cleanup.

A review of the ROD list, as provided by EDR, and dated 04/26/2023 has revealed that there is 1 ROD site within approximately 1 mile of the target property.

Lower Elevation	Address	Direction / Distance	Map ID	Page
HARBOR OIL INC. EPA ID:: ORD071803985	***AKA CHEMPRO OF OREGO***	***WSW 1/2 - 1 (0.594 mi.)***	***43***	***276***

OR DRYCLEANERS: A listing of registered drycleaning facilities in Oregon.

A review of the OR DRYCLEANERS list, as provided by EDR, and dated 04/10/2023 has revealed that there is 1 OR DRYCLEANERS site within approximately 0.25 miles of the target property.

Equal/Higher Elevation	Address	Direction / Distance	Map ID	Page
SAFE DRY CLEANERS # Current Status: CL Dry Cleaner ID: 479	***11919 N JANTZEN AVE***	***ESE 0 - 1/8 (0.123 mi.)***	***B6***	***19***

OR MANIFEST: Hazardous waste manifest information.

A review of the OR MANIFEST list, as provided by EDR, and dated 12/31/2020 has revealed that there are 4 OR MANIFEST sites within approximately 0.25 miles of the target property.

Equal/Higher Elevation	Address	Direction / Distance	Map ID	Page
SAFE DRY CLEANERS #	***11919 N JANTZEN AVE***	***ESE 0 - 1/8 (0.123 mi.)***	***B6***	***19***
Status: LQG Status: Large quantity generator EPA Id: ORQ000033602				
ODOT	***12348 N CENTER AVE***	***NNE 1/8 - 1/4 (0.237 mi.)***	***F20***	***143***
Status: SQG Status: Small quantity generator EPA Id: ORQ000033271				

Lower Elevation	Address	Direction / Distance	Map ID	Page
1610 NORTH PIER 99 S	***1610 N PIER 99 ST.***	***SSW 1/8 - 1/4 (0.211 mi.)***	***D13***	***50***
Status: LQG Status: SQG Status: Large quantity generator Status: Small quantity generator EPA Id: ORQ000032499				
S S LEADER AT DIVERS	***1801 N MARINE DR***	***SW 1/8 - 1/4 (0.233 mi.)***	***E16***	***117***
Status: LQG Status: Large quantity generator EPA Id: ORQ000021675				

EDR HIGH RISK HISTORICAL RECORDS

EDR Exclusive Records

EDR Hist Auto: EDR has searched selected national collections of business directories and has collected listings of potential gas station/filling station/service station sites that were available to EDR researchers. EDR's review was limited to those categories of sources that might, in EDR's opinion, include gas station/filling station/service station establishments. The categories reviewed included, but were not limited to gas, gas station, gasoline station, filling station, auto, automobile repair, auto service station, service station, etc. This database falls within a category of information EDR classifies as "High Risk Historical Records", or HRHR. EDR's HRHR effort presents unique and sometimes proprietary data about past sites and operations that typically create environmental concerns, but may not show up in current government records searches.

A review of the EDR Hist Auto list, as provided by EDR, has revealed that there are 2 EDR Hist Auto sites within approximately 0.125 miles of the target property.

Lower Elevation	Address	Direction / Distance	Map ID	Page
MARLEE ENTERPRISES I	1058 N JANTZEN ST	SSW 0 - 1/8 (0.032 mi.)	A1	10
HODS BOAT CARE	986 N JANTZEN ST	SSE 0 - 1/8 (0.034 mi.)	A2	10

EXECUTIVE SUMMARY

EDR Hist Cleaner: EDR has searched selected national collections of business directories and has collected listings of potential dry cleaner sites that were available to EDR researchers. EDR's review was limited to those categories of sources that might, in EDR's opinion, include dry cleaning establishments. The categories reviewed included, but were not limited to dry cleaners, cleaners, laundry, laundromat, cleaning/laundry, wash & dry etc. This database falls within a category of information EDR classifies as "High Risk Historical Records", or HRHR. EDR's HRHR effort presents unique and sometimes proprietary data about past sites and operations that typically create environmental concerns, but may not show up in current government records searches.

A review of the EDR Hist Cleaner list, as provided by EDR, has revealed that there is 1 EDR Hist Cleaner site within approximately 0.125 miles of the target property.

Lower Elevation	Address	Direction / Distance	Map ID	Page
COUNTRY CLUB CLEANER	1190 N JANTZEN ST	WSW 0 - 1/8 (0.052 mi.)	3	11

EXECUTIVE SUMMARY

Due to poor or inadequate address information, the following sites were not mapped. Count: 9 records.

Site Name	Database(s)
COLUMBIA SLOUGH	OR CRL, OR ECSI, OR ENG CONTROLS
EAST SIDE CSO	OR ECSI, OR VCP
V.A.- COLUMBIA SOUTH SHORE WELLFIE	OR ECSI
WILLAMETTE RIVER DOWNTOWN REACH	OR ECSI
WILLAMETTE SEDIMENT SAMPLING PROJE	SEMS
HAYDEN ISLAND LANDFILL	SEMS-ARCHIVE
VANCOUVER LAKE & FLUSHING CHANNEL,	SEMS-ARCHIVE
COUNTRY CLUB CLEANERS	OR DRYCLEANERS
WEST HAYDEN ISLAND UPLAND DISPOSAL	OR SWF/LF

OVERVIEW MAP - 7395078.136S

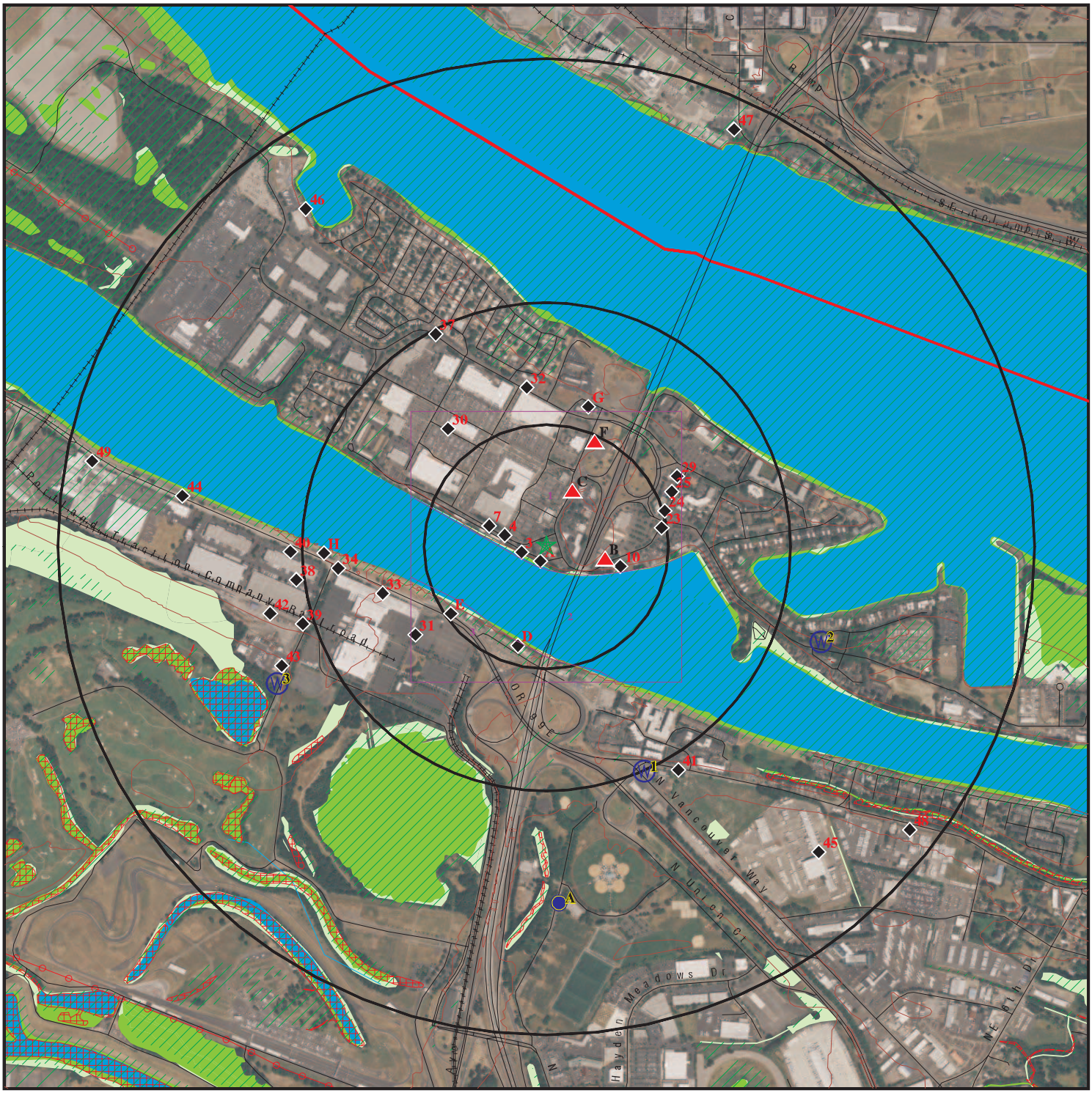

- Target Property
- Sites at elevations higher than or equal to the target property
- Sites at elevations lower than the target property
- Manufactured Gas Plants
- National Priority List Sites
- Dept. Defense Sites
- Indian Reservations BIA
- County Boundary
- Power transmission lines
- Special Flood Hazard Area (1%)
- 0.2% Annual Chance Flood Hazard
- National Wetland Inventory
- State Wetlands
- Areas of Concern

This report includes Interactive Map Layers to display and/or hide map information. The legend includes only those icons for the default map view.

SITE NAME:	IBR - 2N1E33D -00200 BUENA-HAYDEN LLC	CLIENT:	Parametrix, Inc.
ADDRESS:	11950 N CENTER AVE Portland OR 97217	CONTACT:	A Romey
		INQUIRY #:	7395078.136s
LAT/LONG:	45.609577 / 122.682037	DATE:	July 20, 2023 12:07 pm

Copyright © 2023 EDR, Inc. © 2015 TomTom Rel. 2015.

DETAIL MAP - 7395078.136S

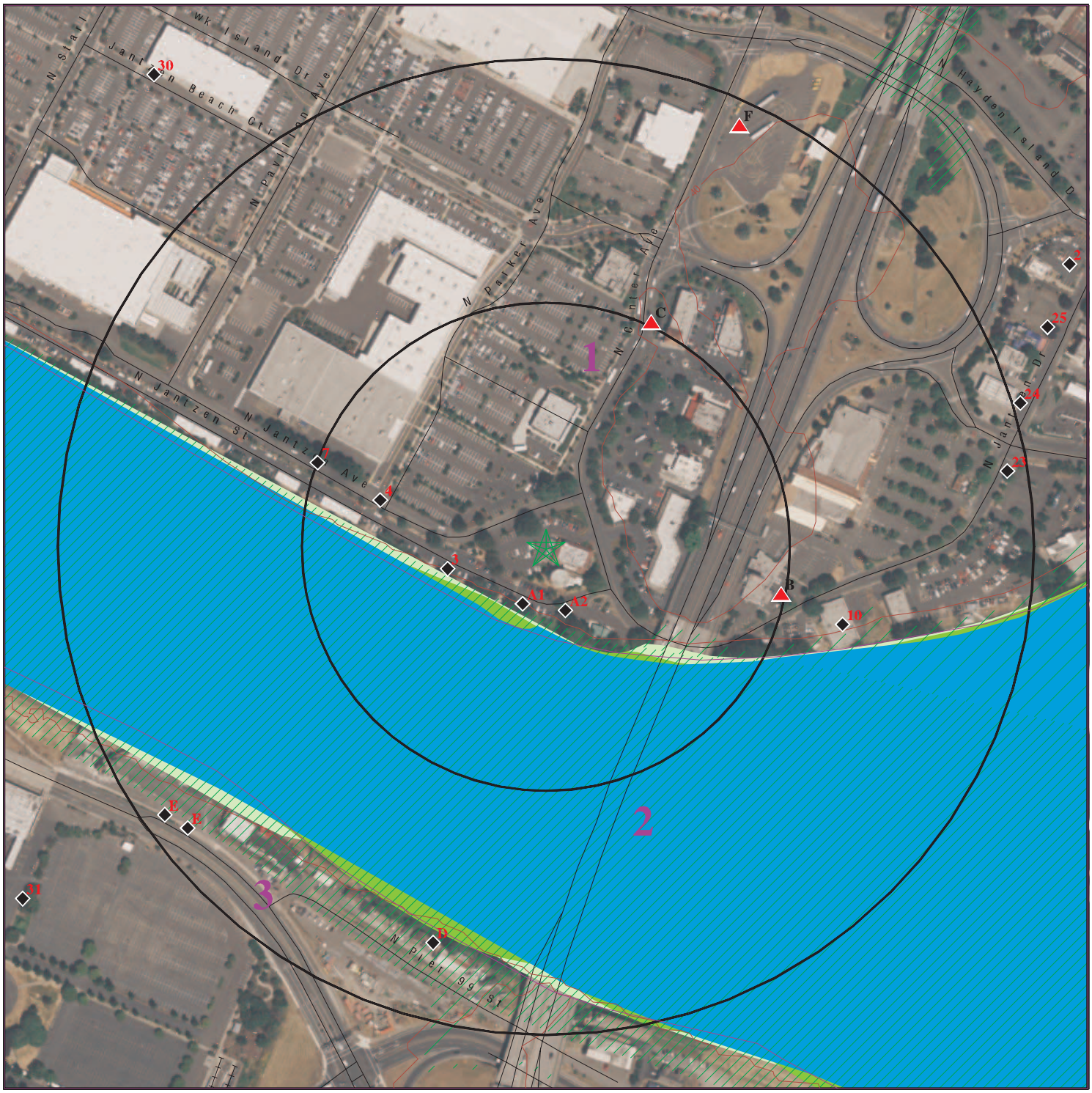

- Target Property
- Sites at elevations higher than or equal to the target property
- Sites at elevations lower than the target property
- Manufactured Gas Plants
- Sensitive Receptors
- National Priority List Sites
- Dept. Defense Sites

0 1/16 1/8 1/4 Miles

- Indian Reservations BIA
- Special Flood Hazard Area (1%)
- 0.2% Annual Chance Flood Hazard
- National Wetland Inventory
- State Wetlands
- Areas of Concern

This report includes Interactive Map Layers to display and/or hide map information. The legend includes only those icons for the default map view.

SITE NAME: IBR - 2N1E33D -00200 BUENA-HAYDEN LLC ADDRESS: 11950 N CENTER AVE Portland OR 97217 LAT/LONG: 45.609577 / 122.682037	CLIENT: Parametrix, Inc. CONTACT: A Romey INQUIRY #: 7395078.136s DATE: July 20, 2023 12:10 pm

Copyright © 2023 EDR, Inc. © 2015 TomTom Rel. 2015.

MAP FINDINGS SUMMARY

Database	Search Distance (Miles)	Target Property	< 1/8	1/8 - 1/4	1/4 - 1/2	1/2 - 1	> 1	Total Plotted
STANDARD ENVIRONMENTAL RECORDS								
Lists of Federal NPL (Superfund) sites								
PL	1.000	0	0	0	0	NR	0
oposed NPL	1.000	0	0	0	0	NR	0
PL LIENS	1.000	0	0	0	0	NR	0
Lists of Federal Delisted NPL sites								
elisted NPL	1.000	0	0	0	1	NR	1
Lists of Federal sites subject to CERCLA removals and CERCLA orders								
FEDERAL FACILITY	0.500	0	0	0	NR	NR	0
SEMS	0.500	0	1	0	NR	NR	1
Lists of Federal CERCLA sites with NFRAP								
SEMS-ARCHIVE	0.500	0	1	1	NR	NR	2
Lists of Federal RCRA facilities undergoing Corrective Action								
ORRACTS	1.000	0	0	0	0	NR	0
Lists of Federal RCRA TSD facilities								
RCRA-TSDF	0.500	0	0	0	NR	NR	0
Lists of Federal RCRA generators								
RCRA-LQG	0.250	0	0	NR	NR	NR	0
RCRA-SQG	0.250	0	0	NR	NR	NR	0
RCRA-VSQG	0.250	1	2	NR	NR	NR	3
Federal institutional controls / engineering controls registries								
LUCIS	0.500	0	0	0	NR	NR	0
US ENG CONTROLS	0.500	0	0	0	NR	NR	0
US INST CONTROLS	0.500	0	0	0	NR	NR	0
Federal ERNS list								
ERNS	TP	NR	NR	NR	NR	NR	0
Lists of state- and tribal hazardous waste facilities								
OR ECSI	1.000	0	3	5	11	NR	19
R CRL	1.000	0	1	1	3	NR	5
A CSCSL	1.000	0	0	0	1	NR	1
Lists of state and tribal landfills and solid waste disposal facilities								
OR SWF/LF	0.500	0	1	0	NR	NR	1
WA SWF/LF	0.500	0	0	0	NR	NR	0

MAP FINDINGS SUMMARY

Database	Search Distance (Miles)	Target Property	< 1/8	1/8 - 1/4	1/4 - 1/2	1/2 - 1	> 1	Total Plotted
Lists of state and tribal leaking storage tanks								
OR LUST	0.500	1	2	9	NR	NR		12
WA LUST	0.500	0	0	0	NR	NR		0
INDIAN LUST	0.500	0	0	0	NR	NR		0
Lists of state and tribal registered storage tanks								
FEMA UST	0.250	0	0	NR	NR	NR		0
OR UST	0.250	1	3	NR	NR	NR		4
WA UST	0.250	0	0	NR	NR	NR		0
OR AST	0.250	0	1	NR	NR	NR		1
WA AST	0.250	0	0	NR	NR	NR		0
INDIAN UST	0.250	0	0	NR	NR	NR		0
State and tribal institutional control / engineering control registries								
OR ENG CONTROLS	0.500	0	0	0	NR	NR		0
OR INST CONTROL	0.500	0	0	0	NR	NR		0
WA INST CONTROL	0.500	0	0	0	NR	NR		0
Lists of state and tribal voluntary cleanup sites								
OR VCP	0.500	0	1	2	NR	NR		3
INDIAN VCP	0.500	0	0	0	NR	NR		0
WA VCP	0.500	0	0	0	NR	NR		0
Lists of state and tribal brownfield sites								
OR BROWNFIELDS	0.500	0	0	1	NR	NR		1
WA BROWNFIELDS	0.500	0	0	0	NR	NR		0
ADDITIONAL ENVIRONMENTAL RECORDS								
Local Brownfield lists								
US BROWNFIELDS	0.500	0	0	0	NR	NR		0
Local Lists of Landfill / Solid Waste Disposal Sites								
OR HIST LF	0.500	0	0	0	NR	NR		0
OR SWRCY	0.500	0	0	0	NR	NR		0
WA SWRCY	0.500	0	0	0	NR	NR		0
INDIAN ODI	0.500	0	0	0	NR	NR		0
DEBRIS REGION 9	0.500	0	0	0	NR	NR		0
ODI	0.500	0	0	0	NR	NR		0
IHS OPEN DUMPS	0.500	0	0	0	NR	NR		0
Local Lists of Hazardous waste / Contaminated Sites								
R AOCONCERN	1.000	0	0	0	0	NR		0
US HIST CDL	TP	NR	NR	NR	NR	NR		0
OR CDL	TP	NR	NR	NR	NR	NR		0
WA CDL	TP	NR	NR	NR	NR	NR		0

MAP FINDINGS SUMMARY

Database	Search Distance (Miles)	Target Property	< 1/8	1/8 - 1/4	1/4 - 1/2	1/2 - 1	> 1	Total Plotted
US CDL	TP	NR	NR	NR	NR	NR	NR	0
Local Land Records								
LIENS 2	TP	NR	NR	NR	NR	NR	NR	0
Records of Emergency Release Reports								
HMIRS	TP	NR	NR	NR	NR	NR	NR	0
OR SPILLS	TP	NR	NR	NR	NR	NR	NR	0
WA SPILLS	TP	NR	NR	NR	NR	NR	NR	0
OR HAZMAT	TP	NR	NR	NR	NR	NR	NR	0
OR SPILLS 90	TP	NR	NR	NR	NR	NR	NR	0
WA SPILLS 90	TP	NR	NR	NR	NR	NR	NR	0
Other Ascertainable Records								
RCRA NonGen / NLR	0.250	1	2	NR	NR	NR	NR	3
UDS	1.000	0	0	0	0	NR	NR	0
OD	1.000	0	0	0	0	NR	NR	0
SCRD DRYCLEANERS	0.500	0	0	0	NR	NR	NR	0
US FIN ASSUR	TP	NR	NR	NR	NR	NR	NR	0
EPA WATCH LIST	TP	NR	NR	NR	NR	NR	NR	0
2020 COR ACTION	0.250	0	0	NR	NR	NR	NR	0
TSCA	TP	NR	NR	NR	NR	NR	NR	0
TRIS	TP	NR	NR	NR	NR	NR	NR	0
SSTS	TP	NR	NR	NR	NR	NR	NR	0
OD	1.000	0	0	0	1	NR	NR	1
RMP	TP	NR	NR	NR	NR	NR	NR	0
RAATS	TP	NR	NR	NR	NR	NR	NR	0
PRP	TP	NR	NR	NR	NR	NR	NR	0
PADS	TP	NR	NR	NR	NR	NR	NR	0
ICIS	TP	NR	NR	NR	NR	NR	NR	0
FTTS	TP	NR	NR	NR	NR	NR	NR	0
MLTS	TP	NR	NR	NR	NR	NR	NR	0
COAL ASH DOE	TP	NR	NR	NR	NR	NR	NR	0
COAL ASH EPA	0.500	0	0	0	NR	NR	NR	0
PCB TRANSFORMER	TP	NR	NR	NR	NR	NR	NR	0
RADINFO	TP	NR	NR	NR	NR	NR	NR	0
HIST FTTS	TP	NR	NR	NR	NR	NR	NR	0
DOT OPS	TP	NR	NR	NR	NR	NR	NR	0
ONSENT	1.000	0	0	0	0	NR	NR	0
DIAN RESERV	1.000	0	0	0	0	NR	NR	0
USRAP	1.000	0	0	0	0	NR	NR	0
UMTRA	0.500	0	0	0	NR	NR	NR	0
LEAD SMELTERS	TP	NR	NR	NR	NR	NR	NR	0
US AIRS	TP	NR	NR	NR	NR	NR	NR	0
US MINES	0.250	0	0	NR	NR	NR	NR	0
ABANDONED MINES	0.250	0	0	NR	NR	NR	NR	0
FINDS	TP	NR	NR	NR	NR	NR	NR	0
DOCKET HWC	TP	NR	NR	NR	NR	NR	NR	0
ECHO	TP	NR	NR	NR	NR	NR	NR	0
XO	1.000	0	0	0	0	NR	NR	0
FUELS PROGRAM	0.250	0	0	NR	NR	NR	NR	0

MAP FINDINGS SUMMARY

Database	Search Distance (Miles)	Target Property	< 1/8	1/8 - 1/4	1/4 - 1/2	1/2 - 1	> 1	Total Plotted
PFAS NPL	0.250	0	0	NR	NR	NR		0
PFAS FEDERAL SITES	0.250	0	0	NR	NR	NR		0
PFAS TSCA	0.250	0	0	NR	NR	NR		0
PFAS RCRA MANIFEST	0.250	0	0	NR	NR	NR		0
PFAS ATSDR	0.250	0	0	NR	NR	NR		0
PFAS WQP	0.250	0	0	NR	NR	NR		0
PFAS NPDES	0.250	0	0	NR	NR	NR		0
PFAS ECHO	0.250	0	0	NR	NR	NR		0
PFAS ECHO FIRE TRAINING	0.250	0	0	NR	NR	NR		0
PFAS PART 139 AIRPORT	0.250	0	0	NR	NR	NR		0
AQUEOUS FOAM NRC	0.250	0	0	NR	NR	NR		0
OR PFAS	0.250	0	0	NR	NR	NR		0
WA PFAS	0.250	0	0	NR	NR	NR		0
OR AQUEOUS FOAM	0.250	0	0	NR	NR	NR		0
WA AQUEOUS FOAM	0.250	0	0	NR	NR	NR		0
OR AIRS	TP	NR	NR	NR	NR	NR		0
WA AIRS	TP	NR	NR	NR	NR	NR		0
OR COAL ASH	0.500	0	0	0	NR	NR		0
WA COAL ASH	0.500	0	0	0	NR	NR		0
OR DRYCLEANERS	0.250	1	0	NR	NR	NR		1
WA DRYCLEANERS	0.250	0	0	NR	NR	NR		0
OR Enforcement	TP	NR	NR	NR	NR	NR		0
OR Financial Assurance	TP	NR	NR	NR	NR	NR		0
WA Financial Assurance	TP	NR	NR	NR	NR	NR		0
OR HSIS	TP	NR	NR	NR	NR	NR		0
OR MANIFEST	0.250	1	3	NR	NR	NR		4
WA MANIFEST	0.250	0	0	NR	NR	NR		0
OR NPDES	TP	NR	NR	NR	NR	NR		0
WA NPDES	TP	NR	NR	NR	NR	NR		0
OR UIC	TP	NR	NR	NR	NR	NR		0
WA UIC	TP	NR	NR	NR	NR	NR		0
MINES MRDS	0.250	0	0	NR	NR	NR		0
PFAS TRIS	0.250	0	0	NR	NR	NR		0

EDR HIGH RISK HISTORICAL RECORDS

EDR Exclusive Records

OR MGP	1.000	0	0	0	0	NR		0
EDR Hist Auto	0.125	2	NR	NR	NR	NR		2
EDR Hist Cleaner	0.125	1	NR	NR	NR	NR		1

EDR RECOVERED GOVERNMENT ARCHIVES

Exclusive Recovered Govt. Archives

OR RGA HWS	TP	NR	NR	NR	NR	NR		0
WA RGA HWS	TP	NR	NR	NR	NR	NR		0
OR RGA LF	TP	NR	NR	NR	NR	NR		0
WA RGA LF	TP	NR	NR	NR	NR	NR		0
OR RGA LUST	TP	NR	NR	NR	NR	NR		0

MAP FINDINGS SUMMARY

Database	Search Distance (Miles)	Target Property	< 1/8	1/8 - 1/4	1/4 - 1/2	1/2 - 1	> 1	Total Plotted
WA RGA LUST	TP	NR	NR	NR	NR	NR		0
- Totals --	0	9	21	19	17	0		66

NOTES:

TP = Target Property

NR = Not Requested at this Search Distance

Sites may be listed in more than one database

Areas of Concern South 1/2-1 3079 ft. | **COLUMBIA SLOUGH PORTLAND RD PORTLAND, OR 97218** | **SEMS-ARCHIVE** | **1003880262 ORD980723076**

SEMS Archive:

Site ID:	1000493
EPA ID:	ORD980723076
Name:	COLUMBIA SLOUGH
Address:	PORTLAND RD
Address 2:	Not reported
City,State,Zip:	PORTLAND, OR 97218
Cong District:	03
FIPS Code:	41051
FF:	N
NPL:	Not on the NPL
Non NPL Status:	NFRAP-Site does not qualify for the NPL based on existing information

SEMS Archive Detail:

Region:	10
Site ID:	1000493
EPA ID:	ORD980723076
Site Name:	COLUMBIA SLOUGH
NPL:	N
FF:	N
OU:	00
Action Code:	VS
Action Name:	ARCH SITE
SEQ:	1
Start Date:	Not reported
Finish Date:	1988-12-15 05:00:00
Qual:	Not reported
Current Action Lead:	EPA Perf In-Hse

Region:	10
Site ID:	1000493
EPA ID:	ORD980723076
Site Name:	COLUMBIA SLOUGH
NPL:	N
FF:	N
OU:	00
Action Code:	PA
Action Name:	PA
SEQ:	2
Start Date:	1988-12-15 05:00:00
Finish Date:	1988-12-15 05:00:00
Qual:	N
Current Action Lead:	EPA Perf

Region:	10
Site ID:	1000493
EPA ID:	ORD980723076
Site Name:	COLUMBIA SLOUGH
NPL:	N
FF:	N
OU:	00
Action Code:	PA
Action Name:	PA
SEQ:	1

COLUMBIA SLOUGH (Continued) **1003880262**

Start Date: 1980-03-01 05:00:00
Finish Date: 1980-03-01 05:00:00
Qual: L
Current Action Lead: EPA Perf

Region: 10
Site ID: 1000493
EPA ID: ORD980723076
Site Name: COLUMBIA SLOUGH
NPL: N
FF: N
OU: 00
Action Code: DS
Action Name: DISCVRY
SEQ: 1
Start Date: 1979-07-01 04:00:00
Finish Date: 1979-07-01 04:00:00
Qual: Not reported
Current Action Lead: EPA Perf

A1 MARLEE ENTERPRISES INC **EDR Hist Auto** **1021763080**
SSW 1058 N JANTZEN ST **N/A**
< 1/8 PORTLAND, OR 97217
0.032 mi.
167 ft. Site 1 of 2 in cluster A

Relative: EDR Hist Auto
Lower

Actual:
19 ft.

r: Name: Type:
99 MARLEE ENTERPRISES INC Gasoline Service Stations, NEC
00 MARLEE ENTERPRISES INC Gasoline Service Stations, NEC

A2 HODS BOAT CARE **EDR Hist Auto** **1022073312**
SSE 986 N JANTZEN ST **N/A**
< 1/8 PORTLAND, OR 97217
0.034 mi.
180 ft. Site 2 of 2 in cluster A

Relative: EDR Hist Auto
Lower

Actual:
26 ft.

r: Name: Type:
91 HODS BOAT CARE Gasoline Service Stations, NEC
92 HODS BOAT CARE Gasoline Service Stations, NEC

3 COUNTRY CLUB CLEANERS INC **EDR Hist Cleaner** **1019963475**
WSW 1190 N JANTZEN ST **N/A**
< 1/8 PORTLAND, OR 97217
0.052 mi.
272 ft.

Relative: EDR Hist Cleaner
Lower

Actual:
22 ft.

Name:	Type:
COUNTRY CLUB CLEANERS INC	Drycleaning Plants, Except Rugs
COUNTRY CLUB CLEANERS INC	Drycleaning Plants, Except Rugs
COUNTRY CLUB CLEANERS INC	Drycleaning Plants, Except Rugs
COUNTRY CLUB CLEANERS INC	Drycleaning Plants, Except Rugs

---

4 ODEQ CLEAN UP HAYDEN ISLAND DRY CLEANERS **RCRA NonGen / NLR** **1004771649**
WNW 1190 N JANTZEN DR **ORQ000012062**
< 1/8 PORTLAND, OR 97217
0.088 mi.
465 ft.

Relative: RCRA Listings:
Lower

Actual:
33 ft.

ved by Agency:	20020103
	Odeq Clean Up Hayden Island Dry Cleaners
:	1190 N JANTZEN DR
tate,Zip:	PORTLAND, OR 97217
	ORQ000012062
e:	DAVID ANDERSON
s:	2146 NE 4TH
te,Zip:	BEND, OR 97702
	541-388-6141
	Not reported
ail:	ANDERSON.DAVID@DEQ.STATE.OR.US
	Not reported
	10
	Private
rator Description:	Not a generator, verified
	Not reported
ycle:	Not reported
	Not reported
or:	Not reported
er:	Not reported
	Not reported
s:	2146 NE 4TH
e,Zip:	BEND, OR 97702
	Oregon Dept. Of Environmental Quality
	Other
	Not reported
	Not reported
enerator Activity:	No
ity:	No
Generator:	No
ctivity:	No
ity Activity:	No
ity with Storage:	No
y On-Site Burner Exemption:	No
ing and Refining Furnace Exemption:	No
Injection Control:	No
e Receipt:	No
ste Indicator:	No
ste Destination Facility:	No

ODEQ CLEAN UP HAYDEN ISLAND DRY CLEANERS (Continued) **1004771649**

rsal Waste:	No
eg Handler:	---
dicator:	Not reported
condary Material Indicator:	NN
tor:	Not reported
ermit Baseline:	Not on the Baseline
enewals Baseline:	Not on the Baseline
rrective Action Baseline:	No
rrective Action Universe:	No
Where RCRA CA has Been Imposed Universe:	No
tion Priority Ranking:	No NCAPS ranking
l Control Indicator:	No
ontrol Indicator:	No
re Controls Indicator:	N/A
ontrols Indicator:	N/A
n-Complier Universe:	No
Significant Non-Complier Universe:	No
gnificant Non-Complier Universe:	No
n-Complier With a Compliance Schedule Universe:	No
ce Required:	Not reported
ast Change:	20100312
rader-Importer:	No
rader-Exporter:	No
ent Lead Acid Batteries:	No
ent Lead Acid Batteries:	No
Without Storage:	Not reported
	Not reported
dicator:	No

Hazardous Waste Summary:

Waste Code:	NONE
Waste Description:	Not Defined

Handler - Owner Operator:

wner/Operator Indicator:	Owner
Owner/Operator Name:	OREGON DEPT. OF ENVIRONMENTAL QUALITY
gal Status:	Other
e Became Current:	20010614
Ended Current:	Not reported
Owner/Operator Address:	811 SW 6TH AVENUE
wner/Operator City,State,Zip:	PORTLAND, OR 97204
Operator Telephone:	503-229-5355
r/Operator Telephone Ext:	Not reported
r/Operator Fax:	Not reported
r/Operator Email:	Not reported

wner/Operator Indicator:	Owner
Owner/Operator Name:	OREGON DEPT. OF ENVIRONMENTAL QUALITY
gal Status:	Other
e Became Current:	20010615
Ended Current:	Not reported
Owner/Operator Address:	811 SW 6TH AVENUE
wner/Operator City,State,Zip:	PORTLAND, OR 97204
Operator Telephone:	503-229-5355
r/Operator Telephone Ext:	Not reported

ODEQ CLEAN UP HAYDEN ISLAND DRY CLEANERS (Continued) **1004771649**

er/Operator Fax: Not reported
er/Operator Email: Not reported

wner/Operator Indicator: Owner
Owner/Operator Name: OREGON DEPT. OF ENVIRONMENTAL QUALITY
gal Status: Other
te Became Current: 19990602
Ended Current: Not reported
Owner/Operator Address: 811 SW 6TH AVENUE
wner/Operator City,State,Zip: PORTLAND, OR 97204
Operator Telephone: 503-229-5355
er/Operator Telephone Ext: Not reported
er/Operator Fax: Not reported
er/Operator Email: Not reported

wner/Operator Indicator: Owner
Owner/Operator Name: OREGON DEPT. OF ENVIRONMENTAL QUALITY
gal Status: Other
e Became Current: 20010614
Ended Current: Not reported
Owner/Operator Address: 811 SW 6TH AVENUE
wner/Operator City,State,Zip: PORTLAND, OR 97204
Operator Telephone: 503-229-5355
er/Operator Telephone Ext: Not reported
er/Operator Fax: Not reported
er/Operator Email: Not reported

wner/Operator Indicator: Owner
Owner/Operator Name: OREGON DEPT. OF ENVIRONMENTAL QUALITY
gal Status: Other
Became Current: 20020103
Ended Current: Not reported
Owner/Operator Address: 811 SW 6TH AVENUE
wner/Operator City,State,Zip: PORTLAND, OR 97204
Operator Telephone: 503-229-5355
er/Operator Telephone Ext: Not reported
er/Operator Fax: Not reported
er/Operator Email: Not reported

Historic Generators:

ceive Date: 19990602
Handler Name: ODEQ CLEAN UP HAYDEN ISLAND DRY CLEANERS
Waste Generator Description: Not a generator, verified
District Owner: Not reported
arge Quantity Handler of Universal Waste: No
Recognized Trader Importer: No
Recognized Trader Exporter: No
Spent Lead Acid Battery Importer: No
Spent Lead Acid Battery Exporter: No
Current Record: No
Storage Recycler Activity: Not reported
ronic Manifest Broker: Not reported

eive Date: 20010614
Handler Name: ODEQ CLEAN UP HAYDEN ISLAND DRY CLEANERS
Waste Generator Description: Not a generator, verified
District Owner: Not reported

ODEQ CLEAN UP HAYDEN ISLAND DRY CLEANERS (Continued) **1004771649**

arge Quantity Handler of Universal Waste: No
ecognized Trader Importer: No
ecognized Trader Exporter: No
pent Lead Acid Battery Importer: No
pent Lead Acid Battery Exporter: No
urrent Record: No
torage Recycler Activity: Not reported
onic Manifest Broker: Not reported

eive Date: 20010614
Handler Name: ODEQ CLEAN UP HAYDEN ISLAND DRY CLEANERS
Waste Generator Description: Not a generator, verified
District Owner: Not reported
arge Quantity Handler of Universal Waste: No
ecognized Trader Importer: No
ecognized Trader Exporter: No
pent Lead Acid Battery Importer: No
pent Lead Acid Battery Exporter: No
urrent Record: No
torage Recycler Activity: Not reported
onic Manifest Broker: Not reported

eive Date: 20010615
Handler Name: ODEQ CLEAN UP HAYDEN ISLAND DRY CLEANERS
Waste Generator Description: Not a generator, verified
District Owner: Not reported
arge Quantity Handler of Universal Waste: No
ecognized Trader Importer: No
ecognized Trader Exporter: No
pent Lead Acid Battery Importer: No
pent Lead Acid Battery Exporter: No
urrent Record: No
torage Recycler Activity: Not reported
onic Manifest Broker: Not reported

eive Date: 20020103
Handler Name: ODEQ CLEAN UP HAYDEN ISLAND DRY CLEANERS
Waste Generator Description: Not a generator, verified
District Owner: Not reported
arge Quantity Handler of Universal Waste: No
ecognized Trader Importer: No
ecognized Trader Exporter: No
pent Lead Acid Battery Importer: No
pent Lead Acid Battery Exporter: No
urrent Record: Yes
torage Recycler Activity: Not reported
onic Manifest Broker: Not reported

List of NAICS Codes and Descriptions:
NAICS Codes: No NAICS Codes Found

Facility Has Received Notices of Violations:
Violations: No Violations Found

Evaluation Action Summary:
Evaluations: No Evaluations Found

B5 **SAFEWAY STORE NO 1223** **RCRA-VSQG** **1016975699**
ESE **11919 N JANTZEN AVE** **ORQ000033602**
< 1/8 **PORTLAND, OR 97217**
0.123 mi.
649 ft. **Site 1 of 2 in cluster B**

Relative: **Higher**
Actual: **37 ft.**

RCRA Listings:

eived by Agency:	20180609
	Safeway Store No 1223
s:	11919 N JANTZEN AVE
e,Zip:	PORTLAND, OR 97217-8195
	ORQ000033602
ame:	STORE MANAGER
s:	11919 N JANTZEN AVE
e,Zip:	PORTLAND, OR 97217-8195
	503-247-7980
	Not reported
mail:	S1223C90@SAFEWAY.COM
	Not reported
	10
	Private
e Generator Description:	Conditionally Exempt Small Quantity Generator
	Not reported
ycle:	Not reported
	Not reported
or:	Handler Activities
er:	Not reported
	Not reported
ss:	5918 STONERIDGE MALL RD
ate,Zip:	PLEASANTON, OR 94588
	Safeway Inc
	Private
e:	Safeway Inc
	Private
enerator Activity:	No
ity:	No
Generator:	No
ctivity:	No
ity Activity:	No
vity with Storage:	No
y On-Site Burner Exemption:	No
ing and Refining Furnace Exemption:	No
Injection Control:	No
e Receipt:	No
ste Indicator:	No
ste Destination Facility:	No
ersal Waste:	No
eg Handler:	---
dicator:	Not reported
condary Material Indicator:	NN
tor:	Not reported
ermit Baseline:	Not on the Baseline
enewals Baseline:	Not on the Baseline
orrective Action Baseline:	No
rrective Action Universe:	No
Where RCRA CA has Been Imposed Universe:	No
ction Priority Ranking:	No NCAPS ranking
l Control Indicator:	No
ontrol Indicator:	No

SAFEWAY STORE NO 1223 (Continued) **1016975699**

re Controls Indicator: N/A
ontrols Indicator: N/A
n-Complier Universe: No
Significant Non-Complier Universe: No
gnificant Non-Complier Universe: No
n-Complier With a Compliance Schedule Universe: No
ce Required: Not reported
Last Change: 20180905
Trader-Importer: No
Trader-Exporter: No
pent Lead Acid Batteries: No
pent Lead Acid Batteries: No
vity Without Storage: No
er: No
dicator: No

Handler - Owner Operator:
wner/Operator Indicator: Owner
Owner/Operator Name: SAFEWAY INC
l Status: Private
Became Current: 20151231
Ended Current: Not reported
wner/Operator Address: 5918 STONERIDGE MALL RD
wner/Operator City,State,Zip: PLEASANTON, CA 94588
Operator Telephone: 925-467-3000
r/Operator Telephone Ext: Not reported
r/Operator Fax: Not reported
r/Operator Email: Not reported

wner/Operator Indicator: Owner
Owner/Operator Name: SAFEWAY INC
l Status: Private
e Became Current: 20140619
Ended Current: Not reported
wner/Operator Address: 5918 STONERIDGE MALL RD
wner/Operator City,State,Zip: PLEASANTON, CA 94588
Operator Telephone: 925-467-3000
r/Operator Telephone Ext: Not reported
r/Operator Fax: Not reported
r/Operator Email: Not reported

wner/Operator Indicator: Owner
Owner/Operator Name: SAFEWAY INC
l Status: Private
Became Current: 20141231
Ended Current: Not reported
wner/Operator Address: 5918 STONERIDGE MALL RD
wner/Operator City,State,Zip: PLEASANTON, CA 94588
Operator Telephone: 925-467-3000
r/Operator Telephone Ext: Not reported
r/Operator Fax: Not reported
r/Operator Email: Not reported

ner/Operator Indicator: Operator
Owner/Operator Name: SAFEWAY INC
l Status: Private

SAFEWAY STORE NO 1223 (Continued) **1016975699**

Became Current:			20151231
Ended Current:			Not reported
wner/Operator Address:			5918 STONERIDGE MALL RD
wner/Operator City,State,Zip:			PLEASANTON, CA 94588
Operator Telephone:			925-467-3000
r/Operator Telephone Ext:			Not reported
r/Operator Fax:			Not reported
r/Operator Email:			Not reported
ner/Operator Indicator:			Operator
	Owner/Operator Name:	SAFEWAY INC	
l Status:			Private
e Became Current:			20180609
Ended Current:			Not reported
wner/Operator Address:			5918 STONERIDGE MALL RD
wner/Operator City,State,Zip:			PLEASANTON, CA 94588
Operator Telephone:			925-467-3000
r/Operator Telephone Ext:			Not reported
r/Operator Fax:			Not reported
r/Operator Email:			Not reported
ner/Operator Indicator:			Operator
	Owner/Operator Name:	SAFEWAY INC	
l Status:			Private
e Became Current:			20140619
Ended Current:			Not reported
wner/Operator Address:			5918 STONERIDGE MALL RD
wner/Operator City,State,Zip:			PLEASANTON, CA 94588
Operator Telephone:			925-467-3000
r/Operator Telephone Ext:			Not reported
r/Operator Fax:			Not reported
r/Operator Email:			Not reported
wner/Operator Indicator:			Owner
	Owner/Operator Name:	SAFEWAY INC	
l Status:			Private
e Became Current:			20180609
Ended Current:			Not reported
wner/Operator Address:			5918 STONERIDGE MALL RD
wner/Operator City,State,Zip:			PLEASANTON, CA 94588
Operator Telephone:			925-467-3000
r/Operator Telephone Ext:			Not reported
r/Operator Fax:			Not reported
r/Operator Email:			Not reported
ner/Operator Indicator:			Operator
	Owner/Operator Name:	SAFEWAY INC	
l Status:			Private
Became Current:			20141231
Ended Current:			Not reported
wner/Operator Address:			5918 STONERIDGE MALL RD
wner/Operator City,State,Zip:			PLEASANTON, CA 94588
Operator Telephone:			925-467-3000
r/Operator Telephone Ext:			Not reported
r/Operator Fax:			Not reported
r/Operator Email:			Not reported

SAFEWAY STORE NO 1223 (Continued) **1016975699**

Historic Generators:

eive Date:		20140619
Handler Name:	SAFEWAY STORE NO 1223	
ederal Waste Generator Description:		Conditionally Exempt Small Quantity Generator
District Owner:		Not reported
arge Quantity Handler of Universal Waste:		No
ecognized Trader Importer:		No
ecognized Trader Exporter:		No
pent Lead Acid Battery Importer:		No
pent Lead Acid Battery Exporter:		No
urrent Record:		No
torage Recycler Activity:		Not reported
onic Manifest Broker:		Not reported

ive Date:		20141231
Handler Name:	SAFEWAY STORE NO 1223	
al Waste Generator Description:		Large Quantity Generator
District Owner:		Not reported
arge Quantity Handler of Universal Waste:		No
ecognized Trader Importer:		No
ecognized Trader Exporter:		No
pent Lead Acid Battery Importer:		No
pent Lead Acid Battery Exporter:		No
urrent Record:		No
torage Recycler Activity:		Not reported
onic Manifest Broker:		Not reported

ive Date:		20151231
Handler Name:	SAFEWAY STORE NO 1223	
ederal Waste Generator Description:		Conditionally Exempt Small Quantity Generator
District Owner:		Not reported
arge Quantity Handler of Universal Waste:		No
ecognized Trader Importer:		No
ecognized Trader Exporter:		No
pent Lead Acid Battery Importer:		No
pent Lead Acid Battery Exporter:		No
urrent Record:		No
torage Recycler Activity:		Not reported
onic Manifest Broker:		Not reported

eive Date:		20180609
Handler Name:	SAFEWAY STORE NO 1223	
ederal Waste Generator Description:		Conditionally Exempt Small Quantity Generator
District Owner:		Not reported
arge Quantity Handler of Universal Waste:		No
ecognized Trader Importer:		No
ecognized Trader Exporter:		No
pent Lead Acid Battery Importer:		No
pent Lead Acid Battery Exporter:		No
urrent Record:		Yes
torage Recycler Activity:		Not reported
onic Manifest Broker:		Not reported

List of NAICS Codes and Descriptions:

NAICS Code:	445110
NAICS Description:	SUPERMARKETS AND OTHER GROCERY RETAILERS (EXCEPT CONVENIENCE

SAFEWAY STORE NO 1223 (Continued) **1016975699**

RETAILERS)

Violations: Facility Has Received Notices of Violations:
No Violations Found

Evaluations: Evaluation Action Summary:
No Evaluations Found

B6 **SAFE DRY CLEANERS # 1223** **OR DRYCLEANERS** **S111254723**
ESE **11919 N JANTZEN AVE** **OR MANIFEST** **N/A**
< 1/8 **PORTLAND, OR 97217**
0.123 mi.
649 ft. **Site 2 of 2 in cluster B**

Relative: DRYCLEANERS:
Higher
Actual:
37 ft.

Name:	SAFE DRY CLEANERS # 1223
Address:	11919 N JANTZEN AVE
City,State,Zip:	PORTLAND, OR 97217
Dry Cleaner ID:	479
Current Status:	Closed
Last Update:	Not reported
DEQID:	Not reported
Latitude:	45.610111406
Longitude:	-122.67848901
Decode for Fstatus:	Closed
Mail Name:	Not reported
Mail Address:	Not reported
Mail City:	Not reported
Mail State:	Not reported
Mail ZIP:	Not reported
Mail Email Address:	Not reported
Mail Effective Date:	Not reported
Mail Last Updated:	Not reported
Owner ID:	Not reported
Own Name:	Not reported
Own Organization:	Not reported
Own Address:	Not reported
Own City:	Not reported
Own State:	Not reported
Own ZIP:	Not reported
Own Phone:	Not reported
Own Email Address:	Not reported
Owner Effective Date:	Not reported
Owner Last Updated:	Not reported
Property Owner ID:	Not reported
Property Owner Name:	Not reported
Property Owner Organization:	Not reported
Property Owner Address:	Not reported
Property Owner City:	Not reported
Property Owner State:	Not reported
Property Owner ZIP:	Not reported
Property Owner Phone:	Not reported
Property Owner Email Address:	Not reported
Property Owner Effective Date:	Not reported
Property Owner Last Updated:	Not reported

SAFE DRY CLEANERS # 1223 (Continued) **S111254723**

OR MANIFEST:
Manifest Year: Manifest Year - 2014
EPA Id: ORQ000033602
Inactive Status: Not reported
Organization Name: Safeway Inc
Contact Name: Keith Powers
Contact Telephone Number: Not reported
Mailing Address: 5918 Stoneridge Mall Rd
Mailing City/State/Zip: Pleasanton, OR 94588

Manifest:
Name: SAFEWAY STORE NO 1223
Year : 2014
RCRA Id : ORQ000033602
Inactive : Not reported
Status: Large quantity generator
Manifest : 000891492PSC
Ship Date : 11/20/2014
TSD : WAD991281767
WS Num: 1
Transporter: WAR000001743
Ship Qty : Not reported
Rpt Unit : Not reported
Off Mng : H040
EPA Waste Codes: D001 D002 LABP P075
Waste Description: Damaged or Off Spec Retail Products
nt Of Waste Stream Generated in Reporting Yr 1: 21.314499999999999
f Waste Stream Generated in Reporting Yr 2: 5.8955000000000002

Name: SAFEWAY STORE NO 1223
Year : 2014
RCRA Id : ORQ000033602
Inactive : Not reported
Status: Large quantity generator
Manifest : 000891492PSC
Ship Date : 11/20/2014
TSD : WAD991281767
WS Num: 1
Transporter: WAR000001743
Ship Qty : Not reported
Rpt Unit : Not reported
Off Mng : H061
EPA Waste Codes: D001 D002 LABP P075
Waste Description: Damaged or Off Spec Retail Products
nt Of Waste Stream Generated in Reporting Yr 1: 21.314499999999999
nt Of Waste Stream Generated in Reporting Yr 2: 10.884

Name: SAFEWAY STORE NO 1223
Year : 2014
RCRA Id : ORQ000033602
Inactive : Not reported
Status: Large quantity generator
Manifest : 000891492PSC
Ship Date : 11/20/2014
TSD : WAD991281767
WS Num: 1

SAFE DRY CLEANERS # 1223 (Continued) **S111254723**

Transporter: WAR000001743
Ship Qty : Not reported
Rpt Unit : Not reported
Off Mng : H070
EPA Waste Codes: D001 D002 LABP P075
Waste Description: Damaged or Off Spec Retail Products
nt Of Waste Stream Generated in Reporting Yr 1: 21.314499999999999
f Waste Stream Generated in Reporting Yr 2: 4.5350000000000001

---

7 JANTZEN BAY FUEL **OR LUST U004015169**
WNW 1130 N JANTZEN AVE **OR UST N/A**
< 1/8 PORTLAND, OR 97217 **OR SPILLS**
0.125 mi.
658 ft.

Relative: LUST:
Lower
Name: JANTZEN BEACH MOORAGE
Actual: Address: 1130 N JANTZEN AVE
32 ft. City,State,Zip: PORTLAND, OR 97217
Region: North Western Region
Facility ID: 26-97-0017
Cleanup Received Date: 01/03/1997
Cleanup Start Date: 01/03/1997
Cleanup Complete Date: **12/04/2001**
Decode for Region: **North West Region**

Name: JANTZEN BEACH MOORAGE
Address: 1130 N JANTZEN AVENUE
City,State,Zip: PORTLAND, OR 97217
Region: North Western Region
Facility ID: 26-90-0258
Cleanup Received Date: 07/23/1990
Cleanup Start Date: 11/01/1990
Cleanup Complete Date: **08/01/1991**
Decode for Region: **North West Region**

UST:
Name: JANTZEN BAY FUEL
Address: 1130 N JANTZEN AVE
City: PORTLAND
Facility ID: 7011
Facility Telephone: 971-255-8056
Permittee Name: John Walker
Number of Permitted Tanks: 2
Active Tanks: 2
Decommissioned Tanks: 3
Number of Tanks: 5

OR SPILLS:
Name: Not reported
Address: 1130 N JANTZEN AVE
City,State,Zip: PORTLAND, OR 97217
Facility ID: 2010-0935
Incident Status: Archive
Material: Diesel fuel
Quantity: 50

JANTZEN BAY FUEL (Continued) **U004015169**

Unit of Measure: Gallons
Release Date: 04/30/2010
Description: ODOT reporting a semi truck who lost its saddle tank to the roadway and catch basin on I-5, NB at Jantzen Beach & Marine Drive.
Lat/Long: 45.6088 / -122.6803
Source: Motor Vehicle - Commercial
Media: On pavement/asphalt - not direct on soil
Responsible Company: Sun Valley Transportation
Responsible Address: PO Box 548
Responsible City,St,Zip: Scio, OR 97374-0548
Unknown Quantity Released: Not reported
Maximum Potential Quantity: Not reported
Quantity Recovered: Not reported

Name: Not reported
Address: 1130 N JANTZEN AVE
City,State,Zip: PORTLAND, OR 97217
Facility ID: 2010-0935
Incident Status: Archive
Material: Diesel fuel
Quantity: 50
Unit of Measure: Gallons
Release Date: 04/30/2010
Description: ODOT reporting a semi truck who lost its saddle tank to the roadway and catch basin on I-5, NB at Jantzen Beach & Marine Drive.
Lat/Long: 45.6088 / -122.6803
Source: Motor Vehicle - Commercial
Media: Coding for the PS/BC Oil Spill Database
Responsible Company: Sun Valley Transportation
Responsible Address: PO Box 548
Responsible City,St,Zip: Scio, OR 97374-0548
Unknown Quantity Released: Not reported
Maximum Potential Quantity: Not reported
Quantity Recovered: Not reported

Name: Not reported
Address: 1130 N JANTZEN AVE
City,State,Zip: PORTLAND, OR 97217
Facility ID: 2010-0935
Incident Status: Archive
Material: Diesel fuel
Quantity: 50
Unit of Measure: Gallons
Release Date: 04/30/2010
Description: ODOT reporting a semi truck who lost its saddle tank to the roadway and catch basin on I-5, NB at Jantzen Beach & Marine Drive.
Lat/Long: 45.6088 / -122.6803
Source: Motor Vehicle - Commercial
Media: Not reported
Responsible Company: Sun Valley Transportation
Responsible Address: PO Box 548
Responsible City,St,Zip: Scio, OR 97374-0548
Unknown Quantity Released: Not reported
Maximum Potential Quantity: Not reported
Quantity Recovered: Not reported

Name: Not reported

JANTZEN BAY FUEL (Continued) **U004015169**

Address: 1130 N JANTZEN AVE
City,State,Zip: PORTLAND, OR 97217
Facility ID: 2009-1133
Incident Status: Archive
Material: Motor, bearing, propeller and other lubrication oils
Quantity: 1
Unit of Measure: Gallons
Release Date: 05/22/2009
Description: 32' Grand Banks sank at the dock at Jantzen Beach Marina, Vessel had minor sheen caused from lube oil, estimated .75 gal released. USCG was on scene and required hard and soft boom to contain spill. USCG would not allow the vessel to be resurfaced until the spill was secured. Marina contact is Ken McLarty 503-720-2621.
Lat/Long: 45.6088 / -122.6803
Source: Vessel - Recreational
Media: Coding for the PS/BC Oil Spill Database
Responsible Company: 32' Vessel
Responsible Address: 16034 86th Ave SE
Responsible City,St,Zip: Yelm, WA 98597-9475
Unknown Quantity Released: Not reported
Maximum Potential Quantity: Not reported
Quantity Recovered: Not reported

Name: Not reported
Address: 1130 N JANTZEN AVE
City,State,Zip: PORTLAND, OR 97217
Facility ID: 2009-1133
Incident Status: Archive
Material: Motor, bearing, propeller and other lubrication oils
Quantity: 1
Unit of Measure: Gallons
Release Date: 05/22/2009
Description: 32' Grand Banks sank at the dock at Jantzen Beach Marina, Vessel had minor sheen caused from lube oil, estimated .75 gal released. USCG was on scene and required hard and soft boom to contain spill. USCG would not allow the vessel to be resurfaced until the spill was secured. Marina contact is Ken McLarty 503-720-2621.
Lat/Long: 45.6088 / -122.6803
Source: Vessel - Recreational
Media: Not reported
Responsible Company: 32' Vessel
Responsible Address: 16034 86th Ave SE
Responsible City,St,Zip: Yelm, WA 98597-9475
Unknown Quantity Released: Not reported
Maximum Potential Quantity: Not reported
Quantity Recovered: Not reported

Name: Not reported
Address: 1130 N JANTZEN AVE
City,State,Zip: PORTLAND, OR 97217
Facility ID: 2008-1479
Incident Status: Archive
Material: Not reported
Quantity: 10
Unit of Measure: Gallons
Release Date: 06/30/2008
Description: fuel line break caused by faulty hose installation from contractor

JANTZEN BAY FUEL (Continued) **U004015169**

Lat/Long: 45.6088 / -122.6803
Source: AST
Media: Not reported
Responsible Company: Columbia Crossings
Responsible Address: 1130 N Jantzen Ave
Responsible City,St,Zip: Portland, OR 97217-8121
Unknown Quantity Released: Not reported
Maximum Potential Quantity: Not reported
Quantity Recovered: Not reported

C8 **UNOCAL SS 5953** **RCRA NonGen / NLR 1000913256**
NNE **12205 N CENTER AVE** **FINDS OR0000361394**
1/8-1/4 **PORTLAND, OR 97217** **ECHO**
0.127 mi.
671 ft. **Site 1 of 2 in cluster C**

Relative: **Higher**
Actual:
40 ft.

RCRA Listings:

eived by Agency: 19970317
: Unocal Ss 5953
s: 12205 N CENTER AVE
tate,Zip: PORTLAND, OR 97217
OR0000361394
me: GARY E GUNDERSON
ess: PO BOX 76
ate,Zip: SEATTLE, WA 98111
e: 206-640-7612
Not reported
Not reported
Not reported
10
Other
rator Description: Not a generator, verified
Not reported
ycle: Not reported
Not reported
or: Not reported
er: Not reported
Not reported
ss: PO BOX 76
ate,Zip: SEATTLE, WA 98111
e: Unocal-Amg-West Hazwaste Coord
Private
me: Unocal Hazwaste Coord
Private
enerator Activity: No
ity: No
Generator: No
ctivity: No
ity Activity: No
vity with Storage: No
y On-Site Burner Exemption: No
ing and Refining Furnace Exemption: No
Injection Control: No
e Receipt: No
ste Indicator: No
ste Destination Facility: No
ersal Waste: No
eg Handler: ---

UNOCAL SS 5953 (Continued) **1000913256**

dicator: Not reported
econdary Material Indicator: NN
tor: Not reported
ermit Baseline: Not on the Baseline
enewals Baseline: Not on the Baseline
orrective Action Baseline: No
rrective Action Universe: No
Where RCRA CA has been Imposed Universe: No
ction Priority Ranking: No NCAPS ranking
l Control Indicator: No
ontrol Indicator: No
re Controls Indicator: N/A
ontrols Indicator: N/A
n-Complier Universe: No
Significant Non-Complier Universe: No
gnificant Non-Complier Universe: No
n-Complier With a Compliance Schedule Universe: No
ce Required: Not reported
Last Change: 20100312
Trader-Importer: No
Trader-Exporter: No
pent Lead Acid Batteries: No
pent Lead Acid Batteries: No
Without Storage: Not reported
Not reported
dicator: No

Hazardous Waste Summary:
Waste Code: NONE
Waste Description: Not Defined

Handler - Owner Operator:
ner/Operator Indicator: Operator
Owner/Operator Name: UNOCAL HAZWASTE COORD
l Status: Private
e Became Current: 19970224
Ended Current: Not reported
wner/Operator Address: PO BOX 2390
r/Operator City,State,Zip: BREA, CA 92622-2390
/Operator Telephone: 714-572-7651
er/Operator Telephone Ext: Not reported
er/Operator Fax: Not reported
er/Operator Email: Not reported

wner/Operator Indicator: Owner
Owner/Operator Name: UNOCAL-AMG-WEST HAZWASTE COORD
l Status: Private
te Became Current: 19940606
Ended Current: Not reported
Owner/Operator Address: PO BOX 76
wner/Operator City,State,Zip: SEATTLE, WA 98111
er/Operator Telephone: 206-640-7608
er/Operator Telephone Ext: Not reported
er/Operator Fax: Not reported
er/Operator Email: Not reported

UNOCAL SS 5953 (Continued) **1000913256**

wner/Operator Indicator: Owner
Owner/Operator Name: UNOCAL-AMG-WEST HAZWASTE COORD
l Status: Private
te Became Current: 19970317
Ended Current: Not reported
Owner/Operator Address: PO BOX 76
wner/Operator City,State,Zip: SEATTLE, WA 98111
r/Operator Telephone: 206-640-7608
r/Operator Telephone Ext: Not reported
r/Operator Fax: Not reported
r/Operator Email: Not reported

ner/Operator Indicator: Operator
Owner/Operator Name: UNOCAL HAZWASTE COORD
l Status: Private
te Became Current: 19970317
Ended Current: Not reported
wner/Operator Address: PO BOX 2390
r/Operator City,State,Zip: BREA, CA 92622-2390
/Operator Telephone: 714-572-7651
r/Operator Telephone Ext: Not reported
r/Operator Fax: Not reported
r/Operator Email: Not reported

wner/Operator Indicator: Owner
Owner/Operator Name: UNOCAL-AMG-WEST HAZWASTE COORD
l Status: Private
e Became Current: 19970224
Ended Current: Not reported
Owner/Operator Address: PO BOX 76
wner/Operator City,State,Zip: SEATTLE, WA 98111
r/Operator Telephone: 206-640-7608
r/Operator Telephone Ext: Not reported
r/Operator Fax: Not reported
r/Operator Email: Not reported

wner/Operator Indicator: Owner
Owner/Operator Name: UNOCAL-AMG-WEST HAZWASTE COORD
l Status: Private
e Became Current: 19950302
Ended Current: Not reported
Owner/Operator Address: PO BOX 76
wner/Operator City,State,Zip: SEATTLE, WA 98111
r/Operator Telephone: 206-640-7608
r/Operator Telephone Ext: Not reported
r/Operator Fax: Not reported
r/Operator Email: Not reported

wner/Operator Indicator: Owner
Owner/Operator Name: UNOCAL-AMG-WEST HAZWASTE COORD
l Status: Private
Became Current: Not reported
Ended Current: Not reported
Owner/Operator Address: PO BOX 76
wner/Operator City,State,Zip: SEATTLE, WA 98111
r/Operator Telephone: 206-640-7608
r/Operator Telephone Ext: Not reported

UNOCAL SS 5953 (Continued) **1000913256**

r/Operator Fax: Not reported
r/Operator Email: Not reported

ner/Operator Indicator: Operator
Owner/Operator Name: UNOCAL HAZWASTE COORD
l Status: Private
e Became Current: 19950302
Ended Current: Not reported
wner/Operator Address: PO BOX 2390
r/Operator City,State,Zip: BREA, CA 92622-2390
/Operator Telephone: 714-572-7651
r/Operator Telephone Ext: Not reported
r/Operator Fax: Not reported
r/Operator Email: Not reported

wner/Operator Indicator: Owner
Owner/Operator Name: UNOCAL-AMG-WEST HAZWASTE COORD
l Status: Private
te Became Current: 19960220
Ended Current: Not reported
Owner/Operator Address: PO BOX 76
wner/Operator City,State,Zip: SEATTLE, WA 98111
r/Operator Telephone: 206-640-7608
r/Operator Telephone Ext: Not reported
r/Operator Fax: Not reported
r/Operator Email: Not reported

ner/Operator Indicator: Operator
Owner/Operator Name: UNOCAL HAZWASTE COORD
l Status: Private
te Became Current: 19960220
Ended Current: Not reported
wner/Operator Address: PO BOX 2390
r/Operator City,State,Zip: BREA, CA 92622-2390
/Operator Telephone: 714-572-7651
r/Operator Telephone Ext: Not reported
r/Operator Fax: Not reported
r/Operator Email: Not reported

Historic Generators:
ceive Date: 19940606
Handler Name: UNOCAL SS 5953
Waste Generator Description: Not a generator, verified
District Owner: Not reported
arge Quantity Handler of Universal Waste: No
Recognized Trader Importer: No
Recognized Trader Exporter: No
Spent Lead Acid Battery Importer: No
Spent Lead Acid Battery Exporter: No
Current Record: No
Storage Recycler Activity: Not reported
ronic Manifest Broker: Not reported

eive Date: 19950302
Handler Name: UNOCAL SS 5953
Waste Generator Description: Not a generator, verified
District Owner: Not reported

UNOCAL SS 5953 (Continued) **1000913256**

arge Quantity Handler of Universal Waste: No
ecognized Trader Importer: No
ecognized Trader Exporter: No
pent Lead Acid Battery Importer: No
pent Lead Acid Battery Exporter: No
urrent Record: No
torage Recycler Activity: Not reported
onic Manifest Broker: Not reported

ceive Date: 19960220
Handler Name: UNOCAL SS 5953
Waste Generator Description: Not a generator, verified
District Owner: Not reported
arge Quantity Handler of Universal Waste: No
ecognized Trader Importer: No
ecognized Trader Exporter: No
pent Lead Acid Battery Importer: No
pent Lead Acid Battery Exporter: No
urrent Record: No
torage Recycler Activity: Not reported
onic Manifest Broker: Not reported

eive Date: 19970224
Handler Name: UNOCAL SS 5953
Waste Generator Description: Not a generator, verified
District Owner: Not reported
arge Quantity Handler of Universal Waste: No
ecognized Trader Importer: No
ecognized Trader Exporter: No
pent Lead Acid Battery Importer: No
pent Lead Acid Battery Exporter: No
urrent Record: No
torage Recycler Activity: Not reported
onic Manifest Broker: Not reported

ceive Date: 19970317
Handler Name: UNOCAL SS 5953
Waste Generator Description: Not a generator, verified
District Owner: Not reported
arge Quantity Handler of Universal Waste: No
ecognized Trader Importer: No
ecognized Trader Exporter: No
pent Lead Acid Battery Importer: No
pent Lead Acid Battery Exporter: No
urrent Record: Yes
torage Recycler Activity: Not reported
onic Manifest Broker: Not reported

List of NAICS Codes and Descriptions:
NAICS Code: 4471
NAICS Description: GASOLINE STATIONS

NAICS Code: 811198
NAICS Description: ALL OTHER AUTOMOTIVE REPAIR AND MAINTENANCE

Facility Has Received Notices of Violations:

UNOCAL SS 5953 (Continued) **1000913256**

Violations: No Violations Found

Evaluation Action Summary:

Evaluations: No Evaluations Found

FINDS:

Registry ID: 110004774067

Click Here for FRS Facility Detail Report:

Environmental Interest/Information System:

OR-DEQ (Oregon - Department Of Environmental Quality) is a regulatory agency whose job is to protect the quality of Oregon's Environment. DEQ uses a combination of technical assistance, inspections and permitting to help public and private facilities and citizens understand and comply with state and federal environmental regulations.
RCRAInfo is a national information system that supports the Resource Conservation and Recovery Act (RCRA) program through the tracking of events and activities related to facilities that generate, transport, and treat, store, or dispose of hazardous waste. RCRAInfo allows RCRA program staff to track the notification, permit, compliance, and corrective action activities required under RCRA.

Click this hyperlink while viewing on your computer to access additional FINDS: detail in the EDR Site Report.

ECHO:

Envid: 1000913256
Registry ID: 110004774067
R URL: http://echo.epa.gov/detailed-facility-report?fid=110004774067
Name: UNOCAL SS 5953
Address: 12205 N CENTER AVE
City,State,Zip: PORTLAND, OR 97217

C9 CONOCOPHILLIPS COMPANY - 255953 **OR LUST U004015171**
NNE 12205 N CENTER AVE **OR UST N/A**
1/8-1/4 PORTLAND, OR 97217 **OR SPILLS**
0.127 mi.
671 ft. Site 2 of 2 in cluster C

Relative: LUST:
Higher Name: UNOCAL 5953
Actual: Address: 12205 N CENTER
40 ft. City,State,Zip: PORTLAND, OR 97217
Region: North Western Region
Facility ID: 26-90-0055
Cleanup Received Date: 02/05/1990
Cleanup Start Date: 02/05/1990
Cleanup Complete Date: **04/16/1991**
Decode for Region: **North West Region**

Name: UNOCAL 5953
Address: 12205 N CENTER
City,State,Zip: PORTLAND, OR 97217
Region: North Western Region
Facility ID: 26-94-0063

CONOCOPHILLIPS COMPANY - 255953 (Continued) **U004015171**

Cleanup Received Date: 04/06/1994
Cleanup Start Date: 04/06/1994
Cleanup Complete Date: **06/20/2012**
Decode for Region: **North West Region**

UST:
Name: CONOCOPHILLIPS COMPANY - 255953
Address: 12205 N CENTER AVE
City: PORTLAND
Facility ID: 1102
Facility Telephone: (503)285-2657
Permittee Name: Tiana Andriamanarivo
Number of Permitted Tanks: Not reported
Active Tanks: Not reported
Decommissioned Tanks: 10
Number of Tanks: 10

OR SPILLS:
Name: Not reported
Address: 12205 N CENTER AVE
City,State,Zip: PORTLAND, OR 97217-7806
Facility ID: 1998-0951
Incident Status: Archive
Material: Not reported
Quantity: 40
Unit of Measure: Gallons
Release Date: 04/24/1998
Description: Fixed site spill of 40 gal of unleaded gas at a UNOCAL station in Portland.
Lat/Long: 45.6112 / -122.6806
Source: Motor Vehicle - Tank Truck
Media: Not reported
Responsible Company: Not reported
Responsible Address: Not reported
Responsible City,St,Zip: Not reported
Unknown Quantity Released: Not reported
Maximum Potential Quantity: Not reported
Quantity Recovered: Not reported

---

10 **HAYDEN ISLAND CLEANERS** **OR ECSI S104329423**
ESE **1190 N JANTZEN DR.** **N/A**
1/8-1/4 **PORTLAND, OR 97217**
0.157 mi.
830 ft.

Relative: ECSI:
Lower
Name: HAYDEN ISLAND CLEANERS
Address: 1190 N JANTZEN DR.
Actual: City,State,Zip: PORTLAND, OR 97217
22 ft. State ID Number: 1865
Brown ID: 0
Study Area: False
Region ID: 2
Legislatve ID: 833
Investigation: No Further Action
FACA ID: 30709
Further Action: 0

HAYDEN ISLAND CLEANERS (Continued) **S104329423**

Lat/Long (dms): 45 36 32.40 / -122 40 44.00
County Code: 26.00
Score Value: Not reported
Cerclis ID: Not reported
Township Coord.: 2.00
Township Zone: N
Range Coord: 1.00
Range Zone: E
Section Coord: 34
Qtr Section: Not reported
Tax Lots: Not reported
Size: Not reported
NPL: False
Orphan: False
Updated By: GWISTAR
Update Date: 02/28/2006
Created Date: 05/08/1996
Decode For RegionID: Northwest Region
Decode For BrownID: Not reported
Decode For Furtheract: Not reported
Decode For Investstat: No Further Action
Decode For Legislative: Dry Cleaner Environmental Response Account
Alias Name: Country Club Cleaners
Alias Name: Winmar of Jantzen Beach Inc.

Hazardous Release:
Substance ID.: 121781
Haz Release ID: 387687
Qty Released: unknown
Date Released: unknown
Update Date: 02/23/2011
Update By: GWISTAR
Substance Code: 79-01-6
Substance Name: TRICHLOROETHYLENE
Substance Abbrev.: Not reported
Substance Category ID: 8523
Substance Category: Volatiles
Category Level: Not reported
Created By: Not reported
Created Date: 12/17/2002
Substance Category ID: 8545
Substance Category: Solvents of interest to Milwaukie Area GW study
Category Level: Not reported
Created By: Not reported
Created Date: 12/17/2002
Substance Category ID: 8523
Substance Category: Volatiles
Category Level: Not reported
Created By: Not reported
Created Date: 12/17/2002
Substance Category ID: 8545
Substance Category: Solvents of interest to Milwaukie Area GW study
Category Level: Not reported
Created By: Not reported
Created Date: 12/17/2002
Substance Alias ID: 317517
Sub Alias Name: ETHINYL TRICHLORIDE
Substance Alias ID: 317518

HAYDEN ISLAND CLEANERS (Continued) **S104329423**

Sub Alias Name: ETHYLENE TRICHLORIDE
Substance Alias ID: 317519
Sub Alias Name: TCE
Substance Alias ID: 317520
Sub Alias Name: TRI-CLENE
Substance Alias ID: 317521
Sub Alias Name: TRICHLOROETHENE

Substance ID.: 121011
Haz Release ID: 380447
Qty Released: unknown
Date Released: unknown
Update Date: 10/28/1997
Update By: Not reported
Substance Code: 127-18-4
Substance Name: TETRACHLOROETHYLENE
Substance Abbrev.: Not reported
Substance Category ID: 8519
Substance Category: Volatiles
Category Level: Not reported
Created By: Not reported
Created Date: 12/17/2002
Substance Category ID: 8551
Substance Category: Solvents of interest to Milwaukie Area GW study
Category Level: Not reported
Created By: Not reported
Created Date: 12/17/2002
Substance Category ID: 8519
Substance Category: Volatiles
Category Level: Not reported
Created By: Not reported
Created Date: 12/17/2002
Substance Category ID: 8551
Substance Category: Solvents of interest to Milwaukie Area GW study
Category Level: Not reported
Created By: Not reported
Created Date: 12/17/2002
Substance Alias ID: 316912
Sub Alias Name: ETHENE,TETRACHLORO-
Substance Alias ID: 316913
Sub Alias Name: ETHYLENE TETRACHLORIDE
Substance Alias ID: 316914
Sub Alias Name: PERCHLOROETHYLENE
Substance Alias ID: 316915
Sub Alias Name: PERCLENE
Substance Alias ID: 316916
Sub Alias Name: TETRACHLOROETHENE
Substance Alias ID: 316917
Sub Alias Name: TETRACHLOROETHENE,1,1,2,2-
Substance Alias ID: 316918
Sub Alias Name: TETRACHLOROETHYLENE,1,1,2,2-
Sampling Result ID: 340048
Feature Id: Not reported
Hazard Release Id: 380447
Medium: 703
Substance Abbrev.: Not reported
Unit Code: Not reported

HAYDEN ISLAND CLEANERS (Continued) **S104329423**

Observation:	False
Owner Operator:	False
Lab Data:	True
Sample Depth:	Not reported
Start Date:	03/30/1998
End Date:	Not reported
Min Concentration:	Not reported
Max Concentration:	Not reported
Sample Comment:	up to 267 ug/kg
Last Update By:	kpd
Update Date:	06/15/1998
Decode for MediumID:	Soil
Sampling Result ID:	342133
Feature Id:	Not reported
Hazard Release Id:	380447
Medium:	698
Substance Abbrev.:	Not reported
Unit Code:	Not reported
Observation:	False
Owner Operator:	False
Lab Data:	True
Sample Depth:	Not reported
Start Date:	04/07/1998
End Date:	Not reported
Min Concentration:	Not reported
Max Concentration:	Not reported
Sample Comment:	up to 1,230 ug/L
Last Update By:	kpd
Update Date:	06/15/1998
Decode for MediumID:	Groundwater

Narrative:

NARR ID:	5735910
NARR Code:	Contamination
Created By:	Not reported
Created Date:	12/17/2002
Updated By:	Not reported
Updated Date:	12/17/2002
Decode for NarcdID:	Contamination

NARR Comments: (12/5/2001 DGA/SRS) Dry-cleaning facilities have operated at the site since the mid-1970s. A preliminary environmental assessment in November 1994 identified four floor drains within the facility, three of which yielded a positive reading on a photoionization detector. In August 1995, four Geoprobe borings were advanced at the site to see if PCE had been released to the soil or groundwater. PCE was detected in soil gas (up to 75 ppm) and groundwater (up to 780 ug/L) in all four boreholes. It appears that PCE may have been released down the floor drains at the site, leaking into the soil through cracks in the sanitary sewer lines. Tidal fluctuations in the shallow groundwater may have spread the contaminants across the site. Hayden Island Cleaners applied to DEQ's Dry Cleaner Program in January 1997, and was accepted in February 1997.

NARR ID:	5735911
NARR Code:	Data Sources
Created By:	Not reported
Created Date:	12/17/2002
Updated By:	GWISTAR

HAYDEN ISLAND CLEANERS (Continued) **S104329423**

Updated Date: 09/21/2005
Decode for NarcdID: Data Sources
NARR Comments: 1) November 1994 Hart Crowser <quot>Preliminary Environmental Site Assessment<quot>. 2) September 1995 Hydro Geo Chem <quot>Limited Environmental Investigation<quot>. 3) June 1998 Jacobs Engineering <quot>Dry Cleaning XPA Report<quot>. 4) March 1999 E&E <quot>Focused Site Investigation Report<quot>. 5) June 1999 E&E <quot>Technical Memorandum...Beneficial Use Survey Report<quot>.

NARR ID: 5735912
NARR Code: Hazardous Substance/Waste Types
Created By: Not reported
Created Date: 12/17/2002
Updated By: Not reported
Updated Date: 12/17/2002
Decode for NarcdID: Hazardous Substance/Waste Types
NARR Comments: Perchloroethene (PCE), trichloroethene (TCE), and 1,2-dichloroethene (DCE)

NARR ID: 5735913
NARR Code: Manner of Release
Created By: Not reported
Created Date: 12/17/2002
Updated By: Not reported
Updated Date: 12/17/2002
Decode for NarcdID: Manner of Release
NARR Comments: unknown; possible past releases of contaminated wastewaters through floor drains and sanitary sewer pipes.

NARR ID: 5735914
NARR Code: Site Ownership
Created By: Not reported
Created Date: 12/17/2002
Updated By: Not reported
Updated Date: 12/17/2002
Decode for NarcdID: Site Ownership
NARR Comments: JB Laundry (approx 1975 to 1982); Country Club Cleaners (1982 to January 1996); Hayden Island Cleaners (January 1996 to present).

NARR ID: 5747224
NARR Code: Project Activity Status
Created By: GWISTAR
Created Date: 09/21/2005
Updated By: GWISTAR
Updated Date: 09/21/2005
Decode for NarcdID: Project Activity Status
NARR Comments: PROJECT FILE ARCHIVED, BOX #272839185

NARR ID: 5735915
NARR Code: Pathways Other Hazards
Created By: Not reported
Created Date: 12/17/2002
Updated By: Not reported
Updated Date: 12/17/2002
Decode for NarcdID: Pathways & Other Hazards
NARR Comments: The City of Portland owns four deep production wells on Hayden Island, two of which are within 600 feet of the site. Since 1988,

HAYDEN ISLAND CLEANERS (Continued) **S104329423**

Bull Run water has been provided for residents and businesses on Hayden and Tomahawk Islands, and the wells are currently designated for backup fire suppression only. Three of the four wells are contaminated with low levels of TCE and PCE; however, the contamination is thought to be unrelated to Hayden Island Cleaners. Because of the site's proximity to the Columbia River, surface water was another potential pathway of concern. But the contamination does not appear to have reached either the river or the deeper aquifer.

NARR ID: 5735916
NARR Code: Remedial Action
Created By: Not reported
Created Date: 12/17/2002
Updated By: Not reported
Updated Date: 12/17/2002
Decode for NarcdID: Remedial Action
NARR Comments: (12/5/2001 DGA/SRS) DEQ retained Jacobs Engineering to conduct an expanded Preliminary Assessment (XPA) at the site in August 1997. As part of the XPA, three monitoring wells were installed, and soil and groundwater samples collected. PCE was detected in soil samples (up to 267 ug/kg) and groundwater samples (up to 1,230 ug/L) from all three wells. The XPA report was completed in June 1998. DEQ retained Ecology & Environment (E&E) to follow up with a focused Site Investigation in August 1998. Additional groundwater monitoring wells were installed at the site and on adjacent properties. In addition, a pumping test was conducted at the secondary municipal wells (backup fire suppression wells) to determine if there was any connection between the shallow and deep aquifers. No connection was established. The Site Investigation report was completed in March 1999. In May 1999, DEQ injected Hydrogen Releasing Compound (HRC) into the shallow groundwater to accelerate the natural biodegradation of the PCE. Monitoring over the next couple of years showed that the HRC was successful in stimulating degradation of the PCE. DEQ formally notified the site owners and operators in December 2001 that no further cleanup of the site was necessary.

Administrative Action:
Action ID: 9424
Region: Northwestern Region
Complete Date: Not reported
Rank Value: 0
Cleanup Flag: False
Created Date: 12/17/2002
Decode for AgencyID: Department of Environmental Quality
Decode for RegionID: Northwest Region
Category: Administrative Action
Action Code Flag: False
Action: Site added to database
Further Action: Not reported
Comments: Not reported

Action ID: 9425
Region: Northwestern Region
Complete Date: 07/10/1996
Rank Value: 0
Cleanup Flag: False
Created Date: 12/17/2002
Decode for AgencyID: Department of Environmental Quality

HAYDEN ISLAND CLEANERS (Continued) **S104329423**

Decode for RegionID: Northwest Region
Category: Remedial Action
Action Code Flag: False
Action: SITE EVALUATION
Further Action: Not reported
Comments: Not reported

Action ID: 9502
Region: Northwestern Region
Complete Date: 07/10/1996
Rank Value: 73
Cleanup Flag: False
Created Date: 12/17/2002
Decode for AgencyID: Department of Environmental Quality
Decode for RegionID: Northwest Region
Category: Remedial Action
Action Code Flag: False
Action: Remedial Investigation recommended (RI)
Further Action: Medium
Comments: Not reported

Action ID: 9498
Region: Northwestern Region
Complete Date: 07/10/1996
Rank Value: 0
Cleanup Flag: False
Created Date: 12/17/2002
Decode for AgencyID: Department of Environmental Quality
Decode for RegionID: Northwest Region
Category: Listing Action
Action Code Flag: False
Action: Proposal for Confirmed Release List recommended
Further Action: Not reported
Comments: Not reported

Action ID: 9417
Region: Headquarters
Complete Date: 03/29/2002
Rank Value: 0
Cleanup Flag: False
Created Date: 12/17/2002
Decode for AgencyID: Department of Environmental Quality
Decode for RegionID: Headquarters
Category: Listing Action
Action Code Flag: False
Action: Facility delisted from Confirmed Release List
Further Action: Not reported
Comments: Not reported

Action ID: 9443
Region: Northwestern Region
Complete Date: 12/05/2001
Rank Value: 0
Cleanup Flag: False
Created Date: 12/17/2002
Decode for AgencyID: Department of Environmental Quality
Decode for RegionID: Northwest Region

HAYDEN ISLAND CLEANERS (Continued) **S104329423**

Category: Remedial Action
Action Code Flag: False
Action: NO FURTHER STATE ACTION REQUIRED
Further Action: 0
Comments: Not reported

Action ID: 9491
Region: Northwestern Region
Complete Date: 05/21/1999
Rank Value: 0
Cleanup Flag: False
Created Date: 12/17/2002
Decode for AgencyID: Department of Environmental Quality
Decode for RegionID: Northwest Region
Category: Remedial Action
Action Code Flag: False
Action: REMOVAL
Further Action: 0
Comments: Not reported

Action ID: 9511
Region: Northwestern Region
Complete Date: 03/25/1999
Rank Value: 0
Cleanup Flag: False
Created Date: 12/17/2002
Decode for AgencyID: Department of Environmental Quality
Decode for RegionID: Northwest Region
Category: Remedial Action
Action Code Flag: False
Action: SITE INVESTIGATION
Further Action: 0
Comments: Not reported

Action ID: 9520
Region: Headquarters
Complete Date: 06/04/1998
Rank Value: 0
Cleanup Flag: False
Created Date: 12/17/2002
Decode for AgencyID: Department of Environmental Quality
Decode for RegionID: Headquarters
Category: Remedial Action
Action Code Flag: False
Action: EXPANDED PRELIMINARY ASSESSMENT
Further Action: Not reported
Comments: Not reported

Action ID: 9437
Region: Northwestern Region
Complete Date: 07/10/1996
Rank Value: 0
Cleanup Flag: False
Created Date: 12/17/2002
Decode for AgencyID: Department of Environmental Quality
Decode for RegionID: Northwest Region
Category: Listing Action

HAYDEN ISLAND CLEANERS (Continued) **S104329423**

Action Code Flag: False
Action: Listing Review completed
Further Action: Not reported
Comments: Not reported

Action ID: 9465
Region: Northwestern Region
Complete Date: 03/13/1997
Rank Value: 0
Cleanup Flag: False
Created Date: 12/17/2002
Decode for AgencyID: Department of Environmental Quality
Decode for RegionID: Northwest Region
Category: Listing Action
Action Code Flag: False
Action: Facility proposed for Confirmed Release List
Further Action: Not reported
Comments: Not reported

Action ID: 9451
Region: Headquarters
Complete Date: 04/04/1997
Rank Value: 0
Cleanup Flag: False
Created Date: 12/17/2002
Decode for AgencyID: Department of Environmental Quality
Decode for RegionID: Headquarters
Category: Listing Action
Action Code Flag: False
Action: Owner/operator comments received on listing notification
Further Action: Not reported
Comments: Not reported

Action ID: 9448
Region: Northwestern Region
Complete Date: 05/01/1997
Rank Value: 0
Cleanup Flag: False
Created Date: 12/17/2002
Decode for AgencyID: Department of Environmental Quality
Decode for RegionID: Northwest Region
Category: Listing Action
Action Code Flag: False
Action: Review for final listing
Further Action: Not reported
Comments: Not reported

Action ID: 9488
Region: Northwestern Region
Complete Date: 05/01/1997
Rank Value: 0
Cleanup Flag: False
Created Date: 12/17/2002
Decode for AgencyID: Department of Environmental Quality
Decode for RegionID: Northwest Region
Category: Listing Action
Action Code Flag: False

HAYDEN ISLAND CLEANERS (Continued) **S104329423**

Action: Listing on Confirmed Release List recommended
Further Action: Not reported
Comments: Not reported

Action ID: 9438
Region: Headquarters
Complete Date: 06/23/1997
Rank Value: 0
Cleanup Flag: False
Created Date: 12/17/2002
Decode for AgencyID: Department of Environmental Quality
Decode for RegionID: Headquarters
Category: Listing Action
Action Code Flag: False
Action: Facility placed on Confirmed Release List
Further Action: Not reported
Comments: Not reported

Operations:
Operation Id: 133162
Operation Status: Active
Common Name: Hayden Island Cleaners
Yrs of Operation: ~1975 to present
Comments: Dry Cleaner
Updated Date: 10/28/1997
Updated By: kpd
Decode for OpstatID: Active
Operations SIC Id: 196327
SIC Code: 7216
Created By: Not reported
Created Date: 12/17/2002

D11 PIER 99 - PORTLAND **SEMS 1014948183**
SSW 1610 N PIER 99 STREET **PRP ORN001002699**
1/8-1/4 PORTLAND, OR 97217 **ICIS**
0.211 mi.
1113 ft. Site 1 of 3 in cluster D

Relative: SEMS:
Lower
Site ID: 1002699
Actual: EPA ID: ORN001002699
33 ft. Name: PIER 99 - PORTLAND
Address: 1610 N PIER 99 STREET
Address 2: Not reported
City,State,Zip: PORTLAND, OR 97217
Cong District: Not reported
FIPS Code: 41051
Latitude: +45.606322
Longitude: -122.683682
FF: N
NPL: Not on the NPL
Non NPL Status: Referred to Removal - NFRAP

SEMS Detail:
Region: 10
Site ID: 1002699
EPA ID: ORN001002699
Site Name: PIER 99 - PORTLAND
NPL: N

PIER 99 - PORTLAND (Continued) **1014948183**

FF: N
OU: 00
Action Code: DS
Action Name: DISCVRY
SEQ: 1
Start Date: 2007-06-07 04:00:00
Finish Date: 2007-06-07 04:00:00
Qual: Not reported
Current Action Lead: EPA Perf In-Hse

Region: 10
Site ID: 1002699
EPA ID: ORN001002699
Site Name: PIER 99 - PORTLAND
NPL: N
FF: N
OU: 00
Action Code: PA
Action Name: PA
SEQ: 1
Start Date: 2007-07-16 04:00:00
Finish Date: 2008-02-01 05:00:00
Qual: H
Current Action Lead: EPA Perf

Region: 10
Site ID: 1002699
EPA ID: ORN001002699
Site Name: PIER 99 - PORTLAND
NPL: N
FF: N
OU: 00
Action Code: SI
Action Name: SI
SEQ: 1
Start Date: 2008-03-21 04:00:00
Finish Date: 2011-01-19 05:00:00
Qual: W
Current Action Lead: EPA Perf

Region: 10
Site ID: 1002699
EPA ID: ORN001002699
Site Name: PIER 99 - PORTLAND
NPL: N
FF: N
OU: 00
Action Code: EE
Action Name: EE/CA
SEQ: 1
Start Date: 2012-12-18 05:00:00
Finish Date: 2013-08-15 05:00:00
Qual: Not reported
Current Action Lead: EPA Ovrsght

Region: 10
Site ID: 1002699

PIER 99 - PORTLAND (Continued) **1014948183**

EPA ID: ORN001002699
Site Name: PIER 99 - PORTLAND
NPL: N
FF: N
OU: 00
Action Code: BB
Action Name: PRP RV
SEQ: 1
Start Date: 2013-09-09 05:00:00
inish Date: 2014-11-14 05:00:00
Qual: Not reported
Current Action Lead: EPA Ovrsght

PRP:
PRP Name: BROWN, MILTON
BROWN, MILTON

ICIS:
Enforcement Action ID: 10-2013-0161
FRS ID: 110030826168
Action Name: 1610 North Pier 99 Site Removal Action
Facility Name: PIER 99 - PORTLAND
Facility Address: 1610 N PIER 99 STREET
PORTLAND, OR 97217
Enforcement Action Type: CERCLA 106 AO For Resp Action/Imm Haz
Facility County: MULTNOMAH
Program System Acronym: CERCLIS
Enforcement Action Forum Desc: Administrative - Formal
EA Type Code: 106
Facility SIC Code: Not reported
Federal Facility ID: Not reported
Latitude in Decimal Degrees: 45.60644
Longitude in Decimal Degrees: -122.6834
Permit Type Desc: Not reported
Program System Acronym: ORN001002699
Facility NAICS Code: Not reported
Tribal Land Code: Not reported

Enforcement Action ID: 10-2012-0191
FRS ID: 110030826168
Action Name: Pier 99 - Portland Site (EE/CA)
Facility Name: PIER 99 - PORTLAND
Facility Address: 1610 N PIER 99 STREET
PORTLAND, OR 97217
Enforcement Action Type: CERCLA 104E5A AO For Access And/Or Info
Facility County: MULTNOMAH
Program System Acronym: CERCLIS
Enforcement Action Forum Desc: Administrative - Formal
EA Type Code: 104E5A
Facility SIC Code: Not reported
Federal Facility ID: Not reported
Latitude in Decimal Degrees: 45.60644
Longitude in Decimal Degrees: -122.6834
Permit Type Desc: Not reported
Program System Acronym: ORN001002699
Facility NAICS Code: Not reported

PIER 99 - PORTLAND (Continued) **1014948183**

Tribal Land Code: Not reported

Facility Name: PIER 99 - PORTLAND
Address: 1610 N PIER 99 STREET
Tribal Indicator: Not reported
Fed Facility: Not reported
NAIC Code: Not reported
SIC Code: Not reported

Facility Name: PIER 99 - PORTLAND
Address: 1610 N PIER 99 STREET
Tribal Indicator: Not reported
Fed Facility: Not reported
NAIC Code: Not reported
SIC Code: Not reported

Facility Name: PIER 99 - PORTLAND
Address: 1610 N PIER 99 STREET
Tribal Indicator: Not reported
Fed Facility: Not reported
NAIC Code: Not reported
SIC Code: Not reported

Facility Name: PIER 99 - PORTLAND
Address: 1610 N PIER 99 STREET
Tribal Indicator: Not reported
Fed Facility: Not reported
NAIC Code: Not reported
SIC Code: Not reported

Facility Name: PIER 99 - PORTLAND
Address: 1610 N PIER 99 STREET
Tribal Indicator: Not reported
Fed Facility: Not reported
NAIC Code: Not reported
SIC Code: Not reported

Facility Name: PIER 99 - PORTLAND
Address: 1610 N PIER 99 STREET
Tribal Indicator: Not reported
Fed Facility: Not reported
NAIC Code: Not reported
SIC Code: Not reported

Facility Name: PIER 99 - PORTLAND
Address: 1610 N PIER 99 STREET
Tribal Indicator: Not reported
Fed Facility: Not reported
NAIC Code: Not reported
SIC Code: Not reported

Facility Name: PIER 99 - PORTLAND
Address: 1610 N PIER 99 STREET
Tribal Indicator: Not reported
Fed Facility: Not reported
NAIC Code: Not reported

PIER 99 - PORTLAND (Continued) **1014948183**

SIC Code: Not reported

D12 **PIER WEST LLC** **RCRA-VSQG** **1016455826**
SSW **1610 N PIER 99 ST** **ORQ000032499**
1/8-1/4 **PORTLAND, OR 97217**
0.211 mi.
1113 ft. **Site 2 of 3 in cluster D**

Relative: **Lower**
Actual: **33 ft.**

RCRA Listings:

ved by Agency:	20191231
	Pier West Llc
s:	1610 N PIER 99 ST
tate,Zip:	PORTLAND, OR 97217
	ORQ000032499
ame:	RYAN ROCKWELL
ess:	8320 NE HWY 99
ty,State,Zip:	VANCOUVER, WA 98665
	503-891-5094
	Not reported
Email:	MSINCLAIR@MOBINV.NET
	Not reported
	10
	Private
e Generator Description:	Conditionally Exempt Small Quantity Generator
	Not reported
ycle:	Not reported
	Not reported
or:	Handler Activities
er:	Not reported
	Not reported
ss:	8320 NE HWY 99
y,State,Zip:	VANCOUVER, WA 98665
	Pier West Llc
	Private
	Pier West Llc
	Private
enerator Activity:	No
ity:	No
Generator:	No
ctivity:	No
ity Activity:	No
vity with Storage:	No
y On-Site Burner Exemption:	No
ing and Refining Furnace Exemption:	No
Injection Control:	No
e Receipt:	No
ste Indicator:	No
ste Destination Facility:	No
rsal Waste:	No
eg Handler:	---
dicator:	Not reported
condary Material Indicator:	N
tor:	Not reported
ermit Baseline:	Not on the Baseline
enewals Baseline:	Not on the Baseline
rrective Action Baseline:	No
rrective Action Universe:	No
Where RCRA CA has Been Imposed Universe:	No

PIER WEST LLC (Continued) **1016455826**

tion Priority Ranking:	No NCAPS ranking
l Control Indicator:	No
ontrol Indicator:	No
re Controls Indicator:	N/A
ontrols Indicator:	N/A
n-Complier Universe:	No
Significant Non-Complier Universe:	No
gnificant Non-Complier Universe:	No
n-Complier With a Compliance Schedule Universe:	No
ce Required:	Not reported
Last Change:	20200624
Trader-Importer:	No
Trader-Exporter:	No
pent Lead Acid Batteries:	No
pent Lead Acid Batteries:	No
vity Without Storage:	No
er:	No
dicator:	No

Biennial: List of Years

Year: 2013

Click Here for Biennial Reporting System Data:

Hazardous Waste Summary:

Waste Code: D008
Waste Description: Lead

Handler - Owner Operator:

wner/Operator Indicator:	Owner
Owner/Operator Name:	MILTON BROWN
l Status:	Private
Became Current:	19880915
Ended Current:	Not reported
Owner/Operator Address:	8320 NE HWY 99
Owner/Operator City,State,Zip:	VANCOUVER, WA 98665
r/Operator Telephone:	Not reported
r/Operator Telephone Ext:	Not reported
r/Operator Fax:	Not reported
r/Operator Email:	Not reported

ner/Operator Indicator:	Operator
Owner/Operator Name:	MILTON BROWN
l Status:	Private
Became Current:	20131101
Ended Current:	Not reported
Owner/Operator Address:	8320 NE HWY 99
Owner/Operator City,State,Zip:	VANCOUVER, WA 98665
Operator Telephone:	503-574-6255
r/Operator Telephone Ext:	Not reported
r/Operator Fax:	Not reported
r/Operator Email:	Not reported

wner/Operator Indicator:	Owner
Owner/Operator Name:	PIER WEST LLC
l Status:	Private

PIER WEST LLC (Continued) **1016455826**

e Became Current: 20191231
Ended Current: Not reported
Owner/Operator Address: 8320 NE HWY 99
Owner/Operator City,State,Zip: VANCOUVER, WA 98665
Operator Telephone: 503-574-6255
er/Operator Telephone Ext: Not reported
er/Operator Fax: Not reported
er/Operator Email: Not reported

wner/Operator Indicator: Owner
Owner/Operator Name: MILTON BROWN
al Status: Private
Became Current: 20141231
Ended Current: Not reported
Owner/Operator Address: 8320 NE HWY 99
Owner/Operator City,State,Zip: VANCOUVER, WA 98665
Operator Telephone: 503-574-6255
er/Operator Telephone Ext: Not reported
er/Operator Fax: Not reported
er/Operator Email: Not reported

wner/Operator Indicator: Owner
Owner/Operator Name: MILTON BROWN
al Status: Private
e Became Current: 20150323
Ended Current: Not reported
Owner/Operator Address: 8320 NE HWY 99
Owner/Operator City,State,Zip: VANCOUVER, WA 98665
Operator Telephone: 503-574-6255
er/Operator Telephone Ext: Not reported
er/Operator Fax: Not reported
er/Operator Email: Not reported

wner/Operator Indicator: Owner
Owner/Operator Name: MILTON BROWN
al Status: Private
Became Current: 20131101
Ended Current: Not reported
Owner/Operator Address: 8320 NE HWY 99
Owner/Operator City,State,Zip: VANCOUVER, WA 98665
Operator Telephone: 503-574-6255
er/Operator Telephone Ext: Not reported
er/Operator Fax: Not reported
er/Operator Email: Not reported

ner/Operator Indicator: Operator
Owner/Operator Name: MILTON BROWN
al Status: Private
e Became Current: 20150323
Ended Current: Not reported
Owner/Operator Address: 8320 NE HWY 99
Owner/Operator City,State,Zip: VANCOUVER, WA 98665
Operator Telephone: 503-574-6255
er/Operator Telephone Ext: Not reported
er/Operator Fax: Not reported
er/Operator Email: Not reported

PIER WEST LLC (Continued) **1016455826**

wner/Operator Indicator: Owner
Owner/Operator Name: PIER WEST LLC
l Status: Private
Became Current: 20190204
Ended Current: Not reported
Owner/Operator Address: 8320 NE HWY 99
Owner/Operator City,State,Zip: VANCOUVER, WA 98665
Operator Telephone: 503-574-6255
r/Operator Telephone Ext: Not reported
r/Operator Fax: Not reported
r/Operator Email: Not reported

ner/Operator Indicator: Operator
Owner/Operator Name: PIER WEST LLC
l Status: Private
Became Current: 20191231
Ended Current: Not reported
Owner/Operator Address: 8320 NE HWY 99
Owner/Operator City,State,Zip: VANCOUVER, WA 98665
Operator Telephone: 503-574-6255
r/Operator Telephone Ext: Not reported
r/Operator Fax: Not reported
r/Operator Email: Not reported

ner/Operator Indicator: Operator
Owner/Operator Name: MILTON BROWN
l Status: Private
Became Current: 19880915
Ended Current: Not reported
Owner/Operator Address: 8320 NE HWY 99
Owner/Operator City,State,Zip: VANCOUVER, WA 98665
r/Operator Telephone: Not reported
r/Operator Telephone Ext: Not reported
r/Operator Fax: Not reported
r/Operator Email: Not reported

wner/Operator Indicator: Owner
Owner/Operator Name: MILTON BROWN
l Status: Private
Became Current: 20131231
Ended Current: Not reported
Owner/Operator Address: 8320 NE HWY 99
Owner/Operator City,State,Zip: VANCOUVER, WA 98665
Operator Telephone: 503-574-6255
r/Operator Telephone Ext: Not reported
r/Operator Fax: Not reported
r/Operator Email: Not reported

ner/Operator Indicator: Operator
Owner/Operator Name: MILTON BROWN
l Status: Private
Became Current: 20131231
Ended Current: Not reported
Owner/Operator Address: 8320 NE HWY 99
Owner/Operator City,State,Zip: VANCOUVER, WA 98665
Operator Telephone: 503-574-6255
r/Operator Telephone Ext: Not reported

PIER WEST LLC (Continued) **1016455826**

er/Operator Fax: Not reported
er/Operator Email: Not reported

ner/Operator Indicator: Operator
Owner/Operator Name: MILTON BROWN
al Status: Private
Became Current: 20141231
Ended Current: Not reported
Owner/Operator Address: 8320 NE HWY 99
Owner/Operator City,State,Zip: VANCOUVER, WA 98665
Operator Telephone: 503-574-6255
er/Operator Telephone Ext: Not reported
er/Operator Fax: Not reported
er/Operator Email: Not reported

ner/Operator Indicator: Operator
Owner/Operator Name: PIER WEST LLC
al Status: Private
Became Current: 20190204
Ended Current: Not reported
Owner/Operator Address: 8320 NE HWY 99
Owner/Operator City,State,Zip: VANCOUVER, WA 98665
Operator Telephone: 503-574-6255
er/Operator Telephone Ext: Not reported
er/Operator Fax: Not reported
er/Operator Email: Not reported

Historic Generators:
eive Date: 20131230
Handler Name: MILTON O BROWN
al Waste Generator Description: Large Quantity Generator
District Owner: Not reported
arge Quantity Handler of Universal Waste: No
Recognized Trader Importer: No
Recognized Trader Exporter: No
Spent Lead Acid Battery Importer: No
Spent Lead Acid Battery Exporter: No
Current Record: No
Storage Recycler Activity: Not reported
ronic Manifest Broker: Not reported

eive Date: 20131101
Handler Name: MILTON O BROWN
ederal Waste Generator Description: Small Quantity Generator
District Owner: Not reported
arge Quantity Handler of Universal Waste: No
Recognized Trader Importer: No
Recognized Trader Exporter: No
Spent Lead Acid Battery Importer: No
Spent Lead Acid Battery Exporter: No
Current Record: No
Storage Recycler Activity: Not reported
ronic Manifest Broker: Not reported

eive Date: 20131231
Handler Name: MILTON O BROWN
al Waste Generator Description: Large Quantity Generator

PIER WEST LLC (Continued) **1016455826**

District Owner: Not reported
arge Quantity Handler of Universal Waste: No
ecognized Trader Importer: No
ecognized Trader Exporter: No
pent Lead Acid Battery Importer: No
pent Lead Acid Battery Exporter: No
urrent Record: No
torage Recycler Activity: Not reported
onic Manifest Broker: Not reported

ive Date: 20141231
Handler Name: MILTON O BROWN
ederal Waste Generator Description: Small Quantity Generator
District Owner: Not reported
arge Quantity Handler of Universal Waste: No
ecognized Trader Importer: No
ecognized Trader Exporter: No
pent Lead Acid Battery Importer: No
pent Lead Acid Battery Exporter: No
urrent Record: No
torage Recycler Activity: Not reported
onic Manifest Broker: Not reported

ive Date: 20150323
Handler Name: MILTON O BROWN
Waste Generator Description: Not a generator, verified
District Owner: Not reported
arge Quantity Handler of Universal Waste: No
ecognized Trader Importer: No
ecognized Trader Exporter: No
pent Lead Acid Battery Importer: No
pent Lead Acid Battery Exporter: No
urrent Record: No
torage Recycler Activity: Not reported
onic Manifest Broker: Not reported

ive Date: 20190204
Handler Name: PIER WEST LLC
ederal Waste Generator Description: Conditionally Exempt Small Quantity Generator
District Owner: Not reported
arge Quantity Handler of Universal Waste: No
ecognized Trader Importer: No
ecognized Trader Exporter: No
pent Lead Acid Battery Importer: No
pent Lead Acid Battery Exporter: No
urrent Record: No
torage Recycler Activity: Not reported
onic Manifest Broker: Not reported

ive Date: 20191231
Handler Name: PIER WEST LLC
ederal Waste Generator Description: Conditionally Exempt Small Quantity Generator
District Owner: Not reported
arge Quantity Handler of Universal Waste: No
ecognized Trader Importer: No
ecognized Trader Exporter: No
pent Lead Acid Battery Importer: No

PIER WEST LLC (Continued) **1016455826**

Spent Lead Acid Battery Exporter: No
Current Record: Yes
Storage Recycler Activity: Not reported
ronic Manifest Broker: Not reported

List of NAICS Codes and Descriptions:
NAICS Code: 71393
NAICS Description: MARINAS

NAICS Code: 713930
NAICS Description: MARINAS

Has the Facility Received Notices of Violations:
Found Violation: No
cy Which Determined Violation: Not reported
tion Short Description: Not reported
Violation was Determined: Not reported
l Return to Compliance Date: Not reported
n to Compliance Qualifier: Not reported
tion Responsible Agency: Not reported
duled Compliance Date: Not reported
cement Identifier: Not reported
of Enforcement Action: Not reported
cement Responsible Agency: Not reported
cement Docket Number: Not reported
cement Attorney: Not reported
ctive Action Component: Not reported
al Initiated Date: Not reported
al Resolution Date: Not reported
sition Status Date: Not reported
sition Status: Not reported
sition Status Description: Not reported
Consent/Final Order Sequence Number: Not reported
ent/Final Order Respondent Name: Not reported
ent/Final Order Lead Agency: Not reported
Enforcement Type: Not reported
cement Responsible Person: Not reported
cement Responsible Sub-Organization: Not reported
SEP Sequence Number: Not reported
Expenditure Amount: Not reported
Scheduled Completion Date: Not reported
Actual Date: Not reported
Defaulted Date: Not reported
Type: Not reported
Type Description: Not reported
sed Amount: Not reported
Monetary Amount: Not reported
Amount: Not reported
Count: Not reported
Amount: Not reported

Evaluation Action Summary:
uation Date: 20150714
valuation Responsible Agency: State
Found Violation: No
Evaluation Type Description: COMPLIANCE EVALUATION INSPECTION ON-SITE

PIER WEST LLC (Continued) **1016455826**

ation Responsible Person Identifier: Not reported
Evaluation Responsible Sub-Organization: NWR
l Return to Compliance Date: Not reported
duled Compliance Date: Not reported
of Request: Not reported
Response Received: Not reported
est Agency: Not reported
er Citation: Not reported

D13 1610 NORTH PIER 99 ST. **OR CRLS 106655861**
SSW 1610 N PIER 99 ST. **OR ECSI N/A**
1/8-1/4 PORTLAND, OR 97217 **OR VCP**
0.211 mi. **OR MANIFEST**
1113 ft. Site 3 of 3 in cluster D

Relative:
Lower

Actual:
33 ft.

CRL:
Name: 1610 NORTH PIER 99 ST.
Address: 1610 N PIER 99 ST.
City,State,Zip: PORTLAND, OR 97217
Facility ID: 3526
Location ID: 47622
Status Code: LIS
Facility Status: Site Investigation recommended (SI)
Lat/Long: 45.6065 / -122.6829

ECSI:
Name: 1610 NORTH PIER 99 ST.
Address: 1610 N PIER 99 ST.
City,State,Zip: PORTLAND, OR 97217
State ID Number: 3526
Brown ID: 0
Study Area: False
Region ID: Not reported
Legislatve ID: 831
Investigation: Listed on the CRL/Inventory
FACA ID: 47622
Further Action: 258
Lat/Long (dms): 45 36 23.40 / -122 40 58.40
County Code: 26.00
Score Value: Not reported
Cerclis ID: 001002699
Township Coord.: 2.00
Township Zone: N
Range Coord: 1.00
Range Zone: E
Section Coord: 33
Qtr Section: DDD
Tax Lots: 100 (2N1E33DD 100; R323457)
Size: 1.07 acres
NPL: False
Orphan: False
Updated By: SMILLER
Update Date: 05/19/2020
Created Date: 11/22/2002
Decode For RegionID: Not reported
Decode For BrownID: Not reported

1610 NORTH PIER 99 ST. (Continued) **S106655861**

Decode For Furtheract: Medium
Decode For Investstat: Listed on the CRL/Inventory
Decode For Legislative: Owner, operator or other party under agreement, order or consent decree under ORS 465.200 or 465.420

Alias Name: Pier 99 - Portland
Alias Name: Guy Bloiden
Alias Name: Schooner Creek Boat Works
Alias Name: Schroeder's Marine Machine Works
Alias Name: Interstate Dry Dock
Alias Name: Mermaid Marine

Hazardous Release:
Substance ID.: 121059
Haz Release ID: 388184
Qty Released: Not reported
Date Released: Not reported
Update Date: 11/27/2013
Update By: SMILLER
Substance Code: 1336-36-3
Substance Name: PCBs
Substance Abbrev.: Not reported
Substance Category ID: 8558
Substance Category: PCB Substances for the OSPIRG Report
Category Level: Not reported
Created By: Not reported
Created Date: 12/17/2002
Substance Category ID: 8558
Substance Category: PCB Substances for the OSPIRG Report
Category Level: Not reported
Created By: Not reported
Created Date: 12/17/2002
Substance Alias ID: 317029
Sub Alias Name: BIPHENYL,POLYCHLORO-
Substance Alias ID: 317030
Sub Alias Name: CHLORINATED BIPHENYL
Substance Alias ID: 317031
Sub Alias Name: CHLOROBIPHENYL
Substance Alias ID: 317032
Sub Alias Name: POLYCHLORINATED BIPHENYLs
Substance Alias ID: 317033
Sub Alias Name: POLYCHLOROBIPHENYL
Sampling Result ID: 350659
Feature Id: 0
Hazard Release Id: 388184
Medium: 703
Substance Abbrev.: 0
Unit Code: Not reported
Observation: False
Owner Operator: False
Lab Data: True
Sample Depth: Not reported
Start Date: 10/05/2013
End Date: Not reported
Min Concentration: Not reported
Max Concentration: Not reported
Sample Comment: 18,450 ug/kg at 0-0.5ft depth at RAC-2. All other samples below 1,600 ug/kg
Last Update By: SMILLER

1610 NORTH PIER 99 ST. (Continued) **S106655861**

Update Date:	10/22/2014
Decode for MediumID:	Soil
Substance ID.:	122031
Haz Release ID:	387354
Qty Released:	Unknown
Date Released:	Unknown
Update Date:	09/09/2009
Update By:	SFORTUN
Substance Code:	ECD312
Substance Name:	TRIBUTYLTIN
Substance Abbrev.:	Not reported
Comment ID:	305254
Release Code:	General Comments
Release Comments:	Upland surface soils also contained: 210000 ppb dibutyltin at UP01SS; 9000 ppb dibutyltin at OP02SS; 8400 ppb dibutyltin at WS02SS; 220 ppb dibutyltin at OP03SS; 210 ppb dibutyltin at WS01SS. EPA Industrial Soil RSL for dibutyltin = 180000 ppb
Decode for Relcomcd:	General Comments
Sampling Result ID:	349678
Feature Id:	0
Hazard Release Id:	387354
Medium:	703
Substance Abbrev.:	0
Unit Code:	8
Observation:	True
Owner Operator:	False
Lab Data:	True
Sample Depth:	0-6 inches
Start Date:	10/30/2008
End Date:	Not reported
Min Concentration:	Not reported
Max Concentration:	660000.00
Sample Comment:	660000 ppb tributyltin in upland surface soils at UP01SS. 36000 ppb in soils at OP02SS 24000 ppb in surface soils from waste storage area at WS02SS. 1100 ppb in surface soils from waste storage area at WS01SS. 48 ppb in background soils at BK01SS.
Last Update By:	SFORTUN
Update Date:	09/09/2009
Decode for MediumID:	Soil
Sampling Result ID:	350658
Feature Id:	0
Hazard Release Id:	387354
Medium:	703
Substance Abbrev.:	0
Unit Code:	Not reported
Observation:	False
Owner Operator:	False
Lab Data:	False
Sample Depth:	Not reported
Start Date:	10/05/2013
End Date:	Not reported
Min Concentration:	Not reported
Max Concentration:	Not reported
Sample Comment:	up to 1,000 ppb after removal
Last Update By:	SMILLER
Update Date:	11/27/2013

1610 NORTH PIER 99 ST. (Continued) **S106655861**

Decode for MediumID: Soil

Substance ID.: 121614
Haz Release ID: 387355
Qty Released: Unknown
Date Released: Unknown
Update Date: 09/09/2009
Update By: SFORTUN
Substance Code: 72-54-8
Substance Name: DDD,p,p'-
Substance Abbrev.: Not reported
Substance Alias ID: 319194
Sub Alias Name: DICHLORO-2,2-BIS(p-CHLOROPHENYL)ETHANE,1,1-
Substance Alias ID: 319195
Sub Alias Name: DICHLORODIPHENYLDICHLOROETHANE
Substance Alias ID: 319196
Sub Alias Name: RHOTHANE
Substance Alias ID: 319197
Sub Alias Name: TDE
Substance Alias ID: 319198
Sub Alias Name: TDE,p,p'-
Substance Alias ID: 319199
Sub Alias Name: TETRACHLORODIPHENYLETHANE
Sampling Result ID: 349679
Feature Id: 0
Hazard Release Id: 387355
Medium: 703
Substance Abbrev.: 0
Unit Code: 8
Observation: True
Owner Operator: False
Lab Data: True
Sample Depth: 0-6 inches
Start Date: 10/30/2008
End Date: Not reported
Min Concentration: Not reported
Max Concentration: 2700.00
Sample Comment: 2700 ppb p,p'-DDD in upland surface soils at UP01SS. 930 ppb in soils at OP02SS. 76 ppb in upland soils from waste storage area at WS01SS. 8 ppb in soils at OP03SS. 0.39 ppb in background soils at BK01SS.
Last Update By: SFORTUN
Update Date: 09/09/2009
Decode for MediumID: Soil
Sampling Result ID: 350661
Feature Id: 0
Hazard Release Id: 387355
Medium: 703
Substance Abbrev.: 0
Unit Code: Not reported
Observation: False
Owner Operator: False
Lab Data: True
Sample Depth: Not reported
Start Date: 10/05/2013
End Date: Not reported
Min Concentration: Not reported
Max Concentration: Not reported

1610 NORTH PIER 99 ST. (Continued) **S106655861**

Sample Comment: up to 209 ug/kg at 0-0.5ft depth. Sample REX 15. All other samples below 35 ug/kg
Last Update By: SMILLER
Update Date: 11/27/2013
Decode for MediumID: Soil

Substance ID.: 121373
Haz Release ID: 387356
Qty Released: Unknown
Date Released: Unknown
Update Date: 09/09/2009
Update By: SFORTUN
Substance Code: 50-29-3
Substance Name: DDT,p,p'-
Substance Abbrev.: Not reported
Substance Alias ID: 318555
Sub Alias Name: BIS(p-CHLOROPHENYL)-2,2,2-TRICHLOROETHANE,1,1-
Substance Alias ID: 318556
Sub Alias Name: CHLOROPHENOTHANE
Substance Alias ID: 318557
Sub Alias Name: DICHLORODIPHENYLTRICHLOROETHANE
Substance Alias ID: 318558
Sub Alias Name: ETHANE,1,1,1-TRICHLORO-2,2-BIS(p-CHLOROPHENYL)-
Sampling Result ID: 349680
Feature Id: 0
Hazard Release Id: 387356
Medium: 703
Substance Abbrev.: 0
Unit Code: 8
Observation: True
Owner Operator: False
Lab Data: True
Sample Depth: 0-6 inches
Start Date: 10/30/2008
End Date: Not reported
Min Concentration: Not reported
Max Concentration: 370.00
Sample Comment: 370 ppb p,p'-DDT in upland surface soils at UP01SS. 180 ppm in soils at OP02SS. 33 ppb in upland waste storage area soils at WS01SS and WS02SS. 19 ppb in soils at OP03SS. 1.2 ppb in background soils at BK01SS.
Last Update By: SFORTUN
Update Date: 09/09/2009
Decode for MediumID: Soil
Sampling Result ID: 349741
Feature Id: 0
Hazard Release Id: 387356
Medium: 701
Substance Abbrev.: 0
Unit Code: 8
Observation: True
Owner Operator: False
Lab Data: True
Sample Depth: 0-6 inches
Start Date: 10/29/2008
End Date: Not reported
Min Concentration: Not reported

1610 NORTH PIER 99 ST. (Continued) **S106655861**

Max Concentration: 1.30
Sample Comment: 1.3 ppb DDT in dock area sediments at DO07SD. 0.18 ppb at DO08SD. 0.17 ppb at DO09SD. 0.18 ppb in one of two nearshore background sediment samples at BK02SD. Not detected in nearby Columbia River sediments.
Last Update By: SFORTUN
Update Date: 09/11/2009
Decode for MediumID: Sediment
Sampling Result ID: 350660
Feature Id: 0
Hazard Release Id: 387356
Medium: 703
Substance Abbrev.: 0
Unit Code: Not reported
Observation: False
Owner Operator: False
Lab Data: True
Sample Depth: Not reported
Start Date: 10/05/2013
End Date: Not reported
Min Concentration: Not reported
Max Concentration: Not reported
Sample Comment: up to 435ug/kg 0-0.5ft at REX 15
Last Update By: SMILLER
Update Date: 11/27/2013
Decode for MediumID: Soil

Substance ID.: 120909
Haz Release ID: 387357
Qty Released: Unknown
Date Released: Unknown
Update Date: 09/09/2009
Update By: SFORTUN
Substance Code: 11097-69-1
Substance Name: PCB 1254
Substance Abbrev.: Not reported
Substance Category ID: 8556
Substance Category: PCB Substances for the OSPIRG Report
Category Level: Not reported
Created By: Not reported
Created Date: 12/17/2002
Substance Category ID: 8556
Substance Category: PCB Substances for the OSPIRG Report
Category Level: Not reported
Created By: Not reported
Created Date: 12/17/2002
Substance Alias ID: 316559
Sub Alias Name: AROCHLOR 1254
Substance Alias ID: 316560
Sub Alias Name: AROCLOR 1254
Sampling Result ID: 349681
Feature Id: 0
Hazard Release Id: 387357
Medium: 703
Substance Abbrev.: 0
Unit Code: 8
Observation: True
Owner Operator: False

1610 NORTH PIER 99 ST. (Continued) **S106655861**

Lab Data: True
Sample Depth: 0-6 inches
Start Date: 10/30/2008
End Date: Not reported
Min Concentration: Not reported
Max Concentration: 3800.00
Sample Comment: 3800 ppb aroclor 1254 in upland surface soils at UP01SS. 1600 ppb in surface soils at OP02SS. 380 ppb in waste storage area surface soils at WS02SS. Undetected in background soils at BK01SS at an analytical detection limit of 34 ppb.
Last Update By: SFORTUN
Update Date: 09/10/2009
Decode for MediumID: Soil

Substance ID.: 120814
Haz Release ID: 387358
Qty Released: Unknown
Date Released: Unknown
Update Date: 09/09/2009
Update By: SFORTUN
Substance Code: 1024-57-3
Substance Name: HEPTACHLOR EPOXIDE
Substance Abbrev.: Not reported
Substance Alias ID: 316215
Sub Alias Name: VELSICOL 53-CS-17
Sampling Result ID: 349682
Feature Id: 0
Hazard Release Id: 387358
Medium: 703
Substance Abbrev.: 0
Unit Code: 8
Observation: True
Owner Operator: False
Lab Data: True
Sample Depth: 0-6 inches
Start Date: 10/30/2008
End Date: Not reported
Min Concentration: Not reported
Max Concentration: 4.50
Sample Comment: 4.5 ppb heptachlor epoxide in upland waste storage area surface soils at WS01SS. Undetected in surface soils at background location BK01SS (detection limit of 1.8 ppb).
Last Update By: SFORTUN
Update Date: 09/10/2009
Decode for MediumID: Soil

Substance ID.: 120786
Haz Release ID: 387359
Qty Released: Unknown
Date Released: Unknown
Update Date: 09/09/2009
Update By: SFORTUN
Substance Code: 100-52-7
Substance Name: BENZALDEHYDE
Substance Abbrev.: Not reported
Substance Alias ID: 316170
Sub Alias Name: BENZENECARBONAL

1610 NORTH PIER 99 ST. (Continued) **S106655861**

Substance Alias ID: 316171
Sub Alias Name: BENZOIC ALDEHYDE
Sampling Result ID: 349683
Feature Id: 0
Hazard Release Id: 387359
Medium: 703
Substance Abbrev.: 0
Unit Code: 8
Observation: True
Owner Operator: False
Lab Data: True
Sample Depth: 0-6 inches
Start Date: 10/30/2008
End Date: Not reported
Min Concentration: Not reported
Max Concentration: 4600.00
Sample Comment: 4600 ppb benzaldehyde in upland surface soils at UP01SS. 3000 ppb in upland soils at OP02SS. 2000 ppb in upland waste storage soils at WS02SS. 240 ppb in soils at OP03SS. 230 ppb in soils at OP01SS. 43 ppb in upland background soils at BK01SS.
Last Update By: SFORTUN
Update Date: 09/10/2009
Decode for MediumID: Soil

Substance ID.: 120941
Haz Release ID: 387360
Qty Released: Unknown
Date Released: Unknown
Update Date: 09/09/2009
Update By: SFORTUN
Substance Code: 117-81-7
Substance Name: BIS(2-ETHYLHEXYL)PHTHALATE
Substance Abbrev.: Not reported
Substance Category ID: 8480
Substance Category: Semi-volatiles
Category Level: Not reported
Created By: Not reported
Created Date: 12/17/2002
Substance Category ID: 8480
Substance Category: Semi-volatiles
Category Level: Not reported
Created By: Not reported
Created Date: 12/17/2002
Substance Alias ID: 316655
Sub Alias Name: BIS(2-ETHYLHEXYL)-1,2-BENZENEDICARBOXYLATE
Substance Alias ID: 316656
Sub Alias Name: BIS(2-ETHYLHEXYL)-o-PHTHALATE
Substance Alias ID: 316657
Sub Alias Name: DI(2-ETHYLHEXYL)ORTHOPHTHALATE
Substance Alias ID: 316658
Sub Alias Name: DI-2-ETHYLHEXYLPHTHALATE
Substance Alias ID: 316659
Sub Alias Name: DI-sec-OCTYL PHTHALATE
Substance Alias ID: 316660
Sub Alias Name: DIOCTYL PHTHALATE
Substance Alias ID: 316661
Sub Alias Name: PHTHALIC ACID, BIS(2-ETHYLHEXYL) ESTER

1610 NORTH PIER 99 ST. (Continued) **S106655861**

Sampling Result ID: 349684
Feature Id: 0
Hazard Release Id: 387360
Medium: 703
Substance Abbrev.: 0
Unit Code: 8
Observation: True
Owner Operator: False
Lab Data: True
Sample Depth: 0-6 inches
Start Date: 10/30/2008
End Date: Not reported
Min Concentration: Not reported
Max Concentration: 11000.00
Sample Comment: 11000 ppb bis-(2-ethylhexyl)phthalate in upland surface soils at UP01SS. 6400 ppb in upland soils at OP02SS. 5100 ppb in upland waste storage area soils at WS02SS. 210 ppb at WS01SS. 93 ppb in background upland soils at BK01SS.
Last Update By: SFORTUN
Update Date: 09/11/2009
Decode for MediumID: Soil

Substance ID.: 121030
Haz Release ID: 387361
Qty Released: Unknown
Date Released: Unknown
Update Date: 09/09/2009
Update By: SFORTUN
Substance Code: 131-11-3
Substance Name: DIMETHYL PHTHALATE
Substance Abbrev.: Not reported
Substance Alias ID: 316972
Sub Alias Name: BENZENEDICARBOXYLIC ACID,1,2-, DIMETHYL ESTER
Substance Alias ID: 316973
Sub Alias Name: DIMETHYL PHTHALATE,o-
Substance Alias ID: 316974
Sub Alias Name: PHTHALIC ACID, DIMETHYL ESTER
Sampling Result ID: 349685
Feature Id: 0
Hazard Release Id: 387361
Medium: 703
Substance Abbrev.: 0
Unit Code: 8
Observation: True
Owner Operator: False
Lab Data: True
Sample Depth: 0-6 inches
Start Date: 10/30/2008
End Date: Not reported
Min Concentration: Not reported
Max Concentration: 48000.00
Sample Comment: 48000 ppb dimethylphthalate in upland surface soils at UP01SS. 21000 ppb in upland soils at OP02SS. 17000 ppb in waste storage area soils at WS02SS. 660 ppb in waste storage area soils at WS01SS. 200 ppb in background soils at BK01SS.
Last Update By: SFORTUN
Update Date: 09/10/2009

1610 NORTH PIER 99 ST. (Continued) **S106655861**

Decode for MediumID: Soil

Substance ID.: 121821
Haz Release ID: 387362
Qty Released: Unknown
Date Released: Unknown
Update Date: 09/09/2009
Update By: SFORTUN
Substance Code: 84-74-2
Substance Name: DI-n-BUTYL PHTHALATE
Substance Abbrev.: Not reported
Substance Alias ID: 317639
Sub Alias Name: BENZENEDICARBOXYLIC ACID,1,2-, DIBUTYL ESTER
Substance Alias ID: 317640
Sub Alias Name: BUTYL PHTHALATE
Substance Alias ID: 317641
Sub Alias Name: BUTYL PHTHALATE,n-
Substance Alias ID: 317642
Sub Alias Name: DBP
Substance Alias ID: 317643
Sub Alias Name: DIBUTYL PHTHALATE
Sampling Result ID: 349686
Feature Id: 0
Hazard Release Id: 387362
Medium: 703
Substance Abbrev.: 0
Unit Code: 8
Observation: True
Owner Operator: False
Lab Data: True
Sample Depth: 0-6 inches
Start Date: 10/30/2008
End Date: Not reported
Min Concentration: Not reported
Max Concentration: 53000.00
Sample Comment: 53000 ppb di-n-butylphthalate in upland soils from waste storage area at WS02SS. 26000 ppb in upland surface soils at UP01SS. 2100 ppb in upland soils at OP02SS. 160 ppb in waste storage area soils at WS01SS. 22 ppb in background soils at BK01SS.
Last Update By: SFORTUN
Update Date: 09/10/2009
Decode for MediumID: Soil

Substance ID.: 120887
Haz Release ID: 387363
Qty Released: Unknown
Date Released: Unknown
Update Date: 09/09/2009
Update By: SFORTUN
Substance Code: 108-95-2
Substance Name: PHENOL
Substance Abbrev.: Not reported
Substance Alias ID: 316484
Sub Alias Name: BENZENE,HYDROXY-
Substance Alias ID: 316485
Sub Alias Name: CARBOLIC ACID
Substance Alias ID: 316486

1610 NORTH PIER 99 ST. (Continued) **S106655861**

Sub Alias Name: HYDROXYBENZENE
Substance Alias ID: 316487
Sub Alias Name: OXYBENZENE
Substance Alias ID: 316488
Sub Alias Name: PHENIC ACID
Substance Alias ID: 316489
Sub Alias Name: PHENYL HYDRATE
Substance Alias ID: 316490
Sub Alias Name: PHENYL HYDROXIDE
Sampling Result ID: 349687
Feature Id: 0
Hazard Release Id: 387363
Medium: 703
Substance Abbrev.: 0
Unit Code: 8
Observation: True
Owner Operator: False
Lab Data: True
Sample Depth: 0-6 inches
Start Date: 10/30/2008
End Date: Not reported
Min Concentration: Not reported
Max Concentration: 3100.00
Sample Comment: 3100 ppb phenol in upland surface soils at UP01SS. 680 ppb in waste storage area soils at WS02SS. 14 ppb in background soils at BK01SS.
Last Update By: SFORTUN
Update Date: 09/09/2009
Decode for MediumID: Soil

Substance ID.: 121634
Haz Release ID: 387364
Qty Released: Unknown
Date Released: Unknown
Update Date: 09/09/2009
Update By: SFORTUN
Substance Code: 7429-90-5
Substance Name: ALUMINUM
Substance Abbrev.: Not reported
Substance Alias ID: 319250
Sub Alias Name: AL
Substance Alias ID: 319251
Sub Alias Name: ALUMINIUM
Sampling Result ID: 349688
Feature Id: 0
Hazard Release Id: 387364
Medium: 703
Substance Abbrev.: 0
Unit Code: 7
Observation: True
Owner Operator: False
Lab Data: True
Sample Depth: 0-6 inches
Start Date: 10/30/2008
End Date: Not reported
Min Concentration: Not reported
Max Concentration: 13500.00
Sample Comment: 13500 ppm aluminum in upland soils at OP03SS. 9900 in upland soils at

1610 NORTH PIER 99 ST. (Continued) **S106655861**

OP01SS. 9830 ppm in soils from upland waste storage area at WS02SS. 7750 ppm in upland soils at OP02SS. 5570 ppm in soils at background soil sampling location BK01SS.

Last Update By: SFORTUN
Update Date: 09/10/2009
Decode for MediumID: Soil
Sampling Result ID: 349709
Feature Id: 0
Hazard Release Id: 387364
Medium: 701
Substance Abbrev.: 0
Unit Code: 7
Observation: True
Owner Operator: False
Lab Data: True
Sample Depth: 0-6 inches
Start Date: 10/28/2008
End Date: Not reported
Min Concentration: Not reported
Max Concentration: 6290.00
Sample Comment: 6290 ppm aluminum in dock area sediments at DO09SD. 6100 ppm in sediments at DO02SD. 5970 ppm in sediments at DO06SD. Nearby Columbia River sediments contained 2010- to 4370 ppm aluminum.
Last Update By: SFORTUN
Update Date: 09/10/2009
Decode for MediumID: Sediment

Substance ID.: 121662
Haz Release ID: 387365
Qty Released: unknown
Date Released: Unknown
Update Date: 09/09/2009
Update By: SFORTUN
Substance Code: 7440-36-0
Substance Name: ANTIMONY
Substance Abbrev.: Not reported
Substance Alias ID: 319283
Sub Alias Name: SB
Substance Alias ID: 319284
Sub Alias Name: STIBIUM
Sampling Result ID: 349689
Feature Id: 0
Hazard Release Id: 387365
Medium: 703
Substance Abbrev.: 0
Unit Code: 7
Observation: True
Owner Operator: False
Lab Data: True
Sample Depth: 0-6 inches
Start Date: 10/30/2008
End Date: Not reported
Min Concentration: Not reported
Max Concentration: 48.40
Sample Comment: 48.4 ppm antimony in upland surface soils at UP01SS. 14.7 ppm in upland waste storage area soils at WS02SS. Undetected in background soils at BK01SS at an analytical detection limit of 6 ppm.

1610 NORTH PIER 99 ST. (Continued) **S106655861**

Last Update By: SFORTUN
Update Date: 09/09/2009
Decode for MediumID: Soil
Sampling Result ID: 349737
Feature Id: 0
Hazard Release Id: 387365
Medium: 701
Substance Abbrev.: 0
Unit Code: 7
Observation: True
Owner Operator: False
Lab Data: True
Sample Depth: 0-6 inches
Start Date: 10/29/2008
End Date: Not reported
Min Concentration: Not reported
Max Concentration: 9.10
Sample Comment: 9.1 ppm antimony in dock area sediments at DO02SD. Not detected in nearshore background sediments or nearby Columbia River sediments.
Last Update By: SFORTUN
Update Date: 09/11/2009
Decode for MediumID: Sediment

Substance ID.: 121664
Haz Release ID: 387366
Qty Released: Unknown
Date Released: Unknown
Update Date: 09/09/2009
Update By: SFORTUN
Substance Code: 7440-38-2
Substance Name: ARSENIC
Substance Abbrev.: Not reported
Substance Category ID: 8439
Substance Category: Inorganics
Category Level: Not reported
Created By: Not reported
Created Date: 12/17/2002
Substance Category ID: 8439
Substance Category: Inorganics
Category Level: Not reported
Created By: Not reported
Created Date: 12/17/2002
Substance Alias ID: 319286
Sub Alias Name: AS
Sampling Result ID: 349690
Feature Id: 0
Hazard Release Id: 387366
Medium: 703
Substance Abbrev.: 0
Unit Code: 7
Observation: True
Owner Operator: False
Lab Data: True
Sample Depth: 0-6 inches
Start Date: 10/30/2008
End Date: Not reported
Min Concentration: Not reported

1610 NORTH PIER 99 ST. (Continued) **S106655861**

Max Concentration: 20.90
Sample Comment: 20.9 ppm arsenic in upland soils at OP02SS. 16 oppm in upland waste storage area soils at WS02SS. 15.1 ppm in upland soils at UP01SS. 11.4 ppm in upland soils at OP03SS. 2.2 ppm in background soils at BK01SS.
Last Update By: SFORTUN
Update Date: 09/10/2009
Decode for MediumID: Soil
Sampling Result ID: 349710
Feature Id: 0
Hazard Release Id: 387366
Medium: 701
Substance Abbrev.: 0
Unit Code: 7
Observation: True
Owner Operator: False
Lab Data: True
Sample Depth: 0-6 inches
Start Date: 10/28/2008
End Date: Not reported
Min Concentration: Not reported
Max Concentration: 3.00
Sample Comment: 3.0 ppm arsenic in dock area sediments at DO03SD. 2.2 ppm in sediments at DO02SD and DO04SD. Nearby Columbia River sediments contained 1.2- to 1.7 ppm arsenic.
Last Update By: SFORTUN
Update Date: 09/10/2009
Decode for MediumID: Sediment

Substance ID.: 121665
Haz Release ID: 387367
Qty Released: Unknown
Date Released: Unknown
Update Date: 09/09/2009
Update By: SFORTUN
Substance Code: 7440-39-3
Substance Name: BARIUM
Substance Abbrev.: Not reported
Substance Category ID: 8458
Substance Category: Inorganics
Category Level: Not reported
Created By: Not reported
Created Date: 12/17/2002
Substance Category ID: 8458
Substance Category: Inorganics
Category Level: Not reported
Created By: Not reported
Created Date: 12/17/2002
Substance Alias ID: 319287
Sub Alias Name: BA
Sampling Result ID: 349691
Feature Id: 0
Hazard Release Id: 387367
Medium: 703
Substance Abbrev.: 0
Unit Code: 7
Observation: True
Owner Operator: False

1610 NORTH PIER 99 ST. (Continued) **S106655861**

Lab Data: True
Sample Depth: 0-6 inches
Start Date: 10/30/2008
End Date: Not reported
Min Concentration: Not reported
Max Concentration: 599.00
Sample Comment: 599 ppm barium in upland surface soils at UP01SS. 379 ppm in upland soils at OP02SS. 274 ppm in upland waste storage area soils at WS02SS. 135 ppm in upland soils at OP03SS. 124 ppm in upland soils at OP01SS. 70 ppm in background soils at BK01SS.
Last Update By: SFORTUN
Update Date: 09/10/2009
Decode for MediumID: Soil
Sampling Result ID: 349711
Feature Id: 0
Hazard Release Id: 387367
Medium: 701
Substance Abbrev.: 0
Unit Code: 7
Observation: True
Owner Operator: False
Lab Data: True
Sample Depth: 0-6 inches
Start Date: 10/28/2008
End Date: Not reported
Min Concentration: Not reported
Max Concentration: 84.50
Sample Comment: 84.5 ppm barium in dock area sediments at DO09SD. 83.4 ppm in sediments at DO02SD. 79.8 ppm in sediments at DO06SD. Nearby Columbia River sediments contained 22.3- to 92.5 ppm barium.
Last Update By: SFORTUN
Update Date: 09/10/2009
Decode for MediumID: Sediment

Substance ID.: 121668
Haz Release ID: 387368
Qty Released: Unknown
Date Released: Unknown
Update Date: 09/09/2009
Update By: SFORTUN
Substance Code: 7440-43-9
Substance Name: CADMIUM
Substance Abbrev.: Not reported
Substance Category ID: 8460
Substance Category: Inorganics
Category Level: Not reported
Created By: Not reported
Created Date: 12/17/2002
Substance Category ID: 8460
Substance Category: Inorganics
Category Level: Not reported
Created By: Not reported
Created Date: 12/17/2002
Substance Alias ID: 319291
Sub Alias Name: CD
Sampling Result ID: 349692
Feature Id: 0

1610 NORTH PIER 99 ST. (Continued) **S106655861**

Hazard Release Id: 387368
Medium: 703
Substance Abbrev.: 0
Unit Code: 7
Observation: True
Owner Operator: False
Lab Data: True
Sample Depth: 0-6 inches
Start Date: 10/30/2008
End Date: Not reported
Min Concentration: Not reported
Max Concentration: 7.50
Sample Comment: 7.5 ppm cadmium in soils at UP01SS. 4.9 ppm in soils at OP02SS. 4.4 ppm in waste storage area soils at WS02SS. 1.1 ppm in soils at OP03SS. 0.97 ppm at OP01SS. 0.8 ppm in waste storage area soils at WS01SS. 0.36 ppm in background soils at BK01SS.
Last Update By: SFORTUN
Update Date: 09/10/2009
Decode for MediumID: Soil
Sampling Result ID: 349738
Feature Id: 0
Hazard Release Id: 387368
Medium: 701
Substance Abbrev.: 0
Unit Code: 7
Observation: True
Owner Operator: False
Lab Data: True
Sample Depth: 0-6 inches
Start Date: 10/29/2008
End Date: Not reported
Min Concentration: Not reported
Max Concentration: .48
Sample Comment: 0.48 ppm cadmium in dock area sediments at DO09SD. 0.46 ppm in sediments at DO02SD and DO03SD, 0.42 ppm at DO06SD. 0.41 ppm at DO10SD. Nearshore background sediments had 0.17- to 0.40 ppm. Nearby Columbia Riv. sediments had 0.14- to 0.22 ppm.
Last Update By: SFORTUN
Update Date: 09/11/2009
Decode for MediumID: Sediment

Substance ID.: 121671
Haz Release ID: 387369
Qty Released: Unknown
Date Released: Unknown
Update Date: 09/09/2009
Update By: SFORTUN
Substance Code: 7440-47-3
Substance Name: CHROMIUM
Substance Abbrev.: Not reported
Substance Category ID: 8462
Substance Category: Inorganics
Category Level: Not reported
Created By: Not reported
Created Date: 12/17/2002
Substance Category ID: 8462
Substance Category: Inorganics

1610 NORTH PIER 99 ST. (Continued) **S106655861**

Category Level: Not reported
Created By: Not reported
Created Date: 12/17/2002
Substance Alias ID: 319294
Sub Alias Name: CHROMIUM, TOTAL
Substance Alias ID: 318145
Sub Alias Name: CHROMIUM, INORGANIC
Sampling Result ID: 349693
Feature Id: 0
Hazard Release Id: 387369
Medium: 703
Substance Abbrev.: 0
Unit Code: 7
Observation: True
Owner Operator: False
Lab Data: True
Sample Depth: 0-6 inches
Start Date: 10/30/2008
End Date: Not reported
Min Concentration: Not reported
Max Concentration: 201.00
Sample Comment: 201 ppm chromium in upland surface soils at UP01SS. 87.8 ppm in soils at OP02SS. 79.3 ppm in waste storage area soils at WS02SS. 26.6 ppm in soils at OP03SS. 9.5 ppm in background soils at BK01SS.
Last Update By: SFORTUN
Update Date: 09/10/2009
Decode for MediumID: Soil
Sampling Result ID: 349712
Feature Id: 0
Hazard Release Id: 387369
Medium: 701
Substance Abbrev.: 0
Unit Code: 7
Observation: True
Owner Operator: False
Lab Data: True
Sample Depth: 0-6 inches
Start Date: 10/28/2008
End Date: Not reported
Min Concentration: Not reported
Max Concentration: 9.50
Sample Comment: 9.5 ppm chromium in dock area sediments at DO02SS, DO03SS, and DO09SD. 8.9 ppm in sediments at DO06SD. Nearby Columbia River sediments contained 3.8- to 8.7 ppm chromium.
Last Update By: SFORTUN
Update Date: 09/10/2009
Decode for MediumID: Sediment

Substance ID.: 121672
Haz Release ID: 387370
Qty Released: Unknown
Date Released: Unknown
Update Date: 09/09/2009
Update By: SFORTUN
Substance Code: 7440-48-4
Substance Name: COBALT
Substance Abbrev.: Not reported

1610 NORTH PIER 99 ST. (Continued) **S106655861**

Substance Alias ID: 319295
Sub Alias Name: CO
Sampling Result ID: 349694
Feature Id: 0
Hazard Release Id: 387370
Medium: 703
Substance Abbrev.: 0
Unit Code: 7
Observation: True
Owner Operator: False
Lab Data: True
Sample Depth: 0-6 inches
Start Date: 10/30/2008
End Date: Not reported
Min Concentration: Not reported
Max Concentration: 15.40
Sample Comment: 15.4 ppm in upland surface soils at UP01SS and OP02SS. 14.4 ppm in waste storage area soils at WS02SS. 8.6 ppm in soils at OP03SS. 4.3 ppm in background soils at BK01SS.
Last Update By: SFORTUN
Update Date: 09/10/2009
Decode for MediumID: Soil

Substance ID.: 121673
Haz Release ID: 387371
Qty Released: Unknown
Date Released: Unknown
Update Date: 09/09/2009
Update By: SFORTUN
Substance Code: 7440-50-8
Substance Name: COPPER
Substance Abbrev.: Not reported
Substance Category ID: 8464
Substance Category: Inorganics
Category Level: Not reported
Created By: Not reported
Created Date: 12/17/2002
Substance Category ID: 8464
Substance Category: Inorganics
Category Level: Not reported
Created By: Not reported
Created Date: 12/17/2002
Substance Alias ID: 319296
Sub Alias Name: CU
Sampling Result ID: 349695
Feature Id: 0
Hazard Release Id: 387371
Medium: 703
Substance Abbrev.: 0
Unit Code: 7
Observation: True
Owner Operator: False
Lab Data: True
Sample Depth: 0-6 inches
Start Date: 10/30/2008
End Date: Not reported
Min Concentration: Not reported

1610 NORTH PIER 99 ST. (Continued) **S106655861**

Max Concentration: 83000.00
Sample Comment: 83000 ppm copper in upland surface soils at UP01SS. 17300 ppm in waste storage area soils at WS02SS. 9260 ppm in soils at OP02SS. 503 ppm in waste storage area soils at WS01SS. 95.1 ppm in background soils at BK01SS.
Last Update By: SFORTUN
Update Date: 09/10/2009
Decode for MediumID: Soil
Sampling Result ID: 349713
Feature Id: 0
Hazard Release Id: 387371
Medium: 701
Substance Abbrev.: 0
Unit Code: 7
Observation: True
Owner Operator: False
Lab Data: True
Sample Depth: 0-6 inches
Start Date: 10/28/2008
End Date: Not reported
Min Concentration: Not reported
Max Concentration: 2580.00
Sample Comment: 2580 ppm copper in dack area sediments at DO07SD. 16.2 ppm in sediments at DO06SD. 15.1 ppm in sediments at DO02SD. Nearby Columbia River sediments contained 5.2- to 7.3 ppm copper.
Last Update By: SFORTUN
Update Date: 09/10/2009
Decode for MediumID: Sediment
Sampling Result ID: 350656
Feature Id: 0
Hazard Release Id: 387371
Medium: 703
Substance Abbrev.: 0
Unit Code: Not reported
Observation: False
Owner Operator: False
Lab Data: True
Sample Depth: Not reported
Start Date: 10/05/2013
End Date: Not reported
Min Concentration: Not reported
Max Concentration: Not reported
Sample Comment: up to 7,800 mg/kg 0.5-1ft Sample RAC 2.
Last Update By: SMILLER
Update Date: 11/27/2013
Decode for MediumID: Soil

Substance ID.: 121637
Haz Release ID: 387372
Qty Released: Unknown
Date Released: Unknown
Update Date: 09/09/2009
Update By: SFORTUN

Substance Code: 7439-89-6
Substance Name: IRON
Substance Abbrev.: Not reported
Substance Alias ID: 319254

1610 NORTH PIER 99 ST. (Continued) **S106655861**

Sub Alias Name: FE
Sampling Result ID: 349696
Feature Id: 0
Hazard Release Id: 387372
Medium: 703
Substance Abbrev.: 0
Unit Code: 7
Observation: True
Owner Operator: False
Lab Data: True
Sample Depth: 0-6 inches
Start Date: 10/30/2008
End Date: Not reported
Min Concentration: Not reported
Max Concentration: 52200.00
Sample Comment: 52200 ppm iron in waste storage area soils at WS02SS. 38100 ppm in soils at UP01SS. 27400 ppm in soils at OP02SS. 22700 ppm in soils at OP03SS. 16300 ppm in waste storage area soils at WS01SS. 12100 ppm in background soils at BK01SS.
Last Update By: SFORTUN
Update Date: 09/10/2009
Decode for MediumID: Soil
Sampling Result ID: 349714
Feature Id: 0
Hazard Release Id: 387372
Medium: 701
Substance Abbrev.: 0
Unit Code: 7
Observation: True
Owner Operator: False
Lab Data: True
Sample Depth: 0-6 inches
Start Date: 10/28/2008
End Date: Not reported
Min Concentration: Not reported
Max Concentration: 12500.00
Sample Comment: 12500 ppm iron in dock area sediments at DO03SD. 12100 ppm in sediments at DO09SD. 11800 ppm in sediments at DO02SD. 11100 ppm in sediments at DO06SD. Nearby Columbia River sediments contained 4980- to 8300 ppm iron.
Last Update By: SFORTUN
Update Date: 09/10/2009
Decode for MediumID: Sediment

Substance ID.: 121642
Haz Release ID: 387373
Qty Released: Unknown
Date Released: Unknown
Update Date: 09/09/2009
Update By: SFORTUN
Substance Code: 7439-96-5
Substance Name: MANGANESE
Substance Abbrev.: Not reported
Substance Category ID: 8468
Substance Category: Inorganics
Category Level: Not reported
Created By: Not reported

1610 NORTH PIER 99 ST. (Continued) **S106655861**

Created Date: 12/17/2002
Substance Category ID: 8468
Substance Category: Inorganics
Category Level: Not reported
Created By: Not reported
Created Date: 12/17/2002
Substance Alias ID: 319259
Sub Alias Name: MN
Sampling Result ID: 349697
Feature Id: 0
Hazard Release Id: 387373
Medium: 703
Substance Abbrev.: 0
Unit Code: 7
Observation: True
Owner Operator: False
Lab Data: True
Sample Depth: 0-6 inches
Start Date: 10/30/2008
End Date: Not reported
Min Concentration: Not reported
Max Concentration: 574.00
Sample Comment: 574 ppm manganese in waste storage area soils at WS02SS. 465 ppm in upland surface soils at UP01SS. 441 ppm in soils at OP03SS. 419 ppm in soils at OP02SS. 207 ppm in background soils at BK01SS.
Last Update By: SFORTUN
Update Date: 09/10/2009
Decode for MediumID: Soil
Sampling Result ID: 349716
Feature Id: 0
Hazard Release Id: 387373
Medium: 701
Substance Abbrev.: 0
Unit Code: 7
Observation: True
Owner Operator: False
Lab Data: True
Sample Depth: 0-6 inches
Start Date: 10/28/2008
End Date: Not reported
Min Concentration: Not reported
Max Concentration: 289.00
Sample Comment: 289 ppm manganese in dock area sediments at DO09SD. 283 ppm in sediments at DO02SD. 240 ppm in sediments at DO06SD. 237 ppm in sediments at DO03SD. Nearby Columbia River sediments contained 105- to 213 ppm manganese.
Last Update By: SFORTUN
Update Date: 09/10/2009
Decode for MediumID: Sediment

Substance ID.: 121643
Haz Release ID: 387374
Qty Released: Unknown
Date Released: Unknown
Update Date: 09/09/2009
Update By: SFORTUN
Substance Code: 7439-97-6

1610 NORTH PIER 99 ST. (Continued) **S106655861**

Substance Name: MERCURY
Substance Abbrev.: Not reported
Substance Category ID: 8467
Substance Category: Inorganics
Category Level: Not reported
Created By: Not reported
Created Date: 12/17/2002
Substance Category ID: 8467
Substance Category: Inorganics
Category Level: Not reported
Created By: Not reported
Created Date: 12/17/2002
Substance Alias ID: 319260
Sub Alias Name: HG
Substance Alias ID: 319261
Sub Alias Name: HYDRARGYRUM
Substance Alias ID: 319262
Sub Alias Name: LIQUID SILVER
Substance Alias ID: 319263
Sub Alias Name: QUICKSILVER
Sampling Result ID: 349698
Feature Id: 0
Hazard Release Id: 387374
Medium: 703
Substance Abbrev.: 0
Unit Code: 7
Observation: True
Owner Operator: False
Lab Data: True
Sample Depth: 0-6 inches
Start Date: 10/30/2008
End Date: Not reported
Min Concentration: Not reported
Max Concentration: 2.50
Sample Comment: 2.5 ppm mercury in soils at OP02SS. 0.61 ppm mercury in soils at UP01SS. 0.42 ppm in waste storage area soils at WS01SS. 0.31 ppm in soils at OP03SS. Mercury undetected in background soils at BK01SS (detection limit of 0.099 ppm).
Last Update By: SFORTUN
Update Date: 09/10/2009
Decode for MediumID: Soil

Substance ID.: 121646
Haz Release ID: 387375
Qty Released: Unknown
Date Released: Unknown
Update Date: 09/09/2009
Update By: SFORTUN
Substance Code: 7440-02-0
Substance Name: NICKEL
Substance Abbrev.: Not reported
Substance Category ID: 8469
Substance Category: Inorganics
Category Level: Not reported
Created By: Not reported
Created Date: 12/17/2002
Substance Category ID: 8469

1610 NORTH PIER 99 ST. (Continued) **S106655861**

Substance Category: Inorganics
Category Level: Not reported
Created By: Not reported
Created Date: 12/17/2002
Substance Alias ID: 319266
Sub Alias Name: NI
Sampling Result ID: 349699
Feature Id: 0
Hazard Release Id: 387375
Medium: 703
Substance Abbrev.: 0
Unit Code: 7
Observation: True
Owner Operator: False
Lab Data: True
Sample Depth: 0-6 inches
Start Date: 10/30/2008
End Date: Not reported
Min Concentration: Not reported
Max Concentration: 150.00
Sample Comment: 150 ppm nickel in waste storage area soils at WS02SS. 94.7 ppm in upland surface soils at UP01SS. 38.4 ppm in soils at OP02SS. 18.9 ppm in soils at OP03SS. 9.0 ppm in background soils at BK01SS.
Last Update By: SFORTUN
Update Date: 09/10/2009
Decode for MediumID: Soil
Sampling Result ID: 349717
Feature Id: 0
Hazard Release Id: 387375
Medium: 701
Substance Abbrev.: 0
Unit Code: 7
Observation: True
Owner Operator: False
Lab Data: True
Sample Depth: 0-6 inches
Start Date: 10/28/2008
End Date: Not reported
Min Concentration: Not reported
Max Concentration: 9.60
Sample Comment: 9.6 ppm nickel in dock area sediments at DO09SD. 9.3 ppm in sediments at DO02SD. 9.1 ppm in sediments at DO03SD. 8.8 ppm in sediments at DO06SD. Nearby Columbia River sediments contained 4.4- to 7.0 ppm nickel.
Last Update By: SFORTUN
Update Date: 09/10/2009
Decode for MediumID: Sediment

Substance ID.: 121755
Haz Release ID: 387376
Qty Released: Unknown
Date Released: Unknown
Update Date: 09/09/2009
Update By: SFORTUN
Substance Code: 7782-49-2
Substance Name: SELENIUM
Substance Abbrev.: Not reported

1610 NORTH PIER 99 ST. (Continued) **S106655861**

Substance Alias ID: 319488
Sub Alias Name: SE
Sampling Result ID: 349700
Feature Id: 0
Hazard Release Id: 387376
Medium: 703
Substance Abbrev.: 0
Unit Code: 7
Observation: True
Owner Operator: False
Lab Data: True
Sample Depth: 0-6 inches
Start Date: 10/30/2008
End Date: Not reported
Min Concentration: Not reported
Max Concentration: 4.20
Sample Comment: 4.2 ppm selenium in waste storage area soils at WS02SS. 3.6 ppm in upland surface soils at UP01SS. 0.8 ppm in background soils at BK01SS.
Last Update By: SFORTUN
Update Date: 09/09/2009
Decode for MediumID: Soil
Sampling Result ID: 349739
Feature Id: 0
Hazard Release Id: 387376
Medium: 701
Substance Abbrev.: 0
Unit Code: 7
Observation: True
Owner Operator: False
Lab Data: True
Sample Depth: 0-6 inches
Start Date: 10/29/2008
End Date: Not reported
Min Concentration: Not reported
Max Concentration: 1.00
Sample Comment: 1.0 ppm selenium in dock area sediments at DO09SD. 0.92 ppm in sediments at DO03SD. Nearshore background sediments contained 0.80- to 0.94 ppm selenium. Nearby Columbia River sediments had less than 0.12 ppm to 0.61 ppm.
Last Update By: SFORTUN
Update Date: 09/11/2009
Decode for MediumID: Sediment

Substance ID.: 121654
Haz Release ID: 387377
Qty Released: Unknown
Date Released: Unknown
Update Date: 09/09/2009
Update By: SFORTUN

Substance Code: 7440-22-4
Substance Name: SILVER
Substance Abbrev.: Not reported
Substance Category ID: 8470
Substance Category: Inorganics
Category Level: Not reported
Created By: Not reported
Created Date: 12/17/2002

1610 NORTH PIER 99 ST. (Continued) **S106655861**

Substance Category ID: 8470
Substance Category: Inorganics
Category Level: Not reported
Created By: Not reported
Created Date: 12/17/2002
Substance Alias ID: 319274
Sub Alias Name: AG
Sampling Result ID: 349701
Feature Id: 0
Hazard Release Id: 387377
Medium: 703
Substance Abbrev.: 0
Unit Code: 7
Observation: True
Owner Operator: False
Lab Data: True
Sample Depth: 0-6 inches
Start Date: 10/30/2008
End Date: Not reported
Min Concentration: Not reported
Max Concentration: 5.20
Sample Comment: 5.2 ppm silver in upland surface soils at UP01SS. Undetected in background soils at BK01SS at an analytical detection limit of 0.99 ppm.
Last Update By: SFORTUN
Update Date: 09/09/2009
Decode for MediumID: Soil

Substance ID.: 121677
Haz Release ID: 387378
Qty Released: Unknown
Date Released: Unknown
Update Date: 09/09/2009
Update By: SFORTUN
Substance Code: 7440-62-2
Substance Name: VANADIUM
Substance Abbrev.: Not reported
Substance Alias ID: 319300
Sub Alias Name: V
Sampling Result ID: 349702
Feature Id: 0
Hazard Release Id: 387378
Medium: 703
Substance Abbrev.: 0
Unit Code: 7
Observation: True
Owner Operator: False
Lab Data: True
Sample Depth: 0-6 inches
Start Date: 10/30/2008
End Date: Not reported
Min Concentration: Not reported
Max Concentration: 55.80
Sample Comment: 55.8 ppm vanadium in waste storage area soils at WS02SS. 51.8 ppm in soils at OP03SS. 50.5 ppm in soils at OP02SS. 39.9 ppmk in soils at OP01SS. 32.4 ppm in background soils at BK01SS.
Last Update By: SFORTUN

1610 NORTH PIER 99 ST. (Continued) **S106655861**

Update Date: 09/10/2009
Decode for MediumID: Soil
Sampling Result ID: 349718
Feature Id: 0
Hazard Release Id: 387378
Medium: 701
Substance Abbrev.: 0
Unit Code: 7
Observation: True
Owner Operator: False
Lab Data: True
Sample Depth: 0-6 inches
Start Date: 10/28/2008
End Date: Not reported
Min Concentration: Not reported
Max Concentration: 36.90
Sample Comment: 36.9 ppm vanadium in dock area sediments at DO03SD. 32.6 ppm in sediments at DO09SD. 31.2 ppm in sediments at D)10SD. 30.6 ppm in sediments at D)04SD. 30.5 ppm in sediments at DO02SD. Columbia Riv. sediments contained 13.8- to 22.7 ppm vanadium.
Last Update By: SFORTUN
Update Date: 09/10/2009
Decode for MediumID: Sediment

Substance ID.: 121679
Haz Release ID: 387379
Qty Released: Unknown
Date Released: Unknown
Update Date: 09/09/2009
Update By: SFORTUN
Substance Code: 7440-66-6
Substance Name: ZINC
Substance Abbrev.: Not reported
Substance Alias ID: 319302
Sub Alias Name: ZN
Sampling Result ID: 349703
Feature Id: 0
Hazard Release Id: 387379
Medium: 703
Substance Abbrev.: 0
Unit Code: 7
Observation: True
Owner Operator: False
Lab Data: True
Sample Depth: 0-6 inches
Start Date: 10/30/2008
End Date: Not reported
Min Concentration: Not reported
Max Concentration: 4130.00
Sample Comment: 4130 ppm zinc in upland surface soils at UP01SS. 2170 ppm in soils at OP02SS. 1250 ppm in waste storage area soils at WS02SS. 169 ppm in waste storage area soils at WS01SS and soils at OP03SS. 88.3 ppm in background soils at BK01SS.
Last Update By: SFORTUN
Update Date: 09/10/2009
Decode for MediumID: Soil
Sampling Result ID: 349719

1610 NORTH PIER 99 ST. (Continued) **S106655861**

Feature Id: 0
Hazard Release Id: 387379
Medium: 701
Substance Abbrev.: 0
Unit Code: 7
Observation: True
Owner Operator: False
Lab Data: True
Sample Depth: 0-6 inches
Start Date: 10/28/2008
End Date: Not reported
Min Concentration: Not reported
Max Concentration: 61.20
Sample Comment: 61.2 ppm zinc in dock area sediments at DO09SD. 57.9 ppm in sediments at DO02SD. 55.1 ppm in sediments at DO06SD. 52.9 ppm in sediments at DO03SD. Nearby Columbia River sediments contained 20.9- to 37.8 ppm zinc.
Last Update By: SFORTUN
Update Date: 09/10/2009
Decode for MediumID: Sediment
Sampling Result ID: 350657
Feature Id: 0
Hazard Release Id: 387379
Medium: 703
Substance Abbrev.: 0
Unit Code: Not reported
Observation: False
Owner Operator: False
Lab Data: True
Sample Depth: Not reported
Start Date: 10/05/2013
End Date: Not reported
Min Concentration: Not reported
Max Concentration: Not reported
Sample Comment: up to 1,500mg/kg at 0.5-1ft depth. sample RAC-2.
Last Update By: SMILLER
Update Date: 11/27/2013
Decode for MediumID: Soil

Substance ID.: 121615
Haz Release ID: 387380
Qty Released: Unknown
Date Released: Unknown
Update Date: 09/09/2009
Update By: SFORTUN
Substance Code: 72-55-9
Substance Name: DDE,p,p'-
Substance Abbrev.: Not reported
Substance Alias ID: 319200
Sub Alias Name: BIS(p-CHLOROPHENYL)-1,1-DICHLOROETHYLENE,2,2-
Substance Alias ID: 319201
Sub Alias Name: DICHLORODIPHENYL DICHLOROETHYLENE,p,p'-
Substance Alias ID: 319202
Sub Alias Name: DICHLOROETHENYLIDENE)BIS(4-CHLOROBENZENE),1,1'-(-
Sampling Result ID: 349704
Feature Id: 0
Hazard Release Id: 387380

1610 NORTH PIER 99 ST. (Continued) **S106655861**

Medium: 703
Substance Abbrev.: 0
Unit Code: 8
Observation: True
Owner Operator: False
Lab Data: True
Sample Depth: 0-6 inches
Start Date: 10/30/2008
End Date: Not reported
Min Concentration: Not reported
Max Concentration: 58.00
Sample Comment: 58 ppb p,p'-DDE in surface soils at OP02SS. Undetected in background soils at BK01SS at an analytical detection limit of 3.4 ppb.
Last Update By: SFORTUN
Update Date: 09/09/2009
Decode for MediumID: Soil
Sampling Result ID: 349740
Feature Id: 0
Hazard Release Id: 387380
Medium: 701
Substance Abbrev.: 0
Unit Code: 8
Observation: True
Owner Operator: False
Lab Data: True
Sample Depth: 0-6 inches
Start Date: 10/29/2008
End Date: Not reported
Min Concentration: Not reported
Max Concentration: .35
Sample Comment: 0.35 ppb DDE indock area sediments at DO07SD. 0.26 ppb at DO09SD. 0.19 ppb at DO06SD. Not detected in nearshore background sediments or in nearby Columbia River sediments.
Last Update By: SFORTUN
Update Date: 09/11/2009
Decode for MediumID: Sediment

Substance ID.: 121009
Haz Release ID: 387381
Qty Released: Unknown
Date Released: Unknown
Update Date: 09/09/2009
Update By: SFORTUN
Substance Code: 12672-29-6
Substance Name: PCB 1248
Substance Abbrev.: Not reported
Substance Category ID: 8555
Substance Category: PCB Substances for the OSPIRG Report
Category Level: Not reported
Created By: Not reported
Created Date: 12/17/2002
Substance Category ID: 8555
Substance Category: PCB Substances for the OSPIRG Report
Category Level: Not reported
Created By: Not reported
Created Date: 12/17/2002
Substance Alias ID: 316910

1610 NORTH PIER 99 ST. (Continued) **S106655861**

Sub Alias Name: AROCLOR 1248
Sampling Result ID: 349705
Feature Id: 0
Hazard Release Id: 387381
Medium: 703
Substance Abbrev.: 0
Unit Code: 8
Observation: True
Owner Operator: False
Lab Data: True
Sample Depth: 0-6 inches
Start Date: 10/30/2008
End Date: Not reported
Min Concentration: Not reported
Max Concentration: 1200.00
Sample Comment: 1200 ppb aroclor 1248 in surface soils at OP02SS. Undetected in background soils at BK01SS at an analytical detection limit of 34 ppb.
Last Update By: SFORTUN
Update Date: 09/09/2009
Decode for MediumID: Soil

Substance ID.: 121826
Haz Release ID: 387382
Qty Released: Unknown
Date Released: Unknown
Update Date: 09/10/2009
Update By: SFORTUN
Substance Code: 85-68-7
Substance Name: BUTYL BENZYL PHTHALATE
Substance Abbrev.: Not reported
Substance Alias ID: 317652
Sub Alias Name: BENZYL-n-BUTYL PHTHALATE
Substance Alias ID: 317653
Sub Alias Name: PHTHALIC ACID, BENZYL BUTYL ESTER
Sampling Result ID: 349706
Feature Id: 0
Hazard Release Id: 387382
Medium: 703
Substance Abbrev.: 0
Unit Code: 8
Observation: True
Owner Operator: False
Lab Data: True
Sample Depth: 0-6 inches
Start Date: 10/30/2008
End Date: Not reported
Min Concentration: Not reported
Max Concentration: 2200.00
Sample Comment: 2200 ppb butylbenzylphthalate in upland soils at OP02SS. 15 ppb in backfround soils at BK01SS.
Last Update By: SFORTUN
Update Date: 09/10/2009
Decode for MediumID: Soil

Substance ID.: 121195
Haz Release ID: 387383
Qty Released: Unknown

1610 NORTH PIER 99 ST. (Continued) **S106655861**

Date Released: Unknown
Update Date: 09/10/2009
Update By: SFORTUN
Substance Code: 206-44-0
Substance Name: FLUORANTHENE
Substance Abbrev.: Not reported
Substance Category ID: 8491
Substance Category: Semi-volatiles
Category Level: Not reported
Created By: Not reported
Created Date: 12/17/2002
Substance Category ID: 8491
Substance Category: Semi-volatiles
Category Level: Not reported
Created By: Not reported
Created Date: 12/17/2002
Substance Alias ID: 317398
Sub Alias Name: BENZACENAPHTHENE,1,2-
Substance Alias ID: 317399
Sub Alias Name: BENZO(jk)FLUORENE
Sampling Result ID: 349707
Feature Id: 0
Hazard Release Id: 387383
Medium: 703
Substance Abbrev.: 0
Unit Code: 8
Observation: True
Owner Operator: False
Lab Data: True
Sample Depth: 0-6 inches
Start Date: 10/30/2008
End Date: Not reported
Min Concentration: Not reported
Max Concentration: 2500.00
Sample Comment: 2500 ppb fluoranthene in upland soils at OP02SS. 71 ppb in background soils at BK01SS.
Last Update By: SFORTUN
Update Date: 09/10/2009
Decode for MediumID: Soil

Substance ID.: 121019
Haz Release ID: 387384
Qty Released: Unknown
Date Released: Unknown
Update Date: 09/10/2009
Update By: SFORTUN
Substance Code: 129-00-0
Substance Name: PYRENE
Substance Abbrev.: Not reported
Substance Category ID: 8497
Substance Category: Semi-volatiles
Category Level: Not reported
Created By: Not reported
Created Date: 12/17/2002
Substance Category ID: 8497
Substance Category: Semi-volatiles
Category Level: Not reported

1610 NORTH PIER 99 ST. (Continued) **S106655861**

Created By: Not reported
Created Date: 12/17/2002
Substance Alias ID: 316950
Sub Alias Name: BENZO(def)PHENANTHRENE
Sampling Result ID: 349708
Feature Id: 0
Hazard Release Id: 387384
Medium: 703
Substance Abbrev.: 0
Unit Code: 8
Observation: True
Owner Operator: False
Lab Data: True
Sample Depth: 0-6 inches
Start Date: 10/30/2008
End Date: Not reported
Min Concentration: Not reported
Max Concentration: 2200.00
Sample Comment: 2200 ppb pyrene in upland soils at OP02SS. 870 ppb in soils at UP01SS. 560 ppb in waste storage area soils at WS02SS. 66 ppb in background soils at BK01SS.
Last Update By: SFORTUN
Update Date: 09/11/2009
Decode for MediumID: Soil
Sampling Result ID: 349732
Feature Id: 0
Hazard Release Id: 387384
Medium: 701
Substance Abbrev.: 0
Unit Code: 8
Observation: True
Owner Operator: False
Lab Data: True
Sample Depth: 0-6 inches
Start Date: 10/29/2008
End Date: Not reported
Min Concentration: Not reported
Max Concentration: 65.00
Sample Comment: 65 ppb pyrene in dock area sediments at DO08SD. 47 ppb in dock area sediments at DO03SD. 8.4 ppb in nearshore background sediments. Not detected in nearby Columbia River sediments.
Last Update By: SFORTUN
Update Date: 09/11/2009
Decode for MediumID: Sediment

Substance ID.: 122002
Haz Release ID: 387385
Qty Released: Unknown
Date Released: Unknown
Update Date: 09/11/2009
Update By: SFORTUN
Substance Code: ECD243
Substance Name: POLYAROMATIC HYDROCARBONS (PAH)
Substance Abbrev.: Not reported
Substance Alias ID: 318143
Sub Alias Name: PAH
Substance Alias ID: 318148

1610 NORTH PIER 99 ST. (Continued) **S106655861**

Sub Alias Name: POLYCYCLIC AROMATIC HYDROCARBONS (PAH)
Substance Alias ID: 318149
Sub Alias Name: POLYNUCLEAR AROMATIC HYDROCARBINS (PNA)
Substance Alias ID: 318150
Sub Alias Name: PNA
Sampling Result ID: 349720
Feature Id: 0
Hazard Release Id: 387385
Medium: 703
Substance Abbrev.: 0
Unit Code: 8
Observation: True
Owner Operator: False
Lab Data: True
Sample Depth: 0-6 inches
Start Date: 10/28/2008
End Date: Not reported
Min Concentration: Not reported
Max Concentration: 14090.00
Sample Comment: 14090 ppb total PAHs (calculated) in surface soils at OP02SS. 9303 ppb at UP01SS. 6535 ppb at waste storage area site WS02SS. 1175 ppb at waste storage area site WS01SS. 432 ppb at OP03SS. 397 ppb at OP01SS. 519 ppb at background location BK01SS.
Last Update By: SFORTUN
Update Date: 09/11/2009
Decode for MediumID: Soil
Sampling Result ID: 349721
Feature Id: 0
Hazard Release Id: 387385
Medium: 701
Substance Abbrev.: 0
Unit Code: 8
Observation: True
Owner Operator: False
Lab Data: True
Sample Depth: 0-6 inches
Start Date: 10/28/2008
End Date: Not reported
Min Concentration: Not reported
Max Concentration: 534.00
Sample Comment: 534 ppb total PAHs (calculated) in dock area sediments at DO08SD. 191 ppb at DO03SD. 106 ppb at DO02SD. 202 ppb in background sediments at BK03SD. 33 ppb in background sediments at BK02SD. No PAHs detected in nearby Columbia River sediments.
Last Update By: SFORTUN
Update Date: 09/11/2009
Decode for MediumID: Sediment

Substance ID.: 121462
Haz Release ID: 387386
Qty Released: Unknown
Date Released: Unknown
Update Date: 09/11/2009
Update By: SFORTUN
Substance Code: 56-55-3
Substance Name: BENZO(a)ANTHRACENE
Substance Abbrev.: Not reported

1610 NORTH PIER 99 ST. (Continued) **S106655861**

Substance Category ID:	8475
Substance Category:	Semi-volatiles
Category Level:	Not reported
Created By:	Not reported
Created Date:	12/17/2002
Substance Category ID:	8475
Substance Category:	Semi-volatiles
Category Level:	Not reported
Created By:	Not reported
Created Date:	12/17/2002
Substance Alias ID:	318790
Sub Alias Name:	BENZ(a)ANTHRACENE
Substance Alias ID:	318791
Sub Alias Name:	BENZANTHRACENE,1,2-
Substance Alias ID:	318792
Sub Alias Name:	BENZANTHRENE
Substance Alias ID:	318793
Sub Alias Name:	BENZOANTHRACENE
Substance Alias ID:	318794
Sub Alias Name:	BENZPHENANTHRENE,2,3-
Substance Alias ID:	318795
Sub Alias Name:	NAPHTHANTHRACENE
Substance Alias ID:	318796
Sub Alias Name:	TETRAPHENE
Sampling Result ID:	349722
Feature Id:	0
Hazard Release Id:	387386
Medium:	703
Substance Abbrev.:	0
Unit Code:	8
Observation:	True
Owner Operator:	False
Lab Data:	True
Sample Depth:	0-6 inches
Start Date:	10/30/2008
End Date:	Not reported
Min Concentration:	Not reported
Max Concentration:	1300.00
Sample Comment:	1300 ppb benzo(a)anthracene in upland surface soils at OP02SS. 810 ppb in soils at UP01SS. 420 ppb in waste storage area at WS02SS. 46 ppb in background soil at BK01SS.
Last Update By:	SFORTUN
Update Date:	09/11/2009
Decode for MediumID:	Soil
Sampling Result ID:	349727
Feature Id:	0
Hazard Release Id:	387386
Medium:	701
Substance Abbrev.:	0
Unit Code:	8
Observation:	True
Owner Operator:	False
Lab Data:	True
Sample Depth:	0-6 inches
Start Date:	10/29/2008
End Date:	Not reported
Min Concentration:	Not reported

1610 NORTH PIER 99 ST. (Continued) **S106655861**

Max Concentration: 58.00
Sample Comment: 58 ppb benzo(a)anthracene in dock area sediments at DO08SD. 13 ppb at DO02SD. 12 ppb at DO03SD. Up to 7 ppb in nearshore background sediments. Not detected in nearby Columbia River sediments.
Last Update By: SFORTUN
Update Date: 09/11/2009
Decode for MediumID: Sediment

Substance ID.: 121374
Haz Release ID: 387387
Qty Released: Unknown
Date Released: Unknown
Update Date: 09/11/2009
Update By: SFORTUN
Substance Code: 50-32-8
Substance Name: BENZO(a)PYRENE
Substance Abbrev.: Not reported
Substance Category ID: 8476
Substance Category: Semi-volatiles
Category Level: Not reported
Created By: Not reported
Created Date: 12/17/2002
Substance Category ID: 8476
Substance Category: Semi-volatiles
Category Level: Not reported
Created By: Not reported
Created Date: 12/17/2002
Substance Alias ID: 318559
Sub Alias Name: B(a)P
Substance Alias ID: 318560
Sub Alias Name: BENZOPYRENE,3,4-
Substance Alias ID: 318561
Sub Alias Name: BENZPYRENE,3,4-
Substance Alias ID: 318562
Sub Alias Name: BP
Sampling Result ID: 349723
Feature Id: 0
Hazard Release Id: 387387
Medium: 703
Substance Abbrev.: 0
Unit Code: 8
Observation: True
Owner Operator: False
Lab Data: True
Sample Depth: 0-6 inches
Start Date: 10/30/2008
End Date: Not reported
Min Concentration: Not reported
Max Concentration: 930.00
Sample Comment: 930 ppb in upland surface soils at OP02SS. 640 ppb in soils at UP01SS. 390 ppb in waste storage area soils at WS02SS. 88 ppb at WS01SS. 37 ppb at OP03SS. 35 ppb at OP01SS. 52 ppb in background soils at BK01SS.
Last Update By: SFORTUN
Update Date: 09/11/2009
Decode for MediumID: Soil
Sampling Result ID: 349728
Feature Id: 0

1610 NORTH PIER 99 ST. (Continued) **S106655861**

Hazard Release Id: 387387
Medium: 701
Substance Abbrev.: 0
Unit Code: 8
Observation: True
Owner Operator: False
Lab Data: True
Sample Depth: 0-6 inches
Start Date: 10/29/2008
End Date: Not reported
Min Concentration: Not reported
Max Concentration: 58.00
Sample Comment: 58 ppb benzo(a)pyrene in dock area sediments at DO08SD. 12 ppb in sediments at DO03SD. Not detected in nearshore background sediments or nearby Columbia River sediments.
Last Update By: SFORTUN
Update Date: 09/11/2009
Decode for MediumID: Sediment

Substance ID.: 121192
Haz Release ID: 387388
Qty Released: Unknown
Date Released: Unknown
Update Date: 09/11/2009
Update By: SFORTUN
Substance Code: 205-99-2
Substance Name: BENZO(b)FLUORANTHENE
Substance Abbrev.: Not reported
Substance Category ID: 8477
Substance Category: Semi-volatiles
Category Level: Not reported
Created By: Not reported
Created Date: 12/17/2002
Substance Category ID: 8477
Substance Category: Semi-volatiles
Category Level: Not reported
Created By: Not reported
Created Date: 12/17/2002
Substance Alias ID: 317390
Sub Alias Name: B(b)F
Substance Alias ID: 317391
Sub Alias Name: BENZ(e)ACEPHENANTHRYLENE
Substance Alias ID: 317392
Sub Alias Name: BENZFLUORANTHENE,3,4-
Substance Alias ID: 317393
Sub Alias Name: BENZOFLUORANTHENE,2,3-
Substance Alias ID: 317394
Sub Alias Name: BENZOFLUORANTHENE,3,4-
Sampling Result ID: 349724
Feature Id: 0
Hazard Release Id: 387388
Medium: 703
Substance Abbrev.: 0
Unit Code: 8
Observation: True
Owner Operator: False
Lab Data: True

1610 NORTH PIER 99 ST. (Continued) **S106655861**

Sample Depth: 0-6 inches
Start Date: 10/30/2008
End Date: Not reported
Min Concentration: Not reported
Max Concentration: 1600.00
Sample Comment: 1600 ppb benzo(b)fluoranthene in upland surface soils at UP01SS. 1400 ppb in soils at OP02SS. 660 ppb in waste storage area soils at WS02SS. 74 ppb in background soil sample BK01SS.
Last Update By: SFORTUN
Update Date: 09/11/2009
Decode for MediumID: Soil

Substance ID.: 121415
Haz Release ID: 387389
Qty Released: Unknown
Date Released: Unknown
Update Date: 09/11/2009
Update By: SFORTUN
Substance Code: 53-70-3
Substance Name: DIBENZO(a,h)ANTHRACENE
Substance Abbrev.: Not reported
Substance Category ID: 8499
Substance Category: Semi-volatiles
Category Level: Not reported
Created By: Not reported
Created Date: 12/17/2002
Substance Category ID: 8499
Substance Category: Semi-volatiles
Category Level: Not reported
Created By: Not reported
Created Date: 12/17/2002
Substance Alias ID: 318667
Sub Alias Name: DB(a,h)A
Substance Alias ID: 318668
Sub Alias Name: DIBENZ(a,h)ANTHRACENE
Substance Alias ID: 318669
Sub Alias Name: DIBENZANTHRACENE,1,2-5,6-
Substance Alias ID: 318670
Sub Alias Name: DIBENZANTHRACENE,1,2:5,6-
Sampling Result ID: 349725
Feature Id: 0
Hazard Release Id: 387389
Medium: 703
Substance Abbrev.: 0
Unit Code: 8
Observation: True
Owner Operator: False
Lab Data: True
Sample Depth: 0-6 inches
Start Date: 10/30/2008
End Date: Not reported
Min Concentration: Not reported
Max Concentration: 1800.00
Sample Comment: 1800 ppb dibenzo(a,h)anthracene in waste storage area soils at WS02SS. 190 ppb in soils at UP01SS. 170 ppb in soils at OP02SS. 13 ppb in background soil sample BK01SS.
Last Update By: SFORTUN

1610 NORTH PIER 99 ST. (Continued) **S106655861**

Update Date: 09/11/2009
Decode for MediumID: Soil

Substance ID.: 121176
Haz Release ID: 387390
Qty Released: Unknown
Date Released: Unknown
Update Date: 09/11/2009
Update By: SFORTUN
Substance Code: 193-39-5
Substance Name: INDENO(1,2,3-cd)PYRENE
Substance Abbrev.: Not reported
Substance Category ID: 8493
Substance Category: Semi-volatiles
Category Level: Not reported
Created By: Not reported
Created Date: 12/17/2002
Substance Category ID: 8493
Substance Category: Semi-volatiles
Category Level: Not reported
Created By: Not reported
Created Date: 12/17/2002
Substance Alias ID: 317339
Sub Alias Name: PHENYLENEPYRENE,2,3-
Substance Alias ID: 317340
Sub Alias Name: PHENYLENEPYRENE,o-
Sampling Result ID: 349726
Feature Id: 0
Hazard Release Id: 387390
Medium: 703
Substance Abbrev.: 0
Unit Code: 8
Observation: True
Owner Operator: False
Lab Data: True
Sample Depth: 0-6 inches
Start Date: 10/30/2008
End Date: Not reported
Min Concentration: Not reported
Max Concentration: 720.00
Sample Comment: 720 ppb indeno(1,2,3-cd)pyrene in soils at OP02SS. 700 ppb in soils at UP01SS. 440 ppb in waste storage area soils at WS02SS. 46 ppb in background soils at BK01SS.
Last Update By: SFORTUN
Update Date: 09/11/2009
Decode for MediumID: Soil
Sampling Result ID: 349731
Feature Id: 0
Hazard Release Id: 387390
Medium: 701
Substance Abbrev.: 0
Unit Code: 8
Observation: True
Owner Operator: False
Lab Data: True
Sample Depth: 0-6 inches
Start Date: 10/29/2008

1610 NORTH PIER 99 ST. (Continued) **S106655861**

End Date: Not reported
Min Concentration: Not reported
Max Concentration: 44.00
Sample Comment: 44 ppb indeno(1,2,3-cd)pyrene in dock area sediments at DO08SD. Not detected in nearshore background sediments or nearby Columbia River sediments.
Last Update By: SFORTUN
Update Date: 09/11/2009
Decode for MediumID: Sediment

Substance ID.: 121196
Haz Release ID: 387391
Qty Released: Unknown
Date Released: Unknown
Update Date: 09/11/2009
Update By: SFORTUN
Substance Code: 207-08-9
Substance Name: BENZO(k)FLUORANTHENE
Substance Abbrev.: Not reported
Substance Category ID: 8478
Substance Category: Semi-volatiles
Category Level: Not reported
Created By: Not reported
Created Date: 12/17/2002
Substance Category ID: 8478
Substance Category: Semi-volatiles
Category Level: Not reported
Created By: Not reported
Created Date: 12/17/2002
Substance Alias ID: 317400
Sub Alias Name: B(k)F
Substance Alias ID: 317401
Sub Alias Name: BENZOFLUORANTHENE,11,12-
Sampling Result ID: 349729
Feature Id: 0
Hazard Release Id: 387391
Medium: 701
Substance Abbrev.: 0
Unit Code: 8
Observation: True
Owner Operator: False
Lab Data: True
Sample Depth: 0-6 inches
Start Date: 10/29/2008
End Date: Not reported
Min Concentration: Not reported
Max Concentration: 27.00
Sample Comment: 27 ppb benzo(k)fluoranthene in dock area sediments at DO08SD. Not detected in background nearshore sediments or in nearby Columbia River sediments.
Last Update By: SFORTUN
Update Date: 09/11/2009
Decode for MediumID: Sediment
Sampling Result ID: 349730
Feature Id: 0
Hazard Release Id: 387391
Medium: 703

1610 NORTH PIER 99 ST. (Continued) **S106655861**

Substance Abbrev.: 0
Unit Code: 8
Observation: True
Owner Operator: False
Lab Data: True
Sample Depth: 0-6 inches
Start Date: 10/30/2008
End Date: Not reported
Min Concentration: Not reported
Max Concentration: 530.00
Sample Comment: 530 ppb benzo(k)fluoranthene in upland surface soils at OP02SS. 390 ppb at UP01SS. 230 ppb in waste storage area soils at WS02SS. 29 ppb in background soil sample BK01SS.
Last Update By: SFORTUN
Update Date: 09/11/2009
Decode for MediumID: Soil

Substance ID.: 121167
Haz Release ID: 387393
Qty Released: Unknown
Date Released: Unknown
Update Date: 09/11/2009
Update By: SFORTUN
Substance Code: 191-24-2
Substance Name: BENZO(ghi)PERYLENE
Substance Abbrev.: Not reported
Substance Alias ID: 317305
Sub Alias Name: B(ghi)P
Substance Alias ID: 317306
Sub Alias Name: BENZOPERYLENE,1,12-
Substance Alias ID: 317307
Sub Alias Name: BENZPERYLENE,1,12-
Sampling Result ID: 349733
Feature Id: 0
Hazard Release Id: 387393
Medium: 703
Substance Abbrev.: 0
Unit Code: 8
Observation: True
Owner Operator: False
Lab Data: True
Sample Depth: 0-6 inches
Start Date: 10/30/2008
End Date: Not reported
Min Concentration: Not reported
Max Concentration: 660.00
Sample Comment: 660 ppb benzo(g,h,i)perylene in surface soils at OP02SS. 540 ppb in soils at UP01SS. 340 ppb in waste storage area soils at WS02SS. 40 ppb in background soils at BK01SS.
Last Update By: SFORTUN
Update Date: 09/11/2009
Decode for MediumID: Soil
Sampling Result ID: 349734
Feature Id: 0
Hazard Release Id: 387393
Medium: 701
Substance Abbrev.: 0

1610 NORTH PIER 99 ST. (Continued) **S106655861**

Unit Code: 8
Observation: True
Owner Operator: False
Lab Data: True
Sample Depth: 0-6 inches
Start Date: 10/30/2008
End Date: Not reported
Min Concentration: Not reported
Max Concentration: 31.00
Sample Comment: 31 ppb benzo(g,h,i)perylene in dock area sediments at DO08SD. 10 ppb at DO03SD. Not detected in nearshore background sediments or nearby Columbia River sediments.
Last Update By: SFORTUN
Update Date: 09/11/2009
Decode for MediumID: Sediment

Substance ID.: 121210
Haz Release ID: 387394
Qty Released: Unknown
Date Released: Unknown
Update Date: 09/11/2009
Update By: SFORTUN
Substance Code: 218-01-9
Substance Name: CHRYSENE
Substance Abbrev.: Not reported
Substance Category ID: 8481
Substance Category: Semi-volatiles
Category Level: Not reported
Created By: Not reported
Created Date: 12/17/2002
Substance Category ID: 8481
Substance Category: Semi-volatiles
Category Level: Not reported
Created By: Not reported
Created Date: 12/17/2002
Substance Alias ID: 317438
Sub Alias Name: BENZ(a)PHENANTHRENE
Substance Alias ID: 317439
Sub Alias Name: BENZPHENANTHRENE,1,2-
Substance Alias ID: 317440
Sub Alias Name: DIBENZONAPHTHALENE,1,2,5,6-
Sampling Result ID: 349735
Feature Id: 0
Hazard Release Id: 387394
Medium: 703
Substance Abbrev.: 0
Unit Code: 8
Observation: True
Owner Operator: False
Lab Data: True
Sample Depth: 0-6 inches
Start Date: 10/30/2008
End Date: Not reported
Min Concentration: Not reported
Max Concentration: 1400.00
Sample Comment: 1400 ppb chrysene in upland surface soils at UP01SS. 1200 ppb at OP02SS. 550 ppb in waste storage area soils at WS02SS. 47 ppb in

1610 NORTH PIER 99 ST. (Continued) **S106655861**

background soils at BK01SS.
Last Update By: SFORTUN
Update Date: 09/11/2009
Decode for MediumID: Soil
Sampling Result ID: 349736
Feature Id: 0
Hazard Release Id: 387394
Medium: 701
Substance Abbrev.: 0
Unit Code: 8
Observation: True
Owner Operator: False
Lab Data: True
Sample Depth: 0-6 inches
Start Date: 10/30/2008
End Date: Not reported
Min Concentration: Not reported
Max Concentration: 48.00
Sample Comment: 48 ppb in dock area sediments at DO08SD. 35 ppb at DO05SD. Nearshore background sediments contained 170 ppb. Not detected in nearby Columbia River sediments.
Last Update By: SFORTUN
Update Date: 09/11/2009
Decode for MediumID: Sediment

Substance ID.: 121639
Haz Release ID: 386023
Qty Released: Unknown
Date Released: Unknown
Update Date: 09/09/2009
Update By: SFORTUN
Substance Code: 7439-92-1
Substance Name: LEAD
Substance Abbrev.: Not reported
Substance Category ID: 8466
Substance Category: Inorganics
Category Level: Not reported
Created By: Not reported
Created Date: 12/17/2002
Substance Category ID: 8466
Substance Category: Inorganics
Category Level: Not reported
Created By: Not reported
Created Date: 12/17/2002
Substance Alias ID: 319256
Sub Alias Name: PB
Comment ID: 304755
Release Code: Data Sources
Release Comments: Consultant report
Decode for Relcomcd: Data Sources
Sampling Result ID: 347500
Feature Id: 0
Hazard Release Id: 386023
Medium: 703
Substance Abbrev.: 0
Unit Code: 7
Observation: True

1610 NORTH PIER 99 ST. (Continued) **S106655861**

Owner Operator: False
Lab Data: True
Sample Depth: 0-6 inches
Start Date: 07/03/2003
End Date: Not reported
Min Concentration: Not reported
Max Concentration: 6790.00
Sample Comment: 6790 ppm lead in upland surface soils at UP01SS 1590 ppm in waste storage area soils at WS02SS. 1380 ppm in soils at OP02SS. 628 ppm at 12 inches (7/3/03) 90.8 ppm in waste storage areas soils at WS01SS. 21.4 ppm in background soils at BK01SS.
Last Update By: SFORTUN
Update Date: 09/10/2009
Decode for MediumID: Soil
Sampling Result ID: 349715
Feature Id: 0
Hazard Release Id: 386023
Medium: 701
Substance Abbrev.: 0
Unit Code: 7
Observation: True
Owner Operator: False
Lab Data: True
Sample Depth: 0-6 inches
Start Date: 10/28/2008
End Date: Not reported
Min Concentration: Not reported
Max Concentration: 6.20
Sample Comment: 6.2 ppm lead in dock area sediments at DO02SD and DO06SD. 5.4 ppm in sediments at DO09SD. 4.9 ppm in sediments at DO03SD and DO08SD. Nearby Columbia River sediments contained 1.7- to 2.8 ppm lead.
Last Update By: SFORTUN
Update Date: 09/10/2009
Decode for MediumID: Sediment
Sampling Result ID: 350655
Feature Id: 0
Hazard Release Id: 386023
Medium: 703
Substance Abbrev.: 0
Unit Code: Not reported
Observation: False
Owner Operator: False
Lab Data: True
Sample Depth: Not reported
Start Date: 10/05/2013
End Date: Not reported
Min Concentration: Not reported
Max Concentration: Not reported
Sample Comment: up to 2,300mg/kg at 0.5-1ft depth. Sample RAC-2.
Last Update By: SMILLER
Update Date: 11/27/2013
Decode for MediumID: Soil

Substance ID.: 121982
Haz Release ID: 386067
Qty Released: Not reported
Date Released: Not reported

1610 NORTH PIER 99 ST. (Continued) **S106655861**

Update Date: 09/16/2003
Update By: JWAGGY
Substance Code: ECD169
Substance Name: DIESEL - FUEL OIL
Substance Abbrev.: Not reported
Substance Category ID: 8529
Substance Category: Petroleum Related Releases for OSPIRG Report
Category Level: Not reported
Created By: Not reported
Created Date: 12/17/2002
Substance Category ID: 8529
Substance Category: Petroleum Related Releases for OSPIRG Report
Category Level: Not reported
Created By: Not reported
Created Date: 12/17/2002
Sampling Result ID: 347501
Feature Id: 0
Hazard Release Id: 386067
Medium: 703
Substance Abbrev.: 0
Unit Code: Not reported
Observation: False
Owner Operator: False
Lab Data: True
Sample Depth: 12 inches
Start Date: 07/03/2003
End Date: Not reported
Min Concentration: Not reported
Max Concentration: Not reported
Sample Comment: 7,540 mg/kg
Last Update By: JWAGGY
Update Date: 09/19/2003
Decode for MediumID: Soil

Substance ID.: 121988
Haz Release ID: 386070
Qty Released: Not reported
Date Released: Not reported
Update Date: 09/19/2003
Update By: JWAGGY
Substance Code: ECD198
Substance Name: OIL - LUBRICATING
Substance Abbrev.: Not reported
Substance Category ID: 8531
Substance Category: Petroleum Related Releases for OSPIRG Report
Category Level: Not reported
Created By: Not reported
Created Date: 12/17/2002
Substance Category ID: 8531
Substance Category: Petroleum Related Releases for OSPIRG Report
Category Level: Not reported
Created By: Not reported
Created Date: 12/17/2002
Sampling Result ID: 347504
Feature Id: 0
Hazard Release Id: 386070
Medium: 703

1610 NORTH PIER 99 ST. (Continued) **S106655861**

Substance Abbrev.: 0
Unit Code: Not reported
Observation: False
Owner Operator: False
Lab Data: True
Sample Depth: 12 inches
Start Date: 07/03/2003
End Date: Not reported
Min Concentration: Not reported
Max Concentration: Not reported
Sample Comment: 42,400 mg/kg
Last Update By: JWAGGY
Update Date: 09/19/2003
Decode for MediumID: Soil

Narrative:

NARR ID: 5743043
NARR Code: Contamination
Created By: JWAGGY
Created Date: 03/02/2003
Updated By: SFORTUN
Updated Date: 09/11/2009
Decode for NarcdID: Contamination
NARR Comments: (2/24/03 SMF/SAP) DEQ received four pollution complaints, (between 1991 - 1999) alleging that ongoing activities at the Former Schooner Creek Boat Works site were contaminating the Columbia River and nearby properties. Two other pollution complaints, received in May 1990 and March 1999, described oil sheens and petroleum odors from unknown sources on the Columbia River near the Former Schooner Creek Boat Works. Although the release characteristics were similar to those described in pollution complaints against the boat works site, there is no information to indicate that the source(s) of these petroleum releases were ever determined. A number of other potential sources are found in the immediate vicinity of the Former Schooner Creek Boat Works site. See DEQ January 24, 2003, Strategy Recommendation for specific pollution complaint history. (8/11/03 AC/C&ER) Site tested for VOCs, petroleum hydrocarbons and metals. Diesel, oil and lead were detected at concentrations above background. Sediment and groundwater have not been tested. (9/10/09;smf) EPA completed an SI of the site in August 2009. Site soils and Columbia River (North Portland Harbor / Oregon Slough) sediments were sampled and analyzed for metals, SVOCs, organo-chlorine pesticides, PCBs, and tributyltin in October 2008. EPA’s data indicates that site soils are contaminated with metals, PAHs, PCBs, DDT, phthalates, and tributyltin at concentrations that represent a potential risk to on-site workers, to the adjoining residents, to on-site plants and wildlife, and to nearby aquatic life. Sediments in the site’s boat dock area are contaminated with metals, PAHs, and DDT at concentrations that represent potential toxic and bioaccumulative threats to aquatic life.

NARR ID: 5743047
NARR Code: Data Sources
Created By: JWAGGY
Created Date: 03/02/2003
Updated By: SMILLER
Updated Date: 08/22/2016
Decode for NarcdID: Data Sources

1610 NORTH PIER 99 ST. (Continued) **S106655861**

NARR Comments: ESCI#3526 DEQ Strategy Recomendation. January 2003 Final 1610 North Pier 99 Site Inspection Report, Technical Direction Document Number: 08-03-0006, prepared for U.S. EPA, by Ecology and Environment, Inc., August 2009. Pier 99 EE/CA. June 2013. prepared by Apex. http://www.epaosc.org/site/site_profile.aspx?site_id=8650

NARR ID: 5743051
NARR Code: General Site Description
Created By: JWAGGY
Created Date: 03/02/2003
Updated By: GWISTAR
Updated Date: 07/23/2003
Decode for NarcdID: General Site Description
NARR Comments: The subject site is an approximate 1 acre parcel in North Portland, along the western edge of the Interstate Highway (I-5) bridge over North Portland Harbor. The site has been the location of boat building, repair, and machine shop activities since about 1937. Schooner Creek Boat Works, a boat building and repair business, began operating at the site in 1989, but relocated its operations about 1 mile northwest, to the north shore of Hayden Island, In July 2000. However, it continued to lease the site through December 2001. DEQ s Northwest Region (NWR) Hazardous Waste program first referred the site to Site Assessment in April 2002 for investigation of a pollution complaint. Mermaid Marine had recently begun leasing the site, but became involved in an extensive cleanup of wastes and debris that Schooner Creek Boat Works allegedly left behind when they vacated the site.

NARR ID: 5743044
NARR Code: Hazardous Substance/Waste Types
Created By: JWAGGY
Created Date: 03/02/2003
Updated By: SFORTUN
Updated Date: 09/11/2009
Decode for NarcdID: Hazardous Substance/Waste Types
NARR Comments: Existing information suggests that site soils and nearby Columbia River Sediments may be contaminated with copper oxide, paint thinner, and heavier petroleum constituents such as polynuclear aromatic hydrocarbons (PAHs). Considering the types of activities conducted at the site, and the length of time that these activities were conducted, other potential site contaminants might include: Organotins, other potential toxic metals (such as arsenic, lead, cadmium, chromium, mercury, and zinc), volatile organic contaminants (VOCs), semi-volatile organic contaminants (SVOCs), and possibly polychlorinated biphenyls (PCBs). (9/11/09; smf) A 2008/2009 EPA SI found that site soils are contaminated with metals, PAHs, phthalates, PCBs, DDT, and tributyltin at concentrations that represent potential risks to on-site workers, adjoining residents, on-site plants and wildlife, and nearby aquatic life. Sediments in the site's boat dock area are contaminated with metals, PAHs, and DDT at concentrations that represent potential toxic and bioaccumulative risks to aquatic life.

NARR ID: 5742713
NARR Code: Site Location
Created By: Not reported
Created Date: 12/17/2002

1610 NORTH PIER 99 ST. (Continued) **S106655861**

Updated By: GWISTAR
Updated Date: 06/09/2011
Decode for NarcdID: Site Location
NARR Comments: (Also known as 1601 N Marine Dr.; formerly 1523 N Marine Dr.) Located on the south shore of Oregon Slough (the Columbia River, North Portland Harbor), south of Hayden Island, beneath and west of the southbound lane of Interstate Highway 5. Site addresses: 1) 1610 N Pier 99 Street, Portland, OR, 97217 (which the Post Office doesn't recognize, hence no 4 digit tail code); 2) 1601 N Marine Drive, Portland, OR 97217-7801; 3) 1523 N Marine Drive, Portland, OR 97217-7801 (neither address 2 nor 3 is recognized by the Tax Office, but are recognized as separate addresses by the US Post Office). The 1601 address appears on a small building immediately west of the site of concern.

NARR ID: 5743504
NARR Code: Manner of Release
Created By: JWAGGY
Created Date: 05/08/2003
Updated By: JWAGGY
Updated Date: 05/08/2003
Decode for NarcdID: Manner of Release
NARR Comments: Unknown

NARR ID: 5743049
NARR Code: Media Contamination
Created By: JWAGGY
Created Date: 03/02/2003
Updated By: JWAGGY
Updated Date: 03/02/2003
Decode for NarcdID: Media Contamination
NARR Comments: Soil, Columbia River sediments

NARR ID: 5749728
NARR Code: Site Ownership
Created By: SFORTUN
Created Date: 09/12/2007
Updated By: SFORTUN
Updated Date: 09/12/2007
Decode for NarcdID: Site Ownership
NARR Comments: (9/12/07 smf) Multnomah County Tax Office currently lists the property (site) owner as Oliver C. Larson Trust, 8320 NE Highway 99, Vancouver, WA 98665. Oliver C. Larson died September 9, 2002. The mailing address is that of Tigard Plaza, tele. 360-566-8192. The Registrant for Tigard Plaza is Tigard Plaza LLC, and Authorized Representative is Milton O. Brown. Milton O. Brown is also the Manager of Tigard Plaza.

NARR ID: 5751700
NARR Code: Project Activity Status
Created By: SFORTUN
Created Date: 09/11/2009
Updated By: SFORTUN
Updated Date: 09/11/2009
Decode for NarcdID: Project Activity Status
NARR Comments: (9/10/09;smf) EPA completed an SI of the site in August 2009. Site soils and Columbia River (North Portland Harbor / Oregon Slough)

1610 NORTH PIER 99 ST. (Continued) **S106655861**

sediments were sampled and analyzed for metals, SVOCs, organo-chlorine pesticides, PCBs, and tributyltin in October 2008. EPA's data indicates that site soils are contaminated with metals, PAHs, PCBs, DDT, phthalates, and tributyltin at concentrations that represent a potential risk to on-site workers, to the adjoining residents, to on-site plants and wildlife, and to nearby aquatic life. Sediments in the site's boat dock area are contaminated with metals, PAHs, and DDT at concentrations that represent potential toxic and bioaccumulative threats to aquatic life.

NARR ID: 5743045
NARR Code: Pathways Other Hazards
Created By: JWAGGY
Created Date: 03/02/2003
Updated By: SMILLER
Updated Date: 11/27/2013
Decode for NarcdID: Pathways & Other Hazards
NARR Comments: The site is located in a narrow, isolated strip of industrial properties on the south bank of North Portland Harbor, along North Marine Drive. The area between North Portland Harbor on the north, I-5 on the east, Columbia Slough on the south, and a Burlington Northern Santa Fe Railroad right-of-way on the west comprises Peninsula Drainage District #1. The entire site lies within the Columbia River s 100-year flow zone, so flood waters could mobilize any surface contamination at the site. The nearest residence evidently shares the same tax lot as the site. North Portland Harbor and I-5 should limit potential exposures for most upland residences, except for potential exposures at the on-site residence. There are approximately 200 houseboats moored along the north shore of the North Portland Harbor, within .5 mile of the site. It is unclear if site contaminants would significantly affect residents at the nearby houseboats. The Multnomah County Fairgrounds and Exposition Center lied southwest of the site, directly across North Marine Drive. East Delta Park, a municipal park, lies about .25 mile south-southeast of the site. The Portland International Raceway lies about .5 mile south-southwest of the site. Heron Lakes Golf Club, a municipal golf course, lies about .25 mile southwest of the site. In addition, Jantzen Beach Supercenter shopping center lies directly across North Portland Harbor from the site. In August 2001, Metro hired a consultant to advance five pushprobe soil borings 100 to 200 feet south of the site. These borings encountered groundwater at 7 to 16 feet below ground surface (bgs), suggesting that any potential contaminants at the boat yard site could represent a threat to nearby drinking water wells, and that potential shallow groundwater contamination could represent a threat to aquatic life in North Portland Harbor. Wetlands areas directly to the south of the site attract populations of sensitive wildlife species to the area. A major heronry is also located about 1 mile from the site. Site contaminants could represent a threat to sensitive wildlife and plant species within the drainage district. Along the 1610 North Pier 99 Street site, the Columbia River provides migratory and rearing habitat for twelve sensitive anadromous fish species.

NARR ID: 5743046
NARR Code: Remedial Action
Created By: JWAGGY
Created Date: 03/02/2003

1610 NORTH PIER 99 ST. (Continued) **S106655861**

Updated By: SMILLER
Updated Date: 05/19/2020
Decode for NarcdID: Remedial Action
NARR Comments: (2/24/03 SMF/SAP) The site has a lengthy operational history, and DEQ has received multiple complaints alleging releases or improper handling of hazardous substances at the site. A high priority is assigned for conducting an Expanded Preliminary Assessment (XPA) of the site. Site soils, groundwater, and nearby Columbia River sediments should be sampled for toxic metals, VOCs, SVOCs, and PCBs to determine if past activities may have significantly contaminated the site and surrounding environment. (8/21/03 AC/C&ER) A preliminary investigation confirms the presence of petroleum hydrocarbons and metals in site soils. Site sediment must still be evaluated. [10/21/13 SA/SAM] A Site inspection Report was prepared in 2009. Sample results for the sediment samples collected from below the Pier 99 docks indicated the presence of one TAL metal at a significant concentration with respect to background concentration. No organotins, pesticides/PCBs, SVOCs were detected at significant concentrations with respect to background concentrations. Site soils contained sources of CERCLA hazardous substances. EPA completed an EE/CA on June 13, 2013. The site was divided up into 4 operable units: - Operable Unit 1 Bank Area - Operable Unit 2 Eastern Solid Waste Storage Area (Eastern Unimproved Area) - Operable Unit 3 Gravel Filter Area and Upland Boat Maintenance Repair Area - Operable Unit 4 Former Crane Area Based on the results of this EE/CA, the recommended removal actions for the Site are OU3 Gravel Filter Removal and stormwater Pipe Removal and OU1 Bank Stabilization(which included some debris removal and sand blast grit removal). The OU 2 elevated area coresponded with the OU3 discharge area and is addressed in this action. An OU 4 data gap investigation indicate that removal is not needed for the former crane area soil or groundwater at the site. Onsite work by EPA started Sept 1, 2013. For more details, visit http://www.epaosc.org/site/site_profile.aspx?site_id=8650 By 10/10/2013 all initial removal and restoration activities at the Pier 99 site were completed. [6/26/14 SA/SAM] Additonal removal at two locations(REX-16 and RAC-2) will occur in June 2014. EPA will perform a one-year monitoring and maintenance review. [10/22/14 SA/SAM]Additional removal was completed at the burn area on June 30 and July 2, 2014. As much as 3.5 feet of ashy soil was removed along a 15 foot length at the base of the slope. Because a significant portion of the bank was exposed during the excavation, EPA agreed that further excavation could jeopardize the stability of the bank, and excavation could be stopped. The area at the toe of the slope was reinforced with Envirlok vegetated sand bags installed at approximately a 1:1 slope. The two foot soil cover requirement was met at the toe of the bank, but could not be met further up the bank on the steep slope. Up the slope only 18-20inches of soil cover was placed. The EPA will require Post-Removal Site Controls, including monthly inspections, prohibit any activity that damages or disturbs the integrity of the cover and restoring the integrity of the cover if it is jeopardized in any way. [5/19/20 SA/SAM] The 2015 Monitoring report(year 2), indicated bank conditions were stable; grass covered the bank and no ground distrubances occured. 2016 and 2020 monitoring reports demonstrated the bank continues to be covered with grass. Based on review of the previous removal action and project files, the DEQ Cleanup program is concerned that sediment adjacent to the North Pier 99 site has not been adequately characterized and may be

1610 NORTH PIER 99 ST. (Continued) **S106655861**

contaminated above levels of concern to human health and the environment. In particular, there is no data for Columbia River sediments between the bank and the area sampled near the docks.

NARR ID: 5743050
NARR Code: Health Threats
Created By: JWAGGY
Created Date: 03/02/2003
Updated By: SMILLER
Updated Date: 11/27/2013
Decode for NarcdID: Health Threats
NARR Comments: The nearest residence evidently shares the same tax lot as the site. North Portland Harbor and I-5 should limit potential exposures for most upland residences, except for potential exposures at the on-site residence. There are approximately 200 houseboats moored along the north shore of the North Portland Harbor, within 0.5 mile of the site. Nearly 80% of these are located either directly across the harbor, or downstream from the boat works site. The Multnomah County Fairgrounds and Exposition Center lies southwest of the site, directly across North Marine Drive. East Delta Park, a municipal park, lies about 0.25 mile south-southeast of the site. The Portland International Raceway lies about .5 mile south-southwest of the site. Heron Lakes Golf Club, a municipal golf course, lies about 0.25 mile southwest of the site. In addition, the Jantzen Beach Supercenter (shopping center) lies directly across North Portland Harbor from the site. In August 2001, Metro hired a consultant to advance five pushprobe soil borings 100 to 200 feet south of the site. These borings encountered groundwater at 7 to 16 feet below ground surface (bgs), suggesting that any potential contaminants at the boat yard site could represent a threat to nearby drinking water wells, and that potential shallow groundwater contamination could represent a threat to aquatic life in North Portland Harbor. City records indicate that the on-site residence is serviced by the Portland municipal water supply. The city also has supplemental supply wells along the Columbia River south shore, 6 to 11 miles east of the site, as well as four supplemental supply wells on Hayden Island. Two of the Hayden Island wells lie about 1,200 feet north of the site, directly across North Portland Harbor. The nearest municipal water supply wells lie across North Portland Harbor, a 1,000-foot-wide, 20 30 foot deep channel of the Columbia River, and may be about 225 250 feet deep, so it remains unclear if site contaminants represent a significant threat to the city drinking water supply. OWRD also has records of three community or group-domestic wells, one public water supply well, and five domestic wells within 1.25 miles of the site.

Administrative Action:
Action ID: 9421
Region: 0
Complete Date: 06/07/2007
Rank Value: Not reported
Cleanup Flag: False
Created Date: 10/22/2008
Decode for AgencyID: Environmental Protection Agency
Decode for RegionID: Not reported
Category: EPA Led Action
Action Code Flag: False
Action: Site added to CERCLIS
Further Action: 0

1610 NORTH PIER 99 ST. (Continued) **S106655861**

Comments: Not reported

Action ID: 9458
Region: 0
Complete Date: 02/01/2008
Rank Value: Not reported
Cleanup Flag: False
Created Date: 10/22/2008
Decode for AgencyID: Environmental Protection Agency
Decode for RegionID: Not reported
Category: EPA Led Action
Action Code Flag: False
Action: EPA Preliminary Assessment 2
Further Action: 0
Comments: Not reported

Action ID: 9511
Region: Northwestern Region
Complete Date: 08/28/2009
Rank Value: Not reported
Cleanup Flag: False
Created Date: 10/22/2008
Decode for AgencyID: Environmental Protection Agency
Decode for RegionID: Northwest Region
Category: Remedial Action
Action Code Flag: False
Action: SITE INVESTIGATION
Further Action: 0
Comments: Not reported

Action ID: 9467
Region: Northwestern Region
Complete Date: 06/28/2010
Rank Value: Not reported
Cleanup Flag: False
Created Date: 06/28/2010
Decode for AgencyID: Department of Environmental Quality
Decode for RegionID: Northwest Region
Category: Listing Action
Action Code Flag: False
Action: Facility proposed for Inventory
Further Action: 0
Comments: Not reported

Action ID: 9449
Region: Northwestern Region
Complete Date: 01/24/2003
Rank Value: Not reported
Cleanup Flag: False
Created Date: 03/02/2003
Decode for AgencyID: Department of Environmental Quality
Decode for RegionID: Northwest Region
Category: Listing Action
Action Code Flag: False
Action: Insufficient information to list
Further Action: 0
Comments: Not reported

1610 NORTH PIER 99 ST. (Continued) **S106655861**

Action ID: 9517
Region: Northwestern Region
Complete Date: 04/09/2003
Rank Value: Not reported
Cleanup Flag: False
Created Date: 03/02/2003
Decode for AgencyID: Department of Environmental Quality
Decode for RegionID: Northwest Region
Category: Remedial Action
Action Code Flag: False
Action: SRS Waiting List
Further Action: 0
Comments: Not reported

Action ID: 9510
Region: Northwestern Region
Complete Date: 01/24/2003
Rank Value: Not reported
Cleanup Flag: False
Created Date: 03/03/2003
Decode for AgencyID: Department of Environmental Quality
Decode for RegionID: Northwest Region
Category: Remedial Action
Action Code Flag: False
Action: State Expanded Preliminary Assessment recommended (XPA)
Further Action: High
Comments: Not reported

Action ID: 9459
Region: Northwestern Region
Complete Date: 01/24/2003
Rank Value: Not reported
Cleanup Flag: False
Created Date: 03/03/2003
Decode for AgencyID: Department of Environmental Quality
Decode for RegionID: Northwest Region
Category: Remedial Action
Action Code Flag: False
Action: PRELIMINARY ASSESSMENT EQUIVALENT
Further Action: 0
Comments: Not reported

Action ID: 9442
Region: Northwestern Region
Complete Date: 08/01/2003
Rank Value: Not reported
Cleanup Flag: False
Created Date: 04/30/2003
Decode for AgencyID: Department of Environmental Quality
Decode for RegionID: Northwest Region
Category: Remedial Action
Action Code Flag: False
Action: NEGOTIATIONS
Further Action: 0
Comments: Not reported

Action ID: 9511

1610 NORTH PIER 99 ST. (Continued) **S106655861**

Region: Northwestern Region
Complete Date: 08/27/2003
Rank Value: Not reported
Cleanup Flag: False
Created Date: 08/21/2003
Decode for AgencyID: Department of Environmental Quality
Decode for RegionID: Northwest Region
Category: Remedial Action
Action Code Flag: False
Action: SITE INVESTIGATION
Further Action: 0
Comments: Not reported

Action ID: 9498
Region: Northwestern Region
Complete Date: 08/11/2003
Rank Value: Not reported
Cleanup Flag: False
Created Date: 08/25/2003
Decode for AgencyID: Department of Environmental Quality
Decode for RegionID: Northwest Region
Category: Listing Action
Action Code Flag: False
Action: Proposal for Confirmed Release List recommended
Further Action: 0
Comments: Not reported

Action ID: 9465
Region: Northwestern Region
Complete Date: 09/22/2003
Rank Value: Not reported
Cleanup Flag: False
Created Date: 09/16/2003
Decode for AgencyID: Department of Environmental Quality
Decode for RegionID: Northwest Region
Category: Listing Action
Action Code Flag: False
Action: Facility proposed for Confirmed Release List
Further Action: 0
Comments: Not reported

Action ID: 9506
Region: Northwestern Region
Complete Date: 08/27/2003
Rank Value: Not reported
Cleanup Flag: False
Created Date: 10/22/2003
Decode for AgencyID: Department of Environmental Quality
Decode for RegionID: Northwest Region
Category: Remedial Action
Action Code Flag: False
Action: Site Investigation recommended (SI)
Further Action: High
Comments: Not reported

Action ID: 9428
Region: Northwestern Region

1610 NORTH PIER 99 ST. (Continued) **S106655861**

Complete Date: 10/31/2003
Rank Value: Not reported
Cleanup Flag: False
Created Date: 12/04/2003
Decode for AgencyID: Department of Environmental Quality
Decode for RegionID: Northwest Region
Category: Listing Action
Action Code Flag: False
Action: Extension requested by owner/operator
Further Action: 0
Comments: Not reported

Action ID: 9430
Region: Northwestern Region
Complete Date: 11/03/2003
Rank Value: Not reported
Cleanup Flag: False
Created Date: 12/04/2003
Decode for AgencyID: Department of Environmental Quality
Decode for RegionID: Northwest Region
Category: Listing Action
Action Code Flag: False
Action: Petition or request granted
Further Action: 0
Comments: Not reported

Action ID: 9438
Region: Northwestern Region
Complete Date: 06/02/2004
Rank Value: Not reported
Cleanup Flag: False
Created Date: 06/03/2004
Decode for AgencyID: Department of Environmental Quality
Decode for RegionID: Northwest Region
Category: Listing Action
Action Code Flag: False
Action: Facility placed on Confirmed Release List
Further Action: 0
Comments: Not reported

Action ID: 9506
Region: Northwestern Region
Complete Date: Not reported
Rank Value: Not reported
Cleanup Flag: False
Created Date: 05/19/2020
Decode for AgencyID: Department of Environmental Quality
Decode for RegionID: Northwest Region
Category: Remedial Action
Action Code Flag: False
Action: Site Investigation recommended (SI)
Further Action: Medium
Comments: Not reported

Action ID: 9501
Region: Northwestern Region
Complete Date: 06/28/2010

1610 NORTH PIER 99 ST. (Continued) **S106655861**

Rank Value: Not reported
Cleanup Flag: False
Created Date: 12/17/2012
Decode for AgencyID: Department of Environmental Quality
Decode for RegionID: Northwest Region
Category: Remedial Action
Action Code Flag: False
Action: Remedial Action recommended (RA)
Further Action: High
Comments: Not reported

Action ID: 9491
Region: Northwestern Region
Complete Date: 06/30/2014
Rank Value: Not reported
Cleanup Flag: False
Created Date: 11/21/2013
Decode for AgencyID: Environmental Protection Agency
Decode for RegionID: Northwest Region
Category: Remedial Action
Action Code Flag: False
Action: REMOVAL
Further Action: 0
Comments: Not reported

Action ID: 9450
Region: Northwestern Region
Complete Date: Not reported
Rank Value: Not reported
Cleanup Flag: False
Created Date: 11/24/2014
Decode for AgencyID: Department of Environmental Quality
Decode for RegionID: Northwest Region
Category: Remedial Action
Action Code Flag: False
Action: OPERATION and MAINTENANCE
Further Action: 0
Comments: Not reported

Action ID: 9424
Region: Northwestern Region
Complete Date: Not reported
Rank Value: 0
Cleanup Flag: False
Created Date: 12/17/2002
Decode for AgencyID: Department of Environmental Quality
Decode for RegionID: Northwest Region
Category: Administrative Action
Action Code Flag: False
Action: Site added to database
Further Action: Not reported
Comments: Not reported

Action ID: 9425
Region: Northwestern Region
Complete Date: 01/24/2003
Rank Value: 0

1610 NORTH PIER 99 ST. (Continued) **S106655861**

Cleanup Flag: False
Created Date: 12/17/2002
Decode for AgencyID: Department of Environmental Quality
Decode for RegionID: Northwest Region
Category: Remedial Action
Action Code Flag: False
Action: SITE EVALUATION
Further Action: 0
Comments: Not reported

Operations:
Operation Id: 134629
Operation Status: Inactive
Common Name: Interstate Dry Dock
Yrs of Operation: Operating in 1976
Comments: At 1511 N Marine Drive (owner V.W. Church)
Updated Date: 12/02/2002
Updated By: sxf
Decode for OpstatID: Inactive

Operation Id: 134630
Operation Status: Active
Common Name: Mermaid Marine - Guy Bloiden
Yrs of Operation: 2002
Comments: Not reported
Updated Date: 11/22/2002
Updated By: sxf
Decode for OpstatID: Active

Operation Id: 134631
Operation Status: Inactive
Common Name: Former Schooner Creek Boat Works
Yrs of Operation: 1992-1999
Comments: Not reported
Updated Date: 08/16/2004
Updated By: JWAGGY
Decode for OpstatID: Inactive
Operations SIC Id: 198070
SIC Code: 1721
Created By: Not reported
Created Date: 12/17/2002
Operations SIC Id: 198071
SIC Code: 4493
Created By: Not reported
Created Date: 12/17/2002
Operations SIC Id: 198072
SIC Code: 1711
Created By: Not reported
Created Date: 12/17/2002
Operations SIC Id: 198073
SIC Code: 3732
Created By: Not reported
Created Date: 12/17/2002
Operations SIC Id: 198074
SIC Code: 4499
Created By: Not reported
Created Date: 12/17/2002

1610 NORTH PIER 99 ST. (Continued) **S106655861**

Operation Id: 134632
Operation Status: Inactive
Common Name: Schroeder's Marine Machine Works
Yrs of Operation: Operating in 1976
Comments: 1523 N Marine Dr. (owner P.R. Schroeder)
Updated Date: 12/02/2002
Updated By: sxf
Decode for OpstatID: Inactive

VCS:
Name: 1610 NORTH PIER 99 ST.
Address: 1610 N PIER 99 ST.
City,State,Zip: PORTLAND, OR 97217
ECS Site ID: 3526
Facility Size: 1.07 acres
Action: Site Investigation recommended (SI)
Start Date: 08/27/2003
End Date: 08/27/2003
Program: VCS
Latitude: 45.6065
Longitude: -122.6829

Name: 1610 NORTH PIER 99 ST.
Address: 1610 N PIER 99 ST.
City,State,Zip: PORTLAND, OR 97217
ECS Site ID: 3526
Facility Size: 1.07 acres
Action: Proposal for Confirmed Release List recommended
Start Date: 08/11/2003
End Date: 08/11/2003
Program: VCS
Latitude: 45.6065
Longitude: -122.6829

Name: 1610 NORTH PIER 99 ST.
Address: 1610 N PIER 99 ST.
City,State,Zip: PORTLAND, OR 97217
ECS Site ID: 3526
Facility Size: 1.07 acres
Action: Facility proposed for Confirmed Release List
Start Date: 09/22/2003
End Date: 09/22/2003
Program: VCS
Latitude: 45.6065
Longitude: -122.6829

Name: 1610 NORTH PIER 99 ST.
Address: 1610 N PIER 99 ST.
City,State,Zip: PORTLAND, OR 97217
ECS Site ID: 3526
Facility Size: 1.07 acres
Action: Petition or request granted
Start Date: 11/03/2003
End Date: 11/03/2003
Program: VCS
Latitude: 45.6065
Longitude: -122.6829

1610 NORTH PIER 99 ST. (Continued) **S106655861**

Name: 1610 NORTH PIER 99 ST.
Address: 1610 N PIER 99 ST.
City,State,Zip: PORTLAND, OR 97217
ECS Site ID: 3526
Facility Size: 1.07 acres
Action: Extension requested by owner/operator
Start Date: 10/31/2003
End Date: 10/31/2003
Program: VCS
Latitude: 45.6065
Longitude: -122.6829

Name: 1610 NORTH PIER 99 ST.
Address: 1610 N PIER 99 ST.
City,State,Zip: PORTLAND, OR 97217
ECS Site ID: 3526
Facility Size: 1.07 acres
Action: NEGOTIATIONS
Start Date: 04/09/2003
End Date: 08/01/2003
Program: VCS
Latitude: 45.6065
Longitude: -122.6829

Name: 1610 NORTH PIER 99 ST.
Address: 1610 N PIER 99 ST.
City,State,Zip: PORTLAND, OR 97217
ECS Site ID: 3526
Facility Size: 1.07 acres
Action: Facility placed on Confirmed Release List
Start Date: 06/02/2004
End Date: 06/02/2004
Program: VCS
Latitude: 45.6065
Longitude: -122.6829

Name: 1610 NORTH PIER 99 ST.
Address: 1610 N PIER 99 ST.
City,State,Zip: PORTLAND, OR 97217
ECS Site ID: 3526
Facility Size: 1.07 acres
Action: SITE INVESTIGATION
Start Date: 08/01/2003
End Date: 08/27/2003
Program: VCS
Latitude: 45.6065
Longitude: -122.6829

OR MANIFEST:
Manifest Year: Manifest Year - 2014
EPA Id: ORQ000032499
Inactive Status: 2015-03-23 00:00:00
Organization Name: Apex Companies LLC
Contact Name: John Foxwell
Contact Telephone Number: Not reported
Mailing Address: 3015 SW First Ave
Mailing City/State/Zip: Portland, OR 97201

1610 NORTH PIER 99 ST. (Continued) **S106655861**

Manifest:
Name: MILTON O BROWN
Year : 2014
RCRA Id : ORQ000032499
Inactive : 2015-03-23 00:00:00
Status: Small quantity generator
Manifest : Not reported
Ship Date : 02/18/2014
TSD : UTD981550177
WS Num: 1
Transporter: ORQ000023150
Ship Qty : Not reported
Rpt Unit : Not reported
Off Mng : H110
EPA Waste Codes: D008
Waste Description: Rinsate water from pipe cleaning
Amt Of Waste Stream Generated in Reporting Yr 1: 163.25999999999999
Amt Of Waste Stream Generated in Reporting Yr 2: 163.25999999999999

Manifest:
Name: MILTON O BROWN
Year : 2013
RCRA Id : ORQ000032499
Inactive : Not reported
Status: Large quantity generator
Manifest : 001138564
Ship Date : 11/13/2013
TSD : ORD089452353
WS Num: 1
Transporter: WAD988479440
Ship Qty : Not reported
Rpt Unit : Not reported
Off Mng : H132
EPA Waste Codes: D008
Waste Description: Burn debris encountered during remediation project
mt Of Waste Stream Generated in Reporting Yr 1: 1387.71
mt Of Waste Stream Generated in Reporting Yr 2: 1387.71

E14 **DIVERSIFIED MARINE INC.** **OR SWF/LF** **S118185076**
SW **1801 N MARINE DR** **OR SPILLS** **N/A**
1/8-1/4 **PORTLAND, OR 97217**
0.233 mi.
1232 ft. **Site 1 of 7 in cluster E**

Relative: LF:
Lower Name: DIVERSIFIED MARINE INC.
Actual: Address: 1801 N MARINE DR
22 ft. Address 2: Not reported
City,State,Zip: PORTLAND, OR 97217
Permit Number: 1729
Facility Id: 112396
Facility Telephone: 503-289-2669
Facility Telephone 2: Not reported
Lat/Long: 45.6073 / -122.6848

DIVERSIFIED MARINE INC. (Continued) **S118185076**

Solid Waste Class: SWLA
Solid Waste Type: Land Disposal
Date Opened: 10/10/2022
End Date: Not reported
Date Closed: Not reported
Permit Status: Active
Organization: Diversified Marine Inc.
Contact Name: Carla Greenen
Affil Start Date: 10/11/2022
Mailing Address: PO Box 83723
Mailing City: Portland
Mailing State: OR
Mailing Zip: 97283-0723

Name: DIVERSIFIED MARINE INC.
Address: 1801 N MARINE DR
Address 2: Not reported
City,State,Zip: PORTLAND, OR 97217
Permit Number: 1729
Facility Id: 112396
Facility Telephone: 503-986-5303
Facility Telephone 2: Not reported
Lat/Long: 45.6073 / -122.6848
Solid Waste Class: SWLA
Solid Waste Type: Land Disposal
Date Opened: 10/10/2022
End Date: Not reported
Date Closed: Not reported
Permit Status: Active
Organization: Department of State Lands
Contact Name: Jacob Taylor
Affil Start Date: 10/11/2022
Mailing Address: 775 Summer St NE Ste 100
Mailing City: Salem
Mailing State: OR
Mailing Zip: 97301-1279

OR SPILLS:
Name: Not reported
Address: 1801 N MARINE DR
City,State,Zip: PORTLAND, OR 97217-7803
Facility ID: 2001-2139
Incident Status: Archive
Material: Not reported
Quantity: Not reported
Unit of Measure: Not reported
Release Date: 08/25/2001
Description: Report of red discharge at sand blast operation.
Lat/Long: 45.6075 / -122.685
Source: Business
Media: Not reported
Responsible Company: Diversified Dry Dock
Responsible Address: 1801 N Marine Dr
Responsible City,St,Zip: Portland, OR 97217-7803
Unknown Quantity Released: Not reported
Maximum Potential Quantity: Not reported
Quantity Recovered: Not reported

E15 **DIVERSIFIED MARINE INC** **RCRA-VSQG** **1008374820**
SW **1801 N MARINE DR** **ORQ000021675**
1/8-1/4 **PORTLAND, OR 97217**
0.233 mi.
1232 ft. **Site 2 of 7 in cluster E**

Relative: **Lower**
Actual: **22 ft.**

RCRA Listings:

ved by Agency:	20030424
	Diversified Marine Inc
s:	1801 N MARINE DR
tate,Zip:	PORTLAND, OR 97217
	ORQ000021675
ame:	CARLA SHOWN
ss:	PO BOX 83723
ate,Zip:	PORTLAND, OR 97283
e:	503-289-2669
	Not reported
	Not reported
	Not reported
	10
	Private
e Generator Description:	Conditionally Exempt Small Quantity Generator
	Not reported
ycle:	Not reported
	Not reported
or:	Handler Activities
er:	Not reported
	Not reported
s:	PO BOX 83723
ate,Zip:	PORTLAND, OR 97283
	Diversified Marine Inc
	Private
	Not reported
	Not reported
enerator Activity:	No
ity:	No
Generator:	No
ctivity:	No
ity Activity:	No
vity with Storage:	No
y On-Site Burner Exemption:	No
ing and Refining Furnace Exemption:	No
Injection Control:	No
e Receipt:	No
ste Indicator:	No
ste Destination Facility:	No
ersal Waste:	No
eg Handler:	---
dicator:	Not reported
condary Material Indicator:	NN
tor:	Not reported
ermit Baseline:	Not on the Baseline
enewals Baseline:	Not on the Baseline
orrective Action Baseline:	No
rrective Action Universe:	No
Where RCRA CA has Been Imposed Universe:	No
ction Priority Ranking:	No NCAPS ranking
l Control Indicator:	No
ontrol Indicator:	No

DIVERSIFIED MARINE INC (Continued) **1008374820**

re Controls Indicator: N/A
ontrols Indicator: N/A
n-Complier Universe: No
Significant Non-Complier Universe: No
gnificant Non-Complier Universe: No
n-Complier With a Compliance Schedule Universe: No
ce Required: Not reported
Last Change: 20100312
Trader-Importer: No
Trader-Exporter: No
pent Lead Acid Batteries: No
pent Lead Acid Batteries: No
Without Storage: Not reported
Not reported
dicator: No

Handler - Owner Operator:

wner/Operator Indicator: Owner
Owner/Operator Name: SABINE TRANSPORTATION
l Status: Private
Became Current: 20021105
Ended Current: Not reported
wner/Operator Address: PO BOX 5399
r/Operator City,State,Zip: CEDAR RAPIDS, IA 52406-5399
r/Operator Telephone: 319-366-5854
er/Operator Telephone Ext: Not reported
er/Operator Fax: Not reported
er/Operator Email: Not reported

wner/Operator Indicator: Owner
Owner/Operator Name: SABINE TRANSPORTATION
l Status: Private
Became Current: 20030312
Ended Current: Not reported
wner/Operator Address: PO BOX 5399
r/Operator City,State,Zip: CEDAR RAPIDS, IA 52406-5399
r/Operator Telephone: 319-366-5854
er/Operator Telephone Ext: Not reported
er/Operator Fax: Not reported
er/Operator Email: Not reported

wner/Operator Indicator: Owner
Owner/Operator Name: DIVERSIFIED MARINE INC
l Status: Private
Became Current: 20030424
Ended Current: Not reported
wner/Operator Address: PO BOX 83723
wner/Operator City,State,Zip: PORTLAND, OR 97283
r/Operator Telephone: 503-289-2669
er/Operator Telephone Ext: Not reported
er/Operator Fax: Not reported
er/Operator Email: Not reported

Historic Generators:

ive Date: 20021105

DIVERSIFIED MARINE INC (Continued) **1008374820**

Handler Name:	S S LEADER AT DIVERSIFIED MARINE
al Waste Generator Description:	Large Quantity Generator
District Owner:	Not reported
arge Quantity Handler of Universal Waste:	No
ecognized Trader Importer:	No
ecognized Trader Exporter:	No
pent Lead Acid Battery Importer:	No
pent Lead Acid Battery Exporter:	No
urrent Record:	No
torage Recycler Activity:	Not reported
onic Manifest Broker:	Not reported
ive Date:	20030312
Handler Name:	S S LEADER AT DIVERSIFIED MARINE
al Waste Generator Description:	Large Quantity Generator
District Owner:	Not reported
arge Quantity Handler of Universal Waste:	No
ecognized Trader Importer:	No
ecognized Trader Exporter:	No
pent Lead Acid Battery Importer:	No
pent Lead Acid Battery Exporter:	No
urrent Record:	No
torage Recycler Activity:	Not reported
onic Manifest Broker:	Not reported
ive Date:	20030424
Handler Name:	DIVERSIFIED MARINE INC
ederal Waste Generator Description:	Conditionally Exempt Small Quantity Generator
District Owner:	Not reported
arge Quantity Handler of Universal Waste:	No
ecognized Trader Importer:	No
ecognized Trader Exporter:	No
pent Lead Acid Battery Importer:	No
pent Lead Acid Battery Exporter:	No
urrent Record:	Yes
torage Recycler Activity:	Not reported
onic Manifest Broker:	Not reported

List of NAICS Codes and Descriptions:

NAICS Codes:	No NAICS Codes Found

Has the Facility Received Notices of Violations:

ound Violation:	Yes
gency Which Determined Violation:	State
on Short Description:	Generators - General
Violation was Determined:	20021125
ual Return to Compliance Date:	20030707
Return to Compliance Qualifier:	Documented
olation Responsible Agency:	State
duled Compliance Date:	Not reported
orcement Identifier:	001
of Enforcement Action:	20021202
nforcement Responsible Agency:	State
cement Docket Number:	Not reported
cement Attorney:	Not reported
orrective Action Component:	No

DIVERSIFIED MARINE INC (Continued) **1008374820**

al Initiated Date: Not reported
al Resolution Date: Not reported
sition Status Date: Not reported
sition Status: Not reported
sition Status Description: Not reported
Consent/Final Order Sequence Number: Not reported
ent/Final Order Respondent Name: Not reported
ent/Final Order Lead Agency: Not reported
Enforcement Type: NOTICE OF NONCOMPLIANCE
Enforcement Responsible Person: ORREP
Enforcement Responsible Sub-Organization: NWR
SEP Sequence Number: Not reported
Expenditure Amount: Not reported
Scheduled Completion Date: Not reported
Actual Date: Not reported
Defaulted Date: Not reported
Type: Not reported
Type Description: Not reported
sed Amount: Not reported
Monetary Amount: Not reported
Amount: Not reported
Count: Not reported
Amount: Not reported

ound Violation: Yes
gency Which Determined Violation: State
on Short Description: Generators - General
Violation was Determined: 20021125
ual Return to Compliance Date: 20030707
Return to Compliance Qualifier: Documented
olation Responsible Agency: State
duled Compliance Date: Not reported
orcement Identifier: 001
of Enforcement Action: 20021202
nforcement Responsible Agency: State
cement Docket Number: Not reported
cement Attorney: Not reported
Corrective Action Component: No
al Initiated Date: Not reported
al Resolution Date: Not reported
sition Status Date: Not reported
sition Status: Not reported
sition Status Description: Not reported
Consent/Final Order Sequence Number: Not reported
ent/Final Order Respondent Name: Not reported
ent/Final Order Lead Agency: Not reported
Enforcement Type: NOTICE OF NONCOMPLIANCE
Enforcement Responsible Person: ORREP
Enforcement Responsible Sub-Organization: NWR
SEP Sequence Number: Not reported
Expenditure Amount: Not reported
Scheduled Completion Date: Not reported
Actual Date: Not reported
Defaulted Date: Not reported
Type: Not reported
Type Description: Not reported
sed Amount: Not reported

DIVERSIFIED MARINE INC (Continued) **1008374820**

Monetary Amount:	Not reported
Amount:	Not reported
Count:	Not reported
Amount:	Not reported
ound Violation:	Yes
gency Which Determined Violation:	State
on Short Description:	Generators - General
Violation was Determined:	20021125
ual Return to Compliance Date:	20030707
Return to Compliance Qualifier:	Documented
olation Responsible Agency:	State
duled Compliance Date:	Not reported
orcement Identifier:	001
e of Enforcement Action:	20030707
nforcement Responsible Agency:	State
cement Docket Number:	Not reported
cement Attorney:	Not reported
Corrective Action Component:	No
al Initiated Date:	Not reported
al Resolution Date:	Not reported
sition Status Date:	Not reported
sition Status:	Not reported
sition Status Description:	Not reported
Consent/Final Order Sequence Number:	Not reported
ent/Final Order Respondent Name:	Not reported
ent/Final Order Lead Agency:	Not reported
Enforcement Type:	INITIAL 3008(A) CP/CO ORDER
Enforcement Responsible Person:	ORREP
Enforcement Responsible Sub-Organization:	NWR
SEP Sequence Number:	Not reported
Expenditure Amount:	Not reported
Scheduled Completion Date:	Not reported
Actual Date:	Not reported
Defaulted Date:	Not reported
Type:	Not reported
Type Description:	Not reported
oposed Amount:	3600
Monetary Amount:	Not reported
id Amount:	3600
Count:	Not reported
Amount:	Not reported
ound Violation:	Yes
gency Which Determined Violation:	State
on Short Description:	Generators - General
Violation was Determined:	20021125
ual Return to Compliance Date:	20030707
Return to Compliance Qualifier:	Documented
olation Responsible Agency:	State
duled Compliance Date:	Not reported
orcement Identifier:	001
e of Enforcement Action:	20030707
nforcement Responsible Agency:	State
cement Docket Number:	Not reported
cement Attorney:	Not reported
Corrective Action Component:	No

DIVERSIFIED MARINE INC (Continued) **1008374820**

al Initiated Date: Not reported
al Resolution Date: Not reported
sition Status Date: Not reported
sition Status: Not reported
sition Status Description: Not reported
Consent/Final Order Sequence Number: Not reported
ent/Final Order Respondent Name: Not reported
ent/Final Order Lead Agency: Not reported
Enforcement Type: INITIAL 3008(A) CP/CO ORDER
Enforcement Responsible Person: ORREP
Enforcement Responsible Sub-Organization: NWR
SEP Sequence Number: Not reported
Expenditure Amount: Not reported
Scheduled Completion Date: Not reported
Actual Date: Not reported
Defaulted Date: Not reported
Type: Not reported
Type Description: Not reported
oposed Amount: 3600
Monetary Amount: Not reported
id Amount: 3600
Count: Not reported
Amount: Not reported

ound Violation: Yes
gency Which Determined Violation: State
on Short Description: Generators - General
Violation was Determined: 20021125
ual Return to Compliance Date: 20030707
Return to Compliance Qualifier: Documented
olation Responsible Agency: State
duled Compliance Date: Not reported
orcement Identifier: 001
e of Enforcement Action: 20030707
nforcement Responsible Agency: State
cement Docket Number: Not reported
cement Attorney: Not reported
Corrective Action Component: No
al Initiated Date: Not reported
al Resolution Date: Not reported
sition Status Date: Not reported
sition Status: Not reported
sition Status Description: Not reported
Consent/Final Order Sequence Number: Not reported
ent/Final Order Respondent Name: Not reported
ent/Final Order Lead Agency: Not reported
Enforcement Type: INITIAL 3008(A) CP/CO ORDER
Enforcement Responsible Person: ORREP
Enforcement Responsible Sub-Organization: NWR
SEP Sequence Number: Not reported
Expenditure Amount: Not reported
Scheduled Completion Date: Not reported
Actual Date: Not reported
Defaulted Date: Not reported
Type: Not reported
Type Description: Not reported
oposed Amount: 3600

DIVERSIFIED MARINE INC (Continued) **1008374820**

Monetary Amount: Not reported
id Amount: 3600
Count: Not reported
Amount: Not reported

ound Violation: Yes
gency Which Determined Violation: State
on Short Description: Generators - General
Violation was Determined: 20021125
ual Return to Compliance Date: 20030707
Return to Compliance Qualifier: Documented
olation Responsible Agency: State
duled Compliance Date: Not reported
orcement Identifier: 001
of Enforcement Action: 20021202
nforcement Responsible Agency: State
cement Docket Number: Not reported
cement Attorney: Not reported
Corrective Action Component: No
al Initiated Date: Not reported
al Resolution Date: Not reported
sition Status Date: Not reported
sition Status: Not reported
sition Status Description: Not reported
Consent/Final Order Sequence Number: Not reported
ent/Final Order Respondent Name: Not reported
ent/Final Order Lead Agency: Not reported
Enforcement Type: NOTICE OF NONCOMPLIANCE
Enforcement Responsible Person: ORREP
Enforcement Responsible Sub-Organization: NWR
SEP Sequence Number: Not reported
Expenditure Amount: Not reported
Scheduled Completion Date: Not reported
Actual Date: Not reported
Defaulted Date: Not reported
Type: Not reported
Type Description: Not reported
sed Amount: Not reported
Monetary Amount: Not reported
Amount: Not reported
Count: Not reported
Amount: Not reported

Evaluation Action Summary:

uation Date: 20021125
valuation Responsible Agency: State
ound Violation: Yes
Evaluation Type Description: COMPLIANCE EVALUATION INSPECTION ON-SITE
Evaluation Responsible Person Identifier: ORREP
Evaluation Responsible Sub-Organization: NWR
ual Return to Compliance Date: 20030707
duled Compliance Date: Not reported
of Request: Not reported
Response Received: Not reported
est Agency: Not reported
er Citation: Not reported

DIVERSIFIED MARINE INC (Continued) **1008374820**

uation Date: 20021125
valuation Responsible Agency: State
ound Violation: Yes
Evaluation Type Description: COMPLIANCE EVALUATION INSPECTION ON-SITE
Evaluation Responsible Person Identifier: ORREP
Evaluation Responsible Sub-Organization: NWR
ual Return to Compliance Date: 20030707
duled Compliance Date: Not reported
of Request: Not reported
Response Received: Not reported
est Agency: Not reported
er Citation: Not reported

uation Date: 20021125
valuation Responsible Agency: State
ound Violation: Yes
Evaluation Type Description: COMPLIANCE EVALUATION INSPECTION ON-SITE
Evaluation Responsible Person Identifier: ORREP
Evaluation Responsible Sub-Organization: NWR
ual Return to Compliance Date: 20030707
duled Compliance Date: Not reported
of Request: Not reported
Response Received: Not reported
est Agency: Not reported
er Citation: Not reported

uation Date: 20021125
valuation Responsible Agency: State
ound Violation: Yes
Evaluation Type Description: COMPLIANCE EVALUATION INSPECTION ON-SITE
Evaluation Responsible Person Identifier: ORREP
Evaluation Responsible Sub-Organization: NWR
ual Return to Compliance Date: 20030707
duled Compliance Date: Not reported
of Request: Not reported
Response Received: Not reported
est Agency: Not reported
er Citation: Not reported

uation Date: 20021125
valuation Responsible Agency: State
ound Violation: Yes
Evaluation Type Description: COMPLIANCE EVALUATION INSPECTION ON-SITE
Evaluation Responsible Person Identifier: ORREP
Evaluation Responsible Sub-Organization: NWR
ual Return to Compliance Date: 20030707
duled Compliance Date: Not reported
of Request: Not reported
Response Received: Not reported
est Agency: Not reported
er Citation: Not reported

uation Date: 20021125
valuation Responsible Agency: State
ound Violation: Yes
Evaluation Type Description: COMPLIANCE EVALUATION INSPECTION ON-SITE
Evaluation Responsible Person Identifier: ORREP

DIVERSIFIED MARINE INC (Continued) **1008374820**

Evaluation Responsible Sub-Organization:	NWR
ual Return to Compliance Date:	20030707
duled Compliance Date:	Not reported
of Request:	Not reported
Response Received:	Not reported
est Agency:	Not reported
er Citation:	Not reported

E16 **S S LEADER AT DIVERSIFIED MARINE** **OR ECSI S108659504**
SW **1801 N MARINE DR** **OR CDL N/A**
1/8-1/4 **PORTLAND, OR 97217** **OR SPILLS**
0.233 mi. **OR HAZMAT**
1232 ft. Site 3 of 7 in cluster E **OR HSIS**
OR MANIFEST
Relative: **OR NPDES**
Lower **OR UIC**

Actual:
22 ft.

ECSI:

Name:	DIVERSIFIED MARINE, INC.
Address:	1801 N MARINE DR.
City,State,Zip:	PORTLAND, OR 97217
State ID Number:	3759
Brown ID:	0
Study Area:	False
Region ID:	2
Legislatve ID:	0
Investigation:	Suspect
FACA ID:	47829
Further Action:	257
Lat/Long (dms):	45 36 27.00 / -122 41 6.00
County Code:	26.00
Score Value:	Not reported
Cerclis ID:	001002703
Township Coord.:	2.00
Township Zone:	N
Range Coord:	1.00
Range Zone:	E
Section Coord:	33
Qtr Section:	Dd
Tax Lots:	300 (2N1E33DD 300)
Size:	Approx. 0.8 acre
NPL:	False
Orphan:	False
Updated By:	GWISTAR
Update Date:	04/08/2015
Created Date:	12/24/2002
Decode For RegionID:	Northwest Region
Decode For BrownID:	Not reported
Decode For Furtheract:	High-Medium
Decode For Investstat:	Suspect
Decode For Legislative:	Not reported

Alias Name:	Portmarco, Inc.
Alias Name:	Whitecap Cove, Inc.
Alias Name:	Diversified Mechanical, Inc.

Hazardous Release:
Substance ID.: 121671

S S LEADER AT DIVERSIFIED MARINE (Continued) **S108659504**

Haz Release ID: 387451
Qty Released: unknown
Date Released: unknown
Update Date: 01/13/2010
Update By: CHARMAN
Substance Code: 7440-47-3
Substance Name: CHROMIUM
Substance Abbrev.: Not reported
Substance Category ID: 8462
Substance Category: Inorganics
Category Level: Not reported
Created By: Not reported
Created Date: 12/17/2002
Substance Category ID: 8462
Substance Category: Inorganics
Category Level: Not reported
Created By: Not reported
Created Date: 12/17/2002
Substance Alias ID: 319294
Sub Alias Name: CHROMIUM, TOTAL
Substance Alias ID: 318145
Sub Alias Name: CHROMIUM, INORGANIC
Sampling Result ID: 349807
Feature Id: 0
Hazard Release Id: 387451
Medium: 701
Substance Abbrev.: 0
Unit Code: Not reported
Observation: False
Owner Operator: False
Lab Data: True
Sample Depth: Not reported
Start Date: 10/28/2008
End Date: 10/28/2008
Min Concentration: Not reported
Max Concentration: Not reported
Sample Comment: 10.4 ppm (CR05SD). Sample collected downstream from DMI - locally elevated above two upstream samples, but below DEQ ecological SLV for Cr in sediment of 37 ppm. Lat. 45.60825; Long. -122.685783
Last Update By: CHARMAN
Update Date: 01/13/2010
Decode for MediumID: Sediment

Substance ID.: 121673
Haz Release ID: 387452
Qty Released: unknown
Date Released: unknown
Update Date: 01/13/2010
Update By: CHARMAN
Substance Code: 7440-50-8
Substance Name: COPPER
Substance Abbrev.: Not reported
Substance Category ID: 8464
Substance Category: Inorganics
Category Level: Not reported
Created By: Not reported
Created Date: 12/17/2002

S S LEADER AT DIVERSIFIED MARINE (Continued) **S108659504**

Substance Category ID: 8464
Substance Category: Inorganics
Category Level: Not reported
Created By: Not reported
Created Date: 12/17/2002
Substance Alias ID: 319296
Sub Alias Name: CU
Sampling Result ID: 349808
Feature Id: 0
Hazard Release Id: 387452
Medium: 701
Substance Abbrev.: 0
Unit Code: Not reported
Observation: False
Owner Operator: False
Lab Data: True
Sample Depth: Not reported
Start Date: 10/28/2008
End Date: 10/28/2008
Min Concentration: Not reported
Max Concentration: Not reported
Sample Comment: 39.8 ppm (CR05SD). Elevated locally and above two upstream samples. DEQ freshwater sediment SLV for Cu is 37 ppm. Lat. 45.60825; Long. -122.685783
Last Update By: CHARMAN
Update Date: 01/13/2010
Decode for MediumID: Sediment

Narrative:

NARR ID: 5743775
NARR Code: Site Contacts
Created By: SFORTUN
Created Date: 07/03/2003
Updated By: SFORTUN
Updated Date: 07/03/2003
Decode for NarcdID: Site Contacts
NARR Comments: Mr. Kurt Redd, President, Diversified Marine, Inc. / Portmarco, Inc. / Whitecap Cove, Inc., P.O. Box 83723, Portland, OR 97283-0723, 503-289-2669 (FAX 503-289-2825). Ms. Carla Shown, Treasurer, Diversified Marine, Inc., P.. Box 83719, Portland, OR 97283-0719, 503-289-2669 (FAX 503-289-2825). Ms. Carla Shown, Registered Agent, Diversified Marine, Inc. / Portmarco, Inc., P.O. Box 83723, Portland, OR 97283-0723. Mr. Kevin F. Kerstiens, Registered Agent, Whitecap Cove, Inc., 1211 SW Fifth Avenue, Suite 1800, Portland, OR 97204

NARR ID: 5743776
NARR Code: Contamination
Created By: SFORTUN
Created Date: 07/03/2003
Updated By: CHARMAN
Updated Date: 01/13/2010
Decode for NarcdID: Contamination
NARR Comments: Stormwater quality data collected twice since June 2002 indicate that the facility meets DEQ's stormwater benchmark values, although concentrations of copper and zinc in site stormwater exceeded the National Recommended Water Quality Criteria's respective Freshwater Critical Maximum Concentrations, DEQ's respective Freshwater Acute Toxicity Criteria, and DEQ's Level II Ecological Risk Assessment

S S LEADER AT DIVERSIFIED MARINE (Continued) **S108659504**

Screening Benchmark Values for freshwater aquatic life. Between 1990 and 2001, DEQ received nine Pollution Complaints and six Spill Reports associated with potential hazardous substance releases at the Diversified Marine facility, or petroleum sheens present on the river directly adjacent to the facility. Five of the Pollution Complaints and one of the Spill Reports involved fugitive dust emissions associated with sandblasting operations at the site. There is concern that sandblasting of boat hulls at the site could have released paint chips and toxic metals at concentrations that could represent a threat to the river s aquatic life, or otherwise accumulated in the river s sediments. Two other Spill Reports and another Pollution Complaint involved petroleum sheens of unknown origin on North Portland Harbor adjacent to the site. One additional 1998 Spill Report and simultaneous Pollution Complaint were associated with a petroleum release at the site that drained across N Marine Drive onto state highway property located 200 yards from the site. Diversified Marine s record of Pollution Complaints and Spill Reports suggests that on-site activities could have contaminated site soils and nearby Columbia River sediments with any of a variety of boat building, maintenance, and repair related contaminants, including toxic metals and paint chips containing toxic metals such as copper oxide, organotins, lead, cadmium, chromium, mercury, and zinc; petroleum constituents such as BTEX (benzene, toluene, ethylbenzene, toluene) and polynuclear aromatic hydrocarbons (PAHs); and other potential organic contaminants such as, phthalates, pentachlorophenol, chlorinated solvents, and possibly polychlorinated biphenyls (PCBs). (1/13/10 CWH/CU) The march 2009 Preliminary Assessment produced by Ecology and Environment for EPA Region 10 noted that, based on comparison to immediate upstream sediments, that the sediment sample (CR05SD) collected just downstream/adjacent to DMI <quot>indicates that DMI is contributing to copper, lead, and zinc contamination in the river.<quot> DEQ feels it is important to note that with the exception of copper, none of the detected metals, while elevated locally, exceed DEQ freshwater sediment SLVs. It is also important to note that the CR05SD sample was collected at a location that was not near where DMI stormwater runoff or working areas might be expected to be impacted.Similarly, PAH sediment data for CR05SD shows locally elevated concentrations of PAHs, but none above DEQ SLVs. PCBs were non-detect for CR05SD, but detection limits (41-45 ppb) were above DEQ SLVs. To summarize - the CR05SD sediment sample collected on behalf of EPA in October 2008 does indicate releases are likely to have occurred from the DMI site, but there were no samples collected in locations that would be suspected as release points.

NARR ID:	5743777
NARR Code:	Data Sources
Created By:	SFORTUN
Created Date:	07/03/2003
Updated By:	CHARMAN
Updated Date:	01/13/2010
Decode for NarcdID:	Data Sources
NARR Comments:	DEQ Pollution Complaint files, Spill Report files. Preliminary Assessment Report, Diversified Marine, Inc. (DMI). Prepared for US EPA Region 10. March 2009. (produced by Ecology and Environment, Inc.) Final 1610 North Pier 99, Site Inspection Report, Portland, Oregon. Prepared for US EPA Region 10. August 2009 (produced by Ecology and Environment, Inc.) [NOTE: Report for investigation

S S LEADER AT DIVERSIFIED MARINE (Continued) **S108659504**

primarily at Pier 99 site (ECSI #3526), but which included some sediment sampling near and slightly downstream from DMI.

NARR ID: 5743778
NARR Code: General Site Description
Created By: SFORTUN
Created Date: 07/03/2003
Updated By: GWISTAR
Updated Date: 07/10/2003
Decode for NarcdID: General Site Description
NARR Comments: The subject site is an approximate 0.8 acre parcel in North Portland, on the south shore of North Portland Harbor, about 500 feet west of the Interstate Highway 5 (I-5) bridge over North Portland Harbor. Work is performed within an onshore building, on vessels moored at the site, and in a 200-ton floating dry dock at the site. North Marine Drive and North Pier 99 Street are located along the site s southern boundary. A paved parking lot for the Multnomah County Fairgrounds and Exposition Center lies directly across North Marine Drive, 100 to 300 feet south and southwest of the site. Hayden Island is across North Portland Harbor, about 1,000 feet north of the site.

NARR ID: 5743779
NARR Code: Hazardous Substance/Waste Types
Created By: SFORTUN
Created Date: 07/03/2003
Updated By: SFORTUN
Updated Date: 07/07/2003
Decode for NarcdID: Hazardous Substance/Waste Types
NARR Comments: Diversified Marine s record of Pollution Complaints and Spill Reports suggests that on-site activities could have contaminated site soils and nearby Columbia River sediments with any of a variety of boat building, maintenance, repair, or refueling related contaminants, including toxic metals and paint chips containing toxic metals such as copper oxide, organotins, lead, cadmium, chromium, mercury, and zinc; petroleum constituents such as BTEX (benzene, toluene, ethylbenzene, toluene) and polynuclear aromatic hydrocarbons (PAHs); and other potential organic contaminants such as, phthalates, pentachlorophenol, chlorinated solvents, and possibly polychlorinated biphenyls (PCBs).

NARR ID: 5743780
NARR Code: Project Issues Summary
Created By: SFORTUN
Created Date: 07/03/2003
Updated By: SFORTUN
Updated Date: 07/03/2003
Decode for NarcdID: Project Issues Summary
NARR Comments: Although DEQ has records of known and suspected hazardous substance releases at the site, there is no indication that environmental sampling has ever been conducted at the site. Because of an abundance of nearby receptors (nearby wetlands, community drinking water wells, Critical Habitat for Threatened and Endangered fish), a high priority has been assigned to conducting an expanded Preliminary Assessment of the site.

NARR ID: 5743781
NARR Code: Land Use (Current/Reasonably Likely)

S S LEADER AT DIVERSIFIED MARINE (Continued) **S108659504**

Created By: SFORTUN
Created Date: 07/03/2003
Updated By: SFORTUN
Updated Date: 07/03/2003
Decode for NarcdID: Land Use (Current/Reasonably Likely)
NARR Comments: The narrow strip of land between N Marine Drive and the Oregon Slough is used pregominantly for small industries.

NARR ID: 5742784
NARR Code: Site Location
Created By: JWAGGY
Created Date: 12/24/2002
Updated By: SFORTUN
Updated Date: 07/07/2003
Decode for NarcdID: Site Location
NARR Comments: Street address has also been listed as 1801 - 1809 N Pier 99 Street, in tax records. The site is bounded on the north by North Portland Harbor (also called Oregon Slough; a channel of the Columbia River located south of Hayden Island), and on the east by the Former Schooner Creek Boat Works site (ECSI #3526). Hayden Island lies about 1,000 feet north of the site. The Interstate Highway 5 bridge over North Portland Harbor is located about 500 feet east of the site.

NARR ID: 5743782
NARR Code: Manner of Release
Created By: SFORTUN
Created Date: 07/07/2003
Updated By: SFORTUN
Updated Date: 07/07/2003
Decode for NarcdID: Manner of Release
NARR Comments: Fugitive dust emissions associated with sandblasting of boat hulls at the site could have released paint chips and toxic metals at concentrations that could represent a threat to the river s aquatic life, or otherwise accumulated in the river s sediments. Petroleum sheens of unknown origin have been reported on North Portland Harbor adjacent to the site. A historic petroleum release at the site was also reported to have drained across N Marine Drive onto state highway property located 200 yards from the site. Since Diversified Marine site activities include machine shop activities, bilge removal, and boat and equipment refueling activities, it may not be unreasonable to suspect that some of the petroleum contamination observed in the river channel could have originated from on-site activities. Such releases could represent a threat to the river s aquatic life, or otherwise have accumulated in river sediments.

NARR ID: 5743783
NARR Code: Media Contamination
Created By: SFORTUN
Created Date: 07/07/2003
Updated By: SFORTUN
Updated Date: 07/07/2003
Decode for NarcdID: Media Contamination
NARR Comments: The primary media of concern at the site are Columbia River surface water and sediments. Site soils and shallow groundwater might also be contaminated.

NARR ID: 5743784

S S LEADER AT DIVERSIFIED MARINE (Continued) **S108659504**

NARR Code: Site Ownership
Created By: SFORTUN
Created Date: 07/07/2003
Updated By: SFORTUN
Updated Date: 07/07/2003
Decode for NarcdID: Site Ownership
NARR Comments: The site is owned by Whitecap Cove, Inc., while Diversified Marine, Inc. and Portmarco, Inc. operate at the site. Kurt R. Redd is president of Whitecap Cove, Inc., Diversified Marine, Inc., and Portmarco, Inc. Carla Shown is the Registered Agent for Diversified Marine, Inc. and Portmarco, Inc. Kevin F. Kerstiens is the Registered Agent for Whitecap Cove, Inc.

NARR ID: 5743785
NARR Code: Project Activity Status
Created By: SFORTUN
Created Date: 07/07/2003
Updated By: SFORTUN
Updated Date: 07/07/2003
Decode for NarcdID: Project Activity Status
NARR Comments: A Federal Screening of the site was completed on July 3, 2003. The Strategy Recommendation for that screening recommended that a high priority be assigned to conducting an Expanded Preliminary Assessment (XPA) of the site. There was insufficient information at that time to propose that the site be recommended for addition the DEQ's confirmed Release List (CRL) or Inventory of sites requiring further investigation or cleanup.

NARR ID: 5743786
NARR Code: Pathways Other Hazards
Created By: SFORTUN
Created Date: 07/07/2003
Updated By: SFORTUN
Updated Date: 07/07/2003
Decode for NarcdID: Pathways & Other Hazards
NARR Comments: There is concern that site activities may have contributed contaminants to on-site soils and shallow groundwater, as well as in Columbia River surface water and sediments. Soil contaminants could represent a health threat for on-site workers or utility trench workers. North Portland Harbor (the Columbia River; Oregon Slough) forms the site's northern boundary; the entire site lies within the river's 100-year flood zone. The Columbia River is migratory and rearing habitat for eleven varieties of Threatened or Endangered salmonids. The Columbia Slough lies about 1 mile south of the site. The area between North Portland Harbor on the north, I-5 on the east, Columbia Slough on the south, and a Burlington Northern Santa Fe Railroad right-of-way on the west comprises Peninsula Drainage District No. 1. Most of the drainage district is publicly owned wetlands. Wetlands areas directly south of the site attract populations of sensitive wildlife species to the area. Metro has designated much of Peninsula Drainage District No. 1 as important wetlands or wildlife Habitats of Concern, or regionally significant riparian corridors. Migratory waterfowl and songbirds have been observed within the drainage district, as well as a variety of other sensitive and Threatened and Endangered wildlife species. Sensitive and Threatened plant species may also be present within the wetlands. Site contaminants could represent a threat to sensitive plant and

S S LEADER AT DIVERSIFIED MARINE (Continued) **S108659504**

wildlife species within the wetlands. The nearest residence is located on a tax lot at the site's eastern boundary. Other residences are located across I-5, about 0.3 mile east-southeast of the site, and across North Portland Harbor, about 0.4 mile northeast and 0.5 mile north-northwest of the site. Oregon Water Resources Department (OWRD) has records for three community or group-domestic wells, one Public Water Supply well, and five domestic wells within 1.25 mile of the site. The nearest is a 261 foot well installed at Kernan Village in 1958 to supply drinking water for a store, service station, apartment building, and trailer park. The well is believed to be located about 600- to 900 feet south-southwest of the site. Kernan Village no longer exists; its well may now be located either within the current I-5 / North Marine Drive cloverleaf interchange, or within the county fairgrounds paved parking area. It seems unlikely that the well is still being used or even still exists, although OWRD has no record to indicate that the well was formally decommissioned. The City of Portland has supplemental Municipal Supply Wells along the Columbia River south shore, 6- to 11 miles east of the site, as well as four supplemental supply wells on Hayden Island. Two of the Hayden Island wells lie about 1,200 feet north of the site, directly across North Portland Harbor. These wells lie across North Portland Harbor, a 1,000 foot wide, 20- to 30 foot deep branch of the Columbia River, and may be about 225- to 250 feet deep. Several nearby public facilities draw substantial numbers of people to the area. The Multnomah County Fairgrounds and Exposition Center lie southwest of the site, directly across North Marine Drive. East Delta (municipal) Park lies about 0.25 mile south-southeast of the site, across I-5. The Portland International Raceway lies about 0.5 mile south-southwest of the site. Heron Lakes (public) Golf Club lies about 0.25 mile southwest of the site. Jantzen Beach Supercenter shopping center lies directly across North Portland Harbor from the site.

NARR ID: 5745883
NARR Code: Remedial Action
Created By: JWAGGY
Created Date: 11/18/2004
Updated By: SMILLER
Updated Date: 03/20/2015
Decode for NarcdID: Remedial Action
NARR Comments: (10/19/04 AC/ER&CU) Site status on hold. Responsible party (RP) unwilling to join the Voluntary Cleanup Program or perform an Expanded Preliminary Assessment (XPA). Principle concern is that potential site contaminants in sediments could pose a threat to Columbia River ecological receptors. Insufficient evidence to require sediment sampling in the Columbia River. Project on hold pending available orphan funds or willing responsible party. [3/20/15 SA/SAM] An Abbriviated Preliminary Assessment was finalized by EPA through its contractor E&E on May 14, 2009. EPA also performed a SI in 2009 at a neighboring property(ECSI#3526 1610 N Pier 99) downstream samples indicates releases are likely to have occurred from the DMI site, but there were no samples collected in locations that would be suspected as release points for this facility. No Further Remedial Action Planned under Federal program was designated in 2010. A Site Investigation is recommended under state supervision.

NARR ID: 5743787

S S LEADER AT DIVERSIFIED MARINE (Continued) **S108659504**

NARR Code: Substances of Concern
Created By: SFORTUN
Created Date: 07/07/2003
Updated By: SFORTUN
Updated Date: 07/07/2003
Decode for NarcdID: Substances of Concern
NARR Comments: On-site activities could have contaminated site soils and nearby Columbia River sediments with any of a variety of boat building, maintenance, and repair related contaminants, including toxic metals and paint chips containing toxic metals such as copper oxide, organotins, lead, cadmium, chromium, mercury, and zinc; petroleum constituents such as BTEX (benzene, toluene, ethylbenzene, xylenes) and polynuclear aromatic hydrocarbons (PAHs); and other potential organic contaminants such as, phthalates, pentachlorophenol, chlorinated solvents, and possibly polychlorinated biphenyls (PCBs).

NARR ID: 5743788
NARR Code: Health Threats
Created By: SFORTUN
Created Date: 07/07/2003
Updated By: SFORTUN
Updated Date: 07/07/2003
Decode for NarcdID: Health Threats
NARR Comments: Any potential site contaminants present could represent a threat to site workers, utility trench workers, Threatened and Endangered fish species and other aquatic life in the Columbia River, wildlife within the nearby Peninsula Drainage District Number 1 wetlands, occupants of an adjoining residence, or to users of the Portland Municipal Water Supply.

NARR ID: 5743789
NARR Code: Water Use (Current/Reasonably Likely)
Created By: SFORTUN
Created Date: 07/07/2003
Updated By: SFORTUN
Updated Date: 07/07/2003
Decode for NarcdID: Water Use (Current/Reasonably Likely)
NARR Comments: OWRD also has records for three community or group-domestic wells, one Public Water Supply well, and five domestic wells within 1.25 mile of the site. The nearest is a 261 foot well installed at Kernan Village in 1958 to supply drinking water for a store, service station, apartment building, and trailer park. The well is believed to be located about 600- to 900 feet south-southwest of the site. Kernan Village no longer exists; its well may now be located either within the current I-5 / North Marine Drive cloverleaf interchange, or within the county fairgrounds paved parking area. It seems unlikely that the well is still being used or even still exists, although OWRD has no record to indicate that the well was formally decommissioned. The City of Portland has supplemental supply wells along the Columbia River south shore, 6- to 11 miles east of the site, as well as four supplemental supply wells on Hayden Island. Two of the Hayden Island wells lie about 1,200 feet north of the site, directly across North Portland Harbor. The nearest Municipal Water Supply wells lie across North Portland Harbor, a 1,000 foot wide, 20- to 30 foot deep branch of the Columbia River, and may be about 225- to 250 feet deep. It is unclear if any potential site contaminants could represent a direct threat to the nearby Municipal Drinking

S S LEADER AT DIVERSIFIED MARINE (Continued) **S108659504**

Water Supply wells.

NARR ID: 5742785
NARR Code: Site History
Created By: JWAGGY
Created Date: 12/24/2002
Updated By: SFORTUN
Updated Date: 07/07/2003
Decode for NarcdID: Site History
NARR Comments: Also known as Portmarco, Inc., and Whitecap Cove, Inc. (both active entities, same president, same secretary, same business address, same mailing address) (different registered agent for Whitecap Cove). The company has conducted tug boat and barge building, repair, sandblasting, painting, machine shop, bilge removal, and boat and equipment refueling activities at the site since at least 1990 - possibly as early as 1986. Between 1990 and 2001, DEQ received five Pollution Complaints and one Spill Report about the facility's sandblasting and painting operations, and releases of paint chips to the river. Additional complaints have been received for petroleum flowing southward, off-site from the site, and for petroleum sheens on the river from unknown sources near the facility.

Administrative Action:
Action ID: 9459
Region: Northwestern Region
Complete Date: 05/14/2009
Rank Value: Not reported
Cleanup Flag: False
Created Date: 01/13/2010
Decode for AgencyID: Environmental Protection Agency
Decode for RegionID: Northwest Region
Category: Remedial Action
Action Code Flag: False
Action: PRELIMINARY ASSESSMENT EQUIVALENT
Further Action: 0
Comments: Not reported

Action ID: 9511
Region: Northwestern Region
Complete Date: 08/28/2009
Rank Value: Not reported
Cleanup Flag: False
Created Date: 01/13/2010
Decode for AgencyID: Environmental Protection Agency
Decode for RegionID: Northwest Region
Category: Remedial Action
Action Code Flag: False
Action: SITE INVESTIGATION
Further Action: 0
Comments: Not reported

Action ID: 9421
Region: 0
Complete Date: 07/16/2007
Rank Value: Not reported
Cleanup Flag: False
Created Date: 04/19/2010
Decode for AgencyID: Environmental Protection Agency

S S LEADER AT DIVERSIFIED MARINE (Continued) **S108659504**

Decode for RegionID: Not reported
Category: EPA Led Action
Action Code Flag: False
Action: Site added to CERCLIS
Further Action: 0
Comments: Not reported

Action ID: 9444
Region: 0
Complete Date: 08/26/2010
Rank Value: Not reported
Cleanup Flag: False
Created Date: 09/03/2010
Decode for AgencyID: Environmental Protection Agency
Decode for RegionID: Not reported
Category: EPA Led Action
Action Code Flag: False
Action: No Further Remedial Action Planned under Federal program
Further Action: 0
Comments: Not reported

Action ID: 9449
Region: Northwestern Region
Complete Date: 07/03/2003
Rank Value: Not reported
Cleanup Flag: False
Created Date: 07/03/2003
Decode for AgencyID: Department of Environmental Quality
Decode for RegionID: Northwest Region
Category: Listing Action
Action Code Flag: False
Action: Insufficient information to list
Further Action: 0
Comments: Not reported

Action ID: 9510
Region: Northwestern Region
Complete Date: 07/03/2003
Rank Value: 102
Cleanup Flag: False
Created Date: 07/03/2003
Decode for AgencyID: Department of Environmental Quality
Decode for RegionID: Northwest Region
Category: Remedial Action
Action Code Flag: False
Action: State Expanded Preliminary Assessment recommended (XPA)
Further Action: High
Comments: Not reported

Action ID: 9517
Region: Northwestern Region
Complete Date: Not reported
Rank Value: Not reported
Cleanup Flag: False
Created Date: 07/07/2003
Decode for AgencyID: Department of Environmental Quality
Decode for RegionID: Northwest Region

S S LEADER AT DIVERSIFIED MARINE (Continued) **S108659504**

Category: Remedial Action
Action Code Flag: False
Action: SRS Waiting List
Further Action: 0
Comments: Not reported

Action ID: 9521
Region: Northwestern Region
Complete Date: 07/07/2003
Rank Value: Not reported
Cleanup Flag: False
Created Date: 07/07/2003
Decode for AgencyID: Department of Environmental Quality
Decode for RegionID: Northwest Region
Category: Remedial Action
Action Code Flag: False
Action: OPTN
Further Action: 0
Comments: Not reported

Action ID: 9424
Region: Not reported
Complete Date: 12/24/2002
Rank Value: Not reported
Cleanup Flag: False
Created Date: 12/24/2002
Decode for AgencyID: Department of Environmental Quality
Decode for RegionID: Not reported
Category: Administrative Action
Action Code Flag: False
Action: Site added to database
Further Action: Not reported
Comments: Not reported

Action ID: 9508
Region: Northwestern Region
Complete Date: 12/24/2002
Rank Value: Not reported
Cleanup Flag: False
Created Date: 12/24/2002
Decode for AgencyID: Department of Environmental Quality
Decode for RegionID: Northwest Region
Category: Remedial Action
Action Code Flag: False
Action: Site Screening recommended (EV)
Further Action: High
Comments: Not reported

Action ID: 9425
Region: Northwestern Region
Complete Date: 07/03/2003
Rank Value: Not reported
Cleanup Flag: False
Created Date: 01/14/2003
Decode for AgencyID: Department of Environmental Quality
Decode for RegionID: Northwest Region
Category: Remedial Action

S S LEADER AT DIVERSIFIED MARINE (Continued) **S108659504**

Action Code Flag: False
Action: SITE EVALUATION
Further Action: 0
Comments: Not reported

Action ID: 9506
Region: Northwestern Region
Complete Date: 10/28/2009
Rank Value: Not reported
Cleanup Flag: False
Created Date: 03/20/2015
Decode for AgencyID: Department of Environmental Quality
Decode for RegionID: Northwest Region
Category: Remedial Action
Action Code Flag: False
Action: Site Investigation recommended (SI)
Further Action: High-Medium
Comments: Not reported

Operations:
Operation Id: 134646
Operation Status: Active
Common Name: Diversified Marine, Inc.
Yrs of Operation: 1986 - present
Comments: Originally 1986 - 1999, but reincorporated in 1999.
Updated Date: 07/07/2003
Updated By: SFORTUN
Decode for OpstatID: Active
Operations SIC Id: 198204
SIC Code: 3731
Created By: SFORTUN
Created Date: 07/07/2003

Operation Id: 134647
Operation Status: Active
Common Name: Portmarco, Inc.
Yrs of Operation: 1986 - present
Comments: Merged with Diversified Mechanical, Inc. in 1996.
Updated Date: 07/07/2003
Updated By: SFORTUN
Decode for OpstatID: Active

Operation Id: 134648
Operation Status: Active
Common Name: Whitecap Cove, Inc.
Yrs of Operation: 1998- present
Comments: Not reported
Updated Date: 07/07/2003
Updated By: SFORTUN
Decode for OpstatID: Active

Operation Id: 134772
Operation Status: Inactive
Common Name: Diversified Mechanical, Inc.
Yrs of Operation: 1992-1996
Comments: Absorbed by Portmarco, Inc. in 1996.
Updated Date: 07/07/2003
Updated By: SFORTUN

S S LEADER AT DIVERSIFIED MARINE (Continued) **S108659504**

Decode for OpstatID: Inactive

OR CDL2:
Name: Not reported
Address: 1801 N MARINE DR
City,State,Zip: PORTLAND, OR 97217
Region: 2
Facility Id: 010336
Incident Number: 010336
Report Date: Not reported
Dist Id Number: HM06
Resp Id Number: HM06
Unit: Not reported
Cause: 11
Area Type: 0
Scene Type: 2
Agency Id: FP01056018
OERS Num: Not reported
Incident Date: 11/30/2001
Remarks: Not reported

OR SPILLS:
Name: Not reported
Address: 1801 N. MARINE DR.
City,State,Zip: PORTLAND, OR 97217
Facility ID: 2016-0532
Incident Status: Closed
Material: Oil - Other
Quantity: Unknown
Unit of Measure: None
Release Date: 03/02/2016
Description: Received an NRC report of an unknown rainbow sheen on the Columbia River from an unknown source. The sheen measures approximately 25 YDS wide by 100 YDS long.
Lat/Long: 45.607475 / -122.68617
Source: Unknown
Media: Surface Water
Responsible Company: Not reported
Responsible Address: Not reported
Responsible City,St,Zip: Not reported
Unknown Quantity Released: Not reported
Maximum Potential Quantity: Not reported
Quantity Recovered: Not reported

Name: Not reported
Address: 1801 N. MARINE DR.
City,State,Zip: PORTLAND, OR 97217
Facility ID: 2016-0532
Incident Status: Closed
Material: Oil - Other
Quantity: Unknown
Unit of Measure: None
Release Date: 03/02/2016
Description: Received an NRC report of an unknown rainbow sheen on the Columbia River from an unknown source. The sheen measures approximately 25 YDS wide by 100 YDS long.

S S LEADER AT DIVERSIFIED MARINE (Continued) **S108659504**

Lat/Long: 45.607475 / -122.68617
Source: Unknown
Media: Surface Water
Responsible Company: Not reported
Responsible Address: Not reported
Responsible City,St,Zip: Not reported
Unknown Quantity Released: Not reported
Maximum Potential Quantity: Not reported
Quantity Recovered: Not reported

HAZMAT:

Name:	Not reported
Address:	1801 N MARINE DR
City,State,Zip:	PORTLAND, OR 97217
Responsble Party:	UNKNOWN
RP Company:	Not reported
RP Address:	Not reported
RP City,St,Zip:	Not reported
Facility ID:	010336
OERS Number:	Not reported
Dept Rsp:	HAZMAT TEAM PORTLAND - 06
Narrative:	Not reported
Property Loss:	Not reported
Amount Released:	Not reported
Service County:	Not reported
Service Name:	Not reported
Incident Type:	Not reported
Civilian Casualty Activity:	Not reported
Chemical Name:	Not reported
Hazmat Area Affected:	Not reported
Hazmat Area Evacuated:	Not reported
Hazmat Container Type:	Not reported
Hazmat Physical State Released:	Not reported
Hazmat Released Into:	Not reported
Hazmat Released Volume Units:	Not reported
Hazmat Released Weight Units:	Not reported
Hazmat Released From:	Not reported
Hazmat Area Affected Measurement:	Not reported
Hazmat No. of People Evacuated:	Not reported
Hazmat No of Buildings Evacuated:	Not reported
Incident Content Loss:	Not reported
Civilian Casualty Patient Disposition:	Not reported
Incident Mixed Use Property:	Not reported
Location Type:	Not reported
Incident Aid Given Or Received:	Not reported
Incident AID Received from FDID:	Not reported
Incident Aided Department FDID:	Not reported
Person Involved Business Name:	Not reported
Person Involved First Name:	Not reported
Person Involved Last Name:	Not reported
Person Involved Type:	Not reported
Person Involved Phone Number:	Not reported
Person Involved Primary Language:	Not reported
Hazmat Evacuated Measurement:	Not reported
Hazmat Story of Release:	Not reported
Remark:	Not reported
Incident District:	HAZMAT TEAM PORTLAND - 06

S S LEADER AT DIVERSIFIED MARINE (Continued) **S108659504**

Date Added:	01/08/2002
Unit:	Not reported
Agency Phone:	5038233856
Osfm Incident Report Number:	010336
Dept. Responding:	HAZMAT TEAM PORTLAND - 06
Person Making Report:	CAPT JEFF BANCROFT
Title:	HAZMAT CAPT
Agency:	HAZMAT TEAM PORTLAND - 06
Phone:	5038233856
Date Of Incident:	11/30/2001
Call Time:	2:25:00 PM
In Route:	2:45:00 PM
Arrival:	3:12:00 PM
Depart Scene:	12:00:00 AM
Back In Quarters:	12:00:00 AM
In Service:	5:55:00 PM
Dist Of Incident:	HAZMAT TEAM PORTLAND - 06
Were State Resources Used?:	False
Was Oers Notified?:	True
Oers Number:	Not reported
Team Number:	HM06
Agency Report Number:	FP01056018
Unit:	Not reported
Highway:	Not reported
Mile Post:	Not reported
Scene Type:	Public Road
Area Type:	Not reported
Responsible Party(Ies):	UNKNOWN
Company:	Not reported
Respcontact:	Not reported
Address:	Not reported
Resp City:	Not reported
Resp State:	Not reported
Resp ZipCode:	Not reported
Phone:	Not reported
Resp Phone2:	Not reported
Weather:	0
Temperature:	0
Wind Speed:	0
Wind Direction:	Not reported
Were Haz Materials Released?:	False
Operation Performed:	Not reported
Cause:	Clandestine Drug Lab
Vehicle And Cargo:	0
Fixed Property:	0
Total Loss:	$0.00
Hazmat Population Density:	Not reported
HazMat Actions Taken - Description:	Not reported
Hazmat Factors Contributing To Release:	Not reported
Hazmat DOT Hazard Classification:	Not reported
Hazmat CAS Number:	Not reported
Hazardous Materials Release:	Not reported
Fire Incident Type:	Not reported
Property Use:	Not reported
Latitude:	Not reported
Longitude:	Not reported
Hazmat Disposition:	Not reported

S S LEADER AT DIVERSIFIED MARINE (Continued) **S108659504**

Chemical:
Chemical Info: 4416
Chemical Id: 35430
Incident Id: 010336
Chemical Name: UNKNOWN CHEMICAL
UNNA: Not reported
Amount At Risk: 0
Amount Released: 0
Amount Measured: 0
Biological: False
Radiological: False

Chemical Id: 35430
Chemical Name: UNKNOWN CHEMICAL
Hazardous Ingredient: UNKNOWN CHEMICAL
Hazardous Class 1: 9.0
Hazardous Class 2: Not reported
Hazardous Rank: 2
Case Number: Not reported
UNNA Number: Not reported
EPA Pest Reg: Not reported
EHA Chem: Not reported
PSM Chem: Not reported
CAA 112R Chem: Not reported

Released:
Release Behavior Id: 2566
Incident Id: 010336
Behavior: 9

Narrative:
Narrative Id: 1056
Incident Id: 010336
Incident Narrative: STATE HAZMAT TEAM 6 FROM PFB CALLED BY PORTLAND DVD TO 1801 N MARINE DR. SUSPECTS HAD DUMPED DRUG LAB WASTE AND SUPPLIES IN A PARKING AREA NEAR A ROADWAY. THE SUSPECTS HAD BEEN ABOARD A NEARBY 60 FOOT YACHT AND THERE WAS A STRONG CHEMICAL SMELL COMING FROM THE BOAT. THE TEAM ARRIVED AND CONFERRED WITH DVD OFFICER IN CHARE SGT HENDRICKS DETERMINING HOT ZONE AND NEEDED SETUP. THERE WERE THREE BACKPACKS AND A DUFFEL BAG IN THE PARKING LOT. UNKNOWN NUMBER OF SAMPLES TO BE TAKEN. TWO DVD OFFICERS WERE SUITED UP IN LEVEL B WITH SCBA- ALL PERSONNEL WORE LIFE PRESERVERS DUE TO THE PROXIMITY TO THE COLUMBIA RIVER. THE TWO OFFICERS WERE: DORIS PAISLEY (#BPSST UNK) AND BILL SHAW (#28923). SHAW SUITED UP AND WENT WITH HENDRICKS DOWN THE DOCK TO "CLEAR" THE YACHT OF ANY POTENTIAL TWO-LEGGED THREATS. SHAW FOUND ONE CONTAINER OF LIQUID AND TOOK A SAMPLE FROM IT FOR EVIDENCE. FB 17 WAS CALLED TO THE SCENE TO EVALUATE MOVING THE YACHT TO A SAFER LOCATION FOR EVIDENCE TAKING, BUT THAT PROVED UNNECESSARY. PAISLEY AND SHAW TOOK A TOTAL OF 12 SAMPLES FROM THE BACKPACKS AND DUFFL BAG. THEY ENTERED THE HOT ZONE AT 1559 HOURS AND EXITED AT APPROX 1702 HOURS FOR DECON. HM TEAM SET UP EVIDENCE COLLECTION TABLE AND MATERIALS FOR DVD - PROVIDE DECON.
Incident Date: 11/30/2001

S S LEADER AT DIVERSIFIED MARINE (Continued) **S108659504**

HSIS:

Name:	DIVERSIFIED MARINE INC
dress:	1801 N MARINE DR
ty,State,Zip:	PORTLAND, OR 97217
lity ID:	022914
rtment Or Division Of Company:	Not reported
hemical Is Extremely Hazardous Substance (EHS:	N
ontains 112R:	N
acility Has Written Emergency Plan:	Y
AICS Code 1:	336611
NAICS Desc 1:	SHIP BLDG & REPAIRING
ICS Code 2:	237990
NAICS Desc 2:	OTHER HEAVY & CIVIL ENGINEERING CONST
Manager Name:	CARLA SHOWN
siness Phone:	5032892669
iling Address:	PO BOX 83723
Mailing City:	PORTLAND
Mailing State:	OR
iling Zip:	97283
. of Employees:	35
y Phone:	5032892669
acard:	N
e Dept Code:	0291
FD:	PORTLAND FIRE & RESCUE
prinkler System:	N
mergency Contact:	KURT REDD
Emergency Procedure:	POSTED IN SHOP & OFFICE
Business Type:	VESSEL REPAIR & CONSTRUCTION
ty Type:	Not reported
rtment:	Not reported
s:	Not reported
de:	Not reported
tude:	Not reported
s TRI:	Not reported
s RMP:	Not reported
s PSM:	Not reported
s CR2K:	Not reported
s 302:	Not reported
r Name:	Not reported
Reported ID:	Not reported
Number:	Not reported
nical Name:	Not reported
Name:	Not reported
re:	Not reported
:	Not reported
S:	Not reported
re Component:	Not reported
mum Daily Amount Code:	Not reported
mum Daily Amount Unit:	Not reported
nical Added Date:	Not reported
em PSM:	Not reported
em 112R:	Not reported
em 302:	Not reported
sticide:	Not reported
rtilizer:	Not reported
cal State:	Not reported
A Number:	Not reported

S S LEADER AT DIVERSIFIED MARINE (Continued) **S108659504**

A Health:	Not reported
A Flammability:	Not reported
A Reactivity:	Not reported
A Special Notice:	Not reported
rds:	Not reported
per of Days Onsite:	Not reported
	Not reported

Chemical:

Chemical Name:	INTERNATIONAL INTERTUF 262
hysical Description:	LIQUID
e Number:	25085998
lity Id:	022914
ysical State Of The Substance:	2
erage Amount Possessed During The Year Code:	10
ximum Amount Possessed During The Year Code:	11
plicable Unit Of Measure Code:	2
Description Of The Unit Of Measure:	GALLONS
pe Code:	D
Description:	STEEL DRUM
Code:	Not reported
perature Description:	Not reported
essure of Code:	1
Pressure Description:	NORMAL PRESSURE
sure of Code:	Not reported
sure Description:	Not reported
Temperature Description:	NORMAL TEMPERATURE
mperature of The Hazardous Substance Code:	4
perature Description:	Not reported
perature of The Hazardous Substance Code:	Not reported
ays Hazardous Substance On Site During Year:	365
The Substance Protected A Trade Secret:	False
ription Of The Max Qnty Code:	500-999
ription Of The Avg Qnty Code:	200-499
Most Hazardous Ingridient:	OXIRANE, 2,2-4-BYTYLIDENEBISPHENYLENEOXY
ited Nations/north America 4 Digit Class Number:	1263
zard Rank:	2
EHS Ingredient:	NONE LISTED ON MSDS
bstance Pure:	False
bstance Mix:	True
First Hazardous Class Code For Chemical:	Flammable and Combustible Liquid
econd Hazardous Class Code For Chemical:	Acute Health Hazard
hird Hazardous Class Code For Chemical:	Chronic Health Hazard
zard Class 1 Of The Chemical:	3.0
zard Class 2 Of The Chemical:	6.3
zard Class 3 Of The Chemical:	6.4

Additional Chemical:

hemical Is A Toxic 313 Chemical:	N
Pesticide Registration Number:	Not reported
ontains 112R:	N
ontains EHS:	N
rtilizer:	N
esticide:	N
ontains 313:	Y

S S LEADER AT DIVERSIFIED MARINE (Continued) **S108659504**

OR MANIFEST:

Manifest Year:	Manifest Year - 2002
EPA Id:	ORQ000021675
Inactive Status:	Not reported
Organization Name:	Sabine Transportation Company
Contact Name:	Dean Kutz
Contact Telephone Number:	Not reported
Mailing Address:	PO Box 5399
Mailing City/State/Zip:	Cedar Rapids, IA 52406-5399

Manifest:

Name:	S S LEADER AT DIVERSIFIED MARINE
Year :	2002
RCRA Id :	ORQ000021675
Inactive :	Not reported
Status:	Large quantity generator
Manifest :	11347A
Ship Date :	12/05/2002
TSD :	TND000772186
WS Num:	1
Transporter:	Not reported
Ship Qty :	Not reported
Rpt Unit :	Not reported
Off Mng :	M111
EPA Waste Codes:	D008
Waste Description:	Hazardous waste, N.O.S. 9, NA 3077, PGIII (Solid)
t Of Waste Stream Generated in Reporting Yr 1:	4240.225
mt Of Waste Stream Generated in Reporting Yr 2:	4240

NPDES:

Name:	DIVERSIFIED MARINE, INC.
Address:	1801 N MARINE DR
City,State,Zip:	PORTLAND, OR 97217-7803
WQ File Nbr:	111695
Legal Name:	DIVERSIFIED MARINE, INC.
Region:	NWR
Pri SIC:	3731
Latitude:	45.6075
Longitude:	-122.685
Category:	STM
Permit Type:	GEN12Z
Permit Active:	True
Permit Description:	Stormwater; NPDES specific SIC codes
Expiration Date:	07/01/2026
EPA Number:	ORR207168
UIC Facility:	False
Admin Agent:	City of Portland
Last Action Date:	07/01/2021
Permit Writer:	Not reported
Compliance Inspector:	PORTLAND
DMR Reviewer:	Not reported
Application Number:	949190
Class:	MINOR
Start Date:	12/20/2001
Region Decode:	North West Region

S S LEADER AT DIVERSIFIED MARINE (Continued) **S108659504**

Ownership: Not reported
Permit Group: Not reported
EPA Class: Not reported
Permit Number: Not reported

OR UIC:
Name: DIVERSIFIED MARINE, INC.
Address: 1801 N MARINE DR
City,State,Zip: PORTLAND, OR 97217
UIC Well #: Not reported
Type: Not reported
Type Description: Not reported
UIC Number: 17242
Facility Status: Not reported
Lat/Long: 45.6075 / -122.685

E17 **DIVERSIFIED MARINE INC** **OR AST** **A100514641**
SW **1801 N MARINE DR** **N/A**
1/8-1/4 **PORTLAND, OR 97217**
0.233 mi.
1232 ft. **Site 4 of 7 in cluster E**

Relative: AST:
Lower
Facility ID: 22914
Actual:
Name: DIVERSIFIED MARINE INC
22 ft.
Address: 1801 N MARINE DR
City,State,Zip: PORTLAND, OR 97217
Substance: ARGON LIQUID
Reporting Quantities: Not reported
Quantity Units: Not reported
Physical State: Not reported
Storage 1: Above ground tank
Storage 2: Not reported
Owner-Operator Name: CARLA
Direct Site Phone: 5032892669
Report Class: Annual
Report Year: 2020
Is Poisonous Gas: No
Is Poisonous Material: No
Is Biological Hazard: No
Is Radioactive Material: No
Is Explosive: No
Status: Not reported
Nature of Business: VESSEL REPAIR & CONSTRUCTION
NAICS Code: Not reported
Maximum Daily Amount Code: 4
Maximum Daily Amount Code Range: 50-199
Maximum Daily Amount Units: gal
Is Solid State: No
Is Liquid State: Yes
Is Gaseous State: No
Is Combustible Dust: No
Is Fire Hazard: No
Is Sudden Release of Pressure Hazard: No
Is Reactive Hazard: No
Is Immediate Hazard: No
Is Delayed Hazard: No

DIVERSIFIED MARINE INC (Continued) **A100514641**

Is Corrosive to Metal:	No
Is Flammable:	No
Is Gas Under Pressure:	Yes
Is Physical HNOC:	No
Is Emission of Gas With Water:	No
Is Organic Peroxide:	No
Is Oxidizer:	No
Is Pyrophoric liquid or solid:	No
Is Pyrophoric Gas:	No
Is Self-Heating:	No
Is Self-Reacting:	No
Is Acute Toxicity:	No
Is Aspiration Hazard:	No
Is Carcinogenicity:	No
Is Germ Cell Mutagenicity:	No
Is Health HNOC:	No
Is Reproductive Toxicity:	No
Is Respiratory or Skin Sensitization:	No
Is Serious Eye Damage or Eye Irritation:	No
Is Simple Asphyxiate:	No
Is Skin Corrosion or Irritation:	No
Is Specific Target Organ Toxicity:	No

E18 **DIVERSIFIED MARINE, INC** **SEMS-ARCHIVE** **1010417140**
SW **1801 N MARINE DRIVE** **ORN001002703**
1/8-1/4 **PORTLAND, OR 97217**
0.233 mi.
1232 ft. **Site 5 of 7 in cluster E**

Relative: SEMS Archive:
Lower
Actual:
22 ft.

Site ID:	1002703
EPA ID:	ORN001002703
Name:	DIVERSIFIED MARINE, INC
Address:	1801 N MARINE DRIVE
Address 2:	Not reported
City,State,Zip:	PORTLAND, OR 97217
Cong District:	Not reported
FIPS Code:	41051
FF:	N
NPL:	Not on the NPL
Non NPL Status:	NFRAP-Site does not qualify for the NPL based on existing information

SEMS Archive Detail:

Region:	10
Site ID:	1002703
EPA ID:	ORN001002703
Site Name:	DIVERSIFIED MARINE, INC
NPL:	N
FF:	N
OU:	00
Action Code:	DS
Action Name:	DISCVRY
SEQ:	1
Start Date:	2007-07-16 04:00:00
Finish Date:	2007-07-16 04:00:00
Qual:	Not reported
Current Action Lead:	EPA Perf In-Hse

DIVERSIFIED MARINE, INC (Continued) **1010417140**

Region:	10
Site ID:	1002703
EPA ID:	ORN001002703
Site Name:	DIVERSIFIED MARINE, INC
NPL:	N
FF:	N
OU:	00
Action Code:	VS
Action Name:	ARCH SITE
SEQ:	1
Start Date:	Not reported
Finish Date:	2010-08-06 05:00:00
Qual:	Not reported
Current Action Lead:	EPA Perf In-Hse

Region:	10
Site ID:	1002703
EPA ID:	ORN001002703
Site Name:	DIVERSIFIED MARINE, INC
NPL:	N
FF:	N
OU:	00
Action Code:	PA
Action Name:	PA
SEQ:	1
Start Date:	2007-07-16 04:00:00
Finish Date:	2010-08-06 05:00:00
Qual:	N
Current Action Lead:	EPA Perf

F19 **ODOT DISTRICT 2B PUC FACILITY** **RCRA NonGen / NLR** **1016975666**
NNE **12348 N CENTER AVE** **ORQ000033271**
1/8-1/4 **PORTLAND, OR 97217**
0.237 mi.
1254 ft. **Site 1 of 2 in cluster F**

Relative: **Higher**
Actual: **38 ft.**

RCRA Listings:

ved by Agency:	20151231
	Odot District 2b Puc Facility
s:	12348 N CENTER AVE
e,Zip:	PORTLAND, OR 97217-7859
	ORQ000033271
Name:	CHARLES SCHWARZ
ess:	123 NW FLANDERS
ate,Zip:	PORTLAND, OR 97209
	503-731-8415
	Not reported
Email:	DOUGLAS.G.MARSH@ODOT.STATE.OR.US
	Not reported
	10
	State
rator Description:	Not a generator, verified
	Not reported
ycle:	Not reported
	Not reported
or:	Not reported
er:	Not reported

ODOT DISTRICT 2B PUC FACILITY (Continued) **1016975666**

	Not reported
ss:	123 NW FLANDERS
ate,Zip:	PORTLAND, OR 97209
e:	Odot Region 1 Hazmat Unit
	State
ame:	Odot Region 1 Hazmat Unit
:	State
enerator Activity:	No
ity:	No
Generator:	No
ctivity:	No
ity Activity:	No
vity with Storage:	No
y On-Site Burner Exemption:	No
ing and Refining Furnace Exemption:	No
Injection Control:	No
e Receipt:	No
ste Indicator:	No
ste Destination Facility:	No
rsal Waste:	No
eg Handler:	---
dicator:	Not reported
condary Material Indicator:	NN
tor:	Not reported
ermit Baseline:	Not on the Baseline
enewals Baseline:	Not on the Baseline
rrective Action Baseline:	No
rrective Action Universe:	No
Where RCRA CA has Been Imposed Universe:	No
tion Priority Ranking:	No NCAPS ranking
l Control Indicator:	No
ontrol Indicator:	No
re Controls Indicator:	N/A
ontrols Indicator:	N/A
n-Complier Universe:	No
Significant Non-Complier Universe:	No
gnificant Non-Complier Universe:	No
n-Complier With a Compliance Schedule Universe:	No
ce Required:	Not reported
Last Change:	20160505
rader-Importer:	No
rader-Exporter:	No
ent Lead Acid Batteries:	No
ent Lead Acid Batteries:	No
Without Storage:	Not reported
	Not reported
dicator:	No

Handler - Owner Operator:

wner/Operator Indicator:	Owner
Owner/Operator Name:	ODOT REGION 1 HAZMAT UNIT
egal Status:	State
Became Current:	20151231
Ended Current:	Not reported
Owner/Operator Address:	123 NW FLANDERS
wner/Operator City,State,Zip:	PORTLAND, OR 97209

ODOT DISTRICT 2B PUC FACILITY (Continued) **1016975666**

Operator Telephone: 503-731-8415
er/Operator Telephone Ext: Not reported
er/Operator Fax: Not reported
er/Operator Email: Not reported

ner/Operator Indicator: Operator
Owner/Operator Name: ODOT REGION 1 HAZMAT UNIT
egal Status: State
Became Current: 20151231
Ended Current: Not reported
Owner/Operator Address: 123 NW FLANDERS
wner/Operator City,State,Zip: PORTLAND, OR 97209
Operator Telephone: 503-731-8415
er/Operator Telephone Ext: Not reported
er/Operator Fax: Not reported
er/Operator Email: Not reported

wner/Operator Indicator: Owner
Owner/Operator Name: ODOT REGION 1 HAZMAT UNIT
egal Status: State
Became Current: 20140717
Ended Current: Not reported
Owner/Operator Address: 123 NW FLANDERS
wner/Operator City,State,Zip: PORTLAND, OR 97209
Operator Telephone: 503-731-8415
er/Operator Telephone Ext: Not reported
er/Operator Fax: Not reported
er/Operator Email: Not reported

wner/Operator Indicator: Owner
Owner/Operator Name: ODOT REGION 1 HAZMAT UNIT
egal Status: State
Became Current: 20141231
Ended Current: Not reported
Owner/Operator Address: 123 NW FLANDERS
wner/Operator City,State,Zip: PORTLAND, OR 97209
Operator Telephone: 503-731-8415
er/Operator Telephone Ext: Not reported
er/Operator Fax: Not reported
er/Operator Email: Not reported

wner/Operator Indicator: Owner
Owner/Operator Name: ODOT REGION 1 HAZMAT UNIT
egal Status: State
Became Current: 20151231
Ended Current: Not reported
Owner/Operator Address: 123 NW FLANDERS
wner/Operator City,State,Zip: PORTLAND, OR 97209
Operator Telephone: 503-731-8415
er/Operator Telephone Ext: Not reported
er/Operator Fax: Not reported
er/Operator Email: Not reported

ner/Operator Indicator: Operator
Owner/Operator Name: ODOT REGION 1 HAZMAT UNIT
egal Status: State
Became Current: 20140717

ODOT DISTRICT 2B PUC FACILITY (Continued) **1016975666**

Ended Current: Not reported
Owner/Operator Address: 123 NW FLANDERS
wner/Operator City,State,Zip: PORTLAND, OR 97209
Operator Telephone: 503-731-8415
r/Operator Telephone Ext: Not reported
r/Operator Fax: Not reported
r/Operator Email: Not reported

ner/Operator Indicator: Operator
Owner/Operator Name: ODOT REGION 1 HAZMAT UNIT
egal Status: State
Became Current: 20141231
Ended Current: Not reported
Owner/Operator Address: 123 NW FLANDERS
wner/Operator City,State,Zip: PORTLAND, OR 97209
Operator Telephone: 503-731-8415
r/Operator Telephone Ext: Not reported
r/Operator Fax: Not reported
r/Operator Email: Not reported

ner/Operator Indicator: Operator
Owner/Operator Name: ODOT REGION 1 HAZMAT UNIT
egal Status: State
Became Current: 20151231
Ended Current: Not reported
Owner/Operator Address: 123 NW FLANDERS
wner/Operator City,State,Zip: PORTLAND, OR 97209
Operator Telephone: 503-731-8415
r/Operator Telephone Ext: Not reported
r/Operator Fax: Not reported
r/Operator Email: Not reported

Historic Generators:
eive Date: 20140717
Handler Name: ODOT DISTRICT 2B PUC FACILITY
ederal Waste Generator Description: Small Quantity Generator
District Owner: Not reported
arge Quantity Handler of Universal Waste: No
Recognized Trader Importer: No
Recognized Trader Exporter: No
Spent Lead Acid Battery Importer: No
Spent Lead Acid Battery Exporter: No
Current Record: No
Storage Recycler Activity: Not reported
ronic Manifest Broker: Not reported

ive Date: 20141231
Handler Name: ODOT DISTRICT 2B PUC FACILITY
ederal Waste Generator Description: Small Quantity Generator
District Owner: Not reported
arge Quantity Handler of Universal Waste: No
Recognized Trader Importer: No
Recognized Trader Exporter: No
Spent Lead Acid Battery Importer: No
Spent Lead Acid Battery Exporter: No
Current Record: No
Storage Recycler Activity: Not reported

ODOT DISTRICT 2B PUC FACILITY (Continued) **1016975666**

ronic Manifest Broker: Not reported

ive Date: 20151231
Handler Name: ODOT DISTRICT 2B PUC FACILITY
ederal Waste Generator Description: Conditionally Exempt Small Quantity Generator
District Owner: Not reported
arge Quantity Handler of Universal Waste: No
Recognized Trader Importer: No
Recognized Trader Exporter: No
Spent Lead Acid Battery Importer: No
Spent Lead Acid Battery Exporter: No
Current Record: No
Storage Recycler Activity: Not reported
ronic Manifest Broker: Not reported

ive Date: 20151231
Handler Name: ODOT DISTRICT 2B PUC FACILITY
Waste Generator Description: Not a generator, verified
District Owner: Not reported
arge Quantity Handler of Universal Waste: No
Recognized Trader Importer: No
Recognized Trader Exporter: No
Spent Lead Acid Battery Importer: No
Spent Lead Acid Battery Exporter: No
urrent Record: Yes
Storage Recycler Activity: Not reported
ronic Manifest Broker: Not reported

List of NAICS Codes and Descriptions:
NAICS Code: 237310
NAICS Description: HIGHWAY, STREET, AND BRIDGE CONSTRUCTION

Facility Has Received Notices of Violations:
Violations: No Violations Found

Evaluation Action Summary:
Evaluations: No Evaluations Found

F20 **ODOT** **OR HSIS** **S111252878**
NNE **12348 N CENTER AVE** **OR MANIFEST** **N/A**
1/8-1/4 **PORTLAND, OR 97217**
0.237 mi.
1254 ft. **Site 2 of 2 in cluster F**

Relative: HSIS:
Higher
ame: ODOT
dress: **Actual:** 12348 N CENTER AVE
ty,State,Zip: **38 ft.** PORTLAND, OR 97217
ility ID: 006441
Department Or Division Of Company: DISTRICT 2B DRAWBRIDGE
hemical Is Extremely Hazardous Substance (EHS: N
ontains 112R: N
acility Has Written Emergency Plan: Y
AICS Code 1: 926120
NAICS Desc 1: REGULATION & ADMIN OF TRANS PROGRAMS

ODOT (Continued) **S111252878**

ICS Code 2:	237310
NAICS Desc 2:	HIGHWAY, STREET, & BRIDGE CONST
Manager Name:	MATT GARRETT
siness Phone:	9716735897
iling Address:	12348 N CENTER AVE
Mailing City:	PORTLAND
Mailing State:	OR
iling Zip:	97217
. of Employees:	2
y Phone:	9716736120
lacard:	Y
e Dept Code:	0291
FD:	PORTLAND FIRE & RESCUE
prinkler System:	N
Emergency Contact:	DRAWBRIDGE OPERATOR
gency Procedure:	Not reported
usiness Type:	OFFICE
ty Type:	Not reported
rtment:	Not reported
s:	Not reported
de:	Not reported
tude:	Not reported
s TRI:	Not reported
s RMP:	Not reported
s PSM:	Not reported
s CR2K:	Not reported
s 302:	Not reported
r Name:	Not reported
Reported ID:	Not reported
Number:	Not reported
nical Name:	Not reported
Name:	Not reported
re:	Not reported
:	Not reported
S:	Not reported
re Component:	Not reported
mum Daily Amount Code:	Not reported
mum Daily Amount Unit:	Not reported
nical Added Date:	Not reported
em PSM:	Not reported
em 112R:	Not reported
em 302:	Not reported
sticide:	Not reported
tilizer:	Not reported
cal State:	Not reported
A Number:	Not reported
A Health:	Not reported
A Flammability:	Not reported
A Reactivity:	Not reported
A Special Notice:	Not reported
rds:	Not reported
er of Days Onsite:	Not reported
	Not reported

Chemical:

emical Name:	VITALIFE 400 OIL
ysical Description:	LIQUID

ODOT (Continued) **S111252878**

e Number: 64742525
ility Id: 006441
ysical State Of The Substance: 2
erage Amount Possessed During The Year Code: 04
ximum Amount Possessed During The Year Code: 11
plicable Unit Of Measure Code: 2
Description Of The Unit Of Measure: GALLONS
ype Code: N
escription: PLASTIC BOTTLE, JUG, BUCKET
Code: Not reported
erature Description: Not reported
essure of Code: 1
Pressure Description: NORMAL PRESSURE
sure of Code: Not reported
sure Description: Not reported
Temperature Description: NORMAL TEMPERATURE
mperature of The Hazardous Substance Code: 4
erature Description: Not reported
erature of The Hazardous Substance Code: Not reported
ays Hazardous Substance On Site During Year: 365
The Substance Protected A Trade Secret: False
ription Of The Max Qnty Code: 500-999
ription Of The Avg Qnty Code: 50-199
Most Hazardous Ingridient: HYDROTREATED HEAVY NAPHTHENIC DISTILLATE
d Nations/north America 4 Digit Class Number: Not reported
zard Rank: 2
Ingredient: Not reported
bstance Pure: True
ubstance Mix: False
First Hazardous Class Code For Chemical: Miscellaneous Hazardous Material
nd Hazardous Class Code For Chemical: Not reported
Hazardous Class Code For Chemical: Not reported
zard Class 1 Of The Chemical: 9.0
rd Class 2 Of The Chemical: Not reported
rd Class 3 Of The Chemical: Not reported

Additional Chemical:

hemical Is A Toxic 313 Chemical: N
Pesticide Registration Number: Not reported
ontains 112R: N
ontains EHS: N
ertilizer: N
esticide: N
ontains 313: N

hemical Name: VITALIFE 400G GREASE
hysical Description: LIQUID
Number: Not reported
ility Id: 006441
ysical State Of The Substance: 2
erage Amount Possessed During The Year Code: 11
ximum Amount Possessed During The Year Code: 11
plicable Unit Of Measure Code: 2
Description Of The Unit Of Measure: GALLONS
ype Code: N
escription: PLASTIC BOTTLE, JUG, BUCKET
Code: Not reported

ODOT (Continued) **S111252878**

perature Description:	Not reported
essure of Code:	1
Pressure Description:	NORMAL PRESSURE
sure of Code:	Not reported
sure Description:	Not reported
Temperature Description:	NORMAL TEMPERATURE
mperature of The Hazardous Substance Code:	4
perature Description:	Not reported
perature of The Hazardous Substance Code:	Not reported
ays Hazardous Substance On Site During Year:	365
The Substance Protected A Trade Secret:	False
cription Of The Max Qnty Code:	500-999
cription Of The Avg Qnty Code:	500-999
Most Hazardous Ingridient:	PETROLEUM DISTILLATES
d Nations/north America 4 Digit Class Number:	Not reported
azard Rank:	2
Ingredient:	Not reported
bstance Pure:	True
ubstance Mix:	False
First Hazardous Class Code For Chemical:	Combustible Material
nd Hazardous Class Code For Chemical:	Not reported
Hazardous Class Code For Chemical:	Not reported
ard Class 1 Of The Chemical:	4.5
rd Class 2 Of The Chemical:	Not reported
rd Class 3 Of The Chemical:	Not reported

OR MANIFEST:

Manifest Year:	Manifest Year - 2014
EPA Id:	ORQ000033271
Inactive Status:	Not reported
Organization Name:	ODOT Region 1 Hazmat Unit
Contact Name:	Charles Schwarz
Contact Telephone Number:	Not reported
Mailing Address:	123 NW Flanders
Mailing City/State/Zip:	Portland, OR 97209

Manifest:

Name:	ODOT DISTRICT 2B PUC FACILITY
Year :	2014
RCRA Id :	ORQ000033271
Inactive :	Not reported
Status:	Small quantity generator
Manifest :	Not reported
Ship Date :	07/24/2014
TSD :	IDD073114654
WS Num:	1
Transporter:	ORQ000020644
Ship Qty :	Not reported
Rpt Unit :	Not reported
Off Mng :	H132
EPA Waste Codes:	D008
Waste Description:	Waste paint solids containing lead
nt Of Waste Stream Generated in Reporting Yr 1:	102.03749999999999
nt Of Waste Stream Generated in Reporting Yr 2:	102.03749999999999

E21 **VANPORT PLANT** **OR UST** **U004015206**
SW **1835 N MARINE DR** **N/A**
1/8-1/4 **PORTLAND, OR 97217**
0.238 mi.
1259 ft. **Site 6 of 7 in cluster E**

Relative: UST:
Lower
Name: VANPORT PLANT
Actual: Address: 1835 N MARINE DR
22 ft. City: PORTLAND
Facility ID: 1890
Facility Telephone: (503)239-5504
Permittee Name: Ryan Enoch
Number of Permitted Tanks: Not reported
Active Tanks: Not reported
Decommissioned Tanks: 1
Number of Tanks: 1

E22 **ROSS ISLAND SAND & GRAVEL VANPORT PLANT** **OR LUST** **S120414426**
SW **1835 N MARINE DRIVE** **N/A**
1/8-1/4 **PORTLAND, OR 97217**
0.238 mi.
1259 ft. **Site 7 of 7 in cluster E**

Relative: LUST:
Lower
Name: ROSS ISLAND SAND & GRAVEL VANPORT PLANT
Actual: Address: 1835 N MARINE DRIVE
22 ft. City,State,Zip: PORTLAND, OR 97217
Region: North Western Region
Facility ID: 26-17-0101
Cleanup Received Date: 02/03/2017
Cleanup Start Date: 08/01/2017
Cleanup Complete Date: **09/11/2017**
Decode for Region: **North West Region**

---

23 **ENGINE-17** **OR UST** **U000432843**
East **12070 N JANTZEN AVE** **N/A**
1/8-1/4 **PORTLAND, OR 97217**
0.240 mi.
1265 ft.

Relative: UST:
Lower
Name: ENGINE-17
Actual: Address: 12070 N JANTZEN AVE
31 ft. City: PORTLAND
Facility ID: 6581
Facility Telephone: (503)289-7047
Permittee Name: STATION CAPTAIN
Number of Permitted Tanks: Not reported
Active Tanks: Not reported
Decommissioned Tanks: 1
Number of Tanks: 1

24 JANTZEN BEACH CAR WASH **OR LUST S103248269**
ENE 12100 N TOMAHAWK DRIVE **N/A**
1/4-1/2 PORTLAND, OR 97217
0.254 mi.
1341 ft.

Relative: LUST:
Lower
Name: JANTZEN BEACH CAR WASH
Actual: Address: 12100 N TOMAHAWK DRIVE
30 ft. City,State,Zip: PORTLAND, OR 97217
Region: North Western Region
Facility ID: 26-98-0453
Cleanup Received Date: 06/17/1998
Cleanup Start Date: 02/19/1998
Cleanup Complete Date: 07/14/1998
Decode for Region: North West Region

---

25 CHEVRON STATION - 90706 **OR LUST U000432830**
ENE 12105 N JANTZEN DR **OR UST N/A**
1/4-1/2 PORTLAND, OR 97217 **OR SPILLS**
0.280 mi. **OR AIRS**
1481 ft. **OR UIC**

Relative: LUST:
Lower
Name: CHEVRON USA INC - 90706 II
Actual: Address: 12105 N JANTZEN DR
28 ft. City,State,Zip: PORTLAND, OR 97217
Region: North Western Region
Facility ID: 26-97-0505
Cleanup Received Date: 07/07/1997
Cleanup Start Date: 07/07/1997
Cleanup Complete Date: 05/02/2007
Decode for Region: North West Region

Name: CHEVRON U.S.A., INC. - 90706
Address: 12105 N JANTZEN DR
City,State,Zip: PORTLAND, OR 97217
Region: North Western Region
Facility ID: 26-93-0101
Cleanup Received Date: 06/08/1993
Cleanup Start Date: 06/07/1993
Cleanup Complete Date: 03/31/1995
Decode for Region: North West Region

UST:
Name: CHEVRON STATION - 90706
Address: 12105 N JANTZEN DR
City: PORTLAND
Facility ID: 1332
Facility Telephone: (925) 766-6939
Permittee Name: Gerardo Acuna
Number of Permitted Tanks: 3
Active Tanks: 3
Decommissioned Tanks: 7
Number of Tanks: 10

OR SPILLS:
Name: Not reported
Address: 12105 N JANTZEN DR

CHEVRON STATION - 90706 (Continued) **U000432830**

City,State,Zip: PORTLAND, OR 97217
Facility ID: 2016-1744
Incident Status: Closed
Material: Oil - Gasoline
Quantity: 32
Unit of Measure: Ounce
Release Date: 07/21/2016
Description: Chevron reporting 32oz spill to pavement due to human error during refueling at one of their gas stations. No waterways impacted.
Lat/Long: 45.610957 / -122.67714
Source: Motor Vehicle - Private
Media: Pavement
Responsible Company: Chevron/Texaco
Responsible Address: 5924 NW Front Ave.
Responsible City,St,Zip: Porltand, OR 97210
Unknown Quantity Released: Not reported
Maximum Potential Quantity: Not reported
Quantity Recovered: Not reported

Name: Not reported
Address: 12105 N. JANTZEN DR.
City,State,Zip: PORTLAND, OR 97217
Facility ID: 2016-0437
Incident Status: Closed
Material: Oil - Gasoline
Quantity: 1
Unit of Measure: Gallons
Release Date: 02/18/2016
Description: Chevron reporting the release of less than 1 gallon gasoline when a citizen drove away from the pump with the hose in the tank. Absorbents were applied. No drains or waterways impacted.
Lat/Long: 45.610957 / -122.67713
Source: Bulk Petroleum Storage
Media: Pavement
Responsible Company: Chevron Products Company
Responsible Address: 6001 BOLLINGER CANYON ROAD
Responsible City,St,Zip: SAN RAMON, CA 94583
Unknown Quantity Released: Not reported
Maximum Potential Quantity: Not reported
Quantity Recovered: Not reported

Name: Not reported
Address: 12105 N JANTZEN DR
City,State,Zip: PORTLAND, OR 97217
Facility ID: 2011-2482
Incident Status: Archive
Material: Not reported
Quantity: 1
Unit of Measure: Gallons
Release Date: 10/07/2011
Description: Chevron reporting the spill of 1 gallon gasoline from a motor vehicle. The spill went to pavement and possibly a catch basin. The spill occurred when 1 gallons of gasoline was put into a car, the car began leaking, absorbents and FM186 was applied, swept and disposed of in hazardous waste drum. A minor amount may have impacted the catch basin. Emerald Services has been dispatched to clean out catch basin.
Lat/Long: 45.6121 / -122.6757

CHEVRON STATION - 90706 (Continued) **U000432830**

Source: Motor Vehicle - Private
Media: Suspected, unknown, or no discharge
Responsible Company: Not reported
Responsible Address: Not reported
Responsible City,St,Zip: Not reported
Unknown Quantity Released: Not reported
Maximum Potential Quantity: Not reported
Quantity Recovered: Not reported

Name: Not reported
Address: 12105 N JANTZEN DR
City,State,Zip: PORTLAND, OR 97217
Facility ID: 2011-2482
Incident Status: Archive
Material: Not reported
Quantity: 1
Unit of Measure: Gallons
Release Date: 10/07/2011
Description: Chevron reporting the spill of 1 gallon gasoline from a motor vehicle. The spill went to pavement and possibly a catch basin. The spill occurred when 1 gallons of gasoline was put into a car, the car began leaking, absorbents and FM186 was applied, swept and disposed of in hazardous waste drum. A minor amount may have impacted the catch basin. Emerald Services has been dispatched to clean out catch basin.
Lat/Long: 45.6121 / -122.6757
Source: Motor Vehicle - Private
Media: On pavement/asphalt - not direct on soil
Responsible Company: Not reported
Responsible Address: Not reported
Responsible City,St,Zip: Not reported
Unknown Quantity Released: Not reported
Maximum Potential Quantity: Not reported
Quantity Recovered: Not reported

Name: Not reported
Address: 12105 N JANTZEN DR
City,State,Zip: PORTLAND, OR 97223
Facility ID: 2017-3127
Incident Status: Closed
Material: Oil - Gasoline
Quantity: 1
Unit of Measure: Gallons
Release Date: 10/26/2017
Description: 2 Gal of Gas to pavement after a customer drove off from a Chevron Station. No waterways impacted, contractor has been hired to clean up in the AM.
Lat/Long: 45.610700 / -122.67744
Source: Business
Media: Pavement
Responsible Company: Chevron/Texaco
Responsible Address: 5924 NW Front Ave.
Responsible City,St,Zip: Porltand, OR 97210
Unknown Quantity Released: Not reported
Maximum Potential Quantity: Not reported
Quantity Recovered: Not reported

Name: Not reported

CHEVRON STATION - 90706 (Continued) **U000432830**

Address: 12105 N JANTZEN DR
City,State,Zip: PORTLAND, OR 97223
Facility ID: 2017-3127
Incident Status: Closed
Material: Oil - Gasoline
Quantity: 10
Unit of Measure: Ounce
Release Date: 10/26/2017
Description: 2 Gal of Gas to pavement after a customer drove off from a Chevron Station. No waterways impacted, contractor has been hired to clean up in the AM.
Lat/Long: 45.610700 / -122.67744
Source: Business
Media: Not reported
Responsible Company: Chevron/Texaco
Responsible Address: 5924 NW Front Ave.
Responsible City,St,Zip: Porltand, OR 97210
Unknown Quantity Released: Not reported
Maximum Potential Quantity: Not reported
Quantity Recovered: Not reported

Name: Not reported
Address: 12105 N JANTZEN DRIVE
City,State,Zip: PORTLAND, OR 97217
Facility ID: 2014-1368
Incident Status: Referred/Closed
Material: Oil - Gasoline
Quantity: 3
Unit of Measure: Gallons
Release Date: 06/28/2014
Description: 2014-1368 NRC 1087406 Chevron Gas Spill 0805 hr 6/28/14 Multnomah County Ron Stevens (Chevron 925-785-2563) reported three gallons of gasoline released at a Chevron Station, 12015 N Jason Drive Portland. The gasoline was released to the paved surface and went to the oil/ water separator. Emerald Services pumped the separator.
Lat/Long: 45.610727 / -122.67693
Source: Motor Vehicle - Private
Media: Pavement
Responsible Company: Not reported
Responsible Address: Not reported
Responsible City,St,Zip: Not reported
Unknown Quantity Released: Not reported
Maximum Potential Quantity: Not reported
Quantity Recovered: Not reported

Name: Not reported
Address: 12105 N JANTZEN DR
City,State,Zip: PORTLAND, OR 97217
Facility ID: 2016-1744
Incident Status: Closed
Material: Oil - Gasoline
Quantity: 32
Unit of Measure: Ounce
Release Date: 07/21/2016
Description: Chevron reporting 32oz spill to pavement due to human error during refueling at one of their gas stations. No waterways impacted.
Lat/Long: 45.610957 / -122.67714

CHEVRON STATION - 90706 (Continued) **U000432830**

Source: Motor Vehicle - Private
Media: Pavement
Responsible Company: Chevron/Texaco
Responsible Address: 5924 NW Front Ave.
Responsible City,St,Zip: Porltand, OR 97210
Unknown Quantity Released: Not reported
Maximum Potential Quantity: Not reported
Quantity Recovered: Not reported

Name: Not reported
Address: 12105 N. JANTZEN DR.
City,State,Zip: PORTLAND, OR 97217
Facility ID: 2016-0437
Incident Status: Closed
Material: Oil - Gasoline
Quantity: 1
Unit of Measure: Gallons
Release Date: 02/18/2016
Description: Chevron reporting the release of less than 1 gallon gasoline when a citizen drove away from the pump with the hose in the tank. Absorbents were applied. No drains or waterways impacted.
Lat/Long: 45.610957 / -122.67713
Source: Bulk Petroleum Storage
Media: Pavement
Responsible Company: Chevron Products Company
Responsible Address: 6001 BOLLINGER CANYON ROAD
Responsible City,St,Zip: SAN RAMON, CA 94583
Unknown Quantity Released: Not reported
Maximum Potential Quantity: Not reported
Quantity Recovered: Not reported

Name: Not reported
Address: 12105 N JANTZEN DR
City,State,Zip: PORTLAND, OR 97217
Facility ID: 2012-2733
Incident Status: Archive
Material: Not reported
Quantity: 2
Unit of Measure: Gallons
Release Date: 11/18/2012
Description: Chevron reported 2 gallons of gas released to the asphalt due to leaking vehicle gas tank. Workers applied absorbents and booms, Emerald Services contracted to assist with remediation. No waterways affected.
Lat/Long: 45.6121 / -122.6757
Source: Motor Vehicle - Private
Media: Suspected, unknown, or no discharge
Responsible Company: Chevron Oil Company
Responsible Address: 12105 N Jantzen Dr
Responsible City,St,Zip: Portland, OR 97217-8159
Unknown Quantity Released: Not reported
Maximum Potential Quantity: Not reported
Quantity Recovered: Not reported

Name: Not reported
Address: 12105 N JANTZEN DR
City,State,Zip: PORTLAND, OR 97217

CHEVRON STATION - 90706 (Continued) **U000432830**

Facility ID: 2012-2733
Incident Status: Archive
Material: Not reported
Quantity: 2
Unit of Measure: Gallons
Release Date: 11/18/2012
Description: Chevron reported 2 gallons of gas released to the asphalt due to leaking vehicle gas tank. Workers applied absorbents and booms, Emerald Services contracted to assist with remediation. No waterways affected.
Lat/Long: 45.6121 / -122.6757
Source: Motor Vehicle - Private
Media: On pavement/asphalt - not direct on soil
Responsible Company: Chevron Oil Company
Responsible Address: 12105 N Jantzen Dr
Responsible City,St,Zip: Portland, OR 97217-8159
Unknown Quantity Released: Not reported
Maximum Potential Quantity: Not reported
Quantity Recovered: Not reported

Name: Not reported
Address: 12105 N. JANTZEN AVE
City,State,Zip: PORTLAND, OR 97217
Facility ID: 2015-0166
Incident Status: Closed
Material: Oil - Gasoline
Quantity: 16
Unit of Measure: Ounce
Release Date: 01/21/2015
Description: NRC Report #1106283. Ron Stevens with Chevron reports gasoline nozzle failed to turn off spilling approximately 16 oz. to pavement. Gasoline was absorbed with pads and placed in Hazmat container on site for later disposal.
Lat/Long: 45.6106 / -122.6768
Source: UST
Media: Pavement
Responsible Company: Chevron Products Company
Responsible Address: 6001 BOLLINGER CANYON ROAD
Responsible City,St,Zip: SAN RAMON, CA 94583
Unknown Quantity Released: Not reported
Maximum Potential Quantity: Not reported
Quantity Recovered: Not reported

Name: Not reported
Address: 12105 N JANTZEN DR
City,State,Zip: PORTLAND, OR 97223
Facility ID: 2017-3127
Incident Status: Closed
Material: Oil - Gasoline
Quantity: 1
Unit of Measure: Gallons
Release Date: 10/26/2017
Description: 2 Gal of Gas to pavement after a customer drove off from a Chevron Station. No waterways impacted, contractor has been hired to clean up in the AM.
Lat/Long: 45.610700 / -122.67744
Source: Business

CHEVRON STATION - 90706 (Continued) **U000432830**

Media: Pavement
Responsible Company: Chevron/Texaco
Responsible Address: 5924 NW Front Ave.
Responsible City,St,Zip: Porltand, OR 97210
Unknown Quantity Released: Not reported
Maximum Potential Quantity: Not reported
Quantity Recovered: Not reported

Name: Not reported
Address: 12105 N JANTZEN DR
City,State,Zip: PORTLAND, OR 97223
Facility ID: 2017-3127
Incident Status: Closed
Material: Oil - Gasoline
Quantity: 10
Unit of Measure: Ounce
Release Date: 10/26/2017
Description: 2 Gal of Gas to pavement after a customer drove off from a Chevron Station. No waterways impacted, contractor has been hired to clean up in the AM.
Lat/Long: 45.610700 / -122.67744
Source: Business
Media: Not reported
Responsible Company: Chevron/Texaco
Responsible Address: 5924 NW Front Ave.
Responsible City,St,Zip: Porltand, OR 97210
Unknown Quantity Released: Not reported
Maximum Potential Quantity: Not reported
Quantity Recovered: Not reported

AIRS:

Source ID: Not reported
Permit Number: 26-9742-23-01
Address: 12105 N JANTZEN DR
Name: CHEVRON PRODUCTS CO
City,State,Zip: PORTLAND, OR 97217
Year: Not reported
Permit Type: General (4) ACDP
Expiration Date: 03/01/2025
Pollutant: Not reported
Issue Date: 09/02/2020
Emissions: Not reported
NAICS Code: 447110
Is NAICS Code Primary: Not reported
SIC Code: Not reported
Is SIC Code Primary: Not reported
Latitude: 45.6121
Longitude: -122.6757
Emission Source Code: Not reported
Emission Source Description: Not reported
Process Code: Not reported
Process Description: Not reported
Process Unit: Not reported
SCC: Not reported
Throughput: Not reported
Throughput Type: Not reported

CHEVRON STATION - 90706 (Continued) **U000432830**

OR UIC:
Name: JANTZEN BEACH CHEVRON INC.
Address: 12105 N JANTZEN DRIVE
City,State,Zip: PORTLAND, OR
UIC Well #: 1
Type: 5D2
Type Description: Storm Water Drainage
UIC Number: 10261
Facility Status: Registered & RA
Lat/Long: 45.6109 / -122.6771

Name: JANTZEN BEACH CHEVRON INC.
Address: 12105 N JANTZEN DRIVE
City,State,Zip: PORTLAND, OR
UIC Well #: 2
Type: 5D2
Type Description: Storm Water Drainage
UIC Number: 10261
Facility Status: Registered & RA
Lat/Long: 45.6109 / -122.6771

Name: JANTZEN BEACH CHEVRON INC.
Address: 12105 N JANTZEN DRIVE
City,State,Zip: PORTLAND, OR
UIC Well #: 3
Type: 5D2
Type Description: Storm Water Drainage
UIC Number: 10261
Facility Status: Registered & RA
Lat/Long: 45.6109 / -122.6771

Name: JANTZEN BEACH CHEVRON INC.
Address: 12105 N JANTZEN DRIVE
City,State,Zip: PORTLAND, OR
UIC Well #: 4
Type: 5X28
Type Description: Motor Vehicle Waste Disposal Wells
UIC Number: 10261
Facility Status: Registered & RA
Lat/Long: 45.6109 / -122.6771

Name: NEW SEASON FOODS, INC.
Address: 2329 YEW STREET
City,State,Zip: FOREST GROVE, OR 97116
UIC Well #: Not reported
Type: Not reported
Type Description: Not reported
UIC Number: 10261
Facility Status: Not reported
Lat/Long: 45.5251 / -123.0722

G26 **HAYDEN'S CORNER** **OR ECSI** **S111766412**
NNE **1321-1337 N HAYDEN ISLAND DR.** **OR VCP**
1/4-1/2 **PORTLAND, OR 97217** **OR BROWNFIELDS**
0.297 mi.
1569 ft. **Site 1 of 3 in cluster G**

Relative: ECSI:
Lower
Name: HAYDEN'S CORNER
Address: 1321-1337 N HAYDEN ISLAND DR.
Actual: City,State,Zip: PORTLAND, OR 97217
23 ft. State ID Number: 5711
Brown ID: Brownfield Site - DEQ Tech Assistance
Study Area: False
Region ID: 2
Legislatve ID: 0
Investigation: No Further Action
FACA ID: 123291
Further Action: 0
Lat/Long (dms): 45 36 48.60 / -122 40 45.80
County Code: 26.00
Score Value: Not reported
Cerclis ID: Not reported
Township Coord.: 2.00
Township Zone: N
Range Coord: 1.00
Range Zone: E
Section Coord: 33
Qtr Section: Not reported
Tax Lots: Tax Lot 300
Size: 0.62 acre
NPL: False
Orphan: False
Updated By: GWISTAR
Update Date: 11/04/2015
Created Date: 03/20/2012
Decode For RegionID: Northwest Region
Decode For BrownID: Brownfield Site - DEQ Technical Assistance
Decode For Furtheract: Not reported
Decode For Investstat: No Further Action
Decode For Legislative: Not reported

Alias Name: Hayden Island Landfill
Alias Name: Arco Service Station #4475

Hazardous Release:
Substance ID.: 121623
Haz Release ID: 387990
Qty Released: unknown
Date Released: unknown
Update Date: 07/05/2012
Update By: RWILLIA
Substance Code: 74-82-8
Substance Name: METHANE
Substance Abbrev.: Not reported
Sampling Result ID: 350457
Feature Id: 0
Hazard Release Id: 387990
Medium: 697
Substance Abbrev.: 0
Unit Code: Not reported
Observation: False

HAYDEN'S CORNER (Continued) **S111766412**

Owner Operator: False
Lab Data: True
Sample Depth: Not reported
Start Date: 06/01/2012
End Date: Not reported
Min Concentration: Not reported
Max Concentration: Not reported
Sample Comment: 2.1% (soil gas)
Last Update By: RWILLIA
Update Date: 07/05/2012
Decode for MediumID: Air

Substance ID.: 121608
Haz Release ID: 387991
Qty Released: unknown
Date Released: unknown
Update Date: 07/05/2012
Update By: RWILLIA
Substance Code: 71-43-2
Substance Name: BENZENE
Substance Abbrev.: Not reported
Substance Category ID: 8502
Substance Category: Volatiles
Category Level: Not reported
Created By: Not reported
Created Date: 12/17/2002
Substance Category ID: 8502
Substance Category: Volatiles
Category Level: Not reported
Created By: Not reported
Created Date: 12/17/2002
Substance Alias ID: 319178
Sub Alias Name: BENZOL
Substance Alias ID: 319179
Sub Alias Name: COAL NAPTHA
Substance Alias ID: 319180
Sub Alias Name: CYCLOHEXATRIENE
Substance Alias ID: 319181
Sub Alias Name: PHENE
Substance Alias ID: 319182
Sub Alias Name: PYROBENZOL
Sampling Result ID: 350455
Feature Id: 0
Hazard Release Id: 387991
Medium: 697
Substance Abbrev.: 0
Unit Code: Not reported
Observation: False
Owner Operator: False
Lab Data: True
Sample Depth: Not reported
Start Date: 06/01/2012
End Date: Not reported
Min Concentration: Not reported
Max Concentration: Not reported
Sample Comment: 12 ug/m3 (soil gas)
Last Update By: RWILLIA

HAYDEN'S CORNER (Continued) **S111766412**

Update Date: 07/05/2012
Decode for MediumID: Air

Substance ID.: 120883
Haz Release ID: 387992
Qty Released: unknown
Date Released: unknown
Update Date: 07/05/2012
Update By: RWILLIA
Substance Code: 108-88-3
Substance Name: TOLUENE
Substance Abbrev.: Not reported
Substance Category ID: 8520
Substance Category: Volatiles
Category Level: Not reported
Created By: Not reported
Created Date: 12/17/2002
Substance Category ID: 8520
Substance Category: Volatiles
Category Level: Not reported
Created By: Not reported
Created Date: 12/17/2002
Substance Alias ID: 316466
Sub Alias Name: BENZENE,METHYL-
Substance Alias ID: 316467
Sub Alias Name: METHACIDE
Substance Alias ID: 316468
Sub Alias Name: METHYLBENZENE
Substance Alias ID: 316469
Sub Alias Name: METHYLBENZOL
Substance Alias ID: 316470
Sub Alias Name: PHENYLMETHANE
Substance Alias ID: 316471
Sub Alias Name: TOLUOL
Sampling Result ID: 350458
Feature Id: 0
Hazard Release Id: 387992
Medium: 697
Substance Abbrev.: 0
Unit Code: Not reported
Observation: False
Owner Operator: False
Lab Data: True
Sample Depth: Not reported
Start Date: 06/01/2012
End Date: Not reported
Min Concentration: Not reported
Max Concentration: Not reported
Sample Comment: 130 ug/m3 (soil gas)
Last Update By: RWILLIA
Update Date: 07/05/2012
Decode for MediumID: Air

Substance ID.: 121912
Haz Release ID: 387993
Qty Released: unknown
Date Released: unknown

HAYDEN'S CORNER (Continued) **S111766412**

Update Date: 07/05/2012
Update By: RWILLIA
Substance Code: 95-63-6
Substance Name: TRIMETHYLBENZENE,1,2,4-
Substance Abbrev.: Not reported
Substance Alias ID: 317959
Sub Alias Name: BENZENE,1,2,5-TRIMETHYL-
Substance Alias ID: 317960
Sub Alias Name: CUMENE,psi-
Substance Alias ID: 317961
Sub Alias Name: PSEUDOCUMENE
Substance Alias ID: 317962
Sub Alias Name: PSEUDOCUMOL
Substance Alias ID: 317963
Sub Alias Name: TRIMETHYLBENZENE,asym-

Substance ID.: 121588
Haz Release ID: 387994
Qty Released: unknown
Date Released: unknown
Update Date: 07/05/2012
Update By: RWILLIA
Substance Code: 67-66-3
Substance Name: CHLOROFORM
Substance Abbrev.: Not reported
Substance Category ID: 8510
Substance Category: Volatiles
Category Level: Not reported
Created By: Not reported
Created Date: 12/17/2002
Substance Category ID: 8510
Substance Category: Volatiles
Category Level: Not reported
Created By: Not reported
Created Date: 12/17/2002
Substance Alias ID: 319118
Sub Alias Name: METHANE,TRICHLORO-
Substance Alias ID: 319119
Sub Alias Name: TRICHLOROFORM
Substance Alias ID: 319120
Sub Alias Name: TRICHLOROMETHANE
Sampling Result ID: 350456
Feature Id: 0
Hazard Release Id: 387994
Medium: 697
Substance Abbrev.: 0
Unit Code: Not reported
Observation: False
Owner Operator: False
Lab Data: True
Sample Depth: Not reported
Start Date: 06/01/2012
End Date: Not reported
Min Concentration: Not reported
Max Concentration: Not reported
Sample Comment: 32 ug/m3 (soil gas)
Last Update By: RWILLIA

HAYDEN'S CORNER (Continued) **S111766412**

Update Date: 07/05/2012
Decode for MediumID: Air

Narrative:

NARR ID: 5753953
NARR Code: Contamination
Created By: RWILLIA
Created Date: 03/22/2012
Updated By: RWILLIA
Updated Date: 03/22/2012
Decode for NarcdID: Contamination
NARR Comments: Suspected methane related to the underlying Hayden Island Landfill. Possible petroleum and VOCs related to the former use of the site as an ARCO service station.

NARR ID: 5754122
NARR Code: Data Sources
Created By: RWILLIA
Created Date: 08/02/2012
Updated By: RWILLIA
Updated Date: 08/02/2012
Decode for NarcdID: Data Sources
NARR Comments: Methane Testing - Hayden's Corner, PBS Engineering and Enrironmental, June 2011. Phase II Sampling and Analysis Report, 1321-1337 N. Hayden Island Drive, prepared for Hayden's Corner LLC by Environmental Inspection Services, June 2012.

NARR ID: 5753952
NARR Code: General Site Description
Created By: RWILLIA
Created Date: 03/22/2012
Updated By: RWILLIA
Updated Date: 08/02/2012
Decode for NarcdID: General Site Description
NARR Comments: Flat-lying, paved site with parking to the north and commercial buildings on the south.

NARR ID: 5754082
NARR Code: Hazardous Substance/Waste Types
Created By: RWILLIA
Created Date: 07/05/2012
Updated By: RWILLIA
Updated Date: 07/05/2012
Decode for NarcdID: Hazardous Substance/Waste Types
NARR Comments: Methane and potentially hazardous volatile organic compounds (VOC)

NARR ID: 5753954
NARR Code: Pathways Other Hazards
Created By: RWILLIA
Created Date: 03/22/2012
Updated By: RWILLIA
Updated Date: 03/22/2012
Decode for NarcdID: Pathways & Other Hazards
NARR Comments: Potential intrusion into site buildings of methane and/or VOCs related to the underlying landfill and former use of the site as a gasoline station.

NARR ID: 5754083

HAYDEN'S CORNER (Continued) **S111766412**

NARR Code: Remedial Action
Created By: RWILLIA
Created Date: 07/05/2012
Updated By: GWISTAR
Updated Date: 08/20/2012
Decode for NarcdID: Remedial Action
NARR Comments: Methane and other atmospheric gases were measured in confined spaces inside the site buildings using a handheld meter in May 2011. Methane at levels from 1.5 to 5.5% was detected at the drains of two restrooms. This could be related to sewer gas from leaking drain traps. Little or no methane was detected in any other confined space locations within the buildings. In May 2012 three borings were arrayed around the property and one included the location of a former leaking waste oil tank from the prior gas station. Borings were sampled for methane using a handheld meter as well as summa canister sampling. VOCs samples were also collected using a summa. The maximum methane detection was around 2% in one hole (near the former waste oil tank) and near zero in other holes. Various VOCs (largely associated with petroleum) were found at generally low concentrations. No VOCs were found at concentrations greater than commercial risk-based concentrations. In July 2012 a plumber was hired by site owner to inspect and correct any problems with the bathroom drains/traps. No Further Action determination in August 2012. The determination applies only to the immediate Hayden's Corner site and not to the greater Hayden Island Landfill (ECSI #1559).

NARR ID: 5753951
NARR Code: Site History
Created By: RWILLIA
Created Date: 03/22/2012
Updated By: RWILLIA
Updated Date: 03/22/2012
Decode for NarcdID: Site History
NARR Comments: An ARCO service station that operated on the property starting in 1971 initiated an investigation in 1989 that showed gasoline contamination in groundwater. Borings also revealed a layer of landfill debris beneath clean fill. The property is apparently located within the footprint of the former Hayden Island Landfill, an unregulated landfill that was located in a seasonal lake basin and probably operated between 1950 and 1970, when it was covered by a 7 to 8-foot layer of clean fill. DEQ's LUST program (file #26-89-0149) requested a Corrective Action Plan from ARCO, leading to pump-and-treat remediation that began operating 8/90. Groundwater samples from eight monitoring wells contained dissolved metals, which are most likely a result of landfill leachate percolating through unknown solid wastes in the unsaturated zone. Because of system fouling from these metals, the treatment program was shut down in May 1991. The ARCO station recieved a No Further Action determination in 1998 with the exception that the determination did not apply to other contaminants found at the site related to the greater Hayden Island Landfill.

Administrative Action:
Action ID: 9424
Region: Not reported
Complete Date: 03/20/2012
Rank Value: Not reported
Cleanup Flag: False

HAYDEN'S CORNER (Continued) **S111766412**

Created Date: 03/20/2012
Decode for AgencyID: Department of Environmental Quality
Decode for RegionID: Not reported
Category: Administrative Action
Action Code Flag: False
Action: Site added to database
Further Action: Not reported
Comments: Not reported

Action ID: 9511
Region: Northwestern Region
Complete Date: 08/02/2012
Rank Value: Not reported
Cleanup Flag: False
Created Date: 03/20/2012
Decode for AgencyID: Department of Environmental Quality
Decode for RegionID: Northwest Region
Category: Remedial Action
Action Code Flag: False
Action: SITE INVESTIGATION
Further Action: 0
Comments: Not reported

Action ID: 9443
Region: Northwestern Region
Complete Date: 08/02/2012
Rank Value: Not reported
Cleanup Flag: False
Created Date: 08/06/2012
Decode for AgencyID: Department of Environmental Quality
Decode for RegionID: Northwest Region
Category: Remedial Action
Action Code Flag: False
Action: NO FURTHER STATE ACTION REQUIRED
Further Action: 0
Comments: Not reported

VCS:
Name: HAYDEN'S CORNER
Address: 1321-1337 N HAYDEN ISLAND DR.
City,State,Zip: PORTLAND, OR 97217
ECS Site ID: 5711
Facility Size: 0.62 acre
Action: NO FURTHER STATE ACTION REQUIRED
Start Date: 08/02/2012
End Date: 08/02/2012
Program: ICP
Latitude: 45.6135
Longitude: -122.6794

OR BROWNFIELDS:
Name: HAYDEN'S CORNER
Address: 1321-1337 N HAYDEN ISLAND DR.
City,State,Zip: PORTLAND, OR 97217
Geolocation Id: 123291
Status: NO FURTHER STATE ACTION REQUIRED

HAYDEN'S CORNER (Continued) **S111766412**

Lat/Long: 45.6135 / -122.679

G27 **HAYDEN ISLAND LANDFILL** **OR ECSI S103842510**
NNE **NORTH PARTS OF HAYDEN ISLAND, WEST OF I-5** **OR CRL N/A**
1/4-1/2 **PORTLAND, OR 97217**
0.298 mi.
1575 ft. **Site 2 of 3 in cluster G**

Relative: ECSI:
Lower Name: HAYDEN ISLAND LANDFILL
Actual: Address: NORTH PARTS OF HAYDEN ISLAND, WEST OF I-5
29 ft. City,State,Zip: PORTLAND, OR 97217
State ID Number: 1559
Brown ID: 0
Study Area: False
Region ID: 2
Legislatve ID: 834
Investigation: Listed on the CRL/Inventory
FACA ID: 2298
Further Action: 258
Lat/Long (dms): 45 36 49.30 / -122 40 48.70
County Code: 26.00
Score Value: Not reported
Cerclis ID: 001002700
Township Coord.: 2.00
Township Zone: N
Range Coord: 1.00
Range Zone: E
Section Coord: 34
Qtr Section: Not reported
Tax Lots: Not reported
Size: 20 acres
NPL: False
Orphan: False
Updated By: KDANA
Update Date: 02/18/2014
Created Date: 05/23/1994
Decode For RegionID: Northwest Region
Decode For BrownID: Not reported
Decode For Furtheract: Medium
Decode For Investstat: Listed on the CRL/Inventory
Decode For Legislative: Environmental Protection Agency

Alias Name: Arco Station #4475
Alias Name: Hayden's Corner

Hazardous Release:
Substance ID.: 121608
Haz Release ID: 384614
Qty Released: unknown
Date Released: 1950 to 1970
Update Date: 05/12/1994
Update By: Not reported
Substance Code: 71-43-2
Substance Name: BENZENE
Substance Abbrev.: Not reported
Substance Category ID: 8502
Substance Category: Volatiles
Category Level: Not reported

HAYDEN ISLAND LANDFILL (Continued) **S103842510**

Created By: Not reported
Created Date: 12/17/2002
Substance Category ID: 8502
Substance Category: Volatiles
Category Level: Not reported
Created By: Not reported
Created Date: 12/17/2002
Substance Alias ID: 319178
Sub Alias Name: BENZOL
Substance Alias ID: 319179
Sub Alias Name: COAL NAPTHA
Substance Alias ID: 319180
Sub Alias Name: CYCLOHEXATRIENE
Substance Alias ID: 319181
Sub Alias Name: PHENE
Substance Alias ID: 319182
Sub Alias Name: PYROBENZOL
Sampling Result ID: 343087
Feature Id: Not reported
Hazard Release Id: 384614
Medium: 698
Substance Abbrev.: Not reported
Unit Code: Not reported
Observation: False
Owner Operator: False
Lab Data: True
Sample Depth: Not reported
Start Date: 06/08/1994
End Date: Not reported
Min Concentration: Not reported
Max Concentration: Not reported
Sample Comment: 210 ppb
Last Update By: ars
Update Date: 12/05/1994
Decode for MediumID: Groundwater

Substance ID.: 120781
Haz Release ID: 384615
Qty Released: unknown
Date Released: 1950 to 1970
Update Date: 05/12/1994
Update By: Not reported
Substance Code: 100-41-4
Substance Name: ETHYLBENZENE
Substance Abbrev.: Not reported
Substance Category ID: 8515
Substance Category: Volatiles
Category Level: Not reported
Created By: Not reported
Created Date: 12/17/2002
Substance Category ID: 8515
Substance Category: Volatiles
Category Level: Not reported
Created By: Not reported
Created Date: 12/17/2002
Substance Alias ID: 316146
Sub Alias Name: ETHYLBENZOL

HAYDEN ISLAND LANDFILL (Continued) **S103842510**

Substance Alias ID: 316147
Sub Alias Name: PHENYLETHANE
Sampling Result ID: 343088
Feature Id: Not reported
Hazard Release Id: 384615
Medium: 698
Substance Abbrev.: Not reported
Unit Code: Not reported
Observation: False
Owner Operator: False
Lab Data: True
Sample Depth: Not reported
Start Date: 12/12/1993
End Date: Not reported
Min Concentration: Not reported
Max Concentration: Not reported
Sample Comment: 2.2 ppb
Last Update By: ars
Update Date: 12/05/1994
Decode for MediumID: Groundwater

Substance ID.: 120883
Haz Release ID: 384616
Qty Released: unknown
Date Released: 1950 to 1970
Update Date: 05/12/1994
Update By: Not reported
Substance Code: 108-88-3
Substance Name: TOLUENE
Substance Abbrev.: Not reported
Substance Category ID: 8520
Substance Category: Volatiles
Category Level: Not reported
Created By: Not reported
Created Date: 12/17/2002
Substance Category ID: 8520
Substance Category: Volatiles
Category Level: Not reported
Created By: Not reported
Created Date: 12/17/2002
Substance Alias ID: 316466
Sub Alias Name: BENZENE,METHYL-
Substance Alias ID: 316467
Sub Alias Name: METHACIDE
Substance Alias ID: 316468
Sub Alias Name: METHYLBENZENE
Substance Alias ID: 316469
Sub Alias Name: METHYLBENZOL
Substance Alias ID: 316470
Sub Alias Name: PHENYLMETHANE
Substance Alias ID: 316471
Sub Alias Name: TOLUOL
Sampling Result ID: 343089
Feature Id: Not reported
Hazard Release Id: 384616
Medium: 698
Substance Abbrev.: Not reported

HAYDEN ISLAND LANDFILL (Continued) **S103842510**

Unit Code: Not reported
Observation: False
Owner Operator: False
Lab Data: True
Sample Depth: Not reported
Start Date: 06/08/1994
End Date: Not reported
Min Concentration: Not reported
Max Concentration: Not reported
Sample Comment: 1.9 ppb
Last Update By: ars
Update Date: 12/05/1994
Decode for MediumID: Groundwater

Substance ID.: 121051
Haz Release ID: 384617
Qty Released: unknown
Date Released: 1950 to 1970
Update Date: 05/12/1994
Update By: Not reported
Substance Code: 1330-20-7
Substance Name: XYLENEs
Substance Abbrev.: Not reported
Substance Category ID: 8526
Substance Category: Volatiles
Category Level: Not reported
Created By: Not reported
Created Date: 12/17/2002
Substance Category ID: 8526
Substance Category: Volatiles
Category Level: Not reported
Created By: Not reported
Created Date: 12/17/2002
Substance Alias ID: 317017
Sub Alias Name: DIMETHYLBENZENEs
Substance Alias ID: 317018
Sub Alias Name: XYLOLs
Sampling Result ID: 343090
Feature Id: Not reported
Hazard Release Id: 384617
Medium: 698
Substance Abbrev.: Not reported
Unit Code: Not reported
Observation: False
Owner Operator: False
Lab Data: True
Sample Depth: Not reported
Start Date: 06/08/1994
End Date: Not reported
Min Concentration: Not reported
Max Concentration: Not reported
Sample Comment: 0.6 ppb
Last Update By: ars
Update Date: 12/05/1994
Decode for MediumID: Groundwater

Substance ID.: 121664

HAYDEN ISLAND LANDFILL (Continued) **S103842510**

Haz Release ID: 384618
Qty Released: unknown
Date Released: 1950 to 1970
Update Date: 05/12/1994
Update By: Not reported
Substance Code: 7440-38-2
Substance Name: ARSENIC
Substance Abbrev.: Not reported
Substance Category ID: 8439
Substance Category: Inorganics
Category Level: Not reported
Created By: Not reported
Created Date: 12/17/2002
Substance Category ID: 8439
Substance Category: Inorganics
Category Level: Not reported
Created By: Not reported
Created Date: 12/17/2002
Substance Alias ID: 319286
Sub Alias Name: AS
Sampling Result ID: 343091
Feature Id: Not reported
Hazard Release Id: 384618
Medium: 698
Substance Abbrev.: Not reported
Unit Code: Not reported
Observation: False
Owner Operator: False
Lab Data: True
Sample Depth: Not reported
Start Date: 05/04/1992
End Date: Not reported
Min Concentration: Not reported
Max Concentration: Not reported
Sample Comment: 344 ppb
Last Update By: ars
Update Date: 12/05/1994
Decode for MediumID: Groundwater

Substance ID.: 121666
Haz Release ID: 384619
Qty Released: unknown
Date Released: 1950 to 1970
Update Date: 05/12/1994
Update By: Not reported
Substance Code: 7440-41-7
Substance Name: BERYLLIUM
Substance Abbrev.: Not reported
Substance Category ID: 8459
Substance Category: Inorganics
Category Level: Not reported
Created By: Not reported
Created Date: 12/17/2002
Substance Category ID: 8459
Substance Category: Inorganics
Category Level: Not reported
Created By: Not reported

HAYDEN ISLAND LANDFILL (Continued) **S103842510**

Created Date: 12/17/2002
Substance Alias ID: 319288
Sub Alias Name: BE
Substance Alias ID: 319289
Sub Alias Name: GLUCINIUM
Sampling Result ID: 343092
Feature Id: Not reported
Hazard Release Id: 384619
Medium: 698
Substance Abbrev.: Not reported
Unit Code: Not reported
Observation: False
Owner Operator: False
Lab Data: True
Sample Depth: Not reported
Start Date: 05/04/1992
End Date: Not reported
Min Concentration: Not reported
Max Concentration: Not reported
Sample Comment: 24 ppb
Last Update By: ars
Update Date: 12/05/1994
Decode for MediumID: Groundwater

Substance ID.: 121668
Haz Release ID: 384620
Qty Released: unknown
Date Released: 1950 to 1970
Update Date: 05/12/1994
Update By: Not reported
Substance Code: 7440-43-9
Substance Name: CADMIUM
Substance Abbrev.: Not reported
Substance Category ID: 8460
Substance Category: Inorganics
Category Level: Not reported
Created By: Not reported
Created Date: 12/17/2002
Substance Category ID: 8460
Substance Category: Inorganics
Category Level: Not reported
Created By: Not reported
Created Date: 12/17/2002
Substance Alias ID: 319291
Sub Alias Name: CD
Sampling Result ID: 343093
Feature Id: Not reported
Hazard Release Id: 384620
Medium: 698
Substance Abbrev.: Not reported
Unit Code: Not reported
Observation: False
Owner Operator: False
Lab Data: True
Sample Depth: Not reported
Start Date: 05/04/1992
End Date: Not reported

HAYDEN ISLAND LANDFILL (Continued) **S103842510**

Min Concentration: Not reported
Max Concentration: Not reported
Sample Comment: 34 ppb
Last Update By: ars
Update Date: 12/05/1994
Decode for MediumID: Groundwater

Substance ID.: 121671
Haz Release ID: 384621
Qty Released: unknown
Date Released: 1950 to 1970
Update Date: 05/12/1994
Update By: Not reported
Substance Code: 7440-47-3
Substance Name: CHROMIUM
Substance Abbrev.: Not reported
Substance Category ID: 8462
Substance Category: Inorganics
Category Level: Not reported
Created By: Not reported
Created Date: 12/17/2002
Substance Category ID: 8462
Substance Category: Inorganics
Category Level: Not reported
Created By: Not reported
Created Date: 12/17/2002
Substance Alias ID: 319294
Sub Alias Name: CHROMIUM, TOTAL
Substance Alias ID: 318145
Sub Alias Name: CHROMIUM, INORGANIC
Sampling Result ID: 343094
Feature Id: Not reported
Hazard Release Id: 384621
Medium: 698
Substance Abbrev.: Not reported
Unit Code: Not reported
Observation: False
Owner Operator: False
Lab Data: True
Sample Depth: Not reported
Start Date: 05/04/1992
End Date: Not reported
Min Concentration: Not reported
Max Concentration: Not reported
Sample Comment: 566 ppb
Last Update By: ars
Update Date: 12/05/1994
Decode for MediumID: Groundwater

Substance ID.: 121639
Haz Release ID: 384622
Qty Released: unknown
Date Released: 1950 to 1970
Update Date: 05/12/1994
Update By: Not reported
Substance Code: 7439-92-1
Substance Name: LEAD

HAYDEN ISLAND LANDFILL (Continued) **S103842510**

Substance Abbrev.: Not reported
Substance Category ID: 8466
Substance Category: Inorganics
Category Level: Not reported
Created By: Not reported
Created Date: 12/17/2002
Substance Category ID: 8466
Substance Category: Inorganics
Category Level: Not reported
Created By: Not reported
Created Date: 12/17/2002
Substance Alias ID: 319256
Sub Alias Name: PB
Sampling Result ID: 343095
Feature Id: Not reported
Hazard Release Id: 384622
Medium: 698
Substance Abbrev.: Not reported
Unit Code: Not reported
Observation: False
Owner Operator: False
Lab Data: True
Sample Depth: Not reported
Start Date: 05/04/1992
End Date: Not reported
Min Concentration: Not reported
Max Concentration: Not reported
Sample Comment: 550 ppb
Last Update By: ars
Update Date: 12/05/1994
Decode for MediumID: Groundwater

Substance ID.: 121643
Haz Release ID: 384623
Qty Released: unknown
Date Released: 1950 to 1970
Update Date: 05/12/1994
Update By: Not reported
Substance Code: 7439-97-6
Substance Name: MERCURY
Substance Abbrev.: Not reported
Substance Category ID: 8467
Substance Category: Inorganics
Category Level: Not reported
Created By: Not reported
Created Date: 12/17/2002
Substance Category ID: 8467
Substance Category: Inorganics
Category Level: Not reported
Created By: Not reported
Created Date: 12/17/2002
Substance Alias ID: 319260
Sub Alias Name: HG
Substance Alias ID: 319261
Sub Alias Name: HYDRARGYRUM
Substance Alias ID: 319262
Sub Alias Name: LIQUID SILVER

HAYDEN ISLAND LANDFILL (Continued) **S103842510**

Substance Alias ID: 319263
Sub Alias Name: QUICKSILVER
Sampling Result ID: 343096
Feature Id: Not reported
Hazard Release Id: 384623
Medium: 698
Substance Abbrev.: Not reported
Unit Code: Not reported
Observation: False
Owner Operator: False
Lab Data: True
Sample Depth: Not reported
Start Date: 05/04/1992
End Date: Not reported
Min Concentration: Not reported
Max Concentration: Not reported
Sample Comment: 1 ppb
Last Update By: ars
Update Date: 12/05/1994
Decode for MediumID: Groundwater

Substance ID.: 121673
Haz Release ID: 384624
Qty Released: unknown
Date Released: 1950 to 1970
Update Date: 05/12/1994
Update By: Not reported
Substance Code: 7440-50-8
Substance Name: COPPER
Substance Abbrev.: Not reported
Substance Category ID: 8464
Substance Category: Inorganics
Category Level: Not reported
Created By: Not reported
Created Date: 12/17/2002
Substance Category ID: 8464
Substance Category: Inorganics
Category Level: Not reported
Created By: Not reported
Created Date: 12/17/2002
Substance Alias ID: 319296
Sub Alias Name: CU
Sampling Result ID: 343097
Feature Id: Not reported
Hazard Release Id: 384624
Medium: 698
Substance Abbrev.: Not reported
Unit Code: Not reported
Observation: False
Owner Operator: False
Lab Data: True
Sample Depth: Not reported
Start Date: 05/04/1992
End Date: Not reported
Min Concentration: Not reported
Max Concentration: Not reported
Sample Comment: 748 ppb

HAYDEN ISLAND LANDFILL (Continued) **S103842510**

Last Update By: ars
Update Date: 12/05/1994
Decode for MediumID: Groundwater

Substance ID.: 121646
Haz Release ID: 384625
Qty Released: unknown
Date Released: 1950 to 1970
Update Date: 05/12/1994
Update By: Not reported
Substance Code: 7440-02-0
Substance Name: NICKEL
Substance Abbrev.: Not reported
Substance Category ID: 8469
Substance Category: Inorganics
Category Level: Not reported
Created By: Not reported
Created Date: 12/17/2002
Substance Category ID: 8469
Substance Category: Inorganics
Category Level: Not reported
Created By: Not reported
Created Date: 12/17/2002
Substance Alias ID: 319266
Sub Alias Name: NI
Sampling Result ID: 343098
Feature Id: Not reported
Hazard Release Id: 384625
Medium: 698
Substance Abbrev.: Not reported
Unit Code: Not reported
Observation: False
Owner Operator: False
Lab Data: True
Sample Depth: Not reported
Start Date: 05/04/1992
End Date: Not reported
Min Concentration: Not reported
Max Concentration: Not reported
Sample Comment: 543 ppb
Last Update By: ars
Update Date: 12/05/1994
Decode for MediumID: Groundwater

Substance ID.: 121654
Haz Release ID: 384626
Qty Released: unknown
Date Released: 1950 to 1970
Update Date: 05/12/1994
Update By: Not reported
Substance Code: 7440-22-4
Substance Name: SILVER
Substance Abbrev.: Not reported
Substance Category ID: 8470
Substance Category: Inorganics
Category Level: Not reported
Created By: Not reported

HAYDEN ISLAND LANDFILL (Continued) **S103842510**

Created Date: 12/17/2002
Substance Category ID: 8470
Substance Category: Inorganics
Category Level: Not reported
Created By: Not reported
Created Date: 12/17/2002
Substance Alias ID: 319274
Sub Alias Name: AG
Sampling Result ID: 343099
Feature Id: Not reported
Hazard Release Id: 384626
Medium: 698
Substance Abbrev.: Not reported
Unit Code: Not reported
Observation: False
Owner Operator: False
Lab Data: True
Sample Depth: Not reported
Start Date: 05/04/1992
End Date: Not reported
Min Concentration: Not reported
Max Concentration: Not reported
Sample Comment: 23 ppb
Last Update By: ars
Update Date: 12/05/1994
Decode for MediumID: Groundwater

Narrative:

NARR ID: 5734147
NARR Code: Contamination
Created By: Not reported
Created Date: 12/17/2002
Updated By: Not reported
Updated Date: 12/17/2002
Decode for NarcdID: Contamination
NARR Comments: This unregulated landfill was located in a seasonal lake basin and probably operated between 1950 and 1970, when it was covered by a 7 to 8-foot layer of clean fill. An ARCO facility that opened in 1971 at the eastern edge of the former landfill initiated an investigation in 1989 that showed gasoline contamination in groundwater. Borings also revealed a layer of landfill debris beneath clean fill. DEQ's LUST program (file #26-89-0149) requested a Corrective Action Plan from ARCO, leading to pump-and-treat remediation that began operating 8/90. Groundwater samples from eight monitoring wells contained dissolved metals, which are most likely a result of leachate percolating through unknown solid wastes in the unsaturated zone. Because of system fouling from these metals, the treatment program was shut down in May 1991.

NARR ID: 5734148
NARR Code: Data Sources
Created By: Not reported
Created Date: 12/17/2002
Updated By: RWILLIA
Updated Date: 08/02/2012
Decode for NarcdID: Data Sources
NARR Comments: Numerous documents and reports in NWR LUST file #26-89-0149. Supplemental Environmental Study, Hayden Island Mobile Home / RV

HAYDEN ISLAND LANDFILL (Continued) **S103842510**

Park, Portland, Oregon, prepared for Heller Real Estate Financial Service, by Environmental Associates, Inc., October 30, 1992. Hayden Island Landfill, Preliminary Assessment, Portland, Oregon, TDD: 07-07-0007, prepared for United States Environmental Protection Agency, by Ecology and Environment, Inc., January 2008. Methane Testing - Hayden's Corner, PBS Engineering and Enrironmental, June 2011. Phase II Sampling and Analysis Report, 1321-1337 N. Hayden Island Drive, prepared for Hayden's Corner LLC by Environmental Inspection Services, June 2012.

NARR ID: 5734149
NARR Code: Hazardous Substance/Waste Types
Created By: Not reported
Created Date: 12/17/2002
Updated By: Not reported
Updated Date: 12/17/2002
Decode for NarcdID: Hazardous Substance/Waste Types
NARR Comments: metals, gasoline

NARR ID: 5734150
NARR Code: Manner of Release
Created By: Not reported
Created Date: 12/17/2002
Updated By: Not reported
Updated Date: 12/17/2002
Decode for NarcdID: Manner of Release
NARR Comments: Unregulated solid waste disposal between about 1950 and 1970; gasoline releases from underground tanks, sometime between 1971 and 1991.

NARR ID: 5734151
NARR Code: Media Contamination
Created By: Not reported
Created Date: 12/17/2002
Updated By: Not reported
Updated Date: 12/17/2002
Decode for NarcdID: Media Contamination
NARR Comments: groundwater

NARR ID: 5734152
NARR Code: Pathways Other Hazards
Created By: Not reported
Created Date: 12/17/2002
Updated By: SFORTUN
Updated Date: 05/19/2011
Decode for NarcdID: Pathways & Other Hazards
NARR Comments: The depth of groundwater ranges from about 8.8- to 28.7-feet, and varies seasonally, as well as with stage fluctuations in the nearby Columbia River.

NARR ID: 5734153
NARR Code: Remedial Action
Created By: Not reported
Created Date: 12/17/2002
Updated By: RWILLIA
Updated Date: 08/02/2012
Decode for NarcdID: Remedial Action

HAYDEN ISLAND LANDFILL (Continued) **S103842510**

NARR Comments: In June 1993, ARCO concluded that it was not possible to remediate benzene in groundwater without first removing dissolved metals. ARCO maintained that it had no responsibility for the metals. The LUST section may continue to require regular monitoring as a part of <quot>conditional closure.<quot> Potential pathways of exposure appear limited to groundwater and surface water. Because more information is needed about the landfill and its levels of contamination, Site Assessment recommends that affected property owners characterize contamination in and below the former landfill. Otherwise, a PA should be completed to investigate the site's history and to evaluate potential exposure pathways, under a low priority. Confined space methane testing was performed by PBS for the Hayden's Corner property. The only significant methane was found at two bathroom floor drains where the likely source was sewer gas. Three soil gas samples were collected from borings around the former ARCO site as part of the investigation of the Hayden's Corner property (ECSI #5711). Methane at 2% was found near the former waste oil but this could have been from residual petroleum contamination. Other samples showed only trace methane.

NARR ID: 5734154
NARR Code: Health Threats
Created By: Not reported
Created Date: 12/17/2002
Updated By: Not reported
Updated Date: 12/17/2002
Decode for NarcdID: Health Threats
NARR Comments: Potential threats to Columbia River aquatic environments.

NARR ID: 5754123
NARR Code: 1922
Created By: RWILLIA
Created Date: 08/02/2012
Updated By: GWISTAR
Updated Date: 06/21/2017
Decode for NarcdID: Current Site Summary Statement
NARR Comments: [April 2017] This unregulated landfill was located in a seasonal lake basin and probably operated between 1950 and 1970, when it was covered by a 7 to 8-foot layer of clean fill. An ARCO facility that opened in 1971 at the eastern edge of the former landfill initiated an investigation in 1989 that showed gasoline contamination in groundwater. High concentrations of metals were also found. Borings revealed a layer of landfill debris beneath clean fill. The Hayden's Corner property (former ARCO site) was split off from the greater landfill site with a separate ECSI number (#5711). Another site was investigated in the Hayden Island Landfill area in 2016/17 (1445 and 1463 N. Hayden Island Drive). These properties' recent use was commercial, and not expected to lead to contamination. Groundwater below the properties is contaminated with TPH and metals, particularly arsenic, barium, lead, silver, and mercury.

Administrative Action:
Action ID: 9421
Region: 0
Complete Date: 06/07/2007
Rank Value: Not reported
Cleanup Flag: False
Created Date: 03/11/2008

HAYDEN ISLAND LANDFILL (Continued) **S103842510**

Decode for AgencyID: Environmental Protection Agency
Decode for RegionID: Not reported
Category: EPA Led Action
Action Code Flag: False
Action: Site added to CERCLIS
Further Action: 0
Comments: Not reported

Action ID: 9456
Region: 0
Complete Date: 01/31/2008
Rank Value: Not reported
Cleanup Flag: False
Created Date: 03/11/2008
Decode for AgencyID: Environmental Protection Agency
Decode for RegionID: Not reported
Category: Remedial Action
Action Code Flag: False
Action: BASIC PRELIMINARY ASSESSEMENT
Further Action: 0
Comments: Not reported

Action ID: 9444
Region: 0
Complete Date: 03/07/2008
Rank Value: Not reported
Cleanup Flag: False
Created Date: 03/11/2008
Decode for AgencyID: Environmental Protection Agency
Decode for RegionID: Not reported
Category: EPA Led Action
Action Code Flag: False
Action: No Further Remedial Action Planned under Federal program
Further Action: 0
Comments: Not reported

Action ID: 9519
Region: Northwestern Region
Complete Date: 01/19/2012
Rank Value: Not reported
Cleanup Flag: False
Created Date: 05/23/2011
Decode for AgencyID: Department of Environmental Quality
Decode for RegionID: Northwest Region
Category: Remedial Action
Action Code Flag: False
Action: VCS Waiting List
Further Action: 0
Comments: Not reported

Action ID: 9438
Region: Northwestern Region
Complete Date: 06/24/1996
Rank Value: 0
Cleanup Flag: False
Created Date: 12/17/2002
Decode for AgencyID: Department of Environmental Quality

HAYDEN ISLAND LANDFILL (Continued) **S103842510**

Decode for RegionID: Northwest Region
Category: Listing Action
Action Code Flag: False
Action: Facility placed on Confirmed Release List
Further Action: Not reported
Comments: Not reported

Action ID: 9451
Region: Northwestern Region
Complete Date: 10/19/1995
Rank Value: 0
Cleanup Flag: False
Created Date: 12/17/2002
Decode for AgencyID: Department of Environmental Quality
Decode for RegionID: Northwest Region
Category: Listing Action
Action Code Flag: False
Action: Owner/operator comments received on listing notification
Further Action: Not reported
Comments: Not reported

Action ID: 9451
Region: Northwestern Region
Complete Date: 11/15/1995
Rank Value: 0
Cleanup Flag: False
Created Date: 12/17/2002
Decode for AgencyID: Department of Environmental Quality
Decode for RegionID: Northwest Region
Category: Listing Action
Action Code Flag: False
Action: Owner/operator comments received on listing notification
Further Action: Not reported
Comments: Not reported

Action ID: 9428
Region: Northwestern Region
Complete Date: 11/09/1995
Rank Value: 0
Cleanup Flag: False
Created Date: 12/17/2002
Decode for AgencyID: Department of Environmental Quality
Decode for RegionID: Northwest Region
Category: Listing Action
Action Code Flag: False
Action: Extension requested by owner/operator
Further Action: Not reported
Comments: Not reported

Action ID: 9430
Region: Northwestern Region
Complete Date: 12/04/1995
Rank Value: 0
Cleanup Flag: False
Created Date: 12/17/2002
Decode for AgencyID: Department of Environmental Quality
Decode for RegionID: Northwest Region

HAYDEN ISLAND LANDFILL (Continued) **S103842510**

Category: Listing Action
Action Code Flag: False
Action: Petition or request granted
Further Action: Not reported
Comments: Not reported

Action ID: 9451
Region: Northwestern Region
Complete Date: 12/14/1995
Rank Value: 0
Cleanup Flag: False
Created Date: 12/17/2002
Decode for AgencyID: Department of Environmental Quality
Decode for RegionID: Northwest Region
Category: Listing Action
Action Code Flag: False
Action: Owner/operator comments received on listing notification
Further Action: Not reported
Comments: Not reported

Action ID: 9448
Region: Northwestern Region
Complete Date: 05/20/1996
Rank Value: 0
Cleanup Flag: False
Created Date: 12/17/2002
Decode for AgencyID: Department of Environmental Quality
Decode for RegionID: Northwest Region
Category: Listing Action
Action Code Flag: False
Action: Review for final listing
Further Action: Not reported
Comments: Not reported

Action ID: 9465
Region: Northwestern Region
Complete Date: 10/04/1995
Rank Value: 0
Cleanup Flag: False
Created Date: 12/17/2002
Decode for AgencyID: Department of Environmental Quality
Decode for RegionID: Northwest Region
Category: Listing Action
Action Code Flag: False
Action: Facility proposed for Confirmed Release List
Further Action: Not reported
Comments: Not reported

Action ID: 9424
Region: Northwestern Region
Complete Date: Not reported
Rank Value: 0
Cleanup Flag: False
Created Date: 12/17/2002
Decode for AgencyID: Department of Environmental Quality
Decode for RegionID: Northwest Region
Category: Administrative Action

HAYDEN ISLAND LANDFILL (Continued) **S103842510**

Action Code Flag: False
Action: Site added to database
Further Action: Not reported
Comments: Not reported

Action ID: 9437
Region: Northwestern Region
Complete Date: 11/30/1994
Rank Value: 0
Cleanup Flag: False
Created Date: 12/17/2002
Decode for AgencyID: Department of Environmental Quality
Decode for RegionID: Northwest Region
Category: Listing Action
Action Code Flag: False
Action: Listing Review completed
Further Action: Not reported
Comments: Not reported

Action ID: 9496
Region: Northwestern Region
Complete Date: 12/01/1994
Rank Value: 0
Cleanup Flag: False
Created Date: 12/17/2002
Decode for AgencyID: Department of Environmental Quality
Decode for RegionID: Northwest Region
Category: Remedial Action
Action Code Flag: False
Action: State Basic Preliminary Assessment recommended (PA)
Further Action: Low
Comments: Not reported

Action ID: 9425
Region: Northwestern Region
Complete Date: 11/30/1994
Rank Value: 0
Cleanup Flag: False
Created Date: 12/17/2002
Decode for AgencyID: Department of Environmental Quality
Decode for RegionID: Northwest Region
Category: Remedial Action
Action Code Flag: False
Action: SITE EVALUATION
Further Action: Not reported
Comments: Not reported

Action ID: 9498
Region: Northwestern Region
Complete Date: 11/30/1994
Rank Value: 0
Cleanup Flag: False
Created Date: 12/17/2002
Decode for AgencyID: Department of Environmental Quality
Decode for RegionID: Northwest Region
Category: Listing Action
Action Code Flag: False

HAYDEN ISLAND LANDFILL (Continued) **S103842510**

Action: Proposal for Confirmed Release List recommended
Further Action: Not reported
Comments: Not reported

Action ID: 9506
Region: Northwestern Region
Complete Date: 01/19/2012
Rank Value: Not reported
Cleanup Flag: False
Created Date: 02/18/2014
Decode for AgencyID: Department of Environmental Quality
Decode for RegionID: Northwest Region
Category: Remedial Action
Action Code Flag: False
Action: Site Investigation recommended (SI)
Further Action: Medium
Comments: Not reported

Operations:
Operation Id: 132888
Operation Status: Inactive
Common Name: Hayden Island Landfill
Yrs of Operation: 1950 - 1070
Comments: abandoned landfill covered with clean fill
Updated Date: 03/10/1995
Updated By: jxh
Decode for OpstatID: Inactive
Operations SIC Id: 195874
SIC Code: 4953
Created By: Not reported
Created Date: 12/17/2002

CRL:
Name: HAYDEN ISLAND LANDFILL
Address: NORTH PARTS OF HAYDEN ISLAND, WEST OF I-5
City,State,Zip: PORTLAND, OR 97217
Facility ID: 1559
Location ID: 2298
Status Code: LIS
Facility Status: Site Investigation recommended (SI)
Lat/Long: 45.6137 / -122.6802

G28 **ARCO SS 4475** **OR LUST 1001022476**
NNE **1305 N HAYDEN ISLAND DR** **OR UST ORD987182128**
1/4-1/2 **PORTLAND, OR 97217** **RCRA NonGen / NLR**
0.300 mi. **OR NPDES**
1583 ft. **Site 3 of 3 in cluster G**

Relative: LUST:
Lower Name: ARCO SS #4475
Actual: Address: 1305 N HAYDEN ISLAND DR
23 ft. City,State,Zip: PORTLAND, OR 97217
Region: North Western Region
Facility ID: 26-89-0149
Cleanup Received Date: 07/06/1989
Cleanup Start Date: 07/12/1991
Cleanup Complete Date: **07/13/1998**
Decode for Region: **North West Region**

ARCO SS 4475 (Continued) **1001022476**

UST:

Name:	ARCO SS #4475
Address:	1305 N HAYDEN ISLAND DR
City:	PORTLAND
Facility ID:	3982
Facility Telephone:	(503)285-4495
Permittee Name:	KENNETH W MCKEMIE, DEALER
Number of Permitted Tanks:	Not reported
Active Tanks:	Not reported
Decommissioned Tanks:	5
Number of Tanks:	5

RCRA Listings:

ived by Agency:	19930508
	Arco Ss 4475
s:	1305 N HAYDEN ISLAND DR
tate,Zip:	PORTLAND, OR 97217
	ORD987182128
	NO DATA ENTERED NO DATA ENTERED
	Not reported
ate,Zip:	,
e:	Not reported
	Not reported
	Not reported
	Not reported
	10
	Other
rator Description:	Not a generator, verified
	Not reported
ycle:	Not reported
	Not reported
or:	Not reported
er:	Not reported
	Not reported
:	PO BOX 5811
te,Zip:	SAN MATEO, CA 94402
	Arco Service Station No. 4475
	Other
	Not reported
	Not reported
enerator Activity:	No
ity:	No
Generator:	No
ctivity:	No
ity Activity:	No
vity with Storage:	No
y On-Site Burner Exemption:	No
ing and Refining Furnace Exemption:	No
Injection Control:	No
e Receipt:	No
ste Indicator:	No
ste Destination Facility:	No
rsal Waste:	No
eg Handler:	---
dicator:	Not reported
condary Material Indicator:	NN

ARCO SS 4475 (Continued) **1001022476**

tor: Not reported
ermit Baseline: Not on the Baseline
enewals Baseline: Not on the Baseline
rrective Action Baseline: No
rrective Action Universe: No
Where RCRA CA has been Imposed Universe: No
tion Priority Ranking: No NCAPS ranking
l Control Indicator: No
ontrol Indicator: No
re Controls Indicator: N/A
ontrols Indicator: N/A
n-Complier Universe: No
Significant Non-Complier Universe: No
gnificant Non-Complier Universe: No
n-Complier With a Compliance Schedule Universe: No
ce Required: Not reported
Last Change: 20100312
Trader-Importer: No
Trader-Exporter: No
pent Lead Acid Batteries: No
pent Lead Acid Batteries: No
Without Storage: Not reported
Not reported
dicator: No

Hazardous Waste Summary:
Waste Code: NONE
Waste Description: Not Defined

Handler - Owner Operator:
wner/Operator Indicator: Owner
Owner/Operator Name: ARCO SERVICE STATION NO. 4475
gal Status: Other
e Became Current: 19930508
Ended Current: Not reported
wner/Operator Address: 1305 N HAYDEN ISLAND DR
wner/Operator City,State,Zip: PORTLAND, OR 97217
r/Operator Telephone: Not reported
r/Operator Telephone Ext: Not reported
r/Operator Fax: Not reported
r/Operator Email: Not reported

wner/Operator Indicator: Owner
Owner/Operator Name: ARCO SERVICE STATION NO. 4475
gal Status: Other
e Became Current: 19930508
Ended Current: Not reported
wner/Operator Address: 1305 N HAYDEN ISLAND DR
wner/Operator City,State,Zip: PORTLAND, OR 97217
r/Operator Telephone: Not reported
r/Operator Telephone Ext: Not reported
r/Operator Fax: Not reported
r/Operator Email: Not reported

ARCO SS 4475 (Continued) **1001022476**

Historic Generators:

eive Date: 19930508
Handler Name: ARCO SS 4475
Waste Generator Description: Not a generator, verified
District Owner: Not reported
arge Quantity Handler of Universal Waste: No
ecognized Trader Importer: No
ecognized Trader Exporter: No
pent Lead Acid Battery Importer: No
pent Lead Acid Battery Exporter: No
urrent Record: No
torage Recycler Activity: Not reported
onic Manifest Broker: Not reported

eive Date: 19930508
Handler Name: ARCO SS 4475
Waste Generator Description: Not a generator, verified
District Owner: Not reported
arge Quantity Handler of Universal Waste: No
ecognized Trader Importer: No
ecognized Trader Exporter: No
pent Lead Acid Battery Importer: No
pent Lead Acid Battery Exporter: No
urrent Record: Yes
torage Recycler Activity: Not reported
onic Manifest Broker: Not reported

List of NAICS Codes and Descriptions:

NAICS Codes: No NAICS Codes Found

Facility Has Received Notices of Violations:

Violations: No Violations Found

Evaluation Action Summary:

Evaluations: No Evaluations Found

NPDES:

Name:	ARCO SERVICE STATION NO. 4475
Address:	1305 N HAYDEN ISLAND DR
City,State,Zip:	PORTLAND, OR 97217
WQ File Nbr:	105041
Legal Name:	ATLANTIC RICHFIELD COMPANY
Region:	NWR
Pri SIC:	2
Latitude:	45.61370
Longitude:	-122.68020
Category:	INDUSTRIAL
Permit Type:	GEN15A
Permit Active:	False
Permit Description:	1500-A
Expiration Date:	06/30/2000
EPA Number:	MISSING!!
UIC Facility:	False
Admin Agent:	NW Region Office

ARCO SS 4475 (Continued) **1001022476**

Last Action Date:	10/12/1991
Permit Writer:	781
Compliance Inspector:	39
DMR Reviewer:	781
Application Number:	Not reported
Class:	MINOR
Start Date:	05/23/1990
Region Decode:	North West Region
Ownership:	PRIVATE
Permit Group:	NPDES General Permit - Industrial wastewater discharges
EPA Class:	MINOR
Permit Number:	12462

---

29 JANTZEN BEACH SHELL/PANOCO #39 **OR LUST S115330764**
ENE 12237 N JANTZEN DR **N/A**
1/4-1/2 PORTLAND, OR 97217
0.305 mi.
1609 ft.

Relative: LUST:
Lower

Name:	JANTZEN BEACH SHELL/PANOCO #39
Actual: Address:	12237 N JANTZEN DR
27 ft. City,State,Zip:	PORTLAND, OR 97217
Region:	North Western Region
Facility ID:	26-89-0267
Cleanup Received Date:	10/10/1989
Cleanup Start Date:	01/01/1990
Cleanup Complete Date:	**05/20/2014**
Decode for Region:	**North West Region**

---

30 HILLMAN PROPERTIES **OR LUST U000432222**
NW 1750 JANTZEN BEACH CTR **OR UST N/A**
1/4-1/2 PORTLAND, OR 97217
0.314 mi.
1660 ft.

Relative: LUST:
Lower

Name:	HILLMAN PROPERTIES
Actual: Address:	1750 N JANTZEN BEACH CENTER
28 ft. City,State,Zip:	PORTLAND, OR 97203
Region:	North Western Region
Facility ID:	26-90-0190
Cleanup Received Date:	05/25/1990
Cleanup Start Date:	05/25/1990
Cleanup Complete Date:	**01/30/1995**
Decode for Region:	**North West Region**

UST:

Name:	HILLMAN PROPERTIES
Address:	1750 JANTZEN BEACH CTR
City:	PORTLAND
Facility ID:	10425
Facility Telephone:	(503) 283-4111
Permittee Name:	DIRK KOOPMAN
Number of Permitted Tanks:	Not reported
Active Tanks:	Not reported

HILLMAN PROPERTIES (Continued) **U000432222**

Decommissioned Tanks: 3
Number of Tanks: 3

---

31 **DELTA PARK EXIT CONSTRUCTION** **OR LUST** **S100497559**
SW **DELTA PARK EXIT, WEST SIDE OF I-5** **N/A**
1/4-1/2 **PORTLAND, OR 97217**
0.323 mi.
1705 ft.

Relative: LUST:
Lower
Actual: Name: DELTA PARK EXIT CONSTRUCTION
22 ft. Address: DELTA PARK EXIT, WEST SIDE OF I-5
City,State,Zip: PORTLAND, OR 97217
Region: North Western Region
Facility ID: 26-90-0346
Cleanup Received Date: 09/21/1990
Cleanup Start Date: 09/19/1990
Cleanup Complete Date: **12/24/1990**
Decode for Region: **North West Region**

---

32 **HAYDEN ISLAND - UMATILLA PROPERTY** **OR ECSI** **S118869506**
North **1445 AND 1463 N HAYDEN ISLAND DR.** **OR VCP** **N/A**
1/4-1/2 **PORTLAND, OR 97217**
0.329 mi.
1737 ft.

Relative: ECSI:
Lower
Actual: Name: HAYDEN ISLAND - UMATILLA PROPERTY
24 ft. Address: 1445 AND 1463 N HAYDEN ISLAND DR.
City,State,Zip: PORTLAND, OR 97217
State ID Number: 6128
Brown ID: 0
Study Area: False
Region ID: 2
Legislatve ID: 0
Investigation: No Further Action
FACA ID: 134387
Further Action: 0
Lat/Long (dms): 45 36 51.50 / -122 40 55.90
County Code: 26.00
Score Value: Not reported
Cerclis ID: Not reported
Township Coord.: 2.00
Township Zone: N
Range Coord: 1.00
Range Zone: E
Section Coord: 34
Qtr Section: Not reported
Tax Lots: 200 and 100
Size: 1.53 acres
NPL: False
Orphan: False
Updated By: GWISTAR
Update Date: 06/01/2017
Created Date: 08/01/2016
Decode For RegionID: Northwest Region

HAYDEN ISLAND - UMATILLA PROPERTY (Continued) **S118869506**

Decode For BrownID: Not reported
Decode For Furtheract: Not reported
Decode For Investstat: No Further Action
Decode For Legislative: Not reported
Alias Name: US Bank

Hazardous Release:
Substance ID.: 121982
Haz Release ID: 388331
Qty Released: unknown
Date Released: unknown
Update Date: 11/10/2016
Update By: RWILLIA
Substance Code: ECD169
Substance Name: DIESEL - FUEL OIL
Substance Abbrev.: Not reported
Substance Category ID: 8529
Substance Category: Petroleum Related Releases for OSPIRG Report
Category Level: Not reported
Created By: Not reported
Created Date: 12/17/2002
Substance Category ID: 8529
Substance Category: Petroleum Related Releases for OSPIRG Report
Category Level: Not reported
Created By: Not reported
Created Date: 12/17/2002
Sampling Result ID: 350908
Feature Id: 0
Hazard Release Id: 388331
Medium: 698
Substance Abbrev.: 0
Unit Code: Not reported
Observation: False
Owner Operator: False
Lab Data: True
Sample Depth: Not reported
Start Date: 12/10/2015
End Date: Not reported
Min Concentration: Not reported
Max Concentration: Not reported
Sample Comment: 664 ug/L
Last Update By: RWILLIA
Update Date: 11/10/2016
Decode for MediumID: Groundwater

Substance ID.: 121989
Haz Release ID: 388332
Qty Released: unknown
Date Released: unknown
Update Date: 11/10/2016
Update By: RWILLIA
Substance Code: ECD200
Substance Name: OIL OR FUEL RELATED COMPOUNDS
Substance Abbrev.: Not reported
Substance Category ID: 8532
Substance Category: Petroleum Related Releases for OSPIRG Report
Category Level: Not reported
Created By: Not reported

HAYDEN ISLAND - UMATILLA PROPERTY (Continued) **S118869506**

Created Date: 12/17/2002
Substance Category ID: 8532
Substance Category: Petroleum Related Releases for OSPIRG Report
Category Level: Not reported
Created By: Not reported
Created Date: 12/17/2002
Sampling Result ID: 350909
Feature Id: 0
Hazard Release Id: 388332
Medium: 698
Substance Abbrev.: 0
Unit Code: Not reported
Observation: False
Owner Operator: False
Lab Data: True
Sample Depth: Not reported
Start Date: 12/10/2015
End Date: Not reported
Min Concentration: Not reported
Max Concentration: Not reported
Sample Comment: 1800 ug/L
Last Update By: RWILLIA
Update Date: 11/10/2016
Decode for MediumID: Groundwater

Substance ID.: 121664
Haz Release ID: 388333
Qty Released: unknown
Date Released: unknown
Update Date: 11/10/2016
Update By: RWILLIA
Substance Code: 7440-38-2
Substance Name: ARSENIC
Substance Abbrev.: Not reported
Substance Category ID: 8439
Substance Category: Inorganics
Category Level: Not reported
Created By: Not reported
Created Date: 12/17/2002
Substance Category ID: 8439
Substance Category: Inorganics
Category Level: Not reported
Created By: Not reported
Created Date: 12/17/2002
Substance Alias ID: 319286
Sub Alias Name: AS
Sampling Result ID: 350910
Feature Id: 0
Hazard Release Id: 388333
Medium: 698
Substance Abbrev.: 0
Unit Code: Not reported
Observation: False
Owner Operator: False
Lab Data: False
Sample Depth: Not reported
Start Date: 12/10/2015

HAYDEN ISLAND - UMATILLA PROPERTY (Continued) **S118869506**

End Date: Not reported
Min Concentration: Not reported
Max Concentration: Not reported
Sample Comment: 98.5 ug/L
Last Update By: RWILLIA
Update Date: 11/10/2016
Decode for MediumID: Groundwater

Substance ID.: 121639
Haz Release ID: 388334
Qty Released: unknown
Date Released: unknown
Update Date: 11/10/2016
Update By: RWILLIA
Substance Code: 7439-92-1
Substance Name: LEAD
Substance Abbrev.: Not reported
Substance Category ID: 8466
Substance Category: Inorganics
Category Level: Not reported
Created By: Not reported
Created Date: 12/17/2002
Substance Category ID: 8466
Substance Category: Inorganics
Category Level: Not reported
Created By: Not reported
Created Date: 12/17/2002
Substance Alias ID: 319256
Sub Alias Name: PB
Sampling Result ID: 350911
Feature Id: 0
Hazard Release Id: 388334
Medium: 698
Substance Abbrev.: 0
Unit Code: Not reported
Observation: False
Owner Operator: False
Lab Data: True
Sample Depth: Not reported
Start Date: 12/10/2015
End Date: Not reported
Min Concentration: Not reported
Max Concentration: Not reported
Sample Comment: 6960 ug/L
Last Update By: RWILLIA
Update Date: 11/10/2016
Decode for MediumID: Groundwater

Substance ID.: 121643
Haz Release ID: 388335
Qty Released: unknown
Date Released: unknown
Update Date: 11/10/2016
Update By: RWILLIA
Substance Code: 7439-97-6
Substance Name: MERCURY
Substance Abbrev.: Not reported

HAYDEN ISLAND - UMATILLA PROPERTY (Continued) **S118869506**

Substance Category ID: 8467
Substance Category: Inorganics
Category Level: Not reported
Created By: Not reported
Created Date: 12/17/2002
Substance Category ID: 8467
Substance Category: Inorganics
Category Level: Not reported
Created By: Not reported
Created Date: 12/17/2002
Substance Alias ID: 319260
Sub Alias Name: HG
Substance Alias ID: 319261
Sub Alias Name: HYDRARGYRUM
Substance Alias ID: 319262
Sub Alias Name: LIQUID SILVER
Substance Alias ID: 319263
Sub Alias Name: QUICKSILVER
Sampling Result ID: 350912
Feature Id: 0
Hazard Release Id: 388335
Medium: 698
Substance Abbrev.: 0
Unit Code: Not reported
Observation: False
Owner Operator: False
Lab Data: True
Sample Depth: Not reported
Start Date: 12/10/2015
End Date: Not reported
Min Concentration: Not reported
Max Concentration: Not reported
Sample Comment: 41.3 ug/L
Last Update By: RWILLIA
Update Date: 11/10/2016
Decode for MediumID: Groundwater

Narrative:
NARR ID: 5756333
NARR Code: Contamination
Created By: KDANA
Created Date: 08/01/2016
Updated By: RWILLIA
Updated Date: 11/10/2016
Decode for NarcdID: Contamination
NARR Comments: Groundwater below the site is contaminated with petroleum, metals, minor VOCs, and PAHs. Contamination is likely from the old Hayden Island Landfill, over which the site is located.

NARR ID: 5756682
NARR Code: Data Sources
Created By: RWILLIA
Created Date: 04/13/2017
Updated By: RWILLIA
Updated Date: 04/13/2017
Decode for NarcdID: Data Sources
NARR Comments: Geosyntec, 2017. Phase II Environmental Site Assessment Report, Hayden Island, 1445 N. Hayden Island Drive, 1463 N. Hayden Island

HAYDEN ISLAND - UMATILLA PROPERTY (Continued) **S118869506**

Drive, Portland, Oregon. September 23, 2016. Geosyntec, 2017. Methane Gas Assessment on Hayden Island Properties 1445 through 1463 N. Hayden Island Drive, Portland, Oregon February 6, 2017. Wohlers, 2015. Wohlers Environmental Services, Inc. Phase I Environmental SiteAssessment. 1445 N Hayden Island Drive, Portland, Oregon. October 30, 2015.

NARR ID: 5756612
NARR Code: General Site Description
Created By: RWILLIA
Created Date: 02/15/2017
Updated By: RWILLIA
Updated Date: 02/15/2017
Decode for NarcdID: General Site Description
NARR Comments: The site is just north of the center of Hayden Island in the Columbia River. The topography is flat and the elevation is approximately 20 feet above of sea level. The main channel of the Columbia River is just over 500 feet north of the site. Subsurface material encountered below asphalt and base gravel was medium-grained sand. At depths as little as 5 feet below ground surface (bgs) fill material consisting of paper, glass, wood, brick, plastic and metal, was encountered and found at depths up to 18 feet bgs.

NARR ID: 5756485
NARR Code: Remedial Action
Created By: RWILLIA
Created Date: 11/10/2016
Updated By: RWILLIA
Updated Date: 04/13/2017
Decode for NarcdID: Remedial Action
NARR Comments: (November 2016 RKW) Phase II investigation including sampling of soil and shallow groundwter. Minor diesel and oil contamination was found in soil on the 1445 lot. Groundwater below the site contains widespread petroleum, metals (arsenic, barium, cadmium, lead, silver, and mercury), minor VOCs and PAHs. Follow-up investigation for methane (landfill gas) was undertaken in January 2017 using handheld Landtec instrument. Samples from two boring on each property and from interior confined spaces in the 1463 building. No significant levels of methane were detected. NFAs for both properties were dated April 4, 2017.

NARR ID: 5756487
NARR Code: Site History
Created By: RWILLIA
Created Date: 11/10/2016
Updated By: RWILLIA
Updated Date: 11/10/2016
Decode for NarcdID: Site History
NARR Comments: The properties are located on the old unregulated Hayden Island Landfill which was located in a seasonal lake basin and probably operated between 1950 and 1970, when it was covered by a 7 to 8-foot layer of clean fill prior to development.

NARR ID: 5756486
NARR Code: 1922
Created By: RWILLIA
Created Date: 11/10/2016

HAYDEN ISLAND - UMATILLA PROPERTY (Continued) **S118869506**

Updated By: RWILLIA
Updated Date: 04/04/2017
Decode for NarcdID: Current Site Summary Statement
NARR Comments: This site, the location of a former US Bank branch (since demolished) is situated on top of the abandoned Hayden Island Landfill (ECSI #1559). The site is currently owned by Umatilla, Inc. Belmar Properties, the owners of an adjacent property, are proposing to purchase the site. Belmar has applied to DEQ's Voluntary Cleanup Program to obtain a No Further Action determination for the site. These properties recent landuse was commercial and not expected to lead to contamination. Groundwater below the properties is contaminated with TPH and metals, particularly arsenic, barium, lead, silver, and mercury. Groundwater contaminatinon is thought to be associated with the former landfill.

Administrative Action:
Action ID: 9424
Region: Not reported
Complete Date: 08/01/2016
Rank Value: Not reported
Cleanup Flag: False
Created Date: 08/01/2016
Decode for AgencyID: Department of Environmental Quality
Decode for RegionID: Not reported
Category: Administrative Action
Action Code Flag: False
Action: Site added to database
Further Action: Not reported
Comments: Not reported

Action ID: 9519
Region: Northwestern Region
Complete Date: 10/26/2016
Rank Value: Not reported
Cleanup Flag: False
Created Date: 08/01/2016
Decode for AgencyID: Department of Environmental Quality
Decode for RegionID: Northwest Region
Category: Remedial Action
Action Code Flag: False
Action: VCS Waiting List
Further Action: 0
Comments: Not reported

Action ID: 9425
Region: Northwestern Region
Complete Date: 04/04/2017
Rank Value: Not reported
Cleanup Flag: False
Created Date: 10/31/2016
Decode for AgencyID: Department of Environmental Quality
Decode for RegionID: Northwest Region
Category: Remedial Action
Action Code Flag: False
Action: SITE EVALUATION
Further Action: 0
Comments: Not reported

HAYDEN ISLAND - UMATILLA PROPERTY (Continued) **S118869506**

Action ID: 9443
Region: Northwestern Region
Complete Date: 04/04/2017
Rank Value: Not reported
Cleanup Flag: False
Created Date: 04/13/2017
Decode for AgencyID: Department of Environmental Quality
Decode for RegionID: Northwest Region
Category: Remedial Action
Action Code Flag: False
Action: NO FURTHER STATE ACTION REQUIRED
Further Action: 0
Comments: Not reported

VCS:
Name: HAYDEN ISLAND - UMATILLA PROPERTY
Address: 1445 AND 1463 N HAYDEN ISLAND DR.
City,State,Zip: PORTLAND, OR 97217
ECS Site ID: 6128
Facility Size: 1.53 acres
Action: SITE EVALUATION
Start Date: 10/26/2016
End Date: 04/04/2017
Program: VCP
Latitude: 45.6143
Longitude: -122.6822

Name: HAYDEN ISLAND - UMATILLA PROPERTY
Address: 1445 AND 1463 N HAYDEN ISLAND DR.
City,State,Zip: PORTLAND, OR 97217
ECS Site ID: 6128
Facility Size: 1.53 acres
Action: VCS Waiting List
Start Date: 07/27/2016
End Date: 10/26/2016
Program: VCS
Latitude: 45.6143
Longitude: -122.6822

Name: HAYDEN ISLAND - UMATILLA PROPERTY
Address: 1445 AND 1463 N HAYDEN ISLAND DR.
City,State,Zip: PORTLAND, OR 97217
ECS Site ID: 6128
Facility Size: 1.53 acres
Action: NO FURTHER STATE ACTION REQUIRED
Start Date: 04/04/2017
End Date: 04/04/2017
Program: VCP
Latitude: 45.6143
Longitude: -122.6822

33 **EXPO CENTER** **OR ECSI** **U000432847**
WSW **2060 N MARINE DR** **OR LUST** **N/A**
1/4-1/2 **PORTLAND, OR 97217** **OR UST**
0.348 mi. **OR AST**
1837 ft. **OR SPILLS**
OR HSIS

Relative:
Lower
Actual:
19 ft.

ECSI:

Name:	METRO EXPO CENTER
Address:	2060 N MARINE DR.
City,State,Zip:	PORTLAND, OR 97217
State ID Number:	4138
Brown ID:	0
Study Area:	False
Region ID:	2
Legislatve ID:	0
Investigation:	Suspect
FACA ID:	22109
Further Action:	0
Lat/Long (dms):	45 36 26.60 / -122 41 19.00
County Code:	26.00
Score Value:	Not reported
Cerclis ID:	Not reported
Township Coord.:	2.00
Township Zone:	N
Range Coord:	1.00
Range Zone:	E
Section Coord:	33
Qtr Section:	Not reported
Tax Lots:	200
Size:	38.66 acres
NPL:	False
Orphan:	False
Updated By:	GWISTAR
Update Date:	04/20/2006
Created Date:	05/13/2004
Decode For RegionID:	Northwest Region
Decode For BrownID:	Not reported
Decode For Furtheract:	Not reported
Decode For Investstat:	Suspect
Decode For Legislative:	Not reported

Narrative:

NARR ID:	5745255
NARR Code:	Contamination
Created By:	CHARMAN
Created Date:	07/29/2004
Updated By:	CHARMAN
Updated Date:	07/29/2004
Decode for NarcdID:	Contamination

NARR Comments: Area around site has been extensively investigated and the past activity has not been evaluated as part of DEQ Cleanup program. As part of Columbia Slough Area-wide Discovery Project this site was noted due to the presense of soil borings found in Water Resources Department well log database. Site runoff or subsurface contamination could reach part of Columbia Slough or location wetlands via stormwater drainage system.

Administrative Action:

Action ID:	9424

EXPO CENTER (Continued) **U000432847**

Region: Not reported
Complete Date: 05/13/2004
Rank Value: Not reported
Cleanup Flag: False
Created Date: 05/13/2004
Decode for AgencyID: Department of Environmental Quality
Decode for RegionID: Not reported
Category: Administrative Action
Action Code Flag: False
Action: Site added to database
Further Action: Not reported
Comments: Not reported

Action ID: 9508
Region: Northwestern Region
Complete Date: 05/13/2004
Rank Value: Not reported
Cleanup Flag: False
Created Date: 05/13/2004
Decode for AgencyID: Department of Environmental Quality
Decode for RegionID: Northwest Region
Category: Remedial Action
Action Code Flag: False
Action: Site Screening recommended (EV)
Further Action: 0
Comments: Not reported

LUST:
Name: EXPO CENTER/MULTNOMAH EXPO CENTER #2
Address: 2060 N MARINE DR
City,State,Zip: PORTLAND, OR 97217
Region: North Western Region
Facility ID: 26-92-0139
Cleanup Received Date: 04/13/1992
Cleanup Start Date: 04/13/1992
Cleanup Complete Date: 04/05/1996
Decode for Region: North West Region

UST:
Name: EXPO CENTER
Address: 2060 N MARINE DR
City: PORTLAND
Facility ID: 6137
Facility Telephone: (503)248-5050
Permittee Name: TOM GUINEY, FLEET ADMINISTRATOR
Number of Permitted Tanks: Not reported
Active Tanks: Not reported
Decommissioned Tanks: 2
Number of Tanks: 2

AST:
Facility ID: 17036
Name: PORTLAND METROPOLITAN EXPO CTR
Address: 2060 N MARINE DR
City,State,Zip: PORTLAND, OR 972170364
Substance: DIESEL FUEL

EXPO CENTER (Continued) **U000432847**

Reporting Quantities:	Not reported
Quantity Units:	Not reported
Physical State:	Not reported
Storage 1:	Above ground tank
Storage 2:	Not reported
Owner-Operator Name:	Scott
Direct Site Phone:	5037365200
Report Class:	Annual
Report Year:	2019
Is Poisonous Gas:	No
Is Poisonous Material:	No
Is Biological Hazard:	No
Is Radioactive Material:	No
Is Explosive:	No
Status:	Not reported
Nature of Business:	TRADE SHOW CENTER
NAICS Code:	921190
Maximum Daily Amount Code:	0
Maximum Daily Amount Code Range:	0-4
Maximum Daily Amount Units:	gal
Is Solid State:	No
Is Liquid State:	Yes
Is Gaseous State:	No
Is Combustible Dust:	No
Is Fire Hazard:	No
Is Sudden Release of Pressure Hazard:	No
Is Reactive Hazard:	No
Is Immediate Hazard:	No
Is Delayed Hazard:	No
Is Corrosive to Metal:	No
Is Flammable:	Yes
Is Gas Under Pressure:	No
Is Physical HNOC:	No
Is Emission of Gas With Water:	No
Is Organic Peroxide:	No
Is Oxidizer:	No
Is Pyrophoric liquid or solid:	No
Is Pyrophoric Gas:	No
Is Self-Heating:	No
Is Self-Reacting:	No
Is Acute Toxicity:	No
Is Aspiration Hazard:	No
Is Carcinogenicity:	No
Is Germ Cell Mutagenicity:	No
Is Health HNOC:	No
Is Reproductive Toxicity:	No
Is Respiratory or Skin Sensitization:	No
Is Serious Eye Damage or Eye Irritation:	No
Is Simple Asphyxiate:	No
Is Skin Corrosion or Irritation:	No
Is Specific Target Organ Toxicity:	No
Facility ID:	17036
Name:	PORTLAND METROPOLITAN EXPO CTR
Address:	2060 N MARINE DR
City,State,Zip:	PORTLAND, OR 972170364
Substance:	DIESEL FUEL

EXPO CENTER (Continued) **U000432847**

Reporting Quantities:	Not reported
Quantity Units:	Not reported
Physical State:	Not reported
Storage 1:	Above ground tank
Storage 2:	Not reported
Owner-Operator Name:	MARTHA
Direct Site Phone:	5037365200
Report Class:	Annual
Report Year:	2017
Is Poisonous Gas:	No
Is Poisonous Material:	No
Is Biological Hazard:	No
Is Radioactive Material:	No
Is Explosive:	No
Status:	Not reported
Nature of Business:	TRADE SHOW CENTER
NAICS Code:	921190
Maximum Daily Amount Code:	0
Maximum Daily Amount Code Range:	0-4
Maximum Daily Amount Units:	gal
Is Solid State:	No
Is Liquid State:	Yes
Is Gaseous State:	No
Is Combustible Dust:	No
Is Fire Hazard:	No
Is Sudden Release of Pressure Hazard:	No
Is Reactive Hazard:	No
Is Immediate Hazard:	No
Is Delayed Hazard:	No
Is Corrosive to Metal:	No
Is Flammable:	Yes
Is Gas Under Pressure:	No
Is Physical HNOC:	No
Is Emission of Gas With Water:	No
Is Organic Peroxide:	No
Is Oxidizer:	No
Is Pyrophoric liquid or solid:	No
Is Pyrophoric Gas:	No
Is Self-Heating:	No
Is Self-Reacting:	No
Is Acute Toxicity:	No
Is Aspiration Hazard:	No
Is Carcinogenicity:	No
Is Germ Cell Mutagenicity:	No
Is Health HNOC:	No
Is Reproductive Toxicity:	No
Is Respiratory or Skin Sensitization:	No
Is Serious Eye Damage or Eye Irritation:	No
Is Simple Asphyxiate:	No
Is Skin Corrosion or Irritation:	No
Is Specific Target Organ Toxicity:	No
Facility ID:	17036
Name:	PORTLAND METROPOLITAN EXPO CTR
Address:	2060 N MARINE DR
City,State,Zip:	PORTLAND, OR 972170364
Substance:	DIESEL FUEL

EXPO CENTER (Continued) **U000432847**

Reporting Quantities:	Not reported
Quantity Units:	Not reported
Physical State:	Not reported
Storage 1:	Above ground tank
Storage 2:	Not reported
Owner-Operator Name:	Scott
Direct Site Phone:	5037365200
Report Class:	Annual
Report Year:	2018
Is Poisonous Gas:	No
Is Poisonous Material:	No
Is Biological Hazard:	No
Is Radioactive Material:	No
Is Explosive:	No
Status:	Not reported
Nature of Business:	TRADE SHOW CENTER
NAICS Code:	921190
Maximum Daily Amount Code:	0
Maximum Daily Amount Code Range:	0-4
Maximum Daily Amount Units:	gal
Is Solid State:	No
Is Liquid State:	Yes
Is Gaseous State:	No
Is Combustible Dust:	No
Is Fire Hazard:	No
Is Sudden Release of Pressure Hazard:	No
Is Reactive Hazard:	No
Is Immediate Hazard:	No
Is Delayed Hazard:	No
Is Corrosive to Metal:	No
Is Flammable:	Yes
Is Gas Under Pressure:	No
Is Physical HNOC:	No
Is Emission of Gas With Water:	No
Is Organic Peroxide:	No
Is Oxidizer:	No
Is Pyrophoric liquid or solid:	No
Is Pyrophoric Gas:	No
Is Self-Heating:	No
Is Self-Reacting:	No
Is Acute Toxicity:	No
Is Aspiration Hazard:	No
Is Carcinogenicity:	No
Is Germ Cell Mutagenicity:	No
Is Health HNOC:	No
Is Reproductive Toxicity:	No
Is Respiratory or Skin Sensitization:	No
Is Serious Eye Damage or Eye Irritation:	No
Is Simple Asphyxiate:	No
Is Skin Corrosion or Irritation:	No
Is Specific Target Organ Toxicity:	No

OR SPILLS:

Name:	Not reported
Address:	2060 N. MARINE DR.
City,State,Zip:	PORTLAND, OR 97217
Facility ID:	2016-0363

EXPO CENTER (Continued) **U000432847**

Incident Status: Closed
Material: Chemical Product
Quantity: 50
Unit of Measure: Gallons
Release Date: 02/10/2016
Description: An asphalt company truck carrying flats of 5-gallon buckets of a concrete sealer turned a corner, was cut off, made evasive maneuver and lost 10 buckets to the pavement on N. Marine Drive. Portland Fire and ODOT are on-scene.
Lat/Long: 45.607167 / -122.68929
Source: Container
Media: Pavement
Responsible Company: Not reported
Responsible Address: Not reported
Responsible City,St,Zip: Not reported
Unknown Quantity Released: Not reported
Maximum Potential Quantity: Not reported
Quantity Recovered: Not reported

Name: Not reported
Address: 2060 N. MARINE DR.
City,State,Zip: PORTLAND, OR 97217
Facility ID: 2016-0363
Incident Status: Closed
Material: Chemical Product
Quantity: 50
Unit of Measure: Gallons
Release Date: 02/10/2016
Description: An asphalt company truck carrying flats of 5-gallon buckets of a concrete sealer turned a corner, was cut off, made evasive maneuver and lost 10 buckets to the pavement on N. Marine Drive. Portland Fire and ODOT are on-scene.
Lat/Long: 45.607167 / -122.68929
Source: Container
Media: Pavement
Responsible Company: Not reported
Responsible Address: Not reported
Responsible City,St,Zip: Not reported
Unknown Quantity Released: Not reported
Maximum Potential Quantity: Not reported
Quantity Recovered: Not reported

HSIS:

Name: PORTLAND METROPOLITAN EXPO CTR
ldress: 2060 N MARINE DR
y,State,Zip: PORTLAND, OR 972170364
cility ID: 017036
rtment Or Division Of Company: Not reported
hemical Is Extremely Hazardous Substance (EHS: N
ontains 112R: N
acility Has Written Emergency Plan: Y
CS Code 1: 921190
NAICS Desc 1: OTHER GENERAL GOV SUPPORT
CS Code 2: 000000
S Desc 2: Not reported
Manager Name: MARTHA BENNETT
iness Phone: 5037365200

EXPO CENTER (Continued) **U000432847**

ailing Address:	2060 N MARINE DR
Mailing City:	PORTLAND
ailing State:	OR
iling Zip:	972170364
of Employees:	14
Phone:	5037365200
acard:	N
e Dept Code:	0291
FD:	PORTLAND FIRE & RESCUE
prinkler System:	Y
Emergency Contact:	CHUCK DILLS
Emergency Procedure:	OPS OFFICE ADMIN & CONCESSIONS OFFICES
Business Type:	TRADE SHOW CENTER
y Type:	Not reported
rtment:	Not reported
s:	Not reported
de:	Not reported
tude:	Not reported
s TRI:	Not reported
s RMP:	Not reported
s PSM:	Not reported
s CR2K:	Not reported
s 302:	Not reported
r Name:	Not reported
Reported ID:	Not reported
Number:	Not reported
nical Name:	Not reported
Name:	Not reported
re:	Not reported
:	Not reported
S:	Not reported
re Component:	Not reported
mum Daily Amount Code:	Not reported
mum Daily Amount Unit:	Not reported
nical Added Date:	Not reported
em PSM:	Not reported
em 112R:	Not reported
em 302:	Not reported
sticide:	Not reported
rtilizer:	Not reported
cal State:	Not reported
A Number:	Not reported
A Health:	Not reported
A Flammability:	Not reported
A Reactivity:	Not reported
A Special Notice:	Not reported
rds:	Not reported
er of Days Onsite:	Not reported
	Not reported

Chemical:

emical Name:	LEAD ACID BATTERIES
hysical Description:	SOLID
Number:	Not reported
cility Id:	017036
ysical State Of The Substance:	1
erage Amount Possessed During The Year Code:	11

EXPO CENTER (Continued) **U000432847**

ximum Amount Possessed During The Year Code:	21
plicable Unit Of Measure Code:	1
Description Of The Unit Of Measure:	POUNDS
ype Code:	R
Description:	OTHER
Code:	Not reported
erature Description:	Not reported
essure of Code:	1
Pressure Description:	NORMAL PRESSURE
ure of Code:	Not reported
ure Description:	Not reported
Temperature Description:	NORMAL TEMPERATURE
mperature of The Hazardous Substance Code:	4
erature Description:	Not reported
erature of The Hazardous Substance Code:	Not reported
ys Hazardous Substance On Site During Year:	35
The Substance Protected A Trade Secret:	False
ption Of The Max Qnty Code:	5,000-9,999
ription Of The Avg Qnty Code:	500-999
Most Hazardous Ingridient:	SULFURIC ACID
ited Nations/north America 4 Digit Class Number:	2794
zard Rank:	4
EHS Ingredient:	SULFURIC ACID
ubstance Pure:	False
bstance Mix:	True
irst Hazardous Class Code For Chemical:	Acute Health Hazard
nd Hazardous Class Code For Chemical:	Corrosive Material
hird Hazardous Class Code For Chemical:	Chronic Health Hazard
zard Class 1 Of The Chemical:	6.3
ard Class 2 Of The Chemical:	8.0
zard Class 3 Of The Chemical:	6.4
hemical Name:	DIESEL FUEL
hysical Description:	LIQUID
e Number:	0068334305
cility Id:	017036
ysical State Of The Substance:	2
erage Amount Possessed During The Year Code:	11
ximum Amount Possessed During The Year Code:	11
plicable Unit Of Measure Code:	2
Description Of The Unit Of Measure:	GALLONS
ype Code:	A
Description:	ABOVEGROUND TANK
Code:	Not reported
erature Description:	Not reported
essure of Code:	1
Pressure Description:	NORMAL PRESSURE
ure of Code:	Not reported
ure Description:	Not reported
Temperature Description:	NORMAL TEMPERATURE
mperature of The Hazardous Substance Code:	4
erature Description:	Not reported
erature of The Hazardous Substance Code:	Not reported
ays Hazardous Substance On Site During Year:	365
The Substance Protected A Trade Secret:	False
ription Of The Max Qnty Code:	500-999
ription Of The Avg Qnty Code:	500-999

EXPO CENTER (Continued) **U000432847**

Hazardous Ingridient:	petroleum products, diesel oil
ited Nations/north America 4 Digit Class Number:	1993
azard Rank:	2
Ingredient:	Not reported
ubstance Pure:	False
bstance Mix:	True
First Hazardous Class Code For Chemical:	Flammable and Combustible Liquid
econd Hazardous Class Code For Chemical:	Acute Health Hazard
Hazardous Class Code For Chemical:	Not reported
zard Class 1 Of The Chemical:	3.0
zard Class 2 Of The Chemical:	6.3
rd Class 3 Of The Chemical:	Not reported
Additional Chemical:	
hemical Is A Toxic 313 Chemical:	N
Pesticide Registration Number:	Not reported
ontains 112R:	N
ontains EHS:	N
rtilizer:	N
sticide:	N
ontains 313:	N

---

34 MERIT USA, INC. **OR LUST U004015215**
West 2360 N MARINE DR **OR UST N/A**
1/4-1/2 PORTLAND, OR 97218 **OR NPDES**
0.428 mi.
2260 ft.

Relative: LUST:
Lower

Name:	OREGON WASTE SYSTEMS (MERIT TRUCK STOP)
Actual: Address:	2360 N MARINE DR
20 ft. City,State,Zip:	PORTLAND, OR 97217
Region:	North Western Region
Facility ID:	26-89-0031
Cleanup Received Date:	11/09/1990
Cleanup Start Date:	03/21/1990
Cleanup Complete Date:	**11/29/2007**
Decode for Region:	**North West Region**

UST:

Name:	MERIT USA, INC.
Address:	2360 N MARINE DR
City:	PORTLAND
Facility ID:	3750
Facility Telephone:	(208)377-0024
Permittee Name:	MARLA J. GARDNER, OPERATIONS MANAGER
Number of Permitted Tanks:	Not reported
Active Tanks:	Not reported
Decommissioned Tanks:	7
Number of Tanks:	7

NPDES:

Name:	WASTE MANAGEMENT OF OREGON, INC.
Address:	2360 N MARINE DR
City,State,Zip:	PORTLAND, OR 97218
WQ File Nbr:	106706

MERIT USA, INC. (Continued) **U004015215**

Legal Name:	WASTE MANAGEMENT OF OREGON, INC.
Region:	NWR
Pri SIC:	2
Latitude:	45.60870
Longitude:	-122.68950
Category:	INDUSTRIAL
Permit Type:	GEN15
Permit Active:	False
Permit Description:	1500
Expiration Date:	06/30/2000
EPA Number:	MISSING!!
UIC Facility:	False
Admin Agent:	NW Region Office
Last Action Date:	04/16/1996
Permit Writer:	781
Compliance Inspector:	Not reported
DMR Reviewer:	781
Application Number:	997603
Class:	MINOR
Start Date:	04/27/1992
Region Decode:	North West Region
Ownership:	PRIVATE
Permit Group:	NPDES General Permit - Industrial wastewater discharges
EPA Class:	MINOR
Permit Number:	12838

Name:	WASTE MANAGEMENT OF OREGON, INC.
Address:	2360 N MARINE DR
City,State,Zip:	PORTLAND, OR 97218
WQ File Nbr:	106706
Legal Name:	WASTE MANAGEMENT OF OREGON, INC.
Region:	NWR
Pri SIC:	2
Latitude:	45.60870
Longitude:	-122.68950
Category:	INDUSTRIAL
Permit Type:	GEN15A
Permit Active:	False
Permit Description:	1500-A
Expiration Date:	06/30/2005
EPA Number:	ORG910050
UIC Facility:	False
Admin Agent:	NW Region Office
Last Action Date:	03/29/2002
Permit Writer:	781
Compliance Inspector:	Not reported
DMR Reviewer:	781
Application Number:	0
Class:	MINOR
Start Date:	04/16/1996
Region Decode:	North West Region
Ownership:	PRIVATE
Permit Group:	NPDES General Permit - Industrial wastewater discharges
EPA Class:	MINOR
Permit Number:	12837

H35 STOCKYARDS PROPERTY **OR LUST U004190331**
West 2416 N MARINE DR **OR UST N/A**
1/4-1/2 PORTLAND, OR 97217 **OR MANIFEST**
0.451 mi. **OR NPDES**
2381 ft. Site 1 of 2 in cluster H

Relative: LUST:
Lower
Name: PORTLAND STOCK YARDS
Actual: Address: 2416 N MARINE DR
19 ft. City,State,Zip: PORTLAND, OR 97217
Region: North Western Region
Facility ID: 26-90-0462
Cleanup Received Date: 11/27/1990
Cleanup Start Date: 11/27/1990
Cleanup Complete Date: 07/22/1991
Decode for Region: North West Region

UST:
Name: STOCKYARDS PROPERTY
Address: 2416 N MARINE DR
City: PORTLAND
Facility ID: 10703
Facility Telephone: (206)822-3770
Permittee Name: JENNIFER STERIN
Number of Permitted Tanks: Not reported
Active Tanks: Not reported
Decommissioned Tanks: 1
Number of Tanks: 1

OR MANIFEST:
Manifest Year: Manifest Year - 1993
EPA Id: ORD987200284
Inactive Status: 1997-12-31 00:00:00
Organization Name: Waste Connections, Inc.
Contact Name: Eric Merrill
Contact Telephone Number: Not reported
Mailing Address: PO Box 61726
Mailing City/State/Zip: Vancouver, WA 98666

Manifest:
Name: STOCKYARDS PROPERTY
Year : 1993
RCRA Id : ORD987200284
Inactive : 1997-12-31 00:00:00
Status: Large quantity generator
Manifest : 93404
Ship Date : 10/20/1993
TSD : ORD980981682
WS Num: 1
Transporter: Not reported
Ship Qty : Not reported
Rpt Unit : Not reported
Off Mng : M052
EPA Waste Codes: D001
Waste Description: Gasoline and diesel sludge generated when cleaning 6 USTs when tanks were d
Amt Of Waste Stream Generated in Reporting Yr 1: 1043
Amt Of Waste Stream Generated in Reporting Yr 2: 1043

STOCKYARDS PROPERTY (Continued) **U004190331**

NPDES:

Name:	STOCKYARDS PROJECT
Address:	2416 N MARINE DR
City,State,Zip:	PORTLAND, OR 97217
WQ File Nbr:	109255
Legal Name:	SF PROPERTY INVESTMENTS, LLC
Region:	NWR
Pri SIC:	1600
Latitude:	45.6
Longitude:	-122.69
Category:	STORMWATER
Permit Type:	GEN12C
Permit Active:	FALSE
Permit Description:	Storm Water: Construction activities - 1 acre or more
Expiration Date:	12/31/2000
EPA Number:	ORR102210
UIC Facility:	FALSE
Admin Agent:	NW Region Office
Last Action Date:	12/21/2000
Permit Writer:	Not reported
Compliance Inspector:	Not reported
DMR Reviewer:	Not reported
Application Number:	993176
Class:	MINOR
Start Date:	09/30/1996
Region Decode:	North West Region
Ownership:	PRIVATE
Permit Group:	NPDES General Permit - Industrial storm water discharges
EPA Class:	MINOR
Permit Number:	15257

H36 **WHITE MARINE SERVICES, INC.** **OR ECSI S102521499**
West **2335 N MARINE DR.** **N/A**
1/4-1/2 **PORTLAND, OR 97217**
0.455 mi.
2403 ft. **Site 2 of 2 in cluster H**

Relative: ECSI:
Lower

Name:	WHITE MARINE SERVICES, INC.
Address:	2335 N MARINE DR.
City,State,Zip:	PORTLAND, OR 97217
State ID Number:	4310
Brown ID:	0
Study Area:	False
Region ID:	2
Legislatve ID:	0
Investigation:	Suspect
FACA ID:	55509
Further Action:	258
Lat/Long (dms):	45 36 34.20 / -122 41 29.00
County Code:	26.00
Score Value:	Not reported
Cerclis ID:	Not reported
Township Coord.:	2.00
Township Zone:	N
Range Coord:	1.00
Range Zone:	E

Actual:
20 ft.

WHITE MARINE SERVICES, INC. (Continued) **S102521499**

Section Coord: 33
Qtr Section: Not reported
Tax Lots: 1300
Size: 1.34 acres
NPL: False
Orphan: False
Updated By: GWISTAR
Update Date: 12/31/2013
Created Date: 12/23/2004
Decode For RegionID: Northwest Region
Decode For BrownID: Not reported
Decode For Furtheract: Medium
Decode For Investstat: Suspect
Decode For Legislative: Not reported
Alias Name: Blue Heron Marina

Narrative:
NARR ID: 5746072
NARR Code: Contamination
Created By: LGIBSON
Created Date: 12/23/2004
Updated By: GWISTAR
Updated Date: 12/23/2004
Decode for NarcdID: Contamination
NARR Comments: [12/23/2004, BP] As a part of complaint investigation, DEQ has collected three hand-augured soil samples to a depth of 4 feet near the reported spill area. A field visit and lab analyses indicate surface soil contamination with heavy oil-range hydrocarbons at uo to 7,810 ppm at a depth of 1 foot below ground surface, decreasing to 247 ppm at a depth of 4 feet.

NARR ID: 5746071
NARR Code: Manner of Release
Created By: LGIBSON
Created Date: 12/23/2004
Updated By: GWISTAR
Updated Date: 12/23/2004
Decode for NarcdID: Manner of Release
NARR Comments: [12/23/2004, BP] A spill from a waste oil drum was first reported by a neighboring business, Oregon Waste Management, on 6/17/2004 @3:16 p.m. The report was filed as a complaint for later investigation.

NARR ID: 5746073
NARR Code: Remedial Action
Created By: LGIBSON
Created Date: 12/23/2004
Updated By: GWISTAR
Updated Date: 12/23/2004
Decode for NarcdID: Remedial Action
NARR Comments: [12/23/2004, BP] The neighboring Oregon Waste Management has two off-site monitoring wells on the Marina property as a part of their remedial system. The access to these wells has been, and still is, in litigation. A contractor with Waste Management first observed and reported the spilled drum.

Administrative Action:
Action ID: 9424
Region: Not reported

WHITE MARINE SERVICES, INC. (Continued) **S102521499**

Complete Date: 12/23/2004
Rank Value: Not reported
Cleanup Flag: False
Created Date: 12/23/2004
Decode for AgencyID: Department of Environmental Quality
Decode for RegionID: Not reported
Category: Administrative Action
Action Code Flag: False
Action: Site added to database
Further Action: Not reported
Comments: Not reported

Action ID: 9508
Region: 0
Complete Date: Not reported
Rank Value: Not reported
Cleanup Flag: False
Created Date: 12/23/2004
Decode for AgencyID: Department of Environmental Quality
Decode for RegionID: Not reported
Category: Remedial Action
Action Code Flag: False
Action: Site Screening recommended (EV)
Further Action: 0
Comments: Not reported

Action ID: 9506
Region: Northwestern Region
Complete Date: 12/30/2004
Rank Value: Not reported
Cleanup Flag: False
Created Date: 12/31/2013
Decode for AgencyID: Department of Environmental Quality
Decode for RegionID: Northwest Region
Category: Remedial Action
Action Code Flag: False
Action: Site Investigation recommended (SI)
Further Action: Medium
Comments: Not reported

Operations:
Operation Id: 135030
Operation Status: Active
Common Name: White Marine Services, Inc.
Yrs of Operation: unknown
Comments: Not reported
Updated Date: 12/23/2004
Updated By: LGIBSON
Decode for OpstatID: Active

37 NNW 1/4-1/2 0.491 mi. 2590 ft. **CANOE BAY**
N HAYDEN ISLAND DR.
PORTLAND, OR 97217

Database(s): **SEMS-ARCHIVE**
EDR ID Number: **1010417463**
EPA ID Number: **ORN001002698**

Relative: Lower
Actual: 25 ft.

SEMS Archive:

Site ID:	1002698
EPA ID:	ORN001002698
Name:	CANOE BAY
Address:	N HAYDEN ISLAND DR.
Address 2:	Not reported
City,State,Zip:	PORTLAND, OR 97217
Cong District:	Not reported
FIPS Code:	41051
FF:	N
NPL:	Not on the NPL
Non NPL Status:	NFRAP-Site does not qualify for the NPL based on existing information

SEMS Archive Detail:

Region:	10
Site ID:	1002698
EPA ID:	ORN001002698
Site Name:	CANOE BAY
NPL:	N
FF:	N
OU:	00
Action Code:	DS
Action Name:	DISCVRY
SEQ:	1
Start Date:	2007-06-07 04:00:00
Finish Date:	2007-06-07 04:00:00
Qual:	Not reported
Current Action Lead:	EPA Perf In-Hse

Region:	10
Site ID:	1002698
EPA ID:	ORN001002698
Site Name:	CANOE BAY
NPL:	N
FF:	N
OU:	00
Action Code:	PA
Action Name:	PA
SEQ:	1
Start Date:	2007-07-13 04:00:00
Finish Date:	2008-03-20 04:00:00
Qual:	H
Current Action Lead:	EPA Perf

Region:	10
Site ID:	1002698
EPA ID:	ORN001002698
Site Name:	CANOE BAY
NPL:	N
FF:	N
OU:	00
Action Code:	SI
Action Name:	SI
SEQ:	1

CANOE BAY (Continued) **1010417463**

Start Date: 2008-03-21 04:00:00
Finish Date: 2010-07-29 05:00:00
Qual: L
Current Action Lead: EPA Perf

Region: 10
Site ID: 1002698
EPA ID: ORN001002698
Site Name: CANOE BAY
NPL: N
FF: N
OU: 00
Action Code: VA
Action Name: OTHR CLEANUP
SEQ: 1
Start Date: 2010-07-29 05:00:00
Finish Date: 2015-01-26 05:00:00
Qual: N
Current Action Lead: St Ovrsght

---

38 **OREGON WASTE SYSTEMS - PROPOSED TRANSFER STATION** **OR CRL** **S103303248**
West **SW CORNER, N MARINE DR. AND N FORCE AVE.** **OR ECSI** **N/A**
1/2-1 **PORTLAND, OR 97217** **OR VCP**
0.516 mi.
2726 ft.

Relative:
Lower

Actual:
17 ft.

CRL:
Name: OREGON WASTE SYSTEMS - PROPOSED TRANSFER STATION
Address: SW CORNER, N MARINE DR. AND N FORCE AVE.
City,State,Zip: PORTLAND, OR 97217
Facility ID: 1091
Location ID: 100433
Status Code: LIS
Facility Status: State Basic Preliminary Assessment recommended (PA)
Lat/Long: 45.6086 / -122.6926

ECSI:
Name: OREGON WASTE SYSTEMS - PROPOSED TRANSFER STATION
Address: SW CORNER, N MARINE DR. AND N FORCE AVE.
City,State,Zip: PORTLAND, OR 97217
State ID Number: 1091
Brown ID: 0
Study Area: False
Region ID: 2
Legislatve ID: 832
Investigation: Listed on the CRL/Inventory
FACA ID: 100433
Further Action: 260
Lat/Long (dms): 45 36 31.00 / -122 41 33.40
County Code: 26.00
Score Value: Not reported
Cerclis ID: Not reported
Township Coord.: 2.00
Township Zone: N
Range Coord: 1.00
Range Zone: E

OREGON WASTE SYSTEMS - PROPOSED TRANSFER STATION (Continued) **S103303248**

Section Coord: 33
Qtr Section: Not reported
Tax Lots: Not reported
Size: 46 acres
NPL: False
Orphan: False
Updated By: GWISTAR
Update Date: 06/24/2014
Created Date: 12/17/1990
Decode For RegionID: Northwest Region
Decode For BrownID: Not reported
Decode For Furtheract: Low
Decode For Investstat: Listed on the CRL/Inventory
Decode For Legislative: Owner, operator or other party under state or federal authority

Alias Name: Stockyards - Portland

Hazardous Release:
Substance ID.: 121433
Haz Release ID: 383774
Qty Released: unknown
Date Released: unknown
Update Date: 01/01/2001
Update By: Not reported

Substance Code: 541-73-1
Substance Name: DICHLOROBENZENE,1,3-
Substance Abbrev.: Not reported
Substance Alias ID: 318708
Sub Alias Name: BENZENE,1,3-DICHLORO-
Substance Alias ID: 318709
Sub Alias Name: DICHLOROBENZENE,m-
Sampling Result ID: 345414
Feature Id: Not reported
Hazard Release Id: 383774
Medium: 698
Substance Abbrev.: Not reported
Unit Code: Not reported
Observation: False
Owner Operator: True
Lab Data: False
Sample Depth: Not reported
Start Date: Not reported
End Date: Not reported
Min Concentration: Not reported
Max Concentration: Not reported
Sample Comment: 1 - 9 ppb
Last Update By: CONV
Update Date: 09/13/1994
Decode for MediumID: Groundwater
Sampling Result ID: 345415
Feature Id: Not reported
Hazard Release Id: 383774
Medium: 703
Substance Abbrev.: Not reported
Unit Code: Not reported
Observation: False
Owner Operator: False
Lab Data: False
Sample Depth: Not reported

OREGON WASTE SYSTEMS - PROPOSED TRANSFER STATION (Continued) **S103303248**

Start Date: Not reported
End Date: Not reported
Min Concentration: Not reported
Max Concentration: Not reported
Sample Comment: 16 - 255 ppb
Last Update By: CONV
Update Date: 09/13/1994
Decode for MediumID: Soil

Substance ID.: 120838
Haz Release ID: 383775
Qty Released: unknown
Date Released: unknown
Update Date: 01/01/2001
Update By: Not reported
Substance Code: 106-46-7
Substance Name: DICHLOROBENZENE,1,4-
Substance Abbrev.: Not reported
Substance Alias ID: 316291
Sub Alias Name: BENZENE,1,4-DICHLORO-
Substance Alias ID: 316292
Sub Alias Name: DI-CHLORICIDE
Substance Alias ID: 316293
Sub Alias Name: DICHLOROBENZENE,p-
Substance Alias ID: 316294
Sub Alias Name: PARADICHLOROBENZENE
Substance Alias ID: 316295
Sub Alias Name: PARAMOTH
Substance Alias ID: 316296
Sub Alias Name: PDB
Sampling Result ID: 345416
Feature Id: Not reported
Hazard Release Id: 383775
Medium: 703
Substance Abbrev.: Not reported
Unit Code: Not reported
Observation: False
Owner Operator: True
Lab Data: False
Sample Depth: Not reported
Start Date: Not reported
End Date: Not reported
Min Concentration: Not reported
Max Concentration: Not reported
Sample Comment: 417 ppb
Last Update By: CONV
Update Date: 09/13/1994
Decode for MediumID: Soil

Substance ID.: 120781
Haz Release ID: 383776
Qty Released: unknown
Date Released: unknown
Update Date: 01/01/2001
Update By: Not reported
Substance Code: 100-41-4
Substance Name: ETHYLBENZENE

OREGON WASTE SYSTEMS - PROPOSED TRANSFER STATION (Continued) **S103303248**

Substance Abbrev.: Not reported
Substance Category ID: 8515
Substance Category: Volatiles
Category Level: Not reported
Created By: Not reported
Created Date: 12/17/2002
Substance Category ID: 8515
Substance Category: Volatiles
Category Level: Not reported
Created By: Not reported
Created Date: 12/17/2002
Substance Alias ID: 316146
Sub Alias Name: ETHYLBENZOL
Substance Alias ID: 316147
Sub Alias Name: PHENYLETHANE
Sampling Result ID: 345417
Feature Id: Not reported
Hazard Release Id: 383776
Medium: 698
Substance Abbrev.: Not reported
Unit Code: Not reported
Observation: False
Owner Operator: True
Lab Data: False
Sample Depth: Not reported
Start Date: Not reported
End Date: Not reported
Min Concentration: Not reported
Max Concentration: Not reported
Sample Comment: 5.2 - 91,000 ppb
Last Update By: CONV
Update Date: 09/13/1994
Decode for MediumID: Groundwater
Sampling Result ID: 345418
Feature Id: Not reported
Hazard Release Id: 383776
Medium: 703
Substance Abbrev.: Not reported
Unit Code: Not reported
Observation: False
Owner Operator: False
Lab Data: False
Sample Depth: Not reported
Start Date: Not reported
End Date: Not reported
Min Concentration: Not reported
Max Concentration: Not reported
Sample Comment: 34 - 58,000 ppb
Last Update By: CONV
Update Date: 09/13/1994
Decode for MediumID: Soil

Substance ID.: 121610
Haz Release ID: 383777
Qty Released: unknown
Date Released: unknown
Update Date: 01/01/2001

OREGON WASTE SYSTEMS - PROPOSED TRANSFER STATION (Continued) **S103303248**

Update By: Not reported
Substance Code: 71-55-6
Substance Name: TRICHLOROETHANE,1,1,1-
Substance Abbrev.: Not reported
Substance Category ID: 8521
Substance Category: Volatiles
Category Level: Not reported
Created By: Not reported
Created Date: 12/17/2002
Substance Category ID: 8552
Substance Category: Solvents of interest to Milwaukie Area GW study
Category Level: Not reported
Created By: Not reported
Created Date: 12/17/2002
Substance Category ID: 8521
Substance Category: Volatiles
Category Level: Not reported
Created By: Not reported
Created Date: 12/17/2002
Substance Category ID: 8552
Substance Category: Solvents of interest to Milwaukie Area GW study
Category Level: Not reported
Created By: Not reported
Created Date: 12/17/2002
Substance Alias ID: 319183
Sub Alias Name: BALTANA
Substance Alias ID: 319184
Sub Alias Name: CHLOROTHENE
Substance Alias ID: 319185
Sub Alias Name: METHYLCHLOROFORM
Substance Alias ID: 318151
Sub Alias Name: TCA,1,1,1-
Sampling Result ID: 345419
Feature Id: Not reported
Hazard Release Id: 383777
Medium: 698
Substance Abbrev.: Not reported
Unit Code: Not reported
Observation: False
Owner Operator: True
Lab Data: False
Sample Depth: Not reported
Start Date: Not reported
End Date: Not reported
Min Concentration: Not reported
Max Concentration: Not reported
Sample Comment: 0.3 - 60 ppb
Last Update By: CONV
Update Date: 09/13/1994
Decode for MediumID: Groundwater
Sampling Result ID: 345420
Feature Id: Not reported
Hazard Release Id: 383777
Medium: 703
Substance Abbrev.: Not reported
Unit Code: Not reported
Observation: False

OREGON WASTE SYSTEMS - PROPOSED TRANSFER STATION (Continued) **S103303248**

Owner Operator: False
Lab Data: False
Sample Depth: Not reported
Start Date: Not reported
End Date: Not reported
Min Concentration: Not reported
Max Concentration: Not reported
Sample Comment: 2 - 4 ppb
Last Update By: CONV
Update Date: 09/13/1994
Decode for MediumID: Soil

Substance ID.: 121664
Haz Release ID: 383778
Qty Released: unknown
Date Released: unknown
Update Date: 01/01/2001
Update By: Not reported
Substance Code: 7440-38-2
Substance Name: ARSENIC
Substance Abbrev.: Not reported
Substance Category ID: 8439
Substance Category: Inorganics
Category Level: Not reported
Created By: Not reported
Created Date: 12/17/2002
Substance Category ID: 8439
Substance Category: Inorganics
Category Level: Not reported
Created By: Not reported
Created Date: 12/17/2002
Substance Alias ID: 319286
Sub Alias Name: AS
Sampling Result ID: 345421
Feature Id: Not reported
Hazard Release Id: 383778
Medium: 698
Substance Abbrev.: Not reported
Unit Code: Not reported
Observation: False
Owner Operator: True
Lab Data: False
Sample Depth: Not reported
Start Date: Not reported
End Date: Not reported
Min Concentration: Not reported
Max Concentration: Not reported
Sample Comment: 2.1 - 6.3 ug/L
Last Update By: CONV
Update Date: 09/13/1994
Decode for MediumID: Groundwater
Sampling Result ID: 345422
Feature Id: Not reported
Hazard Release Id: 383778
Medium: 703
Substance Abbrev.: Not reported
Unit Code: Not reported

OREGON WASTE SYSTEMS - PROPOSED TRANSFER STATION (Continued) **S103303248**

Observation: False
Owner Operator: False
Lab Data: False
Sample Depth: Not reported
Start Date: Not reported
End Date: Not reported
Min Concentration: Not reported
Max Concentration: Not reported
Sample Comment: 1.2 - 23.7 mg/kg
Last Update By: CONV
Update Date: 09/13/1994
Decode for MediumID: Soil

Substance ID.: 121665
Haz Release ID: 383779
Qty Released: unknown
Date Released: unknown
Update Date: 01/01/2001
Update By: Not reported
Substance Code: 7440-39-3
Substance Name: BARIUM
Substance Abbrev.: Not reported
Substance Category ID: 8458
Substance Category: Inorganics
Category Level: Not reported
Created By: Not reported
Created Date: 12/17/2002
Substance Category ID: 8458
Substance Category: Inorganics
Category Level: Not reported
Created By: Not reported
Created Date: 12/17/2002
Substance Alias ID: 319287
Sub Alias Name: BA
Sampling Result ID: 345423
Feature Id: Not reported
Hazard Release Id: 383779
Medium: 698
Substance Abbrev.: Not reported
Unit Code: Not reported
Observation: False
Owner Operator: True
Lab Data: False
Sample Depth: Not reported
Start Date: Not reported
End Date: Not reported
Min Concentration: Not reported
Max Concentration: Not reported
Sample Comment: 70 - 433 ug/L
Last Update By: CONV
Update Date: 09/13/1994
Decode for MediumID: Groundwater
Sampling Result ID: 345424
Feature Id: Not reported
Hazard Release Id: 383779
Medium: 703
Substance Abbrev.: Not reported

OREGON WASTE SYSTEMS - PROPOSED TRANSFER STATION (Continued) **S103303248**

Unit Code: Not reported
Observation: False
Owner Operator: False
Lab Data: False
Sample Depth: Not reported
Start Date: Not reported
End Date: Not reported
Min Concentration: Not reported
Max Concentration: Not reported
Sample Comment: 48 - 1220 mg/kg
Last Update By: CONV
Update Date: 09/13/1994
Decode for MediumID: Soil

Substance ID.: 121671
Haz Release ID: 383780
Qty Released: unknown
Date Released: unknown
Update Date: 01/01/2001
Update By: Not reported
Substance Code: 7440-47-3
Substance Name: CHROMIUM
Substance Abbrev.: Not reported
Substance Category ID: 8462
Substance Category: Inorganics
Category Level: Not reported
Created By: Not reported
Created Date: 12/17/2002
Substance Category ID: 8462
Substance Category: Inorganics
Category Level: Not reported
Created By: Not reported
Created Date: 12/17/2002
Substance Alias ID: 319294
Sub Alias Name: CHROMIUM, TOTAL
Substance Alias ID: 318145
Sub Alias Name: CHROMIUM, INORGANIC
Sampling Result ID: 345369
Feature Id: Not reported
Hazard Release Id: 383780
Medium: 698
Substance Abbrev.: Not reported
Unit Code: Not reported
Observation: False
Owner Operator: True
Lab Data: False
Sample Depth: Not reported
Start Date: Not reported
End Date: Not reported
Min Concentration: Not reported
Max Concentration: Not reported
Sample Comment: 30 ug/L
Last Update By: CONV
Update Date: 09/13/1994
Decode for MediumID: Groundwater
Sampling Result ID: 345370
Feature Id: Not reported

OREGON WASTE SYSTEMS - PROPOSED TRANSFER STATION (Continued) **S103303248**

Hazard Release Id: 383780
Medium: 703
Substance Abbrev.: Not reported
Unit Code: Not reported
Observation: False
Owner Operator: False
Lab Data: False
Sample Depth: Not reported
Start Date: Not reported
End Date: Not reported
Min Concentration: Not reported
Max Concentration: Not reported
Sample Comment: 6.5 - 104 mg/kg
Last Update By: CONV
Update Date: 09/13/1994
Decode for MediumID: Soil

Substance ID.: 121672
Haz Release ID: 383781
Qty Released: unknown
Date Released: unknown
Update Date: 01/01/2001
Update By: Not reported
Substance Code: 7440-48-4
Substance Name: COBALT
Substance Abbrev.: Not reported
Substance Alias ID: 319295
Sub Alias Name: CO
Sampling Result ID: 345425
Feature Id: Not reported
Hazard Release Id: 383781
Medium: 703
Substance Abbrev.: Not reported
Unit Code: Not reported
Observation: False
Owner Operator: True
Lab Data: False
Sample Depth: Not reported
Start Date: Not reported
End Date: Not reported
Min Concentration: Not reported
Max Concentration: Not reported
Sample Comment: 4.1 - 72 mg/kg
Last Update By: CONV
Update Date: 09/13/1994
Decode for MediumID: Soil

Substance ID.: 121639
Haz Release ID: 383782
Qty Released: unknown
Date Released: unknown
Update Date: 01/01/2001
Update By: Not reported
Substance Code: 7439-92-1
Substance Name: LEAD
Substance Abbrev.: Not reported
Substance Category ID: 8466

OREGON WASTE SYSTEMS - PROPOSED TRANSFER STATION (Continued) **S103303248**

Substance Category: Inorganics
Category Level: Not reported
Created By: Not reported
Created Date: 12/17/2002
Substance Category ID: 8466
Substance Category: Inorganics
Category Level: Not reported
Created By: Not reported
Created Date: 12/17/2002
Substance Alias ID: 319256
Sub Alias Name: PB
Sampling Result ID: 345426
Feature Id: Not reported
Hazard Release Id: 383782
Medium: 698
Substance Abbrev.: Not reported
Unit Code: Not reported
Observation: False
Owner Operator: True
Lab Data: False
Sample Depth: Not reported
Start Date: Not reported
End Date: Not reported
Min Concentration: Not reported
Max Concentration: Not reported
Sample Comment: 1.2 - 41 ug/L
Last Update By: CONV
Update Date: 09/13/1994
Decode for MediumID: Groundwater
Sampling Result ID: 345427
Feature Id: Not reported
Hazard Release Id: 383782
Medium: 703
Substance Abbrev.: Not reported
Unit Code: Not reported
Observation: False
Owner Operator: False
Lab Data: False
Sample Depth: Not reported
Start Date: Not reported
End Date: Not reported
Min Concentration: Not reported
Max Concentration: Not reported
Sample Comment: 3.5 - 235 mg/kg
Last Update By: CONV
Update Date: 09/13/1994
Decode for MediumID: Soil

Substance ID.: 121643
Haz Release ID: 383783
Qty Released: unknown
Date Released: unknown
Update Date: 01/01/2001
Update By: Not reported
Substance Code: 7439-97-6
Substance Name: MERCURY
Substance Abbrev.: Not reported

OREGON WASTE SYSTEMS - PROPOSED TRANSFER STATION (Continued) **S103303248**

Substance Category ID: 8467
Substance Category: Inorganics
Category Level: Not reported
Created By: Not reported
Created Date: 12/17/2002
Substance Category ID: 8467
Substance Category: Inorganics
Category Level: Not reported
Created By: Not reported
Created Date: 12/17/2002
Substance Alias ID: 319260
Sub Alias Name: HG
Substance Alias ID: 319261
Sub Alias Name: HYDRARGYRUM
Substance Alias ID: 319262
Sub Alias Name: LIQUID SILVER
Substance Alias ID: 319263
Sub Alias Name: QUICKSILVER
Sampling Result ID: 337507
Feature Id: Not reported
Hazard Release Id: 383783
Medium: 703
Substance Abbrev.: Not reported
Unit Code: Not reported
Observation: False
Owner Operator: True
Lab Data: False
Sample Depth: Not reported
Start Date: Not reported
End Date: Not reported
Min Concentration: Not reported
Max Concentration: Not reported
Sample Comment: 0.09 - 0.34 mg/kg
Last Update By: CONV
Update Date: 09/13/1994
Decode for MediumID: Soil

Substance ID.: 121755
Haz Release ID: 383784
Qty Released: unknown
Date Released: unknown
Update Date: 01/01/2001
Update By: Not reported
Substance Code: 7782-49-2
Substance Name: SELENIUM
Substance Abbrev.: Not reported
Substance Alias ID: 319488
Sub Alias Name: SE
Sampling Result ID: 345428
Feature Id: Not reported
Hazard Release Id: 383784
Medium: 703
Substance Abbrev.: Not reported
Unit Code: Not reported
Observation: False
Owner Operator: True
Lab Data: False

OREGON WASTE SYSTEMS - PROPOSED TRANSFER STATION (Continued) **S103303248**

Sample Depth: Not reported
Start Date: Not reported
End Date: Not reported
Min Concentration: Not reported
Max Concentration: Not reported
Sample Comment: 0.94 mg/kg
Last Update By: CONV
Update Date: 09/13/1994
Decode for MediumID: Soil

Substance ID.: 121608
Haz Release ID: 383785
Qty Released: unknown
Date Released: unknown
Update Date: 01/01/2001
Update By: Not reported
Substance Code: 71-43-2
Substance Name: BENZENE
Substance Abbrev.: Not reported
Substance Category ID: 8502
Substance Category: Volatiles
Category Level: Not reported
Created By: Not reported
Created Date: 12/17/2002
Substance Category ID: 8502
Substance Category: Volatiles
Category Level: Not reported
Created By: Not reported
Created Date: 12/17/2002
Substance Alias ID: 319178
Sub Alias Name: BENZOL
Substance Alias ID: 319179
Sub Alias Name: COAL NAPTHA
Substance Alias ID: 319180
Sub Alias Name: CYCLOHEXATRIENE
Substance Alias ID: 319181
Sub Alias Name: PHENE
Substance Alias ID: 319182
Sub Alias Name: PYROBENZOL
Sampling Result ID: 345429
Feature Id: Not reported
Hazard Release Id: 383785
Medium: 698
Substance Abbrev.: Not reported
Unit Code: Not reported
Observation: False
Owner Operator: True
Lab Data: False
Sample Depth: Not reported
Start Date: Not reported
End Date: Not reported
Min Concentration: Not reported
Max Concentration: Not reported
Sample Comment: 1.5 - 37,000 ppb
Last Update By: CONV
Update Date: 09/13/1994
Decode for MediumID: Groundwater

OREGON WASTE SYSTEMS - PROPOSED TRANSFER STATION (Continued) **S103303248**

Sampling Result ID: 345430
Feature Id: Not reported
Hazard Release Id: 383785
Medium: 703
Substance Abbrev.: Not reported
Unit Code: Not reported
Observation: False
Owner Operator: False
Lab Data: False
Sample Depth: Not reported
Start Date: Not reported
End Date: Not reported
Min Concentration: Not reported
Max Concentration: Not reported
Sample Comment: 2.2 - 37,000 ppb
Last Update By: CONV
Update Date: 09/13/1994
Decode for MediumID: Soil

Substance ID.: 121983
Haz Release ID: 385556
Qty Released: unknown
Date Released: unknown
Update Date: 12/17/1990
Update By: Not reported
Substance Code: ECD173
Substance Name: GASOLINE
Substance Abbrev.: Not reported
Substance Category ID: 8530
Substance Category: Petroleum Related Releases for OSPIRG Report
Category Level: Not reported
Created By: Not reported
Created Date: 12/17/2002
Substance Category ID: 8530
Substance Category: Petroleum Related Releases for OSPIRG Report
Category Level: Not reported
Created By: Not reported
Created Date: 12/17/2002
Comment ID: 302742
Release Code: Data Sources
Release Comments: Sweet-Edwards/Emcon PA (11/18/87) and Environmental Audit (4/25/88)
Decode for Relcomcd: Data Sources
Sampling Result ID: 345066
Feature Id: Not reported
Hazard Release Id: 385556
Medium: 698
Substance Abbrev.: Not reported
Unit Code: Not reported
Observation: False
Owner Operator: True
Lab Data: True
Sample Depth: Not reported
Start Date: Not reported
End Date: Not reported
Min Concentration: Not reported
Max Concentration: Not reported
Sample Comment: 0.2 - 373 ppm

OREGON WASTE SYSTEMS - PROPOSED TRANSFER STATION (Continued) **S103303248**

Last Update By: CONV
Update Date: 09/13/1994
Decode for MediumID: Groundwater

Substance ID.: 121051
Haz Release ID: 385578
Qty Released: unknown
Date Released: unknown
Update Date: 12/17/1990
Update By: Not reported
Substance Code: 1330-20-7
Substance Name: XYLENEs
Substance Abbrev.: Not reported
Substance Category ID: 8526
Substance Category: Volatiles
Category Level: Not reported
Created By: Not reported
Created Date: 12/17/2002
Substance Category ID: 8526
Substance Category: Volatiles
Category Level: Not reported
Created By: Not reported
Created Date: 12/17/2002
Substance Alias ID: 317017
Sub Alias Name: DIMETHYLBENZENEs
Substance Alias ID: 317018
Sub Alias Name: XYLOLs
Comment ID: 302735
Release Code: Data Sources
Release Comments: Sweet-Edwards/Emcon PA (11/18/87) and Environmental Audit (4/25/88)
Decode for Relcomcd: Data Sources
Sampling Result ID: 345413
Feature Id: Not reported
Hazard Release Id: 385578
Medium: 703
Substance Abbrev.: Not reported
Unit Code: Not reported
Observation: False
Owner Operator: False
Lab Data: False
Sample Depth: Not reported
Start Date: Not reported
End Date: Not reported
Min Concentration: Not reported
Max Concentration: Not reported
Sample Comment: 3 - 590,000 ppb
Last Update By: CONV
Update Date: 09/13/1994
Decode for MediumID: Soil
Sampling Result ID: 346832
Feature Id: Not reported
Hazard Release Id: 385578
Medium: 698
Substance Abbrev.: Not reported
Unit Code: Not reported
Observation: False
Owner Operator: True

OREGON WASTE SYSTEMS - PROPOSED TRANSFER STATION (Continued) **S103303248**

Lab Data: True
Sample Depth: Not reported
Start Date: Not reported
End Date: Not reported
Min Concentration: Not reported
Max Concentration: Not reported
Sample Comment: 2.6 - 265,000 ppb
Last Update By: CONV
Update Date: 09/13/1994
Decode for MediumID: Groundwater

Substance ID.: 121552
Haz Release ID: 385579
Qty Released: unknown
Date Released: unknown
Update Date: 12/17/1990
Update By: Not reported
Substance Code: 630-20-6
Substance Name: TETRACHLOROETHANE,1,1,1,2-
Substance Abbrev.: Not reported
Substance Alias ID: 319031
Sub Alias Name: ETHANE,1,1,1,2-TETRACHLORO-
Comment ID: 302737
Release Code: Data Sources
Release Comments: Sweet-Edwards/Emcon PA (11/18/87) and Environmental Audit (4/25/88)
Decode for Relcomcd: Data Sources
Sampling Result ID: 346723
Feature Id: Not reported
Hazard Release Id: 385579
Medium: 698
Substance Abbrev.: Not reported
Unit Code: Not reported
Observation: False
Owner Operator: True
Lab Data: True
Sample Depth: Not reported
Start Date: Not reported
End Date: Not reported
Min Concentration: Not reported
Max Concentration: Not reported
Sample Comment: 0.9 - 12 ppb
Last Update By: CONV
Update Date: 09/13/1994
Decode for MediumID: Groundwater

Substance ID.: 121982
Haz Release ID: 385616
Qty Released: unknown
Date Released: unknown
Update Date: 12/17/1990
Update By: Not reported
Substance Code: ECD169
Substance Name: DIESEL - FUEL OIL
Substance Abbrev.: Not reported
Substance Category ID: 8529
Substance Category: Petroleum Related Releases for OSPIRG Report
Category Level: Not reported

OREGON WASTE SYSTEMS - PROPOSED TRANSFER STATION (Continued) **S103303248**

Created By: Not reported
Created Date: 12/17/2002
Substance Category ID: 8529
Substance Category: Petroleum Related Releases for OSPIRG Report
Category Level: Not reported
Created By: Not reported
Created Date: 12/17/2002
Comment ID: 302741
Release Code: Data Sources
Release Comments: Sweet-Edwards/Emcon PA (11/18/87) and Environmental Audit (4/25/88)
Decode for Relcomcd: Data Sources
Sampling Result ID: 346831
Feature Id: Not reported
Hazard Release Id: 385616
Medium: 698
Substance Abbrev.: Not reported
Unit Code: Not reported
Observation: False
Owner Operator: True
Lab Data: True
Sample Depth: Not reported
Start Date: Not reported
End Date: Not reported
Min Concentration: Not reported
Max Concentration: Not reported
Sample Comment: 0.2 - 53 ppm
Last Update By: CONV
Update Date: 09/13/1994
Decode for MediumID: Groundwater

Substance ID.: 121907
Haz Release ID: 385617
Qty Released: unknown
Date Released: unknown
Update Date: 12/17/1990
Update By: Not reported
Substance Code: 95-50-1
Substance Name: DICHLOROBENZENE,1,2-
Substance Abbrev.: Not reported
Substance Alias ID: 317942
Sub Alias Name: BENZENE,1,2-DICHLORO-
Substance Alias ID: 317943
Sub Alias Name: CHLOROBEN
Substance Alias ID: 317944
Sub Alias Name: DICHLOROBENZENE,o-
Substance Alias ID: 317945
Sub Alias Name: DILANTIN DB
Substance Alias ID: 317946
Sub Alias Name: DOWTHERM E
Comment ID: 302740
Release Code: Data Sources
Release Comments: Sweet-Edwards/Emcon PA (11/18/87) and Environmental Audit (4/25/88)
Decode for Relcomcd: Data Sources
Sampling Result ID: 345412
Feature Id: Not reported
Hazard Release Id: 385617
Medium: 703

OREGON WASTE SYSTEMS - PROPOSED TRANSFER STATION (Continued) **S103303248**

Substance Abbrev.: Not reported
Unit Code: Not reported
Observation: False
Owner Operator: False
Lab Data: False
Sample Depth: Not reported
Start Date: Not reported
End Date: Not reported
Min Concentration: Not reported
Max Concentration: Not reported
Sample Comment: 11 - 153 ppb
Last Update By: CONV
Update Date: 09/13/1994
Decode for MediumID: Soil
Sampling Result ID: 346719
Feature Id: Not reported
Hazard Release Id: 385617
Medium: 698
Substance Abbrev.: Not reported
Unit Code: Not reported
Observation: False
Owner Operator: True
Lab Data: True
Sample Depth: Not reported
Start Date: Not reported
End Date: Not reported
Min Concentration: Not reported
Max Concentration: Not reported
Sample Comment: 4.7 - 1000 ppb
Last Update By: CONV
Update Date: 09/13/1994
Decode for MediumID: Groundwater

Substance ID.: 121700
Haz Release ID: 385618
Qty Released: unknown
Date Released: unknown
Update Date: 12/17/1990
Update By: Not reported
Substance Code: 75-34-3
Substance Name: DICHLOROETHANE,1,1-
Substance Abbrev.: Not reported
Substance Category ID: 8548
Substance Category: Solvents of interest to Milwaukie Area GW study
Category Level: Not reported
Created By: Not reported
Created Date: 12/17/2002
Substance Category ID: 8548
Substance Category: Solvents of interest to Milwaukie Area GW study
Category Level: Not reported
Created By: Not reported
Created Date: 12/17/2002
Substance Alias ID: 319361
Sub Alias Name: ETHANE,1,1-DICHLORO-
Substance Alias ID: 319362
Sub Alias Name: ETHYLIDENE CHLORIDE
Substance Alias ID: 319363

OREGON WASTE SYSTEMS - PROPOSED TRANSFER STATION (Continued) **S103303248**

Sub Alias Name: ETHYLIDENE DICHLORIDE
Comment ID: 302739
Release Code: Data Sources
Release Comments: Sweet-Edwards/Emcon PA (11/18/87) and Environmental Audit (4/25/88)
Decode for Relcomcd: Data Sources
Sampling Result ID: 346720
Feature Id: Not reported
Hazard Release Id: 385618
Medium: 698
Substance Abbrev.: Not reported
Unit Code: Not reported
Observation: False
Owner Operator: True
Lab Data: True
Sample Depth: Not reported
Start Date: Not reported
End Date: Not reported
Min Concentration: Not reported
Max Concentration: Not reported
Sample Comment: 4.9 - 10.3 ppb
Last Update By: CONV
Update Date: 09/13/1994
Decode for MediumID: Groundwater

Substance ID.: 121690
Haz Release ID: 385619
Qty Released: unknown
Date Released: unknown
Update Date: 12/17/1990
Update By: Not reported
Substance Code: 75-01-4
Substance Name: VINYL CHLORIDE
Substance Abbrev.: Not reported
Substance Category ID: 8525
Substance Category: Volatiles
Category Level: Not reported
Created By: Not reported
Created Date: 12/17/2002
Substance Category ID: 8550
Substance Category: Solvents of interest to Milwaukie Area GW study
Category Level: Not reported
Created By: Not reported
Created Date: 12/17/2002
Substance Category ID: 8525
Substance Category: Volatiles
Category Level: Not reported
Created By: Not reported
Created Date: 12/17/2002
Substance Category ID: 8550
Substance Category: Solvents of interest to Milwaukie Area GW study
Category Level: Not reported
Created By: Not reported
Created Date: 12/17/2002
Substance Alias ID: 319325
Sub Alias Name: CHLOROETHENE
Substance Alias ID: 319326
Sub Alias Name: CHLOROETHYLENE

OREGON WASTE SYSTEMS - PROPOSED TRANSFER STATION (Continued) **S103303248**

Substance Alias ID: 319327
Sub Alias Name: ETHENE,CHLORO-
Substance Alias ID: 319328
Sub Alias Name: MONOCHLOROETHYLENE
Comment ID: 302738
Release Code: Data Sources
Release Comments: Sweet-Edwards/Emcon PA (11/18/87) and Environmental Audit (4/25/88)
Decode for Relcomcd: Data Sources
Sampling Result ID: 346721
Feature Id: Not reported
Hazard Release Id: 385619
Medium: 698
Substance Abbrev.: Not reported
Unit Code: Not reported
Observation: False
Owner Operator: True
Lab Data: True
Sample Depth: Not reported
Start Date: Not reported
End Date: Not reported
Min Concentration: Not reported
Max Concentration: Not reported
Sample Comment: 1.2 - 50 ppb
Last Update By: CONV
Update Date: 09/13/1994
Decode for MediumID: Groundwater

Substance ID.: 120919
Haz Release ID: 385620
Qty Released: unknown
Date Released: unknown
Update Date: 12/17/1990
Update By: Not reported
Substance Code: 11104-28-2
Substance Name: PCB 1221
Substance Abbrev.: Not reported
Substance Category ID: 8543
Substance Category: PCB Substances for the OSPIRG Report
Category Level: Not reported
Created By: Not reported
Created Date: 12/17/2002
Substance Category ID: 8543
Substance Category: PCB Substances for the OSPIRG Report
Category Level: Not reported
Created By: Not reported
Created Date: 12/17/2002
Substance Alias ID: 316591
Sub Alias Name: AROCHLOR 1221
Substance Alias ID: 316592
Sub Alias Name: AROCLOR 1221
Comment ID: 302734
Release Code: Data Sources
Release Comments: Sweet-Edwards/Emcon PA (11/18/87) and Environmental Audit (4/25/88)
Decode for Relcomcd: Data Sources
Sampling Result ID: 346722
Feature Id: Not reported
Hazard Release Id: 385620

OREGON WASTE SYSTEMS - PROPOSED TRANSFER STATION (Continued) **S103303248**

Medium: 698
Substance Abbrev.: Not reported
Unit Code: Not reported
Observation: False
Owner Operator: False
Lab Data: True
Sample Depth: Not reported
Start Date: Not reported
End Date: Not reported
Min Concentration: Not reported
Max Concentration: Not reported
Sample Comment: 10.8 ppm
Last Update By: CONV
Update Date: 09/13/1994
Decode for MediumID: Groundwater

Substance ID.: 120868
Haz Release ID: 385621
Qty Released: unknown
Date Released: unknown
Update Date: 12/17/1990
Update By: Not reported
Substance Code: 108-10-1
Substance Name: METHYL-2-PENTANONE,4-
Substance Abbrev.: Not reported
Substance Alias ID: 316417
Sub Alias Name: HEXONE
Substance Alias ID: 316418
Sub Alias Name: ISOBUTYL METHYL KETONE
Substance Alias ID: 316419
Sub Alias Name: ISOPROPYLACETONE
Substance Alias ID: 316420
Sub Alias Name: METHYL ISOBUTYL KETONE
Substance Alias ID: 316421
Sub Alias Name: MIBK
Substance Alias ID: 316422
Sub Alias Name: PENTANONE,4-METHYL-2-
Comment ID: 302733
Release Code: Data Sources
Release Comments: Sweet-Edwards/Emcon PA (11/18/87) and Environmental Audit (4/25/88)
Decode for Relcomcd: Data Sources
Sampling Result ID: 345067
Feature Id: Not reported
Hazard Release Id: 385621
Medium: 703
Substance Abbrev.: Not reported
Unit Code: Not reported
Observation: False
Owner Operator: True
Lab Data: True
Sample Depth: Not reported
Start Date: Not reported
End Date: Not reported
Min Concentration: Not reported
Max Concentration: Not reported
Sample Comment: 726 - 1800 ppb
Last Update By: CONV

OREGON WASTE SYSTEMS - PROPOSED TRANSFER STATION (Continued) **S103303248**

Update Date: 09/13/1994
Decode for MediumID: Soil

Narrative:

NARR ID: 5731435
NARR Code: Contamination
Created By: Not reported
Created Date: 12/17/2002
Updated By: Not reported
Updated Date: 12/17/2002
Decode for NarcdID: Contamination
NARR Comments: (11/20/90 MM) This site includes multiple businesses. Low levels of hazardous substances were identified in soils and groundwater on-site during an environmental audit for a proposed transfer station. One business on-site has free petroleum product floating on groundwater and high concentrations of dissolved volatile organics in groundwater. DEQ's UST program is working with Oregon Waste Systems, Inc. and the truck-stop operator to remediate petroleum problems on-site. The other contaminants present at the site need to be evaluated to determine the need for further assessment or corrective action.

NARR ID: 5731436
NARR Code: Data Sources
Created By: Not reported
Created Date: 12/17/2002
Updated By: Not reported
Updated Date: 12/17/2002
Decode for NarcdID: Data Sources
NARR Comments: Sweet-Edwards/EMCON Preliminary Environmental Site Audit 11/18/87; Sweet-Edwards/EMCON Environmental Audit 4/25/88; Golder Associates PA 7/24/91; Golder Associates Corrective Action Plan 9/13/91.

NARR ID: 5731437
NARR Code: Hazardous Substance/Waste Types
Created By: Not reported
Created Date: 12/17/2002
Updated By: Not reported
Updated Date: 12/17/2002
Decode for NarcdID: Hazardous Substance/Waste Types
NARR Comments: Gasoline, diesel, 1,2-dichlorobenzene, 1,1-dichloroethane, PCBs, vinyl chloride, methyl isobutyl ketone, perchloroethene, total xylenes. (11/14/97 LSK) Soil contamination was associated with primarily 5 areas of the site: Rod's Truck Repair, The Merit Truck Stop, areas adjacent to the Peninsula Terminal Railroad, Harbor Oil and Star Oil. At Rod's Truck Repair and Merit Truck Stop, BTEX contamination likely from leaking USTs. There is some floating product in shallow groundwater beneath the Merit Truck Stop site. Petroleum hydrocarbons were found in shallow soils at Star Oil (100 to 2,000 ppm) and Farmers (200 to 5,000 ppm). Harbor Oil is described in a separate file (ECSI#24).

NARR ID: 5731438
NARR Code: Site Location
Created By: Not reported
Created Date: 12/17/2002
Updated By: Not reported
Updated Date: 12/17/2002

OREGON WASTE SYSTEMS - PROPOSED TRANSFER STATION (Continued) **S103303248**

Decode for NarcdID: Site Location
NARR Comments: Part of the site consists of Harbor Oil (ECSI #24); others include Rod's Truck Stop, 2632 N Marine Dr. and Merit Truck Stop, 2360 N Marine Dr.

NARR ID: 5731439
NARR Code: Manner of Release
Created By: Not reported
Created Date: 12/17/2002
Updated By: Not reported
Updated Date: 12/17/2002
Decode for NarcdID: Manner of Release
NARR Comments: Time of release unknown.

NARR ID: 5731440
NARR Code: Pathways Other Hazards
Created By: Not reported
Created Date: 12/17/2002
Updated By: Not reported
Updated Date: 12/17/2002
Decode for NarcdID: Pathways & Other Hazards
NARR Comments: (11/20/90 MM) Site is located in a light industrial area, and consists of a stockyard, two truck service stations, a card-lock station, a restaurant, railroad tracks and engine barns, and wetlands. Other than workers, the population immediately around the site is low. Land to the south is vacant, to the east and west is industrial. Nearest dense population is one mile south and north across the Slough. The site is on flat land and in the floodplain of the Columbia River. Soils are fine-grained alluvium intermixed with fill consisting of crushed rock, and clayey silt - gravel. Threat or potential threat to surface water - sediments from storm sewer outfalls that enter the Columbia River contained methyl isobutyl ketone (MIBK), 1,2-, 1,3-, and 1,4-dichlorobenzene, Cr, Cd, Zn, Pb, Cu, and Ni above background levels. Depth to groundwater varies from ground surface to 15 feet across the site; its uses are unknown. (11/14/97 LSK) The site is located within 1,000 ft. of Force Lake to the southeast and is adjacent to the Oregon Slough to the north. The wetlands associated with Force Lake support great blue heron nesting areas, and the City of Portland considers this wetlands area, as well as the lake, a sensitive environment. Stormwater runoff from some of the site is carried north towards the Oregon Slough by storm drains that run beneath Marine Dr. Some runoff flows south towards Force Lake and area wetlands. Force Lake drains via the North Ditch, which is part of Peninsula Drainage District No. 1. Water in the ditch is routed to the District's main pumping station southwest of the site, where it is pumped into the Columbia Slough. Shallow groundwater north of the railroad flows radially outward in all directions, and south of the railroad flows to Force Lake and the wetlands area. Deep and intermediate groundwater flow is both to the northwest towards the Oregon Slough and Columbia River and to the south away from the river, depending upon the season and river level changes.

NARR ID: 5731441
NARR Code: Remedial Action
Created By: Not reported
Created Date: 12/17/2002
Updated By: Not reported

OREGON WASTE SYSTEMS - PROPOSED TRANSFER STATION (Continued) **S103303248**

Updated Date: 12/17/2002
Decode for NarcdID: Remedial Action
NARR Comments: (11/14/97 LSK) Site reevaluated as part of review of all sites within the Columbia Slough Study Area. A preliminary assessment is needed at this site; it is a low priority for DEQ follow-up.

NARR ID: 5731442
NARR Code: Health Threats
Created By: Not reported
Created Date: 12/17/2002
Updated By: Not reported
Updated Date: 12/17/2002
Decode for NarcdID: Health Threats
NARR Comments: Threat to surface waters.

Permit:
Permit Agency: Oregon DEQ
Permit Number: 1091
Permit Type: Solid Waste Disposal Site
Comments: Originally issued 6/23/87.

Administrative Action:
Action ID: 9496
Region: Northwestern Region
Complete Date: 11/14/1997
Rank Value: 0
Cleanup Flag: False
Created Date: 12/17/2002
Decode for AgencyID: Department of Environmental Quality
Decode for RegionID: Northwest Region
Category: Remedial Action
Action Code Flag: False
Action: State Basic Preliminary Assessment recommended (PA)
Further Action: Low
Comments: Not reported

Action ID: 9519
Region: Northwestern Region
Complete Date: 03/01/1995
Rank Value: 0
Cleanup Flag: False
Created Date: 12/17/2002
Decode for AgencyID: Department of Environmental Quality
Decode for RegionID: Northwest Region
Category: Remedial Action
Action Code Flag: False
Action: VCS Waiting List
Further Action: Not reported
Comments: Not reported

Action ID: 9428
Region: Not reported
Complete Date: 08/19/1991
Rank Value: 0
Cleanup Flag: False
Created Date: 12/17/2002
Decode for AgencyID: Department of Environmental Quality
Decode for RegionID: Not reported

OREGON WASTE SYSTEMS - PROPOSED TRANSFER STATION (Continued) **S103303248**

Category: Listing Action
Action Code Flag: False
Action: Extension requested by owner/operator
Further Action: Not reported
Comments: Not reported

Action ID: 9451
Region: Not reported
Complete Date: 08/14/1991
Rank Value: 0
Cleanup Flag: False
Created Date: 12/17/2002
Decode for AgencyID: Department of Environmental Quality
Decode for RegionID: Not reported
Category: Listing Action
Action Code Flag: False
Action: Owner/operator comments received on listing notification
Further Action: Not reported
Comments: Not reported

Action ID: 9428
Region: Not reported
Complete Date: 08/14/1991
Rank Value: 0
Cleanup Flag: False
Created Date: 12/17/2002
Decode for AgencyID: Department of Environmental Quality
Decode for RegionID: Not reported
Category: Listing Action
Action Code Flag: False
Action: Extension requested by owner/operator
Further Action: Not reported
Comments: Not reported

Action ID: 9430
Region: Not reported
Complete Date: 08/20/1991
Rank Value: 0
Cleanup Flag: False
Created Date: 12/17/2002
Decode for AgencyID: Department of Environmental Quality
Decode for RegionID: Not reported
Category: Listing Action
Action Code Flag: False
Action: Petition or request granted
Further Action: Not reported
Comments: Not reported

Action ID: 9437
Region: Not reported
Complete Date: 11/20/1990
Rank Value: 0
Cleanup Flag: False
Created Date: 12/17/2002
Decode for AgencyID: Department of Environmental Quality
Decode for RegionID: Not reported
Category: Listing Action

OREGON WASTE SYSTEMS - PROPOSED TRANSFER STATION (Continued) **S103303248**

Action Code Flag: False
Action: Listing Review completed
Further Action: Not reported
Comments: Not reported

Action ID: 9465
Region: Not reported
Complete Date: 06/28/1991
Rank Value: 0
Cleanup Flag: False
Created Date: 12/17/2002
Decode for AgencyID: Department of Environmental Quality
Decode for RegionID: Not reported
Category: Listing Action
Action Code Flag: False
Action: Facility proposed for Confirmed Release List
Further Action: Not reported
Comments: Not reported

Action ID: 9498
Region: Not reported
Complete Date: 11/20/1990
Rank Value: 0
Cleanup Flag: False
Created Date: 12/17/2002
Decode for AgencyID: Department of Environmental Quality
Decode for RegionID: Not reported
Category: Listing Action
Action Code Flag: False
Action: Proposal for Confirmed Release List recommended
Further Action: Not reported
Comments: Not reported

Action ID: 9428
Region: Not reported
Complete Date: 08/20/1991
Rank Value: 0
Cleanup Flag: False
Created Date: 12/17/2002
Decode for AgencyID: Department of Environmental Quality
Decode for RegionID: Not reported
Category: Listing Action
Action Code Flag: False
Action: Extension requested by owner/operator
Further Action: Not reported
Comments: Not reported

Action ID: 9451
Region: Not reported
Complete Date: 08/08/1991
Rank Value: 0
Cleanup Flag: False
Created Date: 12/17/2002
Decode for AgencyID: Department of Environmental Quality
Decode for RegionID: Not reported
Category: Listing Action
Action Code Flag: False

OREGON WASTE SYSTEMS - PROPOSED TRANSFER STATION (Continued) **S103303248**

Action: Owner/operator comments received on listing notification
Further Action: Not reported
Comments: Not reported

Action ID: 9451
Region: Not reported
Complete Date: 07/25/1991
Rank Value: 0
Cleanup Flag: False
Created Date: 12/17/2002
Decode for AgencyID: Department of Environmental Quality
Decode for RegionID: Not reported
Category: Listing Action
Action Code Flag: False
Action: Owner/operator comments received on listing notification
Further Action: Not reported
Comments: Not reported

Action ID: 9425
Region: Not reported
Complete Date: 11/20/1990
Rank Value: 0
Cleanup Flag: False
Created Date: 12/17/2002
Decode for AgencyID: Department of Environmental Quality
Decode for RegionID: Not reported
Category: Remedial Action
Action Code Flag: False
Action: SITE EVALUATION
Further Action: Not reported
Comments: Not reported

Action ID: 9448
Region: Not reported
Complete Date: 02/06/1992
Rank Value: 0
Cleanup Flag: False
Created Date: 12/17/2002
Decode for AgencyID: Department of Environmental Quality
Decode for RegionID: Not reported
Category: Listing Action
Action Code Flag: False
Action: Review for final listing
Further Action: Not reported
Comments: Not reported

Action ID: 9488
Region: Not reported
Complete Date: 02/06/1992
Rank Value: 0
Cleanup Flag: False
Created Date: 12/17/2002
Decode for AgencyID: Department of Environmental Quality
Decode for RegionID: Not reported
Category: Listing Action
Action Code Flag: False
Action: Listing on Confirmed Release List recommended

OREGON WASTE SYSTEMS - PROPOSED TRANSFER STATION (Continued) **S103303248**

Further Action: Not reported
Comments: Not reported

Action ID: 9438
Region: Not reported
Complete Date: 02/07/1992
Rank Value: 0
Cleanup Flag: False
Created Date: 12/17/2002
Decode for AgencyID: Department of Environmental Quality
Decode for RegionID: Not reported
Category: Listing Action
Action Code Flag: False
Action: Facility placed on Confirmed Release List
Further Action: Not reported
Comments: Not reported

Action ID: 9424
Region: Not reported
Complete Date: Not reported
Rank Value: 0
Cleanup Flag: False
Created Date: 12/17/2002
Decode for AgencyID: Department of Environmental Quality
Decode for RegionID: Not reported
Category: Administrative Action
Action Code Flag: False
Action: Site added to database
Further Action: Not reported
Comments: Not reported

Action ID: 9426
Region: Northwestern Region
Complete Date: 11/14/1997
Rank Value: 0
Cleanup Flag: False
Created Date: 12/17/2002
Decode for AgencyID: Department of Environmental Quality
Decode for RegionID: Northwest Region
Category: Remedial Action
Action Code Flag: False
Action: SITE PRIORITY EVALUATION FOR FURTHER ACTION
Further Action: Not reported
Comments: Not reported

Operations:
Operation Id: 132402
Operation Status: Unknown
Common Name: Oregon Waste Systems - Proposed Transfer
Yrs of Operation: Not reported
Comments: see 'other information' complete description
Updated Date: 09/13/1994
Updated By: CONV
Decode for OpstatID: Unknown

VCS:
Name: OREGON WASTE SYSTEMS - PROPOSED TRANSFER STATION

OREGON WASTE SYSTEMS - PROPOSED TRANSFER STATION (Continued) **S103303248**

Address:	SW CORNER, N MARINE DR. AND N FORCE AVE.
City,State,Zip:	PORTLAND, OR 97217
ECS Site ID:	1091
Facility Size:	46 acres
Action:	VCS Waiting List
Start Date:	08/09/1993
End Date:	03/01/1995
Program:	VCS
Latitude:	45.6086
Longitude:	-122.6926

Name:	OREGON WASTE SYSTEMS - PROPOSED TRANSFER STATION
Address:	SW CORNER, N MARINE DR. AND N FORCE AVE.
City,State,Zip:	PORTLAND, OR 97217
ECS Site ID:	1091
Facility Size:	46 acres
Action:	Listing Review completed
Start Date:	11/20/1990
End Date:	11/20/1990
Program:	VCS
Latitude:	45.6086
Longitude:	-122.6926

Name:	OREGON WASTE SYSTEMS - PROPOSED TRANSFER STATION
Address:	SW CORNER, N MARINE DR. AND N FORCE AVE.
City,State,Zip:	PORTLAND, OR 97217
ECS Site ID:	1091
Facility Size:	46 acres
Action:	Proposal for Confirmed Release List recommended
Start Date:	11/20/1990
End Date:	11/20/1990
Program:	VCS
Latitude:	45.6086
Longitude:	-122.6926

---

39 **BULK TRANSPORTATION** **OR ECSI** **S102081444**
WSW **11619 N FORCE AVE** **OR SPILLS** **N/A**
1/2-1 **PORTLAND, OR 97217** **OR MANIFEST**
0.523 mi.
2761 ft.

Relative: ECSI:
Lower
Actual:
13 ft.

Name:	BULK TRANSPORTATION FACILITY
Address:	11619 N FORCE AVE.
City,State,Zip:	PORTLAND, OR 97217
State ID Number:	5696
Brown ID:	0
Study Area:	False
Region ID:	2
Legislatve ID:	0
Investigation:	Suspect
FACA ID:	122999
Further Action:	258
Lat/Long (dms):	45 36 25.90 / -122 41 37.70
County Code:	26.00
Score Value:	Not reported
Cerclis ID:	Not reported
Township Coord.:	2.00

BULK TRANSPORTATION (Continued) **S102081444**

Township Zone: N
Range Coord: 1.00
Range Zone: E
Section Coord: 33
Qtr Section: C
Tax Lots: 1400 (T2N/R1E-S33C)
Size: 15.62 acres
NPL: False
Orphan: False
Updated By: SMILLER
Update Date: 05/23/2013
Created Date: 02/23/2012
Decode For RegionID: Northwest Region
Decode For BrownID: Not reported
Decode For Furtheract: Medium
Decode For Investstat: Suspect
Decode For Legislative: Not reported
Alias Name: Farmers Plant Aid Facility
Alias Name: Arrow Transportation
Alias Name: Portland Pacific C.F.S.
Alias Name: J. W. Fertilizer

Hazardous Release:
Substance ID.: 121673
Haz Release ID: 388132
Qty Released: Not reported
Date Released: Not reported
Update Date: 05/22/2013
Update By: SMILLER
Substance Code: 7440-50-8
Substance Name: COPPER
Substance Abbrev.: Not reported
Substance Category ID: 8464
Substance Category: Inorganics
Category Level: Not reported
Created By: Not reported
Created Date: 12/17/2002
Substance Category ID: 8464
Substance Category: Inorganics
Category Level: Not reported
Created By: Not reported
Created Date: 12/17/2002
Substance Alias ID: 319296
Sub Alias Name: CU
Sampling Result ID: 350593
Feature Id: 0
Hazard Release Id: 388132
Medium: 703
Substance Abbrev.: 0
Unit Code: Not reported
Observation: False
Owner Operator: False
Lab Data: True
Sample Depth: Not reported
Start Date: Not reported
End Date: Not reported
Min Concentration: Not reported
Max Concentration: Not reported

BULK TRANSPORTATION (Continued) **S102081444**

Sample Comment: 103 ppm surface soil 1988
Last Update By: SMILLER
Update Date: 05/22/2013
Decode for MediumID: Soil

Substance ID.: 121639
Haz Release ID: 388133
Qty Released: Not reported
Date Released: Not reported
Update Date: 05/22/2013
Update By: SMILLER
Substance Code: 7439-92-1
Substance Name: LEAD
Substance Abbrev.: Not reported
Substance Category ID: 8466
Substance Category: Inorganics
Category Level: Not reported
Created By: Not reported
Created Date: 12/17/2002
Substance Category ID: 8466
Substance Category: Inorganics
Category Level: Not reported
Created By: Not reported
Created Date: 12/17/2002
Substance Alias ID: 319256
Sub Alias Name: PB
Sampling Result ID: 350594
Feature Id: 0
Hazard Release Id: 388133
Medium: 703
Substance Abbrev.: 0
Unit Code: Not reported
Observation: False
Owner Operator: False
Lab Data: True
Sample Depth: Not reported
Start Date: Not reported
End Date: Not reported
Min Concentration: Not reported
Max Concentration: Not reported
Sample Comment: 64 ppm surface soil 1988
Last Update By: SMILLER
Update Date: 05/22/2013
Decode for MediumID: Soil

Substance ID.: 121654
Haz Release ID: 388134
Qty Released: Not reported
Date Released: Not reported
Update Date: 05/22/2013
Update By: SMILLER
Substance Code: 7440-22-4
Substance Name: SILVER
Substance Abbrev.: Not reported
Substance Category ID: 8470
Substance Category: Inorganics
Category Level: Not reported

BULK TRANSPORTATION (Continued) **S102081444**

Created By: Not reported
Created Date: 12/17/2002
Substance Category ID: 8470
Substance Category: Inorganics
Category Level: Not reported
Created By: Not reported
Created Date: 12/17/2002
Substance Alias ID: 319274
Sub Alias Name: AG
Sampling Result ID: 350595
Feature Id: 0
Hazard Release Id: 388134
Medium: 703
Substance Abbrev.: 0
Unit Code: Not reported
Observation: False
Owner Operator: False
Lab Data: True
Sample Depth: Not reported
Start Date: Not reported
End Date: Not reported
Min Concentration: Not reported
Max Concentration: Not reported
Sample Comment: 19ppm surface soil in 1988
Last Update By: SMILLER
Update Date: 05/22/2013
Decode for MediumID: Soil

Substance ID.: 121608
Haz Release ID: 388135
Qty Released: Not reported
Date Released: Not reported
Update Date: 05/22/2013
Update By: SMILLER
Substance Code: 71-43-2
Substance Name: BENZENE
Substance Abbrev.: Not reported
Substance Category ID: 8502
Substance Category: Volatiles
Category Level: Not reported
Created By: Not reported
Created Date: 12/17/2002
Substance Category ID: 8502
Substance Category: Volatiles
Category Level: Not reported
Created By: Not reported
Created Date: 12/17/2002
Substance Alias ID: 319178
Sub Alias Name: BENZOL
Substance Alias ID: 319179
Sub Alias Name: COAL NAPTHA
Substance Alias ID: 319180
Sub Alias Name: CYCLOHEXATRIENE
Substance Alias ID: 319181
Sub Alias Name: PHENE
Substance Alias ID: 319182
Sub Alias Name: PYROBENZOL

BULK TRANSPORTATION (Continued) **S102081444**

Sampling Result ID: 350596
Feature Id: 0
Hazard Release Id: 388135
Medium: 703
Substance Abbrev.: 0
Unit Code: Not reported
Observation: False
Owner Operator: False
Lab Data: True
Sample Depth: Not reported
Start Date: Not reported
End Date: Not reported
Min Concentration: Not reported
Max Concentration: Not reported
Sample Comment: 670ppb in year 1990
Last Update By: SMILLER
Update Date: 05/22/2013
Decode for MediumID: Soil

Substance ID.: 121781
Haz Release ID: 388136
Qty Released: Not reported
Date Released: Not reported
Update Date: 05/22/2013
Update By: SMILLER
Substance Code: 79-01-6
Substance Name: TRICHLOROETHYLENE
Substance Abbrev.: Not reported
Substance Category ID: 8523
Substance Category: Volatiles
Category Level: Not reported
Created By: Not reported
Created Date: 12/17/2002
Substance Category ID: 8545
Substance Category: Solvents of interest to Milwaukie Area GW study
Category Level: Not reported
Created By: Not reported
Created Date: 12/17/2002
Substance Category ID: 8523
Substance Category: Volatiles
Category Level: Not reported
Created By: Not reported
Created Date: 12/17/2002
Substance Category ID: 8545
Substance Category: Solvents of interest to Milwaukie Area GW study
Category Level: Not reported
Created By: Not reported
Created Date: 12/17/2002
Substance Alias ID: 317517
Sub Alias Name: ETHINYL TRICHLORIDE
Substance Alias ID: 317518
Sub Alias Name: ETHYLENE TRICHLORIDE
Substance Alias ID: 317519
Sub Alias Name: TCE
Substance Alias ID: 317520
Sub Alias Name: TRI-CLENE
Substance Alias ID: 317521

BULK TRANSPORTATION (Continued) **S102081444**

Sub Alias Name: TRICHLOROETHENE
Sampling Result ID: 350597
Feature Id: 0
Hazard Release Id: 388136
Medium: 703
Substance Abbrev.: 0
Unit Code: Not reported
Observation: False
Owner Operator: False
Lab Data: False
Sample Depth: Not reported
Start Date: Not reported
End Date: Not reported
Min Concentration: Not reported
Max Concentration: Not reported
Sample Comment: 30 ppb TCE in year 1990
Last Update By: SMILLER
Update Date: 05/22/2013
Decode for MediumID: Soil
Sampling Result ID: 350598
Feature Id: 0
Hazard Release Id: 388136
Medium: 704
Substance Abbrev.: 0
Unit Code: Not reported
Observation: False
Owner Operator: False
Lab Data: True
Sample Depth: Not reported
Start Date: Not reported
End Date: Not reported
Min Concentration: Not reported
Max Concentration: Not reported
Sample Comment: 18ppb TCE stormwater in 1990
Last Update By: SMILLER
Update Date: 05/22/2013
Decode for MediumID: Surface Water

Narrative:

NARR ID: 5754692
NARR Code: Site Contacts
Created By: SMILLER
Created Date: 05/22/2013
Updated By: SMILLER
Updated Date: 05/22/2013
Decode for NarcdID: Site Contacts
NARR Comments: Site Owner: Harsch Investment Properties Stockyards LLC Attn: Jeffrey Nudelman, Registered Agent 1121 SW Salmon Street, Suite 500 Portland, OR 97205-2022 Site Contacts: Michael A. Zahn, Assoc. General Counsel and Asst. Secretary Harsch Investment Properties, LLC 1121 SW Salmon Street, Suite 500 Portland, OR 97205-2022 503-450-0779 Steve Roselli, Senior Vice President and Regional Manager Harsch Investment Properties, LLC 1430 SW Broadway, Suite 100 Portland, OR 97201-3517 Matt Coale, Branch Manager Bulk Transportation Inc. 11619 N Force Ave. Portland, OR 97217-7703

NARR ID: 5753998
NARR Code: Contamination

BULK TRANSPORTATION (Continued) **S102081444**

Created By: SFORTUN
Created Date: 04/12/2012
Updated By: SFORTUN
Updated Date: 04/12/2012
Decode for NarcdID: Contamination
NARR Comments: This site was added to ECSI based on documented evidence of elevated concentrations of chlorinated solvents, metals, and petroleum constituents in the site's soils and shallow groundwater.

NARR ID: 5754696
NARR Code: Data Sources
Created By: SMILLER
Created Date: 05/22/2013
Updated By: SMILLER
Updated Date: 05/22/2013
Decode for NarcdID: Data Sources
NARR Comments: Bulk Transportation Facility. DEQ Strategy Recommendation May 22, 2013. Environmental Audit: Field Investigation and Remedial Alternatives Assessment, Proposed Transfer Station Site, prepared for Waste Management Systems, Inc., by Sweet-Edwards/EMCON, Inc., April 25, 1988.

NARR ID: 5754695
NARR Code: Hazardous Substance/Waste Types
Created By: SMILLER
Created Date: 05/22/2013
Updated By: SMILLER
Updated Date: 05/22/2013
Decode for NarcdID: Hazardous Substance/Waste Types
NARR Comments: 5/22/13 SAM/SA] Contaminants of concern include VOCs, TPH, TCE/PCE, metals and potentially SVOCs. Generally these were detected at low concentrations throughout the site.

NARR ID: 5754310
NARR Code: Site Location
Created By: SFORTUN
Created Date: 11/27/2012
Updated By: SFORTUN
Updated Date: 11/27/2012
Decode for NarcdID: Site Location
NARR Comments: 11619 N. Force Ave. Portland, OR 97217-7703

NARR ID: 5754694
NARR Code: Pathways Other Hazards
Created By: SMILLER
Created Date: 05/22/2013
Updated By: SMILLER
Updated Date: 05/22/2013
Decode for NarcdID: Pathways & Other Hazards
NARR Comments: [5/22/13 SAM/SA] Soil contact to occupational workers, construction and excavation workers could be a potential pathway of concern. Stormwater and soils could be deposited in nearby wetlands at concentrations that could pose an ecological concern.

NARR ID: 5754693
NARR Code: Remedial Action
Created By: SMILLER

BULK TRANSPORTATION (Continued) **S102081444**

Created Date: 05/22/2013
Updated By: SMILLER
Updated Date: 05/22/2013
Decode for NarcdID: Remedial Action
NARR Comments: [5/22/13 SAM/SA] Prior investigations in the late 1980s/early 1990s found metals, TPH and VOC contamination generally below human health risk based concentrations in site soils and groundwater(except for TCE/PCE which is found in groundwater area wide), but elevated from background concentrations. Sources of the elevated soils are unknown and the true nature and extent of contamination has not been adequately determined. Several spills have occurred on site since 1994 with no record of cleanup provided to DEQ. DEQ Site Assessment recommends the following activities be performed at the site to help clarify site risk and priority for further action. Based on the results of a DEQ site assessment prioritization scoring, the priority for further action is medium. Soils o Prior characterization of waste disposal piles (potential dump area found elevated concentrations of metals. SVOCs were never analyzed, even though PID readings were elevated. SVOCs and metals should be examined further in the waste disposal pile area. o Characterize the full magnitude, nature, and extent of contamination in subsurface soils in the backfilled retention pond. Prior work showed elevated concentrations of petroleum constituents. o Determine if spills were adequately cleaned up; particularly the 1994 diesel spill, 1997 unknown solvent spill and 2005 CCA spill. o Characterize areas where any historic Harbor Oil releases that may have migrated to the site, particularly if a change of land use is considered. Stormwater drainage for the site should be mapped to determine where runoff is directed after entry to the vegetated strip in center of the parking area s southern boundary. If stormwater is directed towards wetlands, additional sediment characterization and source control evaluation may be needed. Groundwater- the southern extent of PCE/TCE groundwater contamination present on the adjacent northern properties (Stockyards Commerce Center #5695) should be defined in the Bulk Transport area.

NARR ID: 5754691
NARR Code: Substances of Concern
Created By: SMILLER
Created Date: 05/22/2013
Updated By: SMILLER
Updated Date: 05/22/2013
Decode for NarcdID: Substances of Concern
NARR Comments: Contaminants of concern include VOCs, TPH, TCE/PCE, metals and potentially SVOCs. Generally these were detected at low concentrations throughout the site.

NARR ID: 5753999
NARR Code: Health Threats
Created By: SFORTUN
Created Date: 04/12/2012
Updated By: SFORTUN
Updated Date: 04/12/2012
Decode for NarcdID: Health Threats
NARR Comments: Contaminants in site soils groundwater could represent a potential threat to aquatic life in the Columbia River, wildlife and aquatic life in nearby wetlands, and/or other users of groundwater and surface water in the immediate vicinity of the site. Water quality in

BULK TRANSPORTATION (Continued) **S102081444**

the Columbia River is already impaired. The Columbia River is used for recreational and commercial fishing, as well as other recreational purposes. It also provides Critical Habitat for threatened and endangered fish species. The river and nearby wetlands also provide important habitat for other sensitive species such as protected migratory bird species, sensitive amphibian, reptile, and plant species, and food resources for sensitive aquatic and terrestrial species.

NARR ID: 5754690
NARR Code: Site History
Created By: SMILLER
Created Date: 05/22/2013
Updated By: SMILLER
Updated Date: 05/22/2013
Decode for NarcdID: Site History
NARR Comments: [5/22/13 SAM/SA] The property was developed in the 1940 s as an on-site fertilizer yard that received manure produced at the nearby stockyards. J.W. Fertilizer, a commercial fertilizer and soil additive facility was operating on the eastern portion of the site during the 1970 s until 1990. Since about 1995, Bulk Transportation / DTI a chemical transport company uses the site as a satellite trucking terminal. Liquids, gases, chemicals, and hazardous materials are unloaded from rail cars and trucked to their final destination. Other services include product mixing, liquid bulk storage, tank containers, and warehousing. The western portion of the site is an undeveloped 6acre wetland

Administrative Action:
Action ID: 9424
Region: Not reported
Complete Date: 02/23/2012
Rank Value: Not reported
Cleanup Flag: False
Created Date: 02/23/2012
Decode for AgencyID: Department of Environmental Quality
Decode for RegionID: Not reported
Category: Administrative Action
Action Code Flag: False
Action: Site added to database
Further Action: Not reported
Comments: Not reported

Action ID: 9425
Region: Northwestern Region
Complete Date: 05/22/2013
Rank Value: Not reported
Cleanup Flag: False
Created Date: 06/18/2012
Decode for AgencyID: Department of Environmental Quality
Decode for RegionID: Northwest Region
Category: Remedial Action
Action Code Flag: False
Action: SITE EVALUATION
Further Action: Medium
Comments: Not reported

Action ID: 9508

BULK TRANSPORTATION (Continued) **S102081444**

Region: Northwestern Region
Complete Date: Not reported
Rank Value: Not reported
Cleanup Flag: False
Created Date: 06/18/2012
Decode for AgencyID: Department of Environmental Quality
Decode for RegionID: Northwest Region
Category: Remedial Action
Action Code Flag: False
Action: Site Screening recommended (EV)
Further Action: 0
Comments: Not reported

Action ID: 9449
Region: Northwestern Region
Complete Date: Not reported
Rank Value: Not reported
Cleanup Flag: False
Created Date: 05/23/2013
Decode for AgencyID: Department of Environmental Quality
Decode for RegionID: Northwest Region
Category: Listing Action
Action Code Flag: False
Action: Insufficient information to list
Further Action: 0
Comments: Not reported

Action ID: 9506
Region: Northwestern Region
Complete Date: Not reported
Rank Value: Not reported
Cleanup Flag: False
Created Date: 05/23/2013
Decode for AgencyID: Department of Environmental Quality
Decode for RegionID: Northwest Region
Category: Remedial Action
Action Code Flag: False
Action: Site Investigation recommended (SI)
Further Action: Medium
Comments: Not reported

Operations:

Operation Id: 135899
Operation Status: Inactive
Common Name: Hay farming operation
Yrs of Operation: Mid-1930's -1960's
Comments: Periodic. Row crops in the 1940's.
Updated Date: 06/26/2012
Updated By: SFORTUN
Decode for OpstatID: Inactive

Operation Id: 135900
Operation Status: Inactive
Common Name: Farmer's Plant Aid / J.W. Fertilizer
Yrs of Operation: 1970's ?
Comments: Commercial fertilizer operation - utilized manure from stockyards.
Updated Date: 06/26/2012
Updated By: SFORTUN

BULK TRANSPORTATION (Continued) **S102081444**

Decode for OpstatID: Inactive

Operation Id: 135904
Operation Status: Inactive
Common Name: Portland Pacific C.F.S.
Yrs of Operation: Not reported
Comments: Container Freight station
Updated Date: 06/26/2012
Updated By: SFORTUN
Decode for OpstatID: Inactive

OR SPILLS:
Name: Not reported
Address: 11619 N. FORCE AVE.
City,State,Zip: PORTLAND, OR 97217
Facility ID: 2015-2428
Incident Status: Referred/Closed
Material: Oil - Other
Quantity: Unknown
Unit of Measure: None
Release Date: 11/04/2015
Description: Private citizen reported a strong odor of gasoline from a company burning motor oil. On-going see reference cases: 2015-2335, 2015-2408, 2015-2419.
Lat/Long: 45.606467 / -122.69269
Source: Business
Media: Air
Responsible Company: Bulk Transportation
Responsible Address: 11619 N. Force Avenue
Responsible City,St,Zip: Portland, OR 97217
Unknown Quantity Released: Not reported
Maximum Potential Quantity: Not reported
Quantity Recovered: Not reported

Name: Not reported
Address: 11619 N. FORCE AVE.
City,State,Zip: PORTLAND, OR 97217
Facility ID: 2015-2335
Incident Status: Closed
Material: Wastewater (Non-Sewage)
Quantity: Unknown
Unit of Measure: Gallons
Release Date: 10/19/2015
Description: A private citizen reported a chemical spill at a business. Reporting party was at Bulk Transportation for a job interview this morning and stepped in a substance on his way out. He was told by an employee that this substance was chicken fat but the sole of his shoe later turned white in color. There were no markings to indicate what the chemical may have been. The spill is located on the north east site of the equipment yard, near the office and was approximately 6inches deep and 20feet long. There was absorbent on the ground near the spill.
Lat/Long: 45.606467 / -122.69269
Source: Container
Media: Pavement
Responsible Company: Bulk Transportation
Responsible Address: 11619 N. Force Avenue
Responsible City,St,Zip: Portland, OR 97217

BULK TRANSPORTATION (Continued) **S102081444**

Unknown Quantity Released: Not reported
Maximum Potential Quantity: Not reported
Quantity Recovered: Not reported

Name: Not reported
Address: 11619 N. FORCE AVE.
City,State,Zip: PORTLAND, OR 97217
Facility ID: 2015-2428
Incident Status: Referred/Closed
Material: Oil - Other
Quantity: Unknown
Unit of Measure: None
Release Date: 11/04/2015
Description: Private citizen reported a strong odor of gasoline from a company burning motor oil. On-going see reference cases: 2015-2335, 2015-2408, 2015-2419.
Lat/Long: 45.606467 / -122.69269
Source: Business
Media: Air
Responsible Company: Bulk Transportation
Responsible Address: 11619 N. Force Avenue
Responsible City,St,Zip: Portland, OR 97217
Unknown Quantity Released: Not reported
Maximum Potential Quantity: Not reported
Quantity Recovered: Not reported

Name: Not reported
Address: 11619 N. FORCE AVE.
City,State,Zip: PORTLAND, OR 97217
Facility ID: 2015-2335
Incident Status: Closed
Material: Wastewater (Non-Sewage)
Quantity: Unknown
Unit of Measure: Gallons
Release Date: 10/19/2015
Description: A private citizen reported a chemical spill at a business. Reporting party was at Bulk Transportation for a job interview this morning and stepped in a substance on his way out. He was told by an employee that this substance was chicken fat but the sole of his shoe later turned white in color. There were no markings to indicate what the chemical may have been. The spill is located on the north east site of the equipment yard, near the office and was approximately 6inches deep and 20feet long. There was absorbent on the ground near the spill.
Lat/Long: 45.606467 / -122.69269
Source: Container
Media: Pavement
Responsible Company: Bulk Transportation
Responsible Address: 11619 N. Force Avenue
Responsible City,St,Zip: Portland, OR 97217
Unknown Quantity Released: Not reported
Maximum Potential Quantity: Not reported
Quantity Recovered: Not reported

Name: Not reported
Address: 11619 N FORCE AVE
City,State,Zip: PORTLAND, OR 97217-7703
Facility ID: 2005-2160

BULK TRANSPORTATION (Continued) **S102081444**

Incident Status: Archive
Material: Products, manufacturing intermediates, etc.
Quantity: 10
Unit of Measure: Gallons
Release Date: 09/13/2005
Description: Bulk Transport spilled 10 gallons of a product called CCA which contains Arsenic Acid to asphalt. They have applied absorbent materials and boomed off the area. US Environmental is on-scene.
Lat/Long: 45.6065 / -122.6926
Source: Business
Media: On pavement/asphalt - not direct on soil
Responsible Company: Bulk Transport
Responsible Address: 11619 N Force Ave
Responsible City,St,Zip: Portland, OR 97217-7703
Unknown Quantity Released: Not reported
Maximum Potential Quantity: Not reported
Quantity Recovered: Not reported

Name: Not reported
Address: 11619 N FORCE AVE
City,State,Zip: PORTLAND, OR 97217-7703
Facility ID: 2005-2160
Incident Status: Archive
Material: Products, manufacturing intermediates, etc.
Quantity: 10
Unit of Measure: Gallons
Release Date: 09/13/2005
Description: Bulk Transport spilled 10 gallons of a product called CCA which contains Arsenic Acid to asphalt. They have applied absorbent materials and boomed off the area. US Environmental is on-scene.
Lat/Long: 45.6065 / -122.6926
Source: Business
Media: Coding for the PS/BC Oil Spill Database
Responsible Company: Bulk Transport
Responsible Address: 11619 N Force Ave
Responsible City,St,Zip: Portland, OR 97217-7703
Unknown Quantity Released: Not reported
Maximum Potential Quantity: Not reported
Quantity Recovered: Not reported

Name: Not reported
Address: 11619 N FORCE AVE
City,State,Zip: PORTLAND, OR 97217-7703
Facility ID: 2005-2160
Incident Status: Archive
Material: Products, manufacturing intermediates, etc.
Quantity: 10
Unit of Measure: Gallons
Release Date: 09/13/2005
Description: Bulk Transport spilled 10 gallons of a product called CCA which contains Arsenic Acid to asphalt. They have applied absorbent materials and boomed off the area. US Environmental is on-scene.
Lat/Long: 45.6065 / -122.6926
Source: Business
Media: Non-saturated soil, rock, etc.
Responsible Company: Bulk Transport
Responsible Address: 11619 N Force Ave

BULK TRANSPORTATION (Continued) **S102081444**

Responsible City,St,Zip: Portland, OR 97217-7703
Unknown Quantity Released: Not reported
Maximum Potential Quantity: Not reported
Quantity Recovered: Not reported

OR MANIFEST:
Manifest Year: Manifest Year - 2019
EPA Id: ORQ000038060
Inactive Status: 2019-12-31 00:00:00
Organization Name: Not reported
Contact Name: Frank Cutter
Contact Telephone Number: Not reported
Mailing Address: PO Box 390
Mailing City/State/Zip: Walnut, CA 91788

Manifest:
Name: BULK TRANSPORTATION
Year : 2019
RCRA Id : ORQ000038060
Inactive : 2019-12-31 00:00:00
Status: Large quantity generator
Manifest : 017548793JJK
Ship Date : 06/04/2019
TSD : ORD089452353
WS Num: 1
Transporter: Not reported
Ship Qty : Not reported
Rpt Unit : Not reported
Off Mng : H061
EPA Waste Codes: D001
Waste Description: Flammable liquids, corrosive (sodium hydroxide resin)
nt Of Waste Stream Generated in Reporting Yr 1: 11353.3725
nt Of Waste Stream Generated in Reporting Yr 2: 11353.3725

Name: BULK TRANSPORTATION
Year : 2019
RCRA Id : ORQ000038060
Inactive : 2019-12-31 00:00:00
Status: Large quantity generator
Manifest : 017548793JJK
Ship Date : 06/04/2019
TSD : ORD089452353
WS Num: 2
Transporter: Not reported
Ship Qty : Not reported
Rpt Unit : Not reported
Off Mng : H061
EPA Waste Codes: D001
Waste Description: Xylenes
mt Of Waste Stream Generated in Reporting Yr 1: 832.58065
mt Of Waste Stream Generated in Reporting Yr 2: 832.58065

Name: BULK TRANSPORTATION
Year : 2019
RCRA Id : ORQ000038060
Inactive : 2019-12-31 00:00:00

BULK TRANSPORTATION (Continued) **S102081444**

Status: Large quantity generator
Manifest : 017548793JJK
Ship Date : 06/04/2019
TSD : ORD089452353
WS Num: 1
Transporter: Not reported
Ship Qty : Not reported
Rpt Unit : Not reported
Off Mng : H061
EPA Waste Codes: D002
Waste Description: Flammable liquids, corrosive (sodium hydroxide resin)
nt Of Waste Stream Generated in Reporting Yr 1: 11353.3725
nt Of Waste Stream Generated in Reporting Yr 2: 11353.3725

Name: BULK TRANSPORTATION
Year : 2019
RCRA Id : ORQ000038060
Inactive : 2019-12-31 00:00:00
Status: Large quantity generator
Manifest : 017548793JJK
Ship Date : 06/04/2019
TSD : ORD089452353
WS Num: 3
Transporter: Not reported
Ship Qty : Not reported
Rpt Unit : Not reported
Off Mng : H061
EPA Waste Codes: U239
Waste Description: Waste solids containing flammable liquids
mt Of Waste Stream Generated in Reporting Yr 1: 272.1
mt Of Waste Stream Generated in Reporting Yr 2: 272.1

Name: BULK TRANSPORTATION
Year : 2019
RCRA Id : ORQ000038060
Inactive : 2019-12-31 00:00:00
Status: Large quantity generator
Manifest : 017548793JJK
Ship Date : 06/04/2019
TSD : ORD089452353
WS Num: 2
Transporter: Not reported
Ship Qty : Not reported
Rpt Unit : Not reported
Off Mng : H061
EPA Waste Codes: U239
Waste Description: Xylenes
mt Of Waste Stream Generated in Reporting Yr 1: 832.58065
mt Of Waste Stream Generated in Reporting Yr 2: 832.58065

Name: BULK TRANSPORTATION
Year : 2019
RCRA Id : ORQ000038060
Inactive : 2019-12-31 00:00:00
Status: Large quantity generator
Manifest : 017548793JJK
Ship Date : 06/04/2019

BULK TRANSPORTATION (Continued) **S102081444**

TSD : ORD089452353
WS Num: 4
Transporter: Not reported
Ship Qty : Not reported
Rpt Unit : Not reported
Off Mng : H121
EPA Waste Codes: D002
Waste Description: Waste Ammonia Solution
nt Of Waste Stream Generated in Reporting Yr 1: 2649.12025
nt Of Waste Stream Generated in Reporting Yr 2: 2649.12025

---

40 West 1/2-1 0.524 mi. 2765 ft. **STOCKYARDS COMMERCE CENTER** **OR ECSI S111766402**
2500-2664 N MARINE DR. **OR VCP N/A**
PORTLAND, OR 97217

Relative: ECSI:
Lower
Actual:
18 ft.

Name: STOCKYARDS COMMERCE CENTER
Address: 2500-2664 N MARINE DR.
City,State,Zip: PORTLAND, OR 97217
State ID Number: 5695
Brown ID: 0
Study Area: False
Region ID: 2
Legislatve ID: 0
Investigation: Suspect
FACA ID: 122989
Further Action: 0
Lat/Long (dms): 45 36 33.10 / -122 41 40.20
County Code: 26.00
Score Value: Not reported
Cerclis ID: Not reported
Township Coord.: 2.00
Township Zone: N
Range Coord: 1.00
Range Zone: E
Section Coord: 33
Qtr Section: C
Tax Lots: 1300
Size: 22.98 acres
NPL: False
Orphan: False
Updated By: GWISTAR
Update Date: 07/14/2014
Created Date: 02/22/2012
Decode For RegionID: Northwest Region
Decode For BrownID: Not reported
Decode For Furtheract: Not reported
Decode For Investstat: Suspect
Decode For Legislative: Not reported
Alias Name: Portland Union Stock Yards
Alias Name: Portland Livestock Auction, Inc.

Hazardous Release:
Substance ID.: 121011
Haz Release ID: 388122

STOCKYARDS COMMERCE CENTER (Continued) **S111766402**

Qty Released:	Not reported
Date Released:	Not reported
Update Date:	04/08/2013
Update By:	SMILLER
Substance Code:	127-18-4
Substance Name:	TETRACHLOROETHYLENE
Substance Abbrev.:	Not reported
Substance Category ID:	8519
Substance Category:	Volatiles
Category Level:	Not reported
Created By:	Not reported
Created Date:	12/17/2002
Substance Category ID:	8551
Substance Category:	Solvents of interest to Milwaukie Area GW study
Category Level:	Not reported
Created By:	Not reported
Created Date:	12/17/2002
Substance Category ID:	8519
Substance Category:	Volatiles
Category Level:	Not reported
Created By:	Not reported
Created Date:	12/17/2002
Substance Category ID:	8551
Substance Category:	Solvents of interest to Milwaukie Area GW study
Category Level:	Not reported
Created By:	Not reported
Created Date:	12/17/2002
Substance Alias ID:	316912
Sub Alias Name:	ETHENE,TETRACHLORO-
Substance Alias ID:	316913
Sub Alias Name:	ETHYLENE TETRACHLORIDE
Substance Alias ID:	316914
Sub Alias Name:	PERCHLOROETHYLENE
Substance Alias ID:	316915
Sub Alias Name:	PERCLENE
Substance Alias ID:	316916
Sub Alias Name:	TETRACHLOROETHENE
Substance Alias ID:	316917
Sub Alias Name:	TETRACHLOROETHENE,1,1,2,2-
Substance Alias ID:	316918
Sub Alias Name:	TETRACHLOROETHYLENE,1,1,2,2-
Sampling Result ID:	350582
Feature Id:	0
Hazard Release Id:	388122
Medium:	698
Substance Abbrev.:	0
Unit Code:	Not reported
Observation:	False
Owner Operator:	False
Lab Data:	True
Sample Depth:	shallow
Start Date:	07/22/1991
End Date:	Not reported
Min Concentration:	Not reported
Max Concentration:	Not reported
Sample Comment:	8 ppb shallow groundwater
Last Update By:	SMILLER

STOCKYARDS COMMERCE CENTER (Continued) **S111766402**

Update Date: 04/08/2013
Decode for MediumID: Groundwater

Substance ID.: 121781
Haz Release ID: 388123
Qty Released: Not reported
Date Released: Not reported
Update Date: 04/08/2013
Update By: SMILLER
Substance Code: 79-01-6
Substance Name: TRICHLOROETHYLENE
Substance Abbrev.: Not reported
Substance Category ID: 8523
Substance Category: Volatiles
Category Level: Not reported
Created By: Not reported
Created Date: 12/17/2002
Substance Category ID: 8545
Substance Category: Solvents of interest to Milwaukie Area GW study
Category Level: Not reported
Created By: Not reported
Created Date: 12/17/2002
Substance Category ID: 8523
Substance Category: Volatiles
Category Level: Not reported
Created By: Not reported
Created Date: 12/17/2002
Substance Category ID: 8545
Substance Category: Solvents of interest to Milwaukie Area GW study
Category Level: Not reported
Created By: Not reported
Created Date: 12/17/2002
Substance Alias ID: 317517
Sub Alias Name: ETHINYL TRICHLORIDE
Substance Alias ID: 317518
Sub Alias Name: ETHYLENE TRICHLORIDE
Substance Alias ID: 317519
Sub Alias Name: TCE
Substance Alias ID: 317520
Sub Alias Name: TRI-CLENE
Substance Alias ID: 317521
Sub Alias Name: TRICHLOROETHENE
Sampling Result ID: 350583
Feature Id: 0
Hazard Release Id: 388123
Medium: 698
Substance Abbrev.: 0
Unit Code: Not reported
Observation: False
Owner Operator: False
Lab Data: True
Sample Depth: shallow
Start Date: 07/22/1991
End Date: Not reported
Min Concentration: Not reported
Max Concentration: Not reported
Sample Comment: 6 ppb shallow groundwater

STOCKYARDS COMMERCE CENTER (Continued) **S111766402**

Last Update By: SMILLER
Update Date: 04/08/2013
Decode for MediumID: Groundwater

Narrative:

NARR ID: 5753996
NARR Code: Contamination
Created By: SFORTUN
Created Date: 04/12/2012
Updated By: SFORTUN
Updated Date: 04/12/2012
Decode for NarcdID: Contamination
NARR Comments: This site was added to ECSI based on documented evidence of elevated concentrations of chlorinated solvents, metals, and petroleum constituents in the site's shallow groundwater, as well as an elevated concentration of a chlorinated hydrocarbon in stormwater draining to the Columbia River.

NARR ID: 5754069
NARR Code: Data Sources
Created By: SFORTUN
Created Date: 06/26/2012
Updated By: SFORTUN
Updated Date: 06/26/2012
Decode for NarcdID: Data Sources
NARR Comments: Preliminary Environmental Site Audit, Waste Management of Oregon, Inc., Proposed Transfer Station Site, Portland, Oregon, prepared by Sweet-Edwards/EMCON, for Waste Management of Oregon, Inc., November 18, 1987 (report filed with ECSI #1091, Oregon Waste Systems - Proposed Transfer Station). Environmental Audit: Field Investigation and Remedial Alternatives Assessment, Proposed Transfer Station Site, Portland, Oregon, prepared by Sweet-Edwards/EMCON, for Oregon Waste Systems, Inc., April 25, 1988. (report filed with ECSI #1091).

NARR ID: 5754597
NARR Code: General Site Description
Created By: SMILLER
Created Date: 04/18/2013
Updated By: SMILLER
Updated Date: 04/18/2013
Decode for NarcdID: General Site Description
NARR Comments: The Stockyards Commerce Center site is a 22.98-acre parcel (Tax Lot 1300 of Township 2 North / Range 1 East Section 33C) that was originally part of the larger, 46-acre Oregon Waste Systems Proposed Transfer Station site (ECSI #1091).

NARR ID: 5754570
NARR Code: Hazardous Substance/Waste Types
Created By: SMILLER
Created Date: 04/08/2013
Updated By: SMILLER
Updated Date: 04/08/2013
Decode for NarcdID: Hazardous Substance/Waste Types
NARR Comments: [4/8/13 SA/SAM] Potential environmental contaminants of concern include residual petroleum constituents in soils, such as benzene, anthrazene and benzo(a)pyrene. PCE and TCE are found in shallow and deep groundwater at the site. PCBs have been found in site soils.

STOCKYARDS COMMERCE CENTER (Continued) **S111766402**

NARR ID: 5754569
NARR Code: Manner of Release
Created By: SMILLER
Created Date: 04/08/2013
Updated By: SMILLER
Updated Date: 04/08/2013
Decode for NarcdID: Manner of Release
NARR Comments: unknown- likely historic uses. PCE and TCE in deeper groundwater may be part of a larger area wide contamination.

NARR ID: 5754568
NARR Code: Remedial Action
Created By: SMILLER
Created Date: 04/08/2013
Updated By: SMILLER
Updated Date: 04/08/2013
Decode for NarcdID: Remedial Action
NARR Comments: [4/8/13 SA/SAM] Site Investigations and some cleanup has occured on site since approximately 1988; generally focusing on underground storage tank removal and remediation. DEQ Site Assessment recommends the following activities be performed at the site to help clarify site risk and priority for further action. Contaminated soil remained under the Rod s Truck Stop building with issuance of underground storage tank program NFA in 1993. A review of the archived UST file and possible investigation should be completed to determine the risk of contaminated soils for vapor intrusion for petroleum. PCE/TCE samples were collected from shallow groundwater in 1991. Confirmation of PCE/TCE concentrations is recommended to ensure vapor intrusion occupational risk based concentrations are currently met. Potential sources of PCE/TCE in shallow groundwater include remaining soils at Rod s Truck Service and potential spills from Peninsula Railroad Terminal to the south of the Stockyard property. Current site stormwater drainage should be diagramed and determine discharge points for the property. Columbia Slough Sediments- sediment sampling near current and historic stormwater outfalls should be tested for metals, PCBs, PAHs and VOCs. Sediment results should be compared to the average Lower Columbia River concentrations to determine if the sediments are either near average conditions or significantly above average Lower Columbia River sediment conditions. If sediment concentrations are above average, a source control evaluation may need to be performed.

NARR ID: 5753997
NARR Code: Health Threats
Created By: SFORTUN
Created Date: 04/12/2012
Updated By: SFORTUN
Updated Date: 04/12/2012
Decode for NarcdID: Health Threats
NARR Comments: Contaminants in site groundwater and stormwater could represent a potential threat to on-site workers, aquatic life in the Columbia River, wildlife and aquatic life in nearby wetlands, and/or other users of groundwater and surface water in the immediate vicinity of the site. Water quality in the Columbia River is already impaired. The Columbia River is used for recreational and commercial fishing, as well as other recreational purposes. It also provides Critical Habitat for threatened and endangered fish species. The river and

STOCKYARDS COMMERCE CENTER (Continued) **S111766402**

nearby wetlands also provide important habitat for other sensitive species such as protected migratory bird species, sensitive amphibian, reptile, and plant species, and food resources for sensitive aquatic and terrestrial species.

NARR ID: 5754567
NARR Code: Site History
Created By: SMILLER
Created Date: 04/08/2013
Updated By: SMILLER
Updated Date: 04/08/2013
Decode for NarcdID: Site History
NARR Comments: [4/8/13 SA/SAM] The site was originally developed in 1908 with the construction of a small hotel and a livestock Exchange Building. The Portland Union Stockyards was built in about 1910. The stockyards ceased operations in 1980. Site buildings also included Merit USA (Texaco) Truck Stop (built in about 1952), which included two fueling stations, truck scales, and a cafT. Rod s Truck Repair, a commercial gas station and repair shop began operating in the 1980 s. The stockyards were demolished in 1996 and redeveloped in approximately 1997 to its current configuration as light industry and warehousing.

Administrative Action:
Action ID: 9424
Region: Not reported
Complete Date: 02/22/2012
Rank Value: Not reported
Cleanup Flag: False
Created Date: 02/22/2012
Decode for AgencyID: Department of Environmental Quality
Decode for RegionID: Not reported
Category: Administrative Action
Action Code Flag: False
Action: Site added to database
Further Action: Not reported
Comments: Not reported

Action ID: 9508
Region: Northwestern Region
Complete Date: 02/22/2012
Rank Value: Not reported
Cleanup Flag: False
Created Date: 06/18/2012
Decode for AgencyID: Department of Environmental Quality
Decode for RegionID: Northwest Region
Category: Remedial Action
Action Code Flag: False
Action: Site Screening recommended (EV)
Further Action: 0
Comments: Not reported

Action ID: 9425
Region: Northwestern Region
Complete Date: 04/08/2013
Rank Value: Not reported
Cleanup Flag: False
Created Date: 06/18/2012
Decode for AgencyID: Department of Environmental Quality

STOCKYARDS COMMERCE CENTER (Continued) **S111766402**

Decode for RegionID: Northwest Region
Category: Remedial Action
Action Code Flag: False
Action: SITE EVALUATION
Further Action: 0
Comments: Not reported

Action ID: 9506
Region: Northwestern Region
Complete Date: 04/08/2013
Rank Value: Not reported
Cleanup Flag: False
Created Date: 04/08/2013
Decode for AgencyID: Department of Environmental Quality
Decode for RegionID: Northwest Region
Category: Remedial Action
Action Code Flag: False
Action: Site Investigation recommended (SI)
Further Action: Medium
Comments: Not reported

Action ID: 9419
Region: Northwestern Region
Complete Date: 04/08/2013
Rank Value: Not reported
Cleanup Flag: False
Created Date: 04/08/2013
Decode for AgencyID: Department of Environmental Quality
Decode for RegionID: Northwest Region
Category: Listing Action
Action Code Flag: False
Action: Decision Not to List Site (on the CRL or Inventory)
Further Action: 0
Comments: Not reported

Action ID: 9519
Region: Northwestern Region
Complete Date: 07/18/2013
Rank Value: Not reported
Cleanup Flag: False
Created Date: 06/03/2013
Decode for AgencyID: Department of Environmental Quality
Decode for RegionID: Northwest Region
Category: Remedial Action
Action Code Flag: False
Action: VCS Waiting List
Further Action: 0
Comments: Not reported

Action ID: 9511
Region: Northwestern Region
Complete Date: Not reported
Rank Value: Not reported
Cleanup Flag: False
Created Date: 07/24/2013
Decode for AgencyID: Department of Environmental Quality
Decode for RegionID: Northwest Region

STOCKYARDS COMMERCE CENTER (Continued) **S111766402**

Category: Remedial Action
Action Code Flag: False
Action: SITE INVESTIGATION
Further Action: 0
Comments: Not reported

Operations:
Operation Id: 135893
Operation Status: Inactive
Common Name: Portland Union Stock Yards
Yrs of Operation: 1910 - 1980's
Comments: Division of United Stockyards Corporation (a.k.a.: Portland Livestock Auction, Inc.); Livestock auction facility
Updated Date: 06/26/2012
Updated By: SFORTUN
Decode for OpstatID: Inactive

Operation Id: 135894
Operation Status: Inactive
Common Name: Rod's Truck Repair
Yrs of Operation: 1960's - early 1990's
Comments: Truck repair facility. Occupied a building used by the stockyards from the 1930's to the 1960's as a repair facility, including metral tank sandblasting (1950 to mid-1960's). Served as a gas station and repair shop from mid 60's to 1980's.
Updated Date: 06/26/2012
Updated By: SFORTUN
Decode for OpstatID: Inactive

Operation Id: 135895
Operation Status: Inactive
Common Name: Star Oil cardlock facility
Yrs of Operation: unknown
Comments: Refueling facility
Updated Date: 06/26/2012
Updated By: SFORTUN
Decode for OpstatID: Inactive

Operation Id: 135896
Operation Status: Inactive
Common Name: Merit USA Truck Stop
Yrs of Operation: 1952 - early 1990 ?
Comments: Truck refueling facility (Texaco), truck scales, cafe.
Updated Date: 06/26/2012
Updated By: SFORTUN
Decode for OpstatID: Inactive

Operation Id: 135897
Operation Status: Inactive
Common Name: L&R Transport
Yrs of Operation: 1950's - 1970's
Comments: Operated on south central portion of site.
Updated Date: 06/26/2012
Updated By: SFORTUN
Decode for OpstatID: Inactive

Operation Id: 135898
Operation Status: Inactive

STOCKYARDS COMMERCE CENTER (Continued) **S111766402**

Common Name: Gulf Pacific Lumber Company
Yrs of Operation: 1950's - 1970's
Comments: Operated on south central portion of facility.
Updated Date: 06/26/2012
Updated By: SFORTUN
Decode for OpstatID: Inactive

Operation Id: 135901
Operation Status: Inactive
Common Name: Hotel
Yrs of Operation: 1908-1910
Comments: Not reported
Updated Date: 06/26/2012
Updated By: SFORTUN
Decode for OpstatID: Inactive

Operation Id: 135902
Operation Status: Inactive
Common Name: Red Steer Restaurant
Yrs of Operation: 1980's-1990's
Comments: restaurant
Updated Date: 06/26/2012
Updated By: SFORTUN
Decode for OpstatID: Inactive

Operation Id: 135903
Operation Status: Inactive
Common Name: Commercial Driver Training
Yrs of Operation: thru late 1980's
Comments: Truck driving school.
Updated Date: 06/26/2012
Updated By: SFORTUN
Decode for OpstatID: Inactive

VCS:
Name: STOCKYARDS COMMERCE CENTER
Address: 2500-2664 N MARINE DR.
City,State,Zip: PORTLAND, OR 97217
ECS Site ID: 5695
Facility Size: 22.98 acres
Action: VCS Waiting List
Start Date: 05/30/2013
End Date: 07/18/2013
Program: VCS
Latitude: 45.6092
Longitude: -122.6945

Name: STOCKYARDS COMMERCE CENTER
Address: 2500-2664 N MARINE DR.
City,State,Zip: PORTLAND, OR 97217
ECS Site ID: 5695
Facility Size: 22.98 acres
Action: SITE INVESTIGATION
Start Date: 07/18/2013
End Date: Not reported
Program: VCP
Latitude: 45.6092

STOCKYARDS COMMERCE CENTER (Continued) **S111766402**

Longitude: -122.6945

---

41 PLAID PANTRY #209 **OR ECSI U004015189**
SSE 1020 N MARINE DR **OR LUST N/A**
1/2-1 PORTLAND, OR 97217 **OR UST**
0.531 mi. **OR AIRS**
2805 ft.

Relative: ECSI:
Lower Name: WEBSTER FAMILY CONVENIENCE STORE/GAS STATION
Actual: Address: 1020 N MARINE DR.
25 ft. City,State,Zip: PORTLAND, OR 97217
State ID Number: 4134
Brown ID: 0
Study Area: False
Region ID: 2
Legislatve ID: 0
Investigation: Suspect
FACA ID: 83118
Further Action: 0
Lat/Long (dms): 45 36 9.70 / -122 40 38.60
County Code: 26.00
Score Value: Not reported
Cerclis ID: Not reported
Township Coord.: 1.00
Township Zone: N
Range Coord: 1.00
Range Zone: E
Section Coord: 3
Qtr Section: BB
Tax Lots: 1200
Size: 1.29 acres
NPL: False
Orphan: False
Updated By: GWISTAR
Update Date: 01/31/2012
Created Date: 05/12/2004
Decode For RegionID: Northwest Region
Decode For BrownID: Not reported
Decode For Furtheract: Not reported
Decode For Investstat: Suspect
Decode For Legislative: Not reported
Alias Name: Plaid Pantry #209

Narrative:
NARR ID: 5745251
NARR Code: Contamination
Created By: CHARMAN
Created Date: 07/29/2004
Updated By: KDANA
Updated Date: 11/19/2015
Decode for NarcdID: Contamination
NARR Comments: Site is suspected of petroleum releases to the subsurface. As part of Columbia Slough Area-wide Discovery (CSD) Project this site was noted due to the presense of soil borings found in Water Resources Department well log database. Site runoff or subsurface contamination could reach part of Columbia Slough via stormwater piping system. Site has received cleanup of USTs via DEQ UST program (26-92-0348)

PLAID PANTRY #209 (Continued) **U004015189**

cited as ending in 1997. However, CSD project found investigation on the site initiated in 2000, in areas away from the main building, to the west.

Administrative Action:

Action ID:	9424
Region:	Not reported
Complete Date:	05/12/2004
Rank Value:	Not reported
Cleanup Flag:	False
Created Date:	05/12/2004
Decode for AgencyID:	Department of Environmental Quality
Decode for RegionID:	Not reported
Category:	Administrative Action
Action Code Flag:	False
Action:	Site added to database
Further Action:	Not reported
Comments:	Not reported

Action ID:	9508
Region:	Northwestern Region
Complete Date:	05/12/2004
Rank Value:	Not reported
Cleanup Flag:	False
Created Date:	05/12/2004
Decode for AgencyID:	Department of Environmental Quality
Decode for RegionID:	Northwest Region
Category:	Remedial Action
Action Code Flag:	False
Action:	Site Screening recommended (EV)
Further Action:	0
Comments:	Not reported

LUST:

Name:	POTTER WEBSTER CO
Address:	1020 N MARINE DR
City,State,Zip:	PORTLAND, OR 97217
Region:	North Western Region
Facility ID:	26-92-0348
Cleanup Received Date:	12/15/1992
Cleanup Start Date:	12/15/1992
Cleanup Complete Date:	**08/23/1996**
Decode for Region:	**North West Region**

UST:

Name:	PLAID PANTRY #209
Address:	1020 N MARINE DR
City:	PORTLAND
Facility ID:	12242
Facility Telephone:	503-358-6123
Permittee Name:	Jonathan Polonsky
Number of Permitted Tanks:	3
Active Tanks:	3
Decommissioned Tanks:	Not reported
Number of Tanks:	3

PLAID PANTRY #209 (Continued) **U004015189**

AIRS:

Source ID:	Not reported
Permit Number:	26-9570-23-01
Address:	1020 N MARINE DR
Name:	PLAID PANTRIES, INC.
City,State,Zip:	PORTLAND, OR 97217-8048
Year:	Not reported
Permit Type:	General (4) ACDP
Expiration Date:	03/01/2025
Pollutant:	Not reported
Issue Date:	10/09/2020
Emissions:	Not reported
NAICS Code:	447110
Is NAICS Code Primary:	Not reported
SIC Code:	Not reported
Is SIC Code Primary:	Not reported
Latitude:	45.603
Longitude:	-122.6771
Emission Source Code:	Not reported
Emission Source Description:	Not reported
Process Code:	Not reported
Process Description:	Not reported
Process Unit:	Not reported
SCC:	Not reported
Throughput:	Not reported
Throughput Type:	Not reported

---

42 **PENINSULA TERMINAL RR** **OR ECSI S105042448**
WSW **11707 N FORCE AVE.** **OR CRL N/A**
1/2-1 **PORTLAND, OR 97217** **OR INST CONTROL**
0.581 mi. **OR VCP**
3070 ft.

Relative:
Lower
Actual:
13 ft.

ECSI:

Name:	PENINSULA TERMINAL RR
Address:	11707 N FORCE AVE.
City,State,Zip:	PORTLAND, OR 97217
State ID Number:	1505
Brown ID:	0
Study Area:	False
Region ID:	2
Legislatve ID:	831
Investigation:	Listed on the CRL/Inventory
FACA ID:	38618
Further Action:	0
Lat/Long (dms):	45 36 27.40 / -122 41 37.30
County Code:	26.00
Score Value:	Not reported
Cerclis ID:	Not reported
Township Coord.:	2.00
Township Zone:	N
Range Coord:	1.00
Range Zone:	E
Section Coord:	33
Qtr Section:	Not reported
Tax Lots:	Not reported
Size:	5 acres

PENINSULA TERMINAL RR (Continued) **S105042448**

NPL: False
Orphan: False
Updated By: GWISTAR
Update Date: 04/28/2006
Created Date: 02/07/1994
Decode For RegionID: Northwest Region
Decode For BrownID: Not reported
Decode For Furtheract: Not reported
Decode For Investstat: Listed on the CRL/Inventory
Decode For Legislative: Owner, operator or other party under agreement, order or consent decree under ORS 465.200 or 465.420

Hazardous Release:
Substance ID.: 122012
Haz Release ID: 384762
Qty Released: unknown
Date Released: unknown
Update Date: 03/17/1995
Update By: Not reported
Substance Code: ECD275
Substance Name: TOTAL PETROLEUM HYDROCARBONS (TPH)
Substance Abbrev.: Not reported
Substance Category ID: 8540
Substance Category: Petroleum Related Releases for OSPIRG Report
Category Level: Not reported
Created By: Not reported
Created Date: 12/17/2002
Substance Category ID: 8540
Substance Category: Petroleum Related Releases for OSPIRG Report
Category Level: Not reported
Created By: Not reported
Created Date: 12/17/2002
Sampling Result ID: 343306
Feature Id: Not reported
Hazard Release Id: 384762
Medium: 703
Substance Abbrev.: Not reported
Unit Code: Not reported
Observation: False
Owner Operator: False
Lab Data: True
Sample Depth: Not reported
Start Date: 07/01/1991
End Date: Not reported
Min Concentration: Not reported
Max Concentration: Not reported
Sample Comment: 10,000 ppm
Last Update By: jmd
Update Date: 03/17/1995
Decode for MediumID: Soil

Substance ID.: 122002
Haz Release ID: 384763
Qty Released: unknown
Date Released: unknown
Update Date: 03/17/1995
Update By: Not reported
Substance Code: ECD243

PENINSULA TERMINAL RR (Continued) **S105042448**

Substance Name: POLYAROMATIC HYDROCARBONS (PAH)
Substance Abbrev.: Not reported
Substance Alias ID: 318143
Sub Alias Name: PAH
Substance Alias ID: 318148
Sub Alias Name: POLYCYCLIC AROMATIC HYDROCARBONS (PAH)
Substance Alias ID: 318149
Sub Alias Name: POLYNUCLEAR AROMATIC HYDROCARBINS (PNA)
Substance Alias ID: 318150
Sub Alias Name: PNA
Sampling Result ID: 343305
Feature Id: Not reported
Hazard Release Id: 384763
Medium: 703
Substance Abbrev.: Not reported
Unit Code: Not reported
Observation: False
Owner Operator: False
Lab Data: True
Sample Depth: Not reported
Start Date: 07/01/1991
End Date: Not reported
Min Concentration: Not reported
Max Concentration: Not reported
Sample Comment: 27,000 ppb
Last Update By: jmd
Update Date: 03/17/1995
Decode for MediumID: Soil

Substance ID.: 121608
Haz Release ID: 384764
Qty Released: unknown
Date Released: unknown
Update Date: 03/17/1995
Update By: Not reported
Substance Code: 71-43-2
Substance Name: BENZENE
Substance Abbrev.: Not reported
Substance Category ID: 8502
Substance Category: Volatiles
Category Level: Not reported
Created By: Not reported
Created Date: 12/17/2002
Substance Category ID: 8502
Substance Category: Volatiles
Category Level: Not reported
Created By: Not reported
Created Date: 12/17/2002
Substance Alias ID: 319178
Sub Alias Name: BENZOL
Substance Alias ID: 319179
Sub Alias Name: COAL NAPTHA
Substance Alias ID: 319180
Sub Alias Name: CYCLOHEXATRIENE
Substance Alias ID: 319181
Sub Alias Name: PHENE
Substance Alias ID: 319182

PENINSULA TERMINAL RR (Continued) **S105042448**

Sub Alias Name: PYROBENZOL
Sampling Result ID: 343304
Feature Id: Not reported
Hazard Release Id: 384764
Medium: 703
Substance Abbrev.: Not reported
Unit Code: Not reported
Observation: False
Owner Operator: False
Lab Data: True
Sample Depth: Not reported
Start Date: 07/01/1991
End Date: Not reported
Min Concentration: Not reported
Max Concentration: Not reported
Sample Comment: 250 ppb
Last Update By: jmd
Update Date: 03/17/1995
Decode for MediumID: Soil

Narrative:

NARR ID: 5733859
NARR Code: Contamination
Created By: Not reported
Created Date: 12/17/2002
Updated By: GWISTAR
Updated Date: 06/27/2003
Decode for NarcdID: Contamination
NARR Comments: (10/9/1996 DJH/VCS) Site owner Peninsula Terminal Company contacted DEQ in October 1993 regarding their intent to participate in the Voluntary Cleanup Program, and signed a Letter Agreement with DEQ in March 1994 requesting that DEQ review an investigative report prepared for the site by Braun Intertec. There appear to have been a number of small releases of chemicals during off-loading activities at the site. An underground storage tank formerly located near the Locomotive House, and possibly used to store waste oil, was later removed (exact date unknown). Waste oil in the past has been released from the Locomotive House via a drain line.

NARR ID: 5733860
NARR Code: Hazardous Substance/Waste Types
Created By: Not reported
Created Date: 12/17/2002
Updated By: Not reported
Updated Date: 12/17/2002
Decode for NarcdID: Hazardous Substance/Waste Types
NARR Comments: Petroleum hydrocarbons, volatile organic compounds including chlorinated solvents, semi-volatile organic compounds including PAHs.

NARR ID: 5733862
NARR Code: Manner of Release
Created By: Not reported
Created Date: 12/17/2002
Updated By: Not reported
Updated Date: 12/17/2002
Decode for NarcdID: Manner of Release
NARR Comments: Release in Transloading Area appears to be due to spillage associated with unloading of bulk liquids from tanker cars into tanker trucks.

PENINSULA TERMINAL RR (Continued) **S105042448**

Release date likely between 1987 and present. Manner and date of releases in area of Locomotive House unknown.

NARR ID: 5733863
NARR Code: Pathways Other Hazards
Created By: Not reported
Created Date: 12/17/2002
Updated By: Not reported
Updated Date: 12/17/2002
Decode for NarcdID: Pathways & Other Hazards
NARR Comments: The site is located in an industrial area of north Portland. However, wetlands and a golf course are located a short distance south of the site. Shallow groundwater beneath the site contains low levels of chlorinated solvents, the source of which appears to be off-site. Shallow groundwater is not known to be used for drinking. Access to the site is restricted.

NARR ID: 5733864
NARR Code: Remedial Action
Created By: Not reported
Created Date: 12/17/2002
Updated By: Not reported
Updated Date: 12/17/2002
Decode for NarcdID: Remedial Action
NARR Comments: (10/9/1996 DJH/VCS) Site owner signed Letter Agreement with DEQ's Voluntary Cleanup Program to review investigation and cleanup documents in March 1994. File review memo requesting additional soil and groundwater sampling at the site was completed in June 1994. DEQ-requested soil and groundwater sampling was completed at the site in August 1995. Based on the results of this work, additional sampling was completed in the transloading area in 1996. Contaminants detected in site soil were below industrial cleanup standards presented in OAR 340-122-045, and no significant impacts to groundwater were observed. DEQ therefore determined on 10/9/96 that no further action was required for the site under an industrial cleanup scenario.

NARR ID: 5733865
NARR Code: Health Threats
Created By: Not reported
Created Date: 12/17/2002
Updated By: Not reported
Updated Date: 12/17/2002
Decode for NarcdID: Health Threats
NARR Comments: Volatile and semi-volatile compounds released to soil at the site, but at concentrations below DEQ soil cleanup levels (OAR 340-122-045) for industrial sites. As long as the site remains in industrial use, soil contamination should pose no significant exposure risks to humans.

NARR ID: 5743708
NARR Code: Site History
Created By: GWISTAR
Created Date: 06/27/2003
Updated By: GWISTAR
Updated Date: 06/27/2003
Decode for NarcdID: Site History

PENINSULA TERMINAL RR (Continued) **S105042448**

NARR Comments: The site has been used since at least the early 1900s as a train car switching yard, and for the offloading of materials including coal, cattle, and chemicals. The site is currently used mainly as a switching yard and for some offloading of chemical materials such as plastics, petroleum products, and solvents.

Site Control:
Site Control #: 156
Control Number: 5
Begin Date: 10/09/1996
End Date: Not reported
Frequency Of Review: 60
Last Reviewed By: Dan Hafley
Last Reviewed Date: 12/01/2004
Last Update By: KDAUGHE
Last Updated Date: 05/25/2022
Site Comment: No further action determination is based on industrial soil cleanup standards and is contingent on site zoning/use remaining industrial, as documented in the deed restriction attached to site.

Site Control #: 1400
Control Number: 3
Begin Date: 10/09/1996
End Date: Not reported
Frequency Of Review: 60
Last Reviewed By: Dan Hafley
Last Reviewed Date: 12/01/2004
Last Update By: KDAUGHE
Last Updated Date: 05/25/2022
Site Comment: No further action determination is based on industrial soil cleanup standards and is contingent on site zoning/use remaining industrial, as documented in the deed restriction attached to site.

Administrative Action:
Action ID: 9465
Region: Northwestern Region
Complete Date: 01/10/2001
Rank Value: 0
Cleanup Flag: False
Created Date: 12/17/2002
Decode for AgencyID: Department of Environmental Quality
Decode for RegionID: Northwest Region
Category: Listing Action
Action Code Flag: False
Action: Facility proposed for Confirmed Release List
Further Action: Not reported
Comments: Not reported

Action ID: 9467
Region: Northwestern Region
Complete Date: 01/10/2001
Rank Value: 0
Cleanup Flag: False
Created Date: 12/17/2002
Decode for AgencyID: Department of Environmental Quality
Decode for RegionID: Northwest Region
Category: Listing Action
Action Code Flag: False

PENINSULA TERMINAL RR (Continued) **S105042448**

Action: Facility proposed for Inventory
Further Action: Not reported
Comments: Not reported

Action ID: 9519
Region: Not reported
Complete Date: 02/06/1994
Rank Value: 0
Cleanup Flag: False
Created Date: 12/17/2002
Decode for AgencyID: Department of Environmental Quality
Decode for RegionID: Not reported
Category: Remedial Action
Action Code Flag: False
Action: VCS Waiting List
Further Action: Not reported
Comments: Not reported

Action ID: 9442
Region: Northwestern Region
Complete Date: 03/25/1994
Rank Value: 0
Cleanup Flag: False
Created Date: 12/17/2002
Decode for AgencyID: Department of Environmental Quality
Decode for RegionID: Northwest Region
Category: Remedial Action
Action Code Flag: False
Action: NEGOTIATIONS
Further Action: Not reported
Comments: Not reported

Action ID: 9437
Region: Not reported
Complete Date: 05/23/1994
Rank Value: 0
Cleanup Flag: False
Created Date: 12/17/2002
Decode for AgencyID: Department of Environmental Quality
Decode for RegionID: Not reported
Category: Listing Action
Action Code Flag: False
Action: Listing Review completed
Further Action: Not reported
Comments: Not reported

Action ID: 9449
Region: Not reported
Complete Date: 05/23/1994
Rank Value: 0
Cleanup Flag: False
Created Date: 12/17/2002
Decode for AgencyID: Department of Environmental Quality
Decode for RegionID: Not reported
Category: Listing Action
Action Code Flag: False
Action: Insufficient information to list

PENINSULA TERMINAL RR (Continued) **S105042448**

Further Action: Not reported
Comments: Not reported

Action ID: 9511
Region: Northwestern Region
Complete Date: 10/09/1996
Rank Value: 0
Cleanup Flag: False
Created Date: 12/17/2002
Decode for AgencyID: Department of Environmental Quality
Decode for RegionID: Northwest Region
Category: Remedial Action
Action Code Flag: False
Action: SITE INVESTIGATION
Further Action: Not reported
Comments: Not reported

Action ID: 9425
Region: Northwestern Region
Complete Date: 03/27/1994
Rank Value: 0
Cleanup Flag: False
Created Date: 12/17/2002
Decode for AgencyID: Department of Environmental Quality
Decode for RegionID: Northwest Region
Category: Remedial Action
Action Code Flag: False
Action: SITE EVALUATION
Further Action: Not reported
Comments: Not reported

Action ID: 9459
Region: Northwestern Region
Complete Date: 06/14/1994
Rank Value: 0
Cleanup Flag: False
Created Date: 12/17/2002
Decode for AgencyID: Department of Environmental Quality
Decode for RegionID: Northwest Region
Category: Remedial Action
Action Code Flag: False
Action: PRELIMINARY ASSESSMENT EQUIVALENT
Further Action: Not reported
Comments: Not reported

Action ID: 9424
Region: Not reported
Complete Date: Not reported
Rank Value: 0
Cleanup Flag: False
Created Date: 12/17/2002
Decode for AgencyID: Department of Environmental Quality
Decode for RegionID: Not reported
Category: Administrative Action
Action Code Flag: False
Action: Site added to database
Further Action: Not reported

PENINSULA TERMINAL RR (Continued) **S105042448**

Comments: Not reported

Action ID: 9440
Region: Northwestern Region
Complete Date: 03/25/1994
Rank Value: 0
Cleanup Flag: False
Created Date: 12/17/2002
Decode for AgencyID: Department of Environmental Quality
Decode for RegionID: Northwest Region
Category: Remedial Action
Action Code Flag: False
Action: Letter Agreement
Further Action: Not reported
Comments: Not reported

Action ID: 9434
Region: Northwestern Region
Complete Date: Not reported
Rank Value: 0
Cleanup Flag: False
Created Date: 12/17/2002
Decode for AgencyID: Department of Environmental Quality
Decode for RegionID: Northwest Region
Category: Remedial Action
Action Code Flag: False
Action: Institutional Control
Further Action: Not reported
Comments: Not reported

Action ID: 9411
Region: Northwestern Region
Complete Date: 10/09/1996
Rank Value: 0
Cleanup Flag: False
Created Date: 12/17/2002
Decode for AgencyID: Department of Environmental Quality
Decode for RegionID: Northwest Region
Category: Remedial Action
Action Code Flag: False
Action: No Further Action (Conditional)
Further Action: Not reported
Comments: Not reported

Action ID: 9438
Region: Northwestern Region
Complete Date: 07/05/2001
Rank Value: 0
Cleanup Flag: False
Created Date: 12/17/2002
Decode for AgencyID: Department of Environmental Quality
Decode for RegionID: Northwest Region
Category: Listing Action
Action Code Flag: False
Action: Facility placed on Confirmed Release List
Further Action: Not reported
Comments: Not reported

PENINSULA TERMINAL RR (Continued) **S105042448**

Action ID: 9439
Region: Northwestern Region
Complete Date: 07/05/2001
Rank Value: 0
Cleanup Flag: False
Created Date: 12/17/2002
Decode for AgencyID: Department of Environmental Quality
Decode for RegionID: Northwest Region
Category: Listing Action
Action Code Flag: False
Action: Facility placed on Inventory
Further Action: Not reported
Comments: Not reported

Action ID: 9498
Region: Northwestern Region
Complete Date: 06/28/2000
Rank Value: 0
Cleanup Flag: False
Created Date: 12/17/2002
Decode for AgencyID: Department of Environmental Quality
Decode for RegionID: Northwest Region
Category: Listing Action
Action Code Flag: False
Action: Proposal for Confirmed Release List recommended
Further Action: Not reported
Comments: Not reported

Action ID: 9499
Region: Northwestern Region
Complete Date: 06/28/2000
Rank Value: 0
Cleanup Flag: False
Created Date: 12/17/2002
Decode for AgencyID: Department of Environmental Quality
Decode for RegionID: Northwest Region
Category: Listing Action
Action Code Flag: False
Action: Proposal for Inventory recommended
Further Action: Not reported
Comments: Not reported

Operations:
Operation Id: 132836
Operation Status: Active
Common Name: Peninsula Terminal RR Site
Yrs of Operation: Early 1900s to present.
Comments: Rail yard used for switching and off-loading of chemical tank cars.
Updated Date: 06/04/2001
Updated By: jmw
Decode for OpstatID: Active
Operations SIC Id: 196664
SIC Code: 4013
Created By: Not reported
Created Date: 12/17/2002

CRL:

PENINSULA TERMINAL RR (Continued) **S105042448**

Name: PENINSULA TERMINAL RR
Address: 11707 N FORCE AVE.
City,State,Zip: PORTLAND, OR 97217
Facility ID: 1505
Location ID: 38618
Status Code: LIS
Facility Status: No Further Action (Conditional)
Lat/Long: 45.6076 / -122.6937

Institutional Control:
Name: PENINSULA TERMINAL RR
Address: 11707 N FORCE AVE.
City,State,Zip: PORTLAND, OR 97217
Site Control Sequence #: 1400
Site Id: 1505
Control Sequence #: 3
Begin Date: 10/09/1996
End Date: Not reported
Frequency Of Review: 60
Last Reviewed By: Dan Hafley
Last Review Date: 12/01/2004
Last Updated By: KDAUGHE
Last Updated Date: 05/25/2022
Group Sequence #: 2
Control Code: EES
Control Description: Easement Equitable Servitude
FK Type Code: 1
Group Code: PR
Group Description: Proprietary
Type Code: I
Type Description: Institutional
Comments: No further action determination is based on industrial soil cleanup standards and is contingent on site zoning/use remaining industrial, as documented in the deed restriction attached to site.

Name: PENINSULA TERMINAL RR
Address: 11707 N FORCE AVE.
City,State,Zip: PORTLAND, OR 97217
Site Control Sequence #: 156
Site Id: 1505
Control Sequence #: 5
Begin Date: 10/09/1996
End Date: Not reported
Frequency Of Review: 60
Last Reviewed By: Dan Hafley
Last Review Date: 12/01/2004
Last Updated By: KDAUGHE
Last Updated Date: 05/25/2022
Group Sequence #: 2
Control Code: USL
Control Description: Use Restriction Land
FK Type Code: 1
Group Code: PR
Group Description: Proprietary
Type Code: I
Type Description: Institutional
Comments: No further action determination is based on industrial soil cleanup

PENINSULA TERMINAL RR (Continued) **S105042448**

standards and is contingent on site zoning/use remaining industrial, as documented in the deed restriction attached to site.

VCS:

Name:	PENINSULA TERMINAL RR
Address:	11707 N FORCE AVE.
City,State,Zip:	PORTLAND, OR 97217
ECS Site ID:	1505
Facility Size:	5 acres
Action:	No Further Action (Conditional)
Start Date:	10/09/1996
End Date:	10/09/1996
Program:	VCS
Latitude:	45.6076
Longitude:	-122.6937

Name:	PENINSULA TERMINAL RR
Address:	11707 N FORCE AVE.
City,State,Zip:	PORTLAND, OR 97217
ECS Site ID:	1505
Facility Size:	5 acres
Action:	Proposal for Confirmed Release List recommended
Start Date:	06/28/2000
End Date:	06/28/2000
Program:	VCS
Latitude:	45.6076
Longitude:	-122.6937

Name:	PENINSULA TERMINAL RR
Address:	11707 N FORCE AVE.
City,State,Zip:	PORTLAND, OR 97217
ECS Site ID:	1505
Facility Size:	5 acres
Action:	Proposal for Inventory recommended
Start Date:	06/28/2000
End Date:	06/28/2000
Program:	VCS
Latitude:	45.6076
Longitude:	-122.6937

Name:	PENINSULA TERMINAL RR
Address:	11707 N FORCE AVE.
City,State,Zip:	PORTLAND, OR 97217
ECS Site ID:	1505
Facility Size:	5 acres
Action:	Facility placed on Inventory
Start Date:	07/05/2001
End Date:	07/05/2001
Program:	VCS
Latitude:	45.6076
Longitude:	-122.6937

Name:	PENINSULA TERMINAL RR
Address:	11707 N FORCE AVE.
City,State,Zip:	PORTLAND, OR 97217
ECS Site ID:	1505
Facility Size:	5 acres

PENINSULA TERMINAL RR (Continued) **S105042448**

Action:	Facility placed on Confirmed Release List
Start Date:	07/05/2001
End Date:	07/05/2001
Program:	VCS
Latitude:	45.6076
Longitude:	-122.6937
Name:	PENINSULA TERMINAL RR
Address:	11707 N FORCE AVE.
City,State,Zip:	PORTLAND, OR 97217
ECS Site ID:	1505
Facility Size:	5 acres
Action:	Facility proposed for Inventory
Start Date:	01/10/2001
End Date:	01/10/2001
Program:	VCS
Latitude:	45.6076
Longitude:	-122.6937
Name:	PENINSULA TERMINAL RR
Address:	11707 N FORCE AVE.
City,State,Zip:	PORTLAND, OR 97217
ECS Site ID:	1505
Facility Size:	5 acres
Action:	Facility proposed for Confirmed Release List
Start Date:	01/10/2001
End Date:	01/10/2001
Program:	VCS
Latitude:	45.6076
Longitude:	-122.6937
Name:	PENINSULA TERMINAL RR
Address:	11707 N FORCE AVE.
City,State,Zip:	PORTLAND, OR 97217
ECS Site ID:	1505
Facility Size:	5 acres
Action:	Insufficient information to list
Start Date:	05/23/1994
End Date:	05/23/1994
Program:	VCS
Latitude:	45.6076
Longitude:	-122.6937
Name:	PENINSULA TERMINAL RR
Address:	11707 N FORCE AVE.
City,State,Zip:	PORTLAND, OR 97217
ECS Site ID:	1505
Facility Size:	5 acres
Action:	Listing Review completed
Start Date:	05/23/1994
End Date:	05/23/1994
Program:	VCS
Latitude:	45.6076
Longitude:	-122.6937
Name:	PENINSULA TERMINAL RR
Address:	11707 N FORCE AVE.

PENINSULA TERMINAL RR (Continued) **S105042448**

City,State,Zip: PORTLAND, OR 97217
ECS Site ID: 1505
Facility Size: 5 acres
Action: VCS Waiting List
Start Date: 09/23/1993
End Date: 02/06/1994
Program: VCS
Latitude: 45.6076
Longitude: -122.6937

Name: PENINSULA TERMINAL RR
Address: 11707 N FORCE AVE.
City,State,Zip: PORTLAND, OR 97217
ECS Site ID: 1505
Facility Size: 5 acres
Action: Institutional Control
Start Date: 10/09/1996
End Date: Not reported
Program: VCS
Latitude: 45.6076
Longitude: -122.6937

Name: PENINSULA TERMINAL RR
Address: 11707 N FORCE AVE.
City,State,Zip: PORTLAND, OR 97217
ECS Site ID: 1505
Facility Size: 5 acres
Action: Letter Agreement
Start Date: 03/25/1994
End Date: 03/25/1994
Program: VCS
Latitude: 45.6076
Longitude: -122.6937

Name: PENINSULA TERMINAL RR
Address: 11707 N FORCE AVE.
City,State,Zip: PORTLAND, OR 97217
ECS Site ID: 1505
Facility Size: 5 acres
Action: Site added to database
Start Date: 02/07/1994
End Date: Not reported
Program: VCS
Latitude: 45.6076
Longitude: -122.6937

Name: PENINSULA TERMINAL RR
Address: 11707 N FORCE AVE.
City,State,Zip: PORTLAND, OR 97217
ECS Site ID: 1505
Facility Size: 5 acres
Action: SITE INVESTIGATION
Start Date: 05/13/1995
End Date: 10/09/1996
Program: VCS
Latitude: 45.6076
Longitude: -122.6937

PENINSULA TERMINAL RR (Continued) **S105042448**

Name:	PENINSULA TERMINAL RR
Address:	11707 N FORCE AVE.
City,State,Zip:	PORTLAND, OR 97217
ECS Site ID:	1505
Facility Size:	5 acres
Action:	SITE EVALUATION
Start Date:	03/25/1994
End Date:	03/27/1994
Program:	VCS
Latitude:	45.6076
Longitude:	-122.6937

Name:	PENINSULA TERMINAL RR
Address:	11707 N FORCE AVE.
City,State,Zip:	PORTLAND, OR 97217
ECS Site ID:	1505
Facility Size:	5 acres
Action:	NEGOTIATIONS
Start Date:	02/07/1994
End Date:	03/25/1994
Program:	VCS
Latitude:	45.6076
Longitude:	-122.6937

Name:	PENINSULA TERMINAL RR
Address:	11707 N FORCE AVE.
City,State,Zip:	PORTLAND, OR 97217
ECS Site ID:	1505
Facility Size:	5 acres
Action:	PRELIMINARY ASSESSMENT EQUIVALENT
Start Date:	06/14/1994
End Date:	06/14/1994
Program:	VCS
Latitude:	45.6076
Longitude:	-122.6937

43 HARBOR OIL INC. **Delisted NPL 1000302670**
WSW AKA CHEMPRO OF OREGON INC 11535 N FORCE ST **SEMS 9721WCLBRC11535**
1/2-1 PORTLAND, OR 97217 **US ENG CONTROLS**
0.594 mi. **OR ECSI**
3135 ft. **OR SWF/LF**
OR AST
Relative: **OR VCP**
Lower **OR SPILLS**
OR HAZMAT
Actual: **RCRA NonGen / NLR**
19 ft. **TRIS**
ROD
PRP
PADS
FTTS
HIST FTTS
ECHO
OR AIRS
OR HSIS
OR MANIFEST
OR NPDES

Delisted NPL:

EPA Region:	10
EPA ID:	ORD071803985
Site ID:	1000442
Name:	HARBOR OIL INC.
Address:	AKA CHEMPRO OF OREGON INC 11535 N FORCE ST
City,State,Zip:	PORTLAND, OR 97217
Federal Description:	N
Latitude:	45.606389
NAI:	Y
Native American Entity:	Confederated Tribes and Bands of the Yakama Nation (Current)
Longitude:	-122.691389
Deleted Date:	2014-06-05 00:00:00

Narr:

Site Name:	Harbor Oil
Site EPA ID:	ORD071803985
Deletion Date:	6/5/2014
Site Score:	48
Site List URL:	https://semspub.epa.gov/src/document/10/501000224
Site Progress URL:	https://cumulis.epa.gov/supercpad/cursites/csitinfo.cfm?id=1000442
otice URL:	http://www.gpo.gov/fdsys/pkg/FR-2014-04-07/pdf/2014-06815.pdf
elete URL:	http://www.gpo.gov/fdsys/pkg/FR-2014-06-05/pdf/2014-13059.pdf
Site Location URL:	https://epa.maps.arcgis.com/apps/webappviewer/index.html?id=33cebcdfdd1b4c3a8b51d416956c41f1&query=Superfund_National_Priorities_List__NPL__Sites_with_Status_Information_7557,SITE_EPA_ID=%27ORD071803985%27
Federal Facility Indicator:	No

SEMS:

Site ID:	1000442
EPA ID:	ORD071803985
Name:	HARBOR OIL INC.
Address:	AKA CHEMPRO OF OREGON INC
Address 2:	11535 N FORCE ST
City,State,Zip:	PORTLAND, OR 97217
Cong District:	03

HARBOR OIL INC. (Continued) **1000302670**

FIPS Code: 41051
Latitude: +45.606389
Longitude: -122.691389
FF: N
NPL: Deleted from the Final NPL
Non NPL Status: Not reported

SEMS Detail:

Region: 10
Site ID: 1000442
EPA ID: ORD071803985
Site Name: HARBOR OIL INC.
NPL: D
FF: N
OU: 00
Action Code: PA
Action Name: PA
SEQ: 1
Start Date: 1984-06-26 05:00:00
Finish Date: 1984-08-01 05:00:00
Qual: H
Current Action Lead: EPA Perf

Region: 10
Site ID: 1000442
EPA ID: ORD071803985
Site Name: HARBOR OIL INC.
NPL: D
FF: N
OU: 00
Action Code: SI
Action Name: SI
SEQ: 2
Start Date: 2001-02-09 05:00:00
Finish Date: 2001-07-27 04:00:00
Qual: H
Current Action Lead: EPA Perf

Region: 10
Site ID: 1000442
EPA ID: ORD071803985
Site Name: HARBOR OIL INC.
NPL: D
FF: N
OU: 00
Action Code: SI
Action Name: SI
SEQ: 1
Start Date: 1985-01-01 06:00:00
Finish Date: 1985-04-12 06:00:00
Qual: N
Current Action Lead: EPA Perf

Region: 10
Site ID: 1000442
EPA ID: ORD071803985
Site Name: HARBOR OIL INC.
NPL: D

HARBOR OIL INC. (Continued) **1000302670**

FF: N
OU: 00
Action Code: HR
Action Name: HAZRANK
SEQ: 1
Start Date: 2001-07-27 04:00:00
Finish Date: 2002-09-05 04:00:00
Qual: N
Current Action Lead: EPA Perf

Region: 10
Site ID: 1000442
EPA ID: ORD071803985
Site Name: HARBOR OIL INC.
NPL: D
FF: N
OU: 00
Action Code: NP
Action Name: PROPOSED
SEQ: 1
Start Date: 2002-09-05 04:00:00
Finish Date: 2002-09-05 04:00:00
Qual: Not reported
Current Action Lead: EPA Perf

Region: 10
Site ID: 1000442
EPA ID: ORD071803985
Site Name: HARBOR OIL INC.
NPL: D
FF: N
OU: 00
Action Code: DS
Action Name: DISCVRY
SEQ: 1
Start Date: 1979-07-01 04:00:00
Finish Date: 1979-07-01 04:00:00
Qual: Not reported
Current Action Lead: EPA Perf

Region: 10
Site ID: 1000442
EPA ID: ORD071803985
Site Name: HARBOR OIL INC.
NPL: D
FF: N
OU: 01
Action Code: RO
Action Name: ROD
SEQ: 1
Start Date: 2013-06-28 05:00:00
Finish Date: 2013-06-28 05:00:00
Qual: R
Current Action Lead: EPA Perf

Region: 10
Site ID: 1000442

HARBOR OIL INC. (Continued) **1000302670**

EPA ID: ORD071803985
Site Name: HARBOR OIL INC.
NPL: D
FF: N
OU: 00
Action Code: ND
Action Name: DELETION
SEQ: 1
Start Date: 2014-06-05 05:00:00
Finish Date: 2014-06-05 05:00:00
Qual: Not reported
Current Action Lead: EPA Perf

Region: 10
Site ID: 1000442
EPA ID: ORD071803985
Site Name: HARBOR OIL INC.
NPL: D
FF: N
OU: 01
Action Code: CO
Action Name: RI/FS
SEQ: 1
Start Date: 2003-09-30 04:00:00
Finish Date: 2007-05-31 04:00:00
Qual: Not reported
Current Action Lead: EPA Perf

Region: 10
Site ID: 1000442
EPA ID: ORD071803985
Site Name: HARBOR OIL INC.
NPL: D
FF: N
OU: 00
Action Code: NF
Action Name: NPL FINL
SEQ: 1
Start Date: 2003-09-29 04:00:00
Finish Date: 2003-09-29 04:00:00
Qual: Not reported
Current Action Lead: EPA Perf

Region: 10
Site ID: 1000442
EPA ID: ORD071803985
Site Name: HARBOR OIL INC.
NPL: D
FF: N
OU: 00
Action Code: MA
Action Name: ST COOP
SEQ: 2
Start Date: 2008-01-22 05:00:00
Finish Date: 2014-02-25 05:00:00
Qual: Not reported
Current Action Lead: EPA Perf

HARBOR OIL INC. (Continued) **1000302670**

Region: 10
Site ID: 1000442
EPA ID: ORD071803985
Site Name: HARBOR OIL INC.
NPL: D
FF: N
OU: 00
Action Code: TG
Action Name: TA GRANT
SEQ: 1
Start Date: 2007-05-10 04:00:00
Finish Date: 2013-05-08 05:00:00
Qual: Not reported
Current Action Lead: EPA Perf

Region: 10
Site ID: 1000442
EPA ID: ORD071803985
Site Name: HARBOR OIL INC.
NPL: D
FF: N
OU: 00
Action Code: MA
Action Name: ST COOP
SEQ: 1
Start Date: 2004-06-14 04:00:00
Finish Date: 2013-11-08 05:00:00
Qual: Not reported
Current Action Lead: EPA Perf

Region: 10
Site ID: 1000442
EPA ID: ORD071803985
Site Name: HARBOR OIL INC.
NPL: D
FF: N
OU: 00
Action Code: MA
Action Name: ST COOP
SEQ: 3
Start Date: 2007-10-22 04:00:00
Finish Date: 2013-11-06 05:00:00
Qual: Not reported
Current Action Lead: EPA Perf

Region: 10
Site ID: 1000442
EPA ID: ORD071803985
Site Name: HARBOR OIL INC.
NPL: D
FF: N
OU: 00
Action Code: CQ
Action Name: CLSOUT R
SEQ: 1
Start Date: 2013-08-05 04:00:00
Finish Date: 2013-08-05 04:00:00

HARBOR OIL INC. (Continued) **1000302670**

Qual: Not reported
Current Action Lead: EPA Perf

Region: 10
Site ID: 1000442
EPA ID: ORD071803985
Site Name: HARBOR OIL INC.
NPL: D
FF: N
OU: 00
Action Code: TU
Action Name: NOID
SEQ: 1
Start Date: 2014-04-07 05:00:00
Finish Date: 2014-04-07 05:00:00
Qual: Not reported
Current Action Lead: EPA Perf

Region: 10
Site ID: 1000442
EPA ID: ORD071803985
Site Name: HARBOR OIL INC.
NPL: D
FF: N
OU: 01
Action Code: BD
Action Name: PRP RI/FS
SEQ: 1
Start Date: 2007-05-31 04:00:00
Finish Date: 2013-06-28 05:00:00
Qual: Not reported
Current Action Lead: EPA Ovrsght

SIte:

Name: HARBOR OIL INC.
Address: AKA CHEMPRO OF OREGON INC
Address 2: Not reported
City,State,Zip: PORTLAND, OR 97217
Event Code: Not reported
Action Taken Date: 06/28/2013
EPA ID: ORD071803985
Action Name: Record of Decision
Action ID: 1
Operable Unit: 01
Contaminated Media: Surface Water
Contact Name: Not reported
Contact Telephone: Not reported
Event: Not reported
Federal Facility: N
Fiscal Year: 2013
NPL Status: Deleted from the Final NPL
Superfund Alternative Agreement: N
Latitude: +45.606389
Longitude: -122.691389

Media:

HARBOR OIL INC. (Continued) **1000302670**

EPA ID:	ORD071803985
Contaminated Media:	Surface Water
Action ID:	1
Operable Unit:	01
Action Name:	Record of Decision
Action Taken Date:	06/28/2013
Event Code:	Not reported
Contact Name:	Not reported
Contact Telephone:	Not reported
Event:	Not reported
Federal Facility:	N
Fiscal Year:	2013
NPL Status:	Deleted from the Final NPL
Superfund Alternative Agreement:	N
Latitude:	+45.606389
Longitude:	-122.691389

EPA ID:	ORD071803985
Contaminated Media:	Groundwater
Action ID:	1
Operable Unit:	01
Action Name:	Record of Decision
Action Taken Date:	06/28/2013
Event Code:	Not reported
Contact Name:	Not reported
Contact Telephone:	Not reported
Event:	Not reported
Federal Facility:	N
Fiscal Year:	2013
NPL Status:	Deleted from the Final NPL
Superfund Alternative Agreement:	N
Latitude:	+45.606389
Longitude:	-122.691389

EPA ID:	ORD071803985
Contaminated Media:	Sediment
Action ID:	1
Operable Unit:	01
Action Name:	Record of Decision
Action Taken Date:	06/28/2013
Event Code:	Not reported
Contact Name:	Not reported
Contact Telephone:	Not reported
Event:	Not reported
Federal Facility:	N
Fiscal Year:	2013
NPL Status:	Deleted from the Final NPL
Superfund Alternative Agreement:	N
Latitude:	+45.606389
Longitude:	-122.691389

EPA ID:	ORD071803985
Contaminated Media:	Soil
Action ID:	1
Operable Unit:	01
Action Name:	Record of Decision
Action Taken Date:	06/28/2013

HARBOR OIL INC. (Continued) **1000302670**

Event Code:	Not reported
Contact Name:	Not reported
Contact Telephone:	Not reported
Event:	Not reported
Federal Facility:	N
Fiscal Year:	2013
NPL Status:	Deleted from the Final NPL
Superfund Alternative Agreement:	N
Latitude:	+45.606389
Longitude:	-122.691389

EPA ID:	ORD071803985
Contaminated Media:	Fish Tissue
Action ID:	1
Operable Unit:	01
Action Name:	Record of Decision
Action Taken Date:	06/28/2013
Event Code:	Not reported
Contact Name:	Not reported
Contact Telephone:	Not reported
Event:	Not reported
Federal Facility:	N
Fiscal Year:	2013
NPL Status:	Deleted from the Final NPL
Superfund Alternative Agreement:	N
Latitude:	+45.606389
Longitude:	-122.691389

ECSI:

Name:	HARBOR OIL INC. (FORMER)
Address:	11535 N FORCE AVE.
City,State,Zip:	PORTLAND, OR 97217
State ID Number:	24
Brown ID:	0
Study Area:	False
Region ID:	2
Legislatve ID:	834
Investigation:	Suspect
FACA ID:	576
Further Action:	0
Lat/Long (dms):	45 36 22.30 / -122 41 37.70
County Code:	26.00
Score Value:	Not reported
Cerclis ID:	071803985
Township Coord.:	2.00
Township Zone:	N
Range Coord:	1.00
Range Zone:	E
Section Coord:	33
Qtr Section:	Not reported
Tax Lots:	2
Size:	4.2 acres
NPL:	False
Orphan:	False
Updated By:	GWISTAR
Update Date:	06/05/2014

HARBOR OIL INC. (Continued) **1000302670**

Created Date: 04/22/1988
Decode For RegionID: Northwest Region
Decode For BrownID: Not reported
Decode For Furtheract: Not reported
Decode For Investstat: Suspect
Decode For Legislative: Environmental Protection Agency
Alias Name: Chem-Pro of Oregon
Alias Name: American Recyclers
Alias Name: Dobbins Oil
Alias Name: Energy & Material Recovery Inc.

Hazardous Release:
Substance ID.: 121989
Haz Release ID: 384782
Qty Released: unknown
Date Released: Surface runoff/fish kill - 3/74; fire, 10/79 - never fully confirmed.
Update Date: 07/30/2007
Update By: JWAGGY
Substance Code: ECD200
Substance Name: OIL OR FUEL RELATED COMPOUNDS
Substance Abbrev.: Not reported
Substance Category ID: 8532
Substance Category: Petroleum Related Releases for OSPIRG Report
Category Level: Not reported
Created By: Not reported
Created Date: 12/17/2002
Substance Category ID: 8532
Substance Category: Petroleum Related Releases for OSPIRG Report
Category Level: Not reported
Created By: Not reported
Created Date: 12/17/2002
Comment ID: 303678
Release Code: Data Sources
Release Comments: NWR HW Source file for Harbor Oil, PA by E & E
Decode for Relcomcd: Data Sources
Sampling Result ID: 343330
Feature Id: Not reported
Hazard Release Id: 384782
Medium: 703
Substance Abbrev.: Not reported
Unit Code: Not reported
Observation: False
Owner Operator: False
Lab Data: True
Sample Depth: Not reported
Start Date: 11/18/1990
End Date: Not reported
Min Concentration: Not reported
Max Concentration: Not reported
Sample Comment: 13,700 ppm
Last Update By: ars
Update Date: 05/01/1995
Decode for MediumID: Soil

Substance ID.: 122012
Haz Release ID: 381644
Qty Released: Not reported
Date Released: historical releases over a number of years

HARBOR OIL INC. (Continued) **1000302670**

Update Date: 04/29/1998
Update By: Not reported
Substance Code: ECD275
Substance Name: TOTAL PETROLEUM HYDROCARBONS (TPH)
Substance Abbrev.: Not reported
Substance Category ID: 8540
Substance Category: Petroleum Related Releases for OSPIRG Report
Category Level: Not reported
Created By: Not reported
Created Date: 12/17/2002
Substance Category ID: 8540
Substance Category: Petroleum Related Releases for OSPIRG Report
Category Level: Not reported
Created By: Not reported
Created Date: 12/17/2002
Comment ID: 303679
Release Code: General Comments
Release Comments: Harbor Oil a suspected source.
Decode for Relcomcd: General Comments
Comment ID: 303680
Release Code: Media Contamination Footnote
Release Comments: Surface Water Sediment (Force Lake)
Decode for Relcomcd: Media Contamination Footnote
Sampling Result ID: 341976
Feature Id: Not reported
Hazard Release Id: 381644
Medium: 701
Substance Abbrev.: Not reported
Unit Code: Not reported
Observation: False
Owner Operator: False
Lab Data: True
Sample Depth: Not reported
Start Date: Not reported
End Date: Not reported
Min Concentration: Not reported
Max Concentration: Not reported
Sample Comment: 180 mg/kg
Last Update By: jmd
Update Date: 04/29/1998
Decode for MediumID: Sediment
Sampling Result ID: 341975
Feature Id: Not reported
Hazard Release Id: 381644
Medium: 701
Substance Abbrev.: Not reported
Unit Code: Not reported
Observation: False
Owner Operator: False
Lab Data: False
Sample Depth: Not reported
Start Date: Not reported
End Date: Not reported
Min Concentration: Not reported
Max Concentration: Not reported
Sample Comment: Not reported
Last Update By: jmd

HARBOR OIL INC. (Continued) **1000302670**

Update Date: 04/29/1998
Decode for MediumID: Sediment

Substance ID.: 121639
Haz Release ID: 381645
Qty Released: historical releases over a number of years.
Date Released: Not reported
Update Date: 04/29/1998
Update By: Not reported
Substance Code: 7439-92-1
Substance Name: LEAD
Substance Abbrev.: Not reported
Substance Category ID: 8466
Substance Category: Inorganics
Category Level: Not reported
Created By: Not reported
Created Date: 12/17/2002
Substance Category ID: 8466
Substance Category: Inorganics
Category Level: Not reported
Created By: Not reported
Created Date: 12/17/2002
Substance Alias ID: 319256
Sub Alias Name: PB
Comment ID: 303672
Release Code: General Comments
Release Comments: Harbor Oil a suspected source. The sediment concentration may not be representative and will be verified with future sampling.
Decode for Relcomcd: General Comments
Comment ID: 303673
Release Code: Media Contamination Footnote
Release Comments: Surface Water Sediment (Force Lake).
Decode for Relcomcd: Media Contamination Footnote
Sampling Result ID: 341977
Feature Id: Not reported
Hazard Release Id: 381645
Medium: 701
Substance Abbrev.: Not reported
Unit Code: Not reported
Observation: False
Owner Operator: False
Lab Data: True
Sample Depth: Not reported
Start Date: Not reported
End Date: Not reported
Min Concentration: Not reported
Max Concentration: Not reported
Sample Comment: 18,600 mg/kg
Last Update By: jmd
Update Date: 04/29/1998
Decode for MediumID: Sediment
Sampling Result ID: 347372
Feature Id: 0
Hazard Release Id: 381645
Medium: 703
Substance Abbrev.: 0
Unit Code: Not reported

HARBOR OIL INC. (Continued) **1000302670**

Observation: False
Owner Operator: False
Lab Data: True
Sample Depth: Not reported
Start Date: 08/01/2000
End Date: Not reported
Min Concentration: Not reported
Max Concentration: Not reported
Sample Comment: 337 mg/kg
Last Update By: JWAGGY
Update Date: 07/03/2003
Decode for MediumID: Soil

Substance ID.: 121671
Haz Release ID: 385970
Qty Released: Not reported
Date Released: Not reported
Update Date: 07/03/2003
Update By: JWAGGY
Substance Code: 7440-47-3
Substance Name: CHROMIUM
Substance Abbrev.: Not reported
Substance Category ID: 8462
Substance Category: Inorganics
Category Level: Not reported
Created By: Not reported
Created Date: 12/17/2002
Substance Category ID: 8462
Substance Category: Inorganics
Category Level: Not reported
Created By: Not reported
Created Date: 12/17/2002
Substance Alias ID: 319294
Sub Alias Name: CHROMIUM, TOTAL
Substance Alias ID: 318145
Sub Alias Name: CHROMIUM, INORGANIC
Sampling Result ID: 347370
Feature Id: 0
Hazard Release Id: 385970
Medium: 703
Substance Abbrev.: 0
Unit Code: Not reported
Observation: False
Owner Operator: False
Lab Data: True
Sample Depth: Not reported
Start Date: 08/01/2000
End Date: Not reported
Min Concentration: Not reported
Max Concentration: Not reported
Sample Comment: 38 mg/kg
Last Update By: JWAGGY
Update Date: 07/03/2003
Decode for MediumID: Soil

Substance ID.: 121673
Haz Release ID: 385971

HARBOR OIL INC. (Continued) **1000302670**

Qty Released: Not reported
Date Released: Not reported
Update Date: 07/03/2003
Update By: JWAGGY
Substance Code: 7440-50-8
Substance Name: COPPER
Substance Abbrev.: Not reported
Substance Category ID: 8464
Substance Category: Inorganics
Category Level: Not reported
Created By: Not reported
Created Date: 12/17/2002
Substance Category ID: 8464
Substance Category: Inorganics
Category Level: Not reported
Created By: Not reported
Created Date: 12/17/2002
Substance Alias ID: 319296
Sub Alias Name: CU
Sampling Result ID: 347371
Feature Id: 0
Hazard Release Id: 385971
Medium: 703
Substance Abbrev.: 0
Unit Code: Not reported
Observation: False
Owner Operator: False
Lab Data: True
Sample Depth: Not reported
Start Date: 08/01/2000
End Date: Not reported
Min Concentration: Not reported
Max Concentration: Not reported
Sample Comment: 293 mg/kg
Last Update By: JWAGGY
Update Date: 07/03/2003
Decode for MediumID: Soil

Substance ID.: 121643
Haz Release ID: 385972
Qty Released: Not reported
Date Released: Not reported
Update Date: 07/03/2003
Update By: JWAGGY
Substance Code: 7439-97-6
Substance Name: MERCURY
Substance Abbrev.: Not reported
Substance Category ID: 8467
Substance Category: Inorganics
Category Level: Not reported
Created By: Not reported
Created Date: 12/17/2002
Substance Category ID: 8467
Substance Category: Inorganics
Category Level: Not reported
Created By: Not reported
Created Date: 12/17/2002

HARBOR OIL INC. (Continued) **1000302670**

Substance Alias ID: 319260
Sub Alias Name: HG
Substance Alias ID: 319261
Sub Alias Name: HYDRARGYRUM
Substance Alias ID: 319262
Sub Alias Name: LIQUID SILVER
Substance Alias ID: 319263
Sub Alias Name: QUICKSILVER
Sampling Result ID: 347373
Feature Id: 0
Hazard Release Id: 385972
Medium: 703
Substance Abbrev.: 0
Unit Code: Not reported
Observation: False
Owner Operator: False
Lab Data: True
Sample Depth: Not reported
Start Date: 08/01/2000
End Date: Not reported
Min Concentration: Not reported
Max Concentration: Not reported
Sample Comment: 6.69 mg/kg
Last Update By: JWAGGY
Update Date: 07/03/2003
Decode for MediumID: Soil

Substance ID.: 121679
Haz Release ID: 385973
Qty Released: Not reported
Date Released: Not reported
Update Date: 07/03/2003
Update By: JWAGGY
Substance Code: 7440-66-6
Substance Name: ZINC
Substance Abbrev.: Not reported
Substance Alias ID: 319302
Sub Alias Name: ZN
Sampling Result ID: 347374
Feature Id: 0
Hazard Release Id: 385973
Medium: 703
Substance Abbrev.: 0
Unit Code: Not reported
Observation: False
Owner Operator: False
Lab Data: True
Sample Depth: Not reported
Start Date: 08/01/2000
End Date: Not reported
Min Concentration: Not reported
Max Concentration: Not reported
Sample Comment: 289 mg/kg
Last Update By: JWAGGY
Update Date: 07/03/2003
Decode for MediumID: Soil

HARBOR OIL INC. (Continued) **1000302670**

Substance ID.: 121614
Haz Release ID: 385974
Qty Released: Not reported
Date Released: Not reported
Update Date: 07/03/2003
Update By: JWAGGY
Substance Code: 72-54-8
Substance Name: DDD,p,p'-
Substance Abbrev.: Not reported
Substance Alias ID: 319194
Sub Alias Name: DICHLORO-2,2-BIS(p-CHLOROPHENYL)ETHANE,1,1-
Substance Alias ID: 319195
Sub Alias Name: DICHLORODIPHENYLDICHLOROETHANE
Substance Alias ID: 319196
Sub Alias Name: RHOTHANE
Substance Alias ID: 319197
Sub Alias Name: TDE
Substance Alias ID: 319198
Sub Alias Name: TDE,p,p'-
Substance Alias ID: 319199
Sub Alias Name: TETRACHLORODIPHENYLETHANE
Sampling Result ID: 347375
Feature Id: 0
Hazard Release Id: 385974
Medium: 703
Substance Abbrev.: 0
Unit Code: Not reported
Observation: False
Owner Operator: False
Lab Data: True
Sample Depth: Not reported
Start Date: 07/31/2000
End Date: Not reported
Min Concentration: Not reported
Max Concentration: Not reported
Sample Comment: 64 mg/kg
Last Update By: JWAGGY
Update Date: 07/03/2003
Decode for MediumID: Soil

Substance ID.: 121615
Haz Release ID: 385975
Qty Released: Not reported
Date Released: Not reported
Update Date: 07/03/2003
Update By: JWAGGY
Substance Code: 72-55-9
Substance Name: DDE,p,p'-
Substance Abbrev.: Not reported
Substance Alias ID: 319200
Sub Alias Name: BIS(p-CHLOROPHENYL)-1,1-DICHLOROETHYLENE,2,2-
Substance Alias ID: 319201
Sub Alias Name: DICHLORODIPHENYL DICHLOROETHYLENE,p,p'-
Substance Alias ID: 319202
Sub Alias Name: DICHLOROETHENYLIDENE)BIS(4-CHLOROBENZENE),1,1'-(-
Sampling Result ID: 347376
Feature Id: 0

HARBOR OIL INC. (Continued) **1000302670**

Hazard Release Id: 385975
Medium: 703
Substance Abbrev.: 0
Unit Code: Not reported
Observation: False
Owner Operator: False
Lab Data: True
Sample Depth: Not reported
Start Date: 07/31/2000
End Date: Not reported
Min Concentration: Not reported
Max Concentration: Not reported
Sample Comment: 5.2 mg/kg
Last Update By: JWAGGY
Update Date: 07/03/2003
Decode for MediumID: Soil

Substance ID.: 121373
Haz Release ID: 385976
Qty Released: Not reported
Date Released: Not reported
Update Date: 07/03/2003
Update By: JWAGGY
Substance Code: 50-29-3
Substance Name: DDT,p,p'-
Substance Abbrev.: Not reported
Substance Alias ID: 318555
Sub Alias Name: BIS(p-CHLOROPHENYL)-2,2,2-TRICHLOROETHANE,1,1-
Substance Alias ID: 318556
Sub Alias Name: CHLOROPHENOTHANE
Substance Alias ID: 318557
Sub Alias Name: DICHLORODIPHENYLTRICHLOROETHANE
Substance Alias ID: 318558
Sub Alias Name: ETHANE,1,1,1-TRICHLORO-2,2-BIS(p-CHLOROPHENYL)-
Sampling Result ID: 347377
Feature Id: 0
Hazard Release Id: 385976
Medium: 703
Substance Abbrev.: 0
Unit Code: Not reported
Observation: False
Owner Operator: False
Lab Data: True
Sample Depth: Not reported
Start Date: 07/31/2000
End Date: Not reported
Min Concentration: Not reported
Max Concentration: Not reported
Sample Comment: 8.4 mg/kg
Last Update By: JWAGGY
Update Date: 07/03/2003
Decode for MediumID: Soil

Substance ID.: 121009
Haz Release ID: 385977
Qty Released: Not reported
Date Released: Not reported

HARBOR OIL INC. (Continued) **1000302670**

Update Date: 07/03/2003
Update By: JWAGGY
Substance Code: 12672-29-6
Substance Name: PCB 1248
Substance Abbrev.: Not reported
Substance Category ID: 8555
Substance Category: PCB Substances for the OSPIRG Report
Category Level: Not reported
Created By: Not reported
Created Date: 12/17/2002
Substance Category ID: 8555
Substance Category: PCB Substances for the OSPIRG Report
Category Level: Not reported
Created By: Not reported
Created Date: 12/17/2002
Substance Alias ID: 316910
Sub Alias Name: AROCLOR 1248
Sampling Result ID: 347378
Feature Id: 0
Hazard Release Id: 385977
Medium: 703
Substance Abbrev.: 0
Unit Code: Not reported
Observation: False
Owner Operator: False
Lab Data: True
Sample Depth: Not reported
Start Date: 08/01/2000
End Date: Not reported
Min Concentration: Not reported
Max Concentration: Not reported
Sample Comment: 12 mg/kg
Last Update By: JWAGGY
Update Date: 07/03/2003
Decode for MediumID: Soil

Substance ID.: 120908
Haz Release ID: 385978
Qty Released: Not reported
Date Released: Not reported
Update Date: 07/03/2003
Update By: JWAGGY
Substance Code: 11096-82-5
Substance Name: PCB 1260
Substance Abbrev.: Not reported
Substance Category ID: 8496
Substance Category: Semi-volatiles
Category Level: Not reported
Created By: Not reported
Created Date: 12/17/2002
Substance Category ID: 8557
Substance Category: PCB Substances for the OSPIRG Report
Category Level: Not reported
Created By: Not reported
Created Date: 12/17/2002
Substance Category ID: 8496
Substance Category: Semi-volatiles

HARBOR OIL INC. (Continued) **1000302670**

Category Level: Not reported
Created By: Not reported
Created Date: 12/17/2002
Substance Category ID: 8557
Substance Category: PCB Substances for the OSPIRG Report
Category Level: Not reported
Created By: Not reported
Created Date: 12/17/2002
Substance Alias ID: 316557
Sub Alias Name: AROCHLOR 1260
Substance Alias ID: 316558
Sub Alias Name: AROCLOR 1260
Sampling Result ID: 347379
Feature Id: 0
Hazard Release Id: 385978
Medium: 703
Substance Abbrev.: 0
Unit Code: Not reported
Observation: False
Owner Operator: False
Lab Data: True
Sample Depth: Not reported
Start Date: 08/01/2000
End Date: Not reported
Min Concentration: Not reported
Max Concentration: Not reported
Sample Comment: 4.6 mg/kg
Last Update By: JWAGGY
Update Date: 07/03/2003
Decode for MediumID: Soil

Substance ID.: 121374
Haz Release ID: 385979
Qty Released: Not reported
Date Released: Not reported
Update Date: 07/03/2003
Update By: JWAGGY
Substance Code: 50-32-8
Substance Name: BENZO(a)PYRENE
Substance Abbrev.: Not reported
Substance Category ID: 8476
Substance Category: Semi-volatiles
Category Level: Not reported
Created By: Not reported
Created Date: 12/17/2002
Substance Category ID: 8476
Substance Category: Semi-volatiles
Category Level: Not reported
Created By: Not reported
Created Date: 12/17/2002
Substance Alias ID: 318559
Sub Alias Name: B(a)P
Substance Alias ID: 318560
Sub Alias Name: BENZOPYRENE,3,4-
Substance Alias ID: 318561
Sub Alias Name: BENZPYRENE,3,4-
Substance Alias ID: 318562

HARBOR OIL INC. (Continued) **1000302670**

Sub Alias Name: BP
Sampling Result ID: 347380
Feature Id: 0
Hazard Release Id: 385979
Medium: 703
Substance Abbrev.: 0
Unit Code: Not reported
Observation: False
Owner Operator: False
Lab Data: True
Sample Depth: Not reported
Start Date: 07/31/2000
End Date: Not reported
Min Concentration: Not reported
Max Concentration: Not reported
Sample Comment: 540 ug/kg
Last Update By: JWAGGY
Update Date: 07/03/2003
Decode for MediumID: Soil

Substance ID.: 121868
Haz Release ID: 385980
Qty Released: Not reported
Date Released: Not reported
Update Date: 07/03/2003
Update By: JWAGGY
Substance Code: 91-20-3
Substance Name: NAPHTHALENE
Substance Abbrev.: Not reported
Substance Category ID: 8494
Substance Category: Semi-volatiles
Category Level: Not reported
Created By: Not reported
Created Date: 12/17/2002
Substance Category ID: 8494
Substance Category: Semi-volatiles
Category Level: Not reported
Created By: Not reported
Created Date: 12/17/2002
Substance Alias ID: 317793
Sub Alias Name: MOTH BALLS
Substance Alias ID: 317794
Sub Alias Name: NAPHTHENE
Substance Alias ID: 317795
Sub Alias Name: TAR CAMPHOR
Sampling Result ID: 347381
Feature Id: 0
Hazard Release Id: 385980
Medium: 703
Substance Abbrev.: 0
Unit Code: Not reported
Observation: False
Owner Operator: False
Lab Data: True
Sample Depth: Not reported
Start Date: 08/01/2000
End Date: Not reported

HARBOR OIL INC. (Continued) **1000302670**

Min Concentration: Not reported
Max Concentration: Not reported
Sample Comment: 5.88 mg/kg
Last Update By: JWAGGY
Update Date: 07/03/2003
Decode for MediumID: Soil

Substance ID.: 121426
Haz Release ID: 385981
Qty Released: Not reported
Date Released: Not reported
Update Date: 07/03/2003
Update By: JWAGGY
Substance Code: 53469-21-9
Substance Name: PCB 1242
Substance Abbrev.: Not reported
Substance Category ID: 8554
Substance Category: PCB Substances for the OSPIRG Report
Category Level: Not reported
Created By: Not reported
Created Date: 12/17/2002
Substance Category ID: 8554
Substance Category: PCB Substances for the OSPIRG Report
Category Level: Not reported
Created By: Not reported
Created Date: 12/17/2002
Substance Alias ID: 318695
Sub Alias Name: AROCHLOR 1242
Substance Alias ID: 318696
Sub Alias Name: AROCLOR 1242
Sampling Result ID: 347383
Feature Id: 0
Hazard Release Id: 385981
Medium: 700
Substance Abbrev.: 0
Unit Code: Not reported
Observation: False
Owner Operator: False
Lab Data: True
Sample Depth: Not reported
Start Date: 08/02/2000
End Date: Not reported
Min Concentration: Not reported
Max Concentration: Not reported
Sample Comment: Medium=Product, 9.6 mg/kg
Last Update By: JWAGGY
Update Date: 07/03/2003
Decode for MediumID: Other

Substance ID.: 120909
Haz Release ID: 385982
Qty Released: Not reported
Date Released: Not reported
Update Date: 07/03/2003
Update By: JWAGGY
Substance Code: 11097-69-1
Substance Name: PCB 1254

HARBOR OIL INC. (Continued) **1000302670**

Substance Abbrev.: Not reported
Substance Category ID: 8556
Substance Category: PCB Substances for the OSPIRG Report
Category Level: Not reported
Created By: Not reported
Created Date: 12/17/2002
Substance Category ID: 8556
Substance Category: PCB Substances for the OSPIRG Report
Category Level: Not reported
Created By: Not reported
Created Date: 12/17/2002
Substance Alias ID: 316559
Sub Alias Name: AROCHLOR 1254
Substance Alias ID: 316560
Sub Alias Name: AROCLOR 1254
Sampling Result ID: 347384
Feature Id: 0
Hazard Release Id: 385982
Medium: 703
Substance Abbrev.: 0
Unit Code: Not reported
Observation: False
Owner Operator: False
Lab Data: True
Sample Depth: Not reported
Start Date: 08/12/2000
End Date: Not reported
Min Concentration: Not reported
Max Concentration: Not reported
Sample Comment: 5.3 mg/kg
Last Update By: JWAGGY
Update Date: 07/03/2003
Decode for MediumID: Soil

Substance ID.: 121516
Haz Release ID: 385983
Qty Released: Not reported
Date Released: Not reported
Update Date: 07/03/2003
Update By: JWAGGY
Substance Code: 60-57-1
Substance Name: DIELDRIN
Substance Abbrev.: Not reported
Substance Alias ID: 318927
Sub Alias Name: HEOD
Substance Alias ID: 318928
Sub Alias Name: OCTALOX
Sampling Result ID: 347385
Feature Id: 0
Hazard Release Id: 385983
Medium: 703
Substance Abbrev.: 0
Unit Code: Not reported
Observation: False
Owner Operator: False
Lab Data: True
Sample Depth: Not reported

HARBOR OIL INC. (Continued) **1000302670**

Start Date: 08/02/2000
End Date: Not reported
Min Concentration: Not reported
Max Concentration: Not reported
Sample Comment: 150 ug/kg
Last Update By: JWAGGY
Update Date: 07/03/2003
Decode for MediumID: Soil

Substance ID.: 121777
Haz Release ID: 385984
Qty Released: Not reported
Date Released: Not reported
Update Date: 07/03/2003
Update By: JWAGGY
Substance Code: 78-93-3
Substance Name: METHYL ETHYL KETONE
Substance Abbrev.: Not reported
Substance Alias ID: 317507
Sub Alias Name: BUTANONE,2-
Substance Alias ID: 317508
Sub Alias Name: ETHYL METHYL KETONE
Substance Alias ID: 317509
Sub Alias Name: MEK
Substance Alias ID: 317510
Sub Alias Name: METHYL ACETONE
Sampling Result ID: 347386
Feature Id: 0
Hazard Release Id: 385984
Medium: 703
Substance Abbrev.: 0
Unit Code: Not reported
Observation: False
Owner Operator: False
Lab Data: True
Sample Depth: Not reported
Start Date: 07/31/2000
End Date: Not reported
Min Concentration: Not reported
Max Concentration: Not reported
Sample Comment: 93.5 ug/kg
Last Update By: JWAGGY
Update Date: 07/03/2003
Decode for MediumID: Soil

Substance ID.: 121011
Haz Release ID: 385692
Qty Released: unknown
Date Released: Surface runoff/fish kill - 3/74; fire, 10/79 - never fully confirmed.
Update Date: 07/30/2007
Update By: JWAGGY
Substance Code: 127-18-4
Substance Name: TETRACHLOROETHYLENE
Substance Abbrev.: Not reported
Substance Category ID: 8519
Substance Category: Volatiles
Category Level: Not reported

HARBOR OIL INC. (Continued) **1000302670**

Created By:	Not reported
Created Date:	12/17/2002
Substance Category ID:	8551
Substance Category:	Solvents of interest to Milwaukie Area GW study
Category Level:	Not reported
Created By:	Not reported
Created Date:	12/17/2002
Substance Category ID:	8519
Substance Category:	Volatiles
Category Level:	Not reported
Created By:	Not reported
Created Date:	12/17/2002
Substance Category ID:	8551
Substance Category:	Solvents of interest to Milwaukie Area GW study
Category Level:	Not reported
Created By:	Not reported
Created Date:	12/17/2002
Substance Alias ID:	316912
Sub Alias Name:	ETHENE,TETRACHLORO-
Substance Alias ID:	316913
Sub Alias Name:	ETHYLENE TETRACHLORIDE
Substance Alias ID:	316914
Sub Alias Name:	PERCHLOROETHYLENE
Substance Alias ID:	316915
Sub Alias Name:	PERCLENE
Substance Alias ID:	316916
Sub Alias Name:	TETRACHLOROETHENE
Substance Alias ID:	316917
Sub Alias Name:	TETRACHLOROETHENE,1,1,2,2-
Substance Alias ID:	316918
Sub Alias Name:	TETRACHLOROETHYLENE,1,1,2,2-
Comment ID:	303631
Release Code:	Data Sources
Release Comments:	NWR HW Source file for Harbor Oil, PA by E & E
Decode for Relcomcd:	Data Sources
Sampling Result ID:	345373
Feature Id:	0
Hazard Release Id:	385692
Medium:	703
Substance Abbrev.:	0
Unit Code:	Not reported
Observation:	False
Owner Operator:	False
Lab Data:	True
Sample Depth:	Not reported
Start Date:	10/17/1984
End Date:	Not reported
Min Concentration:	Not reported
Max Concentration:	Not reported
Sample Comment:	39 ug/kg
Last Update By:	JWAGGY
Update Date:	01/29/2007
Decode for MediumID:	Soil
Sampling Result ID:	347382
Feature Id:	0
Hazard Release Id:	385692
Medium:	703

HARBOR OIL INC. (Continued) **1000302670**

Substance Abbrev.: 0
Unit Code: Not reported
Observation: False
Owner Operator: False
Lab Data: True
Sample Depth: Not reported
Start Date: 07/31/2000
End Date: Not reported
Min Concentration: Not reported
Max Concentration: Not reported
Sample Comment: 10.8 ug/kg
Last Update By: JWAGGY
Update Date: 07/03/2003
Decode for MediumID: Soil

Substance ID.: 121781
Haz Release ID: 385693
Qty Released: unknown
Date Released: Surface runoff/fish kill - 3/74; fire, 10/79 - never fully confirmed.
Update Date: 07/30/2007
Update By: JWAGGY
Substance Code: 79-01-6
Substance Name: TRICHLOROETHYLENE
Substance Abbrev.: Not reported
Substance Category ID: 8523
Substance Category: Volatiles
Category Level: Not reported
Created By: Not reported
Created Date: 12/17/2002
Substance Category ID: 8545
Substance Category: Solvents of interest to Milwaukie Area GW study
Category Level: Not reported
Created By: Not reported
Created Date: 12/17/2002
Substance Category ID: 8523
Substance Category: Volatiles
Category Level: Not reported
Created By: Not reported
Created Date: 12/17/2002
Substance Category ID: 8545
Substance Category: Solvents of interest to Milwaukie Area GW study
Category Level: Not reported
Created By: Not reported
Created Date: 12/17/2002
Substance Alias ID: 317517
Sub Alias Name: ETHINYL TRICHLORIDE
Substance Alias ID: 317518
Sub Alias Name: ETHYLENE TRICHLORIDE
Substance Alias ID: 317519
Sub Alias Name: TCE
Substance Alias ID: 317520
Sub Alias Name: TRI-CLENE
Substance Alias ID: 317521
Sub Alias Name: TRICHLOROETHENE
Comment ID: 303675
Release Code: General Comments
Release Comments: More detailed sampling information in site file.

HARBOR OIL INC. (Continued) **1000302670**

Decode for Relcomcd:	General Comments
Sampling Result ID:	345374
Feature Id:	0
Hazard Release Id:	385693
Medium:	704
Substance Abbrev.:	0
Unit Code:	Not reported
Observation:	False
Owner Operator:	False
Lab Data:	True
Sample Depth:	Not reported
Start Date:	10/17/1984
End Date:	Not reported
Min Concentration:	Not reported
Max Concentration:	Not reported
Sample Comment:	Up to 4,500 ug/L
Last Update By:	JWAGGY
Update Date:	01/29/2007
Decode for MediumID:	Surface Water
Sampling Result ID:	347387
Feature Id:	0
Hazard Release Id:	385693
Medium:	703
Substance Abbrev.:	0
Unit Code:	Not reported
Observation:	False
Owner Operator:	False
Lab Data:	True
Sample Depth:	Not reported
Start Date:	08/01/2000
End Date:	Not reported
Min Concentration:	Not reported
Max Concentration:	Not reported
Sample Comment:	3.3 ug/kg
Last Update By:	JWAGGY
Update Date:	07/03/2003
Decode for MediumID:	Soil
Sampling Result ID:	343331
Feature Id:	0
Hazard Release Id:	385693
Medium:	698
Substance Abbrev.:	0
Unit Code:	Not reported
Observation:	False
Owner Operator:	False
Lab Data:	True
Sample Depth:	Not reported
Start Date:	11/18/1990
End Date:	Not reported
Min Concentration:	Not reported
Max Concentration:	Not reported
Sample Comment:	11 ug/L
Last Update By:	JWAGGY
Update Date:	01/29/2007
Decode for MediumID:	Groundwater

Substance ID.: 121019

HARBOR OIL INC. (Continued) **1000302670**

Haz Release ID: 385694
Qty Released: unknown
Date Released: Surface runoff/fish kill - 3/74; fire, 10/79 - never fully confirmed.
Update Date: 07/30/2007
Update By: JWAGGY
Substance Code: 129-00-0
Substance Name: PYRENE
Substance Abbrev.: Not reported
Substance Category ID: 8497
Substance Category: Semi-volatiles
Category Level: Not reported
Created By: Not reported
Created Date: 12/17/2002
Substance Category ID: 8497
Substance Category: Semi-volatiles
Category Level: Not reported
Created By: Not reported
Created Date: 12/17/2002
Substance Alias ID: 316950
Sub Alias Name: BENZO(def)PHENANTHRENE
Comment ID: 303632
Release Code: Data Sources
Release Comments: NWR HW Source file for Harbor Oil, PA by E & E
Decode for Relcomcd: Data Sources
Sampling Result ID: 345240
Feature Id: 0
Hazard Release Id: 385694
Medium: 703
Substance Abbrev.: 0
Unit Code: Not reported
Observation: False
Owner Operator: False
Lab Data: True
Sample Depth: Not reported
Start Date: 10/17/1984
End Date: Not reported
Min Concentration: Not reported
Max Concentration: Not reported
Sample Comment: 14,000 ug/kg
Last Update By: JWAGGY
Update Date: 01/29/2007
Decode for MediumID: Soil

Substance ID.: 121195
Haz Release ID: 385709
Qty Released: unknown
Date Released: Surface runoff/fish kill - 3/74; fire, 10/79
Update Date: 03/22/1995
Update By: Not reported
Substance Code: 206-44-0
Substance Name: FLUORANTHENE
Substance Abbrev.: Not reported
Substance Category ID: 8491
Substance Category: Semi-volatiles
Category Level: Not reported
Created By: Not reported
Created Date: 12/17/2002

HARBOR OIL INC. (Continued) **1000302670**

Substance Category ID: 8491
Substance Category: Semi-volatiles
Category Level: Not reported
Created By: Not reported
Created Date: 12/17/2002
Substance Alias ID: 317398
Sub Alias Name: BENZACENAPHTHENE,1,2-
Substance Alias ID: 317399
Sub Alias Name: BENZO(jk)FLUORENE
Comment ID: 303633
Release Code: Data Sources
Release Comments: NWR HW Source file for Harbor Oil, PA by E & E
Decode for Relcomcd: Data Sources
Sampling Result ID: 345372
Feature Id: 0
Hazard Release Id: 385709
Medium: 703
Substance Abbrev.: 0
Unit Code: Not reported
Observation: False
Owner Operator: False
Lab Data: True
Sample Depth: Not reported
Start Date: 10/17/1984
End Date: Not reported
Min Concentration: Not reported
Max Concentration: Not reported
Sample Comment: 9,900 ug/kg
Last Update By: JWAGGY
Update Date: 07/03/2003
Decode for MediumID: Soil

Narrative:

NARR ID: 5730348
NARR Code: Contamination
Created By: Not reported
Created Date: 12/17/2002
Updated By: JWAGGY
Updated Date: 07/30/2007
Decode for NarcdID: Contamination
NARR Comments: (5/29/01 MDK/SRP) Waste oil purified and recycled in a process involving screening, filtering, and heating. Oil trucks cleaned on-site generating wastewater with approximately 5% trichloroethylene (TCE). TCE was vaporized, condensed, and reused. Waste TCE, waste oil sludge stored in drums and tanks. Surface runoff may have contributed to a major fish kill in Force Lake in March 1974. Runoff collection system installed since then, consisting of an oil/water separator. Suspect past operating practices and frequent spills as potential problems. A major fire in 1979 destroyed the facility and was reported to have caused oil and other contaminants to pour across the site and into the wetlands west and south of the site, however, records for this are mostly anecdotal. The TCE used to clean out tank trucks has been found in low concentrations in surface water at the southwest (lowest) end of the site, and has entered the environment. Comprehensive sampling in 1990 showed high levels of oil in site soils and low levels of chlorinated VOCs in deep groundwater (100 ft. depth), although these same VOCs appear to be widespread in groundwater in the immediate site vicinity. Off-site sampling in 1994

HARBOR OIL INC. (Continued) **1000302670**

showed significant oil contamination in shallow wetland soils, and this contamination is likely to have originated from past releases at the site. Sampling by EPA's contractor in 2000 on behalf of EPA Region 10 has confirmed the presence and extent of contamination originating from past site operations. (12/27/06 MDK/CU&ER) Site added to NPL in 2001. Efforts by EPA to negotiate a cleanup order is on-going (2001 - 2006).

NARR ID: 5730349
NARR Code: Data Sources
Created By: Not reported
Created Date: 12/17/2002
Updated By: PSEIDEL
Updated Date: 12/16/2011
Decode for NarcdID: Data Sources
NARR Comments: EPA CERCLA Preliminary Assessment/Site Investigation. Strategy Recommendation (2/21/95). 3) EPA SI, 2001. Windward Environmental, July 18, 2008, <quot>Remedial Investigation/Feasibility Study Risk Assessment Scoping Memorandum for the Harbor Oil Site<quot> Windward Environmental and Bridgewater Group, Aug 8, 2008, <quot>Preliminary Site Characterization Report for the Harbor Oil Site<quot> Windward Environmental, Oct 9, 2009, <quot>Baseline Human Health Risk Assessment for the Harbor Oil Study Area<quot> (draft) Windward Environmental, Oct 9, 2009, <quot>Baseline Ecological Risk Assessment for the Harbor Oil Study Area<quot> (draft)

NARR ID: 5730350
NARR Code: Hazardous Substance/Waste Types
Created By: Not reported
Created Date: 12/17/2002
Updated By: JWAGGY
Updated Date: 07/03/2003
Decode for NarcdID: Hazardous Substance/Waste Types
NARR Comments: Waste oil and other petroleum products, trichloroethylene, metals, pesticides, PAHs, PCBs.

NARR ID: 5730352
NARR Code: Manner of Release
Created By: Not reported
Created Date: 12/17/2002
Updated By: Not reported
Updated Date: 12/17/2002
Decode for NarcdID: Manner of Release
NARR Comments: Operating practices resulting in surface runoff/fish kill during 3/74; major facility fire 10/79; general surface runoff mixing with contaminated soil.

NARR ID: 5730353
NARR Code: Site Ownership
Created By: Not reported
Created Date: 12/17/2002
Updated By: PSEIDEL
Updated Date: 03/19/2012
Decode for NarcdID: Site Ownership
NARR Comments: Empire Industries (1961 to Nov. 1974); Chempro of Oregon Inc. (Nov. 1974 to Dec. 1984); Harbor Oil Inc. (Dec. 1984 to 1999); Energy Materials Recovery Inc. (1999 to 2010). October 201 to present:

HARBOR OIL INC. (Continued) **1000302670**

Encore Energy, Portland. American Recyclers. LLC current operator.

NARR ID: 5751976
NARR Code: Project Activity Status
Created By: MKENT
Created Date: 01/27/2010
Updated By: PSEIDEL
Updated Date: 12/16/2011
Decode for NarcdID: Project Activity Status
NARR Comments: (1/27/10 MDK/CU&ER) Site investigation activities were conducted in 2007 and 2008. Draft HHRA and ERA reports were submitted to EPA and then provided to DEQ and stakeholders. Draft Remedial Investigation Report submitted. DEQ provided comments on the HHRA and ERA in November 2009, and then comments on the VG responses to the consolidated EPA comments on January 14, 2010. Risk Assessment have been revised in accordance with US EPA comments, and US EPA has responded to DEQ, Portland BES, and other stakeholder comments. Draft risk assessments are expected to be finalized in accordance with US EPA comments early 2012 and proposed plan Spring 2012.

NARR ID: 5730354
NARR Code: Pathways Other Hazards
Created By: Not reported
Created Date: 12/17/2002
Updated By: PSEIDEL
Updated Date: 12/16/2011
Decode for NarcdID: Pathways & Other Hazards
NARR Comments: The site is located within 100 feet of Force Lake to the southwest and the Columbia River 1000 feet to the north. A drainage system of buried tiles drains the lake through the adjacent wetland marsh, west and south where it is pumped into the Columbia Slough. The wetlands associated with Force Lake support great blue heron nesting areas, and the City of Portland considers this wetlands area, as well as the lake, to be a sensitive environment. Site is now largely paved and the berm on the western edge of the property leveled off in 2011 dring site modifications

NARR ID: 5730355
NARR Code: Remedial Action
Created By: Not reported
Created Date: 12/17/2002
Updated By: GWISTAR
Updated Date: 06/05/2014
Decode for NarcdID: Remedial Action
NARR Comments: (5/29/01 MDK/SRP) There is no evidence that historical releases from the Harbor Oil site were followed by any remedial actions, and recent sampling shows that significant hydrocarbon contamination remains on-site and in the wetlands area. The primary issue of concern at this site is the effect from past releases on ecologically sensitive wetlands associated with Force Lake. An RP notice letter was sent in January 2000 requesting committment to perform an RI/FS and pay DEQ oversight. The RP did not commit to RI/FS and payment of oversight, and site was referred to EPA for further site assessment. Field work for the EPA Site Inspection was conducted July 31 - August 4, 2000. A summary report was released November 2000. EPA determined that the site qualified for listing on the NPL. (6/30/03 MDK/C&ER) The draft PA/SI was released on February 2, 2003. October 2001 letter from Gov.

HARBOR OIL INC. (Continued) **1000302670**

Kitzhaber supports proposed NPL listing. (6/5/14 GMW/SAS) EPA proposed the site for the NPL in 2002. The site was listed on the NPL in 2003, and subsequent investigation and risk assessment work has been conducted under EPA oversight. In June 2014, following a notice in the Federal Register and soliciting public comment, EPA delisted Harbor Oil from the NPL.

NARR ID: 5747279
NARR Code: Health Threats
Created By: GWISTAR
Created Date: 10/03/2005
Updated By: PSEIDEL
Updated Date: 12/16/2011
Decode for NarcdID: Health Threats
NARR Comments: The primary threat is the effect from past releases on ecologically sensitive wetlands associated with Force Lake.

NARR ID: 5751622
NARR Code: 1922
Created By: MKENT
Created Date: 07/27/2009
Updated By: GWISTAR
Updated Date: 06/05/2014
Decode for NarcdID: Current Site Summary Statement
NARR Comments: [June 2014] EPA declared the property a Superfund (NPL) site in 2003 at the request of DEQ, which wanted EPA to use Superfund law to bring responsible parties to the table. Harbor Oil ceased operating in 1999. In 2012, EPA s project manager for the site indicated that EPA believed the property posed no unacceptable risk to people or wildlife, despite its Superfund designation.

 On June 5, 2014, EPA removed Harbor Oil from the NPL.

Administrative Action:
Action ID: 9456
Region: Northwestern Region
Complete Date: 02/02/2001
Rank Value: Not reported
Cleanup Flag: False
Created Date: 06/01/2006
Decode for AgencyID: Environmental Protection Agency
Decode for RegionID: Northwest Region
Category: Remedial Action
Action Code Flag: False
Action: BASIC PRELIMINARY ASSESSEMENT
Further Action: 0
Comments: Not reported

Action ID: 9484
Region: Northwestern Region
Complete Date: 12/16/2011
Rank Value: Not reported
Cleanup Flag: False
Created Date: 07/27/2009
Decode for AgencyID: Environmental Protection Agency
Decode for RegionID: Northwest Region
Category: Remedial Action
Action Code Flag: False
Action: REMEDIAL INVESTIGATION

HARBOR OIL INC. (Continued) **1000302670**

Further Action: 0
Comments: Not reported

Action ID: 9503
Region: Northwestern Region
Complete Date: 05/04/2001
Rank Value: 0
Cleanup Flag: False
Created Date: 12/17/2002
Decode for AgencyID: Department of Environmental Quality
Decode for RegionID: Northwest Region
Category: Remedial Action
Action Code Flag: False
Action: Remedial Investigation/Feasibility Study recommended
Further Action: Not reported
Comments: Not reported

Action ID: 9513
Region: Not reported
Complete Date: 03/15/2001
Rank Value: 0
Cleanup Flag: False
Created Date: 12/17/2002
Decode for AgencyID: Environmental Protection Agency
Decode for RegionID: Not reported
Category: EPA Led Action
Action Code Flag: False
Action: EPA Screening Site Inspection 2
Further Action: Not reported
Comments: Not reported

Action ID: 9447
Region: 0
Complete Date: 09/05/2002
Rank Value: Not reported
Cleanup Flag: False
Created Date: 04/17/2003
Decode for AgencyID: Environmental Protection Agency
Decode for RegionID: Not reported
Category: Remedial Action
Action Code Flag: False
Action: Proposed for the NPL
Further Action: 0
Comments: Not reported

Action ID: 9446
Region: 0
Complete Date: 06/05/2014
Rank Value: Not reported
Cleanup Flag: False
Created Date: 09/30/2003
Decode for AgencyID: Environmental Protection Agency
Decode for RegionID: Not reported
Category: Remedial Action
Action Code Flag: False
Action: National Priorities List Site
Further Action: 0

HARBOR OIL INC. (Continued) **1000302670**

Comments: Not reported

Action ID: 9457
Region: Not reported
Complete Date: 08/01/1984
Rank Value: 0
Cleanup Flag: False
Created Date: 12/17/2002
Decode for AgencyID: Environmental Protection Agency
Decode for RegionID: Not reported
Category: EPA Led Action
Action Code Flag: False
Action: EPA Basic Preliminary Assessment
Further Action: Not reported
Comments: Not reported

Action ID: 9508
Region: Headquarters
Complete Date: 02/12/1994
Rank Value: 0
Cleanup Flag: False
Created Date: 12/17/2002
Decode for AgencyID: Department of Environmental Quality
Decode for RegionID: Headquarters
Category: Remedial Action
Action Code Flag: False
Action: Site Screening recommended (EV)
Further Action: Not reported
Comments: Not reported

Action ID: 9512
Region: Not reported
Complete Date: 04/12/1985
Rank Value: 0
Cleanup Flag: False
Created Date: 12/17/2002
Decode for AgencyID: Environmental Protection Agency
Decode for RegionID: Not reported
Category: EPA Led Action
Action Code Flag: False
Action: EPA Screening Site Inspection 1
Further Action: Not reported
Comments: Not reported

Action ID: 9445
Region: Headquarters
Complete Date: Not reported
Rank Value: 0
Cleanup Flag: False
Created Date: 12/17/2002
Decode for AgencyID: Department of Environmental Quality
Decode for RegionID: Headquarters
Category: Listing Action
Action Code Flag: False
Action: Responsible party notified re 11/88 Inventory listing
Further Action: Not reported
Comments: Not reported

HARBOR OIL INC. (Continued) **1000302670**

Action ID: 9514
Region: Not reported
Complete Date: 10/17/1994
Rank Value: 0
Cleanup Flag: False
Created Date: 12/17/2002
Decode for AgencyID: Environmental Protection Agency
Decode for RegionID: Not reported
Category: EPA Led Action
Action Code Flag: False
Action: EPA Site Inspection Prioritization
Further Action: Not reported
Comments: Not reported

Action ID: 9438
Region: Headquarters
Complete Date: 03/28/1996
Rank Value: 0
Cleanup Flag: False
Created Date: 12/17/2002
Decode for AgencyID: Department of Environmental Quality
Decode for RegionID: Headquarters
Category: Listing Action
Action Code Flag: False
Action: Facility placed on Confirmed Release List
Further Action: Not reported
Comments: Not reported

Action ID: 9439
Region: Headquarters
Complete Date: 03/28/1996
Rank Value: 0
Cleanup Flag: False
Created Date: 12/17/2002
Decode for AgencyID: Department of Environmental Quality
Decode for RegionID: Headquarters
Category: Listing Action
Action Code Flag: False
Action: Facility placed on Inventory
Further Action: Not reported
Comments: Not reported

Action ID: 9517
Region: Northwestern Region
Complete Date: 07/15/1999
Rank Value: Not reported
Cleanup Flag: False
Created Date: 12/17/2002
Decode for AgencyID: Department of Environmental Quality
Decode for RegionID: Northwest Region
Category: Remedial Action
Action Code Flag: False
Action: SRS Waiting List
Further Action: 0
Comments: Not reported

Action ID: 9437

HARBOR OIL INC. (Continued) **1000302670**

Region: Northwestern Region
Complete Date: 02/21/1995
Rank Value: 0
Cleanup Flag: False
Created Date: 12/17/2002
Decode for AgencyID: Department of Environmental Quality
Decode for RegionID: Northwest Region
Category: Listing Action
Action Code Flag: False
Action: Listing Review completed
Further Action: Not reported
Comments: Not reported

Action ID: 9430
Region: Headquarters
Complete Date: 09/30/1995
Rank Value: 0
Cleanup Flag: False
Created Date: 12/17/2002
Decode for AgencyID: Department of Environmental Quality
Decode for RegionID: Headquarters
Category: Listing Action
Action Code Flag: False
Action: Petition or request granted
Further Action: Not reported
Comments: Not reported

Action ID: 9421
Region: Not reported
Complete Date: Not reported
Rank Value: 0
Cleanup Flag: False
Created Date: 12/17/2002
Decode for AgencyID: Environmental Protection Agency
Decode for RegionID: Not reported
Category: EPA Led Action
Action Code Flag: False
Action: Site added to CERCLIS
Further Action: Not reported
Comments: Not reported

Action ID: 9465
Region: Northwestern Region
Complete Date: 06/19/1995
Rank Value: 0
Cleanup Flag: False
Created Date: 12/17/2002
Decode for AgencyID: Department of Environmental Quality
Decode for RegionID: Northwest Region
Category: Listing Action
Action Code Flag: False
Action: Facility proposed for Confirmed Release List
Further Action: Not reported
Comments: Not reported

Action ID: 9467
Region: Northwestern Region

HARBOR OIL INC. (Continued) **1000302670**

Complete Date: 06/19/1995
Rank Value: 0
Cleanup Flag: False
Created Date: 12/17/2002
Decode for AgencyID: Department of Environmental Quality
Decode for RegionID: Northwest Region
Category: Listing Action
Action Code Flag: False
Action: Facility proposed for Inventory
Further Action: Not reported
Comments: Not reported

Action ID: 9428
Region: 0
Complete Date: 08/18/1995
Rank Value: Not reported
Cleanup Flag: False
Created Date: 12/17/2002
Decode for AgencyID: Department of Environmental Quality
Decode for RegionID: Not reported
Category: Listing Action
Action Code Flag: False
Action: Extension requested by owner/operator
Further Action: 0
Comments: Not reported

Action ID: 9425
Region: Northwestern Region
Complete Date: 02/21/1995
Rank Value: 0
Cleanup Flag: False
Created Date: 12/17/2002
Decode for AgencyID: Department of Environmental Quality
Decode for RegionID: Northwest Region
Category: Remedial Action
Action Code Flag: False
Action: SITE EVALUATION
Further Action: Not reported
Comments: Not reported

Action ID: 9498
Region: Northwestern Region
Complete Date: 02/21/1995
Rank Value: 0
Cleanup Flag: False
Created Date: 12/17/2002
Decode for AgencyID: Department of Environmental Quality
Decode for RegionID: Northwest Region
Category: Listing Action
Action Code Flag: False
Action: Proposal for Confirmed Release List recommended
Further Action: Not reported
Comments: Not reported

Action ID: 9499
Region: Northwestern Region
Complete Date: 02/21/1995

HARBOR OIL INC. (Continued) **1000302670**

Rank Value: 0
Cleanup Flag: False
Created Date: 12/17/2002
Decode for AgencyID: Department of Environmental Quality
Decode for RegionID: Northwest Region
Category: Listing Action
Action Code Flag: False
Action: Proposal for Inventory recommended
Further Action: Not reported
Comments: Not reported

Action ID: 9459
Region: Northwestern Region
Complete Date: 02/21/1995
Rank Value: 0
Cleanup Flag: False
Created Date: 12/17/2002
Decode for AgencyID: Department of Environmental Quality
Decode for RegionID: Northwest Region
Category: Remedial Action
Action Code Flag: False
Action: PRELIMINARY ASSESSMENT EQUIVALENT
Further Action: Not reported
Comments: Not reported

Action ID: 9424
Region: Headquarters
Complete Date: Not reported
Rank Value: 0
Cleanup Flag: False
Created Date: 12/17/2002
Decode for AgencyID: Department of Environmental Quality
Decode for RegionID: Headquarters
Category: Administrative Action
Action Code Flag: False
Action: Site added to database
Further Action: Not reported
Comments: Not reported

Action ID: 9442
Region: Northwestern Region
Complete Date: 01/31/2000
Rank Value: Not reported
Cleanup Flag: False
Created Date: 12/17/2002
Decode for AgencyID: Department of Environmental Quality
Decode for RegionID: Northwest Region
Category: Remedial Action
Action Code Flag: False
Action: NEGOTIATIONS
Further Action: 0
Comments: Not reported

Action ID: 9442
Region: Northwestern Region
Complete Date: 03/28/1999
Rank Value: Not reported

HARBOR OIL INC. (Continued) **1000302670**

Cleanup Flag: False
Created Date: 12/17/2002
Decode for AgencyID: Department of Environmental Quality
Decode for RegionID: Northwest Region
Category: Remedial Action
Action Code Flag: False
Action: NEGOTIATIONS
Further Action: 0
Comments: Not reported

Action ID: 9503
Region: Northwestern Region
Complete Date: 02/21/1995
Rank Value: 0
Cleanup Flag: False
Created Date: 12/17/2002
Decode for AgencyID: Department of Environmental Quality
Decode for RegionID: Northwest Region
Category: Remedial Action
Action Code Flag: False
Action: Remedial Investigation/Feasibility Study recommended
Further Action: High
Comments: Not reported

Action ID: 9426
Region: Northwestern Region
Complete Date: 02/19/1998
Rank Value: 0
Cleanup Flag: False
Created Date: 12/17/2002
Decode for AgencyID: Department of Environmental Quality
Decode for RegionID: Northwest Region
Category: Remedial Action
Action Code Flag: False
Action: SITE PRIORITY EVALUATION FOR FURTHER ACTION
Further Action: Not reported
Comments: Not reported

Action ID: 9519
Region: Northwestern Region
Complete Date: 11/04/1998
Rank Value: 0
Cleanup Flag: False
Created Date: 12/17/2002
Decode for AgencyID: Department of Environmental Quality
Decode for RegionID: Northwest Region
Category: Remedial Action
Action Code Flag: False
Action: VCS Waiting List
Further Action: Not reported
Comments: Not reported

Action ID: 9426
Region: Northwestern Region
Complete Date: 03/14/1997
Rank Value: 0
Cleanup Flag: False

HARBOR OIL INC. (Continued) **1000302670**

Created Date: 12/17/2002
Decode for AgencyID: Department of Environmental Quality
Decode for RegionID: Northwest Region
Category: Remedial Action
Action Code Flag: False
Action: SITE PRIORITY EVALUATION FOR FURTHER ACTION
Further Action: Not reported
Comments: Not reported

Action ID: 9486
Region: Northwestern Region
Complete Date: 12/16/2011
Rank Value: Not reported
Cleanup Flag: True
Created Date: 12/16/2011
Decode for AgencyID: Department of Environmental Quality
Decode for RegionID: Northwest Region
Category: Remedial Action
Action Code Flag: False
Action: RISK ASSESSMENT
Further Action: 0
Comments: Not reported

Action ID: 9413
Region: Northwestern Region
Complete Date: 06/05/2014
Rank Value: Not reported
Cleanup Flag: False
Created Date: 06/30/2016
Decode for AgencyID: Department of Environmental Quality
Decode for RegionID: Northwest Region
Category: Remedial Action
Action Code Flag: False
Action: Closeout activities on completed project
Further Action: 0
Comments: Not reported

Operations:
Operation Id: 131425
Operation Status: Inactive
Common Name: Harbor Oil Inc.
Yrs of Operation: 1961 to 1999
Comments: Waste oil recycling facility
Updated Date: 06/28/2007
Updated By: JWAGGY
Decode for OpstatID: Inactive
Operations SIC Id: 195537
SIC Code: 2911
Created By: Not reported
Created Date: 12/17/2002
Operations SIC Id: 195904
SIC Code: 5171
Created By: Not reported
Created Date: 12/17/2002

Operation Id: 135305
Operation Status: Active
Common Name: Energy & Material Recovery Inc.

HARBOR OIL INC. (Continued) **1000302670**

Yrs of Operation: Unknown
Comments: Not reported
Updated Date: 06/28/2007
Updated By: JWAGGY
Decode for OpstatID: Active

LF:
Name: ECOLUBE RECOVERY LLC
Address: 11535 N FORCE AVE
Address 2: Not reported
City,State,Zip: PORTLAND, OR 97217-7735
Permit Number: 1591
Facility Id: 112270
Facility Telephone: Not reported
Facility Telephone 2: Not reported
Lat/Long: 45.6058 / -122.693
Solid Waste Class: Industrial
Solid Waste Type: Transfer/Material Recovery
Date Opened: 03/13/2017
End Date: Not reported
Date Closed: Not reported
Permit Status: Active
Organization: EcoLube Recovery
Contact Name: Not reported
Affil Start Date: 03/13/2017
Mailing Address: 40 Lake Bellevue Dr Ste 100
Mailing City: Bellevue
Mailing State: WA
Mailing Zip: 98005-2480

AST:
Facility ID: 14481
Name: ECOLUBE RECOVERY, LLC
Address: 11535 N FORCE AVE
City,State,Zip: PORTLAND, OR 97217
Substance: ANTIFREEZE
Reporting Quantities: Not reported
Quantity Units: Not reported
Physical State: Not reported
Storage 1: Above ground tank
Storage 2: Not reported
Owner-Operator Name: Eric
Direct Site Phone: 5034457780
Report Class: Update
Report Year: 2022
Is Poisonous Gas: No
Is Poisonous Material: No
Is Biological Hazard: No
Is Radioactive Material: No
Is Explosive: No
Status: Not reported
Nature of Business: OIL RECYCLING-USED OIL RECYCLING & RE-REFINING
NAICS Code: 423930
Maximum Daily Amount Code: 30
Maximum Daily Amount Code Range: 10,000-49,999
Maximum Daily Amount Units: gal

HARBOR OIL INC. (Continued) **1000302670**

Is Solid State:	No
Is Liquid State:	Yes
Is Gaseous State:	No
Is Combustible Dust:	No
Is Fire Hazard:	No
Is Sudden Release of Pressure Hazard:	No
Is Reactive Hazard:	No
Is Immediate Hazard:	No
Is Delayed Hazard:	No
Is Corrosive to Metal:	No
Is Flammable:	No
Is Gas Under Pressure:	No
Is Physical HNOC:	No
Is Emission of Gas With Water:	No
Is Organic Peroxide:	No
Is Oxidizer:	No
Is Pyrophoric liquid or solid:	No
Is Pyrophoric Gas:	No
Is Self-Heating:	No
Is Self-Reacting:	No
Is Acute Toxicity:	No
Is Aspiration Hazard:	No
Is Carcinogenicity:	No
Is Germ Cell Mutagenicity:	No
Is Health HNOC:	No
Is Reproductive Toxicity:	No
Is Respiratory or Skin Sensitization:	No
Is Serious Eye Damage or Eye Irritation:	Yes
Is Simple Asphyxiate:	No
Is Skin Corrosion or Irritation:	No
Is Specific Target Organ Toxicity:	Yes

Facility ID:	14481
Name:	ECOLUBE RECOVERY, LLC
Address:	11535 N FORCE AVE
City,State,Zip:	PORTLAND, OR 97217
Substance:	ASPHALT FLUX
Reporting Quantities:	Not reported
Quantity Units:	Not reported
Physical State:	Not reported
Storage 1:	Above ground tank
Storage 2:	Not reported
Owner-Operator Name:	Eric
Direct Site Phone:	5034457780
Report Class:	Update
Report Year:	2022
Is Poisonous Gas:	No
Is Poisonous Material:	No
Is Biological Hazard:	No
Is Radioactive Material:	No
Is Explosive:	No
Status:	Not reported
Nature of Business:	OIL RECYCLING-USED OIL RECYCLING & RE-REFINING
NAICS Code:	423930
Maximum Daily Amount Code:	30
Maximum Daily Amount Code Range:	10,000-49,999
Maximum Daily Amount Units:	gal

HARBOR OIL INC. (Continued) **1000302670**

Is Solid State:	No
Is Liquid State:	Yes
Is Gaseous State:	No
Is Combustible Dust:	No
Is Fire Hazard:	No
Is Sudden Release of Pressure Hazard:	No
Is Reactive Hazard:	No
Is Immediate Hazard:	No
Is Delayed Hazard:	No
Is Corrosive to Metal:	No
Is Flammable:	No
Is Gas Under Pressure:	No
Is Physical HNOC:	No
Is Emission of Gas With Water:	No
Is Organic Peroxide:	No
Is Oxidizer:	No
Is Pyrophoric liquid or solid:	No
Is Pyrophoric Gas:	No
Is Self-Heating:	No
Is Self-Reacting:	No
Is Acute Toxicity:	Yes
Is Aspiration Hazard:	No
Is Carcinogenicity:	No
Is Germ Cell Mutagenicity:	No
Is Health HNOC:	No
Is Reproductive Toxicity:	No
Is Respiratory or Skin Sensitization:	No
Is Serious Eye Damage or Eye Irritation:	Yes
Is Simple Asphyxiate:	No
Is Skin Corrosion or Irritation:	Yes
Is Specific Target Organ Toxicity:	No

Facility ID:	14481
Name:	ECOLUBE RECOVERY, LLC
Address:	11535 N FORCE AVE
City,State,Zip:	PORTLAND, OR 97217
Substance:	LUBRICATING OIL-PETROLEUM BASED
Reporting Quantities:	Not reported
Quantity Units:	Not reported
Physical State:	Not reported
Storage 1:	Above ground tank
Storage 2:	Not reported
Owner-Operator Name:	Eric
Direct Site Phone:	5034457780
Report Class:	Update
Report Year:	2022
Is Poisonous Gas:	No
Is Poisonous Material:	No
Is Biological Hazard:	No
Is Radioactive Material:	No
Is Explosive:	No
Status:	Not reported
Nature of Business:	OIL RECYCLING-USED OIL RECYCLING & RE-REFINING
NAICS Code:	423930
Maximum Daily Amount Code:	41
Maximum Daily Amount Code Range:	250,000-499,999
Maximum Daily Amount Units:	gal

HARBOR OIL INC. (Continued) **1000302670**

Is Solid State:	No
Is Liquid State:	Yes
Is Gaseous State:	No
Is Combustible Dust:	No
Is Fire Hazard:	No
Is Sudden Release of Pressure Hazard:	No
Is Reactive Hazard:	No
Is Immediate Hazard:	No
Is Delayed Hazard:	No
Is Corrosive to Metal:	No
Is Flammable:	No
Is Gas Under Pressure:	No
Is Physical HNOC:	Yes
Is Emission of Gas With Water:	No
Is Organic Peroxide:	No
Is Oxidizer:	No
Is Pyrophoric liquid or solid:	No
Is Pyrophoric Gas:	No
Is Self-Heating:	No
Is Self-Reacting:	No
Is Acute Toxicity:	No
Is Aspiration Hazard:	No
Is Carcinogenicity:	No
Is Germ Cell Mutagenicity:	No
Is Health HNOC:	Yes
Is Reproductive Toxicity:	No
Is Respiratory or Skin Sensitization:	No
Is Serious Eye Damage or Eye Irritation:	No
Is Simple Asphyxiate:	No
Is Skin Corrosion or Irritation:	No
Is Specific Target Organ Toxicity:	No

Facility ID:	14481
Name:	ECOLUBE RECOVERY, LLC
Address:	11535 N FORCE AVE
City,State,Zip:	PORTLAND, OR 97217
Substance:	PETROLEUM DISTILLATES HYDROTREATED LIGHT
Reporting Quantities:	Not reported
Quantity Units:	Not reported
Physical State:	Not reported
Storage 1:	Above ground tank
Storage 2:	Not reported
Owner-Operator Name:	Eric
Direct Site Phone:	5034457780
Report Class:	Update
Report Year:	2022
Is Poisonous Gas:	No
Is Poisonous Material:	No
Is Biological Hazard:	No
Is Radioactive Material:	No
Is Explosive:	No
Status:	Not reported
Nature of Business:	OIL RECYCLING-USED OIL RECYCLING & RE-REFINING
NAICS Code:	423930
Maximum Daily Amount Code:	30
Maximum Daily Amount Code Range:	10,000-49,999
Maximum Daily Amount Units:	gal

HARBOR OIL INC. (Continued) **1000302670**

Is Solid State:	No
Is Liquid State:	Yes
Is Gaseous State:	No
Is Combustible Dust:	No
Is Fire Hazard:	No
Is Sudden Release of Pressure Hazard:	No
Is Reactive Hazard:	No
Is Immediate Hazard:	No
Is Delayed Hazard:	No
Is Corrosive to Metal:	No
Is Flammable:	Yes
Is Gas Under Pressure:	No
Is Physical HNOC:	No
Is Emission of Gas With Water:	No
Is Organic Peroxide:	No
Is Oxidizer:	No
Is Pyrophoric liquid or solid:	No
Is Pyrophoric Gas:	No
Is Self-Heating:	No
Is Self-Reacting:	No
Is Acute Toxicity:	No
Is Aspiration Hazard:	No
Is Carcinogenicity:	No
Is Germ Cell Mutagenicity:	No
Is Health HNOC:	No
Is Reproductive Toxicity:	No
Is Respiratory or Skin Sensitization:	Yes
Is Serious Eye Damage or Eye Irritation:	No
Is Simple Asphyxiate:	No
Is Skin Corrosion or Irritation:	No
Is Specific Target Organ Toxicity:	Yes

Facility ID:	14481
Name:	ECOLUBE RECOVERY, LLC
Address:	11535 N FORCE AVE
City,State,Zip:	PORTLAND, OR 97217
Substance:	USED OIL
Reporting Quantities:	Not reported
Quantity Units:	Not reported
Physical State:	Not reported
Storage 1:	Above ground tank
Storage 2:	Not reported
Owner-Operator Name:	Eric
Direct Site Phone:	5034457780
Report Class:	Update
Report Year:	2022
Is Poisonous Gas:	No
Is Poisonous Material:	No
Is Biological Hazard:	No
Is Radioactive Material:	No
Is Explosive:	No
Status:	Not reported
Nature of Business:	OIL RECYCLING-USED OIL RECYCLING & RE-REFINING
NAICS Code:	423930
Maximum Daily Amount Code:	42
Maximum Daily Amount Code Range:	500,000-749,999
Maximum Daily Amount Units:	gal

HARBOR OIL INC. (Continued) **1000302670**

Is Solid State:	No
Is Liquid State:	Yes
Is Gaseous State:	No
Is Combustible Dust:	No
Is Fire Hazard:	No
Is Sudden Release of Pressure Hazard:	No
Is Reactive Hazard:	No
Is Immediate Hazard:	No
Is Delayed Hazard:	No
Is Corrosive to Metal:	No
Is Flammable:	No
Is Gas Under Pressure:	No
Is Physical HNOC:	No
Is Emission of Gas With Water:	No
Is Organic Peroxide:	No
Is Oxidizer:	No
Is Pyrophoric liquid or solid:	No
Is Pyrophoric Gas:	No
Is Self-Heating:	No
Is Self-Reacting:	No
Is Acute Toxicity:	No
Is Aspiration Hazard:	No
Is Carcinogenicity:	Yes
Is Germ Cell Mutagenicity:	Yes
Is Health HNOC:	No
Is Reproductive Toxicity:	Yes
Is Respiratory or Skin Sensitization:	Yes
Is Serious Eye Damage or Eye Irritation:	Yes
Is Simple Asphyxiate:	No
Is Skin Corrosion or Irritation:	Yes
Is Specific Target Organ Toxicity:	Yes

Facility ID:	14481
Name:	ECOLUBE RECOVERY, LLC
Address:	11535 N FORCE AVE
City,State,Zip:	PORTLAND, OR 97217
Substance:	ANTIFREEZE
Reporting Quantities:	Not reported
Quantity Units:	Not reported
Physical State:	Not reported
Storage 1:	Above ground tank
Storage 2:	Not reported
Owner-Operator Name:	Eric
Direct Site Phone:	5034457780
Report Class:	Annual
Report Year:	2017
Is Poisonous Gas:	No
Is Poisonous Material:	No
Is Biological Hazard:	No
Is Radioactive Material:	No
Is Explosive:	No
Status:	Not reported
Nature of Business:	OIL RECYCLING-USED OIL RECYCLING & RE-REFINING
NAICS Code:	423930
Maximum Daily Amount Code:	30
Maximum Daily Amount Code Range:	10,000-49,999
Maximum Daily Amount Units:	gal

HARBOR OIL INC. (Continued) **1000302670**

Is Solid State:	No
Is Liquid State:	Yes
Is Gaseous State:	No
Is Combustible Dust:	No
Is Fire Hazard:	No
Is Sudden Release of Pressure Hazard:	No
Is Reactive Hazard:	No
Is Immediate Hazard:	No
Is Delayed Hazard:	No
Is Corrosive to Metal:	No
Is Flammable:	No
Is Gas Under Pressure:	No
Is Physical HNOC:	No
Is Emission of Gas With Water:	No
Is Organic Peroxide:	No
Is Oxidizer:	No
Is Pyrophoric liquid or solid:	No
Is Pyrophoric Gas:	No
Is Self-Heating:	No
Is Self-Reacting:	No
Is Acute Toxicity:	No
Is Aspiration Hazard:	No
Is Carcinogenicity:	No
Is Germ Cell Mutagenicity:	No
Is Health HNOC:	No
Is Reproductive Toxicity:	No
Is Respiratory or Skin Sensitization:	No
Is Serious Eye Damage or Eye Irritation:	No
Is Simple Asphyxiate:	No
Is Skin Corrosion or Irritation:	No
Is Specific Target Organ Toxicity:	Yes

Facility ID:	14481
Name:	ECOLUBE RECOVERY, LLC
Address:	11535 N FORCE AVE
City,State,Zip:	PORTLAND, OR 97217
Substance:	WASTE OIL
Reporting Quantities:	Not reported
Quantity Units:	Not reported
Physical State:	Not reported
Storage 1:	Above ground tank
Storage 2:	Not reported
Owner-Operator Name:	Eric
Direct Site Phone:	5034457780
Report Class:	Annual
Report Year:	2017
Is Poisonous Gas:	No
Is Poisonous Material:	No
Is Biological Hazard:	No
Is Radioactive Material:	No
Is Explosive:	No
Status:	Not reported
Nature of Business:	OIL RECYCLING-USED OIL RECYCLING & RE-REFINING
NAICS Code:	423930
Maximum Daily Amount Code:	41
Maximum Daily Amount Code Range:	250,000-499,999
Maximum Daily Amount Units:	gal

HARBOR OIL INC. (Continued) **1000302670**

Is Solid State:	No
Is Liquid State:	Yes
Is Gaseous State:	No
Is Combustible Dust:	No
Is Fire Hazard:	No
Is Sudden Release of Pressure Hazard:	No
Is Reactive Hazard:	No
Is Immediate Hazard:	No
Is Delayed Hazard:	No
Is Corrosive to Metal:	No
Is Flammable:	No
Is Gas Under Pressure:	No
Is Physical HNOC:	No
Is Emission of Gas With Water:	No
Is Organic Peroxide:	No
Is Oxidizer:	No
Is Pyrophoric liquid or solid:	No
Is Pyrophoric Gas:	No
Is Self-Heating:	No
Is Self-Reacting:	No
Is Acute Toxicity:	No
Is Aspiration Hazard:	Yes
Is Carcinogenicity:	No
Is Germ Cell Mutagenicity:	No
Is Health HNOC:	No
Is Reproductive Toxicity:	No
Is Respiratory or Skin Sensitization:	Yes
Is Serious Eye Damage or Eye Irritation:	Yes
Is Simple Asphyxiate:	No
Is Skin Corrosion or Irritation:	No
Is Specific Target Organ Toxicity:	No

Facility ID:	14481
Name:	ECOLUBE RECOVERY, LLC
Address:	11535 N FORCE AVE
City,State,Zip:	PORTLAND, OR 97217
Substance:	ANTIFREEZE
Reporting Quantities:	Not reported
Quantity Units:	Not reported
Physical State:	Not reported
Storage 1:	Above ground tank
Storage 2:	Not reported
Owner-Operator Name:	Eric
Direct Site Phone:	5034457780
Report Class:	Annual
Report Year:	2018
Is Poisonous Gas:	No
Is Poisonous Material:	No
Is Biological Hazard:	No
Is Radioactive Material:	No
Is Explosive:	No
Status:	Not reported
Nature of Business:	OIL RECYCLING-USED OIL RECYCLING & RE-REFINING
NAICS Code:	423930
Maximum Daily Amount Code:	30
Maximum Daily Amount Code Range:	10,000-49,999
Maximum Daily Amount Units:	gal

HARBOR OIL INC. (Continued) **1000302670**

Is Solid State:	No
Is Liquid State:	Yes
Is Gaseous State:	No
Is Combustible Dust:	No
Is Fire Hazard:	No
Is Sudden Release of Pressure Hazard:	No
Is Reactive Hazard:	No
Is Immediate Hazard:	No
Is Delayed Hazard:	No
Is Corrosive to Metal:	No
Is Flammable:	No
Is Gas Under Pressure:	No
Is Physical HNOC:	No
Is Emission of Gas With Water:	No
Is Organic Peroxide:	No
Is Oxidizer:	No
Is Pyrophoric liquid or solid:	No
Is Pyrophoric Gas:	No
Is Self-Heating:	No
Is Self-Reacting:	No
Is Acute Toxicity:	No
Is Aspiration Hazard:	No
Is Carcinogenicity:	No
Is Germ Cell Mutagenicity:	No
Is Health HNOC:	No
Is Reproductive Toxicity:	No
Is Respiratory or Skin Sensitization:	No
Is Serious Eye Damage or Eye Irritation:	No
Is Simple Asphyxiate:	No
Is Skin Corrosion or Irritation:	No
Is Specific Target Organ Toxicity:	Yes

Facility ID:	14481
Name:	ECOLUBE RECOVERY, LLC
Address:	11535 N FORCE AVE
City,State,Zip:	PORTLAND, OR 97217
Substance:	WASTE OIL
Reporting Quantities:	Not reported
Quantity Units:	Not reported
Physical State:	Not reported
Storage 1:	Above ground tank
Storage 2:	Not reported
Owner-Operator Name:	Eric
Direct Site Phone:	5034457780
Report Class:	Annual
Report Year:	2018
Is Poisonous Gas:	No
Is Poisonous Material:	No
Is Biological Hazard:	No
Is Radioactive Material:	No
Is Explosive:	No
Status:	Not reported
Nature of Business:	OIL RECYCLING-USED OIL RECYCLING & RE-REFINING
NAICS Code:	423930
Maximum Daily Amount Code:	41
Maximum Daily Amount Code Range:	250,000-499,999
Maximum Daily Amount Units:	gal

HARBOR OIL INC. (Continued) **1000302670**

Is Solid State:	No
Is Liquid State:	Yes
Is Gaseous State:	No
Is Combustible Dust:	No
Is Fire Hazard:	No
Is Sudden Release of Pressure Hazard:	No
Is Reactive Hazard:	No
Is Immediate Hazard:	No
Is Delayed Hazard:	No
Is Corrosive to Metal:	No
Is Flammable:	No
Is Gas Under Pressure:	No
Is Physical HNOC:	No
Is Emission of Gas With Water:	No
Is Organic Peroxide:	No
Is Oxidizer:	No
Is Pyrophoric liquid or solid:	No
Is Pyrophoric Gas:	No
Is Self-Heating:	No
Is Self-Reacting:	No
Is Acute Toxicity:	No
Is Aspiration Hazard:	Yes
Is Carcinogenicity:	No
Is Germ Cell Mutagenicity:	No
Is Health HNOC:	No
Is Reproductive Toxicity:	No
Is Respiratory or Skin Sensitization:	Yes
Is Serious Eye Damage or Eye Irritation:	Yes
Is Simple Asphyxiate:	No
Is Skin Corrosion or Irritation:	No
Is Specific Target Organ Toxicity:	No

Facility ID:	14481
Name:	ECOLUBE RECOVERY, LLC
Address:	11535 N FORCE AVE
City,State,Zip:	PORTLAND, OR 97217
Substance:	ANTIFREEZE
Reporting Quantities:	Not reported
Quantity Units:	Not reported
Physical State:	Not reported
Storage 1:	Above ground tank
Storage 2:	Not reported
Owner-Operator Name:	Eric
Direct Site Phone:	5034457780
Report Class:	Annual
Report Year:	2019
Is Poisonous Gas:	No
Is Poisonous Material:	No
Is Biological Hazard:	No
Is Radioactive Material:	No
Is Explosive:	No
Status:	Not reported
Nature of Business:	OIL RECYCLING-USED OIL RECYCLING & RE-REFINING
NAICS Code:	423930
Maximum Daily Amount Code:	30
Maximum Daily Amount Code Range:	10,000-49,999
Maximum Daily Amount Units:	gal

HARBOR OIL INC. (Continued) **1000302670**

Is Solid State:	No
Is Liquid State:	Yes
Is Gaseous State:	No
Is Combustible Dust:	No
Is Fire Hazard:	No
Is Sudden Release of Pressure Hazard:	No
Is Reactive Hazard:	No
Is Immediate Hazard:	No
Is Delayed Hazard:	No
Is Corrosive to Metal:	No
Is Flammable:	No
Is Gas Under Pressure:	No
Is Physical HNOC:	No
Is Emission of Gas With Water:	No
Is Organic Peroxide:	No
Is Oxidizer:	No
Is Pyrophoric liquid or solid:	No
Is Pyrophoric Gas:	No
Is Self-Heating:	No
Is Self-Reacting:	No
Is Acute Toxicity:	No
Is Aspiration Hazard:	No
Is Carcinogenicity:	No
Is Germ Cell Mutagenicity:	No
Is Health HNOC:	No
Is Reproductive Toxicity:	No
Is Respiratory or Skin Sensitization:	No
Is Serious Eye Damage or Eye Irritation:	Yes
Is Simple Asphyxiate:	No
Is Skin Corrosion or Irritation:	No
Is Specific Target Organ Toxicity:	Yes

Facility ID:	14481
Name:	ECOLUBE RECOVERY, LLC
Address:	11535 N FORCE AVE
City,State,Zip:	PORTLAND, OR 97217
Substance:	ASPHALT FLUX
Reporting Quantities:	Not reported
Quantity Units:	Not reported
Physical State:	Not reported
Storage 1:	Above ground tank
Storage 2:	Not reported
Owner-Operator Name:	Eric
Direct Site Phone:	5034457780
Report Class:	Annual
Report Year:	2019
Is Poisonous Gas:	No
Is Poisonous Material:	No
Is Biological Hazard:	No
Is Radioactive Material:	No
Is Explosive:	No
Status:	Not reported
Nature of Business:	OIL RECYCLING-USED OIL RECYCLING & RE-REFINING
NAICS Code:	423930
Maximum Daily Amount Code:	30
Maximum Daily Amount Code Range:	10,000-49,999
Maximum Daily Amount Units:	gal

HARBOR OIL INC. (Continued) **1000302670**

Is Solid State:	No
Is Liquid State:	Yes
Is Gaseous State:	No
Is Combustible Dust:	No
Is Fire Hazard:	No
Is Sudden Release of Pressure Hazard:	No
Is Reactive Hazard:	No
Is Immediate Hazard:	No
Is Delayed Hazard:	No
Is Corrosive to Metal:	No
Is Flammable:	No
Is Gas Under Pressure:	No
Is Physical HNOC:	No
Is Emission of Gas With Water:	No
Is Organic Peroxide:	No
Is Oxidizer:	No
Is Pyrophoric liquid or solid:	No
Is Pyrophoric Gas:	No
Is Self-Heating:	No
Is Self-Reacting:	No
Is Acute Toxicity:	Yes
Is Aspiration Hazard:	No
Is Carcinogenicity:	No
Is Germ Cell Mutagenicity:	No
Is Health HNOC:	No
Is Reproductive Toxicity:	No
Is Respiratory or Skin Sensitization:	No
Is Serious Eye Damage or Eye Irritation:	Yes
Is Simple Asphyxiate:	No
Is Skin Corrosion or Irritation:	Yes
Is Specific Target Organ Toxicity:	No

Click this hyperlink while viewing on your computer to access
16 additional OR AST: record(s) in the EDR Site Report.

VCS:

Name:	HARBOR OIL INC. (FORMER)
Address:	11535 N FORCE AVE.
City,State,Zip:	PORTLAND, OR 97217
ECS Site ID:	24
Facility Size:	4.2 acres
Action:	NEGOTIATIONS
Start Date:	11/04/1998
End Date:	03/28/1999
Program:	VCS
Latitude:	45.6062
Longitude:	-122.6938

Name:	HARBOR OIL INC. (FORMER)
Address:	11535 N FORCE AVE.
City,State,Zip:	PORTLAND, OR 97217
ECS Site ID:	24
Facility Size:	4.2 acres
Action:	VCS Waiting List
Start Date:	04/20/1998
End Date:	11/04/1998
Program:	VCS

HARBOR OIL INC. (Continued) **1000302670**

Latitude: 45.6062
Longitude: -122.6938

Name: HARBOR OIL INC. (FORMER)
Address: 11535 N FORCE AVE.
City,State,Zip: PORTLAND, OR 97217
ECS Site ID: 24
Facility Size: 4.2 acres
Action: SRS Waiting List
Start Date: 03/28/1999
End Date: 07/15/1999
Program: VCS
Latitude: 45.6062
Longitude: -122.6938

OR SPILLS:
Name: Not reported
Address: 11535 N. FORCE AVE.
City,State,Zip: PORTLAND, OR
Facility ID: 2016-2107
Incident Status: Referred/Closed
Material: Unknown
Quantity: Unknown
Unit of Measure: None
Release Date: 08/28/2016
Description: Nancy Vardanega (503-282-9096) reported an odor from the American Petroleum Environmental Service re-refinery. She says this has been going on for over a year. Should be forwarded to complaints.
Lat/Long: 45.606 / -122.694
Source: Business
Media: Air
Responsible Company: Not reported
Responsible Address: Not reported
Responsible City,St,Zip: Not reported
Unknown Quantity Released: Not reported
Maximum Potential Quantity: Not reported
Quantity Recovered: Not reported

Name: Not reported
Address: 11535 N. FORCE AVE.
City,State,Zip: PORTLAND, OR
Facility ID: 2016-2107
Incident Status: Referred/Closed
Material: Unknown
Quantity: Unknown
Unit of Measure: None
Release Date: 08/28/2016
Description: Nancy Vardanega (503-282-9096) reported an odor from the American Petroleum Environmental Service re-refinery. She says this has been going on for over a year. Should be forwarded to complaints.
Lat/Long: 45.606 / -122.694
Source: Business
Media: Air
Responsible Company: Not reported
Responsible Address: Not reported
Responsible City,St,Zip: Not reported
Unknown Quantity Released: Not reported

HARBOR OIL INC. (Continued) **1000302670**

Maximum Potential Quantity: Not reported
Quantity Recovered: Not reported

Name: Not reported
Address: 11535 N FORCE AVE
City,State,Zip: PORTLAND, OR 97217
Facility ID: 2009-1642
Incident Status: Archive
Material: Used oil/waste oil
Quantity: 100
Unit of Measure: Gallons
Release Date: 07/24/2009
Description: Received notice from Hazmat that an oil recycling facility had a fire involving one of their oil tanks. Fire was out and the fire dept was concerned about oil and FF foam reaching a waterway. Hazmat team requested on scene DEQ presence. Contacted Ray Hoy.
Lat/Long: 45.6062 / -122.6938
Source: Industrial Plant
Media: Not reported
Responsible Company: Oil Re-Refining Company, Inc.
Responsible Address: 4150 N Suttle Rd
Responsible City,St,Zip: Portland, OR 97217-7717
Unknown Quantity Released: Not reported
Maximum Potential Quantity: Not reported
Quantity Recovered: Not reported

Name: Not reported
Address: 11535 N FORCE AVE
City,State,Zip: PORTLAND, OR 97217
Facility ID: 2009-1642
Incident Status: Archive
Material: Used oil/waste oil
Quantity: 100
Unit of Measure: Gallons
Release Date: 07/24/2009
Description: Received notice from Hazmat that an oil recycling facility had a fire involving one of their oil tanks. Fire was out and the fire dept was concerned about oil and FF foam reaching a waterway. Hazmat team requested on scene DEQ presence. Contacted Ray Hoy.
Lat/Long: 45.6062 / -122.6938
Source: Industrial Plant
Media: On pavement/asphalt - not direct on soil
Responsible Company: Oil Re-Refining Company, Inc.
Responsible Address: 4150 N Suttle Rd
Responsible City,St,Zip: Portland, OR 97217-7717
Unknown Quantity Released: Not reported
Maximum Potential Quantity: Not reported
Quantity Recovered: Not reported

Name: Not reported
Address: 11535 N FORCE AVE
City,State,Zip: PORTLAND, OR 97217
Facility ID: 2009-1642
Incident Status: Archive
Material: Used oil/waste oil
Quantity: 100
Unit of Measure: Gallons

HARBOR OIL INC. (Continued) **1000302670**

Release Date: 07/24/2009
Description: Received notice from Hazmat that an oil recycling facility had a fire involving one of their oil tanks. Fire was out and the fire dept was concerned about oil and FF foam reaching a waterway. Hazmat team requested on scene DEQ presence. Contacted Ray Hoy.
Lat/Long: 45.6062 / -122.6938
Source: Industrial Plant
Media: Coding for the PS/BC Oil Spill Database
Responsible Company: Oil Re-Refining Company, Inc.
Responsible Address: 4150 N Suttle Rd
Responsible City,St,Zip: Portland, OR 97217-7717
Unknown Quantity Released: Not reported
Maximum Potential Quantity: Not reported
Quantity Recovered: Not reported

Name: Not reported
Address: 11535 N FORCE AVE
City,State,Zip: PORTLAND, OR 97217
Facility ID: 2009-1642
Incident Status: Archive
Material: Used oil/waste oil
Quantity: 100
Unit of Measure: Gallons
Release Date: 07/24/2009
Description: Received notice from Hazmat that an oil recycling facility had a fire involving one of their oil tanks. Fire was out and the fire dept was concerned about oil and FF foam reaching a waterway. Hazmat team requested on scene DEQ presence. Contacted Ray Hoy.
Lat/Long: 45.6062 / -122.6938
Source: Industrial Plant
Media: Non-saturated soil, rock, etc.
Responsible Company: Oil Re-Refining Company, Inc.
Responsible Address: 4150 N Suttle Rd
Responsible City,St,Zip: Portland, OR 97217-7717
Unknown Quantity Released: Not reported
Maximum Potential Quantity: Not reported
Quantity Recovered: Not reported

Name: Not reported
Address: 11535 N FORCE AVE
City,State,Zip: PORTLAND, OR 97217
Facility ID: 2020-0339
Incident Status: Referred/Closed
Material: Unknown
Quantity: Unknown
Unit of Measure: UNK
Release Date: 02/06/2020
Description: Received an NRC report of an unknown substance released into the air. Reporting party lives in Jantzen Beach area and believes the source is American Petroleum. RP also described a toxic odor. Address for the business was obtained by OERS from the internet. BET 2/7/20, Reporting party complained of petroleum odors from the American Petroleum recycling facility south of the residence across Columbia on Force Ave. Reporting Party said he smelled the odor all day and this happens a lot.
Lat/Long: 45.61208 / -122.68993
Source: Industrial Plant

HARBOR OIL INC. (Continued) **1000302670**

Media: Air
Responsible Company: Not reported
Responsible Address: Not reported
Responsible City,St,Zip: Not reported
Unknown Quantity Released: Not reported
Maximum Potential Quantity: Not reported
Quantity Recovered: Not reported

Name: Not reported
Address: 11535 N FORCE AVE
City,State,Zip: PORTLAND, OR 97217
Facility ID: 1999-0173
Incident Status: Archive
Material: Not reported
Quantity: 15
Unit of Measure: Gallons
Release Date: 01/21/1999
Description: Oil "burped" from tank during heating- 5-15 Gall used motor oil.
Lat/Long: 45.6062 / -122.6938
Source: Heating Oil AST
Media: Non-saturated soil, rock, etc.
Responsible Company: Not reported
Responsible Address: Not reported
Responsible City,St,Zip: Not reported
Unknown Quantity Released: Not reported
Maximum Potential Quantity: Not reported
Quantity Recovered: Not reported

HAZMAT:

Name: Not reported
Address: 11535 N FORCE AVE
City,State,Zip: PORTLAND, OR 971217
Responsble Party: Not reported
RP Company: ORRECO
RP Address: 11535 N. FORCE AVE.
RP City,St,Zip: PORTLAND, OR 97217
Facility ID: 090035
OERS Number: 20091642
Dept Rsp: PORTLAND BUREAU OF F&R&EMS
Narrative: Not reported
Property Loss: Not reported
Amount Released: Not reported
Service County: Not reported
Service Name: Not reported
Incident Type: Not reported
Civilian Casualty Activity: Not reported
Chemical Name: Not reported
Hazmat Area Affected: Not reported
Hazmat Area Evacuated: Not reported
Hazmat Container Type: Not reported
Hazmat Physical State Released: Not reported
Hazmat Released Into: Not reported
Hazmat Released Volume Units: Not reported
Hazmat Released Weight Units: Not reported
Hazmat Released From: Not reported
Hazmat Area Affected Measurement: Not reported
Hazmat No. of People Evacuated: Not reported

HARBOR OIL INC. (Continued) **1000302670**

Hazmat No of Buildings Evacuated:	Not reported
Incident Content Loss:	Not reported
Civilian Casualty Patient Disposition:	Not reported
Incident Mixed Use Property:	Not reported
Location Type:	Not reported
Incident Aid Given Or Received:	Not reported
Incident AID Received from FDID:	Not reported
Incident Aided Department FDID:	Not reported
Person Involved Business Name:	Not reported
Person Involved First Name:	Not reported
Person Involved Last Name:	Not reported
Person Involved Type:	Not reported
Person Involved Phone Number:	Not reported
Person Involved Primary Language:	Not reported
Hazmat Evacuated Measurement:	Not reported
Hazmat Story of Release:	Not reported
Remark:	Not reported
Incident District:	PORTLAND BUREAU OF F&R&EMS
Date Added:	11/09/2009
Unit:	Not reported
Agency Phone:	5038233856
Osfm Incident Report Number:	090035
Dept. Responding:	PORTLAND BUREAU OF F&R&EMS
Person Making Report:	SHON CHRISTENSEN
Title:	HMLT
Agency:	PORTLAND BUREAU OF F&R&EMS
Phone:	5038233856
Date Of Incident:	07/24/2009
Call Time:	12:05:00 PM
In Route:	12:06:00 PM
Arrival:	12:09:00 PM
Depart Scene:	2:58:00 PM
Back In Quarters:	3:04:00 PM
In Service:	2:58:00 PM
Dist Of Incident:	PORTLAND BUREAU OF F&R&EMS
Were State Resources Used?:	True
Was Oers Notified?:	True
Oers Number:	20091642
Team Number:	HM06
Agency Report Number:	FP09038303
Unit:	Not reported
Highway:	Not reported
Mile Post:	Not reported
Scene Type:	Private Land
Area Type:	Industrial
Responsible Party(les):	Not reported
Company:	ORRECO
Respcontact:	BILL BRIGGS
Address:	11535 N. FORCE AVE.
Resp City:	PORTLAND
Resp State:	OR
Resp ZipCode:	97217
Phone:	5032868352
Resp Phone2:	Not reported
Weather:	1
Temperature:	6
Wind Speed:	1

HARBOR OIL INC. (Continued) **1000302670**

Wind Direction:	W
Were Haz Materials Released?:	True
Operation Performed:	Normal Operation
Cause:	Fire/Explosion
Vehicle And Cargo:	0
Fixed Property:	0
Total Loss:	$0.00
Hazmat Population Density:	Not reported
HazMat Actions Taken - Description:	Not reported
Hazmat Factors Contributing To Release:	Not reported
Hazmat DOT Hazard Classification:	Not reported
Hazmat CAS Number:	Not reported
Hazardous Materials Release:	Not reported
Fire Incident Type:	Not reported
Property Use:	Not reported
Latitude:	Not reported
Longitude:	Not reported
Hazmat Disposition:	Not reported

Chemical:

Chemical Info:	9186
Chemical Id:	19115
Incident Id:	090035
Chemical Name:	MOTOR OIL
UNNA:	Not reported
Amount At Risk:	12000
Amount Released:	50
Amount Measured:	2
Biological:	False
Radiological:	False

Chemical Id:	19115
Chemical Name:	MOTOR OIL
Hazardous Ingredient:	PETROLEUM HYDROCARBONS
Hazardous Class 1:	4.5
Hazardous Class 2:	6.4
Hazardous Rank:	2
Case Number:	64742547
UNNA Number:	0000
EPA Pest Reg:	Not reported
EHA Chem:	Not reported
PSM Chem:	Not reported
CAA 112R Chem:	Not reported

Method:

Method Used Id:	7688
Incident Id:	090035
Identity Method:	5

Released:

Release Behavior Id:	9300
Incident Id:	090035
Behavior:	4

Narrative:

Narrative Id:	8049

HARBOR OIL INC. (Continued) **1000302670**

Incident Id: 090035
Incident Narrative: HM-06 responded on a request from Portland Truck 4 who was sent out on whit powder. HM06 found a trail of white powder approximately three feet long, three inches wide by one quarter deep. HM06 informed maintenance that they could handle the clean up of the product. OERS was contacted, #2009-1389
Incident Date: 7/24/2009

RCRA Listings:

ved by Agency:	20220225
	Ecolube Recovery
s:	11535 N FORCE AVE
tate,Zip:	PORTLAND, OR 97217
	ORD071803985
ame:	TANNER SMITH
s:	11535 N FORCE AVE
tate,Zip:	PORTLAND, OR 97217
	971-710-2145
	Not reported
ct Email:	TSMITH@ECOLUBERECOVERY.COM
	Not reported
	10
	Private
rator Description:	Not a generator, verified
	Not reported
ycle:	Not reported
	Not reported
or:	Handler Activities
er:	Not reported
	Not reported
:	11535 N FORCE AVE
ate,Zip:	PORTLAND, OR 97217
	Ecolube Recovery
	Private
	Ecolube Recovery
	Private
enerator Activity:	No
ity:	No
Generator:	No
ctivity:	No
ity Activity:	No
ity with Storage:	No
y On-Site Burner Exemption:	No
ing and Refining Furnace Exemption:	No
Injection Control:	No
e Receipt:	No
ste Indicator:	No
ste Destination Facility:	No
rsal Waste:	No
eg Handler:	---
dicator:	Not reported
condary Material Indicator:	N
or:	Not reported
ermit Baseline:	Not on the Baseline
enewals Baseline:	Not on the Baseline
rrective Action Baseline:	No

HARBOR OIL INC. (Continued) **1000302670**

rrective Action Universe:	No
Where RCRA CA has Been Imposed Universe:	No
tion Priority Ranking:	No NCAPS ranking
l Control Indicator:	No
ontrol Indicator:	No
re Controls Indicator:	N/A
ontrols Indicator:	N/A
n-Complier Universe:	No
Significant Non-Complier Universe:	No
gnificant Non-Complier Universe:	No
n-Complier With a Compliance Schedule Universe:	No
ce Required:	Not reported
Last Change:	20220720
Trader-Importer:	No
Trader-Exporter:	No
pent Lead Acid Batteries:	No
pent Lead Acid Batteries:	No
vity Without Storage:	No
er:	No
dicator:	No

Biennial: List of Years

Year: 2019

Click Here for Biennial Reporting System Data:

Hazardous Waste Summary:

Waste Code: D007
Waste Description: Chromium

Waste Code: D008
Waste Description: Lead

Waste Code: D018
Waste Description: Benzene

Waste Code: D039
Waste Description: Tetrachloroethylene

Waste Code: D040
Waste Description: Trichlorethylene

Waste Code: F001
Waste Description: The Following Spent Halogenated Solvents Used In Degreasing: Tetrachloroethylene, Trichlorethylene, Methylene Chloride, 1,1,1-Trichloroethane, Carbon Tetrachloride And Chlorinated Fluorocarbons; All Spent Solvent Mixtures/Blends Used In Degreasing Containing, Before Use, A Total Of Ten Percent Or More (By Volume) Of One Or More Of The Above Halogenated Solvents Or Those Solvents Listed In F002, F004, And F005; And Still Bottoms From The Recovery Of These Spent Solvents And Spent Solvent Mixtures.

Waste Code: F002
Waste Description: The Following Spent Halogenated Solvents: Tetrachloroethylene, Methylene Chloride, Trichloroethylene, 1,1,1-Trichloroethane, Chlorobenzene, 1,1,2-Trichloro-1,2,2-Trifluoroethane,

HARBOR OIL INC. (Continued) **1000302670**

Ortho-Dichlorobenzene, Trichlorofluoromethane, And 1,1,2, Trichloroethane; All Spent Solvent Mixtures/Blends Containing, Before Use, A Total Of Ten Percent Or More (By Volume) Of One Or More Of The Above Halogenated Solvents Or Those Solvents Listed In F001, F004, And F005; And Still Bottoms From The Recovery Of These Spent Solvents And Spent Solvent Mixtures.

Waste Code: F003
Waste Description: The Following Spent Nonhalogenated Solvents: Xylene, Acetone, Ethyl Acetate, Ethyl Benzene, Ethyl Ether, Methyl Isobutyl Ketone, N-Butyl Alcohol, Cyclohexanone, And Methanol; All Spent Solvent Mixtures/Blends Containing, Before Use, Only The Above Spent Nonhalogenated Solvents; And All Spent Solvent Mixtures/Blends Containing, Before Use, One Or More Of The Above Nonhalogenated Solvents, And A Total Of Ten Percent Or More (By Volume) Of One Or More Of Those Solvents Listed In F001, F002, F004, And F005; And Still Bottoms From The Recovery Of These Spent Solvents And Spent Solvent Mixtures.

Waste Code: F005
Waste Description: The Following Spent Nonhalogenated Solvents: Toluene, Methyl Ethyl Ketone, Carbon Disulfide, Isobutanol, Pyridine, Benzene, 2-Ethoxyethanol, And 2-Nitropropane; All Spent Solvent Mixtures/Blends Containing, Before Use, A Total Of Ten Percent Or More (By Volume) Of One Or More Of The Above Nonhalogenated Solvents Or Those Solvents Listed In F001, F002, Or F004; And Still Bottoms From The Recovery Of These Spent Solvents And Spent Solvent Mixtures.

Waste Code: K001
Waste Description: Bottom Sediment Sludge From The Treatment Of Wastewaters From Wood Preserving Processes That Use Creosote And/Or Pentachlorophenol.

Waste Code: K049
Waste Description: Slop Oil Emulsion Solids From The Petroleum Refining Industry.

Waste Code: K051
Waste Description: Api Separator Sludge From The Petroleum Refining Industry.

Waste Code: K052
Waste Description: Tank Bottoms (Leaded) From The Petroleum Refining Industry.

Waste Code: NONE
Waste Description: Not Defined

Waste Code: P030
Waste Description: Cyanides (Soluble Cyanide Salts), Not Otherwise Specified

Waste Code: U019
Waste Description: Benzene (I,T)

Waste Code: U051
Waste Description: Creosote

Waste Code: U061
aste Description: Benzene, 1,1'-(2,2,2-Trichloroethylidene)Bis[4-Chloro- (Or) Ddt

Waste Code: U112

HARBOR OIL INC. (Continued) **1000302670**

Waste Description: Acetic Acid, Ethyl Ester (I) (Or) Ethyl Acetate (I)

Waste Code: U117
Waste Description: Ethane, 1,1'-Oxybis-(I) (Or) Ethyl Ether (I)

Waste Code: U159
Waste Description: 2-Butanone (I,T) (Or) Methyl Ethyl Ketone (Mek) (I,T)

Waste Code: U226
Waste Description: Ethane, 1,1,1-Trichloro- (Or) Methyl Chloroform

Waste Code: U228
Waste Description: Ethene, Trichloro- (Or) Trichloroethylene

Waste Code: U239
Waste Description: Benzene, Dimethyl- (I,T) (Or) Xylene (I)

Waste Code: U242
Waste Description: Not Defined

Handler - Owner Operator:
ner/Operator Indicator: Operator
Owner/Operator Name: HARBOR OIL
l Status: Private
te Became Current: 19950616
Ended Current: Not reported
ner/Operator Address: 4150 N SUTTLE ROAD
ner/Operator City,State,Zip: PORTLAND, OR 97217-7717
Operator Telephone: 503-285-8352
r/Operator Telephone Ext: Not reported
r/Operator Fax: Not reported
r/Operator Email: Not reported

wner/Operator Indicator: Owner
Owner/Operator Name: ENERGY & MATERIAL RECOVERY INC HARBOR OI
l Status: Private
te Became Current: 19960618
Ended Current: Not reported
ner/Operator Address: 4150 N SUTTLE ROAD
wner/Operator City,State,Zip: PORTLAND, OR 97217
Operator Telephone: 503-285-4648
r/Operator Telephone Ext: Not reported
r/Operator Fax: Not reported
r/Operator Email: Not reported

ner/Operator Indicator: Operator
Owner/Operator Name: ENERGY & MATERIAL RECOVERY INC HARBOR OI
l Status: Private
te Became Current: 19960618
Ended Current: Not reported
ner/Operator Address: 4150 N SUTTLE ROAD
wner/Operator City,State,Zip: PORTLAND, OR 97217
Operator Telephone: 503-285-4648
r/Operator Telephone Ext: Not reported
r/Operator Fax: Not reported
r/Operator Email: Not reported

HARBOR OIL INC. (Continued) **1000302670**

ner/Operator Indicator: Operator
Owner/Operator Name: ENERGY & MATERIAL RECOVERY INC HARBOR OI
l Status: Private
e Became Current: 19980116
Ended Current: Not reported
ner/Operator Address: 4150 N SUTTLE ROAD
wner/Operator City,State,Zip: PORTLAND, OR 97217
Operator Telephone: 503-285-4648
r/Operator Telephone Ext: Not reported
r/Operator Fax: Not reported
r/Operator Email: Not reported

ner/Operator Indicator: Operator
Owner/Operator Name: ENERGY & MATERIAL RECOVERY INC HARBOR OI
l Status: Private
e Became Current: 19991231
Ended Current: Not reported
ner/Operator Address: 4150 N SUTTLE ROAD
wner/Operator City,State,Zip: PORTLAND, OR 97217
Operator Telephone: 503-285-4648
r/Operator Telephone Ext: Not reported
r/Operator Fax: Not reported
r/Operator Email: Not reported

ner/Operator Indicator: Operator
Owner/Operator Name: ECOLUBE RECOVERY
l Status: Private
Became Current: 20200203
Ended Current: Not reported
ner/Operator Address: 11535 N FORCE AVE
wner/Operator City,State,Zip: PORTLAND, OR 97217
Operator Telephone: 503-893-1932
r/Operator Telephone Ext: Not reported
r/Operator Fax: Not reported
r/Operator Email: Not reported

wner/Operator Indicator: Owner
Owner/Operator Name: ECOLUBE RECOVERY DBA APES
l Status: Private
Became Current: 20201231
Ended Current: Not reported
ner/Operator Address: 11535 N FORCE AVE
wner/Operator City,State,Zip: PORTLAND, OR 97217
Operator Telephone: 503-445-7780
r/Operator Telephone Ext: Not reported
r/Operator Fax: Not reported
r/Operator Email: Not reported

wner/Operator Indicator: Owner
Owner/Operator Name: ENERGY & MATERIAL RECOVERY INC HARBOR OI
l Status: Private
e Became Current: 19950217
Ended Current: Not reported
ner/Operator Address: 4150 N SUTTLE ROAD
wner/Operator City,State,Zip: PORTLAND, OR 97217
Operator Telephone: 503-285-4648
r/Operator Telephone Ext: Not reported

HARBOR OIL INC. (Continued) **1000302670**

r/Operator Fax: Not reported
r/Operator Email: Not reported

wner/Operator Indicator: Owner
Owner/Operator Name: AMERICAN PETROLEUM ENVIRONMENTAL SVCS
l Status: Private
Became Current: 20131231
Ended Current: Not reported
ner/Operator Address: 11535 N FORCE AVE
wner/Operator City,State,Zip: PORTLAND, OR 97217
Operator Telephone: 503-445-7780
r/Operator Telephone Ext: Not reported
r/Operator Fax: Not reported
r/Operator Email: Not reported

wner/Operator Indicator: Owner
Owner/Operator Name: ECOLUBE RECOVERY DBA APES
l Status: Private
Became Current: 20191105
Ended Current: Not reported
ner/Operator Address: 11535 N FORCE AVE
wner/Operator City,State,Zip: PORTLAND, OR 97217
Operator Telephone: 503-445-7780
r/Operator Telephone Ext: Not reported
r/Operator Fax: Not reported
r/Operator Email: Not reported

wner/Operator Indicator: Owner
Owner/Operator Name: ECOLUBE RECOVERY DBA APES
l Status: Private
Became Current: 20181231
Ended Current: Not reported
ner/Operator Address: 11535 N FORCE AVE
wner/Operator City,State,Zip: PORTLAND, OR 97217
Operator Telephone: 503-445-7780
r/Operator Telephone Ext: Not reported
r/Operator Fax: Not reported
r/Operator Email: Not reported

ner/Operator Indicator: Operator
Owner/Operator Name: ECOLUBE RECOVERY
l Status: Private
Became Current: 20171001
Ended Current: Not reported
ner/Operator Address: 11535 N FORCE AVE
wner/Operator City,State,Zip: PORTLAND, OR 97217
r/Operator Telephone: Not reported
r/Operator Telephone Ext: Not reported
r/Operator Fax: Not reported
r/Operator Email: Not reported

wner/Operator Indicator: Owner
Owner/Operator Name: ENERGY & MATERIAL RECOVERY INC HARBOR OI
l Status: Private
e Became Current: 19970224
Ended Current: Not reported
ner/Operator Address: 4150 N SUTTLE ROAD

HARBOR OIL INC. (Continued) **1000302670**

wner/Operator City,State,Zip: PORTLAND, OR 97217
Operator Telephone: 503-285-4648
r/Operator Telephone Ext: Not reported
r/Operator Fax: Not reported
r/Operator Email: Not reported

ner/Operator Indicator: Operator
Owner/Operator Name: JOHN OXFORD
l Status: Private
Became Current: 20000105
Ended Current: Not reported
ner/Operator Address: 4150 N SUTTLE RD
wner/Operator City,State,Zip: PORTLAND, OR 97217
Operator Telephone: 503-286-8352
r/Operator Telephone Ext: Not reported
r/Operator Fax: Not reported
r/Operator Email: Not reported

wner/Operator Indicator: Owner
Owner/Operator Name: AMERICAN RECYCLERS, LLC
l Status: Private
Became Current: 20111015
Ended Current: Not reported
ner/Operator Address: 11535 N FORCE AVE
wner/Operator City,State,Zip: PORTLAND, OR 97217
Operator Telephone: 503-445-7780
r/Operator Telephone Ext: Not reported
r/Operator Fax: Not reported
r/Operator Email: Not reported

ner/Operator Indicator: Operator
Owner/Operator Name: ECOLUBE RECOVERY
l Status: Private
Became Current: 20171231
Ended Current: Not reported
ner/Operator Address: 11535 N FORCE AVE
wner/Operator City,State,Zip: PORTLAND, OR 97217
Operator Telephone: 503-893-1932
r/Operator Telephone Ext: Not reported
r/Operator Fax: Not reported
r/Operator Email: Not reported

wner/Operator Indicator: Owner
Owner/Operator Name: ENERGY & MATERIAL RECOVERY INC HARBOR OI
l Status: Private
te Became Current: 19961213
Ended Current: Not reported
ner/Operator Address: 4150 N SUTTLE ROAD
wner/Operator City,State,Zip: PORTLAND, OR 97217
Operator Telephone: 503-285-4648
r/Operator Telephone Ext: Not reported
r/Operator Fax: Not reported
r/Operator Email: Not reported

ner/Operator Indicator: Operator
Owner/Operator Name: HARBOR OIL
l Status: Private

HARBOR OIL INC. (Continued) **1000302670**

e Became Current: 19950217
Ended Current: Not reported
ner/Operator Address: 4150 N SUTTLE ROAD
ner/Operator City,State,Zip: PORTLAND, OR 97217-7717
Operator Telephone: 503-285-8352
er/Operator Telephone Ext: Not reported
er/Operator Fax: Not reported
er/Operator Email: Not reported

wner/Operator Indicator: Owner
Owner/Operator Name: ENERGY & MATERIAL RECOVERY INC HARBOR OI
l Status: Private
te Became Current: 19950616
Ended Current: Not reported
ner/Operator Address: 4150 N SUTTLE ROAD
wner/Operator City,State,Zip: PORTLAND, OR 97217
Operator Telephone: 503-285-4648
er/Operator Telephone Ext: Not reported
er/Operator Fax: Not reported
er/Operator Email: Not reported

wner/Operator Indicator: Owner
Owner/Operator Name: ENERGY & MATERIAL RECOVERY INC
l Status: Private
Became Current: 20000105
Ended Current: Not reported
ner/Operator Address: 4150 N SUTTLE ROAD
wner/Operator City,State,Zip: PORTLAND, OR 97217
Operator Telephone: 503-286-8353
er/Operator Telephone Ext: Not reported
er/Operator Fax: Not reported
er/Operator Email: Not reported

ner/Operator Indicator: Operator
Owner/Operator Name: ENERGY & MATERIAL RECOVERY INC
l Status: Private
Became Current: 20000101
Ended Current: Not reported
ner/Operator Address: 4150 N SUTTLE ROAD
wner/Operator City,State,Zip: PORTLAND, OR 97217
Operator Telephone: 503-286-8352
er/Operator Telephone Ext: Not reported
er/Operator Fax: Not reported
er/Operator Email: Not reported

wner/Operator Indicator: Owner
Owner/Operator Name: AMERICAN PETROLEUM ENVIRONMENTAL SVCS
l Status: Private
Became Current: 20150817
Ended Current: Not reported
ner/Operator Address: 11535 N FORCE AVE
wner/Operator City,State,Zip: PORTLAND, OR 97217
Operator Telephone: 503-445-7780
er/Operator Telephone Ext: Not reported
er/Operator Fax: Not reported
er/Operator Email: Not reported

HARBOR OIL INC. (Continued) **1000302670**

ner/Operator Indicator: Operator
Owner/Operator Name: AMERICAN PETROLEUM ENVIRONMENTAL SVCS
l Status: Private
Became Current: 20150817
Ended Current: Not reported
ner/Operator Address: 11535 N FORCE AVE
wner/Operator City,State,Zip: PORTLAND, OR 97217
Operator Telephone: 503-445-7780
r/Operator Telephone Ext: Not reported
r/Operator Fax: Not reported
r/Operator Email: Not reported

ner/Operator Indicator: Operator
Owner/Operator Name: ECOLUBE RECOVERY
l Status: Private
Became Current: 20191231
Ended Current: Not reported
ner/Operator Address: 11535 N FORCE AVE
wner/Operator City,State,Zip: PORTLAND, OR 97217
Operator Telephone: 503-893-1932
r/Operator Telephone Ext: Not reported
r/Operator Fax: Not reported
r/Operator Email: Not reported

wner/Operator Indicator: Owner
Owner/Operator Name: ENERGY & MATERIAL RECOVERY INC HARBOR OI
l Status: Private
Became Current: 19930111
Ended Current: Not reported
ner/Operator Address: 4150 N SUTTLE ROAD
wner/Operator City,State,Zip: PORTLAND, OR 97217
Operator Telephone: 503-285-4648
r/Operator Telephone Ext: Not reported
r/Operator Fax: Not reported
r/Operator Email: Not reported

wner/Operator Indicator: Owner
Owner/Operator Name: ENERGY & MATERIAL RECOVERY INC HARBOR OI
l Status: Private
e Became Current: 19980116
Ended Current: Not reported
ner/Operator Address: 4150 N SUTTLE ROAD
wner/Operator City,State,Zip: PORTLAND, OR 97217
Operator Telephone: 503-285-4648
r/Operator Telephone Ext: Not reported
r/Operator Fax: Not reported
r/Operator Email: Not reported

ner/Operator Indicator: Operator
Owner/Operator Name: ECOLUBE RECOVERY
l Status: Private
Became Current: 20181231
Ended Current: Not reported
ner/Operator Address: 11535 N FORCE AVE
wner/Operator City,State,Zip: PORTLAND, OR 97217
Operator Telephone: 503-893-1932
r/Operator Telephone Ext: Not reported

HARBOR OIL INC. (Continued) **1000302670**

r/Operator Fax: Not reported
r/Operator Email: Not reported

wner/Operator Indicator: Owner
Owner/Operator Name: ECOLUBE RECOVERY DBA APES
l Status: Private
e Became Current: 20191231
Ended Current: Not reported
ner/Operator Address: 11535 N FORCE AVE
wner/Operator City,State,Zip: PORTLAND, OR 97217
Operator Telephone: 503-445-7780
r/Operator Telephone Ext: Not reported
r/Operator Fax: Not reported
r/Operator Email: Not reported

wner/Operator Indicator: Owner
Owner/Operator Name: ECOLUBE RECOVERY
l Status: Private
Became Current: 20171001
Ended Current: Not reported
ner/Operator Address: 11535 N FORCE AVE
wner/Operator City,State,Zip: PORTLAND, OR 97217
Operator Telephone: 503-445-7780
r/Operator Telephone Ext: Not reported
r/Operator Fax: Not reported
r/Operator Email: Not reported

ner/Operator Indicator: Operator
Owner/Operator Name: ECOLUBE RECOVERY
l Status: Private
Became Current: 20171001
Ended Current: Not reported
ner/Operator Address: 11535 N FORCE AVE
wner/Operator City,State,Zip: PORTLAND, OR 97217
Operator Telephone: 971-710-2145
r/Operator Telephone Ext: Not reported
r/Operator Fax: Not reported
r/Operator Email: Not reported

wner/Operator Indicator: Owner
Owner/Operator Name: ENERGY & MATERIAL RECOVERY INC HARBOR OI
l Status: Private
e Became Current: 19991231
Ended Current: Not reported
ner/Operator Address: 4150 N SUTTLE ROAD
wner/Operator City,State,Zip: PORTLAND, OR 97217
Operator Telephone: 503-285-4648
r/Operator Telephone Ext: Not reported
r/Operator Fax: Not reported
r/Operator Email: Not reported

wner/Operator Indicator: Owner
Owner/Operator Name: ENERGY & MATERIAL RECOVERY INC
l Status: Private
Became Current: 20000101
Ended Current: Not reported
ner/Operator Address: 4150 N SUTTLE ROAD

HARBOR OIL INC. (Continued) **1000302670**

wner/Operator City,State,Zip: PORTLAND, OR 97217
Operator Telephone: 503-286-8352
r/Operator Telephone Ext: Not reported
r/Operator Fax: Not reported
r/Operator Email: Not reported

ner/Operator Indicator: Operator
Owner/Operator Name: AMERICAN RECYCLERS, LLC
l Status: Private
Became Current: 20000101
Ended Current: Not reported
ner/Operator Address: 11535 N FORCE AVE
wner/Operator City,State,Zip: PORTLAND, OR 97217
Operator Telephone: 503-445-7780
r/Operator Telephone Ext: Not reported
r/Operator Fax: Not reported
r/Operator Email: Not reported

wner/Operator Indicator: Owner
Owner/Operator Name: AMERICAN RECYCLERS, LLC
l Status: Private
Became Current: 20111231
Ended Current: Not reported
ner/Operator Address: 11535 N FORCE AVE
wner/Operator City,State,Zip: PORTLAND, OR 97217
Operator Telephone: 503-445-7780
r/Operator Telephone Ext: Not reported
r/Operator Fax: Not reported
r/Operator Email: Not reported

wner/Operator Indicator: Owner
Owner/Operator Name: ECOLUBE RECOVERY DBA APES
l Status: Private
Became Current: 20171231
Ended Current: Not reported
ner/Operator Address: 11535 N FORCE AVE
wner/Operator City,State,Zip: PORTLAND, OR 97217
Operator Telephone: 503-445-7780
r/Operator Telephone Ext: Not reported
r/Operator Fax: Not reported
r/Operator Email: Not reported

ner/Operator Indicator: Operator
Owner/Operator Name: ECOLUBE RECOVERY
l Status: Private
Became Current: 20191105
Ended Current: Not reported
ner/Operator Address: 11535 N FORCE AVE
wner/Operator City,State,Zip: PORTLAND, OR 97217
Operator Telephone: 503-893-1932
r/Operator Telephone Ext: Not reported
r/Operator Fax: Not reported
r/Operator Email: Not reported

wner/Operator Indicator: Owner
Owner/Operator Name: ECOLUBE RECOVERY DBA APES
l Status: Private

HARBOR OIL INC. (Continued) **1000302670**

Became Current: 20200203
Ended Current: Not reported
ner/Operator Address: 11535 N FORCE AVE
wner/Operator City,State,Zip: PORTLAND, OR 97217
Operator Telephone: 503-445-7780
r/Operator Telephone Ext: Not reported
r/Operator Fax: Not reported
r/Operator Email: Not reported

wner/Operator Indicator: Owner
Owner/Operator Name: ECOLUBE RECOVERY DBA APES
l Status: Private
Became Current: 20171001
Ended Current: Not reported
ner/Operator Address: 11535 N FORCE AVE
wner/Operator City,State,Zip: PORTLAND, OR 97217
r/Operator Telephone: Not reported
r/Operator Telephone Ext: Not reported
r/Operator Fax: Not reported
r/Operator Email: Not reported

ner/Operator Indicator: Operator
Owner/Operator Name: ENERGY & MATERIAL RECOVERY INC HARBOR OI
l Status: Private
e Became Current: 19990121
Ended Current: Not reported
ner/Operator Address: 4150 N SUTTLE ROAD
wner/Operator City,State,Zip: PORTLAND, OR 97217
Operator Telephone: 503-285-4648
r/Operator Telephone Ext: Not reported
r/Operator Fax: Not reported
r/Operator Email: Not reported

ner/Operator Indicator: Operator
Owner/Operator Name: AMERICAN RECYCLERS, LLC
l Status: Private
Became Current: 20111231
Ended Current: Not reported
ner/Operator Address: 11535 N FORCE AVE
wner/Operator City,State,Zip: PORTLAND, OR 97217
Operator Telephone: 503-445-7780
r/Operator Telephone Ext: Not reported
r/Operator Fax: Not reported
r/Operator Email: Not reported

ner/Operator Indicator: Operator
Owner/Operator Name: AMERICAN PETROLEUM ENVIRONMENTAL SVCS
l Status: Private
Became Current: 20131231
Ended Current: Not reported
ner/Operator Address: 11535 N FORCE AVE
wner/Operator City,State,Zip: PORTLAND, OR 97217
Operator Telephone: 503-445-7780
r/Operator Telephone Ext: Not reported
r/Operator Fax: Not reported
r/Operator Email: Not reported

HARBOR OIL INC. (Continued) **1000302670**

wner/Operator Indicator: Owner
Owner/Operator Name: ENERGY & MATERIAL RECOVERY INC HARBOR OI
l Status: Private
e Became Current: 19920302
Ended Current: Not reported
ner/Operator Address: 4150 N SUTTLE ROAD
wner/Operator City,State,Zip: PORTLAND, OR 97217
Operator Telephone: 503-285-4648
r/Operator Telephone Ext: Not reported
r/Operator Fax: Not reported
r/Operator Email: Not reported

ner/Operator Indicator: Operator
Owner/Operator Name: ENERGY & MATERIAL RECOVERY INC HARBOR OI
l Status: Private
te Became Current: 19961213
Ended Current: Not reported
ner/Operator Address: 4150 N SUTTLE ROAD
wner/Operator City,State,Zip: PORTLAND, OR 97217
Operator Telephone: 503-285-4648
r/Operator Telephone Ext: Not reported
r/Operator Fax: Not reported
r/Operator Email: Not reported

ner/Operator Indicator: Operator
Owner/Operator Name: ENERGY & MATERIAL RECOVERY INC HARBOR OI
l Status: Private
e Became Current: 19970224
Ended Current: Not reported
ner/Operator Address: 4150 N SUTTLE ROAD
wner/Operator City,State,Zip: PORTLAND, OR 97217
Operator Telephone: 503-285-4648
r/Operator Telephone Ext: Not reported
r/Operator Fax: Not reported
r/Operator Email: Not reported

wner/Operator Indicator: Owner
Owner/Operator Name: ENERGY & MATERIAL RECOVERY INC HARBOR OI
l Status: Private
e Became Current: 19990121
Ended Current: Not reported
ner/Operator Address: 4150 N SUTTLE ROAD
wner/Operator City,State,Zip: PORTLAND, OR 97217
Operator Telephone: 503-285-4648
r/Operator Telephone Ext: Not reported
r/Operator Fax: Not reported
r/Operator Email: Not reported

ner/Operator Indicator: Operator
Owner/Operator Name: ECOLUBE RECOVERY
l Status: Private
Became Current: 20201231
Ended Current: Not reported
ner/Operator Address: 11535 N FORCE AVE
wner/Operator City,State,Zip: PORTLAND, OR 97217
Operator Telephone: 503-893-1932
r/Operator Telephone Ext: Not reported

HARBOR OIL INC. (Continued) **1000302670**

er/Operator Fax: Not reported
er/Operator Email: Not reported

Historic Generators:

eive Date: 19801119
Handler Name: HARBOR OIL
Waste Generator Description: Not a generator, verified
District Owner: Not reported
arge Quantity Handler of Universal Waste: No
Recognized Trader Importer: No
Recognized Trader Exporter: No
Spent Lead Acid Battery Importer: No
Spent Lead Acid Battery Exporter: No
Current Record: No
Storage Recycler Activity: Not reported
ronic Manifest Broker: Not reported

eive Date: 20191230
Handler Name: ECOLUBE RECOVERY
al Waste Generator Description: Large Quantity Generator
District Owner: Not reported
arge Quantity Handler of Universal Waste: No
Recognized Trader Importer: No
Recognized Trader Exporter: No
Spent Lead Acid Battery Importer: No
Spent Lead Acid Battery Exporter: No
Current Record: No
Non Storage Recycler Activity: No
Electronic Manifest Broker: No

eive Date: 19921020
Handler Name: HARBOR OIL
ederal Waste Generator Description: Small Quantity Generator
District Owner: Not reported
arge Quantity Handler of Universal Waste: No
Recognized Trader Importer: No
Recognized Trader Exporter: No
Spent Lead Acid Battery Importer: No
Spent Lead Acid Battery Exporter: No
Current Record: No
Storage Recycler Activity: Not reported
ronic Manifest Broker: Not reported

eive Date: 19920302
Handler Name: HARBOR OIL INC
ederal Waste Generator Description: Small Quantity Generator
District Owner: Not reported
arge Quantity Handler of Universal Waste: No
Recognized Trader Importer: No
Recognized Trader Exporter: No
Spent Lead Acid Battery Importer: No
Spent Lead Acid Battery Exporter: No
Current Record: No
Storage Recycler Activity: Not reported
ronic Manifest Broker: Not reported

eive Date: 19930111

HARBOR OIL INC. (Continued) **1000302670**

Handler Name:	HARBOR OIL INC	
ederal Waste Generator Description:		Small Quantity Generator
District Owner:		Not reported
arge Quantity Handler of Universal Waste:		No
ecognized Trader Importer:		No
ecognized Trader Exporter:		No
pent Lead Acid Battery Importer:		No
pent Lead Acid Battery Exporter:		No
urrent Record:		No
torage Recycler Activity:		Not reported
onic Manifest Broker:		Not reported
ceive Date:		19961213
Handler Name:	HARBOR OIL INC	
al Waste Generator Description:		Large Quantity Generator
District Owner:		Not reported
arge Quantity Handler of Universal Waste:		No
ecognized Trader Importer:		No
ecognized Trader Exporter:		No
pent Lead Acid Battery Importer:		No
pent Lead Acid Battery Exporter:		No
urrent Record:		No
torage Recycler Activity:		Not reported
onic Manifest Broker:		Not reported
eive Date:		19950217
Handler Name:	HARBOR OIL INC	
al Waste Generator Description:		Large Quantity Generator
District Owner:		Not reported
arge Quantity Handler of Universal Waste:		No
ecognized Trader Importer:		No
ecognized Trader Exporter:		No
pent Lead Acid Battery Importer:		No
pent Lead Acid Battery Exporter:		No
urrent Record:		No
torage Recycler Activity:		Not reported
onic Manifest Broker:		Not reported
ceive Date:		19950616
Handler Name:	HARBOR OIL INC	
al Waste Generator Description:		Large Quantity Generator
District Owner:		Not reported
arge Quantity Handler of Universal Waste:		No
ecognized Trader Importer:		No
ecognized Trader Exporter:		No
pent Lead Acid Battery Importer:		No
pent Lead Acid Battery Exporter:		No
urrent Record:		No
torage Recycler Activity:		Not reported
onic Manifest Broker:		Not reported
ceive Date:		19960618
Handler Name:	HARBOR OIL INC	
ederal Waste Generator Description:		Conditionally Exempt Small Quantity Generator
District Owner:		Not reported
arge Quantity Handler of Universal Waste:		No
ecognized Trader Importer:		No

HARBOR OIL INC. (Continued) **1000302670**

Recognized Trader Exporter:		No
Spent Lead Acid Battery Importer:		No
Spent Lead Acid Battery Exporter:		No
Current Record:		No
Storage Recycler Activity:		Not reported
ronic Manifest Broker:		Not reported
eive Date:		19970224
Handler Name:	HARBOR OIL INC	
al Waste Generator Description:		Large Quantity Generator
District Owner:		Not reported
arge Quantity Handler of Universal Waste:		No
Recognized Trader Importer:		No
Recognized Trader Exporter:		No
Spent Lead Acid Battery Importer:		No
Spent Lead Acid Battery Exporter:		No
Current Record:		No
Storage Recycler Activity:		Not reported
ronic Manifest Broker:		Not reported
ceive Date:		19980116
Handler Name:	HARBOR OIL INC	
ederal Waste Generator Description:		Conditionally Exempt Small Quantity Generator
District Owner:		Not reported
arge Quantity Handler of Universal Waste:		No
Recognized Trader Importer:		No
Recognized Trader Exporter:		No
Spent Lead Acid Battery Importer:		No
Spent Lead Acid Battery Exporter:		No
Current Record:		No
Storage Recycler Activity:		Not reported
ronic Manifest Broker:		Not reported
eive Date:		19990121
Handler Name:	HARBOR OIL INC	
ederal Waste Generator Description:		Conditionally Exempt Small Quantity Generator
District Owner:		Not reported
arge Quantity Handler of Universal Waste:		No
Recognized Trader Importer:		No
Recognized Trader Exporter:		No
Spent Lead Acid Battery Importer:		No
Spent Lead Acid Battery Exporter:		No
Current Record:		No
Storage Recycler Activity:		Not reported
ronic Manifest Broker:		Not reported
ive Date:		20000105
Handler Name:	HARBOR OIL	
Waste Generator Description:		Not a generator, verified
District Owner:		Not reported
arge Quantity Handler of Universal Waste:		No
Recognized Trader Importer:		No
Recognized Trader Exporter:		No
Spent Lead Acid Battery Importer:		No
Spent Lead Acid Battery Exporter:		No
Current Record:		No
Storage Recycler Activity:		Not reported

HARBOR OIL INC. (Continued) **1000302670**

ronic Manifest Broker: Not reported

eive Date: 19991231
Handler Name: HARBOR OIL INC
ederal Waste Generator Description: Conditionally Exempt Small Quantity Generator
District Owner: Not reported
arge Quantity Handler of Universal Waste: No
ecognized Trader Importer: No
ecognized Trader Exporter: No
pent Lead Acid Battery Importer: No
pent Lead Acid Battery Exporter: No
urrent Record: No
torage Recycler Activity: Not reported
ronic Manifest Broker: Not reported

eive Date: 20090513
Handler Name: ENERGY AND MATERIAL RECOVERY INC
ederal Waste Generator Description: Conditionally Exempt Small Quantity Generator
District Owner: Not reported
arge Quantity Handler of Universal Waste: No
ecognized Trader Importer: No
ecognized Trader Exporter: No
pent Lead Acid Battery Importer: No
pent Lead Acid Battery Exporter: No
urrent Record: No
torage Recycler Activity: Not reported
ronic Manifest Broker: Not reported

eive Date: 20110129
Handler Name: AMERICAN RECYCLERS, LLC
ederal Waste Generator Description: Conditionally Exempt Small Quantity Generator
District Owner: Not reported
arge Quantity Handler of Universal Waste: No
ecognized Trader Importer: No
ecognized Trader Exporter: No
pent Lead Acid Battery Importer: No
pent Lead Acid Battery Exporter: No
urrent Record: No
torage Recycler Activity: Not reported
ronic Manifest Broker: Not reported

eive Date: 20111231
Handler Name: AMERICAN RECYCLERS, LLC
ederal Waste Generator Description: Conditionally Exempt Small Quantity Generator
District Owner: Not reported
arge Quantity Handler of Universal Waste: No
ecognized Trader Importer: No
ecognized Trader Exporter: No
pent Lead Acid Battery Importer: No
pent Lead Acid Battery Exporter: No
urrent Record: No
torage Recycler Activity: Not reported
ronic Manifest Broker: Not reported

eive Date: 20131231
Handler Name: AMERICAN PETROLEUM ENVIRONMENTAL SVCS
ederal Waste Generator Description: Conditionally Exempt Small Quantity Generator

HARBOR OIL INC. (Continued) **1000302670**

District Owner: Not reported
arge Quantity Handler of Universal Waste: No
ecognized Trader Importer: No
ecognized Trader Exporter: No
pent Lead Acid Battery Importer: No
pent Lead Acid Battery Exporter: No
urrent Record: No
torage Recycler Activity: Not reported
onic Manifest Broker: Not reported

eive Date: 20150817
Handler Name: AMERICAN PETROLEUM ENVIRONMENTAL SVCS
ederal Waste Generator Description: Conditionally Exempt Small Quantity Generator
District Owner: Not reported
arge Quantity Handler of Universal Waste: No
ecognized Trader Importer: No
ecognized Trader Exporter: No
pent Lead Acid Battery Importer: No
pent Lead Acid Battery Exporter: No
urrent Record: No
torage Recycler Activity: Not reported
onic Manifest Broker: Not reported

eive Date: 20171231
Handler Name: ECOLUBE RECOVERY
al Waste Generator Description: Large Quantity Generator
District Owner: Not reported
arge Quantity Handler of Universal Waste: No
ecognized Trader Importer: No
ecognized Trader Exporter: No
pent Lead Acid Battery Importer: No
pent Lead Acid Battery Exporter: No
urrent Record: No
torage Recycler Activity: Not reported
onic Manifest Broker: Not reported

ive Date: 20191105
Handler Name: ECOLUBE RECOVERY
ederal Waste Generator Description: Conditionally Exempt Small Quantity Generator
District Owner: Not reported
arge Quantity Handler of Universal Waste: No
ecognized Trader Importer: No
ecognized Trader Exporter: No
pent Lead Acid Battery Importer: No
pent Lead Acid Battery Exporter: No
urrent Record: No
torage Recycler Activity: Not reported
onic Manifest Broker: Not reported

eive Date: 20181231
Handler Name: ECOLUBE RECOVERY
al Waste Generator Description: Large Quantity Generator
District Owner: Not reported
arge Quantity Handler of Universal Waste: No
ecognized Trader Importer: No
ecognized Trader Exporter: No
pent Lead Acid Battery Importer: No

HARBOR OIL INC. (Continued) **1000302670**

Spent Lead Acid Battery Exporter: No
Current Record: No
Storage Recycler Activity: Not reported
ronic Manifest Broker: Not reported

eive Date: 20191231
Handler Name: ECOLUBE RECOVERY
al Waste Generator Description: Large Quantity Generator
District Owner: Not reported
arge Quantity Handler of Universal Waste: Yes
Recognized Trader Importer: No
Recognized Trader Exporter: No
Spent Lead Acid Battery Importer: No
Spent Lead Acid Battery Exporter: No
Current Record: No
Storage Recycler Activity: Not reported
ronic Manifest Broker: Not reported

eive Date: 20200203
Handler Name: ECOLUBE RECOVERY
ederal Waste Generator Description: Conditionally Exempt Small Quantity Generator
District Owner: Not reported
arge Quantity Handler of Universal Waste: Yes
Recognized Trader Importer: No
Recognized Trader Exporter: No
Spent Lead Acid Battery Importer: No
Spent Lead Acid Battery Exporter: No
Current Record: No
Storage Recycler Activity: Not reported
ronic Manifest Broker: Not reported

eive Date: 20201231
Handler Name: ECOLUBE RECOVERY
al Waste Generator Description: Large Quantity Generator
District Owner: Not reported
arge Quantity Handler of Universal Waste: Yes
Recognized Trader Importer: No
Recognized Trader Exporter: No
Spent Lead Acid Battery Importer: No
Spent Lead Acid Battery Exporter: No
Current Record: No
Non Storage Recycler Activity: No
Electronic Manifest Broker: No

eive Date: 20220225
Handler Name: ECOLUBE RECOVERY
Waste Generator Description: Not a generator, verified
District Owner: Not reported
arge Quantity Handler of Universal Waste: No
Recognized Trader Importer: No
Recognized Trader Exporter: No
Spent Lead Acid Battery Importer: No
Spent Lead Acid Battery Exporter: No
Current Record: Yes
Non Storage Recycler Activity: No
Electronic Manifest Broker: No

HARBOR OIL INC. (Continued) **1000302670**

List of NAICS Codes and Descriptions:

NAICS Code: 11111
NAICS Description: SOYBEAN FARMING

NAICS Code: 324110
NAICS Description: PETROLEUM REFINERIES

NAICS Code: 42193
NAICS Description: RECYCLABLE MATERIAL WHOLESALERS

NAICS Code: 42393
NAICS Description: RECYCLABLE MATERIAL MERCHANT WHOLESALERS

NAICS Code: 423930
NAICS Description: RECYCLABLE MATERIAL MERCHANT WHOLESALERS

Has the Facility Received Notices of Violations:

ound Violation: No
cy Which Determined Violation: Not reported
ion Short Description: Not reported
Violation was Determined: Not reported
l Return to Compliance Date: Not reported
n to Compliance Qualifier: Not reported
ion Responsible Agency: Not reported
duled Compliance Date: Not reported
cement Identifier: Not reported
of Enforcement Action: Not reported
cement Responsible Agency: Not reported
cement Docket Number: Not reported
cement Attorney: Not reported
ctive Action Component: Not reported
al Initiated Date: Not reported
al Resolution Date: Not reported
sition Status Date: Not reported
sition Status: Not reported
sition Status Description: Not reported
Consent/Final Order Sequence Number: Not reported
ent/Final Order Respondent Name: Not reported
ent/Final Order Lead Agency: Not reported
Enforcement Type: Not reported
cement Responsible Person: Not reported
cement Responsible Sub-Organization: Not reported
SEP Sequence Number: Not reported
Expenditure Amount: Not reported
Scheduled Completion Date: Not reported
Actual Date: Not reported
Defaulted Date: Not reported
Type: Not reported
Type Description: Not reported
sed Amount: Not reported
Monetary Amount: Not reported
Amount: Not reported
Count: Not reported
Amount: Not reported

ound Violation: Yes

HARBOR OIL INC. (Continued) **1000302670**

gency Which Determined Violation:	State
on Short Description:	Generators - General
e Violation was Determined:	19871112
ual Return to Compliance Date:	19871125
rn to Compliance Qualifier:	Observed
olation Responsible Agency:	State
eduled Compliance Date:	19871220
orcement Identifier:	002
e of Enforcement Action:	19871119
nforcement Responsible Agency:	State
cement Docket Number:	Not reported
cement Attorney:	Not reported
Corrective Action Component:	No
al Initiated Date:	Not reported
al Resolution Date:	Not reported
sition Status Date:	Not reported
sition Status:	Not reported
sition Status Description:	Not reported
Consent/Final Order Sequence Number:	Not reported
ent/Final Order Respondent Name:	Not reported
ent/Final Order Lead Agency:	Not reported
Enforcement Type:	WRITTEN INFORMAL
cement Responsible Person:	Not reported
cement Responsible Sub-Organization:	Not reported
SEP Sequence Number:	Not reported
Expenditure Amount:	Not reported
Scheduled Completion Date:	Not reported
Actual Date:	Not reported
Defaulted Date:	Not reported
Type:	Not reported
Type Description:	Not reported
sed Amount:	Not reported
Monetary Amount:	Not reported
Amount:	Not reported
Count:	Not reported
Amount:	Not reported
ound Violation:	Yes
gency Which Determined Violation:	State
on Short Description:	Generators - General
e Violation was Determined:	19961108
ual Return to Compliance Date:	19961211
rn to Compliance Qualifier:	Observed
olation Responsible Agency:	State
duled Compliance Date:	Not reported
orcement Identifier:	000
te of Enforcement Action:	19961119
nforcement Responsible Agency:	State
cement Docket Number:	Not reported
nforcement Attorney:	OR
Corrective Action Component:	No
al Initiated Date:	Not reported
al Resolution Date:	Not reported
sition Status Date:	Not reported
sition Status:	Not reported
sition Status Description:	Not reported
Consent/Final Order Sequence Number:	Not reported

HARBOR OIL INC. (Continued) **1000302670**

ent/Final Order Respondent Name: Not reported
ent/Final Order Lead Agency: Not reported
Enforcement Type: NOTICE OF NONCOMPLIANCE
nforcement Responsible Person: ORPDC
Enforcement Responsible Sub-Organization: NWR
SEP Sequence Number: Not reported
Expenditure Amount: Not reported
Scheduled Completion Date: Not reported
Actual Date: Not reported
Defaulted Date: Not reported
Type: Not reported
Type Description: Not reported
osed Amount: Not reported
Monetary Amount: Not reported
Amount: Not reported
Count: Not reported
Amount: Not reported

ound Violation: No
cy Which Determined Violation: Not reported
tion Short Description: Not reported
Violation was Determined: Not reported
l Return to Compliance Date: Not reported
n to Compliance Qualifier: Not reported
tion Responsible Agency: Not reported
duled Compliance Date: Not reported
cement Identifier: Not reported
of Enforcement Action: Not reported
cement Responsible Agency: Not reported
cement Docket Number: Not reported
cement Attorney: Not reported
ctive Action Component: Not reported
al Initiated Date: Not reported
al Resolution Date: Not reported
osition Status Date: Not reported
osition Status: Not reported
osition Status Description: Not reported
Consent/Final Order Sequence Number: Not reported
ent/Final Order Respondent Name: Not reported
ent/Final Order Lead Agency: Not reported
Enforcement Type: Not reported
cement Responsible Person: Not reported
cement Responsible Sub-Organization: Not reported
SEP Sequence Number: Not reported
Expenditure Amount: Not reported
Scheduled Completion Date: Not reported
Actual Date: Not reported
Defaulted Date: Not reported
Type: Not reported
Type Description: Not reported
osed Amount: Not reported
Monetary Amount: Not reported
Amount: Not reported
Count: Not reported
Amount: Not reported

ound Violation: Yes

HARBOR OIL INC. (Continued) **1000302670**

gency Which Determined Violation:	State
on Short Description:	TSD - Contingency Plan and Emergency Procedures
e Violation was Determined:	19961108
ual Return to Compliance Date:	19961211
rn to Compliance Qualifier:	Observed
olation Responsible Agency:	State
duled Compliance Date:	Not reported
orcement Identifier:	000
te of Enforcement Action:	19961119
nforcement Responsible Agency:	State
cement Docket Number:	Not reported
nforcement Attorney:	OR
Corrective Action Component:	No
al Initiated Date:	Not reported
al Resolution Date:	Not reported
sition Status Date:	Not reported
sition Status:	Not reported
sition Status Description:	Not reported
Consent/Final Order Sequence Number:	Not reported
ent/Final Order Respondent Name:	Not reported
ent/Final Order Lead Agency:	Not reported
Enforcement Type:	NOTICE OF NONCOMPLIANCE
nforcement Responsible Person:	ORPDC
Enforcement Responsible Sub-Organization:	NWR
SEP Sequence Number:	Not reported
Expenditure Amount:	Not reported
Scheduled Completion Date:	Not reported
Actual Date:	Not reported
Defaulted Date:	Not reported
Type:	Not reported
Type Description:	Not reported
sed Amount:	Not reported
Monetary Amount:	Not reported
Amount:	Not reported
Count:	Not reported
Amount:	Not reported
ound Violation:	No
cy Which Determined Violation:	Not reported
ion Short Description:	Not reported
Violation was Determined:	Not reported
l Return to Compliance Date:	Not reported
n to Compliance Qualifier:	Not reported
ion Responsible Agency:	Not reported
duled Compliance Date:	Not reported
cement Identifier:	Not reported
of Enforcement Action:	Not reported
cement Responsible Agency:	Not reported
cement Docket Number:	Not reported
cement Attorney:	Not reported
ctive Action Component:	Not reported
al Initiated Date:	Not reported
al Resolution Date:	Not reported
sition Status Date:	Not reported
sition Status:	Not reported
sition Status Description:	Not reported
Consent/Final Order Sequence Number:	Not reported

HARBOR OIL INC. (Continued) **1000302670**

ent/Final Order Respondent Name: Not reported
ent/Final Order Lead Agency: Not reported
Enforcement Type: Not reported
cement Responsible Person: Not reported
cement Responsible Sub-Organization: Not reported
SEP Sequence Number: Not reported
Expenditure Amount: Not reported
Scheduled Completion Date: Not reported
Actual Date: Not reported
Defaulted Date: Not reported
Type: Not reported
Type Description: Not reported
osed Amount: Not reported
Monetary Amount: Not reported
Amount: Not reported
Count: Not reported
Amount: Not reported

Found Violation: Unknown
cy Which Determined Violation: Not reported
tion Short Description: Not reported
Violation was Determined: Not reported
l Return to Compliance Date: Not reported
n to Compliance Qualifier: Not reported
tion Responsible Agency: Not reported
duled Compliance Date: Not reported
cement Identifier: Not reported
of Enforcement Action: Not reported
cement Responsible Agency: Not reported
cement Docket Number: Not reported
cement Attorney: Not reported
ctive Action Component: Not reported
al Initiated Date: Not reported
al Resolution Date: Not reported
sition Status Date: Not reported
sition Status: Not reported
sition Status Description: Not reported
Consent/Final Order Sequence Number: Not reported
ent/Final Order Respondent Name: Not reported
ent/Final Order Lead Agency: Not reported
Enforcement Type: Not reported
cement Responsible Person: Not reported
cement Responsible Sub-Organization: Not reported
SEP Sequence Number: Not reported
Expenditure Amount: Not reported
Scheduled Completion Date: Not reported
Actual Date: Not reported
Defaulted Date: Not reported
Type: Not reported
Type Description: Not reported
osed Amount: Not reported
Monetary Amount: Not reported
Amount: Not reported
Count: Not reported
Amount: Not reported

ound Violation: Yes

HARBOR OIL INC. (Continued) **1000302670**

gency Which Determined Violation: State
on Short Description: Generators - General
te Violation was Determined: 19840626
al Return to Compliance Date: 19840710
rn to Compliance Qualifier: Observed
olation Responsible Agency: State
heduled Compliance Date: 19840726
orcement Identifier: 001
e of Enforcement Action: 19840628
nforcement Responsible Agency: State
cement Docket Number: Not reported
cement Attorney: Not reported
Corrective Action Component: No
al Initiated Date: Not reported
al Resolution Date: Not reported
sition Status Date: Not reported
sition Status: Not reported
sition Status Description: Not reported
Consent/Final Order Sequence Number: Not reported
ent/Final Order Respondent Name: Not reported
ent/Final Order Lead Agency: Not reported
Enforcement Type: WRITTEN INFORMAL
cement Responsible Person: Not reported
cement Responsible Sub-Organization: Not reported
SEP Sequence Number: Not reported
Expenditure Amount: Not reported
Scheduled Completion Date: Not reported
Actual Date: Not reported
Defaulted Date: Not reported
Type: Not reported
Type Description: Not reported
sed Amount: Not reported
Monetary Amount: Not reported
Amount: Not reported
Count: Not reported
Amount: Not reported

ound Violation: Yes
gency Which Determined Violation: State
tion Short Description: LDR - General
te Violation was Determined: 19920618
ual Return to Compliance Date: 19920618
rn to Compliance Qualifier: Observed
olation Responsible Agency: State
duled Compliance Date: Not reported
orcement Identifier: 000
ate of Enforcement Action: 19920626
nforcement Responsible Agency: State
cement Docket Number: Not reported
cement Attorney: Not reported
Corrective Action Component: No
al Initiated Date: Not reported
al Resolution Date: Not reported
sition Status Date: Not reported
sition Status: Not reported
sition Status Description: Not reported
Consent/Final Order Sequence Number: Not reported

HARBOR OIL INC. (Continued) **1000302670**

ent/Final Order Respondent Name:	Not reported
ent/Final Order Lead Agency:	Not reported
Enforcement Type:	WRITTEN INFORMAL
Enforcement Responsible Person:	R0GTW
Enforcement Responsible Sub-Organization:	NWR
SEP Sequence Number:	Not reported
Expenditure Amount:	Not reported
Scheduled Completion Date:	Not reported
Actual Date:	Not reported
Defaulted Date:	Not reported
Type:	Not reported
Type Description:	Not reported
osed Amount:	Not reported
Monetary Amount:	Not reported
Amount:	Not reported
Count:	Not reported
Amount:	Not reported
ound Violation:	No
cy Which Determined Violation:	Not reported
ion Short Description:	Not reported
Violation was Determined:	Not reported
l Return to Compliance Date:	Not reported
n to Compliance Qualifier:	Not reported
ion Responsible Agency:	Not reported
duled Compliance Date:	Not reported
cement Identifier:	Not reported
of Enforcement Action:	Not reported
cement Responsible Agency:	Not reported
cement Docket Number:	Not reported
cement Attorney:	Not reported
ctive Action Component:	Not reported
al Initiated Date:	Not reported
al Resolution Date:	Not reported
sition Status Date:	Not reported
sition Status:	Not reported
sition Status Description:	Not reported
Consent/Final Order Sequence Number:	Not reported
ent/Final Order Respondent Name:	Not reported
ent/Final Order Lead Agency:	Not reported
Enforcement Type:	Not reported
cement Responsible Person:	Not reported
cement Responsible Sub-Organization:	Not reported
SEP Sequence Number:	Not reported
Expenditure Amount:	Not reported
Scheduled Completion Date:	Not reported
Actual Date:	Not reported
Defaulted Date:	Not reported
Type:	Not reported
Type Description:	Not reported
osed Amount:	Not reported
Monetary Amount:	Not reported
Amount:	Not reported
Count:	Not reported
Amount:	Not reported
ound Violation:	No

HARBOR OIL INC. (Continued) **1000302670**

cy Which Determined Violation: Not reported
tion Short Description: Not reported
Violation was Determined: Not reported
l Return to Compliance Date: Not reported
n to Compliance Qualifier: Not reported
tion Responsible Agency: Not reported
duled Compliance Date: Not reported
cement Identifier: Not reported
of Enforcement Action: Not reported
cement Responsible Agency: Not reported
cement Docket Number: Not reported
cement Attorney: Not reported
ctive Action Component: Not reported
al Initiated Date: Not reported
al Resolution Date: Not reported
sition Status Date: Not reported
sition Status: Not reported
sition Status Description: Not reported
Consent/Final Order Sequence Number: Not reported
ent/Final Order Respondent Name: Not reported
ent/Final Order Lead Agency: Not reported
Enforcement Type: Not reported
cement Responsible Person: Not reported
cement Responsible Sub-Organization: Not reported
SEP Sequence Number: Not reported
Expenditure Amount: Not reported
Scheduled Completion Date: Not reported
Actual Date: Not reported
Defaulted Date: Not reported
Type: Not reported
Type Description: Not reported
sed Amount: Not reported
Monetary Amount: Not reported
Amount: Not reported
Count: Not reported
Amount: Not reported

ound Violation: No
cy Which Determined Violation: Not reported
tion Short Description: Not reported
Violation was Determined: Not reported
l Return to Compliance Date: Not reported
n to Compliance Qualifier: Not reported
tion Responsible Agency: Not reported
duled Compliance Date: Not reported
cement Identifier: Not reported
of Enforcement Action: Not reported
cement Responsible Agency: Not reported
cement Docket Number: Not reported
cement Attorney: Not reported
ctive Action Component: Not reported
al Initiated Date: Not reported
al Resolution Date: Not reported
sition Status Date: Not reported
sition Status: Not reported
sition Status Description: Not reported
Consent/Final Order Sequence Number: Not reported

HARBOR OIL INC. (Continued) **1000302670**

ent/Final Order Respondent Name: Not reported
ent/Final Order Lead Agency: Not reported
Enforcement Type: Not reported
cement Responsible Person: Not reported
cement Responsible Sub-Organization: Not reported
SEP Sequence Number: Not reported
Expenditure Amount: Not reported
Scheduled Completion Date: Not reported
Actual Date: Not reported
Defaulted Date: Not reported
Type: Not reported
Type Description: Not reported
osed Amount: Not reported
Monetary Amount: Not reported
Amount: Not reported
Count: Not reported
Amount: Not reported

ound Violation: No
cy Which Determined Violation: Not reported
ion Short Description: Not reported
Violation was Determined: Not reported
l Return to Compliance Date: Not reported
n to Compliance Qualifier: Not reported
ion Responsible Agency: Not reported
duled Compliance Date: Not reported
cement Identifier: Not reported
of Enforcement Action: Not reported
cement Responsible Agency: Not reported
cement Docket Number: Not reported
cement Attorney: Not reported
ctive Action Component: Not reported
al Initiated Date: Not reported
al Resolution Date: Not reported
sition Status Date: Not reported
sition Status: Not reported
sition Status Description: Not reported
Consent/Final Order Sequence Number: Not reported
ent/Final Order Respondent Name: Not reported
ent/Final Order Lead Agency: Not reported
Enforcement Type: Not reported
cement Responsible Person: Not reported
cement Responsible Sub-Organization: Not reported
SEP Sequence Number: Not reported
Expenditure Amount: Not reported
Scheduled Completion Date: Not reported
Actual Date: Not reported
Defaulted Date: Not reported
Type: Not reported
Type Description: Not reported
osed Amount: Not reported
Monetary Amount: Not reported
Amount: Not reported
Count: Not reported
Amount: Not reported

ound Violation: Yes

HARBOR OIL INC. (Continued) **1000302670**

gency Which Determined Violation: State
on Short Description: Used Oil - Generators
Violation was Determined: 20150810
al Return to Compliance Date: 20151008
Return to Compliance Qualifier: Documented
olation Responsible Agency: State
duled Compliance Date: Not reported
orcement Identifier: 101
of Enforcement Action: 20150821
nforcement Responsible Agency: State
cement Docket Number: Not reported
cement Attorney: Not reported
Corrective Action Component: No
al Initiated Date: Not reported
al Resolution Date: Not reported
sition Status Date: Not reported
sition Status: Not reported
sition Status Description: Not reported
Consent/Final Order Sequence Number: Not reported
ent/Final Order Respondent Name: Not reported
ent/Final Order Lead Agency: Not reported
Enforcement Type: WRITTEN INFORMAL
Enforcement Responsible Person: ORRXS
Enforcement Responsible Sub-Organization: NWR
SEP Sequence Number: Not reported
Expenditure Amount: Not reported
Scheduled Completion Date: Not reported
Actual Date: Not reported
Defaulted Date: Not reported
Type: Not reported
Type Description: Not reported
sed Amount: Not reported
Monetary Amount: Not reported
Amount: Not reported
Count: Not reported
Amount: Not reported

ound Violation: No
cy Which Determined Violation: Not reported
ion Short Description: Not reported
Violation was Determined: Not reported
l Return to Compliance Date: Not reported
n to Compliance Qualifier: Not reported
ion Responsible Agency: Not reported
duled Compliance Date: Not reported
cement Identifier: Not reported
of Enforcement Action: Not reported
cement Responsible Agency: Not reported
cement Docket Number: Not reported
cement Attorney: Not reported
ctive Action Component: Not reported
al Initiated Date: Not reported
al Resolution Date: Not reported
sition Status Date: Not reported
sition Status: Not reported
sition Status Description: Not reported
Consent/Final Order Sequence Number: Not reported

HARBOR OIL INC. (Continued) **1000302670**

ent/Final Order Respondent Name: Not reported
ent/Final Order Lead Agency: Not reported
Enforcement Type: Not reported
cement Responsible Person: Not reported
cement Responsible Sub-Organization: Not reported
SEP Sequence Number: Not reported
Expenditure Amount: Not reported
Scheduled Completion Date: Not reported
Actual Date: Not reported
Defaulted Date: Not reported
Type: Not reported
Type Description: Not reported
osed Amount: Not reported
Monetary Amount: Not reported
Amount: Not reported
Count: Not reported
Amount: Not reported

ound Violation: No
cy Which Determined Violation: Not reported
ion Short Description: Not reported
Violation was Determined: Not reported
l Return to Compliance Date: Not reported
n to Compliance Qualifier: Not reported
ion Responsible Agency: Not reported
duled Compliance Date: Not reported
cement Identifier: Not reported
of Enforcement Action: Not reported
cement Responsible Agency: Not reported
cement Docket Number: Not reported
cement Attorney: Not reported
ctive Action Component: Not reported
al Initiated Date: Not reported
al Resolution Date: Not reported
sition Status Date: Not reported
sition Status: Not reported
sition Status Description: Not reported
Consent/Final Order Sequence Number: Not reported
ent/Final Order Respondent Name: Not reported
ent/Final Order Lead Agency: Not reported
Enforcement Type: Not reported
cement Responsible Person: Not reported
cement Responsible Sub-Organization: Not reported
SEP Sequence Number: Not reported
Expenditure Amount: Not reported
Scheduled Completion Date: Not reported
Actual Date: Not reported
Defaulted Date: Not reported
Type: Not reported
Type Description: Not reported
osed Amount: Not reported
Monetary Amount: Not reported
Amount: Not reported
Count: Not reported
Amount: Not reported

ound Violation: Yes

HARBOR OIL INC. (Continued) **1000302670**

gency Which Determined Violation:		EPA
on Short Description:		Generators - General
e Violation was Determined:		19880302
al Return to Compliance Date:		19880302
rn to Compliance Qualifier:		Observed
olation Responsible Agency:		EPA
duled Compliance Date:		Not reported
cement Identifier:		Not reported
of Enforcement Action:		Not reported
cement Responsible Agency:		Not reported
cement Docket Number:		Not reported
cement Attorney:		Not reported
ctive Action Component:		Not reported
al Initiated Date:		Not reported
al Resolution Date:		Not reported
sition Status Date:		Not reported
sition Status:		Not reported
sition Status Description:		Not reported
Consent/Final Order Sequence Number:	Not reported	
ent/Final Order Respondent Name:		Not reported
ent/Final Order Lead Agency:		Not reported
Enforcement Type:	Not reported	
cement Responsible Person:		Not reported
cement Responsible Sub-Organization:		Not reported
SEP Sequence Number:	Not reported	
Expenditure Amount:		Not reported
Scheduled Completion Date:		Not reported
Actual Date:		Not reported
Defaulted Date:		Not reported
Type:		Not reported
Type Description:		Not reported
sed Amount:		Not reported
Monetary Amount:		Not reported
Amount:		Not reported
Count:		Not reported
Amount:		Not reported
ound Violation:		Yes
gency Which Determined Violation:		State
on Short Description:		Generators - General
e Violation was Determined:		19961108
ual Return to Compliance Date:		19961211
rn to Compliance Qualifier:		Observed
olation Responsible Agency:		State
duled Compliance Date:		Not reported
orcement Identifier:		000
te of Enforcement Action:		19961119
nforcement Responsible Agency:		State
cement Docket Number:		Not reported
nforcement Attorney:		OR
Corrective Action Component:		No
al Initiated Date:		Not reported
al Resolution Date:		Not reported
sition Status Date:		Not reported
sition Status:		Not reported
sition Status Description:		Not reported
Consent/Final Order Sequence Number:	Not reported	

HARBOR OIL INC. (Continued) **1000302670**

ent/Final Order Respondent Name: Not reported
ent/Final Order Lead Agency: Not reported
Enforcement Type: NOTICE OF NONCOMPLIANCE
nforcement Responsible Person: ORPDC
Enforcement Responsible Sub-Organization: NWR
SEP Sequence Number: Not reported
Expenditure Amount: Not reported
Scheduled Completion Date: Not reported
Actual Date: Not reported
Defaulted Date: Not reported
Type: Not reported
Type Description: Not reported
osed Amount: Not reported
Monetary Amount: Not reported
Amount: Not reported
Count: Not reported
Amount: Not reported

ound Violation: Yes
gency Which Determined Violation: State
on Short Description: Generators - General
te Violation was Determined: 19920618
ual Return to Compliance Date: 19931208
rn to Compliance Qualifier: Observed
olation Responsible Agency: State
heduled Compliance Date: 19920726
orcement Identifier: 000
ate of Enforcement Action: 19920626
nforcement Responsible Agency: State
cement Docket Number: Not reported
cement Attorney: Not reported
Corrective Action Component: No
al Initiated Date: Not reported
al Resolution Date: Not reported
osition Status Date: Not reported
osition Status: Not reported
osition Status Description: Not reported
Consent/Final Order Sequence Number: Not reported
ent/Final Order Respondent Name: Not reported
ent/Final Order Lead Agency: Not reported
Enforcement Type: WRITTEN INFORMAL
Enforcement Responsible Person: R0GTW
Enforcement Responsible Sub-Organization: NWR
SEP Sequence Number: Not reported
Expenditure Amount: Not reported
Scheduled Completion Date: Not reported
Actual Date: Not reported
Defaulted Date: Not reported
Type: Not reported
Type Description: Not reported
osed Amount: Not reported
Monetary Amount: Not reported
Amount: Not reported
Count: Not reported
Amount: Not reported

ound Violation: Yes

HARBOR OIL INC. (Continued) **1000302670**

gency Which Determined Violation: State
Violation Short Description: TSD - Container Use and Management
te Violation was Determined: 19920618
ual Return to Compliance Date: 19931208
rn to Compliance Qualifier: Observed
olation Responsible Agency: State
eduled Compliance Date: 19920925
orcement Identifier: 000
ate of Enforcement Action: 19920626
nforcement Responsible Agency: State
cement Docket Number: Not reported
cement Attorney: Not reported
Corrective Action Component: No
al Initiated Date: Not reported
al Resolution Date: Not reported
sition Status Date: Not reported
sition Status: Not reported
sition Status Description: Not reported
Consent/Final Order Sequence Number: Not reported
ent/Final Order Respondent Name: Not reported
ent/Final Order Lead Agency: Not reported
Enforcement Type: WRITTEN INFORMAL
Enforcement Responsible Person: R0GTW
Enforcement Responsible Sub-Organization: NWR
SEP Sequence Number: Not reported
Expenditure Amount: Not reported
Scheduled Completion Date: Not reported
Actual Date: Not reported
Defaulted Date: Not reported
Type: Not reported
Type Description: Not reported
sed Amount: Not reported
Monetary Amount: Not reported
Amount: Not reported
Count: Not reported
Amount: Not reported

ound Violation: Yes
gency Which Determined Violation: State
on Short Description: Generators - General
e Violation was Determined: 19961108
ual Return to Compliance Date: 19961211
rn to Compliance Qualifier: Observed
olation Responsible Agency: State
duled Compliance Date: Not reported
orcement Identifier: 000
te of Enforcement Action: 19961119
nforcement Responsible Agency: State
cement Docket Number: Not reported
nforcement Attorney: OR
Corrective Action Component: No
al Initiated Date: Not reported
al Resolution Date: Not reported
sition Status Date: Not reported
sition Status: Not reported
sition Status Description: Not reported
Consent/Final Order Sequence Number: Not reported

HARBOR OIL INC. (Continued) **1000302670**

ent/Final Order Respondent Name: Not reported
ent/Final Order Lead Agency: Not reported
Enforcement Type: NOTICE OF NONCOMPLIANCE
nforcement Responsible Person: ORPDC
Enforcement Responsible Sub-Organization: NWR
SEP Sequence Number: Not reported
Expenditure Amount: Not reported
Scheduled Completion Date: Not reported
Actual Date: Not reported
Defaulted Date: Not reported
Type: Not reported
Type Description: Not reported
osed Amount: Not reported
Monetary Amount: Not reported
Amount: Not reported
Count: Not reported
Amount: Not reported

ound Violation: Yes
gency Which Determined Violation: State
Violation Short Description: TSD - Container Use and Management
e Violation was Determined: 19930204
ual Return to Compliance Date: 19931208
rn to Compliance Qualifier: Observed
olation Responsible Agency: State
duled Compliance Date: Not reported
orcement Identifier: 000
te of Enforcement Action: 19930206
nforcement Responsible Agency: State
cement Docket Number: Not reported
nforcement Attorney: OR
Corrective Action Component: No
al Initiated Date: Not reported
al Resolution Date: Not reported
osition Status Date: Not reported
osition Status: Not reported
osition Status Description: Not reported
Consent/Final Order Sequence Number: Not reported
ent/Final Order Respondent Name: Not reported
ent/Final Order Lead Agency: Not reported
Enforcement Type: NOTICE OF NONCOMPLIANCE
Enforcement Responsible Person: ORGTW
Enforcement Responsible Sub-Organization: NWR
SEP Sequence Number: Not reported
Expenditure Amount: Not reported
Scheduled Completion Date: Not reported
Actual Date: Not reported
Defaulted Date: Not reported
Type: Not reported
Type Description: Not reported
osed Amount: Not reported
Monetary Amount: Not reported
Amount: Not reported
Count: Not reported
Amount: Not reported

Found Violation: No

HARBOR OIL INC. (Continued) **1000302670**

cy Which Determined Violation: Not reported
tion Short Description: Not reported
Violation was Determined: Not reported
l Return to Compliance Date: Not reported
n to Compliance Qualifier: Not reported
tion Responsible Agency: Not reported
duled Compliance Date: Not reported
cement Identifier: Not reported
of Enforcement Action: Not reported
cement Responsible Agency: Not reported
cement Docket Number: Not reported
cement Attorney: Not reported
ctive Action Component: Not reported
al Initiated Date: Not reported
al Resolution Date: Not reported
sition Status Date: Not reported
sition Status: Not reported
sition Status Description: Not reported
Consent/Final Order Sequence Number: Not reported
ent/Final Order Respondent Name: Not reported
ent/Final Order Lead Agency: Not reported
Enforcement Type: Not reported
cement Responsible Person: Not reported
cement Responsible Sub-Organization: Not reported
SEP Sequence Number: Not reported
Expenditure Amount: Not reported
Scheduled Completion Date: Not reported
Actual Date: Not reported
Defaulted Date: Not reported
Type: Not reported
Type Description: Not reported
sed Amount: Not reported
Monetary Amount: Not reported
Amount: Not reported
Count: Not reported
Amount: Not reported

Evaluation Action Summary:

uation Date: 20180529
valuation Responsible Agency: State
ound Violation: No
Evaluation Type Description: COMPLIANCE ASSISTANCE VISIT
ation Responsible Person Identifier: Not reported
Evaluation Responsible Sub-Organization: NWR
l Return to Compliance Date: Not reported
duled Compliance Date: Not reported
of Request: Not reported
Response Received: Not reported
est Agency: Not reported
er Citation: Not reported

uation Date: 19871112
valuation Responsible Agency: State
ound Violation: Yes
Evaluation Type Description: COMPLIANCE EVALUATION INSPECTION ON-SITE
Evaluation Responsible Person Identifier: OREW
ation Responsible Sub-Organization: Not reported

HARBOR OIL INC. (Continued) **1000302670**

ual Return to Compliance Date: 19871125
eduled Compliance Date: 19871220
of Request: Not reported
Response Received: Not reported
est Agency: Not reported
er Citation: Not reported

luation Date: 19961108
valuation Responsible Agency: State
ound Violation: Yes
Evaluation Type Description: COMPLIANCE EVALUATION INSPECTION ON-SITE
valuation Responsible Person Identifier: ORPDC
Evaluation Responsible Sub-Organization: NWR
ual Return to Compliance Date: 19961211
duled Compliance Date: Not reported
of Request: Not reported
Response Received: Not reported
est Agency: Not reported
er Citation: Not reported

uation Date: 20111101
valuation Responsible Agency: State
ound Violation: No
Evaluation Type Description: COMPLIANCE EVALUATION INSPECTION ON-SITE
Evaluation Responsible Person Identifier: ORJTC
Evaluation Responsible Sub-Organization: NWR
l Return to Compliance Date: Not reported
duled Compliance Date: Not reported
of Request: Not reported
Response Received: Not reported
est Agency: Not reported
er Citation: Not reported

luation Date: 19961108
valuation Responsible Agency: State
ound Violation: Yes
Evaluation Type Description: COMPLIANCE EVALUATION INSPECTION ON-SITE
valuation Responsible Person Identifier: ORPDC
Evaluation Responsible Sub-Organization: NWR
ual Return to Compliance Date: 19961211
duled Compliance Date: Not reported
of Request: Not reported
Response Received: Not reported
est Agency: Not reported
er Citation: Not reported

uation Date: 20100831
valuation Responsible Agency: EPA
ound Violation: No
Evaluation Type Description: NON-FINANCIAL RECORD REVIEW
valuation Responsible Person Identifier: R0AB
ation Responsible Sub-Organization: Not reported
l Return to Compliance Date: Not reported
duled Compliance Date: Not reported
of Request: Not reported
Response Received: Not reported
est Agency: Not reported

HARBOR OIL INC. (Continued) **1000302670**

er Citation: Not reported

luation Date: 20210806
valuation Responsible Agency: State
ound Violation: Undetermined
Evaluation Type Description: COMPLIANCE EVALUATION INSPECTION ON-SITE
ation Responsible Person Identifier: Not reported
Evaluation Responsible Sub-Organization: NWR
l Return to Compliance Date: Not reported
duled Compliance Date: Not reported
of Request: Not reported
Response Received: Not reported
est Agency: Not reported
er Citation: Not reported

aluation Date: 19840626
valuation Responsible Agency: State
ound Violation: Yes
Evaluation Type Description: COMPLIANCE EVALUATION INSPECTION ON-SITE
ation Responsible Person Identifier: Not reported
ation Responsible Sub-Organization: Not reported
al Return to Compliance Date: 19840710
heduled Compliance Date: 19840726
of Request: Not reported
Response Received: Not reported
est Agency: Not reported
er Citation: Not reported

luation Date: 19920618
valuation Responsible Agency: State
ound Violation: Yes
Evaluation Type Description: COMPLIANCE EVALUATION INSPECTION ON-SITE
Evaluation Responsible Person Identifier: R0GTW
Evaluation Responsible Sub-Organization: NWR
ual Return to Compliance Date: 19920618
duled Compliance Date: Not reported
of Request: Not reported
Response Received: Not reported
est Agency: Not reported
er Citation: Not reported

luation Date: 19850603
valuation Responsible Agency: State
ound Violation: No
Evaluation Type Description: COMPLIANCE EVALUATION INSPECTION ON-SITE
ation Responsible Person Identifier: Not reported
ation Responsible Sub-Organization: Not reported
l Return to Compliance Date: Not reported
duled Compliance Date: Not reported
of Request: Not reported
Response Received: Not reported
est Agency: Not reported
er Citation: Not reported

uation Date: 20101208
valuation Responsible Agency: State
ound Violation: No

HARBOR OIL INC. (Continued) **1000302670**

Evaluation Type Description:	COMPLIANCE EVALUATION INSPECTION ON-SITE
Evaluation Responsible Person Identifier:	ORJTC
Evaluation Responsible Sub-Organization:	NWR
l Return to Compliance Date:	Not reported
duled Compliance Date:	Not reported
of Request:	Not reported
Response Received:	Not reported
est Agency:	Not reported
er Citation:	Not reported
uation Date:	19880408
valuation Responsible Agency:	State
ound Violation:	No
Evaluation Type Description:	COMPLIANCE EVALUATION INSPECTION ON-SITE
ation Responsible Person Identifier:	Not reported
ation Responsible Sub-Organization:	Not reported
l Return to Compliance Date:	Not reported
duled Compliance Date:	Not reported
of Request:	Not reported
Response Received:	Not reported
est Agency:	Not reported
er Citation:	Not reported
uation Date:	20000420
valuation Responsible Agency:	EPA
ound Violation:	No
Evaluation Type Description:	NON-FINANCIAL RECORD REVIEW
Evaluation Responsible Person Identifier:	R0XYG
Evaluation Responsible Sub-Organization:	WM
l Return to Compliance Date:	Not reported
duled Compliance Date:	Not reported
of Request:	Not reported
Response Received:	Not reported
est Agency:	Not reported
er Citation:	Not reported
uation Date:	20150810
valuation Responsible Agency:	State
ound Violation:	Yes
Evaluation Type Description:	COMPLIANCE EVALUATION INSPECTION ON-SITE
ation Responsible Person Identifier:	Not reported
Evaluation Responsible Sub-Organization:	NWR
al Return to Compliance Date:	20151008
duled Compliance Date:	Not reported
of Request:	Not reported
Response Received:	Not reported
est Agency:	Not reported
er Citation:	Not reported
uation Date:	20100601
valuation Responsible Agency:	State
ound Violation:	No
Evaluation Type Description:	COMPLIANCE EVALUATION INSPECTION ON-SITE
Evaluation Responsible Person Identifier:	ORJTC
Evaluation Responsible Sub-Organization:	NWR
l Return to Compliance Date:	Not reported
duled Compliance Date:	Not reported

HARBOR OIL INC. (Continued) **1000302670**

of Request:	Not reported
Response Received:	Not reported
est Agency:	Not reported
er Citation:	Not reported
luation Date:	20161013
valuation Responsible Agency:	State
ound Violation:	No
Evaluation Type Description:	COMPLIANCE EVALUATION INSPECTION ON-SITE
ation Responsible Person Identifier:	Not reported
Evaluation Responsible Sub-Organization:	NWR
l Return to Compliance Date:	Not reported
duled Compliance Date:	Not reported
of Request:	Not reported
Response Received:	Not reported
est Agency:	Not reported
er Citation:	Not reported
uation Date:	19880302
ation Responsible Agency:	EPA Contractor/Grantee
ound Violation:	Yes
Evaluation Type Description:	FOCUSED COMPLIANCE INSPECTION
valuation Responsible Person Identifier:	R0MLB
ation Responsible Sub-Organization:	Not reported
al Return to Compliance Date:	19880302
duled Compliance Date:	Not reported
of Request:	Not reported
Response Received:	Not reported
est Agency:	Not reported
er Citation:	Not reported
luation Date:	19961108
valuation Responsible Agency:	State
ound Violation:	Yes
Evaluation Type Description:	COMPLIANCE EVALUATION INSPECTION ON-SITE
valuation Responsible Person Identifier:	ORPDC
Evaluation Responsible Sub-Organization:	NWR
ual Return to Compliance Date:	19961211
duled Compliance Date:	Not reported
of Request:	Not reported
Response Received:	Not reported
est Agency:	Not reported
er Citation:	Not reported
luation Date:	19920618
valuation Responsible Agency:	State
ound Violation:	Yes
Evaluation Type Description:	COMPLIANCE EVALUATION INSPECTION ON-SITE
Evaluation Responsible Person Identifier:	R0GTW
Evaluation Responsible Sub-Organization:	NWR
ual Return to Compliance Date:	19931208
heduled Compliance Date:	19920726
of Request:	Not reported
Response Received:	Not reported
est Agency:	Not reported
er Citation:	Not reported

HARBOR OIL INC. (Continued) **1000302670**

luation Date: 19920618
valuation Responsible Agency: State
ound Violation: Yes
Evaluation Type Description: COMPLIANCE EVALUATION INSPECTION ON-SITE
Evaluation Responsible Person Identifier: R0GTW
Evaluation Responsible Sub-Organization: NWR
ual Return to Compliance Date: 19931208
eduled Compliance Date: 19920925
of Request: Not reported
Response Received: Not reported
est Agency: Not reported
er Citation: Not reported

luation Date: 19961108
valuation Responsible Agency: State
ound Violation: Yes
Evaluation Type Description: COMPLIANCE EVALUATION INSPECTION ON-SITE
valuation Responsible Person Identifier: ORPDC
Evaluation Responsible Sub-Organization: NWR
ual Return to Compliance Date: 19961211
duled Compliance Date: Not reported
of Request: Not reported
Response Received: Not reported
est Agency: Not reported
er Citation: Not reported

uation Date: 19930204
valuation Responsible Agency: State
ound Violation: Yes
Evaluation Type Description: COMPLIANCE EVALUATION INSPECTION ON-SITE
Evaluation Responsible Person Identifier: ORGTW
Evaluation Responsible Sub-Organization: NWR
ual Return to Compliance Date: 19931208
duled Compliance Date: Not reported
of Request: Not reported
Response Received: Not reported
est Agency: Not reported
er Citation: Not reported

luation Date: 20100726
valuation Responsible Agency: State
Found Violation: No
Evaluation Type Description: COMPLIANCE EVALUATION INSPECTION ON-SITE
Evaluation Responsible Person Identifier: ORJTC
Evaluation Responsible Sub-Organization: NWR
l Return to Compliance Date: Not reported
duled Compliance Date: Not reported
of Request: Not reported
Response Received: Not reported
est Agency: Not reported
er Citation: Not reported

HARBOR OIL INC. (Continued) **1000302670**

Facility, Chemical, Releases and Other Waste Management Summary Information:

RI ID:	9721WCLBRC11535
orm Type:	Form R
porting year:	2021
rade secret indicator:	NO
anitized indicator:	NO
Title of certifying official:	CEO ERIC SPENCER
Certifying officials signature indicator:	ELECTRONIC
gned:	2022-09-19
Name:	ECOLUBE RECOVERY LLC
dress:	11535 N FORCE AVE
ty,State,Zip:	PORTLAND, OR 97217
ode:	Not reported
name:	Not reported
Mailing name:	ECOLUBE RECOVERY LLC
ling street:	11535 N FORCE AVE
ng province:	Not reported
ailing City,State,Zip:	PORTLAND, OR 97217
Entire facility ind:	YES
artial facility ind:	NO
ederal facility ind:	NO
oco facility ind:	NO
ssigned fed facility flag:	NO
Public contact name:	STEVE MORTESEN
c contact phone and Ext:	5039158409
Public contact email:	SMORTESEN@ECOLUBERECOVERY.COM
ary sic code:	Not reported
ode 2:	Not reported
ode 3:	Not reported
ode 4:	Not reported
ode 5:	Not reported
ode 6:	Not reported
origin:	Not reported
mary naics code:	324199
code 2:	Not reported
code 3:	Not reported
code 4:	Not reported
code 5:	Not reported
code 6:	Not reported
tude:	45.60602
tude:	-122.69291
d B number A:	102035571
B number B:	Not reported
A number A:	Not reported
A number B:	Not reported
A number C:	Not reported
A number D:	Not reported
A number E:	Not reported
A number F:	Not reported
A number G:	Not reported
A number H:	Not reported
ES number A:	Not reported
ES number B:	Not reported
ES number C:	Not reported
ES number D:	Not reported
ES number E:	Not reported
ES number F:	Not reported

HARBOR OIL INC. (Continued) **1000302670**

ES number G:	Not reported
nt company name:	Not reported
nt company D and B number:	Not reported
lardized parent company name:	Not reported
ument control number:	1321220607788
RI ID:	9721WCLBRC11535
as number:	N982
Chemical name:	Zinc compounds
lassification:	TRI
Unit of measure:	Pounds
Metal ind:	YES
ion code 1:	Not reported
ion code 2:	Not reported
ximum amount on site:	04
ugitive air emissions - total release pounds:	NA
ve air emissions - total release range code:	Not reported
tal fugitive air emissions:	0
ve air emissions - basis of estimate:	Not reported
k air emissions - release pounds:	1.25
air emissions - release range code:	Not reported
l stack air emissions:	1.25
Stack air emissions - basis of estimate:	Periodic/Random Monotoning Data
l air emissions:	1.25
Discharges to stream a - stream name:	COLUMBIA SLOUGH
tal discharges to stream a:	3.67
Discharges to stream a - basis of estimate:	Periodic/Random Monotoning Data
charges to stream a - % from stormwater:	100
arges to stream b - stream name:	Not reported
discharges to stream b:	Not reported
arges to stream b - basis of estimate:	Not reported
arges to stream b - % from stormwater:	Not reported
arges to stream c - stream name:	Not reported
discharges to stream c:	Not reported
arges to stream c - basis of estimate:	Not reported
arges to stream c - % from stormwater:	Not reported
arges to stream d - stream name:	Not reported
discharges to stream d:	Not reported
arges to stream d - basis of estimate:	Not reported
arges to stream d - % from stormwater:	Not reported
arges to stream e - stream name:	Not reported
discharges to stream e:	Not reported
arges to stream e - basis of estimate:	Not reported
arges to stream e - % from stormwater:	Not reported
arges to stream f - stream name:	Not reported
discharges to stream f:	Not reported
arges to stream f - basis of estimate:	Not reported
arges to stream f - % from stormwater:	Not reported
arges to stream g - stream name:	Not reported
discharges to stream g:	Not reported
arges to stream g - basis of estimate:	Not reported
arges to stream g - % from stormwater:	Not reported
arges to stream h - stream name:	Not reported
arges to stream h - release pounds:	Not reported
arges to stream h - release range code:	Not reported
discharges to stream h:	Not reported
arges to stream h - basis for estimate:	Not reported
arges to stream h - % from stormwater:	Not reported

HARBOR OIL INC. (Continued) **1000302670**

tal number of receiving streams:	1
tal surface water discharge:	3.67
on-site underground inj - pounds:	Not reported
te underground inj - basis of estimate:	Not reported
tal on-site ugrnd inj to cl i wells - pounds:	0
te underground inj to c1 i wells - basis of estimate:	Not reported
tal on-site ugrnd inj to cl ii-v wells - pounds:	0
te ungrnd inj to cl ii-v wells - basis of estimate:	Not reported
tal on-site underground injection:	0
on-site landfills:	Not reported
te landfills - basis of estimate:	Not reported
tal on-site RCRA subtitle c landfills:	0
te RCRA subtitle c landfills - basis of estimate:	Not reported
tal other on-site landfills:	0
landfills - basis of estimate:	Not reported
tal on-site land treatment:	0
trtmt/appl farming - basis of estimate:	Not reported
surface impoundments:	Not reported
ce impoundment - basis of estimate:	Not reported
tal RCRA c surface impoundments:	0
A c Surface impoundment - basis of estimate:	Not reported
tal other surface impoundments:	0
surface impoundment - basis of estimate:	Not reported
tal other disposal:	0
disposal - basis of estimate:	Not reported
tal on-site land releases:	0
l on-site releases:	4.92
site - POTW releases:	4.99
f-site - storage only:	0
f-site - solid/stab - metals:	0
site - wastewater treatment release - metals:	2.4
f-site - solid/stab - release - metals:	0
f-site - wastewater treatment - metals:	0
f-site - underground injection:	0
f-site - underground injection - class 1 wells:	0
f-site - underground injection - class ii-v wells:	0
f-site - landfills/disposal surface impoundments:	0
f-site - surface impoundment:	0
f-site - RCRA subtitle c surface impoundments:	0
f-site - other surface impoundments:	0
f-site - other landfills:	0
f-site - RCRA subtitle c landfills:	0
f-site - disposal - land treatment:	0
f-site - disposal - other land disposal:	0
f-site - disposal - other off-site management:	0
f-site - disposal - transfer to waste broker:	0
f-site - disposal - unknown:	0
al transferred off site for disposal:	7.39
f-site - recycling - solvents/organics recovery:	0
f-site - recycling -metals recovery:	0
f-site - recycling - other reuse or recovery:	0
f-site - recycling - acid regeneration:	0
f-site - recycling - transfer to waste broker:	0
tal transferred off site for recycling:	0
f-site - energy recovery:	0
f-site - transfer to waste broker for energy recovery:	0
tal transferred off site for energy recovery:	0

HARBOR OIL INC. (Continued) **1000302670**

f-site - POTW treatment:	0
f-site - solid/stab treatment - non metals:	0
f-site -incineration/thermal treatment:	0
f-site - incineration/insignificant heat value:	0
f-site - wastewater treatment - non-metals:	0
f-site - other waste treatment:	0
f-site - transfer to waste broker - waste treatment:	0
tal transferred off site for treatment:	0
f-site - transfer to waste broker:	0
al transferred off site for further waste management:	7.39
al POTW transfer:	4.99
ergy recovery on site current year:	0
cycled on site current year:	0
eated on site current year:	0
tal on-site waste management:	0
n-site energy recovery method 1:	Not Applicable
te energy recovery method 2:	Not reported
n-site energy recovery method 3:	Not Applicable
te energy recovery method 4:	Not reported
n-site recycling processes method 1:	Not Applicable
te recycling processes method 2:	Not reported
te recycling processes method 3:	Not reported
te recycling processes method 4:	Not reported
te recycling processes method 5:	Not reported
te recycling processes method 6:	Not reported
te recycling processes method 7:	Not reported
Facility ID:	Not reported
lemental Metal Included:	NO
aste Rock Pile managed Indicator:	0
e Rock Quantity:	Not reported
Site - POTW Releases 81C:	3.2934
ff Site - POTW Releases 81D:	1.6966
ssigned Partial Facility Flag:	NO
se Number:	N982
ixture Name:	NA
lean Air Act Ind:	NO
arcinogen Ind:	NO
FAS Ind:	NO

Chemical Activities and Uses:

s number:	N982
ument control number:	1321220607788
Chemical name:	Zinc compounds
lassification:	TRI
Unit of measure:	Pounds
Produce the chemical:	No
mport the chemical:	No
On-site use of the chemical:	No
Sale or distribution of the chemical:	No
s a byproduct:	No
s a manufactured impurity:	No
Used as a reactant:	No
101 feedstocks:	No
102 raw materials:	No
103 intermediates:	No
104 initiators:	No
199 other:	No
dded as a formulation component:	No

HARBOR OIL INC. (Continued) **1000302670**

P201 additives:	No
P202 dyes:	No
P203 reaction diluents:	No
P204 initiators:	No
P205 solvents:	No
P206 inhibitors:	No
P207 emulsifiers:	No
P208 surfactants:	No
P209 lubricants:	No
P210 flame retardants:	No
P211 rheological modifiers:	No
P299 other:	No
sed as an article component:	Yes
Repackaging:	No
s a process impurity:	No
Processed / recycling:	No
Used as a chemical processing aid:	No
101 process solvents:	No
102 catalysts:	No
103 inhibitors:	No
104 initiators:	No
105 reaction terminators:	No
106 solution buffers:	No
199 other:	No
Used as a manufacturing aid:	No
201 process lubricants:	No
202 metalworking fluids:	No
203 coolants:	No
204 refrigerants:	No
205 hydraulic fluids:	No
299 other:	No
ncillary or other use:	No
301 cleaner:	No
302 degreaser:	No
303 lubricant:	No
304 fuel:	No
305 flame retardant:	No
306 waste treatment:	No
307 water treatment:	No
308 construction materials:	No
399 other:	No

Submitted Facility Name:	ECOLUBE RECOVERY LLC
mitted Street:	11535 N FORCE AVE
Submitted City:	PORTLAND
Submitted County:	MULTNOMAH
ubmitted State:	OR
bmitted Zip Code:	97217
itted BIA Code:	Not reported
itted Tribe Name:	Not reported
itted Parent Company Name:	Not reported
itted Parent Company DB Number:	Not reported
itted Standardized Parent Company Name:	Not reported
mitted Primary NAICS Code:	324199
mitted Industry Code:	324
Submitted Industry Name:	Petroleum
ustry Code:	324

HARBOR OIL INC. (Continued) **1000302670**

ndustry Name:	Petroleum
t year the facility reported:	2021
st year the facility reported:	2017
umber of forms submitted:	3
tal number of forms submitted:	15
ned Agency:	Not reported

Detailed On-site Waste Treatment Methods and Efficiency:

as number:	N982
ument control number:	1321220607788
Chemical name:	Zinc compounds
lassification:	TRI
Unit of measure:	Pounds
tream 1 - waste stream code:	NA
m 1 - trtmt method - sequence 1:	Not reported
m 1 - trtmt method - sequence 2:	Not reported
m 1 - trtmt method - sequence 3:	Not reported
m 1 - trtmt method - sequence 4:	Not reported
m 1 - trtmt method - sequence 5:	Not reported
m 1 - trtmt method - sequence 6:	Not reported
m 1 - trtmt method - sequence 7:	Not reported
m 1 - trtmt method - sequence 8:	Not reported
m 1 - based on operating data:	Not reported
m 2 - waste stream code:	Not reported
m 2 - trtmt method - sequence 1:	Not reported
m 2 - trtmt method - sequence 2:	Not reported
m 2 - trtmt method - sequence 3:	Not reported
m 2 - trtmt method - sequence 4:	Not reported
m 2 - trtmt method - sequence 5:	Not reported
m 2 - trtmt method - sequence 6:	Not reported
m 2 - trtmt method - sequence 7:	Not reported
m 2 - trtmt method - sequence 8:	Not reported
m 2 - based on operating data:	Not reported
m 3 - waste stream code:	Not reported
m 3 - trtmt method - sequence 1:	Not reported
m 3 - trtmt method - sequence 2:	Not reported
m 3 - trtmt method - sequence 3:	Not reported
m 3 - trtmt method - sequence 4:	Not reported
m 3 - trtmt method - sequence 5:	Not reported
m 3 - trtmt method - sequence 6:	Not reported
m 3 - trtmt method - sequence 7:	Not reported
m 3 - trtmt method - sequence 8:	Not reported
m 3 - based on operating data:	Not reported
m 4 - waste stream code:	Not reported
m 4 - trtmt method - sequence 1:	Not reported
m 4 - trtmt method - sequence 2:	Not reported
m 4 - trtmt method - sequence 3:	Not reported
m 4 - trtmt method - sequence 4:	Not reported
m 4 - trtmt method - sequence 5:	Not reported
m 4 - trtmt method - sequence 6:	Not reported
m 4 - trtmt method - sequence 7:	Not reported
m 4 - trtmt method - sequence 8:	Not reported
m 4 - based on operating data:	Not reported
m 5 - waste stream code:	Not reported
m 5 - trtmt method - sequence 1:	Not reported
m 5 - trtmt method - sequence 2:	Not reported
m 5 - trtmt method - sequence 3:	Not reported

HARBOR OIL INC. (Continued) **1000302670**

m 5 - trtmt method - sequence 4: Not reported
m 5 - trtmt method - sequence 5: Not reported
m 5 - trtmt method - sequence 6: Not reported
m 5 - trtmt method - sequence 7: Not reported
m 5 - trtmt method - sequence 8: Not reported
m 5 - based on operating data: Not reported

Details of Off-site Transfers:

as number: N982
ument control number: 1321220607788
Chemical name: Zinc compounds
lassification: TRI
te RCRA id nr: IDR000207183
fsite transfer sequence number: 2
ffsite name: L&R ENVIRONMENTAL, LLC - SITE B
Offsite street address: 1100 W THOMPSON RD
site City,State,Zip: KUNA, ID 83634
fsite county: ADA
e province: Not reported
e country id: Not reported
ffsite control: NO
Unit of measure: Pounds
site wastewater trtmt (metals) m62 LBS: 2.4
Offsite wastewater trtmt (metals) m62 BOE: Periodic/Random Monotoning Data
al amount transferred offsite for disposal: 2.4
tal amount transferred offsite for recycling: 0
tal amount transferred offsite for energy recovery: 0
tal amount transferred offsite for treatment: 0
D - Transfer Location: 110070594433

Details of Transfers to Publicly Owned Treatment Works:

as number: N982
ument control number: 1321220607788
Chemical name: Zinc compounds
lassification: TRI
Unit of measure: Pounds
POTW name: COLUMBIA BOULEVARD STP
OTW address: 5001 N COLUMBIA BLVD
OTW City,State,Zip: PORTLAND, OR 97203
POTW county: MULTNOMAH
antity transferred: 4.99
of estimate: Not reported
scharges to water streams: 0
arges to water streams - basis of estimate: Not reported
scharges to other activities: 0
arges to other activities - basis of estimate: Not reported
eased to air: 0
ased to air - basis of estimate: Not reported
dge to disposal: 3.2934
Sludge to disposal - basis of estimate: Published Emission Factors
udge to incineration - metals: 0
ge to incineration - metals - basis of estimate: Not reported
udge to agricultural applications: 0
ge to agricultural applications - basis of estimate: Not reported
ther or unknown disposal: 1.6966
Other or unknown disposal - basis of estimate: Published Emission Factors

HARBOR OIL INC. (Continued) **1000302670**

her or unknown treatment:	0
r or unknown treatment - basis of estimate:	Not reported
dge to incineration - nonmetals:	0
e to incineration - nonmetals - basis of estimate:	Not reported
tal treated:	0
W Registry ID:	110000576895
Site - POTW Releases 81C:	3.2934
ff Site - POTW Releases 81D:	1.6966
Site - POTW Releases:	4.99
perimental and Est. Treatment:	0
rimental and Est. Treatment - Basis of Est.:	Not reported

Additional Information Miscellaneous and Optional:

s number:	N982
ument control number:	1321220607788
Chemical name:	Zinc compounds
lassification:	TRI
mment sequence:	680312
mment type description:	You have entered a value for a metal and/or a metal compound for Transfers to Publicly Owned Treatment Works (POTWs)
ment text:	Error Reviewed / No Comment.

RI ID:	9721WCLBRC11535
s number:	N420
Chemical name:	Lead compounds
assification:	PBT
Unit of measure:	Pounds
Metal ind:	YES
ion code 1:	Not reported
ion code 2:	Not reported
ximum amount on site:	02
ugitive air emissions - total release pounds:	NA
ve air emissions - total release range code:	Not reported
tal fugitive air emissions:	0
ve air emissions - basis of estimate:	Not reported
k air emissions - release pounds:	.1557
air emissions - release range code:	Not reported
l stack air emissions:	.1557
Stack air emissions - basis of estimate:	Periodic/Random Monotoning Data
l air emissions:	.1557
Discharges to stream a - stream name:	COLUMBIA SLOUGH
l discharges to stream a:	.029
Discharges to stream a - basis of estimate:	Periodic/Random Monotoning Data
charges to stream a - % from stormwater:	100
arges to stream b - stream name:	Not reported
discharges to stream b:	Not reported
arges to stream b - basis of estimate:	Not reported
arges to stream b - % from stormwater:	Not reported
arges to stream c - stream name:	Not reported
discharges to stream c:	Not reported
arges to stream c - basis of estimate:	Not reported
arges to stream c - % from stormwater:	Not reported
arges to stream d - stream name:	Not reported
discharges to stream d:	Not reported
arges to stream d - basis of estimate:	Not reported
arges to stream d - % from stormwater:	Not reported

HARBOR OIL INC. (Continued) **1000302670**

arges to stream e - stream name:	Not reported
discharges to stream e:	Not reported
arges to stream e - basis of estimate:	Not reported
arges to stream e - % from stormwater:	Not reported
arges to stream f - stream name:	Not reported
discharges to stream f:	Not reported
arges to stream f - basis of estimate:	Not reported
arges to stream f - % from stormwater:	Not reported
arges to stream g - stream name:	Not reported
discharges to stream g:	Not reported
arges to stream g - basis of estimate:	Not reported
arges to stream g - % from stormwater:	Not reported
arges to stream h - stream name:	Not reported
arges to stream h - release pounds:	Not reported
arges to stream h - release range code:	Not reported
discharges to stream h:	Not reported
arges to stream h - basis for estimate:	Not reported
arges to stream h - % from stormwater:	Not reported
tal number of receiving streams:	1
l surface water discharge:	.029
on-site underground inj - pounds:	Not reported
te underground inj - basis of estimate:	Not reported
tal on-site ugrnd inj to cl i wells - pounds:	0
te underground inj to c1 i wells - basis of estimate:	Not reported
tal on-site ugrnd inj to cl ii-v wells - pounds:	0
te ungrnd inj to cl ii-v wells - basis of estimate:	Not reported
tal on-site underground injection:	0
on-site landfills:	Not reported
te landfills - basis of estimate:	Not reported
tal on-site RCRA subtitle c landfills:	0
te RCRA subtitle c landfills - basis of estimate:	Not reported
tal other on-site landfills:	0
landfills - basis of estimate:	Not reported
tal on-site land treatment:	0
trtmt/appl farming - basis of estimate:	Not reported
surface impoundments:	Not reported
ce impoundment - basis of estimate:	Not reported
tal RCRA c surface impoundments:	0
A c Surface impoundment - basis of estimate:	Not reported
tal other surface impoundments:	0
surface impoundment - basis of estimate:	Not reported
tal other disposal:	0
disposal - basis of estimate:	Not reported
tal on-site land releases:	0
l on-site releases:	.1847
site - POTW releases:	.05
f-site - storage only:	0
f-site - solid/stab - metals:	0
site - wastewater treatment release - metals:	.08
f-site - solid/stab - release - metals:	0
f-site - wastewater treatment - metals:	0
f-site - underground injection:	0
f-site - underground injection - class 1 wells:	0
f-site - underground injection - class ii-v wells:	0
f-site - landfills/disposal surface impoundments:	0
f-site - surface impoundment:	0
f-site - RCRA subtitle c surface impoundments:	0

HARBOR OIL INC. (Continued) **1000302670**

f-site - other surface impoundments:	0
f-site - other landfills:	0
f-site - RCRA subtitle c landfills:	0
f-site - disposal - land treatment:	0
f-site - disposal - other land disposal:	0
f-site - disposal - other off-site management:	0
f-site - disposal - transfer to waste broker:	0
f-site - disposal - unknown:	0
al transferred off site for disposal:	.13
f-site - recycling - solvents/organics recovery:	0
f-site - recycling -metals recovery:	0
f-site - recycling - other reuse or recovery:	0
f-site - recycling - acid regeneration:	0
f-site - recycling - transfer to waste broker:	0
tal transferred off site for recycling:	0
f-site - energy recovery:	0
f-site - transfer to waste broker for energy recovery:	0
tal transferred off site for energy recovery:	0
f-site - POTW treatment:	0
f-site - solid/stab treatment - non metals:	0
f-site -incineration/thermal treatment:	0
f-site - incineration/insignificant heat value:	0
f-site - wastewater treatment - non-metals:	0
f-site - other waste treatment:	0
f-site - transfer to waste broker - waste treatment:	0
tal transferred off site for treatment:	0
f-site - transfer to waste broker:	0
al transferred off site for further waste management:	.13
l POTW transfer:	.05
ergy recovery on site current year:	0
cycled on site current year:	0
eated on site current year:	0
tal on-site waste management:	0
n-site energy recovery method 1:	Not Applicable
te energy recovery method 2:	Not reported
n-site energy recovery method 3:	Not Applicable
te energy recovery method 4:	Not reported
n-site recycling processes method 1:	Not Applicable
te recycling processes method 2:	Not reported
te recycling processes method 3:	Not reported
te recycling processes method 4:	Not reported
te recycling processes method 5:	Not reported
te recycling processes method 6:	Not reported
te recycling processes method 7:	Not reported
Facility ID:	Not reported
Elemental Metal Included:	YES
aste Rock Pile managed Indicator:	0
e Rock Quantity:	Not reported
Site - POTW Releases 81C:	.0315
Site - POTW Releases 81D:	.0185
ssigned Partial Facility Flag:	NO
se Number:	N420
ixture Name:	NA
Clean Air Act Ind:	YES
arcinogen Ind:	NO
FAS Ind:	NO

HARBOR OIL INC. (Continued) **1000302670**

Chemical Activities and Uses:

s number:	N420
ument control number:	1321220607790
Chemical name:	Lead compounds
assification:	PBT
Unit of measure:	Pounds
Produce the chemical:	No
mport the chemical:	No
On-site use of the chemical:	No
Sale or distribution of the chemical:	No
As a byproduct:	No
As a manufactured impurity:	No
Used as a reactant:	No
P101 feedstocks:	No
P102 raw materials:	No
P103 intermediates:	No
P104 initiators:	No
P199 other:	No
Added as a formulation component:	No
P201 additives:	No
P202 dyes:	No
P203 reaction diluents:	No
P204 initiators:	No
P205 solvents:	No
P206 inhibitors:	No
P207 emulsifiers:	No
P208 surfactants:	No
P209 lubricants:	No
P210 flame retardants:	No
P211 rheological modifiers:	No
P299 other:	No
Used as an article component:	Yes
Repackaging:	No
As a process impurity:	No
Processed / recycling:	No
Used as a chemical processing aid:	No
E101 process solvents:	No
E102 catalysts:	No
E103 inhibitors:	No
E104 initiators:	No
E105 reaction terminators:	No
E106 solution buffers:	No
E199 other:	No
Used as a manufacturing aid:	No
E201 process lubricants:	No
E202 metalworking fluids:	No
E203 coolants:	No
E204 refrigerants:	No
E205 hydraulic fluids:	No
E299 other:	No
Ancillary or other use:	No
E301 cleaner:	No
E302 degreaser:	No
E303 lubricant:	No
E304 fuel:	No
E305 flame retardant:	No
E306 waste treatment:	No

HARBOR OIL INC. (Continued) **1000302670**

307 water treatment:	No
308 construction materials:	No
399 other:	No
Submitted Facility Name:	ECOLUBE RECOVERY LLC
bmitted Street:	11535 N FORCE AVE
Submitted City:	PORTLAND
Submitted County:	MULTNOMAH
ubmitted State:	OR
bmitted Zip Code:	97217
itted BIA Code:	Not reported
itted Tribe Name:	Not reported
itted Parent Company Name:	Not reported
itted Parent Company DB Number:	Not reported
itted Standardized Parent Company Name:	Not reported
bmitted Primary NAICS Code:	324199
bmitted Industry Code:	324
Submitted Industry Name:	Petroleum
ustry Code:	324
ndustry Name:	Petroleum
t year the facility reported:	2021
st year the facility reported:	2017
mber of forms submitted:	3
tal number of forms submitted:	15
ned Agency:	Not reported

Detailed On-site Waste Treatment Methods and Efficiency:

s number:	N420
ument control number:	1321220607790
Chemical name:	Lead compounds
assification:	PBT
Unit of measure:	Pounds
tream 1 - waste stream code:	NA
m 1 - trtmt method - sequence 1:	Not reported
m 1 - trtmt method - sequence 2:	Not reported
m 1 - trtmt method - sequence 3:	Not reported
m 1 - trtmt method - sequence 4:	Not reported
m 1 - trtmt method - sequence 5:	Not reported
m 1 - trtmt method - sequence 6:	Not reported
m 1 - trtmt method - sequence 7:	Not reported
m 1 - trtmt method - sequence 8:	Not reported
m 1 - based on operating data:	Not reported
m 2 - waste stream code:	Not reported
m 2 - trtmt method - sequence 1:	Not reported
m 2 - trtmt method - sequence 2:	Not reported
m 2 - trtmt method - sequence 3:	Not reported
m 2 - trtmt method - sequence 4:	Not reported
m 2 - trtmt method - sequence 5:	Not reported
m 2 - trtmt method - sequence 6:	Not reported
m 2 - trtmt method - sequence 7:	Not reported
m 2 - trtmt method - sequence 8:	Not reported
m 2 - based on operating data:	Not reported
m 3 - waste stream code:	Not reported
m 3 - trtmt method - sequence 1:	Not reported
m 3 - trtmt method - sequence 2:	Not reported
m 3 - trtmt method - sequence 3:	Not reported
m 3 - trtmt method - sequence 4:	Not reported

HARBOR OIL INC. (Continued) **1000302670**

m 3 - trtmt method - sequence 5: Not reported
m 3 - trtmt method - sequence 6: Not reported
m 3 - trtmt method - sequence 7: Not reported
m 3 - trtmt method - sequence 8: Not reported
m 3 - based on operating data: Not reported
m 4 - waste stream code: Not reported
m 4 - trtmt method - sequence 1: Not reported
m 4 - trtmt method - sequence 2: Not reported
m 4 - trtmt method - sequence 3: Not reported
m 4 - trtmt method - sequence 4: Not reported
m 4 - trtmt method - sequence 5: Not reported
m 4 - trtmt method - sequence 6: Not reported
m 4 - trtmt method - sequence 7: Not reported
m 4 - trtmt method - sequence 8: Not reported
m 4 - based on operating data: Not reported
m 5 - waste stream code: Not reported
m 5 - trtmt method - sequence 1: Not reported
m 5 - trtmt method - sequence 2: Not reported
m 5 - trtmt method - sequence 3: Not reported
m 5 - trtmt method - sequence 4: Not reported
m 5 - trtmt method - sequence 5: Not reported
m 5 - trtmt method - sequence 6: Not reported
m 5 - trtmt method - sequence 7: Not reported
m 5 - trtmt method - sequence 8: Not reported
m 5 - based on operating data: Not reported

Details of Off-site Transfers:

s number: N420
ument control number: 1321220607790
Chemical name: Lead compounds
assification: PBT
te RCRA id nr: IDR000207183
fsite transfer sequence number: 2
ffsite name: L&R ENVIRONMENTAL, LLC - SITE B
Offsite street address: 1100 W THOMPSON RD
site City,State,Zip: KUNA, ID 83634
fsite county: ADA
e province: Not reported
e country id: Not reported
ffsite control: NO
Unit of measure: Pounds
site wastewater trtmt (metals) m62 LBS: .08
Offsite wastewater trtmt (metals) m62 BOE: Periodic/Random Monotoning Data
al amount transferred offsite for disposal: .08
tal amount transferred offsite for recycling: 0
tal amount transferred offsite for energy recovery: 0
tal amount transferred offsite for treatment: 0
D - Transfer Location: 110070594433

Details of Transfers to Publicly Owned Treatment Works:

s number: N420
ument control number: 1321220607790
Chemical name: Lead compounds
assification: PBT
Unit of measure: Pounds
POTW name: COLUMBIA BOULEVARD STP

HARBOR OIL INC. (Continued) **1000302670**

OTW address:	5001 N COLUMBIA BLVD
OTW City,State,Zip:	PORTLAND, OR 97203
POTW county:	MULTNOMAH
ntity transferred:	.05
of estimate:	Not reported
scharges to water streams:	0
arges to water streams - basis of estimate:	Not reported
scharges to other activities:	0
arges to other activities - basis of estimate:	Not reported
leased to air:	0
sed to air - basis of estimate:	Not reported
ge to disposal:	.0315
ludge to disposal - basis of estimate:	Published Emission Factors
dge to incineration - metals:	0
e to incineration - metals - basis of estimate:	Not reported
dge to agricultural applications:	0
e to agricultural applications - basis of estimate:	Not reported
r or unknown disposal:	.0185
Other or unknown disposal - basis of estimate:	Published Emission Factors
her or unknown treatment:	0
or unknown treatment - basis of estimate:	Not reported
dge to incineration - nonmetals:	0
e to incineration - nonmetals - basis of estimate:	Not reported
tal treated:	0
W Registry ID:	110000576895
Site - POTW Releases 81C:	.0315
Site - POTW Releases 81D:	.0185
Site - POTW Releases:	.05
perimental and Est. Treatment:	0
rimental and Est. Treatment - Basis of Est.:	Not reported

Additional Information Miscellaneous and Optional:

s number:	N420
ument control number:	1321220607790
Chemical name:	Lead compounds
assification:	PBT
mment sequence:	680320
mment type description:	You have entered a value for a metal and/or a metal compound for Transfers to Publicly Owned Treatment Works (POTWs)
ment text:	Error Reviewed / No Comment.

RI ID:	9721WCLBRC11535
s number:	N590
Chemical name:	Polycyclic aromatic compounds
assification:	PBT
Unit of measure:	Pounds
letal ind:	NO
ion code 1:	Not reported
ion code 2:	Not reported
ximum amount on site:	02
ugitive air emissions - total release pounds:	NA
ve air emissions - total release range code:	Not reported
tal fugitive air emissions:	0
ve air emissions - basis of estimate:	Not reported
ck air emissions - release pounds:	.4556
air emissions - release range code:	Not reported

HARBOR OIL INC. (Continued) **1000302670**

al stack air emissions:	.4556
Stack air emissions - basis of estimate:	Periodic/Random Monotoning Data
al air emissions:	.4556
Discharges to stream a - stream name:	COLUMBIA SLOUGH
tal discharges to stream a:	0
charges to stream a - basis of estimate:	Other
charges to stream a - % from stormwater:	100
arges to stream b - stream name:	Not reported
discharges to stream b:	Not reported
arges to stream b - basis of estimate:	Not reported
arges to stream b - % from stormwater:	Not reported
arges to stream c - stream name:	Not reported
discharges to stream c:	Not reported
arges to stream c - basis of estimate:	Not reported
arges to stream c - % from stormwater:	Not reported
arges to stream d - stream name:	Not reported
discharges to stream d:	Not reported
arges to stream d - basis of estimate:	Not reported
arges to stream d - % from stormwater:	Not reported
arges to stream e - stream name:	Not reported
discharges to stream e:	Not reported
arges to stream e - basis of estimate:	Not reported
arges to stream e - % from stormwater:	Not reported
arges to stream f - stream name:	Not reported
discharges to stream f:	Not reported
arges to stream f - basis of estimate:	Not reported
arges to stream f - % from stormwater:	Not reported
arges to stream g - stream name:	Not reported
discharges to stream g:	Not reported
arges to stream g - basis of estimate:	Not reported
arges to stream g - % from stormwater:	Not reported
arges to stream h - stream name:	Not reported
arges to stream h - release pounds:	Not reported
arges to stream h - release range code:	Not reported
discharges to stream h:	Not reported
arges to stream h - basis for estimate:	Not reported
arges to stream h - % from stormwater:	Not reported
tal number of receiving streams:	1
tal surface water discharge:	0
on-site underground inj - pounds:	Not reported
te underground inj - basis of estimate:	Not reported
tal on-site ugrnd inj to cl i wells - pounds:	0
te underground inj to c1 i wells - basis of estimate:	Not reported
tal on-site ugrnd inj to cl ii-v wells - pounds:	0
te ungrnd inj to cl ii-v wells - basis of estimate:	Not reported
tal on-site underground injection:	0
on-site landfills:	Not reported
te landfills - basis of estimate:	Not reported
tal on-site RCRA subtitle c landfills:	0
te RCRA subtitle c landfills - basis of estimate:	Not reported
tal other on-site landfills:	0
landfills - basis of estimate:	Not reported
tal on-site land treatment:	0
trtmt/appl farming - basis of estimate:	Not reported
surface impoundments:	Not reported
ce impoundment - basis of estimate:	Not reported
tal RCRA c surface impoundments:	0

HARBOR OIL INC. (Continued) **1000302670**

A c Surface impoundment - basis of estimate:	Not reported
tal other surface impoundments:	0
surface impoundment - basis of estimate:	Not reported
tal other disposal:	0
disposal - basis of estimate:	Not reported
tal on-site land releases:	0
l on-site releases:	.4556
f-site - POTW releases:	0
f-site - storage only:	0
f-site - solid/stab - metals:	0
f-site - wastewater treatment release - metals:	0
f-site - solid/stab - release - metals:	0
f-site - wastewater treatment - metals:	0
f-site - underground injection:	0
f-site - underground injection - class 1 wells:	0
f-site - underground injection - class ii-v wells:	0
f-site - landfills/disposal surface impoundments:	0
f-site - surface impoundment:	0
f-site - RCRA subtitle c surface impoundments:	0
f-site - other surface impoundments:	0
f-site - other landfills:	0
f-site - RCRA subtitle c landfills:	0
f-site - disposal - land treatment:	0
f-site - disposal - other land disposal:	0
f-site - disposal - other off-site management:	0
f-site - disposal - transfer to waste broker:	0
f-site - disposal - unknown:	0
tal transferred off site for disposal:	0
f-site - recycling - solvents/organics recovery:	0
f-site - recycling -metals recovery:	0
f-site - recycling - other reuse or recovery:	0
f-site - recycling - acid regeneration:	0
f-site - recycling - transfer to waste broker:	0
tal transferred off site for recycling:	0
f-site - energy recovery:	0
f-site - transfer to waste broker for energy recovery:	0
tal transferred off site for energy recovery:	0
f-site - POTW treatment:	0
f-site - solid/stab treatment - non metals:	0
f-site -incineration/thermal treatment:	0
f-site - incineration/insignificant heat value:	0
site - wastewater treatment - non-metals:	.12
f-site - other waste treatment:	0
f-site - transfer to waste broker - waste treatment:	0
l transferred off site for treatment:	.12
f-site - transfer to waste broker:	0
l transferred off site for further waste management:	.12
tal POTW transfer:	0
ergy recovery on site current year:	0
cycled on site current year:	0
eated on site current year:	0
tal on-site waste management:	0
n-site energy recovery method 1:	Not Applicable
te energy recovery method 2:	Not reported
n-site energy recovery method 3:	Not Applicable
te energy recovery method 4:	Not reported
n-site recycling processes method 1:	Not Applicable

HARBOR OIL INC. (Continued) **1000302670**

te recycling processes method 2:	Not reported
te recycling processes method 3:	Not reported
te recycling processes method 4:	Not reported
te recycling processes method 5:	Not reported
te recycling processes method 6:	Not reported
te recycling processes method 7:	Not reported
Facility ID:	Not reported
lemental Metal Included:	NO
aste Rock Pile managed Indicator:	0
e Rock Quantity:	Not reported
f Site - POTW Releases 81C:	0
f Site - POTW Releases 81D:	0
ssigned Partial Facility Flag:	NO
se Number:	N590
ixture Name:	NA
Clean Air Act Ind:	YES
Carcinogen Ind:	YES
FAS Ind:	NO

Chemical Activities and Uses:

s number:	N590
cument control number:	1321220607776
Chemical name:	Polycyclic aromatic compounds
assification:	PBT
Unit of measure:	Pounds
Produce the chemical:	No
mport the chemical:	No
On-site use of the chemical:	No
Sale or distribution of the chemical:	No
s a byproduct:	No
s a manufactured impurity:	No
Used as a reactant:	No
P101 feedstocks:	No
P102 raw materials:	No
P103 intermediates:	No
P104 initiators:	No
P199 other:	No
dded as a formulation component:	No
P201 additives:	No
P202 dyes:	No
P203 reaction diluents:	No
P204 initiators:	No
P205 solvents:	No
P206 inhibitors:	No
P207 emulsifiers:	No
P208 surfactants:	No
P209 lubricants:	No
P210 flame retardants:	No
P211 rheological modifiers:	No
P299 other:	No
sed as an article component:	Yes
epackaging:	No
s a process impurity:	No
Processed / recycling:	No
Used as a chemical processing aid:	No
R101 process solvents:	No
R102 catalysts:	No
R103 inhibitors:	No

HARBOR OIL INC. (Continued) **1000302670**

E104 initiators:	No
E105 reaction terminators:	No
E106 solution buffers:	No
E199 other:	No
Used as a manufacturing aid:	No
E201 process lubricants:	No
E202 metalworking fluids:	No
E203 coolants:	No
E204 refrigerants:	No
E205 hydraulic fluids:	No
E299 other:	No
Ancillary or other use:	No
E301 cleaner:	No
E302 degreaser:	No
E303 lubricant:	No
E304 fuel:	No
E305 flame retardant:	No
E306 waste treatment:	No
E307 water treatment:	No
E308 construction materials:	No
E399 other:	No

Submitted Facility Name:	ECOLUBE RECOVERY LLC
bmitted Street:	11535 N FORCE AVE
Submitted City:	PORTLAND
Submitted County:	MULTNOMAH
ubmitted State:	OR
bmitted Zip Code:	97217
itted BIA Code:	Not reported
itted Tribe Name:	Not reported
itted Parent Company Name:	Not reported
itted Parent Company DB Number:	Not reported
itted Standardized Parent Company Name:	Not reported
bmitted Primary NAICS Code:	324199
bmitted Industry Code:	324
Submitted Industry Name:	Petroleum
ustry Code:	324
ndustry Name:	Petroleum
t year the facility reported:	2021
st year the facility reported:	2017
mber of forms submitted:	3
tal number of forms submitted:	15
ned Agency:	Not reported

Detailed On-site Waste Treatment Methods and Efficiency:

s number:	N590
cument control number:	1321220607776
Chemical name:	Polycyclic aromatic compounds
assification:	PBT
Unit of measure:	Pounds
tream 1 - waste stream code:	NA
m 1 - trtmt method - sequence 1:	Not reported
m 1 - trtmt method - sequence 2:	Not reported
m 1 - trtmt method - sequence 3:	Not reported
m 1 - trtmt method - sequence 4:	Not reported
m 1 - trtmt method - sequence 5:	Not reported
m 1 - trtmt method - sequence 6:	Not reported

HARBOR OIL INC. (Continued) **1000302670**

m 1 - trtmt method - sequence 7:	Not reported
m 1 - trtmt method - sequence 8:	Not reported
m 1 - based on operating data:	Not reported
m 2 - waste stream code:	Not reported
m 2 - trtmt method - sequence 1:	Not reported
m 2 - trtmt method - sequence 2:	Not reported
m 2 - trtmt method - sequence 3:	Not reported
m 2 - trtmt method - sequence 4:	Not reported
m 2 - trtmt method - sequence 5:	Not reported
m 2 - trtmt method - sequence 6:	Not reported
m 2 - trtmt method - sequence 7:	Not reported
m 2 - trtmt method - sequence 8:	Not reported
m 2 - based on operating data:	Not reported
m 3 - waste stream code:	Not reported
m 3 - trtmt method - sequence 1:	Not reported
m 3 - trtmt method - sequence 2:	Not reported
m 3 - trtmt method - sequence 3:	Not reported
m 3 - trtmt method - sequence 4:	Not reported
m 3 - trtmt method - sequence 5:	Not reported
m 3 - trtmt method - sequence 6:	Not reported
m 3 - trtmt method - sequence 7:	Not reported
m 3 - trtmt method - sequence 8:	Not reported
m 3 - based on operating data:	Not reported
m 4 - waste stream code:	Not reported
m 4 - trtmt method - sequence 1:	Not reported
m 4 - trtmt method - sequence 2:	Not reported
m 4 - trtmt method - sequence 3:	Not reported
m 4 - trtmt method - sequence 4:	Not reported
m 4 - trtmt method - sequence 5:	Not reported
m 4 - trtmt method - sequence 6:	Not reported
m 4 - trtmt method - sequence 7:	Not reported
m 4 - trtmt method - sequence 8:	Not reported
m 4 - based on operating data:	Not reported
m 5 - waste stream code:	Not reported
m 5 - trtmt method - sequence 1:	Not reported
m 5 - trtmt method - sequence 2:	Not reported
m 5 - trtmt method - sequence 3:	Not reported
m 5 - trtmt method - sequence 4:	Not reported
m 5 - trtmt method - sequence 5:	Not reported
m 5 - trtmt method - sequence 6:	Not reported
m 5 - trtmt method - sequence 7:	Not reported
m 5 - trtmt method - sequence 8:	Not reported
m 5 - based on operating data:	Not reported

Details of Off-site Transfers:

s number:	N590
cument control number:	1321220607776
Chemical name:	Polycyclic aromatic compounds
assification:	PBT
te RCRA id nr:	IDR000207183
fsite transfer sequence number:	2
ffsite name:	L&R ENVIRONMENTAL, LLC - SITE B
Offsite street address:	1100 W THOMPSON RD
site City,State,Zip:	KUNA, ID 83634
fsite county:	ADA
e province:	Not reported
e country id:	Not reported

HARBOR OIL INC. (Continued) **1000302670**

ffsite control:	NO
Unit of measure:	Pounds
tal amount transferred offsite for disposal:	0
tal amount transferred offsite for recycling:	0
tal amount transferred offsite for energy recovery:	0
ite wastewater trtmt non-metals m61 LBS:	.12
Offsite wastewater trtmt non-metals m61 BOE:	Periodic/Random Monotoning Data
l amount transferred offsite for treatment:	.12
D - Transfer Location:	110070594433

Details of Transfers to Publicly Owned Treatment Works:

s number:	N590
cument control number:	1321220607776
Chemical name:	Polycyclic aromatic compounds
assification:	PBT
Unit of measure:	Pounds
POTW name:	COLUMBIA BOULEVARD STP
TW address:	5001 N COLUMBIA BLVD
TW City,State,Zip:	PORTLAND, OR 97203
POTW county:	MULTNOMAH
antity transferred:	0
of estimate:	Not reported
scharges to water streams:	0
arges to water streams - basis of estimate:	Not reported
scharges to other activities:	0
arges to other activities - basis of estimate:	Not reported
leased to air:	0
sed to air - basis of estimate:	Not reported
dge to disposal:	0
e to disposal - basis of estimate:	Not reported
dge to incineration - metals:	0
e to incineration - metals - basis of estimate:	Not reported
dge to agricultural applications:	0
e to agricultural applications - basis of estimate:	Not reported
her or unknown disposal:	0
er or unknown disposal - basis of estimate:	Other
her or unknown treatment:	0
or unknown treatment - basis of estimate:	Not reported
dge to incineration - nonmetals:	0
e to incineration - nonmetals - basis of estimate:	Not reported
tal treated:	0
W Registry ID:	110000576895
f Site - POTW Releases 81C:	0
f Site - POTW Releases 81D:	0
f Site - POTW Releases:	0
perimental and Est. Treatment:	0
rimental and Est. Treatment - Basis of Est.:	Not reported

Additional Information Miscellaneous and Optional:

s number:	N590
cument control number:	1321220607776
Chemical name:	Polycyclic aromatic compounds
assification:	PBT
mment sequence:	680305
nt type description:	Production or Activity Variable
ent text:	Variable(s) used to calculate Production Ratio: Gallons of Product.

HARBOR OIL INC. (Continued) **1000302670**

ROD:

Name:	HARBOR OIL INC.
Address:	AKA CHEMPRO OF OREGON INC 11535 N FORCE ST
City,State,Zip:	PORTLAND, OR 97217
EPA ID:	ORD071803985
RG:	10
Site ID:	1000442
Action:	GOVT Decision Document (ROD)
Operable Unit Number:	REMEDIAL
SEQ ID:	1
Action Completion:	2013-06-28 00:00:00
NPL Status:	Deleted
Non NPL Status:	Not reported

PRP:

PRP Name:
AVISTA CORP.
AVISTA CORP.
BONNEVILLE POWER ADMINISTRATION
BONNEVILLE POWER ADMINISTRATION
CANAL CAPITAL CORP.
CHEVRON U.S.A. INC.
ENERGY AND MATERIALS RECOVERY, INC.
ENERGY AND MATERIALS RECOVERY, INC.
ENVIRONMENTAL OIL PROCESSING TECHNOLOGY
EVERGREEN OIL
GO PETROLEUM DISTRIBUTORS, INC.
MOHAWK LUBRICANTS LTD.
MONTANA POWER CO
NORTHWESTERN CORP.
NORTHWESTERN CORP.
PORT OF PORTLAND
PORTLAND GENERAL ELECTRIC
PORTLAND GENERAL ELECTRIC
ROSS ISLAND SAND AND GRAVEL
TEXACO DOWNSTREAM LLC

Click this hyperlink while viewing on your computer to access
5 additional PRP: record(s) in the EDR Site Report.

PADS:

Name:	AMERICAN PETROLEUM
Address:	11535 N FORCE AVE
Address 2:	Not reported
City,State,Zip:	PORTLAND, OR 97217
EDR ID:	1000302670
EPAID:	ORD071803985
Region:	10
Generator:	Y
Storer:	N
Disposer:	N
Transporter:	N
Smelter:	N
Research Facility:	N
Mailing Address:	11535 N FORCE AVE
Mailing Address 2:	Not reported
Mailing City:	PORTLAND
Mailing State:	OR

HARBOR OIL INC. (Continued) **1000302670**

Mailing Zip: 97217
Mailing Country: US
Owner Name: ECOLUBE RECOVERY
Certification Date: 12/03/2017
Contact Name: KRISTI HUNT
Contact Title: FACILITIES MANAGER
Contact Telephone: 503-445-7780
Contact Text: Not reported
Contact Email: Not reported

FTTS INSP:
Inspection Number: 199003024476 1
Region: 10
Inspection Date: 03/02/90
Inspector: LONG
Violation occurred: No
Investigation Type: Section 6 PCB Federal Conducted
Investigation Reason: Neutral Scheme, Region
Legislation Code: TSCA
Facility Function: Disposer

HIST FTTS INSP:
Inspection Number: 199003024476 1
Region: 10
Inspection Date: Not reported
Inspector: LONG
Violation occurred: No
Investigation Type: Section 6 PCB Federal Conducted
Investigation Reason: Neutral Scheme, Region
Legislation Code: TSCA
Facility Function: Disposer

ECHO:
Envid: 1000302670
Registry ID: 110001656351
R URL: http://echo.epa.gov/detailed-facility-report?fid=110001656351
Name: ECOLUBE RECOVERY
Address: 11535 N FORCE AVE
City,State,Zip: PORTLAND, OR 97217

AIRS:
Source ID: Not reported
Permit Number: 26-3021-ST-01
Address: 11535 N FORCE AVE
Name: ECOLUBE RECOVERY LLC
City,State,Zip: PORTLAND, OR 97217
Year: Not reported
Permit Type: Standard ACDP
Expiration Date: 09/01/2022
Pollutant: Not reported
Issue Date: 09/28/2017
Emissions: Not reported
NAICS Code: 423930

HARBOR OIL INC. (Continued) **1000302670**

Is NAICS Code Primary:	Not reported
SIC Code:	2992
Is SIC Code Primary:	Not reported
Latitude:	45.6062
Longitude:	-122.6938
Emission Source Code:	Not reported
Emission Source Description:	Not reported
Process Code:	Not reported
Process Description:	Not reported
Process Unit:	Not reported
SCC:	Not reported
Throughput:	Not reported
Throughput Type:	Not reported

HSIS:

Name:	ECOLUBE RECOVERY, LLC
dress:	11535 N FORCE AVE
ty,State,Zip:	PORTLAND, OR 97217
ity ID:	014481
rtment Or Division Of Company:	Not reported
nical Is Extremely Hazardous Substance (EHS:	Not reported
ains 112R:	Not reported
ty Has Written Emergency Plan:	Not reported
S Code 1:	Not reported
S Desc 1:	Not reported
S Code 2:	Not reported
S Desc 2:	Not reported
ager Name:	Not reported
ess Phone:	Not reported
ng Address:	Not reported
ng City:	Not reported
ng State:	Not reported
ng Zip:	Not reported
f Employees:	Not reported
Phone:	Not reported
rd:	Not reported
Dept Code:	Not reported
FD:	PORTLAND FIRE & RESCUE
kler System:	Not reported
gency Contact:	Not reported
gency Procedure:	Not reported
ess Type:	Not reported
ity Type:	Private
Department:	ECOLUBE RECOVERY
Status:	ACTIVE
tude:	45.6064
tude:	-122.694
us TRI:	Active
atus RMP:	Inactive
us PSM:	Active
atus CR2K:	Inactive
us 302:	Active
er Name:	Eric Spencer
st Reported ID:	36250
se Number:	N/A
hemical Name:	GEAR OIL
Name:	Not reported

HARBOR OIL INC. (Continued) **1000302670**

s Pure: No
s Mix: Yes
S: Not reported
re Component: Not reported
ximum Daily Amount Code: 10
aximum Daily Amount Unit: gal
nical Added Date: 10/26/2017
s Chem PSM: No
s Chem 112R: No
s Chem 302: No
s Pesticide: No
s Fertilizer: No
ysical State: Liquid
NA Number: 1270
FPA Health: 1
FPA Flammability: 1
FPA Reactivity: 0
FPA Special Notice: N/A
ards: Health Respiratory
umber of Days Onsite: 365
ar: 2018

se Number: 7782447
Chemical Name: OXYGEN
Name: Not reported
s Pure: Yes
s Mix: No
S: Not reported
re Component: Not reported
ximum Daily Amount Code: 11
ximum Daily Amount Unit: cuft
nical Added Date: 10/26/2017
s Chem PSM: No
s Chem 112R: No
s Chem 302: No
s Pesticide: No
s Fertilizer: No
hysical State: Gas
NA Number: 1072
FPA Health: 0
FPA Flammability: 0
FPA Reactivity: 0
FPA Special Notice: OX
Hazards: Health Acute, Health SkinCorrosion, Physical Flammable
umber of Days Onsite: 365
ar: 2018

e Number: 1310732
Chemical Name: SODIUM HYDROXIDE 50%
Name: Not reported
s Pure: No
s Mix: Yes
S: Not reported
re Component: Not reported
ximum Daily Amount Code: 20
aximum Daily Amount Unit: gal
nical Added Date: 10/26/2017

HARBOR OIL INC. (Continued) **1000302670**

s Chem PSM: No
s Chem 112R: No
s Chem 302: No
s Pesticide: No
s Fertilizer: No
hysical State: Liquid
NA Number: 1824
FPA Health: 3
FPA Flammability: 0
FPA Reactivity: 1
A Special Notice: Not reported
ds: Health SeriousEye, Health SkinCorrosion, Physical Corrosive
umber of Days Onsite: 365
ar: 2018

e Number: 107211
hemical Name: ANTIFREEZE
Name: Not reported
s Pure: Yes
s Mix: No
S: Not reported
re Component: Not reported
aximum Daily Amount Code: 30
aximum Daily Amount Unit: gal
nical Added Date: 10/26/2017
s Chem PSM: No
s Chem 112R: No
s Chem 302: No
s Pesticide: No
s Fertilizer: No
hysical State: Liquid
NA Number: 3082
FPA Health: 1
FPA Flammability: 1
FPA Reactivity: 0
A Special Notice: Not reported
azards: Health SpecificOrganToxicity
umber of Days Onsite: 365
ar: 2018

se Number: N/A
Chemical Name: WASTE OIL
Name: Not reported
s Pure: No
s Mix: Yes
S: Not reported
re Component: Not reported
ximum Daily Amount Code: 41
aximum Daily Amount Unit: gal
nical Added Date: 10/26/2017
s Chem PSM: No
s Chem 112R: No
s Chem 302: No
s Pesticide: No
s Fertilizer: No
hysical State: Liquid
NNA Number: N/A

HARBOR OIL INC. (Continued) **1000302670**

FPA Health:	0
FPA Flammability:	0
FPA Reactivity:	0
FPA Special Notice:	N/A
ds:	Health Aspiration, Health Respiratory, Health SeriousEye
umber of Days Onsite:	365
ar:	2018
Number:	Not reported
nical Name:	Not reported
Name:	Not reported
re:	Not reported
:	Not reported
S:	Not reported
re Component:	Not reported
mum Daily Amount Code:	Not reported
mum Daily Amount Unit:	Not reported
nical Added Date:	Not reported
em PSM:	Not reported
em 112R:	Not reported
em 302:	Not reported
sticide:	Not reported
rtilizer:	Not reported
cal State:	Not reported
A Number:	Not reported
A Health:	Not reported
A Flammability:	Not reported
A Reactivity:	Not reported
A Special Notice:	Not reported
rds:	Not reported
ber of Days Onsite:	Not reported
	Not reported
se Number:	7782447
Chemical Name:	OXYGEN
Name:	Not reported
s Pure:	Yes
s Mix:	No
S:	Not reported
re Component:	Not reported
ximum Daily Amount Code:	11
ximum Daily Amount Unit:	cuft
nical Added Date:	10/26/2017
s Chem PSM:	No
s Chem 112R:	No
s Chem 302:	No
s Pesticide:	No
s Fertilizer:	No
hysical State:	Gas
NA Number:	1072
FPA Health:	0
FPA Flammability:	0
FPA Reactivity:	0
FPA Special Notice:	OX
Hazards:	Health Acute, Health SkinCorrosion, Physical Flammable
umber of Days Onsite:	365
ar:	2020

HARBOR OIL INC. (Continued) **1000302670**

e Number: 70514124
hemical Name: USED OIL
Name: Not reported
s Pure: Yes
s Mix: No
S: Not reported
re Component: Not reported
ximum Daily Amount Code: 42
aximum Daily Amount Unit: gal
ical Added Date: 10/26/2017
s Chem PSM: No
s Chem 112R: No
s Chem 302: No
s Pesticide: No
s Fertilizer: No
hysical State: Liquid
A Number: Not reported
FPA Health: 1
FPA Flammability: 1
FPA Reactivity: 0
FPA Special Notice: N/A
rds: Health Carcinogenicity, Health Germ, Health ReproductiveToxicity, Health Respiratory, Health SeriousEye, Health SkinCorrosion, Health SpecificOrganToxicity
umber of Days Onsite: 365
ar: 2020

ase Number: 64741566
Chemical Name: ASPHALT FLUX
Name: Not reported
s Pure: Yes
s Mix: No
S: Not reported
re Component: Not reported
aximum Daily Amount Code: 30
aximum Daily Amount Unit: gal
ical Added Date: 02/27/2020
s Chem PSM: No
s Chem 112R: No
s Chem 302: No
s Pesticide: No
s Fertilizer: No
hysical State: Liquid
INA Number: 3257
FPA Health: 1
FPA Flammability: 1
FPA Reactivity: 0
FPA Special Notice: N/A
azards: Health Acute, Health SeriousEye, Health SkinCorrosion
umber of Days Onsite: 365
ar: 2020

e Number: 1310732
Chemical Name: SODIUM HYDROXIDE 25%
Name: Not reported
s Pure: Yes
s Mix: No

HARBOR OIL INC. (Continued) **1000302670**

S: Not reported
re Component: Not reported
ximum Daily Amount Code: 20
aximum Daily Amount Unit: gal
nical Added Date: 10/26/2017
s Chem PSM: No
s Chem 112R: No
s Chem 302: No
s Pesticide: No
s Fertilizer: No
hysical State: Liquid
NA Number: 1824
FPA Health: 3
FPA Flammability: 0
FPA Reactivity: 0
A Special Notice: Not reported
ards: Health Acute, Health SeriousEye, Health SkinCorrosion, Physical Corrosive
umber of Days Onsite: 365
ar: 2020

se Number: 64742478
Chemical Name: PETROLEUM DISTILLATES HYDROTREATED LIGHT
Name: Not reported
s Pure: Yes
s Mix: No
S: Not reported
re Component: Not reported
ximum Daily Amount Code: 30
aximum Daily Amount Unit: gal
ical Added Date: 02/27/2020
s Chem PSM: No
s Chem 112R: No
s Chem 302: No
s Pesticide: No
s Fertilizer: No
hysical State: Liquid
NNA Number: 1268
FPA Health: 1
FPA Flammability: 2
FPA Reactivity: 0
FPA Special Notice: N/A
ds: Health Respiratory, Health SpecificOrganToxicity, Physical Combustive
umber of Days Onsite: 365
ar: 2020

Click this hyperlink while viewing on your computer to access
5 additional OR HSIS: record(s) in the EDR Site Report.

OR MANIFEST:

Manifest Year: Manifest Year - 2020
EPA Id: ORD071803985
Inactive Status: Not reported
Organization Name: Not reported
Contact Name: Ricci Keller
Contact Telephone Number: Not reported
Mailing Address: 11535 N Force Ave

HARBOR OIL INC. (Continued) **1000302670**

Mailing City/State/Zip: Portland, OR 97217

Manifest:

Name: ECOLUBE RECOVERY
Year : 2020
RCRA Id : ORD071803985
Inactive : Not reported
Status: Large quantity generator
Manifest : 15159544
Ship Date : 10/02/2020
TSD : UTD991301748
WS Num: 1
Transporter: Not reported
Ship Qty : Not reported
Rpt Unit : Not reported
Off Mng : H132
EPA Waste Codes: D002
Waste Description: Unused sulfuric acid created as a byproduct in oil sulfonation process
mt Of Waste Stream Generated in Reporting Yr 1: 2777.791805
mt Of Waste Stream Generated in Reporting Yr 2: 2777.791805

Name: ECOLUBE RECOVERY
Year : 2020
RCRA Id : ORD071803985
Inactive : Not reported
Status: Large quantity generator
Manifest : 15159544
Ship Date : 10/02/2020
TSD : UTD991301748
WS Num: 1
Transporter: Not reported
Ship Qty : Not reported
Rpt Unit : Not reported
Off Mng : H132
EPA Waste Codes: D007
Waste Description: Unused sulfuric acid created as a byproduct in oil sulfonation process
mt Of Waste Stream Generated in Reporting Yr 1: 2777.791805
mt Of Waste Stream Generated in Reporting Yr 2: 2777.791805

Name: ECOLUBE RECOVERY
Year : 2020
RCRA Id : ORD071803985
Inactive : Not reported
Status: Large quantity generator
Manifest : 15159543
Ship Date : 10/02/2020
TSD : UTD981552177
WS Num: 2
Transporter: Not reported
Ship Qty : Not reported
Rpt Unit : Not reported
Off Mng : H040
EPA Waste Codes: D001
Waste Description: Spent Carbon
mt Of Waste Stream Generated in Reporting Yr 1: 68.025
mt Of Waste Stream Generated in Reporting Yr 2: 68.025

HARBOR OIL INC. (Continued) **1000302670**

Name:	ECOLUBE RECOVERY
Year :	2020
RCRA Id :	ORD071803985
Inactive :	Not reported
Status:	Large quantity generator
Manifest :	15159543
Ship Date :	10/02/2020
TSD :	UTD981552177
WS Num:	2
Transporter:	Not reported
Ship Qty :	Not reported
Rpt Unit :	Not reported
Off Mng :	H040
EPA Waste Codes:	D039
Waste Description:	Spent Carbon
mt Of Waste Stream Generated in Reporting Yr 1:	68.025
mt Of Waste Stream Generated in Reporting Yr 2:	68.025

Manifest:

Name:	ECOLUBE RECOVERY
Year :	2019
RCRA Id :	ORD071803985
Inactive :	Not reported
Status:	Large quantity generator
Manifest :	12843386
Ship Date :	03/04/2019
TSD :	UTD981552177
WS Num:	3
Transporter:	Not reported
Ship Qty :	Not reported
Rpt Unit :	Not reported
Off Mng :	H040
EPA Waste Codes:	D008
Waste Description:	Benzene Polychlorinated Biphenyls
Amt Of Waste Stream Generated in Reporting Yr 1:	0
Amt Of Waste Stream Generated in Reporting Yr 2:	3392

Name:	ECOLUBE RECOVERY
Year :	2019
RCRA Id :	ORD071803985
Inactive :	Not reported
Status:	Large quantity generator
Manifest :	12843386
Ship Date :	03/04/2019
TSD :	UTD981552177
WS Num:	3
Transporter:	Not reported
Ship Qty :	Not reported
Rpt Unit :	Not reported
Off Mng :	H040
EPA Waste Codes:	D018
Waste Description:	Benzene Polychlorinated Biphenyls
Amt Of Waste Stream Generated in Reporting Yr 1:	0
Amt Of Waste Stream Generated in Reporting Yr 2:	3392

HARBOR OIL INC. (Continued) **1000302670**

Name: ECOLUBE RECOVERY
Year : 2019
RCRA Id : ORD071803985
Inactive : Not reported
Status: Large quantity generator
Manifest : 12889722
Ship Date : 01/24/2019
TSD : UTD981552177
WS Num: 3
Transporter: Not reported
Ship Qty : Not reported
Rpt Unit : Not reported
Off Mng : H040
EPA Waste Codes: D008
Waste Description: Benzene Polychlorinated Biphenyls
Amt Of Waste Stream Generated in Reporting Yr 1: 0
Amt Of Waste Stream Generated in Reporting Yr 2: 13381

Name: ECOLUBE RECOVERY
Year : 2019
RCRA Id : ORD071803985
Inactive : Not reported
Status: Large quantity generator
Manifest : 12889722
Ship Date : 01/24/2019
TSD : UTD981552177
WS Num: 3
Transporter: Not reported
Ship Qty : Not reported
Rpt Unit : Not reported
Off Mng : H040
EPA Waste Codes: D018
Waste Description: Benzene Polychlorinated Biphenyls
Amt Of Waste Stream Generated in Reporting Yr 1: 0
Amt Of Waste Stream Generated in Reporting Yr 2: 13381

Name: ECOLUBE RECOVERY
Year : 2019
RCRA Id : ORD071803985
Inactive : Not reported
Status: Large quantity generator
Manifest : 14065927
Ship Date : 12/31/2019
TSD : MOD054018288
WS Num: 2
Transporter: Not reported
Ship Qty : Not reported
Rpt Unit : Not reported
Off Mng : H040
EPA Waste Codes: D007
Waste Description: Spent Carbon
Amt Of Waste Stream Generated in Reporting Yr 1: 1687.02
Amt Of Waste Stream Generated in Reporting Yr 2: 1687.02

Name: ECOLUBE RECOVERY
Year : 2019
RCRA Id : ORD071803985

HARBOR OIL INC. (Continued) **1000302670**

Inactive :	Not reported	
Status:	Large quantity generator	
Manifest :	14065927	
Ship Date :	12/31/2019	
TSD :	MOD054018288	
WS Num:	2	
Transporter:	Not reported	
Ship Qty :	Not reported	
Rpt Unit :	Not reported	
Off Mng :	H040	
EPA Waste Codes:	D008	
Waste Description:	Spent Carbon	
Amt Of Waste Stream Generated in Reporting Yr 1:		1687.02
Amt Of Waste Stream Generated in Reporting Yr 2:		1687.02

Name:	ECOLUBE RECOVERY	
Year :	2019	
RCRA Id :	ORD071803985	
Inactive :	Not reported	
Status:	Large quantity generator	
Manifest :	14065927	
Ship Date :	12/31/2019	
TSD :	MOD054018288	
WS Num:	2	
Transporter:	Not reported	
Ship Qty :	Not reported	
Rpt Unit :	Not reported	
Off Mng :	H040	
EPA Waste Codes:	D018	
Waste Description:	Spent Carbon	
Amt Of Waste Stream Generated in Reporting Yr 1:		1687.02
Amt Of Waste Stream Generated in Reporting Yr 2:		1687.02

Name:	ECOLUBE RECOVERY	
Year :	2019	
RCRA Id :	ORD071803985	
Inactive :	Not reported	
Status:	Large quantity generator	
Manifest :	14065927	
Ship Date :	12/31/2019	
TSD :	MOD054018288	
WS Num:	2	
Transporter:	Not reported	
Ship Qty :	Not reported	
Rpt Unit :	Not reported	
Off Mng :	H040	
EPA Waste Codes:	D039	
Waste Description:	Spent Carbon	
Amt Of Waste Stream Generated in Reporting Yr 1:		1687.02
Amt Of Waste Stream Generated in Reporting Yr 2:		1687.02

Name:	ECOLUBE RECOVERY
Year :	2019
RCRA Id :	ORD071803985
Inactive :	Not reported
Status:	Large quantity generator
Manifest :	14065927

HARBOR OIL INC. (Continued) **1000302670**

Ship Date : 12/31/2019
TSD : MOD054018288
WS Num: 2
Transporter: Not reported
Ship Qty : Not reported
Rpt Unit : Not reported
Off Mng : H040
EPA Waste Codes: D040
Waste Description: Spent Carbon
Amt Of Waste Stream Generated in Reporting Yr 1: 1687.02
Amt Of Waste Stream Generated in Reporting Yr 2: 1687.02

Manifest:
Name: HARBOR OIL INC
Year : 1996
RCRA Id : ORD071803985
Inactive : Not reported
Status: Large quantity generator
Manifest : 010141
Ship Date : 12/06/1996
TSD : ILD085349264
WS Num: 2
Transporter: Not reported
Ship Qty : Not reported
Rpt Unit : Not reported
Off Mng : M043
EPA Waste Codes: D039
Waste Description: Trichloroethylene contaminated filter screenings.
Amt Of Waste Stream Generated in Reporting Yr 1: 159
Amt Of Waste Stream Generated in Reporting Yr 2: 159

Name: HARBOR OIL INC
Year : 1996
RCRA Id : ORD071803985
Inactive : Not reported
Status: Large quantity generator
Manifest : 010141
Ship Date : 12/06/1996
TSD : ILD085349264
WS Num: 2
Transporter: Not reported
Ship Qty : Not reported
Rpt Unit : Not reported
Off Mng : M043
EPA Waste Codes: D040
Waste Description: Trichloroethylene contaminated filter screenings.
Amt Of Waste Stream Generated in Reporting Yr 1: 159
Amt Of Waste Stream Generated in Reporting Yr 2: 159

Name: HARBOR OIL INC
Year : 1996
RCRA Id : ORD071803985
Inactive : Not reported
Status: Large quantity generator
Manifest : 010141

HARBOR OIL INC. (Continued) **1000302670**

Ship Date :	12/06/1996
TSD :	ILD085349264
WS Num:	2
Transporter:	Not reported
Ship Qty :	Not reported
Rpt Unit :	Not reported
Off Mng :	M043
EPA Waste Codes:	F001
Waste Description:	Trichloroethylene contaminated filter screenings.
Amt Of Waste Stream Generated in Reporting Yr 1:	159
Amt Of Waste Stream Generated in Reporting Yr 2:	159

Name:	HARBOR OIL INC
Year :	1996
RCRA Id :	ORD071803985
Inactive :	Not reported
Status:	Large quantity generator
Manifest :	096337
Ship Date :	06/07/1996
TSD :	WAD981769110
WS Num:	1
Transporter:	Not reported
Ship Qty :	Not reported
Rpt Unit :	Not reported
Off Mng :	M051
EPA Waste Codes:	F002
Waste Description:	Spent trichloroethylene and asphalt from truck cleaning.
Amt Of Waste Stream Generated in Reporting Yr 1:	2177
Amt Of Waste Stream Generated in Reporting Yr 2:	2177

Name:	HARBOR OIL INC
Year :	1996
RCRA Id :	ORD071803985
Inactive :	Not reported
Status:	Large quantity generator
Manifest :	FACRPT
Ship Date :	03/08/1996
TSD :	ORD981766124
WS Num:	3
Transporter:	Not reported
Ship Qty :	Not reported
Rpt Unit :	Not reported
Off Mng :	M021
EPA Waste Codes:	D001
Waste Description:	Petroleum naphtha from a parts washer system
Amt Of Waste Stream Generated in Reporting Yr 1:	251
Amt Of Waste Stream Generated in Reporting Yr 2:	48

Name:	HARBOR OIL INC
Year :	1996
RCRA Id :	ORD071803985
Inactive :	Not reported
Status:	Large quantity generator
Manifest :	FACRPT
Ship Date :	03/08/1996
TSD :	ORD981766124
WS Num:	3

HARBOR OIL INC. (Continued) **1000302670**

Transporter: Not reported
Ship Qty : Not reported
Rpt Unit : Not reported
Off Mng : M021
EPA Waste Codes: D018
Waste Description: Petroleum naphtha from a parts washer system
Amt Of Waste Stream Generated in Reporting Yr 1: 251
Amt Of Waste Stream Generated in Reporting Yr 2: 48

Name: HARBOR OIL INC
Year : 1996
RCRA Id : ORD071803985
Inactive : Not reported
Status: Large quantity generator
Manifest : FACRPT
Ship Date : 03/08/1996
TSD : ORD981766124
WS Num: 3
Transporter: Not reported
Ship Qty : Not reported
Rpt Unit : Not reported
Off Mng : M021
EPA Waste Codes: D035
Waste Description: Petroleum naphtha from a parts washer system
Amt Of Waste Stream Generated in Reporting Yr 1: 251
Amt Of Waste Stream Generated in Reporting Yr 2: 48

Name: HARBOR OIL INC
Year : 1996
RCRA Id : ORD071803985
Inactive : Not reported
Status: Large quantity generator
Manifest : FACRPT
Ship Date : 04/28/1996
TSD : ORD981766124
WS Num: 3
Transporter: Not reported
Ship Qty : Not reported
Rpt Unit : Not reported
Off Mng : M021
EPA Waste Codes: D001
Waste Description: Petroleum naphtha from a parts washer system
Amt Of Waste Stream Generated in Reporting Yr 1: 251
Amt Of Waste Stream Generated in Reporting Yr 2: 51

Name: HARBOR OIL INC
Year : 1996
RCRA Id : ORD071803985
Inactive : Not reported
Status: Large quantity generator
Manifest : FACRPT
Ship Date : 04/28/1996
TSD : ORD981766124
WS Num: 3
Transporter: Not reported
Ship Qty : Not reported
Rpt Unit : Not reported

HARBOR OIL INC. (Continued) **1000302670**

Off Mng : M021
EPA Waste Codes: D018
Waste Description: Petroleum naphtha from a parts washer system
Amt Of Waste Stream Generated in Reporting Yr 1: 251
Amt Of Waste Stream Generated in Reporting Yr 2: 51

Name: HARBOR OIL INC
Year : 1996
RCRA Id : ORD071803985
Inactive : Not reported
Status: Large quantity generator
Manifest : FACRPT
Ship Date : 04/28/1996
TSD : ORD981766124
WS Num: 3
Transporter: Not reported
Ship Qty : Not reported
Rpt Unit : Not reported
Off Mng : M021
EPA Waste Codes: D035
Waste Description: Petroleum naphtha from a parts washer system
Amt Of Waste Stream Generated in Reporting Yr 1: 251
Amt Of Waste Stream Generated in Reporting Yr 2: 51

Click this hyperlink while viewing on your computer to access
38 additional OR_MANIFEST: record(s) in the EDR Site Report.

Name: HARBOR OIL INC
Year : 1996
RCRA Id : ORD071803985
Inactive : Not reported
Status: Large quantity generator
Manifest : FACRPT
Ship Date : 06/26/1996
TSD : ORD981766124
WS Num: 3
Transporter: Not reported
Ship Qty : Not reported
Rpt Unit : Not reported
Off Mng : M021
EPA Waste Codes: D001
Waste Description: Petroleum naphtha from a parts washer system
Amt Of Waste Stream Generated in Reporting Yr 1: 251
Amt Of Waste Stream Generated in Reporting Yr 2: 54

Name: HARBOR OIL INC
Year : 1996
RCRA Id : ORD071803985
Inactive : Not reported
Status: Large quantity generator
Manifest : FACRPT
Ship Date : 06/26/1996
TSD : ORD981766124
WS Num: 3
Transporter: Not reported
Ship Qty : Not reported
Rpt Unit : Not reported

HARBOR OIL INC. (Continued) **1000302670**

Off Mng : M021
EPA Waste Codes: D018
Waste Description: Petroleum naphtha from a parts washer system
Amt Of Waste Stream Generated in Reporting Yr 1: 251
Amt Of Waste Stream Generated in Reporting Yr 2: 54

Name: HARBOR OIL INC
Year : 1996
RCRA Id : ORD071803985
Inactive : Not reported
Status: Large quantity generator
Manifest : FACRPT
Ship Date : 06/26/1996
TSD : ORD981766124
WS Num: 3
Transporter: Not reported
Ship Qty : Not reported
Rpt Unit : Not reported
Off Mng : M021
EPA Waste Codes: D035
Waste Description: Petroleum naphtha from a parts washer system
Amt Of Waste Stream Generated in Reporting Yr 1: 251
Amt Of Waste Stream Generated in Reporting Yr 2: 54

Name: HARBOR OIL INC
Year : 1996
RCRA Id : ORD071803985
Inactive : Not reported
Status: Large quantity generator
Manifest : FACRPT
Ship Date : 08/22/1996
TSD : ORD981766124
WS Num: 3
Transporter: Not reported
Ship Qty : Not reported
Rpt Unit : Not reported
Off Mng : M021
EPA Waste Codes: D001
Waste Description: Petroleum naphtha from a parts washer system
Amt Of Waste Stream Generated in Reporting Yr 1: 251
Amt Of Waste Stream Generated in Reporting Yr 2: 51

Name: HARBOR OIL INC
Year : 1996
RCRA Id : ORD071803985
Inactive : Not reported
Status: Large quantity generator
Manifest : FACRPT
Ship Date : 08/22/1996
TSD : ORD981766124
WS Num: 3
Transporter: Not reported
Ship Qty : Not reported
Rpt Unit : Not reported
Off Mng : M021
EPA Waste Codes: D018
Waste Description: Petroleum naphtha from a parts washer system

HARBOR OIL INC. (Continued) **1000302670**

Amt Of Waste Stream Generated in Reporting Yr 1: 251
Amt Of Waste Stream Generated in Reporting Yr 2: 51

Name: HARBOR OIL INC
Year : 1996
RCRA Id : ORD071803985
Inactive : Not reported
Status: Large quantity generator
Manifest : FACRPT
Ship Date : 08/22/1996
TSD : ORD981766124
WS Num: 3
Transporter: Not reported
Ship Qty : Not reported
Rpt Unit : Not reported
Off Mng : M021
EPA Waste Codes: D035
Waste Description: Petroleum naphtha from a parts washer system
Amt Of Waste Stream Generated in Reporting Yr 1: 251
Amt Of Waste Stream Generated in Reporting Yr 2: 51

Name: HARBOR OIL INC
Year : 1996
RCRA Id : ORD071803985
Inactive : Not reported
Status: Large quantity generator
Manifest : FACRPT
Ship Date : 10/18/1996
TSD : ORD981766124
WS Num: 3
Transporter: Not reported
Ship Qty : Not reported
Rpt Unit : Not reported
Off Mng : M021
EPA Waste Codes: D001
Waste Description: Petroleum naphtha from a parts washer system
Amt Of Waste Stream Generated in Reporting Yr 1: 251
Amt Of Waste Stream Generated in Reporting Yr 2: 48

Name: HARBOR OIL INC
Year : 1996
RCRA Id : ORD071803985
Inactive : Not reported
Status: Large quantity generator
Manifest : FACRPT
Ship Date : 10/18/1996
TSD : ORD981766124
WS Num: 3
Transporter: Not reported
Ship Qty : Not reported
Rpt Unit : Not reported
Off Mng : M021
EPA Waste Codes: D018
Waste Description: Petroleum naphtha from a parts washer system
Amt Of Waste Stream Generated in Reporting Yr 1: 251
Amt Of Waste Stream Generated in Reporting Yr 2: 48

HARBOR OIL INC. (Continued) **1000302670**

Name: HARBOR OIL INC
Year : 1996
RCRA Id : ORD071803985
Inactive : Not reported
Status: Large quantity generator
Manifest : FACRPT
Ship Date : 10/18/1996
TSD : ORD981766124
WS Num: 3
Transporter: Not reported
Ship Qty : Not reported
Rpt Unit : Not reported
Off Mng : M021
EPA Waste Codes: D035
Waste Description: Petroleum naphtha from a parts washer system
Amt Of Waste Stream Generated in Reporting Yr 1: 251
Amt Of Waste Stream Generated in Reporting Yr 2: 48

Manifest:
Name: HARBOR OIL INC
Year : 1994
RCRA Id : ORD071803985
Inactive : Not reported
Status: Large quantity generator
Manifest : 11406
Ship Date : 10/28/1994
TSD : WAD000812909
WS Num: 1
Transporter: Not reported
Ship Qty : Not reported
Rpt Unit : Not reported
Off Mng : M041
EPA Waste Codes: D040
Waste Description: Spent trichlorethylene and oil from a closed looptruck tank vapor degreasin
Amt Of Waste Stream Generated in Reporting Yr 1: 3660
Amt Of Waste Stream Generated in Reporting Yr 2: 3660

Name: HARBOR OIL INC
Year : 1994
RCRA Id : ORD071803985
Inactive : Not reported
Status: Large quantity generator
Manifest : 11406
Ship Date : 10/28/1994
TSD : WAD000812909
WS Num: 1
Transporter: Not reported
Ship Qty : Not reported
Rpt Unit : Not reported
Off Mng : M041
EPA Waste Codes: F001
Waste Description: Spent trichlorethylene and oil from a closed looptruck tank vapor degreasin
Amt Of Waste Stream Generated in Reporting Yr 1: 3660
Amt Of Waste Stream Generated in Reporting Yr 2: 3660

HARBOR OIL INC. (Continued) **1000302670**

Manifest:

Name:	HARBOR OIL INC
Year :	1993
RCRA Id :	ORD071803985
Inactive :	Not reported
Status:	Large quantity generator
Manifest :	05499
Ship Date :	02/02/1993
TSD :	WAD092300250
WS Num:	1
Transporter:	Not reported
Ship Qty :	Not reported
Rpt Unit :	Not reported
Off Mng :	M022
EPA Waste Codes:	D040
Waste Description:	1,1,1 Trichloroethane and Asphalt from Solvent Vapor Degreasing System used
Amt Of Waste Stream Generated in Reporting Yr 1:	476
Amt Of Waste Stream Generated in Reporting Yr 2:	476

Name:	HARBOR OIL INC
Year :	1993
RCRA Id :	ORD071803985
Inactive :	Not reported
Status:	Large quantity generator
Manifest :	05499
Ship Date :	02/02/1993
TSD :	WAD092300250
WS Num:	1
Transporter:	Not reported
Ship Qty :	Not reported
Rpt Unit :	Not reported
Off Mng :	M022
EPA Waste Codes:	F001
Waste Description:	1,1,1 Trichloroethane and Asphalt from Solvent Vapor Degreasing System used
Amt Of Waste Stream Generated in Reporting Yr 1:	476
Amt Of Waste Stream Generated in Reporting Yr 2:	476

Name:	HARBOR OIL INC
Year :	1993
RCRA Id :	ORD071803985
Inactive :	Not reported
Status:	Large quantity generator
Manifest :	93062
Ship Date :	02/12/1993
TSD :	ORD980981682
WS Num:	2
Transporter:	Not reported
Ship Qty :	Not reported
Rpt Unit :	Not reported
Off Mng :	M041
EPA Waste Codes:	D007
Waste Description:	Used Oil Contaminated with Metals and Solvents
Amt Of Waste Stream Generated in Reporting Yr 1:	13659
Amt Of Waste Stream Generated in Reporting Yr 2:	13659

Name:	HARBOR OIL INC
Year :	1993

HARBOR OIL INC. (Continued) **1000302670**

RCRA Id : ORD071803985
Inactive : Not reported
Status: Large quantity generator
Manifest : 93062
Ship Date : 02/12/1993
TSD : ORD980981682
WS Num: 2
Transporter: Not reported
Ship Qty : Not reported
Rpt Unit : Not reported
Off Mng : M041
EPA Waste Codes: D008
Waste Description: Used Oil Contaminated with Metals and Solvents
Amt Of Waste Stream Generated in Reporting Yr 1: 13659
Amt Of Waste Stream Generated in Reporting Yr 2: 13659

Name: HARBOR OIL INC
Year : 1993
RCRA Id : ORD071803985
Inactive : Not reported
Status: Large quantity generator
Manifest : 93062
Ship Date : 02/12/1993
TSD : ORD980981682
WS Num: 2
Transporter: Not reported
Ship Qty : Not reported
Rpt Unit : Not reported
Off Mng : M041
EPA Waste Codes: D027
Waste Description: Used Oil Contaminated with Metals and Solvents
Amt Of Waste Stream Generated in Reporting Yr 1: 13659
Amt Of Waste Stream Generated in Reporting Yr 2: 13659

Name: HARBOR OIL INC
Year : 1993
RCRA Id : ORD071803985
Inactive : Not reported
Status: Large quantity generator
Manifest : 93062
Ship Date : 02/12/1993
TSD : ORD980981682
WS Num: 2
Transporter: Not reported
Ship Qty : Not reported
Rpt Unit : Not reported
Off Mng : M041
EPA Waste Codes: D039
Waste Description: Used Oil Contaminated with Metals and Solvents
Amt Of Waste Stream Generated in Reporting Yr 1: 13659
Amt Of Waste Stream Generated in Reporting Yr 2: 13659

Name: HARBOR OIL INC
Year : 1993
RCRA Id : ORD071803985
Inactive : Not reported
Status: Large quantity generator

HARBOR OIL INC. (Continued) **1000302670**

Manifest : 93128
Ship Date : 03/17/1993
TSD : ORD980981682
WS Num: 3
Transporter: Not reported
Ship Qty : Not reported
Rpt Unit : Not reported
Off Mng : M041
EPA Waste Codes: D001
Waste Description: Waste Fuel Contaminated with Metals and Solvents
Amt Of Waste Stream Generated in Reporting Yr 1: 2655
Amt Of Waste Stream Generated in Reporting Yr 2: 2316

Name: HARBOR OIL INC
Year : 1993
RCRA Id : ORD071803985
Inactive : Not reported
Status: Large quantity generator
Manifest : 93128
Ship Date : 03/17/1993
TSD : ORD980981682
WS Num: 3
Transporter: Not reported
Ship Qty : Not reported
Rpt Unit : Not reported
Off Mng : M041
EPA Waste Codes: D007
Waste Description: Waste Fuel Contaminated with Metals and Solvents
Amt Of Waste Stream Generated in Reporting Yr 1: 2655
Amt Of Waste Stream Generated in Reporting Yr 2: 2316

Name: HARBOR OIL INC
Year : 1993
RCRA Id : ORD071803985
Inactive : Not reported
Status: Large quantity generator
Manifest : 93128
Ship Date : 03/17/1993
TSD : ORD980981682
WS Num: 3
Transporter: Not reported
Ship Qty : Not reported
Rpt Unit : Not reported
Off Mng : M041
EPA Waste Codes: D008
Waste Description: Waste Fuel Contaminated with Metals and Solvents
Amt Of Waste Stream Generated in Reporting Yr 1: 2655
Amt Of Waste Stream Generated in Reporting Yr 2: 2316

Name: HARBOR OIL INC
Year : 1993
RCRA Id : ORD071803985
Inactive : Not reported
Status: Large quantity generator
Manifest : 93128
Ship Date : 03/17/1993
TSD : ORD980981682

HARBOR OIL INC. (Continued) **1000302670**

WS Num: 3
Transporter: Not reported
Ship Qty : Not reported
Rpt Unit : Not reported
Off Mng : M041
EPA Waste Codes: D018
Waste Description: Waste Fuel Contaminated with Metals and Solvents
Amt Of Waste Stream Generated in Reporting Yr 1: 2655
Amt Of Waste Stream Generated in Reporting Yr 2: 2316

Click this hyperlink while viewing on your computer to access
38 additional OR_MANIFEST: record(s) in the EDR Site Report.

Name: HARBOR OIL INC
Year : 1993
RCRA Id : ORD071803985
Inactive : Not reported
Status: Large quantity generator
Manifest : 93179
Ship Date : 04/10/1993
TSD : ORD980981682
WS Num: 3
Transporter: Not reported
Ship Qty : Not reported
Rpt Unit : Not reported
Off Mng : M041
EPA Waste Codes: D001
Waste Description: Waste Fuel Contaminated with Metals and Solvents
Amt Of Waste Stream Generated in Reporting Yr 1: 2655
Amt Of Waste Stream Generated in Reporting Yr 2: 339

Name: HARBOR OIL INC
Year : 1993
RCRA Id : ORD071803985
Inactive : Not reported
Status: Large quantity generator
Manifest : 93179
Ship Date : 04/10/1993
TSD : ORD980981682
WS Num: 3
Transporter: Not reported
Ship Qty : Not reported
Rpt Unit : Not reported
Off Mng : M041
EPA Waste Codes: D007
Waste Description: Waste Fuel Contaminated with Metals and Solvents
Amt Of Waste Stream Generated in Reporting Yr 1: 2655
Amt Of Waste Stream Generated in Reporting Yr 2: 339

Name: HARBOR OIL INC
Year : 1993
RCRA Id : ORD071803985
Inactive : Not reported
Status: Large quantity generator
Manifest : 93179
Ship Date : 04/10/1993
TSD : ORD980981682

HARBOR OIL INC. (Continued) **1000302670**

WS Num: 3
Transporter: Not reported
Ship Qty : Not reported
Rpt Unit : Not reported
Off Mng : M041
EPA Waste Codes: D008
Waste Description: Waste Fuel Contaminated with Metals and Solvents
Amt Of Waste Stream Generated in Reporting Yr 1: 2655
Amt Of Waste Stream Generated in Reporting Yr 2: 339

Name: HARBOR OIL INC
Year : 1993
RCRA Id : ORD071803985
Inactive : Not reported
Status: Large quantity generator
Manifest : 93179
Ship Date : 04/10/1993
TSD : ORD980981682
WS Num: 3
Transporter: Not reported
Ship Qty : Not reported
Rpt Unit : Not reported
Off Mng : M041
EPA Waste Codes: D018
Waste Description: Waste Fuel Contaminated with Metals and Solvents
Amt Of Waste Stream Generated in Reporting Yr 1: 2655
Amt Of Waste Stream Generated in Reporting Yr 2: 339

NPDES:
Name: ECOLUBE RECOVERY LLC
Address: 11535 N FORCE AVE
City,State,Zip: PORTLAND, OR 97217
WQ File Nbr: 100707
Legal Name: EcoLube Recovery LLC
Region: NWR
Pri SIC: 2911
Latitude: 45.60620
Longitude: -122.69380
Category: INDUSTRIAL
Permit Type: GEN13
Permit Active: False
Permit Description: 1300-J
Expiration Date: 12/31/2004
EPA Number: ORG340016
UIC Facility: False
Admin Agent: NW Region Office
Last Action Date: 07/31/1988
Permit Writer: Not reported
Compliance Inspector: 39
DMR Reviewer: Not reported
Application Number: 999344
Class: MINOR
Start Date: 12/02/1986
Region Decode: North West Region
Ownership: PRIVATE
Permit Group: NPDES General Permit - Industrial wastewater discharges

HARBOR OIL INC. (Continued) **1000302670**

EPA Class:	MINOR
Permit Number:	11199
Name:	ECOLUBE RECOVERY LLC
Address:	11535 N FORCE AVE
City,State,Zip:	PORTLAND, OR 97217
WQ File Nbr:	100707
Legal Name:	EcoLube Recovery LLC
Region:	NWR
Pri SIC:	2911
Latitude:	45.6062
Longitude:	-122.6938
Category:	STORMWATER
Permit Type:	GEN12T
Permit Active:	FALSE
Permit Description:	Industrial storm water - Transportation
Expiration Date:	09/30/1996
EPA Number:	MISSING!!
UIC Facility:	FALSE
Admin Agent:	NW Region Office
Last Action Date:	12/30/1999
Permit Writer:	Not reported
Compliance Inspector:	Dulay, Renato
DMR Reviewer:	Not reported
Application Number:	995515
Class:	MINOR
Start Date:	03/21/1994
Region Decode:	North West Region
Ownership:	PRIVATE
Permit Group:	NPDES General Permit - Industrial storm water discharges
EPA Class:	MINOR
Permit Number:	11201
Name:	ECOLUBE RECOVERY LLC
Address:	11535 N FORCE AVE
City,State,Zip:	PORTLAND, OR 97217
WQ File Nbr:	100707
Legal Name:	EcoLube Recovery LLC
Region:	NWR
Pri SIC:	2911
Latitude:	45.6062
Longitude:	-122.6938
Category:	STM
Permit Type:	GEN12Z
Permit Active:	True
Permit Description:	Stormwater; NPDES specific SIC codes
Expiration Date:	07/01/2026
EPA Number:	ORR800309
UIC Facility:	False
Admin Agent:	City of Portland
Last Action Date:	07/01/2021
Permit Writer:	Not reported
Compliance Inspector:	PORTLAND
DMR Reviewer:	Not reported
Application Number:	949546
Class:	MINOR
Start Date:	12/30/1999

HARBOR OIL INC. (Continued) **1000302670**

Region Decode: North West Region
Ownership: Not reported
Permit Group: Not reported
EPA Class: Not reported
Permit Number: Not reported

---

44 FLINT GROUP NORTH AMERICA CORP **OR ECSI S108659827**
West 2985 N MARINE DR **OR VCP N/A**
1/2-1 PORTLAND, OR 97217 **OR SPILLS**
0.752 mi. **OR AIRS**
3971 ft. **OR HSIS**
OR MANIFEST
Relative: **OR NPDES**
Lower

Actual:
12 ft.

ECSI:
Name: FLINT INK-FORMER JAMES RIVER INK DIVISION
Address: 2985 N MARINE DRIVE
City,State,Zip: PORTLAND, OR 97217
State ID Number: 5939
Brown ID: 0
Study Area: False
Region ID: 2
Legislatve ID: 0
Investigation: Suspect
FACA ID: 541
Further Action: 0
Lat/Long (dms): 45 36 41.00 / -122 41 52.44
County Code: 26.00
Score Value: Not reported
Cerclis ID: Not reported
Township Coord.: 2.00
Township Zone: N
Range Coord: 1.00
Range Zone: E
Section Coord: 33
Qtr Section: c
Tax Lots: 1200
Size: Not reported
NPL: False
Orphan: False
Updated By: SMILLER
Update Date: 01/07/2015
Created Date: 01/06/2015
Decode For RegionID: Northwest Region
Decode For BrownID: Not reported
Decode For Furtheract: Not reported
Decode For Investstat: Suspect
Decode For Legislative: Not reported

Narrative:
NARR ID: 5755505
NARR Code: Data Sources
Created By: SMILLER
Created Date: 01/06/2015
Updated By: SMILLER
Updated Date: 01/06/2015
Decode for NarcdID: Data Sources
NARR Comments: UST File #26-89-0063. ECSI# 127

FLINT GROUP NORTH AMERICA CORP (Continued) **S108659827**

NARR ID: 5755506
NARR Code: Hazardous Substance/Waste Types
Created By: SMILLER
Created Date: 01/06/2015
Updated By: SMILLER
Updated Date: 01/06/2015
Decode for NarcdID: Hazardous Substance/Waste Types
NARR Comments: [1/6/15 SA/SAM] Solvents, alcohols, toluene, methyl ethyl ketone.

NARR ID: 5755504
NARR Code: Remedial Action
Created By: SMILLER
Created Date: 01/06/2015
Updated By: SMILLER
Updated Date: 01/06/2015
Decode for NarcdID: Remedial Action
NARR Comments: [1/6/15 SA/SAM] See ECSI#127 for site history-The following text is from ECSI #127: James River characterized soil and groundwater contamination associated with the three major UST areas across the site, and excavated and aerated soils from leaking USTs in the late 1980s. DEQ's UST Section issued an NFA letter for the gasoline UST area in 1996, but referred all other UST issues to Site Assessment in 1997, since the remaining USTs did not contain motor fuels or waste oils. Site Assessment recommended a remedial investigation (RI) covering the entire facility(including this property), to determine the extent, magnitude, and sources of chlorinated solvents, BTEX, and metals in shallow soil and groundwater.

NARR ID: 5755503
NARR Code: Site History
Created By: SMILLER
Created Date: 01/06/2015
Updated By: SMILLER
Updated Date: 01/06/2015
Decode for NarcdID: Site History
NARR Comments: [1/6/15 SA/SAM] Formerly a part of neighboring James River Corp ECSI#127. Site separated from orginal site due to differing property ownership.

NARR ID: 5757891
NARR Code: 1922
Created By: RHOOD
Created Date: 05/08/2020
Updated By: RHOOD
Updated Date: 05/20/2021
Decode for NarcdID: Current Site Summary Statement
NARR Comments: 5.2021: They entered program to receive full nfa. DEQ identified one area in need of some additional investigation (flammable liquid and solvent mixing rooms). Also, they need to provide the storm outfalls discharges.-RAH Site investigation completed at former UST solvent area, only. DEQ replying on that report.

Administrative Action:
Action ID: 9433
Region: Northwestern Region
Complete Date: 01/24/2022
Rank Value: Not reported
Cleanup Flag: False

FLINT GROUP NORTH AMERICA CORP (Continued) **S108659827**

Created Date: 05/08/2020
Decode for AgencyID: Department of Environmental Quality
Decode for RegionID: Northwest Region
Category: Remedial Action
Action Code Flag: False
Action: INDEPENDENT CLEANUP
Further Action: 0
Comments: Not reported

Action ID: 9411
Region: Northwestern Region
Complete Date: 01/24/2022
Rank Value: Not reported
Cleanup Flag: False
Created Date: 01/24/2022
Decode for AgencyID: Department of Environmental Quality
Decode for RegionID: Northwest Region
Category: Remedial Action
Action Code Flag: False
Action: No Further Action (Conditional)
Further Action: 0
Comments: Not reported

Action ID: 9424
Region: Not reported
Complete Date: 01/06/2015
Rank Value: Not reported
Cleanup Flag: False
Created Date: 01/06/2015
Decode for AgencyID: Department of Environmental Quality
Decode for RegionID: Not reported
Category: Administrative Action
Action Code Flag: False
Action: Site added to database
Further Action: Not reported
Comments: Not reported

Action ID: 9506
Region: Northwestern Region
Complete Date: 05/08/2020
Rank Value: Not reported
Cleanup Flag: False
Created Date: 01/06/2015
Decode for AgencyID: Department of Environmental Quality
Decode for RegionID: Northwest Region
Category: Remedial Action
Action Code Flag: False
Action: Site Investigation recommended (SI)
Further Action: Medium
Comments: Not reported

VCS:
Name: FLINT INK-FORMER JAMES RIVER INK DIVISION
Address: 2985 N MARINE DRIVE
City,State,Zip: PORTLAND, OR 97217
ECS Site ID: 5939
Facility Size: Not reported

FLINT GROUP NORTH AMERICA CORP (Continued) **S108659827**

Action: No Further Action (Conditional)
Start Date: 01/24/2022
End Date: 01/24/2022
Program: ICP
Latitude: 45.6114
Longitude: -122.6978

Name: FLINT INK-FORMER JAMES RIVER INK DIVISION
Address: 2985 N MARINE DRIVE
City,State,Zip: PORTLAND, OR 97217
ECS Site ID: 5939
Facility Size: Not reported
Action: INDEPENDENT CLEANUP
Start Date: 05/08/2020
End Date: 01/24/2022
Program: icp
Latitude: 45.6114
Longitude: -122.6978

OR SPILLS:
Name: Not reported
Address: 2985 N MARINE DR
City,State,Zip: PORTLAND, OR 97217
Facility ID: 2004-2677
Incident Status: Archive
Material: Products, manufacturing intermediates, etc.
Quantity: 300
Unit of Measure: Pounds
Release Date: 11/30/2004
Description: Flint Ink reporting a 300 lbs, 40 gallons go water based ink component to release to the pavement, as much as 7 gallons may have reached a storm drain. Great Western Vacuum on scene at 1100 hours to clean up.
Lat/Long: 45.6114 / -122.6978
Source: Container
Media: On pavement/asphalt - not direct on soil
Responsible Company: Flint Ink Corporation
Responsible Address: 2985 N Marine Dr
Responsible City,St,Zip: Portland, OR 97217-7745
Unknown Quantity Released: Not reported
Maximum Potential Quantity: Not reported
Quantity Recovered: Not reported

Name: Not reported
Address: 2985 N MARINE DR
City,State,Zip: PORTLAND, OR 97217
Facility ID: 2004-2677
Incident Status: Archive
Material: Products, manufacturing intermediates, etc.
Quantity: 300
Unit of Measure: Pounds
Release Date: 11/30/2004
Description: Flint Ink reporting a 300 lbs, 40 gallons go water based ink component to release to the pavement, as much as 7 gallons may have reached a storm drain. Great Western Vacuum on scene at 1100 hours to clean up.
Lat/Long: 45.6114 / -122.6978
Source: Container
Media: Coding for the PS/BC Oil Spill Database

FLINT GROUP NORTH AMERICA CORP (Continued) **S108659827**

Responsible Company: Flint Ink Corporation
Responsible Address: 2985 N Marine Dr
Responsible City,St,Zip: Portland, OR 97217-7745
Unknown Quantity Released: Not reported
Maximum Potential Quantity: Not reported
Quantity Recovered: Not reported

Name: Not reported
Address: 2985 NORTH MARINE DRIVE
City,State,Zip: PORTLAND, OR 97203
Facility ID: 2023-0444
Incident Status: Closed
Material: Chemical Product
Quantity: Not reported
Unit of Measure: Not reported
Release Date: 02/20/2023
Description: Flint Group will be conducting dye testing for spill training. Caller reported that the Flint Group will be conducting a dye test at location for Spill Training. The dye may become visible in the Columbia river.
Lat/Long: 45.610622 / -122.6976
Source: Storm Drain or Outfall
Media: Surface Water
Responsible Company: Not reported
Responsible Address: Not reported
Responsible City,St,Zip: Not reported
Unknown Quantity Released: Not reported
Maximum Potential Quantity: Not reported
Quantity Recovered: Not reported

AIRS:
Source ID: Not reported
Permit Number: 26-0076-SI-01
Address: 2985 N MARINE DR
Name: FLINT GROUP PACKAGING INKS NORTH AMERICA LLC
City,State,Zip: PORTLAND, OR 97217
Year: Not reported
Permit Type: Simple ACDP
Expiration Date: 07/01/2023
Pollutant: Not reported
Issue Date: 07/24/2018
Emissions: Not reported
NAICS Code: 325910
Is NAICS Code Primary: Not reported
SIC Code: 2893
Is SIC Code Primary: Not reported
Latitude: 45.6114
Longitude: -122.6978
Emission Source Code: Not reported
Emission Source Description: Not reported
Process Code: Not reported
Process Description: Not reported
Process Unit: Not reported
SCC: Not reported
Throughput: Not reported
Throughput Type: Not reported

FLINT GROUP NORTH AMERICA CORP (Continued) **S108659827**

HSIS:

Name:	FLINT GROUP PACKAGING INKS NORTH AMERICA LLC
dress:	2985 N MARINE DR
ty,State,Zip:	PORTLAND, OR 97217
acility ID:	007976
rtment Or Division Of Company:	Not reported
nical Is Extremely Hazardous Substance (EHS:	Not reported
ains 112R:	Not reported
ty Has Written Emergency Plan:	Not reported
S Code 1:	Not reported
S Desc 1:	Not reported
S Code 2:	Not reported
S Desc 2:	Not reported
ager Name:	Not reported
ess Phone:	Not reported
ng Address:	Not reported
ng City:	Not reported
ng State:	Not reported
ng Zip:	Not reported
f Employees:	Not reported
Phone:	Not reported
rd:	Not reported
Dept Code:	Not reported
FD:	PORTLAND FIRE & RESCUE
kler System:	Not reported
gency Contact:	Not reported
gency Procedure:	Not reported
ess Type:	Not reported
ity Type:	Private
Department:	PACKAGING DIVISION
Status:	ACTIVE
tude:	45.6106
itude:	-122.698
us TRI:	Active
us RMP:	Active
us PSM:	Active
atus CR2K:	Inactive
atus 302:	Inactive
Owner Name:	MARK HAUZEN
t Reported ID:	35552
se Number:	N/A
mical Name:	UNI-REZ 2223
Name:	Not reported
s Pure:	Yes
s Mix:	No
S:	Not reported
re Component:	Not reported
ximum Daily Amount Code:	20
ximum Daily Amount Unit:	lbs
cal Added Date:	02/25/2019
s Chem PSM:	No
s Chem 112R:	No
s Chem 302:	No
s Pesticide:	No
s Fertilizer:	No
hysical State:	Solid
A Number:	Not reported

FLINT GROUP NORTH AMERICA CORP (Continued) **S108659827**

FPA Health: 1
FPA Flammability: 1
FPA Reactivity: 0
A Special Notice: Not reported
azards: Physical Combustive
umber of Days Onsite: 89
ar: 2018

se Number: N/A
mical Name: FILTREZ 521
Name: Not reported
s Pure: Yes
s Mix: No
S: Not reported
re Component: Not reported
ximum Daily Amount Code: 11
aximum Daily Amount Unit: lbs
cal Added Date: 02/25/2019
s Chem PSM: No
s Chem 112R: No
s Chem 302: No
s Pesticide: No
s Fertilizer: No
hysical State: Solid
A Number: Not reported
A Health: Not reported
A Flammability: Not reported
A Reactivity: Not reported
A Special Notice: Not reported
rds: Health Respiratory, Health SeriousEye
umber of Days Onsite: 89
ar: 2018

se Number: 71238
hemical Name: 1-PROPANOL
Name: Not reported
s Pure: No
s Mix: Yes
S: Not reported
re Component: Not reported
ximum Daily Amount Code: 20
aximum Daily Amount Unit: gal
cal Added Date: 02/25/2019
s Chem PSM: No
s Chem 112R: No
s Chem 302: No
s Pesticide: No
s Fertilizer: No
hysical State: Liquid
NA Number: 1274
FPA Health: 0
FPA Flammability: 0
FPA Reactivity: 0
FPA Special Notice: N/A
zards: Health SeriousEye, Health SpecificOrganToxicity, Physical Combustive
umber of Days Onsite: 365
ar: 2018

FLINT GROUP NORTH AMERICA CORP (Continued) **S108659827**

se Number:	N/A
Chemical Name:	INK WATER BASE-ETHANOL
Name:	Not reported
s Pure:	No
s Mix:	Yes
S:	Not reported
re Component:	Not reported
ximum Daily Amount Code:	11
aximum Daily Amount Unit:	gal
cal Added Date:	02/25/2019
s Chem PSM:	No
s Chem 112R:	No
s Chem 302:	No
s Pesticide:	No
s Fertilizer:	No
hysical State:	Liquid
NA Number:	1993
A Health:	Not reported
A Flammability:	Not reported
A Reactivity:	Not reported
A Special Notice:	Not reported
zards:	Health SeriousEye, Physical Combustive
umber of Days Onsite:	365
r:	2018
Number:	Not reported
nical Name:	Not reported
Name:	Not reported
re:	Not reported
:	Not reported
S:	Not reported
re Component:	Not reported
mum Daily Amount Code:	Not reported
mum Daily Amount Unit:	Not reported
nical Added Date:	Not reported
em PSM:	Not reported
em 112R:	Not reported
em 302:	Not reported
sticide:	Not reported
rtilizer:	Not reported
cal State:	Not reported
A Number:	Not reported
A Health:	Not reported
A Flammability:	Not reported
A Reactivity:	Not reported
A Special Notice:	Not reported
rds:	Not reported
ber of Days Onsite:	Not reported
	Not reported

Chemical:

Chemical Name:	INK WATER BASED FLEXOGRAPHIC
hysical Description:	LIQUID
e Number:	00000
acility Id:	007976
ysical State Of The Substance:	2
erage Amount Possessed During The Year Code:	20

FLINT GROUP NORTH AMERICA CORP (Continued) **S108659827**

ximum Amount Possessed During The Year Code:	20
plicable Unit Of Measure Code:	2
Description Of The Unit Of Measure:	GALLONS
pe Code:	D
Description:	STEEL DRUM
ype Code:	O
emperature Description:	TOTEBIN
essure of Code:	1
Pressure Description:	NORMAL PRESSURE
essure of Code:	1
Pressure Description:	NORMAL PRESSURE
Temperature Description:	NORMAL TEMPERATURE
mperature of The Hazardous Substance Code:	4
Temperature Description:	NORMAL TEMPERATURE
mperature of The Hazardous Substance Code:	4
ays Hazardous Substance On Site During Year:	365
The Substance Protected A Trade Secret:	False
ption Of The Max Qnty Code:	1,000-4,999
ption Of The Avg Qnty Code:	1,000-4,999
Most Hazardous Ingridient:	STYRENE-ACRYLIC COPOLYMER
ted Nations/north America 4 Digit Class Number:	0000
zard Rank:	2
EHS Ingredient:	NONE LISTED ON MSDS
ubstance Pure:	False
bstance Mix:	True
irst Hazardous Class Code For Chemical:	Acute Health Hazard
Second Hazardous Class Code For Chemical:	Combustible Material
Hazardous Class Code For Chemical:	Not reported
zard Class 1 Of The Chemical:	6.3
ard Class 2 Of The Chemical:	4.5
rd Class 3 Of The Chemical:	Not reported
Additional Chemical:	
hemical Is A Toxic 313 Chemical:	N
Pesticide Registration Number:	Not reported
ontains 112R:	N
ontains EHS:	N
rtilizer:	N
esticide:	N
ontains 313:	Y
Chemical Name:	KAOLIN CLAY
hysical Description:	SOLID
e Number:	1332587
cility Id:	007976
ysical State Of The Substance:	1
erage Amount Possessed During The Year Code:	10
ximum Amount Possessed During The Year Code:	11
plicable Unit Of Measure Code:	1
Description Of The Unit Of Measure:	POUNDS
ype Code:	J
escription:	BAG
Code:	Not reported
erature Description:	Not reported
essure of Code:	1
Pressure Description:	NORMAL PRESSURE
ure of Code:	Not reported

FLINT GROUP NORTH AMERICA CORP (Continued) **S108659827**

sure Description:	Not reported
Temperature Description:	NORMAL TEMPERATURE
mperature of The Hazardous Substance Code:	4
perature Description:	Not reported
perature of The Hazardous Substance Code:	Not reported
ays Hazardous Substance On Site During Year:	365
The Substance Protected A Trade Secret:	False
cription Of The Max Qnty Code:	500-999
ription Of The Avg Qnty Code:	200-499
Most Hazardous Ingridient:	KAOLIN
d Nations/north america 4 Digit Class Number:	Not reported
zard Rank:	1
Ingredient:	Not reported
bstance Pure:	True
ubstance Mix:	False
First Hazardous Class Code For Chemical:	Miscellaneous Hazardous Material
nd Hazardous Class Code For Chemical:	Not reported
Hazardous Class Code For Chemical:	Not reported
zard Class 1 Of The Chemical:	9.0
rd Class 2 Of The Chemical:	Not reported
rd Class 3 Of The Chemical:	Not reported

Additional Chemical:

hemical Is A Toxic 313 Chemical:	N
Pesticide Registration Number:	Not reported
ontains 112R:	N
ontains EHS:	N
ertilizer:	N
esticide:	N
ontains 313:	N

Chemical Name:	JONCRYL 2646
hysical Description:	LIQUID
e Number:	000000
acility Id:	007976
ysical State Of The Substance:	2
erage Amount Possessed During The Year Code:	20
ximum Amount Possessed During The Year Code:	20
plicable Unit Of Measure Code:	2
Description Of The Unit Of Measure:	GALLONS
ype Code:	J
escription:	BAG
Code:	Not reported
perature Description:	Not reported
essure of Code:	1
Pressure Description:	NORMAL PRESSURE
sure of Code:	Not reported
sure Description:	Not reported
Temperature Description:	NORMAL TEMPERATURE
mperature of The Hazardous Substance Code:	4
perature Description:	Not reported
perature of The Hazardous Substance Code:	Not reported
ays Hazardous Substance On Site During Year:	365
The Substance Protected A Trade Secret:	False
tion Of The Max Qnty Code:	1,000-4,999
tion Of The Avg Qnty Code:	1,000-4,999
Most Hazardous Ingridient:	AMMONIA SALT OF MODIFIED STYRENE ACRYLIC

FLINT GROUP NORTH AMERICA CORP (Continued) **S108659827**

ted Nations/north America 4 Digit Class Number:	0000
azard Rank:	2
EHS Ingredient:	NONE LISTED ON MSDS
ubstance Pure:	False
bstance Mix:	True
irst Hazardous Class Code For Chemical:	Acute Health Hazard
nd Hazardous Class Code For Chemical:	Not reported
Hazardous Class Code For Chemical:	Not reported
zard Class 1 Of The Chemical:	6.3
rd Class 2 Of The Chemical:	Not reported
rd Class 3 Of The Chemical:	Not reported
Additional Chemical:	
hemical Is A Toxic 313 Chemical:	N
Pesticide Registration Number:	Not reported
ontains 112R:	N
ontains EHS:	N
rtilizer:	N
esticide:	N
ontains 313:	Y

Chemical Name:	SHAMROCK S-394 N1
hysical Description:	SOLID
e Number:	00000
acility Id:	007976
ysical State Of The Substance:	1
erage Amount Possessed During The Year Code:	20
ximum Amount Possessed During The Year Code:	20
plicable Unit Of Measure Code:	1
Description Of The Unit Of Measure:	POUNDS
pe Code:	I
escription:	FIBER DRUM
Code:	Not reported
erature Description:	Not reported
essure of Code:	1
Pressure Description:	NORMAL PRESSURE
ure of Code:	Not reported
ure Description:	Not reported
Temperature Description:	NORMAL TEMPERATURE
mperature of The Hazardous Substance Code:	4
erature Description:	Not reported
erature of The Hazardous Substance Code:	Not reported
ays Hazardous Substance On Site During Year:	365
The Substance Protected A Trade Secret:	False
tion Of The Max Qnty Code:	1,000-4,999
tion Of The Avg Qnty Code:	1,000-4,999
Most Hazardous Ingridient:	NONE LISTED ON MSDS
ted Nations/north America 4 Digit Class Number:	0000
azard Rank:	2
Ingredient:	Not reported
ubstance Pure:	False
bstance Mix:	True
First Hazardous Class Code For Chemical:	Combustible Material
nd Hazardous Class Code For Chemical:	Not reported
Hazardous Class Code For Chemical:	Not reported
ard Class 1 Of The Chemical:	4.5
rd Class 2 Of The Chemical:	Not reported

FLINT GROUP NORTH AMERICA CORP (Continued) **S108659827**

rd Class 3 Of The Chemical: Not reported

Additional Chemical:

hemical Is A Toxic 313 Chemical: N
Pesticide Registration Number: Not reported
ontains 112R: N
ontains EHS: N
ertilizer: N
esticide: N
ontains 313: N

Chemical Name: JONCRYL 678
hysical Description: SOLID
e Number: 52831046
acility Id: 007976
ysical State Of The Substance: 1
erage Amount Possessed During The Year Code: 30
aximum Amount Possessed During The Year Code: 30
plicable Unit Of Measure Code: 1
Description Of The Unit Of Measure: POUNDS
ype Code: J
escription: BAG
Code: Not reported
erature Description: Not reported
essure of Code: 1
Pressure Description: NORMAL PRESSURE
sure of Code: Not reported
sure Description: Not reported
Temperature Description: NORMAL TEMPERATURE
mperature of The Hazardous Substance Code: 4
erature Description: Not reported
erature of The Hazardous Substance Code: Not reported
ays Hazardous Substance On Site During Year: 365
The Substance Protected A Trade Secret: False
tion Of The Max Qnty Code: 10,000-49,999
tion Of The Avg Qnty Code: 10,000-49,999
Most Hazardous Ingridient: 2-PROPENOIC ACID, POLYMER
ted Nations/north America 4 Digit Class Number: 0000
zard Rank: 1
EHS Ingredient: NONE LISTED ON MSDS
ubstance Pure: False
bstance Mix: True
First Hazardous Class Code For Chemical: Combustible Material
nd Hazardous Class Code For Chemical: Not reported
Hazardous Class Code For Chemical: Not reported
ard Class 1 Of The Chemical: 4.5
rd Class 2 Of The Chemical: Not reported
rd Class 3 Of The Chemical: Not reported

Additional Chemical:

hemical Is A Toxic 313 Chemical: N
Pesticide Registration Number: Not reported
ontains 112R: N
ontains EHS: N
ertilizer: N
esticide: N
ontains 313: N

FLINT GROUP NORTH AMERICA CORP (Continued) **S108659827**

emical Name: LEAD ACID BATTERIES
hysical Description: SOLID
Number: Not reported
acility Id: 007976
ysical State Of The Substance: 1
erage Amount Possessed During The Year Code: 20
ximum Amount Possessed During The Year Code: 20
plicable Unit Of Measure Code: 1
Description Of The Unit Of Measure: POUNDS
ype Code: R
Description: OTHER
Code: Not reported
erature Description: Not reported
essure of Code: 1
Pressure Description: NORMAL PRESSURE
sure of Code: Not reported
sure Description: Not reported
Temperature Description: NORMAL TEMPERATURE
mperature of The Hazardous Substance Code: 4
erature Description: Not reported
erature of The Hazardous Substance Code: Not reported
ays Hazardous Substance On Site During Year: 365
The Substance Protected A Trade Secret: False
tion Of The Max Qnty Code: 1,000-4,999
tion Of The Avg Qnty Code: 1,000-4,999
Most Hazardous Ingridient: SULFURIC ACID
ited Nations/north America 4 Digit Class Number: 2794
zard Rank: 4
EHS Ingredient: SULFURIC ACID
ubstance Pure: False
bstance Mix: True
irst Hazardous Class Code For Chemical: Acute Health Hazard
nd Hazardous Class Code For Chemical: Corrosive Material
hird Hazardous Class Code For Chemical: Chronic Health Hazard
zard Class 1 Of The Chemical: 6.3
ard Class 2 Of The Chemical: 8.0
zard Class 3 Of The Chemical: 6.4

Chemical Name: CARBON BLACK
hysical Description: SOLID
se Number: 1333864
acility Id: 007976
ysical State Of The Substance: 1
erage Amount Possessed During The Year Code: 04
ximum Amount Possessed During The Year Code: 11
plicable Unit Of Measure Code: 1
Description Of The Unit Of Measure: POUNDS
ype Code: J
escription: BAG
Code: Not reported
erature Description: Not reported
essure of Code: 1
Pressure Description: NORMAL PRESSURE
sure of Code: Not reported
sure Description: Not reported
Temperature Description: NORMAL TEMPERATURE
mperature of The Hazardous Substance Code: 4

FLINT GROUP NORTH AMERICA CORP (Continued) **S108659827**

perature Description:	Not reported
perature of The Hazardous Substance Code:	Not reported
ays Hazardous Substance On Site During Year:	365
The Substance Protected A Trade Secret:	False
ription Of The Max Qnty Code:	500-999
ription Of The Avg Qnty Code:	50-199
Most Hazardous Ingridient:	CARBON BLACK
ited Nations/north America 4 Digit Class Number:	1361
zard Rank:	2
EHS Ingredient:	NONE LISTED ON MSDS
bstance Pure:	True
ubstance Mix:	False
irst Hazardous Class Code For Chemical:	Chronic Health Hazard
nd Hazardous Class Code For Chemical:	Not reported
Hazardous Class Code For Chemical:	Not reported
zard Class 1 Of The Chemical:	6.4
rd Class 2 Of The Chemical:	Not reported
rd Class 3 Of The Chemical:	Not reported

Additional Chemical:

hemical Is A Toxic 313 Chemical:	N
Pesticide Registration Number:	Not reported
ontains 112R:	N
ontains EHS:	N
ertilizer:	N
esticide:	N
ontains 313:	N

Chemical Name:	KRONOS TIO2
hysical Description:	SOLID
ase Number:	13463677
acility Id:	007976
ysical State Of The Substance:	1
erage Amount Possessed During The Year Code:	10
ximum Amount Possessed During The Year Code:	20
plicable Unit Of Measure Code:	1
Description Of The Unit Of Measure:	POUNDS
ype Code:	J
escription:	BAG
Code:	Not reported
perature Description:	Not reported
essure of Code:	1
Pressure Description:	NORMAL PRESSURE
ure of Code:	Not reported
ure Description:	Not reported
Temperature Description:	NORMAL TEMPERATURE
mperature of The Hazardous Substance Code:	4
perature Description:	Not reported
perature of The Hazardous Substance Code:	Not reported
ays Hazardous Substance On Site During Year:	365
The Substance Protected A Trade Secret:	False
ption Of The Max Qnty Code:	1,000-4,999
ription Of The Avg Qnty Code:	200-499
Most Hazardous Ingridient:	TITANIUM DIOXIDE
d Nations/north America 4 Digit Class Number:	Not reported
zard Rank:	1
Ingredient:	Not reported

FLINT GROUP NORTH AMERICA CORP (Continued) **S108659827**

ubstance Pure:	False
bstance Mix:	True
First Hazardous Class Code For Chemical:	Miscellaneous Hazardous Material
nd Hazardous Class Code For Chemical:	Not reported
Hazardous Class Code For Chemical:	Not reported
zard Class 1 Of The Chemical:	9.0
rd Class 2 Of The Chemical:	Not reported
rd Class 3 Of The Chemical:	Not reported
Additional Chemical:	
hemical Is A Toxic 313 Chemical:	N
Pesticide Registration Number:	Not reported
ontains 112R:	N
ontains EHS:	N
ertilizer:	N
esticide:	N
ontains 313:	N
mical Name:	UNI-REZ 2223
hysical Description:	SOLID
Number:	Not reported
acility Id:	007976
ysical State Of The Substance:	1
erage Amount Possessed During The Year Code:	11
ximum Amount Possessed During The Year Code:	20
plicable Unit Of Measure Code:	1
Description Of The Unit Of Measure:	POUNDS
ype Code:	J
escription:	BAG
Code:	Not reported
erature Description:	Not reported
essure of Code:	1
Pressure Description:	NORMAL PRESSURE
sure of Code:	Not reported
sure Description:	Not reported
Temperature Description:	NORMAL TEMPERATURE
mperature of The Hazardous Substance Code:	4
erature Description:	Not reported
erature of The Hazardous Substance Code:	Not reported
ays Hazardous Substance On Site During Year:	365
The Substance Protected A Trade Secret:	False
tion Of The Max Qnty Code:	1,000-4,999
ription Of The Avg Qnty Code:	500-999
Most Hazardous Ingridient:	POLYAMIDE RESIN
d Nations/north America 4 Digit Class Number:	Not reported
zard Rank:	1
Ingredient:	Not reported
ubstance Pure:	False
bstance Mix:	True
First Hazardous Class Code For Chemical:	Miscellaneous Hazardous Material
nd Hazardous Class Code For Chemical:	Not reported
Hazardous Class Code For Chemical:	Not reported
zard Class 1 Of The Chemical:	9.0
rd Class 2 Of The Chemical:	Not reported
rd Class 3 Of The Chemical:	Not reported
mical Name:	FILTREZ 521

FLINT GROUP NORTH AMERICA CORP (Continued) **S108659827**

hysical Description: SOLID
Number: Not reported
acility Id: 007976
ysical State Of The Substance: 1
erage Amount Possessed During The Year Code: 10
ximum Amount Possessed During The Year Code: 11
plicable Unit Of Measure Code: 1
Description Of The Unit Of Measure: POUNDS
ype Code: J
escription: BAG
Code: Not reported
erature Description: Not reported
essure of Code: 1
Pressure Description: NORMAL PRESSURE
sure of Code: Not reported
sure Description: Not reported
Temperature Description: NORMAL TEMPERATURE
mperature of The Hazardous Substance Code: 4
erature Description: Not reported
erature of The Hazardous Substance Code: Not reported
ays Hazardous Substance On Site During Year: 365
The Substance Protected A Trade Secret: False
ription Of The Max Qnty Code: 500-999
ription Of The Avg Qnty Code: 200-499
Most Hazardous Ingridient: ROSIN ADDUCT ESTER
d Nations/north America 4 Digit Class Number: Not reported
zard Rank: 2
Ingredient: Not reported
ubstance Pure: False
bstance Mix: True
irst Hazardous Class Code For Chemical: Acute Health Hazard
nd Hazardous Class Code For Chemical: Not reported
Hazardous Class Code For Chemical: Not reported
zard Class 1 Of The Chemical: 6.3
rd Class 2 Of The Chemical: Not reported
rd Class 3 Of The Chemical: Not reported

Chemical Name: INK WATER BASED
hysical Description: LIQUID
se Number: 0009086526
acility Id: 007976
ysical State Of The Substance: 2
erage Amount Possessed During The Year Code: 20
ximum Amount Possessed During The Year Code: 20
plicable Unit Of Measure Code: 2
Description Of The Unit Of Measure: GALLONS
pe Code: D
Description: STEEL DRUM
pe Code: E
Temperature Description: PLASTIC OR NON-METALLIC DRUM
essure of Code: 1
Pressure Description: NORMAL PRESSURE
essure of Code: 1
Pressure Description: NORMAL PRESSURE
Temperature Description: NORMAL TEMPERATURE
mperature of The Hazardous Substance Code: 4
Temperature Description: NORMAL TEMPERATURE

FLINT GROUP NORTH AMERICA CORP (Continued) **S108659827**

mperature of The Hazardous Substance Code:	4
ays Hazardous Substance On Site During Year:	365
The Substance Protected A Trade Secret:	False
otion Of The Max Qnty Code:	1,000-4,999
otion Of The Avg Qnty Code:	1,000-4,999
ost Hazardous Ingridient:	POLY(OXY-1,2-ETHANEDIYL),A-[BIS(1-PHENYL
d Nations/north America 4 Digit Class Number:	Not reported
zard Rank:	1
Ingredient:	Not reported
ubstance Pure:	False
bstance Mix:	True
First Hazardous Class Code For Chemical:	Miscellaneous Hazardous Material
nd Hazardous Class Code For Chemical:	Not reported
Hazardous Class Code For Chemical:	Not reported
zard Class 1 Of The Chemical:	9.0
rd Class 2 Of The Chemical:	Not reported
rd Class 3 Of The Chemical:	Not reported

Additional Chemical:

hemical Is A Toxic 313 Chemical:	N
Pesticide Registration Number:	Not reported
ontains 112R:	N
ontains EHS:	N
ertilizer:	N
esticide:	N
ontains 313:	N

OR MANIFEST:

Manifest Year:	Manifest Year - 2019
EPA Id:	ORD092887033
Inactive Status:	Not reported
Organization Name:	Not reported
Contact Name:	Mark Hauzen
Contact Telephone Number:	Not reported
Mailing Address:	2985 N Marine Dr
Mailing City/State/Zip:	Portland, OR 97217-7745

Manifest:

Name:	FLINT GROUP PACKAGING INKS NA CORP
Year :	2019
RCRA Id :	ORD092887033
Inactive :	Not reported
Status:	Small quantity generator
Manifest :	019811050jjk
Ship Date :	01/28/2019
TSD :	KSD980633259
WS Num:	1
Transporter:	Not reported
Ship Qty :	Not reported
Rpt Unit :	Not reported
Off Mng :	H061
EPA Waste Codes:	D001
Waste Description:	Non-halogenated spent solvent from ink production equipment cleaning.
t Of Waste Stream Generated in Reporting Yr 1:	415.54205
t Of Waste Stream Generated in Reporting Yr 2:	415.54205

FLINT GROUP NORTH AMERICA CORP (Continued) **S108659827**

Name: FLINT GROUP PACKAGING INKS NA CORP
Year : 2019
RCRA Id : ORD092887033
Inactive : Not reported
Status: Small quantity generator
Manifest : 019811050jjk
Ship Date : 01/28/2019
TSD : KSD980633259
WS Num: 1
Transporter: Not reported
Ship Qty : Not reported
Rpt Unit : Not reported
Off Mng : H061
EPA Waste Codes: F003
Waste Description: Non-halogenated spent solvent from ink production equipment cleaning.
t Of Waste Stream Generated in Reporting Yr 1: 415.54205
t Of Waste Stream Generated in Reporting Yr 2: 415.54205

Manifest:
Name: FLINT INK CORPORATION
Year : 2003
RCRA Id : ORD092887033
Inactive : Not reported
Status: Small quantity generator
Manifest : 00045
Ship Date : 02/05/2003
TSD : WAD067548966
WS Num: 1
Transporter: Not reported
Ship Qty : Not reported
Rpt Unit : Not reported
Off Mng : H061
EPA Waste Codes: D001
Waste Description: Non-halogenated spent solvent from equipment wash up.
nt Of Waste Stream Generated in Reporting Yr 1: 5817.498
nt Of Waste Stream Generated in Reporting Yr 2: 2908.79435

Name: FLINT INK CORPORATION
Year : 2003
RCRA Id : ORD092887033
Inactive : Not reported
Status: Small quantity generator
Manifest : 50803
Ship Date : 08/05/2003
TSD : KSD980633259
WS Num: 1
Transporter: Not reported
Ship Qty : Not reported
Rpt Unit : Not reported
Off Mng : H061
EPA Waste Codes: D001
Waste Description: Non-halogenated spent solvent from equipment wash up.
nt Of Waste Stream Generated in Reporting Yr 1: 5817.498
nt Of Waste Stream Generated in Reporting Yr 2: 2908.79435

FLINT GROUP NORTH AMERICA CORP (Continued) **S108659827**

Manifest:
Name: FLINT INK CORPORATION
Year : 2002
RCRA Id : ORD092887033
Inactive : Not reported
Status: Small quantity generator
Manifest : 00043
Ship Date : 04/18/2002
TSD : KSD980633259
WS Num: 1
Transporter: Not reported
Ship Qty : Not reported
Rpt Unit : Not reported
Off Mng : M061
EPA Waste Codes: D001
Waste Description: Solvent wash up
mt Of Waste Stream Generated in Reporting Yr 1: 4392.8731
Amt Of Waste Stream Generated in Reporting Yr 2: 1993

Name: FLINT INK CORPORATION
Year : 2002
RCRA Id : ORD092887033
Inactive : Not reported
Status: Small quantity generator
Manifest : 00044
Ship Date : 09/26/2002
TSD : WAD067548966
WS Num: 1
Transporter: Not reported
Ship Qty : Not reported
Rpt Unit : Not reported
Off Mng : M061
EPA Waste Codes: D001
Waste Description: Solvent wash up
nt Of Waste Stream Generated in Reporting Yr 1: 4392.8731
mt Of Waste Stream Generated in Reporting Yr 2: 2400

Manifest:
Name: FLINT INK CORPORATION
Year : 2001
RCRA Id : ORD092887033
Inactive : Not reported
Status: Small quantity generator
Manifest : 00039
Ship Date : 03/16/2001
TSD : KSD980633259
WS Num: 1
Transporter: Not reported
Ship Qty : Not reported
Rpt Unit : Not reported
Off Mng : M061
EPA Waste Codes: D001
Waste Description: Spent non-halogenated solvents from cleaning printing ink manufacturing equ
nt Of Waste Stream Generated in Reporting Yr 1: 5722.09974

FLINT GROUP NORTH AMERICA CORP (Continued) **S108659827**

Amt Of Waste Stream Generated in Reporting Yr 2: 1225

Name: FLINT INK CORPORATION
Year : 2001
RCRA Id : ORD092887033
Inactive : Not reported
Status: Small quantity generator
Manifest : 00040
Ship Date : 06/19/2001
TSD : KSD980633259
WS Num: 1
Transporter: Not reported
Ship Qty : Not reported
Rpt Unit : Not reported
Off Mng : M061
EPA Waste Codes: D001
Waste Description: Spent non-halogenated solvents from cleaning printing ink manufacturing equ
Amt Of Waste Stream Generated in Reporting Yr 1: 5722.09974
Amt Of Waste Stream Generated in Reporting Yr 2: 1634

Name: FLINT INK CORPORATION
Year : 2001
RCRA Id : ORD092887033
Inactive : Not reported
Status: Small quantity generator
Manifest : 00041
Ship Date : 10/09/2001
TSD : KSD980633259
WS Num: 1
Transporter: Not reported
Ship Qty : Not reported
Rpt Unit : Not reported
Off Mng : M061
EPA Waste Codes: D001
Waste Description: Spent non-halogenated solvents from cleaning printing ink manufacturing equ
Amt Of Waste Stream Generated in Reporting Yr 1: 5722.09974
Amt Of Waste Stream Generated in Reporting Yr 2: 1838

Name: FLINT INK CORPORATION
Year : 2001
RCRA Id : ORD092887033
Inactive : Not reported
Status: Small quantity generator
Manifest : 00042
Ship Date : 12/18/2001
TSD : KSD980633259
WS Num: 1
Transporter: Not reported
Ship Qty : Not reported
Rpt Unit : Not reported
Off Mng : M061
EPA Waste Codes: D001
Waste Description: Spent non-halogenated solvents from cleaning printing ink manufacturing equ
Amt Of Waste Stream Generated in Reporting Yr 1: 5722.09974
Amt Of Waste Stream Generated in Reporting Yr 2: 1021

FLINT GROUP NORTH AMERICA CORP (Continued) **S108659827**

Manifest:
Name: PROGRESSIVE INK COMPANY LLC
Year : 1999
RCRA Id : ORD092887033
Inactive : Not reported
Status: Large quantity generator
Manifest : 00029
Ship Date : 01/05/1999
TSD : KSD980633259
WS Num: 1
Transporter: Not reported
Ship Qty : Not reported
Rpt Unit : Not reported
Off Mng : M061
EPA Waste Codes: D001
Waste Description: Spent non-halogenated solvents from cleaning printing ink manufacturing equ
Amt Of Waste Stream Generated in Reporting Yr 1: 7974
Amt Of Waste Stream Generated in Reporting Yr 2: 1631

Name: PROGRESSIVE INK COMPANY LLC
Year : 1999
RCRA Id : ORD092887033
Inactive : Not reported
Status: Large quantity generator
Manifest : 00030
Ship Date : 04/06/1999
TSD : KSD980633259
WS Num: 1
Transporter: Not reported
Ship Qty : Not reported
Rpt Unit : Not reported
Off Mng : M061
EPA Waste Codes: D001
Waste Description: Spent non-halogenated solvents from cleaning printing ink manufacturing equ
Amt Of Waste Stream Generated in Reporting Yr 1: 7974
Amt Of Waste Stream Generated in Reporting Yr 2: 2537

Name: PROGRESSIVE INK COMPANY LLC
Year : 1999
RCRA Id : ORD092887033
Inactive : Not reported
Status: Large quantity generator
Manifest : 00031
Ship Date : 06/28/1999
TSD : KSD980633259
WS Num: 1
Transporter: Not reported
Ship Qty : Not reported
Rpt Unit : Not reported
Off Mng : M061
EPA Waste Codes: D001
Waste Description: Spent non-halogenated solvents from cleaning printing ink manufacturing equ
Amt Of Waste Stream Generated in Reporting Yr 1: 7974
Amt Of Waste Stream Generated in Reporting Yr 2: 2175

Name: PROGRESSIVE INK COMPANY LLC
Year : 1999

FLINT GROUP NORTH AMERICA CORP (Continued) **S108659827**

RCRA Id : ORD092887033
Inactive : Not reported
Status: Large quantity generator
Manifest : 00032
Ship Date : 09/28/1999
TSD : KSD980633259
WS Num: 1
Transporter: Not reported
Ship Qty : Not reported
Rpt Unit : Not reported
Off Mng : M061
EPA Waste Codes: D001
Waste Description: Spent non-halogenated solvents from cleaning printing ink manufacturing equ
Amt Of Waste Stream Generated in Reporting Yr 1: 7974
Amt Of Waste Stream Generated in Reporting Yr 2: 1631

Name: PROGRESSIVE INK COMPANY LLC
Year : 1999
RCRA Id : ORD092887033
Inactive : Not reported
Status: Large quantity generator
Manifest : 00033
Ship Date : 12/27/1999
TSD : KSD980633259
WS Num: 1
Transporter: Not reported
Ship Qty : Not reported
Rpt Unit : Not reported
Off Mng : M061
EPA Waste Codes: D001
Waste Description: Spent non-halogenated solvents from cleaning printing ink manufacturing equ
Amt Of Waste Stream Generated in Reporting Yr 1: 7974
Amt Of Waste Stream Generated in Reporting Yr 2: 1631

Manifest:
Name: PROGRESSIVE INK COMPANY LLC
Year : 1998
RCRA Id : ORD092887033
Inactive : Not reported
Status: Large quantity generator
Manifest : 00025
Ship Date : 02/09/1998
TSD : KSD980633259
WS Num: 1
Transporter: Not reported
Ship Qty : Not reported
Rpt Unit : Not reported
Off Mng : M061
EPA Waste Codes: D001
Waste Description: Spent non-halogenated slovents from cleaning printing ink manufacturing equ
Amt Of Waste Stream Generated in Reporting Yr 1: 9242
Amt Of Waste Stream Generated in Reporting Yr 2: 2900

Name: PROGRESSIVE INK COMPANY LLC
Year : 1998

FLINT GROUP NORTH AMERICA CORP (Continued) **S108659827**

RCRA Id : ORD092887033
Inactive : Not reported
Status: Large quantity generator
Manifest : 000264
Ship Date : 04/21/1998
TSD : KSD980633259
WS Num: 1
Transporter: Not reported
Ship Qty : Not reported
Rpt Unit : Not reported
Off Mng : M061
EPA Waste Codes: D001
Waste Description: Spent non-halogenated slovents from cleaning printing ink manufacturing equ
Amt Of Waste Stream Generated in Reporting Yr 1: 9242
Amt Of Waste Stream Generated in Reporting Yr 2: 289

Name: PROGRESSIVE INK COMPANY LLC
Year : 1998
RCRA Id : ORD092887033
Inactive : Not reported
Status: Large quantity generator
Manifest : 00027
Ship Date : 07/21/1998
TSD : KSD980633259
WS Num: 1
Transporter: Not reported
Ship Qty : Not reported
Rpt Unit : Not reported
Off Mng : M061
EPA Waste Codes: D001
Waste Description: Spent non-halogenated slovents from cleaning printing ink manufacturing equ
Amt Of Waste Stream Generated in Reporting Yr 1: 9242
Amt Of Waste Stream Generated in Reporting Yr 2: 2537

Name: PROGRESSIVE INK COMPANY LLC
Year : 1998
RCRA Id : ORD092887033
Inactive : Not reported
Status: Large quantity generator
Manifest : 000284
Ship Date : 10/15/1998
TSD : KSD980633259
WS Num: 1
Transporter: Not reported
Ship Qty : Not reported
Rpt Unit : Not reported
Off Mng : M061
EPA Waste Codes: D001
Waste Description: Spent non-halogenated slovents from cleaning printing ink manufacturing equ
Amt Of Waste Stream Generated in Reporting Yr 1: 9242
Amt Of Waste Stream Generated in Reporting Yr 2: 2175

Manifest:
Name: PROGRESSIVE INK COMPANY LLC
Year : 1997

FLINT GROUP NORTH AMERICA CORP (Continued) **S108659827**

RCRA Id : ORD092887033
Inactive : Not reported
Status: Large quantity generator
Manifest : 00021
Ship Date : 02/25/1997
TSD : KSD980633259
WS Num: 1
Transporter: Not reported
Ship Qty : Not reported
Rpt Unit : Not reported
Off Mng : M061
EPA Waste Codes: D001
Waste Description: Spent nonhalogenated solvents from cleaning printing ink mfg equipment. Ign
mt Of Waste Stream Generated in Reporting Yr 1: 11055
Amt Of Waste Stream Generated in Reporting Yr 2: 1812

Name: PROGRESSIVE INK COMPANY LLC
Year : 1997
RCRA Id : ORD092887033
Inactive : Not reported
Status: Large quantity generator
Manifest : 00022
Ship Date : 05/21/1997
TSD : KSD980633259
WS Num: 1
Transporter: Not reported
Ship Qty : Not reported
Rpt Unit : Not reported
Off Mng : M061
EPA Waste Codes: D001
Waste Description: Spent nonhalogenated solvents from cleaning printing ink mfg equipment. Ign
mt Of Waste Stream Generated in Reporting Yr 1: 11055
Amt Of Waste Stream Generated in Reporting Yr 2: 2356

Name: PROGRESSIVE INK COMPANY LLC
Year : 1997
RCRA Id : ORD092887033
Inactive : Not reported
Status: Large quantity generator
Manifest : 00023
Ship Date : 08/14/1997
TSD : KSD980633259
WS Num: 1
Transporter: Not reported
Ship Qty : Not reported
Rpt Unit : Not reported
Off Mng : M061
EPA Waste Codes: D001
Waste Description: Spent nonhalogenated solvents from cleaning printing ink mfg equipment. Ign
mt Of Waste Stream Generated in Reporting Yr 1: 11055
Amt Of Waste Stream Generated in Reporting Yr 2: 3443

Name: PROGRESSIVE INK COMPANY LLC
Year : 1997
RCRA Id : ORD092887033
Inactive : Not reported
Status: Large quantity generator

FLINT GROUP NORTH AMERICA CORP (Continued) **S108659827**

Manifest : 00024
Ship Date : 11/04/1997
TSD : KSD980633259
WS Num: 1
Transporter: Not reported
Ship Qty : Not reported
Rpt Unit : Not reported
Off Mng : M061
EPA Waste Codes: D001
Waste Description: Spent nonhalogenated solvents from cleaning printing ink mfg equipment. Ign
mt Of Waste Stream Generated in Reporting Yr 1: 11055
Amt Of Waste Stream Generated in Reporting Yr 2: 2356

Manifest:
Name: PROGRESSIVE INK COMPANY LLC
Year : 1996
RCRA Id : ORD092887033
Inactive : Not reported
Status: Large quantity generator
Manifest : 00015
Ship Date : 03/05/1996
TSD : KSD980633259
WS Num: 2
Transporter: Not reported
Ship Qty : Not reported
Rpt Unit : Not reported
Off Mng : M061
EPA Waste Codes: D001
Waste Description: Still bottoms from distillation of spent non-halogenated solvents used for
Amt Of Waste Stream Generated in Reporting Yr 1: 1935
Amt Of Waste Stream Generated in Reporting Yr 2: 774

Name: PROGRESSIVE INK COMPANY LLC
Year : 1996
RCRA Id : ORD092887033
Inactive : Not reported
Status: Large quantity generator
Manifest : 00016
Ship Date : 05/20/1996
TSD : KSD980633259
WS Num: 2
Transporter: Not reported
Ship Qty : Not reported
Rpt Unit : Not reported
Off Mng : M061
EPA Waste Codes: D001
Waste Description: Still bottoms from distillation of spent non-halogenated solvents used for
Amt Of Waste Stream Generated in Reporting Yr 1: 1935
Amt Of Waste Stream Generated in Reporting Yr 2: 580

Name: PROGRESSIVE INK COMPANY LLC
Year : 1996
RCRA Id : ORD092887033
Inactive : Not reported
Status: Large quantity generator

FLINT GROUP NORTH AMERICA CORP (Continued) **S108659827**

Manifest : 00017
Ship Date : 08/08/1996
TSD : KSD980633259
WS Num: 1
Transporter: Not reported
Ship Qty : Not reported
Rpt Unit : Not reported
Off Mng : M061
EPA Waste Codes: D001
Waste Description: Spent non-halogenated solvents from cleaning printing ink manufacturing equ
Amt Of Waste Stream Generated in Reporting Yr 1: 8367.8913
l Amt Of Waste Stream Generated in Reporting Yr 2: 656

Name: PROGRESSIVE INK COMPANY LLC
Year : 1996
RCRA Id : ORD092887033
Inactive : Not reported
Status: Large quantity generator
Manifest : 00018
Ship Date : 09/23/1996
TSD : KSD980633259
WS Num: 1
Transporter: Not reported
Ship Qty : Not reported
Rpt Unit : Not reported
Off Mng : M061
EPA Waste Codes: D001
Waste Description: Spent non-halogenated solvents from cleaning printing ink manufacturing equ
Amt Of Waste Stream Generated in Reporting Yr 1: 8367.8913
Amt Of Waste Stream Generated in Reporting Yr 2: 164

Name: PROGRESSIVE INK COMPANY LLC
Year : 1996
RCRA Id : ORD092887033
Inactive : Not reported
Status: Large quantity generator
Manifest : 00018
Ship Date : 09/23/1996
TSD : KSD980633259
WS Num: 2
Transporter: Not reported
Ship Qty : Not reported
Rpt Unit : Not reported
Off Mng : M061
EPA Waste Codes: D001
Waste Description: Still bottoms from distillation of spent non-halogenated solvents used for
Amt Of Waste Stream Generated in Reporting Yr 1: 1935
Amt Of Waste Stream Generated in Reporting Yr 2: 580

Name: PROGRESSIVE INK COMPANY LLC
Year : 1996
RCRA Id : ORD092887033
Inactive : Not reported
Status: Large quantity generator
Manifest : 00019
Ship Date : 11/11/1996
TSD : KSD980633259

FLINT GROUP NORTH AMERICA CORP (Continued) **S108659827**

WS Num: 1
Transporter: Not reported
Ship Qty : Not reported
Rpt Unit : Not reported
Off Mng : M061
EPA Waste Codes: D001
Waste Description: Spent non-halogenated solvents from cleaning printing ink manufacturing equ
Amt Of Waste Stream Generated in Reporting Yr 1: 8367.8913
l Amt Of Waste Stream Generated in Reporting Yr 2: 656

Name: PROGRESSIVE INK COMPANY LLC
Year : 1996
RCRA Id : ORD092887033
Inactive : Not reported
Status: Large quantity generator
Manifest : 00020
Ship Date : 12/11/1996
TSD : KSD980633259
WS Num: 1
Transporter: Not reported
Ship Qty : Not reported
Rpt Unit : Not reported
Off Mng : M061
EPA Waste Codes: D001
Waste Description: Spent non-halogenated solvents from cleaning printing ink manufacturing equ
Amt Of Waste Stream Generated in Reporting Yr 1: 8367.8913
Amt Of Waste Stream Generated in Reporting Yr 2: 2297

Manifest:
Name: JAMES RIVER PAPER COMPANY INC
Year : 1995
RCRA Id : ORD092887033
Inactive : Not reported
Status: Large quantity generator
Manifest : 00011
Ship Date : 04/06/1995
TSD : KSD980633259
WS Num: 1
Transporter: Not reported
Ship Qty : Not reported
Rpt Unit : Not reported
Off Mng : M061
EPA Waste Codes: D001
Waste Description: Spent non-halogenated solvents from cleaning printing ink manufacturing equ
nt Of Waste Stream Generated in Reporting Yr 1: 10008.6543
Amt Of Waste Stream Generated in Reporting Yr 2: 2631

Name: JAMES RIVER PAPER COMPANY INC
Year : 1995
RCRA Id : ORD092887033
Inactive : Not reported
Status: Large quantity generator
Manifest : 00012
Ship Date : 08/23/1995
TSD : KSD980633259

FLINT GROUP NORTH AMERICA CORP (Continued) **S108659827**

WS Num: 1
Transporter: Not reported
Ship Qty : Not reported
Rpt Unit : Not reported
Off Mng : M061
EPA Waste Codes: D001
Waste Description: Spent non-halogenated solvents from cleaning printing ink manufacturing equ
nt Of Waste Stream Generated in Reporting Yr 1: 10008.6543
Amt Of Waste Stream Generated in Reporting Yr 2: 164

Name: JAMES RIVER PAPER COMPANY INC
Year : 1995
RCRA Id : ORD092887033
Inactive : Not reported
Status: Large quantity generator
Manifest : 00012
Ship Date : 08/23/1995
TSD : KSD980633259
WS Num: 2
Transporter: Not reported
Ship Qty : Not reported
Rpt Unit : Not reported
Off Mng : M061
EPA Waste Codes: D001
Waste Description: Still bottoms from distillation of spent non-halogenated solvents used for
Amt Of Waste Stream Generated in Reporting Yr 1: 3103
Amt Of Waste Stream Generated in Reporting Yr 2: 1357

Name: JAMES RIVER PAPER COMPANY INC
Year : 1995
RCRA Id : ORD092887033
Inactive : Not reported
Status: Large quantity generator
Manifest : 00013
Ship Date : 10/19/1995
TSD : KSD980633259
WS Num: 2
Transporter: Not reported
Ship Qty : Not reported
Rpt Unit : Not reported
Off Mng : M061
EPA Waste Codes: D001
Waste Description: Still bottoms from distillation of spent non-halogenated solvents used for
Amt Of Waste Stream Generated in Reporting Yr 1: 3103
Amt Of Waste Stream Generated in Reporting Yr 2: 970

Name: JAMES RIVER PAPER COMPANY INC
Year : 1995
RCRA Id : ORD092887033
Inactive : Not reported
Status: Large quantity generator
Manifest : 00014
Ship Date : 12/20/1995
TSD : KSD980633259
WS Num: 2
Transporter: Not reported
Ship Qty : Not reported

FLINT GROUP NORTH AMERICA CORP (Continued) **S108659827**

Rpt Unit : Not reported
Off Mng : M061
EPA Waste Codes: D001
Waste Description: Still bottoms from distillation of spent non-halogenated solvents used for
Amt Of Waste Stream Generated in Reporting Yr 1: 3103
l Amt Of Waste Stream Generated in Reporting Yr 2: 776

Manifest:
Name: JAMES RIVER PAPER COMPANY INC
Year : 1994
RCRA Id : ORD092887033
Inactive : Not reported
Status: Large quantity generator
Manifest : 00004
Ship Date : 02/23/1994
TSD : KSD980633259
WS Num: 1
Transporter: Not reported
Ship Qty : Not reported
Rpt Unit : Not reported
Off Mng : M061
EPA Waste Codes: D001
Waste Description: Spent non-halogenated solvents from cleaning printing ink manufacturing equ
Amt Of Waste Stream Generated in Reporting Yr 1: 12170
Amt Of Waste Stream Generated in Reporting Yr 2: 1809

Name: JAMES RIVER PAPER COMPANY INC
Year : 1994
RCRA Id : ORD092887033
Inactive : Not reported
Status: Large quantity generator
Manifest : 00005
Ship Date : 05/19/1994
TSD : KSD980633259
WS Num: 1
Transporter: Not reported
Ship Qty : Not reported
Rpt Unit : Not reported
Off Mng : M061
EPA Waste Codes: D001
Waste Description: Spent non-halogenated solvents from cleaning printing ink manufacturing equ
Amt Of Waste Stream Generated in Reporting Yr 1: 12170
Amt Of Waste Stream Generated in Reporting Yr 2: 2631

Name: JAMES RIVER PAPER COMPANY INC
Year : 1994
RCRA Id : ORD092887033
Inactive : Not reported
Status: Large quantity generator
Manifest : 00006
Ship Date : 07/07/1994
TSD : KSD980633259
WS Num: 1
Transporter: Not reported
Ship Qty : Not reported

FLINT GROUP NORTH AMERICA CORP (Continued) **S108659827**

Rpt Unit : Not reported
Off Mng : M061
EPA Waste Codes: D001
Waste Description: Spent non-halogenated solvents from cleaning printing ink manufacturing equ
Amt Of Waste Stream Generated in Reporting Yr 1: 12170
Amt Of Waste Stream Generated in Reporting Yr 2: 1645

Name: JAMES RIVER PAPER COMPANY INC
Year : 1994
RCRA Id : ORD092887033
Inactive : Not reported
Status: Large quantity generator
Manifest : 00007
Ship Date : 09/07/1994
TSD : KSD980633259
WS Num: 1
Transporter: Not reported
Ship Qty : Not reported
Rpt Unit : Not reported
Off Mng : M061
EPA Waste Codes: D001
Waste Description: Spent non-halogenated solvents from cleaning printing ink manufacturing equ
Amt Of Waste Stream Generated in Reporting Yr 1: 12170
Amt Of Waste Stream Generated in Reporting Yr 2: 2631

Name: JAMES RIVER PAPER COMPANY INC
Year : 1994
RCRA Id : ORD092887033
Inactive : Not reported
Status: Large quantity generator
Manifest : 00008
Ship Date : 11/02/1994
TSD : AZD049318009
WS Num: 2
Transporter: Not reported
Ship Qty : Not reported
Rpt Unit : Not reported
Off Mng : M042
EPA Waste Codes: D001
Waste Description: Contaminated ink residue from spill cleanup, ignitable, mainly N-propanol.
Amt Of Waste Stream Generated in Reporting Yr 1: 172
Amt Of Waste Stream Generated in Reporting Yr 2: 172

Name: JAMES RIVER PAPER COMPANY INC
Year : 1994
RCRA Id : ORD092887033
Inactive : Not reported
Status: Large quantity generator
Manifest : 00008
Ship Date : 11/02/1994
TSD : AZD049318009
WS Num: 3
Transporter: Not reported
Ship Qty : Not reported
Rpt Unit : Not reported
Off Mng : M043
EPA Waste Codes: D001

FLINT GROUP NORTH AMERICA CORP (Continued) **S108659827**

Waste Description: Contaminated soil and absorbants from spill cleanup, ignitable, mainly N-pr
Amt Of Waste Stream Generated in Reporting Yr 1: 383
Amt Of Waste Stream Generated in Reporting Yr 2: 383

Name: JAMES RIVER PAPER COMPANY INC
Year : 1994
RCRA Id : ORD092887033
Inactive : Not reported
Status: Large quantity generator
Manifest : 00009
Ship Date : 11/08/1994
TSD : KSD980633259
WS Num: 1
Transporter: Not reported
Ship Qty : Not reported
Rpt Unit : Not reported
Off Mng : M061
EPA Waste Codes: D001
Waste Description: Spent non-halogenated solvents from cleaning printing ink manufacturing equ
Amt Of Waste Stream Generated in Reporting Yr 1: 12170
Amt Of Waste Stream Generated in Reporting Yr 2: 2138

Name: JAMES RIVER PAPER COMPANY INC
Year : 1994
RCRA Id : ORD092887033
Inactive : Not reported
Status: Large quantity generator
Manifest : 00010
Ship Date : 12/29/1994
TSD : KSD980633259
WS Num: 1
Transporter: Not reported
Ship Qty : Not reported
Rpt Unit : Not reported
Off Mng : M061
EPA Waste Codes: D001
Waste Description: Spent non-halogenated solvents from cleaning printing ink manufacturing equ
Amt Of Waste Stream Generated in Reporting Yr 1: 12170
Amt Of Waste Stream Generated in Reporting Yr 2: 1316

Manifest:
Name: JAMES RIVER PAPER COMPANY INC
Year : 1993
RCRA Id : ORD092887033
Inactive : Not reported
Status: Small quantity generator
Manifest : 00002
Ship Date : 11/02/1993
TSD : KSD980633259
WS Num: 1
Transporter: Not reported
Ship Qty : Not reported
Rpt Unit : Not reported
Off Mng : M061
EPA Waste Codes: D001

FLINT GROUP NORTH AMERICA CORP (Continued) **S108659827**

Waste Description: Spent non-halogenated solvents from cleaning printing ink manufacturing equ
Amt Of Waste Stream Generated in Reporting Yr 1: 9441
Amt Of Waste Stream Generated in Reporting Yr 2: 3167

Name: JAMES RIVER PAPER COMPANY INC
Year : 1993
RCRA Id : ORD092887033
Inactive : Not reported
Status: Small quantity generator
Manifest : 00003
Ship Date : 12/14/1993
TSD : KSD980633259
WS Num: 1
Transporter: Not reported
Ship Qty : Not reported
Rpt Unit : Not reported
Off Mng : M061
EPA Waste Codes: D001
Waste Description: Spent non-halogenated solvents from cleaning printing ink manufacturing equ
Amt Of Waste Stream Generated in Reporting Yr 1: 9441
Amt Of Waste Stream Generated in Reporting Yr 2: 914

Name: JAMES RIVER PAPER COMPANY INC
Year : 1993
RCRA Id : ORD092887033
Inactive : Not reported
Status: Small quantity generator
Manifest : 93061
Ship Date : 06/29/1993
TSD : TND991279480
WS Num: 1
Transporter: Not reported
Ship Qty : Not reported
Rpt Unit : Not reported
Off Mng : M061
EPA Waste Codes: D001
Waste Description: Spent non-halogenated solvents from cleaning printing ink manufacturing equ
Amt Of Waste Stream Generated in Reporting Yr 1: 9441
Amt Of Waste Stream Generated in Reporting Yr 2: 5360

NPDES:
Name: FLINT GROUP
Address: 2985 N MARINE DR
City,State,Zip: PORTLAND, OR 97217
WQ File Nbr: 21359
Legal Name: Flint Group Packaging Inks North America LLC
Region: NWR
Pri SIC: 2893
Latitude: 45.61140
Longitude: -122.69780
Category: INDUSTRIAL
Permit Type: GEN01
Permit Active: False
Permit Description: 100-J
Expiration Date: 07/31/2001
EPA Number: ORG250003

FLINT GROUP NORTH AMERICA CORP (Continued) **S108659827**

UIC Facility:	False
Admin Agent:	NW Region Office
Last Action Date:	08/14/2020
Permit Writer:	70
Compliance Inspector:	3621
DMR Reviewer:	3621
Application Number:	Not reported
Class:	N/A
Start Date:	10/02/1981
Region Decode:	North West Region
Ownership:	PRIVATE
Permit Group:	NPDES General Permit - Industrial wastewater discharges
EPA Class:	MINOR
Permit Number:	10198
Name:	FLINT GROUP
Address:	2985 N MARINE DR
City,State,Zip:	PORTLAND, OR 97217
WQ File Nbr:	21359
Legal Name:	Flint Group Packaging Inks North America LLC
Region:	NWR
Pri SIC:	2893
Latitude:	45.6114
Longitude:	-122.6978
Category:	STORMWATER
Permit Type:	GEN12H
Permit Active:	FALSE
Permit Description:	Industrial storm water - Heavy industry
Expiration Date:	09/30/1996
EPA Number:	MISSING!!
UIC Facility:	FALSE
Admin Agent:	NW Region Office
Last Action Date:	12/13/1997
Permit Writer:	Not reported
Compliance Inspector:	Perry, William
DMR Reviewer:	Not reported
Application Number:	996414
Class:	MINOR
Start Date:	03/12/1993
Region Decode:	North West Region
Ownership:	PRIVATE
Permit Group:	NPDES General Permit - Industrial storm water discharges
EPA Class:	MINOR
Permit Number:	10197
Name:	FLINT GROUP
Address:	2985 N MARINE DR
City,State,Zip:	PORTLAND, OR 97217
WQ File Nbr:	21359
Legal Name:	Flint Group Packaging Inks North America LLC
Region:	NWR
Pri SIC:	2893
Latitude:	45.6114
Longitude:	-122.6978
Category:	STM
Permit Type:	GEN12Z
Permit Active:	True

FLINT GROUP NORTH AMERICA CORP (Continued) **S108659827**

Permit Description:	Stormwater; NPDES specific SIC codes
Expiration Date:	07/01/2026
EPA Number:	ORR230098
UIC Facility:	False
Admin Agent:	City of Portland
Last Action Date:	07/01/2021
Permit Writer:	Not reported
Compliance Inspector:	PORTLAND
DMR Reviewer:	Not reported
Application Number:	949644
Class:	MINOR
Start Date:	12/13/1997
Region Decode:	North West Region
Ownership:	Not reported
Permit Group:	Not reported
EPA Class:	Not reported
Permit Number:	Not reported

---

45 REDDAWAY **RCRA-VSQG 1000291272**
SE 10510 N VANCOUVER WAY **OR ECSI ORD093480804**
1/2-1 PORTLAND, OR 97217 **OR LUST**
0.838 mi. **OR UST**
4424 ft. **OR AST**
OR VCP
Relative: **OR SPILLS**
Lower **OR HAZMAT**
FINDS
Actual: **ECHO**
10 ft. **OR HSIS**
OR MANIFEST
OR NPDES
OR UIC

RCRA Listings:

ved by Agency:	20181231
	Reddaway Inc
dress:	10510 N VANCOUVER WAY
e,Zip:	PORTLAND, OR 97217-7549
	ORD093480804
ame:	MARTY HOPE
dress:	10510 N VANCOUVER WAY
e,Zip:	PORTLAND, OR 97217-7549
	503-247-2585
	Not reported
Email:	MARTY.HOPE@USFC.COM
	Not reported
	10
	Private
e Generator Description:	Conditionally Exempt Small Quantity Generator
	Not reported
ycle:	Not reported
	Not reported
or:	Handler Activities
er:	Not reported
	Not reported
ss:	10990 ROE AVENUE
ate,Zip:	OVERLAND PARK, KS 66211-1213
	Yrc Worldwide Inc

REDDAWAY (Continued) **1000291272**

	Private
e:	Reddaway Inc
	Private
enerator Activity:	No
ity:	No
Generator:	No
ctivity:	No
ity Activity:	No
vity with Storage:	No
y On-Site Burner Exemption:	No
ing and Refining Furnace Exemption:	No
Injection Control:	No
e Receipt:	No
ste Indicator:	No
ste Destination Facility:	No
ersal Waste:	No
eg Handler:	---
dicator:	Not reported
condary Material Indicator:	N
tor:	Not reported
ermit Baseline:	Not on the Baseline
enewals Baseline:	Not on the Baseline
orrective Action Baseline:	No
rrective Action Universe:	No
Where RCRA CA has Been Imposed Universe:	No
ction Priority Ranking:	No NCAPS ranking
l Control Indicator:	No
ontrol Indicator:	No
re Controls Indicator:	N/A
ontrols Indicator:	N/A
n-Complier Universe:	No
Significant Non-Complier Universe:	No
gnificant Non-Complier Universe:	No
n-Complier With a Compliance Schedule Universe:	No
ce Required:	Not reported
Last Change:	20200219
Trader-Importer:	No
Trader-Exporter:	No
pent Lead Acid Batteries:	No
pent Lead Acid Batteries:	No
vity Without Storage:	No
er:	No
dicator:	No

Biennial: List of Years

Year: 2015

Click Here for Biennial Reporting System Data:

Hazardous Waste Summary:

Waste Code: D001
Waste Description: Ignitable Waste

Waste Code: D002
Waste Description: Corrosive Waste

REDDAWAY (Continued) **1000291272**

Waste Code: D006
Waste Description: Cadmium

Waste Code: D008
Waste Description: Lead

Waste Code: D039
Waste Description: Tetrachloroethylene

Waste Code: P050
Waste Description: 6,9-Methano-2,4,3-Benzodioxathiepin,6,7,8,9,10,10-Hexachloro-1,5,5a,6, 9,9a-Hexahydro-,3-Oxide (Or) Endosulfan

Waste Code: U012
Waste Description: Aniline (I,T) (Or) Benzenamine (I,T)

Handler - Owner Operator:
ner/Operator Indicator: Operator
Owner/Operator Name: REDDAWAY INC
l Status: Private
Became Current: 20091001
Ended Current: Not reported
wner/Operator Address: 10990 ROE AVENUE
Owner/Operator City,State,Zip: OVERLAND PARK, KS 66211
r/Operator Telephone: Not reported
r/Operator Telephone Ext: Not reported
r/Operator Fax: Not reported
r/Operator Email: Not reported

ner/Operator Indicator: Operator
Owner/Operator Name: YELLOW FREIGHT SYSTEM, INC.
gal Status: Other
Became Current: 19940228
Ended Current: Not reported
wner/Operator Address: PO BOX 7270
Owner/Operator City,State,Zip: OVERLAND PARK, KS 66211
Operator Telephone: 913-345-3000
r/Operator Telephone Ext: Not reported
r/Operator Fax: Not reported
r/Operator Email: Not reported

wner/Operator Indicator: Owner
Owner/Operator Name: YELLOW TRANSPORTATION, INC.
l Status: Private
Became Current: 19950228
Ended Current: Not reported
Owner/Operator Address: 10510 NORTH VANCOUVER WAY
wner/Operator City,State,Zip: PORTLAND, OR 97217
Operator Telephone: 503-289-8800
r/Operator Telephone Ext: Not reported
r/Operator Fax: Not reported
r/Operator Email: Not reported

wner/Operator Indicator: Owner
Owner/Operator Name: YELLOW TRANSPORTATION, INC.
l Status: Private
Became Current: 20020123

REDDAWAY (Continued) **1000291272**

Ended Current: Not reported
Owner/Operator Address: 10510 NORTH VANCOUVER WAY
wner/Operator City,State,Zip: PORTLAND, OR 97217
Operator Telephone: 503-289-8800
er/Operator Telephone Ext: Not reported
er/Operator Fax: Not reported
er/Operator Email: Not reported

wner/Operator Indicator: Owner
Owner/Operator Name: YELLOW TRANSPORTATION, INC.
al Status: Private
e Became Current: 20070301
Ended Current: Not reported
Owner/Operator Address: 10510 NORTH VANCOUVER WAY
wner/Operator City,State,Zip: PORTLAND, OR 97217
Operator Telephone: 503-289-8800
er/Operator Telephone Ext: Not reported
er/Operator Fax: Not reported
er/Operator Email: Not reported

ner/Operator Indicator: Operator
Owner/Operator Name: YELLOW TRANSPORTATION, INC.
al Status: Private
e Became Current: 20071231
Ended Current: Not reported
Owner/Operator Address: 10510 NORTH VANCOUVER WAY
wner/Operator City,State,Zip: PORTLAND, OR 97217
Operator Telephone: 503-289-8800
er/Operator Telephone Ext: Not reported
er/Operator Fax: Not reported
er/Operator Email: Not reported

wner/Operator Indicator: Owner
Owner/Operator Name: YRC WORLDWIDE
al Status: Private
Became Current: 20111231
Ended Current: Not reported
wner/Operator Address: 10990 ROE AVE M/S A605
Owner/Operator City,State,Zip: OVERLAND PARK, KS 66211
Operator Telephone: 913-344-5205
er/Operator Telephone Ext: Not reported
er/Operator Fax: Not reported
er/Operator Email: Not reported

ner/Operator Indicator: Operator
Owner/Operator Name: YELLOW FREIGHT SYSTEMS
gal Status: Other
e Became Current: 19960304
Ended Current: Not reported
wner/Operator Address: PO BOX 7270
Owner/Operator City,State,Zip: OVERLAND PARK, KS 66211
Operator Telephone: 913-345-3000
er/Operator Telephone Ext: Not reported
er/Operator Fax: Not reported
er/Operator Email: Not reported

ner/Operator Indicator: Operator

REDDAWAY (Continued) **1000291272**

Owner/Operator Name: YELLOW FREIGHT SYSTEMS
gal Status: Other
e Became Current: 19980212
Ended Current: Not reported
wner/Operator Address: PO BOX 7270
Owner/Operator City,State,Zip: OVERLAND PARK, KS 66211
Operator Telephone: 913-345-3000
r/Operator Telephone Ext: Not reported
r/Operator Fax: Not reported
r/Operator Email: Not reported

ner/Operator Indicator: Operator

Owner/Operator Name: YELLOW FREIGHT SYSTEMS
gal Status: Other
e Became Current: 19990201
Ended Current: Not reported
wner/Operator Address: PO BOX 7270
Owner/Operator City,State,Zip: OVERLAND PARK, KS 66211
Operator Telephone: 913-345-3000
r/Operator Telephone Ext: Not reported
r/Operator Fax: Not reported
r/Operator Email: Not reported

wner/Operator Indicator: Owner

Owner/Operator Name: YRC WORLDWIDE
l Status: Private
e Became Current: 19850813
Ended Current: Not reported
wner/Operator Address: 10990 ROE AVE M/S A605
Owner/Operator City,State,Zip: OVERLAND PARK, KS 66211
Operator Telephone: 913-344-5205
r/Operator Telephone Ext: Not reported
r/Operator Fax: Not reported
r/Operator Email: Not reported

ner/Operator Indicator: Operator

Owner/Operator Name: REDDAWAY INC
l Status: Private
Became Current: 20111231
Ended Current: Not reported
wner/Operator Address: 10990 ROE AVE M/S A605
Owner/Operator City,State,Zip: OVERLAND PARK, KS 66211
Operator Telephone: 913-344-5205
r/Operator Telephone Ext: Not reported
r/Operator Fax: Not reported
r/Operator Email: Not reported

wner/Operator Indicator: Owner

Owner/Operator Name: YRC WORLDWIDE
l Status: Private
Became Current: 20121231
Ended Current: Not reported
wner/Operator Address: 10990 ROE AVENUE
Owner/Operator City,State,Zip: OVERLAND PARK, KS 66211
Operator Telephone: 913-344-5205
r/Operator Telephone Ext: Not reported
r/Operator Fax: Not reported

REDDAWAY (Continued) **1000291272**

er/Operator Email: Not reported

ner/Operator Indicator: Operator
Owner/Operator Name: REDDAWAY INC
al Status: Private
e Became Current: 20161231
Ended Current: Not reported
wner/Operator Address: 10990 ROE AVENUE
Owner/Operator City,State,Zip: OVERLAND PARK, KS 66211
Operator Telephone: 913-344-5205
er/Operator Telephone Ext: Not reported
er/Operator Fax: Not reported
er/Operator Email: Not reported

wner/Operator Indicator: Owner
Owner/Operator Name: YELLOW FREIGHT SYSTEM, INC.
al Status: Private
Became Current: Not reported
Ended Current: Not reported
Owner/Operator Address: 10510 NORTH VANCOUVER WAY
wner/Operator City,State,Zip: PORTLAND, OR 97217
Operator Telephone: 503-289-8800
er/Operator Telephone Ext: Not reported
er/Operator Fax: Not reported
er/Operator Email: Not reported

ner/Operator Indicator: Operator
Owner/Operator Name: YELLOW FREIGHT SYSTEMS
gal Status: Other
Became Current: 20010117
Ended Current: Not reported
wner/Operator Address: PO BOX 7270
Owner/Operator City,State,Zip: OVERLAND PARK, KS 66211
Operator Telephone: 913-345-3000
er/Operator Telephone Ext: Not reported
er/Operator Fax: Not reported
er/Operator Email: Not reported

ner/Operator Indicator: Operator
Owner/Operator Name: YELLOW TRANSPORTATION, INC.
al Status: Private
e Became Current: 20061231
Ended Current: Not reported
Owner/Operator Address: 10510 NORTH VANCOUVER WAY
wner/Operator City,State,Zip: PORTLAND, OR 97217
Operator Telephone: 503-289-8800
er/Operator Telephone Ext: Not reported
er/Operator Fax: Not reported
er/Operator Email: Not reported

ner/Operator Indicator: Operator
Owner/Operator Name: YELLOW TRANSPORTATION, INC.
al Status: Private
e Became Current: 20070301
Ended Current: Not reported
Owner/Operator Address: 10510 NORTH VANCOUVER WAY
wner/Operator City,State,Zip: PORTLAND, OR 97217

REDDAWAY (Continued) **1000291272**

Operator Telephone: 503-289-8800
er/Operator Telephone Ext: Not reported
er/Operator Fax: Not reported
er/Operator Email: Not reported

wner/Operator Indicator: Owner
Owner/Operator Name: YELLOW TRANSPORTATION, INC.
l Status: Private
e Became Current: 20071231
Ended Current: Not reported
Owner/Operator Address: 10510 NORTH VANCOUVER WAY
wner/Operator City,State,Zip: PORTLAND, OR 97217
Operator Telephone: 503-289-8800
er/Operator Telephone Ext: Not reported
er/Operator Fax: Not reported
er/Operator Email: Not reported

ner/Operator Indicator: Operator
Owner/Operator Name: REDDAWAY INC
l Status: Private
Became Current: 20091001
Ended Current: Not reported
wner/Operator Address: 10990 ROE AVE M/S A605
Owner/Operator City,State,Zip: OVERLAND PARK, KS 66211
Operator Telephone: 913-344-3054
er/Operator Telephone Ext: Not reported
er/Operator Fax: Not reported
er/Operator Email: Not reported

ner/Operator Indicator: Operator
Owner/Operator Name: REDDAWAY INC
l Status: Private
Became Current: 20141231
Ended Current: Not reported
wner/Operator Address: 10990 ROE AVENUE
Owner/Operator City,State,Zip: OVERLAND PARK, KS 66211
Operator Telephone: 913-344-5205
er/Operator Telephone Ext: Not reported
er/Operator Fax: Not reported
er/Operator Email: Not reported

wner/Operator Indicator: Owner
Owner/Operator Name: YRC WORLDWIDE INC
l Status: Private
e Became Current: 20171231
Ended Current: Not reported
wner/Operator Address: 10990 ROE AVENUE
Owner/Operator City,State,Zip: OVERLAND PARK, KS 66211
Operator Telephone: 913-344-5205
er/Operator Telephone Ext: Not reported
er/Operator Fax: Not reported
er/Operator Email: Not reported

ner/Operator Indicator: Operator
Owner/Operator Name: REDDAWAY INC
l Status: Private
e Became Current: 20171231

REDDAWAY (Continued) **1000291272**

Ended Current: Not reported
wner/Operator Address: 10990 ROE AVENUE
Owner/Operator City,State,Zip: OVERLAND PARK, KS 66211
Operator Telephone: 913-344-5205
r/Operator Telephone Ext: Not reported
r/Operator Fax: Not reported
r/Operator Email: Not reported

wner/Operator Indicator: Owner
Owner/Operator Name: YELLOW TRANSPORTATION, INC.
l Status: Private
e Became Current: 19960304
Ended Current: Not reported
Owner/Operator Address: 10510 NORTH VANCOUVER WAY
wner/Operator City,State,Zip: PORTLAND, OR 97217
Operator Telephone: 503-289-8800
r/Operator Telephone Ext: Not reported
r/Operator Fax: Not reported
r/Operator Email: Not reported

wner/Operator Indicator: Owner
Owner/Operator Name: YELLOW TRANSPORTATION, INC.
l Status: Private
e Became Current: 19970415
Ended Current: Not reported
Owner/Operator Address: 10510 NORTH VANCOUVER WAY
wner/Operator City,State,Zip: PORTLAND, OR 97217
Operator Telephone: 503-289-8800
r/Operator Telephone Ext: Not reported
r/Operator Fax: Not reported
r/Operator Email: Not reported

wner/Operator Indicator: Owner
Owner/Operator Name: YELLOW TRANSPORTATION, INC.
l Status: Private
e Became Current: 19980212
Ended Current: Not reported
Owner/Operator Address: 10510 NORTH VANCOUVER WAY
wner/Operator City,State,Zip: PORTLAND, OR 97217
Operator Telephone: 503-289-8800
r/Operator Telephone Ext: Not reported
r/Operator Fax: Not reported
r/Operator Email: Not reported

wner/Operator Indicator: Owner
Owner/Operator Name: YELLOW TRANSPORTATION, INC.
l Status: Private
Became Current: 20000124
Ended Current: Not reported
Owner/Operator Address: 10510 NORTH VANCOUVER WAY
wner/Operator City,State,Zip: PORTLAND, OR 97217
Operator Telephone: 503-289-8800
r/Operator Telephone Ext: Not reported
r/Operator Fax: Not reported
r/Operator Email: Not reported

wner/Operator Indicator: Owner

REDDAWAY (Continued) **1000291272**

Owner/Operator Name: YELLOW TRANSPORTATION, INC.
al Status: Private
Became Current: 20010117
Ended Current: Not reported
Owner/Operator Address: 10510 NORTH VANCOUVER WAY
wner/Operator City,State,Zip: PORTLAND, OR 97217
Operator Telephone: 503-289-8800
r/Operator Telephone Ext: Not reported
r/Operator Fax: Not reported
r/Operator Email: Not reported

wner/Operator Indicator: Owner
Owner/Operator Name: YELLOW TRANSPORTATION, INC.
al Status: Private
e Became Current: 20061231
Ended Current: Not reported
Owner/Operator Address: 10510 NORTH VANCOUVER WAY
wner/Operator City,State,Zip: PORTLAND, OR 97217
Operator Telephone: 503-289-8800
r/Operator Telephone Ext: Not reported
r/Operator Fax: Not reported
r/Operator Email: Not reported

ner/Operator Indicator: Operator
Owner/Operator Name: REDDAWAY INC
al Status: Private
Became Current: 20131231
Ended Current: Not reported
wner/Operator Address: 10990 ROE AVENUE
Owner/Operator City,State,Zip: OVERLAND PARK, KS 66211
Operator Telephone: 913-344-5205
r/Operator Telephone Ext: Not reported
r/Operator Fax: Not reported
r/Operator Email: Not reported

ner/Operator Indicator: Operator
Owner/Operator Name: REDDAWAY INC
al Status: Private
Became Current: 20151231
Ended Current: Not reported
wner/Operator Address: 10990 ROE AVENUE
Owner/Operator City,State,Zip: OVERLAND PARK, KS 66211
Operator Telephone: 913-344-5205
r/Operator Telephone Ext: Not reported
r/Operator Fax: Not reported
r/Operator Email: Not reported

wner/Operator Indicator: Owner
Owner/Operator Name: YRC WORLDWIDE INC
al Status: Private
e Became Current: 20160301
Ended Current: Not reported
wner/Operator Address: 10990 ROE AVENUE
Owner/Operator City,State,Zip: OVERLAND PARK, KS 66211
Operator Telephone: 913-344-5205
r/Operator Telephone Ext: Not reported
r/Operator Fax: Not reported

REDDAWAY (Continued) **1000291272**

er/Operator Email: Not reported

wner/Operator Indicator: Owner
Owner/Operator Name: YRC WORLDWIDE INC
al Status: Private
e Became Current: 19850813
Ended Current: Not reported
wner/Operator Address: 10990 ROE AVENUE
Owner/Operator City,State,Zip: OVERLAND PARK, KS 66211
er/Operator Telephone: Not reported
er/Operator Telephone Ext: Not reported
er/Operator Fax: Not reported
er/Operator Email: Not reported

wner/Operator Indicator: Owner
Owner/Operator Name: YELLOW TRANSPORTATION, INC.
al Status: Private
Became Current: 20041231
Ended Current: Not reported
Owner/Operator Address: 10510 NORTH VANCOUVER WAY
wner/Operator City,State,Zip: PORTLAND, OR 97217
Operator Telephone: 503-289-8800
er/Operator Telephone Ext: Not reported
er/Operator Fax: Not reported
er/Operator Email: Not reported

wner/Operator Indicator: Owner
Owner/Operator Name: YELLOW TRANSPORTATION, INC.
al Status: Private
Became Current: 20081231
Ended Current: Not reported
Owner/Operator Address: 10510 NORTH VANCOUVER WAY
wner/Operator City,State,Zip: PORTLAND, OR 97217
Operator Telephone: 503-289-8800
er/Operator Telephone Ext: Not reported
er/Operator Fax: Not reported
er/Operator Email: Not reported

ner/Operator Indicator: Operator
Owner/Operator Name: REDDAWAY INC
al Status: Private
Became Current: 20091001
Ended Current: Not reported
wner/Operator Address: 10990 ROE AVE M/S A605
Owner/Operator City,State,Zip: OVERLAND PARK, KS 66211
Operator Telephone: 913-344-5205
er/Operator Telephone Ext: Not reported
er/Operator Fax: Not reported
er/Operator Email: Not reported

wner/Operator Indicator: Owner
Owner/Operator Name: YRC WORLDWIDE INC
al Status: Private
Became Current: 20151231
Ended Current: Not reported
wner/Operator Address: 10990 ROE AVENUE
Owner/Operator City,State,Zip: OVERLAND PARK, KS 66211

REDDAWAY (Continued) **1000291272**

Operator Telephone: 913-344-5205
er/Operator Telephone Ext: Not reported
er/Operator Fax: Not reported
er/Operator Email: Not reported

wner/Operator Indicator: Owner
Owner/Operator Name: YELLOW TRANSPORTATION, INC.
l Status: Private
e Became Current: 19931101
Ended Current: Not reported
Owner/Operator Address: 10510 NORTH VANCOUVER WAY
wner/Operator City,State,Zip: PORTLAND, OR 97217
Operator Telephone: 503-289-8800
er/Operator Telephone Ext: Not reported
er/Operator Fax: Not reported
er/Operator Email: Not reported

ner/Operator Indicator: Operator
Owner/Operator Name: YELLOW FREIGHT SYSTEMS
gal Status: Other
e Became Current: 19970415
Ended Current: Not reported
wner/Operator Address: PO BOX 7270
Owner/Operator City,State,Zip: OVERLAND PARK, KS 66211
Operator Telephone: 913-345-3000
er/Operator Telephone Ext: Not reported
er/Operator Fax: Not reported
er/Operator Email: Not reported

ner/Operator Indicator: Operator
Owner/Operator Name: YELLOW FREIGHT SYSTEMS
gal Status: Other
Became Current: 20020123
Ended Current: Not reported
wner/Operator Address: PO BOX 7270
Owner/Operator City,State,Zip: OVERLAND PARK, KS 66211
Operator Telephone: 913-345-3000
er/Operator Telephone Ext: Not reported
er/Operator Fax: Not reported
er/Operator Email: Not reported

wner/Operator Indicator: Owner
Owner/Operator Name: YELLOW TRANSPORTATION, INC.
l Status: Private
Became Current: 20030123
Ended Current: Not reported
Owner/Operator Address: 10510 NORTH VANCOUVER WAY
wner/Operator City,State,Zip: PORTLAND, OR 97217
Operator Telephone: 503-289-8800
er/Operator Telephone Ext: Not reported
er/Operator Fax: Not reported
er/Operator Email: Not reported

ner/Operator Indicator: Operator
Owner/Operator Name: YELLOW FREIGHT SYSTEMS
gal Status: Other
Became Current: 20030123

REDDAWAY (Continued) **1000291272**

Ended Current: Not reported
wner/Operator Address: PO BOX 7270
Owner/Operator City,State,Zip: OVERLAND PARK, KS 66211
Operator Telephone: 913-345-3000
r/Operator Telephone Ext: Not reported
r/Operator Fax: Not reported
r/Operator Email: Not reported

ner/Operator Indicator: Operator
Owner/Operator Name: YRC INC.
l Status: Private
Became Current: 20081231
Ended Current: Not reported
Owner/Operator Address: 10510 NORTH VANCOUVER WAY
wner/Operator City,State,Zip: PORTLAND, OR 97217
Operator Telephone: 503-289-8800
r/Operator Telephone Ext: Not reported
r/Operator Fax: Not reported
r/Operator Email: Not reported

ner/Operator Indicator: Operator
Owner/Operator Name: REDDAWAY INC
l Status: Private
Became Current: 20121231
Ended Current: Not reported
wner/Operator Address: 10990 ROE AVENUE
Owner/Operator City,State,Zip: OVERLAND PARK, KS 66211
Operator Telephone: 913-344-5205
r/Operator Telephone Ext: Not reported
r/Operator Fax: Not reported
r/Operator Email: Not reported

wner/Operator Indicator: Owner
Owner/Operator Name: YELLOW TRANSPORTATION, INC.
l Status: Private
Became Current: 20031231
Ended Current: Not reported
Owner/Operator Address: 10510 NORTH VANCOUVER WAY
wner/Operator City,State,Zip: PORTLAND, OR 97217
Operator Telephone: 503-289-8800
r/Operator Telephone Ext: Not reported
r/Operator Fax: Not reported
r/Operator Email: Not reported

ner/Operator Indicator: Operator
Owner/Operator Name: YELLOW TRANSPORTATION, INC.
l Status: Private
Became Current: 20041231
Ended Current: Not reported
Owner/Operator Address: 10510 NORTH VANCOUVER WAY
wner/Operator City,State,Zip: PORTLAND, OR 97217
Operator Telephone: 503-289-8800
r/Operator Telephone Ext: Not reported
r/Operator Fax: Not reported
r/Operator Email: Not reported

wner/Operator Indicator: Owner

REDDAWAY (Continued) **1000291272**

Owner/Operator Name: YRC WORLDWIDE
al Status: Private
e Became Current: 19850813
Ended Current: Not reported
wner/Operator Address: 10990 ROE AVE M/S A605
Owner/Operator City,State,Zip: OVERLAND PARK, KS 66211
Operator Telephone: 913-344-3054
er/Operator Telephone Ext: Not reported
er/Operator Fax: Not reported
er/Operator Email: Not reported

wner/Operator Indicator: Owner
Owner/Operator Name: YRC WORLDWIDE INC
al Status: Private
Became Current: 20141231
Ended Current: Not reported
wner/Operator Address: 10990 ROE AVENUE
Owner/Operator City,State,Zip: OVERLAND PARK, KS 66211
Operator Telephone: 913-344-5205
er/Operator Telephone Ext: Not reported
er/Operator Fax: Not reported
er/Operator Email: Not reported

ner/Operator Indicator: Operator
Owner/Operator Name: REDDAWAY INC
al Status: Private
Became Current: 20181231
Ended Current: Not reported
wner/Operator Address: 10990 ROE AVENUE
Owner/Operator City,State,Zip: OVERLAND PARK, KS 66211
Operator Telephone: 913-344-5205
er/Operator Telephone Ext: Not reported
er/Operator Fax: Not reported
er/Operator Email: Not reported

wner/Operator Indicator: Owner
Owner/Operator Name: YELLOW TRANSPORTATION, INC.
al Status: Private
e Became Current: 19940228
Ended Current: Not reported
Owner/Operator Address: 10510 NORTH VANCOUVER WAY
wner/Operator City,State,Zip: PORTLAND, OR 97217
Operator Telephone: 503-289-8800
er/Operator Telephone Ext: Not reported
er/Operator Fax: Not reported
er/Operator Email: Not reported

ner/Operator Indicator: Operator
Owner/Operator Name: YELLOW TRANSPORTATION, INC.
al Status: Private
Became Current: Not reported
Ended Current: Not reported
Owner/Operator Address: 10510 NORTH VANCOUVER WAY
wner/Operator City,State,Zip: PORTLAND, OR 97217
Operator Telephone: 503-289-8800
er/Operator Telephone Ext: Not reported
er/Operator Fax: Not reported

REDDAWAY (Continued) **1000291272**

r/Operator Email: Not reported

wner/Operator Indicator: Owner
Owner/Operator Name: YELLOW TRANSPORTATION, INC.
l Status: Private
Became Current: 19920401
Ended Current: Not reported
Owner/Operator Address: 10510 NORTH VANCOUVER WAY
wner/Operator City,State,Zip: PORTLAND, OR 97217
Operator Telephone: 503-289-8800
r/Operator Telephone Ext: Not reported
r/Operator Fax: Not reported
r/Operator Email: Not reported

ner/Operator Indicator: Operator
Owner/Operator Name: YELLOW FREIGHT SYSTEMS
gal Status: Other
Became Current: 19950228
Ended Current: Not reported
wner/Operator Address: PO BOX 7270
Owner/Operator City,State,Zip: OVERLAND PARK, KS 66211
Operator Telephone: 913-345-3000
r/Operator Telephone Ext: Not reported
r/Operator Fax: Not reported
r/Operator Email: Not reported

wner/Operator Indicator: Owner
Owner/Operator Name: YELLOW TRANSPORTATION, INC.
l Status: Private
e Became Current: 19990201
Ended Current: Not reported
Owner/Operator Address: 10510 NORTH VANCOUVER WAY
wner/Operator City,State,Zip: PORTLAND, OR 97217
Operator Telephone: 503-289-8800
r/Operator Telephone Ext: Not reported
r/Operator Fax: Not reported
r/Operator Email: Not reported

ner/Operator Indicator: Operator
Owner/Operator Name: YELLOW FREIGHT SYSTEMS
gal Status: Other
Became Current: 20000124
Ended Current: Not reported
wner/Operator Address: PO BOX 7270
Owner/Operator City,State,Zip: OVERLAND PARK, KS 66211
Operator Telephone: 913-345-3000
r/Operator Telephone Ext: Not reported
r/Operator Fax: Not reported
r/Operator Email: Not reported

ner/Operator Indicator: Operator
Owner/Operator Name: YELLOW TRANSPORTATION, INC.
l Status: Private
Became Current: 20031231
Ended Current: Not reported
Owner/Operator Address: 10510 NORTH VANCOUVER WAY
wner/Operator City,State,Zip: PORTLAND, OR 97217

REDDAWAY (Continued) **1000291272**

Operator Telephone: 503-289-8800
er/Operator Telephone Ext: Not reported
er/Operator Fax: Not reported
er/Operator Email: Not reported

wner/Operator Indicator: Owner
Owner/Operator Name: YRC WORLDWIDE
l Status: Private
Became Current: 20131231
Ended Current: Not reported
wner/Operator Address: 10990 ROE AVENUE
Owner/Operator City,State,Zip: OVERLAND PARK, KS 66211
Operator Telephone: 913-344-5205
er/Operator Telephone Ext: Not reported
er/Operator Fax: Not reported
er/Operator Email: Not reported

ner/Operator Indicator: Operator
Owner/Operator Name: REDDAWAY INC
l Status: Private
e Became Current: 20160301
Ended Current: Not reported
wner/Operator Address: 10990 ROE AVENUE
Owner/Operator City,State,Zip: OVERLAND PARK, KS 66211
Operator Telephone: 913-344-5205
er/Operator Telephone Ext: Not reported
er/Operator Fax: Not reported
er/Operator Email: Not reported

wner/Operator Indicator: Owner
Owner/Operator Name: YRC WORLDWIDE INC
l Status: Private
e Became Current: 20161231
Ended Current: Not reported
wner/Operator Address: 10990 ROE AVENUE
Owner/Operator City,State,Zip: OVERLAND PARK, KS 66211
Operator Telephone: 913-344-5205
er/Operator Telephone Ext: Not reported
er/Operator Fax: Not reported
er/Operator Email: Not reported

wner/Operator Indicator: Owner
Owner/Operator Name: YRC WORLDWIDE INC
l Status: Private
Became Current: 20181231
Ended Current: Not reported
wner/Operator Address: 10990 ROE AVENUE
Owner/Operator City,State,Zip: OVERLAND PARK, KS 66211
Operator Telephone: 913-344-5205
er/Operator Telephone Ext: Not reported
er/Operator Fax: Not reported
er/Operator Email: Not reported

Historic Generators:
eive Date: 20131231
Handler Name: REDDAWAY INC
ederal Waste Generator Description: Conditionally Exempt Small Quantity Generator

REDDAWAY (Continued) **1000291272**

District Owner: Not reported
arge Quantity Handler of Universal Waste: No
ecognized Trader Importer: No
ecognized Trader Exporter: No
pent Lead Acid Battery Importer: No
pent Lead Acid Battery Exporter: No
urrent Record: No
torage Recycler Activity: Not reported
onic Manifest Broker: Not reported

ive Date: 20141231
Handler Name: REDDAWAY INC
ederal Waste Generator Description: Conditionally Exempt Small Quantity Generator
District Owner: Not reported
arge Quantity Handler of Universal Waste: No
ecognized Trader Importer: No
ecognized Trader Exporter: No
pent Lead Acid Battery Importer: No
pent Lead Acid Battery Exporter: No
urrent Record: No
torage Recycler Activity: Not reported
onic Manifest Broker: Not reported

ive Date: 20151231
Handler Name: REDDAWAY INC
al Waste Generator Description: Large Quantity Generator
District Owner: Not reported
arge Quantity Handler of Universal Waste: No
ecognized Trader Importer: No
ecognized Trader Exporter: No
pent Lead Acid Battery Importer: No
pent Lead Acid Battery Exporter: No
urrent Record: No
torage Recycler Activity: Not reported
onic Manifest Broker: Not reported

eive Date: 20160301
Handler Name: REDDAWAY INC
ederal Waste Generator Description: Conditionally Exempt Small Quantity Generator
District Owner: Not reported
arge Quantity Handler of Universal Waste: No
ecognized Trader Importer: No
ecognized Trader Exporter: No
pent Lead Acid Battery Importer: No
pent Lead Acid Battery Exporter: No
urrent Record: No
torage Recycler Activity: Not reported
onic Manifest Broker: Not reported

eive Date: 20161231
Handler Name: REDDAWAY INC
ederal Waste Generator Description: Conditionally Exempt Small Quantity Generator
District Owner: Not reported
arge Quantity Handler of Universal Waste: No
ecognized Trader Importer: No
ecognized Trader Exporter: No
pent Lead Acid Battery Importer: No

REDDAWAY (Continued) **1000291272**

Spent Lead Acid Battery Exporter: No
Current Record: No
Storage Recycler Activity: Not reported
ronic Manifest Broker: Not reported

eive Date: 20171231
Handler Name: REDDAWAY INC
ederal Waste Generator Description: Conditionally Exempt Small Quantity Generator
District Owner: Not reported
arge Quantity Handler of Universal Waste: No
Recognized Trader Importer: No
Recognized Trader Exporter: No
Spent Lead Acid Battery Importer: No
Spent Lead Acid Battery Exporter: No
Current Record: No
Storage Recycler Activity: Not reported
ronic Manifest Broker: Not reported

eive Date: 20181231
Handler Name: REDDAWAY INC
ederal Waste Generator Description: Conditionally Exempt Small Quantity Generator
District Owner: Not reported
arge Quantity Handler of Universal Waste: No
Recognized Trader Importer: No
Recognized Trader Exporter: No
Spent Lead Acid Battery Importer: No
Spent Lead Acid Battery Exporter: No
Current Record: Yes
Storage Recycler Activity: Not reported
ronic Manifest Broker: Not reported

eive Date: 20151230
Handler Name: REDDAWAY INC
al Waste Generator Description: Large Quantity Generator
District Owner: Not reported
arge Quantity Handler of Universal Waste: No
Recognized Trader Importer: No
Recognized Trader Exporter: No
Spent Lead Acid Battery Importer: No
Spent Lead Acid Battery Exporter: No
Current Record: No
Storage Recycler Activity: Not reported
ronic Manifest Broker: Not reported

eive Date: 19940228
Handler Name: YELLOW TRANSPORTATION INC
ederal Waste Generator Description: Small Quantity Generator
District Owner: Not reported
arge Quantity Handler of Universal Waste: No
Recognized Trader Importer: No
Recognized Trader Exporter: No
Spent Lead Acid Battery Importer: No
Spent Lead Acid Battery Exporter: No
Current Record: No
Storage Recycler Activity: Not reported
ronic Manifest Broker: Not reported

REDDAWAY (Continued) **1000291272**

eive Date: 19931101
Handler Name: YELLOW TRANSPORTATION INC
ederal Waste Generator Description: Small Quantity Generator
District Owner: Not reported
arge Quantity Handler of Universal Waste: No
Recognized Trader Importer: No
Recognized Trader Exporter: No
Spent Lead Acid Battery Importer: No
Spent Lead Acid Battery Exporter: No
Current Record: No
Storage Recycler Activity: Not reported
ronic Manifest Broker: Not reported

eive Date: 19920401
Handler Name: YELLOW TRANSPORTATION INC
ederal Waste Generator Description: Conditionally Exempt Small Quantity Generator
District Owner: Not reported
arge Quantity Handler of Universal Waste: No
Recognized Trader Importer: No
Recognized Trader Exporter: No
Spent Lead Acid Battery Importer: No
Spent Lead Acid Battery Exporter: No
Current Record: No
Storage Recycler Activity: Not reported
ronic Manifest Broker: Not reported

eive Date: 19950228
Handler Name: YELLOW TRANSPORTATION INC
ederal Waste Generator Description: Small Quantity Generator
District Owner: Not reported
arge Quantity Handler of Universal Waste: No
Recognized Trader Importer: No
Recognized Trader Exporter: No
Spent Lead Acid Battery Importer: No
Spent Lead Acid Battery Exporter: No
Current Record: No
Storage Recycler Activity: Not reported
ronic Manifest Broker: Not reported

ceive Date: 19960304
Handler Name: YELLOW TRANSPORTATION INC
ederal Waste Generator Description: Small Quantity Generator
District Owner: Not reported
arge Quantity Handler of Universal Waste: No
Recognized Trader Importer: No
Recognized Trader Exporter: No
Spent Lead Acid Battery Importer: No
Spent Lead Acid Battery Exporter: No
Current Record: No
Storage Recycler Activity: Not reported
ronic Manifest Broker: Not reported

eive Date: 19970415
Handler Name: YELLOW TRANSPORTATION INC
ederal Waste Generator Description: Small Quantity Generator
District Owner: Not reported
arge Quantity Handler of Universal Waste: No

REDDAWAY (Continued) **1000291272**

Recognized Trader Importer: No
Recognized Trader Exporter: No
Spent Lead Acid Battery Importer: No
Spent Lead Acid Battery Exporter: No
Current Record: No
Storage Recycler Activity: Not reported
ronic Manifest Broker: Not reported

eive Date: 19980212
Handler Name: YELLOW TRANSPORTATION INC
ederal Waste Generator Description: Conditionally Exempt Small Quantity Generator
District Owner: Not reported
arge Quantity Handler of Universal Waste: No
Recognized Trader Importer: No
Recognized Trader Exporter: No
Spent Lead Acid Battery Importer: No
Spent Lead Acid Battery Exporter: No
Current Record: No
Storage Recycler Activity: Not reported
ronic Manifest Broker: Not reported

eive Date: 19990201
Handler Name: YELLOW TRANSPORTATION INC
ederal Waste Generator Description: Conditionally Exempt Small Quantity Generator
District Owner: Not reported
arge Quantity Handler of Universal Waste: No
Recognized Trader Importer: No
Recognized Trader Exporter: No
Spent Lead Acid Battery Importer: No
Spent Lead Acid Battery Exporter: No
Current Record: No
Storage Recycler Activity: Not reported
ronic Manifest Broker: Not reported

ive Date: 20000124
Handler Name: YELLOW TRANSPORTATION INC
ederal Waste Generator Description: Conditionally Exempt Small Quantity Generator
District Owner: Not reported
arge Quantity Handler of Universal Waste: No
Recognized Trader Importer: No
Recognized Trader Exporter: No
Spent Lead Acid Battery Importer: No
Spent Lead Acid Battery Exporter: No
Current Record: No
Storage Recycler Activity: Not reported
ronic Manifest Broker: Not reported

eive Date: 20010117
Handler Name: YELLOW TRANSPORTATION INC
ederal Waste Generator Description: Conditionally Exempt Small Quantity Generator
District Owner: Not reported
arge Quantity Handler of Universal Waste: No
Recognized Trader Importer: No
Recognized Trader Exporter: No
Spent Lead Acid Battery Importer: No
Spent Lead Acid Battery Exporter: No
Current Record: No

REDDAWAY (Continued) **1000291272**

Storage Recycler Activity: Not reported
ronic Manifest Broker: Not reported

eive Date: 20020123
Handler Name: YELLOW TRANSPORTATION INC
ederal Waste Generator Description: Conditionally Exempt Small Quantity Generator
District Owner: Not reported
arge Quantity Handler of Universal Waste: No
Recognized Trader Importer: No
Recognized Trader Exporter: No
Spent Lead Acid Battery Importer: No
Spent Lead Acid Battery Exporter: No
Current Record: No
Storage Recycler Activity: Not reported
ronic Manifest Broker: Not reported

eive Date: 20030123
Handler Name: YELLOW TRANSPORTATION INC
ederal Waste Generator Description: Small Quantity Generator
District Owner: Not reported
arge Quantity Handler of Universal Waste: No
Recognized Trader Importer: No
Recognized Trader Exporter: No
Spent Lead Acid Battery Importer: No
Spent Lead Acid Battery Exporter: No
Current Record: No
Storage Recycler Activity: Not reported
ronic Manifest Broker: Not reported

eive Date: 20031231
Handler Name: YELLOW TRANSPORTATION INC
ederal Waste Generator Description: Conditionally Exempt Small Quantity Generator
District Owner: Not reported
arge Quantity Handler of Universal Waste: No
Recognized Trader Importer: No
Recognized Trader Exporter: No
Spent Lead Acid Battery Importer: No
Spent Lead Acid Battery Exporter: No
Current Record: No
Storage Recycler Activity: Not reported
ronic Manifest Broker: Not reported

eive Date: 20041231
Handler Name: YELLOW TRANSPORTATION INC
ederal Waste Generator Description: Conditionally Exempt Small Quantity Generator
District Owner: Not reported
arge Quantity Handler of Universal Waste: No
Recognized Trader Importer: No
Recognized Trader Exporter: No
Spent Lead Acid Battery Importer: No
Spent Lead Acid Battery Exporter: No
Current Record: No
Storage Recycler Activity: Not reported
ronic Manifest Broker: Not reported

eive Date: 20061231
Handler Name: YELLOW TRANSPORTATION INC

REDDAWAY (Continued) **1000291272**

ederal Waste Generator Description: Small Quantity Generator
District Owner: Not reported
arge Quantity Handler of Universal Waste: No
ecognized Trader Importer: No
ecognized Trader Exporter: No
pent Lead Acid Battery Importer: No
pent Lead Acid Battery Exporter: No
urrent Record: No
torage Recycler Activity: Not reported
onic Manifest Broker: Not reported

eive Date: 20070301
Handler Name: YELLOW TRANSPORTATION INC
ederal Waste Generator Description: Conditionally Exempt Small Quantity Generator
District Owner: Not reported
arge Quantity Handler of Universal Waste: No
ecognized Trader Importer: No
ecognized Trader Exporter: No
pent Lead Acid Battery Importer: No
pent Lead Acid Battery Exporter: No
urrent Record: No
torage Recycler Activity: Not reported
onic Manifest Broker: Not reported

eive Date: 20071231
Handler Name: YELLOW TRANSPORTATION INC
ederal Waste Generator Description: Conditionally Exempt Small Quantity Generator
District Owner: Not reported
arge Quantity Handler of Universal Waste: No
ecognized Trader Importer: No
ecognized Trader Exporter: No
pent Lead Acid Battery Importer: No
pent Lead Acid Battery Exporter: No
urrent Record: No
torage Recycler Activity: Not reported
onic Manifest Broker: Not reported

eive Date: 20081231
Handler Name: YRC INC.
ederal Waste Generator Description: Small Quantity Generator
District Owner: Not reported
arge Quantity Handler of Universal Waste: No
ecognized Trader Importer: No
ecognized Trader Exporter: No
pent Lead Acid Battery Importer: No
pent Lead Acid Battery Exporter: No
urrent Record: No
torage Recycler Activity: Not reported
onic Manifest Broker: Not reported

eive Date: 20091231
Handler Name: REDDAWAY INC
ederal Waste Generator Description: Conditionally Exempt Small Quantity Generator
District Owner: Not reported
arge Quantity Handler of Universal Waste: No
ecognized Trader Importer: No
ecognized Trader Exporter: No

REDDAWAY (Continued) **1000291272**

Spent Lead Acid Battery Importer: No
Spent Lead Acid Battery Exporter: No
Current Record: No
Storage Recycler Activity: Not reported
ronic Manifest Broker: Not reported

eive Date: 20101231
Handler Name: REDDAWAY INC
ederal Waste Generator Description: Conditionally Exempt Small Quantity Generator
District Owner: Not reported
arge Quantity Handler of Universal Waste: No
Recognized Trader Importer: No
Recognized Trader Exporter: No
Spent Lead Acid Battery Importer: No
Spent Lead Acid Battery Exporter: No
Current Record: No
Storage Recycler Activity: Not reported
ronic Manifest Broker: Not reported

eive Date: 20111231
Handler Name: REDDAWAY INC
al Waste Generator Description: Large Quantity Generator
District Owner: Not reported
arge Quantity Handler of Universal Waste: No
Recognized Trader Importer: No
Recognized Trader Exporter: No
Spent Lead Acid Battery Importer: No
Spent Lead Acid Battery Exporter: No
Current Record: No
Storage Recycler Activity: Not reported
ronic Manifest Broker: Not reported

eive Date: 20121231
Handler Name: REDDAWAY INC
ederal Waste Generator Description: Conditionally Exempt Small Quantity Generator
District Owner: Not reported
arge Quantity Handler of Universal Waste: No
Recognized Trader Importer: No
Recognized Trader Exporter: No
Spent Lead Acid Battery Importer: No
Spent Lead Acid Battery Exporter: No
Current Record: No
Storage Recycler Activity: Not reported
ronic Manifest Broker: Not reported

List of NAICS Codes and Descriptions:
NAICS Code: 48412
NAICS Description: GENERAL FREIGHT TRUCKING, LONG-DISTANCE

NAICS Code: 484122
NAICS Description: GENERAL FREIGHT TRUCKING, LONG-DISTANCE, LESS THAN TRUCKLOAD

Has the Facility Received Notices of Violations:
ound Violation: Yes
gency Which Determined Violation: State
n Short Description: TSD - Preparedness and Prevention

REDDAWAY (Continued) **1000291272**

e Violation was Determined:		19951213
al Return to Compliance Date:		19980215
rn to Compliance Qualifier:		Observed
olation Responsible Agency:		State
duled Compliance Date:		Not reported
orcement Identifier:		000
e of Enforcement Action:		19960403
nforcement Responsible Agency:		State
cement Docket Number:		Not reported
nforcement Attorney:		OR
Corrective Action Component:		No
al Initiated Date:		Not reported
al Resolution Date:		Not reported
sition Status Date:		Not reported
sition Status:		Not reported
sition Status Description:		Not reported
Consent/Final Order Sequence Number:	Not reported	
ent/Final Order Respondent Name:		Not reported
ent/Final Order Lead Agency:		Not reported
Enforcement Type:	INITIAL 3008(A) CP/CO ORDER	
Enforcement Responsible Person:		ORREP
Enforcement Responsible Sub-Organization:		NWR
SEP Sequence Number:	Not reported	
Expenditure Amount:		Not reported
Scheduled Completion Date:		Not reported
Actual Date:		Not reported
Defaulted Date:		Not reported
Type:		Not reported
Type Description:		Not reported
oposed Amount:		3600
Monetary Amount:		Not reported
Amount:		Not reported
Count:		Not reported
Amount:		Not reported
ound Violation:		No
cy Which Determined Violation:		Not reported
tion Short Description:		Not reported
Violation was Determined:		Not reported
l Return to Compliance Date:		Not reported
n to Compliance Qualifier:		Not reported
tion Responsible Agency:		Not reported
duled Compliance Date:		Not reported
cement Identifier:		Not reported
of Enforcement Action:		Not reported
cement Responsible Agency:		Not reported
cement Docket Number:		Not reported
cement Attorney:		Not reported
ctive Action Component:		Not reported
al Initiated Date:		Not reported
al Resolution Date:		Not reported
sition Status Date:		Not reported
sition Status:		Not reported
sition Status Description:		Not reported
Consent/Final Order Sequence Number:	Not reported	
ent/Final Order Respondent Name:		Not reported
ent/Final Order Lead Agency:		Not reported

REDDAWAY (Continued) **1000291272**

Enforcement Type:	Not reported
cement Responsible Person:	Not reported
cement Responsible Sub-Organization:	Not reported
SEP Sequence Number:	Not reported
Expenditure Amount:	Not reported
Scheduled Completion Date:	Not reported
Actual Date:	Not reported
Defaulted Date:	Not reported
Type:	Not reported
Type Description:	Not reported
osed Amount:	Not reported
Monetary Amount:	Not reported
Amount:	Not reported
Count:	Not reported
Amount:	Not reported
ound Violation:	Yes
gency Which Determined Violation:	State
on Short Description:	TSD - Contingency Plan and Emergency Procedures
e Violation was Determined:	19951213
al Return to Compliance Date:	19980215
rn to Compliance Qualifier:	Observed
olation Responsible Agency:	State
duled Compliance Date:	Not reported
orcement Identifier:	000
e of Enforcement Action:	19951221
nforcement Responsible Agency:	State
cement Docket Number:	Not reported
nforcement Attorney:	OR
Corrective Action Component:	No
al Initiated Date:	Not reported
al Resolution Date:	Not reported
osition Status Date:	Not reported
osition Status:	Not reported
osition Status Description:	Not reported
Consent/Final Order Sequence Number:	Not reported
ent/Final Order Respondent Name:	Not reported
ent/Final Order Lead Agency:	Not reported
Enforcement Type:	NOTICE OF NONCOMPLIANCE
Enforcement Responsible Person:	ORREP
Enforcement Responsible Sub-Organization:	NWR
SEP Sequence Number:	Not reported
Expenditure Amount:	Not reported
Scheduled Completion Date:	Not reported
Actual Date:	Not reported
Defaulted Date:	Not reported
Type:	Not reported
Type Description:	Not reported
osed Amount:	Not reported
Monetary Amount:	Not reported
Amount:	Not reported
Count:	Not reported
Amount:	Not reported
ound Violation:	Yes
gency Which Determined Violation:	State
ion Short Description:	Generators - Manifest

REDDAWAY (Continued) **1000291272**

e Violation was Determined: 19951213
al Return to Compliance Date: 19980215
rn to Compliance Qualifier: Observed
olation Responsible Agency: State
duled Compliance Date: Not reported
orcement Identifier: 000
e of Enforcement Action: 19980129
nforcement Responsible Agency: State
cement Docket Number: Not reported
nforcement Attorney: OR
Corrective Action Component: No
al Initiated Date: Not reported
al Resolution Date: Not reported
sition Status Date: Not reported
sition Status: Not reported
sition Status Description: Not reported
Consent/Final Order Sequence Number: Not reported
ent/Final Order Respondent Name: Not reported
ent/Final Order Lead Agency: Not reported
Enforcement Type: FINAL 3008(A) SFO ORDER
Enforcement Responsible Person: ORREP
Enforcement Responsible Sub-Organization: NWR
SEP Sequence Number: Not reported
Expenditure Amount: Not reported
Scheduled Completion Date: Not reported
Actual Date: Not reported
Defaulted Date: Not reported
Type: Not reported
Type Description: Not reported
sed Amount: Not reported
al Monetary Amount: 2400
d Amount: 2400
al Count: 1
al Amount: 2400

ound Violation: Yes
gency Which Determined Violation: State
Violation Short Description: TSD - Container Use and Management
e Violation was Determined: 19951213
al Return to Compliance Date: 19980215
rn to Compliance Qualifier: Observed
olation Responsible Agency: State
duled Compliance Date: Not reported
orcement Identifier: 000
e of Enforcement Action: 19951221
nforcement Responsible Agency: State
cement Docket Number: Not reported
nforcement Attorney: OR
Corrective Action Component: No
al Initiated Date: Not reported
al Resolution Date: Not reported
sition Status Date: Not reported
sition Status: Not reported
sition Status Description: Not reported
Consent/Final Order Sequence Number: Not reported
ent/Final Order Respondent Name: Not reported
ent/Final Order Lead Agency: Not reported

REDDAWAY (Continued) **1000291272**

Enforcement Type:	NOTICE OF NONCOMPLIANCE
Enforcement Responsible Person:	ORREP
Enforcement Responsible Sub-Organization:	NWR
SEP Sequence Number:	Not reported
Expenditure Amount:	Not reported
Scheduled Completion Date:	Not reported
Actual Date:	Not reported
Defaulted Date:	Not reported
Type:	Not reported
Type Description:	Not reported
osed Amount:	Not reported
Monetary Amount:	Not reported
Amount:	Not reported
Count:	Not reported
Amount:	Not reported
ound Violation:	Yes
gency Which Determined Violation:	State
Short Description:	Generators - Records/Reporting
e Violation was Determined:	19951213
al Return to Compliance Date:	19980215
rn to Compliance Qualifier:	Observed
olation Responsible Agency:	State
duled Compliance Date:	Not reported
orcement Identifier:	000
e of Enforcement Action:	19960403
nforcement Responsible Agency:	State
cement Docket Number:	Not reported
nforcement Attorney:	OR
Corrective Action Component:	No
al Initiated Date:	Not reported
al Resolution Date:	Not reported
osition Status Date:	Not reported
osition Status:	Not reported
osition Status Description:	Not reported
Consent/Final Order Sequence Number:	Not reported
ent/Final Order Respondent Name:	Not reported
ent/Final Order Lead Agency:	Not reported
Enforcement Type:	INITIAL 3008(A) CP/CO ORDER
Enforcement Responsible Person:	ORREP
Enforcement Responsible Sub-Organization:	NWR
SEP Sequence Number:	Not reported
Expenditure Amount:	Not reported
Scheduled Completion Date:	Not reported
Actual Date:	Not reported
Defaulted Date:	Not reported
Type:	Not reported
Type Description:	Not reported
oposed Amount:	3600
Monetary Amount:	Not reported
Amount:	Not reported
Count:	Not reported
Amount:	Not reported
ound Violation:	Yes
gency Which Determined Violation:	State
on Short Description:	TSD - Contingency Plan and Emergency Procedures

REDDAWAY (Continued) **1000291272**

e Violation was Determined: 19951213
al Return to Compliance Date: 19980215
rn to Compliance Qualifier: Observed
olation Responsible Agency: State
duled Compliance Date: Not reported
orcement Identifier: 000
e of Enforcement Action: 19960403
nforcement Responsible Agency: State
cement Docket Number: Not reported
nforcement Attorney: OR
Corrective Action Component: No
al Initiated Date: Not reported
al Resolution Date: Not reported
sition Status Date: Not reported
sition Status: Not reported
sition Status Description: Not reported
Consent/Final Order Sequence Number: Not reported
ent/Final Order Respondent Name: Not reported
ent/Final Order Lead Agency: Not reported
Enforcement Type: INITIAL 3008(A) CP/CO ORDER
Enforcement Responsible Person: ORREP
Enforcement Responsible Sub-Organization: NWR
SEP Sequence Number: Not reported
Expenditure Amount: Not reported
Scheduled Completion Date: Not reported
Actual Date: Not reported
Defaulted Date: Not reported
Type: Not reported
Type Description: Not reported
oposed Amount: 3600
Monetary Amount: Not reported
Amount: Not reported
Count: Not reported
Amount: Not reported

ound Violation: Yes
gency Which Determined Violation: State
Short Description: Generators - Records/Reporting
e Violation was Determined: 19951213
al Return to Compliance Date: 19980215
rn to Compliance Qualifier: Observed
olation Responsible Agency: State
duled Compliance Date: Not reported
orcement Identifier: 000
e of Enforcement Action: 19980129
nforcement Responsible Agency: State
cement Docket Number: Not reported
nforcement Attorney: OR
Corrective Action Component: No
al Initiated Date: Not reported
al Resolution Date: Not reported
sition Status Date: Not reported
sition Status: Not reported
sition Status Description: Not reported
Consent/Final Order Sequence Number: Not reported
ent/Final Order Respondent Name: Not reported
ent/Final Order Lead Agency: Not reported

REDDAWAY (Continued) **1000291272**

Enforcement Type:	FINAL 3008(A) SFO ORDER
Enforcement Responsible Person:	ORREP
Enforcement Responsible Sub-Organization:	NWR
SEP Sequence Number:	Not reported
Expenditure Amount:	Not reported
Scheduled Completion Date:	Not reported
Actual Date:	Not reported
Defaulted Date:	Not reported
Type:	Not reported
Type Description:	Not reported
osed Amount:	Not reported
al Monetary Amount:	2400
d Amount:	2400
nal Count:	1
al Amount:	2400
ound Violation:	Yes
gency Which Determined Violation:	State
tion Short Description:	Generators - Manifest
e Violation was Determined:	19951213
al Return to Compliance Date:	19980215
rn to Compliance Qualifier:	Observed
olation Responsible Agency:	State
duled Compliance Date:	Not reported
orcement Identifier:	000
e of Enforcement Action:	19960403
nforcement Responsible Agency:	State
cement Docket Number:	Not reported
nforcement Attorney:	OR
Corrective Action Component:	No
al Initiated Date:	Not reported
al Resolution Date:	Not reported
sition Status Date:	Not reported
sition Status:	Not reported
sition Status Description:	Not reported
Consent/Final Order Sequence Number:	Not reported
ent/Final Order Respondent Name:	Not reported
ent/Final Order Lead Agency:	Not reported
Enforcement Type:	INITIAL 3008(A) CP/CO ORDER
Enforcement Responsible Person:	ORREP
Enforcement Responsible Sub-Organization:	NWR
SEP Sequence Number:	Not reported
Expenditure Amount:	Not reported
Scheduled Completion Date:	Not reported
Actual Date:	Not reported
Defaulted Date:	Not reported
Type:	Not reported
Type Description:	Not reported
oposed Amount:	3600
Monetary Amount:	Not reported
Amount:	Not reported
Count:	Not reported
Amount:	Not reported
ound Violation:	Yes
gency Which Determined Violation:	State
on Short Description:	TSD - Contingency Plan and Emergency Procedures

REDDAWAY (Continued) **1000291272**

e Violation was Determined: 19951213
al Return to Compliance Date: 19980215
rn to Compliance Qualifier: Observed
olation Responsible Agency: State
duled Compliance Date: Not reported
orcement Identifier: 000
e of Enforcement Action: 19980129
nforcement Responsible Agency: State
cement Docket Number: Not reported
nforcement Attorney: OR
Corrective Action Component: No
al Initiated Date: Not reported
al Resolution Date: Not reported
sition Status Date: Not reported
sition Status: Not reported
sition Status Description: Not reported
Consent/Final Order Sequence Number: Not reported
ent/Final Order Respondent Name: Not reported
ent/Final Order Lead Agency: Not reported
Enforcement Type: FINAL 3008(A) SFO ORDER
Enforcement Responsible Person: ORREP
Enforcement Responsible Sub-Organization: NWR
SEP Sequence Number: Not reported
Expenditure Amount: Not reported
Scheduled Completion Date: Not reported
Actual Date: Not reported
Defaulted Date: Not reported
Type: Not reported
Type Description: Not reported
osed Amount: Not reported
al Monetary Amount: 2400
d Amount: 2400
al Count: 1
al Amount: 2400

ound Violation: Yes
gency Which Determined Violation: State
on Short Description: Generators - General
e Violation was Determined: 19951213
al Return to Compliance Date: 19980215
rn to Compliance Qualifier: Observed
olation Responsible Agency: State
duled Compliance Date: Not reported
orcement Identifier: 000
e of Enforcement Action: 19951221
nforcement Responsible Agency: State
cement Docket Number: Not reported
nforcement Attorney: OR
Corrective Action Component: No
al Initiated Date: Not reported
al Resolution Date: Not reported
sition Status Date: Not reported
sition Status: Not reported
sition Status Description: Not reported
Consent/Final Order Sequence Number: Not reported
ent/Final Order Respondent Name: Not reported
ent/Final Order Lead Agency: Not reported

REDDAWAY (Continued) **1000291272**

Enforcement Type:	NOTICE OF NONCOMPLIANCE
Enforcement Responsible Person:	ORREP
Enforcement Responsible Sub-Organization:	NWR
SEP Sequence Number:	Not reported
Expenditure Amount:	Not reported
Scheduled Completion Date:	Not reported
Actual Date:	Not reported
Defaulted Date:	Not reported
Type:	Not reported
Type Description:	Not reported
osed Amount:	Not reported
Monetary Amount:	Not reported
Amount:	Not reported
Count:	Not reported
Amount:	Not reported
ound Violation:	Yes
gency Which Determined Violation:	State
Short Description:	Generators - Records/Reporting
e Violation was Determined:	19951213
al Return to Compliance Date:	19980215
rn to Compliance Qualifier:	Observed
olation Responsible Agency:	State
duled Compliance Date:	Not reported
orcement Identifier:	000
e of Enforcement Action:	19951221
nforcement Responsible Agency:	State
cement Docket Number:	Not reported
nforcement Attorney:	OR
Corrective Action Component:	No
al Initiated Date:	Not reported
al Resolution Date:	Not reported
osition Status Date:	Not reported
osition Status:	Not reported
osition Status Description:	Not reported
Consent/Final Order Sequence Number:	Not reported
ent/Final Order Respondent Name:	Not reported
ent/Final Order Lead Agency:	Not reported
Enforcement Type:	NOTICE OF NONCOMPLIANCE
Enforcement Responsible Person:	ORREP
Enforcement Responsible Sub-Organization:	NWR
SEP Sequence Number:	Not reported
Expenditure Amount:	Not reported
Scheduled Completion Date:	Not reported
Actual Date:	Not reported
Defaulted Date:	Not reported
Type:	Not reported
Type Description:	Not reported
osed Amount:	Not reported
Monetary Amount:	Not reported
Amount:	Not reported
Count:	Not reported
Amount:	Not reported
Found Violation:	No
cy Which Determined Violation:	Not reported
tion Short Description:	Not reported

REDDAWAY (Continued) **1000291272**

Violation was Determined: Not reported
l Return to Compliance Date: Not reported
n to Compliance Qualifier: Not reported
tion Responsible Agency: Not reported
duled Compliance Date: Not reported
cement Identifier: Not reported
of Enforcement Action: Not reported
cement Responsible Agency: Not reported
cement Docket Number: Not reported
cement Attorney: Not reported
ctive Action Component: Not reported
al Initiated Date: Not reported
al Resolution Date: Not reported
sition Status Date: Not reported
sition Status: Not reported
sition Status Description: Not reported
Consent/Final Order Sequence Number: Not reported
ent/Final Order Respondent Name: Not reported
ent/Final Order Lead Agency: Not reported
Enforcement Type: Not reported
cement Responsible Person: Not reported
cement Responsible Sub-Organization: Not reported
SEP Sequence Number: Not reported
Expenditure Amount: Not reported
Scheduled Completion Date: Not reported
Actual Date: Not reported
Defaulted Date: Not reported
Type: Not reported
Type Description: Not reported
sed Amount: Not reported
Monetary Amount: Not reported
Amount: Not reported
Count: Not reported
Amount: Not reported

ound Violation: Yes
gency Which Determined Violation: State
tion Short Description: LDR - General
e Violation was Determined: 19951213
al Return to Compliance Date: 19980215
rn to Compliance Qualifier: Observed
olation Responsible Agency: State
duled Compliance Date: Not reported
orcement Identifier: 000
e of Enforcement Action: 19960403
nforcement Responsible Agency: State
cement Docket Number: Not reported
nforcement Attorney: OR
Corrective Action Component: No
al Initiated Date: Not reported
al Resolution Date: Not reported
sition Status Date: Not reported
sition Status: Not reported
sition Status Description: Not reported
Consent/Final Order Sequence Number: Not reported
ent/Final Order Respondent Name: Not reported
ent/Final Order Lead Agency: Not reported

REDDAWAY (Continued) **1000291272**

Enforcement Type:	INITIAL 3008(A) CP/CO ORDER
Enforcement Responsible Person:	ORREP
Enforcement Responsible Sub-Organization:	NWR
SEP Sequence Number:	Not reported
Expenditure Amount:	Not reported
Scheduled Completion Date:	Not reported
Actual Date:	Not reported
Defaulted Date:	Not reported
Type:	Not reported
Type Description:	Not reported
oposed Amount:	3600
Monetary Amount:	Not reported
Amount:	Not reported
Count:	Not reported
Amount:	Not reported
ound Violation:	Yes
gency Which Determined Violation:	State
on Short Description:	Generators - General
e Violation was Determined:	19951213
al Return to Compliance Date:	19980215
rn to Compliance Qualifier:	Observed
olation Responsible Agency:	State
duled Compliance Date:	Not reported
orcement Identifier:	000
e of Enforcement Action:	19980129
nforcement Responsible Agency:	State
cement Docket Number:	Not reported
nforcement Attorney:	OR
Corrective Action Component:	No
al Initiated Date:	Not reported
al Resolution Date:	Not reported
sition Status Date:	Not reported
sition Status:	Not reported
sition Status Description:	Not reported
Consent/Final Order Sequence Number:	Not reported
ent/Final Order Respondent Name:	Not reported
ent/Final Order Lead Agency:	Not reported
Enforcement Type:	FINAL 3008(A) SFO ORDER
Enforcement Responsible Person:	ORREP
Enforcement Responsible Sub-Organization:	NWR
SEP Sequence Number:	Not reported
Expenditure Amount:	Not reported
Scheduled Completion Date:	Not reported
Actual Date:	Not reported
Defaulted Date:	Not reported
Type:	Not reported
Type Description:	Not reported
sed Amount:	Not reported
al Monetary Amount:	2400
d Amount:	2400
nal Count:	1
al Amount:	2400
ound Violation:	Yes
gency Which Determined Violation:	State
Violation Short Description:	TSD - Container Use and Management

REDDAWAY (Continued) **1000291272**

e Violation was Determined: 19951213
al Return to Compliance Date: 19980215
rn to Compliance Qualifier: Observed
olation Responsible Agency: State
duled Compliance Date: Not reported
orcement Identifier: 000
e of Enforcement Action: 19960403
nforcement Responsible Agency: State
cement Docket Number: Not reported
nforcement Attorney: OR
Corrective Action Component: No
al Initiated Date: Not reported
al Resolution Date: Not reported
sition Status Date: Not reported
sition Status: Not reported
sition Status Description: Not reported
Consent/Final Order Sequence Number: Not reported
ent/Final Order Respondent Name: Not reported
ent/Final Order Lead Agency: Not reported
Enforcement Type: INITIAL 3008(A) CP/CO ORDER
Enforcement Responsible Person: ORREP
Enforcement Responsible Sub-Organization: NWR
SEP Sequence Number: Not reported
Expenditure Amount: Not reported
Scheduled Completion Date: Not reported
Actual Date: Not reported
Defaulted Date: Not reported
Type: Not reported
Type Description: Not reported
oposed Amount: 3600
Monetary Amount: Not reported
Amount: Not reported
Count: Not reported
Amount: Not reported

ound Violation: Yes
gency Which Determined Violation: State
n Short Description: TSD - Preparedness and Prevention
e Violation was Determined: 19951213
al Return to Compliance Date: 19980215
rn to Compliance Qualifier: Observed
olation Responsible Agency: State
duled Compliance Date: Not reported
orcement Identifier: 000
e of Enforcement Action: 19951221
nforcement Responsible Agency: State
cement Docket Number: Not reported
nforcement Attorney: OR
Corrective Action Component: No
al Initiated Date: Not reported
al Resolution Date: Not reported
sition Status Date: Not reported
sition Status: Not reported
sition Status Description: Not reported
Consent/Final Order Sequence Number: Not reported
ent/Final Order Respondent Name: Not reported
ent/Final Order Lead Agency: Not reported

REDDAWAY (Continued) **1000291272**

Enforcement Type:	NOTICE OF NONCOMPLIANCE
Enforcement Responsible Person:	ORREP
Enforcement Responsible Sub-Organization:	NWR
SEP Sequence Number:	Not reported
Expenditure Amount:	Not reported
Scheduled Completion Date:	Not reported
Actual Date:	Not reported
Defaulted Date:	Not reported
Type:	Not reported
Type Description:	Not reported
osed Amount:	Not reported
Monetary Amount:	Not reported
Amount:	Not reported
Count:	Not reported
Amount:	Not reported
ound Violation:	No
cy Which Determined Violation:	Not reported
ion Short Description:	Not reported
Violation was Determined:	Not reported
l Return to Compliance Date:	Not reported
n to Compliance Qualifier:	Not reported
ion Responsible Agency:	Not reported
duled Compliance Date:	Not reported
cement Identifier:	Not reported
of Enforcement Action:	Not reported
cement Responsible Agency:	Not reported
cement Docket Number:	Not reported
cement Attorney:	Not reported
ctive Action Component:	Not reported
al Initiated Date:	Not reported
al Resolution Date:	Not reported
sition Status Date:	Not reported
sition Status:	Not reported
sition Status Description:	Not reported
Consent/Final Order Sequence Number:	Not reported
ent/Final Order Respondent Name:	Not reported
ent/Final Order Lead Agency:	Not reported
Enforcement Type:	Not reported
cement Responsible Person:	Not reported
cement Responsible Sub-Organization:	Not reported
SEP Sequence Number:	Not reported
Expenditure Amount:	Not reported
Scheduled Completion Date:	Not reported
Actual Date:	Not reported
Defaulted Date:	Not reported
Type:	Not reported
Type Description:	Not reported
osed Amount:	Not reported
Monetary Amount:	Not reported
Amount:	Not reported
Count:	Not reported
Amount:	Not reported
ound Violation:	Yes
gency Which Determined Violation:	State
ion Short Description:	LDR - General

REDDAWAY (Continued) **1000291272**

e Violation was Determined: 19951213
al Return to Compliance Date: 19980215
rn to Compliance Qualifier: Observed
olation Responsible Agency: State
duled Compliance Date: Not reported
orcement Identifier: 000
e of Enforcement Action: 19951221
nforcement Responsible Agency: State
cement Docket Number: Not reported
nforcement Attorney: OR
Corrective Action Component: No
al Initiated Date: Not reported
al Resolution Date: Not reported
sition Status Date: Not reported
sition Status: Not reported
sition Status Description: Not reported
Consent/Final Order Sequence Number: Not reported
ent/Final Order Respondent Name: Not reported
ent/Final Order Lead Agency: Not reported
Enforcement Type: NOTICE OF NONCOMPLIANCE
Enforcement Responsible Person: ORREP
Enforcement Responsible Sub-Organization: NWR
SEP Sequence Number: Not reported
Expenditure Amount: Not reported
Scheduled Completion Date: Not reported
Actual Date: Not reported
Defaulted Date: Not reported
Type: Not reported
Type Description: Not reported
osed Amount: Not reported
Monetary Amount: Not reported
Amount: Not reported
Count: Not reported
Amount: Not reported

ound Violation: Yes
gency Which Determined Violation: State
tion Short Description: Generators - Manifest
e Violation was Determined: 19951213
al Return to Compliance Date: 19980215
rn to Compliance Qualifier: Observed
olation Responsible Agency: State
duled Compliance Date: Not reported
orcement Identifier: 000
e of Enforcement Action: 19951221
nforcement Responsible Agency: State
cement Docket Number: Not reported
nforcement Attorney: OR
Corrective Action Component: No
al Initiated Date: Not reported
al Resolution Date: Not reported
sition Status Date: Not reported
sition Status: Not reported
sition Status Description: Not reported
Consent/Final Order Sequence Number: Not reported
ent/Final Order Respondent Name: Not reported
ent/Final Order Lead Agency: Not reported

REDDAWAY (Continued) **1000291272**

Enforcement Type:	NOTICE OF NONCOMPLIANCE
Enforcement Responsible Person:	ORREP
Enforcement Responsible Sub-Organization:	NWR
SEP Sequence Number:	Not reported
Expenditure Amount:	Not reported
Scheduled Completion Date:	Not reported
Actual Date:	Not reported
Defaulted Date:	Not reported
Type:	Not reported
Type Description:	Not reported
osed Amount:	Not reported
Monetary Amount:	Not reported
Amount:	Not reported
Count:	Not reported
Amount:	Not reported
ound Violation:	Yes
gency Which Determined Violation:	State
Violation Short Description:	TSD - Container Use and Management
e Violation was Determined:	19951213
al Return to Compliance Date:	19980215
rn to Compliance Qualifier:	Observed
olation Responsible Agency:	State
duled Compliance Date:	Not reported
orcement Identifier:	000
e of Enforcement Action:	19980129
nforcement Responsible Agency:	State
cement Docket Number:	Not reported
nforcement Attorney:	OR
Corrective Action Component:	No
al Initiated Date:	Not reported
al Resolution Date:	Not reported
osition Status Date:	Not reported
osition Status:	Not reported
osition Status Description:	Not reported
Consent/Final Order Sequence Number:	Not reported
ent/Final Order Respondent Name:	Not reported
ent/Final Order Lead Agency:	Not reported
Enforcement Type:	FINAL 3008(A) SFO ORDER
Enforcement Responsible Person:	ORREP
Enforcement Responsible Sub-Organization:	NWR
SEP Sequence Number:	Not reported
Expenditure Amount:	Not reported
Scheduled Completion Date:	Not reported
Actual Date:	Not reported
Defaulted Date:	Not reported
Type:	Not reported
Type Description:	Not reported
osed Amount:	Not reported
al Monetary Amount:	2400
d Amount:	2400
nal Count:	1
al Amount:	2400
ound Violation:	Yes
gency Which Determined Violation:	State
n Short Description:	TSD - Preparedness and Prevention

REDDAWAY (Continued) **1000291272**

e Violation was Determined: 19951213
al Return to Compliance Date: 19980215
rn to Compliance Qualifier: Observed
olation Responsible Agency: State
duled Compliance Date: Not reported
orcement Identifier: 000
e of Enforcement Action: 19980129
nforcement Responsible Agency: State
cement Docket Number: Not reported
nforcement Attorney: OR
Corrective Action Component: No
al Initiated Date: Not reported
al Resolution Date: Not reported
sition Status Date: Not reported
sition Status: Not reported
sition Status Description: Not reported
Consent/Final Order Sequence Number: Not reported
ent/Final Order Respondent Name: Not reported
ent/Final Order Lead Agency: Not reported
Enforcement Type: FINAL 3008(A) SFO ORDER
Enforcement Responsible Person: ORREP
Enforcement Responsible Sub-Organization: NWR
SEP Sequence Number: Not reported
Expenditure Amount: Not reported
Scheduled Completion Date: Not reported
Actual Date: Not reported
Defaulted Date: Not reported
Type: Not reported
Type Description: Not reported
osed Amount: Not reported
al Monetary Amount: 2400
d Amount: 2400
al Count: 1
al Amount: 2400

ound Violation: Yes
gency Which Determined Violation: State
tion Short Description: LDR - General
e Violation was Determined: 19951213
al Return to Compliance Date: 19980215
rn to Compliance Qualifier: Observed
olation Responsible Agency: State
duled Compliance Date: Not reported
orcement Identifier: 000
e of Enforcement Action: 19980129
nforcement Responsible Agency: State
cement Docket Number: Not reported
nforcement Attorney: OR
Corrective Action Component: No
al Initiated Date: Not reported
al Resolution Date: Not reported
sition Status Date: Not reported
sition Status: Not reported
sition Status Description: Not reported
Consent/Final Order Sequence Number: Not reported
ent/Final Order Respondent Name: Not reported
ent/Final Order Lead Agency: Not reported

REDDAWAY (Continued) **1000291272**

Enforcement Type:	FINAL 3008(A) SFO ORDER
Enforcement Responsible Person:	ORREP
Enforcement Responsible Sub-Organization:	NWR
SEP Sequence Number:	Not reported
Expenditure Amount:	Not reported
Scheduled Completion Date:	Not reported
Actual Date:	Not reported
Defaulted Date:	Not reported
Type:	Not reported
Type Description:	Not reported
osed Amount:	Not reported
al Monetary Amount:	2400
d Amount:	2400
nal Count:	1
al Amount:	2400
ound Violation:	Yes
gency Which Determined Violation:	State
on Short Description:	Generators - General
e Violation was Determined:	19951213
al Return to Compliance Date:	19980215
rn to Compliance Qualifier:	Observed
olation Responsible Agency:	State
duled Compliance Date:	Not reported
orcement Identifier:	000
e of Enforcement Action:	19960403
nforcement Responsible Agency:	State
cement Docket Number:	Not reported
nforcement Attorney:	OR
Corrective Action Component:	No
al Initiated Date:	Not reported
al Resolution Date:	Not reported
sition Status Date:	Not reported
sition Status:	Not reported
sition Status Description:	Not reported
Consent/Final Order Sequence Number:	Not reported
ent/Final Order Respondent Name:	Not reported
ent/Final Order Lead Agency:	Not reported
Enforcement Type:	INITIAL 3008(A) CP/CO ORDER
Enforcement Responsible Person:	ORREP
Enforcement Responsible Sub-Organization:	NWR
SEP Sequence Number:	Not reported
Expenditure Amount:	Not reported
Scheduled Completion Date:	Not reported
Actual Date:	Not reported
Defaulted Date:	Not reported
Type:	Not reported
Type Description:	Not reported
oposed Amount:	3600
Monetary Amount:	Not reported
Amount:	Not reported
Count:	Not reported
Amount:	Not reported

Evaluation Action Summary:

uation Date:	19951213
valuation Responsible Agency:	State

REDDAWAY (Continued) **1000291272**

ound Violation: Yes
Evaluation Type Description: COMPLIANCE EVALUATION INSPECTION ON-SITE
Evaluation Responsible Person Identifier: ORREP
Evaluation Responsible Sub-Organization: NWR
al Return to Compliance Date: 19980215
duled Compliance Date: Not reported
of Request: Not reported
Response Received: Not reported
est Agency: Not reported
er Citation: Not reported

uation Date: 20130320
valuation Responsible Agency: State
ound Violation: No
Evaluation Type Description: COMPLIANCE EVALUATION INSPECTION ON-SITE
valuation Responsible Person Identifier: ORLLC
Evaluation Responsible Sub-Organization: NWR
l Return to Compliance Date: Not reported
duled Compliance Date: Not reported
of Request: Not reported
Response Received: Not reported
est Agency: Not reported
er Citation: Not reported

uation Date: 19951213
valuation Responsible Agency: State
ound Violation: Yes
Evaluation Type Description: COMPLIANCE EVALUATION INSPECTION ON-SITE
Evaluation Responsible Person Identifier: ORREP
Evaluation Responsible Sub-Organization: NWR
al Return to Compliance Date: 19980215
duled Compliance Date: Not reported
of Request: Not reported
Response Received: Not reported
est Agency: Not reported
er Citation: Not reported

uation Date: 19951213
valuation Responsible Agency: State
ound Violation: Yes
Evaluation Type Description: COMPLIANCE EVALUATION INSPECTION ON-SITE
Evaluation Responsible Person Identifier: ORREP
Evaluation Responsible Sub-Organization: NWR
al Return to Compliance Date: 19980215
duled Compliance Date: Not reported
of Request: Not reported
Response Received: Not reported
est Agency: Not reported
er Citation: Not reported

uation Date: 19951213
valuation Responsible Agency: State
ound Violation: Yes
Evaluation Type Description: COMPLIANCE EVALUATION INSPECTION ON-SITE
Evaluation Responsible Person Identifier: ORREP
Evaluation Responsible Sub-Organization: NWR
al Return to Compliance Date: 19980215

REDDAWAY (Continued) **1000291272**

duled Compliance Date:	Not reported
of Request:	Not reported
Response Received:	Not reported
est Agency:	Not reported
er Citation:	Not reported
uation Date:	19951213
valuation Responsible Agency:	State
ound Violation:	Yes
Evaluation Type Description:	COMPLIANCE EVALUATION INSPECTION ON-SITE
Evaluation Responsible Person Identifier:	ORREP
Evaluation Responsible Sub-Organization:	NWR
al Return to Compliance Date:	19980215
duled Compliance Date:	Not reported
of Request:	Not reported
Response Received:	Not reported
est Agency:	Not reported
er Citation:	Not reported
uation Date:	19951213
valuation Responsible Agency:	State
ound Violation:	Yes
Evaluation Type Description:	COMPLIANCE EVALUATION INSPECTION ON-SITE
Evaluation Responsible Person Identifier:	ORREP
Evaluation Responsible Sub-Organization:	NWR
al Return to Compliance Date:	19980215
duled Compliance Date:	Not reported
of Request:	Not reported
Response Received:	Not reported
est Agency:	Not reported
er Citation:	Not reported
uation Date:	19951213
valuation Responsible Agency:	State
ound Violation:	Yes
Evaluation Type Description:	COMPLIANCE EVALUATION INSPECTION ON-SITE
Evaluation Responsible Person Identifier:	ORREP
Evaluation Responsible Sub-Organization:	NWR
al Return to Compliance Date:	19980215
duled Compliance Date:	Not reported
of Request:	Not reported
Response Received:	Not reported
est Agency:	Not reported
er Citation:	Not reported
uation Date:	19951213
valuation Responsible Agency:	State
ound Violation:	Yes
Evaluation Type Description:	COMPLIANCE EVALUATION INSPECTION ON-SITE
Evaluation Responsible Person Identifier:	ORREP
Evaluation Responsible Sub-Organization:	NWR
al Return to Compliance Date:	19980215
duled Compliance Date:	Not reported
of Request:	Not reported
Response Received:	Not reported
est Agency:	Not reported
er Citation:	Not reported

REDDAWAY (Continued) **1000291272**

uation Date: 19951213
valuation Responsible Agency: State
ound Violation: Yes
Evaluation Type Description: COMPLIANCE EVALUATION INSPECTION ON-SITE
Evaluation Responsible Person Identifier: ORREP
Evaluation Responsible Sub-Organization: NWR
al Return to Compliance Date: 19980215
duled Compliance Date: Not reported
of Request: Not reported
Response Received: Not reported
est Agency: Not reported
er Citation: Not reported

uation Date: 19951213
valuation Responsible Agency: State
ound Violation: Yes
Evaluation Type Description: COMPLIANCE EVALUATION INSPECTION ON-SITE
Evaluation Responsible Person Identifier: ORREP
Evaluation Responsible Sub-Organization: NWR
al Return to Compliance Date: 19980215
duled Compliance Date: Not reported
of Request: Not reported
Response Received: Not reported
est Agency: Not reported
er Citation: Not reported

uation Date: 19951213
valuation Responsible Agency: State
ound Violation: Yes
Evaluation Type Description: COMPLIANCE EVALUATION INSPECTION ON-SITE
Evaluation Responsible Person Identifier: ORREP
Evaluation Responsible Sub-Organization: NWR
al Return to Compliance Date: 19980215
duled Compliance Date: Not reported
of Request: Not reported
Response Received: Not reported
est Agency: Not reported
er Citation: Not reported

uation Date: 20181204
valuation Responsible Agency: State
ound Violation: No
Evaluation Type Description: COMPLIANCE EVALUATION INSPECTION ON-SITE
ation Responsible Person Identifier: Not reported
Evaluation Responsible Sub-Organization: NWR
l Return to Compliance Date: Not reported
duled Compliance Date: Not reported
of Request: Not reported
Response Received: Not reported
est Agency: Not reported
er Citation: Not reported

uation Date: 19951213
valuation Responsible Agency: State
ound Violation: Yes
Evaluation Type Description: COMPLIANCE EVALUATION INSPECTION ON-SITE
Evaluation Responsible Person Identifier: ORREP

REDDAWAY (Continued) **1000291272**

Evaluation Responsible Sub-Organization:	NWR
al Return to Compliance Date:	19980215
duled Compliance Date:	Not reported
of Request:	Not reported
Response Received:	Not reported
est Agency:	Not reported
er Citation:	Not reported
uation Date:	19951213
valuation Responsible Agency:	State
ound Violation:	Yes
Evaluation Type Description:	COMPLIANCE EVALUATION INSPECTION ON-SITE
Evaluation Responsible Person Identifier:	ORREP
Evaluation Responsible Sub-Organization:	NWR
al Return to Compliance Date:	19980215
duled Compliance Date:	Not reported
of Request:	Not reported
Response Received:	Not reported
est Agency:	Not reported
er Citation:	Not reported
uation Date:	19951213
valuation Responsible Agency:	State
ound Violation:	Yes
Evaluation Type Description:	COMPLIANCE EVALUATION INSPECTION ON-SITE
Evaluation Responsible Person Identifier:	ORREP
Evaluation Responsible Sub-Organization:	NWR
al Return to Compliance Date:	19980215
duled Compliance Date:	Not reported
of Request:	Not reported
Response Received:	Not reported
est Agency:	Not reported
er Citation:	Not reported
uation Date:	19951213
valuation Responsible Agency:	State
ound Violation:	Yes
Evaluation Type Description:	COMPLIANCE EVALUATION INSPECTION ON-SITE
Evaluation Responsible Person Identifier:	ORREP
Evaluation Responsible Sub-Organization:	NWR
al Return to Compliance Date:	19980215
duled Compliance Date:	Not reported
of Request:	Not reported
Response Received:	Not reported
est Agency:	Not reported
er Citation:	Not reported
luation Date:	20091006
valuation Responsible Agency:	State
ound Violation:	No
Evaluation Type Description:	COMPLIANCE EVALUATION INSPECTION ON-SITE
Evaluation Responsible Person Identifier:	ORDEW
Evaluation Responsible Sub-Organization:	NWR
l Return to Compliance Date:	Not reported
duled Compliance Date:	Not reported
of Request:	Not reported
Response Received:	Not reported

REDDAWAY (Continued) **1000291272**

est Agency:	Not reported
er Citation:	Not reported
uation Date:	19951213
valuation Responsible Agency:	State
ound Violation:	Yes
Evaluation Type Description:	COMPLIANCE EVALUATION INSPECTION ON-SITE
Evaluation Responsible Person Identifier:	ORREP
Evaluation Responsible Sub-Organization:	NWR
al Return to Compliance Date:	19980215
duled Compliance Date:	Not reported
of Request:	Not reported
Response Received:	Not reported
est Agency:	Not reported
er Citation:	Not reported
uation Date:	19951213
valuation Responsible Agency:	State
ound Violation:	Yes
Evaluation Type Description:	COMPLIANCE EVALUATION INSPECTION ON-SITE
Evaluation Responsible Person Identifier:	ORREP
Evaluation Responsible Sub-Organization:	NWR
al Return to Compliance Date:	19980215
duled Compliance Date:	Not reported
of Request:	Not reported
Response Received:	Not reported
est Agency:	Not reported
er Citation:	Not reported
uation Date:	19951213
valuation Responsible Agency:	State
ound Violation:	Yes
Evaluation Type Description:	COMPLIANCE EVALUATION INSPECTION ON-SITE
Evaluation Responsible Person Identifier:	ORREP
Evaluation Responsible Sub-Organization:	NWR
al Return to Compliance Date:	19980215
duled Compliance Date:	Not reported
of Request:	Not reported
Response Received:	Not reported
est Agency:	Not reported
er Citation:	Not reported
uation Date:	19951213
valuation Responsible Agency:	State
ound Violation:	Yes
Evaluation Type Description:	COMPLIANCE EVALUATION INSPECTION ON-SITE
Evaluation Responsible Person Identifier:	ORREP
Evaluation Responsible Sub-Organization:	NWR
al Return to Compliance Date:	19980215
duled Compliance Date:	Not reported
of Request:	Not reported
Response Received:	Not reported
est Agency:	Not reported
er Citation:	Not reported
uation Date:	19951213
valuation Responsible Agency:	State

REDDAWAY (Continued) **1000291272**

ound Violation:	Yes
Evaluation Type Description:	COMPLIANCE EVALUATION INSPECTION ON-SITE
Evaluation Responsible Person Identifier:	ORREP
Evaluation Responsible Sub-Organization:	NWR
al Return to Compliance Date:	19980215
duled Compliance Date:	Not reported
of Request:	Not reported
Response Received:	Not reported
est Agency:	Not reported
er Citation:	Not reported
uation Date:	19951213
valuation Responsible Agency:	State
ound Violation:	Yes
Evaluation Type Description:	COMPLIANCE EVALUATION INSPECTION ON-SITE
Evaluation Responsible Person Identifier:	ORREP
Evaluation Responsible Sub-Organization:	NWR
al Return to Compliance Date:	19980215
duled Compliance Date:	Not reported
of Request:	Not reported
Response Received:	Not reported
est Agency:	Not reported
er Citation:	Not reported

ECSI:

Name:	YELLOW FREIGHT SYSTEMS
Address:	10510 N VANCOUVER WAY
City,State,Zip:	PORTLAND, OR 97217
State ID Number:	1437
Brown ID:	0
Study Area:	False
Region ID:	2
Legislatve ID:	831
Investigation:	No Further Action
FACA ID:	548
Further Action:	0
Lat/Long (dms):	45 36 2.20 / -122 40 14.20
County Code:	26.00
Score Value:	Not reported
Cerclis ID:	Not reported
Township Coord.:	1.00
Township Zone:	N
Range Coord:	1.00
Range Zone:	E
Section Coord:	3
Qtr Section:	Not reported
Tax Lots:	R-94103-0480
Size:	Not reported
NPL:	False
Orphan:	False
Updated By:	GWISTAR
Update Date:	05/02/2006
Created Date:	09/28/1993
Decode For RegionID:	Northwest Region
Decode For BrownID:	Not reported
Decode For Furtheract:	Not reported

REDDAWAY (Continued) **1000291272**

Decode For Investstat: No Further Action
Decode For Legislative: Owner, operator or other party under agreement, order or consent decree under ORS 465.200 or 465.420

Hazardous Release:
Substance ID.: 121982
Haz Release ID: 383766
Qty Released: 10,000 gal- estimate based on missing volume from tanks
Date Released: July 1993
Update Date: 01/07/1993
Update By: Not reported
Substance Code: ECD169
Substance Name: DIESEL - FUEL OIL
Substance Abbrev.: Not reported
Substance Category ID: 8529
Substance Category: Petroleum Related Releases for OSPIRG Report
Category Level: Not reported
Created By: Not reported
Created Date: 12/17/2002
Substance Category ID: 8529
Substance Category: Petroleum Related Releases for OSPIRG Report
Category Level: Not reported
Created By: Not reported
Created Date: 12/17/2002
Comment ID: 303028
Release Code: Media Contamination Footnote
Release Comments: soil saturated - significant quantities of pure product were released.
Decode for Relcomcd: Media Contamination Footnote
Sampling Result ID: 344207
Feature Id: Not reported
Hazard Release Id: 383766
Medium: 703
Substance Abbrev.: Not reported
Unit Code: Not reported
Observation: False
Owner Operator: False
Lab Data: True
Sample Depth: Not reported
Start Date: 07/29/1993
End Date: Not reported
Min Concentration: Not reported
Max Concentration: Not reported
Sample Comment: 19,000 ppm
Last Update By: CONV
Update Date: 09/13/1994
Decode for MediumID: Soil
Sampling Result ID: 344208
Feature Id: Not reported
Hazard Release Id: 383766
Medium: 698
Substance Abbrev.: Not reported
Unit Code: Not reported
Observation: False
Owner Operator: True
Lab Data: False
Sample Depth: Not reported
Start Date: 07/29/1993
End Date: Not reported

REDDAWAY (Continued) **1000291272**

Min Concentration: Not reported
Max Concentration: Not reported
Sample Comment: Not reported
Last Update By: CONV
Update Date: 09/13/1994
Decode for MediumID: Groundwater

Narrative:

NARR ID: 5733510
NARR Code: Contamination
Created By: Not reported
Created Date: 12/17/2002
Updated By: Not reported
Updated Date: 12/17/2002
Decode for NarcdID: Contamination
NARR Comments: (1/10/00 ACV/VCP) Possible release of 10,000 gallons of fuel oil on-site in late 7/93, via a break in underground piping. Soil and groundwater affected. (Waste oil sump overflow during storm event in 1988. UST releases in 1988 and 1997.)

NARR ID: 5733511
NARR Code: Data Sources
Created By: Not reported
Created Date: 12/17/2002
Updated By: Not reported
Updated Date: 12/17/2002
Decode for NarcdID: Data Sources
NARR Comments: Spill Report prepared by Olympus Environmental 8/27/93

NARR ID: 5733512
NARR Code: Hazardous Substance/Waste Types
Created By: Not reported
Created Date: 12/17/2002
Updated By: Not reported
Updated Date: 12/17/2002
Decode for NarcdID: Hazardous Substance/Waste Types
NARR Comments: diesel fuel, waste oil

NARR ID: 5733513
NARR Code: Manner of Release
Created By: Not reported
Created Date: 12/17/2002
Updated By: Not reported
Updated Date: 12/17/2002
Decode for NarcdID: Manner of Release
NARR Comments: Pipeline release - July 1993

NARR ID: 5733514
NARR Code: Pathways Other Hazards
Created By: Not reported
Created Date: 12/17/2002
Updated By: Not reported
Updated Date: 12/17/2002
Decode for NarcdID: Pathways & Other Hazards
NARR Comments: Groundwater is shallow, found at a depth of about 4 feet.

NARR ID: 5733515
NARR Code: Remedial Action

REDDAWAY (Continued) **1000291272**

Created By: Not reported
Created Date: 12/17/2002
Updated By: GWISTAR
Updated Date: 12/24/2002
Decode for NarcdID: Remedial Action
NARR Comments: RP moving aggressively to remove free product from ground and define extent of plume. 10/20/93 - RP is continuing independent cleanup. (10/25/93 GMW/SAS) Further action letter sent. (11/10/97 LSK) Site re-evaluated as part of review of all sites within the Columbia Slough Study Area. PAE recommended, under medium priority. (4/13/99 ACV/VCP) RP entered the Voluntary Cleanup Program in January 1999 to obtain DEQ review of existing file information. RP has conducted independent groundwater investigation and product recovery. DEQ file memo expected in April 1999. (1/7/00 ACV/VCP) VCP coordinated review of all UST and cleanup issues in 1999, and issued an NFA for environmental issues (with UST concurrence) in January 2000.

Administrative Action:
Action ID: 9497
Region: Northwestern Region
Complete Date: 11/12/1997
Rank Value: Not reported
Cleanup Flag: False
Created Date: 05/30/2003
Decode for AgencyID: Department of Environmental Quality
Decode for RegionID: Northwest Region
Category: Remedial Action
Action Code Flag: False
Action: Preliminary Assessment Equivalent recommended (PAE)
Further Action: Medium
Comments: Not reported

Action ID: 9443
Region: Northwestern Region
Complete Date: 01/02/2000
Rank Value: 0
Cleanup Flag: False
Created Date: 12/17/2002
Decode for AgencyID: Department of Environmental Quality
Decode for RegionID: Northwest Region
Category: Remedial Action
Action Code Flag: False
Action: NO FURTHER STATE ACTION REQUIRED
Further Action: Not reported
Comments: Not reported

Action ID: 9437
Region: Not reported
Complete Date: 10/20/1993
Rank Value: 0
Cleanup Flag: False
Created Date: 12/17/2002
Decode for AgencyID: Department of Environmental Quality
Decode for RegionID: Not reported
Category: Listing Action
Action Code Flag: False
Action: Listing Review completed
Further Action: Not reported

REDDAWAY (Continued) **1000291272**

Comments: Not reported

Action ID: 9425
Region: Northwestern Region
Complete Date: 10/20/1993
Rank Value: 0
Cleanup Flag: False
Created Date: 12/17/2002
Decode for AgencyID: Department of Environmental Quality
Decode for RegionID: Northwest Region
Category: Remedial Action
Action Code Flag: False
Action: SITE EVALUATION
Further Action: Not reported
Comments: Not reported

Action ID: 9449
Region: Not reported
Complete Date: Not reported
Rank Value: 0
Cleanup Flag: False
Created Date: 12/17/2002
Decode for AgencyID: Department of Environmental Quality
Decode for RegionID: Not reported
Category: Listing Action
Action Code Flag: False
Action: Insufficient information to list
Further Action: Not reported
Comments: Not reported

Action ID: 9424
Region: Not reported
Complete Date: Not reported
Rank Value: 0
Cleanup Flag: False
Created Date: 12/17/2002
Decode for AgencyID: Department of Environmental Quality
Decode for RegionID: Not reported
Category: Administrative Action
Action Code Flag: False
Action: Site added to database
Further Action: Not reported
Comments: Not reported

Action ID: 9442
Region: Northwestern Region
Complete Date: 01/01/1999
Rank Value: 0
Cleanup Flag: False
Created Date: 12/17/2002
Decode for AgencyID: Department of Environmental Quality
Decode for RegionID: Northwest Region
Category: Remedial Action
Action Code Flag: False
Action: NEGOTIATIONS
Further Action: Not reported
Comments: Not reported

REDDAWAY (Continued) **1000291272**

Action ID: 9484
Region: Northwestern Region
Complete Date: 01/02/2000
Rank Value: 0
Cleanup Flag: False
Created Date: 12/17/2002
Decode for AgencyID: Department of Environmental Quality
Decode for RegionID: Northwest Region
Category: Remedial Action
Action Code Flag: False
Action: REMEDIAL INVESTIGATION
Further Action: Not reported
Comments: Not reported

Action ID: 9440
Region: Northwestern Region
Complete Date: 11/05/1998
Rank Value: 0
Cleanup Flag: False
Created Date: 12/17/2002
Decode for AgencyID: Department of Environmental Quality
Decode for RegionID: Northwest Region
Category: Remedial Action
Action Code Flag: False
Action: Letter Agreement
Further Action: Not reported
Comments: Not reported

Action ID: 9519
Region: Northwestern Region
Complete Date: 11/05/1998
Rank Value: 9
Cleanup Flag: False
Created Date: 12/17/2002
Decode for AgencyID: Department of Environmental Quality
Decode for RegionID: Northwest Region
Category: Remedial Action
Action Code Flag: False
Action: VCS Waiting List
Further Action: Not reported
Comments: Not reported

Action ID: 9426
Region: Northwestern Region
Complete Date: 11/12/1997
Rank Value: 0
Cleanup Flag: False
Created Date: 12/17/2002
Decode for AgencyID: Department of Environmental Quality
Decode for RegionID: Northwest Region
Category: Remedial Action
Action Code Flag: False
Action: SITE PRIORITY EVALUATION FOR FURTHER ACTION
Further Action: 0
Comments: Not reported

Operations:
Operation Id: 132769

REDDAWAY (Continued) **1000291272**

Operation Status: Active
Common Name: Yellow Freight Systems
Yrs of Operation: since 1983
Comments: Tractor Trailer terminal with repair and refueling operations
Updated Date: 01/10/2000
Updated By: jmw
Decode for OpstatID: Active

LUST:
Name: YELLOW FREIGHT SYSTEM, INC.
Address: 10510 N VANCOUVER WAY
City,State,Zip: PORTLAND, OR 97217
Region: North Western Region
Facility ID: 26-88-0056
Cleanup Received Date: 09/09/1988
Cleanup Start Date: 09/09/1988
Cleanup Complete Date: 01/10/2000
Decode for Region: North West Region

UST:
Name: USF REDDAWAY, INC.- 501
Address: 10510 N VANCOUVER WAY
City: PORTLAND
Facility ID: 4475
Facility Telephone: 913-344-3367
Permittee Name: LeaAnne Hansen
Number of Permitted Tanks: 2
Active Tanks: 2
Decommissioned Tanks: 9
Number of Tanks: 11

AST:
Facility ID: 18661
Name: USF REDDAWAY INC. D/B/A REDDAWAY (501)
Address: 10510 N VANCOUVER WAY
City,State,Zip: PORTLAND, OR 97217
Substance: DIESEL FUEL 2
Reporting Quantities: Not reported
Quantity Units: Not reported
Physical State: Not reported
Storage 1: Above ground tank
Storage 2: Not reported
Owner-Operator Name: Dan
Direct Site Phone: 5035576200
Report Class: Annual
Report Year: 2021
Is Poisonous Gas: No
Is Poisonous Material: No
Is Biological Hazard: No
Is Radioactive Material: No
Is Explosive: No
Status: Not reported
Nature of Business: TRUCKING
NAICS Code: 484122
Maximum Daily Amount Code: 40
Maximum Daily Amount Code Range: 100,000-249,999

REDDAWAY (Continued) **1000291272**

Maximum Daily Amount Units:	gal
Is Solid State:	No
Is Liquid State:	Yes
Is Gaseous State:	No
Is Combustible Dust:	No
Is Fire Hazard:	No
Is Sudden Release of Pressure Hazard:	No
Is Reactive Hazard:	No
Is Immediate Hazard:	No
Is Delayed Hazard:	No
Is Corrosive to Metal:	No
Is Flammable:	Yes
Is Gas Under Pressure:	No
Is Physical HNOC:	No
Is Emission of Gas With Water:	No
Is Organic Peroxide:	No
Is Oxidizer:	No
Is Pyrophoric liquid or solid:	No
Is Pyrophoric Gas:	No
Is Self-Heating:	No
Is Self-Reacting:	No
Is Acute Toxicity:	Yes
Is Aspiration Hazard:	Yes
Is Carcinogenicity:	Yes
Is Germ Cell Mutagenicity:	No
Is Health HNOC:	No
Is Reproductive Toxicity:	No
Is Respiratory or Skin Sensitization:	Yes
Is Serious Eye Damage or Eye Irritation:	Yes
Is Simple Asphyxiate:	No
Is Skin Corrosion or Irritation:	Yes
Is Specific Target Organ Toxicity:	Yes

Facility ID:	18661
Name:	USF REDDAWAY INC. D/B/A REDDAWAY (501)
Address:	10510 N VANCOUVER WAY
City,State,Zip:	PORTLAND, OR 97217
Substance:	WASTE ANTIFREEZE
Reporting Quantities:	Not reported
Quantity Units:	Not reported
Physical State:	Not reported
Storage 1:	Above ground tank
Storage 2:	Not reported
Owner-Operator Name:	Dan
Direct Site Phone:	5035576200
Report Class:	Annual
Report Year:	2021
Is Poisonous Gas:	No
Is Poisonous Material:	No
Is Biological Hazard:	No
Is Radioactive Material:	No
Is Explosive:	No
Status:	Not reported
Nature of Business:	TRUCKING
NAICS Code:	484122
Maximum Daily Amount Code:	4
Maximum Daily Amount Code Range:	50-199

REDDAWAY (Continued) **1000291272**

Maximum Daily Amount Units:	gal
Is Solid State:	No
Is Liquid State:	Yes
Is Gaseous State:	No
Is Combustible Dust:	No
Is Fire Hazard:	No
Is Sudden Release of Pressure Hazard:	No
Is Reactive Hazard:	No
Is Immediate Hazard:	No
Is Delayed Hazard:	No
Is Corrosive to Metal:	No
Is Flammable:	No
Is Gas Under Pressure:	No
Is Physical HNOC:	No
Is Emission of Gas With Water:	No
Is Organic Peroxide:	No
Is Oxidizer:	No
Is Pyrophoric liquid or solid:	No
Is Pyrophoric Gas:	No
Is Self-Heating:	No
Is Self-Reacting:	No
Is Acute Toxicity:	No
Is Aspiration Hazard:	No
Is Carcinogenicity:	No
Is Germ Cell Mutagenicity:	No
Is Health HNOC:	No
Is Reproductive Toxicity:	Yes
Is Respiratory or Skin Sensitization:	No
Is Serious Eye Damage or Eye Irritation:	No
Is Simple Asphyxiate:	No
Is Skin Corrosion or Irritation:	No
Is Specific Target Organ Toxicity:	Yes
Facility ID:	18661
Name:	REDDAWAY INC 501
Address:	10510 N VANCOUVER WAY
City,State,Zip:	PORTLAND, OR 97217
Substance:	DIESEL FUEL 2
Reporting Quantities:	Not reported
Quantity Units:	Not reported
Physical State:	Not reported
Storage 1:	Above ground tank
Storage 2:	Not reported
Owner-Operator Name:	LEA ANNE
Direct Site Phone:	5035576200
Report Class:	Annual
Report Year:	2017
Is Poisonous Gas:	No
Is Poisonous Material:	No
Is Biological Hazard:	No
Is Radioactive Material:	No
Is Explosive:	No
Status:	Not reported
Nature of Business:	TRUCKING
NAICS Code:	484122
Maximum Daily Amount Code:	40
Maximum Daily Amount Code Range:	100,000-249,999

REDDAWAY (Continued) **1000291272**

Maximum Daily Amount Units:	gal
Is Solid State:	No
Is Liquid State:	Yes
Is Gaseous State:	No
Is Combustible Dust:	No
Is Fire Hazard:	No
Is Sudden Release of Pressure Hazard:	No
Is Reactive Hazard:	No
Is Immediate Hazard:	No
Is Delayed Hazard:	No
Is Corrosive to Metal:	No
Is Flammable:	Yes
Is Gas Under Pressure:	No
Is Physical HNOC:	No
Is Emission of Gas With Water:	No
Is Organic Peroxide:	No
Is Oxidizer:	No
Is Pyrophoric liquid or solid:	No
Is Pyrophoric Gas:	No
Is Self-Heating:	No
Is Self-Reacting:	No
Is Acute Toxicity:	Yes
Is Aspiration Hazard:	No
Is Carcinogenicity:	Yes
Is Germ Cell Mutagenicity:	No
Is Health HNOC:	No
Is Reproductive Toxicity:	No
Is Respiratory or Skin Sensitization:	No
Is Serious Eye Damage or Eye Irritation:	Yes
Is Simple Asphyxiate:	No
Is Skin Corrosion or Irritation:	Yes
Is Specific Target Organ Toxicity:	No

Facility ID:	18661
Name:	REDDAWAY INC 501
Address:	10510 N VANCOUVER WAY
City,State,Zip:	PORTLAND, OR 97217
Substance:	WASTE ANTIFREEZE
Reporting Quantities:	Not reported
Quantity Units:	Not reported
Physical State:	Not reported
Storage 1:	Above ground tank
Storage 2:	Not reported
Owner-Operator Name:	LEA ANNE
Direct Site Phone:	5035576200
Report Class:	Annual
Report Year:	2017
Is Poisonous Gas:	No
Is Poisonous Material:	No
Is Biological Hazard:	No
Is Radioactive Material:	No
Is Explosive:	No
Status:	Not reported
Nature of Business:	TRUCKING
NAICS Code:	484122
Maximum Daily Amount Code:	10
Maximum Daily Amount Code Range:	200-499

REDDAWAY (Continued) **1000291272**

Maximum Daily Amount Units:	gal
Is Solid State:	No
Is Liquid State:	Yes
Is Gaseous State:	No
Is Combustible Dust:	No
Is Fire Hazard:	No
Is Sudden Release of Pressure Hazard:	No
Is Reactive Hazard:	No
Is Immediate Hazard:	No
Is Delayed Hazard:	No
Is Corrosive to Metal:	No
Is Flammable:	No
Is Gas Under Pressure:	No
Is Physical HNOC:	No
Is Emission of Gas With Water:	No
Is Organic Peroxide:	No
Is Oxidizer:	No
Is Pyrophoric liquid or solid:	No
Is Pyrophoric Gas:	No
Is Self-Heating:	No
Is Self-Reacting:	No
Is Acute Toxicity:	No
Is Aspiration Hazard:	No
Is Carcinogenicity:	No
Is Germ Cell Mutagenicity:	No
Is Health HNOC:	No
Is Reproductive Toxicity:	Yes
Is Respiratory or Skin Sensitization:	No
Is Serious Eye Damage or Eye Irritation:	No
Is Simple Asphyxiate:	No
Is Skin Corrosion or Irritation:	No
Is Specific Target Organ Toxicity:	Yes

Facility ID:	18661
Name:	REDDAWAY INC 501
Address:	10510 N VANCOUVER WAY
City,State,Zip:	PORTLAND, OR 97217
Substance:	DIESEL FUEL 2
Reporting Quantities:	Not reported
Quantity Units:	Not reported
Physical State:	Not reported
Storage 1:	Above ground tank
Storage 2:	Not reported
Owner-Operator Name:	LEA ANNE
Direct Site Phone:	5035576200
Report Class:	Annual(Revision)
Report Year:	2017
Is Poisonous Gas:	No
Is Poisonous Material:	No
Is Biological Hazard:	No
Is Radioactive Material:	No
Is Explosive:	No
Status:	Not reported
Nature of Business:	TRUCKING
NAICS Code:	484122
Maximum Daily Amount Code:	40
Maximum Daily Amount Code Range:	100,000-249,999

REDDAWAY (Continued) **1000291272**

Maximum Daily Amount Units:	gal
Is Solid State:	No
Is Liquid State:	Yes
Is Gaseous State:	No
Is Combustible Dust:	No
Is Fire Hazard:	No
Is Sudden Release of Pressure Hazard:	No
Is Reactive Hazard:	No
Is Immediate Hazard:	No
Is Delayed Hazard:	No
Is Corrosive to Metal:	No
Is Flammable:	Yes
Is Gas Under Pressure:	No
Is Physical HNOC:	No
Is Emission of Gas With Water:	No
Is Organic Peroxide:	No
Is Oxidizer:	No
Is Pyrophoric liquid or solid:	No
Is Pyrophoric Gas:	No
Is Self-Heating:	No
Is Self-Reacting:	No
Is Acute Toxicity:	Yes
Is Aspiration Hazard:	No
Is Carcinogenicity:	Yes
Is Germ Cell Mutagenicity:	No
Is Health HNOC:	No
Is Reproductive Toxicity:	No
Is Respiratory or Skin Sensitization:	No
Is Serious Eye Damage or Eye Irritation:	Yes
Is Simple Asphyxiate:	No
Is Skin Corrosion or Irritation:	Yes
Is Specific Target Organ Toxicity:	No

Facility ID:	18661
Name:	REDDAWAY INC 501
Address:	10510 N VANCOUVER WAY
City,State,Zip:	PORTLAND, OR 97217
Substance:	WASTE ANTIFREEZE
Reporting Quantities:	Not reported
Quantity Units:	Not reported
Physical State:	Not reported
Storage 1:	Above ground tank
Storage 2:	Not reported
Owner-Operator Name:	LEA ANNE
Direct Site Phone:	5035576200
Report Class:	Annual(Revision)
Report Year:	2017
Is Poisonous Gas:	No
Is Poisonous Material:	No
Is Biological Hazard:	No
Is Radioactive Material:	No
Is Explosive:	No
Status:	Not reported
Nature of Business:	TRUCKING
NAICS Code:	484122
Maximum Daily Amount Code:	10
Maximum Daily Amount Code Range:	200-499

REDDAWAY (Continued) **1000291272**

Maximum Daily Amount Units:	gal
Is Solid State:	No
Is Liquid State:	Yes
Is Gaseous State:	No
Is Combustible Dust:	No
Is Fire Hazard:	No
Is Sudden Release of Pressure Hazard:	No
Is Reactive Hazard:	No
Is Immediate Hazard:	No
Is Delayed Hazard:	No
Is Corrosive to Metal:	No
Is Flammable:	No
Is Gas Under Pressure:	No
Is Physical HNOC:	No
Is Emission of Gas With Water:	No
Is Organic Peroxide:	No
Is Oxidizer:	No
Is Pyrophoric liquid or solid:	No
Is Pyrophoric Gas:	No
Is Self-Heating:	No
Is Self-Reacting:	No
Is Acute Toxicity:	No
Is Aspiration Hazard:	No
Is Carcinogenicity:	No
Is Germ Cell Mutagenicity:	No
Is Health HNOC:	No
Is Reproductive Toxicity:	Yes
Is Respiratory or Skin Sensitization:	No
Is Serious Eye Damage or Eye Irritation:	No
Is Simple Asphyxiate:	No
Is Skin Corrosion or Irritation:	No
Is Specific Target Organ Toxicity:	Yes

Facility ID:	18661
Name:	USF REDDAWAY INC. D/B/A REDDAWAY 501
Address:	10510 N VANCOUVER WAY
City,State,Zip:	PORTLAND, OR 97217
Substance:	DIESEL FUEL 2
Reporting Quantities:	Not reported
Quantity Units:	Not reported
Physical State:	Not reported
Storage 1:	Above ground tank
Storage 2:	Not reported
Owner-Operator Name:	Kevin
Direct Site Phone:	5035576200
Report Class:	Annual
Report Year:	2020
Is Poisonous Gas:	No
Is Poisonous Material:	No
Is Biological Hazard:	No
Is Radioactive Material:	No
Is Explosive:	No
Status:	Not reported
Nature of Business:	TRUCKING
NAICS Code:	484122
Maximum Daily Amount Code:	40
Maximum Daily Amount Code Range:	100,000-249,999

REDDAWAY (Continued) **1000291272**

Maximum Daily Amount Units:	gal
Is Solid State:	No
Is Liquid State:	Yes
Is Gaseous State:	No
Is Combustible Dust:	No
Is Fire Hazard:	No
Is Sudden Release of Pressure Hazard:	No
Is Reactive Hazard:	No
Is Immediate Hazard:	No
Is Delayed Hazard:	No
Is Corrosive to Metal:	No
Is Flammable:	Yes
Is Gas Under Pressure:	No
Is Physical HNOC:	No
Is Emission of Gas With Water:	No
Is Organic Peroxide:	No
Is Oxidizer:	No
Is Pyrophoric liquid or solid:	No
Is Pyrophoric Gas:	No
Is Self-Heating:	No
Is Self-Reacting:	No
Is Acute Toxicity:	Yes
Is Aspiration Hazard:	No
Is Carcinogenicity:	Yes
Is Germ Cell Mutagenicity:	No
Is Health HNOC:	No
Is Reproductive Toxicity:	No
Is Respiratory or Skin Sensitization:	No
Is Serious Eye Damage or Eye Irritation:	Yes
Is Simple Asphyxiate:	No
Is Skin Corrosion or Irritation:	Yes
Is Specific Target Organ Toxicity:	No

Facility ID:	18661
Name:	USF REDDAWAY INC. D/B/A REDDAWAY 501
Address:	10510 N VANCOUVER WAY
City,State,Zip:	PORTLAND, OR 97217
Substance:	WASTE ANTIFREEZE
Reporting Quantities:	Not reported
Quantity Units:	Not reported
Physical State:	Not reported
Storage 1:	Above ground tank
Storage 2:	Not reported
Owner-Operator Name:	Kevin
Direct Site Phone:	5035576200
Report Class:	Annual
Report Year:	2020
Is Poisonous Gas:	No
Is Poisonous Material:	No
Is Biological Hazard:	No
Is Radioactive Material:	No
Is Explosive:	No
Status:	Not reported
Nature of Business:	TRUCKING
NAICS Code:	484122
Maximum Daily Amount Code:	10
Maximum Daily Amount Code Range:	200-499

REDDAWAY (Continued) **1000291272**

Maximum Daily Amount Units:	gal
Is Solid State:	No
Is Liquid State:	Yes
Is Gaseous State:	No
Is Combustible Dust:	No
Is Fire Hazard:	No
Is Sudden Release of Pressure Hazard:	No
Is Reactive Hazard:	No
Is Immediate Hazard:	No
Is Delayed Hazard:	No
Is Corrosive to Metal:	No
Is Flammable:	No
Is Gas Under Pressure:	No
Is Physical HNOC:	No
Is Emission of Gas With Water:	No
Is Organic Peroxide:	No
Is Oxidizer:	No
Is Pyrophoric liquid or solid:	No
Is Pyrophoric Gas:	No
Is Self-Heating:	No
Is Self-Reacting:	No
Is Acute Toxicity:	No
Is Aspiration Hazard:	No
Is Carcinogenicity:	No
Is Germ Cell Mutagenicity:	No
Is Health HNOC:	No
Is Reproductive Toxicity:	Yes
Is Respiratory or Skin Sensitization:	No
Is Serious Eye Damage or Eye Irritation:	No
Is Simple Asphyxiate:	No
Is Skin Corrosion or Irritation:	No
Is Specific Target Organ Toxicity:	Yes

Facility ID:	18661
Name:	USF REDDAWAY INC. D/B/A REDDAWAY 501
Address:	10510 N VANCOUVER WAY
City,State,Zip:	PORTLAND, OR 97217
Substance:	DIESEL FUEL 2
Reporting Quantities:	Not reported
Quantity Units:	Not reported
Physical State:	Not reported
Storage 1:	Above ground tank
Storage 2:	Not reported
Owner-Operator Name:	LEA ANNE
Direct Site Phone:	5035576200
Report Class:	Annual
Report Year:	2018
Is Poisonous Gas:	No
Is Poisonous Material:	No
Is Biological Hazard:	No
Is Radioactive Material:	No
Is Explosive:	No
Status:	Not reported
Nature of Business:	TRUCKING
NAICS Code:	484122
Maximum Daily Amount Code:	40
Maximum Daily Amount Code Range:	100,000-249,999

REDDAWAY (Continued) **1000291272**

Maximum Daily Amount Units:	gal
Is Solid State:	No
Is Liquid State:	Yes
Is Gaseous State:	No
Is Combustible Dust:	No
Is Fire Hazard:	No
Is Sudden Release of Pressure Hazard:	No
Is Reactive Hazard:	No
Is Immediate Hazard:	No
Is Delayed Hazard:	No
Is Corrosive to Metal:	No
Is Flammable:	Yes
Is Gas Under Pressure:	No
Is Physical HNOC:	No
Is Emission of Gas With Water:	No
Is Organic Peroxide:	No
Is Oxidizer:	No
Is Pyrophoric liquid or solid:	No
Is Pyrophoric Gas:	No
Is Self-Heating:	No
Is Self-Reacting:	No
Is Acute Toxicity:	Yes
Is Aspiration Hazard:	No
Is Carcinogenicity:	Yes
Is Germ Cell Mutagenicity:	No
Is Health HNOC:	No
Is Reproductive Toxicity:	No
Is Respiratory or Skin Sensitization:	No
Is Serious Eye Damage or Eye Irritation:	Yes
Is Simple Asphyxiate:	No
Is Skin Corrosion or Irritation:	Yes
Is Specific Target Organ Toxicity:	No

Facility ID:	18661
Name:	USF REDDAWAY INC. D/B/A REDDAWAY 501
Address:	10510 N VANCOUVER WAY
City,State,Zip:	PORTLAND, OR 97217
Substance:	WASTE ANTIFREEZE
Reporting Quantities:	Not reported
Quantity Units:	Not reported
Physical State:	Not reported
Storage 1:	Above ground tank
Storage 2:	Not reported
Owner-Operator Name:	LEA ANNE
Direct Site Phone:	5035576200
Report Class:	Annual
Report Year:	2018
Is Poisonous Gas:	No
Is Poisonous Material:	No
Is Biological Hazard:	No
Is Radioactive Material:	No
Is Explosive:	No
Status:	Not reported
Nature of Business:	TRUCKING
NAICS Code:	484122
Maximum Daily Amount Code:	10
Maximum Daily Amount Code Range:	200-499

REDDAWAY (Continued) **1000291272**

Maximum Daily Amount Units:	gal
Is Solid State:	No
Is Liquid State:	Yes
Is Gaseous State:	No
Is Combustible Dust:	No
Is Fire Hazard:	No
Is Sudden Release of Pressure Hazard:	No
Is Reactive Hazard:	No
Is Immediate Hazard:	No
Is Delayed Hazard:	No
Is Corrosive to Metal:	No
Is Flammable:	No
Is Gas Under Pressure:	No
Is Physical HNOC:	No
Is Emission of Gas With Water:	No
Is Organic Peroxide:	No
Is Oxidizer:	No
Is Pyrophoric liquid or solid:	No
Is Pyrophoric Gas:	No
Is Self-Heating:	No
Is Self-Reacting:	No
Is Acute Toxicity:	No
Is Aspiration Hazard:	No
Is Carcinogenicity:	No
Is Germ Cell Mutagenicity:	No
Is Health HNOC:	No
Is Reproductive Toxicity:	Yes
Is Respiratory or Skin Sensitization:	No
Is Serious Eye Damage or Eye Irritation:	No
Is Simple Asphyxiate:	No
Is Skin Corrosion or Irritation:	No
Is Specific Target Organ Toxicity:	Yes

Facility ID:	18661
Name:	USF REDDAWAY INC. D/B/A REDDAWAY 501
Address:	10510 N VANCOUVER WAY
City,State,Zip:	PORTLAND, OR 97217
Substance:	DIESEL FUEL 2
Reporting Quantities:	Not reported
Quantity Units:	Not reported
Physical State:	Not reported
Storage 1:	Above ground tank
Storage 2:	Not reported
Owner-Operator Name:	LEA ANNE
Direct Site Phone:	5035576200
Report Class:	Annual
Report Year:	2019
Is Poisonous Gas:	No
Is Poisonous Material:	No
Is Biological Hazard:	No
Is Radioactive Material:	No
Is Explosive:	No
Status:	Not reported
Nature of Business:	TRUCKING
NAICS Code:	484122
Maximum Daily Amount Code:	40
Maximum Daily Amount Code Range:	100,000-249,999

REDDAWAY (Continued) **1000291272**

Maximum Daily Amount Units:	gal
Is Solid State:	No
Is Liquid State:	Yes
Is Gaseous State:	No
Is Combustible Dust:	No
Is Fire Hazard:	No
Is Sudden Release of Pressure Hazard:	No
Is Reactive Hazard:	No
Is Immediate Hazard:	No
Is Delayed Hazard:	No
Is Corrosive to Metal:	No
Is Flammable:	Yes
Is Gas Under Pressure:	No
Is Physical HNOC:	No
Is Emission of Gas With Water:	No
Is Organic Peroxide:	No
Is Oxidizer:	No
Is Pyrophoric liquid or solid:	No
Is Pyrophoric Gas:	No
Is Self-Heating:	No
Is Self-Reacting:	No
Is Acute Toxicity:	Yes
Is Aspiration Hazard:	No
Is Carcinogenicity:	Yes
Is Germ Cell Mutagenicity:	No
Is Health HNOC:	No
Is Reproductive Toxicity:	No
Is Respiratory or Skin Sensitization:	No
Is Serious Eye Damage or Eye Irritation:	Yes
Is Simple Asphyxiate:	No
Is Skin Corrosion or Irritation:	Yes
Is Specific Target Organ Toxicity:	No

Click this hyperlink while viewing on your computer to access
4 additional OR AST: record(s) in the EDR Site Report.

VCS:

Name:	YELLOW FREIGHT SYSTEMS
Address:	10510 N VANCOUVER WAY
City,State,Zip:	PORTLAND, OR 97217
ECS Site ID:	1437
Facility Size:	Not reported
Action:	NO FURTHER STATE ACTION REQUIRED
Start Date:	09/01/1999
End Date:	01/02/2000
Program:	VCS
Latitude:	45.6006
Longitude:	-122.6706

Name:	YELLOW FREIGHT SYSTEMS
Address:	10510 N VANCOUVER WAY
City,State,Zip:	PORTLAND, OR 97217
ECS Site ID:	1437
Facility Size:	Not reported
Action:	NEGOTIATIONS
Start Date:	11/01/1998
End Date:	01/01/1999

REDDAWAY (Continued) **1000291272**

Program: VCS
Latitude: 45.6006
Longitude: -122.6706

Name: YELLOW FREIGHT SYSTEMS
Address: 10510 N VANCOUVER WAY
City,State,Zip: PORTLAND, OR 97217
ECS Site ID: 1437
Facility Size: Not reported
Action: REMEDIAL INVESTIGATION
Start Date: 01/01/1999
End Date: 01/02/2000
Program: VCS
Latitude: 45.6006
Longitude: -122.6706

Name: YELLOW FREIGHT SYSTEMS
Address: 10510 N VANCOUVER WAY
City,State,Zip: PORTLAND, OR 97217
ECS Site ID: 1437
Facility Size: Not reported
Action: Letter Agreement
Start Date: 11/05/1998
End Date: 11/05/1998
Program: VCS
Latitude: 45.6006
Longitude: -122.6706

Name: YELLOW FREIGHT SYSTEMS
Address: 10510 N VANCOUVER WAY
City,State,Zip: PORTLAND, OR 97217
ECS Site ID: 1437
Facility Size: Not reported
Action: VCS Waiting List
Start Date: 05/07/1998
End Date: 11/05/1998
Program: VCS
Latitude: 45.6006
Longitude: -122.6706

OR SPILLS:
Name: Not reported
Address: 10510 N. VANCOUVER ST.
City,State,Zip: PORTLAND, OR 97217
Facility ID: 2014-1700
Incident Status: Closed
Material: Chemical Product
Quantity: .5
Unit of Measure: Gallons
Release Date: 08/03/2014
Description: ERTS reporting the release of Thionex 3EC (Organic Pesticide) from a container to the truck and dock at Reddaway on N. Vancouver. NRCES en-route for cleanup.
Lat/Long: 45.598715 / -122.67227
Source: Container
Media: Pavement
Responsible Company: Reddaway

REDDAWAY (Continued) **1000291272**

Responsible Address: 10510 N. Vancouver Way
Responsible City,St,Zip: Portland, OR 97217
Unknown Quantity Released: Not reported
Maximum Potential Quantity: Not reported
Quantity Recovered: Not reported

Name: Not reported
Address: 10510 N. VANCOUVER ST.
City,State,Zip: PORTLAND, OR 97217
Facility ID: 2014-1700
Incident Status: Closed
Material: Chemical Product
Quantity: .5
Unit of Measure: Gallons
Release Date: 08/03/2014
Description: ERTS reporting the release of Thionex 3EC (Organic Pesticide) from a container to the truck and dock at Reddaway on N. Vancouver. NRCES en-route for cleanup.
Lat/Long: 45.598715 / -122.67227
Source: Container
Media: Pavement
Responsible Company: Reddaway
Responsible Address: 10990 Roe Ave.
Responsible City,St,Zip: Overland Park, KS 66211
Unknown Quantity Released: Not reported
Maximum Potential Quantity: Not reported
Quantity Recovered: Not reported

Name: Not reported
Address: 10510 N VANCOUVER WAY
City,State,Zip: PORTLAND, OR 97217-7549
Facility ID: 2007-0842
Incident Status: Archive
Material: Other oil
Quantity: 90
Unit of Measure: Gallons
Release Date: 04/27/2007
Description: 90 gallons of salmon fish oil released from a punctured tote by Yellow Freight Trucking. Employees assumed it was no problem to wash it down the storm drain and into the Willamette River. BES on-scene to supervise cleanup.
Lat/Long: 45.6006 / -122.6706
Source: Container
Media: On pavement/asphalt - not direct on soil
Responsible Company: Yellow Freight
Responsible Address: 10510 N Vancouver Way
Responsible City,St,Zip: Portland, OR 97217-7549
Unknown Quantity Released: Not reported
Maximum Potential Quantity: Not reported
Quantity Recovered: Not reported

Name: Not reported
Address: 10510 N VANCOUVER WAY
City,State,Zip: PORTLAND, OR 97217-7549
Facility ID: 2007-0842
Incident Status: Archive
Material: Other oil

REDDAWAY (Continued) **1000291272**

Quantity: 90
Unit of Measure: Gallons
Release Date: 04/27/2007
Description: 90 gallons of salmon fish oil released from a punctured tote by Yellow Freight Trucking. Employees assumed it was no problem to wash it down the storm drain and into the Willamette River. BES on-scene to supervise cleanup.
Lat/Long: 45.6006 / -122.6706
Source: Container
Media: Not reported
Responsible Company: Yellow Freight
Responsible Address: 10510 N Vancouver Way
Responsible City,St,Zip: Portland, OR 97217-7549
Unknown Quantity Released: Not reported
Maximum Potential Quantity: Not reported
Quantity Recovered: Not reported

HAZMAT:

Name:	Not reported
Address:	10510 N VANCOUVER WY
City,State,Zip:	PORTLAND, OR 97217
Responsble Party:	Not reported
RP Company:	YELLOW FREIGHT
RP Address:	10510 N VANCOVER WAY
RP City,St,Zip:	PORTLAND, OR 97217
Facility ID:	930126
OERS Number:	Not reported
Dept Rsp:	HAZMAT TEAM PORTLAND - 06
Narrative:	Not reported
Property Loss:	Not reported
Amount Released:	Not reported
Service County:	Not reported
Service Name:	Not reported
Incident Type:	Not reported
Civilian Casualty Activity:	Not reported
Chemical Name:	Not reported
Hazmat Area Affected:	Not reported
Hazmat Area Evacuated:	Not reported
Hazmat Container Type:	Not reported
Hazmat Physical State Released:	Not reported
Hazmat Released Into:	Not reported
Hazmat Released Volume Units:	Not reported
Hazmat Released Weight Units:	Not reported
Hazmat Released From:	Not reported
Hazmat Area Affected Measurement:	Not reported
Hazmat No. of People Evacuated:	Not reported
Hazmat No of Buildings Evacuated:	Not reported
Incident Content Loss:	Not reported
Civilian Casualty Patient Disposition:	Not reported
Incident Mixed Use Property:	Not reported
Location Type:	Not reported
Incident Aid Given Or Received:	Not reported
Incident AID Received from FDID:	Not reported
Incident Aided Department FDID:	Not reported
Person Involved Business Name:	Not reported
Person Involved First Name:	Not reported
Person Involved Last Name:	Not reported

REDDAWAY (Continued) **1000291272**

Person Involved Type:	Not reported
Person Involved Phone Number:	Not reported
Person Involved Primary Language:	Not reported
Hazmat Evacuated Measurement:	Not reported
Hazmat Story of Release:	Not reported
Remark:	Not reported
Incident District:	HAZMAT TEAM PORTLAND - 06
Date Added:	01/01/1985
Unit:	Not reported
Agency Phone:	Not reported
Osfm Incident Report Number:	930126
Dept. Responding:	HAZMAT TEAM PORTLAND - 06
Person Making Report:	DUANE BRAY
Title:	LT
Agency:	HAZMAT TEAM PORTLAND - 06
Phone:	Not reported
Date Of Incident:	04/05/1993
Call Time:	7:13:00 PM
In Route:	12:00:00 AM
Arrival:	7:29:00 PM
Depart Scene:	12:00:00 AM
Back In Quarters:	12:00:00 AM
In Service:	8:09:00 PM
Dist Of Incident:	HAZMAT TEAM PORTLAND - 06
Were State Resources Used?:	False
Was Oers Notified?:	False
Oers Number:	Not reported
Team Number:	HM06
Agency Report Number:	93-11945
Unit:	Not reported
Highway:	Not reported
Mile Post:	Not reported
Scene Type:	Private Structure
Area Type:	Industrial
Responsible Party(Ies):	Not reported
Company:	YELLOW FREIGHT
Respcontact:	Not reported
Address:	10510 N VANCOVER WAY
Resp City:	PORTLAND
Resp State:	OR
Resp ZipCode:	97217
Phone:	0002898800
Resp Phone2:	Not reported
Weather:	0
Temperature:	0
Wind Speed:	0
Wind Direction:	Not reported
Were Haz Materials Released?:	True
Operation Performed:	In Route
Cause:	Unknown
Vehicle And Cargo:	1500
Fixed Property:	0
Total Loss:	$1,500.00
Hazmat Population Density:	Not reported
HazMat Actions Taken - Description:	Not reported
Hazmat Factors Contributing To Release:	Not reported
Hazmat DOT Hazard Classification:	Not reported

REDDAWAY (Continued) **1000291272**

Hazmat CAS Number: Not reported
Hazardous Materials Release: Not reported
Fire Incident Type: Not reported
Property Use: Not reported
Latitude: Not reported
Longitude: Not reported
Hazmat Disposition: Not reported

Chemical:
Chemical Info: 6515
Chemical Id: 35430
Incident Id: 930126
Chemical Name: UNKNOWN CHEMICAL
UNNA: Not reported
Amount At Risk: 0
Amount Released: 0
Amount Measured: 0
Biological: False
Radiological: False

Chemical Id: 35430
Chemical Name: UNKNOWN CHEMICAL
Hazardous Ingredient: UNKNOWN CHEMICAL
Hazardous Class 1: 9.0
Hazardous Class 2: Not reported
Hazardous Rank: 2
Case Number: Not reported
UNNA Number: Not reported
EPA Pest Reg: Not reported
EHA Chem: Not reported
PSM Chem: Not reported
CAA 112R Chem: Not reported

Method:
Method Used Id: 7038
Incident Id: 930126
Identity Method: 1

Released:
Release Behavior Id: 7418
Incident Id: 930126
Behavior: 10

Narrative:
Narrative Id: 4161
Incident Id: 930126
Incident Narrative: HZMAT WAS CONTRACTED BY AN EMPLOYEE OF YELLOW FREIGHT WITH A CONCERN ABOUT A 55 GALLON DRUM OF RESIN SPILLED IN A LOADING DOCK A TRAILER WITH RESIN SPILLED INSIDE AND IN THE LOADING DOCK THE RESIN HAD DIRT COVERING IT WITH A FEW TIRE TRACKS THROUGH
Incident Date: 4/5/1993

FINDS:
Registry ID: 110004787295

REDDAWAY (Continued) **1000291272**

Click Here for FRS Facility Detail Report:

Environmental Interest/Information System:
OR-DEQ (Oregon - Department Of Environmental Quality) is a regulatory agency whose job is to protect the quality of Oregon's Environment. DEQ uses a combination of technical assistance, inspections and permitting to help public and private facilities and citizens understand and comply with state and federal environmental regulations.
RCRAInfo is a national information system that supports the Resource Conservation and Recovery Act (RCRA) program through the tracking of events and activities related to facilities that generate, transport, and treat, store, or dispose of hazardous waste. RCRAInfo allows RCRA program staff to track the notification, permit, compliance, and corrective action activities required under RCRA.
HAZARDOUS WASTE BIENNIAL REPORTER

Click this hyperlink while viewing on your computer to access additional FINDS: detail in the EDR Site Report.

ECHO:

Envid:	1000291272
Registry ID:	110004787295
URL:	http://echo.epa.gov/detailed-facility-report?fid=110004787295
Name:	REDDAWAY
Address:	10510 N VANCOUVER WAY
City,State,Zip:	PORTLAND, OR 97217

HSIS:

ame:	REDDAWAY INC 501
Address:	10510 N VANCOUVER WAY
ty,State,Zip:	PORTLAND, OR 97217
acility ID:	018661
Department Or Division Of Company:	YRC INC YRC FREIGHT
hemical Is Extremely Hazardous Substance (EHS:	N
ontains 112R:	N
acility Has Written Emergency Plan:	Y
CS Code 1:	484122
NAICS Desc 1:	GENERAL FREIGHT TRUCKING-LONG-DISTANCE LE
CS Code 2:	000000
S Desc 2:	Not reported
Manager Name:	JOYCE LOREDO
ness Phone:	5035576200
ling Address:	10990 ROE AVE MS A-650
Mailing City:	OVERLAND PARK
Mailing State:	KS
iling Zip:	662111213
. of Employees:	219
Phone:	5035576200
lacard:	Y
e Dept Code:	0291
FD:	PORTLAND FIRE & RESCUE
prinkler System:	Y
Emergency Contact:	MARTY HOPE
Emergency Procedure:	SHOP OFFICE
Business Type:	TRUCKING
ty Type:	Not reported

REDDAWAY (Continued) **1000291272**

rtment:	Not reported
s:	Not reported
de:	Not reported
tude:	Not reported
s TRI:	Not reported
s RMP:	Not reported
s PSM:	Not reported
s CR2K:	Not reported
s 302:	Not reported
r Name:	Not reported
Reported ID:	Not reported
Number:	Not reported
nical Name:	Not reported
Name:	Not reported
re:	Not reported
:	Not reported
S:	Not reported
re Component:	Not reported
mum Daily Amount Code:	Not reported
mum Daily Amount Unit:	Not reported
nical Added Date:	Not reported
em PSM:	Not reported
em 112R:	Not reported
em 302:	Not reported
sticide:	Not reported
rtilizer:	Not reported
cal State:	Not reported
A Number:	Not reported
A Health:	Not reported
A Flammability:	Not reported
A Reactivity:	Not reported
A Special Notice:	Not reported
rds:	Not reported
ber of Days Onsite:	Not reported
	Not reported
se Number:	64742547
Chemical Name:	MOTOR OIL
Name:	Not reported
s Pure:	No
s Mix:	Yes
S:	Not reported
re Component:	Not reported
ximum Daily Amount Code:	21
aximum Daily Amount Unit:	gal
cal Added Date:	04/03/2017
s Chem PSM:	No
s Chem 112R:	No
s Chem 302:	No
s Pesticide:	No
s Fertilizer:	No
hysical State:	Liquid
NNA Number:	N/A
FPA Health:	1
FPA Flammability:	2
FPA Reactivity:	0
FPA Special Notice:	N/A

REDDAWAY (Continued) **1000291272**

azards:	Health Acute, Health Aspiration
umber of Days Onsite:	365
ar:	2018
ase Number:	74986
Chemical Name:	PROPANE
Name:	Not reported
s Pure:	Yes
s Mix:	No
S:	Not reported
re Component:	Not reported
ximum Daily Amount Code:	11
aximum Daily Amount Unit:	gal
cal Added Date:	04/03/2017
s Chem PSM:	No
s Chem 112R:	Yes
s Chem 302:	No
s Pesticide:	No
s Fertilizer:	No
hysical State:	Gas
NA Number:	1978
PA Health:	2
PA Flammability:	4
PA Reactivity:	0
PA Special Notice:	N/A
Hazards:	Health Asphyxiant, Physical Combustive, Physical Flammable
umber of Days Onsite:	365
ar:	2018
e Number:	107211
hemical Name:	ANTIFREEZE
Name:	Not reported
s Pure:	No
s Mix:	Yes
S:	Not reported
re Component:	Not reported
ximum Daily Amount Code:	11
aximum Daily Amount Unit:	gal
cal Added Date:	04/03/2017
s Chem PSM:	No
s Chem 112R:	No
s Chem 302:	No
s Pesticide:	No
s Fertilizer:	No
hysical State:	Liquid
NA Number:	3082
PA Health:	1
PA Flammability:	1
PA Reactivity:	0
Special Notice:	Not reported
ards:	Health ReproductiveToxicity, Health SpecificOrganToxicity
umber of Days Onsite:	365
ar:	2018
se Number:	N/A
Chemical Name:	WASTE OIL
Name:	Not reported

REDDAWAY (Continued) **1000291272**

s Pure: No
s Mix: Yes
S: Not reported
re Component: Not reported
ximum Daily Amount Code: 21
aximum Daily Amount Unit: gal
cal Added Date: 04/03/2017
s Chem PSM: No
s Chem 112R: No
s Chem 302: No
s Pesticide: No
s Fertilizer: No
ysical State: Liquid
NA Number: N/A
PA Health: 0
PA Flammability: 0
PA Reactivity: 0
PA Special Notice: N/A
azards: Health SeriousEye, Health SkinCorrosion
umber of Days Onsite: 365
r: 2018

ase Number: 68476346
emical Name: DIESEL FUEL 2
Name: Not reported
s Pure: No
s Mix: Yes
S: Not reported
re Component: Not reported
ximum Daily Amount Code: 40
aximum Daily Amount Unit: gal
cal Added Date: 04/03/2017
s Chem PSM: No
s Chem 112R: No
s Chem 302: No
s Pesticide: No
s Fertilizer: No
hysical State: Liquid
NA Number: 1993
PA Health: 2
PA Flammability: 2
PA Reactivity: 0
PA Special Notice: N/A
ards: Health Acute, Health Carcinogenicity, Health SeriousEye, Health SkinCorrosion, Physical Combustive
umber of Days Onsite: 365
r: 2018

se Number: 74862
Chemical Name: ACETYLENE
Name: Not reported
s Pure: Yes
s Mix: No
S: Not reported
re Component: Not reported
ximum Daily Amount Code: 11
ximum Daily Amount Unit: cuft

REDDAWAY (Continued) **1000291272**

cal Added Date: 04/03/2017
s Chem PSM: No
s Chem 112R: Yes
s Chem 302: No
s Pesticide: No
s Fertilizer: No
hysical State: Gas
NA Number: 1001
FPA Health: 0
FPA Flammability: 4
FPA Reactivity: 3
FPA Special Notice: N/A
Hazards: Health Asphyxiant, Physical Combustive, Physical Flammable
umber of Days Onsite: 365
ar: 2018

ase Number: 57136
emical Name: BLUE DEF
Name: Not reported
s Pure: No
s Mix: Yes
S: Not reported
re Component: Not reported
ximum Daily Amount Code: 10
aximum Daily Amount Unit: gal
cal Added Date: 02/22/2018
s Chem PSM: No
s Chem 112R: No
s Chem 302: No
s Pesticide: No
s Fertilizer: No
hysical State: Liquid
NA Number: N/A
FPA Health: 1
FPA Flammability: 0
FPA Reactivity: 0
FPA Special Notice: N/A
azards: Health SeriousEye, Health SkinCorrosion
umber of Days Onsite: 365
ar: 2018

se Number: 64742650
Chemical Name: SYNTHETIC GEAR OIL
Name: Not reported
s Pure: Yes
s Mix: No
S: Not reported
re Component: Not reported
ximum Daily Amount Code: 10
aximum Daily Amount Unit: gal
cal Added Date: 02/22/2018
s Chem PSM: No
s Chem 112R: No
s Chem 302: No
s Pesticide: No
s Fertilizer: No
hysical State: Liquid

REDDAWAY (Continued) **1000291272**

A Number:	Not reported
A Health:	Not reported
A Flammability:	Not reported
A Reactivity:	Not reported
A Special Notice:	Not reported
azards:	Health SeriousEye
umber of Days Onsite:	365
ar:	2018
se Number:	N/A
Chemical Name:	LUBRICATING GREASE/OIL
Name:	Not reported
s Pure:	No
s Mix:	Yes
S:	Not reported
re Component:	Not reported
ximum Daily Amount Code:	10
aximum Daily Amount Unit:	gal
cal Added Date:	02/22/2018
s Chem PSM:	No
s Chem 112R:	No
s Chem 302:	No
s Pesticide:	No
s Fertilizer:	No
hysical State:	Liquid
NA Number:	1268
PA Health:	0
PA Flammability:	0
PA Reactivity:	0
PA Special Notice:	N/A
azards:	Health SeriousEye
umber of Days Onsite:	365
ar:	2018
e Number:	107211
Chemical Name:	WASTE ANTIFREEZE
Name:	Not reported
s Pure:	Yes
s Mix:	No
S:	Not reported
re Component:	Not reported
ximum Daily Amount Code:	10
aximum Daily Amount Unit:	gal
cal Added Date:	02/22/2018
s Chem PSM:	No
s Chem 112R:	No
s Chem 302:	No
s Pesticide:	No
s Fertilizer:	No
hysical State:	Liquid
NA Number:	3082
PA Health:	0
PA Flammability:	0
PA Reactivity:	0
PA Special Notice:	N/A
ards:	Health ReproductiveToxicity, Health SpecificOrganToxicity
umber of Days Onsite:	365

REDDAWAY (Continued) **1000291272**

ar:	2018
Chemical:	
Chemical Name:	MOTOR OIL
hysical Description:	LIQUID
se Number:	64742547
acility Id:	018661
ysical State Of The Substance:	2
erage Amount Possessed During The Year Code:	20
aximum Amount Possessed During The Year Code:	53
plicable Unit Of Measure Code:	2
Description Of The Unit Of Measure:	GALLONS
pe Code:	B
Description:	UNDERGROUND TANK
pe Code:	D
Temperature Description:	STEEL DRUM
essure of Code:	1
Pressure Description:	NORMAL PRESSURE
essure of Code:	1
Pressure Description:	NORMAL PRESSURE
Temperature Description:	NORMAL TEMPERATURE
mperature of The Hazardous Substance Code:	4
Temperature Description:	NORMAL TEMPERATURE
mperature of The Hazardous Substance Code:	4
ays Hazardous Substance On Site During Year:	365
The Substance Protected A Trade Secret:	False
ion Of The Max Qnty Code:	7,500,000-9,999,999
tion Of The Avg Qnty Code:	1,000-4,999
Most Hazardous Ingridient:	PETROLEUM HYDROCARBONS
ted Nations/north America 4 Digit Class Number:	0000
azard Rank:	2
Ingredient:	Not reported
ubstance Pure:	False
bstance Mix:	True
First Hazardous Class Code For Chemical:	Combustible Material
Second Hazardous Class Code For Chemical:	Chronic Health Hazard
Hazardous Class Code For Chemical:	Not reported
ard Class 1 Of The Chemical:	4.5
zard Class 2 Of The Chemical:	6.4
rd Class 3 Of The Chemical:	Not reported
Additional Chemical:	
nical Is A Toxic 313 Chemical:	Not reported
Pesticide Registration Number:	Not reported
ains 112R:	Not reported
ains EHS:	Not reported
ertilizer:	N
esticide:	N
ains 313:	Not reported
Chemical Name:	OXYGEN
Physical Description:	GAS
se Number:	7782447
acility Id:	018661
ysical State Of The Substance:	3
erage Amount Possessed During The Year Code:	11

REDDAWAY (Continued) **1000291272**

ximum Amount Possessed During The Year Code:	11
plicable Unit Of Measure Code:	3
escription Of The Unit Of Measure:	CUBIC FEET
pe Code:	L
Description:	CYLINDER
Code:	Not reported
erature Description:	Not reported
essure of Code:	2
Pressure Description:	GREATER THAN NORMAL PRESSURE
ure of Code:	Not reported
ure Description:	Not reported
Temperature Description:	NORMAL TEMPERATURE
mperature of The Hazardous Substance Code:	4
erature Description:	Not reported
erature of The Hazardous Substance Code:	Not reported
ays Hazardous Substance On Site During Year:	365
The Substance Protected A Trade Secret:	False
ription Of The Max Qnty Code:	500-999
ription Of The Avg Qnty Code:	500-999
Most Hazardous Ingridient:	OXYGEN
ted Nations/north America 4 Digit Class Number:	1072
zard Rank:	2
EHS Ingredient:	NONE LISTED ON SDS
bstance Pure:	True
ubstance Mix:	False
st Hazardous Class Code For Chemical:	Oxidizers
Second Hazardous Class Code For Chemical:	Non-flammable Gas
Hazardous Class Code For Chemical:	Not reported
ard Class 1 Of The Chemical:	5.1
zard Class 2 Of The Chemical:	2.2
rd Class 3 Of The Chemical:	Not reported
Additional Chemical:	
hemical Is A Toxic 313 Chemical:	N
Pesticide Registration Number:	Not reported
ontains 112R:	N
ontains EHS:	N
rtilizer:	N
esticide:	N
ontains 313:	N
Chemical Name:	PROPANE
Physical Description:	GAS
ase Number:	74986
cility Id:	018661
ysical State Of The Substance:	3
erage Amount Possessed During The Year Code:	20
ximum Amount Possessed During The Year Code:	20
plicable Unit Of Measure Code:	2
Description Of The Unit Of Measure:	GALLONS
pe Code:	L
Description:	CYLINDER
Code:	Not reported
erature Description:	Not reported
essure of Code:	2
Pressure Description:	GREATER THAN NORMAL PRESSURE
ure of Code:	Not reported

REDDAWAY (Continued) **1000291272**

sure Description:	Not reported
Temperature Description:	NORMAL TEMPERATURE
mperature of The Hazardous Substance Code:	4
erature Description:	Not reported
erature of The Hazardous Substance Code:	Not reported
ays Hazardous Substance On Site During Year:	365
The Substance Protected A Trade Secret:	False
tion Of The Max Qnty Code:	1,000-4,999
tion Of The Avg Qnty Code:	1,000-4,999
Most Hazardous Ingridient:	PROPANE
ted Nations/north America 4 Digit Class Number:	1075
zard Rank:	2
EHS Ingredient:	NONE LISTED ON SDS
bstance Pure:	True
ubstance Mix:	False
First Hazardous Class Code For Chemical:	Flammable Gas
econd Hazardous Class Code For Chemical:	Acute Health Hazard
Hazardous Class Code For Chemical:	Not reported
ard Class 1 Of The Chemical:	2.1
zard Class 2 Of The Chemical:	6.3
rd Class 3 Of The Chemical:	Not reported
Additional Chemical:	
hemical Is A Toxic 313 Chemical:	N
Pesticide Registration Number:	Not reported
ontains 112R:	N
ontains EHS:	N
rtilizer:	N
esticide:	N
ontains 313:	N

hemical Name:	ANTIFREEZE
hysical Description:	LIQUID
e Number:	107211
cility Id:	018661
ysical State Of The Substance:	2
erage Amount Possessed During The Year Code:	10
ximum Amount Possessed During The Year Code:	11
plicable Unit Of Measure Code:	2
Description Of The Unit Of Measure:	GALLONS
pe Code:	D
Description:	STEEL DRUM
Code:	Not reported
erature Description:	Not reported
essure of Code:	1
Pressure Description:	NORMAL PRESSURE
sure of Code:	Not reported
sure Description:	Not reported
Temperature Description:	NORMAL TEMPERATURE
mperature of The Hazardous Substance Code:	4
erature Description:	Not reported
erature of The Hazardous Substance Code:	Not reported
ays Hazardous Substance On Site During Year:	365
The Substance Protected A Trade Secret:	False
ription Of The Max Qnty Code:	500-999
ription Of The Avg Qnty Code:	200-499
Most Hazardous Ingridient:	ETHYLENE GLYCOL

REDDAWAY (Continued) **1000291272**

ted Nations/north America 4 Digit Class Number: 3082
azard Rank: 2
Ingredient: Not reported
ubstance Pure: False
bstance Mix: True
irst Hazardous Class Code For Chemical: Acute Health Hazard
nd Hazardous Class Code For Chemical: Not reported
Hazardous Class Code For Chemical: Not reported
zard Class 1 Of The Chemical: 6.3
rd Class 2 Of The Chemical: Not reported
rd Class 3 Of The Chemical: Not reported

Additional Chemical:

hemical Is A Toxic 313 Chemical: N
Pesticide Registration Number: Not reported
ontains 112R: N
ontains EHS: N
ertilizer: N
esticide: N
ontains 313: Y

Chemical Name: WASTE OIL
hysical Description: LIQUID
Number: Not reported
acility Id: 018661
ysical State Of The Substance: 2
erage Amount Possessed During The Year Code: 20
aximum Amount Possessed During The Year Code: 20
plicable Unit Of Measure Code: 2
Description Of The Unit Of Measure: GALLONS
pe Code: B
Description: UNDERGROUND TANK
Code: Not reported
perature Description: Not reported
essure of Code: 1
Pressure Description: NORMAL PRESSURE
sure of Code: Not reported
sure Description: Not reported
Temperature Description: NORMAL TEMPERATURE
mperature of The Hazardous Substance Code: 4
perature Description: Not reported
perature of The Hazardous Substance Code: Not reported
ays Hazardous Substance On Site During Year: 365
The Substance Protected A Trade Secret: False
tion Of The Max Qnty Code: 1,000-4,999
tion Of The Avg Qnty Code: 1,000-4,999
Most Hazardous Ingridient: PETROLEUM HYDROCARBONS
d Nations/north America 4 Digit Class Number: Not reported
azard Rank: 2
Ingredient: Not reported
ubstance Pure: False
bstance Mix: True
First Hazardous Class Code For Chemical: Combustible Material
econd Hazardous Class Code For Chemical: Chronic Health Hazard
Hazardous Class Code For Chemical: Not reported
ard Class 1 Of The Chemical: 4.5
zard Class 2 Of The Chemical: 6.4

REDDAWAY (Continued) **1000291272**

rd Class 3 Of The Chemical: Not reported

emical Name: DIESEL FUEL 2
hysical Description: LIQUID
ase Number: 68476346
cility Id: 018661
ysical State Of The Substance: 2
verage Amount Possessed During The Year Code: 61
ximum Amount Possessed During The Year Code: 80
plicable Unit Of Measure Code: 2
Description Of The Unit Of Measure: GALLONS
ype Code: A
Description: ABOVEGROUND TANK
Code: Not reported
erature Description: Not reported
essure of Code: 1
Pressure Description: NORMAL PRESSURE
sure of Code: Not reported
sure Description: Not reported
Temperature Description: NORMAL TEMPERATURE
mperature of The Hazardous Substance Code: 4
erature Description: Not reported
erature of The Hazardous Substance Code: Not reported
ays Hazardous Substance On Site During Year: 365
The Substance Protected A Trade Secret: False
n Of The Max Qnty Code: 100,000,000-249,999,999
on Of The Avg Qnty Code: 25,000,000-49,999,999
Most Hazardous Ingridient: PETROLEUM DISTILLATES
ited Nations/north America 4 Digit Class Number: 1993
azard Rank: 2
EHS Ingredient: NONE LISTED ON MSDS
ubstance Pure: False
bstance Mix: True
First Hazardous Class Code For Chemical: Flammable and Combustible Liquid
Second Hazardous Class Code For Chemical: Chronic Health Hazard
Hazardous Class Code For Chemical: Not reported
zard Class 1 Of The Chemical: 3.0
zard Class 2 Of The Chemical: 6.4
rd Class 3 Of The Chemical: Not reported

Additional Chemical:

hemical Is A Toxic 313 Chemical: N
Pesticide Registration Number: Not reported
ontains 112R: N
ontains EHS: N
ertilizer: N
esticide: N
ontains 313: N

Chemical Name: ACETYLENE
Physical Description: GAS
se Number: 74862
cility Id: 018661
ysical State Of The Substance: 3
erage Amount Possessed During The Year Code: 10
ximum Amount Possessed During The Year Code: 11
plicable Unit Of Measure Code: 3

REDDAWAY (Continued) **1000291272**

escription Of The Unit Of Measure:	CUBIC FEET
ype Code:	L
Description:	CYLINDER
Code:	Not reported
perature Description:	Not reported
essure of Code:	2
Pressure Description:	GREATER THAN NORMAL PRESSURE
sure of Code:	Not reported
sure Description:	Not reported
Temperature Description:	NORMAL TEMPERATURE
mperature of The Hazardous Substance Code:	4
perature Description:	Not reported
perature of The Hazardous Substance Code:	Not reported
ays Hazardous Substance On Site During Year:	365
The Substance Protected A Trade Secret:	False
ription Of The Max Qnty Code:	500-999
ription Of The Avg Qnty Code:	200-499
Most Hazardous Ingridient:	ACETYLENE
ted Nations/north America 4 Digit Class Number:	1001
zard Rank:	2
EHS Ingredient:	NONE LISTED ON MSDS
bstance Pure:	True
ubstance Mix:	False
First Hazardous Class Code For Chemical:	Flammable Gas
Second Hazardous Class Code For Chemical:	Chronic Health Hazard
Hazardous Class Code For Chemical:	Not reported
ard Class 1 Of The Chemical:	2.1
zard Class 2 Of The Chemical:	6.4
rd Class 3 Of The Chemical:	Not reported

Additional Chemical:

hemical Is A Toxic 313 Chemical:	N
Pesticide Registration Number:	Not reported
ontains 112R:	N
ontains EHS:	N
ertilizer:	N
esticide:	N
ontains 313:	N

Click this hyperlink while viewing on your computer to access
1 additional OR HSIS: record(s) in the EDR Site Report.

OR MANIFEST:

Manifest Year:	Manifest Year - 2016
EPA Id:	ORD093480804
Inactive Status:	Not reported
Organization Name:	Not reported
Contact Name:	Marty Hope
Contact Telephone Number:	Not reported
Mailing Address:	10510 N Vancouver Way
Mailing City/State/Zip:	Portland, OR 97217-7549

Manifest:

Name:	REDDAWAY INC
Year :	2016
RCRA Id :	ORD093480804

REDDAWAY (Continued) **1000291272**

Inactive :	Not reported
Status:	Conditionally exempt generator
Manifest :	000147972DAT
Ship Date :	10/06/2016
TSD :	WAD991281767
WS Num:	2
Transporter:	Not reported
Ship Qty :	Not reported
Rpt Unit :	Not reported
Off Mng :	H061
EPA Waste Codes:	D035
Waste Description:	Paint Contaminated Absorbents
mt Of Waste Stream Generated in Reporting Yr 1:	15.8725
mt Of Waste Stream Generated in Reporting Yr 2:	15.8725

Name:	REDDAWAY INC
Year :	2016
RCRA Id :	ORD093480804
Inactive :	Not reported
Status:	Conditionally exempt generator
Manifest :	010520885JJK
Ship Date :	02/05/2016
TSD :	IDD073114654
WS Num:	1
Transporter:	Not reported
Ship Qty :	Not reported
Rpt Unit :	Not reported
Off Mng :	H132
EPA Waste Codes:	D001
Waste Description:	Cleanup of Sodium Nitrite spill
Amt Of Waste Stream Generated in Reporting Yr 1:	47.6175
Amt Of Waste Stream Generated in Reporting Yr 2:	2.2675

Name:	REDDAWAY INC
Year :	2016
RCRA Id :	ORD093480804
Inactive :	Not reported
Status:	Conditionally exempt generator
Manifest :	2116025-1511
Ship Date :	09/13/2016
TSD :	OHD980613541
WS Num:	1
Transporter:	Not reported
Ship Qty :	Not reported
Rpt Unit :	Not reported
Off Mng :	H040
EPA Waste Codes:	D001
Waste Description:	Cleanup of Sodium Nitrite spill
Amt Of Waste Stream Generated in Reporting Yr 1:	47.6175
mt Of Waste Stream Generated in Reporting Yr 2:	45.35

Manifest:

Name:	REDDAWAY INC
Year :	2015
RCRA Id :	ORD093480804

REDDAWAY (Continued) **1000291272**

Inactive : Not reported
Status: Large quantity generator
Manifest : 000619431WAS
Ship Date : 02/03/2015
TSD : MOD981505555
WS Num: 1
Transporter: Not reported
Ship Qty : Not reported
Rpt Unit : Not reported
Off Mng : H040
EPA Waste Codes: D001
Waste Description: Cleanup of spill of Endosulfan product
mt Of Waste Stream Generated in Reporting Yr 1: 160.9925
mt Of Waste Stream Generated in Reporting Yr 2: 160.9925

Name: REDDAWAY INC
Year : 2015
RCRA Id : ORD093480804
Inactive : Not reported
Status: Large quantity generator
Manifest : 000619431WAS
Ship Date : 02/03/2015
TSD : MOD981505555
WS Num: 2
Transporter: Not reported
Ship Qty : Not reported
Rpt Unit : Not reported
Off Mng : H040
EPA Waste Codes: P050
Waste Description: Absorbents from cleanup of Endosulfan product spill
mt Of Waste Stream Generated in Reporting Yr 1: 61.2225
mt Of Waste Stream Generated in Reporting Yr 2: 61.2225

Name: REDDAWAY INC
Year : 2015
RCRA Id : ORD093480804
Inactive : Not reported
Status: Large quantity generator
Manifest : 000619431WAS
Ship Date : 02/03/2015
TSD : MOD981505555
WS Num: 1
Transporter: Not reported
Ship Qty : Not reported
Rpt Unit : Not reported
Off Mng : H040
EPA Waste Codes: P050
Waste Description: Cleanup of spill of Endosulfan product
mt Of Waste Stream Generated in Reporting Yr 1: 160.9925
mt Of Waste Stream Generated in Reporting Yr 2: 160.9925

Name: REDDAWAY INC
Year : 2015
RCRA Id : ORD093480804
Inactive : Not reported
Status: Large quantity generator
Manifest : 008054787FLE

REDDAWAY (Continued) **1000291272**

Ship Date :	02/06/2015
TSD :	NED981723513
WS Num:	3
Transporter:	Not reported
Ship Qty :	Not reported
Rpt Unit :	Not reported
Off Mng :	H040
EPA Waste Codes:	D001
Waste Description:	Discarded Paint Product
mt Of Waste Stream Generated in Reporting Yr 1:	113.375
mt Of Waste Stream Generated in Reporting Yr 2:	113.375

Name:	REDDAWAY INC
Year :	2015
RCRA Id :	ORD093480804
Inactive :	Not reported
Status:	Large quantity generator
Manifest :	008054787FLE
Ship Date :	02/06/2015
TSD :	NED981723513
WS Num:	4
Transporter:	Not reported
Ship Qty :	Not reported
Rpt Unit :	Not reported
Off Mng :	H040
EPA Waste Codes:	D001
Waste Description:	Discarded Sodium Nitrite product
mt Of Waste Stream Generated in Reporting Yr 1:	4.535
mt Of Waste Stream Generated in Reporting Yr 2:	4.535

Manifest:

Name:	REDDAWAY INC
Year :	2013
RCRA Id :	ORD093480804
Inactive :	Not reported
Status:	Conditionally exempt generator
Manifest :	000488257WAS
Ship Date :	09/12/2013
TSD :	AZD081705402
WS Num:	2
Transporter:	IND058484114
Ship Qty :	Not reported
Rpt Unit :	Not reported
Off Mng :	H061
EPA Waste Codes:	D001
Waste Description:	WD-40 Lubricant cans
Of Waste Stream Generated in Reporting Yr 1:	68.025000000000006
Of Waste Stream Generated in Reporting Yr 2:	68.025000000000006

Name:	REDDAWAY INC
Year :	2013
RCRA Id :	ORD093480804
Inactive :	Not reported

REDDAWAY (Continued) **1000291272**

Status:	Conditionally exempt generator
Manifest :	000488310WAS
Ship Date :	10/10/2013
TSD :	AZD081705402
WS Num:	1
Transporter:	IND058484114
Ship Qty :	Not reported
Rpt Unit :	Not reported
Off Mng :	H110
EPA Waste Codes:	D001
Waste Description:	Algaecide/Fungicide product
Of Waste Stream Generated in Reporting Yr 1:	22.675000000000001
Of Waste Stream Generated in Reporting Yr 2:	22.675000000000001

Manifest:

Name:	YRC INC.
Year :	2008
RCRA Id :	ORD093480804
Inactive :	Not reported
Status:	Small quantity generator
Manifest :	003618585JJK
Ship Date :	02/14/2008
TSD :	WAD991281767
WS Num:	1
Transporter:	WAR000001743
Ship Qty :	Not reported
Rpt Unit :	Not reported
Off Mng :	H040
EPA Waste Codes:	D002
Waste Description:	Damaged Acetic Acid Product
nt Of Waste Stream Generated in Reporting Yr 1:	19.868401875
nt Of Waste Stream Generated in Reporting Yr 2:	19.868401875

Name:	YRC INC.
Year :	2008
RCRA Id :	ORD093480804
Inactive :	Not reported
Status:	Small quantity generator
Manifest :	004049079JJK
Ship Date :	04/09/2008
TSD :	WAD991281767
WS Num:	4
Transporter:	WAR000001743
Ship Qty :	Not reported
Rpt Unit :	Not reported
Off Mng :	H040
EPA Waste Codes:	D001
Waste Description:	Damaged Petroleum Distillates
Of Waste Stream Generated in Reporting Yr 1:	22.675000000000001
Of Waste Stream Generated in Reporting Yr 2:	22.675000000000001

Name:	YRC INC.
Year :	2008
RCRA Id :	ORD093480804
Inactive :	Not reported

REDDAWAY (Continued) **1000291272**

Status: Small quantity generator
Manifest : 004049081JJK
Ship Date : 04/09/2008
TSD : WAD991281767
WS Num: 5
Transporter: WAR000001743
Ship Qty : Not reported
Rpt Unit : Not reported
Off Mng : H040
EPA Waste Codes: D001
Waste Description: Damaged Resin solution in absorbents
f Waste Stream Generated in Reporting Yr 1: 272.10000000000002
f Waste Stream Generated in Reporting Yr 2: 272.10000000000002

Name: YRC INC.
Year : 2008
RCRA Id : ORD093480804
Inactive : Not reported
Status: Small quantity generator
Manifest : 004813113JJK
Ship Date : 12/03/2008
TSD : WAD991281767
WS Num: 2
Transporter: WAR000001743
Ship Qty : Not reported
Rpt Unit : Not reported
Off Mng : H040
EPA Waste Codes: D001
Waste Description: Damaged Organic Peroxide
Of Waste Stream Generated in Reporting Yr 1: 68.025000000000006
Of Waste Stream Generated in Reporting Yr 2: 68.025000000000006

Name: YRC INC.
Year : 2008
RCRA Id : ORD093480804
Inactive : Not reported
Status: Small quantity generator
Manifest : 004813132JJK
Ship Date : 12/03/2008
TSD : WAD991281767
WS Num: 3
Transporter: WAR000001743
Ship Qty : Not reported
Rpt Unit : Not reported
Off Mng : H132
EPA Waste Codes: D001 D002
Waste Description: Damaged Corrosive Oxidizing liquid
mt Of Waste Stream Generated in Reporting Yr 1: 11.3375
mt Of Waste Stream Generated in Reporting Yr 2: 11.3375

Manifest:
Name: YELLOW TRANSPORTATION INC
Year : 2006

REDDAWAY (Continued) **1000291272**

RCRA Id : ORD093480804
Inactive : Not reported
Status: Small quantity generator
Manifest : 001168631FLE
Ship Date : 12/22/2006
TSD : ARD069748192
WS Num: Not reported
Transporter: MAD039322250
Ship Qty : 30
Rpt Unit : LB
Off Mng : H040
EPA Waste Codes: D001
Waste Description: Paraformaldehyde Contaminated Absorbent and Debris
nt Of Waste Stream Generated in Reporting Yr 1: Not reported
nt Of Waste Stream Generated in Reporting Yr 2: Not reported

Name: YELLOW TRANSPORTATION INC
Year : 2006
RCRA Id : ORD093480804
Inactive : Not reported
Status: Small quantity generator
Manifest : AR-1804871
Ship Date : 04/04/2006
TSD : ARD069748192
WS Num: Not reported
Transporter: OKD981588791
Ship Qty : 295
Rpt Unit : LB
Off Mng : H111
EPA Waste Codes: D002
Waste Description: Ammonia Solutions
nt Of Waste Stream Generated in Reporting Yr 1: Not reported
nt Of Waste Stream Generated in Reporting Yr 2: Not reported

Manifest:
Name: YELLOW TRANSPORTATION INC
Year : 2002
RCRA Id : ORD093480804
Inactive : Not reported
Status: Small quantity generator
Manifest : 41736
Ship Date : 07/23/2002
TSD : MOD981505555
WS Num: 1
Transporter: Not reported
Ship Qty : Not reported
Rpt Unit : Not reported
Off Mng : M061
EPA Waste Codes: D001
Waste Description: Waste f;a,,ab;e ;oqiods N.O.S. 3, UN-1993 PGII, Isopropanol and contaminate
nt Of Waste Stream Generated in Reporting Yr 1: 419.4875
Amt Of Waste Stream Generated in Reporting Yr 2: 420

REDDAWAY (Continued) **1000291272**

Manifest:

Name:	YELLOW TRANSPORTATION INC
Year :	1997
RCRA Id :	ORD093480804
Inactive :	Not reported
Status:	Conditionally exempt generator
Manifest :	00036
Ship Date :	12/02/1997
TSD :	ORD981766124
WS Num:	4
Transporter:	Not reported
Ship Qty :	Not reported
Rpt Unit :	Not reported
Off Mng :	M021
EPA Waste Codes:	D008
Waste Description:	Petroleum Naptha
Amt Of Waste Stream Generated in Reporting Yr 1:	608
Amt Of Waste Stream Generated in Reporting Yr 2:	12

Name:	YELLOW TRANSPORTATION INC
Year :	1997
RCRA Id :	ORD093480804
Inactive :	Not reported
Status:	Conditionally exempt generator
Manifest :	00036
Ship Date :	12/02/1997
TSD :	ORD981766124
WS Num:	4
Transporter:	Not reported
Ship Qty :	Not reported
Rpt Unit :	Not reported
Off Mng :	M021
EPA Waste Codes:	D039
Waste Description:	Petroleum Naptha
Amt Of Waste Stream Generated in Reporting Yr 1:	608
Amt Of Waste Stream Generated in Reporting Yr 2:	12

Name:	YELLOW TRANSPORTATION INC
Year :	1997
RCRA Id :	ORD093480804
Inactive :	Not reported
Status:	Conditionally exempt generator
Manifest :	00901
Ship Date :	08/27/1997
TSD :	TXD074196338
WS Num:	2
Transporter:	Not reported
Ship Qty :	Not reported
Rpt Unit :	Not reported
Off Mng :	M041
EPA Waste Codes:	D002
Waste Description:	Sodium hydroxide - RQ waste corrosive solid, NOS 8, UN1759, PGII
Amt Of Waste Stream Generated in Reporting Yr 1:	57
Amt Of Waste Stream Generated in Reporting Yr 2:	57

Name:	YELLOW TRANSPORTATION INC
Year :	1997

REDDAWAY (Continued) **1000291272**

RCRA Id : ORD093480804
Inactive : Not reported
Status: Conditionally exempt generator
Manifest : 00901
Ship Date : 08/27/1997
TSD : TXD074196338
WS Num: 1
Transporter: Not reported
Ship Qty : Not reported
Rpt Unit : Not reported
Off Mng : M043
EPA Waste Codes: U012
Waste Description: RQ waste dimethylaniline, 6.1, UN2253, PGII
Amt Of Waste Stream Generated in Reporting Yr 1: 11
Amt Of Waste Stream Generated in Reporting Yr 2: 11

Name: YELLOW TRANSPORTATION INC
Year : 1997
RCRA Id : ORD093480804
Inactive : Not reported
Status: Conditionally exempt generator
Manifest : 06211
Ship Date : 09/11/1997
TSD : ORD981766124
WS Num: 4
Transporter: Not reported
Ship Qty : Not reported
Rpt Unit : Not reported
Off Mng : M021
EPA Waste Codes: D008
Waste Description: Petroleum Naptha
Amt Of Waste Stream Generated in Reporting Yr 1: 608
Amt Of Waste Stream Generated in Reporting Yr 2: 73

Name: YELLOW TRANSPORTATION INC
Year : 1997
RCRA Id : ORD093480804
Inactive : Not reported
Status: Conditionally exempt generator
Manifest : 06211
Ship Date : 09/11/1997
TSD : ORD981766124
WS Num: 4
Transporter: Not reported
Ship Qty : Not reported
Rpt Unit : Not reported
Off Mng : M021
EPA Waste Codes: D039
Waste Description: Petroleum Naptha
Amt Of Waste Stream Generated in Reporting Yr 1: 608
Amt Of Waste Stream Generated in Reporting Yr 2: 73

Name: YELLOW TRANSPORTATION INC
Year : 1997
RCRA Id : ORD093480804
Inactive : Not reported
Status: Conditionally exempt generator

REDDAWAY (Continued) **1000291272**

Manifest : 32381
Ship Date : 03/24/1997
TSD : ORD981766124
WS Num: 4
Transporter: Not reported
Ship Qty : Not reported
Rpt Unit : Not reported
Off Mng : M021
EPA Waste Codes: D008
Waste Description: Petroleum Naptha
Amt Of Waste Stream Generated in Reporting Yr 1: 608
Amt Of Waste Stream Generated in Reporting Yr 2: 97

Name: YELLOW TRANSPORTATION INC
Year : 1997
RCRA Id : ORD093480804
Inactive : Not reported
Status: Conditionally exempt generator
Manifest : 32381
Ship Date : 03/24/1997
TSD : ORD981766124
WS Num: 4
Transporter: Not reported
Ship Qty : Not reported
Rpt Unit : Not reported
Off Mng : M021
EPA Waste Codes: D039
Waste Description: Petroleum Naptha
Amt Of Waste Stream Generated in Reporting Yr 1: 608
Amt Of Waste Stream Generated in Reporting Yr 2: 97

Name: YELLOW TRANSPORTATION INC
Year : 1997
RCRA Id : ORD093480804
Inactive : Not reported
Status: Conditionally exempt generator
Manifest : 41763
Ship Date : 08/11/1997
TSD : ORD981766124
WS Num: 3
Transporter: Not reported
Ship Qty : Not reported
Rpt Unit : Not reported
Off Mng : M021
EPA Waste Codes: D006
Waste Description: Aqueous brake solution
Amt Of Waste Stream Generated in Reporting Yr 1: 78
Amt Of Waste Stream Generated in Reporting Yr 2: 20

Name: YELLOW TRANSPORTATION INC
Year : 1997
RCRA Id : ORD093480804
Inactive : Not reported
Status: Conditionally exempt generator
Manifest : 41763
Ship Date : 08/11/1997
TSD : ORD981766124

REDDAWAY (Continued) **1000291272**

WS Num: 3
Transporter: Not reported
Ship Qty : Not reported
Rpt Unit : Not reported
Off Mng : M021
EPA Waste Codes: D039
Waste Description: Aqueous brake solution
Amt Of Waste Stream Generated in Reporting Yr 1: 78
Amt Of Waste Stream Generated in Reporting Yr 2: 20

Click this hyperlink while viewing on your computer to access
135 additional OR_MANIFEST: record(s) in the EDR Site Report.

Name: YELLOW TRANSPORTATION INC
Year : 1997
RCRA Id : ORD093480804
Inactive : Not reported
Status: Conditionally exempt generator
Manifest : 49027
Ship Date : 12/31/1997
TSD : ORD981766124
WS Num: 4
Transporter: Not reported
Ship Qty : Not reported
Rpt Unit : Not reported
Off Mng : M021
EPA Waste Codes: D008
Waste Description: Petroleum Naptha
Amt Of Waste Stream Generated in Reporting Yr 1: 608
Amt Of Waste Stream Generated in Reporting Yr 2: 85

Name: YELLOW TRANSPORTATION INC
Year : 1997
RCRA Id : ORD093480804
Inactive : Not reported
Status: Conditionally exempt generator
Manifest : 49027
Ship Date : 12/31/1997
TSD : ORD981766124
WS Num: 4
Transporter: Not reported
Ship Qty : Not reported
Rpt Unit : Not reported
Off Mng : M021
EPA Waste Codes: D039
Waste Description: Petroleum Naptha
Amt Of Waste Stream Generated in Reporting Yr 1: 608
Amt Of Waste Stream Generated in Reporting Yr 2: 85

Name: YELLOW TRANSPORTATION INC
Year : 1997
RCRA Id : ORD093480804
Inactive : Not reported
Status: Conditionally exempt generator
Manifest : 56533
Ship Date : 09/11/1997
TSD : ORD981766124

REDDAWAY (Continued) **1000291272**

WS Num: 4
Transporter: Not reported
Ship Qty : Not reported
Rpt Unit : Not reported
Off Mng : M021
EPA Waste Codes: D008
Waste Description: Petroleum Naptha
Amt Of Waste Stream Generated in Reporting Yr 1: 608
Amt Of Waste Stream Generated in Reporting Yr 2: 12

Name: YELLOW TRANSPORTATION INC
Year : 1997
RCRA Id : ORD093480804
Inactive : Not reported
Status: Conditionally exempt generator
Manifest : 56533
Ship Date : 09/11/1997
TSD : ORD981766124
WS Num: 4
Transporter: Not reported
Ship Qty : Not reported
Rpt Unit : Not reported
Off Mng : M021
EPA Waste Codes: D039
Waste Description: Petroleum Naptha
Amt Of Waste Stream Generated in Reporting Yr 1: 608
Amt Of Waste Stream Generated in Reporting Yr 2: 12

Name: YELLOW TRANSPORTATION INC
Year : 1997
RCRA Id : ORD093480804
Inactive : Not reported
Status: Conditionally exempt generator
Manifest : 64618
Ship Date : 07/17/1997
TSD : ORD981766124
WS Num: 4
Transporter: Not reported
Ship Qty : Not reported
Rpt Unit : Not reported
Off Mng : M021
EPA Waste Codes: D008
Waste Description: Petroleum Naptha
Amt Of Waste Stream Generated in Reporting Yr 1: 608
Amt Of Waste Stream Generated in Reporting Yr 2: 85

Name: YELLOW TRANSPORTATION INC
Year : 1997
RCRA Id : ORD093480804
Inactive : Not reported
Status: Conditionally exempt generator
Manifest : 64618
Ship Date : 07/17/1997
TSD : ORD981766124
WS Num: 4
Transporter: Not reported
Ship Qty : Not reported

REDDAWAY (Continued) **1000291272**

Rpt Unit : Not reported
Off Mng : M021
EPA Waste Codes: D039
Waste Description: Petroleum Naptha
Amt Of Waste Stream Generated in Reporting Yr 1: 608
Amt Of Waste Stream Generated in Reporting Yr 2: 85

Name: YELLOW TRANSPORTATION INC
Year : 1997
RCRA Id : ORD093480804
Inactive : Not reported
Status: Conditionally exempt generator
Manifest : 75655
Ship Date : 05/21/1997
TSD : ORD981766124
WS Num: 3
Transporter: Not reported
Ship Qty : Not reported
Rpt Unit : Not reported
Off Mng : M021
EPA Waste Codes: D006
Waste Description: Aqueous brake solution
Amt Of Waste Stream Generated in Reporting Yr 1: 78
Amt Of Waste Stream Generated in Reporting Yr 2: 20

Name: YELLOW TRANSPORTATION INC
Year : 1997
RCRA Id : ORD093480804
Inactive : Not reported
Status: Conditionally exempt generator
Manifest : 75655
Ship Date : 05/21/1997
TSD : ORD981766124
WS Num: 4
Transporter: Not reported
Ship Qty : Not reported
Rpt Unit : Not reported
Off Mng : M021
EPA Waste Codes: D008
Waste Description: Petroleum Naptha
Amt Of Waste Stream Generated in Reporting Yr 1: 608
Amt Of Waste Stream Generated in Reporting Yr 2: 79

Name: YELLOW TRANSPORTATION INC
Year : 1997
RCRA Id : ORD093480804
Inactive : Not reported
Status: Conditionally exempt generator
Manifest : 75655
Ship Date : 05/21/1997
TSD : ORD981766124
WS Num: 3
Transporter: Not reported
Ship Qty : Not reported
Rpt Unit : Not reported
Off Mng : M021
EPA Waste Codes: D039

REDDAWAY (Continued) **1000291272**

Waste Description: Aqueous brake solution
Amt Of Waste Stream Generated in Reporting Yr 1: 78
Amt Of Waste Stream Generated in Reporting Yr 2: 20

Name: YELLOW TRANSPORTATION INC
Year : 1997
RCRA Id : ORD093480804
Inactive : Not reported
Status: Conditionally exempt generator
Manifest : 75655
Ship Date : 05/21/1997
TSD : ORD981766124
WS Num: 4
Transporter: Not reported
Ship Qty : Not reported
Rpt Unit : Not reported
Off Mng : M021
EPA Waste Codes: D039
Waste Description: Petroleum Naptha
Amt Of Waste Stream Generated in Reporting Yr 1: 608
Amt Of Waste Stream Generated in Reporting Yr 2: 79

Manifest:
Name: YELLOW TRANSPORTATION INC
Year : 1996
RCRA Id : ORD093480804
Inactive : Not reported
Status: Small quantity generator
Manifest : 10157
Ship Date : 12/17/1996
TSD : ILD085349264
WS Num: 8
Transporter: Not reported
Ship Qty : Not reported
Rpt Unit : Not reported
Off Mng : M021
EPA Waste Codes: D001
Waste Description: Petroleum naphtha
Amt Of Waste Stream Generated in Reporting Yr 1: 167
Amt Of Waste Stream Generated in Reporting Yr 2: 167

Name: YELLOW TRANSPORTATION INC
Year : 1996
RCRA Id : ORD093480804
Inactive : Not reported
Status: Small quantity generator
Manifest : 20871
Ship Date : 12/02/1996
TSD : ORD981766124
WS Num: 6
Transporter: Not reported
Ship Qty : Not reported
Rpt Unit : Not reported
Off Mng : M021
EPA Waste Codes: D039

REDDAWAY (Continued) **1000291272**

Waste Description: Aqueous brake solution
l Amt Of Waste Stream Generated in Reporting Yr 1: 76
Amt Of Waste Stream Generated in Reporting Yr 2: 15

Name: YELLOW TRANSPORTATION INC
Year : 1996
RCRA Id : ORD093480804
Inactive : Not reported
Status: Small quantity generator
Manifest : 20871
Ship Date : 12/02/1996
TSD : ORD981766124
WS Num: 7
Transporter: Not reported
Ship Qty : Not reported
Rpt Unit : Not reported
Off Mng : M021
EPA Waste Codes: D039
Waste Description: Petroleum naphtha
l Amt Of Waste Stream Generated in Reporting Yr 1: 676
Amt Of Waste Stream Generated in Reporting Yr 2: 91

Name: YELLOW TRANSPORTATION INC
Year : 1996
RCRA Id : ORD093480804
Inactive : Not reported
Status: Small quantity generator
Manifest : 35137
Ship Date : 01/04/1996
TSD : ORD981766124
WS Num: 6
Transporter: Not reported
Ship Qty : Not reported
Rpt Unit : Not reported
Off Mng : M021
EPA Waste Codes: D039
Waste Description: Aqueous brake solution
l Amt Of Waste Stream Generated in Reporting Yr 1: 76
Amt Of Waste Stream Generated in Reporting Yr 2: 15

Name: YELLOW TRANSPORTATION INC
Year : 1996
RCRA Id : ORD093480804
Inactive : Not reported
Status: Small quantity generator
Manifest : 35137
Ship Date : 01/04/1996
TSD : ORD981766124
WS Num: 7
Transporter: Not reported
Ship Qty : Not reported
Rpt Unit : Not reported
Off Mng : M021
EPA Waste Codes: D039
Waste Description: Petroleum naphtha
l Amt Of Waste Stream Generated in Reporting Yr 1: 676
Amt Of Waste Stream Generated in Reporting Yr 2: 138

REDDAWAY (Continued) **1000291272**

Name:	YELLOW TRANSPORTATION INC
Year :	1996
RCRA Id :	ORD093480804
Inactive :	Not reported
Status:	Small quantity generator
Manifest :	37529
Ship Date :	03/28/1996
TSD :	ORD981766124
WS Num:	6
Transporter:	Not reported
Ship Qty :	Not reported
Rpt Unit :	Not reported
Off Mng :	M021
EPA Waste Codes:	D039
Waste Description:	Aqueous brake solution
l Amt Of Waste Stream Generated in Reporting Yr 1:	76
Amt Of Waste Stream Generated in Reporting Yr 2:	15

Name:	YELLOW TRANSPORTATION INC
Year :	1996
RCRA Id :	ORD093480804
Inactive :	Not reported
Status:	Small quantity generator
Manifest :	46426
Ship Date :	10/08/1996
TSD :	ORD981766124
WS Num:	7
Transporter:	Not reported
Ship Qty :	Not reported
Rpt Unit :	Not reported
Off Mng :	M021
EPA Waste Codes:	D039
Waste Description:	Petroleum naphtha
l Amt Of Waste Stream Generated in Reporting Yr 1:	676
Amt Of Waste Stream Generated in Reporting Yr 2:	94

Name:	YELLOW TRANSPORTATION INC
Year :	1996
RCRA Id :	ORD093480804
Inactive :	Not reported
Status:	Small quantity generator
Manifest :	66174
Ship Date :	03/08/1996
TSD :	WAD000812909
WS Num:	1
Transporter:	Not reported
Ship Qty :	Not reported
Rpt Unit :	Not reported
Off Mng :	M041
EPA Waste Codes:	D002
Waste Description:	Vinyl chloride, vinylindene chloride
Amt Of Waste Stream Generated in Reporting Yr 1:	204
Amt Of Waste Stream Generated in Reporting Yr 2:	204

Name:	YELLOW TRANSPORTATION INC
Year :	1996
RCRA Id :	ORD093480804

REDDAWAY (Continued) **1000291272**

Inactive : Not reported
Status: Small quantity generator
Manifest : 66174
Ship Date : 03/08/1996
TSD : WAD000812909
WS Num: 1
Transporter: Not reported
Ship Qty : Not reported
Rpt Unit : Not reported
Off Mng : M041
EPA Waste Codes: D043
Waste Description: Vinyl chloride, vinylindene chloride
Amt Of Waste Stream Generated in Reporting Yr 1: 204
Amt Of Waste Stream Generated in Reporting Yr 2: 204

Name: YELLOW TRANSPORTATION INC
Year : 1996
RCRA Id : ORD093480804
Inactive : Not reported
Status: Small quantity generator
Manifest : 66385
Ship Date : 06/27/1996
TSD : WAD991281767
WS Num: 5
Transporter: Not reported
Ship Qty : Not reported
Rpt Unit : Not reported
Off Mng : M041
EPA Waste Codes: F001
Waste Description: Dichloromethane
Amt Of Waste Stream Generated in Reporting Yr 1: 27
Amt Of Waste Stream Generated in Reporting Yr 2: 27

Click this hyperlink while viewing on your computer to access
135 additional OR_MANIFEST: record(s) in the EDR Site Report.

Name: YELLOW TRANSPORTATION INC
Year : 1996
RCRA Id : ORD093480804
Inactive : Not reported
Status: Small quantity generator
Manifest : 66385
Ship Date : 06/27/1996
TSD : WAD991281767
WS Num: 5
Transporter: Not reported
Ship Qty : Not reported
Rpt Unit : Not reported
Off Mng : M041
EPA Waste Codes: F002
Waste Description: Dichloromethane
Amt Of Waste Stream Generated in Reporting Yr 1: 27
Amt Of Waste Stream Generated in Reporting Yr 2: 27

Name: YELLOW TRANSPORTATION INC
Year : 1996
RCRA Id : ORD093480804

REDDAWAY (Continued) **1000291272**

Inactive :	Not reported
Status:	Small quantity generator
Manifest :	66421
Ship Date :	07/25/1996
TSD :	WAD991281767
WS Num:	4
Transporter:	Not reported
Ship Qty :	Not reported
Rpt Unit :	Not reported
Off Mng :	M061
EPA Waste Codes:	D001
Waste Description:	Paint (flammable)
Amt Of Waste Stream Generated in Reporting Yr 1:	125
Amt Of Waste Stream Generated in Reporting Yr 2:	125

Name:	YELLOW TRANSPORTATION INC
Year :	1996
RCRA Id :	ORD093480804
Inactive :	Not reported
Status:	Small quantity generator
Manifest :	66425
Ship Date :	07/23/1996
TSD :	WAD991281767
WS Num:	3
Transporter:	Not reported
Ship Qty :	Not reported
Rpt Unit :	Not reported
Off Mng :	M041
EPA Waste Codes:	D002
Waste Description:	Sodium hydroxide solution
Amt Of Waste Stream Generated in Reporting Yr 1:	134
Amt Of Waste Stream Generated in Reporting Yr 2:	134

Name:	YELLOW TRANSPORTATION INC
Year :	1996
RCRA Id :	ORD093480804
Inactive :	Not reported
Status:	Small quantity generator
Manifest :	77930
Ship Date :	06/18/1996
TSD :	ORD981766124
WS Num:	6
Transporter:	Not reported
Ship Qty :	Not reported
Rpt Unit :	Not reported
Off Mng :	M021
EPA Waste Codes:	D039
Waste Description:	Aqueous brake solution
l Amt Of Waste Stream Generated in Reporting Yr 1:	76
Amt Of Waste Stream Generated in Reporting Yr 2:	15

Name:	YELLOW TRANSPORTATION INC
Year :	1996
RCRA Id :	ORD093480804
Inactive :	Not reported
Status:	Small quantity generator
Manifest :	77930

REDDAWAY (Continued) **1000291272**

Ship Date : 06/18/1996
TSD : ORD981766124
WS Num: 7
Transporter: Not reported
Ship Qty : Not reported
Rpt Unit : Not reported
Off Mng : M021
EPA Waste Codes: D039
Waste Description: Petroleum naphtha
l Amt Of Waste Stream Generated in Reporting Yr 1: 676
Amt Of Waste Stream Generated in Reporting Yr 2: 84

Name: YELLOW TRANSPORTATION INC
Year : 1996
RCRA Id : ORD093480804
Inactive : Not reported
Status: Small quantity generator
Manifest : 81780
Ship Date : 02/28/1996
TSD : ORD981766124
WS Num: 7
Transporter: Not reported
Ship Qty : Not reported
Rpt Unit : Not reported
Off Mng : M021
EPA Waste Codes: D039
Waste Description: Petroleum naphtha
l Amt Of Waste Stream Generated in Reporting Yr 1: 676
Amt Of Waste Stream Generated in Reporting Yr 2: 97

Name: YELLOW TRANSPORTATION INC
Year : 1996
RCRA Id : ORD093480804
Inactive : Not reported
Status: Small quantity generator
Manifest : 82325
Ship Date : 08/15/1996
TSD : ORD981766124
WS Num: 7
Transporter: Not reported
Ship Qty : Not reported
Rpt Unit : Not reported
Off Mng : M021
EPA Waste Codes: D039
Waste Description: Petroleum naphtha
l Amt Of Waste Stream Generated in Reporting Yr 1: 676
Amt Of Waste Stream Generated in Reporting Yr 2: 78

Name: YELLOW TRANSPORTATION INC
Year : 1996
RCRA Id : ORD093480804
Inactive : Not reported
Status: Small quantity generator
Manifest : 96116
Ship Date : 04/24/1996
TSD : ORD981766124
WS Num: 7

REDDAWAY (Continued) **1000291272**

Transporter: Not reported
Ship Qty : Not reported
Rpt Unit : Not reported
Off Mng : M021
EPA Waste Codes: D039
Waste Description: Petroleum naphtha
l Amt Of Waste Stream Generated in Reporting Yr 1: 676
Amt Of Waste Stream Generated in Reporting Yr 2: 94

Name: YELLOW TRANSPORTATION INC
Year : 1996
RCRA Id : ORD093480804
Inactive : Not reported
Status: Small quantity generator
Manifest : 97701
Ship Date : 09/06/1996
TSD : ORD981766124
WS Num: 6
Transporter: Not reported
Ship Qty : Not reported
Rpt Unit : Not reported
Off Mng : M021
EPA Waste Codes: D039
Waste Description: Aqueous brake solution
l Amt Of Waste Stream Generated in Reporting Yr 1: 76
Amt Of Waste Stream Generated in Reporting Yr 2: 15

Manifest:
Name: YELLOW TRANSPORTATION INC
Year : 1995
RCRA Id : ORD093480804
Inactive : Not reported
Status: Small quantity generator
Manifest : 07760
Ship Date : 02/03/1995
TSD : ORD981766124
WS Num: 1
Transporter: Not reported
Ship Qty : Not reported
Rpt Unit : Not reported
Off Mng : M021
EPA Waste Codes: D039
Waste Description: Petroleum naphtha
Amt Of Waste Stream Generated in Reporting Yr 1: 24
Amt Of Waste Stream Generated in Reporting Yr 2: 12

Name: YELLOW TRANSPORTATION INC
Year : 1995
RCRA Id : ORD093480804
Inactive : Not reported
Status: Small quantity generator
Manifest : 07760
Ship Date : 02/03/1995
TSD : ORD981766124
WS Num: 3

REDDAWAY (Continued) **1000291272**

Transporter: Not reported
Ship Qty : Not reported
Rpt Unit : Not reported
Off Mng : M021
EPA Waste Codes: D039
Waste Description: Petroleum naphtha
Amt Of Waste Stream Generated in Reporting Yr 1: 582
Amt Of Waste Stream Generated in Reporting Yr 2: 46

Name: YELLOW TRANSPORTATION INC
Year : 1995
RCRA Id : ORD093480804
Inactive : Not reported
Status: Small quantity generator
Manifest : 17004
Ship Date : 04/26/1995
TSD : ORD981766124
WS Num: 1
Transporter: Not reported
Ship Qty : Not reported
Rpt Unit : Not reported
Off Mng : M021
EPA Waste Codes: D039
Waste Description: Petroleum naphtha
Amt Of Waste Stream Generated in Reporting Yr 1: 24
Amt Of Waste Stream Generated in Reporting Yr 2: 12

Name: YELLOW TRANSPORTATION INC
Year : 1995
RCRA Id : ORD093480804
Inactive : Not reported
Status: Small quantity generator
Manifest : 17546
Ship Date : 05/23/1995
TSD : ORD981766124
WS Num: 3
Transporter: Not reported
Ship Qty : Not reported
Rpt Unit : Not reported
Off Mng : M021
EPA Waste Codes: D039
Waste Description: Petroleum naphtha
Amt Of Waste Stream Generated in Reporting Yr 1: 582
Amt Of Waste Stream Generated in Reporting Yr 2: 97

Name: YELLOW TRANSPORTATION INC
Year : 1995
RCRA Id : ORD093480804
Inactive : Not reported
Status: Small quantity generator
Manifest : 23629
Ship Date : 10/11/1995
TSD : ORD981766124
WS Num: 2
Transporter: Not reported
Ship Qty : Not reported
Rpt Unit : Not reported

REDDAWAY (Continued) **1000291272**

Off Mng : M021
EPA Waste Codes: D039
Waste Description: Aqueous brake solution
Amt Of Waste Stream Generated in Reporting Yr 1: 105
Amt Of Waste Stream Generated in Reporting Yr 2: 105

Name: YELLOW TRANSPORTATION INC
Year : 1995
RCRA Id : ORD093480804
Inactive : Not reported
Status: Small quantity generator
Manifest : 28984
Ship Date : 01/04/1995
TSD : ORD981766124
WS Num: 3
Transporter: Not reported
Ship Qty : Not reported
Rpt Unit : Not reported
Off Mng : M021
EPA Waste Codes: D039
Waste Description: Petroleum naphtha
Amt Of Waste Stream Generated in Reporting Yr 1: 582
Amt Of Waste Stream Generated in Reporting Yr 2: 97

Name: YELLOW TRANSPORTATION INC
Year : 1995
RCRA Id : ORD093480804
Inactive : Not reported
Status: Small quantity generator
Manifest : 38466
Ship Date : 03/29/1995
TSD : ORD981766124
WS Num: 3
Transporter: Not reported
Ship Qty : Not reported
Rpt Unit : Not reported
Off Mng : M021
EPA Waste Codes: D039
Waste Description: Petroleum naphtha
Amt Of Waste Stream Generated in Reporting Yr 1: 582
Amt Of Waste Stream Generated in Reporting Yr 2: 88

Name: YELLOW TRANSPORTATION INC
Year : 1995
RCRA Id : ORD093480804
Inactive : Not reported
Status: Small quantity generator
Manifest : 64863
Ship Date : 09/12/1995
TSD : ORD981766124
WS Num: 3
Transporter: Not reported
Ship Qty : Not reported
Rpt Unit : Not reported
Off Mng : M021
EPA Waste Codes: D039
Waste Description: Petroleum naphtha

REDDAWAY (Continued) **1000291272**

Amt Of Waste Stream Generated in Reporting Yr 1: 582
Amt Of Waste Stream Generated in Reporting Yr 2: 82

Name: YELLOW TRANSPORTATION INC
Year : 1995
RCRA Id : ORD093480804
Inactive : Not reported
Status: Small quantity generator
Manifest : 72039
Ship Date : 07/18/1995
TSD : ORD981766124
WS Num: 3
Transporter: Not reported
Ship Qty : Not reported
Rpt Unit : Not reported
Off Mng : M021
EPA Waste Codes: D039
Waste Description: Petroleum naphtha
Amt Of Waste Stream Generated in Reporting Yr 1: 582
Amt Of Waste Stream Generated in Reporting Yr 2: 88

Name: YELLOW TRANSPORTATION INC
Year : 1995
RCRA Id : ORD093480804
Inactive : Not reported
Status: Small quantity generator
Manifest : 81673
Ship Date : 11/07/1995
TSD : ORD981766124
WS Num: 3
Transporter: Not reported
Ship Qty : Not reported
Rpt Unit : Not reported
Off Mng : M021
EPA Waste Codes: D039
Waste Description: Petroleum naphtha
Amt Of Waste Stream Generated in Reporting Yr 1: 582
Amt Of Waste Stream Generated in Reporting Yr 2: 82

Click this hyperlink while viewing on your computer to access
135 additional OR_MANIFEST: record(s) in the EDR Site Report.

Manifest:
Name: YELLOW TRANSPORTATION INC
Year : 1994
RCRA Id : ORD093480804
Inactive : Not reported
Status: Small quantity generator
Manifest : 17512
Ship Date : 05/27/1994
TSD : ORD981766124
WS Num: 1
Transporter: Not reported
Ship Qty : Not reported
Rpt Unit : Not reported

REDDAWAY (Continued) **1000291272**

Off Mng : M021
EPA Waste Codes: D001
Waste Description: Petroleum naphtha NA1993 PGIII
Amt Of Waste Stream Generated in Reporting Yr 1: 551
Amt Of Waste Stream Generated in Reporting Yr 2: 94

Name: YELLOW TRANSPORTATION INC
Year : 1994
RCRA Id : ORD093480804
Inactive : Not reported
Status: Small quantity generator
Manifest : 17512
Ship Date : 05/27/1994
TSD : ORD981766124
WS Num: 1
Transporter: Not reported
Ship Qty : Not reported
Rpt Unit : Not reported
Off Mng : M021
EPA Waste Codes: D006
Waste Description: Petroleum naphtha NA1993 PGIII
Amt Of Waste Stream Generated in Reporting Yr 1: 551
Amt Of Waste Stream Generated in Reporting Yr 2: 94

Name: YELLOW TRANSPORTATION INC
Year : 1994
RCRA Id : ORD093480804
Inactive : Not reported
Status: Small quantity generator
Manifest : 17512
Ship Date : 05/27/1994
TSD : ORD981766124
WS Num: 1
Transporter: Not reported
Ship Qty : Not reported
Rpt Unit : Not reported
Off Mng : M021
EPA Waste Codes: D008
Waste Description: Petroleum naphtha NA1993 PGIII
Amt Of Waste Stream Generated in Reporting Yr 1: 551
Amt Of Waste Stream Generated in Reporting Yr 2: 94

Name: YELLOW TRANSPORTATION INC
Year : 1994
RCRA Id : ORD093480804
Inactive : Not reported
Status: Small quantity generator
Manifest : 17512
Ship Date : 05/27/1994
TSD : ORD981766124
WS Num: 1
Transporter: Not reported
Ship Qty : Not reported
Rpt Unit : Not reported
Off Mng : M021
EPA Waste Codes: D018
Waste Description: Petroleum naphtha NA1993 PGIII

REDDAWAY (Continued) **1000291272**

Amt Of Waste Stream Generated in Reporting Yr 1: 551
Amt Of Waste Stream Generated in Reporting Yr 2: 94

Name: YELLOW TRANSPORTATION INC
Year : 1994
RCRA Id : ORD093480804
Inactive : Not reported
Status: Small quantity generator
Manifest : 17527
Ship Date : 05/27/1994
TSD : ORD981766124
WS Num: 1
Transporter: Not reported
Ship Qty : Not reported
Rpt Unit : Not reported
Off Mng : M021
EPA Waste Codes: D001
Waste Description: Petroleum naphtha NA1993 PGIII
Amt Of Waste Stream Generated in Reporting Yr 1: 551
Amt Of Waste Stream Generated in Reporting Yr 2: 24

Name: YELLOW TRANSPORTATION INC
Year : 1994
RCRA Id : ORD093480804
Inactive : Not reported
Status: Small quantity generator
Manifest : 17527
Ship Date : 05/27/1994
TSD : ORD981766124
WS Num: 1
Transporter: Not reported
Ship Qty : Not reported
Rpt Unit : Not reported
Off Mng : M021
EPA Waste Codes: D006
Waste Description: Petroleum naphtha NA1993 PGIII
Amt Of Waste Stream Generated in Reporting Yr 1: 551
Amt Of Waste Stream Generated in Reporting Yr 2: 24

Name: YELLOW TRANSPORTATION INC
Year : 1994
RCRA Id : ORD093480804
Inactive : Not reported
Status: Small quantity generator
Manifest : 17527
Ship Date : 05/27/1994
TSD : ORD981766124
WS Num: 1
Transporter: Not reported
Ship Qty : Not reported
Rpt Unit : Not reported
Off Mng : M021
EPA Waste Codes: D008
Waste Description: Petroleum naphtha NA1993 PGIII
Amt Of Waste Stream Generated in Reporting Yr 1: 551
Amt Of Waste Stream Generated in Reporting Yr 2: 24

REDDAWAY (Continued) **1000291272**

Name:	YELLOW TRANSPORTATION INC
Year :	1994
RCRA Id :	ORD093480804
Inactive :	Not reported
Status:	Small quantity generator
Manifest :	17527
Ship Date :	05/27/1994
TSD :	ORD981766124
WS Num:	1
Transporter:	Not reported
Ship Qty :	Not reported
Rpt Unit :	Not reported
Off Mng :	M021
EPA Waste Codes:	D018
Waste Description:	Petroleum naphtha NA1993 PGIII
Amt Of Waste Stream Generated in Reporting Yr 1:	551
Amt Of Waste Stream Generated in Reporting Yr 2:	24

Name:	YELLOW TRANSPORTATION INC
Year :	1994
RCRA Id :	ORD093480804
Inactive :	Not reported
Status:	Small quantity generator
Manifest :	18637
Ship Date :	07/19/1994
TSD :	ORD981766124
WS Num:	1
Transporter:	Not reported
Ship Qty :	Not reported
Rpt Unit :	Not reported
Off Mng :	M021
EPA Waste Codes:	D001
Waste Description:	Petroleum naphtha NA1993 PGIII
Amt Of Waste Stream Generated in Reporting Yr 1:	551
Amt Of Waste Stream Generated in Reporting Yr 2:	97

Name:	YELLOW TRANSPORTATION INC
Year :	1994
RCRA Id :	ORD093480804
Inactive :	Not reported
Status:	Small quantity generator
Manifest :	18637
Ship Date :	07/19/1994
TSD :	ORD981766124
WS Num:	1
Transporter:	Not reported
Ship Qty :	Not reported
Rpt Unit :	Not reported
Off Mng :	M021
EPA Waste Codes:	D006
Waste Description:	Petroleum naphtha NA1993 PGIII
Amt Of Waste Stream Generated in Reporting Yr 1:	551
Amt Of Waste Stream Generated in Reporting Yr 2:	97

Click this hyperlink while viewing on your computer to access
135 additional OR_MANIFEST: record(s) in the EDR Site Report.

REDDAWAY (Continued) **1000291272**

Name: YELLOW TRANSPORTATION INC
Year : 1994
RCRA Id : ORD093480804
Inactive : Not reported
Status: Small quantity generator
Manifest : 18637
Ship Date : 07/19/1994
TSD : ORD981766124
WS Num: 1
Transporter: Not reported
Ship Qty : Not reported
Rpt Unit : Not reported
Off Mng : M021
EPA Waste Codes: D008
Waste Description: Petroleum naphtha NA1993 PGIII
Amt Of Waste Stream Generated in Reporting Yr 1: 551
Amt Of Waste Stream Generated in Reporting Yr 2: 97

Name: YELLOW TRANSPORTATION INC
Year : 1994
RCRA Id : ORD093480804
Inactive : Not reported
Status: Small quantity generator
Manifest : 18637
Ship Date : 07/19/1994
TSD : ORD981766124
WS Num: 1
Transporter: Not reported
Ship Qty : Not reported
Rpt Unit : Not reported
Off Mng : M021
EPA Waste Codes: D018
Waste Description: Petroleum naphtha NA1993 PGIII
Amt Of Waste Stream Generated in Reporting Yr 1: 551
Amt Of Waste Stream Generated in Reporting Yr 2: 97

Name: YELLOW TRANSPORTATION INC
Year : 1994
RCRA Id : ORD093480804
Inactive : Not reported
Status: Small quantity generator
Manifest : 64829
Ship Date : 11/11/1994
TSD : ORD981766124
WS Num: 1
Transporter: Not reported
Ship Qty : Not reported
Rpt Unit : Not reported
Off Mng : M021
EPA Waste Codes: D001
Waste Description: Petroleum naphtha NA1993 PGIII
Amt Of Waste Stream Generated in Reporting Yr 1: 551
Amt Of Waste Stream Generated in Reporting Yr 2: 97

Name: YELLOW TRANSPORTATION INC
Year : 1994
RCRA Id : ORD093480804

REDDAWAY (Continued) **1000291272**

Inactive :	Not reported
Status:	Small quantity generator
Manifest :	64829
Ship Date :	11/11/1994
TSD :	ORD981766124
WS Num:	1
Transporter:	Not reported
Ship Qty :	Not reported
Rpt Unit :	Not reported
Off Mng :	M021
EPA Waste Codes:	D006
Waste Description:	Petroleum naphtha NA1993 PGIII
Amt Of Waste Stream Generated in Reporting Yr 1:	551
Amt Of Waste Stream Generated in Reporting Yr 2:	97

Name:	YELLOW TRANSPORTATION INC
Year :	1994
RCRA Id :	ORD093480804
Inactive :	Not reported
Status:	Small quantity generator
Manifest :	64829
Ship Date :	11/11/1994
TSD :	ORD981766124
WS Num:	1
Transporter:	Not reported
Ship Qty :	Not reported
Rpt Unit :	Not reported
Off Mng :	M021
EPA Waste Codes:	D008
Waste Description:	Petroleum naphtha NA1993 PGIII
Amt Of Waste Stream Generated in Reporting Yr 1:	551
Amt Of Waste Stream Generated in Reporting Yr 2:	97

Name:	YELLOW TRANSPORTATION INC
Year :	1994
RCRA Id :	ORD093480804
Inactive :	Not reported
Status:	Small quantity generator
Manifest :	64829
Ship Date :	11/11/1994
TSD :	ORD981766124
WS Num:	1
Transporter:	Not reported
Ship Qty :	Not reported
Rpt Unit :	Not reported
Off Mng :	M021
EPA Waste Codes:	D018
Waste Description:	Petroleum naphtha NA1993 PGIII
Amt Of Waste Stream Generated in Reporting Yr 1:	551
Amt Of Waste Stream Generated in Reporting Yr 2:	97

Name:	YELLOW TRANSPORTATION INC
Year :	1994
RCRA Id :	ORD093480804
Inactive :	Not reported
Status:	Small quantity generator
Manifest :	64844

REDDAWAY (Continued) **1000291272**

Ship Date :	11/11/1994
TSD :	ORD981766124
WS Num:	1
Transporter:	Not reported
Ship Qty :	Not reported
Rpt Unit :	Not reported
Off Mng :	M021
EPA Waste Codes:	D001
Waste Description:	Petroleum naphtha NA1993 PGIII
Amt Of Waste Stream Generated in Reporting Yr 1:	551
Amt Of Waste Stream Generated in Reporting Yr 2:	21

Name:	YELLOW TRANSPORTATION INC
Year :	1994
RCRA Id :	ORD093480804
Inactive :	Not reported
Status:	Small quantity generator
Manifest :	64844
Ship Date :	11/11/1994
TSD :	ORD981766124
WS Num:	1
Transporter:	Not reported
Ship Qty :	Not reported
Rpt Unit :	Not reported
Off Mng :	M021
EPA Waste Codes:	D006
Waste Description:	Petroleum naphtha NA1993 PGIII
Amt Of Waste Stream Generated in Reporting Yr 1:	551
Amt Of Waste Stream Generated in Reporting Yr 2:	21

Name:	YELLOW TRANSPORTATION INC
Year :	1994
RCRA Id :	ORD093480804
Inactive :	Not reported
Status:	Small quantity generator
Manifest :	64844
Ship Date :	11/11/1994
TSD :	ORD981766124
WS Num:	1
Transporter:	Not reported
Ship Qty :	Not reported
Rpt Unit :	Not reported
Off Mng :	M021
EPA Waste Codes:	D008
Waste Description:	Petroleum naphtha NA1993 PGIII
Amt Of Waste Stream Generated in Reporting Yr 1:	551
Amt Of Waste Stream Generated in Reporting Yr 2:	21

Name:	YELLOW TRANSPORTATION INC
Year :	1994
RCRA Id :	ORD093480804
Inactive :	Not reported
Status:	Small quantity generator
Manifest :	64844
Ship Date :	11/11/1994
TSD :	ORD981766124
WS Num:	1

REDDAWAY (Continued) **1000291272**

Transporter: Not reported
Ship Qty : Not reported
Rpt Unit : Not reported
Off Mng : M021
EPA Waste Codes: D018
Waste Description: Petroleum naphtha NA1993 PGIII
Amt Of Waste Stream Generated in Reporting Yr 1: 551
Amt Of Waste Stream Generated in Reporting Yr 2: 21

Manifest:
Name: YELLOW TRANSPORTATION INC
Year : 1993
RCRA Id : ORD093480804
Inactive : Not reported
Status: Small quantity generator
Manifest : 03803
Ship Date : 02/15/1993
TSD : ORD981766124
WS Num: 1
Transporter: Not reported
Ship Qty : Not reported
Rpt Unit : Not reported
Off Mng : M021
EPA Waste Codes: D001
Waste Description: Petroleum naphtha NA1993 and waste oil
Amt Of Waste Stream Generated in Reporting Yr 1: 1224
Amt Of Waste Stream Generated in Reporting Yr 2: 110

Name: YELLOW TRANSPORTATION INC
Year : 1993
RCRA Id : ORD093480804
Inactive : Not reported
Status: Small quantity generator
Manifest : 03803
Ship Date : 02/15/1993
TSD : ORD981766124
WS Num: 1
Transporter: Not reported
Ship Qty : Not reported
Rpt Unit : Not reported
Off Mng : M021
EPA Waste Codes: D018
Waste Description: Petroleum naphtha NA1993 and waste oil
Amt Of Waste Stream Generated in Reporting Yr 1: 1224
Amt Of Waste Stream Generated in Reporting Yr 2: 110

Name: YELLOW TRANSPORTATION INC
Year : 1993
RCRA Id : ORD093480804
Inactive : Not reported
Status: Small quantity generator
Manifest : 16683
Ship Date : 08/30/1993
TSD : ORD981766124
WS Num: 1

REDDAWAY (Continued) **1000291272**

Transporter: Not reported
Ship Qty : Not reported
Rpt Unit : Not reported
Off Mng : M021
EPA Waste Codes: D001
Waste Description: Petroleum naphtha NA1993 and waste oil
Amt Of Waste Stream Generated in Reporting Yr 1: 1224
Amt Of Waste Stream Generated in Reporting Yr 2: 91

Name: YELLOW TRANSPORTATION INC
Year : 1993
RCRA Id : ORD093480804
Inactive : Not reported
Status: Small quantity generator
Manifest : 16683
Ship Date : 08/30/1993
TSD : ORD981766124
WS Num: 1
Transporter: Not reported
Ship Qty : Not reported
Rpt Unit : Not reported
Off Mng : M021
EPA Waste Codes: D018
Waste Description: Petroleum naphtha NA1993 and waste oil
Amt Of Waste Stream Generated in Reporting Yr 1: 1224
Amt Of Waste Stream Generated in Reporting Yr 2: 91

Name: YELLOW TRANSPORTATION INC
Year : 1993
RCRA Id : ORD093480804
Inactive : Not reported
Status: Small quantity generator
Manifest : 20209
Ship Date : 06/07/1993
TSD : ORD981766124
WS Num: 1
Transporter: Not reported
Ship Qty : Not reported
Rpt Unit : Not reported
Off Mng : M021
EPA Waste Codes: D001
Waste Description: Petroleum naphtha NA1993 and waste oil
Amt Of Waste Stream Generated in Reporting Yr 1: 1224
Amt Of Waste Stream Generated in Reporting Yr 2: 100

Name: YELLOW TRANSPORTATION INC
Year : 1993
RCRA Id : ORD093480804
Inactive : Not reported
Status: Small quantity generator
Manifest : 20209
Ship Date : 06/07/1993
TSD : ORD981766124
WS Num: 1
Transporter: Not reported
Ship Qty : Not reported
Rpt Unit : Not reported

REDDAWAY (Continued) **1000291272**

Off Mng : M021
EPA Waste Codes: D018
Waste Description: Petroleum naphtha NA1993 and waste oil
Amt Of Waste Stream Generated in Reporting Yr 1: 1224
Amt Of Waste Stream Generated in Reporting Yr 2: 100

Name: YELLOW TRANSPORTATION INC
Year : 1993
RCRA Id : ORD093480804
Inactive : Not reported
Status: Small quantity generator
Manifest : 28821
Ship Date : 09/29/1993
TSD : ORD981766124
WS Num: 1
Transporter: Not reported
Ship Qty : Not reported
Rpt Unit : Not reported
Off Mng : M021
EPA Waste Codes: D001
Waste Description: Petroleum naphtha NA1993 and waste oil
Amt Of Waste Stream Generated in Reporting Yr 1: 1224
Amt Of Waste Stream Generated in Reporting Yr 2: 85

Name: YELLOW TRANSPORTATION INC
Year : 1993
RCRA Id : ORD093480804
Inactive : Not reported
Status: Small quantity generator
Manifest : 28821
Ship Date : 09/29/1993
TSD : ORD981766124
WS Num: 1
Transporter: Not reported
Ship Qty : Not reported
Rpt Unit : Not reported
Off Mng : M021
EPA Waste Codes: D018
Waste Description: Petroleum naphtha NA1993 and waste oil
Amt Of Waste Stream Generated in Reporting Yr 1: 1224
Amt Of Waste Stream Generated in Reporting Yr 2: 85

Name: YELLOW TRANSPORTATION INC
Year : 1993
RCRA Id : ORD093480804
Inactive : Not reported
Status: Small quantity generator
Manifest : 33294
Ship Date : 03/15/1993
TSD : ORD981766124
WS Num: 1
Transporter: Not reported
Ship Qty : Not reported
Rpt Unit : Not reported
Off Mng : M021
EPA Waste Codes: D001
Waste Description: Petroleum naphtha NA1993 and waste oil

REDDAWAY (Continued) **1000291272**

Amt Of Waste Stream Generated in Reporting Yr 1: 1224
d Amt Of Waste Stream Generated in Reporting Yr 2: 76

Name: YELLOW TRANSPORTATION INC
Year : 1993
RCRA Id : ORD093480804
Inactive : Not reported
Status: Small quantity generator
Manifest : 33294
Ship Date : 03/15/1993
TSD : ORD981766124
WS Num: 1
Transporter: Not reported
Ship Qty : Not reported
Rpt Unit : Not reported
Off Mng : M021
EPA Waste Codes: D018
Waste Description: Petroleum naphtha NA1993 and waste oil
Amt Of Waste Stream Generated in Reporting Yr 1: 1224
d Amt Of Waste Stream Generated in Reporting Yr 2: 76

Click this hyperlink while viewing on your computer to access
135 additional OR_MANIFEST: record(s) in the EDR Site Report.

Name: YELLOW TRANSPORTATION INC
Year : 1993
RCRA Id : ORD093480804
Inactive : Not reported
Status: Small quantity generator
Manifest : 33395
Ship Date : 01/07/1993
TSD : ORD981766124
WS Num: 1
Transporter: Not reported
Ship Qty : Not reported
Rpt Unit : Not reported
Off Mng : M021
EPA Waste Codes: D001
Waste Description: Petroleum naphtha NA1993 and waste oil
Amt Of Waste Stream Generated in Reporting Yr 1: 1224
Amt Of Waste Stream Generated in Reporting Yr 2: 24

Name: YELLOW TRANSPORTATION INC
Year : 1993
RCRA Id : ORD093480804
Inactive : Not reported
Status: Small quantity generator
Manifest : 33395
Ship Date : 01/07/1993
TSD : ORD981766124
WS Num: 1
Transporter: Not reported
Ship Qty : Not reported
Rpt Unit : Not reported
Off Mng : M021
EPA Waste Codes: D018
Waste Description: Petroleum naphtha NA1993 and waste oil

REDDAWAY (Continued) **1000291272**

Amt Of Waste Stream Generated in Reporting Yr 1: 1224
Amt Of Waste Stream Generated in Reporting Yr 2: 24

Name: YELLOW TRANSPORTATION INC
Year : 1993
RCRA Id : ORD093480804
Inactive : Not reported
Status: Small quantity generator
Manifest : 35084
Ship Date : 11/01/1993
TSD : ORD981766124
WS Num: 1
Transporter: Not reported
Ship Qty : Not reported
Rpt Unit : Not reported
Off Mng : M021
EPA Waste Codes: D001
Waste Description: Petroleum naphtha NA1993 and waste oil
Amt Of Waste Stream Generated in Reporting Yr 1: 1224
Amt Of Waste Stream Generated in Reporting Yr 2: 82

Name: YELLOW TRANSPORTATION INC
Year : 1993
RCRA Id : ORD093480804
Inactive : Not reported
Status: Small quantity generator
Manifest : 35084
Ship Date : 11/01/1993
TSD : ORD981766124
WS Num: 1
Transporter: Not reported
Ship Qty : Not reported
Rpt Unit : Not reported
Off Mng : M021
EPA Waste Codes: D018
Waste Description: Petroleum naphtha NA1993 and waste oil
Amt Of Waste Stream Generated in Reporting Yr 1: 1224
Amt Of Waste Stream Generated in Reporting Yr 2: 82

Name: YELLOW TRANSPORTATION INC
Year : 1993
RCRA Id : ORD093480804
Inactive : Not reported
Status: Small quantity generator
Manifest : 40416
Ship Date : 12/08/1993
TSD : ORD981766124
WS Num: 1
Transporter: Not reported
Ship Qty : Not reported
Rpt Unit : Not reported
Off Mng : M021
EPA Waste Codes: D001
Waste Description: Petroleum naphtha NA1993 and waste oil
Amt Of Waste Stream Generated in Reporting Yr 1: 1224
Amt Of Waste Stream Generated in Reporting Yr 2: 97

REDDAWAY (Continued) **1000291272**

Name: YELLOW TRANSPORTATION INC
Year : 1993
RCRA Id : ORD093480804
Inactive : Not reported
Status: Small quantity generator
Manifest : 40416
Ship Date : 12/08/1993
TSD : ORD981766124
WS Num: 1
Transporter: Not reported
Ship Qty : Not reported
Rpt Unit : Not reported
Off Mng : M021
EPA Waste Codes: D018
Waste Description: Petroleum naphtha NA1993 and waste oil
Amt Of Waste Stream Generated in Reporting Yr 1: 1224
Amt Of Waste Stream Generated in Reporting Yr 2: 97

Name: YELLOW TRANSPORTATION INC
Year : 1993
RCRA Id : ORD093480804
Inactive : Not reported
Status: Small quantity generator
Manifest : 40430
Ship Date : 12/08/1993
TSD : ORD981766124
WS Num: 1
Transporter: Not reported
Ship Qty : Not reported
Rpt Unit : Not reported
Off Mng : M021
EPA Waste Codes: D001
Waste Description: Petroleum naphtha NA1993 and waste oil
Amt Of Waste Stream Generated in Reporting Yr 1: 1224
Amt Of Waste Stream Generated in Reporting Yr 2: 21

Name: YELLOW TRANSPORTATION INC
Year : 1993
RCRA Id : ORD093480804
Inactive : Not reported
Status: Small quantity generator
Manifest : 40430
Ship Date : 12/08/1993
TSD : ORD981766124
WS Num: 1
Transporter: Not reported
Ship Qty : Not reported
Rpt Unit : Not reported
Off Mng : M021
EPA Waste Codes: D018
Waste Description: Petroleum naphtha NA1993 and waste oil
Amt Of Waste Stream Generated in Reporting Yr 1: 1224
Amt Of Waste Stream Generated in Reporting Yr 2: 21

Name: YELLOW TRANSPORTATION INC
Year : 1993
RCRA Id : ORD093480804

REDDAWAY (Continued) **1000291272**

Inactive :	Not reported
Status:	Small quantity generator
Manifest :	47909
Ship Date :	07/06/1993
TSD :	ORD981766124
WS Num:	1
Transporter:	Not reported
Ship Qty :	Not reported
Rpt Unit :	Not reported
Off Mng :	M021
EPA Waste Codes:	D001
Waste Description:	Petroleum naphtha NA1993 and waste oil
Amt Of Waste Stream Generated in Reporting Yr 1:	1224
Amt Of Waste Stream Generated in Reporting Yr 2:	82

Name:	YELLOW TRANSPORTATION INC
Year :	1993
RCRA Id :	ORD093480804
Inactive :	Not reported
Status:	Small quantity generator
Manifest :	47909
Ship Date :	07/06/1993
TSD :	ORD981766124
WS Num:	1
Transporter:	Not reported
Ship Qty :	Not reported
Rpt Unit :	Not reported
Off Mng :	M021
EPA Waste Codes:	D018
Waste Description:	Petroleum naphtha NA1993 and waste oil
Amt Of Waste Stream Generated in Reporting Yr 1:	1224
Amt Of Waste Stream Generated in Reporting Yr 2:	82

NPDES:

Name:	YELLOW FREIGHT SYSTEM, INC. (TERMINATED - SEE FILE #109825/A)
Address:	10510 N VANCOUVER WAY
City,State,Zip:	PORTLAND, OR 97217-7549
WQ File Nbr:	101405
Legal Name:	YELLOW FREIGHT SYSTEM, INC.
Region:	NWR
Pri SIC:	4121
Latitude:	45.60060
Longitude:	-122.67060
Category:	INDUSTRIAL
Permit Type:	GEN15A
Permit Active:	False
Permit Description:	1500-A
Expiration Date:	06/30/2000
EPA Number:	MISSING!!
UIC Facility:	False
Admin Agent:	NW Region Office
Last Action Date:	07/11/1995
Permit Writer:	781
Compliance Inspector:	70
DMR Reviewer:	781
Application Number:	Not reported

REDDAWAY (Continued) **1000291272**

Class:	MINOR
Start Date:	05/10/1994
Region Decode:	North West Region
Ownership:	PRIVATE
Permit Group:	NPDES General Permit - Industrial wastewater discharges
EPA Class:	MINOR
Permit Number:	11265
Name:	YRC INC. - N VANCOUVER WAY
Address:	10510 N VANCOUVER WAY
City,State,Zip:	PORTLAND, OR 97217-7549
WQ File Nbr:	109825
Legal Name:	YRC INC.
Region:	NWR
Pri SIC:	4213
Latitude:	45.6006
Longitude:	-122.6706
Category:	STORMWATER
Permit Type:	G12COLS
Permit Active:	FALSE
Permit Description:	Industrial storm water discharging to Columbia Slough
Expiration Date:	08/31/2011
EPA Number:	ORR802307
UIC Facility:	FALSE
Admin Agent:	City of Portland
Last Action Date:	11/18/2009
Permit Writer:	Jurries, R
Compliance Inspector:	Jurries, R
DMR Reviewer:	Jurries, R
Application Number:	989676
Class:	N/A
Start Date:	01/21/2000
Region Decode:	North West Region
Ownership:	PRIVATE
Permit Group:	NPDES General Permit - Industrial storm water discharges
EPA Class:	MINOR
Permit Number:	15747
Name:	YRC INC. - N VANCOUVER WAY
Address:	10510 N VANCOUVER WAY
City,State,Zip:	PORTLAND, OR 97217-7549
WQ File Nbr:	109825
Legal Name:	YRC INC.
Region:	NWR
Pri SIC:	4213
Latitude:	45.6006
Longitude:	-122.6706
Category:	STORMWATER
Permit Type:	GEN12Z
Permit Active:	FALSE
Permit Description:	Industrial storm water
Expiration Date:	06/30/2002
EPA Number:	ORR802307
UIC Facility:	FALSE
Admin Agent:	NW Region Office
Last Action Date:	01/21/2000
Permit Writer:	Murphy, Elizabeth

REDDAWAY (Continued) **1000291272**

Compliance Inspector: Murphy, Elizabeth
DMR Reviewer: Murphy, Elizabeth
Application Number: 991455
Class: MINOR
Start Date: 03/11/1998
Region Decode: North West Region
Ownership: PRIVATE
Permit Group: NPDES General Permit - Industrial storm water discharges
EPA Class: MINOR
Permit Number: 15748

OR UIC:
Name: YELLOW FREIGHT SYSTEMS
Address: 10510 N. VANCOUVER WAY
City,State,Zip: PORTLAND, OR
UIC Well #: 1
Type: 5X28
Type Description: Motor Vehicle Waste Disposal Wells
UIC Number: 10865
Facility Status: Formal Closure
Lat/Long: 45.6006 / -122.6715

---

46 CANOE BAY - CONTAMINATED SEDIMENT **OR ECSI S105807718**
NW N HAYDEN ISLAND DR. **OR CRL N/A**
1/2-1 PORTLAND, OR 97217 **OR ENG CONTROLS**
0.849 mi. **OR VCP**
4484 ft.

Relative: ECSI:
Lower
Name: CANOE BAY - CONTAMINATED SEDIMENT
Actual: Address: N HAYDEN ISLAND DR.
12 ft. City,State,Zip: PORTLAND, OR 97217
State ID Number: 3333
Brown ID: 0
Study Area: False
Region ID: Not reported
Legislatve ID: 0
Investigation: Listed on the CRL/Inventory
FACA ID: 38235
Further Action: 0
Lat/Long (dms): 45 37 10.60 / -122 41 31.90
County Code: 26.00
Score Value: Not reported
Cerclis ID: 001002698
Township Coord.: 2.00
Township Zone: N
Range Coord: 1.00
Range Zone: E
Section Coord: 33
Qtr Section: ABB
Tax Lots: 2N1E33A 1400
Size: 7.6 acres
NPL: False
Orphan: False
Updated By: KDAUGHE
Update Date: 08/25/2022
Created Date: 05/13/2002

CANOE BAY - CONTAMINATED SEDIMENT (Continued) **S105807718**

Decode For RegionID: Not reported
Decode For BrownID: Not reported
Decode For Furtheract: Not reported
Decode For Investstat: Listed on the CRL/Inventory
Decode For Legislative: Not reported
Alias Name: Inland Sea Maritime Group
Alias Name: Heisley Marine Corp.
Alias Name: Grandma's Cove
Alias Name: Schooner Creek Boat Works

Hazardous Release:
Substance ID.: 121634
Haz Release ID: 387346
Qty Released: Unknown
Date Released: Unknown
Update Date: 09/08/2009
Update By: SFORTUN
Substance Code: 7429-90-5
Substance Name: ALUMINUM
Substance Abbrev.: Not reported
Substance Alias ID: 319250
Sub Alias Name: AL
Substance Alias ID: 319251
Sub Alias Name: ALUMINIUM
Sampling Result ID: 349624
Feature Id: 0
Hazard Release Id: 387346
Medium: 701
Substance Abbrev.: 0
Unit Code: 7
Observation: True
Owner Operator: False
Lab Data: True
Sample Depth: 0-6 inches
Start Date: 10/28/2008
End Date: Not reported
Min Concentration: Not reported
Max Concentration: 11500.00
Sample Comment: 11500 ppm aluminum in Canoe bay sediments at sampling points CB05SD and CB06SD. Aluminum concentrations in Columbia River background sediments generally ranged from 2750 ppm (CR01SD) to 5540 ppm (CR04SD).
Last Update By: SFORTUN
Update Date: 09/08/2009
Decode for MediumID: Sediment
Sampling Result ID: 349742
Feature Id: 0
Hazard Release Id: 387346
Medium: 703
Substance Abbrev.: 0
Unit Code: 7
Observation: True
Owner Operator: False
Lab Data: True
Sample Depth: 0-6 inches
Start Date: 10/28/2008
End Date: Not reported
Min Concentration: Not reported

CANOE BAY - CONTAMINATED SEDIMENT (Continued) **S105807718**

Max Concentration: 12900.00
Sample Comment: 11400 ppm aluminum in surface soils at CB03SS. 12900 ppm aluminum in background soil sample BK01SS.
Last Update By: SFORTUN
Update Date: 09/14/2009
Decode for MediumID: Soil

Substance ID.: 121637
Haz Release ID: 387347
Qty Released: Unknown
Date Released: Unknown
Update Date: 09/08/2009
Update By: SFORTUN
Substance Code: 7439-89-6
Substance Name: IRON
Substance Abbrev.: Not reported
Substance Alias ID: 319254
Sub Alias Name: FE
Sampling Result ID: 349626
Feature Id: 0
Hazard Release Id: 387347
Medium: 701
Substance Abbrev.: 0
Unit Code: 7
Observation: True
Owner Operator: False
Lab Data: True
Sample Depth: 0-6 inches
Start Date: 10/28/2008
End Date: Not reported
Min Concentration: Not reported
Max Concentration: 22600.00
Sample Comment: 22600 ppm iron in Canoe Bay sediments at CB14SD. 21000 ppm at CB09SD. 20400 ppm at CB05SD. 20200 ppm at CB10SD. Nearby Columbia River sediments generally contained 7890- to 10800 ppm iron.
Last Update By: SFORTUN
Update Date: 09/08/2009
Decode for MediumID: Sediment
Sampling Result ID: 349642
Feature Id: 0
Hazard Release Id: 387347
Medium: 703
Substance Abbrev.: 0
Unit Code: 7
Observation: True
Owner Operator: False
Lab Data: True
Sample Depth: 0-6 inches
Start Date: 10/28/2008
End Date: Not reported
Min Concentration: Not reported
Max Concentration: 103000.00
Sample Comment: 103000 ppm iron in surface soils adjacent to Canoe Bay at CB05SS. 29600 ppm at CB03SS. 26600 ppm at CB02SS.
Last Update By: SFORTUN
Update Date: 09/08/2009
Decode for MediumID: Soil

CANOE BAY - CONTAMINATED SEDIMENT (Continued) **S105807718**

Sampling Result ID: 349665
Feature Id: 0
Hazard Release Id: 387347
Medium: 700
Substance Abbrev.: 0
Unit Code: 7
Observation: True
Owner Operator: False
Lab Data: True
Sample Depth: 0-6 inches
Start Date: 10/28/2008
End Date: Not reported
Min Concentration: Not reported
Max Concentration: 20200.00
Sample Comment: 20200 ppm iron in surface soils at Schooner Creek stormwater outfall SO04SS.
Last Update By: SFORTUN
Update Date: 09/09/2009
Decode for MediumID: Other

Sampling Result ID: 349666
Feature Id: 0
Hazard Release Id: 387347
Medium: 700
Substance Abbrev.: 0
Unit Code: 7
Observation: True
Owner Operator: False
Lab Data: True
Sample Depth: 0-6 inches
Start Date: 10/28/2008
End Date: Not reported
Min Concentration: Not reported
Max Concentration: 20600.00
Sample Comment: 20600 ppm iron in sediments below stormwater outfall SO02SD.
Last Update By: SFORTUN
Update Date: 09/09/2009
Decode for MediumID: Other

Substance ID.: 121642
Haz Release ID: 387348
Qty Released: Unknown
Date Released: Unknown
Update Date: 09/08/2009
Update By: SFORTUN
Substance Code: 7439-96-5
Substance Name: MANGANESE
Substance Abbrev.: Not reported
Substance Category ID: 8468
Substance Category: Inorganics
Category Level: Not reported
Created By: Not reported
Created Date: 12/17/2002
Substance Category ID: 8468
Substance Category: Inorganics
Category Level: Not reported
Created By: Not reported
Created Date: 12/17/2002

CANOE BAY - CONTAMINATED SEDIMENT (Continued) **S105807718**

Substance Alias ID:	319259
Sub Alias Name:	MN
Sampling Result ID:	349627
Feature Id:	0
Hazard Release Id:	387348
Medium:	701
Substance Abbrev.:	0
Unit Code:	7
Observation:	True
Owner Operator:	False
Lab Data:	True
Sample Depth:	0-6 inches
Start Date:	10/28/2008
End Date:	Not reported
Min Concentration:	Not reported
Max Concentration:	330.00
Sample Comment:	330 ppm manganese in Canoe Bay sediments at CB06SD. 316 ppm at CB11SD. Nearby Columbuia River sediments generally contained 162- to 311 ppm manganese.
Last Update By:	SFORTUN
Update Date:	09/08/2009
Decode for MediumID:	Sediment
Sampling Result ID:	349644
Feature Id:	0
Hazard Release Id:	387348
Medium:	703
Substance Abbrev.:	0
Unit Code:	7
Observation:	True
Owner Operator:	False
Lab Data:	True
Sample Depth:	0-6 inches
Start Date:	10/28/2008
End Date:	Not reported
Min Concentration:	Not reported
Max Concentration:	582.00
Sample Comment:	582 ppm manganese in surface soils adjacent to Canoe Bay at CB05SS. 345 ppm at CB03SS. 303 ppm at CB02SS. 108 ppm at CB01SS.
Last Update By:	SFORTUN
Update Date:	09/08/2009
Decode for MediumID:	Soil
Sampling Result ID:	349668
Feature Id:	0
Hazard Release Id:	387348
Medium:	700
Substance Abbrev.:	0
Unit Code:	7
Observation:	True
Owner Operator:	False
Lab Data:	True
Sample Depth:	0-6 inches
Start Date:	10/28/2008
End Date:	Not reported
Min Concentration:	Not reported
Max Concentration:	284.00
Sample Comment:	284 ppm manganese in surface soils at Schooner Creek stormwater outfall SS04SS. 237 ppm at City of Portland stormwater outfall SO05SS.

CANOE BAY - CONTAMINATED SEDIMENT (Continued) **S105807718**

Last Update By: SFORTUN
Update Date: 09/09/2009
Decode for MediumID: Other
Sampling Result ID: 349669
Feature Id: 0
Hazard Release Id: 387348
Medium: 700
Substance Abbrev.: 0
Unit Code: 7
Observation: True
Owner Operator: False
Lab Data: True
Sample Depth: 0-6 inches
Start Date: 10/28/2008
End Date: Not reported
Min Concentration: Not reported
Max Concentration: 292.00
Sample Comment: 292 ppm manganese in sediments below stormwater outfall at SO02SD. 253 ppm below outfall at SO01SD.
Last Update By: SFORTUN
Update Date: 09/09/2009
Decode for MediumID: Other

Substance ID.: 122031
Haz Release ID: 387349
Qty Released: Unknown
Date Released: Unknown
Update Date: 09/08/2009
Update By: SFORTUN
Substance Code: ECD312
Substance Name: TRIBUTYLTIN
Substance Abbrev.: Not reported
Comment ID: 305255
Release Code: Media Contamination Footnote
Release Comments: Canoe Bay sediments at CB04SD (0-6 inches; 10/28/08) also contained 310 ppb dibutyltin, and 400 ppb monobutyltin. Sediments at CB11SD also contained 25 ppb dibutyltin, and 31 ppb monobutyltin.
Decode for Relcomcd: Media Contamination Footnote
Comment ID: 305256
Release Code: General Comments
Release Comments: Surface soils at Schooner Creek stormwater outfall at SO04SS also contained 65 ppb dibutyltin and 110 ppb monobutyltin. Sediments below Schooner Creek stormwater outfall at SO01SD contained 62 ppb dibutyltin and 100 ppb monobutyltin.
Decode for Relcomcd: General Comments
Comment ID: 305257
Release Code: Release Containment
Release Comments: Stormwater draining from Schooner Creek stormwater outfall at SO01SW contained 0.028 ppb tributyltin, 0.020 ppb dibutyltin, and 0.050 ppb monobutyltin.
Decode for Relcomcd: Release Containment
Sampling Result ID: 349628
Feature Id: 0
Hazard Release Id: 387349
Medium: 701
Substance Abbrev.: 0
Unit Code: 8

CANOE BAY - CONTAMINATED SEDIMENT (Continued) **S105807718**

Observation:	True
Owner Operator:	False
Lab Data:	True
Sample Depth:	0-6 inches
Start Date:	10/28/2008
End Date:	Not reported
Min Concentration:	Not reported
Max Concentration:	410.00
Sample Comment:	410 ppb Tributyltin in Canoe Bay sediments at CB04SD (equivalent to 34,167 ug/Kg OC). 200 ppb at CB11SD (equivalent to 13,333 ug/Kg OC). 7.4 ppb at CB14SD (equivalent to 1,574 ug/Kg OC).
Last Update By:	SFORTUN
Update Date:	09/14/2009
Decode for MediumID:	Sediment
Sampling Result ID:	349629
Feature Id:	0
Hazard Release Id:	387349
Medium:	700
Substance Abbrev.:	0
Unit Code:	8
Observation:	True
Owner Operator:	False
Lab Data:	True
Sample Depth:	Not reported
Start Date:	10/28/2008
End Date:	Not reported
Min Concentration:	Not reported
Max Concentration:	.03
Sample Comment:	0.028 ppb tributyltin in stormwater discharging from outfall at SO01SW.
Last Update By:	SFORTUN
Update Date:	09/09/2009
Decode for MediumID:	Other
Sampling Result ID:	349661
Feature Id:	0
Hazard Release Id:	387349
Medium:	700
Substance Abbrev.:	0
Unit Code:	8
Observation:	True
Owner Operator:	False
Lab Data:	True
Sample Depth:	0-6 inches
Start Date:	10/28/2008
End Date:	Not reported
Min Concentration:	Not reported
Max Concentration:	110.00
Sample Comment:	110 ppb tributyltin in surface soils at Schooner Creek stormwater outfall SO04SS.
Last Update By:	SFORTUN
Update Date:	09/09/2009
Decode for MediumID:	Other
Sampling Result ID:	349750
Feature Id:	0
Hazard Release Id:	387349
Medium:	700
Substance Abbrev.:	0

CANOE BAY - CONTAMINATED SEDIMENT (Continued) **S105807718**

Unit Code: 8
Observation: True
Owner Operator: False
Lab Data: True
Sample Depth: 0-6 inches
Start Date: 10/28/2008
End Date: Not reported
Min Concentration: Not reported
Max Concentration: 20.00
Sample Comment: 20 ppb tributyltin in sediments below stormwater outfall at SO02SD.
Last Update By: SFORTUN
Update Date: 09/14/2009
Decode for MediumID: Other

Substance ID.: 121925
Haz Release ID: 387350
Qty Released: Unknown
Date Released: Unknown
Update Date: 09/08/2009
Update By: SFORTUN
Substance Code: 959-98-8
Substance Name: ENDOSULFAN I
Substance Abbrev.: Not reported
Substance Alias ID: 318009
Sub Alias Name: ENDOSULFAN,alpha-
Substance Alias ID: 318010
Sub Alias Name: THIODAN I
Sampling Result ID: 349630
Feature Id: 0
Hazard Release Id: 387350
Medium: 700
Substance Abbrev.: 0
Unit Code: 8
Observation: True
Owner Operator: False
Lab Data: True
Sample Depth: Not reported
Start Date: 10/28/2008
End Date: Not reported
Min Concentration: Not reported
Max Concentration: .06
Sample Comment: 0.064 ppb endosulfan I in stormwater outfall drainage at SO03SW.
Last Update By: SFORTUN
Update Date: 09/08/2009
Decode for MediumID: Other

Substance ID.: 121672
Haz Release ID: 387351
Qty Released: Unknown
Date Released: Unknown
Update Date: 09/09/2009
Update By: SFORTUN
Substance Code: 7440-48-4
Substance Name: COBALT
Substance Abbrev.: Not reported
Substance Alias ID: 319295
Sub Alias Name: CO

CANOE BAY - CONTAMINATED SEDIMENT (Continued) **S105807718**

Sampling Result ID:	349651
Feature Id:	0
Hazard Release Id:	387351
Medium:	703
Substance Abbrev.:	0
Unit Code:	7
Observation:	True
Owner Operator:	False
Lab Data:	True
Sample Depth:	0-6 inches
Start Date:	10/28/2008
End Date:	Not reported
Min Concentration:	Not reported
Max Concentration:	10.00
Sample Comment:	10 ppm cobalt in surface soils along the southwest edge of Canoe Bay at CB05SS. Background soils contained no detectable cobalt at an analytical detection limit of 4.8 ppm.
Last Update By:	SFORTUN
Update Date:	09/09/2009
Decode for MediumID:	Soil
Sampling Result ID:	349652
Feature Id:	0
Hazard Release Id:	387351
Medium:	701
Substance Abbrev.:	0
Unit Code:	7
Observation:	True
Owner Operator:	False
Lab Data:	True
Sample Depth:	0-6 inches
Start Date:	10/28/2008
End Date:	Not reported
Min Concentration:	Not reported
Max Concentration:	16.20
Sample Comment:	16.2 ppm cobalt in Canoe Bay sediments at CB06SD. 15.8 ppm at CB09SD. 15.2 ppm at CB05SD. 15.0 ppm at CB10SD.
Last Update By:	SFORTUN
Update Date:	09/09/2009
Decode for MediumID:	Sediment
Sampling Result ID:	349656
Feature Id:	0
Hazard Release Id:	387351
Medium:	700
Substance Abbrev.:	0
Unit Code:	7
Observation:	True
Owner Operator:	False
Lab Data:	True
Sample Depth:	0-6 inches
Start Date:	10/28/2008
End Date:	Not reported
Min Concentration:	Not reported
Max Concentration:	8.20
Sample Comment:	8.2 ppm cobalt in surface soils at Schooner Creek stormwater outfall SO04SS.
Last Update By:	SFORTUN
Update Date:	09/09/2009

CANOE BAY - CONTAMINATED SEDIMENT (Continued) **S105807718**

Decode for MediumID: Other

Substance ID.: 120941
Haz Release ID: 387352
Qty Released: Unknown
Date Released: Unknown
Update Date: 09/09/2009
Update By: SFORTUN
Substance Code: 117-81-7
Substance Name: BIS(2-ETHYLHEXYL)PHTHALATE
Substance Abbrev.: Not reported
Substance Category ID: 8480
Substance Category: Semi-volatiles
Category Level: Not reported
Created By: Not reported
Created Date: 12/17/2002
Substance Category ID: 8480
Substance Category: Semi-volatiles
Category Level: Not reported
Created By: Not reported
Created Date: 12/17/2002
Substance Alias ID: 316655
Sub Alias Name: BIS(2-ETHYLHEXYL)-1,2-BENZENEDICARBOXYLATE
Substance Alias ID: 316656
Sub Alias Name: BIS(2-ETHYLHEXYL)-o-PHTHALATE
Substance Alias ID: 316657
Sub Alias Name: DI(2-ETHYLHEXYL)ORTHOPHTHALATE
Substance Alias ID: 316658
Sub Alias Name: DI-2-ETHYLHEXYLPHTHALATE
Substance Alias ID: 316659
Sub Alias Name: DI-sec-OCTYL PHTHALATE
Substance Alias ID: 316660
Sub Alias Name: DIOCTYL PHTHALATE
Substance Alias ID: 316661
Sub Alias Name: PHTHALIC ACID, BIS(2-ETHYLHEXYL) ESTER
Sampling Result ID: 349662
Feature Id: 0
Hazard Release Id: 387352
Medium: 700
Substance Abbrev.: 0
Unit Code: 8
Observation: True
Owner Operator: False
Lab Data: True
Sample Depth: 0-6 inches
Start Date: 10/28/2008
End Date: Not reported
Min Concentration: Not reported
Max Concentration: 1300.00
Sample Comment: 1300 ppb bis(2-ethylhexyl)phthalate in surface soils at Schooner Creek stormwater outfall SO04SS. 650 ppb in surface soils at City of Portland stormwater outfall at SO05SS.
Last Update By: SFORTUN
Update Date: 09/09/2009
Decode for MediumID: Other
Sampling Result ID: 349663
Feature Id: 0

CANOE BAY - CONTAMINATED SEDIMENT (Continued) **S105807718**

Hazard Release Id: 387352
Medium: 700
Substance Abbrev.: 0
Unit Code: 8
Observation: True
Owner Operator: False
Lab Data: True
Sample Depth: 0-6 inches
Start Date: 10/28/2008
End Date: Not reported
Min Concentration: Not reported
Max Concentration: 520.00
Sample Comment: 520 ppb bis(2-ethylhexyl)phthalate in sediments below stormwater outfall at SO01SD.
Last Update By: SFORTUN
Update Date: 09/09/2009
Decode for MediumID: Other
Sampling Result ID: 349748
Feature Id: 0
Hazard Release Id: 387352
Medium: 703
Substance Abbrev.: 0
Unit Code: 8
Observation: True
Owner Operator: False
Lab Data: True
Sample Depth: 0-6 inches
Start Date: 10/28/2008
End Date: Not reported
Min Concentration: Not reported
Max Concentration: 370.00
Sample Comment: 370 ppb bis(2-ethylhexyl)phthalate in surface soils at CB02SS.
Last Update By: SFORTUN
Update Date: 09/14/2009
Decode for MediumID: Soil

Substance ID.: 121477
Haz Release ID: 387353
Qty Released: Unknown
Date Released: Unknown
Update Date: 09/09/2009
Update By: SFORTUN
Substance Code: 57-74-9
Substance Name: CHLORDANE
Substance Abbrev.: Not reported
Substance Alias ID: 318829
Sub Alias Name: CORODANE
Substance Alias ID: 318830
Sub Alias Name: OCTACHLOR
Substance Alias ID: 318831
Sub Alias Name: TOXICHLOR
Substance Alias ID: 318832
Sub Alias Name: VELSICOL 1068
Sampling Result ID: 349676
Feature Id: 0
Hazard Release Id: 387353
Medium: 703

CANOE BAY - CONTAMINATED SEDIMENT (Continued) **S105807718**

Substance Abbrev.: 0
Unit Code: 8
Observation: True
Owner Operator: False
Lab Data: True
Sample Depth: 0-6 inches
Start Date: 10/28/2008
End Date: Not reported
Min Concentration: Not reported
Max Concentration: 7.50
Sample Comment: 7.5 ppb gamma-chlordane in surface soils along the southwest edge of canoe bay at CB03SS.
Last Update By: SFORTUN
Update Date: 09/09/2009
Decode for MediumID: Soil

Substance ID.: 120909
Haz Release ID: 379435
Qty Released: Unknown
Date Released: Unknown
Update Date: 09/18/2002
Update By: Not reported
Substance Code: 11097-69-1
Substance Name: PCB 1254
Substance Abbrev.: Not reported
Substance Category ID: 8556
Substance Category: PCB Substances for the OSPIRG Report
Category Level: Not reported
Created By: Not reported
Created Date: 12/17/2002
Substance Category ID: 8556
Substance Category: PCB Substances for the OSPIRG Report
Category Level: Not reported
Created By: Not reported
Created Date: 12/17/2002
Substance Alias ID: 316559
Sub Alias Name: AROCHLOR 1254
Substance Alias ID: 316560
Sub Alias Name: AROCLOR 1254
Sampling Result ID: 349636
Feature Id: 0
Hazard Release Id: 379435
Medium: 703
Substance Abbrev.: 0
Unit Code: 8
Observation: True
Owner Operator: False
Lab Data: True
Sample Depth: 0-6 inches
Start Date: 10/28/2008
End Date: Not reported
Min Concentration: Not reported
Max Concentration: 490.00
Sample Comment: 490 ppb aroclor 1254 in surface soils adjacent to Canoe Bay at CB03SS. 30 ppb at CB02SS and CB05SS.
Last Update By: SFORTUN
Update Date: 09/14/2009

CANOE BAY - CONTAMINATED SEDIMENT (Continued) **S105807718**

Decode for MediumID: Soil
Sampling Result ID: 349749
Feature Id: 0
Hazard Release Id: 379435
Medium: 700
Substance Abbrev.: 0
Unit Code: 8
Observation: True
Owner Operator: False
Lab Data: True
Sample Depth: 0-6 inches
Start Date: 10/28/2008
End Date: Not reported
Min Concentration: Not reported
Max Concentration: 26.00
Sample Comment: 26 ppb aroclor 1254 in sediments below stormwater outfall at SO02SD.
Last Update By: SFORTUN
Update Date: 09/14/2009
Decode for MediumID: Other
Sampling Result ID: 337895
Feature Id: 0
Hazard Release Id: 379435
Medium: 701
Substance Abbrev.: 0
Unit Code: 8
Observation: False
Owner Operator: False
Lab Data: True
Sample Depth: 0-7 feet
Start Date: 01/14/2002
End Date: 01/14/2002
Min Concentration: .00
Max Concentration: 59.00
Sample Comment: 59 ppb aroclor 1254 in Canoe Bay sediments at CB11SD (0-6 inches; 10/28/08). 51 ppb at CB05SD. 51 ppb in Canoe Bay sediment composite (two cores). 41 ppb at CB03SD. 28 ppb at CB14SD.
Last Update By: SFORTUN
Update Date: 09/14/2009
Decode for MediumID: Sediment

Substance ID.: 120908
Haz Release ID: 379436
Qty Released: Unknown
Date Released: Unknown
Update Date: 09/18/2002
Update By: Not reported
Substance Code: 11096-82-5
Substance Name: PCB 1260
Substance Abbrev.: Not reported
Substance Category ID: 8496
Substance Category: Semi-volatiles
Category Level: Not reported
Created By: Not reported
Created Date: 12/17/2002
Substance Category ID: 8557
Substance Category: PCB Substances for the OSPIRG Report
Category Level: Not reported

CANOE BAY - CONTAMINATED SEDIMENT (Continued) **S105807718**

Created By: Not reported
Created Date: 12/17/2002
Substance Category ID: 8496
Substance Category: Semi-volatiles
Category Level: Not reported
Created By: Not reported
Created Date: 12/17/2002
Substance Category ID: 8557
Substance Category: PCB Substances for the OSPIRG Report
Category Level: Not reported
Created By: Not reported
Created Date: 12/17/2002
Substance Alias ID: 316557
Sub Alias Name: AROCHLOR 1260
Substance Alias ID: 316558
Sub Alias Name: AROCLOR 1260
Sampling Result ID: 337896
Feature Id: 0
Hazard Release Id: 379436
Medium: 701
Substance Abbrev.: 0
Unit Code: 8
Observation: False
Owner Operator: False
Lab Data: True
Sample Depth: 0-7 feet
Start Date: 01/14/2002
End Date: 01/14/2002
Min Concentration: .00
Max Concentration: 13.00
Sample Comment: 13 ppb in Canoe Bay sediment core composite (two cores)
Last Update By: SFORTUN
Update Date: 09/09/2009
Decode for MediumID: Sediment

Substance ID.: 120887
Haz Release ID: 379437
Qty Released: Unknown
Date Released: Unknown
Update Date: 09/19/2002
Update By: Not reported
Substance Code: 108-95-2
Substance Name: PHENOL
Substance Abbrev.: Not reported
Substance Alias ID: 316484
Sub Alias Name: BENZENE,HYDROXY-
Substance Alias ID: 316485
Sub Alias Name: CARBOLIC ACID
Substance Alias ID: 316486
Sub Alias Name: HYDROXYBENZENE
Substance Alias ID: 316487
Sub Alias Name: OXYBENZENE
Substance Alias ID: 316488
Sub Alias Name: PHENIC ACID
Substance Alias ID: 316489
Sub Alias Name: PHENYL HYDRATE
Substance Alias ID: 316490

CANOE BAY - CONTAMINATED SEDIMENT (Continued) **S105807718**

Sub Alias Name: PHENYL HYDROXIDE
Sampling Result ID: 349677
Feature Id: 0
Hazard Release Id: 379437
Medium: 703
Substance Abbrev.: 0
Unit Code: 8
Observation: True
Owner Operator: False
Lab Data: True
Sample Depth: 0-6 inches
Start Date: 10/28/2008
End Date: Not reported
Min Concentration: Not reported
Max Concentration: 210.00
Sample Comment: 210 ppb phenol in surface soils at City of Portland stormwater outfall at SO05SS.
Last Update By: SFORTUN
Update Date: 09/09/2009
Decode for MediumID: Soil
Sampling Result ID: 337897
Feature Id: 0
Hazard Release Id: 379437
Medium: 701
Substance Abbrev.: 0
Unit Code: 8
Observation: True
Owner Operator: False
Lab Data: True
Sample Depth: 1-6 inches
Start Date: 10/28/2008
End Date: Not reported
Min Concentration: .00
Max Concentration: 290.00
Sample Comment: 290 ppb phenol in Canoe Bay sediments at CB09SD. 260 ppb at CB06SD. 220 ppb at CB06SD. 22 ppb in Canoe Bay sediment composites (two-core composites) (0-7 feet)(1/14/02). 190 ppb in Columbia River sediments at CR05SD.
Last Update By: SFORTUN
Update Date: 09/14/2009
Decode for MediumID: Sediment

Substance ID.: 120785
Haz Release ID: 379438
Qty Released: Unknown
Date Released: Unknown
Update Date: 09/18/2002
Update By: Not reported
Substance Code: 100-51-6
Substance Name: BENZYL ALCOHOL
Substance Abbrev.: Not reported
Substance Alias ID: 316161
Sub Alias Name: BENZENE CARBINOL
Substance Alias ID: 316162
Sub Alias Name: BENZENE METHANOL
Substance Alias ID: 316163
Sub Alias Name: BENZOYL ALCOHOL

CANOE BAY - CONTAMINATED SEDIMENT (Continued) **S105807718**

Substance Alias ID: 316164
Sub Alias Name: HYDROXYTOLUENE,alpha-
Substance Alias ID: 316165
Sub Alias Name: METHANOL,PHENYL-
Substance Alias ID: 316166
Sub Alias Name: PHENOL CARBINOL
Substance Alias ID: 316167
Sub Alias Name: PHENYL CARBINOL
Substance Alias ID: 316168
Sub Alias Name: PHENYLMETHANOL
Substance Alias ID: 316169
Sub Alias Name: PHENYLMETHYL ALCOHOL
Sampling Result ID: 337898
Feature Id: 0
Hazard Release Id: 379438
Medium: 701
Substance Abbrev.: 0
Unit Code: 8
Observation: False
Owner Operator: False
Lab Data: True
Sample Depth: 0-7 feet
Start Date: 01/14/2002
End Date: 01/14/2002
Min Concentration: .00
Max Concentration: 18.00
Sample Comment: 18 ppb Canoe Bay sediment composite (two cores)
Last Update By: SFORTUN
Update Date: 09/09/2009
Decode for MediumID: Sediment

Substance ID.: 120837
Haz Release ID: 379439
Qty Released: Unknown
Date Released: Unknown
Update Date: 09/19/2002
Update By: Not reported
Substance Code: 106-44-5
Substance Name: CRESOL,4-
Substance Abbrev.: Not reported
Substance Alias ID: 316281
Sub Alias Name: CRESOL,p-
Substance Alias ID: 316282
Sub Alias Name: CRESYLIC ACID,p-
Substance Alias ID: 316283
Sub Alias Name: HYDROXY-4-METHYLBENZENE,1-
Substance Alias ID: 316284
Sub Alias Name: HYDROXYTOLUENE,4-
Substance Alias ID: 316285
Sub Alias Name: HYDROXYTOLUENE,p-
Substance Alias ID: 316286
Sub Alias Name: METHYLHYDROXYBENZENE,p-
Substance Alias ID: 316287
Sub Alias Name: METHYLPHENOL,4-
Substance Alias ID: 316288
Sub Alias Name: METHYLPHENOL,p-
Substance Alias ID: 316289

CANOE BAY - CONTAMINATED SEDIMENT (Continued) **S105807718**

Sub Alias Name: OXYTOLUENE,p-
Substance Alias ID: 316290
Sub Alias Name: TOLYL ALCOHOL,p-
Sampling Result ID: 337899
Feature Id: 0
Hazard Release Id: 379439
Medium: 701
Substance Abbrev.: 0
Unit Code: 8
Observation: False
Owner Operator: False
Lab Data: True
Sample Depth: 0-7 feet
Start Date: 01/14/2002
End Date: 01/14/2002
Min Concentration: .00
Max Concentration: 16.00
Sample Comment: 16 ppb in Canoe Bay sediment composites (two 2-core composites)
Last Update By: SFORTUN
Update Date: 09/09/2009
Decode for MediumID: Sediment

Substance ID.: 121868
Haz Release ID: 379440
Qty Released: Unknown
Date Released: Unknown
Update Date: 09/24/2002
Update By: Not reported
Substance Code: 91-20-3
Substance Name: NAPHTHALENE
Substance Abbrev.: Not reported
Substance Category ID: 8494
Substance Category: Semi-volatiles
Category Level: Not reported
Created By: Not reported
Created Date: 12/17/2002
Substance Category ID: 8494
Substance Category: Semi-volatiles
Category Level: Not reported
Created By: Not reported
Created Date: 12/17/2002
Substance Alias ID: 317793
Sub Alias Name: MOTH BALLS
Substance Alias ID: 317794
Sub Alias Name: NAPHTHENE
Substance Alias ID: 317795
Sub Alias Name: TAR CAMPHOR
Sampling Result ID: 337900
Feature Id: 0
Hazard Release Id: 379440
Medium: 701
Substance Abbrev.: 0
Unit Code: 8
Observation: False
Owner Operator: False
Lab Data: True
Sample Depth: 0-7 feet

CANOE BAY - CONTAMINATED SEDIMENT (Continued) **S105807718**

Start Date: 01/14/2002
End Date: 01/14/2002
Min Concentration: .00
Max Concentration: 8.80
Sample Comment: 8.8 ppb in Canoe Bay sediment composites (two 2-core composites)
Detected in analytical method blank at 4 ppb
Last Update By: SFORTUN
Update Date: 09/09/2009
Decode for MediumID: Sediment
Sampling Result ID: 337958
Feature Id: 0
Hazard Release Id: 379440
Medium: 700
Substance Abbrev.: 0
Unit Code: 7
Observation: False
Owner Operator: False
Lab Data: True
Sample Depth: Not reported
Start Date: 05/01/2001
End Date: 05/01/2001
Min Concentration: .00
Max Concentration: 4.60
Sample Comment: 4.6 ppm Concentration in residual paint dust
Last Update By: SFORTUN
Update Date: 09/09/2009
Decode for MediumID: Other

Substance ID.: 121197
Haz Release ID: 379441
Qty Released: Unknown
Date Released: Unknown
Update Date: 09/24/2002
Update By: Not reported
Substance Code: 208-96-8
Substance Name: ACENAPHTHYLENE
Substance Abbrev.: Not reported
Sampling Result ID: 337901
Feature Id: 0
Hazard Release Id: 379441
Medium: 701
Substance Abbrev.: 0
Unit Code: 8
Observation: False
Owner Operator: False
Lab Data: True
Sample Depth: 0-7 feet
Start Date: 01/14/2002
End Date: 01/14/2002
Min Concentration: .00
Max Concentration: 4.00
Sample Comment: 4 ppb in Canoe Bay sediment composites (two 2-core composites)
Last Update By: SFORTUN
Update Date: 09/09/2009
Decode for MediumID: Sediment
Sampling Result ID: 337944
Feature Id: 0

CANOE BAY - CONTAMINATED SEDIMENT (Continued) **S105807718**

Hazard Release Id: 379441
Medium: 700
Substance Abbrev.: 0
Unit Code: 7
Observation: False
Owner Operator: False
Lab Data: True
Sample Depth: Not reported
Start Date: 05/01/2001
End Date: 05/01/2001
Min Concentration: .00
Max Concentration: 5.80
Sample Comment: 5.8 ppm Concentration in residual paint dust
Last Update By: SFORTUN
Update Date: 09/09/2009
Decode for MediumID: Other

Substance ID.: 121030
Haz Release ID: 379442
Qty Released: Unknown
Date Released: Unknown
Update Date: 09/18/2002
Update By: Not reported
Substance Code: 131-11-3
Substance Name: DIMETHYL PHTHALATE
Substance Abbrev.: Not reported
Substance Alias ID: 316972
Sub Alias Name: BENZENEDICARBOXYLIC ACID,1,2-, DIMETHYL ESTER
Substance Alias ID: 316973
Sub Alias Name: DIMETHYL PHTHALATE,o-
Substance Alias ID: 316974
Sub Alias Name: PHTHALIC ACID, DIMETHYL ESTER
Sampling Result ID: 349631
Feature Id: 0
Hazard Release Id: 379442
Medium: 700
Substance Abbrev.: 0
Unit Code: 8
Observation: True
Owner Operator: False
Lab Data: True
Sample Depth: Not reported
Start Date: 10/28/2008
End Date: Not reported
Min Concentration: Not reported
Max Concentration: 7.30
Sample Comment: 7.3 ppb dimethylphthalate in stormwater outfall discharge at SO01SW.
Last Update By: SFORTUN
Update Date: 09/08/2009
Decode for MediumID: Other
Sampling Result ID: 349659
Feature Id: 0
Hazard Release Id: 379442
Medium: 700
Substance Abbrev.: 0
Unit Code: 8
Observation: True

CANOE BAY - CONTAMINATED SEDIMENT (Continued) **S105807718**

Owner Operator: False
Lab Data: True
Sample Depth: 0-6 inches
Start Date: 10/28/2008
End Date: Not reported
Min Concentration: Not reported
Max Concentration: 2200.00
Sample Comment: 2200 ppb dimethylphthalate in surface soils at Schooner Creek stormwater outfall SO04SS.
Last Update By: SFORTUN
Update Date: 09/09/2009
Decode for MediumID: Other
Sampling Result ID: 337902
Feature Id: 0
Hazard Release Id: 379442
Medium: 701
Substance Abbrev.: 0
Unit Code: 8
Observation: False
Owner Operator: False
Lab Data: True
Sample Depth: 0-7 feet
Start Date: 01/14/2002
End Date: 01/14/2002
Min Concentration: .00
Max Concentration: 36.00
Sample Comment: 36 ppb in Canoe Bay sediment composite (two cores)
Last Update By: SFORTUN
Update Date: 09/09/2009
Decode for MediumID: Sediment

Substance ID.: 121815
Haz Release ID: 379443
Qty Released: Unknown
Date Released: Unknown
Update Date: 09/24/2002
Update By: Not reported
Substance Code: 83-32-9
Substance Name: ACENAPHTHENE
Substance Abbrev.: Not reported
Substance Category ID: 8471
Substance Category: Semi-volatiles
Category Level: Not reported
Created By: Not reported
Created Date: 12/17/2002
Substance Category ID: 8471
Substance Category: Semi-volatiles
Category Level: Not reported
Created By: Not reported
Created Date: 12/17/2002
Substance Alias ID: 317621
Sub Alias Name: DIHYDROACENAPHTHYLENE,1,2-
Substance Alias ID: 317622
Sub Alias Name: ETHYLENENAPHTHALENE,1,8-
Substance Alias ID: 317623
Sub Alias Name: PERIETHYLENENAPHTHALENE
Sampling Result ID: 337903

CANOE BAY - CONTAMINATED SEDIMENT (Continued) **S105807718**

Feature Id: 0
Hazard Release Id: 379443
Medium: 701
Substance Abbrev.: 0
Unit Code: 8
Observation: False
Owner Operator: False
Lab Data: True
Sample Depth: 0-7 feet
Start Date: 01/14/2002
End Date: 01/14/2002
Min Concentration: .00
Max Concentration: 4.00
Sample Comment: 4 ppb in Canoe Bay sediment composite (two cores)
Last Update By: SFORTUN
Update Date: 09/09/2009
Decode for MediumID: Sediment
Sampling Result ID: 337943
Feature Id: 0
Hazard Release Id: 379443
Medium: 700
Substance Abbrev.: 0
Unit Code: 7
Observation: False
Owner Operator: False
Lab Data: True
Sample Depth: Not reported
Start Date: 05/01/2001
End Date: 05/01/2001
Min Concentration: .00
Max Concentration: 16.80
Sample Comment: 16.8 ppm Concentration in residual paint dust
Last Update By: SFORTUN
Update Date: 09/09/2009
Decode for MediumID: Other

Substance ID.: 121829
Haz Release ID: 379444
Qty Released: Unknown
Date Released: Unknown
Update Date: 09/24/2002
Update By: Not reported
Substance Code: 86-73-7
Substance Name: FLUORENE
Substance Abbrev.: Not reported
Substance Category ID: 8489
Substance Category: Semi-volatiles
Category Level: Not reported
Created By: Not reported
Created Date: 12/17/2002
Substance Category ID: 8489
Substance Category: Semi-volatiles
Category Level: Not reported
Created By: Not reported
Created Date: 12/17/2002
Substance Alias ID: 317663
Sub Alias Name: BIPHENYLENEMETHANE,o-

CANOE BAY - CONTAMINATED SEDIMENT (Continued) **S105807718**

Substance Alias ID: 317664
Sub Alias Name: DIPHENYLENEMETHANE
Substance Alias ID: 317665
Sub Alias Name: METHYLENEBIPHENYL,2,2'-
Sampling Result ID: 337904
Feature Id: 0
Hazard Release Id: 379444
Medium: 701
Substance Abbrev.: 0
Unit Code: 8
Observation: False
Owner Operator: False
Lab Data: True
Sample Depth: 0-7 feet
Start Date: 01/14/2002
End Date: 01/14/2002
Min Concentration: .00
Max Concentration: 6.10
Sample Comment: 6.1 ppb in Canoe Bay sediment composite (two cores)
Last Update By: SFORTUN
Update Date: 09/09/2009
Decode for MediumID: Sediment
Sampling Result ID: 337955
Feature Id: 0
Hazard Release Id: 379444
Medium: 700
Substance Abbrev.: 0
Unit Code: 7
Observation: False
Owner Operator: False
Lab Data: True
Sample Depth: Not reported
Start Date: 05/01/2001
End Date: 05/01/2001
Min Concentration: .00
Max Concentration: 10.40
Sample Comment: 10.4 ppm Concentration in residual paint dust
Last Update By: SFORTUN
Update Date: 09/09/2009
Decode for MediumID: Other

Substance ID.: 121839
Haz Release ID: 379445
Qty Released: Unknown
Date Released: Unknown
Update Date: 09/18/2002
Update By: Not reported
Substance Code: 87-86-5
Substance Name: PENTACHLOROPHENOL
Substance Abbrev.: Not reported
Substance Category ID: 8495
Substance Category: Semi-volatiles
Category Level: Not reported
Created By: Not reported
Created Date: 12/17/2002
Substance Category ID: 8495
Substance Category: Semi-volatiles

CANOE BAY - CONTAMINATED SEDIMENT (Continued) **S105807718**

Category Level: Not reported
Created By: Not reported
Created Date: 12/17/2002
Substance Alias ID: 317688
Sub Alias Name: CHLOROPHEN
Substance Alias ID: 317689
Sub Alias Name: PCP
Substance Alias ID: 317690
Sub Alias Name: PENCHLOROL
Substance Alias ID: 317691
Sub Alias Name: PHENOL,PENTCHLORO-
Sampling Result ID: 337906
Feature Id: 0
Hazard Release Id: 379445
Medium: 701
Substance Abbrev.: 0
Unit Code: 8
Observation: False
Owner Operator: False
Lab Data: True
Sample Depth: 0-7 feet
Start Date: 01/14/2002
End Date: 01/14/2002
Min Concentration: .00
Max Concentration: 6.60
Sample Comment: 6.6 ppb in Canoe Bay sediment composite (two cores)
Last Update By: SFORTUN
Update Date: 09/09/2009
Decode for MediumID: Sediment

Substance ID.: 121819
Haz Release ID: 379446
Qty Released: Unknown
Date Released: Unknown
Update Date: 09/18/2002
Update By: Not reported
Substance Code: 84-66-2
Substance Name: DIETHYL PHTHALATE
Substance Abbrev.: Not reported
Substance Alias ID: 317633
Sub Alias Name: BENZENEDICARBOXYLIC ACID,1,2-, DIETHYL ESTER
Substance Alias ID: 317634
Sub Alias Name: DIETHYL PHTHALATE,o-
Substance Alias ID: 317635
Sub Alias Name: ETHYL PHTHALATE
Substance Alias ID: 317636
Sub Alias Name: PHTHALIC ACID, DIETHYL ESTER
Sampling Result ID: 337905
Feature Id: 0
Hazard Release Id: 379446
Medium: 701
Substance Abbrev.: 0
Unit Code: 8
Observation: False
Owner Operator: False
Lab Data: True
Sample Depth: 0-7 feet

CANOE BAY - CONTAMINATED SEDIMENT (Continued) **S105807718**

Start Date: 01/14/2002
End Date: 01/14/2002
Min Concentration: .00
Max Concentration: 6.30
Sample Comment: 6.3 ppb in Canoe Bay sediment composite (two cores)
Last Update By: SFORTUN
Update Date: 09/09/2009
Decode for MediumID: Sediment

Substance ID.: 121824
Haz Release ID: 379447
Qty Released: Unknown
Date Released: Unknown
Update Date: 09/24/2002
Update By: Not reported
Substance Code: 85-01-8
Substance Name: PHENANTHRENE
Substance Abbrev.: Not reported
Substance Alias ID: 317648
Sub Alias Name: PHENATHRIN
Sampling Result ID: 337907
Feature Id: 0
Hazard Release Id: 379447
Medium: 701
Substance Abbrev.: 0
Unit Code: 8
Observation: False
Owner Operator: False
Lab Data: True
Sample Depth: 0-7 feet
Start Date: 01/14/2002
End Date: 01/14/2002
Min Concentration: .00
Max Concentration: 26.00
Sample Comment: 26 ppb in Canoe Bay sediment composites (two 2-core composites)
Detected in analytical method blank at 3.8 ppb
Last Update By: SFORTUN
Update Date: 09/09/2009
Decode for MediumID: Sediment
Sampling Result ID: 337959
Feature Id: 0
Hazard Release Id: 379447
Medium: 700
Substance Abbrev.: 0
Unit Code: 7
Observation: False
Owner Operator: False
Lab Data: True
Sample Depth: Not reported
Start Date: 05/01/2001
End Date: 05/01/2001
Min Concentration: .00
Max Concentration: 41.10
Sample Comment: 41.1 ppm Concentration in residual paint dust
Last Update By: SFORTUN
Update Date: 09/09/2009
Decode for MediumID: Other

CANOE BAY - CONTAMINATED SEDIMENT (Continued) **S105807718**

Substance ID.: 120952
Haz Release ID: 379448
Qty Released: Unknown
Date Released: Unknown
Update Date: 09/19/2002
Update By: Not reported
Substance Code: 120-12-7
Substance Name: ANTHRACENE
Substance Abbrev.: Not reported
Substance Category ID: 8473
Substance Category: Semi-volatiles
Category Level: Not reported
Created By: Not reported
Created Date: 12/17/2002
Substance Category ID: 8473
Substance Category: Semi-volatiles
Category Level: Not reported
Created By: Not reported
Created Date: 12/17/2002
Substance Alias ID: 316696
Sub Alias Name: ANTHRACIN
Substance Alias ID: 316697
Sub Alias Name: GREEN OIL
Substance Alias ID: 316698
Sub Alias Name: PARANAPTHALENE
Substance Alias ID: 316699
Sub Alias Name: TETRA OLIVE N2G
Sampling Result ID: 337908
Feature Id: 0
Hazard Release Id: 379448
Medium: 701
Substance Abbrev.: 0
Unit Code: 8
Observation: False
Owner Operator: False
Lab Data: True
Sample Depth: 0-7 feet
Start Date: 01/14/2002
End Date: 01/14/2002
Min Concentration: .00
Max Concentration: 13.00
Sample Comment: 13 ppb in Canoe Bay sediment composites (two 2-core composites)
Last Update By: SFORTUN
Update Date: 09/09/2009
Decode for MediumID: Sediment

Substance ID.: 121821
Haz Release ID: 379449
Qty Released: Unknown
Date Released: Unknown
Update Date: 09/24/2002
Update By: Not reported
Substance Code: 84-74-2
Substance Name: DI-n-BUTYL PHTHALATE
Substance Abbrev.: Not reported
Substance Alias ID: 317639
Sub Alias Name: BENZENEDICARBOXYLIC ACID,1,2-, DIBUTYL ESTER

CANOE BAY - CONTAMINATED SEDIMENT (Continued) **S105807718**

Substance Alias ID: 317640
Sub Alias Name: BUTYL PHTHALATE
Substance Alias ID: 317641
Sub Alias Name: BUTYL PHTHALATE,n-
Substance Alias ID: 317642
Sub Alias Name: DBP
Substance Alias ID: 317643
Sub Alias Name: DIBUTYL PHTHALATE
Sampling Result ID: 337909
Feature Id: 0
Hazard Release Id: 379449
Medium: 701
Substance Abbrev.: 0
Unit Code: 8
Observation: False
Owner Operator: False
Lab Data: True
Sample Depth: 0-7 feet
Start Date: 01/14/2002
End Date: 01/14/2002
Min Concentration: .00
Max Concentration: 8.60
Sample Comment: 8.6 ppb in Canoe Bay sediment samples - one core and two 2-core composites
Last Update By: SFORTUN
Update Date: 09/09/2009
Decode for MediumID: Sediment
Sampling Result ID: 337953
Feature Id: 0
Hazard Release Id: 379449
Medium: 700
Substance Abbrev.: 0
Unit Code: 7
Observation: False
Owner Operator: False
Lab Data: True
Sample Depth: Not reported
Start Date: 05/01/2001
End Date: 05/01/2001
Min Concentration: .00
Max Concentration: 27.90
Sample Comment: 27.9 ppm Concentration in residual paint dust
Last Update By: SFORTUN
Update Date: 09/09/2009
Decode for MediumID: Other

Substance ID.: 121195
Haz Release ID: 379450
Qty Released: Unknown
Date Released: Unknown
Update Date: 09/24/2002
Update By: Not reported
Substance Code: 206-44-0
Substance Name: FLUORANTHENE
Substance Abbrev.: Not reported
Substance Category ID: 8491
Substance Category: Semi-volatiles

CANOE BAY - CONTAMINATED SEDIMENT (Continued) **S105807718**

Category Level: Not reported
Created By: Not reported
Created Date: 12/17/2002
Substance Category ID: 8491
Substance Category: Semi-volatiles
Category Level: Not reported
Created By: Not reported
Created Date: 12/17/2002
Substance Alias ID: 317398
Sub Alias Name: BENZACENAPHTHENE,1,2-
Substance Alias ID: 317399
Sub Alias Name: BENZO(jk)FLUORENE
Sampling Result ID: 337910
Feature Id: 0
Hazard Release Id: 379450
Medium: 701
Substance Abbrev.: 0
Unit Code: 8
Observation: False
Owner Operator: False
Lab Data: True
Sample Depth: 0-7 feet
Start Date: 01/14/2002
End Date: 01/14/2002
Min Concentration: .00
Max Concentration: 55.00
Sample Comment: 55 ppb in Canoe Bay sediment composites (two 2-core composites)
Detected in analytical method blank at 3.3 ppb
Last Update By: SFORTUN
Update Date: 09/09/2009
Decode for MediumID: Sediment
Sampling Result ID: 337954
Feature Id: 0
Hazard Release Id: 379450
Medium: 700
Substance Abbrev.: 0
Unit Code: 7
Observation: False
Owner Operator: False
Lab Data: True
Sample Depth: Not reported
Start Date: 05/01/2001
End Date: 05/01/2001
Min Concentration: .00
Max Concentration: 38.00
Sample Comment: 38 ppm Concentration in residual paint dust
Last Update By: SFORTUN
Update Date: 09/09/2009
Decode for MediumID: Other

Substance ID.: 121019
Haz Release ID: 379451
Qty Released: Unknown
Date Released: Unknown
Update Date: 09/24/2002
Update By: Not reported
Substance Code: 129-00-0

CANOE BAY - CONTAMINATED SEDIMENT (Continued) **S105807718**

Substance Name: PYRENE
Substance Abbrev.: Not reported
Substance Category ID: 8497
Substance Category: Semi-volatiles
Category Level: Not reported
Created By: Not reported
Created Date: 12/17/2002
Substance Category ID: 8497
Substance Category: Semi-volatiles
Category Level: Not reported
Created By: Not reported
Created Date: 12/17/2002
Substance Alias ID: 316950
Sub Alias Name: BENZO(def)PHENANTHRENE
Sampling Result ID: 337911
Feature Id: 0
Hazard Release Id: 379451
Medium: 701
Substance Abbrev.: 0
Unit Code: 8
Observation: False
Owner Operator: False
Lab Data: True
Sample Depth: 0-7 feet
Start Date: 01/14/2002
End Date: 01/14/2002
Min Concentration: .00
Max Concentration: 54.00
Sample Comment: 54 ppb in Canoe Bay sediment composites (two 2-core composites)
Detected in analytical method blank at 3.4 ppb
Last Update By: SFORTUN
Update Date: 09/09/2009
Decode for MediumID: Sediment
Sampling Result ID: 337960
Feature Id: 0
Hazard Release Id: 379451
Medium: 700
Substance Abbrev.: 0
Unit Code: 7
Observation: False
Owner Operator: False
Lab Data: True
Sample Depth: Not reported
Start Date: 05/01/2001
End Date: 05/01/2001
Min Concentration: .00
Max Concentration: 25.20
Sample Comment: 25.2 ppm Concentration in residual paint dust
Last Update By: SFORTUN
Update Date: 09/09/2009
Decode for MediumID: Other

Substance ID.: 121826
Haz Release ID: 379452
Qty Released: Unknown
Date Released: Unknown
Update Date: 09/19/2002

CANOE BAY - CONTAMINATED SEDIMENT (Continued) **S105807718**

Update By: Not reported
Substance Code: 85-68-7
Substance Name: BUTYL BENZYL PHTHALATE
Substance Abbrev.: Not reported
Substance Alias ID: 317652
Sub Alias Name: BENZYL-n-BUTYL PHTHALATE
Substance Alias ID: 317653
Sub Alias Name: PHTHALIC ACID, BENZYL BUTYL ESTER
Sampling Result ID: 337912
Feature Id: 0
Hazard Release Id: 379452
Medium: 701
Substance Abbrev.: 0
Unit Code: 8
Observation: False
Owner Operator: False
Lab Data: True
Sample Depth: 0-7 feet
Start Date: 01/14/2002
End Date: 01/14/2002
Min Concentration: .00
Max Concentration: 9.80
Sample Comment: 9.8 ppb in Canoe Bay sediment composite (two cores)
Last Update By: SFORTUN
Update Date: 09/09/2009
Decode for MediumID: Sediment

Substance ID.: 121462
Haz Release ID: 379453
Qty Released: Unknown
Date Released: Unknown
Update Date: 09/24/2002
Update By: Not reported
Substance Code: 56-55-3
Substance Name: BENZO(a)ANTHRACENE
Substance Abbrev.: Not reported
Substance Category ID: 8475
Substance Category: Semi-volatiles
Category Level: Not reported
Created By: Not reported
Created Date: 12/17/2002
Substance Category ID: 8475
Substance Category: Semi-volatiles
Category Level: Not reported
Created By: Not reported
Created Date: 12/17/2002
Substance Alias ID: 318790
Sub Alias Name: BENZ(a)ANTHRACENE
Substance Alias ID: 318791
Sub Alias Name: BENZANTHRACENE,1,2-
Substance Alias ID: 318792
Sub Alias Name: BENZANTHRENE
Substance Alias ID: 318793
Sub Alias Name: BENZOANTHRACENE
Substance Alias ID: 318794
Sub Alias Name: BENZPHENANTHRENE,2,3-
Substance Alias ID: 318795

CANOE BAY - CONTAMINATED SEDIMENT (Continued) **S105807718**

Sub Alias Name:	NAPHTHANTHRACENE
Substance Alias ID:	318796
Sub Alias Name:	TETRAPHENE
Sampling Result ID:	349744
Feature Id:	0
Hazard Release Id:	379453
Medium:	703
Substance Abbrev.:	0
Unit Code:	8
Observation:	True
Owner Operator:	False
Lab Data:	True
Sample Depth:	0-6 inches
Start Date:	10/28/2008
End Date:	Not reported
Min Concentration:	Not reported
Max Concentration:	49.00
Sample Comment:	49 ppb benzo(a)anthracene in surface soils at CB04SS. 29 ppb at CB05SS.
Last Update By:	SFORTUN
Update Date:	09/14/2009
Decode for MediumID:	Soil
Sampling Result ID:	349745
Feature Id:	0
Hazard Release Id:	379453
Medium:	700
Substance Abbrev.:	0
Unit Code:	8
Observation:	True
Owner Operator:	False
Lab Data:	True
Sample Depth:	0-6 inches
Start Date:	10/28/2008
End Date:	Not reported
Min Concentration:	Not reported
Max Concentration:	47.00
Sample Comment:	47 ppb benzo(a)anthracene in surface soils at Schooner Creek stormwater outfall SO04SS.
Last Update By:	SFORTUN
Update Date:	09/14/2009
Decode for MediumID:	Other
Sampling Result ID:	337913
Feature Id:	0
Hazard Release Id:	379453
Medium:	701
Substance Abbrev.:	0
Unit Code:	8
Observation:	False
Owner Operator:	False
Lab Data:	True
Sample Depth:	0-7 feet
Start Date:	01/14/2002
End Date:	01/14/2002
Min Concentration:	.00
Max Concentration:	30.00
Sample Comment:	30 ppb benzo(a)anthracene in Canoe Bay sediments at CB13SD (10/28/08). 29 ppb at CB14SD. 19 ppb in Canoe Bay sediment composites (two 2-core

CANOE BAY - CONTAMINATED SEDIMENT (Continued) **S105807718**

composites) Detected in analytical method blank at 1.4 ppb. 38 ppb in Columbia River sediments at CR04SD.
Last Update By: SFORTUN
Update Date: 09/14/2009
Decode for MediumID: Sediment
Sampling Result ID: 337945
Feature Id: 0
Hazard Release Id: 379453
Medium: 700
Substance Abbrev.: 0
Unit Code: 7
Observation: False
Owner Operator: False
Lab Data: True
Sample Depth: Not reported
Start Date: 05/01/2001
End Date: 05/01/2001
Min Concentration: .00
Max Concentration: 16.00
Sample Comment: 16 ppm Concentration in residual paint dust
Last Update By: SFORTUN
Update Date: 09/09/2009
Decode for MediumID: Other

Substance ID.: 121210
Haz Release ID: 379454
Qty Released: Unknown
Date Released: Unknown
Update Date: 09/24/2002
Update By: Not reported
Substance Code: 218-01-9
Substance Name: CHRYSENE
Substance Abbrev.: Not reported
Substance Category ID: 8481
Substance Category: Semi-volatiles
Category Level: Not reported
Created By: Not reported
Created Date: 12/17/2002
Substance Category ID: 8481
Substance Category: Semi-volatiles
Category Level: Not reported
Created By: Not reported
Created Date: 12/17/2002
Substance Alias ID: 317438
Sub Alias Name: BENZ(a)PHENANTHRENE
Substance Alias ID: 317439
Sub Alias Name: BENZPHENANTHRENE,1,2-
Substance Alias ID: 317440
Sub Alias Name: DIBENZONAPHTHALENE,1,2,5,6-
Sampling Result ID: 349658
Feature Id: 0
Hazard Release Id: 379454
Medium: 700
Substance Abbrev.: 0
Unit Code: 8
Observation: True
Owner Operator: False

CANOE BAY - CONTAMINATED SEDIMENT (Continued) **S105807718**

Lab Data:	True
Sample Depth:	0-6 inches
Start Date:	10/28/2008
End Date:	Not reported
Min Concentration:	Not reported
Max Concentration:	110.00
Sample Comment:	110 ppb chrysene in surface soils at Schooner Creek stormwater outfall at SO04SS. 44 ppb in surface soils at City of Portland stormwater outfall SO05SS.
Last Update By:	SFORTUN
Update Date:	09/14/2009
Decode for MediumID:	Other
Sampling Result ID:	349746
Feature Id:	0
Hazard Release Id:	379454
Medium:	703
Substance Abbrev.:	0
Unit Code:	8
Observation:	True
Owner Operator:	False
Lab Data:	True
Sample Depth:	0-6 inches
Start Date:	10/28/2008
End Date:	Not reported
Min Concentration:	Not reported
Max Concentration:	61.00
Sample Comment:	61 ppb chrysene in surface soils at CB04SS. 34 ppb in soils at CB05SS.
Last Update By:	SFORTUN
Update Date:	09/14/2009
Decode for MediumID:	Soil
Sampling Result ID:	337914
Feature Id:	0
Hazard Release Id:	379454
Medium:	701
Substance Abbrev.:	0
Unit Code:	8
Observation:	False
Owner Operator:	False
Lab Data:	True
Sample Depth:	0-7 feet
Start Date:	01/14/2002
End Date:	01/14/2002
Min Concentration:	.00
Max Concentration:	43.00
Sample Comment:	43 ppb chrysene in Canoe Bay sediments (0-6 inches) at CB13SD. 29 ppb at CB14SD. 24 ppb in Canoe Bay sediment samples - one core and two 2-core composites Detected in analytical method blank at 1.7 ppb. 36 ppb in Columbia River sediments at CR04SD.
Last Update By:	SFORTUN
Update Date:	09/14/2009
Decode for MediumID:	Sediment
Sampling Result ID:	337952
Feature Id:	0
Hazard Release Id:	379454
Medium:	700
Substance Abbrev.:	0
Unit Code:	7

CANOE BAY - CONTAMINATED SEDIMENT (Continued) **S105807718**

Observation: False
Owner Operator: False
Lab Data: True
Sample Depth: Not reported
Start Date: 05/01/2001
End Date: 05/01/2001
Min Concentration: .00
Max Concentration: 22.00
Sample Comment: 22 ppm Concentration in residual paint dust
Last Update By: SFORTUN
Update Date: 09/09/2009
Decode for MediumID: Other

Substance ID.: 121192
Haz Release ID: 379455
Qty Released: Unknown
Date Released: Unknown
Update Date: 09/24/2002
Update By: Not reported
Substance Code: 205-99-2
Substance Name: BENZO(b)FLUORANTHENE
Substance Abbrev.: Not reported
Substance Category ID: 8477
Substance Category: Semi-volatiles
Category Level: Not reported
Created By: Not reported
Created Date: 12/17/2002
Substance Category ID: 8477
Substance Category: Semi-volatiles
Category Level: Not reported
Created By: Not reported
Created Date: 12/17/2002
Substance Alias ID: 317390
Sub Alias Name: B(b)F
Substance Alias ID: 317391
Sub Alias Name: BENZ(e)ACEPHENANTHRYLENE
Substance Alias ID: 317392
Sub Alias Name: BENZFLUORANTHENE,3,4-
Substance Alias ID: 317393
Sub Alias Name: BENZOFLUORANTHENE,2,3-
Substance Alias ID: 317394
Sub Alias Name: BENZOFLUORANTHENE,3,4-
Sampling Result ID: 337915
Feature Id: 0
Hazard Release Id: 379455
Medium: 701
Substance Abbrev.: 0
Unit Code: 8
Observation: False
Owner Operator: False
Lab Data: True
Sample Depth: 0-7 feet
Start Date: 01/14/2002
End Date: 01/14/2002
Min Concentration: .00
Max Concentration: 26.00
Sample Comment: 26 ppb in Canoe Bay sediment composites (two 2-core composites)

CANOE BAY - CONTAMINATED SEDIMENT (Continued) **S105807718**

Last Update By: SFORTUN
Update Date: 09/09/2009
Decode for MediumID: Sediment
Sampling Result ID: 337947
Feature Id: 0
Hazard Release Id: 379455
Medium: 700
Substance Abbrev.: 0
Unit Code: 7
Observation: False
Owner Operator: False
Lab Data: True
Sample Depth: Not reported
Start Date: 05/01/2001
End Date: 05/01/2001
Min Concentration: .00
Max Concentration: 17.90
Sample Comment: 17.9 ppm Concentration in residual paint dust
Last Update By: SFORTUN
Update Date: 09/09/2009
Decode for MediumID: Other

Substance ID.: 121374
Haz Release ID: 379456
Qty Released: Unknown
Date Released: Unknown
Update Date: 09/24/2002
Update By: Not reported
Substance Code: 50-32-8
Substance Name: BENZO(a)PYRENE
Substance Abbrev.: Not reported
Substance Category ID: 8476
Substance Category: Semi-volatiles
Category Level: Not reported
Created By: Not reported
Created Date: 12/17/2002
Substance Category ID: 8476
Substance Category: Semi-volatiles
Category Level: Not reported
Created By: Not reported
Created Date: 12/17/2002
Substance Alias ID: 318559
Sub Alias Name: B(a)P
Substance Alias ID: 318560
Sub Alias Name: BENZOPYRENE,3,4-
Substance Alias ID: 318561
Sub Alias Name: BENZPYRENE,3,4-
Substance Alias ID: 318562
Sub Alias Name: BP
Sampling Result ID: 349743
Feature Id: 0
Hazard Release Id: 379456
Medium: 703
Substance Abbrev.: 0
Unit Code: 8
Observation: True
Owner Operator: False

CANOE BAY - CONTAMINATED SEDIMENT (Continued) **S105807718**

Lab Data: True
Sample Depth: 0-6 inches
Start Date: 10/28/2008
End Date: Not reported
Min Concentration: Not reported
Max Concentration: 41.00
Sample Comment: 41 ppb benzo(a)pyrene in surface soils at CB04SS. 23 ppm at CB05SS.
Last Update By: SFORTUN
Update Date: 09/14/2009
Decode for MediumID: Soil
Sampling Result ID: 337916
Feature Id: 0
Hazard Release Id: 379456
Medium: 701
Substance Abbrev.: 0
Unit Code: 8
Observation: False
Owner Operator: False
Lab Data: True
Sample Depth: 0-7 feet
Start Date: 01/14/2002
End Date: 01/14/2002
Min Concentration: .00
Max Concentration: 44.00
Sample Comment: 44 ppb benzo(a)pyrene in Canoe Bay sediments at CB14SD. 33 ppb at CB13SD. 22 ppb in Canoe Bay sediment composites (two 2-core composites) 47 ppb in Columbia River sediment sample CR04SD.
Last Update By: SFORTUN
Update Date: 09/14/2009
Decode for MediumID: Sediment
Sampling Result ID: 337946
Feature Id: 0
Hazard Release Id: 379456
Medium: 700
Substance Abbrev.: 0
Unit Code: 7
Observation: False
Owner Operator: False
Lab Data: True
Sample Depth: Not reported
Start Date: 05/01/2001
End Date: 05/01/2001
Min Concentration: .00
Max Concentration: 12.00
Sample Comment: 12 ppm Concentration in residual paint dust
Last Update By: SFORTUN
Update Date: 09/09/2009
Decode for MediumID: Other

Substance ID.: 121176
Haz Release ID: 379457
Qty Released: Unknown
Date Released: Unknown
Update Date: 09/24/2002
Update By: Not reported
Substance Code: 193-39-5
Substance Name: INDENO(1,2,3-cd)PYRENE

CANOE BAY - CONTAMINATED SEDIMENT (Continued) **S105807718**

Substance Abbrev.:	Not reported
Substance Category ID:	8493
Substance Category:	Semi-volatiles
Category Level:	Not reported
Created By:	Not reported
Created Date:	12/17/2002
Substance Category ID:	8493
Substance Category:	Semi-volatiles
Category Level:	Not reported
Created By:	Not reported
Created Date:	12/17/2002
Substance Alias ID:	317339
Sub Alias Name:	PHENYLENEPYRENE,2,3-
Substance Alias ID:	317340
Sub Alias Name:	PHENYLENEPYRENE,o-
Sampling Result ID:	349660
Feature Id:	0
Hazard Release Id:	379457
Medium:	700
Substance Abbrev.:	0
Unit Code:	8
Observation:	True
Owner Operator:	False
Lab Data:	True
Sample Depth:	0-6 inches
Start Date:	10/28/2008
End Date:	Not reported
Min Concentration:	Not reported
Max Concentration:	210.00
Sample Comment:	210 ppb indeno(1,2,3-cd)pyrene in surface soils at City of Portland stormwater outfall SO05SS.
Last Update By:	SFORTUN
Update Date:	09/09/2009
Decode for MediumID:	Other
Sampling Result ID:	349747
Feature Id:	0
Hazard Release Id:	379457
Medium:	703
Substance Abbrev.:	0
Unit Code:	Not reported
Observation:	True
Owner Operator:	False
Lab Data:	True
Sample Depth:	0-6 inches
Start Date:	10/28/2008
End Date:	Not reported
Min Concentration:	Not reported
Max Concentration:	Not reported
Sample Comment:	31 ppb indeno(1,2,3-cd)pyrene in surface soils at CB04SS.
Last Update By:	SFORTUN
Update Date:	09/14/2009
Decode for MediumID:	Soil
Sampling Result ID:	337917
Feature Id:	0
Hazard Release Id:	379457
Medium:	701
Substance Abbrev.:	0

CANOE BAY - CONTAMINATED SEDIMENT (Continued) **S105807718**

Unit Code:	8
Observation:	False
Owner Operator:	False
Lab Data:	True
Sample Depth:	0-7 feet
Start Date:	01/14/2002
End Date:	01/14/2002
Min Concentration:	.00
Max Concentration:	26.00
Sample Comment:	26 ppb indeno(1,2,3-cd)pyrene in Canoe Bay sediments at CB14SD. 17 ppb in Canoe Bay sediment composites (two 2-core composites). 27 ppb in Columbia River sediments at CR04SD.
Last Update By:	SFORTUN
Update Date:	09/14/2009
Decode for MediumID:	Sediment
Sampling Result ID:	337956
Feature Id:	0
Hazard Release Id:	379457
Medium:	700
Substance Abbrev.:	0
Unit Code:	7
Observation:	False
Owner Operator:	False
Lab Data:	True
Sample Depth:	Not reported
Start Date:	05/01/2001
End Date:	05/01/2001
Min Concentration:	.00
Max Concentration:	7.40
Sample Comment:	7.4 ppb Concentration in residual paint dust
Last Update By:	SFORTUN
Update Date:	09/09/2009
Decode for MediumID:	Other

Substance ID.:	121415
Haz Release ID:	379458
Qty Released:	Unknown
Date Released:	Unknown
Update Date:	09/19/2002
Update By:	Not reported
Substance Code:	53-70-3
Substance Name:	DIBENZO(a,h)ANTHRACENE
Substance Abbrev.:	Not reported
Substance Category ID:	8499
Substance Category:	Semi-volatiles
Category Level:	Not reported
Created By:	Not reported
Created Date:	12/17/2002
Substance Category ID:	8499
Substance Category:	Semi-volatiles
Category Level:	Not reported
Created By:	Not reported
Created Date:	12/17/2002
Substance Alias ID:	318667
Sub Alias Name:	DB(a,h)A
Substance Alias ID:	318668
Sub Alias Name:	DIBENZ(a,h)ANTHRACENE

CANOE BAY - CONTAMINATED SEDIMENT (Continued) **S105807718**

Substance Alias ID: 318669
Sub Alias Name: DIBENZANTHRACENE,1,2-5,6-
Substance Alias ID: 318670
Sub Alias Name: DIBENZANTHRACENE,1,2:5,6-
Sampling Result ID: 337918
Feature Id: 0
Hazard Release Id: 379458
Medium: 701
Substance Abbrev.: 0
Unit Code: 8
Observation: False
Owner Operator: False
Lab Data: True
Sample Depth: 0-7 feet
Start Date: 01/14/2002
End Date: 01/14/2002
Min Concentration: .00
Max Concentration: 6.70
Sample Comment: 6.7 ppb in Canoe Bay sediment composites (two 2-core composites)
Last Update By: SFORTUN
Update Date: 09/09/2009
Decode for MediumID: Sediment

Substance ID.: 121167
Haz Release ID: 379459
Qty Released: Unknown
Date Released: Unknown
Update Date: 09/24/2002
Update By: Not reported
Substance Code: 191-24-2
Substance Name: BENZO(ghi)PERYLENE
Substance Abbrev.: Not reported
Substance Alias ID: 317305
Sub Alias Name: B(ghi)P
Substance Alias ID: 317306
Sub Alias Name: BENZOPERYLENE,1,12-
Substance Alias ID: 317307
Sub Alias Name: BENZPERYLENE,1,12-
Sampling Result ID: 337919
Feature Id: 0
Hazard Release Id: 379459
Medium: 701
Substance Abbrev.: 0
Unit Code: 8
Observation: False
Owner Operator: False
Lab Data: True
Sample Depth: 0-7 feet
Start Date: 01/14/2002
End Date: 01/14/2002
Min Concentration: .00
Max Concentration: 20.00
Sample Comment: 20 ppb in Canoe Bay sediment composites (two 2-core composites)
Detected in analytical method blank at 3.3 ppb
Last Update By: SFORTUN
Update Date: 09/09/2009
Decode for MediumID: Sediment

CANOE BAY - CONTAMINATED SEDIMENT (Continued) **S105807718**

Sampling Result ID: 337948
Feature Id: 0
Hazard Release Id: 379459
Medium: 700
Substance Abbrev.: 0
Unit Code: 7
Observation: False
Owner Operator: False
Lab Data: True
Sample Depth: Not reported
Start Date: 05/01/2001
End Date: 05/01/2001
Min Concentration: .00
Max Concentration: 9.40
Sample Comment: 9.4 ppm Concentration in residual paint dust
Last Update By: SFORTUN
Update Date: 09/09/2009
Decode for MediumID: Other

Substance ID.: 121577
Haz Release ID: 379460
Qty Released: Unknown
Date Released: Unknown
Update Date: 09/19/2002
Update By: Not reported
Substance Code: 65-85-0
Substance Name: BENZOIC ACID
Substance Abbrev.: Not reported
Substance Category ID: 8479
Substance Category: Semi-volatiles
Category Level: Not reported
Created By: Not reported
Created Date: 12/17/2002
Substance Category ID: 8479
Substance Category: Semi-volatiles
Category Level: Not reported
Created By: Not reported
Created Date: 12/17/2002
Substance Alias ID: 319080
Sub Alias Name: BENZENECARBOXYLIC ACID
Substance Alias ID: 319081
Sub Alias Name: CARBOXYBENZENE
Substance Alias ID: 319082
Sub Alias Name: DRACYCLIC ACID
Substance Alias ID: 319083
Sub Alias Name: PHENYLCARBOXYLIC ACID
Substance Alias ID: 319084
Sub Alias Name: PHENYLFORMIC ACID
Sampling Result ID: 337920
Feature Id: 0
Hazard Release Id: 379460
Medium: 701
Substance Abbrev.: 0
Unit Code: 8
Observation: False
Owner Operator: False
Lab Data: True

CANOE BAY - CONTAMINATED SEDIMENT (Continued) **S105807718**

Sample Depth: 0-7 feet
Start Date: 01/14/2002
End Date: 01/14/2002
Min Concentration: .00
Max Concentration: 33.00
Sample Comment: 33 ppb in Canoe Bay sediment composite (two cores)
Last Update By: SFORTUN
Update Date: 09/09/2009
Decode for MediumID: Sediment

Substance ID.: 121196
Haz Release ID: 379461
Qty Released: Unknown
Date Released: Unknown
Update Date: 09/24/2002
Update By: Not reported
Substance Code: 207-08-9
Substance Name: BENZO(k)FLUORANTHENE
Substance Abbrev.: Not reported
Substance Category ID: 8478
Substance Category: Semi-volatiles
Category Level: Not reported
Created By: Not reported
Created Date: 12/17/2002
Substance Category ID: 8478
Substance Category: Semi-volatiles
Category Level: Not reported
Created By: Not reported
Created Date: 12/17/2002
Substance Alias ID: 317400
Sub Alias Name: B(k)F
Substance Alias ID: 317401
Sub Alias Name: BENZOFLUORANTHENE,11,12-
Sampling Result ID: 337921
Feature Id: 0
Hazard Release Id: 379461
Medium: 701
Substance Abbrev.: 0
Unit Code: 8
Observation: False
Owner Operator: False
Lab Data: True
Sample Depth: 0-7 feet
Start Date: 01/14/2002
End Date: 01/14/2002
Min Concentration: .00
Max Concentration: 43.00
Sample Comment: 43 ppb benzo(k)fluoranthene in Canoe Bay sediments at CB14SD. 39 ppb at CB13SD. 5.5 ppb in Canoe Bay sediment composite (two cores). 55 ppb in Columbia River sediments at CR04SD.
Last Update By: SFORTUN
Update Date: 09/14/2009
Decode for MediumID: Sediment
Sampling Result ID: 337949
Feature Id: 0
Hazard Release Id: 379461
Medium: 700

CANOE BAY - CONTAMINATED SEDIMENT (Continued) **S105807718**

Substance Abbrev.: 0
Unit Code: 7
Observation: False
Owner Operator: False
Lab Data: True
Sample Depth: Not reported
Start Date: 05/01/2001
End Date: 05/01/2001
Min Concentration: .00
Max Concentration: 17.90
Sample Comment: 17.9 ppm Concentration in residual paint dust
Last Update By: SFORTUN
Update Date: 09/09/2009
Decode for MediumID: Other

Substance ID.: 122004
Haz Release ID: 379462
Qty Released: Unknown
Date Released: Unknown
Update Date: 09/19/2002
Update By: Not reported
Substance Code: ECD250
Substance Name: AMMONIA NITROGEN
Substance Abbrev.: Not reported
Sampling Result ID: 337922
Feature Id: 0
Hazard Release Id: 379462
Medium: 701
Substance Abbrev.: 0
Unit Code: 8
Observation: False
Owner Operator: False
Lab Data: True
Sample Depth: 0-7 feet
Start Date: 01/14/2002
End Date: 01/14/2002
Min Concentration: .00
Max Concentration: 219000.00
Sample Comment: 219000 ppb in Canoe Bay sediment samples - one core and two 2-core composites
Last Update By: SFORTUN
Update Date: 09/09/2009
Decode for MediumID: Sediment

Substance ID.: 121982
Haz Release ID: 379463
Qty Released: Unknown
Date Released: Unknown
Update Date: 09/19/2002
Update By: Not reported
Substance Code: ECD169
Substance Name: DIESEL - FUEL OIL
Substance Abbrev.: Not reported
Substance Category ID: 8529
Substance Category: Petroleum Related Releases for OSPIRG Report
Category Level: Not reported
Created By: Not reported

CANOE BAY - CONTAMINATED SEDIMENT (Continued) **S105807718**

Created Date: 12/17/2002
Substance Category ID: 8529
Substance Category: Petroleum Related Releases for OSPIRG Report
Category Level: Not reported
Created By: Not reported
Created Date: 12/17/2002
Sampling Result ID: 337923
Feature Id: 0
Hazard Release Id: 379463
Medium: 701
Substance Abbrev.: 0
Unit Code: 8
Observation: False
Owner Operator: False
Lab Data: True
Sample Depth: 0-7 feet
Start Date: 01/14/2002
End Date: 01/14/2002
Min Concentration: .00
Max Concentration: 17000.00
Sample Comment: 17000 ppb in Canoe Bay sediment composites (two 2-core composites)
Last Update By: SFORTUN
Update Date: 09/09/2009
Decode for MediumID: Sediment

Substance ID.: 121988
Haz Release ID: 379464
Qty Released: Unknown
Date Released: Unknown
Update Date: 09/19/2002
Update By: Not reported
Substance Code: ECD198
Substance Name: OIL - LUBRICATING
Substance Abbrev.: Not reported
Substance Category ID: 8531
Substance Category: Petroleum Related Releases for OSPIRG Report
Category Level: Not reported
Created By: Not reported
Created Date: 12/17/2002
Substance Category ID: 8531
Substance Category: Petroleum Related Releases for OSPIRG Report
Category Level: Not reported
Created By: Not reported
Created Date: 12/17/2002
Sampling Result ID: 337924
Feature Id: 0
Hazard Release Id: 379464
Medium: 701
Substance Abbrev.: 0
Unit Code: 8
Observation: False
Owner Operator: False
Lab Data: True
Sample Depth: 0-7 feet
Start Date: 01/14/2002
End Date: 01/14/2002
Min Concentration: .00

CANOE BAY - CONTAMINATED SEDIMENT (Continued) **S105807718**

Max Concentration: 55000.00
Sample Comment: 55000 ppb in Canoe Bay sediment composites (two 2-core composites)
Last Update By: SFORTUN
Update Date: 09/09/2009
Decode for MediumID: Sediment

Substance ID.: 121614
Haz Release ID: 379465
Qty Released: Unknown
Date Released: Unknown
Update Date: 09/19/2002
Update By: Not reported
Substance Code: 72-54-8
Substance Name: DDD,p,p'-
Substance Abbrev.: Not reported
Substance Alias ID: 319194
Sub Alias Name: DICHLORO-2,2-BIS(p-CHLOROPHENYL)ETHANE,1,1-
Substance Alias ID: 319195
Sub Alias Name: DICHLORODIPHENYLDICHLOROETHANE
Substance Alias ID: 319196
Sub Alias Name: RHOTHANE
Substance Alias ID: 319197
Sub Alias Name: TDE
Substance Alias ID: 319198
Sub Alias Name: TDE,p,p'-
Substance Alias ID: 319199
Sub Alias Name: TETRACHLORODIPHENYLETHANE
Sampling Result ID: 337925
Feature Id: 0
Hazard Release Id: 379465
Medium: 701
Substance Abbrev.: 0
Unit Code: 8
Observation: False
Owner Operator: False
Lab Data: True
Sample Depth: 0-7 feet
Start Date: 01/14/2002
End Date: 01/14/2002
Min Concentration: .00
Max Concentration: 32.00
Sample Comment: 32 ppb in Canoe Bay sediment composites (two 2-core composites)
Last Update By: SFORTUN
Update Date: 09/09/2009
Decode for MediumID: Sediment

Substance ID.: 121615
Haz Release ID: 379466
Qty Released: Unknown
Date Released: Unknown
Update Date: 09/19/2002
Update By: Not reported
Substance Code: 72-55-9
Substance Name: DDE,p,p'-
Substance Abbrev.: Not reported
Substance Alias ID: 319200
Sub Alias Name: BIS(p-CHLOROPHENYL)-1,1-DICHLOROETHYLENE,2,2-

CANOE BAY - CONTAMINATED SEDIMENT (Continued) **S105807718**

Substance Alias ID: 319201
Sub Alias Name: DICHLORODIPHENYL DICHLOROETHYLENE,p,p'-
Substance Alias ID: 319202
Sub Alias Name: DICHLOROETHENYLIDENE)BIS(4-CHLOROBENZENE),1,1'-(-
Sampling Result ID: 337926
Feature Id: 0
Hazard Release Id: 379466
Medium: 701
Substance Abbrev.: 0
Unit Code: 8
Observation: False
Owner Operator: False
Lab Data: True
Sample Depth: 0-7 feet
Start Date: 01/14/2002
End Date: 01/14/2002
Min Concentration: .00
Max Concentration: 10.00
Sample Comment: 10 ppb in Canoe Bay sediment composites (two 2-core composites)
Last Update By: SFORTUN
Update Date: 09/09/2009
Decode for MediumID: Sediment

Substance ID.: 121373
Haz Release ID: 379467
Qty Released: Unknown
Date Released: Unknown
Update Date: 09/19/2002
Update By: Not reported
Substance Code: 50-29-3
Substance Name: DDT,p,p'-
Substance Abbrev.: Not reported
Substance Alias ID: 318555
Sub Alias Name: BIS(p-CHLOROPHENYL)-2,2,2-TRICHLOROETHANE,1,1-
Substance Alias ID: 318556
Sub Alias Name: CHLOROPHENOTHANE
Substance Alias ID: 318557
Sub Alias Name: DICHLORODIPHENYLTRICHLOROETHANE
Substance Alias ID: 318558
Sub Alias Name: ETHANE,1,1,1-TRICHLORO-2,2-BIS(p-CHLOROPHENYL)-
Sampling Result ID: 337927
Feature Id: 0
Hazard Release Id: 379467
Medium: 701
Substance Abbrev.: 0
Unit Code: 8
Observation: False
Owner Operator: False
Lab Data: True
Sample Depth: 0-7 feet
Start Date: 01/14/2002
End Date: 01/14/2002
Min Concentration: .00
Max Concentration: 3.30
Sample Comment: 3.3 ppb DDT in Canoe Bay sediments at CB11SD (0-6 inches; 10/28/08). 1.6 ppb in Canoe Bay sediment composites (two 2-core composites). 1.3 ppb at CB14SD.

CANOE BAY - CONTAMINATED SEDIMENT (Continued) **S105807718**

Last Update By: SFORTUN
Update Date: 09/14/2009
Decode for MediumID: Sediment

Substance ID.: 121399
Haz Release ID: 379468
Qty Released: Unknown
Date Released: Unknown
Update Date: 09/19/2002
Update By: Not reported
Substance Code: 5103-71-9
Substance Name: CHLORDANE,CIS-
Substance Abbrev.: Not reported
Substance Alias ID: 318634
Sub Alias Name: CHLORDANE,alpha-
Sampling Result ID: 337928
Feature Id: 0
Hazard Release Id: 379468
Medium: 701
Substance Abbrev.: 0
Unit Code: 8
Observation: False
Owner Operator: False
Lab Data: True
Sample Depth: 0-7 feet
Start Date: 01/14/2002
End Date: 01/14/2002
Min Concentration: .00
Max Concentration: 1.50
Sample Comment: 1.5 ppb in Canoe Bay sediment composite (two cores)
Last Update By: SFORTUN
Update Date: 09/09/2009
Decode for MediumID: Sediment

Substance ID.: 121662
Haz Release ID: 379469
Qty Released: Unknown
Date Released: Unknown
Update Date: 09/19/2002
Update By: Not reported
Substance Code: 7440-36-0
Substance Name: ANTIMONY
Substance Abbrev.: Not reported
Substance Alias ID: 319283
Sub Alias Name: SB
Substance Alias ID: 319284
Sub Alias Name: STIBIUM
Sampling Result ID: 337929
Feature Id: 0
Hazard Release Id: 379469
Medium: 701
Substance Abbrev.: 0
Unit Code: 7
Observation: False
Owner Operator: False
Lab Data: True
Sample Depth: 0-7 feet

CANOE BAY - CONTAMINATED SEDIMENT (Continued) **S105807718**

Start Date: 01/14/2002
End Date: 01/14/2002
Min Concentration: .00
Max Concentration: 1.53
Sample Comment: 1.53 ppm in Canoe Bay sediment samples (core and two 2-core composites) Detected in analytical method blank at 0.016 ppm
Last Update By: SFORTUN
Update Date: 09/09/2009
Decode for MediumID: Sediment

Substance ID.: 121664
Haz Release ID: 379470
Qty Released: Unknown
Date Released: Unknown
Update Date: 09/24/2002
Update By: Not reported
Substance Code: 7440-38-2
Substance Name: ARSENIC
Substance Abbrev.: Not reported
Substance Category ID: 8439
Substance Category: Inorganics
Category Level: Not reported
Created By: Not reported
Created Date: 12/17/2002
Substance Category ID: 8439
Substance Category: Inorganics
Category Level: Not reported
Created By: Not reported
Created Date: 12/17/2002
Substance Alias ID: 319286
Sub Alias Name: AS
Sampling Result ID: 349637
Feature Id: 0
Hazard Release Id: 379470
Medium: 703
Substance Abbrev.: 0
Unit Code: 7
Observation: True
Owner Operator: False
Lab Data: True
Sample Depth: 0-6 inches
Start Date: 08/28/2008
End Date: Not reported
Min Concentration: Not reported
Max Concentration: 18.90
Sample Comment: 18.9 ppb arsenic in surface soils adjacent to Canoe Bay at CB05SS. 7.8 ppm at CB03SS. 6.7 ppm at CB02SS. Background soils contained 2.89 ppm arsenic.
Last Update By: SFORTUN
Update Date: 09/14/2009
Decode for MediumID: Soil
Sampling Result ID: 337930
Feature Id: 0
Hazard Release Id: 379470
Medium: 701
Substance Abbrev.: 0
Unit Code: 7

CANOE BAY - CONTAMINATED SEDIMENT (Continued) **S105807718**

Observation: False
Owner Operator: False
Lab Data: True
Sample Depth: 0-6 inches
Start Date: 10/28/2008
End Date: Not reported
Min Concentration: .00
Max Concentration: 8.40
Sample Comment: 8.4 ppm arsenic in Canoe Bay sediments at CB06SD (10/28/08). 4.72 ppm arsenic in Canoe Bay sediment composite (two cores; 1/14/02) from 0-7 foot depths. Arsenic concentrations in Columbia River (10/27/08) sediments were 1.3 ppm to 3.1 ppm.
Last Update By: SFORTUN
Update Date: 09/08/2009
Decode for MediumID: Sediment

Substance ID.: 121666
Haz Release ID: 379471
Qty Released: Unknown
Date Released: Unknown
Update Date: 09/19/2002
Update By: Not reported
Substance Code: 7440-41-7
Substance Name: BERYLLIUM
Substance Abbrev.: Not reported
Substance Category ID: 8459
Substance Category: Inorganics
Category Level: Not reported
Created By: Not reported
Created Date: 12/17/2002
Substance Category ID: 8459
Substance Category: Inorganics
Category Level: Not reported
Created By: Not reported
Created Date: 12/17/2002
Substance Alias ID: 319288
Sub Alias Name: BE
Substance Alias ID: 319289
Sub Alias Name: GLUCINIUM
Sampling Result ID: 337931
Feature Id: 0
Hazard Release Id: 379471
Medium: 701
Substance Abbrev.: 0
Unit Code: 7
Observation: False
Owner Operator: False
Lab Data: True
Sample Depth: 0-4 feet
Start Date: 01/14/2002
End Date: 01/14/2002
Min Concentration: .00
Max Concentration: .34
Sample Comment: 0.34 ppm in Canoe Bay sediment composite (two cores)
Last Update By: SFORTUN
Update Date: 09/09/2009
Decode for MediumID: Sediment

CANOE BAY - CONTAMINATED SEDIMENT (Continued) **S105807718**

Substance ID.: 121668
Haz Release ID: 379472
Qty Released: Unknown
Date Released: Unknown
Update Date: 09/24/2002
Update By: Not reported
Substance Code: 7440-43-9
Substance Name: CADMIUM
Substance Abbrev.: Not reported
Substance Category ID: 8460
Substance Category: Inorganics
Category Level: Not reported
Created By: Not reported
Created Date: 12/17/2002
Substance Category ID: 8460
Substance Category: Inorganics
Category Level: Not reported
Created By: Not reported
Created Date: 12/17/2002
Substance Alias ID: 319291
Sub Alias Name: CD
Sampling Result ID: 349639
Feature Id: 0
Hazard Release Id: 379472
Medium: 703
Substance Abbrev.: 0
Unit Code: 7
Observation: True
Owner Operator: False
Lab Data: True
Sample Depth: 0-6 inches
Start Date: 10/28/2008
End Date: Not reported
Min Concentration: Not reported
Max Concentration: 14.60
Sample Comment: 14.6 ppm cadmium in surface soils adjacent to canoe bay at CB05SS. 2.9 ppm at CB03SS. Background soils contained no detectable cadmium at an analytical detection limit of 0.50 ppm.
Last Update By: SFORTUN
Update Date: 09/09/2009
Decode for MediumID: Soil
Sampling Result ID: 349653
Feature Id: 0
Hazard Release Id: 379472
Medium: 700
Substance Abbrev.: 0
Unit Code: 7
Observation: True
Owner Operator: False
Lab Data: True
Sample Depth: Not reported
Start Date: 10/28/2008
End Date: Not reported
Min Concentration: Not reported
Max Concentration: .96
Sample Comment: 0.96 ppm cadmium in sediments from stormwater outfall seeding Canoe Bay at SD02SD. 0.82 ppm in sediments at outfall SO01SD.

CANOE BAY - CONTAMINATED SEDIMENT (Continued) **S105807718**

Last Update By: SFORTUN
Update Date: 09/09/2009
Decode for MediumID: Other
Sampling Result ID: 337932
Feature Id: 0
Hazard Release Id: 379472
Medium: 701
Substance Abbrev.: 0
Unit Code: 7
Observation: False
Owner Operator: False
Lab Data: True
Sample Depth: 0-6 inches
Start Date: 10/28/2008
End Date: Not reported
Min Concentration: .00
Max Concentration: 1.60
Sample Comment: 1.6 ppm cadmium in Canoe Bay sediments at CB06SD. 1.1 ppm cadmium in Canoe Bay sediment composites (two 2-core composites) from 0-7 feet depths. 1.0 ppm at CB05SD, CB09SD, CB10SD, and CB14SD.
Last Update By: SFORTUN
Update Date: 09/14/2009
Decode for MediumID: Sediment
Sampling Result ID: 337950
Feature Id: 0
Hazard Release Id: 379472
Medium: 700
Substance Abbrev.: 0
Unit Code: 7
Observation: False
Owner Operator: False
Lab Data: True
Sample Depth: Not reported
Start Date: 05/01/2001
End Date: 05/01/2001
Min Concentration: .00
Max Concentration: .03
Sample Comment: 0.03 ppm TCLP Leachable cadmium concentration in residual paint dust
Last Update By: SFORTUN
Update Date: 09/09/2009
Decode for MediumID: Other

Substance ID.: 121671
Haz Release ID: 379473
Qty Released: Unknown
Date Released: Unknown
Update Date: 09/24/2002
Update By: Not reported
Substance Code: 7440-47-3
Substance Name: CHROMIUM
Substance Abbrev.: Not reported
Substance Category ID: 8462
Substance Category: Inorganics
Category Level: Not reported
Created By: Not reported
Created Date: 12/17/2002
Substance Category ID: 8462

CANOE BAY - CONTAMINATED SEDIMENT (Continued) **S105807718**

Substance Category:	Inorganics
Category Level:	Not reported
Created By:	Not reported
Created Date:	12/17/2002
Substance Alias ID:	319294
Sub Alias Name:	CHROMIUM, TOTAL
Substance Alias ID:	318145
Sub Alias Name:	CHROMIUM, INORGANIC
Sampling Result ID:	349640
Feature Id:	0
Hazard Release Id:	379473
Medium:	703
Substance Abbrev.:	0
Unit Code:	7
Observation:	True
Owner Operator:	False
Lab Data:	True
Sample Depth:	0-6 inches
Start Date:	10/28/2008
End Date:	Not reported
Min Concentration:	Not reported
Max Concentration:	33.70
Sample Comment:	33.7 ppm chromium in surface soils adjacent to Canoe Bay at CB05SS. 23.5 ppm at CB03SS. Background soils contained 8.5 ppm chromium.
Last Update By:	SFORTUN
Update Date:	09/09/2009
Decode for MediumID:	Soil
Sampling Result ID:	349655
Feature Id:	0
Hazard Release Id:	379473
Medium:	700
Substance Abbrev.:	0
Unit Code:	7
Observation:	True
Owner Operator:	False
Lab Data:	True
Sample Depth:	1-6 inches
Start Date:	10/28/2008
End Date:	Not reported
Min Concentration:	Not reported
Max Concentration:	16.00
Sample Comment:	16 ppm chromium in surface soils at Schooner Creek stormwater outfall SO04SS.
Last Update By:	SFORTUN
Update Date:	09/09/2009
Decode for MediumID:	Other
Sampling Result ID:	337933
Feature Id:	0
Hazard Release Id:	379473
Medium:	701
Substance Abbrev.:	0
Unit Code:	7
Observation:	True
Owner Operator:	False
Lab Data:	True
Sample Depth:	0-6 inches
Start Date:	10/28/2008

CANOE BAY - CONTAMINATED SEDIMENT (Continued) **S105807718**

End Date: Not reported
Min Concentration: .00
Max Concentration: 16.20
Sample Comment: 16.2 ppm chromium in Canoe Bay sediments at CB06SD. 15.8 ppm at CB09SD. 15.2 ppm at CB05SD. 15 ppm in Canoe Bay sediment composite (two cores) at 0-7 feet depths (1/14/02). Columbia River sediments generally contained 5.1 - to 8.7 ppm chromium.
Last Update By: SFORTUN
Update Date: 09/08/2009
Decode for MediumID: Sediment
Sampling Result ID: 337951
Feature Id: Not reported
Hazard Release Id: 379473
Medium: 700
Substance Abbrev.: Not reported
Unit Code: 7
Observation: False
Owner Operator: False
Lab Data: True
Sample Depth: Not reported
Start Date: 05/01/2001
End Date: 05/01/2001
Min Concentration: .00
Max Concentration: .00
Sample Comment: TCLP leachable concentration in residual paint dust
Last Update By: sxf
Update Date: 09/24/2002
Decode for MediumID: Other

Substance ID.: 121673
Haz Release ID: 379474
Qty Released: Unknown
Date Released: Unknown
Update Date: 09/19/2002
Update By: Not reported
Substance Code: 7440-50-8
Substance Name: COPPER
Substance Abbrev.: Not reported
Substance Category ID: 8464
Substance Category: Inorganics
Category Level: Not reported
Created By: Not reported
Created Date: 12/17/2002
Substance Category ID: 8464
Substance Category: Inorganics
Category Level: Not reported
Created By: Not reported
Created Date: 12/17/2002
Substance Alias ID: 319296
Sub Alias Name: CU
Sampling Result ID: 349633
Feature Id: 0
Hazard Release Id: 379474
Medium: 700
Substance Abbrev.: 0
Unit Code: 8
Observation: True

CANOE BAY - CONTAMINATED SEDIMENT (Continued) **S105807718**

Owner Operator:	False
Lab Data:	True
Sample Depth:	Not reported
Start Date:	10/28/2008
End Date:	Not reported
Min Concentration:	Not reported
Max Concentration:	966.00
Sample Comment:	966 ppb copper in stormwater from outfall discharge at SO01SW. 65.4 ppb at SO03SW. 49.1 ppb at SO02SW.
Last Update By:	SFORTUN
Update Date:	09/09/2009
Decode for MediumID:	Other
Sampling Result ID:	349641
Feature Id:	0
Hazard Release Id:	379474
Medium:	703
Substance Abbrev.:	0
Unit Code:	7
Observation:	True
Owner Operator:	False
Lab Data:	True
Sample Depth:	0-6 inches
Start Date:	10/28/2008
End Date:	Not reported
Min Concentration:	Not reported
Max Concentration:	357.00
Sample Comment:	357 ppm copper in surface soils adjacent to Canoe Bay at CB05SS. 125 ppm at CD03SS. 68.9 ppm at CB02SS.
Last Update By:	SFORTUN
Update Date:	09/08/2009
Decode for MediumID:	Soil
Sampling Result ID:	349657
Feature Id:	0
Hazard Release Id:	379474
Medium:	700
Substance Abbrev.:	0
Unit Code:	7
Observation:	True
Owner Operator:	False
Lab Data:	True
Sample Depth:	0-6 inches
Start Date:	10/28/2008
End Date:	Not reported
Min Concentration:	Not reported
Max Concentration:	455.00
Sample Comment:	455 ppm copper in soils at Schooner Creek stormwater outfall SO04SS. 407 ppm at City of Portland stormwater outfall SO05SS.
Last Update By:	SFORTUN
Update Date:	09/09/2009
Decode for MediumID:	Other
Sampling Result ID:	349664
Feature Id:	0
Hazard Release Id:	379474
Medium:	700
Substance Abbrev.:	0
Unit Code:	7
Observation:	True

CANOE BAY - CONTAMINATED SEDIMENT (Continued) **S105807718**

Owner Operator: False
Lab Data: True
Sample Depth: 0-6 inches
Start Date: 10/28/2008
End Date: Not reported
Min Concentration: Not reported
Max Concentration: 90.00
Sample Comment: 90 ppm copper in sediments below stormwater outfall at SO01SD. 63.9 ppm in sediments below stormwater outfall at SD02SD.
Last Update By: SFORTUN
Update Date: 09/09/2009
Decode for MediumID: Other
Sampling Result ID: 337934
Feature Id: 0
Hazard Release Id: 379474
Medium: 701
Substance Abbrev.: 0
Unit Code: 7
Observation: True
Owner Operator: False
Lab Data: True
Sample Depth: 0-7 feet
Start Date: 10/28/2008
End Date: Not reported
Min Concentration: .00
Max Concentration: 79.20
Sample Comment: 79.2 ppm copper in Canoe Bay sediments at CB11SD. 68.4 ppm at CB05SD. 66.7 ppm at CB10SD. 19.9 ppm copper in Canoe Bay sediment samples (core and two 2-core composites) 0-7 feet (1/14/02). Nearby Columbia River sediments had 5.1-11.7 ppm copper.
Last Update By: SFORTUN
Update Date: 09/08/2009
Decode for MediumID: Sediment

Substance ID.: 121639
Haz Release ID: 379475
Qty Released: Unknown
Date Released: Unknown
Update Date: 09/24/2002
Update By: Not reported
Substance Code: 7439-92-1
Substance Name: LEAD
Substance Abbrev.: Not reported
Substance Category ID: 8466
Substance Category: Inorganics
Category Level: Not reported
Created By: Not reported
Created Date: 12/17/2002
Substance Category ID: 8466
Substance Category: Inorganics
Category Level: Not reported
Created By: Not reported
Created Date: 12/17/2002
Substance Alias ID: 319256
Sub Alias Name: PB
Sampling Result ID: 349634
Feature Id: 0

CANOE BAY - CONTAMINATED SEDIMENT (Continued) **S105807718**

Hazard Release Id:	379475
Medium:	700
Substance Abbrev.:	0
Unit Code:	8
Observation:	True
Owner Operator:	False
Lab Data:	True
Sample Depth:	Not reported
Start Date:	10/28/2008
End Date:	Not reported
Min Concentration:	Not reported
Max Concentration:	11.50
Sample Comment:	11.5 ppb lead in stormwater outfall discharge at SO01SW. 3.3 ppb at SO03SW. 2.7 ppb at SO02SW.
Last Update By:	SFORTUN
Update Date:	09/08/2009
Decode for MediumID:	Other
Sampling Result ID:	349643
Feature Id:	0
Hazard Release Id:	379475
Medium:	703
Substance Abbrev.:	0
Unit Code:	7
Observation:	True
Owner Operator:	False
Lab Data:	True
Sample Depth:	0-6 inches
Start Date:	10/28/2008
End Date:	Not reported
Min Concentration:	Not reported
Max Concentration:	853.00
Sample Comment:	853 ppm lead in surface soils adjacent to Canoe Bay at CB05SS. 213 ppm at CB03SS. Background soils contained 19.8 ppm lead.
Last Update By:	SFORTUN
Update Date:	09/09/2009
Decode for MediumID:	Soil
Sampling Result ID:	349667
Feature Id:	0
Hazard Release Id:	379475
Medium:	700
Substance Abbrev.:	0
Unit Code:	7
Observation:	True
Owner Operator:	False
Lab Data:	True
Sample Depth:	0-6 inches
Start Date:	10/28/2008
End Date:	Not reported
Min Concentration:	Not reported
Max Concentration:	96.30
Sample Comment:	96.3 ppm lead in surface soils at Schooner Creek stormwater outfall at SO04SS.
Last Update By:	SFORTUN
Update Date:	09/09/2009
Decode for MediumID:	Other
Sampling Result ID:	337935
Feature Id:	0

CANOE BAY - CONTAMINATED SEDIMENT (Continued) **S105807718**

Hazard Release Id: 379475
Medium: 701
Substance Abbrev.: 0
Unit Code: 7
Observation: True
Owner Operator: False
Lab Data: True
Sample Depth: 0-6 inches
Start Date: 10/28/2008
End Date: Not reported
Min Concentration: .00
Max Concentration: 22.60
Sample Comment: 22.6 ppm lead in Canoe Bay sediments at CB06SD. 20.7 ppm lead in Canoe Bay sediment composite (two cores) at 0-7 feet depths (1/14/02). 14 ppm at CB14SD. 13.8 ppm at CB11SD. 13.5 ppm at CB05SD and CB10SD. Columbia River sediments had 3- to 4.8 ppm.
Last Update By: SFORTUN
Update Date: 09/08/2009
Decode for MediumID: Sediment
Sampling Result ID: 337957
Feature Id: 0
Hazard Release Id: 379475
Medium: 700
Substance Abbrev.: 0
Unit Code: 7
Observation: False
Owner Operator: False
Lab Data: True
Sample Depth: Not reported
Start Date: 05/01/2001
End Date: 05/01/2001
Min Concentration: .00
Max Concentration: 1.20
Sample Comment: 1.2 ppm TCLP leachable concentration in residual paint dust
Last Update By: SFORTUN
Update Date: 09/09/2009
Decode for MediumID: Other

Substance ID.: 121643
Haz Release ID: 379476
Qty Released: Unknown
Date Released: Unknown
Update Date: 09/19/2002
Update By: Not reported
Substance Code: 7439-97-6
Substance Name: MERCURY
Substance Abbrev.: Not reported
Substance Category ID: 8467
Substance Category: Inorganics
Category Level: Not reported
Created By: Not reported
Created Date: 12/17/2002
Substance Category ID: 8467
Substance Category: Inorganics
Category Level: Not reported
Created By: Not reported
Created Date: 12/17/2002

CANOE BAY - CONTAMINATED SEDIMENT (Continued) **S105807718**

Substance Alias ID: 319260
Sub Alias Name: HG
Substance Alias ID: 319261
Sub Alias Name: HYDRARGYRUM
Substance Alias ID: 319262
Sub Alias Name: LIQUID SILVER
Substance Alias ID: 319263
Sub Alias Name: QUICKSILVER
Sampling Result ID: 349650
Feature Id: 0
Hazard Release Id: 379476
Medium: 703
Substance Abbrev.: 0
Unit Code: 7
Observation: True
Owner Operator: False
Lab Data: True
Sample Depth: 0-6 inches
Start Date: 10/28/2008
End Date: Not reported
Min Concentration: Not reported
Max Concentration: .26
Sample Comment: 0.26 ppm mercury in surface soils along trhe southwest edge of Canoe Bay at CB05SS. Background soils contained no detectable mercury at an analytical detection limit of 0.038 ppm.
Last Update By: SFORTUN
Update Date: 09/09/2009
Decode for MediumID: Soil
Sampling Result ID: 337936
Feature Id: 0
Hazard Release Id: 379476
Medium: 701
Substance Abbrev.: 0
Unit Code: 7
Observation: True
Owner Operator: False
Lab Data: True
Sample Depth: 0-6 inches
Start Date: 10/28/2008
End Date: Not reported
Min Concentration: .00
Max Concentration: .26
Sample Comment: 0.26 ppm mercury in Canoe Bay sediments at CB08SD. 0.18 ppm at CB10SD. 0.12 ppm at CB09SD. 0.11 ppm at CB07SD. 0.08 ppm in Canoe Bay sediment samples (core and two 2-core composites) at 0-7 feet depths (1/14/02).
Last Update By: SFORTUN
Update Date: 09/08/2009
Decode for MediumID: Sediment

Substance ID.: 121646
Haz Release ID: 379477
Qty Released: Unknown
Date Released: Unknown
Update Date: 09/19/2002
Update By: Not reported
Substance Code: 7440-02-0
Substance Name: NICKEL

CANOE BAY - CONTAMINATED SEDIMENT (Continued) **S105807718**

Substance Abbrev.: Not reported
Substance Category ID: 8469
Substance Category: Inorganics
Category Level: Not reported
Created By: Not reported
Created Date: 12/17/2002
Substance Category ID: 8469
Substance Category: Inorganics
Category Level: Not reported
Created By: Not reported
Created Date: 12/17/2002
Substance Alias ID: 319266
Sub Alias Name: NI
Sampling Result ID: 349649
Feature Id: 0
Hazard Release Id: 379477
Medium: 703
Substance Abbrev.: 0
Unit Code: 7
Observation: True
Owner Operator: False
Lab Data: True
Sample Depth: 0-6 inches
Start Date: 10/28/2008
End Date: Not reported
Min Concentration: Not reported
Max Concentration: 49.60
Sample Comment: 49.6 ppm nickel in surface soils along the southwest edge of Canoe Bay at CB05SS. 30.7 ppm at CB03SS. 13.4 ppm at CB02SS. Background soils contained 8.9 ppm.
Last Update By: SFORTUN
Update Date: 09/09/2009
Decode for MediumID: Soil
Sampling Result ID: 337937
Feature Id: 0
Hazard Release Id: 379477
Medium: 701
Substance Abbrev.: 0
Unit Code: 7
Observation: True
Owner Operator: False
Lab Data: True
Sample Depth: 0-6 inches
Start Date: 10/28/2008
End Date: Not reported
Min Concentration: .00
Max Concentration: 14.50
Sample Comment: 14.5 ppm nickel in Canoe Bay sediments at CB09SD. 14.3 ppm at CB06SD. 13.5 ppm at CB01SD. 13.5 ppm in Canoe Bay sediment composite (two cores) at 0-7 feet (1/14/02). Nearby Columbia River sediments contained 5.6- to 9.5 ppm.
Last Update By: SFORTUN
Update Date: 09/08/2009
Decode for MediumID: Sediment

Substance ID.: 121755
Haz Release ID: 379478

CANOE BAY - CONTAMINATED SEDIMENT (Continued) **S105807718**

Qty Released:	Unknown
Date Released:	Unknown
Update Date:	09/19/2002
Update By:	Not reported
Substance Code:	7782-49-2
Substance Name:	SELENIUM
Substance Abbrev.:	Not reported
Substance Alias ID:	319488
Sub Alias Name:	SE
Sampling Result ID:	349648
Feature Id:	0
Hazard Release Id:	379478
Medium:	703
Substance Abbrev.:	0
Unit Code:	7
Observation:	True
Owner Operator:	False
Lab Data:	True
Sample Depth:	0-6 inches
Start Date:	10/28/2008
End Date:	Not reported
Min Concentration:	Not reported
Max Concentration:	5.90
Sample Comment:	5.9 ppm selenium in surface soils along southwest edge of Canoe Bay at CB05SS. 1.8 ppm at CB03SS. 1.6 ppm at CB02SS. Background soils contained no detectable selenium at an analytical detection limit of 0.82 ppm.
Last Update By:	SFORTUN
Update Date:	09/09/2009
Decode for MediumID:	Soil
Sampling Result ID:	349670
Feature Id:	0
Hazard Release Id:	379478
Medium:	700
Substance Abbrev.:	0
Unit Code:	7
Observation:	True
Owner Operator:	False
Lab Data:	True
Sample Depth:	0-6 inches
Start Date:	10/28/2008
End Date:	Not reported
Min Concentration:	Not reported
Max Concentration:	1.30
Sample Comment:	1.3 ppm selenium in surface soils at Schooner Creek stormwater outfall at SO04SS. 0.9 ppm at City of Portland Stormwater outfall at SO05SS.
Last Update By:	SFORTUN
Update Date:	09/09/2009
Decode for MediumID:	Other
Sampling Result ID:	349671
Feature Id:	0
Hazard Release Id:	379478
Medium:	700
Substance Abbrev.:	0
Unit Code:	7
Observation:	True
Owner Operator:	False

CANOE BAY - CONTAMINATED SEDIMENT (Continued) **S105807718**

Lab Data: True
Sample Depth: 0-6 inches
Start Date: 10/28/2008
End Date: Not reported
Min Concentration: Not reported
Max Concentration: 1.30
Sample Comment: 1.3 ppm selenium in sediments below stormwater outfall at SO02SD. 0.98 ppm in sediments below outfall at SO01SD.
Last Update By: SFORTUN
Update Date: 09/09/2009
Decode for MediumID: Other
Sampling Result ID: 337938
Feature Id: 0
Hazard Release Id: 379478
Medium: 701
Substance Abbrev.: 0
Unit Code: 7
Observation: True
Owner Operator: False
Lab Data: True
Sample Depth: 0-6 inches
Start Date: 10/28/2008
End Date: Not reported
Min Concentration: .00
Max Concentration: 1.80
Sample Comment: 1.8 ppm selenium in canoe Bay sediments at CB06SD. 1.7 ppm at CB09SD. 1.6 ppm at CB05SD, CB10SD, and CB14SD. 0.58 ppm in Canoe Bay sediment composite (two cores) at 0-7 feet (1/14/02).
Last Update By: SFORTUN
Update Date: 09/08/2009
Decode for MediumID: Sediment

Substance ID.: 121657
Haz Release ID: 379479
Qty Released: Unknown
Date Released: Unknown
Update Date: 09/19/2002
Update By: Not reported
Substance Code: 7440-28-0
Substance Name: THALLIUM
Substance Abbrev.: Not reported
Substance Alias ID: 319278
Sub Alias Name: TL
Sampling Result ID: 337939
Feature Id: 0
Hazard Release Id: 379479
Medium: 701
Substance Abbrev.: 0
Unit Code: 7
Observation: False
Owner Operator: False
Lab Data: True
Sample Depth: 0-7 feet
Start Date: 01/14/2002
End Date: 01/14/2002
Min Concentration: .00
Max Concentration: .24

CANOE BAY - CONTAMINATED SEDIMENT (Continued) **S105807718**

Sample Comment: 0.24 ppm in Canoe Bay sediment composite (two cores)
Last Update By: SFORTUN
Update Date: 09/09/2009
Decode for MediumID: Sediment

Substance ID.: 121677
Haz Release ID: 379480
Qty Released: Unknown
Date Released: Unknown
Update Date: 09/19/2002
Update By: Not reported
Substance Code: 7440-62-2
Substance Name: VANADIUM
Substance Abbrev.: Not reported
Substance Alias ID: 319300
Sub Alias Name: V
Sampling Result ID: 349646
Feature Id: 0
Hazard Release Id: 379480
Medium: 703
Substance Abbrev.: 0
Unit Code: 7
Observation: True
Owner Operator: False
Lab Data: True
Sample Depth: 0-6 inches
Start Date: 10/28/2008
End Date: Not reported
Min Concentration: Not reported
Max Concentration: 51.80
Sample Comment: 51.8 ppm vanadium in surface soils along southwest edge of Canoe Bay at CB02SS. 44.7 ppm at CB03SS. 34.8 ppm at CB05SS. 33.1 ppm at CB01SS. Background soils had 29.8 ppm.
Last Update By: SFORTUN
Update Date: 09/09/2009
Decode for MediumID: Soil
Sampling Result ID: 349672
Feature Id: 0
Hazard Release Id: 379480
Medium: 700
Substance Abbrev.: 0
Unit Code: 7
Observation: True
Owner Operator: False
Lab Data: True
Sample Depth: 0-6 inches
Start Date: 10/28/2008
End Date: Not reported
Min Concentration: Not reported
Max Concentration: 63.50
Sample Comment: 63.5 ppm vanadium in surface soils at Schooner Creek stormwater outfall at SO04SS. 45.3 ppm at City of Portland stormwater outfall at SO05SS.
Last Update By: SFORTUN
Update Date: 09/09/2009
Decode for MediumID: Other
Sampling Result ID: 349673

CANOE BAY - CONTAMINATED SEDIMENT (Continued) **S105807718**

Feature Id: 0
Hazard Release Id: 379480
Medium: 700
Substance Abbrev.: 0
Unit Code: 7
Observation: True
Owner Operator: False
Lab Data: True
Sample Depth: Not reported
Start Date: 10/28/2008
End Date: Not reported
Min Concentration: Not reported
Max Concentration: 55.20
Sample Comment: 55.2 ppm vanadium in sediments below stormwater outfall at SO02SD.
55.0 ppm in sediments below outfall at SO01SD.
Last Update By: SFORTUN
Update Date: 09/09/2009
Decode for MediumID: Other
Sampling Result ID: 337940
Feature Id: 0
Hazard Release Id: 379480
Medium: 701
Substance Abbrev.: 0
Unit Code: 7
Observation: True
Owner Operator: False
Lab Data: True
Sample Depth: 0-6 inches
Start Date: 10/28/2008
End Date: Not reported
Min Concentration: .00
Max Concentration: 51.20
Sample Comment: 51.2 ppm vanadium in Canoe Bay sediments at CB09SD. 47.5 ppm at CB10SD. 47.3 ppm at CB05SD. 46.3 ppm at CB06SD. 33.5 ppm in Canoe Bay sediment composites (two 2-core composites) at 0-7 ft (1/14/02).
Nearby Columbia Riv. sediments: 19.9- to 32.1 ppm.
Last Update By: SFORTUN
Update Date: 09/08/2009
Decode for MediumID: Sediment

Substance ID.: 121679
Haz Release ID: 379481
Qty Released: Unknown
Date Released: Unknown
Update Date: 09/19/2002
Update By: Not reported
Substance Code: 7440-66-6
Substance Name: ZINC
Substance Abbrev.: Not reported
Substance Alias ID: 319302
Sub Alias Name: ZN
Sampling Result ID: 349635
Feature Id: 0
Hazard Release Id: 379481
Medium: 700
Substance Abbrev.: 0
Unit Code: 8

CANOE BAY - CONTAMINATED SEDIMENT (Continued) **S105807718**

Observation:	True
Owner Operator:	False
Lab Data:	True
Sample Depth:	Not reported
Start Date:	10/28/2008
End Date:	Not reported
Min Concentration:	Not reported
Max Concentration:	370.00
Sample Comment:	370 ppb zinc in stormwater outfall discharge at SO01SW. 138 ppb at SO03SW. 122 ppb at SO02SW.
Last Update By:	SFORTUN
Update Date:	09/08/2009
Decode for MediumID:	Other
Sampling Result ID:	349645
Feature Id:	0
Hazard Release Id:	379481
Medium:	703
Substance Abbrev.:	0
Unit Code:	7
Observation:	True
Owner Operator:	False
Lab Data:	True
Sample Depth:	0-6 inches
Start Date:	10/28/2008
End Date:	Not reported
Min Concentration:	Not reported
Max Concentration:	1120.00
Sample Comment:	1120 ppm zinc in surface soils at the southwest edge of Canoe Bay at CB05SS. 637 ppm at CB03SS. 100 ppm at CB04SS. Background soils had 76.5 ppm.
Last Update By:	SFORTUN
Update Date:	09/09/2009
Decode for MediumID:	Soil
Sampling Result ID:	349674
Feature Id:	0
Hazard Release Id:	379481
Medium:	700
Substance Abbrev.:	0
Unit Code:	7
Observation:	True
Owner Operator:	False
Lab Data:	True
Sample Depth:	0-6 inches
Start Date:	10/28/2008
End Date:	Not reported
Min Concentration:	Not reported
Max Concentration:	315.00
Sample Comment:	315 ppm zinc in surface soils at Schooner Creek stormwater outfall at SO04SS. 178 ppm at City of Portland outfall at SO05SS.
Last Update By:	SFORTUN
Update Date:	09/09/2009
Decode for MediumID:	Other
Sampling Result ID:	349675
Feature Id:	0
Hazard Release Id:	379481
Medium:	700
Substance Abbrev.:	0

CANOE BAY - CONTAMINATED SEDIMENT (Continued) **S105807718**

Unit Code: 7
Observation: True
Owner Operator: False
Lab Data: True
Sample Depth: 0-6 inches
Start Date: 10/28/2008
End Date: Not reported
Min Concentration: Not reported
Max Concentration: 148.00
Sample Comment: 148 ppm zinc in sediments below stormwater outfall at SO02SD. 125 ppm below outfall at SO01SD.
Last Update By: SFORTUN
Update Date: 09/09/2009
Decode for MediumID: Other
Sampling Result ID: 337941
Feature Id: 0
Hazard Release Id: 379481
Medium: 701
Substance Abbrev.: 0
Unit Code: 7
Observation: True
Owner Operator: False
Lab Data: True
Sample Depth: 0-6 inches
Start Date: 10/28/2008
End Date: Not reported
Min Concentration: .00
Max Concentration: 146.00
Sample Comment: 146 ppm zinc in Canoe Bay sediments at CB06SD. 118 ppm at CB10SD. 116 ppm at CB05SD. 111 ppm in Canoe Bay sediment composite (two cores) at 0-7 feet (1/14/02). Nearby Columbia River sediments had 30.2- to 53.9 ppm.
Last Update By: SFORTUN
Update Date: 09/14/2009
Decode for MediumID: Sediment

Substance ID.: 121654
Haz Release ID: 379482
Qty Released: Unknown
Date Released: Unknown
Update Date: 09/19/2002
Update By: Not reported
Substance Code: 7440-22-4
Substance Name: SILVER
Substance Abbrev.: Not reported
Substance Category ID: 8470
Substance Category: Inorganics
Category Level: Not reported
Created By: Not reported
Created Date: 12/17/2002
Substance Category ID: 8470
Substance Category: Inorganics
Category Level: Not reported
Created By: Not reported
Created Date: 12/17/2002
Substance Alias ID: 319274
Sub Alias Name: AG

CANOE BAY - CONTAMINATED SEDIMENT (Continued) **S105807718**

Sampling Result ID: 349647
Feature Id: 0
Hazard Release Id: 379482
Medium: 703
Substance Abbrev.: 0
Unit Code: 7
Observation: True
Owner Operator: False
Lab Data: True
Sample Depth: 0-6 inches
Start Date: 10/28/2008
End Date: Not reported
Min Concentration: Not reported
Max Concentration: 1.50
Sample Comment: 1.5 ppm silver in surface soils along southwest edge of Canoe Bay at CB05SS. Background soils contained no detectable silver at an analytical detection limit of 1.1 ppm
Last Update By: SFORTUN
Update Date: 09/09/2009
Decode for MediumID: Soil

Sampling Result ID: 337942
Feature Id: 0
Hazard Release Id: 379482
Medium: 701
Substance Abbrev.: 0
Unit Code: 7
Observation: False
Owner Operator: False
Lab Data: True
Sample Depth: 0-7 feet
Start Date: 01/14/2002
End Date: 01/14/2002
Min Concentration: .00
Max Concentration: .38
Sample Comment: 0.38 ppm in Canoe Bay sediment samples (core and two 2-core composites)
Last Update By: SFORTUN
Update Date: 09/09/2009
Decode for MediumID: Sediment

Substance ID.: 121665
Haz Release ID: 379483
Qty Released: Unknown
Date Released: Unknown
Update Date: 09/24/2002
Update By: Not reported

Substance Code: 7440-39-3
Substance Name: BARIUM
Substance Abbrev.: Not reported
Substance Category ID: 8458
Substance Category: Inorganics
Category Level: Not reported
Created By: Not reported
Created Date: 12/17/2002
Substance Category ID: 8458
Substance Category: Inorganics
Category Level: Not reported

CANOE BAY - CONTAMINATED SEDIMENT (Continued) **S105807718**

Created By:	Not reported
Created Date:	12/17/2002
Substance Alias ID:	319287
Sub Alias Name:	BA
Sampling Result ID:	349625
Feature Id:	0
Hazard Release Id:	379483
Medium:	701
Substance Abbrev.:	0
Unit Code:	7
Observation:	True
Owner Operator:	False
Lab Data:	True
Sample Depth:	0-6 inches
Start Date:	10/28/2008
End Date:	Not reported
Min Concentration:	Not reported
Max Concentration:	127.00
Sample Comment:	127 ppm barium in Canoe Bay sediments at CB01SD. 126 ppm at CB09SD. 123 ppm at CB06SD. 121 ppm at CB05SD. 120 ppm at CB04SD. Barium in nearby Columbia River sediments generally ranged from 48.8- to 66.2 ppm.
Last Update By:	SFORTUN
Update Date:	09/08/2009
Decode for MediumID:	Sediment
Sampling Result ID:	349632
Feature Id:	0
Hazard Release Id:	379483
Medium:	700
Substance Abbrev.:	0
Unit Code:	8
Observation:	True
Owner Operator:	False
Lab Data:	True
Sample Depth:	Not reported
Start Date:	10/28/2008
End Date:	Not reported
Min Concentration:	Not reported
Max Concentration:	30.60
Sample Comment:	30.6 ppb barium in stormwater outfall discharge at S)01SW. 7.5 ppb at SO03SW. 5.9 ppb at SO02SW.
Last Update By:	SFORTUN
Update Date:	09/08/2009
Decode for MediumID:	Other
Sampling Result ID:	349638
Feature Id:	0
Hazard Release Id:	379483
Medium:	703
Substance Abbrev.:	0
Unit Code:	7
Observation:	True
Owner Operator:	False
Lab Data:	True
Sample Depth:	0-6 inches
Start Date:	10/28/2008
End Date:	Not reported
Min Concentration:	Not reported

CANOE BAY - CONTAMINATED SEDIMENT (Continued) **S105807718**

Max Concentration: 175.00
Sample Comment: 175 ppm barium in surface soils adjacent to Canoe Bay at CB03SS. 157 ppm at CB05SS. Background soils contained 85.6 ppm.
Last Update By: SFORTUN
Update Date: 09/09/2009
Decode for MediumID: Soil
Sampling Result ID: 349654
Feature Id: 0
Hazard Release Id: 379483
Medium: 700
Substance Abbrev.: 0
Unit Code: 7
Observation: True
Owner Operator: False
Lab Data: True
Sample Depth: 0-6 inches
Start Date: 10/28/2008
End Date: Not reported
Min Concentration: Not reported
Max Concentration: 112.00
Sample Comment: 112 ppm barium in surface soils at Schooner Creek stormwater outfall SO04SS. 63.3 ppm at SO05SS. Background soil sample contained 119 ppm (BK01SS).
Last Update By: SFORTUN
Update Date: 09/14/2009
Decode for MediumID: Other
Sampling Result ID: 337961
Feature Id: 0
Hazard Release Id: 379483
Medium: 700
Substance Abbrev.: 0
Unit Code: 7
Observation: False
Owner Operator: False
Lab Data: True
Sample Depth: Not reported
Start Date: 05/01/2001
End Date: 05/01/2001
Min Concentration: .00
Max Concentration: .76
Sample Comment: 0.76 ppm TCLP leachable concentration in residual paint dust
Last Update By: SFORTUN
Update Date: 09/09/2009
Decode for MediumID: Other

Substance ID.: 121694
Haz Release ID: 379484
Qty Released: Unknown
Date Released: Unknown
Update Date: 09/24/2002
Update By: Not reported
Substance Code: 75-09-2
Substance Name: METHYLENE CHLORIDE
Substance Abbrev.: Not reported
Substance Category ID: 8518
Substance Category: Volatiles
Category Level: Not reported

CANOE BAY - CONTAMINATED SEDIMENT (Continued) **S105807718**

Created By: Not reported
Created Date: 12/17/2002
Substance Category ID: 8518
Substance Category: Volatiles
Category Level: Not reported
Created By: Not reported
Created Date: 12/17/2002
Substance Alias ID: 319341
Sub Alias Name: DICHLOROMETHANE
Substance Alias ID: 319342
Sub Alias Name: METHANE DICHLORIDE
Substance Alias ID: 319343
Sub Alias Name: METHYLENE BICHLORIDE
Substance Alias ID: 319344
Sub Alias Name: METHYLENE DICHLORIDE
Sampling Result ID: 337962
Feature Id: 0
Hazard Release Id: 379484
Medium: 700
Substance Abbrev.: 0
Unit Code: 7
Observation: False
Owner Operator: False
Lab Data: True
Sample Depth: Not reported
Start Date: 05/01/2001
End Date: 05/01/2001
Min Concentration: .00
Max Concentration: 1.55
Sample Comment: 1.55 ppm Concentration in residual paint dust
Last Update By: SFORTUN
Update Date: 09/09/2009
Decode for MediumID: Other

Substance ID.: 120781
Haz Release ID: 379485
Qty Released: Unknown
Date Released: Unknown
Update Date: 09/24/2002
Update By: Not reported
Substance Code: 100-41-4
Substance Name: ETHYLBENZENE
Substance Abbrev.: Not reported
Substance Category ID: 8515
Substance Category: Volatiles
Category Level: Not reported
Created By: Not reported
Created Date: 12/17/2002
Substance Category ID: 8515
Substance Category: Volatiles
Category Level: Not reported
Created By: Not reported
Created Date: 12/17/2002
Substance Alias ID: 316146
Sub Alias Name: ETHYLBENZOL
Substance Alias ID: 316147
Sub Alias Name: PHENYLETHANE

CANOE BAY - CONTAMINATED SEDIMENT (Continued) **S105807718**

Sampling Result ID: 337963
Feature Id: 0
Hazard Release Id: 379485
Medium: 700
Substance Abbrev.: 0
Unit Code: 7
Observation: False
Owner Operator: False
Lab Data: True
Sample Depth: Not reported
Start Date: 05/01/2001
End Date: 05/01/2001
Min Concentration: .00
Max Concentration: .39
Sample Comment: 0.39 ppm Concentration in residual paint dust
Last Update By: SFORTUN
Update Date: 09/09/2009
Decode for MediumID: Other

Substance ID.: 121051
Haz Release ID: 379486
Qty Released: Unknown
Date Released: Unknown
Update Date: 09/24/2002
Update By: Not reported
Substance Code: 1330-20-7
Substance Name: XYLENEs
Substance Abbrev.: Not reported
Substance Category ID: 8526
Substance Category: Volatiles
Category Level: Not reported
Created By: Not reported
Created Date: 12/17/2002
Substance Category ID: 8526
Substance Category: Volatiles
Category Level: Not reported
Created By: Not reported
Created Date: 12/17/2002
Substance Alias ID: 317017
Sub Alias Name: DIMETHYLBENZENEs
Substance Alias ID: 317018
Sub Alias Name: XYLOLs
Sampling Result ID: 337964
Feature Id: 0
Hazard Release Id: 379486
Medium: 700
Substance Abbrev.: 0
Unit Code: 7
Observation: False
Owner Operator: False
Lab Data: True
Sample Depth: Not reported
Start Date: 05/01/2001
End Date: 05/01/2001
Min Concentration: .00
Max Concentration: 3.81
Sample Comment: 3.8 ppm Concentration in residual paint dust

CANOE BAY - CONTAMINATED SEDIMENT (Continued) **S105807718**

Last Update By: SFORTUN
Update Date: 09/09/2009
Decode for MediumID: Other

Substance ID.: 120782
Haz Release ID: 379487
Qty Released: Unknown
Date Released: Unknown
Update Date: 09/24/2002
Update By: Not reported
Substance Code: 100-42-5
Substance Name: STYRENE
Substance Abbrev.: Not reported
Substance Alias ID: 316148
Sub Alias Name: PHENYLETHYLENE
Substance Alias ID: 316149
Sub Alias Name: STYROL
Substance Alias ID: 316150
Sub Alias Name: STYROLENE
Substance Alias ID: 316151
Sub Alias Name: VINYLBENZENE
Sampling Result ID: 337965
Feature Id: 0
Hazard Release Id: 379487
Medium: 700
Substance Abbrev.: 0
Unit Code: 7
Observation: False
Owner Operator: False
Lab Data: True
Sample Depth: Not reported
Start Date: 05/01/2001
End Date: 05/01/2001
Min Concentration: .00
Max Concentration: 8.41
Sample Comment: 8.4 ppm Concentration in residual paint dust
Last Update By: SFORTUN
Update Date: 09/09/2009
Decode for MediumID: Other

Substance ID.: 120819
Haz Release ID: 379488
Qty Released: Unknown
Date Released: Unknown
Update Date: 09/24/2002
Update By: Not reported
Substance Code: 103-65-1
Substance Name: PROPYLBENZENE,n-
Substance Abbrev.: Not reported
Substance Alias ID: 316223
Sub Alias Name: BENZENE,PROPYL-
Substance Alias ID: 316224
Sub Alias Name: ISOCUMENE
Substance Alias ID: 316225
Sub Alias Name: PHENYLPROPANE,1-
Sampling Result ID: 337966
Feature Id: 0

CANOE BAY - CONTAMINATED SEDIMENT (Continued) **S105807718**

Hazard Release Id: 379488
Medium: 700
Substance Abbrev.: 0
Unit Code: 7
Observation: False
Owner Operator: False
Lab Data: True
Sample Depth: Not reported
Start Date: 05/01/2001
End Date: 05/01/2001
Min Concentration: .00
Max Concentration: .17
Sample Comment: 0.17 ppm Concentration in residual paint dust
Last Update By: SFORTUN
Update Date: 09/09/2009
Decode for MediumID: Other

Substance ID.: 121943
Haz Release ID: 379489
Qty Released: Unknown
Date Released: Unknown
Update Date: 09/24/2002
Update By: Not reported
Substance Code: 98-82-8
Substance Name: CUMENE
Substance Abbrev.: Not reported
Substance Alias ID: 318072
Sub Alias Name: BENZENE,(1-METHYLETHYL)-
Substance Alias ID: 318073
Sub Alias Name: CUMOL
Substance Alias ID: 318074
Sub Alias Name: ISOPROPYLBENZENE
Substance Alias ID: 318075
Sub Alias Name: PHENYLPROPANE,2-
Sampling Result ID: 337967
Feature Id: 0
Hazard Release Id: 379489
Medium: 700
Substance Abbrev.: 0
Unit Code: 7
Observation: False
Owner Operator: False
Lab Data: True
Sample Depth: Not reported
Start Date: 05/01/2001
End Date: 05/01/2001
Min Concentration: .00
Max Concentration: .27
Sample Comment: 0.27 ppm Concentration in residual paint dust
Last Update By: SFORTUN
Update Date: 09/09/2009
Decode for MediumID: Other

Substance ID.: 121795
Haz Release ID: 379490
Qty Released: Unknown
Date Released: Unknown

CANOE BAY - CONTAMINATED SEDIMENT (Continued) **S105807718**

Update Date: 09/24/2002
Update By: Not reported
Substance Code: 80-43-3
Substance Name: ISOPROPYLBENZENE,P-
Substance Abbrev.: Not reported

Substance ID.: 121956
Haz Release ID: 379491
Qty Released: Unknown
Date Released: Unknown
Update Date: 09/24/2002
Update By: Not reported
Substance Code: 99-87-6
Substance Name: ISOPROPYLTOLUENE,p-
Substance Abbrev.: Not reported
Substance Alias ID: 318126
Sub Alias Name: BENZENE,1-ISOPROPYL-4-METHYL-
Substance Alias ID: 318127
Sub Alias Name: CUMENE,p-METHYL-
Substance Alias ID: 318128
Sub Alias Name: CYMENE
Substance Alias ID: 318129
Sub Alias Name: CYMENE,p-
Substance Alias ID: 318130
Sub Alias Name: CYMOL
Substance Alias ID: 318131
Sub Alias Name: DOLCYMENE
Substance Alias ID: 318132
Sub Alias Name: ISOPROPYL-1-METHYLBENZENE,4-
Substance Alias ID: 318133
Sub Alias Name: PARACYMENE
Sampling Result ID: 337968
Feature Id: 0
Hazard Release Id: 379491
Medium: 700
Substance Abbrev.: 0
Unit Code: 7
Observation: False
Owner Operator: False
Lab Data: True
Sample Depth: Not reported
Start Date: 05/01/2001
End Date: 05/01/2001
Min Concentration: .00
Max Concentration: .25
Sample Comment: 0.25 ppm Concentration in residual paint dust
Last Update By: SFORTUN
Update Date: 09/09/2009
Decode for MediumID: Other

Substance ID.: 121912
Haz Release ID: 379492
Qty Released: Unknown
Date Released: Unknown
Update Date: 09/24/2002
Update By: Not reported
Substance Code: 95-63-6

CANOE BAY - CONTAMINATED SEDIMENT (Continued) **S105807718**

Substance Name: TRIMETHYLBENZENE,1,2,4-
Substance Abbrev.: Not reported
Substance Alias ID: 317959
Sub Alias Name: BENZENE,1,2,5-TRIMETHYL-
Substance Alias ID: 317960
Sub Alias Name: CUMENE,psi-
Substance Alias ID: 317961
Sub Alias Name: PSEUDOCUMENE
Substance Alias ID: 317962
Sub Alias Name: PSEUDOCUMOL
Substance Alias ID: 317963
Sub Alias Name: TRIMETHYLBENZENE,asym-
Sampling Result ID: 337969
Feature Id: 0
Hazard Release Id: 379492
Medium: 700
Substance Abbrev.: 0
Unit Code: 7
Observation: False
Owner Operator: False
Lab Data: True
Sample Depth: Not reported
Start Date: 05/01/2001
End Date: 05/01/2001
Min Concentration: .00
Max Concentration: 3.11
Sample Comment: 3.1 ppm Concentration in residual paint dust
Last Update By: SFORTUN
Update Date: 09/09/2009
Decode for MediumID: Other

Substance ID.: 120878
Haz Release ID: 379493
Qty Released: Unknown
Date Released: Unknown
Update Date: 09/24/2002
Update By: Not reported
Substance Code: 108-67-8
Substance Name: TRIMETHYLBENZENE,1,3,5-
Substance Abbrev.: Not reported
Substance Alias ID: 316454
Sub Alias Name: BENZENE,1,3,5-TRIMETHYL-
Substance Alias ID: 316455
Sub Alias Name: MESITYLENE
Substance Alias ID: 316456
Sub Alias Name: TRIMENTHYLBENZENE,sym-
Substance Alias ID: 316457
Sub Alias Name: TRIMETHYLBENZOL
Sampling Result ID: 337970
Feature Id: 0
Hazard Release Id: 379493
Medium: 700
Substance Abbrev.: 0
Unit Code: 7
Observation: False
Owner Operator: False
Lab Data: True

CANOE BAY - CONTAMINATED SEDIMENT (Continued) **S105807718**

Sample Depth: Not reported
Start Date: 05/01/2001
End Date: 05/01/2001
Min Concentration: .00
Max Concentration: 1.48
Sample Comment: 1.48 ppm Concentration in residual paint dust
Last Update By: SFORTUN
Update Date: 09/09/2009
Decode for MediumID: Other

Narrative:

NARR ID: 5742354
NARR Code: Site Contacts
Created By: Not reported
Created Date: 12/17/2002
Updated By: Not reported
Updated Date: 12/17/2002
Decode for NarcdID: Site Contacts
NARR Comments: Mike Ward, Schooner Creek Boat Works, Inc., 3255 N Hayden Island Drive, Portland, OR 97217, 503-735-0569, Yard Manager, part owner of Schooner Creek Boat Works; site operator. Steven D. Rander, Schooner Creek Boat Works, Inc., 3255 N Hayden Island Drive, Portland, OR 97217, 503-735-0569, President and part owner of Schooner Creek Boat Works; site operator. Nancy G. Rander, Schooner Creek Boat Works, Inc., 3255 N Hayden Island Drive, Portland, OR 97217, 503-735-0569, Secretary and part owner of Schooner Creek Boat Works; site operator. Kevin B. Flanigan, Inland Sea Maritime Group LLC, 11401 N Hayden Island Drive, Portland, OR 97217, 503-699-7982, member of LLC, site owner.

NARR ID: 5742355
NARR Code: Contamination
Created By: Not reported
Created Date: 12/17/2002
Updated By: SFORTUN
Updated Date: 04/23/2010
Decode for NarcdID: Contamination
NARR Comments: Sediments: Sediments directly beneath a Schooner Creek Boat Works dock and adjacent to the shoreline are contaminated with PCBs, PAHs, phthalates, PCP, phenols, DDTs, chlordane, metals (arsenic, cadmium, copper, selenium, zinc), and relatively low concentrations of diesel fuel and oil. The source and full vertical and horizontal extent of sediment contamination have not been defined. Upland Areas: A sample of residual paint dust collected at the boat repair facility contained PAHs, di-n-butyl phthalate, chloroform, methylene chloride, light aromatic hydrocarbons, and TCLP-extractable barium, cadmium, and lead. Paint dust residues have been observed on graveled surfaces at Schooner Creek Boat Works, and other boat repair wastes have been observed on Canoe Bay's steep southwest embankment at the boat works. Stained soils and stressed vegetation have also been documented at the boat works site. Chemical residues (30 - 60 sq ft area) and stressed vegetation were also observed on the southern portion of the lot west of the boat works, prior to Schooner Creek Boat Works occupying the site. Most of the western lot is now used for automobile storage, although a portion is used for boat storage. DEQ photographed small areas of stressed vegetation along Schooner Creek Boat Works' north fence line during an April 2001 multi-media inspection. (5/15/04 JLS/VCP) Waste materials, (e.g. broken glass,

CANOE BAY - CONTAMINATED SEDIMENT (Continued) **S105807718**

electrical casings) that apparently resulted from historical dumping by unknown parties are present along the shoreline. Waste material remaining at this time appear to be present primarily on land owned by the Oregon Division of State Lands. A private and City outfall discharge stormwater to Canoe Bay in the vicinity of the ramp to the docks. (9/9/09, smf) Samplings from an October 2008 EPA Site Insection detected elevated concentrations of metals (especially cadmium) in Canoe Bay sediments in the southern half of the bay. Elevated concentrations of TBT were detected in sediments at the boat dock, as well as in surface soils at the Schooner Creek Boatworks stormwater outfall just westr of the boat dock. Elevated concentrations of several metals were detected in surface soils along the southwest side of Canoe Bay, and in stormwater discharging from outfalls on the northeast and south sides of the bay.

NARR ID: 5742356
NARR Code: Data Sources
Created By: Not reported
Created Date: 12/17/2002
Updated By: SFORTUN
Updated Date: 09/09/2009
Decode for NarcdID: Data Sources
NARR Comments: Sediment Sampling and Analysis report (March 2004) prepared for ISMG by PBS Engineering and Environmental. Sediment sampling conducted 1/14/02 as part of planned maintenance dredging at the Schooner Creek Boat Works dock in Canoe Bay. Sampling & Analysis Plan, Schooner Creek Boat Works, 3233 N. Hayden Island Drive, prepared for Inland Sea Maritime Group LLC by PBS Engineering & Environmental, December 2001. Analysis of residual paint dust conducted by Schooner Creek Boat Works under the direction of DEQ's Hazardous Waste Program, May 2001 (Notice of Noncompliance, April 26, 2001: failure to perform hazardous waste determination; discharge of paint dust and wood dust to waters of the state). Geotechnical Engineering Investigation, West Side Vacant Lot, 2755 NE Hayden Island, prepared for Schooner Creek Boat Works by LaVielle Geotechnical, 2/24/99 Geotechnical Engineering Recommendations, Waterfront Slope Stabilization, 2755 N Hayden Island, prepared for Schooner Creek Boat Works by LaVielle Geotechnical, 1/10/00. Phase I Environmental Site Assessment Update, Schooner Creek Boat Works, 3255 N Hayden Island Drive, Wells Fargo Project Number SF01-11181, prepared for Wells Fargo Bank by P&D Environmental Services, 7/2/01. Phase I Environmental Site Assessment, Heisley Marine, 2755 N Hayden Island Dr, prepared for US Bank of Oregon by Kleinfelder, Inc., 6/25/98. Final Canoe Bay Site Inspection Report, prepared by Ecology and Environment, Inc., for USEPA, August 2009.

NARR ID: 5742357
NARR Code: General Site Description
Created By: Not reported
Created Date: 12/17/2002
Updated By: JWAGGY
Updated Date: 08/30/2004
Decode for NarcdID: General Site Description
NARR Comments: Canoe Bay is a 7.6-acre rectangular embayment of the Columbia River along the central north side of Hayden Island. The river is located to the northeast; Hayden Island Mobile Home Community is on the east side of the bay; Schooner Creek Boat Works, an automobile storage lot

CANOE BAY - CONTAMINATED SEDIMENT (Continued) **S105807718**

and paved boat storage area, and North Hayden Island Drive are along the southwestern edge of the bay. Schooner Creek Boat Works operates from a concrete tilt-up building constructed in 1989. A small scrub-shrub palustrine wetlands area is immediately northwest of the bay. A Burlington Northern Santa Fe Railroad right-of-way and tressel are about 675 feet northwest of the bay. Jantzen Beach Shopping Center is between 1,506 and 3,761 feet southeast of the bay. Interstate Highway 5 and the I-5 Interstate Bridge over the Columbia River are located about 4,210 feet southeast of the bay.

NARR ID: 5742358
NARR Code: Hazardous Substance/Waste Types
Created By: Not reported
Created Date: 12/17/2002
Updated By: SFORTUN
Updated Date: 09/09/2009
Decode for NarcdID: Hazardous Substance/Waste Types
NARR Comments: PCBs, PAHs, DDTs, chlordane, metals (arsenic, barium, cadmium, copper, iron, lead, mercury, selenium, zinc), TBT, PCP, other phenols, and phthalates.

NARR ID: 5742359
NARR Code: Project Issues Summary
Created By: Not reported
Created Date: 12/17/2002
Updated By: JSUTTER
Updated Date: 11/21/2011
Decode for NarcdID: Project Issues Summary
NARR Comments: Contaminants were discovered in Canoe Bay sediments beneath a Schooner Creek Boat Works dock when preparing for maintenance dredging of the bay sediments. Levels of PCBs, DDTs, PAHs, and metals (arsenic, cadmium, copper, selenium, and zinc) in sediment samples exceed DEQ's Level II Ecological Risk Assessment Baseline Screening Levels for freshwater sediments. The contamination could represent a significant threat to T&E salmonids in the bay, migratory waterfowl and songbirds that visit the bay, wildlife in nearby wetlands, as well as a potential threat to people and wildlife who consume impacted fish. The sources and full vertical and horizontal extent of contamination have not been defined. A previous boat works operation at the site is known to have left behind chemical residues and stressed vegetation. However, since Schooner Creek Boat Works began operating along the southern end of the bay in 1999, DEQ has received at least 74 Pollution Complaints from nearby residents about its operations. An April 2001 DEQ site inspection confirmed some of the complaint allegations; DEQ documented evidence of stressed vegetation and boat works wastes migrating to Canoe Bay. Paint dust from the boat works was analyzed and found to contain leachable metals, phthalates, light aromatic hydrocarbons, chlorinated hydrocarbons, and relatively high concentrations of PAHs. DEQ files also contain similar complaints about activities at Schooner Creek Boat Works' previous operating location along N Marine Dr. There is no record of Pollution Complaints against the site's previous boat builder (Heisley Marine). Aerial photos and material identified along the shoreline suggest that historical dumping of waste materials may have taken place in the past, resulting in an accumlation of materials in a shoreline area on property owned by the State.

CANOE BAY - CONTAMINATED SEDIMENT (Continued) **S105807718**

NARR ID: 5742360
NARR Code: Land Use (Current/Reasonably Likely)
Created By: Not reported
Created Date: 12/17/2002
Updated By: Not reported
Updated Date: 12/17/2002
Decode for NarcdID: Land Use (Current/Reasonably Likely)
NARR Comments: Land on the southeast side of Canoe Bay is zoned for low-density residential use, while land on the southwest side of the bay is zoned for industrial use. The entire bay and its shoreline lie within a City of Portland Environmental Conservation Overlay Zone. A small scrub-shrub palustrine wetland sits just west of the bay, and most of the Columbia River's south shoreline downstream from the site is tidal riverine wetlands. Metro has mapped land west of the BNSF Railroad right-of-way as important riparian corridor and wildlife habitat of concern.

NARR ID: 5742361
NARR Code: Site Location
Created By: Not reported
Created Date: 12/17/2002
Updated By: BBRODY
Updated Date: 05/13/2003
Decode for NarcdID: Site Location
NARR Comments: On the southern shore of the Columbia River, at the northeast corner of Township 2 North, Range 1 East, Section 33 (Willamette Meridian), along the central northern side of Hayden Island, within the northern fringe of Portland's municipal boundary.

NARR ID: 5742362
NARR Code: Manner of Release
Created By: Not reported
Created Date: 12/17/2002
Updated By: JSUTTER
Updated Date: 11/21/2011
Decode for NarcdID: Manner of Release
NARR Comments: Undefined at this time. Recent boat manufacturing and repair activities by Schooner Creek Boat Works could be a source but significant efforts have been completed by the facility to manage stormwater and current stormwater discharge is meeting permit benchmarks. A city storm drain also discharges to the bay near the Boat Works' stormwater outfall and may be contributing road-related contamination. A previous yacht builder at the site (Heisley Marine) is known to have left behind chemical residues and stressed vegetation prior to Schooner Creek Boat Works' arrival at the site. The detections of DDTs and chlordane in sediments suggest that deposits of riverborne sediments could also be a source, as could be an outfall from the Columbia Blvd. Sewage Treatment Plant to the Columbia River, located about 500 to 700 feet northeast of (downstream from) the bay. Part of the bay also appears to have been backfilled since the 1970s, possibly with Columbia River dredgings, so the bay's backfill may also have contained contaminants. Historical dumping of wastes over the shoreline appears to have resulted in an accumulation of waste materials that appears to have resulted in elevated PCBs and metals on the shoreline. Contaminants associated with the shoreline waste materials appear to have resulted in a localized area of contaminated sediment.

CANOE BAY - CONTAMINATED SEDIMENT (Continued) **S105807718**

NARR ID: 5742363
NARR Code: Media Contamination
Created By: Not reported
Created Date: 12/17/2002
Updated By: SFORTUN
Updated Date: 09/09/2009
Decode for NarcdID: Media Contamination
NARR Comments: Freshwater bay sediments, and possibly surface water; stormwater and stormwater sediments; surface soils along the bay. Paint dust residues have been documented in gravel at the Schooner Creek Boat Works site. Stressed vegetation was documented along the boat works' fence line. Chemical residues and stressed vegetation were observed on Inland Sea Maritime Group's other lot prior to their acquisition of the site.

NARR ID: 5742364
NARR Code: Site Ownership
Created By: Not reported
Created Date: 12/17/2002
Updated By: GWISTAR
Updated Date: 06/25/2003
Decode for NarcdID: Site Ownership
NARR Comments: Canoe Bay sediments are owned by the Oregon Division of State Lands. However, boat building and repair activities on an adjoining parcel owned by Inland Sea Maritime LLC may be a source of sediment contamination. Schooner Creek Boat Works leases dock space from the Oregon Division of State Lands.

NARR ID: 5742365
NARR Code: Project Activity Status
Created By: Not reported
Created Date: 12/17/2002
Updated By: JSUTTER
Updated Date: 11/21/2011
Decode for NarcdID: Project Activity Status
NARR Comments: A site screening was completed in September 2002. An Expanded Preliminary Assessment of the Schooner Creek Boat Works site is recommended. Further samplings of sediment and upland soils are needed to define the full extent and character of local contaminants. Site owner, Inland Sea Maritime Group, completed sediment and shoreline sampling at the site which is documented in a January 2004 report. (9/8/09, smf) Ecology and Environment, Inc. conducted a federal Site Inspection of Canoe Bay for EPA during October 2008, issuing its report in August 2009. E&E sampled and analyzed: sediments from Canoe Bay and nearby in the Columbia River; stormwater and stormwater sediments from stormwater outfalls emptying into Canoe Bay; and uplands surface soils from along the southwest edge of Canoe Bay.

NARR ID: 5742366
NARR Code: Pathways Other Hazards
Created By: Not reported
Created Date: 12/17/2002
Updated By: GWISTAR
Updated Date: 11/17/2015
Decode for NarcdID: Pathways & Other Hazards
NARR Comments: Canoe Bay provides seasonal habitat for migratory waterfowl and

CANOE BAY - CONTAMINATED SEDIMENT (Continued) **S105807718**

migratory songbirds, which feed in and around the bay. The bay has been defined as Critical Habitat for Snake R. spring/summer chinook (Threatened species), Snake River fall chinook (Threatened species), and Snake River sockeye salmon (Endangered species) [58 FR 68543, 12/28/93]. A small wetlands area is also located immediately upland from the bay's west shoreline. Metro considers much of Hayden Island west of the BNSF Railroad right-of-way important riparian corridor and wildlife habitat of concern, The City of Portland has a community water supply well less than 1,000 feet SSE of the site.

NARR ID: 5742367
NARR Code: Remedial Action
Created By: Not reported
Created Date: 12/17/2002
Updated By: KDAUGHE
Updated Date: 10/09/2019
Decode for NarcdID: Remedial Action
NARR Comments: Site Assessment recommends a high-priority further investigation to determine the full nature and extent of Canoe Bay sediment contamination near SCBW's dock. Because hazardous substances have been released at the site, and concentrations of these substances in sediment are above threshold risk values for aquatic life, it is further recommended that the site be proposed for addition to DEQ's Confirmed Release List and Inventory. (12/6/02 JMA/VCP) Received Intent to Participate in DEQ's Voluntary Cleanup Program in December 2002. Sediment sampling work plan submitted March 2003. DEQ approved with comments provided May 2003. Response to comments submitted June 2003. DEQ acknowledgement provided July 2003. Sediment sampling conducted October 2003. (3/1/04 JLS/CU&ER) Sediment sampling report submitted January 2004. Meeting/site visit held February 2004. (5/17/04 JLS/VCP) DEQ comments on report provided March 2004. Revised report submitted April 2004. DEQ approval with clarification provided May 2004. (11/12/04 JLS/CU&LW) DEQ coordinating with City of Portland, Division of State Lands (DSL) and ISMG on next steps. (11/7/05 JLS/CU&LW) DEQ preparing memo documenting issues and priorities November 2005. (6/23/09 SAM/SAS)EPA completed a preliminary assessment-March 7,2008- and determined additional site investigation is warranted. (11/22/10 SAM/SAS) In late August 2010, after completing a Site Investigation, EPA determined that the site was a low priority for additional federal action and referred the site back to DEQ for state follow-up. [6/8/11] DEQ prioritized shoreline debris pile cleanup and outfall soil cleanup as primary actions warranted at the site. [6/11/12] In Fall, 2011, ISMG/SCBW proposed conducting shoreline stabilization to maintain stability for upland infrastructure and incorporate capping of the debris pile and immediately adjacent contamination. Additional shoreline data was collected in February 2012 to help assess shoreline options and a feasibility study was drafted in May 2012. FS completed in June 2012. Staff report on proposed shoreline stablization action issued for public comment in July 2012. ROD issued August 2012. Consent Judgement covering DEQ oversight of remedial action and settlement for contamination in Canoe Bay issued for public comment in September 2012. Negotiations with City of Portland for development permit to cover action in the environmental zone adjacent to Canoe Bay completed in Spring 2013. Consent Judgment with DEQ finalized in July 2013. Remedial Design workplan and associated reports submitted in November 2012. Revised documents, based on DEQ comment and

CANOE BAY - CONTAMINATED SEDIMENT (Continued) **S105807718**

modifications to address City permitting requirements, submitted June 2013. Shoreline stabilization and capping, and habitat improvement work completed August through November 2013. Project completion report submitted February 2014 and approved March 6, 2014. O&M to establish vegetation on the bank in progress. Certificate of Completion and NFA letter issued May 2014. (JLS 5/19/14) Annual monitoring reports submitted 2015, 2016, and 2017. (10/9/19 KJD/VCP) A sediment sampling event was performed in 2019 to evaluate the effectiveness of the remedy. Overall, the shoreline stabilization and capping components appear to have been effective in reducing contaminated material entering the bay.

NARR ID: 5742369
NARR Code: Water Use (Current/Reasonably Likely)
Created By: Not reported
Created Date: 12/17/2002
Updated By: Not reported
Updated Date: 12/17/2002
Decode for NarcdID: Water Use (Current/Reasonably Likely)
NARR Comments: Primary use of local surface water is for support of sensitive anadromous fish populations. Surface water may also provide some recharge to the local drinking water aquifer. The City of Portland has a community well less than 1000 feet southeast of the contaminated area.

NARR ID: 5749885
NARR Code: 1922
Created By: GWISTAR
Created Date: 11/20/2007
Updated By: KDAUGHE
Updated Date: 10/09/2019
Decode for NarcdID: Current Site Summary Statement
NARR Comments: [Oct. 2019] In May 2014, DEQ made a conditional no further action determination for the site, with the NFA conditioned on maintenance of the engineered cap placed along the shoreline covering the debris pile area and the stormwater outfall discharge area. EPA followed up in February 2015 with its own determination of <quot>no further remedial action planned<quot> at the site. A sediment sampling event was performed in 2019 to evaluate the effectiveness of the remedy. Overall, the shoreline stabilization and capping components appear to have been effective in reducing contaminated material entering the bay.

Site Control:
Site Control #: 717
Control Number: 36
Begin Date: 01/15/2014
End Date: Not reported
Frequency Of Review: 12
Last Reviewed By: Katie Daugherty
Last Reviewed Date: 05/15/2014
Last Update By: KDAUGHE
Last Updated Date: 08/25/2022
Site Comment: Envirolok and sand cap placed over debris pile area on the shoreline. Envirolok placed in stormwater outfall discharge area. Establishing vegetation first year and maintaining thereafter.

Administrative Action:

CANOE BAY - CONTAMINATED SEDIMENT (Continued) **S105807718**

Action ID: 9421
Region: 0
Complete Date: 06/07/2007
Rank Value: Not reported
Cleanup Flag: False
Created Date: 10/22/2008
Decode for AgencyID: Environmental Protection Agency
Decode for RegionID: Not reported
Category: EPA Led Action
Action Code Flag: False
Action: Site added to CERCLIS
Further Action: 0
Comments: Not reported

Action ID: 9458
Region: 0
Complete Date: 03/20/2008
Rank Value: Not reported
Cleanup Flag: False
Created Date: 10/22/2008
Decode for AgencyID: Environmental Protection Agency
Decode for RegionID: Not reported
Category: EPA Led Action
Action Code Flag: False
Action: EPA Preliminary Assessment 2
Further Action: 0
Comments: Not reported

Action ID: 9511
Region: 0
Complete Date: 08/28/2009
Rank Value: Not reported
Cleanup Flag: False
Created Date: 10/22/2008
Decode for AgencyID: Environmental Protection Agency
Decode for RegionID: Not reported
Category: Remedial Action
Action Code Flag: False
Action: SITE INVESTIGATION
Further Action: 0
Comments: Not reported

Action ID: 9476
Region: Northwestern Region
Complete Date: 08/30/2010
Rank Value: Not reported
Cleanup Flag: False
Created Date: 09/07/2010
Decode for AgencyID: Department of Environmental Quality
Decode for RegionID: Northwest Region
Category: Remedial Action
Action Code Flag: False
Action: Refer to Program
Further Action: 0
Comments: Not reported

Action ID: 9465

CANOE BAY - CONTAMINATED SEDIMENT (Continued) **S105807718**

Region: Northwestern Region
Complete Date: 02/18/2003
Rank Value: Not reported
Cleanup Flag: False
Created Date: 02/19/2003
Decode for AgencyID: Department of Environmental Quality
Decode for RegionID: Northwest Region
Category: Listing Action
Action Code Flag: False
Action: Facility proposed for Confirmed Release List
Further Action: 0
Comments: Not reported

Action ID: 9467
Region: Northwestern Region
Complete Date: 02/18/2003
Rank Value: Not reported
Cleanup Flag: False
Created Date: 02/19/2003
Decode for AgencyID: Department of Environmental Quality
Decode for RegionID: Northwest Region
Category: Listing Action
Action Code Flag: False
Action: Facility proposed for Inventory
Further Action: 0
Comments: Not reported

Action ID: 9451
Region: Northwestern Region
Complete Date: 04/03/2003
Rank Value: Not reported
Cleanup Flag: False
Created Date: 04/22/2003
Decode for AgencyID: Department of Environmental Quality
Decode for RegionID: Northwest Region
Category: Listing Action
Action Code Flag: False
Action: Owner/operator comments received on listing notification
Further Action: 0
Comments: Not reported

Action ID: 9506
Region: Northwestern Region
Complete Date: 01/30/2003
Rank Value: Not reported
Cleanup Flag: False
Created Date: 04/30/2003
Decode for AgencyID: Department of Environmental Quality
Decode for RegionID: Northwest Region
Category: Remedial Action
Action Code Flag: False
Action: Site Investigation recommended (SI)
Further Action: High
Comments: Not reported

Action ID: 9511
Region: Northwestern Region

CANOE BAY - CONTAMINATED SEDIMENT (Continued) **S105807718**

Complete Date: 08/15/2012
Rank Value: Not reported
Cleanup Flag: False
Created Date: 04/30/2003
Decode for AgencyID: Department of Environmental Quality
Decode for RegionID: Northwest Region
Category: Remedial Action
Action Code Flag: False
Action: SITE INVESTIGATION
Further Action: 0
Comments: Not reported

Action ID: 9440
Region: Northwestern Region
Complete Date: 03/07/2003
Rank Value: Not reported
Cleanup Flag: False
Created Date: 04/30/2003
Decode for AgencyID: Department of Environmental Quality
Decode for RegionID: Northwest Region
Category: Remedial Action
Action Code Flag: False
Action: Letter Agreement
Further Action: 0
Comments: Not reported

Action ID: 9430
Region: Northwestern Region
Complete Date: 05/15/2003
Rank Value: Not reported
Cleanup Flag: False
Created Date: 05/15/2003
Decode for AgencyID: Department of Environmental Quality
Decode for RegionID: Northwest Region
Category: Listing Action
Action Code Flag: False
Action: Petition or request granted
Further Action: 0
Comments: Not reported

Action ID: 9428
Region: Northwestern Region
Complete Date: 10/10/2003
Rank Value: Not reported
Cleanup Flag: False
Created Date: 12/04/2003
Decode for AgencyID: Department of Environmental Quality
Decode for RegionID: Northwest Region
Category: Listing Action
Action Code Flag: False
Action: Extension requested by owner/operator
Further Action: 0
Comments: Not reported

Action ID: 9430
Region: Northwestern Region
Complete Date: 10/16/2003

CANOE BAY - CONTAMINATED SEDIMENT (Continued) **S105807718**

Rank Value: Not reported
Cleanup Flag: False
Created Date: 12/04/2003
Decode for AgencyID: Department of Environmental Quality
Decode for RegionID: Northwest Region
Category: Listing Action
Action Code Flag: False
Action: Petition or request granted
Further Action: 0
Comments: Not reported

Action ID: 9431
Region: Northwestern Region
Complete Date: 05/17/2004
Rank Value: Not reported
Cleanup Flag: False
Created Date: 04/09/2004
Decode for AgencyID: Department of Environmental Quality
Decode for RegionID: Northwest Region
Category: Listing Action
Action Code Flag: False
Action: Place on hold
Further Action: 0
Comments: Not reported

Action ID: 9437
Region: Northwestern Region
Complete Date: 05/17/2004
Rank Value: Not reported
Cleanup Flag: False
Created Date: 06/07/2004
Decode for AgencyID: Department of Environmental Quality
Decode for RegionID: Northwest Region
Category: Listing Action
Action Code Flag: False
Action: Listing Review completed
Further Action: 0
Comments: Not reported

Action ID: 9438
Region: Northwestern Region
Complete Date: 06/07/2004
Rank Value: Not reported
Cleanup Flag: False
Created Date: 06/07/2004
Decode for AgencyID: Department of Environmental Quality
Decode for RegionID: Northwest Region
Category: Listing Action
Action Code Flag: False
Action: Facility placed on Confirmed Release List
Further Action: 0
Comments: Not reported

Action ID: 9439
Region: Northwestern Region
Complete Date: 06/07/2004
Rank Value: Not reported

CANOE BAY - CONTAMINATED SEDIMENT (Continued) **S105807718**

Cleanup Flag: False
Created Date: 06/07/2004
Decode for AgencyID: Department of Environmental Quality
Decode for RegionID: Northwest Region
Category: Listing Action
Action Code Flag: False
Action: Facility placed on Inventory
Further Action: 0
Comments: Not reported

Action ID: 9466
Region: Northwestern Region
Complete Date: 10/09/2019
Rank Value: Not reported
Cleanup Flag: False
Created Date: 10/02/2019
Decode for AgencyID: Department of Environmental Quality
Decode for RegionID: Northwest Region
Category: Remedial Action
Action Code Flag: False
Action: Periodic Review
Further Action: 0
Comments: Not reported

Action ID: 9466
Region: Northwestern Region
Complete Date: Not reported
Rank Value: Not reported
Cleanup Flag: False
Created Date: 10/09/2019
Decode for AgencyID: Department of Environmental Quality
Decode for RegionID: Northwest Region
Category: Remedial Action
Action Code Flag: False
Action: Periodic Review
Further Action: 0
Comments: Not reported

Action ID: 9424
Region: Northwestern Region
Complete Date: Not reported
Rank Value: 0
Cleanup Flag: False
Created Date: 12/17/2002
Decode for AgencyID: Department of Environmental Quality
Decode for RegionID: Northwest Region
Category: Administrative Action
Action Code Flag: False
Action: Site added to database
Further Action: Not reported
Comments: Not reported

Action ID: 9425
Region: Northwestern Region
Complete Date: 10/30/2002
Rank Value: 0
Cleanup Flag: False

CANOE BAY - CONTAMINATED SEDIMENT (Continued) **S105807718**

Created Date: 12/17/2002
Decode for AgencyID: Department of Environmental Quality
Decode for RegionID: Northwest Region
Category: Remedial Action
Action Code Flag: False
Action: SITE EVALUATION
Further Action: Not reported
Comments: Not reported

Action ID: 9469
Region: Northwestern Region
Complete Date: 11/18/2013
Rank Value: Not reported
Cleanup Flag: True
Created Date: 07/15/2013
Decode for AgencyID: Department of Environmental Quality
Decode for RegionID: Northwest Region
Category: Remedial Action
Action Code Flag: False
Action: REMEDIAL ACTION
Further Action: 0
Comments: Not reported

Action ID: 9411
Region: Northwestern Region
Complete Date: 05/19/2014
Rank Value: Not reported
Cleanup Flag: True
Created Date: 05/19/2014
Decode for AgencyID: Department of Environmental Quality
Decode for RegionID: Northwest Region
Category: Remedial Action
Action Code Flag: False
Action: No Further Action (Conditional)
Further Action: 0
Comments: Not reported

Action ID: 9422
Region: Northwestern Region
Complete Date: Not reported
Rank Value: Not reported
Cleanup Flag: False
Created Date: 05/19/2014
Decode for AgencyID: Department of Environmental Quality
Decode for RegionID: Northwest Region
Category: Remedial Action
Action Code Flag: False
Action: Engineering Control
Further Action: 0
Comments: Not reported

Action ID: 9414
Region: Northwestern Region
Complete Date: 05/19/2014
Rank Value: Not reported
Cleanup Flag: False
Created Date: 05/19/2014

CANOE BAY - CONTAMINATED SEDIMENT (Continued) **S105807718**

Decode for AgencyID: Department of Environmental Quality
Decode for RegionID: Northwest Region
Category: Remedial Action
Action Code Flag: False
Action: Certification of Completion
Further Action: 0
Comments: Not reported

Action ID: 9444
Region: 0
Complete Date: 02/10/2015
Rank Value: Not reported
Cleanup Flag: False
Created Date: 02/19/2015
Decode for AgencyID: Environmental Protection Agency
Decode for RegionID: Not reported
Category: EPA Led Action
Action Code Flag: False
Action: No Further Remedial Action Planned under Federal program
Further Action: 0
Comments: Not reported

Action ID: 9459
Region: Northwestern Region
Complete Date: 10/30/2002
Rank Value: 0
Cleanup Flag: False
Created Date: 12/17/2002
Decode for AgencyID: Department of Environmental Quality
Decode for RegionID: Northwest Region
Category: Remedial Action
Action Code Flag: False
Action: PRELIMINARY ASSESSMENT EQUIVALENT
Further Action: Not reported
Comments: Not reported

Action ID: 9519
Region: Northwestern Region
Complete Date: 01/06/2003
Rank Value: 0
Cleanup Flag: False
Created Date: 12/17/2002
Decode for AgencyID: Department of Environmental Quality
Decode for RegionID: Northwest Region
Category: Remedial Action
Action Code Flag: False
Action: VCS Waiting List
Further Action: 0
Comments: Not reported

Action ID: 9498
Region: Northwestern Region
Complete Date: 10/30/2002
Rank Value: 0
Cleanup Flag: False
Created Date: 12/17/2002
Decode for AgencyID: Department of Environmental Quality

CANOE BAY - CONTAMINATED SEDIMENT (Continued) **S105807718**

Decode for RegionID: Northwest Region
Category: Listing Action
Action Code Flag: False
Action: Proposal for Confirmed Release List recommended
Further Action: Not reported
Comments: Not reported

Action ID: 9499
Region: Northwestern Region
Complete Date: 10/30/2002
Rank Value: 0
Cleanup Flag: False
Created Date: 12/17/2002
Decode for AgencyID: Department of Environmental Quality
Decode for RegionID: Northwest Region
Category: Listing Action
Action Code Flag: False
Action: Proposal for Inventory recommended
Further Action: Not reported
Comments: Not reported

Action ID: 9502
Region: Northwestern Region
Complete Date: 10/30/2002
Rank Value: 99
Cleanup Flag: False
Created Date: 12/17/2002
Decode for AgencyID: Department of Environmental Quality
Decode for RegionID: Northwest Region
Category: Remedial Action
Action Code Flag: False
Action: Remedial Investigation recommended (RI)
Further Action: High
Comments: Not reported

Operations:

Operation Id: 134475
Operation Status: Inactive
Common Name: Heisley Marine Corporation
Yrs of Operation: 1989-1995
Comments: Company formed in 1985, but operated at site between 1989 and 1995 (bankrupt in October 1996). Originally Nugget Equipment, Inc (1980-1988).
Updated Date: 05/13/2003
Updated By: BBRODY
Decode for OpstatID: Inactive
Operations SIC Id: 198015
SIC Code: 3732
Created By: Not reported
Created Date: 12/17/2002

Operation Id: 134476
Operation Status: Active
Common Name: Schooner Creek Boat Works
Yrs of Operation: April 1999 - present
Comments: Schooner Creek Boat Works is site operator. Site owner is Inland Sea Maritime
Updated Date: 09/18/2002

CANOE BAY - CONTAMINATED SEDIMENT (Continued) **S105807718**

Updated By: sxf
Decode for OpstatID: Active
Operations SIC Id: 198011
SIC Code: 3732
Created By: Not reported
Created Date: 12/17/2002
Operations SIC Id: 198012
SIC Code: 4493
Created By: Not reported
Created Date: 12/17/2002
Operations SIC Id: 198013
SIC Code: 4499
Created By: Not reported
Created Date: 12/17/2002
Operations SIC Id: 198014
SIC Code: 1721
Created By: Not reported
Created Date: 12/17/2002

CRL:
Name: CANOE BAY - CONTAMINATED SEDIMENT
Address: N HAYDEN ISLAND DR.
City,State,Zip: PORTLAND, OR 97217
Facility ID: 3333
Location ID: 38235
Status Code: LIS
Facility Status: No Further Action (Conditional)
Lat/Long: 45.6196 / -122.6922

Enginering Control:
Name: CANOE BAY - CONTAMINATED SEDIMENT
Address: N HAYDEN ISLAND DR.
City,State,Zip: PORTLAND, OR 97217
Site Control Sequence #: 717
Site Id: 3333
Control Sequence #: 36
Begin Date: 01/15/2014
End Date: Not reported
Frequency Of Review: 12
Last Reviewed By: Katie Daugherty
Last Review Date: 05/15/2014
Last Updated By: KDAUGHE
Last Updated Date: 08/25/2022
Group Sequence #: 9
Control Code: CPE
Control Description: Cap, engineered
FK Type Code: 2
Group Code: SB
Group Description: Surface Barriers
Type Code: E
Type Description: Engineering
Comments: Envirolok and sand cap placed over debris pile area on the shoreline. Envirolok placed in stormwater outfall discharge area. Establishing vegetation first year and maintaining thereafter.

CANOE BAY - CONTAMINATED SEDIMENT (Continued) **S105807718**

VCS:

Name:	CANOE BAY - CONTAMINATED SEDIMENT
Address:	N HAYDEN ISLAND DR.
City,State,Zip:	PORTLAND, OR 97217
ECS Site ID:	3333
Facility Size:	7.6 acres
Action:	SITE INVESTIGATION
Start Date:	01/31/2003
End Date:	08/15/2012
Program:	VCP
Latitude:	45.6196
Longitude:	-122.6922

Name:	CANOE BAY - CONTAMINATED SEDIMENT
Address:	N HAYDEN ISLAND DR.
City,State,Zip:	PORTLAND, OR 97217
ECS Site ID:	3333
Facility Size:	7.6 acres
Action:	Periodic Review
Start Date:	10/09/2019
End Date:	Not reported
Program:	VCP
Latitude:	45.6196
Longitude:	-122.6922

Name:	CANOE BAY - CONTAMINATED SEDIMENT
Address:	N HAYDEN ISLAND DR.
City,State,Zip:	PORTLAND, OR 97217
ECS Site ID:	3333
Facility Size:	7.6 acres
Action:	Periodic Review
Start Date:	03/01/2019
End Date:	10/09/2019
Program:	VCP
Latitude:	45.6196
Longitude:	-122.6922

Name:	CANOE BAY - CONTAMINATED SEDIMENT
Address:	N HAYDEN ISLAND DR.
City,State,Zip:	PORTLAND, OR 97217
ECS Site ID:	3333
Facility Size:	7.6 acres
Action:	Facility proposed for Confirmed Release List
Start Date:	02/18/2003
End Date:	02/18/2003
Program:	VCS
Latitude:	45.6196
Longitude:	-122.6922

Name:	CANOE BAY - CONTAMINATED SEDIMENT
Address:	N HAYDEN ISLAND DR.
City,State,Zip:	PORTLAND, OR 97217
ECS Site ID:	3333
Facility Size:	7.6 acres
Action:	VCS Waiting List
Start Date:	12/06/2002
End Date:	01/06/2003

CANOE BAY - CONTAMINATED SEDIMENT (Continued) **S105807718**

Program:	VCS
Latitude:	45.6196
Longitude:	-122.6922
Name:	CANOE BAY - CONTAMINATED SEDIMENT
Address:	N HAYDEN ISLAND DR.
City,State,Zip:	PORTLAND, OR 97217
ECS Site ID:	3333
Facility Size:	7.6 acres
Action:	Letter Agreement
Start Date:	01/06/2003
End Date:	03/07/2003
Program:	VCP
Latitude:	45.6196
Longitude:	-122.6922
Name:	CANOE BAY - CONTAMINATED SEDIMENT
Address:	N HAYDEN ISLAND DR.
City,State,Zip:	PORTLAND, OR 97217
ECS Site ID:	3333
Facility Size:	7.6 acres
Action:	Site Investigation recommended (SI)
Start Date:	01/30/2003
End Date:	01/30/2003
Program:	VCP
Latitude:	45.6196
Longitude:	-122.6922
Name:	CANOE BAY - CONTAMINATED SEDIMENT
Address:	N HAYDEN ISLAND DR.
City,State,Zip:	PORTLAND, OR 97217
ECS Site ID:	3333
Facility Size:	7.6 acres
Action:	Petition or request granted
Start Date:	05/15/2003
End Date:	05/15/2003
Program:	VCS
Latitude:	45.6196
Longitude:	-122.6922
Name:	CANOE BAY - CONTAMINATED SEDIMENT
Address:	N HAYDEN ISLAND DR.
City,State,Zip:	PORTLAND, OR 97217
ECS Site ID:	3333
Facility Size:	7.6 acres
Action:	Petition or request granted
Start Date:	10/16/2003
End Date:	10/16/2003
Program:	VCS
Latitude:	45.6196
Longitude:	-122.6922
Name:	CANOE BAY - CONTAMINATED SEDIMENT
Address:	N HAYDEN ISLAND DR.
City,State,Zip:	PORTLAND, OR 97217
ECS Site ID:	3333
Facility Size:	7.6 acres

CANOE BAY - CONTAMINATED SEDIMENT (Continued) **S105807718**

Action: Facility proposed for Inventory
Start Date: 02/18/2003
End Date: 02/18/2003
Program: VCS
Latitude: 45.6196
Longitude: -122.6922

Name: CANOE BAY - CONTAMINATED SEDIMENT
Address: N HAYDEN ISLAND DR.
City,State,Zip: PORTLAND, OR 97217
ECS Site ID: 3333
Facility Size: 7.6 acres
Action: Extension requested by owner/operator
Start Date: 10/10/2003
End Date: 10/10/2003
Program: VCS
Latitude: 45.6196
Longitude: -122.6922

---

47 T1 OFFICE **WA CSCSL S107473917**
NNE 100 COLUMBIA ST **WA SPILLS N/A**
1/2-1 VANCOUVER, WA 98660 **WA NPDES**
0.938 mi.
4951 ft.

Relative: CSCSL:
Lower
Name: VANCOUVER PORT OF RED LION HOTEL
Actual: Address: 100 COLUMBIA ST
32 ft. City,State,Zip: VANCOUVER, WA 98660
Facility ID: 15891
Region: Southwest
Lat/Long: 45.622658 / -122.676746
Clean Up Siteid: 2033
Site Status: Cleanup Started
Contaminant Name: Metals Priority Pollutants
Alternate Site Names: Port of Vancouver Red Lion Hotel
Site Rank: Not reported
Has Institutional Control: Not reported
Past VCP: Not reported
Current VCP: Not reported
URL: https://apps.ecology.wa.gov/cleanupsearch/site/2033
Ground Water: Suspected
Surface Water: Not reported
Soil: Confirmed Above Cleanup Levels
Sediment: Not reported
Air: Not reported
Bedrock: Not reported
Responsible Unit: Southwest

Name: VANCOUVER PORT OF RED LION HOTEL
Address: 100 COLUMBIA ST
City,State,Zip: VANCOUVER, WA 98660
Facility ID: 15891
Region: Southwest
Lat/Long: 45.622658 / -122.676746
Clean Up Siteid: 2033
Site Status: Cleanup Started
Contaminant Name: Polycyclic Aromatic Hydrocarbons

T1 OFFICE (Continued) **S107473917**

Alternate Site Names: Port of Vancouver Red Lion Hotel
Site Rank: Not reported
Has Institutional Control: Not reported
Past VCP: Not reported
Current VCP: Not reported
URL: https://apps.ecology.wa.gov/cleanupsearch/site/2033
Ground Water: Suspected
Surface Water: Not reported
Soil: Confirmed Above Cleanup Levels
Sediment: Not reported
Air: Not reported
Bedrock: Not reported
Responsible Unit: Southwest

SPILLS:

Name: Not reported
Address: 100 COLUMBIA
City,State,Zip: VANCOUVER, WA
Facility ID: 75779
Medium: Fresh water
Material Desc: Z-OTHER
Material Qty: 1
Material Units: Other
Incident Date: 07/19/2002
Incident Category Type: Non Oil
Incident Category: Other Non-Oil
Latitude: Not reported
Longitude: Not reported
Source Type: Not reported
Source: Other Source-UNKNOWN
Vessel Facility Name2: Not reported
Recovered Quantity: Not reported
Resp Party Contact: Not reported
Cause: ERTS# 527876 - 07/19/2002
Cause Type: Not reported
Resp Party Name: Not reported
Medium Type: Fresh water
Contributing Factors: UNKNOWN

NPDES:

Name: TERMINAL 1
Address: 100 COLUMBIA ST
City,State,Zip: VANCOUVER, WA 98660
Facility Status: Not reported
Facility Type: Construction SW GP
Admin Region: Headqarters
Date Issued: 11/18/2020
Latitude: Not reported
Longitude: Not reported
Permit ID: WAR306056
Permit Version: Not reported
Permit Status: Active
Permit SubStatus: Not reported
Ecology Contact: Not reported
WRIA: Not reported
Permit Expiration Date: 12/31/2025

T1 OFFICE (Continued) **S107473917**

Effective Date:	01/01/2021
Days to Expiration:	-996
Name:	T1 OFFICE
Address:	100 COLUMBIA ST
City,State,Zip:	VANCOUVER, WA 98660
Facility Status:	Not reported
Facility Type:	Construction SW GP
Admin Region:	Southwest
Date Issued:	11/18/2020
Latitude:	Not reported
Longitude:	Not reported
Permit ID:	WAR311423
Permit Version:	Not reported
Permit Status:	Active
Permit SubStatus:	Not reported
Ecology Contact:	Not reported
WRIA:	Not reported
Permit Expiration Date:	12/31/2025
Effective Date:	06/08/2022
Days to Expiration:	-996

---

48 **MARKET TRANSPORT LTD** **RCRA-VSQG 1004770051**
SE **110 N MARINE DR** **OR ECSIORD076437417**
1/2-1 **PORTLAND, OR 97217** **OR AST**
0.943 mi. **OR VCP**
4981 ft. **OR SPILLS**
FINDS
Relative: **ECHO**
Lower **OR HSIS**
OR MANIFEST
Actual: **OR NPDES**
24 ft. **OR UIC**

RCRA Listings:

ved by Agency:	20041231
	Market Transport Ltd
s:	110 N MARINE DR
tate,Zip:	PORTLAND, OR 97217
	ORD076437417
me:	TONI M MINER
ress:	110 NORTH MARINE DRIVE
tate,Zip:	PORTLAND, OR 97217
	503-283-2405
	Not reported
	Not reported
	Not reported
	10
	Private
e Generator Description:	Conditionally Exempt Small Quantity Generator
	Not reported
ycle:	Not reported
	Not reported
or:	Handler Activities
er:	Not reported
	Not reported
ess:	110 NORTH MARINE DRIVE
ate,Zip:	PORTLAND, OR 97217

MARKET TRANSPORT LTD (Continued) **1004770051**

Market Transport Ltd
Private
Market Transport Ltd
Private

enerator Activity:	No
ity:	No
Generator:	No
ctivity:	No
ity Activity:	No
vity with Storage:	No
y On-Site Burner Exemption:	No
ing and Refining Furnace Exemption:	No
Injection Control:	No
e Receipt:	No
ste Indicator:	No
ste Destination Facility:	No
rsal Waste:	No
eg Handler:	---
dicator:	Not reported
condary Material Indicator:	NN
tor:	Not reported
ermit Baseline:	Not on the Baseline
enewals Baseline:	Not on the Baseline
rrective Action Baseline:	No
rrective Action Universe:	No
Where RCRA CA has Been Imposed Universe:	No
tion Priority Ranking:	No NCAPS ranking
l Control Indicator:	No
ontrol Indicator:	No
re Controls Indicator:	N/A
ontrols Indicator:	N/A
n-Complier Universe:	No
Significant Non-Complier Universe:	No
gnificant Non-Complier Universe:	No
n-Complier With a Compliance Schedule Universe:	No
ce Required:	Not reported
Last Change:	20140602
Trader-Importer:	No
Trader-Exporter:	No
pent Lead Acid Batteries:	No
pent Lead Acid Batteries:	No
Without Storage:	Not reported
	Not reported
dicator:	No

Hazardous Waste Summary:

Waste Code:	NONE
Waste Description:	Not Defined

Handler - Owner Operator:

wner/Operator Indicator:	Owner
Owner/Operator Name:	MARKET TRANSPORT LTD
gal Status:	Other
Became Current:	19920401
Ended Current:	Not reported

MARKET TRANSPORT LTD (Continued) **1004770051**

ner/Operator Address: 110 N. MARINE DR
wner/Operator City,State,Zip: PORTLAND, OR 97217
er/Operator Telephone: Not reported
er/Operator Telephone Ext: Not reported
er/Operator Fax: Not reported
er/Operator Email: Not reported

ner/Operator Indicator: Operator
Owner/Operator Name: MARKET TRANSPORT LTD
gal Status: Other
Became Current: Not reported
Ended Current: Not reported
Owner/Operator Address: 110 NORTH MARINE DRIVE
wner/Operator City,State,Zip: PORTLAND, OR 97217
Operator Telephone: 503-283-2405
er/Operator Telephone Ext: Not reported
er/Operator Fax: Not reported
er/Operator Email: Not reported

ner/Operator Indicator: Operator
Owner/Operator Name: MARKET TRANSPORT LTD
gal Status: Other
e Became Current: 19970411
Ended Current: Not reported
Owner/Operator Address: 110 NORTH MARINE DRIVE
wner/Operator City,State,Zip: PORTLAND, OR 97217
Operator Telephone: 503-283-2405
er/Operator Telephone Ext: Not reported
er/Operator Fax: Not reported
er/Operator Email: Not reported

wner/Operator Indicator: Owner
Owner/Operator Name: MARKET TRANSPORT LTD
gal Status: Other
e Became Current: 19931005
Ended Current: Not reported
ner/Operator Address: 110 N. MARINE DR
wner/Operator City,State,Zip: PORTLAND, OR 97217
er/Operator Telephone: Not reported
er/Operator Telephone Ext: Not reported
er/Operator Fax: Not reported
er/Operator Email: Not reported

wner/Operator Indicator: Owner
Owner/Operator Name: MARKET TRANSPORT LTD
l Status: Private
e Became Current: 19931005
Ended Current: Not reported
wner/Operator Address: 110 N MARINE DR
wner/Operator City,State,Zip: PORTLAND, OR 97217
Operator Telephone: 503-283-2405
er/Operator Telephone Ext: Not reported
er/Operator Fax: Not reported
er/Operator Email: Not reported

wner/Operator Indicator: Owner
Owner/Operator Name: MARKET TRANSPORT LTD

MARKET TRANSPORT LTD (Continued) **1004770051**

al Status: Private
e Became Current: 19990122
Ended Current: Not reported
wner/Operator Address: 110 N MARINE DR
wner/Operator City,State,Zip: PORTLAND, OR 97217
Operator Telephone: 503-283-2405
r/Operator Telephone Ext: Not reported
r/Operator Fax: Not reported
r/Operator Email: Not reported

ner/Operator Indicator: Operator
Owner/Operator Name: MARKET TRANSPORT LTD
gal Status: Other
e Became Current: 19990122
Ended Current: Not reported
Owner/Operator Address: 110 NORTH MARINE DRIVE
wner/Operator City,State,Zip: PORTLAND, OR 97217
Operator Telephone: 503-283-2405
r/Operator Telephone Ext: Not reported
r/Operator Fax: Not reported
r/Operator Email: Not reported

ner/Operator Indicator: Operator
Owner/Operator Name: MARKET TRANSPORT LTD
al Status: Private
Became Current: 20031231
Ended Current: Not reported
Owner/Operator Address: 110 NORTH MARINE DRIVE
wner/Operator City,State,Zip: PORTLAND, OR 97217
Operator Telephone: 503-283-2405
r/Operator Telephone Ext: Not reported
r/Operator Fax: Not reported
r/Operator Email: Not reported

ner/Operator Indicator: Operator
Owner/Operator Name: MARKET TRANSPORT LTD
gal Status: Other
e Became Current: 19931005
Ended Current: Not reported
Owner/Operator Address: 110 NORTH MARINE DRIVE
wner/Operator City,State,Zip: PORTLAND, OR 97217
Operator Telephone: 503-283-2405
r/Operator Telephone Ext: Not reported
r/Operator Fax: Not reported
r/Operator Email: Not reported

ner/Operator Indicator: Operator
Owner/Operator Name: MARKET TRANSPORT LTD
gal Status: Other
e Became Current: 19960418
Ended Current: Not reported
Owner/Operator Address: 110 NORTH MARINE DRIVE
wner/Operator City,State,Zip: PORTLAND, OR 97217
Operator Telephone: 503-283-2405
r/Operator Telephone Ext: Not reported
r/Operator Fax: Not reported
r/Operator Email: Not reported

MARKET TRANSPORT LTD (Continued) **1004770051**

wner/Operator Indicator: Owner
Owner/Operator Name: MARKET TRANSPORT LTD
l Status: Private
e Became Current: 19970411
Ended Current: Not reported
wner/Operator Address: 110 N MARINE DR
wner/Operator City,State,Zip: PORTLAND, OR 97217
Operator Telephone: 503-283-2405
r/Operator Telephone Ext: Not reported
r/Operator Fax: Not reported
r/Operator Email: Not reported

wner/Operator Indicator: Owner
Owner/Operator Name: MARKET TRANSPORT LTD
l Status: Private
e Became Current: 20000229
Ended Current: Not reported
wner/Operator Address: 110 N MARINE DR
wner/Operator City,State,Zip: PORTLAND, OR 97217
Operator Telephone: 503-283-2405
r/Operator Telephone Ext: Not reported
r/Operator Fax: Not reported
r/Operator Email: Not reported

ner/Operator Indicator: Operator
Owner/Operator Name: MARKET TRANSPORT LTD
gal Status: Other
Became Current: 20010111
Ended Current: Not reported
Owner/Operator Address: 110 NORTH MARINE DRIVE
wner/Operator City,State,Zip: PORTLAND, OR 97217
Operator Telephone: 503-283-2405
r/Operator Telephone Ext: Not reported
r/Operator Fax: Not reported
r/Operator Email: Not reported

wner/Operator Indicator: Owner
Owner/Operator Name: MARKET TRANSPORT LTD
l Status: Private
Became Current: 19950410
Ended Current: Not reported
wner/Operator Address: 110 N MARINE DR
wner/Operator City,State,Zip: PORTLAND, OR 97217
Operator Telephone: 503-283-2405
r/Operator Telephone Ext: Not reported
r/Operator Fax: Not reported
r/Operator Email: Not reported

wner/Operator Indicator: Owner
Owner/Operator Name: MARKET TRANSPORT LTD
l Status: Private
Became Current: 20010111
Ended Current: Not reported
wner/Operator Address: 110 N MARINE DR
wner/Operator City,State,Zip: PORTLAND, OR 97217
Operator Telephone: 503-283-2405
r/Operator Telephone Ext: Not reported

MARKET TRANSPORT LTD (Continued) **1004770051**

r/Operator Fax: Not reported
r/Operator Email: Not reported

wner/Operator Indicator: Owner
Owner/Operator Name: MARKET TRANSPORT LTD
l Status: Private
Became Current: 20020109
Ended Current: Not reported
wner/Operator Address: 110 N MARINE DR
wner/Operator City,State,Zip: PORTLAND, OR 97217
perator Telephone: 503-283-2405
r/Operator Telephone Ext: Not reported
r/Operator Fax: Not reported
r/Operator Email: Not reported

ner/Operator Indicator: Operator
Owner/Operator Name: MARKET TRANSPORT LTD
l Status: Private
Became Current: 20040115
Ended Current: Not reported
Owner/Operator Address: 110 NORTH MARINE DRIVE
wner/Operator City,State,Zip: PORTLAND, OR 97217
perator Telephone: 503-283-2405
r/Operator Telephone Ext: Not reported
r/Operator Fax: Not reported
r/Operator Email: Not reported

wner/Operator Indicator: Owner
Owner/Operator Name: MARKET TRANSPORT LTD
l Status: Private
e Became Current: 19960418
Ended Current: Not reported
wner/Operator Address: 110 N MARINE DR
wner/Operator City,State,Zip: PORTLAND, OR 97217
perator Telephone: 503-283-2405
r/Operator Telephone Ext: Not reported
r/Operator Fax: Not reported
r/Operator Email: Not reported

wner/Operator Indicator: Owner
Owner/Operator Name: MARKET TRANSPORT LTD
l Status: Private
e Became Current: 19980105
Ended Current: Not reported
wner/Operator Address: 110 N MARINE DR
wner/Operator City,State,Zip: PORTLAND, OR 97217
perator Telephone: 503-283-2405
r/Operator Telephone Ext: Not reported
r/Operator Fax: Not reported
r/Operator Email: Not reported

ner/Operator Indicator: Operator
Owner/Operator Name: MARKET TRANSPORT LTD
gal Status: Other
e Became Current: 19980105
Ended Current: Not reported
Owner/Operator Address: 110 NORTH MARINE DRIVE

MARKET TRANSPORT LTD (Continued) **1004770051**

wner/Operator City,State,Zip: PORTLAND, OR 97217
Operator Telephone: 503-283-2405
r/Operator Telephone Ext: Not reported
r/Operator Fax: Not reported
r/Operator Email: Not reported

wner/Operator Indicator: Owner
Owner/Operator Name: MARKET TRANSPORT LTD
l Status: Private
te Became Current: 19930618
Ended Current: Not reported
wner/Operator Address: 110 N MARINE DR
wner/Operator City,State,Zip: PORTLAND, OR 97217
Operator Telephone: 503-283-2405
r/Operator Telephone Ext: Not reported
r/Operator Fax: Not reported
r/Operator Email: Not reported

wner/Operator Indicator: Owner
Owner/Operator Name: MARKET TRANSPORT LTD
l Status: Private
Became Current: Not reported
Ended Current: Not reported
wner/Operator Address: 110 N MARINE DR
wner/Operator City,State,Zip: PORTLAND, OR 97217
Operator Telephone: 503-283-2405
r/Operator Telephone Ext: Not reported
r/Operator Fax: Not reported
r/Operator Email: Not reported

ner/Operator Indicator: Operator
Owner/Operator Name: MARKET TRANSPORT LTD
l Status: Private
Became Current: 20040112
Ended Current: Not reported
Owner/Operator Address: 110 NORTH MARINE DRIVE
wner/Operator City,State,Zip: PORTLAND, OR 97217
Operator Telephone: 503-283-2405
r/Operator Telephone Ext: Not reported
r/Operator Fax: Not reported
r/Operator Email: Not reported

ner/Operator Indicator: Operator
Owner/Operator Name: MARKET TRANSPORT LTD
gal Status: Other
Became Current: 20000229
Ended Current: Not reported
Owner/Operator Address: 110 NORTH MARINE DRIVE
wner/Operator City,State,Zip: PORTLAND, OR 97217
Operator Telephone: 503-283-2405
r/Operator Telephone Ext: Not reported
r/Operator Fax: Not reported
r/Operator Email: Not reported

wner/Operator Indicator: Owner
Owner/Operator Name: MARKET TRANSPORT LTD
l Status: Private

MARKET TRANSPORT LTD (Continued) **1004770051**

Became Current:			20021230
Ended Current:			Not reported
wner/Operator Address:			110 N MARINE DR
wner/Operator City,State,Zip:			PORTLAND, OR 97217
Operator Telephone:			503-283-2405
r/Operator Telephone Ext:			Not reported
r/Operator Fax:			Not reported
r/Operator Email:			Not reported
ner/Operator Indicator:			Operator
	Owner/Operator Name:	MARKET TRANSPORT LTD	
gal Status:			Other
Became Current:			19950410
Ended Current:			Not reported
Owner/Operator Address:			110 NORTH MARINE DRIVE
wner/Operator City,State,Zip:			PORTLAND, OR 97217
Operator Telephone:			503-283-2405
r/Operator Telephone Ext:			Not reported
r/Operator Fax:			Not reported
r/Operator Email:			Not reported
ner/Operator Indicator:			Operator
	Owner/Operator Name:	MARKET TRANSPORT LTD	
gal Status:			Other
Became Current:			20021230
Ended Current:			Not reported
Owner/Operator Address:			110 NORTH MARINE DRIVE
wner/Operator City,State,Zip:			PORTLAND, OR 97217
Operator Telephone:			503-283-2405
r/Operator Telephone Ext:			Not reported
r/Operator Fax:			Not reported
r/Operator Email:			Not reported
wner/Operator Indicator:			Owner
	Owner/Operator Name:	MARKET TRANSPORT LTD	
l Status:			Private
Became Current:			20031231
Ended Current:			Not reported
wner/Operator Address:			110 N MARINE DR
wner/Operator City,State,Zip:			PORTLAND, OR 97217
Operator Telephone:			503-283-2405
r/Operator Telephone Ext:			Not reported
r/Operator Fax:			Not reported
r/Operator Email:			Not reported
wner/Operator Indicator:			Owner
	Owner/Operator Name:	MARKET TRANSPORT LTD	
l Status:			Private
Became Current:			20040115
Ended Current:			Not reported
wner/Operator Address:			110 N MARINE DR
wner/Operator City,State,Zip:			PORTLAND, OR 97217
Operator Telephone:			503-283-2405
r/Operator Telephone Ext:			Not reported
r/Operator Fax:			Not reported
r/Operator Email:			Not reported

MARKET TRANSPORT LTD (Continued) **1004770051**

ner/Operator Indicator: Operator
Owner/Operator Name: MARKET TRANSPORT LTD
gal Status: Other
Became Current: 20020109
Ended Current: Not reported
Owner/Operator Address: 110 NORTH MARINE DRIVE
wner/Operator City,State,Zip: PORTLAND, OR 97217
Operator Telephone: 503-283-2405
r/Operator Telephone Ext: Not reported
r/Operator Fax: Not reported
r/Operator Email: Not reported

ner/Operator Indicator: Operator
Owner/Operator Name: MARKET TRANSPORT LTD
l Status: Private
Became Current: 20040112
Ended Current: Not reported
Owner/Operator Address: 110 NORTH MARINE DRIVE
wner/Operator City,State,Zip: PORTLAND, OR 97217
Operator Telephone: 503-283-2405
r/Operator Telephone Ext: Not reported
r/Operator Fax: Not reported
r/Operator Email: Not reported

Historic Generators:
eive Date: 19920401
Handler Name: MARKET TRANSPORT LTD
ederal Waste Generator Description: Conditionally Exempt Small Quantity Generator
District Owner: Not reported
arge Quantity Handler of Universal Waste: No
Recognized Trader Importer: No
Recognized Trader Exporter: No
Spent Lead Acid Battery Importer: No
Spent Lead Acid Battery Exporter: No
Current Record: No
Storage Recycler Activity: Not reported
ronic Manifest Broker: Not reported

eive Date: 19931005
Handler Name: MARKET TRANSPORT LTD
Waste Generator Description: Not a generator, verified
District Owner: Not reported
arge Quantity Handler of Universal Waste: No
Recognized Trader Importer: No
Recognized Trader Exporter: No
Spent Lead Acid Battery Importer: No
Spent Lead Acid Battery Exporter: No
Current Record: No
Storage Recycler Activity: Not reported
ronic Manifest Broker: Not reported

eive Date: 19931005
Handler Name: MARKET TRANSPORT LTD
ederal Waste Generator Description: Conditionally Exempt Small Quantity Generator
District Owner: Not reported
arge Quantity Handler of Universal Waste: No
Recognized Trader Importer: No

MARKET TRANSPORT LTD (Continued) **1004770051**

Recognized Trader Exporter:		No
Spent Lead Acid Battery Importer:		No
Spent Lead Acid Battery Exporter:		No
Current Record:		No
Storage Recycler Activity:		Not reported
ronic Manifest Broker:		Not reported
eive Date:		19950410
Handler Name:	MARKET TRANSPORT LTD	
ederal Waste Generator Description:		Conditionally Exempt Small Quantity Generator
District Owner:		Not reported
arge Quantity Handler of Universal Waste:		No
Recognized Trader Importer:		No
Recognized Trader Exporter:		No
Spent Lead Acid Battery Importer:		No
Spent Lead Acid Battery Exporter:		No
Current Record:		No
Storage Recycler Activity:		Not reported
ronic Manifest Broker:		Not reported
ceive Date:		19960418
Handler Name:	MARKET TRANSPORT LTD	
ederal Waste Generator Description:		Conditionally Exempt Small Quantity Generator
District Owner:		Not reported
arge Quantity Handler of Universal Waste:		No
Recognized Trader Importer:		No
Recognized Trader Exporter:		No
Spent Lead Acid Battery Importer:		No
Spent Lead Acid Battery Exporter:		No
Current Record:		No
Storage Recycler Activity:		Not reported
ronic Manifest Broker:		Not reported
eive Date:		19970411
Handler Name:	MARKET TRANSPORT LTD	
ederal Waste Generator Description:		Conditionally Exempt Small Quantity Generator
District Owner:		Not reported
arge Quantity Handler of Universal Waste:		No
Recognized Trader Importer:		No
Recognized Trader Exporter:		No
Spent Lead Acid Battery Importer:		No
Spent Lead Acid Battery Exporter:		No
Current Record:		No
Storage Recycler Activity:		Not reported
ronic Manifest Broker:		Not reported
eive Date:		19980105
Handler Name:	MARKET TRANSPORT LTD	
ederal Waste Generator Description:		Conditionally Exempt Small Quantity Generator
District Owner:		Not reported
arge Quantity Handler of Universal Waste:		No
Recognized Trader Importer:		No
Recognized Trader Exporter:		No
Spent Lead Acid Battery Importer:		No
Spent Lead Acid Battery Exporter:		No
Current Record:		No
Storage Recycler Activity:		Not reported

MARKET TRANSPORT LTD (Continued) **1004770051**

ronic Manifest Broker:		Not reported
eive Date:		19990122
Handler Name:	MARKET TRANSPORT LTD	
ederal Waste Generator Description:		Conditionally Exempt Small Quantity Generator
District Owner:		Not reported
arge Quantity Handler of Universal Waste:		No
Recognized Trader Importer:		No
Recognized Trader Exporter:		No
Spent Lead Acid Battery Importer:		No
Spent Lead Acid Battery Exporter:		No
Current Record:		No
Storage Recycler Activity:		Not reported
ronic Manifest Broker:		Not reported
eive Date:		20000229
Handler Name:	MARKET TRANSPORT LTD	
ederal Waste Generator Description:		Conditionally Exempt Small Quantity Generator
District Owner:		Not reported
arge Quantity Handler of Universal Waste:		No
Recognized Trader Importer:		No
Recognized Trader Exporter:		No
Spent Lead Acid Battery Importer:		No
Spent Lead Acid Battery Exporter:		No
Current Record:		No
Storage Recycler Activity:		Not reported
ronic Manifest Broker:		Not reported
ive Date:		20010111
Handler Name:	MARKET TRANSPORT LTD	
ederal Waste Generator Description:		Conditionally Exempt Small Quantity Generator
District Owner:		Not reported
arge Quantity Handler of Universal Waste:		No
Recognized Trader Importer:		No
Recognized Trader Exporter:		No
Spent Lead Acid Battery Importer:		No
Spent Lead Acid Battery Exporter:		No
Current Record:		No
Storage Recycler Activity:		Not reported
ronic Manifest Broker:		Not reported
eive Date:		20020109
Handler Name:	MARKET TRANSPORT LTD	
ederal Waste Generator Description:		Conditionally Exempt Small Quantity Generator
District Owner:		Not reported
arge Quantity Handler of Universal Waste:		No
Recognized Trader Importer:		No
Recognized Trader Exporter:		No
Spent Lead Acid Battery Importer:		No
Spent Lead Acid Battery Exporter:		No
Current Record:		No
Storage Recycler Activity:		Not reported
ronic Manifest Broker:		Not reported
eive Date:		20021230
Handler Name:	MARKET TRANSPORT LTD	
ederal Waste Generator Description:		Conditionally Exempt Small Quantity Generator

MARKET TRANSPORT LTD (Continued) **1004770051**

District Owner: Not reported
arge Quantity Handler of Universal Waste: No
ecognized Trader Importer: No
ecognized Trader Exporter: No
pent Lead Acid Battery Importer: No
pent Lead Acid Battery Exporter: No
urrent Record: No
torage Recycler Activity: Not reported
onic Manifest Broker: Not reported

ive Date: 20031231
Handler Name: MARKET TRANSPORT LTD
ederal Waste Generator Description: Conditionally Exempt Small Quantity Generator
District Owner: Not reported
arge Quantity Handler of Universal Waste: No
ecognized Trader Importer: No
ecognized Trader Exporter: No
pent Lead Acid Battery Importer: No
pent Lead Acid Battery Exporter: No
urrent Record: No
torage Recycler Activity: Not reported
onic Manifest Broker: Not reported

ive Date: 20040115
Handler Name: MARKET TRANSPORT LTD
ederal Waste Generator Description: Conditionally Exempt Small Quantity Generator
District Owner: Not reported
arge Quantity Handler of Universal Waste: No
ecognized Trader Importer: No
ecognized Trader Exporter: No
pent Lead Acid Battery Importer: No
pent Lead Acid Battery Exporter: No
urrent Record: No
torage Recycler Activity: Not reported
onic Manifest Broker: Not reported

ive Date: 20041231
Handler Name: MARKET TRANSPORT LTD
ederal Waste Generator Description: Conditionally Exempt Small Quantity Generator
District Owner: Not reported
arge Quantity Handler of Universal Waste: No
ecognized Trader Importer: No
ecognized Trader Exporter: No
pent Lead Acid Battery Importer: No
pent Lead Acid Battery Exporter: No
urrent Record: Yes
torage Recycler Activity: Not reported
onic Manifest Broker: Not reported

List of NAICS Codes and Descriptions:
NAICS Code: 484121
NAICS Description: GENERAL FREIGHT TRUCKING, LONG-DISTANCE, TRUCKLOAD

Facility Has Received Notices of Violations:
Violations: No Violations Found

MARKET TRANSPORT LTD (Continued) **1004770051**

Evaluation Action Summary:

Evaluations: No Evaluations Found

ECSI:

Name:	MARKET TRANSPORT LTD
Address:	110 N MARINE DR
City,State,Zip:	PORTLAND, OR 97217
State ID Number:	4746
Brown ID:	0
Study Area:	False
Region ID:	2
Legislatve ID:	831
Investigation:	Suspect
FACA ID:	604
Further Action:	0
Lat/Long (dms):	45 36 2.20 / -122 40 1.20
County Code:	26.00
Score Value:	Not reported
Cerclis ID:	Not reported
Township Coord.:	1.00
Township Zone:	N
Range Coord:	1.00
Range Zone:	E
Section Coord:	3
Qtr Section:	ACAD
Tax Lots:	SEE SITE LOCATION
Size:	18.4 acres
NPL:	False
Orphan:	False
Updated By:	JWAGGY
Update Date:	12/29/2006
Created Date:	12/29/2006
Decode For RegionID:	Northwest Region
Decode For BrownID:	Not reported
Decode For Furtheract:	Not reported
Decode For Investstat:	Suspect
Decode For Legislative:	Owner, operator or other party under agreement, order or consent decree under ORS 465.200 or 465.420

Hazardous Release:

Substance ID.:	121664
Haz Release ID:	386953
Qty Released:	Not reported
Date Released:	Not reported
Update Date:	12/29/2006
Update By:	JWAGGY

Substance Code:	7440-38-2
Substance Name:	ARSENIC
Substance Abbrev.:	Not reported
Substance Category ID:	8439
Substance Category:	Inorganics
Category Level:	Not reported
Created By:	Not reported
Created Date:	12/17/2002
Substance Category ID:	8439
Substance Category:	Inorganics

MARKET TRANSPORT LTD (Continued) **1004770051**

Category Level: Not reported
Created By: Not reported
Created Date: 12/17/2002
Substance Alias ID: 319286
Sub Alias Name: AS
Sampling Result ID: 349018
Feature Id: 0
Hazard Release Id: 386953
Medium: 698
Substance Abbrev.: 0
Unit Code: Not reported
Observation: False
Owner Operator: False
Lab Data: True
Sample Depth: Not reported
Start Date: 02/14/2006
End Date: Not reported
Min Concentration: Not reported
Max Concentration: Not reported
Sample Comment: B-1 5.14
Last Update By: JWAGGY
Update Date: 12/29/2006
Decode for MediumID: Groundwater

Narrative:

NARR ID: 5748873
NARR Code: Hazardous Substance/Waste Types
Created By: JWAGGY
Created Date: 12/29/2006
Updated By: JWAGGY
Updated Date: 12/29/2006
Decode for NarcdID: Hazardous Substance/Waste Types
NARR Comments: Diesel, motor oil and arsenic.

NARR ID: 5748875
NARR Code: Site Location
Created By: JWAGGY
Created Date: 12/29/2006
Updated By: JWAGGY
Updated Date: 12/29/2006
Decode for NarcdID: Site Location
NARR Comments: Located at 110 N Marine Drive in Portland. 1N1E3, Tax lots: 1900, 2000, 2001, 5300, 6200, 5100, 6000, 5900, 5800, 5700, 5400, 5500, and 5300

NARR ID: 5748872
NARR Code: Media Contamination
Created By: JWAGGY
Created Date: 12/29/2006
Updated By: JWAGGY
Updated Date: 12/29/2006
Decode for NarcdID: Media Contamination
NARR Comments: Soil and groundwater.

NARR ID: 5748874
NARR Code: Remedial Action
Created By: JWAGGY
Created Date: 12/29/2006

MARKET TRANSPORT LTD (Continued) **1004770051**

Updated By: JWAGGY
Updated Date: 12/29/2006
Decode for NarcdID: Remedial Action
NARR Comments: Site enrolled in DEQ's Independent Cleanup Pathway (ICP) program in May 2006. Site review currently in progress.

Administrative Action:
Action ID: 9424
Region: Not reported
Complete Date: 12/29/2006
Rank Value: Not reported
Cleanup Flag: False
Created Date: 12/29/2006
Decode for AgencyID: Department of Environmental Quality
Decode for RegionID: Not reported
Category: Administrative Action
Action Code Flag: False
Action: Site added to database
Further Action: Not reported
Comments: Not reported

Action ID: 9435
Region: Northwestern Region
Complete Date: 08/31/2007
Rank Value: Not reported
Cleanup Flag: False
Created Date: 12/29/2006
Decode for AgencyID: Department of Environmental Quality
Decode for RegionID: Northwest Region
Category: Remedial Action
Action Code Flag: False
Action: Independent Cleanup Program
Further Action: 0
Comments: Not reported

Action ID: 9413
Region: Northwestern Region
Complete Date: 08/31/2007
Rank Value: Not reported
Cleanup Flag: False
Created Date: 12/11/2014
Decode for AgencyID: Department of Environmental Quality
Decode for RegionID: Northwest Region
Category: Remedial Action
Action Code Flag: False
Action: Closeout activities on completed project
Further Action: 0
Comments: Not reported

Operations:
Operation Id: 135235
Operation Status: Active
Common Name: Market Transport Ltd
Yrs of Operation: Unknown
Comments: Not reported
Updated Date: 12/29/2006
Updated By: JWAGGY
Decode for OpstatID: Active

MARKET TRANSPORT LTD (Continued) **1004770051**

Operations SIC Id: 198676
SIC Code: 4231
Created By: JWAGGY
Created Date: 12/29/2006

AST:

Facility ID:	45140
Name:	WILSON LOGISTICS, INC.
Address:	110 N MARINE DR
City,State,Zip:	PORTLAND, OR 97217
Substance:	MOTOR OIL
Reporting Quantities:	Not reported
Quantity Units:	Not reported
Physical State:	Not reported
Storage 1:	Above ground tank
Storage 2:	Not reported
Owner-Operator Name:	Chad
Direct Site Phone:	5033603679
Report Class:	Annual
Report Year:	2020
Is Poisonous Gas:	No
Is Poisonous Material:	No
Is Biological Hazard:	No
Is Radioactive Material:	No
Is Explosive:	No
Status:	Not reported
Nature of Business:	TRUCKING OVER THE ROAD and Truck Service
NAICS Code:	484121
Maximum Daily Amount Code:	21
Maximum Daily Amount Code Range:	5,000-9,999
Maximum Daily Amount Units:	gal
Is Solid State:	No
Is Liquid State:	Yes
Is Gaseous State:	No
Is Combustible Dust:	No
Is Fire Hazard:	No
Is Sudden Release of Pressure Hazard:	No
Is Reactive Hazard:	No
Is Immediate Hazard:	No
Is Delayed Hazard:	No
Is Corrosive to Metal:	No
Is Flammable:	Yes
Is Gas Under Pressure:	No
Is Physical HNOC:	No
Is Emission of Gas With Water:	No
Is Organic Peroxide:	No
Is Oxidizer:	No
Is Pyrophoric liquid or solid:	No
Is Pyrophoric Gas:	No
Is Self-Heating:	No
Is Self-Reacting:	No
Is Acute Toxicity:	No
Is Aspiration Hazard:	No
Is Carcinogenicity:	No
Is Germ Cell Mutagenicity:	No
Is Health HNOC:	No
Is Reproductive Toxicity:	No

MARKET TRANSPORT LTD (Continued) **1004770051**

Is Respiratory or Skin Sensitization:	Yes
Is Serious Eye Damage or Eye Irritation:	No
Is Simple Asphyxiate:	No
Is Skin Corrosion or Irritation:	Yes
Is Specific Target Organ Toxicity:	No
Facility ID:	45140
Name:	WILSON LOGISTICS, INC.
Address:	110 N MARINE DR
City,State,Zip:	PORTLAND, OR 97217
Substance:	USED MOTOR OIL
Reporting Quantities:	Not reported
Quantity Units:	Not reported
Physical State:	Not reported
Storage 1:	Above ground tank
Storage 2:	Not reported
Owner-Operator Name:	Chad
Direct Site Phone:	5033603679
Report Class:	Annual
Report Year:	2020
Is Poisonous Gas:	No
Is Poisonous Material:	No
Is Biological Hazard:	No
Is Radioactive Material:	No
Is Explosive:	No
Status:	Not reported
Nature of Business:	TRUCKING OVER THE ROAD and Truck Service
NAICS Code:	484121
Maximum Daily Amount Code:	20
Maximum Daily Amount Code Range:	1,000-4,999
Maximum Daily Amount Units:	gal
Is Solid State:	No
Is Liquid State:	Yes
Is Gaseous State:	No
Is Combustible Dust:	No
Is Fire Hazard:	No
Is Sudden Release of Pressure Hazard:	No
Is Reactive Hazard:	No
Is Immediate Hazard:	No
Is Delayed Hazard:	No
Is Corrosive to Metal:	No
Is Flammable:	No
Is Gas Under Pressure:	No
Is Physical HNOC:	Yes
Is Emission of Gas With Water:	No
Is Organic Peroxide:	No
Is Oxidizer:	No
Is Pyrophoric liquid or solid:	No
Is Pyrophoric Gas:	No
Is Self-Heating:	No
Is Self-Reacting:	No
Is Acute Toxicity:	No
Is Aspiration Hazard:	No
Is Carcinogenicity:	No
Is Germ Cell Mutagenicity:	No
Is Health HNOC:	No
Is Reproductive Toxicity:	No

MARKET TRANSPORT LTD (Continued) **1004770051**

Is Respiratory or Skin Sensitization:	No
Is Serious Eye Damage or Eye Irritation:	No
Is Simple Asphyxiate:	No
Is Skin Corrosion or Irritation:	No
Is Specific Target Organ Toxicity:	No
Facility ID:	45140
Name:	MARKET TRANSPORT LTD
Address:	110 N MARINE DR
City,State,Zip:	PORTLAND, OR 97217
Substance:	MOTOR OIL
Reporting Quantities:	Not reported
Quantity Units:	Not reported
Physical State:	Not reported
Storage 1:	Above ground tank
Storage 2:	Not reported
Owner-Operator Name:	EDWARD
Direct Site Phone:	5033603679
Report Class:	Annual
Report Year:	2017
Is Poisonous Gas:	No
Is Poisonous Material:	No
Is Biological Hazard:	No
Is Radioactive Material:	No
Is Explosive:	No
Status:	Not reported
Nature of Business:	TRUCKING OVER THE ROAD
NAICS Code:	484121
Maximum Daily Amount Code:	21
Maximum Daily Amount Code Range:	5,000-9,999
Maximum Daily Amount Units:	gal
Is Solid State:	No
Is Liquid State:	Yes
Is Gaseous State:	No
Is Combustible Dust:	No
Is Fire Hazard:	No
Is Sudden Release of Pressure Hazard:	No
Is Reactive Hazard:	No
Is Immediate Hazard:	No
Is Delayed Hazard:	No
Is Corrosive to Metal:	No
Is Flammable:	Yes
Is Gas Under Pressure:	No
Is Physical HNOC:	No
Is Emission of Gas With Water:	No
Is Organic Peroxide:	No
Is Oxidizer:	No
Is Pyrophoric liquid or solid:	No
Is Pyrophoric Gas:	No
Is Self-Heating:	No
Is Self-Reacting:	No
Is Acute Toxicity:	No
Is Aspiration Hazard:	No
Is Carcinogenicity:	No
Is Germ Cell Mutagenicity:	No
Is Health HNOC:	No
Is Reproductive Toxicity:	No

MARKET TRANSPORT LTD (Continued) **1004770051**

Is Respiratory or Skin Sensitization:	Yes
Is Serious Eye Damage or Eye Irritation:	No
Is Simple Asphyxiate:	No
Is Skin Corrosion or Irritation:	Yes
Is Specific Target Organ Toxicity:	No
Facility ID:	45140
Name:	MARKET TRANSPORT LTD
Address:	110 N MARINE DR
City,State,Zip:	PORTLAND, OR 97217
Substance:	MOTOR OIL
Reporting Quantities:	Not reported
Quantity Units:	Not reported
Physical State:	Not reported
Storage 1:	Above ground tank
Storage 2:	Not reported
Owner-Operator Name:	EDWARD
Direct Site Phone:	5033603679
Report Class:	Annual
Report Year:	2018
Is Poisonous Gas:	No
Is Poisonous Material:	No
Is Biological Hazard:	No
Is Radioactive Material:	No
Is Explosive:	No
Status:	Not reported
Nature of Business:	TRUCKING OVER THE ROAD
NAICS Code:	484121
Maximum Daily Amount Code:	21
Maximum Daily Amount Code Range:	5,000-9,999
Maximum Daily Amount Units:	gal
Is Solid State:	No
Is Liquid State:	Yes
Is Gaseous State:	No
Is Combustible Dust:	No
Is Fire Hazard:	No
Is Sudden Release of Pressure Hazard:	No
Is Reactive Hazard:	No
Is Immediate Hazard:	No
Is Delayed Hazard:	No
Is Corrosive to Metal:	No
Is Flammable:	Yes
Is Gas Under Pressure:	No
Is Physical HNOC:	No
Is Emission of Gas With Water:	No
Is Organic Peroxide:	No
Is Oxidizer:	No
Is Pyrophoric liquid or solid:	No
Is Pyrophoric Gas:	No
Is Self-Heating:	No
Is Self-Reacting:	No
Is Acute Toxicity:	No
Is Aspiration Hazard:	No
Is Carcinogenicity:	No
Is Germ Cell Mutagenicity:	No
Is Health HNOC:	No
Is Reproductive Toxicity:	No

MARKET TRANSPORT LTD (Continued) **1004770051**

Is Respiratory or Skin Sensitization:	Yes
Is Serious Eye Damage or Eye Irritation:	No
Is Simple Asphyxiate:	No
Is Skin Corrosion or Irritation:	Yes
Is Specific Target Organ Toxicity:	No
Facility ID:	45140
Name:	WILSON LOGISTICS, INC.
Address:	110 N MARINE DR
City,State,Zip:	PORTLAND, OR 97217
Substance:	MOTOR OIL
Reporting Quantities:	Not reported
Quantity Units:	Not reported
Physical State:	Not reported
Storage 1:	Above ground tank
Storage 2:	Not reported
Owner-Operator Name:	Darrel
Direct Site Phone:	5033603679
Report Class:	Annual(Revision)
Report Year:	2019
Is Poisonous Gas:	No
Is Poisonous Material:	No
Is Biological Hazard:	No
Is Radioactive Material:	No
Is Explosive:	No
Status:	Not reported
Nature of Business:	TRUCKING OVER THE ROAD and Truck Service
NAICS Code:	484121
Maximum Daily Amount Code:	21
Maximum Daily Amount Code Range:	5,000-9,999
Maximum Daily Amount Units:	gal
Is Solid State:	No
Is Liquid State:	Yes
Is Gaseous State:	No
Is Combustible Dust:	No
Is Fire Hazard:	No
Is Sudden Release of Pressure Hazard:	No
Is Reactive Hazard:	No
Is Immediate Hazard:	No
Is Delayed Hazard:	No
Is Corrosive to Metal:	No
Is Flammable:	Yes
Is Gas Under Pressure:	No
Is Physical HNOC:	No
Is Emission of Gas With Water:	No
Is Organic Peroxide:	No
Is Oxidizer:	No
Is Pyrophoric liquid or solid:	No
Is Pyrophoric Gas:	No
Is Self-Heating:	No
Is Self-Reacting:	No
Is Acute Toxicity:	No
Is Aspiration Hazard:	No
Is Carcinogenicity:	No
Is Germ Cell Mutagenicity:	No
Is Health HNOC:	No
Is Reproductive Toxicity:	No

MARKET TRANSPORT LTD (Continued) **1004770051**

Is Respiratory or Skin Sensitization:	Yes
Is Serious Eye Damage or Eye Irritation:	No
Is Simple Asphyxiate:	No
Is Skin Corrosion or Irritation:	Yes
Is Specific Target Organ Toxicity:	No
Facility ID:	45140
Name:	WILSON LOGISTICS, INC.
Address:	110 N MARINE DR
City,State,Zip:	PORTLAND, OR 97217
Substance:	USED MOTOR OIL
Reporting Quantities:	Not reported
Quantity Units:	Not reported
Physical State:	Not reported
Storage 1:	Above ground tank
Storage 2:	Not reported
Owner-Operator Name:	Darrel
Direct Site Phone:	5033603679
Report Class:	Annual(Revision)
Report Year:	2019
Is Poisonous Gas:	No
Is Poisonous Material:	No
Is Biological Hazard:	No
Is Radioactive Material:	No
Is Explosive:	No
Status:	Not reported
Nature of Business:	TRUCKING OVER THE ROAD and Truck Service
NAICS Code:	484121
Maximum Daily Amount Code:	20
Maximum Daily Amount Code Range:	1,000-4,999
Maximum Daily Amount Units:	gal
Is Solid State:	No
Is Liquid State:	Yes
Is Gaseous State:	No
Is Combustible Dust:	No
Is Fire Hazard:	No
Is Sudden Release of Pressure Hazard:	No
Is Reactive Hazard:	No
Is Immediate Hazard:	No
Is Delayed Hazard:	No
Is Corrosive to Metal:	No
Is Flammable:	No
Is Gas Under Pressure:	No
Is Physical HNOC:	Yes
Is Emission of Gas With Water:	No
Is Organic Peroxide:	No
Is Oxidizer:	No
Is Pyrophoric liquid or solid:	No
Is Pyrophoric Gas:	No
Is Self-Heating:	No
Is Self-Reacting:	No
Is Acute Toxicity:	No
Is Aspiration Hazard:	No
Is Carcinogenicity:	No
Is Germ Cell Mutagenicity:	No
Is Health HNOC:	No
Is Reproductive Toxicity:	No

MARKET TRANSPORT LTD (Continued) **1004770051**

Is Respiratory or Skin Sensitization:	No
Is Serious Eye Damage or Eye Irritation:	No
Is Simple Asphyxiate:	No
Is Skin Corrosion or Irritation:	No
Is Specific Target Organ Toxicity:	No
Facility ID:	45140
Name:	WILSON LOGISTICS, INC.
Address:	110 N MARINE DR
City,State,Zip:	PORTLAND, OR 97217
Substance:	MOTOR OIL
Reporting Quantities:	Not reported
Quantity Units:	Not reported
Physical State:	Not reported
Storage 1:	Above ground tank
Storage 2:	Not reported
Owner-Operator Name:	EDWARD
Direct Site Phone:	5033603679
Report Class:	Annual
Report Year:	2019
Is Poisonous Gas:	No
Is Poisonous Material:	No
Is Biological Hazard:	No
Is Radioactive Material:	No
Is Explosive:	No
Status:	Not reported
Nature of Business:	TRUCKING OVER THE ROAD and Truck Service
NAICS Code:	484121
Maximum Daily Amount Code:	21
Maximum Daily Amount Code Range:	5,000-9,999
Maximum Daily Amount Units:	gal
Is Solid State:	No
Is Liquid State:	Yes
Is Gaseous State:	No
Is Combustible Dust:	No
Is Fire Hazard:	No
Is Sudden Release of Pressure Hazard:	No
Is Reactive Hazard:	No
Is Immediate Hazard:	No
Is Delayed Hazard:	No
Is Corrosive to Metal:	No
Is Flammable:	Yes
Is Gas Under Pressure:	No
Is Physical HNOC:	No
Is Emission of Gas With Water:	No
Is Organic Peroxide:	No
Is Oxidizer:	No
Is Pyrophoric liquid or solid:	No
Is Pyrophoric Gas:	No
Is Self-Heating:	No
Is Self-Reacting:	No
Is Acute Toxicity:	No
Is Aspiration Hazard:	No
Is Carcinogenicity:	No
Is Germ Cell Mutagenicity:	No
Is Health HNOC:	No
Is Reproductive Toxicity:	No

MARKET TRANSPORT LTD (Continued) **1004770051**

Is Respiratory or Skin Sensitization:	Yes
Is Serious Eye Damage or Eye Irritation:	No
Is Simple Asphyxiate:	No
Is Skin Corrosion or Irritation:	Yes
Is Specific Target Organ Toxicity:	No
Facility ID:	45140
Name:	WILSON LOGISTICS, INC.
Address:	110 N MARINE DR
City,State,Zip:	PORTLAND, OR 97217
Substance:	USED MOTOR OIL
Reporting Quantities:	Not reported
Quantity Units:	Not reported
Physical State:	Not reported
Storage 1:	Above ground tank
Storage 2:	Not reported
Owner-Operator Name:	EDWARD
Direct Site Phone:	5033603679
Report Class:	Annual
Report Year:	2019
Is Poisonous Gas:	No
Is Poisonous Material:	No
Is Biological Hazard:	No
Is Radioactive Material:	No
Is Explosive:	No
Status:	Not reported
Nature of Business:	TRUCKING OVER THE ROAD and Truck Service
NAICS Code:	484121
Maximum Daily Amount Code:	20
Maximum Daily Amount Code Range:	1,000-4,999
Maximum Daily Amount Units:	gal
Is Solid State:	No
Is Liquid State:	Yes
Is Gaseous State:	No
Is Combustible Dust:	No
Is Fire Hazard:	No
Is Sudden Release of Pressure Hazard:	No
Is Reactive Hazard:	No
Is Immediate Hazard:	No
Is Delayed Hazard:	No
Is Corrosive to Metal:	No
Is Flammable:	No
Is Gas Under Pressure:	No
Is Physical HNOC:	Yes
Is Emission of Gas With Water:	No
Is Organic Peroxide:	No
Is Oxidizer:	No
Is Pyrophoric liquid or solid:	No
Is Pyrophoric Gas:	No
Is Self-Heating:	No
Is Self-Reacting:	No
Is Acute Toxicity:	No
Is Aspiration Hazard:	No
Is Carcinogenicity:	No
Is Germ Cell Mutagenicity:	No
Is Health HNOC:	No
Is Reproductive Toxicity:	No

MARKET TRANSPORT LTD (Continued) **1004770051**

Is Respiratory or Skin Sensitization:	No
Is Serious Eye Damage or Eye Irritation:	No
Is Simple Asphyxiate:	No
Is Skin Corrosion or Irritation:	No
Is Specific Target Organ Toxicity:	No
Facility ID:	045140
Name:	MARKET TRANSPORT LTD
Address:	110 N MARINE DR
City,State,Zip:	PORTLAND, OR 97217
Substance:	MOTOR OIL
Reporting Quantities:	5,000-9,999
Quantity Units:	GALLONS
Physical State:	2
Storage 1:	ABOVEGROUND TANK
Storage 2:	Not reported
Owner-Operator Name:	Not reported
Direct Site Phone:	Not reported
Report Class:	Not reported
Report Year:	Not reported
Is Poisonous Gas:	Not reported
Is Poisonous Material:	Not reported
Is Biological Hazard:	Not reported
Is Radioactive Material:	Not reported
Is Explosive:	Not reported
Status:	Inactive
Nature of Business:	Not reported
NAICS Code:	Not reported
Maximum Daily Amount Code:	Not reported
Maximum Daily Amount Code Range:	Not reported
Maximum Daily Amount Units:	Not reported
Is Solid State:	Not reported
Is Liquid State:	Not reported
Is Gaseous State:	Not reported
Is Combustible Dust:	Not reported
Is Fire Hazard:	Not reported
Is Sudden Release of Pressure Hazard:	Not reported
Is Reactive Hazard:	Not reported
Is Immediate Hazard:	Not reported
Is Delayed Hazard:	Not reported
Is Corrosive to Metal:	Not reported
Is Flammable:	Not reported
Is Gas Under Pressure:	Not reported
Is Physical HNOC:	Not reported
Is Emission of Gas With Water:	Not reported
Is Organic Peroxide:	Not reported
Is Oxidizer:	Not reported
Is Pyrophoric liquid or solid:	Not reported
Is Pyrophoric Gas:	Not reported
Is Self-Heating:	Not reported
Is Self-Reacting:	Not reported
Is Acute Toxicity:	Not reported
Is Aspiration Hazard:	Not reported
Is Carcinogenicity:	Not reported
Is Germ Cell Mutagenicity:	Not reported
Is Health HNOC:	Not reported
Is Reproductive Toxicity:	Not reported

MARKET TRANSPORT LTD (Continued) **1004770051**

Is Respiratory or Skin Sensitization: Not reported
Is Serious Eye Damage or Eye Irritation: Not reported
Is Simple Asphyxiate: Not reported
Is Skin Corrosion or Irritation: Not reported
Is Specific Target Organ Toxicity: Not reported

VCS:
Name: MARKET TRANSPORT LTD
Address: 110 N MARINE DR
City,State,Zip: PORTLAND, OR 97217
ECS Site ID: 4746
Facility Size: 18.4 acres
Action: Independent Cleanup Program
Start Date: 12/09/2006
End Date: 08/31/2007
Program: ICP
Latitude: 45.6006
Longitude: -122.667

Name: MARKET TRANSPORT LTD
Address: 110 N MARINE DR
City,State,Zip: PORTLAND, OR 97217
ECS Site ID: 4746
Facility Size: 18.4 acres
Action: Closeout activities on completed project
Start Date: 08/31/2007
End Date: 08/31/2007
Program: ICP
Latitude: 45.6006
Longitude: -122.667

OR SPILLS:
Name: Not reported
Address: 110 NORTH MARINE DR
City,State,Zip: PORTLAND, OR 97217
Facility ID: 2017-3443
Incident Status: Closed
Material: Oil - Diesel
Quantity: 50
Unit of Measure: Gallons
Release Date: 12/04/2017
Description: Haz mat unit reports 150 gal diesel spill marine drive area Portland, no waterways affected. LE on scene, NRC responding for clean up via trucking company. Haz Mat responding to deploy containment pool. 1223am/ 12/05/2017 by cjb - Steve Hamski with ERTS 440-384-2922 advised that they represent trucking co Covenant Transport with release of 50 gallons of diesel at this location per NRC environmental on scene, no waterways affected.
Lat/Long: 45.601503 / -122.66785
Source: Motor Vehicle - Commercial
Media: Soil, Pavement
Responsible Company: Covenant Transport
Responsible Address: PO Box Box 22997
Responsible City,St,Zip: Chatanooga, TN 37422
Unknown Quantity Released: Not reported
Maximum Potential Quantity: Not reported

MARKET TRANSPORT LTD (Continued) **1004770051**

Quantity Recovered: Not reported

Name: Not reported
Address: 110 NORTH MARINE DR
City,State,Zip: PORTLAND, OR 97217
Facility ID: 2017-3443
Incident Status: Closed
Material: Oil - Diesel
Quantity: 50
Unit of Measure: Gallons
Release Date: 12/04/2017
Description: Haz mat unit reports 150 gal diesel spill marine drive area Portland, no waterways affected. LE on scene, NRC responding for clean up via trucking company. Haz Mat responding to deploy containment pool. 1223am/ 12/05/2017 by cjb - Steve Hamski with ERTS 440-384-2922 advised that they represent trucking co Covenant Transport with release of 50 gallons of diesel at this location per NRC environmental on scene, no waterways affected.
Lat/Long: 45.601503 / -122.66785
Source: Motor Vehicle - Commercial
Media: Soil, Pavement
Responsible Company: Covenant Transport
Responsible Address: PO Box Box 22997
Responsible City,St,Zip: Chatanooga, TN 37422
Unknown Quantity Released: Not reported
Maximum Potential Quantity: Not reported
Quantity Recovered: Not reported

FINDS:
Registry ID: 110004786241

Click Here for FRS Facility Detail Report:

Environmental Interest/Information System:
OR-DEQ (Oregon - Department Of Environmental Quality) is a regulatory agency whose job is to protect the quality of Oregon's Environment. DEQ uses a combination of technical assistance, inspections and permitting to help public and private facilities and citizens understand and comply with state and federal environmental regulations.
US National Pollutant Discharge Elimination System (NPDES) module of the Compliance Information System (ICIS) tracks surface water permits issued under the Clean Water Act. Under NPDES, all facilities that discharge pollutants from any point source into waters of the United States are required to obtain a permit. The permit will likely contain limits on what can be discharged, impose monitoring and reporting requirements, and include other provisions to ensure that the discharge does not adversely affect water quality.
RCRAInfo is a national information system that supports the Resource Conservation and Recovery Act (RCRA) program through the tracking of events and activities related to facilities that generate, transport, and treat, store, or dispose of hazardous waste. RCRAInfo allows RCRA program staff to track the notification, permit, compliance, and corrective action activities required under RCRA.

Click this hyperlink while viewing on your computer to access additional FINDS: detail in the EDR Site Report.

MARKET TRANSPORT LTD (Continued) **1004770051**

ECHO:

Envid:	1004770051
Registry ID:	110004786241
URL:	http://echo.epa.gov/detailed-facility-report?fid=110004786241
Name:	MARKET TRANSPORT LTD
Address:	110 N MARINE DR
City,State,Zip:	PORTLAND, OR 97217

HSIS:

Name:	MARKET TRANSPORT LTD
dress:	110 N MARINE DR
ty,State,Zip:	PORTLAND, OR 97217
ity ID:	045140
Department Or Division Of Company:	MAINTENANCE
hemical Is Extremely Hazardous Substance (EHS:	N
ontains 112R:	N
acility Has Written Emergency Plan:	Y
CS Code 1:	484121
NAICS Desc 1:	GENERAL FREIGHT TRUCKING-LONG-DISTANCE TR
CS Code 2:	000000
S Desc 2:	Not reported
Manager Name:	GREG GALBRAITH
ess Phone:	5032832405
iling Address:	110 N MARINE DR
Mailing City:	PORTLAND
Mailing State:	OR
iling Zip:	97217
of Employees:	105
Phone:	5032832405
lacard:	Y
e Dept Code:	0291
FD:	PORTLAND FIRE & RESCUE
prinkler System:	N
mergency Contact:	BRUCE REEDER
Emergency Procedure:	MSDS MANUAL
Business Type:	TRUCKING OVER THE ROAD
ty Type:	Not reported
rtment:	Not reported
s:	Not reported
de:	Not reported
tude:	Not reported
s TRI:	Not reported
s RMP:	Not reported
s PSM:	Not reported
s CR2K:	Not reported
s 302:	Not reported
r Name:	Not reported
Reported ID:	Not reported
Number:	Not reported
nical Name:	Not reported
Name:	Not reported
re:	Not reported
:	Not reported
S:	Not reported
re Component:	Not reported
mum Daily Amount Code:	Not reported

MARKET TRANSPORT LTD (Continued) **1004770051**

mum Daily Amount Unit:	Not reported
nical Added Date:	Not reported
em PSM:	Not reported
em 112R:	Not reported
em 302:	Not reported
sticide:	Not reported
tilizer:	Not reported
cal State:	Not reported
A Number:	Not reported
A Health:	Not reported
A Flammability:	Not reported
A Reactivity:	Not reported
A Special Notice:	Not reported
rds:	Not reported
ber of Days Onsite:	Not reported
	Not reported
se Number:	64742547
Chemical Name:	MOTOR OIL
Name:	Not reported
s Pure:	No
s Mix:	Yes
S:	Not reported
re Component:	Not reported
ximum Daily Amount Code:	21
aximum Daily Amount Unit:	gal
ical Added Date:	09/18/2017
s Chem PSM:	No
s Chem 112R:	No
s Chem 302:	No
s Pesticide:	No
s Fertilizer:	No
hysical State:	Liquid
NA Number:	N/A
PA Health:	1
PA Flammability:	2
PA Reactivity:	0
PA Special Notice:	N/A
rds:	Health Respiratory, Health SkinCorrosion, Physical Combustive
umber of Days Onsite:	365
r:	2018
ase Number:	7727379
Chemical Name:	NITROGEN
Name:	Not reported
s Pure:	Yes
s Mix:	No
S:	Not reported
re Component:	Not reported
ximum Daily Amount Code:	11
ximum Daily Amount Unit:	cuft
ical Added Date:	09/18/2017
s Chem PSM:	No
s Chem 112R:	No
s Chem 302:	No
s Pesticide:	No
s Fertilizer:	No

MARKET TRANSPORT LTD (Continued) **1004770051**

hysical State: Gas
NNA Number: 1066
FPA Health: 0
FPA Flammability: 0
FPA Reactivity: 0
FPA Special Notice: N/A
Hazards: Health Asphyxiant, Physical Flammable
umber of Days Onsite: 365
ar: 2018

se Number: 7782447
Chemical Name: OXYGEN
Name: Not reported
s Pure: Yes
s Mix: No
S: Not reported
re Component: Not reported
ximum Daily Amount Code: 11
ximum Daily Amount Unit: cuft
ical Added Date: 09/18/2017
s Chem PSM: No
s Chem 112R: No
s Chem 302: No
s Pesticide: No
s Fertilizer: No
hysical State: Gas
NA Number: 1072
FPA Health: 0
FPA Flammability: 0
FPA Reactivity: 0
FPA Special Notice: OX
Hazards: Health HNOC, Physical Flammable, Physical Oxidizer
umber of Days Onsite: 365
ar: 2018

se Number: 68334305
hemical Name: DIESEL FUEL
Name: Not reported
s Pure: Yes
s Mix: No
S: Not reported
re Component: Not reported
aximum Daily Amount Code: 30
aximum Daily Amount Unit: gal
ical Added Date: 09/18/2017
s Chem PSM: No
s Chem 112R: No
s Chem 302: No
s Pesticide: No
s Fertilizer: No
hysical State: Liquid
NA Number: 1993
FPA Health: 0
FPA Flammability: 0
FPA Reactivity: 0
FPA Special Notice: N/A
azards: Health Carcinogenicity, Health SkinCorrosion, Physical HNOC

MARKET TRANSPORT LTD (Continued) **1004770051**

umber of Days Onsite:	365
ar:	2018
ase Number:	74862
Chemical Name:	ACETYLENE
Name:	Not reported
s Pure:	Yes
s Mix:	No
S:	Not reported
re Component:	Not reported
ximum Daily Amount Code:	11
ximum Daily Amount Unit:	cuft
ical Added Date:	09/18/2017
s Chem PSM:	No
s Chem 112R:	No
s Chem 302:	No
s Pesticide:	No
s Fertilizer:	No
hysical State:	Gas
NA Number:	1001
FPA Health:	0
FPA Flammability:	4
FPA Reactivity:	3
FPA Special Notice:	N/A
Hazards:	Health Asphyxiant, Physical Combustive, Physical Flammable
umber of Days Onsite:	365
ar:	2018

Chemical:

hemical Name:	GEAR OIL
hysical Description:	LIQUID
e Number:	0000000
ity Id:	045140
ysical State Of The Substance:	2
erage Amount Possessed During The Year Code:	10
ximum Amount Possessed During The Year Code:	11
plicable Unit Of Measure Code:	2
Description Of The Unit Of Measure:	GALLONS
pe Code:	C
escription:	TANK INSIDE BUILDING
Code:	Not reported
erature Description:	Not reported
essure of Code:	1
Pressure Description:	NORMAL PRESSURE
ure of Code:	Not reported
ure Description:	Not reported
Temperature Description:	NORMAL TEMPERATURE
mperature of The Hazardous Substance Code:	4
erature Description:	Not reported
erature of The Hazardous Substance Code:	Not reported
ays Hazardous Substance On Site During Year:	365
The Substance Protected A Trade Secret:	False
ription Of The Max Qnty Code:	500-999
ription Of The Avg Qnty Code:	200-499
Most Hazardous Ingridient:	SEVERELY REFINED PETROLEUM DISTILLATES
ted Nations/north America 4 Digit Class Number:	1270
zard Rank:	2

MARKET TRANSPORT LTD (Continued) **1004770051**

Ingredient:	Not reported
ubstance Pure:	False
bstance Mix:	True
First Hazardous Class Code For Chemical:	Combustible Material
nd Hazardous Class Code For Chemical:	Not reported
Hazardous Class Code For Chemical:	Not reported
ard Class 1 Of The Chemical:	4.5
rd Class 2 Of The Chemical:	Not reported
rd Class 3 Of The Chemical:	Not reported
Additional Chemical:	
hemical Is A Toxic 313 Chemical:	N
Pesticide Registration Number:	Not reported
ontains 112R:	N
ontains EHS:	N
ertilizer:	N
esticide:	N
ontains 313:	N
Chemical Name:	MOTOR OIL
hysical Description:	LIQUID
se Number:	64742547
ity Id:	045140
ysical State Of The Substance:	2
erage Amount Possessed During The Year Code:	21
ximum Amount Possessed During The Year Code:	21
plicable Unit Of Measure Code:	2
Description Of The Unit Of Measure:	GALLONS
pe Code:	A
Description:	ABOVEGROUND TANK
Code:	Not reported
erature Description:	Not reported
essure of Code:	1
Pressure Description:	NORMAL PRESSURE
ure of Code:	Not reported
ure Description:	Not reported
Temperature Description:	NORMAL TEMPERATURE
mperature of The Hazardous Substance Code:	4
erature Description:	Not reported
erature of The Hazardous Substance Code:	Not reported
ays Hazardous Substance On Site During Year:	365
The Substance Protected A Trade Secret:	False
ption Of The Max Qnty Code:	5,000-9,999
ption Of The Avg Qnty Code:	5,000-9,999
Most Hazardous Ingridient:	PETROLEUM HYDROCARBONS
ted Nations/north America 4 Digit Class Number:	0000
zard Rank:	2
Ingredient:	Not reported
ubstance Pure:	False
bstance Mix:	True
First Hazardous Class Code For Chemical:	Combustible Material
econd Hazardous Class Code For Chemical:	Chronic Health Hazard
Hazardous Class Code For Chemical:	Not reported
ard Class 1 Of The Chemical:	4.5
zard Class 2 Of The Chemical:	6.4
rd Class 3 Of The Chemical:	Not reported

MARKET TRANSPORT LTD (Continued) **1004770051**

Additional Chemical:

hical Is A Toxic 313 Chemical:	Not reported
Pesticide Registration Number:	Not reported
ains 112R:	Not reported
ains EHS:	Not reported
ertilizer:	N
esticide:	N
ains 313:	Not reported

Chemical Name:	NITROGEN
Physical Description:	GAS
ase Number:	7727379
ity Id:	045140
ysical State Of The Substance:	3
erage Amount Possessed During The Year Code:	04
ximum Amount Possessed During The Year Code:	11
plicable Unit Of Measure Code:	3
escription Of The Unit Of Measure:	CUBIC FEET
pe Code:	L
Description:	CYLINDER
Code:	Not reported
erature Description:	Not reported
essure of Code:	2
Pressure Description:	GREATER THAN NORMAL PRESSURE
sure of Code:	Not reported
sure Description:	Not reported
Temperature Description:	NORMAL TEMPERATURE
mperature of The Hazardous Substance Code:	4
erature Description:	Not reported
erature of The Hazardous Substance Code:	Not reported
ays Hazardous Substance On Site During Year:	365
The Substance Protected A Trade Secret:	False
ription Of The Max Qnty Code:	500-999
ription Of The Avg Qnty Code:	50-199
Most Hazardous Ingridient:	NITROGEN
nited Nations/north America 4 Digit Class Number:	1066
zard Rank:	2
EHS Ingredient:	NONE LISTED ON MSDS
bstance Pure:	True
ubstance Mix:	False
First Hazardous Class Code For Chemical:	Non-flammable Gas
nd Hazardous Class Code For Chemical:	Not reported
Hazardous Class Code For Chemical:	Not reported
zard Class 1 Of The Chemical:	2.2
rd Class 2 Of The Chemical:	Not reported
rd Class 3 Of The Chemical:	Not reported

Additional Chemical:

hemical Is A Toxic 313 Chemical:	N
Pesticide Registration Number:	Not reported
ontains 112R:	N
ontains EHS:	N
ertilizer:	N
esticide:	N
ontains 313:	N

MARKET TRANSPORT LTD (Continued) **1004770051**

Chemical Name:	OXYGEN
Physical Description:	GAS
se Number:	7782447
ity Id:	045140
ysical State Of The Substance:	3
erage Amount Possessed During The Year Code:	20
ximum Amount Possessed During The Year Code:	20
plicable Unit Of Measure Code:	3
escription Of The Unit Of Measure:	CUBIC FEET
pe Code:	L
Description:	CYLINDER
Code:	Not reported
erature Description:	Not reported
essure of Code:	2
Pressure Description:	GREATER THAN NORMAL PRESSURE
ure of Code:	Not reported
ure Description:	Not reported
Temperature Description:	NORMAL TEMPERATURE
mperature of The Hazardous Substance Code:	4
erature Description:	Not reported
erature of The Hazardous Substance Code:	Not reported
ays Hazardous Substance On Site During Year:	365
The Substance Protected A Trade Secret:	False
tion Of The Max Qnty Code:	1,000-4,999
tion Of The Avg Qnty Code:	1,000-4,999
Most Hazardous Ingridient:	OXYGEN
ted Nations/north America 4 Digit Class Number:	1072
zard Rank:	2
EHS Ingredient:	NONE LISTED ON SDS
bstance Pure:	True
ubstance Mix:	False
st Hazardous Class Code For Chemical:	Oxidizers
Second Hazardous Class Code For Chemical:	Non-flammable Gas
Hazardous Class Code For Chemical:	Not reported
ard Class 1 Of The Chemical:	5.1
ard Class 2 Of The Chemical:	2.2
rd Class 3 Of The Chemical:	Not reported
Additional Chemical:	
hemical Is A Toxic 313 Chemical:	N
Pesticide Registration Number:	Not reported
ontains 112R:	N
ontains EHS:	N
rtilizer:	N
esticide:	N
ontains 313:	N

emical Name:	LEAD ACID BATTERIES
hysical Description:	SOLID
Number:	Not reported
ity Id:	045140
ysical State Of The Substance:	1
erage Amount Possessed During The Year Code:	20
ximum Amount Possessed During The Year Code:	20
plicable Unit Of Measure Code:	1
Description Of The Unit Of Measure:	POUNDS
ype Code:	R

MARKET TRANSPORT LTD (Continued) **1004770051**

Description:	OTHER
Code:	Not reported
erature Description:	Not reported
essure of Code:	1
Pressure Description:	NORMAL PRESSURE
ure of Code:	Not reported
ure Description:	Not reported
Temperature Description:	NORMAL TEMPERATURE
mperature of The Hazardous Substance Code:	4
erature Description:	Not reported
erature of The Hazardous Substance Code:	Not reported
ays Hazardous Substance On Site During Year:	365
The Substance Protected A Trade Secret:	False
tion Of The Max Qnty Code:	1,000-4,999
tion Of The Avg Qnty Code:	1,000-4,999
Most Hazardous Ingridient:	SULFURIC ACID
ited Nations/north America 4 Digit Class Number:	2794
zard Rank:	4
EHS Ingredient:	SULFURIC ACID
ubstance Pure:	False
bstance Mix:	True
irst Hazardous Class Code For Chemical:	Acute Health Hazard
nd Hazardous Class Code For Chemical:	Corrosive Material
hird Hazardous Class Code For Chemical:	Chronic Health Hazard
zard Class 1 Of The Chemical:	6.3
ard Class 2 Of The Chemical:	8.0
zard Class 3 Of The Chemical:	6.4
hemical Name:	DIESEL FUEL
hysical Description:	LIQUID
e Number:	0068334305
ity Id:	045140
ysical State Of The Substance:	2
erage Amount Possessed During The Year Code:	30
aximum Amount Possessed During The Year Code:	30
plicable Unit Of Measure Code:	2
Description Of The Unit Of Measure:	GALLONS
pe Code:	B
Description:	UNDERGROUND TANK
Code:	Not reported
erature Description:	Not reported
essure of Code:	1
Pressure Description:	NORMAL PRESSURE
ure of Code:	Not reported
ure Description:	Not reported
Temperature Description:	NORMAL TEMPERATURE
mperature of The Hazardous Substance Code:	4
erature Description:	Not reported
erature of The Hazardous Substance Code:	Not reported
ays Hazardous Substance On Site During Year:	365
The Substance Protected A Trade Secret:	False
tion Of The Max Qnty Code:	10,000-49,999
tion Of The Avg Qnty Code:	10,000-49,999
Hazardous Ingridient:	petroleum products, diesel oil
ited Nations/north America 4 Digit Class Number:	1993
zard Rank:	2
Ingredient:	Not reported

MARKET TRANSPORT LTD (Continued) **1004770051**

bstance Pure:	True
ubstance Mix:	False
First Hazardous Class Code For Chemical:	Flammable and Combustible Liquid
econd Hazardous Class Code For Chemical:	Acute Health Hazard
Hazardous Class Code For Chemical:	Not reported
ard Class 1 Of The Chemical:	3.0
zard Class 2 Of The Chemical:	6.3
rd Class 3 Of The Chemical:	Not reported

Additional Chemical:

hemical Is A Toxic 313 Chemical:	N
Pesticide Registration Number:	Not reported
ontains 112R:	N
ontains EHS:	N
rtilizer:	N
esticide:	N
ontains 313:	N

Chemical Name:	ACETYLENE
Physical Description:	GAS
se Number:	74862
ty Id:	045140
ysical State Of The Substance:	3
erage Amount Possessed During The Year Code:	11
ximum Amount Possessed During The Year Code:	11
plicable Unit Of Measure Code:	3
escription Of The Unit Of Measure:	CUBIC FEET
pe Code:	L
Description:	CYLINDER
Code:	Not reported
erature Description:	Not reported
essure of Code:	2
Pressure Description:	GREATER THAN NORMAL PRESSURE
ure of Code:	Not reported
ure Description:	Not reported
Temperature Description:	NORMAL TEMPERATURE
mperature of The Hazardous Substance Code:	4
erature Description:	Not reported
erature of The Hazardous Substance Code:	Not reported
ays Hazardous Substance On Site During Year:	365
The Substance Protected A Trade Secret:	False
ription Of The Max Qnty Code:	500-999
ription Of The Avg Qnty Code:	500-999
Most Hazardous Ingridient:	ACETYLENE
ted Nations/north America 4 Digit Class Number:	1001
zard Rank:	2
EHS Ingredient:	NONE LISTED ON MSDS
bstance Pure:	True
ubstance Mix:	False
First Hazardous Class Code For Chemical:	Flammable Gas
econd Hazardous Class Code For Chemical:	Chronic Health Hazard
Hazardous Class Code For Chemical:	Not reported
ard Class 1 Of The Chemical:	2.1
zard Class 2 Of The Chemical:	6.4
rd Class 3 Of The Chemical:	Not reported

Additional Chemical:

MARKET TRANSPORT LTD (Continued) **1004770051**

hemical Is A Toxic 313 Chemical:	N
Pesticide Registration Number:	Not reported
ontains 112R:	N
ontains EHS:	N
ertilizer:	N
esticide:	N
ontains 313:	N

OR MANIFEST:

Manifest Year:	Manifest Year - 2004
EPA Id:	ORD076437417
Inactive Status:	Not reported
Organization Name:	Not reported
Contact Name:	Toni Miner
Contact Telephone Number:	(503) 283-2405
Mailing Address:	110 North Marine Drive
Mailing City/State/Zip:	Portland, OR 97217

NPDES:

Name:	MARKET TRANSPORT LTD
Address:	110 N MARINE DR
City,State,Zip:	PORTLAND, OR 97217
WQ File Nbr:	104786
Legal Name:	MARKET TRANSPORT, LTD.
Region:	NWR
Pri SIC:	4213
Latitude:	45.6006
Longitude:	-122.667
Category:	STM
Permit Type:	GEN12Z
Permit Active:	True
Permit Description:	Stormwater; NPDES specific SIC codes
Expiration Date:	07/01/2026
EPA Number:	ORR800108
UIC Facility:	False
Admin Agent:	City of Portland
Last Action Date:	07/01/2021
Permit Writer:	Not reported
Compliance Inspector:	PORTLAND
DMR Reviewer:	Not reported
Application Number:	949490
Class:	MINOR
Start Date:	02/08/2000
Region Decode:	North West Region
Ownership:	Not reported
Permit Group:	Not reported
EPA Class:	Not reported
Permit Number:	Not reported

Name:	MARKET TRANSPORT LTD
Address:	110 N MARINE DR
City,State,Zip:	PORTLAND, OR 97217
WQ File Nbr:	104786
Legal Name:	MARKET TRANSPORT, LTD.

MARKET TRANSPORT LTD (Continued) **1004770051**

Region:	NWR
Pri SIC:	4213
Latitude:	45.6006
Longitude:	-122.667
Category:	STORMWATER
Permit Type:	GEN12T
Permit Active:	FALSE
Permit Description:	Industrial storm water - Transportation
Expiration Date:	09/30/1996
EPA Number:	MISSING!!
UIC Facility:	FALSE
Admin Agent:	NW Region Office
Last Action Date:	02/08/2000
Permit Writer:	Not reported
Compliance Inspector:	Namburi, Raghu
DMR Reviewer:	Not reported
Application Number:	996364
Class:	MINOR
Start Date:	04/01/1993
Region Decode:	North West Region
Ownership:	PRIVATE
Permit Group:	NPDES General Permit - Industrial storm water discharges
EPA Class:	MINOR
Permit Number:	12376

OR UIC:

Name:	MARKET TRANSPORT LTD @
Address:	110 N MARINE DR
City,State,Zip:	PORTLAND, OR
UIC Well #:	1
Type:	5D4
Type Description:	Industrial Storm Water Drainage
UIC Number:	10247
Facility Status:	Not Registered
Lat/Long:	45.6002 / -122.6669

---

49 **JAMES RIVER CORP. - NORTH PORTLAND** **OR ECSI S108660100**
West **3400 N MARINE DR.** **OR INST CONTROL N/A**
1/2-1 **PORTLAND, OR 97217** **OR VCP**
0.946 mi. **OR MANIFEST**
4997 ft.

Relative: ECSI:
Lower
Name: JAMES RIVER CORP. - NORTH PORTLAND
Actual: Address: 3400 N MARINE DR.
12 ft. City,State,Zip: PORTLAND, OR 97217

State ID Number:	127
Brown ID:	0
Study Area:	False
Region ID:	Not reported
Legislatve ID:	0
Investigation:	No Further Action
FACA ID:	1148
Further Action:	0
Lat/Long (dms):	45 36 43.00 / -122 42 8.00
County Code:	26.00
Score Value:	Not reported

JAMES RIVER CORP. - NORTH PORTLAND (Continued) **S108660100**

Cerclis ID: 009042854
Township Coord.: 2.00
Township Zone: N
Range Coord: 1.00
Range Zone: E
Section Coord: 33
Qtr Section: C
Tax Lots: 600 & 1100
Size: 24.7 acres
NPL: False
Orphan: False
Updated By: RHOOD
Update Date: 04/28/2021
Created Date: 08/03/1988
Decode For RegionID: Not reported
Decode For BrownID: Not reported
Decode For Furtheract: Not reported
Decode For Investstat: No Further Action
Decode For Legislative: Not reported
Alias Name: Crown Zellerbach - North Portland
Alias Name: Fort James Corp. - North Portland
Alias Name: Graphics Technology International
Alias Name: Rexham Graphics
Alias Name: Graphic Packaging International
Alias Name: Riverwood International, Inc.

Hazardous Release:
Substance ID.: 121781
Haz Release ID: 383584
Qty Released: unknown
Date Released: unknown
Update Date: 04/24/1993
Update By: Not reported
Substance Code: 79-01-6
Substance Name: TRICHLOROETHYLENE
Substance Abbrev.: Not reported
Substance Category ID: 8523
Substance Category: Volatiles
Category Level: Not reported
Created By: Not reported
Created Date: 12/17/2002
Substance Category ID: 8545
Substance Category: Solvents of interest to Milwaukie Area GW study
Category Level: Not reported
Created By: Not reported
Created Date: 12/17/2002
Substance Category ID: 8523
Substance Category: Volatiles
Category Level: Not reported
Created By: Not reported
Created Date: 12/17/2002
Substance Category ID: 8545
Substance Category: Solvents of interest to Milwaukie Area GW study
Category Level: Not reported
Created By: Not reported
Created Date: 12/17/2002
Substance Alias ID: 317517
Sub Alias Name: ETHINYL TRICHLORIDE

JAMES RIVER CORP. - NORTH PORTLAND (Continued) **S108660100**

Substance Alias ID: 317518
Sub Alias Name: ETHYLENE TRICHLORIDE
Substance Alias ID: 317519
Sub Alias Name: TCE
Substance Alias ID: 317520
Sub Alias Name: TRI-CLENE
Substance Alias ID: 317521
Sub Alias Name: TRICHLOROETHENE
Sampling Result ID: 345937
Feature Id: Not reported
Hazard Release Id: 383584
Medium: 698
Substance Abbrev.: Not reported
Unit Code: Not reported
Observation: False
Owner Operator: False
Lab Data: True
Sample Depth: (deep well sample)
Start Date: 05/24/1989
End Date: Not reported
Min Concentration: Not reported
Max Concentration: Not reported
Sample Comment: 7.1 ppb
Last Update By: gmw
Update Date: 11/21/1996
Decode for MediumID: Groundwater
Sampling Result ID: 345938
Feature Id: Not reported
Hazard Release Id: 383584
Medium: 703
Substance Abbrev.: Not reported
Unit Code: Not reported
Observation: False
Owner Operator: False
Lab Data: True
Sample Depth: Not reported
Start Date: Not reported
End Date: Not reported
Min Concentration: Not reported
Max Concentration: Not reported
Sample Comment: up to .8 ppm
Last Update By: kpd
Update Date: 06/02/1997
Decode for MediumID: Soil

Substance ID.: 120883
Haz Release ID: 383585
Qty Released: unknown
Date Released: unknown
Update Date: 04/24/1993
Update By: Not reported
Substance Code: 108-88-3
Substance Name: TOLUENE
Substance Abbrev.: Not reported
Substance Category ID: 8520
Substance Category: Volatiles
Category Level: Not reported

JAMES RIVER CORP. - NORTH PORTLAND (Continued) **S108660100**

Created By: Not reported
Created Date: 12/17/2002
Substance Category ID: 8520
Substance Category: Volatiles
Category Level: Not reported
Created By: Not reported
Created Date: 12/17/2002
Substance Alias ID: 316466
Sub Alias Name: BENZENE,METHYL-
Substance Alias ID: 316467
Sub Alias Name: METHACIDE
Substance Alias ID: 316468
Sub Alias Name: METHYLBENZENE
Substance Alias ID: 316469
Sub Alias Name: METHYLBENZOL
Substance Alias ID: 316470
Sub Alias Name: PHENYLMETHANE
Substance Alias ID: 316471
Sub Alias Name: TOLUOL
Sampling Result ID: 345939
Feature Id: Not reported
Hazard Release Id: 383585
Medium: 698
Substance Abbrev.: Not reported
Unit Code: Not reported
Observation: False
Owner Operator: False
Lab Data: True
Sample Depth: (deep well sample)
Start Date: 05/24/1989
End Date: Not reported
Min Concentration: Not reported
Max Concentration: Not reported
Sample Comment: 4.5 ppb
Last Update By: gmw
Update Date: 11/21/1996
Decode for MediumID: Groundwater
Sampling Result ID: 345940
Feature Id: Not reported
Hazard Release Id: 383585
Medium: 703
Substance Abbrev.: Not reported
Unit Code: Not reported
Observation: False
Owner Operator: False
Lab Data: True
Sample Depth: Not reported
Start Date: Not reported
End Date: Not reported
Min Concentration: Not reported
Max Concentration: Not reported
Sample Comment: up to 560 ppm
Last Update By: kpd
Update Date: 06/02/1997
Decode for MediumID: Soil

Substance ID.: 121011

JAMES RIVER CORP. - NORTH PORTLAND (Continued) **S108660100**

Haz Release ID: 383586
Qty Released: unknown
Date Released: unknown
Update Date: 04/24/1993
Update By: Not reported
Substance Code: 127-18-4
Substance Name: TETRACHLOROETHYLENE
Substance Abbrev.: Not reported
Substance Category ID: 8519
Substance Category: Volatiles
Category Level: Not reported
Created By: Not reported
Created Date: 12/17/2002
Substance Category ID: 8551
Substance Category: Solvents of interest to Milwaukie Area GW study
Category Level: Not reported
Created By: Not reported
Created Date: 12/17/2002
Substance Category ID: 8519
Substance Category: Volatiles
Category Level: Not reported
Created By: Not reported
Created Date: 12/17/2002
Substance Category ID: 8551
Substance Category: Solvents of interest to Milwaukie Area GW study
Category Level: Not reported
Created By: Not reported
Created Date: 12/17/2002
Substance Alias ID: 316912
Sub Alias Name: ETHENE,TETRACHLORO-
Substance Alias ID: 316913
Sub Alias Name: ETHYLENE TETRACHLORIDE
Substance Alias ID: 316914
Sub Alias Name: PERCHLOROETHYLENE
Substance Alias ID: 316915
Sub Alias Name: PERCLENE
Substance Alias ID: 316916
Sub Alias Name: TETRACHLOROETHENE
Substance Alias ID: 316917
Sub Alias Name: TETRACHLOROETHENE,1,1,2,2-
Substance Alias ID: 316918
Sub Alias Name: TETRACHLOROETHYLENE,1,1,2,2-
Sampling Result ID: 345941
Feature Id: Not reported
Hazard Release Id: 383586
Medium: 698
Substance Abbrev.: Not reported
Unit Code: Not reported
Observation: False
Owner Operator: False
Lab Data: True
Sample Depth: (water fountain sample)
Start Date: 05/24/1989
End Date: Not reported
Min Concentration: Not reported
Max Concentration: Not reported
Sample Comment: 23 ppb

JAMES RIVER CORP. - NORTH PORTLAND (Continued) **S108660100**

Last Update By:	gmw
Update Date:	11/21/1996
Decode for MediumID:	Groundwater
Sampling Result ID:	342453
Feature Id:	Not reported
Hazard Release Id:	383586
Medium:	698
Substance Abbrev.:	Not reported
Unit Code:	Not reported
Observation:	False
Owner Operator:	False
Lab Data:	True
Sample Depth:	(deep well sample)
Start Date:	05/10/1991
End Date:	Not reported
Min Concentration:	Not reported
Max Concentration:	Not reported
Sample Comment:	7.4 ppb
Last Update By:	gmw
Update Date:	11/21/1996
Decode for MediumID:	Groundwater
Sampling Result ID:	342454
Feature Id:	Not reported
Hazard Release Id:	383586
Medium:	703
Substance Abbrev.:	Not reported
Unit Code:	Not reported
Observation:	False
Owner Operator:	False
Lab Data:	True
Sample Depth:	7.5 feet
Start Date:	06/14/1993
End Date:	Not reported
Min Concentration:	Not reported
Max Concentration:	Not reported
Sample Comment:	2.6 ppm
Last Update By:	gmw
Update Date:	11/21/1996
Decode for MediumID:	Soil

Substance ID.:	121051
Haz Release ID:	383587
Qty Released:	unknown
Date Released:	unknown
Update Date:	04/24/1993
Update By:	Not reported

Substance Code:	1330-20-7
Substance Name:	XYLENEs
Substance Abbrev.:	Not reported
Substance Category ID:	8526
Substance Category:	Volatiles
Category Level:	Not reported
Created By:	Not reported
Created Date:	12/17/2002
Substance Category ID:	8526
Substance Category:	Volatiles
Category Level:	Not reported

JAMES RIVER CORP. - NORTH PORTLAND (Continued) **S108660100**

Created By: Not reported
Created Date: 12/17/2002
Substance Alias ID: 317017
Sub Alias Name: DIMETHYLBENZENEs
Substance Alias ID: 317018
Sub Alias Name: XYLOLs
Sampling Result ID: 345942
Feature Id: Not reported
Hazard Release Id: 383587
Medium: 703
Substance Abbrev.: Not reported
Unit Code: Not reported
Observation: False
Owner Operator: False
Lab Data: True
Sample Depth: Not reported
Start Date: Not reported
End Date: Not reported
Min Concentration: Not reported
Max Concentration: Not reported
Sample Comment: up to 150 ppm
Last Update By: kpd
Update Date: 06/02/1997
Decode for MediumID: Soil

Substance ID.: 120781
Haz Release ID: 383588
Qty Released: unknown
Date Released: unknown
Update Date: 04/24/1993
Update By: Not reported
Substance Code: 100-41-4
Substance Name: ETHYLBENZENE
Substance Abbrev.: Not reported
Substance Category ID: 8515
Substance Category: Volatiles
Category Level: Not reported
Created By: Not reported
Created Date: 12/17/2002
Substance Category ID: 8515
Substance Category: Volatiles
Category Level: Not reported
Created By: Not reported
Created Date: 12/17/2002
Substance Alias ID: 316146
Sub Alias Name: ETHYLBENZOL
Substance Alias ID: 316147
Sub Alias Name: PHENYLETHANE
Sampling Result ID: 345943
Feature Id: Not reported
Hazard Release Id: 383588
Medium: 703
Substance Abbrev.: Not reported
Unit Code: Not reported
Observation: False
Owner Operator: True
Lab Data: True

JAMES RIVER CORP. - NORTH PORTLAND (Continued) **S108660100**

Sample Depth: Not reported
Start Date: Not reported
End Date: Not reported
Min Concentration: Not reported
Max Concentration: Not reported
Sample Comment: up to 9.6 ppm
Last Update By: CONV
Update Date: 09/13/1994
Decode for MediumID: Soil

Substance ID.: 121701
Haz Release ID: 382778
Qty Released: >75 gals
Date Released: December 5, 1985
Update Date: 02/06/1997
Update By: Not reported
Substance Code: 75-35-4
Substance Name: DICHLOROETHYLENE,1,1-
Substance Abbrev.: Not reported
Substance Category ID: 8512
Substance Category: Volatiles
Category Level: Not reported
Created By: Not reported
Created Date: 12/17/2002
Substance Category ID: 8553
Substance Category: Solvents of interest to Milwaukie Area GW study
Category Level: Not reported
Created By: Not reported
Created Date: 12/17/2002
Substance Category ID: 8512
Substance Category: Volatiles
Category Level: Not reported
Created By: Not reported
Created Date: 12/17/2002
Substance Category ID: 8553
Substance Category: Solvents of interest to Milwaukie Area GW study
Category Level: Not reported
Created By: Not reported
Created Date: 12/17/2002
Substance Alias ID: 319364
Sub Alias Name: DICHLOROETHENE,1,1-
Substance Alias ID: 319365
Sub Alias Name: DICHLOROETHYLENE,asym-
Substance Alias ID: 319366
Sub Alias Name: ETHENE,1,1-DICHLORO-
Substance Alias ID: 319367
Sub Alias Name: VINYLIDENE CHLORIDE
Sampling Result ID: 347025
Feature Id: Not reported
Hazard Release Id: 382778
Medium: 704
Substance Abbrev.: Not reported
Unit Code: Not reported
Observation: False
Owner Operator: True
Lab Data: False
Sample Depth: Not reported

JAMES RIVER CORP. - NORTH PORTLAND (Continued) **S108660100**

Start Date: Not reported
End Date: Not reported
Min Concentration: Not reported
Max Concentration: Not reported
Sample Comment: Not reported
Last Update By: kpd
Update Date: 06/02/1997
Decode for MediumID: Surface Water

Substance ID.: 121608
Haz Release ID: 380674
Qty Released: unknown
Date Released: unknown
Update Date: 11/21/1996
Update By: Not reported
Substance Code: 71-43-2
Substance Name: BENZENE
Substance Abbrev.: Not reported
Substance Category ID: 8502
Substance Category: Volatiles
Category Level: Not reported
Created By: Not reported
Created Date: 12/17/2002
Substance Category ID: 8502
Substance Category: Volatiles
Category Level: Not reported
Created By: Not reported
Created Date: 12/17/2002
Substance Alias ID: 319178
Sub Alias Name: BENZOL
Substance Alias ID: 319179
Sub Alias Name: COAL NAPTHA
Substance Alias ID: 319180
Sub Alias Name: CYCLOHEXATRIENE
Substance Alias ID: 319181
Sub Alias Name: PHENE
Substance Alias ID: 319182
Sub Alias Name: PYROBENZOL
Sampling Result ID: 342455
Feature Id: Not reported
Hazard Release Id: 380674
Medium: 698
Substance Abbrev.: Not reported
Unit Code: Not reported
Observation: False
Owner Operator: False
Lab Data: True
Sample Depth: (shallow well)
Start Date: 04/07/1993
End Date: Not reported
Min Concentration: Not reported
Max Concentration: Not reported
Sample Comment: 150 ppb
Last Update By: gmw
Update Date: 11/21/1996
Decode for MediumID: Groundwater

JAMES RIVER CORP. - NORTH PORTLAND (Continued) **S108660100**

Narrative:

NARR ID: 5733412
NARR Code: Contamination
Created By: Not reported
Created Date: 12/17/2002
Updated By: Not reported
Updated Date: 12/17/2002
Decode for NarcdID: Contamination
NARR Comments: (4/29/97 GMW/SAS) Throughout this facility's history, many hazardous-material releases have been documented from spills and wastewater discharges, USTs, above-ground tanks, and an underground pipeline. See the project file for more detail on these releases. Although most releases have involved alcohols and related solvents, the main contaminants of concern are chlorinated solvents, BTEX, and metals. Chlorinated solvents above drinking-water standards were detected in deep wells on-site in the late 1980s and early 1990s. All of the UST issues other than the <quot>gasoline tank area<quot> have been referred from the UST Section to Site Assessment.

NARR ID: 5733413
NARR Code: Data Sources
Created By: Not reported
Created Date: 12/17/2002
Updated By: KDANA
Updated Date: 01/06/2015
Decode for NarcdID: Data Sources
NARR Comments: 1) LUST file #26-89-0064. 2) LUST file #26-89-0088. 3) LUST file #26-98-0092. 4) UST Facility ID #3124. 5) UST Facility ID #3136.

NARR ID: 5733414
NARR Code: Hazardous Substance/Waste Types
Created By: Not reported
Created Date: 12/17/2002
Updated By: SFORTUN
Updated Date: 08/19/2010
Decode for NarcdID: Hazardous Substance/Waste Types
NARR Comments: vinylidene chloride; alcohols; toluene; solvents; metals.

NARR ID: 5733415
NARR Code: Manner of Release
Created By: Not reported
Created Date: 12/17/2002
Updated By: Not reported
Updated Date: 12/17/2002
Decode for NarcdID: Manner of Release
NARR Comments: Series of spills and other releases, including from USTs; first documented release occurred 12/85.

NARR ID: 5756056
NARR Code: Project Activity Status
Created By: RHOOD
Created Date: 04/06/2016
Updated By: RHOOD
Updated Date: 04/14/2017
Decode for NarcdID: Project Activity Status
NARR Comments: 4/2017: Additional investigation and risk evaluation completed in 2016. draftinf staff memo in support of NFA. Plan a site visit in

JAMES RIVER CORP. - NORTH PORTLAND (Continued) **S108660100**

next month. Hope to take to public notice in June. 2015: Graphics Packaging submitted investigation report in August 2015. DEQ provided comments in March 2016. Working on next phase of work.

NARR ID: 5733416
NARR Code: Pathways Other Hazards
Created By: Not reported
Created Date: 12/17/2002
Updated By: Not reported
Updated Date: 12/17/2002
Decode for NarcdID: Pathways & Other Hazards
NARR Comments: Soil, surface water, and groundwater contamination could threaten the Oregon Slough portion of the Columbia River. James River uses three on-site wells (screened in the deeper, semi-confined aquifer) for industrial water supply; until about 1989, these wells supplied drinking water for site employees.

NARR ID: 5733417
NARR Code: Remedial Action
Created By: Not reported
Created Date: 12/17/2002
Updated By: Not reported
Updated Date: 12/17/2002
Decode for NarcdID: Remedial Action
NARR Comments: (4/29/97 GMW/SAS) James River has characterized soil and groundwater contamination associated with the three major UST areas across the site, and excavated and aerated soils from leaking USTs in the late 1980s. DEQ's UST Section issued an NFA letter for the gasoline UST area in 1996, but has referred all other UST issues to Site Assessment, since the remaining USTs did not contain motor fuels or waste oils. Site Assessment recommends a remedial investigation (RI) covering the entire facility, to determine the extent, magnitude, and sources of chlorinated solvents, BTEX, and metals in shallow soil and groundwater. The RI should also attempt to find the source(s) of chlorinated solvents in deep groundwater beneath the site. Further action at the site is a medium priority. The site should be added to the Site Response Waiting List, and to the Confirmed Release List & Inventory. (3/8/99 MTP/SAS) Findings of Federal Preliminary Assessment support medium ranking of site.

NARR ID: 5733418
NARR Code: Health Threats
Created By: Not reported
Created Date: 12/17/2002
Updated By: Not reported
Updated Date: 12/17/2002
Decode for NarcdID: Health Threats
NARR Comments: Series of spills impacting soils, groundwater, and surface water (Oregon Slough section of Columbia River).

Site Control:
Site Control #: 1147
Control Number: 4
Begin Date: 10/20/2017
End Date: Not reported
Frequency Of Review: 60
Last Reviewed By: R. Hood, DEQ
Last Reviewed Date: Not reported

JAMES RIVER CORP. - NORTH PORTLAND (Continued) **S108660100**

Last Update By: GWISTAR
Last Updated Date: 01/30/2018
Site Comment: Owner may not extract through new wells or by other means or use deep groundwater at the Property for domestic or drinking water purposes. This prohibition does not apply to extraction of groundwater associated with groundwater treatment or monitoring activities approved by DEQ or to temporary dewatering activities related to construction., development, or installation of sewer or utilities at the Property.

Site Control #: 1148
Control Number: 5
Begin Date: 10/20/2017
End Date: Not reported
Frequency Of Review: 60
Last Reviewed By: R. Hood, DEQ
Last Reviewed Date: Not reported
Last Update By: GWISTAR
Last Updated Date: 01/30/2018
Site Comment: Development is restricted in areas of concern 1 and 8, unless either: 1) further sampling and evaluation are completed and show an acceptable risk level; or 2) DEQ approves engineering controls and required performance monitoring is completed.

Site Control #: 1355
Control Number: 3
Begin Date: 11/30/2017
End Date: Not reported
Frequency Of Review: 60
Last Reviewed By: Rob Hood
Last Reviewed Date: 11/30/2017
Last Update By: KDAUGHE
Last Updated Date: 03/30/2022
Site Comment: No groundwater use, development restricted in AOCs 1 and 8, and follow CMMP

Administrative Action:
Action ID: 9444
Region: 0
Complete Date: 07/25/2000
Rank Value: Not reported
Cleanup Flag: False
Created Date: 07/14/2003
Decode for AgencyID: Environmental Protection Agency
Decode for RegionID: Not reported
Category: EPA Led Action
Action Code Flag: False
Action: No Further Remedial Action Planned under Federal program
Further Action: 0
Comments: Not reported

Action ID: 9437
Region: Headquarters
Complete Date: 01/23/1989
Rank Value: 0
Cleanup Flag: False
Created Date: 12/17/2002
Decode for AgencyID: Department of Environmental Quality

JAMES RIVER CORP. - NORTH PORTLAND (Continued) **S108660100**

Decode for RegionID: Headquarters
Category: Listing Action
Action Code Flag: False
Action: Listing Review completed
Further Action: Not reported
Comments: Not reported

Action ID: 9438
Region: Headquarters
Complete Date: 04/06/1994
Rank Value: 0
Cleanup Flag: False
Created Date: 12/17/2002
Decode for AgencyID: Department of Environmental Quality
Decode for RegionID: Headquarters
Category: Listing Action
Action Code Flag: False
Action: Facility placed on Confirmed Release List
Further Action: Not reported
Comments: Not reported

Action ID: 9488
Region: Headquarters
Complete Date: 04/05/1994
Rank Value: 0
Cleanup Flag: False
Created Date: 12/17/2002
Decode for AgencyID: Department of Environmental Quality
Decode for RegionID: Headquarters
Category: Listing Action
Action Code Flag: False
Action: Listing on Confirmed Release List recommended
Further Action: Not reported
Comments: Not reported

Action ID: 9465
Region: Headquarters
Complete Date: 02/10/1994
Rank Value: 0
Cleanup Flag: False
Created Date: 12/17/2002
Decode for AgencyID: Department of Environmental Quality
Decode for RegionID: Headquarters
Category: Listing Action
Action Code Flag: False
Action: Facility proposed for Confirmed Release List
Further Action: Not reported
Comments: Not reported

Action ID: 9424
Region: Headquarters
Complete Date: Not reported
Rank Value: 0
Cleanup Flag: False
Created Date: 12/17/2002
Decode for AgencyID: Department of Environmental Quality
Decode for RegionID: Headquarters

JAMES RIVER CORP. - NORTH PORTLAND (Continued) **S108660100**

Category: Administrative Action
Action Code Flag: False
Action: Site added to database
Further Action: Not reported
Comments: Not reported

Action ID: 9443
Region: Northwestern Region
Complete Date: 04/28/2021
Rank Value: Not reported
Cleanup Flag: False
Created Date: 04/28/2021
Decode for AgencyID: Department of Environmental Quality
Decode for RegionID: Northwest Region
Category: Remedial Action
Action Code Flag: False
Action: NO FURTHER STATE ACTION REQUIRED
Further Action: 0
Comments: Not reported

Action ID: 9506
Region: Northwestern Region
Complete Date: 03/19/1999
Rank Value: 0
Cleanup Flag: False
Created Date: 12/17/2002
Decode for AgencyID: Department of Environmental Quality
Decode for RegionID: Northwest Region
Category: Remedial Action
Action Code Flag: False
Action: Site Investigation recommended (SI)
Further Action: Medium
Comments: Not reported

Action ID: 9439
Region: Northwestern Region
Complete Date: 05/28/1999
Rank Value: 0
Cleanup Flag: False
Created Date: 12/17/2002
Decode for AgencyID: Department of Environmental Quality
Decode for RegionID: Northwest Region
Category: Listing Action
Action Code Flag: False
Action: Facility placed on Inventory
Further Action: Not reported
Comments: Not reported

Action ID: 9517
Region: Northwestern Region
Complete Date: 09/01/1998
Rank Value: 84
Cleanup Flag: False
Created Date: 12/17/2002
Decode for AgencyID: Department of Environmental Quality
Decode for RegionID: Northwest Region
Category: Remedial Action

JAMES RIVER CORP. - NORTH PORTLAND (Continued) **S108660100**

Action Code Flag: False
Action: SRS Waiting List
Further Action: Medium
Comments: Not reported

Action ID: 9426
Region: Northwestern Region
Complete Date: 09/01/1998
Rank Value: 0
Cleanup Flag: False
Created Date: 12/17/2002
Decode for AgencyID: Department of Environmental Quality
Decode for RegionID: Northwest Region
Category: Remedial Action
Action Code Flag: False
Action: SITE PRIORITY EVALUATION FOR FURTHER ACTION
Further Action: 0
Comments: Not reported

Action ID: 9456
Region: Northwestern Region
Complete Date: 02/02/1999
Rank Value: 0
Cleanup Flag: False
Created Date: 12/17/2002
Decode for AgencyID: Department of Environmental Quality
Decode for RegionID: Northwest Region
Category: Remedial Action
Action Code Flag: False
Action: BASIC PRELIMINARY ASSESSEMENT
Further Action: Not reported
Comments: Not reported

Action ID: 9467
Region: Northwestern Region
Complete Date: 03/10/1999
Rank Value: 0
Cleanup Flag: False
Created Date: 12/17/2002
Decode for AgencyID: Department of Environmental Quality
Decode for RegionID: Northwest Region
Category: Listing Action
Action Code Flag: False
Action: Facility proposed for Inventory
Further Action: Not reported
Comments: Not reported

Action ID: 9421
Region: Northwestern Region
Complete Date: 07/09/1998
Rank Value: 0
Cleanup Flag: False
Created Date: 12/17/2002
Decode for AgencyID: Department of Environmental Quality
Decode for RegionID: Northwest Region
Category: EPA Led Action
Action Code Flag: False

JAMES RIVER CORP. - NORTH PORTLAND (Continued) **S108660100**

Action: Site added to CERCLIS
Further Action: Not reported
Comments: Not reported

Action ID: 9502
Region: Northwestern Region
Complete Date: 04/29/1997
Rank Value: 84
Cleanup Flag: False
Created Date: 12/17/2002
Decode for AgencyID: Department of Environmental Quality
Decode for RegionID: Northwest Region
Category: Remedial Action
Action Code Flag: False
Action: Remedial Investigation recommended (RI)
Further Action: Medium
Comments: Not reported

Action ID: 9499
Region: Northwestern Region
Complete Date: 04/28/1997
Rank Value: 0
Cleanup Flag: False
Created Date: 12/17/2002
Decode for AgencyID: Department of Environmental Quality
Decode for RegionID: Northwest Region
Category: Listing Action
Action Code Flag: False
Action: Proposal for Inventory recommended
Further Action: Not reported
Comments: Not reported

Action ID: 9459
Region: Northwestern Region
Complete Date: 04/28/1997
Rank Value: 0
Cleanup Flag: False
Created Date: 12/17/2002
Decode for AgencyID: Department of Environmental Quality
Decode for RegionID: Northwest Region
Category: Remedial Action
Action Code Flag: False
Action: PRELIMINARY ASSESSMENT EQUIVALENT
Further Action: Not reported
Comments: Not reported

Action ID: 9425
Region: Headquarters
Complete Date: 01/23/1989
Rank Value: 0
Cleanup Flag: False
Created Date: 12/17/2002
Decode for AgencyID: Department of Environmental Quality
Decode for RegionID: Headquarters
Category: Remedial Action
Action Code Flag: False
Action: SITE EVALUATION

JAMES RIVER CORP. - NORTH PORTLAND (Continued) **S108660100**

Further Action: Not reported
Comments: Not reported

Action ID: 9498
Region: Headquarters
Complete Date: 01/24/1989
Rank Value: 0
Cleanup Flag: False
Created Date: 12/17/2002
Decode for AgencyID: Department of Environmental Quality
Decode for RegionID: Headquarters
Category: Listing Action
Action Code Flag: False
Action: Proposal for Confirmed Release List recommended
Further Action: Not reported
Comments: Not reported

Action ID: 9496
Region: Headquarters
Complete Date: 01/25/1989
Rank Value: 0
Cleanup Flag: False
Created Date: 12/17/2002
Decode for AgencyID: Department of Environmental Quality
Decode for RegionID: Headquarters
Category: Remedial Action
Action Code Flag: False
Action: State Basic Preliminary Assessment recommended (PA)
Further Action: Not reported
Comments: Not reported

Action ID: 9448
Region: Headquarters
Complete Date: 04/05/1994
Rank Value: 0
Cleanup Flag: False
Created Date: 12/17/2002
Decode for AgencyID: Department of Environmental Quality
Decode for RegionID: Headquarters
Category: Listing Action
Action Code Flag: False
Action: Review for final listing
Further Action: Not reported
Comments: Not reported

Action ID: 9437
Region: Northwestern Region
Complete Date: 04/25/1997
Rank Value: 0
Cleanup Flag: False
Created Date: 12/17/2002
Decode for AgencyID: Department of Environmental Quality
Decode for RegionID: Northwest Region
Category: Listing Action
Action Code Flag: False
Action: Listing Review completed
Further Action: Not reported

JAMES RIVER CORP. - NORTH PORTLAND (Continued) **S108660100**

Comments: Not reported

Action ID: 9519
Region: Northwestern Region
Complete Date: 02/19/2015
Rank Value: Not reported
Cleanup Flag: False
Created Date: 01/06/2015
Decode for AgencyID: Department of Environmental Quality
Decode for RegionID: Northwest Region
Category: Remedial Action
Action Code Flag: False
Action: VCS Waiting List
Further Action: 0
Comments: Not reported

Action ID: 9426
Region: Northwestern Region
Complete Date: 02/26/2016
Rank Value: Not reported
Cleanup Flag: False
Created Date: 02/23/2015
Decode for AgencyID: Department of Environmental Quality
Decode for RegionID: Northwest Region
Category: Remedial Action
Action Code Flag: False
Action: SITE PRIORITY EVALUATION FOR FURTHER ACTION
Further Action: 0
Comments: Not reported

Action ID: 9511
Region: Northwestern Region
Complete Date: 12/18/2017
Rank Value: Not reported
Cleanup Flag: False
Created Date: 04/14/2017
Decode for AgencyID: Department of Environmental Quality
Decode for RegionID: Northwest Region
Category: Remedial Action
Action Code Flag: False
Action: SITE INVESTIGATION
Further Action: 0
Comments: Not reported

Action ID: 9411
Region: Northwestern Region
Complete Date: 12/14/2017
Rank Value: Not reported
Cleanup Flag: False
Created Date: 12/18/2017
Decode for AgencyID: Department of Environmental Quality
Decode for RegionID: Northwest Region
Category: Remedial Action
Action Code Flag: False
Action: No Further Action (Conditional)
Further Action: 0
Comments: Not reported

JAMES RIVER CORP. - NORTH PORTLAND (Continued) **S108660100**

Action ID: 9524
Region: Northwestern Region
Complete Date: 04/28/2021
Rank Value: Not reported
Cleanup Flag: False
Created Date: 08/24/2018
Decode for AgencyID: Department of Environmental Quality
Decode for RegionID: Northwest Region
Category: Remedial Action
Action Code Flag: False
Action: SCE
Further Action: 0
Comments: Not reported

Operations:
Operation Id: 131531
Operation Status: Active
Common Name: James River Corp.
Yrs of Operation: Not reported
Comments: flexible package printing
Updated Date: 06/02/1997
Updated By: kpd
Decode for OpstatID: Active
Operations SIC Id: 195598
SIC Code: 2651
Created By: Not reported
Created Date: 12/17/2002

Institutional Control:
Name: JAMES RIVER CORP. - NORTH PORTLAND
Address: 3400 N MARINE DR.
City,State,Zip: PORTLAND, OR 97217
Site Control Sequence #: 1147
Site Id: 127
Control Sequence #: 4
Begin Date: 10/20/2017
End Date: Not reported
Frequency Of Review: 60
Last Reviewed By: R. Hood, DEQ
Last Review Date: Not reported
Last Updated By: GWISTAR
Last Updated Date: 01/30/2018
Group Sequence #: 2
Control Code: USG
Control Description: Use Restriction Groundwater
FK Type Code: 1
Group Code: PR
Group Description: Proprietary
Type Code: I
Type Description: Institutional
Comments: Owner may not extract through new wells or by other means or use deep groundwater at the Property for domestic or drinking water purposes. This prohibition does not apply to extraction of groundwater associated with groundwater treatment or monitoring activities approved by DEQ or to temporary dewatering activities related to construction., development, or installation of sewer or utilities at the Property.

JAMES RIVER CORP. - NORTH PORTLAND (Continued) **S108660100**

Name:	JAMES RIVER CORP. - NORTH PORTLAND
Address:	3400 N MARINE DR.
City,State,Zip:	PORTLAND, OR 97217
Site Control Sequence #:	1355
Site Id:	127
Control Sequence #:	3
Begin Date:	11/30/2017
End Date:	Not reported
Frequency Of Review:	60
Last Reviewed By:	Rob Hood
Last Review Date:	11/30/2017
Last Updated By:	KDAUGHE
Last Updated Date:	03/30/2022
Group Sequence #:	2
Control Code:	EES
Control Description:	Easement Equitable Servitude
FK Type Code:	1
Group Code:	PR
Group Description:	Proprietary
Type Code:	I
Type Description:	Institutional
Comments:	No groundwater use, development restricted in AOCs 1 and 8, and follow CMMP

Name:	JAMES RIVER CORP. - NORTH PORTLAND
Address:	3400 N MARINE DR.
City,State,Zip:	PORTLAND, OR 97217
Site Control Sequence #:	1148
Site Id:	127
Control Sequence #:	5
Begin Date:	10/20/2017
End Date:	Not reported
Frequency Of Review:	60
Last Reviewed By:	R. Hood, DEQ
Last Review Date:	Not reported
Last Updated By:	GWISTAR
Last Updated Date:	01/30/2018
Group Sequence #:	2
Control Code:	USL
Control Description:	Use Restriction Land
FK Type Code:	1
Group Code:	PR
Group Description:	Proprietary
Type Code:	I
Type Description:	Institutional
Comments:	Development is restricted in areas of concern 1 and 8, unless either: 1) further sampling and evaluation are completed and show an acceptable risk level; or 2) DEQ approves engineering controls and required performance monitoring is completed.

VCS:

Name:	JAMES RIVER CORP. - NORTH PORTLAND
Address:	3400 N MARINE DR.
City,State,Zip:	PORTLAND, OR 97217
ECS Site ID:	127
Facility Size:	24.7 acres
Action:	No Further Action (Conditional)

JAMES RIVER CORP. - NORTH PORTLAND (Continued) **S108660100**

Start Date: 12/14/2017
End Date: 12/14/2017
Program: VCP
Latitude: 45.6119
Longitude: -122.7022

Name: JAMES RIVER CORP. - NORTH PORTLAND
Address: 3400 N MARINE DR.
City,State,Zip: PORTLAND, OR 97217
ECS Site ID: 127
Facility Size: 24.7 acres
Action: VCS Waiting List
Start Date: 01/06/2015
End Date: 02/19/2015
Program: VCS
Latitude: 45.6119
Longitude: -122.7022

Name: JAMES RIVER CORP. - NORTH PORTLAND
Address: 3400 N MARINE DR.
City,State,Zip: PORTLAND, OR 97217
ECS Site ID: 127
Facility Size: 24.7 acres
Action: Source Control Evaluation
Start Date: 08/24/2018
End Date: 04/28/2021
Program: vcp
Latitude: 45.6119
Longitude: -122.7022

Name: JAMES RIVER CORP. - NORTH PORTLAND
Address: 3400 N MARINE DR.
City,State,Zip: PORTLAND, OR 97217
ECS Site ID: 127
Facility Size: 24.7 acres
Action: SITE PRIORITY EVALUATION FOR FURTHER ACTION
Start Date: 02/19/2015
End Date: 02/26/2016
Program: VCP
Latitude: 45.6119
Longitude: -122.7022

Name: JAMES RIVER CORP. - NORTH PORTLAND
Address: 3400 N MARINE DR.
City,State,Zip: PORTLAND, OR 97217
ECS Site ID: 127
Facility Size: 24.7 acres
Action: NO FURTHER STATE ACTION REQUIRED
Start Date: 04/28/2021
End Date: 04/28/2021
Program: VCP
Latitude: 45.6119
Longitude: -122.7022

Name: JAMES RIVER CORP. - NORTH PORTLAND
Address: 3400 N MARINE DR.
City,State,Zip: PORTLAND, OR 97217

JAMES RIVER CORP. - NORTH PORTLAND (Continued) **S108660100**

ECS Site ID: 127
Facility Size: 24.7 acres
Action: SITE INVESTIGATION
Start Date: 02/26/2016
End Date: 12/18/2017
Program: VCP
Latitude: 45.6119
Longitude: -122.7022

OR MANIFEST:
Manifest Year: Manifest Year - 2013
EPA Id: ORD009042854
Inactive Status: Not reported
Organization Name: Not reported
Contact Name: Nathan Phelan
Contact Telephone Number: Not reported
Mailing Address: PO Box 17128
Mailing City/State/Zip: Portland, OR 97217

Manifest:
Name: GRAPHIC FLEXIBLE PACKAGING N. PORTLAND
Year : 2013
RCRA Id : ORD009042854
Inactive : Not reported
Status: Large quantity generator
Manifest : 005093472FLE
Ship Date : 06/12/2013
TSD : KSD980633259
WS Num: 1
Transporter: ORD009227398
Ship Qty : Not reported
Rpt Unit : Not reported
Off Mng : H061
EPA Waste Codes: D001 F003
Waste Description: Stiil Bottoms
mt Of Waste Stream Generated in Reporting Yr 1: 2947.75
mt Of Waste Stream Generated in Reporting Yr 2: 1097.47

Name: GRAPHIC FLEXIBLE PACKAGING N. PORTLAND
Year : 2013
RCRA Id : ORD009042854
Inactive : Not reported
Status: Large quantity generator
Manifest : 005093472FLE
Ship Date : 06/12/2013
TSD : KSD980633259
WS Num: 2
Transporter: ORD009227398
Ship Qty : Not reported
Rpt Unit : Not reported
Off Mng : H061
EPA Waste Codes: D001 F003
Waste Description: Waste Flammable Ink
t Of Waste Stream Generated in Reporting Yr 1: 224.48249999999999
t Of Waste Stream Generated in Reporting Yr 2: 224.48249999999999

JAMES RIVER CORP. - NORTH PORTLAND (Continued) **S108660100**

Name:	GRAPHIC FLEXIBLE PACKAGING N. PORTLAND
Year :	2013
RCRA Id :	ORD009042854
Inactive :	Not reported
Status:	Large quantity generator
Manifest :	005094851FLE
Ship Date :	03/22/2013
TSD :	KSD980633259
WS Num:	1
Transporter:	ORD009227398
Ship Qty :	Not reported
Rpt Unit :	Not reported
Off Mng :	H061
EPA Waste Codes:	D001 F003
Waste Description:	Stiil Bottoms
mt Of Waste Stream Generated in Reporting Yr 1:	2947.75
mt Of Waste Stream Generated in Reporting Yr 2:	1020.375

Name:	GRAPHIC FLEXIBLE PACKAGING N. PORTLAND
Year :	2013
RCRA Id :	ORD009042854
Inactive :	Not reported
Status:	Large quantity generator
Manifest :	006488659FLE
Ship Date :	09/26/2013
TSD :	KSD980633259
WS Num:	1
Transporter:	ORD009227398
Ship Qty :	Not reported
Rpt Unit :	Not reported
Off Mng :	H061
EPA Waste Codes:	D001 F003
Waste Description:	Stiil Bottoms
mt Of Waste Stream Generated in Reporting Yr 1:	2947.75
mt Of Waste Stream Generated in Reporting Yr 2:	829.90499999999997

Name:	GRAPHIC FLEXIBLE PACKAGING N. PORTLAND
Year :	2013
RCRA Id :	ORD009042854
Inactive :	Not reported
Status:	Large quantity generator
Manifest :	006488669FLE
Ship Date :	09/27/2013
TSD :	KSD980633259
WS Num:	3
Transporter:	ORD009227398
Ship Qty :	Not reported
Rpt Unit :	Not reported
Off Mng :	H061
EPA Waste Codes:	D001
Waste Description:	Waste Paint
nt Of Waste Stream Generated in Reporting Yr 1:	2471.5749999999998
nt Of Waste Stream Generated in Reporting Yr 2:	2471.5749999999998

Name:	GRAPHIC FLEXIBLE PACKAGING N. PORTLAND
Year :	2013
RCRA Id :	ORD009042854

JAMES RIVER CORP. - NORTH PORTLAND (Continued) **S108660100**

Inactive : Not reported
Status: Large quantity generator
Manifest : 006488783FLE
Ship Date : 10/30/2013
TSD : KSD980633259
WS Num: 4
Transporter: ORD009227398
Ship Qty : Not reported
Rpt Unit : Not reported
Off Mng : H061
EPA Waste Codes: D001
Waste Description: Flammable Liquids Loosepack
mt Of Waste Stream Generated in Reporting Yr 1: 453.5
mt Of Waste Stream Generated in Reporting Yr 2: 453.5

Name: GRAPHIC FLEXIBLE PACKAGING N. PORTLAND
Year : 2013
RCRA Id : ORD009042854
Inactive : Not reported
Status: Large quantity generator
Manifest : 006488783FLE
Ship Date : 10/30/2013
TSD : KSD980633259
WS Num: 5
Transporter: ORD009227398
Ship Qty : Not reported
Rpt Unit : Not reported
Off Mng : H061
EPA Waste Codes: D001
Waste Description: Oil & Ink Sludge
Amt Of Waste Stream Generated in Reporting Yr 1: 226.75
Amt Of Waste Stream Generated in Reporting Yr 2: 226.75

Manifest:
Name: GRAPHIC FLEXIBLE PACKAGING N. PORTLAND
Year : 2012
RCRA Id : ORD009042854
Inactive : Not reported
Status: Large quantity generator
Manifest : 004206372
Ship Date : 04/19/2012
TSD : KSD980633259
WS Num: 2
Transporter: ORD009227398
Ship Qty : Not reported
Rpt Unit : Not reported
Off Mng : H061
EPA Waste Codes: D001 F003
Waste Description: Stiil Bottoms from Renzman Distalation Unit
t Of Waste Stream Generated in Reporting Yr 1: Not reported
t Of Waste Stream Generated in Reporting Yr 2: Not reported

Name: GRAPHIC FLEXIBLE PACKAGING N. PORTLAND
Year : 2012
RCRA Id : ORD009042854

JAMES RIVER CORP. - NORTH PORTLAND (Continued) **S108660100**

Inactive : Not reported
Status: Large quantity generator
Manifest : 004206728
Ship Date : 08/02/2012
TSD : KSD980633259
WS Num: 2
Transporter: ORD009227398
Ship Qty : Not reported
Rpt Unit : Not reported
Off Mng : H061
EPA Waste Codes: D001 F003
Waste Description: Stiil Bottoms from Renzman Distalation Unit
nt Of Waste Stream Generated in Reporting Yr 1: Not reported
nt Of Waste Stream Generated in Reporting Yr 2: Not reported

Name: GRAPHIC FLEXIBLE PACKAGING N. PORTLAND
Year : 2012
RCRA Id : ORD009042854
Inactive : Not reported
Status: Large quantity generator
Manifest : 004206728
Ship Date : 08/02/2012
TSD : KSD980633259
WS Num: 1
Transporter: ORD009227398
Ship Qty : Not reported
Rpt Unit : Not reported
Off Mng : H061
EPA Waste Codes: D001 F003
Waste Description: Waste Gold Ink
nt Of Waste Stream Generated in Reporting Yr 1: Not reported
nt Of Waste Stream Generated in Reporting Yr 2: Not reported

Name: GRAPHIC FLEXIBLE PACKAGING N. PORTLAND
Year : 2012
RCRA Id : ORD009042854
Inactive : Not reported
Status: Large quantity generator
Manifest : 004206933
Ship Date : 10/03/2012
TSD : IND000646943
WS Num: 3
Transporter: ORD009227398
Ship Qty : Not reported
Rpt Unit : Not reported
Off Mng : H061
EPA Waste Codes: D001
Waste Description: Obsolete or out of date waste materials
nt Of Waste Stream Generated in Reporting Yr 1: Not reported
nt Of Waste Stream Generated in Reporting Yr 2: Not reported

Name: GRAPHIC FLEXIBLE PACKAGING N. PORTLAND
Year : 2012
RCRA Id : ORD009042854
Inactive : Not reported
Status: Large quantity generator
Manifest : 004206933

JAMES RIVER CORP. - NORTH PORTLAND (Continued) **S108660100**

Ship Date : 10/03/2012
TSD : IND000646943
WS Num: 3
Transporter: ORD009227398
Ship Qty : Not reported
Rpt Unit : Not reported
Off Mng : H132
EPA Waste Codes: D001
Waste Description: Obsolete or out of date waste materials
t Of Waste Stream Generated in Reporting Yr 1: Not reported
t Of Waste Stream Generated in Reporting Yr 2: Not reported

Name: GRAPHIC FLEXIBLE PACKAGING N. PORTLAND
Year : 2012
RCRA Id : ORD009042854
Inactive : Not reported
Status: Large quantity generator
Manifest : 004206936
Ship Date : 10/03/2012
TSD : KSD980633259
WS Num: 2
Transporter: ORD009227398
Ship Qty : Not reported
Rpt Unit : Not reported
Off Mng : H061
EPA Waste Codes: D001 F003
Waste Description: Stiil Bottoms from Renzman Distalation Unit
t Of Waste Stream Generated in Reporting Yr 1: Not reported
t Of Waste Stream Generated in Reporting Yr 2: Not reported

Name: GRAPHIC FLEXIBLE PACKAGING N. PORTLAND
Year : 2012
RCRA Id : ORD009042854
Inactive : Not reported
Status: Large quantity generator
Manifest : 0045311906
Ship Date : 12/21/2012
TSD : KSD980633259
WS Num: 2
Transporter: ORD009227398
Ship Qty : Not reported
Rpt Unit : Not reported
Off Mng : H061
EPA Waste Codes: D001 F003
Waste Description: Stiil Bottoms from Renzman Distalation Unit
t Of Waste Stream Generated in Reporting Yr 1: Not reported
t Of Waste Stream Generated in Reporting Yr 2: Not reported

Count: 9 records. ORPHAN SUMMARY

City	EDR ID	Site Name	Site Address	Zip	Database(s)
PORTLAND	1012043296	HAYDEN ISLAND LANDFILL	N. HAYDEN ISLAND DR.	97217	SEMS-ARCHIVE
PORTLAND	S128885337	WEST HAYDEN ISLAND UPLAND DISPOSAL	HAYDEN ISLAND	97217	OR SWF/LF
PORTLAND	S128639825	COUNTRY CLUB CLEANERS	1190 N JANTZEN DR	97217	OR DRYCLEANERS
PORTLAND	S106497099	COLUMBIA SLOUGH	31.5 MILES OF WATERWAY OVER AN	97211	OR CRL, OR ECSI, OR ENG CONTRC
PORTLAND	S107421141	EAST SIDE CSO	NEAR SE 18TH & MCLOUGHLIN TO N		OR ECSI, OR VCP
PORTLAND	S106497104	V.A.- COLUMBIA SOUTH SHORE WELLFIE	N OF COLUMBIA/SANDY BLVDS. BET		OR ECSI
PORTLAND	S126298413	WILLAMETTE RIVER DOWNTOWN REACH	RIVER MILE (RM) 11.8 TO RM 16.		OR ECSI
PORTLAND	1026004737	WILLAMETTE SEDIMENT SAMPLING PROJE	WILLAMETTE RIVER		SEMS
VANCOUVER	1010417102	VANCOUVER LAKE & FLUSHING CHANNEL,	NW LOWER RIVER ROAD, 3 MI W OF	98660	SEMS-ARCHIVE

GOVERNMENT RECORDS SEARCHED / DATA CURRENCY TRACKING

To maintain currency of the following federal and state databases, EDR contacts the appropriate governmental agency on a monthly or quarterly basis, as required.

Number of Days to Update: Provides confirmation that EDR is reporting records that have been updated within 90 days from the date the government agency made the information available to the public.

STANDARD ENVIRONMENTAL RECORDS

Lists of Federal NPL (Superfund) sites

NPL: National Priority List

National Priorities List (Superfund). The NPL is a subset of CERCLIS and identifies over 1,200 sites for priority cleanup under the Superfund Program. NPL sites may encompass relatively large areas. As such, EDR provides polygon coverage for over 1,000 NPL site boundaries produced by EPA's Environmental Photographic Interpretation Center (EPIC) and regional EPA offices.

Date of Government Version: 04/26/2023
Date Data Arrived at EDR: 05/02/2023
Date Made Active in Reports: 05/17/2023
Number of Days to Update: 15

Source: EPA
Telephone: N/A
Last EDR Contact: 07/06/2023
Next Scheduled EDR Contact: 10/09/2023
Data Release Frequency: Quarterly

NPL Site Boundaries

Sources:

EPA's Environmental Photographic Interpretation Center (EPIC)
Telephone: 202-564-7333

EPA Region 1
Telephone 617-918-1143

EPA Region 6
Telephone: 214-655-6659

EPA Region 3
Telephone 215-814-5418

EPA Region 7
Telephone: 913-551-7247

EPA Region 4
Telephone 404-562-8033

EPA Region 8
Telephone: 303-312-6774

EPA Region 5
Telephone 312-886-6686

EPA Region 9
Telephone: 415-947-4246

EPA Region 10
Telephone 206-553-8665

Proposed NPL: Proposed National Priority List Sites

A site that has been proposed for listing on the National Priorities List through the issuance of a proposed rule in the Federal Register. EPA then accepts public comments on the site, responds to the comments, and places on the NPL those sites that continue to meet the requirements for listing.

Date of Government Version: 04/26/2023
Date Data Arrived at EDR: 05/02/2023
Date Made Active in Reports: 05/17/2023
Number of Days to Update: 15

Source: EPA
Telephone: N/A
Last EDR Contact: 07/06/2023
Next Scheduled EDR Contact: 10/09/2023
Data Release Frequency: Quarterly

NPL LIENS: Federal Superfund Liens

Federal Superfund Liens. Under the authority granted the USEPA by CERCLA of 1980, the USEPA has the authority to file liens against real property in order to recover remedial action expenditures or when the property owner received notification of potential liability. USEPA compiles a listing of filed notices of Superfund Liens.

Date of Government Version: 10/15/1991
Date Data Arrived at EDR: 02/02/1994
Date Made Active in Reports: 03/30/1994
Number of Days to Update: 56

Source: EPA
Telephone: 202-564-4267
Last EDR Contact: 08/15/2011
Next Scheduled EDR Contact: 11/28/2011
Data Release Frequency: No Update Planned

Lists of Federal Delisted NPL sites

Delisted NPL: National Priority List Deletions

The National Oil and Hazardous Substances Pollution Contingency Plan (NCP) establishes the criteria that the EPA uses to delete sites from the NPL. In accordance with 40 CFR 300.425.(e), sites may be deleted from the NPL where no further response is appropriate.

Date of Government Version: 04/26/2023
Date Data Arrived at EDR: 05/02/2023
Date Made Active in Reports: 05/17/2023
Number of Days to Update: 15

Source: EPA
Telephone: N/A
Last EDR Contact: 07/06/2023
Next Scheduled EDR Contact: 10/09/2023
Data Release Frequency: Quarterly

Lists of Federal sites subject to CERCLA removals and CERCLA orders

FEDERAL FACILITY: Federal Facility Site Information listing

A listing of National Priority List (NPL) and Base Realignment and Closure (BRAC) sites found in the Comprehensive Environmental Response, Compensation and Liability Information System (CERCLIS) Database where EPA Federal Facilities Restoration and Reuse Office is involved in cleanup activities.

Date of Government Version: 03/26/2023
Date Data Arrived at EDR: 03/28/2023
Date Made Active in Reports: 05/30/2023
Number of Days to Update: 63

Source: Environmental Protection Agency
Telephone: 703-603-8704
Last EDR Contact: 06/23/2023
Next Scheduled EDR Contact: 10/09/2023
Data Release Frequency: Varies

SEMS: Superfund Enterprise Management System

SEMS (Superfund Enterprise Management System) tracks hazardous waste sites, potentially hazardous waste sites, and remedial activities performed in support of EPA's Superfund Program across the United States. The list was formerly know as CERCLIS, renamed to SEMS by the EPA in 2015. The list contains data on potentially hazardous waste sites that have been reported to the USEPA by states, municipalities, private companies and private persons, pursuant to Section 103 of the Comprehensive Environmental Response, Compensation, and Liability Act (CERCLA). This dataset also contains sites which are either proposed to or on the National Priorities List (NPL) and the sites which are in the screening and assessment phase for possible inclusion on the NPL.

Date of Government Version: 04/26/2023
Date Data Arrived at EDR: 05/02/2023
Date Made Active in Reports: 05/17/2023
Number of Days to Update: 15

Source: EPA
Telephone: 800-424-9346
Last EDR Contact: 07/06/2023
Next Scheduled EDR Contact: 10/23/2023
Data Release Frequency: Quarterly

Lists of Federal CERCLA sites with NFRAP

SEMS-ARCHIVE: Superfund Enterprise Management System Archive

SEMS-ARCHIVE (Superfund Enterprise Management System Archive) tracks sites that have no further interest under the Federal Superfund Program based on available information. The list was formerly known as the CERCLIS-NFRAP, renamed to SEMS ARCHIVE by the EPA in 2015. EPA may perform a minimal level of assessment work at a site while it is archived if site conditions change and/or new information becomes available. Archived sites have been removed and archived from the inventory of SEMS sites. Archived status indicates that, to the best of EPA's knowledge, assessment at a site has been completed and that EPA has determined no further steps will be taken to list the site on the National Priorities List (NPL), unless information indicates this decision was not appropriate or other considerations require a recommendation for listing at a later time. The decision does not necessarily mean that there is no hazard associated with a given site; it only means that. based upon available information, the location is not judged to be potential NPL site.

Date of Government Version: 04/26/2023
Date Data Arrived at EDR: 05/02/2023
Date Made Active in Reports: 05/17/2023
Number of Days to Update: 15

Source: EPA
Telephone: 800-424-9346
Last EDR Contact: 07/06/2023
Next Scheduled EDR Contact: 10/23/2023
Data Release Frequency: Quarterly

Lists of Federal RCRA facilities undergoing Corrective Action

CORRACTS: Corrective Action Report

CORRACTS identifies hazardous waste handlers with RCRA corrective action activity.

Date of Government Version: 03/06/2023
Date Data Arrived at EDR: 03/09/2023
Date Made Active in Reports: 03/20/2023
Number of Days to Update: 11

Source: EPA
Telephone: 800-424-9346
Last EDR Contact: 06/20/2023
Next Scheduled EDR Contact: 10/02/2023
Data Release Frequency: Quarterly

Lists of Federal RCRA TSD facilities

RCRA-TSDF: RCRA - Treatment, Storage and Disposal

RCRAInfo is EPA's comprehensive information system, providing access to data supporting the Resource Conservation and Recovery Act (RCRA) of 1976 and the Hazardous and Solid Waste Amendments (HSWA) of 1984. The database includes selective information on sites which generate, transport, store, treat and/or dispose of hazardous waste as defined by the Resource Conservation and Recovery Act (RCRA). Transporters are individuals or entities that move hazardous waste from the generator offsite to a facility that can recycle, treat, store, or dispose of the waste. TSDFs treat, store, or dispose of the waste.

Date of Government Version: 03/06/2023
Date Data Arrived at EDR: 03/09/2023
Date Made Active in Reports: 03/20/2023
Number of Days to Update: 11

Source: Environmental Protection Agency
Telephone: (206) 553-1200
Last EDR Contact: 06/20/2023
Next Scheduled EDR Contact: 10/02/2023
Data Release Frequency: Quarterly

Lists of Federal RCRA generators

RCRA-LQG: RCRA - Large Quantity Generators

RCRAInfo is EPA's comprehensive information system, providing access to data supporting the Resource Conservation and Recovery Act (RCRA) of 1976 and the Hazardous and Solid Waste Amendments (HSWA) of 1984. The database includes selective information on sites which generate, transport, store, treat and/or dispose of hazardous waste as defined by the Resource Conservation and Recovery Act (RCRA). Large quantity generators (LQGs) generate over 1,000 kilograms (kg) of hazardous waste, or over 1 kg of acutely hazardous waste per month.

Date of Government Version: 03/06/2023
Date Data Arrived at EDR: 03/09/2023
Date Made Active in Reports: 03/20/2023
Number of Days to Update: 11

Source: Environmental Protection Agency
Telephone: (206) 553-1200
Last EDR Contact: 06/20/2023
Next Scheduled EDR Contact: 10/02/2023
Data Release Frequency: Quarterly

RCRA-SQG: RCRA - Small Quantity Generators

RCRAInfo is EPA's comprehensive information system, providing access to data supporting the Resource Conservation and Recovery Act (RCRA) of 1976 and the Hazardous and Solid Waste Amendments (HSWA) of 1984. The database includes selective information on sites which generate, transport, store, treat and/or dispose of hazardous waste as defined by the Resource Conservation and Recovery Act (RCRA). Small quantity generators (SQGs) generate between 100 kg and 1,000 kg of hazardous waste per month.

Date of Government Version: 03/06/2023
Date Data Arrived at EDR: 03/09/2023
Date Made Active in Reports: 03/20/2023
Number of Days to Update: 11

Source: Environmental Protection Agency
Telephone: (206) 553-1200
Last EDR Contact: 06/20/2023
Next Scheduled EDR Contact: 10/02/2023
Data Release Frequency: Quarterly

RCRA-VSQG: RCRA - Very Small Quantity Generators (Formerly Conditionally Exempt Small Quantity Generators)

RCRAInfo is EPA's comprehensive information system, providing access to data supporting the Resource Conservation and Recovery Act (RCRA) of 1976 and the Hazardous and Solid Waste Amendments (HSWA) of 1984. The database includes selective information on sites which generate, transport, store, treat and/or dispose of hazardous waste as defined by the Resource Conservation and Recovery Act (RCRA). Very small quantity generators (VSQGs) generate less than 100 kg of hazardous waste, or less than 1 kg of acutely hazardous waste per month.

Date of Government Version: 03/06/2023
Date Data Arrived at EDR: 03/09/2023
Date Made Active in Reports: 03/20/2023
Number of Days to Update: 11

Source: Environmental Protection Agency
Telephone: (206) 553-1200
Last EDR Contact: 06/20/2023
Next Scheduled EDR Contact: 10/02/2023
Data Release Frequency: Quarterly

Federal institutional controls / engineering controls registries

LUCIS: Land Use Control Information System

LUCIS contains records of land use control information pertaining to the former Navy Base Realignment and Closure properties.

Date of Government Version: 02/08/2023
Date Data Arrived at EDR: 02/09/2023
Date Made Active in Reports: 05/02/2023
Number of Days to Update: 82

Source: Department of the Navy
Telephone: 843-820-7326
Last EDR Contact: 05/23/2023
Next Scheduled EDR Contact: 08/21/2023
Data Release Frequency: Varies

US ENG CONTROLS: Engineering Controls Sites List

A listing of sites with engineering controls in place. Engineering controls include various forms of caps, building foundations, liners, and treatment methods to create pathway elimination for regulated substances to enter environmental media or effect human health.

Date of Government Version: 02/20/2023
Date Data Arrived at EDR: 02/21/2023
Date Made Active in Reports: 05/02/2023
Number of Days to Update: 70

Source: Environmental Protection Agency
Telephone: 703-603-0695
Last EDR Contact: 05/23/2023
Next Scheduled EDR Contact: 09/04/2023
Data Release Frequency: Varies

US INST CONTROLS: Institutional Controls Sites List

A listing of sites with institutional controls in place. Institutional controls include administrative measures, such as groundwater use restrictions, construction restrictions, property use restrictions, and post remediation care requirements intended to prevent exposure to contaminants remaining on site. Deed restrictions are generally required as part of the institutional controls.

Date of Government Version: 02/20/2023
Date Data Arrived at EDR: 02/21/2023
Date Made Active in Reports: 05/02/2023
Number of Days to Update: 70

Source: Environmental Protection Agency
Telephone: 703-603-0695
Last EDR Contact: 05/23/2023
Next Scheduled EDR Contact: 09/04/2023
Data Release Frequency: Varies

Federal ERNS list

ERNS: Emergency Response Notification System

Emergency Response Notification System. ERNS records and stores information on reported releases of oil and hazardous substances.

Date of Government Version: 03/20/2023
Date Data Arrived at EDR: 03/21/2023
Date Made Active in Reports: 05/30/2023
Number of Days to Update: 70

Source: National Response Center, United States Coast Guard
Telephone: 202-267-2180
Last EDR Contact: 06/20/2023
Next Scheduled EDR Contact: 10/02/2023
Data Release Frequency: Quarterly

Lists of state- and tribal hazardous waste facilities

OR CRL: Confirmed Release List and Inventory

All facilities with a confirmed release.

Date of Government Version: 02/01/2023
Date Data Arrived at EDR: 02/08/2023
Date Made Active in Reports: 05/02/2023
Number of Days to Update: 83

Source: Department of Environmental Quality
Telephone: 503-229-6170
Last EDR Contact: 05/09/2023
Next Scheduled EDR Contact: 08/21/2023
Data Release Frequency: Quarterly

OR ECSI: Environmental Cleanup Site Information System

Sites that are or may be contaminated and may require cleanup.

Date of Government Version: 03/01/2023
Date Data Arrived at EDR: 03/28/2023
Date Made Active in Reports: 06/08/2023
Number of Days to Update: 72

Source: Department of Environmental Quality
Telephone: 503-229-6629
Last EDR Contact: 06/26/2023
Next Scheduled EDR Contact: 10/09/2023
Data Release Frequency: Quarterly

WA CSCSL: Confirmed and Suspected Contaminated Sites List

State Hazardous Waste Sites. State hazardous waste site records are the states' equivalent to CERCLIS. These sites may or may not already be listed on the federal CERCLIS list. Priority sites planned for cleanup using state funds (state equivalent of Superfund) are identified along with sites where cleanup will be paid for by potentially responsible parties. Available information varies by state.

Date of Government Version: 04/10/2023
Date Data Arrived at EDR: 04/12/2023
Date Made Active in Reports: 07/05/2023
Number of Days to Update: 84

Source: Department of Ecology
Telephone: 360-407-7200
Last EDR Contact: 07/11/2023
Next Scheduled EDR Contact: 10/23/2023
Data Release Frequency: Quarterly

Lists of state and tribal landfills and solid waste disposal facilities

OR SWF/LF: Solid Waste Facilities List

Solid Waste Facilities/Landfill Sites. SWF/LF type records typically contain an inventory of solid waste disposal facilities or landfills in a particular state. Depending on the state, these may be active or inactive facilities or open dumps that failed to meet RCRA Subtitle D Section 4004 criteria for solid waste landfills or disposal sites.

Date of Government Version: 01/13/2023
Date Data Arrived at EDR: 01/13/2023
Date Made Active in Reports: 04/04/2023
Number of Days to Update: 81

Source: Department of Environmental Quality
Telephone: 503-229-6299
Last EDR Contact: 07/06/2023
Next Scheduled EDR Contact: 10/23/2023
Data Release Frequency: Semi-Annually

WA SWF/LF: Solid Waste Facility Database

Solid Waste Facilities/Landfill Sites. SWF/LF type records typically contain an inventory of solid waste disposal facilities or landfills in a particular state. Depending on the state, these may be active or inactive facilities or open dumps that failed to meet RCRA Subtitle D Section 4004 criteria for solid waste landfills or disposal sites.

Date of Government Version: 11/30/2022
Date Data Arrived at EDR: 12/27/2022
Date Made Active in Reports: 12/30/2022
Number of Days to Update: 3

Source: Department of Ecology
Telephone: 360-407-6132
Last EDR Contact: 05/22/2023
Next Scheduled EDR Contact: 09/11/2023
Data Release Frequency: Annually

Lists of state and tribal leaking storage tanks

OR LUST: Leaking Underground Storage Tank Database

Leaking Underground Storage Tank Incident Reports. LUST records contain an inventory of reported leaking underground storage tank incidents. Not all states maintain these records, and the information stored varies by state.

Date of Government Version: 01/11/2023
Date Data Arrived at EDR: 02/08/2023
Date Made Active in Reports: 05/01/2023
Number of Days to Update: 82

Source: Department of Environmental Quality
Telephone: 503-229-5790
Last EDR Contact: 05/09/2023
Next Scheduled EDR Contact: 08/21/2023
Data Release Frequency: Quarterly

WA LUST: Leaking Underground Storage Tanks Site List

Leaking Underground Storage Tank Incident Reports. LUST records contain an inventory of reported leaking underground storage tank incidents. Not all states maintain these records, and the information stored varies by state.

Date of Government Version: 02/06/2023
Date Data Arrived at EDR: 02/08/2023
Date Made Active in Reports: 04/28/2023
Number of Days to Update: 79

Source: Department of Ecology
Telephone: 360-407-7183
Last EDR Contact: 05/09/2023
Next Scheduled EDR Contact: 08/21/2023
Data Release Frequency: Quarterly

INDIAN LUST R8: Leaking Underground Storage Tanks on Indian Land

LUSTs on Indian land in Colorado, Montana, North Dakota, South Dakota, Utah and Wyoming.

Date of Government Version: 04/19/2023
Date Data Arrived at EDR: 05/09/2023
Date Made Active in Reports: 07/14/2023
Number of Days to Update: 66

Source: EPA Region 8
Telephone: 303-312-6271
Last EDR Contact: 07/17/2023
Next Scheduled EDR Contact: 10/30/2023
Data Release Frequency: Varies

INDIAN LUST R7: Leaking Underground Storage Tanks on Indian Land

LUSTs on Indian land in Iowa, Kansas, and Nebraska

Date of Government Version: 04/25/2023
Date Data Arrived at EDR: 05/09/2023
Date Made Active in Reports: 07/14/2023
Number of Days to Update: 66

Source: EPA Region 7
Telephone: 913-551-7003
Last EDR Contact: 07/17/2023
Next Scheduled EDR Contact: 10/30/2023
Data Release Frequency: Varies

INDIAN LUST R1: Leaking Underground Storage Tanks on Indian Land

A listing of leaking underground storage tank locations on Indian Land.

Date of Government Version: 04/20/2023
Date Data Arrived at EDR: 05/09/2023
Date Made Active in Reports: 07/14/2023
Number of Days to Update: 66

Source: EPA Region 1
Telephone: 617-918-1313
Last EDR Contact: 07/17/2023
Next Scheduled EDR Contact: 10/30/2023
Data Release Frequency: Varies

INDIAN LUST R9: Leaking Underground Storage Tanks on Indian Land

LUSTs on Indian land in Arizona, California, New Mexico and Nevada

Date of Government Version: 04/19/2023
Date Data Arrived at EDR: 05/09/2023
Date Made Active in Reports: 07/14/2023
Number of Days to Update: 66

Source: Environmental Protection Agency
Telephone: 415-972-3372
Last EDR Contact: 07/17/2023
Next Scheduled EDR Contact: 10/30/2023
Data Release Frequency: Varies

INDIAN LUST R5: Leaking Underground Storage Tanks on Indian Land
Leaking underground storage tanks located on Indian Land in Michigan, Minnesota and Wisconsin.

Date of Government Version: 04/14/2023
Date Data Arrived at EDR: 05/09/2023
Date Made Active in Reports: 07/14/2023
Number of Days to Update: 66
Source: EPA, Region 5
Telephone: 312-886-7439
Last EDR Contact: 07/17/2023
Next Scheduled EDR Contact: 10/30/2023
Data Release Frequency: Varies

INDIAN LUST R6: Leaking Underground Storage Tanks on Indian Land
LUSTs on Indian land in New Mexico and Oklahoma.

Date of Government Version: 04/26/2023
Date Data Arrived at EDR: 05/09/2023
Date Made Active in Reports: 07/14/2023
Number of Days to Update: 66
Source: EPA Region 6
Telephone: 214-665-6597
Last EDR Contact: 07/17/2023
Next Scheduled EDR Contact: 10/30/2023
Data Release Frequency: Varies

INDIAN LUST R10: Leaking Underground Storage Tanks on Indian Land
LUSTs on Indian land in Alaska, Idaho, Oregon and Washington.

Date of Government Version: 04/20/2023
Date Data Arrived at EDR: 05/09/2023
Date Made Active in Reports: 07/14/2023
Number of Days to Update: 66
Source: EPA Region 10
Telephone: 206-553-2857
Last EDR Contact: 07/17/2023
Next Scheduled EDR Contact: 10/30/2023
Data Release Frequency: Varies

INDIAN LUST R4: Leaking Underground Storage Tanks on Indian Land
LUSTs on Indian land in Florida, Mississippi and North Carolina.

Date of Government Version: 04/20/2023
Date Data Arrived at EDR: 05/09/2023
Date Made Active in Reports: 07/14/2023
Number of Days to Update: 66
Source: EPA Region 4
Telephone: 404-562-8677
Last EDR Contact: 05/09/2023
Next Scheduled EDR Contact: 10/30/2023
Data Release Frequency: Varies

Lists of state and tribal registered storage tanks

FEMA UST: Underground Storage Tank Listing
A listing of all FEMA owned underground storage tanks.

Date of Government Version: 03/08/2023
Date Data Arrived at EDR: 03/09/2023
Date Made Active in Reports: 05/30/2023
Number of Days to Update: 82
Source: FEMA
Telephone: 202-646-5797
Last EDR Contact: 06/27/2023
Next Scheduled EDR Contact: 10/16/2023
Data Release Frequency: Varies

OR UST: Underground Storage Tank Database
Registered Underground Storage Tanks. UST's are regulated under Subtitle I of the Resource Conservation and Recovery Act (RCRA) and must be registered with the state department responsible for administering the UST program. Available information varies by state program.

Date of Government Version: 01/11/2023
Date Data Arrived at EDR: 02/08/2023
Date Made Active in Reports: 05/01/2023
Number of Days to Update: 82
Source: Department of Environmental Quality
Telephone: 503-229-5815
Last EDR Contact: 05/09/2023
Next Scheduled EDR Contact: 08/21/2023
Data Release Frequency: Quarterly

WA UST: Underground Storage Tank Database
Registered Underground Storage Tanks. UST's are regulated under Subtitle I of the Resource Conservation and Recovery Act (RCRA) and must be registered with the state department responsible for administering the UST program. Available information varies by state program.

Date of Government Version: 02/06/2023
Date Data Arrived at EDR: 02/08/2023
Date Made Active in Reports: 04/28/2023
Number of Days to Update: 79

Source: Department of Ecology
Telephone: 360-407-7183
Last EDR Contact: 05/10/2023
Next Scheduled EDR Contact: 08/21/2023
Data Release Frequency: Quarterly

OR AST: Aboveground Storage Tanks

Aboveground storage tank locations reported to the Office of State Fire Marshal.

Date of Government Version: 10/20/2022
Date Data Arrived at EDR: 11/30/2022
Date Made Active in Reports: 02/17/2023
Number of Days to Update: 79

Source: Office of State Fire Marshal
Telephone: 503-378-3473
Last EDR Contact: 07/19/2023
Next Scheduled EDR Contact: 11/06/2023
Data Release Frequency: Semi-Annually

WA AST: Aboveground Storage Tank Locations

A listing of aboveground storage tank locations regulated by the Department of Ecology's Spill Prevention, Preparedness and Response Program.

Date of Government Version: 12/14/2015
Date Data Arrived at EDR: 02/02/2016
Date Made Active in Reports: 05/03/2016
Number of Days to Update: 91

Source: Department of Ecology
Telephone: 360-407-7562
Last EDR Contact: 07/19/2023
Next Scheduled EDR Contact: 11/06/2023
Data Release Frequency: Varies

INDIAN UST R10: Underground Storage Tanks on Indian Land

The Indian Underground Storage Tank (UST) database provides information about underground storage tanks on Indian land in EPA Region 10 (Alaska, Idaho, Oregon, Washington, and Tribal Nations).

Date of Government Version: 04/20/2023
Date Data Arrived at EDR: 05/09/2023
Date Made Active in Reports: 07/14/2023
Number of Days to Update: 66

Source: EPA Region 10
Telephone: 206-553-2857
Last EDR Contact: 07/17/2023
Next Scheduled EDR Contact: 10/30/2023
Data Release Frequency: Varies

INDIAN UST R4: Underground Storage Tanks on Indian Land

The Indian Underground Storage Tank (UST) database provides information about underground storage tanks on Indian land in EPA Region 4 (Alabama, Florida, Georgia, Kentucky, Mississippi, North Carolina, South Carolina, Tennessee and Tribal Nations)

Date of Government Version: 04/20/2023
Date Data Arrived at EDR: 05/09/2023
Date Made Active in Reports: 07/14/2023
Number of Days to Update: 66

Source: EPA Region 4
Telephone: 404-562-9424
Last EDR Contact: 07/17/2023
Next Scheduled EDR Contact: 10/30/2023
Data Release Frequency: Varies

INDIAN UST R8: Underground Storage Tanks on Indian Land

The Indian Underground Storage Tank (UST) database provides information about underground storage tanks on Indian land in EPA Region 8 (Colorado, Montana, North Dakota, South Dakota, Utah, Wyoming and 27 Tribal Nations).

Date of Government Version: 04/20/2023
Date Data Arrived at EDR: 05/09/2023
Date Made Active in Reports: 07/14/2023
Number of Days to Update: 66

Source: EPA Region 8
Telephone: 303-312-6137
Last EDR Contact: 07/17/2023
Next Scheduled EDR Contact: 10/30/2023
Data Release Frequency: Varies

INDIAN UST R7: Underground Storage Tanks on Indian Land

The Indian Underground Storage Tank (UST) database provides information about underground storage tanks on Indian land in EPA Region 7 (Iowa, Kansas, Missouri, Nebraska, and 9 Tribal Nations).

Date of Government Version: 04/25/2023
Date Data Arrived at EDR: 05/09/2023
Date Made Active in Reports: 07/14/2023
Number of Days to Update: 66

Source: EPA Region 7
Telephone: 913-551-7003
Last EDR Contact: 07/17/2023
Next Scheduled EDR Contact: 10/30/2023
Data Release Frequency: Varies

INDIAN UST R1: Underground Storage Tanks on Indian Land

The Indian Underground Storage Tank (UST) database provides information about underground storage tanks on Indian land in EPA Region 1 (Connecticut, Maine, Massachusetts, New Hampshire, Rhode Island, Vermont and ten Tribal Nations).

Date of Government Version: 04/20/2023
Date Data Arrived at EDR: 05/09/2023
Date Made Active in Reports: 07/14/2023
Number of Days to Update: 66

Source: EPA, Region 1
Telephone: 617-918-1313
Last EDR Contact: 07/17/2023
Next Scheduled EDR Contact: 10/30/2023
Data Release Frequency: Varies

INDIAN UST R5: Underground Storage Tanks on Indian Land

The Indian Underground Storage Tank (UST) database provides information about underground storage tanks on Indian land in EPA Region 5 (Michigan, Minnesota and Wisconsin and Tribal Nations).

Date of Government Version: 04/14/2023
Date Data Arrived at EDR: 05/09/2023
Date Made Active in Reports: 07/14/2023
Number of Days to Update: 66

Source: EPA Region 5
Telephone: 312-886-6136
Last EDR Contact: 07/17/2023
Next Scheduled EDR Contact: 10/30/2023
Data Release Frequency: Varies

INDIAN UST R6: Underground Storage Tanks on Indian Land

The Indian Underground Storage Tank (UST) database provides information about underground storage tanks on Indian land in EPA Region 6 (Louisiana, Arkansas, Oklahoma, New Mexico, Texas and 65 Tribes).

Date of Government Version: 04/26/2023
Date Data Arrived at EDR: 05/09/2023
Date Made Active in Reports: 07/14/2023
Number of Days to Update: 66

Source: EPA Region 6
Telephone: 214-665-7591
Last EDR Contact: 07/17/2023
Next Scheduled EDR Contact: 10/30/2023
Data Release Frequency: Varies

INDIAN UST R9: Underground Storage Tanks on Indian Land

The Indian Underground Storage Tank (UST) database provides information about underground storage tanks on Indian land in EPA Region 9 (Arizona, California, Hawaii, Nevada, the Pacific Islands, and Tribal Nations).

Date of Government Version: 04/19/2023
Date Data Arrived at EDR: 05/09/2023
Date Made Active in Reports: 07/14/2023
Number of Days to Update: 66

Source: EPA Region 9
Telephone: 415-972-3368
Last EDR Contact: 07/17/2023
Next Scheduled EDR Contact: 10/30/2023
Data Release Frequency: Varies

State and tribal institutional control / engineering control registries

OR ENG CONTROLS: Engineering Controls Recorded at ESCI Sites

Engineering controls are physical measures selected or approved by the Director for the purpose of preventing or minimizing exposure to hazardous substances. Engineering controls may include, but are not limited to, fencing, capping, horizontal or vertical barriers, hydraulic controls, and alternative water supplies.

Date of Government Version: 03/01/2023
Date Data Arrived at EDR: 03/28/2023
Date Made Active in Reports: 06/08/2023
Number of Days to Update: 72

Source: Department of Environmental Quality
Telephone: 503-229-5193
Last EDR Contact: 06/26/2023
Next Scheduled EDR Contact: 10/09/2023
Data Release Frequency: Quarterly

OR INST CONTROL: Institutional Controls Recorded at ESCI Sites

An institutional control is a legal or administrative tool or action taken to reduce the potential for exposure to hazardous substances. Institutional controls may include, but are not limited to, use restrictions, environmental monitoring requirements, and site access and security measures.

Date of Government Version: 03/01/2023
Date Data Arrived at EDR: 03/28/2023
Date Made Active in Reports: 06/08/2023
Number of Days to Update: 72

Source: Department of Environmental Quality
Telephone: 503-229-5193
Last EDR Contact: 06/26/2023
Next Scheduled EDR Contact: 10/09/2023
Data Release Frequency: Quarterly

WA INST CONTROL: Institutional Control Site List

The Environmental Covenants Registry is a list of sites that have implemented institutional controls as part of the remedy. Institutional controls are administrative or legal measures used to prevent activities that may compromise the integrity of a cleanup action. They are meant to prevent exposure to contamination remaining on site. Institutional controls may include environmental covenants (also known as "deed restrictions"), zoning restrictions, public health advisories, or other administrative tools. The most common institutional control is an environmental covenant. Environmental covenants are legal recorded documents that typically limit certain uses of the property, such as: Drilling a water supply well on the property. Disturbing pavement covering contaminated areas. Residential use of the property.

Date of Government Version: 04/10/2023
Date Data Arrived at EDR: 04/12/2023
Date Made Active in Reports: 07/05/2023
Number of Days to Update: 84

Source: Department of Ecology
Telephone: 360-407-7170
Last EDR Contact: 07/11/2023
Next Scheduled EDR Contact: 10/23/2023
Data Release Frequency: Quarterly

Lists of state and tribal voluntary cleanup sites

OR VCS: Voluntary Cleanup Program Sites

Responsible parties have entered into an agreement with DEQ to voluntarily address contamination associated with their property.

Date of Government Version: 08/16/2022
Date Data Arrived at EDR: 09/26/2022
Date Made Active in Reports: 12/12/2022
Number of Days to Update: 77

Source: DEQ
Telephone: 503-229-5256
Last EDR Contact: 06/22/2023
Next Scheduled EDR Contact: 10/09/2023
Data Release Frequency: Quarterly

INDIAN VCP R1: Voluntary Cleanup Priority Listing

A listing of voluntary cleanup priority sites located on Indian Land located in Region 1.

Date of Government Version: 07/27/2015
Date Data Arrived at EDR: 09/29/2015
Date Made Active in Reports: 02/18/2016
Number of Days to Update: 142

Source: EPA, Region 1
Telephone: 617-918-1102
Last EDR Contact: 06/13/2023
Next Scheduled EDR Contact: 10/02/2023
Data Release Frequency: Varies

WA VCP: Voluntary Cleanup Program Sites

Sites that have entered either the Voluntary Cleanup Program or its predecessor Independent Remedial Action Program.

Date of Government Version: 04/10/2023
Date Data Arrived at EDR: 04/12/2023
Date Made Active in Reports: 07/05/2023
Number of Days to Update: 84

Source: Department of Ecology
Telephone: 360-407-7200
Last EDR Contact: 07/11/2023
Next Scheduled EDR Contact: 10/23/2023
Data Release Frequency: Varies

INDIAN VCP R7: Voluntary Cleanup Priority Lisitng

A listing of voluntary cleanup priority sites located on Indian Land located in Region 7.

Date of Government Version: 03/20/2008
Date Data Arrived at EDR: 04/22/2008
Date Made Active in Reports: 05/19/2008
Number of Days to Update: 27

Source: EPA, Region 7
Telephone: 913-551-7365
Last EDR Contact: 07/08/2021
Next Scheduled EDR Contact: 07/20/2009
Data Release Frequency: Varies

WA PTAP: PTAP Site Listing

A list of sites accepted into the Petroleum Technical Assistance Program. The Petroleum Technical Assistance Program (PTAP) expands the state's ability to respond to the high customer demand to clean up petroleum contaminated sites. Under the PTAP, the Pollution Liability Insurance Agency (PLIA) may provide informal site-specific technical consultations and issue written opinion letters to persons conducting independent remedial actions at qualifying petroleum cleanup sites. PLIA may provide these services under the authority of RCW 70.149.040(9) and the Model Toxics Control Act (MTCA), Chapter 70.149 RCW and Chapter 173-340 WAC.

Date of Government Version: 01/31/2023
Date Data Arrived at EDR: 02/01/2023
Date Made Active in Reports: 02/01/2023
Number of Days to Update: 0

Source: Department of Ecology
Telephone: 360-407-0515
Last EDR Contact: 05/10/2023
Next Scheduled EDR Contact: 08/21/2023
Data Release Frequency: Varies

Lists of state and tribal brownfield sites

OR BROWNFIELDS: Brownfields Projects

Brownfields investigations and/or cleanups that have been conducted in Oregon.

Date of Government Version: 02/01/2023
Date Data Arrived at EDR: 02/08/2023
Date Made Active in Reports: 05/02/2023
Number of Days to Update: 83

Source: Department of Environmental Quality
Telephone: 503-229-6801
Last EDR Contact: 05/09/2023
Next Scheduled EDR Contact: 08/21/2023
Data Release Frequency: Annually

WA BROWNFIELDS: Brownfields Sites Listing

A listing of brownfields sites included in the Confirmed & Suspected Sites Listing. Brownfields are abandoned, idle or underused commercial or industrial properties, where the expansion or redevelopment is hindered by real or perceived contamination. Brownfields vary in size, location, age, and past use -- they can be anything from a five-hundred acre automobile assembly plant to a small, abandoned corner gas station.

Date of Government Version: 04/10/2023
Date Data Arrived at EDR: 04/12/2023
Date Made Active in Reports: 06/30/2023
Number of Days to Update: 79

Source: Department of Ecology
Telephone: 360-725-4030
Last EDR Contact: 07/11/2023
Next Scheduled EDR Contact: 10/23/2023
Data Release Frequency: Quarterly

ADDITIONAL ENVIRONMENTAL RECORDS

Local Brownfield lists

US BROWNFIELDS: A Listing of Brownfields Sites

Brownfields are real property, the expansion, redevelopment, or reuse of which may be complicated by the presence or potential presence of a hazardous substance, pollutant, or contaminant. Cleaning up and reinvesting in these properties takes development pressures off of undeveloped, open land, and both improves and protects the environment. Assessment, Cleanup and Redevelopment Exchange System (ACRES) stores information reported by EPA Brownfields grant recipients on brownfields properties assessed or cleaned up with grant funding as well as information on Targeted Brownfields Assessments performed by EPA Regions. A listing of ACRES Brownfield sites is obtained from Cleanups in My Community. Cleanups in My Community provides information on Brownfields properties for which information is reported back to EPA, as well as areas served by Brownfields grant programs.

Date of Government Version: 04/06/2023
Date Data Arrived at EDR: 04/13/2023
Date Made Active in Reports: 04/19/2023
Number of Days to Update: 6

Source: Environmental Protection Agency
Telephone: 202-566-2777
Last EDR Contact: 06/08/2023
Next Scheduled EDR Contact: 09/25/2023
Data Release Frequency: Semi-Annually

Local Lists of Landfill / Solid Waste Disposal Sites

OR HIST LF: Old Closed SW Disposal Sites
A list of solid waste disposal sites that have been closed for a long while.

Date of Government Version: 04/01/2000
Date Data Arrived at EDR: 07/08/2003
Date Made Active in Reports: 07/18/2003
Number of Days to Update: 10

Source: Department of Environmental Quality
Telephone: 503-229-5409
Last EDR Contact: 07/08/2003
Next Scheduled EDR Contact: N/A
Data Release Frequency: No Update Planned

OR SWRCY: Recycling Facility Location Listing
A listing of recycling facility locations.

Date of Government Version: 02/21/2023
Date Data Arrived at EDR: 02/22/2023
Date Made Active in Reports: 05/12/2023
Number of Days to Update: 79

Source: Department of Environmental Quality
Telephone: 503-229-5353
Last EDR Contact: 05/24/2023
Next Scheduled EDR Contact: 09/04/2023
Data Release Frequency: Quarterly

WA SWRCY: Recycling Facility List
A llisting of recycling center locations.

Date of Government Version: 04/13/2023
Date Data Arrived at EDR: 04/14/2023
Date Made Active in Reports: 07/17/2023
Number of Days to Update: 94

Source: Department of Ecology
Telephone: 360-407-6105
Last EDR Contact: 07/12/2023
Next Scheduled EDR Contact: 10/30/2023
Data Release Frequency: Varies

INDIAN ODI: Report on the Status of Open Dumps on Indian Lands
Location of open dumps on Indian land.

Date of Government Version: 12/31/1998
Date Data Arrived at EDR: 12/03/2007
Date Made Active in Reports: 01/24/2008
Number of Days to Update: 52

Source: Environmental Protection Agency
Telephone: 703-308-8245
Last EDR Contact: 07/19/2023
Next Scheduled EDR Contact: 11/06/2023
Data Release Frequency: Varies

ODI: Open Dump Inventory
An open dump is defined as a disposal facility that does not comply with one or more of the Part 257 or Part 258 Subtitle D Criteria.

Date of Government Version: 06/30/1985
Date Data Arrived at EDR: 08/09/2004
Date Made Active in Reports: 09/17/2004
Number of Days to Update: 39

Source: Environmental Protection Agency
Telephone: 800-424-9346
Last EDR Contact: 06/09/2004
Next Scheduled EDR Contact: N/A
Data Release Frequency: No Update Planned

DEBRIS REGION 9: Torres Martinez Reservation Illegal Dump Site Locations
A listing of illegal dump sites location on the Torres Martinez Indian Reservation located in eastern Riverside County and northern Imperial County, California.

Date of Government Version: 01/12/2009
Date Data Arrived at EDR: 05/07/2009
Date Made Active in Reports: 09/21/2009
Number of Days to Update: 137

Source: EPA, Region 9
Telephone: 415-947-4219
Last EDR Contact: 07/11/2023
Next Scheduled EDR Contact: 10/30/2023
Data Release Frequency: No Update Planned

IHS OPEN DUMPS: Open Dumps on Indian Land
A listing of all open dumps located on Indian Land in the United States.

Date of Government Version: 04/01/2014
Date Data Arrived at EDR: 08/06/2014
Date Made Active in Reports: 01/29/2015
Number of Days to Update: 176

Source: Department of Health & Human Serivces, Indian Health Service
Telephone: 301-443-1452
Last EDR Contact: 04/27/2023
Next Scheduled EDR Contact: 08/07/2023
Data Release Frequency: Varies

Local Lists of Hazardous waste / Contaminated Sites

OR AOC COL: Columbia Slough
Columbia Slough waterway boundaries.

Date of Government Version: 08/10/2005
Date Data Arrived at EDR: 05/17/2006
Date Made Active in Reports: 06/16/2006
Number of Days to Update: 30

Source: City of Portland Environmental Services
Telephone: 503-823-5310
Last EDR Contact: 03/13/2007
Next Scheduled EDR Contact: N/A
Data Release Frequency: No Update Planned

OR AOC MU: East Multnomah County Area
Approximate extent of TSA VOC plume February , 2002

Date of Government Version: 01/01/2002
Date Data Arrived at EDR: 10/07/2002
Date Made Active in Reports: 10/22/2002
Number of Days to Update: 15

Source: City of Portland Environmental Services
Telephone: 503-823-5310
Last EDR Contact: 03/13/2007
Next Scheduled EDR Contact: N/A
Data Release Frequency: No Update Planned

US HIST CDL: National Clandestine Laboratory Register
A listing of clandestine drug lab locations that have been removed from the DEAs National Clandestine Laboratory Register.

Date of Government Version: 05/22/2023
Date Data Arrived at EDR: 05/23/2023
Date Made Active in Reports: 07/10/2023
Number of Days to Update: 48

Source: Drug Enforcement Administration
Telephone: 202-307-1000
Last EDR Contact: 05/23/2023
Next Scheduled EDR Contact: 09/04/2023
Data Release Frequency: No Update Planned

OR CDL: Uninhabitable Drug Lab Properties
The properties listed on these county pages have been declared by a law enforcement agency to be unfit for use due to meth lab and/or storage activities. The properties are considered uninhabitable until cleaned up by a state certified decontamination contractor and a certificate of fitness is issued by the Oregon Health Division.

Date of Government Version: 01/30/2023
Date Data Arrived at EDR: 02/01/2023
Date Made Active in Reports: 04/17/2023
Number of Days to Update: 75

Source: Department of Consumer & Business Services
Telephone: 503-378-4133
Last EDR Contact: 05/03/2023
Next Scheduled EDR Contact: 08/14/2023
Data Release Frequency: Quarterly

OR CDL 2: Clandestine Drug Lab Site Listing
A listing of clandestine drug lab site locations included in the Incident database.

Date of Government Version: 12/31/2022
Date Data Arrived at EDR: 01/25/2023
Date Made Active in Reports: 04/17/2023
Number of Days to Update: 82

Source: Oregon State Police
Telephone: 503-373-1540
Last EDR Contact: 04/26/2023
Next Scheduled EDR Contact: 08/07/2023
Data Release Frequency: Varies

WA CDL: Clandestine Drug Lab Contaminated Site List
Illegal methamphetamine labs use hazardous chemicals that create public health hazards. Chemicals and residues can cause burns, respiratory and neurological damage, and death. Biological hazards associated with intravenous needles, feces, and blood also pose health risks.

Date of Government Version: 01/31/2023
Date Data Arrived at EDR: 02/07/2023
Date Made Active in Reports: 04/28/2023
Number of Days to Update: 80

Source: Department of Health
Telephone: 360-236-3380
Last EDR Contact: 04/27/2023
Next Scheduled EDR Contact: 08/14/2023
Data Release Frequency: Varies

US CDL: Clandestine Drug Labs

A listing of clandestine drug lab locations. The U.S. Department of Justice ("the Department") provides this web site as a public service. It contains addresses of some locations where law enforcement agencies reported they found chemicals or other items that indicated the presence of either clandestine drug laboratories or dumpsites. In most cases, the source of the entries is not the Department, and the Department has not verified the entry and does not guarantee its accuracy. Members of the public must verify the accuracy of all entries by, for example, contacting local law enforcement and local health departments.

Date of Government Version: 05/22/2023
Date Data Arrived at EDR: 05/23/2023
Date Made Active in Reports: 07/10/2023
Number of Days to Update: 48

Source: Drug Enforcement Administration
Telephone: 202-307-1000
Last EDR Contact: 05/23/2023
Next Scheduled EDR Contact: 09/04/2023
Data Release Frequency: Quarterly

Local Land Records

LIENS 2: CERCLA Lien Information

A Federal CERCLA ('Superfund') lien can exist by operation of law at any site or property at which EPA has spent Superfund monies. These monies are spent to investigate and address releases and threatened releases of contamination. CERCLIS provides information as to the identity of these sites and properties.

Date of Government Version: 04/26/2023
Date Data Arrived at EDR: 05/02/2023
Date Made Active in Reports: 05/17/2023
Number of Days to Update: 15

Source: Environmental Protection Agency
Telephone: 202-564-6023
Last EDR Contact: 07/06/2023
Next Scheduled EDR Contact: 10/09/2023
Data Release Frequency: Semi-Annually

Records of Emergency Release Reports

HMIRS: Hazardous Materials Information Reporting System

Hazardous Materials Incident Report System. HMIRS contains hazardous material spill incidents reported to DOT.

Date of Government Version: 03/19/2023
Date Data Arrived at EDR: 03/21/2023
Date Made Active in Reports: 05/30/2023
Number of Days to Update: 70

Source: U.S. Department of Transportation
Telephone: 202-366-4555
Last EDR Contact: 06/20/2023
Next Scheduled EDR Contact: 10/02/2023
Data Release Frequency: Quarterly

OR SPILLS: Spill Data

Oil and hazardous material spills reported to the Environmental Response Program.

Date of Government Version: 03/30/2023
Date Data Arrived at EDR: 03/30/2023
Date Made Active in Reports: 06/15/2023
Number of Days to Update: 77

Source: Department of Environmental Quality
Telephone: 503-229-5815
Last EDR Contact: 06/22/2023
Next Scheduled EDR Contact: 10/09/2023
Data Release Frequency: Semi-Annually

WA SPILLS ERTS: Environmental Report Tracking System Listing

All programs in Ecology use the ERTS System for any Incidents regardless of the ?type? of incident. The programs include; Spills, Hazardous Waste, Water Quality, Air Quality, Toxics Cleanup, Water Resources, etc.

Date of Government Version: 03/13/2023
Date Data Arrived at EDR: 03/24/2023
Date Made Active in Reports: 06/07/2023
Number of Days to Update: 75

Source: Department of Ecology
Telephone: 360-407-7455
Last EDR Contact: 05/24/2023
Next Scheduled EDR Contact: 09/11/2023
Data Release Frequency: Varies

WA SPILLS: Reported Spills
Spills reported to the Spill Prevention, Preparedness and Response Division.

Date of Government Version: 02/27/2023
Date Data Arrived at EDR: 03/03/2023
Date Made Active in Reports: 05/22/2023
Number of Days to Update: 80
Source: Department of Ecology
Telephone: 360-407-6950
Last EDR Contact: 05/24/2023
Next Scheduled EDR Contact: 09/11/2023
Data Release Frequency: Semi-Annually

OR HAZMAT: Hazmat/Incidents
Hazardous material incidents reported to the State Fire Marshal by emergency responders. The hazardous material may or may not have been released.

Date of Government Version: 12/31/2022
Date Data Arrived at EDR: 01/25/2023
Date Made Active in Reports: 04/17/2023
Number of Days to Update: 82
Source: State Fire Marshal's Office
Telephone: 503-373-1540
Last EDR Contact: 04/26/2023
Next Scheduled EDR Contact: 08/07/2023
Data Release Frequency: Semi-Annually

OR SPILLS 90: SPILLS90 data from FirstSearch
Spills 90 includes those spill and release records available exclusively from FirstSearch databases. Typically, they may include chemical, oil and/or hazardous substance spills recorded after 1990. Duplicate records that are already included in EDR incident and release records are not included in Spills 90.

Date of Government Version: 05/01/2006
Date Data Arrived at EDR: 01/03/2013
Date Made Active in Reports: 02/22/2013
Number of Days to Update: 50
Source: FirstSearch
Telephone: N/A
Last EDR Contact: 01/03/2013
Next Scheduled EDR Contact: N/A
Data Release Frequency: No Update Planned

WA SPILLS 90: SPILLS90 data from FirstSearch
Spills 90 includes those spill and release records available exclusively from FirstSearch databases. Typically, they may include chemical, oil and/or hazardous substance spills recorded after 1990. Duplicate records that are already included in EDR incident and release records are not included in Spills 90.

Date of Government Version: 05/23/2006
Date Data Arrived at EDR: 01/03/2013
Date Made Active in Reports: 03/06/2013
Number of Days to Update: 62
Source: FirstSearch
Telephone: N/A
Last EDR Contact: 01/03/2013
Next Scheduled EDR Contact: N/A
Data Release Frequency: No Update Planned

Other Ascertainable Records

RCRA NonGen / NLR: RCRA - Non Generators / No Longer Regulated
RCRAInfo is EPA's comprehensive information system, providing access to data supporting the Resource Conservation and Recovery Act (RCRA) of 1976 and the Hazardous and Solid Waste Amendments (HSWA) of 1984. The database includes selective information on sites which generate, transport, store, treat and/or dispose of hazardous waste as defined by the Resource Conservation and Recovery Act (RCRA). Non-Generators do not presently generate hazardous waste.

Date of Government Version: 03/06/2023
Date Data Arrived at EDR: 03/09/2023
Date Made Active in Reports: 03/20/2023
Number of Days to Update: 11
Source: Environmental Protection Agency
Telephone: (206) 553-1200
Last EDR Contact: 06/20/2023
Next Scheduled EDR Contact: 10/02/2023
Data Release Frequency: Quarterly

FUDS: Formerly Used Defense Sites
The listing includes locations of Formerly Used Defense Sites properties where the US Army Corps of Engineers is actively working or will take necessary cleanup actions.

Date of Government Version: 05/08/2023
Date Data Arrived at EDR: 05/16/2023
Date Made Active in Reports: 07/10/2023
Number of Days to Update: 55
Source: U.S. Army Corps of Engineers
Telephone: 202-528-4285
Last EDR Contact: 05/16/2023
Next Scheduled EDR Contact: 08/28/2023
Data Release Frequency: Varies

DOD: Department of Defense Sites

This data set consists of federally owned or administered lands, administered by the Department of Defense, that have any area equal to or greater than 640 acres of the United States, Puerto Rico, and the U.S. Virgin Islands.

Date of Government Version: 06/07/2021
Date Data Arrived at EDR: 07/13/2021
Date Made Active in Reports: 03/09/2022
Number of Days to Update: 239
Source: USGS
Telephone: 888-275-8747
Last EDR Contact: 07/10/2023
Next Scheduled EDR Contact: 10/23/2023
Data Release Frequency: Varies

FEDLAND: Federal and Indian Lands

Federally and Indian administrated lands of the United States. Lands included are administrated by: Army Corps of Engineers, Bureau of Reclamation, National Wild and Scenic River, National Wildlife Refuge, Public Domain Land, Wilderness, Wilderness Study Area, Wildlife Management Area, Bureau of Indian Affairs, Bureau of Land Management, Department of Justice, Forest Service, Fish and Wildlife Service, National Park Service.

Date of Government Version: 04/02/2018
Date Data Arrived at EDR: 04/11/2018
Date Made Active in Reports: 11/06/2019
Number of Days to Update: 574
Source: U.S. Geological Survey
Telephone: 888-275-8747
Last EDR Contact: 07/05/2023
Next Scheduled EDR Contact: 10/16/2023
Data Release Frequency: N/A

SCRD DRYCLEANERS: State Coalition for Remediation of Drycleaners Listing

The State Coalition for Remediation of Drycleaners was established in 1998, with support from the U.S. EPA Office of Superfund Remediation and Technology Innovation. It is comprised of representatives of states with established drycleaner remediation programs. Currently the member states are Alabama, Connecticut, Florida, Illinois, Kansas, Minnesota, Missouri, North Carolina, Oregon, South Carolina, Tennessee, Texas, and Wisconsin.

Date of Government Version: 07/30/2021
Date Data Arrived at EDR: 02/03/2023
Date Made Active in Reports: 02/10/2023
Number of Days to Update: 7
Source: Environmental Protection Agency
Telephone: 615-532-8599
Last EDR Contact: 05/11/2023
Next Scheduled EDR Contact: 08/21/2023
Data Release Frequency: Varies

US FIN ASSUR: Financial Assurance Information

All owners and operators of facilities that treat, store, or dispose of hazardous waste are required to provide proof that they will have sufficient funds to pay for the clean up, closure, and post-closure care of their facilities.

Date of Government Version: 03/13/2023
Date Data Arrived at EDR: 03/21/2023
Date Made Active in Reports: 05/30/2023
Number of Days to Update: 70
Source: Environmental Protection Agency
Telephone: 202-566-1917
Last EDR Contact: 06/20/2023
Next Scheduled EDR Contact: 10/02/2023
Data Release Frequency: Quarterly

EPA WATCH LIST: EPA WATCH LIST

EPA maintains a "Watch List" to facilitate dialogue between EPA, state and local environmental agencies on enforcement matters relating to facilities with alleged violations identified as either significant or high priority. Being on the Watch List does not mean that the facility has actually violated the law only that an investigation by EPA or a state or local environmental agency has led those organizations to allege that an unproven violation has in fact occurred. Being on the Watch List does not represent a higher level of concern regarding the alleged violations that were detected, but instead indicates cases requiring additional dialogue between EPA, state and local agencies - primarily because of the length of time the alleged violation has gone unaddressed or unresolved.

Date of Government Version: 08/30/2013
Date Data Arrived at EDR: 03/21/2014
Date Made Active in Reports: 06/17/2014
Number of Days to Update: 88

Source: Environmental Protection Agency
Telephone: 617-520-3000
Last EDR Contact: 05/01/2023
Next Scheduled EDR Contact: 08/14/2023
Data Release Frequency: Quarterly

2020 COR ACTION: 2020 Corrective Action Program List

The EPA has set ambitious goals for the RCRA Corrective Action program by creating the 2020 Corrective Action Universe. This RCRA cleanup baseline includes facilities expected to need corrective action. The 2020 universe contains a wide variety of sites. Some properties are heavily contaminated while others were contaminated but have since been cleaned up. Still others have not been fully investigated yet, and may require little or no remediation. Inclusion in the 2020 Universe does not necessarily imply failure on the part of a facility to meet its RCRA obligations.

Date of Government Version: 09/30/2017
Date Data Arrived at EDR: 05/08/2018
Date Made Active in Reports: 07/20/2018
Number of Days to Update: 73

Source: Environmental Protection Agency
Telephone: 703-308-4044
Last EDR Contact: 05/04/2023
Next Scheduled EDR Contact: 08/14/2023
Data Release Frequency: Varies

TSCA: Toxic Substances Control Act

Toxic Substances Control Act. TSCA identifies manufacturers and importers of chemical substances included on the TSCA Chemical Substance Inventory list. It includes data on the production volume of these substances by plant site.

Date of Government Version: 12/31/2020
Date Data Arrived at EDR: 06/14/2022
Date Made Active in Reports: 03/24/2023
Number of Days to Update: 283

Source: EPA
Telephone: 202-260-5521
Last EDR Contact: 06/16/2023
Next Scheduled EDR Contact: 09/25/2023
Data Release Frequency: Every 4 Years

TRIS: Toxic Chemical Release Inventory System

Toxic Release Inventory System. TRIS identifies facilities which release toxic chemicals to the air, water and land in reportable quantities under SARA Title III Section 313.

Date of Government Version: 12/31/2021
Date Data Arrived at EDR: 02/16/2023
Date Made Active in Reports: 05/02/2023
Number of Days to Update: 75

Source: EPA
Telephone: 202-566-0250
Last EDR Contact: 05/19/2023
Next Scheduled EDR Contact: 08/28/2023
Data Release Frequency: Annually

SSTS: Section 7 Tracking Systems

Section 7 of the Federal Insecticide, Fungicide and Rodenticide Act, as amended (92 Stat. 829) requires all registered pesticide-producing establishments to submit a report to the Environmental Protection Agency by March 1st each year. Each establishment must report the types and amounts of pesticides, active ingredients and devices being produced, and those having been produced and sold or distributed in the past year.

Date of Government Version: 04/17/2023
Date Data Arrived at EDR: 04/18/2023
Date Made Active in Reports: 07/10/2023
Number of Days to Update: 83

Source: EPA
Telephone: 202-564-4203
Last EDR Contact: 07/18/2023
Next Scheduled EDR Contact: 10/30/2023
Data Release Frequency: Annually

ROD: Records Of Decision

Record of Decision. ROD documents mandate a permanent remedy at an NPL (Superfund) site containing technical and health information to aid in the cleanup.

Date of Government Version: 04/26/2023
Date Data Arrived at EDR: 05/02/2023
Date Made Active in Reports: 05/17/2023
Number of Days to Update: 15

Source: EPA
Telephone: 703-416-0223
Last EDR Contact: 07/06/2023
Next Scheduled EDR Contact: 09/11/2023
Data Release Frequency: Annually

RMP: Risk Management Plans

When Congress passed the Clean Air Act Amendments of 1990, it required EPA to publish regulations and guidance for chemical accident prevention at facilities using extremely hazardous substances. The Risk Management Program Rule (RMP Rule) was written to implement Section 112(r) of these amendments. The rule, which built upon existing industry codes and standards, requires companies of all sizes that use certain flammable and toxic substances to develop a Risk Management Program, which includes a(n): Hazard assessment that details the potential effects of an accidental release, an accident history of the last five years, and an evaluation of worst-case and alternative accidental releases; Prevention program that includes safety precautions and maintenance, monitoring, and employee training measures; and Emergency response program that spells out emergency health care, employee training measures and procedures for informing the public and response agencies (e.g the fire department) should an accident occur.

Date of Government Version: 04/27/2022
Date Data Arrived at EDR: 05/04/2022
Date Made Active in Reports: 05/10/2022
Number of Days to Update: 6

Source: Environmental Protection Agency
Telephone: 202-564-8600
Last EDR Contact: 06/12/2023
Next Scheduled EDR Contact: 10/30/2023
Data Release Frequency: Varies

RAATS: RCRA Administrative Action Tracking System

RCRA Administration Action Tracking System. RAATS contains records based on enforcement actions issued under RCRA pertaining to major violators and includes administrative and civil actions brought by the EPA. For administration actions after September 30, 1995, data entry in the RAATS database was discontinued. EPA will retain a copy of the database for historical records. It was necessary to terminate RAATS because a decrease in agency resources made it impossible to continue to update the information contained in the database.

Date of Government Version: 04/17/1995
Date Data Arrived at EDR: 07/03/1995
Date Made Active in Reports: 08/07/1995
Number of Days to Update: 35

Source: EPA
Telephone: 202-564-4104
Last EDR Contact: 06/02/2008
Next Scheduled EDR Contact: 09/01/2008
Data Release Frequency: No Update Planned

PRP: Potentially Responsible Parties

A listing of verified Potentially Responsible Parties

Date of Government Version: 04/26/2023
Date Data Arrived at EDR: 05/02/2023
Date Made Active in Reports: 05/17/2023
Number of Days to Update: 15

Source: EPA
Telephone: 202-564-6023
Last EDR Contact: 07/06/2023
Next Scheduled EDR Contact: 08/14/2023
Data Release Frequency: Quarterly

PADS: PCB Activity Database System

PCB Activity Database. PADS Identifies generators, transporters, commercial storers and/or brokers and disposers of PCB's who are required to notify the EPA of such activities.

Date of Government Version: 03/20/2023
Date Data Arrived at EDR: 04/04/2023
Date Made Active in Reports: 06/09/2023
Number of Days to Update: 66

Source: EPA
Telephone: 202-566-0500
Last EDR Contact: 07/07/2023
Next Scheduled EDR Contact: 10/16/2023
Data Release Frequency: Annually

ICIS: Integrated Compliance Information System

The Integrated Compliance Information System (ICIS) supports the information needs of the national enforcement and compliance program as well as the unique needs of the National Pollutant Discharge Elimination System (NPDES) program.

Date of Government Version: 11/18/2016
Date Data Arrived at EDR: 11/23/2016
Date Made Active in Reports: 02/10/2017
Number of Days to Update: 79

Source: Environmental Protection Agency
Telephone: 202-564-2501
Last EDR Contact: 06/27/2023
Next Scheduled EDR Contact: 10/16/2023
Data Release Frequency: Quarterly

GOVERNMENT RECORDS SEARCHED / DATA CURRENCY TRACKING

FTTS: FIFRA/ TSCA Tracking System - FIFRA (Federal Insecticide, Fungicide, & Rodenticide Act)/TSCA (Toxic Substances Control Act)
FTTS tracks administrative cases and pesticide enforcement actions and compliance activities related to FIFRA, TSCA and EPCRA (Emergency Planning and Community Right-to-Know Act). To maintain currency, EDR contacts the Agency on a quarterly basis.

Date of Government Version: 04/09/2009
Date Data Arrived at EDR: 04/16/2009
Date Made Active in Reports: 05/11/2009
Number of Days to Update: 25
Source: EPA/Office of Prevention, Pesticides and Toxic Substances
Telephone: 202-566-1667
Last EDR Contact: 08/18/2017
Next Scheduled EDR Contact: 12/04/2017
Data Release Frequency: No Update Planned

FTTS INSP: FIFRA/ TSCA Tracking System - FIFRA (Federal Insecticide, Fungicide, & Rodenticide Act)/TSCA (Toxic Substances Control Act)
A listing of FIFRA/TSCA Tracking System (FTTS) inspections and enforcements.

Date of Government Version: 04/09/2009
Date Data Arrived at EDR: 04/16/2009
Date Made Active in Reports: 05/11/2009
Number of Days to Update: 25
Source: EPA
Telephone: 202-566-1667
Last EDR Contact: 08/18/2017
Next Scheduled EDR Contact: 12/04/2017
Data Release Frequency: No Update Planned

MLTS: Material Licensing Tracking System
MLTS is maintained by the Nuclear Regulatory Commission and contains a list of approximately 8,100 sites which possess or use radioactive materials and which are subject to NRC licensing requirements. To maintain currency, EDR contacts the Agency on a quarterly basis.

Date of Government Version: 03/15/2023
Date Data Arrived at EDR: 03/21/2023
Date Made Active in Reports: 05/30/2023
Number of Days to Update: 70
Source: Nuclear Regulatory Commission
Telephone: 301-415-7169
Last EDR Contact: 07/12/2023
Next Scheduled EDR Contact: 10/30/2023
Data Release Frequency: Quarterly

COAL ASH DOE: Steam-Electric Plant Operation Data
A listing of power plants that store ash in surface ponds.

Date of Government Version: 12/31/2021
Date Data Arrived at EDR: 04/14/2023
Date Made Active in Reports: 07/10/2023
Number of Days to Update: 87
Source: Department of Energy
Telephone: 202-586-8719
Last EDR Contact: 05/25/2023
Next Scheduled EDR Contact: 09/11/2023
Data Release Frequency: Varies

COAL ASH EPA: Coal Combustion Residues Surface Impoundments List
A listing of coal combustion residues surface impoundments with high hazard potential ratings.

Date of Government Version: 01/12/2017
Date Data Arrived at EDR: 03/05/2019
Date Made Active in Reports: 11/11/2019
Number of Days to Update: 251
Source: Environmental Protection Agency
Telephone: N/A
Last EDR Contact: 05/25/2023
Next Scheduled EDR Contact: 09/11/2023
Data Release Frequency: Varies

PCB TRANSFORMER: PCB Transformer Registration Database
The database of PCB transformer registrations that includes all PCB registration submittals.

Date of Government Version: 09/13/2019
Date Data Arrived at EDR: 11/06/2019
Date Made Active in Reports: 02/10/2020
Number of Days to Update: 96
Source: Environmental Protection Agency
Telephone: 202-566-0517
Last EDR Contact: 05/04/2023
Next Scheduled EDR Contact: 08/14/2023
Data Release Frequency: Varies

RADINFO: Radiation Information Database
The Radiation Information Database (RADINFO) contains information about facilities that are regulated by U.S. Environmental Protection Agency (EPA) regulations for radiation and radioactivity.

Date of Government Version: 07/01/2019
Date Data Arrived at EDR: 07/01/2019
Date Made Active in Reports: 09/23/2019
Number of Days to Update: 84

Source: Environmental Protection Agency
Telephone: 202-343-9775
Last EDR Contact: 06/22/2023
Next Scheduled EDR Contact: 10/09/2023
Data Release Frequency: Quarterly

HIST FTTS: FIFRA/TSCA Tracking System Administrative Case Listing

A complete administrative case listing from the FIFRA/TSCA Tracking System (FTTS) for all ten EPA regions. The information was obtained from the National Compliance Database (NCDB). NCDB supports the implementation of FIFRA (Federal Insecticide, Fungicide, and Rodenticide Act) and TSCA (Toxic Substances Control Act). Some EPA regions are now closing out records. Because of that, and the fact that some EPA regions are not providing EPA Headquarters with updated records, it was decided to create a HIST FTTS database. It included records that may not be included in the newer FTTS database updates. This database is no longer updated.

Date of Government Version: 10/19/2006
Date Data Arrived at EDR: 03/01/2007
Date Made Active in Reports: 04/10/2007
Number of Days to Update: 40

Source: Environmental Protection Agency
Telephone: 202-564-2501
Last EDR Contact: 12/17/2007
Next Scheduled EDR Contact: 03/17/2008
Data Release Frequency: No Update Planned

HIST FTTS INSP: FIFRA/TSCA Tracking System Inspection & Enforcement Case Listing

A complete inspection and enforcement case listing from the FIFRA/TSCA Tracking System (FTTS) for all ten EPA regions. The information was obtained from the National Compliance Database (NCDB). NCDB supports the implementation of FIFRA (Federal Insecticide, Fungicide, and Rodenticide Act) and TSCA (Toxic Substances Control Act). Some EPA regions are now closing out records. Because of that, and the fact that some EPA regions are not providing EPA Headquarters with updated records, it was decided to create a HIST FTTS database. It included records that may not be included in the newer FTTS database updates. This database is no longer updated.

Date of Government Version: 10/19/2006
Date Data Arrived at EDR: 03/01/2007
Date Made Active in Reports: 04/10/2007
Number of Days to Update: 40

Source: Environmental Protection Agency
Telephone: 202-564-2501
Last EDR Contact: 12/17/2008
Next Scheduled EDR Contact: 03/17/2008
Data Release Frequency: No Update Planned

DOT OPS: Incident and Accident Data

Department of Transporation, Office of Pipeline Safety Incident and Accident data.

Date of Government Version: 01/02/2020
Date Data Arrived at EDR: 01/28/2020
Date Made Active in Reports: 04/17/2020
Number of Days to Update: 80

Source: Department of Transporation, Office of Pipeline Safety
Telephone: 202-366-4595
Last EDR Contact: 04/25/2023
Next Scheduled EDR Contact: 08/07/2023
Data Release Frequency: Quarterly

CONSENT: Superfund (CERCLA) Consent Decrees

Major legal settlements that establish responsibility and standards for cleanup at NPL (Superfund) sites. Released periodically by United States District Courts after settlement by parties to litigation matters.

Date of Government Version: 03/31/2023
Date Data Arrived at EDR: 04/20/2023
Date Made Active in Reports: 07/10/2023
Number of Days to Update: 81

Source: Department of Justice, Consent Decree Library
Telephone: Varies
Last EDR Contact: 06/27/2023
Next Scheduled EDR Contact: 10/16/2023
Data Release Frequency: Varies

BRS: Biennial Reporting System

The Biennial Reporting System is a national system administered by the EPA that collects data on the generation and management of hazardous waste. BRS captures detailed data from two groups: Large Quantity Generators (LQG) and Treatment, Storage, and Disposal Facilities.

Date of Government Version: 12/31/2021
Date Data Arrived at EDR: 03/09/2023
Date Made Active in Reports: 03/20/2023
Number of Days to Update: 11

Source: EPA/NTIS
Telephone: 800-424-9346
Last EDR Contact: 06/20/2023
Next Scheduled EDR Contact: 10/02/2023
Data Release Frequency: Biennially

INDIAN RESERV: Indian Reservations

This map layer portrays Indian administered lands of the United States that have any area equal to or greater than 640 acres.

Date of Government Version: 12/31/2014
Date Data Arrived at EDR: 07/14/2015
Date Made Active in Reports: 01/10/2017
Number of Days to Update: 546

Source: USGS
Telephone: 202-208-3710
Last EDR Contact: 07/05/2023
Next Scheduled EDR Contact: 10/16/2023
Data Release Frequency: Semi-Annually

FUSRAP: Formerly Utilized Sites Remedial Action Program

DOE established the Formerly Utilized Sites Remedial Action Program (FUSRAP) in 1974 to remediate sites where radioactive contamination remained from Manhattan Project and early U.S. Atomic Energy Commission (AEC) operations.

Date of Government Version: 03/03/2023
Date Data Arrived at EDR: 03/03/2023
Date Made Active in Reports: 06/09/2023
Number of Days to Update: 98

Source: Department of Energy
Telephone: 202-586-3559
Last EDR Contact: 04/26/2023
Next Scheduled EDR Contact: 08/14/2023
Data Release Frequency: Varies

UMTRA: Uranium Mill Tailings Sites

Uranium ore was mined by private companies for federal government use in national defense programs. When the mills shut down, large piles of the sand-like material (mill tailings) remain after uranium has been extracted from the ore. Levels of human exposure to radioactive materials from the piles are low; however, in some cases tailings were used as construction materials before the potential health hazards of the tailings were recognized.

Date of Government Version: 08/30/2019
Date Data Arrived at EDR: 11/15/2019
Date Made Active in Reports: 01/28/2020
Number of Days to Update: 74

Source: Department of Energy
Telephone: 505-845-0011
Last EDR Contact: 05/24/2023
Next Scheduled EDR Contact: 08/28/2023
Data Release Frequency: Varies

LEAD SMELTER 1: Lead Smelter Sites

A listing of former lead smelter site locations.

Date of Government Version: 04/26/2023
Date Data Arrived at EDR: 05/02/2023
Date Made Active in Reports: 05/17/2023
Number of Days to Update: 15

Source: Environmental Protection Agency
Telephone: 703-603-8787
Last EDR Contact: 07/06/2023
Next Scheduled EDR Contact: 10/09/2023
Data Release Frequency: Varies

LEAD SMELTER 2: Lead Smelter Sites

A list of several hundred sites in the U.S. where secondary lead smelting was done from 1931and 1964. These sites may pose a threat to public health through ingestion or inhalation of contaminated soil or dust

Date of Government Version: 04/05/2001
Date Data Arrived at EDR: 10/27/2010
Date Made Active in Reports: 12/02/2010
Number of Days to Update: 36

Source: American Journal of Public Health
Telephone: 703-305-6451
Last EDR Contact: 12/02/2009
Next Scheduled EDR Contact: N/A
Data Release Frequency: No Update Planned

US AIRS (AFS): Aerometric Information Retrieval System Facility Subsystem (AFS)

The database is a sub-system of Aerometric Information Retrieval System (AIRS). AFS contains compliance data on air pollution point sources regulated by the U.S. EPA and/or state and local air regulatory agencies. This information comes from source reports by various stationary sources of air pollution, such as electric power plants, steel mills, factories, and universities, and provides information about the air pollutants they produce. Action, air program, air program pollutant, and general level plant data. It is used to track emissions and compliance data from industrial plants.

Date of Government Version: 10/12/2016
Date Data Arrived at EDR: 10/26/2016
Date Made Active in Reports: 02/03/2017
Number of Days to Update: 100

Source: EPA
Telephone: 202-564-2496
Last EDR Contact: 09/26/2017
Next Scheduled EDR Contact: 01/08/2018
Data Release Frequency: Annually

US AIRS MINOR: Air Facility System Data

A listing of minor source facilities.

Date of Government Version: 10/12/2016
Date Data Arrived at EDR: 10/26/2016
Date Made Active in Reports: 02/03/2017
Number of Days to Update: 100

Source: EPA
Telephone: 202-564-2496
Last EDR Contact: 09/26/2017
Next Scheduled EDR Contact: 01/08/2018
Data Release Frequency: Annually

US MINES: Mines Master Index File

Contains all mine identification numbers issued for mines active or opened since 1971. The data also includes violation information.

Date of Government Version: 02/02/2023
Date Data Arrived at EDR: 02/22/2023
Date Made Active in Reports: 05/17/2023
Number of Days to Update: 84

Source: Department of Labor, Mine Safety and Health Administration
Telephone: 303-231-5959
Last EDR Contact: 05/24/2023
Next Scheduled EDR Contact: 09/04/2023
Data Release Frequency: Semi-Annually

MINES VIOLATIONS: MSHA Violation Assessment Data

Mines violation and assessment information. Department of Labor, Mine Safety & Health Administration.

Date of Government Version: 04/03/2023
Date Data Arrived at EDR: 04/04/2023
Date Made Active in Reports: 06/09/2023
Number of Days to Update: 66

Source: DOL, Mine Safety & Health Admi
Telephone: 202-693-9424
Last EDR Contact: 07/05/2023
Next Scheduled EDR Contact: 09/11/2023
Data Release Frequency: Quarterly

US MINES 2: Ferrous and Nonferrous Metal Mines Database Listing

This map layer includes ferrous (ferrous metal mines are facilities that extract ferrous metals, such as iron ore or molybdenum) and nonferrous (Nonferrous metal mines are facilities that extract nonferrous metals, such as gold, silver, copper, zinc, and lead) metal mines in the United States.

Date of Government Version: 01/07/2022
Date Data Arrived at EDR: 02/24/2023
Date Made Active in Reports: 05/17/2023
Number of Days to Update: 82

Source: USGS
Telephone: 703-648-7709
Last EDR Contact: 05/25/2023
Next Scheduled EDR Contact: 09/04/2023
Data Release Frequency: Varies

US MINES 3: Active Mines & Mineral Plants Database Listing

Active Mines and Mineral Processing Plant operations for commodities monitored by the Minerals Information Team of the USGS.

Date of Government Version: 04/14/2011
Date Data Arrived at EDR: 06/08/2011
Date Made Active in Reports: 09/13/2011
Number of Days to Update: 97

Source: USGS
Telephone: 703-648-7709
Last EDR Contact: 05/25/2023
Next Scheduled EDR Contact: 09/04/2023
Data Release Frequency: Varies

ABANDONED MINES: Abandoned Mines

An inventory of land and water impacted by past mining (primarily coal mining) is maintained by OSMRE to provide information needed to implement the Surface Mining Control and Reclamation Act of 1977 (SMCRA). The inventory contains information on the location, type, and extent of AML impacts, as well as, information on the cost associated with the reclamation of those problems. The inventory is based upon field surveys by State, Tribal, and OSMRE program officials. It is dynamic to the extent that it is modified as new problems are identified and existing problems are reclaimed.

Date of Government Version: 03/17/2023
Date Data Arrived at EDR: 03/17/2023
Date Made Active in Reports: 05/30/2023
Number of Days to Update: 74
Source: Department of Interior
Telephone: 202-208-2609
Last EDR Contact: 06/13/2023
Next Scheduled EDR Contact: 09/18/2023
Data Release Frequency: Quarterly

FINDS: Facility Index System/Facility Registry System

Facility Index System. FINDS contains both facility information and 'pointers' to other sources that contain more detail. EDR includes the following FINDS databases in this report: PCS (Permit Compliance System), AIRS (Aerometric Information Retrieval System), DOCKET (Enforcement Docket used to manage and track information on civil judicial enforcement cases for all environmental statutes), FURS (Federal Underground Injection Control), C-DOCKET (Criminal Docket System used to track criminal enforcement actions for all environmental statutes), FFIS (Federal Facilities Information System), STATE (State Environmental Laws and Statutes), and PADS (PCB Activity Data System).

Date of Government Version: 02/02/2023
Date Data Arrived at EDR: 02/28/2023
Date Made Active in Reports: 03/24/2023
Number of Days to Update: 24
Source: EPA
Telephone: (206) 553-1200
Last EDR Contact: 05/25/2023
Next Scheduled EDR Contact: 09/11/2023
Data Release Frequency: Quarterly

ECHO: Enforcement & Compliance History Information

ECHO provides integrated compliance and enforcement information for about 800,000 regulated facilities nationwide.

Date of Government Version: 03/25/2023
Date Data Arrived at EDR: 03/31/2023
Date Made Active in Reports: 06/09/2023
Number of Days to Update: 70
Source: Environmental Protection Agency
Telephone: 202-564-2280
Last EDR Contact: 06/29/2023
Next Scheduled EDR Contact: 10/16/2023
Data Release Frequency: Quarterly

UXO: Unexploded Ordnance Sites

A listing of unexploded ordnance site locations

Date of Government Version: 11/09/2021
Date Data Arrived at EDR: 10/20/2022
Date Made Active in Reports: 01/10/2023
Number of Days to Update: 82
Source: Department of Defense
Telephone: 703-704-1564
Last EDR Contact: 07/06/2023
Next Scheduled EDR Contact: 10/23/2023
Data Release Frequency: Varies

DOCKET HWC: Hazardous Waste Compliance Docket Listing

A complete list of the Federal Agency Hazardous Waste Compliance Docket Facilities.

Date of Government Version: 05/06/2021
Date Data Arrived at EDR: 05/21/2021
Date Made Active in Reports: 08/11/2021
Number of Days to Update: 82
Source: Environmental Protection Agency
Telephone: 202-564-0527
Last EDR Contact: 05/17/2023
Next Scheduled EDR Contact: 09/04/2023
Data Release Frequency: Varies

FUELS PROGRAM: EPA Fuels Program Registered Listing

This listing includes facilities that are registered under the Part 80 (Code of Federal Regulations) EPA Fuels Programs. All companies now are required to submit new and updated registrations.

Date of Government Version: 05/15/2023
Date Data Arrived at EDR: 05/17/2023
Date Made Active in Reports: 07/10/2023
Number of Days to Update: 54
Source: EPA
Telephone: 800-385-6164
Last EDR Contact: 05/17/2023
Next Scheduled EDR Contact: 08/28/2023
Data Release Frequency: Quarterly

PFAS NPL: Superfund Sites with PFAS Detections Information

EPA's Office of Land and Emergency Management and EPA Regional Offices maintain data describing what is known about site investigations, contamination, and remedial actions under the Comprehensive Environmental Response, Compensation, and Liability Act (CERCLA) where PFAS is present in the environment.

Date of Government Version: 06/07/2023
Date Data Arrived at EDR: 06/08/2023
Date Made Active in Reports: 06/09/2023
Number of Days to Update: 1

Source: Environmental Protection Agency
Telephone: 703-603-8895
Last EDR Contact: 07/05/2023
Next Scheduled EDR Contact: 10/16/2023
Data Release Frequency: Varies

PFAS FEDERAL SITES: Federal Sites PFAS Information

Several federal entities, such as the federal Superfund program, Department of Defense, National Aeronautics and Space Administration, Department of Transportation, and Department of Energy provided information for sites with known or suspected detections at federal facilities.

Date of Government Version: 03/30/2023
Date Data Arrived at EDR: 03/30/2023
Date Made Active in Reports: 04/07/2023
Number of Days to Update: 8

Source: Environmental Protection Agency
Telephone: 202-272-0167
Last EDR Contact: 07/05/2023
Next Scheduled EDR Contact: 10/16/2023
Data Release Frequency: Varies

PFAS TSCA: PFAS Manufacture and Imports Information

EPA issued the Chemical Data Reporting (CDR) Rule under the Toxic Substances Control Act (TSCA) and requires chemical manufacturers and facilities that manufacture or import chemical substances to report data to EPA. EPA publishes non-confidential business information (non-CBI) and includes descriptive information about each site, corporate parent, production volume, other manufacturing information, and processing and use information.

Date of Government Version: 03/30/2023
Date Data Arrived at EDR: 03/30/2023
Date Made Active in Reports: 06/09/2023
Number of Days to Update: 71

Source: Environmental Protection Agency
Telephone: 202-272-0167
Last EDR Contact: 07/05/2023
Next Scheduled EDR Contact: 10/16/2023
Data Release Frequency: Varies

PFAS RCRA MANIFEST: PFAS Transfers Identified In the RCRA Database Listing

To work around the lack of PFAS waste codes in the RCRA database, EPA developed the PFAS Transfers dataset by mining e-Manifest records containing at least one of these common PFAS keywords: PFAS, PFOA, PFOS, PERFL, AFFF, GENX, GEN-X (plus the VT waste codes). These keywords were searched for in the following text fields: Manifest handling instructions (MANIFEST_HANDLING_INSTR), Non-hazardous waste description (NON_HAZ_WASTE_DESCRIPTION), DOT printed information (DOT_PRINTED_INFORMATION), Waste line handling instructions (WASTE_LINE_HANDLING_INSTR), Waste residue comments (WASTE_RESIDUE_COMMENTS).

Date of Government Version: 03/30/2023
Date Data Arrived at EDR: 03/30/2023
Date Made Active in Reports: 05/02/2023
Number of Days to Update: 33

Source: Environmental Protection Agency
Telephone: 202-272-0167
Last EDR Contact: 07/05/2023
Next Scheduled EDR Contact: 10/16/2023
Data Release Frequency: Varies

PFAS ATSDR: PFAS Contamination Site Location Listing

PFAS contamination site locations from the Department of Health & Human Services, Center for Disease Control & Prevention. ATSDR is involved at a number of PFAS-related sites, either directly or through assisting state and federal partners. As of now, most sites are related to drinking water contamination connected with PFAS production facilities or fire training areas where aqueous film-forming firefighting foam (AFFF) was regularly used.

Date of Government Version: 06/24/2020
Date Data Arrived at EDR: 03/17/2021
Date Made Active in Reports: 11/08/2022
Number of Days to Update: 601

Source: Department of Health & Human Services
Telephone: 202-741-5770
Last EDR Contact: 07/19/2023
Next Scheduled EDR Contact: 11/06/2023
Data Release Frequency: Varies

PFAS WQP: Ambient Environmental Sampling for PFAS

The Water Quality Portal (WQP) is a part of a modernized repository storing ambient sampling data for all environmental media and tissue samples. A wide range of federal, state, tribal and local governments, academic and non-governmental organizations and individuals submit project details and sampling results to this public repository. The information is commonly used for research and assessments of environmental quality.

Date of Government Version: 03/30/2023
Date Data Arrived at EDR: 03/30/2023
Date Made Active in Reports: 05/02/2023
Number of Days to Update: 33

Source: Environmental Protection Agency
Telephone: 202-272-0167
Last EDR Contact: 07/05/2023
Next Scheduled EDR Contact: 10/16/2023
Data Release Frequency: Varies

PFAS NPDES: Clean Water Act Discharge Monitoring Information

Any discharger of pollutants to waters of the United States from a point source must have a National Pollutant Discharge Elimination System (NPDES) permit. The process for obtaining limits involves the regulated entity (permittee) disclosing releases in a NPDES permit application and the permitting authority (typically the state but sometimes EPA) deciding whether to require monitoring or monitoring with limits.

Date of Government Version: 03/30/2023
Date Data Arrived at EDR: 03/30/2023
Date Made Active in Reports: 04/07/2023
Number of Days to Update: 8

Source: Environmental Protection Agency
Telephone: 202-272-0167
Last EDR Contact: 07/05/2023
Next Scheduled EDR Contact: 10/16/2023
Data Release Frequency: Varies

PFAS ECHO: Facilities in Industries that May Be Handling PFAS Listing

Regulators and the public have expressed interest in knowing which regulated entities may be using PFAS. EPA has developed a dataset from various sources that show which industries may be handling PFAS. Approximately 120,000 facilities subject to federal environmental programs have operated or currently operate in industry sectors with processes that may involve handling and/or release of PFAS.

Date of Government Version: 03/30/2023
Date Data Arrived at EDR: 03/30/2023
Date Made Active in Reports: 04/03/2023
Number of Days to Update: 4

Source: Environmental Protection Agency
Telephone: 202-272-0167
Last EDR Contact: 07/05/2023
Next Scheduled EDR Contact: 10/16/2023
Data Release Frequency: Varies

PFAS ECHO FIRE TRAINING: Facilities in Industries that May Be Handling PFAS Listing

A list of fire training sites was added to the Industry Sectors dataset using a keyword search on the permitted facilitys name to identify sites where fire-fighting foam may have been used in training exercises. Additionally, you may view an example spreadsheet of the subset of fire training facility data, as well as the keywords used in selecting or deselecting a facility for the subset. as well as the keywords used in selecting or deselecting a facility for the subset. These keywords were tested to maximize accuracy in selecting facilities that may use fire-fighting foam in training exercises, however, due to the lack of a required reporting field in the data systems for designating fire training sites, this methodology may not identify all fire training sites or may potentially misidentify them.

Date of Government Version: 03/30/2023
Date Data Arrived at EDR: 03/30/2023
Date Made Active in Reports: 04/03/2023
Number of Days to Update: 4

Source: Environmental Protection Agency
Telephone: 202-272-0167
Last EDR Contact: 07/05/2023
Next Scheduled EDR Contact: 10/16/2023
Data Release Frequency: Varies

PFAS PART 139 AIRPORT: All Certified Part 139 Airports PFAS Information Listing

Since July 1, 2006, all certified part 139 airports are required to have fire-fighting foam onsite that meet military specifications (MIL-F-24385) (14 CFR 139.317). To date, these military specification fire-fighting foams are fluorinated and have been historically used for training and extinguishing. The 2018 FAA Reauthorization Act has a provision stating that no later than October 2021, FAA shall not require the use of fluorinated AFFF. This provision does not prohibit the use of fluorinated AFFF at Part 139 civilian airports; it only prohibits FAA from mandating its use. The Federal Aviation Administration?s document AC 150/5210-6D - Aircraft Fire Extinguishing Agents provides guidance on Aircraft Fire Extinguishing Agents, which includes Aqueous Film Forming Foam (AFFF).

Date of Government Version: 03/30/2023
Date Data Arrived at EDR: 03/30/2023
Date Made Active in Reports: 04/03/2023
Number of Days to Update: 4

Source: Environmental Protection Agency
Telephone: 202-272-0167
Last EDR Contact: 07/05/2023
Next Scheduled EDR Contact: 10/16/2023
Data Release Frequency: Varies

AQUEOUS FOAM NRC: Aqueous Foam Related Incidents Listing

The National Response Center (NRC) serves as an emergency call center that fields initial reports for pollution and railroad incidents and forwards that information to appropriate federal/state agencies for response. The spreadsheets posted to the NRC website contain initial incident data that has not been validated or investigated by a federal/state response agency. Response center calls from 1990 to the most recent complete calendar year where there was indication of Aqueous Film Forming Foam (AFFF) usage are included in this dataset. NRC calls may reference AFFF usage in the ?Material Involved? or ?Incident Description? fields.

Date of Government Version: 04/27/2023
Date Data Arrived at EDR: 04/27/2023
Date Made Active in Reports: 05/02/2023
Number of Days to Update: 5

Source: Environmental Protection Agency
Telephone: 202-272-0167
Last EDR Contact: 07/06/2023
Next Scheduled EDR Contact: 10/16/2023
Data Release Frequency: Varies

OR PFAS: PFAS Site Contamination Listing

Site locations where pfas contamination has been detected.

Date of Government Version: 08/22/2022
Date Data Arrived at EDR: 10/07/2022
Date Made Active in Reports: 12/19/2022
Number of Days to Update: 73

Source: Department of Environmental Quality
Telephone: 503-229-6783
Last EDR Contact: 07/06/2023
Next Scheduled EDR Contact: 10/23/2023
Data Release Frequency: Varies

WA PFAS: PFAS Contamination Site Location Listing

PFOS and PFOA stand for perfluorooctane sulfonate and perfluorooctanoic acid, respectively. Both are fluorinated organic chemicals, part of a larger family of compounds referred to as perfluoroalkyl substances (PFASs).

Date of Government Version: 03/30/2023
Date Data Arrived at EDR: 03/30/2023
Date Made Active in Reports: 06/20/2023
Number of Days to Update: 82

Source: Department of Ecology
Telephone: 360-407-6116
Last EDR Contact: 07/05/2023
Next Scheduled EDR Contact: 10/16/2023
Data Release Frequency: Varies

OR AQUEOUS FOAM: AFFF Contamination Site Listing

Site locations with aqueous film-forming foam use and environmental impact.

Date of Government Version: 01/12/2023
Date Data Arrived at EDR: 01/13/2023
Date Made Active in Reports: 04/04/2023
Number of Days to Update: 81

Source: Department of Environmental Quality
Telephone: 503-229-6783
Last EDR Contact: 07/06/2023
Next Scheduled EDR Contact: 10/23/2023
Data Release Frequency: Varies

WA AQUEOUS FOAM: Firefighting Foam Incidents

Aqueous film-forming foam-laced water running off from fuel spills, firefighting events and routine training sessions has put those chemicals in ground water, surface water, sediments, biota, and other natural resources of the state.

Date of Government Version: 03/21/2023
Date Data Arrived at EDR: 03/22/2023
Date Made Active in Reports: 06/07/2023
Number of Days to Update: 77

Source: Department of Ecology
Telephone: 360-407-6116
Last EDR Contact: 06/28/2023
Next Scheduled EDR Contact: 10/16/2023
Data Release Frequency: Varies

OR AIRS: Oregon Title V Facility Listing

A listing of Title V facility source and emissions information.

Date of Government Version: 03/28/2023
Date Data Arrived at EDR: 03/29/2023
Date Made Active in Reports: 06/08/2023
Number of Days to Update: 71

Source: Department of Environmental Quality
Telephone: 503-229-6459
Last EDR Contact: 06/22/2023
Next Scheduled EDR Contact: 10/09/2023
Data Release Frequency: Annually

GOVERNMENT RECORDS SEARCHED / DATA CURRENCY TRACKING

WA AIRS (EMI): Washington Emissions Data System
Emissions inventory data.

Date of Government Version: 12/31/2021
Date Data Arrived at EDR: 04/12/2023
Date Made Active in Reports: 07/05/2023
Number of Days to Update: 84

Source: Department of Ecology
Telephone: 360-407-6040
Last EDR Contact: 07/13/2023
Next Scheduled EDR Contact: 10/23/2023
Data Release Frequency: Annually

OR COAL ASH: Coal Ash Disposal Sites Listing
A listing of coal ash disposal sites.

Date of Government Version: 12/31/2022
Date Data Arrived at EDR: 03/15/2023
Date Made Active in Reports: 06/01/2023
Number of Days to Update: 78

Source: Department of Environmental Quality
Telephone: 541-298-7255
Last EDR Contact: 05/24/2023
Next Scheduled EDR Contact: 09/11/2023
Data Release Frequency: Varies

WA COAL ASH: Coal Ash Disposal Site Listing
A listing of coal ash disposal site locations.

Date of Government Version: 07/11/2022
Date Data Arrived at EDR: 07/20/2022
Date Made Active in Reports: 10/04/2022
Number of Days to Update: 76

Source: Department of Ecology
Telephone: 360-407-6933
Last EDR Contact: 05/24/2023
Next Scheduled EDR Contact: 09/11/2023
Data Release Frequency: Varies

OR DRYCLEANERS: Drycleaning Facilities
A listing of registered drycleaning facilities in Oregon.

Date of Government Version: 04/10/2023
Date Data Arrived at EDR: 04/21/2023
Date Made Active in Reports: 07/13/2023
Number of Days to Update: 83

Source: Department of Environmental Quality
Telephone: 503-229-6783
Last EDR Contact: 07/19/2023
Next Scheduled EDR Contact: 11/06/2023
Data Release Frequency: Annually

WA DRYCLEANERS: Drycleaner List
A listing of registered drycleaners who registered with the Department of Ecology (using the SIC code of 7215 and 7216) as hazardous waste generators.

Date of Government Version: 04/10/2023
Date Data Arrived at EDR: 04/12/2023
Date Made Active in Reports: 06/30/2023
Number of Days to Update: 79

Source: Department of Ecology
Telephone: 360-407-6732
Last EDR Contact: 07/11/2023
Next Scheduled EDR Contact: 10/23/2023
Data Release Frequency: Varies

OR ENF: Enforcement Action Listing
Enforcement actions

Date of Government Version: 12/12/2022
Date Data Arrived at EDR: 12/12/2022
Date Made Active in Reports: 03/02/2023
Number of Days to Update: 80

Source: Department of Environmental Quality
Telephone: 503-229-5696
Last EDR Contact: 06/01/2023
Next Scheduled EDR Contact: 09/25/2023
Data Release Frequency: Quarterly

OR Financial Assurance 1: Financial Assurance Information Listing
Financial assurance information for hazardous waste facilities.

Date of Government Version: 09/21/2022
Date Data Arrived at EDR: 11/29/2022
Date Made Active in Reports: 12/05/2022
Number of Days to Update: 6

Source: Department of Environmental Quality
Telephone: 541-633-2011
Last EDR Contact: 05/24/2023
Next Scheduled EDR Contact: 09/11/2023
Data Release Frequency: Semi-Annually

WA Financial Assurance 1: Financial Assurance Information Listing

A listing of financial assurance information for underground storage tank facilities. Financial assurance is intended to ensure that resources are available to pay for the cost of closure, post-closure care, and corrective measures if the owner or operator of a regulated facility is unable or unwilling to pay.

Date of Government Version: 02/17/2023
Date Data Arrived at EDR: 02/23/2023
Date Made Active in Reports: 05/10/2023
Number of Days to Update: 76

Source: Department of Ecology
Telephone: 360-586-1060
Last EDR Contact: 05/18/2023
Next Scheduled EDR Contact: 09/04/2023
Data Release Frequency: No Update Planned

OR Financial Assurance 2: Financial Assurance Information Listing

Financial assurance information for solid waste facilities. Financial assurance is intended to ensure that resources are available to pay for the cost of closure, post-closure care, and corrective measures if the owner or operator of a regulated facility is unable or unwilling to pay.

Date of Government Version: 03/03/2023
Date Data Arrived at EDR: 03/03/2023
Date Made Active in Reports: 05/23/2023
Number of Days to Update: 81

Source: Department of Environmental Quality
Telephone: 503-229-5521
Last EDR Contact: 05/10/2023
Next Scheduled EDR Contact: 08/28/2023
Data Release Frequency: Semi-Annually

WA Financial Assurance 2: Financial Assurance Information Listing

A listing of financial assurance information for hazardous waste facilities. Financial assurance is intended to ensure that resources are available to pay for the cost of closure, post-closure care, and corrective measures if the owner or operator of a regulated facility is unable or unwilling to pay.

Date of Government Version: 02/17/2023
Date Data Arrived at EDR: 02/17/2023
Date Made Active in Reports: 05/10/2023
Number of Days to Update: 82

Source: Department of Ecology
Telephone: 360-407-6754
Last EDR Contact: 05/04/2023
Next Scheduled EDR Contact: 08/21/2023
Data Release Frequency: Varies

WA Financial Assurance 3: Financial Assurance Information Listing

A listing of financial assurance information for solid waste facilities. Financial assurance is intended to ensure that resources are available to pay for the cost of closure, post-closure care, and corrective measures if the owner or operator of a regulated facility is unable or unwilling to pay.

Date of Government Version: 11/15/2017
Date Data Arrived at EDR: 11/20/2017
Date Made Active in Reports: 01/04/2018
Number of Days to Update: 45

Source: Department of Ecology
Telephone: 360-407-6136
Last EDR Contact: 07/05/2023
Next Scheduled EDR Contact: 08/21/2023
Data Release Frequency: No Update Planned

OR HSIS: Hazardous Substance Information Survey

Companies in Oregon submitting the Hazardous Substance Information Survey and either reporting or not reporting hazardous substances.

Date of Government Version: 01/23/2023
Date Data Arrived at EDR: 01/25/2023
Date Made Active in Reports: 04/17/2023
Number of Days to Update: 82

Source: State Fire Marshal's Office
Telephone: 503-373-1540
Last EDR Contact: 04/26/2023
Next Scheduled EDR Contact: 08/07/2023
Data Release Frequency: Semi-Annually

OR MANIFEST: Manifest Information

Hazardous waste manifest information.

Date of Government Version: 12/31/2020
Date Data Arrived at EDR: 07/28/2021
Date Made Active in Reports: 10/21/2021
Number of Days to Update: 85

Source: Department of Environmental Quality
Telephone: N/A
Last EDR Contact: 04/27/2023
Next Scheduled EDR Contact: 08/14/2023
Data Release Frequency: Annually

WA MANIFEST: Hazardous Waste Manifest Data
Hazardous waste manifest information.

Date of Government Version: 12/31/2020
Date Data Arrived at EDR: 08/11/2021
Date Made Active in Reports: 11/23/2021
Number of Days to Update: 104

Source: Department of Ecology
Telephone: N/A
Last EDR Contact: 06/07/2023
Next Scheduled EDR Contact: 09/25/2023
Data Release Frequency: Annually

OR NPDES: Wastewater Permits Database
A listing of permitted wastewater facilities.

Date of Government Version: 02/21/2023
Date Data Arrived at EDR: 02/23/2023
Date Made Active in Reports: 03/10/2023
Number of Days to Update: 15

Source: Department of Environmental Quality
Telephone: 503-229-5657
Last EDR Contact: 04/27/2023
Next Scheduled EDR Contact: 08/14/2023
Data Release Frequency: Varies

WA NPDES: Water Quality Permit System Data
A listing of permitted wastewater facilities.

Date of Government Version: 04/10/2023
Date Data Arrived at EDR: 04/12/2023
Date Made Active in Reports: 07/05/2023
Number of Days to Update: 84

Source: Department of Ecology
Telephone: 360-407-6073
Last EDR Contact: 07/11/2023
Next Scheduled EDR Contact: 10/23/2023
Data Release Frequency: Quarterly

OR UIC: Underground Injection Control Program Database
DEQ's Underground Injection Control Program is authorized by the Environmental Protection Agency (EPA) to regulate all underground injection in Oregon to protect groundwater resources.

Date of Government Version: 09/30/2022
Date Data Arrived at EDR: 10/04/2022
Date Made Active in Reports: 12/20/2022
Number of Days to Update: 77

Source: Department of Environmental Quality
Telephone: 503-229-5945
Last EDR Contact: 06/14/2023
Next Scheduled EDR Contact: 10/02/2023
Data Release Frequency: Quarterly

WA UIC: Underground Injection Wells Listing
A listing of underground injection wells.

Date of Government Version: 01/12/2023
Date Data Arrived at EDR: 01/26/2023
Date Made Active in Reports: 03/08/2023
Number of Days to Update: 41

Source: Department of Ecology
Telephone: 360-407-6143
Last EDR Contact: 07/06/2023
Next Scheduled EDR Contact: 10/23/2023
Data Release Frequency: Quarterly

PCS: Permit Compliance System
PCS is a computerized management information system that contains data on National Pollutant Discharge Elimination System (NPDES) permit holding facilities. PCS tracks the permit, compliance, and enforcement status of NPDES facilities.

Date of Government Version: 07/14/2011
Date Data Arrived at EDR: 08/05/2011
Date Made Active in Reports: 09/29/2011
Number of Days to Update: 55

Source: EPA, Office of Water
Telephone: 202-564-2496
Last EDR Contact: 06/27/2023
Next Scheduled EDR Contact: 10/16/2023
Data Release Frequency: No Update Planned

MINES MRDS: Mineral Resources Data System
Mineral Resources Data System

Date of Government Version: 08/23/2022
Date Data Arrived at EDR: 11/22/2022
Date Made Active in Reports: 02/28/2023
Number of Days to Update: 98

Source: USGS
Telephone: 703-648-6533
Last EDR Contact: 05/25/2023
Next Scheduled EDR Contact: 09/04/2023
Data Release Frequency: Varies

PFAS TRIS: List of PFAS Added to the TRI

Section 7321 of the National Defense Authorization Act for Fiscal Year 2020 (NDAA) immediately added certain per- and polyfluoroalkyl substances (PFAS) to the list of chemicals covered by the Toxics Release Inventory (TRI) under Section 313 of the Emergency Planning and Community Right-to-Know Act (EPCRA) and provided a framework for additional PFAS to be added to TRI on an annual basis.

Date of Government Version: 06/07/2023
Date Data Arrived at EDR: 06/08/2023
Date Made Active in Reports: 06/09/2023
Number of Days to Update: 1

Source: Environmental Protection Agency
Telephone: 202-566-0250
Last EDR Contact: 07/05/2023
Next Scheduled EDR Contact: 10/16/2023
Data Release Frequency: Varies

PCS ENF: Enforcement data

No description is available for this data

Date of Government Version: 12/31/2014
Date Data Arrived at EDR: 02/05/2015
Date Made Active in Reports: 03/06/2015
Number of Days to Update: 29

Source: EPA
Telephone: 202-564-2497
Last EDR Contact: 06/27/2023
Next Scheduled EDR Contact: 10/16/2023
Data Release Frequency: Varies

EDR HIGH RISK HISTORICAL RECORDS

EDR Exclusive Records

EDR MGP: EDR Proprietary Manufactured Gas Plants

The EDR Proprietary Manufactured Gas Plant Database includes records of coal gas plants (manufactured gas plants) compiled by EDR's researchers. Manufactured gas sites were used in the United States from the 1800's to 1950's to produce a gas that could be distributed and used as fuel. These plants used whale oil, rosin, coal, or a mixture of coal, oil, and water that also produced a significant amount of waste. Many of the byproducts of the gas production, such as coal tar (oily waste containing volatile and non-volatile chemicals), sludges, oils and other compounds are potentially hazardous to human health and the environment. The byproduct from this process was frequently disposed of directly at the plant site and can remain or spread slowly, serving as a continuous source of soil and groundwater contamination.

Date of Government Version: N/A
Date Data Arrived at EDR: N/A
Date Made Active in Reports: N/A
Number of Days to Update: N/A

Source: EDR, Inc.
Telephone: N/A
Last EDR Contact: N/A
Next Scheduled EDR Contact: N/A
Data Release Frequency: No Update Planned

EDR Hist Auto: EDR Exclusive Historical Auto Stations

EDR has searched selected national collections of business directories and has collected listings of potential gas station/filling station/service station sites that were available to EDR researchers. EDR's review was limited to those categories of sources that might, in EDR's opinion, include gas station/filling station/service station establishments. The categories reviewed included, but were not limited to gas, gas station, gasoline station, filling station, auto, automobile repair, auto service station, service station, etc. This database falls within a category of information EDR classifies as "High Risk Historical Records", or HRHR. EDR's HRHR effort presents unique and sometimes proprietary data about past sites and operations that typically create environmental concerns, but may not show up in current government records searches.

Date of Government Version: N/A
Date Data Arrived at EDR: N/A
Date Made Active in Reports: N/A
Number of Days to Update: N/A

Source: EDR, Inc.
Telephone: N/A
Last EDR Contact: N/A
Next Scheduled EDR Contact: N/A
Data Release Frequency: Varies

EDR Hist Cleaner: EDR Exclusive Historical Cleaners

EDR has searched selected national collections of business directories and has collected listings of potential dry cleaner sites that were available to EDR researchers. EDR's review was limited to those categories of sources that might, in EDR's opinion, include dry cleaning establishments. The categories reviewed included, but were not limited to dry cleaners, cleaners, laundry, laundromat, cleaning/laundry, wash & dry etc. This database falls within a category of information EDR classifies as "High Risk Historical Records", or HRHR. EDR's HRHR effort presents unique and sometimes proprietary data about past sites and operations that typically create environmental concerns, but may not show up in current government records searches.

Date of Government Version: N/A
Date Data Arrived at EDR: N/A
Date Made Active in Reports: N/A
Number of Days to Update: N/A

Source: EDR, Inc.
Telephone: N/A
Last EDR Contact: N/A
Next Scheduled EDR Contact: N/A
Data Release Frequency: Varies

EDR RECOVERED GOVERNMENT ARCHIVES

Exclusive Recovered Govt. Archives

OR RGA HWS: Recovered Government Archive State Hazardous Waste Facilities List

The EDR Recovered Government Archive State Hazardous Waste database provides a list of SHWS incidents derived from historical databases and includes many records that no longer appear in current government lists. Compiled from Records formerly available from the Department of Environmental Quality in Oregon.

Date of Government Version: N/A
Date Data Arrived at EDR: 07/01/2013
Date Made Active in Reports: 01/03/2014
Number of Days to Update: 186

Source: Department of Environmental Quality
Telephone: N/A
Last EDR Contact: 06/01/2012
Next Scheduled EDR Contact: N/A
Data Release Frequency: Varies

WA RGA HWS: Recovered Government Archive State Hazardous Waste Facilities List

The EDR Recovered Government Archive State Hazardous Waste database provides a list of SHWS incidents derived from historical databases and includes many records that no longer appear in current government lists. Compiled from Records formerly available from the Department of Ecology in Washington.

Date of Government Version: N/A
Date Data Arrived at EDR: 07/01/2013
Date Made Active in Reports: 12/24/2013
Number of Days to Update: 176

Source: Department of Ecology
Telephone: N/A
Last EDR Contact: 06/01/2012
Next Scheduled EDR Contact: N/A
Data Release Frequency: Varies

OR RGA LF: Recovered Government Archive Solid Waste Facilities List

The EDR Recovered Government Archive Landfill database provides a list of landfills derived from historical databases and includes many records that no longer appear in current government lists. Compiled from Records formerly available from the Department of Environmental Quality in Oregon.

Date of Government Version: N/A
Date Data Arrived at EDR: 07/01/2013
Date Made Active in Reports: 01/13/2014
Number of Days to Update: 196

Source: Department of Environmental Quality
Telephone: N/A
Last EDR Contact: 06/01/2012
Next Scheduled EDR Contact: N/A
Data Release Frequency: Varies

WA RGA LF: Recovered Government Archive Solid Waste Facilities List

The EDR Recovered Government Archive Landfill database provides a list of landfills derived from historical databases and includes many records that no longer appear in current government lists. Compiled from Records formerly available from the Department of Ecology in Washington.

Date of Government Version: N/A
Date Data Arrived at EDR: 07/01/2013
Date Made Active in Reports: 01/10/2014
Number of Days to Update: 193

Source: Department of Ecology
Telephone: N/A
Last EDR Contact: 06/01/2012
Next Scheduled EDR Contact: N/A
Data Release Frequency: Varies

OR RGA LUST: Recovered Government Archive Leaking Underground Storage Tank

The EDR Recovered Government Archive Leaking Underground Storage Tank database provides a list of LUST incidents derived from historical databases and includes many records that no longer appear in current government lists. Compiled from Records formerly available from the Department of Environmental Quality in Oregon.

Date of Government Version: N/A
Date Data Arrived at EDR: 07/01/2013
Date Made Active in Reports: 12/27/2013
Number of Days to Update: 179

Source: Department of Environmental Quality
Telephone: N/A
Last EDR Contact: 06/01/2012
Next Scheduled EDR Contact: N/A
Data Release Frequency: Varies

WA RGA LUST: Recovered Government Archive Leaking Underground Storage Tank

The EDR Recovered Government Archive Leaking Underground Storage Tank database provides a list of LUST incidents derived from historical databases and includes many records that no longer appear in current government lists. Compiled from Records formerly available from the Department of Ecology in Washington.

Date of Government Version: N/A
Date Data Arrived at EDR: 07/01/2013
Date Made Active in Reports: 12/24/2013
Number of Days to Update: 176

Source: Department of Ecology
Telephone: N/A
Last EDR Contact: 06/01/2012
Next Scheduled EDR Contact: N/A
Data Release Frequency: Varies

OTHER DATABASE(S)

Depending on the geographic area covered by this report, the data provided in these specialty databases may or may not be complete. For example, the existence of wetlands information data in a specific report does not mean that all wetlands in the area covered by the report are included. Moreover, the absence of any reported wetlands information does not necessarily mean that wetlands do not exist in the area covered by the report.

NY MANIFEST: Facility and Manifest Data

Manifest is a document that lists and tracks hazardous waste from the generator through transporters to a TSD facility.

Date of Government Version: 01/01/2019
Date Data Arrived at EDR: 10/29/2021
Date Made Active in Reports: 01/19/2022
Number of Days to Update: 82

Source: Department of Environmental Conservation
Telephone: 518-402-8651
Last EDR Contact: 04/27/2023
Next Scheduled EDR Contact: 08/07/2023
Data Release Frequency: Quarterly

WI MANIFEST: Manifest Information

Hazardous waste manifest information.

Date of Government Version: 05/31/2018
Date Data Arrived at EDR: 06/19/2019
Date Made Active in Reports: 09/03/2019
Number of Days to Update: 76

Source: Department of Natural Resources
Telephone: N/A
Last EDR Contact: 06/01/2023
Next Scheduled EDR Contact: 09/18/2023
Data Release Frequency: Annually

Oil/Gas Pipelines

Source: Endeavor Business Media

Petroleum Bundle (Crude Oil, Refined Products, Petrochemicals, Gas Liquids (LPG/NGL), and Specialty Gases (Miscellaneous)) N = Natural Gas Bundle (Natural Gas, Gas Liquids (LPG/NGL), and Specialty Gases (Miscellaneous)). This map includes information copyrighted by Endeavor Business Media. This information is provided on a best effort basis and Endeavor Business Media does not guarantee its accuracy nor warrant its fitness for any particular purpose. Such information has been reprinted with the permission of Endeavor Business Media.

Electric Power Transmission Line Data

Source: Endeavor Business Media

This map includes information copyrighted by Endeavor Business Media. This information is provided on a best effort basis and Endeavor Business Media does not guarantee its accuracy nor warrant its fitness for any particular purpose. Such information has been reprinted with the permission of Endeavor Business Media.

GOVERNMENT RECORDS SEARCHED / DATA CURRENCY TRACKING

Sensitive Receptors: There are individuals deemed sensitive receptors due to their fragile immune systems and special sensitivity to environmental discharges. These sensitive receptors typically include the elderly, the sick, and children. While the location of all sensitive receptors cannot be determined, EDR indicates those buildings and facilities - schools, daycares, hospitals, medical centers, and nursing homes - where individuals who are sensitive receptors are likely to be located.

AHA Hospitals:
Source: American Hospital Association, Inc.
Telephone: 312-280-5991
The database includes a listing of hospitals based on the American Hospital Association's annual survey of hospitals.

Medical Centers: Provider of Services Listing
Source: Centers for Medicare & Medicaid Services
Telephone: 410-786-3000
A listing of hospitals with Medicare provider number, produced by Centers of Medicare & Medicaid Services, a federal agency within the U.S. Department of Health and Human Services.

Nursing Homes
Source: National Institutes of Health
Telephone: 301-594-6248
Information on Medicare and Medicaid certified nursing homes in the United States.

Public Schools
Source: National Center for Education Statistics
Telephone: 202-502-7300
The National Center for Education Statistics' primary database on elementary and secondary public education in the United States. It is a comprehensive, annual, national statistical database of all public elementary and secondary schools and school districts, which contains data that are comparable across all states.

Private Schools
Source: National Center for Education Statistics
Telephone: 202-502-7300
The National Center for Education Statistics' primary database on private school locations in the United States.

Daycare Centers: Child Care Listings
Source: Employment Department
Telephone: 503-947-1420

Flood Zone Data: This data was obtained from the Federal Emergency Management Agency (FEMA). It depicts 100-year and 500-year flood zones as defined by FEMA. It includes the National Flood Hazard Layer (NFHL) which incorporates Flood Insurance Rate Map (FIRM) data and Q3 data from FEMA in areas not covered by NFHL.
Source: FEMA
Telephone: 877-336-2627
Date of Government Version: 2003, 2015

NWI: National Wetlands Inventory. This data, available in select counties across the country, was obtained by EDR in 2002, 2005, 2010 and 2015 from the U.S. Fish and Wildlife Service.

State Wetlands Data: Wetlands Inventory Data
Source: Oregon Geospatial Enterprise Office
Telephone: 503-378-2166

Current USGS 7.5 Minute Topographic Map
Source: U.S. Geological Survey

GOVERNMENT RECORDS SEARCHED / DATA CURRENCY TRACKING

STREET AND ADDRESS INFORMATION

© 2015 TomTom North America, Inc. All rights reserved. This material is proprietary and the subject of copyright protection and other intellectual property rights owned by or licensed to Tele Atlas North America, Inc. The use of this material is subject to the terms of a license agreement. You will be held liable for any unauthorized copying or disclosure of this material.

GEOCHECK ®- PHYSICAL SETTING SOURCE ADDENDUM

TARGET PROPERTY ADDRESS

IBR - 2N1E33D -00200 BUENA-HAYDEN LLC
11950 N CENTER AVE
PORTLAND, OR 97217

TARGET PROPERTY COORDINATES

Latitude (North):	45.609577 - 45° 36' 34.48''
Longitude (West):	122.682037 - 122° 40' 55.33''
Universal Tranverse Mercator:	Zone 10
UTM X (Meters):	524793.9
UTM Y (Meters):	5050502.0
Elevation:	36 ft. above sea level

USGS TOPOGRAPHIC MAP

Target Property Map:	14878142 PORTLAND, OR
Version Date:	2020

EDR's GeoCheck Physical Setting Source Addendum is provided to assist the environmental professional in forming an opinion about the impact of potential contaminant migration.

Assessment of the impact of contaminant migration generally has two principle investigative components:

1. Groundwater flow direction, and
2. Groundwater flow velocity.

Groundwater flow direction may be impacted by surface topography, hydrology, hydrogeology, characteristics of the soil, and nearby wells. Groundwater flow velocity is generally impacted by the nature of the geologic strata.

GEOCHECK® - PHYSICAL SETTING SOURCE SUMMARY

GROUNDWATER FLOW DIRECTION INFORMATION

Groundwater flow direction for a particular site is best determined by a qualified environmental professional using site-specific well data. If such data is not reasonably ascertainable, it may be necessary to rely on other sources of information, such as surface topographic information, hydrologic information, hydrogeologic data collected on nearby properties, and regional groundwater flow information (from deep aquifers).

TOPOGRAPHIC INFORMATION

Surface topography may be indicative of the direction of surficial groundwater flow. This information can be used to assist the environmental professional in forming an opinion about the impact of nearby contaminated properties or, should contamination exist on the target property, what downgradient sites might be impacted.

TARGET PROPERTY TOPOGRAPHY

General Topographic Gradient: General SW

SURROUNDING TOPOGRAPHY: ELEVATION PROFILES

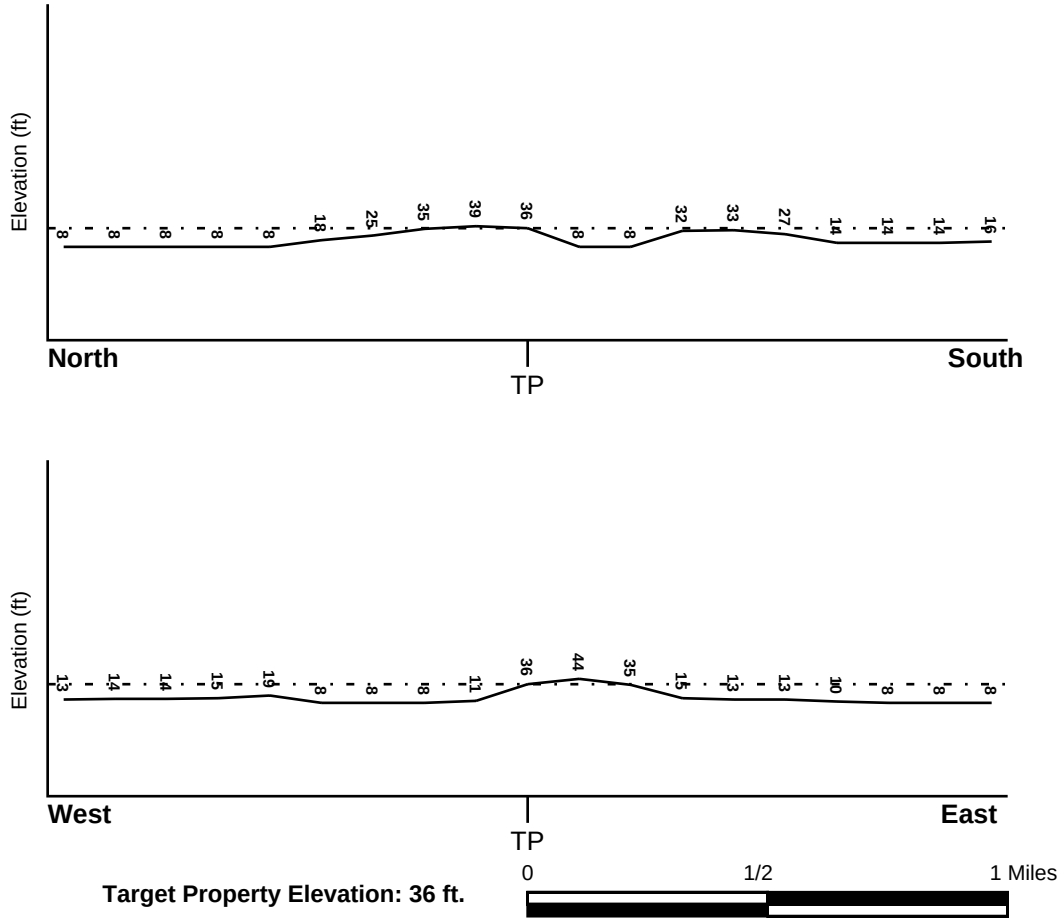

Source: Topography has been determined from the USGS 7.5' Digital Elevation Model and should be evaluated on a relative (not an absolute) basis. Relative elevation information between sites of close proximity should be field verified.

GEOCHECK® - PHYSICAL SETTING SOURCE SUMMARY

HYDROLOGIC INFORMATION

Surface water can act as a hydrologic barrier to groundwater flow. Such hydrologic information can be used to assist the environmental professional in forming an opinion about the impact of nearby contaminated properties or, should contamination exist on the target property, what downgradient sites might be impacted.

Refer to the Physical Setting Source Map following this summary for hydrologic information (major waterways and bodies of water).

FEMA FLOOD ZONE

Flood Plain Panel at Target Property	FEMA Source Type
53011C0481D	FEMA FIRM Flood data

Additional Panels in search area:	FEMA Source Type
53011C0477D	FEMA FIRM Flood data

NATIONAL WETLAND INVENTORY

NWI Quad at Target Property	NWI Electronic Data Coverage
PORTLAND	YES - refer to the Overview Map and Detail Map

HYDROGEOLOGIC INFORMATION

Hydrogeologic information obtained by installation of wells on a specific site can often be an indicator of groundwater flow direction in the immediate area. Such hydrogeologic information can be used to assist the environmental professional in forming an opinion about the impact of nearby contaminated properties or, should contamination exist on the target property, what downgradient sites might be impacted.

AQUIFLOW®

Search Radius: 1.000 Mile.

EDR has developed the AQUIFLOW Information System to provide data on the general direction of groundwater flow at specific points. EDR has reviewed reports submitted by environmental professionals to regulatory authorities at select sites and has extracted the date of the report, groundwater flow direction as determined hydrogeologically, and the depth to water table.

MAP ID	LOCATION FROM TP	GENERAL DIRECTION GROUNDWATER FLOW
Not Reported		

GEOCHECK® - PHYSICAL SETTING SOURCE SUMMARY

GROUNDWATER FLOW VELOCITY INFORMATION

Groundwater flow velocity information for a particular site is best determined by a qualified environmental professional using site specific geologic and soil strata data. If such data are not reasonably ascertainable, it may be necessary to rely on other sources of information, including geologic age identification, rock stratigraphic unit and soil characteristics data collected on nearby properties and regional soil information. In general, contaminant plumes move more quickly through sandy-gravelly types of soils than silty-clayey types of soils.

GEOLOGIC INFORMATION IN GENERAL AREA OF TARGET PROPERTY

Geologic information can be used by the environmental professional in forming an opinion about the relative speed at which contaminant migration may be occurring.

ROCK STRATIGRAPHIC UNIT **GEOLOGIC AGE IDENTIFICATION**

Era:	Cenozoic	Category:	Stratifed Sequence
System:	Quaternary		
Series:	Quaternary		
Code:	Q *(decoded above as Era, System & Series)*		

Geologic Age and Rock Stratigraphic Unit Source: P.G. Schruben, R.E. Arndt and W.J. Bawiec, Geology of the Conterminous U.S. at 1:2,500,000 Scale - a digital representation of the 1974 P.B. King and H.M. Beikman Map, USGS Digital Data Series DDS - 11 (1994).

SSURGO SOIL MAP - 7395078.136s



Target Property
SSURGO Soil
Water

0 1/16 1/8 1/4 Miles

N

SITE NAME:	IBR - 2N1E33D -00200 BUENA-HAYDEN LLC	CLIENT:	Parametrix, Inc.
ADDRESS:	11950 N CENTER AVE	CONTACT:	A Romey
	Portland OR 97217	INQUIRY #:	7395078.136s
LAT/LONG:	45.609577 / 122.682037	DATE:	July 20, 2023 12:12 pm

Copyright © 2023 EDR, Inc. © 2015 TomTom Rel. 2015.

GEOCHECK® - PHYSICAL SETTING SOURCE SUMMARY

DOMINANT SOIL COMPOSITION IN GENERAL AREA OF TARGET PROPERTY

The U.S. Department of Agriculture's (USDA) Soil Conservation Service (SCS) leads the National Cooperative Soil Survey (NCSS) and is responsible for collecting, storing, maintaining and distributing soil survey information for privately owned lands in the United States. A soil map in a soil survey is a representation of soil patterns in a landscape. The following information is based on Soil Conservation Service SSURGO data.

Soil Map ID: 1

Soil Component Name: Pilchuck

Soil Surface Texture: sand

Hydrologic Group: Class A - High infiltration rates. Soils are deep, well drained to excessively drained sands and gravels.

Soil Drainage Class: Somewhat excessively drained

Hydric Status: Not hydric

Corrosion Potential - Uncoated Steel: Moderate

Depth to Bedrock Min: > 0 inches

Depth to Watertable Min: > 0 inches

Soil Layer Information							
	Boundary			Classification		Saturated hydraulic conductivity micro m/sec	Soil Reaction (pH)
Layer	Upper	Lower	Soil Texture Class	AASHTO Group	Unified Soil		
1	0 inches	11 inches	sand	Granular materials (35 pct. or less passing No. 200), Silty, or Clayey Gravel and Sand.	COARSE-GRAINED SOILS, Sands, Sands with fines, Silty Sand.	Max: 141 Min: 42	Max: 7.3 Min: 6.1
2	11 inches	59 inches		Granular materials (35 pct. or less passing No. 200), Silty, or Clayey Gravel and Sand.	COARSE-GRAINED SOILS, Sands, Sands with fines, Silty Sand.	Max: 141 Min: 42	Max: 7.3 Min: 6.1

Soil Map ID: 2

Soil Component Name: Water

Soil Surface Texture: sand

Hydrologic Group: Class A - High infiltration rates. Soils are deep, well drained to excessively drained sands and gravels.

Soil Drainage Class:

Hydric Status: Unknown

Corrosion Potential - Uncoated Steel: Not Reported

Depth to Bedrock Min: > 0 inches

Depth to Watertable Min: > 0 inches

No Layer Information available.

Soil Map ID: 3

Soil Component Name: Sauvie

Soil Surface Texture: silt loam

Hydrologic Group: Class D - Very slow infiltration rates. Soils are clayey, have a high water table, or are shallow to an impervious layer.

Soil Drainage Class: Poorly drained

Hydric Status: Partially hydric

Corrosion Potential - Uncoated Steel: Moderate

Depth to Bedrock Min: > 0 inches

Depth to Watertable Min: > 5 inches

Soil Layer Information

	Boundary			Classification		Saturated hydraulic conductivity micro m/sec	Soil Reaction (pH)
Layer	Upper	Lower	Soil Texture Class	AASHTO Group	Unified Soil		
1	0 inches	14 inches	silt loam	Silt-Clay Materials (more than 35 pct. passing No. 200), Silty Soils.	FINE-GRAINED SOILS, Silts and Clays (liquid limit less than 50%), silt.	Max: 42 Min: 14	Max: 6.5 Min: 5.6
2	14 inches	38 inches	silty clay loam	Silt-Clay Materials (more than 35 pct. passing No. 200), Silty Soils.	FINE-GRAINED SOILS, Silts and Clays (liquid limit less than 50%), silt.	Max: 42 Min: 14	Max: 6.5 Min: 5.6
3	38 inches	59 inches	very fine sandy loam	Silt-Clay Materials (more than 35 pct. passing No. 200), Silty Soils.	FINE-GRAINED SOILS, Silts and Clays (liquid limit less than 50%), silt.	Max: 42 Min: 14	Max: 6.5 Min: 5.6

GEOCHECK® - PHYSICAL SETTING SOURCE SUMMARY

LOCAL / REGIONAL WATER AGENCY RECORDS

EDR Local/Regional Water Agency records provide water well information to assist the environmental professional in assessing sources that may impact ground water flow direction, and in forming an opinion about the impact of contaminant migration on nearby drinking water wells.

WELL SEARCH DISTANCE INFORMATION

DATABASE	SEARCH DISTANCE (miles)
Federal USGS	1.000
Federal FRDS PWS	Nearest PWS within 1 mile
State Database	1.000

FEDERAL USGS WELL INFORMATION

MAP ID	WELL ID	LOCATION FROM TP
A5	USGS40000994250	1/2 - 1 Mile South

FEDERAL FRDS PUBLIC WATER SUPPLY SYSTEM INFORMATION

MAP ID	WELL ID	LOCATION FROM TP
No PWS System Found		

Note: PWS System location is not always the same as well location.

STATE DATABASE WELL INFORMATION

MAP ID	WELL ID	LOCATION FROM TP
1	ORWD70000005804	1/2 - 1 Mile SSE
2	ORWD70000015348	1/2 - 1 Mile ESE
3	ORWD70000005805	1/2 - 1 Mile WSW
A4	ORWD70000004592	1/2 - 1 Mile South

PHYSICAL SETTING SOURCE MAP - 7395078.136s

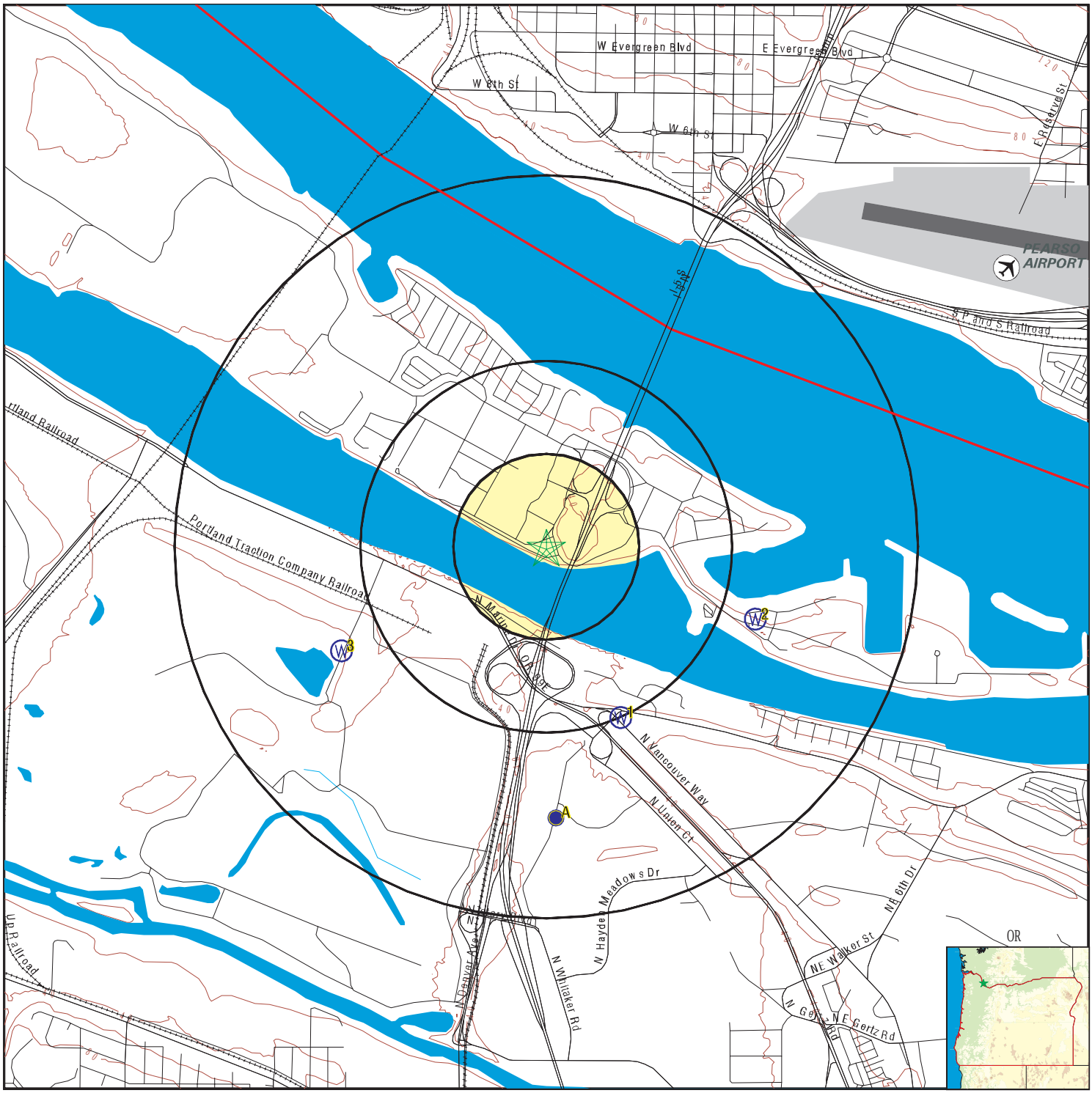

- County Boundary
- Major Roads
- Contour Lines
- Airports
- Earthquake epicenter, Richter 5 or greater
- Water Wells
- Public Water Supply Wells
- Cluster of Multiple Icons
- Groundwater Flow Direction
- Indeterminate Groundwater Flow at Location
- Groundwater Flow Varies at Location
- Oil, gas or related wells

SITE NAME:	IBR - 2N1E33D -00200 BUENA-HAYDEN LLC	CLIENT:	Parametrix, Inc.
ADDRESS:	11950 N CENTER AVE Portland OR 97217	CONTACT:	A Romey
LAT/LONG:	45.609577 / 122.682037	INQUIRY #:	7395078.136s
		DATE:	July 20, 2023 12:12 pm

Copyright © 2023 EDR, Inc. © 2015 TomTom Rel. 2015.

GEOCHECK® - PHYSICAL SETTING SOURCE MAP FINDINGS

Map ID
Direction
Distance
Elevation | Database | EDR ID Number

1
SSE
1/2 - 1 Mile
Lower

OR WELLS **ORWD70000005804**

GW Site ID:	5933	Site Type:	WELL
Stage:	Complete	GW Log ID:	MULT0000923
GW Well County:	MULT	GW Well Number:	923
Well Tag Number:	0	Tag Verified:	0
Site Source:	USGS	State Observation #:	0
Well Status:	Not Reported	Established By:	KARL WOZNIAK
Aquifer:	Quaternary-Late Tertiary sediment Aq		
Aquifer System:	Quaternary-Late Tertiary Sediment Aquifers		
Max Depth:	250	Land Surface Elevation (ft):	20
Water Level Count:	0	WL Measuring Started:	Not Reported
WL Measuring Ended:	Not Reported	Obs Well Status:	Not Reported
Hydrography URL:	Not Reported		
Well Log URL:	https://apps.wrd.state.or.us/apps/misc/vault/vault.aspx?wl_county_code=MULT&wl_nbr=923		
OWRD URL:	https://apps.wrd.state.or.us/apps/gw/gw_info/gw_info_report/gw_details.aspx?gw_site_id=5933		

2
ESE
1/2 - 1 Mile
Lower

OR WELLS **ORWD70000015348**

GW Site ID:	16555	Site Type:	WELL
Stage:	Complete	GW Log ID:	MULT0099760
GW Well County:	MULT	GW Well Number:	99760
Well Tag Number:	100309	Tag Verified:	0
Site Source:	OWRD	State Observation #:	0
Well Status:	Not Reported	Established By:	stansbam
Aquifer:	Not Reported	Aquifer System:	Not Reported
Max Depth:	212	Land Surface Elevation (ft):	30
Water Level Count:	0	WL Measuring Started:	Not Reported
WL Measuring Ended:	Not Reported	Obs Well Status:	Not Reported
Hydrography URL:	Not Reported		
Well Log URL:	https://apps.wrd.state.or.us/apps/misc/vault/vault.aspx?wl_county_code=MULT&wl_nbr=99760		
OWRD URL:	https://apps.wrd.state.or.us/apps/gw/gw_info/gw_info_report/gw_details.aspx?gw_site_id=16555		

3
WSW
1/2 - 1 Mile
Lower

OR WELLS **ORWD70000005805**

GW Site ID:	5934	Site Type:	WELL
Stage:	Complete	GW Log ID:	MULT0000927
GW Well County:	MULT	GW Well Number:	927
Well Tag Number:	0	Tag Verified:	0
Site Source:	USGS	State Observation #:	0
Well Status:	Not Reported	Established By:	KARL WOZNIAK
Aquifer:	Not Reported	Aquifer System:	Not Reported
Max Depth:	0	Land Surface Elevation (ft):	13
Water Level Count:	0	WL Measuring Started:	Not Reported
WL Measuring Ended:	Not Reported	Obs Well Status:	Not Reported
Hydrography URL:	Not Reported		
Well Log URL:	https://apps.wrd.state.or.us/apps/misc/vault/vault.aspx?wl_county_code=MULT&wl_nbr=927		

GEOCHECK® - PHYSICAL SETTING SOURCE MAP FINDINGS

OWRD URL: https://apps.wrd.state.or.us/apps/gw/gw_info/gw_info_report/gw_details.aspx?gw_site_id=5934

A4
South
1/2 - 1 Mile
Lower

OR WELLS **ORWD70000004592**

GW Site ID:	4704	Site Type:	WELL
Stage:	Complete	GW Log ID:	MULT0000925
GW Well County:	MULT	GW Well Number:	925
Well Tag Number:	0	Tag Verified:	0
Site Source:	USGS	State Observation #:	0
Well Status:	Not Reported	Established By:	KARL WOZNIAK
Aquifer:	Not Reported	Aquifer System:	Not Reported
Max Depth:	175	Land Surface Elevation (ft):	5
Water Level Count:	3	WL Measuring Started:	07-APR-87
WL Measuring Ended:	22-DEC-03	Obs Well Status:	Obs Well Non-Current

ydrography URL: https://apps.wrd.state.or.us/apps/gw/gw_info/gw_hydrograph/Hydrograph.aspx?gw_logid=MULT0000925
Well Log URL: https://apps.wrd.state.or.us/apps/misc/vault/vault.aspx?wl_county_code=MULT&wl_nbr=925
OWRD URL: https://apps.wrd.state.or.us/apps/gw/gw_info/gw_info_report/gw_details.aspx?gw_site_id=4704

A5
South
1/2 - 1 Mile
Lower

FED USGS **USGS40000994250**

Organization ID:	USGS-OR	Organization Name:	USGS Oregon Water Science Center
Monitor Location:	01N/01E-03BCC1	Type:	Well
Description:	Not Reported	HUC:	17090012
Drainage Area:	Not Reported	Drainage Area Units:	Not Reported
Contrib Drainage Area:	Not Reported	Contrib Drainage Area Unts:	Not Reported
Aquifer:	Not Reported	Formation Type:	Not Reported
Aquifer Type:	Not Reported	Construction Date:	19620221
Well Depth:	175	Well Depth Units:	ft
Well Hole Depth:	175	Well Hole Depth Units:	ft

er of Measurements:	3	Level reading date:	1989-03-29
Feet below surface:	10	Feet to sea level:	Not Reported
Note:	Not Reported		

evel reading date:	1987-04-07	Feet below surface:	12
Feet to sea level:	Not Reported	Note:	Not Reported

Level reading date:	1962-02-21	Feet below surface:	12
Feet to sea level:	Not Reported	Note:	Not Reported

GEOCHECK® - PHYSICAL SETTING SOURCE MAP FINDINGS
RADON

AREA RADON INFORMATION

State Database: OR Radon

Radon Test Results

Zipcode	Num Tests	Maximum	Minimum	Average	# > 4 pCi/L
97217	32	19	0.2	4.4	13

Federal EPA Radon Zone for MULTNOMAH County: 2

Note: Zone 1 indoor average level > 4 pCi/L.
: Zone 2 indoor average level >= 2 pCi/L and <= 4 pCi/L.
: Zone 3 indoor average level < 2 pCi/L.

Federal Area Radon Information for MULTNOMAH COUNTY, OR

Number of sites tested: 33

Area	Average Activity	% <4 pCi/L	% 4-20 pCi/L	% >20 pCi/L
Living Area	1.530 pCi/L	91%	9%	0%
Basement	2.630 pCi/L	57%	43%	0%

PHYSICAL SETTING SOURCE RECORDS SEARCHED

TOPOGRAPHIC INFORMATION

USGS 7.5' Digital Elevation Model (DEM)
Source: United States Geologic Survey
EDR acquired the USGS 7.5' Digital Elevation Model in 2002 and updated it in 2006. The 7.5 minute DEM corresponds to the USGS 1:24,000- and 1:25,000-scale topographic quadrangle maps. The DEM provides elevation data with consistent elevation units and projection.

Current USGS 7.5 Minute Topographic Map
Source: U.S. Geological Survey

HYDROLOGIC INFORMATION

Flood Zone Data: This data was obtained from the Federal Emergency Management Agency (FEMA). It depicts 100-year and 500-year flood zones as defined by FEMA. It includes the National Flood Hazard Layer (NFHL) which incorporates Flood Insurance Rate Map (FIRM) data and Q3 data from FEMA in areas not covered by NFHL.
Source: FEMA
Telephone: 877-336-2627
Date of Government Version: 2003, 2015

NWI: National Wetlands Inventory. This data, available in select counties across the country, was obtained by EDR in 2002, 2005, 2010 and 2015 from the U.S. Fish and Wildlife Service.

State Wetlands Data: Wetlands Inventory Data
Source: Oregon Geospatial Enterprise Office
Telephone: 503-378-2166

HYDROGEOLOGIC INFORMATION

AQUIFLOW^{R} Information System
Source: EDR proprietary database of groundwater flow information
EDR has developed the AQUIFLOW Information System (AIS) to provide data on the general direction of groundwater flow at specific points. EDR has reviewed reports submitted to regulatory authorities at select sites and has extracted the date of the report, hydrogeologically determined groundwater flow direction and depth to water table information.

GEOLOGIC INFORMATION

Geologic Age and Rock Stratigraphic Unit
Source: P.G. Schruben, R.E. Arndt and W.J. Bawiec, Geology of the Conterminous U.S. at 1:2,500,000 Scale - A digital representation of the 1974 P.B. King and H.M. Beikman Map, USGS Digital Data Series DDS - 11 (1994).

STATSGO: State Soil Geographic Database
Source: Department of Agriculture, Natural Resources Conservation Service (NRCS)
The U.S. Department of Agriculture's (USDA) Natural Resources Conservation Service (NRCS) leads the national Conservation Soil Survey (NCSS) and is responsible for collecting, storing, maintaining and distributing soil survey information for privately owned lands in the United States. A soil map in a soil survey is a representation of soil patterns in a landscape. Soil maps for STATSGO are compiled by generalizing more detailed (SSURGO) soil survey maps.

SSURGO: Soil Survey Geographic Database
Source: Department of Agriculture, Natural Resources Conservation Service (NRCS)
Telephone: 800-672-5559
SSURGO is the most detailed level of mapping done by the Natural Resources Conservation Service, mapping scales generally range from 1:12,000 to 1:63,360. Field mapping methods using national standards are used to construct the soil maps in the Soil Survey Geographic (SSURGO) database. SSURGO digitizing duplicates the original soil survey maps. This level of mapping is designed for use by landowners, townships and county natural resource planning and management.

PHYSICAL SETTING SOURCE RECORDS SEARCHED

LOCAL / REGIONAL WATER AGENCY RECORDS

FEDERAL WATER WELLS

PWS: Public Water Systems
Source: EPA/Office of Drinking Water
Telephone: 202-564-3750
Public Water System data from the Federal Reporting Data System. A PWS is any water system which provides water to at least 25 people for at least 60 days annually. PWSs provide water from wells, rivers and other sources.

PWS ENF: Public Water Systems Violation and Enforcement Data
Source: EPA/Office of Drinking Water
Telephone: 202-564-3750
Violation and Enforcement data for Public Water Systems from the Safe Drinking Water Information System (SDWIS) after August 1995. Prior to August 1995, the data came from the Federal Reporting Data System (FRDS).

USGS Water Wells: USGS National Water Inventory System (NWIS)
This database contains descriptive information on sites where the USGS collects or has collected data on surface water and/or groundwater. The groundwater data includes information on wells, springs, and other sources of groundwater.

STATE RECORDS

Water Well Data
Source: Department of Water Resources
Telephone: 503-986-0843

OTHER STATE DATABASE INFORMATION

Oil and Gas Well Locations
Source: Department of Geology and Mineral Industries
Telephone: 971-673-1540
A listing of oil and gas well locations in the state.

RADON

State Database: OR Radon
Source: Oregon Health Services
Telephone: 503-731-4272
Radon Levels in Orgeon

Area Radon Information
Source: USGS
Telephone: 703-356-4020
The National Radon Database has been developed by the U.S. Environmental Protection Agency (USEPA) and is a compilation of the EPA/State Residential Radon Survey and the National Residential Radon Survey. The study covers the years 1986 - 1992. Where necessary data has been supplemented by information collected at private sources such as universities and research institutions.

EPA Radon Zones
Source: EPA
Telephone: 703-356-4020
Sections 307 & 309 of IRAA directed EPA to list and identify areas of U.S. with the potential for elevated indoor radon levels.

OTHER

Airport Landing Facilities: Private and public use landing facilities
Source: Federal Aviation Administration, 800-457-6656

Epicenters: World earthquake epicenters, Richter 5 or greater
Source: Department of Commerce, National Oceanic and Atmospheric Administration

Earthquake Fault Lines: The fault lines displayed on EDR's Topographic map are digitized quaternary faultlines, prepared in 1975 by the United State Geological Survey

PHYSICAL SETTING SOURCE RECORDS SEARCHED

STREET AND ADDRESS INFORMATION

© 2015 TomTom North America, Inc. All rights reserved. This material is proprietary and the subject of copyright protection and other intellectual property rights owned by or licensed to Tele Atlas North America, Inc. The use of this material is subject to the terms of a license agreement. You will be held liable for any unauthorized copying or disclosure of this material.

Appendix B. Certified Sanborn Map Report

IBR - 2N1E33D -00200 BUENA-HAYDEN LLC

11950 N CENTER AVE

Portland, OR 97217

Inquiry Number: 7395078.135

September 14, 2023

Certified Sanborn® Map Report

6 Armstrong Road, 4th floor
Shelton, CT 06484
Toll Free: 800.352.0050
www.edrnet.com

Certified Sanborn® Map Report

09/14/23

Site Name:

IBR - 2N1E33D -00200 BUEN
11950 N CENTER AVE
Portland, OR 97217
EDR Inquiry # 7395078.135

Client Name:

Parametrix, Inc.
700 NE Multnomah
Portland, OR 97232
Contact: A Romey

The Sanborn Library has been searched by EDR and maps covering the target property location as provided by Parametrix, Inc. were identified for the years listed below. The Sanborn Library is the largest, most complete collection of fire insurance maps. The collection includes maps from Sanborn, Bromley, Perris & Browne, Hopkins, Barlow, and others. Only Environmental Data Resources Inc. (EDR) is authorized to grant rights for commercial reproduction of maps by the Sanborn Library LLC, the copyright holder for the collection. Results can be authenticated by visiting www.edrnet.com/sanborn.

The Sanborn Library is continually enhanced with newly identified map archives. This report accesses all maps in the collection as of the day this report was generated.

Certified Sanborn Results:

Certification # A407-4684-BBCD

PO #

Project 2741585058

Maps Provided:

1969
1952
1950

Sanborn® Library search results
Certification #: A407-4684-BBCD

The Sanborn Library includes more than 1.2 million fire insurance maps from Sanborn, Bromley, Perris & Browne, Hopkins, Barlow and others which track historical property usage in approximately 12,000 American cities and towns. Collections searched:

- ☑ Library of Congress
- ☑ University Publications of America
- ☑ EDR Private Collection

The Sanborn Library LLC Since 1866™

Limited Permission To Make Copies

Parametrix, Inc. (the client) is permitted to make up to FIVE photocopies of this Sanborn Map transmittal and each fire insurance map accompanying this report solely for the limited use of its customer. No one other than the client is authorized to make copies. Upon request made directly to an EDR Account Executive, the client may be permitted to make a limited number of additional photocopies. This permission is conditioned upon compliance by the client, its customer and their agents with EDR's copyright policy; a copy of which is available upon request.

Disclaimer - Copyright and Trademark Notice

This Report contains certain information obtained from a variety of public and other sources reasonably available to Environmental Data Resources, LLC. It cannot be concluded from this Report that coverage information for the target and surrounding properties does not exist from other sources. This Report is provided on an "AS IS", "AS AVAILABLE" basis. NO WARRANTY EXPRESS OR IMPLIED IS MADE WHATSOEVER IN CONNECTION WITH THIS REPORT. ENVIRONMENTAL DATA RESOURCES, LLC AND ITS SUBSIDIARIES, AFFILIATES AND THIRD PARTY SUPPLIERS DISCLAIM ALL WARRANTIES, OF ANY KIND OR NATURE, EXPRESS OR IMPLIED, ARISING OUT OF OR RELATED TO THIS REPORT OR ANY OF THE DATA AND INFORMATION PROVIDED IN THIS REPORT, INCLUDING WITHOUT LIMITATION, ANY WARRANTIES REGARDING ACCURACY, QUALITY, CORRECTNESS, COMPLETENESS, COMPREHENSIVENESS, SUITABILITY, MERCHANTABILITY, FITNESS FOR A PARTICULAR PURPOSE, TITLE, NON-INFRINGEMENT, MISAPPROPRIATION, OR OTHERWISE. ALL RISK IS ASSUMED BY THE USER. IN NO EVENT SHALL ENVIRONMENTAL DATA RESOURCES, LLC OR ITS SUBSIDIARIES, AFFILIATES OR THIRD PARTY SUPPLIERS BE LIABLE TO ANYONE FOR ANY DIRECT, INCIDENTAL, INDIRECT, SPECIAL, CONSEQUENTIAL OR OTHER DAMAGES OF ANY TYPE OR KIND (INCLUDING BUT NOT LIMITED TO LOSS OF PROFITS, LOSS OF USE, OR LOSS OF DATA), ARISING OUT OF OR IN ANY WAY CONNECTED WITH THIS REPORT OR ANY OF THE DATA AND INFORMATION PROVIDED IN THIS REPORT. Any analyses, estimates, ratings, environmental risk levels, or risk codes provided in this Report are provided for illustrative purposes only, and are not intended to provide, nor should they be interpreted as providing any facts regarding, or prediction or forecast of, any environmental risk for any property. Only an assessment performed by a qualified environmental professional can provide findings, opinions or conclusions regarding the environmental risk or conditions in, on or at any property.

Copyright 2023 by Environmental Data Resources, Inc. All rights reserved. Reproduction in any media or format, in whole or in part, of any report or map of Environmental Data Resources, Inc., or its affiliates, is prohibited without prior written permission.

EDR and its logos (including Sanborn and Sanborn Map) are trademarks of Environmental Data Resources, LLC or its affiliates. All other trademarks used herein are the property of their respective owners.

Sanborn Sheet Key

This Certified Sanborn Map Report is based upon the following Sanborn Fire Insurance map sheets.

1969 Source Sheets



Volume 4, Sheet Keymap
1969



Volume 4, Sheet 499c
1969

1952 Source Sheets



Volume 4, Sheet 499c
1952

1950 Source Sheets



Volume 4, Sheet 499c
1950

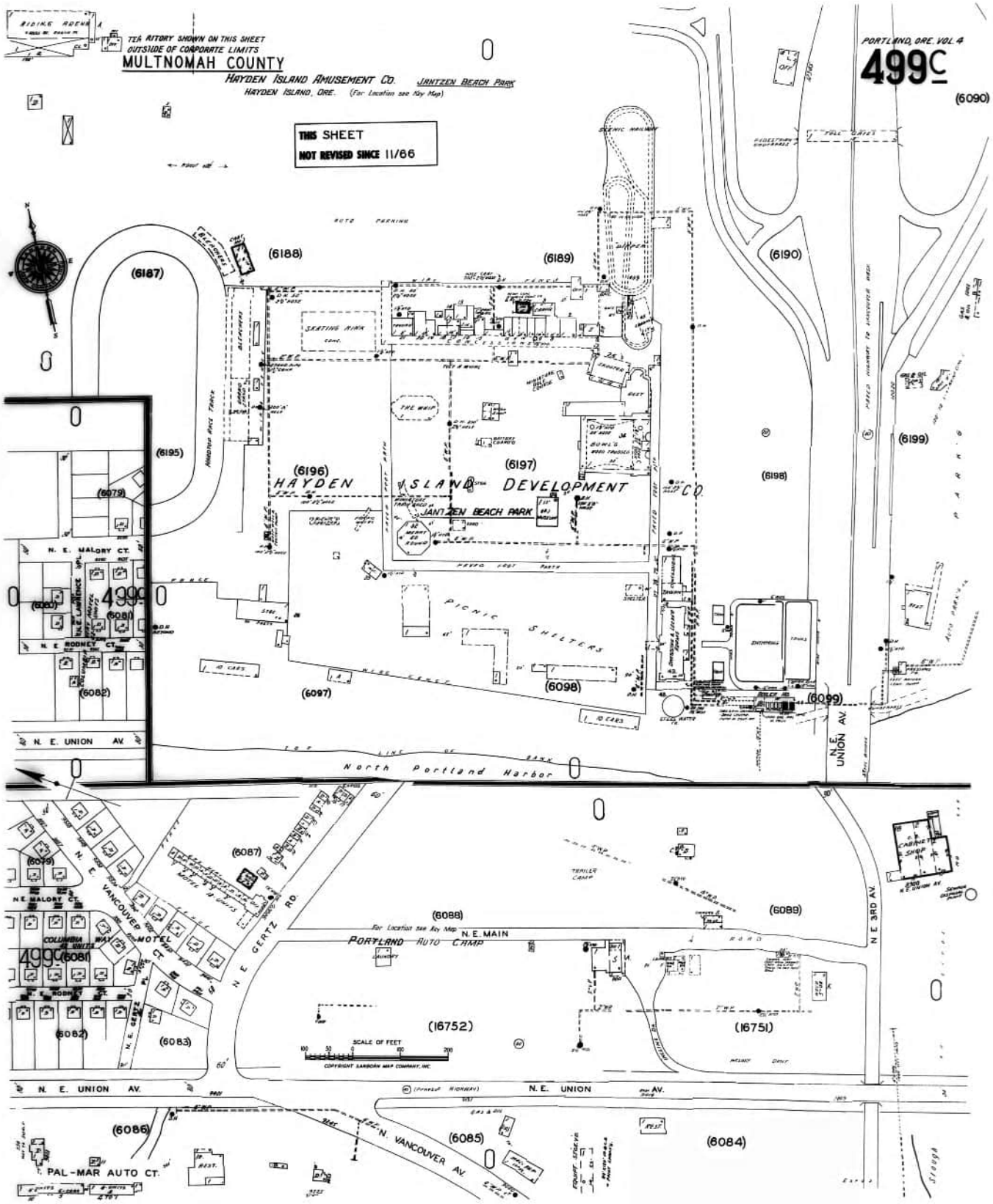

The certified Sanborn Library search results in this report can be authenticated by visiting www.edrnet.com/sanborn and entering the certification number. Only Environmental Data Resources Inc. (EDR) is authorized to grant rights for commercial reproduction of maps by The Sanborn Library LLC, the copyright holder for the collection.

Certification #A407-4684-BBCD

Site Name: IBR - 2N1E33D -00200 BUENA-HAYDEN LLC
Address: 11950 N CENTER AVE
City, ST, ZIP: Portland, OR 97217
Client: Parametrix, Inc.
EDR Inquiry: 7395078.135
Order Date: 09/14/2023
Certification #: A407-4684-BBCD
Copyright 1969

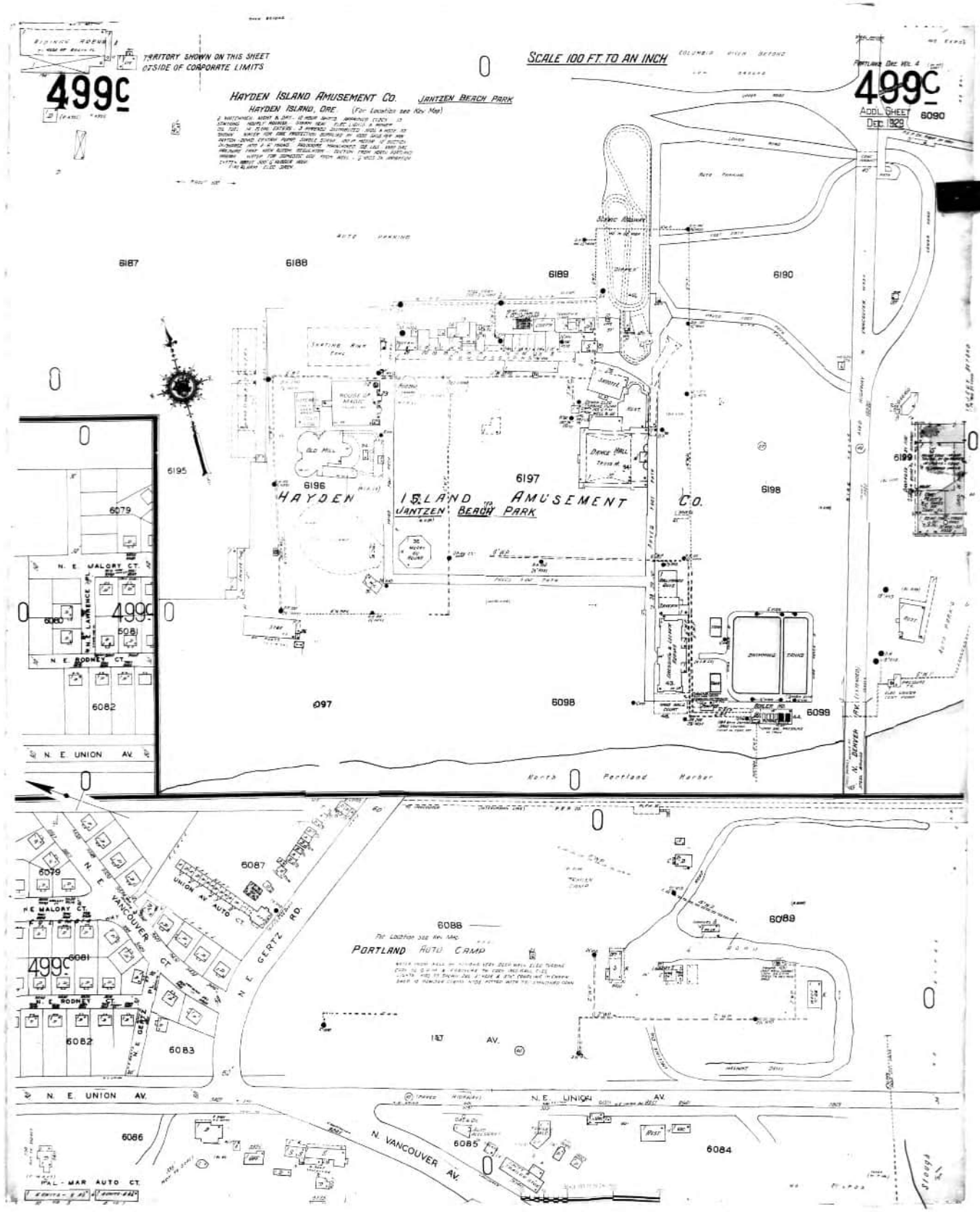

The certified Sanborn Library search results in this report can be authenticated by visiting www.edrnet.com/sanborn and entering the certification number. Only Environmental Data Resources Inc. (EDR) is authorized to grant rights for commercial reproduction of maps by The Sanborn Library LLC, the copyright holder for the collection.

Certification #A407-4684-BBCD

Site Name: IBR - 2N1E33D -00200 BUENA-HAYDEN LLC
Address: 11950 N CENTER AVE
City, ST, ZIP: Portland, OR 97217
Client: Parametrix, Inc.
EDR Inquiry: 7395078.135
Order Date: 09/14/2023
Certification #: A407-4684-BBCD
Copyright 1952

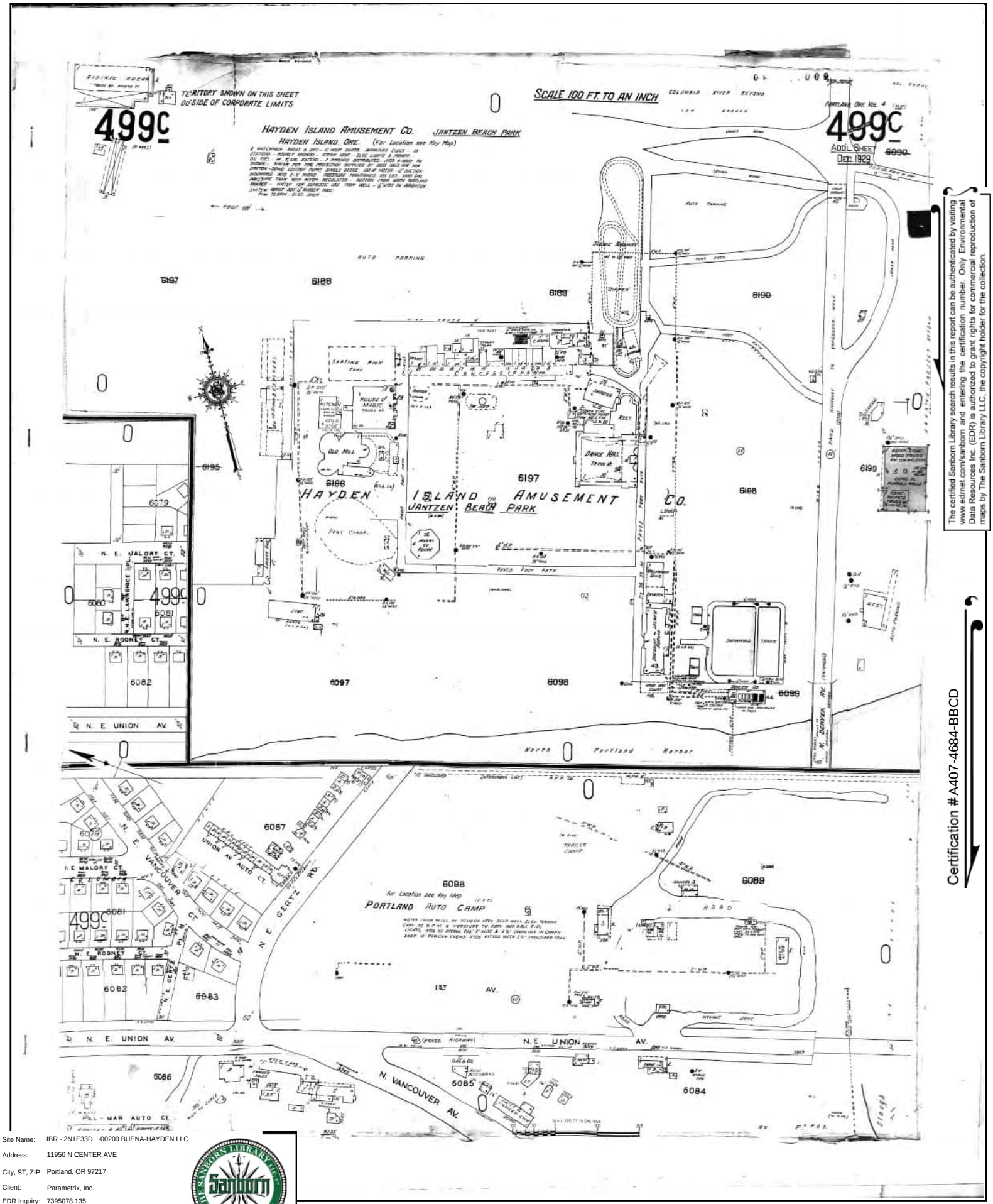

The certified Sanborn Library search results in this report can be authenticated by visiting www.edrnet.com/sanborn and entering the certification number. Only Environmental Data Resources Inc. (EDR) is authorized to grant rights for commercial reproduction of maps by The Sanborn Library LLC, the copyright holder for the collection.

Certification #A407-4684-BBCD

Site Name: IBR - 2N1E33D -00200 BUENA-HAYDEN LLC
Address: 11950 N CENTER AVE
City, ST, ZIP: Portland, OR 97217
Client: Parametrix, Inc.
EDR Inquiry: 7395078.135
Order Date: 09/14/2023
Certification #: A407-4684-BBCD
Copyright 1950

Appendix C. Historical Aerial Photos

IBR - 2N1E33D -00200 BUENA-HAYDEN LLC

11950 N CENTER AVE

Portland, OR 97217

Inquiry Number: 7395078.138

July 21, 2023

The EDR Aerial Photo Decade Package

6 Armstrong Road, 4th floor
Shelton, CT 06484
Toll Free: 800.352.0050
www.edrnet.com

EDR Aerial Photo Decade Package

07/21/23

Site Name:

IBR - 2N1E33D -00200 BUEN
11950 N CENTER AVE
Portland, OR 97217
EDR Inquiry # 7395078.138

Client Name:

Parametrix, Inc.
700 NE Multnomah
Portland, OR 97232
Contact: A Romey

Environmental Data Resources, Inc. (EDR) Aerial Photo Decade Package is a screening tool designed to assist environmental professionals in evaluating potential liability on a target property resulting from past activities. EDR's professional researchers provide digitally reproduced historical aerial photographs, and when available, provide one photo per decade.

Search Results:

Year	*Scale*	*Details*	*Source*
2020	1"=500'	Flight Year: 2020	USDA/NAIP
2017	1"=500'	Flight Year: 2017	USDA/NAIP
2014	1"=500'	Flight Year: 2014	USDA/NAIP
2011	1"=500'	Flight Year: 2011	USDA/NAIP
2006	1"=500'	Flight Year: 2006	USDA/NAIP
2000	1"=500'	Acquisition Date: January 01, 2000	USGS/DOQQ
1994	1"=500'	Acquisition Date: January 01, 1994	USGS/DOQQ
1990	1"=500'	Acquisition Date: January 01, 1990	USGS/DOQQ
1981	1"=500'	Flight Date: July 26, 1981	USDA
1975	1"=500'	Flight Date: September 13, 1975	USGS
1970	1"=500'	Flight Date: July 05, 1970	USGS
1960	1"=500'	Flight Date: July 17, 1960	USGS
1955	1"=500'	Flight Date: August 06, 1955	USDA
1951	1"=500'	Flight Date: July 27, 1951	USGS
1948	1"=500'	Flight Date: July 24, 1948	USDA
1935	1"=500'	Flight Date: January 01, 1935	ACOE

When delivered electronically by EDR, the aerial photo images included with this report are for ONE TIME USE ONLY. Further reproduction of these aerial photo images is prohibited without permission from EDR. For more information contact your EDR Account Executive.

Disclaimer - Copyright and Trademark Notice

This Report contains certain information obtained from a variety of public and other sources reasonably available to Environmental Data Resources, LLC. It cannot be concluded from this Report that coverage information for the target and surrounding properties does not exist from other sources. This Report is provided on an "AS IS", "AS AVAILABLE" basis. NO WARRANTY EXPRESS OR IMPLIED IS MADE WHATSOEVER IN CONNECTION WITH THIS REPORT. ENVIRONMENTAL DATA RESOURCES, LLC AND ITS SUBSIDIARIES, AFFILIATES AND THIRD PARTY SUPPLIERS DISCLAIM ALL WARRANTIES, OF ANY KIND OR NATURE, EXPRESS OR IMPLIED, ARISING OUT OF OR RELATED TO THIS REPORT OR ANY OF THE DATA AND INFORMATION PROVIDED IN THIS REPORT, INCLUDING WITHOUT LIMITATION, ANY WARRANTIES REGARDING ACCURACY, QUALITY, CORRECTNESS, COMPLETENESS, COMPREHENSIVENESS, SUITABILITY, MERCHANTABILITY, FITNESS FOR A PARTICULAR PURPOSE, TITLE, NON-INFRINGEMENT, MISAPPROPRIATION, OR OTHERWISE. ALL RISK IS ASSUMED BY THE USER. IN NO EVENT SHALL ENVIRONMENTAL DATA RESOURCES, LLC OR ITS SUBSIDIARIES, AFFILIATES OR THIRD PARTY SUPPLIERS BE LIABLE TO ANYONE FOR ANY DIRECT, INCIDENTAL, INDIRECT, SPECIAL, CONSEQUENTIAL OR OTHER DAMAGES OF ANY TYPE OR KIND (INCLUDING BUT NOT LIMITED TO LOSS OF PROFITS, LOSS OF USE, OR LOSS OF DATA), ARISING OUT OF OR IN ANY WAY CONNECTED WITH THIS REPORT OR ANY OF THE DATA AND INFORMATION PROVIDED IN THIS REPORT.

Any analyses, estimates, ratings, environmental risk levels, or risk codes provided in this Report are provided for illustrative purposes only, and are not intended to provide, nor should they be interpreted as providing any facts regarding, or prediction or forecast of, any environmental risk for any property. Only an assessment performed by a qualified environmental professional can provide findings, opinions or conclusions regarding the environmental risk or conditions in, on or at any property.

Copyright 2023 by Environmental Data Resources, Inc. All rights reserved. Reproduction in any media or format, in whole or in part, of any report or map of Environmental Data Resources, Inc., or its affiliates, is prohibited without prior written permission.

EDR and its logos (including Sanborn and Sanborn Map) are trademarks of Environmental Data Resources, LLC or its affiliates. All other trademarks used herein are the property of their respective owners.


INQUIRY #: 7395078.138
YEAR: 2020
= 500'
N
EDR


INQUIRY #: 7395078.138
YEAR: 2017
= 500'
N
EDR


INQUIRY #: 7395078.138
YEAR: 2014
= 500'
N
EDR


INQUIRY #: 7395078.138
YEAR: 2011
= 500'
N
EDR


INQUIRY #: 7395078.138
YEAR: 2006
= 500'
N
EDR


INQUIRY #: 7395078.138
YEAR: 2000
= 500'
N
EDR


INQUIRY #: 7395078.138
YEAR: 1994
= 500'
N
EDR
Subject boundary not shown because it exceeds image extent or image is not georeferenced.



INQUIRY #: 7395078.138

YEAR: 1990

= 500'

N

EDR


INQUIRY #: 7395078.138
YEAR: 1981
= 500'
N
EDR



INQUIRY #: 7395078.138

YEAR: 1975

= 500'

N

EDR



INQUIRY #: 7395078.138

YEAR: 1970

= 500'

N

EDR


INQUIRY #: 7395078.138
YEAR: 1960
= 500'
N
EDR



INQUIRY #: 7395078.138

YEAR: 1955

= 500'

N

EDR



INQUIRY #: 7395078.138

YEAR: 1951

= 500'

N

EDR



INQUIRY #: 7395078.138

YEAR: 1948

= 500'

N

EDR



INQUIRY #: 7395078.138

YEAR: 1935

= 500'

N

EDR

Appendix D. Site Photographs



Photograph 1. Subject property, view looking south from intersection of N. Center Ave. and N Jantzen Ave.



Photograph 2. Subject property, view looking east from N. Jantzen Ave.



Photograph 3. Northeast corner of restaurant building on subject property, viewed from N. Center Ave.



Photograph 4. Southeast corner of restaurant building on subject property, viewed from N. Center Ave.

Appendix E. Supporting Documents



11950 N CENTER AVE

PORTLAND, OR 97217

ASSESSOR

Address	11950 N CENTER AVE
Address2	PORTLAND, OR 97217
Block	1
City	PORTLAND
Property ID	R192492
Tax Roll	JANTZEN BEACH WEST, BLOCK 1, LOT 4
Use	RESTAURANT GENERAL
Lot	4
County	Multnomah
State ID	2N1E33D 200
New State ID	2N1E33D -00200
Alt Account Number	R426950140
Map Number	332N1E
Related Accounts	
Total Land Area	0.97 acres (42,166 sq ft)
Building Area	5,430 sq ft
Assessor Update Date	08/21/2023 4:26AM

For more information about data updates or discrepancies, please contact Multnomah County Assessment, Recording & Taxation at (503) 988-3326 or dartcs@multco.us.

Owner

Name	BUENA-HAYDEN LLC
Address	808 SW ALDER ST #200 PORTLAND OR 97205

Sales History & Deed

Sale Date	Sale Price	Type	Instrument
1999-12-17	5400000	WD WARRANTY DEED	99227876

Improvements

Improvement Type	RESTAURANT
Improvement Value	$2,183,370.00
Actual Year Built	1980
Number Of Segments	1

Segment Number	Segment Type	Class	Area Sq Ft
1	MAIN		5430

Assessment History

Year	Improvements	Land	Special Use	Real Market	Exemptions	Assessed
2022	$2,183,370.00	$1,689,810.00	$0.00	$3,873,180.00	$0.00	$1,275,910.00
2021	$1,984,890.00	$1,689,810.00	$0.00	$3,674,700.00	$0.00	$1,238,750.00
2020	$2,134,270.00	$1,689,810.00	$0.00	$3,824,080.00	$0.00	$1,202,670.00
2019	$1,976,130.00	$1,624,820.00	$0.00	$3,600,950.00	$0.00	$1,167,650.00
2018	$1,976,130.00	$1,624,820.00	$0.00	$3,600,950.00	$0.00	$1,133,650.00

Tax Districts

Code	Description
101	PORT OF PORTLAND
130	CITY OF PORTLAND
143	METRO
164	EAST MULT SOIL/WATER - GOV
170	MULTNOMAH COUNTY
171	URBAN RENEWAL PORTLAND
173	URB REN SPECIAL LEVY - PORTLAND
176	MULTNOMAH COUNTY LIBRARY
198	TRI-MET TRANSPORTATION
304	MULTNOMAH ESD
309	PORTLAND COMM COLLEGE
311	PORTLAND SCHOOL DIST #1

Code	Description
130L	CITY OF PORTLAND - LOC OPT
130N	CITY OF PORTLAND - NEW BONDS
143L	METRO - LOC OPT
143N	METRO - NEW BONDS
164E	EAST MULT SOIL/WATER - EDU
170H	MULT CO HIST SOCIETY LOC OPT
309N	PORTLAND COMM COLLEGE BONDS-NEW
311L	PORTLAND SCHOOL DIST LOC OPT
311N	PORTLAND SCHOOL DIST NEW BONDS

Tax History

Year	Property Tax	Total Tax
2022	$34,069.73	$34,069.73
2021	$33,492.72	$33,492.72
2020	$30,724.69	$30,724.69
2019	$29,595.02	$29,595.02
2018	$28,724.62	$28,724.62

Tax Maps

Quarter Section	Size
2n1e33d (Current Property)	358.7 KB
2n1e33	97.9 KB
2n1e33a	123.6 KB
2n1e33b	85.2 KB
2n1e33c	381.5 KB
2n1e33dd	290.5 KB

Interstate BRIDGE Replacement Program

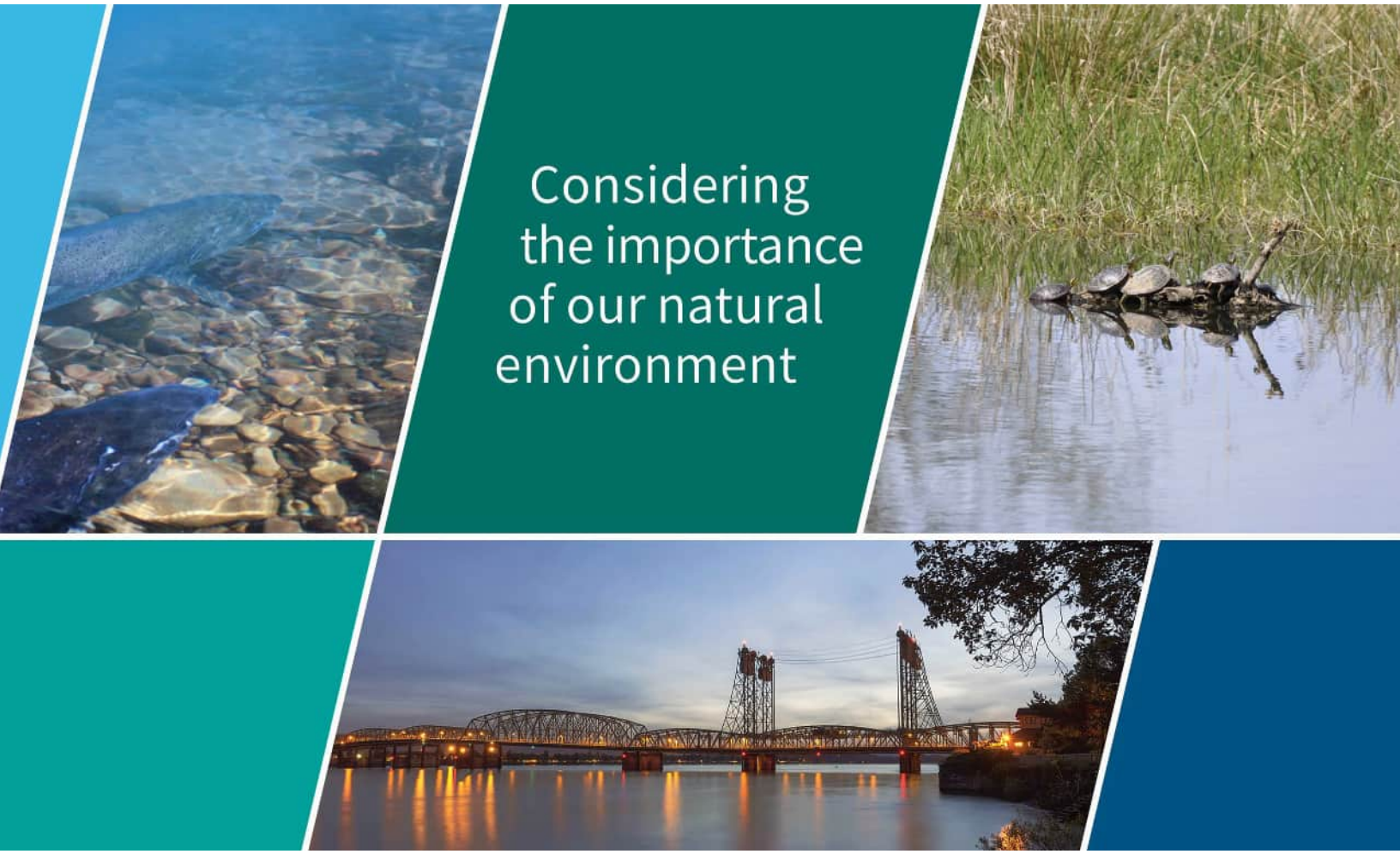

Phase I Environmental Site Assessment
IBR-2N1E33D-00300 and
IBR-2N1E33D-00400
N. Center Ave.
Portland, Oregon

October 2023

Phase I Environmental Site Assessment
IBR-2N1E33D-00300 and
IBR-2N1E33D-00400
N. Center Ave.
Portland, Oregon

CERTIFICATION

The technical material and data contained in this document were prepared under the supervision and direction of the undersigned. We declare that, to the best of our professional knowledge and belief, we meet the definition of Environmental Professional as defined in §312.10 of 40 CFR 312. We have the specific qualifications based on education, training, and experience to assess a property of the nature, history, and setting of the subject property. We have developed and performed the *all appropriate inquiries* in conformance with the standards and practices set forth in 40 CFR Part 312.



Prepared by Erik Anderson, RG



Approved by Richard Roché, RG

CONTENTS

EXECUTIVE SUMMARY ES-1

1. INTRODUCTION 1-1
1.1 Purpose 1-1
1.2 Significant Assumptions 1-2
1.3 Limitations 1-2

2. SUBJECT PROPERTY DESCRIPTION 2-1
2.1 Location 2-1
2.2 Site and Vicinity Characteristics 2-1
2.3 Physical Setting 2-1
2.4 Current Use of the Subject Property 2-2
2.5 Descriptions of Improvements on the Subject Property 2-2
2.6 Environmental Liens 2-2

3. RECORDS REVIEW 3-1
3.1 Standard Environmental Record Sources 3-1
3.1.1 Review of Oregon Department of Environmental Quality (DEQ) Databases 3-1
3.1.2 Environmental Protection Agency (EPA) Database Review 3-5
3.1.3 Other Databases 3-7
3.1.5 Orphan Site List 3-8
3.1.6 Vapor Encroachment 3-8
3.2 Historical Use Information 3-8
3.2.1 Certified Sanborn Maps™ Fire Insurance Map Review 3-8
3.2.2 Historical Aerial Photograph Review 3-9
3.2.3 Local Agency Records 3-10
3.3 Additional Environmental Information 3-11
3.3.1 Asbestos 3-11
3.3.2 Lead-Based Paint 3-11
3.3.3 Polychlorinated Biphenyls (PCBs) 3-11
3.3.4 Radon 3-11

4. FILE REVIEW 4-1
4.1 Previous Investigations 4-1

4.2 Adjacent and Nearby Properties File Review 4-2

5. SITE EXAMINATION 5-1

5.1 Subject Property 5-1

5.2 Adjacent Properties 5-1

6. INTERVIEWS 6-1

7. CONCLUSIONS 7-1

8. RECOMMENDATIONS 8-1

9. REFERENCES 9-1

FIGURES

1 Site Vicinity Map

2 Site Map

APPENDICES

Appendix A. EDR Radius Map Report

Appendix B. Certified Sanborn Map Report

Appendix C. Historical Aerial Photos

Appendix D. Site Photographs

Appendix E. Supporting Documents

ACRONYMS AND ABBREVIATIONS

ACM	asbestos-containing materials
AST	aboveground storage tank
ASTM	American Society for Testing Materials
CERCLA	Comprehensive Environmental Response, Compensation, and Liability Act
CERCLIS	Comprehensive Environmental Response, Compensation, and Liability Information System
CRECs	controlled recognized environmental conditions
CSCSL	Confirmed and Suspected Cleanup Site List
CSCSL-NFA	Confirmed and Suspected Cleanup Site List – No Further Action
DEQ	Oregon Department of Environmental Quality
EDR	Environmental Data Resources
EPA	U.S. Environmental Protection Agency
ERNS	Emergency Response Notification System
ESA	Environmental Site Assessment
HREC	historical recognized environmental condition
I-5	Interstate 5
IBR	Interstate Bridge Replacement
ICR	Independent Cleanup Report
LBP	lead-based paint
LUST	leaking underground storage tank
NFA	No Further Action
NPL	National Priorities List
ODOT	Oregon Department of Transportation
OWRD	Oregon Water Resources Department
PCBs	polychlorinated biphenyls
PCE	tetrachloroethene
RCRA	Resource Conservation and Recovery Act
RCRAInfo	Resource Conservation and Recovery Act Information
REC	recognized environmental conditions
SR	state route
SWF/LF	Landfill and/or Solid Waste Disposal Site Lists

TCE	trichloroethene
TSD	transportation, storage, and disposal
UST	underground storage tank
VCP	Voluntary Cleanup Program

EXECUTIVE SUMMARY

Parametrix was retained by the Oregon Department of Transportation (ODOT) to perform a Phase I Environmental Site Assessment (ESA) on the developed property located at N. Center Avenue in Portland, Oregon (Figure 1). This property may be acquired as part of the Interstate Bridge Replacement (IBR) Program and is known as IBR-2N1E33D-00300 and IBR-2N1E33D-400. Based on the findings of this investigation, Parametrix reached the following conclusions:

1. The subject property is located on Multnomah County Tax Lots 2N1E33D-00300 and IBR-2N1E33D-400. The subject property encompasses an area of approximately 0.18 acres and is zoned for commercial use. The site is developed with a 500,000-gallon water storage tank and a 400-square-foot pump house that houses an inactive water well. The well was sampled in 2012; the analysis identified a low concentration of trichloroethylene (TCE) in the water.
2. Based on the historical review, the subject property was part of the Jantzen Beach Amusement Park in 1935, at which time the property was the site of a handball court and included part of the beach along the Columbia River (North Portland Harbor) to the south. Adjacent properties to the north and east included a swimming pool and a boiler house to the east and a dressing and locker room building to the north. A pump house with a water well was constructed on the east half of the subject property in 1948. The existing aboveground water tank was constructed on the subject property in the late 1960s. The swimming pool and the adjacent buildings were removed in the 1970s, along with the closure of the amusement park. No recognized environmental conditions (RECs) were identified in association with historical land use.
3. Based on the age of the building on the subject property, which was constructed in 1970, there is potential for lead-based paint (LBP) and asbestos-containing materials (ACM) to have been used at the subject property.
4. A 150-gallon diesel aboveground storage tank (AST) is located on the south exterior wall of the pump house building. The AST is currently equipped with a spill-containment structure. Based on the long history of use of the AST, there is a potential that leaks or spills have occurred from the AST. This represents a REC to the subject property.
5. No other evidence of significant use or storage of hazardous substances and/or petroleum products was noted on or near the subject property. No evidence of distressed vegetation, spills or releases or other indications of environmental concern were identified during the site reconnaissance.
6. The subject property is not listed on any state regulatory database that would indicate a past or current release or storage of hazardous materials.
7. A review of regulatory information indicated that several adjacent or nearby sites were identified in the regulatory record databases. Soil and groundwater contamination has been documented on the former gas station site located 750 feet to the north. There has been no

documented migration of contamination onto the subject property from this site. None of the identified sites appear to present a REC to the subject property.

8. An on-site reconnaissance and interview were not conducted with a property representative to identify any potential environmental conditions and to address information data gaps during the Phase I ESA process. The lack of a property owner or representative interview and the lack of a full on-site reconnaissance represent data gaps in accordance with ASTM Standard E1527-21. However, the information obtained for the Phase I ESA, including regulatory database and historical documentation, was deemed sufficient.

Based upon the conclusions of this investigation of the subject property, Parametrix offers the following recommendation:

1. If the building is to be removed, a demolition-level hazardous materials building survey should be completed. If hazardous materials such as LBP, ACM, and/or polychlorinated biphenyls (PCBs) are identified, they should be managed, handled, and disposed of in accordance with local, state, and federal regulations.
2. The existing AST, and any contents, should be removed from the property and disposed of properly. It is recommended that a limited soil investigation be completed near the AST which would primarily investigate surface and near-surface soil in the area for potential contamination. The results of the investigation should be used to evaluate excavation worker health and safety requirements and/or excavation material disposal options.
3. The water well should be decommissioned in accordance with Oregon Water Resources Department (OWRD) regulations. The well should be sampled prior to decommissioning to determine the presence of contamination, if any. The results of the sampling should be provided to OWRD for determination of appropriate decommissioning procedures and requirements.

1. INTRODUCTION

Parametrix was retained by the Oregon Department of Transportation (ODOT) to perform a Phase I Environmental Site Assessment (ESA) on developed property located at a non-addressed property on N. Center Avenue in Portland, Oregon (herein referred to as the subject property; Figure 1). The subject property consists of Tax Lots 2N1E33D-00300 and 2N1E33D-00400 in Multnomah County, Oregon. It is our understanding that ODOT may pursue acquisition of the subject property as part of the Interstate Bridge Replacement (IBR) Program. The subject property is identified as IBR-2N1E33D-00300 and IBR-2N1E33D-00400 (Figure 2).

This Phase I ESA includes a review of available documentation pertaining to the subject property, a site reconnaissance, and a review of pertinent public agency documents. The ESA consists of two distinct tasks: (1) a review of documents and of oral information, and (2) a site examination. Conclusions and recommendations within this report are based solely on observed evidence and data collected during the performance of this assessment.

1.1 Purpose

The Phase I ESA was conducted in general accordance with American Society for Testing Materials (ASTM) Standard E1527-21, Standard Practice for Environmental Site Assessments: Phase I Environmental Site Assessment Process (ASTM 2021), which defines the generally accepted industry practices and procedures currently applicable at the time and place of this study. The Phase I ESA is intended to permit the user to satisfy the requirements to qualify for the bona fide prospective purchaser limitation under the Comprehensive Environmental Response, Compensation, and Liability Act (CERCLA), and as such constitutes "all appropriate inquiries in the previous ownership and uses of the property consistent with good commercial or customary practice" as defined at 42 U.S.C. §9601 (35)(B).

The purpose of this Phase I ESA is to identify recognized environmental conditions (RECs) on or near the subject property. The term recognized environmental conditions is defined in ASTM Standard E1527-21 as:

> "…(1) the presence of *hazardous substances* or *petroleum products* in, on, or at the *subject property* due to a *release* to the *environment*; (2) the likely presence of *hazardous substances* or *petroleum products* in, on, or at the *subject property* due to a *release* or likely *release* to the *environment*; or (3) the presence of *hazardous substances* or *petroleum products* in, on, or at the *subject property* under conditions that pose a *material threat* of a future *release* to the *environment*."

In accordance with ASTM Standard E1527-21, some RECs may be further defined as historical recognized environmental conditions (HRECs) or controlled recognized environmental conditions (CRECs).

An HREC is defined as:

> "…*a past release of any hazardous substances* or *petroleum* products that has occurred in connection with the *property* and has been addressed to the satisfaction of the applicable regulatory authority or meeting unrestricted use criteria established by a regulatory authority, without subjecting the *property* to any required controls."

A CREC is defined as:

> "…a *recognized environmental condition* resulting from a past *release of hazardous substances* or *petroleum products* that has been addressed to the satisfaction of the applicable regulatory authority, with *hazardous substances* or *petroleum products* allowed to remain in place subject to the implementation of required controls."

This Phase I ESA endeavors to identify all RECs, HRECs, and/or CRECs at the subject property.

1.2 Significant Assumptions

This assessment was conducted in accordance with generally accepted industry practices and procedures within the scope of work authorized at the time and place of this study. Parametrix observations are limited to those areas to which it had access on the subject property.

Phase I ESA methodology included viewing accessible areas of the subject property from public right-of-way, as on-site access was not available. In addition, an interview was not able to be conducted with a property representative to identify any potential environmental conditions during the Phase I ESA process. Unless otherwise stated, no other exceptions to the guidelines presented in ASTM E1527-21 were made during completion of this Phase I ESA.

1.3 Limitations

The findings, conclusions, and recommendations presented in this report are based on site conditions and the best available information known or made available by regulators, other consultants, or other sources at the time of the investigation. Parametrix conducted a diligent search and investigation in compliance with prevailing standards of the profession; however, certain adverse conditions may exist at the site not detected at the time of the investigation.

The services provided under this contract, as described in this report, include professional opinions and judgments based on data collected. These services have been provided according to generally accepted engineering practices. The opinions and conclusions contained in this report are typically based on information obtained from the following:

- Observations and measurements made by Parametrix field staff.
- Contacts and discussions with regulatory agencies and others.
- Review of available hazardous substance or solid waste lists.

- Opinions and judgments of Parametrix based on the information available.

In the professional judgment of Parametrix, the services performed pursuant to the scope of services are an adequate basis to collect data for a preliminary evaluation of the site and upon which to draw the conclusions stated in this report.

2. SUBJECT PROPERTY DESCRIPTION

2.1 Location

The subject property is located near N. Center Avenue (non-addressed) in Portland, Oregon. The subject property includes Multnomah County Tax Lots 2N1E33D-00300 and 2N1E33D-400 and is identified as IBR-2N1E33D-00300 and IBR-2N1E33D-00400. The site location is shown on Figure 1; the boundary of the subject property is shown on Figure 2.

The subject property is a 0.18-acre property located south of the intersection of N. Jantzen Avenue and N. Center Avenue. According to the Multnomah County Assessment office, the City of Portland is the current owner of the subject property.

2.2 Site and Vicinity Characteristics

The subject property is the site of a water pumping station (pump house and water well) and a 500,000-gallon water storage tank. The 0.18-acre irregularly shaped parcel consists of the pump house and the water storage tank with limited landscaping or other improvements. It is currently owned by the City of Portland. The property is located in a fully developed commercial area of the Hayden Island area of North Portland.

The subject property is located south of the intersection of N. Center Avenue and Hayden Island Drive, north of North Portland Harbor and west of Interstate 5. The subject property is bounded to the north and east by retail shops and restaurants, and to the south and west by vehicle parking lots for nearby businesses (Figure 2).

2.3 Physical Setting

The subject property is located in the Portland Basin, which marks the northern terminus of the Willamette Lowland in Oregon (“Portland Basin”). The northern portion of the basin is known for its low topographic relief, with the subject property at an elevation of approximately 35 feet above mean sea level. The Portland Basin is bound by the Cascade Range to the east and the Coast Range to the west.

Geologic processes in the Portland Basin consist of volcanism, sedimentation, and cataclysmic flood deposits in both fluvial and marine depositional environments. The subject property lies on what is mapped as fine-grained Holocene alluvium consisting of sand and silty sand deposited by the Columbia River, with possible dredge sands on the surface (Wells et al., 2020). Surface soils consist of silty sandy loam.

The topography in the vicinity of the subject property is a consistent slope, rising with distance from the Columbia River. Based on the results of groundwater studies on nearby properties, the anticipated

groundwater gradient is to the south toward the North Portland Harbor, which is a narrow reach of the Columbia River between Hayden Island and North Portland. Groundwater has been encountered at 13 to 35 feet below ground surface on nearby properties.

2.4 Current Use of the Subject Property

The subject property was used as a water pump station and storage tank. The existing infrastructure is no longer utilized and is likely inoperable.

2.5 Descriptions of Improvements on the Subject Property

The subject property includes infrastructure for a formerly used water pump station including a 500,000-gallon aboveground water storage tank, a 400-square-foot pump house, and a water well. The immediate area around the water storage tank is secured with a chain-link fence. The subject property is zoned by the City of Portland as Commercial Employment (CE).

2.6 Environmental Liens

An environmental lien is defined by ASTM as a charge, security, or encumbrance upon title to a property to secure the payment of a cost, damage, obligation, or duty arising out of response actions, cleanup, or other remediation of hazardous substances or petroleum products. No evidence of environmental liens against the subject property was identified during the course of this Phase I ESA.

3. RECORDS REVIEW

The purpose of the records review task was to gather environmental data on the subject property prior to the site examination. The information review consisted of two subtasks: a review of various lists and files published by federal and State of Oregon agencies; and a compilation of historical uses of the site and site vicinity, to determine if past operations pose an environmental risk to the subject property. Information for agency file review is based, in part, on a report provided by Environmental Data Resources (EDR 2023a). The EDR report is included in Appendix A.

The EDR report is a summary of state and federal database searches for sites of possible environmental concern. The information review enabled Parametrix personnel to characterize the types of activities performed at the site, identify data gaps prior to the site examination, and facilitate recognition of discrepancies between reported and observed data. Data gaps identified during the document review were addressed by interviewing knowledgeable personnel, observations during the site examination, or by additional detailed investigation.

It should be noted that this information is reported as Parametrix received it from EDR, which in turn reports information as it is provided in various government databases. It is not possible for either Parametrix or EDR to verify the accuracy or completeness of information contained in these databases. However, the use of and reliance on this information is a generally accepted practice in the conduct of environmental due diligence. The following sections present information from the document review.

3.1 Standard Environmental Record Sources

The following section summarizes information collected from records maintained by the U.S. Environmental Protection Agency (EPA) and the Oregon Department of Environmental Quality (DEQ). The information includes details on sites identified in regulatory databases within recommended ASTM search distances. A complete listing of the databases reviewed is included in the EDR Radius Map™ Report (Appendix A).

3.1.1 Review of Oregon Department of Environmental Quality (DEQ) Databases

The following sections summarize the most relevant information obtained from the EDR Radius Map™ Report regarding sites identified within the ASTM E1527-21 search radii from the following databases. Additional information regarding these sites was reviewed on the DEQ Facility Profiler database website (http://deq12.deq.state.or.us/fp20/) to supplement data gaps in the EDR report. A complete listing of the databases reviewed is included in the EDR report. Relevant database listings from DEQ include:

- DEQ Underground Storage Tank (UST) List

- DEQ Leaking Underground Storage Tank (LUST) List
- DEQ Environmental Cleanup Site Information (ECSI) List
- DEQ Confirmed Release (CRL) List
- DEQ Brownfields List
- DEQ Drycleaners List
- DEQ Engineering or Institutional Controls

3.1.1.1 DEQ Underground Storage Tank List

The Underground Storage Tank database contains registered USTs. USTs are regulated under Subtitle I of the Resource Conservation and Recovery Act (RCRA). The data was obtained from the DEQ UST List.

Information contained in the EDR report indicates that the subject property is not listed as a UST site. Four UST sites were identified within 0.25 miles of the subject property. One of the sites (Conoco Phillips Company) is located 700 feet north of the subject property and is discussed below under Section 3.1.1.2 as a LUST site.

The remaining three UST sites identified in the EDR report appear to be at sufficient distances from the subject property and/or cleanup activities have been completed so that they do not appear to represent a REC to the subject property.

3.1.1.2 DEQ Leaking Underground Storage Tank (LUST) List

The Leaking Underground Storage Tank (LUST) Incident Reports contain an inventory of reported leaking underground storage tank incidents. The data was obtained from the DEQ LUST Database List.

Information contained in the EDR report indicates that the subject property is not listed as a LUST site.

Twelve LUST sites were identified within 0.25 miles of the subject property. One of the sites (Conoco Phillips Company) is located 700 feet north of the subject property and is discussed below.

- Conoco Phillips Company (12205 N. Center Ave.), is located 750 feet north of the subject property. The site was assigned DEQ LUST file numbers 26-90-0055 and 26-94-0063. The property was a service station from 1967 through 2007. The earlier petroleum release was reported in 1990 which involved the removal of 750 cubic yards of petroleum-contaminated soil. The site was closed under the Soil Matrix rules and was issued a No Further Action (NFA) letter from DEQ.

  A second petroleum release was reported in 1994 during upgrades to the UST system. Groundwater monitoring between 2000 and 2011 showed groundwater flow directions toward the south to southwest. Between 2004 and 2006, five air-sparge and three vapor extraction wells were installed and operated until 2007.

Based on final compliance sampling, residual contamination in soil did not exceed any risk-based concentrations for occupational property use. Residual contamination in groundwater exceeded risk-based concentrations for *vapor intrusion into buildings* (benzene) and *groundwater in excavation* (total gasoline and benzene). Minor migration of contaminants was reported onto properties adjacent to the Conoco site to the east and south (tax lots 00603 and 00604). No contaminant migration was documented onto the subject property. No groundwater users were identified within 0.25 miles of the property.

In July 2011, three soil gas samples were collected on the Conoco property. No analytes were detected that exceeded risk-based concentrations for soil vapor.

In 2010, the existing commercial building was constructed on the Conoco property which included a vapor barrier and a passive ventilation system. Vapor sampling within the ventilation system did not detect any petroleum.

DEQ issued an NFA letter for the site in October 2012.

Based on DEQ information indicating site closure activities have been completed or other supplemental information, the identified site discussed above does not appear to represent a REC to the subject property. In addition, the remaining 11 LUST sites identified in the EDR report appear to be at sufficient distances from the subject property and/or cleanup activities have been completed so that they do not appear to represent a REC to the subject property.

3.1.1.3 DEQ Environmental Cleanup Site Information (ECSI) List

The ECSI identifies and tracks known or potentially contaminated sites within Oregon and is the state's equivalent to CERCLIS. The Confirmed Release List (CRL) is a subset of the ECSI and includes sites which have known releases of hazardous substances. The Voluntary Cleanup Program (VCP) database is a list of sites that have been entered into the DEQ voluntary cleanup program and are undergoing cleanup. The subject property is not identified on the ECSI, CRL or VCP databases.

Twenty-five ECSI, CRL, or VCP sites were identified within 1 mile of the subject property. Of the 25 sites, 1 site (Hayden Island Landfill) is located 0.31 miles north of the subject property. A second ECSI site (Hayden Island Cleaners, 1190 N. Jantzen Drive) is located 750 feet east of the subject property. Both sites are discussed below.

The remaining ECSI, CRL, and VCP sites are located at sufficient distances and/or cleanup activities have been completed so that they do not appear to represent RECs to the subject property.

- The Hayden Island Landfill ECSI site (ECSI #1559) is located 1,200 feet north of the subject property.

  The Hayden Island Landfill was located in a seasonal lake basin on Hayden Island and appears to have operated between about 1950 and the early 1970s, when it was covered with a 7- to 8-foot-thick layer of clean fill. All information known about the landfill is based on

subsurface activities at a former ARCO service station, 1305 N. Hayden Island Dr., built on the eastern end of the old landfill.

The landfill debris was found to be 5 to 7 feet thick, beneath 7 to 8 feet of cover. Groundwater was documented at a depth of about 25 feet below ground surface, and its flow direction varied, due to the heterogenous nature of landfill materials and fluctuations in the level of the surrounding Columbia River.

A groundwater pump and treat system began treating gasoline-contaminated groundwater on the site in 1990. The system quickly became fouled from iron bacteria and silt, which was attributed to leachate from the buried landfill debris. The treatment system was decommissioned. Soil gas sampling on the ARCO site showed traces of volatile organic compounds and methane, but nothing above action levels.

The DEQ Site Assessment Section recommended that affected property owners characterize contamination in and below the former landfill, under low priority. There has been no organized assessment of the former Hayden Island Landfill by DEQ.

Given the extensive groundwater monitoring completed on the Conoco property to the north between 1996 and 2008 (see discussion of LUST file 26-94-0063), which did not identify any suspected contaminants from off-site sources, the presence of the Hayden Island Landfill site is not considered a REC to the subject property.

- The Hayden Island Cleaners site located at 1190 N. Jantzen Drive (ECSI #1865) is listed in the EDR report as being 0.104 miles (550 feet) east of the subject property, on the east side of Interstate 5. In 1995, groundwater and soil gas samples were collected from four probe borings. Tetrachloroethene (PCE) was detected in the soil gas (up to 75 parts per million [ppm]) and groundwater (up to 780 micrograms per liter [µg/L]) in all four boreholes. Three groundwater monitoring wells were installed which contained up to 1,230 µg/L PCE. Additional monitoring wells were installed on the site and on adjacent properties. In May 1999, hydrogen release compound was injected into the shallow groundwater to accelerate the natural degradation of the PCE. The treatment was successful, and DEQ issued an NFA letter for the site in December 2001.

  Based on the cleanup completed and the NFA determination, this site is not considered a REC to the subject property.

3.1.1.4 SPILLS Database

This database provides a comprehensive list of reported spills. The subject property is not listed as a SPILLS site.

3.1.1.5 Solid Waste Facilities/Landfill

The Solid Waste Facilities/Landfill (SWF/LF) records typically contain an inventory of solid waste disposal facilities or landfills in a particular state. The data were obtained from Oregon's Solid Waste Facilities List Solid Waste Facilities Handbook.

The subject property is not listed as a SWF/LF site. One SWF/LF site (Diversified Marine) was reported within 0.5 miles of the subject property and based on a review of regulatory status, investigation and cleanup actions conducted, and/or distance from the subject property; the SWF/LF site does not appear to represent a REC to the subject property.

3.1.1.6 DEQ Brownfields List

The Brownfields database lists sites of real property where expansion or redevelopment is complicated by actual or perceived environmental contamination. One DEQ Brownfields site was identified within 1 mile of the subject property. The site (Hayden's Corner, ECSI #5711) is discussed under the ECSI section of this report (Section 3.1.1.3).

3.1.1.7 DEQ Drycleaner List

The drycleaner database is a listing of former or current drycleaners in Oregon. One DEQ drycleaner site (Safe Dry Cleaners) was identified within 0.125 miles of the subject property. The site is located at a sufficient distance from the subject property so that it does not appear to represent REC to the subject property.

3.1.1.8 DEQ Engineering/Institutional Controls

DEQ maintains two databases for sites with implemented engineering controls and/or institutional controls. No sites with engineering or institutional controls were identified within 1 mile of the subject property.

3.1.2 Environmental Protection Agency (EPA) Database Review

The EPA administers several programs designed to protect the environment and monitor the generation, storage, treatment, and disposal of hazardous substances. The following sections summarize the most relevant information obtained from the EDR report regarding sites identified within ASTM E1527-21 search radii from the following databases. A complete listing of the databases reviewed is included in the EDR report.

- National Priorities List (NPL)
- Superfund Enterprise Management System (SEMS) List
- Resource Conservation and Recovery Act (RCRA) Corrective Action Report (CORRACTS) List
- Resource Conservation and Recovery Information System (RCRIS) List

- Emergency Response Notification System (ERNS) List
- US Brownfields List

3.1.2.1 NPL List

The National Priorities List (NPL) identifies priority hazardous waste sites for remedial actions under the EPA Superfund program. The EDR report indicates that the subject property is not listed as an NPL site. No NPL sites were identified within 1 mile of the subject property.

3.1.2.2 SEMS List

The EPA publishes a list of sites that may potentially pose a threat to the environment or the health of the general public. This list is known as the SEMS list (formerly the CERCLIS list). Information contained in the EDR report indicates the subject property is not listed as a SEMS site. One SEMS site (Pier 99 - Portland) was identified within 1 mile of the subject property. The site is located at a sufficient distance and/or cleanup activities have been completed so that it does not appear to represent REC to the subject property.

The EPA also publishes the SEMS-NFRAP list, which are SEMS sites that have been designated “no further remedial action planned” and have been removed from the SEMS list. Information contained in the EDR report indicated that the subject property is not listed as a SEMS-NFRAP site. One SEMS-NFRAP site was identified within 1 mile of the subject property. The site (Diversified Marine) is located at a sufficient distance and/or cleanup activities have been completed so that it does not appear to represent REC to the subject property.

3.1.2.3 CORRACTS Review

The CORRACTS report identifies hazardous waste handlers with corrective action activity. Information contained in the EDR report indicates the subject property is not listed as a CORRACTS site. No CORRACTS sites are listed within 1 mile of the subject property.

3.1.2.4 Resource Conservation and Recovery Information System (RCRIS) List

The RCRIS list includes selective information on sites which generate, transport, store, treat, and/or dispose of hazardous waste as defined by the Resource Conservation and Recovery Act (RCRA). Information contained in the EDR report indicates the subject property is not listed as a RCRIS site. Three VSQG sites are listed within 0.25 miles of the subject property. The sites are located at sufficient distances so that they do not appear to represent RECs to the subject property.

The EPA also regulates the management of hazardous waste at Transportation, Storage, and Disposal (TSD) facilities. Information contained in the EDR report indicates the subject property is not listed as a RCRIS-TSD site. No RCRIS-TSD sites were identified within 0.5 miles of the subject property.

3.1.2.5 ERNS List

The ERNS is a national database containing information from spill reports made to Federal authorities. Information contained in the EDR report indicates the subject property is not listed as an ERNS site.

3.1.2.6 US Brownfields List

The EPA's US Brownfields list identifies Brownfields properties addressed by Cooperative Agreement Recipients and Brownfields properties addressed by Targeted Brownfields Assessments. The EDR report indicates the subject property is not listed as a US Brownfields site. No US Brownfield sites were identified within 0.5 miles of the subject property.

3.1.3 Other Databases

3.1.3.1 EDR Proprietary Databases

EDR Historical Auto Stations

Historical auto stations are identified on a proprietary database maintained by EDR. Information contained in the EDR report indicates the subject property is not listed as a historical auto station site. Two historical auto stations are listed within 0.125 miles of the subject property. The locations of the sites, which are shown to have been active only in the 1990s, appear to have been misplotted and are actually located on the east side of Interstate 5. The sites are located at sufficient distances across-gradient from the subject property so that they do not appear to represent RECs to the subject property.

EDR Manufactured Gas List

Former manufactured gas plant (coal gas) sites are identified on the Manufactured Gas database. Information contained in the EDR report indicates the subject property is not listed as a manufactured gas plant site, and no manufactured gas plants are listed within 1 mile of the subject property.

EDR Historical Cleaners

Historical cleaners are identified on a proprietary database maintained by EDR. Information contained in the EDR report indicates that there is one historical cleaner site within 0.125 miles of the subject property. The site (Country Club Cleaners [aka Hayden Island Cleaners], ECSI #1865) is discussed under the ECSI section of this report (Section 3.1.1.3). Based on the cleanup completed and the NFA determination, this site is not considered a REC to the subject property.

3.1.5 Orphan Site List

Orphan sites are sites for which mapping information is not detailed adequately to plot the location of the site, or for which there is no known responsible party or the responsible party is unwilling or unable to pay for cleanup. The orphan site list and available mapping information were reviewed by Parametrix. Nine orphan sites were identified by EDR in the vicinity of the subject property. One of the sites (Hayden Island Landfill) is discussed in Section 3.1.1.3 of this report. The remaining eight orphan sites identified are located at sufficient distances and/or cleanup activities have been completed so that they do not appear to represent RECs to the subject property.

3.1.6 Vapor Encroachment

ASTM Standard E1527-21 defines vapor migration as “the movement of hazardous substances or petroleum products in any form, including, for example, solid and liquid at the surface or subsurface, and vapor in the subsurface." The recognition of vapor migration as a possible REC may require incorporation of new types of controls and restrictions to address this contamination pathway.

The subject property and adjacent sites were reviewed in an effort to determine if vapor migration has, or has the potential to have, occurred at the site, from adjacent properties. Based on the information reviewed, the subject property is not identified as a potential vapor intrusion site.

No properties were identified in the near vicinity that have confirmed releases of volatile contaminants in soil or groundwater that have not been sufficiently addressed or would otherwise present a potential impact to the subject property.

3.2 Historical Use Information

The objective of the historical use information review is to develop a history of the previous uses of the subject property and surrounding area that helps to identify the likelihood of past uses having led to RECs in connection with the subject property. Parametrix researched the historical land use, occupancy, and ownership of the subject property and adjacent properties to evaluate historical uses that are known to be associated with RECs. Historical records reviewed include Sanborn Fire Insurance Maps (EDR 2023b) and aerial photographs (EDR 2023c).

3.2.1 Certified Sanborn Maps™ Fire Insurance Map Review

Fire insurance maps in the EDR Certified Sanborn Map Report showing the vicinity of the subject property were requested to establish historical business operations at the subject property and adjacent properties. Sanborn Fire Insurance maps from the years 1950, 1952, and 1969 were examined. A copy of the Certified Sanborn Map Report is included in Appendix B. Observations are provided below.

1950 The subject property is located within the Jantzen Beach Amusement Park and is occupied by a handball court and a pump house containing a water well. Adjacent

structures include dressing and locker rooms to the north, swimming pools (labeled "*Swimming Tanks*") to the northeast, a boiler house used to heat water for the pools that includes two boilers, water filters and a 1,000-gallon pressure tank to the east, and North Portland Harbor to the south. A 12-inch suction line runs from the harbor to the boiler house. A paved foot path runs north-south along the west side of the dressing and locker rooms, terminating at the northwest corner of the subject property. A general note on the map indicates that the amusement park has "oil fuel."

1952 There are no changes from the previous map.

1969 A steel water tank is located in its current location, in the former location of the handball court. Picnic shelters and a 10-car parking lot appear to the west of the subject property, across the foot path.

3.2.2 Historical Aerial Photograph Review

Historical aerial photographs of the subject property area were obtained from EDR. Aerial photographs for the years 1935, 1948, 1951, 1955, 1960, 1970, 1975, 1981, 1990, 1994, 2000, 2006, 2011, 2014, 2017 and 2020 were examined. Copies of the aerial photographs are included in Appendix C. Observations are listed below.

1935 The subject property is located along the south boundary of the Jantzen Beach Amusement Park, near the south shore of North Portland Harbor. The north half of the property appears to be covered with pavement (handball court), and there are trees on the south side of the dressing and locker room building immediately west of the swimming pools. The south half of the property is located on a beach along the Columbia River (North Portland Harbor). A foot path runs along the west boundary of the subject property, terminating at the edge of a large sand bar extending out into the river that appears to have been formed by the placement of earthen material. The swimming pool, boiler house, and Highway 99 are located to the east. The property to the west, across the foot path, is vacant land. Other areas of the amusement park to the west include buildings, rides, and attractions for the park.

1948–1955 The handball court appears on the west half of the subject property, and the small pump house appears on the east half of subject property. The large sand bar is no longer visible along the shore; however, the beach has been enlarged slightly to the south and graded. A large floating dock is located offshore showing the docking of small aircraft (seaplanes) in the earlier image. Access to the dock is via the roadway or walkway along the west boundary of the subject property. Other adjacent property use is unchanged.

1960 Picnic shelters appear on the adjacent property to the west, and the floating dock has been replaced with docks with covered boat berths. The beach continues to be enlarged. The subject property remains unchanged.

1970-1975	The aboveground water tank appears on the subject property. The adjacent properties remain unchanged.
1981-2017	The swimming pool and the boiler house to the east and the dressing and locker room building to the north of the subject property have been removed and replaced with the present-day buildings and parking lots. The pump house has been removed from the subject property. Center Avenue appears in its current location east of the subject property.
2022	The subject property and surrounding area appear to be developed similar to current conditions.

Based on the historical review, the subject property was part of the Jantzen Beach Amusement Park in 1935, at which time the property was the site of a handball court and included part of the beach along the Columbia River (North Portland Harbor) to the south. Adjacent properties to the north and east included the swimming pool and the boiler house to the east and a dressing and locker room building to the north. A pump house with a water well was located on the east half of the subject property from the 1940s through the 1970s.

A low-altitude aerial photograph taken of the area in 1946 and a ground-level photograph taken in 1948 during the Vanport flood show the pump house building in more detail. No environmental concerns were identified on the image. Copies of the photographs are included in Appendix E.

The beach was gradually enlarged and extended farther south into the North Portland Harbor and became a marina for boats and small seaplanes. The existing aboveground water tank was constructed on the subject property in the late 1960s, and the swimming pool and the adjacent buildings were removed in the 1970s, along with the closure of the amusement park. The present-day commercial buildings were constructed on the adjacent properties in the late 1970s and early 1980s. Interstate 5 was constructed to the east in the mid- to late 1950s and the Jantzen Beach Center shopping mall was constructed in the early 1970s on the former Jantzen Beach Amusement Park site.

No RECs were identified in association with historical land use.

3.2.3 Local Agency Records

Information from local agencies was reviewed for environmental significance as described in the following sections.

3.2.3.1 City of Portland

A review of permits for environmental significance (i.e., septic tank, stormwater, dry wells, and/or USTs or ASTs) was completed. No building or plumbing permit records were recorded online with the Portland Maps. No records of USTs or ASTs were recorded.

3.2.3.2 Multnomah County

Based on information from the Multnomah County Tax Assessor's Office, the subject property consists of tax lot 2N1E33D-00300 (0.06 acres) and tax lot 2N1E33D-00400 (0.12 acres) that are listed by Multnomah County as being owned by Dana Moulton. This record appears to be in error, as other sources suggests that the property is owned by the City of Portland. There are no buildings or other improvements indicated on tax lot -00300. The building on tax lot -00400 is indicated to have been constructed in 1970. The subject property is currently zoned for commercial employment (CE) and is currently occupied by a water storage tank and a pump house.

3.3 Additional Environmental Information

The following sections provide a summary of additional environmental information obtained for the site.

3.3.1 Asbestos

The manufacture of most asbestos-containing materials (ACM) was banned by the EPA by 1979. Prior to this, asbestos was a common constituent of numerous building materials, including floor and ceiling tiles, caulking, pipe insulation, roofing materials, and exterior siding.

Based on the date of construction of the building at the subject property (1970), there is potential for ACM to have been used at the subject property.

3.3.2 Lead-Based Paint

Before 1977, paint commonly contained lead which is considered to cause human health problems if ingested. Based on the date of construction of the building at the subject property (1970), there is potential for lead-based paint (LBP) to have been used at the subject property.

3.3.3 Polychlorinated Biphenyls (PCBs)

Transformers can potentially contain polychlorinated biphenyls (PCBs). One pad-mounted transformer was observed on the south end of the subject property. Based on the date of construction of the building (1970), there is potential for PCBs to have been used at the subject property.

3.3.4 Radon

Radon is a naturally occurring radioactive gas formed by the decay of uranium in some rocks and soil. The adverse health effects associated with radon gas depends upon various factors, such as the concentration of the gas, and exposure duration. The potential concentration of radon gas within a building depends on subsurface soil conditions, the integrity of the building's foundation, the existence of a basement or crawl space (primary areas of concern), and the building's ventilation.

Multnomah County ZIP code 97217 is located in the Federal EPA Radon Zone 2. The Zone 2 indoor average radon level predicted from 2 to 4 pCi/L, reported as a moderate risk of radon elevation. The EPA Action Level for radon is 4 pCi/L. Based on this limited information, radon likely does not represent an environmental concern at the property.

4. FILE REVIEW

In accordance with ASTM Standard E1527-21, inquiries and review of previous investigations for the subject property, and a review of regulatory files for the subject property or adjacent properties may be conducted to further evaluate environmental conditions on the property or adjacent properties, and to fill in data gaps where applicable. Previous investigations and file reviews are summarized below.

4.1 Previous Investigations

Based on regulatory information from DEQ, the subject property is not listed on any regulatory databases. A Draft Phase I ESA was completed on the subject property by Parametrix in March 2012 (Parametrix 2012) in support of the Columbia River Crossing project. The following is a summary of the report.

The subject property was first developed in the 1920s as part of the Jantzen Beach Amusement Park. The water well on the property appears to have been in existence since 1943, where it was used as a water supply for amusement park amenities. The 500,000-gallon steel water tank was constructed in the mid-1960s and may have supplied domestic water to residences on Hayden Island after 1970. The Portland Water Bureau acquired the subject property and facilities in 1988, but the well has not been used since that time.

Roof drains were observed on the pump house. The drains discharge into a pipe in the ground, which is assumed to drain into the City stormwater system. A water well and a 200-gallon white poly tank are located in the pump house. The poly tank is assumed to have contained a hypochlorite solution used for water treatment.

A diesel-powered electrical generator is located in the pump house. Fuel for the generator was stored in a 150-gallon AST outside of the south side of the pump house. The AST is equipped with a steel spill -containment structure. A small open drain was observed in the containment structure providing a pathway for the contents of the containment structure to discharge to the ground surface. No significant stains were observed on the ground surface around the drain. Based on the long history of the use of the AST and lack of adequate secondary containment, there is a potential that leaks or spills have occurred from the AST. This was identified as a REC to the subject property.

The steel-cased 232-foot-deep well (Hayden Island Well #2) was tested in 1992 and was found to contain 8.4 ppb trichloroethene (TCE). The source of the TCE was not identified; however, no on-site sources are suspected. The presence of the well and the potential contamination in the well were identified as a REC to the subject property.

Parametrix offered the following recommendations:

1. Complete a demolition-level hazardous materials building survey if the building is to be removed. The survey should identify hazardous materials such as LBP, ACM, and/or PCBs.

2. Soil samples should be collected near the diesel AST to determine if the operation and/or potential leaks or spills have impacted the subsurface. The results of the investigation should be used to evaluate excavation worker health and safety requirements and/or excavation material disposal options.
3. The water well should be decommissioned in accordance with Oregon Water Resources Department (OWRD) regulations. The well should be sampled prior to decommissioning to determine the presence of contamination. The results of the sampling should be provided to OWRD for determination of appropriate decommissioning procedures and requirements.

4.2 Adjacent and Nearby Properties File Review

Several nearby properties were listed on environmental databases, as described in Section 3. Sufficient site-specific information was available through review of the EDR report, as well as online DEQ files, to develop an opinion on the potential for these properties to have affected the subject property. Therefore, a specific file review (physical review at DEQ) was not required, beyond those completed during the course of this Phase I ESA. Specific information on the nature of release, types of contaminants, media impacted, and the potential to have affected the subject property or otherwise caused environmental concern is provided in Section 3.

5. SITE EXAMINATION

Parametrix conducted a site examination of the subject property from public right-of-way on September 14, 2023. The site examination consisted of observing the areas immediately surrounding the subject property, providing observations of the general environmental conditions on the subject property, and visually assessing the subject property and adjacent properties for evidence of hazardous materials. Photographs of the subject property taken during the site walk are included in Appendix D.

5.1 Subject Property

The subject property includes a developed lot occupying a total of 0.18 acres. The property is currently owned by the City of Portland. All observations were taken from the public right-of-way.

The subject property consists of a former water pump station, including a 500,000-gallon steel water tank and a pump house. The areas around the water tank and building are secured with a chain-link fence. A paved sidewalk runs along the north side of the subject property, between the pump house building and the adjacent restaurant to the north. Another sidewalk runs along the south side of the subject property, between the fences that separate the subject property from the adjacent property to the south (Jantzen Beach Moorage).

According to the previous draft Phase I ESA completed in 2012 by Parametrix, a diesel-powered electrical generator is located in the pump house. Fuel for the generator was stored in a 150-gallon AST, equipped with a steel containment structure, outside of the south side of the pump house.

The AST and the containment structure were observed from the right-of-way (Photograph 4). No stains were observed on the ground beneath the AST and containment structure. Based on the long history of the use of the AST, there is a potential that leaks or spills have occurred from the AST. This represents a REC to the subject property.

A pad-mounted transformer is located on the east end of tax lot -00300. No evidence of significant storage or spills of hazardous substances and/or petroleum products was observed on the subject property. No evidence of staining, adverse odors, or other indications of potential releases were observed.

5.2 Adjacent Properties

The vicinity of the subject property is significantly developed with active and vacant commercial businesses and restaurants to the north and east, with Interstate 5 farther to the east, Jantzen Beach Center and associated parking lots to the west, and by the Jantzen Beach Moorage to the south. (Figure 2). Adjacent properties were examined from public areas for the presence of environmental conditions which have the potential to impact the subject property.

No evidence of significant staining or stressed vegetation was noted on the ground surface on assessable properties adjacent to the site. No evidence of the storage of chemical or hazardous materials identified on visible areas of adjacent properties.

6. INTERVIEWS

An interview was not able to be conducted with a property representative to identify any potential environmental conditions and to address information data gaps during the Phase I ESA process. The lack of a property owner or representative interview represents a data gap in accordance with ASTM Standard E1527-21.

7. CONCLUSIONS

Based on the findings of this investigation, Parametrix concluded the following:

1. The subject property is located on Multnomah County Tax Lots 2N1E33D-00300 and IBR-2N1E33D-400. The subject property encompasses an area of approximately 0.18 acres and is zoned for commercial use. The site is developed with a 500,000-gallon water storage tank and a 400-square-foot pump house that houses an inactive water well. The well was sampled in 2012; the analysis identified a low concentration of TCE in the water.
2. Based on the historical review, the subject property was part of the Jantzen Beach Amusement Park in 1935, at which time the property was the site of a handball court and included part of the beach along the Columbia River (North Portland Harbor) to the south. Adjacent properties to the north and east included a swimming pool and a boiler house to the east and a dressing and locker room building to the north. A pump house with a water well was constructed on the east half of the subject property in 1948. The existing aboveground water tank was constructed on the subject property in the late 1960s. The swimming pool and the adjacent buildings were removed in the 1970s, along with the closure of the amusement park. No RECs were identified in association with historical land use.
3. Based on the age of the building on the subject property, which was constructed in 1970, there is potential for LBP and asbestos-containing materials (ACM) to have been used at the subject property.
4. A 150-gallon diesel AST is located on the south exterior wall of the pump house building. The AST is currently equipped with a spill-containment structure. Based on the long history of use of the AST, there is a potential that leaks or spills have occurred from the AST. This represents a REC to the subject property.
5. No other evidence of significant use or storage of hazardous substances and/or petroleum products was noted on or near the subject property. No evidence of distressed vegetation, spills or releases or other indications of environmental concern were identified during the site reconnaissance.
6. The subject property is not listed on any state regulatory database that would indicate a past or current release or storage of hazardous materials.
7. A review of regulatory information indicated that several adjacent or nearby sites were identified in the regulatory record databases. Soil and groundwater contamination has been documented on the former gas station site located 750 feet to the north. There has been no documented migration of contamination onto the subject property from this site. None of the identified sites appear to present a REC to the subject property.
8. An on-site reconnaissance and interview were not conducted with a property representative to identify any potential environmental conditions and to address information data gaps during the Phase I ESA process. The lack of a property owner or representative interview and the lack of a full on-site reconnaissance represent data gaps in accordance with ASTM

Standard E1527-21. However, the information obtained for the Phase I ESA, including regulatory database and historical documentation, was deemed sufficient.

8. RECOMMENDATIONS

Based upon the conclusions of this investigation of the subject property, Parametrix offers the following recommendations.

1. If the building is to be removed, a demolition-level hazardous materials building survey should be completed. If hazardous materials such as LBP, ACM, and/or PCBs are identified, they should be managed, handled, and disposed of in accordance with local, state, and federal regulations.
2. The existing AST, and any contents, should be removed from the property and disposed of properly. It is recommended that a limited soil investigation be completed near the AST which would primarily investigate surface and near-surface soil in the area for potential contamination. The results of the investigation should be used to evaluate excavation worker health and safety requirements and/or excavation material disposal options.
3. The water well should be decommissioned in accordance with OWRD regulations. The well should be sampled prior to decommissioning to determine the presence of contamination, if any. The results of the sampling should be provided to OWRD for determination of appropriate decommissioning procedures and requirements.

9. REFERENCES

ASTM International. 2021. Standard Practice for Environmental Site Assessments: Phase I Environmental Site Assessment Process (E1527-21). December 2021.

EDR (Environmental Data Resources). 2023a. The EDR Radius Map™ Report, IBR-2N1E33D-00400 Portland City of. Inquiry Number 7395078.143s. July 20, 2023.

EDR. 2023b. The EDR Certified Sanborn® Map Report, IBR-2N1E33D-00400 Portland City of. Inquiry Number 7395078.142. September 14, 2023.

EDR. 2023c. The EDR Aerial Photo Decade Package, IBR-2N1E33D-00400 Portland City of. Inquiry Number 7395078.145. July 21, 2023.

Parametrix. 2012. DRAFT – Phase I Environmental Site Assessment, Portland Water Bureau Property, 11930 N Center Avenue, Portland, Oregon. March 2012.

Wells, R.E., Haugerud, R.A., Niem, A.R., Niem, W.A., Ma, L., Evarts, R.C., O'Connor, J.E., Madin, I.P., Sherrod, D.R., Beeson, M. H., Tolan, T.L., Wheeler, K.L., Hanson, W.B., Sawlan, M.G., 2020, Geologic Map of the Greater Portland Metropolitan Area and Surrounding Region, Oregon and Washington. U.S. Geological Survey Scientific Investigations Map 3443, pamphlet 55 p., 2 sheets, scale 1:63,360, Available at <https://doi.org/10.3133/sim3443>. Accessed October 13, 2023.

Figures

1 Site Vicinity Map

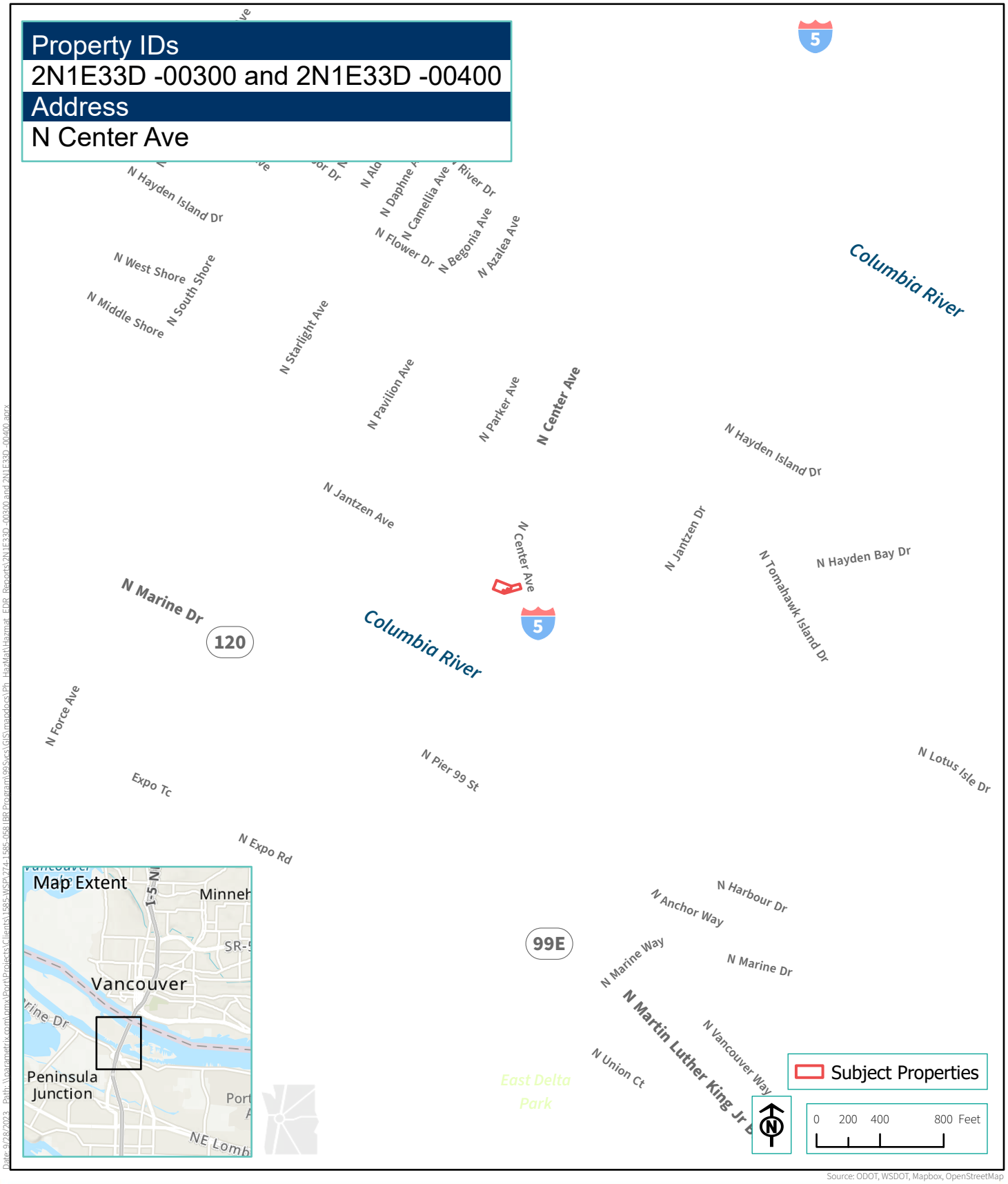

Source: ODOT, WSDOT, Mapbox, OpenStreetMap

Date: 9/28/2023 Path: \\parametrix.com\pmx\Port\Projects\Clients\1585-WSP\274-1585-058 IBR Program\99Svcs\GIS\mapdocs\Ph_HazMat\Hazmat_EDR_Reports\2N1E33D -00300 and 2N1E33D -00400.aprx

2 Site Location Map

Property IDs
2N1E33D -00300 and 2N1E33D -00400
Address
N Center Ave

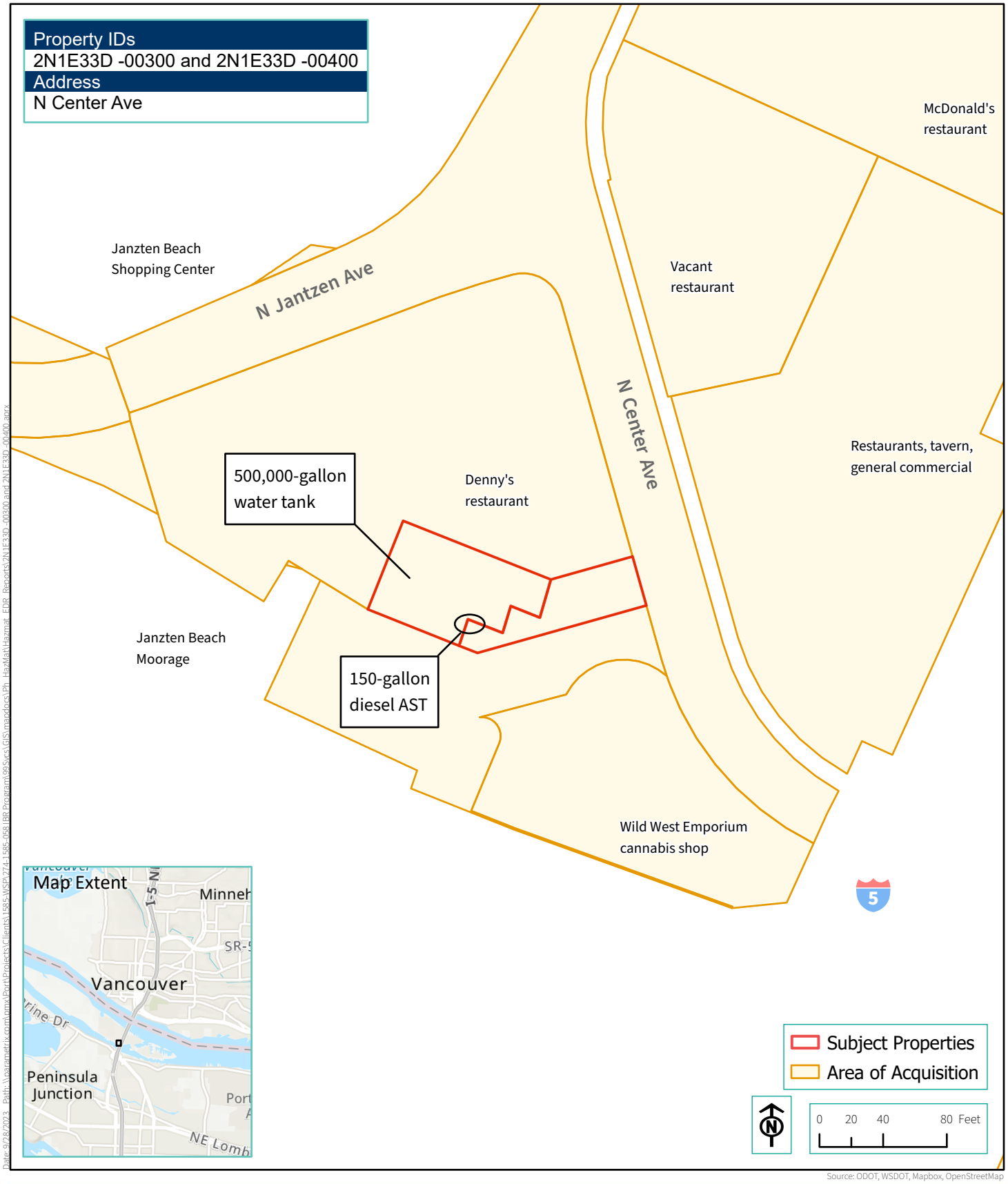

Source: ODOT, WSDOT, Mapbox, OpenStreetMap

Appendix A. EDR Radius Map Report

IBR - 2N1E33D -00400 PORTLAND CITY OF
N CENTER AVE
Portland, OR 97217

Inquiry Number: 7395078.143s
July 20, 2023

The EDR Radius Map™ Report with GeoCheck®

6 Armstrong Road, 4th floor
Shelton, CT 06484
Toll Free: 800.352.0050
www.edrnet.com

TABLE OF CONTENTS

SECTION	PAGE
Executive Summary	ES1
Overview Map	2
Detail Map	3
Map Findings Summary	4
Map Findings	9
Orphan Summary	717
Government Records Searched/Data Currency Tracking	GR-1

GEOCHECK ADDENDUM

Physical Setting Source Addendum	A-1
Physical Setting Source Summary	A-2
Physical Setting SSURGO Soil Map	A-5
Physical Setting Source Map	A-8
Physical Setting Source Map Findings	A-10
Physical Setting Source Records Searched	PSGR-1

Thank you for your business.
Please contact EDR at 1-800-352-0050
with any questions or comments.

Disclaimer - Copyright and Trademark Notice

This Report contains certain information obtained from a variety of public and other sources reasonably available to Environmental Data Resources, LLC. It cannot be concluded from this Report that coverage information for the target and surrounding properties does not exist from other sources. This Report is provided on an "AS IS", "AS AVAILABLE" basis. **NO WARRANTY EXPRESS OR IMPLIED IS MADE WHATSOEVER IN CONNECTION WITH THIS REPORT. ENVIRONMENTAL DATA RESOURCES, LLC AND ITS SUBSIDIARIES, AFFILIATES AND THIRD PARTY SUPPLIERS DISCLAIM ALL WARRANTIES, OF ANY KIND OR NATURE, EXPRESS OR IMPLIED, ARISING OUT OF OR RELATED TO THIS REPORT OR ANY OF THE DATA AND INFORMATION PROVIDED IN THIS REPORT, INCLUDING WITHOUT LIMITATION, ANY WARRANTIES REGARDING ACCURACY, QUALITY, CORRECTNESS, COMPLETENESS, COMPREHENSIVENESS, SUITABILITY, MERCHANTABILITY, FITNESS FOR A PARTICULAR PURPOSE, TITLE, NON-INFRINGEMENT, MISAPPROPRIATION, OR OTHERWISE. ALL RISK IS ASSUMED BY THE USER. IN NO EVENT SHALL ENVIRONMENTAL DATA RESOURCES, LLC OR ITS SUBSIDIARIES, AFFILIATES OR THIRD PARTY SUPPLIERS BE LIABLE TO ANYONE FOR ANY DIRECT, INCIDENTAL, INDIRECT, SPECIAL, CONSEQUENTIAL OR OTHER DAMAGES OF ANY TYPE OR KIND (INCLUDING BUT NOT LIMITED TO LOSS OF PROFITS, LOSS OF USE, OR LOSS OF DATA) INFORMATION PROVIDED IN THIS REPORT.** Any analyses, estimates, ratings, environmental risk levels, or risk codes provided in this Report are provided for illustrative purposes only, and are not intended to provide, nor should they be interpreted as providing any facts regarding, or prediction or forecast of, any environmental risk for any property. Only an assessment performed by a qualified environmental professional can provide findings, opinions or conclusions regarding the environmental risk or conditions in, on or at any property.

Copyright 2023 by Environmental Data Resources, LLC. All rights reserved. Reproduction in any media or format, in whole or in part, of any report or map of Environmental Data Resources, LLC, or its affiliates, is prohibited without prior written permission.

EDR and its logos (including Sanborn and Sanborn Map) are trademarks of Environmental Data Resources, LLC or its affiliates. All other trademarks used herein are the property of their respective owners.

EXECUTIVE SUMMARY

A search of available environmental records was conducted by Environmental Data Resources, Inc (EDR). The report was designed to assist parties seeking to meet the search requirements of EPA's Standards and Practices for All Appropriate Inquiries (40 CFR Part 312), the ASTM Standard Practice for Environmental Site Assessments (E1527 - 21), the ASTM Standard Practice for Environmental Site Assessments for Forestland or Rural Property (E2247 - 16), the ASTM Standard Practice for Limited Environmental Due Diligence: Transaction Screen Process (E1528 - 22) or custom requirements developed for the evaluation of environmental risk associated with a parcel of real estate.

TARGET PROPERTY INFORMATION

ADDRESS

N CENTER AVE
PORTLAND, OR 97217

COORDINATES

Latitude (North):	45.6093440 - 45° 36' 33.63''
Longitude (West):	122.6818850 - 122° 40' 54.78''
Universal Tranverse Mercator:	Zone 10
UTM X (Meters):	524805.9
UTM Y (Meters):	5050476.0
Elevation:	32 ft. above sea level

USGS TOPOGRAPHIC MAP ASSOCIATED WITH TARGET PROPERTY

Target Property Map:	14878142 PORTLAND, OR
Version Date:	2020

AERIAL PHOTOGRAPHY IN THIS REPORT

Portions of Photo from:	20190805, 20200719
Source:	USDA

MAPPED SITES SUMMARY

Target Property Address:
N CENTER AVE
PORTLAND, OR 97217

Click on Map ID to see full detail.

MAP ID	SITE NAME	ADDRESS	DATABASE ACRONYMS	RELATIVE ELEVATION	DIST (ft. & mi.) DIRECTION
Reg	COLUMBIA SLOUGH	PORTLAND RD	SEMS-ARCHIVE	Same	2995, 0.56
A1	HODS BOAT CARE	986 N JANTZEN ST	EDR Hist Auto	Lower	88, 0.017, South
A2	MARLEE ENTERPRISES I	1058 N JANTZEN ST	EDR Hist Auto	Lower	123, 0.023, SW
3	COUNTRY CLUB CLEANER	1190 N JANTZEN ST	EDR Hist Cleaner	Lower	305, 0.058, West
4	ODEQ CLEAN UP HAYDEN	1190 N JANTZEN DR	RCRA NonGen / NLR	Higher	530, 0.100, WNW
B5	SAFEWAY STORE NO 122	11919 N JANTZEN AVE	RCRA-VSQG	Higher	599, 0.113, Eas
B6	SAFE DRY CLEANERS #	11919 N JANTZEN AVE	OR DRYCLEANERS, OR MANIFEST	Higher	599, 0.113, Ea
7	JANTZEN BAY FUEL	1130 N JANTZEN AVE	OR LUST, OR UST, OR SPILLS	Higher	727, 0.138, WNW
C8	CONOCOPHILLIPS COMPA	12205 N CENTER AVE	OR LUST, OR UST, OR SPILLS	Higher	735, 0.139,
C9	UNOCAL SS 5953	12205 N CENTER AVE	RCRA NonGen / NLR, FINDS, ECHO	Higher	735, 0.139, NNE
10	HAYDEN ISLAND CLEANE	1190 N JANTZEN DR.	OR ECSI	Lower	774, 0.147, East
D11	PIER 99 - PORTLAND	1610 N PIER 99 STREE	SEMS, PRP, ICIS	Higher	1044, 0.198, SSW
D12	PIER WEST LLC	1610 N PIER 99 ST	RCRA-VSQG	Higher	1044, 0.198, SSW
D13	1610 NORTH PIER 99 S	1610 N PIER 99 ST.	OR CRL, OR ECSI, OR VCP, OR MANIFEST	Higher	1044, 0.198, SSW
E14	DIVERSIFIED MARINE I	1801 N MARINE DR	OR AST	Lower	1213, 0.230, SW
E15	DIVERSIFIED MARINE,	1801 N MARINE DRIVE	SEMS-ARCHIVE	Lower	1213, 0.230, SW
E16	DIVERSIFIED MARINE I	1801 N MARINE DR	OR SWF/LF, OR SPILLS	Lower	1213, 0.230, SW
E17	S S LEADER AT DIVERS	1801 N MARINE DR	OR ECSI, OR CDL, OR SPILLS, OR HAZMAT, OR HSIS, OR...	Lower	1213, 0.230, SW
E18	DIVERSIFIED MARINE I	1801 N MARINE DR	RCRA-VSQG	Lower	1213, 0.230, SW
19	ENGINE-17	12070 N JANTZEN AVE	OR UST	Lower	1244, 0.236, ENE
E20	ROSS ISLAND SAND & G	1835 N MARINE DRIVE	OR LUST	Lower	1246, 0.236, WS
E21	VANPORT PLANT	1835 N MARINE DR	OR UST	Lower	1246, 0.236, WS
F22	ODOT	12348 N CENTER AVE	OR HSIS, OR MANIFEST	Higher	1317, 0.249, NN
F23	ODOT DISTRICT 2B PUC	12348 N CENTER AVE	RCRA NonGen / NLR	Higher	1317, 0.249, NNE
24	JANTZEN BEACH CAR WA	12100 N TOMAHAWK DRI	OR LUST	Lower	1332, 0.252, E
25	CHEVRON STATION - 90	12105 N JANTZEN DR	OR LUST, OR UST, OR SPILLS, OR AIRS, OR UIC	Lower	1483, 0.281, ENE
26	JANTZEN BEACH SHELL/	12237 N JANTZEN DR	OR LUST	Lower	1618, 0.306, ENE
G27	HAYDEN'S CORNER	1321-1337 N HAYDEN I	OR ECSI, OR VCP, OR BROWNFIELDS	Lower	1641, 0.311, NN
G28	HAYDEN ISLAND LANDFI	NORTH PARTS OF HAYDE	OR ECSI, OR CRL	Lower	1646, 0.312, N
G29	ARCO SS 4475	1305 N HAYDEN ISLAND	OR LUST, OR UST, RCRA NonGen / NLR, OR NPDES	Lower	1654, 0.313, NNE
30	DELTA PARK EXIT CONS	DELTA PARK EXIT, WES	OR LUST	Lower	1692, 0.320, WS
31	HILLMAN PROPERTIES	1750 JANTZEN BEACH C	OR LUST, OR UST	Lower	1750, 0.331, N
32	HAYDEN ISLAND - UMAT	1445 AND 1463 N HAYD	OR ECSI, OR VCP	Lower	1826, 0.346, North
33	EXPO CENTER	2060 N MARINE DR	OR ECSI, OR LUST, OR UST, OR AST, OR SPILLS, OR...	Lower	1854, 0.351, WSW
34	MERIT USA, INC.	2360 N MARINE DR	OR LUST, OR UST, OR NPDES	Lower	2292, 0.434, West
H35	STOCKYARDS PROPERTY	2416 N MARINE DR	OR LUST, OR UST, OR MANIFEST, OR NPDES	Lower	2415, 0.45
H36	WHITE MARINE SERVICE	2335 N MARINE DR.	OR ECSI	Lower	2441, 0.462,
37	PLAID PANTRY #209	1020 N MARINE DR	OR ECSI, OR LUST, OR UST, OR AIRS	Lower	2712, 0.514, SSE
38	OREGON WASTE SYSTEMS	SW CORNER, N MARINE	OR CRL, OR ECSI, OR VCP	Lower	2755, 0

MAPPED SITES SUMMARY

Target Property Address:
N CENTER AVE
PORTLAND, OR 97217

Click on Map ID to see full detail.

MAP ID	SITE NAME	ADDRESS	DATABASE ACRONYMS	RELATIVE ELEVATION	DIST (ft. & mi.) DIRECTION
39	BULK TRANSPORTATION	11619 N FORCE AVE	OR ECSI, OR SPILLS, OR MANIFEST	Lower	2774, 0.525
40	STOCKYARDS COMMERCE	2500-2664 N MARINE D	OR ECSI, OR VCP	Lower	2804, 0.531, We
41	PENINSULA TERMINAL R	11707 N FORCE AVE.	OR ECSI, OR CRL, OR INST CONTROL, OR VCP	Lower	3089, 0.585, WS
42	HARBOR OIL INC.	AKA CHEMPRO OF OREGO	Delisted NPL, SEMS, US ENG CONTROLS, OR ECSI, OR...	Lower	3137, 0.594, WSW
43	FLINT GROUP NORTH AM	2985 N MARINE DR	OR ECSI, OR VCP, OR SPILLS, OR AIRS, OR HSIS, OR...	Lower	4022, 0.762, West
44	REDDAWAY	10510 N VANCOUVER WA	RCRA-VSQG, OR ECSI, OR LUST, OR UST, OR AST, OR...	Lower	4335, 0.821, SE
45	CANOE BAY - CONTAMIN	N HAYDEN ISLAND DR.	OR ECSI, OR CRL, OR ENG CONTROLS, OR VCP	Lower	4576, 0.867, NW
46	MARKET TRANSPORT LTD	110 N MARINE DR	RCRA-VSQG, OR ECSI, OR AST, OR VCP, OR SPILLS,...	Lower	4899, 0.928, SE
47	T1 OFFICE	100 COLUMBIA ST	WA CSCSL, WA SPILLS, WA NPDES	Higher	5013, 0.949, N
48	JAMES RIVER CORP. -	3400 N MARINE DR.	OR ECSI, OR INST CONTROL, OR VCP, OR MANIFEST	Lower	5051, 0.957, WNW

EXECUTIVE SUMMARY

TARGET PROPERTY SEARCH RESULTS

The target property was not listed in any of the databases searched by EDR.

DATABASES WITH NO MAPPED SITES

No mapped sites were found in EDR's search of available ("reasonably ascertainable ") government records either on the target property or within the search radius around the target property for the following databases:

STANDARD ENVIRONMENTAL RECORDS

Lists of Federal NPL (Superfund) sites

NPL ---------- National Priority List
Proposed NPL ---------- Proposed National Priority List Sites
NPL LIENS ---------- Federal Superfund Liens

Lists of Federal sites subject to CERCLA removals and CERCLA orders

FEDERAL FACILITY ---------- Federal Facility Site Information listing

Lists of Federal RCRA facilities undergoing Corrective Action

CORRACTS ---------- Corrective Action Report

Lists of Federal RCRA TSD facilities

RCRA-TSDF ---------- RCRA - Treatment, Storage and Disposal

Lists of Federal RCRA generators

RCRA-LQG ---------- RCRA - Large Quantity Generators
RCRA-SQG ---------- RCRA - Small Quantity Generators

Federal institutional controls / engineering controls registries

LUCIS ---------- Land Use Control Information System
US INST CONTROLS ---------- Institutional Controls Sites List

Federal ERNS list

ERNS ---------- Emergency Response Notification System

Lists of state and tribal landfills and solid waste disposal facilities

WA SWF/LF ---------- Solid Waste Facility Database

Lists of state and tribal leaking storage tanks

WA LUST ---------- Leaking Underground Storage Tanks Site List

INDIAN LUST Leaking Underground Storage Tanks on Indian Land

Lists of state and tribal registered storage tanks

FEMA UST Underground Storage Tank Listing
WA UST Underground Storage Tank Database
WA AST Aboveground Storage Tank Locations
INDIAN UST Underground Storage Tanks on Indian Land

State and tribal institutional control / engineering control registries

WA INST CONTROL Institutional Control Site List

Lists of state and tribal voluntary cleanup sites

INDIAN VCP Voluntary Cleanup Priority Listing
WA VCP Voluntary Cleanup Program Sites

Lists of state and tribal brownfield sites

WA BROWNFIELDS Brownfields Sites Listing

ADDITIONAL ENVIRONMENTAL RECORDS

Local Brownfield lists

US BROWNFIELDS A Listing of Brownfields Sites

Local Lists of Landfill / Solid Waste Disposal Sites

OR HIST LF Old Closed SW Disposal Sites
OR SWRCY Recycling Facility Location Listing
WA SWRCY Recycling Facility List
INDIAN ODI Report on the Status of Open Dumps on Indian Lands
DEBRIS REGION 9 Torres Martinez Reservation Illegal Dump Site Locations
ODI Open Dump Inventory
IHS OPEN DUMPS Open Dumps on Indian Land

Local Lists of Hazardous waste / Contaminated Sites

OR AOCONCERN Columbia Slough
US HIST CDL Delisted National Clandestine Laboratory Register
WA CDL Clandestine Drug Lab Contaminated Site List
US CDL National Clandestine Laboratory Register

Local Land Records

LIENS 2 CERCLA Lien Information

Records of Emergency Release Reports

HMIRS Hazardous Materials Information Reporting System
OR SPILLS 90 SPILLS 90 data from FirstSearch
WA SPILLS 90 SPILLS 90 data from FirstSearch

Other Ascertainable Records

FUDS	Formerly Used Defense Sites
DOD	Department of Defense Sites
SCRD DRYCLEANERS	State Coalition for Remediation of Drycleaners Listing
US FIN ASSUR	Financial Assurance Information
EPA WATCH LIST	EPA WATCH LIST
2020 COR ACTION	2020 Corrective Action Program List
TSCA	Toxic Substances Control Act
SSTS	Section 7 Tracking Systems
RMP	Risk Management Plans
RAATS	RCRA Administrative Action Tracking System
MLTS	Material Licensing Tracking System
COAL ASH DOE	Steam-Electric Plant Operation Data
COAL ASH EPA	Coal Combustion Residues Surface Impoundments List
PCB TRANSFORMER	PCB Transformer Registration Database
RADINFO	Radiation Information Database
DOT OPS	Incident and Accident Data
CONSENT	Superfund (CERCLA) Consent Decrees
INDIAN RESERV	Indian Reservations
FUSRAP	Formerly Utilized Sites Remedial Action Program
UMTRA	Uranium Mill Tailings Sites
LEAD SMELTERS	Lead Smelter Sites
US AIRS	Aerometric Information Retrieval System Facility Subsystem
US MINES	Mines Master Index File
ABANDONED MINES	Abandoned Mines
DOCKET HWC	Hazardous Waste Compliance Docket Listing
UXO	Unexploded Ordnance Sites
FUELS PROGRAM	EPA Fuels Program Registered Listing
PFAS NPL	Superfund Sites with PFAS Detections Information
PFAS FEDERAL SITES	Federal Sites PFAS Information
PFAS TSCA	PFAS Manufacture and Imports Information
PFAS RCRA MANIFEST	PFAS Transfers Identified In the RCRA Database Listing
PFAS ATSDR	PFAS Contamination Site Location Listing
PFAS WQP	Ambient Environmental Sampling for PFAS
PFAS NPDES	Clean Water Act Discharge Monitoring Information
PFAS ECHO	Facilities in Industries that May Be Handling PFAS Listing
PFAS ECHO FIRE TRAINING	Facilities in Industries that May Be Handling PFAS Listing
PFAS PART 139 AIRPORT	All Certified Part 139 Airports PFAS Information Listing
AQUEOUS FOAM NRC	Aqueous Foam Related Incidents Listing
OR PFAS	PFAS Site Contamination Listing
WA PFAS	PFAS Contamination Site Location Listing
OR AQUEOUS FOAM	AFFF Contamination Site Listing
WA AQUEOUS FOAM	Firefighting Foam Incidents
WA AIRS	Washington Emissions Data System
OR COAL ASH	Coal Ash Disposal Sites Listing
WA COAL ASH	Coal Ash Disposal Site Listing
WA DRYCLEANERS	Drycleaner List
OR Enforcement	Enforcement Action Listing
OR Financial Assurance	Financial Assurance Information Listing
WA Financial Assurance	Financial Assurance Information Listing
WA MANIFEST	Hazardous Waste Manifest Data
WA UIC	Underground Injection Wells Listing
MINES MRDS	Mineral Resources Data System

PFAS TRIS ---------- List of PFAS Added to the TRI

EDR HIGH RISK HISTORICAL RECORDS

EDR Exclusive Records

EDR MGP ---------- EDR Proprietary Manufactured Gas Plants

EDR RECOVERED GOVERNMENT ARCHIVES

Exclusive Recovered Govt. Archives

OR RGA HWS ---------- Recovered Government Archive State Hazardous Waste Facilities List
WA RGA HWS ---------- Recovered Government Archive State Hazardous Waste Facilities List
OR RGA LF ---------- Recovered Government Archive Solid Waste Facilities List
WA RGA LF ---------- Recovered Government Archive Solid Waste Facilities List
OR RGA LUST ---------- Recovered Government Archive Leaking Underground Storage Tank
WA RGA LUST ---------- Recovered Government Archive Leaking Underground Storage Tank

SURROUNDING SITES: SEARCH RESULTS

Surrounding sites were identified in the following databases.

Elevations have been determined from the USGS Digital Elevation Model and should be evaluated on a relative (not an absolute) basis. Relative elevation information between sites of close proximity should be field verified. Sites with an elevation equal to or higher than the target property have been differentiated below from sites with an elevation lower than the target property.
Page numbers and map identification numbers refer to the EDR Radius Map report where detailed data on individual sites can be reviewed.

Sites listed in ***bold italics*** are in multiple databases.

Unmappable (orphan) sites are not considered in the foregoing analysis.

STANDARD ENVIRONMENTAL RECORDS

Lists of Federal Delisted NPL sites

Delisted NPL: The National Oil and Hazardous Substances Pollution Contingency Plan (NCP) establishes the criteria that the EPA uses to delete sites from the NPL. In accordance with 40 CFR 300.425.(e), sites may deleted from the NPL where no further response is appropriate.

A review of the Delisted NPL list, as provided by EDR, and dated 04/26/2023 has revealed that there is 1 Delisted NPL site within approximately 1 mile of the target property.

Lower Elevation	Address	Direction / Distance	Map ID	Page
HARBOR OIL INC.	***AKA CHEMPRO OF OREGO***	***WSW 1/2 - 1 (0.594 mi.)***	***42***	***274***
EPA ID:: ORD071803985				
Site ID:: 1000442				

EXECUTIVE SUMMARY

Lists of Federal sites subject to CERCLA removals and CERCLA orders

SEMS: SEMS (Superfund Enterprise Management System) tracks hazardous waste sites, potentially hazardous waste sites, and remedial activities performed in support of EPA's Superfund Program across the United States. The list was formerly know as CERCLIS, renamed to SEMS by the EPA in 2015. The list contains data on potentially hazardous waste sites that have been reported to the USEPA by states, municipalities, private companies and private persons, pursuant to Section 103 of the Comprehensive Environmental Response, Compensation, and Liability Act (CERCLA). This dataset also contains sites which are either proposed to or on the National Priorities List (NPL) and the sites which are in the screening and assessment phase for possible inclusion on the NPL.

A review of the SEMS list, as provided by EDR, and dated 04/26/2023 has revealed that there is 1 SEMS site within approximately 0.5 miles of the target property.

Equal/Higher Elevation	Address	Direction / Distance	Map ID	Page
PIER 99 - PORTLAND Site ID: 1002699 EPA Id: ORN001002699	***1610 N PIER 99 STREE***	***SSW 1/8 - 1/4 (0.198 mi.)***	***D11***	***39***

Lists of Federal CERCLA sites with NFRAP

SEMS-ARCHIVE: SEMS-ARCHIVE (Superfund Enterprise Management System Archive) tracks sites that have no further interest under the Federal Superfund Program based on available information. The list was formerly known as the CERCLIS-NFRAP, renamed to SEMS ARCHIVE by the EPA in 2015. EPA may perform a minimal level of assessment work at a site while it is archived if site conditions change and/or new information becomes available. Archived sites have been removed and archived from the inventory of SEMS sites. Archived status indicates that, to the best of EPA's knowledge, assessment at a site has been completed and that EPA has determined no further steps will be taken to list the site on the National Priorities List (NPL), unless information indicates this decision was not appropriate or other considerations require a recommendation for listing at a later time. The decision does not necessarily mean that there is no hazard associated with a given site; it only means that. based upon available information, the location is not judged to be potential NPL site.

A review of the SEMS-ARCHIVE list, as provided by EDR, and dated 04/26/2023 has revealed that there is 1 SEMS-ARCHIVE site within approximately 0.5 miles of the target property.

Lower Elevation	Address	Direction / Distance	Map ID	Page
DIVERSIFIED MARINE, Site ID: 1002703 EPA Id: ORN001002703	1801 N MARINE DRIVE	SW 1/8 - 1/4 (0.230 mi.)	E15	109

Lists of Federal RCRA generators

RCRA-VSQG: RCRAInfo is EPA's comprehensive information system, providing access to data supporting the Resource Conservation and Recovery Act (RCRA) of 1976 and the Hazardous and Solid Waste Amendments (HSWA) of 1984. The database includes selective information on sites which generate, transport, store, treat and/or dispose of hazardous waste as defined by the Resource Conservation and Recovery Act (RCRA). Very small quantity generators (VSQGs) generate less than 100 kg of hazardous waste, or less than 1 kg of acutely hazardous waste per month.

A review of the RCRA-VSQG list, as provided by EDR, and dated 03/06/2023 has revealed that there are

EXECUTIVE SUMMARY

3 RCRA-VSQG sites within approximately 0.25 miles of the target property.

Equal/Higher Elevation	Address	Direction / Distance	Map ID	Page
SAFEWAY STORE NO 122 EPA ID:: ORQ000033602	11919 N JANTZEN AVE	E 0 - 1/8 (0.113 mi.)	B5	15
PIER WEST LLC EPA ID:: ORQ000032499	1610 N PIER 99 ST	SSW 1/8 - 1/4 (0.198 mi.)	D12	43

Lower Elevation	Address	Direction / Distance	Map ID	Page
DIVERSIFIED MARINE I EPA ID:: ORQ000021675	1801 N MARINE DR	SW 1/8 - 1/4 (0.230 mi.)	E18	131

Lists of state- and tribal hazardous waste facilities

OR ECSI: The Environmental Cleanup Site Information System records information about sites in Oregon that may be of environmental interest. The data come from the Department of Environmental Quality.

A review of the OR ECSI list, as provided by EDR, and dated 03/01/2023 has revealed that there are 19 OR ECSI sites within approximately 1 mile of the target property.

Equal/Higher Elevation	Address	Direction / Distance	Map ID	Page
1610 NORTH PIER 99 S Size: 1.07 acres Investigation: Listed on the CRL/Inventory State ID Number: 3526 Decode For Further Action: Medium	***1610 N PIER 99 ST.***	***SSW 1/8 - 1/4 (0.198 mi.)***	***D13***	***50***

Lower Elevation	Address	Direction / Distance	Map ID	Page
HAYDEN ISLAND CLEANE Investigation: No Further Action State ID Number: 1865	1190 N JANTZEN DR.	E 1/8 - 1/4 (0.147 mi.)	10	30
S S LEADER AT DIVERS Size: Approx. 0.8 acre Investigation: Suspect State ID Number: 3759 Decode For Further Action: High-Medium	***1801 N MARINE DR***	***SW 1/8 - 1/4 (0.230 mi.)***	***E17***	***111***
HAYDEN'S CORNER Size: 0.62 acre Investigation: No Further Action State ID Number: 5711	***1321-1337 N HAYDEN I***	***NNE 1/4 - 1/2 (0.311 mi.)***	***G27***	***156***
HAYDEN ISLAND LANDFI Size: 20 acres Investigation: Listed on the CRL/Inventory State ID Number: 1559 Decode For Further Action: Medium	***NORTH PARTS OF HAYDE***	***NNE 1/4 - 1/2 (0.312 mi.)***	***G28***	***163***
HAYDEN ISLAND - UMAT Size: 1.53 acres Investigation: No Further Action	***1445 AND 1463 N HAYD***	***N 1/4 - 1/2 (0.346 mi.)***	***32***	***185***

State ID Number: 6128

EXPO CENTER ***2060 N MARINE DR*** ***WSW 1/4 - 1/2 (0.351 mi.)*** ***33*** ***193***
Size: 38.66 acres
Investigation: Suspect
State ID Number: 4138

WHITE MARINE SERVICE 2335 N MARINE DR. W 1/4 - 1/2 (0.462 mi.) H36 204
Size: 1.34 acres
Investigation: Suspect
State ID Number: 4310
Decode For Further Action: Medium

PLAID PANTRY #209 ***1020 N MARINE DR*** ***SSE 1/2 - 1 (0.514 mi.)*** ***37*** ***207***
Size: 1.29 acres
Investigation: Suspect
State ID Number: 4134

OREGON WASTE SYSTEMS ***SW CORNER, N MARINE*** ***W 1/2 - 1 (0.522 mi.)*** ***38*** ***209***
Size: 46 acres
Investigation: Listed on the CRL/Inventory
State ID Number: 1091
Decode For Further Action: Low

BULK TRANSPORTATION ***11619 N FORCE AVE*** ***WSW 1/2 - 1 (0.525 mi.)*** ***39*** ***236***
Size: 15.62 acres
Investigation: Suspect
State ID Number: 5696
Decode For Further Action: Medium

STOCKYARDS COMMERCE ***2500-2664 N MARINE D*** ***W 1/2 - 1 (0.531 mi.)*** ***40*** ***251***
Size: 22.98 acres
Investigation: Suspect
State ID Number: 5695

PENINSULA TERMINAL R ***11707 N FORCE AVE.*** ***WSW 1/2 - 1 (0.585 mi.)*** ***41*** ***260***
Size: 5 acres
Investigation: Listed on the CRL/Inventory
State ID Number: 1505

HARBOR OIL INC. ***AKA CHEMPRO OF OREGO*** ***WSW 1/2 - 1 (0.594 mi.)*** ***42*** ***274***
Size: 4.2 acres
Investigation: Suspect
State ID Number: 24

FLINT GROUP NORTH AM ***2985 N MARINE DR*** ***W 1/2 - 1 (0.762 mi.)*** ***43*** ***415***
Investigation: Suspect
State ID Number: 5939

REDDAWAY ***10510 N VANCOUVER WA*** ***SE 1/2 - 1 (0.821 mi.)*** ***44*** ***449***
Investigation: No Further Action
State ID Number: 1437

CANOE BAY - CONTAMIN ***N HAYDEN ISLAND DR.*** ***NW 1/2 - 1 (0.867 mi.)*** ***45*** ***563***
Size: 7.6 acres
Investigation: Listed on the CRL/Inventory
State ID Number: 3333

MARKET TRANSPORT LTD ***110 N MARINE DR*** ***SE 1/2 - 1 (0.928 mi.)*** ***46*** ***653***
Size: 18.4 acres
Investigation: Suspect
State ID Number: 4746

JAMES RIVER CORP. - ***3400 N MARINE DR.*** ***WNW 1/2 - 1 (0.957 mi.)*** ***48*** ***691***

Size: 24.7 acres
Investigation: No Further Action
State ID Number: 127

OR CRL: Sites that are or may be contaminated and may require cleanup.

A review of the OR CRL list, as provided by EDR, and dated 02/01/2023 has revealed that there are 5 OR CRL sites within approximately 1 mile of the target property.

Equal/Higher Elevation	Address	Direction / Distance	Map ID	Page
1610 NORTH PIER 99 S	***1610 N PIER 99 ST.***	***SSW 1/8 - 1/4 (0.198 mi.)***	***D13***	***50***

Facility Status: Site Investigation recommended (SI)
Facility Id: 3526

Lower Elevation	Address	Direction / Distance	Map ID	Page
HAYDEN ISLAND LANDFI	***NORTH PARTS OF HAYDE***	***NNE 1/4 - 1/2 (0.312 mi.)***	***G28***	***163***

Facility Status: Site Investigation recommended (SI)
Facility Id: 1559

OREGON WASTE SYSTEMS	***SW CORNER, N MARINE***	***W 1/2 - 1 (0.522 mi.)***	***38***	***209***

Facility Status: State Basic Preliminary Assessment recommended (PA)
Facility Id: 1091

PENINSULA TERMINAL R	***11707 N FORCE AVE.***	***WSW 1/2 - 1 (0.585 mi.)***	***41***	***260***

Facility Status: No Further Action (Conditional)
Facility Id: 1505

CANOE BAY - CONTAMIN	***N HAYDEN ISLAND DR.***	***NW 1/2 - 1 (0.867 mi.)***	***45***	***563***

Facility Status: No Further Action (Conditional)
Facility Id: 3333

WA CSCSL: The State Hazardous Waste Sites records are the states' equivalent to CERCLIS. These sites may or may not already be listed on the federal CERCLIS list. Priority sites planned for cleanup using state funds (state equivalent of Superfund) are identified along with sites where cleanup will be paid for by potentially responsible parties. The data come from the Department of Ecology's Confirmed & Suspected Contaminated Sites List.

A review of the WA CSCSL list, as provided by EDR, and dated 04/10/2023 has revealed that there is 1 WA CSCSL site within approximately 1 mile of the target property.

Equal/Higher Elevation	Address	Direction / Distance	Map ID	Page
T1 OFFICE	***100 COLUMBIA ST***	***NNE 1/2 - 1 (0.949 mi.)***	***47***	***689***

Site Status: Cleanup Started
Clean Up Siteid: 2033
Facility ID: 15891
Soil: Confirmed Above Cleanup Levels
Ground Water: Suspected
Contaminant Name: Metals Priority Pollutants
Contaminant Name: Polycyclic Aromatic Hydrocarbons

EXECUTIVE SUMMARY

Lists of state and tribal landfills and solid waste disposal facilities

OR SWF/LF: The Solid Waste Facilities/Landfill Sites records typically contain an inventory of solid waste disposal facilities or landfills in a particular state. The data come from the Department of Environmental Quality's Closure & Regular Solid Waste Active Disposal Permits database.

A review of the OR SWF/LF list, as provided by EDR, and dated 01/13/2023 has revealed that there is 1 OR SWF/LF site within approximately 0.5 miles of the target property.

Lower Elevation	Address	Direction / Distance	Map ID	Page
DIVERSIFIED MARINE I Facility Id: 112396 Permit Status: Active	***1801 N MARINE DR***	***SW 1/8 - 1/4 (0.230 mi.)***	***E16***	***110***

Lists of state and tribal leaking storage tanks

OR LUST: The Leaking Underground Storage Tank Incident Reports contain an inventory of reported leaking underground storage tank incidents. The data come from the Department of Environmental Quality's LUST Database List.

A review of the OR LUST list, as provided by EDR, and dated 01/11/2023 has revealed that there are 12 OR LUST sites within approximately 0.5 miles of the target property.

Equal/Higher Elevation	Address	Direction / Distance	Map ID	Page
JANTZEN BAY FUEL Facility ID: 26-97-0017 Facility ID: 26-90-0258 Cleanup Complete: 12/04/2001 Cleanup Complete: 08/01/1991	***1130 N JANTZEN AVE***	***WNW 1/8 - 1/4 (0.218 mi.)***	***7***	
CONOCOPHILLIPS COMPA Facility ID: 26-90-0055 Facility ID: 26-94-0063 Cleanup Complete: 04/16/1991 Cleanup Complete: 06/20/2012	***12205 N CENTER AVE***	***NNE 1/8 - 1/4 (0.139 mi.)***	***C8***	***24***

Lower Elevation	Address	Direction / Distance	Map ID	Page
ROSS ISLAND SAND & G Facility ID: 26-17-0101 Cleanup Complete: 09/11/2017	1835 N MARINE DRIVE	WSW 1/8 - 1/4 (0.236 mi.)	E20	140
JANTZEN BEACH CAR WA Facility ID: 26-98-0453 Cleanup Complete: 07/14/1998	12100 N TOMAHAWK DRI	ENE 1/4 - 1/2 (0.252 mi.)	24	148
CHEVRON STATION - 90 Facility ID: 26-97-0505 Facility ID: 26-93-0101 Cleanup Complete: 05/02/2007 Cleanup Complete: 03/31/1995	***12105 N JANTZEN DR***	***ENE 1/4 - 1/2 (0.281 mi.)***	***25***	***148***
JANTZEN BEACH SHELL/ Facility ID: 26-89-0267	12237 N JANTZEN DR	ENE 1/4 - 1/2 (0.306 mi.)	26	156

Cleanup Complete: 05/20/2014

ARCO SS 4475 ***1305 N HAYDEN ISLAND*** ***NNE 1/4 - 1/2 (0.313 mi.)*** ***G29*** ***181***
Facility ID: 26-89-0149
Cleanup Complete: 07/13/1998

DELTA PARK EXIT CONS — DELTA PARK EXIT, WES — WSW 1/4 - 1/2 (0.320 mi.) — 30 — 184
Facility ID: 26-90-0346
Cleanup Complete: 12/24/1990

HILLMAN PROPERTIES ***1750 JANTZEN BEACH C*** ***NW 1/4 - 1/2 (0.331 mi.)*** ***31*** ***185***
Facility ID: 26-90-0190
Cleanup Complete: 01/30/1995

EXPO CENTER ***2060 N MARINE DR*** ***WSW 1/4 - 1/2 (0.351 mi.)*** ***33*** ***193***
Facility ID: 26-92-0139
Cleanup Complete: 04/05/1996

MERIT USA, INC. ***2360 N MARINE DR*** ***W 1/4 - 1/2 (0.434 mi.)*** ***34*** ***201***
Facility ID: 26-89-0031
Cleanup Complete: 11/29/2007

STOCKYARDS PROPERTY ***2416 N MARINE DR*** ***W 1/4 - 1/2 (0.457 mi.)*** ***H35*** ***203***
Facility ID: 26-90-0462
Cleanup Complete: 07/22/1991

Lists of state and tribal registered storage tanks

OR UST: The Underground Storage Tank database contains registered USTs. USTs are regulated under Subtitle I of the Resource Conservation and Recovery Act (RCRA). The data come from the Department of Environmental Quality's UST List on Disk.

A review of the OR UST list, as provided by EDR, and dated 01/11/2023 has revealed that there are 4 OR UST sites within approximately 0.25 miles of the target property.

Equal/Higher Elevation	Address	Direction / Distance	Map ID	Page
JANTZEN BAY FUEL Facility ID: 7011	***1130 N JANTZEN AVE***	***WNW 1/8 - 1/4 (0.238 mi.)***	***7***	
CONOCOPHILLIPS COMPA Facility ID: 1102	***12205 N CENTER AVE***	***NNE 1/8 - 1/4 (0.139 mi.)***	***C8***	***24***

Lower Elevation	Address	Direction / Distance	Map ID	Page
ENGINE-17 Facility ID: 6581	12070 N JANTZEN AVE	ENE 1/8 - 1/4 (0.236 mi.)	19	139
VANPORT PLANT Facility ID: 1890	1835 N MARINE DR	WSW 1/8 - 1/4 (0.236 mi.)	E21	140

OR AST: The Aboveground Storage Tank database contains registered ASTs. The data comes from the list of ASTs reported to the Office of State Fire Marshal.

A review of the OR AST list, as provided by EDR, and dated 10/20/2022 has revealed that there is 1 OR AST site within approximately 0.25 miles of the target property.

Lower Elevation	Address	Direction / Distance	Map ID	Page
DIVERSIFIED MARINE I Facility Id: 22914	1801 N MARINE DR	SW 1/8 - 1/4 (0.230 mi.)	E14	107

Lists of state and tribal voluntary cleanup sites

OR VCP: Responsible parties have entered into an agreement with DEQ to voluntarily address contamination associated with their property.

A review of the OR VCP list, as provided by EDR, and dated 08/16/2022 has revealed that there are 3 OR VCP sites within approximately 0.5 miles of the target property.

Equal/Higher Elevation	Address	Direction / Distance	Map ID	Page
1610 NORTH PIER 99 S	***1610 N PIER 99 ST.***	***SSW 1/8 - 1/4 (0.198 mi.)***	***D13***	***50***
Action: Site Investigation recommended (SI) Action: Proposal for Confirmed Release List recommended Action: Facility proposed for Confirmed Release List Action: Petition or request granted Action: Extension requested by owner/operator **Additional key fields are available in the Map Findings section* ECS Site ID: 3526 Facility Size: 1.07 acres				

Lower Elevation	Address	Direction / Distance	Map ID	Page
HAYDEN'S CORNER	***1321-1337 N HAYDEN I***	***NNE 1/4 - 1/2 (0.311 mi.)***	***G27***	***156***
Action: NO FURTHER STATE ACTION REQUIRED ECS Site ID: 5711 Facility Size: 0.62 acre				
HAYDEN ISLAND - UMAT	***1445 AND 1463 N HAYD***	***N 1/4 - 1/2 (0.346 mi.)***	***32***	***185***
Action: SITE EVALUATION Action: VCS Waiting List Action: NO FURTHER STATE ACTION REQUIRED ECS Site ID: 6128 Facility Size: 1.53 acres				

Lists of state and tribal brownfield sites

Brownfields investigations and/or cleanups that have been conducted in Oregon.

A review of the OR BROWNFIELDS list, as provided by EDR, and dated 02/01/2023 has revealed that there is 1 OR BROWNFIELDS site within approximately 0.5 miles of the target property.

Lower Elevation	Address	Direction / Distance	Map ID	Page
HAYDEN'S CORNER	***1321-1337 N HAYDEN I***	***NNE 1/4 - 1/2 (0.311 mi.)***	***G27***	***156***
Status: NO FURTHER STATE ACTION REQUIRED				
envid: 5711				

ADDITIONAL ENVIRONMENTAL RECORDS

Other Ascertainable Records

RCRA NonGen / NLR: RCRAInfo is EPA's comprehensive information system, providing access to data supporting the Resource Conservation and Recovery Act (RCRA) of 1976 and the Hazardous and Solid Waste Amendments (HSWA) of 1984. The database includes selective information on sites which generate, transport, store, treat and/or dispose of hazardous waste as defined by the Resource Conservation and Recovery Act (RCRA). Non-Generators do not presently generate hazardous waste.

A review of the RCRA NonGen / NLR list, as provided by EDR, and dated 03/06/2023 has revealed that there are 3 RCRA NonGen / NLR sites within approximately 0.25 miles of the target property.

Equal/Higher Elevation	Address	Direction / Distance	Map ID	Page
ODEQ CLEAN UP HAYDEN	1190 N JANTZEN DR	WNW 0 - 1/8 (0.100 mi.)	4	11
EPA ID:: ORQ000012062				
UNOCAL SS 5953	***12205 N CENTER AVE***	***NNE 1/8 - 1/4 (0.139 mi.)***	***C9***	***25***
EPA ID:: OR0000361394				
ODOT DISTRICT 2B PUC	12348 N CENTER AVE	NNE 1/8 - 1/4 (0.249 mi.)	F23	144
EPA ID:: ORQ000033271				

ROD: Record of Decision. ROD documents mandate a permanent remedy at an NPL (Superfund) site containing technical and health information to aid the cleanup.

A review of the ROD list, as provided by EDR, and dated 04/26/2023 has revealed that there is 1 ROD site within approximately 1 mile of the target property.

Lower Elevation	Address	Direction / Distance	Map ID	Page
HARBOR OIL INC.	***AKA CHEMPRO OF OREGO***	***WSW 1/2 - 1 (0.594 mi.)***	***42***	***274***
EPA ID:: ORD071803985				

OR DRYCLEANERS: A listing of registered drycleaning facilities in Oregon.

A review of the OR DRYCLEANERS list, as provided by EDR, and dated 04/10/2023 has revealed that there is 1 OR DRYCLEANERS site within approximately 0.25 miles of the target property.

Equal/Higher Elevation	Address	Direction / Distance	Map ID	Page
SAFE DRY CLEANERS #	***11919 N JANTZEN AVE***	***E 0 - 1/8 (0.113 mi.)***	***B6***	***19***
Current Status: CL				
Dry Cleaner ID: 479				

OR MANIFEST: Hazardous waste manifest information.

A review of the OR MANIFEST list, as provided by EDR, and dated 12/31/2020 has revealed that there are 4 OR MANIFEST sites within approximately 0.25 miles of the target property.

Equal/Higher Elevation	Address	Direction / Distance	Map ID	Page
SAFE DRY CLEANERS #	***11919 N JANTZEN AVE***	***E 0 - 1/8 (0.113 mi.)***	***B6***	***19***
Status: LQG Status: Large quantity generator EPA Id: ORQ000033602				
1610 NORTH PIER 99 S	***1610 N PIER 99 ST.***	***SSW 1/8 - 1/4 (0.198 mi.)***	***D13***	***50***
Status: LQG Status: SQG Status: Large quantity generator Status: Small quantity generator EPA Id: ORQ000032499				
ODOT	***12348 N CENTER AVE***	***NNE 1/8 - 1/4 (0.249 mi.)***	***F22***	***140***
Status: SQG Status: Small quantity generator EPA Id: ORQ000033271				

Lower Elevation	Address	Direction / Distance	Map ID	Page
S S LEADER AT DIVERS	***1801 N MARINE DR***	***SW 1/8 - 1/4 (0.230 mi.)***	***E17***	***111***
Status: LQG Status: Large quantity generator EPA Id: ORQ000021675				

EDR HIGH RISK HISTORICAL RECORDS

EDR Exclusive Records

EDR Hist Auto: EDR has searched selected national collections of business directories and has collected listings of potential gas station/filling station/service station sites that were available to EDR researchers. EDR's review was limited to those categories of sources that might, in EDR's opinion, include gas station/filling station/service station establishments. The categories reviewed included, but were not limited to gas, gas station, gasoline station, filling station, auto, automobile repair, auto service station, service station, etc. This database falls within a category of information EDR classifies as "High Risk Historical Records", or HRHR. EDR's HRHR effort presents unique and sometimes proprietary data about past sites and operations that typically create environmental concerns, but may not show up in current government records searches.

A review of the EDR Hist Auto list, as provided by EDR, has revealed that there are 2 EDR Hist Auto sites within approximately 0.125 miles of the target property.

Lower Elevation	Address	Direction / Distance	Map ID	Page
HODS BOAT CARE	986 N JANTZEN ST	S 0 - 1/8 (0.017 mi.)	A1	10
MARLEE ENTERPRISES I	1058 N JANTZEN ST	SW 0 - 1/8 (0.023 mi.)	A2	10

EXECUTIVE SUMMARY

EDR Hist Cleaner: EDR has searched selected national collections of business directories and has collected listings of potential dry cleaner sites that were available to EDR researchers. EDR's review was limited to those categories of sources that might, in EDR's opinion, include dry cleaning establishments. The categories reviewed included, but were not limited to dry cleaners, cleaners, laundry, laundromat, cleaning/laundry, wash & dry etc. This database falls within a category of information EDR classifies as "High Risk Historical Records", or HRHR. EDR's HRHR effort presents unique and sometimes proprietary data about past sites and operations that typically create environmental concerns, but may not show up in current government records searches.

A review of the EDR Hist Cleaner list, as provided by EDR, has revealed that there is 1 EDR Hist Cleaner site within approximately 0.125 miles of the target property.

Lower Elevation	Address	Direction / Distance	Map ID	Page
COUNTRY CLUB CLEANER	1190 N JANTZEN ST	W 0 - 1/8 (0.058 mi.)	3	11

EXECUTIVE SUMMARY

Due to poor or inadequate address information, the following sites were not mapped. Count: 9 records.

Site Name	Database(s)
COLUMBIA SLOUGH	OR CRL, OR ECSI, OR ENG CONTROLS
EAST SIDE CSO	OR ECSI, OR VCP
V.A.- COLUMBIA SOUTH SHORE WELLFIE	OR ECSI
WILLAMETTE RIVER DOWNTOWN REACH	OR ECSI
WILLAMETTE SEDIMENT SAMPLING PROJE	SEMS
HAYDEN ISLAND LANDFILL	SEMS-ARCHIVE
VANCOUVER LAKE & FLUSHING CHANNEL,	SEMS-ARCHIVE
COUNTRY CLUB CLEANERS	OR DRYCLEANERS
WEST HAYDEN ISLAND UPLAND DISPOSAL	OR SWF/LF

OVERVIEW MAP - 7395078.143S

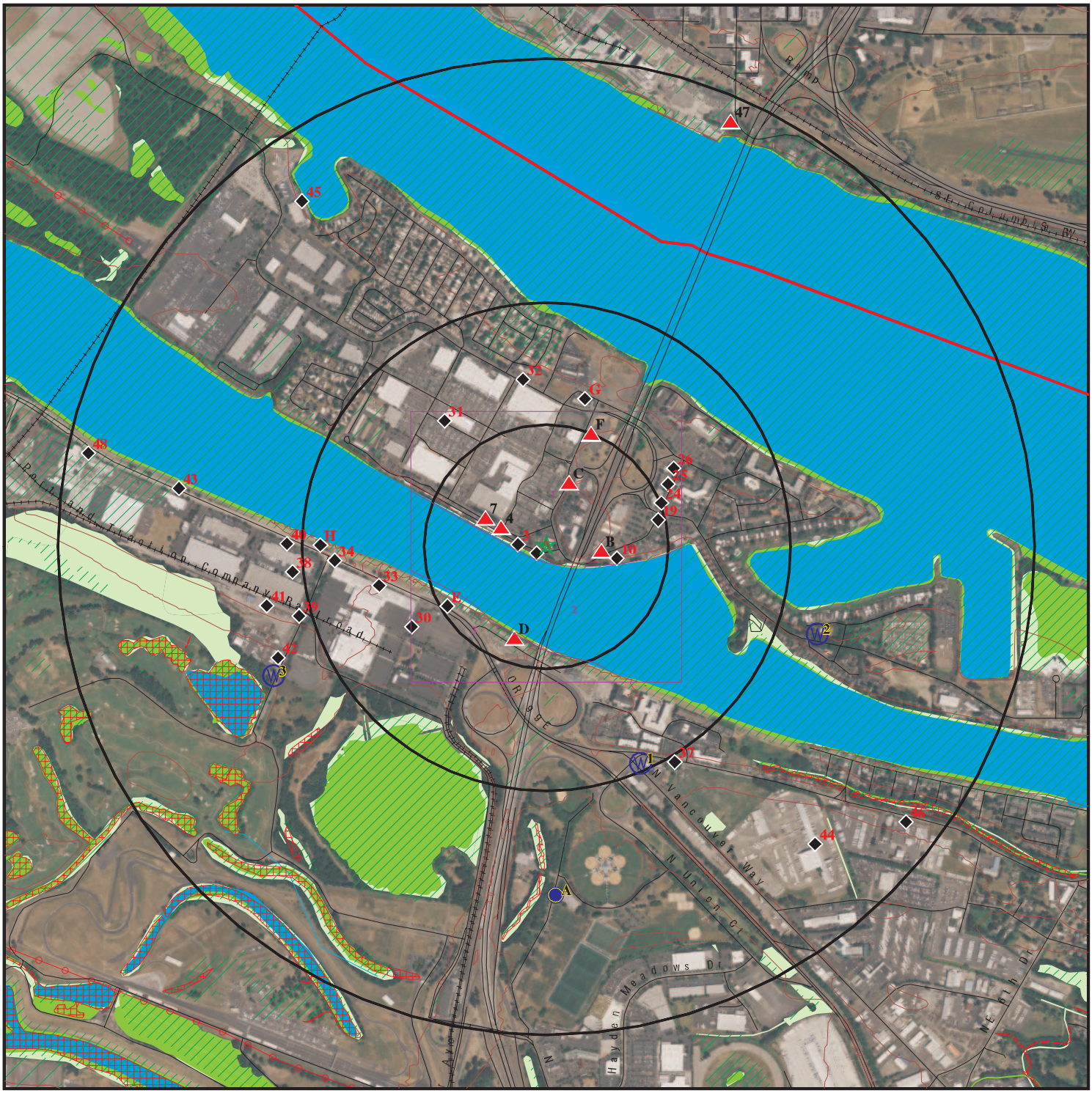

0 1/4 1/2 1 Miles

- Target Property
- Sites at elevations higher than or equal to the target property
- Sites at elevations lower than the target property
- Manufactured Gas Plants
- National Priority List Sites
- Dept. Defense Sites
- Indian Reservations BIA
- County Boundary
- Power transmission lines
- Special Flood Hazard Area (1%)
- 0.2% Annual Chance Flood Hazard
- National Wetland Inventory
- State Wetlands
- Areas of Concern

This report includes Interactive Map Layers to display and/or hide map information. The legend includes only those icons for the default map view.

SITE NAME:	IBR - 2N1E33D -00400 PORTLAND CITY OF	CLIENT:	Parametrix, Inc.
ADDRESS:	N CENTER AVE Portland OR 97217	CONTACT:	A Romey
		INQUIRY #:	7395078.143s
LAT/LONG:	45.609344 / 122.681885	DATE:	July 20, 2023 12:05 pm

Copyright © 2023 EDR, Inc. © 2015 TomTom Rel. 2015.

DETAIL MAP - 7395078.143S

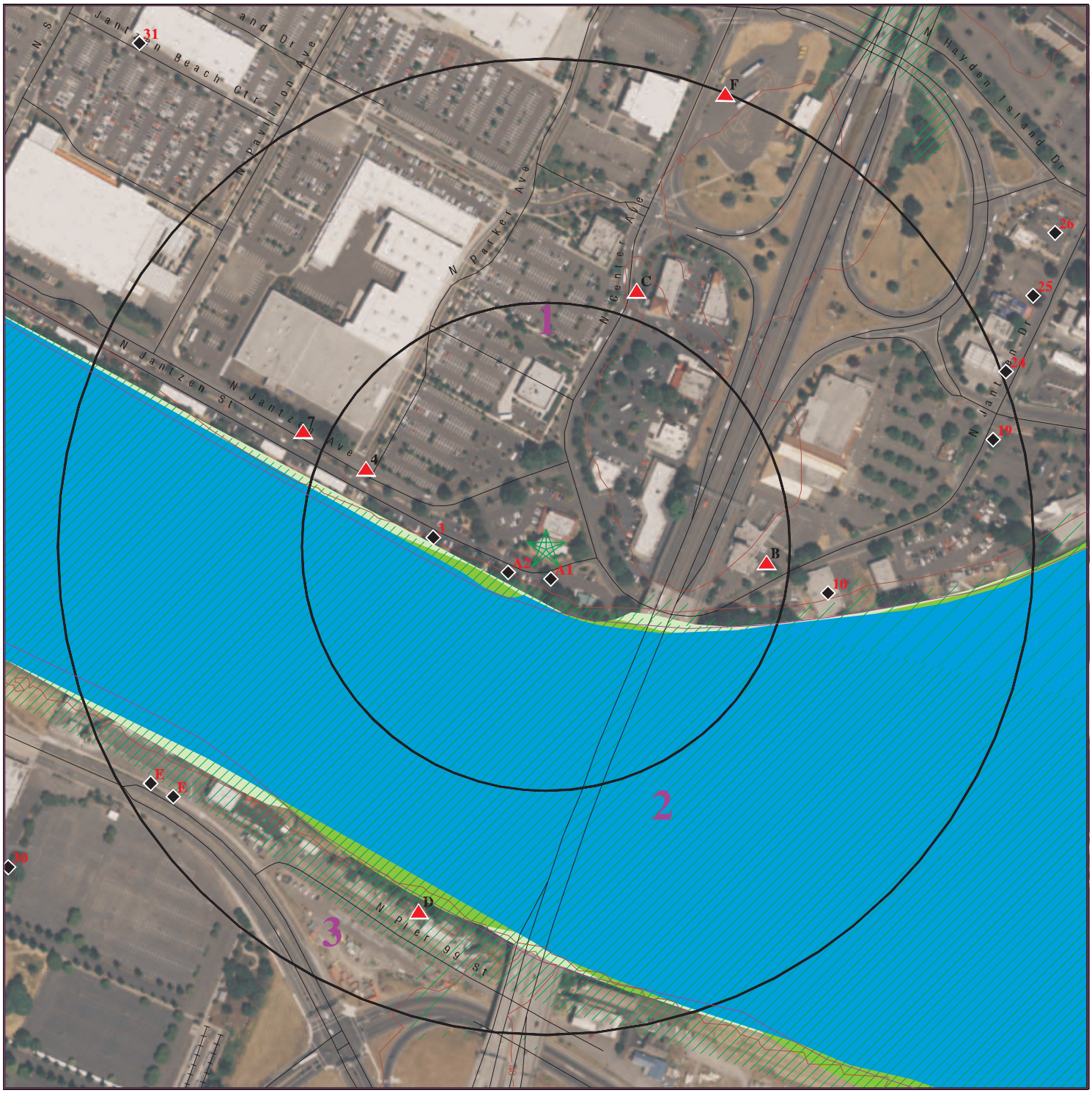

Target Property

Sites at elevations higher than or equal to the target property

Sites at elevations lower than the target property

Manufactured Gas Plants

Sensitive Receptors

National Priority List Sites

Dept. Defense Sites

0 1/16 1/8 1/4 Miles

Indian Reservations BIA

Special Flood Hazard Area (1%)

0.2% Annual Chance Flood Hazard

National Wetland Inventory

State Wetlands

Areas of Concern

This report includes Interactive Map Layers to display and/or hide map information. The legend includes only those icons for the default map view.

SITE NAME:	IBR - 2N1E33D -00400 PORTLAND CITY OF	CLIENT:	Parametrix, Inc.
ADDRESS:	N CENTER AVE Portland OR 97217	CONTACT:	A Romey
LAT/LONG:	45.609344 / 122.681885	INQUIRY #:	7395078.143s
		DATE:	July 20, 2023 12:08 pm

Copyright © 2023 EDR, Inc. © 2015 TomTom Rel. 2015.

MAP FINDINGS SUMMARY

Database	Search Distance (Miles)	Target Property	< 1/8	1/8 - 1/4	1/4 - 1/2	1/2 - 1	> 1	Total Plotted
STANDARD ENVIRONMENTAL RECORDS								
Lists of Federal NPL (Superfund) sites								
PL	1.000	0	0	0	0	NR	0
oposed NPL	1.000	0	0	0	0	NR	0
PL LIENS	1.000	0	0	0	0	NR	0
Lists of Federal Delisted NPL sites								
elisted NPL	1.000	0	0	0	1	NR	1
Lists of Federal sites subject to CERCLA removals and CERCLA orders								
FEDERAL FACILITY	0.500	0	0	0	NR	NR	0
SEMS	0.500	0	1	0	NR	NR	1
Lists of Federal CERCLA sites with NFRAP								
SEMS-ARCHIVE	0.500	0	1	0	NR	NR	1
Lists of Federal RCRA facilities undergoing Corrective Action								
ORRACTS	1.000	0	0	0	0	NR	0
Lists of Federal RCRA TSD facilities								
RCRA-TSDF	0.500	0	0	0	NR	NR	0
Lists of Federal RCRA generators								
RCRA-LQG	0.250	0	0	NR	NR	NR	0
RCRA-SQG	0.250	0	0	NR	NR	NR	0
RCRA-VSQG	0.250	1	2	NR	NR	NR	3
Federal institutional controls / engineering controls registries								
LUCIS	0.500	0	0	0	NR	NR	0
US ENG CONTROLS	0.500	0	0	0	NR	NR	0
US INST CONTROLS	0.500	0	0	0	NR	NR	0
Federal ERNS list								
ERNS	TP	NR	NR	NR	NR	NR	0
Lists of state- and tribal hazardous waste facilities								
OR ECSI	1.000	0	3	5	11	NR	19
R CRL	1.000	0	1	1	3	NR	5
A CSCSL	1.000	0	0	0	1	NR	1
Lists of state and tribal landfills and solid waste disposal facilities								
OR SWF/LF	0.500	0	1	0	NR	NR	1
WA SWF/LF	0.500	0	0	0	NR	NR	0

MAP FINDINGS SUMMARY

Database	Search Distance (Miles)	Target Property	< 1/8	1/8 - 1/4	1/4 - 1/2	1/2 - 1	> 1	Total Plotted
Lists of state and tribal leaking storage tanks								
OR LUST	0.500	0	3	9	NR	NR		12
WA LUST	0.500	0	0	0	NR	NR		0
INDIAN LUST	0.500	0	0	0	NR	NR		0
Lists of state and tribal registered storage tanks								
FEMA UST	0.250	0	0	NR	NR	NR		0
OR UST	0.250	0	4	NR	NR	NR		4
WA UST	0.250	0	0	NR	NR	NR		0
OR AST	0.250	0	1	NR	NR	NR		1
WA AST	0.250	0	0	NR	NR	NR		0
INDIAN UST	0.250	0	0	NR	NR	NR		0
State and tribal institutional control / engineering control registries								
OR ENG CONTROLS	0.500	0	0	0	NR	NR		0
OR INST CONTROL	0.500	0	0	0	NR	NR		0
WA INST CONTROL	0.500	0	0	0	NR	NR		0
Lists of state and tribal voluntary cleanup sites								
OR VCP	0.500	0	1	2	NR	NR		3
INDIAN VCP	0.500	0	0	0	NR	NR		0
WA VCP	0.500	0	0	0	NR	NR		0
Lists of state and tribal brownfield sites								
OR BROWNFIELDS	0.500	0	0	1	NR	NR		1
WA BROWNFIELDS	0.500	0	0	0	NR	NR		0
ADDITIONAL ENVIRONMENTAL RECORDS								
Local Brownfield lists								
US BROWNFIELDS	0.500	0	0	0	NR	NR		0
Local Lists of Landfill / Solid Waste Disposal Sites								
OR HIST LF	0.500	0	0	0	NR	NR		0
OR SWRCY	0.500	0	0	0	NR	NR		0
WA SWRCY	0.500	0	0	0	NR	NR		0
INDIAN ODI	0.500	0	0	0	NR	NR		0
DEBRIS REGION 9	0.500	0	0	0	NR	NR		0
ODI	0.500	0	0	0	NR	NR		0
IHS OPEN DUMPS	0.500	0	0	0	NR	NR		0
Local Lists of Hazardous waste / Contaminated Sites								
R AOCONCERN	1.000	0	0	0	0	NR		0
US HIST CDL	TP	NR	NR	NR	NR	NR		0
OR CDL	TP	NR	NR	NR	NR	NR		0
WA CDL	TP	NR	NR	NR	NR	NR		0

MAP FINDINGS SUMMARY

Database	Search Distance (Miles)	Target Property	< 1/8	1/8 - 1/4	1/4 - 1/2	1/2 - 1	> 1	Total Plotted
US CDL	TP	NR	NR	NR	NR	NR		0
Local Land Records								
LIENS 2	TP	NR	NR	NR	NR	NR		0
Records of Emergency Release Reports								
HMIRS	TP	NR	NR	NR	NR	NR		0
OR SPILLS	TP	NR	NR	NR	NR	NR		0
WA SPILLS	TP	NR	NR	NR	NR	NR		0
OR HAZMAT	TP	NR	NR	NR	NR	NR		0
OR SPILLS 90	TP	NR	NR	NR	NR	NR		0
WA SPILLS 90	TP	NR	NR	NR	NR	NR		0
Other Ascertainable Records								
RCRA NonGen / NLR	0.250	1	2	NR	NR	NR		3
UDS	1.000	0	0	0	0	NR		0
OD	1.000	0	0	0	0	NR		0
SCRD DRYCLEANERS	0.500	0	0	0	NR	NR		0
US FIN ASSUR	TP	NR	NR	NR	NR	NR		0
EPA WATCH LIST	TP	NR	NR	NR	NR	NR		0
2020 COR ACTION	0.250	0	0	NR	NR	NR		0
TSCA	TP	NR	NR	NR	NR	NR		0
TRIS	TP	NR	NR	NR	NR	NR		0
SSTS	TP	NR	NR	NR	NR	NR		0
OD	1.000	0	0	0	1	NR		1
RMP	TP	NR	NR	NR	NR	NR		0
RAATS	TP	NR	NR	NR	NR	NR		0
PRP	TP	NR	NR	NR	NR	NR		0
PADS	TP	NR	NR	NR	NR	NR		0
ICIS	TP	NR	NR	NR	NR	NR		0
FTTS	TP	NR	NR	NR	NR	NR		0
MLTS	TP	NR	NR	NR	NR	NR		0
COAL ASH DOE	TP	NR	NR	NR	NR	NR		0
COAL ASH EPA	0.500	0	0	0	NR	NR		0
PCB TRANSFORMER	TP	NR	NR	NR	NR	NR		0
RADINFO	TP	NR	NR	NR	NR	NR		0
HIST FTTS	TP	NR	NR	NR	NR	NR		0
DOT OPS	TP	NR	NR	NR	NR	NR		0
ONSENT	1.000	0	0	0	0	NR		0
DIAN RESERV	1.000	0	0	0	0	NR		0
USRAP	1.000	0	0	0	0	NR		0
UMTRA	0.500	0	0	0	NR	NR		0
LEAD SMELTERS	TP	NR	NR	NR	NR	NR		0
US AIRS	TP	NR	NR	NR	NR	NR		0
US MINES	0.250	0	0	NR	NR	NR		0
ABANDONED MINES	0.250	0	0	NR	NR	NR		0
FINDS	TP	NR	NR	NR	NR	NR		0
DOCKET HWC	TP	NR	NR	NR	NR	NR		0
ECHO	TP	NR	NR	NR	NR	NR		0
XO	1.000	0	0	0	0	NR		0
FUELS PROGRAM	0.250	0	0	NR	NR	NR		0

MAP FINDINGS SUMMARY

Database	Search Distance (Miles)	Target Property	< 1/8	1/8 - 1/4	1/4 - 1/2	1/2 - 1	> 1	Total Plotted
PFAS NPL	0.250	0	0	NR	NR	NR		0
PFAS FEDERAL SITES	0.250	0	0	NR	NR	NR		0
PFAS TSCA	0.250	0	0	NR	NR	NR		0
PFAS RCRA MANIFEST	0.250	0	0	NR	NR	NR		0
PFAS ATSDR	0.250	0	0	NR	NR	NR		0
PFAS WQP	0.250	0	0	NR	NR	NR		0
PFAS NPDES	0.250	0	0	NR	NR	NR		0
PFAS ECHO	0.250	0	0	NR	NR	NR		0
PFAS ECHO FIRE TRAINING	0.250	0	0	NR	NR	NR		0
PFAS PART 139 AIRPORT	0.250	0	0	NR	NR	NR		0
AQUEOUS FOAM NRC	0.250	0	0	NR	NR	NR		0
OR PFAS	0.250	0	0	NR	NR	NR		0
WA PFAS	0.250	0	0	NR	NR	NR		0
OR AQUEOUS FOAM	0.250	0	0	NR	NR	NR		0
WA AQUEOUS FOAM	0.250	0	0	NR	NR	NR		0
OR AIRS	TP	NR	NR	NR	NR	NR		0
WA AIRS	TP	NR	NR	NR	NR	NR		0
OR COAL ASH	0.500	0	0	0	NR	NR		0
WA COAL ASH	0.500	0	0	0	NR	NR		0
OR DRYCLEANERS	0.250	1	0	NR	NR	NR		1
WA DRYCLEANERS	0.250	0	0	NR	NR	NR		0
OR Enforcement	TP	NR	NR	NR	NR	NR		0
OR Financial Assurance	TP	NR	NR	NR	NR	NR		0
WA Financial Assurance	TP	NR	NR	NR	NR	NR		0
OR HSIS	TP	NR	NR	NR	NR	NR		0
OR MANIFEST	0.250	1	3	NR	NR	NR		4
WA MANIFEST	0.250	0	0	NR	NR	NR		0
OR NPDES	TP	NR	NR	NR	NR	NR		0
WA NPDES	TP	NR	NR	NR	NR	NR		0
OR UIC	TP	NR	NR	NR	NR	NR		0
WA UIC	TP	NR	NR	NR	NR	NR		0
MINES MRDS	0.250	0	0	NR	NR	NR		0
PFAS TRIS	0.250	0	0	NR	NR	NR		0

EDR HIGH RISK HISTORICAL RECORDS

EDR Exclusive Records

OR MGP	1.000	0	0	0	0	NR		0
EDR Hist Auto	0.125	2	NR	NR	NR	NR		2
EDR Hist Cleaner	0.125	1	NR	NR	NR	NR		1

EDR RECOVERED GOVERNMENT ARCHIVES

Exclusive Recovered Govt. Archives

OR RGA HWS	TP	NR	NR	NR	NR	NR		0
WA RGA HWS	TP	NR	NR	NR	NR	NR		0
OR RGA LF	TP	NR	NR	NR	NR	NR		0
WA RGA LF	TP	NR	NR	NR	NR	NR		0
OR RGA LUST	TP	NR	NR	NR	NR	NR		0

MAP FINDINGS SUMMARY

Database	Search Distance (Miles)	Target Property	< 1/8	1/8 - 1/4	1/4 - 1/2	1/2 - 1	> 1	Total Plotted
WA RGA LUST	TP	NR	NR	NR	NR	NR		0
- Totals --	0	7	23	18	17	0		65

NOTES:

TP = Target Property

NR = Not Requested at this Search Distance

Sites may be listed in more than one database

Areas of Concern South 1/2-1 2995 ft. | **COLUMBIA SLOUGH PORTLAND RD PORTLAND, OR 97218** | **SEMS-ARCHIVE** | **1003880262 ORD980723076**

SEMS Archive:

Site ID:	1000493
EPA ID:	ORD980723076
Name:	COLUMBIA SLOUGH
Address:	PORTLAND RD
Address 2:	Not reported
City,State,Zip:	PORTLAND, OR 97218
Cong District:	03
FIPS Code:	41051
FF:	N
NPL:	Not on the NPL
Non NPL Status:	NFRAP-Site does not qualify for the NPL based on existing information

SEMS Archive Detail:

Region:	10
Site ID:	1000493
EPA ID:	ORD980723076
Site Name:	COLUMBIA SLOUGH
NPL:	N
FF:	N
OU:	00
Action Code:	VS
Action Name:	ARCH SITE
SEQ:	1
Start Date:	Not reported
Finish Date:	1988-12-15 05:00:00
Qual:	Not reported
Current Action Lead:	EPA Perf In-Hse

Region:	10
Site ID:	1000493
EPA ID:	ORD980723076
Site Name:	COLUMBIA SLOUGH
NPL:	N
FF:	N
OU:	00
Action Code:	PA
Action Name:	PA
SEQ:	2
Start Date:	1988-12-15 05:00:00
Finish Date:	1988-12-15 05:00:00
Qual:	N
Current Action Lead:	EPA Perf

Region:	10
Site ID:	1000493
EPA ID:	ORD980723076
Site Name:	COLUMBIA SLOUGH
NPL:	N
FF:	N
OU:	00
Action Code:	PA
Action Name:	PA
SEQ:	1

COLUMBIA SLOUGH (Continued) **1003880262**

Start Date: 1980-03-01 05:00:00
Finish Date: 1980-03-01 05:00:00
Qual: L
Current Action Lead: EPA Perf

Region: 10
Site ID: 1000493
EPA ID: ORD980723076
Site Name: COLUMBIA SLOUGH
NPL: N
FF: N
OU: 00
Action Code: DS
Action Name: DISCVRY
SEQ: 1
Start Date: 1979-07-01 04:00:00
Finish Date: 1979-07-01 04:00:00
Qual: Not reported
Current Action Lead: EPA Perf

A1 HODS BOAT CARE **EDR Hist Auto 1022073312**
South 986 N JANTZEN ST **N/A**
< 1/8 PORTLAND, OR 97217
0.017 mi.
88 ft. Site 1 of 2 in cluster A

Relative: EDR Hist Auto
Lower

Actual:
26 ft.

r: Name: Type:
91 HODS BOAT CARE Gasoline Service Stations, NEC
92 HODS BOAT CARE Gasoline Service Stations, NEC

A2 MARLEE ENTERPRISES INC **EDR Hist Auto 1021763080**
SW 1058 N JANTZEN ST **N/A**
< 1/8 PORTLAND, OR 97217
0.023 mi.
123 ft. Site 2 of 2 in cluster A

Relative: EDR Hist Auto
Lower

Actual:
19 ft.

r: Name: Type:
99 MARLEE ENTERPRISES INC Gasoline Service Stations, NEC
00 MARLEE ENTERPRISES INC Gasoline Service Stations, NEC

3 COUNTRY CLUB CLEANERS INC **EDR Hist Cleaner** **1019963475**
West **1190 N JANTZEN ST** **N/A**
< 1/8 **PORTLAND, OR 97217**
0.058 mi.
305 ft.

Relative: EDR Hist Cleaner
Lower

Actual:
22 ft.

Name:	Type:
COUNTRY CLUB CLEANERS INC	Drycleaning Plants, Except Rugs
COUNTRY CLUB CLEANERS INC	Drycleaning Plants, Except Rugs
COUNTRY CLUB CLEANERS INC	Drycleaning Plants, Except Rugs
COUNTRY CLUB CLEANERS INC	Drycleaning Plants, Except Rugs

---

4 ODEQ CLEAN UP HAYDEN ISLAND DRY CLEANERS **RCRA NonGen / NLR** **1004771649**
WNW **1190 N JANTZEN DR** **ORQ000012062**
< 1/8 **PORTLAND, OR 97217**
0.100 mi.
530 ft.

Relative: RCRA Listings:
Higher

Actual:
33 ft.

ved by Agency:	20020103
	Odeq Clean Up Hayden Island Dry Cleaners
:	1190 N JANTZEN DR
tate,Zip:	PORTLAND, OR 97217
	ORQ000012062
e:	DAVID ANDERSON
s:	2146 NE 4TH
te,Zip:	BEND, OR 97702
	541-388-6141
	Not reported
ail:	ANDERSON.DAVID@DEQ.STATE.OR.US
	Not reported
	10
	Private
rator Description:	Not a generator, verified
	Not reported
ycle:	Not reported
	Not reported
or:	Not reported
er:	Not reported
	Not reported
s:	2146 NE 4TH
e,Zip:	BEND, OR 97702
	Oregon Dept. Of Environmental Quality
	Other
	Not reported
	Not reported
enerator Activity:	No
ity:	No
Generator:	No
ctivity:	No
ity Activity:	No
ity with Storage:	No
y On-Site Burner Exemption:	No
ing and Refining Furnace Exemption:	No
Injection Control:	No
e Receipt:	No
ste Indicator:	No
ste Destination Facility:	No

ODEQ CLEAN UP HAYDEN ISLAND DRY CLEANERS (Continued) **1004771649**

rsal Waste:	No
eg Handler:	---
dicator:	Not reported
condary Material Indicator:	NN
tor:	Not reported
ermit Baseline:	Not on the Baseline
enewals Baseline:	Not on the Baseline
rrective Action Baseline:	No
rrective Action Universe:	No
Where RCRA CA has Been Imposed Universe:	No
tion Priority Ranking:	No NCAPS ranking
l Control Indicator:	No
ontrol Indicator:	No
re Controls Indicator:	N/A
ontrols Indicator:	N/A
n-Complier Universe:	No
Significant Non-Complier Universe:	No
gnificant Non-Complier Universe:	No
n-Complier With a Compliance Schedule Universe:	No
ce Required:	Not reported
ast Change:	20100312
rader-Importer:	No
rader-Exporter:	No
ent Lead Acid Batteries:	No
ent Lead Acid Batteries:	No
Without Storage:	Not reported
	Not reported
dicator:	No

Hazardous Waste Summary:

Waste Code:	NONE
Waste Description:	Not Defined

Handler - Owner Operator:

wner/Operator Indicator:	Owner
Owner/Operator Name:	OREGON DEPT. OF ENVIRONMENTAL QUALITY
gal Status:	Other
e Became Current:	20010614
Ended Current:	Not reported
Owner/Operator Address:	811 SW 6TH AVENUE
wner/Operator City,State,Zip:	PORTLAND, OR 97204
Operator Telephone:	503-229-5355
r/Operator Telephone Ext:	Not reported
r/Operator Fax:	Not reported
r/Operator Email:	Not reported

wner/Operator Indicator:	Owner
Owner/Operator Name:	OREGON DEPT. OF ENVIRONMENTAL QUALITY
gal Status:	Other
e Became Current:	20010615
Ended Current:	Not reported
Owner/Operator Address:	811 SW 6TH AVENUE
wner/Operator City,State,Zip:	PORTLAND, OR 97204
Operator Telephone:	503-229-5355
r/Operator Telephone Ext:	Not reported

ODEQ CLEAN UP HAYDEN ISLAND DRY CLEANERS (Continued) **1004771649**

er/Operator Fax: Not reported
er/Operator Email: Not reported

wner/Operator Indicator: Owner
Owner/Operator Name: OREGON DEPT. OF ENVIRONMENTAL QUALITY
gal Status: Other
te Became Current: 19990602
Ended Current: Not reported
Owner/Operator Address: 811 SW 6TH AVENUE
wner/Operator City,State,Zip: PORTLAND, OR 97204
Operator Telephone: 503-229-5355
er/Operator Telephone Ext: Not reported
er/Operator Fax: Not reported
er/Operator Email: Not reported

wner/Operator Indicator: Owner
Owner/Operator Name: OREGON DEPT. OF ENVIRONMENTAL QUALITY
gal Status: Other
e Became Current: 20010614
Ended Current: Not reported
Owner/Operator Address: 811 SW 6TH AVENUE
wner/Operator City,State,Zip: PORTLAND, OR 97204
Operator Telephone: 503-229-5355
er/Operator Telephone Ext: Not reported
er/Operator Fax: Not reported
er/Operator Email: Not reported

wner/Operator Indicator: Owner
Owner/Operator Name: OREGON DEPT. OF ENVIRONMENTAL QUALITY
gal Status: Other
Became Current: 20020103
Ended Current: Not reported
Owner/Operator Address: 811 SW 6TH AVENUE
wner/Operator City,State,Zip: PORTLAND, OR 97204
Operator Telephone: 503-229-5355
er/Operator Telephone Ext: Not reported
er/Operator Fax: Not reported
er/Operator Email: Not reported

Historic Generators:

ceive Date: 19990602
Handler Name: ODEQ CLEAN UP HAYDEN ISLAND DRY CLEANERS
Waste Generator Description: Not a generator, verified
District Owner: Not reported
arge Quantity Handler of Universal Waste: No
Recognized Trader Importer: No
Recognized Trader Exporter: No
Spent Lead Acid Battery Importer: No
Spent Lead Acid Battery Exporter: No
Current Record: No
Storage Recycler Activity: Not reported
ronic Manifest Broker: Not reported

eive Date: 20010614
Handler Name: ODEQ CLEAN UP HAYDEN ISLAND DRY CLEANERS
Waste Generator Description: Not a generator, verified
District Owner: Not reported

ODEQ CLEAN UP HAYDEN ISLAND DRY CLEANERS (Continued) **1004771649**

arge Quantity Handler of Universal Waste: No
ecognized Trader Importer: No
ecognized Trader Exporter: No
pent Lead Acid Battery Importer: No
pent Lead Acid Battery Exporter: No
urrent Record: No
torage Recycler Activity: Not reported
onic Manifest Broker: Not reported

eive Date: 20010614
Handler Name: ODEQ CLEAN UP HAYDEN ISLAND DRY CLEANERS
Waste Generator Description: Not a generator, verified
District Owner: Not reported
arge Quantity Handler of Universal Waste: No
ecognized Trader Importer: No
ecognized Trader Exporter: No
pent Lead Acid Battery Importer: No
pent Lead Acid Battery Exporter: No
urrent Record: No
torage Recycler Activity: Not reported
onic Manifest Broker: Not reported

eive Date: 20010615
Handler Name: ODEQ CLEAN UP HAYDEN ISLAND DRY CLEANERS
Waste Generator Description: Not a generator, verified
District Owner: Not reported
arge Quantity Handler of Universal Waste: No
ecognized Trader Importer: No
ecognized Trader Exporter: No
pent Lead Acid Battery Importer: No
pent Lead Acid Battery Exporter: No
urrent Record: No
torage Recycler Activity: Not reported
onic Manifest Broker: Not reported

eive Date: 20020103
Handler Name: ODEQ CLEAN UP HAYDEN ISLAND DRY CLEANERS
Waste Generator Description: Not a generator, verified
District Owner: Not reported
arge Quantity Handler of Universal Waste: No
ecognized Trader Importer: No
ecognized Trader Exporter: No
pent Lead Acid Battery Importer: No
pent Lead Acid Battery Exporter: No
urrent Record: Yes
torage Recycler Activity: Not reported
onic Manifest Broker: Not reported

List of NAICS Codes and Descriptions:
NAICS Codes: No NAICS Codes Found

Facility Has Received Notices of Violations:
Violations: No Violations Found

Evaluation Action Summary:
Evaluations: No Evaluations Found

B5 **SAFEWAY STORE NO 1223** **RCRA-VSQG** **1016975699**
East **11919 N JANTZEN AVE** **ORQ000033602**
< 1/8 **PORTLAND, OR 97217**
0.113 mi.
599 ft. **Site 1 of 2 in cluster B**

Relative: **Higher**
Actual: **37 ft.**

RCRA Listings:

eived by Agency:	20180609
	Safeway Store No 1223
ss:	11919 N JANTZEN AVE
e,Zip:	PORTLAND, OR 97217-8195
	ORQ000033602
ame:	STORE MANAGER
ss:	11919 N JANTZEN AVE
e,Zip:	PORTLAND, OR 97217-8195
	503-247-7980
	Not reported
mail:	S1223C90@SAFEWAY.COM
	Not reported
	10
	Private
e Generator Description:	Conditionally Exempt Small Quantity Generator
	Not reported
ycle:	Not reported
	Not reported
or:	Handler Activities
er:	Not reported
	Not reported
ss:	5918 STONERIDGE MALL RD
ate,Zip:	PLEASANTON, OR 94588
	Safeway Inc
	Private
e:	Safeway Inc
	Private
enerator Activity:	No
ity:	No
Generator:	No
ctivity:	No
ity Activity:	No
vity with Storage:	No
y On-Site Burner Exemption:	No
ing and Refining Furnace Exemption:	No
Injection Control:	No
e Receipt:	No
ste Indicator:	No
ste Destination Facility:	No
ersal Waste:	No
eg Handler:	---
dicator:	Not reported
condary Material Indicator:	NN
tor:	Not reported
ermit Baseline:	Not on the Baseline
enewals Baseline:	Not on the Baseline
orrective Action Baseline:	No
rrective Action Universe:	No
Where RCRA CA has Been Imposed Universe:	No
ction Priority Ranking:	No NCAPS ranking
l Control Indicator:	No
ontrol Indicator:	No

SAFEWAY STORE NO 1223 (Continued) **1016975699**

re Controls Indicator: N/A
ontrols Indicator: N/A
n-Complier Universe: No
Significant Non-Complier Universe: No
gnificant Non-Complier Universe: No
n-Complier With a Compliance Schedule Universe: No
ce Required: Not reported
Last Change: 20180905
Trader-Importer: No
Trader-Exporter: No
pent Lead Acid Batteries: No
pent Lead Acid Batteries: No
vity Without Storage: No
er: No
dicator: No

Handler - Owner Operator:
wner/Operator Indicator: Owner
Owner/Operator Name: SAFEWAY INC
l Status: Private
Became Current: 20151231
Ended Current: Not reported
wner/Operator Address: 5918 STONERIDGE MALL RD
wner/Operator City,State,Zip: PLEASANTON, CA 94588
Operator Telephone: 925-467-3000
r/Operator Telephone Ext: Not reported
r/Operator Fax: Not reported
r/Operator Email: Not reported

wner/Operator Indicator: Owner
Owner/Operator Name: SAFEWAY INC
l Status: Private
e Became Current: 20140619
Ended Current: Not reported
wner/Operator Address: 5918 STONERIDGE MALL RD
wner/Operator City,State,Zip: PLEASANTON, CA 94588
Operator Telephone: 925-467-3000
r/Operator Telephone Ext: Not reported
r/Operator Fax: Not reported
r/Operator Email: Not reported

wner/Operator Indicator: Owner
Owner/Operator Name: SAFEWAY INC
l Status: Private
Became Current: 20141231
Ended Current: Not reported
wner/Operator Address: 5918 STONERIDGE MALL RD
wner/Operator City,State,Zip: PLEASANTON, CA 94588
Operator Telephone: 925-467-3000
r/Operator Telephone Ext: Not reported
r/Operator Fax: Not reported
r/Operator Email: Not reported

ner/Operator Indicator: Operator
Owner/Operator Name: SAFEWAY INC
l Status: Private

SAFEWAY STORE NO 1223 (Continued) **1016975699**

Became Current: 20151231
Ended Current: Not reported
wner/Operator Address: 5918 STONERIDGE MALL RD
wner/Operator City,State,Zip: PLEASANTON, CA 94588
Operator Telephone: 925-467-3000
r/Operator Telephone Ext: Not reported
r/Operator Fax: Not reported
r/Operator Email: Not reported

ner/Operator Indicator: Operator
Owner/Operator Name: SAFEWAY INC
l Status: Private
e Became Current: 20180609
Ended Current: Not reported
wner/Operator Address: 5918 STONERIDGE MALL RD
wner/Operator City,State,Zip: PLEASANTON, CA 94588
Operator Telephone: 925-467-3000
r/Operator Telephone Ext: Not reported
r/Operator Fax: Not reported
r/Operator Email: Not reported

ner/Operator Indicator: Operator
Owner/Operator Name: SAFEWAY INC
l Status: Private
e Became Current: 20140619
Ended Current: Not reported
wner/Operator Address: 5918 STONERIDGE MALL RD
wner/Operator City,State,Zip: PLEASANTON, CA 94588
Operator Telephone: 925-467-3000
r/Operator Telephone Ext: Not reported
r/Operator Fax: Not reported
r/Operator Email: Not reported

wner/Operator Indicator: Owner
Owner/Operator Name: SAFEWAY INC
l Status: Private
e Became Current: 20180609
Ended Current: Not reported
wner/Operator Address: 5918 STONERIDGE MALL RD
wner/Operator City,State,Zip: PLEASANTON, CA 94588
Operator Telephone: 925-467-3000
r/Operator Telephone Ext: Not reported
r/Operator Fax: Not reported
r/Operator Email: Not reported

ner/Operator Indicator: Operator
Owner/Operator Name: SAFEWAY INC
l Status: Private
Became Current: 20141231
Ended Current: Not reported
wner/Operator Address: 5918 STONERIDGE MALL RD
wner/Operator City,State,Zip: PLEASANTON, CA 94588
Operator Telephone: 925-467-3000
r/Operator Telephone Ext: Not reported
r/Operator Fax: Not reported
r/Operator Email: Not reported

SAFEWAY STORE NO 1223 (Continued) **1016975699**

Historic Generators:

eive Date:		20140619
Handler Name:	SAFEWAY STORE NO 1223	
ederal Waste Generator Description:		Conditionally Exempt Small Quantity Generator
District Owner:		Not reported
arge Quantity Handler of Universal Waste:		No
ecognized Trader Importer:		No
ecognized Trader Exporter:		No
pent Lead Acid Battery Importer:		No
pent Lead Acid Battery Exporter:		No
urrent Record:		No
torage Recycler Activity:		Not reported
onic Manifest Broker:		Not reported

ive Date:		20141231
Handler Name:	SAFEWAY STORE NO 1223	
al Waste Generator Description:		Large Quantity Generator
District Owner:		Not reported
arge Quantity Handler of Universal Waste:		No
ecognized Trader Importer:		No
ecognized Trader Exporter:		No
pent Lead Acid Battery Importer:		No
pent Lead Acid Battery Exporter:		No
urrent Record:		No
torage Recycler Activity:		Not reported
onic Manifest Broker:		Not reported

ive Date:		20151231
Handler Name:	SAFEWAY STORE NO 1223	
ederal Waste Generator Description:		Conditionally Exempt Small Quantity Generator
District Owner:		Not reported
arge Quantity Handler of Universal Waste:		No
ecognized Trader Importer:		No
ecognized Trader Exporter:		No
pent Lead Acid Battery Importer:		No
pent Lead Acid Battery Exporter:		No
urrent Record:		No
torage Recycler Activity:		Not reported
onic Manifest Broker:		Not reported

eive Date:		20180609
Handler Name:	SAFEWAY STORE NO 1223	
ederal Waste Generator Description:		Conditionally Exempt Small Quantity Generator
District Owner:		Not reported
arge Quantity Handler of Universal Waste:		No
ecognized Trader Importer:		No
ecognized Trader Exporter:		No
pent Lead Acid Battery Importer:		No
pent Lead Acid Battery Exporter:		No
urrent Record:		Yes
torage Recycler Activity:		Not reported
onic Manifest Broker:		Not reported

List of NAICS Codes and Descriptions:

NAICS Code:	445110
NAICS Description:	SUPERMARKETS AND OTHER GROCERY RETAILERS (EXCEPT CONVENIENCE

SAFEWAY STORE NO 1223 (Continued) **1016975699**

RETAILERS)

Violations: Facility Has Received Notices of Violations:
No Violations Found

Evaluations: Evaluation Action Summary:
No Evaluations Found

B6 **SAFE DRY CLEANERS # 1223** **OR DRYCLEANERS** **S111254723**
East **11919 N JANTZEN AVE** **OR MANIFEST** **N/A**
< 1/8 **PORTLAND, OR 97217**
0.113 mi.
599 ft. **Site 2 of 2 in cluster B**

Relative: DRYCLEANERS:
Higher
Actual:
37 ft.

Name:	SAFE DRY CLEANERS # 1223
Address:	11919 N JANTZEN AVE
City,State,Zip:	PORTLAND, OR 97217
Dry Cleaner ID:	479
Current Status:	Closed
Last Update:	Not reported
DEQID:	Not reported
Latitude:	45.610111406
Longitude:	-122.67848901
Decode for Fstatus:	Closed
Mail Name:	Not reported
Mail Address:	Not reported
Mail City:	Not reported
Mail State:	Not reported
Mail ZIP:	Not reported
Mail Email Address:	Not reported
Mail Effective Date:	Not reported
Mail Last Updated:	Not reported
Owner ID:	Not reported
Own Name:	Not reported
Own Organization:	Not reported
Own Address:	Not reported
Own City:	Not reported
Own State:	Not reported
Own ZIP:	Not reported
Own Phone:	Not reported
Own Email Address:	Not reported
Owner Effective Date:	Not reported
Owner Last Updated:	Not reported
Property Owner ID:	Not reported
Property Owner Name:	Not reported
Property Owner Organization:	Not reported
Property Owner Address:	Not reported
Property Owner City:	Not reported
Property Owner State:	Not reported
Property Owner ZIP:	Not reported
Property Owner Phone:	Not reported
Property Owner Email Address:	Not reported
Property Owner Effective Date:	Not reported
Property Owner Last Updated:	Not reported

SAFE DRY CLEANERS # 1223 (Continued) **S111254723**

OR MANIFEST:

Manifest Year:	Manifest Year - 2014
EPA Id:	ORQ000033602
Inactive Status:	Not reported
Organization Name:	Safeway Inc
Contact Name:	Keith Powers
Contact Telephone Number:	Not reported
Mailing Address:	5918 Stoneridge Mall Rd
Mailing City/State/Zip:	Pleasanton, OR 94588

Manifest:

Name:	SAFEWAY STORE NO 1223
Year :	2014
RCRA Id :	ORQ000033602
Inactive :	Not reported
Status:	Large quantity generator
Manifest :	000891492PSC
Ship Date :	11/20/2014
TSD :	WAD991281767
WS Num:	1
Transporter:	WAR000001743
Ship Qty :	Not reported
Rpt Unit :	Not reported
Off Mng :	H040
EPA Waste Codes:	D001 D002 LABP P075
Waste Description:	Damaged or Off Spec Retail Products
nt Of Waste Stream Generated in Reporting Yr 1:	21.314499999999999
f Waste Stream Generated in Reporting Yr 2:	5.8955000000000002

Name:	SAFEWAY STORE NO 1223
Year :	2014
RCRA Id :	ORQ000033602
Inactive :	Not reported
Status:	Large quantity generator
Manifest :	000891492PSC
Ship Date :	11/20/2014
TSD :	WAD991281767
WS Num:	1
Transporter:	WAR000001743
Ship Qty :	Not reported
Rpt Unit :	Not reported
Off Mng :	H061
EPA Waste Codes:	D001 D002 LABP P075
Waste Description:	Damaged or Off Spec Retail Products
nt Of Waste Stream Generated in Reporting Yr 1:	21.314499999999999
nt Of Waste Stream Generated in Reporting Yr 2:	10.884

Name:	SAFEWAY STORE NO 1223
Year :	2014
RCRA Id :	ORQ000033602
Inactive :	Not reported
Status:	Large quantity generator
Manifest :	000891492PSC
Ship Date :	11/20/2014
TSD :	WAD991281767
WS Num:	1

SAFE DRY CLEANERS # 1223 (Continued) **S111254723**

Transporter: WAR000001743
Ship Qty : Not reported
Rpt Unit : Not reported
Off Mng : H070
EPA Waste Codes: D001 D002 LABP P075
Waste Description: Damaged or Off Spec Retail Products
nt Of Waste Stream Generated in Reporting Yr 1: 21.314499999999999
f Waste Stream Generated in Reporting Yr 2: 4.5350000000000001

---

7 JANTZEN BAY FUEL **OR LUST U004015169**
WNW 1130 N JANTZEN AVE **OR UST N/A**
1/8-1/4 PORTLAND, OR 97217 **OR SPILLS**
0.138 mi.
727 ft.

Relative: LUST:
Higher
Name: JANTZEN BEACH MOORAGE
Actual: Address: 1130 N JANTZEN AVE
32 ft. City,State,Zip: PORTLAND, OR 97217
Region: North Western Region
Facility ID: 26-97-0017
Cleanup Received Date: 01/03/1997
Cleanup Start Date: 01/03/1997
Cleanup Complete Date: **12/04/2001**
Decode for Region: **North West Region**

Name: JANTZEN BEACH MOORAGE
Address: 1130 N JANTZEN AVENUE
City,State,Zip: PORTLAND, OR 97217
Region: North Western Region
Facility ID: 26-90-0258
Cleanup Received Date: 07/23/1990
Cleanup Start Date: 11/01/1990
Cleanup Complete Date: **08/01/1991**
Decode for Region: **North West Region**

UST:
Name: JANTZEN BAY FUEL
Address: 1130 N JANTZEN AVE
City: PORTLAND
Facility ID: 7011
Facility Telephone: 971-255-8056
Permittee Name: John Walker
Number of Permitted Tanks: 2
Active Tanks: 2
Decommissioned Tanks: 3
Number of Tanks: 5

OR SPILLS:
Name: Not reported
Address: 1130 N JANTZEN AVE
City,State,Zip: PORTLAND, OR 97217
Facility ID: 2010-0935
Incident Status: Archive
Material: Diesel fuel
Quantity: 50

JANTZEN BAY FUEL (Continued) **U004015169**

Unit of Measure: Gallons
Release Date: 04/30/2010
Description: ODOT reporting a semi truck who lost its saddle tank to the roadway and catch basin on I-5, NB at Jantzen Beach & Marine Drive.
Lat/Long: 45.6088 / -122.6803
Source: Motor Vehicle - Commercial
Media: On pavement/asphalt - not direct on soil
Responsible Company: Sun Valley Transportation
Responsible Address: PO Box 548
Responsible City,St,Zip: Scio, OR 97374-0548
Unknown Quantity Released: Not reported
Maximum Potential Quantity: Not reported
Quantity Recovered: Not reported

Name: Not reported
Address: 1130 N JANTZEN AVE
City,State,Zip: PORTLAND, OR 97217
Facility ID: 2010-0935
Incident Status: Archive
Material: Diesel fuel
Quantity: 50
Unit of Measure: Gallons
Release Date: 04/30/2010
Description: ODOT reporting a semi truck who lost its saddle tank to the roadway and catch basin on I-5, NB at Jantzen Beach & Marine Drive.
Lat/Long: 45.6088 / -122.6803
Source: Motor Vehicle - Commercial
Media: Coding for the PS/BC Oil Spill Database
Responsible Company: Sun Valley Transportation
Responsible Address: PO Box 548
Responsible City,St,Zip: Scio, OR 97374-0548
Unknown Quantity Released: Not reported
Maximum Potential Quantity: Not reported
Quantity Recovered: Not reported

Name: Not reported
Address: 1130 N JANTZEN AVE
City,State,Zip: PORTLAND, OR 97217
Facility ID: 2010-0935
Incident Status: Archive
Material: Diesel fuel
Quantity: 50
Unit of Measure: Gallons
Release Date: 04/30/2010
Description: ODOT reporting a semi truck who lost its saddle tank to the roadway and catch basin on I-5, NB at Jantzen Beach & Marine Drive.
Lat/Long: 45.6088 / -122.6803
Source: Motor Vehicle - Commercial
Media: Not reported
Responsible Company: Sun Valley Transportation
Responsible Address: PO Box 548
Responsible City,St,Zip: Scio, OR 97374-0548
Unknown Quantity Released: Not reported
Maximum Potential Quantity: Not reported
Quantity Recovered: Not reported

Name: Not reported

JANTZEN BAY FUEL (Continued) **U004015169**

Address: 1130 N JANTZEN AVE
City,State,Zip: PORTLAND, OR 97217
Facility ID: 2009-1133
Incident Status: Archive
Material: Motor, bearing, propeller and other lubrication oils
Quantity: 1
Unit of Measure: Gallons
Release Date: 05/22/2009
Description: 32' Grand Banks sank at the dock at Jantzen Beach Marina, Vessel had minor sheen caused from lube oil, estimated .75 gal released. USCG was on scene and required hard and soft boom to contain spill. USCG would not allow the vessel to be resurfaced until the spill was secured. Marina contact is Ken McLarty 503-720-2621.
Lat/Long: 45.6088 / -122.6803
Source: Vessel - Recreational
Media: Coding for the PS/BC Oil Spill Database
Responsible Company: 32' Vessel
Responsible Address: 16034 86th Ave SE
Responsible City,St,Zip: Yelm, WA 98597-9475
Unknown Quantity Released: Not reported
Maximum Potential Quantity: Not reported
Quantity Recovered: Not reported

Name: Not reported
Address: 1130 N JANTZEN AVE
City,State,Zip: PORTLAND, OR 97217
Facility ID: 2009-1133
Incident Status: Archive
Material: Motor, bearing, propeller and other lubrication oils
Quantity: 1
Unit of Measure: Gallons
Release Date: 05/22/2009
Description: 32' Grand Banks sank at the dock at Jantzen Beach Marina, Vessel had minor sheen caused from lube oil, estimated .75 gal released. USCG was on scene and required hard and soft boom to contain spill. USCG would not allow the vessel to be resurfaced until the spill was secured. Marina contact is Ken McLarty 503-720-2621.
Lat/Long: 45.6088 / -122.6803
Source: Vessel - Recreational
Media: Not reported
Responsible Company: 32' Vessel
Responsible Address: 16034 86th Ave SE
Responsible City,St,Zip: Yelm, WA 98597-9475
Unknown Quantity Released: Not reported
Maximum Potential Quantity: Not reported
Quantity Recovered: Not reported

Name: Not reported
Address: 1130 N JANTZEN AVE
City,State,Zip: PORTLAND, OR 97217
Facility ID: 2008-1479
Incident Status: Archive
Material: Not reported
Quantity: 10
Unit of Measure: Gallons
Release Date: 06/30/2008
Description: fuel line break caused by faulty hose installation from contractor

JANTZEN BAY FUEL (Continued) **U004015169**

Lat/Long: 45.6088 / -122.6803
Source: AST
Media: Not reported
Responsible Company: Columbia Crossings
Responsible Address: 1130 N Jantzen Ave
Responsible City,St,Zip: Portland, OR 97217-8121
Unknown Quantity Released: Not reported
Maximum Potential Quantity: Not reported
Quantity Recovered: Not reported

C8 **CONOCOPHILLIPS COMPANY - 255953** **OR LUST U004015171**
NNE **12205 N CENTER AVE** **OR UST N/A**
1/8-1/4 **PORTLAND, OR 97217** **OR SPILLS**
0.139 mi.
735 ft. **Site 1 of 2 in cluster C**

Relative: LUST:
Higher
Actual:
40 ft.

Name: UNOCAL 5953
Address: 12205 N CENTER
City,State,Zip: PORTLAND, OR 97217
Region: North Western Region
Facility ID: 26-90-0055
Cleanup Received Date: 02/05/1990
Cleanup Start Date: 02/05/1990
Cleanup Complete Date: **04/16/1991**
Decode for Region: **North West Region**

Name: UNOCAL 5953
Address: 12205 N CENTER
City,State,Zip: PORTLAND, OR 97217
Region: North Western Region
Facility ID: 26-94-0063
Cleanup Received Date: 04/06/1994
Cleanup Start Date: 04/06/1994
Cleanup Complete Date: **06/20/2012**
Decode for Region: **North West Region**

UST:
Name: CONOCOPHILLIPS COMPANY - 255953
Address: 12205 N CENTER AVE
City: PORTLAND
Facility ID: 1102
Facility Telephone: (503)285-2657
Permittee Name: Tiana Andriamanarivo
Number of Permitted Tanks: Not reported
Active Tanks: Not reported
Decommissioned Tanks: 10
Number of Tanks: 10

OR SPILLS:
Name: Not reported
Address: 12205 N CENTER AVE
City,State,Zip: PORTLAND, OR 97217-7806
Facility ID: 1998-0951
Incident Status: Archive
Material: Not reported
Quantity: 40

CONOCOPHILLIPS COMPANY - 255953 (Continued) **U004015171**

Unit of Measure: Gallons
Release Date: 04/24/1998
Description: Fixed site spill of 40 gal of unleaded gas at a UNOCAL station in Portland.
Lat/Long: 45.6112 / -122.6806
Source: Motor Vehicle - Tank Truck
Media: Not reported
Responsible Company: Not reported
Responsible Address: Not reported
Responsible City,St,Zip: Not reported
Unknown Quantity Released: Not reported
Maximum Potential Quantity: Not reported
Quantity Recovered: Not reported

C9 **UNOCAL SS 5953** **RCRA NonGen / NLR 1000913256**
NNE **12205 N CENTER AVE** **FINDS OR0000361394**
1/8-1/4 **PORTLAND, OR 97217** **ECHO**
0.139 mi.
735 ft. **Site 2 of 2 in cluster C**

Relative: RCRA Listings:
Higher

Actual:
40 ft.

eived by Agency: 19970317
: Unocal Ss 5953
s: 12205 N CENTER AVE
tate,Zip: PORTLAND, OR 97217
OR0000361394
me: GARY E GUNDERSON
ess: PO BOX 76
ate,Zip: SEATTLE, WA 98111
e: 206-640-7612
Not reported
Not reported
Not reported
10
Other
rator Description: Not a generator, verified
Not reported
ycle: Not reported
Not reported
or: Not reported
er: Not reported
Not reported
ss: PO BOX 76
ate,Zip: SEATTLE, WA 98111
e: Unocal-Amg-West Hazwaste Coord
Private
me: Unocal Hazwaste Coord
Private
enerator Activity: No
ity: No
Generator: No
ctivity: No
ity Activity: No
vity with Storage: No
y On-Site Burner Exemption: No
ing and Refining Furnace Exemption: No
Injection Control: No
e Receipt: No

UNOCAL SS 5953 (Continued) **1000913256**

ste Indicator:	No
ste Destination Facility:	No
rsal Waste:	No
eg Handler:	---
dicator:	Not reported
condary Material Indicator:	NN
tor:	Not reported
ermit Baseline:	Not on the Baseline
enewals Baseline:	Not on the Baseline
rrective Action Baseline:	No
rrective Action Universe:	No
Where RCRA CA has Been Imposed Universe:	No
tion Priority Ranking:	No NCAPS ranking
l Control Indicator:	No
ontrol Indicator:	No
re Controls Indicator:	N/A
ontrols Indicator:	N/A
n-Complier Universe:	No
Significant Non-Complier Universe:	No
gnificant Non-Complier Universe:	No
n-Complier With a Compliance Schedule Universe:	No
ce Required:	Not reported
ast Change:	20100312
rader-Importer:	No
rader-Exporter:	No
ent Lead Acid Batteries:	No
ent Lead Acid Batteries:	No
Without Storage:	Not reported
	Not reported
dicator:	No

Hazardous Waste Summary:

Waste Code:	NONE
Waste Description:	Not Defined

Handler - Owner Operator:

ner/Operator Indicator:	Operator
Owner/Operator Name:	UNOCAL HAZWASTE COORD
l Status:	Private
e Became Current:	19970224
Ended Current:	Not reported
wner/Operator Address:	PO BOX 2390
r/Operator City,State,Zip:	BREA, CA 92622-2390
/Operator Telephone:	714-572-7651
r/Operator Telephone Ext:	Not reported
r/Operator Fax:	Not reported
r/Operator Email:	Not reported

wner/Operator Indicator:	Owner
Owner/Operator Name:	UNOCAL-AMG-WEST HAZWASTE COORD
l Status:	Private
te Became Current:	19940606
Ended Current:	Not reported
Owner/Operator Address:	PO BOX 76
wner/Operator City,State,Zip:	SEATTLE, WA 98111

UNOCAL SS 5953 (Continued) **1000913256**

er/Operator Telephone:	206-640-7608
er/Operator Telephone Ext:	Not reported
er/Operator Fax:	Not reported
er/Operator Email:	Not reported
wner/Operator Indicator:	Owner
Owner/Operator Name:	UNOCAL-AMG-WEST HAZWASTE COORD
al Status:	Private
te Became Current:	19970317
Ended Current:	Not reported
Owner/Operator Address:	PO BOX 76
wner/Operator City,State,Zip:	SEATTLE, WA 98111
er/Operator Telephone:	206-640-7608
er/Operator Telephone Ext:	Not reported
er/Operator Fax:	Not reported
er/Operator Email:	Not reported
ner/Operator Indicator:	Operator
Owner/Operator Name:	UNOCAL HAZWASTE COORD
al Status:	Private
te Became Current:	19970317
Ended Current:	Not reported
wner/Operator Address:	PO BOX 2390
r/Operator City,State,Zip:	BREA, CA 92622-2390
/Operator Telephone:	714-572-7651
er/Operator Telephone Ext:	Not reported
er/Operator Fax:	Not reported
er/Operator Email:	Not reported
wner/Operator Indicator:	Owner
Owner/Operator Name:	UNOCAL-AMG-WEST HAZWASTE COORD
al Status:	Private
e Became Current:	19970224
Ended Current:	Not reported
Owner/Operator Address:	PO BOX 76
wner/Operator City,State,Zip:	SEATTLE, WA 98111
er/Operator Telephone:	206-640-7608
er/Operator Telephone Ext:	Not reported
er/Operator Fax:	Not reported
er/Operator Email:	Not reported
wner/Operator Indicator:	Owner
Owner/Operator Name:	UNOCAL-AMG-WEST HAZWASTE COORD
al Status:	Private
e Became Current:	19950302
Ended Current:	Not reported
Owner/Operator Address:	PO BOX 76
wner/Operator City,State,Zip:	SEATTLE, WA 98111
er/Operator Telephone:	206-640-7608
er/Operator Telephone Ext:	Not reported
er/Operator Fax:	Not reported
er/Operator Email:	Not reported
wner/Operator Indicator:	Owner
Owner/Operator Name:	UNOCAL-AMG-WEST HAZWASTE COORD
al Status:	Private
Became Current:	Not reported

UNOCAL SS 5953 (Continued) **1000913256**

Ended Current: Not reported
Owner/Operator Address: PO BOX 76
wner/Operator City,State,Zip: SEATTLE, WA 98111
r/Operator Telephone: 206-640-7608
r/Operator Telephone Ext: Not reported
r/Operator Fax: Not reported
r/Operator Email: Not reported

ner/Operator Indicator: Operator
Owner/Operator Name: UNOCAL HAZWASTE COORD
l Status: Private
e Became Current: 19950302
Ended Current: Not reported
wner/Operator Address: PO BOX 2390
r/Operator City,State,Zip: BREA, CA 92622-2390
/Operator Telephone: 714-572-7651
r/Operator Telephone Ext: Not reported
r/Operator Fax: Not reported
r/Operator Email: Not reported

wner/Operator Indicator: Owner
Owner/Operator Name: UNOCAL-AMG-WEST HAZWASTE COORD
l Status: Private
te Became Current: 19960220
Ended Current: Not reported
Owner/Operator Address: PO BOX 76
wner/Operator City,State,Zip: SEATTLE, WA 98111
r/Operator Telephone: 206-640-7608
r/Operator Telephone Ext: Not reported
r/Operator Fax: Not reported
r/Operator Email: Not reported

ner/Operator Indicator: Operator
Owner/Operator Name: UNOCAL HAZWASTE COORD
l Status: Private
te Became Current: 19960220
Ended Current: Not reported
wner/Operator Address: PO BOX 2390
r/Operator City,State,Zip: BREA, CA 92622-2390
/Operator Telephone: 714-572-7651
r/Operator Telephone Ext: Not reported
r/Operator Fax: Not reported
r/Operator Email: Not reported

Historic Generators:
ceive Date: 19940606
Handler Name: UNOCAL SS 5953
Waste Generator Description: Not a generator, verified
District Owner: Not reported
arge Quantity Handler of Universal Waste: No
Recognized Trader Importer: No
Recognized Trader Exporter: No
Spent Lead Acid Battery Importer: No
Spent Lead Acid Battery Exporter: No
Current Record: No
Storage Recycler Activity: Not reported
ronic Manifest Broker: Not reported

UNOCAL SS 5953 (Continued) **1000913256**

eive Date: 19950302
Handler Name: UNOCAL SS 5953
Waste Generator Description: Not a generator, verified
District Owner: Not reported
arge Quantity Handler of Universal Waste: No
ecognized Trader Importer: No
ecognized Trader Exporter: No
pent Lead Acid Battery Importer: No
pent Lead Acid Battery Exporter: No
urrent Record: No
torage Recycler Activity: Not reported
onic Manifest Broker: Not reported

ceive Date: 19960220
Handler Name: UNOCAL SS 5953
Waste Generator Description: Not a generator, verified
District Owner: Not reported
arge Quantity Handler of Universal Waste: No
ecognized Trader Importer: No
ecognized Trader Exporter: No
pent Lead Acid Battery Importer: No
pent Lead Acid Battery Exporter: No
urrent Record: No
torage Recycler Activity: Not reported
onic Manifest Broker: Not reported

eive Date: 19970224
Handler Name: UNOCAL SS 5953
Waste Generator Description: Not a generator, verified
District Owner: Not reported
arge Quantity Handler of Universal Waste: No
ecognized Trader Importer: No
ecognized Trader Exporter: No
pent Lead Acid Battery Importer: No
pent Lead Acid Battery Exporter: No
urrent Record: No
torage Recycler Activity: Not reported
onic Manifest Broker: Not reported

ceive Date: 19970317
Handler Name: UNOCAL SS 5953
Waste Generator Description: Not a generator, verified
District Owner: Not reported
arge Quantity Handler of Universal Waste: No
ecognized Trader Importer: No
ecognized Trader Exporter: No
pent Lead Acid Battery Importer: No
pent Lead Acid Battery Exporter: No
urrent Record: Yes
torage Recycler Activity: Not reported
onic Manifest Broker: Not reported

List of NAICS Codes and Descriptions:

NAICS Code: 4471
NAICS Description: GASOLINE STATIONS

NAICS Code: 811198

UNOCAL SS 5953 (Continued) **1000913256**

NAICS Description: ALL OTHER AUTOMOTIVE REPAIR AND MAINTENANCE

Facility Has Received Notices of Violations:

Violations: No Violations Found

Evaluation Action Summary:

Evaluations: No Evaluations Found

FINDS:

Registry ID: 110004774067

Click Here for FRS Facility Detail Report:

Environmental Interest/Information System:

OR-DEQ (Oregon - Department Of Environmental Quality) is a regulatory agency whose job is to protect the quality of Oregon's Environment. DEQ uses a combination of technical assistance, inspections and permitting to help public and private facilities and citizens understand and comply with state and federal environmental regulations.
RCRAInfo is a national information system that supports the Resource Conservation and Recovery Act (RCRA) program through the tracking of events and activities related to facilities that generate, transport, and treat, store, or dispose of hazardous waste. RCRAInfo allows RCRA program staff to track the notification, permit, compliance, and corrective action activities required under RCRA.

Click this hyperlink while viewing on your computer to access additional FINDS: detail in the EDR Site Report.

ECHO:

Envid: 1000913256
Registry ID: 110004774067
R URL: http://echo.epa.gov/detailed-facility-report?fid=110004774067
Name: UNOCAL SS 5953
Address: 12205 N CENTER AVE
City,State,Zip: PORTLAND, OR 97217

---

10 East 1/8-1/4 0.147 mi. 774 ft. **HAYDEN ISLAND CLEANERS** **OR ECSI S104329423**
1190 N JANTZEN DR. **N/A**
PORTLAND, OR 97217

Relative: Lower
Actual: 22 ft.

ECSI:

Name: HAYDEN ISLAND CLEANERS
Address: 1190 N JANTZEN DR.
City,State,Zip: PORTLAND, OR 97217
State ID Number: 1865
Brown ID: 0
Study Area: False
Region ID: 2
Legislatve ID: 833
Investigation: No Further Action
FACA ID: 30709
Further Action: 0

HAYDEN ISLAND CLEANERS (Continued) **S104329423**

Lat/Long (dms): 45 36 32.40 / -122 40 44.00
County Code: 26.00
Score Value: Not reported
Cerclis ID: Not reported
Township Coord.: 2.00
Township Zone: N
Range Coord: 1.00
Range Zone: E
Section Coord: 34
Qtr Section: Not reported
Tax Lots: Not reported
Size: Not reported
NPL: False
Orphan: False
Updated By: GWISTAR
Update Date: 02/28/2006
Created Date: 05/08/1996
Decode For RegionID: Northwest Region
Decode For BrownID: Not reported
Decode For Furtheract: Not reported
Decode For Investstat: No Further Action
Decode For Legislative: Dry Cleaner Environmental Response Account
Alias Name: Country Club Cleaners
Alias Name: Winmar of Jantzen Beach Inc.

Hazardous Release:
Substance ID.: 121781
Haz Release ID: 387687
Qty Released: unknown
Date Released: unknown
Update Date: 02/23/2011
Update By: GWISTAR
Substance Code: 79-01-6
Substance Name: TRICHLOROETHYLENE
Substance Abbrev.: Not reported
Substance Category ID: 8523
Substance Category: Volatiles
Category Level: Not reported
Created By: Not reported
Created Date: 12/17/2002
Substance Category ID: 8545
Substance Category: Solvents of interest to Milwaukie Area GW study
Category Level: Not reported
Created By: Not reported
Created Date: 12/17/2002
Substance Category ID: 8523
Substance Category: Volatiles
Category Level: Not reported
Created By: Not reported
Created Date: 12/17/2002
Substance Category ID: 8545
Substance Category: Solvents of interest to Milwaukie Area GW study
Category Level: Not reported
Created By: Not reported
Created Date: 12/17/2002
Substance Alias ID: 317517
Sub Alias Name: ETHINYL TRICHLORIDE
Substance Alias ID: 317518

HAYDEN ISLAND CLEANERS (Continued) **S104329423**

Sub Alias Name: ETHYLENE TRICHLORIDE
Substance Alias ID: 317519
Sub Alias Name: TCE
Substance Alias ID: 317520
Sub Alias Name: TRI-CLENE
Substance Alias ID: 317521
Sub Alias Name: TRICHLOROETHENE

Substance ID.: 121011
Haz Release ID: 380447
Qty Released: unknown
Date Released: unknown
Update Date: 10/28/1997
Update By: Not reported
Substance Code: 127-18-4
Substance Name: TETRACHLOROETHYLENE
Substance Abbrev.: Not reported
Substance Category ID: 8519
Substance Category: Volatiles
Category Level: Not reported
Created By: Not reported
Created Date: 12/17/2002
Substance Category ID: 8551
Substance Category: Solvents of interest to Milwaukie Area GW study
Category Level: Not reported
Created By: Not reported
Created Date: 12/17/2002
Substance Category ID: 8519
Substance Category: Volatiles
Category Level: Not reported
Created By: Not reported
Created Date: 12/17/2002
Substance Category ID: 8551
Substance Category: Solvents of interest to Milwaukie Area GW study
Category Level: Not reported
Created By: Not reported
Created Date: 12/17/2002
Substance Alias ID: 316912
Sub Alias Name: ETHENE,TETRACHLORO-
Substance Alias ID: 316913
Sub Alias Name: ETHYLENE TETRACHLORIDE
Substance Alias ID: 316914
Sub Alias Name: PERCHLOROETHYLENE
Substance Alias ID: 316915
Sub Alias Name: PERCLENE
Substance Alias ID: 316916
Sub Alias Name: TETRACHLOROETHENE
Substance Alias ID: 316917
Sub Alias Name: TETRACHLOROETHENE,1,1,2,2-
Substance Alias ID: 316918
Sub Alias Name: TETRACHLOROETHYLENE,1,1,2,2-
Sampling Result ID: 340048
Feature Id: Not reported
Hazard Release Id: 380447
Medium: 703
Substance Abbrev.: Not reported
Unit Code: Not reported

HAYDEN ISLAND CLEANERS (Continued) **S104329423**

Observation:	False
Owner Operator:	False
Lab Data:	True
Sample Depth:	Not reported
Start Date:	03/30/1998
End Date:	Not reported
Min Concentration:	Not reported
Max Concentration:	Not reported
Sample Comment:	up to 267 ug/kg
Last Update By:	kpd
Update Date:	06/15/1998
Decode for MediumID:	Soil
Sampling Result ID:	342133
Feature Id:	Not reported
Hazard Release Id:	380447
Medium:	698
Substance Abbrev.:	Not reported
Unit Code:	Not reported
Observation:	False
Owner Operator:	False
Lab Data:	True
Sample Depth:	Not reported
Start Date:	04/07/1998
End Date:	Not reported
Min Concentration:	Not reported
Max Concentration:	Not reported
Sample Comment:	up to 1,230 ug/L
Last Update By:	kpd
Update Date:	06/15/1998
Decode for MediumID:	Groundwater

Narrative:

NARR ID:	5735910
NARR Code:	Contamination
Created By:	Not reported
Created Date:	12/17/2002
Updated By:	Not reported
Updated Date:	12/17/2002
Decode for NarcdID:	Contamination

NARR Comments: (12/5/2001 DGA/SRS) Dry-cleaning facilities have operated at the site since the mid-1970s. A preliminary environmental assessment in November 1994 identified four floor drains within the facility, three of which yielded a positive reading on a photoionization detector. In August 1995, four Geoprobe borings were advanced at the site to see if PCE had been released to the soil or groundwater. PCE was detected in soil gas (up to 75 ppm) and groundwater (up to 780 ug/L) in all four boreholes. It appears that PCE may have been released down the floor drains at the site, leaking into the soil through cracks in the sanitary sewer lines. Tidal fluctuations in the shallow groundwater may have spread the contaminants across the site. Hayden Island Cleaners applied to DEQ's Dry Cleaner Program in January 1997, and was accepted in February 1997.

NARR ID:	5735911
NARR Code:	Data Sources
Created By:	Not reported
Created Date:	12/17/2002
Updated By:	GWISTAR

HAYDEN ISLAND CLEANERS (Continued) **S104329423**

Updated Date: 09/21/2005
Decode for NarcdID: Data Sources
NARR Comments: 1) November 1994 Hart Crowser <quot>Preliminary Environmental Site Assessment<quot>. 2) September 1995 Hydro Geo Chem <quot>Limited Environmental Investigation<quot>. 3) June 1998 Jacobs Engineering <quot>Dry Cleaning XPA Report<quot>. 4) March 1999 E&E <quot>Focused Site Investigation Report<quot>. 5) June 1999 E&E <quot>Technical Memorandum...Beneficial Use Survey Report<quot>.

NARR ID: 5735912
NARR Code: Hazardous Substance/Waste Types
Created By: Not reported
Created Date: 12/17/2002
Updated By: Not reported
Updated Date: 12/17/2002
Decode for NarcdID: Hazardous Substance/Waste Types
NARR Comments: Perchloroethene (PCE), trichloroethene (TCE), and 1,2-dichloroethene (DCE)

NARR ID: 5735913
NARR Code: Manner of Release
Created By: Not reported
Created Date: 12/17/2002
Updated By: Not reported
Updated Date: 12/17/2002
Decode for NarcdID: Manner of Release
NARR Comments: unknown; possible past releases of contaminated wastewaters through floor drains and sanitary sewer pipes.

NARR ID: 5735914
NARR Code: Site Ownership
Created By: Not reported
Created Date: 12/17/2002
Updated By: Not reported
Updated Date: 12/17/2002
Decode for NarcdID: Site Ownership
NARR Comments: JB Laundry (approx 1975 to 1982); Country Club Cleaners (1982 to January 1996); Hayden Island Cleaners (January 1996 to present).

NARR ID: 5747224
NARR Code: Project Activity Status
Created By: GWISTAR
Created Date: 09/21/2005
Updated By: GWISTAR
Updated Date: 09/21/2005
Decode for NarcdID: Project Activity Status
NARR Comments: PROJECT FILE ARCHIVED, BOX #272839185

NARR ID: 5735915
NARR Code: Pathways Other Hazards
Created By: Not reported
Created Date: 12/17/2002
Updated By: Not reported
Updated Date: 12/17/2002
Decode for NarcdID: Pathways & Other Hazards
NARR Comments: The City of Portland owns four deep production wells on Hayden Island, two of which are within 600 feet of the site. Since 1988,

HAYDEN ISLAND CLEANERS (Continued) **S104329423**

Bull Run water has been provided for residents and businesses on Hayden and Tomahawk Islands, and the wells are currently designated for backup fire suppression only. Three of the four wells are contaminated with low levels of TCE and PCE; however, the contamination is thought to be unrelated to Hayden Island Cleaners. Because of the site's proximity to the Columbia River, surface water was another potential pathway of concern. But the contamination does not appear to have reached either the river or the deeper aquifer.

NARR ID: 5735916
NARR Code: Remedial Action
Created By: Not reported
Created Date: 12/17/2002
Updated By: Not reported
Updated Date: 12/17/2002
Decode for NarcdID: Remedial Action
NARR Comments: (12/5/2001 DGA/SRS) DEQ retained Jacobs Engineering to conduct an expanded Preliminary Assessment (XPA) at the site in August 1997. As part of the XPA, three monitoring wells were installed, and soil and groundwater samples collected. PCE was detected in soil samples (up to 267 ug/kg) and groundwater samples (up to 1,230 ug/L) from all three wells. The XPA report was completed in June 1998. DEQ retained Ecology & Environment (E&E) to follow up with a focused Site Investigation in August 1998. Additional groundwater monitoring wells were installed at the site and on adjacent properties. In addition, a pumping test was conducted at the secondary municipal wells (backup fire suppression wells) to determine if there was any connection between the shallow and deep aquifers. No connection was established. The Site Investigation report was completed in March 1999. In May 1999, DEQ injected Hydrogen Releasing Compound (HRC) into the shallow groundwater to accelerate the natural biodegradation of the PCE. Monitoring over the next couple of years showed that the HRC was successful in stimulating degradation of the PCE. DEQ formally notified the site owners and operators in December 2001 that no further cleanup of the site was necessary.

Administrative Action:
Action ID: 9424
Region: Northwestern Region
Complete Date: Not reported
Rank Value: 0
Cleanup Flag: False
Created Date: 12/17/2002
Decode for AgencyID: Department of Environmental Quality
Decode for RegionID: Northwest Region
Category: Administrative Action
Action Code Flag: False
Action: Site added to database
Further Action: Not reported
Comments: Not reported

Action ID: 9425
Region: Northwestern Region
Complete Date: 07/10/1996
Rank Value: 0
Cleanup Flag: False
Created Date: 12/17/2002
Decode for AgencyID: Department of Environmental Quality

HAYDEN ISLAND CLEANERS (Continued) **S104329423**

Decode for RegionID: Northwest Region
Category: Remedial Action
Action Code Flag: False
Action: SITE EVALUATION
Further Action: Not reported
Comments: Not reported

Action ID: 9502
Region: Northwestern Region
Complete Date: 07/10/1996
Rank Value: 73
Cleanup Flag: False
Created Date: 12/17/2002
Decode for AgencyID: Department of Environmental Quality
Decode for RegionID: Northwest Region
Category: Remedial Action
Action Code Flag: False
Action: Remedial Investigation recommended (RI)
Further Action: Medium
Comments: Not reported

Action ID: 9498
Region: Northwestern Region
Complete Date: 07/10/1996
Rank Value: 0
Cleanup Flag: False
Created Date: 12/17/2002
Decode for AgencyID: Department of Environmental Quality
Decode for RegionID: Northwest Region
Category: Listing Action
Action Code Flag: False
Action: Proposal for Confirmed Release List recommended
Further Action: Not reported
Comments: Not reported

Action ID: 9417
Region: Headquarters
Complete Date: 03/29/2002
Rank Value: 0
Cleanup Flag: False
Created Date: 12/17/2002
Decode for AgencyID: Department of Environmental Quality
Decode for RegionID: Headquarters
Category: Listing Action
Action Code Flag: False
Action: Facility delisted from Confirmed Release List
Further Action: Not reported
Comments: Not reported

Action ID: 9443
Region: Northwestern Region
Complete Date: 12/05/2001
Rank Value: 0
Cleanup Flag: False
Created Date: 12/17/2002
Decode for AgencyID: Department of Environmental Quality
Decode for RegionID: Northwest Region

HAYDEN ISLAND CLEANERS (Continued) **S104329423**

Category: Remedial Action
Action Code Flag: False
Action: NO FURTHER STATE ACTION REQUIRED
Further Action: 0
Comments: Not reported

Action ID: 9491
Region: Northwestern Region
Complete Date: 05/21/1999
Rank Value: 0
Cleanup Flag: False
Created Date: 12/17/2002
Decode for AgencyID: Department of Environmental Quality
Decode for RegionID: Northwest Region
Category: Remedial Action
Action Code Flag: False
Action: REMOVAL
Further Action: 0
Comments: Not reported

Action ID: 9511
Region: Northwestern Region
Complete Date: 03/25/1999
Rank Value: 0
Cleanup Flag: False
Created Date: 12/17/2002
Decode for AgencyID: Department of Environmental Quality
Decode for RegionID: Northwest Region
Category: Remedial Action
Action Code Flag: False
Action: SITE INVESTIGATION
Further Action: 0
Comments: Not reported

Action ID: 9520
Region: Headquarters
Complete Date: 06/04/1998
Rank Value: 0
Cleanup Flag: False
Created Date: 12/17/2002
Decode for AgencyID: Department of Environmental Quality
Decode for RegionID: Headquarters
Category: Remedial Action
Action Code Flag: False
Action: EXPANDED PRELIMINARY ASSESSMENT
Further Action: Not reported
Comments: Not reported

Action ID: 9437
Region: Northwestern Region
Complete Date: 07/10/1996
Rank Value: 0
Cleanup Flag: False
Created Date: 12/17/2002
Decode for AgencyID: Department of Environmental Quality
Decode for RegionID: Northwest Region
Category: Listing Action

HAYDEN ISLAND CLEANERS (Continued) **S104329423**

Action Code Flag: False
Action: Listing Review completed
Further Action: Not reported
Comments: Not reported

Action ID: 9465
Region: Northwestern Region
Complete Date: 03/13/1997
Rank Value: 0
Cleanup Flag: False
Created Date: 12/17/2002
Decode for AgencyID: Department of Environmental Quality
Decode for RegionID: Northwest Region
Category: Listing Action
Action Code Flag: False
Action: Facility proposed for Confirmed Release List
Further Action: Not reported
Comments: Not reported

Action ID: 9451
Region: Headquarters
Complete Date: 04/04/1997
Rank Value: 0
Cleanup Flag: False
Created Date: 12/17/2002
Decode for AgencyID: Department of Environmental Quality
Decode for RegionID: Headquarters
Category: Listing Action
Action Code Flag: False
Action: Owner/operator comments received on listing notification
Further Action: Not reported
Comments: Not reported

Action ID: 9448
Region: Northwestern Region
Complete Date: 05/01/1997
Rank Value: 0
Cleanup Flag: False
Created Date: 12/17/2002
Decode for AgencyID: Department of Environmental Quality
Decode for RegionID: Northwest Region
Category: Listing Action
Action Code Flag: False
Action: Review for final listing
Further Action: Not reported
Comments: Not reported

Action ID: 9488
Region: Northwestern Region
Complete Date: 05/01/1997
Rank Value: 0
Cleanup Flag: False
Created Date: 12/17/2002
Decode for AgencyID: Department of Environmental Quality
Decode for RegionID: Northwest Region
Category: Listing Action
Action Code Flag: False

HAYDEN ISLAND CLEANERS (Continued) **S104329423**

Action: Listing on Confirmed Release List recommended
Further Action: Not reported
Comments: Not reported

Action ID: 9438
Region: Headquarters
Complete Date: 06/23/1997
Rank Value: 0
Cleanup Flag: False
Created Date: 12/17/2002
Decode for AgencyID: Department of Environmental Quality
Decode for RegionID: Headquarters
Category: Listing Action
Action Code Flag: False
Action: Facility placed on Confirmed Release List
Further Action: Not reported
Comments: Not reported

Operations:
Operation Id: 133162
Operation Status: Active
Common Name: Hayden Island Cleaners
Yrs of Operation: ~1975 to present
Comments: Dry Cleaner
Updated Date: 10/28/1997
Updated By: kpd
Decode for OpstatID: Active
Operations SIC Id: 196327
SIC Code: 7216
Created By: Not reported
Created Date: 12/17/2002

D11 PIER 99 - PORTLAND **SEMS 1014948183**
SSW 1610 N PIER 99 STREET **PRP ORN001002699**
1/8-1/4 PORTLAND, OR 97217 **ICIS**
0.198 mi.
1044 ft. Site 1 of 3 in cluster D

Relative: **Higher**
Actual: **33 ft.**

SEMS:
Site ID: 1002699
EPA ID: ORN001002699
Name: PIER 99 - PORTLAND
Address: 1610 N PIER 99 STREET
Address 2: Not reported
City,State,Zip: PORTLAND, OR 97217
Cong District: Not reported
FIPS Code: 41051
Latitude: +45.606322
Longitude: -122.683682
FF: N
NPL: Not on the NPL
Non NPL Status: Referred to Removal - NFRAP

SEMS Detail:
Region: 10
Site ID: 1002699
EPA ID: ORN001002699
Site Name: PIER 99 - PORTLAND
NPL: N

PIER 99 - PORTLAND (Continued) **1014948183**

FF: N
OU: 00
Action Code: DS
Action Name: DISCVRY
SEQ: 1
Start Date: 2007-06-07 04:00:00
Finish Date: 2007-06-07 04:00:00
Qual: Not reported
Current Action Lead: EPA Perf In-Hse

Region: 10
Site ID: 1002699
EPA ID: ORN001002699
Site Name: PIER 99 - PORTLAND
NPL: N
FF: N
OU: 00
Action Code: PA
Action Name: PA
SEQ: 1
Start Date: 2007-07-16 04:00:00
Finish Date: 2008-02-01 05:00:00
Qual: H
Current Action Lead: EPA Perf

Region: 10
Site ID: 1002699
EPA ID: ORN001002699
Site Name: PIER 99 - PORTLAND
NPL: N
FF: N
OU: 00
Action Code: SI
Action Name: SI
SEQ: 1
Start Date: 2008-03-21 04:00:00
Finish Date: 2011-01-19 05:00:00
Qual: W
Current Action Lead: EPA Perf

Region: 10
Site ID: 1002699
EPA ID: ORN001002699
Site Name: PIER 99 - PORTLAND
NPL: N
FF: N
OU: 00
Action Code: EE
Action Name: EE/CA
SEQ: 1
Start Date: 2012-12-18 05:00:00
Finish Date: 2013-08-15 05:00:00
Qual: Not reported
Current Action Lead: EPA Ovrsght

Region: 10
Site ID: 1002699

PIER 99 - PORTLAND (Continued) **1014948183**

EPA ID: ORN001002699
Site Name: PIER 99 - PORTLAND
NPL: N
FF: N
OU: 00
Action Code: BB
Action Name: PRP RV
SEQ: 1
Start Date: 2013-09-09 05:00:00
inish Date: 2014-11-14 05:00:00
Qual: Not reported
Current Action Lead: EPA Ovrsght

PRP:
PRP Name: BROWN, MILTON
BROWN, MILTON

ICIS:
Enforcement Action ID: 10-2013-0161
FRS ID: 110030826168
Action Name: 1610 North Pier 99 Site Removal Action
Facility Name: PIER 99 - PORTLAND
Facility Address: 1610 N PIER 99 STREET
PORTLAND, OR 97217
Enforcement Action Type: CERCLA 106 AO For Resp Action/Imm Haz
Facility County: MULTNOMAH
Program System Acronym: CERCLIS
Enforcement Action Forum Desc: Administrative - Formal
EA Type Code: 106
Facility SIC Code: Not reported
Federal Facility ID: Not reported
Latitude in Decimal Degrees: 45.60644
Longitude in Decimal Degrees: -122.6834
Permit Type Desc: Not reported
Program System Acronym: ORN001002699
Facility NAICS Code: Not reported
Tribal Land Code: Not reported

Enforcement Action ID: 10-2012-0191
FRS ID: 110030826168
Action Name: Pier 99 - Portland Site (EE/CA)
Facility Name: PIER 99 - PORTLAND
Facility Address: 1610 N PIER 99 STREET
PORTLAND, OR 97217
Enforcement Action Type: CERCLA 104E5A AO For Access And/Or Info
Facility County: MULTNOMAH
Program System Acronym: CERCLIS
Enforcement Action Forum Desc: Administrative - Formal
EA Type Code: 104E5A
Facility SIC Code: Not reported
Federal Facility ID: Not reported
Latitude in Decimal Degrees: 45.60644
Longitude in Decimal Degrees: -122.6834
Permit Type Desc: Not reported
Program System Acronym: ORN001002699
Facility NAICS Code: Not reported

PIER 99 - PORTLAND (Continued) **1014948183**

Tribal Land Code: Not reported

Facility Name: PIER 99 - PORTLAND
Address: 1610 N PIER 99 STREET
Tribal Indicator: Not reported
Fed Facility: Not reported
NAIC Code: Not reported
SIC Code: Not reported

Facility Name: PIER 99 - PORTLAND
Address: 1610 N PIER 99 STREET
Tribal Indicator: Not reported
Fed Facility: Not reported
NAIC Code: Not reported
SIC Code: Not reported

Facility Name: PIER 99 - PORTLAND
Address: 1610 N PIER 99 STREET
Tribal Indicator: Not reported
Fed Facility: Not reported
NAIC Code: Not reported
SIC Code: Not reported

Facility Name: PIER 99 - PORTLAND
Address: 1610 N PIER 99 STREET
Tribal Indicator: Not reported
Fed Facility: Not reported
NAIC Code: Not reported
SIC Code: Not reported

Facility Name: PIER 99 - PORTLAND
Address: 1610 N PIER 99 STREET
Tribal Indicator: Not reported
Fed Facility: Not reported
NAIC Code: Not reported
SIC Code: Not reported

Facility Name: PIER 99 - PORTLAND
Address: 1610 N PIER 99 STREET
Tribal Indicator: Not reported
Fed Facility: Not reported
NAIC Code: Not reported
SIC Code: Not reported

Facility Name: PIER 99 - PORTLAND
Address: 1610 N PIER 99 STREET
Tribal Indicator: Not reported
Fed Facility: Not reported
NAIC Code: Not reported
SIC Code: Not reported

Facility Name: PIER 99 - PORTLAND
Address: 1610 N PIER 99 STREET
Tribal Indicator: Not reported
Fed Facility: Not reported
NAIC Code: Not reported

PIER 99 - PORTLAND (Continued) **1014948183**

SIC Code: Not reported

D12 **PIER WEST LLC** **RCRA-VSQG** **1016455826**
SSW **1610 N PIER 99 ST** **ORQ000032499**
1/8-1/4 **PORTLAND, OR 97217**
0.198 mi.
1044 ft. **Site 2 of 3 in cluster D**

Relative: **Higher**
Actual: **33 ft.**

RCRA Listings:

ved by Agency:	20191231
	Pier West Llc
s:	1610 N PIER 99 ST
tate,Zip:	PORTLAND, OR 97217
	ORQ000032499
ame:	RYAN ROCKWELL
ess:	8320 NE HWY 99
ty,State,Zip:	VANCOUVER, WA 98665
	503-891-5094
	Not reported
Email:	MSINCLAIR@MOBINV.NET
	Not reported
	10
	Private
e Generator Description:	Conditionally Exempt Small Quantity Generator
	Not reported
ycle:	Not reported
	Not reported
or:	Handler Activities
er:	Not reported
	Not reported
ss:	8320 NE HWY 99
y,State,Zip:	VANCOUVER, WA 98665
	Pier West Llc
	Private
	Pier West Llc
	Private
enerator Activity:	No
ity:	No
Generator:	No
ctivity:	No
ity Activity:	No
vity with Storage:	No
y On-Site Burner Exemption:	No
ing and Refining Furnace Exemption:	No
Injection Control:	No
e Receipt:	No
ste Indicator:	No
ste Destination Facility:	No
rsal Waste:	No
eg Handler:	---
dicator:	Not reported
condary Material Indicator:	N
tor:	Not reported
ermit Baseline:	Not on the Baseline
enewals Baseline:	Not on the Baseline
rrective Action Baseline:	No
rrective Action Universe:	No
Where RCRA CA has Been Imposed Universe:	No

PIER WEST LLC (Continued) **1016455826**

tion Priority Ranking:	No NCAPS ranking
l Control Indicator:	No
ontrol Indicator:	No
re Controls Indicator:	N/A
ontrols Indicator:	N/A
n-Complier Universe:	No
Significant Non-Complier Universe:	No
gnificant Non-Complier Universe:	No
n-Complier With a Compliance Schedule Universe:	No
ce Required:	Not reported
Last Change:	20200624
rader-Importer:	No
rader-Exporter:	No
ent Lead Acid Batteries:	No
ent Lead Acid Batteries:	No
ity Without Storage:	No
er:	No
dicator:	No

Biennial: List of Years

Year: 2013

Click Here for Biennial Reporting System Data:

Hazardous Waste Summary:

Waste Code: D008
Waste Description: Lead

Handler - Owner Operator:

wner/Operator Indicator:	Owner
Owner/Operator Name:	MILTON BROWN
l Status:	Private
Became Current:	19880915
Ended Current:	Not reported
wner/Operator Address:	8320 NE HWY 99
Owner/Operator City,State,Zip:	VANCOUVER, WA 98665
r/Operator Telephone:	Not reported
r/Operator Telephone Ext:	Not reported
r/Operator Fax:	Not reported
r/Operator Email:	Not reported

ner/Operator Indicator:	Operator
Owner/Operator Name:	MILTON BROWN
l Status:	Private
Became Current:	20131101
Ended Current:	Not reported
wner/Operator Address:	8320 NE HWY 99
Owner/Operator City,State,Zip:	VANCOUVER, WA 98665
Operator Telephone:	503-574-6255
r/Operator Telephone Ext:	Not reported
r/Operator Fax:	Not reported
r/Operator Email:	Not reported

wner/Operator Indicator:	Owner
Owner/Operator Name:	PIER WEST LLC
l Status:	Private

PIER WEST LLC (Continued) **1016455826**

e Became Current: 20191231
Ended Current: Not reported
Owner/Operator Address: 8320 NE HWY 99
Owner/Operator City,State,Zip: VANCOUVER, WA 98665
Operator Telephone: 503-574-6255
er/Operator Telephone Ext: Not reported
er/Operator Fax: Not reported
er/Operator Email: Not reported

wner/Operator Indicator: Owner
Owner/Operator Name: MILTON BROWN
al Status: Private
Became Current: 20141231
Ended Current: Not reported
Owner/Operator Address: 8320 NE HWY 99
Owner/Operator City,State,Zip: VANCOUVER, WA 98665
Operator Telephone: 503-574-6255
er/Operator Telephone Ext: Not reported
er/Operator Fax: Not reported
er/Operator Email: Not reported

wner/Operator Indicator: Owner
Owner/Operator Name: MILTON BROWN
al Status: Private
e Became Current: 20150323
Ended Current: Not reported
Owner/Operator Address: 8320 NE HWY 99
Owner/Operator City,State,Zip: VANCOUVER, WA 98665
Operator Telephone: 503-574-6255
er/Operator Telephone Ext: Not reported
er/Operator Fax: Not reported
er/Operator Email: Not reported

wner/Operator Indicator: Owner
Owner/Operator Name: MILTON BROWN
al Status: Private
Became Current: 20131101
Ended Current: Not reported
Owner/Operator Address: 8320 NE HWY 99
Owner/Operator City,State,Zip: VANCOUVER, WA 98665
Operator Telephone: 503-574-6255
er/Operator Telephone Ext: Not reported
er/Operator Fax: Not reported
er/Operator Email: Not reported

ner/Operator Indicator: Operator
Owner/Operator Name: MILTON BROWN
al Status: Private
e Became Current: 20150323
Ended Current: Not reported
Owner/Operator Address: 8320 NE HWY 99
Owner/Operator City,State,Zip: VANCOUVER, WA 98665
Operator Telephone: 503-574-6255
er/Operator Telephone Ext: Not reported
er/Operator Fax: Not reported
er/Operator Email: Not reported

PIER WEST LLC (Continued) **1016455826**

wner/Operator Indicator: Owner
Owner/Operator Name: PIER WEST LLC
l Status: Private
Became Current: 20190204
Ended Current: Not reported
Owner/Operator Address: 8320 NE HWY 99
Owner/Operator City,State,Zip: VANCOUVER, WA 98665
Operator Telephone: 503-574-6255
r/Operator Telephone Ext: Not reported
r/Operator Fax: Not reported
r/Operator Email: Not reported

ner/Operator Indicator: Operator
Owner/Operator Name: PIER WEST LLC
l Status: Private
Became Current: 20191231
Ended Current: Not reported
Owner/Operator Address: 8320 NE HWY 99
Owner/Operator City,State,Zip: VANCOUVER, WA 98665
Operator Telephone: 503-574-6255
r/Operator Telephone Ext: Not reported
r/Operator Fax: Not reported
r/Operator Email: Not reported

ner/Operator Indicator: Operator
Owner/Operator Name: MILTON BROWN
l Status: Private
Became Current: 19880915
Ended Current: Not reported
Owner/Operator Address: 8320 NE HWY 99
Owner/Operator City,State,Zip: VANCOUVER, WA 98665
r/Operator Telephone: Not reported
r/Operator Telephone Ext: Not reported
r/Operator Fax: Not reported
r/Operator Email: Not reported

wner/Operator Indicator: Owner
Owner/Operator Name: MILTON BROWN
l Status: Private
Became Current: 20131231
Ended Current: Not reported
Owner/Operator Address: 8320 NE HWY 99
Owner/Operator City,State,Zip: VANCOUVER, WA 98665
Operator Telephone: 503-574-6255
r/Operator Telephone Ext: Not reported
r/Operator Fax: Not reported
r/Operator Email: Not reported

ner/Operator Indicator: Operator
Owner/Operator Name: MILTON BROWN
l Status: Private
Became Current: 20131231
Ended Current: Not reported
Owner/Operator Address: 8320 NE HWY 99
Owner/Operator City,State,Zip: VANCOUVER, WA 98665
Operator Telephone: 503-574-6255
r/Operator Telephone Ext: Not reported

PIER WEST LLC (Continued) **1016455826**

er/Operator Fax: Not reported
er/Operator Email: Not reported

ner/Operator Indicator: Operator
Owner/Operator Name: MILTON BROWN
al Status: Private
Became Current: 20141231
Ended Current: Not reported
Owner/Operator Address: 8320 NE HWY 99
Owner/Operator City,State,Zip: VANCOUVER, WA 98665
Operator Telephone: 503-574-6255
er/Operator Telephone Ext: Not reported
er/Operator Fax: Not reported
er/Operator Email: Not reported

ner/Operator Indicator: Operator
Owner/Operator Name: PIER WEST LLC
al Status: Private
Became Current: 20190204
Ended Current: Not reported
Owner/Operator Address: 8320 NE HWY 99
Owner/Operator City,State,Zip: VANCOUVER, WA 98665
Operator Telephone: 503-574-6255
er/Operator Telephone Ext: Not reported
er/Operator Fax: Not reported
er/Operator Email: Not reported

Historic Generators:
eive Date: 20131230
Handler Name: MILTON O BROWN
al Waste Generator Description: Large Quantity Generator
District Owner: Not reported
arge Quantity Handler of Universal Waste: No
Recognized Trader Importer: No
Recognized Trader Exporter: No
Spent Lead Acid Battery Importer: No
Spent Lead Acid Battery Exporter: No
Current Record: No
Storage Recycler Activity: Not reported
ronic Manifest Broker: Not reported

eive Date: 20131101
Handler Name: MILTON O BROWN
ederal Waste Generator Description: Small Quantity Generator
District Owner: Not reported
arge Quantity Handler of Universal Waste: No
Recognized Trader Importer: No
Recognized Trader Exporter: No
Spent Lead Acid Battery Importer: No
Spent Lead Acid Battery Exporter: No
Current Record: No
Storage Recycler Activity: Not reported
ronic Manifest Broker: Not reported

eive Date: 20131231
Handler Name: MILTON O BROWN
al Waste Generator Description: Large Quantity Generator

PIER WEST LLC (Continued) **1016455826**

District Owner: Not reported
arge Quantity Handler of Universal Waste: No
Recognized Trader Importer: No
Recognized Trader Exporter: No
Spent Lead Acid Battery Importer: No
Spent Lead Acid Battery Exporter: No
Current Record: No
Storage Recycler Activity: Not reported
ronic Manifest Broker: Not reported

eive Date: 20141231
Handler Name: MILTON O BROWN
ederal Waste Generator Description: Small Quantity Generator
District Owner: Not reported
arge Quantity Handler of Universal Waste: No
Recognized Trader Importer: No
Recognized Trader Exporter: No
Spent Lead Acid Battery Importer: No
Spent Lead Acid Battery Exporter: No
Current Record: No
Storage Recycler Activity: Not reported
ronic Manifest Broker: Not reported

eive Date: 20150323
Handler Name: MILTON O BROWN
Waste Generator Description: Not a generator, verified
District Owner: Not reported
arge Quantity Handler of Universal Waste: No
Recognized Trader Importer: No
Recognized Trader Exporter: No
Spent Lead Acid Battery Importer: No
Spent Lead Acid Battery Exporter: No
Current Record: No
Storage Recycler Activity: Not reported
ronic Manifest Broker: Not reported

eive Date: 20190204
Handler Name: PIER WEST LLC
ederal Waste Generator Description: Conditionally Exempt Small Quantity Generator
District Owner: Not reported
arge Quantity Handler of Universal Waste: No
Recognized Trader Importer: No
Recognized Trader Exporter: No
Spent Lead Acid Battery Importer: No
Spent Lead Acid Battery Exporter: No
Current Record: No
Storage Recycler Activity: Not reported
ronic Manifest Broker: Not reported

eive Date: 20191231
Handler Name: PIER WEST LLC
ederal Waste Generator Description: Conditionally Exempt Small Quantity Generator
District Owner: Not reported
arge Quantity Handler of Universal Waste: No
Recognized Trader Importer: No
Recognized Trader Exporter: No
Spent Lead Acid Battery Importer: No

PIER WEST LLC (Continued) **1016455826**

Spent Lead Acid Battery Exporter: No
Current Record: Yes
Storage Recycler Activity: Not reported
ronic Manifest Broker: Not reported

List of NAICS Codes and Descriptions:
NAICS Code: 71393
NAICS Description: MARINAS

NAICS Code: 713930
NAICS Description: MARINAS

Has the Facility Received Notices of Violations:
Found Violation: No
cy Which Determined Violation: Not reported
tion Short Description: Not reported
Violation was Determined: Not reported
l Return to Compliance Date: Not reported
n to Compliance Qualifier: Not reported
tion Responsible Agency: Not reported
duled Compliance Date: Not reported
cement Identifier: Not reported
of Enforcement Action: Not reported
cement Responsible Agency: Not reported
cement Docket Number: Not reported
cement Attorney: Not reported
ctive Action Component: Not reported
al Initiated Date: Not reported
al Resolution Date: Not reported
sition Status Date: Not reported
sition Status: Not reported
sition Status Description: Not reported
Consent/Final Order Sequence Number: Not reported
ent/Final Order Respondent Name: Not reported
ent/Final Order Lead Agency: Not reported
Enforcement Type: Not reported
cement Responsible Person: Not reported
cement Responsible Sub-Organization: Not reported
SEP Sequence Number: Not reported
Expenditure Amount: Not reported
Scheduled Completion Date: Not reported
Actual Date: Not reported
Defaulted Date: Not reported
Type: Not reported
Type Description: Not reported
sed Amount: Not reported
Monetary Amount: Not reported
Amount: Not reported
Count: Not reported
Amount: Not reported

Evaluation Action Summary:
uation Date: 20150714
valuation Responsible Agency: State
Found Violation: No
Evaluation Type Description: COMPLIANCE EVALUATION INSPECTION ON-SITE

PIER WEST LLC (Continued) **1016455826**

ation Responsible Person Identifier: Not reported
Evaluation Responsible Sub-Organization: NWR
l Return to Compliance Date: Not reported
duled Compliance Date: Not reported
of Request: Not reported
Response Received: Not reported
est Agency: Not reported
er Citation: Not reported

D13 1610 NORTH PIER 99 ST. **OR CRLS 106655861**
SSW 1610 N PIER 99 ST. **OR ECSI N/A**
1/8-1/4 PORTLAND, OR 97217 **OR VCP**
0.198 mi. **OR MANIFEST**
1044 ft. Site 3 of 3 in cluster D

Relative:
Higher

Actual:
33 ft.

CRL:
Name: 1610 NORTH PIER 99 ST.
Address: 1610 N PIER 99 ST.
City,State,Zip: PORTLAND, OR 97217
Facility ID: 3526
Location ID: 47622
Status Code: LIS
Facility Status: Site Investigation recommended (SI)
Lat/Long: 45.6065 / -122.6829

ECSI:
Name: 1610 NORTH PIER 99 ST.
Address: 1610 N PIER 99 ST.
City,State,Zip: PORTLAND, OR 97217
State ID Number: 3526
Brown ID: 0
Study Area: False
Region ID: Not reported
Legislatve ID: 831
Investigation: Listed on the CRL/Inventory
FACA ID: 47622
Further Action: 258
Lat/Long (dms): 45 36 23.40 / -122 40 58.40
County Code: 26.00
Score Value: Not reported
Cerclis ID: 001002699
Township Coord.: 2.00
Township Zone: N
Range Coord: 1.00
Range Zone: E
Section Coord: 33
Qtr Section: DDD
Tax Lots: 100 (2N1E33DD 100; R323457)
Size: 1.07 acres
NPL: False
Orphan: False
Updated By: SMILLER
Update Date: 05/19/2020
Created Date: 11/22/2002
Decode For RegionID: Not reported
Decode For BrownID: Not reported

1610 NORTH PIER 99 ST. (Continued) **S106655861**

Decode For Furtheract: Medium
Decode For Investstat: Listed on the CRL/Inventory
Decode For Legislative: Owner, operator or other party under agreement, order or consent decree under ORS 465.200 or 465.420

Alias Name: Pier 99 - Portland
Alias Name: Guy Bloiden
Alias Name: Schooner Creek Boat Works
Alias Name: Schroeder's Marine Machine Works
Alias Name: Interstate Dry Dock
Alias Name: Mermaid Marine

Hazardous Release:
Substance ID.: 121059
Haz Release ID: 388184
Qty Released: Not reported
Date Released: Not reported
Update Date: 11/27/2013
Update By: SMILLER
Substance Code: 1336-36-3
Substance Name: PCBs
Substance Abbrev.: Not reported
Substance Category ID: 8558
Substance Category: PCB Substances for the OSPIRG Report
Category Level: Not reported
Created By: Not reported
Created Date: 12/17/2002
Substance Category ID: 8558
Substance Category: PCB Substances for the OSPIRG Report
Category Level: Not reported
Created By: Not reported
Created Date: 12/17/2002
Substance Alias ID: 317029
Sub Alias Name: BIPHENYL,POLYCHLORO-
Substance Alias ID: 317030
Sub Alias Name: CHLORINATED BIPHENYL
Substance Alias ID: 317031
Sub Alias Name: CHLOROBIPHENYL
Substance Alias ID: 317032
Sub Alias Name: POLYCHLORINATED BIPHENYLs
Substance Alias ID: 317033
Sub Alias Name: POLYCHLOROBIPHENYL
Sampling Result ID: 350659
Feature Id: 0
Hazard Release Id: 388184
Medium: 703
Substance Abbrev.: 0
Unit Code: Not reported
Observation: False
Owner Operator: False
Lab Data: True
Sample Depth: Not reported
Start Date: 10/05/2013
End Date: Not reported
Min Concentration: Not reported
Max Concentration: Not reported
Sample Comment: 18,450 ug/kg at 0-0.5ft depth at RAC-2. All other samples below 1,600 ug/kg
Last Update By: SMILLER

1610 NORTH PIER 99 ST. (Continued) **S106655861**

Update Date:	10/22/2014
Decode for MediumID:	Soil
Substance ID.:	122031
Haz Release ID:	387354
Qty Released:	Unknown
Date Released:	Unknown
Update Date:	09/09/2009
Update By:	SFORTUN
Substance Code:	ECD312
Substance Name:	TRIBUTYLTIN
Substance Abbrev.:	Not reported
Comment ID:	305254
Release Code:	General Comments
Release Comments:	Upland surface soils also contained: 210000 ppb dibutyltin at UP01SS; 9000 ppb dibutyltin at OP02SS; 8400 ppb dibutyltin at WS02SS; 220 ppb dibutyltin at OP03SS; 210 ppb dibutyltin at WS01SS. EPA Industrial Soil RSL for dibutyltin = 180000 ppb
Decode for Relcomcd:	General Comments
Sampling Result ID:	349678
Feature Id:	0
Hazard Release Id:	387354
Medium:	703
Substance Abbrev.:	0
Unit Code:	8
Observation:	True
Owner Operator:	False
Lab Data:	True
Sample Depth:	0-6 inches
Start Date:	10/30/2008
End Date:	Not reported
Min Concentration:	Not reported
Max Concentration:	660000.00
Sample Comment:	660000 ppb tributyltin in upland surface soils at UP01SS. 36000 ppb in soils at OP02SS 24000 ppb in surface soils from waste storage area at WS02SS. 1100 ppb in surface soils from waste storage area at WS01SS. 48 ppb in background soils at BK01SS.
Last Update By:	SFORTUN
Update Date:	09/09/2009
Decode for MediumID:	Soil
Sampling Result ID:	350658
Feature Id:	0
Hazard Release Id:	387354
Medium:	703
Substance Abbrev.:	0
Unit Code:	Not reported
Observation:	False
Owner Operator:	False
Lab Data:	False
Sample Depth:	Not reported
Start Date:	10/05/2013
End Date:	Not reported
Min Concentration:	Not reported
Max Concentration:	Not reported
Sample Comment:	up to 1,000 ppb after removal
Last Update By:	SMILLER
Update Date:	11/27/2013

1610 NORTH PIER 99 ST. (Continued) **S106655861**

Decode for MediumID: Soil

Substance ID.: 121614
Haz Release ID: 387355
Qty Released: Unknown
Date Released: Unknown
Update Date: 09/09/2009
Update By: SFORTUN
Substance Code: 72-54-8
Substance Name: DDD,p,p'-
Substance Abbrev.: Not reported
Substance Alias ID: 319194
Sub Alias Name: DICHLORO-2,2-BIS(p-CHLOROPHENYL)ETHANE,1,1-
Substance Alias ID: 319195
Sub Alias Name: DICHLORODIPHENYLDICHLOROETHANE
Substance Alias ID: 319196
Sub Alias Name: RHOTHANE
Substance Alias ID: 319197
Sub Alias Name: TDE
Substance Alias ID: 319198
Sub Alias Name: TDE,p,p'-
Substance Alias ID: 319199
Sub Alias Name: TETRACHLORODIPHENYLETHANE
Sampling Result ID: 349679
Feature Id: 0
Hazard Release Id: 387355
Medium: 703
Substance Abbrev.: 0
Unit Code: 8
Observation: True
Owner Operator: False
Lab Data: True
Sample Depth: 0-6 inches
Start Date: 10/30/2008
End Date: Not reported
Min Concentration: Not reported
Max Concentration: 2700.00
Sample Comment: 2700 ppb p,p'-DDD in upland surface soils at UP01SS. 930 ppb in soils at OP02SS. 76 ppb in upland soils from waste storage area at WS01SS. 8 ppb in soils at OP03SS. 0.39 ppb in background soils at BK01SS.
Last Update By: SFORTUN
Update Date: 09/09/2009
Decode for MediumID: Soil
Sampling Result ID: 350661
Feature Id: 0
Hazard Release Id: 387355
Medium: 703
Substance Abbrev.: 0
Unit Code: Not reported
Observation: False
Owner Operator: False
Lab Data: True
Sample Depth: Not reported
Start Date: 10/05/2013
End Date: Not reported
Min Concentration: Not reported
Max Concentration: Not reported

1610 NORTH PIER 99 ST. (Continued) **S106655861**

Sample Comment: up to 209 ug/kg at 0-0.5ft depth. Sample REX 15. All other samples below 35 ug/kg
Last Update By: SMILLER
Update Date: 11/27/2013
Decode for MediumID: Soil

Substance ID.: 121373
Haz Release ID: 387356
Qty Released: Unknown
Date Released: Unknown
Update Date: 09/09/2009
Update By: SFORTUN
Substance Code: 50-29-3
Substance Name: DDT,p,p'-
Substance Abbrev.: Not reported
Substance Alias ID: 318555
Sub Alias Name: BIS(p-CHLOROPHENYL)-2,2,2-TRICHLOROETHANE,1,1-
Substance Alias ID: 318556
Sub Alias Name: CHLOROPHENOTHANE
Substance Alias ID: 318557
Sub Alias Name: DICHLORODIPHENYLTRICHLOROETHANE
Substance Alias ID: 318558
Sub Alias Name: ETHANE,1,1,1-TRICHLORO-2,2-BIS(p-CHLOROPHENYL)-
Sampling Result ID: 349680
Feature Id: 0
Hazard Release Id: 387356
Medium: 703
Substance Abbrev.: 0
Unit Code: 8
Observation: True
Owner Operator: False
Lab Data: True
Sample Depth: 0-6 inches
Start Date: 10/30/2008
End Date: Not reported
Min Concentration: Not reported
Max Concentration: 370.00
Sample Comment: 370 ppb p,p'-DDT in upland surface soils at UP01SS. 180 ppm in soils at OP02SS. 33 ppb in upland waste storage area soils at WS01SS and WS02SS. 19 ppb in soils at OP03SS. 1.2 ppb in background soils at BK01SS.
Last Update By: SFORTUN
Update Date: 09/09/2009
Decode for MediumID: Soil
Sampling Result ID: 349741
Feature Id: 0
Hazard Release Id: 387356
Medium: 701
Substance Abbrev.: 0
Unit Code: 8
Observation: True
Owner Operator: False
Lab Data: True
Sample Depth: 0-6 inches
Start Date: 10/29/2008
End Date: Not reported
Min Concentration: Not reported

1610 NORTH PIER 99 ST. (Continued) **S106655861**

Max Concentration: 1.30
Sample Comment: 1.3 ppb DDT in dock area sediments at DO07SD. 0.18 ppb at DO08SD. 0.17 ppb at DO09SD. 0.18 ppb in one of two nearshore background sediment samples at BK02SD. Not detected in nearby Columbia River sediments.
Last Update By: SFORTUN
Update Date: 09/11/2009
Decode for MediumID: Sediment
Sampling Result ID: 350660
Feature Id: 0
Hazard Release Id: 387356
Medium: 703
Substance Abbrev.: 0
Unit Code: Not reported
Observation: False
Owner Operator: False
Lab Data: True
Sample Depth: Not reported
Start Date: 10/05/2013
End Date: Not reported
Min Concentration: Not reported
Max Concentration: Not reported
Sample Comment: up to 435ug/kg 0-0.5ft at REX 15
Last Update By: SMILLER
Update Date: 11/27/2013
Decode for MediumID: Soil

Substance ID.: 120909
Haz Release ID: 387357
Qty Released: Unknown
Date Released: Unknown
Update Date: 09/09/2009
Update By: SFORTUN
Substance Code: 11097-69-1
Substance Name: PCB 1254
Substance Abbrev.: Not reported
Substance Category ID: 8556
Substance Category: PCB Substances for the OSPIRG Report
Category Level: Not reported
Created By: Not reported
Created Date: 12/17/2002
Substance Category ID: 8556
Substance Category: PCB Substances for the OSPIRG Report
Category Level: Not reported
Created By: Not reported
Created Date: 12/17/2002
Substance Alias ID: 316559
Sub Alias Name: AROCHLOR 1254
Substance Alias ID: 316560
Sub Alias Name: AROCLOR 1254
Sampling Result ID: 349681
Feature Id: 0
Hazard Release Id: 387357
Medium: 703
Substance Abbrev.: 0
Unit Code: 8
Observation: True
Owner Operator: False

1610 NORTH PIER 99 ST. (Continued) **S106655861**

Lab Data: True
Sample Depth: 0-6 inches
Start Date: 10/30/2008
End Date: Not reported
Min Concentration: Not reported
Max Concentration: 3800.00
Sample Comment: 3800 ppb aroclor 1254 in upland surface soils at UP01SS. 1600 ppb in surface soils at OP02SS. 380 ppb in waste storage area surface soils at WS02SS. Undetected in background soils at BK01SS at an analytical detection limit of 34 ppb.
Last Update By: SFORTUN
Update Date: 09/10/2009
Decode for MediumID: Soil

Substance ID.: 120814
Haz Release ID: 387358
Qty Released: Unknown
Date Released: Unknown
Update Date: 09/09/2009
Update By: SFORTUN
Substance Code: 1024-57-3
Substance Name: HEPTACHLOR EPOXIDE
Substance Abbrev.: Not reported
Substance Alias ID: 316215
Sub Alias Name: VELSICOL 53-CS-17
Sampling Result ID: 349682
Feature Id: 0
Hazard Release Id: 387358
Medium: 703
Substance Abbrev.: 0
Unit Code: 8
Observation: True
Owner Operator: False
Lab Data: True
Sample Depth: 0-6 inches
Start Date: 10/30/2008
End Date: Not reported
Min Concentration: Not reported
Max Concentration: 4.50
Sample Comment: 4.5 ppb heptachlor epoxide in upland waste storage area surface soils at WS01SS. Undetected in surface soils at background location BK01SS (detection limit of 1.8 ppb).
Last Update By: SFORTUN
Update Date: 09/10/2009
Decode for MediumID: Soil

Substance ID.: 120786
Haz Release ID: 387359
Qty Released: Unknown
Date Released: Unknown
Update Date: 09/09/2009
Update By: SFORTUN
Substance Code: 100-52-7
Substance Name: BENZALDEHYDE
Substance Abbrev.: Not reported
Substance Alias ID: 316170
Sub Alias Name: BENZENECARBONAL

1610 NORTH PIER 99 ST. (Continued) **S106655861**

Substance Alias ID: 316171
Sub Alias Name: BENZOIC ALDEHYDE
Sampling Result ID: 349683
Feature Id: 0
Hazard Release Id: 387359
Medium: 703
Substance Abbrev.: 0
Unit Code: 8
Observation: True
Owner Operator: False
Lab Data: True
Sample Depth: 0-6 inches
Start Date: 10/30/2008
End Date: Not reported
Min Concentration: Not reported
Max Concentration: 4600.00
Sample Comment: 4600 ppb benzaldehyde in upland surface soils at UP01SS. 3000 ppb in upland soils at OP02SS. 2000 ppb in upland waste storage soils at WS02SS. 240 ppb in soils at OP03SS. 230 ppb in soils at OP01SS. 43 ppb in upland background soils at BK01SS.
Last Update By: SFORTUN
Update Date: 09/10/2009
Decode for MediumID: Soil

Substance ID.: 120941
Haz Release ID: 387360
Qty Released: Unknown
Date Released: Unknown
Update Date: 09/09/2009
Update By: SFORTUN
Substance Code: 117-81-7
Substance Name: BIS(2-ETHYLHEXYL)PHTHALATE
Substance Abbrev.: Not reported
Substance Category ID: 8480
Substance Category: Semi-volatiles
Category Level: Not reported
Created By: Not reported
Created Date: 12/17/2002
Substance Category ID: 8480
Substance Category: Semi-volatiles
Category Level: Not reported
Created By: Not reported
Created Date: 12/17/2002
Substance Alias ID: 316655
Sub Alias Name: BIS(2-ETHYLHEXYL)-1,2-BENZENEDICARBOXYLATE
Substance Alias ID: 316656
Sub Alias Name: BIS(2-ETHYLHEXYL)-o-PHTHALATE
Substance Alias ID: 316657
Sub Alias Name: DI(2-ETHYLHEXYL)ORTHOPHTHALATE
Substance Alias ID: 316658
Sub Alias Name: DI-2-ETHYLHEXYLPHTHALATE
Substance Alias ID: 316659
Sub Alias Name: DI-sec-OCTYL PHTHALATE
Substance Alias ID: 316660
Sub Alias Name: DIOCTYL PHTHALATE
Substance Alias ID: 316661
Sub Alias Name: PHTHALIC ACID, BIS(2-ETHYLHEXYL) ESTER

1610 NORTH PIER 99 ST. (Continued) **S106655861**

Sampling Result ID: 349684
Feature Id: 0
Hazard Release Id: 387360
Medium: 703
Substance Abbrev.: 0
Unit Code: 8
Observation: True
Owner Operator: False
Lab Data: True
Sample Depth: 0-6 inches
Start Date: 10/30/2008
End Date: Not reported
Min Concentration: Not reported
Max Concentration: 11000.00
Sample Comment: 11000 ppb bis-(2-ethylhexyl)phthalate in upland surface soils at UP01SS. 6400 ppb in upland soils at OP02SS. 5100 ppb in upland waste storage area soils at WS02SS. 210 ppb at WS01SS. 93 ppb in background upland soils at BK01SS.
Last Update By: SFORTUN
Update Date: 09/11/2009
Decode for MediumID: Soil

Substance ID.: 121030
Haz Release ID: 387361
Qty Released: Unknown
Date Released: Unknown
Update Date: 09/09/2009
Update By: SFORTUN
Substance Code: 131-11-3
Substance Name: DIMETHYL PHTHALATE
Substance Abbrev.: Not reported
Substance Alias ID: 316972
Sub Alias Name: BENZENEDICARBOXYLIC ACID,1,2-, DIMETHYL ESTER
Substance Alias ID: 316973
Sub Alias Name: DIMETHYL PHTHALATE,o-
Substance Alias ID: 316974
Sub Alias Name: PHTHALIC ACID, DIMETHYL ESTER
Sampling Result ID: 349685
Feature Id: 0
Hazard Release Id: 387361
Medium: 703
Substance Abbrev.: 0
Unit Code: 8
Observation: True
Owner Operator: False
Lab Data: True
Sample Depth: 0-6 inches
Start Date: 10/30/2008
End Date: Not reported
Min Concentration: Not reported
Max Concentration: 48000.00
Sample Comment: 48000 ppb dimethylphthalate in upland surface soils at UP01SS. 21000 ppb in upland soils at OP02SS. 17000 ppb in waste storage area soils at WS02SS. 660 ppb in waste storage area soils at WS01SS. 200 ppb in background soils at BK01SS.
Last Update By: SFORTUN
Update Date: 09/10/2009

1610 NORTH PIER 99 ST. (Continued) **S106655861**

Decode for MediumID: Soil

Substance ID.: 121821
Haz Release ID: 387362
Qty Released: Unknown
Date Released: Unknown
Update Date: 09/09/2009
Update By: SFORTUN
Substance Code: 84-74-2
Substance Name: DI-n-BUTYL PHTHALATE
Substance Abbrev.: Not reported
Substance Alias ID: 317639
Sub Alias Name: BENZENEDICARBOXYLIC ACID,1,2-, DIBUTYL ESTER
Substance Alias ID: 317640
Sub Alias Name: BUTYL PHTHALATE
Substance Alias ID: 317641
Sub Alias Name: BUTYL PHTHALATE,n-
Substance Alias ID: 317642
Sub Alias Name: DBP
Substance Alias ID: 317643
Sub Alias Name: DIBUTYL PHTHALATE
Sampling Result ID: 349686
Feature Id: 0
Hazard Release Id: 387362
Medium: 703
Substance Abbrev.: 0
Unit Code: 8
Observation: True
Owner Operator: False
Lab Data: True
Sample Depth: 0-6 inches
Start Date: 10/30/2008
End Date: Not reported
Min Concentration: Not reported
Max Concentration: 53000.00
Sample Comment: 53000 ppb di-n-butylphthalate in upland soils from waste storage area at WS02SS. 26000 ppb in upland surface soils at UP01SS. 2100 ppb in upland soils at OP02SS. 160 ppb in waste storage area soils at WS01SS. 22 ppb in background soils at BK01SS.
Last Update By: SFORTUN
Update Date: 09/10/2009
Decode for MediumID: Soil

Substance ID.: 120887
Haz Release ID: 387363
Qty Released: Unknown
Date Released: Unknown
Update Date: 09/09/2009
Update By: SFORTUN
Substance Code: 108-95-2
Substance Name: PHENOL
Substance Abbrev.: Not reported
Substance Alias ID: 316484
Sub Alias Name: BENZENE,HYDROXY-
Substance Alias ID: 316485
Sub Alias Name: CARBOLIC ACID
Substance Alias ID: 316486

1610 NORTH PIER 99 ST. (Continued) **S106655861**

Sub Alias Name: HYDROXYBENZENE
Substance Alias ID: 316487
Sub Alias Name: OXYBENZENE
Substance Alias ID: 316488
Sub Alias Name: PHENIC ACID
Substance Alias ID: 316489
Sub Alias Name: PHENYL HYDRATE
Substance Alias ID: 316490
Sub Alias Name: PHENYL HYDROXIDE
Sampling Result ID: 349687
Feature Id: 0
Hazard Release Id: 387363
Medium: 703
Substance Abbrev.: 0
Unit Code: 8
Observation: True
Owner Operator: False
Lab Data: True
Sample Depth: 0-6 inches
Start Date: 10/30/2008
End Date: Not reported
Min Concentration: Not reported
Max Concentration: 3100.00
Sample Comment: 3100 ppb phenol in upland surface soils at UP01SS. 680 ppb in waste storage area soils at WS02SS. 14 ppb in background soils at BK01SS.
Last Update By: SFORTUN
Update Date: 09/09/2009
Decode for MediumID: Soil

Substance ID.: 121634
Haz Release ID: 387364
Qty Released: Unknown
Date Released: Unknown
Update Date: 09/09/2009
Update By: SFORTUN
Substance Code: 7429-90-5
Substance Name: ALUMINUM
Substance Abbrev.: Not reported
Substance Alias ID: 319250
Sub Alias Name: AL
Substance Alias ID: 319251
Sub Alias Name: ALUMINIUM
Sampling Result ID: 349688
Feature Id: 0
Hazard Release Id: 387364
Medium: 703
Substance Abbrev.: 0
Unit Code: 7
Observation: True
Owner Operator: False
Lab Data: True
Sample Depth: 0-6 inches
Start Date: 10/30/2008
End Date: Not reported
Min Concentration: Not reported
Max Concentration: 13500.00
Sample Comment: 13500 ppm aluminum in upland soils at OP03SS. 9900 in upland soils at

1610 NORTH PIER 99 ST. (Continued) **S106655861**

OP01SS. 9830 ppm in soils from upland waste storage area at WS02SS. 7750 ppm in upland soils at OP02SS. 5570 ppm in soils at background soil sampling location BK01SS.

Last Update By: SFORTUN
Update Date: 09/10/2009
Decode for MediumID: Soil
Sampling Result ID: 349709
Feature Id: 0
Hazard Release Id: 387364
Medium: 701
Substance Abbrev.: 0
Unit Code: 7
Observation: True
Owner Operator: False
Lab Data: True
Sample Depth: 0-6 inches
Start Date: 10/28/2008
End Date: Not reported
Min Concentration: Not reported
Max Concentration: 6290.00
Sample Comment: 6290 ppm aluminum in dock area sediments at DO09SD. 6100 ppm in sediments at DO02SD. 5970 ppm in sediments at DO06SD. Nearby Columbia River sediments contained 2010- to 4370 ppm aluminum.
Last Update By: SFORTUN
Update Date: 09/10/2009
Decode for MediumID: Sediment

Substance ID.: 121662
Haz Release ID: 387365
Qty Released: unknown
Date Released: Unknown
Update Date: 09/09/2009
Update By: SFORTUN
Substance Code: 7440-36-0
Substance Name: ANTIMONY
Substance Abbrev.: Not reported
Substance Alias ID: 319283
Sub Alias Name: SB
Substance Alias ID: 319284
Sub Alias Name: STIBIUM
Sampling Result ID: 349689
Feature Id: 0
Hazard Release Id: 387365
Medium: 703
Substance Abbrev.: 0
Unit Code: 7
Observation: True
Owner Operator: False
Lab Data: True
Sample Depth: 0-6 inches
Start Date: 10/30/2008
End Date: Not reported
Min Concentration: Not reported
Max Concentration: 48.40
Sample Comment: 48.4 ppm antimony in upland surface soils at UP01SS. 14.7 ppm in upland waste storage area soils at WS02SS. Undetected in background soils at BK01SS at an analytical detection limit of 6 ppm.

1610 NORTH PIER 99 ST. (Continued) **S106655861**

Last Update By: SFORTUN
Update Date: 09/09/2009
Decode for MediumID: Soil
Sampling Result ID: 349737
Feature Id: 0
Hazard Release Id: 387365
Medium: 701
Substance Abbrev.: 0
Unit Code: 7
Observation: True
Owner Operator: False
Lab Data: True
Sample Depth: 0-6 inches
Start Date: 10/29/2008
End Date: Not reported
Min Concentration: Not reported
Max Concentration: 9.10
Sample Comment: 9.1 ppm antimony in dock area sediments at DO02SD. Not detected in nearshore background sediments or nearby Columbia River sediments.
Last Update By: SFORTUN
Update Date: 09/11/2009
Decode for MediumID: Sediment

Substance ID.: 121664
Haz Release ID: 387366
Qty Released: Unknown
Date Released: Unknown
Update Date: 09/09/2009
Update By: SFORTUN
Substance Code: 7440-38-2
Substance Name: ARSENIC
Substance Abbrev.: Not reported
Substance Category ID: 8439
Substance Category: Inorganics
Category Level: Not reported
Created By: Not reported
Created Date: 12/17/2002
Substance Category ID: 8439
Substance Category: Inorganics
Category Level: Not reported
Created By: Not reported
Created Date: 12/17/2002
Substance Alias ID: 319286
Sub Alias Name: AS
Sampling Result ID: 349690
Feature Id: 0
Hazard Release Id: 387366
Medium: 703
Substance Abbrev.: 0
Unit Code: 7
Observation: True
Owner Operator: False
Lab Data: True
Sample Depth: 0-6 inches
Start Date: 10/30/2008
End Date: Not reported
Min Concentration: Not reported

1610 NORTH PIER 99 ST. (Continued) **S106655861**

Max Concentration: 20.90
Sample Comment: 20.9 ppm arsenic in upland soils at OP02SS. 16 oppm in upland waste storage area soils at WS02SS. 15.1 ppm in upland soils at UP01SS. 11.4 ppm in upland soils at OP03SS. 2.2 ppm in background soils at BK01SS.
Last Update By: SFORTUN
Update Date: 09/10/2009
Decode for MediumID: Soil
Sampling Result ID: 349710
Feature Id: 0
Hazard Release Id: 387366
Medium: 701
Substance Abbrev.: 0
Unit Code: 7
Observation: True
Owner Operator: False
Lab Data: True
Sample Depth: 0-6 inches
Start Date: 10/28/2008
End Date: Not reported
Min Concentration: Not reported
Max Concentration: 3.00
Sample Comment: 3.0 ppm arsenic in dock area sediments at DO03SD. 2.2 ppm in sediments at DO02SD and DO04SD. Nearby Columbia River sediments contained 1.2- to 1.7 ppm arsenic.
Last Update By: SFORTUN
Update Date: 09/10/2009
Decode for MediumID: Sediment

Substance ID.: 121665
Haz Release ID: 387367
Qty Released: Unknown
Date Released: Unknown
Update Date: 09/09/2009
Update By: SFORTUN
Substance Code: 7440-39-3
Substance Name: BARIUM
Substance Abbrev.: Not reported
Substance Category ID: 8458
Substance Category: Inorganics
Category Level: Not reported
Created By: Not reported
Created Date: 12/17/2002
Substance Category ID: 8458
Substance Category: Inorganics
Category Level: Not reported
Created By: Not reported
Created Date: 12/17/2002
Substance Alias ID: 319287
Sub Alias Name: BA
Sampling Result ID: 349691
Feature Id: 0
Hazard Release Id: 387367
Medium: 703
Substance Abbrev.: 0
Unit Code: 7
Observation: True
Owner Operator: False

1610 NORTH PIER 99 ST. (Continued) **S106655861**

Lab Data: True
Sample Depth: 0-6 inches
Start Date: 10/30/2008
End Date: Not reported
Min Concentration: Not reported
Max Concentration: 599.00
Sample Comment: 599 ppm barium in upland surface soils at UP01SS. 379 ppm in upland soils at OP02SS. 274 ppm in upland waste storage area soils at WS02SS. 135 ppm in upland soils at OP03SS. 124 ppm in upland soils at OP01SS. 70 ppm in background soils at BK01SS.
Last Update By: SFORTUN
Update Date: 09/10/2009
Decode for MediumID: Soil
Sampling Result ID: 349711
Feature Id: 0
Hazard Release Id: 387367
Medium: 701
Substance Abbrev.: 0
Unit Code: 7
Observation: True
Owner Operator: False
Lab Data: True
Sample Depth: 0-6 inches
Start Date: 10/28/2008
End Date: Not reported
Min Concentration: Not reported
Max Concentration: 84.50
Sample Comment: 84.5 ppm barium in dock area sediments at DO09SD. 83.4 ppm in sediments at DO02SD. 79.8 ppm in sediments at DO06SD. Nearby Columbia River sediments contained 22.3- to 92.5 ppm barium.
Last Update By: SFORTUN
Update Date: 09/10/2009
Decode for MediumID: Sediment

Substance ID.: 121668
Haz Release ID: 387368
Qty Released: Unknown
Date Released: Unknown
Update Date: 09/09/2009
Update By: SFORTUN
Substance Code: 7440-43-9
Substance Name: CADMIUM
Substance Abbrev.: Not reported
Substance Category ID: 8460
Substance Category: Inorganics
Category Level: Not reported
Created By: Not reported
Created Date: 12/17/2002
Substance Category ID: 8460
Substance Category: Inorganics
Category Level: Not reported
Created By: Not reported
Created Date: 12/17/2002
Substance Alias ID: 319291
Sub Alias Name: CD
Sampling Result ID: 349692
Feature Id: 0

1610 NORTH PIER 99 ST. (Continued) **S106655861**

Hazard Release Id: 387368
Medium: 703
Substance Abbrev.: 0
Unit Code: 7
Observation: True
Owner Operator: False
Lab Data: True
Sample Depth: 0-6 inches
Start Date: 10/30/2008
End Date: Not reported
Min Concentration: Not reported
Max Concentration: 7.50
Sample Comment: 7.5 ppm cadmium in soils at UP01SS. 4.9 ppm in soils at OP02SS. 4.4 ppm in waste storage area soils at WS02SS. 1.1 ppm in soils at OP03SS. 0.97 ppm at OP01SS. 0.8 ppm in waste storage area soils at WS01SS. 0.36 ppm in background soils at BK01SS.
Last Update By: SFORTUN
Update Date: 09/10/2009
Decode for MediumID: Soil
Sampling Result ID: 349738
Feature Id: 0
Hazard Release Id: 387368
Medium: 701
Substance Abbrev.: 0
Unit Code: 7
Observation: True
Owner Operator: False
Lab Data: True
Sample Depth: 0-6 inches
Start Date: 10/29/2008
End Date: Not reported
Min Concentration: Not reported
Max Concentration: .48
Sample Comment: 0.48 ppm cadmium in dock area sediments at DO09SD. 0.46 ppm in sediments at DO02SD and DO03SD, 0.42 ppm at DO06SD. 0.41 ppm at DO10SD. Nearshore background sediments had 0.17- to 0.40 ppm. Nearby Columbia Riv. sediments had 0.14- to 0.22 ppm.
Last Update By: SFORTUN
Update Date: 09/11/2009
Decode for MediumID: Sediment

Substance ID.: 121671
Haz Release ID: 387369
Qty Released: Unknown
Date Released: Unknown
Update Date: 09/09/2009
Update By: SFORTUN
Substance Code: 7440-47-3
Substance Name: CHROMIUM
Substance Abbrev.: Not reported
Substance Category ID: 8462
Substance Category: Inorganics
Category Level: Not reported
Created By: Not reported
Created Date: 12/17/2002
Substance Category ID: 8462
Substance Category: Inorganics

1610 NORTH PIER 99 ST. (Continued) **S106655861**

Category Level: Not reported
Created By: Not reported
Created Date: 12/17/2002
Substance Alias ID: 319294
Sub Alias Name: CHROMIUM, TOTAL
Substance Alias ID: 318145
Sub Alias Name: CHROMIUM, INORGANIC
Sampling Result ID: 349693
Feature Id: 0
Hazard Release Id: 387369
Medium: 703
Substance Abbrev.: 0
Unit Code: 7
Observation: True
Owner Operator: False
Lab Data: True
Sample Depth: 0-6 inches
Start Date: 10/30/2008
End Date: Not reported
Min Concentration: Not reported
Max Concentration: 201.00
Sample Comment: 201 ppm chromium in upland surface soils at UP01SS. 87.8 ppm in soils at OP02SS. 79.3 ppm in waste storage area soils at WS02SS. 26.6 ppm in soils at OP03SS. 9.5 ppm in background soils at BK01SS.
Last Update By: SFORTUN
Update Date: 09/10/2009
Decode for MediumID: Soil
Sampling Result ID: 349712
Feature Id: 0
Hazard Release Id: 387369
Medium: 701
Substance Abbrev.: 0
Unit Code: 7
Observation: True
Owner Operator: False
Lab Data: True
Sample Depth: 0-6 inches
Start Date: 10/28/2008
End Date: Not reported
Min Concentration: Not reported
Max Concentration: 9.50
Sample Comment: 9.5 ppm chromium in dock area sediments at DO02SS, DO03SS, and DO09SD. 8.9 ppm in sediments at DO06SD. Nearby Columbia River sediments contained 3.8- to 8.7 ppm chromium.
Last Update By: SFORTUN
Update Date: 09/10/2009
Decode for MediumID: Sediment

Substance ID.: 121672
Haz Release ID: 387370
Qty Released: Unknown
Date Released: Unknown
Update Date: 09/09/2009
Update By: SFORTUN
Substance Code: 7440-48-4
Substance Name: COBALT
Substance Abbrev.: Not reported

1610 NORTH PIER 99 ST. (Continued) **S106655861**

Substance Alias ID: 319295
Sub Alias Name: CO
Sampling Result ID: 349694
Feature Id: 0
Hazard Release Id: 387370
Medium: 703
Substance Abbrev.: 0
Unit Code: 7
Observation: True
Owner Operator: False
Lab Data: True
Sample Depth: 0-6 inches
Start Date: 10/30/2008
End Date: Not reported
Min Concentration: Not reported
Max Concentration: 15.40
Sample Comment: 15.4 ppm in upland surface soils at UP01SS and OP02SS. 14.4 ppm in waste storage area soils at WS02SS. 8.6 ppm in soils at OP03SS. 4.3 ppm in background soils at BK01SS.
Last Update By: SFORTUN
Update Date: 09/10/2009
Decode for MediumID: Soil

Substance ID.: 121673
Haz Release ID: 387371
Qty Released: Unknown
Date Released: Unknown
Update Date: 09/09/2009
Update By: SFORTUN
Substance Code: 7440-50-8
Substance Name: COPPER
Substance Abbrev.: Not reported
Substance Category ID: 8464
Substance Category: Inorganics
Category Level: Not reported
Created By: Not reported
Created Date: 12/17/2002
Substance Category ID: 8464
Substance Category: Inorganics
Category Level: Not reported
Created By: Not reported
Created Date: 12/17/2002
Substance Alias ID: 319296
Sub Alias Name: CU
Sampling Result ID: 349695
Feature Id: 0
Hazard Release Id: 387371
Medium: 703
Substance Abbrev.: 0
Unit Code: 7
Observation: True
Owner Operator: False
Lab Data: True
Sample Depth: 0-6 inches
Start Date: 10/30/2008
End Date: Not reported
Min Concentration: Not reported

1610 NORTH PIER 99 ST. (Continued) **S106655861**

Max Concentration: 83000.00
Sample Comment: 83000 ppm copper in upland surface soils at UP01SS. 17300 ppm in waste storage area soils at WS02SS. 9260 ppm in soils at OP02SS. 503 ppm in waste storage area soils at WS01SS. 95.1 ppm in background soils at BK01SS.
Last Update By: SFORTUN
Update Date: 09/10/2009
Decode for MediumID: Soil
Sampling Result ID: 349713
Feature Id: 0
Hazard Release Id: 387371
Medium: 701
Substance Abbrev.: 0
Unit Code: 7
Observation: True
Owner Operator: False
Lab Data: True
Sample Depth: 0-6 inches
Start Date: 10/28/2008
End Date: Not reported
Min Concentration: Not reported
Max Concentration: 2580.00
Sample Comment: 2580 ppm copper in dack area sediments at DO07SD. 16.2 ppm in sediments at DO06SD. 15.1 ppm in sediments at DO02SD. Nearby Columbia River sediments contained 5.2- to 7.3 ppm copper.
Last Update By: SFORTUN
Update Date: 09/10/2009
Decode for MediumID: Sediment
Sampling Result ID: 350656
Feature Id: 0
Hazard Release Id: 387371
Medium: 703
Substance Abbrev.: 0
Unit Code: Not reported
Observation: False
Owner Operator: False
Lab Data: True
Sample Depth: Not reported
Start Date: 10/05/2013
End Date: Not reported
Min Concentration: Not reported
Max Concentration: Not reported
Sample Comment: up to 7,800 mg/kg 0.5-1ft Sample RAC 2.
Last Update By: SMILLER
Update Date: 11/27/2013
Decode for MediumID: Soil

Substance ID.: 121637
Haz Release ID: 387372
Qty Released: Unknown
Date Released: Unknown
Update Date: 09/09/2009
Update By: SFORTUN

Substance Code: 7439-89-6
Substance Name: IRON
Substance Abbrev.: Not reported
Substance Alias ID: 319254

1610 NORTH PIER 99 ST. (Continued) **S106655861**

Sub Alias Name: FE
Sampling Result ID: 349696
Feature Id: 0
Hazard Release Id: 387372
Medium: 703
Substance Abbrev.: 0
Unit Code: 7
Observation: True
Owner Operator: False
Lab Data: True
Sample Depth: 0-6 inches
Start Date: 10/30/2008
End Date: Not reported
Min Concentration: Not reported
Max Concentration: 52200.00
Sample Comment: 52200 ppm iron in waste storage area soils at WS02SS. 38100 ppm in soils at UP01SS. 27400 ppm in soils at OP02SS. 22700 ppm in soils at OP03SS. 16300 ppm in waste storage area soils at WS01SS. 12100 ppm in background soils at BK01SS.
Last Update By: SFORTUN
Update Date: 09/10/2009
Decode for MediumID: Soil
Sampling Result ID: 349714
Feature Id: 0
Hazard Release Id: 387372
Medium: 701
Substance Abbrev.: 0
Unit Code: 7
Observation: True
Owner Operator: False
Lab Data: True
Sample Depth: 0-6 inches
Start Date: 10/28/2008
End Date: Not reported
Min Concentration: Not reported
Max Concentration: 12500.00
Sample Comment: 12500 ppm iron in dock area sediments at DO03SD. 12100 ppm in sediments at DO09SD. 11800 ppm in sediments at DO02SD. 11100 ppm in sediments at DO06SD. Nearby Columbia River sediments contained 4980- to 8300 ppm iron.
Last Update By: SFORTUN
Update Date: 09/10/2009
Decode for MediumID: Sediment

Substance ID.: 121642
Haz Release ID: 387373
Qty Released: Unknown
Date Released: Unknown
Update Date: 09/09/2009
Update By: SFORTUN
Substance Code: 7439-96-5
Substance Name: MANGANESE
Substance Abbrev.: Not reported
Substance Category ID: 8468
Substance Category: Inorganics
Category Level: Not reported
Created By: Not reported

1610 NORTH PIER 99 ST. (Continued) **S106655861**

Created Date: 12/17/2002
Substance Category ID: 8468
Substance Category: Inorganics
Category Level: Not reported
Created By: Not reported
Created Date: 12/17/2002
Substance Alias ID: 319259
Sub Alias Name: MN
Sampling Result ID: 349697
Feature Id: 0
Hazard Release Id: 387373
Medium: 703
Substance Abbrev.: 0
Unit Code: 7
Observation: True
Owner Operator: False
Lab Data: True
Sample Depth: 0-6 inches
Start Date: 10/30/2008
End Date: Not reported
Min Concentration: Not reported
Max Concentration: 574.00
Sample Comment: 574 ppm manganese in waste storage area soils at WS02SS. 465 ppm in upland surface soils at UP01SS. 441 ppm in soils at OP03SS. 419 ppm in soils at OP02SS. 207 ppm in background soils at BK01SS.
Last Update By: SFORTUN
Update Date: 09/10/2009
Decode for MediumID: Soil
Sampling Result ID: 349716
Feature Id: 0
Hazard Release Id: 387373
Medium: 701
Substance Abbrev.: 0
Unit Code: 7
Observation: True
Owner Operator: False
Lab Data: True
Sample Depth: 0-6 inches
Start Date: 10/28/2008
End Date: Not reported
Min Concentration: Not reported
Max Concentration: 289.00
Sample Comment: 289 ppm manganese in dock area sediments at DO09SD. 283 ppm in sediments at DO02SD. 240 ppm in sediments at DO06SD. 237 ppm in sediments at DO03SD. Nearby Columbia River sediments contained 105- to 213 ppm manganese.
Last Update By: SFORTUN
Update Date: 09/10/2009
Decode for MediumID: Sediment

Substance ID.: 121643
Haz Release ID: 387374
Qty Released: Unknown
Date Released: Unknown
Update Date: 09/09/2009
Update By: SFORTUN
Substance Code: 7439-97-6

1610 NORTH PIER 99 ST. (Continued) **S106655861**

Substance Name: MERCURY
Substance Abbrev.: Not reported
Substance Category ID: 8467
Substance Category: Inorganics
Category Level: Not reported
Created By: Not reported
Created Date: 12/17/2002
Substance Category ID: 8467
Substance Category: Inorganics
Category Level: Not reported
Created By: Not reported
Created Date: 12/17/2002
Substance Alias ID: 319260
Sub Alias Name: HG
Substance Alias ID: 319261
Sub Alias Name: HYDRARGYRUM
Substance Alias ID: 319262
Sub Alias Name: LIQUID SILVER
Substance Alias ID: 319263
Sub Alias Name: QUICKSILVER
Sampling Result ID: 349698
Feature Id: 0
Hazard Release Id: 387374
Medium: 703
Substance Abbrev.: 0
Unit Code: 7
Observation: True
Owner Operator: False
Lab Data: True
Sample Depth: 0-6 inches
Start Date: 10/30/2008
End Date: Not reported
Min Concentration: Not reported
Max Concentration: 2.50
Sample Comment: 2.5 ppm mercury in soils at OP02SS. 0.61 ppm mercury in soils at UP01SS. 0.42 ppm in waste storage area soils at WS01SS. 0.31 ppm in soils at OP03SS. Mercury undetected in background soils at BK01SS (detection limit of 0.099 ppm).
Last Update By: SFORTUN
Update Date: 09/10/2009
Decode for MediumID: Soil

Substance ID.: 121646
Haz Release ID: 387375
Qty Released: Unknown
Date Released: Unknown
Update Date: 09/09/2009
Update By: SFORTUN
Substance Code: 7440-02-0
Substance Name: NICKEL
Substance Abbrev.: Not reported
Substance Category ID: 8469
Substance Category: Inorganics
Category Level: Not reported
Created By: Not reported
Created Date: 12/17/2002
Substance Category ID: 8469

1610 NORTH PIER 99 ST. (Continued) **S106655861**

Substance Category: Inorganics
Category Level: Not reported
Created By: Not reported
Created Date: 12/17/2002
Substance Alias ID: 319266
Sub Alias Name: NI
Sampling Result ID: 349699
Feature Id: 0
Hazard Release Id: 387375
Medium: 703
Substance Abbrev.: 0
Unit Code: 7
Observation: True
Owner Operator: False
Lab Data: True
Sample Depth: 0-6 inches
Start Date: 10/30/2008
End Date: Not reported
Min Concentration: Not reported
Max Concentration: 150.00
Sample Comment: 150 ppm nickel in waste storage area soils at WS02SS. 94.7 ppm in upland surface soils at UP01SS. 38.4 ppm in soils at OP02SS. 18.9 ppm in soils at OP03SS. 9.0 ppm in background soils at BK01SS.
Last Update By: SFORTUN
Update Date: 09/10/2009
Decode for MediumID: Soil
Sampling Result ID: 349717
Feature Id: 0
Hazard Release Id: 387375
Medium: 701
Substance Abbrev.: 0
Unit Code: 7
Observation: True
Owner Operator: False
Lab Data: True
Sample Depth: 0-6 inches
Start Date: 10/28/2008
End Date: Not reported
Min Concentration: Not reported
Max Concentration: 9.60
Sample Comment: 9.6 ppm nickel in dock area sediments at DO09SD. 9.3 ppm in sediments at DO02SD. 9.1 ppm in sediments at DO03SD. 8.8 ppm in sediments at DO06SD. Nearby Columbia River sediments contained 4.4- to 7.0 ppm nickel.
Last Update By: SFORTUN
Update Date: 09/10/2009
Decode for MediumID: Sediment

Substance ID.: 121755
Haz Release ID: 387376
Qty Released: Unknown
Date Released: Unknown
Update Date: 09/09/2009
Update By: SFORTUN
Substance Code: 7782-49-2
Substance Name: SELENIUM
Substance Abbrev.: Not reported

1610 NORTH PIER 99 ST. (Continued) **S106655861**

Substance Alias ID: 319488
Sub Alias Name: SE
Sampling Result ID: 349700
Feature Id: 0
Hazard Release Id: 387376
Medium: 703
Substance Abbrev.: 0
Unit Code: 7
Observation: True
Owner Operator: False
Lab Data: True
Sample Depth: 0-6 inches
Start Date: 10/30/2008
End Date: Not reported
Min Concentration: Not reported
Max Concentration: 4.20
Sample Comment: 4.2 ppm selenium in waste storage area soils at WS02SS. 3.6 ppm in upland surface soils at UP01SS. 0.8 ppm in background soils at BK01SS.
Last Update By: SFORTUN
Update Date: 09/09/2009
Decode for MediumID: Soil
Sampling Result ID: 349739
Feature Id: 0
Hazard Release Id: 387376
Medium: 701
Substance Abbrev.: 0
Unit Code: 7
Observation: True
Owner Operator: False
Lab Data: True
Sample Depth: 0-6 inches
Start Date: 10/29/2008
End Date: Not reported
Min Concentration: Not reported
Max Concentration: 1.00
Sample Comment: 1.0 ppm selenium in dock area sediments at DO09SD. 0.92 ppm in sediments at DO03SD. Nearshore background sediments contained 0.80- to 0.94 ppm selenium. Nearby Columbia River sediments had less than 0.12 ppm to 0.61 ppm.
Last Update By: SFORTUN
Update Date: 09/11/2009
Decode for MediumID: Sediment

Substance ID.: 121654
Haz Release ID: 387377
Qty Released: Unknown
Date Released: Unknown
Update Date: 09/09/2009
Update By: SFORTUN

Substance Code: 7440-22-4
Substance Name: SILVER
Substance Abbrev.: Not reported
Substance Category ID: 8470
Substance Category: Inorganics
Category Level: Not reported
Created By: Not reported
Created Date: 12/17/2002

1610 NORTH PIER 99 ST. (Continued) **S106655861**

Substance Category ID: 8470
Substance Category: Inorganics
Category Level: Not reported
Created By: Not reported
Created Date: 12/17/2002
Substance Alias ID: 319274
Sub Alias Name: AG
Sampling Result ID: 349701
Feature Id: 0
Hazard Release Id: 387377
Medium: 703
Substance Abbrev.: 0
Unit Code: 7
Observation: True
Owner Operator: False
Lab Data: True
Sample Depth: 0-6 inches
Start Date: 10/30/2008
End Date: Not reported
Min Concentration: Not reported
Max Concentration: 5.20
Sample Comment: 5.2 ppm silver in upland surface soils at UP01SS. Undetected in background soils at BK01SS at an analytical detection limit of 0.99 ppm.
Last Update By: SFORTUN
Update Date: 09/09/2009
Decode for MediumID: Soil

Substance ID.: 121677
Haz Release ID: 387378
Qty Released: Unknown
Date Released: Unknown
Update Date: 09/09/2009
Update By: SFORTUN
Substance Code: 7440-62-2
Substance Name: VANADIUM
Substance Abbrev.: Not reported
Substance Alias ID: 319300
Sub Alias Name: V
Sampling Result ID: 349702
Feature Id: 0
Hazard Release Id: 387378
Medium: 703
Substance Abbrev.: 0
Unit Code: 7
Observation: True
Owner Operator: False
Lab Data: True
Sample Depth: 0-6 inches
Start Date: 10/30/2008
End Date: Not reported
Min Concentration: Not reported
Max Concentration: 55.80
Sample Comment: 55.8 ppm vanadium in waste storage area soils at WS02SS. 51.8 ppm in soils at OP03SS. 50.5 ppm in soils at OP02SS. 39.9 ppmk in soils at OP01SS. 32.4 ppm in background soils at BK01SS.
Last Update By: SFORTUN

1610 NORTH PIER 99 ST. (Continued) **S106655861**

Update Date: 09/10/2009
Decode for MediumID: Soil
Sampling Result ID: 349718
Feature Id: 0
Hazard Release Id: 387378
Medium: 701
Substance Abbrev.: 0
Unit Code: 7
Observation: True
Owner Operator: False
Lab Data: True
Sample Depth: 0-6 inches
Start Date: 10/28/2008
End Date: Not reported
Min Concentration: Not reported
Max Concentration: 36.90
Sample Comment: 36.9 ppm vanadium in dock area sediments at DO03SD. 32.6 ppm in sediments at DO09SD. 31.2 ppm in sediments at D)10SD. 30.6 ppm in sediments at D)04SD. 30.5 ppm in sediments at DO02SD. Columbia Riv. sediments contained 13.8- to 22.7 ppm vanadium.
Last Update By: SFORTUN
Update Date: 09/10/2009
Decode for MediumID: Sediment

Substance ID.: 121679
Haz Release ID: 387379
Qty Released: Unknown
Date Released: Unknown
Update Date: 09/09/2009
Update By: SFORTUN
Substance Code: 7440-66-6
Substance Name: ZINC
Substance Abbrev.: Not reported
Substance Alias ID: 319302
Sub Alias Name: ZN
Sampling Result ID: 349703
Feature Id: 0
Hazard Release Id: 387379
Medium: 703
Substance Abbrev.: 0
Unit Code: 7
Observation: True
Owner Operator: False
Lab Data: True
Sample Depth: 0-6 inches
Start Date: 10/30/2008
End Date: Not reported
Min Concentration: Not reported
Max Concentration: 4130.00
Sample Comment: 4130 ppm zinc in upland surface soils at UP01SS. 2170 ppm in soils at OP02SS. 1250 ppm in waste storage area soils at WS02SS. 169 ppm in waste storage area soils at WS01SS and soils at OP03SS. 88.3 ppm in background soils at BK01SS.
Last Update By: SFORTUN
Update Date: 09/10/2009
Decode for MediumID: Soil
Sampling Result ID: 349719

1610 NORTH PIER 99 ST. (Continued) **S106655861**

Feature Id: 0
Hazard Release Id: 387379
Medium: 701
Substance Abbrev.: 0
Unit Code: 7
Observation: True
Owner Operator: False
Lab Data: True
Sample Depth: 0-6 inches
Start Date: 10/28/2008
End Date: Not reported
Min Concentration: Not reported
Max Concentration: 61.20
Sample Comment: 61.2 ppm zinc in dock area sediments at DO09SD. 57.9 ppm in sediments at DO02SD. 55.1 ppm in sediments at DO06SD. 52.9 ppm in sediments at DO03SD. Nearby Columbia River sediments contained 20.9- to 37.8 ppm zinc.
Last Update By: SFORTUN
Update Date: 09/10/2009
Decode for MediumID: Sediment
Sampling Result ID: 350657
Feature Id: 0
Hazard Release Id: 387379
Medium: 703
Substance Abbrev.: 0
Unit Code: Not reported
Observation: False
Owner Operator: False
Lab Data: True
Sample Depth: Not reported
Start Date: 10/05/2013
End Date: Not reported
Min Concentration: Not reported
Max Concentration: Not reported
Sample Comment: up to 1,500mg/kg at 0.5-1ft depth. sample RAC-2.
Last Update By: SMILLER
Update Date: 11/27/2013
Decode for MediumID: Soil

Substance ID.: 121615
Haz Release ID: 387380
Qty Released: Unknown
Date Released: Unknown
Update Date: 09/09/2009
Update By: SFORTUN
Substance Code: 72-55-9
Substance Name: DDE,p,p'-
Substance Abbrev.: Not reported
Substance Alias ID: 319200
Sub Alias Name: BIS(p-CHLOROPHENYL)-1,1-DICHLOROETHYLENE,2,2-
Substance Alias ID: 319201
Sub Alias Name: DICHLORODIPHENYL DICHLOROETHYLENE,p,p'-
Substance Alias ID: 319202
Sub Alias Name: DICHLOROETHENYLIDENE)BIS(4-CHLOROBENZENE),1,1'-(-
Sampling Result ID: 349704
Feature Id: 0
Hazard Release Id: 387380

1610 NORTH PIER 99 ST. (Continued) **S106655861**

Medium: 703
Substance Abbrev.: 0
Unit Code: 8
Observation: True
Owner Operator: False
Lab Data: True
Sample Depth: 0-6 inches
Start Date: 10/30/2008
End Date: Not reported
Min Concentration: Not reported
Max Concentration: 58.00
Sample Comment: 58 ppb p,p'-DDE in surface soils at OP02SS. Undetected in background soils at BK01SS at an analytical detection limit of 3.4 ppb.
Last Update By: SFORTUN
Update Date: 09/09/2009
Decode for MediumID: Soil
Sampling Result ID: 349740
Feature Id: 0
Hazard Release Id: 387380
Medium: 701
Substance Abbrev.: 0
Unit Code: 8
Observation: True
Owner Operator: False
Lab Data: True
Sample Depth: 0-6 inches
Start Date: 10/29/2008
End Date: Not reported
Min Concentration: Not reported
Max Concentration: .35
Sample Comment: 0.35 ppb DDE indock area sediments at DO07SD. 0.26 ppb at DO09SD. 0.19 ppb at DO06SD. Not detected in nearshore background sediments or in nearby Columbia River sediments.
Last Update By: SFORTUN
Update Date: 09/11/2009
Decode for MediumID: Sediment

Substance ID.: 121009
Haz Release ID: 387381
Qty Released: Unknown
Date Released: Unknown
Update Date: 09/09/2009
Update By: SFORTUN
Substance Code: 12672-29-6
Substance Name: PCB 1248
Substance Abbrev.: Not reported
Substance Category ID: 8555
Substance Category: PCB Substances for the OSPIRG Report
Category Level: Not reported
Created By: Not reported
Created Date: 12/17/2002
Substance Category ID: 8555
Substance Category: PCB Substances for the OSPIRG Report
Category Level: Not reported
Created By: Not reported
Created Date: 12/17/2002
Substance Alias ID: 316910

1610 NORTH PIER 99 ST. (Continued) **S106655861**

Sub Alias Name: AROCLOR 1248
Sampling Result ID: 349705
Feature Id: 0
Hazard Release Id: 387381
Medium: 703
Substance Abbrev.: 0
Unit Code: 8
Observation: True
Owner Operator: False
Lab Data: True
Sample Depth: 0-6 inches
Start Date: 10/30/2008
End Date: Not reported
Min Concentration: Not reported
Max Concentration: 1200.00
Sample Comment: 1200 ppb aroclor 1248 in surface soils at OP02SS. Undetected in background soils at BK01SS at an analytical detection limit of 34 ppb.
Last Update By: SFORTUN
Update Date: 09/09/2009
Decode for MediumID: Soil

Substance ID.: 121826
Haz Release ID: 387382
Qty Released: Unknown
Date Released: Unknown
Update Date: 09/10/2009
Update By: SFORTUN
Substance Code: 85-68-7
Substance Name: BUTYL BENZYL PHTHALATE
Substance Abbrev.: Not reported
Substance Alias ID: 317652
Sub Alias Name: BENZYL-n-BUTYL PHTHALATE
Substance Alias ID: 317653
Sub Alias Name: PHTHALIC ACID, BENZYL BUTYL ESTER
Sampling Result ID: 349706
Feature Id: 0
Hazard Release Id: 387382
Medium: 703
Substance Abbrev.: 0
Unit Code: 8
Observation: True
Owner Operator: False
Lab Data: True
Sample Depth: 0-6 inches
Start Date: 10/30/2008
End Date: Not reported
Min Concentration: Not reported
Max Concentration: 2200.00
Sample Comment: 2200 ppb butylbenzylphthalate in upland soils at OP02SS. 15 ppb in backfround soils at BK01SS.
Last Update By: SFORTUN
Update Date: 09/10/2009
Decode for MediumID: Soil

Substance ID.: 121195
Haz Release ID: 387383
Qty Released: Unknown

1610 NORTH PIER 99 ST. (Continued) **S106655861**

Date Released: Unknown
Update Date: 09/10/2009
Update By: SFORTUN
Substance Code: 206-44-0
Substance Name: FLUORANTHENE
Substance Abbrev.: Not reported
Substance Category ID: 8491
Substance Category: Semi-volatiles
Category Level: Not reported
Created By: Not reported
Created Date: 12/17/2002
Substance Category ID: 8491
Substance Category: Semi-volatiles
Category Level: Not reported
Created By: Not reported
Created Date: 12/17/2002
Substance Alias ID: 317398
Sub Alias Name: BENZACENAPHTHENE,1,2-
Substance Alias ID: 317399
Sub Alias Name: BENZO(jk)FLUORENE
Sampling Result ID: 349707
Feature Id: 0
Hazard Release Id: 387383
Medium: 703
Substance Abbrev.: 0
Unit Code: 8
Observation: True
Owner Operator: False
Lab Data: True
Sample Depth: 0-6 inches
Start Date: 10/30/2008
End Date: Not reported
Min Concentration: Not reported
Max Concentration: 2500.00
Sample Comment: 2500 ppb fluoranthene in upland soils at OP02SS. 71 ppb in background soils at BK01SS.
Last Update By: SFORTUN
Update Date: 09/10/2009
Decode for MediumID: Soil

Substance ID.: 121019
Haz Release ID: 387384
Qty Released: Unknown
Date Released: Unknown
Update Date: 09/10/2009
Update By: SFORTUN
Substance Code: 129-00-0
Substance Name: PYRENE
Substance Abbrev.: Not reported
Substance Category ID: 8497
Substance Category: Semi-volatiles
Category Level: Not reported
Created By: Not reported
Created Date: 12/17/2002
Substance Category ID: 8497
Substance Category: Semi-volatiles
Category Level: Not reported

1610 NORTH PIER 99 ST. (Continued) **S106655861**

Created By: Not reported
Created Date: 12/17/2002
Substance Alias ID: 316950
Sub Alias Name: BENZO(def)PHENANTHRENE
Sampling Result ID: 349708
Feature Id: 0
Hazard Release Id: 387384
Medium: 703
Substance Abbrev.: 0
Unit Code: 8
Observation: True
Owner Operator: False
Lab Data: True
Sample Depth: 0-6 inches
Start Date: 10/30/2008
End Date: Not reported
Min Concentration: Not reported
Max Concentration: 2200.00
Sample Comment: 2200 ppb pyrene in upland soils at OP02SS. 870 ppb in soils at UP01SS. 560 ppb in waste storage area soils at WS02SS. 66 ppb in background soils at BK01SS.
Last Update By: SFORTUN
Update Date: 09/11/2009
Decode for MediumID: Soil
Sampling Result ID: 349732
Feature Id: 0
Hazard Release Id: 387384
Medium: 701
Substance Abbrev.: 0
Unit Code: 8
Observation: True
Owner Operator: False
Lab Data: True
Sample Depth: 0-6 inches
Start Date: 10/29/2008
End Date: Not reported
Min Concentration: Not reported
Max Concentration: 65.00
Sample Comment: 65 ppb pyrene in dock area sediments at DO08SD. 47 ppb in dock area sediments at DO03SD. 8.4 ppb in nearshore background sediments. Not detected in nearby Columbia River sediments.
Last Update By: SFORTUN
Update Date: 09/11/2009
Decode for MediumID: Sediment

Substance ID.: 122002
Haz Release ID: 387385
Qty Released: Unknown
Date Released: Unknown
Update Date: 09/11/2009
Update By: SFORTUN
Substance Code: ECD243
Substance Name: POLYAROMATIC HYDROCARBONS (PAH)
Substance Abbrev.: Not reported
Substance Alias ID: 318143
Sub Alias Name: PAH
Substance Alias ID: 318148

1610 NORTH PIER 99 ST. (Continued) **S106655861**

Sub Alias Name: POLYCYCLIC AROMATIC HYDROCARBONS (PAH)
Substance Alias ID: 318149
Sub Alias Name: POLYNUCLEAR AROMATIC HYDROCARBINS (PNA)
Substance Alias ID: 318150
Sub Alias Name: PNA
Sampling Result ID: 349720
Feature Id: 0
Hazard Release Id: 387385
Medium: 703
Substance Abbrev.: 0
Unit Code: 8
Observation: True
Owner Operator: False
Lab Data: True
Sample Depth: 0-6 inches
Start Date: 10/28/2008
End Date: Not reported
Min Concentration: Not reported
Max Concentration: 14090.00
Sample Comment: 14090 ppb total PAHs (calculated) in surface soils at OP02SS. 9303 ppb at UP01SS. 6535 ppb at waste storage area site WS02SS. 1175 ppb at waste storage area site WS01SS. 432 ppb at OP03SS. 397 ppb at OP01SS. 519 ppb at background location BK01SS.
Last Update By: SFORTUN
Update Date: 09/11/2009
Decode for MediumID: Soil
Sampling Result ID: 349721
Feature Id: 0
Hazard Release Id: 387385
Medium: 701
Substance Abbrev.: 0
Unit Code: 8
Observation: True
Owner Operator: False
Lab Data: True
Sample Depth: 0-6 inches
Start Date: 10/28/2008
End Date: Not reported
Min Concentration: Not reported
Max Concentration: 534.00
Sample Comment: 534 ppb total PAHs (calculated) in dock area sediments at DO08SD. 191 ppb at DO03SD. 106 ppb at DO02SD. 202 ppb in background sediments at BK03SD. 33 ppb in background sediments at BK02SD. No PAHs detected in nearby Columbia River sediments.
Last Update By: SFORTUN
Update Date: 09/11/2009
Decode for MediumID: Sediment

Substance ID.: 121462
Haz Release ID: 387386
Qty Released: Unknown
Date Released: Unknown
Update Date: 09/11/2009
Update By: SFORTUN
Substance Code: 56-55-3
Substance Name: BENZO(a)ANTHRACENE
Substance Abbrev.: Not reported

1610 NORTH PIER 99 ST. (Continued) **S106655861**

Substance Category ID:	8475
Substance Category:	Semi-volatiles
Category Level:	Not reported
Created By:	Not reported
Created Date:	12/17/2002
Substance Category ID:	8475
Substance Category:	Semi-volatiles
Category Level:	Not reported
Created By:	Not reported
Created Date:	12/17/2002
Substance Alias ID:	318790
Sub Alias Name:	BENZ(a)ANTHRACENE
Substance Alias ID:	318791
Sub Alias Name:	BENZANTHRACENE,1,2-
Substance Alias ID:	318792
Sub Alias Name:	BENZANTHRENE
Substance Alias ID:	318793
Sub Alias Name:	BENZOANTHRACENE
Substance Alias ID:	318794
Sub Alias Name:	BENZPHENANTHRENE,2,3-
Substance Alias ID:	318795
Sub Alias Name:	NAPHTHANTHRACENE
Substance Alias ID:	318796
Sub Alias Name:	TETRAPHENE
Sampling Result ID:	349722
Feature Id:	0
Hazard Release Id:	387386
Medium:	703
Substance Abbrev.:	0
Unit Code:	8
Observation:	True
Owner Operator:	False
Lab Data:	True
Sample Depth:	0-6 inches
Start Date:	10/30/2008
End Date:	Not reported
Min Concentration:	Not reported
Max Concentration:	1300.00
Sample Comment:	1300 ppb benzo(a)anthracene in upland surface soils at OP02SS. 810 ppb in soils at UP01SS. 420 ppb in waste storage area at WS02SS. 46 ppb in background soil at BK01SS.
Last Update By:	SFORTUN
Update Date:	09/11/2009
Decode for MediumID:	Soil
Sampling Result ID:	349727
Feature Id:	0
Hazard Release Id:	387386
Medium:	701
Substance Abbrev.:	0
Unit Code:	8
Observation:	True
Owner Operator:	False
Lab Data:	True
Sample Depth:	0-6 inches
Start Date:	10/29/2008
End Date:	Not reported
Min Concentration:	Not reported

1610 NORTH PIER 99 ST. (Continued) **S106655861**

Max Concentration: 58.00
Sample Comment: 58 ppb benzo(a)anthracene in dock area sediments at DO08SD. 13 ppb at DO02SD. 12 ppb at DO03SD. Up to 7 ppb in nearshore background sediments. Not detected in nearby Columbia River sediments.
Last Update By: SFORTUN
Update Date: 09/11/2009
Decode for MediumID: Sediment

Substance ID.: 121374
Haz Release ID: 387387
Qty Released: Unknown
Date Released: Unknown
Update Date: 09/11/2009
Update By: SFORTUN
Substance Code: 50-32-8
Substance Name: BENZO(a)PYRENE
Substance Abbrev.: Not reported
Substance Category ID: 8476
Substance Category: Semi-volatiles
Category Level: Not reported
Created By: Not reported
Created Date: 12/17/2002
Substance Category ID: 8476
Substance Category: Semi-volatiles
Category Level: Not reported
Created By: Not reported
Created Date: 12/17/2002
Substance Alias ID: 318559
Sub Alias Name: B(a)P
Substance Alias ID: 318560
Sub Alias Name: BENZOPYRENE,3,4-
Substance Alias ID: 318561
Sub Alias Name: BENZPYRENE,3,4-
Substance Alias ID: 318562
Sub Alias Name: BP
Sampling Result ID: 349723
Feature Id: 0
Hazard Release Id: 387387
Medium: 703
Substance Abbrev.: 0
Unit Code: 8
Observation: True
Owner Operator: False
Lab Data: True
Sample Depth: 0-6 inches
Start Date: 10/30/2008
End Date: Not reported
Min Concentration: Not reported
Max Concentration: 930.00
Sample Comment: 930 ppb in upland surface soils at OP02SS. 640 ppb in soils at UP01SS. 390 ppb in waste storage area soils at WS02SS. 88 ppb at WS01SS. 37 ppb at OP03SS. 35 ppb at OP01SS. 52 ppb in background soils at BK01SS.
Last Update By: SFORTUN
Update Date: 09/11/2009
Decode for MediumID: Soil
Sampling Result ID: 349728
Feature Id: 0

1610 NORTH PIER 99 ST. (Continued) **S106655861**

Hazard Release Id: 387387
Medium: 701
Substance Abbrev.: 0
Unit Code: 8
Observation: True
Owner Operator: False
Lab Data: True
Sample Depth: 0-6 inches
Start Date: 10/29/2008
End Date: Not reported
Min Concentration: Not reported
Max Concentration: 58.00
Sample Comment: 58 ppb benzo(a)pyrene in dock area sediments at DO08SD. 12 ppb in sediments at DO03SD. Not detected in nearshore background sediments or nearby Columbia River sediments.
Last Update By: SFORTUN
Update Date: 09/11/2009
Decode for MediumID: Sediment

Substance ID.: 121192
Haz Release ID: 387388
Qty Released: Unknown
Date Released: Unknown
Update Date: 09/11/2009
Update By: SFORTUN
Substance Code: 205-99-2
Substance Name: BENZO(b)FLUORANTHENE
Substance Abbrev.: Not reported
Substance Category ID: 8477
Substance Category: Semi-volatiles
Category Level: Not reported
Created By: Not reported
Created Date: 12/17/2002
Substance Category ID: 8477
Substance Category: Semi-volatiles
Category Level: Not reported
Created By: Not reported
Created Date: 12/17/2002
Substance Alias ID: 317390
Sub Alias Name: B(b)F
Substance Alias ID: 317391
Sub Alias Name: BENZ(e)ACEPHENANTHRYLENE
Substance Alias ID: 317392
Sub Alias Name: BENZFLUORANTHENE,3,4-
Substance Alias ID: 317393
Sub Alias Name: BENZOFLUORANTHENE,2,3-
Substance Alias ID: 317394
Sub Alias Name: BENZOFLUORANTHENE,3,4-
Sampling Result ID: 349724
Feature Id: 0
Hazard Release Id: 387388
Medium: 703
Substance Abbrev.: 0
Unit Code: 8
Observation: True
Owner Operator: False
Lab Data: True

1610 NORTH PIER 99 ST. (Continued) **S106655861**

Sample Depth: 0-6 inches
Start Date: 10/30/2008
End Date: Not reported
Min Concentration: Not reported
Max Concentration: 1600.00
Sample Comment: 1600 ppb benzo(b)fluoranthene in upland surface soils at UP01SS. 1400 ppb in soils at OP02SS. 660 ppb in waste storage area soils at WS02SS. 74 ppb in background soil sample BK01SS.
Last Update By: SFORTUN
Update Date: 09/11/2009
Decode for MediumID: Soil

Substance ID.: 121415
Haz Release ID: 387389
Qty Released: Unknown
Date Released: Unknown
Update Date: 09/11/2009
Update By: SFORTUN
Substance Code: 53-70-3
Substance Name: DIBENZO(a,h)ANTHRACENE
Substance Abbrev.: Not reported
Substance Category ID: 8499
Substance Category: Semi-volatiles
Category Level: Not reported
Created By: Not reported
Created Date: 12/17/2002
Substance Category ID: 8499
Substance Category: Semi-volatiles
Category Level: Not reported
Created By: Not reported
Created Date: 12/17/2002
Substance Alias ID: 318667
Sub Alias Name: DB(a,h)A
Substance Alias ID: 318668
Sub Alias Name: DIBENZ(a,h)ANTHRACENE
Substance Alias ID: 318669
Sub Alias Name: DIBENZANTHRACENE,1,2-5,6-
Substance Alias ID: 318670
Sub Alias Name: DIBENZANTHRACENE,1,2:5,6-
Sampling Result ID: 349725
Feature Id: 0
Hazard Release Id: 387389
Medium: 703
Substance Abbrev.: 0
Unit Code: 8
Observation: True
Owner Operator: False
Lab Data: True
Sample Depth: 0-6 inches
Start Date: 10/30/2008
End Date: Not reported
Min Concentration: Not reported
Max Concentration: 1800.00
Sample Comment: 1800 ppb dibenzo(a,h)anthracene in waste storage area soils at WS02SS. 190 ppb in soils at UP01SS. 170 ppb in soils at OP02SS. 13 ppb in background soil sample BK01SS.
Last Update By: SFORTUN

1610 NORTH PIER 99 ST. (Continued) **S106655861**

Update Date: 09/11/2009
Decode for MediumID: Soil

Substance ID.: 121176
Haz Release ID: 387390
Qty Released: Unknown
Date Released: Unknown
Update Date: 09/11/2009
Update By: SFORTUN
Substance Code: 193-39-5
Substance Name: INDENO(1,2,3-cd)PYRENE
Substance Abbrev.: Not reported
Substance Category ID: 8493
Substance Category: Semi-volatiles
Category Level: Not reported
Created By: Not reported
Created Date: 12/17/2002
Substance Category ID: 8493
Substance Category: Semi-volatiles
Category Level: Not reported
Created By: Not reported
Created Date: 12/17/2002
Substance Alias ID: 317339
Sub Alias Name: PHENYLENEPYRENE,2,3-
Substance Alias ID: 317340
Sub Alias Name: PHENYLENEPYRENE,o-
Sampling Result ID: 349726
Feature Id: 0
Hazard Release Id: 387390
Medium: 703
Substance Abbrev.: 0
Unit Code: 8
Observation: True
Owner Operator: False
Lab Data: True
Sample Depth: 0-6 inches
Start Date: 10/30/2008
End Date: Not reported
Min Concentration: Not reported
Max Concentration: 720.00
Sample Comment: 720 ppb indeno(1,2,3-cd)pyrene in soils at OP02SS. 700 ppb in soils at UP01SS. 440 ppb in waste storage area soils at WS02SS. 46 ppb in background soils at BK01SS.
Last Update By: SFORTUN
Update Date: 09/11/2009
Decode for MediumID: Soil
Sampling Result ID: 349731
Feature Id: 0
Hazard Release Id: 387390
Medium: 701
Substance Abbrev.: 0
Unit Code: 8
Observation: True
Owner Operator: False
Lab Data: True
Sample Depth: 0-6 inches
Start Date: 10/29/2008

1610 NORTH PIER 99 ST. (Continued) **S106655861**

End Date: Not reported
Min Concentration: Not reported
Max Concentration: 44.00
Sample Comment: 44 ppb indeno(1,2,3-cd)pyrene in dock area sediments at DO08SD. Not detected in nearshore background sediments or nearby Columbia River sediments.
Last Update By: SFORTUN
Update Date: 09/11/2009
Decode for MediumID: Sediment

Substance ID.: 121196
Haz Release ID: 387391
Qty Released: Unknown
Date Released: Unknown
Update Date: 09/11/2009
Update By: SFORTUN
Substance Code: 207-08-9
Substance Name: BENZO(k)FLUORANTHENE
Substance Abbrev.: Not reported
Substance Category ID: 8478
Substance Category: Semi-volatiles
Category Level: Not reported
Created By: Not reported
Created Date: 12/17/2002
Substance Category ID: 8478
Substance Category: Semi-volatiles
Category Level: Not reported
Created By: Not reported
Created Date: 12/17/2002
Substance Alias ID: 317400
Sub Alias Name: B(k)F
Substance Alias ID: 317401
Sub Alias Name: BENZOFLUORANTHENE,11,12-
Sampling Result ID: 349729
Feature Id: 0
Hazard Release Id: 387391
Medium: 701
Substance Abbrev.: 0
Unit Code: 8
Observation: True
Owner Operator: False
Lab Data: True
Sample Depth: 0-6 inches
Start Date: 10/29/2008
End Date: Not reported
Min Concentration: Not reported
Max Concentration: 27.00
Sample Comment: 27 ppb benzo(k)fluoranthene in dock area sediments at DO08SD. Not detected in background nearshore sediments or in nearby Columbia River sediments.
Last Update By: SFORTUN
Update Date: 09/11/2009
Decode for MediumID: Sediment
Sampling Result ID: 349730
Feature Id: 0
Hazard Release Id: 387391
Medium: 703

1610 NORTH PIER 99 ST. (Continued) **S106655861**

Substance Abbrev.: 0
Unit Code: 8
Observation: True
Owner Operator: False
Lab Data: True
Sample Depth: 0-6 inches
Start Date: 10/30/2008
End Date: Not reported
Min Concentration: Not reported
Max Concentration: 530.00
Sample Comment: 530 ppb benzo(k)fluoranthene in upland surface soils at OP02SS. 390 ppb at UP01SS. 230 ppb in waste storage area soils at WS02SS. 29 ppb in background soil sample BK01SS.
Last Update By: SFORTUN
Update Date: 09/11/2009
Decode for MediumID: Soil

Substance ID.: 121167
Haz Release ID: 387393
Qty Released: Unknown
Date Released: Unknown
Update Date: 09/11/2009
Update By: SFORTUN
Substance Code: 191-24-2
Substance Name: BENZO(ghi)PERYLENE
Substance Abbrev.: Not reported
Substance Alias ID: 317305
Sub Alias Name: B(ghi)P
Substance Alias ID: 317306
Sub Alias Name: BENZOPERYLENE,1,12-
Substance Alias ID: 317307
Sub Alias Name: BENZPERYLENE,1,12-
Sampling Result ID: 349733
Feature Id: 0
Hazard Release Id: 387393
Medium: 703
Substance Abbrev.: 0
Unit Code: 8
Observation: True
Owner Operator: False
Lab Data: True
Sample Depth: 0-6 inches
Start Date: 10/30/2008
End Date: Not reported
Min Concentration: Not reported
Max Concentration: 660.00
Sample Comment: 660 ppb benzo(g,h,i)perylene in surface soils at OP02SS. 540 ppb in soils at UP01SS. 340 ppb in waste storage area soils at WS02SS. 40 ppb in background soils at BK01SS.
Last Update By: SFORTUN
Update Date: 09/11/2009
Decode for MediumID: Soil
Sampling Result ID: 349734
Feature Id: 0
Hazard Release Id: 387393
Medium: 701
Substance Abbrev.: 0

1610 NORTH PIER 99 ST. (Continued) **S106655861**

Unit Code: 8
Observation: True
Owner Operator: False
Lab Data: True
Sample Depth: 0-6 inches
Start Date: 10/30/2008
End Date: Not reported
Min Concentration: Not reported
Max Concentration: 31.00
Sample Comment: 31 ppb benzo(g,h,i)perylene in dock area sediments at DO08SD. 10 ppb at DO03SD. Not detected in nearshore background sediments or nearby Columbia River sediments.
Last Update By: SFORTUN
Update Date: 09/11/2009
Decode for MediumID: Sediment

Substance ID.: 121210
Haz Release ID: 387394
Qty Released: Unknown
Date Released: Unknown
Update Date: 09/11/2009
Update By: SFORTUN
Substance Code: 218-01-9
Substance Name: CHRYSENE
Substance Abbrev.: Not reported
Substance Category ID: 8481
Substance Category: Semi-volatiles
Category Level: Not reported
Created By: Not reported
Created Date: 12/17/2002
Substance Category ID: 8481
Substance Category: Semi-volatiles
Category Level: Not reported
Created By: Not reported
Created Date: 12/17/2002
Substance Alias ID: 317438
Sub Alias Name: BENZ(a)PHENANTHRENE
Substance Alias ID: 317439
Sub Alias Name: BENZPHENANTHRENE,1,2-
Substance Alias ID: 317440
Sub Alias Name: DIBENZONAPHTHALENE,1,2,5,6-
Sampling Result ID: 349735
Feature Id: 0
Hazard Release Id: 387394
Medium: 703
Substance Abbrev.: 0
Unit Code: 8
Observation: True
Owner Operator: False
Lab Data: True
Sample Depth: 0-6 inches
Start Date: 10/30/2008
End Date: Not reported
Min Concentration: Not reported
Max Concentration: 1400.00
Sample Comment: 1400 ppb chrysene in upland surface soils at UP01SS. 1200 ppb at OP02SS. 550 ppb in waste storage area soils at WS02SS. 47 ppb in

1610 NORTH PIER 99 ST. (Continued) **S106655861**

background soils at BK01SS.
Last Update By: SFORTUN
Update Date: 09/11/2009
Decode for MediumID: Soil
Sampling Result ID: 349736
Feature Id: 0
Hazard Release Id: 387394
Medium: 701
Substance Abbrev.: 0
Unit Code: 8
Observation: True
Owner Operator: False
Lab Data: True
Sample Depth: 0-6 inches
Start Date: 10/30/2008
End Date: Not reported
Min Concentration: Not reported
Max Concentration: 48.00
Sample Comment: 48 ppb in dock area sediments at DO08SD. 35 ppb at DO05SD. Nearshore background sediments contained 170 ppb. Not detected in nearby Columbia River sediments.
Last Update By: SFORTUN
Update Date: 09/11/2009
Decode for MediumID: Sediment

Substance ID.: 121639
Haz Release ID: 386023
Qty Released: Unknown
Date Released: Unknown
Update Date: 09/09/2009
Update By: SFORTUN
Substance Code: 7439-92-1
Substance Name: LEAD
Substance Abbrev.: Not reported
Substance Category ID: 8466
Substance Category: Inorganics
Category Level: Not reported
Created By: Not reported
Created Date: 12/17/2002
Substance Category ID: 8466
Substance Category: Inorganics
Category Level: Not reported
Created By: Not reported
Created Date: 12/17/2002
Substance Alias ID: 319256
Sub Alias Name: PB
Comment ID: 304755
Release Code: Data Sources
Release Comments: Consultant report
Decode for Relcomcd: Data Sources
Sampling Result ID: 347500
Feature Id: 0
Hazard Release Id: 386023
Medium: 703
Substance Abbrev.: 0
Unit Code: 7
Observation: True

1610 NORTH PIER 99 ST. (Continued) **S106655861**

Owner Operator:	False
Lab Data:	True
Sample Depth:	0-6 inches
Start Date:	07/03/2003
End Date:	Not reported
Min Concentration:	Not reported
Max Concentration:	6790.00
Sample Comment:	6790 ppm lead in upland surface soils at UP01SS 1590 ppm in waste storage area soils at WS02SS. 1380 ppm in soils at OP02SS. 628 ppm at 12 inches (7/3/03) 90.8 ppm in waste storage areas soils at WS01SS. 21.4 ppm in background soils at BK01SS.
Last Update By:	SFORTUN
Update Date:	09/10/2009
Decode for MediumID:	Soil
Sampling Result ID:	349715
Feature Id:	0
Hazard Release Id:	386023
Medium:	701
Substance Abbrev.:	0
Unit Code:	7
Observation:	True
Owner Operator:	False
Lab Data:	True
Sample Depth:	0-6 inches
Start Date:	10/28/2008
End Date:	Not reported
Min Concentration:	Not reported
Max Concentration:	6.20
Sample Comment:	6.2 ppm lead in dock area sediments at DO02SD and DO06SD. 5.4 ppm in sediments at DO09SD. 4.9 ppm in sediments at DO03SD and DO08SD. Nearby Columbia River sediments contained 1.7- to 2.8 ppm lead.
Last Update By:	SFORTUN
Update Date:	09/10/2009
Decode for MediumID:	Sediment
Sampling Result ID:	350655
Feature Id:	0
Hazard Release Id:	386023
Medium:	703
Substance Abbrev.:	0
Unit Code:	Not reported
Observation:	False
Owner Operator:	False
Lab Data:	True
Sample Depth:	Not reported
Start Date:	10/05/2013
End Date:	Not reported
Min Concentration:	Not reported
Max Concentration:	Not reported
Sample Comment:	up to 2,300mg/kg at 0.5-1ft depth. Sample RAC-2.
Last Update By:	SMILLER
Update Date:	11/27/2013
Decode for MediumID:	Soil

Substance ID.:	121982
Haz Release ID:	386067
Qty Released:	Not reported
Date Released:	Not reported

1610 NORTH PIER 99 ST. (Continued) **S106655861**

Update Date: 09/16/2003
Update By: JWAGGY
Substance Code: ECD169
Substance Name: DIESEL - FUEL OIL
Substance Abbrev.: Not reported
Substance Category ID: 8529
Substance Category: Petroleum Related Releases for OSPIRG Report
Category Level: Not reported
Created By: Not reported
Created Date: 12/17/2002
Substance Category ID: 8529
Substance Category: Petroleum Related Releases for OSPIRG Report
Category Level: Not reported
Created By: Not reported
Created Date: 12/17/2002
Sampling Result ID: 347501
Feature Id: 0
Hazard Release Id: 386067
Medium: 703
Substance Abbrev.: 0
Unit Code: Not reported
Observation: False
Owner Operator: False
Lab Data: True
Sample Depth: 12 inches
Start Date: 07/03/2003
End Date: Not reported
Min Concentration: Not reported
Max Concentration: Not reported
Sample Comment: 7,540 mg/kg
Last Update By: JWAGGY
Update Date: 09/19/2003
Decode for MediumID: Soil

Substance ID.: 121988
Haz Release ID: 386070
Qty Released: Not reported
Date Released: Not reported
Update Date: 09/19/2003
Update By: JWAGGY
Substance Code: ECD198
Substance Name: OIL - LUBRICATING
Substance Abbrev.: Not reported
Substance Category ID: 8531
Substance Category: Petroleum Related Releases for OSPIRG Report
Category Level: Not reported
Created By: Not reported
Created Date: 12/17/2002
Substance Category ID: 8531
Substance Category: Petroleum Related Releases for OSPIRG Report
Category Level: Not reported
Created By: Not reported
Created Date: 12/17/2002
Sampling Result ID: 347504
Feature Id: 0
Hazard Release Id: 386070
Medium: 703

1610 NORTH PIER 99 ST. (Continued) **S106655861**

Substance Abbrev.: 0
Unit Code: Not reported
Observation: False
Owner Operator: False
Lab Data: True
Sample Depth: 12 inches
Start Date: 07/03/2003
End Date: Not reported
Min Concentration: Not reported
Max Concentration: Not reported
Sample Comment: 42,400 mg/kg
Last Update By: JWAGGY
Update Date: 09/19/2003
Decode for MediumID: Soil

Narrative:

NARR ID: 5743043
NARR Code: Contamination
Created By: JWAGGY
Created Date: 03/02/2003
Updated By: SFORTUN
Updated Date: 09/11/2009
Decode for NarcdID: Contamination
NARR Comments: (2/24/03 SMF/SAP) DEQ received four pollution complaints, (between 1991 - 1999) alleging that ongoing activities at the Former Schooner Creek Boat Works site were contaminating the Columbia River and nearby properties. Two other pollution complaints, received in May 1990 and March 1999, described oil sheens and petroleum odors from unknown sources on the Columbia River near the Former Schooner Creek Boat Works. Although the release characteristics were similar to those described in pollution complaints against the boat works site, there is no information to indicate that the source(s) of these petroleum releases were ever determined. A number of other potential sources are found in the immediate vicinity of the Former Schooner Creek Boat Works site. See DEQ January 24, 2003, Strategy Recommendation for specific pollution complaint history. (8/11/03 AC/C&ER) Site tested for VOCs, petroleum hydrocarbons and metals. Diesel, oil and lead were detected at concentrations above background. Sediment and groundwater have not been tested. (9/10/09;smf) EPA completed an SI of the site in August 2009. Site soils and Columbia River (North Portland Harbor / Oregon Slough) sediments were sampled and analyzed for metals, SVOCs, organo-chlorine pesticides, PCBs, and tributyltin in October 2008. EPA's data indicates that site soils are contaminated with metals, PAHs, PCBs, DDT, phthalates, and tributyltin at concentrations that represent a potential risk to on-site workers, to the adjoining residents, to on-site plants and wildlife, and to nearby aquatic life. Sediments in the site's boat dock area are contaminated with metals, PAHs, and DDT at concentrations that represent potential toxic and bioaccumulative threats to aquatic life.

NARR ID: 5743047
NARR Code: Data Sources
Created By: JWAGGY
Created Date: 03/02/2003
Updated By: SMILLER
Updated Date: 08/22/2016
Decode for NarcdID: Data Sources

1610 NORTH PIER 99 ST. (Continued) **S106655861**

NARR Comments: ESCI#3526 DEQ Strategy Recomendation. January 2003 Final 1610 North Pier 99 Site Inspection Report, Technical Direction Document Number: 08-03-0006, prepared for U.S. EPA, by Ecology and Environment, Inc., August 2009. Pier 99 EE/CA. June 2013. prepared by Apex. http://www.epaosc.org/site/site_profile.aspx?site_id=8650

NARR ID: 5743051
NARR Code: General Site Description
Created By: JWAGGY
Created Date: 03/02/2003
Updated By: GWISTAR
Updated Date: 07/23/2003
Decode for NarcdID: General Site Description
NARR Comments: The subject site is an approximate 1 acre parcel in North Portland, along the western edge of the Interstate Highway (I-5) bridge over North Portland Harbor. The site has been the location of boat building, repair, and machine shop activities since about 1937. Schooner Creek Boat Works, a boat building and repair business, began operating at the site in 1989, but relocated its operations about 1 mile northwest, to the north shore of Hayden Island, In July 2000. However, it continued to lease the site through December 2001. DEQ s Northwest Region (NWR) Hazardous Waste program first referred the site to Site Assessment in April 2002 for investigation of a pollution complaint. Mermaid Marine had recently begun leasing the site, but became involved in an extensive cleanup of wastes and debris that Schooner Creek Boat Works allegedly left behind when they vacated the site.

NARR ID: 5743044
NARR Code: Hazardous Substance/Waste Types
Created By: JWAGGY
Created Date: 03/02/2003
Updated By: SFORTUN
Updated Date: 09/11/2009
Decode for NarcdID: Hazardous Substance/Waste Types
NARR Comments: Existing information suggests that site soils and nearby Columbia River Sediments may be contaminated with copper oxide, paint thinner, and heavier petroleum constituents such as polynuclear aromatic hydrocarbons (PAHs). Considering the types of activities conducted at the site, and the length of time that these activities were conducted, other potential site contaminants might include: Organotins, other potential toxic metals (such as arsenic, lead, cadmium, chromium, mercury, and zinc), volatile organic contaminants (VOCs), semi-volatile organic contaminants (SVOCs), and possibly polychlorinated biphenyls (PCBs). (9/11/09; smf) A 2008/2009 EPA SI found that site soils are contaminated with metals, PAHs, phthalates, PCBs, DDT, and tributyltin at concentrations that represent potential risks to on-site workers, adjoining residents, on-site plants and wildlife, and nearby aquatic life. Sediments in the site's boat dock area are contaminated with metals, PAHs, and DDT at concentrations that represent potential toxic and bioaccumulative risks to aquatic life.

NARR ID: 5742713
NARR Code: Site Location
Created By: Not reported
Created Date: 12/17/2002

1610 NORTH PIER 99 ST. (Continued) **S106655861**

Updated By: GWISTAR
Updated Date: 06/09/2011
Decode for NarcdID: Site Location
NARR Comments: (Also known as 1601 N Marine Dr.; formerly 1523 N Marine Dr.) Located on the south shore of Oregon Slough (the Columbia River, North Portland Harbor), south of Hayden Island, beneath and west of the southbound lane of Interstate Highway 5. Site addresses: 1) 1610 N Pier 99 Street, Portland, OR, 97217 (which the Post Office doesn't recognize, hence no 4 digit tail code); 2) 1601 N Marine Drive, Portland, OR 97217-7801; 3) 1523 N Marine Drive, Portland, OR 97217-7801 (neither address 2 nor 3 is recognized by the Tax Office, but are recognized as separate addresses by the US Post Office). The 1601 address appears on a small building immediately west of the site of concern.

NARR ID: 5743504
NARR Code: Manner of Release
Created By: JWAGGY
Created Date: 05/08/2003
Updated By: JWAGGY
Updated Date: 05/08/2003
Decode for NarcdID: Manner of Release
NARR Comments: Unknown

NARR ID: 5743049
NARR Code: Media Contamination
Created By: JWAGGY
Created Date: 03/02/2003
Updated By: JWAGGY
Updated Date: 03/02/2003
Decode for NarcdID: Media Contamination
NARR Comments: Soil, Columbia River sediments

NARR ID: 5749728
NARR Code: Site Ownership
Created By: SFORTUN
Created Date: 09/12/2007
Updated By: SFORTUN
Updated Date: 09/12/2007
Decode for NarcdID: Site Ownership
NARR Comments: (9/12/07 smf) Multnomah County Tax Office currently lists the property (site) owner as Oliver C. Larson Trust, 8320 NE Highway 99, Vancouver, WA 98665. Oliver C. Larson died September 9, 2002. The mailing address is that of Tigard Plaza, tele. 360-566-8192. The Registrant for Tigard Plaza is Tigard Plaza LLC, and Authorized Representative is Milton O. Brown. Milton O. Brown is also the Manager of Tigard Plaza.

NARR ID: 5751700
NARR Code: Project Activity Status
Created By: SFORTUN
Created Date: 09/11/2009
Updated By: SFORTUN
Updated Date: 09/11/2009
Decode for NarcdID: Project Activity Status
NARR Comments: (9/10/09;smf) EPA completed an SI of the site in August 2009. Site soils and Columbia River (North Portland Harbor / Oregon Slough)

1610 NORTH PIER 99 ST. (Continued) **S106655861**

sediments were sampled and analyzed for metals, SVOCs, organo-chlorine pesticides, PCBs, and tributyltin in October 2008. EPA's data indicates that site soils are contaminated with metals, PAHs, PCBs, DDT, phthalates, and tributyltin at concentrations that represent a potential risk to on-site workers, to the adjoining residents, to on-site plants and wildlife, and to nearby aquatic life. Sediments in the site's boat dock area are contaminated with metals, PAHs, and DDT at concentrations that represent potential toxic and bioaccumulative threats to aquatic life.

NARR ID: 5743045
NARR Code: Pathways Other Hazards
Created By: JWAGGY
Created Date: 03/02/2003
Updated By: SMILLER
Updated Date: 11/27/2013
Decode for NarcdID: Pathways & Other Hazards
NARR Comments: The site is located in a narrow, isolated strip of industrial properties on the south bank of North Portland Harbor, along North Marine Drive. The area between North Portland Harbor on the north, I-5 on the east, Columbia Slough on the south, and a Burlington Northern Santa Fe Railroad right-of-way on the west comprises Peninsula Drainage District #1. The entire site lies within the Columbia River s 100-year flow zone, so flood waters could mobilize any surface contamination at the site. The nearest residence evidently shares the same tax lot as the site. North Portland Harbor and I-5 should limit potential exposures for most upland residences, except for potential exposures at the on-site residence. There are approximately 200 houseboats moored along the north shore of the North Portland Harbor, within .5 mile of the site. It is unclear if site contaminants would significantly affect residents at the nearby houseboats. The Multnomah County Fairgrounds and Exposition Center lied southwest of the site, directly across North Marine Drive. East Delta Park, a municipal park, lies about .25 mile south-southeast of the site. The Portland International Raceway lies about .5 mile south-southwest of the site. Heron Lakes Golf Club, a municipal golf course, lies about .25 mile southwest of the site. In addition, Jantzen Beach Supercenter shopping center lies directly across North Portland Harbor from the site. In August 2001, Metro hired a consultant to advance five pushprobe soil borings 100 to 200 feet south of the site. These borings encountered groundwater at 7 to 16 feet below ground surface (bgs), suggesting that any potential contaminants at the boat yard site could represent a threat to nearby drinking water wells, and that potential shallow groundwater contamination could represent a threat to aquatic life in North Portland Harbor. Wetlands areas directly to the south of the site attract populations of sensitive wildlife species to the area. A major heronry is also located about 1 mile from the site. Site contaminants could represent a threat to sensitive wildlife and plant species within the drainage district. Along the 1610 North Pier 99 Street site, the Columbia River provides migratory and rearing habitat for twelve sensitive anadromous fish species.

NARR ID: 5743046
NARR Code: Remedial Action
Created By: JWAGGY
Created Date: 03/02/2003

1610 NORTH PIER 99 ST. (Continued) **S106655861**

Updated By: SMILLER
Updated Date: 05/19/2020
Decode for NarcdID: Remedial Action
NARR Comments: (2/24/03 SMF/SAP) The site has a lengthy operational history, and DEQ has received multiple complaints alleging releases or improper handling of hazardous substances at the site. A high priority is assigned for conducting an Expanded Preliminary Assessment (XPA) of the site. Site soils, groundwater, and nearby Columbia River sediments should be sampled for toxic metals, VOCs, SVOCs, and PCBs to determine if past activities may have significantly contaminated the site and surrounding environment. (8/21/03 AC/C&ER) A preliminary investigation confirms the presence of petroleum hydrocarbons and metals in site soils. Site sediment must still be evaluated. [10/21/13 SA/SAM] A Site inspection Report was prepared in 2009. Sample results for the sediment samples collected from below the Pier 99 docks indicated the presence of one TAL metal at a significant concentration with respect to background concentration. No organotins, pesticides/PCBs, SVOCs were detected at significant concentrations with respect to background concentrations. Site soils contained sources of CERCLA hazardous substances. EPA completed an EE/CA on June 13, 2013. The site was divided up into 4 operable units: - Operable Unit 1 Bank Area - Operable Unit 2 Eastern Solid Waste Storage Area (Eastern Unimproved Area) - Operable Unit 3 Gravel Filter Area and Upland Boat Maintenance Repair Area - Operable Unit 4 Former Crane Area Based on the results of this EE/CA, the recommended removal actions for the Site are OU3 Gravel Filter Removal and stormwater Pipe Removal and OU1 Bank Stabilization(which included some debris removal and sand blast grit removal). The OU 2 elevated area coresponded with the OU3 discharge area and is addressed in this action. An OU 4 data gap investigation indicate that removal is not needed for the former crane area soil or groundwater at the site. Onsite work by EPA started Sept 1, 2013. For more details, visit http://www.epaosc.org/site/site_profile.aspx?site_id=8650 By 10/10/2013 all initial removal and restoration activities at the Pier 99 site were completed. [6/26/14 SA/SAM] Additonal removal at two locations(REX-16 and RAC-2) will occur in June 2014. EPA will perform a one-year monitoring and maintenance review. [10/22/14 SA/SAM]Additional removal was completed at the burn area on June 30 and July 2, 2014. As much as 3.5 feet of ashy soil was removed along a 15 foot length at the base of the slope. Because a significant portion of the bank was exposed during the excavation, EPA agreed that further excavation could jeopardize the stability of the bank, and excavation could be stopped. The area at the toe of the slope was reinforced with Envirlok vegetated sand bags installed at approximately a 1:1 slope. The two foot soil cover requirement was met at the toe of the bank, but could not be met further up the bank on the steep slope. Up the slope only 18-20inches of soil cover was placed. The EPA will require Post-Removal Site Controls, including monthly inspections, prohibit any activity that damages or disturbs the integrity of the cover and restoring the integrity of the cover if it is jeopardized in any way. [5/19/20 SA/SAM] The 2015 Monitoring report(year 2), indicated bank conditions were stable; grass covered the bank and no ground distrubances occured. 2016 and 2020 monitoring reports demonstrated the bank continues to be covered with grass. Based on review of the previous removal action and project files, the DEQ Cleanup program is concerned that sediment adjacent to the North Pier 99 site has not been adequately characterized and may be

1610 NORTH PIER 99 ST. (Continued) **S106655861**

contaminated above levels of concern to human health and the environment. In particular, there is no data for Columbia River sediments between the bank and the area sampled near the docks.

NARR ID: 5743050
NARR Code: Health Threats
Created By: JWAGGY
Created Date: 03/02/2003
Updated By: SMILLER
Updated Date: 11/27/2013
Decode for NarcdID: Health Threats
NARR Comments: The nearest residence evidently shares the same tax lot as the site. North Portland Harbor and I-5 should limit potential exposures for most upland residences, except for potential exposures at the on-site residence. There are approximately 200 houseboats moored along the north shore of the North Portland Harbor, within 0.5 mile of the site. Nearly 80% of these are located either directly across the harbor, or downstream from the boat works site. The Multnomah County Fairgrounds and Exposition Center lies southwest of the site, directly across North Marine Drive. East Delta Park, a municipal park, lies about 0.25 mile south-southeast of the site. The Portland International Raceway lies about .5 mile south-southwest of the site. Heron Lakes Golf Club, a municipal golf course, lies about 0.25 mile southwest of the site. In addition, the Jantzen Beach Supercenter (shopping center) lies directly across North Portland Harbor from the site. In August 2001, Metro hired a consultant to advance five pushprobe soil borings 100 to 200 feet south of the site. These borings encountered groundwater at 7 to 16 feet below ground surface (bgs), suggesting that any potential contaminants at the boat yard site could represent a threat to nearby drinking water wells, and that potential shallow groundwater contamination could represent a threat to aquatic life in North Portland Harbor. City records indicate that the on-site residence is serviced by the Portland municipal water supply. The city also has supplemental supply wells along the Columbia River south shore, 6 to 11 miles east of the site, as well as four supplemental supply wells on Hayden Island. Two of the Hayden Island wells lie about 1,200 feet north of the site, directly across North Portland Harbor. The nearest municipal water supply wells lie across North Portland Harbor, a 1,000-foot-wide, 20 30 foot deep channel of the Columbia River, and may be about 225 250 feet deep, so it remains unclear if site contaminants represent a significant threat to the city drinking water supply. OWRD also has records of three community or group-domestic wells, one public water supply well, and five domestic wells within 1.25 miles of the site.

Administrative Action:
Action ID: 9421
Region: 0
Complete Date: 06/07/2007
Rank Value: Not reported
Cleanup Flag: False
Created Date: 10/22/2008
Decode for AgencyID: Environmental Protection Agency
Decode for RegionID: Not reported
Category: EPA Led Action
Action Code Flag: False
Action: Site added to CERCLIS
Further Action: 0

1610 NORTH PIER 99 ST. (Continued) **S106655861**

Comments: Not reported

Action ID: 9458
Region: 0
Complete Date: 02/01/2008
Rank Value: Not reported
Cleanup Flag: False
Created Date: 10/22/2008
Decode for AgencyID: Environmental Protection Agency
Decode for RegionID: Not reported
Category: EPA Led Action
Action Code Flag: False
Action: EPA Preliminary Assessment 2
Further Action: 0
Comments: Not reported

Action ID: 9511
Region: Northwestern Region
Complete Date: 08/28/2009
Rank Value: Not reported
Cleanup Flag: False
Created Date: 10/22/2008
Decode for AgencyID: Environmental Protection Agency
Decode for RegionID: Northwest Region
Category: Remedial Action
Action Code Flag: False
Action: SITE INVESTIGATION
Further Action: 0
Comments: Not reported

Action ID: 9467
Region: Northwestern Region
Complete Date: 06/28/2010
Rank Value: Not reported
Cleanup Flag: False
Created Date: 06/28/2010
Decode for AgencyID: Department of Environmental Quality
Decode for RegionID: Northwest Region
Category: Listing Action
Action Code Flag: False
Action: Facility proposed for Inventory
Further Action: 0
Comments: Not reported

Action ID: 9449
Region: Northwestern Region
Complete Date: 01/24/2003
Rank Value: Not reported
Cleanup Flag: False
Created Date: 03/02/2003
Decode for AgencyID: Department of Environmental Quality
Decode for RegionID: Northwest Region
Category: Listing Action
Action Code Flag: False
Action: Insufficient information to list
Further Action: 0
Comments: Not reported

1610 NORTH PIER 99 ST. (Continued) **S106655861**

Action ID: 9517
Region: Northwestern Region
Complete Date: 04/09/2003
Rank Value: Not reported
Cleanup Flag: False
Created Date: 03/02/2003
Decode for AgencyID: Department of Environmental Quality
Decode for RegionID: Northwest Region
Category: Remedial Action
Action Code Flag: False
Action: SRS Waiting List
Further Action: 0
Comments: Not reported

Action ID: 9510
Region: Northwestern Region
Complete Date: 01/24/2003
Rank Value: Not reported
Cleanup Flag: False
Created Date: 03/03/2003
Decode for AgencyID: Department of Environmental Quality
Decode for RegionID: Northwest Region
Category: Remedial Action
Action Code Flag: False
Action: State Expanded Preliminary Assessment recommended (XPA)
Further Action: High
Comments: Not reported

Action ID: 9459
Region: Northwestern Region
Complete Date: 01/24/2003
Rank Value: Not reported
Cleanup Flag: False
Created Date: 03/03/2003
Decode for AgencyID: Department of Environmental Quality
Decode for RegionID: Northwest Region
Category: Remedial Action
Action Code Flag: False
Action: PRELIMINARY ASSESSMENT EQUIVALENT
Further Action: 0
Comments: Not reported

Action ID: 9442
Region: Northwestern Region
Complete Date: 08/01/2003
Rank Value: Not reported
Cleanup Flag: False
Created Date: 04/30/2003
Decode for AgencyID: Department of Environmental Quality
Decode for RegionID: Northwest Region
Category: Remedial Action
Action Code Flag: False
Action: NEGOTIATIONS
Further Action: 0
Comments: Not reported

Action ID: 9511

1610 NORTH PIER 99 ST. (Continued) **S106655861**

Region: Northwestern Region
Complete Date: 08/27/2003
Rank Value: Not reported
Cleanup Flag: False
Created Date: 08/21/2003
Decode for AgencyID: Department of Environmental Quality
Decode for RegionID: Northwest Region
Category: Remedial Action
Action Code Flag: False
Action: SITE INVESTIGATION
Further Action: 0
Comments: Not reported

Action ID: 9498
Region: Northwestern Region
Complete Date: 08/11/2003
Rank Value: Not reported
Cleanup Flag: False
Created Date: 08/25/2003
Decode for AgencyID: Department of Environmental Quality
Decode for RegionID: Northwest Region
Category: Listing Action
Action Code Flag: False
Action: Proposal for Confirmed Release List recommended
Further Action: 0
Comments: Not reported

Action ID: 9465
Region: Northwestern Region
Complete Date: 09/22/2003
Rank Value: Not reported
Cleanup Flag: False
Created Date: 09/16/2003
Decode for AgencyID: Department of Environmental Quality
Decode for RegionID: Northwest Region
Category: Listing Action
Action Code Flag: False
Action: Facility proposed for Confirmed Release List
Further Action: 0
Comments: Not reported

Action ID: 9506
Region: Northwestern Region
Complete Date: 08/27/2003
Rank Value: Not reported
Cleanup Flag: False
Created Date: 10/22/2003
Decode for AgencyID: Department of Environmental Quality
Decode for RegionID: Northwest Region
Category: Remedial Action
Action Code Flag: False
Action: Site Investigation recommended (SI)
Further Action: High
Comments: Not reported

Action ID: 9428
Region: Northwestern Region

1610 NORTH PIER 99 ST. (Continued) **S106655861**

Complete Date: 10/31/2003
Rank Value: Not reported
Cleanup Flag: False
Created Date: 12/04/2003
Decode for AgencyID: Department of Environmental Quality
Decode for RegionID: Northwest Region
Category: Listing Action
Action Code Flag: False
Action: Extension requested by owner/operator
Further Action: 0
Comments: Not reported

Action ID: 9430
Region: Northwestern Region
Complete Date: 11/03/2003
Rank Value: Not reported
Cleanup Flag: False
Created Date: 12/04/2003
Decode for AgencyID: Department of Environmental Quality
Decode for RegionID: Northwest Region
Category: Listing Action
Action Code Flag: False
Action: Petition or request granted
Further Action: 0
Comments: Not reported

Action ID: 9438
Region: Northwestern Region
Complete Date: 06/02/2004
Rank Value: Not reported
Cleanup Flag: False
Created Date: 06/03/2004
Decode for AgencyID: Department of Environmental Quality
Decode for RegionID: Northwest Region
Category: Listing Action
Action Code Flag: False
Action: Facility placed on Confirmed Release List
Further Action: 0
Comments: Not reported

Action ID: 9506
Region: Northwestern Region
Complete Date: Not reported
Rank Value: Not reported
Cleanup Flag: False
Created Date: 05/19/2020
Decode for AgencyID: Department of Environmental Quality
Decode for RegionID: Northwest Region
Category: Remedial Action
Action Code Flag: False
Action: Site Investigation recommended (SI)
Further Action: Medium
Comments: Not reported

Action ID: 9501
Region: Northwestern Region
Complete Date: 06/28/2010

1610 NORTH PIER 99 ST. (Continued) **S106655861**

Rank Value: Not reported
Cleanup Flag: False
Created Date: 12/17/2012
Decode for AgencyID: Department of Environmental Quality
Decode for RegionID: Northwest Region
Category: Remedial Action
Action Code Flag: False
Action: Remedial Action recommended (RA)
Further Action: High
Comments: Not reported

Action ID: 9491
Region: Northwestern Region
Complete Date: 06/30/2014
Rank Value: Not reported
Cleanup Flag: False
Created Date: 11/21/2013
Decode for AgencyID: Environmental Protection Agency
Decode for RegionID: Northwest Region
Category: Remedial Action
Action Code Flag: False
Action: REMOVAL
Further Action: 0
Comments: Not reported

Action ID: 9450
Region: Northwestern Region
Complete Date: Not reported
Rank Value: Not reported
Cleanup Flag: False
Created Date: 11/24/2014
Decode for AgencyID: Department of Environmental Quality
Decode for RegionID: Northwest Region
Category: Remedial Action
Action Code Flag: False
Action: OPERATION and MAINTENANCE
Further Action: 0
Comments: Not reported

Action ID: 9424
Region: Northwestern Region
Complete Date: Not reported
Rank Value: 0
Cleanup Flag: False
Created Date: 12/17/2002
Decode for AgencyID: Department of Environmental Quality
Decode for RegionID: Northwest Region
Category: Administrative Action
Action Code Flag: False
Action: Site added to database
Further Action: Not reported
Comments: Not reported

Action ID: 9425
Region: Northwestern Region
Complete Date: 01/24/2003
Rank Value: 0

1610 NORTH PIER 99 ST. (Continued) **S106655861**

Cleanup Flag: False
Created Date: 12/17/2002
Decode for AgencyID: Department of Environmental Quality
Decode for RegionID: Northwest Region
Category: Remedial Action
Action Code Flag: False
Action: SITE EVALUATION
Further Action: 0
Comments: Not reported

Operations:
Operation Id: 134629
Operation Status: Inactive
Common Name: Interstate Dry Dock
Yrs of Operation: Operating in 1976
Comments: At 1511 N Marine Drive (owner V.W. Church)
Updated Date: 12/02/2002
Updated By: sxf
Decode for OpstatID: Inactive

Operation Id: 134630
Operation Status: Active
Common Name: Mermaid Marine - Guy Bloiden
Yrs of Operation: 2002
Comments: Not reported
Updated Date: 11/22/2002
Updated By: sxf
Decode for OpstatID: Active

Operation Id: 134631
Operation Status: Inactive
Common Name: Former Schooner Creek Boat Works
Yrs of Operation: 1992-1999
Comments: Not reported
Updated Date: 08/16/2004
Updated By: JWAGGY
Decode for OpstatID: Inactive
Operations SIC Id: 198070
SIC Code: 1721
Created By: Not reported
Created Date: 12/17/2002
Operations SIC Id: 198071
SIC Code: 4493
Created By: Not reported
Created Date: 12/17/2002
Operations SIC Id: 198072
SIC Code: 1711
Created By: Not reported
Created Date: 12/17/2002
Operations SIC Id: 198073
SIC Code: 3732
Created By: Not reported
Created Date: 12/17/2002
Operations SIC Id: 198074
SIC Code: 4499
Created By: Not reported
Created Date: 12/17/2002

1610 NORTH PIER 99 ST. (Continued) **S106655861**

Operation Id: 134632
Operation Status: Inactive
Common Name: Schroeder's Marine Machine Works
Yrs of Operation: Operating in 1976
Comments: 1523 N Marine Dr. (owner P.R. Schroeder)
Updated Date: 12/02/2002
Updated By: sxf
Decode for OpstatID: Inactive

VCS:
Name: 1610 NORTH PIER 99 ST.
Address: 1610 N PIER 99 ST.
City,State,Zip: PORTLAND, OR 97217
ECS Site ID: 3526
Facility Size: 1.07 acres
Action: Site Investigation recommended (SI)
Start Date: 08/27/2003
End Date: 08/27/2003
Program: VCS
Latitude: 45.6065
Longitude: -122.6829

Name: 1610 NORTH PIER 99 ST.
Address: 1610 N PIER 99 ST.
City,State,Zip: PORTLAND, OR 97217
ECS Site ID: 3526
Facility Size: 1.07 acres
Action: Proposal for Confirmed Release List recommended
Start Date: 08/11/2003
End Date: 08/11/2003
Program: VCS
Latitude: 45.6065
Longitude: -122.6829

Name: 1610 NORTH PIER 99 ST.
Address: 1610 N PIER 99 ST.
City,State,Zip: PORTLAND, OR 97217
ECS Site ID: 3526
Facility Size: 1.07 acres
Action: Facility proposed for Confirmed Release List
Start Date: 09/22/2003
End Date: 09/22/2003
Program: VCS
Latitude: 45.6065
Longitude: -122.6829

Name: 1610 NORTH PIER 99 ST.
Address: 1610 N PIER 99 ST.
City,State,Zip: PORTLAND, OR 97217
ECS Site ID: 3526
Facility Size: 1.07 acres
Action: Petition or request granted
Start Date: 11/03/2003
End Date: 11/03/2003
Program: VCS
Latitude: 45.6065
Longitude: -122.6829

1610 NORTH PIER 99 ST. (Continued) **S106655861**

Name: 1610 NORTH PIER 99 ST.
Address: 1610 N PIER 99 ST.
City,State,Zip: PORTLAND, OR 97217
ECS Site ID: 3526
Facility Size: 1.07 acres
Action: Extension requested by owner/operator
Start Date: 10/31/2003
End Date: 10/31/2003
Program: VCS
Latitude: 45.6065
Longitude: -122.6829

Name: 1610 NORTH PIER 99 ST.
Address: 1610 N PIER 99 ST.
City,State,Zip: PORTLAND, OR 97217
ECS Site ID: 3526
Facility Size: 1.07 acres
Action: NEGOTIATIONS
Start Date: 04/09/2003
End Date: 08/01/2003
Program: VCS
Latitude: 45.6065
Longitude: -122.6829

Name: 1610 NORTH PIER 99 ST.
Address: 1610 N PIER 99 ST.
City,State,Zip: PORTLAND, OR 97217
ECS Site ID: 3526
Facility Size: 1.07 acres
Action: Facility placed on Confirmed Release List
Start Date: 06/02/2004
End Date: 06/02/2004
Program: VCS
Latitude: 45.6065
Longitude: -122.6829

Name: 1610 NORTH PIER 99 ST.
Address: 1610 N PIER 99 ST.
City,State,Zip: PORTLAND, OR 97217
ECS Site ID: 3526
Facility Size: 1.07 acres
Action: SITE INVESTIGATION
Start Date: 08/01/2003
End Date: 08/27/2003
Program: VCS
Latitude: 45.6065
Longitude: -122.6829

OR MANIFEST:
Manifest Year: Manifest Year - 2014
EPA Id: ORQ000032499
Inactive Status: 2015-03-23 00:00:00
Organization Name: Apex Companies LLC
Contact Name: John Foxwell
Contact Telephone Number: Not reported
Mailing Address: 3015 SW First Ave
Mailing City/State/Zip: Portland, OR 97201

1610 NORTH PIER 99 ST. (Continued) **S106655861**

Manifest:
Name: MILTON O BROWN
Year : 2014
RCRA Id : ORQ000032499
Inactive : 2015-03-23 00:00:00
Status: Small quantity generator
Manifest : Not reported
Ship Date : 02/18/2014
TSD : UTD981550177
WS Num: 1
Transporter: ORQ000023150
Ship Qty : Not reported
Rpt Unit : Not reported
Off Mng : H110
EPA Waste Codes: D008
Waste Description: Rinsate water from pipe cleaning
Amt Of Waste Stream Generated in Reporting Yr 1: 163.25999999999999
Amt Of Waste Stream Generated in Reporting Yr 2: 163.25999999999999

Manifest:
Name: MILTON O BROWN
Year : 2013
RCRA Id : ORQ000032499
Inactive : Not reported
Status: Large quantity generator
Manifest : 001138564
Ship Date : 11/13/2013
TSD : ORD089452353
WS Num: 1
Transporter: WAD988479440
Ship Qty : Not reported
Rpt Unit : Not reported
Off Mng : H132
EPA Waste Codes: D008
Waste Description: Burn debris encountered during remediation project
mt Of Waste Stream Generated in Reporting Yr 1: 1387.71
mt Of Waste Stream Generated in Reporting Yr 2: 1387.71

E14 **DIVERSIFIED MARINE INC** **OR AST** **A100514641**
SW **1801 N MARINE DR** **N/A**
1/8-1/4 **PORTLAND, OR 97217**
0.230 mi.
1213 ft. **Site 1 of 7 in cluster E**

Relative: AST:
Lower
Facility ID: 22914
Name: DIVERSIFIED MARINE INC
Actual:
22 ft.
Address: 1801 N MARINE DR
City,State,Zip: PORTLAND, OR 97217
Substance: ARGON LIQUID
Reporting Quantities: Not reported
Quantity Units: Not reported
Physical State: Not reported
Storage 1: Above ground tank

DIVERSIFIED MARINE INC (Continued) **A100514641**

Storage 2:	Not reported
Owner-Operator Name:	CARLA
Direct Site Phone:	5032892669
Report Class:	Annual
Report Year:	2020
Is Poisonous Gas:	No
Is Poisonous Material:	No
Is Biological Hazard:	No
Is Radioactive Material:	No
Is Explosive:	No
Status:	Not reported
Nature of Business:	VESSEL REPAIR & CONSTRUCTION
NAICS Code:	Not reported
Maximum Daily Amount Code:	4
Maximum Daily Amount Code Range:	50-199
Maximum Daily Amount Units:	gal
Is Solid State:	No
Is Liquid State:	Yes
Is Gaseous State:	No
Is Combustible Dust:	No
Is Fire Hazard:	No
Is Sudden Release of Pressure Hazard:	No
Is Reactive Hazard:	No
Is Immediate Hazard:	No
Is Delayed Hazard:	No
Is Corrosive to Metal:	No
Is Flammable:	No
Is Gas Under Pressure:	Yes
Is Physical HNOC:	No
Is Emission of Gas With Water:	No
Is Organic Peroxide:	No
Is Oxidizer:	No
Is Pyrophoric liquid or solid:	No
Is Pyrophoric Gas:	No
Is Self-Heating:	No
Is Self-Reacting:	No
Is Acute Toxicity:	No
Is Aspiration Hazard:	No
Is Carcinogenicity:	No
Is Germ Cell Mutagenicity:	No
Is Health HNOC:	No
Is Reproductive Toxicity:	No
Is Respiratory or Skin Sensitization:	No
Is Serious Eye Damage or Eye Irritation:	No
Is Simple Asphyxiate:	No
Is Skin Corrosion or Irritation:	No
Is Specific Target Organ Toxicity:	No

E15 SW 1/8-1/4 0.230 mi. 1213 ft. **DIVERSIFIED MARINE, INC**
1801 N MARINE DRIVE
PORTLAND, OR 97217
Site 2 of 7 in cluster E

SEMS-ARCHIVE **1010417140**
ORN001002703

Relative: Lower
Actual: 22 ft.

SEMS Archive:

Site ID:	1002703
EPA ID:	ORN001002703
Name:	DIVERSIFIED MARINE, INC
Address:	1801 N MARINE DRIVE
Address 2:	Not reported
City,State,Zip:	PORTLAND, OR 97217
Cong District:	Not reported
FIPS Code:	41051
FF:	N
NPL:	Not on the NPL
Non NPL Status:	NFRAP-Site does not qualify for the NPL based on existing information

SEMS Archive Detail:

Region:	10
Site ID:	1002703
EPA ID:	ORN001002703
Site Name:	DIVERSIFIED MARINE, INC
NPL:	N
FF:	N
OU:	00
Action Code:	DS
Action Name:	DISCVRY
SEQ:	1
Start Date:	2007-07-16 04:00:00
Finish Date:	2007-07-16 04:00:00
Qual:	Not reported
Current Action Lead:	EPA Perf In-Hse

Region:	10
Site ID:	1002703
EPA ID:	ORN001002703
Site Name:	DIVERSIFIED MARINE, INC
NPL:	N
FF:	N
OU:	00
Action Code:	VS
Action Name:	ARCH SITE
SEQ:	1
Start Date:	Not reported
Finish Date:	2010-08-06 05:00:00
Qual:	Not reported
Current Action Lead:	EPA Perf In-Hse

Region:	10
Site ID:	1002703
EPA ID:	ORN001002703
Site Name:	DIVERSIFIED MARINE, INC
NPL:	N
FF:	N
OU:	00
Action Code:	PA
Action Name:	PA
SEQ:	1

DIVERSIFIED MARINE, INC (Continued) **1010417140**

Start Date: 2007-07-16 04:00:00
Finish Date: 2010-08-06 05:00:00
Qual: N
Current Action Lead: EPA Perf

E16 **DIVERSIFIED MARINE INC.** **OR SWF/LF** **S118185076**
SW **1801 N MARINE DR** **OR SPILLS** **N/A**
1/8-1/4 **PORTLAND, OR 97217**
0.230 mi.
1213 ft. **Site 3 of 7 in cluster E**

Relative: LF:
Lower
Name: DIVERSIFIED MARINE INC.
Actual: Address: 1801 N MARINE DR
22 ft. Address 2: Not reported
City,State,Zip: PORTLAND, OR 97217
Permit Number: 1729
Facility Id: 112396
Facility Telephone: 503-289-2669
Facility Telephone 2: Not reported
Lat/Long: 45.6073 / -122.6848
Solid Waste Class: SWLA
Solid Waste Type: Land Disposal
Date Opened: 10/10/2022
End Date: Not reported
Date Closed: Not reported
Permit Status: Active
Organization: Diversified Marine Inc.
Contact Name: Carla Greenen
Affil Start Date: 10/11/2022
Mailing Address: PO Box 83723
Mailing City: Portland
Mailing State: OR
Mailing Zip: 97283-0723

Name: DIVERSIFIED MARINE INC.
Address: 1801 N MARINE DR
Address 2: Not reported
City,State,Zip: PORTLAND, OR 97217
Permit Number: 1729
Facility Id: 112396
Facility Telephone: 503-986-5303
Facility Telephone 2: Not reported
Lat/Long: 45.6073 / -122.6848
Solid Waste Class: SWLA
Solid Waste Type: Land Disposal
Date Opened: 10/10/2022
End Date: Not reported
Date Closed: Not reported
Permit Status: Active
Organization: Department of State Lands
Contact Name: Jacob Taylor
Affil Start Date: 10/11/2022
Mailing Address: 775 Summer St NE Ste 100
Mailing City: Salem
Mailing State: OR
Mailing Zip: 97301-1279

DIVERSIFIED MARINE INC. (Continued) **S118185076**

OR SPILLS:
Name: Not reported
Address: 1801 N MARINE DR
City,State,Zip: PORTLAND, OR 97217-7803
Facility ID: 2001-2139
Incident Status: Archive
Material: Not reported
Quantity: Not reported
Unit of Measure: Not reported
Release Date: 08/25/2001
Description: Report of red discharge at sand blast operation.
Lat/Long: 45.6075 / -122.685
Source: Business
Media: Not reported
Responsible Company: Diversified Dry Dock
Responsible Address: 1801 N Marine Dr
Responsible City,St,Zip: Portland, OR 97217-7803
Unknown Quantity Released: Not reported
Maximum Potential Quantity: Not reported
Quantity Recovered: Not reported

E17 **S S LEADER AT DIVERSIFIED MARINE** **OR ECSI** **S108659504**
SW **1801 N MARINE DR** **OR CDL** **N/A**
1/8-1/4 **PORTLAND, OR 97217** **OR SPILLS**
0.230 mi. **OR HAZMAT**
1213 ft. **Site 4 of 7 in cluster E** **OR HSIS**
OR MANIFEST
Relative: **OR NPDES**
Lower **OR UIC**

Actual:
22 ft.

ECSI:
Name: DIVERSIFIED MARINE, INC.
Address: 1801 N MARINE DR.
City,State,Zip: PORTLAND, OR 97217
State ID Number: 3759
Brown ID: 0
Study Area: False
Region ID: 2
Legislatve ID: 0
Investigation: Suspect
FACA ID: 47829
Further Action: 257
Lat/Long (dms): 45 36 27.00 / -122 41 6.00
County Code: 26.00
Score Value: Not reported
Cerclis ID: 001002703
Township Coord.: 2.00
Township Zone: N
Range Coord: 1.00
Range Zone: E
Section Coord: 33
Qtr Section: Dd
Tax Lots: 300 (2N1E33DD 300)
Size: Approx. 0.8 acre
NPL: False
Orphan: False
Updated By: GWISTAR

S S LEADER AT DIVERSIFIED MARINE (Continued) **S108659504**

Update Date: 04/08/2015
Created Date: 12/24/2002
Decode For RegionID: Northwest Region
Decode For BrownID: Not reported
Decode For Furtheract: High-Medium
Decode For Investstat: Suspect
Decode For Legislative: Not reported
Alias Name: Portmarco, Inc.
Alias Name: Whitecap Cove, Inc.
Alias Name: Diversified Mechanical, Inc.

Hazardous Release:
Substance ID.: 121671
Haz Release ID: 387451
Qty Released: unknown
Date Released: unknown
Update Date: 01/13/2010
Update By: CHARMAN
Substance Code: 7440-47-3
Substance Name: CHROMIUM
Substance Abbrev.: Not reported
Substance Category ID: 8462
Substance Category: Inorganics
Category Level: Not reported
Created By: Not reported
Created Date: 12/17/2002
Substance Category ID: 8462
Substance Category: Inorganics
Category Level: Not reported
Created By: Not reported
Created Date: 12/17/2002
Substance Alias ID: 319294
Sub Alias Name: CHROMIUM, TOTAL
Substance Alias ID: 318145
Sub Alias Name: CHROMIUM, INORGANIC
Sampling Result ID: 349807
Feature Id: 0
Hazard Release Id: 387451
Medium: 701
Substance Abbrev.: 0
Unit Code: Not reported
Observation: False
Owner Operator: False
Lab Data: True
Sample Depth: Not reported
Start Date: 10/28/2008
End Date: 10/28/2008
Min Concentration: Not reported
Max Concentration: Not reported
Sample Comment: 10.4 ppm (CR05SD). Sample collected downstream from DMI - locally elevated above two upstream samples, but below DEQ ecological SLV for Cr in sediment of 37 ppm. Lat. 45.60825; Long. -122.685783
Last Update By: CHARMAN
Update Date: 01/13/2010
Decode for MediumID: Sediment

Substance ID.: 121673
Haz Release ID: 387452

S S LEADER AT DIVERSIFIED MARINE (Continued) **S108659504**

Qty Released: unknown
Date Released: unknown
Update Date: 01/13/2010
Update By: CHARMAN
Substance Code: 7440-50-8
Substance Name: COPPER
Substance Abbrev.: Not reported
Substance Category ID: 8464
Substance Category: Inorganics
Category Level: Not reported
Created By: Not reported
Created Date: 12/17/2002
Substance Category ID: 8464
Substance Category: Inorganics
Category Level: Not reported
Created By: Not reported
Created Date: 12/17/2002
Substance Alias ID: 319296
Sub Alias Name: CU
Sampling Result ID: 349808
Feature Id: 0
Hazard Release Id: 387452
Medium: 701
Substance Abbrev.: 0
Unit Code: Not reported
Observation: False
Owner Operator: False
Lab Data: True
Sample Depth: Not reported
Start Date: 10/28/2008
End Date: 10/28/2008
Min Concentration: Not reported
Max Concentration: Not reported
Sample Comment: 39.8 ppm (CR05SD). Elevated locally and above two upstream samples. DEQ freshwater sediment SLV for Cu is 37 ppm. Lat. 45.60825; Long. -122.685783
Last Update By: CHARMAN
Update Date: 01/13/2010
Decode for MediumID: Sediment

Narrative:
NARR ID: 5743775
NARR Code: Site Contacts
Created By: SFORTUN
Created Date: 07/03/2003
Updated By: SFORTUN
Updated Date: 07/03/2003
Decode for NarcdID: Site Contacts
NARR Comments: Mr. Kurt Redd, President, Diversified Marine, Inc. / Portmarco, Inc. / Whitecap Cove, Inc., P.O. Box 83723, Portland, OR 97283-0723, 503-289-2669 (FAX 503-289-2825). Ms. Carla Shown, Treasurer, Diversified Marine, Inc., P.. Box 83719, Portland, OR 97283-0719, 503-289-2669 (FAX 503-289-2825). Ms. Carla Shown, Registered Agent, Diversified Marine, Inc. / Portmarco, Inc., P.O. Box 83723, Portland, OR 97283-0723. Mr. Kevin F. Kerstiens, Registered Agent, Whitecap Cove, Inc., 1211 SW Fifth Avenue, Suite 1800, Portland, OR 97204

NARR ID: 5743776

S S LEADER AT DIVERSIFIED MARINE (Continued) **S108659504**

NARR Code: Contamination
Created By: SFORTUN
Created Date: 07/03/2003
Updated By: CHARMAN
Updated Date: 01/13/2010
Decode for NarcdID: Contamination
NARR Comments: Stormwater quality data collected twice since June 2002 indicate that the facility meets DEQ's stormwater benchmark values, although concentrations of copper and zinc in site stormwater exceeded the National Recommended Water Quality Criteria's respective Freshwater Critical Maximum Concentrations, DEQ's respective Freshwater Acute Toxicity Criteria, and DEQ's Level II Ecological Risk Assessment Screening Benchmark Values for freshwater aquatic life. Between 1990 and 2001, DEQ received nine Pollution Complaints and six Spill Reports associated with potential hazardous substance releases at the Diversified Marine facility, or petroleum sheens present on the river directly adjacent to the facility. Five of the Pollution Complaints and one of the Spill Reports involved fugitive dust emissions associated with sandblasting operations at the site. There is concern that sandblasting of boat hulls at the site could have released paint chips and toxic metals at concentrations that could represent a threat to the river s aquatic life, or otherwise accumulated in the river s sediments. Two other Spill Reports and another Pollution Complaint involved petroleum sheens of unknown origin on North Portland Harbor adjacent to the site. One additional 1998 Spill Report and simultaneous Pollution Complaint were associated with a petroleum release at the site that drained across N Marine Drive onto state highway property located 200 yards from the site. Diversified Marine s record of Pollution Complaints and Spill Reports suggests that on-site activities could have contaminated site soils and nearby Columbia River sediments with any of a variety of boat building, maintenance, and repair related contaminants, including toxic metals and paint chips containing toxic metals such as copper oxide, organotins, lead, cadmium, chromium, mercury, and zinc; petroleum constituents such as BTEX (benzene, toluene, ethylbenzene, toluene) and polynuclear aromatic hydrocarbons (PAHs); and other potential organic contaminants such as, phthalates, pentachlorophenol, chlorinated solvents, and possibly polychlorinated biphenyls (PCBs). (1/13/10 CWH/CU) The march 2009 Preliminary Assessment produced by Ecology and Environment for EPA Region 10 noted that, based on comparison to immediate upstream sediments, that the sediment sample (CR05SD) collected just downstream/adjacent to DMI <quot>indicates that DMI is contributing to copper, lead, and zinc contamination in the river.<quot> DEQ feels it is important to note that with the exception of copper, none of the detected metals, while elevated locally, exceed DEQ freshwater sediment SLVs. It is also important to note that the CR05SD sample was collected at a location that was not near where DMI stormwater runoff or working areas might be expected to be impacted.Similarly, PAH sediment data for CR05SD shows locally elevated concentrations of PAHs, but none above DEQ SLVs. PCBs were non-detect for CR05SD, but detection limits (41-45 ppb) were above DEQ SLVs. To summarize - the CR05SD sediment sample collected on behalf of EPA in October 2008 does indicate releases are likely to have occurred from the DMI site, but there were no samples collected in locations that would be suspected as release points.

NARR ID: 5743777

S S LEADER AT DIVERSIFIED MARINE (Continued) **S108659504**

NARR Code: Data Sources
Created By: SFORTUN
Created Date: 07/03/2003
Updated By: CHARMAN
Updated Date: 01/13/2010
Decode for NarcdID: Data Sources
NARR Comments: DEQ Pollution Complaint files, Spill Report files. Preliminary Assessment Report, Diversified Marine, Inc. (DMI). Prepared for US EPA Region 10. March 2009. (produced by Ecology and Environment, Inc.) Final 1610 North Pier 99, Site Inspection Report, Portland, Oregon. Prepared for US EPA Region 10. August 2009 (produced by Ecology and Environment, Inc.) [NOTE: Report for investigation primarily at Pier 99 site (ECSI #3526), but which included some sediment sampling near and slightly downstream from DMI.

NARR ID: 5743778
NARR Code: General Site Description
Created By: SFORTUN
Created Date: 07/03/2003
Updated By: GWISTAR
Updated Date: 07/10/2003
Decode for NarcdID: General Site Description
NARR Comments: The subject site is an approximate 0.8 acre parcel in North Portland, on the south shore of North Portland Harbor, about 500 feet west of the Interstate Highway 5 (I-5) bridge over North Portland Harbor. Work is performed within an onshore building, on vessels moored at the site, and in a 200-ton floating dry dock at the site. North Marine Drive and North Pier 99 Street are located along the site s southern boundary. A paved parking lot for the Multnomah County Fairgrounds and Exposition Center lies directly across North Marine Drive, 100 to 300 feet south and southwest of the site. Hayden Island is across North Portland Harbor, about 1,000 feet north of the site.

NARR ID: 5743779
NARR Code: Hazardous Substance/Waste Types
Created By: SFORTUN
Created Date: 07/03/2003
Updated By: SFORTUN
Updated Date: 07/07/2003
Decode for NarcdID: Hazardous Substance/Waste Types
NARR Comments: Diversified Marine s record of Pollution Complaints and Spill Reports suggests that on-site activities could have contaminated site soils and nearby Columbia River sediments with any of a variety of boat building, maintenance, repair, or refueling related contaminants, including toxic metals and paint chips containing toxic metals such as copper oxide, organotins, lead, cadmium, chromium, mercury, and zinc; petroleum constituents such as BTEX (benzene, toluene, ethylbenzene, toluene) and polynuclear aromatic hydrocarbons (PAHs); and other potential organic contaminants such as, phthalates, pentachlorophenol, chlorinated solvents, and possibly polychlorinated biphenyls (PCBs).

NARR ID: 5743780
NARR Code: Project Issues Summary
Created By: SFORTUN
Created Date: 07/03/2003
Updated By: SFORTUN

S S LEADER AT DIVERSIFIED MARINE (Continued) **S108659504**

Updated Date: 07/03/2003
Decode for NarcdID: Project Issues Summary
NARR Comments: Although DEQ has records of known and suspected hazardous substance releases at the site, there is no indication that environmental sampling has ever been conducted at the site. Because of an abundance of nearby receptors (nearby wetlands, community drinking water wells, Critical Habitat for Threatened and Endangered fish), a high priority has been assigned to conducting an expanded Preliminary Assessment of the site.

NARR ID: 5743781
NARR Code: Land Use (Current/Reasonably Likely)
Created By: SFORTUN
Created Date: 07/03/2003
Updated By: SFORTUN
Updated Date: 07/03/2003
Decode for NarcdID: Land Use (Current/Reasonably Likely)
NARR Comments: The narrow strip of land between N Marine Drive and the Oregon Slough is used pregominantly for small industries.

NARR ID: 5742784
NARR Code: Site Location
Created By: JWAGGY
Created Date: 12/24/2002
Updated By: SFORTUN
Updated Date: 07/07/2003
Decode for NarcdID: Site Location
NARR Comments: Street address has also been listed as 1801 - 1809 N Pier 99 Street, in tax records. The site is bounded on the north by North Portland Harbor (also called Oregon Slough; a channel of the Columbia River located south of Hayden Island), and on the east by the Former Schooner Creek Boat Works site (ECSI #3526). Hayden Island lies about 1,000 feet north of the site. The Interstate Highway 5 bridge over North Portland Harbor is located about 500 feet east of the site.

NARR ID: 5743782
NARR Code: Manner of Release
Created By: SFORTUN
Created Date: 07/07/2003
Updated By: SFORTUN
Updated Date: 07/07/2003
Decode for NarcdID: Manner of Release
NARR Comments: Fugitive dust emissions associated with sandblasting of boat hulls at the site could have released paint chips and toxic metals at concentrations that could represent a threat to the river s aquatic life, or otherwise accumulated in the river s sediments. Petroleum sheens of unknown origin have been reported on North Portland Harbor adjacent to the site. A historic petroleum release at the site was also reported to have drained across N Marine Drive onto state highway property located 200 yards from the site. Since Diversified Marine site activities include machine shop activities, bilge removal, and boat and equipment refueling activities, it may not be unreasonable to suspect that some of the petroleum contamination observed in the river channel could have originated from on-site activities. Such releases could represent a threat to the river s aquatic life, or otherwise have accumulated in river sediments.

S S LEADER AT DIVERSIFIED MARINE (Continued) **S108659504**

NARR ID: 5743783
NARR Code: Media Contamination
Created By: SFORTUN
Created Date: 07/07/2003
Updated By: SFORTUN
Updated Date: 07/07/2003
Decode for NarcdID: Media Contamination
NARR Comments: The primary media of concern at the site are Columbia River surface water and sediments. Site soils and shallow groundwater might also be contaminated.

NARR ID: 5743784
NARR Code: Site Ownership
Created By: SFORTUN
Created Date: 07/07/2003
Updated By: SFORTUN
Updated Date: 07/07/2003
Decode for NarcdID: Site Ownership
NARR Comments: The site is owned by Whitecap Cove, Inc., while Diversified Marine, Inc. and Portmarco, Inc. operate at the site. Kurt R. Redd is president of Whitecap Cove, Inc., Diversified Marine, Inc., and Portmarco, Inc. Carla Shown is the Registered Agent for Diversified Marine, Inc. and Portmarco, Inc. Kevin F. Kerstiens is the Registered Agent for Whitecap Cove, Inc.

NARR ID: 5743785
NARR Code: Project Activity Status
Created By: SFORTUN
Created Date: 07/07/2003
Updated By: SFORTUN
Updated Date: 07/07/2003
Decode for NarcdID: Project Activity Status
NARR Comments: A Federal Screening of the site was completed on July 3, 2003. The Strategy Recommendation for that screening recommended that a high priority be assigned to conducting an Expanded Preliminary Assessment (XPA) of the site. There was insufficient information at that time to propose that the site be recommended for addition the DEQ's confirmed Release List (CRL) or Inventory of sites requiring further investigation or cleanup.

NARR ID: 5743786
NARR Code: Pathways Other Hazards
Created By: SFORTUN
Created Date: 07/07/2003
Updated By: SFORTUN
Updated Date: 07/07/2003
Decode for NarcdID: Pathways & Other Hazards
NARR Comments: There is concern that site activities may have contributed contaminants to on-site soils and shallow groundwater, as well as in Columbia River surface water and sediments. Soil contaminants could represent a health threat for on-site workers or utility trench workers. North Portland Harbor (the Columbia River; Oregon Slough) forms the site's northern boundary; the entire site lies within the river's 100-year flood zone. The Columbia River is migratory and rearing habitat for eleven varieties of Threatened or Endangered salmonids. The Columbia Slough lies about 1 mile south of the site. The area between North Portland Harbor on the north, I-5 on the east,

S S LEADER AT DIVERSIFIED MARINE (Continued) **S108659504**

Columbia Slough on the south, and a Burlington Northern Santa Fe Railroad right-of-way on the west comprises Peninsula Drainage District No. 1. Most of the drainage district is publicly owned wetlands. Wetlands areas directly south of the site attract populations of sensitive wildlife species to the area. Metro has designated much of Peninsula Drainage District No. 1 as important wetlands or wildlife Habitats of Concern, or regionally significant riparian corridors. Migratory waterfowl and songbirds have been observed within the drainage district, as well as a variety of other sensitive and Threatened and Endangered wildlife species. Sensitive and Threatened plant species may also be present within the wetlands. Site contaminants could represent a threat to sensitive plant and wildlife species within the wetlands. The nearest residence is located on a tax lot at the site's eastern boundary. Other residences are located across I-5, about 0.3 mile east-southeast of the site, and across North Portland Harbor, about 0.4 mile northeast and 0.5 mile north-northwest of the site. Oregon Water Resources Department (OWRD) has records for three community or group-domestic wells, one Public Water Supply well, and five domestic wells within 1.25 mile of the site. The nearest is a 261 foot well installed at Kernan Village in 1958 to supply drinking water for a store, service station, apartment building, and trailer park. The well is believed to be located about 600- to 900 feet south-southwest of the site. Kernan Village no longer exists; its well may now be located either within the current I-5 / North Marine Drive cloverleaf interchange, or within the county fairgrounds paved parking area. It seems unlikely that the well is still being used or even still exists, although OWRD has no record to indicate that the well was formally decommissioned. The City of Portland has supplemental Municipal Supply Wells along the Columbia River south shore, 6- to 11 miles east of the site, as well as four supplemental supply wells on Hayden Island. Two of the Hayden Island wells lie about 1,200 feet north of the site, directly across North Portland Harbor. These wells lie across North Portland Harbor, a 1,000 foot wide, 20- to 30 foot deep branch of the Columbia River, and may be about 225- to 250 feet deep. Several nearby public facilities draw substantial numbers of people to the area. The Multnomah County Fairgrounds and Exposition Center lie southwest of the site, directly across North Marine Drive. East Delta (municipal) Park lies about 0.25 mile south-southeast of the site, across I-5. The Portland International Raceway lies about 0.5 mile south-southwest of the site. Heron Lakes (public) Golf Club lies about 0.25 mile southwest of the site. Jantzen Beach Supercenter shopping center lies directly across North Portland Harbor from the site.

NARR ID: 5745883
NARR Code: Remedial Action
Created By: JWAGGY
Created Date: 11/18/2004
Updated By: SMILLER
Updated Date: 03/20/2015
Decode for NarcdID: Remedial Action
NARR Comments: (10/19/04 AC/ER&CU) Site status on hold. Responsible party (RP) unwilling to join the Voluntary Cleanup Program or perform an Expanded Preliminary Assessment (XPA). Principle concern is that potential site contaminants in sediments could pose a threat to Columbia River ecological receptors. Insufficient evidence to require

S S LEADER AT DIVERSIFIED MARINE (Continued) **S108659504**

sediment sampling in the Columbia River. Project on hold pending available orphan funds or willing responsible party. [3/20/15 SA/SAM] An Abbriviated Preliminary Assessment was finalized by EPA through its contractor E&E on May 14, 2009. EPA also performed a SI in 2009 at a neighboring property(ECSI#3526 1610 N Pier 99) downstream samples indicates releases are likely to have occurred from the DMI site, but there were no samples collected in locations that would be suspected as release points for this facility. No Further Remedial Action Planned under Federal program was designated in 2010. A Site Investigation is recommended under state supervision.

NARR ID: 5743787
NARR Code: Substances of Concern
Created By: SFORTUN
Created Date: 07/07/2003
Updated By: SFORTUN
Updated Date: 07/07/2003
Decode for NarcdID: Substances of Concern
NARR Comments: On-site activities could have contaminated site soils and nearby Columbia River sediments with any of a variety of boat building, maintenance, and repair related contaminants, including toxic metals and paint chips containing toxic metals such as copper oxide, organotins, lead, cadmium, chromium, mercury, and zinc; petroleum constituents such as BTEX (benzene, toluene, ethylbenzene, xylenes) and polynuclear aromatic hydrocarbons (PAHs); and other potential organic contaminants such as, phthalates, pentachlorophenol, chlorinated solvents, and possibly polychlorinated biphenyls (PCBs).

NARR ID: 5743788
NARR Code: Health Threats
Created By: SFORTUN
Created Date: 07/07/2003
Updated By: SFORTUN
Updated Date: 07/07/2003
Decode for NarcdID: Health Threats
NARR Comments: Any potential site contaminants present could represent a threat to site workers, utility trench workers, Threatened and Endangered fish species and other aquatic life in the Columbia River, wildlife within the nearby Peninsula Drainage District Number 1 wetlands, occupants of an adjoining residence, or to users of the Portland Municipal Water Supply.

NARR ID: 5743789
NARR Code: Water Use (Current/Reasonably Likely)
Created By: SFORTUN
Created Date: 07/07/2003
Updated By: SFORTUN
Updated Date: 07/07/2003
Decode for NarcdID: Water Use (Current/Reasonably Likely)
NARR Comments: OWRD also has records for three community or group-domestic wells, one Public Water Supply well, and five domestic wells within 1.25 mile of the site. The nearest is a 261 foot well installed at Kernan Village in 1958 to supply drinking water for a store, service station, apartment building, and trailer park. The well is believed to be located about 600- to 900 feet south-southwest of the site. Kernan Village no longer exists; its well may now be located either within the current I-5 / North Marine Drive cloverleaf interchange,

S S LEADER AT DIVERSIFIED MARINE (Continued) **S108659504**

or within the county fairgrounds paved parking area. It seems unlikely that the well is still being used or even still exists, although OWRD has no record to indicate that the well was formally decommissioned. The City of Portland has supplemental supply wells along the Columbia River south shore, 6- to 11 miles east of the site, as well as four supplemental supply wells on Hayden Island. Two of the Hayden Island wells lie about 1,200 feet north of the site, directly across North Portland Harbor. The nearest Municipal Water Supply wells lie across North Portland Harbor, a 1,000 foot wide, 20- to 30 foot deep branch of the Columbia River, and may be about 225- to 250 feet deep. It is unclear if any potential site contaminants could represent a direct threat to the nearby Municipal Drinking Water Supply wells.

NARR ID: 5742785
NARR Code: Site History
Created By: JWAGGY
Created Date: 12/24/2002
Updated By: SFORTUN
Updated Date: 07/07/2003
Decode for NarcdID: Site History
NARR Comments: Also known as Portmarco, Inc., and Whitecap Cove, Inc. (both active entities, same president, same secretary, same business address, same mailing address) (different registered agent for Whitecap Cove). The company has conducted tug boat and barge building, repair, sandblasting, painting, machine shop, bilge removal, and boat and equipment refueling activities at the site since at least 1990 - possibly as early as 1986. Between 1990 and 2001, DEQ received five Pollution Complaints and one Spill Report about the facility's sandblasting and painting operations, and releases of paint chips to the river. Additional complaints have been received for petroleum flowing southward, off-site from the site, and for petroleum sheens on the river from unknown sources near the facility.

Administrative Action:
Action ID: 9459
Region: Northwestern Region
Complete Date: 05/14/2009
Rank Value: Not reported
Cleanup Flag: False
Created Date: 01/13/2010
Decode for AgencyID: Environmental Protection Agency
Decode for RegionID: Northwest Region
Category: Remedial Action
Action Code Flag: False
Action: PRELIMINARY ASSESSMENT EQUIVALENT
Further Action: 0
Comments: Not reported

Action ID: 9511
Region: Northwestern Region
Complete Date: 08/28/2009
Rank Value: Not reported
Cleanup Flag: False
Created Date: 01/13/2010
Decode for AgencyID: Environmental Protection Agency
Decode for RegionID: Northwest Region
Category: Remedial Action

S S LEADER AT DIVERSIFIED MARINE (Continued) **S108659504**

Action Code Flag: False
Action: SITE INVESTIGATION
Further Action: 0
Comments: Not reported

Action ID: 9421
Region: 0
Complete Date: 07/16/2007
Rank Value: Not reported
Cleanup Flag: False
Created Date: 04/19/2010
Decode for AgencyID: Environmental Protection Agency
Decode for RegionID: Not reported
Category: EPA Led Action
Action Code Flag: False
Action: Site added to CERCLIS
Further Action: 0
Comments: Not reported

Action ID: 9444
Region: 0
Complete Date: 08/26/2010
Rank Value: Not reported
Cleanup Flag: False
Created Date: 09/03/2010
Decode for AgencyID: Environmental Protection Agency
Decode for RegionID: Not reported
Category: EPA Led Action
Action Code Flag: False
Action: No Further Remedial Action Planned under Federal program
Further Action: 0
Comments: Not reported

Action ID: 9449
Region: Northwestern Region
Complete Date: 07/03/2003
Rank Value: Not reported
Cleanup Flag: False
Created Date: 07/03/2003
Decode for AgencyID: Department of Environmental Quality
Decode for RegionID: Northwest Region
Category: Listing Action
Action Code Flag: False
Action: Insufficient information to list
Further Action: 0
Comments: Not reported

Action ID: 9510
Region: Northwestern Region
Complete Date: 07/03/2003
Rank Value: 102
Cleanup Flag: False
Created Date: 07/03/2003
Decode for AgencyID: Department of Environmental Quality
Decode for RegionID: Northwest Region
Category: Remedial Action
Action Code Flag: False

S S LEADER AT DIVERSIFIED MARINE (Continued) **S108659504**

Action: State Expanded Preliminary Assessment recommended (XPA)
Further Action: High
Comments: Not reported

Action ID: 9517
Region: Northwestern Region
Complete Date: Not reported
Rank Value: Not reported
Cleanup Flag: False
Created Date: 07/07/2003
Decode for AgencyID: Department of Environmental Quality
Decode for RegionID: Northwest Region
Category: Remedial Action
Action Code Flag: False
Action: SRS Waiting List
Further Action: 0
Comments: Not reported

Action ID: 9521
Region: Northwestern Region
Complete Date: 07/07/2003
Rank Value: Not reported
Cleanup Flag: False
Created Date: 07/07/2003
Decode for AgencyID: Department of Environmental Quality
Decode for RegionID: Northwest Region
Category: Remedial Action
Action Code Flag: False
Action: OPTN
Further Action: 0
Comments: Not reported

Action ID: 9424
Region: Not reported
Complete Date: 12/24/2002
Rank Value: Not reported
Cleanup Flag: False
Created Date: 12/24/2002
Decode for AgencyID: Department of Environmental Quality
Decode for RegionID: Not reported
Category: Administrative Action
Action Code Flag: False
Action: Site added to database
Further Action: Not reported
Comments: Not reported

Action ID: 9508
Region: Northwestern Region
Complete Date: 12/24/2002
Rank Value: Not reported
Cleanup Flag: False
Created Date: 12/24/2002
Decode for AgencyID: Department of Environmental Quality
Decode for RegionID: Northwest Region
Category: Remedial Action
Action Code Flag: False
Action: Site Screening recommended (EV)

S S LEADER AT DIVERSIFIED MARINE (Continued) **S108659504**

Further Action: High
Comments: Not reported

Action ID: 9425
Region: Northwestern Region
Complete Date: 07/03/2003
Rank Value: Not reported
Cleanup Flag: False
Created Date: 01/14/2003
Decode for AgencyID: Department of Environmental Quality
Decode for RegionID: Northwest Region
Category: Remedial Action
Action Code Flag: False
Action: SITE EVALUATION
Further Action: 0
Comments: Not reported

Action ID: 9506
Region: Northwestern Region
Complete Date: 10/28/2009
Rank Value: Not reported
Cleanup Flag: False
Created Date: 03/20/2015
Decode for AgencyID: Department of Environmental Quality
Decode for RegionID: Northwest Region
Category: Remedial Action
Action Code Flag: False
Action: Site Investigation recommended (SI)
Further Action: High-Medium
Comments: Not reported

Operations:
Operation Id: 134646
Operation Status: Active
Common Name: Diversified Marine, Inc.
Yrs of Operation: 1986 - present
Comments: Originally 1986 - 1999, but reincorporated in 1999.
Updated Date: 07/07/2003
Updated By: SFORTUN
Decode for OpstatID: Active
Operations SIC Id: 198204
SIC Code: 3731
Created By: SFORTUN
Created Date: 07/07/2003

Operation Id: 134647
Operation Status: Active
Common Name: Portmarco, Inc.
Yrs of Operation: 1986 - present
Comments: Merged with Diversified Mechanical, Inc. in 1996.
Updated Date: 07/07/2003
Updated By: SFORTUN
Decode for OpstatID: Active

Operation Id: 134648
Operation Status: Active
Common Name: Whitecap Cove, Inc.
Yrs of Operation: 1998- present

S S LEADER AT DIVERSIFIED MARINE (Continued) **S108659504**

Comments: Not reported
Updated Date: 07/07/2003
Updated By: SFORTUN
Decode for OpstatID: Active

Operation Id: 134772
Operation Status: Inactive
Common Name: Diversified Mechanical, Inc.
Yrs of Operation: 1992-1996
Comments: Absorbed by Portmarco, Inc. in 1996.
Updated Date: 07/07/2003
Updated By: SFORTUN
Decode for OpstatID: Inactive

OR CDL2:
Name: Not reported
Address: 1801 N MARINE DR
City,State,Zip: PORTLAND, OR 97217
Region: 2
Facility Id: 010336
Incident Number: 010336
Report Date: Not reported
Dist Id Number: HM06
Resp Id Number: HM06
Unit: Not reported
Cause: 11
Area Type: 0
Scene Type: 2
Agency Id: FP01056018
OERS Num: Not reported
Incident Date: 11/30/2001
Remarks: Not reported

OR SPILLS:
Name: Not reported
Address: 1801 N. MARINE DR.
City,State,Zip: PORTLAND, OR 97217
Facility ID: 2016-0532
Incident Status: Closed
Material: Oil - Other
Quantity: Unknown
Unit of Measure: None
Release Date: 03/02/2016
Description: Received an NRC report of an unknown rainbow sheen on the Columbia River from an unknown source. The sheen measures approximately 25 YDS wide by 100 YDS long.
Lat/Long: 45.607475 / -122.68617
Source: Unknown
Media: Surface Water
Responsible Company: Not reported
Responsible Address: Not reported
Responsible City,St,Zip: Not reported
Unknown Quantity Released: Not reported
Maximum Potential Quantity: Not reported
Quantity Recovered: Not reported

S S LEADER AT DIVERSIFIED MARINE (Continued) **S108659504**

Name: Not reported
Address: 1801 N. MARINE DR.
City,State,Zip: PORTLAND, OR 97217
Facility ID: 2016-0532
Incident Status: Closed
Material: Oil - Other
Quantity: Unknown
Unit of Measure: None
Release Date: 03/02/2016
Description: Received an NRC report of an unknown rainbow sheen on the Columbia River from an unknown source. The sheen measures approximately 25 YDS wide by 100 YDS long.
Lat/Long: 45.607475 / -122.68617
Source: Unknown
Media: Surface Water
Responsible Company: Not reported
Responsible Address: Not reported
Responsible City,St,Zip: Not reported
Unknown Quantity Released: Not reported
Maximum Potential Quantity: Not reported
Quantity Recovered: Not reported

HAZMAT:

Name: Not reported
Address: 1801 N MARINE DR
City,State,Zip: PORTLAND, OR 97217
Responsble Party: UNKNOWN
RP Company: Not reported
RP Address: Not reported
RP City,St,Zip: Not reported
Facility ID: 010336
OERS Number: Not reported
Dept Rsp: HAZMAT TEAM PORTLAND - 06
Narrative: Not reported
Property Loss: Not reported
Amount Released: Not reported
Service County: Not reported
Service Name: Not reported
Incident Type: Not reported
Civilian Casualty Activity: Not reported
Chemical Name: Not reported
Hazmat Area Affected: Not reported
Hazmat Area Evacuated: Not reported
Hazmat Container Type: Not reported
Hazmat Physical State Released: Not reported
Hazmat Released Into: Not reported
Hazmat Released Volume Units: Not reported
Hazmat Released Weight Units: Not reported
Hazmat Released From: Not reported
Hazmat Area Affected Measurement: Not reported
Hazmat No. of People Evacuated: Not reported
Hazmat No of Buildings Evacuated: Not reported
Incident Content Loss: Not reported
Civilian Casualty Patient Disposition: Not reported
Incident Mixed Use Property: Not reported
Location Type: Not reported
Incident Aid Given Or Received: Not reported

S S LEADER AT DIVERSIFIED MARINE (Continued) **S108659504**

Incident AID Received from FDID:	Not reported
Incident Aided Department FDID:	Not reported
Person Involved Business Name:	Not reported
Person Involved First Name:	Not reported
Person Involved Last Name:	Not reported
Person Involved Type:	Not reported
Person Involved Phone Number:	Not reported
Person Involved Primary Language:	Not reported
Hazmat Evacuated Measurement:	Not reported
Hazmat Story of Release:	Not reported
Remark:	Not reported
Incident District:	HAZMAT TEAM PORTLAND - 06
Date Added:	01/08/2002
Unit:	Not reported
Agency Phone:	5038233856
Osfm Incident Report Number:	010336
Dept. Responding:	HAZMAT TEAM PORTLAND - 06
Person Making Report:	CAPT JEFF BANCROFT
Title:	HAZMAT CAPT
Agency:	HAZMAT TEAM PORTLAND - 06
Phone:	5038233856
Date Of Incident:	11/30/2001
Call Time:	2:25:00 PM
In Route:	2:45:00 PM
Arrival:	3:12:00 PM
Depart Scene:	12:00:00 AM
Back In Quarters:	12:00:00 AM
In Service:	5:55:00 PM
Dist Of Incident:	HAZMAT TEAM PORTLAND - 06
Were State Resources Used?:	False
Was Oers Notified?:	True
Oers Number:	Not reported
Team Number:	HM06
Agency Report Number:	FP01056018
Unit:	Not reported
Highway:	Not reported
Mile Post:	Not reported
Scene Type:	Public Road
Area Type:	Not reported
Responsible Party(Ies):	UNKNOWN
Company:	Not reported
Respcontact:	Not reported
Address:	Not reported
Resp City:	Not reported
Resp State:	Not reported
Resp ZipCode:	Not reported
Phone:	Not reported
Resp Phone2:	Not reported
Weather:	0
Temperature:	0
Wind Speed:	0
Wind Direction:	Not reported
Were Haz Materials Released?:	False
Operation Performed:	Not reported
Cause:	Clandestine Drug Lab
Vehicle And Cargo:	0
Fixed Property:	0

S S LEADER AT DIVERSIFIED MARINE (Continued) **S108659504**

Total Loss:	$0.00
Hazmat Population Density:	Not reported
HazMat Actions Taken - Description:	Not reported
Hazmat Factors Contributing To Release:	Not reported
Hazmat DOT Hazard Classification:	Not reported
Hazmat CAS Number:	Not reported
Hazardous Materials Release:	Not reported
Fire Incident Type:	Not reported
Property Use:	Not reported
Latitude:	Not reported
Longitude:	Not reported
Hazmat Disposition:	Not reported

Chemical:

Chemical Info:	4416
Chemical Id:	35430
Incident Id:	010336
Chemical Name:	UNKNOWN CHEMICAL
UNNA:	Not reported
Amount At Risk:	0
Amount Released:	0
Amount Measured:	0
Biological:	False
Radiological:	False

Chemical Id:	35430
Chemical Name:	UNKNOWN CHEMICAL
Hazardous Ingredient:	UNKNOWN CHEMICAL
Hazardous Class 1:	9.0
Hazardous Class 2:	Not reported
Hazardous Rank:	2
Case Number:	Not reported
UNNA Number:	Not reported
EPA Pest Reg:	Not reported
EHA Chem:	Not reported
PSM Chem:	Not reported
CAA 112R Chem:	Not reported

Released:

Release Behavior Id:	2566
Incident Id:	010336
Behavior:	9

Narrative:

Narrative Id:	1056
Incident Id:	010336

Incident Narrative: STATE HAZMAT TEAM 6 FROM PFB CALLED BY PORTLAND DVD TO 1801 N MARINE DR. SUSPECTS HAD DUMPED DRUG LAB WASTE AND SUPPLIES IN A PARKING AREA NEAR A ROADWAY. THE SUSPECTS HAD BEEN ABOARD A NEARBY 60 FOOT YACHT AND THERE WAS A STRONG CHEMICAL SMELL COMING FROM THE BOAT. THE TEAM ARRIVED AND CONFERRED WITH DVD OFFICER IN CHARE SGT HENDRICKS DETERMINING HOT ZONE AND NEEDED SETUP. THERE WERE THREE BACKPACKS AND A DUFFEL BAG IN THE PARKING LOT. UNKNOWN NUMBER OF SAMPLES TO BE TAKEN. TWO DVD OFFICERS WERE SUITED UP IN LEVEL B WITH SCBA- ALL PERSONNEL WORE LIFE PRESERVERS DUE TO THE PROXIMITY TO THE COLUMBIA RIVER. THE TWO OFFICERS WERE: DORIS PAISLEY (#BPSST UNK) AND BILL SHAW (#28923). SHAW SUITED UP AND WENT WITH HENDRICKS DOWN THE DOCK

S S LEADER AT DIVERSIFIED MARINE (Continued) **S108659504**

TO "CLEAR" THE YACHT OF ANY POTENTIAL TWO-LEGGED THREATS. SHAW FOUND ONE CONTAINER OF LIQUID AND TOOK A SAMPLE FROM IT FOR EVIDENCE. FB 17 WAS CALLED TO THE SCENE TO EVALUATE MOVING THE YACHT TO A SAFER LOCATION FOR EVIDENCE TAKING, BUT THAT PROVED UNNECESSARY. PAISLEY AND SHAW TOOK A TOTAL OF 12 SAMPLES FROM THE BACKPACKS AND DUFFL BAG. THEY ENTERED THE HOT ZONE AT 1559 HOURS AND EXITED AT APPROX 1702 HOURS FOR DECON. HM TEAM SET UP EVIDENCE COLLECTION TABLE AND MATERIALS FOR DVD - PROVIDE DECON.

Incident Date: 11/30/2001

HSIS:

Name:	DIVERSIFIED MARINE INC
dress:	1801 N MARINE DR
ty,State,Zip:	PORTLAND, OR 97217
lity ID:	022914
rtment Or Division Of Company:	Not reported
hemical Is Extremely Hazardous Substance (EHS:	N
ontains 112R:	N
acility Has Written Emergency Plan:	Y
AICS Code 1:	336611
NAICS Desc 1:	SHIP BLDG & REPAIRING
ICS Code 2:	237990
NAICS Desc 2:	OTHER HEAVY & CIVIL ENGINEERING CONST
Manager Name:	CARLA SHOWN
siness Phone:	5032892669
iling Address:	PO BOX 83723
Mailing City:	PORTLAND
Mailing State:	OR
iling Zip:	97283
. of Employees:	35
y Phone:	5032892669
acard:	N
e Dept Code:	0291
FD:	PORTLAND FIRE & RESCUE
prinkler System:	N
mergency Contact:	KURT REDD
Emergency Procedure:	POSTED IN SHOP & OFFICE
Business Type:	VESSEL REPAIR & CONSTRUCTION
ty Type:	Not reported
rtment:	Not reported
s:	Not reported
de:	Not reported
tude:	Not reported
s TRI:	Not reported
s RMP:	Not reported
s PSM:	Not reported
s CR2K:	Not reported
s 302:	Not reported
r Name:	Not reported
Reported ID:	Not reported
Number:	Not reported
nical Name:	Not reported
Name:	Not reported
re:	Not reported
:	Not reported
S:	Not reported

S S LEADER AT DIVERSIFIED MARINE (Continued) **S108659504**

re Component:	Not reported
mum Daily Amount Code:	Not reported
mum Daily Amount Unit:	Not reported
nical Added Date:	Not reported
em PSM:	Not reported
em 112R:	Not reported
em 302:	Not reported
sticide:	Not reported
rtilizer:	Not reported
cal State:	Not reported
A Number:	Not reported
A Health:	Not reported
A Flammability:	Not reported
A Reactivity:	Not reported
A Special Notice:	Not reported
rds:	Not reported
ber of Days Onsite:	Not reported
	Not reported

Chemical:

Chemical Name:	INTERNATIONAL INTERTUF 262
nysical Description:	LIQUID
e Number:	25085998
lity Id:	022914
ysical State Of The Substance:	2
erage Amount Possessed During The Year Code:	10
ximum Amount Possessed During The Year Code:	11
plicable Unit Of Measure Code:	2
Description Of The Unit Of Measure:	GALLONS
pe Code:	D
Description:	STEEL DRUM
Code:	Not reported
perature Description:	Not reported
essure of Code:	1
Pressure Description:	NORMAL PRESSURE
sure of Code:	Not reported
sure Description:	Not reported
Temperature Description:	NORMAL TEMPERATURE
mperature of The Hazardous Substance Code:	4
perature Description:	Not reported
perature of The Hazardous Substance Code:	Not reported
ays Hazardous Substance On Site During Year:	365
The Substance Protected A Trade Secret:	False
ription Of The Max Qnty Code:	500-999
ription Of The Avg Qnty Code:	200-499
Most Hazardous Ingridient:	OXIRANE, 2,2-4-BYTYLIDENEBISPHENYLENEOXY
ited Nations/north America 4 Digit Class Number:	1263
zard Rank:	2
EHS Ingredient:	NONE LISTED ON MSDS
bstance Pure:	False
bstance Mix:	True
First Hazardous Class Code For Chemical:	Flammable and Combustible Liquid
econd Hazardous Class Code For Chemical:	Acute Health Hazard
hird Hazardous Class Code For Chemical:	Chronic Health Hazard
zard Class 1 Of The Chemical:	3.0
zard Class 2 Of The Chemical:	6.3
zard Class 3 Of The Chemical:	6.4

S S LEADER AT DIVERSIFIED MARINE (Continued) **S108659504**

Additional Chemical:

hemical Is A Toxic 313 Chemical:	N
Pesticide Registration Number:	Not reported
ontains 112R:	N
ontains EHS:	N
ertilizer:	N
esticide:	N
ontains 313:	Y

OR MANIFEST:

Manifest Year:	Manifest Year - 2002
EPA Id:	ORQ000021675
Inactive Status:	Not reported
Organization Name:	Sabine Transportation Company
Contact Name:	Dean Kutz
Contact Telephone Number:	Not reported
Mailing Address:	PO Box 5399
Mailing City/State/Zip:	Cedar Rapids, IA 52406-5399

Manifest:

Name:	S S LEADER AT DIVERSIFIED MARINE
Year :	2002
RCRA Id :	ORQ000021675
Inactive :	Not reported
Status:	Large quantity generator
Manifest :	11347A
Ship Date :	12/05/2002
TSD :	TND000772186
WS Num:	1
Transporter:	Not reported
Ship Qty :	Not reported
Rpt Unit :	Not reported
Off Mng :	M111
EPA Waste Codes:	D008
Waste Description:	Hazardous waste, N.O.S. 9, NA 3077, PGIII (Solid)
t Of Waste Stream Generated in Reporting Yr 1:	4240.225
mt Of Waste Stream Generated in Reporting Yr 2:	4240

NPDES:

Name:	DIVERSIFIED MARINE, INC.
Address:	1801 N MARINE DR
City,State,Zip:	PORTLAND, OR 97217-7803
WQ File Nbr:	111695
Legal Name:	DIVERSIFIED MARINE, INC.
Region:	NWR
Pri SIC:	3731
Latitude:	45.6075
Longitude:	-122.685
Category:	STM
Permit Type:	GEN12Z
Permit Active:	True
Permit Description:	Stormwater; NPDES specific SIC codes
Expiration Date:	07/01/2026

S S LEADER AT DIVERSIFIED MARINE (Continued) **S108659504**

EPA Number:	ORR207168
UIC Facility:	False
Admin Agent:	City of Portland
Last Action Date:	07/01/2021
Permit Writer:	Not reported
Compliance Inspector:	PORTLAND
DMR Reviewer:	Not reported
Application Number:	949190
Class:	MINOR
Start Date:	12/20/2001
Region Decode:	North West Region
Ownership:	Not reported
Permit Group:	Not reported
EPA Class:	Not reported
Permit Number:	Not reported

OR UIC:

Name:	DIVERSIFIED MARINE, INC.
Address:	1801 N MARINE DR
City,State,Zip:	PORTLAND, OR 97217
UIC Well #:	Not reported
Type:	Not reported
Type Description:	Not reported
UIC Number:	17242
Facility Status:	Not reported
Lat/Long:	45.6075 / -122.685

E18 **DIVERSIFIED MARINE INC** **RCRA-VSQG** **1008374820**
SW **1801 N MARINE DR** **ORQ000021675**
1/8-1/4 **PORTLAND, OR 97217**
0.230 mi.
1213 ft. **Site 5 of 7 in cluster E**

Relative: **Lower**
Actual: **22 ft.**

RCRA Listings:

ved by Agency:	20030424
	Diversified Marine Inc
s:	1801 N MARINE DR
tate,Zip:	PORTLAND, OR 97217
	ORQ000021675
ame:	CARLA SHOWN
ss:	PO BOX 83723
ate,Zip:	PORTLAND, OR 97283
e:	503-289-2669
	Not reported
	Not reported
	Not reported
	10
	Private
e Generator Description:	Conditionally Exempt Small Quantity Generator
	Not reported
ycle:	Not reported
	Not reported
or:	Handler Activities
er:	Not reported
	Not reported
s:	PO BOX 83723
ate,Zip:	PORTLAND, OR 97283

DIVERSIFIED MARINE INC (Continued) **1008374820**

	Diversified Marine Inc
	Private
	Not reported
	Not reported
enerator Activity:	No
ity:	No
Generator:	No
ctivity:	No
ity Activity:	No
vity with Storage:	No
y On-Site Burner Exemption:	No
ing and Refining Furnace Exemption:	No
Injection Control:	No
e Receipt:	No
ste Indicator:	No
ste Destination Facility:	No
rsal Waste:	No
eg Handler:	---
dicator:	Not reported
condary Material Indicator:	NN
tor:	Not reported
ermit Baseline:	Not on the Baseline
enewals Baseline:	Not on the Baseline
rrective Action Baseline:	No
rrective Action Universe:	No
Where RCRA CA has Been Imposed Universe:	No
tion Priority Ranking:	No NCAPS ranking
l Control Indicator:	No
ontrol Indicator:	No
re Controls Indicator:	N/A
ontrols Indicator:	N/A
n-Complier Universe:	No
Significant Non-Complier Universe:	No
gnificant Non-Complier Universe:	No
n-Complier With a Compliance Schedule Universe:	No
ce Required:	Not reported
Last Change:	20100312
Trader-Importer:	No
Trader-Exporter:	No
pent Lead Acid Batteries:	No
pent Lead Acid Batteries:	No
Without Storage:	Not reported
	Not reported
dicator:	No

Handler - Owner Operator:

wner/Operator Indicator:	Owner
Owner/Operator Name: SABINE TRANSPORTATION	
l Status:	Private
Became Current:	20021105
Ended Current:	Not reported
wner/Operator Address:	PO BOX 5399
r/Operator City,State,Zip:	CEDAR RAPIDS, IA 52406-5399
r/Operator Telephone:	319-366-5854
er/Operator Telephone Ext:	Not reported
er/Operator Fax:	Not reported

DIVERSIFIED MARINE INC (Continued) **1008374820**

er/Operator Email:		Not reported
wner/Operator Indicator:		Owner
Owner/Operator Name:	SABINE TRANSPORTATION	
al Status:		Private
Became Current:		20030312
Ended Current:		Not reported
wner/Operator Address:		PO BOX 5399
r/Operator City,State,Zip:		CEDAR RAPIDS, IA 52406-5399
r/Operator Telephone:		319-366-5854
er/Operator Telephone Ext:		Not reported
er/Operator Fax:		Not reported
er/Operator Email:		Not reported
wner/Operator Indicator:		Owner
Owner/Operator Name:	DIVERSIFIED MARINE INC	
al Status:		Private
Became Current:		20030424
Ended Current:		Not reported
wner/Operator Address:		PO BOX 83723
wner/Operator City,State,Zip:		PORTLAND, OR 97283
r/Operator Telephone:		503-289-2669
er/Operator Telephone Ext:		Not reported
er/Operator Fax:		Not reported
er/Operator Email:		Not reported

Historic Generators:

ive Date:		20021105
Handler Name:	S S LEADER AT DIVERSIFIED MARINE	
al Waste Generator Description:		Large Quantity Generator
District Owner:		Not reported
arge Quantity Handler of Universal Waste:		No
ecognized Trader Importer:		No
ecognized Trader Exporter:		No
pent Lead Acid Battery Importer:		No
pent Lead Acid Battery Exporter:		No
urrent Record:		No
torage Recycler Activity:		Not reported
onic Manifest Broker:		Not reported
eive Date:		20030312
Handler Name:	S S LEADER AT DIVERSIFIED MARINE	
al Waste Generator Description:		Large Quantity Generator
District Owner:		Not reported
arge Quantity Handler of Universal Waste:		No
ecognized Trader Importer:		No
ecognized Trader Exporter:		No
pent Lead Acid Battery Importer:		No
pent Lead Acid Battery Exporter:		No
urrent Record:		No
torage Recycler Activity:		Not reported
onic Manifest Broker:		Not reported
ive Date:		20030424
Handler Name:	DIVERSIFIED MARINE INC	
ederal Waste Generator Description:		Conditionally Exempt Small Quantity Generator
District Owner:		Not reported

DIVERSIFIED MARINE INC (Continued) **1008374820**

arge Quantity Handler of Universal Waste: No
Recognized Trader Importer: No
Recognized Trader Exporter: No
Spent Lead Acid Battery Importer: No
Spent Lead Acid Battery Exporter: No
urrent Record: Yes
Storage Recycler Activity: Not reported
ronic Manifest Broker: Not reported

List of NAICS Codes and Descriptions:

NAICS Codes: No NAICS Codes Found

Has the Facility Received Notices of Violations:

ound Violation: Yes
gency Which Determined Violation: State
on Short Description: Generators - General
Violation was Determined: 20021125
ual Return to Compliance Date: 20030707
Return to Compliance Qualifier: Documented
olation Responsible Agency: State
duled Compliance Date: Not reported
orcement Identifier: 001
of Enforcement Action: 20021202
nforcement Responsible Agency: State
cement Docket Number: Not reported
cement Attorney: Not reported
Corrective Action Component: No
al Initiated Date: Not reported
al Resolution Date: Not reported
sition Status Date: Not reported
sition Status: Not reported
sition Status Description: Not reported
Consent/Final Order Sequence Number: Not reported
ent/Final Order Respondent Name: Not reported
ent/Final Order Lead Agency: Not reported
Enforcement Type: NOTICE OF NONCOMPLIANCE
Enforcement Responsible Person: ORREP
Enforcement Responsible Sub-Organization: NWR
SEP Sequence Number: Not reported
Expenditure Amount: Not reported
Scheduled Completion Date: Not reported
Actual Date: Not reported
Defaulted Date: Not reported
Type: Not reported
Type Description: Not reported
osed Amount: Not reported
Monetary Amount: Not reported
Amount: Not reported
Count: Not reported
Amount: Not reported

ound Violation: Yes
gency Which Determined Violation: State
on Short Description: Generators - General
Violation was Determined: 20021125
ual Return to Compliance Date: 20030707

DIVERSIFIED MARINE INC (Continued) **1008374820**

Return to Compliance Qualifier:	Documented
olation Responsible Agency:	State
duled Compliance Date:	Not reported
orcement Identifier:	001
of Enforcement Action:	20021202
nforcement Responsible Agency:	State
cement Docket Number:	Not reported
cement Attorney:	Not reported
Corrective Action Component:	No
al Initiated Date:	Not reported
al Resolution Date:	Not reported
sition Status Date:	Not reported
sition Status:	Not reported
sition Status Description:	Not reported
Consent/Final Order Sequence Number:	Not reported
ent/Final Order Respondent Name:	Not reported
ent/Final Order Lead Agency:	Not reported
Enforcement Type:	NOTICE OF NONCOMPLIANCE
Enforcement Responsible Person:	ORREP
Enforcement Responsible Sub-Organization:	NWR
SEP Sequence Number:	Not reported
Expenditure Amount:	Not reported
Scheduled Completion Date:	Not reported
Actual Date:	Not reported
Defaulted Date:	Not reported
Type:	Not reported
Type Description:	Not reported
osed Amount:	Not reported
Monetary Amount:	Not reported
Amount:	Not reported
Count:	Not reported
Amount:	Not reported
ound Violation:	Yes
gency Which Determined Violation:	State
on Short Description:	Generators - General
Violation was Determined:	20021125
ual Return to Compliance Date:	20030707
Return to Compliance Qualifier:	Documented
olation Responsible Agency:	State
duled Compliance Date:	Not reported
orcement Identifier:	001
e of Enforcement Action:	20030707
nforcement Responsible Agency:	State
cement Docket Number:	Not reported
cement Attorney:	Not reported
Corrective Action Component:	No
al Initiated Date:	Not reported
al Resolution Date:	Not reported
sition Status Date:	Not reported
sition Status:	Not reported
sition Status Description:	Not reported
Consent/Final Order Sequence Number:	Not reported
ent/Final Order Respondent Name:	Not reported
ent/Final Order Lead Agency:	Not reported
Enforcement Type:	INITIAL 3008(A) CP/CO ORDER
Enforcement Responsible Person:	ORREP

DIVERSIFIED MARINE INC (Continued) **1008374820**

Enforcement Responsible Sub-Organization:	NWR
SEP Sequence Number:	Not reported
Expenditure Amount:	Not reported
Scheduled Completion Date:	Not reported
Actual Date:	Not reported
Defaulted Date:	Not reported
Type:	Not reported
Type Description:	Not reported
oposed Amount:	3600
Monetary Amount:	Not reported
id Amount:	3600
Count:	Not reported
Amount:	Not reported
ound Violation:	Yes
gency Which Determined Violation:	State
on Short Description:	Generators - General
Violation was Determined:	20021125
ual Return to Compliance Date:	20030707
Return to Compliance Qualifier:	Documented
olation Responsible Agency:	State
duled Compliance Date:	Not reported
orcement Identifier:	001
e of Enforcement Action:	20030707
nforcement Responsible Agency:	State
cement Docket Number:	Not reported
cement Attorney:	Not reported
Corrective Action Component:	No
al Initiated Date:	Not reported
al Resolution Date:	Not reported
sition Status Date:	Not reported
sition Status:	Not reported
sition Status Description:	Not reported
Consent/Final Order Sequence Number:	Not reported
ent/Final Order Respondent Name:	Not reported
ent/Final Order Lead Agency:	Not reported
Enforcement Type:	INITIAL 3008(A) CP/CO ORDER
Enforcement Responsible Person:	ORREP
Enforcement Responsible Sub-Organization:	NWR
SEP Sequence Number:	Not reported
Expenditure Amount:	Not reported
Scheduled Completion Date:	Not reported
Actual Date:	Not reported
Defaulted Date:	Not reported
Type:	Not reported
Type Description:	Not reported
oposed Amount:	3600
Monetary Amount:	Not reported
id Amount:	3600
Count:	Not reported
Amount:	Not reported
ound Violation:	Yes
gency Which Determined Violation:	State
on Short Description:	Generators - General
Violation was Determined:	20021125
ual Return to Compliance Date:	20030707

DIVERSIFIED MARINE INC (Continued) **1008374820**

Return to Compliance Qualifier:		Documented
olation Responsible Agency:		State
duled Compliance Date:		Not reported
orcement Identifier:		001
e of Enforcement Action:		20030707
nforcement Responsible Agency:		State
cement Docket Number:		Not reported
cement Attorney:		Not reported
Corrective Action Component:		No
al Initiated Date:		Not reported
al Resolution Date:		Not reported
sition Status Date:		Not reported
sition Status:		Not reported
sition Status Description:		Not reported
Consent/Final Order Sequence Number:	Not reported	
ent/Final Order Respondent Name:		Not reported
ent/Final Order Lead Agency:		Not reported
Enforcement Type:	INITIAL 3008(A) CP/CO ORDER	
Enforcement Responsible Person:		ORREP
Enforcement Responsible Sub-Organization:		NWR
SEP Sequence Number:	Not reported	
Expenditure Amount:		Not reported
Scheduled Completion Date:		Not reported
Actual Date:		Not reported
Defaulted Date:		Not reported
Type:		Not reported
Type Description:		Not reported
oposed Amount:		3600
Monetary Amount:		Not reported
id Amount:		3600
Count:		Not reported
Amount:		Not reported
ound Violation:		Yes
gency Which Determined Violation:		State
on Short Description:		Generators - General
Violation was Determined:		20021125
ual Return to Compliance Date:		20030707
Return to Compliance Qualifier:		Documented
olation Responsible Agency:		State
duled Compliance Date:		Not reported
orcement Identifier:		001
of Enforcement Action:		20021202
nforcement Responsible Agency:		State
cement Docket Number:		Not reported
cement Attorney:		Not reported
Corrective Action Component:		No
al Initiated Date:		Not reported
al Resolution Date:		Not reported
sition Status Date:		Not reported
sition Status:		Not reported
sition Status Description:		Not reported
Consent/Final Order Sequence Number:	Not reported	
ent/Final Order Respondent Name:		Not reported
ent/Final Order Lead Agency:		Not reported
Enforcement Type:	NOTICE OF NONCOMPLIANCE	
Enforcement Responsible Person:		ORREP

DIVERSIFIED MARINE INC (Continued) **1008374820**

Enforcement Responsible Sub-Organization:	NWR
SEP Sequence Number:	Not reported
Expenditure Amount:	Not reported
Scheduled Completion Date:	Not reported
Actual Date:	Not reported
Defaulted Date:	Not reported
Type:	Not reported
Type Description:	Not reported
osed Amount:	Not reported
Monetary Amount:	Not reported
Amount:	Not reported
Count:	Not reported
Amount:	Not reported

Evaluation Action Summary:

uation Date:	20021125
valuation Responsible Agency:	State
ound Violation:	Yes
Evaluation Type Description:	COMPLIANCE EVALUATION INSPECTION ON-SITE
Evaluation Responsible Person Identifier:	ORREP
Evaluation Responsible Sub-Organization:	NWR
ual Return to Compliance Date:	20030707
duled Compliance Date:	Not reported
of Request:	Not reported
Response Received:	Not reported
est Agency:	Not reported
er Citation:	Not reported

uation Date:	20021125
valuation Responsible Agency:	State
ound Violation:	Yes
Evaluation Type Description:	COMPLIANCE EVALUATION INSPECTION ON-SITE
Evaluation Responsible Person Identifier:	ORREP
Evaluation Responsible Sub-Organization:	NWR
ual Return to Compliance Date:	20030707
duled Compliance Date:	Not reported
of Request:	Not reported
Response Received:	Not reported
est Agency:	Not reported
er Citation:	Not reported

uation Date:	20021125
valuation Responsible Agency:	State
ound Violation:	Yes
Evaluation Type Description:	COMPLIANCE EVALUATION INSPECTION ON-SITE
Evaluation Responsible Person Identifier:	ORREP
Evaluation Responsible Sub-Organization:	NWR
ual Return to Compliance Date:	20030707
duled Compliance Date:	Not reported
of Request:	Not reported
Response Received:	Not reported
est Agency:	Not reported
er Citation:	Not reported

uation Date:	20021125
valuation Responsible Agency:	State
ound Violation:	Yes

DIVERSIFIED MARINE INC (Continued) **1008374820**

Evaluation Type Description:	COMPLIANCE EVALUATION INSPECTION ON-SITE
Evaluation Responsible Person Identifier:	ORREP
Evaluation Responsible Sub-Organization:	NWR
ual Return to Compliance Date:	20030707
duled Compliance Date:	Not reported
of Request:	Not reported
Response Received:	Not reported
est Agency:	Not reported
er Citation:	Not reported
uation Date:	20021125
valuation Responsible Agency:	State
ound Violation:	Yes
Evaluation Type Description:	COMPLIANCE EVALUATION INSPECTION ON-SITE
Evaluation Responsible Person Identifier:	ORREP
Evaluation Responsible Sub-Organization:	NWR
ual Return to Compliance Date:	20030707
duled Compliance Date:	Not reported
of Request:	Not reported
Response Received:	Not reported
est Agency:	Not reported
er Citation:	Not reported
uation Date:	20021125
valuation Responsible Agency:	State
ound Violation:	Yes
Evaluation Type Description:	COMPLIANCE EVALUATION INSPECTION ON-SITE
Evaluation Responsible Person Identifier:	ORREP
Evaluation Responsible Sub-Organization:	NWR
ual Return to Compliance Date:	20030707
duled Compliance Date:	Not reported
of Request:	Not reported
Response Received:	Not reported
est Agency:	Not reported
er Citation:	Not reported

---

19 **ENGINE-17** **OR UST U000432843**
ENE **12070 N JANTZEN AVE** **N/A**
1/8-1/4 **PORTLAND, OR 97217**
0.236 mi.
1244 ft.

Relative: UST:
Lower
Actual:
31 ft.

Name:	ENGINE-17
Address:	12070 N JANTZEN AVE
City:	PORTLAND
Facility ID:	6581
Facility Telephone:	(503)289-7047
Permittee Name:	STATION CAPTAIN
Number of Permitted Tanks:	Not reported
Active Tanks:	Not reported
Decommissioned Tanks:	1
Number of Tanks:	1

E20 **ROSS ISLAND SAND & GRAVEL VANPORT PLANT** **OR LUST** **S120414426**
WSW **1835 N MARINE DRIVE** **N/A**
1/8-1/4 **PORTLAND, OR 97217**
0.236 mi.
1246 ft. **Site 6 of 7 in cluster E**

Relative: LUST:
Lower
Actual: Name: ROSS ISLAND SAND & GRAVEL VANPORT PLANT
22 ft. Address: 1835 N MARINE DRIVE
City,State,Zip: PORTLAND, OR 97217
Region: North Western Region
Facility ID: 26-17-0101
Cleanup Received Date: 02/03/2017
Cleanup Start Date: 08/01/2017
Cleanup Complete Date: **09/11/2017**
Decode for Region: **North West Region**

E21 **VANPORT PLANT** **OR UST** **U004015206**
WSW **1835 N MARINE DR** **N/A**
1/8-1/4 **PORTLAND, OR 97217**
0.236 mi.
1246 ft. **Site 7 of 7 in cluster E**

Relative: UST:
Lower
Actual: Name: VANPORT PLANT
22 ft. Address: 1835 N MARINE DR
City: PORTLAND
Facility ID: 1890
Facility Telephone: (503)239-5504
Permittee Name: Ryan Enoch
Number of Permitted Tanks: Not reported
Active Tanks: Not reported
Decommissioned Tanks: 1
Number of Tanks: 1

F22 **ODOT** **OR HSIS** **S111252878**
NNE **12348 N CENTER AVE** **OR MANIFEST** **N/A**
1/8-1/4 **PORTLAND, OR 97217**
0.249 mi.
1317 ft. **Site 1 of 2 in cluster F**

Relative: HSIS:
Higher
ame: ODOT
Actual:
dress: 12348 N CENTER AVE
ty,State,Zip: **38 ft.** PORTLAND, OR 97217
ility ID: 006441
Department Or Division Of Company: DISTRICT 2B DRAWBRIDGE
hemical Is Extremely Hazardous Substance (EHS: N
ontains 112R: N
acility Has Written Emergency Plan: Y
ICS Code 1: 926120
NAICS Desc 1: REGULATION & ADMIN OF TRANS PROGRAMS
ICS Code 2: 237310
NAICS Desc 2: HIGHWAY, STREET, & BRIDGE CONST
Manager Name: MATT GARRETT
usiness Phone: 9716735897
iling Address: 12348 N CENTER AVE
Mailing City: PORTLAND

ODOT (Continued) **S111252878**

ailing State:	OR
iling Zip:	97217
. of Employees:	2
y Phone:	9716736120
lacard:	Y
e Dept Code:	0291
FD:	PORTLAND FIRE & RESCUE
prinkler System:	N
Emergency Contact:	DRAWBRIDGE OPERATOR
gency Procedure:	Not reported
usiness Type:	OFFICE
ty Type:	Not reported
rtment:	Not reported
s:	Not reported
de:	Not reported
tude:	Not reported
s TRI:	Not reported
s RMP:	Not reported
s PSM:	Not reported
s CR2K:	Not reported
s 302:	Not reported
r Name:	Not reported
Reported ID:	Not reported
Number:	Not reported
ical Name:	Not reported
Name:	Not reported
re:	Not reported
:	Not reported
S:	Not reported
re Component:	Not reported
mum Daily Amount Code:	Not reported
mum Daily Amount Unit:	Not reported
ical Added Date:	Not reported
em PSM:	Not reported
em 112R:	Not reported
em 302:	Not reported
sticide:	Not reported
tilizer:	Not reported
cal State:	Not reported
A Number:	Not reported
A Health:	Not reported
A Flammability:	Not reported
A Reactivity:	Not reported
A Special Notice:	Not reported
rds:	Not reported
er of Days Onsite:	Not reported
	Not reported

Chemical:

emical Name:	VITALIFE 400 OIL
ysical Description:	LIQUID
e Number:	64742525
lity Id:	006441
ysical State Of The Substance:	2
erage Amount Possessed During The Year Code:	04
ximum Amount Possessed During The Year Code:	11
plicable Unit Of Measure Code:	2

ODOT (Continued) **S111252878**

Description Of The Unit Of Measure:	GALLONS
ype Code:	N
escription:	PLASTIC BOTTLE, JUG, BUCKET
Code:	Not reported
erature Description:	Not reported
essure of Code:	1
Pressure Description:	NORMAL PRESSURE
ure of Code:	Not reported
ure Description:	Not reported
Temperature Description:	NORMAL TEMPERATURE
mperature of The Hazardous Substance Code:	4
erature Description:	Not reported
erature of The Hazardous Substance Code:	Not reported
ays Hazardous Substance On Site During Year:	365
The Substance Protected A Trade Secret:	False
ription Of The Max Qnty Code:	500-999
ription Of The Avg Qnty Code:	50-199
Most Hazardous Ingridient:	HYDROTREATED HEAVY NAPHTHENIC DISTILLATE
d Nations/north America 4 Digit Class Number:	Not reported
zard Rank:	2
Ingredient:	Not reported
bstance Pure:	True
ubstance Mix:	False
First Hazardous Class Code For Chemical:	Miscellaneous Hazardous Material
nd Hazardous Class Code For Chemical:	Not reported
Hazardous Class Code For Chemical:	Not reported
zard Class 1 Of The Chemical:	9.0
rd Class 2 Of The Chemical:	Not reported
rd Class 3 Of The Chemical:	Not reported
Additional Chemical:	
hemical Is A Toxic 313 Chemical:	N
Pesticide Registration Number:	Not reported
ontains 112R:	N
ontains EHS:	N
ertilizer:	N
esticide:	N
ontains 313:	N

hemical Name:	VITALIFE 400G GREASE
hysical Description:	LIQUID
Number:	Not reported
ility Id:	006441
ysical State Of The Substance:	2
erage Amount Possessed During The Year Code:	11
ximum Amount Possessed During The Year Code:	11
plicable Unit Of Measure Code:	2
Description Of The Unit Of Measure:	GALLONS
ype Code:	N
escription:	PLASTIC BOTTLE, JUG, BUCKET
Code:	Not reported
erature Description:	Not reported
essure of Code:	1
Pressure Description:	NORMAL PRESSURE
ure of Code:	Not reported
ure Description:	Not reported
Temperature Description:	NORMAL TEMPERATURE

ODOT (Continued) **S111252878**

mperature of The Hazardous Substance Code:	4
erature Description:	Not reported
erature of The Hazardous Substance Code:	Not reported
ays Hazardous Substance On Site During Year:	365
The Substance Protected A Trade Secret:	False
ription Of The Max Qnty Code:	500-999
ription Of The Avg Qnty Code:	500-999
Most Hazardous Ingridient:	PETROLEUM DISTILLATES
d Nations/north America 4 Digit Class Number:	Not reported
zard Rank:	2
Ingredient:	Not reported
bstance Pure:	True
ubstance Mix:	False
First Hazardous Class Code For Chemical:	Combustible Material
nd Hazardous Class Code For Chemical:	Not reported
Hazardous Class Code For Chemical:	Not reported
ard Class 1 Of The Chemical:	4.5
rd Class 2 Of The Chemical:	Not reported
rd Class 3 Of The Chemical:	Not reported

OR MANIFEST:

Manifest Year:	Manifest Year - 2014
EPA Id:	ORQ000033271
Inactive Status:	Not reported
Organization Name:	ODOT Region 1 Hazmat Unit
Contact Name:	Charles Schwarz
Contact Telephone Number:	Not reported
Mailing Address:	123 NW Flanders
Mailing City/State/Zip:	Portland, OR 97209

Manifest:

Name:	ODOT DISTRICT 2B PUC FACILITY
Year :	2014
RCRA Id :	ORQ000033271
Inactive :	Not reported
Status:	Small quantity generator
Manifest :	Not reported
Ship Date :	07/24/2014
TSD :	IDD073114654
WS Num:	1
Transporter:	ORQ000020644
Ship Qty :	Not reported
Rpt Unit :	Not reported
Off Mng :	H132
EPA Waste Codes:	D008
Waste Description:	Waste paint solids containing lead
nt Of Waste Stream Generated in Reporting Yr 1:	102.03749999999999
nt Of Waste Stream Generated in Reporting Yr 2:	102.03749999999999

F23 **ODOT DISTRICT 2B PUC FACILITY** **RCRA NonGen / NLR** **1016975666**
NNE **12348 N CENTER AVE** **ORQ000033271**
1/8-1/4 **PORTLAND, OR 97217**
0.249 mi.
1317 ft. **Site 2 of 2 in cluster F**

Relative: **Higher**
Actual: **38 ft.**

RCRA Listings:

ved by Agency:	20151231
	Odot District 2b Puc Facility
s:	12348 N CENTER AVE
e,Zip:	PORTLAND, OR 97217-7859
	ORQ000033271
Name:	CHARLES SCHWARZ
ess:	123 NW FLANDERS
ate,Zip:	PORTLAND, OR 97209
	503-731-8415
	Not reported
Email:	DOUGLAS.G.MARSH@ODOT.STATE.OR.US
	Not reported
	10
	State
rator Description:	Not a generator, verified
	Not reported
ycle:	Not reported
	Not reported
or:	Not reported
er:	Not reported
	Not reported
ss:	123 NW FLANDERS
ate,Zip:	PORTLAND, OR 97209
e:	Odot Region 1 Hazmat Unit
	State
ame:	Odot Region 1 Hazmat Unit
:	State
enerator Activity:	No
ity:	No
Generator:	No
ctivity:	No
ity Activity:	No
vity with Storage:	No
y On-Site Burner Exemption:	No
ing and Refining Furnace Exemption:	No
Injection Control:	No
e Receipt:	No
ste Indicator:	No
ste Destination Facility:	No
ersal Waste:	No
eg Handler:	---
dicator:	Not reported
condary Material Indicator:	NN
tor:	Not reported
ermit Baseline:	Not on the Baseline
enewals Baseline:	Not on the Baseline
orrective Action Baseline:	No
rrective Action Universe:	No
Where RCRA CA has Been Imposed Universe:	No
ction Priority Ranking:	No NCAPS ranking
l Control Indicator:	No
ontrol Indicator:	No

ODOT DISTRICT 2B PUC FACILITY (Continued) **1016975666**

re Controls Indicator: N/A
ontrols Indicator: N/A
n-Complier Universe: No
Significant Non-Complier Universe: No
gnificant Non-Complier Universe: No
n-Complier With a Compliance Schedule Universe: No
ce Required: Not reported
Last Change: 20160505
Trader-Importer: No
Trader-Exporter: No
pent Lead Acid Batteries: No
pent Lead Acid Batteries: No
Without Storage: Not reported
Not reported
dicator: No

Handler - Owner Operator:

wner/Operator Indicator: Owner
Owner/Operator Name: ODOT REGION 1 HAZMAT UNIT
egal Status: State
Became Current: 20151231
Ended Current: Not reported
Owner/Operator Address: 123 NW FLANDERS
wner/Operator City,State,Zip: PORTLAND, OR 97209
Operator Telephone: 503-731-8415
r/Operator Telephone Ext: Not reported
r/Operator Fax: Not reported
r/Operator Email: Not reported

ner/Operator Indicator: Operator
Owner/Operator Name: ODOT REGION 1 HAZMAT UNIT
egal Status: State
Became Current: 20151231
Ended Current: Not reported
Owner/Operator Address: 123 NW FLANDERS
wner/Operator City,State,Zip: PORTLAND, OR 97209
Operator Telephone: 503-731-8415
r/Operator Telephone Ext: Not reported
r/Operator Fax: Not reported
r/Operator Email: Not reported

wner/Operator Indicator: Owner
Owner/Operator Name: ODOT REGION 1 HAZMAT UNIT
egal Status: State
e Became Current: 20140717
Ended Current: Not reported
Owner/Operator Address: 123 NW FLANDERS
wner/Operator City,State,Zip: PORTLAND, OR 97209
Operator Telephone: 503-731-8415
r/Operator Telephone Ext: Not reported
r/Operator Fax: Not reported
r/Operator Email: Not reported

wner/Operator Indicator: Owner
Owner/Operator Name: ODOT REGION 1 HAZMAT UNIT
egal Status: State

ODOT DISTRICT 2B PUC FACILITY (Continued) **1016975666**

Became Current: 20141231
Ended Current: Not reported
Owner/Operator Address: 123 NW FLANDERS
wner/Operator City,State,Zip: PORTLAND, OR 97209
Operator Telephone: 503-731-8415
r/Operator Telephone Ext: Not reported
r/Operator Fax: Not reported
r/Operator Email: Not reported

wner/Operator Indicator: Owner
Owner/Operator Name: ODOT REGION 1 HAZMAT UNIT
egal Status: State
Became Current: 20151231
Ended Current: Not reported
Owner/Operator Address: 123 NW FLANDERS
wner/Operator City,State,Zip: PORTLAND, OR 97209
Operator Telephone: 503-731-8415
r/Operator Telephone Ext: Not reported
r/Operator Fax: Not reported
r/Operator Email: Not reported

ner/Operator Indicator: Operator
Owner/Operator Name: ODOT REGION 1 HAZMAT UNIT
egal Status: State
e Became Current: 20140717
Ended Current: Not reported
Owner/Operator Address: 123 NW FLANDERS
wner/Operator City,State,Zip: PORTLAND, OR 97209
Operator Telephone: 503-731-8415
r/Operator Telephone Ext: Not reported
r/Operator Fax: Not reported
r/Operator Email: Not reported

ner/Operator Indicator: Operator
Owner/Operator Name: ODOT REGION 1 HAZMAT UNIT
egal Status: State
Became Current: 20141231
Ended Current: Not reported
Owner/Operator Address: 123 NW FLANDERS
wner/Operator City,State,Zip: PORTLAND, OR 97209
Operator Telephone: 503-731-8415
r/Operator Telephone Ext: Not reported
r/Operator Fax: Not reported
r/Operator Email: Not reported

ner/Operator Indicator: Operator
Owner/Operator Name: ODOT REGION 1 HAZMAT UNIT
egal Status: State
Became Current: 20151231
Ended Current: Not reported
Owner/Operator Address: 123 NW FLANDERS
wner/Operator City,State,Zip: PORTLAND, OR 97209
Operator Telephone: 503-731-8415
r/Operator Telephone Ext: Not reported
r/Operator Fax: Not reported
r/Operator Email: Not reported

ODOT DISTRICT 2B PUC FACILITY (Continued) **1016975666**

Historic Generators:

eive Date: 20140717
Handler Name: ODOT DISTRICT 2B PUC FACILITY
ederal Waste Generator Description: Small Quantity Generator
District Owner: Not reported
arge Quantity Handler of Universal Waste: No
Recognized Trader Importer: No
Recognized Trader Exporter: No
Spent Lead Acid Battery Importer: No
Spent Lead Acid Battery Exporter: No
Current Record: No
Storage Recycler Activity: Not reported
ronic Manifest Broker: Not reported

ive Date: 20141231
Handler Name: ODOT DISTRICT 2B PUC FACILITY
ederal Waste Generator Description: Small Quantity Generator
District Owner: Not reported
arge Quantity Handler of Universal Waste: No
Recognized Trader Importer: No
Recognized Trader Exporter: No
Spent Lead Acid Battery Importer: No
Spent Lead Acid Battery Exporter: No
Current Record: No
Storage Recycler Activity: Not reported
ronic Manifest Broker: Not reported

ive Date: 20151231
Handler Name: ODOT DISTRICT 2B PUC FACILITY
ederal Waste Generator Description: Conditionally Exempt Small Quantity Generator
District Owner: Not reported
arge Quantity Handler of Universal Waste: No
Recognized Trader Importer: No
Recognized Trader Exporter: No
Spent Lead Acid Battery Importer: No
Spent Lead Acid Battery Exporter: No
Current Record: No
Storage Recycler Activity: Not reported
ronic Manifest Broker: Not reported

ive Date: 20151231
Handler Name: ODOT DISTRICT 2B PUC FACILITY
Waste Generator Description: Not a generator, verified
District Owner: Not reported
arge Quantity Handler of Universal Waste: No
Recognized Trader Importer: No
Recognized Trader Exporter: No
Spent Lead Acid Battery Importer: No
Spent Lead Acid Battery Exporter: No
urrent Record: Yes
Storage Recycler Activity: Not reported
ronic Manifest Broker: Not reported

List of NAICS Codes and Descriptions:

NAICS Code: 237310
NAICS Description: HIGHWAY, STREET, AND BRIDGE CONSTRUCTION

ODOT DISTRICT 2B PUC FACILITY (Continued) **1016975666**

Violations: Facility Has Received Notices of Violations:
No Violations Found

Evaluations: Evaluation Action Summary:
No Evaluations Found

---

24 **JANTZEN BEACH CAR WASH** **OR LUST S103248269**
ENE **12100 N TOMAHAWK DRIVE** **N/A**
1/4-1/2 **PORTLAND, OR 97217**
0.252 mi.
1332 ft.

Relative: LUST:
Lower
Actual: Name: JANTZEN BEACH CAR WASH
30 ft. Address: 12100 N TOMAHAWK DRIVE
City,State,Zip: PORTLAND, OR 97217
Region: North Western Region
Facility ID: 26-98-0453
Cleanup Received Date: 06/17/1998
Cleanup Start Date: 02/19/1998
Cleanup Complete Date: **07/14/1998**
Decode for Region: **North West Region**

---

25 **CHEVRON STATION - 90706** **OR LUST U000432830**
ENE **12105 N JANTZEN DR** **OR UST N/A**
1/4-1/2 **PORTLAND, OR 97217** **OR SPILLS**
0.281 mi. **OR AIRS**
1483 ft. **OR UIC**

Relative: LUST:
Lower
Actual: Name: CHEVRON USA INC - 90706 II
28 ft. Address: 12105 N JANTZEN DR
City,State,Zip: PORTLAND, OR 97217
Region: North Western Region
Facility ID: 26-97-0505
Cleanup Received Date: 07/07/1997
Cleanup Start Date: 07/07/1997
Cleanup Complete Date: **05/02/2007**
Decode for Region: **North West Region**

Name: CHEVRON U.S.A., INC. - 90706
Address: 12105 N JANTZEN DR
City,State,Zip: PORTLAND, OR 97217
Region: North Western Region
Facility ID: 26-93-0101
Cleanup Received Date: 06/08/1993
Cleanup Start Date: 06/07/1993
Cleanup Complete Date: **03/31/1995**
Decode for Region: **North West Region**

UST:
Name: CHEVRON STATION - 90706
Address: 12105 N JANTZEN DR
City: PORTLAND

CHEVRON STATION - 90706 (Continued) **U000432830**

Facility ID: 1332
Facility Telephone: (925) 766-6939
Permittee Name: Gerardo Acuna
Number of Permitted Tanks: 3
Active Tanks: 3
Decommissioned Tanks: 7
Number of Tanks: 10

OR SPILLS:
Name: Not reported
Address: 12105 N JANTZEN DR
City,State,Zip: PORTLAND, OR 97217
Facility ID: 2016-1744
Incident Status: Closed
Material: Oil - Gasoline
Quantity: 32
Unit of Measure: Ounce
Release Date: 07/21/2016
Description: Chevron reporting 32oz spill to pavement due to human error during refueling at one of their gas stations. No waterways impacted.
Lat/Long: 45.610957 / -122.67714
Source: Motor Vehicle - Private
Media: Pavement
Responsible Company: Chevron/Texaco
Responsible Address: 5924 NW Front Ave.
Responsible City,St,Zip: Porltand, OR 97210
Unknown Quantity Released: Not reported
Maximum Potential Quantity: Not reported
Quantity Recovered: Not reported

Name: Not reported
Address: 12105 N. JANTZEN DR.
City,State,Zip: PORTLAND, OR 97217
Facility ID: 2016-0437
Incident Status: Closed
Material: Oil - Gasoline
Quantity: 1
Unit of Measure: Gallons
Release Date: 02/18/2016
Description: Chevron reporting the release of less than 1 gallon gasoline when a citizen drove away from the pump with the hose in the tank. Absorbents were applied. No drains or waterways impacted.
Lat/Long: 45.610957 / -122.67713
Source: Bulk Petroleum Storage
Media: Pavement
Responsible Company: Chevron Products Company
Responsible Address: 6001 BOLLINGER CANYON ROAD
Responsible City,St,Zip: SAN RAMON, CA 94583
Unknown Quantity Released: Not reported
Maximum Potential Quantity: Not reported
Quantity Recovered: Not reported

Name: Not reported
Address: 12105 N JANTZEN DR
City,State,Zip: PORTLAND, OR 97217
Facility ID: 2011-2482
Incident Status: Archive

CHEVRON STATION - 90706 (Continued) **U000432830**

Material: Not reported
Quantity: 1
Unit of Measure: Gallons
Release Date: 10/07/2011
Description: Chevron reporting the spill of 1 gallon gasoline from a motor vehicle. The spill went to pavement and possibly a catch basin. The spill occurred when 1 gallons of gasoline was put into a car, the car began leaking, absorbents and FM186 was applied, swept and disposed of in hazardous waste drum. A minor amount may have impacted the catch basin. Emerald Services has been dispatched to clean out catch basin.
Lat/Long: 45.6121 / -122.6757
Source: Motor Vehicle - Private
Media: Suspected, unknown, or no discharge
Responsible Company: Not reported
Responsible Address: Not reported
Responsible City,St,Zip: Not reported
Unknown Quantity Released: Not reported
Maximum Potential Quantity: Not reported
Quantity Recovered: Not reported

Name: Not reported
Address: 12105 N JANTZEN DR
City,State,Zip: PORTLAND, OR 97217
Facility ID: 2011-2482
Incident Status: Archive
Material: Not reported
Quantity: 1
Unit of Measure: Gallons
Release Date: 10/07/2011
Description: Chevron reporting the spill of 1 gallon gasoline from a motor vehicle. The spill went to pavement and possibly a catch basin. The spill occurred when 1 gallons of gasoline was put into a car, the car began leaking, absorbents and FM186 was applied, swept and disposed of in hazardous waste drum. A minor amount may have impacted the catch basin. Emerald Services has been dispatched to clean out catch basin.
Lat/Long: 45.6121 / -122.6757
Source: Motor Vehicle - Private
Media: On pavement/asphalt - not direct on soil
Responsible Company: Not reported
Responsible Address: Not reported
Responsible City,St,Zip: Not reported
Unknown Quantity Released: Not reported
Maximum Potential Quantity: Not reported
Quantity Recovered: Not reported

Name: Not reported
Address: 12105 N JANTZEN DR
City,State,Zip: PORTLAND, OR 97223
Facility ID: 2017-3127
Incident Status: Closed
Material: Oil - Gasoline
Quantity: 1
Unit of Measure: Gallons
Release Date: 10/26/2017
Description: 2 Gal of Gas to pavement after a customer drove off from a Chevron Station. No waterways impacted, contractor has been hired to clean up in the AM.

CHEVRON STATION - 90706 (Continued) **U000432830**

Lat/Long: 45.610700 / -122.67744
Source: Business
Media: Pavement
Responsible Company: Chevron/Texaco
Responsible Address: 5924 NW Front Ave.
Responsible City,St,Zip: Porltand, OR 97210
Unknown Quantity Released: Not reported
Maximum Potential Quantity: Not reported
Quantity Recovered: Not reported

Name: Not reported
Address: 12105 N JANTZEN DR
City,State,Zip: PORTLAND, OR 97223
Facility ID: 2017-3127
Incident Status: Closed
Material: Oil - Gasoline
Quantity: 10
Unit of Measure: Ounce
Release Date: 10/26/2017
Description: 2 Gal of Gas to pavement after a customer drove off from a Chevron Station. No waterways impacted, contractor has been hired to clean up in the AM.
Lat/Long: 45.610700 / -122.67744
Source: Business
Media: Not reported
Responsible Company: Chevron/Texaco
Responsible Address: 5924 NW Front Ave.
Responsible City,St,Zip: Porltand, OR 97210
Unknown Quantity Released: Not reported
Maximum Potential Quantity: Not reported
Quantity Recovered: Not reported

Name: Not reported
Address: 12105 N JANTZEN DRIVE
City,State,Zip: PORTLAND, OR 97217
Facility ID: 2014-1368
Incident Status: Referred/Closed
Material: Oil - Gasoline
Quantity: 3
Unit of Measure: Gallons
Release Date: 06/28/2014
Description: 2014-1368 NRC 1087406 Chevron Gas Spill 0805 hr 6/28/14 Multnomah County Ron Stevens (Chevron 925-785-2563) reported three gallons of gasoline released at a Chevron Station, 12015 N Jason Drive Portland. The gasoline was released to the paved surface and went to the oil/ water separator. Emerald Services pumped the separator.
Lat/Long: 45.610727 / -122.67693
Source: Motor Vehicle - Private
Media: Pavement
Responsible Company: Not reported
Responsible Address: Not reported
Responsible City,St,Zip: Not reported
Unknown Quantity Released: Not reported
Maximum Potential Quantity: Not reported
Quantity Recovered: Not reported

Name: Not reported

CHEVRON STATION - 90706 (Continued) **U000432830**

Address: 12105 N JANTZEN DR
City,State,Zip: PORTLAND, OR 97217
Facility ID: 2016-1744
Incident Status: Closed
Material: Oil - Gasoline
Quantity: 32
Unit of Measure: Ounce
Release Date: 07/21/2016
Description: Chevron reporting 32oz spill to pavement due to human error during refueling at one of their gas stations. No waterways impacted.
Lat/Long: 45.610957 / -122.67714
Source: Motor Vehicle - Private
Media: Pavement
Responsible Company: Chevron/Texaco
Responsible Address: 5924 NW Front Ave.
Responsible City,St,Zip: Porltand, OR 97210
Unknown Quantity Released: Not reported
Maximum Potential Quantity: Not reported
Quantity Recovered: Not reported

Name: Not reported
Address: 12105 N. JANTZEN DR.
City,State,Zip: PORTLAND, OR 97217
Facility ID: 2016-0437
Incident Status: Closed
Material: Oil - Gasoline
Quantity: 1
Unit of Measure: Gallons
Release Date: 02/18/2016
Description: Chevron reporting the release of less than 1 gallon gasoline when a citizen drove away from the pump with the hose in the tank. Absorbents were applied. No drains or waterways impacted.
Lat/Long: 45.610957 / -122.67713
Source: Bulk Petroleum Storage
Media: Pavement
Responsible Company: Chevron Products Company
Responsible Address: 6001 BOLLINGER CANYON ROAD
Responsible City,St,Zip: SAN RAMON, CA 94583
Unknown Quantity Released: Not reported
Maximum Potential Quantity: Not reported
Quantity Recovered: Not reported

Name: Not reported
Address: 12105 N JANTZEN DR
City,State,Zip: PORTLAND, OR 97217
Facility ID: 2012-2733
Incident Status: Archive
Material: Not reported
Quantity: 2
Unit of Measure: Gallons
Release Date: 11/18/2012
Description: Chevron reported 2 gallons of gas released to the asphalt due to leaking vehicle gas tank. Workers applied absorbents and booms, Emerald Services contracted to assist with remediation. No waterways affected.
Lat/Long: 45.6121 / -122.6757
Source: Motor Vehicle - Private

CHEVRON STATION - 90706 (Continued) **U000432830**

Media: Suspected, unknown, or no discharge
Responsible Company: Chevron Oil Company
Responsible Address: 12105 N Jantzen Dr
Responsible City,St,Zip: Portland, OR 97217-8159
Unknown Quantity Released: Not reported
Maximum Potential Quantity: Not reported
Quantity Recovered: Not reported

Name: Not reported
Address: 12105 N JANTZEN DR
City,State,Zip: PORTLAND, OR 97217
Facility ID: 2012-2733
Incident Status: Archive
Material: Not reported
Quantity: 2
Unit of Measure: Gallons
Release Date: 11/18/2012
Description: Chevron reported 2 gallons of gas released to the asphalt due to leaking vehicle gas tank. Workers applied absorbents and booms, Emerald Services contracted to assist with remediation. No waterways affected.
Lat/Long: 45.6121 / -122.6757
Source: Motor Vehicle - Private
Media: On pavement/asphalt - not direct on soil
Responsible Company: Chevron Oil Company
Responsible Address: 12105 N Jantzen Dr
Responsible City,St,Zip: Portland, OR 97217-8159
Unknown Quantity Released: Not reported
Maximum Potential Quantity: Not reported
Quantity Recovered: Not reported

Name: Not reported
Address: 12105 N. JANTZEN AVE
City,State,Zip: PORTLAND, OR 97217
Facility ID: 2015-0166
Incident Status: Closed
Material: Oil - Gasoline
Quantity: 16
Unit of Measure: Ounce
Release Date: 01/21/2015
Description: NRC Report #1106283. Ron Stevens with Chevron reports gasoline nozzle failed to turn off spilling approximately 16 oz. to pavement. Gasoline was absorbed with pads and placed in Hazmat container on site for later disposal.
Lat/Long: 45.6106 / -122.6768
Source: UST
Media: Pavement
Responsible Company: Chevron Products Company
Responsible Address: 6001 BOLLINGER CANYON ROAD
Responsible City,St,Zip: SAN RAMON, CA 94583
Unknown Quantity Released: Not reported
Maximum Potential Quantity: Not reported
Quantity Recovered: Not reported

Name: Not reported
Address: 12105 N JANTZEN DR
City,State,Zip: PORTLAND, OR 97223

CHEVRON STATION - 90706 (Continued) **U000432830**

Facility ID: 2017-3127
Incident Status: Closed
Material: Oil - Gasoline
Quantity: 1
Unit of Measure: Gallons
Release Date: 10/26/2017
Description: 2 Gal of Gas to pavement after a customer drove off from a Chevron Station. No waterways impacted, contractor has been hired to clean up in the AM.
Lat/Long: 45.610700 / -122.67744
Source: Business
Media: Pavement
Responsible Company: Chevron/Texaco
Responsible Address: 5924 NW Front Ave.
Responsible City,St,Zip: Porltand, OR 97210
Unknown Quantity Released: Not reported
Maximum Potential Quantity: Not reported
Quantity Recovered: Not reported

Name: Not reported
Address: 12105 N JANTZEN DR
City,State,Zip: PORTLAND, OR 97223
Facility ID: 2017-3127
Incident Status: Closed
Material: Oil - Gasoline
Quantity: 10
Unit of Measure: Ounce
Release Date: 10/26/2017
Description: 2 Gal of Gas to pavement after a customer drove off from a Chevron Station. No waterways impacted, contractor has been hired to clean up in the AM.
Lat/Long: 45.610700 / -122.67744
Source: Business
Media: Not reported
Responsible Company: Chevron/Texaco
Responsible Address: 5924 NW Front Ave.
Responsible City,St,Zip: Porltand, OR 97210
Unknown Quantity Released: Not reported
Maximum Potential Quantity: Not reported
Quantity Recovered: Not reported

AIRS:

Source ID: Not reported
Permit Number: 26-9742-23-01
Address: 12105 N JANTZEN DR
Name: CHEVRON PRODUCTS CO
City,State,Zip: PORTLAND, OR 97217
Year: Not reported
Permit Type: General (4) ACDP
Expiration Date: 03/01/2025
Pollutant: Not reported
Issue Date: 09/02/2020
Emissions: Not reported
NAICS Code: 447110
Is NAICS Code Primary: Not reported
SIC Code: Not reported
Is SIC Code Primary: Not reported

CHEVRON STATION - 90706 (Continued) **U000432830**

Latitude: 45.6121
Longitude: -122.6757
Emission Source Code: Not reported
Emission Source Description: Not reported
Process Code: Not reported
Process Description: Not reported
Process Unit: Not reported
SCC: Not reported
Throughput: Not reported
Throughput Type: Not reported

OR UIC:
Name: JANTZEN BEACH CHEVRON INC.
Address: 12105 N JANTZEN DRIVE
City,State,Zip: PORTLAND, OR
UIC Well #: 1
Type: 5D2
Type Description: Storm Water Drainage
UIC Number: 10261
Facility Status: Registered & RA
Lat/Long: 45.6109 / -122.6771

Name: JANTZEN BEACH CHEVRON INC.
Address: 12105 N JANTZEN DRIVE
City,State,Zip: PORTLAND, OR
UIC Well #: 2
Type: 5D2
Type Description: Storm Water Drainage
UIC Number: 10261
Facility Status: Registered & RA
Lat/Long: 45.6109 / -122.6771

Name: JANTZEN BEACH CHEVRON INC.
Address: 12105 N JANTZEN DRIVE
City,State,Zip: PORTLAND, OR
UIC Well #: 3
Type: 5D2
Type Description: Storm Water Drainage
UIC Number: 10261
Facility Status: Registered & RA
Lat/Long: 45.6109 / -122.6771

Name: JANTZEN BEACH CHEVRON INC.
Address: 12105 N JANTZEN DRIVE
City,State,Zip: PORTLAND, OR
UIC Well #: 4
Type: 5X28
Type Description: Motor Vehicle Waste Disposal Wells
UIC Number: 10261
Facility Status: Registered & RA
Lat/Long: 45.6109 / -122.6771

Name: NEW SEASON FOODS, INC.
Address: 2329 YEW STREET
City,State,Zip: FOREST GROVE, OR 97116
UIC Well #: Not reported
Type: Not reported

CHEVRON STATION - 90706 (Continued) **U000432830**

Type Description: Not reported
UIC Number: 10261
Facility Status: Not reported
Lat/Long: 45.5251 / -123.0722

---

26 ENE 1/4-1/2 0.306 mi. 1618 ft. **JANTZEN BEACH SHELL/PANOCO #39** **OR LUST** **S115330764**
12237 N JANTZEN DR **N/A**
PORTLAND, OR 97217

Relative: LUST:
Lower
Actual: Name: JANTZEN BEACH SHELL/PANOCO #39
27 ft. Address: 12237 N JANTZEN DR
City,State,Zip: PORTLAND, OR 97217
Region: North Western Region
Facility ID: 26-89-0267
Cleanup Received Date: 10/10/1989
Cleanup Start Date: 01/01/1990
Cleanup Complete Date: **05/20/2014**
Decode for Region: **North West Region**

G27 NNE 1/4-1/2 0.311 mi. 1641 ft. **HAYDEN'S CORNER** **OR ECSI** **S111766412**
1321-1337 N HAYDEN ISLAND DR. **OR VCP** **N/A**
PORTLAND, OR 97217 **OR BROWNFIELDS**
Site 1 of 3 in cluster G

Relative: ECSI:
Lower
Actual: Name: HAYDEN'S CORNER
23 ft. Address: 1321-1337 N HAYDEN ISLAND DR.
City,State,Zip: PORTLAND, OR 97217
State ID Number: 5711
Brown ID: Brownfield Site - DEQ Tech Assistance
Study Area: False
Region ID: 2
Legislatve ID: 0
Investigation: No Further Action
FACA ID: 123291
Further Action: 0
Lat/Long (dms): 45 36 48.60 / -122 40 45.80
County Code: 26.00
Score Value: Not reported
Cerclis ID: Not reported
Township Coord.: 2.00
Township Zone: N
Range Coord: 1.00
Range Zone: E
Section Coord: 33
Qtr Section: Not reported
Tax Lots: Tax Lot 300
Size: 0.62 acre
NPL: False
Orphan: False
Updated By: GWISTAR
Update Date: 11/04/2015

HAYDEN'S CORNER (Continued) **S111766412**

Created Date: 03/20/2012
Decode For RegionID: Northwest Region
Decode For BrownID: Brownfield Site - DEQ Technical Assistance
Decode For Furtheract: Not reported
Decode For Investstat: No Further Action
Decode For Legislative: Not reported
Alias Name: Hayden Island Landfill
Alias Name: Arco Service Station #4475

Hazardous Release:
Substance ID.: 121623
Haz Release ID: 387990
Qty Released: unknown
Date Released: unknown
Update Date: 07/05/2012
Update By: RWILLIA
Substance Code: 74-82-8
Substance Name: METHANE
Substance Abbrev.: Not reported
Sampling Result ID: 350457
Feature Id: 0
Hazard Release Id: 387990
Medium: 697
Substance Abbrev.: 0
Unit Code: Not reported
Observation: False
Owner Operator: False
Lab Data: True
Sample Depth: Not reported
Start Date: 06/01/2012
End Date: Not reported
Min Concentration: Not reported
Max Concentration: Not reported
Sample Comment: 2.1% (soil gas)
Last Update By: RWILLIA
Update Date: 07/05/2012
Decode for MediumID: Air

Substance ID.: 121608
Haz Release ID: 387991
Qty Released: unknown
Date Released: unknown
Update Date: 07/05/2012
Update By: RWILLIA
Substance Code: 71-43-2
Substance Name: BENZENE
Substance Abbrev.: Not reported
Substance Category ID: 8502
Substance Category: Volatiles
Category Level: Not reported
Created By: Not reported
Created Date: 12/17/2002
Substance Category ID: 8502
Substance Category: Volatiles
Category Level: Not reported
Created By: Not reported
Created Date: 12/17/2002
Substance Alias ID: 319178

HAYDEN'S CORNER (Continued) **S111766412**

Sub Alias Name: BENZOL
Substance Alias ID: 319179
Sub Alias Name: COAL NAPTHA
Substance Alias ID: 319180
Sub Alias Name: CYCLOHEXATRIENE
Substance Alias ID: 319181
Sub Alias Name: PHENE
Substance Alias ID: 319182
Sub Alias Name: PYROBENZOL
Sampling Result ID: 350455
Feature Id: 0
Hazard Release Id: 387991
Medium: 697
Substance Abbrev.: 0
Unit Code: Not reported
Observation: False
Owner Operator: False
Lab Data: True
Sample Depth: Not reported
Start Date: 06/01/2012
End Date: Not reported
Min Concentration: Not reported
Max Concentration: Not reported
Sample Comment: 12 ug/m3 (soil gas)
Last Update By: RWILLIA
Update Date: 07/05/2012
Decode for MediumID: Air

Substance ID.: 120883
Haz Release ID: 387992
Qty Released: unknown
Date Released: unknown
Update Date: 07/05/2012
Update By: RWILLIA
Substance Code: 108-88-3
Substance Name: TOLUENE
Substance Abbrev.: Not reported
Substance Category ID: 8520
Substance Category: Volatiles
Category Level: Not reported
Created By: Not reported
Created Date: 12/17/2002
Substance Category ID: 8520
Substance Category: Volatiles
Category Level: Not reported
Created By: Not reported
Created Date: 12/17/2002
Substance Alias ID: 316466
Sub Alias Name: BENZENE,METHYL-
Substance Alias ID: 316467
Sub Alias Name: METHACIDE
Substance Alias ID: 316468
Sub Alias Name: METHYLBENZENE
Substance Alias ID: 316469
Sub Alias Name: METHYLBENZOL
Substance Alias ID: 316470
Sub Alias Name: PHENYLMETHANE

HAYDEN'S CORNER (Continued) **S111766412**

Substance Alias ID: 316471
Sub Alias Name: TOLUOL
Sampling Result ID: 350458
Feature Id: 0
Hazard Release Id: 387992
Medium: 697
Substance Abbrev.: 0
Unit Code: Not reported
Observation: False
Owner Operator: False
Lab Data: True
Sample Depth: Not reported
Start Date: 06/01/2012
End Date: Not reported
Min Concentration: Not reported
Max Concentration: Not reported
Sample Comment: 130 ug/m3 (soil gas)
Last Update By: RWILLIA
Update Date: 07/05/2012
Decode for MediumID: Air

Substance ID.: 121912
Haz Release ID: 387993
Qty Released: unknown
Date Released: unknown
Update Date: 07/05/2012
Update By: RWILLIA
Substance Code: 95-63-6
Substance Name: TRIMETHYLBENZENE,1,2,4-
Substance Abbrev.: Not reported
Substance Alias ID: 317959
Sub Alias Name: BENZENE,1,2,5-TRIMETHYL-
Substance Alias ID: 317960
Sub Alias Name: CUMENE,psi-
Substance Alias ID: 317961
Sub Alias Name: PSEUDOCUMENE
Substance Alias ID: 317962
Sub Alias Name: PSEUDOCUMOL
Substance Alias ID: 317963
Sub Alias Name: TRIMETHYLBENZENE,asym-

Substance ID.: 121588
Haz Release ID: 387994
Qty Released: unknown
Date Released: unknown
Update Date: 07/05/2012
Update By: RWILLIA
Substance Code: 67-66-3
Substance Name: CHLOROFORM
Substance Abbrev.: Not reported
Substance Category ID: 8510
Substance Category: Volatiles
Category Level: Not reported
Created By: Not reported
Created Date: 12/17/2002
Substance Category ID: 8510
Substance Category: Volatiles

HAYDEN'S CORNER (Continued) **S111766412**

Category Level: Not reported
Created By: Not reported
Created Date: 12/17/2002
Substance Alias ID: 319118
Sub Alias Name: METHANE,TRICHLORO-
Substance Alias ID: 319119
Sub Alias Name: TRICHLOROFORM
Substance Alias ID: 319120
Sub Alias Name: TRICHLOROMETHANE
Sampling Result ID: 350456
Feature Id: 0
Hazard Release Id: 387994
Medium: 697
Substance Abbrev.: 0
Unit Code: Not reported
Observation: False
Owner Operator: False
Lab Data: True
Sample Depth: Not reported
Start Date: 06/01/2012
End Date: Not reported
Min Concentration: Not reported
Max Concentration: Not reported
Sample Comment: 32 ug/m3 (soil gas)
Last Update By: RWILLIA
Update Date: 07/05/2012
Decode for MediumID: Air

Narrative:

NARR ID: 5753953
NARR Code: Contamination
Created By: RWILLIA
Created Date: 03/22/2012
Updated By: RWILLIA
Updated Date: 03/22/2012
Decode for NarcdID: Contamination
NARR Comments: Suspected methane related to the underlying Hayden Island Landfill. Possible petroleum and VOCs related to the former use of the site as an ARCO service station.

NARR ID: 5754122
NARR Code: Data Sources
Created By: RWILLIA
Created Date: 08/02/2012
Updated By: RWILLIA
Updated Date: 08/02/2012
Decode for NarcdID: Data Sources
NARR Comments: Methane Testing - Hayden's Corner, PBS Engineering and Enrironmental, June 2011. Phase II Sampling and Analysis Report, 1321-1337 N. Hayden Island Drive, prepared for Hayden's Corner LLC by Environmental Inspection Services, June 2012.

NARR ID: 5753952
NARR Code: General Site Description
Created By: RWILLIA
Created Date: 03/22/2012
Updated By: RWILLIA
Updated Date: 08/02/2012

HAYDEN'S CORNER (Continued) **S111766412**

Decode for NarcdID: General Site Description
NARR Comments: Flat-lying, paved site with parking to the north and commercial buildings on the south.

NARR ID: 5754082
NARR Code: Hazardous Substance/Waste Types
Created By: RWILLIA
Created Date: 07/05/2012
Updated By: RWILLIA
Updated Date: 07/05/2012
Decode for NarcdID: Hazardous Substance/Waste Types
NARR Comments: Methane and potentially hazardous volatile organic compounds (VOC)

NARR ID: 5753954
NARR Code: Pathways Other Hazards
Created By: RWILLIA
Created Date: 03/22/2012
Updated By: RWILLIA
Updated Date: 03/22/2012
Decode for NarcdID: Pathways & Other Hazards
NARR Comments: Potential intrusion into site buildings of methane and/or VOCs related to the underlying landfill and former use of the site as a gasoline station.

NARR ID: 5754083
NARR Code: Remedial Action
Created By: RWILLIA
Created Date: 07/05/2012
Updated By: GWISTAR
Updated Date: 08/20/2012
Decode for NarcdID: Remedial Action
NARR Comments: Methane and other atmospheric gases were measured in confined spaces inside the site buildings using a handheld meter in May 2011. Methane at levels from 1.5 to 5.5% was detected at the drains of two restrooms. This could be related to sewer gas from leaking drain traps. Little or no methane was detected in any other confined space locations within the buildings. In May 2012 three borings were arrayed around the property and one included the location of a former leaking waste oil tank from the prior gas station. Borings were sampled for methane using a handheld meter as well as summa canister sampling. VOCs samples were also collected using a summa. The maximum methane detection was around 2% in one hole (near the former waste oil tank) and near zero in other holes. Various VOCs (largely associated with petroleum) were found at generally low concentrations. No VOCs were found at concentrations greater than commercial risk-based concentrations. In July 2012 a plumber was hired by site owner to inspect and correct any problems with the bathroom drains/traps. No Further Action determination in August 2012. The determination applies only to the immediate Hayden's Corner site and not to the greater Hayden Island Landfill (ECSI #1559).

NARR ID: 5753951
NARR Code: Site History
Created By: RWILLIA
Created Date: 03/22/2012
Updated By: RWILLIA
Updated Date: 03/22/2012

HAYDEN'S CORNER (Continued) **S111766412**

Decode for NarcdID: Site History
NARR Comments: An ARCO service station that operated on the property starting in 1971 initiated an investigation in 1989 that showed gasoline contamination in groundwater. Borings also revealed a layer of landfill debris beneath clean fill. The property is apparently located within the footprint of the former Hayden Island Landfill, an unregulated landfill that was located in a seasonal lake basin and probably operated between 1950 and 1970, when it was covered by a 7 to 8-foot layer of clean fill. DEQ's LUST program (file #26-89-0149) requested a Corrective Action Plan from ARCO, leading to pump-and-treat remediation that began operating 8/90. Groundwater samples from eight monitoring wells contained dissolved metals, which are most likely a result of landfill leachate percolating through unknown solid wastes in the unsaturated zone. Because of system fouling from these metals, the treatment program was shut down in May 1991. The ARCO station recieved a No Further Action determination in 1998 with the exception that the determination did not apply to other contaminants found at the site related to the greater Hayden Island Landfill.

Administrative Action:
Action ID: 9424
Region: Not reported
Complete Date: 03/20/2012
Rank Value: Not reported
Cleanup Flag: False
Created Date: 03/20/2012
Decode for AgencyID: Department of Environmental Quality
Decode for RegionID: Not reported
Category: Administrative Action
Action Code Flag: False
Action: Site added to database
Further Action: Not reported
Comments: Not reported

Action ID: 9511
Region: Northwestern Region
Complete Date: 08/02/2012
Rank Value: Not reported
Cleanup Flag: False
Created Date: 03/20/2012
Decode for AgencyID: Department of Environmental Quality
Decode for RegionID: Northwest Region
Category: Remedial Action
Action Code Flag: False
Action: SITE INVESTIGATION
Further Action: 0
Comments: Not reported

Action ID: 9443
Region: Northwestern Region
Complete Date: 08/02/2012
Rank Value: Not reported
Cleanup Flag: False
Created Date: 08/06/2012
Decode for AgencyID: Department of Environmental Quality
Decode for RegionID: Northwest Region
Category: Remedial Action

HAYDEN'S CORNER (Continued) **S111766412**

Action Code Flag: False
Action: NO FURTHER STATE ACTION REQUIRED
Further Action: 0
Comments: Not reported

VCS:
Name: HAYDEN'S CORNER
Address: 1321-1337 N HAYDEN ISLAND DR.
City,State,Zip: PORTLAND, OR 97217
ECS Site ID: 5711
Facility Size: 0.62 acre
Action: NO FURTHER STATE ACTION REQUIRED
Start Date: 08/02/2012
End Date: 08/02/2012
Program: ICP
Latitude: 45.6135
Longitude: -122.6794

OR BROWNFIELDS:
Name: HAYDEN'S CORNER
Address: 1321-1337 N HAYDEN ISLAND DR.
City,State,Zip: PORTLAND, OR 97217
Geolocation Id: 123291
Status: NO FURTHER STATE ACTION REQUIRED
Lat/Long: 45.6135 / -122.679

G28 **HAYDEN ISLAND LANDFILL** **OR ECSI S103842510**
NNE **NORTH PARTS OF HAYDEN ISLAND, WEST OF I-5** **OR CRL N/A**
1/4-1/2 **PORTLAND, OR 97217**
0.312 mi.
1646 ft. **Site 2 of 3 in cluster G**

Relative: ECSI:
Lower
Actual: Name: HAYDEN ISLAND LANDFILL
23 ft. Address: NORTH PARTS OF HAYDEN ISLAND, WEST OF I-5
City,State,Zip: PORTLAND, OR 97217
State ID Number: 1559
Brown ID: 0
Study Area: False
Region ID: 2
Legislatve ID: 834
Investigation: Listed on the CRL/Inventory
FACA ID: 2298
Further Action: 258
Lat/Long (dms): 45 36 49.30 / -122 40 48.70
County Code: 26.00
Score Value: Not reported
Cerclis ID: 001002700
Township Coord.: 2.00
Township Zone: N
Range Coord: 1.00
Range Zone: E
Section Coord: 34
Qtr Section: Not reported
Tax Lots: Not reported
Size: 20 acres
NPL: False

HAYDEN ISLAND LANDFILL (Continued) **S103842510**

Orphan: False
Updated By: KDANA
Update Date: 02/18/2014
Created Date: 05/23/1994
Decode For RegionID: Northwest Region
Decode For BrownID: Not reported
Decode For Furtheract: Medium
Decode For Investstat: Listed on the CRL/Inventory
Decode For Legislative: Environmental Protection Agency
Alias Name: Arco Station #4475
Alias Name: Hayden's Corner

Hazardous Release:
Substance ID.: 121608
Haz Release ID: 384614
Qty Released: unknown
Date Released: 1950 to 1970
Update Date: 05/12/1994
Update By: Not reported
Substance Code: 71-43-2
Substance Name: BENZENE
Substance Abbrev.: Not reported
Substance Category ID: 8502
Substance Category: Volatiles
Category Level: Not reported
Created By: Not reported
Created Date: 12/17/2002
Substance Category ID: 8502
Substance Category: Volatiles
Category Level: Not reported
Created By: Not reported
Created Date: 12/17/2002
Substance Alias ID: 319178
Sub Alias Name: BENZOL
Substance Alias ID: 319179
Sub Alias Name: COAL NAPTHA
Substance Alias ID: 319180
Sub Alias Name: CYCLOHEXATRIENE
Substance Alias ID: 319181
Sub Alias Name: PHENE
Substance Alias ID: 319182
Sub Alias Name: PYROBENZOL
Sampling Result ID: 343087
Feature Id: Not reported
Hazard Release Id: 384614
Medium: 698
Substance Abbrev.: Not reported
Unit Code: Not reported
Observation: False
Owner Operator: False
Lab Data: True
Sample Depth: Not reported
Start Date: 06/08/1994
End Date: Not reported
Min Concentration: Not reported
Max Concentration: Not reported
Sample Comment: 210 ppb
Last Update By: ars

HAYDEN ISLAND LANDFILL (Continued) **S103842510**

Update Date: 12/05/1994
Decode for MediumID: Groundwater

Substance ID.: 120781
Haz Release ID: 384615
Qty Released: unknown
Date Released: 1950 to 1970
Update Date: 05/12/1994
Update By: Not reported
Substance Code: 100-41-4
Substance Name: ETHYLBENZENE
Substance Abbrev.: Not reported
Substance Category ID: 8515
Substance Category: Volatiles
Category Level: Not reported
Created By: Not reported
Created Date: 12/17/2002
Substance Category ID: 8515
Substance Category: Volatiles
Category Level: Not reported
Created By: Not reported
Created Date: 12/17/2002
Substance Alias ID: 316146
Sub Alias Name: ETHYLBENZOL
Substance Alias ID: 316147
Sub Alias Name: PHENYLETHANE
Sampling Result ID: 343088
Feature Id: Not reported
Hazard Release Id: 384615
Medium: 698
Substance Abbrev.: Not reported
Unit Code: Not reported
Observation: False
Owner Operator: False
Lab Data: True
Sample Depth: Not reported
Start Date: 12/12/1993
End Date: Not reported
Min Concentration: Not reported
Max Concentration: Not reported
Sample Comment: 2.2 ppb
Last Update By: ars
Update Date: 12/05/1994
Decode for MediumID: Groundwater

Substance ID.: 120883
Haz Release ID: 384616
Qty Released: unknown
Date Released: 1950 to 1970
Update Date: 05/12/1994
Update By: Not reported
Substance Code: 108-88-3
Substance Name: TOLUENE
Substance Abbrev.: Not reported
Substance Category ID: 8520
Substance Category: Volatiles
Category Level: Not reported

HAYDEN ISLAND LANDFILL (Continued) **S103842510**

Created By: Not reported
Created Date: 12/17/2002
Substance Category ID: 8520
Substance Category: Volatiles
Category Level: Not reported
Created By: Not reported
Created Date: 12/17/2002
Substance Alias ID: 316466
Sub Alias Name: BENZENE,METHYL-
Substance Alias ID: 316467
Sub Alias Name: METHACIDE
Substance Alias ID: 316468
Sub Alias Name: METHYLBENZENE
Substance Alias ID: 316469
Sub Alias Name: METHYLBENZOL
Substance Alias ID: 316470
Sub Alias Name: PHENYLMETHANE
Substance Alias ID: 316471
Sub Alias Name: TOLUOL
Sampling Result ID: 343089
Feature Id: Not reported
Hazard Release Id: 384616
Medium: 698
Substance Abbrev.: Not reported
Unit Code: Not reported
Observation: False
Owner Operator: False
Lab Data: True
Sample Depth: Not reported
Start Date: 06/08/1994
End Date: Not reported
Min Concentration: Not reported
Max Concentration: Not reported
Sample Comment: 1.9 ppb
Last Update By: ars
Update Date: 12/05/1994
Decode for MediumID: Groundwater

Substance ID.: 121051
Haz Release ID: 384617
Qty Released: unknown
Date Released: 1950 to 1970
Update Date: 05/12/1994
Update By: Not reported
Substance Code: 1330-20-7
Substance Name: XYLENEs
Substance Abbrev.: Not reported
Substance Category ID: 8526
Substance Category: Volatiles
Category Level: Not reported
Created By: Not reported
Created Date: 12/17/2002
Substance Category ID: 8526
Substance Category: Volatiles
Category Level: Not reported
Created By: Not reported
Created Date: 12/17/2002

HAYDEN ISLAND LANDFILL (Continued) **S103842510**

Substance Alias ID: 317017
Sub Alias Name: DIMETHYLBENZENEs
Substance Alias ID: 317018
Sub Alias Name: XYLOLs
Sampling Result ID: 343090
Feature Id: Not reported
Hazard Release Id: 384617
Medium: 698
Substance Abbrev.: Not reported
Unit Code: Not reported
Observation: False
Owner Operator: False
Lab Data: True
Sample Depth: Not reported
Start Date: 06/08/1994
End Date: Not reported
Min Concentration: Not reported
Max Concentration: Not reported
Sample Comment: 0.6 ppb
Last Update By: ars
Update Date: 12/05/1994
Decode for MediumID: Groundwater

Substance ID.: 121664
Haz Release ID: 384618
Qty Released: unknown
Date Released: 1950 to 1970
Update Date: 05/12/1994
Update By: Not reported
Substance Code: 7440-38-2
Substance Name: ARSENIC
Substance Abbrev.: Not reported
Substance Category ID: 8439
Substance Category: Inorganics
Category Level: Not reported
Created By: Not reported
Created Date: 12/17/2002
Substance Category ID: 8439
Substance Category: Inorganics
Category Level: Not reported
Created By: Not reported
Created Date: 12/17/2002
Substance Alias ID: 319286
Sub Alias Name: AS
Sampling Result ID: 343091
Feature Id: Not reported
Hazard Release Id: 384618
Medium: 698
Substance Abbrev.: Not reported
Unit Code: Not reported
Observation: False
Owner Operator: False
Lab Data: True
Sample Depth: Not reported
Start Date: 05/04/1992
End Date: Not reported
Min Concentration: Not reported

HAYDEN ISLAND LANDFILL (Continued) **S103842510**

Max Concentration: Not reported
Sample Comment: 344 ppb
Last Update By: ars
Update Date: 12/05/1994
Decode for MediumID: Groundwater

Substance ID.: 121666
Haz Release ID: 384619
Qty Released: unknown
Date Released: 1950 to 1970
Update Date: 05/12/1994
Update By: Not reported
Substance Code: 7440-41-7
Substance Name: BERYLLIUM
Substance Abbrev.: Not reported
Substance Category ID: 8459
Substance Category: Inorganics
Category Level: Not reported
Created By: Not reported
Created Date: 12/17/2002
Substance Category ID: 8459
Substance Category: Inorganics
Category Level: Not reported
Created By: Not reported
Created Date: 12/17/2002
Substance Alias ID: 319288
Sub Alias Name: BE
Substance Alias ID: 319289
Sub Alias Name: GLUCINIUM
Sampling Result ID: 343092
Feature Id: Not reported
Hazard Release Id: 384619
Medium: 698
Substance Abbrev.: Not reported
Unit Code: Not reported
Observation: False
Owner Operator: False
Lab Data: True
Sample Depth: Not reported
Start Date: 05/04/1992
End Date: Not reported
Min Concentration: Not reported
Max Concentration: Not reported
Sample Comment: 24 ppb
Last Update By: ars
Update Date: 12/05/1994
Decode for MediumID: Groundwater

Substance ID.: 121668
Haz Release ID: 384620
Qty Released: unknown
Date Released: 1950 to 1970
Update Date: 05/12/1994
Update By: Not reported
Substance Code: 7440-43-9
Substance Name: CADMIUM
Substance Abbrev.: Not reported

HAYDEN ISLAND LANDFILL (Continued) **S103842510**

Substance Category ID: 8460
Substance Category: Inorganics
Category Level: Not reported
Created By: Not reported
Created Date: 12/17/2002
Substance Category ID: 8460
Substance Category: Inorganics
Category Level: Not reported
Created By: Not reported
Created Date: 12/17/2002
Substance Alias ID: 319291
Sub Alias Name: CD
Sampling Result ID: 343093
Feature Id: Not reported
Hazard Release Id: 384620
Medium: 698
Substance Abbrev.: Not reported
Unit Code: Not reported
Observation: False
Owner Operator: False
Lab Data: True
Sample Depth: Not reported
Start Date: 05/04/1992
End Date: Not reported
Min Concentration: Not reported
Max Concentration: Not reported
Sample Comment: 34 ppb
Last Update By: ars
Update Date: 12/05/1994
Decode for MediumID: Groundwater

Substance ID.: 121671
Haz Release ID: 384621
Qty Released: unknown
Date Released: 1950 to 1970
Update Date: 05/12/1994
Update By: Not reported
Substance Code: 7440-47-3
Substance Name: CHROMIUM
Substance Abbrev.: Not reported
Substance Category ID: 8462
Substance Category: Inorganics
Category Level: Not reported
Created By: Not reported
Created Date: 12/17/2002
Substance Category ID: 8462
Substance Category: Inorganics
Category Level: Not reported
Created By: Not reported
Created Date: 12/17/2002
Substance Alias ID: 319294
Sub Alias Name: CHROMIUM, TOTAL
Substance Alias ID: 318145
Sub Alias Name: CHROMIUM, INORGANIC
Sampling Result ID: 343094
Feature Id: Not reported
Hazard Release Id: 384621

HAYDEN ISLAND LANDFILL (Continued) **S103842510**

Medium: 698
Substance Abbrev.: Not reported
Unit Code: Not reported
Observation: False
Owner Operator: False
Lab Data: True
Sample Depth: Not reported
Start Date: 05/04/1992
End Date: Not reported
Min Concentration: Not reported
Max Concentration: Not reported
Sample Comment: 566 ppb
Last Update By: ars
Update Date: 12/05/1994
Decode for MediumID: Groundwater

Substance ID.: 121639
Haz Release ID: 384622
Qty Released: unknown
Date Released: 1950 to 1970
Update Date: 05/12/1994
Update By: Not reported
Substance Code: 7439-92-1
Substance Name: LEAD
Substance Abbrev.: Not reported
Substance Category ID: 8466
Substance Category: Inorganics
Category Level: Not reported
Created By: Not reported
Created Date: 12/17/2002
Substance Category ID: 8466
Substance Category: Inorganics
Category Level: Not reported
Created By: Not reported
Created Date: 12/17/2002
Substance Alias ID: 319256
Sub Alias Name: PB
Sampling Result ID: 343095
Feature Id: Not reported
Hazard Release Id: 384622
Medium: 698
Substance Abbrev.: Not reported
Unit Code: Not reported
Observation: False
Owner Operator: False
Lab Data: True
Sample Depth: Not reported
Start Date: 05/04/1992
End Date: Not reported
Min Concentration: Not reported
Max Concentration: Not reported
Sample Comment: 550 ppb
Last Update By: ars
Update Date: 12/05/1994
Decode for MediumID: Groundwater

Substance ID.: 121643

HAYDEN ISLAND LANDFILL (Continued) **S103842510**

Haz Release ID: 384623
Qty Released: unknown
Date Released: 1950 to 1970
Update Date: 05/12/1994
Update By: Not reported
Substance Code: 7439-97-6
Substance Name: MERCURY
Substance Abbrev.: Not reported
Substance Category ID: 8467
Substance Category: Inorganics
Category Level: Not reported
Created By: Not reported
Created Date: 12/17/2002
Substance Category ID: 8467
Substance Category: Inorganics
Category Level: Not reported
Created By: Not reported
Created Date: 12/17/2002
Substance Alias ID: 319260
Sub Alias Name: HG
Substance Alias ID: 319261
Sub Alias Name: HYDRARGYRUM
Substance Alias ID: 319262
Sub Alias Name: LIQUID SILVER
Substance Alias ID: 319263
Sub Alias Name: QUICKSILVER
Sampling Result ID: 343096
Feature Id: Not reported
Hazard Release Id: 384623
Medium: 698
Substance Abbrev.: Not reported
Unit Code: Not reported
Observation: False
Owner Operator: False
Lab Data: True
Sample Depth: Not reported
Start Date: 05/04/1992
End Date: Not reported
Min Concentration: Not reported
Max Concentration: Not reported
Sample Comment: 1 ppb
Last Update By: ars
Update Date: 12/05/1994
Decode for MediumID: Groundwater

Substance ID.: 121673
Haz Release ID: 384624
Qty Released: unknown
Date Released: 1950 to 1970
Update Date: 05/12/1994
Update By: Not reported
Substance Code: 7440-50-8
Substance Name: COPPER
Substance Abbrev.: Not reported
Substance Category ID: 8464
Substance Category: Inorganics
Category Level: Not reported

HAYDEN ISLAND LANDFILL (Continued) **S103842510**

Created By: Not reported
Created Date: 12/17/2002
Substance Category ID: 8464
Substance Category: Inorganics
Category Level: Not reported
Created By: Not reported
Created Date: 12/17/2002
Substance Alias ID: 319296
Sub Alias Name: CU
Sampling Result ID: 343097
Feature Id: Not reported
Hazard Release Id: 384624
Medium: 698
Substance Abbrev.: Not reported
Unit Code: Not reported
Observation: False
Owner Operator: False
Lab Data: True
Sample Depth: Not reported
Start Date: 05/04/1992
End Date: Not reported
Min Concentration: Not reported
Max Concentration: Not reported
Sample Comment: 748 ppb
Last Update By: ars
Update Date: 12/05/1994
Decode for MediumID: Groundwater

Substance ID.: 121646
Haz Release ID: 384625
Qty Released: unknown
Date Released: 1950 to 1970
Update Date: 05/12/1994
Update By: Not reported
Substance Code: 7440-02-0
Substance Name: NICKEL
Substance Abbrev.: Not reported
Substance Category ID: 8469
Substance Category: Inorganics
Category Level: Not reported
Created By: Not reported
Created Date: 12/17/2002
Substance Category ID: 8469
Substance Category: Inorganics
Category Level: Not reported
Created By: Not reported
Created Date: 12/17/2002
Substance Alias ID: 319266
Sub Alias Name: NI
Sampling Result ID: 343098
Feature Id: Not reported
Hazard Release Id: 384625
Medium: 698
Substance Abbrev.: Not reported
Unit Code: Not reported
Observation: False
Owner Operator: False

HAYDEN ISLAND LANDFILL (Continued) **S103842510**

Lab Data: True
Sample Depth: Not reported
Start Date: 05/04/1992
End Date: Not reported
Min Concentration: Not reported
Max Concentration: Not reported
Sample Comment: 543 ppb
Last Update By: ars
Update Date: 12/05/1994
Decode for MediumID: Groundwater

Substance ID.: 121654
Haz Release ID: 384626
Qty Released: unknown
Date Released: 1950 to 1970
Update Date: 05/12/1994
Update By: Not reported
Substance Code: 7440-22-4
Substance Name: SILVER
Substance Abbrev.: Not reported
Substance Category ID: 8470
Substance Category: Inorganics
Category Level: Not reported
Created By: Not reported
Created Date: 12/17/2002
Substance Category ID: 8470
Substance Category: Inorganics
Category Level: Not reported
Created By: Not reported
Created Date: 12/17/2002
Substance Alias ID: 319274
Sub Alias Name: AG
Sampling Result ID: 343099
Feature Id: Not reported
Hazard Release Id: 384626
Medium: 698
Substance Abbrev.: Not reported
Unit Code: Not reported
Observation: False
Owner Operator: False
Lab Data: True
Sample Depth: Not reported
Start Date: 05/04/1992
End Date: Not reported
Min Concentration: Not reported
Max Concentration: Not reported
Sample Comment: 23 ppb
Last Update By: ars
Update Date: 12/05/1994
Decode for MediumID: Groundwater

Narrative:
NARR ID: 5734147
NARR Code: Contamination
Created By: Not reported
Created Date: 12/17/2002
Updated By: Not reported
Updated Date: 12/17/2002

HAYDEN ISLAND LANDFILL (Continued) **S103842510**

Decode for NarcdID: Contamination
NARR Comments: This unregulated landfill was located in a seasonal lake basin and probably operated between 1950 and 1970, when it was covered by a 7 to 8-foot layer of clean fill. An ARCO facility that opened in 1971 at the eastern edge of the former landfill initiated an investigation in 1989 that showed gasoline contamination in groundwater. Borings also revealed a layer of landfill debris beneath clean fill. DEQ's LUST program (file #26-89-0149) requested a Corrective Action Plan from ARCO, leading to pump-and-treat remediation that began operating 8/90. Groundwater samples from eight monitoring wells contained dissolved metals, which are most likely a result of leachate percolating through unknown solid wastes in the unsaturated zone. Because of system fouling from these metals, the treatment program was shut down in May 1991.

NARR ID: 5734148
NARR Code: Data Sources
Created By: Not reported
Created Date: 12/17/2002
Updated By: RWILLIA
Updated Date: 08/02/2012
Decode for NarcdID: Data Sources
NARR Comments: Numerous documents and reports in NWR LUST file #26-89-0149. Supplemental Environmental Study, Hayden Island Mobile Home / RV Park, Portland, Oregon, prepared for Heller Real Estate Financial Service, by Environmental Associates, Inc., October 30, 1992. Hayden Island Landfill, Preliminary Assessment, Portland, Oregon, TDD: 07-07-0007, prepared for United States Environmental Protection Agency, by Ecology and Environment, Inc., January 2008. Methane Testing - Hayden's Corner, PBS Engineering and Enrironmental, June 2011. Phase II Sampling and Analysis Report, 1321-1337 N. Hayden Island Drive, prepared for Hayden's Corner LLC by Environmental Inspection Services, June 2012.

NARR ID: 5734149
NARR Code: Hazardous Substance/Waste Types
Created By: Not reported
Created Date: 12/17/2002
Updated By: Not reported
Updated Date: 12/17/2002
Decode for NarcdID: Hazardous Substance/Waste Types
NARR Comments: metals, gasoline

NARR ID: 5734150
NARR Code: Manner of Release
Created By: Not reported
Created Date: 12/17/2002
Updated By: Not reported
Updated Date: 12/17/2002
Decode for NarcdID: Manner of Release
NARR Comments: Unregulated solid waste disposal between about 1950 and 1970; gasoline releases from underground tanks, sometime between 1971 and 1991.

NARR ID: 5734151
NARR Code: Media Contamination
Created By: Not reported

HAYDEN ISLAND LANDFILL (Continued) **S103842510**

Created Date: 12/17/2002
Updated By: Not reported
Updated Date: 12/17/2002
Decode for NarcdID: Media Contamination
NARR Comments: groundwater

NARR ID: 5734152
NARR Code: Pathways Other Hazards
Created By: Not reported
Created Date: 12/17/2002
Updated By: SFORTUN
Updated Date: 05/19/2011
Decode for NarcdID: Pathways & Other Hazards
NARR Comments: The depth of groundwater ranges from about 8.8- to 28.7-feet, and varies seasonally, as well as with stage fluctuations in the nearby Columbia River.

NARR ID: 5734153
NARR Code: Remedial Action
Created By: Not reported
Created Date: 12/17/2002
Updated By: RWILLIA
Updated Date: 08/02/2012
Decode for NarcdID: Remedial Action
NARR Comments: In June 1993, ARCO concluded that it was not possible to remediate benzene in groundwater without first removing dissolved metals. ARCO maintained that it had no responsibility for the metals. The LUST section may continue to require regular monitoring as a part of <quot>conditional closure.<quot> Potential pathways of exposure appear limited to groundwater and surface water. Because more information is needed about the landfill and its levels of contamination, Site Assessment recommends that affected property owners characterize contamination in and below the former landfill. Otherwise, a PA should be completed to investigate the site's history and to evaluate potential exposure pathways, under a low priority. Confined space methane testing was performed by PBS for the Hayden's Corner property. The only significant methane was found at two bathroom floor drains where the likely source was sewer gas. Three soil gas samples were collected from borings around the former ARCO site as part of the investigation of the Hayden's Corner property (ECSI #5711). Methane at 2% was found near the former waste oil but this could have been from residual petroleum contamination. Other samples showed only trace methane.

NARR ID: 5734154
NARR Code: Health Threats
Created By: Not reported
Created Date: 12/17/2002
Updated By: Not reported
Updated Date: 12/17/2002
Decode for NarcdID: Health Threats
NARR Comments: Potential threats to Columbia River aquatic environments.

NARR ID: 5754123
NARR Code: 1922
Created By: RWILLIA
Created Date: 08/02/2012

HAYDEN ISLAND LANDFILL (Continued) **S103842510**

Updated By: GWISTAR
Updated Date: 06/21/2017
Decode for NarcdID: Current Site Summary Statement
NARR Comments: [April 2017] This unregulated landfill was located in a seasonal lake basin and probably operated between 1950 and 1970, when it was covered by a 7 to 8-foot layer of clean fill. An ARCO facility that opened in 1971 at the eastern edge of the former landfill initiated an investigation in 1989 that showed gasoline contamination in groundwater. High concentrations of metals were also found. Borings revealed a layer of landfill debris beneath clean fill. The Hayden's Corner property (former ARCO site) was split off from the greater landfill site with a separate ECSI number (#5711). Another site was investigated in the Hayden Island Landfill area in 2016/17 (1445 and 1463 N. Hayden Island Drive). These properties' recent use was commercial, and not expected to lead to contamination. Groundwater below the properties is contaminated with TPH and metals, particularly arsenic, barium, lead, silver, and mercury.

Administrative Action:
Action ID: 9421
Region: 0
Complete Date: 06/07/2007
Rank Value: Not reported
Cleanup Flag: False
Created Date: 03/11/2008
Decode for AgencyID: Environmental Protection Agency
Decode for RegionID: Not reported
Category: EPA Led Action
Action Code Flag: False
Action: Site added to CERCLIS
Further Action: 0
Comments: Not reported

Action ID: 9456
Region: 0
Complete Date: 01/31/2008
Rank Value: Not reported
Cleanup Flag: False
Created Date: 03/11/2008
Decode for AgencyID: Environmental Protection Agency
Decode for RegionID: Not reported
Category: Remedial Action
Action Code Flag: False
Action: BASIC PRELIMINARY ASSESSEMENT
Further Action: 0
Comments: Not reported

Action ID: 9444
Region: 0
Complete Date: 03/07/2008
Rank Value: Not reported
Cleanup Flag: False
Created Date: 03/11/2008
Decode for AgencyID: Environmental Protection Agency
Decode for RegionID: Not reported
Category: EPA Led Action
Action Code Flag: False
Action: No Further Remedial Action Planned under Federal program

HAYDEN ISLAND LANDFILL (Continued) **S103842510**

Further Action: 0
Comments: Not reported

Action ID: 9519
Region: Northwestern Region
Complete Date: 01/19/2012
Rank Value: Not reported
Cleanup Flag: False
Created Date: 05/23/2011
Decode for AgencyID: Department of Environmental Quality
Decode for RegionID: Northwest Region
Category: Remedial Action
Action Code Flag: False
Action: VCS Waiting List
Further Action: 0
Comments: Not reported

Action ID: 9438
Region: Northwestern Region
Complete Date: 06/24/1996
Rank Value: 0
Cleanup Flag: False
Created Date: 12/17/2002
Decode for AgencyID: Department of Environmental Quality
Decode for RegionID: Northwest Region
Category: Listing Action
Action Code Flag: False
Action: Facility placed on Confirmed Release List
Further Action: Not reported
Comments: Not reported

Action ID: 9451
Region: Northwestern Region
Complete Date: 10/19/1995
Rank Value: 0
Cleanup Flag: False
Created Date: 12/17/2002
Decode for AgencyID: Department of Environmental Quality
Decode for RegionID: Northwest Region
Category: Listing Action
Action Code Flag: False
Action: Owner/operator comments received on listing notification
Further Action: Not reported
Comments: Not reported

Action ID: 9451
Region: Northwestern Region
Complete Date: 11/15/1995
Rank Value: 0
Cleanup Flag: False
Created Date: 12/17/2002
Decode for AgencyID: Department of Environmental Quality
Decode for RegionID: Northwest Region
Category: Listing Action
Action Code Flag: False
Action: Owner/operator comments received on listing notification
Further Action: Not reported

HAYDEN ISLAND LANDFILL (Continued) **S103842510**

Comments: Not reported

Action ID: 9428
Region: Northwestern Region
Complete Date: 11/09/1995
Rank Value: 0
Cleanup Flag: False
Created Date: 12/17/2002
Decode for AgencyID: Department of Environmental Quality
Decode for RegionID: Northwest Region
Category: Listing Action
Action Code Flag: False
Action: Extension requested by owner/operator
Further Action: Not reported
Comments: Not reported

Action ID: 9430
Region: Northwestern Region
Complete Date: 12/04/1995
Rank Value: 0
Cleanup Flag: False
Created Date: 12/17/2002
Decode for AgencyID: Department of Environmental Quality
Decode for RegionID: Northwest Region
Category: Listing Action
Action Code Flag: False
Action: Petition or request granted
Further Action: Not reported
Comments: Not reported

Action ID: 9451
Region: Northwestern Region
Complete Date: 12/14/1995
Rank Value: 0
Cleanup Flag: False
Created Date: 12/17/2002
Decode for AgencyID: Department of Environmental Quality
Decode for RegionID: Northwest Region
Category: Listing Action
Action Code Flag: False
Action: Owner/operator comments received on listing notification
Further Action: Not reported
Comments: Not reported

Action ID: 9448
Region: Northwestern Region
Complete Date: 05/20/1996
Rank Value: 0
Cleanup Flag: False
Created Date: 12/17/2002
Decode for AgencyID: Department of Environmental Quality
Decode for RegionID: Northwest Region
Category: Listing Action
Action Code Flag: False
Action: Review for final listing
Further Action: Not reported
Comments: Not reported

HAYDEN ISLAND LANDFILL (Continued) **S103842510**

Action ID: 9465
Region: Northwestern Region
Complete Date: 10/04/1995
Rank Value: 0
Cleanup Flag: False
Created Date: 12/17/2002
Decode for AgencyID: Department of Environmental Quality
Decode for RegionID: Northwest Region
Category: Listing Action
Action Code Flag: False
Action: Facility proposed for Confirmed Release List
Further Action: Not reported
Comments: Not reported

Action ID: 9424
Region: Northwestern Region
Complete Date: Not reported
Rank Value: 0
Cleanup Flag: False
Created Date: 12/17/2002
Decode for AgencyID: Department of Environmental Quality
Decode for RegionID: Northwest Region
Category: Administrative Action
Action Code Flag: False
Action: Site added to database
Further Action: Not reported
Comments: Not reported

Action ID: 9437
Region: Northwestern Region
Complete Date: 11/30/1994
Rank Value: 0
Cleanup Flag: False
Created Date: 12/17/2002
Decode for AgencyID: Department of Environmental Quality
Decode for RegionID: Northwest Region
Category: Listing Action
Action Code Flag: False
Action: Listing Review completed
Further Action: Not reported
Comments: Not reported

Action ID: 9496
Region: Northwestern Region
Complete Date: 12/01/1994
Rank Value: 0
Cleanup Flag: False
Created Date: 12/17/2002
Decode for AgencyID: Department of Environmental Quality
Decode for RegionID: Northwest Region
Category: Remedial Action
Action Code Flag: False
Action: State Basic Preliminary Assessment recommended (PA)
Further Action: Low
Comments: Not reported

Action ID: 9425

HAYDEN ISLAND LANDFILL (Continued) **S103842510**

Region: Northwestern Region
Complete Date: 11/30/1994
Rank Value: 0
Cleanup Flag: False
Created Date: 12/17/2002
Decode for AgencyID: Department of Environmental Quality
Decode for RegionID: Northwest Region
Category: Remedial Action
Action Code Flag: False
Action: SITE EVALUATION
Further Action: Not reported
Comments: Not reported

Action ID: 9498
Region: Northwestern Region
Complete Date: 11/30/1994
Rank Value: 0
Cleanup Flag: False
Created Date: 12/17/2002
Decode for AgencyID: Department of Environmental Quality
Decode for RegionID: Northwest Region
Category: Listing Action
Action Code Flag: False
Action: Proposal for Confirmed Release List recommended
Further Action: Not reported
Comments: Not reported

Action ID: 9506
Region: Northwestern Region
Complete Date: 01/19/2012
Rank Value: Not reported
Cleanup Flag: False
Created Date: 02/18/2014
Decode for AgencyID: Department of Environmental Quality
Decode for RegionID: Northwest Region
Category: Remedial Action
Action Code Flag: False
Action: Site Investigation recommended (SI)
Further Action: Medium
Comments: Not reported

Operations:
Operation Id: 132888
Operation Status: Inactive
Common Name: Hayden Island Landfill
Yrs of Operation: 1950 - 1070
Comments: abandoned landfill covered with clean fill
Updated Date: 03/10/1995
Updated By: jxh
Decode for OpstatID: Inactive
Operations SIC Id: 195874
SIC Code: 4953
Created By: Not reported
Created Date: 12/17/2002

CRL:
Name: HAYDEN ISLAND LANDFILL

HAYDEN ISLAND LANDFILL (Continued) **S103842510**

Address: NORTH PARTS OF HAYDEN ISLAND, WEST OF I-5
City,State,Zip: PORTLAND, OR 97217
Facility ID: 1559
Location ID: 2298
Status Code: LIS
Facility Status: Site Investigation recommended (SI)
Lat/Long: 45.6137 / -122.6802

G29 **ARCO SS 4475** **OR LUST 1001022476**
NNE **1305 N HAYDEN ISLAND DR** **OR UST ORD987182128**
1/4-1/2 **PORTLAND, OR 97217** **RCRA NonGen / NLR**
0.313 mi. **OR NPDES**
1654 ft. **Site 3 of 3 in cluster G**

Relative: LUST:
Lower
Actual: Name: ARCO SS #4475
23 ft. Address: 1305 N HAYDEN ISLAND DR
City,State,Zip: PORTLAND, OR 97217
Region: North Western Region
Facility ID: 26-89-0149
Cleanup Received Date: 07/06/1989
Cleanup Start Date: 07/12/1991
Cleanup Complete Date: **07/13/1998**
Decode for Region: **North West Region**

UST:
Name: ARCO SS #4475
Address: 1305 N HAYDEN ISLAND DR
City: PORTLAND
Facility ID: 3982
Facility Telephone: (503)285-4495
Permittee Name: KENNETH W MCKEMIE, DEALER
Number of Permitted Tanks: Not reported
Active Tanks: Not reported
Decommissioned Tanks: 5
Number of Tanks: 5

RCRA Listings:
ived by Agency: 19930508
Arco Ss 4475
s: 1305 N HAYDEN ISLAND DR
tate,Zip: PORTLAND, OR 97217
ORD987182128
NO DATA ENTERED NO DATA ENTERED
Not reported
ate,Zip: ,
e: Not reported
Not reported
Not reported
Not reported
10
Other
rator Description: Not a generator, verified
Not reported
ycle: Not reported
Not reported
or: Not reported

ARCO SS 4475 (Continued) **1001022476**

er:	Not reported
	Not reported
:	PO BOX 5811
te,Zip:	SAN MATEO, CA 94402
	Arco Service Station No. 4475
	Other
	Not reported
	Not reported
enerator Activity:	No
ity:	No
Generator:	No
ctivity:	No
ity Activity:	No
vity with Storage:	No
y On-Site Burner Exemption:	No
ing and Refining Furnace Exemption:	No
Injection Control:	No
e Receipt:	No
ste Indicator:	No
ste Destination Facility:	No
rsal Waste:	No
eg Handler:	---
dicator:	Not reported
condary Material Indicator:	NN
tor:	Not reported
ermit Baseline:	Not on the Baseline
enewals Baseline:	Not on the Baseline
rrective Action Baseline:	No
rrective Action Universe:	No
Where RCRA CA has Been Imposed Universe:	No
tion Priority Ranking:	No NCAPS ranking
l Control Indicator:	No
ontrol Indicator:	No
re Controls Indicator:	N/A
ontrols Indicator:	N/A
n-Complier Universe:	No
Significant Non-Complier Universe:	No
gnificant Non-Complier Universe:	No
n-Complier With a Compliance Schedule Universe:	No
ce Required:	Not reported
ast Change:	20100312
rader-Importer:	No
rader-Exporter:	No
ent Lead Acid Batteries:	No
ent Lead Acid Batteries:	No
Without Storage:	Not reported
	Not reported
dicator:	No

Hazardous Waste Summary:

Waste Code:	NONE
Waste Description:	Not Defined

Handler - Owner Operator:

wner/Operator Indicator:	Owner

ARCO SS 4475 (Continued) **1001022476**

Owner/Operator Name: ARCO SERVICE STATION NO. 4475
gal Status: Other
e Became Current: 19930508
Ended Current: Not reported
wner/Operator Address: 1305 N HAYDEN ISLAND DR
wner/Operator City,State,Zip: PORTLAND, OR 97217
r/Operator Telephone: Not reported
r/Operator Telephone Ext: Not reported
r/Operator Fax: Not reported
r/Operator Email: Not reported

wner/Operator Indicator: Owner
Owner/Operator Name: ARCO SERVICE STATION NO. 4475
gal Status: Other
e Became Current: 19930508
Ended Current: Not reported
wner/Operator Address: 1305 N HAYDEN ISLAND DR
wner/Operator City,State,Zip: PORTLAND, OR 97217
r/Operator Telephone: Not reported
r/Operator Telephone Ext: Not reported
r/Operator Fax: Not reported
r/Operator Email: Not reported

Historic Generators:
eive Date: 19930508
Handler Name: ARCO SS 4475
Waste Generator Description: Not a generator, verified
District Owner: Not reported
arge Quantity Handler of Universal Waste: No
ecognized Trader Importer: No
ecognized Trader Exporter: No
pent Lead Acid Battery Importer: No
pent Lead Acid Battery Exporter: No
urrent Record: No
torage Recycler Activity: Not reported
onic Manifest Broker: Not reported

eive Date: 19930508
Handler Name: ARCO SS 4475
Waste Generator Description: Not a generator, verified
District Owner: Not reported
arge Quantity Handler of Universal Waste: No
ecognized Trader Importer: No
ecognized Trader Exporter: No
pent Lead Acid Battery Importer: No
pent Lead Acid Battery Exporter: No
urrent Record: Yes
torage Recycler Activity: Not reported
onic Manifest Broker: Not reported

List of NAICS Codes and Descriptions:
NAICS Codes: No NAICS Codes Found

Facility Has Received Notices of Violations:
Violations: No Violations Found

ARCO SS 4475 (Continued) **1001022476**

Evaluation Action Summary:

Evaluations: No Evaluations Found

NPDES:

Name:	ARCO SERVICE STATION NO. 4475
Address:	1305 N HAYDEN ISLAND DR
City,State,Zip:	PORTLAND, OR 97217
WQ File Nbr:	105041
Legal Name:	ATLANTIC RICHFIELD COMPANY
Region:	NWR
Pri SIC:	2
Latitude:	45.61370
Longitude:	-122.68020
Category:	INDUSTRIAL
Permit Type:	GEN15A
Permit Active:	False
Permit Description:	1500-A
Expiration Date:	06/30/2000
EPA Number:	MISSING!!
UIC Facility:	False
Admin Agent:	NW Region Office
Last Action Date:	10/12/1991
Permit Writer:	781
Compliance Inspector:	39
DMR Reviewer:	781
Application Number:	Not reported
Class:	MINOR
Start Date:	05/23/1990
Region Decode:	North West Region
Ownership:	PRIVATE
Permit Group:	NPDES General Permit - Industrial wastewater discharges
EPA Class:	MINOR
Permit Number:	12462

---

30 **DELTA PARK EXIT CONSTRUCTION** **OR LUST** **S100497559**
WSW **DELTA PARK EXIT, WEST SIDE OF I-5** **N/A**
1/4-1/2 **PORTLAND, OR 97217**
0.320 mi.
1692 ft.

Relative: LUST:
Lower

Name:	DELTA PARK EXIT CONSTRUCTION
Actual: Address:	DELTA PARK EXIT, WEST SIDE OF I-5
22 ft. City,State,Zip:	PORTLAND, OR 97217
Region:	North Western Region
Facility ID:	26-90-0346
Cleanup Received Date:	09/21/1990
Cleanup Start Date:	09/19/1990
Cleanup Complete Date:	**12/24/1990**
Decode for Region:	**North West Region**

31 **HILLMAN PROPERTIES** **OR LUST** **U000432222**
NW **1750 JANTZEN BEACH CTR** **OR UST** **N/A**
1/4-1/2 **PORTLAND, OR 97217**
0.331 mi.
1750 ft.

Relative: LUST:
Lower
Name: HILLMAN PROPERTIES
Actual: Address: 1750 N JANTZEN BEACH CENTER
28 ft. City,State,Zip: PORTLAND, OR 97203
Region: North Western Region
Facility ID: 26-90-0190
Cleanup Received Date: 05/25/1990
Cleanup Start Date: 05/25/1990
Cleanup Complete Date: **01/30/1995**
Decode for Region: **North West Region**

UST:
Name: HILLMAN PROPERTIES
Address: 1750 JANTZEN BEACH CTR
City: PORTLAND
Facility ID: 10425
Facility Telephone: (503) 283-4111
Permittee Name: DIRK KOOPMAN
Number of Permitted Tanks: Not reported
Active Tanks: Not reported
Decommissioned Tanks: 3
Number of Tanks: 3

---

32 **HAYDEN ISLAND - UMATILLA PROPERTY** **OR ECSI** **S118869506**
North **1445 AND 1463 N HAYDEN ISLAND DR.** **OR VCP** **N/A**
1/4-1/2 **PORTLAND, OR 97217**
0.346 mi.
1826 ft.

Relative: ECSI:
Lower
Name: HAYDEN ISLAND - UMATILLA PROPERTY
Address: 1445 AND 1463 N HAYDEN ISLAND DR.
Actual:
24 ft. City,State,Zip: PORTLAND, OR 97217
State ID Number: 6128
Brown ID: 0
Study Area: False
Region ID: 2
Legislatve ID: 0
Investigation: No Further Action
FACA ID: 134387
Further Action: 0
Lat/Long (dms): 45 36 51.50 / -122 40 55.90
County Code: 26.00
Score Value: Not reported
Cerclis ID: Not reported
Township Coord.: 2.00
Township Zone: N
Range Coord: 1.00
Range Zone: E
Section Coord: 34
Qtr Section: Not reported
Tax Lots: 200 and 100
Size: 1.53 acres

HAYDEN ISLAND - UMATILLA PROPERTY (Continued) **S118869506**

NPL: False
Orphan: False
Updated By: GWISTAR
Update Date: 06/01/2017
Created Date: 08/01/2016
Decode For RegionID: Northwest Region
Decode For BrownID: Not reported
Decode For Furtheract: Not reported
Decode For Investstat: No Further Action
Decode For Legislative: Not reported

Alias Name: US Bank

Hazardous Release:
Substance ID.: 121982
Haz Release ID: 388331
Qty Released: unknown
Date Released: unknown
Update Date: 11/10/2016
Update By: RWILLIA
Substance Code: ECD169
Substance Name: DIESEL - FUEL OIL
Substance Abbrev.: Not reported
Substance Category ID: 8529
Substance Category: Petroleum Related Releases for OSPIRG Report
Category Level: Not reported
Created By: Not reported
Created Date: 12/17/2002
Substance Category ID: 8529
Substance Category: Petroleum Related Releases for OSPIRG Report
Category Level: Not reported
Created By: Not reported
Created Date: 12/17/2002
Sampling Result ID: 350908
Feature Id: 0
Hazard Release Id: 388331
Medium: 698
Substance Abbrev.: 0
Unit Code: Not reported
Observation: False
Owner Operator: False
Lab Data: True
Sample Depth: Not reported
Start Date: 12/10/2015
End Date: Not reported
Min Concentration: Not reported
Max Concentration: Not reported
Sample Comment: 664 ug/L
Last Update By: RWILLIA
Update Date: 11/10/2016
Decode for MediumID: Groundwater

Substance ID.: 121989
Haz Release ID: 388332
Qty Released: unknown
Date Released: unknown
Update Date: 11/10/2016
Update By: RWILLIA
Substance Code: ECD200

HAYDEN ISLAND - UMATILLA PROPERTY (Continued) **S118869506**

Substance Name: OIL OR FUEL RELATED COMPOUNDS
Substance Abbrev.: Not reported
Substance Category ID: 8532
Substance Category: Petroleum Related Releases for OSPIRG Report
Category Level: Not reported
Created By: Not reported
Created Date: 12/17/2002
Substance Category ID: 8532
Substance Category: Petroleum Related Releases for OSPIRG Report
Category Level: Not reported
Created By: Not reported
Created Date: 12/17/2002
Sampling Result ID: 350909
Feature Id: 0
Hazard Release Id: 388332
Medium: 698
Substance Abbrev.: 0
Unit Code: Not reported
Observation: False
Owner Operator: False
Lab Data: True
Sample Depth: Not reported
Start Date: 12/10/2015
End Date: Not reported
Min Concentration: Not reported
Max Concentration: Not reported
Sample Comment: 1800 ug/L
Last Update By: RWILLIA
Update Date: 11/10/2016
Decode for MediumID: Groundwater

Substance ID.: 121664
Haz Release ID: 388333
Qty Released: unknown
Date Released: unknown
Update Date: 11/10/2016
Update By: RWILLIA
Substance Code: 7440-38-2
Substance Name: ARSENIC
Substance Abbrev.: Not reported
Substance Category ID: 8439
Substance Category: Inorganics
Category Level: Not reported
Created By: Not reported
Created Date: 12/17/2002
Substance Category ID: 8439
Substance Category: Inorganics
Category Level: Not reported
Created By: Not reported
Created Date: 12/17/2002
Substance Alias ID: 319286
Sub Alias Name: AS
Sampling Result ID: 350910
Feature Id: 0
Hazard Release Id: 388333
Medium: 698
Substance Abbrev.: 0

HAYDEN ISLAND - UMATILLA PROPERTY (Continued) **S118869506**

Unit Code: Not reported
Observation: False
Owner Operator: False
Lab Data: False
Sample Depth: Not reported
Start Date: 12/10/2015
End Date: Not reported
Min Concentration: Not reported
Max Concentration: Not reported
Sample Comment: 98.5 ug/L
Last Update By: RWILLIA
Update Date: 11/10/2016
Decode for MediumID: Groundwater

Substance ID.: 121639
Haz Release ID: 388334
Qty Released: unknown
Date Released: unknown
Update Date: 11/10/2016
Update By: RWILLIA
Substance Code: 7439-92-1
Substance Name: LEAD
Substance Abbrev.: Not reported
Substance Category ID: 8466
Substance Category: Inorganics
Category Level: Not reported
Created By: Not reported
Created Date: 12/17/2002
Substance Category ID: 8466
Substance Category: Inorganics
Category Level: Not reported
Created By: Not reported
Created Date: 12/17/2002
Substance Alias ID: 319256
Sub Alias Name: PB
Sampling Result ID: 350911
Feature Id: 0
Hazard Release Id: 388334
Medium: 698
Substance Abbrev.: 0
Unit Code: Not reported
Observation: False
Owner Operator: False
Lab Data: True
Sample Depth: Not reported
Start Date: 12/10/2015
End Date: Not reported
Min Concentration: Not reported
Max Concentration: Not reported
Sample Comment: 6960 ug/L
Last Update By: RWILLIA
Update Date: 11/10/2016
Decode for MediumID: Groundwater

Substance ID.: 121643
Haz Release ID: 388335
Qty Released: unknown

HAYDEN ISLAND - UMATILLA PROPERTY (Continued) **S118869506**

Date Released: unknown
Update Date: 11/10/2016
Update By: RWILLIA
Substance Code: 7439-97-6
Substance Name: MERCURY
Substance Abbrev.: Not reported
Substance Category ID: 8467
Substance Category: Inorganics
Category Level: Not reported
Created By: Not reported
Created Date: 12/17/2002
Substance Category ID: 8467
Substance Category: Inorganics
Category Level: Not reported
Created By: Not reported
Created Date: 12/17/2002
Substance Alias ID: 319260
Sub Alias Name: HG
Substance Alias ID: 319261
Sub Alias Name: HYDRARGYRUM
Substance Alias ID: 319262
Sub Alias Name: LIQUID SILVER
Substance Alias ID: 319263
Sub Alias Name: QUICKSILVER
Sampling Result ID: 350912
Feature Id: 0
Hazard Release Id: 388335
Medium: 698
Substance Abbrev.: 0
Unit Code: Not reported
Observation: False
Owner Operator: False
Lab Data: True
Sample Depth: Not reported
Start Date: 12/10/2015
End Date: Not reported
Min Concentration: Not reported
Max Concentration: Not reported
Sample Comment: 41.3 ug/L
Last Update By: RWILLIA
Update Date: 11/10/2016
Decode for MediumID: Groundwater

Narrative:
NARR ID: 5756333
NARR Code: Contamination
Created By: KDANA
Created Date: 08/01/2016
Updated By: RWILLIA
Updated Date: 11/10/2016
Decode for NarcdID: Contamination
NARR Comments: Groundwater below the site is contaminated with petroleum, metals, minor VOCs, and PAHs. Contamination is likely from the old Hayden Island Landfill, over which the site is located.

NARR ID: 5756682
NARR Code: Data Sources
Created By: RWILLIA

HAYDEN ISLAND - UMATILLA PROPERTY (Continued) **S118869506**

Created Date: 04/13/2017
Updated By: RWILLIA
Updated Date: 04/13/2017
Decode for NarcdID: Data Sources
NARR Comments: Geosyntec, 2017. Phase II Environmental Site Assessment Report, Hayden Island, 1445 N. Hayden Island Drive, 1463 N. Hayden Island Drive, Portland, Oregon. September 23, 2016. Geosyntec, 2017. Methane Gas Assessment on Hayden Island Properties 1445 through 1463 N. Hayden Island Drive, Portland, Oregon February 6, 2017. Wohlers, 2015. Wohlers Environmental Services, Inc. Phase I Environmental SiteAssessment. 1445 N Hayden Island Drive, Portland, Oregon. October 30, 2015.

NARR ID: 5756612
NARR Code: General Site Description
Created By: RWILLIA
Created Date: 02/15/2017
Updated By: RWILLIA
Updated Date: 02/15/2017
Decode for NarcdID: General Site Description
NARR Comments: The site is just north of the center of Hayden Island in the Columbia River. The topography is flat and the elevation is approximately 20 feet above of sea level. The main channel of the Columbia River is just over 500 feet north of the site. Subsurface material encountered below asphalt and base gravel was medium-grained sand. At depths as little as 5 feet below ground surface (bgs) fill material consisting of paper, glass, wood, brick, plastic and metal, was encountered and found at depths up to 18 feet bgs.

NARR ID: 5756485
NARR Code: Remedial Action
Created By: RWILLIA
Created Date: 11/10/2016
Updated By: RWILLIA
Updated Date: 04/13/2017
Decode for NarcdID: Remedial Action
NARR Comments: (November 2016 RKW) Phase II investigation including sampling of soil and shallow groundwter. Minor diesel and oil contamination was found in soil on the 1445 lot. Groundwater below the site contains widespread petroleum, metals (arsenic, barium, cadmium, lead, silver, and mercury), minor VOCs and PAHs. Follow-up investigation for methane (landfill gas) was undertaken in January 2017 using handheld Landtec instrument. Samples from two boring on each property and from interior confined spaces in the 1463 building. No significant levels of methane were detected. NFAs for both properties were dated April 4, 2017.

NARR ID: 5756487
NARR Code: Site History
Created By: RWILLIA
Created Date: 11/10/2016
Updated By: RWILLIA
Updated Date: 11/10/2016
Decode for NarcdID: Site History
NARR Comments: The properties are located on the old unregulated Hayden Island Landfill which was located in a seasonal lake basin and probably operated between 1950 and 1970, when it was covered by a 7 to 8-foot

HAYDEN ISLAND - UMATILLA PROPERTY (Continued) **S118869506**

layer of clean fill prior to development.

NARR ID: 5756486
NARR Code: 1922
Created By: RWILLIA
Created Date: 11/10/2016
Updated By: RWILLIA
Updated Date: 04/04/2017
Decode for NarcdID: Current Site Summary Statement
NARR Comments: This site, the location of a former US Bank branch (since demolished) is situated on top of the abandoned Hayden Island Landfill (ECSI #1559). The site is currently owned by Umatilla, Inc. Belmar Properties, the owners of an adjacent property, are proposing to purchase the site. Belmar has applied to DEQ's Voluntary Cleanup Program to obtain a No Further Action determination for the site. These properties recent landuse was commercial and not expected to lead to contamination. Groundwater below the properties is contaminated with TPH and metals, particularly arsenic, barium, lead, silver, and mercury. Groundwater contaminatinon is thought to be associated with the former landfill.

Administrative Action:
Action ID: 9424
Region: Not reported
Complete Date: 08/01/2016
Rank Value: Not reported
Cleanup Flag: False
Created Date: 08/01/2016
Decode for AgencyID: Department of Environmental Quality
Decode for RegionID: Not reported
Category: Administrative Action
Action Code Flag: False
Action: Site added to database
Further Action: Not reported
Comments: Not reported

Action ID: 9519
Region: Northwestern Region
Complete Date: 10/26/2016
Rank Value: Not reported
Cleanup Flag: False
Created Date: 08/01/2016
Decode for AgencyID: Department of Environmental Quality
Decode for RegionID: Northwest Region
Category: Remedial Action
Action Code Flag: False
Action: VCS Waiting List
Further Action: 0
Comments: Not reported

Action ID: 9425
Region: Northwestern Region
Complete Date: 04/04/2017
Rank Value: Not reported
Cleanup Flag: False
Created Date: 10/31/2016
Decode for AgencyID: Department of Environmental Quality
Decode for RegionID: Northwest Region

HAYDEN ISLAND - UMATILLA PROPERTY (Continued) **S118869506**

Category: Remedial Action
Action Code Flag: False
Action: SITE EVALUATION
Further Action: 0
Comments: Not reported

Action ID: 9443
Region: Northwestern Region
Complete Date: 04/04/2017
Rank Value: Not reported
Cleanup Flag: False
Created Date: 04/13/2017
Decode for AgencyID: Department of Environmental Quality
Decode for RegionID: Northwest Region
Category: Remedial Action
Action Code Flag: False
Action: NO FURTHER STATE ACTION REQUIRED
Further Action: 0
Comments: Not reported

VCS:
Name: HAYDEN ISLAND - UMATILLA PROPERTY
Address: 1445 AND 1463 N HAYDEN ISLAND DR.
City,State,Zip: PORTLAND, OR 97217
ECS Site ID: 6128
Facility Size: 1.53 acres
Action: SITE EVALUATION
Start Date: 10/26/2016
End Date: 04/04/2017
Program: VCP
Latitude: 45.6143
Longitude: -122.6822

Name: HAYDEN ISLAND - UMATILLA PROPERTY
Address: 1445 AND 1463 N HAYDEN ISLAND DR.
City,State,Zip: PORTLAND, OR 97217
ECS Site ID: 6128
Facility Size: 1.53 acres
Action: VCS Waiting List
Start Date: 07/27/2016
End Date: 10/26/2016
Program: VCS
Latitude: 45.6143
Longitude: -122.6822

Name: HAYDEN ISLAND - UMATILLA PROPERTY
Address: 1445 AND 1463 N HAYDEN ISLAND DR.
City,State,Zip: PORTLAND, OR 97217
ECS Site ID: 6128
Facility Size: 1.53 acres
Action: NO FURTHER STATE ACTION REQUIRED
Start Date: 04/04/2017
End Date: 04/04/2017
Program: VCP
Latitude: 45.6143
Longitude: -122.6822

33 **EXPO CENTER** **OR ECSI** **U000432847**
WSW **2060 N MARINE DR** **OR LUST** **N/A**
1/4-1/2 **PORTLAND, OR 97217** **OR UST**
0.351 mi. **OR AST**
1854 ft. **OR SPILLS**
OR HSIS

Relative:
Lower
Actual:
19 ft.

ECSI:

Name:	METRO EXPO CENTER
Address:	2060 N MARINE DR.
City,State,Zip:	PORTLAND, OR 97217
State ID Number:	4138
Brown ID:	0
Study Area:	False
Region ID:	2
Legislatve ID:	0
Investigation:	Suspect
FACA ID:	22109
Further Action:	0
Lat/Long (dms):	45 36 26.60 / -122 41 19.00
County Code:	26.00
Score Value:	Not reported
Cerclis ID:	Not reported
Township Coord.:	2.00
Township Zone:	N
Range Coord:	1.00
Range Zone:	E
Section Coord:	33
Qtr Section:	Not reported
Tax Lots:	200
Size:	38.66 acres
NPL:	False
Orphan:	False
Updated By:	GWISTAR
Update Date:	04/20/2006
Created Date:	05/13/2004
Decode For RegionID:	Northwest Region
Decode For BrownID:	Not reported
Decode For Furtheract:	Not reported
Decode For Investstat:	Suspect
Decode For Legislative:	Not reported

Narrative:

NARR ID:	5745255
NARR Code:	Contamination
Created By:	CHARMAN
Created Date:	07/29/2004
Updated By:	CHARMAN
Updated Date:	07/29/2004
Decode for NarcdID:	Contamination

NARR Comments: Area around site has been extensively investigated and the past activity has not been evaluated as part of DEQ Cleanup program. As part of Columbia Slough Area-wide Discovery Project this site was noted due to the presense of soil borings found in Water Resources Department well log database. Site runoff or subsurface contamination could reach part of Columbia Slough or location wetlands via stormwater drainage system.

Administrative Action:

Action ID:	9424

EXPO CENTER (Continued) **U000432847**

Region: Not reported
Complete Date: 05/13/2004
Rank Value: Not reported
Cleanup Flag: False
Created Date: 05/13/2004
Decode for AgencyID: Department of Environmental Quality
Decode for RegionID: Not reported
Category: Administrative Action
Action Code Flag: False
Action: Site added to database
Further Action: Not reported
Comments: Not reported

Action ID: 9508
Region: Northwestern Region
Complete Date: 05/13/2004
Rank Value: Not reported
Cleanup Flag: False
Created Date: 05/13/2004
Decode for AgencyID: Department of Environmental Quality
Decode for RegionID: Northwest Region
Category: Remedial Action
Action Code Flag: False
Action: Site Screening recommended (EV)
Further Action: 0
Comments: Not reported

LUST:
Name: EXPO CENTER/MULTNOMAH EXPO CENTER #2
Address: 2060 N MARINE DR
City,State,Zip: PORTLAND, OR 97217
Region: North Western Region
Facility ID: 26-92-0139
Cleanup Received Date: 04/13/1992
Cleanup Start Date: 04/13/1992
Cleanup Complete Date: 04/05/1996
Decode for Region: North West Region

UST:
Name: EXPO CENTER
Address: 2060 N MARINE DR
City: PORTLAND
Facility ID: 6137
Facility Telephone: (503)248-5050
Permittee Name: TOM GUINEY, FLEET ADMINISTRATOR
Number of Permitted Tanks: Not reported
Active Tanks: Not reported
Decommissioned Tanks: 2
Number of Tanks: 2

AST:
Facility ID: 17036
Name: PORTLAND METROPOLITAN EXPO CTR
Address: 2060 N MARINE DR
City,State,Zip: PORTLAND, OR 972170364
Substance: DIESEL FUEL

EXPO CENTER (Continued) **U000432847**

Reporting Quantities:	Not reported
Quantity Units:	Not reported
Physical State:	Not reported
Storage 1:	Above ground tank
Storage 2:	Not reported
Owner-Operator Name:	Scott
Direct Site Phone:	5037365200
Report Class:	Annual
Report Year:	2019
Is Poisonous Gas:	No
Is Poisonous Material:	No
Is Biological Hazard:	No
Is Radioactive Material:	No
Is Explosive:	No
Status:	Not reported
Nature of Business:	TRADE SHOW CENTER
NAICS Code:	921190
Maximum Daily Amount Code:	0
Maximum Daily Amount Code Range:	0-4
Maximum Daily Amount Units:	gal
Is Solid State:	No
Is Liquid State:	Yes
Is Gaseous State:	No
Is Combustible Dust:	No
Is Fire Hazard:	No
Is Sudden Release of Pressure Hazard:	No
Is Reactive Hazard:	No
Is Immediate Hazard:	No
Is Delayed Hazard:	No
Is Corrosive to Metal:	No
Is Flammable:	Yes
Is Gas Under Pressure:	No
Is Physical HNOC:	No
Is Emission of Gas With Water:	No
Is Organic Peroxide:	No
Is Oxidizer:	No
Is Pyrophoric liquid or solid:	No
Is Pyrophoric Gas:	No
Is Self-Heating:	No
Is Self-Reacting:	No
Is Acute Toxicity:	No
Is Aspiration Hazard:	No
Is Carcinogenicity:	No
Is Germ Cell Mutagenicity:	No
Is Health HNOC:	No
Is Reproductive Toxicity:	No
Is Respiratory or Skin Sensitization:	No
Is Serious Eye Damage or Eye Irritation:	No
Is Simple Asphyxiate:	No
Is Skin Corrosion or Irritation:	No
Is Specific Target Organ Toxicity:	No
Facility ID:	17036
Name:	PORTLAND METROPOLITAN EXPO CTR
Address:	2060 N MARINE DR
City,State,Zip:	PORTLAND, OR 972170364
Substance:	DIESEL FUEL

EXPO CENTER (Continued) **U000432847**

Reporting Quantities:	Not reported
Quantity Units:	Not reported
Physical State:	Not reported
Storage 1:	Above ground tank
Storage 2:	Not reported
Owner-Operator Name:	MARTHA
Direct Site Phone:	5037365200
Report Class:	Annual
Report Year:	2017
Is Poisonous Gas:	No
Is Poisonous Material:	No
Is Biological Hazard:	No
Is Radioactive Material:	No
Is Explosive:	No
Status:	Not reported
Nature of Business:	TRADE SHOW CENTER
NAICS Code:	921190
Maximum Daily Amount Code:	0
Maximum Daily Amount Code Range:	0-4
Maximum Daily Amount Units:	gal
Is Solid State:	No
Is Liquid State:	Yes
Is Gaseous State:	No
Is Combustible Dust:	No
Is Fire Hazard:	No
Is Sudden Release of Pressure Hazard:	No
Is Reactive Hazard:	No
Is Immediate Hazard:	No
Is Delayed Hazard:	No
Is Corrosive to Metal:	No
Is Flammable:	Yes
Is Gas Under Pressure:	No
Is Physical HNOC:	No
Is Emission of Gas With Water:	No
Is Organic Peroxide:	No
Is Oxidizer:	No
Is Pyrophoric liquid or solid:	No
Is Pyrophoric Gas:	No
Is Self-Heating:	No
Is Self-Reacting:	No
Is Acute Toxicity:	No
Is Aspiration Hazard:	No
Is Carcinogenicity:	No
Is Germ Cell Mutagenicity:	No
Is Health HNOC:	No
Is Reproductive Toxicity:	No
Is Respiratory or Skin Sensitization:	No
Is Serious Eye Damage or Eye Irritation:	No
Is Simple Asphyxiate:	No
Is Skin Corrosion or Irritation:	No
Is Specific Target Organ Toxicity:	No
Facility ID:	17036
Name:	PORTLAND METROPOLITAN EXPO CTR
Address:	2060 N MARINE DR
City,State,Zip:	PORTLAND, OR 972170364
Substance:	DIESEL FUEL

EXPO CENTER (Continued) **U000432847**

Reporting Quantities:	Not reported
Quantity Units:	Not reported
Physical State:	Not reported
Storage 1:	Above ground tank
Storage 2:	Not reported
Owner-Operator Name:	Scott
Direct Site Phone:	5037365200
Report Class:	Annual
Report Year:	2018
Is Poisonous Gas:	No
Is Poisonous Material:	No
Is Biological Hazard:	No
Is Radioactive Material:	No
Is Explosive:	No
Status:	Not reported
Nature of Business:	TRADE SHOW CENTER
NAICS Code:	921190
Maximum Daily Amount Code:	0
Maximum Daily Amount Code Range:	0-4
Maximum Daily Amount Units:	gal
Is Solid State:	No
Is Liquid State:	Yes
Is Gaseous State:	No
Is Combustible Dust:	No
Is Fire Hazard:	No
Is Sudden Release of Pressure Hazard:	No
Is Reactive Hazard:	No
Is Immediate Hazard:	No
Is Delayed Hazard:	No
Is Corrosive to Metal:	No
Is Flammable:	Yes
Is Gas Under Pressure:	No
Is Physical HNOC:	No
Is Emission of Gas With Water:	No
Is Organic Peroxide:	No
Is Oxidizer:	No
Is Pyrophoric liquid or solid:	No
Is Pyrophoric Gas:	No
Is Self-Heating:	No
Is Self-Reacting:	No
Is Acute Toxicity:	No
Is Aspiration Hazard:	No
Is Carcinogenicity:	No
Is Germ Cell Mutagenicity:	No
Is Health HNOC:	No
Is Reproductive Toxicity:	No
Is Respiratory or Skin Sensitization:	No
Is Serious Eye Damage or Eye Irritation:	No
Is Simple Asphyxiate:	No
Is Skin Corrosion or Irritation:	No
Is Specific Target Organ Toxicity:	No

OR SPILLS:

Name:	Not reported
Address:	2060 N. MARINE DR.
City,State,Zip:	PORTLAND, OR 97217
Facility ID:	2016-0363

EXPO CENTER (Continued) **U000432847**

Incident Status: Closed
Material: Chemical Product
Quantity: 50
Unit of Measure: Gallons
Release Date: 02/10/2016
Description: An asphalt company truck carrying flats of 5-gallon buckets of a concrete sealer turned a corner, was cut off, made evasive maneuver and lost 10 buckets to the pavement on N. Marine Drive. Portland Fire and ODOT are on-scene.
Lat/Long: 45.607167 / -122.68929
Source: Container
Media: Pavement
Responsible Company: Not reported
Responsible Address: Not reported
Responsible City,St,Zip: Not reported
Unknown Quantity Released: Not reported
Maximum Potential Quantity: Not reported
Quantity Recovered: Not reported

Name: Not reported
Address: 2060 N. MARINE DR.
City,State,Zip: PORTLAND, OR 97217
Facility ID: 2016-0363
Incident Status: Closed
Material: Chemical Product
Quantity: 50
Unit of Measure: Gallons
Release Date: 02/10/2016
Description: An asphalt company truck carrying flats of 5-gallon buckets of a concrete sealer turned a corner, was cut off, made evasive maneuver and lost 10 buckets to the pavement on N. Marine Drive. Portland Fire and ODOT are on-scene.
Lat/Long: 45.607167 / -122.68929
Source: Container
Media: Pavement
Responsible Company: Not reported
Responsible Address: Not reported
Responsible City,St,Zip: Not reported
Unknown Quantity Released: Not reported
Maximum Potential Quantity: Not reported
Quantity Recovered: Not reported

HSIS:

Name: PORTLAND METROPOLITAN EXPO CTR
ldress: 2060 N MARINE DR
y,State,Zip: PORTLAND, OR 972170364
cility ID: 017036
rtment Or Division Of Company: Not reported
hemical Is Extremely Hazardous Substance (EHS: N
ontains 112R: N
acility Has Written Emergency Plan: Y
CS Code 1: 921190
NAICS Desc 1: OTHER GENERAL GOV SUPPORT
CS Code 2: 000000
S Desc 2: Not reported
Manager Name: MARTHA BENNETT
iness Phone: 5037365200

EXPO CENTER (Continued) **U000432847**

ailing Address:	2060 N MARINE DR
Mailing City:	PORTLAND
lailing State:	OR
iling Zip:	972170364
of Employees:	14
Phone:	5037365200
acard:	N
e Dept Code:	0291
FD:	PORTLAND FIRE & RESCUE
prinkler System:	Y
Emergency Contact:	CHUCK DILLS
Emergency Procedure:	OPS OFFICE ADMIN & CONCESSIONS OFFICES
Business Type:	TRADE SHOW CENTER
ty Type:	Not reported
rtment:	Not reported
s:	Not reported
de:	Not reported
tude:	Not reported
s TRI:	Not reported
s RMP:	Not reported
s PSM:	Not reported
s CR2K:	Not reported
s 302:	Not reported
r Name:	Not reported
Reported ID:	Not reported
Number:	Not reported
nical Name:	Not reported
Name:	Not reported
re:	Not reported
:	Not reported
S:	Not reported
re Component:	Not reported
mum Daily Amount Code:	Not reported
mum Daily Amount Unit:	Not reported
nical Added Date:	Not reported
em PSM:	Not reported
em 112R:	Not reported
em 302:	Not reported
sticide:	Not reported
rtilizer:	Not reported
cal State:	Not reported
A Number:	Not reported
A Health:	Not reported
A Flammability:	Not reported
A Reactivity:	Not reported
A Special Notice:	Not reported
rds:	Not reported
ber of Days Onsite:	Not reported
	Not reported

Chemical:

emical Name:	LEAD ACID BATTERIES
hysical Description:	SOLID
Number:	Not reported
cility Id:	017036
ysical State Of The Substance:	1
erage Amount Possessed During The Year Code:	11

EXPO CENTER (Continued) **U000432847**

ximum Amount Possessed During The Year Code:	21
plicable Unit Of Measure Code:	1
Description Of The Unit Of Measure:	POUNDS
ype Code:	R
Description:	OTHER
Code:	Not reported
erature Description:	Not reported
essure of Code:	1
Pressure Description:	NORMAL PRESSURE
ure of Code:	Not reported
ure Description:	Not reported
Temperature Description:	NORMAL TEMPERATURE
mperature of The Hazardous Substance Code:	4
erature Description:	Not reported
erature of The Hazardous Substance Code:	Not reported
ys Hazardous Substance On Site During Year:	35
The Substance Protected A Trade Secret:	False
ption Of The Max Qnty Code:	5,000-9,999
ription Of The Avg Qnty Code:	500-999
Most Hazardous Ingridient:	SULFURIC ACID
ited Nations/north America 4 Digit Class Number:	2794
zard Rank:	4
EHS Ingredient:	SULFURIC ACID
ubstance Pure:	False
bstance Mix:	True
irst Hazardous Class Code For Chemical:	Acute Health Hazard
nd Hazardous Class Code For Chemical:	Corrosive Material
hird Hazardous Class Code For Chemical:	Chronic Health Hazard
zard Class 1 Of The Chemical:	6.3
ard Class 2 Of The Chemical:	8.0
zard Class 3 Of The Chemical:	6.4
hemical Name:	DIESEL FUEL
hysical Description:	LIQUID
e Number:	0068334305
cility Id:	017036
ysical State Of The Substance:	2
erage Amount Possessed During The Year Code:	11
ximum Amount Possessed During The Year Code:	11
plicable Unit Of Measure Code:	2
Description Of The Unit Of Measure:	GALLONS
ype Code:	A
Description:	ABOVEGROUND TANK
Code:	Not reported
erature Description:	Not reported
essure of Code:	1
Pressure Description:	NORMAL PRESSURE
ure of Code:	Not reported
ure Description:	Not reported
Temperature Description:	NORMAL TEMPERATURE
mperature of The Hazardous Substance Code:	4
erature Description:	Not reported
erature of The Hazardous Substance Code:	Not reported
ays Hazardous Substance On Site During Year:	365
The Substance Protected A Trade Secret:	False
ription Of The Max Qnty Code:	500-999
ription Of The Avg Qnty Code:	500-999

EXPO CENTER (Continued) **U000432847**

Hazardous Ingridient:	petroleum products, diesel oil
ited Nations/north America 4 Digit Class Number:	1993
azard Rank:	2
Ingredient:	Not reported
ubstance Pure:	False
bstance Mix:	True
First Hazardous Class Code For Chemical:	Flammable and Combustible Liquid
econd Hazardous Class Code For Chemical:	Acute Health Hazard
Hazardous Class Code For Chemical:	Not reported
zard Class 1 Of The Chemical:	3.0
zard Class 2 Of The Chemical:	6.3
rd Class 3 Of The Chemical:	Not reported
Additional Chemical:	
hemical Is A Toxic 313 Chemical:	N
Pesticide Registration Number:	Not reported
ontains 112R:	N
ontains EHS:	N
rtilizer:	N
sticide:	N
ontains 313:	N

---

34 MERIT USA, INC. **OR LUST U004015215**
West 2360 N MARINE DR **OR UST N/A**
1/4-1/2 PORTLAND, OR 97218 **OR NPDES**
0.434 mi.
2292 ft.

Relative: LUST:
Lower
Name: OREGON WASTE SYSTEMS (MERIT TRUCK STOP)
Actual: Address: 2360 N MARINE DR
20 ft. City,State,Zip: PORTLAND, OR 97217
Region: North Western Region
Facility ID: 26-89-0031
Cleanup Received Date: 11/09/1990
Cleanup Start Date: 03/21/1990
Cleanup Complete Date: 11/29/2007
Decode for Region: North West Region

UST:
Name: MERIT USA, INC.
Address: 2360 N MARINE DR
City: PORTLAND
Facility ID: 3750
Facility Telephone: (208)377-0024
Permittee Name: MARLA J. GARDNER, OPERATIONS MANAGER
Number of Permitted Tanks: Not reported
Active Tanks: Not reported
Decommissioned Tanks: 7
Number of Tanks: 7

NPDES:
Name: WASTE MANAGEMENT OF OREGON, INC.
Address: 2360 N MARINE DR
City,State,Zip: PORTLAND, OR 97218
WQ File Nbr: 106706

MERIT USA, INC. (Continued) **U004015215**

Legal Name:	WASTE MANAGEMENT OF OREGON, INC.
Region:	NWR
Pri SIC:	2
Latitude:	45.60870
Longitude:	-122.68950
Category:	INDUSTRIAL
Permit Type:	GEN15
Permit Active:	False
Permit Description:	1500
Expiration Date:	06/30/2000
EPA Number:	MISSING!!
UIC Facility:	False
Admin Agent:	NW Region Office
Last Action Date:	04/16/1996
Permit Writer:	781
Compliance Inspector:	Not reported
DMR Reviewer:	781
Application Number:	997603
Class:	MINOR
Start Date:	04/27/1992
Region Decode:	North West Region
Ownership:	PRIVATE
Permit Group:	NPDES General Permit - Industrial wastewater discharges
EPA Class:	MINOR
Permit Number:	12838

Name:	WASTE MANAGEMENT OF OREGON, INC.
Address:	2360 N MARINE DR
City,State,Zip:	PORTLAND, OR 97218
WQ File Nbr:	106706
Legal Name:	WASTE MANAGEMENT OF OREGON, INC.
Region:	NWR
Pri SIC:	2
Latitude:	45.60870
Longitude:	-122.68950
Category:	INDUSTRIAL
Permit Type:	GEN15A
Permit Active:	False
Permit Description:	1500-A
Expiration Date:	06/30/2005
EPA Number:	ORG910050
UIC Facility:	False
Admin Agent:	NW Region Office
Last Action Date:	03/29/2002
Permit Writer:	781
Compliance Inspector:	Not reported
DMR Reviewer:	781
Application Number:	0
Class:	MINOR
Start Date:	04/16/1996
Region Decode:	North West Region
Ownership:	PRIVATE
Permit Group:	NPDES General Permit - Industrial wastewater discharges
EPA Class:	MINOR
Permit Number:	12837

H35 STOCKYARDS PROPERTY **OR LUST U004190331**
West 2416 N MARINE DR **OR UST N/A**
1/4-1/2 PORTLAND, OR 97217 **OR MANIFEST**
0.457 mi. **OR NPDES**
2415 ft. Site 1 of 2 in cluster H

Relative: LUST:
Lower
Name: PORTLAND STOCK YARDS
Actual: Address: 2416 N MARINE DR
19 ft. City,State,Zip: PORTLAND, OR 97217
Region: North Western Region
Facility ID: 26-90-0462
Cleanup Received Date: 11/27/1990
Cleanup Start Date: 11/27/1990
Cleanup Complete Date: 07/22/1991
Decode for Region: North West Region

UST:
Name: STOCKYARDS PROPERTY
Address: 2416 N MARINE DR
City: PORTLAND
Facility ID: 10703
Facility Telephone: (206)822-3770
Permittee Name: JENNIFER STERIN
Number of Permitted Tanks: Not reported
Active Tanks: Not reported
Decommissioned Tanks: 1
Number of Tanks: 1

OR MANIFEST:
Manifest Year: Manifest Year - 1993
EPA Id: ORD987200284
Inactive Status: 1997-12-31 00:00:00
Organization Name: Waste Connections, Inc.
Contact Name: Eric Merrill
Contact Telephone Number: Not reported
Mailing Address: PO Box 61726
Mailing City/State/Zip: Vancouver, WA 98666

Manifest:
Name: STOCKYARDS PROPERTY
Year : 1993
RCRA Id : ORD987200284
Inactive : 1997-12-31 00:00:00
Status: Large quantity generator
Manifest : 93404
Ship Date : 10/20/1993
TSD : ORD980981682
WS Num: 1
Transporter: Not reported
Ship Qty : Not reported
Rpt Unit : Not reported
Off Mng : M052
EPA Waste Codes: D001
Waste Description: Gasoline and diesel sludge generated when cleaning 6 USTs when tanks were d
Amt Of Waste Stream Generated in Reporting Yr 1: 1043
Amt Of Waste Stream Generated in Reporting Yr 2: 1043

STOCKYARDS PROPERTY (Continued) **U004190331**

NPDES:	
Name:	STOCKYARDS PROJECT
Address:	2416 N MARINE DR
City,State,Zip:	PORTLAND, OR 97217
WQ File Nbr:	109255
Legal Name:	SF PROPERTY INVESTMENTS, LLC
Region:	NWR
Pri SIC:	1600
Latitude:	45.6
Longitude:	-122.69
Category:	STORMWATER
Permit Type:	GEN12C
Permit Active:	FALSE
Permit Description:	Storm Water: Construction activities - 1 acre or more
Expiration Date:	12/31/2000
EPA Number:	ORR102210
UIC Facility:	FALSE
Admin Agent:	NW Region Office
Last Action Date:	12/21/2000
Permit Writer:	Not reported
Compliance Inspector:	Not reported
DMR Reviewer:	Not reported
Application Number:	993176
Class:	MINOR
Start Date:	09/30/1996
Region Decode:	North West Region
Ownership:	PRIVATE
Permit Group:	NPDES General Permit - Industrial storm water discharges
EPA Class:	MINOR
Permit Number:	15257

H36 **WHITE MARINE SERVICES, INC.** **OR ECSI S102521499**
West **2335 N MARINE DR.** **N/A**
1/4-1/2 **PORTLAND, OR 97217**
0.462 mi.
2441 ft. **Site 2 of 2 in cluster H**

Relative: ECSI:
Lower

Name:	WHITE MARINE SERVICES, INC.
Address:	2335 N MARINE DR.
City,State,Zip:	PORTLAND, OR 97217
State ID Number:	4310
Brown ID:	0
Study Area:	False
Region ID:	2
Legislatve ID:	0
Investigation:	Suspect
FACA ID:	55509
Further Action:	258
Lat/Long (dms):	45 36 34.20 / -122 41 29.00
County Code:	26.00
Score Value:	Not reported
Cerclis ID:	Not reported
Township Coord.:	2.00
Township Zone:	N
Range Coord:	1.00
Range Zone:	E

Actual:
20 ft.

WHITE MARINE SERVICES, INC. (Continued) **S102521499**

Section Coord: 33
Qtr Section: Not reported
Tax Lots: 1300
Size: 1.34 acres
NPL: False
Orphan: False
Updated By: GWISTAR
Update Date: 12/31/2013
Created Date: 12/23/2004
Decode For RegionID: Northwest Region
Decode For BrownID: Not reported
Decode For Furtheract: Medium
Decode For Investstat: Suspect
Decode For Legislative: Not reported
Alias Name: Blue Heron Marina

Narrative:
NARR ID: 5746072
NARR Code: Contamination
Created By: LGIBSON
Created Date: 12/23/2004
Updated By: GWISTAR
Updated Date: 12/23/2004
Decode for NarcdID: Contamination
NARR Comments: [12/23/2004, BP] As a part of complaint investigation, DEQ has collected three hand-augured soil samples to a depth of 4 feet near the reported spill area. A field visit and lab analyses indicate surface soil contamination with heavy oil-range hydrocarbons at uo to 7,810 ppm at a depth of 1 foot below ground surface, decreasing to 247 ppm at a depth of 4 feet.

NARR ID: 5746071
NARR Code: Manner of Release
Created By: LGIBSON
Created Date: 12/23/2004
Updated By: GWISTAR
Updated Date: 12/23/2004
Decode for NarcdID: Manner of Release
NARR Comments: [12/23/2004, BP] A spill from a waste oil drum was first reported by a neighboring business, Oregon Waste Management, on 6/17/2004 @3:16 p.m. The report was filed as a complaint for later investigation.

NARR ID: 5746073
NARR Code: Remedial Action
Created By: LGIBSON
Created Date: 12/23/2004
Updated By: GWISTAR
Updated Date: 12/23/2004
Decode for NarcdID: Remedial Action
NARR Comments: [12/23/2004, BP] The neighboring Oregon Waste Management has two off-site monitoring wells on the Marina property as a part of their remedial system. The access to these wells has been, and still is, in litigation. A contractor with Waste Management first observed and reported the spilled drum.

Administrative Action:
Action ID: 9424
Region: Not reported

WHITE MARINE SERVICES, INC. (Continued) **S102521499**

Complete Date: 12/23/2004
Rank Value: Not reported
Cleanup Flag: False
Created Date: 12/23/2004
Decode for AgencyID: Department of Environmental Quality
Decode for RegionID: Not reported
Category: Administrative Action
Action Code Flag: False
Action: Site added to database
Further Action: Not reported
Comments: Not reported

Action ID: 9508
Region: 0
Complete Date: Not reported
Rank Value: Not reported
Cleanup Flag: False
Created Date: 12/23/2004
Decode for AgencyID: Department of Environmental Quality
Decode for RegionID: Not reported
Category: Remedial Action
Action Code Flag: False
Action: Site Screening recommended (EV)
Further Action: 0
Comments: Not reported

Action ID: 9506
Region: Northwestern Region
Complete Date: 12/30/2004
Rank Value: Not reported
Cleanup Flag: False
Created Date: 12/31/2013
Decode for AgencyID: Department of Environmental Quality
Decode for RegionID: Northwest Region
Category: Remedial Action
Action Code Flag: False
Action: Site Investigation recommended (SI)
Further Action: Medium
Comments: Not reported

Operations:
Operation Id: 135030
Operation Status: Active
Common Name: White Marine Services, Inc.
Yrs of Operation: unknown
Comments: Not reported
Updated Date: 12/23/2004
Updated By: LGIBSON
Decode for OpstatID: Active

37 **PLAID PANTRY #209** **OR ECSI U004015189**
SSE **1020 N MARINE DR** **OR LUST N/A**
1/2-1 **PORTLAND, OR 97217** **OR UST**
0.514 mi. **OR AIRS**
2712 ft.

Relative: ECSI:
Lower
Actual:
25 ft.

Name:	WEBSTER FAMILY CONVENIENCE STORE/GAS STATION
Address:	1020 N MARINE DR.
City,State,Zip:	PORTLAND, OR 97217
State ID Number:	4134
Brown ID:	0
Study Area:	False
Region ID:	2
Legislatve ID:	0
Investigation:	Suspect
FACA ID:	83118
Further Action:	0
Lat/Long (dms):	45 36 9.70 / -122 40 38.60
County Code:	26.00
Score Value:	Not reported
Cerclis ID:	Not reported
Township Coord.:	1.00
Township Zone:	N
Range Coord:	1.00
Range Zone:	E
Section Coord:	3
Qtr Section:	BB
Tax Lots:	1200
Size:	1.29 acres
NPL:	False
Orphan:	False
Updated By:	GWISTAR
Update Date:	01/31/2012
Created Date:	05/12/2004
Decode For RegionID:	Northwest Region
Decode For BrownID:	Not reported
Decode For Furtheract:	Not reported
Decode For Investstat:	Suspect
Decode For Legislative:	Not reported

Alias Name: Plaid Pantry #209

Narrative:

NARR ID:	5745251
NARR Code:	Contamination
Created By:	CHARMAN
Created Date:	07/29/2004
Updated By:	KDANA
Updated Date:	11/19/2015
Decode for NarcdID:	Contamination

NARR Comments: Site is suspected of petroleum releases to the subsurface. As part of Columbia Slough Area-wide Discovery (CSD) Project this site was noted due to the presense of soil borings found in Water Resources Department well log database. Site runoff or subsurface contamination could reach part of Columbia Slough via stormwater piping system. Site has received cleanup of USTs via DEQ UST program (26-92-0348) cited as ending in 1997. However, CSD project found investigation on the site initiated in 2000, in areas away from the main building, to the west.

PLAID PANTRY #209 (Continued) **U004015189**

Administrative Action:
Action ID: 9424
Region: Not reported
Complete Date: 05/12/2004
Rank Value: Not reported
Cleanup Flag: False
Created Date: 05/12/2004
Decode for AgencyID: Department of Environmental Quality
Decode for RegionID: Not reported
Category: Administrative Action
Action Code Flag: False
Action: Site added to database
Further Action: Not reported
Comments: Not reported

Action ID: 9508
Region: Northwestern Region
Complete Date: 05/12/2004
Rank Value: Not reported
Cleanup Flag: False
Created Date: 05/12/2004
Decode for AgencyID: Department of Environmental Quality
Decode for RegionID: Northwest Region
Category: Remedial Action
Action Code Flag: False
Action: Site Screening recommended (EV)
Further Action: 0
Comments: Not reported

LUST:
Name: POTTER WEBSTER CO
Address: 1020 N MARINE DR
City,State,Zip: PORTLAND, OR 97217
Region: North Western Region
Facility ID: 26-92-0348
Cleanup Received Date: 12/15/1992
Cleanup Start Date: 12/15/1992
Cleanup Complete Date: 08/23/1996
Decode for Region: North West Region

UST:
Name: PLAID PANTRY #209
Address: 1020 N MARINE DR
City: PORTLAND
Facility ID: 12242
Facility Telephone: 503-358-6123
Permittee Name: Jonathan Polonsky
Number of Permitted Tanks: 3
Active Tanks: 3
Decommissioned Tanks: Not reported
Number of Tanks: 3

AIRS:
Source ID: Not reported
Permit Number: 26-9570-23-01

PLAID PANTRY #209 (Continued) **U004015189**

Address:	1020 N MARINE DR
Name:	PLAID PANTRIES, INC.
City,State,Zip:	PORTLAND, OR 97217-8048
Year:	Not reported
Permit Type:	General (4) ACDP
Expiration Date:	03/01/2025
Pollutant:	Not reported
Issue Date:	10/09/2020
Emissions:	Not reported
NAICS Code:	447110
Is NAICS Code Primary:	Not reported
SIC Code:	Not reported
Is SIC Code Primary:	Not reported
Latitude:	45.603
Longitude:	-122.6771
Emission Source Code:	Not reported
Emission Source Description:	Not reported
Process Code:	Not reported
Process Description:	Not reported
Process Unit:	Not reported
SCC:	Not reported
Throughput:	Not reported
Throughput Type:	Not reported

---

38 **OREGON WASTE SYSTEMS - PROPOSED TRANSFER STATION** **OR CRL** **S103303248**
West **SW CORNER, N MARINE DR. AND N FORCE AVE.** **OR ECSI N/A**
1/2-1 **PORTLAND, OR 97217** **OR VCP**
0.522 mi.
2755 ft.

Relative:
Lower

Actual:
17 ft.

CRL:

Name:	OREGON WASTE SYSTEMS - PROPOSED TRANSFER STATION
Address:	SW CORNER, N MARINE DR. AND N FORCE AVE.
City,State,Zip:	PORTLAND, OR 97217
Facility ID:	1091
Location ID:	100433
Status Code:	LIS
Facility Status:	State Basic Preliminary Assessment recommended (PA)
Lat/Long:	45.6086 / -122.6926

ECSI:

Name:	OREGON WASTE SYSTEMS - PROPOSED TRANSFER STATION
Address:	SW CORNER, N MARINE DR. AND N FORCE AVE.
City,State,Zip:	PORTLAND, OR 97217
State ID Number:	1091
Brown ID:	0
Study Area:	False
Region ID:	2
Legislatve ID:	832
Investigation:	Listed on the CRL/Inventory
FACA ID:	100433
Further Action:	260
Lat/Long (dms):	45 36 31.00 / -122 41 33.40
County Code:	26.00
Score Value:	Not reported
Cerclis ID:	Not reported
Township Coord.:	2.00

OREGON WASTE SYSTEMS - PROPOSED TRANSFER STATION (Continued) **S103303248**

Township Zone: N
Range Coord: 1.00
Range Zone: E
Section Coord: 33
Qtr Section: Not reported
Tax Lots: Not reported
Size: 46 acres
NPL: False
Orphan: False
Updated By: GWISTAR
Update Date: 06/24/2014
Created Date: 12/17/1990
Decode For RegionID: Northwest Region
Decode For BrownID: Not reported
Decode For Furtheract: Low
Decode For Investstat: Listed on the CRL/Inventory
Decode For Legislative: Owner, operator or other party under state or federal authority
Alias Name: Stockyards - Portland

Hazardous Release:
Substance ID.: 121433
Haz Release ID: 383774
Qty Released: unknown
Date Released: unknown
Update Date: 01/01/2001
Update By: Not reported
Substance Code: 541-73-1
Substance Name: DICHLOROBENZENE,1,3-
Substance Abbrev.: Not reported
Substance Alias ID: 318708
Sub Alias Name: BENZENE,1,3-DICHLORO-
Substance Alias ID: 318709
Sub Alias Name: DICHLOROBENZENE,m-
Sampling Result ID: 345414
Feature Id: Not reported
Hazard Release Id: 383774
Medium: 698
Substance Abbrev.: Not reported
Unit Code: Not reported
Observation: False
Owner Operator: True
Lab Data: False
Sample Depth: Not reported
Start Date: Not reported
End Date: Not reported
Min Concentration: Not reported
Max Concentration: Not reported
Sample Comment: 1 - 9 ppb
Last Update By: CONV
Update Date: 09/13/1994
Decode for MediumID: Groundwater
Sampling Result ID: 345415
Feature Id: Not reported
Hazard Release Id: 383774
Medium: 703
Substance Abbrev.: Not reported
Unit Code: Not reported
Observation: False

OREGON WASTE SYSTEMS - PROPOSED TRANSFER STATION (Continued) **S103303248**

Owner Operator: False
Lab Data: False
Sample Depth: Not reported
Start Date: Not reported
End Date: Not reported
Min Concentration: Not reported
Max Concentration: Not reported
Sample Comment: 16 - 255 ppb
Last Update By: CONV
Update Date: 09/13/1994
Decode for MediumID: Soil

Substance ID.: 120838
Haz Release ID: 383775
Qty Released: unknown
Date Released: unknown
Update Date: 01/01/2001
Update By: Not reported
Substance Code: 106-46-7
Substance Name: DICHLOROBENZENE,1,4-
Substance Abbrev.: Not reported
Substance Alias ID: 316291
Sub Alias Name: BENZENE,1,4-DICHLORO-
Substance Alias ID: 316292
Sub Alias Name: DI-CHLORICIDE
Substance Alias ID: 316293
Sub Alias Name: DICHLOROBENZENE,p-
Substance Alias ID: 316294
Sub Alias Name: PARADICHLOROBENZENE
Substance Alias ID: 316295
Sub Alias Name: PARAMOTH
Substance Alias ID: 316296
Sub Alias Name: PDB
Sampling Result ID: 345416
Feature Id: Not reported
Hazard Release Id: 383775
Medium: 703
Substance Abbrev.: Not reported
Unit Code: Not reported
Observation: False
Owner Operator: True
Lab Data: False
Sample Depth: Not reported
Start Date: Not reported
End Date: Not reported
Min Concentration: Not reported
Max Concentration: Not reported
Sample Comment: 417 ppb
Last Update By: CONV
Update Date: 09/13/1994
Decode for MediumID: Soil

Substance ID.: 120781
Haz Release ID: 383776
Qty Released: unknown
Date Released: unknown
Update Date: 01/01/2001

OREGON WASTE SYSTEMS - PROPOSED TRANSFER STATION (Continued) **S103303248**

Update By: Not reported
Substance Code: 100-41-4
Substance Name: ETHYLBENZENE
Substance Abbrev.: Not reported
Substance Category ID: 8515
Substance Category: Volatiles
Category Level: Not reported
Created By: Not reported
Created Date: 12/17/2002
Substance Category ID: 8515
Substance Category: Volatiles
Category Level: Not reported
Created By: Not reported
Created Date: 12/17/2002
Substance Alias ID: 316146
Sub Alias Name: ETHYLBENZOL
Substance Alias ID: 316147
Sub Alias Name: PHENYLETHANE
Sampling Result ID: 345417
Feature Id: Not reported
Hazard Release Id: 383776
Medium: 698
Substance Abbrev.: Not reported
Unit Code: Not reported
Observation: False
Owner Operator: True
Lab Data: False
Sample Depth: Not reported
Start Date: Not reported
End Date: Not reported
Min Concentration: Not reported
Max Concentration: Not reported
Sample Comment: 5.2 - 91,000 ppb
Last Update By: CONV
Update Date: 09/13/1994
Decode for MediumID: Groundwater
Sampling Result ID: 345418
Feature Id: Not reported
Hazard Release Id: 383776
Medium: 703
Substance Abbrev.: Not reported
Unit Code: Not reported
Observation: False
Owner Operator: False
Lab Data: False
Sample Depth: Not reported
Start Date: Not reported
End Date: Not reported
Min Concentration: Not reported
Max Concentration: Not reported
Sample Comment: 34 - 58,000 ppb
Last Update By: CONV
Update Date: 09/13/1994
Decode for MediumID: Soil

Substance ID.: 121610
Haz Release ID: 383777

OREGON WASTE SYSTEMS - PROPOSED TRANSFER STATION (Continued) **S103303248**

Qty Released: unknown
Date Released: unknown
Update Date: 01/01/2001
Update By: Not reported
Substance Code: 71-55-6
Substance Name: TRICHLOROETHANE,1,1,1-
Substance Abbrev.: Not reported
Substance Category ID: 8521
Substance Category: Volatiles
Category Level: Not reported
Created By: Not reported
Created Date: 12/17/2002
Substance Category ID: 8552
Substance Category: Solvents of interest to Milwaukie Area GW study
Category Level: Not reported
Created By: Not reported
Created Date: 12/17/2002
Substance Category ID: 8521
Substance Category: Volatiles
Category Level: Not reported
Created By: Not reported
Created Date: 12/17/2002
Substance Category ID: 8552
Substance Category: Solvents of interest to Milwaukie Area GW study
Category Level: Not reported
Created By: Not reported
Created Date: 12/17/2002
Substance Alias ID: 319183
Sub Alias Name: BALTANA
Substance Alias ID: 319184
Sub Alias Name: CHLOROTHENE
Substance Alias ID: 319185
Sub Alias Name: METHYLCHLOROFORM
Substance Alias ID: 318151
Sub Alias Name: TCA,1,1,1-
Sampling Result ID: 345419
Feature Id: Not reported
Hazard Release Id: 383777
Medium: 698
Substance Abbrev.: Not reported
Unit Code: Not reported
Observation: False
Owner Operator: True
Lab Data: False
Sample Depth: Not reported
Start Date: Not reported
End Date: Not reported
Min Concentration: Not reported
Max Concentration: Not reported
Sample Comment: 0.3 - 60 ppb
Last Update By: CONV
Update Date: 09/13/1994
Decode for MediumID: Groundwater
Sampling Result ID: 345420
Feature Id: Not reported
Hazard Release Id: 383777
Medium: 703

OREGON WASTE SYSTEMS - PROPOSED TRANSFER STATION (Continued) **S103303248**

Substance Abbrev.: Not reported
Unit Code: Not reported
Observation: False
Owner Operator: False
Lab Data: False
Sample Depth: Not reported
Start Date: Not reported
End Date: Not reported
Min Concentration: Not reported
Max Concentration: Not reported
Sample Comment: 2 - 4 ppb
Last Update By: CONV
Update Date: 09/13/1994
Decode for MediumID: Soil

Substance ID.: 121664
Haz Release ID: 383778
Qty Released: unknown
Date Released: unknown
Update Date: 01/01/2001
Update By: Not reported
Substance Code: 7440-38-2
Substance Name: ARSENIC
Substance Abbrev.: Not reported
Substance Category ID: 8439
Substance Category: Inorganics
Category Level: Not reported
Created By: Not reported
Created Date: 12/17/2002
Substance Category ID: 8439
Substance Category: Inorganics
Category Level: Not reported
Created By: Not reported
Created Date: 12/17/2002
Substance Alias ID: 319286
Sub Alias Name: AS
Sampling Result ID: 345421
Feature Id: Not reported
Hazard Release Id: 383778
Medium: 698
Substance Abbrev.: Not reported
Unit Code: Not reported
Observation: False
Owner Operator: True
Lab Data: False
Sample Depth: Not reported
Start Date: Not reported
End Date: Not reported
Min Concentration: Not reported
Max Concentration: Not reported
Sample Comment: 2.1 - 6.3 ug/L
Last Update By: CONV
Update Date: 09/13/1994
Decode for MediumID: Groundwater
Sampling Result ID: 345422
Feature Id: Not reported
Hazard Release Id: 383778

OREGON WASTE SYSTEMS - PROPOSED TRANSFER STATION (Continued) **S103303248**

Medium: 703
Substance Abbrev.: Not reported
Unit Code: Not reported
Observation: False
Owner Operator: False
Lab Data: False
Sample Depth: Not reported
Start Date: Not reported
End Date: Not reported
Min Concentration: Not reported
Max Concentration: Not reported
Sample Comment: 1.2 - 23.7 mg/kg
Last Update By: CONV
Update Date: 09/13/1994
Decode for MediumID: Soil

Substance ID.: 121665
Haz Release ID: 383779
Qty Released: unknown
Date Released: unknown
Update Date: 01/01/2001
Update By: Not reported
Substance Code: 7440-39-3
Substance Name: BARIUM
Substance Abbrev.: Not reported
Substance Category ID: 8458
Substance Category: Inorganics
Category Level: Not reported
Created By: Not reported
Created Date: 12/17/2002
Substance Category ID: 8458
Substance Category: Inorganics
Category Level: Not reported
Created By: Not reported
Created Date: 12/17/2002
Substance Alias ID: 319287
Sub Alias Name: BA
Sampling Result ID: 345423
Feature Id: Not reported
Hazard Release Id: 383779
Medium: 698
Substance Abbrev.: Not reported
Unit Code: Not reported
Observation: False
Owner Operator: True
Lab Data: False
Sample Depth: Not reported
Start Date: Not reported
End Date: Not reported
Min Concentration: Not reported
Max Concentration: Not reported
Sample Comment: 70 - 433 ug/L
Last Update By: CONV
Update Date: 09/13/1994
Decode for MediumID: Groundwater
Sampling Result ID: 345424
Feature Id: Not reported

OREGON WASTE SYSTEMS - PROPOSED TRANSFER STATION (Continued) **S103303248**

Hazard Release Id: 383779
Medium: 703
Substance Abbrev.: Not reported
Unit Code: Not reported
Observation: False
Owner Operator: False
Lab Data: False
Sample Depth: Not reported
Start Date: Not reported
End Date: Not reported
Min Concentration: Not reported
Max Concentration: Not reported
Sample Comment: 48 - 1220 mg/kg
Last Update By: CONV
Update Date: 09/13/1994
Decode for MediumID: Soil

Substance ID.: 121671
Haz Release ID: 383780
Qty Released: unknown
Date Released: unknown
Update Date: 01/01/2001
Update By: Not reported
Substance Code: 7440-47-3
Substance Name: CHROMIUM
Substance Abbrev.: Not reported
Substance Category ID: 8462
Substance Category: Inorganics
Category Level: Not reported
Created By: Not reported
Created Date: 12/17/2002
Substance Category ID: 8462
Substance Category: Inorganics
Category Level: Not reported
Created By: Not reported
Created Date: 12/17/2002
Substance Alias ID: 319294
Sub Alias Name: CHROMIUM, TOTAL
Substance Alias ID: 318145
Sub Alias Name: CHROMIUM, INORGANIC
Sampling Result ID: 345369
Feature Id: Not reported
Hazard Release Id: 383780
Medium: 698
Substance Abbrev.: Not reported
Unit Code: Not reported
Observation: False
Owner Operator: True
Lab Data: False
Sample Depth: Not reported
Start Date: Not reported
End Date: Not reported
Min Concentration: Not reported
Max Concentration: Not reported
Sample Comment: 30 ug/L
Last Update By: CONV
Update Date: 09/13/1994

OREGON WASTE SYSTEMS - PROPOSED TRANSFER STATION (Continued) **S103303248**

Decode for MediumID: Groundwater
Sampling Result ID: 345370
Feature Id: Not reported
Hazard Release Id: 383780
Medium: 703
Substance Abbrev.: Not reported
Unit Code: Not reported
Observation: False
Owner Operator: False
Lab Data: False
Sample Depth: Not reported
Start Date: Not reported
End Date: Not reported
Min Concentration: Not reported
Max Concentration: Not reported
Sample Comment: 6.5 - 104 mg/kg
Last Update By: CONV
Update Date: 09/13/1994
Decode for MediumID: Soil

Substance ID.: 121672
Haz Release ID: 383781
Qty Released: unknown
Date Released: unknown
Update Date: 01/01/2001
Update By: Not reported
Substance Code: 7440-48-4
Substance Name: COBALT
Substance Abbrev.: Not reported
Substance Alias ID: 319295
Sub Alias Name: CO
Sampling Result ID: 345425
Feature Id: Not reported
Hazard Release Id: 383781
Medium: 703
Substance Abbrev.: Not reported
Unit Code: Not reported
Observation: False
Owner Operator: True
Lab Data: False
Sample Depth: Not reported
Start Date: Not reported
End Date: Not reported
Min Concentration: Not reported
Max Concentration: Not reported
Sample Comment: 4.1 - 72 mg/kg
Last Update By: CONV
Update Date: 09/13/1994
Decode for MediumID: Soil

Substance ID.: 121639
Haz Release ID: 383782
Qty Released: unknown
Date Released: unknown
Update Date: 01/01/2001
Update By: Not reported
Substance Code: 7439-92-1

OREGON WASTE SYSTEMS - PROPOSED TRANSFER STATION (Continued) **S103303248**

Substance Name: LEAD
Substance Abbrev.: Not reported
Substance Category ID: 8466
Substance Category: Inorganics
Category Level: Not reported
Created By: Not reported
Created Date: 12/17/2002
Substance Category ID: 8466
Substance Category: Inorganics
Category Level: Not reported
Created By: Not reported
Created Date: 12/17/2002
Substance Alias ID: 319256
Sub Alias Name: PB
Sampling Result ID: 345426
Feature Id: Not reported
Hazard Release Id: 383782
Medium: 698
Substance Abbrev.: Not reported
Unit Code: Not reported
Observation: False
Owner Operator: True
Lab Data: False
Sample Depth: Not reported
Start Date: Not reported
End Date: Not reported
Min Concentration: Not reported
Max Concentration: Not reported
Sample Comment: 1.2 - 41 ug/L
Last Update By: CONV
Update Date: 09/13/1994
Decode for MediumID: Groundwater
Sampling Result ID: 345427
Feature Id: Not reported
Hazard Release Id: 383782
Medium: 703
Substance Abbrev.: Not reported
Unit Code: Not reported
Observation: False
Owner Operator: False
Lab Data: False
Sample Depth: Not reported
Start Date: Not reported
End Date: Not reported
Min Concentration: Not reported
Max Concentration: Not reported
Sample Comment: 3.5 - 235 mg/kg
Last Update By: CONV
Update Date: 09/13/1994
Decode for MediumID: Soil

Substance ID.: 121643
Haz Release ID: 383783
Qty Released: unknown
Date Released: unknown
Update Date: 01/01/2001
Update By: Not reported

OREGON WASTE SYSTEMS - PROPOSED TRANSFER STATION (Continued) **S103303248**

Substance Code: 7439-97-6
Substance Name: MERCURY
Substance Abbrev.: Not reported
Substance Category ID: 8467
Substance Category: Inorganics
Category Level: Not reported
Created By: Not reported
Created Date: 12/17/2002
Substance Category ID: 8467
Substance Category: Inorganics
Category Level: Not reported
Created By: Not reported
Created Date: 12/17/2002
Substance Alias ID: 319260
Sub Alias Name: HG
Substance Alias ID: 319261
Sub Alias Name: HYDRARGYRUM
Substance Alias ID: 319262
Sub Alias Name: LIQUID SILVER
Substance Alias ID: 319263
Sub Alias Name: QUICKSILVER
Sampling Result ID: 337507
Feature Id: Not reported
Hazard Release Id: 383783
Medium: 703
Substance Abbrev.: Not reported
Unit Code: Not reported
Observation: False
Owner Operator: True
Lab Data: False
Sample Depth: Not reported
Start Date: Not reported
End Date: Not reported
Min Concentration: Not reported
Max Concentration: Not reported
Sample Comment: 0.09 - 0.34 mg/kg
Last Update By: CONV
Update Date: 09/13/1994
Decode for MediumID: Soil

Substance ID.: 121755
Haz Release ID: 383784
Qty Released: unknown
Date Released: unknown
Update Date: 01/01/2001
Update By: Not reported
Substance Code: 7782-49-2
Substance Name: SELENIUM
Substance Abbrev.: Not reported
Substance Alias ID: 319488
Sub Alias Name: SE
Sampling Result ID: 345428
Feature Id: Not reported
Hazard Release Id: 383784
Medium: 703
Substance Abbrev.: Not reported
Unit Code: Not reported

OREGON WASTE SYSTEMS - PROPOSED TRANSFER STATION (Continued) **S103303248**

Observation: False
Owner Operator: True
Lab Data: False
Sample Depth: Not reported
Start Date: Not reported
End Date: Not reported
Min Concentration: Not reported
Max Concentration: Not reported
Sample Comment: 0.94 mg/kg
Last Update By: CONV
Update Date: 09/13/1994
Decode for MediumID: Soil

Substance ID.: 121608
Haz Release ID: 383785
Qty Released: unknown
Date Released: unknown
Update Date: 01/01/2001
Update By: Not reported
Substance Code: 71-43-2
Substance Name: BENZENE
Substance Abbrev.: Not reported
Substance Category ID: 8502
Substance Category: Volatiles
Category Level: Not reported
Created By: Not reported
Created Date: 12/17/2002
Substance Category ID: 8502
Substance Category: Volatiles
Category Level: Not reported
Created By: Not reported
Created Date: 12/17/2002
Substance Alias ID: 319178
Sub Alias Name: BENZOL
Substance Alias ID: 319179
Sub Alias Name: COAL NAPTHA
Substance Alias ID: 319180
Sub Alias Name: CYCLOHEXATRIENE
Substance Alias ID: 319181
Sub Alias Name: PHENE
Substance Alias ID: 319182
Sub Alias Name: PYROBENZOL
Sampling Result ID: 345429
Feature Id: Not reported
Hazard Release Id: 383785
Medium: 698
Substance Abbrev.: Not reported
Unit Code: Not reported
Observation: False
Owner Operator: True
Lab Data: False
Sample Depth: Not reported
Start Date: Not reported
End Date: Not reported
Min Concentration: Not reported
Max Concentration: Not reported
Sample Comment: 1.5 - 37,000 ppb

OREGON WASTE SYSTEMS - PROPOSED TRANSFER STATION (Continued) **S103303248**

Last Update By: CONV
Update Date: 09/13/1994
Decode for MediumID: Groundwater
Sampling Result ID: 345430
Feature Id: Not reported
Hazard Release Id: 383785
Medium: 703
Substance Abbrev.: Not reported
Unit Code: Not reported
Observation: False
Owner Operator: False
Lab Data: False
Sample Depth: Not reported
Start Date: Not reported
End Date: Not reported
Min Concentration: Not reported
Max Concentration: Not reported
Sample Comment: 2.2 - 37,000 ppb
Last Update By: CONV
Update Date: 09/13/1994
Decode for MediumID: Soil

Substance ID.: 121983
Haz Release ID: 385556
Qty Released: unknown
Date Released: unknown
Update Date: 12/17/1990
Update By: Not reported
Substance Code: ECD173
Substance Name: GASOLINE
Substance Abbrev.: Not reported
Substance Category ID: 8530
Substance Category: Petroleum Related Releases for OSPIRG Report
Category Level: Not reported
Created By: Not reported
Created Date: 12/17/2002
Substance Category ID: 8530
Substance Category: Petroleum Related Releases for OSPIRG Report
Category Level: Not reported
Created By: Not reported
Created Date: 12/17/2002
Comment ID: 302742
Release Code: Data Sources
Release Comments: Sweet-Edwards/Emcon PA (11/18/87) and Environmental Audit (4/25/88)
Decode for Relcomcd: Data Sources
Sampling Result ID: 345066
Feature Id: Not reported
Hazard Release Id: 385556
Medium: 698
Substance Abbrev.: Not reported
Unit Code: Not reported
Observation: False
Owner Operator: True
Lab Data: True
Sample Depth: Not reported
Start Date: Not reported
End Date: Not reported

OREGON WASTE SYSTEMS - PROPOSED TRANSFER STATION (Continued) **S103303248**

Min Concentration: Not reported
Max Concentration: Not reported
Sample Comment: 0.2 - 373 ppm
Last Update By: CONV
Update Date: 09/13/1994
Decode for MediumID: Groundwater

Substance ID.: 121051
Haz Release ID: 385578
Qty Released: unknown
Date Released: unknown
Update Date: 12/17/1990
Update By: Not reported
Substance Code: 1330-20-7
Substance Name: XYLENEs
Substance Abbrev.: Not reported
Substance Category ID: 8526
Substance Category: Volatiles
Category Level: Not reported
Created By: Not reported
Created Date: 12/17/2002
Substance Category ID: 8526
Substance Category: Volatiles
Category Level: Not reported
Created By: Not reported
Created Date: 12/17/2002
Substance Alias ID: 317017
Sub Alias Name: DIMETHYLBENZENEs
Substance Alias ID: 317018
Sub Alias Name: XYLOLs
Comment ID: 302735
Release Code: Data Sources
Release Comments: Sweet-Edwards/Emcon PA (11/18/87) and Environmental Audit (4/25/88)
Decode for Relcomcd: Data Sources
Sampling Result ID: 345413
Feature Id: Not reported
Hazard Release Id: 385578
Medium: 703
Substance Abbrev.: Not reported
Unit Code: Not reported
Observation: False
Owner Operator: False
Lab Data: False
Sample Depth: Not reported
Start Date: Not reported
End Date: Not reported
Min Concentration: Not reported
Max Concentration: Not reported
Sample Comment: 3 - 590,000 ppb
Last Update By: CONV
Update Date: 09/13/1994
Decode for MediumID: Soil
Sampling Result ID: 346832
Feature Id: Not reported
Hazard Release Id: 385578
Medium: 698
Substance Abbrev.: Not reported

OREGON WASTE SYSTEMS - PROPOSED TRANSFER STATION (Continued) **S103303248**

Unit Code: Not reported
Observation: False
Owner Operator: True
Lab Data: True
Sample Depth: Not reported
Start Date: Not reported
End Date: Not reported
Min Concentration: Not reported
Max Concentration: Not reported
Sample Comment: 2.6 - 265,000 ppb
Last Update By: CONV
Update Date: 09/13/1994
Decode for MediumID: Groundwater

Substance ID.: 121552
Haz Release ID: 385579
Qty Released: unknown
Date Released: unknown
Update Date: 12/17/1990
Update By: Not reported
Substance Code: 630-20-6
Substance Name: TETRACHLOROETHANE,1,1,1,2-
Substance Abbrev.: Not reported
Substance Alias ID: 319031
Sub Alias Name: ETHANE,1,1,1,2-TETRACHLORO-
Comment ID: 302737
Release Code: Data Sources
Release Comments: Sweet-Edwards/Emcon PA (11/18/87) and Environmental Audit (4/25/88)
Decode for Relcomcd: Data Sources
Sampling Result ID: 346723
Feature Id: Not reported
Hazard Release Id: 385579
Medium: 698
Substance Abbrev.: Not reported
Unit Code: Not reported
Observation: False
Owner Operator: True
Lab Data: True
Sample Depth: Not reported
Start Date: Not reported
End Date: Not reported
Min Concentration: Not reported
Max Concentration: Not reported
Sample Comment: 0.9 - 12 ppb
Last Update By: CONV
Update Date: 09/13/1994
Decode for MediumID: Groundwater

Substance ID.: 121982
Haz Release ID: 385616
Qty Released: unknown
Date Released: unknown
Update Date: 12/17/1990
Update By: Not reported
Substance Code: ECD169
Substance Name: DIESEL - FUEL OIL
Substance Abbrev.: Not reported

OREGON WASTE SYSTEMS - PROPOSED TRANSFER STATION (Continued) **S103303248**

Substance Category ID: 8529
Substance Category: Petroleum Related Releases for OSPIRG Report
Category Level: Not reported
Created By: Not reported
Created Date: 12/17/2002
Substance Category ID: 8529
Substance Category: Petroleum Related Releases for OSPIRG Report
Category Level: Not reported
Created By: Not reported
Created Date: 12/17/2002
Comment ID: 302741
Release Code: Data Sources
Release Comments: Sweet-Edwards/Emcon PA (11/18/87) and Environmental Audit (4/25/88)
Decode for Relcomcd: Data Sources
Sampling Result ID: 346831
Feature Id: Not reported
Hazard Release Id: 385616
Medium: 698
Substance Abbrev.: Not reported
Unit Code: Not reported
Observation: False
Owner Operator: True
Lab Data: True
Sample Depth: Not reported
Start Date: Not reported
End Date: Not reported
Min Concentration: Not reported
Max Concentration: Not reported
Sample Comment: 0.2 - 53 ppm
Last Update By: CONV
Update Date: 09/13/1994
Decode for MediumID: Groundwater

Substance ID.: 121907
Haz Release ID: 385617
Qty Released: unknown
Date Released: unknown
Update Date: 12/17/1990
Update By: Not reported
Substance Code: 95-50-1
Substance Name: DICHLOROBENZENE,1,2-
Substance Abbrev.: Not reported
Substance Alias ID: 317942
Sub Alias Name: BENZENE,1,2-DICHLORO-
Substance Alias ID: 317943
Sub Alias Name: CHLOROBEN
Substance Alias ID: 317944
Sub Alias Name: DICHLOROBENZENE,o-
Substance Alias ID: 317945
Sub Alias Name: DILANTIN DB
Substance Alias ID: 317946
Sub Alias Name: DOWTHERM E
Comment ID: 302740
Release Code: Data Sources
Release Comments: Sweet-Edwards/Emcon PA (11/18/87) and Environmental Audit (4/25/88)
Decode for Relcomcd: Data Sources
Sampling Result ID: 345412

OREGON WASTE SYSTEMS - PROPOSED TRANSFER STATION (Continued) **S103303248**

Feature Id: Not reported
Hazard Release Id: 385617
Medium: 703
Substance Abbrev.: Not reported
Unit Code: Not reported
Observation: False
Owner Operator: False
Lab Data: False
Sample Depth: Not reported
Start Date: Not reported
End Date: Not reported
Min Concentration: Not reported
Max Concentration: Not reported
Sample Comment: 11 - 153 ppb
Last Update By: CONV
Update Date: 09/13/1994
Decode for MediumID: Soil
Sampling Result ID: 346719
Feature Id: Not reported
Hazard Release Id: 385617
Medium: 698
Substance Abbrev.: Not reported
Unit Code: Not reported
Observation: False
Owner Operator: True
Lab Data: True
Sample Depth: Not reported
Start Date: Not reported
End Date: Not reported
Min Concentration: Not reported
Max Concentration: Not reported
Sample Comment: 4.7 - 1000 ppb
Last Update By: CONV
Update Date: 09/13/1994
Decode for MediumID: Groundwater

Substance ID.: 121700
Haz Release ID: 385618
Qty Released: unknown
Date Released: unknown
Update Date: 12/17/1990
Update By: Not reported
Substance Code: 75-34-3
Substance Name: DICHLOROETHANE,1,1-
Substance Abbrev.: Not reported
Substance Category ID: 8548
Substance Category: Solvents of interest to Milwaukie Area GW study
Category Level: Not reported
Created By: Not reported
Created Date: 12/17/2002
Substance Category ID: 8548
Substance Category: Solvents of interest to Milwaukie Area GW study
Category Level: Not reported
Created By: Not reported
Created Date: 12/17/2002
Substance Alias ID: 319361
Sub Alias Name: ETHANE,1,1-DICHLORO-

OREGON WASTE SYSTEMS - PROPOSED TRANSFER STATION (Continued) **S103303248**

Substance Alias ID: 319362
Sub Alias Name: ETHYLIDENE CHLORIDE
Substance Alias ID: 319363
Sub Alias Name: ETHYLIDENE DICHLORIDE
Comment ID: 302739
Release Code: Data Sources
Release Comments: Sweet-Edwards/Emcon PA (11/18/87) and Environmental Audit (4/25/88)
Decode for Relcomcd: Data Sources
Sampling Result ID: 346720
Feature Id: Not reported
Hazard Release Id: 385618
Medium: 698
Substance Abbrev.: Not reported
Unit Code: Not reported
Observation: False
Owner Operator: True
Lab Data: True
Sample Depth: Not reported
Start Date: Not reported
End Date: Not reported
Min Concentration: Not reported
Max Concentration: Not reported
Sample Comment: 4.9 - 10.3 ppb
Last Update By: CONV
Update Date: 09/13/1994
Decode for MediumID: Groundwater

Substance ID.: 121690
Haz Release ID: 385619
Qty Released: unknown
Date Released: unknown
Update Date: 12/17/1990
Update By: Not reported
Substance Code: 75-01-4
Substance Name: VINYL CHLORIDE
Substance Abbrev.: Not reported
Substance Category ID: 8525
Substance Category: Volatiles
Category Level: Not reported
Created By: Not reported
Created Date: 12/17/2002
Substance Category ID: 8550
Substance Category: Solvents of interest to Milwaukie Area GW study
Category Level: Not reported
Created By: Not reported
Created Date: 12/17/2002
Substance Category ID: 8525
Substance Category: Volatiles
Category Level: Not reported
Created By: Not reported
Created Date: 12/17/2002
Substance Category ID: 8550
Substance Category: Solvents of interest to Milwaukie Area GW study
Category Level: Not reported
Created By: Not reported
Created Date: 12/17/2002
Substance Alias ID: 319325

OREGON WASTE SYSTEMS - PROPOSED TRANSFER STATION (Continued) **S103303248**

Sub Alias Name: CHLOROETHENE
Substance Alias ID: 319326
Sub Alias Name: CHLOROETHYLENE
Substance Alias ID: 319327
Sub Alias Name: ETHENE,CHLORO-
Substance Alias ID: 319328
Sub Alias Name: MONOCHLOROETHYLENE
Comment ID: 302738
Release Code: Data Sources
Release Comments: Sweet-Edwards/Emcon PA (11/18/87) and Environmental Audit (4/25/88)
Decode for Relcomcd: Data Sources
Sampling Result ID: 346721
Feature Id: Not reported
Hazard Release Id: 385619
Medium: 698
Substance Abbrev.: Not reported
Unit Code: Not reported
Observation: False
Owner Operator: True
Lab Data: True
Sample Depth: Not reported
Start Date: Not reported
End Date: Not reported
Min Concentration: Not reported
Max Concentration: Not reported
Sample Comment: 1.2 - 50 ppb
Last Update By: CONV
Update Date: 09/13/1994
Decode for MediumID: Groundwater

Substance ID.: 120919
Haz Release ID: 385620
Qty Released: unknown
Date Released: unknown
Update Date: 12/17/1990
Update By: Not reported
Substance Code: 11104-28-2
Substance Name: PCB 1221
Substance Abbrev.: Not reported
Substance Category ID: 8543
Substance Category: PCB Substances for the OSPIRG Report
Category Level: Not reported
Created By: Not reported
Created Date: 12/17/2002
Substance Category ID: 8543
Substance Category: PCB Substances for the OSPIRG Report
Category Level: Not reported
Created By: Not reported
Created Date: 12/17/2002
Substance Alias ID: 316591
Sub Alias Name: AROCHLOR 1221
Substance Alias ID: 316592
Sub Alias Name: AROCLOR 1221
Comment ID: 302734
Release Code: Data Sources
Release Comments: Sweet-Edwards/Emcon PA (11/18/87) and Environmental Audit (4/25/88)
Decode for Relcomcd: Data Sources

OREGON WASTE SYSTEMS - PROPOSED TRANSFER STATION (Continued) **S103303248**

Sampling Result ID: 346722
Feature Id: Not reported
Hazard Release Id: 385620
Medium: 698
Substance Abbrev.: Not reported
Unit Code: Not reported
Observation: False
Owner Operator: False
Lab Data: True
Sample Depth: Not reported
Start Date: Not reported
End Date: Not reported
Min Concentration: Not reported
Max Concentration: Not reported
Sample Comment: 10.8 ppm
Last Update By: CONV
Update Date: 09/13/1994
Decode for MediumID: Groundwater

Substance ID.: 120868
Haz Release ID: 385621
Qty Released: unknown
Date Released: unknown
Update Date: 12/17/1990
Update By: Not reported
Substance Code: 108-10-1
Substance Name: METHYL-2-PENTANONE,4-
Substance Abbrev.: Not reported
Substance Alias ID: 316417
Sub Alias Name: HEXONE
Substance Alias ID: 316418
Sub Alias Name: ISOBUTYL METHYL KETONE
Substance Alias ID: 316419
Sub Alias Name: ISOPROPYLACETONE
Substance Alias ID: 316420
Sub Alias Name: METHYL ISOBUTYL KETONE
Substance Alias ID: 316421
Sub Alias Name: MIBK
Substance Alias ID: 316422
Sub Alias Name: PENTANONE,4-METHYL-2-
Comment ID: 302733
Release Code: Data Sources
Release Comments: Sweet-Edwards/Emcon PA (11/18/87) and Environmental Audit (4/25/88)
Decode for Relcomcd: Data Sources
Sampling Result ID: 345067
Feature Id: Not reported
Hazard Release Id: 385621
Medium: 703
Substance Abbrev.: Not reported
Unit Code: Not reported
Observation: False
Owner Operator: True
Lab Data: True
Sample Depth: Not reported
Start Date: Not reported
End Date: Not reported
Min Concentration: Not reported

OREGON WASTE SYSTEMS - PROPOSED TRANSFER STATION (Continued) **S103303248**

Max Concentration: Not reported
Sample Comment: 726 - 1800 ppb
Last Update By: CONV
Update Date: 09/13/1994
Decode for MediumID: Soil

Narrative:

NARR ID: 5731435
NARR Code: Contamination
Created By: Not reported
Created Date: 12/17/2002
Updated By: Not reported
Updated Date: 12/17/2002
Decode for NarcdID: Contamination
NARR Comments: (11/20/90 MM) This site includes multiple businesses. Low levels of hazardous substances were identified in soils and groundwater on-site during an environmental audit for a proposed transfer station. One business on-site has free petroleum product floating on groundwater and high concentrations of dissolved volatile organics in groundwater. DEQ's UST program is working with Oregon Waste Systems, Inc. and the truck-stop operator to remediate petroleum problems on-site. The other contaminants present at the site need to be evaluated to determine the need for further assessment or corrective action.

NARR ID: 5731436
NARR Code: Data Sources
Created By: Not reported
Created Date: 12/17/2002
Updated By: Not reported
Updated Date: 12/17/2002
Decode for NarcdID: Data Sources
NARR Comments: Sweet-Edwards/EMCON Preliminary Environmental Site Audit 11/18/87; Sweet-Edwards/EMCON Environmental Audit 4/25/88; Golder Associates PA 7/24/91; Golder Associates Corrective Action Plan 9/13/91.

NARR ID: 5731437
NARR Code: Hazardous Substance/Waste Types
Created By: Not reported
Created Date: 12/17/2002
Updated By: Not reported
Updated Date: 12/17/2002
Decode for NarcdID: Hazardous Substance/Waste Types
NARR Comments: Gasoline, diesel, 1,2-dichlorobenzene, 1,1-dichloroethane, PCBs, vinyl chloride, methyl isobutyl ketone, perchloroethene, total xylenes. (11/14/97 LSK) Soil contamination was associated with primarily 5 areas of the site: Rod's Truck Repair, The Merit Truck Stop, areas adjacent to the Peninsula Terminal Railroad, Harbor Oil and Star Oil. At Rod's Truck Repair and Merit Truck Stop, BTEX contamination likely from leaking USTs. There is some floating product in shallow groundwater beneath the Merit Truck Stop site. Petroleum hydrocarbons were found in shallow soils at Star Oil (100 to 2,000 ppm) and Farmers (200 to 5,000 ppm). Harbor Oil is described in a separate file (ECSI#24).

NARR ID: 5731438
NARR Code: Site Location
Created By: Not reported

OREGON WASTE SYSTEMS - PROPOSED TRANSFER STATION (Continued) **S103303248**

Created Date: 12/17/2002
Updated By: Not reported
Updated Date: 12/17/2002
Decode for NarcdID: Site Location
NARR Comments: Part of the site consists of Harbor Oil (ECSI #24); others include Rod's Truck Stop, 2632 N Marine Dr. and Merit Truck Stop, 2360 N Marine Dr.

NARR ID: 5731439
NARR Code: Manner of Release
Created By: Not reported
Created Date: 12/17/2002
Updated By: Not reported
Updated Date: 12/17/2002
Decode for NarcdID: Manner of Release
NARR Comments: Time of release unknown.

NARR ID: 5731440
NARR Code: Pathways Other Hazards
Created By: Not reported
Created Date: 12/17/2002
Updated By: Not reported
Updated Date: 12/17/2002
Decode for NarcdID: Pathways & Other Hazards
NARR Comments: (11/20/90 MM) Site is located in a light industrial area, and consists of a stockyard, two truck service stations, a card-lock station, a restaurant, railroad tracks and engine barns, and wetlands. Other than workers, the population immediately around the site is low. Land to the south is vacant, to the east and west is industrial. Nearest dense population is one mile south and north across the Slough. The site is on flat land and in the floodplain of the Columbia River. Soils are fine-grained alluvium intermixed with fill consisting of crushed rock, and clayey silt - gravel. Threat or potential threat to surface water - sediments from storm sewer outfalls that enter the Columbia River contained methyl isobutyl ketone (MIBK), 1,2-, 1,3-, and 1,4-dichlorobenzene, Cr, Cd, Zn, Pb, Cu, and Ni above background levels. Depth to groundwater varies from ground surface to 15 feet across the site; its uses are unknown. (11/14/97 LSK) The site is located within 1,000 ft. of Force Lake to the southeast and is adjacent to the Oregon Slough to the north. The wetlands associated with Force Lake support great blue heron nesting areas, and the City of Portland considers this wetlands area, as well as the lake, a sensitive environment. Stormwater runoff from some of the site is carried north towards the Oregon Slough by storm drains that run beneath Marine Dr. Some runoff flows south towards Force Lake and area wetlands. Force Lake drains via the North Ditch, which is part of Peninsula Drainage District No. 1. Water in the ditch is routed to the District's main pumping station southwest of the site, where it is pumped into the Columbia Slough. Shallow groundwater north of the railroad flows radially outward in all directions, and south of the railroad flows to Force Lake and the wetlands area. Deep and intermediate groundwater flow is both to the northwest towards the Oregon Slough and Columbia River and to the south away from the river, depending upon the season and river level changes.

NARR ID: 5731441
NARR Code: Remedial Action

OREGON WASTE SYSTEMS - PROPOSED TRANSFER STATION (Continued) **S103303248**

Created By: Not reported
Created Date: 12/17/2002
Updated By: Not reported
Updated Date: 12/17/2002
Decode for NarcdID: Remedial Action
NARR Comments: (11/14/97 LSK) Site reevaluated as part of review of all sites within the Columbia Slough Study Area. A preliminary assessment is needed at this site; it is a low priority for DEQ follow-up.

NARR ID: 5731442
NARR Code: Health Threats
Created By: Not reported
Created Date: 12/17/2002
Updated By: Not reported
Updated Date: 12/17/2002
Decode for NarcdID: Health Threats
NARR Comments: Threat to surface waters.

Permit:
Permit Agency: Oregon DEQ
Permit Number: 1091
Permit Type: Solid Waste Disposal Site
Comments: Originally issued 6/23/87.

Administrative Action:
Action ID: 9496
Region: Northwestern Region
Complete Date: 11/14/1997
Rank Value: 0
Cleanup Flag: False
Created Date: 12/17/2002
Decode for AgencyID: Department of Environmental Quality
Decode for RegionID: Northwest Region
Category: Remedial Action
Action Code Flag: False
Action: State Basic Preliminary Assessment recommended (PA)
Further Action: Low
Comments: Not reported

Action ID: 9519
Region: Northwestern Region
Complete Date: 03/01/1995
Rank Value: 0
Cleanup Flag: False
Created Date: 12/17/2002
Decode for AgencyID: Department of Environmental Quality
Decode for RegionID: Northwest Region
Category: Remedial Action
Action Code Flag: False
Action: VCS Waiting List
Further Action: Not reported
Comments: Not reported

Action ID: 9428
Region: Not reported
Complete Date: 08/19/1991
Rank Value: 0
Cleanup Flag: False

OREGON WASTE SYSTEMS - PROPOSED TRANSFER STATION (Continued) **S103303248**

Created Date: 12/17/2002
Decode for AgencyID: Department of Environmental Quality
Decode for RegionID: Not reported
Category: Listing Action
Action Code Flag: False
Action: Extension requested by owner/operator
Further Action: Not reported
Comments: Not reported

Action ID: 9451
Region: Not reported
Complete Date: 08/14/1991
Rank Value: 0
Cleanup Flag: False
Created Date: 12/17/2002
Decode for AgencyID: Department of Environmental Quality
Decode for RegionID: Not reported
Category: Listing Action
Action Code Flag: False
Action: Owner/operator comments received on listing notification
Further Action: Not reported
Comments: Not reported

Action ID: 9428
Region: Not reported
Complete Date: 08/14/1991
Rank Value: 0
Cleanup Flag: False
Created Date: 12/17/2002
Decode for AgencyID: Department of Environmental Quality
Decode for RegionID: Not reported
Category: Listing Action
Action Code Flag: False
Action: Extension requested by owner/operator
Further Action: Not reported
Comments: Not reported

Action ID: 9430
Region: Not reported
Complete Date: 08/20/1991
Rank Value: 0
Cleanup Flag: False
Created Date: 12/17/2002
Decode for AgencyID: Department of Environmental Quality
Decode for RegionID: Not reported
Category: Listing Action
Action Code Flag: False
Action: Petition or request granted
Further Action: Not reported
Comments: Not reported

Action ID: 9437
Region: Not reported
Complete Date: 11/20/1990
Rank Value: 0
Cleanup Flag: False
Created Date: 12/17/2002

OREGON WASTE SYSTEMS - PROPOSED TRANSFER STATION (Continued) **S103303248**

Decode for AgencyID: Department of Environmental Quality
Decode for RegionID: Not reported
Category: Listing Action
Action Code Flag: False
Action: Listing Review completed
Further Action: Not reported
Comments: Not reported

Action ID: 9465
Region: Not reported
Complete Date: 06/28/1991
Rank Value: 0
Cleanup Flag: False
Created Date: 12/17/2002
Decode for AgencyID: Department of Environmental Quality
Decode for RegionID: Not reported
Category: Listing Action
Action Code Flag: False
Action: Facility proposed for Confirmed Release List
Further Action: Not reported
Comments: Not reported

Action ID: 9498
Region: Not reported
Complete Date: 11/20/1990
Rank Value: 0
Cleanup Flag: False
Created Date: 12/17/2002
Decode for AgencyID: Department of Environmental Quality
Decode for RegionID: Not reported
Category: Listing Action
Action Code Flag: False
Action: Proposal for Confirmed Release List recommended
Further Action: Not reported
Comments: Not reported

Action ID: 9428
Region: Not reported
Complete Date: 08/20/1991
Rank Value: 0
Cleanup Flag: False
Created Date: 12/17/2002
Decode for AgencyID: Department of Environmental Quality
Decode for RegionID: Not reported
Category: Listing Action
Action Code Flag: False
Action: Extension requested by owner/operator
Further Action: Not reported
Comments: Not reported

Action ID: 9451
Region: Not reported
Complete Date: 08/08/1991
Rank Value: 0
Cleanup Flag: False
Created Date: 12/17/2002
Decode for AgencyID: Department of Environmental Quality

OREGON WASTE SYSTEMS - PROPOSED TRANSFER STATION (Continued) **S103303248**

Decode for RegionID: Not reported
Category: Listing Action
Action Code Flag: False
Action: Owner/operator comments received on listing notification
Further Action: Not reported
Comments: Not reported

Action ID: 9451
Region: Not reported
Complete Date: 07/25/1991
Rank Value: 0
Cleanup Flag: False
Created Date: 12/17/2002
Decode for AgencyID: Department of Environmental Quality
Decode for RegionID: Not reported
Category: Listing Action
Action Code Flag: False
Action: Owner/operator comments received on listing notification
Further Action: Not reported
Comments: Not reported

Action ID: 9425
Region: Not reported
Complete Date: 11/20/1990
Rank Value: 0
Cleanup Flag: False
Created Date: 12/17/2002
Decode for AgencyID: Department of Environmental Quality
Decode for RegionID: Not reported
Category: Remedial Action
Action Code Flag: False
Action: SITE EVALUATION
Further Action: Not reported
Comments: Not reported

Action ID: 9448
Region: Not reported
Complete Date: 02/06/1992
Rank Value: 0
Cleanup Flag: False
Created Date: 12/17/2002
Decode for AgencyID: Department of Environmental Quality
Decode for RegionID: Not reported
Category: Listing Action
Action Code Flag: False
Action: Review for final listing
Further Action: Not reported
Comments: Not reported

Action ID: 9488
Region: Not reported
Complete Date: 02/06/1992
Rank Value: 0
Cleanup Flag: False
Created Date: 12/17/2002
Decode for AgencyID: Department of Environmental Quality
Decode for RegionID: Not reported

OREGON WASTE SYSTEMS - PROPOSED TRANSFER STATION (Continued) **S103303248**

Category: Listing Action
Action Code Flag: False
Action: Listing on Confirmed Release List recommended
Further Action: Not reported
Comments: Not reported

Action ID: 9438
Region: Not reported
Complete Date: 02/07/1992
Rank Value: 0
Cleanup Flag: False
Created Date: 12/17/2002
Decode for AgencyID: Department of Environmental Quality
Decode for RegionID: Not reported
Category: Listing Action
Action Code Flag: False
Action: Facility placed on Confirmed Release List
Further Action: Not reported
Comments: Not reported

Action ID: 9424
Region: Not reported
Complete Date: Not reported
Rank Value: 0
Cleanup Flag: False
Created Date: 12/17/2002
Decode for AgencyID: Department of Environmental Quality
Decode for RegionID: Not reported
Category: Administrative Action
Action Code Flag: False
Action: Site added to database
Further Action: Not reported
Comments: Not reported

Action ID: 9426
Region: Northwestern Region
Complete Date: 11/14/1997
Rank Value: 0
Cleanup Flag: False
Created Date: 12/17/2002
Decode for AgencyID: Department of Environmental Quality
Decode for RegionID: Northwest Region
Category: Remedial Action
Action Code Flag: False
Action: SITE PRIORITY EVALUATION FOR FURTHER ACTION
Further Action: Not reported
Comments: Not reported

Operations:
Operation Id: 132402
Operation Status: Unknown
Common Name: Oregon Waste Systems - Proposed Transfer
Yrs of Operation: Not reported
Comments: see 'other information' complete description
Updated Date: 09/13/1994
Updated By: CONV
Decode for OpstatID: Unknown

OREGON WASTE SYSTEMS - PROPOSED TRANSFER STATION (Continued) **S103303248**

VCS:

Name:	OREGON WASTE SYSTEMS - PROPOSED TRANSFER STATION
Address:	SW CORNER, N MARINE DR. AND N FORCE AVE.
City,State,Zip:	PORTLAND, OR 97217
ECS Site ID:	1091
Facility Size:	46 acres
Action:	VCS Waiting List
Start Date:	08/09/1993
End Date:	03/01/1995
Program:	VCS
Latitude:	45.6086
Longitude:	-122.6926

Name:	OREGON WASTE SYSTEMS - PROPOSED TRANSFER STATION
Address:	SW CORNER, N MARINE DR. AND N FORCE AVE.
City,State,Zip:	PORTLAND, OR 97217
ECS Site ID:	1091
Facility Size:	46 acres
Action:	Listing Review completed
Start Date:	11/20/1990
End Date:	11/20/1990
Program:	VCS
Latitude:	45.6086
Longitude:	-122.6926

Name:	OREGON WASTE SYSTEMS - PROPOSED TRANSFER STATION
Address:	SW CORNER, N MARINE DR. AND N FORCE AVE.
City,State,Zip:	PORTLAND, OR 97217
ECS Site ID:	1091
Facility Size:	46 acres
Action:	Proposal for Confirmed Release List recommended
Start Date:	11/20/1990
End Date:	11/20/1990
Program:	VCS
Latitude:	45.6086
Longitude:	-122.6926

---

39 **BULK TRANSPORTATION** **OR ECSI** **S102081444**
WSW **11619 N FORCE AVE** **OR SPILLS** **N/A**
1/2-1 **PORTLAND, OR 97217** **OR MANIFEST**
0.525 mi.
2774 ft.

Relative: ECSI:
Lower
Name: BULK TRANSPORTATION FACILITY
Address: 11619 N FORCE AVE.
Actual: City,State,Zip: PORTLAND, OR 97217
13ft. State ID Number: 5696
Brown ID: 0
Study Area: False
Region ID: 2
Legislatve ID: 0
Investigation: Suspect
FACA ID: 122999
Further Action: 258
Lat/Long (dms): 45 36 25.90 / -122 41 37.70
County Code: 26.00

BULK TRANSPORTATION (Continued) **S102081444**

Score Value:	Not reported
Cerclis ID:	Not reported
Township Coord.:	2.00
Township Zone:	N
Range Coord:	1.00
Range Zone:	E
Section Coord:	33
Qtr Section:	C
Tax Lots:	1400 (T2N/R1E-S33C)
Size:	15.62 acres
NPL:	False
Orphan:	False
Updated By:	SMILLER
Update Date:	05/23/2013
Created Date:	02/23/2012
Decode For RegionID:	Northwest Region
Decode For BrownID:	Not reported
Decode For Furtheract:	Medium
Decode For Investstat:	Suspect
Decode For Legislative:	Not reported
Alias Name:	Farmers Plant Aid Facility
Alias Name:	Arrow Transportation
Alias Name:	Portland Pacific C.F.S.
Alias Name:	J. W. Fertilizer
Hazardous Release:	
Substance ID.:	121673
Haz Release ID:	388132
Qty Released:	Not reported
Date Released:	Not reported
Update Date:	05/22/2013
Update By:	SMILLER
Substance Code:	7440-50-8
Substance Name:	COPPER
Substance Abbrev.:	Not reported
Substance Category ID:	8464
Substance Category:	Inorganics
Category Level:	Not reported
Created By:	Not reported
Created Date:	12/17/2002
Substance Category ID:	8464
Substance Category:	Inorganics
Category Level:	Not reported
Created By:	Not reported
Created Date:	12/17/2002
Substance Alias ID:	319296
Sub Alias Name:	CU
Sampling Result ID:	350593
Feature Id:	0
Hazard Release Id:	388132
Medium:	703
Substance Abbrev.:	0
Unit Code:	Not reported
Observation:	False
Owner Operator:	False
Lab Data:	True
Sample Depth:	Not reported
Start Date:	Not reported

BULK TRANSPORTATION (Continued) **S102081444**

End Date: Not reported
Min Concentration: Not reported
Max Concentration: Not reported
Sample Comment: 103 ppm surface soil 1988
Last Update By: SMILLER
Update Date: 05/22/2013
Decode for MediumID: Soil

Substance ID.: 121639
Haz Release ID: 388133
Qty Released: Not reported
Date Released: Not reported
Update Date: 05/22/2013
Update By: SMILLER
Substance Code: 7439-92-1
Substance Name: LEAD
Substance Abbrev.: Not reported
Substance Category ID: 8466
Substance Category: Inorganics
Category Level: Not reported
Created By: Not reported
Created Date: 12/17/2002
Substance Category ID: 8466
Substance Category: Inorganics
Category Level: Not reported
Created By: Not reported
Created Date: 12/17/2002
Substance Alias ID: 319256
Sub Alias Name: PB
Sampling Result ID: 350594
Feature Id: 0
Hazard Release Id: 388133
Medium: 703
Substance Abbrev.: 0
Unit Code: Not reported
Observation: False
Owner Operator: False
Lab Data: True
Sample Depth: Not reported
Start Date: Not reported
End Date: Not reported
Min Concentration: Not reported
Max Concentration: Not reported
Sample Comment: 64 ppm surface soil 1988
Last Update By: SMILLER
Update Date: 05/22/2013
Decode for MediumID: Soil

Substance ID.: 121654
Haz Release ID: 388134
Qty Released: Not reported
Date Released: Not reported
Update Date: 05/22/2013
Update By: SMILLER
Substance Code: 7440-22-4
Substance Name: SILVER
Substance Abbrev.: Not reported

BULK TRANSPORTATION (Continued) **S102081444**

Substance Category ID: 8470
Substance Category: Inorganics
Category Level: Not reported
Created By: Not reported
Created Date: 12/17/2002
Substance Category ID: 8470
Substance Category: Inorganics
Category Level: Not reported
Created By: Not reported
Created Date: 12/17/2002
Substance Alias ID: 319274
Sub Alias Name: AG
Sampling Result ID: 350595
Feature Id: 0
Hazard Release Id: 388134
Medium: 703
Substance Abbrev.: 0
Unit Code: Not reported
Observation: False
Owner Operator: False
Lab Data: True
Sample Depth: Not reported
Start Date: Not reported
End Date: Not reported
Min Concentration: Not reported
Max Concentration: Not reported
Sample Comment: 19ppm surface soil in 1988
Last Update By: SMILLER
Update Date: 05/22/2013
Decode for MediumID: Soil

Substance ID.: 121608
Haz Release ID: 388135
Qty Released: Not reported
Date Released: Not reported
Update Date: 05/22/2013
Update By: SMILLER
Substance Code: 71-43-2
Substance Name: BENZENE
Substance Abbrev.: Not reported
Substance Category ID: 8502
Substance Category: Volatiles
Category Level: Not reported
Created By: Not reported
Created Date: 12/17/2002
Substance Category ID: 8502
Substance Category: Volatiles
Category Level: Not reported
Created By: Not reported
Created Date: 12/17/2002
Substance Alias ID: 319178
Sub Alias Name: BENZOL
Substance Alias ID: 319179
Sub Alias Name: COAL NAPTHA
Substance Alias ID: 319180
Sub Alias Name: CYCLOHEXATRIENE
Substance Alias ID: 319181

BULK TRANSPORTATION (Continued) **S102081444**

Sub Alias Name: PHENE
Substance Alias ID: 319182
Sub Alias Name: PYROBENZOL
Sampling Result ID: 350596
Feature Id: 0
Hazard Release Id: 388135
Medium: 703
Substance Abbrev.: 0
Unit Code: Not reported
Observation: False
Owner Operator: False
Lab Data: True
Sample Depth: Not reported
Start Date: Not reported
End Date: Not reported
Min Concentration: Not reported
Max Concentration: Not reported
Sample Comment: 670ppb in year 1990
Last Update By: SMILLER
Update Date: 05/22/2013
Decode for MediumID: Soil

Substance ID.: 121781
Haz Release ID: 388136
Qty Released: Not reported
Date Released: Not reported
Update Date: 05/22/2013
Update By: SMILLER
Substance Code: 79-01-6
Substance Name: TRICHLOROETHYLENE
Substance Abbrev.: Not reported
Substance Category ID: 8523
Substance Category: Volatiles
Category Level: Not reported
Created By: Not reported
Created Date: 12/17/2002
Substance Category ID: 8545
Substance Category: Solvents of interest to Milwaukie Area GW study
Category Level: Not reported
Created By: Not reported
Created Date: 12/17/2002
Substance Category ID: 8523
Substance Category: Volatiles
Category Level: Not reported
Created By: Not reported
Created Date: 12/17/2002
Substance Category ID: 8545
Substance Category: Solvents of interest to Milwaukie Area GW study
Category Level: Not reported
Created By: Not reported
Created Date: 12/17/2002
Substance Alias ID: 317517
Sub Alias Name: ETHINYL TRICHLORIDE
Substance Alias ID: 317518
Sub Alias Name: ETHYLENE TRICHLORIDE
Substance Alias ID: 317519
Sub Alias Name: TCE

BULK TRANSPORTATION (Continued) **S102081444**

Substance Alias ID: 317520
Sub Alias Name: TRI-CLENE
Substance Alias ID: 317521
Sub Alias Name: TRICHLOROETHENE
Sampling Result ID: 350597
Feature Id: 0
Hazard Release Id: 388136
Medium: 703
Substance Abbrev.: 0
Unit Code: Not reported
Observation: False
Owner Operator: False
Lab Data: False
Sample Depth: Not reported
Start Date: Not reported
End Date: Not reported
Min Concentration: Not reported
Max Concentration: Not reported
Sample Comment: 30 ppb TCE in year 1990
Last Update By: SMILLER
Update Date: 05/22/2013
Decode for MediumID: Soil
Sampling Result ID: 350598
Feature Id: 0
Hazard Release Id: 388136
Medium: 704
Substance Abbrev.: 0
Unit Code: Not reported
Observation: False
Owner Operator: False
Lab Data: True
Sample Depth: Not reported
Start Date: Not reported
End Date: Not reported
Min Concentration: Not reported
Max Concentration: Not reported
Sample Comment: 18ppb TCE stormwater in 1990
Last Update By: SMILLER
Update Date: 05/22/2013
Decode for MediumID: Surface Water

Narrative:

NARR ID: 5754692
NARR Code: Site Contacts
Created By: SMILLER
Created Date: 05/22/2013
Updated By: SMILLER
Updated Date: 05/22/2013
Decode for NarcdID: Site Contacts
NARR Comments: Site Owner: Harsch Investment Properties Stockyards LLC Attn: Jeffrey Nudelman, Registered Agent 1121 SW Salmon Street, Suite 500 Portland, OR 97205-2022 Site Contacts: Michael A. Zahn, Assoc. General Counsel and Asst. Secretary Harsch Investment Properties, LLC 1121 SW Salmon Street, Suite 500 Portland, OR 97205-2022 503-450-0779 Steve Roselli, Senior Vice President and Regional Manager Harsch Investment Properties, LLC 1430 SW Broadway, Suite 100 Portland, OR 97201-3517 Matt Coale, Branch Manager Bulk Transportation Inc. 11619 N Force Ave. Portland, OR 97217-7703

BULK TRANSPORTATION (Continued) **S102081444**

NARR ID: 5753998
NARR Code: Contamination
Created By: SFORTUN
Created Date: 04/12/2012
Updated By: SFORTUN
Updated Date: 04/12/2012
Decode for NarcdID: Contamination
NARR Comments: This site was added to ECSI based on documented evidence of elevated concentrations of chlorinated solvents, metals, and petroleum constituents in the site's soils and shallow groundwater.

NARR ID: 5754696
NARR Code: Data Sources
Created By: SMILLER
Created Date: 05/22/2013
Updated By: SMILLER
Updated Date: 05/22/2013
Decode for NarcdID: Data Sources
NARR Comments: Bulk Transportation Facility. DEQ Strategy Recommendation May 22, 2013. Environmental Audit: Field Investigation and Remedial Alternatives Assessment, Proposed Transfer Station Site, prepared for Waste Management Systems, Inc., by Sweet-Edwards/EMCON, Inc., April 25, 1988.

NARR ID: 5754695
NARR Code: Hazardous Substance/Waste Types
Created By: SMILLER
Created Date: 05/22/2013
Updated By: SMILLER
Updated Date: 05/22/2013
Decode for NarcdID: Hazardous Substance/Waste Types
NARR Comments: 5/22/13 SAM/SA] Contaminants of concern include VOCs, TPH, TCE/PCE, metals and potentially SVOCs. Generally these were detected at low concentrations throughout the site.

NARR ID: 5754310
NARR Code: Site Location
Created By: SFORTUN
Created Date: 11/27/2012
Updated By: SFORTUN
Updated Date: 11/27/2012
Decode for NarcdID: Site Location
NARR Comments: 11619 N. Force Ave. Portland, OR 97217-7703

NARR ID: 5754694
NARR Code: Pathways Other Hazards
Created By: SMILLER
Created Date: 05/22/2013
Updated By: SMILLER
Updated Date: 05/22/2013
Decode for NarcdID: Pathways & Other Hazards
NARR Comments: [5/22/13 SAM/SA] Soil contact to occupational workers, construction and excavation workers could be a potential pathway of concern. Stormwater and soils could be deposited in nearby wetlands at concentrations that could pose an ecological concern.

NARR ID: 5754693

BULK TRANSPORTATION (Continued) **S102081444**

NARR Code: Remedial Action
Created By: SMILLER
Created Date: 05/22/2013
Updated By: SMILLER
Updated Date: 05/22/2013
Decode for NarcdID: Remedial Action
NARR Comments: [5/22/13 SAM/SA] Prior investigations in the late 1980s/early 1990s found metals, TPH and VOC contamination generally below human health risk based concentrations in site soils and groundwater(except for TCE/PCE which is found in groundwater area wide), but elevated from background concentrations. Sources of the elevated soils are unknown and the true nature and extent of contamination has not been adequately determined. Several spills have occurred on site since 1994 with no record of cleanup provided to DEQ. DEQ Site Assessment recommends the following activities be performed at the site to help clarify site risk and priority for further action. Based on the results of a DEQ site assessment prioritization scoring, the priority for further action is medium. Soils o Prior characterization of waste disposal piles (potential dump area found elevated concentrations of metals. SVOCs were never analyzed, even though PID readings were elevated. SVOCs and metals should be examined further in the waste disposal pile area. o Characterize the full magnitude, nature, and extent of contamination in subsurface soils in the backfilled retention pond. Prior work showed elevated concentrations of petroleum constituents. o Determine if spills were adequately cleaned up; particularly the 1994 diesel spill, 1997 unknown solvent spill and 2005 CCA spill. o Characterize areas where any historic Harbor Oil releases that may have migrated to the site, particularly if a change of land use is considered. Stormwater drainage for the site should be mapped to determine where runoff is directed after entry to the vegetated strip in center of the parking area s southern boundary. If stormwater is directed towards wetlands, additional sediment characterization and source control evaluation may be needed. Groundwater- the southern extent of PCE/TCE groundwater contamination present on the adjacent northern properties (Stockyards Commerce Center #5695) should be defined in the Bulk Transport area.

NARR ID: 5754691
NARR Code: Substances of Concern
Created By: SMILLER
Created Date: 05/22/2013
Updated By: SMILLER
Updated Date: 05/22/2013
Decode for NarcdID: Substances of Concern
NARR Comments: Contaminants of concern include VOCs, TPH, TCE/PCE, metals and potentially SVOCs. Generally these were detected at low concentrations throughout the site.

NARR ID: 5753999
NARR Code: Health Threats
Created By: SFORTUN
Created Date: 04/12/2012
Updated By: SFORTUN
Updated Date: 04/12/2012
Decode for NarcdID: Health Threats
NARR Comments: Contaminants in site soils groundwater could represent a potential threat to aquatic life in the Columbia River, wildlife and aquatic

BULK TRANSPORTATION (Continued) **S102081444**

life in nearby wetlands, and/or other users of groundwater and surface water in the immediate vicinity of the site. Water quality in the Columbia River is already impaired. The Columbia River is used for recreational and commercial fishing, as well as other recreational purposes. It also provides Critical Habitat for threatened and endangered fish species. The river and nearby wetlands also provide important habitat for other sensitive species such as protected migratory bird species, sensitive amphibian, reptile, and plant species, and food resources for sensitive aquatic and terrestrial species.

NARR ID: 5754690
NARR Code: Site History
Created By: SMILLER
Created Date: 05/22/2013
Updated By: SMILLER
Updated Date: 05/22/2013
Decode for NarcdID: Site History
NARR Comments: [5/22/13 SAM/SA] The property was developed in the 1940 s as an on-site fertilizer yard that received manure produced at the nearby stockyards. J.W. Fertilizer, a commercial fertilizer and soil additive facility was operating on the eastern portion of the site during the 1970 s until 1990. Since about 1995, Bulk Transportation / DTI a chemical transport company uses the site as a satellite trucking terminal. Liquids, gases, chemicals, and hazardous materials are unloaded from rail cars and trucked to their final destination. Other services include product mixing, liquid bulk storage, tank containers, and warehousing. The western portion of the site is an undeveloped 6acre wetland

Administrative Action:
Action ID: 9424
Region: Not reported
Complete Date: 02/23/2012
Rank Value: Not reported
Cleanup Flag: False
Created Date: 02/23/2012
Decode for AgencyID: Department of Environmental Quality
Decode for RegionID: Not reported
Category: Administrative Action
Action Code Flag: False
Action: Site added to database
Further Action: Not reported
Comments: Not reported

Action ID: 9425
Region: Northwestern Region
Complete Date: 05/22/2013
Rank Value: Not reported
Cleanup Flag: False
Created Date: 06/18/2012
Decode for AgencyID: Department of Environmental Quality
Decode for RegionID: Northwest Region
Category: Remedial Action
Action Code Flag: False
Action: SITE EVALUATION
Further Action: Medium
Comments: Not reported

BULK TRANSPORTATION (Continued) **S102081444**

Action ID: 9508
Region: Northwestern Region
Complete Date: Not reported
Rank Value: Not reported
Cleanup Flag: False
Created Date: 06/18/2012
Decode for AgencyID: Department of Environmental Quality
Decode for RegionID: Northwest Region
Category: Remedial Action
Action Code Flag: False
Action: Site Screening recommended (EV)
Further Action: 0
Comments: Not reported

Action ID: 9449
Region: Northwestern Region
Complete Date: Not reported
Rank Value: Not reported
Cleanup Flag: False
Created Date: 05/23/2013
Decode for AgencyID: Department of Environmental Quality
Decode for RegionID: Northwest Region
Category: Listing Action
Action Code Flag: False
Action: Insufficient information to list
Further Action: 0
Comments: Not reported

Action ID: 9506
Region: Northwestern Region
Complete Date: Not reported
Rank Value: Not reported
Cleanup Flag: False
Created Date: 05/23/2013
Decode for AgencyID: Department of Environmental Quality
Decode for RegionID: Northwest Region
Category: Remedial Action
Action Code Flag: False
Action: Site Investigation recommended (SI)
Further Action: Medium
Comments: Not reported

Operations:

Operation Id: 135899
Operation Status: Inactive
Common Name: Hay farming operation
Yrs of Operation: Mid-1930's -1960's
Comments: Periodic. Row crops in the 1940's.
Updated Date: 06/26/2012
Updated By: SFORTUN
Decode for OpstatID: Inactive

Operation Id: 135900
Operation Status: Inactive
Common Name: Farmer's Plant Aid / J.W. Fertilizer
Yrs of Operation: 1970's ?
Comments: Commercial fertilizer operation - utilized manure from stockyards.
Updated Date: 06/26/2012

BULK TRANSPORTATION (Continued) **S102081444**

Updated By: SFORTUN
Decode for OpstatID: Inactive

Operation Id: 135904
Operation Status: Inactive
Common Name: Portland Pacific C.F.S.
Yrs of Operation: Not reported
Comments: Container Freight station
Updated Date: 06/26/2012
Updated By: SFORTUN
Decode for OpstatID: Inactive

OR SPILLS:
Name: Not reported
Address: 11619 N. FORCE AVE.
City,State,Zip: PORTLAND, OR 97217
Facility ID: 2015-2428
Incident Status: Referred/Closed
Material: Oil - Other
Quantity: Unknown
Unit of Measure: None
Release Date: 11/04/2015
Description: Private citizen reported a strong odor of gasoline from a company burning motor oil. On-going see reference cases: 2015-2335, 2015-2408, 2015-2419.
Lat/Long: 45.606467 / -122.69269
Source: Business
Media: Air
Responsible Company: Bulk Transportation
Responsible Address: 11619 N. Force Avenue
Responsible City,St,Zip: Portland, OR 97217
Unknown Quantity Released: Not reported
Maximum Potential Quantity: Not reported
Quantity Recovered: Not reported

Name: Not reported
Address: 11619 N. FORCE AVE.
City,State,Zip: PORTLAND, OR 97217
Facility ID: 2015-2335
Incident Status: Closed
Material: Wastewater (Non-Sewage)
Quantity: Unknown
Unit of Measure: Gallons
Release Date: 10/19/2015
Description: A private citizen reported a chemical spill at a business. Reporting party was at Bulk Transportation for a job interview this morning and stepped in a substance on his way out. He was told by an employee that this substance was chicken fat but the sole of his shoe later turned white in color. There were no markings to indicate what the chemical may have been. The spill is located on the north east site of the equipment yard, near the office and was approximately 6inches deep and 20feet long. There was absorbent on the ground near the spill.
Lat/Long: 45.606467 / -122.69269
Source: Container
Media: Pavement
Responsible Company: Bulk Transportation
Responsible Address: 11619 N. Force Avenue

BULK TRANSPORTATION (Continued) **S102081444**

Responsible City,St,Zip: Portland, OR 97217
Unknown Quantity Released: Not reported
Maximum Potential Quantity: Not reported
Quantity Recovered: Not reported

Name: Not reported
Address: 11619 N. FORCE AVE.
City,State,Zip: PORTLAND, OR 97217
Facility ID: 2015-2428
Incident Status: Referred/Closed
Material: Oil - Other
Quantity: Unknown
Unit of Measure: None
Release Date: 11/04/2015
Description: Private citizen reported a strong odor of gasoline from a company burning motor oil. On-going see reference cases: 2015-2335, 2015-2408, 2015-2419.
Lat/Long: 45.606467 / -122.69269
Source: Business
Media: Air
Responsible Company: Bulk Transportation
Responsible Address: 11619 N. Force Avenue
Responsible City,St,Zip: Portland, OR 97217
Unknown Quantity Released: Not reported
Maximum Potential Quantity: Not reported
Quantity Recovered: Not reported

Name: Not reported
Address: 11619 N. FORCE AVE.
City,State,Zip: PORTLAND, OR 97217
Facility ID: 2015-2335
Incident Status: Closed
Material: Wastewater (Non-Sewage)
Quantity: Unknown
Unit of Measure: Gallons
Release Date: 10/19/2015
Description: A private citizen reported a chemical spill at a business. Reporting party was at Bulk Transportation for a job interview this morning and stepped in a substance on his way out. He was told by an employee that this substance was chicken fat but the sole of his shoe later turned white in color. There were no markings to indicate what the chemical may have been. The spill is located on the north east site of the equipment yard, near the office and was approximately 6inches deep and 20feet long. There was absorbent on the ground near the spill.
Lat/Long: 45.606467 / -122.69269
Source: Container
Media: Pavement
Responsible Company: Bulk Transportation
Responsible Address: 11619 N. Force Avenue
Responsible City,St,Zip: Portland, OR 97217
Unknown Quantity Released: Not reported
Maximum Potential Quantity: Not reported
Quantity Recovered: Not reported

Name: Not reported
Address: 11619 N FORCE AVE
City,State,Zip: PORTLAND, OR 97217-7703

BULK TRANSPORTATION (Continued) **S102081444**

Facility ID: 2005-2160
Incident Status: Archive
Material: Products, manufacturing intermediates, etc.
Quantity: 10
Unit of Measure: Gallons
Release Date: 09/13/2005
Description: Bulk Transport spilled 10 gallons of a product called CCA which contains Arsenic Acid to asphalt. They have applied absorbent materials and boomed off the area. US Environmental is on-scene.
Lat/Long: 45.6065 / -122.6926
Source: Business
Media: On pavement/asphalt - not direct on soil
Responsible Company: Bulk Transport
Responsible Address: 11619 N Force Ave
Responsible City,St,Zip: Portland, OR 97217-7703
Unknown Quantity Released: Not reported
Maximum Potential Quantity: Not reported
Quantity Recovered: Not reported

Name: Not reported
Address: 11619 N FORCE AVE
City,State,Zip: PORTLAND, OR 97217-7703
Facility ID: 2005-2160
Incident Status: Archive
Material: Products, manufacturing intermediates, etc.
Quantity: 10
Unit of Measure: Gallons
Release Date: 09/13/2005
Description: Bulk Transport spilled 10 gallons of a product called CCA which contains Arsenic Acid to asphalt. They have applied absorbent materials and boomed off the area. US Environmental is on-scene.
Lat/Long: 45.6065 / -122.6926
Source: Business
Media: Coding for the PS/BC Oil Spill Database
Responsible Company: Bulk Transport
Responsible Address: 11619 N Force Ave
Responsible City,St,Zip: Portland, OR 97217-7703
Unknown Quantity Released: Not reported
Maximum Potential Quantity: Not reported
Quantity Recovered: Not reported

Name: Not reported
Address: 11619 N FORCE AVE
City,State,Zip: PORTLAND, OR 97217-7703
Facility ID: 2005-2160
Incident Status: Archive
Material: Products, manufacturing intermediates, etc.
Quantity: 10
Unit of Measure: Gallons
Release Date: 09/13/2005
Description: Bulk Transport spilled 10 gallons of a product called CCA which contains Arsenic Acid to asphalt. They have applied absorbent materials and boomed off the area. US Environmental is on-scene.
Lat/Long: 45.6065 / -122.6926
Source: Business
Media: Non-saturated soil, rock, etc.
Responsible Company: Bulk Transport

BULK TRANSPORTATION (Continued) **S102081444**

Responsible Address: 11619 N Force Ave
Responsible City,St,Zip: Portland, OR 97217-7703
Unknown Quantity Released: Not reported
Maximum Potential Quantity: Not reported
Quantity Recovered: Not reported

OR MANIFEST:
Manifest Year: Manifest Year - 2019
EPA Id: ORQ000038060
Inactive Status: 2019-12-31 00:00:00
Organization Name: Not reported
Contact Name: Frank Cutter
Contact Telephone Number: Not reported
Mailing Address: PO Box 390
Mailing City/State/Zip: Walnut, CA 91788

Manifest:
Name: BULK TRANSPORTATION
Year : 2019
RCRA Id : ORQ000038060
Inactive : 2019-12-31 00:00:00
Status: Large quantity generator
Manifest : 017548793JJK
Ship Date : 06/04/2019
TSD : ORD089452353
WS Num: 1
Transporter: Not reported
Ship Qty : Not reported
Rpt Unit : Not reported
Off Mng : H061
EPA Waste Codes: D001
Waste Description: Flammable liquids, corrosive (sodium hydroxide resin)
nt Of Waste Stream Generated in Reporting Yr 1: 11353.3725
nt Of Waste Stream Generated in Reporting Yr 2: 11353.3725

Name: BULK TRANSPORTATION
Year : 2019
RCRA Id : ORQ000038060
Inactive : 2019-12-31 00:00:00
Status: Large quantity generator
Manifest : 017548793JJK
Ship Date : 06/04/2019
TSD : ORD089452353
WS Num: 2
Transporter: Not reported
Ship Qty : Not reported
Rpt Unit : Not reported
Off Mng : H061
EPA Waste Codes: D001
Waste Description: Xylenes
mt Of Waste Stream Generated in Reporting Yr 1: 832.58065
mt Of Waste Stream Generated in Reporting Yr 2: 832.58065

Name: BULK TRANSPORTATION
Year : 2019
RCRA Id : ORQ000038060

BULK TRANSPORTATION (Continued) **S102081444**

Inactive : 2019-12-31 00:00:00
Status: Large quantity generator
Manifest : 017548793JJK
Ship Date : 06/04/2019
TSD : ORD089452353
WS Num: 1
Transporter: Not reported
Ship Qty : Not reported
Rpt Unit : Not reported
Off Mng : H061
EPA Waste Codes: D002
Waste Description: Flammable liquids, corrosive (sodium hydroxide resin)
nt Of Waste Stream Generated in Reporting Yr 1: 11353.3725
nt Of Waste Stream Generated in Reporting Yr 2: 11353.3725

Name: BULK TRANSPORTATION
Year : 2019
RCRA Id : ORQ000038060
Inactive : 2019-12-31 00:00:00
Status: Large quantity generator
Manifest : 017548793JJK
Ship Date : 06/04/2019
TSD : ORD089452353
WS Num: 3
Transporter: Not reported
Ship Qty : Not reported
Rpt Unit : Not reported
Off Mng : H061
EPA Waste Codes: U239
Waste Description: Waste solids containing flammable liquids
mt Of Waste Stream Generated in Reporting Yr 1: 272.1
mt Of Waste Stream Generated in Reporting Yr 2: 272.1

Name: BULK TRANSPORTATION
Year : 2019
RCRA Id : ORQ000038060
Inactive : 2019-12-31 00:00:00
Status: Large quantity generator
Manifest : 017548793JJK
Ship Date : 06/04/2019
TSD : ORD089452353
WS Num: 2
Transporter: Not reported
Ship Qty : Not reported
Rpt Unit : Not reported
Off Mng : H061
EPA Waste Codes: U239
Waste Description: Xylenes
mt Of Waste Stream Generated in Reporting Yr 1: 832.58065
mt Of Waste Stream Generated in Reporting Yr 2: 832.58065

Name: BULK TRANSPORTATION
Year : 2019
RCRA Id : ORQ000038060
Inactive : 2019-12-31 00:00:00
Status: Large quantity generator
Manifest : 017548793JJK

BULK TRANSPORTATION (Continued) **S102081444**

Ship Date : 06/04/2019
TSD : ORD089452353
WS Num: 4
Transporter: Not reported
Ship Qty : Not reported
Rpt Unit : Not reported
Off Mng : H121
EPA Waste Codes: D002
Waste Description: Waste Ammonia Solution
nt Of Waste Stream Generated in Reporting Yr 1: 2649.12025
nt Of Waste Stream Generated in Reporting Yr 2: 2649.12025

---

40 West 1/2-1 0.531 mi. 2804 ft. **STOCKYARDS COMMERCE CENTER** **OR ECSI S111766402**
2500-2664 N MARINE DR. **OR VCP N/A**
PORTLAND, OR 97217

Relative: ECSI:
Lower
Actual:
16 ft.

Name: STOCKYARDS COMMERCE CENTER
Address: 2500-2664 N MARINE DR.
City,State,Zip: PORTLAND, OR 97217
State ID Number: 5695
Brown ID: 0
Study Area: False
Region ID: 2
Legislatve ID: 0
Investigation: Suspect
FACA ID: 122989
Further Action: 0
Lat/Long (dms): 45 36 33.10 / -122 41 40.20
County Code: 26.00
Score Value: Not reported
Cerclis ID: Not reported
Township Coord.: 2.00
Township Zone: N
Range Coord: 1.00
Range Zone: E
Section Coord: 33
Qtr Section: C
Tax Lots: 1300
Size: 22.98 acres
NPL: False
Orphan: False
Updated By: GWISTAR
Update Date: 07/14/2014
Created Date: 02/22/2012
Decode For RegionID: Northwest Region
Decode For BrownID: Not reported
Decode For Furtheract: Not reported
Decode For Investstat: Suspect
Decode For Legislative: Not reported
Alias Name: Portland Union Stock Yards
Alias Name: Portland Livestock Auction, Inc.

Hazardous Release:
Substance ID.: 121011

STOCKYARDS COMMERCE CENTER (Continued) **S111766402**

Haz Release ID: 388122
Qty Released: Not reported
Date Released: Not reported
Update Date: 04/08/2013
Update By: SMILLER
Substance Code: 127-18-4
Substance Name: TETRACHLOROETHYLENE
Substance Abbrev.: Not reported
Substance Category ID: 8519
Substance Category: Volatiles
Category Level: Not reported
Created By: Not reported
Created Date: 12/17/2002
Substance Category ID: 8551
Substance Category: Solvents of interest to Milwaukie Area GW study
Category Level: Not reported
Created By: Not reported
Created Date: 12/17/2002
Substance Category ID: 8519
Substance Category: Volatiles
Category Level: Not reported
Created By: Not reported
Created Date: 12/17/2002
Substance Category ID: 8551
Substance Category: Solvents of interest to Milwaukie Area GW study
Category Level: Not reported
Created By: Not reported
Created Date: 12/17/2002
Substance Alias ID: 316912
Sub Alias Name: ETHENE,TETRACHLORO-
Substance Alias ID: 316913
Sub Alias Name: ETHYLENE TETRACHLORIDE
Substance Alias ID: 316914
Sub Alias Name: PERCHLOROETHYLENE
Substance Alias ID: 316915
Sub Alias Name: PERCLENE
Substance Alias ID: 316916
Sub Alias Name: TETRACHLOROETHENE
Substance Alias ID: 316917
Sub Alias Name: TETRACHLOROETHENE,1,1,2,2-
Substance Alias ID: 316918
Sub Alias Name: TETRACHLOROETHYLENE,1,1,2,2-
Sampling Result ID: 350582
Feature Id: 0
Hazard Release Id: 388122
Medium: 698
Substance Abbrev.: 0
Unit Code: Not reported
Observation: False
Owner Operator: False
Lab Data: True
Sample Depth: shallow
Start Date: 07/22/1991
End Date: Not reported
Min Concentration: Not reported
Max Concentration: Not reported
Sample Comment: 8 ppb shallow groundwater

STOCKYARDS COMMERCE CENTER (Continued) **S111766402**

Last Update By: SMILLER
Update Date: 04/08/2013
Decode for MediumID: Groundwater

Substance ID.: 121781
Haz Release ID: 388123
Qty Released: Not reported
Date Released: Not reported
Update Date: 04/08/2013
Update By: SMILLER
Substance Code: 79-01-6
Substance Name: TRICHLOROETHYLENE
Substance Abbrev.: Not reported
Substance Category ID: 8523
Substance Category: Volatiles
Category Level: Not reported
Created By: Not reported
Created Date: 12/17/2002
Substance Category ID: 8545
Substance Category: Solvents of interest to Milwaukie Area GW study
Category Level: Not reported
Created By: Not reported
Created Date: 12/17/2002
Substance Category ID: 8523
Substance Category: Volatiles
Category Level: Not reported
Created By: Not reported
Created Date: 12/17/2002
Substance Category ID: 8545
Substance Category: Solvents of interest to Milwaukie Area GW study
Category Level: Not reported
Created By: Not reported
Created Date: 12/17/2002
Substance Alias ID: 317517
Sub Alias Name: ETHINYL TRICHLORIDE
Substance Alias ID: 317518
Sub Alias Name: ETHYLENE TRICHLORIDE
Substance Alias ID: 317519
Sub Alias Name: TCE
Substance Alias ID: 317520
Sub Alias Name: TRI-CLENE
Substance Alias ID: 317521
Sub Alias Name: TRICHLOROETHENE
Sampling Result ID: 350583
Feature Id: 0
Hazard Release Id: 388123
Medium: 698
Substance Abbrev.: 0
Unit Code: Not reported
Observation: False
Owner Operator: False
Lab Data: True
Sample Depth: shallow
Start Date: 07/22/1991
End Date: Not reported
Min Concentration: Not reported
Max Concentration: Not reported

STOCKYARDS COMMERCE CENTER (Continued) **S111766402**

Sample Comment: 6 ppb shallow groundwater
Last Update By: SMILLER
Update Date: 04/08/2013
Decode for MediumID: Groundwater

Narrative:

NARR ID: 5753996
NARR Code: Contamination
Created By: SFORTUN
Created Date: 04/12/2012
Updated By: SFORTUN
Updated Date: 04/12/2012
Decode for NarcdID: Contamination
NARR Comments: This site was added to ECSI based on documented evidence of elevated concentrations of chlorinated solvents, metals, and petroleum constituents in the site's shallow groundwater, as well as an elevated concentration of a chlorinated hydrocarbon in stormwater draining to the Columbia River.

NARR ID: 5754069
NARR Code: Data Sources
Created By: SFORTUN
Created Date: 06/26/2012
Updated By: SFORTUN
Updated Date: 06/26/2012
Decode for NarcdID: Data Sources
NARR Comments: Preliminary Environmental Site Audit, Waste Management of Oregon, Inc., Proposed Transfer Station Site, Portland, Oregon, prepared by Sweet-Edwards/EMCON, for Waste Management of Oregon, Inc., November 18, 1987 (report filed with ECSI #1091, Oregon Waste Systems - Proposed Transfer Station). Environmental Audit: Field Investigation and Remedial Alternatives Assessment, Proposed Transfer Station Site, Portland, Oregon, prepared by Sweet-Edwards/EMCON, for Oregon Waste Systems, Inc., April 25, 1988. (report filed with ECSI #1091).

NARR ID: 5754597
NARR Code: General Site Description
Created By: SMILLER
Created Date: 04/18/2013
Updated By: SMILLER
Updated Date: 04/18/2013
Decode for NarcdID: General Site Description
NARR Comments: The Stockyards Commerce Center site is a 22.98-acre parcel (Tax Lot 1300 of Township 2 North / Range 1 East Section 33C) that was originally part of the larger, 46-acre Oregon Waste Systems Proposed Transfer Station site (ECSI #1091).

NARR ID: 5754570
NARR Code: Hazardous Substance/Waste Types
Created By: SMILLER
Created Date: 04/08/2013
Updated By: SMILLER
Updated Date: 04/08/2013
Decode for NarcdID: Hazardous Substance/Waste Types
NARR Comments: [4/8/13 SA/SAM] Potential environmental contaminants of concern include residual petroleum constituents in soils, such as benzene, anthrazene and benzo(a)pyrene. PCE and TCE are found in shallow and deep groundwater at the site. PCBs have been found in site soils.

STOCKYARDS COMMERCE CENTER (Continued) **S111766402**

NARR ID: 5754569
NARR Code: Manner of Release
Created By: SMILLER
Created Date: 04/08/2013
Updated By: SMILLER
Updated Date: 04/08/2013
Decode for NarcdID: Manner of Release
NARR Comments: unknown- likely historic uses. PCE and TCE in deeper groundwater may be part of a larger area wide contamination.

NARR ID: 5754568
NARR Code: Remedial Action
Created By: SMILLER
Created Date: 04/08/2013
Updated By: SMILLER
Updated Date: 04/08/2013
Decode for NarcdID: Remedial Action
NARR Comments: [4/8/13 SA/SAM] Site Investigations and some cleanup has occured on site since approximately 1988; generally focusing on underground storage tank removal and remediation. DEQ Site Assessment recommends the following activities be performed at the site to help clarify site risk and priority for further action. Contaminated soil remained under the Rod s Truck Stop building with issuance of underground storage tank program NFA in 1993. A review of the archived UST file and possible investigation should be completed to determine the risk of contaminated soils for vapor intrusion for petroleum. PCE/TCE samples were collected from shallow groundwater in 1991. Confirmation of PCE/TCE concentrations is recommended to ensure vapor intrusion occupational risk based concentrations are currently met. Potential sources of PCE/TCE in shallow groundwater include remaining soils at Rod s Truck Service and potential spills from Peninsula Railroad Terminal to the south of the Stockyard property. Current site stormwater drainage should be diagramed and determine discharge points for the property. Columbia Slough Sediments- sediment sampling near current and historic stormwater outfalls should be tested for metals, PCBs, PAHs and VOCs. Sediment results should be compared to the average Lower Columbia River concentrations to determine if the sediments are either near average conditions or significantly above average Lower Columbia River sediment conditions. If sediment concentrations are above average, a source control evaluation may need to be performed.

NARR ID: 5753997
NARR Code: Health Threats
Created By: SFORTUN
Created Date: 04/12/2012
Updated By: SFORTUN
Updated Date: 04/12/2012
Decode for NarcdID: Health Threats
NARR Comments: Contaminants in site groundwater and stormwater could represent a potential threat to on-site workers, aquatic life in the Columbia River, wildlife and aquatic life in nearby wetlands, and/or other users of groundwater and surface water in the immediate vicinity of the site. Water quality in the Columbia River is already impaired. The Columbia River is used for recreational and commercial fishing, as well as other recreational purposes. It also provides Critical Habitat for threatened and endangered fish species. The river and

STOCKYARDS COMMERCE CENTER (Continued) **S111766402**

nearby wetlands also provide important habitat for other sensitive species such as protected migratory bird species, sensitive amphibian, reptile, and plant species, and food resources for sensitive aquatic and terrestrial species.

NARR ID: 5754567
NARR Code: Site History
Created By: SMILLER
Created Date: 04/08/2013
Updated By: SMILLER
Updated Date: 04/08/2013
Decode for NarcdID: Site History
NARR Comments: [4/8/13 SA/SAM] The site was originally developed in 1908 with the construction of a small hotel and a livestock Exchange Building. The Portland Union Stockyards was built in about 1910. The stockyards ceased operations in 1980. Site buildings also included Merit USA (Texaco) Truck Stop (built in about 1952), which included two fueling stations, truck scales, and a cafT. Rod s Truck Repair, a commercial gas station and repair shop began operating in the 1980 s. The stockyards were demolished in 1996 and redeveloped in approximately 1997 to its current configuration as light industry and warehousing.

Administrative Action:
Action ID: 9424
Region: Not reported
Complete Date: 02/22/2012
Rank Value: Not reported
Cleanup Flag: False
Created Date: 02/22/2012
Decode for AgencyID: Department of Environmental Quality
Decode for RegionID: Not reported
Category: Administrative Action
Action Code Flag: False
Action: Site added to database
Further Action: Not reported
Comments: Not reported

Action ID: 9508
Region: Northwestern Region
Complete Date: 02/22/2012
Rank Value: Not reported
Cleanup Flag: False
Created Date: 06/18/2012
Decode for AgencyID: Department of Environmental Quality
Decode for RegionID: Northwest Region
Category: Remedial Action
Action Code Flag: False
Action: Site Screening recommended (EV)
Further Action: 0
Comments: Not reported

Action ID: 9425
Region: Northwestern Region
Complete Date: 04/08/2013
Rank Value: Not reported
Cleanup Flag: False
Created Date: 06/18/2012
Decode for AgencyID: Department of Environmental Quality

STOCKYARDS COMMERCE CENTER (Continued) **S111766402**

Decode for RegionID: Northwest Region
Category: Remedial Action
Action Code Flag: False
Action: SITE EVALUATION
Further Action: 0
Comments: Not reported

Action ID: 9506
Region: Northwestern Region
Complete Date: 04/08/2013
Rank Value: Not reported
Cleanup Flag: False
Created Date: 04/08/2013
Decode for AgencyID: Department of Environmental Quality
Decode for RegionID: Northwest Region
Category: Remedial Action
Action Code Flag: False
Action: Site Investigation recommended (SI)
Further Action: Medium
Comments: Not reported

Action ID: 9419
Region: Northwestern Region
Complete Date: 04/08/2013
Rank Value: Not reported
Cleanup Flag: False
Created Date: 04/08/2013
Decode for AgencyID: Department of Environmental Quality
Decode for RegionID: Northwest Region
Category: Listing Action
Action Code Flag: False
Action: Decision Not to List Site (on the CRL or Inventory)
Further Action: 0
Comments: Not reported

Action ID: 9519
Region: Northwestern Region
Complete Date: 07/18/2013
Rank Value: Not reported
Cleanup Flag: False
Created Date: 06/03/2013
Decode for AgencyID: Department of Environmental Quality
Decode for RegionID: Northwest Region
Category: Remedial Action
Action Code Flag: False
Action: VCS Waiting List
Further Action: 0
Comments: Not reported

Action ID: 9511
Region: Northwestern Region
Complete Date: Not reported
Rank Value: Not reported
Cleanup Flag: False
Created Date: 07/24/2013
Decode for AgencyID: Department of Environmental Quality
Decode for RegionID: Northwest Region

STOCKYARDS COMMERCE CENTER (Continued) **S111766402**

Category: Remedial Action
Action Code Flag: False
Action: SITE INVESTIGATION
Further Action: 0
Comments: Not reported

Operations:
Operation Id: 135893
Operation Status: Inactive
Common Name: Portland Union Stock Yards
Yrs of Operation: 1910 - 1980's
Comments: Division of United Stockyards Corporation (a.k.a.: Portland Livestock Auction, Inc.); Livestock auction facility
Updated Date: 06/26/2012
Updated By: SFORTUN
Decode for OpstatID: Inactive

Operation Id: 135894
Operation Status: Inactive
Common Name: Rod's Truck Repair
Yrs of Operation: 1960's - early 1990's
Comments: Truck repair facility. Occupied a building used by the stockyards from the 1930's to the 1960's as a repair facility, including metral tank sandblasting (1950 to mid-1960's). Served as a gas station and repair shop from mid 60's to 1980's.
Updated Date: 06/26/2012
Updated By: SFORTUN
Decode for OpstatID: Inactive

Operation Id: 135895
Operation Status: Inactive
Common Name: Star Oil cardlock facility
Yrs of Operation: unknown
Comments: Refueling facility
Updated Date: 06/26/2012
Updated By: SFORTUN
Decode for OpstatID: Inactive

Operation Id: 135896
Operation Status: Inactive
Common Name: Merit USA Truck Stop
Yrs of Operation: 1952 - early 1990 ?
Comments: Truck refueling facility (Texaco), truck scales, cafe.
Updated Date: 06/26/2012
Updated By: SFORTUN
Decode for OpstatID: Inactive

Operation Id: 135897
Operation Status: Inactive
Common Name: L&R Transport
Yrs of Operation: 1950's - 1970's
Comments: Operated on south central portion of site.
Updated Date: 06/26/2012
Updated By: SFORTUN
Decode for OpstatID: Inactive

Operation Id: 135898
Operation Status: Inactive

STOCKYARDS COMMERCE CENTER (Continued) **S111766402**

Common Name: Gulf Pacific Lumber Company
Yrs of Operation: 1950's - 1970's
Comments: Operated on south central portion of facility.
Updated Date: 06/26/2012
Updated By: SFORTUN
Decode for OpstatID: Inactive

Operation Id: 135901
Operation Status: Inactive
Common Name: Hotel
Yrs of Operation: 1908-1910
Comments: Not reported
Updated Date: 06/26/2012
Updated By: SFORTUN
Decode for OpstatID: Inactive

Operation Id: 135902
Operation Status: Inactive
Common Name: Red Steer Restaurant
Yrs of Operation: 1980's-1990's
Comments: restaurant
Updated Date: 06/26/2012
Updated By: SFORTUN
Decode for OpstatID: Inactive

Operation Id: 135903
Operation Status: Inactive
Common Name: Commercial Driver Training
Yrs of Operation: thru late 1980's
Comments: Truck driving school.
Updated Date: 06/26/2012
Updated By: SFORTUN
Decode for OpstatID: Inactive

VCS:
Name: STOCKYARDS COMMERCE CENTER
Address: 2500-2664 N MARINE DR.
City,State,Zip: PORTLAND, OR 97217
ECS Site ID: 5695
Facility Size: 22.98 acres
Action: VCS Waiting List
Start Date: 05/30/2013
End Date: 07/18/2013
Program: VCS
Latitude: 45.6092
Longitude: -122.6945

Name: STOCKYARDS COMMERCE CENTER
Address: 2500-2664 N MARINE DR.
City,State,Zip: PORTLAND, OR 97217
ECS Site ID: 5695
Facility Size: 22.98 acres
Action: SITE INVESTIGATION
Start Date: 07/18/2013
End Date: Not reported
Program: VCP
Latitude: 45.6092

STOCKYARDS COMMERCE CENTER (Continued) **S111766402**

Longitude: -122.6945

---

41 PENINSULA TERMINAL RR **OR ECSI S105042448**
WSW 11707 N FORCE AVE. **OR CRL N/A**
1/2-1 PORTLAND, OR 97217 **OR INST CONTROL**
0.585 mi. **OR VCP**
3089 ft.

Relative: ECSI:
Lower
Actual:
13 ft.

Name:	PENINSULA TERMINAL RR
Address:	11707 N FORCE AVE.
City,State,Zip:	PORTLAND, OR 97217
State ID Number:	1505
Brown ID:	0
Study Area:	False
Region ID:	2
Legislatve ID:	831
Investigation:	Listed on the CRL/Inventory
FACA ID:	38618
Further Action:	0
Lat/Long (dms):	45 36 27.40 / -122 41 37.30
County Code:	26.00
Score Value:	Not reported
Cerclis ID:	Not reported
Township Coord.:	2.00
Township Zone:	N
Range Coord:	1.00
Range Zone:	E
Section Coord:	33
Qtr Section:	Not reported
Tax Lots:	Not reported
Size:	5 acres
NPL:	False
Orphan:	False
Updated By:	GWISTAR
Update Date:	04/28/2006
Created Date:	02/07/1994
Decode For RegionID:	Northwest Region
Decode For BrownID:	Not reported
Decode For Furtheract:	Not reported
Decode For Investstat:	Listed on the CRL/Inventory
Decode For Legislative:	Owner, operator or other party under agreement, order or consent decree under ORS 465.200 or 465.420

Hazardous Release:

Substance ID.:	122012
Haz Release ID:	384762
Qty Released:	unknown
Date Released:	unknown
Update Date:	03/17/1995
Update By:	Not reported
Substance Code:	ECD275
Substance Name:	TOTAL PETROLEUM HYDROCARBONS (TPH)
Substance Abbrev.:	Not reported
Substance Category ID:	8540
Substance Category:	Petroleum Related Releases for OSPIRG Report
Category Level:	Not reported
Created By:	Not reported

PENINSULA TERMINAL RR (Continued) **S105042448**

Created Date: 12/17/2002
Substance Category ID: 8540
Substance Category: Petroleum Related Releases for OSPIRG Report
Category Level: Not reported
Created By: Not reported
Created Date: 12/17/2002
Sampling Result ID: 343306
Feature Id: Not reported
Hazard Release Id: 384762
Medium: 703
Substance Abbrev.: Not reported
Unit Code: Not reported
Observation: False
Owner Operator: False
Lab Data: True
Sample Depth: Not reported
Start Date: 07/01/1991
End Date: Not reported
Min Concentration: Not reported
Max Concentration: Not reported
Sample Comment: 10,000 ppm
Last Update By: jmd
Update Date: 03/17/1995
Decode for MediumID: Soil

Substance ID.: 122002
Haz Release ID: 384763
Qty Released: unknown
Date Released: unknown
Update Date: 03/17/1995
Update By: Not reported
Substance Code: ECD243
Substance Name: POLYAROMATIC HYDROCARBONS (PAH)
Substance Abbrev.: Not reported
Substance Alias ID: 318143
Sub Alias Name: PAH
Substance Alias ID: 318148
Sub Alias Name: POLYCYCLIC AROMATIC HYDROCARBONS (PAH)
Substance Alias ID: 318149
Sub Alias Name: POLYNUCLEAR AROMATIC HYDROCARBINS (PNA)
Substance Alias ID: 318150
Sub Alias Name: PNA
Sampling Result ID: 343305
Feature Id: Not reported
Hazard Release Id: 384763
Medium: 703
Substance Abbrev.: Not reported
Unit Code: Not reported
Observation: False
Owner Operator: False
Lab Data: True
Sample Depth: Not reported
Start Date: 07/01/1991
End Date: Not reported
Min Concentration: Not reported
Max Concentration: Not reported
Sample Comment: 27,000 ppb

PENINSULA TERMINAL RR (Continued) **S105042448**

Last Update By: jmd
Update Date: 03/17/1995
Decode for MediumID: Soil

Substance ID.: 121608
Haz Release ID: 384764
Qty Released: unknown
Date Released: unknown
Update Date: 03/17/1995
Update By: Not reported
Substance Code: 71-43-2
Substance Name: BENZENE
Substance Abbrev.: Not reported
Substance Category ID: 8502
Substance Category: Volatiles
Category Level: Not reported
Created By: Not reported
Created Date: 12/17/2002
Substance Category ID: 8502
Substance Category: Volatiles
Category Level: Not reported
Created By: Not reported
Created Date: 12/17/2002
Substance Alias ID: 319178
Sub Alias Name: BENZOL
Substance Alias ID: 319179
Sub Alias Name: COAL NAPTHA
Substance Alias ID: 319180
Sub Alias Name: CYCLOHEXATRIENE
Substance Alias ID: 319181
Sub Alias Name: PHENE
Substance Alias ID: 319182
Sub Alias Name: PYROBENZOL
Sampling Result ID: 343304
Feature Id: Not reported
Hazard Release Id: 384764
Medium: 703
Substance Abbrev.: Not reported
Unit Code: Not reported
Observation: False
Owner Operator: False
Lab Data: True
Sample Depth: Not reported
Start Date: 07/01/1991
End Date: Not reported
Min Concentration: Not reported
Max Concentration: Not reported
Sample Comment: 250 ppb
Last Update By: jmd
Update Date: 03/17/1995
Decode for MediumID: Soil

Narrative:
NARR ID: 5733859
NARR Code: Contamination
Created By: Not reported
Created Date: 12/17/2002
Updated By: GWISTAR

PENINSULA TERMINAL RR (Continued) **S105042448**

Updated Date: 06/27/2003
Decode for NarcdID: Contamination
NARR Comments: (10/9/1996 DJH/VCS) Site owner Peninsula Terminal Company contacted DEQ in October 1993 regarding their intent to participate in the Voluntary Cleanup Program, and signed a Letter Agreement with DEQ in March 1994 requesting that DEQ review an investigative report prepared for the site by Braun Intertec. There appear to have been a number of small releases of chemicals during off-loading activities at the site. An underground storage tank formerly located near the Locomotive House, and possibly used to store waste oil, was later removed (exact date unknown). Waste oil in the past has been released from the Locomotive House via a drain line.

NARR ID: 5733860
NARR Code: Hazardous Substance/Waste Types
Created By: Not reported
Created Date: 12/17/2002
Updated By: Not reported
Updated Date: 12/17/2002
Decode for NarcdID: Hazardous Substance/Waste Types
NARR Comments: Petroleum hydrocarbons, volatile organic compounds including chlorinated solvents, semi-volatile organic compounds including PAHs.

NARR ID: 5733862
NARR Code: Manner of Release
Created By: Not reported
Created Date: 12/17/2002
Updated By: Not reported
Updated Date: 12/17/2002
Decode for NarcdID: Manner of Release
NARR Comments: Release in Transloading Area appears to be due to spillage associated with unloading of bulk liquids from tanker cars into tanker trucks. Release date likely between 1987 and present. Manner and date of releases in area of Locomotive House unknown.

NARR ID: 5733863
NARR Code: Pathways Other Hazards
Created By: Not reported
Created Date: 12/17/2002
Updated By: Not reported
Updated Date: 12/17/2002
Decode for NarcdID: Pathways & Other Hazards
NARR Comments: The site is located in an industrial area of north Portland. However, wetlands and a golf course are located a short distance south of the site. Shallow groundwater beneath the site contains low levels of chlorinated solvents, the source of which appears to be off-site. Shallow groundwater is not known to be used for drinking. Access to the site is restricted.

NARR ID: 5733864
NARR Code: Remedial Action
Created By: Not reported
Created Date: 12/17/2002
Updated By: Not reported
Updated Date: 12/17/2002
Decode for NarcdID: Remedial Action
NARR Comments: (10/9/1996 DJH/VCS) Site owner signed Letter Agreement with DEQ's

PENINSULA TERMINAL RR (Continued) **S105042448**

Voluntary Cleanup Program to review investigation and cleanup documents in March 1994. File review memo requesting additional soil and groundwater sampling at the site was completed in June 1994. DEQ-requested soil and groundwater sampling was completed at the site in August 1995. Based on the results of this work, additional sampling was completed in the transloading area in 1996. Contaminants detected in site soil were below industrial cleanup standards presented in OAR 340-122-045, and no significant impacts to groundwater were observed. DEQ therefore determined on 10/9/96 that no further action was required for the site under an industrial cleanup scenario.

NARR ID: 5733865
NARR Code: Health Threats
Created By: Not reported
Created Date: 12/17/2002
Updated By: Not reported
Updated Date: 12/17/2002
Decode for NarcdID: Health Threats
NARR Comments: Volatile and semi-volatile compounds released to soil at the site, but at concentrations below DEQ soil cleanup levels (OAR 340-122-045) for industrial sites. As long as the site remains in industrial use, soil contamination should pose no significant exposure risks to humans.

NARR ID: 5743708
NARR Code: Site History
Created By: GWISTAR
Created Date: 06/27/2003
Updated By: GWISTAR
Updated Date: 06/27/2003
Decode for NarcdID: Site History
NARR Comments: The site has been used since at least the early 1900s as a train car switching yard, and for the offloading of materials including coal, cattle, and chemicals. The site is currently used mainly as a switching yard and for some offloading of chemical materials such as plastics, petroleum products, and solvents.

Site Control:
Site Control #: 156
Control Number: 5
Begin Date: 10/09/1996
End Date: Not reported
Frequency Of Review: 60
Last Reviewed By: Dan Hafley
Last Reviewed Date: 12/01/2004
Last Update By: KDAUGHE
Last Updated Date: 05/25/2022
Site Comment: No further action determination is based on industrial soil cleanup standards and is contingent on site zoning/use remaining industrial, as documented in the deed restriction attached to site.

Site Control #: 1400
Control Number: 3
Begin Date: 10/09/1996
End Date: Not reported
Frequency Of Review: 60
Last Reviewed By: Dan Hafley

PENINSULA TERMINAL RR (Continued) **S105042448**

Last Reviewed Date: 12/01/2004
Last Update By: KDAUGHE
Last Updated Date: 05/25/2022
Site Comment: No further action determination is based on industrial soil cleanup standards and is contingent on site zoning/use remaining industrial, as documented in the deed restriction attached to site.

Administrative Action:
Action ID: 9465
Region: Northwestern Region
Complete Date: 01/10/2001
Rank Value: 0
Cleanup Flag: False
Created Date: 12/17/2002
Decode for AgencyID: Department of Environmental Quality
Decode for RegionID: Northwest Region
Category: Listing Action
Action Code Flag: False
Action: Facility proposed for Confirmed Release List
Further Action: Not reported
Comments: Not reported

Action ID: 9467
Region: Northwestern Region
Complete Date: 01/10/2001
Rank Value: 0
Cleanup Flag: False
Created Date: 12/17/2002
Decode for AgencyID: Department of Environmental Quality
Decode for RegionID: Northwest Region
Category: Listing Action
Action Code Flag: False
Action: Facility proposed for Inventory
Further Action: Not reported
Comments: Not reported

Action ID: 9519
Region: Not reported
Complete Date: 02/06/1994
Rank Value: 0
Cleanup Flag: False
Created Date: 12/17/2002
Decode for AgencyID: Department of Environmental Quality
Decode for RegionID: Not reported
Category: Remedial Action
Action Code Flag: False
Action: VCS Waiting List
Further Action: Not reported
Comments: Not reported

Action ID: 9442
Region: Northwestern Region
Complete Date: 03/25/1994
Rank Value: 0
Cleanup Flag: False
Created Date: 12/17/2002
Decode for AgencyID: Department of Environmental Quality
Decode for RegionID: Northwest Region

PENINSULA TERMINAL RR (Continued) **S105042448**

Category: Remedial Action
Action Code Flag: False
Action: NEGOTIATIONS
Further Action: Not reported
Comments: Not reported

Action ID: 9437
Region: Not reported
Complete Date: 05/23/1994
Rank Value: 0
Cleanup Flag: False
Created Date: 12/17/2002
Decode for AgencyID: Department of Environmental Quality
Decode for RegionID: Not reported
Category: Listing Action
Action Code Flag: False
Action: Listing Review completed
Further Action: Not reported
Comments: Not reported

Action ID: 9449
Region: Not reported
Complete Date: 05/23/1994
Rank Value: 0
Cleanup Flag: False
Created Date: 12/17/2002
Decode for AgencyID: Department of Environmental Quality
Decode for RegionID: Not reported
Category: Listing Action
Action Code Flag: False
Action: Insufficient information to list
Further Action: Not reported
Comments: Not reported

Action ID: 9511
Region: Northwestern Region
Complete Date: 10/09/1996
Rank Value: 0
Cleanup Flag: False
Created Date: 12/17/2002
Decode for AgencyID: Department of Environmental Quality
Decode for RegionID: Northwest Region
Category: Remedial Action
Action Code Flag: False
Action: SITE INVESTIGATION
Further Action: Not reported
Comments: Not reported

Action ID: 9425
Region: Northwestern Region
Complete Date: 03/27/1994
Rank Value: 0
Cleanup Flag: False
Created Date: 12/17/2002
Decode for AgencyID: Department of Environmental Quality
Decode for RegionID: Northwest Region
Category: Remedial Action

PENINSULA TERMINAL RR (Continued) **S105042448**

Action Code Flag: False
Action: SITE EVALUATION
Further Action: Not reported
Comments: Not reported

Action ID: 9459
Region: Northwestern Region
Complete Date: 06/14/1994
Rank Value: 0
Cleanup Flag: False
Created Date: 12/17/2002
Decode for AgencyID: Department of Environmental Quality
Decode for RegionID: Northwest Region
Category: Remedial Action
Action Code Flag: False
Action: PRELIMINARY ASSESSMENT EQUIVALENT
Further Action: Not reported
Comments: Not reported

Action ID: 9424
Region: Not reported
Complete Date: Not reported
Rank Value: 0
Cleanup Flag: False
Created Date: 12/17/2002
Decode for AgencyID: Department of Environmental Quality
Decode for RegionID: Not reported
Category: Administrative Action
Action Code Flag: False
Action: Site added to database
Further Action: Not reported
Comments: Not reported

Action ID: 9440
Region: Northwestern Region
Complete Date: 03/25/1994
Rank Value: 0
Cleanup Flag: False
Created Date: 12/17/2002
Decode for AgencyID: Department of Environmental Quality
Decode for RegionID: Northwest Region
Category: Remedial Action
Action Code Flag: False
Action: Letter Agreement
Further Action: Not reported
Comments: Not reported

Action ID: 9434
Region: Northwestern Region
Complete Date: Not reported
Rank Value: 0
Cleanup Flag: False
Created Date: 12/17/2002
Decode for AgencyID: Department of Environmental Quality
Decode for RegionID: Northwest Region
Category: Remedial Action
Action Code Flag: False

PENINSULA TERMINAL RR (Continued) **S105042448**

Action: Institutional Control
Further Action: Not reported
Comments: Not reported

Action ID: 9411
Region: Northwestern Region
Complete Date: 10/09/1996
Rank Value: 0
Cleanup Flag: False
Created Date: 12/17/2002
Decode for AgencyID: Department of Environmental Quality
Decode for RegionID: Northwest Region
Category: Remedial Action
Action Code Flag: False
Action: No Further Action (Conditional)
Further Action: Not reported
Comments: Not reported

Action ID: 9438
Region: Northwestern Region
Complete Date: 07/05/2001
Rank Value: 0
Cleanup Flag: False
Created Date: 12/17/2002
Decode for AgencyID: Department of Environmental Quality
Decode for RegionID: Northwest Region
Category: Listing Action
Action Code Flag: False
Action: Facility placed on Confirmed Release List
Further Action: Not reported
Comments: Not reported

Action ID: 9439
Region: Northwestern Region
Complete Date: 07/05/2001
Rank Value: 0
Cleanup Flag: False
Created Date: 12/17/2002
Decode for AgencyID: Department of Environmental Quality
Decode for RegionID: Northwest Region
Category: Listing Action
Action Code Flag: False
Action: Facility placed on Inventory
Further Action: Not reported
Comments: Not reported

Action ID: 9498
Region: Northwestern Region
Complete Date: 06/28/2000
Rank Value: 0
Cleanup Flag: False
Created Date: 12/17/2002
Decode for AgencyID: Department of Environmental Quality
Decode for RegionID: Northwest Region
Category: Listing Action
Action Code Flag: False
Action: Proposal for Confirmed Release List recommended

PENINSULA TERMINAL RR (Continued) **S105042448**

Further Action: Not reported
Comments: Not reported

Action ID: 9499
Region: Northwestern Region
Complete Date: 06/28/2000
Rank Value: 0
Cleanup Flag: False
Created Date: 12/17/2002
Decode for AgencyID: Department of Environmental Quality
Decode for RegionID: Northwest Region
Category: Listing Action
Action Code Flag: False
Action: Proposal for Inventory recommended
Further Action: Not reported
Comments: Not reported

Operations:
Operation Id: 132836
Operation Status: Active
Common Name: Peninsula Terminal RR Site
Yrs of Operation: Early 1900s to present.
Comments: Rail yard used for switching and off-loading of chemical tank cars.
Updated Date: 06/04/2001
Updated By: jmw
Decode for OpstatID: Active
Operations SIC Id: 196664
SIC Code: 4013
Created By: Not reported
Created Date: 12/17/2002

CRL:
Name: PENINSULA TERMINAL RR
Address: 11707 N FORCE AVE.
City,State,Zip: PORTLAND, OR 97217
Facility ID: 1505
Location ID: 38618
Status Code: LIS
Facility Status: No Further Action (Conditional)
Lat/Long: 45.6076 / -122.6937

Institutional Control:
Name: PENINSULA TERMINAL RR
Address: 11707 N FORCE AVE.
City,State,Zip: PORTLAND, OR 97217
Site Control Sequence #: 1400
Site Id: 1505
Control Sequence #: 3
Begin Date: 10/09/1996
End Date: Not reported
Frequency Of Review: 60
Last Reviewed By: Dan Hafley
Last Review Date: 12/01/2004
Last Updated By: KDAUGHE
Last Updated Date: 05/25/2022
Group Sequence #: 2
Control Code: EES

PENINSULA TERMINAL RR (Continued) **S105042448**

Control Description: Easement Equitable Servitude
FK Type Code: 1
Group Code: PR
Group Description: Proprietary
Type Code: I
Type Description: Institutional
Comments: No further action determination is based on industrial soil cleanup standards and is contingent on site zoning/use remaining industrial, as documented in the deed restriction attached to site.

Name: PENINSULA TERMINAL RR
Address: 11707 N FORCE AVE.
City,State,Zip: PORTLAND, OR 97217
Site Control Sequence #: 156
Site Id: 1505
Control Sequence #: 5
Begin Date: 10/09/1996
End Date: Not reported
Frequency Of Review: 60
Last Reviewed By: Dan Hafley
Last Review Date: 12/01/2004
Last Updated By: KDAUGHE
Last Updated Date: 05/25/2022
Group Sequence #: 2
Control Code: USL
Control Description: Use Restriction Land
FK Type Code: 1
Group Code: PR
Group Description: Proprietary
Type Code: I
Type Description: Institutional
Comments: No further action determination is based on industrial soil cleanup standards and is contingent on site zoning/use remaining industrial, as documented in the deed restriction attached to site.

VCS:
Name: PENINSULA TERMINAL RR
Address: 11707 N FORCE AVE.
City,State,Zip: PORTLAND, OR 97217
ECS Site ID: 1505
Facility Size: 5 acres
Action: No Further Action (Conditional)
Start Date: 10/09/1996
End Date: 10/09/1996
Program: VCS
Latitude: 45.6076
Longitude: -122.6937

Name: PENINSULA TERMINAL RR
Address: 11707 N FORCE AVE.
City,State,Zip: PORTLAND, OR 97217
ECS Site ID: 1505
Facility Size: 5 acres
Action: Proposal for Confirmed Release List recommended
Start Date: 06/28/2000
End Date: 06/28/2000
Program: VCS

PENINSULA TERMINAL RR (Continued) **S105042448**

Latitude:	45.6076
Longitude:	-122.6937
Name:	PENINSULA TERMINAL RR
Address:	11707 N FORCE AVE.
City,State,Zip:	PORTLAND, OR 97217
ECS Site ID:	1505
Facility Size:	5 acres
Action:	Proposal for Inventory recommended
Start Date:	06/28/2000
End Date:	06/28/2000
Program:	VCS
Latitude:	45.6076
Longitude:	-122.6937
Name:	PENINSULA TERMINAL RR
Address:	11707 N FORCE AVE.
City,State,Zip:	PORTLAND, OR 97217
ECS Site ID:	1505
Facility Size:	5 acres
Action:	Facility placed on Inventory
Start Date:	07/05/2001
End Date:	07/05/2001
Program:	VCS
Latitude:	45.6076
Longitude:	-122.6937
Name:	PENINSULA TERMINAL RR
Address:	11707 N FORCE AVE.
City,State,Zip:	PORTLAND, OR 97217
ECS Site ID:	1505
Facility Size:	5 acres
Action:	Facility placed on Confirmed Release List
Start Date:	07/05/2001
End Date:	07/05/2001
Program:	VCS
Latitude:	45.6076
Longitude:	-122.6937
Name:	PENINSULA TERMINAL RR
Address:	11707 N FORCE AVE.
City,State,Zip:	PORTLAND, OR 97217
ECS Site ID:	1505
Facility Size:	5 acres
Action:	Facility proposed for Inventory
Start Date:	01/10/2001
End Date:	01/10/2001
Program:	VCS
Latitude:	45.6076
Longitude:	-122.6937
Name:	PENINSULA TERMINAL RR
Address:	11707 N FORCE AVE.
City,State,Zip:	PORTLAND, OR 97217
ECS Site ID:	1505
Facility Size:	5 acres
Action:	Facility proposed for Confirmed Release List

PENINSULA TERMINAL RR (Continued) **S105042448**

Start Date:	01/10/2001
End Date:	01/10/2001
Program:	VCS
Latitude:	45.6076
Longitude:	-122.6937
Name:	PENINSULA TERMINAL RR
Address:	11707 N FORCE AVE.
City,State,Zip:	PORTLAND, OR 97217
ECS Site ID:	1505
Facility Size:	5 acres
Action:	Insufficient information to list
Start Date:	05/23/1994
End Date:	05/23/1994
Program:	VCS
Latitude:	45.6076
Longitude:	-122.6937
Name:	PENINSULA TERMINAL RR
Address:	11707 N FORCE AVE.
City,State,Zip:	PORTLAND, OR 97217
ECS Site ID:	1505
Facility Size:	5 acres
Action:	Listing Review completed
Start Date:	05/23/1994
End Date:	05/23/1994
Program:	VCS
Latitude:	45.6076
Longitude:	-122.6937
Name:	PENINSULA TERMINAL RR
Address:	11707 N FORCE AVE.
City,State,Zip:	PORTLAND, OR 97217
ECS Site ID:	1505
Facility Size:	5 acres
Action:	VCS Waiting List
Start Date:	09/23/1993
End Date:	02/06/1994
Program:	VCS
Latitude:	45.6076
Longitude:	-122.6937
Name:	PENINSULA TERMINAL RR
Address:	11707 N FORCE AVE.
City,State,Zip:	PORTLAND, OR 97217
ECS Site ID:	1505
Facility Size:	5 acres
Action:	Institutional Control
Start Date:	10/09/1996
End Date:	Not reported
Program:	VCS
Latitude:	45.6076
Longitude:	-122.6937
Name:	PENINSULA TERMINAL RR
Address:	11707 N FORCE AVE.
City,State,Zip:	PORTLAND, OR 97217

PENINSULA TERMINAL RR (Continued) **S105042448**

ECS Site ID:	1505
Facility Size:	5 acres
Action:	Letter Agreement
Start Date:	03/25/1994
End Date:	03/25/1994
Program:	VCS
Latitude:	45.6076
Longitude:	-122.6937

Name:	PENINSULA TERMINAL RR
Address:	11707 N FORCE AVE.
City,State,Zip:	PORTLAND, OR 97217
ECS Site ID:	1505
Facility Size:	5 acres
Action:	Site added to database
Start Date:	02/07/1994
End Date:	Not reported
Program:	VCS
Latitude:	45.6076
Longitude:	-122.6937

Name:	PENINSULA TERMINAL RR
Address:	11707 N FORCE AVE.
City,State,Zip:	PORTLAND, OR 97217
ECS Site ID:	1505
Facility Size:	5 acres
Action:	SITE INVESTIGATION
Start Date:	05/13/1995
End Date:	10/09/1996
Program:	VCS
Latitude:	45.6076
Longitude:	-122.6937

Name:	PENINSULA TERMINAL RR
Address:	11707 N FORCE AVE.
City,State,Zip:	PORTLAND, OR 97217
ECS Site ID:	1505
Facility Size:	5 acres
Action:	SITE EVALUATION
Start Date:	03/25/1994
End Date:	03/27/1994
Program:	VCS
Latitude:	45.6076
Longitude:	-122.6937

Name:	PENINSULA TERMINAL RR
Address:	11707 N FORCE AVE.
City,State,Zip:	PORTLAND, OR 97217
ECS Site ID:	1505
Facility Size:	5 acres
Action:	NEGOTIATIONS
Start Date:	02/07/1994
End Date:	03/25/1994
Program:	VCS
Latitude:	45.6076
Longitude:	-122.6937

PENINSULA TERMINAL RR (Continued) **S105042448**

Name:	PENINSULA TERMINAL RR
Address:	11707 N FORCE AVE.
City,State,Zip:	PORTLAND, OR 97217
ECS Site ID:	1505
Facility Size:	5 acres
Action:	PRELIMINARY ASSESSMENT EQUIVALENT
Start Date:	06/14/1994
End Date:	06/14/1994
Program:	VCS
Latitude:	45.6076
Longitude:	-122.6937

---

42 HARBOR OIL INC. **Delisted NPL 1000302670**
WSW AKA CHEMPRO OF OREGON INC 11535 N FORCE ST **SEMS 9721WCLBRC11535**
1/2-1 PORTLAND, OR 97217 **US ENG CONTROLS**
0.594 mi. **OR ECSI**
3137 ft. **OR SWF/LF**
OR AST
Relative: **OR VCP**
Lower **OR SPILLS**
OR HAZMAT
Actual: **RCRA NonGen / NLR**
19 ft. **TRIS**
ROD
PRP
PADS
FTTS
HIST FTTS
ECHO
OR AIRS
OR HSIS
OR MANIFEST
OR NPDES

Delisted NPL:

EPA Region:	10
EPA ID:	ORD071803985
Site ID:	1000442
Name:	HARBOR OIL INC.
Address:	AKA CHEMPRO OF OREGON INC 11535 N FORCE ST
City,State,Zip:	PORTLAND, OR 97217
Federal Description:	N
Latitude:	45.606389
NAI:	Y
Native American Entity:	Confederated Tribes and Bands of the Yakama Nation (Current)
Longitude:	-122.691389
Deleted Date:	2014-06-05 00:00:00

Narr:

Site Name:	Harbor Oil
Site EPA ID:	ORD071803985
Deletion Date:	6/5/2014
Site Score:	48
Site List URL:	https://semspub.epa.gov/src/document/10/501000224
Site Progress URL:	https://cumulis.epa.gov/supercpad/cursites/csitinfo.cfm?id=1000442
otice URL:	http://www.gpo.gov/fdsys/pkg/FR-2014-04-07/pdf/2014-06815.pdf
elete URL:	http://www.gpo.gov/fdsys/pkg/FR-2014-06-05/pdf/2014-13059.pdf
Site Location URL:	https://epa.maps.arcgis.com/apps/webappviewer/index.html?id=33cebcdfdd

HARBOR OIL INC. (Continued) **1000302670**

1b4c3a8b51d416956c41f1&query=Superfund_National_Priorities_List__NPL__Sites_with_Status_Information_7557,SITE_EPA_ID=%27ORD071803985%27

Federal Facility Indicator: No

SEMS:

Site ID: 1000442
EPA ID: ORD071803985
Name: HARBOR OIL INC.
Address: AKA CHEMPRO OF OREGON INC
Address 2: 11535 N FORCE ST
City,State,Zip: PORTLAND, OR 97217
Cong District: 03
FIPS Code: 41051
Latitude: +45.606389
Longitude: -122.691389
FF: N
NPL: Deleted from the Final NPL
Non NPL Status: Not reported

SEMS Detail:

Region: 10
Site ID: 1000442
EPA ID: ORD071803985
Site Name: HARBOR OIL INC.
NPL: D
FF: N
OU: 00
Action Code: PA
Action Name: PA
SEQ: 1
Start Date: 1984-06-26 05:00:00
Finish Date: 1984-08-01 05:00:00
Qual: H
Current Action Lead: EPA Perf

Region: 10
Site ID: 1000442
EPA ID: ORD071803985
Site Name: HARBOR OIL INC.
NPL: D
FF: N
OU: 00
Action Code: SI
Action Name: SI
SEQ: 2
Start Date: 2001-02-09 05:00:00
Finish Date: 2001-07-27 04:00:00
Qual: H
Current Action Lead: EPA Perf

Region: 10
Site ID: 1000442
EPA ID: ORD071803985
Site Name: HARBOR OIL INC.
NPL: D
FF: N

HARBOR OIL INC. (Continued) **1000302670**

OU: 00
Action Code: SI
Action Name: SI
SEQ: 1
Start Date: 1985-01-01 06:00:00
Finish Date: 1985-04-12 06:00:00
Qual: N
Current Action Lead: EPA Perf

Region: 10
Site ID: 1000442
EPA ID: ORD071803985
Site Name: HARBOR OIL INC.
NPL: D
FF: N
OU: 00
Action Code: HR
Action Name: HAZRANK
SEQ: 1
Start Date: 2001-07-27 04:00:00
Finish Date: 2002-09-05 04:00:00
Qual: N
Current Action Lead: EPA Perf

Region: 10
Site ID: 1000442
EPA ID: ORD071803985
Site Name: HARBOR OIL INC.
NPL: D
FF: N
OU: 00
Action Code: NP
Action Name: PROPOSED
SEQ: 1
Start Date: 2002-09-05 04:00:00
Finish Date: 2002-09-05 04:00:00
Qual: Not reported
Current Action Lead: EPA Perf

Region: 10
Site ID: 1000442
EPA ID: ORD071803985
Site Name: HARBOR OIL INC.
NPL: D
FF: N
OU: 00
Action Code: DS
Action Name: DISCVRY
SEQ: 1
Start Date: 1979-07-01 04:00:00
Finish Date: 1979-07-01 04:00:00
Qual: Not reported
Current Action Lead: EPA Perf

Region: 10
Site ID: 1000442
EPA ID: ORD071803985

HARBOR OIL INC. (Continued) **1000302670**

Site Name: HARBOR OIL INC.
NPL: D
FF: N
OU: 01
Action Code: RO
Action Name: ROD
SEQ: 1
Start Date: 2013-06-28 05:00:00
Finish Date: 2013-06-28 05:00:00
Qual: R
Current Action Lead: EPA Perf

Region: 10
Site ID: 1000442
EPA ID: ORD071803985
Site Name: HARBOR OIL INC.
NPL: D
FF: N
OU: 00
Action Code: ND
Action Name: DELETION
SEQ: 1
Start Date: 2014-06-05 05:00:00
Finish Date: 2014-06-05 05:00:00
Qual: Not reported
Current Action Lead: EPA Perf

Region: 10
Site ID: 1000442
EPA ID: ORD071803985
Site Name: HARBOR OIL INC.
NPL: D
FF: N
OU: 01
Action Code: CO
Action Name: RI/FS
SEQ: 1
Start Date: 2003-09-30 04:00:00
Finish Date: 2007-05-31 04:00:00
Qual: Not reported
Current Action Lead: EPA Perf

Region: 10
Site ID: 1000442
EPA ID: ORD071803985
Site Name: HARBOR OIL INC.
NPL: D
FF: N
OU: 00
Action Code: NF
Action Name: NPL FINL
SEQ: 1
Start Date: 2003-09-29 04:00:00
Finish Date: 2003-09-29 04:00:00
Qual: Not reported
Current Action Lead: EPA Perf

HARBOR OIL INC. (Continued) **1000302670**

Region: 10
Site ID: 1000442
EPA ID: ORD071803985
Site Name: HARBOR OIL INC.
NPL: D
FF: N
OU: 00
Action Code: MA
Action Name: ST COOP
SEQ: 2
Start Date: 2008-01-22 05:00:00
Finish Date: 2014-02-25 05:00:00
Qual: Not reported
Current Action Lead: EPA Perf

Region: 10
Site ID: 1000442
EPA ID: ORD071803985
Site Name: HARBOR OIL INC.
NPL: D
FF: N
OU: 00
Action Code: TG
Action Name: TA GRANT
SEQ: 1
Start Date: 2007-05-10 04:00:00
Finish Date: 2013-05-08 05:00:00
Qual: Not reported
Current Action Lead: EPA Perf

Region: 10
Site ID: 1000442
EPA ID: ORD071803985
Site Name: HARBOR OIL INC.
NPL: D
FF: N
OU: 00
Action Code: MA
Action Name: ST COOP
SEQ: 1
Start Date: 2004-06-14 04:00:00
Finish Date: 2013-11-08 05:00:00
Qual: Not reported
Current Action Lead: EPA Perf

Region: 10
Site ID: 1000442
EPA ID: ORD071803985
Site Name: HARBOR OIL INC.
NPL: D
FF: N
OU: 00
Action Code: MA
Action Name: ST COOP
SEQ: 3
Start Date: 2007-10-22 04:00:00
Finish Date: 2013-11-06 05:00:00

HARBOR OIL INC. (Continued) **1000302670**

Qual: Not reported
Current Action Lead: EPA Perf

Region: 10
Site ID: 1000442
EPA ID: ORD071803985
Site Name: HARBOR OIL INC.
NPL: D
FF: N
OU: 00
Action Code: CQ
Action Name: CLSOUT R
SEQ: 1
Start Date: 2013-08-05 04:00:00
Finish Date: 2013-08-05 04:00:00
Qual: Not reported
Current Action Lead: EPA Perf

Region: 10
Site ID: 1000442
EPA ID: ORD071803985
Site Name: HARBOR OIL INC.
NPL: D
FF: N
OU: 00
Action Code: TU
Action Name: NOID
SEQ: 1
Start Date: 2014-04-07 05:00:00
Finish Date: 2014-04-07 05:00:00
Qual: Not reported
Current Action Lead: EPA Perf

Region: 10
Site ID: 1000442
EPA ID: ORD071803985
Site Name: HARBOR OIL INC.
NPL: D
FF: N
OU: 01
Action Code: BD
Action Name: PRP RI/FS
SEQ: 1
Start Date: 2007-05-31 04:00:00
Finish Date: 2013-06-28 05:00:00
Qual: Not reported
Current Action Lead: EPA Ovrsght

SIte:
Name: HARBOR OIL INC.
Address: AKA CHEMPRO OF OREGON INC
Address 2: Not reported
City,State,Zip: PORTLAND, OR 97217
Event Code: Not reported
Action Taken Date: 06/28/2013
EPA ID: ORD071803985

HARBOR OIL INC. (Continued) **1000302670**

Action Name:	Record of Decision
Action ID:	1
Operable Unit:	01
Contaminated Media:	Surface Water
Contact Name:	Not reported
Contact Telephone:	Not reported
Event:	Not reported
Federal Facility:	N
Fiscal Year:	2013
NPL Status:	Deleted from the Final NPL
Superfund Alternative Agreement:	N
Latitude:	+45.606389
Longitude:	-122.691389

Media:

EPA ID:	ORD071803985
Contaminated Media:	Surface Water
Action ID:	1
Operable Unit:	01
Action Name:	Record of Decision
Action Taken Date:	06/28/2013
Event Code:	Not reported
Contact Name:	Not reported
Contact Telephone:	Not reported
Event:	Not reported
Federal Facility:	N
Fiscal Year:	2013
NPL Status:	Deleted from the Final NPL
Superfund Alternative Agreement:	N
Latitude:	+45.606389
Longitude:	-122.691389

EPA ID:	ORD071803985
Contaminated Media:	Groundwater
Action ID:	1
Operable Unit:	01
Action Name:	Record of Decision
Action Taken Date:	06/28/2013
Event Code:	Not reported
Contact Name:	Not reported
Contact Telephone:	Not reported
Event:	Not reported
Federal Facility:	N
Fiscal Year:	2013
NPL Status:	Deleted from the Final NPL
Superfund Alternative Agreement:	N
Latitude:	+45.606389
Longitude:	-122.691389

EPA ID:	ORD071803985
Contaminated Media:	Sediment
Action ID:	1
Operable Unit:	01
Action Name:	Record of Decision
Action Taken Date:	06/28/2013
Event Code:	Not reported
Contact Name:	Not reported
Contact Telephone:	Not reported

HARBOR OIL INC. (Continued) **1000302670**

Event:	Not reported
Federal Facility:	N
Fiscal Year:	2013
NPL Status:	Deleted from the Final NPL
Superfund Alternative Agreement:	N
Latitude:	+45.606389
Longitude:	-122.691389

EPA ID:	ORD071803985
Contaminated Media:	Soil
Action ID:	1
Operable Unit:	01
Action Name:	Record of Decision
Action Taken Date:	06/28/2013
Event Code:	Not reported
Contact Name:	Not reported
Contact Telephone:	Not reported
Event:	Not reported
Federal Facility:	N
Fiscal Year:	2013
NPL Status:	Deleted from the Final NPL
Superfund Alternative Agreement:	N
Latitude:	+45.606389
Longitude:	-122.691389

EPA ID:	ORD071803985
Contaminated Media:	Fish Tissue
Action ID:	1
Operable Unit:	01
Action Name:	Record of Decision
Action Taken Date:	06/28/2013
Event Code:	Not reported
Contact Name:	Not reported
Contact Telephone:	Not reported
Event:	Not reported
Federal Facility:	N
Fiscal Year:	2013
NPL Status:	Deleted from the Final NPL
Superfund Alternative Agreement:	N
Latitude:	+45.606389
Longitude:	-122.691389

ECSI:

Name:	HARBOR OIL INC. (FORMER)
Address:	11535 N FORCE AVE.
City,State,Zip:	PORTLAND, OR 97217
State ID Number:	24
Brown ID:	0
Study Area:	False
Region ID:	2
Legislatve ID:	834
Investigation:	Suspect
FACA ID:	576
Further Action:	0
Lat/Long (dms):	45 36 22.30 / -122 41 37.70
County Code:	26.00

HARBOR OIL INC. (Continued) **1000302670**

Score Value: Not reported
Cerclis ID: 071803985
Township Coord.: 2.00
Township Zone: N
Range Coord: 1.00
Range Zone: E
Section Coord: 33
Qtr Section: Not reported
Tax Lots: 2
Size: 4.2 acres
NPL: False
Orphan: False
Updated By: GWISTAR
Update Date: 06/05/2014
Created Date: 04/22/1988
Decode For RegionID: Northwest Region
Decode For BrownID: Not reported
Decode For Furtheract: Not reported
Decode For Investstat: Suspect
Decode For Legislative: Environmental Protection Agency
Alias Name: Chem-Pro of Oregon
Alias Name: American Recyclers
Alias Name: Dobbins Oil
Alias Name: Energy & Material Recovery Inc.

Hazardous Release:
Substance ID.: 121989
Haz Release ID: 384782
Qty Released: unknown
Date Released: Surface runoff/fish kill - 3/74; fire, 10/79 - never fully confirmed.
Update Date: 07/30/2007
Update By: JWAGGY
Substance Code: ECD200
Substance Name: OIL OR FUEL RELATED COMPOUNDS
Substance Abbrev.: Not reported
Substance Category ID: 8532
Substance Category: Petroleum Related Releases for OSPIRG Report
Category Level: Not reported
Created By: Not reported
Created Date: 12/17/2002
Substance Category ID: 8532
Substance Category: Petroleum Related Releases for OSPIRG Report
Category Level: Not reported
Created By: Not reported
Created Date: 12/17/2002
Comment ID: 303678
Release Code: Data Sources
Release Comments: NWR HW Source file for Harbor Oil, PA by E & E
Decode for Relcomcd: Data Sources
Sampling Result ID: 343330
Feature Id: Not reported
Hazard Release Id: 384782
Medium: 703
Substance Abbrev.: Not reported
Unit Code: Not reported
Observation: False
Owner Operator: False
Lab Data: True

HARBOR OIL INC. (Continued) **1000302670**

Sample Depth: Not reported
Start Date: 11/18/1990
End Date: Not reported
Min Concentration: Not reported
Max Concentration: Not reported
Sample Comment: 13,700 ppm
Last Update By: ars
Update Date: 05/01/1995
Decode for MediumID: Soil

Substance ID.: 122012
Haz Release ID: 381644
Qty Released: Not reported
Date Released: historical releases over a number of years
Update Date: 04/29/1998
Update By: Not reported
Substance Code: ECD275
Substance Name: TOTAL PETROLEUM HYDROCARBONS (TPH)
Substance Abbrev.: Not reported
Substance Category ID: 8540
Substance Category: Petroleum Related Releases for OSPIRG Report
Category Level: Not reported
Created By: Not reported
Created Date: 12/17/2002
Substance Category ID: 8540
Substance Category: Petroleum Related Releases for OSPIRG Report
Category Level: Not reported
Created By: Not reported
Created Date: 12/17/2002
Comment ID: 303679
Release Code: General Comments
Release Comments: Harbor Oil a suspected source.
Decode for Relcomcd: General Comments
Comment ID: 303680
Release Code: Media Contamination Footnote
Release Comments: Surface Water Sediment (Force Lake)
Decode for Relcomcd: Media Contamination Footnote
Sampling Result ID: 341976
Feature Id: Not reported
Hazard Release Id: 381644
Medium: 701
Substance Abbrev.: Not reported
Unit Code: Not reported
Observation: False
Owner Operator: False
Lab Data: True
Sample Depth: Not reported
Start Date: Not reported
End Date: Not reported
Min Concentration: Not reported
Max Concentration: Not reported
Sample Comment: 180 mg/kg
Last Update By: jmd
Update Date: 04/29/1998
Decode for MediumID: Sediment
Sampling Result ID: 341975
Feature Id: Not reported

HARBOR OIL INC. (Continued) **1000302670**

Hazard Release Id: 381644
Medium: 701
Substance Abbrev.: Not reported
Unit Code: Not reported
Observation: False
Owner Operator: False
Lab Data: False
Sample Depth: Not reported
Start Date: Not reported
End Date: Not reported
Min Concentration: Not reported
Max Concentration: Not reported
Sample Comment: Not reported
Last Update By: jmd
Update Date: 04/29/1998
Decode for MediumID: Sediment

Substance ID.: 121639
Haz Release ID: 381645
Qty Released: historical releases over a number of years.
Date Released: Not reported
Update Date: 04/29/1998
Update By: Not reported
Substance Code: 7439-92-1
Substance Name: LEAD
Substance Abbrev.: Not reported
Substance Category ID: 8466
Substance Category: Inorganics
Category Level: Not reported
Created By: Not reported
Created Date: 12/17/2002
Substance Category ID: 8466
Substance Category: Inorganics
Category Level: Not reported
Created By: Not reported
Created Date: 12/17/2002
Substance Alias ID: 319256
Sub Alias Name: PB
Comment ID: 303672
Release Code: General Comments
Release Comments: Harbor Oil a suspected source. The sediment concentration may not be representative and will be verified with future sampling.
Decode for Relcomcd: General Comments
Comment ID: 303673
Release Code: Media Contamination Footnote
Release Comments: Surface Water Sediment (Force Lake).
Decode for Relcomcd: Media Contamination Footnote
Sampling Result ID: 341977
Feature Id: Not reported
Hazard Release Id: 381645
Medium: 701
Substance Abbrev.: Not reported
Unit Code: Not reported
Observation: False
Owner Operator: False
Lab Data: True
Sample Depth: Not reported

HARBOR OIL INC. (Continued) **1000302670**

Start Date: Not reported
End Date: Not reported
Min Concentration: Not reported
Max Concentration: Not reported
Sample Comment: 18,600 mg/kg
Last Update By: jmd
Update Date: 04/29/1998
Decode for MediumID: Sediment
Sampling Result ID: 347372
Feature Id: 0
Hazard Release Id: 381645
Medium: 703
Substance Abbrev.: 0
Unit Code: Not reported
Observation: False
Owner Operator: False
Lab Data: True
Sample Depth: Not reported
Start Date: 08/01/2000
End Date: Not reported
Min Concentration: Not reported
Max Concentration: Not reported
Sample Comment: 337 mg/kg
Last Update By: JWAGGY
Update Date: 07/03/2003
Decode for MediumID: Soil

Substance ID.: 121671
Haz Release ID: 385970
Qty Released: Not reported
Date Released: Not reported
Update Date: 07/03/2003
Update By: JWAGGY
Substance Code: 7440-47-3
Substance Name: CHROMIUM
Substance Abbrev.: Not reported
Substance Category ID: 8462
Substance Category: Inorganics
Category Level: Not reported
Created By: Not reported
Created Date: 12/17/2002
Substance Category ID: 8462
Substance Category: Inorganics
Category Level: Not reported
Created By: Not reported
Created Date: 12/17/2002
Substance Alias ID: 319294
Sub Alias Name: CHROMIUM, TOTAL
Substance Alias ID: 318145
Sub Alias Name: CHROMIUM, INORGANIC
Sampling Result ID: 347370
Feature Id: 0
Hazard Release Id: 385970
Medium: 703
Substance Abbrev.: 0
Unit Code: Not reported
Observation: False

HARBOR OIL INC. (Continued) **1000302670**

Owner Operator: False
Lab Data: True
Sample Depth: Not reported
Start Date: 08/01/2000
End Date: Not reported
Min Concentration: Not reported
Max Concentration: Not reported
Sample Comment: 38 mg/kg
Last Update By: JWAGGY
Update Date: 07/03/2003
Decode for MediumID: Soil

Substance ID.: 121673
Haz Release ID: 385971
Qty Released: Not reported
Date Released: Not reported
Update Date: 07/03/2003
Update By: JWAGGY
Substance Code: 7440-50-8
Substance Name: COPPER
Substance Abbrev.: Not reported
Substance Category ID: 8464
Substance Category: Inorganics
Category Level: Not reported
Created By: Not reported
Created Date: 12/17/2002
Substance Category ID: 8464
Substance Category: Inorganics
Category Level: Not reported
Created By: Not reported
Created Date: 12/17/2002
Substance Alias ID: 319296
Sub Alias Name: CU
Sampling Result ID: 347371
Feature Id: 0
Hazard Release Id: 385971
Medium: 703
Substance Abbrev.: 0
Unit Code: Not reported
Observation: False
Owner Operator: False
Lab Data: True
Sample Depth: Not reported
Start Date: 08/01/2000
End Date: Not reported
Min Concentration: Not reported
Max Concentration: Not reported
Sample Comment: 293 mg/kg
Last Update By: JWAGGY
Update Date: 07/03/2003
Decode for MediumID: Soil

Substance ID.: 121643
Haz Release ID: 385972
Qty Released: Not reported
Date Released: Not reported
Update Date: 07/03/2003

HARBOR OIL INC. (Continued) **1000302670**

Update By: JWAGGY
Substance Code: 7439-97-6
Substance Name: MERCURY
Substance Abbrev.: Not reported
Substance Category ID: 8467
Substance Category: Inorganics
Category Level: Not reported
Created By: Not reported
Created Date: 12/17/2002
Substance Category ID: 8467
Substance Category: Inorganics
Category Level: Not reported
Created By: Not reported
Created Date: 12/17/2002
Substance Alias ID: 319260
Sub Alias Name: HG
Substance Alias ID: 319261
Sub Alias Name: HYDRARGYRUM
Substance Alias ID: 319262
Sub Alias Name: LIQUID SILVER
Substance Alias ID: 319263
Sub Alias Name: QUICKSILVER
Sampling Result ID: 347373
Feature Id: 0
Hazard Release Id: 385972
Medium: 703
Substance Abbrev.: 0
Unit Code: Not reported
Observation: False
Owner Operator: False
Lab Data: True
Sample Depth: Not reported
Start Date: 08/01/2000
End Date: Not reported
Min Concentration: Not reported
Max Concentration: Not reported
Sample Comment: 6.69 mg/kg
Last Update By: JWAGGY
Update Date: 07/03/2003
Decode for MediumID: Soil

Substance ID.: 121679
Haz Release ID: 385973
Qty Released: Not reported
Date Released: Not reported
Update Date: 07/03/2003
Update By: JWAGGY
Substance Code: 7440-66-6
Substance Name: ZINC
Substance Abbrev.: Not reported
Substance Alias ID: 319302
Sub Alias Name: ZN
Sampling Result ID: 347374
Feature Id: 0
Hazard Release Id: 385973
Medium: 703
Substance Abbrev.: 0

HARBOR OIL INC. (Continued) **1000302670**

Unit Code: Not reported
Observation: False
Owner Operator: False
Lab Data: True
Sample Depth: Not reported
Start Date: 08/01/2000
End Date: Not reported
Min Concentration: Not reported
Max Concentration: Not reported
Sample Comment: 289 mg/kg
Last Update By: JWAGGY
Update Date: 07/03/2003
Decode for MediumID: Soil

Substance ID.: 121614
Haz Release ID: 385974
Qty Released: Not reported
Date Released: Not reported
Update Date: 07/03/2003
Update By: JWAGGY
Substance Code: 72-54-8
Substance Name: DDD,p,p'-
Substance Abbrev.: Not reported
Substance Alias ID: 319194
Sub Alias Name: DICHLORO-2,2-BIS(p-CHLOROPHENYL)ETHANE,1,1-
Substance Alias ID: 319195
Sub Alias Name: DICHLORODIPHENYLDICHLOROETHANE
Substance Alias ID: 319196
Sub Alias Name: RHOTHANE
Substance Alias ID: 319197
Sub Alias Name: TDE
Substance Alias ID: 319198
Sub Alias Name: TDE,p,p'-
Substance Alias ID: 319199
Sub Alias Name: TETRACHLORODIPHENYLETHANE
Sampling Result ID: 347375
Feature Id: 0
Hazard Release Id: 385974
Medium: 703
Substance Abbrev.: 0
Unit Code: Not reported
Observation: False
Owner Operator: False
Lab Data: True
Sample Depth: Not reported
Start Date: 07/31/2000
End Date: Not reported
Min Concentration: Not reported
Max Concentration: Not reported
Sample Comment: 64 mg/kg
Last Update By: JWAGGY
Update Date: 07/03/2003
Decode for MediumID: Soil

Substance ID.: 121615
Haz Release ID: 385975
Qty Released: Not reported

HARBOR OIL INC. (Continued) **1000302670**

Date Released: Not reported
Update Date: 07/03/2003
Update By: JWAGGY
Substance Code: 72-55-9
Substance Name: DDE,p,p'-
Substance Abbrev.: Not reported
Substance Alias ID: 319200
Sub Alias Name: BIS(p-CHLOROPHENYL)-1,1-DICHLOROETHYLENE,2,2-
Substance Alias ID: 319201
Sub Alias Name: DICHLORODIPHENYL DICHLOROETHYLENE,p,p'-
Substance Alias ID: 319202
Sub Alias Name: DICHLOROETHENYLIDENE)BIS(4-CHLOROBENZENE),1,1'-(-
Sampling Result ID: 347376
Feature Id: 0
Hazard Release Id: 385975
Medium: 703
Substance Abbrev.: 0
Unit Code: Not reported
Observation: False
Owner Operator: False
Lab Data: True
Sample Depth: Not reported
Start Date: 07/31/2000
End Date: Not reported
Min Concentration: Not reported
Max Concentration: Not reported
Sample Comment: 5.2 mg/kg
Last Update By: JWAGGY
Update Date: 07/03/2003
Decode for MediumID: Soil

Substance ID.: 121373
Haz Release ID: 385976
Qty Released: Not reported
Date Released: Not reported
Update Date: 07/03/2003
Update By: JWAGGY
Substance Code: 50-29-3
Substance Name: DDT,p,p'-
Substance Abbrev.: Not reported
Substance Alias ID: 318555
Sub Alias Name: BIS(p-CHLOROPHENYL)-2,2,2-TRICHLOROETHANE,1,1-
Substance Alias ID: 318556
Sub Alias Name: CHLOROPHENOTHANE
Substance Alias ID: 318557
Sub Alias Name: DICHLORODIPHENYLTRICHLOROETHANE
Substance Alias ID: 318558
Sub Alias Name: ETHANE,1,1,1-TRICHLORO-2,2-BIS(p-CHLOROPHENYL)-
Sampling Result ID: 347377
Feature Id: 0
Hazard Release Id: 385976
Medium: 703
Substance Abbrev.: 0
Unit Code: Not reported
Observation: False
Owner Operator: False
Lab Data: True

HARBOR OIL INC. (Continued) **1000302670**

Sample Depth: Not reported
Start Date: 07/31/2000
End Date: Not reported
Min Concentration: Not reported
Max Concentration: Not reported
Sample Comment: 8.4 mg/kg
Last Update By: JWAGGY
Update Date: 07/03/2003
Decode for MediumID: Soil

Substance ID.: 121009
Haz Release ID: 385977
Qty Released: Not reported
Date Released: Not reported
Update Date: 07/03/2003
Update By: JWAGGY
Substance Code: 12672-29-6
Substance Name: PCB 1248
Substance Abbrev.: Not reported
Substance Category ID: 8555
Substance Category: PCB Substances for the OSPIRG Report
Category Level: Not reported
Created By: Not reported
Created Date: 12/17/2002
Substance Category ID: 8555
Substance Category: PCB Substances for the OSPIRG Report
Category Level: Not reported
Created By: Not reported
Created Date: 12/17/2002
Substance Alias ID: 316910
Sub Alias Name: AROCLOR 1248
Sampling Result ID: 347378
Feature Id: 0
Hazard Release Id: 385977
Medium: 703
Substance Abbrev.: 0
Unit Code: Not reported
Observation: False
Owner Operator: False
Lab Data: True
Sample Depth: Not reported
Start Date: 08/01/2000
End Date: Not reported
Min Concentration: Not reported
Max Concentration: Not reported
Sample Comment: 12 mg/kg
Last Update By: JWAGGY
Update Date: 07/03/2003
Decode for MediumID: Soil

Substance ID.: 120908
Haz Release ID: 385978
Qty Released: Not reported
Date Released: Not reported
Update Date: 07/03/2003
Update By: JWAGGY
Substance Code: 11096-82-5

HARBOR OIL INC. (Continued) **1000302670**

Substance Name: PCB 1260
Substance Abbrev.: Not reported
Substance Category ID: 8496
Substance Category: Semi-volatiles
Category Level: Not reported
Created By: Not reported
Created Date: 12/17/2002
Substance Category ID: 8557
Substance Category: PCB Substances for the OSPIRG Report
Category Level: Not reported
Created By: Not reported
Created Date: 12/17/2002
Substance Category ID: 8496
Substance Category: Semi-volatiles
Category Level: Not reported
Created By: Not reported
Created Date: 12/17/2002
Substance Category ID: 8557
Substance Category: PCB Substances for the OSPIRG Report
Category Level: Not reported
Created By: Not reported
Created Date: 12/17/2002
Substance Alias ID: 316557
Sub Alias Name: AROCHLOR 1260
Substance Alias ID: 316558
Sub Alias Name: AROCLOR 1260
Sampling Result ID: 347379
Feature Id: 0
Hazard Release Id: 385978
Medium: 703
Substance Abbrev.: 0
Unit Code: Not reported
Observation: False
Owner Operator: False
Lab Data: True
Sample Depth: Not reported
Start Date: 08/01/2000
End Date: Not reported
Min Concentration: Not reported
Max Concentration: Not reported
Sample Comment: 4.6 mg/kg
Last Update By: JWAGGY
Update Date: 07/03/2003
Decode for MediumID: Soil

Substance ID.: 121374
Haz Release ID: 385979
Qty Released: Not reported
Date Released: Not reported
Update Date: 07/03/2003
Update By: JWAGGY
Substance Code: 50-32-8
Substance Name: BENZO(a)PYRENE
Substance Abbrev.: Not reported
Substance Category ID: 8476
Substance Category: Semi-volatiles
Category Level: Not reported

HARBOR OIL INC. (Continued) **1000302670**

Created By: Not reported
Created Date: 12/17/2002
Substance Category ID: 8476
Substance Category: Semi-volatiles
Category Level: Not reported
Created By: Not reported
Created Date: 12/17/2002
Substance Alias ID: 318559
Sub Alias Name: B(a)P
Substance Alias ID: 318560
Sub Alias Name: BENZOPYRENE,3,4-
Substance Alias ID: 318561
Sub Alias Name: BENZPYRENE,3,4-
Substance Alias ID: 318562
Sub Alias Name: BP
Sampling Result ID: 347380
Feature Id: 0
Hazard Release Id: 385979
Medium: 703
Substance Abbrev.: 0
Unit Code: Not reported
Observation: False
Owner Operator: False
Lab Data: True
Sample Depth: Not reported
Start Date: 07/31/2000
End Date: Not reported
Min Concentration: Not reported
Max Concentration: Not reported
Sample Comment: 540 ug/kg
Last Update By: JWAGGY
Update Date: 07/03/2003
Decode for MediumID: Soil

Substance ID.: 121868
Haz Release ID: 385980
Qty Released: Not reported
Date Released: Not reported
Update Date: 07/03/2003
Update By: JWAGGY
Substance Code: 91-20-3
Substance Name: NAPHTHALENE
Substance Abbrev.: Not reported
Substance Category ID: 8494
Substance Category: Semi-volatiles
Category Level: Not reported
Created By: Not reported
Created Date: 12/17/2002
Substance Category ID: 8494
Substance Category: Semi-volatiles
Category Level: Not reported
Created By: Not reported
Created Date: 12/17/2002
Substance Alias ID: 317793
Sub Alias Name: MOTH BALLS
Substance Alias ID: 317794
Sub Alias Name: NAPHTHENE

HARBOR OIL INC. (Continued) **1000302670**

Substance Alias ID: 317795
Sub Alias Name: TAR CAMPHOR
Sampling Result ID: 347381
Feature Id: 0
Hazard Release Id: 385980
Medium: 703
Substance Abbrev.: 0
Unit Code: Not reported
Observation: False
Owner Operator: False
Lab Data: True
Sample Depth: Not reported
Start Date: 08/01/2000
End Date: Not reported
Min Concentration: Not reported
Max Concentration: Not reported
Sample Comment: 5.88 mg/kg
Last Update By: JWAGGY
Update Date: 07/03/2003
Decode for MediumID: Soil

Substance ID.: 121426
Haz Release ID: 385981
Qty Released: Not reported
Date Released: Not reported
Update Date: 07/03/2003
Update By: JWAGGY
Substance Code: 53469-21-9
Substance Name: PCB 1242
Substance Abbrev.: Not reported
Substance Category ID: 8554
Substance Category: PCB Substances for the OSPIRG Report
Category Level: Not reported
Created By: Not reported
Created Date: 12/17/2002
Substance Category ID: 8554
Substance Category: PCB Substances for the OSPIRG Report
Category Level: Not reported
Created By: Not reported
Created Date: 12/17/2002
Substance Alias ID: 318695
Sub Alias Name: AROCHLOR 1242
Substance Alias ID: 318696
Sub Alias Name: AROCLOR 1242
Sampling Result ID: 347383
Feature Id: 0
Hazard Release Id: 385981
Medium: 700
Substance Abbrev.: 0
Unit Code: Not reported
Observation: False
Owner Operator: False
Lab Data: True
Sample Depth: Not reported
Start Date: 08/02/2000
End Date: Not reported
Min Concentration: Not reported

HARBOR OIL INC. (Continued) **1000302670**

Max Concentration: Not reported
Sample Comment: Medium=Product, 9.6 mg/kg
Last Update By: JWAGGY
Update Date: 07/03/2003
Decode for MediumID: Other

Substance ID.: 120909
Haz Release ID: 385982
Qty Released: Not reported
Date Released: Not reported
Update Date: 07/03/2003
Update By: JWAGGY
Substance Code: 11097-69-1
Substance Name: PCB 1254
Substance Abbrev.: Not reported
Substance Category ID: 8556
Substance Category: PCB Substances for the OSPIRG Report
Category Level: Not reported
Created By: Not reported
Created Date: 12/17/2002
Substance Category ID: 8556
Substance Category: PCB Substances for the OSPIRG Report
Category Level: Not reported
Created By: Not reported
Created Date: 12/17/2002
Substance Alias ID: 316559
Sub Alias Name: AROCHLOR 1254
Substance Alias ID: 316560
Sub Alias Name: AROCLOR 1254
Sampling Result ID: 347384
Feature Id: 0
Hazard Release Id: 385982
Medium: 703
Substance Abbrev.: 0
Unit Code: Not reported
Observation: False
Owner Operator: False
Lab Data: True
Sample Depth: Not reported
Start Date: 08/12/2000
End Date: Not reported
Min Concentration: Not reported
Max Concentration: Not reported
Sample Comment: 5.3 mg/kg
Last Update By: JWAGGY
Update Date: 07/03/2003
Decode for MediumID: Soil

Substance ID.: 121516
Haz Release ID: 385983
Qty Released: Not reported
Date Released: Not reported
Update Date: 07/03/2003
Update By: JWAGGY
Substance Code: 60-57-1
Substance Name: DIELDRIN
Substance Abbrev.: Not reported

HARBOR OIL INC. (Continued) **1000302670**

Substance Alias ID: 318927
Sub Alias Name: HEOD
Substance Alias ID: 318928
Sub Alias Name: OCTALOX
Sampling Result ID: 347385
Feature Id: 0
Hazard Release Id: 385983
Medium: 703
Substance Abbrev.: 0
Unit Code: Not reported
Observation: False
Owner Operator: False
Lab Data: True
Sample Depth: Not reported
Start Date: 08/02/2000
End Date: Not reported
Min Concentration: Not reported
Max Concentration: Not reported
Sample Comment: 150 ug/kg
Last Update By: JWAGGY
Update Date: 07/03/2003
Decode for MediumID: Soil

Substance ID.: 121777
Haz Release ID: 385984
Qty Released: Not reported
Date Released: Not reported
Update Date: 07/03/2003
Update By: JWAGGY
Substance Code: 78-93-3
Substance Name: METHYL ETHYL KETONE
Substance Abbrev.: Not reported
Substance Alias ID: 317507
Sub Alias Name: BUTANONE,2-
Substance Alias ID: 317508
Sub Alias Name: ETHYL METHYL KETONE
Substance Alias ID: 317509
Sub Alias Name: MEK
Substance Alias ID: 317510
Sub Alias Name: METHYL ACETONE
Sampling Result ID: 347386
Feature Id: 0
Hazard Release Id: 385984
Medium: 703
Substance Abbrev.: 0
Unit Code: Not reported
Observation: False
Owner Operator: False
Lab Data: True
Sample Depth: Not reported
Start Date: 07/31/2000
End Date: Not reported
Min Concentration: Not reported
Max Concentration: Not reported
Sample Comment: 93.5 ug/kg
Last Update By: JWAGGY
Update Date: 07/03/2003

HARBOR OIL INC. (Continued) **1000302670**

Decode for MediumID: Soil

Substance ID.: 121011
Haz Release ID: 385692
Qty Released: unknown
Date Released: Surface runoff/fish kill - 3/74; fire, 10/79 - never fully confirmed.
Update Date: 07/30/2007
Update By: JWAGGY
Substance Code: 127-18-4
Substance Name: TETRACHLOROETHYLENE
Substance Abbrev.: Not reported
Substance Category ID: 8519
Substance Category: Volatiles
Category Level: Not reported
Created By: Not reported
Created Date: 12/17/2002
Substance Category ID: 8551
Substance Category: Solvents of interest to Milwaukie Area GW study
Category Level: Not reported
Created By: Not reported
Created Date: 12/17/2002
Substance Category ID: 8519
Substance Category: Volatiles
Category Level: Not reported
Created By: Not reported
Created Date: 12/17/2002
Substance Category ID: 8551
Substance Category: Solvents of interest to Milwaukie Area GW study
Category Level: Not reported
Created By: Not reported
Created Date: 12/17/2002
Substance Alias ID: 316912
Sub Alias Name: ETHENE,TETRACHLORO-
Substance Alias ID: 316913
Sub Alias Name: ETHYLENE TETRACHLORIDE
Substance Alias ID: 316914
Sub Alias Name: PERCHLOROETHYLENE
Substance Alias ID: 316915
Sub Alias Name: PERCLENE
Substance Alias ID: 316916
Sub Alias Name: TETRACHLOROETHENE
Substance Alias ID: 316917
Sub Alias Name: TETRACHLOROETHENE,1,1,2,2-
Substance Alias ID: 316918
Sub Alias Name: TETRACHLOROETHYLENE,1,1,2,2-
Comment ID: 303631
Release Code: Data Sources
Release Comments: NWR HW Source file for Harbor Oil, PA by E & E
Decode for Relcomcd: Data Sources
Sampling Result ID: 345373
Feature Id: 0
Hazard Release Id: 385692
Medium: 703
Substance Abbrev.: 0
Unit Code: Not reported
Observation: False
Owner Operator: False

HARBOR OIL INC. (Continued) **1000302670**

Lab Data:	True
Sample Depth:	Not reported
Start Date:	10/17/1984
End Date:	Not reported
Min Concentration:	Not reported
Max Concentration:	Not reported
Sample Comment:	39 ug/kg
Last Update By:	JWAGGY
Update Date:	01/29/2007
Decode for MediumID:	Soil
Sampling Result ID:	347382
Feature Id:	0
Hazard Release Id:	385692
Medium:	703
Substance Abbrev.:	0
Unit Code:	Not reported
Observation:	False
Owner Operator:	False
Lab Data:	True
Sample Depth:	Not reported
Start Date:	07/31/2000
End Date:	Not reported
Min Concentration:	Not reported
Max Concentration:	Not reported
Sample Comment:	10.8 ug/kg
Last Update By:	JWAGGY
Update Date:	07/03/2003
Decode for MediumID:	Soil

Substance ID.:	121781
Haz Release ID:	385693
Qty Released:	unknown
Date Released:	Surface runoff/fish kill - 3/74; fire, 10/79 - never fully confirmed.
Update Date:	07/30/2007
Update By:	JWAGGY
Substance Code:	79-01-6
Substance Name:	TRICHLOROETHYLENE
Substance Abbrev.:	Not reported
Substance Category ID:	8523
Substance Category:	Volatiles
Category Level:	Not reported
Created By:	Not reported
Created Date:	12/17/2002
Substance Category ID:	8545
Substance Category:	Solvents of interest to Milwaukie Area GW study
Category Level:	Not reported
Created By:	Not reported
Created Date:	12/17/2002
Substance Category ID:	8523
Substance Category:	Volatiles
Category Level:	Not reported
Created By:	Not reported
Created Date:	12/17/2002
Substance Category ID:	8545
Substance Category:	Solvents of interest to Milwaukie Area GW study
Category Level:	Not reported
Created By:	Not reported

HARBOR OIL INC. (Continued) **1000302670**

Created Date:	12/17/2002
Substance Alias ID:	317517
Sub Alias Name:	ETHINYL TRICHLORIDE
Substance Alias ID:	317518
Sub Alias Name:	ETHYLENE TRICHLORIDE
Substance Alias ID:	317519
Sub Alias Name:	TCE
Substance Alias ID:	317520
Sub Alias Name:	TRI-CLENE
Substance Alias ID:	317521
Sub Alias Name:	TRICHLOROETHENE
Comment ID:	303675
Release Code:	General Comments
Release Comments:	More detailed sampling information in site file.
Decode for Relcomcd:	General Comments
Sampling Result ID:	345374
Feature Id:	0
Hazard Release Id:	385693
Medium:	704
Substance Abbrev.:	0
Unit Code:	Not reported
Observation:	False
Owner Operator:	False
Lab Data:	True
Sample Depth:	Not reported
Start Date:	10/17/1984
End Date:	Not reported
Min Concentration:	Not reported
Max Concentration:	Not reported
Sample Comment:	Up to 4,500 ug/L
Last Update By:	JWAGGY
Update Date:	01/29/2007
Decode for MediumID:	Surface Water
Sampling Result ID:	347387
Feature Id:	0
Hazard Release Id:	385693
Medium:	703
Substance Abbrev.:	0
Unit Code:	Not reported
Observation:	False
Owner Operator:	False
Lab Data:	True
Sample Depth:	Not reported
Start Date:	08/01/2000
End Date:	Not reported
Min Concentration:	Not reported
Max Concentration:	Not reported
Sample Comment:	3.3 ug/kg
Last Update By:	JWAGGY
Update Date:	07/03/2003
Decode for MediumID:	Soil
Sampling Result ID:	343331
Feature Id:	0
Hazard Release Id:	385693
Medium:	698
Substance Abbrev.:	0
Unit Code:	Not reported

HARBOR OIL INC. (Continued) **1000302670**

Observation: False
Owner Operator: False
Lab Data: True
Sample Depth: Not reported
Start Date: 11/18/1990
End Date: Not reported
Min Concentration: Not reported
Max Concentration: Not reported
Sample Comment: 11 ug/L
Last Update By: JWAGGY
Update Date: 01/29/2007
Decode for MediumID: Groundwater

Substance ID.: 121019
Haz Release ID: 385694
Qty Released: unknown
Date Released: Surface runoff/fish kill - 3/74; fire, 10/79 - never fully confirmed.
Update Date: 07/30/2007
Update By: JWAGGY
Substance Code: 129-00-0
Substance Name: PYRENE
Substance Abbrev.: Not reported
Substance Category ID: 8497
Substance Category: Semi-volatiles
Category Level: Not reported
Created By: Not reported
Created Date: 12/17/2002
Substance Category ID: 8497
Substance Category: Semi-volatiles
Category Level: Not reported
Created By: Not reported
Created Date: 12/17/2002
Substance Alias ID: 316950
Sub Alias Name: BENZO(def)PHENANTHRENE
Comment ID: 303632
Release Code: Data Sources
Release Comments: NWR HW Source file for Harbor Oil, PA by E & E
Decode for Relcomcd: Data Sources
Sampling Result ID: 345240
Feature Id: 0
Hazard Release Id: 385694
Medium: 703
Substance Abbrev.: 0
Unit Code: Not reported
Observation: False
Owner Operator: False
Lab Data: True
Sample Depth: Not reported
Start Date: 10/17/1984
End Date: Not reported
Min Concentration: Not reported
Max Concentration: Not reported
Sample Comment: 14,000 ug/kg
Last Update By: JWAGGY
Update Date: 01/29/2007
Decode for MediumID: Soil

HARBOR OIL INC. (Continued) **1000302670**

Substance ID.: 121195
Haz Release ID: 385709
Qty Released: unknown
Date Released: Surface runoff/fish kill - 3/74; fire, 10/79
Update Date: 03/22/1995
Update By: Not reported
Substance Code: 206-44-0
Substance Name: FLUORANTHENE
Substance Abbrev.: Not reported
Substance Category ID: 8491
Substance Category: Semi-volatiles
Category Level: Not reported
Created By: Not reported
Created Date: 12/17/2002
Substance Category ID: 8491
Substance Category: Semi-volatiles
Category Level: Not reported
Created By: Not reported
Created Date: 12/17/2002
Substance Alias ID: 317398
Sub Alias Name: BENZACENAPHTHENE,1,2-
Substance Alias ID: 317399
Sub Alias Name: BENZO(jk)FLUORENE
Comment ID: 303633
Release Code: Data Sources
Release Comments: NWR HW Source file for Harbor Oil, PA by E & E
Decode for Relcomcd: Data Sources
Sampling Result ID: 345372
Feature Id: 0
Hazard Release Id: 385709
Medium: 703
Substance Abbrev.: 0
Unit Code: Not reported
Observation: False
Owner Operator: False
Lab Data: True
Sample Depth: Not reported
Start Date: 10/17/1984
End Date: Not reported
Min Concentration: Not reported
Max Concentration: Not reported
Sample Comment: 9,900 ug/kg
Last Update By: JWAGGY
Update Date: 07/03/2003
Decode for MediumID: Soil

Narrative:
NARR ID: 5730348
NARR Code: Contamination
Created By: Not reported
Created Date: 12/17/2002
Updated By: JWAGGY
Updated Date: 07/30/2007
Decode for NarcdID: Contamination
NARR Comments: (5/29/01 MDK/SRP) Waste oil purified and recycled in a process involving screening, filtering, and heating. Oil trucks cleaned on-site generating wastewater with approximately 5% trichloroethylene (TCE). TCE was vaporized, condensed, and reused. Waste TCE, waste oil

HARBOR OIL INC. (Continued) **1000302670**

sludge stored in drums and tanks. Surface runoff may have contributed to a major fish kill in Force Lake in March 1974. Runoff collection system installed since then, consisting of an oil/water separator. Suspect past operating practices and frequent spills as potential problems. A major fire in 1979 destroyed the facility and was reported to have caused oil and other contaminants to pour across the site and into the wetlands west and south of the site, however, records for this are mostly anecdotal. The TCE used to clean out tank trucks has been found in low concentrations in surface water at the southwest (lowest) end of the site, and has entered the environment. Comprehensive sampling in 1990 showed high levels of oil in site soils and low levels of chlorinated VOCs in deep groundwater (100 ft. depth), although these same VOCs appear to be widespread in groundwater in the immediate site vicinity. Off-site sampling in 1994 showed significant oil contamination in shallow wetland soils, and this contamination is likely to have originated from past releases at the site. Sampling by EPA's contractor in 2000 on behalf of EPA Region 10 has confirmed the presence and extent of contamination originating from past site operations. (12/27/06 MDK/CU&ER) Site added to NPL in 2001. Efforts by EPA to negotiate a cleanup order is on-going (2001 - 2006).

NARR ID: 5730349
NARR Code: Data Sources
Created By: Not reported
Created Date: 12/17/2002
Updated By: PSEIDEL
Updated Date: 12/16/2011
Decode for NarcdID: Data Sources
NARR Comments: EPA CERCLA Preliminary Assessment/Site Investigation. Strategy Recommendation (2/21/95). 3) EPA SI, 2001. Windward Environmental, July 18, 2008, <quot>Remedial Investigation/Feasibility Study Risk Assessment Scoping Memorandum for the Harbor Oil Site<quot> Windward Environmental and Bridgewater Group, Aug 8, 2008, <quot>Preliminary Site Characterization Report for the Harbor Oil Site<quot> Windward Environmental, Oct 9, 2009, <quot>Baseline Human Health Risk Assessment for the Harbor Oil Study Area<quot> (draft) Windward Environmental, Oct 9, 2009, <quot>Baseline Ecological Risk Assessment for the Harbor Oil Study Area<quot> (draft)

NARR ID: 5730350
NARR Code: Hazardous Substance/Waste Types
Created By: Not reported
Created Date: 12/17/2002
Updated By: JWAGGY
Updated Date: 07/03/2003
Decode for NarcdID: Hazardous Substance/Waste Types
NARR Comments: Waste oil and other petroleum products, trichloroethylene, metals, pesticides, PAHs, PCBs.

NARR ID: 5730352
NARR Code: Manner of Release
Created By: Not reported
Created Date: 12/17/2002
Updated By: Not reported
Updated Date: 12/17/2002
Decode for NarcdID: Manner of Release

HARBOR OIL INC. (Continued) **1000302670**

NARR Comments: Operating practices resulting in surface runoff/fish kill during 3/74; major facility fire 10/79; general surface runoff mixing with contaminated soil.

NARR ID: 5730353
NARR Code: Site Ownership
Created By: Not reported
Created Date: 12/17/2002
Updated By: PSEIDEL
Updated Date: 03/19/2012
Decode for NarcdID: Site Ownership
NARR Comments: Empire Industries (1961 to Nov. 1974); Chempro of Oregon Inc. (Nov. 1974 to Dec. 1984); Harbor Oil Inc. (Dec. 1984 to 1999); Energy Materials Recovery Inc. (1999 to 2010). October 201 to present: Encore Energy, Portland. American Recyclers. LLC current operator.

NARR ID: 5751976
NARR Code: Project Activity Status
Created By: MKENT
Created Date: 01/27/2010
Updated By: PSEIDEL
Updated Date: 12/16/2011
Decode for NarcdID: Project Activity Status
NARR Comments: (1/27/10 MDK/CU&ER) Site investigation activities were conducted in 2007 and 2008. Draft HHRA and ERA reports were submitted to EPA and then provided to DEQ and stakeholders. Draft Remedial Investigation Report submitted. DEQ provided comments on the HHRA and ERA in November 2009, and then comments on the VG responses to the consolidated EPA comments on January 14, 2010. Risk Assessment have been revised in accordance with US EPA comments, and US EPA has responded to DEQ, Portland BES, and other stakeholder comments. Draft risk assessments are expected to be finalized in accordance with US EPA comments early 2012 and proposed plan Spring 2012.

NARR ID: 5730354
NARR Code: Pathways Other Hazards
Created By: Not reported
Created Date: 12/17/2002
Updated By: PSEIDEL
Updated Date: 12/16/2011
Decode for NarcdID: Pathways & Other Hazards
NARR Comments: The site is located within 100 feet of Force Lake to the southwest and the Columbia River 1000 feet to the north. A drainage system of buried tiles drains the lake through the adjacent wetland marsh, west and south where it is pumped into the Columbia Slough. The wetlands associated with Force Lake support great blue heron nesting areas, and the City of Portland considers this wetlands area, as well as the lake, to be a sensitive environment. Site is now largely paved and the berm on the western edge of the property leveled off in 2011 dring site modifications

NARR ID: 5730355
NARR Code: Remedial Action
Created By: Not reported
Created Date: 12/17/2002
Updated By: GWISTAR
Updated Date: 06/05/2014

HARBOR OIL INC. (Continued) **1000302670**

Decode for NarcdID: Remedial Action
NARR Comments: (5/29/01 MDK/SRP) There is no evidence that historical releases from the Harbor Oil site were followed by any remedial actions, and recent sampling shows that significant hydrocarbon contamination remains on-site and in the wetlands area. The primary issue of concern at this site is the effect from past releases on ecologically sensitive wetlands associated with Force Lake. An RP notice letter was sent in January 2000 requesting committment to perform an RI/FS and pay DEQ oversight. The RP did not commit to RI/FS and payment of oversight, and site was referred to EPA for further site assessment. Field work for the EPA Site Inspection was conducted July 31 - August 4, 2000. A summary report was released November 2000. EPA determined that the site qualified for listing on the NPL. (6/30/03 MDK/C&ER) The draft PA/SI was released on February 2, 2003. October 2001 letter from Gov. Kitzhaber supports proposed NPL listing. (6/5/14 GMW/SAS) EPA proposed the site for the NPL in 2002. The site was listed on the NPL in 2003, and subsequent investigation and risk assessment work has been conducted under EPA oversight. In June 2014, following a notice in the Federal Register and soliciting public comment, EPA delisted Harbor Oil from the NPL.

NARR ID: 5747279
NARR Code: Health Threats
Created By: GWISTAR
Created Date: 10/03/2005
Updated By: PSEIDEL
Updated Date: 12/16/2011
Decode for NarcdID: Health Threats
NARR Comments: The primary threat is the effect from past releases on ecologically sensitive wetlands associated with Force Lake.

NARR ID: 5751622
NARR Code: 1922
Created By: MKENT
Created Date: 07/27/2009
Updated By: GWISTAR
Updated Date: 06/05/2014
Decode for NarcdID: Current Site Summary Statement
NARR Comments: [June 2014] EPA declared the property a Superfund (NPL) site in 2003 at the request of DEQ, which wanted EPA to use Superfund law to bring responsible parties to the table. Harbor Oil ceased operating in 1999. In 2012, EPA s project manager for the site indicated that EPA believed the property posed no unacceptable risk to people or wildlife, despite its Superfund designation.

 On June 5, 2014, EPA removed Harbor Oil from the NPL.

Administrative Action:
Action ID: 9456
Region: Northwestern Region
Complete Date: 02/02/2001
Rank Value: Not reported
Cleanup Flag: False
Created Date: 06/01/2006
Decode for AgencyID: Environmental Protection Agency
Decode for RegionID: Northwest Region
Category: Remedial Action
Action Code Flag: False
Action: BASIC PRELIMINARY ASSESSEMENT

HARBOR OIL INC. (Continued) **1000302670**

Further Action: 0
Comments: Not reported

Action ID: 9484
Region: Northwestern Region
Complete Date: 12/16/2011
Rank Value: Not reported
Cleanup Flag: False
Created Date: 07/27/2009
Decode for AgencyID: Environmental Protection Agency
Decode for RegionID: Northwest Region
Category: Remedial Action
Action Code Flag: False
Action: REMEDIAL INVESTIGATION
Further Action: 0
Comments: Not reported

Action ID: 9503
Region: Northwestern Region
Complete Date: 05/04/2001
Rank Value: 0
Cleanup Flag: False
Created Date: 12/17/2002
Decode for AgencyID: Department of Environmental Quality
Decode for RegionID: Northwest Region
Category: Remedial Action
Action Code Flag: False
Action: Remedial Investigation/Feasibility Study recommended
Further Action: Not reported
Comments: Not reported

Action ID: 9513
Region: Not reported
Complete Date: 03/15/2001
Rank Value: 0
Cleanup Flag: False
Created Date: 12/17/2002
Decode for AgencyID: Environmental Protection Agency
Decode for RegionID: Not reported
Category: EPA Led Action
Action Code Flag: False
Action: EPA Screening Site Inspection 2
Further Action: Not reported
Comments: Not reported

Action ID: 9447
Region: 0
Complete Date: 09/05/2002
Rank Value: Not reported
Cleanup Flag: False
Created Date: 04/17/2003
Decode for AgencyID: Environmental Protection Agency
Decode for RegionID: Not reported
Category: Remedial Action
Action Code Flag: False
Action: Proposed for the NPL
Further Action: 0

HARBOR OIL INC. (Continued) **1000302670**

Comments: Not reported

Action ID: 9446
Region: 0
Complete Date: 06/05/2014
Rank Value: Not reported
Cleanup Flag: False
Created Date: 09/30/2003
Decode for AgencyID: Environmental Protection Agency
Decode for RegionID: Not reported
Category: Remedial Action
Action Code Flag: False
Action: National Priorities List Site
Further Action: 0
Comments: Not reported

Action ID: 9457
Region: Not reported
Complete Date: 08/01/1984
Rank Value: 0
Cleanup Flag: False
Created Date: 12/17/2002
Decode for AgencyID: Environmental Protection Agency
Decode for RegionID: Not reported
Category: EPA Led Action
Action Code Flag: False
Action: EPA Basic Preliminary Assessment
Further Action: Not reported
Comments: Not reported

Action ID: 9508
Region: Headquarters
Complete Date: 02/12/1994
Rank Value: 0
Cleanup Flag: False
Created Date: 12/17/2002
Decode for AgencyID: Department of Environmental Quality
Decode for RegionID: Headquarters
Category: Remedial Action
Action Code Flag: False
Action: Site Screening recommended (EV)
Further Action: Not reported
Comments: Not reported

Action ID: 9512
Region: Not reported
Complete Date: 04/12/1985
Rank Value: 0
Cleanup Flag: False
Created Date: 12/17/2002
Decode for AgencyID: Environmental Protection Agency
Decode for RegionID: Not reported
Category: EPA Led Action
Action Code Flag: False
Action: EPA Screening Site Inspection 1
Further Action: Not reported
Comments: Not reported

HARBOR OIL INC. (Continued) **1000302670**

Action ID: 9445
Region: Headquarters
Complete Date: Not reported
Rank Value: 0
Cleanup Flag: False
Created Date: 12/17/2002
Decode for AgencyID: Department of Environmental Quality
Decode for RegionID: Headquarters
Category: Listing Action
Action Code Flag: False
Action: Responsible party notified re 11/88 Inventory listing
Further Action: Not reported
Comments: Not reported

Action ID: 9514
Region: Not reported
Complete Date: 10/17/1994
Rank Value: 0
Cleanup Flag: False
Created Date: 12/17/2002
Decode for AgencyID: Environmental Protection Agency
Decode for RegionID: Not reported
Category: EPA Led Action
Action Code Flag: False
Action: EPA Site Inspection Prioritization
Further Action: Not reported
Comments: Not reported

Action ID: 9438
Region: Headquarters
Complete Date: 03/28/1996
Rank Value: 0
Cleanup Flag: False
Created Date: 12/17/2002
Decode for AgencyID: Department of Environmental Quality
Decode for RegionID: Headquarters
Category: Listing Action
Action Code Flag: False
Action: Facility placed on Confirmed Release List
Further Action: Not reported
Comments: Not reported

Action ID: 9439
Region: Headquarters
Complete Date: 03/28/1996
Rank Value: 0
Cleanup Flag: False
Created Date: 12/17/2002
Decode for AgencyID: Department of Environmental Quality
Decode for RegionID: Headquarters
Category: Listing Action
Action Code Flag: False
Action: Facility placed on Inventory
Further Action: Not reported
Comments: Not reported

Action ID: 9517

HARBOR OIL INC. (Continued) **1000302670**

Region: Northwestern Region
Complete Date: 07/15/1999
Rank Value: Not reported
Cleanup Flag: False
Created Date: 12/17/2002
Decode for AgencyID: Department of Environmental Quality
Decode for RegionID: Northwest Region
Category: Remedial Action
Action Code Flag: False
Action: SRS Waiting List
Further Action: 0
Comments: Not reported

Action ID: 9437
Region: Northwestern Region
Complete Date: 02/21/1995
Rank Value: 0
Cleanup Flag: False
Created Date: 12/17/2002
Decode for AgencyID: Department of Environmental Quality
Decode for RegionID: Northwest Region
Category: Listing Action
Action Code Flag: False
Action: Listing Review completed
Further Action: Not reported
Comments: Not reported

Action ID: 9430
Region: Headquarters
Complete Date: 09/30/1995
Rank Value: 0
Cleanup Flag: False
Created Date: 12/17/2002
Decode for AgencyID: Department of Environmental Quality
Decode for RegionID: Headquarters
Category: Listing Action
Action Code Flag: False
Action: Petition or request granted
Further Action: Not reported
Comments: Not reported

Action ID: 9421
Region: Not reported
Complete Date: Not reported
Rank Value: 0
Cleanup Flag: False
Created Date: 12/17/2002
Decode for AgencyID: Environmental Protection Agency
Decode for RegionID: Not reported
Category: EPA Led Action
Action Code Flag: False
Action: Site added to CERCLIS
Further Action: Not reported
Comments: Not reported

Action ID: 9465
Region: Northwestern Region

HARBOR OIL INC. (Continued) **1000302670**

Complete Date: 06/19/1995
Rank Value: 0
Cleanup Flag: False
Created Date: 12/17/2002
Decode for AgencyID: Department of Environmental Quality
Decode for RegionID: Northwest Region
Category: Listing Action
Action Code Flag: False
Action: Facility proposed for Confirmed Release List
Further Action: Not reported
Comments: Not reported

Action ID: 9467
Region: Northwestern Region
Complete Date: 06/19/1995
Rank Value: 0
Cleanup Flag: False
Created Date: 12/17/2002
Decode for AgencyID: Department of Environmental Quality
Decode for RegionID: Northwest Region
Category: Listing Action
Action Code Flag: False
Action: Facility proposed for Inventory
Further Action: Not reported
Comments: Not reported

Action ID: 9428
Region: 0
Complete Date: 08/18/1995
Rank Value: Not reported
Cleanup Flag: False
Created Date: 12/17/2002
Decode for AgencyID: Department of Environmental Quality
Decode for RegionID: Not reported
Category: Listing Action
Action Code Flag: False
Action: Extension requested by owner/operator
Further Action: 0
Comments: Not reported

Action ID: 9425
Region: Northwestern Region
Complete Date: 02/21/1995
Rank Value: 0
Cleanup Flag: False
Created Date: 12/17/2002
Decode for AgencyID: Department of Environmental Quality
Decode for RegionID: Northwest Region
Category: Remedial Action
Action Code Flag: False
Action: SITE EVALUATION
Further Action: Not reported
Comments: Not reported

Action ID: 9498
Region: Northwestern Region
Complete Date: 02/21/1995

HARBOR OIL INC. (Continued) **1000302670**

Rank Value: 0
Cleanup Flag: False
Created Date: 12/17/2002
Decode for AgencyID: Department of Environmental Quality
Decode for RegionID: Northwest Region
Category: Listing Action
Action Code Flag: False
Action: Proposal for Confirmed Release List recommended
Further Action: Not reported
Comments: Not reported

Action ID: 9499
Region: Northwestern Region
Complete Date: 02/21/1995
Rank Value: 0
Cleanup Flag: False
Created Date: 12/17/2002
Decode for AgencyID: Department of Environmental Quality
Decode for RegionID: Northwest Region
Category: Listing Action
Action Code Flag: False
Action: Proposal for Inventory recommended
Further Action: Not reported
Comments: Not reported

Action ID: 9459
Region: Northwestern Region
Complete Date: 02/21/1995
Rank Value: 0
Cleanup Flag: False
Created Date: 12/17/2002
Decode for AgencyID: Department of Environmental Quality
Decode for RegionID: Northwest Region
Category: Remedial Action
Action Code Flag: False
Action: PRELIMINARY ASSESSMENT EQUIVALENT
Further Action: Not reported
Comments: Not reported

Action ID: 9424
Region: Headquarters
Complete Date: Not reported
Rank Value: 0
Cleanup Flag: False
Created Date: 12/17/2002
Decode for AgencyID: Department of Environmental Quality
Decode for RegionID: Headquarters
Category: Administrative Action
Action Code Flag: False
Action: Site added to database
Further Action: Not reported
Comments: Not reported

Action ID: 9442
Region: Northwestern Region
Complete Date: 01/31/2000
Rank Value: Not reported

HARBOR OIL INC. (Continued) **1000302670**

Cleanup Flag: False
Created Date: 12/17/2002
Decode for AgencyID: Department of Environmental Quality
Decode for RegionID: Northwest Region
Category: Remedial Action
Action Code Flag: False
Action: NEGOTIATIONS
Further Action: 0
Comments: Not reported

Action ID: 9442
Region: Northwestern Region
Complete Date: 03/28/1999
Rank Value: Not reported
Cleanup Flag: False
Created Date: 12/17/2002
Decode for AgencyID: Department of Environmental Quality
Decode for RegionID: Northwest Region
Category: Remedial Action
Action Code Flag: False
Action: NEGOTIATIONS
Further Action: 0
Comments: Not reported

Action ID: 9503
Region: Northwestern Region
Complete Date: 02/21/1995
Rank Value: 0
Cleanup Flag: False
Created Date: 12/17/2002
Decode for AgencyID: Department of Environmental Quality
Decode for RegionID: Northwest Region
Category: Remedial Action
Action Code Flag: False
Action: Remedial Investigation/Feasibility Study recommended
Further Action: High
Comments: Not reported

Action ID: 9426
Region: Northwestern Region
Complete Date: 02/19/1998
Rank Value: 0
Cleanup Flag: False
Created Date: 12/17/2002
Decode for AgencyID: Department of Environmental Quality
Decode for RegionID: Northwest Region
Category: Remedial Action
Action Code Flag: False
Action: SITE PRIORITY EVALUATION FOR FURTHER ACTION
Further Action: Not reported
Comments: Not reported

Action ID: 9519
Region: Northwestern Region
Complete Date: 11/04/1998
Rank Value: 0
Cleanup Flag: False

HARBOR OIL INC. (Continued) **1000302670**

Created Date: 12/17/2002
Decode for AgencyID: Department of Environmental Quality
Decode for RegionID: Northwest Region
Category: Remedial Action
Action Code Flag: False
Action: VCS Waiting List
Further Action: Not reported
Comments: Not reported

Action ID: 9426
Region: Northwestern Region
Complete Date: 03/14/1997
Rank Value: 0
Cleanup Flag: False
Created Date: 12/17/2002
Decode for AgencyID: Department of Environmental Quality
Decode for RegionID: Northwest Region
Category: Remedial Action
Action Code Flag: False
Action: SITE PRIORITY EVALUATION FOR FURTHER ACTION
Further Action: Not reported
Comments: Not reported

Action ID: 9486
Region: Northwestern Region
Complete Date: 12/16/2011
Rank Value: Not reported
Cleanup Flag: True
Created Date: 12/16/2011
Decode for AgencyID: Department of Environmental Quality
Decode for RegionID: Northwest Region
Category: Remedial Action
Action Code Flag: False
Action: RISK ASSESSMENT
Further Action: 0
Comments: Not reported

Action ID: 9413
Region: Northwestern Region
Complete Date: 06/05/2014
Rank Value: Not reported
Cleanup Flag: False
Created Date: 06/30/2016
Decode for AgencyID: Department of Environmental Quality
Decode for RegionID: Northwest Region
Category: Remedial Action
Action Code Flag: False
Action: Closeout activities on completed project
Further Action: 0
Comments: Not reported

Operations:
Operation Id: 131425
Operation Status: Inactive
Common Name: Harbor Oil Inc.
Yrs of Operation: 1961 to 1999
Comments: Waste oil recycling facility
Updated Date: 06/28/2007

HARBOR OIL INC. (Continued) **1000302670**

Updated By:	JWAGGY
Decode for OpstatID:	Inactive
Operations SIC Id:	195537
SIC Code:	2911
Created By:	Not reported
Created Date:	12/17/2002
Operations SIC Id:	195904
SIC Code:	5171
Created By:	Not reported
Created Date:	12/17/2002

Operation Id:	135305
Operation Status:	Active
Common Name:	Energy & Material Recovery Inc.
Yrs of Operation:	Unknown
Comments:	Not reported
Updated Date:	06/28/2007
Updated By:	JWAGGY
Decode for OpstatID:	Active

LF:

Name:	ECOLUBE RECOVERY LLC
Address:	11535 N FORCE AVE
Address 2:	Not reported
City,State,Zip:	PORTLAND, OR 97217-7735
Permit Number:	1591
Facility Id:	112270
Facility Telephone:	Not reported
Facility Telephone 2:	Not reported
Lat/Long:	45.6058 / -122.693
Solid Waste Class:	Industrial
Solid Waste Type:	Transfer/Material Recovery
Date Opened:	03/13/2017
End Date:	Not reported
Date Closed:	Not reported
Permit Status:	Active
Organization:	EcoLube Recovery
Contact Name:	Not reported
Affil Start Date:	03/13/2017
Mailing Address:	40 Lake Bellevue Dr Ste 100
Mailing City:	Bellevue
Mailing State:	WA
Mailing Zip:	98005-2480

AST:

Facility ID:	14481
Name:	ECOLUBE RECOVERY, LLC
Address:	11535 N FORCE AVE
City,State,Zip:	PORTLAND, OR 97217
Substance:	ANTIFREEZE
Reporting Quantities:	Not reported
Quantity Units:	Not reported
Physical State:	Not reported
Storage 1:	Above ground tank
Storage 2:	Not reported
Owner-Operator Name:	Eric

HARBOR OIL INC. (Continued) **1000302670**

Direct Site Phone:	5034457780
Report Class:	Update
Report Year:	2022
Is Poisonous Gas:	No
Is Poisonous Material:	No
Is Biological Hazard:	No
Is Radioactive Material:	No
Is Explosive:	No
Status:	Not reported
Nature of Business:	OIL RECYCLING-USED OIL RECYCLING & RE-REFINING
NAICS Code:	423930
Maximum Daily Amount Code:	30
Maximum Daily Amount Code Range:	10,000-49,999
Maximum Daily Amount Units:	gal
Is Solid State:	No
Is Liquid State:	Yes
Is Gaseous State:	No
Is Combustible Dust:	No
Is Fire Hazard:	No
Is Sudden Release of Pressure Hazard:	No
Is Reactive Hazard:	No
Is Immediate Hazard:	No
Is Delayed Hazard:	No
Is Corrosive to Metal:	No
Is Flammable:	No
Is Gas Under Pressure:	No
Is Physical HNOC:	No
Is Emission of Gas With Water:	No
Is Organic Peroxide:	No
Is Oxidizer:	No
Is Pyrophoric liquid or solid:	No
Is Pyrophoric Gas:	No
Is Self-Heating:	No
Is Self-Reacting:	No
Is Acute Toxicity:	No
Is Aspiration Hazard:	No
Is Carcinogenicity:	No
Is Germ Cell Mutagenicity:	No
Is Health HNOC:	No
Is Reproductive Toxicity:	No
Is Respiratory or Skin Sensitization:	No
Is Serious Eye Damage or Eye Irritation:	Yes
Is Simple Asphyxiate:	No
Is Skin Corrosion or Irritation:	No
Is Specific Target Organ Toxicity:	Yes
Facility ID:	14481
Name:	ECOLUBE RECOVERY, LLC
Address:	11535 N FORCE AVE
City,State,Zip:	PORTLAND, OR 97217
Substance:	ASPHALT FLUX
Reporting Quantities:	Not reported
Quantity Units:	Not reported
Physical State:	Not reported
Storage 1:	Above ground tank
Storage 2:	Not reported
Owner-Operator Name:	Eric

HARBOR OIL INC. (Continued) **1000302670**

Direct Site Phone:	5034457780
Report Class:	Update
Report Year:	2022
Is Poisonous Gas:	No
Is Poisonous Material:	No
Is Biological Hazard:	No
Is Radioactive Material:	No
Is Explosive:	No
Status:	Not reported
Nature of Business:	OIL RECYCLING-USED OIL RECYCLING & RE-REFINING
NAICS Code:	423930
Maximum Daily Amount Code:	30
Maximum Daily Amount Code Range:	10,000-49,999
Maximum Daily Amount Units:	gal
Is Solid State:	No
Is Liquid State:	Yes
Is Gaseous State:	No
Is Combustible Dust:	No
Is Fire Hazard:	No
Is Sudden Release of Pressure Hazard:	No
Is Reactive Hazard:	No
Is Immediate Hazard:	No
Is Delayed Hazard:	No
Is Corrosive to Metal:	No
Is Flammable:	No
Is Gas Under Pressure:	No
Is Physical HNOC:	No
Is Emission of Gas With Water:	No
Is Organic Peroxide:	No
Is Oxidizer:	No
Is Pyrophoric liquid or solid:	No
Is Pyrophoric Gas:	No
Is Self-Heating:	No
Is Self-Reacting:	No
Is Acute Toxicity:	Yes
Is Aspiration Hazard:	No
Is Carcinogenicity:	No
Is Germ Cell Mutagenicity:	No
Is Health HNOC:	No
Is Reproductive Toxicity:	No
Is Respiratory or Skin Sensitization:	No
Is Serious Eye Damage or Eye Irritation:	Yes
Is Simple Asphyxiate:	No
Is Skin Corrosion or Irritation:	Yes
Is Specific Target Organ Toxicity:	No

Facility ID:	14481
Name:	ECOLUBE RECOVERY, LLC
Address:	11535 N FORCE AVE
City,State,Zip:	PORTLAND, OR 97217
Substance:	LUBRICATING OIL-PETROLEUM BASED
Reporting Quantities:	Not reported
Quantity Units:	Not reported
Physical State:	Not reported
Storage 1:	Above ground tank
Storage 2:	Not reported
Owner-Operator Name:	Eric

HARBOR OIL INC. (Continued) **1000302670**

Direct Site Phone:	5034457780
Report Class:	Update
Report Year:	2022
Is Poisonous Gas:	No
Is Poisonous Material:	No
Is Biological Hazard:	No
Is Radioactive Material:	No
Is Explosive:	No
Status:	Not reported
Nature of Business:	OIL RECYCLING-USED OIL RECYCLING & RE-REFINING
NAICS Code:	423930
Maximum Daily Amount Code:	41
Maximum Daily Amount Code Range:	250,000-499,999
Maximum Daily Amount Units:	gal
Is Solid State:	No
Is Liquid State:	Yes
Is Gaseous State:	No
Is Combustible Dust:	No
Is Fire Hazard:	No
Is Sudden Release of Pressure Hazard:	No
Is Reactive Hazard:	No
Is Immediate Hazard:	No
Is Delayed Hazard:	No
Is Corrosive to Metal:	No
Is Flammable:	No
Is Gas Under Pressure:	No
Is Physical HNOC:	Yes
Is Emission of Gas With Water:	No
Is Organic Peroxide:	No
Is Oxidizer:	No
Is Pyrophoric liquid or solid:	No
Is Pyrophoric Gas:	No
Is Self-Heating:	No
Is Self-Reacting:	No
Is Acute Toxicity:	No
Is Aspiration Hazard:	No
Is Carcinogenicity:	No
Is Germ Cell Mutagenicity:	No
Is Health HNOC:	Yes
Is Reproductive Toxicity:	No
Is Respiratory or Skin Sensitization:	No
Is Serious Eye Damage or Eye Irritation:	No
Is Simple Asphyxiate:	No
Is Skin Corrosion or Irritation:	No
Is Specific Target Organ Toxicity:	No

Facility ID:	14481
Name:	ECOLUBE RECOVERY, LLC
Address:	11535 N FORCE AVE
City,State,Zip:	PORTLAND, OR 97217
Substance:	PETROLEUM DISTILLATES HYDROTREATED LIGHT
Reporting Quantities:	Not reported
Quantity Units:	Not reported
Physical State:	Not reported
Storage 1:	Above ground tank
Storage 2:	Not reported
Owner-Operator Name:	Eric

HARBOR OIL INC. (Continued) **1000302670**

Direct Site Phone:	5034457780
Report Class:	Update
Report Year:	2022
Is Poisonous Gas:	No
Is Poisonous Material:	No
Is Biological Hazard:	No
Is Radioactive Material:	No
Is Explosive:	No
Status:	Not reported
Nature of Business:	OIL RECYCLING-USED OIL RECYCLING & RE-REFINING
NAICS Code:	423930
Maximum Daily Amount Code:	30
Maximum Daily Amount Code Range:	10,000-49,999
Maximum Daily Amount Units:	gal
Is Solid State:	No
Is Liquid State:	Yes
Is Gaseous State:	No
Is Combustible Dust:	No
Is Fire Hazard:	No
Is Sudden Release of Pressure Hazard:	No
Is Reactive Hazard:	No
Is Immediate Hazard:	No
Is Delayed Hazard:	No
Is Corrosive to Metal:	No
Is Flammable:	Yes
Is Gas Under Pressure:	No
Is Physical HNOC:	No
Is Emission of Gas With Water:	No
Is Organic Peroxide:	No
Is Oxidizer:	No
Is Pyrophoric liquid or solid:	No
Is Pyrophoric Gas:	No
Is Self-Heating:	No
Is Self-Reacting:	No
Is Acute Toxicity:	No
Is Aspiration Hazard:	No
Is Carcinogenicity:	No
Is Germ Cell Mutagenicity:	No
Is Health HNOC:	No
Is Reproductive Toxicity:	No
Is Respiratory or Skin Sensitization:	Yes
Is Serious Eye Damage or Eye Irritation:	No
Is Simple Asphyxiate:	No
Is Skin Corrosion or Irritation:	No
Is Specific Target Organ Toxicity:	Yes
Facility ID:	14481
Name:	ECOLUBE RECOVERY, LLC
Address:	11535 N FORCE AVE
City,State,Zip:	PORTLAND, OR 97217
Substance:	USED OIL
Reporting Quantities:	Not reported
Quantity Units:	Not reported
Physical State:	Not reported
Storage 1:	Above ground tank
Storage 2:	Not reported
Owner-Operator Name:	Eric

HARBOR OIL INC. (Continued) **1000302670**

Direct Site Phone:	5034457780
Report Class:	Update
Report Year:	2022
Is Poisonous Gas:	No
Is Poisonous Material:	No
Is Biological Hazard:	No
Is Radioactive Material:	No
Is Explosive:	No
Status:	Not reported
Nature of Business:	OIL RECYCLING-USED OIL RECYCLING & RE-REFINING
NAICS Code:	423930
Maximum Daily Amount Code:	42
Maximum Daily Amount Code Range:	500,000-749,999
Maximum Daily Amount Units:	gal
Is Solid State:	No
Is Liquid State:	Yes
Is Gaseous State:	No
Is Combustible Dust:	No
Is Fire Hazard:	No
Is Sudden Release of Pressure Hazard:	No
Is Reactive Hazard:	No
Is Immediate Hazard:	No
Is Delayed Hazard:	No
Is Corrosive to Metal:	No
Is Flammable:	No
Is Gas Under Pressure:	No
Is Physical HNOC:	No
Is Emission of Gas With Water:	No
Is Organic Peroxide:	No
Is Oxidizer:	No
Is Pyrophoric liquid or solid:	No
Is Pyrophoric Gas:	No
Is Self-Heating:	No
Is Self-Reacting:	No
Is Acute Toxicity:	No
Is Aspiration Hazard:	No
Is Carcinogenicity:	Yes
Is Germ Cell Mutagenicity:	Yes
Is Health HNOC:	No
Is Reproductive Toxicity:	Yes
Is Respiratory or Skin Sensitization:	Yes
Is Serious Eye Damage or Eye Irritation:	Yes
Is Simple Asphyxiate:	No
Is Skin Corrosion or Irritation:	Yes
Is Specific Target Organ Toxicity:	Yes
Facility ID:	14481
Name:	ECOLUBE RECOVERY, LLC
Address:	11535 N FORCE AVE
City,State,Zip:	PORTLAND, OR 97217
Substance:	ANTIFREEZE
Reporting Quantities:	Not reported
Quantity Units:	Not reported
Physical State:	Not reported
Storage 1:	Above ground tank
Storage 2:	Not reported
Owner-Operator Name:	Eric

HARBOR OIL INC. (Continued) **1000302670**

Direct Site Phone:	5034457780
Report Class:	Annual
Report Year:	2017
Is Poisonous Gas:	No
Is Poisonous Material:	No
Is Biological Hazard:	No
Is Radioactive Material:	No
Is Explosive:	No
Status:	Not reported
Nature of Business:	OIL RECYCLING-USED OIL RECYCLING & RE-REFINING
NAICS Code:	423930
Maximum Daily Amount Code:	30
Maximum Daily Amount Code Range:	10,000-49,999
Maximum Daily Amount Units:	gal
Is Solid State:	No
Is Liquid State:	Yes
Is Gaseous State:	No
Is Combustible Dust:	No
Is Fire Hazard:	No
Is Sudden Release of Pressure Hazard:	No
Is Reactive Hazard:	No
Is Immediate Hazard:	No
Is Delayed Hazard:	No
Is Corrosive to Metal:	No
Is Flammable:	No
Is Gas Under Pressure:	No
Is Physical HNOC:	No
Is Emission of Gas With Water:	No
Is Organic Peroxide:	No
Is Oxidizer:	No
Is Pyrophoric liquid or solid:	No
Is Pyrophoric Gas:	No
Is Self-Heating:	No
Is Self-Reacting:	No
Is Acute Toxicity:	No
Is Aspiration Hazard:	No
Is Carcinogenicity:	No
Is Germ Cell Mutagenicity:	No
Is Health HNOC:	No
Is Reproductive Toxicity:	No
Is Respiratory or Skin Sensitization:	No
Is Serious Eye Damage or Eye Irritation:	No
Is Simple Asphyxiate:	No
Is Skin Corrosion or Irritation:	No
Is Specific Target Organ Toxicity:	Yes
Facility ID:	14481
Name:	ECOLUBE RECOVERY, LLC
Address:	11535 N FORCE AVE
City,State,Zip:	PORTLAND, OR 97217
Substance:	WASTE OIL
Reporting Quantities:	Not reported
Quantity Units:	Not reported
Physical State:	Not reported
Storage 1:	Above ground tank
Storage 2:	Not reported
Owner-Operator Name:	Eric

HARBOR OIL INC. (Continued) **1000302670**

Direct Site Phone:	5034457780
Report Class:	Annual
Report Year:	2017
Is Poisonous Gas:	No
Is Poisonous Material:	No
Is Biological Hazard:	No
Is Radioactive Material:	No
Is Explosive:	No
Status:	Not reported
Nature of Business:	OIL RECYCLING-USED OIL RECYCLING & RE-REFINING
NAICS Code:	423930
Maximum Daily Amount Code:	41
Maximum Daily Amount Code Range:	250,000-499,999
Maximum Daily Amount Units:	gal
Is Solid State:	No
Is Liquid State:	Yes
Is Gaseous State:	No
Is Combustible Dust:	No
Is Fire Hazard:	No
Is Sudden Release of Pressure Hazard:	No
Is Reactive Hazard:	No
Is Immediate Hazard:	No
Is Delayed Hazard:	No
Is Corrosive to Metal:	No
Is Flammable:	No
Is Gas Under Pressure:	No
Is Physical HNOC:	No
Is Emission of Gas With Water:	No
Is Organic Peroxide:	No
Is Oxidizer:	No
Is Pyrophoric liquid or solid:	No
Is Pyrophoric Gas:	No
Is Self-Heating:	No
Is Self-Reacting:	No
Is Acute Toxicity:	No
Is Aspiration Hazard:	Yes
Is Carcinogenicity:	No
Is Germ Cell Mutagenicity:	No
Is Health HNOC:	No
Is Reproductive Toxicity:	No
Is Respiratory or Skin Sensitization:	Yes
Is Serious Eye Damage or Eye Irritation:	Yes
Is Simple Asphyxiate:	No
Is Skin Corrosion or Irritation:	No
Is Specific Target Organ Toxicity:	No

Facility ID:	14481
Name:	ECOLUBE RECOVERY, LLC
Address:	11535 N FORCE AVE
City,State,Zip:	PORTLAND, OR 97217
Substance:	ANTIFREEZE
Reporting Quantities:	Not reported
Quantity Units:	Not reported
Physical State:	Not reported
Storage 1:	Above ground tank
Storage 2:	Not reported
Owner-Operator Name:	Eric

HARBOR OIL INC. (Continued) **1000302670**

Direct Site Phone:	5034457780
Report Class:	Annual
Report Year:	2018
Is Poisonous Gas:	No
Is Poisonous Material:	No
Is Biological Hazard:	No
Is Radioactive Material:	No
Is Explosive:	No
Status:	Not reported
Nature of Business:	OIL RECYCLING-USED OIL RECYCLING & RE-REFINING
NAICS Code:	423930
Maximum Daily Amount Code:	30
Maximum Daily Amount Code Range:	10,000-49,999
Maximum Daily Amount Units:	gal
Is Solid State:	No
Is Liquid State:	Yes
Is Gaseous State:	No
Is Combustible Dust:	No
Is Fire Hazard:	No
Is Sudden Release of Pressure Hazard:	No
Is Reactive Hazard:	No
Is Immediate Hazard:	No
Is Delayed Hazard:	No
Is Corrosive to Metal:	No
Is Flammable:	No
Is Gas Under Pressure:	No
Is Physical HNOC:	No
Is Emission of Gas With Water:	No
Is Organic Peroxide:	No
Is Oxidizer:	No
Is Pyrophoric liquid or solid:	No
Is Pyrophoric Gas:	No
Is Self-Heating:	No
Is Self-Reacting:	No
Is Acute Toxicity:	No
Is Aspiration Hazard:	No
Is Carcinogenicity:	No
Is Germ Cell Mutagenicity:	No
Is Health HNOC:	No
Is Reproductive Toxicity:	No
Is Respiratory or Skin Sensitization:	No
Is Serious Eye Damage or Eye Irritation:	No
Is Simple Asphyxiate:	No
Is Skin Corrosion or Irritation:	No
Is Specific Target Organ Toxicity:	Yes
Facility ID:	14481
Name:	ECOLUBE RECOVERY, LLC
Address:	11535 N FORCE AVE
City,State,Zip:	PORTLAND, OR 97217
Substance:	WASTE OIL
Reporting Quantities:	Not reported
Quantity Units:	Not reported
Physical State:	Not reported
Storage 1:	Above ground tank
Storage 2:	Not reported
Owner-Operator Name:	Eric

HARBOR OIL INC. (Continued) **1000302670**

Direct Site Phone:	5034457780
Report Class:	Annual
Report Year:	2018
Is Poisonous Gas:	No
Is Poisonous Material:	No
Is Biological Hazard:	No
Is Radioactive Material:	No
Is Explosive:	No
Status:	Not reported
Nature of Business:	OIL RECYCLING-USED OIL RECYCLING & RE-REFINING
NAICS Code:	423930
Maximum Daily Amount Code:	41
Maximum Daily Amount Code Range:	250,000-499,999
Maximum Daily Amount Units:	gal
Is Solid State:	No
Is Liquid State:	Yes
Is Gaseous State:	No
Is Combustible Dust:	No
Is Fire Hazard:	No
Is Sudden Release of Pressure Hazard:	No
Is Reactive Hazard:	No
Is Immediate Hazard:	No
Is Delayed Hazard:	No
Is Corrosive to Metal:	No
Is Flammable:	No
Is Gas Under Pressure:	No
Is Physical HNOC:	No
Is Emission of Gas With Water:	No
Is Organic Peroxide:	No
Is Oxidizer:	No
Is Pyrophoric liquid or solid:	No
Is Pyrophoric Gas:	No
Is Self-Heating:	No
Is Self-Reacting:	No
Is Acute Toxicity:	No
Is Aspiration Hazard:	Yes
Is Carcinogenicity:	No
Is Germ Cell Mutagenicity:	No
Is Health HNOC:	No
Is Reproductive Toxicity:	No
Is Respiratory or Skin Sensitization:	Yes
Is Serious Eye Damage or Eye Irritation:	Yes
Is Simple Asphyxiate:	No
Is Skin Corrosion or Irritation:	No
Is Specific Target Organ Toxicity:	No

Facility ID:	14481
Name:	ECOLUBE RECOVERY, LLC
Address:	11535 N FORCE AVE
City,State,Zip:	PORTLAND, OR 97217
Substance:	ANTIFREEZE
Reporting Quantities:	Not reported
Quantity Units:	Not reported
Physical State:	Not reported
Storage 1:	Above ground tank
Storage 2:	Not reported
Owner-Operator Name:	Eric

HARBOR OIL INC. (Continued) **1000302670**

Direct Site Phone:	5034457780
Report Class:	Annual
Report Year:	2019
Is Poisonous Gas:	No
Is Poisonous Material:	No
Is Biological Hazard:	No
Is Radioactive Material:	No
Is Explosive:	No
Status:	Not reported
Nature of Business:	OIL RECYCLING-USED OIL RECYCLING & RE-REFINING
NAICS Code:	423930
Maximum Daily Amount Code:	30
Maximum Daily Amount Code Range:	10,000-49,999
Maximum Daily Amount Units:	gal
Is Solid State:	No
Is Liquid State:	Yes
Is Gaseous State:	No
Is Combustible Dust:	No
Is Fire Hazard:	No
Is Sudden Release of Pressure Hazard:	No
Is Reactive Hazard:	No
Is Immediate Hazard:	No
Is Delayed Hazard:	No
Is Corrosive to Metal:	No
Is Flammable:	No
Is Gas Under Pressure:	No
Is Physical HNOC:	No
Is Emission of Gas With Water:	No
Is Organic Peroxide:	No
Is Oxidizer:	No
Is Pyrophoric liquid or solid:	No
Is Pyrophoric Gas:	No
Is Self-Heating:	No
Is Self-Reacting:	No
Is Acute Toxicity:	No
Is Aspiration Hazard:	No
Is Carcinogenicity:	No
Is Germ Cell Mutagenicity:	No
Is Health HNOC:	No
Is Reproductive Toxicity:	No
Is Respiratory or Skin Sensitization:	No
Is Serious Eye Damage or Eye Irritation:	Yes
Is Simple Asphyxiate:	No
Is Skin Corrosion or Irritation:	No
Is Specific Target Organ Toxicity:	Yes
Facility ID:	14481
Name:	ECOLUBE RECOVERY, LLC
Address:	11535 N FORCE AVE
City,State,Zip:	PORTLAND, OR 97217
Substance:	ASPHALT FLUX
Reporting Quantities:	Not reported
Quantity Units:	Not reported
Physical State:	Not reported
Storage 1:	Above ground tank
Storage 2:	Not reported
Owner-Operator Name:	Eric

HARBOR OIL INC. (Continued) **1000302670**

Direct Site Phone:	5034457780
Report Class:	Annual
Report Year:	2019
Is Poisonous Gas:	No
Is Poisonous Material:	No
Is Biological Hazard:	No
Is Radioactive Material:	No
Is Explosive:	No
Status:	Not reported
Nature of Business:	OIL RECYCLING-USED OIL RECYCLING & RE-REFINING
NAICS Code:	423930
Maximum Daily Amount Code:	30
Maximum Daily Amount Code Range:	10,000-49,999
Maximum Daily Amount Units:	gal
Is Solid State:	No
Is Liquid State:	Yes
Is Gaseous State:	No
Is Combustible Dust:	No
Is Fire Hazard:	No
Is Sudden Release of Pressure Hazard:	No
Is Reactive Hazard:	No
Is Immediate Hazard:	No
Is Delayed Hazard:	No
Is Corrosive to Metal:	No
Is Flammable:	No
Is Gas Under Pressure:	No
Is Physical HNOC:	No
Is Emission of Gas With Water:	No
Is Organic Peroxide:	No
Is Oxidizer:	No
Is Pyrophoric liquid or solid:	No
Is Pyrophoric Gas:	No
Is Self-Heating:	No
Is Self-Reacting:	No
Is Acute Toxicity:	Yes
Is Aspiration Hazard:	No
Is Carcinogenicity:	No
Is Germ Cell Mutagenicity:	No
Is Health HNOC:	No
Is Reproductive Toxicity:	No
Is Respiratory or Skin Sensitization:	No
Is Serious Eye Damage or Eye Irritation:	Yes
Is Simple Asphyxiate:	No
Is Skin Corrosion or Irritation:	Yes
Is Specific Target Organ Toxicity:	No

Click this hyperlink while viewing on your computer to access
16 additional OR AST: record(s) in the EDR Site Report.

VCS:	
Name:	HARBOR OIL INC. (FORMER)
Address:	11535 N FORCE AVE.
City,State,Zip:	PORTLAND, OR 97217
ECS Site ID:	24
Facility Size:	4.2 acres
Action:	NEGOTIATIONS
Start Date:	11/04/1998

HARBOR OIL INC. (Continued) **1000302670**

End Date: 03/28/1999
Program: VCS
Latitude: 45.6062
Longitude: -122.6938

Name: HARBOR OIL INC. (FORMER)
Address: 11535 N FORCE AVE.
City,State,Zip: PORTLAND, OR 97217
ECS Site ID: 24
Facility Size: 4.2 acres
Action: VCS Waiting List
Start Date: 04/20/1998
End Date: 11/04/1998
Program: VCS
Latitude: 45.6062
Longitude: -122.6938

Name: HARBOR OIL INC. (FORMER)
Address: 11535 N FORCE AVE.
City,State,Zip: PORTLAND, OR 97217
ECS Site ID: 24
Facility Size: 4.2 acres
Action: SRS Waiting List
Start Date: 03/28/1999
End Date: 07/15/1999
Program: VCS
Latitude: 45.6062
Longitude: -122.6938

OR SPILLS:
Name: Not reported
Address: 11535 N. FORCE AVE.
City,State,Zip: PORTLAND, OR
Facility ID: 2016-2107
Incident Status: Referred/Closed
Material: Unknown
Quantity: Unknown
Unit of Measure: None
Release Date: 08/28/2016
Description: Nancy Vardanega (503-282-9096) reported an odor from the American Petroleum Environmental Service re-refinery. She says this has been going on for over a year. Should be forwarded to complaints.
Lat/Long: 45.606 / -122.694
Source: Business
Media: Air
Responsible Company: Not reported
Responsible Address: Not reported
Responsible City,St,Zip: Not reported
Unknown Quantity Released: Not reported
Maximum Potential Quantity: Not reported
Quantity Recovered: Not reported

Name: Not reported
Address: 11535 N. FORCE AVE.
City,State,Zip: PORTLAND, OR
Facility ID: 2016-2107
Incident Status: Referred/Closed

HARBOR OIL INC. (Continued) **1000302670**

Material: Unknown
Quantity: Unknown
Unit of Measure: None
Release Date: 08/28/2016
Description: Nancy Vardanega (503-282-9096) reported an odor from the American Petroleum Environmental Service re-refinery. She says this has been going on for over a year. Should be forwarded to complaints.
Lat/Long: 45.606 / -122.694
Source: Business
Media: Air
Responsible Company: Not reported
Responsible Address: Not reported
Responsible City,St,Zip: Not reported
Unknown Quantity Released: Not reported
Maximum Potential Quantity: Not reported
Quantity Recovered: Not reported

Name: Not reported
Address: 11535 N FORCE AVE
City,State,Zip: PORTLAND, OR 97217
Facility ID: 2009-1642
Incident Status: Archive
Material: Used oil/waste oil
Quantity: 100
Unit of Measure: Gallons
Release Date: 07/24/2009
Description: Received notice from Hazmat that an oil recycling facility had a fire involving one of their oil tanks. Fire was out and the fire dept was concerned about oil and FF foam reaching a waterway. Hazmat team requested on scene DEQ presence. Contacted Ray Hoy.
Lat/Long: 45.6062 / -122.6938
Source: Industrial Plant
Media: Not reported
Responsible Company: Oil Re-Refining Company, Inc.
Responsible Address: 4150 N Suttle Rd
Responsible City,St,Zip: Portland, OR 97217-7717
Unknown Quantity Released: Not reported
Maximum Potential Quantity: Not reported
Quantity Recovered: Not reported

Name: Not reported
Address: 11535 N FORCE AVE
City,State,Zip: PORTLAND, OR 97217
Facility ID: 2009-1642
Incident Status: Archive
Material: Used oil/waste oil
Quantity: 100
Unit of Measure: Gallons
Release Date: 07/24/2009
Description: Received notice from Hazmat that an oil recycling facility had a fire involving one of their oil tanks. Fire was out and the fire dept was concerned about oil and FF foam reaching a waterway. Hazmat team requested on scene DEQ presence. Contacted Ray Hoy.
Lat/Long: 45.6062 / -122.6938
Source: Industrial Plant
Media: On pavement/asphalt - not direct on soil
Responsible Company: Oil Re-Refining Company, Inc.

HARBOR OIL INC. (Continued) **1000302670**

Responsible Address: 4150 N Suttle Rd
Responsible City,St,Zip: Portland, OR 97217-7717
Unknown Quantity Released: Not reported
Maximum Potential Quantity: Not reported
Quantity Recovered: Not reported

Name: Not reported
Address: 11535 N FORCE AVE
City,State,Zip: PORTLAND, OR 97217
Facility ID: 2009-1642
Incident Status: Archive
Material: Used oil/waste oil
Quantity: 100
Unit of Measure: Gallons
Release Date: 07/24/2009
Description: Received notice from Hazmat that an oil recycling facility had a fire involving one of their oil tanks. Fire was out and the fire dept was concerned about oil and FF foam reaching a waterway. Hazmat team requested on scene DEQ presence. Contacted Ray Hoy.
Lat/Long: 45.6062 / -122.6938
Source: Industrial Plant
Media: Coding for the PS/BC Oil Spill Database
Responsible Company: Oil Re-Refining Company, Inc.
Responsible Address: 4150 N Suttle Rd
Responsible City,St,Zip: Portland, OR 97217-7717
Unknown Quantity Released: Not reported
Maximum Potential Quantity: Not reported
Quantity Recovered: Not reported

Name: Not reported
Address: 11535 N FORCE AVE
City,State,Zip: PORTLAND, OR 97217
Facility ID: 2009-1642
Incident Status: Archive
Material: Used oil/waste oil
Quantity: 100
Unit of Measure: Gallons
Release Date: 07/24/2009
Description: Received notice from Hazmat that an oil recycling facility had a fire involving one of their oil tanks. Fire was out and the fire dept was concerned about oil and FF foam reaching a waterway. Hazmat team requested on scene DEQ presence. Contacted Ray Hoy.
Lat/Long: 45.6062 / -122.6938
Source: Industrial Plant
Media: Non-saturated soil, rock, etc.
Responsible Company: Oil Re-Refining Company, Inc.
Responsible Address: 4150 N Suttle Rd
Responsible City,St,Zip: Portland, OR 97217-7717
Unknown Quantity Released: Not reported
Maximum Potential Quantity: Not reported
Quantity Recovered: Not reported

Name: Not reported
Address: 11535 N FORCE AVE
City,State,Zip: PORTLAND, OR 97217
Facility ID: 2020-0339
Incident Status: Referred/Closed

HARBOR OIL INC. (Continued) **1000302670**

Material: Unknown
Quantity: Unknown
Unit of Measure: UNK
Release Date: 02/06/2020
Description: Received an NRC report of an unknown substance released into the air. Reporting party lives in Jantzen Beach area and believes the source is American Petroleum. RP also described a toxic odor. Address for the business was obtained by OERS from the internet. BET 2/7/20, Reporting party complained of petroleum odors from the American Petroleum recycling facility south of the residence across Columbia on Force Ave. Reporting Party said he smelled the odor all day and this happens a lot.
Lat/Long: 45.61208 / -122.68993
Source: Industrial Plant
Media: Air
Responsible Company: Not reported
Responsible Address: Not reported
Responsible City,St,Zip: Not reported
Unknown Quantity Released: Not reported
Maximum Potential Quantity: Not reported
Quantity Recovered: Not reported

Name: Not reported
Address: 11535 N FORCE AVE
City,State,Zip: PORTLAND, OR 97217
Facility ID: 1999-0173
Incident Status: Archive
Material: Not reported
Quantity: 15
Unit of Measure: Gallons
Release Date: 01/21/1999
Description: Oil "burped" from tank during heating- 5-15 Gall used motor oil.
Lat/Long: 45.6062 / -122.6938
Source: Heating Oil AST
Media: Non-saturated soil, rock, etc.
Responsible Company: Not reported
Responsible Address: Not reported
Responsible City,St,Zip: Not reported
Unknown Quantity Released: Not reported
Maximum Potential Quantity: Not reported
Quantity Recovered: Not reported

HAZMAT:

Name: Not reported
Address: 11535 N FORCE AVE
City,State,Zip: PORTLAND, OR 971217
Responsble Party: Not reported
RP Company: ORRECO
RP Address: 11535 N. FORCE AVE.
RP City,St,Zip: PORTLAND, OR 97217
Facility ID: 090035
OERS Number: 20091642
Dept Rsp: PORTLAND BUREAU OF F&R&EMS
Narrative: Not reported
Property Loss: Not reported
Amount Released: Not reported
Service County: Not reported

HARBOR OIL INC. (Continued) **1000302670**

Service Name:	Not reported
Incident Type:	Not reported
Civilian Casualty Activity:	Not reported
Chemical Name:	Not reported
Hazmat Area Affected:	Not reported
Hazmat Area Evacuated:	Not reported
Hazmat Container Type:	Not reported
Hazmat Physical State Released:	Not reported
Hazmat Released Into:	Not reported
Hazmat Released Volume Units:	Not reported
Hazmat Released Weight Units:	Not reported
Hazmat Released From:	Not reported
Hazmat Area Affected Measurement:	Not reported
Hazmat No. of People Evacuated:	Not reported
Hazmat No of Buildings Evacuated:	Not reported
Incident Content Loss:	Not reported
Civilian Casualty Patient Disposition:	Not reported
Incident Mixed Use Property:	Not reported
Location Type:	Not reported
Incident Aid Given Or Received:	Not reported
Incident AID Received from FDID:	Not reported
Incident Aided Department FDID:	Not reported
Person Involved Business Name:	Not reported
Person Involved First Name:	Not reported
Person Involved Last Name:	Not reported
Person Involved Type:	Not reported
Person Involved Phone Number:	Not reported
Person Involved Primary Language:	Not reported
Hazmat Evacuated Measurement:	Not reported
Hazmat Story of Release:	Not reported
Remark:	Not reported
Incident District:	PORTLAND BUREAU OF F&R&EMS
Date Added:	11/09/2009
Unit:	Not reported
Agency Phone:	5038233856
Osfm Incident Report Number:	090035
Dept. Responding:	PORTLAND BUREAU OF F&R&EMS
Person Making Report:	SHON CHRISTENSEN
Title:	HMLT
Agency:	PORTLAND BUREAU OF F&R&EMS
Phone:	5038233856
Date Of Incident:	07/24/2009
Call Time:	12:05:00 PM
In Route:	12:06:00 PM
Arrival:	12:09:00 PM
Depart Scene:	2:58:00 PM
Back In Quarters:	3:04:00 PM
In Service:	2:58:00 PM
Dist Of Incident:	PORTLAND BUREAU OF F&R&EMS
Were State Resources Used?:	True
Was Oers Notified?:	True
Oers Number:	20091642
Team Number:	HM06
Agency Report Number:	FP09038303
Unit:	Not reported
Highway:	Not reported
Mile Post:	Not reported

HARBOR OIL INC. (Continued) **1000302670**

Scene Type:	Private Land
Area Type:	Industrial
Responsible Party(Ies):	Not reported
Company:	ORRECO
Respcontact:	BILL BRIGGS
Address:	11535 N. FORCE AVE.
Resp City:	PORTLAND
Resp State:	OR
Resp ZipCode:	97217
Phone:	5032868352
Resp Phone2:	Not reported
Weather:	1
Temperature:	6
Wind Speed:	1
Wind Direction:	W
Were Haz Materials Released?:	True
Operation Performed:	Normal Operation
Cause:	Fire/Explosion
Vehicle And Cargo:	0
Fixed Property:	0
Total Loss:	$0.00
Hazmat Population Density:	Not reported
HazMat Actions Taken - Description:	Not reported
Hazmat Factors Contributing To Release:	Not reported
Hazmat DOT Hazard Classification:	Not reported
Hazmat CAS Number:	Not reported
Hazardous Materials Release:	Not reported
Fire Incident Type:	Not reported
Property Use:	Not reported
Latitude:	Not reported
Longitude:	Not reported
Hazmat Disposition:	Not reported

Chemical:

Chemical Info:	9186
Chemical Id:	19115
Incident Id:	090035
Chemical Name:	MOTOR OIL
UNNA:	Not reported
Amount At Risk:	12000
Amount Released:	50
Amount Measured:	2
Biological:	False
Radiological:	False

Chemical Id:	19115
Chemical Name:	MOTOR OIL
Hazardous Ingredient:	PETROLEUM HYDROCARBONS
Hazardous Class 1:	4.5
Hazardous Class 2:	6.4
Hazardous Rank:	2
Case Number:	64742547
UNNA Number:	0000
EPA Pest Reg:	Not reported
EHA Chem:	Not reported
PSM Chem:	Not reported
CAA 112R Chem:	Not reported

HARBOR OIL INC. (Continued) **1000302670**

Method:
Method Used Id: 7688
Incident Id: 090035
Identity Method: 5

Released:
Release Behavior Id: 9300
Incident Id: 090035
Behavior: 4

Narrative:
Narrative Id: 8049
Incident Id: 090035
Incident Narrative: HM-06 responded on a request from Portland Truck 4 who was sent out on whit powder. HM06 found a trail of white powder approximately three feet long, three inches wide by one quarter deep. HM06 informed maintenance that they could handle the clean up of the product. OERS was contacted, #2009-1389
Incident Date: 7/24/2009

RCRA Listings:

ved by Agency: 20220225
Ecolube Recovery
s: 11535 N FORCE AVE
tate,Zip: PORTLAND, OR 97217
ORD071803985
ame: TANNER SMITH
s: 11535 N FORCE AVE
tate,Zip: PORTLAND, OR 97217
971-710-2145
Not reported
act Email: TSMITH@ECOLUBERECOVERY.COM
Not reported
10
Private
rator Description: Not a generator, verified
Not reported
ycle: Not reported
Not reported
or: Handler Activities
er: Not reported
Not reported
: 11535 N FORCE AVE
ate,Zip: PORTLAND, OR 97217
Ecolube Recovery
Private
Ecolube Recovery
Private
enerator Activity: No
ity: No
Generator: No
ctivity: No
ity Activity: No
vity with Storage: No

HARBOR OIL INC. (Continued) **1000302670**

y On-Site Burner Exemption:	No
ing and Refining Furnace Exemption:	No
Injection Control:	No
e Receipt:	No
ste Indicator:	No
ste Destination Facility:	No
ersal Waste:	No
eg Handler:	---
dicator:	Not reported
condary Material Indicator:	N
tor:	Not reported
ermit Baseline:	Not on the Baseline
enewals Baseline:	Not on the Baseline
orrective Action Baseline:	No
rrective Action Universe:	No
Where RCRA CA has Been Imposed Universe:	No
tion Priority Ranking:	No NCAPS ranking
l Control Indicator:	No
ontrol Indicator:	No
re Controls Indicator:	N/A
ontrols Indicator:	N/A
n-Complier Universe:	No
Significant Non-Complier Universe:	No
gnificant Non-Complier Universe:	No
n-Complier With a Compliance Schedule Universe:	No
ce Required:	Not reported
Last Change:	20220720
Trader-Importer:	No
Trader-Exporter:	No
pent Lead Acid Batteries:	No
pent Lead Acid Batteries:	No
vity Without Storage:	No
er:	No
dicator:	No

Biennial: List of Years

Year: 2019

Click Here for Biennial Reporting System Data:

Hazardous Waste Summary:

Waste Code:	D007
Waste Description:	Chromium
Waste Code:	D008
Waste Description:	Lead
Waste Code:	D018
Waste Description:	Benzene
Waste Code:	D039
Waste Description:	Tetrachloroethylene
Waste Code:	D040
Waste Description:	Trichlorethylene

HARBOR OIL INC. (Continued) **1000302670**

Waste Code: F001
Waste Description: The Following Spent Halogenated Solvents Used In Degreasing: Tetrachloroethylene, Trichlorethylene, Methylene Chloride, 1,1,1-Trichloroethane, Carbon Tetrachloride And Chlorinated Fluorocarbons; All Spent Solvent Mixtures/Blends Used In Degreasing Containing, Before Use, A Total Of Ten Percent Or More (By Volume) Of One Or More Of The Above Halogenated Solvents Or Those Solvents Listed In F002, F004, And F005; And Still Bottoms From The Recovery Of These Spent Solvents And Spent Solvent Mixtures.

Waste Code: F002
Waste Description: The Following Spent Halogenated Solvents: Tetrachloroethylene, Methylene Chloride, Trichloroethylene, 1,1,1-Trichloroethane, Chlorobenzene, 1,1,2-Trichloro-1,2,2-Trifluoroethane, Ortho-Dichlorobenzene, Trichlorofluoromethane, And 1,1,2, Trichloroethane; All Spent Solvent Mixtures/Blends Containing, Before Use, A Total Of Ten Percent Or More (By Volume) Of One Or More Of The Above Halogenated Solvents Or Those Solvents Listed In F001, F004, And F005; And Still Bottoms From The Recovery Of These Spent Solvents And Spent Solvent Mixtures.

Waste Code: F003
Waste Description: The Following Spent Nonhalogenated Solvents: Xylene, Acetone, Ethyl Acetate, Ethyl Benzene, Ethyl Ether, Methyl Isobutyl Ketone, N-Butyl Alcohol, Cyclohexanone, And Methanol; All Spent Solvent Mixtures/Blends Containing, Before Use, Only The Above Spent Nonhalogenated Solvents; And All Spent Solvent Mixtures/Blends Containing, Before Use, One Or More Of The Above Nonhalogenated Solvents, And A Total Of Ten Percent Or More (By Volume) Of One Or More Of Those Solvents Listed In F001, F002, F004, And F005; And Still Bottoms From The Recovery Of These Spent Solvents And Spent Solvent Mixtures.

Waste Code: F005
Waste Description: The Following Spent Nonhalogenated Solvents: Toluene, Methyl Ethyl Ketone, Carbon Disulfide, Isobutanol, Pyridine, Benzene, 2-Ethoxyethanol, And 2-Nitropropane; All Spent Solvent Mixtures/Blends Containing, Before Use, A Total Of Ten Percent Or More (By Volume) Of One Or More Of The Above Nonhalogenated Solvents Or Those Solvents Listed In F001, F002, Or F004; And Still Bottoms From The Recovery Of These Spent Solvents And Spent Solvent Mixtures.

Waste Code: K001
Waste Description: Bottom Sediment Sludge From The Treatment Of Wastewaters From Wood Preserving Processes That Use Creosote And/Or Pentachlorophenol.

Waste Code: K049
Waste Description: Slop Oil Emulsion Solids From The Petroleum Refining Industry.

Waste Code: K051
Waste Description: Api Separator Sludge From The Petroleum Refining Industry.

Waste Code: K052
Waste Description: Tank Bottoms (Leaded) From The Petroleum Refining Industry.

Waste Code: NONE
Waste Description: Not Defined

HARBOR OIL INC. (Continued) **1000302670**

Waste Code: P030
Waste Description: Cyanides (Soluble Cyanide Salts), Not Otherwise Specified

Waste Code: U019
Waste Description: Benzene (I,T)

Waste Code: U051
Waste Description: Creosote

Waste Code: U061
aste Description: Benzene, 1,1'-(2,2,2-Trichloroethylidene)Bis[4-Chloro- (Or) Ddt

Waste Code: U112
Waste Description: Acetic Acid, Ethyl Ester (I) (Or) Ethyl Acetate (I)

Waste Code: U117
Waste Description: Ethane, 1,1'-Oxybis-(I) (Or) Ethyl Ether (I)

Waste Code: U159
Waste Description: 2-Butanone (I,T) (Or) Methyl Ethyl Ketone (Mek) (I,T)

Waste Code: U226
Waste Description: Ethane, 1,1,1-Trichloro- (Or) Methyl Chloroform

Waste Code: U228
Waste Description: Ethene, Trichloro- (Or) Trichloroethylene

Waste Code: U239
Waste Description: Benzene, Dimethyl- (I,T) (Or) Xylene (I)

Waste Code: U242
Waste Description: Not Defined

Handler - Owner Operator:
ner/Operator Indicator: Operator
Owner/Operator Name: HARBOR OIL
l Status: Private
te Became Current: 19950616
Ended Current: Not reported
ner/Operator Address: 4150 N SUTTLE ROAD
ner/Operator City,State,Zip: PORTLAND, OR 97217-7717
Operator Telephone: 503-285-8352
r/Operator Telephone Ext: Not reported
r/Operator Fax: Not reported
r/Operator Email: Not reported

wner/Operator Indicator: Owner
Owner/Operator Name: ENERGY & MATERIAL RECOVERY INC HARBOR OI
l Status: Private
te Became Current: 19960618
Ended Current: Not reported
ner/Operator Address: 4150 N SUTTLE ROAD
wner/Operator City,State,Zip: PORTLAND, OR 97217
Operator Telephone: 503-285-4648
r/Operator Telephone Ext: Not reported
r/Operator Fax: Not reported
r/Operator Email: Not reported

HARBOR OIL INC. (Continued) **1000302670**

ner/Operator Indicator: Operator
Owner/Operator Name: ENERGY & MATERIAL RECOVERY INC HARBOR OI
l Status: Private
te Became Current: 19960618
Ended Current: Not reported
ner/Operator Address: 4150 N SUTTLE ROAD
wner/Operator City,State,Zip: PORTLAND, OR 97217
Operator Telephone: 503-285-4648
r/Operator Telephone Ext: Not reported
r/Operator Fax: Not reported
r/Operator Email: Not reported

ner/Operator Indicator: Operator
Owner/Operator Name: ENERGY & MATERIAL RECOVERY INC HARBOR OI
l Status: Private
e Became Current: 19980116
Ended Current: Not reported
ner/Operator Address: 4150 N SUTTLE ROAD
wner/Operator City,State,Zip: PORTLAND, OR 97217
Operator Telephone: 503-285-4648
r/Operator Telephone Ext: Not reported
r/Operator Fax: Not reported
r/Operator Email: Not reported

ner/Operator Indicator: Operator
Owner/Operator Name: ENERGY & MATERIAL RECOVERY INC HARBOR OI
l Status: Private
e Became Current: 19991231
Ended Current: Not reported
ner/Operator Address: 4150 N SUTTLE ROAD
wner/Operator City,State,Zip: PORTLAND, OR 97217
Operator Telephone: 503-285-4648
r/Operator Telephone Ext: Not reported
r/Operator Fax: Not reported
r/Operator Email: Not reported

ner/Operator Indicator: Operator
Owner/Operator Name: ECOLUBE RECOVERY
l Status: Private
Became Current: 20200203
Ended Current: Not reported
ner/Operator Address: 11535 N FORCE AVE
wner/Operator City,State,Zip: PORTLAND, OR 97217
Operator Telephone: 503-893-1932
r/Operator Telephone Ext: Not reported
r/Operator Fax: Not reported
r/Operator Email: Not reported

wner/Operator Indicator: Owner
Owner/Operator Name: ECOLUBE RECOVERY DBA APES
l Status: Private
Became Current: 20201231
Ended Current: Not reported
ner/Operator Address: 11535 N FORCE AVE
wner/Operator City,State,Zip: PORTLAND, OR 97217
Operator Telephone: 503-445-7780
r/Operator Telephone Ext: Not reported

HARBOR OIL INC. (Continued) **1000302670**

r/Operator Fax: Not reported
r/Operator Email: Not reported

wner/Operator Indicator: Owner
Owner/Operator Name: ENERGY & MATERIAL RECOVERY INC HARBOR OI
l Status: Private
e Became Current: 19950217
Ended Current: Not reported
ner/Operator Address: 4150 N SUTTLE ROAD
wner/Operator City,State,Zip: PORTLAND, OR 97217
Operator Telephone: 503-285-4648
r/Operator Telephone Ext: Not reported
r/Operator Fax: Not reported
r/Operator Email: Not reported

wner/Operator Indicator: Owner
Owner/Operator Name: AMERICAN PETROLEUM ENVIRONMENTAL SVCS
l Status: Private
Became Current: 20131231
Ended Current: Not reported
ner/Operator Address: 11535 N FORCE AVE
wner/Operator City,State,Zip: PORTLAND, OR 97217
Operator Telephone: 503-445-7780
r/Operator Telephone Ext: Not reported
r/Operator Fax: Not reported
r/Operator Email: Not reported

wner/Operator Indicator: Owner
Owner/Operator Name: ECOLUBE RECOVERY DBA APES
l Status: Private
Became Current: 20191105
Ended Current: Not reported
ner/Operator Address: 11535 N FORCE AVE
wner/Operator City,State,Zip: PORTLAND, OR 97217
Operator Telephone: 503-445-7780
r/Operator Telephone Ext: Not reported
r/Operator Fax: Not reported
r/Operator Email: Not reported

wner/Operator Indicator: Owner
Owner/Operator Name: ECOLUBE RECOVERY DBA APES
l Status: Private
Became Current: 20181231
Ended Current: Not reported
ner/Operator Address: 11535 N FORCE AVE
wner/Operator City,State,Zip: PORTLAND, OR 97217
Operator Telephone: 503-445-7780
r/Operator Telephone Ext: Not reported
r/Operator Fax: Not reported
r/Operator Email: Not reported

ner/Operator Indicator: Operator
Owner/Operator Name: ECOLUBE RECOVERY
l Status: Private
Became Current: 20171001
Ended Current: Not reported
ner/Operator Address: 11535 N FORCE AVE

HARBOR OIL INC. (Continued) **1000302670**

wner/Operator City,State,Zip: PORTLAND, OR 97217
r/Operator Telephone: Not reported
r/Operator Telephone Ext: Not reported
r/Operator Fax: Not reported
r/Operator Email: Not reported

wner/Operator Indicator: Owner
Owner/Operator Name: ENERGY & MATERIAL RECOVERY INC HARBOR OI
l Status: Private
e Became Current: 19970224
Ended Current: Not reported
ner/Operator Address: 4150 N SUTTLE ROAD
wner/Operator City,State,Zip: PORTLAND, OR 97217
Operator Telephone: 503-285-4648
r/Operator Telephone Ext: Not reported
r/Operator Fax: Not reported
r/Operator Email: Not reported

ner/Operator Indicator: Operator
Owner/Operator Name: JOHN OXFORD
l Status: Private
Became Current: 20000105
Ended Current: Not reported
ner/Operator Address: 4150 N SUTTLE RD
wner/Operator City,State,Zip: PORTLAND, OR 97217
Operator Telephone: 503-286-8352
r/Operator Telephone Ext: Not reported
r/Operator Fax: Not reported
r/Operator Email: Not reported

wner/Operator Indicator: Owner
Owner/Operator Name: AMERICAN RECYCLERS, LLC
l Status: Private
Became Current: 20111015
Ended Current: Not reported
ner/Operator Address: 11535 N FORCE AVE
wner/Operator City,State,Zip: PORTLAND, OR 97217
Operator Telephone: 503-445-7780
r/Operator Telephone Ext: Not reported
r/Operator Fax: Not reported
r/Operator Email: Not reported

ner/Operator Indicator: Operator
Owner/Operator Name: ECOLUBE RECOVERY
l Status: Private
e Became Current: 20171231
Ended Current: Not reported
ner/Operator Address: 11535 N FORCE AVE
wner/Operator City,State,Zip: PORTLAND, OR 97217
Operator Telephone: 503-893-1932
r/Operator Telephone Ext: Not reported
r/Operator Fax: Not reported
r/Operator Email: Not reported

wner/Operator Indicator: Owner
Owner/Operator Name: ENERGY & MATERIAL RECOVERY INC HARBOR OI
l Status: Private

HARBOR OIL INC. (Continued) **1000302670**

te Became Current: 19961213
Ended Current: Not reported
ner/Operator Address: 4150 N SUTTLE ROAD
wner/Operator City,State,Zip: PORTLAND, OR 97217
Operator Telephone: 503-285-4648
r/Operator Telephone Ext: Not reported
r/Operator Fax: Not reported
r/Operator Email: Not reported

ner/Operator Indicator: Operator
Owner/Operator Name: HARBOR OIL
l Status: Private
e Became Current: 19950217
Ended Current: Not reported
ner/Operator Address: 4150 N SUTTLE ROAD
ner/Operator City,State,Zip: PORTLAND, OR 97217-7717
Operator Telephone: 503-285-8352
r/Operator Telephone Ext: Not reported
r/Operator Fax: Not reported
r/Operator Email: Not reported

wner/Operator Indicator: Owner
Owner/Operator Name: ENERGY & MATERIAL RECOVERY INC HARBOR OI
l Status: Private
te Became Current: 19950616
Ended Current: Not reported
ner/Operator Address: 4150 N SUTTLE ROAD
wner/Operator City,State,Zip: PORTLAND, OR 97217
Operator Telephone: 503-285-4648
r/Operator Telephone Ext: Not reported
r/Operator Fax: Not reported
r/Operator Email: Not reported

wner/Operator Indicator: Owner
Owner/Operator Name: ENERGY & MATERIAL RECOVERY INC
l Status: Private
Became Current: 20000105
Ended Current: Not reported
ner/Operator Address: 4150 N SUTTLE ROAD
wner/Operator City,State,Zip: PORTLAND, OR 97217
Operator Telephone: 503-286-8353
r/Operator Telephone Ext: Not reported
r/Operator Fax: Not reported
r/Operator Email: Not reported

ner/Operator Indicator: Operator
Owner/Operator Name: ENERGY & MATERIAL RECOVERY INC
l Status: Private
Became Current: 20000101
Ended Current: Not reported
ner/Operator Address: 4150 N SUTTLE ROAD
wner/Operator City,State,Zip: PORTLAND, OR 97217
Operator Telephone: 503-286-8352
r/Operator Telephone Ext: Not reported
r/Operator Fax: Not reported
r/Operator Email: Not reported

HARBOR OIL INC. (Continued) **1000302670**

wner/Operator Indicator: Owner
Owner/Operator Name: AMERICAN PETROLEUM ENVIRONMENTAL SVCS
l Status: Private
Became Current: 20150817
Ended Current: Not reported
ner/Operator Address: 11535 N FORCE AVE
wner/Operator City,State,Zip: PORTLAND, OR 97217
Operator Telephone: 503-445-7780
r/Operator Telephone Ext: Not reported
r/Operator Fax: Not reported
r/Operator Email: Not reported

ner/Operator Indicator: Operator
Owner/Operator Name: AMERICAN PETROLEUM ENVIRONMENTAL SVCS
l Status: Private
Became Current: 20150817
Ended Current: Not reported
ner/Operator Address: 11535 N FORCE AVE
wner/Operator City,State,Zip: PORTLAND, OR 97217
Operator Telephone: 503-445-7780
r/Operator Telephone Ext: Not reported
r/Operator Fax: Not reported
r/Operator Email: Not reported

ner/Operator Indicator: Operator
Owner/Operator Name: ECOLUBE RECOVERY
l Status: Private
Became Current: 20191231
Ended Current: Not reported
ner/Operator Address: 11535 N FORCE AVE
wner/Operator City,State,Zip: PORTLAND, OR 97217
Operator Telephone: 503-893-1932
r/Operator Telephone Ext: Not reported
r/Operator Fax: Not reported
r/Operator Email: Not reported

wner/Operator Indicator: Owner
Owner/Operator Name: ENERGY & MATERIAL RECOVERY INC HARBOR OI
l Status: Private
Became Current: 19930111
Ended Current: Not reported
ner/Operator Address: 4150 N SUTTLE ROAD
wner/Operator City,State,Zip: PORTLAND, OR 97217
Operator Telephone: 503-285-4648
r/Operator Telephone Ext: Not reported
r/Operator Fax: Not reported
r/Operator Email: Not reported

wner/Operator Indicator: Owner
Owner/Operator Name: ENERGY & MATERIAL RECOVERY INC HARBOR OI
l Status: Private
e Became Current: 19980116
Ended Current: Not reported
ner/Operator Address: 4150 N SUTTLE ROAD
wner/Operator City,State,Zip: PORTLAND, OR 97217
Operator Telephone: 503-285-4648
r/Operator Telephone Ext: Not reported

HARBOR OIL INC. (Continued) **1000302670**

r/Operator Fax: Not reported
r/Operator Email: Not reported

ner/Operator Indicator: Operator
Owner/Operator Name: ECOLUBE RECOVERY
l Status: Private
Became Current: 20181231
Ended Current: Not reported
ner/Operator Address: 11535 N FORCE AVE
wner/Operator City,State,Zip: PORTLAND, OR 97217
Operator Telephone: 503-893-1932
r/Operator Telephone Ext: Not reported
r/Operator Fax: Not reported
r/Operator Email: Not reported

wner/Operator Indicator: Owner
Owner/Operator Name: ECOLUBE RECOVERY DBA APES
l Status: Private
Became Current: 20191231
Ended Current: Not reported
ner/Operator Address: 11535 N FORCE AVE
wner/Operator City,State,Zip: PORTLAND, OR 97217
Operator Telephone: 503-445-7780
r/Operator Telephone Ext: Not reported
r/Operator Fax: Not reported
r/Operator Email: Not reported

wner/Operator Indicator: Owner
Owner/Operator Name: ECOLUBE RECOVERY
l Status: Private
Became Current: 20171001
Ended Current: Not reported
ner/Operator Address: 11535 N FORCE AVE
wner/Operator City,State,Zip: PORTLAND, OR 97217
Operator Telephone: 503-445-7780
r/Operator Telephone Ext: Not reported
r/Operator Fax: Not reported
r/Operator Email: Not reported

ner/Operator Indicator: Operator
Owner/Operator Name: ECOLUBE RECOVERY
l Status: Private
Became Current: 20171001
Ended Current: Not reported
ner/Operator Address: 11535 N FORCE AVE
wner/Operator City,State,Zip: PORTLAND, OR 97217
Operator Telephone: 971-710-2145
r/Operator Telephone Ext: Not reported
r/Operator Fax: Not reported
r/Operator Email: Not reported

wner/Operator Indicator: Owner
Owner/Operator Name: ENERGY & MATERIAL RECOVERY INC HARBOR OI
l Status: Private
e Became Current: 19991231
Ended Current: Not reported
ner/Operator Address: 4150 N SUTTLE ROAD

HARBOR OIL INC. (Continued) **1000302670**

wner/Operator City,State,Zip: PORTLAND, OR 97217
Operator Telephone: 503-285-4648
er/Operator Telephone Ext: Not reported
er/Operator Fax: Not reported
er/Operator Email: Not reported

wner/Operator Indicator: Owner
Owner/Operator Name: ENERGY & MATERIAL RECOVERY INC
l Status: Private
Became Current: 20000101
Ended Current: Not reported
ner/Operator Address: 4150 N SUTTLE ROAD
wner/Operator City,State,Zip: PORTLAND, OR 97217
Operator Telephone: 503-286-8352
er/Operator Telephone Ext: Not reported
er/Operator Fax: Not reported
er/Operator Email: Not reported

ner/Operator Indicator: Operator
Owner/Operator Name: AMERICAN RECYCLERS, LLC
l Status: Private
Became Current: 20000101
Ended Current: Not reported
ner/Operator Address: 11535 N FORCE AVE
wner/Operator City,State,Zip: PORTLAND, OR 97217
Operator Telephone: 503-445-7780
er/Operator Telephone Ext: Not reported
er/Operator Fax: Not reported
er/Operator Email: Not reported

wner/Operator Indicator: Owner
Owner/Operator Name: AMERICAN RECYCLERS, LLC
l Status: Private
Became Current: 20111231
Ended Current: Not reported
ner/Operator Address: 11535 N FORCE AVE
wner/Operator City,State,Zip: PORTLAND, OR 97217
Operator Telephone: 503-445-7780
er/Operator Telephone Ext: Not reported
er/Operator Fax: Not reported
er/Operator Email: Not reported

wner/Operator Indicator: Owner
Owner/Operator Name: ECOLUBE RECOVERY DBA APES
l Status: Private
e Became Current: 20171231
Ended Current: Not reported
ner/Operator Address: 11535 N FORCE AVE
wner/Operator City,State,Zip: PORTLAND, OR 97217
Operator Telephone: 503-445-7780
er/Operator Telephone Ext: Not reported
er/Operator Fax: Not reported
er/Operator Email: Not reported

ner/Operator Indicator: Operator
Owner/Operator Name: ECOLUBE RECOVERY
l Status: Private

HARBOR OIL INC. (Continued) **1000302670**

Became Current: 20191105
Ended Current: Not reported
ner/Operator Address: 11535 N FORCE AVE
wner/Operator City,State,Zip: PORTLAND, OR 97217
Operator Telephone: 503-893-1932
r/Operator Telephone Ext: Not reported
r/Operator Fax: Not reported
r/Operator Email: Not reported

wner/Operator Indicator: Owner
Owner/Operator Name: ECOLUBE RECOVERY DBA APES
l Status: Private
Became Current: 20200203
Ended Current: Not reported
ner/Operator Address: 11535 N FORCE AVE
wner/Operator City,State,Zip: PORTLAND, OR 97217
Operator Telephone: 503-445-7780
r/Operator Telephone Ext: Not reported
r/Operator Fax: Not reported
r/Operator Email: Not reported

wner/Operator Indicator: Owner
Owner/Operator Name: ECOLUBE RECOVERY DBA APES
l Status: Private
Became Current: 20171001
Ended Current: Not reported
ner/Operator Address: 11535 N FORCE AVE
wner/Operator City,State,Zip: PORTLAND, OR 97217
r/Operator Telephone: Not reported
r/Operator Telephone Ext: Not reported
r/Operator Fax: Not reported
r/Operator Email: Not reported

ner/Operator Indicator: Operator
Owner/Operator Name: ENERGY & MATERIAL RECOVERY INC HARBOR OI
l Status: Private
e Became Current: 19990121
Ended Current: Not reported
ner/Operator Address: 4150 N SUTTLE ROAD
wner/Operator City,State,Zip: PORTLAND, OR 97217
Operator Telephone: 503-285-4648
r/Operator Telephone Ext: Not reported
r/Operator Fax: Not reported
r/Operator Email: Not reported

ner/Operator Indicator: Operator
Owner/Operator Name: AMERICAN RECYCLERS, LLC
l Status: Private
Became Current: 20111231
Ended Current: Not reported
ner/Operator Address: 11535 N FORCE AVE
wner/Operator City,State,Zip: PORTLAND, OR 97217
Operator Telephone: 503-445-7780
r/Operator Telephone Ext: Not reported
r/Operator Fax: Not reported
r/Operator Email: Not reported

HARBOR OIL INC. (Continued) **1000302670**

ner/Operator Indicator: Operator
Owner/Operator Name: AMERICAN PETROLEUM ENVIRONMENTAL SVCS
l Status: Private
Became Current: 20131231
Ended Current: Not reported
ner/Operator Address: 11535 N FORCE AVE
wner/Operator City,State,Zip: PORTLAND, OR 97217
Operator Telephone: 503-445-7780
r/Operator Telephone Ext: Not reported
r/Operator Fax: Not reported
r/Operator Email: Not reported

wner/Operator Indicator: Owner
Owner/Operator Name: ENERGY & MATERIAL RECOVERY INC HARBOR OI
l Status: Private
e Became Current: 19920302
Ended Current: Not reported
ner/Operator Address: 4150 N SUTTLE ROAD
wner/Operator City,State,Zip: PORTLAND, OR 97217
Operator Telephone: 503-285-4648
r/Operator Telephone Ext: Not reported
r/Operator Fax: Not reported
r/Operator Email: Not reported

ner/Operator Indicator: Operator
Owner/Operator Name: ENERGY & MATERIAL RECOVERY INC HARBOR OI
l Status: Private
te Became Current: 19961213
Ended Current: Not reported
ner/Operator Address: 4150 N SUTTLE ROAD
wner/Operator City,State,Zip: PORTLAND, OR 97217
Operator Telephone: 503-285-4648
r/Operator Telephone Ext: Not reported
r/Operator Fax: Not reported
r/Operator Email: Not reported

ner/Operator Indicator: Operator
Owner/Operator Name: ENERGY & MATERIAL RECOVERY INC HARBOR OI
l Status: Private
e Became Current: 19970224
Ended Current: Not reported
ner/Operator Address: 4150 N SUTTLE ROAD
wner/Operator City,State,Zip: PORTLAND, OR 97217
Operator Telephone: 503-285-4648
r/Operator Telephone Ext: Not reported
r/Operator Fax: Not reported
r/Operator Email: Not reported

wner/Operator Indicator: Owner
Owner/Operator Name: ENERGY & MATERIAL RECOVERY INC HARBOR OI
l Status: Private
e Became Current: 19990121
Ended Current: Not reported
ner/Operator Address: 4150 N SUTTLE ROAD
wner/Operator City,State,Zip: PORTLAND, OR 97217
Operator Telephone: 503-285-4648
r/Operator Telephone Ext: Not reported

HARBOR OIL INC. (Continued) **1000302670**

er/Operator Fax: Not reported
er/Operator Email: Not reported

ner/Operator Indicator: Operator
Owner/Operator Name: ECOLUBE RECOVERY
al Status: Private
Became Current: 20201231
Ended Current: Not reported
ner/Operator Address: 11535 N FORCE AVE
wner/Operator City,State,Zip: PORTLAND, OR 97217
Operator Telephone: 503-893-1932
er/Operator Telephone Ext: Not reported
er/Operator Fax: Not reported
er/Operator Email: Not reported

Historic Generators:
eive Date: 19801119
Handler Name: HARBOR OIL
Waste Generator Description: Not a generator, verified
District Owner: Not reported
arge Quantity Handler of Universal Waste: No
Recognized Trader Importer: No
Recognized Trader Exporter: No
Spent Lead Acid Battery Importer: No
Spent Lead Acid Battery Exporter: No
Current Record: No
Storage Recycler Activity: Not reported
ronic Manifest Broker: Not reported

eive Date: 20191230
Handler Name: ECOLUBE RECOVERY
al Waste Generator Description: Large Quantity Generator
District Owner: Not reported
arge Quantity Handler of Universal Waste: No
Recognized Trader Importer: No
Recognized Trader Exporter: No
Spent Lead Acid Battery Importer: No
Spent Lead Acid Battery Exporter: No
Current Record: No
Non Storage Recycler Activity: No
Electronic Manifest Broker: No

eive Date: 19921020
Handler Name: HARBOR OIL
ederal Waste Generator Description: Small Quantity Generator
District Owner: Not reported
arge Quantity Handler of Universal Waste: No
Recognized Trader Importer: No
Recognized Trader Exporter: No
Spent Lead Acid Battery Importer: No
Spent Lead Acid Battery Exporter: No
Current Record: No
Storage Recycler Activity: Not reported
ronic Manifest Broker: Not reported

eive Date: 19920302
Handler Name: HARBOR OIL INC

HARBOR OIL INC. (Continued) **1000302670**

ederal Waste Generator Description: Small Quantity Generator
District Owner: Not reported
arge Quantity Handler of Universal Waste: No
Recognized Trader Importer: No
Recognized Trader Exporter: No
Spent Lead Acid Battery Importer: No
Spent Lead Acid Battery Exporter: No
Current Record: No
Storage Recycler Activity: Not reported
ronic Manifest Broker: Not reported

eive Date: 19930111
Handler Name: HARBOR OIL INC
ederal Waste Generator Description: Small Quantity Generator
District Owner: Not reported
arge Quantity Handler of Universal Waste: No
Recognized Trader Importer: No
Recognized Trader Exporter: No
Spent Lead Acid Battery Importer: No
Spent Lead Acid Battery Exporter: No
Current Record: No
Storage Recycler Activity: Not reported
ronic Manifest Broker: Not reported

ceive Date: 19961213
Handler Name: HARBOR OIL INC
al Waste Generator Description: Large Quantity Generator
District Owner: Not reported
arge Quantity Handler of Universal Waste: No
Recognized Trader Importer: No
Recognized Trader Exporter: No
Spent Lead Acid Battery Importer: No
Spent Lead Acid Battery Exporter: No
Current Record: No
Storage Recycler Activity: Not reported
ronic Manifest Broker: Not reported

eive Date: 19950217
Handler Name: HARBOR OIL INC
al Waste Generator Description: Large Quantity Generator
District Owner: Not reported
arge Quantity Handler of Universal Waste: No
Recognized Trader Importer: No
Recognized Trader Exporter: No
Spent Lead Acid Battery Importer: No
Spent Lead Acid Battery Exporter: No
Current Record: No
Storage Recycler Activity: Not reported
ronic Manifest Broker: Not reported

ceive Date: 19950616
Handler Name: HARBOR OIL INC
al Waste Generator Description: Large Quantity Generator
District Owner: Not reported
arge Quantity Handler of Universal Waste: No
Recognized Trader Importer: No
Recognized Trader Exporter: No

HARBOR OIL INC. (Continued) **1000302670**

Spent Lead Acid Battery Importer: No
Spent Lead Acid Battery Exporter: No
Current Record: No
Storage Recycler Activity: Not reported
ronic Manifest Broker: Not reported

eceive Date: 19960618
Handler Name: HARBOR OIL INC
ederal Waste Generator Description: Conditionally Exempt Small Quantity Generator
District Owner: Not reported
arge Quantity Handler of Universal Waste: No
Recognized Trader Importer: No
Recognized Trader Exporter: No
Spent Lead Acid Battery Importer: No
Spent Lead Acid Battery Exporter: No
Current Record: No
Storage Recycler Activity: Not reported
ronic Manifest Broker: Not reported

eive Date: 19970224
Handler Name: HARBOR OIL INC
al Waste Generator Description: Large Quantity Generator
District Owner: Not reported
arge Quantity Handler of Universal Waste: No
Recognized Trader Importer: No
Recognized Trader Exporter: No
Spent Lead Acid Battery Importer: No
Spent Lead Acid Battery Exporter: No
Current Record: No
Storage Recycler Activity: Not reported
ronic Manifest Broker: Not reported

ceive Date: 19980116
Handler Name: HARBOR OIL INC
ederal Waste Generator Description: Conditionally Exempt Small Quantity Generator
District Owner: Not reported
arge Quantity Handler of Universal Waste: No
Recognized Trader Importer: No
Recognized Trader Exporter: No
Spent Lead Acid Battery Importer: No
Spent Lead Acid Battery Exporter: No
Current Record: No
Storage Recycler Activity: Not reported
ronic Manifest Broker: Not reported

eive Date: 19990121
Handler Name: HARBOR OIL INC
ederal Waste Generator Description: Conditionally Exempt Small Quantity Generator
District Owner: Not reported
arge Quantity Handler of Universal Waste: No
Recognized Trader Importer: No
Recognized Trader Exporter: No
Spent Lead Acid Battery Importer: No
Spent Lead Acid Battery Exporter: No
Current Record: No
Storage Recycler Activity: Not reported
ronic Manifest Broker: Not reported

HARBOR OIL INC. (Continued) **1000302670**

ive Date: 20000105
Handler Name: HARBOR OIL
Waste Generator Description: Not a generator, verified
District Owner: Not reported
arge Quantity Handler of Universal Waste: No
Recognized Trader Importer: No
Recognized Trader Exporter: No
Spent Lead Acid Battery Importer: No
Spent Lead Acid Battery Exporter: No
Current Record: No
Storage Recycler Activity: Not reported
ronic Manifest Broker: Not reported

eive Date: 19991231
Handler Name: HARBOR OIL INC
ederal Waste Generator Description: Conditionally Exempt Small Quantity Generator
District Owner: Not reported
arge Quantity Handler of Universal Waste: No
Recognized Trader Importer: No
Recognized Trader Exporter: No
Spent Lead Acid Battery Importer: No
Spent Lead Acid Battery Exporter: No
Current Record: No
Storage Recycler Activity: Not reported
ronic Manifest Broker: Not reported

eive Date: 20090513
Handler Name: ENERGY AND MATERIAL RECOVERY INC
ederal Waste Generator Description: Conditionally Exempt Small Quantity Generator
District Owner: Not reported
arge Quantity Handler of Universal Waste: No
Recognized Trader Importer: No
Recognized Trader Exporter: No
Spent Lead Acid Battery Importer: No
Spent Lead Acid Battery Exporter: No
Current Record: No
Storage Recycler Activity: Not reported
ronic Manifest Broker: Not reported

eive Date: 20110129
Handler Name: AMERICAN RECYCLERS, LLC
ederal Waste Generator Description: Conditionally Exempt Small Quantity Generator
District Owner: Not reported
arge Quantity Handler of Universal Waste: No
Recognized Trader Importer: No
Recognized Trader Exporter: No
Spent Lead Acid Battery Importer: No
Spent Lead Acid Battery Exporter: No
Current Record: No
Storage Recycler Activity: Not reported
ronic Manifest Broker: Not reported

eive Date: 20111231
Handler Name: AMERICAN RECYCLERS, LLC
ederal Waste Generator Description: Conditionally Exempt Small Quantity Generator
District Owner: Not reported
arge Quantity Handler of Universal Waste: No

HARBOR OIL INC. (Continued) **1000302670**

Recognized Trader Importer: No
Recognized Trader Exporter: No
Spent Lead Acid Battery Importer: No
Spent Lead Acid Battery Exporter: No
Current Record: No
Storage Recycler Activity: Not reported
ronic Manifest Broker: Not reported

eive Date: 20131231
Handler Name: AMERICAN PETROLEUM ENVIRONMENTAL SVCS
ederal Waste Generator Description: Conditionally Exempt Small Quantity Generator
District Owner: Not reported
arge Quantity Handler of Universal Waste: No
Recognized Trader Importer: No
Recognized Trader Exporter: No
Spent Lead Acid Battery Importer: No
Spent Lead Acid Battery Exporter: No
Current Record: No
Storage Recycler Activity: Not reported
ronic Manifest Broker: Not reported

eive Date: 20150817
Handler Name: AMERICAN PETROLEUM ENVIRONMENTAL SVCS
ederal Waste Generator Description: Conditionally Exempt Small Quantity Generator
District Owner: Not reported
arge Quantity Handler of Universal Waste: No
Recognized Trader Importer: No
Recognized Trader Exporter: No
Spent Lead Acid Battery Importer: No
Spent Lead Acid Battery Exporter: No
Current Record: No
Storage Recycler Activity: Not reported
ronic Manifest Broker: Not reported

eive Date: 20171231
Handler Name: ECOLUBE RECOVERY
al Waste Generator Description: Large Quantity Generator
District Owner: Not reported
arge Quantity Handler of Universal Waste: No
Recognized Trader Importer: No
Recognized Trader Exporter: No
Spent Lead Acid Battery Importer: No
Spent Lead Acid Battery Exporter: No
Current Record: No
Storage Recycler Activity: Not reported
ronic Manifest Broker: Not reported

eive Date: 20191105
Handler Name: ECOLUBE RECOVERY
ederal Waste Generator Description: Conditionally Exempt Small Quantity Generator
District Owner: Not reported
arge Quantity Handler of Universal Waste: No
Recognized Trader Importer: No
Recognized Trader Exporter: No
Spent Lead Acid Battery Importer: No
Spent Lead Acid Battery Exporter: No
Current Record: No

HARBOR OIL INC. (Continued) **1000302670**

Storage Recycler Activity: Not reported
ronic Manifest Broker: Not reported

eive Date: 20181231
Handler Name: ECOLUBE RECOVERY
al Waste Generator Description: Large Quantity Generator
District Owner: Not reported
arge Quantity Handler of Universal Waste: No
Recognized Trader Importer: No
Recognized Trader Exporter: No
Spent Lead Acid Battery Importer: No
Spent Lead Acid Battery Exporter: No
Current Record: No
Storage Recycler Activity: Not reported
ronic Manifest Broker: Not reported

eive Date: 20191231
Handler Name: ECOLUBE RECOVERY
al Waste Generator Description: Large Quantity Generator
District Owner: Not reported
arge Quantity Handler of Universal Waste: Yes
Recognized Trader Importer: No
Recognized Trader Exporter: No
Spent Lead Acid Battery Importer: No
Spent Lead Acid Battery Exporter: No
Current Record: No
Storage Recycler Activity: Not reported
ronic Manifest Broker: Not reported

eive Date: 20200203
Handler Name: ECOLUBE RECOVERY
ederal Waste Generator Description: Conditionally Exempt Small Quantity Generator
District Owner: Not reported
arge Quantity Handler of Universal Waste: Yes
Recognized Trader Importer: No
Recognized Trader Exporter: No
Spent Lead Acid Battery Importer: No
Spent Lead Acid Battery Exporter: No
Current Record: No
Storage Recycler Activity: Not reported
ronic Manifest Broker: Not reported

eive Date: 20201231
Handler Name: ECOLUBE RECOVERY
al Waste Generator Description: Large Quantity Generator
District Owner: Not reported
arge Quantity Handler of Universal Waste: Yes
Recognized Trader Importer: No
Recognized Trader Exporter: No
Spent Lead Acid Battery Importer: No
Spent Lead Acid Battery Exporter: No
Current Record: No
Non Storage Recycler Activity: No
Electronic Manifest Broker: No

eive Date: 20220225
Handler Name: ECOLUBE RECOVERY

HARBOR OIL INC. (Continued) **1000302670**

Waste Generator Description:	Not a generator, verified
District Owner:	Not reported
arge Quantity Handler of Universal Waste:	No
ecognized Trader Importer:	No
ecognized Trader Exporter:	No
pent Lead Acid Battery Importer:	No
pent Lead Acid Battery Exporter:	No
urrent Record:	Yes
lon Storage Recycler Activity:	No
lectronic Manifest Broker:	No

List of NAICS Codes and Descriptions:

NAICS Code:	11111
NAICS Description:	SOYBEAN FARMING
NAICS Code:	324110
NAICS Description:	PETROLEUM REFINERIES
NAICS Code:	42193
NAICS Description:	RECYCLABLE MATERIAL WHOLESALERS
NAICS Code:	42393
NAICS Description:	RECYCLABLE MATERIAL MERCHANT WHOLESALERS
NAICS Code:	423930
NAICS Description:	RECYCLABLE MATERIAL MERCHANT WHOLESALERS

Has the Facility Received Notices of Violations:

ound Violation:	No
cy Which Determined Violation:	Not reported
ion Short Description:	Not reported
Violation was Determined:	Not reported
l Return to Compliance Date:	Not reported
n to Compliance Qualifier:	Not reported
ion Responsible Agency:	Not reported
duled Compliance Date:	Not reported
cement Identifier:	Not reported
of Enforcement Action:	Not reported
cement Responsible Agency:	Not reported
cement Docket Number:	Not reported
cement Attorney:	Not reported
ctive Action Component:	Not reported
al Initiated Date:	Not reported
al Resolution Date:	Not reported
sition Status Date:	Not reported
sition Status:	Not reported
sition Status Description:	Not reported
Consent/Final Order Sequence Number:	Not reported
ent/Final Order Respondent Name:	Not reported
ent/Final Order Lead Agency:	Not reported
Enforcement Type:	Not reported
cement Responsible Person:	Not reported
cement Responsible Sub-Organization:	Not reported
SEP Sequence Number:	Not reported
Expenditure Amount:	Not reported
Scheduled Completion Date:	Not reported

HARBOR OIL INC. (Continued) **1000302670**

Actual Date: Not reported
Defaulted Date: Not reported
Type: Not reported
Type Description: Not reported
osed Amount: Not reported
Monetary Amount: Not reported
Amount: Not reported
Count: Not reported
Amount: Not reported

ound Violation: Yes
gency Which Determined Violation: State
on Short Description: Generators - General
e Violation was Determined: 19871112
ual Return to Compliance Date: 19871125
rn to Compliance Qualifier: Observed
olation Responsible Agency: State
eduled Compliance Date: 19871220
orcement Identifier: 002
e of Enforcement Action: 19871119
nforcement Responsible Agency: State
cement Docket Number: Not reported
cement Attorney: Not reported
Corrective Action Component: No
al Initiated Date: Not reported
al Resolution Date: Not reported
osition Status Date: Not reported
osition Status: Not reported
osition Status Description: Not reported
Consent/Final Order Sequence Number: Not reported
ent/Final Order Respondent Name: Not reported
ent/Final Order Lead Agency: Not reported
Enforcement Type: WRITTEN INFORMAL
cement Responsible Person: Not reported
cement Responsible Sub-Organization: Not reported
SEP Sequence Number: Not reported
Expenditure Amount: Not reported
Scheduled Completion Date: Not reported
Actual Date: Not reported
Defaulted Date: Not reported
Type: Not reported
Type Description: Not reported
osed Amount: Not reported
Monetary Amount: Not reported
Amount: Not reported
Count: Not reported
Amount: Not reported

ound Violation: Yes
gency Which Determined Violation: State
on Short Description: Generators - General
e Violation was Determined: 19961108
ual Return to Compliance Date: 19961211
rn to Compliance Qualifier: Observed
olation Responsible Agency: State
duled Compliance Date: Not reported
orcement Identifier: 000

HARBOR OIL INC. (Continued) **1000302670**

te of Enforcement Action: 19961119
nforcement Responsible Agency: State
cement Docket Number: Not reported
nforcement Attorney: OR
Corrective Action Component: No
al Initiated Date: Not reported
al Resolution Date: Not reported
sition Status Date: Not reported
sition Status: Not reported
sition Status Description: Not reported
Consent/Final Order Sequence Number: Not reported
ent/Final Order Respondent Name: Not reported
ent/Final Order Lead Agency: Not reported
Enforcement Type: NOTICE OF NONCOMPLIANCE
nforcement Responsible Person: ORPDC
Enforcement Responsible Sub-Organization: NWR
SEP Sequence Number: Not reported
Expenditure Amount: Not reported
Scheduled Completion Date: Not reported
Actual Date: Not reported
Defaulted Date: Not reported
Type: Not reported
Type Description: Not reported
osed Amount: Not reported
Monetary Amount: Not reported
Amount: Not reported
Count: Not reported
Amount: Not reported

ound Violation: No
cy Which Determined Violation: Not reported
tion Short Description: Not reported
Violation was Determined: Not reported
l Return to Compliance Date: Not reported
n to Compliance Qualifier: Not reported
tion Responsible Agency: Not reported
duled Compliance Date: Not reported
cement Identifier: Not reported
of Enforcement Action: Not reported
cement Responsible Agency: Not reported
cement Docket Number: Not reported
cement Attorney: Not reported
ctive Action Component: Not reported
al Initiated Date: Not reported
al Resolution Date: Not reported
sition Status Date: Not reported
sition Status: Not reported
sition Status Description: Not reported
Consent/Final Order Sequence Number: Not reported
ent/Final Order Respondent Name: Not reported
ent/Final Order Lead Agency: Not reported
Enforcement Type: Not reported
cement Responsible Person: Not reported
cement Responsible Sub-Organization: Not reported
SEP Sequence Number: Not reported
Expenditure Amount: Not reported
Scheduled Completion Date: Not reported

HARBOR OIL INC. (Continued) **1000302670**

Actual Date: Not reported
Defaulted Date: Not reported
Type: Not reported
Type Description: Not reported
osed Amount: Not reported
Monetary Amount: Not reported
Amount: Not reported
Count: Not reported
Amount: Not reported

ound Violation: Yes
gency Which Determined Violation: State
on Short Description: TSD - Contingency Plan and Emergency Procedures
e Violation was Determined: 19961108
ual Return to Compliance Date: 19961211
rn to Compliance Qualifier: Observed
olation Responsible Agency: State
duled Compliance Date: Not reported
orcement Identifier: 000
te of Enforcement Action: 19961119
nforcement Responsible Agency: State
cement Docket Number: Not reported
nforcement Attorney: OR
Corrective Action Component: No
al Initiated Date: Not reported
al Resolution Date: Not reported
osition Status Date: Not reported
osition Status: Not reported
osition Status Description: Not reported
Consent/Final Order Sequence Number: Not reported
ent/Final Order Respondent Name: Not reported
ent/Final Order Lead Agency: Not reported
Enforcement Type: NOTICE OF NONCOMPLIANCE
nforcement Responsible Person: ORPDC
Enforcement Responsible Sub-Organization: NWR
SEP Sequence Number: Not reported
Expenditure Amount: Not reported
Scheduled Completion Date: Not reported
Actual Date: Not reported
Defaulted Date: Not reported
Type: Not reported
Type Description: Not reported
osed Amount: Not reported
Monetary Amount: Not reported
Amount: Not reported
Count: Not reported
Amount: Not reported

ound Violation: No
cy Which Determined Violation: Not reported
tion Short Description: Not reported
Violation was Determined: Not reported
l Return to Compliance Date: Not reported
n to Compliance Qualifier: Not reported
tion Responsible Agency: Not reported
duled Compliance Date: Not reported
cement Identifier: Not reported

HARBOR OIL INC. (Continued) **1000302670**

of Enforcement Action: Not reported
cement Responsible Agency: Not reported
cement Docket Number: Not reported
cement Attorney: Not reported
ctive Action Component: Not reported
al Initiated Date: Not reported
al Resolution Date: Not reported
sition Status Date: Not reported
sition Status: Not reported
sition Status Description: Not reported
Consent/Final Order Sequence Number: Not reported
ent/Final Order Respondent Name: Not reported
ent/Final Order Lead Agency: Not reported
Enforcement Type: Not reported
cement Responsible Person: Not reported
cement Responsible Sub-Organization: Not reported
SEP Sequence Number: Not reported
Expenditure Amount: Not reported
Scheduled Completion Date: Not reported
Actual Date: Not reported
Defaulted Date: Not reported
Type: Not reported
Type Description: Not reported
sed Amount: Not reported
Monetary Amount: Not reported
Amount: Not reported
Count: Not reported
Amount: Not reported

Found Violation: Unknown
cy Which Determined Violation: Not reported
tion Short Description: Not reported
Violation was Determined: Not reported
l Return to Compliance Date: Not reported
n to Compliance Qualifier: Not reported
tion Responsible Agency: Not reported
duled Compliance Date: Not reported
cement Identifier: Not reported
of Enforcement Action: Not reported
cement Responsible Agency: Not reported
cement Docket Number: Not reported
cement Attorney: Not reported
ctive Action Component: Not reported
al Initiated Date: Not reported
al Resolution Date: Not reported
sition Status Date: Not reported
sition Status: Not reported
sition Status Description: Not reported
Consent/Final Order Sequence Number: Not reported
ent/Final Order Respondent Name: Not reported
ent/Final Order Lead Agency: Not reported
Enforcement Type: Not reported
cement Responsible Person: Not reported
cement Responsible Sub-Organization: Not reported
SEP Sequence Number: Not reported
Expenditure Amount: Not reported
Scheduled Completion Date: Not reported

HARBOR OIL INC. (Continued) **1000302670**

Actual Date: Not reported
Defaulted Date: Not reported
Type: Not reported
Type Description: Not reported
osed Amount: Not reported
Monetary Amount: Not reported
Amount: Not reported
Count: Not reported
Amount: Not reported

ound Violation: Yes
gency Which Determined Violation: State
on Short Description: Generators - General
te Violation was Determined: 19840626
al Return to Compliance Date: 19840710
rn to Compliance Qualifier: Observed
olation Responsible Agency: State
heduled Compliance Date: 19840726
orcement Identifier: 001
e of Enforcement Action: 19840628
nforcement Responsible Agency: State
cement Docket Number: Not reported
cement Attorney: Not reported
Corrective Action Component: No
al Initiated Date: Not reported
al Resolution Date: Not reported
osition Status Date: Not reported
osition Status: Not reported
osition Status Description: Not reported
Consent/Final Order Sequence Number: Not reported
ent/Final Order Respondent Name: Not reported
ent/Final Order Lead Agency: Not reported
Enforcement Type: WRITTEN INFORMAL
cement Responsible Person: Not reported
cement Responsible Sub-Organization: Not reported
SEP Sequence Number: Not reported
Expenditure Amount: Not reported
Scheduled Completion Date: Not reported
Actual Date: Not reported
Defaulted Date: Not reported
Type: Not reported
Type Description: Not reported
osed Amount: Not reported
Monetary Amount: Not reported
Amount: Not reported
Count: Not reported
Amount: Not reported

ound Violation: Yes
gency Which Determined Violation: State
tion Short Description: LDR - General
te Violation was Determined: 19920618
ual Return to Compliance Date: 19920618
rn to Compliance Qualifier: Observed
olation Responsible Agency: State
duled Compliance Date: Not reported
orcement Identifier: 000

HARBOR OIL INC. (Continued) **1000302670**

ate of Enforcement Action: 19920626
nforcement Responsible Agency: State
cement Docket Number: Not reported
cement Attorney: Not reported
Corrective Action Component: No
al Initiated Date: Not reported
al Resolution Date: Not reported
sition Status Date: Not reported
sition Status: Not reported
sition Status Description: Not reported
Consent/Final Order Sequence Number: Not reported
ent/Final Order Respondent Name: Not reported
ent/Final Order Lead Agency: Not reported
Enforcement Type: WRITTEN INFORMAL
Enforcement Responsible Person: R0GTW
Enforcement Responsible Sub-Organization: NWR
SEP Sequence Number: Not reported
Expenditure Amount: Not reported
Scheduled Completion Date: Not reported
Actual Date: Not reported
Defaulted Date: Not reported
Type: Not reported
Type Description: Not reported
osed Amount: Not reported
Monetary Amount: Not reported
Amount: Not reported
Count: Not reported
Amount: Not reported

ound Violation: No
cy Which Determined Violation: Not reported
tion Short Description: Not reported
Violation was Determined: Not reported
l Return to Compliance Date: Not reported
n to Compliance Qualifier: Not reported
tion Responsible Agency: Not reported
duled Compliance Date: Not reported
cement Identifier: Not reported
of Enforcement Action: Not reported
cement Responsible Agency: Not reported
cement Docket Number: Not reported
cement Attorney: Not reported
ctive Action Component: Not reported
al Initiated Date: Not reported
al Resolution Date: Not reported
sition Status Date: Not reported
sition Status: Not reported
sition Status Description: Not reported
Consent/Final Order Sequence Number: Not reported
ent/Final Order Respondent Name: Not reported
ent/Final Order Lead Agency: Not reported
Enforcement Type: Not reported
cement Responsible Person: Not reported
cement Responsible Sub-Organization: Not reported
SEP Sequence Number: Not reported
Expenditure Amount: Not reported
Scheduled Completion Date: Not reported

HARBOR OIL INC. (Continued) **1000302670**

Actual Date: Not reported
Defaulted Date: Not reported
Type: Not reported
Type Description: Not reported
osed Amount: Not reported
Monetary Amount: Not reported
Amount: Not reported
Count: Not reported
Amount: Not reported

Found Violation: No
cy Which Determined Violation: Not reported
tion Short Description: Not reported
Violation was Determined: Not reported
l Return to Compliance Date: Not reported
n to Compliance Qualifier: Not reported
tion Responsible Agency: Not reported
duled Compliance Date: Not reported
cement Identifier: Not reported
of Enforcement Action: Not reported
cement Responsible Agency: Not reported
cement Docket Number: Not reported
cement Attorney: Not reported
ctive Action Component: Not reported
al Initiated Date: Not reported
al Resolution Date: Not reported
osition Status Date: Not reported
osition Status: Not reported
osition Status Description: Not reported
Consent/Final Order Sequence Number: Not reported
ent/Final Order Respondent Name: Not reported
ent/Final Order Lead Agency: Not reported
Enforcement Type: Not reported
cement Responsible Person: Not reported
cement Responsible Sub-Organization: Not reported
SEP Sequence Number: Not reported
Expenditure Amount: Not reported
Scheduled Completion Date: Not reported
Actual Date: Not reported
Defaulted Date: Not reported
Type: Not reported
Type Description: Not reported
osed Amount: Not reported
Monetary Amount: Not reported
Amount: Not reported
Count: Not reported
Amount: Not reported

Found Violation: No
cy Which Determined Violation: Not reported
tion Short Description: Not reported
Violation was Determined: Not reported
l Return to Compliance Date: Not reported
n to Compliance Qualifier: Not reported
tion Responsible Agency: Not reported
duled Compliance Date: Not reported
cement Identifier: Not reported

HARBOR OIL INC. (Continued) **1000302670**

of Enforcement Action: Not reported
cement Responsible Agency: Not reported
cement Docket Number: Not reported
cement Attorney: Not reported
ctive Action Component: Not reported
al Initiated Date: Not reported
al Resolution Date: Not reported
sition Status Date: Not reported
sition Status: Not reported
sition Status Description: Not reported
Consent/Final Order Sequence Number: Not reported
ent/Final Order Respondent Name: Not reported
ent/Final Order Lead Agency: Not reported
Enforcement Type: Not reported
cement Responsible Person: Not reported
cement Responsible Sub-Organization: Not reported
SEP Sequence Number: Not reported
Expenditure Amount: Not reported
Scheduled Completion Date: Not reported
Actual Date: Not reported
Defaulted Date: Not reported
Type: Not reported
Type Description: Not reported
sed Amount: Not reported
Monetary Amount: Not reported
Amount: Not reported
Count: Not reported
Amount: Not reported

ound Violation: No
cy Which Determined Violation: Not reported
ion Short Description: Not reported
Violation was Determined: Not reported
l Return to Compliance Date: Not reported
n to Compliance Qualifier: Not reported
ion Responsible Agency: Not reported
duled Compliance Date: Not reported
cement Identifier: Not reported
of Enforcement Action: Not reported
cement Responsible Agency: Not reported
cement Docket Number: Not reported
cement Attorney: Not reported
ctive Action Component: Not reported
al Initiated Date: Not reported
al Resolution Date: Not reported
sition Status Date: Not reported
sition Status: Not reported
sition Status Description: Not reported
Consent/Final Order Sequence Number: Not reported
ent/Final Order Respondent Name: Not reported
ent/Final Order Lead Agency: Not reported
Enforcement Type: Not reported
cement Responsible Person: Not reported
cement Responsible Sub-Organization: Not reported
SEP Sequence Number: Not reported
Expenditure Amount: Not reported
Scheduled Completion Date: Not reported

HARBOR OIL INC. (Continued) **1000302670**

Actual Date: Not reported
Defaulted Date: Not reported
Type: Not reported
Type Description: Not reported
osed Amount: Not reported
Monetary Amount: Not reported
Amount: Not reported
Count: Not reported
Amount: Not reported

ound Violation: Yes
gency Which Determined Violation: State
n Short Description: Used Oil - Generators
Violation was Determined: 20150810
al Return to Compliance Date: 20151008
Return to Compliance Qualifier: Documented
olation Responsible Agency: State
duled Compliance Date: Not reported
orcement Identifier: 101
of Enforcement Action: 20150821
nforcement Responsible Agency: State
cement Docket Number: Not reported
cement Attorney: Not reported
Corrective Action Component: No
al Initiated Date: Not reported
al Resolution Date: Not reported
sition Status Date: Not reported
sition Status: Not reported
sition Status Description: Not reported
Consent/Final Order Sequence Number: Not reported
ent/Final Order Respondent Name: Not reported
ent/Final Order Lead Agency: Not reported
Enforcement Type: WRITTEN INFORMAL
Enforcement Responsible Person: ORRXS
Enforcement Responsible Sub-Organization: NWR
SEP Sequence Number: Not reported
Expenditure Amount: Not reported
Scheduled Completion Date: Not reported
Actual Date: Not reported
Defaulted Date: Not reported
Type: Not reported
Type Description: Not reported
osed Amount: Not reported
Monetary Amount: Not reported
Amount: Not reported
Count: Not reported
Amount: Not reported

ound Violation: No
cy Which Determined Violation: Not reported
tion Short Description: Not reported
Violation was Determined: Not reported
l Return to Compliance Date: Not reported
n to Compliance Qualifier: Not reported
tion Responsible Agency: Not reported
duled Compliance Date: Not reported
cement Identifier: Not reported

HARBOR OIL INC. (Continued) **1000302670**

of Enforcement Action: Not reported
cement Responsible Agency: Not reported
cement Docket Number: Not reported
cement Attorney: Not reported
ctive Action Component: Not reported
al Initiated Date: Not reported
al Resolution Date: Not reported
sition Status Date: Not reported
sition Status: Not reported
sition Status Description: Not reported
Consent/Final Order Sequence Number: Not reported
ent/Final Order Respondent Name: Not reported
ent/Final Order Lead Agency: Not reported
Enforcement Type: Not reported
cement Responsible Person: Not reported
cement Responsible Sub-Organization: Not reported
SEP Sequence Number: Not reported
Expenditure Amount: Not reported
Scheduled Completion Date: Not reported
Actual Date: Not reported
Defaulted Date: Not reported
Type: Not reported
Type Description: Not reported
sed Amount: Not reported
Monetary Amount: Not reported
Amount: Not reported
Count: Not reported
Amount: Not reported

ound Violation: No
cy Which Determined Violation: Not reported
ion Short Description: Not reported
Violation was Determined: Not reported
l Return to Compliance Date: Not reported
n to Compliance Qualifier: Not reported
ion Responsible Agency: Not reported
duled Compliance Date: Not reported
cement Identifier: Not reported
of Enforcement Action: Not reported
cement Responsible Agency: Not reported
cement Docket Number: Not reported
cement Attorney: Not reported
ctive Action Component: Not reported
al Initiated Date: Not reported
al Resolution Date: Not reported
sition Status Date: Not reported
sition Status: Not reported
sition Status Description: Not reported
Consent/Final Order Sequence Number: Not reported
ent/Final Order Respondent Name: Not reported
ent/Final Order Lead Agency: Not reported
Enforcement Type: Not reported
cement Responsible Person: Not reported
cement Responsible Sub-Organization: Not reported
SEP Sequence Number: Not reported
Expenditure Amount: Not reported
Scheduled Completion Date: Not reported

HARBOR OIL INC. (Continued) **1000302670**

Actual Date: Not reported
Defaulted Date: Not reported
Type: Not reported
Type Description: Not reported
osed Amount: Not reported
Monetary Amount: Not reported
Amount: Not reported
Count: Not reported
Amount: Not reported

ound Violation: Yes
gency Which Determined Violation: EPA
on Short Description: Generators - General
e Violation was Determined: 19880302
al Return to Compliance Date: 19880302
rn to Compliance Qualifier: Observed
olation Responsible Agency: EPA
duled Compliance Date: Not reported
cement Identifier: Not reported
of Enforcement Action: Not reported
cement Responsible Agency: Not reported
cement Docket Number: Not reported
cement Attorney: Not reported
ctive Action Component: Not reported
al Initiated Date: Not reported
al Resolution Date: Not reported
osition Status Date: Not reported
osition Status: Not reported
osition Status Description: Not reported
Consent/Final Order Sequence Number: Not reported
ent/Final Order Respondent Name: Not reported
ent/Final Order Lead Agency: Not reported
Enforcement Type: Not reported
cement Responsible Person: Not reported
cement Responsible Sub-Organization: Not reported
SEP Sequence Number: Not reported
Expenditure Amount: Not reported
Scheduled Completion Date: Not reported
Actual Date: Not reported
Defaulted Date: Not reported
Type: Not reported
Type Description: Not reported
osed Amount: Not reported
Monetary Amount: Not reported
Amount: Not reported
Count: Not reported
Amount: Not reported

ound Violation: Yes
gency Which Determined Violation: State
on Short Description: Generators - General
e Violation was Determined: 19961108
ual Return to Compliance Date: 19961211
rn to Compliance Qualifier: Observed
olation Responsible Agency: State
duled Compliance Date: Not reported
orcement Identifier: 000

HARBOR OIL INC. (Continued) **1000302670**

te of Enforcement Action: 19961119
nforcement Responsible Agency: State
cement Docket Number: Not reported
nforcement Attorney: OR
Corrective Action Component: No
al Initiated Date: Not reported
al Resolution Date: Not reported
sition Status Date: Not reported
sition Status: Not reported
sition Status Description: Not reported
Consent/Final Order Sequence Number: Not reported
ent/Final Order Respondent Name: Not reported
ent/Final Order Lead Agency: Not reported
Enforcement Type: NOTICE OF NONCOMPLIANCE
nforcement Responsible Person: ORPDC
Enforcement Responsible Sub-Organization: NWR
SEP Sequence Number: Not reported
Expenditure Amount: Not reported
Scheduled Completion Date: Not reported
Actual Date: Not reported
Defaulted Date: Not reported
Type: Not reported
Type Description: Not reported
sed Amount: Not reported
Monetary Amount: Not reported
Amount: Not reported
Count: Not reported
Amount: Not reported

ound Violation: Yes
gency Which Determined Violation: State
on Short Description: Generators - General
te Violation was Determined: 19920618
ual Return to Compliance Date: 19931208
rn to Compliance Qualifier: Observed
olation Responsible Agency: State
heduled Compliance Date: 19920726
orcement Identifier: 000
ate of Enforcement Action: 19920626
nforcement Responsible Agency: State
cement Docket Number: Not reported
cement Attorney: Not reported
Corrective Action Component: No
al Initiated Date: Not reported
al Resolution Date: Not reported
sition Status Date: Not reported
sition Status: Not reported
sition Status Description: Not reported
Consent/Final Order Sequence Number: Not reported
ent/Final Order Respondent Name: Not reported
ent/Final Order Lead Agency: Not reported
Enforcement Type: WRITTEN INFORMAL
Enforcement Responsible Person: R0GTW
Enforcement Responsible Sub-Organization: NWR
SEP Sequence Number: Not reported
Expenditure Amount: Not reported
Scheduled Completion Date: Not reported

HARBOR OIL INC. (Continued) **1000302670**

Actual Date: Not reported
Defaulted Date: Not reported
Type: Not reported
Type Description: Not reported
osed Amount: Not reported
Monetary Amount: Not reported
Amount: Not reported
Count: Not reported
Amount: Not reported

ound Violation: Yes
gency Which Determined Violation: State
Violation Short Description: TSD - Container Use and Management
te Violation was Determined: 19920618
ual Return to Compliance Date: 19931208
rn to Compliance Qualifier: Observed
olation Responsible Agency: State
eduled Compliance Date: 19920925
orcement Identifier: 000
ate of Enforcement Action: 19920626
nforcement Responsible Agency: State
cement Docket Number: Not reported
cement Attorney: Not reported
Corrective Action Component: No
al Initiated Date: Not reported
al Resolution Date: Not reported
osition Status Date: Not reported
osition Status: Not reported
osition Status Description: Not reported
Consent/Final Order Sequence Number: Not reported
ent/Final Order Respondent Name: Not reported
ent/Final Order Lead Agency: Not reported
Enforcement Type: WRITTEN INFORMAL
Enforcement Responsible Person: R0GTW
Enforcement Responsible Sub-Organization: NWR
SEP Sequence Number: Not reported
Expenditure Amount: Not reported
Scheduled Completion Date: Not reported
Actual Date: Not reported
Defaulted Date: Not reported
Type: Not reported
Type Description: Not reported
osed Amount: Not reported
Monetary Amount: Not reported
Amount: Not reported
Count: Not reported
Amount: Not reported

ound Violation: Yes
gency Which Determined Violation: State
on Short Description: Generators - General
e Violation was Determined: 19961108
ual Return to Compliance Date: 19961211
rn to Compliance Qualifier: Observed
olation Responsible Agency: State
duled Compliance Date: Not reported
orcement Identifier: 000

HARBOR OIL INC. (Continued) **1000302670**

te of Enforcement Action: 19961119
nforcement Responsible Agency: State
cement Docket Number: Not reported
nforcement Attorney: OR
Corrective Action Component: No
al Initiated Date: Not reported
al Resolution Date: Not reported
sition Status Date: Not reported
sition Status: Not reported
sition Status Description: Not reported
Consent/Final Order Sequence Number: Not reported
ent/Final Order Respondent Name: Not reported
ent/Final Order Lead Agency: Not reported
Enforcement Type: NOTICE OF NONCOMPLIANCE
nforcement Responsible Person: ORPDC
Enforcement Responsible Sub-Organization: NWR
SEP Sequence Number: Not reported
Expenditure Amount: Not reported
Scheduled Completion Date: Not reported
Actual Date: Not reported
Defaulted Date: Not reported
Type: Not reported
Type Description: Not reported
sed Amount: Not reported
Monetary Amount: Not reported
Amount: Not reported
Count: Not reported
Amount: Not reported

ound Violation: Yes
gency Which Determined Violation: State
Violation Short Description: TSD - Container Use and Management
Violation was Determined: 19930204
ual Return to Compliance Date: 19931208
rn to Compliance Qualifier: Observed
olation Responsible Agency: State
duled Compliance Date: Not reported
orcement Identifier: 000
te of Enforcement Action: 19930206
nforcement Responsible Agency: State
cement Docket Number: Not reported
nforcement Attorney: OR
Corrective Action Component: No
al Initiated Date: Not reported
al Resolution Date: Not reported
sition Status Date: Not reported
sition Status: Not reported
sition Status Description: Not reported
Consent/Final Order Sequence Number: Not reported
ent/Final Order Respondent Name: Not reported
ent/Final Order Lead Agency: Not reported
Enforcement Type: NOTICE OF NONCOMPLIANCE
Enforcement Responsible Person: ORGTW
Enforcement Responsible Sub-Organization: NWR
SEP Sequence Number: Not reported
Expenditure Amount: Not reported
Scheduled Completion Date: Not reported

HARBOR OIL INC. (Continued) **1000302670**

Actual Date: Not reported
Defaulted Date: Not reported
Type: Not reported
Type Description: Not reported
osed Amount: Not reported
Monetary Amount: Not reported
Amount: Not reported
Count: Not reported
Amount: Not reported

Found Violation: No
cy Which Determined Violation: Not reported
tion Short Description: Not reported
Violation was Determined: Not reported
l Return to Compliance Date: Not reported
n to Compliance Qualifier: Not reported
tion Responsible Agency: Not reported
duled Compliance Date: Not reported
cement Identifier: Not reported
of Enforcement Action: Not reported
cement Responsible Agency: Not reported
cement Docket Number: Not reported
cement Attorney: Not reported
ctive Action Component: Not reported
al Initiated Date: Not reported
al Resolution Date: Not reported
osition Status Date: Not reported
osition Status: Not reported
osition Status Description: Not reported
Consent/Final Order Sequence Number: Not reported
ent/Final Order Respondent Name: Not reported
ent/Final Order Lead Agency: Not reported
Enforcement Type: Not reported
cement Responsible Person: Not reported
cement Responsible Sub-Organization: Not reported
SEP Sequence Number: Not reported
Expenditure Amount: Not reported
Scheduled Completion Date: Not reported
Actual Date: Not reported
Defaulted Date: Not reported
Type: Not reported
Type Description: Not reported
osed Amount: Not reported
Monetary Amount: Not reported
Amount: Not reported
Count: Not reported
Amount: Not reported

Evaluation Action Summary:

uation Date: 20180529
valuation Responsible Agency: State
Found Violation: No
Evaluation Type Description: COMPLIANCE ASSISTANCE VISIT
ation Responsible Person Identifier: Not reported
Evaluation Responsible Sub-Organization: NWR
l Return to Compliance Date: Not reported
duled Compliance Date: Not reported

HARBOR OIL INC. (Continued) **1000302670**

of Request:	Not reported
Response Received:	Not reported
est Agency:	Not reported
er Citation:	Not reported
uation Date:	19871112
valuation Responsible Agency:	State
ound Violation:	Yes
Evaluation Type Description:	COMPLIANCE EVALUATION INSPECTION ON-SITE
Evaluation Responsible Person Identifier:	OREW
ation Responsible Sub-Organization:	Not reported
ual Return to Compliance Date:	19871125
eduled Compliance Date:	19871220
of Request:	Not reported
Response Received:	Not reported
est Agency:	Not reported
er Citation:	Not reported
luation Date:	19961108
valuation Responsible Agency:	State
ound Violation:	Yes
Evaluation Type Description:	COMPLIANCE EVALUATION INSPECTION ON-SITE
valuation Responsible Person Identifier:	ORPDC
Evaluation Responsible Sub-Organization:	NWR
ual Return to Compliance Date:	19961211
duled Compliance Date:	Not reported
of Request:	Not reported
Response Received:	Not reported
est Agency:	Not reported
er Citation:	Not reported
uation Date:	20111101
valuation Responsible Agency:	State
Found Violation:	No
Evaluation Type Description:	COMPLIANCE EVALUATION INSPECTION ON-SITE
Evaluation Responsible Person Identifier:	ORJTC
Evaluation Responsible Sub-Organization:	NWR
l Return to Compliance Date:	Not reported
duled Compliance Date:	Not reported
of Request:	Not reported
Response Received:	Not reported
est Agency:	Not reported
er Citation:	Not reported
luation Date:	19961108
valuation Responsible Agency:	State
ound Violation:	Yes
Evaluation Type Description:	COMPLIANCE EVALUATION INSPECTION ON-SITE
valuation Responsible Person Identifier:	ORPDC
Evaluation Responsible Sub-Organization:	NWR
ual Return to Compliance Date:	19961211
duled Compliance Date:	Not reported
of Request:	Not reported
Response Received:	Not reported
est Agency:	Not reported
er Citation:	Not reported

HARBOR OIL INC. (Continued) **1000302670**

uation Date:	20100831
valuation Responsible Agency:	EPA
ound Violation:	No
Evaluation Type Description:	NON-FINANCIAL RECORD REVIEW
aluation Responsible Person Identifier:	R0AB
ation Responsible Sub-Organization:	Not reported
l Return to Compliance Date:	Not reported
duled Compliance Date:	Not reported
of Request:	Not reported
Response Received:	Not reported
est Agency:	Not reported
er Citation:	Not reported
luation Date:	20210806
valuation Responsible Agency:	State
ound Violation:	Undetermined
Evaluation Type Description:	COMPLIANCE EVALUATION INSPECTION ON-SITE
ation Responsible Person Identifier:	Not reported
Evaluation Responsible Sub-Organization:	NWR
l Return to Compliance Date:	Not reported
duled Compliance Date:	Not reported
of Request:	Not reported
Response Received:	Not reported
est Agency:	Not reported
er Citation:	Not reported
aluation Date:	19840626
valuation Responsible Agency:	State
ound Violation:	Yes
Evaluation Type Description:	COMPLIANCE EVALUATION INSPECTION ON-SITE
ation Responsible Person Identifier:	Not reported
ation Responsible Sub-Organization:	Not reported
al Return to Compliance Date:	19840710
eduled Compliance Date:	19840726
of Request:	Not reported
Response Received:	Not reported
est Agency:	Not reported
er Citation:	Not reported
luation Date:	19920618
valuation Responsible Agency:	State
ound Violation:	Yes
Evaluation Type Description:	COMPLIANCE EVALUATION INSPECTION ON-SITE
Evaluation Responsible Person Identifier:	R0GTW
Evaluation Responsible Sub-Organization:	NWR
ual Return to Compliance Date:	19920618
duled Compliance Date:	Not reported
of Request:	Not reported
Response Received:	Not reported
est Agency:	Not reported
er Citation:	Not reported
luation Date:	19850603
valuation Responsible Agency:	State
ound Violation:	No
Evaluation Type Description:	COMPLIANCE EVALUATION INSPECTION ON-SITE
ation Responsible Person Identifier:	Not reported

HARBOR OIL INC. (Continued) **1000302670**

ation Responsible Sub-Organization: Not reported
l Return to Compliance Date: Not reported
duled Compliance Date: Not reported
of Request: Not reported
Response Received: Not reported
est Agency: Not reported
er Citation: Not reported

uation Date: 20101208
valuation Responsible Agency: State
Found Violation: No
Evaluation Type Description: COMPLIANCE EVALUATION INSPECTION ON-SITE
Evaluation Responsible Person Identifier: ORJTC
Evaluation Responsible Sub-Organization: NWR
l Return to Compliance Date: Not reported
duled Compliance Date: Not reported
of Request: Not reported
Response Received: Not reported
est Agency: Not reported
er Citation: Not reported

uation Date: 19880408
valuation Responsible Agency: State
Found Violation: No
Evaluation Type Description: COMPLIANCE EVALUATION INSPECTION ON-SITE
ation Responsible Person Identifier: Not reported
ation Responsible Sub-Organization: Not reported
l Return to Compliance Date: Not reported
duled Compliance Date: Not reported
of Request: Not reported
Response Received: Not reported
est Agency: Not reported
er Citation: Not reported

uation Date: 20000420
valuation Responsible Agency: EPA
Found Violation: No
Evaluation Type Description: NON-FINANCIAL RECORD REVIEW
Evaluation Responsible Person Identifier: R0XYG
Evaluation Responsible Sub-Organization: WM
l Return to Compliance Date: Not reported
duled Compliance Date: Not reported
of Request: Not reported
Response Received: Not reported
est Agency: Not reported
er Citation: Not reported

uation Date: 20150810
valuation Responsible Agency: State
ound Violation: Yes
Evaluation Type Description: COMPLIANCE EVALUATION INSPECTION ON-SITE
ation Responsible Person Identifier: Not reported
Evaluation Responsible Sub-Organization: NWR
l Return to Compliance Date: 20151008
duled Compliance Date: Not reported
of Request: Not reported
Response Received: Not reported

HARBOR OIL INC. (Continued) **1000302670**

est Agency:	Not reported
er Citation:	Not reported
uation Date:	20100601
valuation Responsible Agency:	State
ound Violation:	No
Evaluation Type Description:	COMPLIANCE EVALUATION INSPECTION ON-SITE
Evaluation Responsible Person Identifier:	ORJTC
Evaluation Responsible Sub-Organization:	NWR
l Return to Compliance Date:	Not reported
duled Compliance Date:	Not reported
of Request:	Not reported
Response Received:	Not reported
est Agency:	Not reported
er Citation:	Not reported
luation Date:	20161013
valuation Responsible Agency:	State
ound Violation:	No
Evaluation Type Description:	COMPLIANCE EVALUATION INSPECTION ON-SITE
ation Responsible Person Identifier:	Not reported
Evaluation Responsible Sub-Organization:	NWR
l Return to Compliance Date:	Not reported
duled Compliance Date:	Not reported
of Request:	Not reported
Response Received:	Not reported
est Agency:	Not reported
er Citation:	Not reported
uation Date:	19880302
uation Responsible Agency:	EPA Contractor/Grantee
ound Violation:	Yes
Evaluation Type Description:	FOCUSED COMPLIANCE INSPECTION
valuation Responsible Person Identifier:	R0MLB
ation Responsible Sub-Organization:	Not reported
al Return to Compliance Date:	19880302
duled Compliance Date:	Not reported
of Request:	Not reported
Response Received:	Not reported
est Agency:	Not reported
er Citation:	Not reported
luation Date:	19961108
valuation Responsible Agency:	State
ound Violation:	Yes
Evaluation Type Description:	COMPLIANCE EVALUATION INSPECTION ON-SITE
valuation Responsible Person Identifier:	ORPDC
Evaluation Responsible Sub-Organization:	NWR
ual Return to Compliance Date:	19961211
duled Compliance Date:	Not reported
of Request:	Not reported
Response Received:	Not reported
est Agency:	Not reported
er Citation:	Not reported
luation Date:	19920618
valuation Responsible Agency:	State

HARBOR OIL INC. (Continued) **1000302670**

ound Violation: Yes
Evaluation Type Description: COMPLIANCE EVALUATION INSPECTION ON-SITE
Evaluation Responsible Person Identifier: R0GTW
Evaluation Responsible Sub-Organization: NWR
ual Return to Compliance Date: 19931208
heduled Compliance Date: 19920726
of Request: Not reported
Response Received: Not reported
est Agency: Not reported
er Citation: Not reported

luation Date: 19920618
valuation Responsible Agency: State
ound Violation: Yes
Evaluation Type Description: COMPLIANCE EVALUATION INSPECTION ON-SITE
Evaluation Responsible Person Identifier: R0GTW
Evaluation Responsible Sub-Organization: NWR
ual Return to Compliance Date: 19931208
eduled Compliance Date: 19920925
of Request: Not reported
Response Received: Not reported
est Agency: Not reported
er Citation: Not reported

luation Date: 19961108
valuation Responsible Agency: State
ound Violation: Yes
Evaluation Type Description: COMPLIANCE EVALUATION INSPECTION ON-SITE
valuation Responsible Person Identifier: ORPDC
Evaluation Responsible Sub-Organization: NWR
ual Return to Compliance Date: 19961211
duled Compliance Date: Not reported
of Request: Not reported
Response Received: Not reported
est Agency: Not reported
er Citation: Not reported

uation Date: 19930204
valuation Responsible Agency: State
ound Violation: Yes
Evaluation Type Description: COMPLIANCE EVALUATION INSPECTION ON-SITE
Evaluation Responsible Person Identifier: ORGTW
Evaluation Responsible Sub-Organization: NWR
ual Return to Compliance Date: 19931208
duled Compliance Date: Not reported
of Request: Not reported
Response Received: Not reported
est Agency: Not reported
er Citation: Not reported

luation Date: 20100726
valuation Responsible Agency: State
Found Violation: No
Evaluation Type Description: COMPLIANCE EVALUATION INSPECTION ON-SITE
Evaluation Responsible Person Identifier: ORJTC
Evaluation Responsible Sub-Organization: NWR
l Return to Compliance Date: Not reported

HARBOR OIL INC. (Continued) **1000302670**

duled Compliance Date:	Not reported
of Request:	Not reported
Response Received:	Not reported
est Agency:	Not reported
er Citation:	Not reported

Facility, Chemical, Releases and Other Waste Management Summary Information:

RI ID:	9721WCLBRC11535
orm Type:	Form R
porting year:	2021
rade secret indicator:	NO
anitized indicator:	NO
Title of certifying official:	CEO ERIC SPENCER
Certifying officials signature indicator:	ELECTRONIC
gned:	2022-09-19
Name:	ECOLUBE RECOVERY LLC
dress:	11535 N FORCE AVE
ty,State,Zip:	PORTLAND, OR 97217
ode:	Not reported
name:	Not reported
Mailing name:	ECOLUBE RECOVERY LLC
ling street:	11535 N FORCE AVE
g province:	Not reported
ailing City,State,Zip:	PORTLAND, OR 97217
Entire facility ind:	YES
artial facility ind:	NO
ederal facility ind:	NO

HARBOR OIL INC. (Continued) **1000302670**

oco facility ind:	NO
ssigned fed facility flag:	NO
Public contact name:	STEVE MORTESEN
c contact phone and Ext:	5039158409
Public contact email:	SMORTESEN@ECOLUBERECOVERY.COM
ry sic code:	Not reported
ode 2:	Not reported
ode 3:	Not reported
ode 4:	Not reported
ode 5:	Not reported
ode 6:	Not reported
origin:	Not reported
mary naics code:	324199
code 2:	Not reported
code 3:	Not reported
code 4:	Not reported
code 5:	Not reported
code 6:	Not reported
tude:	45.60602
tude:	-122.69291
d B number A:	102035571
d B number B:	Not reported
A number A:	Not reported
A number B:	Not reported
A number C:	Not reported
A number D:	Not reported
A number E:	Not reported
A number F:	Not reported
A number G:	Not reported
A number H:	Not reported
ES number A:	Not reported
ES number B:	Not reported
ES number C:	Not reported
ES number D:	Not reported
ES number E:	Not reported
ES number F:	Not reported
ES number G:	Not reported
nt company name:	Not reported
nt company D and B number:	Not reported
dardized parent company name:	Not reported
ument control number:	1321220607788
RI ID:	9721WCLBRC11535
as number:	N982
Chemical name:	Zinc compounds
lassification:	TRI
Unit of measure:	Pounds
Metal ind:	YES
sion code 1:	Not reported
sion code 2:	Not reported
ximum amount on site:	04
ugitive air emissions - total release pounds:	NA
ve air emissions - total release range code:	Not reported
tal fugitive air emissions:	0
ve air emissions - basis of estimate:	Not reported
k air emissions - release pounds:	1.25
air emissions - release range code:	Not reported
l stack air emissions:	1.25

HARBOR OIL INC. (Continued) **1000302670**

Stack air emissions - basis of estimate:	Periodic/Random Monotoning Data
l air emissions:	1.25
Discharges to stream a - stream name:	COLUMBIA SLOUGH
tal discharges to stream a:	3.67
Discharges to stream a - basis of estimate:	Periodic/Random Monotoning Data
charges to stream a - % from stormwater:	100
arges to stream b - stream name:	Not reported
discharges to stream b:	Not reported
arges to stream b - basis of estimate:	Not reported
arges to stream b - % from stormwater:	Not reported
arges to stream c - stream name:	Not reported
discharges to stream c:	Not reported
arges to stream c - basis of estimate:	Not reported
arges to stream c - % from stormwater:	Not reported
arges to stream d - stream name:	Not reported
discharges to stream d:	Not reported
arges to stream d - basis of estimate:	Not reported
arges to stream d - % from stormwater:	Not reported
arges to stream e - stream name:	Not reported
discharges to stream e:	Not reported
arges to stream e - basis of estimate:	Not reported
arges to stream e - % from stormwater:	Not reported
arges to stream f - stream name:	Not reported
discharges to stream f:	Not reported
arges to stream f - basis of estimate:	Not reported
arges to stream f - % from stormwater:	Not reported
arges to stream g - stream name:	Not reported
discharges to stream g:	Not reported
arges to stream g - basis of estimate:	Not reported
arges to stream g - % from stormwater:	Not reported
arges to stream h - stream name:	Not reported
arges to stream h - release pounds:	Not reported
arges to stream h - release range code:	Not reported
discharges to stream h:	Not reported
arges to stream h - basis for estimate:	Not reported
arges to stream h - % from stormwater:	Not reported
tal number of receiving streams:	1
tal surface water discharge:	3.67
on-site underground inj - pounds:	Not reported
te underground inj - basis of estimate:	Not reported
tal on-site ugrnd inj to cl i wells - pounds:	0
te underground inj to c1 i wells - basis of estimate:	Not reported
tal on-site ugrnd inj to cl ii-v wells - pounds:	0
te ungrnd inj to cl ii-v wells - basis of estimate:	Not reported
tal on-site underground injection:	0
on-site landfills:	Not reported
te landfills - basis of estimate:	Not reported
tal on-site RCRA subtitle c landfills:	0
te RCRA subtitle c landfills - basis of estimate:	Not reported
tal other on-site landfills:	0
landfills - basis of estimate:	Not reported
tal on-site land treatment:	0
trtmt/appl farming - basis of estimate:	Not reported
surface impoundments:	Not reported
ce impoundment - basis of estimate:	Not reported
tal RCRA c surface impoundments:	0
A c Surface impoundment - basis of estimate:	Not reported

HARBOR OIL INC. (Continued) **1000302670**

tal other surface impoundments:	0
surface impoundment - basis of estimate:	Not reported
tal other disposal:	0
disposal - basis of estimate:	Not reported
tal on-site land releases:	0
l on-site releases:	4.92
site - POTW releases:	4.99
f-site - storage only:	0
f-site - solid/stab - metals:	0
site - wastewater treatment release - metals:	2.4
f-site - solid/stab - release - metals:	0
f-site - wastewater treatment - metals:	0
f-site - underground injection:	0
f-site - underground injection - class 1 wells:	0
f-site - underground injection - class ii-v wells:	0
f-site - landfills/disposal surface impoundments:	0
f-site - surface impoundment:	0
f-site - RCRA subtitle c surface impoundments:	0
f-site - other surface impoundments:	0
f-site - other landfills:	0
f-site - RCRA subtitle c landfills:	0
f-site - disposal - land treatment:	0
f-site - disposal - other land disposal:	0
f-site - disposal - other off-site management:	0
f-site - disposal - transfer to waste broker:	0
f-site - disposal - unknown:	0
al transferred off site for disposal:	7.39
f-site - recycling - solvents/organics recovery:	0
f-site - recycling -metals recovery:	0
f-site - recycling - other reuse or recovery:	0
f-site - recycling - acid regeneration:	0
f-site - recycling - transfer to waste broker:	0
tal transferred off site for recycling:	0
f-site - energy recovery:	0
f-site - transfer to waste broker for energy recovery:	0
tal transferred off site for energy recovery:	0
f-site - POTW treatment:	0
f-site - solid/stab treatment - non metals:	0
f-site -incineration/thermal treatment:	0
f-site - incineration/insignificant heat value:	0
f-site - wastewater treatment - non-metals:	0
f-site - other waste treatment:	0
f-site - transfer to waste broker - waste treatment:	0
tal transferred off site for treatment:	0
f-site - transfer to waste broker:	0
al transferred off site for further waste management:	7.39
al POTW transfer:	4.99
ergy recovery on site current year:	0
cycled on site current year:	0
eated on site current year:	0
tal on-site waste management:	0
n-site energy recovery method 1:	Not Applicable
te energy recovery method 2:	Not reported
n-site energy recovery method 3:	Not Applicable
te energy recovery method 4:	Not reported
n-site recycling processes method 1:	Not Applicable
te recycling processes method 2:	Not reported

HARBOR OIL INC. (Continued) **1000302670**

te recycling processes method 3: Not reported
te recycling processes method 4: Not reported
te recycling processes method 5: Not reported
te recycling processes method 6: Not reported
te recycling processes method 7: Not reported
Facility ID: Not reported
lemental Metal Included: NO
aste Rock Pile managed Indicator: 0
e Rock Quantity: Not reported
Site - POTW Releases 81C: 3.2934
ff Site - POTW Releases 81D: 1.6966
ssigned Partial Facility Flag: NO
ase Number: N982
ixture Name: NA
lean Air Act Ind: NO
arcinogen Ind: NO
FAS Ind: NO

Chemical Activities and Uses:

as number: N982
ument control number: 1321220607788
Chemical name: Zinc compounds
lassification: TRI
Unit of measure: Pounds
Produce the chemical: No
mport the chemical: No
On-site use of the chemical: No
Sale or distribution of the chemical: No
As a byproduct: No
As a manufactured impurity: No
Used as a reactant: No
P101 feedstocks: No
P102 raw materials: No
P103 intermediates: No
P104 initiators: No
P199 other: No
Added as a formulation component: No
P201 additives: No
P202 dyes: No
P203 reaction diluents: No
P204 initiators: No
P205 solvents: No
P206 inhibitors: No
P207 emulsifiers: No
P208 surfactants: No
P209 lubricants: No
P210 flame retardants: No
P211 rheological modifiers: No
P299 other: No
Used as an article component: Yes
Repackaging: No
As a process impurity: No
Processed / recycling: No
Used as a chemical processing aid: No
E101 process solvents: No
E102 catalysts: No
E103 inhibitors: No
E104 initiators: No

HARBOR OIL INC. (Continued) **1000302670**

E105 reaction terminators:	No
E106 solution buffers:	No
E199 other:	No
Used as a manufacturing aid:	No
E201 process lubricants:	No
E202 metalworking fluids:	No
E203 coolants:	No
E204 refrigerants:	No
E205 hydraulic fluids:	No
E299 other:	No
Ancillary or other use:	No
E301 cleaner:	No
E302 degreaser:	No
E303 lubricant:	No
E304 fuel:	No
E305 flame retardant:	No
E306 waste treatment:	No
E307 water treatment:	No
E308 construction materials:	No
E399 other:	No

Submitted Facility Name:	ECOLUBE RECOVERY LLC
bmitted Street:	11535 N FORCE AVE
Submitted City:	PORTLAND
Submitted County:	MULTNOMAH
ubmitted State:	OR
bmitted Zip Code:	97217
itted BIA Code:	Not reported
itted Tribe Name:	Not reported
itted Parent Company Name:	Not reported
itted Parent Company DB Number:	Not reported
itted Standardized Parent Company Name:	Not reported
bmitted Primary NAICS Code:	324199
bmitted Industry Code:	324
Submitted Industry Name:	Petroleum
ustry Code:	324
ndustry Name:	Petroleum
t year the facility reported:	2021
st year the facility reported:	2017
mber of forms submitted:	3
tal number of forms submitted:	15
ned Agency:	Not reported

Detailed On-site Waste Treatment Methods and Efficiency:

s number:	N982
ument control number:	1321220607788
Chemical name:	Zinc compounds
lassification:	TRI
Unit of measure:	Pounds
tream 1 - waste stream code:	NA
m 1 - trtmt method - sequence 1:	Not reported
m 1 - trtmt method - sequence 2:	Not reported
m 1 - trtmt method - sequence 3:	Not reported
m 1 - trtmt method - sequence 4:	Not reported
m 1 - trtmt method - sequence 5:	Not reported
m 1 - trtmt method - sequence 6:	Not reported
m 1 - trtmt method - sequence 7:	Not reported

HARBOR OIL INC. (Continued) **1000302670**

m 1 - trtmt method - sequence 8:	Not reported
m 1 - based on operating data:	Not reported
m 2 - waste stream code:	Not reported
m 2 - trtmt method - sequence 1:	Not reported
m 2 - trtmt method - sequence 2:	Not reported
m 2 - trtmt method - sequence 3:	Not reported
m 2 - trtmt method - sequence 4:	Not reported
m 2 - trtmt method - sequence 5:	Not reported
m 2 - trtmt method - sequence 6:	Not reported
m 2 - trtmt method - sequence 7:	Not reported
m 2 - trtmt method - sequence 8:	Not reported
m 2 - based on operating data:	Not reported
m 3 - waste stream code:	Not reported
m 3 - trtmt method - sequence 1:	Not reported
m 3 - trtmt method - sequence 2:	Not reported
m 3 - trtmt method - sequence 3:	Not reported
m 3 - trtmt method - sequence 4:	Not reported
m 3 - trtmt method - sequence 5:	Not reported
m 3 - trtmt method - sequence 6:	Not reported
m 3 - trtmt method - sequence 7:	Not reported
m 3 - trtmt method - sequence 8:	Not reported
m 3 - based on operating data:	Not reported
m 4 - waste stream code:	Not reported
m 4 - trtmt method - sequence 1:	Not reported
m 4 - trtmt method - sequence 2:	Not reported
m 4 - trtmt method - sequence 3:	Not reported
m 4 - trtmt method - sequence 4:	Not reported
m 4 - trtmt method - sequence 5:	Not reported
m 4 - trtmt method - sequence 6:	Not reported
m 4 - trtmt method - sequence 7:	Not reported
m 4 - trtmt method - sequence 8:	Not reported
m 4 - based on operating data:	Not reported
m 5 - waste stream code:	Not reported
m 5 - trtmt method - sequence 1:	Not reported
m 5 - trtmt method - sequence 2:	Not reported
m 5 - trtmt method - sequence 3:	Not reported
m 5 - trtmt method - sequence 4:	Not reported
m 5 - trtmt method - sequence 5:	Not reported
m 5 - trtmt method - sequence 6:	Not reported
m 5 - trtmt method - sequence 7:	Not reported
m 5 - trtmt method - sequence 8:	Not reported
m 5 - based on operating data:	Not reported

Details of Off-site Transfers:

s number:	N982
ument control number:	1321220607788
Chemical name:	Zinc compounds
lassification:	TRI
te RCRA id nr:	IDR000207183
fsite transfer sequence number:	2
ffsite name:	L&R ENVIRONMENTAL, LLC - SITE B
Offsite street address:	1100 W THOMPSON RD
ite City,State,Zip:	KUNA, ID 83634
fsite county:	ADA
e province:	Not reported
e country id:	Not reported
ffsite control:	NO

HARBOR OIL INC. (Continued) **1000302670**

Unit of measure:	Pounds
ite wastewater trtmt (metals) m62 LBS:	2.4
Offsite wastewater trtmt (metals) m62 BOE:	Periodic/Random Monotoning Data
l amount transferred offsite for disposal:	2.4
tal amount transferred offsite for recycling:	0
tal amount transferred offsite for energy recovery:	0
tal amount transferred offsite for treatment:	0
D - Transfer Location:	110070594433

Details of Transfers to Publicly Owned Treatment Works:

s number:	N982
ument control number:	1321220607788
Chemical name:	Zinc compounds
lassification:	TRI
Unit of measure:	Pounds
POTW name:	COLUMBIA BOULEVARD STP
TW address:	5001 N COLUMBIA BLVD
TW City,State,Zip:	PORTLAND, OR 97203
POTW county:	MULTNOMAH
ntity transferred:	4.99
of estimate:	Not reported
scharges to water streams:	0
arges to water streams - basis of estimate:	Not reported
scharges to other activities:	0
arges to other activities - basis of estimate:	Not reported
leased to air:	0
sed to air - basis of estimate:	Not reported
dge to disposal:	3.2934
ludge to disposal - basis of estimate:	Published Emission Factors
dge to incineration - metals:	0
ge to incineration - metals - basis of estimate:	Not reported
dge to agricultural applications:	0
ge to agricultural applications - basis of estimate:	Not reported
ther or unknown disposal:	1.6966
ther or unknown disposal - basis of estimate:	Published Emission Factors
her or unknown treatment:	0
or unknown treatment - basis of estimate:	Not reported
dge to incineration - nonmetals:	0
ge to incineration - nonmetals - basis of estimate:	Not reported
tal treated:	0
W Registry ID:	110000576895
Site - POTW Releases 81C:	3.2934
ff Site - POTW Releases 81D:	1.6966
Site - POTW Releases:	4.99
perimental and Est. Treatment:	0
rimental and Est. Treatment - Basis of Est.:	Not reported

Additional Information Miscellaneous and Optional:

s number:	N982
ument control number:	1321220607788
Chemical name:	Zinc compounds
lassification:	TRI
mment sequence:	680312
mment type description:	You have entered a value for a metal and/or a metal compound for Transfers to Publicly Owned Treatment Works (POTWs)
ment text:	Error Reviewed / No Comment.

HARBOR OIL INC. (Continued) **1000302670**

RI ID:	9721WCLBRC11535
s number:	N420
Chemical name:	Lead compounds
assification:	PBT
Unit of measure:	Pounds
Metal ind:	YES
sion code 1:	Not reported
sion code 2:	Not reported
ximum amount on site:	02
ugitive air emissions - total release pounds:	NA
ve air emissions - total release range code:	Not reported
tal fugitive air emissions:	0
ve air emissions - basis of estimate:	Not reported
k air emissions - release pounds:	.1557
air emissions - release range code:	Not reported
l stack air emissions:	.1557
Stack air emissions - basis of estimate:	Periodic/Random Monotoning Data
l air emissions:	.1557
Discharges to stream a - stream name:	COLUMBIA SLOUGH
l discharges to stream a:	.029
Discharges to stream a - basis of estimate:	Periodic/Random Monotoning Data
charges to stream a - % from stormwater:	100
arges to stream b - stream name:	Not reported
discharges to stream b:	Not reported
arges to stream b - basis of estimate:	Not reported
arges to stream b - % from stormwater:	Not reported
arges to stream c - stream name:	Not reported
discharges to stream c:	Not reported
arges to stream c - basis of estimate:	Not reported
arges to stream c - % from stormwater:	Not reported
arges to stream d - stream name:	Not reported
discharges to stream d:	Not reported
arges to stream d - basis of estimate:	Not reported
arges to stream d - % from stormwater:	Not reported
arges to stream e - stream name:	Not reported
discharges to stream e:	Not reported
arges to stream e - basis of estimate:	Not reported
arges to stream e - % from stormwater:	Not reported
arges to stream f - stream name:	Not reported
discharges to stream f:	Not reported
arges to stream f - basis of estimate:	Not reported
arges to stream f - % from stormwater:	Not reported
arges to stream g - stream name:	Not reported
discharges to stream g:	Not reported
arges to stream g - basis of estimate:	Not reported
arges to stream g - % from stormwater:	Not reported
arges to stream h - stream name:	Not reported
arges to stream h - release pounds:	Not reported
arges to stream h - release range code:	Not reported
discharges to stream h:	Not reported
arges to stream h - basis for estimate:	Not reported
arges to stream h - % from stormwater:	Not reported
tal number of receiving streams:	1
l surface water discharge:	.029
on-site underground inj - pounds:	Not reported
te underground inj - basis of estimate:	Not reported
tal on-site ugrnd inj to cl i wells - pounds:	0

HARBOR OIL INC. (Continued) **1000302670**

te underground inj to c1 i wells - basis of estimate:	Not reported
tal on-site ugrnd inj to cl ii-v wells - pounds:	0
te ungrnd inj to cl ii-v wells - basis of estimate:	Not reported
tal on-site underground injection:	0
on-site landfills:	Not reported
te landfills - basis of estimate:	Not reported
tal on-site RCRA subtitle c landfills:	0
te RCRA subtitle c landfills - basis of estimate:	Not reported
tal other on-site landfills:	0
landfills - basis of estimate:	Not reported
tal on-site land treatment:	0
trtmt/appl farming - basis of estimate:	Not reported
surface impoundments:	Not reported
ce impoundment - basis of estimate:	Not reported
tal RCRA c surface impoundments:	0
A c Surface impoundment - basis of estimate:	Not reported
tal other surface impoundments:	0
surface impoundment - basis of estimate:	Not reported
tal other disposal:	0
disposal - basis of estimate:	Not reported
tal on-site land releases:	0
l on-site releases:	.1847
site - POTW releases:	.05
f-site - storage only:	0
f-site - solid/stab - metals:	0
site - wastewater treatment release - metals:	.08
f-site - solid/stab - release - metals:	0
f-site - wastewater treatment - metals:	0
f-site - underground injection:	0
f-site - underground injection - class 1 wells:	0
f-site - underground injection - class ii-v wells:	0
f-site - landfills/disposal surface impoundments:	0
f-site - surface impoundment:	0
f-site - RCRA subtitle c surface impoundments:	0
f-site - other surface impoundments:	0
f-site - other landfills:	0
f-site - RCRA subtitle c landfills:	0
f-site - disposal - land treatment:	0
f-site - disposal - other land disposal:	0
f-site - disposal - other off-site management:	0
f-site - disposal - transfer to waste broker:	0
f-site - disposal - unknown:	0
al transferred off site for disposal:	.13
f-site - recycling - solvents/organics recovery:	0
f-site - recycling -metals recovery:	0
f-site - recycling - other reuse or recovery:	0
f-site - recycling - acid regeneration:	0
f-site - recycling - transfer to waste broker:	0
tal transferred off site for recycling:	0
f-site - energy recovery:	0
f-site - transfer to waste broker for energy recovery:	0
tal transferred off site for energy recovery:	0
f-site - POTW treatment:	0
f-site - solid/stab treatment - non metals:	0
f-site -incineration/thermal treatment:	0
f-site - incineration/insignificant heat value:	0
f-site - wastewater treatment - non-metals:	0

HARBOR OIL INC. (Continued) **1000302670**

f-site - other waste treatment:	0
f-site - transfer to waste broker - waste treatment:	0
tal transferred off site for treatment:	0
f-site - transfer to waste broker:	0
al transferred off site for further waste management:	.13
l POTW transfer:	.05
ergy recovery on site current year:	0
cycled on site current year:	0
eated on site current year:	0
tal on-site waste management:	0
n-site energy recovery method 1:	Not Applicable
te energy recovery method 2:	Not reported
n-site energy recovery method 3:	Not Applicable
te energy recovery method 4:	Not reported
n-site recycling processes method 1:	Not Applicable
te recycling processes method 2:	Not reported
te recycling processes method 3:	Not reported
te recycling processes method 4:	Not reported
te recycling processes method 5:	Not reported
te recycling processes method 6:	Not reported
te recycling processes method 7:	Not reported
Facility ID:	Not reported
Elemental Metal Included:	YES
aste Rock Pile managed Indicator:	0
e Rock Quantity:	Not reported
Site - POTW Releases 81C:	.0315
Site - POTW Releases 81D:	.0185
ssigned Partial Facility Flag:	NO
se Number:	N420
ixture Name:	NA
Clean Air Act Ind:	YES
arcinogen Ind:	NO
FAS Ind:	NO

Chemical Activities and Uses:

s number:	N420
ument control number:	1321220607790
Chemical name:	Lead compounds
assification:	PBT
Unit of measure:	Pounds
roduce the chemical:	No
mport the chemical:	No
On-site use of the chemical:	No
ale or distribution of the chemical:	No
s a byproduct:	No
s a manufactured impurity:	No
sed as a reactant:	No
101 feedstocks:	No
102 raw materials:	No
103 intermediates:	No
104 initiators:	No
199 other:	No
dded as a formulation component:	No
201 additives:	No
202 dyes:	No
203 reaction diluents:	No
204 initiators:	No
205 solvents:	No

HARBOR OIL INC. (Continued) **1000302670**

P206 inhibitors:	No
P207 emulsifiers:	No
P208 surfactants:	No
P209 lubricants:	No
P210 flame retardants:	No
P211 rheological modifiers:	No
P299 other:	No
Used as an article component:	Yes
Repackaging:	No
As a process impurity:	No
Processed / recycling:	No
Used as a chemical processing aid:	No
F101 process solvents:	No
F102 catalysts:	No
F103 inhibitors:	No
F104 initiators:	No
F105 reaction terminators:	No
F106 solution buffers:	No
F199 other:	No
Used as a manufacturing aid:	No
F201 process lubricants:	No
F202 metalworking fluids:	No
F203 coolants:	No
F204 refrigerants:	No
F205 hydraulic fluids:	No
F299 other:	No
Ancillary or other use:	No
F301 cleaner:	No
F302 degreaser:	No
F303 lubricant:	No
F304 fuel:	No
F305 flame retardant:	No
F306 waste treatment:	No
F307 water treatment:	No
F308 construction materials:	No
F399 other:	No
Submitted Facility Name:	ECOLUBE RECOVERY LLC
Submitted Street:	11535 N FORCE AVE
Submitted City:	PORTLAND
Submitted County:	MULTNOMAH
Submitted State:	OR
Submitted Zip Code:	97217
Submitted BIA Code:	Not reported
Submitted Tribe Name:	Not reported
Submitted Parent Company Name:	Not reported
Submitted Parent Company DB Number:	Not reported
Submitted Standardized Parent Company Name:	Not reported
Submitted Primary NAICS Code:	324199
Submitted Industry Code:	324
Submitted Industry Name:	Petroleum
Industry Code:	324
Industry Name:	Petroleum
First year the facility reported:	2021
Last year the facility reported:	2017
Number of forms submitted:	3
Total number of forms submitted:	15

HARBOR OIL INC. (Continued) **1000302670**

ned Agency:	Not reported
Detailed On-site Waste Treatment Methods and Efficiency:	
s number:	N420
ument control number:	1321220607790
Chemical name:	Lead compounds
assification:	PBT
Unit of measure:	Pounds
tream 1 - waste stream code:	NA
m 1 - trtmt method - sequence 1:	Not reported
m 1 - trtmt method - sequence 2:	Not reported
m 1 - trtmt method - sequence 3:	Not reported
m 1 - trtmt method - sequence 4:	Not reported
m 1 - trtmt method - sequence 5:	Not reported
m 1 - trtmt method - sequence 6:	Not reported
m 1 - trtmt method - sequence 7:	Not reported
m 1 - trtmt method - sequence 8:	Not reported
m 1 - based on operating data:	Not reported
m 2 - waste stream code:	Not reported
m 2 - trtmt method - sequence 1:	Not reported
m 2 - trtmt method - sequence 2:	Not reported
m 2 - trtmt method - sequence 3:	Not reported
m 2 - trtmt method - sequence 4:	Not reported
m 2 - trtmt method - sequence 5:	Not reported
m 2 - trtmt method - sequence 6:	Not reported
m 2 - trtmt method - sequence 7:	Not reported
m 2 - trtmt method - sequence 8:	Not reported
m 2 - based on operating data:	Not reported
m 3 - waste stream code:	Not reported
m 3 - trtmt method - sequence 1:	Not reported
m 3 - trtmt method - sequence 2:	Not reported
m 3 - trtmt method - sequence 3:	Not reported
m 3 - trtmt method - sequence 4:	Not reported
m 3 - trtmt method - sequence 5:	Not reported
m 3 - trtmt method - sequence 6:	Not reported
m 3 - trtmt method - sequence 7:	Not reported
m 3 - trtmt method - sequence 8:	Not reported
m 3 - based on operating data:	Not reported
m 4 - waste stream code:	Not reported
m 4 - trtmt method - sequence 1:	Not reported
m 4 - trtmt method - sequence 2:	Not reported
m 4 - trtmt method - sequence 3:	Not reported
m 4 - trtmt method - sequence 4:	Not reported
m 4 - trtmt method - sequence 5:	Not reported
m 4 - trtmt method - sequence 6:	Not reported
m 4 - trtmt method - sequence 7:	Not reported
m 4 - trtmt method - sequence 8:	Not reported
m 4 - based on operating data:	Not reported
m 5 - waste stream code:	Not reported
m 5 - trtmt method - sequence 1:	Not reported
m 5 - trtmt method - sequence 2:	Not reported
m 5 - trtmt method - sequence 3:	Not reported
m 5 - trtmt method - sequence 4:	Not reported
m 5 - trtmt method - sequence 5:	Not reported
m 5 - trtmt method - sequence 6:	Not reported
m 5 - trtmt method - sequence 7:	Not reported
m 5 - trtmt method - sequence 8:	Not reported

HARBOR OIL INC. (Continued) **1000302670**

m 5 - based on operating data: Not reported

Details of Off-site Transfers:

s number: N420
ument control number: 1321220607790
Chemical name: Lead compounds
assification: PBT
te RCRA id nr: IDR000207183
ffsite transfer sequence number: 2
ffsite name: L&R ENVIRONMENTAL, LLC - SITE B
Offsite street address: 1100 W THOMPSON RD
site City,State,Zip: KUNA, ID 83634
ffsite county: ADA
e province: Not reported
e country id: Not reported
ffsite control: NO
Unit of measure: Pounds
site wastewater trtmt (metals) m62 LBS: .08
Offsite wastewater trtmt (metals) m62 BOE: Periodic/Random Monotoning Data
al amount transferred offsite for disposal: .08
tal amount transferred offsite for recycling: 0
tal amount transferred offsite for energy recovery: 0
tal amount transferred offsite for treatment: 0
D - Transfer Location: 110070594433

Details of Transfers to Publicly Owned Treatment Works:

s number: N420
ument control number: 1321220607790
Chemical name: Lead compounds
assification: PBT
Unit of measure: Pounds
POTW name: COLUMBIA BOULEVARD STP
OTW address: 5001 N COLUMBIA BLVD
OTW City,State,Zip: PORTLAND, OR 97203
POTW county: MULTNOMAH
ntity transferred: .05
of estimate: Not reported
scharges to water streams: 0
arges to water streams - basis of estimate: Not reported
scharges to other activities: 0
arges to other activities - basis of estimate: Not reported
eased to air: 0
sed to air - basis of estimate: Not reported
ge to disposal: .0315
sludge to disposal - basis of estimate: Published Emission Factors
dge to incineration - metals: 0
ge to incineration - metals - basis of estimate: Not reported
dge to agricultural applications: 0
ge to agricultural applications - basis of estimate: Not reported
r or unknown disposal: .0185
Other or unknown disposal - basis of estimate: Published Emission Factors
her or unknown treatment: 0
r or unknown treatment - basis of estimate: Not reported
dge to incineration - nonmetals: 0
ge to incineration - nonmetals - basis of estimate: Not reported
tal treated: 0

HARBOR OIL INC. (Continued) **1000302670**

W Registry ID:	110000576895
Site - POTW Releases 81C:	.0315
Site - POTW Releases 81D:	.0185
Site - POTW Releases:	.05
perimental and Est. Treatment:	0
rimental and Est. Treatment - Basis of Est.:	Not reported

Additional Information Miscellaneous and Optional:

s number:	N420
ument control number:	1321220607790
Chemical name:	Lead compounds
assification:	PBT
mment sequence:	680320
mment type description:	You have entered a value for a metal and/or a metal compound for Transfers to Publicly Owned Treatment Works (POTWs)
ment text:	Error Reviewed / No Comment.
RI ID:	9721WCLBRC11535
s number:	N590
Chemical name:	Polycyclic aromatic compounds
assification:	PBT
Unit of measure:	Pounds
letal ind:	NO
sion code 1:	Not reported
sion code 2:	Not reported
ximum amount on site:	02
ugitive air emissions - total release pounds:	NA
ve air emissions - total release range code:	Not reported
tal fugitive air emissions:	0
ve air emissions - basis of estimate:	Not reported
ck air emissions - release pounds:	.4556
air emissions - release range code:	Not reported
al stack air emissions:	.4556
Stack air emissions - basis of estimate:	Periodic/Random Monotoning Data
al air emissions:	.4556
Discharges to stream a - stream name:	COLUMBIA SLOUGH
tal discharges to stream a:	0
charges to stream a - basis of estimate:	Other
charges to stream a - % from stormwater:	100
arges to stream b - stream name:	Not reported
discharges to stream b:	Not reported
arges to stream b - basis of estimate:	Not reported
arges to stream b - % from stormwater:	Not reported
arges to stream c - stream name:	Not reported
discharges to stream c:	Not reported
arges to stream c - basis of estimate:	Not reported
arges to stream c - % from stormwater:	Not reported
arges to stream d - stream name:	Not reported
discharges to stream d:	Not reported
arges to stream d - basis of estimate:	Not reported
arges to stream d - % from stormwater:	Not reported
arges to stream e - stream name:	Not reported
discharges to stream e:	Not reported
arges to stream e - basis of estimate:	Not reported
arges to stream e - % from stormwater:	Not reported
arges to stream f - stream name:	Not reported

HARBOR OIL INC. (Continued) **1000302670**

discharges to stream f:	Not reported
arges to stream f - basis of estimate:	Not reported
arges to stream f - % from stormwater:	Not reported
arges to stream g - stream name:	Not reported
discharges to stream g:	Not reported
arges to stream g - basis of estimate:	Not reported
arges to stream g - % from stormwater:	Not reported
arges to stream h - stream name:	Not reported
arges to stream h - release pounds:	Not reported
arges to stream h - release range code:	Not reported
discharges to stream h:	Not reported
arges to stream h - basis for estimate:	Not reported
arges to stream h - % from stormwater:	Not reported
tal number of receiving streams:	1
tal surface water discharge:	0
on-site underground inj - pounds:	Not reported
te underground inj - basis of estimate:	Not reported
tal on-site ugrnd inj to cl i wells - pounds:	0
te underground inj to c1 i wells - basis of estimate:	Not reported
tal on-site ugrnd inj to cl ii-v wells - pounds:	0
te ungrnd inj to cl ii-v wells - basis of estimate:	Not reported
tal on-site underground injection:	0
on-site landfills:	Not reported
te landfills - basis of estimate:	Not reported
tal on-site RCRA subtitle c landfills:	0
te RCRA subtitle c landfills - basis of estimate:	Not reported
tal other on-site landfills:	0
landfills - basis of estimate:	Not reported
tal on-site land treatment:	0
trtmt/appl farming - basis of estimate:	Not reported
surface impoundments:	Not reported
ce impoundment - basis of estimate:	Not reported
tal RCRA c surface impoundments:	0
A c Surface impoundment - basis of estimate:	Not reported
tal other surface impoundments:	0
surface impoundment - basis of estimate:	Not reported
tal other disposal:	0
disposal - basis of estimate:	Not reported
tal on-site land releases:	0
l on-site releases:	.4556
f-site - POTW releases:	0
f-site - storage only:	0
f-site - solid/stab - metals:	0
f-site - wastewater treatment release - metals:	0
f-site - solid/stab - release - metals:	0
f-site - wastewater treatment - metals:	0
f-site - underground injection:	0
f-site - underground injection - class 1 wells:	0
f-site - underground injection - class ii-v wells:	0
f-site - landfills/disposal surface impoundments:	0
f-site - surface impoundment:	0
f-site - RCRA subtitle c surface impoundments:	0
f-site - other surface impoundments:	0
f-site - other landfills:	0
f-site - RCRA subtitle c landfills:	0
f-site - disposal - land treatment:	0
f-site - disposal - other land disposal:	0

HARBOR OIL INC. (Continued) **1000302670**

f-site - disposal - other off-site management:	0
f-site - disposal - transfer to waste broker:	0
f-site - disposal - unknown:	0
tal transferred off site for disposal:	0
f-site - recycling - solvents/organics recovery:	0
f-site - recycling -metals recovery:	0
f-site - recycling - other reuse or recovery:	0
f-site - recycling - acid regeneration:	0
f-site - recycling - transfer to waste broker:	0
tal transferred off site for recycling:	0
f-site - energy recovery:	0
f-site - transfer to waste broker for energy recovery:	0
tal transferred off site for energy recovery:	0
f-site - POTW treatment:	0
f-site - solid/stab treatment - non metals:	0
f-site -incineration/thermal treatment:	0
f-site - incineration/insignificant heat value:	0
site - wastewater treatment - non-metals:	.12
f-site - other waste treatment:	0
f-site - transfer to waste broker - waste treatment:	0
al transferred off site for treatment:	.12
f-site - transfer to waste broker:	0
al transferred off site for further waste management:	.12
tal POTW transfer:	0
ergy recovery on site current year:	0
cycled on site current year:	0
eated on site current year:	0
tal on-site waste management:	0
n-site energy recovery method 1:	Not Applicable
te energy recovery method 2:	Not reported
n-site energy recovery method 3:	Not Applicable
te energy recovery method 4:	Not reported
n-site recycling processes method 1:	Not Applicable
te recycling processes method 2:	Not reported
te recycling processes method 3:	Not reported
te recycling processes method 4:	Not reported
te recycling processes method 5:	Not reported
te recycling processes method 6:	Not reported
te recycling processes method 7:	Not reported
Facility ID:	Not reported
lemental Metal Included:	NO
aste Rock Pile managed Indicator:	0
e Rock Quantity:	Not reported
f Site - POTW Releases 81C:	0
f Site - POTW Releases 81D:	0
ssigned Partial Facility Flag:	NO
se Number:	N590
ixture Name:	NA
Clean Air Act Ind:	YES
Carcinogen Ind:	YES
FAS Ind:	NO

Chemical Activities and Uses:

s number:	N590
cument control number:	1321220607776
Chemical name:	Polycyclic aromatic compounds
assification:	PBT
Unit of measure:	Pounds

HARBOR OIL INC. (Continued) **1000302670**

Produce the chemical:	No
Import the chemical:	No
On-site use of the chemical:	No
Sale or distribution of the chemical:	No
As a byproduct:	No
As a manufactured impurity:	No
Used as a reactant:	No
P101 feedstocks:	No
P102 raw materials:	No
P103 intermediates:	No
P104 initiators:	No
P199 other:	No
Added as a formulation component:	No
P201 additives:	No
P202 dyes:	No
P203 reaction diluents:	No
P204 initiators:	No
P205 solvents:	No
P206 inhibitors:	No
P207 emulsifiers:	No
P208 surfactants:	No
P209 lubricants:	No
P210 flame retardants:	No
P211 rheological modifiers:	No
P299 other:	No
Used as an article component:	Yes
Repackaging:	No
As a process impurity:	No
Processed / recycling:	No
Used as a chemical processing aid:	No
E101 process solvents:	No
E102 catalysts:	No
E103 inhibitors:	No
E104 initiators:	No
E105 reaction terminators:	No
E106 solution buffers:	No
E199 other:	No
Used as a manufacturing aid:	No
E201 process lubricants:	No
E202 metalworking fluids:	No
E203 coolants:	No
E204 refrigerants:	No
E205 hydraulic fluids:	No
E299 other:	No
Ancillary or other use:	No
E301 cleaner:	No
E302 degreaser:	No
E303 lubricant:	No
E304 fuel:	No
E305 flame retardant:	No
E306 waste treatment:	No
E307 water treatment:	No
E308 construction materials:	No
E399 other:	No
Submitted Facility Name:	ECOLUBE RECOVERY LLC
Submitted Street:	11535 N FORCE AVE

HARBOR OIL INC. (Continued) **1000302670**

Submitted City:	PORTLAND
Submitted County:	MULTNOMAH
ubmitted State:	OR
bmitted Zip Code:	97217
itted BIA Code:	Not reported
itted Tribe Name:	Not reported
itted Parent Company Name:	Not reported
itted Parent Company DB Number:	Not reported
itted Standardized Parent Company Name:	Not reported
omitted Primary NAICS Code:	324199
omitted Industry Code:	324
Submitted Industry Name:	Petroleum
ustry Code:	324
ndustry Name:	Petroleum
t year the facility reported:	2021
st year the facility reported:	2017
umber of forms submitted:	3
tal number of forms submitted:	15
ned Agency:	Not reported

Detailed On-site Waste Treatment Methods and Efficiency:

s number:	N590
cument control number:	1321220607776
Chemical name:	Polycyclic aromatic compounds
assification:	PBT
Unit of measure:	Pounds
tream 1 - waste stream code:	NA
m 1 - trtmt method - sequence 1:	Not reported
m 1 - trtmt method - sequence 2:	Not reported
m 1 - trtmt method - sequence 3:	Not reported
m 1 - trtmt method - sequence 4:	Not reported
m 1 - trtmt method - sequence 5:	Not reported
m 1 - trtmt method - sequence 6:	Not reported
m 1 - trtmt method - sequence 7:	Not reported
m 1 - trtmt method - sequence 8:	Not reported
m 1 - based on operating data:	Not reported
m 2 - waste stream code:	Not reported
m 2 - trtmt method - sequence 1:	Not reported
m 2 - trtmt method - sequence 2:	Not reported
m 2 - trtmt method - sequence 3:	Not reported
m 2 - trtmt method - sequence 4:	Not reported
m 2 - trtmt method - sequence 5:	Not reported
m 2 - trtmt method - sequence 6:	Not reported
m 2 - trtmt method - sequence 7:	Not reported
m 2 - trtmt method - sequence 8:	Not reported
m 2 - based on operating data:	Not reported
m 3 - waste stream code:	Not reported
m 3 - trtmt method - sequence 1:	Not reported
m 3 - trtmt method - sequence 2:	Not reported
m 3 - trtmt method - sequence 3:	Not reported
m 3 - trtmt method - sequence 4:	Not reported
m 3 - trtmt method - sequence 5:	Not reported
m 3 - trtmt method - sequence 6:	Not reported
m 3 - trtmt method - sequence 7:	Not reported
m 3 - trtmt method - sequence 8:	Not reported
m 3 - based on operating data:	Not reported
m 4 - waste stream code:	Not reported

HARBOR OIL INC. (Continued) **1000302670**

m 4 - trtmt method - sequence 1:	Not reported
m 4 - trtmt method - sequence 2:	Not reported
m 4 - trtmt method - sequence 3:	Not reported
m 4 - trtmt method - sequence 4:	Not reported
m 4 - trtmt method - sequence 5:	Not reported
m 4 - trtmt method - sequence 6:	Not reported
m 4 - trtmt method - sequence 7:	Not reported
m 4 - trtmt method - sequence 8:	Not reported
m 4 - based on operating data:	Not reported
m 5 - waste stream code:	Not reported
m 5 - trtmt method - sequence 1:	Not reported
m 5 - trtmt method - sequence 2:	Not reported
m 5 - trtmt method - sequence 3:	Not reported
m 5 - trtmt method - sequence 4:	Not reported
m 5 - trtmt method - sequence 5:	Not reported
m 5 - trtmt method - sequence 6:	Not reported
m 5 - trtmt method - sequence 7:	Not reported
m 5 - trtmt method - sequence 8:	Not reported
m 5 - based on operating data:	Not reported

Details of Off-site Transfers:

s number:	N590
cument control number:	1321220607776
Chemical name:	Polycyclic aromatic compounds
assification:	PBT
te RCRA id nr:	IDR000207183
ffsite transfer sequence number:	2
ffsite name:	L&R ENVIRONMENTAL, LLC - SITE B
Offsite street address:	1100 W THOMPSON RD
site City,State,Zip:	KUNA, ID 83634
ffsite county:	ADA
e province:	Not reported
e country id:	Not reported
ffsite control:	NO
Unit of measure:	Pounds
tal amount transferred offsite for disposal:	0
tal amount transferred offsite for recycling:	0
tal amount transferred offsite for energy recovery:	0
site wastewater trtmt non-metals m61 LBS:	.12
Offsite wastewater trtmt non-metals m61 BOE:	Periodic/Random Monotoning Data
al amount transferred offsite for treatment:	.12
D - Transfer Location:	110070594433

Details of Transfers to Publicly Owned Treatment Works:

s number:	N590
cument control number:	1321220607776
Chemical name:	Polycyclic aromatic compounds
assification:	PBT
Unit of measure:	Pounds
POTW name:	COLUMBIA BOULEVARD STP
OTW address:	5001 N COLUMBIA BLVD
OTW City,State,Zip:	PORTLAND, OR 97203
POTW county:	MULTNOMAH
uantity transferred:	0
of estimate:	Not reported
scharges to water streams:	0

HARBOR OIL INC. (Continued) **1000302670**

arges to water streams - basis of estimate:	Not reported
scharges to other activities:	0
arges to other activities - basis of estimate:	Not reported
leased to air:	0
sed to air - basis of estimate:	Not reported
dge to disposal:	0
e to disposal - basis of estimate:	Not reported
dge to incineration - metals:	0
e to incineration - metals - basis of estimate:	Not reported
dge to agricultural applications:	0
e to agricultural applications - basis of estimate:	Not reported
her or unknown disposal:	0
er or unknown disposal - basis of estimate:	Other
her or unknown treatment:	0
or unknown treatment - basis of estimate:	Not reported
dge to incineration - nonmetals:	0
e to incineration - nonmetals - basis of estimate:	Not reported
tal treated:	0
W Registry ID:	110000576895
f Site - POTW Releases 81C:	0
f Site - POTW Releases 81D:	0
f Site - POTW Releases:	0
perimental and Est. Treatment:	0
rimental and Est. Treatment - Basis of Est.:	Not reported

Additional Information Miscellaneous and Optional:

s number:	N590
cument control number:	1321220607776
Chemical name:	Polycyclic aromatic compounds
assification:	PBT
mment sequence:	680305
nt type description:	Production or Activity Variable
ent text:	Variable(s) used to calculate Production Ratio: Gallons of Product.

ROD:

Name:	HARBOR OIL INC.
Address:	AKA CHEMPRO OF OREGON INC 11535 N FORCE ST
City,State,Zip:	PORTLAND, OR 97217
EPA ID:	ORD071803985
RG:	10
Site ID:	1000442
Action:	GOVT Decision Document (ROD)
Operable Unit Number:	REMEDIAL
SEQ ID:	1
Action Completion:	2013-06-28 00:00:00
NPL Status:	Deleted
Non NPL Status:	Not reported

PRP:

PRP Name:	AVISTA CORP.
	AVISTA CORP.
	BONNEVILLE POWER ADMINISTRATION
	BONNEVILLE POWER ADMINISTRATION
	CANAL CAPITAL CORP.
	CHEVRON U.S.A. INC.

HARBOR OIL INC. (Continued) **1000302670**

ENERGY AND MATERIALS RECOVERY, INC.
ENERGY AND MATERIALS RECOVERY, INC.
ENVIRONMENTAL OIL PROCESSING TECHNOLOGY
EVERGREEN OIL
GO PETROLEUM DISTRIBUTORS, INC.
MOHAWK LUBRICANTS LTD.
MONTANA POWER CO
NORTHWESTERN CORP.
NORTHWESTERN CORP.
PORT OF PORTLAND
PORTLAND GENERAL ELECTRIC
PORTLAND GENERAL ELECTRIC
ROSS ISLAND SAND AND GRAVEL
TEXACO DOWNSTREAM LLC

Click this hyperlink while viewing on your computer to access
5 additional PRP: record(s) in the EDR Site Report.

PADS:

Name:	AMERICAN PETROLEUM
Address:	11535 N FORCE AVE
Address 2:	Not reported
City,State,Zip:	PORTLAND, OR 97217
EDR ID:	1000302670
EPAID:	ORD071803985
Region:	10
Generator:	Y
Storer:	N
Disposer:	N
Transporter:	N
Smelter:	N
Research Facility:	N
Mailing Address:	11535 N FORCE AVE
Mailing Address 2:	Not reported
Mailing City:	PORTLAND
Mailing State:	OR
Mailing Zip:	97217
Mailing Country:	US
Owner Name:	ECOLUBE RECOVERY
Certification Date:	12/03/2017
Contact Name:	KRISTI HUNT
Contact Title:	FACILITIES MANAGER
Contact Telephone:	503-445-7780
Contact Text:	Not reported
Contact Email:	Not reported

FTTS INSP:

Inspection Number:	199003024476 1
Region:	10
Inspection Date:	03/02/90
Inspector:	LONG
Violation occurred:	No
Investigation Type:	Section 6 PCB Federal Conducted
Investigation Reason:	Neutral Scheme, Region
Legislation Code:	TSCA
Facility Function:	Disposer

HARBOR OIL INC. (Continued) **1000302670**

HIST FTTS INSP:

Inspection Number:	199003024476 1
Region:	10
Inspection Date:	Not reported
Inspector:	LONG
Violation occurred:	No
Investigation Type:	Section 6 PCB Federal Conducted
Investigation Reason:	Neutral Scheme, Region
Legislation Code:	TSCA
Facility Function:	Disposer

ECHO:

Envid:	1000302670
Registry ID:	110001656351
R URL:	http://echo.epa.gov/detailed-facility-report?fid=110001656351
Name:	ECOLUBE RECOVERY
Address:	11535 N FORCE AVE
City,State,Zip:	PORTLAND, OR 97217

AIRS:

Source ID:	Not reported
Permit Number:	26-3021-ST-01
Address:	11535 N FORCE AVE
Name:	ECOLUBE RECOVERY LLC
City,State,Zip:	PORTLAND, OR 97217
Year:	Not reported
Permit Type:	Standard ACDP
Expiration Date:	09/01/2022
Pollutant:	Not reported
Issue Date:	09/28/2017
Emissions:	Not reported
NAICS Code:	423930
Is NAICS Code Primary:	Not reported
SIC Code:	2992
Is SIC Code Primary:	Not reported
Latitude:	45.6062
Longitude:	-122.6938
Emission Source Code:	Not reported
Emission Source Description:	Not reported
Process Code:	Not reported
Process Description:	Not reported
Process Unit:	Not reported
SCC:	Not reported
Throughput:	Not reported
Throughput Type:	Not reported

HSIS:

Name:	ECOLUBE RECOVERY, LLC
dress:	11535 N FORCE AVE
ty,State,Zip:	PORTLAND, OR 97217
ity ID:	014481
rtment Or Division Of Company:	Not reported
nical Is Extremely Hazardous Substance (EHS:	Not reported
ains 112R:	Not reported

HARBOR OIL INC. (Continued) **1000302670**

ty Has Written Emergency Plan:	Not reported
S Code 1:	Not reported
S Desc 1:	Not reported
S Code 2:	Not reported
S Desc 2:	Not reported
ger Name:	Not reported
ess Phone:	Not reported
g Address:	Not reported
g City:	Not reported
g State:	Not reported
g Zip:	Not reported
f Employees:	Not reported
Phone:	Not reported
rd:	Not reported
Dept Code:	Not reported
FD:	PORTLAND FIRE & RESCUE
kler System:	Not reported
gency Contact:	Not reported
gency Procedure:	Not reported
ess Type:	Not reported
ity Type:	Private
Department:	ECOLUBE RECOVERY
Status:	ACTIVE
tude:	45.6064
tude:	-122.694
us TRI:	Active
tus RMP:	Inactive
us PSM:	Active
tus CR2K:	Inactive
us 302:	Active
er Name:	Eric Spencer
st Reported ID:	36250
se Number:	N/A
hemical Name:	GEAR OIL
Name:	Not reported
s Pure:	No
s Mix:	Yes
S:	Not reported
re Component:	Not reported
ximum Daily Amount Code:	10
aximum Daily Amount Unit:	gal
nical Added Date:	10/26/2017
s Chem PSM:	No
s Chem 112R:	No
s Chem 302:	No
s Pesticide:	No
s Fertilizer:	No
hysical State:	Liquid
NA Number:	1270
FPA Health:	1
FPA Flammability:	1
FPA Reactivity:	0
FPA Special Notice:	N/A
ards:	Health Respiratory
umber of Days Onsite:	365
ar:	2018

HARBOR OIL INC. (Continued) **1000302670**

se Number: 7782447
Chemical Name: OXYGEN
Name: Not reported
s Pure: Yes
s Mix: No
S: Not reported
re Component: Not reported
ximum Daily Amount Code: 11
ximum Daily Amount Unit: cuft
nical Added Date: 10/26/2017
s Chem PSM: No
s Chem 112R: No
s Chem 302: No
s Pesticide: No
s Fertilizer: No
hysical State: Gas
NA Number: 1072
FPA Health: 0
FPA Flammability: 0
FPA Reactivity: 0
FPA Special Notice: OX
Hazards: Health Acute, Health SkinCorrosion, Physical Flammable
umber of Days Onsite: 365
ar: 2018

e Number: 1310732
Chemical Name: SODIUM HYDROXIDE 50%
Name: Not reported
s Pure: No
s Mix: Yes
S: Not reported
re Component: Not reported
ximum Daily Amount Code: 20
aximum Daily Amount Unit: gal
nical Added Date: 10/26/2017
s Chem PSM: No
s Chem 112R: No
s Chem 302: No
s Pesticide: No
s Fertilizer: No
hysical State: Liquid
NA Number: 1824
FPA Health: 3
FPA Flammability: 0
FPA Reactivity: 1
A Special Notice: Not reported
ds: Health SeriousEye, Health SkinCorrosion, Physical Corrosive
umber of Days Onsite: 365
ar: 2018

e Number: 107211
hemical Name: ANTIFREEZE
Name: Not reported
s Pure: Yes
s Mix: No
S: Not reported
re Component: Not reported

HARBOR OIL INC. (Continued) **1000302670**

aximum Daily Amount Code:	30
aximum Daily Amount Unit:	gal
nical Added Date:	10/26/2017
s Chem PSM:	No
s Chem 112R:	No
s Chem 302:	No
s Pesticide:	No
s Fertilizer:	No
hysical State:	Liquid
NA Number:	3082
FPA Health:	1
FPA Flammability:	1
FPA Reactivity:	0
A Special Notice:	Not reported
azards:	Health SpecificOrganToxicity
umber of Days Onsite:	365
ar:	2018
se Number:	N/A
Chemical Name:	WASTE OIL
Name:	Not reported
s Pure:	No
s Mix:	Yes
S:	Not reported
re Component:	Not reported
ximum Daily Amount Code:	41
aximum Daily Amount Unit:	gal
nical Added Date:	10/26/2017
s Chem PSM:	No
s Chem 112R:	No
s Chem 302:	No
s Pesticide:	No
s Fertilizer:	No
hysical State:	Liquid
NA Number:	N/A
FPA Health:	0
FPA Flammability:	0
FPA Reactivity:	0
FPA Special Notice:	N/A
ds:	Health Aspiration, Health Respiratory, Health SeriousEye
umber of Days Onsite:	365
ar:	2018
Number:	Not reported
nical Name:	Not reported
Name:	Not reported
re:	Not reported
:	Not reported
S:	Not reported
re Component:	Not reported
mum Daily Amount Code:	Not reported
mum Daily Amount Unit:	Not reported
nical Added Date:	Not reported
em PSM:	Not reported
em 112R:	Not reported
em 302:	Not reported
sticide:	Not reported

HARBOR OIL INC. (Continued) **1000302670**

tilizer: Not reported
cal State: Not reported
A Number: Not reported
A Health: Not reported
A Flammability: Not reported
A Reactivity: Not reported
A Special Notice: Not reported
rds: Not reported
ber of Days Onsite: Not reported
Not reported

se Number: 7782447
Chemical Name: OXYGEN
Name: Not reported
s Pure: Yes
s Mix: No
S: Not reported
re Component: Not reported
ximum Daily Amount Code: 11
ximum Daily Amount Unit: cuft
nical Added Date: 10/26/2017
s Chem PSM: No
s Chem 112R: No
s Chem 302: No
s Pesticide: No
s Fertilizer: No
hysical State: Gas
NA Number: 1072
FPA Health: 0
FPA Flammability: 0
FPA Reactivity: 0
FPA Special Notice: OX
Hazards: Health Acute, Health SkinCorrosion, Physical Flammable
umber of Days Onsite: 365
ar: 2020

e Number: 70514124
hemical Name: USED OIL
Name: Not reported
s Pure: Yes
s Mix: No
S: Not reported
re Component: Not reported
ximum Daily Amount Code: 42
aximum Daily Amount Unit: gal
nical Added Date: 10/26/2017
s Chem PSM: No
s Chem 112R: No
s Chem 302: No
s Pesticide: No
s Fertilizer: No
hysical State: Liquid
A Number: Not reported
FPA Health: 1
FPA Flammability: 1
FPA Reactivity: 0
FPA Special Notice: N/A

HARBOR OIL INC. (Continued) **1000302670**

rds: Health Carcinogenicity, Health Germ, Health ReproductiveToxicity, Health Respiratory, Health SeriousEye, Health SkinCorrosion, Health SpecificOrganToxicity
umber of Days Onsite: 365
r: 2020

ase Number: 64741566
Chemical Name: ASPHALT FLUX
Name: Not reported
s Pure: Yes
s Mix: No
S: Not reported
re Component: Not reported
aximum Daily Amount Code: 30
aximum Daily Amount Unit: gal
ical Added Date: 02/27/2020
s Chem PSM: No
s Chem 112R: No
s Chem 302: No
s Pesticide: No
s Fertilizer: No
hysical State: Liquid
INA Number: 3257
FPA Health: 1
FPA Flammability: 1
FPA Reactivity: 0
FPA Special Notice: N/A
azards: Health Acute, Health SeriousEye, Health SkinCorrosion
umber of Days Onsite: 365
r: 2020

e Number: 1310732
Chemical Name: SODIUM HYDROXIDE 25%
Name: Not reported
s Pure: Yes
s Mix: No
S: Not reported
re Component: Not reported
aximum Daily Amount Code: 20
aximum Daily Amount Unit: gal
nical Added Date: 10/26/2017
s Chem PSM: No
s Chem 112R: No
s Chem 302: No
s Pesticide: No
s Fertilizer: No
hysical State: Liquid
NA Number: 1824
FPA Health: 3
FPA Flammability: 0
FPA Reactivity: 0
A Special Notice: Not reported
zards: Health Acute, Health SeriousEye, Health SkinCorrosion, Physical Corrosive
umber of Days Onsite: 365
r: 2020

HARBOR OIL INC. (Continued) **1000302670**

se Number:	64742478
Chemical Name:	PETROLEUM DISTILLATES HYDROTREATED LIGHT
Name:	Not reported
s Pure:	Yes
s Mix:	No
S:	Not reported
re Component:	Not reported
aximum Daily Amount Code:	30
aximum Daily Amount Unit:	gal
ical Added Date:	02/27/2020
s Chem PSM:	No
s Chem 112R:	No
s Chem 302:	No
s Pesticide:	No
s Fertilizer:	No
hysical State:	Liquid
NA Number:	1268
PA Health:	1
PA Flammability:	2
PA Reactivity:	0
PA Special Notice:	N/A
ds:	Health Respiratory, Health SpecificOrganToxicity, Physical Combustive
umber of Days Onsite:	365
r:	2020

Click this hyperlink while viewing on your computer to access
5 additional OR HSIS: record(s) in the EDR Site Report.

OR MANIFEST:

Manifest Year:	Manifest Year - 2020
EPA Id:	ORD071803985
Inactive Status:	Not reported
Organization Name:	Not reported
Contact Name:	Ricci Keller
Contact Telephone Number:	Not reported
Mailing Address:	11535 N Force Ave
Mailing City/State/Zip:	Portland, OR 97217

Manifest:

Name:	ECOLUBE RECOVERY
Year :	2020
RCRA Id :	ORD071803985
Inactive :	Not reported
Status:	Large quantity generator
Manifest :	15159544
Ship Date :	10/02/2020
TSD :	UTD991301748
WS Num:	1
Transporter:	Not reported
Ship Qty :	Not reported
Rpt Unit :	Not reported
Off Mng :	H132
EPA Waste Codes:	D002
Waste Description:	Unused sulfuric acid created as a byproduct in oil sulfonation process
mt Of Waste Stream Generated in Reporting Yr 1:	2777.791805
mt Of Waste Stream Generated in Reporting Yr 2:	2777.791805

HARBOR OIL INC. (Continued) **1000302670**

Name:	ECOLUBE RECOVERY
Year :	2020
RCRA Id :	ORD071803985
Inactive :	Not reported
Status:	Large quantity generator
Manifest :	15159544
Ship Date :	10/02/2020
TSD :	UTD991301748
WS Num:	1
Transporter:	Not reported
Ship Qty :	Not reported
Rpt Unit :	Not reported
Off Mng :	H132
EPA Waste Codes:	D007
Waste Description:	Unused sulfuric acid created as a byproduct in oil sulfonation process
mt Of Waste Stream Generated in Reporting Yr 1:	2777.791805
mt Of Waste Stream Generated in Reporting Yr 2:	2777.791805

Name:	ECOLUBE RECOVERY
Year :	2020
RCRA Id :	ORD071803985
Inactive :	Not reported
Status:	Large quantity generator
Manifest :	15159543
Ship Date :	10/02/2020
TSD :	UTD981552177
WS Num:	2
Transporter:	Not reported
Ship Qty :	Not reported
Rpt Unit :	Not reported
Off Mng :	H040
EPA Waste Codes:	D001
Waste Description:	Spent Carbon
mt Of Waste Stream Generated in Reporting Yr 1:	68.025
mt Of Waste Stream Generated in Reporting Yr 2:	68.025

Name:	ECOLUBE RECOVERY
Year :	2020
RCRA Id :	ORD071803985
Inactive :	Not reported
Status:	Large quantity generator
Manifest :	15159543
Ship Date :	10/02/2020
TSD :	UTD981552177
WS Num:	2
Transporter:	Not reported
Ship Qty :	Not reported
Rpt Unit :	Not reported
Off Mng :	H040
EPA Waste Codes:	D039
Waste Description:	Spent Carbon
mt Of Waste Stream Generated in Reporting Yr 1:	68.025
mt Of Waste Stream Generated in Reporting Yr 2:	68.025

HARBOR OIL INC. (Continued) **1000302670**

Manifest:

Name:	ECOLUBE RECOVERY
Year :	2019
RCRA Id :	ORD071803985
Inactive :	Not reported
Status:	Large quantity generator
Manifest :	12843386
Ship Date :	03/04/2019
TSD :	UTD981552177
WS Num:	3
Transporter:	Not reported
Ship Qty :	Not reported
Rpt Unit :	Not reported
Off Mng :	H040
EPA Waste Codes:	D008
Waste Description:	Benzene Polychlorinated Biphenyls
Amt Of Waste Stream Generated in Reporting Yr 1:	0
Amt Of Waste Stream Generated in Reporting Yr 2:	3392

Name:	ECOLUBE RECOVERY
Year :	2019
RCRA Id :	ORD071803985
Inactive :	Not reported
Status:	Large quantity generator
Manifest :	12843386
Ship Date :	03/04/2019
TSD :	UTD981552177
WS Num:	3
Transporter:	Not reported
Ship Qty :	Not reported
Rpt Unit :	Not reported
Off Mng :	H040
EPA Waste Codes:	D018
Waste Description:	Benzene Polychlorinated Biphenyls
Amt Of Waste Stream Generated in Reporting Yr 1:	0
Amt Of Waste Stream Generated in Reporting Yr 2:	3392

Name:	ECOLUBE RECOVERY
Year :	2019
RCRA Id :	ORD071803985
Inactive :	Not reported
Status:	Large quantity generator
Manifest :	12889722
Ship Date :	01/24/2019
TSD :	UTD981552177
WS Num:	3
Transporter:	Not reported
Ship Qty :	Not reported
Rpt Unit :	Not reported
Off Mng :	H040
EPA Waste Codes:	D008
Waste Description:	Benzene Polychlorinated Biphenyls
Amt Of Waste Stream Generated in Reporting Yr 1:	0
Amt Of Waste Stream Generated in Reporting Yr 2:	13381

Name:	ECOLUBE RECOVERY
Year :	2019

HARBOR OIL INC. (Continued) **1000302670**

RCRA Id : ORD071803985
Inactive : Not reported
Status: Large quantity generator
Manifest : 12889722
Ship Date : 01/24/2019
TSD : UTD981552177
WS Num: 3
Transporter: Not reported
Ship Qty : Not reported
Rpt Unit : Not reported
Off Mng : H040
EPA Waste Codes: D018
Waste Description: Benzene Polychlorinated Biphenyls
Amt Of Waste Stream Generated in Reporting Yr 1: 0
Amt Of Waste Stream Generated in Reporting Yr 2: 13381

Name: ECOLUBE RECOVERY
Year : 2019
RCRA Id : ORD071803985
Inactive : Not reported
Status: Large quantity generator
Manifest : 14065927
Ship Date : 12/31/2019
TSD : MOD054018288
WS Num: 2
Transporter: Not reported
Ship Qty : Not reported
Rpt Unit : Not reported
Off Mng : H040
EPA Waste Codes: D007
Waste Description: Spent Carbon
Amt Of Waste Stream Generated in Reporting Yr 1: 1687.02
Amt Of Waste Stream Generated in Reporting Yr 2: 1687.02

Name: ECOLUBE RECOVERY
Year : 2019
RCRA Id : ORD071803985
Inactive : Not reported
Status: Large quantity generator
Manifest : 14065927
Ship Date : 12/31/2019
TSD : MOD054018288
WS Num: 2
Transporter: Not reported
Ship Qty : Not reported
Rpt Unit : Not reported
Off Mng : H040
EPA Waste Codes: D008
Waste Description: Spent Carbon
Amt Of Waste Stream Generated in Reporting Yr 1: 1687.02
Amt Of Waste Stream Generated in Reporting Yr 2: 1687.02

Name: ECOLUBE RECOVERY
Year : 2019
RCRA Id : ORD071803985
Inactive : Not reported
Status: Large quantity generator

HARBOR OIL INC. (Continued) **1000302670**

Manifest : 14065927
Ship Date : 12/31/2019
TSD : MOD054018288
WS Num: 2
Transporter: Not reported
Ship Qty : Not reported
Rpt Unit : Not reported
Off Mng : H040
EPA Waste Codes: D018
Waste Description: Spent Carbon
Amt Of Waste Stream Generated in Reporting Yr 1: 1687.02
Amt Of Waste Stream Generated in Reporting Yr 2: 1687.02

Name: ECOLUBE RECOVERY
Year : 2019
RCRA Id : ORD071803985
Inactive : Not reported
Status: Large quantity generator
Manifest : 14065927
Ship Date : 12/31/2019
TSD : MOD054018288
WS Num: 2
Transporter: Not reported
Ship Qty : Not reported
Rpt Unit : Not reported
Off Mng : H040
EPA Waste Codes: D039
Waste Description: Spent Carbon
Amt Of Waste Stream Generated in Reporting Yr 1: 1687.02
Amt Of Waste Stream Generated in Reporting Yr 2: 1687.02

Name: ECOLUBE RECOVERY
Year : 2019
RCRA Id : ORD071803985
Inactive : Not reported
Status: Large quantity generator
Manifest : 14065927
Ship Date : 12/31/2019
TSD : MOD054018288
WS Num: 2
Transporter: Not reported
Ship Qty : Not reported
Rpt Unit : Not reported
Off Mng : H040
EPA Waste Codes: D040
Waste Description: Spent Carbon
Amt Of Waste Stream Generated in Reporting Yr 1: 1687.02
Amt Of Waste Stream Generated in Reporting Yr 2: 1687.02

Manifest:
Name: HARBOR OIL INC
Year : 1996
RCRA Id : ORD071803985
Inactive : Not reported
Status: Large quantity generator

HARBOR OIL INC. (Continued) **1000302670**

Manifest : 010141
Ship Date : 12/06/1996
TSD : ILD085349264
WS Num: 2
Transporter: Not reported
Ship Qty : Not reported
Rpt Unit : Not reported
Off Mng : M043
EPA Waste Codes: D039
Waste Description: Trichloroethylene contaminated filter screenings.
Amt Of Waste Stream Generated in Reporting Yr 1: 159
Amt Of Waste Stream Generated in Reporting Yr 2: 159

Name: HARBOR OIL INC
Year : 1996
RCRA Id : ORD071803985
Inactive : Not reported
Status: Large quantity generator
Manifest : 010141
Ship Date : 12/06/1996
TSD : ILD085349264
WS Num: 2
Transporter: Not reported
Ship Qty : Not reported
Rpt Unit : Not reported
Off Mng : M043
EPA Waste Codes: D040
Waste Description: Trichloroethylene contaminated filter screenings.
Amt Of Waste Stream Generated in Reporting Yr 1: 159
Amt Of Waste Stream Generated in Reporting Yr 2: 159

Name: HARBOR OIL INC
Year : 1996
RCRA Id : ORD071803985
Inactive : Not reported
Status: Large quantity generator
Manifest : 010141
Ship Date : 12/06/1996
TSD : ILD085349264
WS Num: 2
Transporter: Not reported
Ship Qty : Not reported
Rpt Unit : Not reported
Off Mng : M043
EPA Waste Codes: F001
Waste Description: Trichloroethylene contaminated filter screenings.
Amt Of Waste Stream Generated in Reporting Yr 1: 159
Amt Of Waste Stream Generated in Reporting Yr 2: 159

Name: HARBOR OIL INC
Year : 1996
RCRA Id : ORD071803985
Inactive : Not reported
Status: Large quantity generator
Manifest : 096337
Ship Date : 06/07/1996
TSD : WAD981769110

HARBOR OIL INC. (Continued) **1000302670**

WS Num:	1
Transporter:	Not reported
Ship Qty :	Not reported
Rpt Unit :	Not reported
Off Mng :	M051
EPA Waste Codes:	F002
Waste Description:	Spent trichloroethylene and asphalt from truck cleaning.
Amt Of Waste Stream Generated in Reporting Yr 1:	2177
Amt Of Waste Stream Generated in Reporting Yr 2:	2177

Name:	HARBOR OIL INC
Year :	1996
RCRA Id :	ORD071803985
Inactive :	Not reported
Status:	Large quantity generator
Manifest :	FACRPT
Ship Date :	03/08/1996
TSD :	ORD981766124
WS Num:	3
Transporter:	Not reported
Ship Qty :	Not reported
Rpt Unit :	Not reported
Off Mng :	M021
EPA Waste Codes:	D001
Waste Description:	Petroleum naphtha from a parts washer system
Amt Of Waste Stream Generated in Reporting Yr 1:	251
Amt Of Waste Stream Generated in Reporting Yr 2:	48

Name:	HARBOR OIL INC
Year :	1996
RCRA Id :	ORD071803985
Inactive :	Not reported
Status:	Large quantity generator
Manifest :	FACRPT
Ship Date :	03/08/1996
TSD :	ORD981766124
WS Num:	3
Transporter:	Not reported
Ship Qty :	Not reported
Rpt Unit :	Not reported
Off Mng :	M021
EPA Waste Codes:	D018
Waste Description:	Petroleum naphtha from a parts washer system
Amt Of Waste Stream Generated in Reporting Yr 1:	251
Amt Of Waste Stream Generated in Reporting Yr 2:	48

Name:	HARBOR OIL INC
Year :	1996
RCRA Id :	ORD071803985
Inactive :	Not reported
Status:	Large quantity generator
Manifest :	FACRPT
Ship Date :	03/08/1996
TSD :	ORD981766124
WS Num:	3
Transporter:	Not reported
Ship Qty :	Not reported

HARBOR OIL INC. (Continued) **1000302670**

Rpt Unit : Not reported
Off Mng : M021
EPA Waste Codes: D035
Waste Description: Petroleum naphtha from a parts washer system
Amt Of Waste Stream Generated in Reporting Yr 1: 251
Amt Of Waste Stream Generated in Reporting Yr 2: 48

Name: HARBOR OIL INC
Year : 1996
RCRA Id : ORD071803985
Inactive : Not reported
Status: Large quantity generator
Manifest : FACRPT
Ship Date : 04/28/1996
TSD : ORD981766124
WS Num: 3
Transporter: Not reported
Ship Qty : Not reported
Rpt Unit : Not reported
Off Mng : M021
EPA Waste Codes: D001
Waste Description: Petroleum naphtha from a parts washer system
Amt Of Waste Stream Generated in Reporting Yr 1: 251
Amt Of Waste Stream Generated in Reporting Yr 2: 51

Name: HARBOR OIL INC
Year : 1996
RCRA Id : ORD071803985
Inactive : Not reported
Status: Large quantity generator
Manifest : FACRPT
Ship Date : 04/28/1996
TSD : ORD981766124
WS Num: 3
Transporter: Not reported
Ship Qty : Not reported
Rpt Unit : Not reported
Off Mng : M021
EPA Waste Codes: D018
Waste Description: Petroleum naphtha from a parts washer system
Amt Of Waste Stream Generated in Reporting Yr 1: 251
Amt Of Waste Stream Generated in Reporting Yr 2: 51

Name: HARBOR OIL INC
Year : 1996
RCRA Id : ORD071803985
Inactive : Not reported
Status: Large quantity generator
Manifest : FACRPT
Ship Date : 04/28/1996
TSD : ORD981766124
WS Num: 3
Transporter: Not reported
Ship Qty : Not reported
Rpt Unit : Not reported
Off Mng : M021
EPA Waste Codes: D035

HARBOR OIL INC. (Continued) **1000302670**

Waste Description: Petroleum naphtha from a parts washer system
Amt Of Waste Stream Generated in Reporting Yr 1: 251
Amt Of Waste Stream Generated in Reporting Yr 2: 51

Click this hyperlink while viewing on your computer to access
38 additional OR_MANIFEST: record(s) in the EDR Site Report.

Name: HARBOR OIL INC
Year : 1996
RCRA Id : ORD071803985
Inactive : Not reported
Status: Large quantity generator
Manifest : FACRPT
Ship Date : 06/26/1996
TSD : ORD981766124
WS Num: 3
Transporter: Not reported
Ship Qty : Not reported
Rpt Unit : Not reported
Off Mng : M021
EPA Waste Codes: D001
Waste Description: Petroleum naphtha from a parts washer system
Amt Of Waste Stream Generated in Reporting Yr 1: 251
Amt Of Waste Stream Generated in Reporting Yr 2: 54

Name: HARBOR OIL INC
Year : 1996
RCRA Id : ORD071803985
Inactive : Not reported
Status: Large quantity generator
Manifest : FACRPT
Ship Date : 06/26/1996
TSD : ORD981766124
WS Num: 3
Transporter: Not reported
Ship Qty : Not reported
Rpt Unit : Not reported
Off Mng : M021
EPA Waste Codes: D018
Waste Description: Petroleum naphtha from a parts washer system
Amt Of Waste Stream Generated in Reporting Yr 1: 251
Amt Of Waste Stream Generated in Reporting Yr 2: 54

Name: HARBOR OIL INC
Year : 1996
RCRA Id : ORD071803985
Inactive : Not reported
Status: Large quantity generator
Manifest : FACRPT
Ship Date : 06/26/1996
TSD : ORD981766124
WS Num: 3
Transporter: Not reported
Ship Qty : Not reported
Rpt Unit : Not reported
Off Mng : M021
EPA Waste Codes: D035

HARBOR OIL INC. (Continued) **1000302670**

Waste Description: Petroleum naphtha from a parts washer system
Amt Of Waste Stream Generated in Reporting Yr 1: 251
Amt Of Waste Stream Generated in Reporting Yr 2: 54

Name: HARBOR OIL INC
Year : 1996
RCRA Id : ORD071803985
Inactive : Not reported
Status: Large quantity generator
Manifest : FACRPT
Ship Date : 08/22/1996
TSD : ORD981766124
WS Num: 3
Transporter: Not reported
Ship Qty : Not reported
Rpt Unit : Not reported
Off Mng : M021
EPA Waste Codes: D001
Waste Description: Petroleum naphtha from a parts washer system
Amt Of Waste Stream Generated in Reporting Yr 1: 251
Amt Of Waste Stream Generated in Reporting Yr 2: 51

Name: HARBOR OIL INC
Year : 1996
RCRA Id : ORD071803985
Inactive : Not reported
Status: Large quantity generator
Manifest : FACRPT
Ship Date : 08/22/1996
TSD : ORD981766124
WS Num: 3
Transporter: Not reported
Ship Qty : Not reported
Rpt Unit : Not reported
Off Mng : M021
EPA Waste Codes: D018
Waste Description: Petroleum naphtha from a parts washer system
Amt Of Waste Stream Generated in Reporting Yr 1: 251
Amt Of Waste Stream Generated in Reporting Yr 2: 51

Name: HARBOR OIL INC
Year : 1996
RCRA Id : ORD071803985
Inactive : Not reported
Status: Large quantity generator
Manifest : FACRPT
Ship Date : 08/22/1996
TSD : ORD981766124
WS Num: 3
Transporter: Not reported
Ship Qty : Not reported
Rpt Unit : Not reported
Off Mng : M021
EPA Waste Codes: D035
Waste Description: Petroleum naphtha from a parts washer system
Amt Of Waste Stream Generated in Reporting Yr 1: 251
Amt Of Waste Stream Generated in Reporting Yr 2: 51

HARBOR OIL INC. (Continued) **1000302670**

Name:	HARBOR OIL INC
Year :	1996
RCRA Id :	ORD071803985
Inactive :	Not reported
Status:	Large quantity generator
Manifest :	FACRPT
Ship Date :	10/18/1996
TSD :	ORD981766124
WS Num:	3
Transporter:	Not reported
Ship Qty :	Not reported
Rpt Unit :	Not reported
Off Mng :	M021
EPA Waste Codes:	D001
Waste Description:	Petroleum naphtha from a parts washer system
Amt Of Waste Stream Generated in Reporting Yr 1:	251
Amt Of Waste Stream Generated in Reporting Yr 2:	48

Name:	HARBOR OIL INC
Year :	1996
RCRA Id :	ORD071803985
Inactive :	Not reported
Status:	Large quantity generator
Manifest :	FACRPT
Ship Date :	10/18/1996
TSD :	ORD981766124
WS Num:	3
Transporter:	Not reported
Ship Qty :	Not reported
Rpt Unit :	Not reported
Off Mng :	M021
EPA Waste Codes:	D018
Waste Description:	Petroleum naphtha from a parts washer system
Amt Of Waste Stream Generated in Reporting Yr 1:	251
Amt Of Waste Stream Generated in Reporting Yr 2:	48

Name:	HARBOR OIL INC
Year :	1996
RCRA Id :	ORD071803985
Inactive :	Not reported
Status:	Large quantity generator
Manifest :	FACRPT
Ship Date :	10/18/1996
TSD :	ORD981766124
WS Num:	3
Transporter:	Not reported
Ship Qty :	Not reported
Rpt Unit :	Not reported
Off Mng :	M021
EPA Waste Codes:	D035
Waste Description:	Petroleum naphtha from a parts washer system
Amt Of Waste Stream Generated in Reporting Yr 1:	251
Amt Of Waste Stream Generated in Reporting Yr 2:	48

HARBOR OIL INC. (Continued) **1000302670**

Manifest:
Name: HARBOR OIL INC
Year : 1994
RCRA Id : ORD071803985
Inactive : Not reported
Status: Large quantity generator
Manifest : 11406
Ship Date : 10/28/1994
TSD : WAD000812909
WS Num: 1
Transporter: Not reported
Ship Qty : Not reported
Rpt Unit : Not reported
Off Mng : M041
EPA Waste Codes: D040
Waste Description: Spent trichlorethylene and oil from a closed looptruck tank vapor degreasin
Amt Of Waste Stream Generated in Reporting Yr 1: 3660
Amt Of Waste Stream Generated in Reporting Yr 2: 3660

Name: HARBOR OIL INC
Year : 1994
RCRA Id : ORD071803985
Inactive : Not reported
Status: Large quantity generator
Manifest : 11406
Ship Date : 10/28/1994
TSD : WAD000812909
WS Num: 1
Transporter: Not reported
Ship Qty : Not reported
Rpt Unit : Not reported
Off Mng : M041
EPA Waste Codes: F001
Waste Description: Spent trichlorethylene and oil from a closed looptruck tank vapor degreasin
Amt Of Waste Stream Generated in Reporting Yr 1: 3660
Amt Of Waste Stream Generated in Reporting Yr 2: 3660

Manifest:
Name: HARBOR OIL INC
Year : 1993
RCRA Id : ORD071803985
Inactive : Not reported
Status: Large quantity generator
Manifest : 05499
Ship Date : 02/02/1993
TSD : WAD092300250
WS Num: 1
Transporter: Not reported
Ship Qty : Not reported
Rpt Unit : Not reported
Off Mng : M022
EPA Waste Codes: D040
Waste Description: 1,1,1 Trichloroethane and Asphalt from Solvent Vapor Degreasing System used
Amt Of Waste Stream Generated in Reporting Yr 1: 476

HARBOR OIL INC. (Continued) **1000302670**

Amt Of Waste Stream Generated in Reporting Yr 2: 476

Name: HARBOR OIL INC
Year : 1993
RCRA Id : ORD071803985
Inactive : Not reported
Status: Large quantity generator
Manifest : 05499
Ship Date : 02/02/1993
TSD : WAD092300250
WS Num: 1
Transporter: Not reported
Ship Qty : Not reported
Rpt Unit : Not reported
Off Mng : M022
EPA Waste Codes: F001
Waste Description: 1,1,1 Trichloroethane and Asphalt from Solvent Vapor Degreasing System used
Amt Of Waste Stream Generated in Reporting Yr 1: 476
Amt Of Waste Stream Generated in Reporting Yr 2: 476

Name: HARBOR OIL INC
Year : 1993
RCRA Id : ORD071803985
Inactive : Not reported
Status: Large quantity generator
Manifest : 93062
Ship Date : 02/12/1993
TSD : ORD980981682
WS Num: 2
Transporter: Not reported
Ship Qty : Not reported
Rpt Unit : Not reported
Off Mng : M041
EPA Waste Codes: D007
Waste Description: Used Oil Contaminated with Metals and Solvents
Amt Of Waste Stream Generated in Reporting Yr 1: 13659
Amt Of Waste Stream Generated in Reporting Yr 2: 13659

Name: HARBOR OIL INC
Year : 1993
RCRA Id : ORD071803985
Inactive : Not reported
Status: Large quantity generator
Manifest : 93062
Ship Date : 02/12/1993
TSD : ORD980981682
WS Num: 2
Transporter: Not reported
Ship Qty : Not reported
Rpt Unit : Not reported
Off Mng : M041
EPA Waste Codes: D008
Waste Description: Used Oil Contaminated with Metals and Solvents
Amt Of Waste Stream Generated in Reporting Yr 1: 13659
Amt Of Waste Stream Generated in Reporting Yr 2: 13659

Name: HARBOR OIL INC

HARBOR OIL INC. (Continued) **1000302670**

Year : 1993
RCRA Id : ORD071803985
Inactive : Not reported
Status: Large quantity generator
Manifest : 93062
Ship Date : 02/12/1993
TSD : ORD980981682
WS Num: 2
Transporter: Not reported
Ship Qty : Not reported
Rpt Unit : Not reported
Off Mng : M041
EPA Waste Codes: D027
Waste Description: Used Oil Contaminated with Metals and Solvents
Amt Of Waste Stream Generated in Reporting Yr 1: 13659
Amt Of Waste Stream Generated in Reporting Yr 2: 13659

Name: HARBOR OIL INC
Year : 1993
RCRA Id : ORD071803985
Inactive : Not reported
Status: Large quantity generator
Manifest : 93062
Ship Date : 02/12/1993
TSD : ORD980981682
WS Num: 2
Transporter: Not reported
Ship Qty : Not reported
Rpt Unit : Not reported
Off Mng : M041
EPA Waste Codes: D039
Waste Description: Used Oil Contaminated with Metals and Solvents
Amt Of Waste Stream Generated in Reporting Yr 1: 13659
Amt Of Waste Stream Generated in Reporting Yr 2: 13659

Name: HARBOR OIL INC
Year : 1993
RCRA Id : ORD071803985
Inactive : Not reported
Status: Large quantity generator
Manifest : 93128
Ship Date : 03/17/1993
TSD : ORD980981682
WS Num: 3
Transporter: Not reported
Ship Qty : Not reported
Rpt Unit : Not reported
Off Mng : M041
EPA Waste Codes: D001
Waste Description: Waste Fuel Contaminated with Metals and Solvents
Amt Of Waste Stream Generated in Reporting Yr 1: 2655
Amt Of Waste Stream Generated in Reporting Yr 2: 2316

Name: HARBOR OIL INC
Year : 1993
RCRA Id : ORD071803985
Inactive : Not reported

HARBOR OIL INC. (Continued) **1000302670**

Status: Large quantity generator
Manifest : 93128
Ship Date : 03/17/1993
TSD : ORD980981682
WS Num: 3
Transporter: Not reported
Ship Qty : Not reported
Rpt Unit : Not reported
Off Mng : M041
EPA Waste Codes: D007
Waste Description: Waste Fuel Contaminated with Metals and Solvents
Amt Of Waste Stream Generated in Reporting Yr 1: 2655
Amt Of Waste Stream Generated in Reporting Yr 2: 2316

Name: HARBOR OIL INC
Year : 1993
RCRA Id : ORD071803985
Inactive : Not reported
Status: Large quantity generator
Manifest : 93128
Ship Date : 03/17/1993
TSD : ORD980981682
WS Num: 3
Transporter: Not reported
Ship Qty : Not reported
Rpt Unit : Not reported
Off Mng : M041
EPA Waste Codes: D008
Waste Description: Waste Fuel Contaminated with Metals and Solvents
Amt Of Waste Stream Generated in Reporting Yr 1: 2655
Amt Of Waste Stream Generated in Reporting Yr 2: 2316

Name: HARBOR OIL INC
Year : 1993
RCRA Id : ORD071803985
Inactive : Not reported
Status: Large quantity generator
Manifest : 93128
Ship Date : 03/17/1993
TSD : ORD980981682
WS Num: 3
Transporter: Not reported
Ship Qty : Not reported
Rpt Unit : Not reported
Off Mng : M041
EPA Waste Codes: D018
Waste Description: Waste Fuel Contaminated with Metals and Solvents
Amt Of Waste Stream Generated in Reporting Yr 1: 2655
Amt Of Waste Stream Generated in Reporting Yr 2: 2316

Click this hyperlink while viewing on your computer to access
38 additional OR_MANIFEST: record(s) in the EDR Site Report.

Name: HARBOR OIL INC
Year : 1993
RCRA Id : ORD071803985
Inactive : Not reported

HARBOR OIL INC. (Continued) **1000302670**

Status: Large quantity generator
Manifest : 93179
Ship Date : 04/10/1993
TSD : ORD980981682
WS Num: 3
Transporter: Not reported
Ship Qty : Not reported
Rpt Unit : Not reported
Off Mng : M041
EPA Waste Codes: D001
Waste Description: Waste Fuel Contaminated with Metals and Solvents
Amt Of Waste Stream Generated in Reporting Yr 1: 2655
Amt Of Waste Stream Generated in Reporting Yr 2: 339

Name: HARBOR OIL INC
Year : 1993
RCRA Id : ORD071803985
Inactive : Not reported
Status: Large quantity generator
Manifest : 93179
Ship Date : 04/10/1993
TSD : ORD980981682
WS Num: 3
Transporter: Not reported
Ship Qty : Not reported
Rpt Unit : Not reported
Off Mng : M041
EPA Waste Codes: D007
Waste Description: Waste Fuel Contaminated with Metals and Solvents
Amt Of Waste Stream Generated in Reporting Yr 1: 2655
Amt Of Waste Stream Generated in Reporting Yr 2: 339

Name: HARBOR OIL INC
Year : 1993
RCRA Id : ORD071803985
Inactive : Not reported
Status: Large quantity generator
Manifest : 93179
Ship Date : 04/10/1993
TSD : ORD980981682
WS Num: 3
Transporter: Not reported
Ship Qty : Not reported
Rpt Unit : Not reported
Off Mng : M041
EPA Waste Codes: D008
Waste Description: Waste Fuel Contaminated with Metals and Solvents
Amt Of Waste Stream Generated in Reporting Yr 1: 2655
Amt Of Waste Stream Generated in Reporting Yr 2: 339

Name: HARBOR OIL INC
Year : 1993
RCRA Id : ORD071803985
Inactive : Not reported
Status: Large quantity generator
Manifest : 93179
Ship Date : 04/10/1993

HARBOR OIL INC. (Continued) **1000302670**

TSD :	ORD980981682
WS Num:	3
Transporter:	Not reported
Ship Qty :	Not reported
Rpt Unit :	Not reported
Off Mng :	M041
EPA Waste Codes:	D018
Waste Description:	Waste Fuel Contaminated with Metals and Solvents
Amt Of Waste Stream Generated in Reporting Yr 1:	2655
Amt Of Waste Stream Generated in Reporting Yr 2:	339

NPDES:

Name:	ECOLUBE RECOVERY LLC
Address:	11535 N FORCE AVE
City,State,Zip:	PORTLAND, OR 97217
WQ File Nbr:	100707
Legal Name:	EcoLube Recovery LLC
Region:	NWR
Pri SIC:	2911
Latitude:	45.60620
Longitude:	-122.69380
Category:	INDUSTRIAL
Permit Type:	GEN13
Permit Active:	False
Permit Description:	1300-J
Expiration Date:	12/31/2004
EPA Number:	ORG340016
UIC Facility:	False
Admin Agent:	NW Region Office
Last Action Date:	07/31/1988
Permit Writer:	Not reported
Compliance Inspector:	39
DMR Reviewer:	Not reported
Application Number:	999344
Class:	MINOR
Start Date:	12/02/1986
Region Decode:	North West Region
Ownership:	PRIVATE
Permit Group:	NPDES General Permit - Industrial wastewater discharges
EPA Class:	MINOR
Permit Number:	11199

Name:	ECOLUBE RECOVERY LLC
Address:	11535 N FORCE AVE
City,State,Zip:	PORTLAND, OR 97217
WQ File Nbr:	100707
Legal Name:	EcoLube Recovery LLC
Region:	NWR
Pri SIC:	2911
Latitude:	45.6062
Longitude:	-122.6938
Category:	STORMWATER
Permit Type:	GEN12T
Permit Active:	FALSE
Permit Description:	Industrial storm water - Transportation
Expiration Date:	09/30/1996

HARBOR OIL INC. (Continued) **1000302670**

EPA Number:	MISSING!!
UIC Facility:	FALSE
Admin Agent:	NW Region Office
Last Action Date:	12/30/1999
Permit Writer:	Not reported
Compliance Inspector:	Dulay, Renato
DMR Reviewer:	Not reported
Application Number:	995515
Class:	MINOR
Start Date:	03/21/1994
Region Decode:	North West Region
Ownership:	PRIVATE
Permit Group:	NPDES General Permit - Industrial storm water discharges
EPA Class:	MINOR
Permit Number:	11201
Name:	ECOLUBE RECOVERY LLC
Address:	11535 N FORCE AVE
City,State,Zip:	PORTLAND, OR 97217
WQ File Nbr:	100707
Legal Name:	EcoLube Recovery LLC
Region:	NWR
Pri SIC:	2911
Latitude:	45.6062
Longitude:	-122.6938
Category:	STM
Permit Type:	GEN12Z
Permit Active:	True
Permit Description:	Stormwater; NPDES specific SIC codes
Expiration Date:	07/01/2026
EPA Number:	ORR800309
UIC Facility:	False
Admin Agent:	City of Portland
Last Action Date:	07/01/2021
Permit Writer:	Not reported
Compliance Inspector:	PORTLAND
DMR Reviewer:	Not reported
Application Number:	949546
Class:	MINOR
Start Date:	12/30/1999
Region Decode:	North West Region
Ownership:	Not reported
Permit Group:	Not reported
EPA Class:	Not reported
Permit Number:	Not reported

---

43 **FLINT GROUP NORTH AMERICA CORP** **OR ECSI S108659827**
West **2985 N MARINE DR** **OR VCP N/A**
1/2-1 **PORTLAND, OR 97217** **OR SPILLS**
0.762 mi. **OR AIRS**
4022 ft. **OR HSIS**
OR MANIFEST
Relative: **OR NPDES**
Lower

Actual:
12 ft.

ECSI:

Name:	FLINT INK-FORMER JAMES RIVER INK DIVISION
Address:	2985 N MARINE DRIVE
City,State,Zip:	PORTLAND, OR 97217

FLINT GROUP NORTH AMERICA CORP (Continued) **S108659827**

State ID Number: 5939
Brown ID: 0
Study Area: False
Region ID: 2
Legislatve ID: 0
Investigation: Suspect
FACA ID: 541
Further Action: 0
Lat/Long (dms): 45 36 41.00 / -122 41 52.44
County Code: 26.00
Score Value: Not reported
Cerclis ID: Not reported
Township Coord.: 2.00
Township Zone: N
Range Coord: 1.00
Range Zone: E
Section Coord: 33
Qtr Section: c
Tax Lots: 1200
Size: Not reported
NPL: False
Orphan: False
Updated By: SMILLER
Update Date: 01/07/2015
Created Date: 01/06/2015
Decode For RegionID: Northwest Region
Decode For BrownID: Not reported
Decode For Furtheract: Not reported
Decode For Investstat: Suspect
Decode For Legislative: Not reported

Narrative:

NARR ID: 5755505
NARR Code: Data Sources
Created By: SMILLER
Created Date: 01/06/2015
Updated By: SMILLER
Updated Date: 01/06/2015
Decode for NarcdID: Data Sources
NARR Comments: UST File #26-89-0063. ECSI# 127

NARR ID: 5755506
NARR Code: Hazardous Substance/Waste Types
Created By: SMILLER
Created Date: 01/06/2015
Updated By: SMILLER
Updated Date: 01/06/2015
Decode for NarcdID: Hazardous Substance/Waste Types
NARR Comments: [1/6/15 SA/SAM] Solvents, alcohols, toluene, methyl ethyl ketone.

NARR ID: 5755504
NARR Code: Remedial Action
Created By: SMILLER
Created Date: 01/06/2015
Updated By: SMILLER
Updated Date: 01/06/2015
Decode for NarcdID: Remedial Action
NARR Comments: [1/6/15 SA/SAM] See ECSI#127 for site history-The following text is

FLINT GROUP NORTH AMERICA CORP (Continued) **S108659827**

from ECSI #127: James River characterized soil and groundwater contamination associated with the three major UST areas across the site, and excavated and aerated soils from leaking USTs in the late 1980s. DEQ's UST Section issued an NFA letter for the gasoline UST area in 1996, but referred all other UST issues to Site Assessment in 1997, since the remaining USTs did not contain motor fuels or waste oils. Site Assessment recommended a remedial investigation (RI) covering the entire facility(including this property), to determine the extent, magnitude, and sources of chlorinated solvents, BTEX, and metals in shallow soil and groundwater.

NARR ID: 5755503
NARR Code: Site History
Created By: SMILLER
Created Date: 01/06/2015
Updated By: SMILLER
Updated Date: 01/06/2015
Decode for NarcdID: Site History
NARR Comments: [1/6/15 SA/SAM] Formerly a part of neighboring James River Corp ECSI#127. Site separated from orginal site due to differing property ownership.

NARR ID: 5757891
NARR Code: 1922
Created By: RHOOD
Created Date: 05/08/2020
Updated By: RHOOD
Updated Date: 05/20/2021
Decode for NarcdID: Current Site Summary Statement
NARR Comments: 5.2021: They entered program to receive full nfa. DEQ identified one area in need of some additional investigation (flammable liquid and solvent mixing rooms). Also, they need to provide the storm outfalls discharges.-RAH Site investigation completed at former UST solvent area, only. DEQ replying on that report.

Administrative Action:
Action ID: 9433
Region: Northwestern Region
Complete Date: 01/24/2022
Rank Value: Not reported
Cleanup Flag: False
Created Date: 05/08/2020
Decode for AgencyID: Department of Environmental Quality
Decode for RegionID: Northwest Region
Category: Remedial Action
Action Code Flag: False
Action: INDEPENDENT CLEANUP
Further Action: 0
Comments: Not reported

Action ID: 9411
Region: Northwestern Region
Complete Date: 01/24/2022
Rank Value: Not reported
Cleanup Flag: False
Created Date: 01/24/2022
Decode for AgencyID: Department of Environmental Quality
Decode for RegionID: Northwest Region

FLINT GROUP NORTH AMERICA CORP (Continued) **S108659827**

Category: Remedial Action
Action Code Flag: False
Action: No Further Action (Conditional)
Further Action: 0
Comments: Not reported

Action ID: 9424
Region: Not reported
Complete Date: 01/06/2015
Rank Value: Not reported
Cleanup Flag: False
Created Date: 01/06/2015
Decode for AgencyID: Department of Environmental Quality
Decode for RegionID: Not reported
Category: Administrative Action
Action Code Flag: False
Action: Site added to database
Further Action: Not reported
Comments: Not reported

Action ID: 9506
Region: Northwestern Region
Complete Date: 05/08/2020
Rank Value: Not reported
Cleanup Flag: False
Created Date: 01/06/2015
Decode for AgencyID: Department of Environmental Quality
Decode for RegionID: Northwest Region
Category: Remedial Action
Action Code Flag: False
Action: Site Investigation recommended (SI)
Further Action: Medium
Comments: Not reported

VCS:
Name: FLINT INK-FORMER JAMES RIVER INK DIVISION
Address: 2985 N MARINE DRIVE
City,State,Zip: PORTLAND, OR 97217
ECS Site ID: 5939
Facility Size: Not reported
Action: No Further Action (Conditional)
Start Date: 01/24/2022
End Date: 01/24/2022
Program: ICP
Latitude: 45.6114
Longitude: -122.6978

Name: FLINT INK-FORMER JAMES RIVER INK DIVISION
Address: 2985 N MARINE DRIVE
City,State,Zip: PORTLAND, OR 97217
ECS Site ID: 5939
Facility Size: Not reported
Action: INDEPENDENT CLEANUP
Start Date: 05/08/2020
End Date: 01/24/2022
Program: icp
Latitude: 45.6114

FLINT GROUP NORTH AMERICA CORP (Continued) **S108659827**

Longitude: -122.6978

OR SPILLS:
Name: Not reported
Address: 2985 N MARINE DR
City,State,Zip: PORTLAND, OR 97217
Facility ID: 2004-2677
Incident Status: Archive
Material: Products, manufacturing intermediates, etc.
Quantity: 300
Unit of Measure: Pounds
Release Date: 11/30/2004
Description: Flint Ink reporting a 300 lbs, 40 gallons go water based ink component to release to the pavement, as much as 7 gallons may have reached a storm drain. Great Western Vacuum on scene at 1100 hours to clean up.
Lat/Long: 45.6114 / -122.6978
Source: Container
Media: On pavement/asphalt - not direct on soil
Responsible Company: Flint Ink Corporation
Responsible Address: 2985 N Marine Dr
Responsible City,St,Zip: Portland, OR 97217-7745
Unknown Quantity Released: Not reported
Maximum Potential Quantity: Not reported
Quantity Recovered: Not reported

Name: Not reported
Address: 2985 N MARINE DR
City,State,Zip: PORTLAND, OR 97217
Facility ID: 2004-2677
Incident Status: Archive
Material: Products, manufacturing intermediates, etc.
Quantity: 300
Unit of Measure: Pounds
Release Date: 11/30/2004
Description: Flint Ink reporting a 300 lbs, 40 gallons go water based ink component to release to the pavement, as much as 7 gallons may have reached a storm drain. Great Western Vacuum on scene at 1100 hours to clean up.
Lat/Long: 45.6114 / -122.6978
Source: Container
Media: Coding for the PS/BC Oil Spill Database
Responsible Company: Flint Ink Corporation
Responsible Address: 2985 N Marine Dr
Responsible City,St,Zip: Portland, OR 97217-7745
Unknown Quantity Released: Not reported
Maximum Potential Quantity: Not reported
Quantity Recovered: Not reported

Name: Not reported
Address: 2985 NORTH MARINE DRIVE
City,State,Zip: PORTLAND, OR 97203
Facility ID: 2023-0444
Incident Status: Closed
Material: Chemical Product
Quantity: Not reported
Unit of Measure: Not reported
Release Date: 02/20/2023
Description: Flint Group will be conducting dye testing for spill training. Caller

FLINT GROUP NORTH AMERICA CORP (Continued) **S108659827**

reported that the Flint Group will be conducting a dye test at location for Spill Training. The dye may become visible in the Columbia river.

Lat/Long: 45.610622 / -122.6976
Source: Storm Drain or Outfall
Media: Surface Water
Responsible Company: Not reported
Responsible Address: Not reported
Responsible City,St,Zip: Not reported
Unknown Quantity Released: Not reported
Maximum Potential Quantity: Not reported
Quantity Recovered: Not reported

AIRS:

Source ID: Not reported
Permit Number: 26-0076-SI-01
Address: 2985 N MARINE DR
Name: FLINT GROUP PACKAGING INKS NORTH AMERICA LLC
City,State,Zip: PORTLAND, OR 97217
Year: Not reported
Permit Type: Simple ACDP
Expiration Date: 07/01/2023
Pollutant: Not reported
Issue Date: 07/24/2018
Emissions: Not reported
NAICS Code: 325910
Is NAICS Code Primary: Not reported
SIC Code: 2893
Is SIC Code Primary: Not reported
Latitude: 45.6114
Longitude: -122.6978
Emission Source Code: Not reported
Emission Source Description: Not reported
Process Code: Not reported
Process Description: Not reported
Process Unit: Not reported
SCC: Not reported
Throughput: Not reported
Throughput Type: Not reported

HSIS:

Name: FLINT GROUP PACKAGING INKS NORTH AMERICA LLC
dress: 2985 N MARINE DR
ty,State,Zip: PORTLAND, OR 97217
acility ID: 007976
rtment Or Division Of Company: Not reported
nical Is Extremely Hazardous Substance (EHS: Not reported
ains 112R: Not reported
ty Has Written Emergency Plan: Not reported
S Code 1: Not reported
S Desc 1: Not reported
S Code 2: Not reported
S Desc 2: Not reported
ager Name: Not reported
ess Phone: Not reported
ng Address: Not reported

FLINT GROUP NORTH AMERICA CORP (Continued) **S108659827**

g City:	Not reported
g State:	Not reported
g Zip:	Not reported
f Employees:	Not reported
Phone:	Not reported
rd:	Not reported
Dept Code:	Not reported
FD:	PORTLAND FIRE & RESCUE
kler System:	Not reported
gency Contact:	Not reported
gency Procedure:	Not reported
ess Type:	Not reported
ity Type:	Private
Department:	PACKAGING DIVISION
Status:	ACTIVE
tude:	45.6106
itude:	-122.698
us TRI:	Active
us RMP:	Active
us PSM:	Active
tus CR2K:	Inactive
tus 302:	Inactive
Owner Name:	MARK HAUZEN
t Reported ID:	35552
se Number:	N/A
mical Name:	UNI-REZ 2223
Name:	Not reported
s Pure:	Yes
s Mix:	No
S:	Not reported
re Component:	Not reported
ximum Daily Amount Code:	20
aximum Daily Amount Unit:	lbs
cal Added Date:	02/25/2019
s Chem PSM:	No
s Chem 112R:	No
s Chem 302:	No
s Pesticide:	No
s Fertilizer:	No
hysical State:	Solid
A Number:	Not reported
FPA Health:	1
FPA Flammability:	1
FPA Reactivity:	0
A Special Notice:	Not reported
azards:	Physical Combustive
mber of Days Onsite:	89
r:	2018
se Number:	N/A
mical Name:	FILTREZ 521
Name:	Not reported
s Pure:	Yes
s Mix:	No
S:	Not reported
re Component:	Not reported
ximum Daily Amount Code:	11

FLINT GROUP NORTH AMERICA CORP (Continued) **S108659827**

aximum Daily Amount Unit:	lbs
cal Added Date:	02/25/2019
s Chem PSM:	No
s Chem 112R:	No
s Chem 302:	No
s Pesticide:	No
s Fertilizer:	No
hysical State:	Solid
A Number:	Not reported
A Health:	Not reported
A Flammability:	Not reported
A Reactivity:	Not reported
A Special Notice:	Not reported
rds:	Health Respiratory, Health SeriousEye
mber of Days Onsite:	89
r:	2018
se Number:	71238
hemical Name:	1-PROPANOL
Name:	Not reported
s Pure:	No
s Mix:	Yes
S:	Not reported
re Component:	Not reported
ximum Daily Amount Code:	20
aximum Daily Amount Unit:	gal
cal Added Date:	02/25/2019
s Chem PSM:	No
s Chem 112R:	No
s Chem 302:	No
s Pesticide:	No
s Fertilizer:	No
hysical State:	Liquid
NA Number:	1274
PA Health:	0
PA Flammability:	0
PA Reactivity:	0
PA Special Notice:	N/A
zards:	Health SeriousEye, Health SpecificOrganToxicity, Physical Combustive
umber of Days Onsite:	365
r:	2018
se Number:	N/A
Chemical Name:	INK WATER BASE-ETHANOL
Name:	Not reported
s Pure:	No
s Mix:	Yes
S:	Not reported
re Component:	Not reported
ximum Daily Amount Code:	11
aximum Daily Amount Unit:	gal
cal Added Date:	02/25/2019
s Chem PSM:	No
s Chem 112R:	No
s Chem 302:	No
s Pesticide:	No
s Fertilizer:	No

FLINT GROUP NORTH AMERICA CORP (Continued) **S108659827**

hysical State:	Liquid
INA Number:	1993
A Health:	Not reported
A Flammability:	Not reported
A Reactivity:	Not reported
A Special Notice:	Not reported
zards:	Health SeriousEye, Physical Combustive
umber of Days Onsite:	365
r:	2018
Number:	Not reported
nical Name:	Not reported
Name:	Not reported
e:	Not reported
:	Not reported
S:	Not reported
re Component:	Not reported
mum Daily Amount Code:	Not reported
mum Daily Amount Unit:	Not reported
nical Added Date:	Not reported
em PSM:	Not reported
em 112R:	Not reported
em 302:	Not reported
sticide:	Not reported
tilizer:	Not reported
cal State:	Not reported
A Number:	Not reported
A Health:	Not reported
A Flammability:	Not reported
A Reactivity:	Not reported
A Special Notice:	Not reported
rds:	Not reported
er of Days Onsite:	Not reported
	Not reported

Chemical:

Chemical Name:	INK WATER BASED FLEXOGRAPHIC
hysical Description:	LIQUID
e Number:	00000
acility Id:	007976
ysical State Of The Substance:	2
erage Amount Possessed During The Year Code:	20
ximum Amount Possessed During The Year Code:	20
plicable Unit Of Measure Code:	2
Description Of The Unit Of Measure:	GALLONS
pe Code:	D
Description:	STEEL DRUM
ype Code:	O
emperature Description:	TOTEBIN
essure of Code:	1
Pressure Description:	NORMAL PRESSURE
essure of Code:	1
Pressure Description:	NORMAL PRESSURE
Temperature Description:	NORMAL TEMPERATURE
mperature of The Hazardous Substance Code:	4
Temperature Description:	NORMAL TEMPERATURE
mperature of The Hazardous Substance Code:	4

FLINT GROUP NORTH AMERICA CORP (Continued) **S108659827**

ays Hazardous Substance On Site During Year:	365
The Substance Protected A Trade Secret:	False
ption Of The Max Qnty Code:	1,000-4,999
ption Of The Avg Qnty Code:	1,000-4,999
Most Hazardous Ingridient:	STYRENE-ACRYLIC COPOLYMER
ted Nations/north America 4 Digit Class Number:	0000
zard Rank:	2
EHS Ingredient:	NONE LISTED ON MSDS
ubstance Pure:	False
bstance Mix:	True
irst Hazardous Class Code For Chemical:	Acute Health Hazard
Second Hazardous Class Code For Chemical:	Combustible Material
Hazardous Class Code For Chemical:	Not reported
zard Class 1 Of The Chemical:	6.3
ard Class 2 Of The Chemical:	4.5
rd Class 3 Of The Chemical:	Not reported
Additional Chemical:	
hemical Is A Toxic 313 Chemical:	N
Pesticide Registration Number:	Not reported
ontains 112R:	N
ontains EHS:	N
ertilizer:	N
esticide:	N
ontains 313:	Y

Chemical Name:	KAOLIN CLAY
hysical Description:	SOLID
se Number:	1332587
acility Id:	007976
ysical State Of The Substance:	1
erage Amount Possessed During The Year Code:	10
ximum Amount Possessed During The Year Code:	11
plicable Unit Of Measure Code:	1
Description Of The Unit Of Measure:	POUNDS
ype Code:	J
escription:	BAG
Code:	Not reported
erature Description:	Not reported
essure of Code:	1
Pressure Description:	NORMAL PRESSURE
ure of Code:	Not reported
ure Description:	Not reported
Temperature Description:	NORMAL TEMPERATURE
mperature of The Hazardous Substance Code:	4
erature Description:	Not reported
erature of The Hazardous Substance Code:	Not reported
ays Hazardous Substance On Site During Year:	365
The Substance Protected A Trade Secret:	False
ription Of The Max Qnty Code:	500-999
ription Of The Avg Qnty Code:	200-499
Most Hazardous Ingridient:	KAOLIN
d Nations/north America 4 Digit Class Number:	Not reported
zard Rank:	1
Ingredient:	Not reported
bstance Pure:	True
ubstance Mix:	False

FLINT GROUP NORTH AMERICA CORP (Continued) **S108659827**

First Hazardous Class Code For Chemical:	Miscellaneous Hazardous Material
nd Hazardous Class Code For Chemical:	Not reported
Hazardous Class Code For Chemical:	Not reported
zard Class 1 Of The Chemical:	9.0
rd Class 2 Of The Chemical:	Not reported
rd Class 3 Of The Chemical:	Not reported
Additional Chemical:	
hemical Is A Toxic 313 Chemical:	N
Pesticide Registration Number:	Not reported
ontains 112R:	N
ontains EHS:	N
ertilizer:	N
esticide:	N
ontains 313:	N

Chemical Name:	JONCRYL 2646
hysical Description:	LIQUID
e Number:	000000
acility Id:	007976
ysical State Of The Substance:	2
erage Amount Possessed During The Year Code:	20
ximum Amount Possessed During The Year Code:	20
plicable Unit Of Measure Code:	2
Description Of The Unit Of Measure:	GALLONS
ype Code:	J
escription:	BAG
Code:	Not reported
erature Description:	Not reported
essure of Code:	1
Pressure Description:	NORMAL PRESSURE
ure of Code:	Not reported
ure Description:	Not reported
Temperature Description:	NORMAL TEMPERATURE
mperature of The Hazardous Substance Code:	4
erature Description:	Not reported
erature of The Hazardous Substance Code:	Not reported
ays Hazardous Substance On Site During Year:	365
The Substance Protected A Trade Secret:	False
tion Of The Max Qnty Code:	1,000-4,999
tion Of The Avg Qnty Code:	1,000-4,999
Most Hazardous Ingridient:	AMMONIA SALT OF MODIFIED STYRENE ACRYLIC
ted Nations/north America 4 Digit Class Number:	0000
zard Rank:	2
EHS Ingredient:	NONE LISTED ON MSDS
ubstance Pure:	False
bstance Mix:	True
irst Hazardous Class Code For Chemical:	Acute Health Hazard
nd Hazardous Class Code For Chemical:	Not reported
Hazardous Class Code For Chemical:	Not reported
zard Class 1 Of The Chemical:	6.3
rd Class 2 Of The Chemical:	Not reported
rd Class 3 Of The Chemical:	Not reported
Additional Chemical:	
hemical Is A Toxic 313 Chemical:	N
Pesticide Registration Number:	Not reported

FLINT GROUP NORTH AMERICA CORP (Continued) **S108659827**

ontains 112R:	N
ontains EHS:	N
ertilizer:	N
esticide:	N
ontains 313:	Y
Chemical Name:	SHAMROCK S-394 N1
hysical Description:	SOLID
e Number:	00000
acility Id:	007976
ysical State Of The Substance:	1
erage Amount Possessed During The Year Code:	20
ximum Amount Possessed During The Year Code:	20
plicable Unit Of Measure Code:	1
Description Of The Unit Of Measure:	POUNDS
pe Code:	I
escription:	FIBER DRUM
Code:	Not reported
erature Description:	Not reported
essure of Code:	1
Pressure Description:	NORMAL PRESSURE
ure of Code:	Not reported
ure Description:	Not reported
Temperature Description:	NORMAL TEMPERATURE
mperature of The Hazardous Substance Code:	4
erature Description:	Not reported
erature of The Hazardous Substance Code:	Not reported
ays Hazardous Substance On Site During Year:	365
The Substance Protected A Trade Secret:	False
tion Of The Max Qnty Code:	1,000-4,999
tion Of The Avg Qnty Code:	1,000-4,999
Most Hazardous Ingridient:	NONE LISTED ON MSDS
ted Nations/north America 4 Digit Class Number:	0000
zard Rank:	2
Ingredient:	Not reported
ubstance Pure:	False
bstance Mix:	True
First Hazardous Class Code For Chemical:	Combustible Material
nd Hazardous Class Code For Chemical:	Not reported
Hazardous Class Code For Chemical:	Not reported
ard Class 1 Of The Chemical:	4.5
rd Class 2 Of The Chemical:	Not reported
rd Class 3 Of The Chemical:	Not reported
Additional Chemical:	
hemical Is A Toxic 313 Chemical:	N
Pesticide Registration Number:	Not reported
ontains 112R:	N
ontains EHS:	N
ertilizer:	N
esticide:	N
ontains 313:	N
Chemical Name:	JONCRYL 678
hysical Description:	SOLID
e Number:	52831046

FLINT GROUP NORTH AMERICA CORP (Continued) **S108659827**

acility Id: 007976
ysical State Of The Substance: 1
erage Amount Possessed During The Year Code: 30
aximum Amount Possessed During The Year Code: 30
plicable Unit Of Measure Code: 1
Description Of The Unit Of Measure: POUNDS
ype Code: J
escription: BAG
Code: Not reported
perature Description: Not reported
essure of Code: 1
Pressure Description: NORMAL PRESSURE
sure of Code: Not reported
sure Description: Not reported
Temperature Description: NORMAL TEMPERATURE
mperature of The Hazardous Substance Code: 4
perature Description: Not reported
perature of The Hazardous Substance Code: Not reported
ays Hazardous Substance On Site During Year: 365
The Substance Protected A Trade Secret: False
tion Of The Max Qnty Code: 10,000-49,999
tion Of The Avg Qnty Code: 10,000-49,999
Most Hazardous Ingridient: 2-PROPENOIC ACID, POLYMER
ted Nations/north America 4 Digit Class Number: 0000
zard Rank: 1
EHS Ingredient: NONE LISTED ON MSDS
ubstance Pure: False
bstance Mix: True
First Hazardous Class Code For Chemical: Combustible Material
nd Hazardous Class Code For Chemical: Not reported
Hazardous Class Code For Chemical: Not reported
ard Class 1 Of The Chemical: 4.5
rd Class 2 Of The Chemical: Not reported
rd Class 3 Of The Chemical: Not reported

Additional Chemical:

hemical Is A Toxic 313 Chemical: N
Pesticide Registration Number: Not reported
ontains 112R: N
ontains EHS: N
ertilizer: N
esticide: N
ontains 313: N

emical Name: LEAD ACID BATTERIES
hysical Description: SOLID
Number: Not reported
acility Id: 007976
ysical State Of The Substance: 1
erage Amount Possessed During The Year Code: 20
aximum Amount Possessed During The Year Code: 20
plicable Unit Of Measure Code: 1
Description Of The Unit Of Measure: POUNDS
ype Code: R
Description: OTHER
Code: Not reported
perature Description: Not reported

FLINT GROUP NORTH AMERICA CORP (Continued) **S108659827**

essure of Code:	1
Pressure Description:	NORMAL PRESSURE
sure of Code:	Not reported
sure Description:	Not reported
Temperature Description:	NORMAL TEMPERATURE
mperature of The Hazardous Substance Code:	4
perature Description:	Not reported
perature of The Hazardous Substance Code:	Not reported
ays Hazardous Substance On Site During Year:	365
The Substance Protected A Trade Secret:	False
ption Of The Max Qnty Code:	1,000-4,999
ption Of The Avg Qnty Code:	1,000-4,999
Most Hazardous Ingridient:	SULFURIC ACID
ited Nations/north America 4 Digit Class Number:	2794
zard Rank:	4
EHS Ingredient:	SULFURIC ACID
ubstance Pure:	False
bstance Mix:	True
irst Hazardous Class Code For Chemical:	Acute Health Hazard
nd Hazardous Class Code For Chemical:	Corrosive Material
hird Hazardous Class Code For Chemical:	Chronic Health Hazard
zard Class 1 Of The Chemical:	6.3
ard Class 2 Of The Chemical:	8.0
zard Class 3 Of The Chemical:	6.4
Chemical Name:	CARBON BLACK
hysical Description:	SOLID
se Number:	1333864
acility Id:	007976
ysical State Of The Substance:	1
erage Amount Possessed During The Year Code:	04
ximum Amount Possessed During The Year Code:	11
plicable Unit Of Measure Code:	1
Description Of The Unit Of Measure:	POUNDS
ype Code:	J
escription:	BAG
Code:	Not reported
perature Description:	Not reported
essure of Code:	1
Pressure Description:	NORMAL PRESSURE
sure of Code:	Not reported
sure Description:	Not reported
Temperature Description:	NORMAL TEMPERATURE
mperature of The Hazardous Substance Code:	4
perature Description:	Not reported
perature of The Hazardous Substance Code:	Not reported
ays Hazardous Substance On Site During Year:	365
The Substance Protected A Trade Secret:	False
ription Of The Max Qnty Code:	500-999
ription Of The Avg Qnty Code:	50-199
Most Hazardous Ingridient:	CARBON BLACK
ited Nations/north America 4 Digit Class Number:	1361
zard Rank:	2
EHS Ingredient:	NONE LISTED ON MSDS
bstance Pure:	True
ubstance Mix:	False
irst Hazardous Class Code For Chemical:	Chronic Health Hazard

FLINT GROUP NORTH AMERICA CORP (Continued) **S108659827**

nd Hazardous Class Code For Chemical: Not reported
Hazardous Class Code For Chemical: Not reported
zard Class 1 Of The Chemical: 6.4
rd Class 2 Of The Chemical: Not reported
rd Class 3 Of The Chemical: Not reported

Additional Chemical:

hemical Is A Toxic 313 Chemical: N
Pesticide Registration Number: Not reported
ontains 112R: N
ontains EHS: N
ertilizer: N
esticide: N
ontains 313: N

Chemical Name: KRONOS TIO2
hysical Description: SOLID
ase Number: 13463677
acility Id: 007976
ysical State Of The Substance: 1
erage Amount Possessed During The Year Code: 10
ximum Amount Possessed During The Year Code: 20
plicable Unit Of Measure Code: 1
Description Of The Unit Of Measure: POUNDS
ype Code: J
escription: BAG
Code: Not reported
erature Description: Not reported
essure of Code: 1
Pressure Description: NORMAL PRESSURE
sure of Code: Not reported
sure Description: Not reported
Temperature Description: NORMAL TEMPERATURE
mperature of The Hazardous Substance Code: 4
erature Description: Not reported
erature of The Hazardous Substance Code: Not reported
ays Hazardous Substance On Site During Year: 365
The Substance Protected A Trade Secret: False
tion Of The Max Qnty Code: 1,000-4,999
ription Of The Avg Qnty Code: 200-499
Most Hazardous Ingridient: TITANIUM DIOXIDE
d Nations/north America 4 Digit Class Number: Not reported
zard Rank: 1
Ingredient: Not reported
ubstance Pure: False
bstance Mix: True
First Hazardous Class Code For Chemical: Miscellaneous Hazardous Material
nd Hazardous Class Code For Chemical: Not reported
Hazardous Class Code For Chemical: Not reported
zard Class 1 Of The Chemical: 9.0
rd Class 2 Of The Chemical: Not reported
rd Class 3 Of The Chemical: Not reported

Additional Chemical:

hemical Is A Toxic 313 Chemical: N
Pesticide Registration Number: Not reported
ontains 112R: N

FLINT GROUP NORTH AMERICA CORP (Continued) **S108659827**

ontains EHS: N
ertilizer: N
esticide: N
ontains 313: N

mical Name: UNI-REZ 2223
hysical Description: SOLID
Number: Not reported
acility Id: 007976
ysical State Of The Substance: 1
erage Amount Possessed During The Year Code: 11
ximum Amount Possessed During The Year Code: 20
plicable Unit Of Measure Code: 1
Description Of The Unit Of Measure: POUNDS
ype Code: J
escription: BAG
Code: Not reported
erature Description: Not reported
essure of Code: 1
Pressure Description: NORMAL PRESSURE
sure of Code: Not reported
sure Description: Not reported
Temperature Description: NORMAL TEMPERATURE
mperature of The Hazardous Substance Code: 4
erature Description: Not reported
erature of The Hazardous Substance Code: Not reported
ays Hazardous Substance On Site During Year: 365
The Substance Protected A Trade Secret: False
tion Of The Max Qnty Code: 1,000-4,999
ription Of The Avg Qnty Code: 500-999
Most Hazardous Ingridient: POLYAMIDE RESIN
d Nations/north America 4 Digit Class Number: Not reported
zard Rank: 1
Ingredient: Not reported
ubstance Pure: False
bstance Mix: True
First Hazardous Class Code For Chemical: Miscellaneous Hazardous Material
nd Hazardous Class Code For Chemical: Not reported
Hazardous Class Code For Chemical: Not reported
zard Class 1 Of The Chemical: 9.0
rd Class 2 Of The Chemical: Not reported
rd Class 3 Of The Chemical: Not reported

mical Name: FILTREZ 521
hysical Description: SOLID
Number: Not reported
acility Id: 007976
ysical State Of The Substance: 1
erage Amount Possessed During The Year Code: 10
ximum Amount Possessed During The Year Code: 11
plicable Unit Of Measure Code: 1
Description Of The Unit Of Measure: POUNDS
ype Code: J
escription: BAG
Code: Not reported
erature Description: Not reported

FLINT GROUP NORTH AMERICA CORP (Continued) **S108659827**

essure of Code: 1
Pressure Description: NORMAL PRESSURE
sure of Code: Not reported
sure Description: Not reported
Temperature Description: NORMAL TEMPERATURE
mperature of The Hazardous Substance Code: 4
erature Description: Not reported
erature of The Hazardous Substance Code: Not reported
ays Hazardous Substance On Site During Year: 365
The Substance Protected A Trade Secret: False
ription Of The Max Qnty Code: 500-999
ription Of The Avg Qnty Code: 200-499
Most Hazardous Ingridient: ROSIN ADDUCT ESTER
d Nations/north America 4 Digit Class Number: Not reported
zard Rank: 2
Ingredient: Not reported
ubstance Pure: False
bstance Mix: True
irst Hazardous Class Code For Chemical: Acute Health Hazard
nd Hazardous Class Code For Chemical: Not reported
Hazardous Class Code For Chemical: Not reported
zard Class 1 Of The Chemical: 6.3
rd Class 2 Of The Chemical: Not reported
rd Class 3 Of The Chemical: Not reported

Chemical Name: INK WATER BASED
hysical Description: LIQUID
se Number: 0009086526
acility Id: 007976
ysical State Of The Substance: 2
erage Amount Possessed During The Year Code: 20
ximum Amount Possessed During The Year Code: 20
plicable Unit Of Measure Code: 2
Description Of The Unit Of Measure: GALLONS
pe Code: D
Description: STEEL DRUM
pe Code: E
Temperature Description: PLASTIC OR NON-METALLIC DRUM
essure of Code: 1
Pressure Description: NORMAL PRESSURE
essure of Code: 1
Pressure Description: NORMAL PRESSURE
Temperature Description: NORMAL TEMPERATURE
mperature of The Hazardous Substance Code: 4
Temperature Description: NORMAL TEMPERATURE
mperature of The Hazardous Substance Code: 4
ays Hazardous Substance On Site During Year: 365
The Substance Protected A Trade Secret: False
tion Of The Max Qnty Code: 1,000-4,999
tion Of The Avg Qnty Code: 1,000-4,999
ost Hazardous Ingridient: POLY(OXY-1,2-ETHANEDIYL),A-[BIS(1-PHENYL
d Nations/north America 4 Digit Class Number: Not reported
zard Rank: 1
Ingredient: Not reported
ubstance Pure: False
bstance Mix: True
First Hazardous Class Code For Chemical: Miscellaneous Hazardous Material

FLINT GROUP NORTH AMERICA CORP (Continued) **S108659827**

nd Hazardous Class Code For Chemical: Not reported
Hazardous Class Code For Chemical: Not reported
zard Class 1 Of The Chemical: 9.0
rd Class 2 Of The Chemical: Not reported
rd Class 3 Of The Chemical: Not reported

Additional Chemical:
hemical Is A Toxic 313 Chemical: N
Pesticide Registration Number: Not reported
ontains 112R: N
ontains EHS: N
ertilizer: N
esticide: N
ontains 313: N

OR MANIFEST:
Manifest Year: Manifest Year - 2019
EPA Id: ORD092887033
Inactive Status: Not reported
Organization Name: Not reported
Contact Name: Mark Hauzen
Contact Telephone Number: Not reported
Mailing Address: 2985 N Marine Dr
Mailing City/State/Zip: Portland, OR 97217-7745

Manifest:
Name: FLINT GROUP PACKAGING INKS NA CORP
Year : 2019
RCRA Id : ORD092887033
Inactive : Not reported
Status: Small quantity generator
Manifest : 019811050jjk
Ship Date : 01/28/2019
TSD : KSD980633259
WS Num: 1
Transporter: Not reported
Ship Qty : Not reported
Rpt Unit : Not reported
Off Mng : H061
EPA Waste Codes: D001
Waste Description: Non-halogenated spent solvent from ink production equipment cleaning.
t Of Waste Stream Generated in Reporting Yr 1: 415.54205
t Of Waste Stream Generated in Reporting Yr 2: 415.54205

Name: FLINT GROUP PACKAGING INKS NA CORP
Year : 2019
RCRA Id : ORD092887033
Inactive : Not reported
Status: Small quantity generator
Manifest : 019811050jjk
Ship Date : 01/28/2019
TSD : KSD980633259
WS Num: 1
Transporter: Not reported
Ship Qty : Not reported
Rpt Unit : Not reported

FLINT GROUP NORTH AMERICA CORP (Continued) **S108659827**

Off Mng : H061
EPA Waste Codes: F003
Waste Description: Non-halogenated spent solvent from ink production equipment cleaning.
t Of Waste Stream Generated in Reporting Yr 1: 415.54205
t Of Waste Stream Generated in Reporting Yr 2: 415.54205

Manifest:
Name: FLINT INK CORPORATION
Year : 2003
RCRA Id : ORD092887033
Inactive : Not reported
Status: Small quantity generator
Manifest : 00045
Ship Date : 02/05/2003
TSD : WAD067548966
WS Num: 1
Transporter: Not reported
Ship Qty : Not reported
Rpt Unit : Not reported
Off Mng : H061
EPA Waste Codes: D001
Waste Description: Non-halogenated spent solvent from equipment wash up.
nt Of Waste Stream Generated in Reporting Yr 1: 5817.498
nt Of Waste Stream Generated in Reporting Yr 2: 2908.79435

Name: FLINT INK CORPORATION
Year : 2003
RCRA Id : ORD092887033
Inactive : Not reported
Status: Small quantity generator
Manifest : 50803
Ship Date : 08/05/2003
TSD : KSD980633259
WS Num: 1
Transporter: Not reported
Ship Qty : Not reported
Rpt Unit : Not reported
Off Mng : H061
EPA Waste Codes: D001
Waste Description: Non-halogenated spent solvent from equipment wash up.
nt Of Waste Stream Generated in Reporting Yr 1: 5817.498
nt Of Waste Stream Generated in Reporting Yr 2: 2908.79435

Manifest:
Name: FLINT INK CORPORATION
Year : 2002
RCRA Id : ORD092887033
Inactive : Not reported
Status: Small quantity generator
Manifest : 00043
Ship Date : 04/18/2002
TSD : KSD980633259

FLINT GROUP NORTH AMERICA CORP (Continued) **S108659827**

WS Num: 1
Transporter: Not reported
Ship Qty : Not reported
Rpt Unit : Not reported
Off Mng : M061
EPA Waste Codes: D001
Waste Description: Solvent wash up
mt Of Waste Stream Generated in Reporting Yr 1: 4392.8731
Amt Of Waste Stream Generated in Reporting Yr 2: 1993

Name: FLINT INK CORPORATION
Year : 2002
RCRA Id : ORD092887033
Inactive : Not reported
Status: Small quantity generator
Manifest : 00044
Ship Date : 09/26/2002
TSD : WAD067548966
WS Num: 1
Transporter: Not reported
Ship Qty : Not reported
Rpt Unit : Not reported
Off Mng : M061
EPA Waste Codes: D001
Waste Description: Solvent wash up
mt Of Waste Stream Generated in Reporting Yr 1: 4392.8731
mt Of Waste Stream Generated in Reporting Yr 2: 2400

Manifest:
Name: FLINT INK CORPORATION
Year : 2001
RCRA Id : ORD092887033
Inactive : Not reported
Status: Small quantity generator
Manifest : 00039
Ship Date : 03/16/2001
TSD : KSD980633259
WS Num: 1
Transporter: Not reported
Ship Qty : Not reported
Rpt Unit : Not reported
Off Mng : M061
EPA Waste Codes: D001
Waste Description: Spent non-halogenated solvents from cleaning printing ink manufacturing equ
mt Of Waste Stream Generated in Reporting Yr 1: 5722.09974
Amt Of Waste Stream Generated in Reporting Yr 2: 1225

Name: FLINT INK CORPORATION
Year : 2001
RCRA Id : ORD092887033
Inactive : Not reported
Status: Small quantity generator
Manifest : 00040
Ship Date : 06/19/2001
TSD : KSD980633259

FLINT GROUP NORTH AMERICA CORP (Continued) **S108659827**

WS Num: 1
Transporter: Not reported
Ship Qty : Not reported
Rpt Unit : Not reported
Off Mng : M061
EPA Waste Codes: D001
Waste Description: Spent non-halogenated solvents from cleaning printing ink manufacturing equ
mt Of Waste Stream Generated in Reporting Yr 1: 5722.09974
Amt Of Waste Stream Generated in Reporting Yr 2: 1634

Name: FLINT INK CORPORATION
Year : 2001
RCRA Id : ORD092887033
Inactive : Not reported
Status: Small quantity generator
Manifest : 00041
Ship Date : 10/09/2001
TSD : KSD980633259
WS Num: 1
Transporter: Not reported
Ship Qty : Not reported
Rpt Unit : Not reported
Off Mng : M061
EPA Waste Codes: D001
Waste Description: Spent non-halogenated solvents from cleaning printing ink manufacturing equ
mt Of Waste Stream Generated in Reporting Yr 1: 5722.09974
Amt Of Waste Stream Generated in Reporting Yr 2: 1838

Name: FLINT INK CORPORATION
Year : 2001
RCRA Id : ORD092887033
Inactive : Not reported
Status: Small quantity generator
Manifest : 00042
Ship Date : 12/18/2001
TSD : KSD980633259
WS Num: 1
Transporter: Not reported
Ship Qty : Not reported
Rpt Unit : Not reported
Off Mng : M061
EPA Waste Codes: D001
Waste Description: Spent non-halogenated solvents from cleaning printing ink manufacturing equ
mt Of Waste Stream Generated in Reporting Yr 1: 5722.09974
Amt Of Waste Stream Generated in Reporting Yr 2: 1021

Manifest:
Name: PROGRESSIVE INK COMPANY LLC
Year : 1999
RCRA Id : ORD092887033
Inactive : Not reported
Status: Large quantity generator
Manifest : 00029
Ship Date : 01/05/1999
TSD : KSD980633259

FLINT GROUP NORTH AMERICA CORP (Continued) **S108659827**

WS Num: 1
Transporter: Not reported
Ship Qty : Not reported
Rpt Unit : Not reported
Off Mng : M061
EPA Waste Codes: D001
Waste Description: Spent non-halogenated solvents from cleaning printing ink manufacturing equ
Amt Of Waste Stream Generated in Reporting Yr 1: 7974
Amt Of Waste Stream Generated in Reporting Yr 2: 1631

Name: PROGRESSIVE INK COMPANY LLC
Year : 1999
RCRA Id : ORD092887033
Inactive : Not reported
Status: Large quantity generator
Manifest : 00030
Ship Date : 04/06/1999
TSD : KSD980633259
WS Num: 1
Transporter: Not reported
Ship Qty : Not reported
Rpt Unit : Not reported
Off Mng : M061
EPA Waste Codes: D001
Waste Description: Spent non-halogenated solvents from cleaning printing ink manufacturing equ
Amt Of Waste Stream Generated in Reporting Yr 1: 7974
Amt Of Waste Stream Generated in Reporting Yr 2: 2537

Name: PROGRESSIVE INK COMPANY LLC
Year : 1999
RCRA Id : ORD092887033
Inactive : Not reported
Status: Large quantity generator
Manifest : 00031
Ship Date : 06/28/1999
TSD : KSD980633259
WS Num: 1
Transporter: Not reported
Ship Qty : Not reported
Rpt Unit : Not reported
Off Mng : M061
EPA Waste Codes: D001
Waste Description: Spent non-halogenated solvents from cleaning printing ink manufacturing equ
Amt Of Waste Stream Generated in Reporting Yr 1: 7974
Amt Of Waste Stream Generated in Reporting Yr 2: 2175

Name: PROGRESSIVE INK COMPANY LLC
Year : 1999
RCRA Id : ORD092887033
Inactive : Not reported
Status: Large quantity generator
Manifest : 00032
Ship Date : 09/28/1999
TSD : KSD980633259
WS Num: 1
Transporter: Not reported
Ship Qty : Not reported

FLINT GROUP NORTH AMERICA CORP (Continued) **S108659827**

Rpt Unit : Not reported
Off Mng : M061
EPA Waste Codes: D001
Waste Description: Spent non-halogenated solvents from cleaning printing ink manufacturing equ
Amt Of Waste Stream Generated in Reporting Yr 1: 7974
Amt Of Waste Stream Generated in Reporting Yr 2: 1631

Name: PROGRESSIVE INK COMPANY LLC
Year : 1999
RCRA Id : ORD092887033
Inactive : Not reported
Status: Large quantity generator
Manifest : 00033
Ship Date : 12/27/1999
TSD : KSD980633259
WS Num: 1
Transporter: Not reported
Ship Qty : Not reported
Rpt Unit : Not reported
Off Mng : M061
EPA Waste Codes: D001
Waste Description: Spent non-halogenated solvents from cleaning printing ink manufacturing equ
Amt Of Waste Stream Generated in Reporting Yr 1: 7974
Amt Of Waste Stream Generated in Reporting Yr 2: 1631

Manifest:
Name: PROGRESSIVE INK COMPANY LLC
Year : 1998
RCRA Id : ORD092887033
Inactive : Not reported
Status: Large quantity generator
Manifest : 00025
Ship Date : 02/09/1998
TSD : KSD980633259
WS Num: 1
Transporter: Not reported
Ship Qty : Not reported
Rpt Unit : Not reported
Off Mng : M061
EPA Waste Codes: D001
Waste Description: Spent non-halogenated slovents from cleaning printing ink manufacturing equ
Amt Of Waste Stream Generated in Reporting Yr 1: 9242
Amt Of Waste Stream Generated in Reporting Yr 2: 2900

Name: PROGRESSIVE INK COMPANY LLC
Year : 1998
RCRA Id : ORD092887033
Inactive : Not reported
Status: Large quantity generator
Manifest : 000264
Ship Date : 04/21/1998
TSD : KSD980633259
WS Num: 1
Transporter: Not reported
Ship Qty : Not reported

FLINT GROUP NORTH AMERICA CORP (Continued) **S108659827**

Rpt Unit : Not reported
Off Mng : M061
EPA Waste Codes: D001
Waste Description: Spent non-halogenated slovents from cleaning printing ink manufacturing equ
Amt Of Waste Stream Generated in Reporting Yr 1: 9242
Amt Of Waste Stream Generated in Reporting Yr 2: 289

Name: PROGRESSIVE INK COMPANY LLC
Year : 1998
RCRA Id : ORD092887033
Inactive : Not reported
Status: Large quantity generator
Manifest : 00027
Ship Date : 07/21/1998
TSD : KSD980633259
WS Num: 1
Transporter: Not reported
Ship Qty : Not reported
Rpt Unit : Not reported
Off Mng : M061
EPA Waste Codes: D001
Waste Description: Spent non-halogenated slovents from cleaning printing ink manufacturing equ
Amt Of Waste Stream Generated in Reporting Yr 1: 9242
Amt Of Waste Stream Generated in Reporting Yr 2: 2537

Name: PROGRESSIVE INK COMPANY LLC
Year : 1998
RCRA Id : ORD092887033
Inactive : Not reported
Status: Large quantity generator
Manifest : 000284
Ship Date : 10/15/1998
TSD : KSD980633259
WS Num: 1
Transporter: Not reported
Ship Qty : Not reported
Rpt Unit : Not reported
Off Mng : M061
EPA Waste Codes: D001
Waste Description: Spent non-halogenated slovents from cleaning printing ink manufacturing equ
Amt Of Waste Stream Generated in Reporting Yr 1: 9242
Amt Of Waste Stream Generated in Reporting Yr 2: 2175

Manifest:
Name: PROGRESSIVE INK COMPANY LLC
Year : 1997
RCRA Id : ORD092887033
Inactive : Not reported
Status: Large quantity generator
Manifest : 00021
Ship Date : 02/25/1997
TSD : KSD980633259
WS Num: 1
Transporter: Not reported
Ship Qty : Not reported

FLINT GROUP NORTH AMERICA CORP (Continued) **S108659827**

Rpt Unit : Not reported
Off Mng : M061
EPA Waste Codes: D001
Waste Description: Spent nonhalogenated solvents from cleaning printing ink mfg equipment. Ign
mt Of Waste Stream Generated in Reporting Yr 1: 11055
Amt Of Waste Stream Generated in Reporting Yr 2: 1812

Name: PROGRESSIVE INK COMPANY LLC
Year : 1997
RCRA Id : ORD092887033
Inactive : Not reported
Status: Large quantity generator
Manifest : 00022
Ship Date : 05/21/1997
TSD : KSD980633259
WS Num: 1
Transporter: Not reported
Ship Qty : Not reported
Rpt Unit : Not reported
Off Mng : M061
EPA Waste Codes: D001
Waste Description: Spent nonhalogenated solvents from cleaning printing ink mfg equipment. Ign
mt Of Waste Stream Generated in Reporting Yr 1: 11055
Amt Of Waste Stream Generated in Reporting Yr 2: 2356

Name: PROGRESSIVE INK COMPANY LLC
Year : 1997
RCRA Id : ORD092887033
Inactive : Not reported
Status: Large quantity generator
Manifest : 00023
Ship Date : 08/14/1997
TSD : KSD980633259
WS Num: 1
Transporter: Not reported
Ship Qty : Not reported
Rpt Unit : Not reported
Off Mng : M061
EPA Waste Codes: D001
Waste Description: Spent nonhalogenated solvents from cleaning printing ink mfg equipment. Ign
mt Of Waste Stream Generated in Reporting Yr 1: 11055
Amt Of Waste Stream Generated in Reporting Yr 2: 3443

Name: PROGRESSIVE INK COMPANY LLC
Year : 1997
RCRA Id : ORD092887033
Inactive : Not reported
Status: Large quantity generator
Manifest : 00024
Ship Date : 11/04/1997
TSD : KSD980633259
WS Num: 1
Transporter: Not reported
Ship Qty : Not reported
Rpt Unit : Not reported
Off Mng : M061
EPA Waste Codes: D001

FLINT GROUP NORTH AMERICA CORP (Continued) **S108659827**

Waste Description: Spent nonhalogenated solvents from cleaning printing ink mfg equipment. Ign
mt Of Waste Stream Generated in Reporting Yr 1: 11055
Amt Of Waste Stream Generated in Reporting Yr 2: 2356

Manifest:
Name: PROGRESSIVE INK COMPANY LLC
Year : 1996
RCRA Id : ORD092887033
Inactive : Not reported
Status: Large quantity generator
Manifest : 00015
Ship Date : 03/05/1996
TSD : KSD980633259
WS Num: 2
Transporter: Not reported
Ship Qty : Not reported
Rpt Unit : Not reported
Off Mng : M061
EPA Waste Codes: D001
Waste Description: Still bottoms from distillation of spent non-halogenated solvents used for
Amt Of Waste Stream Generated in Reporting Yr 1: 1935
Amt Of Waste Stream Generated in Reporting Yr 2: 774

Name: PROGRESSIVE INK COMPANY LLC
Year : 1996
RCRA Id : ORD092887033
Inactive : Not reported
Status: Large quantity generator
Manifest : 00016
Ship Date : 05/20/1996
TSD : KSD980633259
WS Num: 2
Transporter: Not reported
Ship Qty : Not reported
Rpt Unit : Not reported
Off Mng : M061
EPA Waste Codes: D001
Waste Description: Still bottoms from distillation of spent non-halogenated solvents used for
Amt Of Waste Stream Generated in Reporting Yr 1: 1935
Amt Of Waste Stream Generated in Reporting Yr 2: 580

Name: PROGRESSIVE INK COMPANY LLC
Year : 1996
RCRA Id : ORD092887033
Inactive : Not reported
Status: Large quantity generator
Manifest : 00017
Ship Date : 08/08/1996
TSD : KSD980633259
WS Num: 1
Transporter: Not reported
Ship Qty : Not reported
Rpt Unit : Not reported
Off Mng : M061
EPA Waste Codes: D001

FLINT GROUP NORTH AMERICA CORP (Continued) **S108659827**

Waste Description: Spent non-halogenated solvents from cleaning printing ink manufacturing equ
Amt Of Waste Stream Generated in Reporting Yr 1: 8367.8913
l Amt Of Waste Stream Generated in Reporting Yr 2: 656

Name: PROGRESSIVE INK COMPANY LLC
Year : 1996
RCRA Id : ORD092887033
Inactive : Not reported
Status: Large quantity generator
Manifest : 00018
Ship Date : 09/23/1996
TSD : KSD980633259
WS Num: 1
Transporter: Not reported
Ship Qty : Not reported
Rpt Unit : Not reported
Off Mng : M061
EPA Waste Codes: D001
Waste Description: Spent non-halogenated solvents from cleaning printing ink manufacturing equ
Amt Of Waste Stream Generated in Reporting Yr 1: 8367.8913
Amt Of Waste Stream Generated in Reporting Yr 2: 164

Name: PROGRESSIVE INK COMPANY LLC
Year : 1996
RCRA Id : ORD092887033
Inactive : Not reported
Status: Large quantity generator
Manifest : 00018
Ship Date : 09/23/1996
TSD : KSD980633259
WS Num: 2
Transporter: Not reported
Ship Qty : Not reported
Rpt Unit : Not reported
Off Mng : M061
EPA Waste Codes: D001
Waste Description: Still bottoms from distillation of spent non-halogenated solvents used for
Amt Of Waste Stream Generated in Reporting Yr 1: 1935
Amt Of Waste Stream Generated in Reporting Yr 2: 580

Name: PROGRESSIVE INK COMPANY LLC
Year : 1996
RCRA Id : ORD092887033
Inactive : Not reported
Status: Large quantity generator
Manifest : 00019
Ship Date : 11/11/1996
TSD : KSD980633259
WS Num: 1
Transporter: Not reported
Ship Qty : Not reported
Rpt Unit : Not reported
Off Mng : M061
EPA Waste Codes: D001
Waste Description: Spent non-halogenated solvents from cleaning printing ink manufacturing equ
Amt Of Waste Stream Generated in Reporting Yr 1: 8367.8913
l Amt Of Waste Stream Generated in Reporting Yr 2: 656

FLINT GROUP NORTH AMERICA CORP (Continued) **S108659827**

Name: PROGRESSIVE INK COMPANY LLC
Year : 1996
RCRA Id : ORD092887033
Inactive : Not reported
Status: Large quantity generator
Manifest : 00020
Ship Date : 12/11/1996
TSD : KSD980633259
WS Num: 1
Transporter: Not reported
Ship Qty : Not reported
Rpt Unit : Not reported
Off Mng : M061
EPA Waste Codes: D001
Waste Description: Spent non-halogenated solvents from cleaning printing ink manufacturing equ
Amt Of Waste Stream Generated in Reporting Yr 1: 8367.8913
Amt Of Waste Stream Generated in Reporting Yr 2: 2297

Manifest:
Name: JAMES RIVER PAPER COMPANY INC
Year : 1995
RCRA Id : ORD092887033
Inactive : Not reported
Status: Large quantity generator
Manifest : 00011
Ship Date : 04/06/1995
TSD : KSD980633259
WS Num: 1
Transporter: Not reported
Ship Qty : Not reported
Rpt Unit : Not reported
Off Mng : M061
EPA Waste Codes: D001
Waste Description: Spent non-halogenated solvents from cleaning printing ink manufacturing equ
nt Of Waste Stream Generated in Reporting Yr 1: 10008.6543
Amt Of Waste Stream Generated in Reporting Yr 2: 2631

Name: JAMES RIVER PAPER COMPANY INC
Year : 1995
RCRA Id : ORD092887033
Inactive : Not reported
Status: Large quantity generator
Manifest : 00012
Ship Date : 08/23/1995
TSD : KSD980633259
WS Num: 1
Transporter: Not reported
Ship Qty : Not reported
Rpt Unit : Not reported
Off Mng : M061
EPA Waste Codes: D001
Waste Description: Spent non-halogenated solvents from cleaning printing ink manufacturing equ
nt Of Waste Stream Generated in Reporting Yr 1: 10008.6543
Amt Of Waste Stream Generated in Reporting Yr 2: 164

FLINT GROUP NORTH AMERICA CORP (Continued) **S108659827**

Name: JAMES RIVER PAPER COMPANY INC
Year : 1995
RCRA Id : ORD092887033
Inactive : Not reported
Status: Large quantity generator
Manifest : 00012
Ship Date : 08/23/1995
TSD : KSD980633259
WS Num: 2
Transporter: Not reported
Ship Qty : Not reported
Rpt Unit : Not reported
Off Mng : M061
EPA Waste Codes: D001
Waste Description: Still bottoms from distillation of spent non-halogenated solvents used for
Amt Of Waste Stream Generated in Reporting Yr 1: 3103
Amt Of Waste Stream Generated in Reporting Yr 2: 1357

Name: JAMES RIVER PAPER COMPANY INC
Year : 1995
RCRA Id : ORD092887033
Inactive : Not reported
Status: Large quantity generator
Manifest : 00013
Ship Date : 10/19/1995
TSD : KSD980633259
WS Num: 2
Transporter: Not reported
Ship Qty : Not reported
Rpt Unit : Not reported
Off Mng : M061
EPA Waste Codes: D001
Waste Description: Still bottoms from distillation of spent non-halogenated solvents used for
Amt Of Waste Stream Generated in Reporting Yr 1: 3103
Amt Of Waste Stream Generated in Reporting Yr 2: 970

Name: JAMES RIVER PAPER COMPANY INC
Year : 1995
RCRA Id : ORD092887033
Inactive : Not reported
Status: Large quantity generator
Manifest : 00014
Ship Date : 12/20/1995
TSD : KSD980633259
WS Num: 2
Transporter: Not reported
Ship Qty : Not reported
Rpt Unit : Not reported
Off Mng : M061
EPA Waste Codes: D001
Waste Description: Still bottoms from distillation of spent non-halogenated solvents used for
Amt Of Waste Stream Generated in Reporting Yr 1: 3103
l Amt Of Waste Stream Generated in Reporting Yr 2: 776

FLINT GROUP NORTH AMERICA CORP (Continued) **S108659827**

Manifest:
Name: JAMES RIVER PAPER COMPANY INC
Year : 1994
RCRA Id : ORD092887033
Inactive : Not reported
Status: Large quantity generator
Manifest : 00004
Ship Date : 02/23/1994
TSD : KSD980633259
WS Num: 1
Transporter: Not reported
Ship Qty : Not reported
Rpt Unit : Not reported
Off Mng : M061
EPA Waste Codes: D001
Waste Description: Spent non-halogenated solvents from cleaning printing ink manufacturing equ
Amt Of Waste Stream Generated in Reporting Yr 1: 12170
Amt Of Waste Stream Generated in Reporting Yr 2: 1809

Name: JAMES RIVER PAPER COMPANY INC
Year : 1994
RCRA Id : ORD092887033
Inactive : Not reported
Status: Large quantity generator
Manifest : 00005
Ship Date : 05/19/1994
TSD : KSD980633259
WS Num: 1
Transporter: Not reported
Ship Qty : Not reported
Rpt Unit : Not reported
Off Mng : M061
EPA Waste Codes: D001
Waste Description: Spent non-halogenated solvents from cleaning printing ink manufacturing equ
Amt Of Waste Stream Generated in Reporting Yr 1: 12170
Amt Of Waste Stream Generated in Reporting Yr 2: 2631

Name: JAMES RIVER PAPER COMPANY INC
Year : 1994
RCRA Id : ORD092887033
Inactive : Not reported
Status: Large quantity generator
Manifest : 00006
Ship Date : 07/07/1994
TSD : KSD980633259
WS Num: 1
Transporter: Not reported
Ship Qty : Not reported
Rpt Unit : Not reported
Off Mng : M061
EPA Waste Codes: D001
Waste Description: Spent non-halogenated solvents from cleaning printing ink manufacturing equ
Amt Of Waste Stream Generated in Reporting Yr 1: 12170
Amt Of Waste Stream Generated in Reporting Yr 2: 1645

Name: JAMES RIVER PAPER COMPANY INC
Year : 1994

FLINT GROUP NORTH AMERICA CORP (Continued) **S108659827**

RCRA Id : ORD092887033
Inactive : Not reported
Status: Large quantity generator
Manifest : 00007
Ship Date : 09/07/1994
TSD : KSD980633259
WS Num: 1
Transporter: Not reported
Ship Qty : Not reported
Rpt Unit : Not reported
Off Mng : M061
EPA Waste Codes: D001
Waste Description: Spent non-halogenated solvents from cleaning printing ink manufacturing equ
Amt Of Waste Stream Generated in Reporting Yr 1: 12170
Amt Of Waste Stream Generated in Reporting Yr 2: 2631

Name: JAMES RIVER PAPER COMPANY INC
Year : 1994
RCRA Id : ORD092887033
Inactive : Not reported
Status: Large quantity generator
Manifest : 00008
Ship Date : 11/02/1994
TSD : AZD049318009
WS Num: 2
Transporter: Not reported
Ship Qty : Not reported
Rpt Unit : Not reported
Off Mng : M042
EPA Waste Codes: D001
Waste Description: Contaminated ink residue from spill cleanup, ignitable, mainly N-propanol.
Amt Of Waste Stream Generated in Reporting Yr 1: 172
Amt Of Waste Stream Generated in Reporting Yr 2: 172

Name: JAMES RIVER PAPER COMPANY INC
Year : 1994
RCRA Id : ORD092887033
Inactive : Not reported
Status: Large quantity generator
Manifest : 00008
Ship Date : 11/02/1994
TSD : AZD049318009
WS Num: 3
Transporter: Not reported
Ship Qty : Not reported
Rpt Unit : Not reported
Off Mng : M043
EPA Waste Codes: D001
Waste Description: Contaminated soil and absorbants from spill cleanup, ignitable, mainly N-pr
Amt Of Waste Stream Generated in Reporting Yr 1: 383
Amt Of Waste Stream Generated in Reporting Yr 2: 383

Name: JAMES RIVER PAPER COMPANY INC
Year : 1994
RCRA Id : ORD092887033
Inactive : Not reported
Status: Large quantity generator

FLINT GROUP NORTH AMERICA CORP (Continued) **S108659827**

Manifest : 00009
Ship Date : 11/08/1994
TSD : KSD980633259
WS Num: 1
Transporter: Not reported
Ship Qty : Not reported
Rpt Unit : Not reported
Off Mng : M061
EPA Waste Codes: D001
Waste Description: Spent non-halogenated solvents from cleaning printing ink manufacturing equ
Amt Of Waste Stream Generated in Reporting Yr 1: 12170
Amt Of Waste Stream Generated in Reporting Yr 2: 2138

Name: JAMES RIVER PAPER COMPANY INC
Year : 1994
RCRA Id : ORD092887033
Inactive : Not reported
Status: Large quantity generator
Manifest : 00010
Ship Date : 12/29/1994
TSD : KSD980633259
WS Num: 1
Transporter: Not reported
Ship Qty : Not reported
Rpt Unit : Not reported
Off Mng : M061
EPA Waste Codes: D001
Waste Description: Spent non-halogenated solvents from cleaning printing ink manufacturing equ
Amt Of Waste Stream Generated in Reporting Yr 1: 12170
Amt Of Waste Stream Generated in Reporting Yr 2: 1316

Manifest:
Name: JAMES RIVER PAPER COMPANY INC
Year : 1993
RCRA Id : ORD092887033
Inactive : Not reported
Status: Small quantity generator
Manifest : 00002
Ship Date : 11/02/1993
TSD : KSD980633259
WS Num: 1
Transporter: Not reported
Ship Qty : Not reported
Rpt Unit : Not reported
Off Mng : M061
EPA Waste Codes: D001
Waste Description: Spent non-halogenated solvents from cleaning printing ink manufacturing equ
Amt Of Waste Stream Generated in Reporting Yr 1: 9441
Amt Of Waste Stream Generated in Reporting Yr 2: 3167

Name: JAMES RIVER PAPER COMPANY INC
Year : 1993
RCRA Id : ORD092887033
Inactive : Not reported
Status: Small quantity generator

FLINT GROUP NORTH AMERICA CORP (Continued) **S108659827**

Manifest : 00003
Ship Date : 12/14/1993
TSD : KSD980633259
WS Num: 1
Transporter: Not reported
Ship Qty : Not reported
Rpt Unit : Not reported
Off Mng : M061
EPA Waste Codes: D001
Waste Description: Spent non-halogenated solvents from cleaning printing ink manufacturing equ
Amt Of Waste Stream Generated in Reporting Yr 1: 9441
Amt Of Waste Stream Generated in Reporting Yr 2: 914

Name: JAMES RIVER PAPER COMPANY INC
Year : 1993
RCRA Id : ORD092887033
Inactive : Not reported
Status: Small quantity generator
Manifest : 93061
Ship Date : 06/29/1993
TSD : TND991279480
WS Num: 1
Transporter: Not reported
Ship Qty : Not reported
Rpt Unit : Not reported
Off Mng : M061
EPA Waste Codes: D001
Waste Description: Spent non-halogenated solvents from cleaning printing ink manufacturing equ
Amt Of Waste Stream Generated in Reporting Yr 1: 9441
Amt Of Waste Stream Generated in Reporting Yr 2: 5360

NPDES:
Name: FLINT GROUP
Address: 2985 N MARINE DR
City,State,Zip: PORTLAND, OR 97217
WQ File Nbr: 21359
Legal Name: Flint Group Packaging Inks North America LLC
Region: NWR
Pri SIC: 2893
Latitude: 45.61140
Longitude: -122.69780
Category: INDUSTRIAL
Permit Type: GEN01
Permit Active: False
Permit Description: 100-J
Expiration Date: 07/31/2001
EPA Number: ORG250003
UIC Facility: False
Admin Agent: NW Region Office
Last Action Date: 08/14/2020
Permit Writer: 70
Compliance Inspector: 3621
DMR Reviewer: 3621
Application Number: Not reported
Class: N/A
Start Date: 10/02/1981

FLINT GROUP NORTH AMERICA CORP (Continued) **S108659827**

Region Decode:	North West Region
Ownership:	PRIVATE
Permit Group:	NPDES General Permit - Industrial wastewater discharges
EPA Class:	MINOR
Permit Number:	10198
Name:	FLINT GROUP
Address:	2985 N MARINE DR
City,State,Zip:	PORTLAND, OR 97217
WQ File Nbr:	21359
Legal Name:	Flint Group Packaging Inks North America LLC
Region:	NWR
Pri SIC:	2893
Latitude:	45.6114
Longitude:	-122.6978
Category:	STORMWATER
Permit Type:	GEN12H
Permit Active:	FALSE
Permit Description:	Industrial storm water - Heavy industry
Expiration Date:	09/30/1996
EPA Number:	MISSING!!
UIC Facility:	FALSE
Admin Agent:	NW Region Office
Last Action Date:	12/13/1997
Permit Writer:	Not reported
Compliance Inspector:	Perry, William
DMR Reviewer:	Not reported
Application Number:	996414
Class:	MINOR
Start Date:	03/12/1993
Region Decode:	North West Region
Ownership:	PRIVATE
Permit Group:	NPDES General Permit - Industrial storm water discharges
EPA Class:	MINOR
Permit Number:	10197
Name:	FLINT GROUP
Address:	2985 N MARINE DR
City,State,Zip:	PORTLAND, OR 97217
WQ File Nbr:	21359
Legal Name:	Flint Group Packaging Inks North America LLC
Region:	NWR
Pri SIC:	2893
Latitude:	45.6114
Longitude:	-122.6978
Category:	STM
Permit Type:	GEN12Z
Permit Active:	True
Permit Description:	Stormwater; NPDES specific SIC codes
Expiration Date:	07/01/2026
EPA Number:	ORR230098
UIC Facility:	False
Admin Agent:	City of Portland
Last Action Date:	07/01/2021
Permit Writer:	Not reported
Compliance Inspector:	PORTLAND
DMR Reviewer:	Not reported

FLINT GROUP NORTH AMERICA CORP (Continued) **S108659827**

Application Number:	949644
Class:	MINOR
Start Date:	12/13/1997
Region Decode:	North West Region
Ownership:	Not reported
Permit Group:	Not reported
EPA Class:	Not reported
Permit Number:	Not reported

---

44 **REDDAWAY** **RCRA-VSQG 1000291272**
SE **10510 N VANCOUVER WAY** **OR ECSI ORD093480804**
1/2-1 **PORTLAND, OR 97217** **OR LUST**
0.821 mi. **OR UST**
4335 ft. **OR AST**
OR VCP
Relative: **OR SPILLS**
Lower **OR HAZMAT**
FINDS
Actual: **ECHO**
10 ft. **OR HSIS**
OR MANIFEST
OR NPDES
OR UIC

RCRA Listings:

ved by Agency:	20181231
	Reddaway Inc
dress:	10510 N VANCOUVER WAY
e,Zip:	PORTLAND, OR 97217-7549
	ORD093480804
ame:	MARTY HOPE
dress:	10510 N VANCOUVER WAY
e,Zip:	PORTLAND, OR 97217-7549
	503-247-2585
	Not reported
Email:	MARTY.HOPE@USFC.COM
	Not reported
	10
	Private
e Generator Description:	Conditionally Exempt Small Quantity Generator
	Not reported
ycle:	Not reported
	Not reported
or:	Handler Activities
er:	Not reported
	Not reported
ss:	10990 ROE AVENUE
ate,Zip:	OVERLAND PARK, KS 66211-1213
	Yrc Worldwide Inc
	Private
e:	Reddaway Inc
	Private
enerator Activity:	No
ity:	No
Generator:	No
ctivity:	No
ity Activity:	No
vity with Storage:	No

REDDAWAY (Continued) **1000291272**

y On-Site Burner Exemption:	No
ing and Refining Furnace Exemption:	No
Injection Control:	No
e Receipt:	No
ste Indicator:	No
ste Destination Facility:	No
ersal Waste:	No
eg Handler:	---
dicator:	Not reported
condary Material Indicator:	N
tor:	Not reported
ermit Baseline:	Not on the Baseline
enewals Baseline:	Not on the Baseline
orrective Action Baseline:	No
rrective Action Universe:	No
Where RCRA CA has Been Imposed Universe:	No
tion Priority Ranking:	No NCAPS ranking
l Control Indicator:	No
ontrol Indicator:	No
re Controls Indicator:	N/A
ontrols Indicator:	N/A
n-Complier Universe:	No
Significant Non-Complier Universe:	No
gnificant Non-Complier Universe:	No
n-Complier With a Compliance Schedule Universe:	No
ce Required:	Not reported
Last Change:	20200219
Trader-Importer:	No
Trader-Exporter:	No
pent Lead Acid Batteries:	No
pent Lead Acid Batteries:	No
vity Without Storage:	No
er:	No
dicator:	No

Biennial: List of Years

Year: 2015

Click Here for Biennial Reporting System Data:

Hazardous Waste Summary:

Waste Code:	D001
Waste Description:	Ignitable Waste
Waste Code:	D002
Waste Description:	Corrosive Waste
Waste Code:	D006
Waste Description:	Cadmium
Waste Code:	D008
Waste Description:	Lead
Waste Code:	D039
Waste Description:	Tetrachloroethylene

REDDAWAY (Continued) **1000291272**

Waste Code: P050
Waste Description: 6,9-Methano-2,4,3-Benzodioxathiepin,6,7,8,9,10,10-Hexachloro-1,5,5a,6, 9,9a-Hexahydro-,3-Oxide (Or) Endosulfan

Waste Code: U012
Waste Description: Aniline (I,T) (Or) Benzenamine (I,T)

Handler - Owner Operator:

ner/Operator Indicator: Operator
Owner/Operator Name: REDDAWAY INC
l Status: Private
Became Current: 20091001
Ended Current: Not reported
wner/Operator Address: 10990 ROE AVENUE
Owner/Operator City,State,Zip: OVERLAND PARK, KS 66211
r/Operator Telephone: Not reported
r/Operator Telephone Ext: Not reported
r/Operator Fax: Not reported
r/Operator Email: Not reported

ner/Operator Indicator: Operator
Owner/Operator Name: YELLOW FREIGHT SYSTEM, INC.
gal Status: Other
Became Current: 19940228
Ended Current: Not reported
wner/Operator Address: PO BOX 7270
Owner/Operator City,State,Zip: OVERLAND PARK, KS 66211
Operator Telephone: 913-345-3000
r/Operator Telephone Ext: Not reported
r/Operator Fax: Not reported
r/Operator Email: Not reported

wner/Operator Indicator: Owner
Owner/Operator Name: YELLOW TRANSPORTATION, INC.
l Status: Private
Became Current: 19950228
Ended Current: Not reported
Owner/Operator Address: 10510 NORTH VANCOUVER WAY
wner/Operator City,State,Zip: PORTLAND, OR 97217
Operator Telephone: 503-289-8800
r/Operator Telephone Ext: Not reported
r/Operator Fax: Not reported
r/Operator Email: Not reported

wner/Operator Indicator: Owner
Owner/Operator Name: YELLOW TRANSPORTATION, INC.
l Status: Private
Became Current: 20020123
Ended Current: Not reported
Owner/Operator Address: 10510 NORTH VANCOUVER WAY
wner/Operator City,State,Zip: PORTLAND, OR 97217
Operator Telephone: 503-289-8800
r/Operator Telephone Ext: Not reported
r/Operator Fax: Not reported
r/Operator Email: Not reported

wner/Operator Indicator: Owner

REDDAWAY (Continued) **1000291272**

Owner/Operator Name: YELLOW TRANSPORTATION, INC.
al Status: Private
e Became Current: 20070301
Ended Current: Not reported
Owner/Operator Address: 10510 NORTH VANCOUVER WAY
wner/Operator City,State,Zip: PORTLAND, OR 97217
Operator Telephone: 503-289-8800
r/Operator Telephone Ext: Not reported
r/Operator Fax: Not reported
r/Operator Email: Not reported

ner/Operator Indicator: Operator

Owner/Operator Name: YELLOW TRANSPORTATION, INC.
al Status: Private
e Became Current: 20071231
Ended Current: Not reported
Owner/Operator Address: 10510 NORTH VANCOUVER WAY
wner/Operator City,State,Zip: PORTLAND, OR 97217
Operator Telephone: 503-289-8800
r/Operator Telephone Ext: Not reported
r/Operator Fax: Not reported
r/Operator Email: Not reported

wner/Operator Indicator: Owner

Owner/Operator Name: YRC WORLDWIDE
al Status: Private
Became Current: 20111231
Ended Current: Not reported
wner/Operator Address: 10990 ROE AVE M/S A605
Owner/Operator City,State,Zip: OVERLAND PARK, KS 66211
Operator Telephone: 913-344-5205
r/Operator Telephone Ext: Not reported
r/Operator Fax: Not reported
r/Operator Email: Not reported

ner/Operator Indicator: Operator

Owner/Operator Name: YELLOW FREIGHT SYSTEMS
gal Status: Other
e Became Current: 19960304
Ended Current: Not reported
wner/Operator Address: PO BOX 7270
Owner/Operator City,State,Zip: OVERLAND PARK, KS 66211
Operator Telephone: 913-345-3000
r/Operator Telephone Ext: Not reported
r/Operator Fax: Not reported
r/Operator Email: Not reported

ner/Operator Indicator: Operator

Owner/Operator Name: YELLOW FREIGHT SYSTEMS
gal Status: Other
e Became Current: 19980212
Ended Current: Not reported
wner/Operator Address: PO BOX 7270
Owner/Operator City,State,Zip: OVERLAND PARK, KS 66211
Operator Telephone: 913-345-3000
r/Operator Telephone Ext: Not reported
r/Operator Fax: Not reported

REDDAWAY (Continued) **1000291272**

r/Operator Email: Not reported

ner/Operator Indicator: Operator
Owner/Operator Name: YELLOW FREIGHT SYSTEMS
gal Status: Other
e Became Current: 19990201
Ended Current: Not reported
wner/Operator Address: PO BOX 7270
Owner/Operator City,State,Zip: OVERLAND PARK, KS 66211
Operator Telephone: 913-345-3000
r/Operator Telephone Ext: Not reported
r/Operator Fax: Not reported
r/Operator Email: Not reported

wner/Operator Indicator: Owner
Owner/Operator Name: YRC WORLDWIDE
l Status: Private
e Became Current: 19850813
Ended Current: Not reported
wner/Operator Address: 10990 ROE AVE M/S A605
Owner/Operator City,State,Zip: OVERLAND PARK, KS 66211
Operator Telephone: 913-344-5205
r/Operator Telephone Ext: Not reported
r/Operator Fax: Not reported
r/Operator Email: Not reported

ner/Operator Indicator: Operator
Owner/Operator Name: REDDAWAY INC
l Status: Private
Became Current: 20111231
Ended Current: Not reported
wner/Operator Address: 10990 ROE AVE M/S A605
Owner/Operator City,State,Zip: OVERLAND PARK, KS 66211
Operator Telephone: 913-344-5205
r/Operator Telephone Ext: Not reported
r/Operator Fax: Not reported
r/Operator Email: Not reported

wner/Operator Indicator: Owner
Owner/Operator Name: YRC WORLDWIDE
l Status: Private
Became Current: 20121231
Ended Current: Not reported
wner/Operator Address: 10990 ROE AVENUE
Owner/Operator City,State,Zip: OVERLAND PARK, KS 66211
Operator Telephone: 913-344-5205
r/Operator Telephone Ext: Not reported
r/Operator Fax: Not reported
r/Operator Email: Not reported

ner/Operator Indicator: Operator
Owner/Operator Name: REDDAWAY INC
l Status: Private
e Became Current: 20161231
Ended Current: Not reported
wner/Operator Address: 10990 ROE AVENUE
Owner/Operator City,State,Zip: OVERLAND PARK, KS 66211

REDDAWAY (Continued) **1000291272**

perator Telephone: 913-344-5205
r/Operator Telephone Ext: Not reported
r/Operator Fax: Not reported
r/Operator Email: Not reported

wner/Operator Indicator: Owner
Owner/Operator Name: YELLOW FREIGHT SYSTEM, INC.
l Status: Private
Became Current: Not reported
Ended Current: Not reported
Owner/Operator Address: 10510 NORTH VANCOUVER WAY
wner/Operator City,State,Zip: PORTLAND, OR 97217
perator Telephone: 503-289-8800
r/Operator Telephone Ext: Not reported
r/Operator Fax: Not reported
r/Operator Email: Not reported

ner/Operator Indicator: Operator
Owner/Operator Name: YELLOW FREIGHT SYSTEMS
gal Status: Other
Became Current: 20010117
Ended Current: Not reported
wner/Operator Address: PO BOX 7270
Owner/Operator City,State,Zip: OVERLAND PARK, KS 66211
perator Telephone: 913-345-3000
r/Operator Telephone Ext: Not reported
r/Operator Fax: Not reported
r/Operator Email: Not reported

ner/Operator Indicator: Operator
Owner/Operator Name: YELLOW TRANSPORTATION, INC.
l Status: Private
e Became Current: 20061231
Ended Current: Not reported
Owner/Operator Address: 10510 NORTH VANCOUVER WAY
wner/Operator City,State,Zip: PORTLAND, OR 97217
perator Telephone: 503-289-8800
r/Operator Telephone Ext: Not reported
r/Operator Fax: Not reported
r/Operator Email: Not reported

ner/Operator Indicator: Operator
Owner/Operator Name: YELLOW TRANSPORTATION, INC.
l Status: Private
e Became Current: 20070301
Ended Current: Not reported
Owner/Operator Address: 10510 NORTH VANCOUVER WAY
wner/Operator City,State,Zip: PORTLAND, OR 97217
perator Telephone: 503-289-8800
r/Operator Telephone Ext: Not reported
r/Operator Fax: Not reported
r/Operator Email: Not reported

wner/Operator Indicator: Owner
Owner/Operator Name: YELLOW TRANSPORTATION, INC.
l Status: Private
e Became Current: 20071231

REDDAWAY (Continued) **1000291272**

Ended Current: Not reported
Owner/Operator Address: 10510 NORTH VANCOUVER WAY
wner/Operator City,State,Zip: PORTLAND, OR 97217
Operator Telephone: 503-289-8800
er/Operator Telephone Ext: Not reported
er/Operator Fax: Not reported
er/Operator Email: Not reported

ner/Operator Indicator: Operator
Owner/Operator Name: REDDAWAY INC
l Status: Private
Became Current: 20091001
Ended Current: Not reported
wner/Operator Address: 10990 ROE AVE M/S A605
Owner/Operator City,State,Zip: OVERLAND PARK, KS 66211
Operator Telephone: 913-344-3054
er/Operator Telephone Ext: Not reported
er/Operator Fax: Not reported
er/Operator Email: Not reported

ner/Operator Indicator: Operator
Owner/Operator Name: REDDAWAY INC
l Status: Private
Became Current: 20141231
Ended Current: Not reported
wner/Operator Address: 10990 ROE AVENUE
Owner/Operator City,State,Zip: OVERLAND PARK, KS 66211
Operator Telephone: 913-344-5205
er/Operator Telephone Ext: Not reported
er/Operator Fax: Not reported
er/Operator Email: Not reported

wner/Operator Indicator: Owner
Owner/Operator Name: YRC WORLDWIDE INC
l Status: Private
e Became Current: 20171231
Ended Current: Not reported
wner/Operator Address: 10990 ROE AVENUE
Owner/Operator City,State,Zip: OVERLAND PARK, KS 66211
Operator Telephone: 913-344-5205
er/Operator Telephone Ext: Not reported
er/Operator Fax: Not reported
er/Operator Email: Not reported

ner/Operator Indicator: Operator
Owner/Operator Name: REDDAWAY INC
l Status: Private
e Became Current: 20171231
Ended Current: Not reported
wner/Operator Address: 10990 ROE AVENUE
Owner/Operator City,State,Zip: OVERLAND PARK, KS 66211
Operator Telephone: 913-344-5205
er/Operator Telephone Ext: Not reported
er/Operator Fax: Not reported
er/Operator Email: Not reported

wner/Operator Indicator: Owner

REDDAWAY (Continued) **1000291272**

Owner/Operator Name: YELLOW TRANSPORTATION, INC.
al Status: Private
e Became Current: 19960304
Ended Current: Not reported
Owner/Operator Address: 10510 NORTH VANCOUVER WAY
wner/Operator City,State,Zip: PORTLAND, OR 97217
Operator Telephone: 503-289-8800
r/Operator Telephone Ext: Not reported
r/Operator Fax: Not reported
r/Operator Email: Not reported

wner/Operator Indicator: Owner
Owner/Operator Name: YELLOW TRANSPORTATION, INC.
al Status: Private
e Became Current: 19970415
Ended Current: Not reported
Owner/Operator Address: 10510 NORTH VANCOUVER WAY
wner/Operator City,State,Zip: PORTLAND, OR 97217
Operator Telephone: 503-289-8800
r/Operator Telephone Ext: Not reported
r/Operator Fax: Not reported
r/Operator Email: Not reported

wner/Operator Indicator: Owner
Owner/Operator Name: YELLOW TRANSPORTATION, INC.
al Status: Private
e Became Current: 19980212
Ended Current: Not reported
Owner/Operator Address: 10510 NORTH VANCOUVER WAY
wner/Operator City,State,Zip: PORTLAND, OR 97217
Operator Telephone: 503-289-8800
r/Operator Telephone Ext: Not reported
r/Operator Fax: Not reported
r/Operator Email: Not reported

wner/Operator Indicator: Owner
Owner/Operator Name: YELLOW TRANSPORTATION, INC.
al Status: Private
Became Current: 20000124
Ended Current: Not reported
Owner/Operator Address: 10510 NORTH VANCOUVER WAY
wner/Operator City,State,Zip: PORTLAND, OR 97217
Operator Telephone: 503-289-8800
r/Operator Telephone Ext: Not reported
r/Operator Fax: Not reported
r/Operator Email: Not reported

wner/Operator Indicator: Owner
Owner/Operator Name: YELLOW TRANSPORTATION, INC.
al Status: Private
Became Current: 20010117
Ended Current: Not reported
Owner/Operator Address: 10510 NORTH VANCOUVER WAY
wner/Operator City,State,Zip: PORTLAND, OR 97217
Operator Telephone: 503-289-8800
r/Operator Telephone Ext: Not reported
r/Operator Fax: Not reported

REDDAWAY (Continued) **1000291272**

r/Operator Email: Not reported

wner/Operator Indicator: Owner
Owner/Operator Name: YELLOW TRANSPORTATION, INC.
l Status: Private
e Became Current: 20061231
Ended Current: Not reported
Owner/Operator Address: 10510 NORTH VANCOUVER WAY
wner/Operator City,State,Zip: PORTLAND, OR 97217
Operator Telephone: 503-289-8800
r/Operator Telephone Ext: Not reported
r/Operator Fax: Not reported
r/Operator Email: Not reported

ner/Operator Indicator: Operator
Owner/Operator Name: REDDAWAY INC
l Status: Private
Became Current: 20131231
Ended Current: Not reported
wner/Operator Address: 10990 ROE AVENUE
Owner/Operator City,State,Zip: OVERLAND PARK, KS 66211
Operator Telephone: 913-344-5205
r/Operator Telephone Ext: Not reported
r/Operator Fax: Not reported
r/Operator Email: Not reported

ner/Operator Indicator: Operator
Owner/Operator Name: REDDAWAY INC
l Status: Private
Became Current: 20151231
Ended Current: Not reported
wner/Operator Address: 10990 ROE AVENUE
Owner/Operator City,State,Zip: OVERLAND PARK, KS 66211
Operator Telephone: 913-344-5205
r/Operator Telephone Ext: Not reported
r/Operator Fax: Not reported
r/Operator Email: Not reported

wner/Operator Indicator: Owner
Owner/Operator Name: YRC WORLDWIDE INC
l Status: Private
e Became Current: 20160301
Ended Current: Not reported
wner/Operator Address: 10990 ROE AVENUE
Owner/Operator City,State,Zip: OVERLAND PARK, KS 66211
Operator Telephone: 913-344-5205
r/Operator Telephone Ext: Not reported
r/Operator Fax: Not reported
r/Operator Email: Not reported

wner/Operator Indicator: Owner
Owner/Operator Name: YRC WORLDWIDE INC
l Status: Private
e Became Current: 19850813
Ended Current: Not reported
wner/Operator Address: 10990 ROE AVENUE
Owner/Operator City,State,Zip: OVERLAND PARK, KS 66211

REDDAWAY (Continued) **1000291272**

r/Operator Telephone: Not reported
r/Operator Telephone Ext: Not reported
r/Operator Fax: Not reported
r/Operator Email: Not reported

wner/Operator Indicator: Owner
Owner/Operator Name: YELLOW TRANSPORTATION, INC.
l Status: Private
Became Current: 20041231
Ended Current: Not reported
Owner/Operator Address: 10510 NORTH VANCOUVER WAY
wner/Operator City,State,Zip: PORTLAND, OR 97217
Operator Telephone: 503-289-8800
r/Operator Telephone Ext: Not reported
r/Operator Fax: Not reported
r/Operator Email: Not reported

wner/Operator Indicator: Owner
Owner/Operator Name: YELLOW TRANSPORTATION, INC.
l Status: Private
Became Current: 20081231
Ended Current: Not reported
Owner/Operator Address: 10510 NORTH VANCOUVER WAY
wner/Operator City,State,Zip: PORTLAND, OR 97217
Operator Telephone: 503-289-8800
r/Operator Telephone Ext: Not reported
r/Operator Fax: Not reported
r/Operator Email: Not reported

ner/Operator Indicator: Operator
Owner/Operator Name: REDDAWAY INC
l Status: Private
Became Current: 20091001
Ended Current: Not reported
wner/Operator Address: 10990 ROE AVE M/S A605
Owner/Operator City,State,Zip: OVERLAND PARK, KS 66211
Operator Telephone: 913-344-5205
r/Operator Telephone Ext: Not reported
r/Operator Fax: Not reported
r/Operator Email: Not reported

wner/Operator Indicator: Owner
Owner/Operator Name: YRC WORLDWIDE INC
l Status: Private
Became Current: 20151231
Ended Current: Not reported
wner/Operator Address: 10990 ROE AVENUE
Owner/Operator City,State,Zip: OVERLAND PARK, KS 66211
Operator Telephone: 913-344-5205
r/Operator Telephone Ext: Not reported
r/Operator Fax: Not reported
r/Operator Email: Not reported

wner/Operator Indicator: Owner
Owner/Operator Name: YELLOW TRANSPORTATION, INC.
l Status: Private
e Became Current: 19931101

REDDAWAY (Continued) **1000291272**

Ended Current: Not reported
Owner/Operator Address: 10510 NORTH VANCOUVER WAY
wner/Operator City,State,Zip: PORTLAND, OR 97217
Operator Telephone: 503-289-8800
r/Operator Telephone Ext: Not reported
r/Operator Fax: Not reported
r/Operator Email: Not reported

ner/Operator Indicator: Operator
Owner/Operator Name: YELLOW FREIGHT SYSTEMS
gal Status: Other
e Became Current: 19970415
Ended Current: Not reported
wner/Operator Address: PO BOX 7270
Owner/Operator City,State,Zip: OVERLAND PARK, KS 66211
Operator Telephone: 913-345-3000
r/Operator Telephone Ext: Not reported
r/Operator Fax: Not reported
r/Operator Email: Not reported

ner/Operator Indicator: Operator
Owner/Operator Name: YELLOW FREIGHT SYSTEMS
gal Status: Other
Became Current: 20020123
Ended Current: Not reported
wner/Operator Address: PO BOX 7270
Owner/Operator City,State,Zip: OVERLAND PARK, KS 66211
Operator Telephone: 913-345-3000
r/Operator Telephone Ext: Not reported
r/Operator Fax: Not reported
r/Operator Email: Not reported

wner/Operator Indicator: Owner
Owner/Operator Name: YELLOW TRANSPORTATION, INC.
l Status: Private
Became Current: 20030123
Ended Current: Not reported
Owner/Operator Address: 10510 NORTH VANCOUVER WAY
wner/Operator City,State,Zip: PORTLAND, OR 97217
Operator Telephone: 503-289-8800
r/Operator Telephone Ext: Not reported
r/Operator Fax: Not reported
r/Operator Email: Not reported

ner/Operator Indicator: Operator
Owner/Operator Name: YELLOW FREIGHT SYSTEMS
gal Status: Other
Became Current: 20030123
Ended Current: Not reported
wner/Operator Address: PO BOX 7270
Owner/Operator City,State,Zip: OVERLAND PARK, KS 66211
Operator Telephone: 913-345-3000
r/Operator Telephone Ext: Not reported
r/Operator Fax: Not reported
r/Operator Email: Not reported

ner/Operator Indicator: Operator

REDDAWAY (Continued) **1000291272**

Owner/Operator Name: YRC INC.
al Status: Private
Became Current: 20081231
Ended Current: Not reported
Owner/Operator Address: 10510 NORTH VANCOUVER WAY
wner/Operator City,State,Zip: PORTLAND, OR 97217
Operator Telephone: 503-289-8800
er/Operator Telephone Ext: Not reported
er/Operator Fax: Not reported
er/Operator Email: Not reported

ner/Operator Indicator: Operator

Owner/Operator Name: REDDAWAY INC
al Status: Private
Became Current: 20121231
Ended Current: Not reported
wner/Operator Address: 10990 ROE AVENUE
Owner/Operator City,State,Zip: OVERLAND PARK, KS 66211
Operator Telephone: 913-344-5205
er/Operator Telephone Ext: Not reported
er/Operator Fax: Not reported
er/Operator Email: Not reported

wner/Operator Indicator: Owner

Owner/Operator Name: YELLOW TRANSPORTATION, INC.
al Status: Private
Became Current: 20031231
Ended Current: Not reported
Owner/Operator Address: 10510 NORTH VANCOUVER WAY
wner/Operator City,State,Zip: PORTLAND, OR 97217
Operator Telephone: 503-289-8800
er/Operator Telephone Ext: Not reported
er/Operator Fax: Not reported
er/Operator Email: Not reported

ner/Operator Indicator: Operator

Owner/Operator Name: YELLOW TRANSPORTATION, INC.
al Status: Private
Became Current: 20041231
Ended Current: Not reported
Owner/Operator Address: 10510 NORTH VANCOUVER WAY
wner/Operator City,State,Zip: PORTLAND, OR 97217
Operator Telephone: 503-289-8800
er/Operator Telephone Ext: Not reported
er/Operator Fax: Not reported
er/Operator Email: Not reported

wner/Operator Indicator: Owner

Owner/Operator Name: YRC WORLDWIDE
al Status: Private
Became Current: 19850813
Ended Current: Not reported
wner/Operator Address: 10990 ROE AVE M/S A605
Owner/Operator City,State,Zip: OVERLAND PARK, KS 66211
Operator Telephone: 913-344-3054
er/Operator Telephone Ext: Not reported
er/Operator Fax: Not reported

REDDAWAY (Continued) **1000291272**

r/Operator Email: Not reported

wner/Operator Indicator: Owner
Owner/Operator Name: YRC WORLDWIDE INC
l Status: Private
Became Current: 20141231
Ended Current: Not reported
wner/Operator Address: 10990 ROE AVENUE
Owner/Operator City,State,Zip: OVERLAND PARK, KS 66211
Operator Telephone: 913-344-5205
r/Operator Telephone Ext: Not reported
r/Operator Fax: Not reported
r/Operator Email: Not reported

ner/Operator Indicator: Operator
Owner/Operator Name: REDDAWAY INC
l Status: Private
Became Current: 20181231
Ended Current: Not reported
wner/Operator Address: 10990 ROE AVENUE
Owner/Operator City,State,Zip: OVERLAND PARK, KS 66211
Operator Telephone: 913-344-5205
r/Operator Telephone Ext: Not reported
r/Operator Fax: Not reported
r/Operator Email: Not reported

wner/Operator Indicator: Owner
Owner/Operator Name: YELLOW TRANSPORTATION, INC.
l Status: Private
Became Current: 19940228
Ended Current: Not reported
Owner/Operator Address: 10510 NORTH VANCOUVER WAY
wner/Operator City,State,Zip: PORTLAND, OR 97217
Operator Telephone: 503-289-8800
r/Operator Telephone Ext: Not reported
r/Operator Fax: Not reported
r/Operator Email: Not reported

ner/Operator Indicator: Operator
Owner/Operator Name: YELLOW TRANSPORTATION, INC.
l Status: Private
Became Current: Not reported
Ended Current: Not reported
Owner/Operator Address: 10510 NORTH VANCOUVER WAY
wner/Operator City,State,Zip: PORTLAND, OR 97217
Operator Telephone: 503-289-8800
r/Operator Telephone Ext: Not reported
r/Operator Fax: Not reported
r/Operator Email: Not reported

wner/Operator Indicator: Owner
Owner/Operator Name: YELLOW TRANSPORTATION, INC.
l Status: Private
Became Current: 19920401
Ended Current: Not reported
Owner/Operator Address: 10510 NORTH VANCOUVER WAY
wner/Operator City,State,Zip: PORTLAND, OR 97217

REDDAWAY (Continued) **1000291272**

Operator Telephone: 503-289-8800
er/Operator Telephone Ext: Not reported
er/Operator Fax: Not reported
er/Operator Email: Not reported

ner/Operator Indicator: Operator
Owner/Operator Name: YELLOW FREIGHT SYSTEMS
gal Status: Other
e Became Current: 19950228
Ended Current: Not reported
wner/Operator Address: PO BOX 7270
Owner/Operator City,State,Zip: OVERLAND PARK, KS 66211
Operator Telephone: 913-345-3000
er/Operator Telephone Ext: Not reported
er/Operator Fax: Not reported
er/Operator Email: Not reported

wner/Operator Indicator: Owner
Owner/Operator Name: YELLOW TRANSPORTATION, INC.
al Status: Private
e Became Current: 19990201
Ended Current: Not reported
Owner/Operator Address: 10510 NORTH VANCOUVER WAY
wner/Operator City,State,Zip: PORTLAND, OR 97217
Operator Telephone: 503-289-8800
er/Operator Telephone Ext: Not reported
er/Operator Fax: Not reported
er/Operator Email: Not reported

ner/Operator Indicator: Operator
Owner/Operator Name: YELLOW FREIGHT SYSTEMS
gal Status: Other
Became Current: 20000124
Ended Current: Not reported
wner/Operator Address: PO BOX 7270
Owner/Operator City,State,Zip: OVERLAND PARK, KS 66211
Operator Telephone: 913-345-3000
er/Operator Telephone Ext: Not reported
er/Operator Fax: Not reported
er/Operator Email: Not reported

ner/Operator Indicator: Operator
Owner/Operator Name: YELLOW TRANSPORTATION, INC.
al Status: Private
Became Current: 20031231
Ended Current: Not reported
Owner/Operator Address: 10510 NORTH VANCOUVER WAY
wner/Operator City,State,Zip: PORTLAND, OR 97217
Operator Telephone: 503-289-8800
er/Operator Telephone Ext: Not reported
er/Operator Fax: Not reported
er/Operator Email: Not reported

wner/Operator Indicator: Owner
Owner/Operator Name: YRC WORLDWIDE
al Status: Private
Became Current: 20131231

REDDAWAY (Continued) **1000291272**

Ended Current: Not reported
wner/Operator Address: 10990 ROE AVENUE
Owner/Operator City,State,Zip: OVERLAND PARK, KS 66211
Operator Telephone: 913-344-5205
er/Operator Telephone Ext: Not reported
er/Operator Fax: Not reported
er/Operator Email: Not reported

ner/Operator Indicator: Operator
Owner/Operator Name: REDDAWAY INC
l Status: Private
e Became Current: 20160301
Ended Current: Not reported
wner/Operator Address: 10990 ROE AVENUE
Owner/Operator City,State,Zip: OVERLAND PARK, KS 66211
Operator Telephone: 913-344-5205
er/Operator Telephone Ext: Not reported
er/Operator Fax: Not reported
er/Operator Email: Not reported

wner/Operator Indicator: Owner
Owner/Operator Name: YRC WORLDWIDE INC
l Status: Private
e Became Current: 20161231
Ended Current: Not reported
wner/Operator Address: 10990 ROE AVENUE
Owner/Operator City,State,Zip: OVERLAND PARK, KS 66211
Operator Telephone: 913-344-5205
er/Operator Telephone Ext: Not reported
er/Operator Fax: Not reported
er/Operator Email: Not reported

wner/Operator Indicator: Owner
Owner/Operator Name: YRC WORLDWIDE INC
l Status: Private
Became Current: 20181231
Ended Current: Not reported
wner/Operator Address: 10990 ROE AVENUE
Owner/Operator City,State,Zip: OVERLAND PARK, KS 66211
Operator Telephone: 913-344-5205
er/Operator Telephone Ext: Not reported
er/Operator Fax: Not reported
er/Operator Email: Not reported

Historic Generators:
eive Date: 20131231
Handler Name: REDDAWAY INC
ederal Waste Generator Description: Conditionally Exempt Small Quantity Generator
District Owner: Not reported
arge Quantity Handler of Universal Waste: No
Recognized Trader Importer: No
Recognized Trader Exporter: No
Spent Lead Acid Battery Importer: No
Spent Lead Acid Battery Exporter: No
Current Record: No
Storage Recycler Activity: Not reported
ronic Manifest Broker: Not reported

REDDAWAY (Continued) **1000291272**

eive Date: 20141231
Handler Name: REDDAWAY INC
ederal Waste Generator Description: Conditionally Exempt Small Quantity Generator
District Owner: Not reported
arge Quantity Handler of Universal Waste: No
ecognized Trader Importer: No
ecognized Trader Exporter: No
pent Lead Acid Battery Importer: No
pent Lead Acid Battery Exporter: No
urrent Record: No
torage Recycler Activity: Not reported
onic Manifest Broker: Not reported

eive Date: 20151231
Handler Name: REDDAWAY INC
al Waste Generator Description: Large Quantity Generator
District Owner: Not reported
arge Quantity Handler of Universal Waste: No
ecognized Trader Importer: No
ecognized Trader Exporter: No
pent Lead Acid Battery Importer: No
pent Lead Acid Battery Exporter: No
urrent Record: No
torage Recycler Activity: Not reported
onic Manifest Broker: Not reported

eive Date: 20160301
Handler Name: REDDAWAY INC
ederal Waste Generator Description: Conditionally Exempt Small Quantity Generator
District Owner: Not reported
arge Quantity Handler of Universal Waste: No
ecognized Trader Importer: No
ecognized Trader Exporter: No
pent Lead Acid Battery Importer: No
pent Lead Acid Battery Exporter: No
urrent Record: No
torage Recycler Activity: Not reported
onic Manifest Broker: Not reported

eive Date: 20161231
Handler Name: REDDAWAY INC
ederal Waste Generator Description: Conditionally Exempt Small Quantity Generator
District Owner: Not reported
arge Quantity Handler of Universal Waste: No
ecognized Trader Importer: No
ecognized Trader Exporter: No
pent Lead Acid Battery Importer: No
pent Lead Acid Battery Exporter: No
urrent Record: No
torage Recycler Activity: Not reported
onic Manifest Broker: Not reported

eive Date: 20171231
Handler Name: REDDAWAY INC
ederal Waste Generator Description: Conditionally Exempt Small Quantity Generator
District Owner: Not reported
arge Quantity Handler of Universal Waste: No

REDDAWAY (Continued) **1000291272**

Recognized Trader Importer: No
Recognized Trader Exporter: No
Spent Lead Acid Battery Importer: No
Spent Lead Acid Battery Exporter: No
Current Record: No
Storage Recycler Activity: Not reported
ronic Manifest Broker: Not reported

eive Date: 20181231
Handler Name: REDDAWAY INC
ederal Waste Generator Description: Conditionally Exempt Small Quantity Generator
District Owner: Not reported
arge Quantity Handler of Universal Waste: No
Recognized Trader Importer: No
Recognized Trader Exporter: No
Spent Lead Acid Battery Importer: No
Spent Lead Acid Battery Exporter: No
Current Record: Yes
Storage Recycler Activity: Not reported
ronic Manifest Broker: Not reported

eive Date: 20151230
Handler Name: REDDAWAY INC
al Waste Generator Description: Large Quantity Generator
District Owner: Not reported
arge Quantity Handler of Universal Waste: No
Recognized Trader Importer: No
Recognized Trader Exporter: No
Spent Lead Acid Battery Importer: No
Spent Lead Acid Battery Exporter: No
Current Record: No
Storage Recycler Activity: Not reported
ronic Manifest Broker: Not reported

eive Date: 19940228
Handler Name: YELLOW TRANSPORTATION INC
ederal Waste Generator Description: Small Quantity Generator
District Owner: Not reported
arge Quantity Handler of Universal Waste: No
Recognized Trader Importer: No
Recognized Trader Exporter: No
Spent Lead Acid Battery Importer: No
Spent Lead Acid Battery Exporter: No
Current Record: No
Storage Recycler Activity: Not reported
ronic Manifest Broker: Not reported

eive Date: 19931101
Handler Name: YELLOW TRANSPORTATION INC
ederal Waste Generator Description: Small Quantity Generator
District Owner: Not reported
arge Quantity Handler of Universal Waste: No
Recognized Trader Importer: No
Recognized Trader Exporter: No
Spent Lead Acid Battery Importer: No
Spent Lead Acid Battery Exporter: No
Current Record: No

REDDAWAY (Continued) **1000291272**

Storage Recycler Activity: Not reported
ronic Manifest Broker: Not reported

eive Date: 19920401
Handler Name: YELLOW TRANSPORTATION INC
ederal Waste Generator Description: Conditionally Exempt Small Quantity Generator
District Owner: Not reported
arge Quantity Handler of Universal Waste: No
Recognized Trader Importer: No
Recognized Trader Exporter: No
Spent Lead Acid Battery Importer: No
Spent Lead Acid Battery Exporter: No
Current Record: No
Storage Recycler Activity: Not reported
ronic Manifest Broker: Not reported

eive Date: 19950228
Handler Name: YELLOW TRANSPORTATION INC
ederal Waste Generator Description: Small Quantity Generator
District Owner: Not reported
arge Quantity Handler of Universal Waste: No
Recognized Trader Importer: No
Recognized Trader Exporter: No
Spent Lead Acid Battery Importer: No
Spent Lead Acid Battery Exporter: No
Current Record: No
Storage Recycler Activity: Not reported
ronic Manifest Broker: Not reported

ceive Date: 19960304
Handler Name: YELLOW TRANSPORTATION INC
ederal Waste Generator Description: Small Quantity Generator
District Owner: Not reported
arge Quantity Handler of Universal Waste: No
Recognized Trader Importer: No
Recognized Trader Exporter: No
Spent Lead Acid Battery Importer: No
Spent Lead Acid Battery Exporter: No
Current Record: No
Storage Recycler Activity: Not reported
ronic Manifest Broker: Not reported

eive Date: 19970415
Handler Name: YELLOW TRANSPORTATION INC
ederal Waste Generator Description: Small Quantity Generator
District Owner: Not reported
arge Quantity Handler of Universal Waste: No
Recognized Trader Importer: No
Recognized Trader Exporter: No
Spent Lead Acid Battery Importer: No
Spent Lead Acid Battery Exporter: No
Current Record: No
Storage Recycler Activity: Not reported
ronic Manifest Broker: Not reported

eive Date: 19980212
Handler Name: YELLOW TRANSPORTATION INC

REDDAWAY (Continued) **1000291272**

ederal Waste Generator Description: Conditionally Exempt Small Quantity Generator
District Owner: Not reported
arge Quantity Handler of Universal Waste: No
ecognized Trader Importer: No
ecognized Trader Exporter: No
pent Lead Acid Battery Importer: No
pent Lead Acid Battery Exporter: No
urrent Record: No
torage Recycler Activity: Not reported
onic Manifest Broker: Not reported

eive Date: 19990201
Handler Name: YELLOW TRANSPORTATION INC
ederal Waste Generator Description: Conditionally Exempt Small Quantity Generator
District Owner: Not reported
arge Quantity Handler of Universal Waste: No
ecognized Trader Importer: No
ecognized Trader Exporter: No
pent Lead Acid Battery Importer: No
pent Lead Acid Battery Exporter: No
urrent Record: No
torage Recycler Activity: Not reported
onic Manifest Broker: Not reported

ive Date: 20000124
Handler Name: YELLOW TRANSPORTATION INC
ederal Waste Generator Description: Conditionally Exempt Small Quantity Generator
District Owner: Not reported
arge Quantity Handler of Universal Waste: No
ecognized Trader Importer: No
ecognized Trader Exporter: No
pent Lead Acid Battery Importer: No
pent Lead Acid Battery Exporter: No
urrent Record: No
torage Recycler Activity: Not reported
onic Manifest Broker: Not reported

eive Date: 20010117
Handler Name: YELLOW TRANSPORTATION INC
ederal Waste Generator Description: Conditionally Exempt Small Quantity Generator
District Owner: Not reported
arge Quantity Handler of Universal Waste: No
ecognized Trader Importer: No
ecognized Trader Exporter: No
pent Lead Acid Battery Importer: No
pent Lead Acid Battery Exporter: No
urrent Record: No
torage Recycler Activity: Not reported
onic Manifest Broker: Not reported

eive Date: 20020123
Handler Name: YELLOW TRANSPORTATION INC
ederal Waste Generator Description: Conditionally Exempt Small Quantity Generator
District Owner: Not reported
arge Quantity Handler of Universal Waste: No
ecognized Trader Importer: No
ecognized Trader Exporter: No

REDDAWAY (Continued) **1000291272**

Spent Lead Acid Battery Importer: No
Spent Lead Acid Battery Exporter: No
Current Record: No
Storage Recycler Activity: Not reported
ronic Manifest Broker: Not reported

eive Date: 20030123
Handler Name: YELLOW TRANSPORTATION INC
ederal Waste Generator Description: Small Quantity Generator
District Owner: Not reported
arge Quantity Handler of Universal Waste: No
Recognized Trader Importer: No
Recognized Trader Exporter: No
Spent Lead Acid Battery Importer: No
Spent Lead Acid Battery Exporter: No
Current Record: No
Storage Recycler Activity: Not reported
ronic Manifest Broker: Not reported

eive Date: 20031231
Handler Name: YELLOW TRANSPORTATION INC
ederal Waste Generator Description: Conditionally Exempt Small Quantity Generator
District Owner: Not reported
arge Quantity Handler of Universal Waste: No
Recognized Trader Importer: No
Recognized Trader Exporter: No
Spent Lead Acid Battery Importer: No
Spent Lead Acid Battery Exporter: No
Current Record: No
Storage Recycler Activity: Not reported
ronic Manifest Broker: Not reported

ive Date: 20041231
Handler Name: YELLOW TRANSPORTATION INC
ederal Waste Generator Description: Conditionally Exempt Small Quantity Generator
District Owner: Not reported
arge Quantity Handler of Universal Waste: No
Recognized Trader Importer: No
Recognized Trader Exporter: No
Spent Lead Acid Battery Importer: No
Spent Lead Acid Battery Exporter: No
Current Record: No
Storage Recycler Activity: Not reported
ronic Manifest Broker: Not reported

eive Date: 20061231
Handler Name: YELLOW TRANSPORTATION INC
ederal Waste Generator Description: Small Quantity Generator
District Owner: Not reported
arge Quantity Handler of Universal Waste: No
Recognized Trader Importer: No
Recognized Trader Exporter: No
Spent Lead Acid Battery Importer: No
Spent Lead Acid Battery Exporter: No
Current Record: No
Storage Recycler Activity: Not reported
ronic Manifest Broker: Not reported

REDDAWAY (Continued) **1000291272**

eive Date: 20070301
Handler Name: YELLOW TRANSPORTATION INC
ederal Waste Generator Description: Conditionally Exempt Small Quantity Generator
District Owner: Not reported
arge Quantity Handler of Universal Waste: No
ecognized Trader Importer: No
ecognized Trader Exporter: No
pent Lead Acid Battery Importer: No
pent Lead Acid Battery Exporter: No
urrent Record: No
torage Recycler Activity: Not reported
onic Manifest Broker: Not reported

eive Date: 20071231
Handler Name: YELLOW TRANSPORTATION INC
ederal Waste Generator Description: Conditionally Exempt Small Quantity Generator
District Owner: Not reported
arge Quantity Handler of Universal Waste: No
ecognized Trader Importer: No
ecognized Trader Exporter: No
pent Lead Acid Battery Importer: No
pent Lead Acid Battery Exporter: No
urrent Record: No
torage Recycler Activity: Not reported
onic Manifest Broker: Not reported

ive Date: 20081231
Handler Name: YRC INC.
ederal Waste Generator Description: Small Quantity Generator
District Owner: Not reported
arge Quantity Handler of Universal Waste: No
ecognized Trader Importer: No
ecognized Trader Exporter: No
pent Lead Acid Battery Importer: No
pent Lead Acid Battery Exporter: No
urrent Record: No
torage Recycler Activity: Not reported
onic Manifest Broker: Not reported

eive Date: 20091231
Handler Name: REDDAWAY INC
ederal Waste Generator Description: Conditionally Exempt Small Quantity Generator
District Owner: Not reported
arge Quantity Handler of Universal Waste: No
ecognized Trader Importer: No
ecognized Trader Exporter: No
pent Lead Acid Battery Importer: No
pent Lead Acid Battery Exporter: No
urrent Record: No
torage Recycler Activity: Not reported
onic Manifest Broker: Not reported

ive Date: 20101231
Handler Name: REDDAWAY INC
ederal Waste Generator Description: Conditionally Exempt Small Quantity Generator
District Owner: Not reported
arge Quantity Handler of Universal Waste: No

REDDAWAY (Continued) **1000291272**

Recognized Trader Importer: No
Recognized Trader Exporter: No
Spent Lead Acid Battery Importer: No
Spent Lead Acid Battery Exporter: No
Current Record: No
Storage Recycler Activity: Not reported
ronic Manifest Broker: Not reported

eive Date: 20111231
Handler Name: REDDAWAY INC
al Waste Generator Description: Large Quantity Generator
District Owner: Not reported
arge Quantity Handler of Universal Waste: No
Recognized Trader Importer: No
Recognized Trader Exporter: No
Spent Lead Acid Battery Importer: No
Spent Lead Acid Battery Exporter: No
Current Record: No
Storage Recycler Activity: Not reported
ronic Manifest Broker: Not reported

eive Date: 20121231
Handler Name: REDDAWAY INC
ederal Waste Generator Description: Conditionally Exempt Small Quantity Generator
District Owner: Not reported
arge Quantity Handler of Universal Waste: No
Recognized Trader Importer: No
Recognized Trader Exporter: No
Spent Lead Acid Battery Importer: No
Spent Lead Acid Battery Exporter: No
Current Record: No
Storage Recycler Activity: Not reported
ronic Manifest Broker: Not reported

List of NAICS Codes and Descriptions:

NAICS Code: 48412
NAICS Description: GENERAL FREIGHT TRUCKING, LONG-DISTANCE

NAICS Code: 484122
NAICS Description: GENERAL FREIGHT TRUCKING, LONG-DISTANCE, LESS THAN TRUCKLOAD

Has the Facility Received Notices of Violations:

ound Violation: Yes
gency Which Determined Violation: State
n Short Description: TSD - Preparedness and Prevention
e Violation was Determined: 19951213
al Return to Compliance Date: 19980215
rn to Compliance Qualifier: Observed
olation Responsible Agency: State
duled Compliance Date: Not reported
orcement Identifier: 000
e of Enforcement Action: 19960403
nforcement Responsible Agency: State
cement Docket Number: Not reported
nforcement Attorney: OR
Corrective Action Component: No

REDDAWAY (Continued) **1000291272**

al Initiated Date: Not reported
al Resolution Date: Not reported
sition Status Date: Not reported
sition Status: Not reported
sition Status Description: Not reported
Consent/Final Order Sequence Number: Not reported
ent/Final Order Respondent Name: Not reported
ent/Final Order Lead Agency: Not reported
Enforcement Type: INITIAL 3008(A) CP/CO ORDER
Enforcement Responsible Person: ORREP
Enforcement Responsible Sub-Organization: NWR
SEP Sequence Number: Not reported
Expenditure Amount: Not reported
Scheduled Completion Date: Not reported
Actual Date: Not reported
Defaulted Date: Not reported
Type: Not reported
Type Description: Not reported
oposed Amount: 3600
Monetary Amount: Not reported
Amount: Not reported
Count: Not reported
Amount: Not reported

ound Violation: No
cy Which Determined Violation: Not reported
tion Short Description: Not reported
Violation was Determined: Not reported
l Return to Compliance Date: Not reported
n to Compliance Qualifier: Not reported
tion Responsible Agency: Not reported
duled Compliance Date: Not reported
cement Identifier: Not reported
of Enforcement Action: Not reported
cement Responsible Agency: Not reported
cement Docket Number: Not reported
cement Attorney: Not reported
ctive Action Component: Not reported
al Initiated Date: Not reported
al Resolution Date: Not reported
sition Status Date: Not reported
sition Status: Not reported
sition Status Description: Not reported
Consent/Final Order Sequence Number: Not reported
ent/Final Order Respondent Name: Not reported
ent/Final Order Lead Agency: Not reported
Enforcement Type: Not reported
cement Responsible Person: Not reported
cement Responsible Sub-Organization: Not reported
SEP Sequence Number: Not reported
Expenditure Amount: Not reported
Scheduled Completion Date: Not reported
Actual Date: Not reported
Defaulted Date: Not reported
Type: Not reported
Type Description: Not reported
sed Amount: Not reported

REDDAWAY (Continued) **1000291272**

Monetary Amount: Not reported
Amount: Not reported
Count: Not reported
Amount: Not reported

ound Violation: Yes
gency Which Determined Violation: State
on Short Description: TSD - Contingency Plan and Emergency Procedures
e Violation was Determined: 19951213
al Return to Compliance Date: 19980215
rn to Compliance Qualifier: Observed
olation Responsible Agency: State
duled Compliance Date: Not reported
orcement Identifier: 000
e of Enforcement Action: 19951221
nforcement Responsible Agency: State
cement Docket Number: Not reported
nforcement Attorney: OR
Corrective Action Component: No
al Initiated Date: Not reported
al Resolution Date: Not reported
sition Status Date: Not reported
sition Status: Not reported
sition Status Description: Not reported
Consent/Final Order Sequence Number: Not reported
ent/Final Order Respondent Name: Not reported
ent/Final Order Lead Agency: Not reported
Enforcement Type: NOTICE OF NONCOMPLIANCE
Enforcement Responsible Person: ORREP
Enforcement Responsible Sub-Organization: NWR
SEP Sequence Number: Not reported
Expenditure Amount: Not reported
Scheduled Completion Date: Not reported
Actual Date: Not reported
Defaulted Date: Not reported
Type: Not reported
Type Description: Not reported
sed Amount: Not reported
Monetary Amount: Not reported
Amount: Not reported
Count: Not reported
Amount: Not reported

ound Violation: Yes
gency Which Determined Violation: State
ion Short Description: Generators - Manifest
e Violation was Determined: 19951213
al Return to Compliance Date: 19980215
rn to Compliance Qualifier: Observed
olation Responsible Agency: State
duled Compliance Date: Not reported
orcement Identifier: 000
e of Enforcement Action: 19980129
nforcement Responsible Agency: State
cement Docket Number: Not reported
nforcement Attorney: OR
Corrective Action Component: No

REDDAWAY (Continued) **1000291272**

al Initiated Date: Not reported
al Resolution Date: Not reported
sition Status Date: Not reported
sition Status: Not reported
sition Status Description: Not reported
Consent/Final Order Sequence Number: Not reported
ent/Final Order Respondent Name: Not reported
ent/Final Order Lead Agency: Not reported
Enforcement Type: FINAL 3008(A) SFO ORDER
Enforcement Responsible Person: ORREP
Enforcement Responsible Sub-Organization: NWR
SEP Sequence Number: Not reported
Expenditure Amount: Not reported
Scheduled Completion Date: Not reported
Actual Date: Not reported
Defaulted Date: Not reported
Type: Not reported
Type Description: Not reported
sed Amount: Not reported
l Monetary Amount: 2400
d Amount: 2400
al Count: 1
l Amount: 2400

ound Violation: Yes
gency Which Determined Violation: State
Violation Short Description: TSD - Container Use and Management
e Violation was Determined: 19951213
al Return to Compliance Date: 19980215
rn to Compliance Qualifier: Observed
olation Responsible Agency: State
duled Compliance Date: Not reported
orcement Identifier: 000
e of Enforcement Action: 19951221
nforcement Responsible Agency: State
cement Docket Number: Not reported
nforcement Attorney: OR
Corrective Action Component: No
al Initiated Date: Not reported
al Resolution Date: Not reported
sition Status Date: Not reported
sition Status: Not reported
sition Status Description: Not reported
Consent/Final Order Sequence Number: Not reported
ent/Final Order Respondent Name: Not reported
ent/Final Order Lead Agency: Not reported
Enforcement Type: NOTICE OF NONCOMPLIANCE
Enforcement Responsible Person: ORREP
Enforcement Responsible Sub-Organization: NWR
SEP Sequence Number: Not reported
Expenditure Amount: Not reported
Scheduled Completion Date: Not reported
Actual Date: Not reported
Defaulted Date: Not reported
Type: Not reported
Type Description: Not reported
sed Amount: Not reported

REDDAWAY (Continued) **1000291272**

Monetary Amount:	Not reported
Amount:	Not reported
Count:	Not reported
Amount:	Not reported
ound Violation:	Yes
gency Which Determined Violation:	State
Short Description:	Generators - Records/Reporting
e Violation was Determined:	19951213
al Return to Compliance Date:	19980215
rn to Compliance Qualifier:	Observed
olation Responsible Agency:	State
duled Compliance Date:	Not reported
orcement Identifier:	000
e of Enforcement Action:	19960403
nforcement Responsible Agency:	State
cement Docket Number:	Not reported
nforcement Attorney:	OR
Corrective Action Component:	No
al Initiated Date:	Not reported
al Resolution Date:	Not reported
sition Status Date:	Not reported
sition Status:	Not reported
sition Status Description:	Not reported
Consent/Final Order Sequence Number:	Not reported
ent/Final Order Respondent Name:	Not reported
ent/Final Order Lead Agency:	Not reported
Enforcement Type:	INITIAL 3008(A) CP/CO ORDER
Enforcement Responsible Person:	ORREP
Enforcement Responsible Sub-Organization:	NWR
SEP Sequence Number:	Not reported
Expenditure Amount:	Not reported
Scheduled Completion Date:	Not reported
Actual Date:	Not reported
Defaulted Date:	Not reported
Type:	Not reported
Type Description:	Not reported
oposed Amount:	3600
Monetary Amount:	Not reported
Amount:	Not reported
Count:	Not reported
Amount:	Not reported
ound Violation:	Yes
gency Which Determined Violation:	State
on Short Description:	TSD - Contingency Plan and Emergency Procedures
e Violation was Determined:	19951213
al Return to Compliance Date:	19980215
rn to Compliance Qualifier:	Observed
olation Responsible Agency:	State
duled Compliance Date:	Not reported
orcement Identifier:	000
e of Enforcement Action:	19960403
nforcement Responsible Agency:	State
cement Docket Number:	Not reported
nforcement Attorney:	OR
Corrective Action Component:	No

REDDAWAY (Continued) **1000291272**

al Initiated Date: Not reported
al Resolution Date: Not reported
sition Status Date: Not reported
sition Status: Not reported
sition Status Description: Not reported
Consent/Final Order Sequence Number: Not reported
ent/Final Order Respondent Name: Not reported
ent/Final Order Lead Agency: Not reported
Enforcement Type: INITIAL 3008(A) CP/CO ORDER
Enforcement Responsible Person: ORREP
Enforcement Responsible Sub-Organization: NWR
SEP Sequence Number: Not reported
Expenditure Amount: Not reported
Scheduled Completion Date: Not reported
Actual Date: Not reported
Defaulted Date: Not reported
Type: Not reported
Type Description: Not reported
oposed Amount: 3600
Monetary Amount: Not reported
Amount: Not reported
Count: Not reported
Amount: Not reported

ound Violation: Yes
gency Which Determined Violation: State
Short Description: Generators - Records/Reporting
e Violation was Determined: 19951213
al Return to Compliance Date: 19980215
rn to Compliance Qualifier: Observed
olation Responsible Agency: State
duled Compliance Date: Not reported
orcement Identifier: 000
e of Enforcement Action: 19980129
nforcement Responsible Agency: State
cement Docket Number: Not reported
nforcement Attorney: OR
Corrective Action Component: No
al Initiated Date: Not reported
al Resolution Date: Not reported
sition Status Date: Not reported
sition Status: Not reported
sition Status Description: Not reported
Consent/Final Order Sequence Number: Not reported
ent/Final Order Respondent Name: Not reported
ent/Final Order Lead Agency: Not reported
Enforcement Type: FINAL 3008(A) SFO ORDER
Enforcement Responsible Person: ORREP
Enforcement Responsible Sub-Organization: NWR
SEP Sequence Number: Not reported
Expenditure Amount: Not reported
Scheduled Completion Date: Not reported
Actual Date: Not reported
Defaulted Date: Not reported
Type: Not reported
Type Description: Not reported
osed Amount: Not reported

REDDAWAY (Continued) **1000291272**

al Monetary Amount: 2400
d Amount: 2400
nal Count: 1
al Amount: 2400

ound Violation: Yes
gency Which Determined Violation: State
tion Short Description: Generators - Manifest
e Violation was Determined: 19951213
al Return to Compliance Date: 19980215
rn to Compliance Qualifier: Observed
olation Responsible Agency: State
duled Compliance Date: Not reported
orcement Identifier: 000
e of Enforcement Action: 19960403
nforcement Responsible Agency: State
cement Docket Number: Not reported
nforcement Attorney: OR
Corrective Action Component: No
al Initiated Date: Not reported
al Resolution Date: Not reported
sition Status Date: Not reported
sition Status: Not reported
sition Status Description: Not reported
Consent/Final Order Sequence Number: Not reported
ent/Final Order Respondent Name: Not reported
ent/Final Order Lead Agency: Not reported
Enforcement Type: INITIAL 3008(A) CP/CO ORDER
Enforcement Responsible Person: ORREP
Enforcement Responsible Sub-Organization: NWR
SEP Sequence Number: Not reported
Expenditure Amount: Not reported
Scheduled Completion Date: Not reported
Actual Date: Not reported
Defaulted Date: Not reported
Type: Not reported
Type Description: Not reported
oposed Amount: 3600
Monetary Amount: Not reported
Amount: Not reported
Count: Not reported
Amount: Not reported

ound Violation: Yes
gency Which Determined Violation: State
on Short Description: TSD - Contingency Plan and Emergency Procedures
e Violation was Determined: 19951213
al Return to Compliance Date: 19980215
rn to Compliance Qualifier: Observed
olation Responsible Agency: State
duled Compliance Date: Not reported
orcement Identifier: 000
e of Enforcement Action: 19980129
nforcement Responsible Agency: State
cement Docket Number: Not reported
nforcement Attorney: OR
Corrective Action Component: No

REDDAWAY (Continued) **1000291272**

al Initiated Date: Not reported
al Resolution Date: Not reported
sition Status Date: Not reported
sition Status: Not reported
sition Status Description: Not reported
Consent/Final Order Sequence Number: Not reported
ent/Final Order Respondent Name: Not reported
ent/Final Order Lead Agency: Not reported
Enforcement Type: FINAL 3008(A) SFO ORDER
Enforcement Responsible Person: ORREP
Enforcement Responsible Sub-Organization: NWR
SEP Sequence Number: Not reported
Expenditure Amount: Not reported
Scheduled Completion Date: Not reported
Actual Date: Not reported
Defaulted Date: Not reported
Type: Not reported
Type Description: Not reported
sed Amount: Not reported
al Monetary Amount: 2400
d Amount: 2400
al Count: 1
al Amount: 2400

ound Violation: Yes
gency Which Determined Violation: State
on Short Description: Generators - General
e Violation was Determined: 19951213
al Return to Compliance Date: 19980215
rn to Compliance Qualifier: Observed
olation Responsible Agency: State
duled Compliance Date: Not reported
orcement Identifier: 000
e of Enforcement Action: 19951221
nforcement Responsible Agency: State
cement Docket Number: Not reported
nforcement Attorney: OR
Corrective Action Component: No
al Initiated Date: Not reported
al Resolution Date: Not reported
sition Status Date: Not reported
sition Status: Not reported
sition Status Description: Not reported
Consent/Final Order Sequence Number: Not reported
ent/Final Order Respondent Name: Not reported
ent/Final Order Lead Agency: Not reported
Enforcement Type: NOTICE OF NONCOMPLIANCE
Enforcement Responsible Person: ORREP
Enforcement Responsible Sub-Organization: NWR
SEP Sequence Number: Not reported
Expenditure Amount: Not reported
Scheduled Completion Date: Not reported
Actual Date: Not reported
Defaulted Date: Not reported
Type: Not reported
Type Description: Not reported
sed Amount: Not reported

REDDAWAY (Continued) **1000291272**

Monetary Amount:	Not reported
Amount:	Not reported
Count:	Not reported
Amount:	Not reported
ound Violation:	Yes
gency Which Determined Violation:	State
Short Description:	Generators - Records/Reporting
Violation was Determined:	19951213
al Return to Compliance Date:	19980215
rn to Compliance Qualifier:	Observed
olation Responsible Agency:	State
duled Compliance Date:	Not reported
orcement Identifier:	000
of Enforcement Action:	19951221
nforcement Responsible Agency:	State
cement Docket Number:	Not reported
nforcement Attorney:	OR
Corrective Action Component:	No
al Initiated Date:	Not reported
al Resolution Date:	Not reported
sition Status Date:	Not reported
sition Status:	Not reported
sition Status Description:	Not reported
Consent/Final Order Sequence Number:	Not reported
ent/Final Order Respondent Name:	Not reported
ent/Final Order Lead Agency:	Not reported
Enforcement Type:	NOTICE OF NONCOMPLIANCE
Enforcement Responsible Person:	ORREP
Enforcement Responsible Sub-Organization:	NWR
SEP Sequence Number:	Not reported
Expenditure Amount:	Not reported
Scheduled Completion Date:	Not reported
Actual Date:	Not reported
Defaulted Date:	Not reported
Type:	Not reported
Type Description:	Not reported
sed Amount:	Not reported
Monetary Amount:	Not reported
Amount:	Not reported
Count:	Not reported
Amount:	Not reported
ound Violation:	No
cy Which Determined Violation:	Not reported
ion Short Description:	Not reported
Violation was Determined:	Not reported
l Return to Compliance Date:	Not reported
n to Compliance Qualifier:	Not reported
ion Responsible Agency:	Not reported
duled Compliance Date:	Not reported
cement Identifier:	Not reported
of Enforcement Action:	Not reported
cement Responsible Agency:	Not reported
cement Docket Number:	Not reported
cement Attorney:	Not reported
ctive Action Component:	Not reported

REDDAWAY (Continued) **1000291272**

al Initiated Date: Not reported
al Resolution Date: Not reported
sition Status Date: Not reported
sition Status: Not reported
sition Status Description: Not reported
Consent/Final Order Sequence Number: Not reported
ent/Final Order Respondent Name: Not reported
ent/Final Order Lead Agency: Not reported
Enforcement Type: Not reported
cement Responsible Person: Not reported
cement Responsible Sub-Organization: Not reported
SEP Sequence Number: Not reported
Expenditure Amount: Not reported
Scheduled Completion Date: Not reported
Actual Date: Not reported
Defaulted Date: Not reported
Type: Not reported
Type Description: Not reported
osed Amount: Not reported
Monetary Amount: Not reported
Amount: Not reported
Count: Not reported
Amount: Not reported

ound Violation: Yes
gency Which Determined Violation: State
tion Short Description: LDR - General
e Violation was Determined: 19951213
al Return to Compliance Date: 19980215
rn to Compliance Qualifier: Observed
olation Responsible Agency: State
duled Compliance Date: Not reported
orcement Identifier: 000
e of Enforcement Action: 19960403
nforcement Responsible Agency: State
cement Docket Number: Not reported
nforcement Attorney: OR
Corrective Action Component: No
al Initiated Date: Not reported
al Resolution Date: Not reported
sition Status Date: Not reported
sition Status: Not reported
sition Status Description: Not reported
Consent/Final Order Sequence Number: Not reported
ent/Final Order Respondent Name: Not reported
ent/Final Order Lead Agency: Not reported
Enforcement Type: INITIAL 3008(A) CP/CO ORDER
Enforcement Responsible Person: ORREP
Enforcement Responsible Sub-Organization: NWR
SEP Sequence Number: Not reported
Expenditure Amount: Not reported
Scheduled Completion Date: Not reported
Actual Date: Not reported
Defaulted Date: Not reported
Type: Not reported
Type Description: Not reported
oposed Amount: 3600

REDDAWAY (Continued) **1000291272**

Monetary Amount: Not reported
Amount: Not reported
Count: Not reported
Amount: Not reported

ound Violation: Yes
gency Which Determined Violation: State
on Short Description: Generators - General
e Violation was Determined: 19951213
al Return to Compliance Date: 19980215
rn to Compliance Qualifier: Observed
olation Responsible Agency: State
duled Compliance Date: Not reported
orcement Identifier: 000
e of Enforcement Action: 19980129
nforcement Responsible Agency: State
cement Docket Number: Not reported
nforcement Attorney: OR
Corrective Action Component: No
al Initiated Date: Not reported
al Resolution Date: Not reported
sition Status Date: Not reported
sition Status: Not reported
sition Status Description: Not reported
Consent/Final Order Sequence Number: Not reported
ent/Final Order Respondent Name: Not reported
ent/Final Order Lead Agency: Not reported
Enforcement Type: FINAL 3008(A) SFO ORDER
Enforcement Responsible Person: ORREP
Enforcement Responsible Sub-Organization: NWR
SEP Sequence Number: Not reported
Expenditure Amount: Not reported
Scheduled Completion Date: Not reported
Actual Date: Not reported
Defaulted Date: Not reported
Type: Not reported
Type Description: Not reported
osed Amount: Not reported
al Monetary Amount: 2400
d Amount: 2400
nal Count: 1
al Amount: 2400

ound Violation: Yes
gency Which Determined Violation: State
Violation Short Description: TSD - Container Use and Management
e Violation was Determined: 19951213
al Return to Compliance Date: 19980215
rn to Compliance Qualifier: Observed
olation Responsible Agency: State
duled Compliance Date: Not reported
orcement Identifier: 000
e of Enforcement Action: 19960403
nforcement Responsible Agency: State
cement Docket Number: Not reported
nforcement Attorney: OR
Corrective Action Component: No

REDDAWAY (Continued) **1000291272**

al Initiated Date: Not reported
al Resolution Date: Not reported
sition Status Date: Not reported
sition Status: Not reported
sition Status Description: Not reported
Consent/Final Order Sequence Number: Not reported
ent/Final Order Respondent Name: Not reported
ent/Final Order Lead Agency: Not reported
Enforcement Type: INITIAL 3008(A) CP/CO ORDER
Enforcement Responsible Person: ORREP
Enforcement Responsible Sub-Organization: NWR
SEP Sequence Number: Not reported
Expenditure Amount: Not reported
Scheduled Completion Date: Not reported
Actual Date: Not reported
Defaulted Date: Not reported
Type: Not reported
Type Description: Not reported
oposed Amount: 3600
Monetary Amount: Not reported
Amount: Not reported
Count: Not reported
Amount: Not reported

ound Violation: Yes
gency Which Determined Violation: State
n Short Description: TSD - Preparedness and Prevention
e Violation was Determined: 19951213
al Return to Compliance Date: 19980215
rn to Compliance Qualifier: Observed
olation Responsible Agency: State
duled Compliance Date: Not reported
orcement Identifier: 000
e of Enforcement Action: 19951221
nforcement Responsible Agency: State
cement Docket Number: Not reported
nforcement Attorney: OR
Corrective Action Component: No
al Initiated Date: Not reported
al Resolution Date: Not reported
sition Status Date: Not reported
sition Status: Not reported
sition Status Description: Not reported
Consent/Final Order Sequence Number: Not reported
ent/Final Order Respondent Name: Not reported
ent/Final Order Lead Agency: Not reported
Enforcement Type: NOTICE OF NONCOMPLIANCE
Enforcement Responsible Person: ORREP
Enforcement Responsible Sub-Organization: NWR
SEP Sequence Number: Not reported
Expenditure Amount: Not reported
Scheduled Completion Date: Not reported
Actual Date: Not reported
Defaulted Date: Not reported
Type: Not reported
Type Description: Not reported
osed Amount: Not reported

REDDAWAY (Continued) **1000291272**

Monetary Amount:		Not reported
Amount:		Not reported
Count:		Not reported
Amount:		Not reported
ound Violation:		No
cy Which Determined Violation:		Not reported
ion Short Description:		Not reported
Violation was Determined:		Not reported
l Return to Compliance Date:		Not reported
n to Compliance Qualifier:		Not reported
ion Responsible Agency:		Not reported
duled Compliance Date:		Not reported
cement Identifier:		Not reported
of Enforcement Action:		Not reported
cement Responsible Agency:		Not reported
cement Docket Number:		Not reported
cement Attorney:		Not reported
ctive Action Component:		Not reported
al Initiated Date:		Not reported
al Resolution Date:		Not reported
sition Status Date:		Not reported
sition Status:		Not reported
sition Status Description:		Not reported
Consent/Final Order Sequence Number:	Not reported	
ent/Final Order Respondent Name:		Not reported
ent/Final Order Lead Agency:		Not reported
Enforcement Type:	Not reported	
cement Responsible Person:		Not reported
cement Responsible Sub-Organization:		Not reported
SEP Sequence Number:	Not reported	
Expenditure Amount:		Not reported
Scheduled Completion Date:		Not reported
Actual Date:		Not reported
Defaulted Date:		Not reported
Type:		Not reported
Type Description:		Not reported
sed Amount:		Not reported
Monetary Amount:		Not reported
Amount:		Not reported
Count:		Not reported
Amount:		Not reported
ound Violation:		Yes
gency Which Determined Violation:		State
ion Short Description:		LDR - General
e Violation was Determined:		19951213
al Return to Compliance Date:		19980215
rn to Compliance Qualifier:		Observed
olation Responsible Agency:		State
duled Compliance Date:		Not reported
orcement Identifier:		000
e of Enforcement Action:		19951221
nforcement Responsible Agency:		State
cement Docket Number:		Not reported
nforcement Attorney:		OR
Corrective Action Component:		No

REDDAWAY (Continued) **1000291272**

al Initiated Date: Not reported
al Resolution Date: Not reported
sition Status Date: Not reported
sition Status: Not reported
sition Status Description: Not reported
Consent/Final Order Sequence Number: Not reported
ent/Final Order Respondent Name: Not reported
ent/Final Order Lead Agency: Not reported
Enforcement Type: NOTICE OF NONCOMPLIANCE
Enforcement Responsible Person: ORREP
Enforcement Responsible Sub-Organization: NWR
SEP Sequence Number: Not reported
Expenditure Amount: Not reported
Scheduled Completion Date: Not reported
Actual Date: Not reported
Defaulted Date: Not reported
Type: Not reported
Type Description: Not reported
sed Amount: Not reported
Monetary Amount: Not reported
Amount: Not reported
Count: Not reported
Amount: Not reported

ound Violation: Yes
gency Which Determined Violation: State
ion Short Description: Generators - Manifest
e Violation was Determined: 19951213
al Return to Compliance Date: 19980215
rn to Compliance Qualifier: Observed
olation Responsible Agency: State
duled Compliance Date: Not reported
orcement Identifier: 000
e of Enforcement Action: 19951221
nforcement Responsible Agency: State
cement Docket Number: Not reported
nforcement Attorney: OR
Corrective Action Component: No
al Initiated Date: Not reported
al Resolution Date: Not reported
sition Status Date: Not reported
sition Status: Not reported
sition Status Description: Not reported
Consent/Final Order Sequence Number: Not reported
ent/Final Order Respondent Name: Not reported
ent/Final Order Lead Agency: Not reported
Enforcement Type: NOTICE OF NONCOMPLIANCE
Enforcement Responsible Person: ORREP
Enforcement Responsible Sub-Organization: NWR
SEP Sequence Number: Not reported
Expenditure Amount: Not reported
Scheduled Completion Date: Not reported
Actual Date: Not reported
Defaulted Date: Not reported
Type: Not reported
Type Description: Not reported
sed Amount: Not reported

REDDAWAY (Continued) **1000291272**

Monetary Amount: Not reported
Amount: Not reported
Count: Not reported
Amount: Not reported

ound Violation: Yes
gency Which Determined Violation: State
Violation Short Description: TSD - Container Use and Management
e Violation was Determined: 19951213
al Return to Compliance Date: 19980215
rn to Compliance Qualifier: Observed
olation Responsible Agency: State
duled Compliance Date: Not reported
orcement Identifier: 000
e of Enforcement Action: 19980129
nforcement Responsible Agency: State
cement Docket Number: Not reported
nforcement Attorney: OR
Corrective Action Component: No
al Initiated Date: Not reported
al Resolution Date: Not reported
sition Status Date: Not reported
sition Status: Not reported
sition Status Description: Not reported
Consent/Final Order Sequence Number: Not reported
ent/Final Order Respondent Name: Not reported
ent/Final Order Lead Agency: Not reported
Enforcement Type: FINAL 3008(A) SFO ORDER
Enforcement Responsible Person: ORREP
Enforcement Responsible Sub-Organization: NWR
SEP Sequence Number: Not reported
Expenditure Amount: Not reported
Scheduled Completion Date: Not reported
Actual Date: Not reported
Defaulted Date: Not reported
Type: Not reported
Type Description: Not reported
osed Amount: Not reported
al Monetary Amount: 2400
d Amount: 2400
nal Count: 1
al Amount: 2400

ound Violation: Yes
gency Which Determined Violation: State
n Short Description: TSD - Preparedness and Prevention
e Violation was Determined: 19951213
al Return to Compliance Date: 19980215
rn to Compliance Qualifier: Observed
olation Responsible Agency: State
duled Compliance Date: Not reported
orcement Identifier: 000
e of Enforcement Action: 19980129
nforcement Responsible Agency: State
cement Docket Number: Not reported
nforcement Attorney: OR
Corrective Action Component: No

REDDAWAY (Continued) **1000291272**

al Initiated Date: Not reported
al Resolution Date: Not reported
sition Status Date: Not reported
sition Status: Not reported
sition Status Description: Not reported
Consent/Final Order Sequence Number: Not reported
ent/Final Order Respondent Name: Not reported
ent/Final Order Lead Agency: Not reported
Enforcement Type: FINAL 3008(A) SFO ORDER
Enforcement Responsible Person: ORREP
Enforcement Responsible Sub-Organization: NWR
SEP Sequence Number: Not reported
Expenditure Amount: Not reported
Scheduled Completion Date: Not reported
Actual Date: Not reported
Defaulted Date: Not reported
Type: Not reported
Type Description: Not reported
sed Amount: Not reported
al Monetary Amount: 2400
d Amount: 2400
al Count: 1
al Amount: 2400

ound Violation: Yes
gency Which Determined Violation: State
tion Short Description: LDR - General
e Violation was Determined: 19951213
al Return to Compliance Date: 19980215
rn to Compliance Qualifier: Observed
olation Responsible Agency: State
duled Compliance Date: Not reported
orcement Identifier: 000
e of Enforcement Action: 19980129
nforcement Responsible Agency: State
cement Docket Number: Not reported
nforcement Attorney: OR
Corrective Action Component: No
al Initiated Date: Not reported
al Resolution Date: Not reported
sition Status Date: Not reported
sition Status: Not reported
sition Status Description: Not reported
Consent/Final Order Sequence Number: Not reported
ent/Final Order Respondent Name: Not reported
ent/Final Order Lead Agency: Not reported
Enforcement Type: FINAL 3008(A) SFO ORDER
Enforcement Responsible Person: ORREP
Enforcement Responsible Sub-Organization: NWR
SEP Sequence Number: Not reported
Expenditure Amount: Not reported
Scheduled Completion Date: Not reported
Actual Date: Not reported
Defaulted Date: Not reported
Type: Not reported
Type Description: Not reported
sed Amount: Not reported

REDDAWAY (Continued) **1000291272**

al Monetary Amount: 2400
d Amount: 2400
nal Count: 1
al Amount: 2400

ound Violation: Yes
gency Which Determined Violation: State
on Short Description: Generators - General
e Violation was Determined: 19951213
al Return to Compliance Date: 19980215
rn to Compliance Qualifier: Observed
olation Responsible Agency: State
duled Compliance Date: Not reported
orcement Identifier: 000
e of Enforcement Action: 19960403
nforcement Responsible Agency: State
cement Docket Number: Not reported
nforcement Attorney: OR
Corrective Action Component: No
al Initiated Date: Not reported
al Resolution Date: Not reported
sition Status Date: Not reported
sition Status: Not reported
sition Status Description: Not reported
Consent/Final Order Sequence Number: Not reported
ent/Final Order Respondent Name: Not reported
ent/Final Order Lead Agency: Not reported
Enforcement Type: INITIAL 3008(A) CP/CO ORDER
Enforcement Responsible Person: ORREP
Enforcement Responsible Sub-Organization: NWR
SEP Sequence Number: Not reported
Expenditure Amount: Not reported
Scheduled Completion Date: Not reported
Actual Date: Not reported
Defaulted Date: Not reported
Type: Not reported
Type Description: Not reported
oposed Amount: 3600
Monetary Amount: Not reported
Amount: Not reported
Count: Not reported
Amount: Not reported

Evaluation Action Summary:

uation Date: 19951213
valuation Responsible Agency: State
ound Violation: Yes
Evaluation Type Description: COMPLIANCE EVALUATION INSPECTION ON-SITE
Evaluation Responsible Person Identifier: ORREP
Evaluation Responsible Sub-Organization: NWR
al Return to Compliance Date: 19980215
duled Compliance Date: Not reported
of Request: Not reported
Response Received: Not reported
est Agency: Not reported
er Citation: Not reported

REDDAWAY (Continued) **1000291272**

uation Date: 20130320
valuation Responsible Agency: State
ound Violation: No
Evaluation Type Description: COMPLIANCE EVALUATION INSPECTION ON-SITE
valuation Responsible Person Identifier: ORLLC
Evaluation Responsible Sub-Organization: NWR
l Return to Compliance Date: Not reported
duled Compliance Date: Not reported
of Request: Not reported
Response Received: Not reported
est Agency: Not reported
er Citation: Not reported

uation Date: 19951213
valuation Responsible Agency: State
ound Violation: Yes
Evaluation Type Description: COMPLIANCE EVALUATION INSPECTION ON-SITE
Evaluation Responsible Person Identifier: ORREP
Evaluation Responsible Sub-Organization: NWR
al Return to Compliance Date: 19980215
duled Compliance Date: Not reported
of Request: Not reported
Response Received: Not reported
est Agency: Not reported
er Citation: Not reported

uation Date: 19951213
valuation Responsible Agency: State
ound Violation: Yes
Evaluation Type Description: COMPLIANCE EVALUATION INSPECTION ON-SITE
Evaluation Responsible Person Identifier: ORREP
Evaluation Responsible Sub-Organization: NWR
al Return to Compliance Date: 19980215
duled Compliance Date: Not reported
of Request: Not reported
Response Received: Not reported
est Agency: Not reported
er Citation: Not reported

uation Date: 19951213
valuation Responsible Agency: State
ound Violation: Yes
Evaluation Type Description: COMPLIANCE EVALUATION INSPECTION ON-SITE
Evaluation Responsible Person Identifier: ORREP
Evaluation Responsible Sub-Organization: NWR
al Return to Compliance Date: 19980215
duled Compliance Date: Not reported
of Request: Not reported
Response Received: Not reported
est Agency: Not reported
er Citation: Not reported

uation Date: 19951213
valuation Responsible Agency: State
ound Violation: Yes
Evaluation Type Description: COMPLIANCE EVALUATION INSPECTION ON-SITE
Evaluation Responsible Person Identifier: ORREP

REDDAWAY (Continued) **1000291272**

Evaluation Responsible Sub-Organization:	NWR
al Return to Compliance Date:	19980215
duled Compliance Date:	Not reported
of Request:	Not reported
Response Received:	Not reported
est Agency:	Not reported
er Citation:	Not reported
uation Date:	19951213
valuation Responsible Agency:	State
ound Violation:	Yes
Evaluation Type Description:	COMPLIANCE EVALUATION INSPECTION ON-SITE
Evaluation Responsible Person Identifier:	ORREP
Evaluation Responsible Sub-Organization:	NWR
al Return to Compliance Date:	19980215
duled Compliance Date:	Not reported
of Request:	Not reported
Response Received:	Not reported
est Agency:	Not reported
er Citation:	Not reported
uation Date:	19951213
valuation Responsible Agency:	State
ound Violation:	Yes
Evaluation Type Description:	COMPLIANCE EVALUATION INSPECTION ON-SITE
Evaluation Responsible Person Identifier:	ORREP
Evaluation Responsible Sub-Organization:	NWR
al Return to Compliance Date:	19980215
duled Compliance Date:	Not reported
of Request:	Not reported
Response Received:	Not reported
est Agency:	Not reported
er Citation:	Not reported
uation Date:	19951213
valuation Responsible Agency:	State
ound Violation:	Yes
Evaluation Type Description:	COMPLIANCE EVALUATION INSPECTION ON-SITE
Evaluation Responsible Person Identifier:	ORREP
Evaluation Responsible Sub-Organization:	NWR
al Return to Compliance Date:	19980215
duled Compliance Date:	Not reported
of Request:	Not reported
Response Received:	Not reported
est Agency:	Not reported
er Citation:	Not reported
uation Date:	19951213
valuation Responsible Agency:	State
ound Violation:	Yes
Evaluation Type Description:	COMPLIANCE EVALUATION INSPECTION ON-SITE
Evaluation Responsible Person Identifier:	ORREP
Evaluation Responsible Sub-Organization:	NWR
al Return to Compliance Date:	19980215
duled Compliance Date:	Not reported
of Request:	Not reported
Response Received:	Not reported

REDDAWAY (Continued) **1000291272**

est Agency: Not reported
er Citation: Not reported

uation Date: 19951213
valuation Responsible Agency: State
ound Violation: Yes
Evaluation Type Description: COMPLIANCE EVALUATION INSPECTION ON-SITE
Evaluation Responsible Person Identifier: ORREP
Evaluation Responsible Sub-Organization: NWR
al Return to Compliance Date: 19980215
duled Compliance Date: Not reported
of Request: Not reported
Response Received: Not reported
est Agency: Not reported
er Citation: Not reported

uation Date: 19951213
valuation Responsible Agency: State
ound Violation: Yes
Evaluation Type Description: COMPLIANCE EVALUATION INSPECTION ON-SITE
Evaluation Responsible Person Identifier: ORREP
Evaluation Responsible Sub-Organization: NWR
al Return to Compliance Date: 19980215
duled Compliance Date: Not reported
of Request: Not reported
Response Received: Not reported
est Agency: Not reported
er Citation: Not reported

uation Date: 20181204
valuation Responsible Agency: State
ound Violation: No
Evaluation Type Description: COMPLIANCE EVALUATION INSPECTION ON-SITE
ation Responsible Person Identifier: Not reported
Evaluation Responsible Sub-Organization: NWR
l Return to Compliance Date: Not reported
duled Compliance Date: Not reported
of Request: Not reported
Response Received: Not reported
est Agency: Not reported
er Citation: Not reported

uation Date: 19951213
valuation Responsible Agency: State
ound Violation: Yes
Evaluation Type Description: COMPLIANCE EVALUATION INSPECTION ON-SITE
Evaluation Responsible Person Identifier: ORREP
Evaluation Responsible Sub-Organization: NWR
al Return to Compliance Date: 19980215
duled Compliance Date: Not reported
of Request: Not reported
Response Received: Not reported
est Agency: Not reported
er Citation: Not reported

uation Date: 19951213
valuation Responsible Agency: State

REDDAWAY (Continued) **1000291272**

ound Violation: Yes
Evaluation Type Description: COMPLIANCE EVALUATION INSPECTION ON-SITE
Evaluation Responsible Person Identifier: ORREP
Evaluation Responsible Sub-Organization: NWR
al Return to Compliance Date: 19980215
duled Compliance Date: Not reported
of Request: Not reported
Response Received: Not reported
est Agency: Not reported
er Citation: Not reported

uation Date: 19951213
valuation Responsible Agency: State
ound Violation: Yes
Evaluation Type Description: COMPLIANCE EVALUATION INSPECTION ON-SITE
Evaluation Responsible Person Identifier: ORREP
Evaluation Responsible Sub-Organization: NWR
al Return to Compliance Date: 19980215
duled Compliance Date: Not reported
of Request: Not reported
Response Received: Not reported
est Agency: Not reported
er Citation: Not reported

uation Date: 19951213
valuation Responsible Agency: State
ound Violation: Yes
Evaluation Type Description: COMPLIANCE EVALUATION INSPECTION ON-SITE
Evaluation Responsible Person Identifier: ORREP
Evaluation Responsible Sub-Organization: NWR
al Return to Compliance Date: 19980215
duled Compliance Date: Not reported
of Request: Not reported
Response Received: Not reported
est Agency: Not reported
er Citation: Not reported

luation Date: 20091006
valuation Responsible Agency: State
Found Violation: No
Evaluation Type Description: COMPLIANCE EVALUATION INSPECTION ON-SITE
Evaluation Responsible Person Identifier: ORDEW
Evaluation Responsible Sub-Organization: NWR
l Return to Compliance Date: Not reported
duled Compliance Date: Not reported
of Request: Not reported
Response Received: Not reported
est Agency: Not reported
er Citation: Not reported

uation Date: 19951213
valuation Responsible Agency: State
ound Violation: Yes
Evaluation Type Description: COMPLIANCE EVALUATION INSPECTION ON-SITE
Evaluation Responsible Person Identifier: ORREP
Evaluation Responsible Sub-Organization: NWR
al Return to Compliance Date: 19980215

REDDAWAY (Continued) **1000291272**

duled Compliance Date:	Not reported
of Request:	Not reported
Response Received:	Not reported
est Agency:	Not reported
er Citation:	Not reported
uation Date:	19951213
valuation Responsible Agency:	State
ound Violation:	Yes
Evaluation Type Description:	COMPLIANCE EVALUATION INSPECTION ON-SITE
Evaluation Responsible Person Identifier:	ORREP
Evaluation Responsible Sub-Organization:	NWR
al Return to Compliance Date:	19980215
duled Compliance Date:	Not reported
of Request:	Not reported
Response Received:	Not reported
est Agency:	Not reported
er Citation:	Not reported
uation Date:	19951213
valuation Responsible Agency:	State
ound Violation:	Yes
Evaluation Type Description:	COMPLIANCE EVALUATION INSPECTION ON-SITE
Evaluation Responsible Person Identifier:	ORREP
Evaluation Responsible Sub-Organization:	NWR
al Return to Compliance Date:	19980215
duled Compliance Date:	Not reported
of Request:	Not reported
Response Received:	Not reported
est Agency:	Not reported
er Citation:	Not reported
uation Date:	19951213
valuation Responsible Agency:	State
ound Violation:	Yes
Evaluation Type Description:	COMPLIANCE EVALUATION INSPECTION ON-SITE
Evaluation Responsible Person Identifier:	ORREP
Evaluation Responsible Sub-Organization:	NWR
al Return to Compliance Date:	19980215
duled Compliance Date:	Not reported
of Request:	Not reported
Response Received:	Not reported
est Agency:	Not reported
er Citation:	Not reported
uation Date:	19951213
valuation Responsible Agency:	State
ound Violation:	Yes
Evaluation Type Description:	COMPLIANCE EVALUATION INSPECTION ON-SITE
Evaluation Responsible Person Identifier:	ORREP
Evaluation Responsible Sub-Organization:	NWR
al Return to Compliance Date:	19980215
duled Compliance Date:	Not reported
of Request:	Not reported
Response Received:	Not reported
est Agency:	Not reported
er Citation:	Not reported

REDDAWAY (Continued) **1000291272**

uation Date:	19951213
valuation Responsible Agency:	State
ound Violation:	Yes
Evaluation Type Description:	COMPLIANCE EVALUATION INSPECTION ON-SITE
Evaluation Responsible Person Identifier:	ORREP
Evaluation Responsible Sub-Organization:	NWR
al Return to Compliance Date:	19980215
duled Compliance Date:	Not reported
of Request:	Not reported
Response Received:	Not reported
est Agency:	Not reported
er Citation:	Not reported

ECSI:

Name:	YELLOW FREIGHT SYSTEMS
Address:	10510 N VANCOUVER WAY
City,State,Zip:	PORTLAND, OR 97217
State ID Number:	1437
Brown ID:	0
Study Area:	False
Region ID:	2
Legislatve ID:	831
Investigation:	No Further Action
FACA ID:	548
Further Action:	0
Lat/Long (dms):	45 36 2.20 / -122 40 14.20
County Code:	26.00
Score Value:	Not reported
Cerclis ID:	Not reported
Township Coord.:	1.00
Township Zone:	N
Range Coord:	1.00
Range Zone:	E
Section Coord:	3
Qtr Section:	Not reported
Tax Lots:	R-94103-0480
Size:	Not reported
NPL:	False
Orphan:	False
Updated By:	GWISTAR
Update Date:	05/02/2006
Created Date:	09/28/1993
Decode For RegionID:	Northwest Region
Decode For BrownID:	Not reported
Decode For Furtheract:	Not reported
Decode For Investstat:	No Further Action
Decode For Legislative:	Owner, operator or other party under agreement, order or consent decree under ORS 465.200 or 465.420

Hazardous Release:

Substance ID.:	121982
Haz Release ID:	383766
Qty Released:	10,000 gal- estimate based on missing volume from tanks
Date Released:	July 1993
Update Date:	01/07/1993
Update By:	Not reported

REDDAWAY (Continued) **1000291272**

Substance Code: ECD169
Substance Name: DIESEL - FUEL OIL
Substance Abbrev.: Not reported
Substance Category ID: 8529
Substance Category: Petroleum Related Releases for OSPIRG Report
Category Level: Not reported
Created By: Not reported
Created Date: 12/17/2002
Substance Category ID: 8529
Substance Category: Petroleum Related Releases for OSPIRG Report
Category Level: Not reported
Created By: Not reported
Created Date: 12/17/2002
Comment ID: 303028
Release Code: Media Contamination Footnote
Release Comments: soil saturated - significant quantities of pure product were released.
Decode for Relcomcd: Media Contamination Footnote
Sampling Result ID: 344207
Feature Id: Not reported
Hazard Release Id: 383766
Medium: 703
Substance Abbrev.: Not reported
Unit Code: Not reported
Observation: False
Owner Operator: False
Lab Data: True
Sample Depth: Not reported
Start Date: 07/29/1993
End Date: Not reported
Min Concentration: Not reported
Max Concentration: Not reported
Sample Comment: 19,000 ppm
Last Update By: CONV
Update Date: 09/13/1994
Decode for MediumID: Soil
Sampling Result ID: 344208
Feature Id: Not reported
Hazard Release Id: 383766
Medium: 698
Substance Abbrev.: Not reported
Unit Code: Not reported
Observation: False
Owner Operator: True
Lab Data: False
Sample Depth: Not reported
Start Date: 07/29/1993
End Date: Not reported
Min Concentration: Not reported
Max Concentration: Not reported
Sample Comment: Not reported
Last Update By: CONV
Update Date: 09/13/1994
Decode for MediumID: Groundwater

Narrative:
NARR ID: 5733510
NARR Code: Contamination
Created By: Not reported

REDDAWAY (Continued) **1000291272**

Created Date: 12/17/2002
Updated By: Not reported
Updated Date: 12/17/2002
Decode for NarcdID: Contamination
NARR Comments: (1/10/00 ACV/VCP) Possible release of 10,000 gallons of fuel oil on-site in late 7/93, via a break in underground piping. Soil and groundwater affected. (Waste oil sump overflow during storm event in 1988. UST releases in 1988 and 1997.)

NARR ID: 5733511
NARR Code: Data Sources
Created By: Not reported
Created Date: 12/17/2002
Updated By: Not reported
Updated Date: 12/17/2002
Decode for NarcdID: Data Sources
NARR Comments: Spill Report prepared by Olympus Environmental 8/27/93

NARR ID: 5733512
NARR Code: Hazardous Substance/Waste Types
Created By: Not reported
Created Date: 12/17/2002
Updated By: Not reported
Updated Date: 12/17/2002
Decode for NarcdID: Hazardous Substance/Waste Types
NARR Comments: diesel fuel, waste oil

NARR ID: 5733513
NARR Code: Manner of Release
Created By: Not reported
Created Date: 12/17/2002
Updated By: Not reported
Updated Date: 12/17/2002
Decode for NarcdID: Manner of Release
NARR Comments: Pipeline release - July 1993

NARR ID: 5733514
NARR Code: Pathways Other Hazards
Created By: Not reported
Created Date: 12/17/2002
Updated By: Not reported
Updated Date: 12/17/2002
Decode for NarcdID: Pathways & Other Hazards
NARR Comments: Groundwater is shallow, found at a depth of about 4 feet.

NARR ID: 5733515
NARR Code: Remedial Action
Created By: Not reported
Created Date: 12/17/2002
Updated By: GWISTAR
Updated Date: 12/24/2002
Decode for NarcdID: Remedial Action
NARR Comments: RP moving aggressively to remove free product from ground and define extent of plume. 10/20/93 - RP is continuing independent cleanup. (10/25/93 GMW/SAS) Further action letter sent. (11/10/97 LSK) Site re-evaluated as part of review of all sites within the Columbia Slough Study Area. PAE recommended, under medium priority. (4/13/99

REDDAWAY (Continued) **1000291272**

ACV/VCP) RP entered the Voluntary Cleanup Program in January 1999 to obtain DEQ review of existing file information. RP has conducted independent groundwater investigation and product recovery. DEQ file memo expected in April 1999. (1/7/00 ACV/VCP) VCP coordinated review of all UST and cleanup issues in 1999, and issued an NFA for environmental issues (with UST concurrence) in January 2000.

Administrative Action:
Action ID: 9497
Region: Northwestern Region
Complete Date: 11/12/1997
Rank Value: Not reported
Cleanup Flag: False
Created Date: 05/30/2003
Decode for AgencyID: Department of Environmental Quality
Decode for RegionID: Northwest Region
Category: Remedial Action
Action Code Flag: False
Action: Preliminary Assessment Equivalent recommended (PAE)
Further Action: Medium
Comments: Not reported

Action ID: 9443
Region: Northwestern Region
Complete Date: 01/02/2000
Rank Value: 0
Cleanup Flag: False
Created Date: 12/17/2002
Decode for AgencyID: Department of Environmental Quality
Decode for RegionID: Northwest Region
Category: Remedial Action
Action Code Flag: False
Action: NO FURTHER STATE ACTION REQUIRED
Further Action: Not reported
Comments: Not reported

Action ID: 9437
Region: Not reported
Complete Date: 10/20/1993
Rank Value: 0
Cleanup Flag: False
Created Date: 12/17/2002
Decode for AgencyID: Department of Environmental Quality
Decode for RegionID: Not reported
Category: Listing Action
Action Code Flag: False
Action: Listing Review completed
Further Action: Not reported
Comments: Not reported

Action ID: 9425
Region: Northwestern Region
Complete Date: 10/20/1993
Rank Value: 0
Cleanup Flag: False
Created Date: 12/17/2002
Decode for AgencyID: Department of Environmental Quality
Decode for RegionID: Northwest Region

REDDAWAY (Continued) **1000291272**

Category: Remedial Action
Action Code Flag: False
Action: SITE EVALUATION
Further Action: Not reported
Comments: Not reported

Action ID: 9449
Region: Not reported
Complete Date: Not reported
Rank Value: 0
Cleanup Flag: False
Created Date: 12/17/2002
Decode for AgencyID: Department of Environmental Quality
Decode for RegionID: Not reported
Category: Listing Action
Action Code Flag: False
Action: Insufficient information to list
Further Action: Not reported
Comments: Not reported

Action ID: 9424
Region: Not reported
Complete Date: Not reported
Rank Value: 0
Cleanup Flag: False
Created Date: 12/17/2002
Decode for AgencyID: Department of Environmental Quality
Decode for RegionID: Not reported
Category: Administrative Action
Action Code Flag: False
Action: Site added to database
Further Action: Not reported
Comments: Not reported

Action ID: 9442
Region: Northwestern Region
Complete Date: 01/01/1999
Rank Value: 0
Cleanup Flag: False
Created Date: 12/17/2002
Decode for AgencyID: Department of Environmental Quality
Decode for RegionID: Northwest Region
Category: Remedial Action
Action Code Flag: False
Action: NEGOTIATIONS
Further Action: Not reported
Comments: Not reported

Action ID: 9484
Region: Northwestern Region
Complete Date: 01/02/2000
Rank Value: 0
Cleanup Flag: False
Created Date: 12/17/2002
Decode for AgencyID: Department of Environmental Quality
Decode for RegionID: Northwest Region
Category: Remedial Action

REDDAWAY (Continued) **1000291272**

Action Code Flag: False
Action: REMEDIAL INVESTIGATION
Further Action: Not reported
Comments: Not reported

Action ID: 9440
Region: Northwestern Region
Complete Date: 11/05/1998
Rank Value: 0
Cleanup Flag: False
Created Date: 12/17/2002
Decode for AgencyID: Department of Environmental Quality
Decode for RegionID: Northwest Region
Category: Remedial Action
Action Code Flag: False
Action: Letter Agreement
Further Action: Not reported
Comments: Not reported

Action ID: 9519
Region: Northwestern Region
Complete Date: 11/05/1998
Rank Value: 9
Cleanup Flag: False
Created Date: 12/17/2002
Decode for AgencyID: Department of Environmental Quality
Decode for RegionID: Northwest Region
Category: Remedial Action
Action Code Flag: False
Action: VCS Waiting List
Further Action: Not reported
Comments: Not reported

Action ID: 9426
Region: Northwestern Region
Complete Date: 11/12/1997
Rank Value: 0
Cleanup Flag: False
Created Date: 12/17/2002
Decode for AgencyID: Department of Environmental Quality
Decode for RegionID: Northwest Region
Category: Remedial Action
Action Code Flag: False
Action: SITE PRIORITY EVALUATION FOR FURTHER ACTION
Further Action: 0
Comments: Not reported

Operations:
Operation Id: 132769
Operation Status: Active
Common Name: Yellow Freight Systems
Yrs of Operation: since 1983
Comments: Tractor Trailer terminal with repair and refueling operations
Updated Date: 01/10/2000
Updated By: jmw
Decode for OpstatID: Active

REDDAWAY (Continued) **1000291272**

LUST:

Name:	YELLOW FREIGHT SYSTEM, INC.
Address:	10510 N VANCOUVER WAY
City,State,Zip:	PORTLAND, OR 97217
Region:	North Western Region
Facility ID:	26-88-0056
Cleanup Received Date:	09/09/1988
Cleanup Start Date:	09/09/1988
Cleanup Complete Date:	**01/10/2000**
Decode for Region:	**North West Region**

UST:

Name:	USF REDDAWAY, INC.- 501
Address:	10510 N VANCOUVER WAY
City:	PORTLAND
Facility ID:	4475
Facility Telephone:	913-344-3367
Permittee Name:	LeaAnne Hansen
Number of Permitted Tanks:	2
Active Tanks:	2
Decommissioned Tanks:	9
Number of Tanks:	11

AST:

Facility ID:	18661
Name:	USF REDDAWAY INC. D/B/A REDDAWAY (501)
Address:	10510 N VANCOUVER WAY
City,State,Zip:	PORTLAND, OR 97217
Substance:	DIESEL FUEL 2
Reporting Quantities:	Not reported
Quantity Units:	Not reported
Physical State:	Not reported
Storage 1:	Above ground tank
Storage 2:	Not reported
Owner-Operator Name:	Dan
Direct Site Phone:	5035576200
Report Class:	Annual
Report Year:	2021
Is Poisonous Gas:	No
Is Poisonous Material:	No
Is Biological Hazard:	No
Is Radioactive Material:	No
Is Explosive:	No
Status:	Not reported
Nature of Business:	TRUCKING
NAICS Code:	484122
Maximum Daily Amount Code:	40
Maximum Daily Amount Code Range:	100,000-249,999
Maximum Daily Amount Units:	gal
Is Solid State:	No
Is Liquid State:	Yes
Is Gaseous State:	No
Is Combustible Dust:	No
Is Fire Hazard:	No
Is Sudden Release of Pressure Hazard:	No
Is Reactive Hazard:	No

REDDAWAY (Continued) **1000291272**

Is Immediate Hazard:	No
Is Delayed Hazard:	No
Is Corrosive to Metal:	No
Is Flammable:	Yes
Is Gas Under Pressure:	No
Is Physical HNOC:	No
Is Emission of Gas With Water:	No
Is Organic Peroxide:	No
Is Oxidizer:	No
Is Pyrophoric liquid or solid:	No
Is Pyrophoric Gas:	No
Is Self-Heating:	No
Is Self-Reacting:	No
Is Acute Toxicity:	Yes
Is Aspiration Hazard:	Yes
Is Carcinogenicity:	Yes
Is Germ Cell Mutagenicity:	No
Is Health HNOC:	No
Is Reproductive Toxicity:	No
Is Respiratory or Skin Sensitization:	Yes
Is Serious Eye Damage or Eye Irritation:	Yes
Is Simple Asphyxiate:	No
Is Skin Corrosion or Irritation:	Yes
Is Specific Target Organ Toxicity:	Yes

Facility ID:	18661
Name:	USF REDDAWAY INC. D/B/A REDDAWAY (501)
Address:	10510 N VANCOUVER WAY
City,State,Zip:	PORTLAND, OR 97217
Substance:	WASTE ANTIFREEZE
Reporting Quantities:	Not reported
Quantity Units:	Not reported
Physical State:	Not reported
Storage 1:	Above ground tank
Storage 2:	Not reported
Owner-Operator Name:	Dan
Direct Site Phone:	5035576200
Report Class:	Annual
Report Year:	2021
Is Poisonous Gas:	No
Is Poisonous Material:	No
Is Biological Hazard:	No
Is Radioactive Material:	No
Is Explosive:	No
Status:	Not reported
Nature of Business:	TRUCKING
NAICS Code:	484122
Maximum Daily Amount Code:	4
Maximum Daily Amount Code Range:	50-199
Maximum Daily Amount Units:	gal
Is Solid State:	No
Is Liquid State:	Yes
Is Gaseous State:	No
Is Combustible Dust:	No
Is Fire Hazard:	No
Is Sudden Release of Pressure Hazard:	No
Is Reactive Hazard:	No

REDDAWAY (Continued) **1000291272**

Is Immediate Hazard:	No
Is Delayed Hazard:	No
Is Corrosive to Metal:	No
Is Flammable:	No
Is Gas Under Pressure:	No
Is Physical HNOC:	No
Is Emission of Gas With Water:	No
Is Organic Peroxide:	No
Is Oxidizer:	No
Is Pyrophoric liquid or solid:	No
Is Pyrophoric Gas:	No
Is Self-Heating:	No
Is Self-Reacting:	No
Is Acute Toxicity:	No
Is Aspiration Hazard:	No
Is Carcinogenicity:	No
Is Germ Cell Mutagenicity:	No
Is Health HNOC:	No
Is Reproductive Toxicity:	Yes
Is Respiratory or Skin Sensitization:	No
Is Serious Eye Damage or Eye Irritation:	No
Is Simple Asphyxiate:	No
Is Skin Corrosion or Irritation:	No
Is Specific Target Organ Toxicity:	Yes

Facility ID:	18661
Name:	REDDAWAY INC 501
Address:	10510 N VANCOUVER WAY
City,State,Zip:	PORTLAND, OR 97217
Substance:	DIESEL FUEL 2
Reporting Quantities:	Not reported
Quantity Units:	Not reported
Physical State:	Not reported
Storage 1:	Above ground tank
Storage 2:	Not reported
Owner-Operator Name:	LEA ANNE
Direct Site Phone:	5035576200
Report Class:	Annual
Report Year:	2017
Is Poisonous Gas:	No
Is Poisonous Material:	No
Is Biological Hazard:	No
Is Radioactive Material:	No
Is Explosive:	No
Status:	Not reported
Nature of Business:	TRUCKING
NAICS Code:	484122
Maximum Daily Amount Code:	40
Maximum Daily Amount Code Range:	100,000-249,999
Maximum Daily Amount Units:	gal
Is Solid State:	No
Is Liquid State:	Yes
Is Gaseous State:	No
Is Combustible Dust:	No
Is Fire Hazard:	No
Is Sudden Release of Pressure Hazard:	No
Is Reactive Hazard:	No

REDDAWAY (Continued) **1000291272**

Is Immediate Hazard:	No
Is Delayed Hazard:	No
Is Corrosive to Metal:	No
Is Flammable:	Yes
Is Gas Under Pressure:	No
Is Physical HNOC:	No
Is Emission of Gas With Water:	No
Is Organic Peroxide:	No
Is Oxidizer:	No
Is Pyrophoric liquid or solid:	No
Is Pyrophoric Gas:	No
Is Self-Heating:	No
Is Self-Reacting:	No
Is Acute Toxicity:	Yes
Is Aspiration Hazard:	No
Is Carcinogenicity:	Yes
Is Germ Cell Mutagenicity:	No
Is Health HNOC:	No
Is Reproductive Toxicity:	No
Is Respiratory or Skin Sensitization:	No
Is Serious Eye Damage or Eye Irritation:	Yes
Is Simple Asphyxiate:	No
Is Skin Corrosion or Irritation:	Yes
Is Specific Target Organ Toxicity:	No

Facility ID:	18661
Name:	REDDAWAY INC 501
Address:	10510 N VANCOUVER WAY
City,State,Zip:	PORTLAND, OR 97217
Substance:	WASTE ANTIFREEZE
Reporting Quantities:	Not reported
Quantity Units:	Not reported
Physical State:	Not reported
Storage 1:	Above ground tank
Storage 2:	Not reported
Owner-Operator Name:	LEA ANNE
Direct Site Phone:	5035576200
Report Class:	Annual
Report Year:	2017
Is Poisonous Gas:	No
Is Poisonous Material:	No
Is Biological Hazard:	No
Is Radioactive Material:	No
Is Explosive:	No
Status:	Not reported
Nature of Business:	TRUCKING
NAICS Code:	484122
Maximum Daily Amount Code:	10
Maximum Daily Amount Code Range:	200-499
Maximum Daily Amount Units:	gal
Is Solid State:	No
Is Liquid State:	Yes
Is Gaseous State:	No
Is Combustible Dust:	No
Is Fire Hazard:	No
Is Sudden Release of Pressure Hazard:	No
Is Reactive Hazard:	No

REDDAWAY (Continued) **1000291272**

Is Immediate Hazard:	No
Is Delayed Hazard:	No
Is Corrosive to Metal:	No
Is Flammable:	No
Is Gas Under Pressure:	No
Is Physical HNOC:	No
Is Emission of Gas With Water:	No
Is Organic Peroxide:	No
Is Oxidizer:	No
Is Pyrophoric liquid or solid:	No
Is Pyrophoric Gas:	No
Is Self-Heating:	No
Is Self-Reacting:	No
Is Acute Toxicity:	No
Is Aspiration Hazard:	No
Is Carcinogenicity:	No
Is Germ Cell Mutagenicity:	No
Is Health HNOC:	No
Is Reproductive Toxicity:	Yes
Is Respiratory or Skin Sensitization:	No
Is Serious Eye Damage or Eye Irritation:	No
Is Simple Asphyxiate:	No
Is Skin Corrosion or Irritation:	No
Is Specific Target Organ Toxicity:	Yes

Facility ID:	18661
Name:	REDDAWAY INC 501
Address:	10510 N VANCOUVER WAY
City,State,Zip:	PORTLAND, OR 97217
Substance:	DIESEL FUEL 2
Reporting Quantities:	Not reported
Quantity Units:	Not reported
Physical State:	Not reported
Storage 1:	Above ground tank
Storage 2:	Not reported
Owner-Operator Name:	LEA ANNE
Direct Site Phone:	5035576200
Report Class:	Annual(Revision)
Report Year:	2017
Is Poisonous Gas:	No
Is Poisonous Material:	No
Is Biological Hazard:	No
Is Radioactive Material:	No
Is Explosive:	No
Status:	Not reported
Nature of Business:	TRUCKING
NAICS Code:	484122
Maximum Daily Amount Code:	40
Maximum Daily Amount Code Range:	100,000-249,999
Maximum Daily Amount Units:	gal
Is Solid State:	No
Is Liquid State:	Yes
Is Gaseous State:	No
Is Combustible Dust:	No
Is Fire Hazard:	No
Is Sudden Release of Pressure Hazard:	No
Is Reactive Hazard:	No

REDDAWAY (Continued) **1000291272**

Is Immediate Hazard:	No
Is Delayed Hazard:	No
Is Corrosive to Metal:	No
Is Flammable:	Yes
Is Gas Under Pressure:	No
Is Physical HNOC:	No
Is Emission of Gas With Water:	No
Is Organic Peroxide:	No
Is Oxidizer:	No
Is Pyrophoric liquid or solid:	No
Is Pyrophoric Gas:	No
Is Self-Heating:	No
Is Self-Reacting:	No
Is Acute Toxicity:	Yes
Is Aspiration Hazard:	No
Is Carcinogenicity:	Yes
Is Germ Cell Mutagenicity:	No
Is Health HNOC:	No
Is Reproductive Toxicity:	No
Is Respiratory or Skin Sensitization:	No
Is Serious Eye Damage or Eye Irritation:	Yes
Is Simple Asphyxiate:	No
Is Skin Corrosion or Irritation:	Yes
Is Specific Target Organ Toxicity:	No

Facility ID:	18661
Name:	REDDAWAY INC 501
Address:	10510 N VANCOUVER WAY
City,State,Zip:	PORTLAND, OR 97217
Substance:	WASTE ANTIFREEZE
Reporting Quantities:	Not reported
Quantity Units:	Not reported
Physical State:	Not reported
Storage 1:	Above ground tank
Storage 2:	Not reported
Owner-Operator Name:	LEA ANNE
Direct Site Phone:	5035576200
Report Class:	Annual(Revision)
Report Year:	2017
Is Poisonous Gas:	No
Is Poisonous Material:	No
Is Biological Hazard:	No
Is Radioactive Material:	No
Is Explosive:	No
Status:	Not reported
Nature of Business:	TRUCKING
NAICS Code:	484122
Maximum Daily Amount Code:	10
Maximum Daily Amount Code Range:	200-499
Maximum Daily Amount Units:	gal
Is Solid State:	No
Is Liquid State:	Yes
Is Gaseous State:	No
Is Combustible Dust:	No
Is Fire Hazard:	No
Is Sudden Release of Pressure Hazard:	No
Is Reactive Hazard:	No

REDDAWAY (Continued) **1000291272**

Is Immediate Hazard:	No
Is Delayed Hazard:	No
Is Corrosive to Metal:	No
Is Flammable:	No
Is Gas Under Pressure:	No
Is Physical HNOC:	No
Is Emission of Gas With Water:	No
Is Organic Peroxide:	No
Is Oxidizer:	No
Is Pyrophoric liquid or solid:	No
Is Pyrophoric Gas:	No
Is Self-Heating:	No
Is Self-Reacting:	No
Is Acute Toxicity:	No
Is Aspiration Hazard:	No
Is Carcinogenicity:	No
Is Germ Cell Mutagenicity:	No
Is Health HNOC:	No
Is Reproductive Toxicity:	Yes
Is Respiratory or Skin Sensitization:	No
Is Serious Eye Damage or Eye Irritation:	No
Is Simple Asphyxiate:	No
Is Skin Corrosion or Irritation:	No
Is Specific Target Organ Toxicity:	Yes

Facility ID:	18661
Name:	USF REDDAWAY INC. D/B/A REDDAWAY 501
Address:	10510 N VANCOUVER WAY
City,State,Zip:	PORTLAND, OR 97217
Substance:	DIESEL FUEL 2
Reporting Quantities:	Not reported
Quantity Units:	Not reported
Physical State:	Not reported
Storage 1:	Above ground tank
Storage 2:	Not reported
Owner-Operator Name:	Kevin
Direct Site Phone:	5035576200
Report Class:	Annual
Report Year:	2020
Is Poisonous Gas:	No
Is Poisonous Material:	No
Is Biological Hazard:	No
Is Radioactive Material:	No
Is Explosive:	No
Status:	Not reported
Nature of Business:	TRUCKING
NAICS Code:	484122
Maximum Daily Amount Code:	40
Maximum Daily Amount Code Range:	100,000-249,999
Maximum Daily Amount Units:	gal
Is Solid State:	No
Is Liquid State:	Yes
Is Gaseous State:	No
Is Combustible Dust:	No
Is Fire Hazard:	No
Is Sudden Release of Pressure Hazard:	No
Is Reactive Hazard:	No

REDDAWAY (Continued) **1000291272**

Is Immediate Hazard:	No
Is Delayed Hazard:	No
Is Corrosive to Metal:	No
Is Flammable:	Yes
Is Gas Under Pressure:	No
Is Physical HNOC:	No
Is Emission of Gas With Water:	No
Is Organic Peroxide:	No
Is Oxidizer:	No
Is Pyrophoric liquid or solid:	No
Is Pyrophoric Gas:	No
Is Self-Heating:	No
Is Self-Reacting:	No
Is Acute Toxicity:	Yes
Is Aspiration Hazard:	No
Is Carcinogenicity:	Yes
Is Germ Cell Mutagenicity:	No
Is Health HNOC:	No
Is Reproductive Toxicity:	No
Is Respiratory or Skin Sensitization:	No
Is Serious Eye Damage or Eye Irritation:	Yes
Is Simple Asphyxiate:	No
Is Skin Corrosion or Irritation:	Yes
Is Specific Target Organ Toxicity:	No

Facility ID:	18661
Name:	USF REDDAWAY INC. D/B/A REDDAWAY 501
Address:	10510 N VANCOUVER WAY
City,State,Zip:	PORTLAND, OR 97217
Substance:	WASTE ANTIFREEZE
Reporting Quantities:	Not reported
Quantity Units:	Not reported
Physical State:	Not reported
Storage 1:	Above ground tank
Storage 2:	Not reported
Owner-Operator Name:	Kevin
Direct Site Phone:	5035576200
Report Class:	Annual
Report Year:	2020
Is Poisonous Gas:	No
Is Poisonous Material:	No
Is Biological Hazard:	No
Is Radioactive Material:	No
Is Explosive:	No
Status:	Not reported
Nature of Business:	TRUCKING
NAICS Code:	484122
Maximum Daily Amount Code:	10
Maximum Daily Amount Code Range:	200-499
Maximum Daily Amount Units:	gal
Is Solid State:	No
Is Liquid State:	Yes
Is Gaseous State:	No
Is Combustible Dust:	No
Is Fire Hazard:	No
Is Sudden Release of Pressure Hazard:	No
Is Reactive Hazard:	No

REDDAWAY (Continued) **1000291272**

Is Immediate Hazard:	No
Is Delayed Hazard:	No
Is Corrosive to Metal:	No
Is Flammable:	No
Is Gas Under Pressure:	No
Is Physical HNOC:	No
Is Emission of Gas With Water:	No
Is Organic Peroxide:	No
Is Oxidizer:	No
Is Pyrophoric liquid or solid:	No
Is Pyrophoric Gas:	No
Is Self-Heating:	No
Is Self-Reacting:	No
Is Acute Toxicity:	No
Is Aspiration Hazard:	No
Is Carcinogenicity:	No
Is Germ Cell Mutagenicity:	No
Is Health HNOC:	No
Is Reproductive Toxicity:	Yes
Is Respiratory or Skin Sensitization:	No
Is Serious Eye Damage or Eye Irritation:	No
Is Simple Asphyxiate:	No
Is Skin Corrosion or Irritation:	No
Is Specific Target Organ Toxicity:	Yes

Facility ID:	18661
Name:	USF REDDAWAY INC. D/B/A REDDAWAY 501
Address:	10510 N VANCOUVER WAY
City,State,Zip:	PORTLAND, OR 97217
Substance:	DIESEL FUEL 2
Reporting Quantities:	Not reported
Quantity Units:	Not reported
Physical State:	Not reported
Storage 1:	Above ground tank
Storage 2:	Not reported
Owner-Operator Name:	LEA ANNE
Direct Site Phone:	5035576200
Report Class:	Annual
Report Year:	2018
Is Poisonous Gas:	No
Is Poisonous Material:	No
Is Biological Hazard:	No
Is Radioactive Material:	No
Is Explosive:	No
Status:	Not reported
Nature of Business:	TRUCKING
NAICS Code:	484122
Maximum Daily Amount Code:	40
Maximum Daily Amount Code Range:	100,000-249,999
Maximum Daily Amount Units:	gal
Is Solid State:	No
Is Liquid State:	Yes
Is Gaseous State:	No
Is Combustible Dust:	No
Is Fire Hazard:	No
Is Sudden Release of Pressure Hazard:	No
Is Reactive Hazard:	No

REDDAWAY (Continued) **1000291272**

Is Immediate Hazard:	No
Is Delayed Hazard:	No
Is Corrosive to Metal:	No
Is Flammable:	Yes
Is Gas Under Pressure:	No
Is Physical HNOC:	No
Is Emission of Gas With Water:	No
Is Organic Peroxide:	No
Is Oxidizer:	No
Is Pyrophoric liquid or solid:	No
Is Pyrophoric Gas:	No
Is Self-Heating:	No
Is Self-Reacting:	No
Is Acute Toxicity:	Yes
Is Aspiration Hazard:	No
Is Carcinogenicity:	Yes
Is Germ Cell Mutagenicity:	No
Is Health HNOC:	No
Is Reproductive Toxicity:	No
Is Respiratory or Skin Sensitization:	No
Is Serious Eye Damage or Eye Irritation:	Yes
Is Simple Asphyxiate:	No
Is Skin Corrosion or Irritation:	Yes
Is Specific Target Organ Toxicity:	No

Facility ID:	18661
Name:	USF REDDAWAY INC. D/B/A REDDAWAY 501
Address:	10510 N VANCOUVER WAY
City,State,Zip:	PORTLAND, OR 97217
Substance:	WASTE ANTIFREEZE
Reporting Quantities:	Not reported
Quantity Units:	Not reported
Physical State:	Not reported
Storage 1:	Above ground tank
Storage 2:	Not reported
Owner-Operator Name:	LEA ANNE
Direct Site Phone:	5035576200
Report Class:	Annual
Report Year:	2018
Is Poisonous Gas:	No
Is Poisonous Material:	No
Is Biological Hazard:	No
Is Radioactive Material:	No
Is Explosive:	No
Status:	Not reported
Nature of Business:	TRUCKING
NAICS Code:	484122
Maximum Daily Amount Code:	10
Maximum Daily Amount Code Range:	200-499
Maximum Daily Amount Units:	gal
Is Solid State:	No
Is Liquid State:	Yes
Is Gaseous State:	No
Is Combustible Dust:	No
Is Fire Hazard:	No
Is Sudden Release of Pressure Hazard:	No
Is Reactive Hazard:	No

REDDAWAY (Continued) **1000291272**

Is Immediate Hazard:	No
Is Delayed Hazard:	No
Is Corrosive to Metal:	No
Is Flammable:	No
Is Gas Under Pressure:	No
Is Physical HNOC:	No
Is Emission of Gas With Water:	No
Is Organic Peroxide:	No
Is Oxidizer:	No
Is Pyrophoric liquid or solid:	No
Is Pyrophoric Gas:	No
Is Self-Heating:	No
Is Self-Reacting:	No
Is Acute Toxicity:	No
Is Aspiration Hazard:	No
Is Carcinogenicity:	No
Is Germ Cell Mutagenicity:	No
Is Health HNOC:	No
Is Reproductive Toxicity:	Yes
Is Respiratory or Skin Sensitization:	No
Is Serious Eye Damage or Eye Irritation:	No
Is Simple Asphyxiate:	No
Is Skin Corrosion or Irritation:	No
Is Specific Target Organ Toxicity:	Yes

Facility ID:	18661
Name:	USF REDDAWAY INC. D/B/A REDDAWAY 501
Address:	10510 N VANCOUVER WAY
City,State,Zip:	PORTLAND, OR 97217
Substance:	DIESEL FUEL 2
Reporting Quantities:	Not reported
Quantity Units:	Not reported
Physical State:	Not reported
Storage 1:	Above ground tank
Storage 2:	Not reported
Owner-Operator Name:	LEA ANNE
Direct Site Phone:	5035576200
Report Class:	Annual
Report Year:	2019
Is Poisonous Gas:	No
Is Poisonous Material:	No
Is Biological Hazard:	No
Is Radioactive Material:	No
Is Explosive:	No
Status:	Not reported
Nature of Business:	TRUCKING
NAICS Code:	484122
Maximum Daily Amount Code:	40
Maximum Daily Amount Code Range:	100,000-249,999
Maximum Daily Amount Units:	gal
Is Solid State:	No
Is Liquid State:	Yes
Is Gaseous State:	No
Is Combustible Dust:	No
Is Fire Hazard:	No
Is Sudden Release of Pressure Hazard:	No
Is Reactive Hazard:	No

REDDAWAY (Continued) **1000291272**

Is Immediate Hazard:	No
Is Delayed Hazard:	No
Is Corrosive to Metal:	No
Is Flammable:	Yes
Is Gas Under Pressure:	No
Is Physical HNOC:	No
Is Emission of Gas With Water:	No
Is Organic Peroxide:	No
Is Oxidizer:	No
Is Pyrophoric liquid or solid:	No
Is Pyrophoric Gas:	No
Is Self-Heating:	No
Is Self-Reacting:	No
Is Acute Toxicity:	Yes
Is Aspiration Hazard:	No
Is Carcinogenicity:	Yes
Is Germ Cell Mutagenicity:	No
Is Health HNOC:	No
Is Reproductive Toxicity:	No
Is Respiratory or Skin Sensitization:	No
Is Serious Eye Damage or Eye Irritation:	Yes
Is Simple Asphyxiate:	No
Is Skin Corrosion or Irritation:	Yes
Is Specific Target Organ Toxicity:	No

Click this hyperlink while viewing on your computer to access
4 additional OR AST: record(s) in the EDR Site Report.

VCS:

Name:	YELLOW FREIGHT SYSTEMS
Address:	10510 N VANCOUVER WAY
City,State,Zip:	PORTLAND, OR 97217
ECS Site ID:	1437
Facility Size:	Not reported
Action:	NO FURTHER STATE ACTION REQUIRED
Start Date:	09/01/1999
End Date:	01/02/2000
Program:	VCS
Latitude:	45.6006
Longitude:	-122.6706

Name:	YELLOW FREIGHT SYSTEMS
Address:	10510 N VANCOUVER WAY
City,State,Zip:	PORTLAND, OR 97217
ECS Site ID:	1437
Facility Size:	Not reported
Action:	NEGOTIATIONS
Start Date:	11/01/1998
End Date:	01/01/1999
Program:	VCS
Latitude:	45.6006
Longitude:	-122.6706

Name:	YELLOW FREIGHT SYSTEMS
Address:	10510 N VANCOUVER WAY
City,State,Zip:	PORTLAND, OR 97217
ECS Site ID:	1437

REDDAWAY (Continued) **1000291272**

Facility Size: Not reported
Action: REMEDIAL INVESTIGATION
Start Date: 01/01/1999
End Date: 01/02/2000
Program: VCS
Latitude: 45.6006
Longitude: -122.6706

Name: YELLOW FREIGHT SYSTEMS
Address: 10510 N VANCOUVER WAY
City,State,Zip: PORTLAND, OR 97217
ECS Site ID: 1437
Facility Size: Not reported
Action: Letter Agreement
Start Date: 11/05/1998
End Date: 11/05/1998
Program: VCS
Latitude: 45.6006
Longitude: -122.6706

Name: YELLOW FREIGHT SYSTEMS
Address: 10510 N VANCOUVER WAY
City,State,Zip: PORTLAND, OR 97217
ECS Site ID: 1437
Facility Size: Not reported
Action: VCS Waiting List
Start Date: 05/07/1998
End Date: 11/05/1998
Program: VCS
Latitude: 45.6006
Longitude: -122.6706

OR SPILLS:
Name: Not reported
Address: 10510 N. VANCOUVER ST.
City,State,Zip: PORTLAND, OR 97217
Facility ID: 2014-1700
Incident Status: Closed
Material: Chemical Product
Quantity: .5
Unit of Measure: Gallons
Release Date: 08/03/2014
Description: ERTS reporting the release of Thionex 3EC (Organic Pesticide) from a container to the truck and dock at Reddaway on N. Vancouver. NRCES en-route for cleanup.
Lat/Long: 45.598715 / -122.67227
Source: Container
Media: Pavement
Responsible Company: Reddaway
Responsible Address: 10510 N. Vancouver Way
Responsible City,St,Zip: Portland, OR 97217
Unknown Quantity Released: Not reported
Maximum Potential Quantity: Not reported
Quantity Recovered: Not reported

Name: Not reported
Address: 10510 N. VANCOUVER ST.

REDDAWAY (Continued) **1000291272**

City,State,Zip: PORTLAND, OR 97217
Facility ID: 2014-1700
Incident Status: Closed
Material: Chemical Product
Quantity: .5
Unit of Measure: Gallons
Release Date: 08/03/2014
Description: ERTS reporting the release of Thionex 3EC (Organic Pesticide) from a container to the truck and dock at Reddaway on N. Vancouver. NRCES en-route for cleanup.
Lat/Long: 45.598715 / -122.67227
Source: Container
Media: Pavement
Responsible Company: Reddaway
Responsible Address: 10990 Roe Ave.
Responsible City,St,Zip: Overland Park, KS 66211
Unknown Quantity Released: Not reported
Maximum Potential Quantity: Not reported
Quantity Recovered: Not reported

Name: Not reported
Address: 10510 N VANCOUVER WAY
City,State,Zip: PORTLAND, OR 97217-7549
Facility ID: 2007-0842
Incident Status: Archive
Material: Other oil
Quantity: 90
Unit of Measure: Gallons
Release Date: 04/27/2007
Description: 90 gallons of salmon fish oil released from a punctured tote by Yellow Freight Trucking. Employees assumed it was no problem to wash it down the storm drain and into the Willamette River. BES on-scene to supervise cleanup.
Lat/Long: 45.6006 / -122.6706
Source: Container
Media: On pavement/asphalt - not direct on soil
Responsible Company: Yellow Freight
Responsible Address: 10510 N Vancouver Way
Responsible City,St,Zip: Portland, OR 97217-7549
Unknown Quantity Released: Not reported
Maximum Potential Quantity: Not reported
Quantity Recovered: Not reported

Name: Not reported
Address: 10510 N VANCOUVER WAY
City,State,Zip: PORTLAND, OR 97217-7549
Facility ID: 2007-0842
Incident Status: Archive
Material: Other oil
Quantity: 90
Unit of Measure: Gallons
Release Date: 04/27/2007
Description: 90 gallons of salmon fish oil released from a punctured tote by Yellow Freight Trucking. Employees assumed it was no problem to wash it down the storm drain and into the Willamette River. BES on-scene to supervise cleanup.
Lat/Long: 45.6006 / -122.6706

REDDAWAY (Continued) **1000291272**

Source: Container
Media: Not reported
Responsible Company: Yellow Freight
Responsible Address: 10510 N Vancouver Way
Responsible City,St,Zip: Portland, OR 97217-7549
Unknown Quantity Released: Not reported
Maximum Potential Quantity: Not reported
Quantity Recovered: Not reported

HAZMAT:

Name:	Not reported
Address:	10510 N VANCOUVER WY
City,State,Zip:	PORTLAND, OR 97217
Responsble Party:	Not reported
RP Company:	YELLOW FREIGHT
RP Address:	10510 N VANCOVER WAY
RP City,St,Zip:	PORTLAND, OR 97217
Facility ID:	930126
OERS Number:	Not reported
Dept Rsp:	HAZMAT TEAM PORTLAND - 06
Narrative:	Not reported
Property Loss:	Not reported
Amount Released:	Not reported
Service County:	Not reported
Service Name:	Not reported
Incident Type:	Not reported
Civilian Casualty Activity:	Not reported
Chemical Name:	Not reported
Hazmat Area Affected:	Not reported
Hazmat Area Evacuated:	Not reported
Hazmat Container Type:	Not reported
Hazmat Physical State Released:	Not reported
Hazmat Released Into:	Not reported
Hazmat Released Volume Units:	Not reported
Hazmat Released Weight Units:	Not reported
Hazmat Released From:	Not reported
Hazmat Area Affected Measurement:	Not reported
Hazmat No. of People Evacuated:	Not reported
Hazmat No of Buildings Evacuated:	Not reported
Incident Content Loss:	Not reported
Civilian Casualty Patient Disposition:	Not reported
Incident Mixed Use Property:	Not reported
Location Type:	Not reported
Incident Aid Given Or Received:	Not reported
Incident AID Received from FDID:	Not reported
Incident Aided Department FDID:	Not reported
Person Involved Business Name:	Not reported
Person Involved First Name:	Not reported
Person Involved Last Name:	Not reported
Person Involved Type:	Not reported
Person Involved Phone Number:	Not reported
Person Involved Primary Language:	Not reported
Hazmat Evacuated Measurement:	Not reported
Hazmat Story of Release:	Not reported
Remark:	Not reported
Incident District:	HAZMAT TEAM PORTLAND - 06
Date Added:	01/01/1985

REDDAWAY (Continued) **1000291272**

Unit:	Not reported
Agency Phone:	Not reported
Osfm Incident Report Number:	930126
Dept. Responding:	HAZMAT TEAM PORTLAND - 06
Person Making Report:	DUANE BRAY
Title:	LT
Agency:	HAZMAT TEAM PORTLAND - 06
Phone:	Not reported
Date Of Incident:	04/05/1993
Call Time:	7:13:00 PM
In Route:	12:00:00 AM
Arrival:	7:29:00 PM
Depart Scene:	12:00:00 AM
Back In Quarters:	12:00:00 AM
In Service:	8:09:00 PM
Dist Of Incident:	HAZMAT TEAM PORTLAND - 06
Were State Resources Used?:	False
Was Oers Notified?:	False
Oers Number:	Not reported
Team Number:	HM06
Agency Report Number:	93-11945
Unit:	Not reported
Highway:	Not reported
Mile Post:	Not reported
Scene Type:	Private Structure
Area Type:	Industrial
Responsible Party(Ies):	Not reported
Company:	YELLOW FREIGHT
Respcontact:	Not reported
Address:	10510 N VANCOVER WAY
Resp City:	PORTLAND
Resp State:	OR
Resp ZipCode:	97217
Phone:	0002898800
Resp Phone2:	Not reported
Weather:	0
Temperature:	0
Wind Speed:	0
Wind Direction:	Not reported
Were Haz Materials Released?:	True
Operation Performed:	In Route
Cause:	Unknown
Vehicle And Cargo:	1500
Fixed Property:	0
Total Loss:	$1,500.00
Hazmat Population Density:	Not reported
HazMat Actions Taken - Description:	Not reported
Hazmat Factors Contributing To Release:	Not reported
Hazmat DOT Hazard Classification:	Not reported
Hazmat CAS Number:	Not reported
Hazardous Materials Release:	Not reported
Fire Incident Type:	Not reported
Property Use:	Not reported
Latitude:	Not reported
Longitude:	Not reported
Hazmat Disposition:	Not reported

REDDAWAY (Continued) **1000291272**

Chemical:
Chemical Info: 6515
Chemical Id: 35430
Incident Id: 930126
Chemical Name: UNKNOWN CHEMICAL
UNNA: Not reported
Amount At Risk: 0
Amount Released: 0
Amount Measured: 0
Biological: False
Radiological: False

Chemical Id: 35430
Chemical Name: UNKNOWN CHEMICAL
Hazardous Ingredient: UNKNOWN CHEMICAL
Hazardous Class 1: 9.0
Hazardous Class 2: Not reported
Hazardous Rank: 2
Case Number: Not reported
UNNA Number: Not reported
EPA Pest Reg: Not reported
EHA Chem: Not reported
PSM Chem: Not reported
CAA 112R Chem: Not reported

Method:
Method Used Id: 7038
Incident Id: 930126
Identity Method: 1

Released:
Release Behavior Id: 7418
Incident Id: 930126
Behavior: 10

Narrative:
Narrative Id: 4161
Incident Id: 930126
Incident Narrative: HZM23 WAS CONTRACTED BY AN EMPLOYEE OF YELLOW FREIGHT WITH A CONCERN ABOUT A 55 GALLON DRUM OF RESIN SPILLED IN A LOADING DOCK A TRAILER WITH RESIN SPILLED INSIDE AND IN THE LOADING DOCK THE RESIN HAD DIRT COVERING IT WITH A FEW TIRE TRACKS THROUGH
Incident Date: 4/5/1993

FINDS:
Registry ID: 110004787295

Click Here for FRS Facility Detail Report:

Environmental Interest/Information System:
OR-DEQ (Oregon - Department Of Environmental Quality) is a regulatory agency whose job is to protect the quality of Oregon's Environment. DEQ uses a combination of technical assistance, inspections and permitting to help public and private facilities and citizens

REDDAWAY (Continued) **1000291272**

understand and comply with state and federal environmental regulations.
RCRAInfo is a national information system that supports the Resource Conservation and Recovery Act (RCRA) program through the tracking of events and activities related to facilities that generate, transport, and treat, store, or dispose of hazardous waste. RCRAInfo allows RCRA program staff to track the notification, permit, compliance, and corrective action activities required under RCRA.
HAZARDOUS WASTE BIENNIAL REPORTER

Click this hyperlink while viewing on your computer to access additional FINDS: detail in the EDR Site Report.

ECHO:

Envid:	1000291272
Registry ID:	110004787295
URL:	http://echo.epa.gov/detailed-facility-report?fid=110004787295
Name:	REDDAWAY
Address:	10510 N VANCOUVER WAY
City,State,Zip:	PORTLAND, OR 97217

HSIS:

ame:	REDDAWAY INC 501
Address:	10510 N VANCOUVER WAY
ty,State,Zip:	PORTLAND, OR 97217
acility ID:	018661
Department Or Division Of Company:	YRC INC YRC FREIGHT
hemical Is Extremely Hazardous Substance (EHS:	N
ontains 112R:	N
acility Has Written Emergency Plan:	Y
CS Code 1:	484122
NAICS Desc 1:	GENERAL FREIGHT TRUCKING-LONG-DISTANCE LE
CS Code 2:	000000
S Desc 2:	Not reported
Manager Name:	JOYCE LOREDO
ness Phone:	5035576200
ling Address:	10990 ROE AVE MS A-650
Mailing City:	OVERLAND PARK
Mailing State:	KS
iling Zip:	662111213
. of Employees:	219
Phone:	5035576200
lacard:	Y
e Dept Code:	0291
FD:	PORTLAND FIRE & RESCUE
prinkler System:	Y
Emergency Contact:	MARTY HOPE
Emergency Procedure:	SHOP OFFICE
Business Type:	TRUCKING
ty Type:	Not reported
rtment:	Not reported
s:	Not reported
de:	Not reported
tude:	Not reported
s TRI:	Not reported
s RMP:	Not reported
s PSM:	Not reported

REDDAWAY (Continued) **1000291272**

s CR2K: Not reported
s 302: Not reported
er Name: Not reported
Reported ID: Not reported
Number: Not reported
nical Name: Not reported
Name: Not reported
re: Not reported
x: Not reported
S: Not reported
re Component: Not reported
mum Daily Amount Code: Not reported
mum Daily Amount Unit: Not reported
nical Added Date: Not reported
em PSM: Not reported
em 112R: Not reported
em 302: Not reported
sticide: Not reported
rtilizer: Not reported
cal State: Not reported
A Number: Not reported
A Health: Not reported
A Flammability: Not reported
A Reactivity: Not reported
A Special Notice: Not reported
rds: Not reported
ber of Days Onsite: Not reported
Not reported

se Number: 64742547
Chemical Name: MOTOR OIL
Name: Not reported
s Pure: No
s Mix: Yes
S: Not reported
re Component: Not reported
ximum Daily Amount Code: 21
aximum Daily Amount Unit: gal
cal Added Date: 04/03/2017
s Chem PSM: No
s Chem 112R: No
s Chem 302: No
s Pesticide: No
s Fertilizer: No
hysical State: Liquid
NA Number: N/A
FPA Health: 1
FPA Flammability: 2
FPA Reactivity: 0
FPA Special Notice: N/A
azards: Health Acute, Health Aspiration
umber of Days Onsite: 365
ar: 2018

ase Number: 74986
Chemical Name: PROPANE
Name: Not reported

REDDAWAY (Continued) **1000291272**

s Pure: Yes
s Mix: No
S: Not reported
re Component: Not reported
ximum Daily Amount Code: 11
aximum Daily Amount Unit: gal
cal Added Date: 04/03/2017
s Chem PSM: No
s Chem 112R: Yes
s Chem 302: No
s Pesticide: No
s Fertilizer: No
hysical State: Gas
NA Number: 1978
FPA Health: 2
FPA Flammability: 4
FPA Reactivity: 0
FPA Special Notice: N/A
Hazards: Health Asphyxiant, Physical Combustive, Physical Flammable
umber of Days Onsite: 365
r: 2018

e Number: 107211
hemical Name: ANTIFREEZE
Name: Not reported
s Pure: No
s Mix: Yes
S: Not reported
re Component: Not reported
ximum Daily Amount Code: 11
aximum Daily Amount Unit: gal
cal Added Date: 04/03/2017
s Chem PSM: No
s Chem 112R: No
s Chem 302: No
s Pesticide: No
s Fertilizer: No
hysical State: Liquid
NA Number: 3082
FPA Health: 1
FPA Flammability: 1
FPA Reactivity: 0
A Special Notice: Not reported
ards: Health ReproductiveToxicity, Health SpecificOrganToxicity
umber of Days Onsite: 365
r: 2018

se Number: N/A
Chemical Name: WASTE OIL
Name: Not reported
s Pure: No
s Mix: Yes
S: Not reported
re Component: Not reported
ximum Daily Amount Code: 21
aximum Daily Amount Unit: gal
cal Added Date: 04/03/2017

REDDAWAY (Continued) **1000291272**

s Chem PSM:	No
s Chem 112R:	No
s Chem 302:	No
s Pesticide:	No
s Fertilizer:	No
hysical State:	Liquid
NA Number:	N/A
FPA Health:	0
FPA Flammability:	0
FPA Reactivity:	0
FPA Special Notice:	N/A
azards:	Health SeriousEye, Health SkinCorrosion
umber of Days Onsite:	365
ar:	2018
ase Number:	68476346
emical Name:	DIESEL FUEL 2
Name:	Not reported
s Pure:	No
s Mix:	Yes
S:	Not reported
re Component:	Not reported
ximum Daily Amount Code:	40
aximum Daily Amount Unit:	gal
cal Added Date:	04/03/2017
s Chem PSM:	No
s Chem 112R:	No
s Chem 302:	No
s Pesticide:	No
s Fertilizer:	No
hysical State:	Liquid
NA Number:	1993
FPA Health:	2
FPA Flammability:	2
FPA Reactivity:	0
FPA Special Notice:	N/A
ards:	Health Acute, Health Carcinogenicity, Health SeriousEye, Health SkinCorrosion, Physical Combustive
umber of Days Onsite:	365
ar:	2018
se Number:	74862
Chemical Name:	ACETYLENE
Name:	Not reported
s Pure:	Yes
s Mix:	No
S:	Not reported
re Component:	Not reported
ximum Daily Amount Code:	11
ximum Daily Amount Unit:	cuft
cal Added Date:	04/03/2017
s Chem PSM:	No
s Chem 112R:	Yes
s Chem 302:	No
s Pesticide:	No
s Fertilizer:	No
hysical State:	Gas

REDDAWAY (Continued) **1000291272**

NA Number:	1001
FPA Health:	0
FPA Flammability:	4
FPA Reactivity:	3
FPA Special Notice:	N/A
Hazards:	Health Asphyxiant, Physical Combustive, Physical Flammable
umber of Days Onsite:	365
ar:	2018
ase Number:	57136
emical Name:	BLUE DEF
Name:	Not reported
s Pure:	No
s Mix:	Yes
S:	Not reported
re Component:	Not reported
ximum Daily Amount Code:	10
aximum Daily Amount Unit:	gal
cal Added Date:	02/22/2018
s Chem PSM:	No
s Chem 112R:	No
s Chem 302:	No
s Pesticide:	No
s Fertilizer:	No
hysical State:	Liquid
NA Number:	N/A
FPA Health:	1
FPA Flammability:	0
FPA Reactivity:	0
FPA Special Notice:	N/A
azards:	Health SeriousEye, Health SkinCorrosion
umber of Days Onsite:	365
ar:	2018
se Number:	64742650
Chemical Name:	SYNTHETIC GEAR OIL
Name:	Not reported
s Pure:	Yes
s Mix:	No
S:	Not reported
re Component:	Not reported
ximum Daily Amount Code:	10
aximum Daily Amount Unit:	gal
cal Added Date:	02/22/2018
s Chem PSM:	No
s Chem 112R:	No
s Chem 302:	No
s Pesticide:	No
s Fertilizer:	No
hysical State:	Liquid
A Number:	Not reported
A Health:	Not reported
A Flammability:	Not reported
A Reactivity:	Not reported
A Special Notice:	Not reported
azards:	Health SeriousEye
umber of Days Onsite:	365

REDDAWAY (Continued) **1000291272**

r:	2018
se Number:	N/A
Chemical Name:	LUBRICATING GREASE/OIL
Name:	Not reported
s Pure:	No
s Mix:	Yes
S:	Not reported
re Component:	Not reported
ximum Daily Amount Code:	10
aximum Daily Amount Unit:	gal
cal Added Date:	02/22/2018
s Chem PSM:	No
s Chem 112R:	No
s Chem 302:	No
s Pesticide:	No
s Fertilizer:	No
hysical State:	Liquid
NA Number:	1268
PA Health:	0
PA Flammability:	0
PA Reactivity:	0
PA Special Notice:	N/A
azards:	Health SeriousEye
umber of Days Onsite:	365
r:	2018
e Number:	107211
Chemical Name:	WASTE ANTIFREEZE
Name:	Not reported
s Pure:	Yes
s Mix:	No
S:	Not reported
re Component:	Not reported
ximum Daily Amount Code:	10
aximum Daily Amount Unit:	gal
cal Added Date:	02/22/2018
s Chem PSM:	No
s Chem 112R:	No
s Chem 302:	No
s Pesticide:	No
s Fertilizer:	No
hysical State:	Liquid
NA Number:	3082
PA Health:	0
PA Flammability:	0
PA Reactivity:	0
PA Special Notice:	N/A
ards:	Health ReproductiveToxicity, Health SpecificOrganToxicity
umber of Days Onsite:	365
r:	2018

Chemical:

Chemical Name:	MOTOR OIL
hysical Description:	LIQUID
se Number:	64742547
cility Id:	018661

REDDAWAY (Continued) **1000291272**

ysical State Of The Substance:	2
erage Amount Possessed During The Year Code:	20
aximum Amount Possessed During The Year Code:	53
plicable Unit Of Measure Code:	2
Description Of The Unit Of Measure:	GALLONS
pe Code:	B
Description:	UNDERGROUND TANK
pe Code:	D
Temperature Description:	STEEL DRUM
essure of Code:	1
Pressure Description:	NORMAL PRESSURE
essure of Code:	1
Pressure Description:	NORMAL PRESSURE
Temperature Description:	NORMAL TEMPERATURE
mperature of The Hazardous Substance Code:	4
Temperature Description:	NORMAL TEMPERATURE
mperature of The Hazardous Substance Code:	4
ays Hazardous Substance On Site During Year:	365
The Substance Protected A Trade Secret:	False
ion Of The Max Qnty Code:	7,500,000-9,999,999
otion Of The Avg Qnty Code:	1,000-4,999
Most Hazardous Ingridient:	PETROLEUM HYDROCARBONS
ted Nations/north America 4 Digit Class Number:	0000
azard Rank:	2
Ingredient:	Not reported
ubstance Pure:	False
ostance Mix:	True
First Hazardous Class Code For Chemical:	Combustible Material
econd Hazardous Class Code For Chemical:	Chronic Health Hazard
Hazardous Class Code For Chemical:	Not reported
ard Class 1 Of The Chemical:	4.5
zard Class 2 Of The Chemical:	6.4
rd Class 3 Of The Chemical:	Not reported
Additional Chemical:	
nical Is A Toxic 313 Chemical:	Not reported
Pesticide Registration Number:	Not reported
ains 112R:	Not reported
ains EHS:	Not reported
ertilizer:	N
esticide:	N
ains 313:	Not reported
Chemical Name:	OXYGEN
Physical Description:	GAS
se Number:	7782447
acility Id:	018661
ysical State Of The Substance:	3
erage Amount Possessed During The Year Code:	11
ximum Amount Possessed During The Year Code:	11
plicable Unit Of Measure Code:	3
escription Of The Unit Of Measure:	CUBIC FEET
ype Code:	L
Description:	CYLINDER
Code:	Not reported
erature Description:	Not reported
essure of Code:	2

REDDAWAY (Continued) **1000291272**

Pressure Description:	GREATER THAN NORMAL PRESSURE
sure of Code:	Not reported
sure Description:	Not reported
Temperature Description:	NORMAL TEMPERATURE
mperature of The Hazardous Substance Code:	4
erature Description:	Not reported
erature of The Hazardous Substance Code:	Not reported
ays Hazardous Substance On Site During Year:	365
The Substance Protected A Trade Secret:	False
ription Of The Max Qnty Code:	500-999
ription Of The Avg Qnty Code:	500-999
Most Hazardous Ingridient:	OXYGEN
ted Nations/north America 4 Digit Class Number:	1072
zard Rank:	2
EHS Ingredient:	NONE LISTED ON SDS
stance Pure:	True
ubstance Mix:	False
st Hazardous Class Code For Chemical:	Oxidizers
Second Hazardous Class Code For Chemical:	Non-flammable Gas
Hazardous Class Code For Chemical:	Not reported
ard Class 1 Of The Chemical:	5.1
ard Class 2 Of The Chemical:	2.2
rd Class 3 Of The Chemical:	Not reported
Additional Chemical:	
hemical Is A Toxic 313 Chemical:	N
Pesticide Registration Number:	Not reported
ontains 112R:	N
ontains EHS:	N
ertilizer:	N
esticide:	N
ontains 313:	N

Chemical Name:	PROPANE
Physical Description:	GAS
ase Number:	74986
acility Id:	018661
ysical State Of The Substance:	3
erage Amount Possessed During The Year Code:	20
ximum Amount Possessed During The Year Code:	20
plicable Unit Of Measure Code:	2
Description Of The Unit Of Measure:	GALLONS
pe Code:	L
Description:	CYLINDER
Code:	Not reported
erature Description:	Not reported
essure of Code:	2
Pressure Description:	GREATER THAN NORMAL PRESSURE
sure of Code:	Not reported
sure Description:	Not reported
Temperature Description:	NORMAL TEMPERATURE
mperature of The Hazardous Substance Code:	4
erature Description:	Not reported
erature of The Hazardous Substance Code:	Not reported
ays Hazardous Substance On Site During Year:	365
The Substance Protected A Trade Secret:	False
tion Of The Max Qnty Code:	1,000-4,999

REDDAWAY (Continued) **1000291272**

ption Of The Avg Qnty Code:	1,000-4,999
Most Hazardous Ingridient:	PROPANE
ted Nations/north America 4 Digit Class Number:	1075
azard Rank:	2
EHS Ingredient:	NONE LISTED ON SDS
bstance Pure:	True
ubstance Mix:	False
First Hazardous Class Code For Chemical:	Flammable Gas
econd Hazardous Class Code For Chemical:	Acute Health Hazard
Hazardous Class Code For Chemical:	Not reported
ard Class 1 Of The Chemical:	2.1
zard Class 2 Of The Chemical:	6.3
rd Class 3 Of The Chemical:	Not reported
Additional Chemical:	
hemical Is A Toxic 313 Chemical:	N
Pesticide Registration Number:	Not reported
ontains 112R:	N
ontains EHS:	N
ertilizer:	N
esticide:	N
ontains 313:	N
hemical Name:	ANTIFREEZE
hysical Description:	LIQUID
e Number:	107211
acility Id:	018661
ysical State Of The Substance:	2
erage Amount Possessed During The Year Code:	10
ximum Amount Possessed During The Year Code:	11
plicable Unit Of Measure Code:	2
Description Of The Unit Of Measure:	GALLONS
pe Code:	D
Description:	STEEL DRUM
Code:	Not reported
erature Description:	Not reported
essure of Code:	1
Pressure Description:	NORMAL PRESSURE
sure of Code:	Not reported
sure Description:	Not reported
Temperature Description:	NORMAL TEMPERATURE
mperature of The Hazardous Substance Code:	4
erature Description:	Not reported
erature of The Hazardous Substance Code:	Not reported
ays Hazardous Substance On Site During Year:	365
The Substance Protected A Trade Secret:	False
ription Of The Max Qnty Code:	500-999
ription Of The Avg Qnty Code:	200-499
Most Hazardous Ingridient:	ETHYLENE GLYCOL
ted Nations/north America 4 Digit Class Number:	3082
azard Rank:	2
Ingredient:	Not reported
ubstance Pure:	False
bstance Mix:	True
irst Hazardous Class Code For Chemical:	Acute Health Hazard
nd Hazardous Class Code For Chemical:	Not reported
Hazardous Class Code For Chemical:	Not reported

REDDAWAY (Continued) **1000291272**

zard Class 1 Of The Chemical:	6.3
rd Class 2 Of The Chemical:	Not reported
rd Class 3 Of The Chemical:	Not reported
Additional Chemical:	
hemical Is A Toxic 313 Chemical:	N
Pesticide Registration Number:	Not reported
ontains 112R:	N
ontains EHS:	N
ertilizer:	N
esticide:	N
ontains 313:	Y
Chemical Name:	WASTE OIL
hysical Description:	LIQUID
Number:	Not reported
cility Id:	018661
ysical State Of The Substance:	2
erage Amount Possessed During The Year Code:	20
ximum Amount Possessed During The Year Code:	20
plicable Unit Of Measure Code:	2
Description Of The Unit Of Measure:	GALLONS
pe Code:	B
Description:	UNDERGROUND TANK
Code:	Not reported
erature Description:	Not reported
essure of Code:	1
Pressure Description:	NORMAL PRESSURE
ure of Code:	Not reported
ure Description:	Not reported
Temperature Description:	NORMAL TEMPERATURE
mperature of The Hazardous Substance Code:	4
erature Description:	Not reported
erature of The Hazardous Substance Code:	Not reported
ays Hazardous Substance On Site During Year:	365
The Substance Protected A Trade Secret:	False
tion Of The Max Qnty Code:	1,000-4,999
tion Of The Avg Qnty Code:	1,000-4,999
Most Hazardous Ingridient:	PETROLEUM HYDROCARBONS
d Nations/north America 4 Digit Class Number:	Not reported
zard Rank:	2
Ingredient:	Not reported
ubstance Pure:	False
bstance Mix:	True
First Hazardous Class Code For Chemical:	Combustible Material
econd Hazardous Class Code For Chemical:	Chronic Health Hazard
Hazardous Class Code For Chemical:	Not reported
ard Class 1 Of The Chemical:	4.5
zard Class 2 Of The Chemical:	6.4
rd Class 3 Of The Chemical:	Not reported
emical Name:	DIESEL FUEL 2
hysical Description:	LIQUID
ase Number:	68476346
cility Id:	018661
ysical State Of The Substance:	2
verage Amount Possessed During The Year Code:	61

REDDAWAY (Continued) **1000291272**

ximum Amount Possessed During The Year Code:	80
plicable Unit Of Measure Code:	2
Description Of The Unit Of Measure:	GALLONS
pe Code:	A
Description:	ABOVEGROUND TANK
Code:	Not reported
erature Description:	Not reported
essure of Code:	1
Pressure Description:	NORMAL PRESSURE
ure of Code:	Not reported
ure Description:	Not reported
Temperature Description:	NORMAL TEMPERATURE
mperature of The Hazardous Substance Code:	4
erature Description:	Not reported
erature of The Hazardous Substance Code:	Not reported
ays Hazardous Substance On Site During Year:	365
The Substance Protected A Trade Secret:	False
n Of The Max Qnty Code:	100,000,000-249,999,999
n Of The Avg Qnty Code:	25,000,000-49,999,999
Most Hazardous Ingridient:	PETROLEUM DISTILLATES
ited Nations/north America 4 Digit Class Number:	1993
zard Rank:	2
EHS Ingredient:	NONE LISTED ON MSDS
ubstance Pure:	False
bstance Mix:	True
First Hazardous Class Code For Chemical:	Flammable and Combustible Liquid
econd Hazardous Class Code For Chemical:	Chronic Health Hazard
Hazardous Class Code For Chemical:	Not reported
ard Class 1 Of The Chemical:	3.0
zard Class 2 Of The Chemical:	6.4
rd Class 3 Of The Chemical:	Not reported

Additional Chemical:

hemical Is A Toxic 313 Chemical:	N
Pesticide Registration Number:	Not reported
ontains 112R:	N
ontains EHS:	N
rtilizer:	N
esticide:	N
ontains 313:	N

Chemical Name:	ACETYLENE
Physical Description:	GAS
se Number:	74862
cility Id:	018661
ysical State Of The Substance:	3
erage Amount Possessed During The Year Code:	10
ximum Amount Possessed During The Year Code:	11
plicable Unit Of Measure Code:	3
escription Of The Unit Of Measure:	CUBIC FEET
pe Code:	L
Description:	CYLINDER
Code:	Not reported
erature Description:	Not reported
essure of Code:	2
Pressure Description:	GREATER THAN NORMAL PRESSURE
ure of Code:	Not reported

REDDAWAY (Continued) **1000291272**

sure Description:	Not reported
Temperature Description:	NORMAL TEMPERATURE
mperature of The Hazardous Substance Code:	4
erature Description:	Not reported
erature of The Hazardous Substance Code:	Not reported
ays Hazardous Substance On Site During Year:	365
The Substance Protected A Trade Secret:	False
ription Of The Max Qnty Code:	500-999
ription Of The Avg Qnty Code:	200-499
Most Hazardous Ingridient:	ACETYLENE
ted Nations/north America 4 Digit Class Number:	1001
zard Rank:	2
EHS Ingredient:	NONE LISTED ON MSDS
bstance Pure:	True
ubstance Mix:	False
First Hazardous Class Code For Chemical:	Flammable Gas
econd Hazardous Class Code For Chemical:	Chronic Health Hazard
Hazardous Class Code For Chemical:	Not reported
ard Class 1 Of The Chemical:	2.1
zard Class 2 Of The Chemical:	6.4
rd Class 3 Of The Chemical:	Not reported

Additional Chemical:

hemical Is A Toxic 313 Chemical:	N
Pesticide Registration Number:	Not reported
ontains 112R:	N
ontains EHS:	N
rtilizer:	N
esticide:	N
ontains 313:	N

Click this hyperlink while viewing on your computer to access
1 additional OR HSIS: record(s) in the EDR Site Report.

OR MANIFEST:

Manifest Year:	Manifest Year - 2016
EPA Id:	ORD093480804
Inactive Status:	Not reported
Organization Name:	Not reported
Contact Name:	Marty Hope
Contact Telephone Number:	Not reported
Mailing Address:	10510 N Vancouver Way
Mailing City/State/Zip:	Portland, OR 97217-7549

Manifest:

Name:	REDDAWAY INC
Year :	2016
RCRA Id :	ORD093480804
Inactive :	Not reported
Status:	Conditionally exempt generator
Manifest :	000147972DAT
Ship Date :	10/06/2016
TSD :	WAD991281767
WS Num:	2
Transporter:	Not reported
Ship Qty :	Not reported

REDDAWAY (Continued) **1000291272**

Rpt Unit : Not reported
Off Mng : H061
EPA Waste Codes: D035
Waste Description: Paint Contaminated Absorbents
mt Of Waste Stream Generated in Reporting Yr 1: 15.8725
mt Of Waste Stream Generated in Reporting Yr 2: 15.8725

Name: REDDAWAY INC
Year : 2016
RCRA Id : ORD093480804
Inactive : Not reported
Status: Conditionally exempt generator
Manifest : 010520885JJK
Ship Date : 02/05/2016
TSD : IDD073114654
WS Num: 1
Transporter: Not reported
Ship Qty : Not reported
Rpt Unit : Not reported
Off Mng : H132
EPA Waste Codes: D001
Waste Description: Cleanup of Sodium Nitrite spill
Amt Of Waste Stream Generated in Reporting Yr 1: 47.6175
Amt Of Waste Stream Generated in Reporting Yr 2: 2.2675

Name: REDDAWAY INC
Year : 2016
RCRA Id : ORD093480804
Inactive : Not reported
Status: Conditionally exempt generator
Manifest : 2116025-1511
Ship Date : 09/13/2016
TSD : OHD980613541
WS Num: 1
Transporter: Not reported
Ship Qty : Not reported
Rpt Unit : Not reported
Off Mng : H040
EPA Waste Codes: D001
Waste Description: Cleanup of Sodium Nitrite spill
Amt Of Waste Stream Generated in Reporting Yr 1: 47.6175
mt Of Waste Stream Generated in Reporting Yr 2: 45.35

Manifest:
Name: REDDAWAY INC
Year : 2015
RCRA Id : ORD093480804
Inactive : Not reported
Status: Large quantity generator
Manifest : 000619431WAS
Ship Date : 02/03/2015
TSD : MOD981505555
WS Num: 1
Transporter: Not reported
Ship Qty : Not reported

REDDAWAY (Continued) **1000291272**

Rpt Unit :	Not reported
Off Mng :	H040
EPA Waste Codes:	D001
Waste Description:	Cleanup of spill of Endosulfan product
mt Of Waste Stream Generated in Reporting Yr 1:	160.9925
mt Of Waste Stream Generated in Reporting Yr 2:	160.9925

Name:	REDDAWAY INC
Year :	2015
RCRA Id :	ORD093480804
Inactive :	Not reported
Status:	Large quantity generator
Manifest :	000619431WAS
Ship Date :	02/03/2015
TSD :	MOD981505555
WS Num:	2
Transporter:	Not reported
Ship Qty :	Not reported
Rpt Unit :	Not reported
Off Mng :	H040
EPA Waste Codes:	P050
Waste Description:	Absorbents from cleanup of Endosulfan product spill
mt Of Waste Stream Generated in Reporting Yr 1:	61.2225
mt Of Waste Stream Generated in Reporting Yr 2:	61.2225

Name:	REDDAWAY INC
Year :	2015
RCRA Id :	ORD093480804
Inactive :	Not reported
Status:	Large quantity generator
Manifest :	000619431WAS
Ship Date :	02/03/2015
TSD :	MOD981505555
WS Num:	1
Transporter:	Not reported
Ship Qty :	Not reported
Rpt Unit :	Not reported
Off Mng :	H040
EPA Waste Codes:	P050
Waste Description:	Cleanup of spill of Endosulfan product
mt Of Waste Stream Generated in Reporting Yr 1:	160.9925
mt Of Waste Stream Generated in Reporting Yr 2:	160.9925

Name:	REDDAWAY INC
Year :	2015
RCRA Id :	ORD093480804
Inactive :	Not reported
Status:	Large quantity generator
Manifest :	008054787FLE
Ship Date :	02/06/2015
TSD :	NED981723513
WS Num:	3
Transporter:	Not reported
Ship Qty :	Not reported
Rpt Unit :	Not reported
Off Mng :	H040
EPA Waste Codes:	D001

REDDAWAY (Continued) **1000291272**

Waste Description:	Discarded Paint Product
mt Of Waste Stream Generated in Reporting Yr 1:	113.375
mt Of Waste Stream Generated in Reporting Yr 2:	113.375

Name:	REDDAWAY INC
Year :	2015
RCRA Id :	ORD093480804
Inactive :	Not reported
Status:	Large quantity generator
Manifest :	008054787FLE
Ship Date :	02/06/2015
TSD :	NED981723513
WS Num:	4
Transporter:	Not reported
Ship Qty :	Not reported
Rpt Unit :	Not reported
Off Mng :	H040
EPA Waste Codes:	D001
Waste Description:	Discarded Sodium Nitrite product
mt Of Waste Stream Generated in Reporting Yr 1:	4.535
mt Of Waste Stream Generated in Reporting Yr 2:	4.535

Manifest:

Name:	REDDAWAY INC
Year :	2013
RCRA Id :	ORD093480804
Inactive :	Not reported
Status:	Conditionally exempt generator
Manifest :	000488257WAS
Ship Date :	09/12/2013
TSD :	AZD081705402
WS Num:	2
Transporter:	IND058484114
Ship Qty :	Not reported
Rpt Unit :	Not reported
Off Mng :	H061
EPA Waste Codes:	D001
Waste Description:	WD-40 Lubricant cans
Of Waste Stream Generated in Reporting Yr 1:	68.025000000000006
Of Waste Stream Generated in Reporting Yr 2:	68.025000000000006

Name:	REDDAWAY INC
Year :	2013
RCRA Id :	ORD093480804
Inactive :	Not reported
Status:	Conditionally exempt generator
Manifest :	000488310WAS
Ship Date :	10/10/2013
TSD :	AZD081705402
WS Num:	1
Transporter:	IND058484114
Ship Qty :	Not reported
Rpt Unit :	Not reported

REDDAWAY (Continued) **1000291272**

Off Mng : H110
EPA Waste Codes: D001
Waste Description: Algaecide/Fungicide product
Of Waste Stream Generated in Reporting Yr 1: 22.675000000000001
Of Waste Stream Generated in Reporting Yr 2: 22.675000000000001

Manifest:
Name: YRC INC.
Year : 2008
RCRA Id : ORD093480804
Inactive : Not reported
Status: Small quantity generator
Manifest : 003618585JJK
Ship Date : 02/14/2008
TSD : WAD991281767
WS Num: 1
Transporter: WAR000001743
Ship Qty : Not reported
Rpt Unit : Not reported
Off Mng : H040
EPA Waste Codes: D002
Waste Description: Damaged Acetic Acid Product
nt Of Waste Stream Generated in Reporting Yr 1: 19.868401875
nt Of Waste Stream Generated in Reporting Yr 2: 19.868401875

Name: YRC INC.
Year : 2008
RCRA Id : ORD093480804
Inactive : Not reported
Status: Small quantity generator
Manifest : 004049079JJK
Ship Date : 04/09/2008
TSD : WAD991281767
WS Num: 4
Transporter: WAR000001743
Ship Qty : Not reported
Rpt Unit : Not reported
Off Mng : H040
EPA Waste Codes: D001
Waste Description: Damaged Petroleum Distillates
Of Waste Stream Generated in Reporting Yr 1: 22.675000000000001
Of Waste Stream Generated in Reporting Yr 2: 22.675000000000001

Name: YRC INC.
Year : 2008
RCRA Id : ORD093480804
Inactive : Not reported
Status: Small quantity generator
Manifest : 004049081JJK
Ship Date : 04/09/2008
TSD : WAD991281767
WS Num: 5
Transporter: WAR000001743
Ship Qty : Not reported
Rpt Unit : Not reported

REDDAWAY (Continued) **1000291272**

Off Mng : H040
EPA Waste Codes: D001
Waste Description: Damaged Resin solution in absorbents
f Waste Stream Generated in Reporting Yr 1: 272.10000000000002
f Waste Stream Generated in Reporting Yr 2: 272.10000000000002

Name: YRC INC.
Year : 2008
RCRA Id : ORD093480804
Inactive : Not reported
Status: Small quantity generator
Manifest : 004813113JJK
Ship Date : 12/03/2008
TSD : WAD991281767
WS Num: 2
Transporter: WAR000001743
Ship Qty : Not reported
Rpt Unit : Not reported
Off Mng : H040
EPA Waste Codes: D001
Waste Description: Damaged Organic Peroxide
Of Waste Stream Generated in Reporting Yr 1: 68.025000000000006
Of Waste Stream Generated in Reporting Yr 2: 68.025000000000006

Name: YRC INC.
Year : 2008
RCRA Id : ORD093480804
Inactive : Not reported
Status: Small quantity generator
Manifest : 004813132JJK
Ship Date : 12/03/2008
TSD : WAD991281767
WS Num: 3
Transporter: WAR000001743
Ship Qty : Not reported
Rpt Unit : Not reported
Off Mng : H132
EPA Waste Codes: D001 D002
Waste Description: Damaged Corrosive Oxidizing liquid
mt Of Waste Stream Generated in Reporting Yr 1: 11.3375
mt Of Waste Stream Generated in Reporting Yr 2: 11.3375

Manifest:
Name: YELLOW TRANSPORTATION INC
Year : 2006
RCRA Id : ORD093480804
Inactive : Not reported
Status: Small quantity generator
Manifest : 001168631FLE
Ship Date : 12/22/2006
TSD : ARD069748192
WS Num: Not reported
Transporter: MAD039322250

REDDAWAY (Continued) **1000291272**

Ship Qty : 30
Rpt Unit : LB
Off Mng : H040
EPA Waste Codes: D001
Waste Description: Paraformaldehyde Contaminated Absorbent and Debris
nt Of Waste Stream Generated in Reporting Yr 1: Not reported
nt Of Waste Stream Generated in Reporting Yr 2: Not reported

Name: YELLOW TRANSPORTATION INC
Year : 2006
RCRA Id : ORD093480804
Inactive : Not reported
Status: Small quantity generator
Manifest : AR-1804871
Ship Date : 04/04/2006
TSD : ARD069748192
WS Num: Not reported
Transporter: OKD981588791
Ship Qty : 295
Rpt Unit : LB
Off Mng : H111
EPA Waste Codes: D002
Waste Description: Ammonia Solutions
nt Of Waste Stream Generated in Reporting Yr 1: Not reported
nt Of Waste Stream Generated in Reporting Yr 2: Not reported

Manifest:
Name: YELLOW TRANSPORTATION INC
Year : 2002
RCRA Id : ORD093480804
Inactive : Not reported
Status: Small quantity generator
Manifest : 41736
Ship Date : 07/23/2002
TSD : MOD981505555
WS Num: 1
Transporter: Not reported
Ship Qty : Not reported
Rpt Unit : Not reported
Off Mng : M061
EPA Waste Codes: D001
Waste Description: Waste f;a,,ab;e ;oqiods N.O.S. 3, UN-1993 PGII, Isopropanol and contaminate
nt Of Waste Stream Generated in Reporting Yr 1: 419.4875
Amt Of Waste Stream Generated in Reporting Yr 2: 420

Manifest:
Name: YELLOW TRANSPORTATION INC
Year : 1997
RCRA Id : ORD093480804
Inactive : Not reported

REDDAWAY (Continued) **1000291272**

Status: Conditionally exempt generator
Manifest : 00036
Ship Date : 12/02/1997
TSD : ORD981766124
WS Num: 4
Transporter: Not reported
Ship Qty : Not reported
Rpt Unit : Not reported
Off Mng : M021
EPA Waste Codes: D008
Waste Description: Petroleum Naptha
Amt Of Waste Stream Generated in Reporting Yr 1: 608
Amt Of Waste Stream Generated in Reporting Yr 2: 12

Name: YELLOW TRANSPORTATION INC
Year : 1997
RCRA Id : ORD093480804
Inactive : Not reported
Status: Conditionally exempt generator
Manifest : 00036
Ship Date : 12/02/1997
TSD : ORD981766124
WS Num: 4
Transporter: Not reported
Ship Qty : Not reported
Rpt Unit : Not reported
Off Mng : M021
EPA Waste Codes: D039
Waste Description: Petroleum Naptha
Amt Of Waste Stream Generated in Reporting Yr 1: 608
Amt Of Waste Stream Generated in Reporting Yr 2: 12

Name: YELLOW TRANSPORTATION INC
Year : 1997
RCRA Id : ORD093480804
Inactive : Not reported
Status: Conditionally exempt generator
Manifest : 00901
Ship Date : 08/27/1997
TSD : TXD074196338
WS Num: 2
Transporter: Not reported
Ship Qty : Not reported
Rpt Unit : Not reported
Off Mng : M041
EPA Waste Codes: D002
Waste Description: Sodium hydroxide - RQ waste corrosive solid, NOS 8, UN1759, PGII
Amt Of Waste Stream Generated in Reporting Yr 1: 57
Amt Of Waste Stream Generated in Reporting Yr 2: 57

Name: YELLOW TRANSPORTATION INC
Year : 1997
RCRA Id : ORD093480804
Inactive : Not reported
Status: Conditionally exempt generator
Manifest : 00901
Ship Date : 08/27/1997

REDDAWAY (Continued) **1000291272**

TSD : TXD074196338
WS Num: 1
Transporter: Not reported
Ship Qty : Not reported
Rpt Unit : Not reported
Off Mng : M043
EPA Waste Codes: U012
Waste Description: RQ waste dimethylaniline, 6.1, UN2253, PGII
Amt Of Waste Stream Generated in Reporting Yr 1: 11
Amt Of Waste Stream Generated in Reporting Yr 2: 11

Name: YELLOW TRANSPORTATION INC
Year : 1997
RCRA Id : ORD093480804
Inactive : Not reported
Status: Conditionally exempt generator
Manifest : 06211
Ship Date : 09/11/1997
TSD : ORD981766124
WS Num: 4
Transporter: Not reported
Ship Qty : Not reported
Rpt Unit : Not reported
Off Mng : M021
EPA Waste Codes: D008
Waste Description: Petroleum Naptha
Amt Of Waste Stream Generated in Reporting Yr 1: 608
Amt Of Waste Stream Generated in Reporting Yr 2: 73

Name: YELLOW TRANSPORTATION INC
Year : 1997
RCRA Id : ORD093480804
Inactive : Not reported
Status: Conditionally exempt generator
Manifest : 06211
Ship Date : 09/11/1997
TSD : ORD981766124
WS Num: 4
Transporter: Not reported
Ship Qty : Not reported
Rpt Unit : Not reported
Off Mng : M021
EPA Waste Codes: D039
Waste Description: Petroleum Naptha
Amt Of Waste Stream Generated in Reporting Yr 1: 608
Amt Of Waste Stream Generated in Reporting Yr 2: 73

Name: YELLOW TRANSPORTATION INC
Year : 1997
RCRA Id : ORD093480804
Inactive : Not reported
Status: Conditionally exempt generator
Manifest : 32381
Ship Date : 03/24/1997
TSD : ORD981766124
WS Num: 4
Transporter: Not reported

REDDAWAY (Continued) **1000291272**

Ship Qty : Not reported
Rpt Unit : Not reported
Off Mng : M021
EPA Waste Codes: D008
Waste Description: Petroleum Naptha
Amt Of Waste Stream Generated in Reporting Yr 1: 608
Amt Of Waste Stream Generated in Reporting Yr 2: 97

Name: YELLOW TRANSPORTATION INC
Year : 1997
RCRA Id : ORD093480804
Inactive : Not reported
Status: Conditionally exempt generator
Manifest : 32381
Ship Date : 03/24/1997
TSD : ORD981766124
WS Num: 4
Transporter: Not reported
Ship Qty : Not reported
Rpt Unit : Not reported
Off Mng : M021
EPA Waste Codes: D039
Waste Description: Petroleum Naptha
Amt Of Waste Stream Generated in Reporting Yr 1: 608
Amt Of Waste Stream Generated in Reporting Yr 2: 97

Name: YELLOW TRANSPORTATION INC
Year : 1997
RCRA Id : ORD093480804
Inactive : Not reported
Status: Conditionally exempt generator
Manifest : 41763
Ship Date : 08/11/1997
TSD : ORD981766124
WS Num: 3
Transporter: Not reported
Ship Qty : Not reported
Rpt Unit : Not reported
Off Mng : M021
EPA Waste Codes: D006
Waste Description: Aqueous brake solution
Amt Of Waste Stream Generated in Reporting Yr 1: 78
Amt Of Waste Stream Generated in Reporting Yr 2: 20

Name: YELLOW TRANSPORTATION INC
Year : 1997
RCRA Id : ORD093480804
Inactive : Not reported
Status: Conditionally exempt generator
Manifest : 41763
Ship Date : 08/11/1997
TSD : ORD981766124
WS Num: 3
Transporter: Not reported
Ship Qty : Not reported
Rpt Unit : Not reported
Off Mng : M021

REDDAWAY (Continued) **1000291272**

EPA Waste Codes: D039
Waste Description: Aqueous brake solution
Amt Of Waste Stream Generated in Reporting Yr 1: 78
Amt Of Waste Stream Generated in Reporting Yr 2: 20

Click this hyperlink while viewing on your computer to access
135 additional OR_MANIFEST: record(s) in the EDR Site Report.

Name: YELLOW TRANSPORTATION INC
Year : 1997
RCRA Id : ORD093480804
Inactive : Not reported
Status: Conditionally exempt generator
Manifest : 49027
Ship Date : 12/31/1997
TSD : ORD981766124
WS Num: 4
Transporter: Not reported
Ship Qty : Not reported
Rpt Unit : Not reported
Off Mng : M021
EPA Waste Codes: D008
Waste Description: Petroleum Naptha
Amt Of Waste Stream Generated in Reporting Yr 1: 608
Amt Of Waste Stream Generated in Reporting Yr 2: 85

Name: YELLOW TRANSPORTATION INC
Year : 1997
RCRA Id : ORD093480804
Inactive : Not reported
Status: Conditionally exempt generator
Manifest : 49027
Ship Date : 12/31/1997
TSD : ORD981766124
WS Num: 4
Transporter: Not reported
Ship Qty : Not reported
Rpt Unit : Not reported
Off Mng : M021
EPA Waste Codes: D039
Waste Description: Petroleum Naptha
Amt Of Waste Stream Generated in Reporting Yr 1: 608
Amt Of Waste Stream Generated in Reporting Yr 2: 85

Name: YELLOW TRANSPORTATION INC
Year : 1997
RCRA Id : ORD093480804
Inactive : Not reported
Status: Conditionally exempt generator
Manifest : 56533
Ship Date : 09/11/1997
TSD : ORD981766124
WS Num: 4
Transporter: Not reported
Ship Qty : Not reported
Rpt Unit : Not reported
Off Mng : M021

REDDAWAY (Continued) **1000291272**

EPA Waste Codes: D008
Waste Description: Petroleum Naptha
Amt Of Waste Stream Generated in Reporting Yr 1: 608
Amt Of Waste Stream Generated in Reporting Yr 2: 12

Name: YELLOW TRANSPORTATION INC
Year : 1997
RCRA Id : ORD093480804
Inactive : Not reported
Status: Conditionally exempt generator
Manifest : 56533
Ship Date : 09/11/1997
TSD : ORD981766124
WS Num: 4
Transporter: Not reported
Ship Qty : Not reported
Rpt Unit : Not reported
Off Mng : M021
EPA Waste Codes: D039
Waste Description: Petroleum Naptha
Amt Of Waste Stream Generated in Reporting Yr 1: 608
Amt Of Waste Stream Generated in Reporting Yr 2: 12

Name: YELLOW TRANSPORTATION INC
Year : 1997
RCRA Id : ORD093480804
Inactive : Not reported
Status: Conditionally exempt generator
Manifest : 64618
Ship Date : 07/17/1997
TSD : ORD981766124
WS Num: 4
Transporter: Not reported
Ship Qty : Not reported
Rpt Unit : Not reported
Off Mng : M021
EPA Waste Codes: D008
Waste Description: Petroleum Naptha
Amt Of Waste Stream Generated in Reporting Yr 1: 608
Amt Of Waste Stream Generated in Reporting Yr 2: 85

Name: YELLOW TRANSPORTATION INC
Year : 1997
RCRA Id : ORD093480804
Inactive : Not reported
Status: Conditionally exempt generator
Manifest : 64618
Ship Date : 07/17/1997
TSD : ORD981766124
WS Num: 4
Transporter: Not reported
Ship Qty : Not reported
Rpt Unit : Not reported
Off Mng : M021
EPA Waste Codes: D039
Waste Description: Petroleum Naptha
Amt Of Waste Stream Generated in Reporting Yr 1: 608

REDDAWAY (Continued) **1000291272**

Amt Of Waste Stream Generated in Reporting Yr 2: 85

Name: YELLOW TRANSPORTATION INC
Year : 1997
RCRA Id : ORD093480804
Inactive : Not reported
Status: Conditionally exempt generator
Manifest : 75655
Ship Date : 05/21/1997
TSD : ORD981766124
WS Num: 3
Transporter: Not reported
Ship Qty : Not reported
Rpt Unit : Not reported
Off Mng : M021
EPA Waste Codes: D006
Waste Description: Aqueous brake solution
Amt Of Waste Stream Generated in Reporting Yr 1: 78
Amt Of Waste Stream Generated in Reporting Yr 2: 20

Name: YELLOW TRANSPORTATION INC
Year : 1997
RCRA Id : ORD093480804
Inactive : Not reported
Status: Conditionally exempt generator
Manifest : 75655
Ship Date : 05/21/1997
TSD : ORD981766124
WS Num: 4
Transporter: Not reported
Ship Qty : Not reported
Rpt Unit : Not reported
Off Mng : M021
EPA Waste Codes: D008
Waste Description: Petroleum Naptha
Amt Of Waste Stream Generated in Reporting Yr 1: 608
Amt Of Waste Stream Generated in Reporting Yr 2: 79

Name: YELLOW TRANSPORTATION INC
Year : 1997
RCRA Id : ORD093480804
Inactive : Not reported
Status: Conditionally exempt generator
Manifest : 75655
Ship Date : 05/21/1997
TSD : ORD981766124
WS Num: 3
Transporter: Not reported
Ship Qty : Not reported
Rpt Unit : Not reported
Off Mng : M021
EPA Waste Codes: D039
Waste Description: Aqueous brake solution
Amt Of Waste Stream Generated in Reporting Yr 1: 78
Amt Of Waste Stream Generated in Reporting Yr 2: 20

Name: YELLOW TRANSPORTATION INC

REDDAWAY (Continued) **1000291272**

Year : 1997
RCRA Id : ORD093480804
Inactive : Not reported
Status: Conditionally exempt generator
Manifest : 75655
Ship Date : 05/21/1997
TSD : ORD981766124
WS Num: 4
Transporter: Not reported
Ship Qty : Not reported
Rpt Unit : Not reported
Off Mng : M021
EPA Waste Codes: D039
Waste Description: Petroleum Naptha
Amt Of Waste Stream Generated in Reporting Yr 1: 608
Amt Of Waste Stream Generated in Reporting Yr 2: 79

Manifest:
Name: YELLOW TRANSPORTATION INC
Year : 1996
RCRA Id : ORD093480804
Inactive : Not reported
Status: Small quantity generator
Manifest : 10157
Ship Date : 12/17/1996
TSD : ILD085349264
WS Num: 8
Transporter: Not reported
Ship Qty : Not reported
Rpt Unit : Not reported
Off Mng : M021
EPA Waste Codes: D001
Waste Description: Petroleum naphtha
Amt Of Waste Stream Generated in Reporting Yr 1: 167
Amt Of Waste Stream Generated in Reporting Yr 2: 167

Name: YELLOW TRANSPORTATION INC
Year : 1996
RCRA Id : ORD093480804
Inactive : Not reported
Status: Small quantity generator
Manifest : 20871
Ship Date : 12/02/1996
TSD : ORD981766124
WS Num: 6
Transporter: Not reported
Ship Qty : Not reported
Rpt Unit : Not reported
Off Mng : M021
EPA Waste Codes: D039
Waste Description: Aqueous brake solution
Amt Of Waste Stream Generated in Reporting Yr 1: 76
Amt Of Waste Stream Generated in Reporting Yr 2: 15

Name: YELLOW TRANSPORTATION INC

REDDAWAY (Continued) **1000291272**

Year : 1996
RCRA Id : ORD093480804
Inactive : Not reported
Status: Small quantity generator
Manifest : 20871
Ship Date : 12/02/1996
TSD : ORD981766124
WS Num: 7
Transporter: Not reported
Ship Qty : Not reported
Rpt Unit : Not reported
Off Mng : M021
EPA Waste Codes: D039
Waste Description: Petroleum naphtha
l Amt Of Waste Stream Generated in Reporting Yr 1: 676
Amt Of Waste Stream Generated in Reporting Yr 2: 91

Name: YELLOW TRANSPORTATION INC
Year : 1996
RCRA Id : ORD093480804
Inactive : Not reported
Status: Small quantity generator
Manifest : 35137
Ship Date : 01/04/1996
TSD : ORD981766124
WS Num: 6
Transporter: Not reported
Ship Qty : Not reported
Rpt Unit : Not reported
Off Mng : M021
EPA Waste Codes: D039
Waste Description: Aqueous brake solution
l Amt Of Waste Stream Generated in Reporting Yr 1: 76
Amt Of Waste Stream Generated in Reporting Yr 2: 15

Name: YELLOW TRANSPORTATION INC
Year : 1996
RCRA Id : ORD093480804
Inactive : Not reported
Status: Small quantity generator
Manifest : 35137
Ship Date : 01/04/1996
TSD : ORD981766124
WS Num: 7
Transporter: Not reported
Ship Qty : Not reported
Rpt Unit : Not reported
Off Mng : M021
EPA Waste Codes: D039
Waste Description: Petroleum naphtha
l Amt Of Waste Stream Generated in Reporting Yr 1: 676
Amt Of Waste Stream Generated in Reporting Yr 2: 138

Name: YELLOW TRANSPORTATION INC
Year : 1996
RCRA Id : ORD093480804
Inactive : Not reported

REDDAWAY (Continued) **1000291272**

Status: Small quantity generator
Manifest : 37529
Ship Date : 03/28/1996
TSD : ORD981766124
WS Num: 6
Transporter: Not reported
Ship Qty : Not reported
Rpt Unit : Not reported
Off Mng : M021
EPA Waste Codes: D039
Waste Description: Aqueous brake solution
l Amt Of Waste Stream Generated in Reporting Yr 1: 76
Amt Of Waste Stream Generated in Reporting Yr 2: 15

Name: YELLOW TRANSPORTATION INC
Year : 1996
RCRA Id : ORD093480804
Inactive : Not reported
Status: Small quantity generator
Manifest : 46426
Ship Date : 10/08/1996
TSD : ORD981766124
WS Num: 7
Transporter: Not reported
Ship Qty : Not reported
Rpt Unit : Not reported
Off Mng : M021
EPA Waste Codes: D039
Waste Description: Petroleum naphtha
l Amt Of Waste Stream Generated in Reporting Yr 1: 676
Amt Of Waste Stream Generated in Reporting Yr 2: 94

Name: YELLOW TRANSPORTATION INC
Year : 1996
RCRA Id : ORD093480804
Inactive : Not reported
Status: Small quantity generator
Manifest : 66174
Ship Date : 03/08/1996
TSD : WAD000812909
WS Num: 1
Transporter: Not reported
Ship Qty : Not reported
Rpt Unit : Not reported
Off Mng : M041
EPA Waste Codes: D002
Waste Description: Vinyl chloride, vinylindene chloride
Amt Of Waste Stream Generated in Reporting Yr 1: 204
Amt Of Waste Stream Generated in Reporting Yr 2: 204

Name: YELLOW TRANSPORTATION INC
Year : 1996
RCRA Id : ORD093480804
Inactive : Not reported
Status: Small quantity generator
Manifest : 66174
Ship Date : 03/08/1996

REDDAWAY (Continued) **1000291272**

TSD : WAD000812909
WS Num: 1
Transporter: Not reported
Ship Qty : Not reported
Rpt Unit : Not reported
Off Mng : M041
EPA Waste Codes: D043
Waste Description: Vinyl chloride, vinylindene chloride
Amt Of Waste Stream Generated in Reporting Yr 1: 204
Amt Of Waste Stream Generated in Reporting Yr 2: 204

Name: YELLOW TRANSPORTATION INC
Year : 1996
RCRA Id : ORD093480804
Inactive : Not reported
Status: Small quantity generator
Manifest : 66385
Ship Date : 06/27/1996
TSD : WAD991281767
WS Num: 5
Transporter: Not reported
Ship Qty : Not reported
Rpt Unit : Not reported
Off Mng : M041
EPA Waste Codes: F001
Waste Description: Dichloromethane
Amt Of Waste Stream Generated in Reporting Yr 1: 27
Amt Of Waste Stream Generated in Reporting Yr 2: 27

Click this hyperlink while viewing on your computer to access
135 additional OR_MANIFEST: record(s) in the EDR Site Report.

Name: YELLOW TRANSPORTATION INC
Year : 1996
RCRA Id : ORD093480804
Inactive : Not reported
Status: Small quantity generator
Manifest : 66385
Ship Date : 06/27/1996
TSD : WAD991281767
WS Num: 5
Transporter: Not reported
Ship Qty : Not reported
Rpt Unit : Not reported
Off Mng : M041
EPA Waste Codes: F002
Waste Description: Dichloromethane
Amt Of Waste Stream Generated in Reporting Yr 1: 27
Amt Of Waste Stream Generated in Reporting Yr 2: 27

Name: YELLOW TRANSPORTATION INC
Year : 1996
RCRA Id : ORD093480804
Inactive : Not reported
Status: Small quantity generator
Manifest : 66421
Ship Date : 07/25/1996

REDDAWAY (Continued) **1000291272**

TSD :	WAD991281767
WS Num:	4
Transporter:	Not reported
Ship Qty :	Not reported
Rpt Unit :	Not reported
Off Mng :	M061
EPA Waste Codes:	D001
Waste Description:	Paint (flammable)
Amt Of Waste Stream Generated in Reporting Yr 1:	125
Amt Of Waste Stream Generated in Reporting Yr 2:	125

Name:	YELLOW TRANSPORTATION INC
Year :	1996
RCRA Id :	ORD093480804
Inactive :	Not reported
Status:	Small quantity generator
Manifest :	66425
Ship Date :	07/23/1996
TSD :	WAD991281767
WS Num:	3
Transporter:	Not reported
Ship Qty :	Not reported
Rpt Unit :	Not reported
Off Mng :	M041
EPA Waste Codes:	D002
Waste Description:	Sodium hydroxide solution
Amt Of Waste Stream Generated in Reporting Yr 1:	134
Amt Of Waste Stream Generated in Reporting Yr 2:	134

Name:	YELLOW TRANSPORTATION INC
Year :	1996
RCRA Id :	ORD093480804
Inactive :	Not reported
Status:	Small quantity generator
Manifest :	77930
Ship Date :	06/18/1996
TSD :	ORD981766124
WS Num:	6
Transporter:	Not reported
Ship Qty :	Not reported
Rpt Unit :	Not reported
Off Mng :	M021
EPA Waste Codes:	D039
Waste Description:	Aqueous brake solution
l Amt Of Waste Stream Generated in Reporting Yr 1:	76
Amt Of Waste Stream Generated in Reporting Yr 2:	15

Name:	YELLOW TRANSPORTATION INC
Year :	1996
RCRA Id :	ORD093480804
Inactive :	Not reported
Status:	Small quantity generator
Manifest :	77930
Ship Date :	06/18/1996
TSD :	ORD981766124
WS Num:	7
Transporter:	Not reported

REDDAWAY (Continued) **1000291272**

Ship Qty : Not reported
Rpt Unit : Not reported
Off Mng : M021
EPA Waste Codes: D039
Waste Description: Petroleum naphtha
l Amt Of Waste Stream Generated in Reporting Yr 1: 676
Amt Of Waste Stream Generated in Reporting Yr 2: 84

Name: YELLOW TRANSPORTATION INC
Year : 1996
RCRA Id : ORD093480804
Inactive : Not reported
Status: Small quantity generator
Manifest : 81780
Ship Date : 02/28/1996
TSD : ORD981766124
WS Num: 7
Transporter: Not reported
Ship Qty : Not reported
Rpt Unit : Not reported
Off Mng : M021
EPA Waste Codes: D039
Waste Description: Petroleum naphtha
l Amt Of Waste Stream Generated in Reporting Yr 1: 676
Amt Of Waste Stream Generated in Reporting Yr 2: 97

Name: YELLOW TRANSPORTATION INC
Year : 1996
RCRA Id : ORD093480804
Inactive : Not reported
Status: Small quantity generator
Manifest : 82325
Ship Date : 08/15/1996
TSD : ORD981766124
WS Num: 7
Transporter: Not reported
Ship Qty : Not reported
Rpt Unit : Not reported
Off Mng : M021
EPA Waste Codes: D039
Waste Description: Petroleum naphtha
l Amt Of Waste Stream Generated in Reporting Yr 1: 676
Amt Of Waste Stream Generated in Reporting Yr 2: 78

Name: YELLOW TRANSPORTATION INC
Year : 1996
RCRA Id : ORD093480804
Inactive : Not reported
Status: Small quantity generator
Manifest : 96116
Ship Date : 04/24/1996
TSD : ORD981766124
WS Num: 7
Transporter: Not reported
Ship Qty : Not reported
Rpt Unit : Not reported
Off Mng : M021

REDDAWAY (Continued) **1000291272**

EPA Waste Codes: D039
Waste Description: Petroleum naphtha
l Amt Of Waste Stream Generated in Reporting Yr 1: 676
Amt Of Waste Stream Generated in Reporting Yr 2: 94

Name: YELLOW TRANSPORTATION INC
Year : 1996
RCRA Id : ORD093480804
Inactive : Not reported
Status: Small quantity generator
Manifest : 97701
Ship Date : 09/06/1996
TSD : ORD981766124
WS Num: 6
Transporter: Not reported
Ship Qty : Not reported
Rpt Unit : Not reported
Off Mng : M021
EPA Waste Codes: D039
Waste Description: Aqueous brake solution
l Amt Of Waste Stream Generated in Reporting Yr 1: 76
Amt Of Waste Stream Generated in Reporting Yr 2: 15

Manifest:
Name: YELLOW TRANSPORTATION INC
Year : 1995
RCRA Id : ORD093480804
Inactive : Not reported
Status: Small quantity generator
Manifest : 07760
Ship Date : 02/03/1995
TSD : ORD981766124
WS Num: 1
Transporter: Not reported
Ship Qty : Not reported
Rpt Unit : Not reported
Off Mng : M021
EPA Waste Codes: D039
Waste Description: Petroleum naphtha
Amt Of Waste Stream Generated in Reporting Yr 1: 24
Amt Of Waste Stream Generated in Reporting Yr 2: 12

Name: YELLOW TRANSPORTATION INC
Year : 1995
RCRA Id : ORD093480804
Inactive : Not reported
Status: Small quantity generator
Manifest : 07760
Ship Date : 02/03/1995
TSD : ORD981766124
WS Num: 3
Transporter: Not reported
Ship Qty : Not reported
Rpt Unit : Not reported
Off Mng : M021

REDDAWAY (Continued) **1000291272**

EPA Waste Codes: D039
Waste Description: Petroleum naphtha
Amt Of Waste Stream Generated in Reporting Yr 1: 582
Amt Of Waste Stream Generated in Reporting Yr 2: 46

Name: YELLOW TRANSPORTATION INC
Year : 1995
RCRA Id : ORD093480804
Inactive : Not reported
Status: Small quantity generator
Manifest : 17004
Ship Date : 04/26/1995
TSD : ORD981766124
WS Num: 1
Transporter: Not reported
Ship Qty : Not reported
Rpt Unit : Not reported
Off Mng : M021
EPA Waste Codes: D039
Waste Description: Petroleum naphtha
Amt Of Waste Stream Generated in Reporting Yr 1: 24
Amt Of Waste Stream Generated in Reporting Yr 2: 12

Name: YELLOW TRANSPORTATION INC
Year : 1995
RCRA Id : ORD093480804
Inactive : Not reported
Status: Small quantity generator
Manifest : 17546
Ship Date : 05/23/1995
TSD : ORD981766124
WS Num: 3
Transporter: Not reported
Ship Qty : Not reported
Rpt Unit : Not reported
Off Mng : M021
EPA Waste Codes: D039
Waste Description: Petroleum naphtha
Amt Of Waste Stream Generated in Reporting Yr 1: 582
Amt Of Waste Stream Generated in Reporting Yr 2: 97

Name: YELLOW TRANSPORTATION INC
Year : 1995
RCRA Id : ORD093480804
Inactive : Not reported
Status: Small quantity generator
Manifest : 23629
Ship Date : 10/11/1995
TSD : ORD981766124
WS Num: 2
Transporter: Not reported
Ship Qty : Not reported
Rpt Unit : Not reported
Off Mng : M021
EPA Waste Codes: D039
Waste Description: Aqueous brake solution
Amt Of Waste Stream Generated in Reporting Yr 1: 105

REDDAWAY (Continued) **1000291272**

Amt Of Waste Stream Generated in Reporting Yr 2: 105

Name: YELLOW TRANSPORTATION INC
Year : 1995
RCRA Id : ORD093480804
Inactive : Not reported
Status: Small quantity generator
Manifest : 28984
Ship Date : 01/04/1995
TSD : ORD981766124
WS Num: 3
Transporter: Not reported
Ship Qty : Not reported
Rpt Unit : Not reported
Off Mng : M021
EPA Waste Codes: D039
Waste Description: Petroleum naphtha
Amt Of Waste Stream Generated in Reporting Yr 1: 582
Amt Of Waste Stream Generated in Reporting Yr 2: 97

Name: YELLOW TRANSPORTATION INC
Year : 1995
RCRA Id : ORD093480804
Inactive : Not reported
Status: Small quantity generator
Manifest : 38466
Ship Date : 03/29/1995
TSD : ORD981766124
WS Num: 3
Transporter: Not reported
Ship Qty : Not reported
Rpt Unit : Not reported
Off Mng : M021
EPA Waste Codes: D039
Waste Description: Petroleum naphtha
Amt Of Waste Stream Generated in Reporting Yr 1: 582
Amt Of Waste Stream Generated in Reporting Yr 2: 88

Name: YELLOW TRANSPORTATION INC
Year : 1995
RCRA Id : ORD093480804
Inactive : Not reported
Status: Small quantity generator
Manifest : 64863
Ship Date : 09/12/1995
TSD : ORD981766124
WS Num: 3
Transporter: Not reported
Ship Qty : Not reported
Rpt Unit : Not reported
Off Mng : M021
EPA Waste Codes: D039
Waste Description: Petroleum naphtha
Amt Of Waste Stream Generated in Reporting Yr 1: 582
Amt Of Waste Stream Generated in Reporting Yr 2: 82

Name: YELLOW TRANSPORTATION INC

REDDAWAY (Continued) **1000291272**

Year : 1995
RCRA Id : ORD093480804
Inactive : Not reported
Status: Small quantity generator
Manifest : 72039
Ship Date : 07/18/1995
TSD : ORD981766124
WS Num: 3
Transporter: Not reported
Ship Qty : Not reported
Rpt Unit : Not reported
Off Mng : M021
EPA Waste Codes: D039
Waste Description: Petroleum naphtha
Amt Of Waste Stream Generated in Reporting Yr 1: 582
Amt Of Waste Stream Generated in Reporting Yr 2: 88

Name: YELLOW TRANSPORTATION INC
Year : 1995
RCRA Id : ORD093480804
Inactive : Not reported
Status: Small quantity generator
Manifest : 81673
Ship Date : 11/07/1995
TSD : ORD981766124
WS Num: 3
Transporter: Not reported
Ship Qty : Not reported
Rpt Unit : Not reported
Off Mng : M021
EPA Waste Codes: D039
Waste Description: Petroleum naphtha
Amt Of Waste Stream Generated in Reporting Yr 1: 582
Amt Of Waste Stream Generated in Reporting Yr 2: 82

Click this hyperlink while viewing on your computer to access
135 additional OR_MANIFEST: record(s) in the EDR Site Report.

Manifest:
Name: YELLOW TRANSPORTATION INC
Year : 1994
RCRA Id : ORD093480804
Inactive : Not reported
Status: Small quantity generator
Manifest : 17512
Ship Date : 05/27/1994
TSD : ORD981766124
WS Num: 1
Transporter: Not reported
Ship Qty : Not reported
Rpt Unit : Not reported
Off Mng : M021
EPA Waste Codes: D001
Waste Description: Petroleum naphtha NA1993 PGIII
Amt Of Waste Stream Generated in Reporting Yr 1: 551

REDDAWAY (Continued) **1000291272**

Amt Of Waste Stream Generated in Reporting Yr 2: 94

Name: YELLOW TRANSPORTATION INC
Year : 1994
RCRA Id : ORD093480804
Inactive : Not reported
Status: Small quantity generator
Manifest : 17512
Ship Date : 05/27/1994
TSD : ORD981766124
WS Num: 1
Transporter: Not reported
Ship Qty : Not reported
Rpt Unit : Not reported
Off Mng : M021
EPA Waste Codes: D006
Waste Description: Petroleum naphtha NA1993 PGIII
Amt Of Waste Stream Generated in Reporting Yr 1: 551
Amt Of Waste Stream Generated in Reporting Yr 2: 94

Name: YELLOW TRANSPORTATION INC
Year : 1994
RCRA Id : ORD093480804
Inactive : Not reported
Status: Small quantity generator
Manifest : 17512
Ship Date : 05/27/1994
TSD : ORD981766124
WS Num: 1
Transporter: Not reported
Ship Qty : Not reported
Rpt Unit : Not reported
Off Mng : M021
EPA Waste Codes: D008
Waste Description: Petroleum naphtha NA1993 PGIII
Amt Of Waste Stream Generated in Reporting Yr 1: 551
Amt Of Waste Stream Generated in Reporting Yr 2: 94

Name: YELLOW TRANSPORTATION INC
Year : 1994
RCRA Id : ORD093480804
Inactive : Not reported
Status: Small quantity generator
Manifest : 17512
Ship Date : 05/27/1994
TSD : ORD981766124
WS Num: 1
Transporter: Not reported
Ship Qty : Not reported
Rpt Unit : Not reported
Off Mng : M021
EPA Waste Codes: D018
Waste Description: Petroleum naphtha NA1993 PGIII
Amt Of Waste Stream Generated in Reporting Yr 1: 551
Amt Of Waste Stream Generated in Reporting Yr 2: 94

Name: YELLOW TRANSPORTATION INC

REDDAWAY (Continued) **1000291272**

Year : 1994
RCRA Id : ORD093480804
Inactive : Not reported
Status: Small quantity generator
Manifest : 17527
Ship Date : 05/27/1994
TSD : ORD981766124
WS Num: 1
Transporter: Not reported
Ship Qty : Not reported
Rpt Unit : Not reported
Off Mng : M021
EPA Waste Codes: D001
Waste Description: Petroleum naphtha NA1993 PGIII
Amt Of Waste Stream Generated in Reporting Yr 1: 551
Amt Of Waste Stream Generated in Reporting Yr 2: 24

Name: YELLOW TRANSPORTATION INC
Year : 1994
RCRA Id : ORD093480804
Inactive : Not reported
Status: Small quantity generator
Manifest : 17527
Ship Date : 05/27/1994
TSD : ORD981766124
WS Num: 1
Transporter: Not reported
Ship Qty : Not reported
Rpt Unit : Not reported
Off Mng : M021
EPA Waste Codes: D006
Waste Description: Petroleum naphtha NA1993 PGIII
Amt Of Waste Stream Generated in Reporting Yr 1: 551
Amt Of Waste Stream Generated in Reporting Yr 2: 24

Name: YELLOW TRANSPORTATION INC
Year : 1994
RCRA Id : ORD093480804
Inactive : Not reported
Status: Small quantity generator
Manifest : 17527
Ship Date : 05/27/1994
TSD : ORD981766124
WS Num: 1
Transporter: Not reported
Ship Qty : Not reported
Rpt Unit : Not reported
Off Mng : M021
EPA Waste Codes: D008
Waste Description: Petroleum naphtha NA1993 PGIII
Amt Of Waste Stream Generated in Reporting Yr 1: 551
Amt Of Waste Stream Generated in Reporting Yr 2: 24

Name: YELLOW TRANSPORTATION INC
Year : 1994
RCRA Id : ORD093480804
Inactive : Not reported

REDDAWAY (Continued) **1000291272**

Status: Small quantity generator
Manifest : 17527
Ship Date : 05/27/1994
TSD : ORD981766124
WS Num: 1
Transporter: Not reported
Ship Qty : Not reported
Rpt Unit : Not reported
Off Mng : M021
EPA Waste Codes: D018
Waste Description: Petroleum naphtha NA1993 PGIII
Amt Of Waste Stream Generated in Reporting Yr 1: 551
Amt Of Waste Stream Generated in Reporting Yr 2: 24

Name: YELLOW TRANSPORTATION INC
Year : 1994
RCRA Id : ORD093480804
Inactive : Not reported
Status: Small quantity generator
Manifest : 18637
Ship Date : 07/19/1994
TSD : ORD981766124
WS Num: 1
Transporter: Not reported
Ship Qty : Not reported
Rpt Unit : Not reported
Off Mng : M021
EPA Waste Codes: D001
Waste Description: Petroleum naphtha NA1993 PGIII
Amt Of Waste Stream Generated in Reporting Yr 1: 551
Amt Of Waste Stream Generated in Reporting Yr 2: 97

Name: YELLOW TRANSPORTATION INC
Year : 1994
RCRA Id : ORD093480804
Inactive : Not reported
Status: Small quantity generator
Manifest : 18637
Ship Date : 07/19/1994
TSD : ORD981766124
WS Num: 1
Transporter: Not reported
Ship Qty : Not reported
Rpt Unit : Not reported
Off Mng : M021
EPA Waste Codes: D006
Waste Description: Petroleum naphtha NA1993 PGIII
Amt Of Waste Stream Generated in Reporting Yr 1: 551
Amt Of Waste Stream Generated in Reporting Yr 2: 97

Click this hyperlink while viewing on your computer to access
135 additional OR_MANIFEST: record(s) in the EDR Site Report.

Name: YELLOW TRANSPORTATION INC
Year : 1994
RCRA Id : ORD093480804
Inactive : Not reported

REDDAWAY (Continued) **1000291272**

Status: Small quantity generator
Manifest : 18637
Ship Date : 07/19/1994
TSD : ORD981766124
WS Num: 1
Transporter: Not reported
Ship Qty : Not reported
Rpt Unit : Not reported
Off Mng : M021
EPA Waste Codes: D008
Waste Description: Petroleum naphtha NA1993 PGIII
Amt Of Waste Stream Generated in Reporting Yr 1: 551
Amt Of Waste Stream Generated in Reporting Yr 2: 97

Name: YELLOW TRANSPORTATION INC
Year : 1994
RCRA Id : ORD093480804
Inactive : Not reported
Status: Small quantity generator
Manifest : 18637
Ship Date : 07/19/1994
TSD : ORD981766124
WS Num: 1
Transporter: Not reported
Ship Qty : Not reported
Rpt Unit : Not reported
Off Mng : M021
EPA Waste Codes: D018
Waste Description: Petroleum naphtha NA1993 PGIII
Amt Of Waste Stream Generated in Reporting Yr 1: 551
Amt Of Waste Stream Generated in Reporting Yr 2: 97

Name: YELLOW TRANSPORTATION INC
Year : 1994
RCRA Id : ORD093480804
Inactive : Not reported
Status: Small quantity generator
Manifest : 64829
Ship Date : 11/11/1994
TSD : ORD981766124
WS Num: 1
Transporter: Not reported
Ship Qty : Not reported
Rpt Unit : Not reported
Off Mng : M021
EPA Waste Codes: D001
Waste Description: Petroleum naphtha NA1993 PGIII
Amt Of Waste Stream Generated in Reporting Yr 1: 551
Amt Of Waste Stream Generated in Reporting Yr 2: 97

Name: YELLOW TRANSPORTATION INC
Year : 1994
RCRA Id : ORD093480804
Inactive : Not reported
Status: Small quantity generator
Manifest : 64829
Ship Date : 11/11/1994

REDDAWAY (Continued) **1000291272**

TSD : ORD981766124
WS Num: 1
Transporter: Not reported
Ship Qty : Not reported
Rpt Unit : Not reported
Off Mng : M021
EPA Waste Codes: D006
Waste Description: Petroleum naphtha NA1993 PGIII
Amt Of Waste Stream Generated in Reporting Yr 1: 551
Amt Of Waste Stream Generated in Reporting Yr 2: 97

Name: YELLOW TRANSPORTATION INC
Year : 1994
RCRA Id : ORD093480804
Inactive : Not reported
Status: Small quantity generator
Manifest : 64829
Ship Date : 11/11/1994
TSD : ORD981766124
WS Num: 1
Transporter: Not reported
Ship Qty : Not reported
Rpt Unit : Not reported
Off Mng : M021
EPA Waste Codes: D008
Waste Description: Petroleum naphtha NA1993 PGIII
Amt Of Waste Stream Generated in Reporting Yr 1: 551
Amt Of Waste Stream Generated in Reporting Yr 2: 97

Name: YELLOW TRANSPORTATION INC
Year : 1994
RCRA Id : ORD093480804
Inactive : Not reported
Status: Small quantity generator
Manifest : 64829
Ship Date : 11/11/1994
TSD : ORD981766124
WS Num: 1
Transporter: Not reported
Ship Qty : Not reported
Rpt Unit : Not reported
Off Mng : M021
EPA Waste Codes: D018
Waste Description: Petroleum naphtha NA1993 PGIII
Amt Of Waste Stream Generated in Reporting Yr 1: 551
Amt Of Waste Stream Generated in Reporting Yr 2: 97

Name: YELLOW TRANSPORTATION INC
Year : 1994
RCRA Id : ORD093480804
Inactive : Not reported
Status: Small quantity generator
Manifest : 64844
Ship Date : 11/11/1994
TSD : ORD981766124
WS Num: 1
Transporter: Not reported

REDDAWAY (Continued) **1000291272**

Ship Qty : Not reported
Rpt Unit : Not reported
Off Mng : M021
EPA Waste Codes: D001
Waste Description: Petroleum naphtha NA1993 PGIII
Amt Of Waste Stream Generated in Reporting Yr 1: 551
Amt Of Waste Stream Generated in Reporting Yr 2: 21

Name: YELLOW TRANSPORTATION INC
Year : 1994
RCRA Id : ORD093480804
Inactive : Not reported
Status: Small quantity generator
Manifest : 64844
Ship Date : 11/11/1994
TSD : ORD981766124
WS Num: 1
Transporter: Not reported
Ship Qty : Not reported
Rpt Unit : Not reported
Off Mng : M021
EPA Waste Codes: D006
Waste Description: Petroleum naphtha NA1993 PGIII
Amt Of Waste Stream Generated in Reporting Yr 1: 551
Amt Of Waste Stream Generated in Reporting Yr 2: 21

Name: YELLOW TRANSPORTATION INC
Year : 1994
RCRA Id : ORD093480804
Inactive : Not reported
Status: Small quantity generator
Manifest : 64844
Ship Date : 11/11/1994
TSD : ORD981766124
WS Num: 1
Transporter: Not reported
Ship Qty : Not reported
Rpt Unit : Not reported
Off Mng : M021
EPA Waste Codes: D008
Waste Description: Petroleum naphtha NA1993 PGIII
Amt Of Waste Stream Generated in Reporting Yr 1: 551
Amt Of Waste Stream Generated in Reporting Yr 2: 21

Name: YELLOW TRANSPORTATION INC
Year : 1994
RCRA Id : ORD093480804
Inactive : Not reported
Status: Small quantity generator
Manifest : 64844
Ship Date : 11/11/1994
TSD : ORD981766124
WS Num: 1
Transporter: Not reported
Ship Qty : Not reported
Rpt Unit : Not reported
Off Mng : M021

REDDAWAY (Continued) **1000291272**

EPA Waste Codes: D018
Waste Description: Petroleum naphtha NA1993 PGIII
Amt Of Waste Stream Generated in Reporting Yr 1: 551
Amt Of Waste Stream Generated in Reporting Yr 2: 21

Manifest:
Name: YELLOW TRANSPORTATION INC
Year : 1993
RCRA Id : ORD093480804
Inactive : Not reported
Status: Small quantity generator
Manifest : 03803
Ship Date : 02/15/1993
TSD : ORD981766124
WS Num: 1
Transporter: Not reported
Ship Qty : Not reported
Rpt Unit : Not reported
Off Mng : M021
EPA Waste Codes: D001
Waste Description: Petroleum naphtha NA1993 and waste oil
Amt Of Waste Stream Generated in Reporting Yr 1: 1224
Amt Of Waste Stream Generated in Reporting Yr 2: 110

Name: YELLOW TRANSPORTATION INC
Year : 1993
RCRA Id : ORD093480804
Inactive : Not reported
Status: Small quantity generator
Manifest : 03803
Ship Date : 02/15/1993
TSD : ORD981766124
WS Num: 1
Transporter: Not reported
Ship Qty : Not reported
Rpt Unit : Not reported
Off Mng : M021
EPA Waste Codes: D018
Waste Description: Petroleum naphtha NA1993 and waste oil
Amt Of Waste Stream Generated in Reporting Yr 1: 1224
Amt Of Waste Stream Generated in Reporting Yr 2: 110

Name: YELLOW TRANSPORTATION INC
Year : 1993
RCRA Id : ORD093480804
Inactive : Not reported
Status: Small quantity generator
Manifest : 16683
Ship Date : 08/30/1993
TSD : ORD981766124
WS Num: 1
Transporter: Not reported
Ship Qty : Not reported
Rpt Unit : Not reported
Off Mng : M021

REDDAWAY (Continued) **1000291272**

EPA Waste Codes: D001
Waste Description: Petroleum naphtha NA1993 and waste oil
Amt Of Waste Stream Generated in Reporting Yr 1: 1224
Amt Of Waste Stream Generated in Reporting Yr 2: 91

Name: YELLOW TRANSPORTATION INC
Year : 1993
RCRA Id : ORD093480804
Inactive : Not reported
Status: Small quantity generator
Manifest : 16683
Ship Date : 08/30/1993
TSD : ORD981766124
WS Num: 1
Transporter: Not reported
Ship Qty : Not reported
Rpt Unit : Not reported
Off Mng : M021
EPA Waste Codes: D018
Waste Description: Petroleum naphtha NA1993 and waste oil
Amt Of Waste Stream Generated in Reporting Yr 1: 1224
Amt Of Waste Stream Generated in Reporting Yr 2: 91

Name: YELLOW TRANSPORTATION INC
Year : 1993
RCRA Id : ORD093480804
Inactive : Not reported
Status: Small quantity generator
Manifest : 20209
Ship Date : 06/07/1993
TSD : ORD981766124
WS Num: 1
Transporter: Not reported
Ship Qty : Not reported
Rpt Unit : Not reported
Off Mng : M021
EPA Waste Codes: D001
Waste Description: Petroleum naphtha NA1993 and waste oil
Amt Of Waste Stream Generated in Reporting Yr 1: 1224
Amt Of Waste Stream Generated in Reporting Yr 2: 100

Name: YELLOW TRANSPORTATION INC
Year : 1993
RCRA Id : ORD093480804
Inactive : Not reported
Status: Small quantity generator
Manifest : 20209
Ship Date : 06/07/1993
TSD : ORD981766124
WS Num: 1
Transporter: Not reported
Ship Qty : Not reported
Rpt Unit : Not reported
Off Mng : M021
EPA Waste Codes: D018
Waste Description: Petroleum naphtha NA1993 and waste oil
Amt Of Waste Stream Generated in Reporting Yr 1: 1224

REDDAWAY (Continued) **1000291272**

Amt Of Waste Stream Generated in Reporting Yr 2: 100

Name: YELLOW TRANSPORTATION INC
Year : 1993
RCRA Id : ORD093480804
Inactive : Not reported
Status: Small quantity generator
Manifest : 28821
Ship Date : 09/29/1993
TSD : ORD981766124
WS Num: 1
Transporter: Not reported
Ship Qty : Not reported
Rpt Unit : Not reported
Off Mng : M021
EPA Waste Codes: D001
Waste Description: Petroleum naphtha NA1993 and waste oil
Amt Of Waste Stream Generated in Reporting Yr 1: 1224
Amt Of Waste Stream Generated in Reporting Yr 2: 85

Name: YELLOW TRANSPORTATION INC
Year : 1993
RCRA Id : ORD093480804
Inactive : Not reported
Status: Small quantity generator
Manifest : 28821
Ship Date : 09/29/1993
TSD : ORD981766124
WS Num: 1
Transporter: Not reported
Ship Qty : Not reported
Rpt Unit : Not reported
Off Mng : M021
EPA Waste Codes: D018
Waste Description: Petroleum naphtha NA1993 and waste oil
Amt Of Waste Stream Generated in Reporting Yr 1: 1224
Amt Of Waste Stream Generated in Reporting Yr 2: 85

Name: YELLOW TRANSPORTATION INC
Year : 1993
RCRA Id : ORD093480804
Inactive : Not reported
Status: Small quantity generator
Manifest : 33294
Ship Date : 03/15/1993
TSD : ORD981766124
WS Num: 1
Transporter: Not reported
Ship Qty : Not reported
Rpt Unit : Not reported
Off Mng : M021
EPA Waste Codes: D001
Waste Description: Petroleum naphtha NA1993 and waste oil
Amt Of Waste Stream Generated in Reporting Yr 1: 1224
l Amt Of Waste Stream Generated in Reporting Yr 2: 76

Name: YELLOW TRANSPORTATION INC

REDDAWAY (Continued) **1000291272**

Year : 1993
RCRA Id : ORD093480804
Inactive : Not reported
Status: Small quantity generator
Manifest : 33294
Ship Date : 03/15/1993
TSD : ORD981766124
WS Num: 1
Transporter: Not reported
Ship Qty : Not reported
Rpt Unit : Not reported
Off Mng : M021
EPA Waste Codes: D018
Waste Description: Petroleum naphtha NA1993 and waste oil
Amt Of Waste Stream Generated in Reporting Yr 1: 1224
l Amt Of Waste Stream Generated in Reporting Yr 2: 76

Click this hyperlink while viewing on your computer to access
135 additional OR_MANIFEST: record(s) in the EDR Site Report.

Name: YELLOW TRANSPORTATION INC
Year : 1993
RCRA Id : ORD093480804
Inactive : Not reported
Status: Small quantity generator
Manifest : 33395
Ship Date : 01/07/1993
TSD : ORD981766124
WS Num: 1
Transporter: Not reported
Ship Qty : Not reported
Rpt Unit : Not reported
Off Mng : M021
EPA Waste Codes: D001
Waste Description: Petroleum naphtha NA1993 and waste oil
Amt Of Waste Stream Generated in Reporting Yr 1: 1224
Amt Of Waste Stream Generated in Reporting Yr 2: 24

Name: YELLOW TRANSPORTATION INC
Year : 1993
RCRA Id : ORD093480804
Inactive : Not reported
Status: Small quantity generator
Manifest : 33395
Ship Date : 01/07/1993
TSD : ORD981766124
WS Num: 1
Transporter: Not reported
Ship Qty : Not reported
Rpt Unit : Not reported
Off Mng : M021
EPA Waste Codes: D018
Waste Description: Petroleum naphtha NA1993 and waste oil
Amt Of Waste Stream Generated in Reporting Yr 1: 1224
Amt Of Waste Stream Generated in Reporting Yr 2: 24

Name: YELLOW TRANSPORTATION INC

REDDAWAY (Continued) **1000291272**

Year : 1993
RCRA Id : ORD093480804
Inactive : Not reported
Status: Small quantity generator
Manifest : 35084
Ship Date : 11/01/1993
TSD : ORD981766124
WS Num: 1
Transporter: Not reported
Ship Qty : Not reported
Rpt Unit : Not reported
Off Mng : M021
EPA Waste Codes: D001
Waste Description: Petroleum naphtha NA1993 and waste oil
Amt Of Waste Stream Generated in Reporting Yr 1: 1224
Amt Of Waste Stream Generated in Reporting Yr 2: 82

Name: YELLOW TRANSPORTATION INC
Year : 1993
RCRA Id : ORD093480804
Inactive : Not reported
Status: Small quantity generator
Manifest : 35084
Ship Date : 11/01/1993
TSD : ORD981766124
WS Num: 1
Transporter: Not reported
Ship Qty : Not reported
Rpt Unit : Not reported
Off Mng : M021
EPA Waste Codes: D018
Waste Description: Petroleum naphtha NA1993 and waste oil
Amt Of Waste Stream Generated in Reporting Yr 1: 1224
Amt Of Waste Stream Generated in Reporting Yr 2: 82

Name: YELLOW TRANSPORTATION INC
Year : 1993
RCRA Id : ORD093480804
Inactive : Not reported
Status: Small quantity generator
Manifest : 40416
Ship Date : 12/08/1993
TSD : ORD981766124
WS Num: 1
Transporter: Not reported
Ship Qty : Not reported
Rpt Unit : Not reported
Off Mng : M021
EPA Waste Codes: D001
Waste Description: Petroleum naphtha NA1993 and waste oil
Amt Of Waste Stream Generated in Reporting Yr 1: 1224
Amt Of Waste Stream Generated in Reporting Yr 2: 97

Name: YELLOW TRANSPORTATION INC
Year : 1993
RCRA Id : ORD093480804
Inactive : Not reported

REDDAWAY (Continued) **1000291272**

Status: Small quantity generator
Manifest : 40416
Ship Date : 12/08/1993
TSD : ORD981766124
WS Num: 1
Transporter: Not reported
Ship Qty : Not reported
Rpt Unit : Not reported
Off Mng : M021
EPA Waste Codes: D018
Waste Description: Petroleum naphtha NA1993 and waste oil
Amt Of Waste Stream Generated in Reporting Yr 1: 1224
Amt Of Waste Stream Generated in Reporting Yr 2: 97

Name: YELLOW TRANSPORTATION INC
Year : 1993
RCRA Id : ORD093480804
Inactive : Not reported
Status: Small quantity generator
Manifest : 40430
Ship Date : 12/08/1993
TSD : ORD981766124
WS Num: 1
Transporter: Not reported
Ship Qty : Not reported
Rpt Unit : Not reported
Off Mng : M021
EPA Waste Codes: D001
Waste Description: Petroleum naphtha NA1993 and waste oil
Amt Of Waste Stream Generated in Reporting Yr 1: 1224
Amt Of Waste Stream Generated in Reporting Yr 2: 21

Name: YELLOW TRANSPORTATION INC
Year : 1993
RCRA Id : ORD093480804
Inactive : Not reported
Status: Small quantity generator
Manifest : 40430
Ship Date : 12/08/1993
TSD : ORD981766124
WS Num: 1
Transporter: Not reported
Ship Qty : Not reported
Rpt Unit : Not reported
Off Mng : M021
EPA Waste Codes: D018
Waste Description: Petroleum naphtha NA1993 and waste oil
Amt Of Waste Stream Generated in Reporting Yr 1: 1224
Amt Of Waste Stream Generated in Reporting Yr 2: 21

Name: YELLOW TRANSPORTATION INC
Year : 1993
RCRA Id : ORD093480804
Inactive : Not reported
Status: Small quantity generator
Manifest : 47909
Ship Date : 07/06/1993

REDDAWAY (Continued) **1000291272**

TSD :	ORD981766124
WS Num:	1
Transporter:	Not reported
Ship Qty :	Not reported
Rpt Unit :	Not reported
Off Mng :	M021
EPA Waste Codes:	D001
Waste Description:	Petroleum naphtha NA1993 and waste oil
Amt Of Waste Stream Generated in Reporting Yr 1:	1224
Amt Of Waste Stream Generated in Reporting Yr 2:	82

Name:	YELLOW TRANSPORTATION INC
Year :	1993
RCRA Id :	ORD093480804
Inactive :	Not reported
Status:	Small quantity generator
Manifest :	47909
Ship Date :	07/06/1993
TSD :	ORD981766124
WS Num:	1
Transporter:	Not reported
Ship Qty :	Not reported
Rpt Unit :	Not reported
Off Mng :	M021
EPA Waste Codes:	D018
Waste Description:	Petroleum naphtha NA1993 and waste oil
Amt Of Waste Stream Generated in Reporting Yr 1:	1224
Amt Of Waste Stream Generated in Reporting Yr 2:	82

NPDES:

Name:	YELLOW FREIGHT SYSTEM, INC. (TERMINATED - SEE FILE #109825/A)
Address:	10510 N VANCOUVER WAY
City,State,Zip:	PORTLAND, OR 97217-7549
WQ File Nbr:	101405
Legal Name:	YELLOW FREIGHT SYSTEM, INC.
Region:	NWR
Pri SIC:	4121
Latitude:	45.60060
Longitude:	-122.67060
Category:	INDUSTRIAL
Permit Type:	GEN15A
Permit Active:	False
Permit Description:	1500-A
Expiration Date:	06/30/2000
EPA Number:	MISSING!!
UIC Facility:	False
Admin Agent:	NW Region Office
Last Action Date:	07/11/1995
Permit Writer:	781
Compliance Inspector:	70
DMR Reviewer:	781
Application Number:	Not reported
Class:	MINOR
Start Date:	05/10/1994
Region Decode:	North West Region
Ownership:	PRIVATE

REDDAWAY (Continued) **1000291272**

Permit Group:	NPDES General Permit - Industrial wastewater discharges
EPA Class:	MINOR
Permit Number:	11265
Name:	YRC INC. - N VANCOUVER WAY
Address:	10510 N VANCOUVER WAY
City,State,Zip:	PORTLAND, OR 97217-7549
WQ File Nbr:	109825
Legal Name:	YRC INC.
Region:	NWR
Pri SIC:	4213
Latitude:	45.6006
Longitude:	-122.6706
Category:	STORMWATER
Permit Type:	G12COLS
Permit Active:	FALSE
Permit Description:	Industrial storm water discharging to Columbia Slough
Expiration Date:	08/31/2011
EPA Number:	ORR802307
UIC Facility:	FALSE
Admin Agent:	City of Portland
Last Action Date:	11/18/2009
Permit Writer:	Jurries, R
Compliance Inspector:	Jurries, R
DMR Reviewer:	Jurries, R
Application Number:	989676
Class:	N/A
Start Date:	01/21/2000
Region Decode:	North West Region
Ownership:	PRIVATE
Permit Group:	NPDES General Permit - Industrial storm water discharges
EPA Class:	MINOR
Permit Number:	15747
Name:	YRC INC. - N VANCOUVER WAY
Address:	10510 N VANCOUVER WAY
City,State,Zip:	PORTLAND, OR 97217-7549
WQ File Nbr:	109825
Legal Name:	YRC INC.
Region:	NWR
Pri SIC:	4213
Latitude:	45.6006
Longitude:	-122.6706
Category:	STORMWATER
Permit Type:	GEN12Z
Permit Active:	FALSE
Permit Description:	Industrial storm water
Expiration Date:	06/30/2002
EPA Number:	ORR802307
UIC Facility:	FALSE
Admin Agent:	NW Region Office
Last Action Date:	01/21/2000
Permit Writer:	Murphy, Elizabeth
Compliance Inspector:	Murphy, Elizabeth
DMR Reviewer:	Murphy, Elizabeth
Application Number:	991455
Class:	MINOR

REDDAWAY (Continued) **1000291272**

Start Date: 03/11/1998
Region Decode: North West Region
Ownership: PRIVATE
Permit Group: NPDES General Permit - Industrial storm water discharges
EPA Class: MINOR
Permit Number: 15748

OR UIC:
Name: YELLOW FREIGHT SYSTEMS
Address: 10510 N. VANCOUVER WAY
City,State,Zip: PORTLAND, OR
UIC Well #: 1
Type: 5X28
Type Description: Motor Vehicle Waste Disposal Wells
UIC Number: 10865
Facility Status: Formal Closure
Lat/Long: 45.6006 / -122.6715

---

45 CANOE BAY - CONTAMINATED SEDIMENT **OR ECSI S105807718**
NW N HAYDEN ISLAND DR. **OR CRL N/A**
1/2-1 PORTLAND, OR 97217 **OR ENG CONTROLS**
0.867 mi. **OR VCP**
4576 ft.

Relative: ECSI:
Lower
Actual:
12 ft.

Name: CANOE BAY - CONTAMINATED SEDIMENT
Address: N HAYDEN ISLAND DR.
City,State,Zip: PORTLAND, OR 97217
State ID Number: 3333
Brown ID: 0
Study Area: False
Region ID: Not reported
Legislatve ID: 0
Investigation: Listed on the CRL/Inventory
FACA ID: 38235
Further Action: 0
Lat/Long (dms): 45 37 10.60 / -122 41 31.90
County Code: 26.00
Score Value: Not reported
Cerclis ID: 001002698
Township Coord.: 2.00
Township Zone: N
Range Coord: 1.00
Range Zone: E
Section Coord: 33
Qtr Section: ABB
Tax Lots: 2N1E33A 1400
Size: 7.6 acres
NPL: False
Orphan: False
Updated By: KDAUGHE
Update Date: 08/25/2022
Created Date: 05/13/2002
Decode For RegionID: Not reported
Decode For BrownID: Not reported
Decode For Furtheract: Not reported
Decode For Investstat: Listed on the CRL/Inventory

CANOE BAY - CONTAMINATED SEDIMENT (Continued) **S105807718**

Decode For Legislative: Not reported
Alias Name: Inland Sea Maritime Group
Alias Name: Heisley Marine Corp.
Alias Name: Grandma's Cove
Alias Name: Schooner Creek Boat Works

Hazardous Release:
Substance ID.: 121634
Haz Release ID: 387346
Qty Released: Unknown
Date Released: Unknown
Update Date: 09/08/2009
Update By: SFORTUN
Substance Code: 7429-90-5
Substance Name: ALUMINUM
Substance Abbrev.: Not reported
Substance Alias ID: 319250
Sub Alias Name: AL
Substance Alias ID: 319251
Sub Alias Name: ALUMINIUM
Sampling Result ID: 349624
Feature Id: 0
Hazard Release Id: 387346
Medium: 701
Substance Abbrev.: 0
Unit Code: 7
Observation: True
Owner Operator: False
Lab Data: True
Sample Depth: 0-6 inches
Start Date: 10/28/2008
End Date: Not reported
Min Concentration: Not reported
Max Concentration: 11500.00
Sample Comment: 11500 ppm aluminum in Canoe bay sediments at sampling points CB05SD and CB06SD. Aluminum concentrations in Columbia River background sediments generally ranged from 2750 ppm (CR01SD) to 5540 ppm (CR04SD).
Last Update By: SFORTUN
Update Date: 09/08/2009
Decode for MediumID: Sediment
Sampling Result ID: 349742
Feature Id: 0
Hazard Release Id: 387346
Medium: 703
Substance Abbrev.: 0
Unit Code: 7
Observation: True
Owner Operator: False
Lab Data: True
Sample Depth: 0-6 inches
Start Date: 10/28/2008
End Date: Not reported
Min Concentration: Not reported
Max Concentration: 12900.00
Sample Comment: 11400 ppm aluminum in surface soils at CB03SS. 12900 ppm aluminum in background soil sample BK01SS.
Last Update By: SFORTUN

CANOE BAY - CONTAMINATED SEDIMENT (Continued) **S105807718**

Update Date: 09/14/2009
Decode for MediumID: Soil

Substance ID.: 121637
Haz Release ID: 387347
Qty Released: Unknown
Date Released: Unknown
Update Date: 09/08/2009
Update By: SFORTUN
Substance Code: 7439-89-6
Substance Name: IRON
Substance Abbrev.: Not reported
Substance Alias ID: 319254
Sub Alias Name: FE
Sampling Result ID: 349626
Feature Id: 0
Hazard Release Id: 387347
Medium: 701
Substance Abbrev.: 0
Unit Code: 7
Observation: True
Owner Operator: False
Lab Data: True
Sample Depth: 0-6 inches
Start Date: 10/28/2008
End Date: Not reported
Min Concentration: Not reported
Max Concentration: 22600.00
Sample Comment: 22600 ppm iron in Canoe Bay sediments at CB14SD. 21000 ppm at CB09SD. 20400 ppm at CB05SD. 20200 ppm at CB10SD. Nearby Columbia River sediments generally contained 7890- to 10800 ppm iron.
Last Update By: SFORTUN
Update Date: 09/08/2009
Decode for MediumID: Sediment
Sampling Result ID: 349642
Feature Id: 0
Hazard Release Id: 387347
Medium: 703
Substance Abbrev.: 0
Unit Code: 7
Observation: True
Owner Operator: False
Lab Data: True
Sample Depth: 0-6 inches
Start Date: 10/28/2008
End Date: Not reported
Min Concentration: Not reported
Max Concentration: 103000.00
Sample Comment: 103000 ppm iron in surface soils adjacent to Canoe Bay at CB05SS. 29600 ppm at CB03SS. 26600 ppm at CB02SS.
Last Update By: SFORTUN
Update Date: 09/08/2009
Decode for MediumID: Soil
Sampling Result ID: 349665
Feature Id: 0
Hazard Release Id: 387347
Medium: 700

CANOE BAY - CONTAMINATED SEDIMENT (Continued) **S105807718**

Substance Abbrev.: 0
Unit Code: 7
Observation: True
Owner Operator: False
Lab Data: True
Sample Depth: 0-6 inches
Start Date: 10/28/2008
End Date: Not reported
Min Concentration: Not reported
Max Concentration: 20200.00
Sample Comment: 20200 ppm iron in surface soils at Schooner Creek stormwater outfall SO04SS.
Last Update By: SFORTUN
Update Date: 09/09/2009
Decode for MediumID: Other
Sampling Result ID: 349666
Feature Id: 0
Hazard Release Id: 387347
Medium: 700
Substance Abbrev.: 0
Unit Code: 7
Observation: True
Owner Operator: False
Lab Data: True
Sample Depth: 0-6 inches
Start Date: 10/28/2008
End Date: Not reported
Min Concentration: Not reported
Max Concentration: 20600.00
Sample Comment: 20600 ppm iron in sediments below stormwater outfall SO02SD.
Last Update By: SFORTUN
Update Date: 09/09/2009
Decode for MediumID: Other

Substance ID.: 121642
Haz Release ID: 387348
Qty Released: Unknown
Date Released: Unknown
Update Date: 09/08/2009
Update By: SFORTUN
Substance Code: 7439-96-5
Substance Name: MANGANESE
Substance Abbrev.: Not reported
Substance Category ID: 8468
Substance Category: Inorganics
Category Level: Not reported
Created By: Not reported
Created Date: 12/17/2002
Substance Category ID: 8468
Substance Category: Inorganics
Category Level: Not reported
Created By: Not reported
Created Date: 12/17/2002
Substance Alias ID: 319259
Sub Alias Name: MN
Sampling Result ID: 349627
Feature Id: 0

CANOE BAY - CONTAMINATED SEDIMENT (Continued) **S105807718**

Hazard Release Id:	387348
Medium:	701
Substance Abbrev.:	0
Unit Code:	7
Observation:	True
Owner Operator:	False
Lab Data:	True
Sample Depth:	0-6 inches
Start Date:	10/28/2008
End Date:	Not reported
Min Concentration:	Not reported
Max Concentration:	330.00
Sample Comment:	330 ppm manganese in Canoe Bay sediments at CB06SD. 316 ppm at CB11SD. Nearby Columbuia River sediments generally contained 162- to 311 ppm manganese.
Last Update By:	SFORTUN
Update Date:	09/08/2009
Decode for MediumID:	Sediment
Sampling Result ID:	349644
Feature Id:	0
Hazard Release Id:	387348
Medium:	703
Substance Abbrev.:	0
Unit Code:	7
Observation:	True
Owner Operator:	False
Lab Data:	True
Sample Depth:	0-6 inches
Start Date:	10/28/2008
End Date:	Not reported
Min Concentration:	Not reported
Max Concentration:	582.00
Sample Comment:	582 ppm manganese in surface soils adjacent to Canoe Bay at CB05SS. 345 ppm at CB03SS. 303 ppm at CB02SS. 108 ppm at CB01SS.
Last Update By:	SFORTUN
Update Date:	09/08/2009
Decode for MediumID:	Soil
Sampling Result ID:	349668
Feature Id:	0
Hazard Release Id:	387348
Medium:	700
Substance Abbrev.:	0
Unit Code:	7
Observation:	True
Owner Operator:	False
Lab Data:	True
Sample Depth:	0-6 inches
Start Date:	10/28/2008
End Date:	Not reported
Min Concentration:	Not reported
Max Concentration:	284.00
Sample Comment:	284 ppm manganese in surface soils at Schooner Creek stormwater outfall SS04SS. 237 ppm at City of Portland stormwater outfall SO05SS.
Last Update By:	SFORTUN
Update Date:	09/09/2009
Decode for MediumID:	Other
Sampling Result ID:	349669

CANOE BAY - CONTAMINATED SEDIMENT (Continued) **S105807718**

Feature Id: 0
Hazard Release Id: 387348
Medium: 700
Substance Abbrev.: 0
Unit Code: 7
Observation: True
Owner Operator: False
Lab Data: True
Sample Depth: 0-6 inches
Start Date: 10/28/2008
End Date: Not reported
Min Concentration: Not reported
Max Concentration: 292.00
Sample Comment: 292 ppm manganese in sediments below stormwater outfall at SO02SD. 253 ppm below outfall at SO01SD.
Last Update By: SFORTUN
Update Date: 09/09/2009
Decode for MediumID: Other

Substance ID.: 122031
Haz Release ID: 387349
Qty Released: Unknown
Date Released: Unknown
Update Date: 09/08/2009
Update By: SFORTUN
Substance Code: ECD312
Substance Name: TRIBUTYLTIN
Substance Abbrev.: Not reported
Comment ID: 305255
Release Code: Media Contamination Footnote
Release Comments: Canoe Bay sediments at CB04SD (0-6 inches; 10/28/08) also contained 310 ppb dibutyltin, and 400 ppb monobutyltin. Sediments at CB11SD also contained 25 ppb dibutyltin, and 31 ppb monobutyltin.
Decode for Relcomcd: Media Contamination Footnote
Comment ID: 305256
Release Code: General Comments
Release Comments: Surface soils at Schooner Creek stormwater outfall at SO04SS also contained 65 ppb dibutyltin and 110 ppb monobutyltin. Sediments below Schooner Creek stormwater outfall at SO01SD contained 62 ppb dibutyltin and 100 ppb monobutyltin.
Decode for Relcomcd: General Comments
Comment ID: 305257
Release Code: Release Containment
Release Comments: Stormwater draining from Schooner Creek stormwater outfall at SO01SW contained 0.028 ppb tributyltin, 0.020 ppb dibutyltin, and 0.050 ppb monobutyltin.
Decode for Relcomcd: Release Containment
Sampling Result ID: 349628
Feature Id: 0
Hazard Release Id: 387349
Medium: 701
Substance Abbrev.: 0
Unit Code: 8
Observation: True
Owner Operator: False
Lab Data: True
Sample Depth: 0-6 inches

CANOE BAY - CONTAMINATED SEDIMENT (Continued) **S105807718**

Start Date:	10/28/2008
End Date:	Not reported
Min Concentration:	Not reported
Max Concentration:	410.00
Sample Comment:	410 ppb Tributyltin in Canoe Bay sediments at CB04SD (equivalent to 34,167 ug/Kg OC). 200 ppb at CB11SD (equivalent to 13,333 ug/Kg OC). 7.4 ppb at CB14SD (equivalent to 1,574 ug/Kg OC).
Last Update By:	SFORTUN
Update Date:	09/14/2009
Decode for MediumID:	Sediment
Sampling Result ID:	349629
Feature Id:	0
Hazard Release Id:	387349
Medium:	700
Substance Abbrev.:	0
Unit Code:	8
Observation:	True
Owner Operator:	False
Lab Data:	True
Sample Depth:	Not reported
Start Date:	10/28/2008
End Date:	Not reported
Min Concentration:	Not reported
Max Concentration:	.03
Sample Comment:	0.028 ppb tributyltin in stormwater discharging from outfall at SO01SW.
Last Update By:	SFORTUN
Update Date:	09/09/2009
Decode for MediumID:	Other
Sampling Result ID:	349661
Feature Id:	0
Hazard Release Id:	387349
Medium:	700
Substance Abbrev.:	0
Unit Code:	8
Observation:	True
Owner Operator:	False
Lab Data:	True
Sample Depth:	0-6 inches
Start Date:	10/28/2008
End Date:	Not reported
Min Concentration:	Not reported
Max Concentration:	110.00
Sample Comment:	110 ppb tributyltin in surface soils at Schooner Creek stormwater outfall SO04SS.
Last Update By:	SFORTUN
Update Date:	09/09/2009
Decode for MediumID:	Other
Sampling Result ID:	349750
Feature Id:	0
Hazard Release Id:	387349
Medium:	700
Substance Abbrev.:	0
Unit Code:	8
Observation:	True
Owner Operator:	False
Lab Data:	True

CANOE BAY - CONTAMINATED SEDIMENT (Continued) **S105807718**

Sample Depth: 0-6 inches
Start Date: 10/28/2008
End Date: Not reported
Min Concentration: Not reported
Max Concentration: 20.00
Sample Comment: 20 ppb tributyltin in sediments below stormwater outfall at SO02SD.
Last Update By: SFORTUN
Update Date: 09/14/2009
Decode for MediumID: Other

Substance ID.: 121925
Haz Release ID: 387350
Qty Released: Unknown
Date Released: Unknown
Update Date: 09/08/2009
Update By: SFORTUN
Substance Code: 959-98-8
Substance Name: ENDOSULFAN I
Substance Abbrev.: Not reported
Substance Alias ID: 318009
Sub Alias Name: ENDOSULFAN,alpha-
Substance Alias ID: 318010
Sub Alias Name: THIODAN I
Sampling Result ID: 349630
Feature Id: 0
Hazard Release Id: 387350
Medium: 700
Substance Abbrev.: 0
Unit Code: 8
Observation: True
Owner Operator: False
Lab Data: True
Sample Depth: Not reported
Start Date: 10/28/2008
End Date: Not reported
Min Concentration: Not reported
Max Concentration: .06
Sample Comment: 0.064 ppb endosulfan I in stormwater outfall drainage at SO03SW.
Last Update By: SFORTUN
Update Date: 09/08/2009
Decode for MediumID: Other

Substance ID.: 121672
Haz Release ID: 387351
Qty Released: Unknown
Date Released: Unknown
Update Date: 09/09/2009
Update By: SFORTUN
Substance Code: 7440-48-4
Substance Name: COBALT
Substance Abbrev.: Not reported
Substance Alias ID: 319295
Sub Alias Name: CO
Sampling Result ID: 349651
Feature Id: 0
Hazard Release Id: 387351
Medium: 703

CANOE BAY - CONTAMINATED SEDIMENT (Continued) **S105807718**

Substance Abbrev.:	0
Unit Code:	7
Observation:	True
Owner Operator:	False
Lab Data:	True
Sample Depth:	0-6 inches
Start Date:	10/28/2008
End Date:	Not reported
Min Concentration:	Not reported
Max Concentration:	10.00
Sample Comment:	10 ppm cobalt in surface soils along the southwest edge of Canoe Bay at CB05SS. Background soils contained no detectable cobalt at an analytical detection limit of 4.8 ppm.
Last Update By:	SFORTUN
Update Date:	09/09/2009
Decode for MediumID:	Soil
Sampling Result ID:	349652
Feature Id:	0
Hazard Release Id:	387351
Medium:	701
Substance Abbrev.:	0
Unit Code:	7
Observation:	True
Owner Operator:	False
Lab Data:	True
Sample Depth:	0-6 inches
Start Date:	10/28/2008
End Date:	Not reported
Min Concentration:	Not reported
Max Concentration:	16.20
Sample Comment:	16.2 ppm cobalt in Canoe Bay sediments at CB06SD. 15.8 ppm at CB09SD. 15.2 ppm at CB05SD. 15.0 ppm at CB10SD.
Last Update By:	SFORTUN
Update Date:	09/09/2009
Decode for MediumID:	Sediment
Sampling Result ID:	349656
Feature Id:	0
Hazard Release Id:	387351
Medium:	700
Substance Abbrev.:	0
Unit Code:	7
Observation:	True
Owner Operator:	False
Lab Data:	True
Sample Depth:	0-6 inches
Start Date:	10/28/2008
End Date:	Not reported
Min Concentration:	Not reported
Max Concentration:	8.20
Sample Comment:	8.2 ppm cobalt in surface soils at Schooner Creek stormwater outfall SO04SS.
Last Update By:	SFORTUN
Update Date:	09/09/2009
Decode for MediumID:	Other

Substance ID.:	120941
Haz Release ID:	387352

CANOE BAY - CONTAMINATED SEDIMENT (Continued) **S105807718**

Qty Released: Unknown
Date Released: Unknown
Update Date: 09/09/2009
Update By: SFORTUN
Substance Code: 117-81-7
Substance Name: BIS(2-ETHYLHEXYL)PHTHALATE
Substance Abbrev.: Not reported
Substance Category ID: 8480
Substance Category: Semi-volatiles
Category Level: Not reported
Created By: Not reported
Created Date: 12/17/2002
Substance Category ID: 8480
Substance Category: Semi-volatiles
Category Level: Not reported
Created By: Not reported
Created Date: 12/17/2002
Substance Alias ID: 316655
Sub Alias Name: BIS(2-ETHYLHEXYL)-1,2-BENZENEDICARBOXYLATE
Substance Alias ID: 316656
Sub Alias Name: BIS(2-ETHYLHEXYL)-o-PHTHALATE
Substance Alias ID: 316657
Sub Alias Name: DI(2-ETHYLHEXYL)ORTHOPHTHALATE
Substance Alias ID: 316658
Sub Alias Name: DI-2-ETHYLHEXYLPHTHALATE
Substance Alias ID: 316659
Sub Alias Name: DI-sec-OCTYL PHTHALATE
Substance Alias ID: 316660
Sub Alias Name: DIOCTYL PHTHALATE
Substance Alias ID: 316661
Sub Alias Name: PHTHALIC ACID, BIS(2-ETHYLHEXYL) ESTER
Sampling Result ID: 349662
Feature Id: 0
Hazard Release Id: 387352
Medium: 700
Substance Abbrev.: 0
Unit Code: 8
Observation: True
Owner Operator: False
Lab Data: True
Sample Depth: 0-6 inches
Start Date: 10/28/2008
End Date: Not reported
Min Concentration: Not reported
Max Concentration: 1300.00
Sample Comment: 1300 ppb bis(2-ethylhexyl)phthalate in surface soils at Schooner Creek stormwater outfall SO04SS. 650 ppb in surface soils at City of Portland stormwater outfall at SO05SS.
Last Update By: SFORTUN
Update Date: 09/09/2009
Decode for MediumID: Other
Sampling Result ID: 349663
Feature Id: 0
Hazard Release Id: 387352
Medium: 700
Substance Abbrev.: 0
Unit Code: 8

CANOE BAY - CONTAMINATED SEDIMENT (Continued) **S105807718**

Observation: True
Owner Operator: False
Lab Data: True
Sample Depth: 0-6 inches
Start Date: 10/28/2008
End Date: Not reported
Min Concentration: Not reported
Max Concentration: 520.00
Sample Comment: 520 ppb bis(2-ethylhexyl)phthalate in sediments below stormwater outfall at SO01SD.
Last Update By: SFORTUN
Update Date: 09/09/2009
Decode for MediumID: Other
Sampling Result ID: 349748
Feature Id: 0
Hazard Release Id: 387352
Medium: 703
Substance Abbrev.: 0
Unit Code: 8
Observation: True
Owner Operator: False
Lab Data: True
Sample Depth: 0-6 inches
Start Date: 10/28/2008
End Date: Not reported
Min Concentration: Not reported
Max Concentration: 370.00
Sample Comment: 370 ppb bis(2-ethylhexyl)phthalate in surface soils at CB02SS.
Last Update By: SFORTUN
Update Date: 09/14/2009
Decode for MediumID: Soil

Substance ID.: 121477
Haz Release ID: 387353
Qty Released: Unknown
Date Released: Unknown
Update Date: 09/09/2009
Update By: SFORTUN
Substance Code: 57-74-9
Substance Name: CHLORDANE
Substance Abbrev.: Not reported
Substance Alias ID: 318829
Sub Alias Name: CORODANE
Substance Alias ID: 318830
Sub Alias Name: OCTACHLOR
Substance Alias ID: 318831
Sub Alias Name: TOXICHLOR
Substance Alias ID: 318832
Sub Alias Name: VELSICOL 1068
Sampling Result ID: 349676
Feature Id: 0
Hazard Release Id: 387353
Medium: 703
Substance Abbrev.: 0
Unit Code: 8
Observation: True
Owner Operator: False

CANOE BAY - CONTAMINATED SEDIMENT (Continued) **S105807718**

Lab Data: True
Sample Depth: 0-6 inches
Start Date: 10/28/2008
End Date: Not reported
Min Concentration: Not reported
Max Concentration: 7.50
Sample Comment: 7.5 ppb gamma-chlordane in surface soils along the southwest edge of canoe bay at CB03SS.
Last Update By: SFORTUN
Update Date: 09/09/2009
Decode for MediumID: Soil

Substance ID.: 120909
Haz Release ID: 379435
Qty Released: Unknown
Date Released: Unknown
Update Date: 09/18/2002
Update By: Not reported
Substance Code: 11097-69-1
Substance Name: PCB 1254
Substance Abbrev.: Not reported
Substance Category ID: 8556
Substance Category: PCB Substances for the OSPIRG Report
Category Level: Not reported
Created By: Not reported
Created Date: 12/17/2002
Substance Category ID: 8556
Substance Category: PCB Substances for the OSPIRG Report
Category Level: Not reported
Created By: Not reported
Created Date: 12/17/2002
Substance Alias ID: 316559
Sub Alias Name: AROCHLOR 1254
Substance Alias ID: 316560
Sub Alias Name: AROCLOR 1254
Sampling Result ID: 349636
Feature Id: 0
Hazard Release Id: 379435
Medium: 703
Substance Abbrev.: 0
Unit Code: 8
Observation: True
Owner Operator: False
Lab Data: True
Sample Depth: 0-6 inches
Start Date: 10/28/2008
End Date: Not reported
Min Concentration: Not reported
Max Concentration: 490.00
Sample Comment: 490 ppb aroclor 1254 in surface soils adjacent to Canoe Bay at CB03SS. 30 ppb at CB02SS and CB05SS.
Last Update By: SFORTUN
Update Date: 09/14/2009
Decode for MediumID: Soil
Sampling Result ID: 349749
Feature Id: 0
Hazard Release Id: 379435

CANOE BAY - CONTAMINATED SEDIMENT (Continued) **S105807718**

Medium: 700
Substance Abbrev.: 0
Unit Code: 8
Observation: True
Owner Operator: False
Lab Data: True
Sample Depth: 0-6 inches
Start Date: 10/28/2008
End Date: Not reported
Min Concentration: Not reported
Max Concentration: 26.00
Sample Comment: 26 ppb aroclor 1254 in sediments below stormwater outfall at SO02SD.
Last Update By: SFORTUN
Update Date: 09/14/2009
Decode for MediumID: Other
Sampling Result ID: 337895
Feature Id: 0
Hazard Release Id: 379435
Medium: 701
Substance Abbrev.: 0
Unit Code: 8
Observation: False
Owner Operator: False
Lab Data: True
Sample Depth: 0-7 feet
Start Date: 01/14/2002
End Date: 01/14/2002
Min Concentration: .00
Max Concentration: 59.00
Sample Comment: 59 ppb aroclor 1254 in Canoe Bay sediments at CB11SD (0-6 inches; 10/28/08). 51 ppb at CB05SD. 51 ppb in Canoe Bay sediment composite (two cores). 41 ppb at CB03SD. 28 ppb at CB14SD.
Last Update By: SFORTUN
Update Date: 09/14/2009
Decode for MediumID: Sediment

Substance ID.: 120908
Haz Release ID: 379436
Qty Released: Unknown
Date Released: Unknown
Update Date: 09/18/2002
Update By: Not reported
Substance Code: 11096-82-5
Substance Name: PCB 1260
Substance Abbrev.: Not reported
Substance Category ID: 8496
Substance Category: Semi-volatiles
Category Level: Not reported
Created By: Not reported
Created Date: 12/17/2002
Substance Category ID: 8557
Substance Category: PCB Substances for the OSPIRG Report
Category Level: Not reported
Created By: Not reported
Created Date: 12/17/2002
Substance Category ID: 8496
Substance Category: Semi-volatiles

CANOE BAY - CONTAMINATED SEDIMENT (Continued) **S105807718**

Category Level: Not reported
Created By: Not reported
Created Date: 12/17/2002
Substance Category ID: 8557
Substance Category: PCB Substances for the OSPIRG Report
Category Level: Not reported
Created By: Not reported
Created Date: 12/17/2002
Substance Alias ID: 316557
Sub Alias Name: AROCHLOR 1260
Substance Alias ID: 316558
Sub Alias Name: AROCLOR 1260
Sampling Result ID: 337896
Feature Id: 0
Hazard Release Id: 379436
Medium: 701
Substance Abbrev.: 0
Unit Code: 8
Observation: False
Owner Operator: False
Lab Data: True
Sample Depth: 0-7 feet
Start Date: 01/14/2002
End Date: 01/14/2002
Min Concentration: .00
Max Concentration: 13.00
Sample Comment: 13 ppb in Canoe Bay sediment core composite (two cores)
Last Update By: SFORTUN
Update Date: 09/09/2009
Decode for MediumID: Sediment

Substance ID.: 120887
Haz Release ID: 379437
Qty Released: Unknown
Date Released: Unknown
Update Date: 09/19/2002
Update By: Not reported
Substance Code: 108-95-2
Substance Name: PHENOL
Substance Abbrev.: Not reported
Substance Alias ID: 316484
Sub Alias Name: BENZENE,HYDROXY-
Substance Alias ID: 316485
Sub Alias Name: CARBOLIC ACID
Substance Alias ID: 316486
Sub Alias Name: HYDROXYBENZENE
Substance Alias ID: 316487
Sub Alias Name: OXYBENZENE
Substance Alias ID: 316488
Sub Alias Name: PHENIC ACID
Substance Alias ID: 316489
Sub Alias Name: PHENYL HYDRATE
Substance Alias ID: 316490
Sub Alias Name: PHENYL HYDROXIDE
Sampling Result ID: 349677
Feature Id: 0
Hazard Release Id: 379437

CANOE BAY - CONTAMINATED SEDIMENT (Continued) **S105807718**

Medium: 703
Substance Abbrev.: 0
Unit Code: 8
Observation: True
Owner Operator: False
Lab Data: True
Sample Depth: 0-6 inches
Start Date: 10/28/2008
End Date: Not reported
Min Concentration: Not reported
Max Concentration: 210.00
Sample Comment: 210 ppb phenol in surface soils at City of Portland stormwater outfall at SO05SS.
Last Update By: SFORTUN
Update Date: 09/09/2009
Decode for MediumID: Soil
Sampling Result ID: 337897
Feature Id: 0
Hazard Release Id: 379437
Medium: 701
Substance Abbrev.: 0
Unit Code: 8
Observation: True
Owner Operator: False
Lab Data: True
Sample Depth: 1-6 inches
Start Date: 10/28/2008
End Date: Not reported
Min Concentration: .00
Max Concentration: 290.00
Sample Comment: 290 ppb phenol in Canoe Bay sediments at CB09SD. 260 ppb at CB06SD. 220 ppb at CB06SD. 22 ppb in Canoe Bay sediment composites (two-core composites) (0-7 feet)(1/14/02). 190 ppb in Columbia River sediments at CR05SD.
Last Update By: SFORTUN
Update Date: 09/14/2009
Decode for MediumID: Sediment

Substance ID.: 120785
Haz Release ID: 379438
Qty Released: Unknown
Date Released: Unknown
Update Date: 09/18/2002
Update By: Not reported
Substance Code: 100-51-6
Substance Name: BENZYL ALCOHOL
Substance Abbrev.: Not reported
Substance Alias ID: 316161
Sub Alias Name: BENZENE CARBINOL
Substance Alias ID: 316162
Sub Alias Name: BENZENE METHANOL
Substance Alias ID: 316163
Sub Alias Name: BENZOYL ALCOHOL
Substance Alias ID: 316164
Sub Alias Name: HYDROXYTOLUENE,alpha-
Substance Alias ID: 316165
Sub Alias Name: METHANOL,PHENYL-

CANOE BAY - CONTAMINATED SEDIMENT (Continued) **S105807718**

Substance Alias ID: 316166
Sub Alias Name: PHENOL CARBINOL
Substance Alias ID: 316167
Sub Alias Name: PHENYL CARBINOL
Substance Alias ID: 316168
Sub Alias Name: PHENYLMETHANOL
Substance Alias ID: 316169
Sub Alias Name: PHENYLMETHYL ALCOHOL
Sampling Result ID: 337898
Feature Id: 0
Hazard Release Id: 379438
Medium: 701
Substance Abbrev.: 0
Unit Code: 8
Observation: False
Owner Operator: False
Lab Data: True
Sample Depth: 0-7 feet
Start Date: 01/14/2002
End Date: 01/14/2002
Min Concentration: .00
Max Concentration: 18.00
Sample Comment: 18 ppb Canoe Bay sediment composite (two cores)
Last Update By: SFORTUN
Update Date: 09/09/2009
Decode for MediumID: Sediment

Substance ID.: 120837
Haz Release ID: 379439
Qty Released: Unknown
Date Released: Unknown
Update Date: 09/19/2002
Update By: Not reported
Substance Code: 106-44-5
Substance Name: CRESOL,4-
Substance Abbrev.: Not reported
Substance Alias ID: 316281
Sub Alias Name: CRESOL,p-
Substance Alias ID: 316282
Sub Alias Name: CRESYLIC ACID,p-
Substance Alias ID: 316283
Sub Alias Name: HYDROXY-4-METHYLBENZENE,1-
Substance Alias ID: 316284
Sub Alias Name: HYDROXYTOLUENE,4-
Substance Alias ID: 316285
Sub Alias Name: HYDROXYTOLUENE,p-
Substance Alias ID: 316286
Sub Alias Name: METHYLHYDROXYBENZENE,p-
Substance Alias ID: 316287
Sub Alias Name: METHYLPHENOL,4-
Substance Alias ID: 316288
Sub Alias Name: METHYLPHENOL,p-
Substance Alias ID: 316289
Sub Alias Name: OXYTOLUENE,p-
Substance Alias ID: 316290
Sub Alias Name: TOLYL ALCOHOL,p-
Sampling Result ID: 337899

CANOE BAY - CONTAMINATED SEDIMENT (Continued) **S105807718**

Feature Id: 0
Hazard Release Id: 379439
Medium: 701
Substance Abbrev.: 0
Unit Code: 8
Observation: False
Owner Operator: False
Lab Data: True
Sample Depth: 0-7 feet
Start Date: 01/14/2002
End Date: 01/14/2002
Min Concentration: .00
Max Concentration: 16.00
Sample Comment: 16 ppb in Canoe Bay sediment composites (two 2-core composites)
Last Update By: SFORTUN
Update Date: 09/09/2009
Decode for MediumID: Sediment

Substance ID.: 121868
Haz Release ID: 379440
Qty Released: Unknown
Date Released: Unknown
Update Date: 09/24/2002
Update By: Not reported
Substance Code: 91-20-3
Substance Name: NAPHTHALENE
Substance Abbrev.: Not reported
Substance Category ID: 8494
Substance Category: Semi-volatiles
Category Level: Not reported
Created By: Not reported
Created Date: 12/17/2002
Substance Category ID: 8494
Substance Category: Semi-volatiles
Category Level: Not reported
Created By: Not reported
Created Date: 12/17/2002
Substance Alias ID: 317793
Sub Alias Name: MOTH BALLS
Substance Alias ID: 317794
Sub Alias Name: NAPHTHENE
Substance Alias ID: 317795
Sub Alias Name: TAR CAMPHOR
Sampling Result ID: 337900
Feature Id: 0
Hazard Release Id: 379440
Medium: 701
Substance Abbrev.: 0
Unit Code: 8
Observation: False
Owner Operator: False
Lab Data: True
Sample Depth: 0-7 feet
Start Date: 01/14/2002
End Date: 01/14/2002
Min Concentration: .00
Max Concentration: 8.80

CANOE BAY - CONTAMINATED SEDIMENT (Continued) **S105807718**

Sample Comment: 8.8 ppb in Canoe Bay sediment composites (two 2-core composites)
Detected in analytical method blank at 4 ppb
Last Update By: SFORTUN
Update Date: 09/09/2009
Decode for MediumID: Sediment
Sampling Result ID: 337958
Feature Id: 0
Hazard Release Id: 379440
Medium: 700
Substance Abbrev.: 0
Unit Code: 7
Observation: False
Owner Operator: False
Lab Data: True
Sample Depth: Not reported
Start Date: 05/01/2001
End Date: 05/01/2001
Min Concentration: .00
Max Concentration: 4.60
Sample Comment: 4.6 ppm Concentration in residual paint dust
Last Update By: SFORTUN
Update Date: 09/09/2009
Decode for MediumID: Other

Substance ID.: 121197
Haz Release ID: 379441
Qty Released: Unknown
Date Released: Unknown
Update Date: 09/24/2002
Update By: Not reported
Substance Code: 208-96-8
Substance Name: ACENAPHTHYLENE
Substance Abbrev.: Not reported
Sampling Result ID: 337901
Feature Id: 0
Hazard Release Id: 379441
Medium: 701
Substance Abbrev.: 0
Unit Code: 8
Observation: False
Owner Operator: False
Lab Data: True
Sample Depth: 0-7 feet
Start Date: 01/14/2002
End Date: 01/14/2002
Min Concentration: .00
Max Concentration: 4.00
Sample Comment: 4 ppb in Canoe Bay sediment composites (two 2-core composites)
Last Update By: SFORTUN
Update Date: 09/09/2009
Decode for MediumID: Sediment
Sampling Result ID: 337944
Feature Id: 0
Hazard Release Id: 379441
Medium: 700
Substance Abbrev.: 0
Unit Code: 7

CANOE BAY - CONTAMINATED SEDIMENT (Continued) **S105807718**

Observation: False
Owner Operator: False
Lab Data: True
Sample Depth: Not reported
Start Date: 05/01/2001
End Date: 05/01/2001
Min Concentration: .00
Max Concentration: 5.80
Sample Comment: 5.8 ppm Concentration in residual paint dust
Last Update By: SFORTUN
Update Date: 09/09/2009
Decode for MediumID: Other

Substance ID.: 121030
Haz Release ID: 379442
Qty Released: Unknown
Date Released: Unknown
Update Date: 09/18/2002
Update By: Not reported
Substance Code: 131-11-3
Substance Name: DIMETHYL PHTHALATE
Substance Abbrev.: Not reported
Substance Alias ID: 316972
Sub Alias Name: BENZENEDICARBOXYLIC ACID,1,2-, DIMETHYL ESTER
Substance Alias ID: 316973
Sub Alias Name: DIMETHYL PHTHALATE,o-
Substance Alias ID: 316974
Sub Alias Name: PHTHALIC ACID, DIMETHYL ESTER
Sampling Result ID: 349631
Feature Id: 0
Hazard Release Id: 379442
Medium: 700
Substance Abbrev.: 0
Unit Code: 8
Observation: True
Owner Operator: False
Lab Data: True
Sample Depth: Not reported
Start Date: 10/28/2008
End Date: Not reported
Min Concentration: Not reported
Max Concentration: 7.30
Sample Comment: 7.3 ppb dimethylphthalate in stormwater outfall discharge at SO01SW.
Last Update By: SFORTUN
Update Date: 09/08/2009
Decode for MediumID: Other
Sampling Result ID: 349659
Feature Id: 0
Hazard Release Id: 379442
Medium: 700
Substance Abbrev.: 0
Unit Code: 8
Observation: True
Owner Operator: False
Lab Data: True
Sample Depth: 0-6 inches
Start Date: 10/28/2008

CANOE BAY - CONTAMINATED SEDIMENT (Continued) **S105807718**

End Date: Not reported
Min Concentration: Not reported
Max Concentration: 2200.00
Sample Comment: 2200 ppb dimethylphthalate in surface soils at Schooner Creek stormwater outfall SO04SS.
Last Update By: SFORTUN
Update Date: 09/09/2009
Decode for MediumID: Other
Sampling Result ID: 337902
Feature Id: 0
Hazard Release Id: 379442
Medium: 701
Substance Abbrev.: 0
Unit Code: 8
Observation: False
Owner Operator: False
Lab Data: True
Sample Depth: 0-7 feet
Start Date: 01/14/2002
End Date: 01/14/2002
Min Concentration: .00
Max Concentration: 36.00
Sample Comment: 36 ppb in Canoe Bay sediment composite (two cores)
Last Update By: SFORTUN
Update Date: 09/09/2009
Decode for MediumID: Sediment

Substance ID.: 121815
Haz Release ID: 379443
Qty Released: Unknown
Date Released: Unknown
Update Date: 09/24/2002
Update By: Not reported
Substance Code: 83-32-9
Substance Name: ACENAPHTHENE
Substance Abbrev.: Not reported
Substance Category ID: 8471
Substance Category: Semi-volatiles
Category Level: Not reported
Created By: Not reported
Created Date: 12/17/2002
Substance Category ID: 8471
Substance Category: Semi-volatiles
Category Level: Not reported
Created By: Not reported
Created Date: 12/17/2002
Substance Alias ID: 317621
Sub Alias Name: DIHYDROACENAPHTHYLENE,1,2-
Substance Alias ID: 317622
Sub Alias Name: ETHYLENENAPHTHALENE,1,8-
Substance Alias ID: 317623
Sub Alias Name: PERIETHYLENENAPHTHALENE
Sampling Result ID: 337903
Feature Id: 0
Hazard Release Id: 379443
Medium: 701
Substance Abbrev.: 0

CANOE BAY - CONTAMINATED SEDIMENT (Continued) **S105807718**

Unit Code: 8
Observation: False
Owner Operator: False
Lab Data: True
Sample Depth: 0-7 feet
Start Date: 01/14/2002
End Date: 01/14/2002
Min Concentration: .00
Max Concentration: 4.00
Sample Comment: 4 ppb in Canoe Bay sediment composite (two cores)
Last Update By: SFORTUN
Update Date: 09/09/2009
Decode for MediumID: Sediment
Sampling Result ID: 337943
Feature Id: 0
Hazard Release Id: 379443
Medium: 700
Substance Abbrev.: 0
Unit Code: 7
Observation: False
Owner Operator: False
Lab Data: True
Sample Depth: Not reported
Start Date: 05/01/2001
End Date: 05/01/2001
Min Concentration: .00
Max Concentration: 16.80
Sample Comment: 16.8 ppm Concentration in residual paint dust
Last Update By: SFORTUN
Update Date: 09/09/2009
Decode for MediumID: Other

Substance ID.: 121829
Haz Release ID: 379444
Qty Released: Unknown
Date Released: Unknown
Update Date: 09/24/2002
Update By: Not reported
Substance Code: 86-73-7
Substance Name: FLUORENE
Substance Abbrev.: Not reported
Substance Category ID: 8489
Substance Category: Semi-volatiles
Category Level: Not reported
Created By: Not reported
Created Date: 12/17/2002
Substance Category ID: 8489
Substance Category: Semi-volatiles
Category Level: Not reported
Created By: Not reported
Created Date: 12/17/2002
Substance Alias ID: 317663
Sub Alias Name: BIPHENYLENEMETHANE,o-
Substance Alias ID: 317664
Sub Alias Name: DIPHENYLENEMETHANE
Substance Alias ID: 317665
Sub Alias Name: METHYLENEBIPHENYL,2,2'-

CANOE BAY - CONTAMINATED SEDIMENT (Continued) **S105807718**

Sampling Result ID: 337904
Feature Id: 0
Hazard Release Id: 379444
Medium: 701
Substance Abbrev.: 0
Unit Code: 8
Observation: False
Owner Operator: False
Lab Data: True
Sample Depth: 0-7 feet
Start Date: 01/14/2002
End Date: 01/14/2002
Min Concentration: .00
Max Concentration: 6.10
Sample Comment: 6.1 ppb in Canoe Bay sediment composite (two cores)
Last Update By: SFORTUN
Update Date: 09/09/2009
Decode for MediumID: Sediment
Sampling Result ID: 337955
Feature Id: 0
Hazard Release Id: 379444
Medium: 700
Substance Abbrev.: 0
Unit Code: 7
Observation: False
Owner Operator: False
Lab Data: True
Sample Depth: Not reported
Start Date: 05/01/2001
End Date: 05/01/2001
Min Concentration: .00
Max Concentration: 10.40
Sample Comment: 10.4 ppm Concentration in residual paint dust
Last Update By: SFORTUN
Update Date: 09/09/2009
Decode for MediumID: Other

Substance ID.: 121839
Haz Release ID: 379445
Qty Released: Unknown
Date Released: Unknown
Update Date: 09/18/2002
Update By: Not reported
Substance Code: 87-86-5
Substance Name: PENTACHLOROPHENOL
Substance Abbrev.: Not reported
Substance Category ID: 8495
Substance Category: Semi-volatiles
Category Level: Not reported
Created By: Not reported
Created Date: 12/17/2002
Substance Category ID: 8495
Substance Category: Semi-volatiles
Category Level: Not reported
Created By: Not reported
Created Date: 12/17/2002
Substance Alias ID: 317688

CANOE BAY - CONTAMINATED SEDIMENT (Continued) **S105807718**

Sub Alias Name: CHLOROPHEN
Substance Alias ID: 317689
Sub Alias Name: PCP
Substance Alias ID: 317690
Sub Alias Name: PENCHLOROL
Substance Alias ID: 317691
Sub Alias Name: PHENOL,PENTCHLORO-
Sampling Result ID: 337906
Feature Id: 0
Hazard Release Id: 379445
Medium: 701
Substance Abbrev.: 0
Unit Code: 8
Observation: False
Owner Operator: False
Lab Data: True
Sample Depth: 0-7 feet
Start Date: 01/14/2002
End Date: 01/14/2002
Min Concentration: .00
Max Concentration: 6.60
Sample Comment: 6.6 ppb in Canoe Bay sediment composite (two cores)
Last Update By: SFORTUN
Update Date: 09/09/2009
Decode for MediumID: Sediment

Substance ID.: 121819
Haz Release ID: 379446
Qty Released: Unknown
Date Released: Unknown
Update Date: 09/18/2002
Update By: Not reported
Substance Code: 84-66-2
Substance Name: DIETHYL PHTHALATE
Substance Abbrev.: Not reported
Substance Alias ID: 317633
Sub Alias Name: BENZENEDICARBOXYLIC ACID,1,2-, DIETHYL ESTER
Substance Alias ID: 317634
Sub Alias Name: DIETHYL PHTHALATE,o-
Substance Alias ID: 317635
Sub Alias Name: ETHYL PHTHALATE
Substance Alias ID: 317636
Sub Alias Name: PHTHALIC ACID, DIETHYL ESTER
Sampling Result ID: 337905
Feature Id: 0
Hazard Release Id: 379446
Medium: 701
Substance Abbrev.: 0
Unit Code: 8
Observation: False
Owner Operator: False
Lab Data: True
Sample Depth: 0-7 feet
Start Date: 01/14/2002
End Date: 01/14/2002
Min Concentration: .00
Max Concentration: 6.30

CANOE BAY - CONTAMINATED SEDIMENT (Continued) **S105807718**

Sample Comment: 6.3 ppb in Canoe Bay sediment composite (two cores)
Last Update By: SFORTUN
Update Date: 09/09/2009
Decode for MediumID: Sediment

Substance ID.: 121824
Haz Release ID: 379447
Qty Released: Unknown
Date Released: Unknown
Update Date: 09/24/2002
Update By: Not reported
Substance Code: 85-01-8
Substance Name: PHENANTHRENE
Substance Abbrev.: Not reported
Substance Alias ID: 317648
Sub Alias Name: PHENATHRIN
Sampling Result ID: 337907
Feature Id: 0
Hazard Release Id: 379447
Medium: 701
Substance Abbrev.: 0
Unit Code: 8
Observation: False
Owner Operator: False
Lab Data: True
Sample Depth: 0-7 feet
Start Date: 01/14/2002
End Date: 01/14/2002
Min Concentration: .00
Max Concentration: 26.00
Sample Comment: 26 ppb in Canoe Bay sediment composites (two 2-core composites)
Detected in analytical method blank at 3.8 ppb
Last Update By: SFORTUN
Update Date: 09/09/2009
Decode for MediumID: Sediment
Sampling Result ID: 337959
Feature Id: 0
Hazard Release Id: 379447
Medium: 700
Substance Abbrev.: 0
Unit Code: 7
Observation: False
Owner Operator: False
Lab Data: True
Sample Depth: Not reported
Start Date: 05/01/2001
End Date: 05/01/2001
Min Concentration: .00
Max Concentration: 41.10
Sample Comment: 41.1 ppm Concentration in residual paint dust
Last Update By: SFORTUN
Update Date: 09/09/2009
Decode for MediumID: Other

Substance ID.: 120952
Haz Release ID: 379448
Qty Released: Unknown

CANOE BAY - CONTAMINATED SEDIMENT (Continued) **S105807718**

Date Released: Unknown
Update Date: 09/19/2002
Update By: Not reported
Substance Code: 120-12-7
Substance Name: ANTHRACENE
Substance Abbrev.: Not reported
Substance Category ID: 8473
Substance Category: Semi-volatiles
Category Level: Not reported
Created By: Not reported
Created Date: 12/17/2002
Substance Category ID: 8473
Substance Category: Semi-volatiles
Category Level: Not reported
Created By: Not reported
Created Date: 12/17/2002
Substance Alias ID: 316696
Sub Alias Name: ANTHRACIN
Substance Alias ID: 316697
Sub Alias Name: GREEN OIL
Substance Alias ID: 316698
Sub Alias Name: PARANAPTHALENE
Substance Alias ID: 316699
Sub Alias Name: TETRA OLIVE N2G
Sampling Result ID: 337908
Feature Id: 0
Hazard Release Id: 379448
Medium: 701
Substance Abbrev.: 0
Unit Code: 8
Observation: False
Owner Operator: False
Lab Data: True
Sample Depth: 0-7 feet
Start Date: 01/14/2002
End Date: 01/14/2002
Min Concentration: .00
Max Concentration: 13.00
Sample Comment: 13 ppb in Canoe Bay sediment composites (two 2-core composites)
Last Update By: SFORTUN
Update Date: 09/09/2009
Decode for MediumID: Sediment

Substance ID.: 121821
Haz Release ID: 379449
Qty Released: Unknown
Date Released: Unknown
Update Date: 09/24/2002
Update By: Not reported
Substance Code: 84-74-2
Substance Name: DI-n-BUTYL PHTHALATE
Substance Abbrev.: Not reported
Substance Alias ID: 317639
Sub Alias Name: BENZENEDICARBOXYLIC ACID,1,2-, DIBUTYL ESTER
Substance Alias ID: 317640
Sub Alias Name: BUTYL PHTHALATE
Substance Alias ID: 317641

CANOE BAY - CONTAMINATED SEDIMENT (Continued) **S105807718**

Sub Alias Name: BUTYL PHTHALATE,n-
Substance Alias ID: 317642
Sub Alias Name: DBP
Substance Alias ID: 317643
Sub Alias Name: DIBUTYL PHTHALATE
Sampling Result ID: 337909
Feature Id: 0
Hazard Release Id: 379449
Medium: 701
Substance Abbrev.: 0
Unit Code: 8
Observation: False
Owner Operator: False
Lab Data: True
Sample Depth: 0-7 feet
Start Date: 01/14/2002
End Date: 01/14/2002
Min Concentration: .00
Max Concentration: 8.60
Sample Comment: 8.6 ppb in Canoe Bay sediment samples - one core and two 2-core composites
Last Update By: SFORTUN
Update Date: 09/09/2009
Decode for MediumID: Sediment
Sampling Result ID: 337953
Feature Id: 0
Hazard Release Id: 379449
Medium: 700
Substance Abbrev.: 0
Unit Code: 7
Observation: False
Owner Operator: False
Lab Data: True
Sample Depth: Not reported
Start Date: 05/01/2001
End Date: 05/01/2001
Min Concentration: .00
Max Concentration: 27.90
Sample Comment: 27.9 ppm Concentration in residual paint dust
Last Update By: SFORTUN
Update Date: 09/09/2009
Decode for MediumID: Other

Substance ID.: 121195
Haz Release ID: 379450
Qty Released: Unknown
Date Released: Unknown
Update Date: 09/24/2002
Update By: Not reported
Substance Code: 206-44-0
Substance Name: FLUORANTHENE
Substance Abbrev.: Not reported
Substance Category ID: 8491
Substance Category: Semi-volatiles
Category Level: Not reported
Created By: Not reported
Created Date: 12/17/2002

CANOE BAY - CONTAMINATED SEDIMENT (Continued) **S105807718**

Substance Category ID: 8491
Substance Category: Semi-volatiles
Category Level: Not reported
Created By: Not reported
Created Date: 12/17/2002
Substance Alias ID: 317398
Sub Alias Name: BENZACENAPHTHENE,1,2-
Substance Alias ID: 317399
Sub Alias Name: BENZO(jk)FLUORENE
Sampling Result ID: 337910
Feature Id: 0
Hazard Release Id: 379450
Medium: 701
Substance Abbrev.: 0
Unit Code: 8
Observation: False
Owner Operator: False
Lab Data: True
Sample Depth: 0-7 feet
Start Date: 01/14/2002
End Date: 01/14/2002
Min Concentration: .00
Max Concentration: 55.00
Sample Comment: 55 ppb in Canoe Bay sediment composites (two 2-core composites)
Detected in analytical method blank at 3.3 ppb
Last Update By: SFORTUN
Update Date: 09/09/2009
Decode for MediumID: Sediment
Sampling Result ID: 337954
Feature Id: 0
Hazard Release Id: 379450
Medium: 700
Substance Abbrev.: 0
Unit Code: 7
Observation: False
Owner Operator: False
Lab Data: True
Sample Depth: Not reported
Start Date: 05/01/2001
End Date: 05/01/2001
Min Concentration: .00
Max Concentration: 38.00
Sample Comment: 38 ppm Concentration in residual paint dust
Last Update By: SFORTUN
Update Date: 09/09/2009
Decode for MediumID: Other

Substance ID.: 121019
Haz Release ID: 379451
Qty Released: Unknown
Date Released: Unknown
Update Date: 09/24/2002
Update By: Not reported
Substance Code: 129-00-0
Substance Name: PYRENE
Substance Abbrev.: Not reported
Substance Category ID: 8497

CANOE BAY - CONTAMINATED SEDIMENT (Continued) **S105807718**

Substance Category: Semi-volatiles
Category Level: Not reported
Created By: Not reported
Created Date: 12/17/2002
Substance Category ID: 8497
Substance Category: Semi-volatiles
Category Level: Not reported
Created By: Not reported
Created Date: 12/17/2002
Substance Alias ID: 316950
Sub Alias Name: BENZO(def)PHENANTHRENE
Sampling Result ID: 337911
Feature Id: 0
Hazard Release Id: 379451
Medium: 701
Substance Abbrev.: 0
Unit Code: 8
Observation: False
Owner Operator: False
Lab Data: True
Sample Depth: 0-7 feet
Start Date: 01/14/2002
End Date: 01/14/2002
Min Concentration: .00
Max Concentration: 54.00
Sample Comment: 54 ppb in Canoe Bay sediment composites (two 2-core composites)
Detected in analytical method blank at 3.4 ppb
Last Update By: SFORTUN
Update Date: 09/09/2009
Decode for MediumID: Sediment
Sampling Result ID: 337960
Feature Id: 0
Hazard Release Id: 379451
Medium: 700
Substance Abbrev.: 0
Unit Code: 7
Observation: False
Owner Operator: False
Lab Data: True
Sample Depth: Not reported
Start Date: 05/01/2001
End Date: 05/01/2001
Min Concentration: .00
Max Concentration: 25.20
Sample Comment: 25.2 ppm Concentration in residual paint dust
Last Update By: SFORTUN
Update Date: 09/09/2009
Decode for MediumID: Other

Substance ID.: 121826
Haz Release ID: 379452
Qty Released: Unknown
Date Released: Unknown
Update Date: 09/19/2002
Update By: Not reported
Substance Code: 85-68-7
Substance Name: BUTYL BENZYL PHTHALATE

CANOE BAY - CONTAMINATED SEDIMENT (Continued) **S105807718**

Substance Abbrev.: Not reported
Substance Alias ID: 317652
Sub Alias Name: BENZYL-n-BUTYL PHTHALATE
Substance Alias ID: 317653
Sub Alias Name: PHTHALIC ACID, BENZYL BUTYL ESTER
Sampling Result ID: 337912
Feature Id: 0
Hazard Release Id: 379452
Medium: 701
Substance Abbrev.: 0
Unit Code: 8
Observation: False
Owner Operator: False
Lab Data: True
Sample Depth: 0-7 feet
Start Date: 01/14/2002
End Date: 01/14/2002
Min Concentration: .00
Max Concentration: 9.80
Sample Comment: 9.8 ppb in Canoe Bay sediment composite (two cores)
Last Update By: SFORTUN
Update Date: 09/09/2009
Decode for MediumID: Sediment

Substance ID.: 121462
Haz Release ID: 379453
Qty Released: Unknown
Date Released: Unknown
Update Date: 09/24/2002
Update By: Not reported
Substance Code: 56-55-3
Substance Name: BENZO(a)ANTHRACENE
Substance Abbrev.: Not reported
Substance Category ID: 8475
Substance Category: Semi-volatiles
Category Level: Not reported
Created By: Not reported
Created Date: 12/17/2002
Substance Category ID: 8475
Substance Category: Semi-volatiles
Category Level: Not reported
Created By: Not reported
Created Date: 12/17/2002
Substance Alias ID: 318790
Sub Alias Name: BENZ(a)ANTHRACENE
Substance Alias ID: 318791
Sub Alias Name: BENZANTHRACENE,1,2-
Substance Alias ID: 318792
Sub Alias Name: BENZANTHRENE
Substance Alias ID: 318793
Sub Alias Name: BENZOANTHRACENE
Substance Alias ID: 318794
Sub Alias Name: BENZPHENANTHRENE,2,3-
Substance Alias ID: 318795
Sub Alias Name: NAPHTHANTHRACENE
Substance Alias ID: 318796
Sub Alias Name: TETRAPHENE

CANOE BAY - CONTAMINATED SEDIMENT (Continued) **S105807718**

Sampling Result ID:	349744
Feature Id:	0
Hazard Release Id:	379453
Medium:	703
Substance Abbrev.:	0
Unit Code:	8
Observation:	True
Owner Operator:	False
Lab Data:	True
Sample Depth:	0-6 inches
Start Date:	10/28/2008
End Date:	Not reported
Min Concentration:	Not reported
Max Concentration:	49.00
Sample Comment:	49 ppb benzo(a)anthracene in surface soils at CB04SS. 29 ppb at CB05SS.
Last Update By:	SFORTUN
Update Date:	09/14/2009
Decode for MediumID:	Soil
Sampling Result ID:	349745
Feature Id:	0
Hazard Release Id:	379453
Medium:	700
Substance Abbrev.:	0
Unit Code:	8
Observation:	True
Owner Operator:	False
Lab Data:	True
Sample Depth:	0-6 inches
Start Date:	10/28/2008
End Date:	Not reported
Min Concentration:	Not reported
Max Concentration:	47.00
Sample Comment:	47 ppb benzo(a)anthracene in surface soils at Schooner Creek stormwater outfall SO04SS.
Last Update By:	SFORTUN
Update Date:	09/14/2009
Decode for MediumID:	Other
Sampling Result ID:	337913
Feature Id:	0
Hazard Release Id:	379453
Medium:	701
Substance Abbrev.:	0
Unit Code:	8
Observation:	False
Owner Operator:	False
Lab Data:	True
Sample Depth:	0-7 feet
Start Date:	01/14/2002
End Date:	01/14/2002
Min Concentration:	.00
Max Concentration:	30.00
Sample Comment:	30 ppb benzo(a)anthracene in Canoe Bay sediments at CB13SD (10/28/08). 29 ppb at CB14SD. 19 ppb in Canoe Bay sediment composites (two 2-core composites) Detected in analytical method blank at 1.4 ppb. 38 ppb in Columbia River sediments at CR04SD.
Last Update By:	SFORTUN

CANOE BAY - CONTAMINATED SEDIMENT (Continued) **S105807718**

Update Date: 09/14/2009
Decode for MediumID: Sediment
Sampling Result ID: 337945
Feature Id: 0
Hazard Release Id: 379453
Medium: 700
Substance Abbrev.: 0
Unit Code: 7
Observation: False
Owner Operator: False
Lab Data: True
Sample Depth: Not reported
Start Date: 05/01/2001
End Date: 05/01/2001
Min Concentration: .00
Max Concentration: 16.00
Sample Comment: 16 ppm Concentration in residual paint dust
Last Update By: SFORTUN
Update Date: 09/09/2009
Decode for MediumID: Other

Substance ID.: 121210
Haz Release ID: 379454
Qty Released: Unknown
Date Released: Unknown
Update Date: 09/24/2002
Update By: Not reported
Substance Code: 218-01-9
Substance Name: CHRYSENE
Substance Abbrev.: Not reported
Substance Category ID: 8481
Substance Category: Semi-volatiles
Category Level: Not reported
Created By: Not reported
Created Date: 12/17/2002
Substance Category ID: 8481
Substance Category: Semi-volatiles
Category Level: Not reported
Created By: Not reported
Created Date: 12/17/2002
Substance Alias ID: 317438
Sub Alias Name: BENZ(a)PHENANTHRENE
Substance Alias ID: 317439
Sub Alias Name: BENZPHENANTHRENE,1,2-
Substance Alias ID: 317440
Sub Alias Name: DIBENZONAPHTHALENE,1,2,5,6-
Sampling Result ID: 349658
Feature Id: 0
Hazard Release Id: 379454
Medium: 700
Substance Abbrev.: 0
Unit Code: 8
Observation: True
Owner Operator: False
Lab Data: True
Sample Depth: 0-6 inches
Start Date: 10/28/2008

CANOE BAY - CONTAMINATED SEDIMENT (Continued) **S105807718**

End Date:	Not reported
Min Concentration:	Not reported
Max Concentration:	110.00
Sample Comment:	110 ppb chrysene in surface soils at Schooner Creek stormwater outfall at SO04SS. 44 ppb in surface soils at City of Portland stormwater outfall SO05SS.
Last Update By:	SFORTUN
Update Date:	09/14/2009
Decode for MediumID:	Other
Sampling Result ID:	349746
Feature Id:	0
Hazard Release Id:	379454
Medium:	703
Substance Abbrev.:	0
Unit Code:	8
Observation:	True
Owner Operator:	False
Lab Data:	True
Sample Depth:	0-6 inches
Start Date:	10/28/2008
End Date:	Not reported
Min Concentration:	Not reported
Max Concentration:	61.00
Sample Comment:	61 ppb chrysene in surface soils at CB04SS. 34 ppb in soils at CB05SS.
Last Update By:	SFORTUN
Update Date:	09/14/2009
Decode for MediumID:	Soil
Sampling Result ID:	337914
Feature Id:	0
Hazard Release Id:	379454
Medium:	701
Substance Abbrev.:	0
Unit Code:	8
Observation:	False
Owner Operator:	False
Lab Data:	True
Sample Depth:	0-7 feet
Start Date:	01/14/2002
End Date:	01/14/2002
Min Concentration:	.00
Max Concentration:	43.00
Sample Comment:	43 ppb chrysene in Canoe Bay sediments (0-6 inches) at CB13SD. 29 ppb at CB14SD. 24 ppb in Canoe Bay sediment samples - one core and two 2-core composites Detected in analytical method blank at 1.7 ppb. 36 ppb in Columbia River sediments at CR04SD.
Last Update By:	SFORTUN
Update Date:	09/14/2009
Decode for MediumID:	Sediment
Sampling Result ID:	337952
Feature Id:	0
Hazard Release Id:	379454
Medium:	700
Substance Abbrev.:	0
Unit Code:	7
Observation:	False
Owner Operator:	False
Lab Data:	True

CANOE BAY - CONTAMINATED SEDIMENT (Continued) **S105807718**

Sample Depth: Not reported
Start Date: 05/01/2001
End Date: 05/01/2001
Min Concentration: .00
Max Concentration: 22.00
Sample Comment: 22 ppm Concentration in residual paint dust
Last Update By: SFORTUN
Update Date: 09/09/2009
Decode for MediumID: Other

Substance ID.: 121192
Haz Release ID: 379455
Qty Released: Unknown
Date Released: Unknown
Update Date: 09/24/2002
Update By: Not reported
Substance Code: 205-99-2
Substance Name: BENZO(b)FLUORANTHENE
Substance Abbrev.: Not reported
Substance Category ID: 8477
Substance Category: Semi-volatiles
Category Level: Not reported
Created By: Not reported
Created Date: 12/17/2002
Substance Category ID: 8477
Substance Category: Semi-volatiles
Category Level: Not reported
Created By: Not reported
Created Date: 12/17/2002
Substance Alias ID: 317390
Sub Alias Name: B(b)F
Substance Alias ID: 317391
Sub Alias Name: BENZ(e)ACEPHENANTHRYLENE
Substance Alias ID: 317392
Sub Alias Name: BENZFLUORANTHENE,3,4-
Substance Alias ID: 317393
Sub Alias Name: BENZOFLUORANTHENE,2,3-
Substance Alias ID: 317394
Sub Alias Name: BENZOFLUORANTHENE,3,4-
Sampling Result ID: 337915
Feature Id: 0
Hazard Release Id: 379455
Medium: 701
Substance Abbrev.: 0
Unit Code: 8
Observation: False
Owner Operator: False
Lab Data: True
Sample Depth: 0-7 feet
Start Date: 01/14/2002
End Date: 01/14/2002
Min Concentration: .00
Max Concentration: 26.00
Sample Comment: 26 ppb in Canoe Bay sediment composites (two 2-core composites)
Last Update By: SFORTUN
Update Date: 09/09/2009
Decode for MediumID: Sediment

CANOE BAY - CONTAMINATED SEDIMENT (Continued) **S105807718**

Sampling Result ID: 337947
Feature Id: 0
Hazard Release Id: 379455
Medium: 700
Substance Abbrev.: 0
Unit Code: 7
Observation: False
Owner Operator: False
Lab Data: True
Sample Depth: Not reported
Start Date: 05/01/2001
End Date: 05/01/2001
Min Concentration: .00
Max Concentration: 17.90
Sample Comment: 17.9 ppm Concentration in residual paint dust
Last Update By: SFORTUN
Update Date: 09/09/2009
Decode for MediumID: Other

Substance ID.: 121374
Haz Release ID: 379456
Qty Released: Unknown
Date Released: Unknown
Update Date: 09/24/2002
Update By: Not reported
Substance Code: 50-32-8
Substance Name: BENZO(a)PYRENE
Substance Abbrev.: Not reported
Substance Category ID: 8476
Substance Category: Semi-volatiles
Category Level: Not reported
Created By: Not reported
Created Date: 12/17/2002
Substance Category ID: 8476
Substance Category: Semi-volatiles
Category Level: Not reported
Created By: Not reported
Created Date: 12/17/2002
Substance Alias ID: 318559
Sub Alias Name: B(a)P
Substance Alias ID: 318560
Sub Alias Name: BENZOPYRENE,3,4-
Substance Alias ID: 318561
Sub Alias Name: BENZPYRENE,3,4-
Substance Alias ID: 318562
Sub Alias Name: BP
Sampling Result ID: 349743
Feature Id: 0
Hazard Release Id: 379456
Medium: 703
Substance Abbrev.: 0
Unit Code: 8
Observation: True
Owner Operator: False
Lab Data: True
Sample Depth: 0-6 inches
Start Date: 10/28/2008

CANOE BAY - CONTAMINATED SEDIMENT (Continued) **S105807718**

End Date: Not reported
Min Concentration: Not reported
Max Concentration: 41.00
Sample Comment: 41 ppb benzo(a)pyrene in surface soils at CB04SS. 23 ppm at CB05SS.
Last Update By: SFORTUN
Update Date: 09/14/2009
Decode for MediumID: Soil
Sampling Result ID: 337916
Feature Id: 0
Hazard Release Id: 379456
Medium: 701
Substance Abbrev.: 0
Unit Code: 8
Observation: False
Owner Operator: False
Lab Data: True
Sample Depth: 0-7 feet
Start Date: 01/14/2002
End Date: 01/14/2002
Min Concentration: .00
Max Concentration: 44.00
Sample Comment: 44 ppb benzo(a)pyrene in Canoe Bay sediments at CB14SD. 33 ppb at CB13SD. 22 ppb in Canoe Bay sediment composites (two 2-core composites) 47 ppb in Columbia River sediment sample CR04SD.
Last Update By: SFORTUN
Update Date: 09/14/2009
Decode for MediumID: Sediment
Sampling Result ID: 337946
Feature Id: 0
Hazard Release Id: 379456
Medium: 700
Substance Abbrev.: 0
Unit Code: 7
Observation: False
Owner Operator: False
Lab Data: True
Sample Depth: Not reported
Start Date: 05/01/2001
End Date: 05/01/2001
Min Concentration: .00
Max Concentration: 12.00
Sample Comment: 12 ppm Concentration in residual paint dust
Last Update By: SFORTUN
Update Date: 09/09/2009
Decode for MediumID: Other

Substance ID.: 121176
Haz Release ID: 379457
Qty Released: Unknown
Date Released: Unknown
Update Date: 09/24/2002
Update By: Not reported
Substance Code: 193-39-5
Substance Name: INDENO(1,2,3-cd)PYRENE
Substance Abbrev.: Not reported
Substance Category ID: 8493
Substance Category: Semi-volatiles

CANOE BAY - CONTAMINATED SEDIMENT (Continued) **S105807718**

Category Level:	Not reported
Created By:	Not reported
Created Date:	12/17/2002
Substance Category ID:	8493
Substance Category:	Semi-volatiles
Category Level:	Not reported
Created By:	Not reported
Created Date:	12/17/2002
Substance Alias ID:	317339
Sub Alias Name:	PHENYLENEPYRENE,2,3-
Substance Alias ID:	317340
Sub Alias Name:	PHENYLENEPYRENE,o-
Sampling Result ID:	349660
Feature Id:	0
Hazard Release Id:	379457
Medium:	700
Substance Abbrev.:	0
Unit Code:	8
Observation:	True
Owner Operator:	False
Lab Data:	True
Sample Depth:	0-6 inches
Start Date:	10/28/2008
End Date:	Not reported
Min Concentration:	Not reported
Max Concentration:	210.00
Sample Comment:	210 ppb indeno(1,2,3-cd)pyrene in surface soils at City of Portland stormwater outfall SO05SS.
Last Update By:	SFORTUN
Update Date:	09/09/2009
Decode for MediumID:	Other
Sampling Result ID:	349747
Feature Id:	0
Hazard Release Id:	379457
Medium:	703
Substance Abbrev.:	0
Unit Code:	Not reported
Observation:	True
Owner Operator:	False
Lab Data:	True
Sample Depth:	0-6 inches
Start Date:	10/28/2008
End Date:	Not reported
Min Concentration:	Not reported
Max Concentration:	Not reported
Sample Comment:	31 ppb indeno(1,2,3-cd)pyrene in surface soils at CB04SS.
Last Update By:	SFORTUN
Update Date:	09/14/2009
Decode for MediumID:	Soil
Sampling Result ID:	337917
Feature Id:	0
Hazard Release Id:	379457
Medium:	701
Substance Abbrev.:	0
Unit Code:	8
Observation:	False
Owner Operator:	False

CANOE BAY - CONTAMINATED SEDIMENT (Continued) **S105807718**

Lab Data: True
Sample Depth: 0-7 feet
Start Date: 01/14/2002
End Date: 01/14/2002
Min Concentration: .00
Max Concentration: 26.00
Sample Comment: 26 ppb indeno(1,2,3-cd)pyrene in Canoe Bay sediments at CB14SD. 17 ppb in Canoe Bay sediment composites (two 2-core composites). 27 ppb in Columbia River sediments at CR04SD.
Last Update By: SFORTUN
Update Date: 09/14/2009
Decode for MediumID: Sediment
Sampling Result ID: 337956
Feature Id: 0
Hazard Release Id: 379457
Medium: 700
Substance Abbrev.: 0
Unit Code: 7
Observation: False
Owner Operator: False
Lab Data: True
Sample Depth: Not reported
Start Date: 05/01/2001
End Date: 05/01/2001
Min Concentration: .00
Max Concentration: 7.40
Sample Comment: 7.4 ppb Concentration in residual paint dust
Last Update By: SFORTUN
Update Date: 09/09/2009
Decode for MediumID: Other

Substance ID.: 121415
Haz Release ID: 379458
Qty Released: Unknown
Date Released: Unknown
Update Date: 09/19/2002
Update By: Not reported
Substance Code: 53-70-3
Substance Name: DIBENZO(a,h)ANTHRACENE
Substance Abbrev.: Not reported
Substance Category ID: 8499
Substance Category: Semi-volatiles
Category Level: Not reported
Created By: Not reported
Created Date: 12/17/2002
Substance Category ID: 8499
Substance Category: Semi-volatiles
Category Level: Not reported
Created By: Not reported
Created Date: 12/17/2002
Substance Alias ID: 318667
Sub Alias Name: DB(a,h)A
Substance Alias ID: 318668
Sub Alias Name: DIBENZ(a,h)ANTHRACENE
Substance Alias ID: 318669
Sub Alias Name: DIBENZANTHRACENE,1,2-5,6-
Substance Alias ID: 318670

CANOE BAY - CONTAMINATED SEDIMENT (Continued) **S105807718**

Sub Alias Name: DIBENZANTHRACENE,1,2:5,6-
Sampling Result ID: 337918
Feature Id: 0
Hazard Release Id: 379458
Medium: 701
Substance Abbrev.: 0
Unit Code: 8
Observation: False
Owner Operator: False
Lab Data: True
Sample Depth: 0-7 feet
Start Date: 01/14/2002
End Date: 01/14/2002
Min Concentration: .00
Max Concentration: 6.70
Sample Comment: 6.7 ppb in Canoe Bay sediment composites (two 2-core composites)
Last Update By: SFORTUN
Update Date: 09/09/2009
Decode for MediumID: Sediment

Substance ID.: 121167
Haz Release ID: 379459
Qty Released: Unknown
Date Released: Unknown
Update Date: 09/24/2002
Update By: Not reported
Substance Code: 191-24-2
Substance Name: BENZO(ghi)PERYLENE
Substance Abbrev.: Not reported
Substance Alias ID: 317305
Sub Alias Name: B(ghi)P
Substance Alias ID: 317306
Sub Alias Name: BENZOPERYLENE,1,12-
Substance Alias ID: 317307
Sub Alias Name: BENZPERYLENE,1,12-
Sampling Result ID: 337919
Feature Id: 0
Hazard Release Id: 379459
Medium: 701
Substance Abbrev.: 0
Unit Code: 8
Observation: False
Owner Operator: False
Lab Data: True
Sample Depth: 0-7 feet
Start Date: 01/14/2002
End Date: 01/14/2002
Min Concentration: .00
Max Concentration: 20.00
Sample Comment: 20 ppb in Canoe Bay sediment composites (two 2-core composites)
Detected in analytical method blank at 3.3 ppb
Last Update By: SFORTUN
Update Date: 09/09/2009
Decode for MediumID: Sediment
Sampling Result ID: 337948
Feature Id: 0
Hazard Release Id: 379459

CANOE BAY - CONTAMINATED SEDIMENT (Continued) **S105807718**

Medium: 700
Substance Abbrev.: 0
Unit Code: 7
Observation: False
Owner Operator: False
Lab Data: True
Sample Depth: Not reported
Start Date: 05/01/2001
End Date: 05/01/2001
Min Concentration: .00
Max Concentration: 9.40
Sample Comment: 9.4 ppm Concentration in residual paint dust
Last Update By: SFORTUN
Update Date: 09/09/2009
Decode for MediumID: Other

Substance ID.: 121577
Haz Release ID: 379460
Qty Released: Unknown
Date Released: Unknown
Update Date: 09/19/2002
Update By: Not reported
Substance Code: 65-85-0
Substance Name: BENZOIC ACID
Substance Abbrev.: Not reported
Substance Category ID: 8479
Substance Category: Semi-volatiles
Category Level: Not reported
Created By: Not reported
Created Date: 12/17/2002
Substance Category ID: 8479
Substance Category: Semi-volatiles
Category Level: Not reported
Created By: Not reported
Created Date: 12/17/2002
Substance Alias ID: 319080
Sub Alias Name: BENZENECARBOXYLIC ACID
Substance Alias ID: 319081
Sub Alias Name: CARBOXYBENZENE
Substance Alias ID: 319082
Sub Alias Name: DRACYCLIC ACID
Substance Alias ID: 319083
Sub Alias Name: PHENYLCARBOXYLIC ACID
Substance Alias ID: 319084
Sub Alias Name: PHENYLFORMIC ACID
Sampling Result ID: 337920
Feature Id: 0
Hazard Release Id: 379460
Medium: 701
Substance Abbrev.: 0
Unit Code: 8
Observation: False
Owner Operator: False
Lab Data: True
Sample Depth: 0-7 feet
Start Date: 01/14/2002
End Date: 01/14/2002

CANOE BAY - CONTAMINATED SEDIMENT (Continued) **S105807718**

Min Concentration: .00
Max Concentration: 33.00
Sample Comment: 33 ppb in Canoe Bay sediment composite (two cores)
Last Update By: SFORTUN
Update Date: 09/09/2009
Decode for MediumID: Sediment

Substance ID.: 121196
Haz Release ID: 379461
Qty Released: Unknown
Date Released: Unknown
Update Date: 09/24/2002
Update By: Not reported
Substance Code: 207-08-9
Substance Name: BENZO(k)FLUORANTHENE
Substance Abbrev.: Not reported
Substance Category ID: 8478
Substance Category: Semi-volatiles
Category Level: Not reported
Created By: Not reported
Created Date: 12/17/2002
Substance Category ID: 8478
Substance Category: Semi-volatiles
Category Level: Not reported
Created By: Not reported
Created Date: 12/17/2002
Substance Alias ID: 317400
Sub Alias Name: B(k)F
Substance Alias ID: 317401
Sub Alias Name: BENZOFLUORANTHENE,11,12-
Sampling Result ID: 337921
Feature Id: 0
Hazard Release Id: 379461
Medium: 701
Substance Abbrev.: 0
Unit Code: 8
Observation: False
Owner Operator: False
Lab Data: True
Sample Depth: 0-7 feet
Start Date: 01/14/2002
End Date: 01/14/2002
Min Concentration: .00
Max Concentration: 43.00
Sample Comment: 43 ppb benzo(k)fluoranthene in Canoe Bay sediments at CB14SD. 39 ppb at CB13SD. 5.5 ppb in Canoe Bay sediment composite (two cores). 55 ppb in Columbia River sediments at CR04SD.
Last Update By: SFORTUN
Update Date: 09/14/2009
Decode for MediumID: Sediment
Sampling Result ID: 337949
Feature Id: 0
Hazard Release Id: 379461
Medium: 700
Substance Abbrev.: 0
Unit Code: 7
Observation: False

CANOE BAY - CONTAMINATED SEDIMENT (Continued) **S105807718**

Owner Operator: False
Lab Data: True
Sample Depth: Not reported
Start Date: 05/01/2001
End Date: 05/01/2001
Min Concentration: .00
Max Concentration: 17.90
Sample Comment: 17.9 ppm Concentration in residual paint dust
Last Update By: SFORTUN
Update Date: 09/09/2009
Decode for MediumID: Other

Substance ID.: 122004
Haz Release ID: 379462
Qty Released: Unknown
Date Released: Unknown
Update Date: 09/19/2002
Update By: Not reported
Substance Code: ECD250
Substance Name: AMMONIA NITROGEN
Substance Abbrev.: Not reported
Sampling Result ID: 337922
Feature Id: 0
Hazard Release Id: 379462
Medium: 701
Substance Abbrev.: 0
Unit Code: 8
Observation: False
Owner Operator: False
Lab Data: True
Sample Depth: 0-7 feet
Start Date: 01/14/2002
End Date: 01/14/2002
Min Concentration: .00
Max Concentration: 219000.00
Sample Comment: 219000 ppb in Canoe Bay sediment samples - one core and two 2-core composites
Last Update By: SFORTUN
Update Date: 09/09/2009
Decode for MediumID: Sediment

Substance ID.: 121982
Haz Release ID: 379463
Qty Released: Unknown
Date Released: Unknown
Update Date: 09/19/2002
Update By: Not reported
Substance Code: ECD169
Substance Name: DIESEL - FUEL OIL
Substance Abbrev.: Not reported
Substance Category ID: 8529
Substance Category: Petroleum Related Releases for OSPIRG Report
Category Level: Not reported
Created By: Not reported
Created Date: 12/17/2002
Substance Category ID: 8529
Substance Category: Petroleum Related Releases for OSPIRG Report

CANOE BAY - CONTAMINATED SEDIMENT (Continued) **S105807718**

Category Level: Not reported
Created By: Not reported
Created Date: 12/17/2002
Sampling Result ID: 337923
Feature Id: 0
Hazard Release Id: 379463
Medium: 701
Substance Abbrev.: 0
Unit Code: 8
Observation: False
Owner Operator: False
Lab Data: True
Sample Depth: 0-7 feet
Start Date: 01/14/2002
End Date: 01/14/2002
Min Concentration: .00
Max Concentration: 17000.00
Sample Comment: 17000 ppb in Canoe Bay sediment composites (two 2-core composites)
Last Update By: SFORTUN
Update Date: 09/09/2009
Decode for MediumID: Sediment

Substance ID.: 121988
Haz Release ID: 379464
Qty Released: Unknown
Date Released: Unknown
Update Date: 09/19/2002
Update By: Not reported
Substance Code: ECD198
Substance Name: OIL - LUBRICATING
Substance Abbrev.: Not reported
Substance Category ID: 8531
Substance Category: Petroleum Related Releases for OSPIRG Report
Category Level: Not reported
Created By: Not reported
Created Date: 12/17/2002
Substance Category ID: 8531
Substance Category: Petroleum Related Releases for OSPIRG Report
Category Level: Not reported
Created By: Not reported
Created Date: 12/17/2002
Sampling Result ID: 337924
Feature Id: 0
Hazard Release Id: 379464
Medium: 701
Substance Abbrev.: 0
Unit Code: 8
Observation: False
Owner Operator: False
Lab Data: True
Sample Depth: 0-7 feet
Start Date: 01/14/2002
End Date: 01/14/2002
Min Concentration: .00
Max Concentration: 55000.00
Sample Comment: 55000 ppb in Canoe Bay sediment composites (two 2-core composites)
Last Update By: SFORTUN

CANOE BAY - CONTAMINATED SEDIMENT (Continued) **S105807718**

Update Date: 09/09/2009
Decode for MediumID: Sediment

Substance ID.: 121614
Haz Release ID: 379465
Qty Released: Unknown
Date Released: Unknown
Update Date: 09/19/2002
Update By: Not reported
Substance Code: 72-54-8
Substance Name: DDD,p,p'-
Substance Abbrev.: Not reported
Substance Alias ID: 319194
Sub Alias Name: DICHLORO-2,2-BIS(p-CHLOROPHENYL)ETHANE,1,1-
Substance Alias ID: 319195
Sub Alias Name: DICHLORODIPHENYLDICHLOROETHANE
Substance Alias ID: 319196
Sub Alias Name: RHOTHANE
Substance Alias ID: 319197
Sub Alias Name: TDE
Substance Alias ID: 319198
Sub Alias Name: TDE,p,p'-
Substance Alias ID: 319199
Sub Alias Name: TETRACHLORODIPHENYLETHANE
Sampling Result ID: 337925
Feature Id: 0
Hazard Release Id: 379465
Medium: 701
Substance Abbrev.: 0
Unit Code: 8
Observation: False
Owner Operator: False
Lab Data: True
Sample Depth: 0-7 feet
Start Date: 01/14/2002
End Date: 01/14/2002
Min Concentration: .00
Max Concentration: 32.00
Sample Comment: 32 ppb in Canoe Bay sediment composites (two 2-core composites)
Last Update By: SFORTUN
Update Date: 09/09/2009
Decode for MediumID: Sediment

Substance ID.: 121615
Haz Release ID: 379466
Qty Released: Unknown
Date Released: Unknown
Update Date: 09/19/2002
Update By: Not reported
Substance Code: 72-55-9
Substance Name: DDE,p,p'-
Substance Abbrev.: Not reported
Substance Alias ID: 319200
Sub Alias Name: BIS(p-CHLOROPHENYL)-1,1-DICHLOROETHYLENE,2,2-
Substance Alias ID: 319201
Sub Alias Name: DICHLORODIPHENYL DICHLOROETHYLENE,p,p'-
Substance Alias ID: 319202

CANOE BAY - CONTAMINATED SEDIMENT (Continued) **S105807718**

Sub Alias Name: DICHLOROETHENYLIDENE)BIS(4-CHLOROBENZENE),1,1'-(-
Sampling Result ID: 337926
Feature Id: 0
Hazard Release Id: 379466
Medium: 701
Substance Abbrev.: 0
Unit Code: 8
Observation: False
Owner Operator: False
Lab Data: True
Sample Depth: 0-7 feet
Start Date: 01/14/2002
End Date: 01/14/2002
Min Concentration: .00
Max Concentration: 10.00
Sample Comment: 10 ppb in Canoe Bay sediment composites (two 2-core composites)
Last Update By: SFORTUN
Update Date: 09/09/2009
Decode for MediumID: Sediment

Substance ID.: 121373
Haz Release ID: 379467
Qty Released: Unknown
Date Released: Unknown
Update Date: 09/19/2002
Update By: Not reported
Substance Code: 50-29-3
Substance Name: DDT,p,p'-
Substance Abbrev.: Not reported
Substance Alias ID: 318555
Sub Alias Name: BIS(p-CHLOROPHENYL)-2,2,2-TRICHLOROETHANE,1,1-
Substance Alias ID: 318556
Sub Alias Name: CHLOROPHENOTHANE
Substance Alias ID: 318557
Sub Alias Name: DICHLORODIPHENYLTRICHLOROETHANE
Substance Alias ID: 318558
Sub Alias Name: ETHANE,1,1,1-TRICHLORO-2,2-BIS(p-CHLOROPHENYL)-
Sampling Result ID: 337927
Feature Id: 0
Hazard Release Id: 379467
Medium: 701
Substance Abbrev.: 0
Unit Code: 8
Observation: False
Owner Operator: False
Lab Data: True
Sample Depth: 0-7 feet
Start Date: 01/14/2002
End Date: 01/14/2002
Min Concentration: .00
Max Concentration: 3.30
Sample Comment: 3.3 ppb DDT in Canoe Bay sediments at CB11SD (0-6 inches; 10/28/08). 1.6 ppb in Canoe Bay sediment composites (two 2-core composites). 1.3 ppb at CB14SD.
Last Update By: SFORTUN
Update Date: 09/14/2009
Decode for MediumID: Sediment

CANOE BAY - CONTAMINATED SEDIMENT (Continued) **S105807718**

Substance ID.: 121399
Haz Release ID: 379468
Qty Released: Unknown
Date Released: Unknown
Update Date: 09/19/2002
Update By: Not reported
Substance Code: 5103-71-9
Substance Name: CHLORDANE,CIS-
Substance Abbrev.: Not reported
Substance Alias ID: 318634
Sub Alias Name: CHLORDANE,alpha-
Sampling Result ID: 337928
Feature Id: 0
Hazard Release Id: 379468
Medium: 701
Substance Abbrev.: 0
Unit Code: 8
Observation: False
Owner Operator: False
Lab Data: True
Sample Depth: 0-7 feet
Start Date: 01/14/2002
End Date: 01/14/2002
Min Concentration: .00
Max Concentration: 1.50
Sample Comment: 1.5 ppb in Canoe Bay sediment composite (two cores)
Last Update By: SFORTUN
Update Date: 09/09/2009
Decode for MediumID: Sediment

Substance ID.: 121662
Haz Release ID: 379469
Qty Released: Unknown
Date Released: Unknown
Update Date: 09/19/2002
Update By: Not reported
Substance Code: 7440-36-0
Substance Name: ANTIMONY
Substance Abbrev.: Not reported
Substance Alias ID: 319283
Sub Alias Name: SB
Substance Alias ID: 319284
Sub Alias Name: STIBIUM
Sampling Result ID: 337929
Feature Id: 0
Hazard Release Id: 379469
Medium: 701
Substance Abbrev.: 0
Unit Code: 7
Observation: False
Owner Operator: False
Lab Data: True
Sample Depth: 0-7 feet
Start Date: 01/14/2002
End Date: 01/14/2002
Min Concentration: .00
Max Concentration: 1.53

CANOE BAY - CONTAMINATED SEDIMENT (Continued) **S105807718**

Sample Comment: 1.53 ppm in Canoe Bay sediment samples (core and two 2-core composites) Detected in analytical method blank at 0.016 ppm
Last Update By: SFORTUN
Update Date: 09/09/2009
Decode for MediumID: Sediment

Substance ID.: 121664
Haz Release ID: 379470
Qty Released: Unknown
Date Released: Unknown
Update Date: 09/24/2002
Update By: Not reported
Substance Code: 7440-38-2
Substance Name: ARSENIC
Substance Abbrev.: Not reported
Substance Category ID: 8439
Substance Category: Inorganics
Category Level: Not reported
Created By: Not reported
Created Date: 12/17/2002
Substance Category ID: 8439
Substance Category: Inorganics
Category Level: Not reported
Created By: Not reported
Created Date: 12/17/2002
Substance Alias ID: 319286
Sub Alias Name: AS
Sampling Result ID: 349637
Feature Id: 0
Hazard Release Id: 379470
Medium: 703
Substance Abbrev.: 0
Unit Code: 7
Observation: True
Owner Operator: False
Lab Data: True
Sample Depth: 0-6 inches
Start Date: 08/28/2008
End Date: Not reported
Min Concentration: Not reported
Max Concentration: 18.90
Sample Comment: 18.9 ppb arsenic in surface soils adjacent to Canoe Bay at CB05SS. 7.8 ppm at CB03SS. 6.7 ppm at CB02SS. Background soils contained 2.89 ppm arsenic.
Last Update By: SFORTUN
Update Date: 09/14/2009
Decode for MediumID: Soil
Sampling Result ID: 337930
Feature Id: 0
Hazard Release Id: 379470
Medium: 701
Substance Abbrev.: 0
Unit Code: 7
Observation: False
Owner Operator: False
Lab Data: True
Sample Depth: 0-6 inches

CANOE BAY - CONTAMINATED SEDIMENT (Continued) **S105807718**

Start Date: 10/28/2008
End Date: Not reported
Min Concentration: .00
Max Concentration: 8.40
Sample Comment: 8.4 ppm arsenic in Canoe Bay sediments at CB06SD (10/28/08). 4.72 ppm arsenic in Canoe Bay sediment composite (two cores; 1/14/02) from 0-7 foot depths. Arsenic concentrations in Columbia River (10/27/08) sediments were 1.3 ppm to 3.1 ppm.
Last Update By: SFORTUN
Update Date: 09/08/2009
Decode for MediumID: Sediment

Substance ID.: 121666
Haz Release ID: 379471
Qty Released: Unknown
Date Released: Unknown
Update Date: 09/19/2002
Update By: Not reported
Substance Code: 7440-41-7
Substance Name: BERYLLIUM
Substance Abbrev.: Not reported
Substance Category ID: 8459
Substance Category: Inorganics
Category Level: Not reported
Created By: Not reported
Created Date: 12/17/2002
Substance Category ID: 8459
Substance Category: Inorganics
Category Level: Not reported
Created By: Not reported
Created Date: 12/17/2002
Substance Alias ID: 319288
Sub Alias Name: BE
Substance Alias ID: 319289
Sub Alias Name: GLUCINIUM
Sampling Result ID: 337931
Feature Id: 0
Hazard Release Id: 379471
Medium: 701
Substance Abbrev.: 0
Unit Code: 7
Observation: False
Owner Operator: False
Lab Data: True
Sample Depth: 0-4 feet
Start Date: 01/14/2002
End Date: 01/14/2002
Min Concentration: .00
Max Concentration: .34
Sample Comment: 0.34 ppm in Canoe Bay sediment composite (two cores)
Last Update By: SFORTUN
Update Date: 09/09/2009
Decode for MediumID: Sediment

Substance ID.: 121668
Haz Release ID: 379472
Qty Released: Unknown

CANOE BAY - CONTAMINATED SEDIMENT (Continued) **S105807718**

Date Released:	Unknown
Update Date:	09/24/2002
Update By:	Not reported
Substance Code:	7440-43-9
Substance Name:	CADMIUM
Substance Abbrev.:	Not reported
Substance Category ID:	8460
Substance Category:	Inorganics
Category Level:	Not reported
Created By:	Not reported
Created Date:	12/17/2002
Substance Category ID:	8460
Substance Category:	Inorganics
Category Level:	Not reported
Created By:	Not reported
Created Date:	12/17/2002
Substance Alias ID:	319291
Sub Alias Name:	CD
Sampling Result ID:	349639
Feature Id:	0
Hazard Release Id:	379472
Medium:	703
Substance Abbrev.:	0
Unit Code:	7
Observation:	True
Owner Operator:	False
Lab Data:	True
Sample Depth:	0-6 inches
Start Date:	10/28/2008
End Date:	Not reported
Min Concentration:	Not reported
Max Concentration:	14.60
Sample Comment:	14.6 ppm cadmium in surface soils adjacent to canoe bay at CB05SS. 2.9 ppm at CB03SS. Background soils contained no detectable cadmium at an analytical detection limit of 0.50 ppm.
Last Update By:	SFORTUN
Update Date:	09/09/2009
Decode for MediumID:	Soil
Sampling Result ID:	349653
Feature Id:	0
Hazard Release Id:	379472
Medium:	700
Substance Abbrev.:	0
Unit Code:	7
Observation:	True
Owner Operator:	False
Lab Data:	True
Sample Depth:	Not reported
Start Date:	10/28/2008
End Date:	Not reported
Min Concentration:	Not reported
Max Concentration:	.96
Sample Comment:	0.96 ppm cadmium in sediments from stormwater outfall seeding Canoe Bay at SD02SD. 0.82 ppm in sediments at outfall SO01SD.
Last Update By:	SFORTUN
Update Date:	09/09/2009
Decode for MediumID:	Other

CANOE BAY - CONTAMINATED SEDIMENT (Continued) **S105807718**

Sampling Result ID: 337932
Feature Id: 0
Hazard Release Id: 379472
Medium: 701
Substance Abbrev.: 0
Unit Code: 7
Observation: False
Owner Operator: False
Lab Data: True
Sample Depth: 0-6 inches
Start Date: 10/28/2008
End Date: Not reported
Min Concentration: .00
Max Concentration: 1.60
Sample Comment: 1.6 ppm cadmium in Canoe Bay sediments at CB06SD. 1.1 ppm cadmium in Canoe Bay sediment composites (two 2-core composites) from 0-7 feet depths. 1.0 ppm at CB05SD, CB09SD, CB10SD, and CB14SD.
Last Update By: SFORTUN
Update Date: 09/14/2009
Decode for MediumID: Sediment

Sampling Result ID: 337950
Feature Id: 0
Hazard Release Id: 379472
Medium: 700
Substance Abbrev.: 0
Unit Code: 7
Observation: False
Owner Operator: False
Lab Data: True
Sample Depth: Not reported
Start Date: 05/01/2001
End Date: 05/01/2001
Min Concentration: .00
Max Concentration: .03
Sample Comment: 0.03 ppm TCLP Leachable cadmium concentration in residual paint dust
Last Update By: SFORTUN
Update Date: 09/09/2009
Decode for MediumID: Other

Substance ID.: 121671
Haz Release ID: 379473
Qty Released: Unknown
Date Released: Unknown
Update Date: 09/24/2002
Update By: Not reported

Substance Code: 7440-47-3
Substance Name: CHROMIUM
Substance Abbrev.: Not reported
Substance Category ID: 8462
Substance Category: Inorganics
Category Level: Not reported
Created By: Not reported
Created Date: 12/17/2002
Substance Category ID: 8462
Substance Category: Inorganics
Category Level: Not reported
Created By: Not reported

CANOE BAY - CONTAMINATED SEDIMENT (Continued) **S105807718**

Created Date:	12/17/2002
Substance Alias ID:	319294
Sub Alias Name:	CHROMIUM, TOTAL
Substance Alias ID:	318145
Sub Alias Name:	CHROMIUM, INORGANIC
Sampling Result ID:	349640
Feature Id:	0
Hazard Release Id:	379473
Medium:	703
Substance Abbrev.:	0
Unit Code:	7
Observation:	True
Owner Operator:	False
Lab Data:	True
Sample Depth:	0-6 inches
Start Date:	10/28/2008
End Date:	Not reported
Min Concentration:	Not reported
Max Concentration:	33.70
Sample Comment:	33.7 ppm chromium in surface soils adjacent to Canoe Bay at CB05SS. 23.5 ppm at CB03SS. Background soils contained 8.5 ppm chromium.
Last Update By:	SFORTUN
Update Date:	09/09/2009
Decode for MediumID:	Soil
Sampling Result ID:	349655
Feature Id:	0
Hazard Release Id:	379473
Medium:	700
Substance Abbrev.:	0
Unit Code:	7
Observation:	True
Owner Operator:	False
Lab Data:	True
Sample Depth:	1-6 inches
Start Date:	10/28/2008
End Date:	Not reported
Min Concentration:	Not reported
Max Concentration:	16.00
Sample Comment:	16 ppm chromium in surface soils at Schooner Creek stormwater outfall SO04SS.
Last Update By:	SFORTUN
Update Date:	09/09/2009
Decode for MediumID:	Other
Sampling Result ID:	337933
Feature Id:	0
Hazard Release Id:	379473
Medium:	701
Substance Abbrev.:	0
Unit Code:	7
Observation:	True
Owner Operator:	False
Lab Data:	True
Sample Depth:	0-6 inches
Start Date:	10/28/2008
End Date:	Not reported
Min Concentration:	.00
Max Concentration:	16.20

CANOE BAY - CONTAMINATED SEDIMENT (Continued) **S105807718**

Sample Comment:	16.2 ppm chromium in Canoe Bay sediments at CB06SD. 15.8 ppm at CB09SD. 15.2 ppm at CB05SD. 15 ppm in Canoe Bay sediment composite (two cores) at 0-7 feet depths (1/14/02). Columbia River sediments generally contained 5.1 - to 8.7 ppm chromium.
Last Update By:	SFORTUN
Update Date:	09/08/2009
Decode for MediumID:	Sediment
Sampling Result ID:	337951
Feature Id:	Not reported
Hazard Release Id:	379473
Medium:	700
Substance Abbrev.:	Not reported
Unit Code:	7
Observation:	False
Owner Operator:	False
Lab Data:	True
Sample Depth:	Not reported
Start Date:	05/01/2001
End Date:	05/01/2001
Min Concentration:	.00
Max Concentration:	.00
Sample Comment:	TCLP leachable concentration in residual paint dust
Last Update By:	sxf
Update Date:	09/24/2002
Decode for MediumID:	Other

Substance ID.:	121673
Haz Release ID:	379474
Qty Released:	Unknown
Date Released:	Unknown
Update Date:	09/19/2002
Update By:	Not reported
Substance Code:	7440-50-8
Substance Name:	COPPER
Substance Abbrev.:	Not reported
Substance Category ID:	8464
Substance Category:	Inorganics
Category Level:	Not reported
Created By:	Not reported
Created Date:	12/17/2002
Substance Category ID:	8464
Substance Category:	Inorganics
Category Level:	Not reported
Created By:	Not reported
Created Date:	12/17/2002
Substance Alias ID:	319296
Sub Alias Name:	CU
Sampling Result ID:	349633
Feature Id:	0
Hazard Release Id:	379474
Medium:	700
Substance Abbrev.:	0
Unit Code:	8
Observation:	True
Owner Operator:	False
Lab Data:	True
Sample Depth:	Not reported

CANOE BAY - CONTAMINATED SEDIMENT (Continued) **S105807718**

Start Date:	10/28/2008
End Date:	Not reported
Min Concentration:	Not reported
Max Concentration:	966.00
Sample Comment:	966 ppb copper in stormwater from outfall discharge at SO01SW. 65.4 ppb at SO03SW. 49.1 ppb at SO02SW.
Last Update By:	SFORTUN
Update Date:	09/09/2009
Decode for MediumID:	Other
Sampling Result ID:	349641
Feature Id:	0
Hazard Release Id:	379474
Medium:	703
Substance Abbrev.:	0
Unit Code:	7
Observation:	True
Owner Operator:	False
Lab Data:	True
Sample Depth:	0-6 inches
Start Date:	10/28/2008
End Date:	Not reported
Min Concentration:	Not reported
Max Concentration:	357.00
Sample Comment:	357 ppm copper in surface soils adjacent to Canoe Bay at CB05SS. 125 ppm at CD03SS. 68.9 ppm at CB02SS.
Last Update By:	SFORTUN
Update Date:	09/08/2009
Decode for MediumID:	Soil
Sampling Result ID:	349657
Feature Id:	0
Hazard Release Id:	379474
Medium:	700
Substance Abbrev.:	0
Unit Code:	7
Observation:	True
Owner Operator:	False
Lab Data:	True
Sample Depth:	0-6 inches
Start Date:	10/28/2008
End Date:	Not reported
Min Concentration:	Not reported
Max Concentration:	455.00
Sample Comment:	455 ppm copper in soils at Schooner Creek stormwater outfall SO04SS. 407 ppm at City of Portland stormwater outfall SO05SS.
Last Update By:	SFORTUN
Update Date:	09/09/2009
Decode for MediumID:	Other
Sampling Result ID:	349664
Feature Id:	0
Hazard Release Id:	379474
Medium:	700
Substance Abbrev.:	0
Unit Code:	7
Observation:	True
Owner Operator:	False
Lab Data:	True
Sample Depth:	0-6 inches

CANOE BAY - CONTAMINATED SEDIMENT (Continued) **S105807718**

Start Date: 10/28/2008
End Date: Not reported
Min Concentration: Not reported
Max Concentration: 90.00
Sample Comment: 90 ppm copper in sediments below stormwater outfall at SO01SD. 63.9 ppm in sediments below stormwater outfall at SD02SD.
Last Update By: SFORTUN
Update Date: 09/09/2009
Decode for MediumID: Other
Sampling Result ID: 337934
Feature Id: 0
Hazard Release Id: 379474
Medium: 701
Substance Abbrev.: 0
Unit Code: 7
Observation: True
Owner Operator: False
Lab Data: True
Sample Depth: 0-7 feet
Start Date: 10/28/2008
End Date: Not reported
Min Concentration: .00
Max Concentration: 79.20
Sample Comment: 79.2 ppm copper in Canoe Bay sediments at CB11SD. 68.4 ppm at CB05SD. 66.7 ppm at CB10SD. 19.9 ppm copper in Canoe Bay sediment samples (core and two 2-core composites) 0-7 feet (1/14/02). Nearby Columbia River sediments had 5.1-11.7 ppm copper.
Last Update By: SFORTUN
Update Date: 09/08/2009
Decode for MediumID: Sediment

Substance ID.: 121639
Haz Release ID: 379475
Qty Released: Unknown
Date Released: Unknown
Update Date: 09/24/2002
Update By: Not reported
Substance Code: 7439-92-1
Substance Name: LEAD
Substance Abbrev.: Not reported
Substance Category ID: 8466
Substance Category: Inorganics
Category Level: Not reported
Created By: Not reported
Created Date: 12/17/2002
Substance Category ID: 8466
Substance Category: Inorganics
Category Level: Not reported
Created By: Not reported
Created Date: 12/17/2002
Substance Alias ID: 319256
Sub Alias Name: PB
Sampling Result ID: 349634
Feature Id: 0
Hazard Release Id: 379475
Medium: 700
Substance Abbrev.: 0

CANOE BAY - CONTAMINATED SEDIMENT (Continued) **S105807718**

Unit Code:	8
Observation:	True
Owner Operator:	False
Lab Data:	True
Sample Depth:	Not reported
Start Date:	10/28/2008
End Date:	Not reported
Min Concentration:	Not reported
Max Concentration:	11.50
Sample Comment:	11.5 ppb lead in stormwater outfall discharge at SO01SW. 3.3 ppb at SO03SW. 2.7 ppb at SO02SW.
Last Update By:	SFORTUN
Update Date:	09/08/2009
Decode for MediumID:	Other
Sampling Result ID:	349643
Feature Id:	0
Hazard Release Id:	379475
Medium:	703
Substance Abbrev.:	0
Unit Code:	7
Observation:	True
Owner Operator:	False
Lab Data:	True
Sample Depth:	0-6 inches
Start Date:	10/28/2008
End Date:	Not reported
Min Concentration:	Not reported
Max Concentration:	853.00
Sample Comment:	853 ppm lead in surface soils adjacent to Canoe Bay at CB05SS. 213 ppm at CB03SS. Background soils contained 19.8 ppm lead.
Last Update By:	SFORTUN
Update Date:	09/09/2009
Decode for MediumID:	Soil
Sampling Result ID:	349667
Feature Id:	0
Hazard Release Id:	379475
Medium:	700
Substance Abbrev.:	0
Unit Code:	7
Observation:	True
Owner Operator:	False
Lab Data:	True
Sample Depth:	0-6 inches
Start Date:	10/28/2008
End Date:	Not reported
Min Concentration:	Not reported
Max Concentration:	96.30
Sample Comment:	96.3 ppm lead in surface soils at Schooner Creek stormwater outfall at SO04SS.
Last Update By:	SFORTUN
Update Date:	09/09/2009
Decode for MediumID:	Other
Sampling Result ID:	337935
Feature Id:	0
Hazard Release Id:	379475
Medium:	701
Substance Abbrev.:	0

CANOE BAY - CONTAMINATED SEDIMENT (Continued) **S105807718**

Unit Code:	7
Observation:	True
Owner Operator:	False
Lab Data:	True
Sample Depth:	0-6 inches
Start Date:	10/28/2008
End Date:	Not reported
Min Concentration:	.00
Max Concentration:	22.60
Sample Comment:	22.6 ppm lead in Canoe Bay sediments at CB06SD. 20.7 ppm lead in Canoe Bay sediment composite (two cores) at 0-7 feet depths (1/14/02). 14 ppm at CB14SD. 13.8 ppm at CB11SD. 13.5 ppm at CB05SD and CB10SD. Columbia River sediments had 3- to 4.8 ppm.
Last Update By:	SFORTUN
Update Date:	09/08/2009
Decode for MediumID:	Sediment
Sampling Result ID:	337957
Feature Id:	0
Hazard Release Id:	379475
Medium:	700
Substance Abbrev.:	0
Unit Code:	7
Observation:	False
Owner Operator:	False
Lab Data:	True
Sample Depth:	Not reported
Start Date:	05/01/2001
End Date:	05/01/2001
Min Concentration:	.00
Max Concentration:	1.20
Sample Comment:	1.2 ppm TCLP leachable concentration in residual paint dust
Last Update By:	SFORTUN
Update Date:	09/09/2009
Decode for MediumID:	Other

Substance ID.:	121643
Haz Release ID:	379476
Qty Released:	Unknown
Date Released:	Unknown
Update Date:	09/19/2002
Update By:	Not reported
Substance Code:	7439-97-6
Substance Name:	MERCURY
Substance Abbrev.:	Not reported
Substance Category ID:	8467
Substance Category:	Inorganics
Category Level:	Not reported
Created By:	Not reported
Created Date:	12/17/2002
Substance Category ID:	8467
Substance Category:	Inorganics
Category Level:	Not reported
Created By:	Not reported
Created Date:	12/17/2002
Substance Alias ID:	319260
Sub Alias Name:	HG
Substance Alias ID:	319261

CANOE BAY - CONTAMINATED SEDIMENT (Continued) **S105807718**

Sub Alias Name: HYDRARGYRUM
Substance Alias ID: 319262
Sub Alias Name: LIQUID SILVER
Substance Alias ID: 319263
Sub Alias Name: QUICKSILVER
Sampling Result ID: 349650
Feature Id: 0
Hazard Release Id: 379476
Medium: 703
Substance Abbrev.: 0
Unit Code: 7
Observation: True
Owner Operator: False
Lab Data: True
Sample Depth: 0-6 inches
Start Date: 10/28/2008
End Date: Not reported
Min Concentration: Not reported
Max Concentration: .26
Sample Comment: 0.26 ppm mercury in surface soils along trhe southwest edge of Canoe Bay at CB05SS. Background soils contained no detectable mercury at an analytical detection limit of 0.038 ppm.
Last Update By: SFORTUN
Update Date: 09/09/2009
Decode for MediumID: Soil
Sampling Result ID: 337936
Feature Id: 0
Hazard Release Id: 379476
Medium: 701
Substance Abbrev.: 0
Unit Code: 7
Observation: True
Owner Operator: False
Lab Data: True
Sample Depth: 0-6 inches
Start Date: 10/28/2008
End Date: Not reported
Min Concentration: .00
Max Concentration: .26
Sample Comment: 0.26 ppm mercury in Canoe Bay sediments at CB08SD. 0.18 ppm at CB10SD. 0.12 ppm at CB09SD. 0.11 ppm at CB07SD. 0.08 ppm in Canoe Bay sediment samples (core and two 2-core composites) at 0-7 feet depths (1/14/02).
Last Update By: SFORTUN
Update Date: 09/08/2009
Decode for MediumID: Sediment

Substance ID.: 121646
Haz Release ID: 379477
Qty Released: Unknown
Date Released: Unknown
Update Date: 09/19/2002
Update By: Not reported
Substance Code: 7440-02-0
Substance Name: NICKEL
Substance Abbrev.: Not reported
Substance Category ID: 8469
Substance Category: Inorganics

CANOE BAY - CONTAMINATED SEDIMENT (Continued) **S105807718**

Category Level: Not reported
Created By: Not reported
Created Date: 12/17/2002
Substance Category ID: 8469
Substance Category: Inorganics
Category Level: Not reported
Created By: Not reported
Created Date: 12/17/2002
Substance Alias ID: 319266
Sub Alias Name: NI
Sampling Result ID: 349649
Feature Id: 0
Hazard Release Id: 379477
Medium: 703
Substance Abbrev.: 0
Unit Code: 7
Observation: True
Owner Operator: False
Lab Data: True
Sample Depth: 0-6 inches
Start Date: 10/28/2008
End Date: Not reported
Min Concentration: Not reported
Max Concentration: 49.60
Sample Comment: 49.6 ppm nickel in surface soils along the southwest edge of Canoe Bay at CB05SS. 30.7 ppm at CB03SS. 13.4 ppm at CB02SS. Background soils contained 8.9 ppm.
Last Update By: SFORTUN
Update Date: 09/09/2009
Decode for MediumID: Soil
Sampling Result ID: 337937
Feature Id: 0
Hazard Release Id: 379477
Medium: 701
Substance Abbrev.: 0
Unit Code: 7
Observation: True
Owner Operator: False
Lab Data: True
Sample Depth: 0-6 inches
Start Date: 10/28/2008
End Date: Not reported
Min Concentration: .00
Max Concentration: 14.50
Sample Comment: 14.5 ppm nickel in Canoe Bay sediments at CB09SD. 14.3 ppm at CB06SD. 13.5 ppm at CB01SD. 13.5 ppm in Canoe Bay sediment composite (two cores) at 0-7 feet (1/14/02). Nearby Columbia River sediments contained 5.6- to 9.5 ppm.
Last Update By: SFORTUN
Update Date: 09/08/2009
Decode for MediumID: Sediment

Substance ID.: 121755
Haz Release ID: 379478
Qty Released: Unknown
Date Released: Unknown
Update Date: 09/19/2002

CANOE BAY - CONTAMINATED SEDIMENT (Continued) **S105807718**

Update By:	Not reported
Substance Code:	7782-49-2
Substance Name:	SELENIUM
Substance Abbrev.:	Not reported
Substance Alias ID:	319488
Sub Alias Name:	SE
Sampling Result ID:	349648
Feature Id:	0
Hazard Release Id:	379478
Medium:	703
Substance Abbrev.:	0
Unit Code:	7
Observation:	True
Owner Operator:	False
Lab Data:	True
Sample Depth:	0-6 inches
Start Date:	10/28/2008
End Date:	Not reported
Min Concentration:	Not reported
Max Concentration:	5.90
Sample Comment:	5.9 ppm selenium in surface soils along southwest edge of Canoe Bay at CB05SS. 1.8 ppm at CB03SS. 1.6 ppm at CB02SS. Background soils contained no detectable selenium at an analytical detection limit of 0.82 ppm.
Last Update By:	SFORTUN
Update Date:	09/09/2009
Decode for MediumID:	Soil
Sampling Result ID:	349670
Feature Id:	0
Hazard Release Id:	379478
Medium:	700
Substance Abbrev.:	0
Unit Code:	7
Observation:	True
Owner Operator:	False
Lab Data:	True
Sample Depth:	0-6 inches
Start Date:	10/28/2008
End Date:	Not reported
Min Concentration:	Not reported
Max Concentration:	1.30
Sample Comment:	1.3 ppm selenium in surface soils at Schooner Creek stormwater outfall at SO04SS. 0.9 ppm at City of Portland Stormwater outfall at SO05SS.
Last Update By:	SFORTUN
Update Date:	09/09/2009
Decode for MediumID:	Other
Sampling Result ID:	349671
Feature Id:	0
Hazard Release Id:	379478
Medium:	700
Substance Abbrev.:	0
Unit Code:	7
Observation:	True
Owner Operator:	False
Lab Data:	True
Sample Depth:	0-6 inches
Start Date:	10/28/2008

CANOE BAY - CONTAMINATED SEDIMENT (Continued) **S105807718**

End Date: Not reported
Min Concentration: Not reported
Max Concentration: 1.30
Sample Comment: 1.3 ppm selenium in sediments below stormwater outfall at SO02SD. 0.98 ppm in sediments below outfall at SO01SD.
Last Update By: SFORTUN
Update Date: 09/09/2009
Decode for MediumID: Other
Sampling Result ID: 337938
Feature Id: 0
Hazard Release Id: 379478
Medium: 701
Substance Abbrev.: 0
Unit Code: 7
Observation: True
Owner Operator: False
Lab Data: True
Sample Depth: 0-6 inches
Start Date: 10/28/2008
End Date: Not reported
Min Concentration: .00
Max Concentration: 1.80
Sample Comment: 1.8 ppm selenium in canoe Bay sediments at CB06SD. 1.7 ppm at CB09SD. 1.6 ppm at CB05SD, CB10SD, and CB14SD. 0.58 ppm in Canoe Bay sediment composite (two cores) at 0-7 feet (1/14/02).
Last Update By: SFORTUN
Update Date: 09/08/2009
Decode for MediumID: Sediment

Substance ID.: 121657
Haz Release ID: 379479
Qty Released: Unknown
Date Released: Unknown
Update Date: 09/19/2002
Update By: Not reported
Substance Code: 7440-28-0
Substance Name: THALLIUM
Substance Abbrev.: Not reported
Substance Alias ID: 319278
Sub Alias Name: TL
Sampling Result ID: 337939
Feature Id: 0
Hazard Release Id: 379479
Medium: 701
Substance Abbrev.: 0
Unit Code: 7
Observation: False
Owner Operator: False
Lab Data: True
Sample Depth: 0-7 feet
Start Date: 01/14/2002
End Date: 01/14/2002
Min Concentration: .00
Max Concentration: .24
Sample Comment: 0.24 ppm in Canoe Bay sediment composite (two cores)
Last Update By: SFORTUN
Update Date: 09/09/2009

CANOE BAY - CONTAMINATED SEDIMENT (Continued) **S105807718**

Decode for MediumID: Sediment

Substance ID.: 121677
Haz Release ID: 379480
Qty Released: Unknown
Date Released: Unknown
Update Date: 09/19/2002
Update By: Not reported
Substance Code: 7440-62-2
Substance Name: VANADIUM
Substance Abbrev.: Not reported
Substance Alias ID: 319300
Sub Alias Name: V
Sampling Result ID: 349646
Feature Id: 0
Hazard Release Id: 379480
Medium: 703
Substance Abbrev.: 0
Unit Code: 7
Observation: True
Owner Operator: False
Lab Data: True
Sample Depth: 0-6 inches
Start Date: 10/28/2008
End Date: Not reported
Min Concentration: Not reported
Max Concentration: 51.80
Sample Comment: 51.8 ppm vanadium in surface soils along southwest edge of Canoe Bay at CB02SS. 44.7 ppm at CB03SS. 34.8 ppm at CB05SS. 33.1 ppm at CB01SS. Background soils had 29.8 ppm.
Last Update By: SFORTUN
Update Date: 09/09/2009
Decode for MediumID: Soil
Sampling Result ID: 349672
Feature Id: 0
Hazard Release Id: 379480
Medium: 700
Substance Abbrev.: 0
Unit Code: 7
Observation: True
Owner Operator: False
Lab Data: True
Sample Depth: 0-6 inches
Start Date: 10/28/2008
End Date: Not reported
Min Concentration: Not reported
Max Concentration: 63.50
Sample Comment: 63.5 ppm vanadium in surface soils at Schooner Creek stormwater outfall at SO04SS. 45.3 ppm at City of Portland stormwater outfall at SO05SS.
Last Update By: SFORTUN
Update Date: 09/09/2009
Decode for MediumID: Other
Sampling Result ID: 349673
Feature Id: 0
Hazard Release Id: 379480
Medium: 700

CANOE BAY - CONTAMINATED SEDIMENT (Continued) **S105807718**

Substance Abbrev.: 0
Unit Code: 7
Observation: True
Owner Operator: False
Lab Data: True
Sample Depth: Not reported
Start Date: 10/28/2008
End Date: Not reported
Min Concentration: Not reported
Max Concentration: 55.20
Sample Comment: 55.2 ppm vanadium in sediments below stormwater outfall at SO02SD. 55.0 ppm in sediments below outfall at SO01SD.
Last Update By: SFORTUN
Update Date: 09/09/2009
Decode for MediumID: Other
Sampling Result ID: 337940
Feature Id: 0
Hazard Release Id: 379480
Medium: 701
Substance Abbrev.: 0
Unit Code: 7
Observation: True
Owner Operator: False
Lab Data: True
Sample Depth: 0-6 inches
Start Date: 10/28/2008
End Date: Not reported
Min Concentration: .00
Max Concentration: 51.20
Sample Comment: 51.2 ppm vanadium in Canoe Bay sediments at CB09SD. 47.5 ppm at CB10SD. 47.3 ppm at CB05SD. 46.3 ppm at CB06SD. 33.5 ppm in Canoe Bay sediment composites (two 2-core composites) at 0-7 ft (1/14/02). Nearby Columbia Riv. sediments: 19.9- to 32.1 ppm.
Last Update By: SFORTUN
Update Date: 09/08/2009
Decode for MediumID: Sediment

Substance ID.: 121679
Haz Release ID: 379481
Qty Released: Unknown
Date Released: Unknown
Update Date: 09/19/2002
Update By: Not reported
Substance Code: 7440-66-6
Substance Name: ZINC
Substance Abbrev.: Not reported
Substance Alias ID: 319302
Sub Alias Name: ZN
Sampling Result ID: 349635
Feature Id: 0
Hazard Release Id: 379481
Medium: 700
Substance Abbrev.: 0
Unit Code: 8
Observation: True
Owner Operator: False
Lab Data: True

CANOE BAY - CONTAMINATED SEDIMENT (Continued) **S105807718**

Sample Depth:	Not reported
Start Date:	10/28/2008
End Date:	Not reported
Min Concentration:	Not reported
Max Concentration:	370.00
Sample Comment:	370 ppb zinc in stormwater outfall discharge at SO01SW. 138 ppb at SO03SW. 122 ppb at SO02SW.
Last Update By:	SFORTUN
Update Date:	09/08/2009
Decode for MediumID:	Other
Sampling Result ID:	349645
Feature Id:	0
Hazard Release Id:	379481
Medium:	703
Substance Abbrev.:	0
Unit Code:	7
Observation:	True
Owner Operator:	False
Lab Data:	True
Sample Depth:	0-6 inches
Start Date:	10/28/2008
End Date:	Not reported
Min Concentration:	Not reported
Max Concentration:	1120.00
Sample Comment:	1120 ppm zinc in surface soils at the southwest edge of Canoe Bay at CB05SS. 637 ppm at CB03SS. 100 ppm at CB04SS. Background soils had 76.5 ppm.
Last Update By:	SFORTUN
Update Date:	09/09/2009
Decode for MediumID:	Soil
Sampling Result ID:	349674
Feature Id:	0
Hazard Release Id:	379481
Medium:	700
Substance Abbrev.:	0
Unit Code:	7
Observation:	True
Owner Operator:	False
Lab Data:	True
Sample Depth:	0-6 inches
Start Date:	10/28/2008
End Date:	Not reported
Min Concentration:	Not reported
Max Concentration:	315.00
Sample Comment:	315 ppm zinc in surface soils at Schooner Creek stormwater outfall at SO04SS. 178 ppm at City of Portland outfall at SO05SS.
Last Update By:	SFORTUN
Update Date:	09/09/2009
Decode for MediumID:	Other
Sampling Result ID:	349675
Feature Id:	0
Hazard Release Id:	379481
Medium:	700
Substance Abbrev.:	0
Unit Code:	7
Observation:	True
Owner Operator:	False

CANOE BAY - CONTAMINATED SEDIMENT (Continued) **S105807718**

Lab Data: True
Sample Depth: 0-6 inches
Start Date: 10/28/2008
End Date: Not reported
Min Concentration: Not reported
Max Concentration: 148.00
Sample Comment: 148 ppm zinc in sediments below stormwater outfall at SO02SD. 125 ppm below outfall at SO01SD.
Last Update By: SFORTUN
Update Date: 09/09/2009
Decode for MediumID: Other
Sampling Result ID: 337941
Feature Id: 0
Hazard Release Id: 379481
Medium: 701
Substance Abbrev.: 0
Unit Code: 7
Observation: True
Owner Operator: False
Lab Data: True
Sample Depth: 0-6 inches
Start Date: 10/28/2008
End Date: Not reported
Min Concentration: .00
Max Concentration: 146.00
Sample Comment: 146 ppm zinc in Canoe Bay sediments at CB06SD. 118 ppm at CB10SD. 116 ppm at CB05SD. 111 ppm in Canoe Bay sediment composite (two cores) at 0-7 feet (1/14/02). Nearby Columbia River sediments had 30.2- to 53.9 ppm.
Last Update By: SFORTUN
Update Date: 09/14/2009
Decode for MediumID: Sediment

Substance ID.: 121654
Haz Release ID: 379482
Qty Released: Unknown
Date Released: Unknown
Update Date: 09/19/2002
Update By: Not reported
Substance Code: 7440-22-4
Substance Name: SILVER
Substance Abbrev.: Not reported
Substance Category ID: 8470
Substance Category: Inorganics
Category Level: Not reported
Created By: Not reported
Created Date: 12/17/2002
Substance Category ID: 8470
Substance Category: Inorganics
Category Level: Not reported
Created By: Not reported
Created Date: 12/17/2002
Substance Alias ID: 319274
Sub Alias Name: AG
Sampling Result ID: 349647
Feature Id: 0
Hazard Release Id: 379482

CANOE BAY - CONTAMINATED SEDIMENT (Continued) **S105807718**

Medium:	703
Substance Abbrev.:	0
Unit Code:	7
Observation:	True
Owner Operator:	False
Lab Data:	True
Sample Depth:	0-6 inches
Start Date:	10/28/2008
End Date:	Not reported
Min Concentration:	Not reported
Max Concentration:	1.50
Sample Comment:	1.5 ppm silver in surface soils along southwest edge of Canoe Bay at CB05SS. Background soils contained no detectable silver at an analytical detection limit of 1.1 ppm
Last Update By:	SFORTUN
Update Date:	09/09/2009
Decode for MediumID:	Soil
Sampling Result ID:	337942
Feature Id:	0
Hazard Release Id:	379482
Medium:	701
Substance Abbrev.:	0
Unit Code:	7
Observation:	False
Owner Operator:	False
Lab Data:	True
Sample Depth:	0-7 feet
Start Date:	01/14/2002
End Date:	01/14/2002
Min Concentration:	.00
Max Concentration:	.38
Sample Comment:	0.38 ppm in Canoe Bay sediment samples (core and two 2-core composites)
Last Update By:	SFORTUN
Update Date:	09/09/2009
Decode for MediumID:	Sediment

Substance ID.:	121665
Haz Release ID:	379483
Qty Released:	Unknown
Date Released:	Unknown
Update Date:	09/24/2002
Update By:	Not reported
Substance Code:	7440-39-3
Substance Name:	BARIUM
Substance Abbrev.:	Not reported
Substance Category ID:	8458
Substance Category:	Inorganics
Category Level:	Not reported
Created By:	Not reported
Created Date:	12/17/2002
Substance Category ID:	8458
Substance Category:	Inorganics
Category Level:	Not reported
Created By:	Not reported
Created Date:	12/17/2002
Substance Alias ID:	319287

CANOE BAY - CONTAMINATED SEDIMENT (Continued) **S105807718**

Sub Alias Name:	BA
Sampling Result ID:	349625
Feature Id:	0
Hazard Release Id:	379483
Medium:	701
Substance Abbrev.:	0
Unit Code:	7
Observation:	True
Owner Operator:	False
Lab Data:	True
Sample Depth:	0-6 inches
Start Date:	10/28/2008
End Date:	Not reported
Min Concentration:	Not reported
Max Concentration:	127.00
Sample Comment:	127 ppm barium in Canoe Bay sediments at CB01SD. 126 ppm at CB09SD. 123 ppm at CB06SD. 121 ppm at CB05SD. 120 ppm at CB04SD. Barium in nearby Columbia River sediments generally ranged from 48.8- to 66.2 ppm.
Last Update By:	SFORTUN
Update Date:	09/08/2009
Decode for MediumID:	Sediment
Sampling Result ID:	349632
Feature Id:	0
Hazard Release Id:	379483
Medium:	700
Substance Abbrev.:	0
Unit Code:	8
Observation:	True
Owner Operator:	False
Lab Data:	True
Sample Depth:	Not reported
Start Date:	10/28/2008
End Date:	Not reported
Min Concentration:	Not reported
Max Concentration:	30.60
Sample Comment:	30.6 ppb barium in stormwater outfall discharge at S)01SW. 7.5 ppb at SO03SW. 5.9 ppb at SO02SW.
Last Update By:	SFORTUN
Update Date:	09/08/2009
Decode for MediumID:	Other
Sampling Result ID:	349638
Feature Id:	0
Hazard Release Id:	379483
Medium:	703
Substance Abbrev.:	0
Unit Code:	7
Observation:	True
Owner Operator:	False
Lab Data:	True
Sample Depth:	0-6 inches
Start Date:	10/28/2008
End Date:	Not reported
Min Concentration:	Not reported
Max Concentration:	175.00
Sample Comment:	175 ppm barium in surface soils adjacent to Canoe Bay at CB03SS. 157 ppm at CB05SS. Background soils contained 85.6 ppm.

CANOE BAY - CONTAMINATED SEDIMENT (Continued) **S105807718**

Last Update By:	SFORTUN
Update Date:	09/09/2009
Decode for MediumID:	Soil
Sampling Result ID:	349654
Feature Id:	0
Hazard Release Id:	379483
Medium:	700
Substance Abbrev.:	0
Unit Code:	7
Observation:	True
Owner Operator:	False
Lab Data:	True
Sample Depth:	0-6 inches
Start Date:	10/28/2008
End Date:	Not reported
Min Concentration:	Not reported
Max Concentration:	112.00
Sample Comment:	112 ppm barium in surface soils at Schooner Creek stormwater outfall SO04SS. 63.3 ppm at SO05SS. Background soil sample contained 119 ppm (BK01SS).
Last Update By:	SFORTUN
Update Date:	09/14/2009
Decode for MediumID:	Other
Sampling Result ID:	337961
Feature Id:	0
Hazard Release Id:	379483
Medium:	700
Substance Abbrev.:	0
Unit Code:	7
Observation:	False
Owner Operator:	False
Lab Data:	True
Sample Depth:	Not reported
Start Date:	05/01/2001
End Date:	05/01/2001
Min Concentration:	.00
Max Concentration:	.76
Sample Comment:	0.76 ppm TCLP leachable concentration in residual paint dust
Last Update By:	SFORTUN
Update Date:	09/09/2009
Decode for MediumID:	Other

Substance ID.:	121694
Haz Release ID:	379484
Qty Released:	Unknown
Date Released:	Unknown
Update Date:	09/24/2002
Update By:	Not reported
Substance Code:	75-09-2
Substance Name:	METHYLENE CHLORIDE
Substance Abbrev.:	Not reported
Substance Category ID:	8518
Substance Category:	Volatiles
Category Level:	Not reported
Created By:	Not reported
Created Date:	12/17/2002
Substance Category ID:	8518

CANOE BAY - CONTAMINATED SEDIMENT (Continued) **S105807718**

Substance Category: Volatiles
Category Level: Not reported
Created By: Not reported
Created Date: 12/17/2002
Substance Alias ID: 319341
Sub Alias Name: DICHLOROMETHANE
Substance Alias ID: 319342
Sub Alias Name: METHANE DICHLORIDE
Substance Alias ID: 319343
Sub Alias Name: METHYLENE BICHLORIDE
Substance Alias ID: 319344
Sub Alias Name: METHYLENE DICHLORIDE
Sampling Result ID: 337962
Feature Id: 0
Hazard Release Id: 379484
Medium: 700
Substance Abbrev.: 0
Unit Code: 7
Observation: False
Owner Operator: False
Lab Data: True
Sample Depth: Not reported
Start Date: 05/01/2001
End Date: 05/01/2001
Min Concentration: .00
Max Concentration: 1.55
Sample Comment: 1.55 ppm Concentration in residual paint dust
Last Update By: SFORTUN
Update Date: 09/09/2009
Decode for MediumID: Other

Substance ID.: 120781
Haz Release ID: 379485
Qty Released: Unknown
Date Released: Unknown
Update Date: 09/24/2002
Update By: Not reported
Substance Code: 100-41-4
Substance Name: ETHYLBENZENE
Substance Abbrev.: Not reported
Substance Category ID: 8515
Substance Category: Volatiles
Category Level: Not reported
Created By: Not reported
Created Date: 12/17/2002
Substance Category ID: 8515
Substance Category: Volatiles
Category Level: Not reported
Created By: Not reported
Created Date: 12/17/2002
Substance Alias ID: 316146
Sub Alias Name: ETHYLBENZOL
Substance Alias ID: 316147
Sub Alias Name: PHENYLETHANE
Sampling Result ID: 337963
Feature Id: 0
Hazard Release Id: 379485

CANOE BAY - CONTAMINATED SEDIMENT (Continued) **S105807718**

Medium: 700
Substance Abbrev.: 0
Unit Code: 7
Observation: False
Owner Operator: False
Lab Data: True
Sample Depth: Not reported
Start Date: 05/01/2001
End Date: 05/01/2001
Min Concentration: .00
Max Concentration: .39
Sample Comment: 0.39 ppm Concentration in residual paint dust
Last Update By: SFORTUN
Update Date: 09/09/2009
Decode for MediumID: Other

Substance ID.: 121051
Haz Release ID: 379486
Qty Released: Unknown
Date Released: Unknown
Update Date: 09/24/2002
Update By: Not reported
Substance Code: 1330-20-7
Substance Name: XYLENEs
Substance Abbrev.: Not reported
Substance Category ID: 8526
Substance Category: Volatiles
Category Level: Not reported
Created By: Not reported
Created Date: 12/17/2002
Substance Category ID: 8526
Substance Category: Volatiles
Category Level: Not reported
Created By: Not reported
Created Date: 12/17/2002
Substance Alias ID: 317017
Sub Alias Name: DIMETHYLBENZENEs
Substance Alias ID: 317018
Sub Alias Name: XYLOLs
Sampling Result ID: 337964
Feature Id: 0
Hazard Release Id: 379486
Medium: 700
Substance Abbrev.: 0
Unit Code: 7
Observation: False
Owner Operator: False
Lab Data: True
Sample Depth: Not reported
Start Date: 05/01/2001
End Date: 05/01/2001
Min Concentration: .00
Max Concentration: 3.81
Sample Comment: 3.8 ppm Concentration in residual paint dust
Last Update By: SFORTUN
Update Date: 09/09/2009
Decode for MediumID: Other

CANOE BAY - CONTAMINATED SEDIMENT (Continued) **S105807718**

Substance ID.: 120782
Haz Release ID: 379487
Qty Released: Unknown
Date Released: Unknown
Update Date: 09/24/2002
Update By: Not reported
Substance Code: 100-42-5
Substance Name: STYRENE
Substance Abbrev.: Not reported
Substance Alias ID: 316148
Sub Alias Name: PHENYLETHYLENE
Substance Alias ID: 316149
Sub Alias Name: STYROL
Substance Alias ID: 316150
Sub Alias Name: STYROLENE
Substance Alias ID: 316151
Sub Alias Name: VINYLBENZENE
Sampling Result ID: 337965
Feature Id: 0
Hazard Release Id: 379487
Medium: 700
Substance Abbrev.: 0
Unit Code: 7
Observation: False
Owner Operator: False
Lab Data: True
Sample Depth: Not reported
Start Date: 05/01/2001
End Date: 05/01/2001
Min Concentration: .00
Max Concentration: 8.41
Sample Comment: 8.4 ppm Concentration in residual paint dust
Last Update By: SFORTUN
Update Date: 09/09/2009
Decode for MediumID: Other

Substance ID.: 120819
Haz Release ID: 379488
Qty Released: Unknown
Date Released: Unknown
Update Date: 09/24/2002
Update By: Not reported
Substance Code: 103-65-1
Substance Name: PROPYLBENZENE,n-
Substance Abbrev.: Not reported
Substance Alias ID: 316223
Sub Alias Name: BENZENE,PROPYL-
Substance Alias ID: 316224
Sub Alias Name: ISOCUMENE
Substance Alias ID: 316225
Sub Alias Name: PHENYLPROPANE,1-
Sampling Result ID: 337966
Feature Id: 0
Hazard Release Id: 379488
Medium: 700
Substance Abbrev.: 0
Unit Code: 7

CANOE BAY - CONTAMINATED SEDIMENT (Continued) **S105807718**

Observation: False
Owner Operator: False
Lab Data: True
Sample Depth: Not reported
Start Date: 05/01/2001
End Date: 05/01/2001
Min Concentration: .00
Max Concentration: .17
Sample Comment: 0.17 ppm Concentration in residual paint dust
Last Update By: SFORTUN
Update Date: 09/09/2009
Decode for MediumID: Other

Substance ID.: 121943
Haz Release ID: 379489
Qty Released: Unknown
Date Released: Unknown
Update Date: 09/24/2002
Update By: Not reported
Substance Code: 98-82-8
Substance Name: CUMENE
Substance Abbrev.: Not reported
Substance Alias ID: 318072
Sub Alias Name: BENZENE,(1-METHYLETHYL)-
Substance Alias ID: 318073
Sub Alias Name: CUMOL
Substance Alias ID: 318074
Sub Alias Name: ISOPROPYLBENZENE
Substance Alias ID: 318075
Sub Alias Name: PHENYLPROPANE,2-
Sampling Result ID: 337967
Feature Id: 0
Hazard Release Id: 379489
Medium: 700
Substance Abbrev.: 0
Unit Code: 7
Observation: False
Owner Operator: False
Lab Data: True
Sample Depth: Not reported
Start Date: 05/01/2001
End Date: 05/01/2001
Min Concentration: .00
Max Concentration: .27
Sample Comment: 0.27 ppm Concentration in residual paint dust
Last Update By: SFORTUN
Update Date: 09/09/2009
Decode for MediumID: Other

Substance ID.: 121795
Haz Release ID: 379490
Qty Released: Unknown
Date Released: Unknown
Update Date: 09/24/2002
Update By: Not reported
Substance Code: 80-43-3
Substance Name: ISOPROPYLBENZENE,P-

CANOE BAY - CONTAMINATED SEDIMENT (Continued) **S105807718**

Substance Abbrev.: Not reported

Substance ID.: 121956
Haz Release ID: 379491
Qty Released: Unknown
Date Released: Unknown
Update Date: 09/24/2002
Update By: Not reported
Substance Code: 99-87-6
Substance Name: ISOPROPYLTOLUENE,p-
Substance Abbrev.: Not reported
Substance Alias ID: 318126
Sub Alias Name: BENZENE,1-ISOPROPYL-4-METHYL-
Substance Alias ID: 318127
Sub Alias Name: CUMENE,p-METHYL-
Substance Alias ID: 318128
Sub Alias Name: CYMENE
Substance Alias ID: 318129
Sub Alias Name: CYMENE,p-
Substance Alias ID: 318130
Sub Alias Name: CYMOL
Substance Alias ID: 318131
Sub Alias Name: DOLCYMENE
Substance Alias ID: 318132
Sub Alias Name: ISOPROPYL-1-METHYLBENZENE,4-
Substance Alias ID: 318133
Sub Alias Name: PARACYMENE
Sampling Result ID: 337968
Feature Id: 0
Hazard Release Id: 379491
Medium: 700
Substance Abbrev.: 0
Unit Code: 7
Observation: False
Owner Operator: False
Lab Data: True
Sample Depth: Not reported
Start Date: 05/01/2001
End Date: 05/01/2001
Min Concentration: .00
Max Concentration: .25
Sample Comment: 0.25 ppm Concentration in residual paint dust
Last Update By: SFORTUN
Update Date: 09/09/2009
Decode for MediumID: Other

Substance ID.: 121912
Haz Release ID: 379492
Qty Released: Unknown
Date Released: Unknown
Update Date: 09/24/2002
Update By: Not reported
Substance Code: 95-63-6
Substance Name: TRIMETHYLBENZENE,1,2,4-
Substance Abbrev.: Not reported
Substance Alias ID: 317959
Sub Alias Name: BENZENE,1,2,5-TRIMETHYL-

CANOE BAY - CONTAMINATED SEDIMENT (Continued) **S105807718**

Substance Alias ID: 317960
Sub Alias Name: CUMENE,psi-
Substance Alias ID: 317961
Sub Alias Name: PSEUDOCUMENE
Substance Alias ID: 317962
Sub Alias Name: PSEUDOCUMOL
Substance Alias ID: 317963
Sub Alias Name: TRIMETHYLBENZENE,asym-
Sampling Result ID: 337969
Feature Id: 0
Hazard Release Id: 379492
Medium: 700
Substance Abbrev.: 0
Unit Code: 7
Observation: False
Owner Operator: False
Lab Data: True
Sample Depth: Not reported
Start Date: 05/01/2001
End Date: 05/01/2001
Min Concentration: .00
Max Concentration: 3.11
Sample Comment: 3.1 ppm Concentration in residual paint dust
Last Update By: SFORTUN
Update Date: 09/09/2009
Decode for MediumID: Other

Substance ID.: 120878
Haz Release ID: 379493
Qty Released: Unknown
Date Released: Unknown
Update Date: 09/24/2002
Update By: Not reported
Substance Code: 108-67-8
Substance Name: TRIMETHYLBENZENE,1,3,5-
Substance Abbrev.: Not reported
Substance Alias ID: 316454
Sub Alias Name: BENZENE,1,3,5-TRIMETHYL-
Substance Alias ID: 316455
Sub Alias Name: MESITYLENE
Substance Alias ID: 316456
Sub Alias Name: TRIMENTHYLBENZENE,sym-
Substance Alias ID: 316457
Sub Alias Name: TRIMETHYLBENZOL
Sampling Result ID: 337970
Feature Id: 0
Hazard Release Id: 379493
Medium: 700
Substance Abbrev.: 0
Unit Code: 7
Observation: False
Owner Operator: False
Lab Data: True
Sample Depth: Not reported
Start Date: 05/01/2001
End Date: 05/01/2001
Min Concentration: .00

CANOE BAY - CONTAMINATED SEDIMENT (Continued) **S105807718**

Max Concentration: 1.48
Sample Comment: 1.48 ppm Concentration in residual paint dust
Last Update By: SFORTUN
Update Date: 09/09/2009
Decode for MediumID: Other

Narrative:

NARR ID: 5742354
NARR Code: Site Contacts
Created By: Not reported
Created Date: 12/17/2002
Updated By: Not reported
Updated Date: 12/17/2002
Decode for NarcdID: Site Contacts
NARR Comments: Mike Ward, Schooner Creek Boat Works, Inc., 3255 N Hayden Island Drive, Portland, OR 97217, 503-735-0569, Yard Manager, part owner of Schooner Creek Boat Works; site operator. Steven D. Rander, Schooner Creek Boat Works, Inc., 3255 N Hayden Island Drive, Portland, OR 97217, 503-735-0569, President and part owner of Schooner Creek Boat Works; site operator. Nancy G. Rander, Schooner Creek Boat Works, Inc., 3255 N Hayden Island Drive, Portland, OR 97217, 503-735-0569, Secretary and part owner of Schooner Creek Boat Works; site operator. Kevin B. Flanigan, Inland Sea Maritime Group LLC, 11401 N Hayden Island Drive, Portland, OR 97217, 503-699-7982, member of LLC, site owner.

NARR ID: 5742355
NARR Code: Contamination
Created By: Not reported
Created Date: 12/17/2002
Updated By: SFORTUN
Updated Date: 04/23/2010
Decode for NarcdID: Contamination
NARR Comments: Sediments: Sediments directly beneath a Schooner Creek Boat Works dock and adjacent to the shoreline are contaminated with PCBs, PAHs, phthalates, PCP, phenols, DDTs, chlordane, metals (arsenic, cadmium, copper, selenium, zinc), and relatively low concentrations of diesel fuel and oil. The source and full vertical and horizontal extent of sediment contamination have not been defined. Upland Areas: A sample of residual paint dust collected at the boat repair facility contained PAHs, di-n-butyl phthalate, chloroform, methylene chloride, light aromatic hydrocarbons, and TCLP-extractable barium, cadmium, and lead. Paint dust residues have been observed on graveled surfaces at Schooner Creek Boat Works, and other boat repair wastes have been observed on Canoe Bay's steep southwest embankment at the boat works. Stained soils and stressed vegetation have also been documented at the boat works site. Chemical residues (30 - 60 sq ft area) and stressed vegetation were also observed on the southern portion of the lot west of the boat works, prior to Schooner Creek Boat Works occupying the site. Most of the western lot is now used for automobile storage, although a portion is used for boat storage. DEQ photographed small areas of stressed vegetation along Schooner Creek Boat Works' north fence line during an April 2001 multi-media inspection. (5/15/04 JLS/VCP) Waste materials, (e.g. broken glass, electrical casings) that apparently resulted from historical dumping by unknown parties are present along the shoreline. Waste material remaining at this time appear to be present primarily on land owned by the Oregon Division of State Lands. A private and City outfall

CANOE BAY - CONTAMINATED SEDIMENT (Continued) **S105807718**

discharge stormwater to Canoe Bay in the vicinity of the ramp to the docks. (9/9/09, smf) Samplings from an October 2008 EPA Site Insection detected elevated concentrations of metals (especially cadmium) in Canoe Bay sediments in the southern half of the bay. Elevated concentrations of TBT were detected in sediments at the boat dock, as well as in surface soils at the Schooner Creek Boatworks stormwater outfall just westr of the boat dock. Elevated concentrations of several metals were detected in surface soils along the southwest side of Canoe Bay, and in stormwater discharging from outfalls on the northeast and south sides of the bay.

NARR ID: 5742356
NARR Code: Data Sources
Created By: Not reported
Created Date: 12/17/2002
Updated By: SFORTUN
Updated Date: 09/09/2009
Decode for NarcdID: Data Sources
NARR Comments: Sediment Sampling and Analysis report (March 2004) prepared for ISMG by PBS Engineering and Environmental. Sediment sampling conducted 1/14/02 as part of planned maintenance dredging at the Schooner Creek Boat Works dock in Canoe Bay. Sampling & Analysis Plan, Schooner Creek Boat Works, 3233 N. Hayden Island Drive, prepared for Inland Sea Maritime Group LLC by PBS Engineering & Environmental, December 2001. Analysis of residual paint dust conducted by Schooner Creek Boat Works under the direction of DEQ's Hazardous Waste Program, May 2001 (Notice of Noncompliance, April 26, 2001: failure to perform hazardous waste determination; discharge of paint dust and wood dust to waters of the state). Geotechnical Engineering Investigation, West Side Vacant Lot, 2755 NE Hayden Island, prepared for Schooner Creek Boat Works by LaVielle Geotechnical, 2/24/99 Geotechnical Engineering Recommendations, Waterfront Slope Stabilization, 2755 N Hayden Island, prepared for Schooner Creek Boat Works by LaVielle Geotechnical, 1/10/00. Phase I Environmental Site Assessment Update, Schooner Creek Boat Works, 3255 N Hayden Island Drive, Wells Fargo Project Number SF01-11181, prepared for Wells Fargo Bank by P&D Environmental Services, 7/2/01. Phase I Environmental Site Assessment, Heisley Marine, 2755 N Hayden Island Dr, prepared for US Bank of Oregon by Kleinfelder, Inc., 6/25/98. Final Canoe Bay Site Inspection Report, prepared by Ecology and Environment, Inc., for USEPA, August 2009.

NARR ID: 5742357
NARR Code: General Site Description
Created By: Not reported
Created Date: 12/17/2002
Updated By: JWAGGY
Updated Date: 08/30/2004
Decode for NarcdID: General Site Description
NARR Comments: Canoe Bay is a 7.6-acre rectangular embayment of the Columbia River along the central north side of Hayden Island. The river is located to the northeast; Hayden Island Mobile Home Community is on the east side of the bay; Schooner Creek Boat Works, an automobile storage lot and paved boat storage area, and North Hayden Island Drive are along the southwestern edge of the bay. Schooner Creek Boat Works operates from a concrete tilt-up building constructed in 1989. A small scrub-shrub palustrine wetlands area is immediately northwest of the

CANOE BAY - CONTAMINATED SEDIMENT (Continued) **S105807718**

bay. A Burlington Northern Santa Fe Railroad right-of-way and tressel are about 675 feet northwest of the bay. Jantzen Beach Shopping Center is between 1,506 and 3,761 feet southeast of the bay. Interstate Highway 5 and the I-5 Interstate Bridge over the Columbia River are located about 4,210 feet southeast of the bay.

NARR ID: 5742358
NARR Code: Hazardous Substance/Waste Types
Created By: Not reported
Created Date: 12/17/2002
Updated By: SFORTUN
Updated Date: 09/09/2009
Decode for NarcdID: Hazardous Substance/Waste Types
NARR Comments: PCBs, PAHs, DDTs, chlordane, metals (arsenic, barium, cadmium, copper, iron, lead, mercury, selenium, zinc), TBT, PCP, other phenols, and phthalates.

NARR ID: 5742359
NARR Code: Project Issues Summary
Created By: Not reported
Created Date: 12/17/2002
Updated By: JSUTTER
Updated Date: 11/21/2011
Decode for NarcdID: Project Issues Summary
NARR Comments: Contaminants were discovered in Canoe Bay sediments beneath a Schooner Creek Boat Works dock when preparing for maintenance dredging of the bay sediments. Levels of PCBs, DDTs, PAHs, and metals (arsenic, cadmium, copper, selenium, and zinc) in sediment samples exceed DEQ's Level II Ecological Risk Assessment Baseline Screening Levels for freshwater sediments. The contamination could represent a significant threat to T&E salmonids in the bay, migratory waterfowl and songbirds that visit the bay, wildlife in nearby wetlands, as well as a potential threat to people and wildlife who consume impacted fish. The sources and full vertical and horizontal extent of contamination have not been defined. A previous boat works operation at the site is known to have left behind chemical residues and stressed vegetation. However, since Schooner Creek Boat Works began operating along the southern end of the bay in 1999, DEQ has received at least 74 Pollution Complaints from nearby residents about its operations. An April 2001 DEQ site inspection confirmed some of the complaint allegations; DEQ documented evidence of stressed vegetation and boat works wastes migrating to Canoe Bay. Paint dust from the boat works was analyzed and found to contain leachable metals, phthalates, light aromatic hydrocarbons, chlorinated hydrocarbons, and relatively high concentrations of PAHs. DEQ files also contain similar complaints about activities at Schooner Creek Boat Works' previous operating location along N Marine Dr. There is no record of Pollution Complaints against the site's previous boat builder (Heisley Marine). Aerial photos and material identified along the shoreline suggest that historical dumping of waste materials may have taken place in the past, resulting in an accumlation of materials in a shoreline area on property owned by the State.

NARR ID: 5742360
NARR Code: Land Use (Current/Reasonably Likely)
Created By: Not reported
Created Date: 12/17/2002

CANOE BAY - CONTAMINATED SEDIMENT (Continued) **S105807718**

Updated By: Not reported
Updated Date: 12/17/2002
Decode for NarcdID: Land Use (Current/Reasonably Likely)
NARR Comments: Land on the southeast side of Canoe Bay is zoned for low-density residential use, while land on the southwest side of the bay is zoned for industrial use. The entire bay and its shoreline lie within a City of Portland Environmental Conservation Overlay Zone. A small scrub-shrub palustrine wetland sits just west of the bay, and most of the Columbia River's south shoreline downstream from the site is tidal riverine wetlands. Metro has mapped land west of the BNSF Railroad right-of-way as important riparian corridor and wildlife habitat of concern.

NARR ID: 5742361
NARR Code: Site Location
Created By: Not reported
Created Date: 12/17/2002
Updated By: BBRODY
Updated Date: 05/13/2003
Decode for NarcdID: Site Location
NARR Comments: On the southern shore of the Columbia River, at the northeast corner of Township 2 North, Range 1 East, Section 33 (Willamette Meridian), along the central northern side of Hayden Island, within the northern fringe of Portland's municipal boundary.

NARR ID: 5742362
NARR Code: Manner of Release
Created By: Not reported
Created Date: 12/17/2002
Updated By: JSUTTER
Updated Date: 11/21/2011
Decode for NarcdID: Manner of Release
NARR Comments: Undefined at this time. Recent boat manufacturing and repair activities by Schooner Creek Boat Works could be a source but significant efforts have been completed by the facility to manage stormwater and current stormwater discharge is meeting permit benchmarks. A city storm drain also discharges to the bay near the Boat Works' stormwater outfall and may be contributing road-related contamination. A previous yacht builder at the site (Heisley Marine) is known to have left behind chemical residues and stressed vegetation prior to Schooner Creek Boat Works' arrival at the site. The detections of DDTs and chlordane in sediments suggest that deposits of riverborne sediments could also be a source, as could be an outfall from the Columbia Blvd. Sewage Treatment Plant to the Columbia River, located about 500 to 700 feet northeast of (downstream from) the bay. Part of the bay also appears to have been backfilled since the 1970s, possibly with Columbia River dredgings, so the bay's backfill may also have contained contaminants. Historical dumping of wastes over the shoreline appears to have resulted in an accumulation of waste materials that appears to have resulted in elevated PCBs and metals on the shoreline. Contaminants associated with the shoreline waste materials appear to have resulted in a localized area of contaminated sediment.

NARR ID: 5742363
NARR Code: Media Contamination
Created By: Not reported

CANOE BAY - CONTAMINATED SEDIMENT (Continued) **S105807718**

Created Date: 12/17/2002
Updated By: SFORTUN
Updated Date: 09/09/2009
Decode for NarcdID: Media Contamination
NARR Comments: Freshwater bay sediments, and possibly surface water; stormwater and stormwater sediments; surface soils along the bay. Paint dust residues have been documented in gravel at the Schooner Creek Boat Works site. Stressed vegetation was documented along the boat works' fence line. Chemical residues and stressed vegetation were observed on Inland Sea Maritime Group's other lot prior to their acquisition of the site.

NARR ID: 5742364
NARR Code: Site Ownership
Created By: Not reported
Created Date: 12/17/2002
Updated By: GWISTAR
Updated Date: 06/25/2003
Decode for NarcdID: Site Ownership
NARR Comments: Canoe Bay sediments are owned by the Oregon Division of State Lands. However, boat building and repair activities on an adjoining parcel owned by Inland Sea Maritime LLC may be a source of sediment contamination. Schooner Creek Boat Works leases dock space from the Oregon Division of State Lands.

NARR ID: 5742365
NARR Code: Project Activity Status
Created By: Not reported
Created Date: 12/17/2002
Updated By: JSUTTER
Updated Date: 11/21/2011
Decode for NarcdID: Project Activity Status
NARR Comments: A site screening was completed in September 2002. An Expanded Preliminary Assessment of the Schooner Creek Boat Works site is recommended. Further samplings of sediment and upland soils are needed to define the full extent and character of local contaminants. Site owner, Inland Sea Maritime Group, completed sediment and shoreline sampling at the site which is documented in a January 2004 report. (9/8/09, smf) Ecology and Environment, Inc. conducted a federal Site Inspection of Canoe Bay for EPA during October 2008, issuing its report in August 2009. E&E sampled and analyzed: sediments from Canoe Bay and nearby in the Columbia River; stormwater and stormwater sediments from stormwater outfalls emptying into Canoe Bay; and uplands surface soils from along the southwest edge of Canoe Bay.

NARR ID: 5742366
NARR Code: Pathways Other Hazards
Created By: Not reported
Created Date: 12/17/2002
Updated By: GWISTAR
Updated Date: 11/17/2015
Decode for NarcdID: Pathways & Other Hazards
NARR Comments: Canoe Bay provides seasonal habitat for migratory waterfowl and migratory songbirds, which feed in and around the bay. The bay has been defined as Critical Habitat for Snake R. spring/summer chinook (Threatened species), Snake River fall chinook (Threatened species),

CANOE BAY - CONTAMINATED SEDIMENT (Continued) **S105807718**

and Snake River sockeye salmon (Endangered species) [58 FR 68543, 12/28/93]. A small wetlands area is also located immediately upland from the bay's west shoreline. Metro considers much of Hayden Island west of the BNSF Railroad right-of-way important riparian corridor and wildlife habitat of concern, The City of Portland has a community water supply well less than 1,000 feet SSE of the site.

NARR ID: 5742367
NARR Code: Remedial Action
Created By: Not reported
Created Date: 12/17/2002
Updated By: KDAUGHE
Updated Date: 10/09/2019
Decode for NarcdID: Remedial Action
NARR Comments: Site Assessment recommends a high-priority further investigation to determine the full nature and extent of Canoe Bay sediment contamination near SCBW's dock. Because hazardous substances have been released at the site, and concentrations of these substances in sediment are above threshold risk values for aquatic life, it is further recommended that the site be proposed for addition to DEQ's Confirmed Release List and Inventory. (12/6/02 JMA/VCP) Received Intent to Participate in DEQ's Voluntary Cleanup Program in December 2002. Sediment sampling work plan submitted March 2003. DEQ approved with comments provided May 2003. Response to comments submitted June 2003. DEQ acknowledgement provided July 2003. Sediment sampling conducted October 2003. (3/1/04 JLS/CU&ER) Sediment sampling report submitted January 2004. Meeting/site visit held February 2004. (5/17/04 JLS/VCP) DEQ comments on report provided March 2004. Revised report submitted April 2004. DEQ approval with clarification provided May 2004. (11/12/04 JLS/CU&LW) DEQ coordinating with City of Portland, Division of State Lands (DSL) and ISMG on next steps. (11/7/05 JLS/CU&LW) DEQ preparing memo documenting issues and priorities November 2005. (6/23/09 SAM/SAS)EPA completed a preliminary assessment-March 7,2008- and determined additional site investigation is warranted. (11/22/10 SAM/SAS) In late August 2010, after completing a Site Investigation, EPA determined that the site was a low priority for additional federal action and referred the site back to DEQ for state follow-up. [6/8/11] DEQ prioritized shoreline debris pile cleanup and outfall soil cleanup as primary actions warranted at the site. [6/11/12] In Fall, 2011, ISMG/SCBW proposed conducting shoreline stabilization to maintain stability for upland infrastructure and incorporate capping of the debris pile and immediately adjacent contamination. Additional shoreline data was collected in February 2012 to help assess shoreline options and a feasibility study was drafted in May 2012. FS completed in June 2012. Staff report on proposed shoreline stablization action issued for public comment in July 2012. ROD issued August 2012. Consent Judgement covering DEQ oversight of remedial action and settlement for contamination in Canoe Bay issued for public comment in September 2012. Negotiations with City of Portland for development permit to cover action in the environmental zone adjacent to Canoe Bay completed in Spring 2013. Consent Judgment with DEQ finalized in July 2013. Remedial Design workplan and associated reports submitted in November 2012. Revised documents, based on DEQ comment and modifications to address City permitting requirements, submitted June 2013. Shoreline stabilization and capping, and habitat improvement work completed August through November 2013. Project completion

CANOE BAY - CONTAMINATED SEDIMENT (Continued) **S105807718**

report submitted February 2014 and approved March 6, 2014. O&M to establish vegetation on the bank in progress. Certificate of Completion and NFA letter issued May 2014. (JLS 5/19/14) Annual monitoring reports submitted 2015, 2016, and 2017. (10/9/19 KJD/VCP) A sediment sampling event was performed in 2019 to evaluate the effectiveness of the remedy. Overall, the shoreline stabilization and capping components appear to have been effective in reducing contaminated material entering the bay.

NARR ID: 5742369
NARR Code: Water Use (Current/Reasonably Likely)
Created By: Not reported
Created Date: 12/17/2002
Updated By: Not reported
Updated Date: 12/17/2002
Decode for NarcdID: Water Use (Current/Reasonably Likely)
NARR Comments: Primary use of local surface water is for support of sensitive anadromous fish populations. Surface water may also provide some recharge to the local drinking water aquifer. The City of Portland has a community well less than 1000 feet southeast of the contaminated area.

NARR ID: 5749885
NARR Code: 1922
Created By: GWISTAR
Created Date: 11/20/2007
Updated By: KDAUGHE
Updated Date: 10/09/2019
Decode for NarcdID: Current Site Summary Statement
NARR Comments: [Oct. 2019] In May 2014, DEQ made a conditional no further action determination for the site, with the NFA conditioned on maintenance of the engineered cap placed along the shoreline covering the debris pile area and the stormwater outfall discharge area. EPA followed up in February 2015 with its own determination of <quot>no further remedial action planned<quot> at the site. A sediment sampling event was performed in 2019 to evaluate the effectiveness of the remedy. Overall, the shoreline stabilization and capping components appear to have been effective in reducing contaminated material entering the bay.

Site Control:
Site Control #: 717
Control Number: 36
Begin Date: 01/15/2014
End Date: Not reported
Frequency Of Review: 12
Last Reviewed By: Katie Daugherty
Last Reviewed Date: 05/15/2014
Last Update By: KDAUGHE
Last Updated Date: 08/25/2022
Site Comment: Envirolok and sand cap placed over debris pile area on the shoreline. Envirolok placed in stormwater outfall discharge area. Establishing vegetation first year and maintaining thereafter.

Administrative Action:
Action ID: 9421
Region: 0
Complete Date: 06/07/2007

CANOE BAY - CONTAMINATED SEDIMENT (Continued) **S105807718**

Rank Value: Not reported
Cleanup Flag: False
Created Date: 10/22/2008
Decode for AgencyID: Environmental Protection Agency
Decode for RegionID: Not reported
Category: EPA Led Action
Action Code Flag: False
Action: Site added to CERCLIS
Further Action: 0
Comments: Not reported

Action ID: 9458
Region: 0
Complete Date: 03/20/2008
Rank Value: Not reported
Cleanup Flag: False
Created Date: 10/22/2008
Decode for AgencyID: Environmental Protection Agency
Decode for RegionID: Not reported
Category: EPA Led Action
Action Code Flag: False
Action: EPA Preliminary Assessment 2
Further Action: 0
Comments: Not reported

Action ID: 9511
Region: 0
Complete Date: 08/28/2009
Rank Value: Not reported
Cleanup Flag: False
Created Date: 10/22/2008
Decode for AgencyID: Environmental Protection Agency
Decode for RegionID: Not reported
Category: Remedial Action
Action Code Flag: False
Action: SITE INVESTIGATION
Further Action: 0
Comments: Not reported

Action ID: 9476
Region: Northwestern Region
Complete Date: 08/30/2010
Rank Value: Not reported
Cleanup Flag: False
Created Date: 09/07/2010
Decode for AgencyID: Department of Environmental Quality
Decode for RegionID: Northwest Region
Category: Remedial Action
Action Code Flag: False
Action: Refer to Program
Further Action: 0
Comments: Not reported

Action ID: 9465
Region: Northwestern Region
Complete Date: 02/18/2003
Rank Value: Not reported

CANOE BAY - CONTAMINATED SEDIMENT (Continued) **S105807718**

Cleanup Flag: False
Created Date: 02/19/2003
Decode for AgencyID: Department of Environmental Quality
Decode for RegionID: Northwest Region
Category: Listing Action
Action Code Flag: False
Action: Facility proposed for Confirmed Release List
Further Action: 0
Comments: Not reported

Action ID: 9467
Region: Northwestern Region
Complete Date: 02/18/2003
Rank Value: Not reported
Cleanup Flag: False
Created Date: 02/19/2003
Decode for AgencyID: Department of Environmental Quality
Decode for RegionID: Northwest Region
Category: Listing Action
Action Code Flag: False
Action: Facility proposed for Inventory
Further Action: 0
Comments: Not reported

Action ID: 9451
Region: Northwestern Region
Complete Date: 04/03/2003
Rank Value: Not reported
Cleanup Flag: False
Created Date: 04/22/2003
Decode for AgencyID: Department of Environmental Quality
Decode for RegionID: Northwest Region
Category: Listing Action
Action Code Flag: False
Action: Owner/operator comments received on listing notification
Further Action: 0
Comments: Not reported

Action ID: 9506
Region: Northwestern Region
Complete Date: 01/30/2003
Rank Value: Not reported
Cleanup Flag: False
Created Date: 04/30/2003
Decode for AgencyID: Department of Environmental Quality
Decode for RegionID: Northwest Region
Category: Remedial Action
Action Code Flag: False
Action: Site Investigation recommended (SI)
Further Action: High
Comments: Not reported

Action ID: 9511
Region: Northwestern Region
Complete Date: 08/15/2012
Rank Value: Not reported
Cleanup Flag: False

CANOE BAY - CONTAMINATED SEDIMENT (Continued) **S105807718**

Created Date: 04/30/2003
Decode for AgencyID: Department of Environmental Quality
Decode for RegionID: Northwest Region
Category: Remedial Action
Action Code Flag: False
Action: SITE INVESTIGATION
Further Action: 0
Comments: Not reported

Action ID: 9440
Region: Northwestern Region
Complete Date: 03/07/2003
Rank Value: Not reported
Cleanup Flag: False
Created Date: 04/30/2003
Decode for AgencyID: Department of Environmental Quality
Decode for RegionID: Northwest Region
Category: Remedial Action
Action Code Flag: False
Action: Letter Agreement
Further Action: 0
Comments: Not reported

Action ID: 9430
Region: Northwestern Region
Complete Date: 05/15/2003
Rank Value: Not reported
Cleanup Flag: False
Created Date: 05/15/2003
Decode for AgencyID: Department of Environmental Quality
Decode for RegionID: Northwest Region
Category: Listing Action
Action Code Flag: False
Action: Petition or request granted
Further Action: 0
Comments: Not reported

Action ID: 9428
Region: Northwestern Region
Complete Date: 10/10/2003
Rank Value: Not reported
Cleanup Flag: False
Created Date: 12/04/2003
Decode for AgencyID: Department of Environmental Quality
Decode for RegionID: Northwest Region
Category: Listing Action
Action Code Flag: False
Action: Extension requested by owner/operator
Further Action: 0
Comments: Not reported

Action ID: 9430
Region: Northwestern Region
Complete Date: 10/16/2003
Rank Value: Not reported
Cleanup Flag: False
Created Date: 12/04/2003

CANOE BAY - CONTAMINATED SEDIMENT (Continued) **S105807718**

Decode for AgencyID: Department of Environmental Quality
Decode for RegionID: Northwest Region
Category: Listing Action
Action Code Flag: False
Action: Petition or request granted
Further Action: 0
Comments: Not reported

Action ID: 9431
Region: Northwestern Region
Complete Date: 05/17/2004
Rank Value: Not reported
Cleanup Flag: False
Created Date: 04/09/2004
Decode for AgencyID: Department of Environmental Quality
Decode for RegionID: Northwest Region
Category: Listing Action
Action Code Flag: False
Action: Place on hold
Further Action: 0
Comments: Not reported

Action ID: 9437
Region: Northwestern Region
Complete Date: 05/17/2004
Rank Value: Not reported
Cleanup Flag: False
Created Date: 06/07/2004
Decode for AgencyID: Department of Environmental Quality
Decode for RegionID: Northwest Region
Category: Listing Action
Action Code Flag: False
Action: Listing Review completed
Further Action: 0
Comments: Not reported

Action ID: 9438
Region: Northwestern Region
Complete Date: 06/07/2004
Rank Value: Not reported
Cleanup Flag: False
Created Date: 06/07/2004
Decode for AgencyID: Department of Environmental Quality
Decode for RegionID: Northwest Region
Category: Listing Action
Action Code Flag: False
Action: Facility placed on Confirmed Release List
Further Action: 0
Comments: Not reported

Action ID: 9439
Region: Northwestern Region
Complete Date: 06/07/2004
Rank Value: Not reported
Cleanup Flag: False
Created Date: 06/07/2004
Decode for AgencyID: Department of Environmental Quality

CANOE BAY - CONTAMINATED SEDIMENT (Continued) **S105807718**

Decode for RegionID: Northwest Region
Category: Listing Action
Action Code Flag: False
Action: Facility placed on Inventory
Further Action: 0
Comments: Not reported

Action ID: 9466
Region: Northwestern Region
Complete Date: 10/09/2019
Rank Value: Not reported
Cleanup Flag: False
Created Date: 10/02/2019
Decode for AgencyID: Department of Environmental Quality
Decode for RegionID: Northwest Region
Category: Remedial Action
Action Code Flag: False
Action: Periodic Review
Further Action: 0
Comments: Not reported

Action ID: 9466
Region: Northwestern Region
Complete Date: Not reported
Rank Value: Not reported
Cleanup Flag: False
Created Date: 10/09/2019
Decode for AgencyID: Department of Environmental Quality
Decode for RegionID: Northwest Region
Category: Remedial Action
Action Code Flag: False
Action: Periodic Review
Further Action: 0
Comments: Not reported

Action ID: 9424
Region: Northwestern Region
Complete Date: Not reported
Rank Value: 0
Cleanup Flag: False
Created Date: 12/17/2002
Decode for AgencyID: Department of Environmental Quality
Decode for RegionID: Northwest Region
Category: Administrative Action
Action Code Flag: False
Action: Site added to database
Further Action: Not reported
Comments: Not reported

Action ID: 9425
Region: Northwestern Region
Complete Date: 10/30/2002
Rank Value: 0
Cleanup Flag: False
Created Date: 12/17/2002
Decode for AgencyID: Department of Environmental Quality
Decode for RegionID: Northwest Region

CANOE BAY - CONTAMINATED SEDIMENT (Continued) **S105807718**

Category: Remedial Action
Action Code Flag: False
Action: SITE EVALUATION
Further Action: Not reported
Comments: Not reported

Action ID: 9469
Region: Northwestern Region
Complete Date: 11/18/2013
Rank Value: Not reported
Cleanup Flag: True
Created Date: 07/15/2013
Decode for AgencyID: Department of Environmental Quality
Decode for RegionID: Northwest Region
Category: Remedial Action
Action Code Flag: False
Action: REMEDIAL ACTION
Further Action: 0
Comments: Not reported

Action ID: 9411
Region: Northwestern Region
Complete Date: 05/19/2014
Rank Value: Not reported
Cleanup Flag: True
Created Date: 05/19/2014
Decode for AgencyID: Department of Environmental Quality
Decode for RegionID: Northwest Region
Category: Remedial Action
Action Code Flag: False
Action: No Further Action (Conditional)
Further Action: 0
Comments: Not reported

Action ID: 9422
Region: Northwestern Region
Complete Date: Not reported
Rank Value: Not reported
Cleanup Flag: False
Created Date: 05/19/2014
Decode for AgencyID: Department of Environmental Quality
Decode for RegionID: Northwest Region
Category: Remedial Action
Action Code Flag: False
Action: Engineering Control
Further Action: 0
Comments: Not reported

Action ID: 9414
Region: Northwestern Region
Complete Date: 05/19/2014
Rank Value: Not reported
Cleanup Flag: False
Created Date: 05/19/2014
Decode for AgencyID: Department of Environmental Quality
Decode for RegionID: Northwest Region
Category: Remedial Action

CANOE BAY - CONTAMINATED SEDIMENT (Continued) **S105807718**

Action Code Flag: False
Action: Certification of Completion
Further Action: 0
Comments: Not reported

Action ID: 9444
Region: 0
Complete Date: 02/10/2015
Rank Value: Not reported
Cleanup Flag: False
Created Date: 02/19/2015
Decode for AgencyID: Environmental Protection Agency
Decode for RegionID: Not reported
Category: EPA Led Action
Action Code Flag: False
Action: No Further Remedial Action Planned under Federal program
Further Action: 0
Comments: Not reported

Action ID: 9459
Region: Northwestern Region
Complete Date: 10/30/2002
Rank Value: 0
Cleanup Flag: False
Created Date: 12/17/2002
Decode for AgencyID: Department of Environmental Quality
Decode for RegionID: Northwest Region
Category: Remedial Action
Action Code Flag: False
Action: PRELIMINARY ASSESSMENT EQUIVALENT
Further Action: Not reported
Comments: Not reported

Action ID: 9519
Region: Northwestern Region
Complete Date: 01/06/2003
Rank Value: 0
Cleanup Flag: False
Created Date: 12/17/2002
Decode for AgencyID: Department of Environmental Quality
Decode for RegionID: Northwest Region
Category: Remedial Action
Action Code Flag: False
Action: VCS Waiting List
Further Action: 0
Comments: Not reported

Action ID: 9498
Region: Northwestern Region
Complete Date: 10/30/2002
Rank Value: 0
Cleanup Flag: False
Created Date: 12/17/2002
Decode for AgencyID: Department of Environmental Quality
Decode for RegionID: Northwest Region
Category: Listing Action
Action Code Flag: False

CANOE BAY - CONTAMINATED SEDIMENT (Continued) **S105807718**

Action: Proposal for Confirmed Release List recommended
Further Action: Not reported
Comments: Not reported

Action ID: 9499
Region: Northwestern Region
Complete Date: 10/30/2002
Rank Value: 0
Cleanup Flag: False
Created Date: 12/17/2002
Decode for AgencyID: Department of Environmental Quality
Decode for RegionID: Northwest Region
Category: Listing Action
Action Code Flag: False
Action: Proposal for Inventory recommended
Further Action: Not reported
Comments: Not reported

Action ID: 9502
Region: Northwestern Region
Complete Date: 10/30/2002
Rank Value: 99
Cleanup Flag: False
Created Date: 12/17/2002
Decode for AgencyID: Department of Environmental Quality
Decode for RegionID: Northwest Region
Category: Remedial Action
Action Code Flag: False
Action: Remedial Investigation recommended (RI)
Further Action: High
Comments: Not reported

Operations:
Operation Id: 134475
Operation Status: Inactive
Common Name: Heisley Marine Corporation
Yrs of Operation: 1989-1995
Comments: Company formed in 1985, but operated at site between 1989 and 1995 (bankrupt in October 1996). Originally Nugget Equipment, Inc (1980-1988).
Updated Date: 05/13/2003
Updated By: BBRODY
Decode for OpstatID: Inactive
Operations SIC Id: 198015
SIC Code: 3732
Created By: Not reported
Created Date: 12/17/2002

Operation Id: 134476
Operation Status: Active
Common Name: Schooner Creek Boat Works
Yrs of Operation: April 1999 - present
Comments: Schooner Creek Boat Works is site operator. Site owner is Inland Sea Maritime
Updated Date: 09/18/2002
Updated By: sxf
Decode for OpstatID: Active
Operations SIC Id: 198011

CANOE BAY - CONTAMINATED SEDIMENT (Continued) **S105807718**

SIC Code: 3732
Created By: Not reported
Created Date: 12/17/2002
Operations SIC Id: 198012
SIC Code: 4493
Created By: Not reported
Created Date: 12/17/2002
Operations SIC Id: 198013
SIC Code: 4499
Created By: Not reported
Created Date: 12/17/2002
Operations SIC Id: 198014
SIC Code: 1721
Created By: Not reported
Created Date: 12/17/2002

CRL:
Name: CANOE BAY - CONTAMINATED SEDIMENT
Address: N HAYDEN ISLAND DR.
City,State,Zip: PORTLAND, OR 97217
Facility ID: 3333
Location ID: 38235
Status Code: LIS
Facility Status: No Further Action (Conditional)
Lat/Long: 45.6196 / -122.6922

Enginering Control:
Name: CANOE BAY - CONTAMINATED SEDIMENT
Address: N HAYDEN ISLAND DR.
City,State,Zip: PORTLAND, OR 97217
Site Control Sequence #: 717
Site Id: 3333
Control Sequence #: 36
Begin Date: 01/15/2014
End Date: Not reported
Frequency Of Review: 12
Last Reviewed By: Katie Daugherty
Last Review Date: 05/15/2014
Last Updated By: KDAUGHE
Last Updated Date: 08/25/2022
Group Sequence #: 9
Control Code: CPE
Control Description: Cap, engineered
FK Type Code: 2
Group Code: SB
Group Description: Surface Barriers
Type Code: E
Type Description: Engineering
Comments: Envirolok and sand cap placed over debris pile area on the shoreline. Envirolok placed in stormwater outfall discharge area. Establishing vegetation first year and maintaining thereafter.

VCS:
Name: CANOE BAY - CONTAMINATED SEDIMENT
Address: N HAYDEN ISLAND DR.
City,State,Zip: PORTLAND, OR 97217

CANOE BAY - CONTAMINATED SEDIMENT (Continued) **S105807718**

ECS Site ID: 3333
Facility Size: 7.6 acres
Action: SITE INVESTIGATION
Start Date: 01/31/2003
End Date: 08/15/2012
Program: VCP
Latitude: 45.6196
Longitude: -122.6922

Name: CANOE BAY - CONTAMINATED SEDIMENT
Address: N HAYDEN ISLAND DR.
City,State,Zip: PORTLAND, OR 97217
ECS Site ID: 3333
Facility Size: 7.6 acres
Action: Periodic Review
Start Date: 10/09/2019
End Date: Not reported
Program: VCP
Latitude: 45.6196
Longitude: -122.6922

Name: CANOE BAY - CONTAMINATED SEDIMENT
Address: N HAYDEN ISLAND DR.
City,State,Zip: PORTLAND, OR 97217
ECS Site ID: 3333
Facility Size: 7.6 acres
Action: Periodic Review
Start Date: 03/01/2019
End Date: 10/09/2019
Program: VCP
Latitude: 45.6196
Longitude: -122.6922

Name: CANOE BAY - CONTAMINATED SEDIMENT
Address: N HAYDEN ISLAND DR.
City,State,Zip: PORTLAND, OR 97217
ECS Site ID: 3333
Facility Size: 7.6 acres
Action: Facility proposed for Confirmed Release List
Start Date: 02/18/2003
End Date: 02/18/2003
Program: VCS
Latitude: 45.6196
Longitude: -122.6922

Name: CANOE BAY - CONTAMINATED SEDIMENT
Address: N HAYDEN ISLAND DR.
City,State,Zip: PORTLAND, OR 97217
ECS Site ID: 3333
Facility Size: 7.6 acres
Action: VCS Waiting List
Start Date: 12/06/2002
End Date: 01/06/2003
Program: VCS
Latitude: 45.6196
Longitude: -122.6922

CANOE BAY - CONTAMINATED SEDIMENT (Continued) **S105807718**

Name:	CANOE BAY - CONTAMINATED SEDIMENT
Address:	N HAYDEN ISLAND DR.
City,State,Zip:	PORTLAND, OR 97217
ECS Site ID:	3333
Facility Size:	7.6 acres
Action:	Letter Agreement
Start Date:	01/06/2003
End Date:	03/07/2003
Program:	VCP
Latitude:	45.6196
Longitude:	-122.6922

Name:	CANOE BAY - CONTAMINATED SEDIMENT
Address:	N HAYDEN ISLAND DR.
City,State,Zip:	PORTLAND, OR 97217
ECS Site ID:	3333
Facility Size:	7.6 acres
Action:	Site Investigation recommended (SI)
Start Date:	01/30/2003
End Date:	01/30/2003
Program:	VCP
Latitude:	45.6196
Longitude:	-122.6922

Name:	CANOE BAY - CONTAMINATED SEDIMENT
Address:	N HAYDEN ISLAND DR.
City,State,Zip:	PORTLAND, OR 97217
ECS Site ID:	3333
Facility Size:	7.6 acres
Action:	Petition or request granted
Start Date:	05/15/2003
End Date:	05/15/2003
Program:	VCS
Latitude:	45.6196
Longitude:	-122.6922

Name:	CANOE BAY - CONTAMINATED SEDIMENT
Address:	N HAYDEN ISLAND DR.
City,State,Zip:	PORTLAND, OR 97217
ECS Site ID:	3333
Facility Size:	7.6 acres
Action:	Petition or request granted
Start Date:	10/16/2003
End Date:	10/16/2003
Program:	VCS
Latitude:	45.6196
Longitude:	-122.6922

Name:	CANOE BAY - CONTAMINATED SEDIMENT
Address:	N HAYDEN ISLAND DR.
City,State,Zip:	PORTLAND, OR 97217
ECS Site ID:	3333
Facility Size:	7.6 acres
Action:	Facility proposed for Inventory
Start Date:	02/18/2003
End Date:	02/18/2003
Program:	VCS

CANOE BAY - CONTAMINATED SEDIMENT (Continued) **S105807718**

Latitude:	45.6196
Longitude:	-122.6922
Name:	CANOE BAY - CONTAMINATED SEDIMENT
Address:	N HAYDEN ISLAND DR.
City,State,Zip:	PORTLAND, OR 97217
ECS Site ID:	3333
Facility Size:	7.6 acres
Action:	Extension requested by owner/operator
Start Date:	10/10/2003
End Date:	10/10/2003
Program:	VCS
Latitude:	45.6196
Longitude:	-122.6922

---

46 MARKET TRANSPORT LTD **RCRA-VSQG 1004770051**
SE 110 N MARINE DR **OR ECSIORD076437417**
1/2-1 PORTLAND, OR 97217 **OR AST**
0.928 mi. **OR VCP**
4899 ft. **OR SPILLS**
FINDS
Relative: **ECHO**
Lower **OR HSIS**
OR MANIFEST
Actual: **OR NPDES**
24 ft. **OR UIC**

RCRA Listings:

ved by Agency:	20041231
	Market Transport Ltd
s:	110 N MARINE DR
tate,Zip:	PORTLAND, OR 97217
	ORD076437417
me:	TONI M MINER
ress:	110 NORTH MARINE DRIVE
tate,Zip:	PORTLAND, OR 97217
	503-283-2405
	Not reported
	Not reported
	Not reported
	10
	Private
e Generator Description:	Conditionally Exempt Small Quantity Generator
	Not reported
ycle:	Not reported
	Not reported
or:	Handler Activities
er:	Not reported
	Not reported
ess:	110 NORTH MARINE DRIVE
ate,Zip:	PORTLAND, OR 97217
	Market Transport Ltd
	Private
	Market Transport Ltd
	Private
enerator Activity:	No
ity:	No
Generator:	No

MARKET TRANSPORT LTD (Continued) **1004770051**

ctivity:	No
ity Activity:	No
vity with Storage:	No
y On-Site Burner Exemption:	No
ing and Refining Furnace Exemption:	No
Injection Control:	No
e Receipt:	No
ste Indicator:	No
ste Destination Facility:	No
rsal Waste:	No
eg Handler:	---
dicator:	Not reported
condary Material Indicator:	NN
tor:	Not reported
ermit Baseline:	Not on the Baseline
enewals Baseline:	Not on the Baseline
rrective Action Baseline:	No
rrective Action Universe:	No
Where RCRA CA has Been Imposed Universe:	No
tion Priority Ranking:	No NCAPS ranking
l Control Indicator:	No
ontrol Indicator:	No
re Controls Indicator:	N/A
ontrols Indicator:	N/A
n-Complier Universe:	No
Significant Non-Complier Universe:	No
gnificant Non-Complier Universe:	No
n-Complier With a Compliance Schedule Universe:	No
ce Required:	Not reported
Last Change:	20140602
Trader-Importer:	No
Trader-Exporter:	No
pent Lead Acid Batteries:	No
pent Lead Acid Batteries:	No
Without Storage:	Not reported
	Not reported
dicator:	No

Hazardous Waste Summary:

Waste Code:	NONE
Waste Description:	Not Defined

Handler - Owner Operator:

wner/Operator Indicator:	Owner
Owner/Operator Name:	MARKET TRANSPORT LTD
gal Status:	Other
Became Current:	19920401
Ended Current:	Not reported
ner/Operator Address:	110 N. MARINE DR
wner/Operator City,State,Zip:	PORTLAND, OR 97217
r/Operator Telephone:	Not reported
r/Operator Telephone Ext:	Not reported
r/Operator Fax:	Not reported
r/Operator Email:	Not reported

MARKET TRANSPORT LTD (Continued) **1004770051**

ner/Operator Indicator: Operator
Owner/Operator Name: MARKET TRANSPORT LTD
gal Status: Other
Became Current: Not reported
Ended Current: Not reported
Owner/Operator Address: 110 NORTH MARINE DRIVE
wner/Operator City,State,Zip: PORTLAND, OR 97217
Operator Telephone: 503-283-2405
r/Operator Telephone Ext: Not reported
r/Operator Fax: Not reported
r/Operator Email: Not reported

ner/Operator Indicator: Operator
Owner/Operator Name: MARKET TRANSPORT LTD
gal Status: Other
e Became Current: 19970411
Ended Current: Not reported
Owner/Operator Address: 110 NORTH MARINE DRIVE
wner/Operator City,State,Zip: PORTLAND, OR 97217
Operator Telephone: 503-283-2405
r/Operator Telephone Ext: Not reported
r/Operator Fax: Not reported
r/Operator Email: Not reported

wner/Operator Indicator: Owner
Owner/Operator Name: MARKET TRANSPORT LTD
gal Status: Other
e Became Current: 19931005
Ended Current: Not reported
ner/Operator Address: 110 N. MARINE DR
wner/Operator City,State,Zip: PORTLAND, OR 97217
r/Operator Telephone: Not reported
r/Operator Telephone Ext: Not reported
r/Operator Fax: Not reported
r/Operator Email: Not reported

wner/Operator Indicator: Owner
Owner/Operator Name: MARKET TRANSPORT LTD
l Status: Private
e Became Current: 19931005
Ended Current: Not reported
wner/Operator Address: 110 N MARINE DR
wner/Operator City,State,Zip: PORTLAND, OR 97217
Operator Telephone: 503-283-2405
r/Operator Telephone Ext: Not reported
r/Operator Fax: Not reported
r/Operator Email: Not reported

wner/Operator Indicator: Owner
Owner/Operator Name: MARKET TRANSPORT LTD
l Status: Private
e Became Current: 19990122
Ended Current: Not reported
wner/Operator Address: 110 N MARINE DR
wner/Operator City,State,Zip: PORTLAND, OR 97217
Operator Telephone: 503-283-2405
r/Operator Telephone Ext: Not reported

MARKET TRANSPORT LTD (Continued) **1004770051**

r/Operator Fax: Not reported
r/Operator Email: Not reported

ner/Operator Indicator: Operator
Owner/Operator Name: MARKET TRANSPORT LTD
gal Status: Other
e Became Current: 19990122
Ended Current: Not reported
Owner/Operator Address: 110 NORTH MARINE DRIVE
wner/Operator City,State,Zip: PORTLAND, OR 97217
Operator Telephone: 503-283-2405
r/Operator Telephone Ext: Not reported
r/Operator Fax: Not reported
r/Operator Email: Not reported

ner/Operator Indicator: Operator
Owner/Operator Name: MARKET TRANSPORT LTD
l Status: Private
Became Current: 20031231
Ended Current: Not reported
Owner/Operator Address: 110 NORTH MARINE DRIVE
wner/Operator City,State,Zip: PORTLAND, OR 97217
Operator Telephone: 503-283-2405
r/Operator Telephone Ext: Not reported
r/Operator Fax: Not reported
r/Operator Email: Not reported

ner/Operator Indicator: Operator
Owner/Operator Name: MARKET TRANSPORT LTD
gal Status: Other
e Became Current: 19931005
Ended Current: Not reported
Owner/Operator Address: 110 NORTH MARINE DRIVE
wner/Operator City,State,Zip: PORTLAND, OR 97217
Operator Telephone: 503-283-2405
r/Operator Telephone Ext: Not reported
r/Operator Fax: Not reported
r/Operator Email: Not reported

ner/Operator Indicator: Operator
Owner/Operator Name: MARKET TRANSPORT LTD
gal Status: Other
e Became Current: 19960418
Ended Current: Not reported
Owner/Operator Address: 110 NORTH MARINE DRIVE
wner/Operator City,State,Zip: PORTLAND, OR 97217
Operator Telephone: 503-283-2405
r/Operator Telephone Ext: Not reported
r/Operator Fax: Not reported
r/Operator Email: Not reported

wner/Operator Indicator: Owner
Owner/Operator Name: MARKET TRANSPORT LTD
l Status: Private
e Became Current: 19970411
Ended Current: Not reported
wner/Operator Address: 110 N MARINE DR

MARKET TRANSPORT LTD (Continued) **1004770051**

wner/Operator City,State,Zip: PORTLAND, OR 97217
Operator Telephone: 503-283-2405
er/Operator Telephone Ext: Not reported
er/Operator Fax: Not reported
er/Operator Email: Not reported

wner/Operator Indicator: Owner
Owner/Operator Name: MARKET TRANSPORT LTD
l Status: Private
Became Current: 20000229
Ended Current: Not reported
wner/Operator Address: 110 N MARINE DR
wner/Operator City,State,Zip: PORTLAND, OR 97217
Operator Telephone: 503-283-2405
er/Operator Telephone Ext: Not reported
er/Operator Fax: Not reported
er/Operator Email: Not reported

ner/Operator Indicator: Operator
Owner/Operator Name: MARKET TRANSPORT LTD
gal Status: Other
Became Current: 20010111
Ended Current: Not reported
Owner/Operator Address: 110 NORTH MARINE DRIVE
wner/Operator City,State,Zip: PORTLAND, OR 97217
Operator Telephone: 503-283-2405
er/Operator Telephone Ext: Not reported
er/Operator Fax: Not reported
er/Operator Email: Not reported

wner/Operator Indicator: Owner
Owner/Operator Name: MARKET TRANSPORT LTD
l Status: Private
Became Current: 19950410
Ended Current: Not reported
wner/Operator Address: 110 N MARINE DR
wner/Operator City,State,Zip: PORTLAND, OR 97217
Operator Telephone: 503-283-2405
er/Operator Telephone Ext: Not reported
er/Operator Fax: Not reported
er/Operator Email: Not reported

wner/Operator Indicator: Owner
Owner/Operator Name: MARKET TRANSPORT LTD
l Status: Private
Became Current: 20010111
Ended Current: Not reported
wner/Operator Address: 110 N MARINE DR
wner/Operator City,State,Zip: PORTLAND, OR 97217
Operator Telephone: 503-283-2405
er/Operator Telephone Ext: Not reported
er/Operator Fax: Not reported
er/Operator Email: Not reported

wner/Operator Indicator: Owner
Owner/Operator Name: MARKET TRANSPORT LTD
l Status: Private

MARKET TRANSPORT LTD (Continued) **1004770051**

Became Current:			20020109
Ended Current:			Not reported
ner/Operator Address:			110 N MARINE DR
wner/Operator City,State,Zip:			PORTLAND, OR 97217
Operator Telephone:			503-283-2405
r/Operator Telephone Ext:			Not reported
r/Operator Fax:			Not reported
r/Operator Email:			Not reported
ner/Operator Indicator:			Operator
	Owner/Operator Name:	MARKET TRANSPORT LTD	
l Status:			Private
Became Current:			20040115
Ended Current:			Not reported
Owner/Operator Address:			110 NORTH MARINE DRIVE
wner/Operator City,State,Zip:			PORTLAND, OR 97217
Operator Telephone:			503-283-2405
r/Operator Telephone Ext:			Not reported
r/Operator Fax:			Not reported
r/Operator Email:			Not reported
wner/Operator Indicator:			Owner
	Owner/Operator Name:	MARKET TRANSPORT LTD	
l Status:			Private
e Became Current:			19960418
Ended Current:			Not reported
ner/Operator Address:			110 N MARINE DR
wner/Operator City,State,Zip:			PORTLAND, OR 97217
Operator Telephone:			503-283-2405
r/Operator Telephone Ext:			Not reported
r/Operator Fax:			Not reported
r/Operator Email:			Not reported
wner/Operator Indicator:			Owner
	Owner/Operator Name:	MARKET TRANSPORT LTD	
l Status:			Private
e Became Current:			19980105
Ended Current:			Not reported
ner/Operator Address:			110 N MARINE DR
wner/Operator City,State,Zip:			PORTLAND, OR 97217
Operator Telephone:			503-283-2405
r/Operator Telephone Ext:			Not reported
r/Operator Fax:			Not reported
r/Operator Email:			Not reported
ner/Operator Indicator:			Operator
	Owner/Operator Name:	MARKET TRANSPORT LTD	
gal Status:			Other
e Became Current:			19980105
Ended Current:			Not reported
Owner/Operator Address:			110 NORTH MARINE DRIVE
wner/Operator City,State,Zip:			PORTLAND, OR 97217
Operator Telephone:			503-283-2405
r/Operator Telephone Ext:			Not reported
r/Operator Fax:			Not reported
r/Operator Email:			Not reported

MARKET TRANSPORT LTD (Continued) **1004770051**

wner/Operator Indicator: Owner
Owner/Operator Name: MARKET TRANSPORT LTD
l Status: Private
te Became Current: 19930618
Ended Current: Not reported
wner/Operator Address: 110 N MARINE DR
wner/Operator City,State,Zip: PORTLAND, OR 97217
Operator Telephone: 503-283-2405
r/Operator Telephone Ext: Not reported
r/Operator Fax: Not reported
r/Operator Email: Not reported

wner/Operator Indicator: Owner
Owner/Operator Name: MARKET TRANSPORT LTD
l Status: Private
Became Current: Not reported
Ended Current: Not reported
wner/Operator Address: 110 N MARINE DR
wner/Operator City,State,Zip: PORTLAND, OR 97217
Operator Telephone: 503-283-2405
r/Operator Telephone Ext: Not reported
r/Operator Fax: Not reported
r/Operator Email: Not reported

ner/Operator Indicator: Operator
Owner/Operator Name: MARKET TRANSPORT LTD
l Status: Private
Became Current: 20040112
Ended Current: Not reported
Owner/Operator Address: 110 NORTH MARINE DRIVE
wner/Operator City,State,Zip: PORTLAND, OR 97217
Operator Telephone: 503-283-2405
r/Operator Telephone Ext: Not reported
r/Operator Fax: Not reported
r/Operator Email: Not reported

ner/Operator Indicator: Operator
Owner/Operator Name: MARKET TRANSPORT LTD
gal Status: Other
Became Current: 20000229
Ended Current: Not reported
Owner/Operator Address: 110 NORTH MARINE DRIVE
wner/Operator City,State,Zip: PORTLAND, OR 97217
Operator Telephone: 503-283-2405
r/Operator Telephone Ext: Not reported
r/Operator Fax: Not reported
r/Operator Email: Not reported

wner/Operator Indicator: Owner
Owner/Operator Name: MARKET TRANSPORT LTD
l Status: Private
Became Current: 20021230
Ended Current: Not reported
wner/Operator Address: 110 N MARINE DR
wner/Operator City,State,Zip: PORTLAND, OR 97217
Operator Telephone: 503-283-2405
r/Operator Telephone Ext: Not reported

MARKET TRANSPORT LTD (Continued) **1004770051**

r/Operator Fax: Not reported
r/Operator Email: Not reported

ner/Operator Indicator: Operator
Owner/Operator Name: MARKET TRANSPORT LTD
gal Status: Other
Became Current: 19950410
Ended Current: Not reported
Owner/Operator Address: 110 NORTH MARINE DRIVE
wner/Operator City,State,Zip: PORTLAND, OR 97217
Operator Telephone: 503-283-2405
r/Operator Telephone Ext: Not reported
r/Operator Fax: Not reported
r/Operator Email: Not reported

ner/Operator Indicator: Operator
Owner/Operator Name: MARKET TRANSPORT LTD
gal Status: Other
Became Current: 20021230
Ended Current: Not reported
Owner/Operator Address: 110 NORTH MARINE DRIVE
wner/Operator City,State,Zip: PORTLAND, OR 97217
Operator Telephone: 503-283-2405
r/Operator Telephone Ext: Not reported
r/Operator Fax: Not reported
r/Operator Email: Not reported

wner/Operator Indicator: Owner
Owner/Operator Name: MARKET TRANSPORT LTD
l Status: Private
Became Current: 20031231
Ended Current: Not reported
wner/Operator Address: 110 N MARINE DR
wner/Operator City,State,Zip: PORTLAND, OR 97217
Operator Telephone: 503-283-2405
r/Operator Telephone Ext: Not reported
r/Operator Fax: Not reported
r/Operator Email: Not reported

wner/Operator Indicator: Owner
Owner/Operator Name: MARKET TRANSPORT LTD
l Status: Private
Became Current: 20040115
Ended Current: Not reported
wner/Operator Address: 110 N MARINE DR
wner/Operator City,State,Zip: PORTLAND, OR 97217
Operator Telephone: 503-283-2405
r/Operator Telephone Ext: Not reported
r/Operator Fax: Not reported
r/Operator Email: Not reported

ner/Operator Indicator: Operator
Owner/Operator Name: MARKET TRANSPORT LTD
gal Status: Other
Became Current: 20020109
Ended Current: Not reported
Owner/Operator Address: 110 NORTH MARINE DRIVE

MARKET TRANSPORT LTD (Continued) **1004770051**

wner/Operator City,State,Zip: PORTLAND, OR 97217
Operator Telephone: 503-283-2405
r/Operator Telephone Ext: Not reported
r/Operator Fax: Not reported
r/Operator Email: Not reported

ner/Operator Indicator: Operator
Owner/Operator Name: MARKET TRANSPORT LTD
l Status: Private
Became Current: 20040112
Ended Current: Not reported
Owner/Operator Address: 110 NORTH MARINE DRIVE
wner/Operator City,State,Zip: PORTLAND, OR 97217
Operator Telephone: 503-283-2405
r/Operator Telephone Ext: Not reported
r/Operator Fax: Not reported
r/Operator Email: Not reported

Historic Generators:
eive Date: 19920401
Handler Name: MARKET TRANSPORT LTD
ederal Waste Generator Description: Conditionally Exempt Small Quantity Generator
District Owner: Not reported
arge Quantity Handler of Universal Waste: No
Recognized Trader Importer: No
Recognized Trader Exporter: No
Spent Lead Acid Battery Importer: No
Spent Lead Acid Battery Exporter: No
Current Record: No
Storage Recycler Activity: Not reported
ronic Manifest Broker: Not reported

eive Date: 19931005
Handler Name: MARKET TRANSPORT LTD
Waste Generator Description: Not a generator, verified
District Owner: Not reported
arge Quantity Handler of Universal Waste: No
Recognized Trader Importer: No
Recognized Trader Exporter: No
Spent Lead Acid Battery Importer: No
Spent Lead Acid Battery Exporter: No
Current Record: No
Storage Recycler Activity: Not reported
ronic Manifest Broker: Not reported

eive Date: 19931005
Handler Name: MARKET TRANSPORT LTD
ederal Waste Generator Description: Conditionally Exempt Small Quantity Generator
District Owner: Not reported
arge Quantity Handler of Universal Waste: No
Recognized Trader Importer: No
Recognized Trader Exporter: No
Spent Lead Acid Battery Importer: No
Spent Lead Acid Battery Exporter: No
Current Record: No
Storage Recycler Activity: Not reported
ronic Manifest Broker: Not reported

MARKET TRANSPORT LTD (Continued) **1004770051**

eive Date: 19950410
Handler Name: MARKET TRANSPORT LTD
ederal Waste Generator Description: Conditionally Exempt Small Quantity Generator
District Owner: Not reported
arge Quantity Handler of Universal Waste: No
ecognized Trader Importer: No
ecognized Trader Exporter: No
pent Lead Acid Battery Importer: No
pent Lead Acid Battery Exporter: No
urrent Record: No
torage Recycler Activity: Not reported
onic Manifest Broker: Not reported

eive Date: 19960418
Handler Name: MARKET TRANSPORT LTD
ederal Waste Generator Description: Conditionally Exempt Small Quantity Generator
District Owner: Not reported
arge Quantity Handler of Universal Waste: No
ecognized Trader Importer: No
ecognized Trader Exporter: No
pent Lead Acid Battery Importer: No
pent Lead Acid Battery Exporter: No
urrent Record: No
torage Recycler Activity: Not reported
onic Manifest Broker: Not reported

eive Date: 19970411
Handler Name: MARKET TRANSPORT LTD
ederal Waste Generator Description: Conditionally Exempt Small Quantity Generator
District Owner: Not reported
arge Quantity Handler of Universal Waste: No
ecognized Trader Importer: No
ecognized Trader Exporter: No
pent Lead Acid Battery Importer: No
pent Lead Acid Battery Exporter: No
urrent Record: No
torage Recycler Activity: Not reported
onic Manifest Broker: Not reported

eive Date: 19980105
Handler Name: MARKET TRANSPORT LTD
ederal Waste Generator Description: Conditionally Exempt Small Quantity Generator
District Owner: Not reported
arge Quantity Handler of Universal Waste: No
ecognized Trader Importer: No
ecognized Trader Exporter: No
pent Lead Acid Battery Importer: No
pent Lead Acid Battery Exporter: No
urrent Record: No
torage Recycler Activity: Not reported
onic Manifest Broker: Not reported

eive Date: 19990122
Handler Name: MARKET TRANSPORT LTD
ederal Waste Generator Description: Conditionally Exempt Small Quantity Generator
District Owner: Not reported
arge Quantity Handler of Universal Waste: No

MARKET TRANSPORT LTD (Continued) **1004770051**

Recognized Trader Importer: No
Recognized Trader Exporter: No
Spent Lead Acid Battery Importer: No
Spent Lead Acid Battery Exporter: No
Current Record: No
Storage Recycler Activity: Not reported
ronic Manifest Broker: Not reported

eive Date: 20000229
Handler Name: MARKET TRANSPORT LTD
ederal Waste Generator Description: Conditionally Exempt Small Quantity Generator
District Owner: Not reported
arge Quantity Handler of Universal Waste: No
Recognized Trader Importer: No
Recognized Trader Exporter: No
Spent Lead Acid Battery Importer: No
Spent Lead Acid Battery Exporter: No
Current Record: No
Storage Recycler Activity: Not reported
ronic Manifest Broker: Not reported

ive Date: 20010111
Handler Name: MARKET TRANSPORT LTD
ederal Waste Generator Description: Conditionally Exempt Small Quantity Generator
District Owner: Not reported
arge Quantity Handler of Universal Waste: No
Recognized Trader Importer: No
Recognized Trader Exporter: No
Spent Lead Acid Battery Importer: No
Spent Lead Acid Battery Exporter: No
Current Record: No
Storage Recycler Activity: Not reported
ronic Manifest Broker: Not reported

eive Date: 20020109
Handler Name: MARKET TRANSPORT LTD
ederal Waste Generator Description: Conditionally Exempt Small Quantity Generator
District Owner: Not reported
arge Quantity Handler of Universal Waste: No
Recognized Trader Importer: No
Recognized Trader Exporter: No
Spent Lead Acid Battery Importer: No
Spent Lead Acid Battery Exporter: No
Current Record: No
Storage Recycler Activity: Not reported
ronic Manifest Broker: Not reported

eive Date: 20021230
Handler Name: MARKET TRANSPORT LTD
ederal Waste Generator Description: Conditionally Exempt Small Quantity Generator
District Owner: Not reported
arge Quantity Handler of Universal Waste: No
Recognized Trader Importer: No
Recognized Trader Exporter: No
Spent Lead Acid Battery Importer: No
Spent Lead Acid Battery Exporter: No
Current Record: No

MARKET TRANSPORT LTD (Continued) **1004770051**

Storage Recycler Activity: Not reported
ronic Manifest Broker: Not reported

eive Date: 20031231
Handler Name: MARKET TRANSPORT LTD
ederal Waste Generator Description: Conditionally Exempt Small Quantity Generator
District Owner: Not reported
arge Quantity Handler of Universal Waste: No
Recognized Trader Importer: No
Recognized Trader Exporter: No
Spent Lead Acid Battery Importer: No
Spent Lead Acid Battery Exporter: No
Current Record: No
Storage Recycler Activity: Not reported
ronic Manifest Broker: Not reported

ive Date: 20040115
Handler Name: MARKET TRANSPORT LTD
ederal Waste Generator Description: Conditionally Exempt Small Quantity Generator
District Owner: Not reported
arge Quantity Handler of Universal Waste: No
Recognized Trader Importer: No
Recognized Trader Exporter: No
Spent Lead Acid Battery Importer: No
Spent Lead Acid Battery Exporter: No
Current Record: No
Storage Recycler Activity: Not reported
ronic Manifest Broker: Not reported

eive Date: 20041231
Handler Name: MARKET TRANSPORT LTD
ederal Waste Generator Description: Conditionally Exempt Small Quantity Generator
District Owner: Not reported
arge Quantity Handler of Universal Waste: No
Recognized Trader Importer: No
Recognized Trader Exporter: No
Spent Lead Acid Battery Importer: No
Spent Lead Acid Battery Exporter: No
urrent Record: Yes
Storage Recycler Activity: Not reported
ronic Manifest Broker: Not reported

List of NAICS Codes and Descriptions:
NAICS Code: 484121
NAICS Description: GENERAL FREIGHT TRUCKING, LONG-DISTANCE, TRUCKLOAD

Facility Has Received Notices of Violations:
Violations: No Violations Found

Evaluation Action Summary:
Evaluations: No Evaluations Found

ECSI:
Name: MARKET TRANSPORT LTD

MARKET TRANSPORT LTD (Continued) **1004770051**

Address:	110 N MARINE DR
City,State,Zip:	PORTLAND, OR 97217
State ID Number:	4746
Brown ID:	0
Study Area:	False
Region ID:	2
Legislatve ID:	831
Investigation:	Suspect
FACA ID:	604
Further Action:	0
Lat/Long (dms):	45 36 2.20 / -122 40 1.20
County Code:	26.00
Score Value:	Not reported
Cerclis ID:	Not reported
Township Coord.:	1.00
Township Zone:	N
Range Coord:	1.00
Range Zone:	E
Section Coord:	3
Qtr Section:	ACAD
Tax Lots:	SEE SITE LOCATION
Size:	18.4 acres
NPL:	False
Orphan:	False
Updated By:	JWAGGY
Update Date:	12/29/2006
Created Date:	12/29/2006
Decode For RegionID:	Northwest Region
Decode For BrownID:	Not reported
Decode For Furtheract:	Not reported
Decode For Investstat:	Suspect
Decode For Legislative:	Owner, operator or other party under agreement, order or consent decree under ORS 465.200 or 465.420

Hazardous Release:

Substance ID.:	121664
Haz Release ID:	386953
Qty Released:	Not reported
Date Released:	Not reported
Update Date:	12/29/2006
Update By:	JWAGGY

Substance Code:	7440-38-2
Substance Name:	ARSENIC
Substance Abbrev.:	Not reported
Substance Category ID:	8439
Substance Category:	Inorganics
Category Level:	Not reported
Created By:	Not reported
Created Date:	12/17/2002
Substance Category ID:	8439
Substance Category:	Inorganics
Category Level:	Not reported
Created By:	Not reported
Created Date:	12/17/2002
Substance Alias ID:	319286
Sub Alias Name:	AS
Sampling Result ID:	349018
Feature Id:	0

MARKET TRANSPORT LTD (Continued) **1004770051**

Hazard Release Id: 386953
Medium: 698
Substance Abbrev.: 0
Unit Code: Not reported
Observation: False
Owner Operator: False
Lab Data: True
Sample Depth: Not reported
Start Date: 02/14/2006
End Date: Not reported
Min Concentration: Not reported
Max Concentration: Not reported
Sample Comment: B-1 5.14
Last Update By: JWAGGY
Update Date: 12/29/2006
Decode for MediumID: Groundwater

Narrative:

NARR ID: 5748873
NARR Code: Hazardous Substance/Waste Types
Created By: JWAGGY
Created Date: 12/29/2006
Updated By: JWAGGY
Updated Date: 12/29/2006
Decode for NarcdID: Hazardous Substance/Waste Types
NARR Comments: Diesel, motor oil and arsenic.

NARR ID: 5748875
NARR Code: Site Location
Created By: JWAGGY
Created Date: 12/29/2006
Updated By: JWAGGY
Updated Date: 12/29/2006
Decode for NarcdID: Site Location
NARR Comments: Located at 110 N Marine Drive in Portland. 1N1E3, Tax lots: 1900, 2000, 2001, 5300, 6200, 5100, 6000, 5900, 5800, 5700, 5400, 5500, and 5300

NARR ID: 5748872
NARR Code: Media Contamination
Created By: JWAGGY
Created Date: 12/29/2006
Updated By: JWAGGY
Updated Date: 12/29/2006
Decode for NarcdID: Media Contamination
NARR Comments: Soil and groundwater.

NARR ID: 5748874
NARR Code: Remedial Action
Created By: JWAGGY
Created Date: 12/29/2006
Updated By: JWAGGY
Updated Date: 12/29/2006
Decode for NarcdID: Remedial Action
NARR Comments: Site enrolled in DEQ’s Independent Cleanup Pathway (ICP) program in May 2006. Site review currently in progress.

Administrative Action:

MARKET TRANSPORT LTD (Continued) **1004770051**

Action ID: 9424
Region: Not reported
Complete Date: 12/29/2006
Rank Value: Not reported
Cleanup Flag: False
Created Date: 12/29/2006
Decode for AgencyID: Department of Environmental Quality
Decode for RegionID: Not reported
Category: Administrative Action
Action Code Flag: False
Action: Site added to database
Further Action: Not reported
Comments: Not reported

Action ID: 9435
Region: Northwestern Region
Complete Date: 08/31/2007
Rank Value: Not reported
Cleanup Flag: False
Created Date: 12/29/2006
Decode for AgencyID: Department of Environmental Quality
Decode for RegionID: Northwest Region
Category: Remedial Action
Action Code Flag: False
Action: Independent Cleanup Program
Further Action: 0
Comments: Not reported

Action ID: 9413
Region: Northwestern Region
Complete Date: 08/31/2007
Rank Value: Not reported
Cleanup Flag: False
Created Date: 12/11/2014
Decode for AgencyID: Department of Environmental Quality
Decode for RegionID: Northwest Region
Category: Remedial Action
Action Code Flag: False
Action: Closeout activities on completed project
Further Action: 0
Comments: Not reported

Operations:
Operation Id: 135235
Operation Status: Active
Common Name: Market Transport Ltd
Yrs of Operation: Unknown
Comments: Not reported
Updated Date: 12/29/2006
Updated By: JWAGGY
Decode for OpstatID: Active
Operations SIC Id: 198676
SIC Code: 4231
Created By: JWAGGY
Created Date: 12/29/2006

AST:

MARKET TRANSPORT LTD (Continued) **1004770051**

Facility ID:	45140
Name:	WILSON LOGISTICS, INC.
Address:	110 N MARINE DR
City,State,Zip:	PORTLAND, OR 97217
Substance:	MOTOR OIL
Reporting Quantities:	Not reported
Quantity Units:	Not reported
Physical State:	Not reported
Storage 1:	Above ground tank
Storage 2:	Not reported
Owner-Operator Name:	Chad
Direct Site Phone:	5033603679
Report Class:	Annual
Report Year:	2020
Is Poisonous Gas:	No
Is Poisonous Material:	No
Is Biological Hazard:	No
Is Radioactive Material:	No
Is Explosive:	No
Status:	Not reported
Nature of Business:	TRUCKING OVER THE ROAD and Truck Service
NAICS Code:	484121
Maximum Daily Amount Code:	21
Maximum Daily Amount Code Range:	5,000-9,999
Maximum Daily Amount Units:	gal
Is Solid State:	No
Is Liquid State:	Yes
Is Gaseous State:	No
Is Combustible Dust:	No
Is Fire Hazard:	No
Is Sudden Release of Pressure Hazard:	No
Is Reactive Hazard:	No
Is Immediate Hazard:	No
Is Delayed Hazard:	No
Is Corrosive to Metal:	No
Is Flammable:	Yes
Is Gas Under Pressure:	No
Is Physical HNOC:	No
Is Emission of Gas With Water:	No
Is Organic Peroxide:	No
Is Oxidizer:	No
Is Pyrophoric liquid or solid:	No
Is Pyrophoric Gas:	No
Is Self-Heating:	No
Is Self-Reacting:	No
Is Acute Toxicity:	No
Is Aspiration Hazard:	No
Is Carcinogenicity:	No
Is Germ Cell Mutagenicity:	No
Is Health HNOC:	No
Is Reproductive Toxicity:	No
Is Respiratory or Skin Sensitization:	Yes
Is Serious Eye Damage or Eye Irritation:	No
Is Simple Asphyxiate:	No
Is Skin Corrosion or Irritation:	Yes
Is Specific Target Organ Toxicity:	No

MARKET TRANSPORT LTD (Continued) **1004770051**

Facility ID:	45140
Name:	WILSON LOGISTICS, INC.
Address:	110 N MARINE DR
City,State,Zip:	PORTLAND, OR 97217
Substance:	USED MOTOR OIL
Reporting Quantities:	Not reported
Quantity Units:	Not reported
Physical State:	Not reported
Storage 1:	Above ground tank
Storage 2:	Not reported
Owner-Operator Name:	Chad
Direct Site Phone:	5033603679
Report Class:	Annual
Report Year:	2020
Is Poisonous Gas:	No
Is Poisonous Material:	No
Is Biological Hazard:	No
Is Radioactive Material:	No
Is Explosive:	No
Status:	Not reported
Nature of Business:	TRUCKING OVER THE ROAD and Truck Service
NAICS Code:	484121
Maximum Daily Amount Code:	20
Maximum Daily Amount Code Range:	1,000-4,999
Maximum Daily Amount Units:	gal
Is Solid State:	No
Is Liquid State:	Yes
Is Gaseous State:	No
Is Combustible Dust:	No
Is Fire Hazard:	No
Is Sudden Release of Pressure Hazard:	No
Is Reactive Hazard:	No
Is Immediate Hazard:	No
Is Delayed Hazard:	No
Is Corrosive to Metal:	No
Is Flammable:	No
Is Gas Under Pressure:	No
Is Physical HNOC:	Yes
Is Emission of Gas With Water:	No
Is Organic Peroxide:	No
Is Oxidizer:	No
Is Pyrophoric liquid or solid:	No
Is Pyrophoric Gas:	No
Is Self-Heating:	No
Is Self-Reacting:	No
Is Acute Toxicity:	No
Is Aspiration Hazard:	No
Is Carcinogenicity:	No
Is Germ Cell Mutagenicity:	No
Is Health HNOC:	No
Is Reproductive Toxicity:	No
Is Respiratory or Skin Sensitization:	No
Is Serious Eye Damage or Eye Irritation:	No
Is Simple Asphyxiate:	No
Is Skin Corrosion or Irritation:	No
Is Specific Target Organ Toxicity:	No

MARKET TRANSPORT LTD (Continued) **1004770051**

Facility ID:	45140
Name:	MARKET TRANSPORT LTD
Address:	110 N MARINE DR
City,State,Zip:	PORTLAND, OR 97217
Substance:	MOTOR OIL
Reporting Quantities:	Not reported
Quantity Units:	Not reported
Physical State:	Not reported
Storage 1:	Above ground tank
Storage 2:	Not reported
Owner-Operator Name:	EDWARD
Direct Site Phone:	5033603679
Report Class:	Annual
Report Year:	2017
Is Poisonous Gas:	No
Is Poisonous Material:	No
Is Biological Hazard:	No
Is Radioactive Material:	No
Is Explosive:	No
Status:	Not reported
Nature of Business:	TRUCKING OVER THE ROAD
NAICS Code:	484121
Maximum Daily Amount Code:	21
Maximum Daily Amount Code Range:	5,000-9,999
Maximum Daily Amount Units:	gal
Is Solid State:	No
Is Liquid State:	Yes
Is Gaseous State:	No
Is Combustible Dust:	No
Is Fire Hazard:	No
Is Sudden Release of Pressure Hazard:	No
Is Reactive Hazard:	No
Is Immediate Hazard:	No
Is Delayed Hazard:	No
Is Corrosive to Metal:	No
Is Flammable:	Yes
Is Gas Under Pressure:	No
Is Physical HNOC:	No
Is Emission of Gas With Water:	No
Is Organic Peroxide:	No
Is Oxidizer:	No
Is Pyrophoric liquid or solid:	No
Is Pyrophoric Gas:	No
Is Self-Heating:	No
Is Self-Reacting:	No
Is Acute Toxicity:	No
Is Aspiration Hazard:	No
Is Carcinogenicity:	No
Is Germ Cell Mutagenicity:	No
Is Health HNOC:	No
Is Reproductive Toxicity:	No
Is Respiratory or Skin Sensitization:	Yes
Is Serious Eye Damage or Eye Irritation:	No
Is Simple Asphyxiate:	No
Is Skin Corrosion or Irritation:	Yes
Is Specific Target Organ Toxicity:	No

MARKET TRANSPORT LTD (Continued) **1004770051**

Facility ID:	45140
Name:	MARKET TRANSPORT LTD
Address:	110 N MARINE DR
City,State,Zip:	PORTLAND, OR 97217
Substance:	MOTOR OIL
Reporting Quantities:	Not reported
Quantity Units:	Not reported
Physical State:	Not reported
Storage 1:	Above ground tank
Storage 2:	Not reported
Owner-Operator Name:	EDWARD
Direct Site Phone:	5033603679
Report Class:	Annual
Report Year:	2018
Is Poisonous Gas:	No
Is Poisonous Material:	No
Is Biological Hazard:	No
Is Radioactive Material:	No
Is Explosive:	No
Status:	Not reported
Nature of Business:	TRUCKING OVER THE ROAD
NAICS Code:	484121
Maximum Daily Amount Code:	21
Maximum Daily Amount Code Range:	5,000-9,999
Maximum Daily Amount Units:	gal
Is Solid State:	No
Is Liquid State:	Yes
Is Gaseous State:	No
Is Combustible Dust:	No
Is Fire Hazard:	No
Is Sudden Release of Pressure Hazard:	No
Is Reactive Hazard:	No
Is Immediate Hazard:	No
Is Delayed Hazard:	No
Is Corrosive to Metal:	No
Is Flammable:	Yes
Is Gas Under Pressure:	No
Is Physical HNOC:	No
Is Emission of Gas With Water:	No
Is Organic Peroxide:	No
Is Oxidizer:	No
Is Pyrophoric liquid or solid:	No
Is Pyrophoric Gas:	No
Is Self-Heating:	No
Is Self-Reacting:	No
Is Acute Toxicity:	No
Is Aspiration Hazard:	No
Is Carcinogenicity:	No
Is Germ Cell Mutagenicity:	No
Is Health HNOC:	No
Is Reproductive Toxicity:	No
Is Respiratory or Skin Sensitization:	Yes
Is Serious Eye Damage or Eye Irritation:	No
Is Simple Asphyxiate:	No
Is Skin Corrosion or Irritation:	Yes
Is Specific Target Organ Toxicity:	No

MARKET TRANSPORT LTD (Continued) **1004770051**

Facility ID:	45140
Name:	WILSON LOGISTICS, INC.
Address:	110 N MARINE DR
City,State,Zip:	PORTLAND, OR 97217
Substance:	MOTOR OIL
Reporting Quantities:	Not reported
Quantity Units:	Not reported
Physical State:	Not reported
Storage 1:	Above ground tank
Storage 2:	Not reported
Owner-Operator Name:	Darrel
Direct Site Phone:	5033603679
Report Class:	Annual(Revision)
Report Year:	2019
Is Poisonous Gas:	No
Is Poisonous Material:	No
Is Biological Hazard:	No
Is Radioactive Material:	No
Is Explosive:	No
Status:	Not reported
Nature of Business:	TRUCKING OVER THE ROAD and Truck Service
NAICS Code:	484121
Maximum Daily Amount Code:	21
Maximum Daily Amount Code Range:	5,000-9,999
Maximum Daily Amount Units:	gal
Is Solid State:	No
Is Liquid State:	Yes
Is Gaseous State:	No
Is Combustible Dust:	No
Is Fire Hazard:	No
Is Sudden Release of Pressure Hazard:	No
Is Reactive Hazard:	No
Is Immediate Hazard:	No
Is Delayed Hazard:	No
Is Corrosive to Metal:	No
Is Flammable:	Yes
Is Gas Under Pressure:	No
Is Physical HNOC:	No
Is Emission of Gas With Water:	No
Is Organic Peroxide:	No
Is Oxidizer:	No
Is Pyrophoric liquid or solid:	No
Is Pyrophoric Gas:	No
Is Self-Heating:	No
Is Self-Reacting:	No
Is Acute Toxicity:	No
Is Aspiration Hazard:	No
Is Carcinogenicity:	No
Is Germ Cell Mutagenicity:	No
Is Health HNOC:	No
Is Reproductive Toxicity:	No
Is Respiratory or Skin Sensitization:	Yes
Is Serious Eye Damage or Eye Irritation:	No
Is Simple Asphyxiate:	No
Is Skin Corrosion or Irritation:	Yes
Is Specific Target Organ Toxicity:	No

MARKET TRANSPORT LTD (Continued) **1004770051**

Facility ID:	45140
Name:	WILSON LOGISTICS, INC.
Address:	110 N MARINE DR
City,State,Zip:	PORTLAND, OR 97217
Substance:	USED MOTOR OIL
Reporting Quantities:	Not reported
Quantity Units:	Not reported
Physical State:	Not reported
Storage 1:	Above ground tank
Storage 2:	Not reported
Owner-Operator Name:	Darrel
Direct Site Phone:	5033603679
Report Class:	Annual(Revision)
Report Year:	2019
Is Poisonous Gas:	No
Is Poisonous Material:	No
Is Biological Hazard:	No
Is Radioactive Material:	No
Is Explosive:	No
Status:	Not reported
Nature of Business:	TRUCKING OVER THE ROAD and Truck Service
NAICS Code:	484121
Maximum Daily Amount Code:	20
Maximum Daily Amount Code Range:	1,000-4,999
Maximum Daily Amount Units:	gal
Is Solid State:	No
Is Liquid State:	Yes
Is Gaseous State:	No
Is Combustible Dust:	No
Is Fire Hazard:	No
Is Sudden Release of Pressure Hazard:	No
Is Reactive Hazard:	No
Is Immediate Hazard:	No
Is Delayed Hazard:	No
Is Corrosive to Metal:	No
Is Flammable:	No
Is Gas Under Pressure:	No
Is Physical HNOC:	Yes
Is Emission of Gas With Water:	No
Is Organic Peroxide:	No
Is Oxidizer:	No
Is Pyrophoric liquid or solid:	No
Is Pyrophoric Gas:	No
Is Self-Heating:	No
Is Self-Reacting:	No
Is Acute Toxicity:	No
Is Aspiration Hazard:	No
Is Carcinogenicity:	No
Is Germ Cell Mutagenicity:	No
Is Health HNOC:	No
Is Reproductive Toxicity:	No
Is Respiratory or Skin Sensitization:	No
Is Serious Eye Damage or Eye Irritation:	No
Is Simple Asphyxiate:	No
Is Skin Corrosion or Irritation:	No
Is Specific Target Organ Toxicity:	No

MARKET TRANSPORT LTD (Continued) **1004770051**

Facility ID:	45140
Name:	WILSON LOGISTICS, INC.
Address:	110 N MARINE DR
City,State,Zip:	PORTLAND, OR 97217
Substance:	MOTOR OIL
Reporting Quantities:	Not reported
Quantity Units:	Not reported
Physical State:	Not reported
Storage 1:	Above ground tank
Storage 2:	Not reported
Owner-Operator Name:	EDWARD
Direct Site Phone:	5033603679
Report Class:	Annual
Report Year:	2019
Is Poisonous Gas:	No
Is Poisonous Material:	No
Is Biological Hazard:	No
Is Radioactive Material:	No
Is Explosive:	No
Status:	Not reported
Nature of Business:	TRUCKING OVER THE ROAD and Truck Service
NAICS Code:	484121
Maximum Daily Amount Code:	21
Maximum Daily Amount Code Range:	5,000-9,999
Maximum Daily Amount Units:	gal
Is Solid State:	No
Is Liquid State:	Yes
Is Gaseous State:	No
Is Combustible Dust:	No
Is Fire Hazard:	No
Is Sudden Release of Pressure Hazard:	No
Is Reactive Hazard:	No
Is Immediate Hazard:	No
Is Delayed Hazard:	No
Is Corrosive to Metal:	No
Is Flammable:	Yes
Is Gas Under Pressure:	No
Is Physical HNOC:	No
Is Emission of Gas With Water:	No
Is Organic Peroxide:	No
Is Oxidizer:	No
Is Pyrophoric liquid or solid:	No
Is Pyrophoric Gas:	No
Is Self-Heating:	No
Is Self-Reacting:	No
Is Acute Toxicity:	No
Is Aspiration Hazard:	No
Is Carcinogenicity:	No
Is Germ Cell Mutagenicity:	No
Is Health HNOC:	No
Is Reproductive Toxicity:	No
Is Respiratory or Skin Sensitization:	Yes
Is Serious Eye Damage or Eye Irritation:	No
Is Simple Asphyxiate:	No
Is Skin Corrosion or Irritation:	Yes
Is Specific Target Organ Toxicity:	No

MARKET TRANSPORT LTD (Continued) **1004770051**

Facility ID:	45140
Name:	WILSON LOGISTICS, INC.
Address:	110 N MARINE DR
City,State,Zip:	PORTLAND, OR 97217
Substance:	USED MOTOR OIL
Reporting Quantities:	Not reported
Quantity Units:	Not reported
Physical State:	Not reported
Storage 1:	Above ground tank
Storage 2:	Not reported
Owner-Operator Name:	EDWARD
Direct Site Phone:	5033603679
Report Class:	Annual
Report Year:	2019
Is Poisonous Gas:	No
Is Poisonous Material:	No
Is Biological Hazard:	No
Is Radioactive Material:	No
Is Explosive:	No
Status:	Not reported
Nature of Business:	TRUCKING OVER THE ROAD and Truck Service
NAICS Code:	484121
Maximum Daily Amount Code:	20
Maximum Daily Amount Code Range:	1,000-4,999
Maximum Daily Amount Units:	gal
Is Solid State:	No
Is Liquid State:	Yes
Is Gaseous State:	No
Is Combustible Dust:	No
Is Fire Hazard:	No
Is Sudden Release of Pressure Hazard:	No
Is Reactive Hazard:	No
Is Immediate Hazard:	No
Is Delayed Hazard:	No
Is Corrosive to Metal:	No
Is Flammable:	No
Is Gas Under Pressure:	No
Is Physical HNOC:	Yes
Is Emission of Gas With Water:	No
Is Organic Peroxide:	No
Is Oxidizer:	No
Is Pyrophoric liquid or solid:	No
Is Pyrophoric Gas:	No
Is Self-Heating:	No
Is Self-Reacting:	No
Is Acute Toxicity:	No
Is Aspiration Hazard:	No
Is Carcinogenicity:	No
Is Germ Cell Mutagenicity:	No
Is Health HNOC:	No
Is Reproductive Toxicity:	No
Is Respiratory or Skin Sensitization:	No
Is Serious Eye Damage or Eye Irritation:	No
Is Simple Asphyxiate:	No
Is Skin Corrosion or Irritation:	No
Is Specific Target Organ Toxicity:	No

MARKET TRANSPORT LTD (Continued) **1004770051**

Facility ID:	045140
Name:	MARKET TRANSPORT LTD
Address:	110 N MARINE DR
City,State,Zip:	PORTLAND, OR 97217
Substance:	MOTOR OIL
Reporting Quantities:	5,000-9,999
Quantity Units:	GALLONS
Physical State:	2
Storage 1:	ABOVEGROUND TANK
Storage 2:	Not reported
Owner-Operator Name:	Not reported
Direct Site Phone:	Not reported
Report Class:	Not reported
Report Year:	Not reported
Is Poisonous Gas:	Not reported
Is Poisonous Material:	Not reported
Is Biological Hazard:	Not reported
Is Radioactive Material:	Not reported
Is Explosive:	Not reported
Status:	Inactive
Nature of Business:	Not reported
NAICS Code:	Not reported
Maximum Daily Amount Code:	Not reported
Maximum Daily Amount Code Range:	Not reported
Maximum Daily Amount Units:	Not reported
Is Solid State:	Not reported
Is Liquid State:	Not reported
Is Gaseous State:	Not reported
Is Combustible Dust:	Not reported
Is Fire Hazard:	Not reported
Is Sudden Release of Pressure Hazard:	Not reported
Is Reactive Hazard:	Not reported
Is Immediate Hazard:	Not reported
Is Delayed Hazard:	Not reported
Is Corrosive to Metal:	Not reported
Is Flammable:	Not reported
Is Gas Under Pressure:	Not reported
Is Physical HNOC:	Not reported
Is Emission of Gas With Water:	Not reported
Is Organic Peroxide:	Not reported
Is Oxidizer:	Not reported
Is Pyrophoric liquid or solid:	Not reported
Is Pyrophoric Gas:	Not reported
Is Self-Heating:	Not reported
Is Self-Reacting:	Not reported
Is Acute Toxicity:	Not reported
Is Aspiration Hazard:	Not reported
Is Carcinogenicity:	Not reported
Is Germ Cell Mutagenicity:	Not reported
Is Health HNOC:	Not reported
Is Reproductive Toxicity:	Not reported
Is Respiratory or Skin Sensitization:	Not reported
Is Serious Eye Damage or Eye Irritation:	Not reported
Is Simple Asphyxiate:	Not reported
Is Skin Corrosion or Irritation:	Not reported
Is Specific Target Organ Toxicity:	Not reported

MARKET TRANSPORT LTD (Continued) **1004770051**

VCS:
Name: MARKET TRANSPORT LTD
Address: 110 N MARINE DR
City,State,Zip: PORTLAND, OR 97217
ECS Site ID: 4746
Facility Size: 18.4 acres
Action: Independent Cleanup Program
Start Date: 12/09/2006
End Date: 08/31/2007
Program: ICP
Latitude: 45.6006
Longitude: -122.667

Name: MARKET TRANSPORT LTD
Address: 110 N MARINE DR
City,State,Zip: PORTLAND, OR 97217
ECS Site ID: 4746
Facility Size: 18.4 acres
Action: Closeout activities on completed project
Start Date: 08/31/2007
End Date: 08/31/2007
Program: ICP
Latitude: 45.6006
Longitude: -122.667

OR SPILLS:
Name: Not reported
Address: 110 NORTH MARINE DR
City,State,Zip: PORTLAND, OR 97217
Facility ID: 2017-3443
Incident Status: Closed
Material: Oil - Diesel
Quantity: 50
Unit of Measure: Gallons
Release Date: 12/04/2017
Description: Haz mat unit reports 150 gal diesel spill marine drive area Portland, no waterways affected. LE on scene, NRC responding for clean up via trucking company. Haz Mat responding to deploy containment pool. 1223am/ 12/05/2017 by cjb - Steve Hamski with ERTS 440-384-2922 advised that they represent trucking co Covenant Transport with release of 50 gallons of diesel at this location per NRC environmental on scene, no waterways affected.
Lat/Long: 45.601503 / -122.66785
Source: Motor Vehicle - Commercial
Media: Soil, Pavement
Responsible Company: Covenant Transport
Responsible Address: PO Box Box 22997
Responsible City,St,Zip: Chatanooga, TN 37422
Unknown Quantity Released: Not reported
Maximum Potential Quantity: Not reported
Quantity Recovered: Not reported

Name: Not reported
Address: 110 NORTH MARINE DR
City,State,Zip: PORTLAND, OR 97217
Facility ID: 2017-3443

MARKET TRANSPORT LTD (Continued) **1004770051**

Incident Status: Closed
Material: Oil - Diesel
Quantity: 50
Unit of Measure: Gallons
Release Date: 12/04/2017
Description: Haz mat unit reports 150 gal diesel spill marine drive area Portland, no waterways affected. LE on scene, NRC responding for clean up via trucking company. Haz Mat responding to deploy containment pool. 1223am/ 12/05/2017 by cjb - Steve Hamski with ERTS 440-384-2922 advised that they represent trucking co Covenant Transport with release of 50 gallons of diesel at this location per NRC environmental on scene, no waterways affected.
Lat/Long: 45.601503 / -122.66785
Source: Motor Vehicle - Commercial
Media: Soil, Pavement
Responsible Company: Covenant Transport
Responsible Address: PO Box Box 22997
Responsible City,St,Zip: Chatanooga, TN 37422
Unknown Quantity Released: Not reported
Maximum Potential Quantity: Not reported
Quantity Recovered: Not reported

FINDS:
Registry ID: 110004786241

Click Here for FRS Facility Detail Report:

Environmental Interest/Information System:
OR-DEQ (Oregon - Department Of Environmental Quality) is a regulatory agency whose job is to protect the quality of Oregon's Environment. DEQ uses a combination of technical assistance, inspections and permitting to help public and private facilities and citizens understand and comply with state and federal environmental regulations.
US National Pollutant Discharge Elimination System (NPDES) module of the Compliance Information System (ICIS) tracks surface water permits issued under the Clean Water Act. Under NPDES, all facilities that discharge pollutants from any point source into waters of the United States are required to obtain a permit. The permit will likely contain limits on what can be discharged, impose monitoring and reporting requirements, and include other provisions to ensure that the discharge does not adversely affect water quality.
RCRAInfo is a national information system that supports the Resource Conservation and Recovery Act (RCRA) program through the tracking of events and activities related to facilities that generate, transport, and treat, store, or dispose of hazardous waste. RCRAInfo allows RCRA program staff to track the notification, permit, compliance, and corrective action activities required under RCRA.

Click this hyperlink while viewing on your computer to access additional FINDS: detail in the EDR Site Report.

ECHO:
Envid: 1004770051
Registry ID: 110004786241
URL: http://echo.epa.gov/detailed-facility-report?fid=110004786241
Name: MARKET TRANSPORT LTD
Address: 110 N MARINE DR

MARKET TRANSPORT LTD (Continued) **1004770051**

City,State,Zip: PORTLAND, OR 97217

HSIS:

Name:	MARKET TRANSPORT LTD
dress:	110 N MARINE DR
ty,State,Zip:	PORTLAND, OR 97217
ity ID:	045140
Department Or Division Of Company:	MAINTENANCE
hemical Is Extremely Hazardous Substance (EHS:	N
ontains 112R:	N
acility Has Written Emergency Plan:	Y
CS Code 1:	484121
NAICS Desc 1:	GENERAL FREIGHT TRUCKING-LONG-DISTANCE TR
CS Code 2:	000000
S Desc 2:	Not reported
Manager Name:	GREG GALBRAITH
ness Phone:	5032832405
iling Address:	110 N MARINE DR
Mailing City:	PORTLAND
Mailing State:	OR
iling Zip:	97217
of Employees:	105
Phone:	5032832405
lacard:	Y
e Dept Code:	0291
FD:	PORTLAND FIRE & RESCUE
prinkler System:	N
mergency Contact:	BRUCE REEDER
Emergency Procedure:	MSDS MANUAL
Business Type:	TRUCKING OVER THE ROAD
ty Type:	Not reported
rtment:	Not reported
s:	Not reported
de:	Not reported
tude:	Not reported
s TRI:	Not reported
s RMP:	Not reported
s PSM:	Not reported
s CR2K:	Not reported
s 302:	Not reported
r Name:	Not reported
Reported ID:	Not reported
Number:	Not reported
nical Name:	Not reported
Name:	Not reported
re:	Not reported
:	Not reported
S:	Not reported
re Component:	Not reported
mum Daily Amount Code:	Not reported
mum Daily Amount Unit:	Not reported
nical Added Date:	Not reported
em PSM:	Not reported
em 112R:	Not reported
em 302:	Not reported
sticide:	Not reported
rtilizer:	Not reported

MARKET TRANSPORT LTD (Continued) **1004770051**

cal State: Not reported
A Number: Not reported
A Health: Not reported
A Flammability: Not reported
A Reactivity: Not reported
A Special Notice: Not reported
rds: Not reported
ber of Days Onsite: Not reported
Not reported

se Number: 64742547
Chemical Name: MOTOR OIL
Name: Not reported
s Pure: No
s Mix: Yes
S: Not reported
re Component: Not reported
ximum Daily Amount Code: 21
aximum Daily Amount Unit: gal
ical Added Date: 09/18/2017
s Chem PSM: No
s Chem 112R: No
s Chem 302: No
s Pesticide: No
s Fertilizer: No
hysical State: Liquid
NA Number: N/A
FPA Health: 1
FPA Flammability: 2
FPA Reactivity: 0
FPA Special Notice: N/A
rds: Health Respiratory, Health SkinCorrosion, Physical Combustive
umber of Days Onsite: 365
ar: 2018

ase Number: 7727379
Chemical Name: NITROGEN
Name: Not reported
s Pure: Yes
s Mix: No
S: Not reported
re Component: Not reported
ximum Daily Amount Code: 11
ximum Daily Amount Unit: cuft
ical Added Date: 09/18/2017
s Chem PSM: No
s Chem 112R: No
s Chem 302: No
s Pesticide: No
s Fertilizer: No
hysical State: Gas
NNA Number: 1066
FPA Health: 0
FPA Flammability: 0
FPA Reactivity: 0
FPA Special Notice: N/A
Hazards: Health Asphyxiant, Physical Flammable

MARKET TRANSPORT LTD (Continued) **1004770051**

umber of Days Onsite:	365
ar:	2018
se Number:	7782447
Chemical Name:	OXYGEN
Name:	Not reported
s Pure:	Yes
s Mix:	No
S:	Not reported
re Component:	Not reported
ximum Daily Amount Code:	11
ximum Daily Amount Unit:	cuft
ical Added Date:	09/18/2017
s Chem PSM:	No
s Chem 112R:	No
s Chem 302:	No
s Pesticide:	No
s Fertilizer:	No
hysical State:	Gas
NA Number:	1072
PA Health:	0
PA Flammability:	0
PA Reactivity:	0
FPA Special Notice:	OX
Hazards:	Health HNOC, Physical Flammable, Physical Oxidizer
umber of Days Onsite:	365
ar:	2018
se Number:	68334305
emical Name:	DIESEL FUEL
Name:	Not reported
s Pure:	Yes
s Mix:	No
S:	Not reported
re Component:	Not reported
aximum Daily Amount Code:	30
aximum Daily Amount Unit:	gal
ical Added Date:	09/18/2017
s Chem PSM:	No
s Chem 112R:	No
s Chem 302:	No
s Pesticide:	No
s Fertilizer:	No
hysical State:	Liquid
NA Number:	1993
PA Health:	0
PA Flammability:	0
PA Reactivity:	0
PA Special Notice:	N/A
azards:	Health Carcinogenicity, Health SkinCorrosion, Physical HNOC
umber of Days Onsite:	365
ar:	2018
se Number:	74862
Chemical Name:	ACETYLENE
Name:	Not reported
s Pure:	Yes

MARKET TRANSPORT LTD (Continued) **1004770051**

s Mix:	No
S:	Not reported
re Component:	Not reported
ximum Daily Amount Code:	11
ximum Daily Amount Unit:	cuft
ical Added Date:	09/18/2017
s Chem PSM:	No
s Chem 112R:	No
s Chem 302:	No
s Pesticide:	No
s Fertilizer:	No
hysical State:	Gas
NA Number:	1001
PA Health:	0
PA Flammability:	4
PA Reactivity:	3
PA Special Notice:	N/A
Hazards:	Health Asphyxiant, Physical Combustive, Physical Flammable
umber of Days Onsite:	365
r:	2018

Chemical:

hemical Name:	GEAR OIL
hysical Description:	LIQUID
Number:	0000000
ity Id:	045140
ysical State Of The Substance:	2
erage Amount Possessed During The Year Code:	10
ximum Amount Possessed During The Year Code:	11
plicable Unit Of Measure Code:	2
Description Of The Unit Of Measure:	GALLONS
pe Code:	C
escription:	TANK INSIDE BUILDING
Code:	Not reported
erature Description:	Not reported
essure of Code:	1
Pressure Description:	NORMAL PRESSURE
ure of Code:	Not reported
ure Description:	Not reported
Temperature Description:	NORMAL TEMPERATURE
mperature of The Hazardous Substance Code:	4
erature Description:	Not reported
erature of The Hazardous Substance Code:	Not reported
ays Hazardous Substance On Site During Year:	365
The Substance Protected A Trade Secret:	False
ription Of The Max Qnty Code:	500-999
ription Of The Avg Qnty Code:	200-499
Most Hazardous Ingridient:	SEVERELY REFINED PETROLEUM DISTILLATES
ted Nations/north America 4 Digit Class Number:	1270
zard Rank:	2
Ingredient:	Not reported
ubstance Pure:	False
bstance Mix:	True
First Hazardous Class Code For Chemical:	Combustible Material
nd Hazardous Class Code For Chemical:	Not reported
Hazardous Class Code For Chemical:	Not reported
ard Class 1 Of The Chemical:	4.5

MARKET TRANSPORT LTD (Continued) **1004770051**

rd Class 2 Of The Chemical: Not reported
rd Class 3 Of The Chemical: Not reported

Additional Chemical:

hemical Is A Toxic 313 Chemical: N
Pesticide Registration Number: Not reported
ontains 112R: N
ontains EHS: N
ertilizer: N
esticide: N
ontains 313: N

Chemical Name: MOTOR OIL
hysical Description: LIQUID
se Number: 64742547
ity Id: 045140
ysical State Of The Substance: 2
erage Amount Possessed During The Year Code: 21
ximum Amount Possessed During The Year Code: 21
plicable Unit Of Measure Code: 2
Description Of The Unit Of Measure: GALLONS
ype Code: A
Description: ABOVEGROUND TANK
Code: Not reported
perature Description: Not reported
essure of Code: 1
Pressure Description: NORMAL PRESSURE
sure of Code: Not reported
sure Description: Not reported
Temperature Description: NORMAL TEMPERATURE
mperature of The Hazardous Substance Code: 4
perature Description: Not reported
perature of The Hazardous Substance Code: Not reported
ays Hazardous Substance On Site During Year: 365
The Substance Protected A Trade Secret: False
ption Of The Max Qnty Code: 5,000-9,999
ption Of The Avg Qnty Code: 5,000-9,999
Most Hazardous Ingridient: PETROLEUM HYDROCARBONS
ted Nations/north America 4 Digit Class Number: 0000
azard Rank: 2
Ingredient: Not reported
ubstance Pure: False
bstance Mix: True
First Hazardous Class Code For Chemical: Combustible Material
Second Hazardous Class Code For Chemical: Chronic Health Hazard
Hazardous Class Code For Chemical: Not reported
ard Class 1 Of The Chemical: 4.5
zard Class 2 Of The Chemical: 6.4
rd Class 3 Of The Chemical: Not reported

Additional Chemical:

nical Is A Toxic 313 Chemical: Not reported
Pesticide Registration Number: Not reported
ains 112R: Not reported
ains EHS: Not reported
ertilizer: N
esticide: N

MARKET TRANSPORT LTD (Continued) **1004770051**

ains 313:	Not reported
Chemical Name:	NITROGEN
Physical Description:	GAS
ase Number:	7727379
ity Id:	045140
ysical State Of The Substance:	3
erage Amount Possessed During The Year Code:	04
ximum Amount Possessed During The Year Code:	11
plicable Unit Of Measure Code:	3
escription Of The Unit Of Measure:	CUBIC FEET
pe Code:	L
Description:	CYLINDER
Code:	Not reported
erature Description:	Not reported
essure of Code:	2
Pressure Description:	GREATER THAN NORMAL PRESSURE
ure of Code:	Not reported
ure Description:	Not reported
Temperature Description:	NORMAL TEMPERATURE
mperature of The Hazardous Substance Code:	4
erature Description:	Not reported
erature of The Hazardous Substance Code:	Not reported
ays Hazardous Substance On Site During Year:	365
The Substance Protected A Trade Secret:	False
ription Of The Max Qnty Code:	500-999
ription Of The Avg Qnty Code:	50-199
Most Hazardous Ingridient:	NITROGEN
nited Nations/north America 4 Digit Class Number:	1066
zard Rank:	2
EHS Ingredient:	NONE LISTED ON MSDS
stance Pure:	True
ubstance Mix:	False
First Hazardous Class Code For Chemical:	Non-flammable Gas
nd Hazardous Class Code For Chemical:	Not reported
Hazardous Class Code For Chemical:	Not reported
ard Class 1 Of The Chemical:	2.2
rd Class 2 Of The Chemical:	Not reported
rd Class 3 Of The Chemical:	Not reported
Additional Chemical:	
hemical Is A Toxic 313 Chemical:	N
Pesticide Registration Number:	Not reported
ontains 112R:	N
ontains EHS:	N
ertilizer:	N
esticide:	N
ontains 313:	N
Chemical Name:	OXYGEN
Physical Description:	GAS
se Number:	7782447
ity Id:	045140
ysical State Of The Substance:	3
erage Amount Possessed During The Year Code:	20
ximum Amount Possessed During The Year Code:	20

MARKET TRANSPORT LTD (Continued) **1004770051**

pplicable Unit Of Measure Code:	3
escription Of The Unit Of Measure:	CUBIC FEET
ype Code:	L
Description:	CYLINDER
Code:	Not reported
perature Description:	Not reported
essure of Code:	2
Pressure Description:	GREATER THAN NORMAL PRESSURE
sure of Code:	Not reported
sure Description:	Not reported
Temperature Description:	NORMAL TEMPERATURE
mperature of The Hazardous Substance Code:	4
perature Description:	Not reported
perature of The Hazardous Substance Code:	Not reported
ays Hazardous Substance On Site During Year:	365
The Substance Protected A Trade Secret:	False
ption Of The Max Qnty Code:	1,000-4,999
ption Of The Avg Qnty Code:	1,000-4,999
Most Hazardous Ingridient:	OXYGEN
ted Nations/north America 4 Digit Class Number:	1072
zard Rank:	2
EHS Ingredient:	NONE LISTED ON SDS
bstance Pure:	True
ubstance Mix:	False
st Hazardous Class Code For Chemical:	Oxidizers
Second Hazardous Class Code For Chemical:	Non-flammable Gas
Hazardous Class Code For Chemical:	Not reported
ard Class 1 Of The Chemical:	5.1
zard Class 2 Of The Chemical:	2.2
rd Class 3 Of The Chemical:	Not reported
Additional Chemical:	
hemical Is A Toxic 313 Chemical:	N
Pesticide Registration Number:	Not reported
ontains 112R:	N
ontains EHS:	N
ertilizer:	N
esticide:	N
ontains 313:	N

emical Name:	LEAD ACID BATTERIES
hysical Description:	SOLID
Number:	Not reported
ity Id:	045140
ysical State Of The Substance:	1
erage Amount Possessed During The Year Code:	20
ximum Amount Possessed During The Year Code:	20
plicable Unit Of Measure Code:	1
Description Of The Unit Of Measure:	POUNDS
ype Code:	R
Description:	OTHER
Code:	Not reported
perature Description:	Not reported
essure of Code:	1
Pressure Description:	NORMAL PRESSURE
sure of Code:	Not reported
sure Description:	Not reported

MARKET TRANSPORT LTD (Continued) **1004770051**

Temperature Description:	NORMAL TEMPERATURE
mperature of The Hazardous Substance Code:	4
erature Description:	Not reported
erature of The Hazardous Substance Code:	Not reported
ays Hazardous Substance On Site During Year:	365
The Substance Protected A Trade Secret:	False
tion Of The Max Qnty Code:	1,000-4,999
tion Of The Avg Qnty Code:	1,000-4,999
Most Hazardous Ingridient:	SULFURIC ACID
ited Nations/north America 4 Digit Class Number:	2794
zard Rank:	4
EHS Ingredient:	SULFURIC ACID
ubstance Pure:	False
bstance Mix:	True
irst Hazardous Class Code For Chemical:	Acute Health Hazard
nd Hazardous Class Code For Chemical:	Corrosive Material
hird Hazardous Class Code For Chemical:	Chronic Health Hazard
zard Class 1 Of The Chemical:	6.3
ard Class 2 Of The Chemical:	8.0
zard Class 3 Of The Chemical:	6.4
nemical Name:	DIESEL FUEL
nysical Description:	LIQUID
e Number:	0068334305
ity Id:	045140
ysical State Of The Substance:	2
erage Amount Possessed During The Year Code:	30
aximum Amount Possessed During The Year Code:	30
plicable Unit Of Measure Code:	2
Description Of The Unit Of Measure:	GALLONS
pe Code:	B
Description:	UNDERGROUND TANK
Code:	Not reported
erature Description:	Not reported
essure of Code:	1
Pressure Description:	NORMAL PRESSURE
sure of Code:	Not reported
sure Description:	Not reported
Temperature Description:	NORMAL TEMPERATURE
mperature of The Hazardous Substance Code:	4
erature Description:	Not reported
erature of The Hazardous Substance Code:	Not reported
ays Hazardous Substance On Site During Year:	365
The Substance Protected A Trade Secret:	False
tion Of The Max Qnty Code:	10,000-49,999
tion Of The Avg Qnty Code:	10,000-49,999
Hazardous Ingridient:	petroleum products, diesel oil
ited Nations/north America 4 Digit Class Number:	1993
azard Rank:	2
Ingredient:	Not reported
bstance Pure:	True
ubstance Mix:	False
First Hazardous Class Code For Chemical:	Flammable and Combustible Liquid
econd Hazardous Class Code For Chemical:	Acute Health Hazard
Hazardous Class Code For Chemical:	Not reported
ard Class 1 Of The Chemical:	3.0
azard Class 2 Of The Chemical:	6.3

MARKET TRANSPORT LTD (Continued) **1004770051**

rd Class 3 Of The Chemical:	Not reported
Additional Chemical:	
hemical Is A Toxic 313 Chemical:	N
Pesticide Registration Number:	Not reported
ontains 112R:	N
ontains EHS:	N
ertilizer:	N
esticide:	N
ontains 313:	N

Chemical Name:	ACETYLENE
Physical Description:	GAS
ase Number:	74862
ity Id:	045140
ysical State Of The Substance:	3
erage Amount Possessed During The Year Code:	11
ximum Amount Possessed During The Year Code:	11
plicable Unit Of Measure Code:	3
escription Of The Unit Of Measure:	CUBIC FEET
ype Code:	L
Description:	CYLINDER
Code:	Not reported
erature Description:	Not reported
essure of Code:	2
Pressure Description:	GREATER THAN NORMAL PRESSURE
sure of Code:	Not reported
sure Description:	Not reported
Temperature Description:	NORMAL TEMPERATURE
mperature of The Hazardous Substance Code:	4
erature Description:	Not reported
erature of The Hazardous Substance Code:	Not reported
ays Hazardous Substance On Site During Year:	365
The Substance Protected A Trade Secret:	False
ription Of The Max Qnty Code:	500-999
ription Of The Avg Qnty Code:	500-999
Most Hazardous Ingridient:	ACETYLENE
ted Nations/north America 4 Digit Class Number:	1001
zard Rank:	2
EHS Ingredient:	NONE LISTED ON MSDS
bstance Pure:	True
ubstance Mix:	False
First Hazardous Class Code For Chemical:	Flammable Gas
econd Hazardous Class Code For Chemical:	Chronic Health Hazard
Hazardous Class Code For Chemical:	Not reported
ard Class 1 Of The Chemical:	2.1
zard Class 2 Of The Chemical:	6.4
rd Class 3 Of The Chemical:	Not reported
Additional Chemical:	
hemical Is A Toxic 313 Chemical:	N
Pesticide Registration Number:	Not reported
ontains 112R:	N
ontains EHS:	N
ertilizer:	N
esticide:	N
ontains 313:	N

MARKET TRANSPORT LTD (Continued) **1004770051**

OR MANIFEST:

Manifest Year:	Manifest Year - 2004
EPA Id:	ORD076437417
Inactive Status:	Not reported
Organization Name:	Not reported
Contact Name:	Toni Miner
Contact Telephone Number:	(503) 283-2405
Mailing Address:	110 North Marine Drive
Mailing City/State/Zip:	Portland, OR 97217

NPDES:

Name:	MARKET TRANSPORT LTD
Address:	110 N MARINE DR
City,State,Zip:	PORTLAND, OR 97217
WQ File Nbr:	104786
Legal Name:	MARKET TRANSPORT, LTD.
Region:	NWR
Pri SIC:	4213
Latitude:	45.6006
Longitude:	-122.667
Category:	STM
Permit Type:	GEN12Z
Permit Active:	True
Permit Description:	Stormwater; NPDES specific SIC codes
Expiration Date:	07/01/2026
EPA Number:	ORR800108
UIC Facility:	False
Admin Agent:	City of Portland
Last Action Date:	07/01/2021
Permit Writer:	Not reported
Compliance Inspector:	PORTLAND
DMR Reviewer:	Not reported
Application Number:	949490
Class:	MINOR
Start Date:	02/08/2000
Region Decode:	North West Region
Ownership:	Not reported
Permit Group:	Not reported
EPA Class:	Not reported
Permit Number:	Not reported

Name:	MARKET TRANSPORT LTD
Address:	110 N MARINE DR
City,State,Zip:	PORTLAND, OR 97217
WQ File Nbr:	104786
Legal Name:	MARKET TRANSPORT, LTD.
Region:	NWR
Pri SIC:	4213
Latitude:	45.6006
Longitude:	-122.667
Category:	STORMWATER
Permit Type:	GEN12T
Permit Active:	FALSE
Permit Description:	Industrial storm water - Transportation
Expiration Date:	09/30/1996

MARKET TRANSPORT LTD (Continued) **1004770051**

EPA Number: MISSING!!
UIC Facility: FALSE
Admin Agent: NW Region Office
Last Action Date: 02/08/2000
Permit Writer: Not reported
Compliance Inspector: Namburi, Raghu
DMR Reviewer: Not reported
Application Number: 996364
Class: MINOR
Start Date: 04/01/1993
Region Decode: North West Region
Ownership: PRIVATE
Permit Group: NPDES General Permit - Industrial storm water discharges
EPA Class: MINOR
Permit Number: 12376

OR UIC:
Name: MARKET TRANSPORT LTD @
Address: 110 N MARINE DR
City,State,Zip: PORTLAND, OR
UIC Well #: 1
Type: 5D4
Type Description: Industrial Storm Water Drainage
UIC Number: 10247
Facility Status: Not Registered
Lat/Long: 45.6002 / -122.6669

---

47 **T1 OFFICE** **WA CSCSL** **S107473917**
NNE **100 COLUMBIA ST** **WA SPILLS** **N/A**
1/2-1 **VANCOUVER, WA 98660** **WA NPDES**
0.949 mi.
5013 ft.

Relative: **Higher**
Actual: **32 ft.**

CSCSL:
Name: VANCOUVER PORT OF RED LION HOTEL
Address: 100 COLUMBIA ST
City,State,Zip: VANCOUVER, WA 98660
Facility ID: 15891
Region: Southwest
Lat/Long: 45.622658 / -122.676746
Clean Up Siteid: 2033
Site Status: Cleanup Started
Contaminant Name: Metals Priority Pollutants
Alternate Site Names: Port of Vancouver Red Lion Hotel
Site Rank: Not reported
Has Institutional Control: Not reported
Past VCP: Not reported
Current VCP: Not reported
URL: https://apps.ecology.wa.gov/cleanupsearch/site/2033
Ground Water: Suspected
Surface Water: Not reported
Soil: Confirmed Above Cleanup Levels
Sediment: Not reported
Air: Not reported
Bedrock: Not reported
Responsible Unit: Southwest

T1 OFFICE (Continued) **S107473917**

Name:	VANCOUVER PORT OF RED LION HOTEL
Address:	100 COLUMBIA ST
City,State,Zip:	VANCOUVER, WA 98660
Facility ID:	15891
Region:	Southwest
Lat/Long:	45.622658 / -122.676746
Clean Up Siteid:	2033
Site Status:	Cleanup Started
Contaminant Name:	Polycyclic Aromatic Hydrocarbons
Alternate Site Names:	Port of Vancouver Red Lion Hotel
Site Rank:	Not reported
Has Institutional Control:	Not reported
Past VCP:	Not reported
Current VCP:	Not reported
URL:	https://apps.ecology.wa.gov/cleanupsearch/site/2033
Ground Water:	Suspected
Surface Water:	Not reported
Soil:	Confirmed Above Cleanup Levels
Sediment:	Not reported
Air:	Not reported
Bedrock:	Not reported
Responsible Unit:	Southwest

SPILLS:

Name:	Not reported
Address:	100 COLUMBIA
City,State,Zip:	VANCOUVER, WA
Facility ID:	75779
Medium:	Fresh water
Material Desc:	Z-OTHER
Material Qty:	1
Material Units:	Other
Incident Date:	07/19/2002
Incident Category Type:	Non Oil
Incident Category:	Other Non-Oil
Latitude:	Not reported
Longitude:	Not reported
Source Type:	Not reported
Source:	Other Source-UNKNOWN
Vessel Facility Name2:	Not reported
Recovered Quantity:	Not reported
Resp Party Contact:	Not reported
Cause:	ERTS# 527876 - 07/19/2002
Cause Type:	Not reported
Resp Party Name:	Not reported
Medium Type:	Fresh water
Contributing Factors:	UNKNOWN

NPDES:

Name:	TERMINAL 1
Address:	100 COLUMBIA ST
City,State,Zip:	VANCOUVER, WA 98660
Facility Status:	Not reported
Facility Type:	Construction SW GP
Admin Region:	Headqarters
Date Issued:	11/18/2020

T1 OFFICE (Continued) **S107473917**

Latitude:	Not reported
Longitude:	Not reported
Permit ID:	WAR306056
Permit Version:	Not reported
Permit Status:	Active
Permit SubStatus:	Not reported
Ecology Contact:	Not reported
WRIA:	Not reported
Permit Expiration Date:	12/31/2025
Effective Date:	01/01/2021
Days to Expiration:	-996
Name:	T1 OFFICE
Address:	100 COLUMBIA ST
City,State,Zip:	VANCOUVER, WA 98660
Facility Status:	Not reported
Facility Type:	Construction SW GP
Admin Region:	Southwest
Date Issued:	11/18/2020
Latitude:	Not reported
Longitude:	Not reported
Permit ID:	WAR311423
Permit Version:	Not reported
Permit Status:	Active
Permit SubStatus:	Not reported
Ecology Contact:	Not reported
WRIA:	Not reported
Permit Expiration Date:	12/31/2025
Effective Date:	06/08/2022
Days to Expiration:	-996

---

48 **JAMES RIVER CORP. - NORTH PORTLAND** **OR ECSI S108660100**
WNW **3400 N MARINE DR.** **OR INST CONTROL N/A**
1/2-1 **PORTLAND, OR 97217** **OR VCP**
0.957 mi. **OR MANIFEST**
5051 ft.

Relative: ECSI:
Lower
Actual:
12 ft.

Name:	JAMES RIVER CORP. - NORTH PORTLAND
Address:	3400 N MARINE DR.
City,State,Zip:	PORTLAND, OR 97217
State ID Number:	127
Brown ID:	0
Study Area:	False
Region ID:	Not reported
Legislatve ID:	0
Investigation:	No Further Action
FACA ID:	1148
Further Action:	0
Lat/Long (dms):	45 36 43.00 / -122 42 8.00
County Code:	26.00
Score Value:	Not reported
Cerclis ID:	009042854
Township Coord.:	2.00
Township Zone:	N
Range Coord:	1.00
Range Zone:	E
Section Coord:	33

JAMES RIVER CORP. - NORTH PORTLAND (Continued) **S108660100**

Qtr Section: C
Tax Lots: 600 & 1100
Size: 24.7 acres
NPL: False
Orphan: False
Updated By: RHOOD
Update Date: 04/28/2021
Created Date: 08/03/1988
Decode For RegionID: Not reported
Decode For BrownID: Not reported
Decode For Furtheract: Not reported
Decode For Investstat: No Further Action
Decode For Legislative: Not reported
Alias Name: Crown Zellerbach - North Portland
Alias Name: Fort James Corp. - North Portland
Alias Name: Graphics Technology International
Alias Name: Rexham Graphics
Alias Name: Graphic Packaging International
Alias Name: Riverwood International, Inc.

Hazardous Release:
Substance ID.: 121781
Haz Release ID: 383584
Qty Released: unknown
Date Released: unknown
Update Date: 04/24/1993
Update By: Not reported
Substance Code: 79-01-6
Substance Name: TRICHLOROETHYLENE
Substance Abbrev.: Not reported
Substance Category ID: 8523
Substance Category: Volatiles
Category Level: Not reported
Created By: Not reported
Created Date: 12/17/2002
Substance Category ID: 8545
Substance Category: Solvents of interest to Milwaukie Area GW study
Category Level: Not reported
Created By: Not reported
Created Date: 12/17/2002
Substance Category ID: 8523
Substance Category: Volatiles
Category Level: Not reported
Created By: Not reported
Created Date: 12/17/2002
Substance Category ID: 8545
Substance Category: Solvents of interest to Milwaukie Area GW study
Category Level: Not reported
Created By: Not reported
Created Date: 12/17/2002
Substance Alias ID: 317517
Sub Alias Name: ETHINYL TRICHLORIDE
Substance Alias ID: 317518
Sub Alias Name: ETHYLENE TRICHLORIDE
Substance Alias ID: 317519
Sub Alias Name: TCE
Substance Alias ID: 317520
Sub Alias Name: TRI-CLENE

JAMES RIVER CORP. - NORTH PORTLAND (Continued) **S108660100**

Substance Alias ID: 317521
Sub Alias Name: TRICHLOROETHENE
Sampling Result ID: 345937
Feature Id: Not reported
Hazard Release Id: 383584
Medium: 698
Substance Abbrev.: Not reported
Unit Code: Not reported
Observation: False
Owner Operator: False
Lab Data: True
Sample Depth: (deep well sample)
Start Date: 05/24/1989
End Date: Not reported
Min Concentration: Not reported
Max Concentration: Not reported
Sample Comment: 7.1 ppb
Last Update By: gmw
Update Date: 11/21/1996
Decode for MediumID: Groundwater
Sampling Result ID: 345938
Feature Id: Not reported
Hazard Release Id: 383584
Medium: 703
Substance Abbrev.: Not reported
Unit Code: Not reported
Observation: False
Owner Operator: False
Lab Data: True
Sample Depth: Not reported
Start Date: Not reported
End Date: Not reported
Min Concentration: Not reported
Max Concentration: Not reported
Sample Comment: up to .8 ppm
Last Update By: kpd
Update Date: 06/02/1997
Decode for MediumID: Soil

Substance ID.: 120883
Haz Release ID: 383585
Qty Released: unknown
Date Released: unknown
Update Date: 04/24/1993
Update By: Not reported

Substance Code: 108-88-3
Substance Name: TOLUENE
Substance Abbrev.: Not reported
Substance Category ID: 8520
Substance Category: Volatiles
Category Level: Not reported
Created By: Not reported
Created Date: 12/17/2002
Substance Category ID: 8520
Substance Category: Volatiles
Category Level: Not reported
Created By: Not reported

JAMES RIVER CORP. - NORTH PORTLAND (Continued) **S108660100**

Created Date: 12/17/2002
Substance Alias ID: 316466
Sub Alias Name: BENZENE,METHYL-
Substance Alias ID: 316467
Sub Alias Name: METHACIDE
Substance Alias ID: 316468
Sub Alias Name: METHYLBENZENE
Substance Alias ID: 316469
Sub Alias Name: METHYLBENZOL
Substance Alias ID: 316470
Sub Alias Name: PHENYLMETHANE
Substance Alias ID: 316471
Sub Alias Name: TOLUOL
Sampling Result ID: 345939
Feature Id: Not reported
Hazard Release Id: 383585
Medium: 698
Substance Abbrev.: Not reported
Unit Code: Not reported
Observation: False
Owner Operator: False
Lab Data: True
Sample Depth: (deep well sample)
Start Date: 05/24/1989
End Date: Not reported
Min Concentration: Not reported
Max Concentration: Not reported
Sample Comment: 4.5 ppb
Last Update By: gmw
Update Date: 11/21/1996
Decode for MediumID: Groundwater
Sampling Result ID: 345940
Feature Id: Not reported
Hazard Release Id: 383585
Medium: 703
Substance Abbrev.: Not reported
Unit Code: Not reported
Observation: False
Owner Operator: False
Lab Data: True
Sample Depth: Not reported
Start Date: Not reported
End Date: Not reported
Min Concentration: Not reported
Max Concentration: Not reported
Sample Comment: up to 560 ppm
Last Update By: kpd
Update Date: 06/02/1997
Decode for MediumID: Soil

Substance ID.: 121011
Haz Release ID: 383586
Qty Released: unknown
Date Released: unknown
Update Date: 04/24/1993
Update By: Not reported
Substance Code: 127-18-4

JAMES RIVER CORP. - NORTH PORTLAND (Continued) **S108660100**

Substance Name:	TETRACHLOROETHYLENE
Substance Abbrev.:	Not reported
Substance Category ID:	8519
Substance Category:	Volatiles
Category Level:	Not reported
Created By:	Not reported
Created Date:	12/17/2002
Substance Category ID:	8551
Substance Category:	Solvents of interest to Milwaukie Area GW study
Category Level:	Not reported
Created By:	Not reported
Created Date:	12/17/2002
Substance Category ID:	8519
Substance Category:	Volatiles
Category Level:	Not reported
Created By:	Not reported
Created Date:	12/17/2002
Substance Category ID:	8551
Substance Category:	Solvents of interest to Milwaukie Area GW study
Category Level:	Not reported
Created By:	Not reported
Created Date:	12/17/2002
Substance Alias ID:	316912
Sub Alias Name:	ETHENE,TETRACHLORO-
Substance Alias ID:	316913
Sub Alias Name:	ETHYLENE TETRACHLORIDE
Substance Alias ID:	316914
Sub Alias Name:	PERCHLOROETHYLENE
Substance Alias ID:	316915
Sub Alias Name:	PERCLENE
Substance Alias ID:	316916
Sub Alias Name:	TETRACHLOROETHENE
Substance Alias ID:	316917
Sub Alias Name:	TETRACHLOROETHENE,1,1,2,2-
Substance Alias ID:	316918
Sub Alias Name:	TETRACHLOROETHYLENE,1,1,2,2-
Sampling Result ID:	345941
Feature Id:	Not reported
Hazard Release Id:	383586
Medium:	698
Substance Abbrev.:	Not reported
Unit Code:	Not reported
Observation:	False
Owner Operator:	False
Lab Data:	True
Sample Depth:	(water fountain sample)
Start Date:	05/24/1989
End Date:	Not reported
Min Concentration:	Not reported
Max Concentration:	Not reported
Sample Comment:	23 ppb
Last Update By:	gmw
Update Date:	11/21/1996
Decode for MediumID:	Groundwater
Sampling Result ID:	342453
Feature Id:	Not reported
Hazard Release Id:	383586

JAMES RIVER CORP. - NORTH PORTLAND (Continued) **S108660100**

Medium: 698
Substance Abbrev.: Not reported
Unit Code: Not reported
Observation: False
Owner Operator: False
Lab Data: True
Sample Depth: (deep well sample)
Start Date: 05/10/1991
End Date: Not reported
Min Concentration: Not reported
Max Concentration: Not reported
Sample Comment: 7.4 ppb
Last Update By: gmw
Update Date: 11/21/1996
Decode for MediumID: Groundwater
Sampling Result ID: 342454
Feature Id: Not reported
Hazard Release Id: 383586
Medium: 703
Substance Abbrev.: Not reported
Unit Code: Not reported
Observation: False
Owner Operator: False
Lab Data: True
Sample Depth: 7.5 feet
Start Date: 06/14/1993
End Date: Not reported
Min Concentration: Not reported
Max Concentration: Not reported
Sample Comment: 2.6 ppm
Last Update By: gmw
Update Date: 11/21/1996
Decode for MediumID: Soil

Substance ID.: 121051
Haz Release ID: 383587
Qty Released: unknown
Date Released: unknown
Update Date: 04/24/1993
Update By: Not reported
Substance Code: 1330-20-7
Substance Name: XYLENEs
Substance Abbrev.: Not reported
Substance Category ID: 8526
Substance Category: Volatiles
Category Level: Not reported
Created By: Not reported
Created Date: 12/17/2002
Substance Category ID: 8526
Substance Category: Volatiles
Category Level: Not reported
Created By: Not reported
Created Date: 12/17/2002
Substance Alias ID: 317017
Sub Alias Name: DIMETHYLBENZENEs
Substance Alias ID: 317018
Sub Alias Name: XYLOLs

JAMES RIVER CORP. - NORTH PORTLAND (Continued) **S108660100**

Sampling Result ID: 345942
Feature Id: Not reported
Hazard Release Id: 383587
Medium: 703
Substance Abbrev.: Not reported
Unit Code: Not reported
Observation: False
Owner Operator: False
Lab Data: True
Sample Depth: Not reported
Start Date: Not reported
End Date: Not reported
Min Concentration: Not reported
Max Concentration: Not reported
Sample Comment: up to 150 ppm
Last Update By: kpd
Update Date: 06/02/1997
Decode for MediumID: Soil

Substance ID.: 120781
Haz Release ID: 383588
Qty Released: unknown
Date Released: unknown
Update Date: 04/24/1993
Update By: Not reported
Substance Code: 100-41-4
Substance Name: ETHYLBENZENE
Substance Abbrev.: Not reported
Substance Category ID: 8515
Substance Category: Volatiles
Category Level: Not reported
Created By: Not reported
Created Date: 12/17/2002
Substance Category ID: 8515
Substance Category: Volatiles
Category Level: Not reported
Created By: Not reported
Created Date: 12/17/2002
Substance Alias ID: 316146
Sub Alias Name: ETHYLBENZOL
Substance Alias ID: 316147
Sub Alias Name: PHENYLETHANE
Sampling Result ID: 345943
Feature Id: Not reported
Hazard Release Id: 383588
Medium: 703
Substance Abbrev.: Not reported
Unit Code: Not reported
Observation: False
Owner Operator: True
Lab Data: True
Sample Depth: Not reported
Start Date: Not reported
End Date: Not reported
Min Concentration: Not reported
Max Concentration: Not reported
Sample Comment: up to 9.6 ppm

JAMES RIVER CORP. - NORTH PORTLAND (Continued) **S108660100**

Last Update By: CONV
Update Date: 09/13/1994
Decode for MediumID: Soil

Substance ID.: 121701
Haz Release ID: 382778
Qty Released: >75 gals
Date Released: December 5, 1985
Update Date: 02/06/1997
Update By: Not reported
Substance Code: 75-35-4
Substance Name: DICHLOROETHYLENE,1,1-
Substance Abbrev.: Not reported
Substance Category ID: 8512
Substance Category: Volatiles
Category Level: Not reported
Created By: Not reported
Created Date: 12/17/2002
Substance Category ID: 8553
Substance Category: Solvents of interest to Milwaukie Area GW study
Category Level: Not reported
Created By: Not reported
Created Date: 12/17/2002
Substance Category ID: 8512
Substance Category: Volatiles
Category Level: Not reported
Created By: Not reported
Created Date: 12/17/2002
Substance Category ID: 8553
Substance Category: Solvents of interest to Milwaukie Area GW study
Category Level: Not reported
Created By: Not reported
Created Date: 12/17/2002
Substance Alias ID: 319364
Sub Alias Name: DICHLOROETHENE,1,1-
Substance Alias ID: 319365
Sub Alias Name: DICHLOROETHYLENE,asym-
Substance Alias ID: 319366
Sub Alias Name: ETHENE,1,1-DICHLORO-
Substance Alias ID: 319367
Sub Alias Name: VINYLIDENE CHLORIDE
Sampling Result ID: 347025
Feature Id: Not reported
Hazard Release Id: 382778
Medium: 704
Substance Abbrev.: Not reported
Unit Code: Not reported
Observation: False
Owner Operator: True
Lab Data: False
Sample Depth: Not reported
Start Date: Not reported
End Date: Not reported
Min Concentration: Not reported
Max Concentration: Not reported
Sample Comment: Not reported
Last Update By: kpd

JAMES RIVER CORP. - NORTH PORTLAND (Continued) **S108660100**

Update Date: 06/02/1997
Decode for MediumID: Surface Water

Substance ID.: 121608
Haz Release ID: 380674
Qty Released: unknown
Date Released: unknown
Update Date: 11/21/1996
Update By: Not reported
Substance Code: 71-43-2
Substance Name: BENZENE
Substance Abbrev.: Not reported
Substance Category ID: 8502
Substance Category: Volatiles
Category Level: Not reported
Created By: Not reported
Created Date: 12/17/2002
Substance Category ID: 8502
Substance Category: Volatiles
Category Level: Not reported
Created By: Not reported
Created Date: 12/17/2002
Substance Alias ID: 319178
Sub Alias Name: BENZOL
Substance Alias ID: 319179
Sub Alias Name: COAL NAPTHA
Substance Alias ID: 319180
Sub Alias Name: CYCLOHEXATRIENE
Substance Alias ID: 319181
Sub Alias Name: PHENE
Substance Alias ID: 319182
Sub Alias Name: PYROBENZOL
Sampling Result ID: 342455
Feature Id: Not reported
Hazard Release Id: 380674
Medium: 698
Substance Abbrev.: Not reported
Unit Code: Not reported
Observation: False
Owner Operator: False
Lab Data: True
Sample Depth: (shallow well)
Start Date: 04/07/1993
End Date: Not reported
Min Concentration: Not reported
Max Concentration: Not reported
Sample Comment: 150 ppb
Last Update By: gmw
Update Date: 11/21/1996
Decode for MediumID: Groundwater

Narrative:
NARR ID: 5733412
NARR Code: Contamination
Created By: Not reported
Created Date: 12/17/2002
Updated By: Not reported
Updated Date: 12/17/2002

JAMES RIVER CORP. - NORTH PORTLAND (Continued) **S108660100**

Decode for NarcdID: Contamination
NARR Comments: (4/29/97 GMW/SAS) Throughout this facility's history, many hazardous-material releases have been documented from spills and wastewater discharges, USTs, above-ground tanks, and an underground pipeline. See the project file for more detail on these releases. Although most releases have involved alcohols and related solvents, the main contaminants of concern are chlorinated solvents, BTEX, and metals. Chlorinated solvents above drinking-water standards were detected in deep wells on-site in the late 1980s and early 1990s. All of the UST issues other than the <quot>gasoline tank area<quot> have been referred from the UST Section to Site Assessment.

NARR ID: 5733413
NARR Code: Data Sources
Created By: Not reported
Created Date: 12/17/2002
Updated By: KDANA
Updated Date: 01/06/2015
Decode for NarcdID: Data Sources
NARR Comments: 1) LUST file #26-89-0064. 2) LUST file #26-89-0088. 3) LUST file #26-98-0092. 4) UST Facility ID #3124. 5) UST Facility ID #3136.

NARR ID: 5733414
NARR Code: Hazardous Substance/Waste Types
Created By: Not reported
Created Date: 12/17/2002
Updated By: SFORTUN
Updated Date: 08/19/2010
Decode for NarcdID: Hazardous Substance/Waste Types
NARR Comments: vinylidene chloride; alcohols; toluene; solvents; metals.

NARR ID: 5733415
NARR Code: Manner of Release
Created By: Not reported
Created Date: 12/17/2002
Updated By: Not reported
Updated Date: 12/17/2002
Decode for NarcdID: Manner of Release
NARR Comments: Series of spills and other releases, including from USTs; first documented release occurred 12/85.

NARR ID: 5756056
NARR Code: Project Activity Status
Created By: RHOOD
Created Date: 04/06/2016
Updated By: RHOOD
Updated Date: 04/14/2017
Decode for NarcdID: Project Activity Status
NARR Comments: 4/2017: Additional investigation and risk evaluation completed in 2016. draftinf staff memo in support of NFA. Plan a site visit in next month. Hope to take to public notice in June. 2015: Graphics Packaging submitted investigation report in August 2015. DEQ provided comments in March 2016. Working on next phase of work.

NARR ID: 5733416
NARR Code: Pathways Other Hazards
Created By: Not reported

JAMES RIVER CORP. - NORTH PORTLAND (Continued) **S108660100**

Created Date: 12/17/2002
Updated By: Not reported
Updated Date: 12/17/2002
Decode for NarcdID: Pathways & Other Hazards
NARR Comments: Soil, surface water, and groundwater contamination could threaten the Oregon Slough portion of the Columbia River. James River uses three on-site wells (screened in the deeper, semi-confined aquifer) for industrial water supply; until about 1989, these wells supplied drinking water for site employees.

NARR ID: 5733417
NARR Code: Remedial Action
Created By: Not reported
Created Date: 12/17/2002
Updated By: Not reported
Updated Date: 12/17/2002
Decode for NarcdID: Remedial Action
NARR Comments: (4/29/97 GMW/SAS) James River has characterized soil and groundwater contamination associated with the three major UST areas across the site, and excavated and aerated soils from leaking USTs in the late 1980s. DEQ's UST Section issued an NFA letter for the gasoline UST area in 1996, but has referred all other UST issues to Site Assessment, since the remaining USTs did not contain motor fuels or waste oils. Site Assessment recommends a remedial investigation (RI) covering the entire facility, to determine the extent, magnitude, and sources of chlorinated solvents, BTEX, and metals in shallow soil and groundwater. The RI should also attempt to find the source(s) of chlorinated solvents in deep groundwater beneath the site. Further action at the site is a medium priority. The site should be added to the Site Response Waiting List, and to the Confirmed Release List & Inventory. (3/8/99 MTP/SAS) Findings of Federal Preliminary Assessment support medium ranking of site.

NARR ID: 5733418
NARR Code: Health Threats
Created By: Not reported
Created Date: 12/17/2002
Updated By: Not reported
Updated Date: 12/17/2002
Decode for NarcdID: Health Threats
NARR Comments: Series of spills impacting soils, groundwater, and surface water (Oregon Slough section of Columbia River).

Site Control:
Site Control #: 1147
Control Number: 4
Begin Date: 10/20/2017
End Date: Not reported
Frequency Of Review: 60
Last Reviewed By: R. Hood, DEQ
Last Reviewed Date: Not reported
Last Update By: GWISTAR
Last Updated Date: 01/30/2018
Site Comment: Owner may not extract through new wells or by other means or use deep groundwater at the Property for domestic or drinking water purposes. This prohibition does not apply to extraction of groundwater associated with groundwater treatment or monitoring activities approved by DEQ or to temporary dewatering activities related to

JAMES RIVER CORP. - NORTH PORTLAND (Continued) **S108660100**

construction., development, or installation of sewer or utilities at the Property.

Site Control #: 1148
Control Number: 5
Begin Date: 10/20/2017
End Date: Not reported
Frequency Of Review: 60
Last Reviewed By: R. Hood, DEQ
Last Reviewed Date: Not reported
Last Update By: GWISTAR
Last Updated Date: 01/30/2018
Site Comment: Development is restricted in areas of concern 1 and 8, unless either: 1) further sampling and evaluation are completed and show an acceptable risk level; or 2) DEQ approves engineering controls and required performance monitoring is completed.

Site Control #: 1355
Control Number: 3
Begin Date: 11/30/2017
End Date: Not reported
Frequency Of Review: 60
Last Reviewed By: Rob Hood
Last Reviewed Date: 11/30/2017
Last Update By: KDAUGHE
Last Updated Date: 03/30/2022
Site Comment: No groundwater use, development restricted in AOCs 1 and 8, and follow CMMP

Administrative Action:
Action ID: 9444
Region: 0
Complete Date: 07/25/2000
Rank Value: Not reported
Cleanup Flag: False
Created Date: 07/14/2003
Decode for AgencyID: Environmental Protection Agency
Decode for RegionID: Not reported
Category: EPA Led Action
Action Code Flag: False
Action: No Further Remedial Action Planned under Federal program
Further Action: 0
Comments: Not reported

Action ID: 9437
Region: Headquarters
Complete Date: 01/23/1989
Rank Value: 0
Cleanup Flag: False
Created Date: 12/17/2002
Decode for AgencyID: Department of Environmental Quality
Decode for RegionID: Headquarters
Category: Listing Action
Action Code Flag: False
Action: Listing Review completed
Further Action: Not reported
Comments: Not reported

JAMES RIVER CORP. - NORTH PORTLAND (Continued) **S108660100**

Action ID: 9438
Region: Headquarters
Complete Date: 04/06/1994
Rank Value: 0
Cleanup Flag: False
Created Date: 12/17/2002
Decode for AgencyID: Department of Environmental Quality
Decode for RegionID: Headquarters
Category: Listing Action
Action Code Flag: False
Action: Facility placed on Confirmed Release List
Further Action: Not reported
Comments: Not reported

Action ID: 9488
Region: Headquarters
Complete Date: 04/05/1994
Rank Value: 0
Cleanup Flag: False
Created Date: 12/17/2002
Decode for AgencyID: Department of Environmental Quality
Decode for RegionID: Headquarters
Category: Listing Action
Action Code Flag: False
Action: Listing on Confirmed Release List recommended
Further Action: Not reported
Comments: Not reported

Action ID: 9465
Region: Headquarters
Complete Date: 02/10/1994
Rank Value: 0
Cleanup Flag: False
Created Date: 12/17/2002
Decode for AgencyID: Department of Environmental Quality
Decode for RegionID: Headquarters
Category: Listing Action
Action Code Flag: False
Action: Facility proposed for Confirmed Release List
Further Action: Not reported
Comments: Not reported

Action ID: 9424
Region: Headquarters
Complete Date: Not reported
Rank Value: 0
Cleanup Flag: False
Created Date: 12/17/2002
Decode for AgencyID: Department of Environmental Quality
Decode for RegionID: Headquarters
Category: Administrative Action
Action Code Flag: False
Action: Site added to database
Further Action: Not reported
Comments: Not reported

Action ID: 9443

JAMES RIVER CORP. - NORTH PORTLAND (Continued) **S108660100**

Region: Northwestern Region
Complete Date: 04/28/2021
Rank Value: Not reported
Cleanup Flag: False
Created Date: 04/28/2021
Decode for AgencyID: Department of Environmental Quality
Decode for RegionID: Northwest Region
Category: Remedial Action
Action Code Flag: False
Action: NO FURTHER STATE ACTION REQUIRED
Further Action: 0
Comments: Not reported

Action ID: 9506
Region: Northwestern Region
Complete Date: 03/19/1999
Rank Value: 0
Cleanup Flag: False
Created Date: 12/17/2002
Decode for AgencyID: Department of Environmental Quality
Decode for RegionID: Northwest Region
Category: Remedial Action
Action Code Flag: False
Action: Site Investigation recommended (SI)
Further Action: Medium
Comments: Not reported

Action ID: 9439
Region: Northwestern Region
Complete Date: 05/28/1999
Rank Value: 0
Cleanup Flag: False
Created Date: 12/17/2002
Decode for AgencyID: Department of Environmental Quality
Decode for RegionID: Northwest Region
Category: Listing Action
Action Code Flag: False
Action: Facility placed on Inventory
Further Action: Not reported
Comments: Not reported

Action ID: 9517
Region: Northwestern Region
Complete Date: 09/01/1998
Rank Value: 84
Cleanup Flag: False
Created Date: 12/17/2002
Decode for AgencyID: Department of Environmental Quality
Decode for RegionID: Northwest Region
Category: Remedial Action
Action Code Flag: False
Action: SRS Waiting List
Further Action: Medium
Comments: Not reported

Action ID: 9426
Region: Northwestern Region

JAMES RIVER CORP. - NORTH PORTLAND (Continued) **S108660100**

Complete Date: 09/01/1998
Rank Value: 0
Cleanup Flag: False
Created Date: 12/17/2002
Decode for AgencyID: Department of Environmental Quality
Decode for RegionID: Northwest Region
Category: Remedial Action
Action Code Flag: False
Action: SITE PRIORITY EVALUATION FOR FURTHER ACTION
Further Action: 0
Comments: Not reported

Action ID: 9456
Region: Northwestern Region
Complete Date: 02/02/1999
Rank Value: 0
Cleanup Flag: False
Created Date: 12/17/2002
Decode for AgencyID: Department of Environmental Quality
Decode for RegionID: Northwest Region
Category: Remedial Action
Action Code Flag: False
Action: BASIC PRELIMINARY ASSESSEMENT
Further Action: Not reported
Comments: Not reported

Action ID: 9467
Region: Northwestern Region
Complete Date: 03/10/1999
Rank Value: 0
Cleanup Flag: False
Created Date: 12/17/2002
Decode for AgencyID: Department of Environmental Quality
Decode for RegionID: Northwest Region
Category: Listing Action
Action Code Flag: False
Action: Facility proposed for Inventory
Further Action: Not reported
Comments: Not reported

Action ID: 9421
Region: Northwestern Region
Complete Date: 07/09/1998
Rank Value: 0
Cleanup Flag: False
Created Date: 12/17/2002
Decode for AgencyID: Department of Environmental Quality
Decode for RegionID: Northwest Region
Category: EPA Led Action
Action Code Flag: False
Action: Site added to CERCLIS
Further Action: Not reported
Comments: Not reported

Action ID: 9502
Region: Northwestern Region
Complete Date: 04/29/1997

JAMES RIVER CORP. - NORTH PORTLAND (Continued) **S108660100**

Rank Value: 84
Cleanup Flag: False
Created Date: 12/17/2002
Decode for AgencyID: Department of Environmental Quality
Decode for RegionID: Northwest Region
Category: Remedial Action
Action Code Flag: False
Action: Remedial Investigation recommended (RI)
Further Action: Medium
Comments: Not reported

Action ID: 9499
Region: Northwestern Region
Complete Date: 04/28/1997
Rank Value: 0
Cleanup Flag: False
Created Date: 12/17/2002
Decode for AgencyID: Department of Environmental Quality
Decode for RegionID: Northwest Region
Category: Listing Action
Action Code Flag: False
Action: Proposal for Inventory recommended
Further Action: Not reported
Comments: Not reported

Action ID: 9459
Region: Northwestern Region
Complete Date: 04/28/1997
Rank Value: 0
Cleanup Flag: False
Created Date: 12/17/2002
Decode for AgencyID: Department of Environmental Quality
Decode for RegionID: Northwest Region
Category: Remedial Action
Action Code Flag: False
Action: PRELIMINARY ASSESSMENT EQUIVALENT
Further Action: Not reported
Comments: Not reported

Action ID: 9425
Region: Headquarters
Complete Date: 01/23/1989
Rank Value: 0
Cleanup Flag: False
Created Date: 12/17/2002
Decode for AgencyID: Department of Environmental Quality
Decode for RegionID: Headquarters
Category: Remedial Action
Action Code Flag: False
Action: SITE EVALUATION
Further Action: Not reported
Comments: Not reported

Action ID: 9498
Region: Headquarters
Complete Date: 01/24/1989
Rank Value: 0

JAMES RIVER CORP. - NORTH PORTLAND (Continued) **S108660100**

Cleanup Flag: False
Created Date: 12/17/2002
Decode for AgencyID: Department of Environmental Quality
Decode for RegionID: Headquarters
Category: Listing Action
Action Code Flag: False
Action: Proposal for Confirmed Release List recommended
Further Action: Not reported
Comments: Not reported

Action ID: 9496
Region: Headquarters
Complete Date: 01/25/1989
Rank Value: 0
Cleanup Flag: False
Created Date: 12/17/2002
Decode for AgencyID: Department of Environmental Quality
Decode for RegionID: Headquarters
Category: Remedial Action
Action Code Flag: False
Action: State Basic Preliminary Assessment recommended (PA)
Further Action: Not reported
Comments: Not reported

Action ID: 9448
Region: Headquarters
Complete Date: 04/05/1994
Rank Value: 0
Cleanup Flag: False
Created Date: 12/17/2002
Decode for AgencyID: Department of Environmental Quality
Decode for RegionID: Headquarters
Category: Listing Action
Action Code Flag: False
Action: Review for final listing
Further Action: Not reported
Comments: Not reported

Action ID: 9437
Region: Northwestern Region
Complete Date: 04/25/1997
Rank Value: 0
Cleanup Flag: False
Created Date: 12/17/2002
Decode for AgencyID: Department of Environmental Quality
Decode for RegionID: Northwest Region
Category: Listing Action
Action Code Flag: False
Action: Listing Review completed
Further Action: Not reported
Comments: Not reported

Action ID: 9519
Region: Northwestern Region
Complete Date: 02/19/2015
Rank Value: Not reported
Cleanup Flag: False

JAMES RIVER CORP. - NORTH PORTLAND (Continued) **S108660100**

Created Date: 01/06/2015
Decode for AgencyID: Department of Environmental Quality
Decode for RegionID: Northwest Region
Category: Remedial Action
Action Code Flag: False
Action: VCS Waiting List
Further Action: 0
Comments: Not reported

Action ID: 9426
Region: Northwestern Region
Complete Date: 02/26/2016
Rank Value: Not reported
Cleanup Flag: False
Created Date: 02/23/2015
Decode for AgencyID: Department of Environmental Quality
Decode for RegionID: Northwest Region
Category: Remedial Action
Action Code Flag: False
Action: SITE PRIORITY EVALUATION FOR FURTHER ACTION
Further Action: 0
Comments: Not reported

Action ID: 9511
Region: Northwestern Region
Complete Date: 12/18/2017
Rank Value: Not reported
Cleanup Flag: False
Created Date: 04/14/2017
Decode for AgencyID: Department of Environmental Quality
Decode for RegionID: Northwest Region
Category: Remedial Action
Action Code Flag: False
Action: SITE INVESTIGATION
Further Action: 0
Comments: Not reported

Action ID: 9411
Region: Northwestern Region
Complete Date: 12/14/2017
Rank Value: Not reported
Cleanup Flag: False
Created Date: 12/18/2017
Decode for AgencyID: Department of Environmental Quality
Decode for RegionID: Northwest Region
Category: Remedial Action
Action Code Flag: False
Action: No Further Action (Conditional)
Further Action: 0
Comments: Not reported

Action ID: 9524
Region: Northwestern Region
Complete Date: 04/28/2021
Rank Value: Not reported
Cleanup Flag: False
Created Date: 08/24/2018

JAMES RIVER CORP. - NORTH PORTLAND (Continued) **S108660100**

Decode for AgencyID: Department of Environmental Quality
Decode for RegionID: Northwest Region
Category: Remedial Action
Action Code Flag: False
Action: SCE
Further Action: 0
Comments: Not reported

Operations:
Operation Id: 131531
Operation Status: Active
Common Name: James River Corp.
Yrs of Operation: Not reported
Comments: flexible package printing
Updated Date: 06/02/1997
Updated By: kpd
Decode for OpstatID: Active
Operations SIC Id: 195598
SIC Code: 2651
Created By: Not reported
Created Date: 12/17/2002

Institutional Control:
Name: JAMES RIVER CORP. - NORTH PORTLAND
Address: 3400 N MARINE DR.
City,State,Zip: PORTLAND, OR 97217
Site Control Sequence #: 1147
Site Id: 127
Control Sequence #: 4
Begin Date: 10/20/2017
End Date: Not reported
Frequency Of Review: 60
Last Reviewed By: R. Hood, DEQ
Last Review Date: Not reported
Last Updated By: GWISTAR
Last Updated Date: 01/30/2018
Group Sequence #: 2
Control Code: USG
Control Description: Use Restriction Groundwater
FK Type Code: 1
Group Code: PR
Group Description: Proprietary
Type Code: I
Type Description: Institutional
Comments: Owner may not extract through new wells or by other means or use deep groundwater at the Property for domestic or drinking water purposes. This prohibition does not apply to extraction of groundwater associated with groundwater treatment or monitoring activities approved by DEQ or to temporary dewatering activities related to construction., development, or installation of sewer or utilities at the Property.

Name: JAMES RIVER CORP. - NORTH PORTLAND
Address: 3400 N MARINE DR.
City,State,Zip: PORTLAND, OR 97217
Site Control Sequence #: 1355
Site Id: 127

JAMES RIVER CORP. - NORTH PORTLAND (Continued) **S108660100**

Control Sequence #: 3
Begin Date: 11/30/2017
End Date: Not reported
Frequency Of Review: 60
Last Reviewed By: Rob Hood
Last Review Date: 11/30/2017
Last Updated By: KDAUGHE
Last Updated Date: 03/30/2022
Group Sequence #: 2
Control Code: EES
Control Description: Easement Equitable Servitude
FK Type Code: 1
Group Code: PR
Group Description: Proprietary
Type Code: I
Type Description: Institutional
Comments: No groundwater use, development restricted in AOCs 1 and 8, and follow CMMP

Name: JAMES RIVER CORP. - NORTH PORTLAND
Address: 3400 N MARINE DR.
City,State,Zip: PORTLAND, OR 97217
Site Control Sequence #: 1148
Site Id: 127
Control Sequence #: 5
Begin Date: 10/20/2017
End Date: Not reported
Frequency Of Review: 60
Last Reviewed By: R. Hood, DEQ
Last Review Date: Not reported
Last Updated By: GWISTAR
Last Updated Date: 01/30/2018
Group Sequence #: 2
Control Code: USL
Control Description: Use Restriction Land
FK Type Code: 1
Group Code: PR
Group Description: Proprietary
Type Code: I
Type Description: Institutional
Comments: Development is restricted in areas of concern 1 and 8, unless either: 1) further sampling and evaluation are completed and show an acceptable risk level; or 2) DEQ approves engineering controls and required performance monitoring is completed.

VCS:
Name: JAMES RIVER CORP. - NORTH PORTLAND
Address: 3400 N MARINE DR.
City,State,Zip: PORTLAND, OR 97217
ECS Site ID: 127
Facility Size: 24.7 acres
Action: No Further Action (Conditional)
Start Date: 12/14/2017
End Date: 12/14/2017
Program: VCP
Latitude: 45.6119
Longitude: -122.7022

JAMES RIVER CORP. - NORTH PORTLAND (Continued) **S108660100**

Name:	JAMES RIVER CORP. - NORTH PORTLAND
Address:	3400 N MARINE DR.
City,State,Zip:	PORTLAND, OR 97217
ECS Site ID:	127
Facility Size:	24.7 acres
Action:	VCS Waiting List
Start Date:	01/06/2015
End Date:	02/19/2015
Program:	VCS
Latitude:	45.6119
Longitude:	-122.7022

Name:	JAMES RIVER CORP. - NORTH PORTLAND
Address:	3400 N MARINE DR.
City,State,Zip:	PORTLAND, OR 97217
ECS Site ID:	127
Facility Size:	24.7 acres
Action:	Source Control Evaluation
Start Date:	08/24/2018
End Date:	04/28/2021
Program:	vcp
Latitude:	45.6119
Longitude:	-122.7022

Name:	JAMES RIVER CORP. - NORTH PORTLAND
Address:	3400 N MARINE DR.
City,State,Zip:	PORTLAND, OR 97217
ECS Site ID:	127
Facility Size:	24.7 acres
Action:	SITE PRIORITY EVALUATION FOR FURTHER ACTION
Start Date:	02/19/2015
End Date:	02/26/2016
Program:	VCP
Latitude:	45.6119
Longitude:	-122.7022

Name:	JAMES RIVER CORP. - NORTH PORTLAND
Address:	3400 N MARINE DR.
City,State,Zip:	PORTLAND, OR 97217
ECS Site ID:	127
Facility Size:	24.7 acres
Action:	NO FURTHER STATE ACTION REQUIRED
Start Date:	04/28/2021
End Date:	04/28/2021
Program:	VCP
Latitude:	45.6119
Longitude:	-122.7022

Name:	JAMES RIVER CORP. - NORTH PORTLAND
Address:	3400 N MARINE DR.
City,State,Zip:	PORTLAND, OR 97217
ECS Site ID:	127
Facility Size:	24.7 acres
Action:	SITE INVESTIGATION
Start Date:	02/26/2016
End Date:	12/18/2017
Program:	VCP

JAMES RIVER CORP. - NORTH PORTLAND (Continued) **S108660100**

Latitude: 45.6119
Longitude: -122.7022

OR MANIFEST:
Manifest Year: Manifest Year - 2013
EPA Id: ORD009042854
Inactive Status: Not reported
Organization Name: Not reported
Contact Name: Nathan Phelan
Contact Telephone Number: Not reported
Mailing Address: PO Box 17128
Mailing City/State/Zip: Portland, OR 97217

Manifest:
Name: GRAPHIC FLEXIBLE PACKAGING N. PORTLAND
Year : 2013
RCRA Id : ORD009042854
Inactive : Not reported
Status: Large quantity generator
Manifest : 005093472FLE
Ship Date : 06/12/2013
TSD : KSD980633259
WS Num: 1
Transporter: ORD009227398
Ship Qty : Not reported
Rpt Unit : Not reported
Off Mng : H061
EPA Waste Codes: D001 F003
Waste Description: Stiil Bottoms
mt Of Waste Stream Generated in Reporting Yr 1: 2947.75
mt Of Waste Stream Generated in Reporting Yr 2: 1097.47

Name: GRAPHIC FLEXIBLE PACKAGING N. PORTLAND
Year : 2013
RCRA Id : ORD009042854
Inactive : Not reported
Status: Large quantity generator
Manifest : 005093472FLE
Ship Date : 06/12/2013
TSD : KSD980633259
WS Num: 2
Transporter: ORD009227398
Ship Qty : Not reported
Rpt Unit : Not reported
Off Mng : H061
EPA Waste Codes: D001 F003
Waste Description: Waste Flammable Ink
t Of Waste Stream Generated in Reporting Yr 1: 224.48249999999999
t Of Waste Stream Generated in Reporting Yr 2: 224.48249999999999

Name: GRAPHIC FLEXIBLE PACKAGING N. PORTLAND
Year : 2013
RCRA Id : ORD009042854
Inactive : Not reported
Status: Large quantity generator
Manifest : 005094851FLE

JAMES RIVER CORP. - NORTH PORTLAND (Continued) **S108660100**

Ship Date : 03/22/2013
TSD : KSD980633259
WS Num: 1
Transporter: ORD009227398
Ship Qty : Not reported
Rpt Unit : Not reported
Off Mng : H061
EPA Waste Codes: D001 F003
Waste Description: Stiil Bottoms
mt Of Waste Stream Generated in Reporting Yr 1: 2947.75
mt Of Waste Stream Generated in Reporting Yr 2: 1020.375

Name: GRAPHIC FLEXIBLE PACKAGING N. PORTLAND
Year : 2013
RCRA Id : ORD009042854
Inactive : Not reported
Status: Large quantity generator
Manifest : 006488659FLE
Ship Date : 09/26/2013
TSD : KSD980633259
WS Num: 1
Transporter: ORD009227398
Ship Qty : Not reported
Rpt Unit : Not reported
Off Mng : H061
EPA Waste Codes: D001 F003
Waste Description: Stiil Bottoms
mt Of Waste Stream Generated in Reporting Yr 1: 2947.75
mt Of Waste Stream Generated in Reporting Yr 2: 829.90499999999997

Name: GRAPHIC FLEXIBLE PACKAGING N. PORTLAND
Year : 2013
RCRA Id : ORD009042854
Inactive : Not reported
Status: Large quantity generator
Manifest : 006488669FLE
Ship Date : 09/27/2013
TSD : KSD980633259
WS Num: 3
Transporter: ORD009227398
Ship Qty : Not reported
Rpt Unit : Not reported
Off Mng : H061
EPA Waste Codes: D001
Waste Description: Waste Paint
nt Of Waste Stream Generated in Reporting Yr 1: 2471.5749999999998
nt Of Waste Stream Generated in Reporting Yr 2: 2471.5749999999998

Name: GRAPHIC FLEXIBLE PACKAGING N. PORTLAND
Year : 2013
RCRA Id : ORD009042854
Inactive : Not reported
Status: Large quantity generator
Manifest : 006488783FLE
Ship Date : 10/30/2013
TSD : KSD980633259
WS Num: 4

JAMES RIVER CORP. - NORTH PORTLAND (Continued) **S108660100**

Transporter: ORD009227398
Ship Qty : Not reported
Rpt Unit : Not reported
Off Mng : H061
EPA Waste Codes: D001
Waste Description: Flammable Liquids Loosepack
mt Of Waste Stream Generated in Reporting Yr 1: 453.5
mt Of Waste Stream Generated in Reporting Yr 2: 453.5

Name: GRAPHIC FLEXIBLE PACKAGING N. PORTLAND
Year : 2013
RCRA Id : ORD009042854
Inactive : Not reported
Status: Large quantity generator
Manifest : 006488783FLE
Ship Date : 10/30/2013
TSD : KSD980633259
WS Num: 5
Transporter: ORD009227398
Ship Qty : Not reported
Rpt Unit : Not reported
Off Mng : H061
EPA Waste Codes: D001
Waste Description: Oil & Ink Sludge
Amt Of Waste Stream Generated in Reporting Yr 1: 226.75
Amt Of Waste Stream Generated in Reporting Yr 2: 226.75

Manifest:
Name: GRAPHIC FLEXIBLE PACKAGING N. PORTLAND
Year : 2012
RCRA Id : ORD009042854
Inactive : Not reported
Status: Large quantity generator
Manifest : 004206372
Ship Date : 04/19/2012
TSD : KSD980633259
WS Num: 2
Transporter: ORD009227398
Ship Qty : Not reported
Rpt Unit : Not reported
Off Mng : H061
EPA Waste Codes: D001 F003
Waste Description: Stiil Bottoms from Renzman Distalation Unit
t Of Waste Stream Generated in Reporting Yr 1: Not reported
t Of Waste Stream Generated in Reporting Yr 2: Not reported

Name: GRAPHIC FLEXIBLE PACKAGING N. PORTLAND
Year : 2012
RCRA Id : ORD009042854
Inactive : Not reported
Status: Large quantity generator
Manifest : 004206728
Ship Date : 08/02/2012
TSD : KSD980633259
WS Num: 2

JAMES RIVER CORP. - NORTH PORTLAND (Continued) **S108660100**

Transporter: ORD009227398
Ship Qty : Not reported
Rpt Unit : Not reported
Off Mng : H061
EPA Waste Codes: D001 F003
Waste Description: Stiil Bottoms from Renzman Distalation Unit
t Of Waste Stream Generated in Reporting Yr 1: Not reported
t Of Waste Stream Generated in Reporting Yr 2: Not reported

Name: GRAPHIC FLEXIBLE PACKAGING N. PORTLAND
Year : 2012
RCRA Id : ORD009042854
Inactive : Not reported
Status: Large quantity generator
Manifest : 004206728
Ship Date : 08/02/2012
TSD : KSD980633259
WS Num: 1
Transporter: ORD009227398
Ship Qty : Not reported
Rpt Unit : Not reported
Off Mng : H061
EPA Waste Codes: D001 F003
Waste Description: Waste Gold Ink
t Of Waste Stream Generated in Reporting Yr 1: Not reported
t Of Waste Stream Generated in Reporting Yr 2: Not reported

Name: GRAPHIC FLEXIBLE PACKAGING N. PORTLAND
Year : 2012
RCRA Id : ORD009042854
Inactive : Not reported
Status: Large quantity generator
Manifest : 004206933
Ship Date : 10/03/2012
TSD : IND000646943
WS Num: 3
Transporter: ORD009227398
Ship Qty : Not reported
Rpt Unit : Not reported
Off Mng : H061
EPA Waste Codes: D001
Waste Description: Obsolete or out of date waste materials
t Of Waste Stream Generated in Reporting Yr 1: Not reported
t Of Waste Stream Generated in Reporting Yr 2: Not reported

Name: GRAPHIC FLEXIBLE PACKAGING N. PORTLAND
Year : 2012
RCRA Id : ORD009042854
Inactive : Not reported
Status: Large quantity generator
Manifest : 004206933
Ship Date : 10/03/2012
TSD : IND000646943
WS Num: 3
Transporter: ORD009227398
Ship Qty : Not reported
Rpt Unit : Not reported

JAMES RIVER CORP. - NORTH PORTLAND (Continued) **S108660100**

Off Mng :	H132
EPA Waste Codes:	D001
Waste Description:	Obsolete or out of date waste materials
t Of Waste Stream Generated in Reporting Yr 1:	Not reported
t Of Waste Stream Generated in Reporting Yr 2:	Not reported

Name:	GRAPHIC FLEXIBLE PACKAGING N. PORTLAND
Year :	2012
RCRA Id :	ORD009042854
Inactive :	Not reported
Status:	Large quantity generator
Manifest :	004206936
Ship Date :	10/03/2012
TSD :	KSD980633259
WS Num:	2
Transporter:	ORD009227398
Ship Qty :	Not reported
Rpt Unit :	Not reported
Off Mng :	H061
EPA Waste Codes:	D001 F003
Waste Description:	Stiil Bottoms from Renzman Distalation Unit
t Of Waste Stream Generated in Reporting Yr 1:	Not reported
t Of Waste Stream Generated in Reporting Yr 2:	Not reported

Name:	GRAPHIC FLEXIBLE PACKAGING N. PORTLAND
Year :	2012
RCRA Id :	ORD009042854
Inactive :	Not reported
Status:	Large quantity generator
Manifest :	0045311906
Ship Date :	12/21/2012
TSD :	KSD980633259
WS Num:	2
Transporter:	ORD009227398
Ship Qty :	Not reported
Rpt Unit :	Not reported
Off Mng :	H061
EPA Waste Codes:	D001 F003
Waste Description:	Stiil Bottoms from Renzman Distalation Unit
t Of Waste Stream Generated in Reporting Yr 1:	Not reported
t Of Waste Stream Generated in Reporting Yr 2:	Not reported

Count: 9 records.

ORPHAN SUMMARY

City	EDR ID	Site Name	Site Address	Zip	Database(s)
PORTLAND	1012043296	HAYDEN ISLAND LANDFILL	N. HAYDEN ISLAND DR.	97217	SEMS-ARCHIVE
PORTLAND	S128885337	WEST HAYDEN ISLAND UPLAND DISPOSAL	HAYDEN ISLAND	97217	OR SWF/LF
PORTLAND	S128639825	COUNTRY CLUB CLEANERS	1190 N JANTZEN DR	97217	OR DRYCLEANERS
PORTLAND	S106497099	COLUMBIA SLOUGH	31.5 MILES OF WATERWAY OVER AN	97211	OR CRL, OR ECSI, OR ENG CONTRC
PORTLAND	S107421141	EAST SIDE CSO	NEAR SE 18TH & MCLOUGHLIN TO N		OR ECSI, OR VCP
PORTLAND	S106497104	V.A.- COLUMBIA SOUTH SHORE WELLFIE	N OF COLUMBIA/SANDY BLVDS. BET		OR ECSI
PORTLAND	S126298413	WILLAMETTE RIVER DOWNTOWN REACH	RIVER MILE (RM) 11.8 TO RM 16.		OR ECSI
PORTLAND	1026004737	WILLAMETTE SEDIMENT SAMPLING PROJE	WILLAMETTE RIVER		SEMS
VANCOUVER	1010417102	VANCOUVER LAKE & FLUSHING CHANNEL,	NW LOWER RIVER ROAD, 3 MI W OF	98660	SEMS-ARCHIVE

GOVERNMENT RECORDS SEARCHED / DATA CURRENCY TRACKING

To maintain currency of the following federal and state databases, EDR contacts the appropriate governmental agency on a monthly or quarterly basis, as required.

Number of Days to Update: Provides confirmation that EDR is reporting records that have been updated within 90 days from the date the government agency made the information available to the public.

STANDARD ENVIRONMENTAL RECORDS

Lists of Federal NPL (Superfund) sites

NPL: National Priority List

National Priorities List (Superfund). The NPL is a subset of CERCLIS and identifies over 1,200 sites for priority cleanup under the Superfund Program. NPL sites may encompass relatively large areas. As such, EDR provides polygon coverage for over 1,000 NPL site boundaries produced by EPA's Environmental Photographic Interpretation Center (EPIC) and regional EPA offices.

Date of Government Version: 04/26/2023
Date Data Arrived at EDR: 05/02/2023
Date Made Active in Reports: 05/17/2023
Number of Days to Update: 15

Source: EPA
Telephone: N/A
Last EDR Contact: 07/06/2023
Next Scheduled EDR Contact: 10/09/2023
Data Release Frequency: Quarterly

NPL Site Boundaries

Sources:

EPA's Environmental Photographic Interpretation Center (EPIC)
Telephone: 202-564-7333

EPA Region 1
Telephone 617-918-1143

EPA Region 6
Telephone: 214-655-6659

EPA Region 3
Telephone 215-814-5418

EPA Region 7
Telephone: 913-551-7247

EPA Region 4
Telephone 404-562-8033

EPA Region 8
Telephone: 303-312-6774

EPA Region 5
Telephone 312-886-6686

EPA Region 9
Telephone: 415-947-4246

EPA Region 10
Telephone 206-553-8665

Proposed NPL: Proposed National Priority List Sites

A site that has been proposed for listing on the National Priorities List through the issuance of a proposed rule in the Federal Register. EPA then accepts public comments on the site, responds to the comments, and places on the NPL those sites that continue to meet the requirements for listing.

Date of Government Version: 04/26/2023
Date Data Arrived at EDR: 05/02/2023
Date Made Active in Reports: 05/17/2023
Number of Days to Update: 15

Source: EPA
Telephone: N/A
Last EDR Contact: 07/06/2023
Next Scheduled EDR Contact: 10/09/2023
Data Release Frequency: Quarterly

NPL LIENS: Federal Superfund Liens

Federal Superfund Liens. Under the authority granted the USEPA by CERCLA of 1980, the USEPA has the authority to file liens against real property in order to recover remedial action expenditures or when the property owner received notification of potential liability. USEPA compiles a listing of filed notices of Superfund Liens.

Date of Government Version: 10/15/1991
Date Data Arrived at EDR: 02/02/1994
Date Made Active in Reports: 03/30/1994
Number of Days to Update: 56

Source: EPA
Telephone: 202-564-4267
Last EDR Contact: 08/15/2011
Next Scheduled EDR Contact: 11/28/2011
Data Release Frequency: No Update Planned

Lists of Federal Delisted NPL sites

Delisted NPL: National Priority List Deletions

The National Oil and Hazardous Substances Pollution Contingency Plan (NCP) establishes the criteria that the EPA uses to delete sites from the NPL. In accordance with 40 CFR 300.425.(e), sites may be deleted from the NPL where no further response is appropriate.

Date of Government Version: 04/26/2023
Date Data Arrived at EDR: 05/02/2023
Date Made Active in Reports: 05/17/2023
Number of Days to Update: 15

Source: EPA
Telephone: N/A
Last EDR Contact: 07/06/2023
Next Scheduled EDR Contact: 10/09/2023
Data Release Frequency: Quarterly

Lists of Federal sites subject to CERCLA removals and CERCLA orders

FEDERAL FACILITY: Federal Facility Site Information listing

A listing of National Priority List (NPL) and Base Realignment and Closure (BRAC) sites found in the Comprehensive Environmental Response, Compensation and Liability Information System (CERCLIS) Database where EPA Federal Facilities Restoration and Reuse Office is involved in cleanup activities.

Date of Government Version: 03/26/2023
Date Data Arrived at EDR: 03/28/2023
Date Made Active in Reports: 05/30/2023
Number of Days to Update: 63

Source: Environmental Protection Agency
Telephone: 703-603-8704
Last EDR Contact: 06/23/2023
Next Scheduled EDR Contact: 10/09/2023
Data Release Frequency: Varies

SEMS: Superfund Enterprise Management System

SEMS (Superfund Enterprise Management System) tracks hazardous waste sites, potentially hazardous waste sites, and remedial activities performed in support of EPA's Superfund Program across the United States. The list was formerly know as CERCLIS, renamed to SEMS by the EPA in 2015. The list contains data on potentially hazardous waste sites that have been reported to the USEPA by states, municipalities, private companies and private persons, pursuant to Section 103 of the Comprehensive Environmental Response, Compensation, and Liability Act (CERCLA). This dataset also contains sites which are either proposed to or on the National Priorities List (NPL) and the sites which are in the screening and assessment phase for possible inclusion on the NPL.

Date of Government Version: 04/26/2023
Date Data Arrived at EDR: 05/02/2023
Date Made Active in Reports: 05/17/2023
Number of Days to Update: 15

Source: EPA
Telephone: 800-424-9346
Last EDR Contact: 07/06/2023
Next Scheduled EDR Contact: 10/23/2023
Data Release Frequency: Quarterly

Lists of Federal CERCLA sites with NFRAP

SEMS-ARCHIVE: Superfund Enterprise Management System Archive

SEMS-ARCHIVE (Superfund Enterprise Management System Archive) tracks sites that have no further interest under the Federal Superfund Program based on available information. The list was formerly known as the CERCLIS-NFRAP, renamed to SEMS ARCHIVE by the EPA in 2015. EPA may perform a minimal level of assessment work at a site while it is archived if site conditions change and/or new information becomes available. Archived sites have been removed and archived from the inventory of SEMS sites. Archived status indicates that, to the best of EPA's knowledge, assessment at a site has been completed and that EPA has determined no further steps will be taken to list the site on the National Priorities List (NPL), unless information indicates this decision was not appropriate or other considerations require a recommendation for listing at a later time. The decision does not necessarily mean that there is no hazard associated with a given site; it only means that. based upon available information, the location is not judged to be potential NPL site.

Date of Government Version: 04/26/2023
Date Data Arrived at EDR: 05/02/2023
Date Made Active in Reports: 05/17/2023
Number of Days to Update: 15

Source: EPA
Telephone: 800-424-9346
Last EDR Contact: 07/06/2023
Next Scheduled EDR Contact: 10/23/2023
Data Release Frequency: Quarterly

Lists of Federal RCRA facilities undergoing Corrective Action

CORRACTS: Corrective Action Report

CORRACTS identifies hazardous waste handlers with RCRA corrective action activity.

Date of Government Version: 03/06/2023
Date Data Arrived at EDR: 03/09/2023
Date Made Active in Reports: 03/20/2023
Number of Days to Update: 11

Source: EPA
Telephone: 800-424-9346
Last EDR Contact: 06/20/2023
Next Scheduled EDR Contact: 10/02/2023
Data Release Frequency: Quarterly

Lists of Federal RCRA TSD facilities

RCRA-TSDF: RCRA - Treatment, Storage and Disposal

RCRAInfo is EPA's comprehensive information system, providing access to data supporting the Resource Conservation and Recovery Act (RCRA) of 1976 and the Hazardous and Solid Waste Amendments (HSWA) of 1984. The database includes selective information on sites which generate, transport, store, treat and/or dispose of hazardous waste as defined by the Resource Conservation and Recovery Act (RCRA). Transporters are individuals or entities that move hazardous waste from the generator offsite to a facility that can recycle, treat, store, or dispose of the waste. TSDFs treat, store, or dispose of the waste.

Date of Government Version: 03/06/2023
Date Data Arrived at EDR: 03/09/2023
Date Made Active in Reports: 03/20/2023
Number of Days to Update: 11

Source: Environmental Protection Agency
Telephone: (206) 553-1200
Last EDR Contact: 06/20/2023
Next Scheduled EDR Contact: 10/02/2023
Data Release Frequency: Quarterly

Lists of Federal RCRA generators

RCRA-LQG: RCRA - Large Quantity Generators

RCRAInfo is EPA's comprehensive information system, providing access to data supporting the Resource Conservation and Recovery Act (RCRA) of 1976 and the Hazardous and Solid Waste Amendments (HSWA) of 1984. The database includes selective information on sites which generate, transport, store, treat and/or dispose of hazardous waste as defined by the Resource Conservation and Recovery Act (RCRA). Large quantity generators (LQGs) generate over 1,000 kilograms (kg) of hazardous waste, or over 1 kg of acutely hazardous waste per month.

Date of Government Version: 03/06/2023
Date Data Arrived at EDR: 03/09/2023
Date Made Active in Reports: 03/20/2023
Number of Days to Update: 11

Source: Environmental Protection Agency
Telephone: (206) 553-1200
Last EDR Contact: 06/20/2023
Next Scheduled EDR Contact: 10/02/2023
Data Release Frequency: Quarterly

RCRA-SQG: RCRA - Small Quantity Generators

RCRAInfo is EPA's comprehensive information system, providing access to data supporting the Resource Conservation and Recovery Act (RCRA) of 1976 and the Hazardous and Solid Waste Amendments (HSWA) of 1984. The database includes selective information on sites which generate, transport, store, treat and/or dispose of hazardous waste as defined by the Resource Conservation and Recovery Act (RCRA). Small quantity generators (SQGs) generate between 100 kg and 1,000 kg of hazardous waste per month.

Date of Government Version: 03/06/2023
Date Data Arrived at EDR: 03/09/2023
Date Made Active in Reports: 03/20/2023
Number of Days to Update: 11

Source: Environmental Protection Agency
Telephone: (206) 553-1200
Last EDR Contact: 06/20/2023
Next Scheduled EDR Contact: 10/02/2023
Data Release Frequency: Quarterly

RCRA-VSQG: RCRA - Very Small Quantity Generators (Formerly Conditionally Exempt Small Quantity Generators)

RCRAInfo is EPA's comprehensive information system, providing access to data supporting the Resource Conservation and Recovery Act (RCRA) of 1976 and the Hazardous and Solid Waste Amendments (HSWA) of 1984. The database includes selective information on sites which generate, transport, store, treat and/or dispose of hazardous waste as defined by the Resource Conservation and Recovery Act (RCRA). Very small quantity generators (VSQGs) generate less than 100 kg of hazardous waste, or less than 1 kg of acutely hazardous waste per month.

Date of Government Version: 03/06/2023
Date Data Arrived at EDR: 03/09/2023
Date Made Active in Reports: 03/20/2023
Number of Days to Update: 11

Source: Environmental Protection Agency
Telephone: (206) 553-1200
Last EDR Contact: 06/20/2023
Next Scheduled EDR Contact: 10/02/2023
Data Release Frequency: Quarterly

Federal institutional controls / engineering controls registries

LUCIS: Land Use Control Information System

LUCIS contains records of land use control information pertaining to the former Navy Base Realignment and Closure properties.

Date of Government Version: 02/08/2023
Date Data Arrived at EDR: 02/09/2023
Date Made Active in Reports: 05/02/2023
Number of Days to Update: 82

Source: Department of the Navy
Telephone: 843-820-7326
Last EDR Contact: 05/23/2023
Next Scheduled EDR Contact: 08/21/2023
Data Release Frequency: Varies

US ENG CONTROLS: Engineering Controls Sites List

A listing of sites with engineering controls in place. Engineering controls include various forms of caps, building foundations, liners, and treatment methods to create pathway elimination for regulated substances to enter environmental media or effect human health.

Date of Government Version: 02/20/2023
Date Data Arrived at EDR: 02/21/2023
Date Made Active in Reports: 05/02/2023
Number of Days to Update: 70

Source: Environmental Protection Agency
Telephone: 703-603-0695
Last EDR Contact: 05/23/2023
Next Scheduled EDR Contact: 09/04/2023
Data Release Frequency: Varies

US INST CONTROLS: Institutional Controls Sites List

A listing of sites with institutional controls in place. Institutional controls include administrative measures, such as groundwater use restrictions, construction restrictions, property use restrictions, and post remediation care requirements intended to prevent exposure to contaminants remaining on site. Deed restrictions are generally required as part of the institutional controls.

Date of Government Version: 02/20/2023
Date Data Arrived at EDR: 02/21/2023
Date Made Active in Reports: 05/02/2023
Number of Days to Update: 70

Source: Environmental Protection Agency
Telephone: 703-603-0695
Last EDR Contact: 05/23/2023
Next Scheduled EDR Contact: 09/04/2023
Data Release Frequency: Varies

Federal ERNS list

ERNS: Emergency Response Notification System

Emergency Response Notification System. ERNS records and stores information on reported releases of oil and hazardous substances.

Date of Government Version: 03/20/2023
Date Data Arrived at EDR: 03/21/2023
Date Made Active in Reports: 05/30/2023
Number of Days to Update: 70

Source: National Response Center, United States Coast Guard
Telephone: 202-267-2180
Last EDR Contact: 06/20/2023
Next Scheduled EDR Contact: 10/02/2023
Data Release Frequency: Quarterly

Lists of state- and tribal hazardous waste facilities

OR CRL: Confirmed Release List and Inventory

All facilities with a confirmed release.

Date of Government Version: 02/01/2023
Date Data Arrived at EDR: 02/08/2023
Date Made Active in Reports: 05/02/2023
Number of Days to Update: 83

Source: Department of Environmental Quality
Telephone: 503-229-6170
Last EDR Contact: 05/09/2023
Next Scheduled EDR Contact: 08/21/2023
Data Release Frequency: Quarterly

OR ECSI: Environmental Cleanup Site Information System

Sites that are or may be contaminated and may require cleanup.

Date of Government Version: 03/01/2023
Date Data Arrived at EDR: 03/28/2023
Date Made Active in Reports: 06/08/2023
Number of Days to Update: 72

Source: Department of Environmental Quality
Telephone: 503-229-6629
Last EDR Contact: 06/26/2023
Next Scheduled EDR Contact: 10/09/2023
Data Release Frequency: Quarterly

WA CSCSL: Confirmed and Suspected Contaminated Sites List

State Hazardous Waste Sites. State hazardous waste site records are the states' equivalent to CERCLIS. These sites may or may not already be listed on the federal CERCLIS list. Priority sites planned for cleanup using state funds (state equivalent of Superfund) are identified along with sites where cleanup will be paid for by potentially responsible parties. Available information varies by state.

Date of Government Version: 04/10/2023
Date Data Arrived at EDR: 04/12/2023
Date Made Active in Reports: 07/05/2023
Number of Days to Update: 84

Source: Department of Ecology
Telephone: 360-407-7200
Last EDR Contact: 07/11/2023
Next Scheduled EDR Contact: 10/23/2023
Data Release Frequency: Quarterly

Lists of state and tribal landfills and solid waste disposal facilities

OR SWF/LF: Solid Waste Facilities List

Solid Waste Facilities/Landfill Sites. SWF/LF type records typically contain an inventory of solid waste disposal facilities or landfills in a particular state. Depending on the state, these may be active or inactive facilities or open dumps that failed to meet RCRA Subtitle D Section 4004 criteria for solid waste landfills or disposal sites.

Date of Government Version: 01/13/2023
Date Data Arrived at EDR: 01/13/2023
Date Made Active in Reports: 04/04/2023
Number of Days to Update: 81

Source: Department of Environmental Quality
Telephone: 503-229-6299
Last EDR Contact: 07/06/2023
Next Scheduled EDR Contact: 10/23/2023
Data Release Frequency: Semi-Annually

WA SWF/LF: Solid Waste Facility Database

Solid Waste Facilities/Landfill Sites. SWF/LF type records typically contain an inventory of solid waste disposal facilities or landfills in a particular state. Depending on the state, these may be active or inactive facilities or open dumps that failed to meet RCRA Subtitle D Section 4004 criteria for solid waste landfills or disposal sites.

Date of Government Version: 11/30/2022
Date Data Arrived at EDR: 12/27/2022
Date Made Active in Reports: 12/30/2022
Number of Days to Update: 3

Source: Department of Ecology
Telephone: 360-407-6132
Last EDR Contact: 05/22/2023
Next Scheduled EDR Contact: 09/11/2023
Data Release Frequency: Annually

Lists of state and tribal leaking storage tanks

OR LUST: Leaking Underground Storage Tank Database
Leaking Underground Storage Tank Incident Reports. LUST records contain an inventory of reported leaking underground storage tank incidents. Not all states maintain these records, and the information stored varies by state.

Date of Government Version: 01/11/2023
Date Data Arrived at EDR: 02/08/2023
Date Made Active in Reports: 05/01/2023
Number of Days to Update: 82

Source: Department of Environmental Quality
Telephone: 503-229-5790
Last EDR Contact: 05/09/2023
Next Scheduled EDR Contact: 08/21/2023
Data Release Frequency: Quarterly

WA LUST: Leaking Underground Storage Tanks Site List
Leaking Underground Storage Tank Incident Reports. LUST records contain an inventory of reported leaking underground storage tank incidents. Not all states maintain these records, and the information stored varies by state.

Date of Government Version: 02/06/2023
Date Data Arrived at EDR: 02/08/2023
Date Made Active in Reports: 04/28/2023
Number of Days to Update: 79

Source: Department of Ecology
Telephone: 360-407-7183
Last EDR Contact: 05/09/2023
Next Scheduled EDR Contact: 08/21/2023
Data Release Frequency: Quarterly

INDIAN LUST R8: Leaking Underground Storage Tanks on Indian Land
LUSTs on Indian land in Colorado, Montana, North Dakota, South Dakota, Utah and Wyoming.

Date of Government Version: 04/19/2023
Date Data Arrived at EDR: 05/09/2023
Date Made Active in Reports: 07/14/2023
Number of Days to Update: 66

Source: EPA Region 8
Telephone: 303-312-6271
Last EDR Contact: 07/17/2023
Next Scheduled EDR Contact: 10/30/2023
Data Release Frequency: Varies

INDIAN LUST R7: Leaking Underground Storage Tanks on Indian Land
LUSTs on Indian land in Iowa, Kansas, and Nebraska

Date of Government Version: 04/25/2023
Date Data Arrived at EDR: 05/09/2023
Date Made Active in Reports: 07/14/2023
Number of Days to Update: 66

Source: EPA Region 7
Telephone: 913-551-7003
Last EDR Contact: 07/17/2023
Next Scheduled EDR Contact: 10/30/2023
Data Release Frequency: Varies

INDIAN LUST R1: Leaking Underground Storage Tanks on Indian Land
A listing of leaking underground storage tank locations on Indian Land.

Date of Government Version: 04/20/2023
Date Data Arrived at EDR: 05/09/2023
Date Made Active in Reports: 07/14/2023
Number of Days to Update: 66

Source: EPA Region 1
Telephone: 617-918-1313
Last EDR Contact: 07/17/2023
Next Scheduled EDR Contact: 10/30/2023
Data Release Frequency: Varies

INDIAN LUST R9: Leaking Underground Storage Tanks on Indian Land
LUSTs on Indian land in Arizona, California, New Mexico and Nevada

Date of Government Version: 04/19/2023
Date Data Arrived at EDR: 05/09/2023
Date Made Active in Reports: 07/14/2023
Number of Days to Update: 66

Source: Environmental Protection Agency
Telephone: 415-972-3372
Last EDR Contact: 07/17/2023
Next Scheduled EDR Contact: 10/30/2023
Data Release Frequency: Varies

INDIAN LUST R5: Leaking Underground Storage Tanks on Indian Land
Leaking underground storage tanks located on Indian Land in Michigan, Minnesota and Wisconsin.

Date of Government Version: 04/14/2023
Date Data Arrived at EDR: 05/09/2023
Date Made Active in Reports: 07/14/2023
Number of Days to Update: 66
Source: EPA, Region 5
Telephone: 312-886-7439
Last EDR Contact: 07/17/2023
Next Scheduled EDR Contact: 10/30/2023
Data Release Frequency: Varies

INDIAN LUST R6: Leaking Underground Storage Tanks on Indian Land
LUSTs on Indian land in New Mexico and Oklahoma.

Date of Government Version: 04/26/2023
Date Data Arrived at EDR: 05/09/2023
Date Made Active in Reports: 07/14/2023
Number of Days to Update: 66
Source: EPA Region 6
Telephone: 214-665-6597
Last EDR Contact: 07/17/2023
Next Scheduled EDR Contact: 10/30/2023
Data Release Frequency: Varies

INDIAN LUST R10: Leaking Underground Storage Tanks on Indian Land
LUSTs on Indian land in Alaska, Idaho, Oregon and Washington.

Date of Government Version: 04/20/2023
Date Data Arrived at EDR: 05/09/2023
Date Made Active in Reports: 07/14/2023
Number of Days to Update: 66
Source: EPA Region 10
Telephone: 206-553-2857
Last EDR Contact: 07/17/2023
Next Scheduled EDR Contact: 10/30/2023
Data Release Frequency: Varies

INDIAN LUST R4: Leaking Underground Storage Tanks on Indian Land
LUSTs on Indian land in Florida, Mississippi and North Carolina.

Date of Government Version: 04/20/2023
Date Data Arrived at EDR: 05/09/2023
Date Made Active in Reports: 07/14/2023
Number of Days to Update: 66
Source: EPA Region 4
Telephone: 404-562-8677
Last EDR Contact: 05/09/2023
Next Scheduled EDR Contact: 10/30/2023
Data Release Frequency: Varies

Lists of state and tribal registered storage tanks

FEMA UST: Underground Storage Tank Listing
A listing of all FEMA owned underground storage tanks.

Date of Government Version: 03/08/2023
Date Data Arrived at EDR: 03/09/2023
Date Made Active in Reports: 05/30/2023
Number of Days to Update: 82
Source: FEMA
Telephone: 202-646-5797
Last EDR Contact: 06/27/2023
Next Scheduled EDR Contact: 10/16/2023
Data Release Frequency: Varies

OR UST: Underground Storage Tank Database
Registered Underground Storage Tanks. UST's are regulated under Subtitle I of the Resource Conservation and Recovery Act (RCRA) and must be registered with the state department responsible for administering the UST program. Available information varies by state program.

Date of Government Version: 01/11/2023
Date Data Arrived at EDR: 02/08/2023
Date Made Active in Reports: 05/01/2023
Number of Days to Update: 82
Source: Department of Environmental Quality
Telephone: 503-229-5815
Last EDR Contact: 05/09/2023
Next Scheduled EDR Contact: 08/21/2023
Data Release Frequency: Quarterly

WA UST: Underground Storage Tank Database
Registered Underground Storage Tanks. UST's are regulated under Subtitle I of the Resource Conservation and Recovery Act (RCRA) and must be registered with the state department responsible for administering the UST program. Available information varies by state program.

Date of Government Version: 02/06/2023
Date Data Arrived at EDR: 02/08/2023
Date Made Active in Reports: 04/28/2023
Number of Days to Update: 79

Source: Department of Ecology
Telephone: 360-407-7183
Last EDR Contact: 05/10/2023
Next Scheduled EDR Contact: 08/21/2023
Data Release Frequency: Quarterly

OR AST: Aboveground Storage Tanks

Aboveground storage tank locations reported to the Office of State Fire Marshal.

Date of Government Version: 10/20/2022
Date Data Arrived at EDR: 11/30/2022
Date Made Active in Reports: 02/17/2023
Number of Days to Update: 79

Source: Office of State Fire Marshal
Telephone: 503-378-3473
Last EDR Contact: 07/19/2023
Next Scheduled EDR Contact: 11/06/2023
Data Release Frequency: Semi-Annually

WA AST: Aboveground Storage Tank Locations

A listing of aboveground storage tank locations regulated by the Department of Ecology's Spill Prevention, Preparedness and Response Program.

Date of Government Version: 12/14/2015
Date Data Arrived at EDR: 02/02/2016
Date Made Active in Reports: 05/03/2016
Number of Days to Update: 91

Source: Department of Ecology
Telephone: 360-407-7562
Last EDR Contact: 07/19/2023
Next Scheduled EDR Contact: 11/06/2023
Data Release Frequency: Varies

INDIAN UST R10: Underground Storage Tanks on Indian Land

The Indian Underground Storage Tank (UST) database provides information about underground storage tanks on Indian land in EPA Region 10 (Alaska, Idaho, Oregon, Washington, and Tribal Nations).

Date of Government Version: 04/20/2023
Date Data Arrived at EDR: 05/09/2023
Date Made Active in Reports: 07/14/2023
Number of Days to Update: 66

Source: EPA Region 10
Telephone: 206-553-2857
Last EDR Contact: 07/17/2023
Next Scheduled EDR Contact: 10/30/2023
Data Release Frequency: Varies

INDIAN UST R4: Underground Storage Tanks on Indian Land

The Indian Underground Storage Tank (UST) database provides information about underground storage tanks on Indian land in EPA Region 4 (Alabama, Florida, Georgia, Kentucky, Mississippi, North Carolina, South Carolina, Tennessee and Tribal Nations)

Date of Government Version: 04/20/2023
Date Data Arrived at EDR: 05/09/2023
Date Made Active in Reports: 07/14/2023
Number of Days to Update: 66

Source: EPA Region 4
Telephone: 404-562-9424
Last EDR Contact: 07/17/2023
Next Scheduled EDR Contact: 10/30/2023
Data Release Frequency: Varies

INDIAN UST R8: Underground Storage Tanks on Indian Land

The Indian Underground Storage Tank (UST) database provides information about underground storage tanks on Indian land in EPA Region 8 (Colorado, Montana, North Dakota, South Dakota, Utah, Wyoming and 27 Tribal Nations).

Date of Government Version: 04/20/2023
Date Data Arrived at EDR: 05/09/2023
Date Made Active in Reports: 07/14/2023
Number of Days to Update: 66

Source: EPA Region 8
Telephone: 303-312-6137
Last EDR Contact: 07/17/2023
Next Scheduled EDR Contact: 10/30/2023
Data Release Frequency: Varies

INDIAN UST R7: Underground Storage Tanks on Indian Land

The Indian Underground Storage Tank (UST) database provides information about underground storage tanks on Indian land in EPA Region 7 (Iowa, Kansas, Missouri, Nebraska, and 9 Tribal Nations).

Date of Government Version: 04/25/2023
Date Data Arrived at EDR: 05/09/2023
Date Made Active in Reports: 07/14/2023
Number of Days to Update: 66

Source: EPA Region 7
Telephone: 913-551-7003
Last EDR Contact: 07/17/2023
Next Scheduled EDR Contact: 10/30/2023
Data Release Frequency: Varies

INDIAN UST R1: Underground Storage Tanks on Indian Land

The Indian Underground Storage Tank (UST) database provides information about underground storage tanks on Indian land in EPA Region 1 (Connecticut, Maine, Massachusetts, New Hampshire, Rhode Island, Vermont and ten Tribal Nations).

Date of Government Version: 04/20/2023
Date Data Arrived at EDR: 05/09/2023
Date Made Active in Reports: 07/14/2023
Number of Days to Update: 66

Source: EPA, Region 1
Telephone: 617-918-1313
Last EDR Contact: 07/17/2023
Next Scheduled EDR Contact: 10/30/2023
Data Release Frequency: Varies

INDIAN UST R5: Underground Storage Tanks on Indian Land

The Indian Underground Storage Tank (UST) database provides information about underground storage tanks on Indian land in EPA Region 5 (Michigan, Minnesota and Wisconsin and Tribal Nations).

Date of Government Version: 04/14/2023
Date Data Arrived at EDR: 05/09/2023
Date Made Active in Reports: 07/14/2023
Number of Days to Update: 66

Source: EPA Region 5
Telephone: 312-886-6136
Last EDR Contact: 07/17/2023
Next Scheduled EDR Contact: 10/30/2023
Data Release Frequency: Varies

INDIAN UST R6: Underground Storage Tanks on Indian Land

The Indian Underground Storage Tank (UST) database provides information about underground storage tanks on Indian land in EPA Region 6 (Louisiana, Arkansas, Oklahoma, New Mexico, Texas and 65 Tribes).

Date of Government Version: 04/26/2023
Date Data Arrived at EDR: 05/09/2023
Date Made Active in Reports: 07/14/2023
Number of Days to Update: 66

Source: EPA Region 6
Telephone: 214-665-7591
Last EDR Contact: 07/17/2023
Next Scheduled EDR Contact: 10/30/2023
Data Release Frequency: Varies

INDIAN UST R9: Underground Storage Tanks on Indian Land

The Indian Underground Storage Tank (UST) database provides information about underground storage tanks on Indian land in EPA Region 9 (Arizona, California, Hawaii, Nevada, the Pacific Islands, and Tribal Nations).

Date of Government Version: 04/19/2023
Date Data Arrived at EDR: 05/09/2023
Date Made Active in Reports: 07/14/2023
Number of Days to Update: 66

Source: EPA Region 9
Telephone: 415-972-3368
Last EDR Contact: 07/17/2023
Next Scheduled EDR Contact: 10/30/2023
Data Release Frequency: Varies

State and tribal institutional control / engineering control registries

OR ENG CONTROLS: Engineering Controls Recorded at ESCI Sites

Engineering controls are physical measures selected or approved by the Director for the purpose of preventing or minimizing exposure to hazardous substances. Engineering controls may include, but are not limited to, fencing, capping, horizontal or vertical barriers, hydraulic controls, and alternative water supplies.

Date of Government Version: 03/01/2023
Date Data Arrived at EDR: 03/28/2023
Date Made Active in Reports: 06/08/2023
Number of Days to Update: 72

Source: Department of Environmental Quality
Telephone: 503-229-5193
Last EDR Contact: 06/26/2023
Next Scheduled EDR Contact: 10/09/2023
Data Release Frequency: Quarterly

OR INST CONTROL: Institutional Controls Recorded at ESCI Sites

An institutional control is a legal or administrative tool or action taken to reduce the potential for exposure to hazardous substances. Institutional controls may include, but are not limited to, use restrictions, environmental monitoring requirements, and site access and security measures.

Date of Government Version: 03/01/2023
Date Data Arrived at EDR: 03/28/2023
Date Made Active in Reports: 06/08/2023
Number of Days to Update: 72

Source: Department of Environmental Quality
Telephone: 503-229-5193
Last EDR Contact: 06/26/2023
Next Scheduled EDR Contact: 10/09/2023
Data Release Frequency: Quarterly

WA INST CONTROL: Institutional Control Site List

The Environmental Covenants Registry is a list of sites that have implemented institutional controls as part of the remedy. Institutional controls are administrative or legal measures used to prevent activities that may compromise the integrity of a cleanup action. They are meant to prevent exposure to contamination remaining on site. Institutional controls may include environmental covenants (also known as "deed restrictions"), zoning restrictions, public health advisories, or other administrative tools. The most common institutional control is an environmental covenant. Environmental covenants are legal recorded documents that typically limit certain uses of the property, such as: Drilling a water supply well on the property. Disturbing pavement covering contaminated areas. Residential use of the property.

Date of Government Version: 04/10/2023
Date Data Arrived at EDR: 04/12/2023
Date Made Active in Reports: 07/05/2023
Number of Days to Update: 84

Source: Department of Ecology
Telephone: 360-407-7170
Last EDR Contact: 07/11/2023
Next Scheduled EDR Contact: 10/23/2023
Data Release Frequency: Quarterly

Lists of state and tribal voluntary cleanup sites

OR VCS: Voluntary Cleanup Program Sites

Responsible parties have entered into an agreement with DEQ to voluntarily address contamination associated with their property.

Date of Government Version: 08/16/2022
Date Data Arrived at EDR: 09/26/2022
Date Made Active in Reports: 12/12/2022
Number of Days to Update: 77

Source: DEQ
Telephone: 503-229-5256
Last EDR Contact: 06/22/2023
Next Scheduled EDR Contact: 10/09/2023
Data Release Frequency: Quarterly

INDIAN VCP R1: Voluntary Cleanup Priority Listing

A listing of voluntary cleanup priority sites located on Indian Land located in Region 1.

Date of Government Version: 07/27/2015
Date Data Arrived at EDR: 09/29/2015
Date Made Active in Reports: 02/18/2016
Number of Days to Update: 142

Source: EPA, Region 1
Telephone: 617-918-1102
Last EDR Contact: 06/13/2023
Next Scheduled EDR Contact: 10/02/2023
Data Release Frequency: Varies

WA VCP: Voluntary Cleanup Program Sites

Sites that have entered either the Voluntary Cleanup Program or its predecessor Independent Remedial Action Program.

Date of Government Version: 04/10/2023
Date Data Arrived at EDR: 04/12/2023
Date Made Active in Reports: 07/05/2023
Number of Days to Update: 84

Source: Department of Ecology
Telephone: 360-407-7200
Last EDR Contact: 07/11/2023
Next Scheduled EDR Contact: 10/23/2023
Data Release Frequency: Varies

INDIAN VCP R7: Voluntary Cleanup Priority Lisitng

A listing of voluntary cleanup priority sites located on Indian Land located in Region 7.

Date of Government Version: 03/20/2008
Date Data Arrived at EDR: 04/22/2008
Date Made Active in Reports: 05/19/2008
Number of Days to Update: 27

Source: EPA, Region 7
Telephone: 913-551-7365
Last EDR Contact: 07/08/2021
Next Scheduled EDR Contact: 07/20/2009
Data Release Frequency: Varies

WA PTAP: PTAP Site Listing

A list of sites accepted into the Petroleum Technical Assistance Program. The Petroleum Technical Assistance Program (PTAP) expands the state's ability to respond to the high customer demand to clean up petroleum contaminated sites. Under the PTAP, the Pollution Liability Insurance Agency (PLIA) may provide informal site-specific technical consultations and issue written opinion letters to persons conducting independent remedial actions at qualifying petroleum cleanup sites. PLIA may provide these services under the authority of RCW 70.149.040(9) and the Model Toxics Control Act (MTCA), Chapter 70.149 RCW and Chapter 173-340 WAC.

Date of Government Version: 01/31/2023
Date Data Arrived at EDR: 02/01/2023
Date Made Active in Reports: 02/01/2023
Number of Days to Update: 0

Source: Department of Ecology
Telephone: 360-407-0515
Last EDR Contact: 05/10/2023
Next Scheduled EDR Contact: 08/21/2023
Data Release Frequency: Varies

Lists of state and tribal brownfield sites

OR BROWNFIELDS: Brownfields Projects

Brownfields investigations and/or cleanups that have been conducted in Oregon.

Date of Government Version: 02/01/2023
Date Data Arrived at EDR: 02/08/2023
Date Made Active in Reports: 05/02/2023
Number of Days to Update: 83

Source: Department of Environmental Quality
Telephone: 503-229-6801
Last EDR Contact: 05/09/2023
Next Scheduled EDR Contact: 08/21/2023
Data Release Frequency: Annually

WA BROWNFIELDS: Brownfields Sites Listing

A listing of brownfields sites included in the Confirmed & Suspected Sites Listing. Brownfields are abandoned, idle or underused commercial or industrial properties, where the expansion or redevelopment is hindered by real or perceived contamination. Brownfields vary in size, location, age, and past use -- they can be anything from a five-hundred acre automobile assembly plant to a small, abandoned corner gas station.

Date of Government Version: 04/10/2023
Date Data Arrived at EDR: 04/12/2023
Date Made Active in Reports: 06/30/2023
Number of Days to Update: 79

Source: Department of Ecology
Telephone: 360-725-4030
Last EDR Contact: 07/11/2023
Next Scheduled EDR Contact: 10/23/2023
Data Release Frequency: Quarterly

ADDITIONAL ENVIRONMENTAL RECORDS

Local Brownfield lists

US BROWNFIELDS: A Listing of Brownfields Sites

Brownfields are real property, the expansion, redevelopment, or reuse of which may be complicated by the presence or potential presence of a hazardous substance, pollutant, or contaminant. Cleaning up and reinvesting in these properties takes development pressures off of undeveloped, open land, and both improves and protects the environment. Assessment, Cleanup and Redevelopment Exchange System (ACRES) stores information reported by EPA Brownfields grant recipients on brownfields properties assessed or cleaned up with grant funding as well as information on Targeted Brownfields Assessments performed by EPA Regions. A listing of ACRES Brownfield sites is obtained from Cleanups in My Community. Cleanups in My Community provides information on Brownfields properties for which information is reported back to EPA, as well as areas served by Brownfields grant programs.

Date of Government Version: 04/06/2023
Date Data Arrived at EDR: 04/13/2023
Date Made Active in Reports: 04/19/2023
Number of Days to Update: 6

Source: Environmental Protection Agency
Telephone: 202-566-2777
Last EDR Contact: 06/08/2023
Next Scheduled EDR Contact: 09/25/2023
Data Release Frequency: Semi-Annually

Local Lists of Landfill / Solid Waste Disposal Sites

OR HIST LF: Old Closed SW Disposal Sites
A list of solid waste disposal sites that have been closed for a long while.

Date of Government Version: 04/01/2000
Date Data Arrived at EDR: 07/08/2003
Date Made Active in Reports: 07/18/2003
Number of Days to Update: 10

Source: Department of Environmental Quality
Telephone: 503-229-5409
Last EDR Contact: 07/08/2003
Next Scheduled EDR Contact: N/A
Data Release Frequency: No Update Planned

OR SWRCY: Recycling Facility Location Listing
A listing of recycling facility locations.

Date of Government Version: 02/21/2023
Date Data Arrived at EDR: 02/22/2023
Date Made Active in Reports: 05/12/2023
Number of Days to Update: 79

Source: Department of Environmental Quality
Telephone: 503-229-5353
Last EDR Contact: 05/24/2023
Next Scheduled EDR Contact: 09/04/2023
Data Release Frequency: Quarterly

WA SWRCY: Recycling Facility List
A llisting of recycling center locations.

Date of Government Version: 04/13/2023
Date Data Arrived at EDR: 04/14/2023
Date Made Active in Reports: 07/17/2023
Number of Days to Update: 94

Source: Department of Ecology
Telephone: 360-407-6105
Last EDR Contact: 07/12/2023
Next Scheduled EDR Contact: 10/30/2023
Data Release Frequency: Varies

INDIAN ODI: Report on the Status of Open Dumps on Indian Lands
Location of open dumps on Indian land.

Date of Government Version: 12/31/1998
Date Data Arrived at EDR: 12/03/2007
Date Made Active in Reports: 01/24/2008
Number of Days to Update: 52

Source: Environmental Protection Agency
Telephone: 703-308-8245
Last EDR Contact: 07/19/2023
Next Scheduled EDR Contact: 11/06/2023
Data Release Frequency: Varies

ODI: Open Dump Inventory
An open dump is defined as a disposal facility that does not comply with one or more of the Part 257 or Part 258 Subtitle D Criteria.

Date of Government Version: 06/30/1985
Date Data Arrived at EDR: 08/09/2004
Date Made Active in Reports: 09/17/2004
Number of Days to Update: 39

Source: Environmental Protection Agency
Telephone: 800-424-9346
Last EDR Contact: 06/09/2004
Next Scheduled EDR Contact: N/A
Data Release Frequency: No Update Planned

DEBRIS REGION 9: Torres Martinez Reservation Illegal Dump Site Locations
A listing of illegal dump sites location on the Torres Martinez Indian Reservation located in eastern Riverside County and northern Imperial County, California.

Date of Government Version: 01/12/2009
Date Data Arrived at EDR: 05/07/2009
Date Made Active in Reports: 09/21/2009
Number of Days to Update: 137

Source: EPA, Region 9
Telephone: 415-947-4219
Last EDR Contact: 07/11/2023
Next Scheduled EDR Contact: 10/30/2023
Data Release Frequency: No Update Planned

IHS OPEN DUMPS: Open Dumps on Indian Land
A listing of all open dumps located on Indian Land in the United States.

Date of Government Version: 04/01/2014
Date Data Arrived at EDR: 08/06/2014
Date Made Active in Reports: 01/29/2015
Number of Days to Update: 176

Source: Department of Health & Human Serivces, Indian Health Service
Telephone: 301-443-1452
Last EDR Contact: 04/27/2023
Next Scheduled EDR Contact: 08/07/2023
Data Release Frequency: Varies

Local Lists of Hazardous waste / Contaminated Sites

OR AOC COL: Columbia Slough
Columbia Slough waterway boundaries.

Date of Government Version: 08/10/2005
Date Data Arrived at EDR: 05/17/2006
Date Made Active in Reports: 06/16/2006
Number of Days to Update: 30

Source: City of Portland Environmental Services
Telephone: 503-823-5310
Last EDR Contact: 03/13/2007
Next Scheduled EDR Contact: N/A
Data Release Frequency: No Update Planned

OR AOC MU: East Multnomah County Area
Approximate extent of TSA VOC plume February , 2002

Date of Government Version: 01/01/2002
Date Data Arrived at EDR: 10/07/2002
Date Made Active in Reports: 10/22/2002
Number of Days to Update: 15

Source: City of Portland Environmental Services
Telephone: 503-823-5310
Last EDR Contact: 03/13/2007
Next Scheduled EDR Contact: N/A
Data Release Frequency: No Update Planned

US HIST CDL: National Clandestine Laboratory Register
A listing of clandestine drug lab locations that have been removed from the DEAs National Clandestine Laboratory Register.

Date of Government Version: 05/22/2023
Date Data Arrived at EDR: 05/23/2023
Date Made Active in Reports: 07/10/2023
Number of Days to Update: 48

Source: Drug Enforcement Administration
Telephone: 202-307-1000
Last EDR Contact: 05/23/2023
Next Scheduled EDR Contact: 09/04/2023
Data Release Frequency: No Update Planned

OR CDL: Uninhabitable Drug Lab Properties
The properties listed on these county pages have been declared by a law enforcement agency to be unfit for use due to meth lab and/or storage activities. The properties are considered uninhabitable until cleaned up by a state certified decontamination contractor and a certificate of fitness is issued by the Oregon Health Division.

Date of Government Version: 01/30/2023
Date Data Arrived at EDR: 02/01/2023
Date Made Active in Reports: 04/17/2023
Number of Days to Update: 75

Source: Department of Consumer & Business Services
Telephone: 503-378-4133
Last EDR Contact: 05/03/2023
Next Scheduled EDR Contact: 08/14/2023
Data Release Frequency: Quarterly

OR CDL 2: Clandestine Drug Lab Site Listing
A listing of clandestine drug lab site locations included in the Incident database.

Date of Government Version: 12/31/2022
Date Data Arrived at EDR: 01/25/2023
Date Made Active in Reports: 04/17/2023
Number of Days to Update: 82

Source: Oregon State Police
Telephone: 503-373-1540
Last EDR Contact: 04/26/2023
Next Scheduled EDR Contact: 08/07/2023
Data Release Frequency: Varies

WA CDL: Clandestine Drug Lab Contaminated Site List
Illegal methamphetamine labs use hazardous chemicals that create public health hazards. Chemicals and residues can cause burns, respiratory and neurological damage, and death. Biological hazards associated with intravenous needles, feces, and blood also pose health risks.

Date of Government Version: 01/31/2023
Date Data Arrived at EDR: 02/07/2023
Date Made Active in Reports: 04/28/2023
Number of Days to Update: 80

Source: Department of Health
Telephone: 360-236-3380
Last EDR Contact: 04/27/2023
Next Scheduled EDR Contact: 08/14/2023
Data Release Frequency: Varies

US CDL: Clandestine Drug Labs

A listing of clandestine drug lab locations. The U.S. Department of Justice ("the Department") provides this web site as a public service. It contains addresses of some locations where law enforcement agencies reported they found chemicals or other items that indicated the presence of either clandestine drug laboratories or dumpsites. In most cases, the source of the entries is not the Department, and the Department has not verified the entry and does not guarantee its accuracy. Members of the public must verify the accuracy of all entries by, for example, contacting local law enforcement and local health departments.

Date of Government Version: 05/22/2023
Date Data Arrived at EDR: 05/23/2023
Date Made Active in Reports: 07/10/2023
Number of Days to Update: 48

Source: Drug Enforcement Administration
Telephone: 202-307-1000
Last EDR Contact: 05/23/2023
Next Scheduled EDR Contact: 09/04/2023
Data Release Frequency: Quarterly

Local Land Records

LIENS 2: CERCLA Lien Information

A Federal CERCLA ('Superfund') lien can exist by operation of law at any site or property at which EPA has spent Superfund monies. These monies are spent to investigate and address releases and threatened releases of contamination. CERCLIS provides information as to the identity of these sites and properties.

Date of Government Version: 04/26/2023
Date Data Arrived at EDR: 05/02/2023
Date Made Active in Reports: 05/17/2023
Number of Days to Update: 15

Source: Environmental Protection Agency
Telephone: 202-564-6023
Last EDR Contact: 07/06/2023
Next Scheduled EDR Contact: 10/09/2023
Data Release Frequency: Semi-Annually

Records of Emergency Release Reports

HMIRS: Hazardous Materials Information Reporting System

Hazardous Materials Incident Report System. HMIRS contains hazardous material spill incidents reported to DOT.

Date of Government Version: 03/19/2023
Date Data Arrived at EDR: 03/21/2023
Date Made Active in Reports: 05/30/2023
Number of Days to Update: 70

Source: U.S. Department of Transportation
Telephone: 202-366-4555
Last EDR Contact: 06/20/2023
Next Scheduled EDR Contact: 10/02/2023
Data Release Frequency: Quarterly

OR SPILLS: Spill Data

Oil and hazardous material spills reported to the Environmental Response Program.

Date of Government Version: 03/30/2023
Date Data Arrived at EDR: 03/30/2023
Date Made Active in Reports: 06/15/2023
Number of Days to Update: 77

Source: Department of Environmental Quality
Telephone: 503-229-5815
Last EDR Contact: 06/22/2023
Next Scheduled EDR Contact: 10/09/2023
Data Release Frequency: Semi-Annually

WA SPILLS ERTS: Environmental Report Tracking System Listing

All programs in Ecology use the ERTS System for any Incidents regardless of the ?type? of incident. The programs include; Spills, Hazardous Waste, Water Quality, Air Quality, Toxics Cleanup, Water Resources, etc.

Date of Government Version: 03/13/2023
Date Data Arrived at EDR: 03/24/2023
Date Made Active in Reports: 06/07/2023
Number of Days to Update: 75

Source: Department of Ecology
Telephone: 360-407-7455
Last EDR Contact: 05/24/2023
Next Scheduled EDR Contact: 09/11/2023
Data Release Frequency: Varies

WA SPILLS: Reported Spills
Spills reported to the Spill Prevention, Preparedness and Response Division.

Date of Government Version: 02/27/2023
Date Data Arrived at EDR: 03/03/2023
Date Made Active in Reports: 05/22/2023
Number of Days to Update: 80
Source: Department of Ecology
Telephone: 360-407-6950
Last EDR Contact: 05/24/2023
Next Scheduled EDR Contact: 09/11/2023
Data Release Frequency: Semi-Annually

OR HAZMAT: Hazmat/Incidents
Hazardous material incidents reported to the State Fire Marshal by emergency responders. The hazardous material may or may not have been released.

Date of Government Version: 12/31/2022
Date Data Arrived at EDR: 01/25/2023
Date Made Active in Reports: 04/17/2023
Number of Days to Update: 82
Source: State Fire Marshal's Office
Telephone: 503-373-1540
Last EDR Contact: 04/26/2023
Next Scheduled EDR Contact: 08/07/2023
Data Release Frequency: Semi-Annually

OR SPILLS 90: SPILLS90 data from FirstSearch
Spills 90 includes those spill and release records available exclusively from FirstSearch databases. Typically, they may include chemical, oil and/or hazardous substance spills recorded after 1990. Duplicate records that are already included in EDR incident and release records are not included in Spills 90.

Date of Government Version: 05/01/2006
Date Data Arrived at EDR: 01/03/2013
Date Made Active in Reports: 02/22/2013
Number of Days to Update: 50
Source: FirstSearch
Telephone: N/A
Last EDR Contact: 01/03/2013
Next Scheduled EDR Contact: N/A
Data Release Frequency: No Update Planned

WA SPILLS 90: SPILLS90 data from FirstSearch
Spills 90 includes those spill and release records available exclusively from FirstSearch databases. Typically, they may include chemical, oil and/or hazardous substance spills recorded after 1990. Duplicate records that are already included in EDR incident and release records are not included in Spills 90.

Date of Government Version: 05/23/2006
Date Data Arrived at EDR: 01/03/2013
Date Made Active in Reports: 03/06/2013
Number of Days to Update: 62
Source: FirstSearch
Telephone: N/A
Last EDR Contact: 01/03/2013
Next Scheduled EDR Contact: N/A
Data Release Frequency: No Update Planned

Other Ascertainable Records

RCRA NonGen / NLR: RCRA - Non Generators / No Longer Regulated
RCRAInfo is EPA's comprehensive information system, providing access to data supporting the Resource Conservation and Recovery Act (RCRA) of 1976 and the Hazardous and Solid Waste Amendments (HSWA) of 1984. The database includes selective information on sites which generate, transport, store, treat and/or dispose of hazardous waste as defined by the Resource Conservation and Recovery Act (RCRA). Non-Generators do not presently generate hazardous waste.

Date of Government Version: 03/06/2023
Date Data Arrived at EDR: 03/09/2023
Date Made Active in Reports: 03/20/2023
Number of Days to Update: 11
Source: Environmental Protection Agency
Telephone: (206) 553-1200
Last EDR Contact: 06/20/2023
Next Scheduled EDR Contact: 10/02/2023
Data Release Frequency: Quarterly

FUDS: Formerly Used Defense Sites
The listing includes locations of Formerly Used Defense Sites properties where the US Army Corps of Engineers is actively working or will take necessary cleanup actions.

Date of Government Version: 05/08/2023
Date Data Arrived at EDR: 05/16/2023
Date Made Active in Reports: 07/10/2023
Number of Days to Update: 55
Source: U.S. Army Corps of Engineers
Telephone: 202-528-4285
Last EDR Contact: 05/16/2023
Next Scheduled EDR Contact: 08/28/2023
Data Release Frequency: Varies

DOD: Department of Defense Sites

This data set consists of federally owned or administered lands, administered by the Department of Defense, that have any area equal to or greater than 640 acres of the United States, Puerto Rico, and the U.S. Virgin Islands.

Date of Government Version: 06/07/2021
Date Data Arrived at EDR: 07/13/2021
Date Made Active in Reports: 03/09/2022
Number of Days to Update: 239
Source: USGS
Telephone: 888-275-8747
Last EDR Contact: 07/10/2023
Next Scheduled EDR Contact: 10/23/2023
Data Release Frequency: Varies

FEDLAND: Federal and Indian Lands

Federally and Indian administrated lands of the United States. Lands included are administrated by: Army Corps of Engineers, Bureau of Reclamation, National Wild and Scenic River, National Wildlife Refuge, Public Domain Land, Wilderness, Wilderness Study Area, Wildlife Management Area, Bureau of Indian Affairs, Bureau of Land Management, Department of Justice, Forest Service, Fish and Wildlife Service, National Park Service.

Date of Government Version: 04/02/2018
Date Data Arrived at EDR: 04/11/2018
Date Made Active in Reports: 11/06/2019
Number of Days to Update: 574
Source: U.S. Geological Survey
Telephone: 888-275-8747
Last EDR Contact: 07/05/2023
Next Scheduled EDR Contact: 10/16/2023
Data Release Frequency: N/A

SCRD DRYCLEANERS: State Coalition for Remediation of Drycleaners Listing

The State Coalition for Remediation of Drycleaners was established in 1998, with support from the U.S. EPA Office of Superfund Remediation and Technology Innovation. It is comprised of representatives of states with established drycleaner remediation programs. Currently the member states are Alabama, Connecticut, Florida, Illinois, Kansas, Minnesota, Missouri, North Carolina, Oregon, South Carolina, Tennessee, Texas, and Wisconsin.

Date of Government Version: 07/30/2021
Date Data Arrived at EDR: 02/03/2023
Date Made Active in Reports: 02/10/2023
Number of Days to Update: 7
Source: Environmental Protection Agency
Telephone: 615-532-8599
Last EDR Contact: 05/11/2023
Next Scheduled EDR Contact: 08/21/2023
Data Release Frequency: Varies

US FIN ASSUR: Financial Assurance Information

All owners and operators of facilities that treat, store, or dispose of hazardous waste are required to provide proof that they will have sufficient funds to pay for the clean up, closure, and post-closure care of their facilities.

Date of Government Version: 03/13/2023
Date Data Arrived at EDR: 03/21/2023
Date Made Active in Reports: 05/30/2023
Number of Days to Update: 70
Source: Environmental Protection Agency
Telephone: 202-566-1917
Last EDR Contact: 06/20/2023
Next Scheduled EDR Contact: 10/02/2023
Data Release Frequency: Quarterly

EPA WATCH LIST: EPA WATCH LIST

EPA maintains a "Watch List" to facilitate dialogue between EPA, state and local environmental agencies on enforcement matters relating to facilities with alleged violations identified as either significant or high priority. Being on the Watch List does not mean that the facility has actually violated the law only that an investigation by EPA or a state or local environmental agency has led those organizations to allege that an unproven violation has in fact occurred. Being on the Watch List does not represent a higher level of concern regarding the alleged violations that were detected, but instead indicates cases requiring additional dialogue between EPA, state and local agencies - primarily because of the length of time the alleged violation has gone unaddressed or unresolved.

Date of Government Version: 08/30/2013
Date Data Arrived at EDR: 03/21/2014
Date Made Active in Reports: 06/17/2014
Number of Days to Update: 88

Source: Environmental Protection Agency
Telephone: 617-520-3000
Last EDR Contact: 05/01/2023
Next Scheduled EDR Contact: 08/14/2023
Data Release Frequency: Quarterly

2020 COR ACTION: 2020 Corrective Action Program List

The EPA has set ambitious goals for the RCRA Corrective Action program by creating the 2020 Corrective Action Universe. This RCRA cleanup baseline includes facilities expected to need corrective action. The 2020 universe contains a wide variety of sites. Some properties are heavily contaminated while others were contaminated but have since been cleaned up. Still others have not been fully investigated yet, and may require little or no remediation. Inclusion in the 2020 Universe does not necessarily imply failure on the part of a facility to meet its RCRA obligations.

Date of Government Version: 09/30/2017
Date Data Arrived at EDR: 05/08/2018
Date Made Active in Reports: 07/20/2018
Number of Days to Update: 73

Source: Environmental Protection Agency
Telephone: 703-308-4044
Last EDR Contact: 05/04/2023
Next Scheduled EDR Contact: 08/14/2023
Data Release Frequency: Varies

TSCA: Toxic Substances Control Act

Toxic Substances Control Act. TSCA identifies manufacturers and importers of chemical substances included on the TSCA Chemical Substance Inventory list. It includes data on the production volume of these substances by plant site.

Date of Government Version: 12/31/2020
Date Data Arrived at EDR: 06/14/2022
Date Made Active in Reports: 03/24/2023
Number of Days to Update: 283

Source: EPA
Telephone: 202-260-5521
Last EDR Contact: 06/16/2023
Next Scheduled EDR Contact: 09/25/2023
Data Release Frequency: Every 4 Years

TRIS: Toxic Chemical Release Inventory System

Toxic Release Inventory System. TRIS identifies facilities which release toxic chemicals to the air, water and land in reportable quantities under SARA Title III Section 313.

Date of Government Version: 12/31/2021
Date Data Arrived at EDR: 02/16/2023
Date Made Active in Reports: 05/02/2023
Number of Days to Update: 75

Source: EPA
Telephone: 202-566-0250
Last EDR Contact: 05/19/2023
Next Scheduled EDR Contact: 08/28/2023
Data Release Frequency: Annually

SSTS: Section 7 Tracking Systems

Section 7 of the Federal Insecticide, Fungicide and Rodenticide Act, as amended (92 Stat. 829) requires all registered pesticide-producing establishments to submit a report to the Environmental Protection Agency by March 1st each year. Each establishment must report the types and amounts of pesticides, active ingredients and devices being produced, and those having been produced and sold or distributed in the past year.

Date of Government Version: 04/17/2023
Date Data Arrived at EDR: 04/18/2023
Date Made Active in Reports: 07/10/2023
Number of Days to Update: 83

Source: EPA
Telephone: 202-564-4203
Last EDR Contact: 07/18/2023
Next Scheduled EDR Contact: 10/30/2023
Data Release Frequency: Annually

ROD: Records Of Decision

Record of Decision. ROD documents mandate a permanent remedy at an NPL (Superfund) site containing technical and health information to aid in the cleanup.

Date of Government Version: 04/26/2023
Date Data Arrived at EDR: 05/02/2023
Date Made Active in Reports: 05/17/2023
Number of Days to Update: 15

Source: EPA
Telephone: 703-416-0223
Last EDR Contact: 07/06/2023
Next Scheduled EDR Contact: 09/11/2023
Data Release Frequency: Annually

RMP: Risk Management Plans

When Congress passed the Clean Air Act Amendments of 1990, it required EPA to publish regulations and guidance for chemical accident prevention at facilities using extremely hazardous substances. The Risk Management Program Rule (RMP Rule) was written to implement Section 112(r) of these amendments. The rule, which built upon existing industry codes and standards, requires companies of all sizes that use certain flammable and toxic substances to develop a Risk Management Program, which includes a(n): Hazard assessment that details the potential effects of an accidental release, an accident history of the last five years, and an evaluation of worst-case and alternative accidental releases; Prevention program that includes safety precautions and maintenance, monitoring, and employee training measures; and Emergency response program that spells out emergency health care, employee training measures and procedures for informing the public and response agencies (e.g the fire department) should an accident occur.

Date of Government Version: 04/27/2022
Date Data Arrived at EDR: 05/04/2022
Date Made Active in Reports: 05/10/2022
Number of Days to Update: 6

Source: Environmental Protection Agency
Telephone: 202-564-8600
Last EDR Contact: 06/12/2023
Next Scheduled EDR Contact: 10/30/2023
Data Release Frequency: Varies

RAATS: RCRA Administrative Action Tracking System

RCRA Administration Action Tracking System. RAATS contains records based on enforcement actions issued under RCRA pertaining to major violators and includes administrative and civil actions brought by the EPA. For administration actions after September 30, 1995, data entry in the RAATS database was discontinued. EPA will retain a copy of the database for historical records. It was necessary to terminate RAATS because a decrease in agency resources made it impossible to continue to update the information contained in the database.

Date of Government Version: 04/17/1995
Date Data Arrived at EDR: 07/03/1995
Date Made Active in Reports: 08/07/1995
Number of Days to Update: 35

Source: EPA
Telephone: 202-564-4104
Last EDR Contact: 06/02/2008
Next Scheduled EDR Contact: 09/01/2008
Data Release Frequency: No Update Planned

PRP: Potentially Responsible Parties

A listing of verified Potentially Responsible Parties

Date of Government Version: 04/26/2023
Date Data Arrived at EDR: 05/02/2023
Date Made Active in Reports: 05/17/2023
Number of Days to Update: 15

Source: EPA
Telephone: 202-564-6023
Last EDR Contact: 07/06/2023
Next Scheduled EDR Contact: 08/14/2023
Data Release Frequency: Quarterly

PADS: PCB Activity Database System

PCB Activity Database. PADS Identifies generators, transporters, commercial storers and/or brokers and disposers of PCB's who are required to notify the EPA of such activities.

Date of Government Version: 03/20/2023
Date Data Arrived at EDR: 04/04/2023
Date Made Active in Reports: 06/09/2023
Number of Days to Update: 66

Source: EPA
Telephone: 202-566-0500
Last EDR Contact: 07/07/2023
Next Scheduled EDR Contact: 10/16/2023
Data Release Frequency: Annually

ICIS: Integrated Compliance Information System

The Integrated Compliance Information System (ICIS) supports the information needs of the national enforcement and compliance program as well as the unique needs of the National Pollutant Discharge Elimination System (NPDES) program.

Date of Government Version: 11/18/2016
Date Data Arrived at EDR: 11/23/2016
Date Made Active in Reports: 02/10/2017
Number of Days to Update: 79

Source: Environmental Protection Agency
Telephone: 202-564-2501
Last EDR Contact: 06/27/2023
Next Scheduled EDR Contact: 10/16/2023
Data Release Frequency: Quarterly

GOVERNMENT RECORDS SEARCHED / DATA CURRENCY TRACKING

FTTS: FIFRA/ TSCA Tracking System - FIFRA (Federal Insecticide, Fungicide, & Rodenticide Act)/TSCA (Toxic Substances Control Act)
FTTS tracks administrative cases and pesticide enforcement actions and compliance activities related to FIFRA, TSCA and EPCRA (Emergency Planning and Community Right-to-Know Act). To maintain currency, EDR contacts the Agency on a quarterly basis.

Date of Government Version: 04/09/2009
Date Data Arrived at EDR: 04/16/2009
Date Made Active in Reports: 05/11/2009
Number of Days to Update: 25

Source: EPA/Office of Prevention, Pesticides and Toxic Substances
Telephone: 202-566-1667
Last EDR Contact: 08/18/2017
Next Scheduled EDR Contact: 12/04/2017
Data Release Frequency: No Update Planned

FTTS INSP: FIFRA/ TSCA Tracking System - FIFRA (Federal Insecticide, Fungicide, & Rodenticide Act)/TSCA (Toxic Substances Control Act)
A listing of FIFRA/TSCA Tracking System (FTTS) inspections and enforcements.

Date of Government Version: 04/09/2009
Date Data Arrived at EDR: 04/16/2009
Date Made Active in Reports: 05/11/2009
Number of Days to Update: 25

Source: EPA
Telephone: 202-566-1667
Last EDR Contact: 08/18/2017
Next Scheduled EDR Contact: 12/04/2017
Data Release Frequency: No Update Planned

MLTS: Material Licensing Tracking System
MLTS is maintained by the Nuclear Regulatory Commission and contains a list of approximately 8,100 sites which possess or use radioactive materials and which are subject to NRC licensing requirements. To maintain currency, EDR contacts the Agency on a quarterly basis.

Date of Government Version: 03/15/2023
Date Data Arrived at EDR: 03/21/2023
Date Made Active in Reports: 05/30/2023
Number of Days to Update: 70

Source: Nuclear Regulatory Commission
Telephone: 301-415-7169
Last EDR Contact: 07/12/2023
Next Scheduled EDR Contact: 10/30/2023
Data Release Frequency: Quarterly

COAL ASH DOE: Steam-Electric Plant Operation Data
A listing of power plants that store ash in surface ponds.

Date of Government Version: 12/31/2021
Date Data Arrived at EDR: 04/14/2023
Date Made Active in Reports: 07/10/2023
Number of Days to Update: 87

Source: Department of Energy
Telephone: 202-586-8719
Last EDR Contact: 05/25/2023
Next Scheduled EDR Contact: 09/11/2023
Data Release Frequency: Varies

COAL ASH EPA: Coal Combustion Residues Surface Impoundments List
A listing of coal combustion residues surface impoundments with high hazard potential ratings.

Date of Government Version: 01/12/2017
Date Data Arrived at EDR: 03/05/2019
Date Made Active in Reports: 11/11/2019
Number of Days to Update: 251

Source: Environmental Protection Agency
Telephone: N/A
Last EDR Contact: 05/25/2023
Next Scheduled EDR Contact: 09/11/2023
Data Release Frequency: Varies

PCB TRANSFORMER: PCB Transformer Registration Database
The database of PCB transformer registrations that includes all PCB registration submittals.

Date of Government Version: 09/13/2019
Date Data Arrived at EDR: 11/06/2019
Date Made Active in Reports: 02/10/2020
Number of Days to Update: 96

Source: Environmental Protection Agency
Telephone: 202-566-0517
Last EDR Contact: 05/04/2023
Next Scheduled EDR Contact: 08/14/2023
Data Release Frequency: Varies

RADINFO: Radiation Information Database
The Radiation Information Database (RADINFO) contains information about facilities that are regulated by U.S. Environmental Protection Agency (EPA) regulations for radiation and radioactivity.

Date of Government Version: 07/01/2019
Date Data Arrived at EDR: 07/01/2019
Date Made Active in Reports: 09/23/2019
Number of Days to Update: 84

Source: Environmental Protection Agency
Telephone: 202-343-9775
Last EDR Contact: 06/22/2023
Next Scheduled EDR Contact: 10/09/2023
Data Release Frequency: Quarterly

HIST FTTS: FIFRA/TSCA Tracking System Administrative Case Listing

A complete administrative case listing from the FIFRA/TSCA Tracking System (FTTS) for all ten EPA regions. The information was obtained from the National Compliance Database (NCDB). NCDB supports the implementation of FIFRA (Federal Insecticide, Fungicide, and Rodenticide Act) and TSCA (Toxic Substances Control Act). Some EPA regions are now closing out records. Because of that, and the fact that some EPA regions are not providing EPA Headquarters with updated records, it was decided to create a HIST FTTS database. It included records that may not be included in the newer FTTS database updates. This database is no longer updated.

Date of Government Version: 10/19/2006
Date Data Arrived at EDR: 03/01/2007
Date Made Active in Reports: 04/10/2007
Number of Days to Update: 40

Source: Environmental Protection Agency
Telephone: 202-564-2501
Last EDR Contact: 12/17/2007
Next Scheduled EDR Contact: 03/17/2008
Data Release Frequency: No Update Planned

HIST FTTS INSP: FIFRA/TSCA Tracking System Inspection & Enforcement Case Listing

A complete inspection and enforcement case listing from the FIFRA/TSCA Tracking System (FTTS) for all ten EPA regions. The information was obtained from the National Compliance Database (NCDB). NCDB supports the implementation of FIFRA (Federal Insecticide, Fungicide, and Rodenticide Act) and TSCA (Toxic Substances Control Act). Some EPA regions are now closing out records. Because of that, and the fact that some EPA regions are not providing EPA Headquarters with updated records, it was decided to create a HIST FTTS database. It included records that may not be included in the newer FTTS database updates. This database is no longer updated.

Date of Government Version: 10/19/2006
Date Data Arrived at EDR: 03/01/2007
Date Made Active in Reports: 04/10/2007
Number of Days to Update: 40

Source: Environmental Protection Agency
Telephone: 202-564-2501
Last EDR Contact: 12/17/2008
Next Scheduled EDR Contact: 03/17/2008
Data Release Frequency: No Update Planned

DOT OPS: Incident and Accident Data

Department of Transporation, Office of Pipeline Safety Incident and Accident data.

Date of Government Version: 01/02/2020
Date Data Arrived at EDR: 01/28/2020
Date Made Active in Reports: 04/17/2020
Number of Days to Update: 80

Source: Department of Transporation, Office of Pipeline Safety
Telephone: 202-366-4595
Last EDR Contact: 04/25/2023
Next Scheduled EDR Contact: 08/07/2023
Data Release Frequency: Quarterly

CONSENT: Superfund (CERCLA) Consent Decrees

Major legal settlements that establish responsibility and standards for cleanup at NPL (Superfund) sites. Released periodically by United States District Courts after settlement by parties to litigation matters.

Date of Government Version: 03/31/2023
Date Data Arrived at EDR: 04/20/2023
Date Made Active in Reports: 07/10/2023
Number of Days to Update: 81

Source: Department of Justice, Consent Decree Library
Telephone: Varies
Last EDR Contact: 06/27/2023
Next Scheduled EDR Contact: 10/16/2023
Data Release Frequency: Varies

BRS: Biennial Reporting System

The Biennial Reporting System is a national system administered by the EPA that collects data on the generation and management of hazardous waste. BRS captures detailed data from two groups: Large Quantity Generators (LQG) and Treatment, Storage, and Disposal Facilities.

Date of Government Version: 12/31/2021
Date Data Arrived at EDR: 03/09/2023
Date Made Active in Reports: 03/20/2023
Number of Days to Update: 11

Source: EPA/NTIS
Telephone: 800-424-9346
Last EDR Contact: 06/20/2023
Next Scheduled EDR Contact: 10/02/2023
Data Release Frequency: Biennially

INDIAN RESERV: Indian Reservations

This map layer portrays Indian administered lands of the United States that have any area equal to or greater than 640 acres.

Date of Government Version: 12/31/2014
Date Data Arrived at EDR: 07/14/2015
Date Made Active in Reports: 01/10/2017
Number of Days to Update: 546

Source: USGS
Telephone: 202-208-3710
Last EDR Contact: 07/05/2023
Next Scheduled EDR Contact: 10/16/2023
Data Release Frequency: Semi-Annually

FUSRAP: Formerly Utilized Sites Remedial Action Program

DOE established the Formerly Utilized Sites Remedial Action Program (FUSRAP) in 1974 to remediate sites where radioactive contamination remained from Manhattan Project and early U.S. Atomic Energy Commission (AEC) operations.

Date of Government Version: 03/03/2023
Date Data Arrived at EDR: 03/03/2023
Date Made Active in Reports: 06/09/2023
Number of Days to Update: 98

Source: Department of Energy
Telephone: 202-586-3559
Last EDR Contact: 04/26/2023
Next Scheduled EDR Contact: 08/14/2023
Data Release Frequency: Varies

UMTRA: Uranium Mill Tailings Sites

Uranium ore was mined by private companies for federal government use in national defense programs. When the mills shut down, large piles of the sand-like material (mill tailings) remain after uranium has been extracted from the ore. Levels of human exposure to radioactive materials from the piles are low; however, in some cases tailings were used as construction materials before the potential health hazards of the tailings were recognized.

Date of Government Version: 08/30/2019
Date Data Arrived at EDR: 11/15/2019
Date Made Active in Reports: 01/28/2020
Number of Days to Update: 74

Source: Department of Energy
Telephone: 505-845-0011
Last EDR Contact: 05/24/2023
Next Scheduled EDR Contact: 08/28/2023
Data Release Frequency: Varies

LEAD SMELTER 1: Lead Smelter Sites

A listing of former lead smelter site locations.

Date of Government Version: 04/26/2023
Date Data Arrived at EDR: 05/02/2023
Date Made Active in Reports: 05/17/2023
Number of Days to Update: 15

Source: Environmental Protection Agency
Telephone: 703-603-8787
Last EDR Contact: 07/06/2023
Next Scheduled EDR Contact: 10/09/2023
Data Release Frequency: Varies

LEAD SMELTER 2: Lead Smelter Sites

A list of several hundred sites in the U.S. where secondary lead smelting was done from 1931and 1964. These sites may pose a threat to public health through ingestion or inhalation of contaminated soil or dust

Date of Government Version: 04/05/2001
Date Data Arrived at EDR: 10/27/2010
Date Made Active in Reports: 12/02/2010
Number of Days to Update: 36

Source: American Journal of Public Health
Telephone: 703-305-6451
Last EDR Contact: 12/02/2009
Next Scheduled EDR Contact: N/A
Data Release Frequency: No Update Planned

US AIRS (AFS): Aerometric Information Retrieval System Facility Subsystem (AFS)

The database is a sub-system of Aerometric Information Retrieval System (AIRS). AFS contains compliance data on air pollution point sources regulated by the U.S. EPA and/or state and local air regulatory agencies. This information comes from source reports by various stationary sources of air pollution, such as electric power plants, steel mills, factories, and universities, and provides information about the air pollutants they produce. Action, air program, air program pollutant, and general level plant data. It is used to track emissions and compliance data from industrial plants.

Date of Government Version: 10/12/2016
Date Data Arrived at EDR: 10/26/2016
Date Made Active in Reports: 02/03/2017
Number of Days to Update: 100

Source: EPA
Telephone: 202-564-2496
Last EDR Contact: 09/26/2017
Next Scheduled EDR Contact: 01/08/2018
Data Release Frequency: Annually

US AIRS MINOR: Air Facility System Data

A listing of minor source facilities.

Date of Government Version: 10/12/2016
Date Data Arrived at EDR: 10/26/2016
Date Made Active in Reports: 02/03/2017
Number of Days to Update: 100

Source: EPA
Telephone: 202-564-2496
Last EDR Contact: 09/26/2017
Next Scheduled EDR Contact: 01/08/2018
Data Release Frequency: Annually

US MINES: Mines Master Index File

Contains all mine identification numbers issued for mines active or opened since 1971. The data also includes violation information.

Date of Government Version: 02/02/2023
Date Data Arrived at EDR: 02/22/2023
Date Made Active in Reports: 05/17/2023
Number of Days to Update: 84

Source: Department of Labor, Mine Safety and Health Administration
Telephone: 303-231-5959
Last EDR Contact: 05/24/2023
Next Scheduled EDR Contact: 09/04/2023
Data Release Frequency: Semi-Annually

MINES VIOLATIONS: MSHA Violation Assessment Data

Mines violation and assessment information. Department of Labor, Mine Safety & Health Administration.

Date of Government Version: 04/03/2023
Date Data Arrived at EDR: 04/04/2023
Date Made Active in Reports: 06/09/2023
Number of Days to Update: 66

Source: DOL, Mine Safety & Health Admi
Telephone: 202-693-9424
Last EDR Contact: 07/05/2023
Next Scheduled EDR Contact: 09/11/2023
Data Release Frequency: Quarterly

US MINES 2: Ferrous and Nonferrous Metal Mines Database Listing

This map layer includes ferrous (ferrous metal mines are facilities that extract ferrous metals, such as iron ore or molybdenum) and nonferrous (Nonferrous metal mines are facilities that extract nonferrous metals, such as gold, silver, copper, zinc, and lead) metal mines in the United States.

Date of Government Version: 01/07/2022
Date Data Arrived at EDR: 02/24/2023
Date Made Active in Reports: 05/17/2023
Number of Days to Update: 82

Source: USGS
Telephone: 703-648-7709
Last EDR Contact: 05/25/2023
Next Scheduled EDR Contact: 09/04/2023
Data Release Frequency: Varies

US MINES 3: Active Mines & Mineral Plants Database Listing

Active Mines and Mineral Processing Plant operations for commodities monitored by the Minerals Information Team of the USGS.

Date of Government Version: 04/14/2011
Date Data Arrived at EDR: 06/08/2011
Date Made Active in Reports: 09/13/2011
Number of Days to Update: 97

Source: USGS
Telephone: 703-648-7709
Last EDR Contact: 05/25/2023
Next Scheduled EDR Contact: 09/04/2023
Data Release Frequency: Varies

ABANDONED MINES: Abandoned Mines

An inventory of land and water impacted by past mining (primarily coal mining) is maintained by OSMRE to provide information needed to implement the Surface Mining Control and Reclamation Act of 1977 (SMCRA). The inventory contains information on the location, type, and extent of AML impacts, as well as, information on the cost associated with the reclamation of those problems. The inventory is based upon field surveys by State, Tribal, and OSMRE program officials. It is dynamic to the extent that it is modified as new problems are identified and existing problems are reclaimed.

Date of Government Version: 03/17/2023
Date Data Arrived at EDR: 03/17/2023
Date Made Active in Reports: 05/30/2023
Number of Days to Update: 74

Source: Department of Interior
Telephone: 202-208-2609
Last EDR Contact: 06/13/2023
Next Scheduled EDR Contact: 09/18/2023
Data Release Frequency: Quarterly

FINDS: Facility Index System/Facility Registry System

Facility Index System. FINDS contains both facility information and 'pointers' to other sources that contain more detail. EDR includes the following FINDS databases in this report: PCS (Permit Compliance System), AIRS (Aerometric Information Retrieval System), DOCKET (Enforcement Docket used to manage and track information on civil judicial enforcement cases for all environmental statutes), FURS (Federal Underground Injection Control), C-DOCKET (Criminal Docket System used to track criminal enforcement actions for all environmental statutes), FFIS (Federal Facilities Information System), STATE (State Environmental Laws and Statutes), and PADS (PCB Activity Data System).

Date of Government Version: 02/02/2023
Date Data Arrived at EDR: 02/28/2023
Date Made Active in Reports: 03/24/2023
Number of Days to Update: 24

Source: EPA
Telephone: (206) 553-1200
Last EDR Contact: 05/25/2023
Next Scheduled EDR Contact: 09/11/2023
Data Release Frequency: Quarterly

ECHO: Enforcement & Compliance History Information

ECHO provides integrated compliance and enforcement information for about 800,000 regulated facilities nationwide.

Date of Government Version: 03/25/2023
Date Data Arrived at EDR: 03/31/2023
Date Made Active in Reports: 06/09/2023
Number of Days to Update: 70

Source: Environmental Protection Agency
Telephone: 202-564-2280
Last EDR Contact: 06/29/2023
Next Scheduled EDR Contact: 10/16/2023
Data Release Frequency: Quarterly

UXO: Unexploded Ordnance Sites

A listing of unexploded ordnance site locations

Date of Government Version: 11/09/2021
Date Data Arrived at EDR: 10/20/2022
Date Made Active in Reports: 01/10/2023
Number of Days to Update: 82

Source: Department of Defense
Telephone: 703-704-1564
Last EDR Contact: 07/06/2023
Next Scheduled EDR Contact: 10/23/2023
Data Release Frequency: Varies

DOCKET HWC: Hazardous Waste Compliance Docket Listing

A complete list of the Federal Agency Hazardous Waste Compliance Docket Facilities.

Date of Government Version: 05/06/2021
Date Data Arrived at EDR: 05/21/2021
Date Made Active in Reports: 08/11/2021
Number of Days to Update: 82

Source: Environmental Protection Agency
Telephone: 202-564-0527
Last EDR Contact: 05/17/2023
Next Scheduled EDR Contact: 09/04/2023
Data Release Frequency: Varies

FUELS PROGRAM: EPA Fuels Program Registered Listing

This listing includes facilities that are registered under the Part 80 (Code of Federal Regulations) EPA Fuels Programs. All companies now are required to submit new and updated registrations.

Date of Government Version: 05/15/2023
Date Data Arrived at EDR: 05/17/2023
Date Made Active in Reports: 07/10/2023
Number of Days to Update: 54

Source: EPA
Telephone: 800-385-6164
Last EDR Contact: 05/17/2023
Next Scheduled EDR Contact: 08/28/2023
Data Release Frequency: Quarterly

PFAS NPL: Superfund Sites with PFAS Detections Information

EPA's Office of Land and Emergency Management and EPA Regional Offices maintain data describing what is known about site investigations, contamination, and remedial actions under the Comprehensive Environmental Response, Compensation, and Liability Act (CERCLA) where PFAS is present in the environment.

Date of Government Version: 06/07/2023
Date Data Arrived at EDR: 06/08/2023
Date Made Active in Reports: 06/09/2023
Number of Days to Update: 1

Source: Environmental Protection Agency
Telephone: 703-603-8895
Last EDR Contact: 07/05/2023
Next Scheduled EDR Contact: 10/16/2023
Data Release Frequency: Varies

PFAS FEDERAL SITES: Federal Sites PFAS Information

Several federal entities, such as the federal Superfund program, Department of Defense, National Aeronautics and Space Administration, Department of Transportation, and Department of Energy provided information for sites with known or suspected detections at federal facilities.

Date of Government Version: 03/30/2023
Date Data Arrived at EDR: 03/30/2023
Date Made Active in Reports: 04/07/2023
Number of Days to Update: 8

Source: Environmental Protection Agency
Telephone: 202-272-0167
Last EDR Contact: 07/05/2023
Next Scheduled EDR Contact: 10/16/2023
Data Release Frequency: Varies

PFAS TSCA: PFAS Manufacture and Imports Information

EPA issued the Chemical Data Reporting (CDR) Rule under the Toxic Substances Control Act (TSCA) and requires chemical manufacturers and facilities that manufacture or import chemical substances to report data to EPA. EPA publishes non-confidential business information (non-CBI) and includes descriptive information about each site, corporate parent, production volume, other manufacturing information, and processing and use information.

Date of Government Version: 03/30/2023
Date Data Arrived at EDR: 03/30/2023
Date Made Active in Reports: 06/09/2023
Number of Days to Update: 71

Source: Environmental Protection Agency
Telephone: 202-272-0167
Last EDR Contact: 07/05/2023
Next Scheduled EDR Contact: 10/16/2023
Data Release Frequency: Varies

PFAS RCRA MANIFEST: PFAS Transfers Identified In the RCRA Database Listing

To work around the lack of PFAS waste codes in the RCRA database, EPA developed the PFAS Transfers dataset by mining e-Manifest records containing at least one of these common PFAS keywords: PFAS, PFOA, PFOS, PERFL, AFFF, GENX, GEN-X (plus the VT waste codes). These keywords were searched for in the following text fields: Manifest handling instructions (MANIFEST_HANDLING_INSTR), Non-hazardous waste description (NON_HAZ_WASTE_DESCRIPTION), DOT printed information (DOT_PRINTED_INFORMATION), Waste line handling instructions (WASTE_LINE_HANDLING_INSTR), Waste residue comments (WASTE_RESIDUE_COMMENTS).

Date of Government Version: 03/30/2023
Date Data Arrived at EDR: 03/30/2023
Date Made Active in Reports: 05/02/2023
Number of Days to Update: 33

Source: Environmental Protection Agency
Telephone: 202-272-0167
Last EDR Contact: 07/05/2023
Next Scheduled EDR Contact: 10/16/2023
Data Release Frequency: Varies

PFAS ATSDR: PFAS Contamination Site Location Listing

PFAS contamination site locations from the Department of Health & Human Services, Center for Disease Control & Prevention. ATSDR is involved at a number of PFAS-related sites, either directly or through assisting state and federal partners. As of now, most sites are related to drinking water contamination connected with PFAS production facilities or fire training areas where aqueous film-forming firefighting foam (AFFF) was regularly used.

Date of Government Version: 06/24/2020
Date Data Arrived at EDR: 03/17/2021
Date Made Active in Reports: 11/08/2022
Number of Days to Update: 601

Source: Department of Health & Human Services
Telephone: 202-741-5770
Last EDR Contact: 07/19/2023
Next Scheduled EDR Contact: 11/06/2023
Data Release Frequency: Varies

PFAS WQP: Ambient Environmental Sampling for PFAS

The Water Quality Portal (WQP) is a part of a modernized repository storing ambient sampling data for all environmental media and tissue samples. A wide range of federal, state, tribal and local governments, academic and non-governmental organizations and individuals submit project details and sampling results to this public repository. The information is commonly used for research and assessments of environmental quality.

Date of Government Version: 03/30/2023
Date Data Arrived at EDR: 03/30/2023
Date Made Active in Reports: 05/02/2023
Number of Days to Update: 33

Source: Environmental Protection Agency
Telephone: 202-272-0167
Last EDR Contact: 07/05/2023
Next Scheduled EDR Contact: 10/16/2023
Data Release Frequency: Varies

PFAS NPDES: Clean Water Act Discharge Monitoring Information

Any discharger of pollutants to waters of the United States from a point source must have a National Pollutant Discharge Elimination System (NPDES) permit. The process for obtaining limits involves the regulated entity (permittee) disclosing releases in a NPDES permit application and the permitting authority (typically the state but sometimes EPA) deciding whether to require monitoring or monitoring with limits.

Date of Government Version: 03/30/2023
Date Data Arrived at EDR: 03/30/2023
Date Made Active in Reports: 04/07/2023
Number of Days to Update: 8

Source: Environmental Protection Agency
Telephone: 202-272-0167
Last EDR Contact: 07/05/2023
Next Scheduled EDR Contact: 10/16/2023
Data Release Frequency: Varies

PFAS ECHO: Facilities in Industries that May Be Handling PFAS Listing

Regulators and the public have expressed interest in knowing which regulated entities may be using PFAS. EPA has developed a dataset from various sources that show which industries may be handling PFAS. Approximately 120,000 facilities subject to federal environmental programs have operated or currently operate in industry sectors with processes that may involve handling and/or release of PFAS.

Date of Government Version: 03/30/2023
Date Data Arrived at EDR: 03/30/2023
Date Made Active in Reports: 04/03/2023
Number of Days to Update: 4

Source: Environmental Protection Agency
Telephone: 202-272-0167
Last EDR Contact: 07/05/2023
Next Scheduled EDR Contact: 10/16/2023
Data Release Frequency: Varies

PFAS ECHO FIRE TRAINING: Facilities in Industries that May Be Handling PFAS Listing

A list of fire training sites was added to the Industry Sectors dataset using a keyword search on the permitted facilitys name to identify sites where fire-fighting foam may have been used in training exercises. Additionally, you may view an example spreadsheet of the subset of fire training facility data, as well as the keywords used in selecting or deselecting a facility for the subset. as well as the keywords used in selecting or deselecting a facility for the subset. These keywords were tested to maximize accuracy in selecting facilities that may use fire-fighting foam in training exercises, however, due to the lack of a required reporting field in the data systems for designating fire training sites, this methodology may not identify all fire training sites or may potentially misidentify them.

Date of Government Version: 03/30/2023
Date Data Arrived at EDR: 03/30/2023
Date Made Active in Reports: 04/03/2023
Number of Days to Update: 4

Source: Environmental Protection Agency
Telephone: 202-272-0167
Last EDR Contact: 07/05/2023
Next Scheduled EDR Contact: 10/16/2023
Data Release Frequency: Varies

PFAS PART 139 AIRPORT: All Certified Part 139 Airports PFAS Information Listing

Since July 1, 2006, all certified part 139 airports are required to have fire-fighting foam onsite that meet military specifications (MIL-F-24385) (14 CFR 139.317). To date, these military specification fire-fighting foams are fluorinated and have been historically used for training and extinguishing. The 2018 FAA Reauthorization Act has a provision stating that no later than October 2021, FAA shall not require the use of fluorinated AFFF. This provision does not prohibit the use of fluorinated AFFF at Part 139 civilian airports; it only prohibits FAA from mandating its use. The Federal Aviation Administration?s document AC 150/5210-6D - Aircraft Fire Extinguishing Agents provides guidance on Aircraft Fire Extinguishing Agents, which includes Aqueous Film Forming Foam (AFFF).

Date of Government Version: 03/30/2023
Date Data Arrived at EDR: 03/30/2023
Date Made Active in Reports: 04/03/2023
Number of Days to Update: 4

Source: Environmental Protection Agency
Telephone: 202-272-0167
Last EDR Contact: 07/05/2023
Next Scheduled EDR Contact: 10/16/2023
Data Release Frequency: Varies

AQUEOUS FOAM NRC: Aqueous Foam Related Incidents Listing

The National Response Center (NRC) serves as an emergency call center that fields initial reports for pollution and railroad incidents and forwards that information to appropriate federal/state agencies for response. The spreadsheets posted to the NRC website contain initial incident data that has not been validated or investigated by a federal/state response agency. Response center calls from 1990 to the most recent complete calendar year where there was indication of Aqueous Film Forming Foam (AFFF) usage are included in this dataset. NRC calls may reference AFFF usage in the ?Material Involved? or ?Incident Description? fields.

Date of Government Version: 04/27/2023
Date Data Arrived at EDR: 04/27/2023
Date Made Active in Reports: 05/02/2023
Number of Days to Update: 5

Source: Environmental Protection Agency
Telephone: 202-272-0167
Last EDR Contact: 07/06/2023
Next Scheduled EDR Contact: 10/16/2023
Data Release Frequency: Varies

OR PFAS: PFAS Site Contamination Listing

Site locations where pfas contamination has been detected.

Date of Government Version: 08/22/2022
Date Data Arrived at EDR: 10/07/2022
Date Made Active in Reports: 12/19/2022
Number of Days to Update: 73

Source: Department of Environmental Quality
Telephone: 503-229-6783
Last EDR Contact: 07/06/2023
Next Scheduled EDR Contact: 10/23/2023
Data Release Frequency: Varies

WA PFAS: PFAS Contamination Site Location Listing

PFOS and PFOA stand for perfluorooctane sulfonate and perfluorooctanoic acid, respectively. Both are fluorinated organic chemicals, part of a larger family of compounds referred to as perfluoroalkyl substances (PFASs).

Date of Government Version: 03/30/2023
Date Data Arrived at EDR: 03/30/2023
Date Made Active in Reports: 06/20/2023
Number of Days to Update: 82

Source: Department of Ecology
Telephone: 360-407-6116
Last EDR Contact: 07/05/2023
Next Scheduled EDR Contact: 10/16/2023
Data Release Frequency: Varies

OR AQUEOUS FOAM: AFFF Contamination Site Listing

Site locations with aqueous film-forming foam use and environmental impact.

Date of Government Version: 01/12/2023
Date Data Arrived at EDR: 01/13/2023
Date Made Active in Reports: 04/04/2023
Number of Days to Update: 81

Source: Department of Environmental Quality
Telephone: 503-229-6783
Last EDR Contact: 07/06/2023
Next Scheduled EDR Contact: 10/23/2023
Data Release Frequency: Varies

WA AQUEOUS FOAM: Firefighting Foam Incidents

Aqueous film-forming foam-laced water running off from fuel spills, firefighting events and routine training sessions has put those chemicals in ground water, surface water, sediments, biota, and other natural resources of the state.

Date of Government Version: 03/21/2023
Date Data Arrived at EDR: 03/22/2023
Date Made Active in Reports: 06/07/2023
Number of Days to Update: 77

Source: Department of Ecology
Telephone: 360-407-6116
Last EDR Contact: 06/28/2023
Next Scheduled EDR Contact: 10/16/2023
Data Release Frequency: Varies

OR AIRS: Oregon Title V Facility Listing

A listing of Title V facility source and emissions information.

Date of Government Version: 03/28/2023
Date Data Arrived at EDR: 03/29/2023
Date Made Active in Reports: 06/08/2023
Number of Days to Update: 71

Source: Department of Environmental Quality
Telephone: 503-229-6459
Last EDR Contact: 06/22/2023
Next Scheduled EDR Contact: 10/09/2023
Data Release Frequency: Annually

GOVERNMENT RECORDS SEARCHED / DATA CURRENCY TRACKING

WA AIRS (EMI): Washington Emissions Data System
Emissions inventory data.

Date of Government Version: 12/31/2021
Date Data Arrived at EDR: 04/12/2023
Date Made Active in Reports: 07/05/2023
Number of Days to Update: 84

Source: Department of Ecology
Telephone: 360-407-6040
Last EDR Contact: 07/13/2023
Next Scheduled EDR Contact: 10/23/2023
Data Release Frequency: Annually

OR COAL ASH: Coal Ash Disposal Sites Listing
A listing of coal ash disposal sites.

Date of Government Version: 12/31/2022
Date Data Arrived at EDR: 03/15/2023
Date Made Active in Reports: 06/01/2023
Number of Days to Update: 78

Source: Department of Environmental Quality
Telephone: 541-298-7255
Last EDR Contact: 05/24/2023
Next Scheduled EDR Contact: 09/11/2023
Data Release Frequency: Varies

WA COAL ASH: Coal Ash Disposal Site Listing
A listing of coal ash disposal site locations.

Date of Government Version: 07/11/2022
Date Data Arrived at EDR: 07/20/2022
Date Made Active in Reports: 10/04/2022
Number of Days to Update: 76

Source: Department of Ecology
Telephone: 360-407-6933
Last EDR Contact: 05/24/2023
Next Scheduled EDR Contact: 09/11/2023
Data Release Frequency: Varies

OR DRYCLEANERS: Drycleaning Facilities
A listing of registered drycleaning facilities in Oregon.

Date of Government Version: 04/10/2023
Date Data Arrived at EDR: 04/21/2023
Date Made Active in Reports: 07/13/2023
Number of Days to Update: 83

Source: Department of Environmental Quality
Telephone: 503-229-6783
Last EDR Contact: 07/19/2023
Next Scheduled EDR Contact: 11/06/2023
Data Release Frequency: Annually

WA DRYCLEANERS: Drycleaner List
A listing of registered drycleaners who registered with the Department of Ecology (using the SIC code of 7215 and 7216) as hazardous waste generators.

Date of Government Version: 04/10/2023
Date Data Arrived at EDR: 04/12/2023
Date Made Active in Reports: 06/30/2023
Number of Days to Update: 79

Source: Department of Ecology
Telephone: 360-407-6732
Last EDR Contact: 07/11/2023
Next Scheduled EDR Contact: 10/23/2023
Data Release Frequency: Varies

OR ENF: Enforcement Action Listing
Enforcement actions

Date of Government Version: 12/12/2022
Date Data Arrived at EDR: 12/12/2022
Date Made Active in Reports: 03/02/2023
Number of Days to Update: 80

Source: Department of Environmental Quality
Telephone: 503-229-5696
Last EDR Contact: 06/01/2023
Next Scheduled EDR Contact: 09/25/2023
Data Release Frequency: Quarterly

OR Financial Assurance 1: Financial Assurance Information Listing
Financial assurance information for hazardous waste facilities.

Date of Government Version: 09/21/2022
Date Data Arrived at EDR: 11/29/2022
Date Made Active in Reports: 12/05/2022
Number of Days to Update: 6

Source: Department of Environmental Quality
Telephone: 541-633-2011
Last EDR Contact: 05/24/2023
Next Scheduled EDR Contact: 09/11/2023
Data Release Frequency: Semi-Annually

WA Financial Assurance 1: Financial Assurance Information Listing

A listing of financial assurance information for underground storage tank facilities. Financial assurance is intended to ensure that resources are available to pay for the cost of closure, post-closure care, and corrective measures if the owner or operator of a regulated facility is unable or unwilling to pay.

Date of Government Version: 02/17/2023
Date Data Arrived at EDR: 02/23/2023
Date Made Active in Reports: 05/10/2023
Number of Days to Update: 76

Source: Department of Ecology
Telephone: 360-586-1060
Last EDR Contact: 05/18/2023
Next Scheduled EDR Contact: 09/04/2023
Data Release Frequency: No Update Planned

OR Financial Assurance 2: Financial Assurance Information Listing

Financial assurance information for solid waste facilities. Financial assurance is intended to ensure that resources are available to pay for the cost of closure, post-closure care, and corrective measures if the owner or operator of a regulated facility is unable or unwilling to pay.

Date of Government Version: 03/03/2023
Date Data Arrived at EDR: 03/03/2023
Date Made Active in Reports: 05/23/2023
Number of Days to Update: 81

Source: Department of Environmental Quality
Telephone: 503-229-5521
Last EDR Contact: 05/10/2023
Next Scheduled EDR Contact: 08/28/2023
Data Release Frequency: Semi-Annually

WA Financial Assurance 2: Financial Assurance Information Listing

A listing of financial assurance information for hazardous waste facilities. Financial assurance is intended to ensure that resources are available to pay for the cost of closure, post-closure care, and corrective measures if the owner or operator of a regulated facility is unable or unwilling to pay.

Date of Government Version: 02/17/2023
Date Data Arrived at EDR: 02/17/2023
Date Made Active in Reports: 05/10/2023
Number of Days to Update: 82

Source: Department of Ecology
Telephone: 360-407-6754
Last EDR Contact: 05/04/2023
Next Scheduled EDR Contact: 08/21/2023
Data Release Frequency: Varies

WA Financial Assurance 3: Financial Assurance Information Listing

A listing of financial assurance information for solid waste facilities. Financial assurance is intended to ensure that resources are available to pay for the cost of closure, post-closure care, and corrective measures if the owner or operator of a regulated facility is unable or unwilling to pay.

Date of Government Version: 11/15/2017
Date Data Arrived at EDR: 11/20/2017
Date Made Active in Reports: 01/04/2018
Number of Days to Update: 45

Source: Department of Ecology
Telephone: 360-407-6136
Last EDR Contact: 07/05/2023
Next Scheduled EDR Contact: 08/21/2023
Data Release Frequency: No Update Planned

OR HSIS: Hazardous Substance Information Survey

Companies in Oregon submitting the Hazardous Substance Information Survey and either reporting or not reporting hazardous substances.

Date of Government Version: 01/23/2023
Date Data Arrived at EDR: 01/25/2023
Date Made Active in Reports: 04/17/2023
Number of Days to Update: 82

Source: State Fire Marshal's Office
Telephone: 503-373-1540
Last EDR Contact: 04/26/2023
Next Scheduled EDR Contact: 08/07/2023
Data Release Frequency: Semi-Annually

OR MANIFEST: Manifest Information

Hazardous waste manifest information.

Date of Government Version: 12/31/2020
Date Data Arrived at EDR: 07/28/2021
Date Made Active in Reports: 10/21/2021
Number of Days to Update: 85

Source: Department of Environmental Quality
Telephone: N/A
Last EDR Contact: 04/27/2023
Next Scheduled EDR Contact: 08/14/2023
Data Release Frequency: Annually

WA MANIFEST: Hazardous Waste Manifest Data
Hazardous waste manifest information.

Date of Government Version: 12/31/2020
Date Data Arrived at EDR: 08/11/2021
Date Made Active in Reports: 11/23/2021
Number of Days to Update: 104

Source: Department of Ecology
Telephone: N/A
Last EDR Contact: 06/07/2023
Next Scheduled EDR Contact: 09/25/2023
Data Release Frequency: Annually

OR NPDES: Wastewater Permits Database
A listing of permitted wastewater facilities.

Date of Government Version: 02/21/2023
Date Data Arrived at EDR: 02/23/2023
Date Made Active in Reports: 03/10/2023
Number of Days to Update: 15

Source: Department of Environmental Quality
Telephone: 503-229-5657
Last EDR Contact: 04/27/2023
Next Scheduled EDR Contact: 08/14/2023
Data Release Frequency: Varies

WA NPDES: Water Quality Permit System Data
A listing of permitted wastewater facilities.

Date of Government Version: 04/10/2023
Date Data Arrived at EDR: 04/12/2023
Date Made Active in Reports: 07/05/2023
Number of Days to Update: 84

Source: Department of Ecology
Telephone: 360-407-6073
Last EDR Contact: 07/11/2023
Next Scheduled EDR Contact: 10/23/2023
Data Release Frequency: Quarterly

OR UIC: Underground Injection Control Program Database
DEQ's Underground Injection Control Program is authorized by the Environmental Protection Agency (EPA) to regulate all underground injection in Oregon to protect groundwater resources.

Date of Government Version: 09/30/2022
Date Data Arrived at EDR: 10/04/2022
Date Made Active in Reports: 12/20/2022
Number of Days to Update: 77

Source: Department of Environmental Quality
Telephone: 503-229-5945
Last EDR Contact: 06/14/2023
Next Scheduled EDR Contact: 10/02/2023
Data Release Frequency: Quarterly

WA UIC: Underground Injection Wells Listing
A listing of underground injection wells.

Date of Government Version: 01/12/2023
Date Data Arrived at EDR: 01/26/2023
Date Made Active in Reports: 03/08/2023
Number of Days to Update: 41

Source: Department of Ecology
Telephone: 360-407-6143
Last EDR Contact: 07/06/2023
Next Scheduled EDR Contact: 10/23/2023
Data Release Frequency: Quarterly

PCS: Permit Compliance System
PCS is a computerized management information system that contains data on National Pollutant Discharge Elimination System (NPDES) permit holding facilities. PCS tracks the permit, compliance, and enforcement status of NPDES facilities.

Date of Government Version: 07/14/2011
Date Data Arrived at EDR: 08/05/2011
Date Made Active in Reports: 09/29/2011
Number of Days to Update: 55

Source: EPA, Office of Water
Telephone: 202-564-2496
Last EDR Contact: 06/27/2023
Next Scheduled EDR Contact: 10/16/2023
Data Release Frequency: No Update Planned

MINES MRDS: Mineral Resources Data System
Mineral Resources Data System

Date of Government Version: 08/23/2022
Date Data Arrived at EDR: 11/22/2022
Date Made Active in Reports: 02/28/2023
Number of Days to Update: 98

Source: USGS
Telephone: 703-648-6533
Last EDR Contact: 05/25/2023
Next Scheduled EDR Contact: 09/04/2023
Data Release Frequency: Varies

PFAS TRIS: List of PFAS Added to the TRI

Section 7321 of the National Defense Authorization Act for Fiscal Year 2020 (NDAA) immediately added certain per- and polyfluoroalkyl substances (PFAS) to the list of chemicals covered by the Toxics Release Inventory (TRI) under Section 313 of the Emergency Planning and Community Right-to-Know Act (EPCRA) and provided a framework for additional PFAS to be added to TRI on an annual basis.

Date of Government Version: 06/07/2023
Date Data Arrived at EDR: 06/08/2023
Date Made Active in Reports: 06/09/2023
Number of Days to Update: 1

Source: Environmental Protection Agency
Telephone: 202-566-0250
Last EDR Contact: 07/05/2023
Next Scheduled EDR Contact: 10/16/2023
Data Release Frequency: Varies

PCS ENF: Enforcement data

No description is available for this data

Date of Government Version: 12/31/2014
Date Data Arrived at EDR: 02/05/2015
Date Made Active in Reports: 03/06/2015
Number of Days to Update: 29

Source: EPA
Telephone: 202-564-2497
Last EDR Contact: 06/27/2023
Next Scheduled EDR Contact: 10/16/2023
Data Release Frequency: Varies

EDR HIGH RISK HISTORICAL RECORDS

EDR Exclusive Records

EDR MGP: EDR Proprietary Manufactured Gas Plants

The EDR Proprietary Manufactured Gas Plant Database includes records of coal gas plants (manufactured gas plants) compiled by EDR's researchers. Manufactured gas sites were used in the United States from the 1800's to 1950's to produce a gas that could be distributed and used as fuel. These plants used whale oil, rosin, coal, or a mixture of coal, oil, and water that also produced a significant amount of waste. Many of the byproducts of the gas production, such as coal tar (oily waste containing volatile and non-volatile chemicals), sludges, oils and other compounds are potentially hazardous to human health and the environment. The byproduct from this process was frequently disposed of directly at the plant site and can remain or spread slowly, serving as a continuous source of soil and groundwater contamination.

Date of Government Version: N/A
Date Data Arrived at EDR: N/A
Date Made Active in Reports: N/A
Number of Days to Update: N/A

Source: EDR, Inc.
Telephone: N/A
Last EDR Contact: N/A
Next Scheduled EDR Contact: N/A
Data Release Frequency: No Update Planned

EDR Hist Auto: EDR Exclusive Historical Auto Stations

EDR has searched selected national collections of business directories and has collected listings of potential gas station/filling station/service station sites that were available to EDR researchers. EDR's review was limited to those categories of sources that might, in EDR's opinion, include gas station/filling station/service station establishments. The categories reviewed included, but were not limited to gas, gas station, gasoline station, filling station, auto, automobile repair, auto service station, service station, etc. This database falls within a category of information EDR classifies as "High Risk Historical Records", or HRHR. EDR's HRHR effort presents unique and sometimes proprietary data about past sites and operations that typically create environmental concerns, but may not show up in current government records searches.

Date of Government Version: N/A
Date Data Arrived at EDR: N/A
Date Made Active in Reports: N/A
Number of Days to Update: N/A

Source: EDR, Inc.
Telephone: N/A
Last EDR Contact: N/A
Next Scheduled EDR Contact: N/A
Data Release Frequency: Varies

EDR Hist Cleaner: EDR Exclusive Historical Cleaners

EDR has searched selected national collections of business directories and has collected listings of potential dry cleaner sites that were available to EDR researchers. EDR's review was limited to those categories of sources that might, in EDR's opinion, include dry cleaning establishments. The categories reviewed included, but were not limited to dry cleaners, cleaners, laundry, laundromat, cleaning/laundry, wash & dry etc. This database falls within a category of information EDR classifies as "High Risk Historical Records", or HRHR. EDR's HRHR effort presents unique and sometimes proprietary data about past sites and operations that typically create environmental concerns, but may not show up in current government records searches.

Date of Government Version: N/A
Date Data Arrived at EDR: N/A
Date Made Active in Reports: N/A
Number of Days to Update: N/A

Source: EDR, Inc.
Telephone: N/A
Last EDR Contact: N/A
Next Scheduled EDR Contact: N/A
Data Release Frequency: Varies

EDR RECOVERED GOVERNMENT ARCHIVES

Exclusive Recovered Govt. Archives

OR RGA HWS: Recovered Government Archive State Hazardous Waste Facilities List

The EDR Recovered Government Archive State Hazardous Waste database provides a list of SHWS incidents derived from historical databases and includes many records that no longer appear in current government lists. Compiled from Records formerly available from the Department of Environmental Quality in Oregon.

Date of Government Version: N/A
Date Data Arrived at EDR: 07/01/2013
Date Made Active in Reports: 01/03/2014
Number of Days to Update: 186

Source: Department of Environmental Quality
Telephone: N/A
Last EDR Contact: 06/01/2012
Next Scheduled EDR Contact: N/A
Data Release Frequency: Varies

WA RGA HWS: Recovered Government Archive State Hazardous Waste Facilities List

The EDR Recovered Government Archive State Hazardous Waste database provides a list of SHWS incidents derived from historical databases and includes many records that no longer appear in current government lists. Compiled from Records formerly available from the Department of Ecology in Washington.

Date of Government Version: N/A
Date Data Arrived at EDR: 07/01/2013
Date Made Active in Reports: 12/24/2013
Number of Days to Update: 176

Source: Department of Ecology
Telephone: N/A
Last EDR Contact: 06/01/2012
Next Scheduled EDR Contact: N/A
Data Release Frequency: Varies

OR RGA LF: Recovered Government Archive Solid Waste Facilities List

The EDR Recovered Government Archive Landfill database provides a list of landfills derived from historical databases and includes many records that no longer appear in current government lists. Compiled from Records formerly available from the Department of Environmental Quality in Oregon.

Date of Government Version: N/A
Date Data Arrived at EDR: 07/01/2013
Date Made Active in Reports: 01/13/2014
Number of Days to Update: 196

Source: Department of Environmental Quality
Telephone: N/A
Last EDR Contact: 06/01/2012
Next Scheduled EDR Contact: N/A
Data Release Frequency: Varies

WA RGA LF: Recovered Government Archive Solid Waste Facilities List

The EDR Recovered Government Archive Landfill database provides a list of landfills derived from historical databases and includes many records that no longer appear in current government lists. Compiled from Records formerly available from the Department of Ecology in Washington.

Date of Government Version: N/A
Date Data Arrived at EDR: 07/01/2013
Date Made Active in Reports: 01/10/2014
Number of Days to Update: 193

Source: Department of Ecology
Telephone: N/A
Last EDR Contact: 06/01/2012
Next Scheduled EDR Contact: N/A
Data Release Frequency: Varies

OR RGA LUST: Recovered Government Archive Leaking Underground Storage Tank

The EDR Recovered Government Archive Leaking Underground Storage Tank database provides a list of LUST incidents derived from historical databases and includes many records that no longer appear in current government lists. Compiled from Records formerly available from the Department of Environmental Quality in Oregon.

Date of Government Version: N/A
Date Data Arrived at EDR: 07/01/2013
Date Made Active in Reports: 12/27/2013
Number of Days to Update: 179

Source: Department of Environmental Quality
Telephone: N/A
Last EDR Contact: 06/01/2012
Next Scheduled EDR Contact: N/A
Data Release Frequency: Varies

WA RGA LUST: Recovered Government Archive Leaking Underground Storage Tank

The EDR Recovered Government Archive Leaking Underground Storage Tank database provides a list of LUST incidents derived from historical databases and includes many records that no longer appear in current government lists. Compiled from Records formerly available from the Department of Ecology in Washington.

Date of Government Version: N/A
Date Data Arrived at EDR: 07/01/2013
Date Made Active in Reports: 12/24/2013
Number of Days to Update: 176

Source: Department of Ecology
Telephone: N/A
Last EDR Contact: 06/01/2012
Next Scheduled EDR Contact: N/A
Data Release Frequency: Varies

OTHER DATABASE(S)

Depending on the geographic area covered by this report, the data provided in these specialty databases may or may not be complete. For example, the existence of wetlands information data in a specific report does not mean that all wetlands in the area covered by the report are included. Moreover, the absence of any reported wetlands information does not necessarily mean that wetlands do not exist in the area covered by the report.

NY MANIFEST: Facility and Manifest Data

Manifest is a document that lists and tracks hazardous waste from the generator through transporters to a TSD facility.

Date of Government Version: 01/01/2019
Date Data Arrived at EDR: 10/29/2021
Date Made Active in Reports: 01/19/2022
Number of Days to Update: 82

Source: Department of Environmental Conservation
Telephone: 518-402-8651
Last EDR Contact: 04/27/2023
Next Scheduled EDR Contact: 08/07/2023
Data Release Frequency: Quarterly

WI MANIFEST: Manifest Information

Hazardous waste manifest information.

Date of Government Version: 05/31/2018
Date Data Arrived at EDR: 06/19/2019
Date Made Active in Reports: 09/03/2019
Number of Days to Update: 76

Source: Department of Natural Resources
Telephone: N/A
Last EDR Contact: 06/01/2023
Next Scheduled EDR Contact: 09/18/2023
Data Release Frequency: Annually

Oil/Gas Pipelines

Source: Endeavor Business Media

Petroleum Bundle (Crude Oil, Refined Products, Petrochemicals, Gas Liquids (LPG/NGL), and Specialty Gases (Miscellaneous)) N = Natural Gas Bundle (Natural Gas, Gas Liquids (LPG/NGL), and Specialty Gases (Miscellaneous)). This map includes information copyrighted by Endeavor Business Media. This information is provided on a best effort basis and Endeavor Business Media does not guarantee its accuracy nor warrant its fitness for any particular purpose. Such information has been reprinted with the permission of Endeavor Business Media.

Electric Power Transmission Line Data

Source: Endeavor Business Media

This map includes information copyrighted by Endeavor Business Media. This information is provided on a best effort basis and Endeavor Business Media does not guarantee its accuracy nor warrant its fitness for any particular purpose. Such information has been reprinted with the permission of Endeavor Business Media.

GOVERNMENT RECORDS SEARCHED / DATA CURRENCY TRACKING

Sensitive Receptors: There are individuals deemed sensitive receptors due to their fragile immune systems and special sensitivity to environmental discharges. These sensitive receptors typically include the elderly, the sick, and children. While the location of all sensitive receptors cannot be determined, EDR indicates those buildings and facilities - schools, daycares, hospitals, medical centers, and nursing homes - where individuals who are sensitive receptors are likely to be located.

AHA Hospitals:
Source: American Hospital Association, Inc.
Telephone: 312-280-5991
The database includes a listing of hospitals based on the American Hospital Association's annual survey of hospitals.

Medical Centers: Provider of Services Listing
Source: Centers for Medicare & Medicaid Services
Telephone: 410-786-3000
A listing of hospitals with Medicare provider number, produced by Centers of Medicare & Medicaid Services, a federal agency within the U.S. Department of Health and Human Services.

Nursing Homes
Source: National Institutes of Health
Telephone: 301-594-6248
Information on Medicare and Medicaid certified nursing homes in the United States.

Public Schools
Source: National Center for Education Statistics
Telephone: 202-502-7300
The National Center for Education Statistics' primary database on elementary and secondary public education in the United States. It is a comprehensive, annual, national statistical database of all public elementary and secondary schools and school districts, which contains data that are comparable across all states.

Private Schools
Source: National Center for Education Statistics
Telephone: 202-502-7300
The National Center for Education Statistics' primary database on private school locations in the United States.

Daycare Centers: Child Care Listings
Source: Employment Department
Telephone: 503-947-1420

Flood Zone Data: This data was obtained from the Federal Emergency Management Agency (FEMA). It depicts 100-year and 500-year flood zones as defined by FEMA. It includes the National Flood Hazard Layer (NFHL) which incorporates Flood Insurance Rate Map (FIRM) data and Q3 data from FEMA in areas not covered by NFHL.
Source: FEMA
Telephone: 877-336-2627
Date of Government Version: 2003, 2015

NWI: National Wetlands Inventory. This data, available in select counties across the country, was obtained by EDR in 2002, 2005, 2010 and 2015 from the U.S. Fish and Wildlife Service.

State Wetlands Data: Wetlands Inventory Data
Source: Oregon Geospatial Enterprise Office
Telephone: 503-378-2166

Current USGS 7.5 Minute Topographic Map
Source: U.S. Geological Survey

GOVERNMENT RECORDS SEARCHED / DATA CURRENCY TRACKING

STREET AND ADDRESS INFORMATION

© 2015 TomTom North America, Inc. All rights reserved. This material is proprietary and the subject of copyright protection and other intellectual property rights owned by or licensed to Tele Atlas North America, Inc. The use of this material is subject to the terms of a license agreement. You will be held liable for any unauthorized copying or disclosure of this material.

GEOCHECK ®- PHYSICAL SETTING SOURCE ADDENDUM

TARGET PROPERTY ADDRESS

IBR - 2N1E33D -00400 PORTLAND CITY OF
N CENTER AVE
PORTLAND, OR 97217

TARGET PROPERTY COORDINATES

Latitude (North):	45.609344 - 45° 36' 33.64''
Longitude (West):	122.681885 - 122° 40' 54.79''
Universal Tranverse Mercator:	Zone 10
UTM X (Meters):	524805.9
UTM Y (Meters):	5050476.0
Elevation:	32 ft. above sea level

USGS TOPOGRAPHIC MAP

Target Property Map:	14878142 PORTLAND, OR
Version Date:	2020

EDR's GeoCheck Physical Setting Source Addendum is provided to assist the environmental professional in forming an opinion about the impact of potential contaminant migration.

Assessment of the impact of contaminant migration generally has two principle investigative components:

1. Groundwater flow direction, and
2. Groundwater flow velocity.

Groundwater flow direction may be impacted by surface topography, hydrology, hydrogeology, characteristics of the soil, and nearby wells. Groundwater flow velocity is generally impacted by the nature of the geologic strata.

GEOCHECK® - PHYSICAL SETTING SOURCE SUMMARY

GROUNDWATER FLOW DIRECTION INFORMATION

Groundwater flow direction for a particular site is best determined by a qualified environmental professional using site-specific well data. If such data is not reasonably ascertainable, it may be necessary to rely on other sources of information, such as surface topographic information, hydrologic information, hydrogeologic data collected on nearby properties, and regional groundwater flow information (from deep aquifers).

TOPOGRAPHIC INFORMATION

Surface topography may be indicative of the direction of surficial groundwater flow. This information can be used to assist the environmental professional in forming an opinion about the impact of nearby contaminated properties or, should contamination exist on the target property, what downgradient sites might be impacted.

TARGET PROPERTY TOPOGRAPHY

General Topographic Gradient: General West

SURROUNDING TOPOGRAPHY: ELEVATION PROFILES

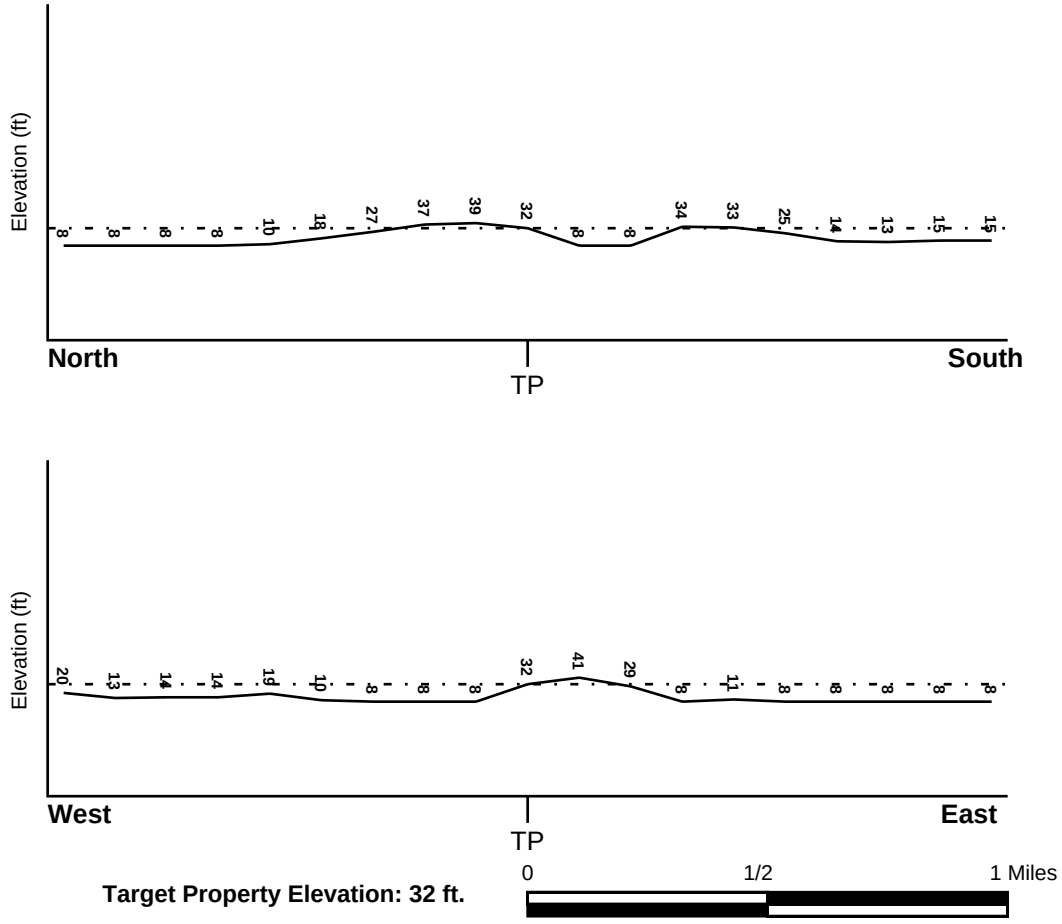

Target Property Elevation: 32 ft.

Source: Topography has been determined from the USGS 7.5' Digital Elevation Model and should be evaluated on a relative (not an absolute) basis. Relative elevation information between sites of close proximity should be field verified.

GEOCHECK® - PHYSICAL SETTING SOURCE SUMMARY

HYDROLOGIC INFORMATION

Surface water can act as a hydrologic barrier to groundwater flow. Such hydrologic information can be used to assist the environmental professional in forming an opinion about the impact of nearby contaminated properties or, should contamination exist on the target property, what downgradient sites might be impacted.

Refer to the Physical Setting Source Map following this summary for hydrologic information (major waterways and bodies of water).

FEMA FLOOD ZONE

Flood Plain Panel at Target Property	FEMA Source Type
53011C0481D	FEMA FIRM Flood data

Additional Panels in search area:	FEMA Source Type
53011C0477D	FEMA FIRM Flood data

NATIONAL WETLAND INVENTORY

NWI Quad at Target Property	NWI Electronic Data Coverage
PORTLAND	YES - refer to the Overview Map and Detail Map

HYDROGEOLOGIC INFORMATION

Hydrogeologic information obtained by installation of wells on a specific site can often be an indicator of groundwater flow direction in the immediate area. Such hydrogeologic information can be used to assist the environmental professional in forming an opinion about the impact of nearby contaminated properties or, should contamination exist on the target property, what downgradient sites might be impacted.

AQUIFLOW®

Search Radius: 1.000 Mile.

EDR has developed the AQUIFLOW Information System to provide data on the general direction of groundwater flow at specific points. EDR has reviewed reports submitted by environmental professionals to regulatory authorities at select sites and has extracted the date of the report, groundwater flow direction as determined hydrogeologically, and the depth to water table.

MAP ID	LOCATION FROM TP	GENERAL DIRECTION GROUNDWATER FLOW
Not Reported		

GEOCHECK® - PHYSICAL SETTING SOURCE SUMMARY

GROUNDWATER FLOW VELOCITY INFORMATION

Groundwater flow velocity information for a particular site is best determined by a qualified environmental professional using site specific geologic and soil strata data. If such data are not reasonably ascertainable, it may be necessary to rely on other sources of information, including geologic age identification, rock stratigraphic unit and soil characteristics data collected on nearby properties and regional soil information. In general, contaminant plumes move more quickly through sandy-gravelly types of soils than silty-clayey types of soils.

GEOLOGIC INFORMATION IN GENERAL AREA OF TARGET PROPERTY

Geologic information can be used by the environmental professional in forming an opinion about the relative speed at which contaminant migration may be occurring.

ROCK STRATIGRAPHIC UNIT **GEOLOGIC AGE IDENTIFICATION**

Era:	Cenozoic	Category:	Stratifed Sequence
System:	Quaternary		
Series:	Quaternary		
Code:	Q *(decoded above as Era, System & Series)*		

Geologic Age and Rock Stratigraphic Unit Source: P.G. Schruben, R.E. Arndt and W.J. Bawiec, Geology of the Conterminous U.S. at 1:2,500,000 Scale - a digital representation of the 1974 P.B. King and H.M. Beikman Map, USGS Digital Data Series DDS - 11 (1994).

SSURGO SOIL MAP - 7395078.143s

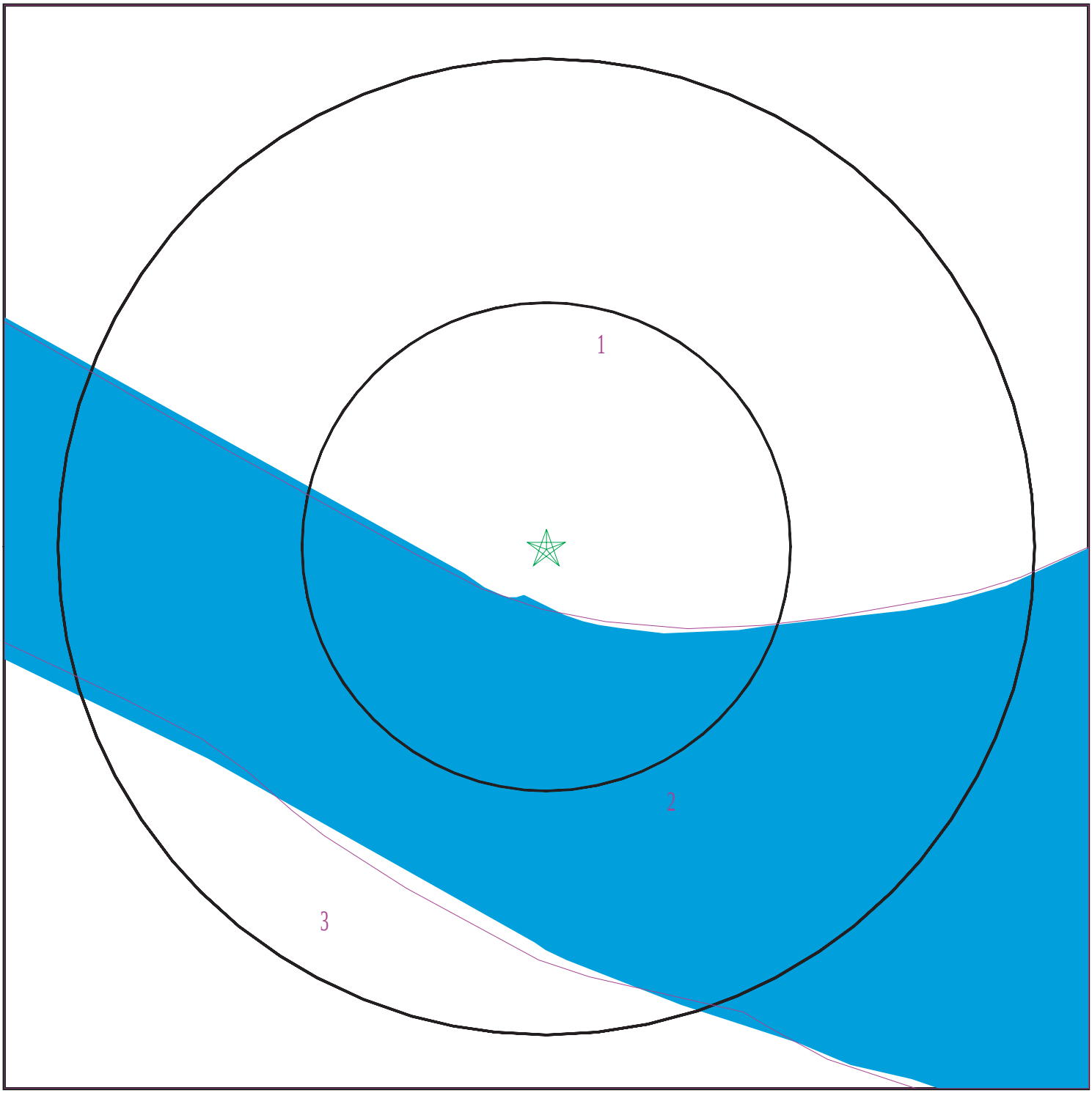

Target Property
SSURGO Soil
Water

0 1/16 1/8 1/4 Miles

N

SITE NAME:	IBR - 2N1E33D -00400 PORTLAND CITY OF	CLIENT:	Parametrix, Inc.
ADDRESS:	N CENTER AVE Portland OR 97217	CONTACT:	A Romey
LAT/LONG:	45.609344 / 122.681885	INQUIRY #:	7395078.143s
		DATE:	July 20, 2023 12:10 pm

Copyright © 2023 EDR, Inc. © 2015 TomTom Rel. 2015.

GEOCHECK® - PHYSICAL SETTING SOURCE SUMMARY

DOMINANT SOIL COMPOSITION IN GENERAL AREA OF TARGET PROPERTY

The U.S. Department of Agriculture's (USDA) Soil Conservation Service (SCS) leads the National Cooperative Soil Survey (NCSS) and is responsible for collecting, storing, maintaining and distributing soil survey information for privately owned lands in the United States. A soil map in a soil survey is a representation of soil patterns in a landscape. The following information is based on Soil Conservation Service SSURGO data.

Soil Map ID: 1

Soil Component Name: Pilchuck

Soil Surface Texture: sand

Hydrologic Group: Class A - High infiltration rates. Soils are deep, well drained to excessively drained sands and gravels.

Soil Drainage Class: Somewhat excessively drained

Hydric Status: Not hydric

Corrosion Potential - Uncoated Steel: Moderate

Depth to Bedrock Min: > 0 inches

Depth to Watertable Min: > 0 inches

Soil Layer Information							
	Boundary			Classification		Saturated hydraulic conductivity micro m/sec	Soil Reaction (pH)
Layer	Upper	Lower	Soil Texture Class	AASHTO Group	Unified Soil		
1	0 inches	11 inches	sand	Granular materials (35 pct. or less passing No. 200), Silty, or Clayey Gravel and Sand.	COARSE-GRAINED SOILS, Sands, Sands with fines, Silty Sand.	Max: 141 Min: 42	Max: 7.3 Min: 6.1
2	11 inches	59 inches		Granular materials (35 pct. or less passing No. 200), Silty, or Clayey Gravel and Sand.	COARSE-GRAINED SOILS, Sands, Sands with fines, Silty Sand.	Max: 141 Min: 42	Max: 7.3 Min: 6.1

Soil Map ID: 2

Soil Component Name: Water

Soil Surface Texture: sand

Hydrologic Group: Class A - High infiltration rates. Soils are deep, well drained to excessively drained sands and gravels.

Soil Drainage Class:

Hydric Status: Unknown

Corrosion Potential - Uncoated Steel: Not Reported

Depth to Bedrock Min: > 0 inches

Depth to Watertable Min: > 0 inches

No Layer Information available.

Soil Map ID: 3

Soil Component Name: Sauvie

Soil Surface Texture: silt loam

Hydrologic Group: Class D - Very slow infiltration rates. Soils are clayey, have a high water table, or are shallow to an impervious layer.

Soil Drainage Class: Poorly drained

Hydric Status: Partially hydric

Corrosion Potential - Uncoated Steel: Moderate

Depth to Bedrock Min: > 0 inches

Depth to Watertable Min: > 5 inches

Soil Layer Information

	Boundary			Classification		Saturated hydraulic conductivity micro m/sec	Soil Reaction (pH)
Layer	Upper	Lower	Soil Texture Class	AASHTO Group	Unified Soil		
1	0 inches	14 inches	silt loam	Silt-Clay Materials (more than 35 pct. passing No. 200), Silty Soils.	FINE-GRAINED SOILS, Silts and Clays (liquid limit less than 50%), silt.	Max: 42 Min: 14	Max: 6.5 Min: 5.6
2	14 inches	38 inches	silty clay loam	Silt-Clay Materials (more than 35 pct. passing No. 200), Silty Soils.	FINE-GRAINED SOILS, Silts and Clays (liquid limit less than 50%), silt.	Max: 42 Min: 14	Max: 6.5 Min: 5.6
3	38 inches	59 inches	very fine sandy loam	Silt-Clay Materials (more than 35 pct. passing No. 200), Silty Soils.	FINE-GRAINED SOILS, Silts and Clays (liquid limit less than 50%), silt.	Max: 42 Min: 14	Max: 6.5 Min: 5.6

GEOCHECK® - PHYSICAL SETTING SOURCE SUMMARY

LOCAL / REGIONAL WATER AGENCY RECORDS

EDR Local/Regional Water Agency records provide water well information to assist the environmental professional in assessing sources that may impact ground water flow direction, and in forming an opinion about the impact of contaminant migration on nearby drinking water wells.

WELL SEARCH DISTANCE INFORMATION

DATABASE	SEARCH DISTANCE (miles)
Federal USGS	1.000
Federal FRDS PWS	Nearest PWS within 1 mile
State Database	1.000

FEDERAL USGS WELL INFORMATION

MAP ID	WELL ID	LOCATION FROM TP
A5	USGS40000994250	1/2 - 1 Mile South

FEDERAL FRDS PUBLIC WATER SUPPLY SYSTEM INFORMATION

MAP ID	WELL ID	LOCATION FROM TP
No PWS System Found		

Note: PWS System location is not always the same as well location.

STATE DATABASE WELL INFORMATION

MAP ID	WELL ID	LOCATION FROM TP
1	ORWD70000005804	1/4 - 1/2 Mile SSE
2	ORWD70000015348	1/2 - 1 Mile ESE
3	ORWD70000005805	1/2 - 1 Mile WSW
A4	ORWD70000004592	1/2 - 1 Mile South

PHYSICAL SETTING SOURCE MAP - 7395078.143s

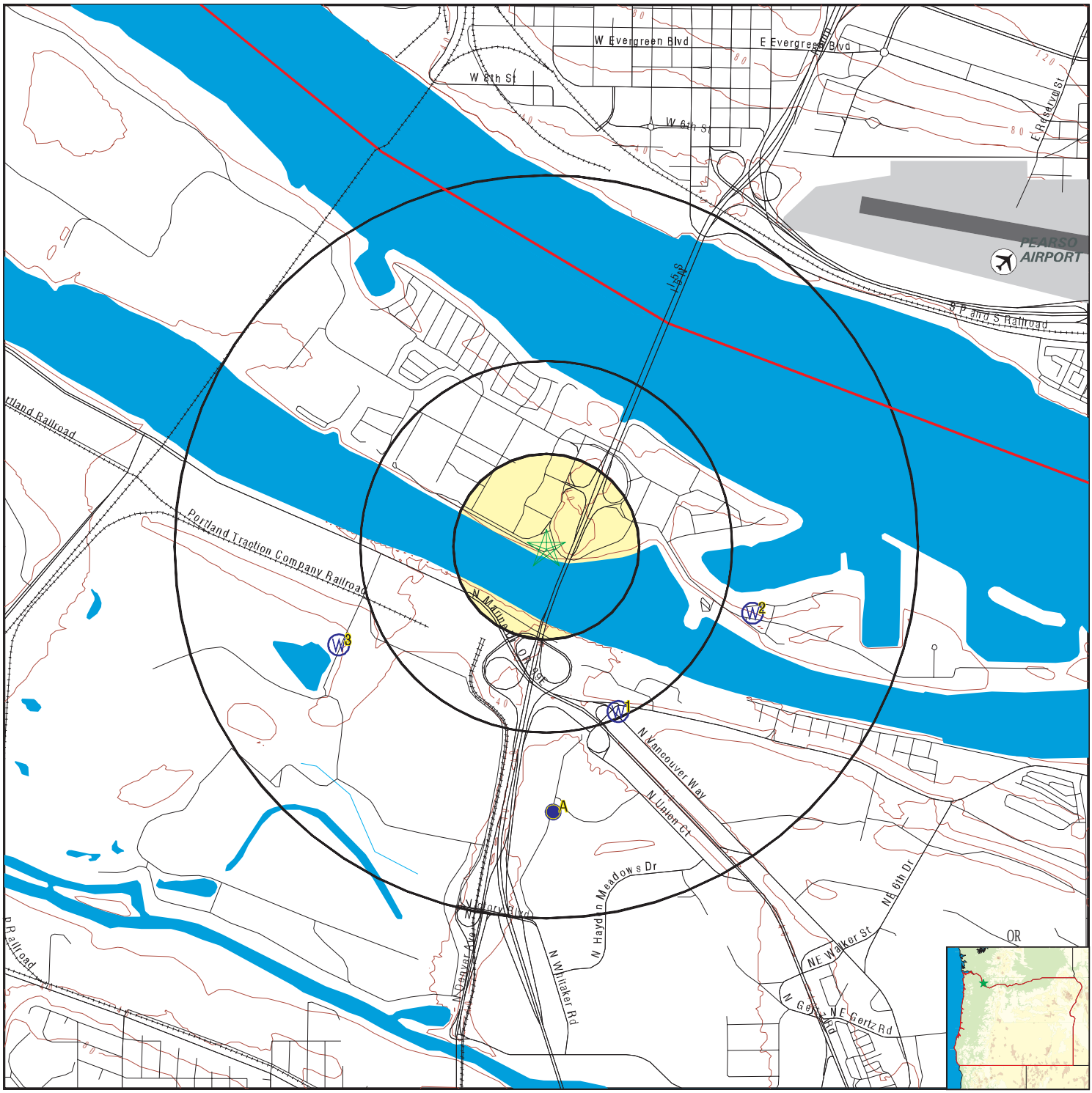

- County Boundary
- Major Roads
- Contour Lines
- Airports
- Earthquake epicenter, Richter 5 or greater
- Water Wells
- Public Water Supply Wells
- Cluster of Multiple Icons
- Groundwater Flow Direction
- Indeterminate Groundwater Flow at Location
- Groundwater Flow Varies at Location
- Oil, gas or related wells

SITE NAME:	IBR - 2N1E33D -00400 PORTLAND CITY OF	CLIENT:	Parametrix, Inc.
ADDRESS:	N CENTER AVE Portland OR 97217	CONTACT:	A Romey
LAT/LONG:	45.609344 / 122.681885	INQUIRY #:	7395078.143s
		DATE:	July 20, 2023 12:10 pm

Copyright © 2023 EDR, Inc. © 2015 TomTom Rel. 2015.

GEOCHECK® - PHYSICAL SETTING SOURCE MAP FINDINGS

Map ID
Direction
Distance
Elevation | Database | EDR ID Number

1
SSE
1/4 - 1/2 Mile
Lower

OR WELLS **ORWD70000005804**

GW Site ID: 5933 | Site Type: WELL
Stage: Complete | GW Log ID: MULT0000923
GW Well County: MULT | GW Well Number: 923
Well Tag Number: 0 | Tag Verified: 0
Site Source: USGS | State Observation #: 0
Well Status: Not Reported | Established By: KARL WOZNIAK
Aquifer: Quaternary-Late Tertiary sediment Aq
Aquifer System: Quaternary-Late Tertiary Sediment Aquifers
Max Depth: 250 | Land Surface Elevation (ft): 20
Water Level Count: 0 | WL Measuring Started: Not Reported
WL Measuring Ended: Not Reported | Obs Well Status: Not Reported
Hydrography URL: Not Reported
Well Log URL: https://apps.wrd.state.or.us/apps/misc/vault/vault.aspx?wl_county_code=MULT&wl_nbr=923
OWRD URL: https://apps.wrd.state.or.us/apps/gw/gw_info/gw_info_report/gw_details.aspx?gw_site_id=5933

2
ESE
1/2 - 1 Mile
Lower

OR WELLS **ORWD70000015348**

GW Site ID: 16555 | Site Type: WELL
Stage: Complete | GW Log ID: MULT0099760
GW Well County: MULT | GW Well Number: 99760
Well Tag Number: 100309 | Tag Verified: 0
Site Source: OWRD | State Observation #: 0
Well Status: Not Reported | Established By: stansbam
Aquifer: Not Reported | Aquifer System: Not Reported
Max Depth: 212 | Land Surface Elevation (ft): 30
Water Level Count: 0 | WL Measuring Started: Not Reported
WL Measuring Ended: Not Reported | Obs Well Status: Not Reported
Hydrography URL: Not Reported
Well Log URL: https://apps.wrd.state.or.us/apps/misc/vault/vault.aspx?wl_county_code=MULT&wl_nbr=99760
OWRD URL: https://apps.wrd.state.or.us/apps/gw/gw_info/gw_info_report/gw_details.aspx?gw_site_id=16555

3
WSW
1/2 - 1 Mile
Lower

OR WELLS **ORWD70000005805**

GW Site ID: 5934 | Site Type: WELL
Stage: Complete | GW Log ID: MULT0000927
GW Well County: MULT | GW Well Number: 927
Well Tag Number: 0 | Tag Verified: 0
Site Source: USGS | State Observation #: 0
Well Status: Not Reported | Established By: KARL WOZNIAK
Aquifer: Not Reported | Aquifer System: Not Reported
Max Depth: 0 | Land Surface Elevation (ft): 13
Water Level Count: 0 | WL Measuring Started: Not Reported
WL Measuring Ended: Not Reported | Obs Well Status: Not Reported
Hydrography URL: Not Reported
Well Log URL: https://apps.wrd.state.or.us/apps/misc/vault/vault.aspx?wl_county_code=MULT&wl_nbr=927

GEOCHECK® - PHYSICAL SETTING SOURCE MAP FINDINGS

OWRD URL: https://apps.wrd.state.or.us/apps/gw/gw_info/gw_info_report/gw_details.aspx?gw_site_id=5934

A4
South
1/2 - 1 Mile
Lower

OR WELLS **ORWD70000004592**

GW Site ID:	4704	Site Type:	WELL
Stage:	Complete	GW Log ID:	MULT0000925
GW Well County:	MULT	GW Well Number:	925
Well Tag Number:	0	Tag Verified:	0
Site Source:	USGS	State Observation #:	0
Well Status:	Not Reported	Established By:	KARL WOZNIAK
Aquifer:	Not Reported	Aquifer System:	Not Reported
Max Depth:	175	Land Surface Elevation (ft):	5
Water Level Count:	3	WL Measuring Started:	07-APR-87
WL Measuring Ended:	22-DEC-03	Obs Well Status:	Obs Well Non-Current

Hydrography URL: https://apps.wrd.state.or.us/apps/gw/gw_info/gw_hydrograph/Hydrograph.aspx?gw_logid=MULT0000925
Well Log URL: https://apps.wrd.state.or.us/apps/misc/vault/vault.aspx?wl_county_code=MULT&wl_nbr=925
OWRD URL: https://apps.wrd.state.or.us/apps/gw/gw_info/gw_info_report/gw_details.aspx?gw_site_id=4704

A5
South
1/2 - 1 Mile
Lower

FED USGS **USGS40000994250**

Organization ID:	USGS-OR	Organization Name:	USGS Oregon Water Science Center
Monitor Location:	01N/01E-03BCC1	Type:	Well
Description:	Not Reported	HUC:	17090012
Drainage Area:	Not Reported	Drainage Area Units:	Not Reported
Contrib Drainage Area:	Not Reported	Contrib Drainage Area Unts:	Not Reported
Aquifer:	Not Reported	Formation Type:	Not Reported
Aquifer Type:	Not Reported	Construction Date:	19620221
Well Depth:	175	Well Depth Units:	ft
Well Hole Depth:	175	Well Hole Depth Units:	ft

er of Measurements:	3	Level reading date:	1989-03-29
Feet below surface:	10	Feet to sea level:	Not Reported
Note:	Not Reported		

evel reading date:	1987-04-07	Feet below surface:	12
Feet to sea level:	Not Reported	Note:	Not Reported

Level reading date:	1962-02-21	Feet below surface:	12
Feet to sea level:	Not Reported	Note:	Not Reported

GEOCHECK® - PHYSICAL SETTING SOURCE MAP FINDINGS
RADON

AREA RADON INFORMATION

State Database: OR Radon

Radon Test Results

Zipcode	Num Tests	Maximum	Minimum	Average	# > 4 pCi/L
97217	32	19	0.2	4.4	13

Federal EPA Radon Zone for MULTNOMAH County: 2

Note: Zone 1 indoor average level > 4 pCi/L.
: Zone 2 indoor average level >= 2 pCi/L and <= 4 pCi/L.
: Zone 3 indoor average level < 2 pCi/L.

Federal Area Radon Information for MULTNOMAH COUNTY, OR

Number of sites tested: 33

Area	Average Activity	% <4 pCi/L	% 4-20 pCi/L	% >20 pCi/L
Living Area	1.530 pCi/L	91%	9%	0%
Basement	2.630 pCi/L	57%	43%	0%

PHYSICAL SETTING SOURCE RECORDS SEARCHED

TOPOGRAPHIC INFORMATION

USGS 7.5' Digital Elevation Model (DEM)
Source: United States Geologic Survey
EDR acquired the USGS 7.5' Digital Elevation Model in 2002 and updated it in 2006. The 7.5 minute DEM corresponds to the USGS 1:24,000- and 1:25,000-scale topographic quadrangle maps. The DEM provides elevation data with consistent elevation units and projection.

Current USGS 7.5 Minute Topographic Map
Source: U.S. Geological Survey

HYDROLOGIC INFORMATION

Flood Zone Data: This data was obtained from the Federal Emergency Management Agency (FEMA). It depicts 100-year and 500-year flood zones as defined by FEMA. It includes the National Flood Hazard Layer (NFHL) which incorporates Flood Insurance Rate Map (FIRM) data and Q3 data from FEMA in areas not covered by NFHL.
Source: FEMA
Telephone: 877-336-2627
Date of Government Version: 2003, 2015

NWI: National Wetlands Inventory. This data, available in select counties across the country, was obtained by EDR in 2002, 2005, 2010 and 2015 from the U.S. Fish and Wildlife Service.

State Wetlands Data: Wetlands Inventory Data
Source: Oregon Geospatial Enterprise Office
Telephone: 503-378-2166

HYDROGEOLOGIC INFORMATION

AQUIFLOW^{R} Information System
Source: EDR proprietary database of groundwater flow information
EDR has developed the AQUIFLOW Information System (AIS) to provide data on the general direction of groundwater flow at specific points. EDR has reviewed reports submitted to regulatory authorities at select sites and has extracted the date of the report, hydrogeologically determined groundwater flow direction and depth to water table information.

GEOLOGIC INFORMATION

Geologic Age and Rock Stratigraphic Unit
Source: P.G. Schruben, R.E. Arndt and W.J. Bawiec, Geology of the Conterminous U.S. at 1:2,500,000 Scale - A digital representation of the 1974 P.B. King and H.M. Beikman Map, USGS Digital Data Series DDS - 11 (1994).

STATSGO: State Soil Geographic Database
Source: Department of Agriculture, Natural Resources Conservation Service (NRCS)
The U.S. Department of Agriculture's (USDA) Natural Resources Conservation Service (NRCS) leads the national Conservation Soil Survey (NCSS) and is responsible for collecting, storing, maintaining and distributing soil survey information for privately owned lands in the United States. A soil map in a soil survey is a representation of soil patterns in a landscape. Soil maps for STATSGO are compiled by generalizing more detailed (SSURGO) soil survey maps.

SSURGO: Soil Survey Geographic Database
Source: Department of Agriculture, Natural Resources Conservation Service (NRCS)
Telephone: 800-672-5559
SSURGO is the most detailed level of mapping done by the Natural Resources Conservation Service, mapping scales generally range from 1:12,000 to 1:63,360. Field mapping methods using national standards are used to construct the soil maps in the Soil Survey Geographic (SSURGO) database. SSURGO digitizing duplicates the original soil survey maps. This level of mapping is designed for use by landowners, townships and county natural resource planning and management.

PHYSICAL SETTING SOURCE RECORDS SEARCHED

LOCAL / REGIONAL WATER AGENCY RECORDS

FEDERAL WATER WELLS

PWS: Public Water Systems
Source: EPA/Office of Drinking Water
Telephone: 202-564-3750
Public Water System data from the Federal Reporting Data System. A PWS is any water system which provides water to at least 25 people for at least 60 days annually. PWSs provide water from wells, rivers and other sources.

PWS ENF: Public Water Systems Violation and Enforcement Data
Source: EPA/Office of Drinking Water
Telephone: 202-564-3750
Violation and Enforcement data for Public Water Systems from the Safe Drinking Water Information System (SDWIS) after August 1995. Prior to August 1995, the data came from the Federal Reporting Data System (FRDS).

USGS Water Wells: USGS National Water Inventory System (NWIS)
This database contains descriptive information on sites where the USGS collects or has collected data on surface water and/or groundwater. The groundwater data includes information on wells, springs, and other sources of groundwater.

STATE RECORDS

Water Well Data
Source: Department of Water Resources
Telephone: 503-986-0843

OTHER STATE DATABASE INFORMATION

Oil and Gas Well Locations
Source: Department of Geology and Mineral Industries
Telephone: 971-673-1540
A listing of oil and gas well locations in the state.

RADON

State Database: OR Radon
Source: Oregon Health Services
Telephone: 503-731-4272
Radon Levels in Orgeon

Area Radon Information
Source: USGS
Telephone: 703-356-4020
The National Radon Database has been developed by the U.S. Environmental Protection Agency (USEPA) and is a compilation of the EPA/State Residential Radon Survey and the National Residential Radon Survey. The study covers the years 1986 - 1992. Where necessary data has been supplemented by information collected at private sources such as universities and research institutions.

EPA Radon Zones
Source: EPA
Telephone: 703-356-4020
Sections 307 & 309 of IRAA directed EPA to list and identify areas of U.S. with the potential for elevated indoor radon levels.

OTHER

Airport Landing Facilities: Private and public use landing facilities
Source: Federal Aviation Administration, 800-457-6656

Epicenters: World earthquake epicenters, Richter 5 or greater
Source: Department of Commerce, National Oceanic and Atmospheric Administration

Earthquake Fault Lines: The fault lines displayed on EDR's Topographic map are digitized quaternary faultlines, prepared in 1975 by the United State Geological Survey

PHYSICAL SETTING SOURCE RECORDS SEARCHED

STREET AND ADDRESS INFORMATION

© 2015 TomTom North America, Inc. All rights reserved. This material is proprietary and the subject of copyright protection and other intellectual property rights owned by or licensed to Tele Atlas North America, Inc. The use of this material is subject to the terms of a license agreement. You will be held liable for any unauthorized copying or disclosure of this material.

Appendix B. Certified Sanborn Map Report

IBR - 2N1E33D -00400 PORTLAND CITY OF

N CENTER AVE

Portland, OR 97217

Inquiry Number: 7395078.142

September 14, 2023

Certified Sanborn® Map Report

6 Armstrong Road, 4th floor
Shelton, CT 06484
Toll Free: 800.352.0050
www.edrnet.com

Certified Sanborn® Map Report

09/14/23

Site Name:

IBR - 2N1E33D -00400 PORT
N CENTER AVE
Portland, OR 97217
EDR Inquiry # 7395078.142

Client Name:

Parametrix, Inc.
700 NE Multnomah
Portland, OR 97232
Contact: A Romey

The Sanborn Library has been searched by EDR and maps covering the target property location as provided by Parametrix, Inc. were identified for the years listed below. The Sanborn Library is the largest, most complete collection of fire insurance maps. The collection includes maps from Sanborn, Bromley, Perris & Browne, Hopkins, Barlow, and others. Only Environmental Data Resources Inc. (EDR) is authorized to grant rights for commercial reproduction of maps by the Sanborn Library LLC, the copyright holder for the collection. Results can be authenticated by visiting www.edrnet.com/sanborn.

The Sanborn Library is continually enhanced with newly identified map archives. This report accesses all maps in the collection as of the day this report was generated.

Certified Sanborn Results:

Certification # 87F5-49A5-A6BB

PO #

Project 2741585058

Maps Provided:

1969
1952
1950

Sanborn® Library search results

Certification #: 87F5-49A5-A6BB

The Sanborn Library includes more than 1.2 million fire insurance maps from Sanborn, Bromley, Perris & Browne, Hopkins, Barlow and others which track historical property usage in approximately 12,000 American cities and towns. Collections searched:

- ☑ Library of Congress
- ☑ University Publications of America
- ☑ EDR Private Collection

The Sanborn Library LLC Since 1866™

Limited Permission To Make Copies

Parametrix, Inc. (the client) is permitted to make up to FIVE photocopies of this Sanborn Map transmittal and each fire insurance map accompanying this report solely for the limited use of its customer. No one other than the client is authorized to make copies. Upon request made directly to an EDR Account Executive, the client may be permitted to make a limited number of additional photocopies. This permission is conditioned upon compliance by the client, its customer and their agents with EDR's copyright policy; a copy of which is available upon request.

Disclaimer - Copyright and Trademark Notice

This Report contains certain information obtained from a variety of public and other sources reasonably available to Environmental Data Resources, LLC. It cannot be concluded from this Report that coverage information for the target and surrounding properties does not exist from other sources. This Report is provided on an "AS IS", "AS AVAILABLE" basis. NO WARRANTY EXPRESS OR IMPLIED IS MADE WHATSOEVER IN CONNECTION WITH THIS REPORT. ENVIRONMENTAL DATA RESOURCES, LLC AND ITS SUBSIDIARIES, AFFILIATES AND THIRD PARTY SUPPLIERS DISCLAIM ALL WARRANTIES, OF ANY KIND OR NATURE, EXPRESS OR IMPLIED, ARISING OUT OF OR RELATED TO THIS REPORT OR ANY OF THE DATA AND INFORMATION PROVIDED IN THIS REPORT, INCLUDING WITHOUT LIMITATION, ANY WARRANTIES REGARDING ACCURACY, QUALITY, CORRECTNESS, COMPLETENESS, COMPREHENSIVENESS, SUITABILITY, MERCHANTABILITY, FITNESS FOR A PARTICULAR PURPOSE, TITLE, NON-INFRINGEMENT, MISAPPROPRIATION, OR OTHERWISE. ALL RISK IS ASSUMED BY THE USER. IN NO EVENT SHALL ENVIRONMENTAL DATA RESOURCES, LLC OR ITS SUBSIDIARIES, AFFILIATES OR THIRD PARTY SUPPLIERS BE LIABLE TO ANYONE FOR ANY DIRECT, INCIDENTAL, INDIRECT, SPECIAL, CONSEQUENTIAL OR OTHER DAMAGES OF ANY TYPE OR KIND (INCLUDING BUT NOT LIMITED TO LOSS OF PROFITS, LOSS OF USE, OR LOSS OF DATA), ARISING OUT OF OR IN ANY WAY CONNECTED WITH THIS REPORT OR ANY OF THE DATA AND INFORMATION PROVIDED IN THIS REPORT. Any analyses, estimates, ratings, environmental risk levels, or risk codes provided in this Report are provided for illustrative purposes only, and are not intended to provide, nor should they be interpreted as providing any facts regarding, or prediction or forecast of, any environmental risk for any property. Only an assessment performed by a qualified environmental professional can provide findings, opinions or conclusions regarding the environmental risk or conditions in, on or at any property.

Copyright 2023 by Environmental Data Resources, Inc. All rights reserved. Reproduction in any media or format, in whole or in part, of any report or map of Environmental Data Resources, Inc., or its affiliates, is prohibited without prior written permission.

EDR and its logos (including Sanborn and Sanborn Map) are trademarks of Environmental Data Resources, LLC or its affiliates. All other trademarks used herein are the property of their respective owners.

Sanborn Sheet Key

This Certified Sanborn Map Report is based upon the following Sanborn Fire Insurance map sheets.

1969 Source Sheets



Volume 4, Sheet 499c
1969

1952 Source Sheets



Volume 4, Sheet 499c
1952

1950 Source Sheets



Volume 4, Sheet 499c
1950

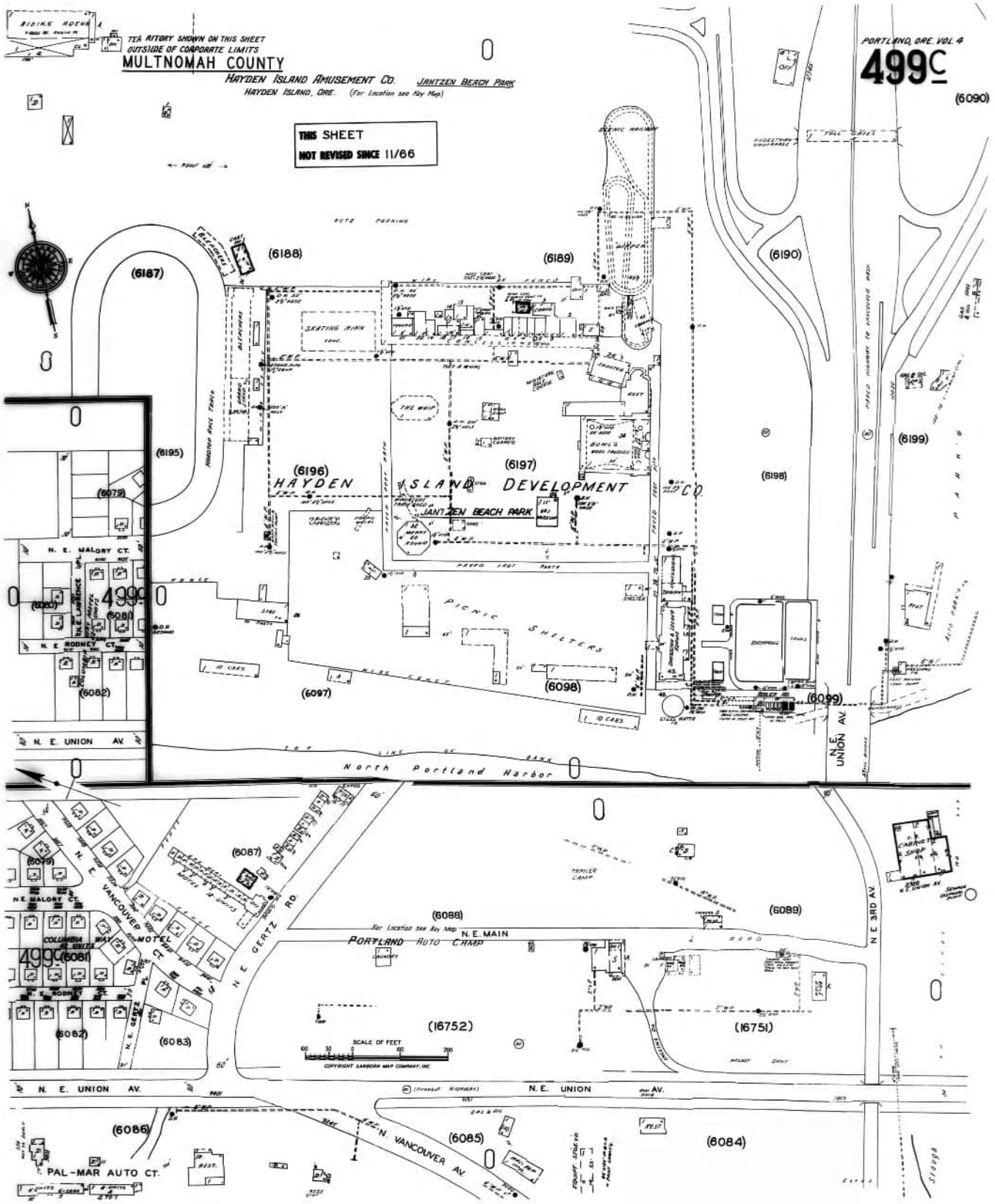

The certified Sanborn Library search results in this report can be authenticated by visiting www.edrnet.com/sanborn and entering the certification number. Only Environmental Data Resources Inc. (EDR) is authorized to grant rights for commercial reproduction of maps by The Sanborn Library LLC, the copyright holder for the collection.

Certification #87F5-49A5-A6BB

Site Name: IBR - 2N1E33D -00400 PORTLAND CITY OF
Address: N CENTER AVE
City, ST, ZIP: Portland, OR 97217
Client: Parametrix, Inc.
EDR Inquiry: 7395078.142
Order Date: 09/14/2023
Certification #: 87F5-49A5-A6BB
Copyright: 1969

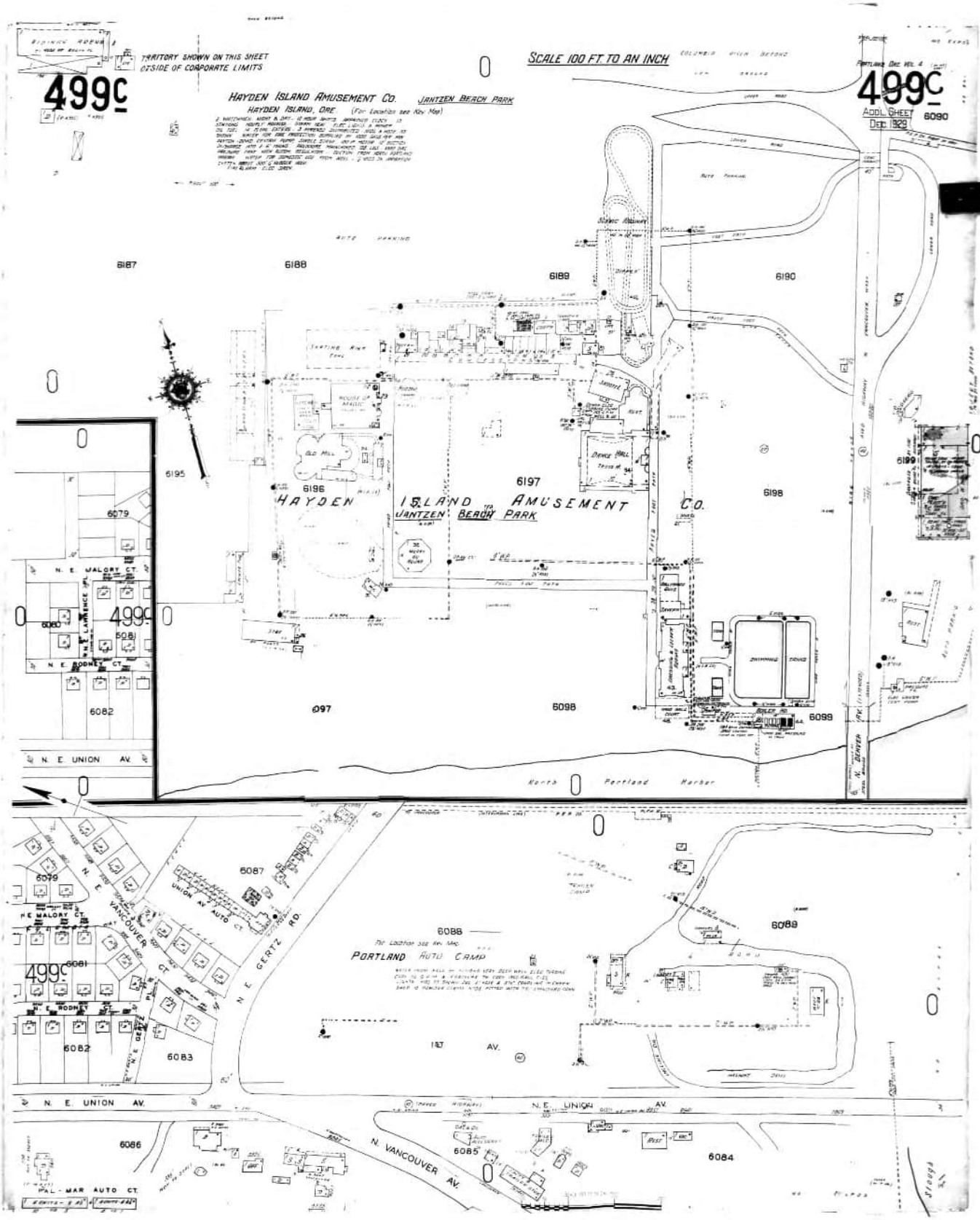

The certified Sanborn Library search results in this report can be authenticated by visiting www.edrnet.com/sanborn and entering the certification number. Only Environmental Data Resources Inc. (EDR) is authorized to grant rights for commercial reproduction of maps by The Sanborn Library LLC, the copyright holder for the collection.

Certification #87F5-49A5-A6BB

Site Name: IBR - 2N1E33D -00400 PORTLAND CITY OF
Address: N CENTER AVE
City, ST, ZIP: Portland, OR 97217
Client: Parametrix, Inc.
EDR Inquiry: 7395078.142
Order Date: 09/14/2023
Certification #: 87F5-49A5-A6BB
Copyright 1952

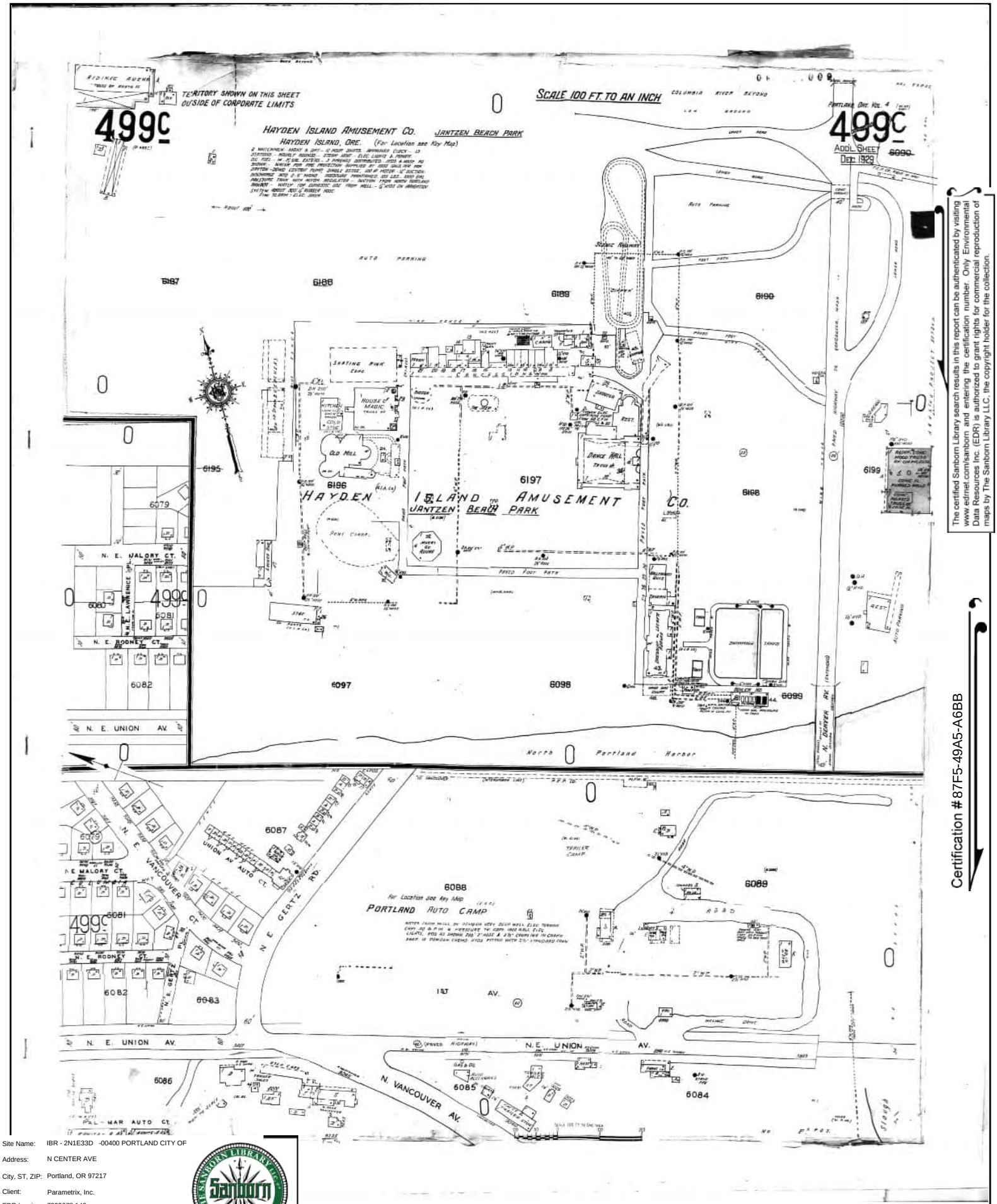

The certified Sanborn Library search results in this report can be authenticated by visiting www.edrnet.com/sanborn and entering the certification number. Only Environmental Data Resources Inc. (EDR) is authorized to grant rights for commercial reproduction of maps by The Sanborn Library LLC, the copyright holder for the collection.

Certification #87F5-49A5-A6BB

Site Name: IBR - 2N1E33D -00400 PORTLAND CITY OF
Address: N CENTER AVE
City, ST, ZIP: Portland, OR 97217
Client: Parametrix, Inc.
EDR Inquiry: 7395078.142
Order Date: 09/14/2023
Certification #: 87F5-49A5-A6BB
Copyright 1950

Appendix C. Historical Aerial Photos

IBR - 2N1E33D -00400 PORTLAND CITY OF

N CENTER AVE

Portland, OR 97217

Inquiry Number: 7395078.145

July 21, 2023

The EDR Aerial Photo Decade Package

6 Armstrong Road, 4th floor
Shelton, CT 06484
Toll Free: 800.352.0050
www.edrnet.com

EDR Aerial Photo Decade Package

07/21/23

Site Name:

IBR - 2N1E33D -00400 PORT
N CENTER AVE
Portland, OR 97217
EDR Inquiry # 7395078.145

Client Name:

Parametrix, Inc.
700 NE Multnomah
Portland, OR 97232
Contact: A Romey

Environmental Data Resources, Inc. (EDR) Aerial Photo Decade Package is a screening tool designed to assist environmental professionals in evaluating potential liability on a target property resulting from past activities. EDR's professional researchers provide digitally reproduced historical aerial photographs, and when available, provide one photo per decade.

Search Results:

Year	*Scale*	*Details*	*Source*
2020	1"=500'	Flight Year: 2020	USDA/NAIP
2014	1"=500'	Flight Year: 2014	USDA/NAIP
2011	1"=500'	Flight Year: 2011	USDA/NAIP
2006	1"=500'	Flight Year: 2006	USDA/NAIP
2000	1"=500'	Acquisition Date: January 01, 2000	USGS/DOQQ
1994	1"=500'	Acquisition Date: January 01, 1994	USGS/DOQQ
1990	1"=500'	Acquisition Date: January 01, 1990	USGS/DOQQ
1981	1"=500'	Flight Date: July 26, 1981	USDA
1975	1"=500'	Flight Date: September 13, 1975	USGS
1970	1"=500'	Flight Date: July 05, 1970	USGS
1960	1"=500'	Flight Date: July 17, 1960	USGS
1955	1"=500'	Flight Date: August 06, 1955	USDA
1951	1"=500'	Flight Date: July 27, 1951	USGS
1948	1"=500'	Flight Date: July 24, 1948	USDA
1935	1"=500'	Flight Date: January 01, 1935	ACOE

When delivered electronically by EDR, the aerial photo images included with this report are for ONE TIME USE ONLY. Further reproduction of these aerial photo images is prohibited without permission from EDR. For more information contact your EDR Account Executive.

Disclaimer - Copyright and Trademark Notice

This Report contains certain information obtained from a variety of public and other sources reasonably available to Environmental Data Resources, LLC. It cannot be concluded from this Report that coverage information for the target and surrounding properties does not exist from other sources. This Report is provided on an "AS IS", "AS AVAILABLE" basis. NO WARRANTY EXPRESS OR IMPLIED IS MADE WHATSOEVER IN CONNECTION WITH THIS REPORT. ENVIRONMENTAL DATA RESOURCES, LLC AND ITS SUBSIDIARIES, AFFILIATES AND THIRD PARTY SUPPLIERS DISCLAIM ALL WARRANTIES, OF ANY KIND OR NATURE, EXPRESS OR IMPLIED, ARISING OUT OF OR RELATED TO THIS REPORT OR ANY OF THE DATA AND INFORMATION PROVIDED IN THIS REPORT, INCLUDING WITHOUT LIMITATION, ANY WARRANTIES REGARDING ACCURACY, QUALITY, CORRECTNESS, COMPLETENESS, COMPREHENSIVENESS, SUITABILITY, MERCHANTABILITY, FITNESS FOR A PARTICULAR PURPOSE, TITLE, NON-INFRINGEMENT, MISAPPROPRIATION, OR OTHERWISE. ALL RISK IS ASSUMED BY THE USER. IN NO EVENT SHALL ENVIRONMENTAL DATA RESOURCES, LLC OR ITS SUBSIDIARIES, AFFILIATES OR THIRD PARTY SUPPLIERS BE LIABLE TO ANYONE FOR ANY DIRECT, INCIDENTAL, INDIRECT, SPECIAL, CONSEQUENTIAL OR OTHER DAMAGES OF ANY TYPE OR KIND (INCLUDING BUT NOT LIMITED TO LOSS OF PROFITS, LOSS OF USE, OR LOSS OF DATA), ARISING OUT OF OR IN ANY WAY CONNECTED WITH THIS REPORT OR ANY OF THE DATA AND INFORMATION PROVIDED IN THIS REPORT.

Any analyses, estimates, ratings, environmental risk levels, or risk codes provided in this Report are provided for illustrative purposes only, and are not intended to provide, nor should they be interpreted as providing any facts regarding, or prediction or forecast of, any environmental risk for any property. Only an assessment performed by a qualified environmental professional can provide findings, opinions or conclusions regarding the environmental risk or conditions in, on or at any property.

Copyright 2023 by Environmental Data Resources, Inc. All rights reserved. Reproduction in any media or format, in whole or in part, of any report or map of Environmental Data Resources, Inc., or its affiliates, is prohibited without prior written permission.

EDR and its logos (including Sanborn and Sanborn Map) are trademarks of Environmental Data Resources, LLC or its affiliates. All other trademarks used herein are the property of their respective owners.


INQUIRY #: 7395078.145
YEAR: 2020
= 500'
N
EDR


INQUIRY #: 7395078.145
YEAR: 2014
= 500'
N
EDR


INQUIRY #: 7395078.145
YEAR: 2011
= 500'
N
EDR


INQUIRY #: 7395078.145
YEAR: 2006
= 500'
N
EDR


INQUIRY #: 7395078.145
YEAR: 2000
= 500'
N
EDR



INQUIRY #: 7395078.145

YEAR: 1994

= 500'

N

EDR

Subject boundary not shown because it exceeds image extent or image is not georeferenced.



INQUIRY #: 7395078.145

YEAR: 1990

= 500'

N

EDR



INQUIRY #: 7395078.145

YEAR: 1981

= 500'

N

EDR



INQUIRY #: 7395078.145

YEAR: 1975

= 500'

N

EDR



INQUIRY #: 7395078.145

YEAR: 1970

= 500'

N

EDR


INQUIRY #: 7395078.145
YEAR: 1960
= 500'
N
EDR



INQUIRY #: 7395078.145

YEAR: 1955

= 500'

N

EDR


INQUIRY #: 7395078.145
YEAR: 1951
= 500'
N
EDR


INQUIRY #: 7395078.145
YEAR: 1948
= 500'
N
EDR



INQUIRY #: 7395078.145

YEAR: 1935

= 500'

N

EDR

Appendix D. Site Photographs



Photograph 1. Subject property, view looking west from N. Center Avenue.



Photograph 2. West side of water tank, view looking east from N. Jantzen Avenue.



Photograph 3. Walkway along south side of water tank.



Photograph 4. Aboveground diesel tank (arrow) in spill containment structure on south side of pump house building.

Appendix E. Supporting Documents


Pump house building
Photograph date: 1946


Pump house building
Boiler house
Jantzen
BEACH
DANCING
STEAM
HEATED
POOLS
Photograph date: 1948
View looking NW
antzen Beach - Flooded - Portland, Oreg 19

STATE ENGINEER
Salem, Oregon

MULT 002028

Well Record

GR- 1542

STATE WELL NO. 2N/1-34N
COUNTY Multnomah
APPLICATION NO. GR- 1594

OWNER: Hayden Island ~~Amusement~~ Company
MAILING ADDRESS: Hwy. 99 & Interstate Bridge
CITY AND STATE: Portland 17, Oregon

LOCATION OF WELL: Owner's No. .....

SW ¼ SW ¼ Sec. 34 T. 2 ~~N~~. R. 1 ~~E~~., W.M.

Bearing and distance from section or subdivision corner 1348' N.12°30'E. from SW cor. Sec. 34

Altitude at well 28'

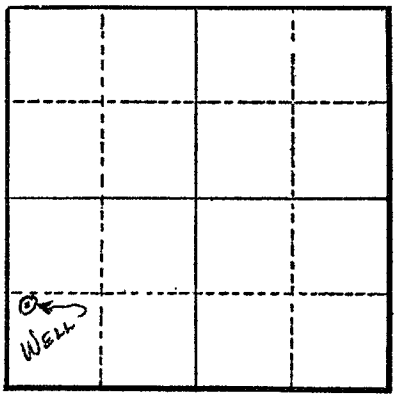

TYPE OF WELL: Drilled Date Constructed 1943

Depth drilled 232' Depth cased 232'

Section 34

CASING RECORD:

12" from 0 to 190 ft.
10" from 181 to 232 ft.

FINISH:

Perforated: 200 to 210.5 ft.
212 to 220 ft.

AQUIFERS:

Gravel

WATER LEVEL:

27'

PUMPING EQUIPMENT: Type M.C. turbine 12" 5 stage H.P. 60
Capacity 1000 G.P.M.

WELL TESTS:

Drawdown 34 ft. after ..... hours 1000 G.P.M.

Drawdown 27 ft. after ..... hours 800 G.P.M.

USE OF WATER Industrial & Domestic Temp. ..... °F. ....., 19.....
SOURCE OF INFORMATION GR Record
DRILLER or DIGGER R. J. Strasser
ADDITIONAL DATA:
Log ..... Water Level Measurements ..... Chemical Analysis ..... Aquifer Test .....

REMARKS:

Log:	Dredge sand & silt with fine sand	0 to 166 ft.
	Sand gravel with some water	166 to 178 ft.
	Cemented gravel	178 to 195 ft.
	Water bearing gravel	195 to 220 ft.
	Gravel with clay binder	220 to 232 ft.

State Printing 89316



N CENTER AVE

PORTLAND, OR 97217

ASSESSOR

Address	N CENTER AVE
Address2	PORTLAND, OR 97217
City	PORTLAND
Property ID	R323526
Tax Roll	SECTION 34 2N 1E, TL 400 0.12 ACRES
Use	PUBLIC BLDG
Lot	TL 400
County	Multnomah
State ID	2N1E33D 400
New State ID	2N1E33D -00400
Alt Account Number	R951340410
Map Number	342N1E
Total Land Area	0.12 acres (5,227 sq ft)
Building Area	400 sq ft
Assessor Update Date	08/21/2023 4:26AM

For more information about data updates or discrepancies, please contact Multnomah County Assessment, Recording & Taxation at (503) 988-3326 or dartcs@multco.us.

Owner

Name	MOULTON,DANA
Address	1900 GRAND BLVD VANCOUVER WA 98661

Sales History & Deed

Sale Date	Sale Price	Type	Instrument
2023-02-07	179900	WD WARRANTY DEED	2023007667

Improvements

Improvement Type	MISCELLANEOUS
Improvement Value	$89,490.00
Actual Year Built	1970
Number Of Segments	1

Segment Number	Segment Type	Class	Area Sq Ft
1	MAIN		400

Assessment History

Year	Improvements	Land	Special Use	Real Market	Exemptions	Assessed
2022	$89,490.00	$181,260.00	$0.00	$0.00	$270,750.00	$0.00
2021	$89,490.00	$181,260.00	$0.00	$0.00	$270,750.00	$0.00
2020	$91,310.00	$181,260.00	$0.00	$0.00	$272,570.00	$0.00
2019	$84,550.00	$174,290.00	$0.00	$0.00	$258,840.00	$0.00
2018	$84,550.00	$174,290.00	$0.00	$0.00	$258,840.00	$0.00

Tax Districts

Code	Description
101	PORT OF PORTLAND
130	CITY OF PORTLAND
143	METRO
164	EAST MULT SOIL/WATER - GOV
170	MULTNOMAH COUNTY
171	URBAN RENEWAL PORTLAND
173	URB REN SPECIAL LEVY - PORTLAND
176	MULTNOMAH COUNTY LIBRARY
198	TRI-MET TRANSPORTATION
304	MULTNOMAH ESD
309	PORTLAND COMM COLLEGE
311	PORTLAND SCHOOL DIST #1
130L	CITY OF PORTLAND - LOC OPT
130N	CITY OF PORTLAND - NEW BONDS
143L	METRO - LOC OPT

Code	Description
143N	METRO - NEW BONDS
164E	EAST MULT SOIL/WATER - EDU
170H	MULT CO HIST SOCIETY LOC OPT
309N	PORTLAND COMM COLLEGE BONDS-NEW
311L	PORTLAND SCHOOL DIST LOC OPT
311N	PORTLAND SCHOOL DIST NEW BONDS

Tax History

Year	Property Tax	Total Tax
2022	$0.00	$0.00
2021	$0.00	$0.00
2020	$0.00	$0.00
2019	$0.00	$0.00
2018	$0.00	$0.00

Tax Maps

Quarter Section	Size
2n1e33d (Current Property)	358.7 KB
2n1e33	97.9 KB
2n1e33a	123.6 KB
2n1e33b	85.2 KB
2n1e33c	381.5 KB
2n1e33dd	290.5 KB



N CENTER AVE

PORTLAND, OR 97217

ASSESSOR

Address	N CENTER AVE
Address2	PORTLAND, OR 97217
City	PORTLAND
Property ID	R323543
Tax Roll	SECTION 34 2N 1E, TL 300 0.06 ACRES
Use	VACANT LAND
Lot	TL 300
County	Multnomah
State ID	2N1E33D 300
New State ID	2N1E33D -00300
Alt Account Number	R951340730
Map Number	342N1E
Total Land Area	0.06 acres (2,614 sq ft)
Building Area	0 sq ft
Assessor Update Date	09/04/2023 4:27AM

For more information about data updates or discrepancies, please contact Multnomah County Assessment, Recording & Taxation at (503) 988-3326 or dartcs@multco.us.

Owner

Name	MOULTON,DANA
Address	1900 GRAND BLVD VANCOUVER WA 98661

Sales History & Deed

Sale Date	Sale Price	Type	Instrument
2023-02-07	179900	WD WARRANTY DEED	2023007667

Improvements

Assessment History

Year	Improvements	Land	Special Use	Real Market	Exemptions	Assessed
2022	$0.00	$2,210.00	$0.00	$0.00	$2,210.00	$0.00
2021	$0.00	$2,210.00	$0.00	$0.00	$2,210.00	$0.00
2020	$0.00	$2,210.00	$0.00	$0.00	$2,210.00	$0.00
2019	$0.00	$2,130.00	$0.00	$0.00	$2,130.00	$0.00
2018	$0.00	$2,130.00	$0.00	$0.00	$2,130.00	$0.00

Tax Districts

Code	Description
101	PORT OF PORTLAND
130	CITY OF PORTLAND
143	METRO
164	EAST MULT SOIL/WATER - GOV
170	MULTNOMAH COUNTY
171	URBAN RENEWAL PORTLAND
173	URB REN SPECIAL LEVY - PORTLAND
176	MULTNOMAH COUNTY LIBRARY
198	TRI-MET TRANSPORTATION
304	MULTNOMAH ESD
309	PORTLAND COMM COLLEGE
311	PORTLAND SCHOOL DIST #1
130L	CITY OF PORTLAND - LOC OPT
130N	CITY OF PORTLAND - NEW BONDS
143L	METRO - LOC OPT
143N	METRO - NEW BONDS
164E	EAST MULT SOIL/WATER - EDU
170H	MULT CO HIST SOCIETY LOC OPT
309N	PORTLAND COMM COLLEGE BONDS-NEW
311L	PORTLAND SCHOOL DIST LOC OPT

Code	Description
311N	PORTLAND SCHOOL DIST NEW BONDS

Tax History

Year	Property Tax	Total Tax
2022	$0.00	$0.00
2021	$0.00	$0.00
2020	$0.00	$0.00
2019	$0.00	$0.00
2018	$0.00	$0.00

Tax Maps

Quarter Section	Size
2n1e33d (Current Property)	358.7 KB
2n1e33	97.9 KB
2n1e33a	123.6 KB
2n1e33b	85.2 KB
2n1e33c	381.5 KB
2n1e33dd	290.5 KB

Interstate BRIDGE Replacement Program

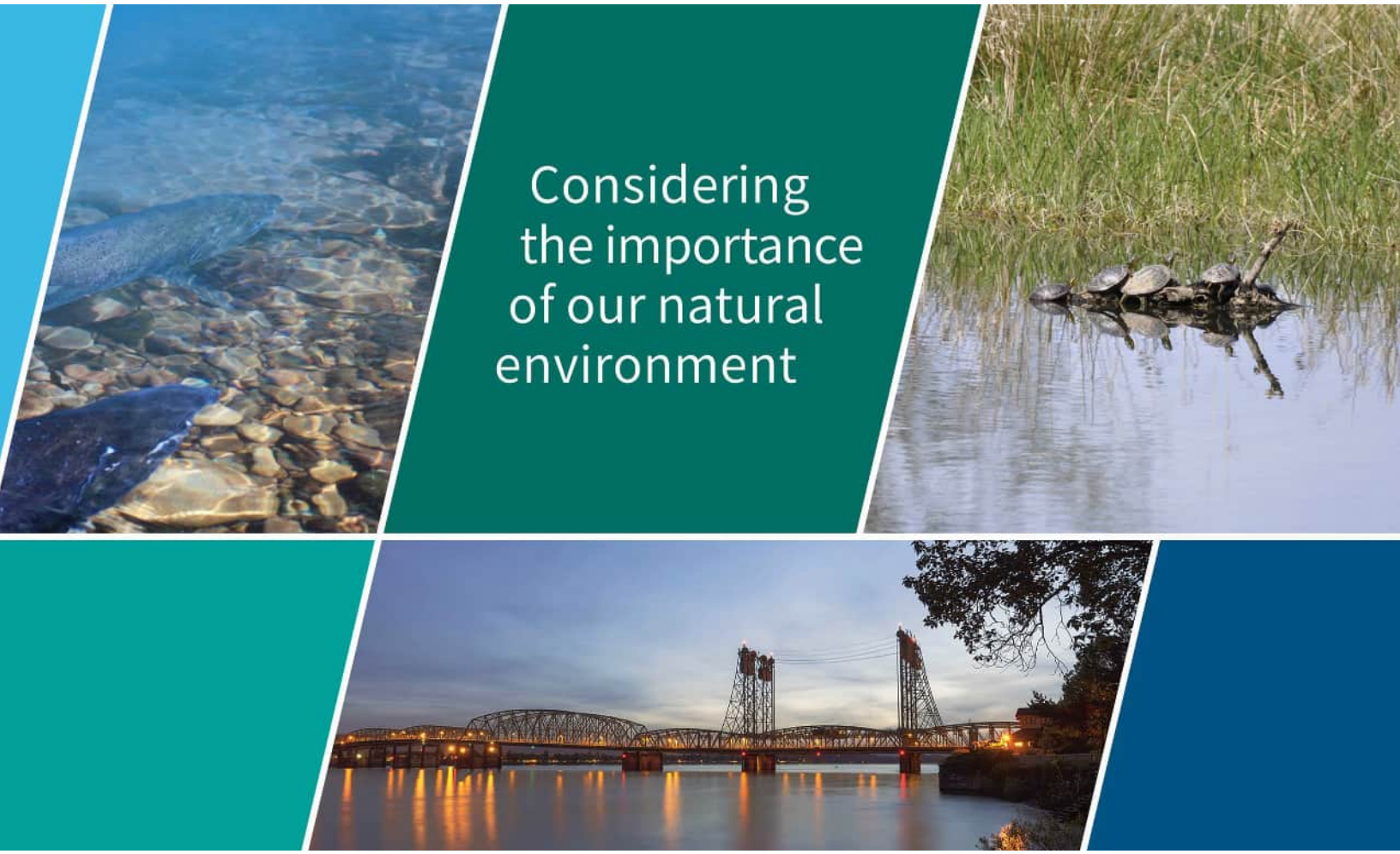

Phase I Environmental Site Assessment
IBR-2N1E33D-00501
11850 N. Center Ave.
Portland, Oregon

November 2023

Phase I Environmental Site Assessment
IBR-2N1E33D-00501
11850 N. Center Ave.
Portland, Oregon

CERTIFICATION

The technical material and data contained in this document were prepared under the supervision and direction of the undersigned. We declare that, to the best of our professional knowledge and belief, we meet the definition of Environmental Professional as defined in §312.10 of 40 CFR 312. We have the specific qualifications based on education, training, and experience to assess a property of the nature, history, and setting of the subject property. We have developed and performed the *all appropriate inquiries* in conformance with the standards and practices set forth in 40 CFR Part 312.



Prepared by Erik Anderson, RG



Approved by Richard Roché, RG

CONTENTS

EXECUTIVE SUMMARY ES-1

1. INTRODUCTION 1-1
1.1 Purpose 1-1
1.2 Significant Assumptions 1-2
1.3 Limitations 1-2

2. SUBJECT PROPERTY DESCRIPTION 2-1
2.1 Location 2-1
2.2 Site and Vicinity Characteristics 2-1
2.3 Physical Setting 2-1
2.4 Current Use of the Subject Property 2-2
2.5 Descriptions of Improvements on the Subject Property 2-2
2.6 Environmental Liens 2-2

3. RECORDS REVIEW 3-1
3.1 Standard Environmental Record Sources 3-1
3.1.1 Review of Oregon Department of Environmental Quality Databases 3-1
3.1.2 Environmental Protection Agency Database Review 3-5
3.1.3 Other Databases 3-7
3.1.4 Orphan Site List 3-7
3.1.5 Vapor Encroachment 3-8
3.2 Historical Use Information 3-8
3.2.1 Certified Sanborn Maps™ Fire Insurance Map Review 3-8
3.2.2 Historical Aerial Photograph Review 3-9
3.2.3 Local Agency Records 3-10
3.3 Additional Environmental Information 3-11
3.3.1 Asbestos 3-11
3.3.2 Lead-Based Paint 3-11
3.3.3 Polychlorinated Biphenyls 3-11
3.3.4 Radon 3-11

4. FILE REVIEW 4-1
4.1 Previous Investigations 4-1
4.2 Adjacent and Nearby Properties File Review 4-1

5. SITE EXAMINATION 5-1
5.1 Subject Property 5-1
5.2 Adjacent Properties 5-1
6. INTERVIEWS 6-1
7. CONCLUSIONS 7-1
8. RECOMMENDATIONS 8-1
9. REFERENCES 9-1

FIGURES

1 Site Vicinity Map
2 Site Map

APPENDICES

Appendix A. EDR Radius Map Report
Appendix B. Certified Sanborn Map Report
Appendix C. Historical Aerial Photos
Appendix D. Site Photographs
Appendix E. Supporting Documents

ACRONYMS AND ABBREVIATIONS

µg/L	micrograms per liter
AST	aboveground storage tank
ASTM	American Society for Testing Materials
CERCLA	Comprehensive Environmental Response, Compensation, and Liability Act
CERCLIS	Comprehensive Environmental Response, Compensation, and Liability Information System
CORRACTS	Corrective Action Report
CREC	controlled recognized environmental condition
CRL	Confirmed Release List
DEQ	Oregon Department of Environmental Quality
ECSI	Environmental Cleanup Site Information
EDR	Environmental Data Resources
EPA	U.S. Environmental Protection Agency
ERNS	Emergency Response Notification System
ESA	Environmental Site Assessment
HREC	historical recognized environmental condition
I-5	Interstate 5
IBR	Interstate Bridge Replacement
LBP	lead-based paint
LUST	leaking underground storage tank
NFA	No Further Action
NFRAP	no further remedial action planned
NPL	National Priorities List
ODOT	Oregon Department of Transportation
PCB	polychlorinated biphenyl
PCE	tetrachloroethene
pCI/L	picocuries per liter
RCRA	Resource Conservation and Recovery Act
RCRIS	Resource Conservation and Recovery Information System
REC	recognized environmental conditions
SEMS	Superfund Enterprise Management System
SWF/LF	Landfill and/or Solid Waste Disposal Site

TSD	Transportation, Storage, and Disposal
UST	underground storage tank
VCP	Voluntary Cleanup Program

EXECUTIVE SUMMARY

Parametrix was retained by the Oregon Department of Transportation (ODOT) to perform a Phase I Environmental Site Assessment (ESA) on the developed property located at 11850 N. Center Avenue in Portland, Oregon (Figure 1). This property may be acquired as part of the Interstate Bridge Replacement (IBR) Program and is known as IBR-2N1E33D-00501. Based on the findings of this investigation, Parametrix reached the following conclusions:

1. The subject property is located on Multnomah County Tax Lot 2N1E34C-00501. The subject property encompasses an area of approximately 0.42 acres and is zoned for commercial use. The site is developed with a 1,530-square-foot commercial building that is currently leased to a cannabis retail business.
2. Based on the historical review, the south half of the subject property was the site of the swimming pool for the Jantzen Beach Amusement Park in 1936. The north half of the subject property was undeveloped land. The building that housed the boilers for heating the swimming pool was located immediately adjacent to the north.

   A ground-level photograph taken of the building during the 1948 Vanport flood shows the suspected boiler building in detail. A possible vent pipe for an underground storage tank (UST) is visible on the east side of the building.

   The use of the subject property remained unchanged until the amusement park closed in 1970. Soon after the park closed, the boiler house was removed. The current building on the subject property was constructed in 1974. By 1981, the swimming pool was removed and/or filled.

   The presence of the former boiler house and potentially associated oil UST(s) is considered a potential recognized environmental condition (REC) to the subject property. No other RECs were identified during the historical information review.
3. Based on the age of the building on the subject property, which was constructed in 1974, there is a potential for lead-based paint (LBP), asbestos-containing materials (ACM) or polychlorinated biphenyls (PCBs) to have been used at the subject property.
4. During the site reconnaissance, a 2-inch steel pipe was observed that extends 6 feet out of the ground from the landscaped area between the parking lot and N. Center Avenue. The end of the pipe curves 180 degrees and has a damaged screen covering the opening of the pipe, similar to a vent pipe for a UST. This pipe is located on the west side of the former boiler house that was located in this area until the 1970s. The possible presence of a UST in this area is identified as a REC.

   No other evidence of significant use or storage of hazardous substances or petroleum products was noted on or near the subject property. No evidence of distressed vegetation, spills or releases, or other indications of environmental concern was identified during the site reconnaissance.
5. The subject property is not listed on any state regulatory database that would indicate a past or current release or storage of hazardous materials.

6. A review of regulatory information indicated that several adjacent or nearby sites were identified in the regulatory record databases. Soil and groundwater contamination has been documented on the former Conoco Phillips gas station site located 800 feet to the north. There has been no documented migration of contamination onto the subject property from this site. None of the identified sites appear to present a REC to the subject property.
7. An on-site reconnaissance and interview were not conducted with a property representative to identify any potential environmental conditions and to address information data gaps during the Phase I ESA process. The lack of a property owner or representative interview and the lack of a full on-site reconnaissance represent data gaps in accordance with ASTM International Standard E1527-21. However, the information obtained for the Phase I ESA, including regulatory database and historical documentation, was deemed sufficient.

Based upon the conclusions of this investigation of the subject property, Parametrix offers the following recommendations:

1. A geophysical survey is recommended in the area of the steel vent pipe located on the north end of the subject property and other areas around the former boiler house to identify possible USTs in the area. Any identified USTs should be properly decommissioned and environmental sampling conducted according to State of Oregon requirements and standard industry practices.
2. If the building is to be removed, a demolition-level hazardous materials building survey should be completed. If hazardous materials such as LBP, ACM, and/or PCBs are identified, they should be managed, handled, and disposed of in accordance with local, state, and federal regulations.

1. INTRODUCTION

Parametrix was retained by the Oregon Department of Transportation (ODOT) to perform a Phase I Environmental Site Assessment (ESA) on the developed property located at 11850 N. Center Avenue in Portland, Oregon (herein referred to as the subject property) (Figure 1). The subject property consists of Tax Lot ID# 2N1E33D-00501 in Multnomah County, Oregon. It is our understanding that ODOT may pursue acquisition of the subject property as part of the Interstate Bridge Replacement (IBR) Program. The subject property is identified as IBR-2N1E33D-00501 (Figure 2).

This Phase I ESA includes a review of available documentation pertaining to the subject property, a site reconnaissance, and a review of pertinent public agency documents. The ESA consists of two distinct tasks: (1) a review of documents and of oral information, and (2) a site examination. Conclusions and recommendations within this report are based solely on observed evidence and data collected during the performance of this assessment.

1.1 Purpose

The Phase I ESA was conducted in general accordance with American Society for Testing Materials (ASTM) Standard E1527-21, Standard Practice for Environmental Site Assessments: Phase I Environmental Site Assessment Process, which defines the generally accepted industry practices and procedures currently applicable at the time and place of this study (ASTM 2021). The Phase I ESA is intended to permit the user to satisfy the requirements to qualify for the bona fide prospective purchaser limitation under the Comprehensive Environmental Response, Compensation, and Liability Act (CERCLA), and as such constitutes "all appropriate inquiries in the previous ownership and uses of the property consistent with good commercial or customary practice" as defined at 42 U.S.C. §9601 (35)(B).

The purpose of this Phase I ESA is to identify recognized environmental conditions (RECs) on or near the subject property. The term *recognized environmental conditions* is defined in ASTM Standard E1527-21 as:

> "…(1) the presence of *hazardous substances* or *petroleum products* in, on, or at the *subject property* due to a *release* to the *environment*; (2) the likely presence of *hazardous substances* or *petroleum products* in, on, or at the *subject property* due to a *release* or likely *release* to the *environment*; or (3) the presence of *hazardous substances* or *petroleum products* in, on, or at the *subject property* under conditions that pose a *material threat* of a future *release* to the *environment*."

In accordance with ASTM Standard E1527-21, some RECs may be further defined as historical recognized environmental conditions (HRECs) or controlled recognized environmental conditions (CRECs).

An HREC is defined as:

> "…*a past release of any hazardous substances* or *petroleum* products that has occurred in connection with the *property* and has been addressed to the satisfaction of the applicable regulatory authority or meeting unrestricted use criteria established by a regulatory authority, without subjecting the *property* to any required controls."

A CREC is defined as:

> "…a *recognized environmental condition* resulting from a past *release of hazardous substances* or *petroleum products* that has been addressed to the satisfaction of the applicable regulatory authority, with *hazardous substances* or *petroleum products* allowed to remain in place subject to the implementation of required controls."

This Phase I ESA endeavors to identify all RECs, HRECs, and/or CRECs at the subject property.

1.2 Significant Assumptions

This assessment was conducted in accordance with generally accepted industry practices and procedures within the scope of work authorized at the time and place of this study. Parametrix's observations are limited to the areas to which it had access on the subject property.

Phase I ESA methodology included viewing accessible areas of the subject property from public right of way, as on-site access was not available. In addition, an interview was not able to be conducted with a property representative to identify any potential environmental conditions during the Phase I ESA process. Unless otherwise stated, no other exceptions to the guidelines presented in ASTM E1527-21 were made during completion of this Phase I ESA.

1.3 Limitations

The findings, conclusions, and recommendations presented in this report are based on site conditions and the best available information known or made available by regulators, other consultants, or other sources at the time of the investigation. Parametrix conducted a diligent search and investigation in compliance with prevailing standards of the profession; however, certain adverse conditions may exist at the site not detected at the time of the investigation.

The services provided under this contract, as described in this report, include professional opinions and judgments based on data collected. These services have been provided according to generally accepted engineering practices. The opinions and conclusions contained in this report are typically based on information obtained from the following:

- Observations and measurements made by Parametrix field staff.
- Contacts and discussions with regulatory agencies and others.
- Review of available hazardous substance or solid waste lists.
- Opinions and judgments of Parametrix based on the information available.

In the professional judgment of Parametrix, the services performed pursuant to the scope of services are an adequate basis to collect data for a preliminary evaluation of the site and upon which to draw the conclusions stated in this report.

2. SUBJECT PROPERTY DESCRIPTION

2.1 Location

The subject property is located at 11850 N. Center Avenue in Portland, Oregon. The subject property includes Multnomah County Tax Lot 2N1E33D-00501 and is identified as IBR-2N1E33D-00501. The site location is shown on Figure 1, and the boundary of the subject property is shown on Figure 2.

The subject property is a 0.42-acre property located west of Interstate 5 (I-5) and south of N. Center Avenue. According to the Multnomah County Assessment office, 1521/1523 N Jantzen Beach Property LLC is the current owner of the subject property.

2.2 Site and Vicinity Characteristics

The subject property consists of a commercial building that is occupied by one commercial tenant. The 0.42-acre, irregularly shaped lot consists of a building, paved parking areas, sidewalks, and manicured landscaping. It is currently owned by 1521/1523 N Jantzen Beach Property LLC. The property is located in a fully developed commercial area of the Jantzen Beach area of North Portland.

The subject property is located to the south of N. Center Avenue and adjacent to the I-5 freeway right of way. The subject property is bounded to the north and west by commercial businesses and restaurants and to the south by North Portland Harbor on the Columbia River (Figure 2).

2.3 Physical Setting

The subject property is located in the Portland Basin, which marks the northern terminus of the Willamette Lowland in Oregon (DNR n.d.). The northern portion of the basin is known for its low topographic relief, with the subject property at an elevation of approximately 35 feet above mean sea level. The Portland Basin is bounded by the Cascade Range to the east and the Coast Range to the west.

Geologic processes in the Portland Basin consist of volcanism, sedimentation, and cataclysmic flood deposits in both fluvial and marine depositional environments. The subject property lies on what is mapped as fine-grained Holocene alluvium consisting of sand and silty sand deposited by the Columbia River and artificial fill consisting largely of dredge sands (Wells et al. 2020).

The topography in the vicinity of the subject property is generally level, dropping steeply down to North Portland Harbor on the south side of the subject property. Based on the results of groundwater studies on nearby properties, the anticipated groundwater gradient is to the south toward North Portland Harbor, which is a narrow reach of the Columbia River between Hayden Island and North Portland. Groundwater has been encountered at 13 to 35 feet below ground surface on nearby properties.

2.4 Current Use of the Subject Property

The subject property is developed with a commercial building that is currently occupied by a cannabis retail store and dispensary (Wild West Emporium) and vehicle parking spaces.

The subject property is zoned by the City of Portland as Commercial Employment (CE).

2.5 Descriptions of Improvements on the Subject Property

The subject property is developed with a 1,530-square-foot commercial building with customer parking spaces, sidewalks, and manicured landscaping, mostly on the north half of the subject property. The property is accessed via a private driveway off the Center Avenue.

2.6 Environmental Liens

An environmental lien is defined by ASTM as a charge, security, or encumbrance upon title to a property to secure the payment of a cost, damage, obligation, or duty arising out of response actions, cleanup, or other remediation of hazardous substances or petroleum products. No evidence of environmental liens against the subject property was identified during the course of this Phase I ESA.

3. RECORDS REVIEW

The purpose of the records review task was to gather environmental data on the subject property prior to the site examination. The information review consisted of two subtasks: a review of various lists and files published by federal and State of Oregon agencies, and a compilation of historical uses of the site and site vicinity, to determine if past operations pose an environmental risk to the subject property. Information for agency file review is based, in part, on a report provided by Environmental Data Resources (EDR). The EDR report is included in Appendix A.

The EDR report (EDR 2023a) is a summary of state and federal database searches for sites of possible environmental concern. The information review enabled Parametrix personnel to characterize the types of activities performed at the site, identify data gaps prior to the site examination, and facilitate recognition of discrepancies between reported and observed data. Data gaps identified during the document review were addressed by interviewing knowledgeable personnel, observations during the site examination, or additional detailed investigation.

It should be noted that this information is reported as Parametrix received it from EDR, which in turn reports information as it is provided in various government databases. It is not possible for either Parametrix or EDR to verify the accuracy or completeness of information contained in these databases. However, the use of and reliance on this information is a generally accepted practice in the conduct of environmental due diligence. The following sections present information from the document review.

3.1 Standard Environmental Record Sources

The following section summarizes information collected from records maintained by the U.S. Environmental Protection Agency (EPA) and the Oregon Department of Environmental Quality (DEQ). The information includes details on sites identified in regulatory databases within recommended ASTM search distances. A complete listing of the databases reviewed is included in the EDR Radius Map™ Report (Appendix A).

3.1.1 Review of Oregon Department of Environmental Quality Databases

The following sections summarize the most relevant information obtained from the EDR Radius Map™ Report regarding sites identified within the ASTM E1527-21 search radii from the following databases. Additional information regarding these sites was reviewed on DEQ's Environmental Cleanup Site Information (ECSI) Database (DEQ n.d.a) and Leaking Underground Storage Tank (LUST) Cleanup Site Database (DEQ n.d.b)to supplement data gaps in the EDR report. A complete listing of the databases reviewed is included in the EDR report. Relevant database listings from DEQ include:

- DEQ Underground Storage Tank (UST) List
- DEQ Leaking Underground Storage Tank (LUST) List

- DEQ Environmental Cleanup Site Information (ECSI) List
- Spill Database (SPILLS)
- Solid Waste Facilities (SWF/LF) List
- DEQ Confirmed Release (CRL) List
- DEQ Brownfields List
- DEQ Drycleaners List
- DEQ Engineering or Institutional Controls

3.1.1.1 Department of Environmental Quality Underground Storage Tank List

The UST database contains registered USTs. USTs are regulated under Subtitle I of the Resource Conservation and Recovery Act (RCRA). The data were obtained from the DEQ UST List.

Information contained in the EDR report indicates that the subject property is not listed as a UST site. Five UST sites were identified within 0.25 miles of the subject property. One of the sites (Conoco Phillips Company) is located 800 feet north of the subject property and is discussed below under Section 3.1.1.2 as a LUST site.

The remaining four UST sites identified in the EDR report appear to be at sufficient distances from the subject property, and/or cleanup activities have been completed, so that they do not appear to represent a REC to the subject property.

3.1.1.2 Department of Environmental Quality Leaking Underground Storage Tank List

The LUST Incident Reports contain an inventory of reported LUST incidents. The data were obtained from the DEQ LUST Database List.

Information contained in the EDR report indicates that the subject property is not listed as a LUST site.

Thirteen LUST sites were identified within 0.25 miles of the subject property. One of the sites (Conoco Phillips Company) is located 800 feet north of the subject property and is discussed below.

- Conoco Phillips Company (12205 N. Center Ave.), is located 800 feet north of the subject property (Tax Lot 00602). The site was assigned DEQ LUST file numbers 26-90-0055 and 26-94-0063. The property was a service station from 1967 through 2007. The earlier petroleum release was reported in 1990, which involved the removal of 750 cubic yards of petroleum-contaminated soil. The site was closed under the Soil Matrix rules and was issued a No Further Action (NFA) letter from DEQ.

  A second petroleum release was reported in 1994 during upgrades to the UST system. Groundwater monitoring between 2000 and 2011 showed groundwater flow directions toward the south to southwest. Between 2004 and 2006, five air-sparge and three vapor extraction wells were installed and operated until 2007.

Based on final compliance sampling, residual contamination in soil did not exceed any risk-based concentrations for occupational property use. Residual contamination in groundwater exceeded risk-based concentrations for *vapor intrusion into buildings* (benzene) and *groundwater in excavation* (total gasoline and benzene). Minor migration of contaminants was reported onto properties adjacent to the Conoco site to the east and south (Tax Lots 00603 and 00604). No contaminant migration was documented onto the subject property (Tax Lot 00605). No groundwater users were identified within 0.25 miles of the property.

In July 2011, three soil gas samples were collected on the Conoco property. No analytes were detected that exceeded risk-based concentrations for soil vapor.

In 2010, the existing commercial building was constructed on the Conoco property, which included a vapor barrier and a passive ventilation system. Vapor sampling within the ventilation system did not detect any petroleum.

DEQ issued an NFA letter for the site in October 2012.

Based on DEQ information indicating site closure activities have been completed or other supplemental information, the identified site discussed above does not appear to represent a REC to the subject property. In addition, the remaining 12 LUST sites identified in the EDR report appear to be at sufficient distances from the subject property, and/or cleanup activities have been completed, so that they do not appear to represent a REC to the subject property.

3.1.1.3 Department of Environmental Quality Environmental Cleanup Site Information List

The ECSI list identifies and tracks known or potentially contaminated sites within Oregon and is the state's equivalent to the Comprehensive Environmental Response, Compensation, and Liability Information System (CERCLIS). The CRL is a subset of the ECSI list and includes sites that have known releases of hazardous substances. The Voluntary Cleanup Program (VCP) database is a list of sites that have been entered into the DEQ voluntary cleanup program and are undergoing cleanup. The subject property is not identified on the ECSI, CRL or VCP databases.

Nineteen ECSI, CRL, or VCP sites were identified within 1 mile of the subject property. Of the 19 sites, one site (Hayden Island Landfill) is located within 0.25 miles north of the subject property. A second ECSI site (Hayden Island Cleaners, 1190 N. Jantzen Drive) is located 750 feet east of the subject property. Both sites are discussed below.

The remaining ECSI, CRL, and VCP sites are located at sufficient distances, and/or cleanup activities have been completed, so that they do not appear to represent RECs to the subject property.

- The Hayden Island Landfill ECSI site (ECSI #1559) is located 1,600 feet north of the subject property.

  The Hayden Island Landfill was located in a seasonal lake basin on Hayden Island and appears to have operated between about 1950 and the early 1970s, when it was covered with a 7- to 8-foot layer of clean fill. All information known about the landfill is based on subsurface

activities at a former ARCO service station, 1305 N. Hayden Island Dr., built on the eastern end of the old landfill.

The landfill debris was found to be 5 to 7 feet thick, beneath 7 to 8 feet of cover. Groundwater was documented at a depth of about 25 feet below ground surface, and its flow direction varied due to the heterogenous nature of landfill materials and fluctuations in the level of the surrounding Columbia River.

A groundwater pump and treat system began treating gasoline-contaminated groundwater on the site in 1990. The system quickly became fouled from iron bacteria and silt, which was attributed to leachate from the buried landfill debris. The treatment system was decommissioned. Soil gas sampling on the ARCO site showed traces of volatile organic compounds and methane, but nothing above action levels.

The DEQ Site Assessment Section recommended that affected property owners characterize contamination in and below the former landfill, under low priority. DEQ has not performed an organized assessment of the former Hayden Island Landfill.

Given the extensive groundwater monitoring completed on the Conoco property to the north between 1996 and 2008 (see discussion of LUST file 26-94-0063), which did not identify any suspected contaminants from off-site sources, the presence of the Hayden Island Landfill site is not considered a REC to the subject property.

- The Hayden Island Cleaners site located at 1190 N. Jantzen Drive (ECSI #1865) is listed in the EDR report as being 0.122 miles (650 feet) east of the subject property, on the east side of I- 5. In 1995, groundwater and soil gas samples were collected from four probe borings. Tetrachloroethene (PCE) was detected in the soil gas (up to 75 parts per million) and groundwater (up to 780 micrograms per liter [µg/L]) in all four boreholes. Three groundwater monitoring wells were installed which contained up to 1,230 µg/L PCE. Additional monitoring wells were installed on the site and on adjacent properties. In May 1999, Hydrogen Release Compound was injected into the shallow groundwater to accelerate the natural degradation of the PCE. The treatment was successful, and the DEQ issued an NFA letter for the site in December 2001.

  Based on the cleanup completed and the NFA determination, this site is not considered a REC to the subject property.

3.1.1.4 SPILLS Database

This database provides a comprehensive list of reported spills. The subject property is not listed as a SPILLS site.

3.1.1.5 Solid Waste Facilities/Landfill

The SWF/LF records typically contain an inventory of solid waste disposal facilities or landfills in a particular state. The data were obtained from Oregon's Solid Waste Facilities List Solid Waste Facilities List.

The subject property is not listed as a SWF/LF site. One SWF/LF site (Diversified Marine) was reported within 0.5 miles of the subject property and based on a review of regulatory status, investigation and cleanup actions conducted, and/or distance from the subject property; the SWF/LF site does not appear to represent a REC to the subject property.

3.1.1.6 Department of Environmental Quality Brownfields List

The Brownfields database lists sites of real property where expansion or redevelopment is complicated by actual or perceived environmental contamination. One DEQ Brownfields site was identified within 1 mile of the subject property. The site (Hayden's Corner, ECSI #5711) is located at a sufficient distance from the subject property that it does not appear to represent REC to the subject property.

3.1.1.7 Department of Environmental Quality Drycleaner List

The drycleaner database is a listing of former or current drycleaners in Oregon. One DEQ drycleaner site was identified within 0.125 miles of the subject property. The site (Safe Dry Cleaners) is located at a sufficient distance from the subject property that it does not appear to represent REC to the subject property.

3.1.1.8 Department of Environmental Quality Engineering/Institutional Controls

DEQ maintains two databases for sites with implemented engineering controls and/or institutional controls. No sites with engineering or institutional controls were identified within 1 mile of the subject property.

3.1.2 Environmental Protection Agency Database Review

The EPA administers several programs designed to protect the environment and monitor the generation, storage, treatment, and disposal of hazardous substances. The following sections summarize the most relevant information obtained from the EDR report regarding sites identified within ASTM E1527-21 search radii from the following databases. A complete listing of the databases reviewed is included in the EDR report.

- National Priorities List (NPL)
- Superfund Enterprise Management System (SEMS) List
- RCRA Corrective Action Report (CORRACTS) List
- Resource Conservation and Recovery Information System (RCRIS) List
- Emergency Response Notification System (ERNS) List
- U.S. Brownfields List

3.1.2.1 National Priorities List

The NPL identifies priority hazardous waste sites for remedial actions under the EPA Superfund program. The EDR report indicates that the subject property is not listed as an NPL site. No NPL sites were identified within 1 mile of the subject property.

3.1.2.2 Superfund Enterprise Management System List

The EPA publishes a list of sites that may potentially pose a threat to the environment or the health of the general public. This list is known as the SEMS list (formerly the CERCLIS list). Information contained in the EDR report indicates the subject property is not listed as a SEMS site. One SEMS site (Pier 99 – Portland) was identified within 1 mile of the subject property. The site is located at a sufficient distance, and/or cleanup activities have been completed, so that it does not appear to represent REC to the subject property.

The EPA also publishes the SEMS-NFRAP list, which are SEMS sites that have been designated "no further remedial action planned" and have been removed from the SEMS list. Information contained in the EDR report indicated that the subject property is not listed as a SEMS-NFRAP site. One SEMS-NFRAP site (Diversified Marine) was identified within 1 mile of the subject property. The site is located at a sufficient distance and/or cleanup activities have been completed so that it does not appear to represent REC to the subject property.

3.1.2.3 Corrective Action Reports Review

The CORRACTS report identifies hazardous waste handlers with corrective action activity. Information contained in the EDR report indicates the subject property is not listed as a CORRACTS site. No CORRACTS sites are listed within 1 mile of the subject property.

3.1.2.4 Resource Conservation and Recovery Information System List

The RCRIS list includes selective information on sites that generate, transport, store, treat, and/or dispose of hazardous waste as defined by RCRA. Information contained in the EDR report indicates the subject property is not listed as an RCRIS site. Four very small-quantity generator sites are listed within 0.25 miles of the subject property. The sites are located at sufficient distances that they do not appear to represent RECs to the subject property.

The EPA also regulates the management of hazardous waste at Transportation, Storage, and Disposal (TSD) facilities. Information contained in the EDR report indicates the subject property is not listed as a RCRIS-TSD site. No RCRIS-TSD sites were identified within 0.5 miles of the subject property.

3.1.2.5 Emergency Response Notification System List

The ERNS is a national database containing information from spill reports made to federal authorities. Information contained in the EDR report indicates the subject property is not listed as an ERNS site.

3.1.2.6 U.S. Brownfields List

The EPA's U.S. Brownfields list identifies brownfields properties addressed by Cooperative Agreement Recipients and Brownfields properties addressed by Targeted Brownfields Assessments. The EDR report indicates that the subject property is not listed as a U.S. Brownfields site. No U.S. Brownfield sites were identified within 0.5 miles of the subject property.

3.1.3 Other Databases

The following sections include other databases identified in the EDR report that may be relevant to assessing potential environmental liability or environmental issues at the subject property.

3.1.3.1 Environmental Data Resources Proprietary Databases

EDR has conducted research on the occurrence of historical business practices that may constitute a REC to properties. The database was developed from data found in historical city directories and contains information on over 100,000 former gas stations, manufactured gas plants, and dry cleaners. Due to the nature of these businesses, the sites have the potential for soil and groundwater contamination to have occurred.

EDR Historical Auto Stations

Historical auto stations are identified on a proprietary database maintained by EDR. Information contained in the EDR report indicates the subject property is not listed as a historical auto station and two historical auto stations are listed within 0.125 miles of the subject property. Both of the sites (Hods Boat Care and Marlee Enterprises) are located at sufficient distances from the subject property so that they do not appear to represent a REC to the subject property.

EDR Manufactured Gas List

Former manufactured gas plant (coal gas) sites are identified on the Manufactured Gas database. Information contained in the EDR report indicates the subject property is not listed as a manufactured gas plant site, and no manufactured gas plants are listed within 1 mile of the subject property.

EDR Historical Cleaners

Historical cleaners are identified on a proprietary database maintained by EDR. Information contained in the EDR report indicates that there is one historical cleaner site within 0.125 miles of the subject property. The site (Country Club Cleaners, a.k.a. Hayden Island Cleaners) is discussed in Section 3.1.1.3 of this report.

3.1.4 Orphan Site List

Orphan sites are sites for which mapping information is not detailed adequately to plot the location of the site, or for which there is no known responsible party, or whose responsible party is unwilling or

unable to pay for cleanup. The orphan site list and available mapping information were reviewed by Parametrix. Nine orphan sites were identified by EDR in the vicinity of the subject property. One of the sites (Hayden Island Landfill) is discussed in Section 3.1.1.3 of this report. The remaining eight orphan sites identified are located at sufficient distances and/or cleanup activities have been completed so that they do not appear to represent RECs to the subject property.

3.1.5 Vapor Encroachment

ASTM Standard E1527-21 defines vapor migration as "the movement of hazardous substances or petroleum products in any form, including, for example, solid and liquid at the surface or subsurface, and vapor in the subsurface." The recognition of vapor migration as a possible REC may require incorporation of new types of controls and restrictions to address this contamination pathway.

The subject property and adjacent sites were reviewed in an effort to determine if vapor migration has, or has the potential to have, occurred at the site, from adjacent properties. Based on the information reviewed, the subject property is not identified as a potential vapor intrusion site.

No properties were identified in the near vicinity that have confirmed releases of volatile contaminants in soil or groundwater which have not been sufficiently addressed or would otherwise present a potential impact to the subject property.

3.2 Historical Use Information

The objective of the historical use information review is to develop a history of the previous uses of the subject property and surrounding area that helps to identify the likelihood of past uses having led to RECs in connection with the subject property. Parametrix researched the historical land use, occupancy, and ownership of the subject property and adjacent properties to evaluate historical uses that are known to be associated with RECs. Historical records reviewed include Sanborn Fire Insurance maps (EDR 2023b) and aerial photographs (EDR 2023c).

3.2.1 Certified Sanborn Maps™ Fire Insurance Map Review

Fire insurance maps in the EDR Certified Sanborn Map Report showing the vicinity of the subject property were requested to establish historical business operations at the subject property and adjacent properties. Sanborn Fire Insurance maps from the years 1950, 1952, and 1969 were examined. A copy of the Certified Sanborn Map Report is included in Appendix B. Observations are listed below.

1950 The subject property is located on the north shore of the North Portland Harbor of the Columbia River. The property is part of the Jantzen Beach Amusement Park, which is located to the north and west of the subject property. The swimming pools, dressing/locker rooms, and a water pump house are located immediately to the north and northwest of the subject property. The south half of the subject property is bare and undeveloped land that includes some in-water areas in the harbor. The boiler house that was used to heat water for the swimming pools

covers a portion of the north half of the subject property. A 12-inch suction line draws water from the harbor into the boiler house. A general note on the map indicates that the park has "oil fuel." N. Denver Avenue (Highway 99) is located adjacent to the east.

1952 There are no changes from the previous map.

1969 I-5 appears to the east (labeled NE Union Ave.), replacing Highway 99. A steel water tank appears to the west of the pump house to the northwest. There are no other changes from the previous map.

3.2.2 Historical Aerial Photograph Review

Historical aerial photographs of the subject property area were obtained from EDR. Aerial photographs for the years 1935, 1948, 1951, 1955, 1960, 1970, 1975, 1981, 1990, 1994, 2000, 2006, 2011, 2014, 2017, and 2020 were examined. Copies of the aerial photographs are included in Appendix C. Observations are listed below.

1935 The south half of the subject property is undeveloped land along the shore of North Portland Harbor. The shore in this area has been expanded into the harbor by placement of fill at the terminus of a narrow roadway to the west. Highway 99 is located to the east, spanning North Portland Harbor Hayden Island. The boiler house associated with the swimming pools for the Jantzen Beach Amusement Park covers a portion of the north end of the subject property. The swimming pools, dressing/locker rooms, and tavern/concessions buildings are located to the north. The rest of the amusement park is located beyond these buildings to the north and west. Other adjacent properties to the north and east (across Highway 99) are undeveloped land.

1948–1955 The large sand bar along the shore has been reduced, possibly during the Vanport flood that occurred in May 1948, two months before the image. There are no other changes to the subject property. A dock appears immediately to the west with boats and seaplanes. Buildings appear to the east of the subject property, across Highway 99.

1960 The shoreline has been expanded to the south into the harbor, leaving the entire subject property above the water line. The south area of the subject property appears to have been recently graded. The boiler house is still located on the north area of the subject property. I-5 has replaced Highway 99 to the east. The small dock has been replaced with seven connected docks with moored houseboats. The upland area to the west is a parking lot.

1970 A small building appears on the west end of the subject property. A large water tank appears to the west.

1975 The boiler house has been removed. The swimming pools and other related buildings are still located to the north. The amusement park to the west has been

	removed and replaced by the Jantzen Beach Center (shopping mall). The moorage has been expanded.
1981	The current building appears on the subject property. The swimming pool has been removed and replaced with the present-day commercial building and the roadway for N. Center Avenue. Center Avenue has been extended to the south, running along a portion of the west boundary of the subject property. New commercial buildings appear to the west, across Center Avenue.
1990–2020	The subject property and surrounding area appear to be developed similar to current conditions.

Based on the historical review, the south half of the subject property was the site of the swimming pool for the Jantzen Beach Amusement Park in 1936. The north half of the subject property was undeveloped land. The building that housed the boilers for heating the swimming pool was located immediately adjacent to the north.

A ground-level photograph taken of the building during the 1948 Vanport flood shows the suspected boiler building in detail. A possible vent pipe for an underground tank is visible on the east side of the building. A copy of the photograph is included in Appendix E.

The use of the subject property remained unchanged until the amusement park closed in 1970. Soon after the park closed, the boiler house was removed. By 1981, the swimming pool was removed/filled and the present-day building was constructed.

I-5 was constructed to the east in the mid- to late 1950s, and the Jantzen Beach Center shopping mall was constructed in the early 1970s on the former Jantzen Beach Amusement Park site.

No RECs were identified in association with historical land use. The former presence of the boiler house and associated oil storage tanks on the subject property is identified as a potential REC.

3.2.3 Local Agency Records

Information from local agencies was reviewed for environmental significance as described in the following sections.

3.2.3.1 City of Portland

A review of permits for environmental significance (i.e., septic tank, stormwater, dry wells, and/or USTs or aboveground storage tanks [ASTs]) was completed. No evidence of significant use or storage of hazardous substances or petroleum products was noted on the subject property. Numerous building and plumbing permit records were recorded online with the Portland Maps records for the various tenant spaces on the subject property between 2000 and 2020. None of the permits provided information of environmental significance. No records of USTs or ASTs were recorded.

3.2.3.2 Multnomah County

Based on information from the Multnomah County Tax Assessor's Office, the subject property is known as Tax Lot #2N1E33D-00501 and is approximately 0.42 acres. It is listed by Multnomah County as being owned by 1521/1523 N. Jantzen Beach Property LLC. The subject property is currently zoned CE and is currently occupied by a retail cannabis store (Wild West Emporium).

3.3 Additional Environmental Information

The following sections provide a summary of additional environmental information obtained for the site.

3.3.1 Asbestos

The manufacture of most asbestos-containing materials (ACM) was banned by the EPA by 1979. Prior to that, asbestos was a common constituent of numerous building materials, including floor and ceiling tiles, caulking, pipe insulation, roofing materials, and exterior siding.

Based on the date of construction of the building at the subject property (1974), there is potential for ACM to have been used at the subject property.

3.3.2 Lead-Based Paint

Before 1977, paint commonly contained lead, which is considered to cause human health problems if ingested. Based on the date of construction of the building at the subject property (1974), there is a potential for lead-based paint (LBP) to have been used at the subject property.

3.3.3 Polychlorinated Biphenyls

Transformers, electrical equipment, and lighting (ballasts) can potentially contain polychlorinated biphenyls (PCBs). Two pad-mounted transformers were observed on the north end of the subject property. Based on the date of construction of the building (1974), there is potential for PCBs to have been used at the subject property.

3.3.4 Radon

Radon is a naturally occurring radioactive gas formed by the decay of uranium in some rocks and soil. The adverse health effects associated with radon gas depend upon various factors, such as the concentration of the gas, and exposure duration. The potential concentration of radon gas within a building depends on subsurface soil conditions, the integrity of the building's foundation, the existence of a basement or crawl space (primary areas of concern), and the building's ventilation.

Multnomah County ZIP code 97217 is located in the Federal EPA Radon Zone 2. The Zone 2 indoor average radon level predicted from 2 to 4 picocuries per liter (pCi/L), reported as a moderate risk of

radon elevation. The EPA Action Level for radon is 4 pCi/L. Based on this limited information, radon likely does not represent an environmental concern at the property.

4. FILE REVIEW

In accordance with ASTM Standard E1527-21, inquiries and review of previous investigations for the subject property, and a review of regulatory files for the subject property or adjacent properties may be conducted to further evaluate environmental conditions on the property or adjacent properties, and to fill in data gaps where applicable. Previous investigations and file reviews are summarized below.

4.1 Previous Investigations

Based on regulatory information from DEQ, the subject property is not listed on any regulatory databases. No previous investigations of the subject property were identified during the course of this Phase I ESA.

4.2 Adjacent and Nearby Properties File Review

Several adjacent properties were listed on environmental databases, as described in Section 3. Sufficient site-specific information was available through review of the EDR report, as well as online DEQ files, to develop an opinion on the potential for these properties to have affected the subject property. Therefore, a specific file review (physical review at DEQ) was not required, beyond those completed during the course of this Phase I ESA. Specific information on the nature of release, types of contaminants, media impacted, and the potential to have affected the subject property or otherwise caused environmental concern is provided in Section 3.

5. SITE EXAMINATION

Parametrix conducted a site examination of the subject property from public right of way on September 14, 2023. The site examination consisted of observing the areas immediately surrounding the subject property, providing observations of the general environmental conditions on the subject property, and visually assessing the subject property and adjacent properties for evidence of hazardous materials. Photographs of the subject property taken during the site walk are included in Appendix D.

5.1 Subject Property

The subject property includes a developed lot occupying a total of 0.42 acres. The property is currently owned by 1521/1523 N Jantzen Beach Property LLC. All observations were taken from the public right of way.

One permanent commercial building is developed at the subject property. The property includes hardscaping (sidewalks, curbs and parking areas) and manicured landscaping. The topography of the property was observed to be generally level, except for a steep slope on the south side of the property that slopes down to the shoreline along N. Portland Harbor. Scattered litter was observed on the slope.

A 2-inch steel pipe extends 6 feet out of the ground from the landscaped area between the parking lot and N. Center Avenue (Figure 2). The end of the pipe curves 180 degrees and has a damaged screen covering the opening of the pipe, similar to a vent pipe for a UST. The presence of a UST could not be confirmed. It should be noted that this observed feature appears to be in proximity to the former boiler house that was located on or adjacent to the subject property.

No other evidence of ASTs or other indications of environmental significance were observed on the exterior portions of the property. In addition, no evidence of significant storage or spills of hazardous substances and/or petroleum products was observed on the subject property. No evidence of staining, adverse odors, or other indications of potential releases was observed. Aside from the possible UST associated with the vent pipe, no RECs or other adverse environmental conditions were identified associated with the subject property.

The lack of access to the subject property and a full site examination represents a data gap in accordance with ASTM Standard E1527-21.

5.2 Adjacent Properties

The vicinity of the subject property is significantly developed with active and vacant commercial businesses and public roadways. The subject property is located to the south and west of N. Center Avenue and west of the I-5 freeway. The subject property is bounded to the north by commercial businesses, to the west by a water pumping station and a house boat moorage, and to the south by

North Portland Harbor (Figure 2). Adjacent properties were examined from public areas for the presence of environmental conditions which have the potential to impact the subject property.

No evidence of significant staining or stressed vegetation was noted on the ground surface on assessable properties adjacent to the site. No evidence of the storage of chemical or hazardous materials identified on visible areas of adjacent properties.

6. INTERVIEWS

An interview was not able to be conducted with a property representative to identify any potential environmental conditions and to address information data gaps during the Phase I ESA process. The lack of a property owner or representative interview represents a data gap in accordance with ASTM Standard E1527-21.

7. CONCLUSIONS

Based on the findings of this investigation, Parametrix concluded the following:

1. The subject property is located on Multnomah County Tax Lot 2N1E34C-00501. The subject property encompasses an area of approximately 0.42 acres and is zoned for commercial use. The site is developed with a 1,530 square-foot-commercial building that is currently leased to a cannabis retail business.
2. Based on the historical review, the south half of the subject property was the site of the swimming pool for the Jantzen Beach Amusement Park in 1936. The north half of the subject property was undeveloped land. The building that housed the boilers for heating the swimming pool was located immediately adjacent to the north.

   A ground-level photograph taken of the building during the 1948 Vanport flood shows the suspected boiler building in detail. A possible vent pipe for a UST is visible on the east side of the building.

   The use of the subject property remained unchanged until the amusement park closed in 1970. Soon after the park closed, the boiler house was removed. The building on the subject property was constructed in 1974. By 1981, the swimming pool was removed and/or filled.

   The presence of the former boiler house and potentially associated oil UST(s) is considered a potential REC to the subject property. No other RECs were identified during the historical information review.
3. Based on the age of the building on the subject property, which was constructed in 1974, there is a potential for LBP, ACM, or PCBs to have been used at the subject property.
4. During the site reconnaissance, a 2-inch steel pipe was observed that extends 6 feet out of the ground from the landscaped area between the parking lot and N. Center Avenue. The end of the pipe curves 180 degrees and has a damaged screen covering the opening of the pipe, similar to a vent pipe for a UST. This pipe is located on the west side of the former boiler house that was located in this area until the 1970s. The possible presence of a UST in this area is identified as a REC.

   No other evidence of significant use or storage of hazardous substances and/or petroleum products was noted on or near the subject property. No evidence of distressed vegetation, spills or releases, or other indications of environmental concern was identified during the site reconnaissance.
5. The subject property is not listed on any state regulatory database that would indicate a past or current release or storage of hazardous materials.
6. A review of regulatory information indicated that several adjacent or nearby sites were identified in the regulatory record databases. Soil and groundwater contamination has been documented on the former Conoco Phillips gas station site located 800 feet to the north. There has been no documented migration of contamination onto the subject property from this site. None of the identified sites appear to present a REC to the subject property.

7. An on-site reconnaissance and interview were not conducted with a property representative to identify any potential environmental conditions and to address information data gaps during the Phase I ESA process. The lack of a property owner or representative interview and the lack of a full on-site reconnaissance represent data gaps in accordance with ASTM Standard E1527-21. However, the information obtained for the Phase I ESA, including regulatory database and historical documentation, was deemed sufficient.

8. RECOMMENDATIONS

Based upon the conclusions of this investigation of the subject property, Parametrix offers the following recommendations.

1. A geophysical survey is recommended in the area of the steel vent pipe located on the north end of the subject property and other areas around the former boiler house to identify possible USTs in the area. Any identified underground tanks should be properly decommissioned and environmental sampling conducted according to State of Oregon requirements and standard industry practices.
2. If the building is to be removed, a demolition-level hazardous materials building survey should be completed. If hazardous materials such as LBP, ACM, and/or PCBs are identified, they should be managed, handled, and disposed of in accordance with local, state, and federal regulations.

9. REFERENCES

ASTM International. 2021. Standard Practice for Environmental Site Assessments: Phase I Environmental Site Assessment Process (E1527-21). December 2021.

DEQ (Oregon Department of Environmental Quality). n.d.a. Environmental Cleanup Site Information Database. Available at <http://www.oregon.gov/deq/hazards-and-cleanup/env-cleanup/pages/ecsi.aspx>. Accessed October 29, 2023.

DEQ. n.d.b. Leaking Underground Storage Tank Cleanup Site Database. Available at <https://www.deq.state.or.us/lq/tanks/lust/LustPublicLookup.asp>. Accessed October 29, 2023.

DNR (Washington Department of Natural Resources). n.d. Portland Basin. Available at <https://www.dnr.wa.gov/programs-and-services/geology/explore-popular-geology/geologic-provinces-washington/portland-basin#catastrophic-floods>. Accessed October 23, 2023.

EDR (Environmental Data Resources). 2023a. The EDR Radius Map™ Report, IBR-2N1E33D-00501 1521/1523 N Jantzen Beach P. Inquiry Number 7395078.150. July 20, 2023.

EDR. 2023b. The EDR Certified Sanborn® Map Report, IBR-2N1E34C-00605 1521/1523 N Jantzen Beach P. Inquiry Number 7395078.149. September 14, 2023.

EDR. 2023c. The EDR Aerial Photo Decade Package, IBR-2N1E34C-00605 1521/1523 N Jantzen Beach P. Inquiry Number 7395078.152. July 21, 2023.

Wells, R.E., Haugerud, R.A., Niem, A.R., Niem, W.A., Ma, L., Evarts, R.C., O'Connor, J.E., Madin, I.P., Sherrod, D.R., Beeson, M. H., Tolan, T.L., Wheeler, K.L., Hanson, W.B., Sawlan, M.G., 2020, Geologic Map of the Greater Portland Metropolitan Area and Surrounding Region, Oregon and Washington. U.S. Geological Survey Scientific Investigations Map 3443, pamphlet 55 p., 2 sheets, scale 1:63,360. Available at <https://doi.org/10.3133/sim3443>. Accessed October 23, 2023.

Figures

1 Site Vicinity Map

Property ID
2N1E33D -00501
Address
11850 N CENTER AVE



Source: ODOT, WSDOT, Mapbox, OpenStreetMap

Date: 10/11/2023 Path: \\parametrix.com\ponx\Port\Projects\Clients\1585-WSP\274-1585-058 IBR Program\99Svcs\GIS\mapdocs\Ph HazMat\Hazmat EDR Reports\Figure 1 Full Site Vicinity Map Multnomah Co.aprx

2 Site Location Map

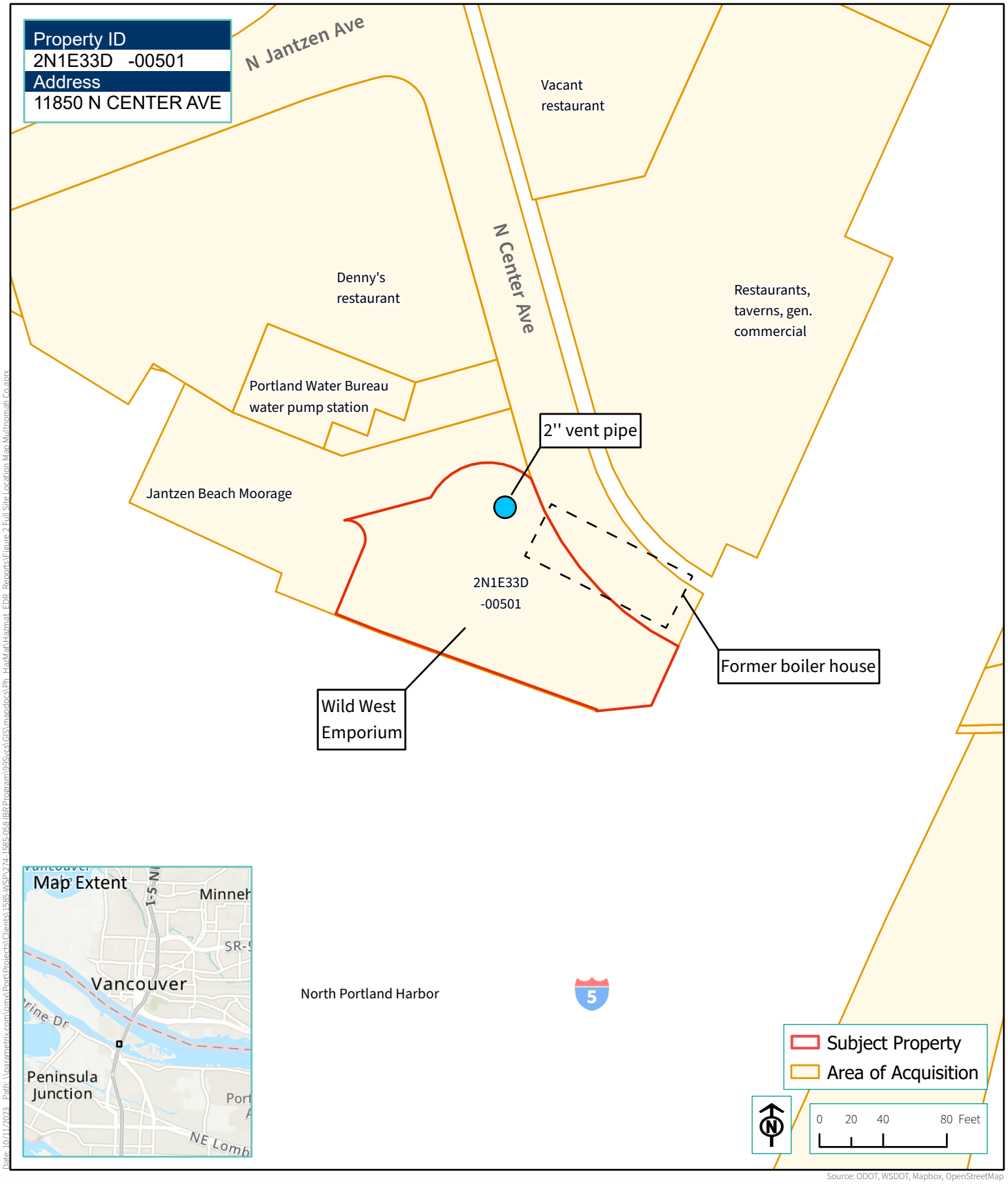

Date: 10/11/2023 Path: \\parametrix.com\onx\Port\Projects\Clients\1585-WSP\274-1585-058 IBR Program\99Svcs\GIS\mapdocs\Ph HazMat\Hazmat EDR Reports\Figure 2 Full Site Location Map Multnomah Co.aprx

Appendix A. EDR Radius Map Report

IBR - 2N1E33D -00501 1521/1523 N JANTZEN BEACH P
11850 N CENTER AVE
Portland, OR 97217

Inquiry Number: 7395078.150s
July 20, 2023

The EDR Radius Map™ Report with GeoCheck®

6 Armstrong Road, 4th floor
Shelton, CT 06484
Toll Free: 800.352.0050
www.edrnet.com

TABLE OF CONTENTS

SECTION	PAGE
Executive Summary	ES1
Overview Map	2
Detail Map	3
Map Findings Summary	4
Map Findings	9
Orphan Summary	727
Government Records Searched/Data Currency Tracking	GR-1

GEOCHECK ADDENDUM

Physical Setting Source Addendum	A-1
Physical Setting Source Summary	A-2
Physical Setting SSURGO Soil Map	A-5
Physical Setting Source Map	A-8
Physical Setting Source Map Findings	A-10
Physical Setting Source Records Searched	PSGR-1

Thank you for your business.
Please contact EDR at 1-800-352-0050
with any questions or comments.

Disclaimer - Copyright and Trademark Notice

This Report contains certain information obtained from a variety of public and other sources reasonably available to Environmental Data Resources, LLC. It cannot be concluded from this Report that coverage information for the target and surrounding properties does not exist from other sources. This Report is provided on an "AS IS", "AS AVAILABLE" basis. **NO WARRANTY EXPRESS OR IMPLIED IS MADE WHATSOEVER IN CONNECTION WITH THIS REPORT. ENVIRONMENTAL DATA RESOURCES, LLC AND ITS SUBSIDIARIES, AFFILIATES AND THIRD PARTY SUPPLIERS DISCLAIM ALL WARRANTIES, OF ANY KIND OR NATURE, EXPRESS OR IMPLIED, ARISING OUT OF OR RELATED TO THIS REPORT OR ANY OF THE DATA AND INFORMATION PROVIDED IN THIS REPORT, INCLUDING WITHOUT LIMITATION, ANY WARRANTIES REGARDING ACCURACY, QUALITY, CORRECTNESS, COMPLETENESS, COMPREHENSIVENESS, SUITABILITY, MERCHANTABILITY, FITNESS FOR A PARTICULAR PURPOSE, TITLE, NON-INFRINGEMENT, MISAPPROPRIATION, OR OTHERWISE. ALL RISK IS ASSUMED BY THE USER. IN NO EVENT SHALL ENVIRONMENTAL DATA RESOURCES, LLC OR ITS SUBSIDIARIES, AFFILIATES OR THIRD PARTY SUPPLIERS BE LIABLE TO ANYONE FOR ANY DIRECT, INCIDENTAL, INDIRECT, SPECIAL, CONSEQUENTIAL OR OTHER DAMAGES OF ANY TYPE OR KIND (INCLUDING BUT NOT LIMITED TO LOSS OF PROFITS, LOSS OF USE, OR LOSS OF DATA) INFORMATION PROVIDED IN THIS REPORT.** Any analyses, estimates, ratings, environmental risk levels, or risk codes provided in this Report are provided for illustrative purposes only, and are not intended to provide, nor should they be interpreted as providing any facts regarding, or prediction or forecast of, any environmental risk for any property. Only an assessment performed by a qualified environmental professional can provide findings, opinions or conclusions regarding the environmental risk or conditions in, on or at any property.

Copyright 2023 by Environmental Data Resources, LLC. All rights reserved. Reproduction in any media or format, in whole or in part, of any report or map of Environmental Data Resources, LLC, or its affiliates, is prohibited without prior written permission.

EDR and its logos (including Sanborn and Sanborn Map) are trademarks of Environmental Data Resources, LLC or its affiliates. All other trademarks used herein are the property of their respective owners.

EXECUTIVE SUMMARY

A search of available environmental records was conducted by Environmental Data Resources, Inc (EDR). The report was designed to assist parties seeking to meet the search requirements of EPA's Standards and Practices for All Appropriate Inquiries (40 CFR Part 312), the ASTM Standard Practice for Environmental Site Assessments (E1527 - 21), the ASTM Standard Practice for Environmental Site Assessments for Forestland or Rural Property (E2247 - 16), the ASTM Standard Practice for Limited Environmental Due Diligence: Transaction Screen Process (E1528 - 22) or custom requirements developed for the evaluation of environmental risk associated with a parcel of real estate.

TARGET PROPERTY INFORMATION

ADDRESS

11850 N CENTER AVE
PORTLAND, OR 97217

COORDINATES

Latitude (North):	45.6090010 - 45° 36' 32.40''
Longitude (West):	122.6814190 - 122° 40' 53.10''
Universal Tranverse Mercator:	Zone 10
UTM X (Meters):	524842.4
UTM Y (Meters):	5050438.0
Elevation:	28 ft. above sea level

USGS TOPOGRAPHIC MAP ASSOCIATED WITH TARGET PROPERTY

Target Property Map:	14878142 PORTLAND, OR
Version Date:	2020

AERIAL PHOTOGRAPHY IN THIS REPORT

Portions of Photo from:	20190805, 20200719
Source:	USDA

MAPPED SITES SUMMARY

Target Property Address:
11850 N CENTER AVE
PORTLAND, OR 97217

Click on Map ID to see full detail.

MAP ID	SITE NAME	ADDRESS	DATABASE ACRONYMS	RELATIVE ELEVATION	DIST (ft. & mi.) DIRECTION
Reg	COLUMBIA SLOUGH	PORTLAND RD	SEMS-ARCHIVE	Same	2877, 0.54
A1	HODS BOAT CARE	986 N JANTZEN ST	EDR Hist Auto	Lower	112, 0.021, WNW
A2	MARLEE ENTERPRISES I	1058 N JANTZEN ST	EDR Hist Auto	Lower	228, 0.043, WNW
3	COUNTRY CLUB CLEANER	1190 N JANTZEN ST	EDR Hist Cleaner	Lower	449, 0.085, WNW
B4	SAFEWAY STORE NO 122	11919 N JANTZEN AVE	RCRA-VSQG	Higher	485, 0.092, Eas
B5	SAFE DRY CLEANERS #	11919 N JANTZEN AVE	OR DRYCLEANERS, OR MANIFEST	Higher	485, 0.092, Eas
6	HAYDEN ISLAND CLEANE	1190 N JANTZEN DR.	OR ECSI	Lower	644, 0.122, East
7	ODEQ CLEAN UP HAYDEN	1190 N JANTZEN DR	RCRA NonGen / NLR	Higher	693, 0.131, WNW
C8	CONOCOPHILLIPS COMPA	12205 N CENTER AVE	OR LUST, OR UST, OR SPILLS	Higher	828, 0.157,
C9	UNOCAL SS 5953	12205 N CENTER AVE	RCRA NonGen / NLR, FINDS, ECHO	Higher	828, 0.157, North
10	JANTZEN BAY FUEL	1130 N JANTZEN AVE	OR LUST, OR UST, OR SPILLS	Higher	891, 0.169, WNW
D11	PIER WEST LLC	1610 N PIER 99 ST	RCRA-VSQG	Higher	1121, 0.212, SSW
D12	PIER 99 - PORTLAND	1610 N PIER 99 STREE	SEMS, PRP, ICIS	Higher	1121, 0.212, SSW
D13	1610 NORTH PIER 99 S	1610 N PIER 99 ST.	OR CRL, OR ECSI, OR VCP, OR MANIFEST	Higher	1121, 0.212, SSW
14	ENGINE-17	12070 N JANTZEN AVE	OR UST	Higher	1167, 0.221, ENE
E15	DIVERSIFIED MARINE I	1801 N MARINE DR	RCRA-VSQG	Lower	1254, 0.237, WSW
E16	DIVERSIFIED MARINE,	1801 N MARINE DRIVE	SEMS-ARCHIVE	Lower	1254, 0.237, W
E17	DIVERSIFIED MARINE I	1801 N MARINE DR	OR AST	Lower	1254, 0.237, WSW
E18	DIVERSIFIED MARINE I	1801 N MARINE DR	OR SWF/LF, OR SPILLS	Lower	1254, 0.237, WSW
E19	S S LEADER AT DIVERS	1801 N MARINE DR	OR ECSI, OR CDL, OR SPILLS, OR HAZMAT, OR HSIS, OR...	Lower	1254, 0.237, WSW
F20	JANTZEN BEACH CAR WA	12100 N TOMAHAWK DRI	OR LUST	Higher	1275, 0.241, E
E21	VANPORT PLANT	1835 N MARINE DR	OR UST	Lower	1295, 0.245, WS
E22	ROSS ISLAND SAND & G	1835 N MARINE DRIVE	OR LUST	Lower	1295, 0.245, WS
F23	SHELL OIL COMPANY 12	12235 N JANTZEN DR	RCRA-VSQG, FINDS, ECHO, OR MANIFEST, OR NPDES	Higher	1320, 0.250, ENE
F24	JANTZEN BEACH SHELL	12235 N JANTZEN DR	OR UST	Higher	1320, 0.250, ENE
25	CHEVRON STATION - 90	12105 N JANTZEN DR	OR LUST, OR UST, OR SPILLS, OR AIRS, OR UIC	Higher	1443, 0.273, NE
26	JANTZEN BEACH SHELL/	12237 N JANTZEN DR	OR LUST	Lower	1591, 0.301, NE
27	DELTA PARK EXIT CONS	DELTA PARK EXIT, WES	OR LUST	Lower	1739, 0.329, W
G28	HAYDEN'S CORNER	1321-1337 N HAYDEN I	OR ECSI, OR VCP, OR BROWNFIELDS	Lower	1739, 0.329, No
G29	HAYDEN ISLAND LANDFI	NORTH PARTS OF HAYDE	OR ECSI, OR CRL	Lower	1741, 0.330,
G30	ARCO SS 4475	1305 N HAYDEN ISLAND	OR LUST, OR UST, RCRA NonGen / NLR, OR NPDES	Lower	1751, 0.332, North
31	HILLMAN PROPERTIES	1750 JANTZEN BEACH C	OR LUST, OR UST	Higher	1922, 0.364, N
32	EXPO CENTER	2060 N MARINE DR	OR ECSI, OR LUST, OR UST, OR AST, OR SPILLS, OR...	Lower	1947, 0.369, West
33	HAYDEN ISLAND - UMAT	1445 AND 1463 N HAYD	OR ECSI, OR VCP	Lower	1969, 0.373, North
34	MERIT USA, INC.	2360 N MARINE DR	OR LUST, OR UST, OR NPDES	Lower	2406, 0.456, Wes
H35	STOCKYARDS PROPERTY	2416 N MARINE DR	OR LUST, OR UST, OR MANIFEST, OR NPDES	Lower	2532, 0.48
36	PLAID PANTRY #209	1020 N MARINE DR	OR ECSI, OR LUST, OR UST, OR AIRS	Lower	2544, 0.482, SSE
H37	WHITE MARINE SERVICE	2335 N MARINE DR.	OR ECSI	Lower	2564, 0.486,
38	BULK TRANSPORTATION	11619 N FORCE AVE	OR ECSI, OR SPILLS, OR MANIFEST	Lower	2859, 0.541,

MAPPED SITES SUMMARY

Target Property Address:
11850 N CENTER AVE
PORTLAND, OR 97217

Click on Map ID to see full detail.

MAP ID	SITE NAME	ADDRESS	DATABASE ACRONYMS	RELATIVE ELEVATION	DIST (ft. & mi.) DIRECTION
39	OREGON WASTE SYSTEMS	SW CORNER, N MARINE	OR CRL, OR ECSI, OR VCP	Lower	2864, 0
40	STOCKYARDS COMMERCE	2500-2664 N MARINE D	OR ECSI, OR VCP	Lower	2927, 0.554, We
41	PENINSULA TERMINAL R	11707 N FORCE AVE.	OR ECSI, OR CRL, OR INST CONTROL, OR VCP	Lower	3183, 0.603, We
42	HARBOR OIL INC.	AKA CHEMPRO OF OREGO	Delisted NPL, SEMS, US ENG CONTROLS, OR ECSI, OR...	Lower	3204, 0.607, WSW
43	FLINT GROUP NORTH AM	2985 N MARINE DR	OR ECSI, OR VCP, OR SPILLS, OR AIRS, OR HSIS, OR...	Lower	4160, 0.788, West
44	REDDAWAY	10510 N VANCOUVER WA	RCRA-VSQG, OR ECSI, OR LUST, OR UST, OR AST, OR...	Lower	4162, 0.788, SE
45	MARKET TRANSPORT LTD	110 N MARINE DR	RCRA-VSQG, OR ECSI, OR AST, OR VCP, OR SPILLS,...	Lower	4728, 0.895, SE
46	CANOE BAY - CONTAMIN	N HAYDEN ISLAND DR.	OR ECSI, OR CRL, OR ENG CONTROLS, OR VCP	Lower	4747, 0.899, NW
47	T1 OFFICE	100 COLUMBIA ST	WA CSCSL, WA SPILLS, WA NPDES	Higher	5083, 0.963, N
48	JAMES RIVER CORP. -	3400 N MARINE DR.	OR ECSI, OR INST CONTROL, OR VCP, OR MANIFEST	Lower	5194, 0.984, WNW

EXECUTIVE SUMMARY

TARGET PROPERTY SEARCH RESULTS

The target property was not listed in any of the databases searched by EDR.

DATABASES WITH NO MAPPED SITES

No mapped sites were found in EDR's search of available ("reasonably ascertainable ") government records either on the target property or within the search radius around the target property for the following databases:

STANDARD ENVIRONMENTAL RECORDS

Lists of Federal NPL (Superfund) sites

NPL ---------- National Priority List
Proposed NPL ---------- Proposed National Priority List Sites
NPL LIENS ---------- Federal Superfund Liens

Lists of Federal sites subject to CERCLA removals and CERCLA orders

FEDERAL FACILITY ---------- Federal Facility Site Information listing

Lists of Federal RCRA facilities undergoing Corrective Action

CORRACTS ---------- Corrective Action Report

Lists of Federal RCRA TSD facilities

RCRA-TSDF ---------- RCRA - Treatment, Storage and Disposal

Lists of Federal RCRA generators

RCRA-LQG ---------- RCRA - Large Quantity Generators
RCRA-SQG ---------- RCRA - Small Quantity Generators

Federal institutional controls / engineering controls registries

LUCIS ---------- Land Use Control Information System
US INST CONTROLS ---------- Institutional Controls Sites List

Federal ERNS list

ERNS ---------- Emergency Response Notification System

Lists of state and tribal landfills and solid waste disposal facilities

WA SWF/LF ---------- Solid Waste Facility Database

Lists of state and tribal leaking storage tanks

WA LUST ---------- Leaking Underground Storage Tanks Site List

INDIAN LUST - Leaking Underground Storage Tanks on Indian Land

Lists of state and tribal registered storage tanks

FEMA UST - Underground Storage Tank Listing
WA UST - Underground Storage Tank Database
WA AST - Aboveground Storage Tank Locations
INDIAN UST - Underground Storage Tanks on Indian Land

State and tribal institutional control / engineering control registries

WA INST CONTROL - Institutional Control Site List

Lists of state and tribal voluntary cleanup sites

INDIAN VCP - Voluntary Cleanup Priority Listing
WA VCP - Voluntary Cleanup Program Sites

Lists of state and tribal brownfield sites

WA BROWNFIELDS - Brownfields Sites Listing

ADDITIONAL ENVIRONMENTAL RECORDS

Local Brownfield lists

US BROWNFIELDS - A Listing of Brownfields Sites

Local Lists of Landfill / Solid Waste Disposal Sites

OR HIST LF - Old Closed SW Disposal Sites
OR SWRCY - Recycling Facility Location Listing
WA SWRCY - Recycling Facility List
INDIAN ODI - Report on the Status of Open Dumps on Indian Lands
DEBRIS REGION 9 - Torres Martinez Reservation Illegal Dump Site Locations
ODI - Open Dump Inventory
IHS OPEN DUMPS - Open Dumps on Indian Land

Local Lists of Hazardous waste / Contaminated Sites

OR AOCONCERN - Columbia Slough
US HIST CDL - Delisted National Clandestine Laboratory Register
WA CDL - Clandestine Drug Lab Contaminated Site List
US CDL - National Clandestine Laboratory Register

Local Land Records

LIENS 2 - CERCLA Lien Information

Records of Emergency Release Reports

HMIRS - Hazardous Materials Information Reporting System
OR SPILLS 90 - SPILLS 90 data from FirstSearch
WA SPILLS 90 - SPILLS 90 data from FirstSearch

Other Ascertainable Records

FUDS ..... Formerly Used Defense Sites
DOD ..... Department of Defense Sites
SCRD DRYCLEANERS ..... State Coalition for Remediation of Drycleaners Listing
US FIN ASSUR ..... Financial Assurance Information
EPA WATCH LIST ..... EPA WATCH LIST
2020 COR ACTION ..... 2020 Corrective Action Program List
TSCA ..... Toxic Substances Control Act
SSTS ..... Section 7 Tracking Systems
RMP ..... Risk Management Plans
RAATS ..... RCRA Administrative Action Tracking System
MLTS ..... Material Licensing Tracking System
COAL ASH DOE ..... Steam-Electric Plant Operation Data
COAL ASH EPA ..... Coal Combustion Residues Surface Impoundments List
PCB TRANSFORMER ..... PCB Transformer Registration Database
RADINFO ..... Radiation Information Database
DOT OPS ..... Incident and Accident Data
CONSENT ..... Superfund (CERCLA) Consent Decrees
INDIAN RESERV ..... Indian Reservations
FUSRAP ..... Formerly Utilized Sites Remedial Action Program
UMTRA ..... Uranium Mill Tailings Sites
LEAD SMELTERS ..... Lead Smelter Sites
US AIRS ..... Aerometric Information Retrieval System Facility Subsystem
US MINES ..... Mines Master Index File
ABANDONED MINES ..... Abandoned Mines
DOCKET HWC ..... Hazardous Waste Compliance Docket Listing
UXO ..... Unexploded Ordnance Sites
FUELS PROGRAM ..... EPA Fuels Program Registered Listing
PFAS NPL ..... Superfund Sites with PFAS Detections Information
PFAS FEDERAL SITES ..... Federal Sites PFAS Information
PFAS TSCA ..... PFAS Manufacture and Imports Information
PFAS RCRA MANIFEST ..... PFAS Transfers Identified In the RCRA Database Listing
PFAS ATSDR ..... PFAS Contamination Site Location Listing
PFAS WQP ..... Ambient Environmental Sampling for PFAS
PFAS NPDES ..... Clean Water Act Discharge Monitoring Information
PFAS ECHO ..... Facilities in Industries that May Be Handling PFAS Listing
PFAS ECHO FIRE TRAINING ..... Facilities in Industries that May Be Handling PFAS Listing
PFAS PART 139 AIRPORT ..... All Certified Part 139 Airports PFAS Information Listing
AQUEOUS FOAM NRC ..... Aqueous Foam Related Incidents Listing
OR PFAS ..... PFAS Site Contamination Listing
WA PFAS ..... PFAS Contamination Site Location Listing
OR AQUEOUS FOAM ..... AFFF Contamination Site Listing
WA AQUEOUS FOAM ..... Firefighting Foam Incidents
WA AIRS ..... Washington Emissions Data System
OR COAL ASH ..... Coal Ash Disposal Sites Listing
WA COAL ASH ..... Coal Ash Disposal Site Listing
WA DRYCLEANERS ..... Drycleaner List
OR Enforcement ..... Enforcement Action Listing
OR Financial Assurance ..... Financial Assurance Information Listing
WA Financial Assurance ..... Financial Assurance Information Listing
WA MANIFEST ..... Hazardous Waste Manifest Data
WA UIC ..... Underground Injection Wells Listing
MINES MRDS ..... Mineral Resources Data System

PFAS TRIS ..... List of PFAS Added to the TRI

EDR HIGH RISK HISTORICAL RECORDS

EDR Exclusive Records

EDR MGP ..... EDR Proprietary Manufactured Gas Plants

EDR RECOVERED GOVERNMENT ARCHIVES

Exclusive Recovered Govt. Archives

OR RGA HWS ..... Recovered Government Archive State Hazardous Waste Facilities List
WA RGA HWS ..... Recovered Government Archive State Hazardous Waste Facilities List
OR RGA LF ..... Recovered Government Archive Solid Waste Facilities List
WA RGA LF ..... Recovered Government Archive Solid Waste Facilities List
OR RGA LUST ..... Recovered Government Archive Leaking Underground Storage Tank
WA RGA LUST ..... Recovered Government Archive Leaking Underground Storage Tank

SURROUNDING SITES: SEARCH RESULTS

Surrounding sites were identified in the following databases.

Elevations have been determined from the USGS Digital Elevation Model and should be evaluated on a relative (not an absolute) basis. Relative elevation information between sites of close proximity should be field verified. Sites with an elevation equal to or higher than the target property have been differentiated below from sites with an elevation lower than the target property.
Page numbers and map identification numbers refer to the EDR Radius Map report where detailed data on individual sites can be reviewed.

Sites listed in ***bold italics*** are in multiple databases.

Unmappable (orphan) sites are not considered in the foregoing analysis.

STANDARD ENVIRONMENTAL RECORDS

Lists of Federal Delisted NPL sites

Delisted NPL: The National Oil and Hazardous Substances Pollution Contingency Plan (NCP) establishes the criteria that the EPA uses to delete sites from the NPL. In accordance with 40 CFR 300.425.(e), sites may deleted from the NPL where no further response is appropriate.

A review of the Delisted NPL list, as provided by EDR, and dated 04/26/2023 has revealed that there is 1 Delisted NPL site within approximately 1 mile of the target property.

Lower Elevation	Address	Direction / Distance	Map ID	Page
HARBOR OIL INC.	***AKA CHEMPRO OF OREGO***	***WSW 1/2 - 1 (0.607 mi.)***	***42***	***284***
EPA ID:: ORD071803985				
Site ID:: 1000442				

EXECUTIVE SUMMARY

Lists of Federal sites subject to CERCLA removals and CERCLA orders

SEMS: SEMS (Superfund Enterprise Management System) tracks hazardous waste sites, potentially hazardous waste sites, and remedial activities performed in support of EPA's Superfund Program across the United States. The list was formerly know as CERCLIS, renamed to SEMS by the EPA in 2015. The list contains data on potentially hazardous waste sites that have been reported to the USEPA by states, municipalities, private companies and private persons, pursuant to Section 103 of the Comprehensive Environmental Response, Compensation, and Liability Act (CERCLA). This dataset also contains sites which are either proposed to or on the National Priorities List (NPL) and the sites which are in the screening and assessment phase for possible inclusion on the NPL.

A review of the SEMS list, as provided by EDR, and dated 04/26/2023 has revealed that there is 1 SEMS site within approximately 0.5 miles of the target property.

Equal/Higher Elevation	Address	Direction / Distance	Map ID	Page
PIER 99 - PORTLAND Site ID: 1002699 EPA Id: ORN001002699	***1610 N PIER 99 STREE***	***SSW 1/8 - 1/4 (0.212 mi.)***	***D12***	***46***

Lists of Federal CERCLA sites with NFRAP

SEMS-ARCHIVE: SEMS-ARCHIVE (Superfund Enterprise Management System Archive) tracks sites that have no further interest under the Federal Superfund Program based on available information. The list was formerly known as the CERCLIS-NFRAP, renamed to SEMS ARCHIVE by the EPA in 2015. EPA may perform a minimal level of assessment work at a site while it is archived if site conditions change and/or new information becomes available. Archived sites have been removed and archived from the inventory of SEMS sites. Archived status indicates that, to the best of EPA's knowledge, assessment at a site has been completed and that EPA has determined no further steps will be taken to list the site on the National Priorities List (NPL), unless information indicates this decision was not appropriate or other considerations require a recommendation for listing at a later time. The decision does not necessarily mean that there is no hazard associated with a given site; it only means that. based upon available information, the location is not judged to be potential NPL site.

A review of the SEMS-ARCHIVE list, as provided by EDR, and dated 04/26/2023 has revealed that there is 1 SEMS-ARCHIVE site within approximately 0.5 miles of the target property.

Lower Elevation	Address	Direction / Distance	Map ID	Page
DIVERSIFIED MARINE, Site ID: 1002703 EPA Id: ORN001002703	1801 N MARINE DRIVE	WSW 1/8 - 1/4 (0.237 mi.)	E16	116

Lists of Federal RCRA generators

RCRA-VSQG: RCRAInfo is EPA's comprehensive information system, providing access to data supporting the Resource Conservation and Recovery Act (RCRA) of 1976 and the Hazardous and Solid Waste Amendments (HSWA) of 1984. The database includes selective information on sites which generate, transport, store, treat and/or dispose of hazardous waste as defined by the Resource Conservation and Recovery Act (RCRA). Very small quantity generators (VSQGs) generate less than 100 kg of hazardous waste, or less than 1 kg of acutely hazardous waste per month.

A review of the RCRA-VSQG list, as provided by EDR, and dated 03/06/2023 has revealed that there are

EXECUTIVE SUMMARY

4 RCRA-VSQG sites within approximately 0.25 miles of the target property.

Equal/Higher Elevation	Address	Direction / Distance	Map ID	Page
SAFEWAY STORE NO 122 EPA ID:: ORQ000033602	11919 N JANTZEN AVE	E 0 - 1/8 (0.092 mi.)	B4	11
PIER WEST LLC EPA ID:: ORQ000032499	1610 N PIER 99 ST	SSW 1/8 - 1/4 (0.212 mi.)	D11	39
SHELL OIL COMPANY 12 EPA ID:: OR0000473017	***12235 N JANTZEN DR***	***ENE 1/8 - 1/4 (0.250 mi.)***	***F23***	***140***

Lower Elevation	Address	Direction / Distance	Map ID	Page
DIVERSIFIED MARINE I EPA ID:: ORQ000021675	1801 N MARINE DR	WSW 1/8 - 1/4 (0.237 mi.)	E15	108

Lists of state- and tribal hazardous waste facilities

OR ECSI: The Environmental Cleanup Site Information System records information about sites in Oregon that may be of environmental interest. The data come from the Department of Environmental Quality.

A review of the OR ECSI list, as provided by EDR, and dated 03/01/2023 has revealed that there are 19 OR ECSI sites within approximately 1 mile of the target property.

Equal/Higher Elevation	Address	Direction / Distance	Map ID	Page
1610 NORTH PIER 99 S Size: 1.07 acres Investigation: Listed on the CRL/Inventory State ID Number: 3526 Decode For Further Action: Medium	***1610 N PIER 99 ST.***	***SSW 1/8 - 1/4 (0.212 mi.)***	***D13***	***50***

Lower Elevation	Address	Direction / Distance	Map ID	Page
HAYDEN ISLAND CLEANE Investigation: No Further Action State ID Number: 1865	1190 N JANTZEN DR.	E 0 - 1/8 (0.122 mi.)	617	
S S LEADER AT DIVERS Size: Approx. 0.8 acre Investigation: Suspect State ID Number: 3759 Decode For Further Action: High-Medium	***1801 N MARINE DR***	***WSW 1/8 - 1/4 (0.237 mi.)***	***E19***	***119***
HAYDEN'S CORNER Size: 0.62 acre Investigation: No Further Action State ID Number: 5711	***1321-1337 N HAYDEN I***	***N 1/4 - 1/2 (0.329 mi.)***	***G28***	***166***
HAYDEN ISLAND LANDFI Size: 20 acres Investigation: Listed on the CRL/Inventory State ID Number: 1559 Decode For Further Action: Medium	***NORTH PARTS OF HAYDE***	***N 1/4 - 1/2 (0.330 mi.)***	***G29***	***173***
EXPO CENTER	***2060 N MARINE DR***	***W 1/4 - 1/2 (0.369 mi.)***	***32***	***195***

Size: 38.66 acres
Investigation: Suspect
State ID Number: 4138

HAYDEN ISLAND - UMAT ***1445 AND 1463 N HAYD*** ***N 1/4 - 1/2 (0.373 mi.)*** ***33*** ***203***
Size: 1.53 acres
Investigation: No Further Action
State ID Number: 6128

PLAID PANTRY #209 ***1020 N MARINE DR*** ***SSE 1/4 - 1/2 (0.482 mi.)*** ***36*** ***214***
Size: 1.29 acres
Investigation: Suspect
State ID Number: 4134

WHITE MARINE SERVICE 2335 N MARINE DR. W 1/4 - 1/2 (0.486 mi.) H37 217
Size: 1.34 acres
Investigation: Suspect
State ID Number: 4310
Decode For Further Action: Medium

BULK TRANSPORTATION ***11619 N FORCE AVE*** ***WSW 1/2 - 1 (0.541 mi.)*** ***38*** ***219***
Size: 15.62 acres
Investigation: Suspect
State ID Number: 5696
Decode For Further Action: Medium

OREGON WASTE SYSTEMS ***SW CORNER, N MARINE*** ***W 1/2 - 1 (0.542 mi.)*** ***39*** ***234***
Size: 46 acres
Investigation: Listed on the CRL/Inventory
State ID Number: 1091
Decode For Further Action: Low

STOCKYARDS COMMERCE ***2500-2664 N MARINE D*** ***W 1/2 - 1 (0.554 mi.)*** ***40*** ***261***
Size: 22.98 acres
Investigation: Suspect
State ID Number: 5695

PENINSULA TERMINAL R ***11707 N FORCE AVE.*** ***W 1/2 - 1 (0.603 mi.)*** ***41*** ***270***
Size: 5 acres
Investigation: Listed on the CRL/Inventory
State ID Number: 1505

HARBOR OIL INC. ***AKA CHEMPRO OF OREGO*** ***WSW 1/2 - 1 (0.607 mi.)*** ***42*** ***284***
Size: 4.2 acres
Investigation: Suspect
State ID Number: 24

FLINT GROUP NORTH AM ***2985 N MARINE DR*** ***W 1/2 - 1 (0.788 mi.)*** ***43*** ***425***
Investigation: Suspect
State ID Number: 5939

REDDAWAY ***10510 N VANCOUVER WA*** ***SE 1/2 - 1 (0.788 mi.)*** ***44*** ***459***
Investigation: No Further Action
State ID Number: 1437

MARKET TRANSPORT LTD ***110 N MARINE DR*** ***SE 1/2 - 1 (0.895 mi.)*** ***45*** ***573***
Size: 18.4 acres
Investigation: Suspect
State ID Number: 4746

CANOE BAY - CONTAMIN ***N HAYDEN ISLAND DR.*** ***NW 1/2 - 1 (0.899 mi.)*** ***46*** ***609***
Size: 7.6 acres
Investigation: Listed on the CRL/Inventory

State ID Number: 3333

JAMES RIVER CORP. - ***3400 N MARINE DR.*** ***WNW 1/2 - 1 (0.984 mi.)*** ***48*** ***701***
Size: 24.7 acres
Investigation: No Further Action
State ID Number: 127

OR CRL: Sites that are or may be contaminated and may require cleanup.

A review of the OR CRL list, as provided by EDR, and dated 02/01/2023 has revealed that there are 5 OR CRL sites within approximately 1 mile of the target property.

Equal/Higher Elevation	Address	Direction / Distance	Map ID	Page
1610 NORTH PIER 99 S	***1610 N PIER 99 ST.***	***SSW 1/8 - 1/4 (0.212 mi.)***	***D13***	***50***

Facility Status: Site Investigation recommended (SI)
Facility Id: 3526

Lower Elevation	Address	Direction / Distance	Map ID	Page
HAYDEN ISLAND LANDFI	***NORTH PARTS OF HAYDE***	***N 1/4 - 1/2 (0.330 mi.)***	***G29***	***173***

Facility Status: Site Investigation recommended (SI)
Facility Id: 1559

OREGON WASTE SYSTEMS ***SW CORNER, N MARINE*** ***W 1/2 - 1 (0.542 mi.)*** ***39*** ***234***
Facility Status: State Basic Preliminary Assessment recommended (PA)
Facility Id: 1091

PENINSULA TERMINAL R ***11707 N FORCE AVE.*** ***W 1/2 - 1 (0.603 mi.)*** ***41*** ***270***
Facility Status: No Further Action (Conditional)
Facility Id: 1505

CANOE BAY - CONTAMIN ***N HAYDEN ISLAND DR.*** ***NW 1/2 - 1 (0.899 mi.)*** ***46*** ***609***
Facility Status: No Further Action (Conditional)
Facility Id: 3333

WA CSCSL: The State Hazardous Waste Sites records are the states' equivalent to CERCLIS. These sites may or may not already be listed on the federal CERCLIS list. Priority sites planned for cleanup using state funds (state equivalent of Superfund) are identified along with sites where cleanup will be paid for by potentially responsible parties. The data come from the Department of Ecology's Confirmed & Suspected Contaminated Sites List.

A review of the WA CSCSL list, as provided by EDR, and dated 04/10/2023 has revealed that there is 1 WA CSCSL site within approximately 1 mile of the target property.

Equal/Higher Elevation	Address	Direction / Distance	Map ID	Page
T1 OFFICE	***100 COLUMBIA ST***	***NNE 1/2 - 1 (0.963 mi.)***	***47***	***699***

Site Status: Cleanup Started
Clean Up Siteid: 2033
Facility ID: 15891
Soil: Confirmed Above Cleanup Levels
Ground Water: Suspected
Contaminant Name: Metals Priority Pollutants
Contaminant Name: Polycyclic Aromatic Hydrocarbons

EXECUTIVE SUMMARY

Lists of state and tribal landfills and solid waste disposal facilities

OR SWF/LF: The Solid Waste Facilities/Landfill Sites records typically contain an inventory of solid waste disposal facilities or landfills in a particular state. The data come from the Department of Environmental Quality's Closure & Regular Solid Waste Active Disposal Permits database.

A review of the OR SWF/LF list, as provided by EDR, and dated 01/13/2023 has revealed that there is 1 OR SWF/LF site within approximately 0.5 miles of the target property.

Lower Elevation	Address	Direction / Distance	Map ID	Page
DIVERSIFIED MARINE I	***1801 N MARINE DR***	***WSW 1/8 - 1/4 (0.237 mi.)***	***E18***	***118***
Facility Id: 112396				
Permit Status: Active				

Lists of state and tribal leaking storage tanks

OR LUST: The Leaking Underground Storage Tank Incident Reports contain an inventory of reported leaking underground storage tank incidents. The data come from the Department of Environmental Quality's LUST Database List.

A review of the OR LUST list, as provided by EDR, and dated 01/11/2023 has revealed that there are 13 OR LUST sites within approximately 0.5 miles of the target property.

Equal/Higher Elevation	Address	Direction / Distance	Map ID	Page
CONOCOPHILLIPS COMPA	***12205 N CENTER AVE***	***N 1/8 - 1/4 (0.157 mi.)***	***C8***	***30***
Facility ID: 26-90-0055				
Facility ID: 26-94-0063				
Cleanup Complete: 04/16/1991				
Cleanup Complete: 06/20/2012				
JANTZEN BAY FUEL	***1130 N JANTZEN AVE***	***WNW 1/8 - 1/4 (0.169 mi.)***	***10***	***36***
Facility ID: 26-97-0017				
Facility ID: 26-90-0258				
Cleanup Complete: 12/04/2001				
Cleanup Complete: 08/01/1991				
JANTZEN BEACH CAR WA	12100 N TOMAHAWK DRI	ENE 1/8 - 1/4 (0.241 mi.)	F20	139
Facility ID: 26-98-0453				
Cleanup Complete: 07/14/1998				
CHEVRON STATION - 90	***12105 N JANTZEN DR***	***NE 1/4 - 1/2 (0.273 mi.)***	***25***	***158***
Facility ID: 26-97-0505				
Facility ID: 26-93-0101				
Cleanup Complete: 05/02/2007				
Cleanup Complete: 03/31/1995				
HILLMAN PROPERTIES	***1750 JANTZEN BEACH C***	***NW 1/4 - 1/2 (0.364 mi.)***	***31***	***194***
Facility ID: 26-90-0190				
Cleanup Complete: 01/30/1995				

Lower Elevation	Address	Direction / Distance	Map ID	Page
ROSS ISLAND SAND & G	1835 N MARINE DRIVE	WSW 1/8 - 1/4 (0.245 mi.)	E22	140
Facility ID: 26-17-0101				

Cleanup Complete: 09/11/2017				
JANTZEN BEACH SHELL/ Facility ID: 26-89-0267 Cleanup Complete: 05/20/2014	12237 N JANTZEN DR	NE 1/4 - 1/2 (0.301 mi.)	26	166
DELTA PARK EXIT CONS Facility ID: 26-90-0346 Cleanup Complete: 12/24/1990	DELTA PARK EXIT, WES	WSW 1/4 - 1/2 (0.329 mi.)	27	166
ARCO SS 4475 Facility ID: 26-89-0149 Cleanup Complete: 07/13/1998	***1305 N HAYDEN ISLAND***	***N 1/4 - 1/2 (0.332 mi.)***	***G30***	***191***
EXPO CENTER Facility ID: 26-92-0139 Cleanup Complete: 04/05/1996	***2060 N MARINE DR***	***W 1/4 - 1/2 (0.369 mi.)***	***32***	***195***
MERIT USA, INC. Facility ID: 26-89-0031 Cleanup Complete: 11/29/2007	***2360 N MARINE DR***	***W 1/4 - 1/2 (0.456 mi.)***	***34***	***211***
STOCKYARDS PROPERTY Facility ID: 26-90-0462 Cleanup Complete: 07/22/1991	***2416 N MARINE DR***	***W 1/4 - 1/2 (0.480 mi.)***	***H35***	***213***
PLAID PANTRY #209 Facility ID: 26-92-0348 Cleanup Complete: 08/23/1996	***1020 N MARINE DR***	***SSE 1/4 - 1/2 (0.482 mi.)***	***36***	***214***

Lists of state and tribal registered storage tanks

OR UST: The Underground Storage Tank database contains registered USTs. USTs are regulated under Subtitle I of the Resource Conservation and Recovery Act (RCRA). The data come from the Department of Environmental Quality's UST List on Disk.

A review of the OR UST list, as provided by EDR, and dated 01/11/2023 has revealed that there are 5 OR UST sites within approximately 0.25 miles of the target property.

Equal/Higher Elevation	**Address**	**Direction / Distance**	**Map ID**	**Page**
CONOCOPHILLIPS COMPA Facility ID: 1102	***12205 N CENTER AVE***	***N 1/8 - 1/4 (0.157 mi.)***	***C8***	***30***
JANTZEN BAY FUEL Facility ID: 7011	***1130 N JANTZEN AVE***	***WNW 1/8 - 1/4 (0.169 mi.)***	***10***	***36***
ENGINE-17 Facility ID: 6581	12070 N JANTZEN AVE	ENE 1/8 - 1/4 (0.221 mi.)	14	107
JANTZEN BEACH SHELL Facility ID: 7585	12235 N JANTZEN DR	ENE 1/8 - 1/4 (0.250 mi.)	F24	158

Lower Elevation	**Address**	**Direction / Distance**	**Map ID**	**Page**
VANPORT PLANT Facility ID: 1890	1835 N MARINE DR	WSW 1/8 - 1/4 (0.245 mi.)	E21	140

OR AST: The Aboveground Storage Tank database contains registered ASTs. The data comes from the list of ASTs reported to the Office of State Fire Marshal.

A review of the OR AST list, as provided by EDR, and dated 10/20/2022 has revealed that there is 1 OR AST site within approximately 0.25 miles of the target property.

Lower Elevation	Address	Direction / Distance	Map ID	Page
DIVERSIFIED MARINE I Facility Id: 22914	1801 N MARINE DR	WSW 1/8 - 1/4 (0.237 mi.)	E17	117

Lists of state and tribal voluntary cleanup sites

OR VCP: Responsible parties have entered into an agreement with DEQ to voluntarily address contamination associated with their property.

A review of the OR VCP list, as provided by EDR, and dated 08/16/2022 has revealed that there are 3 OR VCP sites within approximately 0.5 miles of the target property.

Equal/Higher Elevation	Address	Direction / Distance	Map ID	Page
1610 NORTH PIER 99 S	***1610 N PIER 99 ST.***	***SSW 1/8 - 1/4 (0.212 mi.)***	***D13***	***50***

Action: Site Investigation recommended (SI)
Action: Proposal for Confirmed Release List recommended
Action: Facility proposed for Confirmed Release List
Action: Petition or request granted
Action: Extension requested by owner/operator
**Additional key fields are available in the Map Findings section*
ECS Site ID: 3526
Facility Size: 1.07 acres

Lower Elevation	Address	Direction / Distance	Map ID	Page
HAYDEN'S CORNER	***1321-1337 N HAYDEN I***	***N 1/4 - 1/2 (0.329 mi.)***	***G28***	***166***

Action: NO FURTHER STATE ACTION REQUIRED
ECS Site ID: 5711
Facility Size: 0.62 acre

HAYDEN ISLAND - UMAT	***1445 AND 1463 N HAYD***	***N 1/4 - 1/2 (0.373 mi.)***	***33***	***203***

Action: SITE EVALUATION
Action: VCS Waiting List
Action: NO FURTHER STATE ACTION REQUIRED
ECS Site ID: 6128
Facility Size: 1.53 acres

Lists of state and tribal brownfield sites

Brownfields investigations and/or cleanups that have been conducted in Oregon.

A review of the OR BROWNFIELDS list, as provided by EDR, and dated 02/01/2023 has revealed that there is 1 OR BROWNFIELDS site within approximately 0.5 miles of the target property.

Lower Elevation	Address	Direction / Distance	Map ID	Page
HAYDEN'S CORNER	***1321-1337 N HAYDEN I***	***N 1/4 - 1/2 (0.329 mi.)***	***G28***	***166***

Status: NO FURTHER STATE ACTION REQUIRED
envid: 5711

ADDITIONAL ENVIRONMENTAL RECORDS

Other Ascertainable Records

RCRA NonGen / NLR: RCRAInfo is EPA's comprehensive information system, providing access to data supporting the Resource Conservation and Recovery Act (RCRA) of 1976 and the Hazardous and Solid Waste Amendments (HSWA) of 1984. The database includes selective information on sites which generate, transport, store, treat and/or dispose of hazardous waste as defined by the Resource Conservation and Recovery Act (RCRA). Non-Generators do not presently generate hazardous waste.

A review of the RCRA NonGen / NLR list, as provided by EDR, and dated 03/06/2023 has revealed that there are 2 RCRA NonGen / NLR sites within approximately 0.25 miles of the target property.

Equal/Higher Elevation	Address	Direction / Distance	Map ID	Page
ODEQ CLEAN UP HAYDEN	1190 N JANTZEN DR	WNW 1/8 - 1/4 (0.131 mi.)	7	26
EPA ID:: ORQ000012062				
UNOCAL SS 5953	***12205 N CENTER AVE***	***N 1/8 - 1/4 (0.157 mi.)***	***C9***	***31***
EPA ID:: OR0000361394				

ROD: Record of Decision. ROD documents mandate a permanent remedy at an NPL (Superfund) site containing technical and health information to aid the cleanup.

A review of the ROD list, as provided by EDR, and dated 04/26/2023 has revealed that there is 1 ROD site within approximately 1 mile of the target property.

Lower Elevation	Address	Direction / Distance	Map ID	Page
HARBOR OIL INC.	***AKA CHEMPRO OF OREGO***	***WSW 1/2 - 1 (0.607 mi.)***	***42***	***284***
EPA ID:: ORD071803985				

OR DRYCLEANERS: A listing of registered drycleaning facilities in Oregon.

A review of the OR DRYCLEANERS list, as provided by EDR, and dated 04/10/2023 has revealed that there is 1 OR DRYCLEANERS site within approximately 0.25 miles of the target property.

Equal/Higher Elevation	Address	Direction / Distance	Map ID	Page
SAFE DRY CLEANERS #	***11919 N JANTZEN AVE***	***E 0 - 1/8 (0.092 mi.)***	***B5***	***15***

Current Status: CL
Dry Cleaner ID: 479

OR MANIFEST: Hazardous waste manifest information.

A review of the OR MANIFEST list, as provided by EDR, and dated 12/31/2020 has revealed that there are 4 OR MANIFEST sites within approximately 0.25 miles of the target property.

Equal/Higher Elevation	Address	Direction / Distance	Map ID	Page
SAFE DRY CLEANERS #	***11919 N JANTZEN AVE***	***E 0 - 1/8 (0.092 mi.)***	***B5***	***15***
Status: LQG Status: Large quantity generator EPA Id: ORQ000033602				
1610 NORTH PIER 99 S	***1610 N PIER 99 ST.***	***SSW 1/8 - 1/4 (0.212 mi.)***	***D13***	***50***
Status: LQG Status: SQG Status: Large quantity generator Status: Small quantity generator EPA Id: ORQ000032499				
SHELL OIL COMPANY 12	***12235 N JANTZEN DR***	***ENE 1/8 - 1/4 (0.250 mi.)***	***F23***	***140***
Status: CEG Status: LQG Status: Large quantity generator EPA Id: OR0000473017				

Lower Elevation	Address	Direction / Distance	Map ID	Page
S S LEADER AT DIVERS	***1801 N MARINE DR***	***WSW 1/8 - 1/4 (0.237 mi.)***	***E19***	***119***
Status: LQG Status: Large quantity generator EPA Id: ORQ000021675				

EDR HIGH RISK HISTORICAL RECORDS

EDR Exclusive Records

EDR Hist Auto: EDR has searched selected national collections of business directories and has collected listings of potential gas station/filling station/service station sites that were available to EDR researchers. EDR's review was limited to those categories of sources that might, in EDR's opinion, include gas station/filling station/service station establishments. The categories reviewed included, but were not limited to gas, gas station, gasoline station, filling station, auto, automobile repair, auto service station, service station, etc. This database falls within a category of information EDR classifies as "High Risk Historical Records", or HRHR. EDR's HRHR effort presents unique and sometimes proprietary data about past sites and operations that typically create environmental concerns, but may not show up in current government records searches.

A review of the EDR Hist Auto list, as provided by EDR, has revealed that there are 2 EDR Hist Auto sites within approximately 0.125 miles of the target property.

Lower Elevation	Address	Direction / Distance	Map ID	Page
HODS BOAT CARE	986 N JANTZEN ST	WNW 0 - 1/8 (0.021 mi.)	A1	10
MARLEE ENTERPRISES I	1058 N JANTZEN ST	WNW 0 - 1/8 (0.043 mi.)	A2	10

EXECUTIVE SUMMARY

EDR Hist Cleaner: EDR has searched selected national collections of business directories and has collected listings of potential dry cleaner sites that were available to EDR researchers. EDR's review was limited to those categories of sources that might, in EDR's opinion, include dry cleaning establishments. The categories reviewed included, but were not limited to dry cleaners, cleaners, laundry, laundromat, cleaning/laundry, wash & dry etc. This database falls within a category of information EDR classifies as "High Risk Historical Records", or HRHR. EDR's HRHR effort presents unique and sometimes proprietary data about past sites and operations that typically create environmental concerns, but may not show up in current government records searches.

A review of the EDR Hist Cleaner list, as provided by EDR, has revealed that there is 1 EDR Hist Cleaner site within approximately 0.125 miles of the target property.

Lower Elevation	Address	Direction / Distance	Map ID	Page
COUNTRY CLUB CLEANER	1190 N JANTZEN ST	WNW 0 - 1/8 (0.085 mi.)	3	11

EXECUTIVE SUMMARY

Due to poor or inadequate address information, the following sites were not mapped. Count: 9 records.

Site Name	Database(s)
COLUMBIA SLOUGH	OR CRL, OR ECSI, OR ENG CONTROLS
EAST SIDE CSO	OR ECSI, OR VCP
V.A.- COLUMBIA SOUTH SHORE WELLFIE	OR ECSI
WILLAMETTE RIVER DOWNTOWN REACH	OR ECSI
WILLAMETTE SEDIMENT SAMPLING PROJE	SEMS
HAYDEN ISLAND LANDFILL	SEMS-ARCHIVE
VANCOUVER LAKE & FLUSHING CHANNEL,	SEMS-ARCHIVE
COUNTRY CLUB CLEANERS	OR DRYCLEANERS
WEST HAYDEN ISLAND UPLAND DISPOSAL	OR SWF/LF

OVERVIEW MAP - 7395078.150S

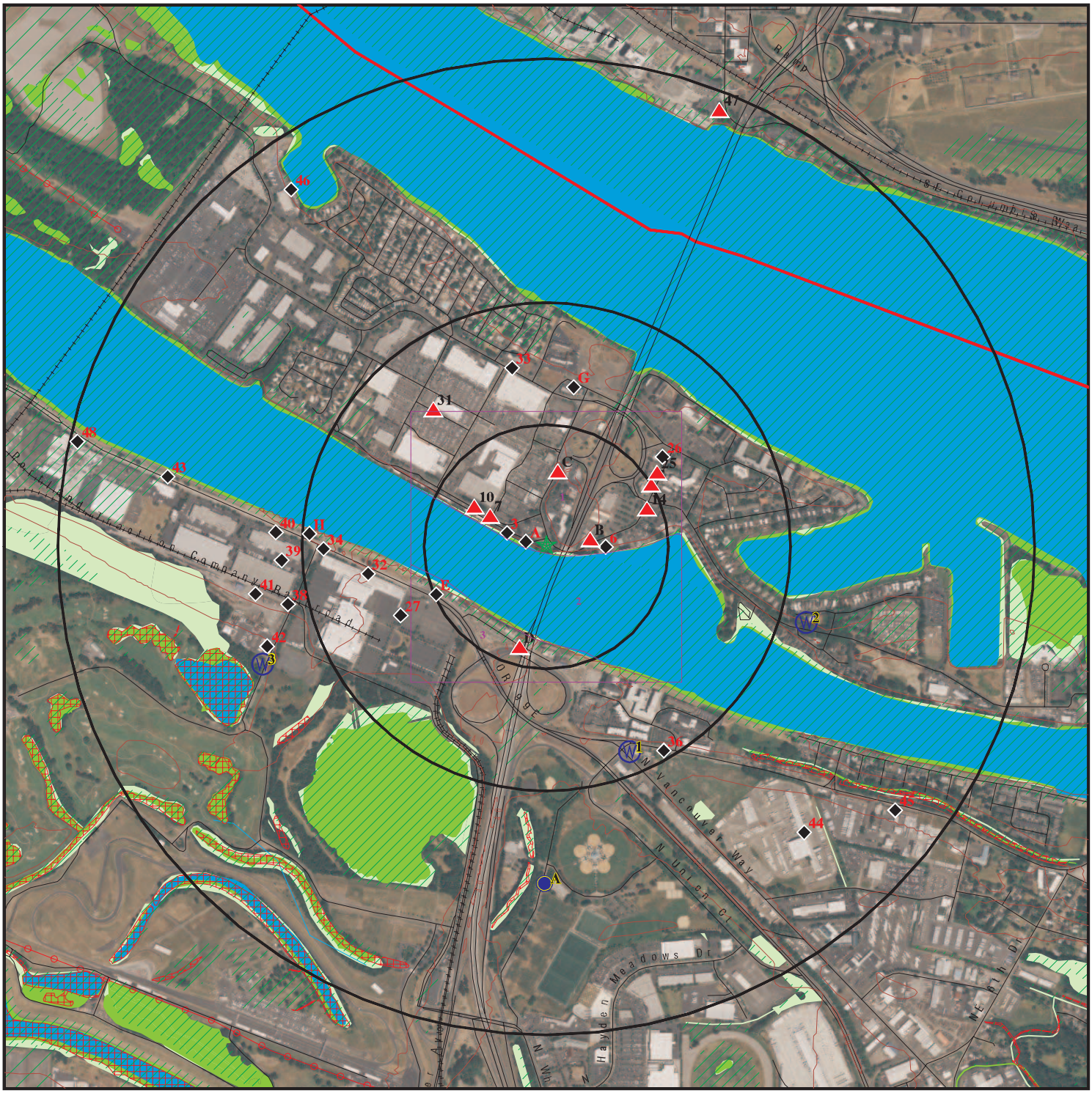

0 1/4 1/2 1 Miles

- Target Property
- Sites at elevations higher than or equal to the target property
- Sites at elevations lower than the target property
- Manufactured Gas Plants
- National Priority List Sites
- Dept. Defense Sites
- Indian Reservations BIA
- County Boundary
- Power transmission lines
- Special Flood Hazard Area (1%)
- 0.2% Annual Chance Flood Hazard
- National Wetland Inventory
- State Wetlands
- Areas of Concern

This report includes Interactive Map Layers to display and/or hide map information. The legend includes only those icons for the default map view.

SITE NAME:	IBR - 2N1E33D -00501 1521/1523 N JANTZEN BEACH	CLIENT:	Parametrix, Inc.
ADDRESS:	11850 N CENTER AVE Portland OR 97217	CONTACT:	A Romey
		INQUIRY #:	7395078.150s
LAT/LONG:	45.609001 / 122.681419	DATE:	July 20, 2023 12:01 pm

Copyright © 2023 EDR, Inc. © 2015 TomTom Rel. 2015.

DETAIL MAP - 7395078.150S

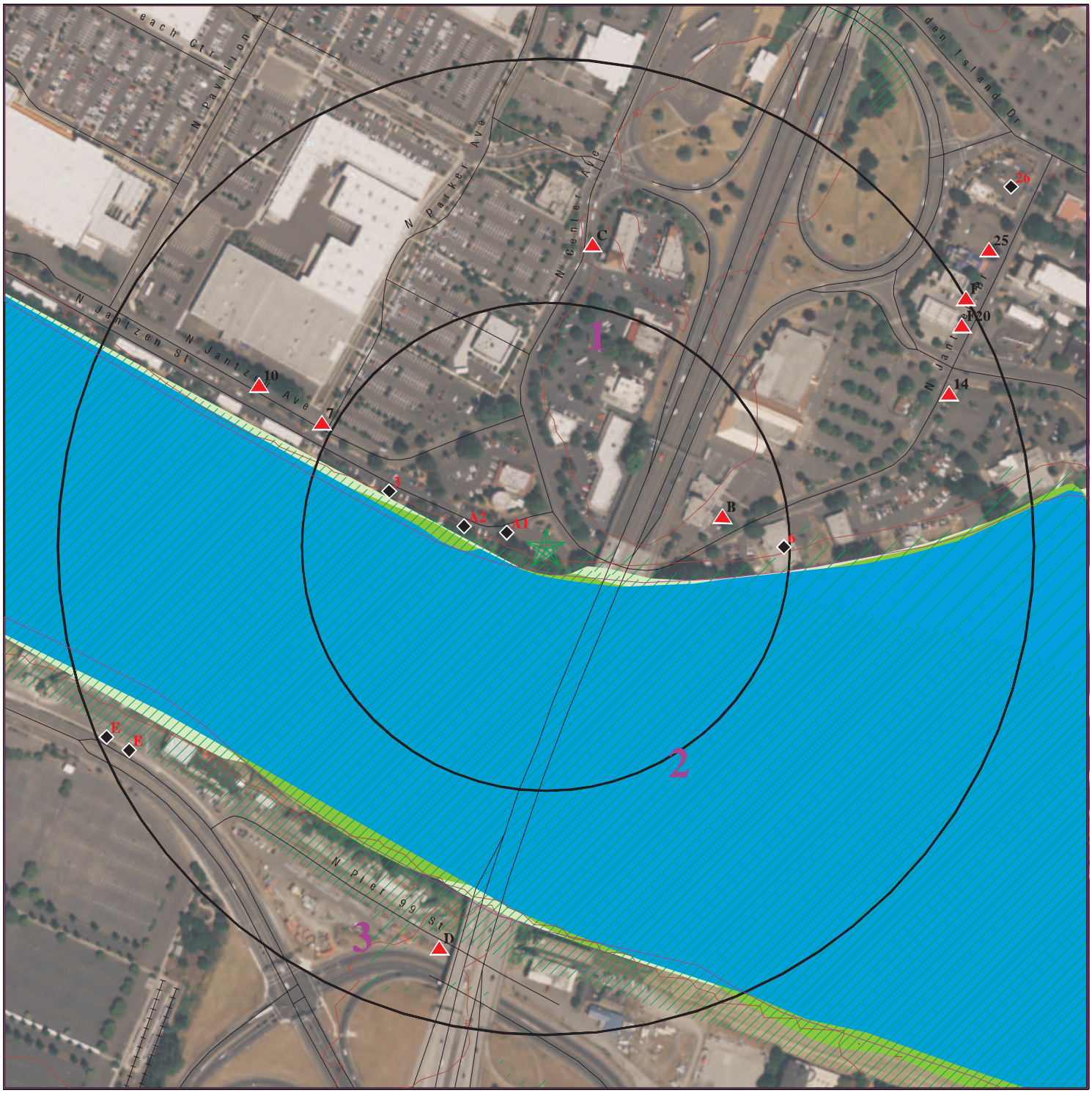

0 1/16 1/8 1/4 Miles

- Target Property
- Sites at elevations higher than or equal to the target property
- Sites at elevations lower than the target property
- Manufactured Gas Plants
- Sensitive Receptors
- National Priority List Sites
- Dept. Defense Sites
- Indian Reservations BIA
- Special Flood Hazard Area (1%)
- 0.2% Annual Chance Flood Hazard
- National Wetland Inventory
- State Wetlands
- Areas of Concern

This report includes Interactive Map Layers to display and/or hide map information. The legend includes only those icons for the default map view.

SITE NAME:	IBR - 2N1E33D -00501 1521/1523 N JANTZEN BEACH	CLIENT:	Parametrix, Inc.
ADDRESS:	11850 N CENTER AVE Portland OR 97217	CONTACT:	A Romey
		INQUIRY #:	7395078.150s
LAT/LONG:	45.609001 / 122.681419	DATE:	July 20, 2023 12:02 pm

Copyright © 2023 EDR, Inc. © 2015 TomTom Rel. 2015.

MAP FINDINGS SUMMARY

Database	Search Distance (Miles)	Target Property	< 1/8	1/8 - 1/4	1/4 - 1/2	1/2 - 1	> 1	Total Plotted
STANDARD ENVIRONMENTAL RECORDS								
Lists of Federal NPL (Superfund) sites								
PL	1.000	0	0	0	0	NR	0	
oposed NPL	1.000	0	0	0	0	NR	0	
PL LIENS	1.000	0	0	0	0	NR	0	
Lists of Federal Delisted NPL sites								
elisted NPL	1.000	0	0	0	1	NR	1	
Lists of Federal sites subject to CERCLA removals and CERCLA orders								
FEDERAL FACILITY	0.500	0	0	0	NR	NR	0	
SEMS	0.500	0	1	0	NR	NR	1	
Lists of Federal CERCLA sites with NFRAP								
SEMS-ARCHIVE	0.500	0	1	0	NR	NR	1	
Lists of Federal RCRA facilities undergoing Corrective Action								
ORRACTS	1.000	0	0	0	0	NR	0	
Lists of Federal RCRA TSD facilities								
RCRA-TSDF	0.500	0	0	0	NR	NR	0	
Lists of Federal RCRA generators								
RCRA-LQG	0.250	0	0	NR	NR	NR	0	
RCRA-SQG	0.250	0	0	NR	NR	NR	0	
RCRA-VSQG	0.250	1	3	NR	NR	NR	4	
Federal institutional controls / engineering controls registries								
LUCIS	0.500	0	0	0	NR	NR	0	
US ENG CONTROLS	0.500	0	0	0	NR	NR	0	
US INST CONTROLS	0.500	0	0	0	NR	NR	0	
Federal ERNS list								
ERNS	TP	NR	NR	NR	NR	NR	0	
Lists of state- and tribal hazardous waste facilities								
OR ECSI	1.000	1	2	6	10	NR	19	
R CRL	1.000	0	1	1	3	NR	5	
A CSCSL	1.000	0	0	0	1	NR	1	
Lists of state and tribal landfills and solid waste disposal facilities								
OR SWF/LF	0.500	0	1	0	NR	NR	1	
WA SWF/LF	0.500	0	0	0	NR	NR	0	

MAP FINDINGS SUMMARY

Database	Search Distance (Miles)	Target Property	< 1/8	1/8 - 1/4	1/4 - 1/2	1/2 - 1	> 1	Total Plotted
Lists of state and tribal leaking storage tanks								
OR LUST	0.500	0	4	9	NR	NR		13
WA LUST	0.500	0	0	0	NR	NR		0
INDIAN LUST	0.500	0	0	0	NR	NR		0
Lists of state and tribal registered storage tanks								
FEMA UST	0.250	0	0	NR	NR	NR		0
OR UST	0.250	0	5	NR	NR	NR		5
WA UST	0.250	0	0	NR	NR	NR		0
OR AST	0.250	0	1	NR	NR	NR		1
WA AST	0.250	0	0	NR	NR	NR		0
INDIAN UST	0.250	0	0	NR	NR	NR		0
State and tribal institutional control / engineering control registries								
OR ENG CONTROLS	0.500	0	0	0	NR	NR		0
OR INST CONTROL	0.500	0	0	0	NR	NR		0
WA INST CONTROL	0.500	0	0	0	NR	NR		0
Lists of state and tribal voluntary cleanup sites								
OR VCP	0.500	0	1	2	NR	NR		3
INDIAN VCP	0.500	0	0	0	NR	NR		0
WA VCP	0.500	0	0	0	NR	NR		0
Lists of state and tribal brownfield sites								
OR BROWNFIELDS	0.500	0	0	1	NR	NR		1
WA BROWNFIELDS	0.500	0	0	0	NR	NR		0
ADDITIONAL ENVIRONMENTAL RECORDS								
Local Brownfield lists								
US BROWNFIELDS	0.500	0	0	0	NR	NR		0
Local Lists of Landfill / Solid Waste Disposal Sites								
OR HIST LF	0.500	0	0	0	NR	NR		0
OR SWRCY	0.500	0	0	0	NR	NR		0
WA SWRCY	0.500	0	0	0	NR	NR		0
INDIAN ODI	0.500	0	0	0	NR	NR		0
DEBRIS REGION 9	0.500	0	0	0	NR	NR		0
ODI	0.500	0	0	0	NR	NR		0
IHS OPEN DUMPS	0.500	0	0	0	NR	NR		0
Local Lists of Hazardous waste / Contaminated Sites								
R AOCONCERN	1.000	0	0	0	0	NR		0
US HIST CDL	TP	NR	NR	NR	NR	NR		0
OR CDL	TP	NR	NR	NR	NR	NR		0
WA CDL	TP	NR	NR	NR	NR	NR		0

MAP FINDINGS SUMMARY

Database	Search Distance (Miles)	Target Property	< 1/8	1/8 - 1/4	1/4 - 1/2	1/2 - 1	> 1	Total Plotted
US CDL	TP	NR	NR	NR	NR	NR		0
Local Land Records								
LIENS 2	TP	NR	NR	NR	NR	NR		0
Records of Emergency Release Reports								
HMIRS	TP	NR	NR	NR	NR	NR		0
OR SPILLS	TP	NR	NR	NR	NR	NR		0
WA SPILLS	TP	NR	NR	NR	NR	NR		0
OR HAZMAT	TP	NR	NR	NR	NR	NR		0
OR SPILLS 90	TP	NR	NR	NR	NR	NR		0
WA SPILLS 90	TP	NR	NR	NR	NR	NR		0
Other Ascertainable Records								
RCRA NonGen / NLR	0.250	0	2	NR	NR	NR		2
UDS	1.000	0	0	0	0	NR		0
OD	1.000	0	0	0	0	NR		0
SCRD DRYCLEANERS	0.500	0	0	0	NR	NR		0
US FIN ASSUR	TP	NR	NR	NR	NR	NR		0
EPA WATCH LIST	TP	NR	NR	NR	NR	NR		0
2020 COR ACTION	0.250	0	0	NR	NR	NR		0
TSCA	TP	NR	NR	NR	NR	NR		0
TRIS	TP	NR	NR	NR	NR	NR		0
SSTS	TP	NR	NR	NR	NR	NR		0
OD	1.000	0	0	0	1	NR		1
RMP	TP	NR	NR	NR	NR	NR		0
RAATS	TP	NR	NR	NR	NR	NR		0
PRP	TP	NR	NR	NR	NR	NR		0
PADS	TP	NR	NR	NR	NR	NR		0
ICIS	TP	NR	NR	NR	NR	NR		0
FTTS	TP	NR	NR	NR	NR	NR		0
MLTS	TP	NR	NR	NR	NR	NR		0
COAL ASH DOE	TP	NR	NR	NR	NR	NR		0
COAL ASH EPA	0.500	0	0	0	NR	NR		0
PCB TRANSFORMER	TP	NR	NR	NR	NR	NR		0
RADINFO	TP	NR	NR	NR	NR	NR		0
HIST FTTS	TP	NR	NR	NR	NR	NR		0
DOT OPS	TP	NR	NR	NR	NR	NR		0
ONSENT	1.000	0	0	0	0	NR		0
DIAN RESERV	1.000	0	0	0	0	NR		0
USRAP	1.000	0	0	0	0	NR		0
UMTRA	0.500	0	0	0	NR	NR		0
LEAD SMELTERS	TP	NR	NR	NR	NR	NR		0
US AIRS	TP	NR	NR	NR	NR	NR		0
US MINES	0.250	0	0	NR	NR	NR		0
ABANDONED MINES	0.250	0	0	NR	NR	NR		0
FINDS	TP	NR	NR	NR	NR	NR		0
DOCKET HWC	TP	NR	NR	NR	NR	NR		0
ECHO	TP	NR	NR	NR	NR	NR		0
XO	1.000	0	0	0	0	NR		0
FUELS PROGRAM	0.250	0	0	NR	NR	NR		0

MAP FINDINGS SUMMARY

Database	Search Distance (Miles)	Target Property	< 1/8	1/8 - 1/4	1/4 - 1/2	1/2 - 1	> 1	Total Plotted
PFAS NPL	0.250	0	0	NR	NR	NR		0
PFAS FEDERAL SITES	0.250	0	0	NR	NR	NR		0
PFAS TSCA	0.250	0	0	NR	NR	NR		0
PFAS RCRA MANIFEST	0.250	0	0	NR	NR	NR		0
PFAS ATSDR	0.250	0	0	NR	NR	NR		0
PFAS WQP	0.250	0	0	NR	NR	NR		0
PFAS NPDES	0.250	0	0	NR	NR	NR		0
PFAS ECHO	0.250	0	0	NR	NR	NR		0
PFAS ECHO FIRE TRAINING	0.250	0	0	NR	NR	NR		0
PFAS PART 139 AIRPORT	0.250	0	0	NR	NR	NR		0
AQUEOUS FOAM NRC	0.250	0	0	NR	NR	NR		0
OR PFAS	0.250	0	0	NR	NR	NR		0
WA PFAS	0.250	0	0	NR	NR	NR		0
OR AQUEOUS FOAM	0.250	0	0	NR	NR	NR		0
WA AQUEOUS FOAM	0.250	0	0	NR	NR	NR		0
OR AIRS	TP	NR	NR	NR	NR	NR		0
WA AIRS	TP	NR	NR	NR	NR	NR		0
OR COAL ASH	0.500	0	0	0	NR	NR		0
WA COAL ASH	0.500	0	0	0	NR	NR		0
OR DRYCLEANERS	0.250	1	0	NR	NR	NR		1
WA DRYCLEANERS	0.250	0	0	NR	NR	NR		0
OR Enforcement	TP	NR	NR	NR	NR	NR		0
OR Financial Assurance	TP	NR	NR	NR	NR	NR		0
WA Financial Assurance	TP	NR	NR	NR	NR	NR		0
OR HSIS	TP	NR	NR	NR	NR	NR		0
OR MANIFEST	0.250	1	3	NR	NR	NR		4
WA MANIFEST	0.250	0	0	NR	NR	NR		0
OR NPDES	TP	NR	NR	NR	NR	NR		0
WA NPDES	TP	NR	NR	NR	NR	NR		0
OR UIC	TP	NR	NR	NR	NR	NR		0
WA UIC	TP	NR	NR	NR	NR	NR		0
MINES MRDS	0.250	0	0	NR	NR	NR		0
PFAS TRIS	0.250	0	0	NR	NR	NR		0

EDR HIGH RISK HISTORICAL RECORDS

EDR Exclusive Records

OR MGP	1.000	0	0	0	0	NR		0
EDR Hist Auto	0.125	2	NR	NR	NR	NR		2
EDR Hist Cleaner	0.125	1	NR	NR	NR	NR		1

EDR RECOVERED GOVERNMENT ARCHIVES

Exclusive Recovered Govt. Archives

OR RGA HWS	TP	NR	NR	NR	NR	NR		0
WA RGA HWS	TP	NR	NR	NR	NR	NR		0
OR RGA LF	TP	NR	NR	NR	NR	NR		0
WA RGA LF	TP	NR	NR	NR	NR	NR		0
OR RGA LUST	TP	NR	NR	NR	NR	NR		0

MAP FINDINGS SUMMARY

Database	Search Distance (Miles)	Target Property	< 1/8	1/8 - 1/4	1/4 - 1/2	1/2 - 1	> 1	Total Plotted
WA RGA LUST	TP	NR	NR	NR	NR	NR		0
- Totals --	0	7	25	19	16	0		67

NOTES:

TP = Target Property

NR = Not Requested at this Search Distance

Sites may be listed in more than one database

Areas of Concern South 1/2-1 2877 ft. | **COLUMBIA SLOUGH PORTLAND RD PORTLAND, OR 97218** | **SEMS-ARCHIVE** | **1003880262 ORD980723076**

SEMS Archive:

Site ID:	1000493
EPA ID:	ORD980723076
Name:	COLUMBIA SLOUGH
Address:	PORTLAND RD
Address 2:	Not reported
City,State,Zip:	PORTLAND, OR 97218
Cong District:	03
FIPS Code:	41051
FF:	N
NPL:	Not on the NPL
Non NPL Status:	NFRAP-Site does not qualify for the NPL based on existing information

SEMS Archive Detail:

Region:	10
Site ID:	1000493
EPA ID:	ORD980723076
Site Name:	COLUMBIA SLOUGH
NPL:	N
FF:	N
OU:	00
Action Code:	VS
Action Name:	ARCH SITE
SEQ:	1
Start Date:	Not reported
Finish Date:	1988-12-15 05:00:00
Qual:	Not reported
Current Action Lead:	EPA Perf In-Hse

Region:	10
Site ID:	1000493
EPA ID:	ORD980723076
Site Name:	COLUMBIA SLOUGH
NPL:	N
FF:	N
OU:	00
Action Code:	PA
Action Name:	PA
SEQ:	2
Start Date:	1988-12-15 05:00:00
Finish Date:	1988-12-15 05:00:00
Qual:	N
Current Action Lead:	EPA Perf

Region:	10
Site ID:	1000493
EPA ID:	ORD980723076
Site Name:	COLUMBIA SLOUGH
NPL:	N
FF:	N
OU:	00
Action Code:	PA
Action Name:	PA
SEQ:	1

COLUMBIA SLOUGH (Continued) **1003880262**

Start Date: 1980-03-01 05:00:00
Finish Date: 1980-03-01 05:00:00
Qual: L
Current Action Lead: EPA Perf

Region: 10
Site ID: 1000493
EPA ID: ORD980723076
Site Name: COLUMBIA SLOUGH
NPL: N
FF: N
OU: 00
Action Code: DS
Action Name: DISCVRY
SEQ: 1
Start Date: 1979-07-01 04:00:00
Finish Date: 1979-07-01 04:00:00
Qual: Not reported
Current Action Lead: EPA Perf

A1 HODS BOAT CARE **EDR Hist Auto 1022073312**
WNW 986 N JANTZEN ST **N/A**
< 1/8 PORTLAND, OR 97217
0.021 mi.
112 ft. Site 1 of 2 in cluster A

Relative: EDR Hist Auto
Lower

Actual:
26 ft.

r: Name: Type:
91 HODS BOAT CARE Gasoline Service Stations, NEC
92 HODS BOAT CARE Gasoline Service Stations, NEC

A2 MARLEE ENTERPRISES INC **EDR Hist Auto 1021763080**
WNW 1058 N JANTZEN ST **N/A**
< 1/8 PORTLAND, OR 97217
0.043 mi.
228 ft. Site 2 of 2 in cluster A

Relative: EDR Hist Auto
Lower

Actual:
19 ft.

r: Name: Type:
99 MARLEE ENTERPRISES INC Gasoline Service Stations, NEC
00 MARLEE ENTERPRISES INC Gasoline Service Stations, NEC

3 COUNTRY CLUB CLEANERS INC **EDR Hist Cleaner** **1019963475**
WNW **1190 N JANTZEN ST** **N/A**
< 1/8 **PORTLAND, OR 97217**
0.085 mi.
449 ft.

Relative: EDR Hist Cleaner
Lower

Actual:
22 ft.

r: Name:	Type:
COUNTRY CLUB CLEANERS INC	Drycleaning Plants, Except Rugs
COUNTRY CLUB CLEANERS INC	Drycleaning Plants, Except Rugs
COUNTRY CLUB CLEANERS INC	Drycleaning Plants, Except Rugs
COUNTRY CLUB CLEANERS INC	Drycleaning Plants, Except Rugs

B4 SAFEWAY STORE NO 1223 **RCRA-VSQG** **1016975699**
East **11919 N JANTZEN AVE** **ORQ000033602**
< 1/8 **PORTLAND, OR 97217**
0.092 mi.
485 ft. **Site 1 of 2 in cluster B**

Relative: RCRA Listings:
Higher

Actual:
37 ft.

eived by Agency:	20180609
	Safeway Store No 1223
s:	11919 N JANTZEN AVE
e,Zip:	PORTLAND, OR 97217-8195
	ORQ000033602
ame:	STORE MANAGER
s:	11919 N JANTZEN AVE
e,Zip:	PORTLAND, OR 97217-8195
	503-247-7980
	Not reported
mail:	S1223C90@SAFEWAY.COM
	Not reported
	10
	Private
e Generator Description:	Conditionally Exempt Small Quantity Generator
	Not reported
ycle:	Not reported
	Not reported
or:	Handler Activities
er:	Not reported
	Not reported
ss:	5918 STONERIDGE MALL RD
ate,Zip:	PLEASANTON, OR 94588
	Safeway Inc
	Private
e:	Safeway Inc
	Private
enerator Activity:	No
ity:	No
Generator:	No
ctivity:	No
ity Activity:	No
ity with Storage:	No
y On-Site Burner Exemption:	No
ing and Refining Furnace Exemption:	No
Injection Control:	No
e Receipt:	No
ste Indicator:	No
ste Destination Facility:	No

SAFEWAY STORE NO 1223 (Continued) **1016975699**

ersal Waste:	No
eg Handler:	---
dicator:	Not reported
condary Material Indicator:	NN
tor:	Not reported
ermit Baseline:	Not on the Baseline
enewals Baseline:	Not on the Baseline
rrective Action Baseline:	No
rrective Action Universe:	No
Where RCRA CA has Been Imposed Universe:	No
tion Priority Ranking:	No NCAPS ranking
l Control Indicator:	No
ontrol Indicator:	No
re Controls Indicator:	N/A
ontrols Indicator:	N/A
n-Complier Universe:	No
Significant Non-Complier Universe:	No
gnificant Non-Complier Universe:	No
n-Complier With a Compliance Schedule Universe:	No
ce Required:	Not reported
Last Change:	20180905
Trader-Importer:	No
Trader-Exporter:	No
pent Lead Acid Batteries:	No
pent Lead Acid Batteries:	No
vity Without Storage:	No
er:	No
dicator:	No

Handler - Owner Operator:

wner/Operator Indicator:		Owner
	Owner/Operator Name: SAFEWAY INC	
l Status:		Private
Became Current:		20151231
Ended Current:		Not reported
wner/Operator Address:		5918 STONERIDGE MALL RD
wner/Operator City,State,Zip:		PLEASANTON, CA 94588
Operator Telephone:		925-467-3000
r/Operator Telephone Ext:		Not reported
r/Operator Fax:		Not reported
r/Operator Email:		Not reported

wner/Operator Indicator:		Owner
	Owner/Operator Name: SAFEWAY INC	
l Status:		Private
e Became Current:		20140619
Ended Current:		Not reported
wner/Operator Address:		5918 STONERIDGE MALL RD
wner/Operator City,State,Zip:		PLEASANTON, CA 94588
Operator Telephone:		925-467-3000
r/Operator Telephone Ext:		Not reported
r/Operator Fax:		Not reported
r/Operator Email:		Not reported

wner/Operator Indicator:		Owner
	Owner/Operator Name: SAFEWAY INC	

SAFEWAY STORE NO 1223 (Continued) **1016975699**

l Status: Private
Became Current: 20141231
Ended Current: Not reported
wner/Operator Address: 5918 STONERIDGE MALL RD
wner/Operator City,State,Zip: PLEASANTON, CA 94588
Operator Telephone: 925-467-3000
r/Operator Telephone Ext: Not reported
r/Operator Fax: Not reported
r/Operator Email: Not reported

ner/Operator Indicator: Operator
Owner/Operator Name: SAFEWAY INC
l Status: Private
Became Current: 20151231
Ended Current: Not reported
wner/Operator Address: 5918 STONERIDGE MALL RD
wner/Operator City,State,Zip: PLEASANTON, CA 94588
Operator Telephone: 925-467-3000
r/Operator Telephone Ext: Not reported
r/Operator Fax: Not reported
r/Operator Email: Not reported

ner/Operator Indicator: Operator
Owner/Operator Name: SAFEWAY INC
l Status: Private
e Became Current: 20180609
Ended Current: Not reported
wner/Operator Address: 5918 STONERIDGE MALL RD
wner/Operator City,State,Zip: PLEASANTON, CA 94588
Operator Telephone: 925-467-3000
r/Operator Telephone Ext: Not reported
r/Operator Fax: Not reported
r/Operator Email: Not reported

ner/Operator Indicator: Operator
Owner/Operator Name: SAFEWAY INC
l Status: Private
e Became Current: 20140619
Ended Current: Not reported
wner/Operator Address: 5918 STONERIDGE MALL RD
wner/Operator City,State,Zip: PLEASANTON, CA 94588
Operator Telephone: 925-467-3000
r/Operator Telephone Ext: Not reported
r/Operator Fax: Not reported
r/Operator Email: Not reported

wner/Operator Indicator: Owner
Owner/Operator Name: SAFEWAY INC
l Status: Private
e Became Current: 20180609
Ended Current: Not reported
wner/Operator Address: 5918 STONERIDGE MALL RD
wner/Operator City,State,Zip: PLEASANTON, CA 94588
Operator Telephone: 925-467-3000
r/Operator Telephone Ext: Not reported
r/Operator Fax: Not reported
r/Operator Email: Not reported

SAFEWAY STORE NO 1223 (Continued) **1016975699**

ner/Operator Indicator: Operator
Owner/Operator Name: SAFEWAY INC
l Status: Private
Became Current: 20141231
Ended Current: Not reported
wner/Operator Address: 5918 STONERIDGE MALL RD
wner/Operator City,State,Zip: PLEASANTON, CA 94588
Operator Telephone: 925-467-3000
r/Operator Telephone Ext: Not reported
r/Operator Fax: Not reported
r/Operator Email: Not reported

Historic Generators:
eive Date: 20140619
Handler Name: SAFEWAY STORE NO 1223
ederal Waste Generator Description: Conditionally Exempt Small Quantity Generator
District Owner: Not reported
arge Quantity Handler of Universal Waste: No
ecognized Trader Importer: No
ecognized Trader Exporter: No
pent Lead Acid Battery Importer: No
pent Lead Acid Battery Exporter: No
urrent Record: No
torage Recycler Activity: Not reported
onic Manifest Broker: Not reported

ive Date: 20141231
Handler Name: SAFEWAY STORE NO 1223
al Waste Generator Description: Large Quantity Generator
District Owner: Not reported
arge Quantity Handler of Universal Waste: No
ecognized Trader Importer: No
ecognized Trader Exporter: No
pent Lead Acid Battery Importer: No
pent Lead Acid Battery Exporter: No
urrent Record: No
torage Recycler Activity: Not reported
onic Manifest Broker: Not reported

ive Date: 20151231
Handler Name: SAFEWAY STORE NO 1223
ederal Waste Generator Description: Conditionally Exempt Small Quantity Generator
District Owner: Not reported
arge Quantity Handler of Universal Waste: No
ecognized Trader Importer: No
ecognized Trader Exporter: No
pent Lead Acid Battery Importer: No
pent Lead Acid Battery Exporter: No
urrent Record: No
torage Recycler Activity: Not reported
onic Manifest Broker: Not reported

eive Date: 20180609
Handler Name: SAFEWAY STORE NO 1223
ederal Waste Generator Description: Conditionally Exempt Small Quantity Generator
District Owner: Not reported
arge Quantity Handler of Universal Waste: No

SAFEWAY STORE NO 1223 (Continued) **1016975699**

Recognized Trader Importer: No
Recognized Trader Exporter: No
Spent Lead Acid Battery Importer: No
Spent Lead Acid Battery Exporter: No
Current Record: Yes
Storage Recycler Activity: Not reported
Tronic Manifest Broker: Not reported

List of NAICS Codes and Descriptions:
NAICS Code: 445110
NAICS Description: SUPERMARKETS AND OTHER GROCERY RETAILERS (EXCEPT CONVENIENCE RETAILERS)

Facility Has Received Notices of Violations:
Violations: No Violations Found

Evaluation Action Summary:
Evaluations: No Evaluations Found

B5 **SAFE DRY CLEANERS # 1223** **OR DRYCLEANERS S111254723**
East **11919 N JANTZEN AVE** **OR MANIFEST N/A**
< 1/8 **PORTLAND, OR 97217**
0.092 mi.
485 ft. **Site 2 of 2 in cluster B**

Relative: DRYCLEANERS:
Higher
Actual: Name: SAFE DRY CLEANERS # 1223
37 ft. Address: 11919 N JANTZEN AVE
City,State,Zip: PORTLAND, OR 97217
Dry Cleaner ID: 479
Current Status: Closed
Last Update: Not reported
DEQID: Not reported
Latitude: 45.610111406
Longitude: -122.67848901
Decode for Fstatus: Closed
Mail Name: Not reported
Mail Address: Not reported
Mail City: Not reported
Mail State: Not reported
Mail ZIP: Not reported
Mail Email Address: Not reported
Mail Effective Date: Not reported
Mail Last Updated: Not reported
Owner ID: Not reported
Own Name: Not reported
Own Organization: Not reported
Own Address: Not reported
Own City: Not reported
Own State: Not reported
Own ZIP: Not reported
Own Phone: Not reported
Own Email Address: Not reported
Owner Effective Date: Not reported
Owner Last Updated: Not reported

SAFE DRY CLEANERS # 1223 (Continued) **S111254723**

Property Owner ID: Not reported
Property Owner Name: Not reported
Property Owner Organization: Not reported
Property Owner Address: Not reported
Property Owner City: Not reported
Property Owner State: Not reported
Property Owner ZIP: Not reported
Property Owner Phone: Not reported
Property Owner Email Address: Not reported
Property Owner Effective Date: Not reported
Property Owner Last Updated: Not reported

OR MANIFEST:
Manifest Year: Manifest Year - 2014
EPA Id: ORQ000033602
Inactive Status: Not reported
Organization Name: Safeway Inc
Contact Name: Keith Powers
Contact Telephone Number: Not reported
Mailing Address: 5918 Stoneridge Mall Rd
Mailing City/State/Zip: Pleasanton, OR 94588

Manifest:
Name: SAFEWAY STORE NO 1223
Year : 2014
RCRA Id : ORQ000033602
Inactive : Not reported
Status: Large quantity generator
Manifest : 000891492PSC
Ship Date : 11/20/2014
TSD : WAD991281767
WS Num: 1
Transporter: WAR000001743
Ship Qty : Not reported
Rpt Unit : Not reported
Off Mng : H040
EPA Waste Codes: D001 D002 LABP P075
Waste Description: Damaged or Off Spec Retail Products
nt Of Waste Stream Generated in Reporting Yr 1: 21.314499999999999
f Waste Stream Generated in Reporting Yr 2: 5.8955000000000002

Name: SAFEWAY STORE NO 1223
Year : 2014
RCRA Id : ORQ000033602
Inactive : Not reported
Status: Large quantity generator
Manifest : 000891492PSC
Ship Date : 11/20/2014
TSD : WAD991281767
WS Num: 1
Transporter: WAR000001743
Ship Qty : Not reported
Rpt Unit : Not reported
Off Mng : H061
EPA Waste Codes: D001 D002 LABP P075
Waste Description: Damaged or Off Spec Retail Products

SAFE DRY CLEANERS # 1223 (Continued) **S111254723**

nt Of Waste Stream Generated in Reporting Yr 1: 21.314499999999999
nt Of Waste Stream Generated in Reporting Yr 2: 10.884

Name:	SAFEWAY STORE NO 1223
Year :	2014
RCRA Id :	ORQ000033602
Inactive :	Not reported
Status:	Large quantity generator
Manifest :	000891492PSC
Ship Date :	11/20/2014
TSD :	WAD991281767
WS Num:	1
Transporter:	WAR000001743
Ship Qty :	Not reported
Rpt Unit :	Not reported
Off Mng :	H070
EPA Waste Codes:	D001 D002 LABP P075
Waste Description:	Damaged or Off Spec Retail Products

nt Of Waste Stream Generated in Reporting Yr 1: 21.314499999999999
f Waste Stream Generated in Reporting Yr 2: 4.5350000000000001

---

6 **HAYDEN ISLAND CLEANERS** **OR ECSI** **S104329423**
East **1190 N JANTZEN DR.** **N/A**
< 1/8 **PORTLAND, OR 97217**
0.122 mi.
644 ft.

Relative: ECSI:
Lower
Name: HAYDEN ISLAND CLEANERS
Address: 1190 N JANTZEN DR.
Actual: City,State,Zip: PORTLAND, OR 97217
22 ft.
State ID Number: 1865
Brown ID: 0
Study Area: False
Region ID: 2
Legislatve ID: 833
Investigation: No Further Action
FACA ID: 30709
Further Action: 0
Lat/Long (dms): 45 36 32.40 / -122 40 44.00
County Code: 26.00
Score Value: Not reported
Cerclis ID: Not reported
Township Coord.: 2.00
Township Zone: N
Range Coord: 1.00
Range Zone: E
Section Coord: 34
Qtr Section: Not reported
Tax Lots: Not reported
Size: Not reported
NPL: False
Orphan: False
Updated By: GWISTAR
Update Date: 02/28/2006
Created Date: 05/08/1996
Decode For RegionID: Northwest Region

HAYDEN ISLAND CLEANERS (Continued) **S104329423**

Decode For BrownID: Not reported
Decode For Furtheract: Not reported
Decode For Investstat: No Further Action
Decode For Legislative: Dry Cleaner Environmental Response Account
Alias Name: Country Club Cleaners
Alias Name: Winmar of Jantzen Beach Inc.

Hazardous Release:
Substance ID.: 121781
Haz Release ID: 387687
Qty Released: unknown
Date Released: unknown
Update Date: 02/23/2011
Update By: GWISTAR
Substance Code: 79-01-6
Substance Name: TRICHLOROETHYLENE
Substance Abbrev.: Not reported
Substance Category ID: 8523
Substance Category: Volatiles
Category Level: Not reported
Created By: Not reported
Created Date: 12/17/2002
Substance Category ID: 8545
Substance Category: Solvents of interest to Milwaukie Area GW study
Category Level: Not reported
Created By: Not reported
Created Date: 12/17/2002
Substance Category ID: 8523
Substance Category: Volatiles
Category Level: Not reported
Created By: Not reported
Created Date: 12/17/2002
Substance Category ID: 8545
Substance Category: Solvents of interest to Milwaukie Area GW study
Category Level: Not reported
Created By: Not reported
Created Date: 12/17/2002
Substance Alias ID: 317517
Sub Alias Name: ETHINYL TRICHLORIDE
Substance Alias ID: 317518
Sub Alias Name: ETHYLENE TRICHLORIDE
Substance Alias ID: 317519
Sub Alias Name: TCE
Substance Alias ID: 317520
Sub Alias Name: TRI-CLENE
Substance Alias ID: 317521
Sub Alias Name: TRICHLOROETHENE

Substance ID.: 121011
Haz Release ID: 380447
Qty Released: unknown
Date Released: unknown
Update Date: 10/28/1997
Update By: Not reported
Substance Code: 127-18-4
Substance Name: TETRACHLOROETHYLENE
Substance Abbrev.: Not reported
Substance Category ID: 8519

HAYDEN ISLAND CLEANERS (Continued) **S104329423**

Substance Category:	Volatiles
Category Level:	Not reported
Created By:	Not reported
Created Date:	12/17/2002
Substance Category ID:	8551
Substance Category:	Solvents of interest to Milwaukie Area GW study
Category Level:	Not reported
Created By:	Not reported
Created Date:	12/17/2002
Substance Category ID:	8519
Substance Category:	Volatiles
Category Level:	Not reported
Created By:	Not reported
Created Date:	12/17/2002
Substance Category ID:	8551
Substance Category:	Solvents of interest to Milwaukie Area GW study
Category Level:	Not reported
Created By:	Not reported
Created Date:	12/17/2002
Substance Alias ID:	316912
Sub Alias Name:	ETHENE,TETRACHLORO-
Substance Alias ID:	316913
Sub Alias Name:	ETHYLENE TETRACHLORIDE
Substance Alias ID:	316914
Sub Alias Name:	PERCHLOROETHYLENE
Substance Alias ID:	316915
Sub Alias Name:	PERCLENE
Substance Alias ID:	316916
Sub Alias Name:	TETRACHLOROETHENE
Substance Alias ID:	316917
Sub Alias Name:	TETRACHLOROETHENE,1,1,2,2-
Substance Alias ID:	316918
Sub Alias Name:	TETRACHLOROETHYLENE,1,1,2,2-
Sampling Result ID:	340048
Feature Id:	Not reported
Hazard Release Id:	380447
Medium:	703
Substance Abbrev.:	Not reported
Unit Code:	Not reported
Observation:	False
Owner Operator:	False
Lab Data:	True
Sample Depth:	Not reported
Start Date:	03/30/1998
End Date:	Not reported
Min Concentration:	Not reported
Max Concentration:	Not reported
Sample Comment:	up to 267 ug/kg
Last Update By:	kpd
Update Date:	06/15/1998
Decode for MediumID:	Soil
Sampling Result ID:	342133
Feature Id:	Not reported
Hazard Release Id:	380447
Medium:	698
Substance Abbrev.:	Not reported
Unit Code:	Not reported

HAYDEN ISLAND CLEANERS (Continued) **S104329423**

Observation: False
Owner Operator: False
Lab Data: True
Sample Depth: Not reported
Start Date: 04/07/1998
End Date: Not reported
Min Concentration: Not reported
Max Concentration: Not reported
Sample Comment: up to 1,230 ug/L
Last Update By: kpd
Update Date: 06/15/1998
Decode for MediumID: Groundwater

Narrative:
NARR ID: 5735910
NARR Code: Contamination
Created By: Not reported
Created Date: 12/17/2002
Updated By: Not reported
Updated Date: 12/17/2002
Decode for NarcdID: Contamination
NARR Comments: (12/5/2001 DGA/SRS) Dry-cleaning facilities have operated at the site since the mid-1970s. A preliminary environmental assessment in November 1994 identified four floor drains within the facility, three of which yielded a positive reading on a photoionization detector. In August 1995, four Geoprobe borings were advanced at the site to see if PCE had been released to the soil or groundwater. PCE was detected in soil gas (up to 75 ppm) and groundwater (up to 780 ug/L) in all four boreholes. It appears that PCE may have been released down the floor drains at the site, leaking into the soil through cracks in the sanitary sewer lines. Tidal fluctuations in the shallow groundwater may have spread the contaminants across the site. Hayden Island Cleaners applied to DEQ's Dry Cleaner Program in January 1997, and was accepted in February 1997.

NARR ID: 5735911
NARR Code: Data Sources
Created By: Not reported
Created Date: 12/17/2002
Updated By: GWISTAR
Updated Date: 09/21/2005
Decode for NarcdID: Data Sources
NARR Comments: 1) November 1994 Hart Crowser <quot>Preliminary Environmental Site Assessment<quot>. 2) September 1995 Hydro Geo Chem <quot>Limited Environmental Investigation<quot>. 3) June 1998 Jacobs Engineering <quot>Dry Cleaning XPA Report<quot>. 4) March 1999 E&E <quot>Focused Site Investigation Report<quot>. 5) June 1999 E&E <quot>Technical Memorandum...Beneficial Use Survey Report<quot>.

NARR ID: 5735912
NARR Code: Hazardous Substance/Waste Types
Created By: Not reported
Created Date: 12/17/2002
Updated By: Not reported
Updated Date: 12/17/2002
Decode for NarcdID: Hazardous Substance/Waste Types
NARR Comments: Perchloroethene (PCE), trichloroethene (TCE), and 1,2-dichloroethene (DCE)

HAYDEN ISLAND CLEANERS (Continued) **S104329423**

NARR ID: 5735913
NARR Code: Manner of Release
Created By: Not reported
Created Date: 12/17/2002
Updated By: Not reported
Updated Date: 12/17/2002
Decode for NarcdID: Manner of Release
NARR Comments: unknown; possible past releases of contaminated wastewaters through floor drains and sanitary sewer pipes.

NARR ID: 5735914
NARR Code: Site Ownership
Created By: Not reported
Created Date: 12/17/2002
Updated By: Not reported
Updated Date: 12/17/2002
Decode for NarcdID: Site Ownership
NARR Comments: JB Laundry (approx 1975 to 1982); Country Club Cleaners (1982 to January 1996); Hayden Island Cleaners (January 1996 to present).

NARR ID: 5747224
NARR Code: Project Activity Status
Created By: GWISTAR
Created Date: 09/21/2005
Updated By: GWISTAR
Updated Date: 09/21/2005
Decode for NarcdID: Project Activity Status
NARR Comments: PROJECT FILE ARCHIVED, BOX #272839185

NARR ID: 5735915
NARR Code: Pathways Other Hazards
Created By: Not reported
Created Date: 12/17/2002
Updated By: Not reported
Updated Date: 12/17/2002
Decode for NarcdID: Pathways & Other Hazards
NARR Comments: The City of Portland owns four deep production wells on Hayden Island, two of which are within 600 feet of the site. Since 1988, Bull Run water has been provided for residents and businesses on Hayden and Tomahawk Islands, and the wells are currently designated for backup fire suppression only. Three of the four wells are contaminated with low levels of TCE and PCE; however, the contamination is thought to be unrelated to Hayden Island Cleaners. Because of the site's proximity to the Columbia River, surface water was another potential pathway of concern. But the contamination does not appear to have reached either the river or the deeper aquifer.

NARR ID: 5735916
NARR Code: Remedial Action
Created By: Not reported
Created Date: 12/17/2002
Updated By: Not reported
Updated Date: 12/17/2002
Decode for NarcdID: Remedial Action
NARR Comments: (12/5/2001 DGA/SRS) DEQ retained Jacobs Engineering to conduct an expanded Preliminary Assessment (XPA) at the site in August 1997. As part of the XPA, three monitoring wells were installed, and soil and

HAYDEN ISLAND CLEANERS (Continued) **S104329423**

groundwater samples collected. PCE was detected in soil samples (up to 267 ug/kg) and groundwater samples (up to 1,230 ug/L) from all three wells. The XPA report was completed in June 1998. DEQ retained Ecology & Environment (E&E) to follow up with a focused Site Investigation in August 1998. Additional groundwater monitoring wells were installed at the site and on adjacent properties. In addition, a pumping test was conducted at the secondary municipal wells (backup fire suppression wells) to determine if there was any connection between the shallow and deep aquifers. No connection was established. The Site Investigation report was completed in March 1999. In May 1999, DEQ injected Hydrogen Releasing Compound (HRC) into the shallow groundwater to accelerate the natural biodegradation of the PCE. Monitoring over the next couple of years showed that the HRC was successful in stimulating degradation of the PCE. DEQ formally notified the site owners and operators in December 2001 that no further cleanup of the site was necessary.

Administrative Action:
Action ID: 9424
Region: Northwestern Region
Complete Date: Not reported
Rank Value: 0
Cleanup Flag: False
Created Date: 12/17/2002
Decode for AgencyID: Department of Environmental Quality
Decode for RegionID: Northwest Region
Category: Administrative Action
Action Code Flag: False
Action: Site added to database
Further Action: Not reported
Comments: Not reported

Action ID: 9425
Region: Northwestern Region
Complete Date: 07/10/1996
Rank Value: 0
Cleanup Flag: False
Created Date: 12/17/2002
Decode for AgencyID: Department of Environmental Quality
Decode for RegionID: Northwest Region
Category: Remedial Action
Action Code Flag: False
Action: SITE EVALUATION
Further Action: Not reported
Comments: Not reported

Action ID: 9502
Region: Northwestern Region
Complete Date: 07/10/1996
Rank Value: 73
Cleanup Flag: False
Created Date: 12/17/2002
Decode for AgencyID: Department of Environmental Quality
Decode for RegionID: Northwest Region
Category: Remedial Action
Action Code Flag: False
Action: Remedial Investigation recommended (RI)
Further Action: Medium

HAYDEN ISLAND CLEANERS (Continued) **S104329423**

Comments: Not reported

Action ID: 9498
Region: Northwestern Region
Complete Date: 07/10/1996
Rank Value: 0
Cleanup Flag: False
Created Date: 12/17/2002
Decode for AgencyID: Department of Environmental Quality
Decode for RegionID: Northwest Region
Category: Listing Action
Action Code Flag: False
Action: Proposal for Confirmed Release List recommended
Further Action: Not reported
Comments: Not reported

Action ID: 9417
Region: Headquarters
Complete Date: 03/29/2002
Rank Value: 0
Cleanup Flag: False
Created Date: 12/17/2002
Decode for AgencyID: Department of Environmental Quality
Decode for RegionID: Headquarters
Category: Listing Action
Action Code Flag: False
Action: Facility delisted from Confirmed Release List
Further Action: Not reported
Comments: Not reported

Action ID: 9443
Region: Northwestern Region
Complete Date: 12/05/2001
Rank Value: 0
Cleanup Flag: False
Created Date: 12/17/2002
Decode for AgencyID: Department of Environmental Quality
Decode for RegionID: Northwest Region
Category: Remedial Action
Action Code Flag: False
Action: NO FURTHER STATE ACTION REQUIRED
Further Action: 0
Comments: Not reported

Action ID: 9491
Region: Northwestern Region
Complete Date: 05/21/1999
Rank Value: 0
Cleanup Flag: False
Created Date: 12/17/2002
Decode for AgencyID: Department of Environmental Quality
Decode for RegionID: Northwest Region
Category: Remedial Action
Action Code Flag: False
Action: REMOVAL
Further Action: 0
Comments: Not reported

HAYDEN ISLAND CLEANERS (Continued) **S104329423**

Action ID: 9511
Region: Northwestern Region
Complete Date: 03/25/1999
Rank Value: 0
Cleanup Flag: False
Created Date: 12/17/2002
Decode for AgencyID: Department of Environmental Quality
Decode for RegionID: Northwest Region
Category: Remedial Action
Action Code Flag: False
Action: SITE INVESTIGATION
Further Action: 0
Comments: Not reported

Action ID: 9520
Region: Headquarters
Complete Date: 06/04/1998
Rank Value: 0
Cleanup Flag: False
Created Date: 12/17/2002
Decode for AgencyID: Department of Environmental Quality
Decode for RegionID: Headquarters
Category: Remedial Action
Action Code Flag: False
Action: EXPANDED PRELIMINARY ASSESSMENT
Further Action: Not reported
Comments: Not reported

Action ID: 9437
Region: Northwestern Region
Complete Date: 07/10/1996
Rank Value: 0
Cleanup Flag: False
Created Date: 12/17/2002
Decode for AgencyID: Department of Environmental Quality
Decode for RegionID: Northwest Region
Category: Listing Action
Action Code Flag: False
Action: Listing Review completed
Further Action: Not reported
Comments: Not reported

Action ID: 9465
Region: Northwestern Region
Complete Date: 03/13/1997
Rank Value: 0
Cleanup Flag: False
Created Date: 12/17/2002
Decode for AgencyID: Department of Environmental Quality
Decode for RegionID: Northwest Region
Category: Listing Action
Action Code Flag: False
Action: Facility proposed for Confirmed Release List
Further Action: Not reported
Comments: Not reported

Action ID: 9451

HAYDEN ISLAND CLEANERS (Continued) **S104329423**

Region: Headquarters
Complete Date: 04/04/1997
Rank Value: 0
Cleanup Flag: False
Created Date: 12/17/2002
Decode for AgencyID: Department of Environmental Quality
Decode for RegionID: Headquarters
Category: Listing Action
Action Code Flag: False
Action: Owner/operator comments received on listing notification
Further Action: Not reported
Comments: Not reported

Action ID: 9448
Region: Northwestern Region
Complete Date: 05/01/1997
Rank Value: 0
Cleanup Flag: False
Created Date: 12/17/2002
Decode for AgencyID: Department of Environmental Quality
Decode for RegionID: Northwest Region
Category: Listing Action
Action Code Flag: False
Action: Review for final listing
Further Action: Not reported
Comments: Not reported

Action ID: 9488
Region: Northwestern Region
Complete Date: 05/01/1997
Rank Value: 0
Cleanup Flag: False
Created Date: 12/17/2002
Decode for AgencyID: Department of Environmental Quality
Decode for RegionID: Northwest Region
Category: Listing Action
Action Code Flag: False
Action: Listing on Confirmed Release List recommended
Further Action: Not reported
Comments: Not reported

Action ID: 9438
Region: Headquarters
Complete Date: 06/23/1997
Rank Value: 0
Cleanup Flag: False
Created Date: 12/17/2002
Decode for AgencyID: Department of Environmental Quality
Decode for RegionID: Headquarters
Category: Listing Action
Action Code Flag: False
Action: Facility placed on Confirmed Release List
Further Action: Not reported
Comments: Not reported

Operations:
Operation Id: 133162
Operation Status: Active

HAYDEN ISLAND CLEANERS (Continued) **S104329423**

Common Name:	Hayden Island Cleaners
Yrs of Operation:	~1975 to present
Comments:	Dry Cleaner
Updated Date:	10/28/1997
Updated By:	kpd
Decode for OpstatID:	Active
Operations SIC Id:	196327
SIC Code:	7216
Created By:	Not reported
Created Date:	12/17/2002

---

7 ODEQ CLEAN UP HAYDEN ISLAND DRY CLEANERS **RCRA NonGen / NLR** **1004771649**
WNW 1190 N JANTZEN DR **ORQ000012062**
1/8-1/4 PORTLAND, OR 97217
0.131 mi.
693 ft.

Relative: RCRA Listings:
Higher

Actual:
33 ft.

ved by Agency:	20020103
:	Odeq Clean Up Hayden Island Dry Cleaners
tate,Zip:	1190 N JANTZEN DR PORTLAND, OR 97217
	ORQ000012062
e:	DAVID ANDERSON
s:	2146 NE 4TH
te,Zip:	BEND, OR 97702
	541-388-6141
	Not reported
ail:	ANDERSON.DAVID@DEQ.STATE.OR.US
	Not reported
	10
	Private
rator Description:	Not a generator, verified
	Not reported
ycle:	Not reported
	Not reported
or:	Not reported
er:	Not reported
	Not reported
s:	2146 NE 4TH
e,Zip:	BEND, OR 97702
	Oregon Dept. Of Environmental Quality
	Other
	Not reported
	Not reported
enerator Activity:	No
ity:	No
Generator:	No
ctivity:	No
ity Activity:	No
ity with Storage:	No
y On-Site Burner Exemption:	No
ing and Refining Furnace Exemption:	No
Injection Control:	No
e Receipt:	No
ste Indicator:	No
ste Destination Facility:	No
rsal Waste:	No

ODEQ CLEAN UP HAYDEN ISLAND DRY CLEANERS (Continued) **1004771649**

eg Handler:	---
dicator:	Not reported
condary Material Indicator:	NN
tor:	Not reported
ermit Baseline:	Not on the Baseline
enewals Baseline:	Not on the Baseline
rrective Action Baseline:	No
rrective Action Universe:	No
Where RCRA CA has Been Imposed Universe:	No
tion Priority Ranking:	No NCAPS ranking
l Control Indicator:	No
ontrol Indicator:	No
re Controls Indicator:	N/A
ontrols Indicator:	N/A
n-Complier Universe:	No
Significant Non-Complier Universe:	No
gnificant Non-Complier Universe:	No
n-Complier With a Compliance Schedule Universe:	No
ce Required:	Not reported
ast Change:	20100312
rader-Importer:	No
rader-Exporter:	No
ent Lead Acid Batteries:	No
ent Lead Acid Batteries:	No
Without Storage:	Not reported
	Not reported
dicator:	No

Hazardous Waste Summary:

Waste Code:	NONE
Waste Description:	Not Defined

Handler - Owner Operator:

wner/Operator Indicator:	Owner
Owner/Operator Name:	OREGON DEPT. OF ENVIRONMENTAL QUALITY
gal Status:	Other
e Became Current:	20010614
Ended Current:	Not reported
Owner/Operator Address:	811 SW 6TH AVENUE
wner/Operator City,State,Zip:	PORTLAND, OR 97204
Operator Telephone:	503-229-5355
r/Operator Telephone Ext:	Not reported
r/Operator Fax:	Not reported
r/Operator Email:	Not reported

wner/Operator Indicator:	Owner
Owner/Operator Name:	OREGON DEPT. OF ENVIRONMENTAL QUALITY
gal Status:	Other
e Became Current:	20010615
Ended Current:	Not reported
Owner/Operator Address:	811 SW 6TH AVENUE
wner/Operator City,State,Zip:	PORTLAND, OR 97204
Operator Telephone:	503-229-5355
r/Operator Telephone Ext:	Not reported
r/Operator Fax:	Not reported

ODEQ CLEAN UP HAYDEN ISLAND DRY CLEANERS (Continued) **1004771649**

er/Operator Email: Not reported

wner/Operator Indicator: Owner
Owner/Operator Name: OREGON DEPT. OF ENVIRONMENTAL QUALITY
gal Status: Other
te Became Current: 19990602
Ended Current: Not reported
Owner/Operator Address: 811 SW 6TH AVENUE
wner/Operator City,State,Zip: PORTLAND, OR 97204
Operator Telephone: 503-229-5355
er/Operator Telephone Ext: Not reported
er/Operator Fax: Not reported
er/Operator Email: Not reported

wner/Operator Indicator: Owner
Owner/Operator Name: OREGON DEPT. OF ENVIRONMENTAL QUALITY
gal Status: Other
e Became Current: 20010614
Ended Current: Not reported
Owner/Operator Address: 811 SW 6TH AVENUE
wner/Operator City,State,Zip: PORTLAND, OR 97204
Operator Telephone: 503-229-5355
er/Operator Telephone Ext: Not reported
er/Operator Fax: Not reported
er/Operator Email: Not reported

wner/Operator Indicator: Owner
Owner/Operator Name: OREGON DEPT. OF ENVIRONMENTAL QUALITY
gal Status: Other
Became Current: 20020103
Ended Current: Not reported
Owner/Operator Address: 811 SW 6TH AVENUE
wner/Operator City,State,Zip: PORTLAND, OR 97204
Operator Telephone: 503-229-5355
er/Operator Telephone Ext: Not reported
er/Operator Fax: Not reported
er/Operator Email: Not reported

Historic Generators:

ceive Date: 19990602
Handler Name: ODEQ CLEAN UP HAYDEN ISLAND DRY CLEANERS
Waste Generator Description: Not a generator, verified
District Owner: Not reported
arge Quantity Handler of Universal Waste: No
Recognized Trader Importer: No
Recognized Trader Exporter: No
Spent Lead Acid Battery Importer: No
Spent Lead Acid Battery Exporter: No
Current Record: No
Storage Recycler Activity: Not reported
ronic Manifest Broker: Not reported

eive Date: 20010614
Handler Name: ODEQ CLEAN UP HAYDEN ISLAND DRY CLEANERS
Waste Generator Description: Not a generator, verified
District Owner: Not reported
arge Quantity Handler of Universal Waste: No

ODEQ CLEAN UP HAYDEN ISLAND DRY CLEANERS (Continued) **1004771649**

Recognized Trader Importer: No
Recognized Trader Exporter: No
Spent Lead Acid Battery Importer: No
Spent Lead Acid Battery Exporter: No
Current Record: No
Storage Recycler Activity: Not reported
ronic Manifest Broker: Not reported

eive Date: 20010614
Handler Name: ODEQ CLEAN UP HAYDEN ISLAND DRY CLEANERS
Waste Generator Description: Not a generator, verified
District Owner: Not reported
arge Quantity Handler of Universal Waste: No
Recognized Trader Importer: No
Recognized Trader Exporter: No
Spent Lead Acid Battery Importer: No
Spent Lead Acid Battery Exporter: No
Current Record: No
Storage Recycler Activity: Not reported
ronic Manifest Broker: Not reported

eive Date: 20010615
Handler Name: ODEQ CLEAN UP HAYDEN ISLAND DRY CLEANERS
Waste Generator Description: Not a generator, verified
District Owner: Not reported
arge Quantity Handler of Universal Waste: No
Recognized Trader Importer: No
Recognized Trader Exporter: No
Spent Lead Acid Battery Importer: No
Spent Lead Acid Battery Exporter: No
Current Record: No
Storage Recycler Activity: Not reported
ronic Manifest Broker: Not reported

eive Date: 20020103
Handler Name: ODEQ CLEAN UP HAYDEN ISLAND DRY CLEANERS
Waste Generator Description: Not a generator, verified
District Owner: Not reported
arge Quantity Handler of Universal Waste: No
Recognized Trader Importer: No
Recognized Trader Exporter: No
Spent Lead Acid Battery Importer: No
Spent Lead Acid Battery Exporter: No
Current Record: Yes
Storage Recycler Activity: Not reported
ronic Manifest Broker: Not reported

List of NAICS Codes and Descriptions:
NAICS Codes: No NAICS Codes Found

Facility Has Received Notices of Violations:
Violations: No Violations Found

Evaluation Action Summary:
Evaluations: No Evaluations Found

C8 CONOCOPHILLIPS COMPANY - 255953 **OR LUST U004015171**
North 12205 N CENTER AVE **OR UST N/A**
1/8-1/4 PORTLAND, OR 97217 **OR SPILLS**
0.157 mi.
828 ft. Site 1 of 2 in cluster C

Relative: LUST:
Higher
Actual: Name: UNOCAL 5953
40 ft. Address: 12205 N CENTER
City,State,Zip: PORTLAND, OR 97217
Region: North Western Region
Facility ID: 26-90-0055
Cleanup Received Date: 02/05/1990
Cleanup Start Date: 02/05/1990
Cleanup Complete Date: 04/16/1991
Decode for Region: North West Region

Name: UNOCAL 5953
Address: 12205 N CENTER
City,State,Zip: PORTLAND, OR 97217
Region: North Western Region
Facility ID: 26-94-0063
Cleanup Received Date: 04/06/1994
Cleanup Start Date: 04/06/1994
Cleanup Complete Date: 06/20/2012
Decode for Region: North West Region

UST:
Name: CONOCOPHILLIPS COMPANY - 255953
Address: 12205 N CENTER AVE
City: PORTLAND
Facility ID: 1102
Facility Telephone: (503)285-2657
Permittee Name: Tiana Andriamanarivo
Number of Permitted Tanks: Not reported
Active Tanks: Not reported
Decommissioned Tanks: 10
Number of Tanks: 10

OR SPILLS:
Name: Not reported
Address: 12205 N CENTER AVE
City,State,Zip: PORTLAND, OR 97217-7806
Facility ID: 1998-0951
Incident Status: Archive
Material: Not reported
Quantity: 40
Unit of Measure: Gallons
Release Date: 04/24/1998
Description: Fixed site spill of 40 gal of unleaded gas at a UNOCAL station in Portland.
Lat/Long: 45.6112 / -122.6806
Source: Motor Vehicle - Tank Truck
Media: Not reported
Responsible Company: Not reported
Responsible Address: Not reported
Responsible City,St,Zip: Not reported
Unknown Quantity Released: Not reported

CONOCOPHILLIPS COMPANY - 255953 (Continued) **U004015171**

Maximum Potential Quantity: Not reported
Quantity Recovered: Not reported

C9 **UNOCAL SS 5953** **RCRA NonGen / NLR 1000913256**
North **12205 N CENTER AVE** **FINDS OR0000361394**
1/8-1/4 **PORTLAND, OR 97217** **ECHO**
0.157 mi.
828 ft. **Site 2 of 2 in cluster C**

Relative: **Higher**
Actual: **40 ft.**

RCRA Listings:

eived by Agency:	19970317
:	Unocal Ss 5953
s:	12205 N CENTER AVE
tate,Zip:	PORTLAND, OR 97217
	OR0000361394
me:	GARY E GUNDERSON
ess:	PO BOX 76
ate,Zip:	SEATTLE, WA 98111
e:	206-640-7612
	Not reported
	Not reported
	Not reported
	10
	Other
rator Description:	Not a generator, verified
	Not reported
ycle:	Not reported
	Not reported
or:	Not reported
er:	Not reported
	Not reported
ss:	PO BOX 76
ate,Zip:	SEATTLE, WA 98111
e:	Unocal-Amg-West Hazwaste Coord
	Private
me:	Unocal Hazwaste Coord
	Private
enerator Activity:	No
ity:	No
Generator:	No
ctivity:	No
ity Activity:	No
vity with Storage:	No
y On-Site Burner Exemption:	No
ing and Refining Furnace Exemption:	No
Injection Control:	No
e Receipt:	No
ste Indicator:	No
ste Destination Facility:	No
ersal Waste:	No
eg Handler:	---
dicator:	Not reported
condary Material Indicator:	NN
tor:	Not reported
ermit Baseline:	Not on the Baseline
enewals Baseline:	Not on the Baseline
orrective Action Baseline:	No
rrective Action Universe:	No

UNOCAL SS 5953 (Continued) **1000913256**

Where RCRA CA has Been Imposed Universe:	No
tion Priority Ranking:	No NCAPS ranking
l Control Indicator:	No
ontrol Indicator:	No
re Controls Indicator:	N/A
ontrols Indicator:	N/A
n-Complier Universe:	No
Significant Non-Complier Universe:	No
gnificant Non-Complier Universe:	No
n-Complier With a Compliance Schedule Universe:	No
ce Required:	Not reported
ast Change:	20100312
rader-Importer:	No
rader-Exporter:	No
ent Lead Acid Batteries:	No
ent Lead Acid Batteries:	No
Without Storage:	Not reported
	Not reported
dicator:	No

Hazardous Waste Summary:

Waste Code:	NONE
Waste Description:	Not Defined

Handler - Owner Operator:

ner/Operator Indicator:	Operator
Owner/Operator Name:	UNOCAL HAZWASTE COORD
l Status:	Private
e Became Current:	19970224
Ended Current:	Not reported
wner/Operator Address:	PO BOX 2390
r/Operator City,State,Zip:	BREA, CA 92622-2390
/Operator Telephone:	714-572-7651
r/Operator Telephone Ext:	Not reported
r/Operator Fax:	Not reported
r/Operator Email:	Not reported

wner/Operator Indicator:	Owner
Owner/Operator Name:	UNOCAL-AMG-WEST HAZWASTE COORD
l Status:	Private
te Became Current:	19940606
Ended Current:	Not reported
Owner/Operator Address:	PO BOX 76
wner/Operator City,State,Zip:	SEATTLE, WA 98111
r/Operator Telephone:	206-640-7608
r/Operator Telephone Ext:	Not reported
r/Operator Fax:	Not reported
r/Operator Email:	Not reported

wner/Operator Indicator:	Owner
Owner/Operator Name:	UNOCAL-AMG-WEST HAZWASTE COORD
l Status:	Private
te Became Current:	19970317
Ended Current:	Not reported
Owner/Operator Address:	PO BOX 76

UNOCAL SS 5953 (Continued) **1000913256**

wner/Operator City,State,Zip: SEATTLE, WA 98111
er/Operator Telephone: 206-640-7608
er/Operator Telephone Ext: Not reported
er/Operator Fax: Not reported
er/Operator Email: Not reported

ner/Operator Indicator: Operator
Owner/Operator Name: UNOCAL HAZWASTE COORD
l Status: Private
te Became Current: 19970317
Ended Current: Not reported
wner/Operator Address: PO BOX 2390
r/Operator City,State,Zip: BREA, CA 92622-2390
/Operator Telephone: 714-572-7651
er/Operator Telephone Ext: Not reported
er/Operator Fax: Not reported
er/Operator Email: Not reported

wner/Operator Indicator: Owner
Owner/Operator Name: UNOCAL-AMG-WEST HAZWASTE COORD
l Status: Private
e Became Current: 19970224
Ended Current: Not reported
Owner/Operator Address: PO BOX 76
wner/Operator City,State,Zip: SEATTLE, WA 98111
er/Operator Telephone: 206-640-7608
er/Operator Telephone Ext: Not reported
er/Operator Fax: Not reported
er/Operator Email: Not reported

wner/Operator Indicator: Owner
Owner/Operator Name: UNOCAL-AMG-WEST HAZWASTE COORD
l Status: Private
e Became Current: 19950302
Ended Current: Not reported
Owner/Operator Address: PO BOX 76
wner/Operator City,State,Zip: SEATTLE, WA 98111
er/Operator Telephone: 206-640-7608
er/Operator Telephone Ext: Not reported
er/Operator Fax: Not reported
er/Operator Email: Not reported

wner/Operator Indicator: Owner
Owner/Operator Name: UNOCAL-AMG-WEST HAZWASTE COORD
l Status: Private
Became Current: Not reported
Ended Current: Not reported
Owner/Operator Address: PO BOX 76
wner/Operator City,State,Zip: SEATTLE, WA 98111
er/Operator Telephone: 206-640-7608
er/Operator Telephone Ext: Not reported
er/Operator Fax: Not reported
er/Operator Email: Not reported

ner/Operator Indicator: Operator
Owner/Operator Name: UNOCAL HAZWASTE COORD
l Status: Private

UNOCAL SS 5953 (Continued) **1000913256**

e Became Current: 19950302
Ended Current: Not reported
wner/Operator Address: PO BOX 2390
r/Operator City,State,Zip: BREA, CA 92622-2390
/Operator Telephone: 714-572-7651
er/Operator Telephone Ext: Not reported
er/Operator Fax: Not reported
er/Operator Email: Not reported

wner/Operator Indicator: Owner
Owner/Operator Name: UNOCAL-AMG-WEST HAZWASTE COORD
l Status: Private
te Became Current: 19960220
Ended Current: Not reported
Owner/Operator Address: PO BOX 76
wner/Operator City,State,Zip: SEATTLE, WA 98111
er/Operator Telephone: 206-640-7608
er/Operator Telephone Ext: Not reported
er/Operator Fax: Not reported
er/Operator Email: Not reported

ner/Operator Indicator: Operator
Owner/Operator Name: UNOCAL HAZWASTE COORD
l Status: Private
te Became Current: 19960220
Ended Current: Not reported
wner/Operator Address: PO BOX 2390
r/Operator City,State,Zip: BREA, CA 92622-2390
/Operator Telephone: 714-572-7651
er/Operator Telephone Ext: Not reported
er/Operator Fax: Not reported
er/Operator Email: Not reported

Historic Generators:
ceive Date: 19940606
Handler Name: UNOCAL SS 5953
Waste Generator Description: Not a generator, verified
District Owner: Not reported
arge Quantity Handler of Universal Waste: No
Recognized Trader Importer: No
Recognized Trader Exporter: No
Spent Lead Acid Battery Importer: No
Spent Lead Acid Battery Exporter: No
Current Record: No
Storage Recycler Activity: Not reported
ronic Manifest Broker: Not reported

eive Date: 19950302
Handler Name: UNOCAL SS 5953
Waste Generator Description: Not a generator, verified
District Owner: Not reported
arge Quantity Handler of Universal Waste: No
Recognized Trader Importer: No
Recognized Trader Exporter: No
Spent Lead Acid Battery Importer: No
Spent Lead Acid Battery Exporter: No
Current Record: No

UNOCAL SS 5953 (Continued) **1000913256**

Storage Recycler Activity: Not reported
ronic Manifest Broker: Not reported

ceive Date: 19960220
Handler Name: UNOCAL SS 5953
Waste Generator Description: Not a generator, verified
District Owner: Not reported
arge Quantity Handler of Universal Waste: No
Recognized Trader Importer: No
Recognized Trader Exporter: No
Spent Lead Acid Battery Importer: No
Spent Lead Acid Battery Exporter: No
Current Record: No
Storage Recycler Activity: Not reported
ronic Manifest Broker: Not reported

eive Date: 19970224
Handler Name: UNOCAL SS 5953
Waste Generator Description: Not a generator, verified
District Owner: Not reported
arge Quantity Handler of Universal Waste: No
Recognized Trader Importer: No
Recognized Trader Exporter: No
Spent Lead Acid Battery Importer: No
Spent Lead Acid Battery Exporter: No
Current Record: No
Storage Recycler Activity: Not reported
ronic Manifest Broker: Not reported

ceive Date: 19970317
Handler Name: UNOCAL SS 5953
Waste Generator Description: Not a generator, verified
District Owner: Not reported
arge Quantity Handler of Universal Waste: No
Recognized Trader Importer: No
Recognized Trader Exporter: No
Spent Lead Acid Battery Importer: No
Spent Lead Acid Battery Exporter: No
Current Record: Yes
Storage Recycler Activity: Not reported
ronic Manifest Broker: Not reported

List of NAICS Codes and Descriptions:
NAICS Code: 4471
NAICS Description: GASOLINE STATIONS

NAICS Code: 811198
NAICS Description: ALL OTHER AUTOMOTIVE REPAIR AND MAINTENANCE

Facility Has Received Notices of Violations:
Violations: No Violations Found

Evaluation Action Summary:
Evaluations: No Evaluations Found

UNOCAL SS 5953 (Continued) **1000913256**

FINDS:
Registry ID: 110004774067

Click Here for FRS Facility Detail Report:

Environmental Interest/Information System:
OR-DEQ (Oregon - Department Of Environmental Quality) is a regulatory agency whose job is to protect the quality of Oregon's Environment. DEQ uses a combination of technical assistance, inspections and permitting to help public and private facilities and citizens understand and comply with state and federal environmental regulations.
RCRAInfo is a national information system that supports the Resource Conservation and Recovery Act (RCRA) program through the tracking of events and activities related to facilities that generate, transport, and treat, store, or dispose of hazardous waste. RCRAInfo allows RCRA program staff to track the notification, permit, compliance, and corrective action activities required under RCRA.

Click this hyperlink while viewing on your computer to access additional FINDS: detail in the EDR Site Report.

ECHO:

Envid:	1000913256
Registry ID:	110004774067
R URL:	http://echo.epa.gov/detailed-facility-report?fid=110004774067
Name:	UNOCAL SS 5953
Address:	12205 N CENTER AVE
City,State,Zip:	PORTLAND, OR 97217

---

10 **JANTZEN BAY FUEL** **OR LUST** **U004015169**
WNW **1130 N JANTZEN AVE** **OR UST** **N/A**
1/8-1/4 **PORTLAND, OR 97217** **OR SPILLS**
0.169 mi.
891 ft.

Relative: LUST:
Higher

Name:	JANTZEN BEACH MOORAGE
Actual: Address:	1130 N JANTZEN AVE
32 ft. City,State,Zip:	PORTLAND, OR 97217
Region:	North Western Region
Facility ID:	26-97-0017
Cleanup Received Date:	01/03/1997
Cleanup Start Date:	01/03/1997
Cleanup Complete Date:	**12/04/2001**
Decode for Region:	**North West Region**

Name:	JANTZEN BEACH MOORAGE
Address:	1130 N JANTZEN AVENUE
City,State,Zip:	PORTLAND, OR 97217
Region:	North Western Region
Facility ID:	26-90-0258
Cleanup Received Date:	07/23/1990
Cleanup Start Date:	11/01/1990
Cleanup Complete Date:	**08/01/1991**
Decode for Region:	**North West Region**

JANTZEN BAY FUEL (Continued) **U004015169**

UST:
Name: JANTZEN BAY FUEL
Address: 1130 N JANTZEN AVE
City: PORTLAND
Facility ID: 7011
Facility Telephone: 971-255-8056
Permittee Name: John Walker
Number of Permitted Tanks: 2
Active Tanks: 2
Decommissioned Tanks: 3
Number of Tanks: 5

OR SPILLS:
Name: Not reported
Address: 1130 N JANTZEN AVE
City,State,Zip: PORTLAND, OR 97217
Facility ID: 2010-0935
Incident Status: Archive
Material: Diesel fuel
Quantity: 50
Unit of Measure: Gallons
Release Date: 04/30/2010
Description: ODOT reporting a semi truck who lost its saddle tank to the roadway and catch basin on I-5, NB at Jantzen Beach & Marine Drive.
Lat/Long: 45.6088 / -122.6803
Source: Motor Vehicle - Commercial
Media: On pavement/asphalt - not direct on soil
Responsible Company: Sun Valley Transportation
Responsible Address: PO Box 548
Responsible City,St,Zip: Scio, OR 97374-0548
Unknown Quantity Released: Not reported
Maximum Potential Quantity: Not reported
Quantity Recovered: Not reported

Name: Not reported
Address: 1130 N JANTZEN AVE
City,State,Zip: PORTLAND, OR 97217
Facility ID: 2010-0935
Incident Status: Archive
Material: Diesel fuel
Quantity: 50
Unit of Measure: Gallons
Release Date: 04/30/2010
Description: ODOT reporting a semi truck who lost its saddle tank to the roadway and catch basin on I-5, NB at Jantzen Beach & Marine Drive.
Lat/Long: 45.6088 / -122.6803
Source: Motor Vehicle - Commercial
Media: Coding for the PS/BC Oil Spill Database
Responsible Company: Sun Valley Transportation
Responsible Address: PO Box 548
Responsible City,St,Zip: Scio, OR 97374-0548
Unknown Quantity Released: Not reported
Maximum Potential Quantity: Not reported
Quantity Recovered: Not reported

Name: Not reported

JANTZEN BAY FUEL (Continued) **U004015169**

Address: 1130 N JANTZEN AVE
City,State,Zip: PORTLAND, OR 97217
Facility ID: 2010-0935
Incident Status: Archive
Material: Diesel fuel
Quantity: 50
Unit of Measure: Gallons
Release Date: 04/30/2010
Description: ODOT reporting a semi truck who lost its saddle tank to the roadway and catch basin on I-5, NB at Jantzen Beach & Marine Drive.
Lat/Long: 45.6088 / -122.6803
Source: Motor Vehicle - Commercial
Media: Not reported
Responsible Company: Sun Valley Transportation
Responsible Address: PO Box 548
Responsible City,St,Zip: Scio, OR 97374-0548
Unknown Quantity Released: Not reported
Maximum Potential Quantity: Not reported
Quantity Recovered: Not reported

Name: Not reported
Address: 1130 N JANTZEN AVE
City,State,Zip: PORTLAND, OR 97217
Facility ID: 2009-1133
Incident Status: Archive
Material: Motor, bearing, propeller and other lubrication oils
Quantity: 1
Unit of Measure: Gallons
Release Date: 05/22/2009
Description: 32’ Grand Banks sank at the dock at Jantzen Beach Marina, Vessel had minor sheen caused from lube oil, estimated .75 gal released. USCG was on scene and required hard and soft boom to contain spill. USCG would not allow the vessel to be resurfaced until the spill was secured. Marina contact is Ken McLarty 503-720-2621.
Lat/Long: 45.6088 / -122.6803
Source: Vessel - Recreational
Media: Coding for the PS/BC Oil Spill Database
Responsible Company: 32’ Vessel
Responsible Address: 16034 86th Ave SE
Responsible City,St,Zip: Yelm, WA 98597-9475
Unknown Quantity Released: Not reported
Maximum Potential Quantity: Not reported
Quantity Recovered: Not reported

Name: Not reported
Address: 1130 N JANTZEN AVE
City,State,Zip: PORTLAND, OR 97217
Facility ID: 2009-1133
Incident Status: Archive
Material: Motor, bearing, propeller and other lubrication oils
Quantity: 1
Unit of Measure: Gallons
Release Date: 05/22/2009
Description: 32’ Grand Banks sank at the dock at Jantzen Beach Marina, Vessel had minor sheen caused from lube oil, estimated .75 gal released. USCG was on scene and required hard and soft boom to contain spill. USCG would not allow the vessel to be resurfaced until the spill was secured.

JANTZEN BAY FUEL (Continued) **U004015169**

Marina contact is Ken McLarty 503-720-2621.
Lat/Long: 45.6088 / -122.6803
Source: Vessel - Recreational
Media: Not reported
Responsible Company: 32' Vessel
Responsible Address: 16034 86th Ave SE
Responsible City,St,Zip: Yelm, WA 98597-9475
Unknown Quantity Released: Not reported
Maximum Potential Quantity: Not reported
Quantity Recovered: Not reported

Name: Not reported
Address: 1130 N JANTZEN AVE
City,State,Zip: PORTLAND, OR 97217
Facility ID: 2008-1479
Incident Status: Archive
Material: Not reported
Quantity: 10
Unit of Measure: Gallons
Release Date: 06/30/2008
Description: fuel line break caused by faulty hose installation from contractor
Lat/Long: 45.6088 / -122.6803
Source: AST
Media: Not reported
Responsible Company: Columbia Crossings
Responsible Address: 1130 N Jantzen Ave
Responsible City,St,Zip: Portland, OR 97217-8121
Unknown Quantity Released: Not reported
Maximum Potential Quantity: Not reported
Quantity Recovered: Not reported

D11 **PIER WEST LLC** **RCRA-VSQG** **1016455826**
SSW **1610 N PIER 99 ST** **ORQ000032499**
1/8-1/4 **PORTLAND, OR 97217**
0.212 mi.
1121 ft. **Site 1 of 3 in cluster D**

Relative: **Higher**
Actual: **42 ft.**

RCRA Listings:

ved by Agency: 20191231
s: Pier West Llc
tate,Zip: 1610 N PIER 99 ST
PORTLAND, OR 97217
ame: ORQ000032499
ess: RYAN ROCKWELL
ty,State,Zip: 8320 NE HWY 99
VANCOUVER, WA 98665
503-891-5094
Email: Not reported
MSINCLAIR@MOBINV.NET
Not reported
10
Private
e Generator Description: Conditionally Exempt Small Quantity Generator
Not reported
ycle: Not reported
Not reported
or: Handler Activities
er: Not reported

PIER WEST LLC (Continued) **1016455826**

	Not reported
ss:	8320 NE HWY 99
y,State,Zip:	VANCOUVER, WA 98665
	Pier West Llc
	Private
	Pier West Llc
	Private
enerator Activity:	No
ity:	No
Generator:	No
ctivity:	No
ity Activity:	No
vity with Storage:	No
y On-Site Burner Exemption:	No
ing and Refining Furnace Exemption:	No
Injection Control:	No
e Receipt:	No
ste Indicator:	No
ste Destination Facility:	No
ersal Waste:	No
eg Handler:	---
dicator:	Not reported
condary Material Indicator:	N
tor:	Not reported
ermit Baseline:	Not on the Baseline
enewals Baseline:	Not on the Baseline
orrective Action Baseline:	No
rrective Action Universe:	No
Where RCRA CA has Been Imposed Universe:	No
ction Priority Ranking:	No NCAPS ranking
l Control Indicator:	No
ontrol Indicator:	No
re Controls Indicator:	N/A
ontrols Indicator:	N/A
n-Complier Universe:	No
Significant Non-Complier Universe:	No
gnificant Non-Complier Universe:	No
n-Complier With a Compliance Schedule Universe:	No
ce Required:	Not reported
Last Change:	20200624
Trader-Importer:	No
Trader-Exporter:	No
pent Lead Acid Batteries:	No
pent Lead Acid Batteries:	No
vity Without Storage:	No
er:	No
dicator:	No

Biennial: List of Years

Year: 2013

Click Here for Biennial Reporting System Data:

Hazardous Waste Summary:

Waste Code: D008
Waste Description: Lead

PIER WEST LLC (Continued) **1016455826**

Handler - Owner Operator:

wner/Operator Indicator: Owner
Owner/Operator Name: MILTON BROWN
l Status: Private
e Became Current: 19880915
Ended Current: Not reported
Owner/Operator Address: 8320 NE HWY 99
Owner/Operator City,State,Zip: VANCOUVER, WA 98665
r/Operator Telephone: Not reported
r/Operator Telephone Ext: Not reported
r/Operator Fax: Not reported
r/Operator Email: Not reported

ner/Operator Indicator: Operator
Owner/Operator Name: MILTON BROWN
l Status: Private
Became Current: 20131101
Ended Current: Not reported
Owner/Operator Address: 8320 NE HWY 99
Owner/Operator City,State,Zip: VANCOUVER, WA 98665
Operator Telephone: 503-574-6255
r/Operator Telephone Ext: Not reported
r/Operator Fax: Not reported
r/Operator Email: Not reported

wner/Operator Indicator: Owner
Owner/Operator Name: PIER WEST LLC
l Status: Private
e Became Current: 20191231
Ended Current: Not reported
Owner/Operator Address: 8320 NE HWY 99
Owner/Operator City,State,Zip: VANCOUVER, WA 98665
Operator Telephone: 503-574-6255
r/Operator Telephone Ext: Not reported
r/Operator Fax: Not reported
r/Operator Email: Not reported

wner/Operator Indicator: Owner
Owner/Operator Name: MILTON BROWN
l Status: Private
Became Current: 20141231
Ended Current: Not reported
Owner/Operator Address: 8320 NE HWY 99
Owner/Operator City,State,Zip: VANCOUVER, WA 98665
Operator Telephone: 503-574-6255
r/Operator Telephone Ext: Not reported
r/Operator Fax: Not reported
r/Operator Email: Not reported

wner/Operator Indicator: Owner
Owner/Operator Name: MILTON BROWN
l Status: Private
e Became Current: 20150323
Ended Current: Not reported
Owner/Operator Address: 8320 NE HWY 99
Owner/Operator City,State,Zip: VANCOUVER, WA 98665
Operator Telephone: 503-574-6255

PIER WEST LLC (Continued) **1016455826**

er/Operator Telephone Ext: Not reported
er/Operator Fax: Not reported
er/Operator Email: Not reported

wner/Operator Indicator: Owner
Owner/Operator Name: MILTON BROWN
al Status: Private
Became Current: 20131101
Ended Current: Not reported
Owner/Operator Address: 8320 NE HWY 99
Owner/Operator City,State,Zip: VANCOUVER, WA 98665
Operator Telephone: 503-574-6255
er/Operator Telephone Ext: Not reported
er/Operator Fax: Not reported
er/Operator Email: Not reported

ner/Operator Indicator: Operator
Owner/Operator Name: MILTON BROWN
al Status: Private
Became Current: 20150323
Ended Current: Not reported
Owner/Operator Address: 8320 NE HWY 99
Owner/Operator City,State,Zip: VANCOUVER, WA 98665
Operator Telephone: 503-574-6255
er/Operator Telephone Ext: Not reported
er/Operator Fax: Not reported
er/Operator Email: Not reported

wner/Operator Indicator: Owner
Owner/Operator Name: PIER WEST LLC
al Status: Private
Became Current: 20190204
Ended Current: Not reported
Owner/Operator Address: 8320 NE HWY 99
Owner/Operator City,State,Zip: VANCOUVER, WA 98665
Operator Telephone: 503-574-6255
er/Operator Telephone Ext: Not reported
er/Operator Fax: Not reported
er/Operator Email: Not reported

ner/Operator Indicator: Operator
Owner/Operator Name: PIER WEST LLC
al Status: Private
Became Current: 20191231
Ended Current: Not reported
Owner/Operator Address: 8320 NE HWY 99
Owner/Operator City,State,Zip: VANCOUVER, WA 98665
Operator Telephone: 503-574-6255
er/Operator Telephone Ext: Not reported
er/Operator Fax: Not reported
er/Operator Email: Not reported

ner/Operator Indicator: Operator
Owner/Operator Name: MILTON BROWN
al Status: Private
Became Current: 19880915
Ended Current: Not reported

PIER WEST LLC (Continued) **1016455826**

Owner/Operator Address: 8320 NE HWY 99
Owner/Operator City,State,Zip: VANCOUVER, WA 98665
er/Operator Telephone: Not reported
er/Operator Telephone Ext: Not reported
er/Operator Fax: Not reported
er/Operator Email: Not reported

wner/Operator Indicator: Owner
Owner/Operator Name: MILTON BROWN
l Status: Private
Became Current: 20131231
Ended Current: Not reported
Owner/Operator Address: 8320 NE HWY 99
Owner/Operator City,State,Zip: VANCOUVER, WA 98665
Operator Telephone: 503-574-6255
er/Operator Telephone Ext: Not reported
er/Operator Fax: Not reported
er/Operator Email: Not reported

ner/Operator Indicator: Operator
Owner/Operator Name: MILTON BROWN
l Status: Private
Became Current: 20131231
Ended Current: Not reported
Owner/Operator Address: 8320 NE HWY 99
Owner/Operator City,State,Zip: VANCOUVER, WA 98665
Operator Telephone: 503-574-6255
er/Operator Telephone Ext: Not reported
er/Operator Fax: Not reported
er/Operator Email: Not reported

ner/Operator Indicator: Operator
Owner/Operator Name: MILTON BROWN
l Status: Private
Became Current: 20141231
Ended Current: Not reported
Owner/Operator Address: 8320 NE HWY 99
Owner/Operator City,State,Zip: VANCOUVER, WA 98665
Operator Telephone: 503-574-6255
er/Operator Telephone Ext: Not reported
er/Operator Fax: Not reported
er/Operator Email: Not reported

ner/Operator Indicator: Operator
Owner/Operator Name: PIER WEST LLC
l Status: Private
Became Current: 20190204
Ended Current: Not reported
Owner/Operator Address: 8320 NE HWY 99
Owner/Operator City,State,Zip: VANCOUVER, WA 98665
Operator Telephone: 503-574-6255
er/Operator Telephone Ext: Not reported
er/Operator Fax: Not reported
er/Operator Email: Not reported

Historic Generators:
eive Date: 20131230

PIER WEST LLC (Continued) **1016455826**

	Handler Name:	MILTON O BROWN
al Waste Generator Description:		Large Quantity Generator
District Owner:		Not reported
arge Quantity Handler of Universal Waste:		No
Recognized Trader Importer:		No
Recognized Trader Exporter:		No
Spent Lead Acid Battery Importer:		No
Spent Lead Acid Battery Exporter:		No
Current Record:		No
Storage Recycler Activity:		Not reported
ronic Manifest Broker:		Not reported
eive Date:		20131101
	Handler Name:	MILTON O BROWN
ederal Waste Generator Description:		Small Quantity Generator
District Owner:		Not reported
arge Quantity Handler of Universal Waste:		No
Recognized Trader Importer:		No
Recognized Trader Exporter:		No
Spent Lead Acid Battery Importer:		No
Spent Lead Acid Battery Exporter:		No
Current Record:		No
Storage Recycler Activity:		Not reported
ronic Manifest Broker:		Not reported
eive Date:		20131231
	Handler Name:	MILTON O BROWN
al Waste Generator Description:		Large Quantity Generator
District Owner:		Not reported
arge Quantity Handler of Universal Waste:		No
Recognized Trader Importer:		No
Recognized Trader Exporter:		No
Spent Lead Acid Battery Importer:		No
Spent Lead Acid Battery Exporter:		No
Current Record:		No
Storage Recycler Activity:		Not reported
ronic Manifest Broker:		Not reported
eive Date:		20141231
	Handler Name:	MILTON O BROWN
ederal Waste Generator Description:		Small Quantity Generator
District Owner:		Not reported
arge Quantity Handler of Universal Waste:		No
Recognized Trader Importer:		No
Recognized Trader Exporter:		No
Spent Lead Acid Battery Importer:		No
Spent Lead Acid Battery Exporter:		No
Current Record:		No
Storage Recycler Activity:		Not reported
ronic Manifest Broker:		Not reported
eive Date:		20150323
	Handler Name:	MILTON O BROWN
Waste Generator Description:		Not a generator, verified
District Owner:		Not reported
arge Quantity Handler of Universal Waste:		No
Recognized Trader Importer:		No

PIER WEST LLC (Continued) **1016455826**

Recognized Trader Exporter:	No
Spent Lead Acid Battery Importer:	No
Spent Lead Acid Battery Exporter:	No
Current Record:	No
Storage Recycler Activity:	Not reported
ronic Manifest Broker:	Not reported
eive Date:	20190204
Handler Name: PIER WEST LLC	
ederal Waste Generator Description:	Conditionally Exempt Small Quantity Generator
District Owner:	Not reported
arge Quantity Handler of Universal Waste:	No
Recognized Trader Importer:	No
Recognized Trader Exporter:	No
Spent Lead Acid Battery Importer:	No
Spent Lead Acid Battery Exporter:	No
Current Record:	No
Storage Recycler Activity:	Not reported
ronic Manifest Broker:	Not reported
eive Date:	20191231
Handler Name: PIER WEST LLC	
ederal Waste Generator Description:	Conditionally Exempt Small Quantity Generator
District Owner:	Not reported
arge Quantity Handler of Universal Waste:	No
Recognized Trader Importer:	No
Recognized Trader Exporter:	No
Spent Lead Acid Battery Importer:	No
Spent Lead Acid Battery Exporter:	No
urrent Record:	Yes
Storage Recycler Activity:	Not reported
ronic Manifest Broker:	Not reported

List of NAICS Codes and Descriptions:

NAICS Code:	71393
NAICS Description:	MARINAS
NAICS Code:	713930
NAICS Description:	MARINAS

Has the Facility Received Notices of Violations:

ound Violation:	No
cy Which Determined Violation:	Not reported
ion Short Description:	Not reported
Violation was Determined:	Not reported
l Return to Compliance Date:	Not reported
n to Compliance Qualifier:	Not reported
ion Responsible Agency:	Not reported
duled Compliance Date:	Not reported
cement Identifier:	Not reported
of Enforcement Action:	Not reported
cement Responsible Agency:	Not reported
cement Docket Number:	Not reported
cement Attorney:	Not reported
ctive Action Component:	Not reported
al Initiated Date:	Not reported

PIER WEST LLC (Continued) **1016455826**

al Resolution Date: Not reported
sition Status Date: Not reported
sition Status: Not reported
sition Status Description: Not reported
Consent/Final Order Sequence Number: Not reported
ent/Final Order Respondent Name: Not reported
ent/Final Order Lead Agency: Not reported
Enforcement Type: Not reported
cement Responsible Person: Not reported
cement Responsible Sub-Organization: Not reported
SEP Sequence Number: Not reported
Expenditure Amount: Not reported
Scheduled Completion Date: Not reported
Actual Date: Not reported
Defaulted Date: Not reported
Type: Not reported
Type Description: Not reported
osed Amount: Not reported
Monetary Amount: Not reported
Amount: Not reported
Count: Not reported
Amount: Not reported

Evaluation Action Summary:

uation Date: 20150714
valuation Responsible Agency: State
ound Violation: No
Evaluation Type Description: COMPLIANCE EVALUATION INSPECTION ON-SITE
ation Responsible Person Identifier: Not reported
Evaluation Responsible Sub-Organization: NWR
l Return to Compliance Date: Not reported
duled Compliance Date: Not reported
of Request: Not reported
Response Received: Not reported
est Agency: Not reported
er Citation: Not reported

D12 PIER 99 - PORTLAND **SEMS 1014948183**
SSW 1610 N PIER 99 STREET **PRP ORN001002699**
1/8-1/4 PORTLAND, OR 97217 **ICIS**
0.212 mi.
1121 ft. Site 2 of 3 in cluster D

Relative: SEMS:
Higher
Actual:
42 ft.

Site ID: 1002699
EPA ID: ORN001002699
Name: PIER 99 - PORTLAND
Address: 1610 N PIER 99 STREET
Address 2: Not reported
City,State,Zip: PORTLAND, OR 97217
Cong District: Not reported
FIPS Code: 41051
Latitude: +45.606322
Longitude: -122.683682
FF: N
NPL: Not on the NPL

PIER 99 - PORTLAND (Continued) **1014948183**

Non NPL Status: Referred to Removal - NFRAP

SEMS Detail:

Region:	10
Site ID:	1002699
EPA ID:	ORN001002699
Site Name:	PIER 99 - PORTLAND
NPL:	N
FF:	N
OU:	00
Action Code:	DS
Action Name:	DISCVRY
SEQ:	1
Start Date:	2007-06-07 04:00:00
Finish Date:	2007-06-07 04:00:00
Qual:	Not reported
Current Action Lead:	EPA Perf In-Hse

Region:	10
Site ID:	1002699
EPA ID:	ORN001002699
Site Name:	PIER 99 - PORTLAND
NPL:	N
FF:	N
OU:	00
Action Code:	PA
Action Name:	PA
SEQ:	1
Start Date:	2007-07-16 04:00:00
Finish Date:	2008-02-01 05:00:00
Qual:	H
Current Action Lead:	EPA Perf

Region:	10
Site ID:	1002699
EPA ID:	ORN001002699
Site Name:	PIER 99 - PORTLAND
NPL:	N
FF:	N
OU:	00
Action Code:	SI
Action Name:	SI
SEQ:	1
Start Date:	2008-03-21 04:00:00
Finish Date:	2011-01-19 05:00:00
Qual:	W
Current Action Lead:	EPA Perf

Region:	10
Site ID:	1002699
EPA ID:	ORN001002699
Site Name:	PIER 99 - PORTLAND
NPL:	N
FF:	N
OU:	00
Action Code:	EE
Action Name:	EE/CA
SEQ:	1

PIER 99 - PORTLAND (Continued) **1014948183**

Start Date: 2012-12-18 05:00:00
Finish Date: 2013-08-15 05:00:00
Qual: Not reported
Current Action Lead: EPA Ovrsght

Region: 10
Site ID: 1002699
EPA ID: ORN001002699
Site Name: PIER 99 - PORTLAND
NPL: N
FF: N
OU: 00
Action Code: BB
Action Name: PRP RV
SEQ: 1
Start Date: 2013-09-09 05:00:00
Finish Date: 2014-11-14 05:00:00
Qual: Not reported
Current Action Lead: EPA Ovrsght

PRP:
PRP Name: BROWN, MILTON
BROWN, MILTON

ICIS:
Enforcement Action ID: 10-2013-0161
FRS ID: 110030826168
Action Name: 1610 North Pier 99 Site Removal Action
Facility Name: PIER 99 - PORTLAND
Facility Address: 1610 N PIER 99 STREET
PORTLAND, OR 97217
Enforcement Action Type: CERCLA 106 AO For Resp Action/Imm Haz
Facility County: MULTNOMAH
Program System Acronym: CERCLIS
Enforcement Action Forum Desc: Administrative - Formal
EA Type Code: 106
Facility SIC Code: Not reported
Federal Facility ID: Not reported
Latitude in Decimal Degrees: 45.60644
Longitude in Decimal Degrees: -122.6834
Permit Type Desc: Not reported
Program System Acronym: ORN001002699
Facility NAICS Code: Not reported
Tribal Land Code: Not reported

Enforcement Action ID: 10-2012-0191
FRS ID: 110030826168
Action Name: Pier 99 - Portland Site (EE/CA)
Facility Name: PIER 99 - PORTLAND
Facility Address: 1610 N PIER 99 STREET
PORTLAND, OR 97217
Enforcement Action Type: CERCLA 104E5A AO For Access And/Or Info
Facility County: MULTNOMAH
Program System Acronym: CERCLIS
Enforcement Action Forum Desc: Administrative - Formal
EA Type Code: 104E5A

PIER 99 - PORTLAND (Continued) **1014948183**

Facility SIC Code: Not reported
Federal Facility ID: Not reported
Latitude in Decimal Degrees: 45.60644
Longitude in Decimal Degrees: -122.6834
Permit Type Desc: Not reported
Program System Acronym: ORN001002699
Facility NAICS Code: Not reported
Tribal Land Code: Not reported

Facility Name: PIER 99 - PORTLAND
Address: 1610 N PIER 99 STREET
Tribal Indicator: Not reported
Fed Facility: Not reported
NAIC Code: Not reported
SIC Code: Not reported

Facility Name: PIER 99 - PORTLAND
Address: 1610 N PIER 99 STREET
Tribal Indicator: Not reported
Fed Facility: Not reported
NAIC Code: Not reported
SIC Code: Not reported

Facility Name: PIER 99 - PORTLAND
Address: 1610 N PIER 99 STREET
Tribal Indicator: Not reported
Fed Facility: Not reported
NAIC Code: Not reported
SIC Code: Not reported

Facility Name: PIER 99 - PORTLAND
Address: 1610 N PIER 99 STREET
Tribal Indicator: Not reported
Fed Facility: Not reported
NAIC Code: Not reported
SIC Code: Not reported

Facility Name: PIER 99 - PORTLAND
Address: 1610 N PIER 99 STREET
Tribal Indicator: Not reported
Fed Facility: Not reported
NAIC Code: Not reported
SIC Code: Not reported

Facility Name: PIER 99 - PORTLAND
Address: 1610 N PIER 99 STREET
Tribal Indicator: Not reported
Fed Facility: Not reported
NAIC Code: Not reported
SIC Code: Not reported

Facility Name: PIER 99 - PORTLAND
Address: 1610 N PIER 99 STREET
Tribal Indicator: Not reported
Fed Facility: Not reported
NAIC Code: Not reported

PIER 99 - PORTLAND (Continued) **1014948183**

SIC Code: Not reported

Facility Name: PIER 99 - PORTLAND
Address: 1610 N PIER 99 STREET
Tribal Indicator: Not reported
Fed Facility: Not reported
NAIC Code: Not reported
SIC Code: Not reported

D13 **1610 NORTH PIER 99 ST.** **OR CRL S106655861**
SSW **1610 N PIER 99 ST.** **OR ECSI N/A**
1/8-1/4 **PORTLAND, OR 97217** **OR VCP**
0.212 mi. **OR MANIFEST**
1121 ft. **Site 3 of 3 in cluster D**

Relative:
Higher

Actual:
42 ft.

CRL:
Name: 1610 NORTH PIER 99 ST.
Address: 1610 N PIER 99 ST.
City,State,Zip: PORTLAND, OR 97217
Facility ID: 3526
Location ID: 47622
Status Code: LIS
Facility Status: Site Investigation recommended (SI)
Lat/Long: 45.6065 / -122.6829

ECSI:
Name: 1610 NORTH PIER 99 ST.
Address: 1610 N PIER 99 ST.
City,State,Zip: PORTLAND, OR 97217
State ID Number: 3526
Brown ID: 0
Study Area: False
Region ID: Not reported
Legislatve ID: 831
Investigation: Listed on the CRL/Inventory
FACA ID: 47622
Further Action: 258
Lat/Long (dms): 45 36 23.40 / -122 40 58.40
County Code: 26.00
Score Value: Not reported
Cerclis ID: 001002699
Township Coord.: 2.00
Township Zone: N
Range Coord: 1.00
Range Zone: E
Section Coord: 33
Qtr Section: DDD
Tax Lots: 100 (2N1E33DD 100; R323457)
Size: 1.07 acres
NPL: False
Orphan: False
Updated By: SMILLER
Update Date: 05/19/2020
Created Date: 11/22/2002
Decode For RegionID: Not reported
Decode For BrownID: Not reported
Decode For Furtheract: Medium

1610 NORTH PIER 99 ST. (Continued) **S106655861**

Decode For Investstat: Listed on the CRL/Inventory
Decode For Legislative: Owner, operator or other party under agreement, order or consent decree under ORS 465.200 or 465.420

Alias Name: Pier 99 - Portland
Alias Name: Guy Bloiden
Alias Name: Schooner Creek Boat Works
Alias Name: Schroeder's Marine Machine Works
Alias Name: Interstate Dry Dock
Alias Name: Mermaid Marine

Hazardous Release:
Substance ID.: 121059
Haz Release ID: 388184
Qty Released: Not reported
Date Released: Not reported
Update Date: 11/27/2013
Update By: SMILLER
Substance Code: 1336-36-3
Substance Name: PCBs
Substance Abbrev.: Not reported
Substance Category ID: 8558
Substance Category: PCB Substances for the OSPIRG Report
Category Level: Not reported
Created By: Not reported
Created Date: 12/17/2002
Substance Category ID: 8558
Substance Category: PCB Substances for the OSPIRG Report
Category Level: Not reported
Created By: Not reported
Created Date: 12/17/2002
Substance Alias ID: 317029
Sub Alias Name: BIPHENYL,POLYCHLORO-
Substance Alias ID: 317030
Sub Alias Name: CHLORINATED BIPHENYL
Substance Alias ID: 317031
Sub Alias Name: CHLOROBIPHENYL
Substance Alias ID: 317032
Sub Alias Name: POLYCHLORINATED BIPHENYLs
Substance Alias ID: 317033
Sub Alias Name: POLYCHLOROBIPHENYL
Sampling Result ID: 350659
Feature Id: 0
Hazard Release Id: 388184
Medium: 703
Substance Abbrev.: 0
Unit Code: Not reported
Observation: False
Owner Operator: False
Lab Data: True
Sample Depth: Not reported
Start Date: 10/05/2013
End Date: Not reported
Min Concentration: Not reported
Max Concentration: Not reported
Sample Comment: 18,450 ug/kg at 0-0.5ft depth at RAC-2. All other samples below 1,600 ug/kg
Last Update By: SMILLER
Update Date: 10/22/2014

1610 NORTH PIER 99 ST. (Continued) **S106655861**

Decode for MediumID: Soil

Substance ID.: 122031
Haz Release ID: 387354
Qty Released: Unknown
Date Released: Unknown
Update Date: 09/09/2009
Update By: SFORTUN
Substance Code: ECD312
Substance Name: TRIBUTYLTIN
Substance Abbrev.: Not reported
Comment ID: 305254
Release Code: General Comments
Release Comments: Upland surface soils also contained: 210000 ppb dibutyltin at UP01SS; 9000 ppb dibutyltin at OP02SS; 8400 ppb dibutyltin at WS02SS; 220 ppb dibutyltin at OP03SS; 210 ppb dibutyltin at WS01SS. EPA Industrial Soil RSL for dibutyltin = 180000 ppb
Decode for Relcomcd: General Comments
Sampling Result ID: 349678
Feature Id: 0
Hazard Release Id: 387354
Medium: 703
Substance Abbrev.: 0
Unit Code: 8
Observation: True
Owner Operator: False
Lab Data: True
Sample Depth: 0-6 inches
Start Date: 10/30/2008
End Date: Not reported
Min Concentration: Not reported
Max Concentration: 660000.00
Sample Comment: 660000 ppb tributyltin in upland surface soils at UP01SS. 36000 ppb in soils at OP02SS 24000 ppb in surface soils from waste storage area at WS02SS. 1100 ppb in surface soils from waste storage area at WS01SS. 48 ppb in background soils at BK01SS.
Last Update By: SFORTUN
Update Date: 09/09/2009
Decode for MediumID: Soil
Sampling Result ID: 350658
Feature Id: 0
Hazard Release Id: 387354
Medium: 703
Substance Abbrev.: 0
Unit Code: Not reported
Observation: False
Owner Operator: False
Lab Data: False
Sample Depth: Not reported
Start Date: 10/05/2013
End Date: Not reported
Min Concentration: Not reported
Max Concentration: Not reported
Sample Comment: up to 1,000 ppb after removal
Last Update By: SMILLER
Update Date: 11/27/2013
Decode for MediumID: Soil

1610 NORTH PIER 99 ST. (Continued) **S106655861**

Substance ID.: 121614
Haz Release ID: 387355
Qty Released: Unknown
Date Released: Unknown
Update Date: 09/09/2009
Update By: SFORTUN
Substance Code: 72-54-8
Substance Name: DDD,p,p'-
Substance Abbrev.: Not reported
Substance Alias ID: 319194
Sub Alias Name: DICHLORO-2,2-BIS(p-CHLOROPHENYL)ETHANE,1,1-
Substance Alias ID: 319195
Sub Alias Name: DICHLORODIPHENYLDICHLOROETHANE
Substance Alias ID: 319196
Sub Alias Name: RHOTHANE
Substance Alias ID: 319197
Sub Alias Name: TDE
Substance Alias ID: 319198
Sub Alias Name: TDE,p,p'-
Substance Alias ID: 319199
Sub Alias Name: TETRACHLORODIPHENYLETHANE
Sampling Result ID: 349679
Feature Id: 0
Hazard Release Id: 387355
Medium: 703
Substance Abbrev.: 0
Unit Code: 8
Observation: True
Owner Operator: False
Lab Data: True
Sample Depth: 0-6 inches
Start Date: 10/30/2008
End Date: Not reported
Min Concentration: Not reported
Max Concentration: 2700.00
Sample Comment: 2700 ppb p,p'-DDD in upland surface soils at UP01SS. 930 ppb in soils at OP02SS. 76 ppb in upland soils from waste storage area at WS01SS. 8 ppb in soils at OP03SS. 0.39 ppb in background soils at BK01SS.
Last Update By: SFORTUN
Update Date: 09/09/2009
Decode for MediumID: Soil
Sampling Result ID: 350661
Feature Id: 0
Hazard Release Id: 387355
Medium: 703
Substance Abbrev.: 0
Unit Code: Not reported
Observation: False
Owner Operator: False
Lab Data: True
Sample Depth: Not reported
Start Date: 10/05/2013
End Date: Not reported
Min Concentration: Not reported
Max Concentration: Not reported
Sample Comment: up to 209 ug/kg at 0-0.5ft depth. Sample REX 15. All other samples below 35 ug/kg

1610 NORTH PIER 99 ST. (Continued) **S106655861**

Last Update By: SMILLER
Update Date: 11/27/2013
Decode for MediumID: Soil

Substance ID.: 121373
Haz Release ID: 387356
Qty Released: Unknown
Date Released: Unknown
Update Date: 09/09/2009
Update By: SFORTUN
Substance Code: 50-29-3
Substance Name: DDT,p,p'-
Substance Abbrev.: Not reported
Substance Alias ID: 318555
Sub Alias Name: BIS(p-CHLOROPHENYL)-2,2,2-TRICHLOROETHANE,1,1-
Substance Alias ID: 318556
Sub Alias Name: CHLOROPHENOTHANE
Substance Alias ID: 318557
Sub Alias Name: DICHLORODIPHENYLTRICHLOROETHANE
Substance Alias ID: 318558
Sub Alias Name: ETHANE,1,1,1-TRICHLORO-2,2-BIS(p-CHLOROPHENYL)-
Sampling Result ID: 349680
Feature Id: 0
Hazard Release Id: 387356
Medium: 703
Substance Abbrev.: 0
Unit Code: 8
Observation: True
Owner Operator: False
Lab Data: True
Sample Depth: 0-6 inches
Start Date: 10/30/2008
End Date: Not reported
Min Concentration: Not reported
Max Concentration: 370.00
Sample Comment: 370 ppb p,p'-DDT in upland surface soils at UP01SS. 180 ppm in soils at OP02SS. 33 ppb in upland waste storage area soils at WS01SS and WS02SS. 19 ppb in soils at OP03SS. 1.2 ppb in background soils at BK01SS.
Last Update By: SFORTUN
Update Date: 09/09/2009
Decode for MediumID: Soil
Sampling Result ID: 349741
Feature Id: 0
Hazard Release Id: 387356
Medium: 701
Substance Abbrev.: 0
Unit Code: 8
Observation: True
Owner Operator: False
Lab Data: True
Sample Depth: 0-6 inches
Start Date: 10/29/2008
End Date: Not reported
Min Concentration: Not reported
Max Concentration: 1.30
Sample Comment: 1.3 ppb DDT in dock area sediments at DO07SD. 0.18 ppb at DO08SD. 0.17

1610 NORTH PIER 99 ST. (Continued) **S106655861**

ppb at DO09SD. 0.18 ppb in one of two nearshore background sediment samples at BK02SD. Not detected in nearby Columbia River sediments.

Last Update By: SFORTUN
Update Date: 09/11/2009
Decode for MediumID: Sediment
Sampling Result ID: 350660
Feature Id: 0
Hazard Release Id: 387356
Medium: 703
Substance Abbrev.: 0
Unit Code: Not reported
Observation: False
Owner Operator: False
Lab Data: True
Sample Depth: Not reported
Start Date: 10/05/2013
End Date: Not reported
Min Concentration: Not reported
Max Concentration: Not reported
Sample Comment: up to 435ug/kg 0-0.5ft at REX 15
Last Update By: SMILLER
Update Date: 11/27/2013
Decode for MediumID: Soil

Substance ID.: 120909
Haz Release ID: 387357
Qty Released: Unknown
Date Released: Unknown
Update Date: 09/09/2009
Update By: SFORTUN
Substance Code: 11097-69-1
Substance Name: PCB 1254
Substance Abbrev.: Not reported
Substance Category ID: 8556
Substance Category: PCB Substances for the OSPIRG Report
Category Level: Not reported
Created By: Not reported
Created Date: 12/17/2002
Substance Category ID: 8556
Substance Category: PCB Substances for the OSPIRG Report
Category Level: Not reported
Created By: Not reported
Created Date: 12/17/2002
Substance Alias ID: 316559
Sub Alias Name: AROCHLOR 1254
Substance Alias ID: 316560
Sub Alias Name: AROCLOR 1254
Sampling Result ID: 349681
Feature Id: 0
Hazard Release Id: 387357
Medium: 703
Substance Abbrev.: 0
Unit Code: 8
Observation: True
Owner Operator: False
Lab Data: True
Sample Depth: 0-6 inches

1610 NORTH PIER 99 ST. (Continued) **S106655861**

Start Date: 10/30/2008
End Date: Not reported
Min Concentration: Not reported
Max Concentration: 3800.00
Sample Comment: 3800 ppb aroclor 1254 in upland surface soils at UP01SS. 1600 ppb in surface soils at OP02SS. 380 ppb in waste storage area surface soils at WS02SS. Undetected in background soils at BK01SS at an analytical detection limit of 34 ppb.
Last Update By: SFORTUN
Update Date: 09/10/2009
Decode for MediumID: Soil

Substance ID.: 120814
Haz Release ID: 387358
Qty Released: Unknown
Date Released: Unknown
Update Date: 09/09/2009
Update By: SFORTUN
Substance Code: 1024-57-3
Substance Name: HEPTACHLOR EPOXIDE
Substance Abbrev.: Not reported
Substance Alias ID: 316215
Sub Alias Name: VELSICOL 53-CS-17
Sampling Result ID: 349682
Feature Id: 0
Hazard Release Id: 387358
Medium: 703
Substance Abbrev.: 0
Unit Code: 8
Observation: True
Owner Operator: False
Lab Data: True
Sample Depth: 0-6 inches
Start Date: 10/30/2008
End Date: Not reported
Min Concentration: Not reported
Max Concentration: 4.50
Sample Comment: 4.5 ppb heptachlor epoxide in upland waste storage area surface soils at WS01SS. Undetected in surface soils at background location BK01SS (detection limit of 1.8 ppb).
Last Update By: SFORTUN
Update Date: 09/10/2009
Decode for MediumID: Soil

Substance ID.: 120786
Haz Release ID: 387359
Qty Released: Unknown
Date Released: Unknown
Update Date: 09/09/2009
Update By: SFORTUN
Substance Code: 100-52-7
Substance Name: BENZALDEHYDE
Substance Abbrev.: Not reported
Substance Alias ID: 316170
Sub Alias Name: BENZENECARBONAL
Substance Alias ID: 316171
Sub Alias Name: BENZOIC ALDEHYDE

1610 NORTH PIER 99 ST. (Continued) **S106655861**

Sampling Result ID: 349683
Feature Id: 0
Hazard Release Id: 387359
Medium: 703
Substance Abbrev.: 0
Unit Code: 8
Observation: True
Owner Operator: False
Lab Data: True
Sample Depth: 0-6 inches
Start Date: 10/30/2008
End Date: Not reported
Min Concentration: Not reported
Max Concentration: 4600.00
Sample Comment: 4600 ppb benzaldehyde in upland surface soils at UP01SS. 3000 ppb in upland soils at OP02SS. 2000 ppb in upland waste storage soils at WS02SS. 240 ppb in soils at OP03SS. 230 ppb in soils at OP01SS. 43 ppb in upland background soils at BK01SS.
Last Update By: SFORTUN
Update Date: 09/10/2009
Decode for MediumID: Soil

Substance ID.: 120941
Haz Release ID: 387360
Qty Released: Unknown
Date Released: Unknown
Update Date: 09/09/2009
Update By: SFORTUN
Substance Code: 117-81-7
Substance Name: BIS(2-ETHYLHEXYL)PHTHALATE
Substance Abbrev.: Not reported
Substance Category ID: 8480
Substance Category: Semi-volatiles
Category Level: Not reported
Created By: Not reported
Created Date: 12/17/2002
Substance Category ID: 8480
Substance Category: Semi-volatiles
Category Level: Not reported
Created By: Not reported
Created Date: 12/17/2002
Substance Alias ID: 316655
Sub Alias Name: BIS(2-ETHYLHEXYL)-1,2-BENZENEDICARBOXYLATE
Substance Alias ID: 316656
Sub Alias Name: BIS(2-ETHYLHEXYL)-o-PHTHALATE
Substance Alias ID: 316657
Sub Alias Name: DI(2-ETHYLHEXYL)ORTHOPHTHALATE
Substance Alias ID: 316658
Sub Alias Name: DI-2-ETHYLHEXYLPHTHALATE
Substance Alias ID: 316659
Sub Alias Name: DI-sec-OCTYL PHTHALATE
Substance Alias ID: 316660
Sub Alias Name: DIOCTYL PHTHALATE
Substance Alias ID: 316661
Sub Alias Name: PHTHALIC ACID, BIS(2-ETHYLHEXYL) ESTER
Sampling Result ID: 349684
Feature Id: 0

1610 NORTH PIER 99 ST. (Continued) **S106655861**

Hazard Release Id: 387360
Medium: 703
Substance Abbrev.: 0
Unit Code: 8
Observation: True
Owner Operator: False
Lab Data: True
Sample Depth: 0-6 inches
Start Date: 10/30/2008
End Date: Not reported
Min Concentration: Not reported
Max Concentration: 11000.00
Sample Comment: 11000 ppb bis-(2-ethylhexyl)phthalate in upland surface soils at UP01SS. 6400 ppb in upland soils at OP02SS. 5100 ppb in upland waste storage area soils at WS02SS. 210 ppb at WS01SS. 93 ppb in background upland soils at BK01SS.
Last Update By: SFORTUN
Update Date: 09/11/2009
Decode for MediumID: Soil

Substance ID.: 121030
Haz Release ID: 387361
Qty Released: Unknown
Date Released: Unknown
Update Date: 09/09/2009
Update By: SFORTUN
Substance Code: 131-11-3
Substance Name: DIMETHYL PHTHALATE
Substance Abbrev.: Not reported
Substance Alias ID: 316972
Sub Alias Name: BENZENEDICARBOXYLIC ACID,1,2-, DIMETHYL ESTER
Substance Alias ID: 316973
Sub Alias Name: DIMETHYL PHTHALATE,o-
Substance Alias ID: 316974
Sub Alias Name: PHTHALIC ACID, DIMETHYL ESTER
Sampling Result ID: 349685
Feature Id: 0
Hazard Release Id: 387361
Medium: 703
Substance Abbrev.: 0
Unit Code: 8
Observation: True
Owner Operator: False
Lab Data: True
Sample Depth: 0-6 inches
Start Date: 10/30/2008
End Date: Not reported
Min Concentration: Not reported
Max Concentration: 48000.00
Sample Comment: 48000 ppb dimethylphthalate in upland surface soils at UP01SS. 21000 ppb in upland soils at OP02SS. 17000 ppb in waste storage area soils at WS02SS. 660 ppb in waste storage area soils at WS01SS. 200 ppb in background soils at BK01SS.
Last Update By: SFORTUN
Update Date: 09/10/2009
Decode for MediumID: Soil

1610 NORTH PIER 99 ST. (Continued) **S106655861**

Substance ID.: 121821
Haz Release ID: 387362
Qty Released: Unknown
Date Released: Unknown
Update Date: 09/09/2009
Update By: SFORTUN
Substance Code: 84-74-2
Substance Name: DI-n-BUTYL PHTHALATE
Substance Abbrev.: Not reported
Substance Alias ID: 317639
Sub Alias Name: BENZENEDICARBOXYLIC ACID,1,2-, DIBUTYL ESTER
Substance Alias ID: 317640
Sub Alias Name: BUTYL PHTHALATE
Substance Alias ID: 317641
Sub Alias Name: BUTYL PHTHALATE,n-
Substance Alias ID: 317642
Sub Alias Name: DBP
Substance Alias ID: 317643
Sub Alias Name: DIBUTYL PHTHALATE
Sampling Result ID: 349686
Feature Id: 0
Hazard Release Id: 387362
Medium: 703
Substance Abbrev.: 0
Unit Code: 8
Observation: True
Owner Operator: False
Lab Data: True
Sample Depth: 0-6 inches
Start Date: 10/30/2008
End Date: Not reported
Min Concentration: Not reported
Max Concentration: 53000.00
Sample Comment: 53000 ppb di-n-butylphthalate in upland soils from waste storage area at WS02SS. 26000 ppb in upland surface soils at UP01SS. 2100 ppb in upland soils at OP02SS. 160 ppb in waste storage area soils at WS01SS. 22 ppb in background soils at BK01SS.
Last Update By: SFORTUN
Update Date: 09/10/2009
Decode for MediumID: Soil

Substance ID.: 120887
Haz Release ID: 387363
Qty Released: Unknown
Date Released: Unknown
Update Date: 09/09/2009
Update By: SFORTUN
Substance Code: 108-95-2
Substance Name: PHENOL
Substance Abbrev.: Not reported
Substance Alias ID: 316484
Sub Alias Name: BENZENE,HYDROXY-
Substance Alias ID: 316485
Sub Alias Name: CARBOLIC ACID
Substance Alias ID: 316486
Sub Alias Name: HYDROXYBENZENE
Substance Alias ID: 316487

1610 NORTH PIER 99 ST. (Continued) **S106655861**

Sub Alias Name: OXYBENZENE
Substance Alias ID: 316488
Sub Alias Name: PHENIC ACID
Substance Alias ID: 316489
Sub Alias Name: PHENYL HYDRATE
Substance Alias ID: 316490
Sub Alias Name: PHENYL HYDROXIDE
Sampling Result ID: 349687
Feature Id: 0
Hazard Release Id: 387363
Medium: 703
Substance Abbrev.: 0
Unit Code: 8
Observation: True
Owner Operator: False
Lab Data: True
Sample Depth: 0-6 inches
Start Date: 10/30/2008
End Date: Not reported
Min Concentration: Not reported
Max Concentration: 3100.00
Sample Comment: 3100 ppb phenol in upland surface soils at UP01SS. 680 ppb in waste storage area soils at WS02SS. 14 ppb in background soils at BK01SS.
Last Update By: SFORTUN
Update Date: 09/09/2009
Decode for MediumID: Soil

Substance ID.: 121634
Haz Release ID: 387364
Qty Released: Unknown
Date Released: Unknown
Update Date: 09/09/2009
Update By: SFORTUN
Substance Code: 7429-90-5
Substance Name: ALUMINUM
Substance Abbrev.: Not reported
Substance Alias ID: 319250
Sub Alias Name: AL
Substance Alias ID: 319251
Sub Alias Name: ALUMINIUM
Sampling Result ID: 349688
Feature Id: 0
Hazard Release Id: 387364
Medium: 703
Substance Abbrev.: 0
Unit Code: 7
Observation: True
Owner Operator: False
Lab Data: True
Sample Depth: 0-6 inches
Start Date: 10/30/2008
End Date: Not reported
Min Concentration: Not reported
Max Concentration: 13500.00
Sample Comment: 13500 ppm aluminum in upland soils at OP03SS. 9900 in upland soils at OP01SS. 9830 ppm in soils from upland waste storage area at WS02SS. 7750 ppm in upland soils at OP02SS. 5570 ppm in soils at background

1610 NORTH PIER 99 ST. (Continued) **S106655861**

soil sampling location BK01SS.
Last Update By: SFORTUN
Update Date: 09/10/2009
Decode for MediumID: Soil
Sampling Result ID: 349709
Feature Id: 0
Hazard Release Id: 387364
Medium: 701
Substance Abbrev.: 0
Unit Code: 7
Observation: True
Owner Operator: False
Lab Data: True
Sample Depth: 0-6 inches
Start Date: 10/28/2008
End Date: Not reported
Min Concentration: Not reported
Max Concentration: 6290.00
Sample Comment: 6290 ppm aluminum in dock area sediments at DO09SD. 6100 ppm in sediments at DO02SD. 5970 ppm in sediments at DO06SD. Nearby Columbia River sediments contained 2010- to 4370 ppm aluminum.
Last Update By: SFORTUN
Update Date: 09/10/2009
Decode for MediumID: Sediment

Substance ID.: 121662
Haz Release ID: 387365
Qty Released: unknown
Date Released: Unknown
Update Date: 09/09/2009
Update By: SFORTUN
Substance Code: 7440-36-0
Substance Name: ANTIMONY
Substance Abbrev.: Not reported
Substance Alias ID: 319283
Sub Alias Name: SB
Substance Alias ID: 319284
Sub Alias Name: STIBIUM
Sampling Result ID: 349689
Feature Id: 0
Hazard Release Id: 387365
Medium: 703
Substance Abbrev.: 0
Unit Code: 7
Observation: True
Owner Operator: False
Lab Data: True
Sample Depth: 0-6 inches
Start Date: 10/30/2008
End Date: Not reported
Min Concentration: Not reported
Max Concentration: 48.40
Sample Comment: 48.4 ppm antimony in upland surface soils at UP01SS. 14.7 ppm in upland waste storage area soils at WS02SS. Undetected in background soils at BK01SS at an analytical detection limit of 6 ppm.
Last Update By: SFORTUN
Update Date: 09/09/2009

1610 NORTH PIER 99 ST. (Continued) **S106655861**

Decode for MediumID: Soil
Sampling Result ID: 349737
Feature Id: 0
Hazard Release Id: 387365
Medium: 701
Substance Abbrev.: 0
Unit Code: 7
Observation: True
Owner Operator: False
Lab Data: True
Sample Depth: 0-6 inches
Start Date: 10/29/2008
End Date: Not reported
Min Concentration: Not reported
Max Concentration: 9.10
Sample Comment: 9.1 ppm antimony in dock area sediments at DO02SD. Not detected in nearshore background sediments or nearby Columbia River sediments.
Last Update By: SFORTUN
Update Date: 09/11/2009
Decode for MediumID: Sediment

Substance ID.: 121664
Haz Release ID: 387366
Qty Released: Unknown
Date Released: Unknown
Update Date: 09/09/2009
Update By: SFORTUN
Substance Code: 7440-38-2
Substance Name: ARSENIC
Substance Abbrev.: Not reported
Substance Category ID: 8439
Substance Category: Inorganics
Category Level: Not reported
Created By: Not reported
Created Date: 12/17/2002
Substance Category ID: 8439
Substance Category: Inorganics
Category Level: Not reported
Created By: Not reported
Created Date: 12/17/2002
Substance Alias ID: 319286
Sub Alias Name: AS
Sampling Result ID: 349690
Feature Id: 0
Hazard Release Id: 387366
Medium: 703
Substance Abbrev.: 0
Unit Code: 7
Observation: True
Owner Operator: False
Lab Data: True
Sample Depth: 0-6 inches
Start Date: 10/30/2008
End Date: Not reported
Min Concentration: Not reported
Max Concentration: 20.90
Sample Comment: 20.9 ppm arsenic in upland soils at OP02SS. 16 oppm in upland waste

1610 NORTH PIER 99 ST. (Continued) **S106655861**

storage area soils at WS02SS. 15.1 ppm in upland soils at UP01SS. 11.4 ppm in upland soils at OP03SS. 2.2 ppm in background soils at BK01SS.

Last Update By: SFORTUN
Update Date: 09/10/2009
Decode for MediumID: Soil
Sampling Result ID: 349710
Feature Id: 0
Hazard Release Id: 387366
Medium: 701
Substance Abbrev.: 0
Unit Code: 7
Observation: True
Owner Operator: False
Lab Data: True
Sample Depth: 0-6 inches
Start Date: 10/28/2008
End Date: Not reported
Min Concentration: Not reported
Max Concentration: 3.00
Sample Comment: 3.0 ppm arsenic in dock area sediments at DO03SD. 2.2 ppm in sediments at DO02SD and DO04SD. Nearby Columbia River sediments contained 1.2- to 1.7 ppm arsenic.
Last Update By: SFORTUN
Update Date: 09/10/2009
Decode for MediumID: Sediment

Substance ID.: 121665
Haz Release ID: 387367
Qty Released: Unknown
Date Released: Unknown
Update Date: 09/09/2009
Update By: SFORTUN
Substance Code: 7440-39-3
Substance Name: BARIUM
Substance Abbrev.: Not reported
Substance Category ID: 8458
Substance Category: Inorganics
Category Level: Not reported
Created By: Not reported
Created Date: 12/17/2002
Substance Category ID: 8458
Substance Category: Inorganics
Category Level: Not reported
Created By: Not reported
Created Date: 12/17/2002
Substance Alias ID: 319287
Sub Alias Name: BA
Sampling Result ID: 349691
Feature Id: 0
Hazard Release Id: 387367
Medium: 703
Substance Abbrev.: 0
Unit Code: 7
Observation: True
Owner Operator: False
Lab Data: True
Sample Depth: 0-6 inches

1610 NORTH PIER 99 ST. (Continued) **S106655861**

Start Date: 10/30/2008
End Date: Not reported
Min Concentration: Not reported
Max Concentration: 599.00
Sample Comment: 599 ppm barium in upland surface soils at UP01SS. 379 ppm in upland soils at OP02SS. 274 ppm in upland waste storage area soils at WS02SS. 135 ppm in upland soils at OP03SS. 124 ppm in upland soils at OP01SS. 70 ppm in background soils at BK01SS.
Last Update By: SFORTUN
Update Date: 09/10/2009
Decode for MediumID: Soil
Sampling Result ID: 349711
Feature Id: 0
Hazard Release Id: 387367
Medium: 701
Substance Abbrev.: 0
Unit Code: 7
Observation: True
Owner Operator: False
Lab Data: True
Sample Depth: 0-6 inches
Start Date: 10/28/2008
End Date: Not reported
Min Concentration: Not reported
Max Concentration: 84.50
Sample Comment: 84.5 ppm barium in dock area sediments at DO09SD. 83.4 ppm in sediments at DO02SD. 79.8 ppm in sediments at DO06SD. Nearby Columbia River sediments contained 22.3- to 92.5 ppm barium.
Last Update By: SFORTUN
Update Date: 09/10/2009
Decode for MediumID: Sediment

Substance ID.: 121668
Haz Release ID: 387368
Qty Released: Unknown
Date Released: Unknown
Update Date: 09/09/2009
Update By: SFORTUN
Substance Code: 7440-43-9
Substance Name: CADMIUM
Substance Abbrev.: Not reported
Substance Category ID: 8460
Substance Category: Inorganics
Category Level: Not reported
Created By: Not reported
Created Date: 12/17/2002
Substance Category ID: 8460
Substance Category: Inorganics
Category Level: Not reported
Created By: Not reported
Created Date: 12/17/2002
Substance Alias ID: 319291
Sub Alias Name: CD
Sampling Result ID: 349692
Feature Id: 0
Hazard Release Id: 387368
Medium: 703

1610 NORTH PIER 99 ST. (Continued) **S106655861**

Substance Abbrev.: 0
Unit Code: 7
Observation: True
Owner Operator: False
Lab Data: True
Sample Depth: 0-6 inches
Start Date: 10/30/2008
End Date: Not reported
Min Concentration: Not reported
Max Concentration: 7.50
Sample Comment: 7.5 ppm cadmium in soils at UP01SS. 4.9 ppm in soils at OP02SS. 4.4 ppm in waste storage area soils at WS02SS. 1.1 ppm in soils at OP03SS. 0.97 ppm at OP01SS. 0.8 ppm in waste storage area soils at WS01SS. 0.36 ppm in background soils at BK01SS.
Last Update By: SFORTUN
Update Date: 09/10/2009
Decode for MediumID: Soil
Sampling Result ID: 349738
Feature Id: 0
Hazard Release Id: 387368
Medium: 701
Substance Abbrev.: 0
Unit Code: 7
Observation: True
Owner Operator: False
Lab Data: True
Sample Depth: 0-6 inches
Start Date: 10/29/2008
End Date: Not reported
Min Concentration: Not reported
Max Concentration: .48
Sample Comment: 0.48 ppm cadmium in dock area sediments at DO09SD. 0.46 ppm in sediments at DO02SD and DO03SD, 0.42 ppm at DO06SD. 0.41 ppm at DO10SD. Nearshore background sediments had 0.17- to 0.40 ppm. Nearby Columbia Riv. sediments had 0.14- to 0.22 ppm.
Last Update By: SFORTUN
Update Date: 09/11/2009
Decode for MediumID: Sediment

Substance ID.: 121671
Haz Release ID: 387369
Qty Released: Unknown
Date Released: Unknown
Update Date: 09/09/2009
Update By: SFORTUN
Substance Code: 7440-47-3
Substance Name: CHROMIUM
Substance Abbrev.: Not reported
Substance Category ID: 8462
Substance Category: Inorganics
Category Level: Not reported
Created By: Not reported
Created Date: 12/17/2002
Substance Category ID: 8462
Substance Category: Inorganics
Category Level: Not reported
Created By: Not reported

1610 NORTH PIER 99 ST. (Continued) **S106655861**

Created Date: 12/17/2002
Substance Alias ID: 319294
Sub Alias Name: CHROMIUM, TOTAL
Substance Alias ID: 318145
Sub Alias Name: CHROMIUM, INORGANIC
Sampling Result ID: 349693
Feature Id: 0
Hazard Release Id: 387369
Medium: 703
Substance Abbrev.: 0
Unit Code: 7
Observation: True
Owner Operator: False
Lab Data: True
Sample Depth: 0-6 inches
Start Date: 10/30/2008
End Date: Not reported
Min Concentration: Not reported
Max Concentration: 201.00
Sample Comment: 201 ppm chromium in upland surface soils at UP01SS. 87.8 ppm in soils at OP02SS. 79.3 ppm in waste storage area soils at WS02SS. 26.6 ppm in soils at OP03SS. 9.5 ppm in background soils at BK01SS.
Last Update By: SFORTUN
Update Date: 09/10/2009
Decode for MediumID: Soil
Sampling Result ID: 349712
Feature Id: 0
Hazard Release Id: 387369
Medium: 701
Substance Abbrev.: 0
Unit Code: 7
Observation: True
Owner Operator: False
Lab Data: True
Sample Depth: 0-6 inches
Start Date: 10/28/2008
End Date: Not reported
Min Concentration: Not reported
Max Concentration: 9.50
Sample Comment: 9.5 ppm chromium in dock area sediments at DO02SS, DO03SS, and DO09SD. 8.9 ppm in sediments at DO06SD. Nearby Columbia River sediments contained 3.8- to 8.7 ppm chromium.
Last Update By: SFORTUN
Update Date: 09/10/2009
Decode for MediumID: Sediment

Substance ID.: 121672
Haz Release ID: 387370
Qty Released: Unknown
Date Released: Unknown
Update Date: 09/09/2009
Update By: SFORTUN

Substance Code: 7440-48-4
Substance Name: COBALT
Substance Abbrev.: Not reported
Substance Alias ID: 319295
Sub Alias Name: CO

1610 NORTH PIER 99 ST. (Continued) **S106655861**

Sampling Result ID: 349694
Feature Id: 0
Hazard Release Id: 387370
Medium: 703
Substance Abbrev.: 0
Unit Code: 7
Observation: True
Owner Operator: False
Lab Data: True
Sample Depth: 0-6 inches
Start Date: 10/30/2008
End Date: Not reported
Min Concentration: Not reported
Max Concentration: 15.40
Sample Comment: 15.4 ppm in upland surface soils at UP01SS and OP02SS. 14.4 ppm in waste storage area soils at WS02SS. 8.6 ppm in soils at OP03SS. 4.3 ppm in background soils at BK01SS.
Last Update By: SFORTUN
Update Date: 09/10/2009
Decode for MediumID: Soil

Substance ID.: 121673
Haz Release ID: 387371
Qty Released: Unknown
Date Released: Unknown
Update Date: 09/09/2009
Update By: SFORTUN
Substance Code: 7440-50-8
Substance Name: COPPER
Substance Abbrev.: Not reported
Substance Category ID: 8464
Substance Category: Inorganics
Category Level: Not reported
Created By: Not reported
Created Date: 12/17/2002
Substance Category ID: 8464
Substance Category: Inorganics
Category Level: Not reported
Created By: Not reported
Created Date: 12/17/2002
Substance Alias ID: 319296
Sub Alias Name: CU
Sampling Result ID: 349695
Feature Id: 0
Hazard Release Id: 387371
Medium: 703
Substance Abbrev.: 0
Unit Code: 7
Observation: True
Owner Operator: False
Lab Data: True
Sample Depth: 0-6 inches
Start Date: 10/30/2008
End Date: Not reported
Min Concentration: Not reported
Max Concentration: 83000.00
Sample Comment: 83000 ppm copper in upland surface soils at UP01SS. 17300 ppm in waste

1610 NORTH PIER 99 ST. (Continued) **S106655861**

storage area soils at WS02SS. 9260 ppm in soils at OP02SS. 503 ppm in waste storage area soils at WS01SS. 95.1 ppm in background soils at BK01SS.
Last Update By: SFORTUN
Update Date: 09/10/2009
Decode for MediumID: Soil
Sampling Result ID: 349713
Feature Id: 0
Hazard Release Id: 387371
Medium: 701
Substance Abbrev.: 0
Unit Code: 7
Observation: True
Owner Operator: False
Lab Data: True
Sample Depth: 0-6 inches
Start Date: 10/28/2008
End Date: Not reported
Min Concentration: Not reported
Max Concentration: 2580.00
Sample Comment: 2580 ppm copper in dack area sediments at DO07SD. 16.2 ppm in sediments at DO06SD. 15.1 ppm in sediments at DO02SD. Nearby Columbia River sediments contained 5.2- to 7.3 ppm copper.
Last Update By: SFORTUN
Update Date: 09/10/2009
Decode for MediumID: Sediment
Sampling Result ID: 350656
Feature Id: 0
Hazard Release Id: 387371
Medium: 703
Substance Abbrev.: 0
Unit Code: Not reported
Observation: False
Owner Operator: False
Lab Data: True
Sample Depth: Not reported
Start Date: 10/05/2013
End Date: Not reported
Min Concentration: Not reported
Max Concentration: Not reported
Sample Comment: up to 7,800 mg/kg 0.5-1ft Sample RAC 2.
Last Update By: SMILLER
Update Date: 11/27/2013
Decode for MediumID: Soil

Substance ID.: 121637
Haz Release ID: 387372
Qty Released: Unknown
Date Released: Unknown
Update Date: 09/09/2009
Update By: SFORTUN
Substance Code: 7439-89-6
Substance Name: IRON
Substance Abbrev.: Not reported
Substance Alias ID: 319254
Sub Alias Name: FE
Sampling Result ID: 349696

1610 NORTH PIER 99 ST. (Continued) **S106655861**

Feature Id: 0
Hazard Release Id: 387372
Medium: 703
Substance Abbrev.: 0
Unit Code: 7
Observation: True
Owner Operator: False
Lab Data: True
Sample Depth: 0-6 inches
Start Date: 10/30/2008
End Date: Not reported
Min Concentration: Not reported
Max Concentration: 52200.00
Sample Comment: 52200 ppm iron in waste storage area soils at WS02SS. 38100 ppm in soils at UP01SS. 27400 ppm in soils at OP02SS. 22700 ppm in soils at OP03SS. 16300 ppm in waste storage area soils at WS01SS. 12100 ppm in background soils at BK01SS.
Last Update By: SFORTUN
Update Date: 09/10/2009
Decode for MediumID: Soil
Sampling Result ID: 349714
Feature Id: 0
Hazard Release Id: 387372
Medium: 701
Substance Abbrev.: 0
Unit Code: 7
Observation: True
Owner Operator: False
Lab Data: True
Sample Depth: 0-6 inches
Start Date: 10/28/2008
End Date: Not reported
Min Concentration: Not reported
Max Concentration: 12500.00
Sample Comment: 12500 ppm iron in dock area sediments at DO03SD. 12100 ppm in sediments at DO09SD. 11800 ppm in sediments at DO02SD. 11100 ppm in sediments at DO06SD. Nearby Columbia River sediments contained 4980- to 8300 ppm iron.
Last Update By: SFORTUN
Update Date: 09/10/2009
Decode for MediumID: Sediment

Substance ID.: 121642
Haz Release ID: 387373
Qty Released: Unknown
Date Released: Unknown
Update Date: 09/09/2009
Update By: SFORTUN
Substance Code: 7439-96-5
Substance Name: MANGANESE
Substance Abbrev.: Not reported
Substance Category ID: 8468
Substance Category: Inorganics
Category Level: Not reported
Created By: Not reported
Created Date: 12/17/2002
Substance Category ID: 8468

1610 NORTH PIER 99 ST. (Continued) **S106655861**

Substance Category: Inorganics
Category Level: Not reported
Created By: Not reported
Created Date: 12/17/2002
Substance Alias ID: 319259
Sub Alias Name: MN
Sampling Result ID: 349697
Feature Id: 0
Hazard Release Id: 387373
Medium: 703
Substance Abbrev.: 0
Unit Code: 7
Observation: True
Owner Operator: False
Lab Data: True
Sample Depth: 0-6 inches
Start Date: 10/30/2008
End Date: Not reported
Min Concentration: Not reported
Max Concentration: 574.00
Sample Comment: 574 ppm manganese in waste storage area soils at WS02SS. 465 ppm in upland surface soils at UP01SS. 441 ppm in soils at OP03SS. 419 ppm in soils at OP02SS. 207 ppm in background soils at BK01SS.
Last Update By: SFORTUN
Update Date: 09/10/2009
Decode for MediumID: Soil
Sampling Result ID: 349716
Feature Id: 0
Hazard Release Id: 387373
Medium: 701
Substance Abbrev.: 0
Unit Code: 7
Observation: True
Owner Operator: False
Lab Data: True
Sample Depth: 0-6 inches
Start Date: 10/28/2008
End Date: Not reported
Min Concentration: Not reported
Max Concentration: 289.00
Sample Comment: 289 ppm manganese in dock area sediments at DO09SD. 283 ppm in sediments at DO02SD. 240 ppm in sediments at DO06SD. 237 ppm in sediments at DO03SD. Nearby Columbia River sediments contained 105- to 213 ppm manganese.
Last Update By: SFORTUN
Update Date: 09/10/2009
Decode for MediumID: Sediment

Substance ID.: 121643
Haz Release ID: 387374
Qty Released: Unknown
Date Released: Unknown
Update Date: 09/09/2009
Update By: SFORTUN
Substance Code: 7439-97-6
Substance Name: MERCURY
Substance Abbrev.: Not reported

1610 NORTH PIER 99 ST. (Continued) **S106655861**

Substance Category ID: 8467
Substance Category: Inorganics
Category Level: Not reported
Created By: Not reported
Created Date: 12/17/2002
Substance Category ID: 8467
Substance Category: Inorganics
Category Level: Not reported
Created By: Not reported
Created Date: 12/17/2002
Substance Alias ID: 319260
Sub Alias Name: HG
Substance Alias ID: 319261
Sub Alias Name: HYDRARGYRUM
Substance Alias ID: 319262
Sub Alias Name: LIQUID SILVER
Substance Alias ID: 319263
Sub Alias Name: QUICKSILVER
Sampling Result ID: 349698
Feature Id: 0
Hazard Release Id: 387374
Medium: 703
Substance Abbrev.: 0
Unit Code: 7
Observation: True
Owner Operator: False
Lab Data: True
Sample Depth: 0-6 inches
Start Date: 10/30/2008
End Date: Not reported
Min Concentration: Not reported
Max Concentration: 2.50
Sample Comment: 2.5 ppm mercury in soils at OP02SS. 0.61 ppm mercury in soils at UP01SS. 0.42 ppm in waste storage area soils at WS01SS. 0.31 ppm in soils at OP03SS. Mercury undetected in background soils at BK01SS (detection limit of 0.099 ppm).
Last Update By: SFORTUN
Update Date: 09/10/2009
Decode for MediumID: Soil

Substance ID.: 121646
Haz Release ID: 387375
Qty Released: Unknown
Date Released: Unknown
Update Date: 09/09/2009
Update By: SFORTUN
Substance Code: 7440-02-0
Substance Name: NICKEL
Substance Abbrev.: Not reported
Substance Category ID: 8469
Substance Category: Inorganics
Category Level: Not reported
Created By: Not reported
Created Date: 12/17/2002
Substance Category ID: 8469
Substance Category: Inorganics
Category Level: Not reported

1610 NORTH PIER 99 ST. (Continued) **S106655861**

Created By: Not reported
Created Date: 12/17/2002
Substance Alias ID: 319266
Sub Alias Name: NI
Sampling Result ID: 349699
Feature Id: 0
Hazard Release Id: 387375
Medium: 703
Substance Abbrev.: 0
Unit Code: 7
Observation: True
Owner Operator: False
Lab Data: True
Sample Depth: 0-6 inches
Start Date: 10/30/2008
End Date: Not reported
Min Concentration: Not reported
Max Concentration: 150.00
Sample Comment: 150 ppm nickel in waste storage area soils at WS02SS. 94.7 ppm in upland surface soils at UP01SS. 38.4 ppm in soils at OP02SS. 18.9 ppm in soils at OP03SS. 9.0 ppm in background soils at BK01SS.
Last Update By: SFORTUN
Update Date: 09/10/2009
Decode for MediumID: Soil
Sampling Result ID: 349717
Feature Id: 0
Hazard Release Id: 387375
Medium: 701
Substance Abbrev.: 0
Unit Code: 7
Observation: True
Owner Operator: False
Lab Data: True
Sample Depth: 0-6 inches
Start Date: 10/28/2008
End Date: Not reported
Min Concentration: Not reported
Max Concentration: 9.60
Sample Comment: 9.6 ppm nickel in dock area sediments at DO09SD. 9.3 ppm in sediments at DO02SD. 9.1 ppm in sediments at DO03SD. 8.8 ppm in sediments at DO06SD. Nearby Columbia River sediments contained 4.4- to 7.0 ppm nickel.
Last Update By: SFORTUN
Update Date: 09/10/2009
Decode for MediumID: Sediment

Substance ID.: 121755
Haz Release ID: 387376
Qty Released: Unknown
Date Released: Unknown
Update Date: 09/09/2009
Update By: SFORTUN
Substance Code: 7782-49-2
Substance Name: SELENIUM
Substance Abbrev.: Not reported
Substance Alias ID: 319488
Sub Alias Name: SE

1610 NORTH PIER 99 ST. (Continued) **S106655861**

Sampling Result ID: 349700
Feature Id: 0
Hazard Release Id: 387376
Medium: 703
Substance Abbrev.: 0
Unit Code: 7
Observation: True
Owner Operator: False
Lab Data: True
Sample Depth: 0-6 inches
Start Date: 10/30/2008
End Date: Not reported
Min Concentration: Not reported
Max Concentration: 4.20
Sample Comment: 4.2 ppm selenium in waste storage area soils at WS02SS. 3.6 ppm in upland surface soils at UP01SS. 0.8 ppm in background soils at BK01SS.
Last Update By: SFORTUN
Update Date: 09/09/2009
Decode for MediumID: Soil
Sampling Result ID: 349739
Feature Id: 0
Hazard Release Id: 387376
Medium: 701
Substance Abbrev.: 0
Unit Code: 7
Observation: True
Owner Operator: False
Lab Data: True
Sample Depth: 0-6 inches
Start Date: 10/29/2008
End Date: Not reported
Min Concentration: Not reported
Max Concentration: 1.00
Sample Comment: 1.0 ppm selenium in dock area sediments at DO09SD. 0.92 ppm in sediments at DO03SD. Nearshore background sediments contained 0.80- to 0.94 ppm selenium. Nearby Columbia River sediments had less than 0.12 ppm to 0.61 ppm.
Last Update By: SFORTUN
Update Date: 09/11/2009
Decode for MediumID: Sediment

Substance ID.: 121654
Haz Release ID: 387377
Qty Released: Unknown
Date Released: Unknown
Update Date: 09/09/2009
Update By: SFORTUN
Substance Code: 7440-22-4
Substance Name: SILVER
Substance Abbrev.: Not reported
Substance Category ID: 8470
Substance Category: Inorganics
Category Level: Not reported
Created By: Not reported
Created Date: 12/17/2002
Substance Category ID: 8470
Substance Category: Inorganics

1610 NORTH PIER 99 ST. (Continued) **S106655861**

Category Level: Not reported
Created By: Not reported
Created Date: 12/17/2002
Substance Alias ID: 319274
Sub Alias Name: AG
Sampling Result ID: 349701
Feature Id: 0
Hazard Release Id: 387377
Medium: 703
Substance Abbrev.: 0
Unit Code: 7
Observation: True
Owner Operator: False
Lab Data: True
Sample Depth: 0-6 inches
Start Date: 10/30/2008
End Date: Not reported
Min Concentration: Not reported
Max Concentration: 5.20
Sample Comment: 5.2 ppm silver in upland surface soils at UP01SS. Undetected in background soils at BK01SS at an analytical detection limit of 0.99 ppm.
Last Update By: SFORTUN
Update Date: 09/09/2009
Decode for MediumID: Soil

Substance ID.: 121677
Haz Release ID: 387378
Qty Released: Unknown
Date Released: Unknown
Update Date: 09/09/2009
Update By: SFORTUN
Substance Code: 7440-62-2
Substance Name: VANADIUM
Substance Abbrev.: Not reported
Substance Alias ID: 319300
Sub Alias Name: V
Sampling Result ID: 349702
Feature Id: 0
Hazard Release Id: 387378
Medium: 703
Substance Abbrev.: 0
Unit Code: 7
Observation: True
Owner Operator: False
Lab Data: True
Sample Depth: 0-6 inches
Start Date: 10/30/2008
End Date: Not reported
Min Concentration: Not reported
Max Concentration: 55.80
Sample Comment: 55.8 ppm vanadium in waste storage area soils at WS02SS. 51.8 ppm in soils at OP03SS. 50.5 ppm in soils at OP02SS. 39.9 ppmk in soils at OP01SS. 32.4 ppm in background soils at BK01SS.
Last Update By: SFORTUN
Update Date: 09/10/2009
Decode for MediumID: Soil

1610 NORTH PIER 99 ST. (Continued) **S106655861**

Sampling Result ID: 349718
Feature Id: 0
Hazard Release Id: 387378
Medium: 701
Substance Abbrev.: 0
Unit Code: 7
Observation: True
Owner Operator: False
Lab Data: True
Sample Depth: 0-6 inches
Start Date: 10/28/2008
End Date: Not reported
Min Concentration: Not reported
Max Concentration: 36.90
Sample Comment: 36.9 ppm vanadium in dock area sediments at DO03SD. 32.6 ppm in sediments at DO09SD. 31.2 ppm in sediments at D)10SD. 30.6 ppm in sediments at D)04SD. 30.5 ppm in sediments at DO02SD. Columbia Riv. sediments contained 13.8- to 22.7 ppm vanadium.
Last Update By: SFORTUN
Update Date: 09/10/2009
Decode for MediumID: Sediment

Substance ID.: 121679
Haz Release ID: 387379
Qty Released: Unknown
Date Released: Unknown
Update Date: 09/09/2009
Update By: SFORTUN
Substance Code: 7440-66-6
Substance Name: ZINC
Substance Abbrev.: Not reported
Substance Alias ID: 319302
Sub Alias Name: ZN
Sampling Result ID: 349703
Feature Id: 0
Hazard Release Id: 387379
Medium: 703
Substance Abbrev.: 0
Unit Code: 7
Observation: True
Owner Operator: False
Lab Data: True
Sample Depth: 0-6 inches
Start Date: 10/30/2008
End Date: Not reported
Min Concentration: Not reported
Max Concentration: 4130.00
Sample Comment: 4130 ppm zinc in upland surface soils at UP01SS. 2170 ppm in soils at OP02SS. 1250 ppm in waste storage area soils at WS02SS. 169 ppm in waste storage area soils at WS01SS and soils at OP03SS. 88.3 ppm in background soils at BK01SS.
Last Update By: SFORTUN
Update Date: 09/10/2009
Decode for MediumID: Soil
Sampling Result ID: 349719
Feature Id: 0
Hazard Release Id: 387379

1610 NORTH PIER 99 ST. (Continued) **S106655861**

Medium: 701
Substance Abbrev.: 0
Unit Code: 7
Observation: True
Owner Operator: False
Lab Data: True
Sample Depth: 0-6 inches
Start Date: 10/28/2008
End Date: Not reported
Min Concentration: Not reported
Max Concentration: 61.20
Sample Comment: 61.2 ppm zinc in dock area sediments at DO09SD. 57.9 ppm in sediments at DO02SD. 55.1 ppm in sediments at DO06SD. 52.9 ppm in sediments at DO03SD. Nearby Columbia River sediments contained 20.9- to 37.8 ppm zinc.
Last Update By: SFORTUN
Update Date: 09/10/2009
Decode for MediumID: Sediment
Sampling Result ID: 350657
Feature Id: 0
Hazard Release Id: 387379
Medium: 703
Substance Abbrev.: 0
Unit Code: Not reported
Observation: False
Owner Operator: False
Lab Data: True
Sample Depth: Not reported
Start Date: 10/05/2013
End Date: Not reported
Min Concentration: Not reported
Max Concentration: Not reported
Sample Comment: up to 1,500mg/kg at 0.5-1ft depth. sample RAC-2.
Last Update By: SMILLER
Update Date: 11/27/2013
Decode for MediumID: Soil

Substance ID.: 121615
Haz Release ID: 387380
Qty Released: Unknown
Date Released: Unknown
Update Date: 09/09/2009
Update By: SFORTUN
Substance Code: 72-55-9
Substance Name: DDE,p,p'-
Substance Abbrev.: Not reported
Substance Alias ID: 319200
Sub Alias Name: BIS(p-CHLOROPHENYL)-1,1-DICHLOROETHYLENE,2,2-
Substance Alias ID: 319201
Sub Alias Name: DICHLORODIPHENYL DICHLOROETHYLENE,p,p'-
Substance Alias ID: 319202
Sub Alias Name: DICHLOROETHENYLIDENE)BIS(4-CHLOROBENZENE),1,1'-(-
Sampling Result ID: 349704
Feature Id: 0
Hazard Release Id: 387380
Medium: 703
Substance Abbrev.: 0

1610 NORTH PIER 99 ST. (Continued) **S106655861**

Unit Code: 8
Observation: True
Owner Operator: False
Lab Data: True
Sample Depth: 0-6 inches
Start Date: 10/30/2008
End Date: Not reported
Min Concentration: Not reported
Max Concentration: 58.00
Sample Comment: 58 ppb p,p'-DDE in surface soils at OP02SS. Undetected in background soils at BK01SS at an analytical detection limit of 3.4 ppb.
Last Update By: SFORTUN
Update Date: 09/09/2009
Decode for MediumID: Soil
Sampling Result ID: 349740
Feature Id: 0
Hazard Release Id: 387380
Medium: 701
Substance Abbrev.: 0
Unit Code: 8
Observation: True
Owner Operator: False
Lab Data: True
Sample Depth: 0-6 inches
Start Date: 10/29/2008
End Date: Not reported
Min Concentration: Not reported
Max Concentration: .35
Sample Comment: 0.35 ppb DDE indock area sediments at DO07SD. 0.26 ppb at DO09SD. 0.19 ppb at DO06SD. Not detected in nearshore background sediments or in nearby Columbia River sediments.
Last Update By: SFORTUN
Update Date: 09/11/2009
Decode for MediumID: Sediment

Substance ID.: 121009
Haz Release ID: 387381
Qty Released: Unknown
Date Released: Unknown
Update Date: 09/09/2009
Update By: SFORTUN
Substance Code: 12672-29-6
Substance Name: PCB 1248
Substance Abbrev.: Not reported
Substance Category ID: 8555
Substance Category: PCB Substances for the OSPIRG Report
Category Level: Not reported
Created By: Not reported
Created Date: 12/17/2002
Substance Category ID: 8555
Substance Category: PCB Substances for the OSPIRG Report
Category Level: Not reported
Created By: Not reported
Created Date: 12/17/2002
Substance Alias ID: 316910
Sub Alias Name: AROCLOR 1248
Sampling Result ID: 349705

1610 NORTH PIER 99 ST. (Continued) **S106655861**

Feature Id: 0
Hazard Release Id: 387381
Medium: 703
Substance Abbrev.: 0
Unit Code: 8
Observation: True
Owner Operator: False
Lab Data: True
Sample Depth: 0-6 inches
Start Date: 10/30/2008
End Date: Not reported
Min Concentration: Not reported
Max Concentration: 1200.00
Sample Comment: 1200 ppb aroclor 1248 in surface soils at OP02SS. Undetected in background soils at BK01SS at an analytical detection limit of 34 ppb.
Last Update By: SFORTUN
Update Date: 09/09/2009
Decode for MediumID: Soil

Substance ID.: 121826
Haz Release ID: 387382
Qty Released: Unknown
Date Released: Unknown
Update Date: 09/10/2009
Update By: SFORTUN
Substance Code: 85-68-7
Substance Name: BUTYL BENZYL PHTHALATE
Substance Abbrev.: Not reported
Substance Alias ID: 317652
Sub Alias Name: BENZYL-n-BUTYL PHTHALATE
Substance Alias ID: 317653
Sub Alias Name: PHTHALIC ACID, BENZYL BUTYL ESTER
Sampling Result ID: 349706
Feature Id: 0
Hazard Release Id: 387382
Medium: 703
Substance Abbrev.: 0
Unit Code: 8
Observation: True
Owner Operator: False
Lab Data: True
Sample Depth: 0-6 inches
Start Date: 10/30/2008
End Date: Not reported
Min Concentration: Not reported
Max Concentration: 2200.00
Sample Comment: 2200 ppb butylbenzylphthalate in upland soils at OP02SS. 15 ppb in backfround soils at BK01SS.
Last Update By: SFORTUN
Update Date: 09/10/2009
Decode for MediumID: Soil

Substance ID.: 121195
Haz Release ID: 387383
Qty Released: Unknown
Date Released: Unknown
Update Date: 09/10/2009

1610 NORTH PIER 99 ST. (Continued) **S106655861**

Update By: SFORTUN
Substance Code: 206-44-0
Substance Name: FLUORANTHENE
Substance Abbrev.: Not reported
Substance Category ID: 8491
Substance Category: Semi-volatiles
Category Level: Not reported
Created By: Not reported
Created Date: 12/17/2002
Substance Category ID: 8491
Substance Category: Semi-volatiles
Category Level: Not reported
Created By: Not reported
Created Date: 12/17/2002
Substance Alias ID: 317398
Sub Alias Name: BENZACENAPHTHENE,1,2-
Substance Alias ID: 317399
Sub Alias Name: BENZO(jk)FLUORENE
Sampling Result ID: 349707
Feature Id: 0
Hazard Release Id: 387383
Medium: 703
Substance Abbrev.: 0
Unit Code: 8
Observation: True
Owner Operator: False
Lab Data: True
Sample Depth: 0-6 inches
Start Date: 10/30/2008
End Date: Not reported
Min Concentration: Not reported
Max Concentration: 2500.00
Sample Comment: 2500 ppb fluoranthene in upland soils at OP02SS. 71 ppb in background soils at BK01SS.
Last Update By: SFORTUN
Update Date: 09/10/2009
Decode for MediumID: Soil

Substance ID.: 121019
Haz Release ID: 387384
Qty Released: Unknown
Date Released: Unknown
Update Date: 09/10/2009
Update By: SFORTUN
Substance Code: 129-00-0
Substance Name: PYRENE
Substance Abbrev.: Not reported
Substance Category ID: 8497
Substance Category: Semi-volatiles
Category Level: Not reported
Created By: Not reported
Created Date: 12/17/2002
Substance Category ID: 8497
Substance Category: Semi-volatiles
Category Level: Not reported
Created By: Not reported
Created Date: 12/17/2002

1610 NORTH PIER 99 ST. (Continued) **S106655861**

Substance Alias ID: 316950
Sub Alias Name: BENZO(def)PHENANTHRENE
Sampling Result ID: 349708
Feature Id: 0
Hazard Release Id: 387384
Medium: 703
Substance Abbrev.: 0
Unit Code: 8
Observation: True
Owner Operator: False
Lab Data: True
Sample Depth: 0-6 inches
Start Date: 10/30/2008
End Date: Not reported
Min Concentration: Not reported
Max Concentration: 2200.00
Sample Comment: 2200 ppb pyrene in upland soils at OP02SS. 870 ppb in soils at UP01SS. 560 ppb in waste storage area soils at WS02SS. 66 ppb in background soils at BK01SS.
Last Update By: SFORTUN
Update Date: 09/11/2009
Decode for MediumID: Soil
Sampling Result ID: 349732
Feature Id: 0
Hazard Release Id: 387384
Medium: 701
Substance Abbrev.: 0
Unit Code: 8
Observation: True
Owner Operator: False
Lab Data: True
Sample Depth: 0-6 inches
Start Date: 10/29/2008
End Date: Not reported
Min Concentration: Not reported
Max Concentration: 65.00
Sample Comment: 65 ppb pyrene in dock area sediments at DO08SD. 47 ppb in dock area sediments at DO03SD. 8.4 ppb in nearshore background sediments. Not detected in nearby Columbia River sediments.
Last Update By: SFORTUN
Update Date: 09/11/2009
Decode for MediumID: Sediment

Substance ID.: 122002
Haz Release ID: 387385
Qty Released: Unknown
Date Released: Unknown
Update Date: 09/11/2009
Update By: SFORTUN
Substance Code: ECD243
Substance Name: POLYAROMATIC HYDROCARBONS (PAH)
Substance Abbrev.: Not reported
Substance Alias ID: 318143
Sub Alias Name: PAH
Substance Alias ID: 318148
Sub Alias Name: POLYCYCLIC AROMATIC HYDROCARBONS (PAH)
Substance Alias ID: 318149

1610 NORTH PIER 99 ST. (Continued) **S106655861**

Sub Alias Name: POLYNUCLEAR AROMATIC HYDROCARBINS (PNA)
Substance Alias ID: 318150
Sub Alias Name: PNA
Sampling Result ID: 349720
Feature Id: 0
Hazard Release Id: 387385
Medium: 703
Substance Abbrev.: 0
Unit Code: 8
Observation: True
Owner Operator: False
Lab Data: True
Sample Depth: 0-6 inches
Start Date: 10/28/2008
End Date: Not reported
Min Concentration: Not reported
Max Concentration: 14090.00
Sample Comment: 14090 ppb total PAHs (calculated) in surface soils at OP02SS. 9303 ppb at UP01SS. 6535 ppb at waste storage area site WS02SS. 1175 ppb at waste storage area site WS01SS. 432 ppb at OP03SS. 397 ppb at OP01SS. 519 ppb at background location BK01SS.
Last Update By: SFORTUN
Update Date: 09/11/2009
Decode for MediumID: Soil
Sampling Result ID: 349721
Feature Id: 0
Hazard Release Id: 387385
Medium: 701
Substance Abbrev.: 0
Unit Code: 8
Observation: True
Owner Operator: False
Lab Data: True
Sample Depth: 0-6 inches
Start Date: 10/28/2008
End Date: Not reported
Min Concentration: Not reported
Max Concentration: 534.00
Sample Comment: 534 ppb total PAHs (calculated) in dock area sediments at DO08SD. 191 ppb at DO03SD. 106 ppb at DO02SD. 202 ppb in background sediments at BK03SD. 33 ppb in background sediments at BK02SD. No PAHs detected in nearby Columbia River sediments.
Last Update By: SFORTUN
Update Date: 09/11/2009
Decode for MediumID: Sediment

Substance ID.: 121462
Haz Release ID: 387386
Qty Released: Unknown
Date Released: Unknown
Update Date: 09/11/2009
Update By: SFORTUN
Substance Code: 56-55-3
Substance Name: BENZO(a)ANTHRACENE
Substance Abbrev.: Not reported
Substance Category ID: 8475
Substance Category: Semi-volatiles

1610 NORTH PIER 99 ST. (Continued) **S106655861**

Category Level:	Not reported
Created By:	Not reported
Created Date:	12/17/2002
Substance Category ID:	8475
Substance Category:	Semi-volatiles
Category Level:	Not reported
Created By:	Not reported
Created Date:	12/17/2002
Substance Alias ID:	318790
Sub Alias Name:	BENZ(a)ANTHRACENE
Substance Alias ID:	318791
Sub Alias Name:	BENZANTHRACENE,1,2-
Substance Alias ID:	318792
Sub Alias Name:	BENZANTHRENE
Substance Alias ID:	318793
Sub Alias Name:	BENZOANTHRACENE
Substance Alias ID:	318794
Sub Alias Name:	BENZPHENANTHRENE,2,3-
Substance Alias ID:	318795
Sub Alias Name:	NAPHTHANTHRACENE
Substance Alias ID:	318796
Sub Alias Name:	TETRAPHENE
Sampling Result ID:	349722
Feature Id:	0
Hazard Release Id:	387386
Medium:	703
Substance Abbrev.:	0
Unit Code:	8
Observation:	True
Owner Operator:	False
Lab Data:	True
Sample Depth:	0-6 inches
Start Date:	10/30/2008
End Date:	Not reported
Min Concentration:	Not reported
Max Concentration:	1300.00
Sample Comment:	1300 ppb benzo(a)anthracene in upland surface soils at OP02SS. 810 ppb in soils at UP01SS. 420 ppb in waste storage area at WS02SS. 46 ppb in background soil at BK01SS.
Last Update By:	SFORTUN
Update Date:	09/11/2009
Decode for MediumID:	Soil
Sampling Result ID:	349727
Feature Id:	0
Hazard Release Id:	387386
Medium:	701
Substance Abbrev.:	0
Unit Code:	8
Observation:	True
Owner Operator:	False
Lab Data:	True
Sample Depth:	0-6 inches
Start Date:	10/29/2008
End Date:	Not reported
Min Concentration:	Not reported
Max Concentration:	58.00
Sample Comment:	58 ppb benzo(a)anthracene in dock area sediments at DO08SD. 13 ppb at

1610 NORTH PIER 99 ST. (Continued) **S106655861**

DO02SD. 12 ppb at DO03SD. Up to 7 ppb in nearshore background sediments. Not detected in nearby Columbia River sediments.
Last Update By: SFORTUN
Update Date: 09/11/2009
Decode for MediumID: Sediment

Substance ID.: 121374
Haz Release ID: 387387
Qty Released: Unknown
Date Released: Unknown
Update Date: 09/11/2009
Update By: SFORTUN
Substance Code: 50-32-8
Substance Name: BENZO(a)PYRENE
Substance Abbrev.: Not reported
Substance Category ID: 8476
Substance Category: Semi-volatiles
Category Level: Not reported
Created By: Not reported
Created Date: 12/17/2002
Substance Category ID: 8476
Substance Category: Semi-volatiles
Category Level: Not reported
Created By: Not reported
Created Date: 12/17/2002
Substance Alias ID: 318559
Sub Alias Name: B(a)P
Substance Alias ID: 318560
Sub Alias Name: BENZOPYRENE,3,4-
Substance Alias ID: 318561
Sub Alias Name: BENZPYRENE,3,4-
Substance Alias ID: 318562
Sub Alias Name: BP
Sampling Result ID: 349723
Feature Id: 0
Hazard Release Id: 387387
Medium: 703
Substance Abbrev.: 0
Unit Code: 8
Observation: True
Owner Operator: False
Lab Data: True
Sample Depth: 0-6 inches
Start Date: 10/30/2008
End Date: Not reported
Min Concentration: Not reported
Max Concentration: 930.00
Sample Comment: 930 ppb in upland surface soils at OP02SS. 640 ppb in soils at UP01SS. 390 ppb in waste storage area soils at WS02SS. 88 ppb at WS01SS. 37 ppb at OP03SS. 35 ppb at OP01SS. 52 ppb in background soils at BK01SS.
Last Update By: SFORTUN
Update Date: 09/11/2009
Decode for MediumID: Soil
Sampling Result ID: 349728
Feature Id: 0
Hazard Release Id: 387387
Medium: 701

1610 NORTH PIER 99 ST. (Continued) **S106655861**

Substance Abbrev.: 0
Unit Code: 8
Observation: True
Owner Operator: False
Lab Data: True
Sample Depth: 0-6 inches
Start Date: 10/29/2008
End Date: Not reported
Min Concentration: Not reported
Max Concentration: 58.00
Sample Comment: 58 ppb benzo(a)pyrene in dock area sediments at DO08SD. 12 ppb in sediments at DO03SD. Not detected in nearshore background sediments or nearby Columbia River sediments.
Last Update By: SFORTUN
Update Date: 09/11/2009
Decode for MediumID: Sediment

Substance ID.: 121192
Haz Release ID: 387388
Qty Released: Unknown
Date Released: Unknown
Update Date: 09/11/2009
Update By: SFORTUN
Substance Code: 205-99-2
Substance Name: BENZO(b)FLUORANTHENE
Substance Abbrev.: Not reported
Substance Category ID: 8477
Substance Category: Semi-volatiles
Category Level: Not reported
Created By: Not reported
Created Date: 12/17/2002
Substance Category ID: 8477
Substance Category: Semi-volatiles
Category Level: Not reported
Created By: Not reported
Created Date: 12/17/2002
Substance Alias ID: 317390
Sub Alias Name: B(b)F
Substance Alias ID: 317391
Sub Alias Name: BENZ(e)ACEPHENANTHRYLENE
Substance Alias ID: 317392
Sub Alias Name: BENZFLUORANTHENE,3,4-
Substance Alias ID: 317393
Sub Alias Name: BENZOFLUORANTHENE,2,3-
Substance Alias ID: 317394
Sub Alias Name: BENZOFLUORANTHENE,3,4-
Sampling Result ID: 349724
Feature Id: 0
Hazard Release Id: 387388
Medium: 703
Substance Abbrev.: 0
Unit Code: 8
Observation: True
Owner Operator: False
Lab Data: True
Sample Depth: 0-6 inches
Start Date: 10/30/2008

1610 NORTH PIER 99 ST. (Continued) **S106655861**

End Date: Not reported
Min Concentration: Not reported
Max Concentration: 1600.00
Sample Comment: 1600 ppb benzo(b)fluoranthene in upland surface soils at UP01SS. 1400 ppb in soils at OP02SS. 660 ppb in waste storage area soils at WS02SS. 74 ppb in background soil sample BK01SS.
Last Update By: SFORTUN
Update Date: 09/11/2009
Decode for MediumID: Soil

Substance ID.: 121415
Haz Release ID: 387389
Qty Released: Unknown
Date Released: Unknown
Update Date: 09/11/2009
Update By: SFORTUN
Substance Code: 53-70-3
Substance Name: DIBENZO(a,h)ANTHRACENE
Substance Abbrev.: Not reported
Substance Category ID: 8499
Substance Category: Semi-volatiles
Category Level: Not reported
Created By: Not reported
Created Date: 12/17/2002
Substance Category ID: 8499
Substance Category: Semi-volatiles
Category Level: Not reported
Created By: Not reported
Created Date: 12/17/2002
Substance Alias ID: 318667
Sub Alias Name: DB(a,h)A
Substance Alias ID: 318668
Sub Alias Name: DIBENZ(a,h)ANTHRACENE
Substance Alias ID: 318669
Sub Alias Name: DIBENZANTHRACENE,1,2-5,6-
Substance Alias ID: 318670
Sub Alias Name: DIBENZANTHRACENE,1,2:5,6-
Sampling Result ID: 349725
Feature Id: 0
Hazard Release Id: 387389
Medium: 703
Substance Abbrev.: 0
Unit Code: 8
Observation: True
Owner Operator: False
Lab Data: True
Sample Depth: 0-6 inches
Start Date: 10/30/2008
End Date: Not reported
Min Concentration: Not reported
Max Concentration: 1800.00
Sample Comment: 1800 ppb dibenzo(a,h)anthracene in waste storage area soils at WS02SS. 190 ppb in soils at UP01SS. 170 ppb in soils at OP02SS. 13 ppb in background soil sample BK01SS.
Last Update By: SFORTUN
Update Date: 09/11/2009
Decode for MediumID: Soil

1610 NORTH PIER 99 ST. (Continued) **S106655861**

Substance ID.: 121176
Haz Release ID: 387390
Qty Released: Unknown
Date Released: Unknown
Update Date: 09/11/2009
Update By: SFORTUN
Substance Code: 193-39-5
Substance Name: INDENO(1,2,3-cd)PYRENE
Substance Abbrev.: Not reported
Substance Category ID: 8493
Substance Category: Semi-volatiles
Category Level: Not reported
Created By: Not reported
Created Date: 12/17/2002
Substance Category ID: 8493
Substance Category: Semi-volatiles
Category Level: Not reported
Created By: Not reported
Created Date: 12/17/2002
Substance Alias ID: 317339
Sub Alias Name: PHENYLENEPYRENE,2,3-
Substance Alias ID: 317340
Sub Alias Name: PHENYLENEPYRENE,o-
Sampling Result ID: 349726
Feature Id: 0
Hazard Release Id: 387390
Medium: 703
Substance Abbrev.: 0
Unit Code: 8
Observation: True
Owner Operator: False
Lab Data: True
Sample Depth: 0-6 inches
Start Date: 10/30/2008
End Date: Not reported
Min Concentration: Not reported
Max Concentration: 720.00
Sample Comment: 720 ppb indeno(1,2,3-cd)pyrene in soils at OP02SS. 700 ppb in soils at UP01SS. 440 ppb in waste storage area soils at WS02SS. 46 ppb in background soils at BK01SS.
Last Update By: SFORTUN
Update Date: 09/11/2009
Decode for MediumID: Soil
Sampling Result ID: 349731
Feature Id: 0
Hazard Release Id: 387390
Medium: 701
Substance Abbrev.: 0
Unit Code: 8
Observation: True
Owner Operator: False
Lab Data: True
Sample Depth: 0-6 inches
Start Date: 10/29/2008
End Date: Not reported
Min Concentration: Not reported
Max Concentration: 44.00

1610 NORTH PIER 99 ST. (Continued) **S106655861**

Sample Comment: 44 ppb indeno(1,2,3-cd)pyrene in dock area sediments at DO08SD. Not detected in nearshore background sediments or nearby Columbia River sediments.
Last Update By: SFORTUN
Update Date: 09/11/2009
Decode for MediumID: Sediment

Substance ID.: 121196
Haz Release ID: 387391
Qty Released: Unknown
Date Released: Unknown
Update Date: 09/11/2009
Update By: SFORTUN
Substance Code: 207-08-9
Substance Name: BENZO(k)FLUORANTHENE
Substance Abbrev.: Not reported
Substance Category ID: 8478
Substance Category: Semi-volatiles
Category Level: Not reported
Created By: Not reported
Created Date: 12/17/2002
Substance Category ID: 8478
Substance Category: Semi-volatiles
Category Level: Not reported
Created By: Not reported
Created Date: 12/17/2002
Substance Alias ID: 317400
Sub Alias Name: B(k)F
Substance Alias ID: 317401
Sub Alias Name: BENZOFLUORANTHENE,11,12-
Sampling Result ID: 349729
Feature Id: 0
Hazard Release Id: 387391
Medium: 701
Substance Abbrev.: 0
Unit Code: 8
Observation: True
Owner Operator: False
Lab Data: True
Sample Depth: 0-6 inches
Start Date: 10/29/2008
End Date: Not reported
Min Concentration: Not reported
Max Concentration: 27.00
Sample Comment: 27 ppb benzo(k)fluoranthene in dock area sediments at DO08SD. Not detected in background nearshore sediments or in nearby Columbia River sediments.
Last Update By: SFORTUN
Update Date: 09/11/2009
Decode for MediumID: Sediment
Sampling Result ID: 349730
Feature Id: 0
Hazard Release Id: 387391
Medium: 703
Substance Abbrev.: 0
Unit Code: 8
Observation: True

1610 NORTH PIER 99 ST. (Continued) **S106655861**

Owner Operator: False
Lab Data: True
Sample Depth: 0-6 inches
Start Date: 10/30/2008
End Date: Not reported
Min Concentration: Not reported
Max Concentration: 530.00
Sample Comment: 530 ppb benzo(k)fluoranthene in upland surface soils at OP02SS. 390 ppb at UP01SS. 230 ppb in waste storage area soils at WS02SS. 29 ppb in background soil sample BK01SS.
Last Update By: SFORTUN
Update Date: 09/11/2009
Decode for MediumID: Soil

Substance ID.: 121167
Haz Release ID: 387393
Qty Released: Unknown
Date Released: Unknown
Update Date: 09/11/2009
Update By: SFORTUN
Substance Code: 191-24-2
Substance Name: BENZO(ghi)PERYLENE
Substance Abbrev.: Not reported
Substance Alias ID: 317305
Sub Alias Name: B(ghi)P
Substance Alias ID: 317306
Sub Alias Name: BENZOPERYLENE,1,12-
Substance Alias ID: 317307
Sub Alias Name: BENZPERYLENE,1,12-
Sampling Result ID: 349733
Feature Id: 0
Hazard Release Id: 387393
Medium: 703
Substance Abbrev.: 0
Unit Code: 8
Observation: True
Owner Operator: False
Lab Data: True
Sample Depth: 0-6 inches
Start Date: 10/30/2008
End Date: Not reported
Min Concentration: Not reported
Max Concentration: 660.00
Sample Comment: 660 ppb benzo(g,h,i)perylene in surface soils at OP02SS. 540 ppb in soils at UP01SS. 340 ppb in waste storage area soils at WS02SS. 40 ppb in background soils at BK01SS.
Last Update By: SFORTUN
Update Date: 09/11/2009
Decode for MediumID: Soil
Sampling Result ID: 349734
Feature Id: 0
Hazard Release Id: 387393
Medium: 701
Substance Abbrev.: 0
Unit Code: 8
Observation: True
Owner Operator: False

1610 NORTH PIER 99 ST. (Continued) **S106655861**

Lab Data: True
Sample Depth: 0-6 inches
Start Date: 10/30/2008
End Date: Not reported
Min Concentration: Not reported
Max Concentration: 31.00
Sample Comment: 31 ppb benzo(g,h,i)perylene in dock area sediments at DO08SD. 10 ppb at DO03SD. Not detected in nearshore background sediments or nearby Columbia River sediments.
Last Update By: SFORTUN
Update Date: 09/11/2009
Decode for MediumID: Sediment

Substance ID.: 121210
Haz Release ID: 387394
Qty Released: Unknown
Date Released: Unknown
Update Date: 09/11/2009
Update By: SFORTUN
Substance Code: 218-01-9
Substance Name: CHRYSENE
Substance Abbrev.: Not reported
Substance Category ID: 8481
Substance Category: Semi-volatiles
Category Level: Not reported
Created By: Not reported
Created Date: 12/17/2002
Substance Category ID: 8481
Substance Category: Semi-volatiles
Category Level: Not reported
Created By: Not reported
Created Date: 12/17/2002
Substance Alias ID: 317438
Sub Alias Name: BENZ(a)PHENANTHRENE
Substance Alias ID: 317439
Sub Alias Name: BENZPHENANTHRENE,1,2-
Substance Alias ID: 317440
Sub Alias Name: DIBENZONAPHTHALENE,1,2,5,6-
Sampling Result ID: 349735
Feature Id: 0
Hazard Release Id: 387394
Medium: 703
Substance Abbrev.: 0
Unit Code: 8
Observation: True
Owner Operator: False
Lab Data: True
Sample Depth: 0-6 inches
Start Date: 10/30/2008
End Date: Not reported
Min Concentration: Not reported
Max Concentration: 1400.00
Sample Comment: 1400 ppb chrysene in upland surface soils at UP01SS. 1200 ppb at OP02SS. 550 ppb in waste storage area soils at WS02SS. 47 ppb in background soils at BK01SS.
Last Update By: SFORTUN
Update Date: 09/11/2009

1610 NORTH PIER 99 ST. (Continued) **S106655861**

Decode for MediumID: Soil
Sampling Result ID: 349736
Feature Id: 0
Hazard Release Id: 387394
Medium: 701
Substance Abbrev.: 0
Unit Code: 8
Observation: True
Owner Operator: False
Lab Data: True
Sample Depth: 0-6 inches
Start Date: 10/30/2008
End Date: Not reported
Min Concentration: Not reported
Max Concentration: 48.00
Sample Comment: 48 ppb in dock area sediments at DO08SD. 35 ppb at DO05SD. Nearshore background sediments contained 170 ppb. Not detected in nearby Columbia River sediments.
Last Update By: SFORTUN
Update Date: 09/11/2009
Decode for MediumID: Sediment

Substance ID.: 121639
Haz Release ID: 386023
Qty Released: Unknown
Date Released: Unknown
Update Date: 09/09/2009
Update By: SFORTUN
Substance Code: 7439-92-1
Substance Name: LEAD
Substance Abbrev.: Not reported
Substance Category ID: 8466
Substance Category: Inorganics
Category Level: Not reported
Created By: Not reported
Created Date: 12/17/2002
Substance Category ID: 8466
Substance Category: Inorganics
Category Level: Not reported
Created By: Not reported
Created Date: 12/17/2002
Substance Alias ID: 319256
Sub Alias Name: PB
Comment ID: 304755
Release Code: Data Sources
Release Comments: Consultant report
Decode for Relcomcd: Data Sources
Sampling Result ID: 347500
Feature Id: 0
Hazard Release Id: 386023
Medium: 703
Substance Abbrev.: 0
Unit Code: 7
Observation: True
Owner Operator: False
Lab Data: True
Sample Depth: 0-6 inches

1610 NORTH PIER 99 ST. (Continued) **S106655861**

Start Date: 07/03/2003
End Date: Not reported
Min Concentration: Not reported
Max Concentration: 6790.00
Sample Comment: 6790 ppm lead in upland surface soils at UP01SS 1590 ppm in waste storage area soils at WS02SS. 1380 ppm in soils at OP02SS. 628 ppm at 12 inches (7/3/03) 90.8 ppm in waste storage areas soils at WS01SS. 21.4 ppm in background soils at BK01SS.
Last Update By: SFORTUN
Update Date: 09/10/2009
Decode for MediumID: Soil
Sampling Result ID: 349715
Feature Id: 0
Hazard Release Id: 386023
Medium: 701
Substance Abbrev.: 0
Unit Code: 7
Observation: True
Owner Operator: False
Lab Data: True
Sample Depth: 0-6 inches
Start Date: 10/28/2008
End Date: Not reported
Min Concentration: Not reported
Max Concentration: 6.20
Sample Comment: 6.2 ppm lead in dock area sediments at DO02SD and DO06SD. 5.4 ppm in sediments at DO09SD. 4.9 ppm in sediments at DO03SD and DO08SD. Nearby Columbia River sediments contained 1.7- to 2.8 ppm lead.
Last Update By: SFORTUN
Update Date: 09/10/2009
Decode for MediumID: Sediment
Sampling Result ID: 350655
Feature Id: 0
Hazard Release Id: 386023
Medium: 703
Substance Abbrev.: 0
Unit Code: Not reported
Observation: False
Owner Operator: False
Lab Data: True
Sample Depth: Not reported
Start Date: 10/05/2013
End Date: Not reported
Min Concentration: Not reported
Max Concentration: Not reported
Sample Comment: up to 2,300mg/kg at 0.5-1ft depth. Sample RAC-2.
Last Update By: SMILLER
Update Date: 11/27/2013
Decode for MediumID: Soil

Substance ID.: 121982
Haz Release ID: 386067
Qty Released: Not reported
Date Released: Not reported
Update Date: 09/16/2003
Update By: JWAGGY
Substance Code: ECD169

1610 NORTH PIER 99 ST. (Continued) **S106655861**

Substance Name: DIESEL - FUEL OIL
Substance Abbrev.: Not reported
Substance Category ID: 8529
Substance Category: Petroleum Related Releases for OSPIRG Report
Category Level: Not reported
Created By: Not reported
Created Date: 12/17/2002
Substance Category ID: 8529
Substance Category: Petroleum Related Releases for OSPIRG Report
Category Level: Not reported
Created By: Not reported
Created Date: 12/17/2002
Sampling Result ID: 347501
Feature Id: 0
Hazard Release Id: 386067
Medium: 703
Substance Abbrev.: 0
Unit Code: Not reported
Observation: False
Owner Operator: False
Lab Data: True
Sample Depth: 12 inches
Start Date: 07/03/2003
End Date: Not reported
Min Concentration: Not reported
Max Concentration: Not reported
Sample Comment: 7,540 mg/kg
Last Update By: JWAGGY
Update Date: 09/19/2003
Decode for MediumID: Soil

Substance ID.: 121988
Haz Release ID: 386070
Qty Released: Not reported
Date Released: Not reported
Update Date: 09/19/2003
Update By: JWAGGY
Substance Code: ECD198
Substance Name: OIL - LUBRICATING
Substance Abbrev.: Not reported
Substance Category ID: 8531
Substance Category: Petroleum Related Releases for OSPIRG Report
Category Level: Not reported
Created By: Not reported
Created Date: 12/17/2002
Substance Category ID: 8531
Substance Category: Petroleum Related Releases for OSPIRG Report
Category Level: Not reported
Created By: Not reported
Created Date: 12/17/2002
Sampling Result ID: 347504
Feature Id: 0
Hazard Release Id: 386070
Medium: 703
Substance Abbrev.: 0
Unit Code: Not reported
Observation: False

1610 NORTH PIER 99 ST. (Continued) **S106655861**

Owner Operator: False
Lab Data: True
Sample Depth: 12 inches
Start Date: 07/03/2003
End Date: Not reported
Min Concentration: Not reported
Max Concentration: Not reported
Sample Comment: 42,400 mg/kg
Last Update By: JWAGGY
Update Date: 09/19/2003
Decode for MediumID: Soil

Narrative:

NARR ID: 5743043
NARR Code: Contamination
Created By: JWAGGY
Created Date: 03/02/2003
Updated By: SFORTUN
Updated Date: 09/11/2009
Decode for NarcdID: Contamination
NARR Comments: (2/24/03 SMF/SAP) DEQ received four pollution complaints, (between 1991 - 1999) alleging that ongoing activities at the Former Schooner Creek Boat Works site were contaminating the Columbia River and nearby properties. Two other pollution complaints, received in May 1990 and March 1999, described oil sheens and petroleum odors from unknown sources on the Columbia River near the Former Schooner Creek Boat Works. Although the release characteristics were similar to those described in pollution complaints against the boat works site, there is no information to indicate that the source(s) of these petroleum releases were ever determined. A number of other potential sources are found in the immediate vicinity of the Former Schooner Creek Boat Works site. See DEQ January 24, 2003, Strategy Recommendation for specific pollution complaint history. (8/11/03 AC/C&ER) Site tested for VOCs, petroleum hydrocarbons and metals. Diesel, oil and lead were detected at concentrations above background. Sediment and groundwater have not been tested. (9/10/09;smf) EPA completed an SI of the site in August 2009. Site soils and Columbia River (North Portland Harbor / Oregon Slough) sediments were sampled and analyzed for metals, SVOCs, organo-chlorine pesticides, PCBs, and tributyltin in October 2008. EPA's data indicates that site soils are contaminated with metals, PAHs, PCBs, DDT, phthalates, and tributyltin at concentrations that represent a potential risk to on-site workers, to the adjoining residents, to on-site plants and wildlife, and to nearby aquatic life. Sediments in the site's boat dock area are contaminated with metals, PAHs, and DDT at concentrations that represent potential toxic and bioaccumulative threats to aquatic life.

NARR ID: 5743047
NARR Code: Data Sources
Created By: JWAGGY
Created Date: 03/02/2003
Updated By: SMILLER
Updated Date: 08/22/2016
Decode for NarcdID: Data Sources
NARR Comments: ESCI#3526 DEQ Strategy Recomendation. January 2003 Final 1610 North Pier 99 Site Inspection Report, Technical Direction Document Number: 08-03-0006, prepared for U.S. EPA, by Ecology and Environment, Inc.,

1610 NORTH PIER 99 ST. (Continued) **S106655861**

August 2009. Pier 99 EE/CA. June 2013. prepared by Apex.
http://www.epaosc.org/site/site_profile.aspx?site_id=8650

NARR ID: 5743051
NARR Code: General Site Description
Created By: JWAGGY
Created Date: 03/02/2003
Updated By: GWISTAR
Updated Date: 07/23/2003
Decode for NarcdID: General Site Description
NARR Comments: The subject site is an approximate 1 acre parcel in North Portland, along the western edge of the Interstate Highway (I-5) bridge over North Portland Harbor. The site has been the location of boat building, repair, and machine shop activities since about 1937. Schooner Creek Boat Works, a boat building and repair business, began operating at the site in 1989, but relocated its operations about 1 mile northwest, to the north shore of Hayden Island, In July 2000. However, it continued to lease the site through December 2001. DEQ s Northwest Region (NWR) Hazardous Waste program first referred the site to Site Assessment in April 2002 for investigation of a pollution complaint. Mermaid Marine had recently begun leasing the site, but became involved in an extensive cleanup of wastes and debris that Schooner Creek Boat Works allegedly left behind when they vacated the site.

NARR ID: 5743044
NARR Code: Hazardous Substance/Waste Types
Created By: JWAGGY
Created Date: 03/02/2003
Updated By: SFORTUN
Updated Date: 09/11/2009
Decode for NarcdID: Hazardous Substance/Waste Types
NARR Comments: Existing information suggests that site soils and nearby Columbia River Sediments may be contaminated with copper oxide, paint thinner, and heavier petroleum constituents such as polynuclear aromatic hydrocarbons (PAHs). Considering the types of activities conducted at the site, and the length of time that these activities were conducted, other potential site contaminants might include: Organotins, other potential toxic metals (such as arsenic, lead, cadmium, chromium, mercury, and zinc), volatile organic contaminants (VOCs), semi-volatile organic contaminants (SVOCs), and possibly polychlorinated biphenyls (PCBs). (9/11/09; smf) A 2008/2009 EPA SI found that site soils are contaminated with metals, PAHs, phthalates, PCBs, DDT, and tributyltin at concentrations that represent potential risks to on-site workers, adjoining residents, on-site plants and wildlife, and nearby aquatic life. Sediments in the site's boat dock area are contaminated with metals, PAHs, and DDT at concentrations that represent potential toxic and bioaccumulative risks to aquatic life.

NARR ID: 5742713
NARR Code: Site Location
Created By: Not reported
Created Date: 12/17/2002
Updated By: GWISTAR
Updated Date: 06/09/2011
Decode for NarcdID: Site Location

1610 NORTH PIER 99 ST. (Continued) **S106655861**

NARR Comments: (Also known as 1601 N Marine Dr.; formerly 1523 N Marine Dr.) Located on the south shore of Oregon Slough (the Columbia River, North Portland Harbor), south of Hayden Island, beneath and west of the southbound lane of Interstate Highway 5. Site addresses: 1) 1610 N Pier 99 Street, Portland, OR, 97217 (which the Post Office doesn't recognize, hence no 4 digit tail code); 2) 1601 N Marine Drive, Portland, OR 97217-7801; 3) 1523 N Marine Drive, Portland, OR 97217-7801 (neither address 2 nor 3 is recognized by the Tax Office, but are recognized as separate addresses by the US Post Office). The 1601 address appears on a small building immediately west of the site of concern.

NARR ID: 5743504
NARR Code: Manner of Release
Created By: JWAGGY
Created Date: 05/08/2003
Updated By: JWAGGY
Updated Date: 05/08/2003
Decode for NarcdID: Manner of Release
NARR Comments: Unknown

NARR ID: 5743049
NARR Code: Media Contamination
Created By: JWAGGY
Created Date: 03/02/2003
Updated By: JWAGGY
Updated Date: 03/02/2003
Decode for NarcdID: Media Contamination
NARR Comments: Soil, Columbia River sediments

NARR ID: 5749728
NARR Code: Site Ownership
Created By: SFORTUN
Created Date: 09/12/2007
Updated By: SFORTUN
Updated Date: 09/12/2007
Decode for NarcdID: Site Ownership
NARR Comments: (9/12/07 smf) Multnomah County Tax Office currently lists the property (site) owner as Oliver C. Larson Trust, 8320 NE Highway 99, Vancouver, WA 98665. Oliver C. Larson died September 9, 2002. The mailing address is that of Tigard Plaza, tele. 360-566-8192. The Registrant for Tigard Plaza is Tigard Plaza LLC, and Authorized Representative is Milton O. Brown. Milton O. Brown is also the Manager of Tigard Plaza.

NARR ID: 5751700
NARR Code: Project Activity Status
Created By: SFORTUN
Created Date: 09/11/2009
Updated By: SFORTUN
Updated Date: 09/11/2009
Decode for NarcdID: Project Activity Status
NARR Comments: (9/10/09;smf) EPA completed an SI of the site in August 2009. Site soils and Columbia River (North Portland Harbor / Oregon Slough) sediments were sampled and analyzed for metals, SVOCs, organo-chlorine pesticides, PCBs, and tributyltin in October 2008. EPA's data indicates that site soils are contaminated with metals,

1610 NORTH PIER 99 ST. (Continued) **S106655861**

PAHs, PCBs, DDT, phthalates, and tributyltin at concentrations that represent a potential risk to on-site workers, to the adjoining residents, to on-site plants and wildlife, and to nearby aquatic life. Sediments in the site's boat dock area are contaminated with metals, PAHs, and DDT at concentrations that represent potential toxic and bioaccumulative threats to aquatic life.

NARR ID: 5743045
NARR Code: Pathways Other Hazards
Created By: JWAGGY
Created Date: 03/02/2003
Updated By: SMILLER
Updated Date: 11/27/2013
Decode for NarcdID: Pathways & Other Hazards
NARR Comments: The site is located in a narrow, isolated strip of industrial properties on the south bank of North Portland Harbor, along North Marine Drive. The area between North Portland Harbor on the north, I-5 on the east, Columbia Slough on the south, and a Burlington Northern Santa Fe Railroad right-of-way on the west comprises Peninsula Drainage District #1. The entire site lies within the Columbia River s 100-year flow zone, so flood waters could mobilize any surface contamination at the site. The nearest residence evidently shares the same tax lot as the site. North Portland Harbor and I-5 should limit potential exposures for most upland residences, except for potential exposures at the on-site residence. There are approximately 200 houseboats moored along the north shore of the North Portland Harbor, within .5 mile of the site. It is unclear if site contaminants would significantly affect residents at the nearby houseboats. The Multnomah County Fairgrounds and Exposition Center lied southwest of the site, directly across North Marine Drive. East Delta Park, a municipal park, lies about .25 mile south-southeast of the site. The Portland International Raceway lies about .5 mile south-southwest of the site. Heron Lakes Golf Club, a municipal golf course, lies about .25 mile southwest of the site. In addition, Jantzen Beach Supercenter shopping center lies directly across North Portland Harbor from the site. In August 2001, Metro hired a consultant to advance five pushprobe soil borings 100 to 200 feet south of the site. These borings encountered groundwater at 7 to 16 feet below ground surface (bgs), suggesting that any potential contaminants at the boat yard site could represent a threat to nearby drinking water wells, and that potential shallow groundwater contamination could represent a threat to aquatic life in North Portland Harbor. Wetlands areas directly to the south of the site attract populations of sensitive wildlife species to the area. A major heronry is also located about 1 mile from the site. Site contaminants could represent a threat to sensitive wildlife and plant species within the drainage district. Along the 1610 North Pier 99 Street site, the Columbia River provides migratory and rearing habitat for twelve sensitive anadromous fish species.

NARR ID: 5743046
NARR Code: Remedial Action
Created By: JWAGGY
Created Date: 03/02/2003
Updated By: SMILLER
Updated Date: 05/19/2020
Decode for NarcdID: Remedial Action

1610 NORTH PIER 99 ST. (Continued) **S106655861**

NARR Comments: (2/24/03 SMF/SAP) The site has a lengthy operational history, and DEQ has received multiple complaints alleging releases or improper handling of hazardous substances at the site. A high priority is assigned for conducting an Expanded Preliminary Assessment (XPA) of the site. Site soils, groundwater, and nearby Columbia River sediments should be sampled for toxic metals, VOCs, SVOCs, and PCBs to determine if past activities may have significantly contaminated the site and surrounding environment. (8/21/03 AC/C&ER) A preliminary investigation confirms the presence of petroleum hydrocarbons and metals in site soils. Site sediment must still be evaluated. [10/21/13 SA/SAM] A Site inspection Report was prepared in 2009. Sample results for the sediment samples collected from below the Pier 99 docks indicated the presence of one TAL metal at a significant concentration with respect to background concentration. No organotins, pesticides/PCBs, SVOCs were detected at significant concentrations with respect to background concentrations. Site soils contained sources of CERCLA hazardous substances. EPA completed an EE/CA on June 13, 2013. The site was divided up into 4 operable units: - Operable Unit 1 Bank Area - Operable Unit 2 Eastern Solid Waste Storage Area (Eastern Unimproved Area) - Operable Unit 3 Gravel Filter Area and Upland Boat Maintenance Repair Area - Operable Unit 4 Former Crane Area Based on the results of this EE/CA, the recommended removal actions for the Site are OU3 Gravel Filter Removal and stormwater Pipe Removal and OU1 Bank Stabilization(which included some debris removal and sand blast grit removal). The OU 2 elevated area coresponded with the OU3 discharge area and is addressed in this action. An OU 4 data gap investigation indicate that removal is not needed for the former crane area soil or groundwater at the site. Onsite work by EPA started Sept 1, 2013. For more details, visit http://www.epaosc.org/site/site_profile.aspx?site_id=8650 By 10/10/2013 all initial removal and restoration activities at the Pier 99 site were completed. [6/26/14 SA/SAM] Additonal removal at two locations(REX-16 and RAC-2) will occur in June 2014. EPA will perform a one-year monitoring and maintenance review. [10/22/14 SA/SAM]Additional removal was completed at the burn area on June 30 and July 2, 2014. As much as 3.5 feet of ashy soil was removed along a 15 foot length at the base of the slope. Because a significant portion of the bank was exposed during the excavation, EPA agreed that further excavation could jeopardize the stability of the bank, and excavation could be stopped. The area at the toe of the slope was reinforced with Envirlok vegetated sand bags installed at approximately a 1:1 slope. The two foot soil cover requirement was met at the toe of the bank, but could not be met further up the bank on the steep slope. Up the slope only 18-20inches of soil cover was placed. The EPA will require Post-Removal Site Controls, including monthly inspections, prohibit any activity that damages or disturbs the integrity of the cover and restoring the integrity of the cover if it is jeopardized in any way. [5/19/20 SA/SAM] The 2015 Monitoring report(year 2), indicated bank conditions were stable; grass covered the bank and no ground distrubances occured. 2016 and 2020 monitoring reports demonstrated the bank continues to be covered with grass. Based on review of the previous removal action and project files, the DEQ Cleanup program is concerned that sediment adjacent to the North Pier 99 site has not been adequately characterized and may be contaminated above levels of concern to human health and the environment. In particular, there is no data for Columbia River sediments between the bank and the area sampled near the docks.

1610 NORTH PIER 99 ST. (Continued) **S106655861**

NARR ID: 5743050
NARR Code: Health Threats
Created By: JWAGGY
Created Date: 03/02/2003
Updated By: SMILLER
Updated Date: 11/27/2013
Decode for NarcdID: Health Threats
NARR Comments: The nearest residence evidently shares the same tax lot as the site. North Portland Harbor and I-5 should limit potential exposures for most upland residences, except for potential exposures at the on-site residence. There are approximately 200 houseboats moored along the north shore of the North Portland Harbor, within 0.5 mile of the site. Nearly 80% of these are located either directly across the harbor, or downstream from the boat works site. The Multnomah County Fairgrounds and Exposition Center lies southwest of the site, directly across North Marine Drive. East Delta Park, a municipal park, lies about 0.25 mile south-southeast of the site. The Portland International Raceway lies about .5 mile south-southwest of the site. Heron Lakes Golf Club, a municipal golf course, lies about 0.25 mile southwest of the site. In addition, the Jantzen Beach Supercenter (shopping center) lies directly across North Portland Harbor from the site. In August 2001, Metro hired a consultant to advance five pushprobe soil borings 100 to 200 feet south of the site. These borings encountered groundwater at 7 to 16 feet below ground surface (bgs), suggesting that any potential contaminants at the boat yard site could represent a threat to nearby drinking water wells, and that potential shallow groundwater contamination could represent a threat to aquatic life in North Portland Harbor. City records indicate that the on-site residence is serviced by the Portland municipal water supply. The city also has supplemental supply wells along the Columbia River south shore, 6 to 11 miles east of the site, as well as four supplemental supply wells on Hayden Island. Two of the Hayden Island wells lie about 1,200 feet north of the site, directly across North Portland Harbor. The nearest municipal water supply wells lie across North Portland Harbor, a 1,000-foot-wide, 20 30 foot deep channel of the Columbia River, and may be about 225 250 feet deep, so it remains unclear if site contaminants represent a significant threat to the city drinking water supply. OWRD also has records of three community or group-domestic wells, one public water supply well, and five domestic wells within 1.25 miles of the site.

Administrative Action:
Action ID: 9421
Region: 0
Complete Date: 06/07/2007
Rank Value: Not reported
Cleanup Flag: False
Created Date: 10/22/2008
Decode for AgencyID: Environmental Protection Agency
Decode for RegionID: Not reported
Category: EPA Led Action
Action Code Flag: False
Action: Site added to CERCLIS
Further Action: 0
Comments: Not reported

Action ID: 9458
Region: 0

1610 NORTH PIER 99 ST. (Continued) **S106655861**

Complete Date: 02/01/2008
Rank Value: Not reported
Cleanup Flag: False
Created Date: 10/22/2008
Decode for AgencyID: Environmental Protection Agency
Decode for RegionID: Not reported
Category: EPA Led Action
Action Code Flag: False
Action: EPA Preliminary Assessment 2
Further Action: 0
Comments: Not reported

Action ID: 9511
Region: Northwestern Region
Complete Date: 08/28/2009
Rank Value: Not reported
Cleanup Flag: False
Created Date: 10/22/2008
Decode for AgencyID: Environmental Protection Agency
Decode for RegionID: Northwest Region
Category: Remedial Action
Action Code Flag: False
Action: SITE INVESTIGATION
Further Action: 0
Comments: Not reported

Action ID: 9467
Region: Northwestern Region
Complete Date: 06/28/2010
Rank Value: Not reported
Cleanup Flag: False
Created Date: 06/28/2010
Decode for AgencyID: Department of Environmental Quality
Decode for RegionID: Northwest Region
Category: Listing Action
Action Code Flag: False
Action: Facility proposed for Inventory
Further Action: 0
Comments: Not reported

Action ID: 9449
Region: Northwestern Region
Complete Date: 01/24/2003
Rank Value: Not reported
Cleanup Flag: False
Created Date: 03/02/2003
Decode for AgencyID: Department of Environmental Quality
Decode for RegionID: Northwest Region
Category: Listing Action
Action Code Flag: False
Action: Insufficient information to list
Further Action: 0
Comments: Not reported

Action ID: 9517
Region: Northwestern Region
Complete Date: 04/09/2003

1610 NORTH PIER 99 ST. (Continued) **S106655861**

Rank Value: Not reported
Cleanup Flag: False
Created Date: 03/02/2003
Decode for AgencyID: Department of Environmental Quality
Decode for RegionID: Northwest Region
Category: Remedial Action
Action Code Flag: False
Action: SRS Waiting List
Further Action: 0
Comments: Not reported

Action ID: 9510
Region: Northwestern Region
Complete Date: 01/24/2003
Rank Value: Not reported
Cleanup Flag: False
Created Date: 03/03/2003
Decode for AgencyID: Department of Environmental Quality
Decode for RegionID: Northwest Region
Category: Remedial Action
Action Code Flag: False
Action: State Expanded Preliminary Assessment recommended (XPA)
Further Action: High
Comments: Not reported

Action ID: 9459
Region: Northwestern Region
Complete Date: 01/24/2003
Rank Value: Not reported
Cleanup Flag: False
Created Date: 03/03/2003
Decode for AgencyID: Department of Environmental Quality
Decode for RegionID: Northwest Region
Category: Remedial Action
Action Code Flag: False
Action: PRELIMINARY ASSESSMENT EQUIVALENT
Further Action: 0
Comments: Not reported

Action ID: 9442
Region: Northwestern Region
Complete Date: 08/01/2003
Rank Value: Not reported
Cleanup Flag: False
Created Date: 04/30/2003
Decode for AgencyID: Department of Environmental Quality
Decode for RegionID: Northwest Region
Category: Remedial Action
Action Code Flag: False
Action: NEGOTIATIONS
Further Action: 0
Comments: Not reported

Action ID: 9511
Region: Northwestern Region
Complete Date: 08/27/2003
Rank Value: Not reported

1610 NORTH PIER 99 ST. (Continued) **S106655861**

Cleanup Flag: False
Created Date: 08/21/2003
Decode for AgencyID: Department of Environmental Quality
Decode for RegionID: Northwest Region
Category: Remedial Action
Action Code Flag: False
Action: SITE INVESTIGATION
Further Action: 0
Comments: Not reported

Action ID: 9498
Region: Northwestern Region
Complete Date: 08/11/2003
Rank Value: Not reported
Cleanup Flag: False
Created Date: 08/25/2003
Decode for AgencyID: Department of Environmental Quality
Decode for RegionID: Northwest Region
Category: Listing Action
Action Code Flag: False
Action: Proposal for Confirmed Release List recommended
Further Action: 0
Comments: Not reported

Action ID: 9465
Region: Northwestern Region
Complete Date: 09/22/2003
Rank Value: Not reported
Cleanup Flag: False
Created Date: 09/16/2003
Decode for AgencyID: Department of Environmental Quality
Decode for RegionID: Northwest Region
Category: Listing Action
Action Code Flag: False
Action: Facility proposed for Confirmed Release List
Further Action: 0
Comments: Not reported

Action ID: 9506
Region: Northwestern Region
Complete Date: 08/27/2003
Rank Value: Not reported
Cleanup Flag: False
Created Date: 10/22/2003
Decode for AgencyID: Department of Environmental Quality
Decode for RegionID: Northwest Region
Category: Remedial Action
Action Code Flag: False
Action: Site Investigation recommended (SI)
Further Action: High
Comments: Not reported

Action ID: 9428
Region: Northwestern Region
Complete Date: 10/31/2003
Rank Value: Not reported
Cleanup Flag: False

1610 NORTH PIER 99 ST. (Continued) **S106655861**

Created Date: 12/04/2003
Decode for AgencyID: Department of Environmental Quality
Decode for RegionID: Northwest Region
Category: Listing Action
Action Code Flag: False
Action: Extension requested by owner/operator
Further Action: 0
Comments: Not reported

Action ID: 9430
Region: Northwestern Region
Complete Date: 11/03/2003
Rank Value: Not reported
Cleanup Flag: False
Created Date: 12/04/2003
Decode for AgencyID: Department of Environmental Quality
Decode for RegionID: Northwest Region
Category: Listing Action
Action Code Flag: False
Action: Petition or request granted
Further Action: 0
Comments: Not reported

Action ID: 9438
Region: Northwestern Region
Complete Date: 06/02/2004
Rank Value: Not reported
Cleanup Flag: False
Created Date: 06/03/2004
Decode for AgencyID: Department of Environmental Quality
Decode for RegionID: Northwest Region
Category: Listing Action
Action Code Flag: False
Action: Facility placed on Confirmed Release List
Further Action: 0
Comments: Not reported

Action ID: 9506
Region: Northwestern Region
Complete Date: Not reported
Rank Value: Not reported
Cleanup Flag: False
Created Date: 05/19/2020
Decode for AgencyID: Department of Environmental Quality
Decode for RegionID: Northwest Region
Category: Remedial Action
Action Code Flag: False
Action: Site Investigation recommended (SI)
Further Action: Medium
Comments: Not reported

Action ID: 9501
Region: Northwestern Region
Complete Date: 06/28/2010
Rank Value: Not reported
Cleanup Flag: False
Created Date: 12/17/2012

1610 NORTH PIER 99 ST. (Continued) **S106655861**

Decode for AgencyID: Department of Environmental Quality
Decode for RegionID: Northwest Region
Category: Remedial Action
Action Code Flag: False
Action: Remedial Action recommended (RA)
Further Action: High
Comments: Not reported

Action ID: 9491
Region: Northwestern Region
Complete Date: 06/30/2014
Rank Value: Not reported
Cleanup Flag: False
Created Date: 11/21/2013
Decode for AgencyID: Environmental Protection Agency
Decode for RegionID: Northwest Region
Category: Remedial Action
Action Code Flag: False
Action: REMOVAL
Further Action: 0
Comments: Not reported

Action ID: 9450
Region: Northwestern Region
Complete Date: Not reported
Rank Value: Not reported
Cleanup Flag: False
Created Date: 11/24/2014
Decode for AgencyID: Department of Environmental Quality
Decode for RegionID: Northwest Region
Category: Remedial Action
Action Code Flag: False
Action: OPERATION and MAINTENANCE
Further Action: 0
Comments: Not reported

Action ID: 9424
Region: Northwestern Region
Complete Date: Not reported
Rank Value: 0
Cleanup Flag: False
Created Date: 12/17/2002
Decode for AgencyID: Department of Environmental Quality
Decode for RegionID: Northwest Region
Category: Administrative Action
Action Code Flag: False
Action: Site added to database
Further Action: Not reported
Comments: Not reported

Action ID: 9425
Region: Northwestern Region
Complete Date: 01/24/2003
Rank Value: 0
Cleanup Flag: False
Created Date: 12/17/2002
Decode for AgencyID: Department of Environmental Quality

1610 NORTH PIER 99 ST. (Continued) **S106655861**

Decode for RegionID: Northwest Region
Category: Remedial Action
Action Code Flag: False
Action: SITE EVALUATION
Further Action: 0
Comments: Not reported

Operations:
Operation Id: 134629
Operation Status: Inactive
Common Name: Interstate Dry Dock
Yrs of Operation: Operating in 1976
Comments: At 1511 N Marine Drive (owner V.W. Church)
Updated Date: 12/02/2002
Updated By: sxf
Decode for OpstatID: Inactive

Operation Id: 134630
Operation Status: Active
Common Name: Mermaid Marine - Guy Bloiden
Yrs of Operation: 2002
Comments: Not reported
Updated Date: 11/22/2002
Updated By: sxf
Decode for OpstatID: Active

Operation Id: 134631
Operation Status: Inactive
Common Name: Former Schooner Creek Boat Works
Yrs of Operation: 1992-1999
Comments: Not reported
Updated Date: 08/16/2004
Updated By: JWAGGY
Decode for OpstatID: Inactive
Operations SIC Id: 198070
SIC Code: 1721
Created By: Not reported
Created Date: 12/17/2002
Operations SIC Id: 198071
SIC Code: 4493
Created By: Not reported
Created Date: 12/17/2002
Operations SIC Id: 198072
SIC Code: 1711
Created By: Not reported
Created Date: 12/17/2002
Operations SIC Id: 198073
SIC Code: 3732
Created By: Not reported
Created Date: 12/17/2002
Operations SIC Id: 198074
SIC Code: 4499
Created By: Not reported
Created Date: 12/17/2002

Operation Id: 134632
Operation Status: Inactive
Common Name: Schroeder’s Marine Machine Works

1610 NORTH PIER 99 ST. (Continued) **S106655861**

Yrs of Operation: Operating in 1976
Comments: 1523 N Marine Dr. (owner P.R. Schroeder)
Updated Date: 12/02/2002
Updated By: sxf
Decode for OpstatID: Inactive

VCS:
Name: 1610 NORTH PIER 99 ST.
Address: 1610 N PIER 99 ST.
City,State,Zip: PORTLAND, OR 97217
ECS Site ID: 3526
Facility Size: 1.07 acres
Action: Site Investigation recommended (SI)
Start Date: 08/27/2003
End Date: 08/27/2003
Program: VCS
Latitude: 45.6065
Longitude: -122.6829

Name: 1610 NORTH PIER 99 ST.
Address: 1610 N PIER 99 ST.
City,State,Zip: PORTLAND, OR 97217
ECS Site ID: 3526
Facility Size: 1.07 acres
Action: Proposal for Confirmed Release List recommended
Start Date: 08/11/2003
End Date: 08/11/2003
Program: VCS
Latitude: 45.6065
Longitude: -122.6829

Name: 1610 NORTH PIER 99 ST.
Address: 1610 N PIER 99 ST.
City,State,Zip: PORTLAND, OR 97217
ECS Site ID: 3526
Facility Size: 1.07 acres
Action: Facility proposed for Confirmed Release List
Start Date: 09/22/2003
End Date: 09/22/2003
Program: VCS
Latitude: 45.6065
Longitude: -122.6829

Name: 1610 NORTH PIER 99 ST.
Address: 1610 N PIER 99 ST.
City,State,Zip: PORTLAND, OR 97217
ECS Site ID: 3526
Facility Size: 1.07 acres
Action: Petition or request granted
Start Date: 11/03/2003
End Date: 11/03/2003
Program: VCS
Latitude: 45.6065
Longitude: -122.6829

Name: 1610 NORTH PIER 99 ST.
Address: 1610 N PIER 99 ST.

1610 NORTH PIER 99 ST. (Continued) **S106655861**

City,State,Zip: PORTLAND, OR 97217
ECS Site ID: 3526
Facility Size: 1.07 acres
Action: Extension requested by owner/operator
Start Date: 10/31/2003
End Date: 10/31/2003
Program: VCS
Latitude: 45.6065
Longitude: -122.6829

Name: 1610 NORTH PIER 99 ST.
Address: 1610 N PIER 99 ST.
City,State,Zip: PORTLAND, OR 97217
ECS Site ID: 3526
Facility Size: 1.07 acres
Action: NEGOTIATIONS
Start Date: 04/09/2003
End Date: 08/01/2003
Program: VCS
Latitude: 45.6065
Longitude: -122.6829

Name: 1610 NORTH PIER 99 ST.
Address: 1610 N PIER 99 ST.
City,State,Zip: PORTLAND, OR 97217
ECS Site ID: 3526
Facility Size: 1.07 acres
Action: Facility placed on Confirmed Release List
Start Date: 06/02/2004
End Date: 06/02/2004
Program: VCS
Latitude: 45.6065
Longitude: -122.6829

Name: 1610 NORTH PIER 99 ST.
Address: 1610 N PIER 99 ST.
City,State,Zip: PORTLAND, OR 97217
ECS Site ID: 3526
Facility Size: 1.07 acres
Action: SITE INVESTIGATION
Start Date: 08/01/2003
End Date: 08/27/2003
Program: VCS
Latitude: 45.6065
Longitude: -122.6829

OR MANIFEST:
Manifest Year: Manifest Year - 2014
EPA Id: ORQ000032499
Inactive Status: 2015-03-23 00:00:00
Organization Name: Apex Companies LLC
Contact Name: John Foxwell
Contact Telephone Number: Not reported
Mailing Address: 3015 SW First Ave
Mailing City/State/Zip: Portland, OR 97201

1610 NORTH PIER 99 ST. (Continued) **S106655861**

Manifest:
Name: MILTON O BROWN
Year : 2014
RCRA Id : ORQ000032499
Inactive : 2015-03-23 00:00:00
Status: Small quantity generator
Manifest : Not reported
Ship Date : 02/18/2014
TSD : UTD981550177
WS Num: 1
Transporter: ORQ000023150
Ship Qty : Not reported
Rpt Unit : Not reported
Off Mng : H110
EPA Waste Codes: D008
Waste Description: Rinsate water from pipe cleaning
Amt Of Waste Stream Generated in Reporting Yr 1: 163.25999999999999
Amt Of Waste Stream Generated in Reporting Yr 2: 163.25999999999999

Manifest:
Name: MILTON O BROWN
Year : 2013
RCRA Id : ORQ000032499
Inactive : Not reported
Status: Large quantity generator
Manifest : 001138564
Ship Date : 11/13/2013
TSD : ORD089452353
WS Num: 1
Transporter: WAD988479440
Ship Qty : Not reported
Rpt Unit : Not reported
Off Mng : H132
EPA Waste Codes: D008
Waste Description: Burn debris encountered during remediation project
mt Of Waste Stream Generated in Reporting Yr 1: 1387.71
mt Of Waste Stream Generated in Reporting Yr 2: 1387.71

---

14 **ENGINE-17** **OR UST U000432843**
ENE **12070 N JANTZEN AVE** **N/A**
1/8-1/4 **PORTLAND, OR 97217**
0.221 mi.
1167 ft.

Relative: UST:
Higher Name: ENGINE-17
Actual: Address: 12070 N JANTZEN AVE
31 ft. City: PORTLAND
Facility ID: 6581
Facility Telephone: (503)289-7047
Permittee Name: STATION CAPTAIN
Number of Permitted Tanks: Not reported
Active Tanks: Not reported
Decommissioned Tanks: 1

ENGINE-17 (Continued) **U000432843**

Number of Tanks: 1

E15 **DIVERSIFIED MARINE INC** **RCRA-VSQG** **1008374820**
WSW **1801 N MARINE DR** **ORQ000021675**
1/8-1/4 **PORTLAND, OR 97217**
0.237 mi.
1254 ft. **Site 1 of 7 in cluster E**

Relative: **Lower**
Actual: **22 ft.**

RCRA Listings:

ved by Agency:	20030424
	Diversified Marine Inc
s:	1801 N MARINE DR
tate,Zip:	PORTLAND, OR 97217
	ORQ000021675
ame:	CARLA SHOWN
ss:	PO BOX 83723
ate,Zip:	PORTLAND, OR 97283
e:	503-289-2669
	Not reported
	Not reported
	Not reported
	10
	Private
e Generator Description:	Conditionally Exempt Small Quantity Generator
	Not reported
ycle:	Not reported
	Not reported
or:	Handler Activities
er:	Not reported
	Not reported
s:	PO BOX 83723
ate,Zip:	PORTLAND, OR 97283
	Diversified Marine Inc
	Private
	Not reported
	Not reported
enerator Activity:	No
ity:	No
Generator:	No
ctivity:	No
ity Activity:	No
ity with Storage:	No
y On-Site Burner Exemption:	No
ing and Refining Furnace Exemption:	No
Injection Control:	No
e Receipt:	No
ste Indicator:	No
ste Destination Facility:	No
rsal Waste:	No
eg Handler:	---
dicator:	Not reported
condary Material Indicator:	NN
or:	Not reported
ermit Baseline:	Not on the Baseline
enewals Baseline:	Not on the Baseline
rrective Action Baseline:	No
rrective Action Universe:	No
Where RCRA CA has Been Imposed Universe:	No

DIVERSIFIED MARINE INC (Continued) **1008374820**

ction Priority Ranking:	No NCAPS ranking
l Control Indicator:	No
ontrol Indicator:	No
re Controls Indicator:	N/A
ontrols Indicator:	N/A
n-Complier Universe:	No
Significant Non-Complier Universe:	No
gnificant Non-Complier Universe:	No
n-Complier With a Compliance Schedule Universe:	No
ce Required:	Not reported
ast Change:	20100312
rader-Importer:	No
rader-Exporter:	No
ent Lead Acid Batteries:	No
ent Lead Acid Batteries:	No
Without Storage:	Not reported
	Not reported
dicator:	No

Handler - Owner Operator:

wner/Operator Indicator:	Owner
Owner/Operator Name:	SABINE TRANSPORTATION
l Status:	Private
Became Current:	20021105
Ended Current:	Not reported
wner/Operator Address:	PO BOX 5399
r/Operator City,State,Zip:	CEDAR RAPIDS, IA 52406-5399
r/Operator Telephone:	319-366-5854
er/Operator Telephone Ext:	Not reported
er/Operator Fax:	Not reported
er/Operator Email:	Not reported

wner/Operator Indicator:	Owner
Owner/Operator Name:	SABINE TRANSPORTATION
l Status:	Private
Became Current:	20030312
Ended Current:	Not reported
wner/Operator Address:	PO BOX 5399
r/Operator City,State,Zip:	CEDAR RAPIDS, IA 52406-5399
r/Operator Telephone:	319-366-5854
er/Operator Telephone Ext:	Not reported
er/Operator Fax:	Not reported
er/Operator Email:	Not reported

wner/Operator Indicator:	Owner
Owner/Operator Name:	DIVERSIFIED MARINE INC
l Status:	Private
Became Current:	20030424
Ended Current:	Not reported
wner/Operator Address:	PO BOX 83723
wner/Operator City,State,Zip:	PORTLAND, OR 97283
r/Operator Telephone:	503-289-2669
er/Operator Telephone Ext:	Not reported
er/Operator Fax:	Not reported
er/Operator Email:	Not reported

DIVERSIFIED MARINE INC (Continued) **1008374820**

Historic Generators:

ive Date: 20021105
Handler Name: S S LEADER AT DIVERSIFIED MARINE
al Waste Generator Description: Large Quantity Generator
District Owner: Not reported
arge Quantity Handler of Universal Waste: No
ecognized Trader Importer: No
ecognized Trader Exporter: No
pent Lead Acid Battery Importer: No
pent Lead Acid Battery Exporter: No
urrent Record: No
torage Recycler Activity: Not reported
onic Manifest Broker: Not reported

eive Date: 20030312
Handler Name: S S LEADER AT DIVERSIFIED MARINE
al Waste Generator Description: Large Quantity Generator
District Owner: Not reported
arge Quantity Handler of Universal Waste: No
ecognized Trader Importer: No
ecognized Trader Exporter: No
pent Lead Acid Battery Importer: No
pent Lead Acid Battery Exporter: No
urrent Record: No
torage Recycler Activity: Not reported
onic Manifest Broker: Not reported

ive Date: 20030424
Handler Name: DIVERSIFIED MARINE INC
ederal Waste Generator Description: Conditionally Exempt Small Quantity Generator
District Owner: Not reported
arge Quantity Handler of Universal Waste: No
ecognized Trader Importer: No
ecognized Trader Exporter: No
pent Lead Acid Battery Importer: No
pent Lead Acid Battery Exporter: No
urrent Record: Yes
torage Recycler Activity: Not reported
onic Manifest Broker: Not reported

List of NAICS Codes and Descriptions:

NAICS Codes: No NAICS Codes Found

Has the Facility Received Notices of Violations:

ound Violation: Yes
gency Which Determined Violation: State
on Short Description: Generators - General
Violation was Determined: 20021125
ual Return to Compliance Date: 20030707
Return to Compliance Qualifier: Documented
olation Responsible Agency: State
duled Compliance Date: Not reported
orcement Identifier: 001
of Enforcement Action: 20021202
nforcement Responsible Agency: State
cement Docket Number: Not reported

DIVERSIFIED MARINE INC (Continued) **1008374820**

cement Attorney: Not reported
Corrective Action Component: No
al Initiated Date: Not reported
al Resolution Date: Not reported
sition Status Date: Not reported
sition Status: Not reported
sition Status Description: Not reported
Consent/Final Order Sequence Number: Not reported
ent/Final Order Respondent Name: Not reported
ent/Final Order Lead Agency: Not reported
Enforcement Type: NOTICE OF NONCOMPLIANCE
Enforcement Responsible Person: ORREP
Enforcement Responsible Sub-Organization: NWR
SEP Sequence Number: Not reported
Expenditure Amount: Not reported
Scheduled Completion Date: Not reported
Actual Date: Not reported
Defaulted Date: Not reported
Type: Not reported
Type Description: Not reported
sed Amount: Not reported
Monetary Amount: Not reported
Amount: Not reported
Count: Not reported
Amount: Not reported

ound Violation: Yes
gency Which Determined Violation: State
on Short Description: Generators - General
Violation was Determined: 20021125
ual Return to Compliance Date: 20030707
Return to Compliance Qualifier: Documented
olation Responsible Agency: State
duled Compliance Date: Not reported
orcement Identifier: 001
of Enforcement Action: 20021202
nforcement Responsible Agency: State
cement Docket Number: Not reported
cement Attorney: Not reported
Corrective Action Component: No
al Initiated Date: Not reported
al Resolution Date: Not reported
sition Status Date: Not reported
sition Status: Not reported
sition Status Description: Not reported
Consent/Final Order Sequence Number: Not reported
ent/Final Order Respondent Name: Not reported
ent/Final Order Lead Agency: Not reported
Enforcement Type: NOTICE OF NONCOMPLIANCE
Enforcement Responsible Person: ORREP
Enforcement Responsible Sub-Organization: NWR
SEP Sequence Number: Not reported
Expenditure Amount: Not reported
Scheduled Completion Date: Not reported
Actual Date: Not reported
Defaulted Date: Not reported
Type: Not reported

DIVERSIFIED MARINE INC (Continued) **1008374820**

Type Description: Not reported
osed Amount: Not reported
Monetary Amount: Not reported
Amount: Not reported
Count: Not reported
Amount: Not reported

ound Violation: Yes
gency Which Determined Violation: State
on Short Description: Generators - General
Violation was Determined: 20021125
ual Return to Compliance Date: 20030707
Return to Compliance Qualifier: Documented
olation Responsible Agency: State
duled Compliance Date: Not reported
orcement Identifier: 001
e of Enforcement Action: 20030707
nforcement Responsible Agency: State
cement Docket Number: Not reported
cement Attorney: Not reported
Corrective Action Component: No
al Initiated Date: Not reported
al Resolution Date: Not reported
osition Status Date: Not reported
osition Status: Not reported
osition Status Description: Not reported
Consent/Final Order Sequence Number: Not reported
ent/Final Order Respondent Name: Not reported
ent/Final Order Lead Agency: Not reported
Enforcement Type: INITIAL 3008(A) CP/CO ORDER
Enforcement Responsible Person: ORREP
Enforcement Responsible Sub-Organization: NWR
SEP Sequence Number: Not reported
Expenditure Amount: Not reported
Scheduled Completion Date: Not reported
Actual Date: Not reported
Defaulted Date: Not reported
Type: Not reported
Type Description: Not reported
oposed Amount: 3600
Monetary Amount: Not reported
id Amount: 3600
Count: Not reported
Amount: Not reported

ound Violation: Yes
gency Which Determined Violation: State
on Short Description: Generators - General
Violation was Determined: 20021125
ual Return to Compliance Date: 20030707
Return to Compliance Qualifier: Documented
olation Responsible Agency: State
duled Compliance Date: Not reported
orcement Identifier: 001
e of Enforcement Action: 20030707
nforcement Responsible Agency: State
cement Docket Number: Not reported

DIVERSIFIED MARINE INC (Continued) **1008374820**

cement Attorney: Not reported
Corrective Action Component: No
al Initiated Date: Not reported
al Resolution Date: Not reported
sition Status Date: Not reported
sition Status: Not reported
sition Status Description: Not reported
Consent/Final Order Sequence Number: Not reported
ent/Final Order Respondent Name: Not reported
ent/Final Order Lead Agency: Not reported
Enforcement Type: INITIAL 3008(A) CP/CO ORDER
Enforcement Responsible Person: ORREP
Enforcement Responsible Sub-Organization: NWR
SEP Sequence Number: Not reported
Expenditure Amount: Not reported
Scheduled Completion Date: Not reported
Actual Date: Not reported
Defaulted Date: Not reported
Type: Not reported
Type Description: Not reported
oposed Amount: 3600
Monetary Amount: Not reported
id Amount: 3600
Count: Not reported
Amount: Not reported

ound Violation: Yes
gency Which Determined Violation: State
on Short Description: Generators - General
Violation was Determined: 20021125
ual Return to Compliance Date: 20030707
Return to Compliance Qualifier: Documented
olation Responsible Agency: State
duled Compliance Date: Not reported
orcement Identifier: 001
e of Enforcement Action: 20030707
nforcement Responsible Agency: State
cement Docket Number: Not reported
cement Attorney: Not reported
Corrective Action Component: No
al Initiated Date: Not reported
al Resolution Date: Not reported
sition Status Date: Not reported
sition Status: Not reported
sition Status Description: Not reported
Consent/Final Order Sequence Number: Not reported
ent/Final Order Respondent Name: Not reported
ent/Final Order Lead Agency: Not reported
Enforcement Type: INITIAL 3008(A) CP/CO ORDER
Enforcement Responsible Person: ORREP
Enforcement Responsible Sub-Organization: NWR
SEP Sequence Number: Not reported
Expenditure Amount: Not reported
Scheduled Completion Date: Not reported
Actual Date: Not reported
Defaulted Date: Not reported
Type: Not reported

DIVERSIFIED MARINE INC (Continued) **1008374820**

Type Description: Not reported
oposed Amount: 3600
Monetary Amount: Not reported
id Amount: 3600
Count: Not reported
Amount: Not reported

ound Violation: Yes
gency Which Determined Violation: State
on Short Description: Generators - General
Violation was Determined: 20021125
ual Return to Compliance Date: 20030707
Return to Compliance Qualifier: Documented
olation Responsible Agency: State
duled Compliance Date: Not reported
orcement Identifier: 001
of Enforcement Action: 20021202
nforcement Responsible Agency: State
cement Docket Number: Not reported
cement Attorney: Not reported
Corrective Action Component: No
al Initiated Date: Not reported
al Resolution Date: Not reported
sition Status Date: Not reported
sition Status: Not reported
sition Status Description: Not reported
Consent/Final Order Sequence Number: Not reported
ent/Final Order Respondent Name: Not reported
ent/Final Order Lead Agency: Not reported
Enforcement Type: NOTICE OF NONCOMPLIANCE
Enforcement Responsible Person: ORREP
Enforcement Responsible Sub-Organization: NWR
SEP Sequence Number: Not reported
Expenditure Amount: Not reported
Scheduled Completion Date: Not reported
Actual Date: Not reported
Defaulted Date: Not reported
Type: Not reported
Type Description: Not reported
osed Amount: Not reported
Monetary Amount: Not reported
Amount: Not reported
Count: Not reported
Amount: Not reported

Evaluation Action Summary:
uation Date: 20021125
valuation Responsible Agency: State
ound Violation: Yes
Evaluation Type Description: COMPLIANCE EVALUATION INSPECTION ON-SITE
Evaluation Responsible Person Identifier: ORREP
Evaluation Responsible Sub-Organization: NWR
ual Return to Compliance Date: 20030707
duled Compliance Date: Not reported
of Request: Not reported
Response Received: Not reported
est Agency: Not reported

DIVERSIFIED MARINE INC (Continued) **1008374820**

er Citation:	Not reported
uation Date:	20021125
valuation Responsible Agency:	State
ound Violation:	Yes
Evaluation Type Description:	COMPLIANCE EVALUATION INSPECTION ON-SITE
Evaluation Responsible Person Identifier:	ORREP
Evaluation Responsible Sub-Organization:	NWR
ual Return to Compliance Date:	20030707
duled Compliance Date:	Not reported
of Request:	Not reported
Response Received:	Not reported
est Agency:	Not reported
er Citation:	Not reported
uation Date:	20021125
valuation Responsible Agency:	State
ound Violation:	Yes
Evaluation Type Description:	COMPLIANCE EVALUATION INSPECTION ON-SITE
Evaluation Responsible Person Identifier:	ORREP
Evaluation Responsible Sub-Organization:	NWR
ual Return to Compliance Date:	20030707
duled Compliance Date:	Not reported
of Request:	Not reported
Response Received:	Not reported
est Agency:	Not reported
er Citation:	Not reported
uation Date:	20021125
valuation Responsible Agency:	State
ound Violation:	Yes
Evaluation Type Description:	COMPLIANCE EVALUATION INSPECTION ON-SITE
Evaluation Responsible Person Identifier:	ORREP
Evaluation Responsible Sub-Organization:	NWR
ual Return to Compliance Date:	20030707
duled Compliance Date:	Not reported
of Request:	Not reported
Response Received:	Not reported
est Agency:	Not reported
er Citation:	Not reported
uation Date:	20021125
valuation Responsible Agency:	State
ound Violation:	Yes
Evaluation Type Description:	COMPLIANCE EVALUATION INSPECTION ON-SITE
Evaluation Responsible Person Identifier:	ORREP
Evaluation Responsible Sub-Organization:	NWR
ual Return to Compliance Date:	20030707
duled Compliance Date:	Not reported
of Request:	Not reported
Response Received:	Not reported
est Agency:	Not reported
er Citation:	Not reported
uation Date:	20021125
valuation Responsible Agency:	State
ound Violation:	Yes

DIVERSIFIED MARINE INC (Continued) **1008374820**

Evaluation Type Description:	COMPLIANCE EVALUATION INSPECTION ON-SITE
Evaluation Responsible Person Identifier:	ORREP
Evaluation Responsible Sub-Organization:	NWR
ual Return to Compliance Date:	20030707
duled Compliance Date:	Not reported
of Request:	Not reported
Response Received:	Not reported
est Agency:	Not reported
er Citation:	Not reported

E16 **DIVERSIFIED MARINE, INC** **SEMS-ARCHIVE** **1010417140**
WSW **1801 N MARINE DRIVE** **ORN001002703**
1/8-1/4 **PORTLAND, OR 97217**
0.237 mi.
1254 ft. **Site 2 of 7 in cluster E**

Relative: SEMS Archive:
Lower
Actual: Site ID: 1002703
22 ft. EPA ID: ORN001002703
Name: DIVERSIFIED MARINE, INC
Address: 1801 N MARINE DRIVE
Address 2: Not reported
City,State,Zip: PORTLAND, OR 97217
Cong District: Not reported
FIPS Code: 41051
FF: N
NPL: Not on the NPL
Non NPL Status: NFRAP-Site does not qualify for the NPL based on existing information

SEMS Archive Detail:

Region:	10
Site ID:	1002703
EPA ID:	ORN001002703
Site Name:	DIVERSIFIED MARINE, INC
NPL:	N
FF:	N
OU:	00
Action Code:	DS
Action Name:	DISCVRY
SEQ:	1
Start Date:	2007-07-16 04:00:00
Finish Date:	2007-07-16 04:00:00
Qual:	Not reported
Current Action Lead:	EPA Perf In-Hse

Region:	10
Site ID:	1002703
EPA ID:	ORN001002703
Site Name:	DIVERSIFIED MARINE, INC
NPL:	N
FF:	N
OU:	00
Action Code:	VS
Action Name:	ARCH SITE
SEQ:	1
Start Date:	Not reported
Finish Date:	2010-08-06 05:00:00

DIVERSIFIED MARINE, INC (Continued) **1010417140**

Qual: Not reported
Current Action Lead: EPA Perf In-Hse

Region: 10
Site ID: 1002703
EPA ID: ORN001002703
Site Name: DIVERSIFIED MARINE, INC
NPL: N
FF: N
OU: 00
Action Code: PA
Action Name: PA
SEQ: 1
Start Date: 2007-07-16 04:00:00
Finish Date: 2010-08-06 05:00:00
Qual: N
Current Action Lead: EPA Perf

E17 **DIVERSIFIED MARINE INC** **OR AST** **A100514641**
WSW **1801 N MARINE DR** **N/A**
1/8-1/4 **PORTLAND, OR 97217**
0.237 mi.
1254 ft. **Site 3 of 7 in cluster E**

Relative: AST:
Lower
Actual:
22 ft.

Facility ID: 22914
Name: DIVERSIFIED MARINE INC
Address: 1801 N MARINE DR
City,State,Zip: PORTLAND, OR 97217
Substance: ARGON LIQUID
Reporting Quantities: Not reported
Quantity Units: Not reported
Physical State: Not reported
Storage 1: Above ground tank
Storage 2: Not reported
Owner-Operator Name: CARLA
Direct Site Phone: 5032892669
Report Class: Annual
Report Year: 2020
Is Poisonous Gas: No
Is Poisonous Material: No
Is Biological Hazard: No
Is Radioactive Material: No
Is Explosive: No
Status: Not reported
Nature of Business: VESSEL REPAIR & CONSTRUCTION
NAICS Code: Not reported
Maximum Daily Amount Code: 4
Maximum Daily Amount Code Range: 50-199
Maximum Daily Amount Units: gal
Is Solid State: No
Is Liquid State: Yes
Is Gaseous State: No
Is Combustible Dust: No
Is Fire Hazard: No
Is Sudden Release of Pressure Hazard: No
Is Reactive Hazard: No

DIVERSIFIED MARINE INC (Continued) **A100514641**

Is Immediate Hazard:	No
Is Delayed Hazard:	No
Is Corrosive to Metal:	No
Is Flammable:	No
Is Gas Under Pressure:	Yes
Is Physical HNOC:	No
Is Emission of Gas With Water:	No
Is Organic Peroxide:	No
Is Oxidizer:	No
Is Pyrophoric liquid or solid:	No
Is Pyrophoric Gas:	No
Is Self-Heating:	No
Is Self-Reacting:	No
Is Acute Toxicity:	No
Is Aspiration Hazard:	No
Is Carcinogenicity:	No
Is Germ Cell Mutagenicity:	No
Is Health HNOC:	No
Is Reproductive Toxicity:	No
Is Respiratory or Skin Sensitization:	No
Is Serious Eye Damage or Eye Irritation:	No
Is Simple Asphyxiate:	No
Is Skin Corrosion or Irritation:	No
Is Specific Target Organ Toxicity:	No

E18 **DIVERSIFIED MARINE INC.** **OR SWF/LF S118185076**
WSW **1801 N MARINE DR** **OR SPILLS N/A**
1/8-1/4 **PORTLAND, OR 97217**
0.237 mi.
1254 ft. **Site 4 of 7 in cluster E**

Relative: LF:
Lower

Name:	DIVERSIFIED MARINE INC.
Address:	1801 N MARINE DR
Address 2:	Not reported
City,State,Zip:	PORTLAND, OR 97217
Permit Number:	1729
Facility Id:	112396
Facility Telephone:	503-289-2669
Facility Telephone 2:	Not reported
Lat/Long:	45.6073 / -122.6848
Solid Waste Class:	SWLA
Solid Waste Type:	Land Disposal
Date Opened:	10/10/2022
End Date:	Not reported
Date Closed:	Not reported
Permit Status:	Active
Organization:	Diversified Marine Inc.
Contact Name:	Carla Greenen
Affil Start Date:	10/11/2022
Mailing Address:	PO Box 83723
Mailing City:	Portland
Mailing State:	OR
Mailing Zip:	97283-0723

Actual:
22 ft.

Name:	DIVERSIFIED MARINE INC.
Address:	1801 N MARINE DR
Address 2:	Not reported

DIVERSIFIED MARINE INC. (Continued) **S118185076**

City,State,Zip: PORTLAND, OR 97217
Permit Number: 1729
Facility Id: 112396
Facility Telephone: 503-986-5303
Facility Telephone 2: Not reported
Lat/Long: 45.6073 / -122.6848
Solid Waste Class: SWLA
Solid Waste Type: Land Disposal
Date Opened: 10/10/2022
End Date: Not reported
Date Closed: Not reported
Permit Status: Active
Organization: Department of State Lands
Contact Name: Jacob Taylor
Affil Start Date: 10/11/2022
Mailing Address: 775 Summer St NE Ste 100
Mailing City: Salem
Mailing State: OR
Mailing Zip: 97301-1279

OR SPILLS:
Name: Not reported
Address: 1801 N MARINE DR
City,State,Zip: PORTLAND, OR 97217-7803
Facility ID: 2001-2139
Incident Status: Archive
Material: Not reported
Quantity: Not reported
Unit of Measure: Not reported
Release Date: 08/25/2001
Description: Report of red discharge at sand blast operation.
Lat/Long: 45.6075 / -122.685
Source: Business
Media: Not reported
Responsible Company: Diversified Dry Dock
Responsible Address: 1801 N Marine Dr
Responsible City,St,Zip: Portland, OR 97217-7803
Unknown Quantity Released: Not reported
Maximum Potential Quantity: Not reported
Quantity Recovered: Not reported

E19 **S S LEADER AT DIVERSIFIED MARINE** **OR ECSI S108659504**
WSW **1801 N MARINE DR** **OR CDL N/A**
1/8-1/4 **PORTLAND, OR 97217** **OR SPILLS**
0.237 mi. **OR HAZMAT**
1254 ft. **Site 5 of 7 in cluster E** **OR HSIS**
OR MANIFEST
Relative: **OR NPDES**
Lower **OR UIC**

Actual:
22 ft.

ECSI:
Name: DIVERSIFIED MARINE, INC.
Address: 1801 N MARINE DR.
City,State,Zip: PORTLAND, OR 97217
State ID Number: 3759
Brown ID: 0
Study Area: False

S S LEADER AT DIVERSIFIED MARINE (Continued) **S108659504**

Region ID: 2
Legislatve ID: 0
Investigation: Suspect
FACA ID: 47829
Further Action: 257
Lat/Long (dms): 45 36 27.00 / -122 41 6.00
County Code: 26.00
Score Value: Not reported
Cerclis ID: 001002703
Township Coord.: 2.00
Township Zone: N
Range Coord: 1.00
Range Zone: E
Section Coord: 33
Qtr Section: Dd
Tax Lots: 300 (2N1E33DD 300)
Size: Approx. 0.8 acre
NPL: False
Orphan: False
Updated By: GWISTAR
Update Date: 04/08/2015
Created Date: 12/24/2002
Decode For RegionID: Northwest Region
Decode For BrownID: Not reported
Decode For Furtheract: High-Medium
Decode For Investstat: Suspect
Decode For Legislative: Not reported

Alias Name: Portmarco, Inc.
Alias Name: Whitecap Cove, Inc.
Alias Name: Diversified Mechanical, Inc.

Hazardous Release:
Substance ID.: 121671
Haz Release ID: 387451
Qty Released: unknown
Date Released: unknown
Update Date: 01/13/2010
Update By: CHARMAN
Substance Code: 7440-47-3
Substance Name: CHROMIUM
Substance Abbrev.: Not reported
Substance Category ID: 8462
Substance Category: Inorganics
Category Level: Not reported
Created By: Not reported
Created Date: 12/17/2002
Substance Category ID: 8462
Substance Category: Inorganics
Category Level: Not reported
Created By: Not reported
Created Date: 12/17/2002
Substance Alias ID: 319294
Sub Alias Name: CHROMIUM, TOTAL
Substance Alias ID: 318145
Sub Alias Name: CHROMIUM, INORGANIC
Sampling Result ID: 349807
Feature Id: 0
Hazard Release Id: 387451

S S LEADER AT DIVERSIFIED MARINE (Continued) **S108659504**

Medium: 701
Substance Abbrev.: 0
Unit Code: Not reported
Observation: False
Owner Operator: False
Lab Data: True
Sample Depth: Not reported
Start Date: 10/28/2008
End Date: 10/28/2008
Min Concentration: Not reported
Max Concentration: Not reported
Sample Comment: 10.4 ppm (CR05SD). Sample collected downstream from DMI - locally elevated above two upstream samples, but below DEQ ecological SLV for Cr in sediment of 37 ppm. Lat. 45.60825; Long. -122.685783
Last Update By: CHARMAN
Update Date: 01/13/2010
Decode for MediumID: Sediment

Substance ID.: 121673
Haz Release ID: 387452
Qty Released: unknown
Date Released: unknown
Update Date: 01/13/2010
Update By: CHARMAN
Substance Code: 7440-50-8
Substance Name: COPPER
Substance Abbrev.: Not reported
Substance Category ID: 8464
Substance Category: Inorganics
Category Level: Not reported
Created By: Not reported
Created Date: 12/17/2002
Substance Category ID: 8464
Substance Category: Inorganics
Category Level: Not reported
Created By: Not reported
Created Date: 12/17/2002
Substance Alias ID: 319296
Sub Alias Name: CU
Sampling Result ID: 349808
Feature Id: 0
Hazard Release Id: 387452
Medium: 701
Substance Abbrev.: 0
Unit Code: Not reported
Observation: False
Owner Operator: False
Lab Data: True
Sample Depth: Not reported
Start Date: 10/28/2008
End Date: 10/28/2008
Min Concentration: Not reported
Max Concentration: Not reported
Sample Comment: 39.8 ppm (CR05SD). Elevated locally and above two upstream samples. DEQ freshwater sediment SLV for Cu is 37 ppm. Lat. 45.60825; Long. -122.685783
Last Update By: CHARMAN

S S LEADER AT DIVERSIFIED MARINE (Continued) **S108659504**

Update Date: 01/13/2010
Decode for MediumID: Sediment

Narrative:

NARR ID: 5743775
NARR Code: Site Contacts
Created By: SFORTUN
Created Date: 07/03/2003
Updated By: SFORTUN
Updated Date: 07/03/2003
Decode for NarcdID: Site Contacts
NARR Comments: Mr. Kurt Redd, President, Diversified Marine, Inc. / Portmarco, Inc. / Whitecap Cove, Inc., P.O. Box 83723, Portland, OR 97283-0723, 503-289-2669 (FAX 503-289-2825). Ms. Carla Shown, Treasurer, Diversified Marine, Inc., P.. Box 83719, Portland, OR 97283-0719, 503-289-2669 (FAX 503-289-2825). Ms. Carla Shown, Registered Agent, Diversified Marine, Inc. / Portmarco, Inc., P.O. Box 83723, Portland, OR 97283-0723. Mr. Kevin F. Kerstiens, Registered Agent, Whitecap Cove, Inc., 1211 SW Fifth Avenue, Suite 1800, Portland, OR 97204

NARR ID: 5743776
NARR Code: Contamination
Created By: SFORTUN
Created Date: 07/03/2003
Updated By: CHARMAN
Updated Date: 01/13/2010
Decode for NarcdID: Contamination
NARR Comments: Stormwater quality data collected twice since June 2002 indicate that the facility meets DEQ’s stormwater benchmark values, although concentrations of copper and zinc in site stormwater exceeded the National Recommended Water Quality Criteria’s respective Freshwater Critical Maximum Concentrations, DEQ’s respective Freshwater Acute Toxicity Criteria, and DEQ’s Level II Ecological Risk Assessment Screening Benchmark Values for freshwater aquatic life. Between 1990 and 2001, DEQ received nine Pollution Complaints and six Spill Reports associated with potential hazardous substance releases at the Diversified Marine facility, or petroleum sheens present on the river directly adjacent to the facility. Five of the Pollution Complaints and one of the Spill Reports involved fugitive dust emissions associated with sandblasting operations at the site. There is concern that sandblasting of boat hulls at the site could have released paint chips and toxic metals at concentrations that could represent a threat to the river s aquatic life, or otherwise accumulated in the river s sediments. Two other Spill Reports and another Pollution Complaint involved petroleum sheens of unknown origin on North Portland Harbor adjacent to the site. One additional 1998 Spill Report and simultaneous Pollution Complaint were associated with a petroleum release at the site that drained across N Marine Drive onto state highway property located 200 yards from the site. Diversified Marine s record of Pollution Complaints and Spill Reports suggests that on-site activities could have contaminated site soils and nearby Columbia River sediments with any of a variety of boat building, maintenance, and repair related contaminants, including toxic metals and paint chips containing toxic metals such as copper oxide, organotins, lead, cadmium, chromium, mercury, and zinc; petroleum constituents such as BTEX (benzene, toluene, ethylbenzene, toluene) and polynuclear aromatic hydrocarbons (PAHs); and other potential organic contaminants such as, phthalates, pentachlorophenol,

S S LEADER AT DIVERSIFIED MARINE (Continued) **S108659504**

chlorinated solvents, and possibly polychlorinated biphenyls (PCBs). (1/13/10 CWH/CU) The march 2009 Preliminary Assessment produced by Ecology and Environment for EPA Region 10 noted that, based on comparison to immediate upstream sediments, that the sediment sample (CR05SD) collected just downstream/adjacent to DMI <quot>indicates that DMI is contributing to copper, lead, and zinc contamination in the river.<quot> DEQ feels it is important to note that with the exception of copper, none of the detected metals, while elevated locally, exceed DEQ freshwater sediment SLVs. It is also important to note that the CR05SD sample was collected at a location that was not near where DMI stormwater runoff or working areas might be expected to be impacted.Similarly, PAH sediment data for CR05SD shows locally elevated concentrations of PAHs, but none above DEQ SLVs. PCBs were non-detect for CR05SD, but detection limits (41-45 ppb) were above DEQ SLVs. To summarize - the CR05SD sediment sample collected on behalf of EPA in October 2008 does indicate releases are likely to have occurred from the DMI site, but there were no samples collected in locations that would be suspected as release points.

NARR ID: 5743777
NARR Code: Data Sources
Created By: SFORTUN
Created Date: 07/03/2003
Updated By: CHARMAN
Updated Date: 01/13/2010
Decode for NarcdID: Data Sources
NARR Comments: DEQ Pollution Complaint files, Spill Report files. Preliminary Assessment Report, Diversified Marine, Inc. (DMI). Prepared for US EPA Region 10. March 2009. (produced by Ecology and Environment, Inc.) Final 1610 North Pier 99, Site Inspection Report, Portland, Oregon. Prepared for US EPA Region 10. August 2009 (produced by Ecology and Environment, Inc.) [NOTE: Report for investigation primarily at Pier 99 site (ECSI #3526), but which included some sediment sampling near and slightly downstream from DMI.

NARR ID: 5743778
NARR Code: General Site Description
Created By: SFORTUN
Created Date: 07/03/2003
Updated By: GWISTAR
Updated Date: 07/10/2003
Decode for NarcdID: General Site Description
NARR Comments: The subject site is an approximate 0.8 acre parcel in North Portland, on the south shore of North Portland Harbor, about 500 feet west of the Interstate Highway 5 (I-5) bridge over North Portland Harbor. Work is performed within an onshore building, on vessels moored at the site, and in a 200-ton floating dry dock at the site. North Marine Drive and North Pier 99 Street are located along the site s southern boundary. A paved parking lot for the Multnomah County Fairgrounds and Exposition Center lies directly across North Marine Drive, 100 to 300 feet south and southwest of the site. Hayden Island is across North Portland Harbor, about 1,000 feet north of the site.

NARR ID: 5743779
NARR Code: Hazardous Substance/Waste Types
Created By: SFORTUN
Created Date: 07/03/2003

S S LEADER AT DIVERSIFIED MARINE (Continued) **S108659504**

Updated By: SFORTUN
Updated Date: 07/07/2003
Decode for NarcdID: Hazardous Substance/Waste Types
NARR Comments: Diversified Marine s record of Pollution Complaints and Spill Reports suggests that on-site activities could have contaminated site soils and nearby Columbia River sediments with any of a variety of boat building, maintenance, repair, or refueling related contaminants, including toxic metals and paint chips containing toxic metals such as copper oxide, organotins, lead, cadmium, chromium, mercury, and zinc; petroleum constituents such as BTEX (benzene, toluene, ethylbenzene, toluene) and polynuclear aromatic hydrocarbons (PAHs); and other potential organic contaminants such as, phthalates, pentachlorophenol, chlorinated solvents, and possibly polychlorinated biphenyls (PCBs).

NARR ID: 5743780
NARR Code: Project Issues Summary
Created By: SFORTUN
Created Date: 07/03/2003
Updated By: SFORTUN
Updated Date: 07/03/2003
Decode for NarcdID: Project Issues Summary
NARR Comments: Although DEQ has records of known and suspected hazardous substance releases at the site, there is no indication that environmental sampling has ever been conducted at the site. Because of an abundance of nearby receptors (nearby wetlands, community drinking water wells, Critical Habitat for Threatened and Endangered fish), a high priority has been assigned to conducting an expanded Preliminary Assessment of the site.

NARR ID: 5743781
NARR Code: Land Use (Current/Reasonably Likely)
Created By: SFORTUN
Created Date: 07/03/2003
Updated By: SFORTUN
Updated Date: 07/03/2003
Decode for NarcdID: Land Use (Current/Reasonably Likely)
NARR Comments: The narrow strip of land between N Marine Drive and the Oregon Slough is used pregominantly for small industries.

NARR ID: 5742784
NARR Code: Site Location
Created By: JWAGGY
Created Date: 12/24/2002
Updated By: SFORTUN
Updated Date: 07/07/2003
Decode for NarcdID: Site Location
NARR Comments: Street address has also been listed as 1801 - 1809 N Pier 99 Street, in tax records. The site is bounded on the north by North Portland Harbor (also called Oregon Slough; a channel of the Columbia River located south of Hayden Island), and on the east by the Former Schooner Creek Boat Works site (ECSI #3526). Hayden Island lies about 1,000 feet north of the site. The Interstate Highway 5 bridge over North Portland Harbor is located about 500 feet east of the site.

NARR ID: 5743782
NARR Code: Manner of Release

S S LEADER AT DIVERSIFIED MARINE (Continued) **S108659504**

Created By: SFORTUN
Created Date: 07/07/2003
Updated By: SFORTUN
Updated Date: 07/07/2003
Decode for NarcdID: Manner of Release
NARR Comments: Fugitive dust emissions associated with sandblasting of boat hulls at the site could have released paint chips and toxic metals at concentrations that could represent a threat to the river s aquatic life, or otherwise accumulated in the river s sediments. Petroleum sheens of unknown origin have been reported on North Portland Harbor adjacent to the site. A historic petroleum release at the site was also reported to have drained across N Marine Drive onto state highway property located 200 yards from the site. Since Diversified Marine site activities include machine shop activities, bilge removal, and boat and equipment refueling activities, it may not be unreasonable to suspect that some of the petroleum contamination observed in the river channel could have originated from on-site activities. Such releases could represent a threat to the river s aquatic life, or otherwise have accumulated in river sediments.

NARR ID: 5743783
NARR Code: Media Contamination
Created By: SFORTUN
Created Date: 07/07/2003
Updated By: SFORTUN
Updated Date: 07/07/2003
Decode for NarcdID: Media Contamination
NARR Comments: The primary media of concern at the site are Columbia River surface water and sediments. Site soils and shallow groundwater might also be contaminated.

NARR ID: 5743784
NARR Code: Site Ownership
Created By: SFORTUN
Created Date: 07/07/2003
Updated By: SFORTUN
Updated Date: 07/07/2003
Decode for NarcdID: Site Ownership
NARR Comments: The site is owned by Whitecap Cove, Inc., while Diversified Marine, Inc. and Portmarco, Inc. operate at the site. Kurt R. Redd is president of Whitecap Cove, Inc., Diversified Marine, Inc., and Portmarco, Inc. Carla Shown is the Registered Agent for Diversified Marine, Inc. and Portmarco, Inc. Kevin F. Kerstiens is the Registered Agent for Whitecap Cove, Inc.

NARR ID: 5743785
NARR Code: Project Activity Status
Created By: SFORTUN
Created Date: 07/07/2003
Updated By: SFORTUN
Updated Date: 07/07/2003
Decode for NarcdID: Project Activity Status
NARR Comments: A Federal Screening of the site was completed on July 3, 2003. The Strategy Recommendation for that screening recommended that a high priority be assigned to conducting an Expanded Preliminary Assessment (XPA) of the site. There was insufficient information at that time to propose that the site be recommended for addition the DEQ's confirmed

S S LEADER AT DIVERSIFIED MARINE (Continued) **S108659504**

Release List (CRL) or Inventory of sites requiring further investigation or cleanup.

NARR ID: 5743786
NARR Code: Pathways Other Hazards
Created By: SFORTUN
Created Date: 07/07/2003
Updated By: SFORTUN
Updated Date: 07/07/2003
Decode for NarcdID: Pathways & Other Hazards
NARR Comments: There is concern that site activities may have contributed contaminants to on-site soils and shallow groundwater, as well as in Columbia River surface water and sediments. Soil contaminants could represent a health threat for on-site workers or utility trench workers. North Portland Harbor (the Columbia River; Oregon Slough) forms the site's northern boundary; the entire site lies within the river's 100-year flood zone. The Columbia River is migratory and rearing habitat for eleven varieties of Threatened or Endangered salmonids. The Columbia Slough lies about 1 mile south of the site. The area between North Portland Harbor on the north, I-5 on the east, Columbia Slough on the south, and a Burlington Northern Santa Fe Railroad right-of-way on the west comprises Peninsula Drainage District No. 1. Most of the drainage district is publicly owned wetlands. Wetlands areas directly south of the site attract populations of sensitive wildlife species to the area. Metro has designated much of Peninsula Drainage District No. 1 as important wetlands or wildlife Habitats of Concern, or regionally significant riparian corridors. Migratory waterfowl and songbirds have been observed within the drainage district, as well as a variety of other sensitive and Threatened and Endangered wildlife species. Sensitive and Threatened plant species may also be present within the wetlands. Site contaminants could represent a threat to sensitive plant and wildlife species within the wetlands. The nearest residence is located on a tax lot at the site's eastern boundary. Other residences are located across I-5, about 0.3 mile east-southeast of the site, and across North Portland Harbor, about 0.4 mile northeast and 0.5 mile north-northwest of the site. Oregon Water Resources Department (OWRD) has records for three community or group-domestic wells, one Public Water Supply well, and five domestic wells within 1.25 mile of the site. The nearest is a 261 foot well installed at Kernan Village in 1958 to supply drinking water for a store, service station, apartment building, and trailer park. The well is believed to be located about 600- to 900 feet south-southwest of the site. Kernan Village no longer exists; its well may now be located either within the current I-5 / North Marine Drive cloverleaf interchange, or within the county fairgrounds paved parking area. It seems unlikely that the well is still being used or even still exists, although OWRD has no record to indicate that the well was formally decommissioned. The City of Portland has supplemental Municipal Supply Wells along the Columbia River south shore, 6- to 11 miles east of the site, as well as four supplemental supply wells on Hayden Island. Two of the Hayden Island wells lie about 1,200 feet north of the site, directly across North Portland Harbor. These wells lie across North Portland Harbor, a 1,000 foot wide, 20- to 30 foot deep branch of the Columbia River, and may be about 225- to 250 feet deep. Several nearby public facilities draw substantial numbers of people to the area. The Multnomah County Fairgrounds and Exposition Center lie southwest of

S S LEADER AT DIVERSIFIED MARINE (Continued) **S108659504**

the site, directly across North Marine Drive. East Delta (municipal) Park lies about 0.25 mile south-southeast of the site, across I-5. The Portland International Raceway lies about 0.5 mile south-southwest of the site. Heron Lakes (public) Golf Club lies about 0.25 mile southwest of the site. Jantzen Beach Supercenter shopping center lies directly across North Portland Harbor from the site.

NARR ID: 5745883
NARR Code: Remedial Action
Created By: JWAGGY
Created Date: 11/18/2004
Updated By: SMILLER
Updated Date: 03/20/2015
Decode for NarcdID: Remedial Action
NARR Comments: (10/19/04 AC/ER&CU) Site status on hold. Responsible party (RP) unwilling to join the Voluntary Cleanup Program or perform an Expanded Preliminary Assessment (XPA). Principle concern is that potential site contaminants in sediments could pose a threat to Columbia River ecological receptors. Insufficient evidence to require sediment sampling in the Columbia River. Project on hold pending available orphan funds or willing responsible party. [3/20/15 SA/SAM] An Abbriviated Preliminary Assessment was finalized by EPA through its contractor E&E on May 14, 2009. EPA also performed a SI in 2009 at a neighboring property(ECSI#3526 1610 N Pier 99) downstream samples indicates releases are likely to have occurred from the DMI site, but there were no samples collected in locations that would be suspected as release points for this facility. No Further Remedial Action Planned under Federal program was designated in 2010. A Site Investigation is recommended under state supervision.

NARR ID: 5743787
NARR Code: Substances of Concern
Created By: SFORTUN
Created Date: 07/07/2003
Updated By: SFORTUN
Updated Date: 07/07/2003
Decode for NarcdID: Substances of Concern
NARR Comments: On-site activities could have contaminated site soils and nearby Columbia River sediments with any of a variety of boat building, maintenance, and repair related contaminants, including toxic metals and paint chips containing toxic metals such as copper oxide, organotins, lead, cadmium, chromium, mercury, and zinc; petroleum constituents such as BTEX (benzene, toluene, ethylbenzene, xylenes) and polynuclear aromatic hydrocarbons (PAHs); and other potential organic contaminants such as, phthalates, pentachlorophenol, chlorinated solvents, and possibly polychlorinated biphenyls (PCBs).

NARR ID: 5743788
NARR Code: Health Threats
Created By: SFORTUN
Created Date: 07/07/2003
Updated By: SFORTUN
Updated Date: 07/07/2003
Decode for NarcdID: Health Threats
NARR Comments: Any potential site contaminants present could represent a threat to site workers, utility trench workers, Threatened and Endangered fish

S S LEADER AT DIVERSIFIED MARINE (Continued) **S108659504**

species and other aquatic life in the Columbia River, wildlife within the nearby Peninsula Drainage District Number 1 wetlands, occupants of an adjoining residence, or to users of the Portland Municipal Water Supply.

NARR ID: 5743789
NARR Code: Water Use (Current/Reasonably Likely)
Created By: SFORTUN
Created Date: 07/07/2003
Updated By: SFORTUN
Updated Date: 07/07/2003
Decode for NarcdID: Water Use (Current/Reasonably Likely)
NARR Comments: OWRD also has records for three community or group-domestic wells, one Public Water Supply well, and five domestic wells within 1.25 mile of the site. The nearest is a 261 foot well installed at Kernan Village in 1958 to supply drinking water for a store, service station, apartment building, and trailer park. The well is believed to be located about 600- to 900 feet south-southwest of the site. Kernan Village no longer exists; its well may now be located either within the current I-5 / North Marine Drive cloverleaf interchange, or within the county fairgrounds paved parking area. It seems unlikely that the well is still being used or even still exists, although OWRD has no record to indicate that the well was formally decommissioned. The City of Portland has supplemental supply wells along the Columbia River south shore, 6- to 11 miles east of the site, as well as four supplemental supply wells on Hayden Island. Two of the Hayden Island wells lie about 1,200 feet north of the site, directly across North Portland Harbor. The nearest Municipal Water Supply wells lie across North Portland Harbor, a 1,000 foot wide, 20- to 30 foot deep branch of the Columbia River, and may be about 225- to 250 feet deep. It is unclear if any potential site contaminants could represent a direct threat to the nearby Municipal Drinking Water Supply wells.

NARR ID: 5742785
NARR Code: Site History
Created By: JWAGGY
Created Date: 12/24/2002
Updated By: SFORTUN
Updated Date: 07/07/2003
Decode for NarcdID: Site History
NARR Comments: Also known as Portmarco, Inc., and Whitecap Cove, Inc. (both active entities, same president, same secretary, same business address, same mailing address) (different registered agent for Whitecap Cove). The company has conducted tug boat and barge building, repair, sandblasting, painting, machine shop, bilge removal, and boat and equipment refueling activities at the site since at least 1990 - possibly as early as 1986. Between 1990 and 2001, DEQ received five Pollution Complaints and one Spill Report about the facility's sandblasting and painting operations, and releases of paint chips to the river. Additional complaints have been received for petroleum flowing southward, off-site from the site, and for petroleum sheens on the river from unknown sources near the facility.

Administrative Action:
Action ID: 9459
Region: Northwestern Region
Complete Date: 05/14/2009

S S LEADER AT DIVERSIFIED MARINE (Continued) **S108659504**

Rank Value: Not reported
Cleanup Flag: False
Created Date: 01/13/2010
Decode for AgencyID: Environmental Protection Agency
Decode for RegionID: Northwest Region
Category: Remedial Action
Action Code Flag: False
Action: PRELIMINARY ASSESSMENT EQUIVALENT
Further Action: 0
Comments: Not reported

Action ID: 9511
Region: Northwestern Region
Complete Date: 08/28/2009
Rank Value: Not reported
Cleanup Flag: False
Created Date: 01/13/2010
Decode for AgencyID: Environmental Protection Agency
Decode for RegionID: Northwest Region
Category: Remedial Action
Action Code Flag: False
Action: SITE INVESTIGATION
Further Action: 0
Comments: Not reported

Action ID: 9421
Region: 0
Complete Date: 07/16/2007
Rank Value: Not reported
Cleanup Flag: False
Created Date: 04/19/2010
Decode for AgencyID: Environmental Protection Agency
Decode for RegionID: Not reported
Category: EPA Led Action
Action Code Flag: False
Action: Site added to CERCLIS
Further Action: 0
Comments: Not reported

Action ID: 9444
Region: 0
Complete Date: 08/26/2010
Rank Value: Not reported
Cleanup Flag: False
Created Date: 09/03/2010
Decode for AgencyID: Environmental Protection Agency
Decode for RegionID: Not reported
Category: EPA Led Action
Action Code Flag: False
Action: No Further Remedial Action Planned under Federal program
Further Action: 0
Comments: Not reported

Action ID: 9449
Region: Northwestern Region
Complete Date: 07/03/2003
Rank Value: Not reported

S S LEADER AT DIVERSIFIED MARINE (Continued) **S108659504**

Cleanup Flag: False
Created Date: 07/03/2003
Decode for AgencyID: Department of Environmental Quality
Decode for RegionID: Northwest Region
Category: Listing Action
Action Code Flag: False
Action: Insufficient information to list
Further Action: 0
Comments: Not reported

Action ID: 9510
Region: Northwestern Region
Complete Date: 07/03/2003
Rank Value: 102
Cleanup Flag: False
Created Date: 07/03/2003
Decode for AgencyID: Department of Environmental Quality
Decode for RegionID: Northwest Region
Category: Remedial Action
Action Code Flag: False
Action: State Expanded Preliminary Assessment recommended (XPA)
Further Action: High
Comments: Not reported

Action ID: 9517
Region: Northwestern Region
Complete Date: Not reported
Rank Value: Not reported
Cleanup Flag: False
Created Date: 07/07/2003
Decode for AgencyID: Department of Environmental Quality
Decode for RegionID: Northwest Region
Category: Remedial Action
Action Code Flag: False
Action: SRS Waiting List
Further Action: 0
Comments: Not reported

Action ID: 9521
Region: Northwestern Region
Complete Date: 07/07/2003
Rank Value: Not reported
Cleanup Flag: False
Created Date: 07/07/2003
Decode for AgencyID: Department of Environmental Quality
Decode for RegionID: Northwest Region
Category: Remedial Action
Action Code Flag: False
Action: OPTN
Further Action: 0
Comments: Not reported

Action ID: 9424
Region: Not reported
Complete Date: 12/24/2002
Rank Value: Not reported
Cleanup Flag: False

S S LEADER AT DIVERSIFIED MARINE (Continued) **S108659504**

Created Date: 12/24/2002
Decode for AgencyID: Department of Environmental Quality
Decode for RegionID: Not reported
Category: Administrative Action
Action Code Flag: False
Action: Site added to database
Further Action: Not reported
Comments: Not reported

Action ID: 9508
Region: Northwestern Region
Complete Date: 12/24/2002
Rank Value: Not reported
Cleanup Flag: False
Created Date: 12/24/2002
Decode for AgencyID: Department of Environmental Quality
Decode for RegionID: Northwest Region
Category: Remedial Action
Action Code Flag: False
Action: Site Screening recommended (EV)
Further Action: High
Comments: Not reported

Action ID: 9425
Region: Northwestern Region
Complete Date: 07/03/2003
Rank Value: Not reported
Cleanup Flag: False
Created Date: 01/14/2003
Decode for AgencyID: Department of Environmental Quality
Decode for RegionID: Northwest Region
Category: Remedial Action
Action Code Flag: False
Action: SITE EVALUATION
Further Action: 0
Comments: Not reported

Action ID: 9506
Region: Northwestern Region
Complete Date: 10/28/2009
Rank Value: Not reported
Cleanup Flag: False
Created Date: 03/20/2015
Decode for AgencyID: Department of Environmental Quality
Decode for RegionID: Northwest Region
Category: Remedial Action
Action Code Flag: False
Action: Site Investigation recommended (SI)
Further Action: High-Medium
Comments: Not reported

Operations:
Operation Id: 134646
Operation Status: Active
Common Name: Diversified Marine, Inc.
Yrs of Operation: 1986 - present
Comments: Originally 1986 - 1999, but reincorporated in 1999.
Updated Date: 07/07/2003

S S LEADER AT DIVERSIFIED MARINE (Continued) **S108659504**

Updated By: SFORTUN
Decode for OpstatID: Active
Operations SIC Id: 198204
SIC Code: 3731
Created By: SFORTUN
Created Date: 07/07/2003

Operation Id: 134647
Operation Status: Active
Common Name: Portmarco, Inc.
Yrs of Operation: 1986 - present
Comments: Merged with Diversified Mechanical, Inc. in 1996.
Updated Date: 07/07/2003
Updated By: SFORTUN
Decode for OpstatID: Active

Operation Id: 134648
Operation Status: Active
Common Name: Whitecap Cove, Inc.
Yrs of Operation: 1998- present
Comments: Not reported
Updated Date: 07/07/2003
Updated By: SFORTUN
Decode for OpstatID: Active

Operation Id: 134772
Operation Status: Inactive
Common Name: Diversified Mechanical, Inc.
Yrs of Operation: 1992-1996
Comments: Absorbed by Portmarco, Inc. in 1996.
Updated Date: 07/07/2003
Updated By: SFORTUN
Decode for OpstatID: Inactive

OR CDL2:
Name: Not reported
Address: 1801 N MARINE DR
City,State,Zip: PORTLAND, OR 97217
Region: 2
Facility Id: 010336
Incident Number: 010336
Report Date: Not reported
Dist Id Number: HM06
Resp Id Number: HM06
Unit: Not reported
Cause: 11
Area Type: 0
Scene Type: 2
Agency Id: FP01056018
OERS Num: Not reported
Incident Date: 11/30/2001
Remarks: Not reported

OR SPILLS:
Name: Not reported
Address: 1801 N. MARINE DR.

S S LEADER AT DIVERSIFIED MARINE (Continued) **S108659504**

City,State,Zip: PORTLAND, OR 97217
Facility ID: 2016-0532
Incident Status: Closed
Material: Oil - Other
Quantity: Unknown
Unit of Measure: None
Release Date: 03/02/2016
Description: Received an NRC report of an unknown rainbow sheen on the Columbia River from an unknown source. The sheen measures approximately 25 YDS wide by 100 YDS long.
Lat/Long: 45.607475 / -122.68617
Source: Unknown
Media: Surface Water
Responsible Company: Not reported
Responsible Address: Not reported
Responsible City,St,Zip: Not reported
Unknown Quantity Released: Not reported
Maximum Potential Quantity: Not reported
Quantity Recovered: Not reported

Name: Not reported
Address: 1801 N. MARINE DR.
City,State,Zip: PORTLAND, OR 97217
Facility ID: 2016-0532
Incident Status: Closed
Material: Oil - Other
Quantity: Unknown
Unit of Measure: None
Release Date: 03/02/2016
Description: Received an NRC report of an unknown rainbow sheen on the Columbia River from an unknown source. The sheen measures approximately 25 YDS wide by 100 YDS long.
Lat/Long: 45.607475 / -122.68617
Source: Unknown
Media: Surface Water
Responsible Company: Not reported
Responsible Address: Not reported
Responsible City,St,Zip: Not reported
Unknown Quantity Released: Not reported
Maximum Potential Quantity: Not reported
Quantity Recovered: Not reported

HAZMAT:

Name: Not reported
Address: 1801 N MARINE DR
City,State,Zip: PORTLAND, OR 97217
Responsble Party: UNKNOWN
RP Company: Not reported
RP Address: Not reported
RP City,St,Zip: Not reported
Facility ID: 010336
OERS Number: Not reported
Dept Rsp: HAZMAT TEAM PORTLAND - 06
Narrative: Not reported
Property Loss: Not reported
Amount Released: Not reported
Service County: Not reported

S S LEADER AT DIVERSIFIED MARINE (Continued) **S108659504**

Service Name:	Not reported
Incident Type:	Not reported
Civilian Casualty Activity:	Not reported
Chemical Name:	Not reported
Hazmat Area Affected:	Not reported
Hazmat Area Evacuated:	Not reported
Hazmat Container Type:	Not reported
Hazmat Physical State Released:	Not reported
Hazmat Released Into:	Not reported
Hazmat Released Volume Units:	Not reported
Hazmat Released Weight Units:	Not reported
Hazmat Released From:	Not reported
Hazmat Area Affected Measurement:	Not reported
Hazmat No. of People Evacuated:	Not reported
Hazmat No of Buildings Evacuated:	Not reported
Incident Content Loss:	Not reported
Civilian Casualty Patient Disposition:	Not reported
Incident Mixed Use Property:	Not reported
Location Type:	Not reported
Incident Aid Given Or Received:	Not reported
Incident AID Received from FDID:	Not reported
Incident Aided Department FDID:	Not reported
Person Involved Business Name:	Not reported
Person Involved First Name:	Not reported
Person Involved Last Name:	Not reported
Person Involved Type:	Not reported
Person Involved Phone Number:	Not reported
Person Involved Primary Language:	Not reported
Hazmat Evacuated Measurement:	Not reported
Hazmat Story of Release:	Not reported
Remark:	Not reported
Incident District:	HAZMAT TEAM PORTLAND - 06
Date Added:	01/08/2002
Unit:	Not reported
Agency Phone:	5038233856
Osfm Incident Report Number:	010336
Dept. Responding:	HAZMAT TEAM PORTLAND - 06
Person Making Report:	CAPT JEFF BANCROFT
Title:	HAZMAT CAPT
Agency:	HAZMAT TEAM PORTLAND - 06
Phone:	5038233856
Date Of Incident:	11/30/2001
Call Time:	2:25:00 PM
In Route:	2:45:00 PM
Arrival:	3:12:00 PM
Depart Scene:	12:00:00 AM
Back In Quarters:	12:00:00 AM
In Service:	5:55:00 PM
Dist Of Incident:	HAZMAT TEAM PORTLAND - 06
Were State Resources Used?:	False
Was Oers Notified?:	True
Oers Number:	Not reported
Team Number:	HM06
Agency Report Number:	FP01056018
Unit:	Not reported
Highway:	Not reported
Mile Post:	Not reported

S S LEADER AT DIVERSIFIED MARINE (Continued) **S108659504**

Scene Type:	Public Road
Area Type:	Not reported
Responsible Party(Ies):	UNKNOWN
Company:	Not reported
Respcontact:	Not reported
Address:	Not reported
Resp City:	Not reported
Resp State:	Not reported
Resp ZipCode:	Not reported
Phone:	Not reported
Resp Phone2:	Not reported
Weather:	0
Temperature:	0
Wind Speed:	0
Wind Direction:	Not reported
Were Haz Materials Released?:	False
Operation Performed:	Not reported
Cause:	Clandestine Drug Lab
Vehicle And Cargo:	0
Fixed Property:	0
Total Loss:	$0.00
Hazmat Population Density:	Not reported
HazMat Actions Taken - Description:	Not reported
Hazmat Factors Contributing To Release:	Not reported
Hazmat DOT Hazard Classification:	Not reported
Hazmat CAS Number:	Not reported
Hazardous Materials Release:	Not reported
Fire Incident Type:	Not reported
Property Use:	Not reported
Latitude:	Not reported
Longitude:	Not reported
Hazmat Disposition:	Not reported

Chemical:

Chemical Info:	4416
Chemical Id:	35430
Incident Id:	010336
Chemical Name:	UNKNOWN CHEMICAL
UNNA:	Not reported
Amount At Risk:	0
Amount Released:	0
Amount Measured:	0
Biological:	False
Radiological:	False

Chemical Id:	35430
Chemical Name:	UNKNOWN CHEMICAL
Hazardous Ingredient:	UNKNOWN CHEMICAL
Hazardous Class 1:	9.0
Hazardous Class 2:	Not reported
Hazardous Rank:	2
Case Number:	Not reported
UNNA Number:	Not reported
EPA Pest Reg:	Not reported
EHA Chem:	Not reported
PSM Chem:	Not reported
CAA 112R Chem:	Not reported

S S LEADER AT DIVERSIFIED MARINE (Continued) **S108659504**

Released:
Release Behavior Id: 2566
Incident Id: 010336
Behavior: 9

Narrative:
Narrative Id: 1056
Incident Id: 010336
Incident Narrative: STATE HAZMAT TEAM 6 FROM PFB CALLED BY PORTLAND DVD TO 1801 N MARINE DR. SUSPECTS HAD DUMPED DRUG LAB WASTE AND SUPPLIES IN A PARKING AREA NEAR A ROADWAY. THE SUSPECTS HAD BEEN ABOARD A NEARBY 60 FOOT YACHT AND THERE WAS A STRONG CHEMICAL SMELL COMING FROM THE BOAT. THE TEAM ARRIVED AND CONFERRED WITH DVD OFFICER IN CHARE SGT HENDRICKS DETERMINING HOT ZONE AND NEEDED SETUP. THERE WERE THREE BACKPACKS AND A DUFFEL BAG IN THE PARKING LOT. UNKNOWN NUMBER OF SAMPLES TO BE TAKEN. TWO DVD OFFICERS WERE SUITED UP IN LEVEL B WITH SCBA- ALL PERSONNEL WORE LIFE PRESERVERS DUE TO THE PROXIMITY TO THE COLUMBIA RIVER. THE TWO OFFICERS WERE: DORIS PAISLEY (#BPSST UNK) AND BILL SHAW (#28923). SHAW SUITED UP AND WENT WITH HENDRICKS DOWN THE DOCK TO "CLEAR" THE YACHT OF ANY POTENTIAL TWO-LEGGED THREATS. SHAW FOUND ONE CONTAINER OF LIQUID AND TOOK A SAMPLE FROM IT FOR EVIDENCE. FB 17 WAS CALLED TO THE SCENE TO EVALUATE MOVING THE YACHT TO A SAFER LOCATION FOR EVIDENCE TAKING, BUT THAT PROVED UNNECESSARY. PAISLEY AND SHAW TOOK A TOTAL OF 12 SAMPLES FROM THE BACKPACKS AND DUFFL BAG. THEY ENTERED THE HOT ZONE AT 1559 HOURS AND EXITED AT APPROX 1702 HOURS FOR DECON. HM TEAM SET UP EVIDENCE COLLECTION TABLE AND MATERIALS FOR DVD - PROVIDE DECON.
Incident Date: 11/30/2001

HSIS:

Name:	DIVERSIFIED MARINE INC
dress:	1801 N MARINE DR
ty,State,Zip:	PORTLAND, OR 97217
lity ID:	022914
rtment Or Division Of Company:	Not reported
hemical Is Extremely Hazardous Substance (EHS:	N
ontains 112R:	N
acility Has Written Emergency Plan:	Y
AICS Code 1:	336611
NAICS Desc 1:	SHIP BLDG & REPAIRING
ICS Code 2:	237990
NAICS Desc 2:	OTHER HEAVY & CIVIL ENGINEERING CONST
Manager Name:	CARLA SHOWN
siness Phone:	5032892669
iling Address:	PO BOX 83723
Mailing City:	PORTLAND
Mailing State:	OR
iling Zip:	97283
. of Employees:	35
y Phone:	5032892669
acard:	N
e Dept Code:	0291
FD:	PORTLAND FIRE & RESCUE
prinkler System:	N
mergency Contact:	KURT REDD

S S LEADER AT DIVERSIFIED MARINE (Continued) **S108659504**

Emergency Procedure:	POSTED IN SHOP & OFFICE
Business Type:	VESSEL REPAIR & CONSTRUCTION
ty Type:	Not reported
rtment:	Not reported
s:	Not reported
de:	Not reported
tude:	Not reported
s TRI:	Not reported
s RMP:	Not reported
s PSM:	Not reported
s CR2K:	Not reported
s 302:	Not reported
r Name:	Not reported
Reported ID:	Not reported
Number:	Not reported
nical Name:	Not reported
Name:	Not reported
re:	Not reported
:	Not reported
S:	Not reported
re Component:	Not reported
mum Daily Amount Code:	Not reported
mum Daily Amount Unit:	Not reported
nical Added Date:	Not reported
em PSM:	Not reported
em 112R:	Not reported
em 302:	Not reported
sticide:	Not reported
rtilizer:	Not reported
cal State:	Not reported
A Number:	Not reported
A Health:	Not reported
A Flammability:	Not reported
A Reactivity:	Not reported
A Special Notice:	Not reported
rds:	Not reported
ber of Days Onsite:	Not reported
	Not reported

Chemical:

Chemical Name:	INTERNATIONAL INTERTUF 262
hysical Description:	LIQUID
e Number:	25085998
lity Id:	022914
ysical State Of The Substance:	2
erage Amount Possessed During The Year Code:	10
ximum Amount Possessed During The Year Code:	11
plicable Unit Of Measure Code:	2
Description Of The Unit Of Measure:	GALLONS
pe Code:	D
Description:	STEEL DRUM
Code:	Not reported
erature Description:	Not reported
essure of Code:	1
Pressure Description:	NORMAL PRESSURE
sure of Code:	Not reported
sure Description:	Not reported

S S LEADER AT DIVERSIFIED MARINE (Continued) **S108659504**

Temperature Description:	NORMAL TEMPERATURE
mperature of The Hazardous Substance Code:	4
erature Description:	Not reported
erature of The Hazardous Substance Code:	Not reported
ays Hazardous Substance On Site During Year:	365
The Substance Protected A Trade Secret:	False
ription Of The Max Qnty Code:	500-999
ription Of The Avg Qnty Code:	200-499
Most Hazardous Ingridient:	OXIRANE, 2,2-4-BYTYLIDENEBISPHENYLENEOXY
ited Nations/north America 4 Digit Class Number:	1263
zard Rank:	2
EHS Ingredient:	NONE LISTED ON MSDS
ubstance Pure:	False
bstance Mix:	True
First Hazardous Class Code For Chemical:	Flammable and Combustible Liquid
econd Hazardous Class Code For Chemical:	Acute Health Hazard
hird Hazardous Class Code For Chemical:	Chronic Health Hazard
zard Class 1 Of The Chemical:	3.0
zard Class 2 Of The Chemical:	6.3
zard Class 3 Of The Chemical:	6.4

Additional Chemical:

hemical Is A Toxic 313 Chemical:	N
Pesticide Registration Number:	Not reported
ontains 112R:	N
ontains EHS:	N
rtilizer:	N
esticide:	N
ontains 313:	Y

OR MANIFEST:

Manifest Year:	Manifest Year - 2002
EPA Id:	ORQ000021675
Inactive Status:	Not reported
Organization Name:	Sabine Transportation Company
Contact Name:	Dean Kutz
Contact Telephone Number:	Not reported
Mailing Address:	PO Box 5399
Mailing City/State/Zip:	Cedar Rapids, IA 52406-5399

Manifest:

Name:	S S LEADER AT DIVERSIFIED MARINE
Year :	2002
RCRA Id :	ORQ000021675
Inactive :	Not reported
Status:	Large quantity generator
Manifest :	11347A
Ship Date :	12/05/2002
TSD :	TND000772186
WS Num:	1
Transporter:	Not reported
Ship Qty :	Not reported
Rpt Unit :	Not reported
Off Mng :	M111
EPA Waste Codes:	D008
Waste Description:	Hazardous waste, N.O.S. 9, NA 3077, PGIII (Solid)

S S LEADER AT DIVERSIFIED MARINE (Continued) **S108659504**

t Of Waste Stream Generated in Reporting Yr 1: 4240.225
mt Of Waste Stream Generated in Reporting Yr 2: 4240

NPDES:

Name:	DIVERSIFIED MARINE, INC.
Address:	1801 N MARINE DR
City,State,Zip:	PORTLAND, OR 97217-7803
WQ File Nbr:	111695
Legal Name:	DIVERSIFIED MARINE, INC.
Region:	NWR
Pri SIC:	3731
Latitude:	45.6075
Longitude:	-122.685
Category:	STM
Permit Type:	GEN12Z
Permit Active:	True
Permit Description:	Stormwater; NPDES specific SIC codes
Expiration Date:	07/01/2026
EPA Number:	ORR207168
UIC Facility:	False
Admin Agent:	City of Portland
Last Action Date:	07/01/2021
Permit Writer:	Not reported
Compliance Inspector:	PORTLAND
DMR Reviewer:	Not reported
Application Number:	949190
Class:	MINOR
Start Date:	12/20/2001
Region Decode:	North West Region
Ownership:	Not reported
Permit Group:	Not reported
EPA Class:	Not reported
Permit Number:	Not reported

OR UIC:

Name:	DIVERSIFIED MARINE, INC.
Address:	1801 N MARINE DR
City,State,Zip:	PORTLAND, OR 97217
UIC Well #:	Not reported
Type:	Not reported
Type Description:	Not reported
UIC Number:	17242
Facility Status:	Not reported
Lat/Long:	45.6075 / -122.685

F20 **JANTZEN BEACH CAR WASH** **OR LUST** **S103248269**
ENE **12100 N TOMAHAWK DRIVE** **N/A**
1/8-1/4 **PORTLAND, OR 97217**
0.241 mi.
1275 ft. **Site 1 of 3 in cluster F**

Relative: LUST:
Higher

Name:	JANTZEN BEACH CAR WASH
Address:	12100 N TOMAHAWK DRIVE
City,State,Zip:	PORTLAND, OR 97217
Region:	North Western Region

Actual:
30 ft.

JANTZEN BEACH CAR WASH (Continued) **S103248269**

Facility ID: 26-98-0453
Cleanup Received Date: 06/17/1998
Cleanup Start Date: 02/19/1998
Cleanup Complete Date: **07/14/1998**
Decode for Region: **North West Region**

E21 **VANPORT PLANT** **OR UST** **U004015206**
WSW **1835 N MARINE DR** **N/A**
1/8-1/4 **PORTLAND, OR 97217**
0.245 mi.
1295 ft. **Site 6 of 7 in cluster E**

Relative: UST:
Lower
Name: VANPORT PLANT
Actual: Address: 1835 N MARINE DR
22 ft. City: PORTLAND
Facility ID: 1890
Facility Telephone: (503)239-5504
Permittee Name: Ryan Enoch
Number of Permitted Tanks: Not reported
Active Tanks: Not reported
Decommissioned Tanks: 1
Number of Tanks: 1

E22 **ROSS ISLAND SAND & GRAVEL VANPORT PLANT** **OR LUST** **S120414426**
WSW **1835 N MARINE DRIVE** **N/A**
1/8-1/4 **PORTLAND, OR 97217**
0.245 mi.
1295 ft. **Site 7 of 7 in cluster E**

Relative: LUST:
Lower
Name: ROSS ISLAND SAND & GRAVEL VANPORT PLANT
Actual: Address: 1835 N MARINE DRIVE
22 ft. City,State,Zip: PORTLAND, OR 97217
Region: North Western Region
Facility ID: 26-17-0101
Cleanup Received Date: 02/03/2017
Cleanup Start Date: 08/01/2017
Cleanup Complete Date: **09/11/2017**
Decode for Region: **North West Region**

F23 **SHELL OIL COMPANY 129586** **RCRA-VSQG** **1004769674**
ENE **12235 N JANTZEN DR** **FINDS** **OR0000473017**
1/8-1/4 **PORTLAND, OR 97217** **ECHO**
0.250 mi. **OR MANIFEST**
1320 ft. **Site 2 of 3 in cluster F** **OR NPDES**

Relative: RCRA Listings:
Higher
Actual:
30 ft.

eived by Agency: 20190620
e: Shell Oil Company 129586
12235 N JANTZEN DR
tate,Zip: PORTLAND, OR 97217
OR0000473017
me: SCOT BURKEY
ress: 20945 S WILMINGTON

SHELL OIL COMPANY 129586 (Continued) **1004769674**

ate,Zip:	CARSON, CA 90810
	214-483-5460
	Not reported
ct Email:	WASTECOMPLIANCE@GHD.COM
	Not reported
	10
	Private
e Generator Description:	Conditionally Exempt Small Quantity Generator
	Not reported
ycle:	Not reported
	Not reported
or:	Handler Activities
er:	Not reported
	Not reported
s:	285 DELEWARE AVE STE 500
e,Zip:	BUFFALO, NY 14202
	Equilon Entprs Llc Dba Shell Oil Prod Us
	Private
	Equilon Entprs Llc Dba Shell Oil Prod Us
	Private
enerator Activity:	No
ity:	No
Generator:	No
ctivity:	No
ity Activity:	No
vity with Storage:	No
y On-Site Burner Exemption:	No
ing and Refining Furnace Exemption:	No
Injection Control:	No
e Receipt:	No
ste Indicator:	No
ste Destination Facility:	No
ersal Waste:	No
eg Handler:	---
dicator:	Not reported
condary Material Indicator:	N
tor:	Not reported
ermit Baseline:	Not on the Baseline
enewals Baseline:	Not on the Baseline
orrective Action Baseline:	No
rrective Action Universe:	No
Where RCRA CA has Been Imposed Universe:	No
tion Priority Ranking:	No NCAPS ranking
l Control Indicator:	No
ontrol Indicator:	No
re Controls Indicator:	N/A
ontrols Indicator:	N/A
n-Complier Universe:	No
Significant Non-Complier Universe:	No
gnificant Non-Complier Universe:	No
n-Complier With a Compliance Schedule Universe:	No
ce Required:	Not reported
Last Change:	20191002
Trader-Importer:	No
Trader-Exporter:	No
pent Lead Acid Batteries:	No
pent Lead Acid Batteries:	No

SHELL OIL COMPANY 129586 (Continued) **1004769674**

vity Without Storage: No
er: No
dicator: No

Hazardous Waste Summary:
Waste Code: NONE
Waste Description: Not Defined

Handler - Owner Operator:
ner/Operator Indicator: Operator
Owner/Operator Name: EQUILON ENTPRS LLC DBA SHELL OIL PROD US
al Status: Private
Became Current: Not reported
Ended Current: Not reported
wner/Operator Address: PO BOX 4453 MFT226
ner/Operator City,State,Zip: HOUSTON, TX 77210-4453
Operator Telephone: 281-874-2208
r/Operator Telephone Ext: Not reported
r/Operator Fax: Not reported
r/Operator Email: Not reported

wner/Operator Indicator: Owner
Owner/Operator Name: EQUILON ENTPRS LLC DBA SHELL OIL PROD US
al Status: Private
e Became Current: 19980715
Ended Current: Not reported
ner/Operator Address: PO BOX 4453 MFT240G
ner/Operator City,State,Zip: HOUSTON, TX 77210-4453
Operator Telephone: 281-874-2224
r/Operator Telephone Ext: Not reported
r/Operator Fax: Not reported
r/Operator Email: Not reported

wner/Operator Indicator: Owner
Owner/Operator Name: EQUILON ENTPRS LLC DBA SHELL OIL PROD US
al Status: Private
Became Current: 20000303
Ended Current: Not reported
ner/Operator Address: PO BOX 4453 MFT240G
ner/Operator City,State,Zip: HOUSTON, TX 77210-4453
Operator Telephone: 281-874-2224
r/Operator Telephone Ext: Not reported
r/Operator Fax: Not reported
r/Operator Email: Not reported

wner/Operator Indicator: Owner
Owner/Operator Name: EQUILON ENTPRS LLC DBA SHELL OIL PROD US
al Status: Private
Became Current: 20081231
Ended Current: Not reported
ner/Operator Address: PO BOX 2099 NOB300G04
wner/Operator City,State,Zip: HOUSTON, TX 77252-2099
Operator Telephone: 281-874-2224
r/Operator Telephone Ext: Not reported
r/Operator Fax: Not reported

SHELL OIL COMPANY 129586 (Continued) **1004769674**

r/Operator Email:		Not reported
wner/Operator Indicator:		Owner
Owner/Operator Name:	SHELL OIL COMPANY	
gal Status:		Other
e Became Current:		19980302
Ended Current:		Not reported
wner/Operator Address:		PO BOX 6249
ner/Operator City,State,Zip:		CARSON, CA 90749-6249
Operator Telephone:		310-816-2312
r/Operator Telephone Ext:		Not reported
r/Operator Fax:		Not reported
r/Operator Email:		Not reported
ner/Operator Indicator:		Operator
Owner/Operator Name:	EQUILON ENTPRS LLC DBA SHELL OIL PROD US	
l Status:		Private
Became Current:		20041231
Ended Current:		Not reported
ner/Operator Address:		PO BOX 4453 NOB300G03
ner/Operator City,State,Zip:		HOUSTON, TX 77210-4453
Operator Telephone:		281-874-2224
r/Operator Telephone Ext:		Not reported
r/Operator Fax:		Not reported
r/Operator Email:		Not reported
wner/Operator Indicator:		Owner
Owner/Operator Name:	EQUILON ENTPRS LLC DBA SHELL OIL PROD US	
l Status:		Private
e Became Current:		20061231
Ended Current:		Not reported
ner/Operator Address:		PO BOX 2099 NOB300G04
wner/Operator City,State,Zip:		HOUSTON, TX 77252-2099
Operator Telephone:		281-874-2224
r/Operator Telephone Ext:		Not reported
r/Operator Fax:		Not reported
r/Operator Email:		Not reported
wner/Operator Indicator:		Owner
Owner/Operator Name:	EQUILON ENTPRS LLC DBA SHELL OIL PROD US	
l Status:		Private
Became Current:		20070521
Ended Current:		Not reported
ner/Operator Address:		PO BOX 2099 NOB300G04
wner/Operator City,State,Zip:		HOUSTON, TX 77252-2099
Operator Telephone:		281-874-2224
r/Operator Telephone Ext:		Not reported
r/Operator Fax:		Not reported
r/Operator Email:		Not reported
ner/Operator Indicator:		Operator
Owner/Operator Name:	EQUILON ENTPRS LLC DBA SHELL OIL PROD US	
l Status:		Private
Became Current:		20081231
Ended Current:		Not reported
ner/Operator Address:		PO BOX 2099 NOB300G04
wner/Operator City,State,Zip:		HOUSTON, TX 77252-2099

SHELL OIL COMPANY 129586 (Continued) **1004769674**

Operator Telephone: 281-874-2224
er/Operator Telephone Ext: Not reported
er/Operator Fax: Not reported
er/Operator Email: Not reported

wner/Operator Indicator: Owner
Owner/Operator Name: EQUILON ENTPRS LLC DBA SHELL OIL PROD US
l Status: Private
Became Current: 20010301
Ended Current: Not reported
ner/Operator Address: PO BOX 4453 MFT240G
ner/Operator City,State,Zip: HOUSTON, TX 77210-4453
Operator Telephone: 281-874-2224
er/Operator Telephone Ext: Not reported
er/Operator Fax: Not reported
er/Operator Email: Not reported

ner/Operator Indicator: Operator
Owner/Operator Name: EQUILON ENTPRS LLC DBA SHELL OIL PROD US
l Status: Private
e Became Current: 20061231
Ended Current: Not reported
ner/Operator Address: PO BOX 2099 NOB300G04
wner/Operator City,State,Zip: HOUSTON, TX 77252-2099
Operator Telephone: 281-874-2224
er/Operator Telephone Ext: Not reported
er/Operator Fax: Not reported
er/Operator Email: Not reported

wner/Operator Indicator: Owner
Owner/Operator Name: SHELL OIL COMPANY
gal Status: Other
e Became Current: 19951019
Ended Current: Not reported
wner/Operator Address: PO BOX 6249
ner/Operator City,State,Zip: CARSON, CA 90749-6249
Operator Telephone: 310-816-2312
er/Operator Telephone Ext: Not reported
er/Operator Fax: Not reported
er/Operator Email: Not reported

wner/Operator Indicator: Owner
Owner/Operator Name: EQUILON ENTPRS LLC DBA SHELL OIL PROD US
l Status: Private
e Became Current: 19980701
Ended Current: Not reported
ner/Operator Address: PO BOX 4453 MFT240G
ner/Operator City,State,Zip: HOUSTON, TX 77210-4453
Operator Telephone: 281-874-2224
er/Operator Telephone Ext: Not reported
er/Operator Fax: Not reported
er/Operator Email: Not reported

wner/Operator Indicator: Owner
Owner/Operator Name: EQUILON ENTPRS LLC DBA SHELL OIL PROD US
l Status: Private
e Became Current: 20020603

SHELL OIL COMPANY 129586 (Continued) **1004769674**

Ended Current: Not reported
ner/Operator Address: PO BOX 4453 MFT240G
ner/Operator City,State,Zip: HOUSTON, TX 77210-4453
Operator Telephone: 281-874-2224
r/Operator Telephone Ext: Not reported
r/Operator Fax: Not reported
r/Operator Email: Not reported

wner/Operator Indicator: Owner
Owner/Operator Name: EQUILON ENTPRS LLC DBA SHELL OIL PROD US
l Status: Private
Became Current: 20041231
Ended Current: Not reported
ner/Operator Address: PO BOX 4453 NOB300G03
ner/Operator City,State,Zip: HOUSTON, TX 77210-4453
Operator Telephone: 281-874-2224
r/Operator Telephone Ext: Not reported
r/Operator Fax: Not reported
r/Operator Email: Not reported

ner/Operator Indicator: Operator
Owner/Operator Name: EQUILON ENTPRS LLC DBA SHELL OIL PROD US
l Status: Private
e Became Current: 20071231
Ended Current: Not reported
ner/Operator Address: PO BOX 2099 NOB300G04
wner/Operator City,State,Zip: HOUSTON, TX 77252-2099
Operator Telephone: 281-874-2224
r/Operator Telephone Ext: Not reported
r/Operator Fax: Not reported
r/Operator Email: Not reported

ner/Operator Indicator: Operator
Owner/Operator Name: EQUILON ENTPRS LLC DBA SHELL OIL PROD US
l Status: Private
e Became Current: 20091231
Ended Current: Not reported
rner/Operator Address: P O BOX 3127
Owner/Operator City,State,Zip: HOUSTON, TX 77253
Operator Telephone: 713-241-7008
r/Operator Telephone Ext: Not reported
r/Operator Fax: Not reported
r/Operator Email: Not reported

wner/Operator Indicator: Owner
Owner/Operator Name: EQUILON ENTPRS LLC DBA SHELL OIL PROD US
l Status: Private
e Became Current: 19980801
Ended Current: Not reported
rner/Operator Address: P O BOX 3127
Owner/Operator City,State,Zip: HOUSTON, TX 77253
Operator Telephone: 713-241-7008
r/Operator Telephone Ext: Not reported
r/Operator Fax: Not reported
r/Operator Email: Not reported

wner/Operator Indicator: Owner

SHELL OIL COMPANY 129586 (Continued) **1004769674**

Owner/Operator Name: EQUILON ENTPRS LLC DBA SHELL OIL PROD US
al Status: Private
Became Current: 20111231
Ended Current: Not reported
ner/Operator Address: P O BOX 3127
Owner/Operator City,State,Zip: HOUSTON, TX 77253
Operator Telephone: 713-241-7008
r/Operator Telephone Ext: Not reported
r/Operator Fax: Not reported
r/Operator Email: Not reported

ner/Operator Indicator: Operator

Owner/Operator Name: EQUILON ENTPRS LLC DBA SHELL OIL PROD US
al Status: Private
Became Current: Not reported
Ended Current: Not reported
wner/Operator Address: PO BOX 4453 MFT226
ner/Operator City,State,Zip: HOUSTON, TX 77210-4453
Operator Telephone: 281-874-2208
r/Operator Telephone Ext: Not reported
r/Operator Fax: Not reported
r/Operator Email: Not reported

wner/Operator Indicator: Owner

Owner/Operator Name: SHELL OIL COMPANY
gal Status: Other
e Became Current: 19991231
Ended Current: Not reported
wner/Operator Address: PO BOX 6249
ner/Operator City,State,Zip: CARSON, CA 90749-6249
Operator Telephone: 310-816-2312
r/Operator Telephone Ext: Not reported
r/Operator Fax: Not reported
r/Operator Email: Not reported

wner/Operator Indicator: Owner

Owner/Operator Name: EQUILON ENTPRS LLC DBA SHELL OIL PROD US
al Status: Private
Became Current: 20020301
Ended Current: Not reported
ner/Operator Address: PO BOX 4453 MFT240G
ner/Operator City,State,Zip: HOUSTON, TX 77210-4453
Operator Telephone: 281-874-2224
r/Operator Telephone Ext: Not reported
r/Operator Fax: Not reported
r/Operator Email: Not reported

ner/Operator Indicator: Operator

Owner/Operator Name: EQUILON ENTPRS LLC DBA SHELL OIL PROD US
al Status: Private
Became Current: 20031231
Ended Current: Not reported
wner/Operator Address: PO BOX 4453 MFT226
ner/Operator City,State,Zip: HOUSTON, TX 77210-4453
Operator Telephone: 281-874-2208
r/Operator Telephone Ext: Not reported
r/Operator Fax: Not reported

SHELL OIL COMPANY 129586 (Continued) **1004769674**

r/Operator Email: Not reported

wner/Operator Indicator: Owner
Owner/Operator Name: EQUILON ENTPRS LLC DBA SHELL OIL PROD US
l Status: Private
Became Current: 20051231
Ended Current: Not reported
ner/Operator Address: PO BOX 2099 NOB300G03
wner/Operator City,State,Zip: HOUSTON, TX 77252-2099
Operator Telephone: 281-874-2224
r/Operator Telephone Ext: Not reported
r/Operator Fax: Not reported
r/Operator Email: Not reported

wner/Operator Indicator: Owner
Owner/Operator Name: EQUILON ENTPRS LLC DBA SHELL OIL PROD US
l Status: Private
e Became Current: 20091231
Ended Current: Not reported
ner/Operator Address: P O BOX 3127
Owner/Operator City,State,Zip: HOUSTON, TX 77253
Operator Telephone: 713-241-7008
r/Operator Telephone Ext: Not reported
r/Operator Fax: Not reported
r/Operator Email: Not reported

ner/Operator Indicator: Operator
Owner/Operator Name: EQUILON ENTPRS LLC DBA SHELL OIL PROD US
l Status: Private
e Became Current: 20190620
Ended Current: Not reported
Owner/Operator Address: 20945 S WIMINGTON AVE
wner/Operator City,State,Zip: CARSON, CA 90810
Operator Telephone: 214-483-5460
r/Operator Telephone Ext: Not reported
r/Operator Fax: Not reported
r/Operator Email: Not reported

ner/Operator Indicator: Operator
Owner/Operator Name: EQUILON ENTPRS LLC DBA SHELL OIL PROD US
l Status: Private
Became Current: Not reported
Ended Current: Not reported
ner/Operator Address: PO BOX 4453 NOB300G03
ner/Operator City,State,Zip: HOUSTON, TX 77210-4453
Operator Telephone: 281-874-2224
r/Operator Telephone Ext: Not reported
r/Operator Fax: Not reported
r/Operator Email: Not reported

wner/Operator Indicator: Owner
Owner/Operator Name: EQUILON ENTPRS LLC DBA SHELL OIL PROD US
l Status: Private
Became Current: 20030324
Ended Current: Not reported
ner/Operator Address: PO BOX 4453 MFT240G
ner/Operator City,State,Zip: HOUSTON, TX 77210-4453

SHELL OIL COMPANY 129586 (Continued) **1004769674**

Operator Telephone: 281-874-2224
er/Operator Telephone Ext: Not reported
er/Operator Fax: Not reported
er/Operator Email: Not reported

wner/Operator Indicator: Owner
Owner/Operator Name: EQUILON ENTPRS LLC DBA SHELL OIL PROD US
l Status: Private
e Became Current: 20190620
Ended Current: Not reported
Owner/Operator Address: 20945 S WIMINGTON AVE
wner/Operator City,State,Zip: CARSON, CA 90810
Operator Telephone: 214-483-5460
er/Operator Telephone Ext: Not reported
er/Operator Fax: Not reported
er/Operator Email: Not reported

ner/Operator Indicator: Operator
Owner/Operator Name: EQUILON ENTPRS LLC DBA SHELL OIL PROD US
l Status: Private
Became Current: 20051231
Ended Current: Not reported
ner/Operator Address: PO BOX 2099 NOB300G03
wner/Operator City,State,Zip: HOUSTON, TX 77252-2099
Operator Telephone: 281-874-2224
er/Operator Telephone Ext: Not reported
er/Operator Fax: Not reported
er/Operator Email: Not reported

ner/Operator Indicator: Operator
Owner/Operator Name: EQUILON ENTPRS LLC DBA SHELL OIL PROD US
l Status: Private
Became Current: 20070521
Ended Current: Not reported
ner/Operator Address: PO BOX 2099 NOB300G04
wner/Operator City,State,Zip: HOUSTON, TX 77252-2099
Operator Telephone: 281-874-2224
er/Operator Telephone Ext: Not reported
er/Operator Fax: Not reported
er/Operator Email: Not reported

wner/Operator Indicator: Owner
Owner/Operator Name: EQUILON ENTPRS LLC DBA SHELL OIL PROD US
l Status: Private
e Became Current: 20071231
Ended Current: Not reported
ner/Operator Address: PO BOX 2099 NOB300G04
wner/Operator City,State,Zip: HOUSTON, TX 77252-2099
Operator Telephone: 281-874-2224
er/Operator Telephone Ext: Not reported
er/Operator Fax: Not reported
er/Operator Email: Not reported

ner/Operator Indicator: Operator
Owner/Operator Name: EQUILON ENTPRS LLC DBA SHELL OIL PROD US
l Status: Private
e Became Current: 19980801

SHELL OIL COMPANY 129586 (Continued) **1004769674**

Ended Current: Not reported
ner/Operator Address: P O BOX 3127
Owner/Operator City,State,Zip: HOUSTON, TX 77253
Operator Telephone: 713-241-7008
er/Operator Telephone Ext: Not reported
er/Operator Fax: Not reported
er/Operator Email: Not reported

ner/Operator Indicator: Operator
Owner/Operator Name: EQUILON ENTPRS LLC DBA SHELL OIL PROD US
l Status: Private
Became Current: 20111231
Ended Current: Not reported
ner/Operator Address: P O BOX 3127
Owner/Operator City,State,Zip: HOUSTON, TX 77253
Operator Telephone: 713-241-7008
er/Operator Telephone Ext: Not reported
er/Operator Fax: Not reported
er/Operator Email: Not reported

wner/Operator Indicator: Owner
Owner/Operator Name: SHELL OIL COMPANY
gal Status: Other
e Became Current: 19960304
Ended Current: Not reported
wner/Operator Address: PO BOX 6249
ner/Operator City,State,Zip: CARSON, CA 90749-6249
Operator Telephone: 310-816-2312
er/Operator Telephone Ext: Not reported
er/Operator Fax: Not reported
er/Operator Email: Not reported

wner/Operator Indicator: Owner
Owner/Operator Name: SHELL OIL COMPANY
gal Status: Other
e Became Current: 19970303
Ended Current: Not reported
wner/Operator Address: PO BOX 6249
ner/Operator City,State,Zip: CARSON, CA 90749-6249
Operator Telephone: 310-816-2312
er/Operator Telephone Ext: Not reported
er/Operator Fax: Not reported
er/Operator Email: Not reported

wner/Operator Indicator: Owner
Owner/Operator Name: EQUILON ENTPRS LLC DBA SHELL OIL PROD US
l Status: Private
e Became Current: 19990422
Ended Current: Not reported
ner/Operator Address: PO BOX 4453 MFT240G
ner/Operator City,State,Zip: HOUSTON, TX 77210-4453
Operator Telephone: 281-874-2224
er/Operator Telephone Ext: Not reported
er/Operator Fax: Not reported
er/Operator Email: Not reported

wner/Operator Indicator: Owner

SHELL OIL COMPANY 129586 (Continued) **1004769674**

Owner/Operator Name: EQUILON ENTPRS LLC DBA SHELL OIL PROD US
al Status: Private
Became Current: 20031231
Ended Current: Not reported
wner/Operator Address: PO BOX 4453 MFT226
ner/Operator City,State,Zip: HOUSTON, TX 77210-4453
Operator Telephone: 281-874-2208
r/Operator Telephone Ext: Not reported
r/Operator Fax: Not reported
r/Operator Email: Not reported

Historic Generators:
eive Date: 19951019
Handler Name: FORMER SHELL OIL CO SERVICE STATION
ederal Waste Generator Description: Small Quantity Generator
District Owner: Not reported
arge Quantity Handler of Universal Waste: No
Recognized Trader Importer: No
Recognized Trader Exporter: No
Spent Lead Acid Battery Importer: No
Spent Lead Acid Battery Exporter: No
Current Record: No
Storage Recycler Activity: Not reported
ronic Manifest Broker: Not reported

ceive Date: 19960304
Handler Name: FORMER SHELL OIL CO SERVICE STATION
al Waste Generator Description: Large Quantity Generator
District Owner: Not reported
arge Quantity Handler of Universal Waste: No
Recognized Trader Importer: No
Recognized Trader Exporter: No
Spent Lead Acid Battery Importer: No
Spent Lead Acid Battery Exporter: No
Current Record: No
Storage Recycler Activity: Not reported
ronic Manifest Broker: Not reported

ceive Date: 19970303
Handler Name: FORMER SHELL OIL CO SERVICE STATION
ederal Waste Generator Description: Conditionally Exempt Small Quantity Generator
District Owner: Not reported
arge Quantity Handler of Universal Waste: No
Recognized Trader Importer: No
Recognized Trader Exporter: No
Spent Lead Acid Battery Importer: No
Spent Lead Acid Battery Exporter: No
Current Record: No
Storage Recycler Activity: Not reported
ronic Manifest Broker: Not reported

eive Date: 19980302
Handler Name: FORMER SHELL OIL CO SERVICE STATION
Waste Generator Description: Not a generator, verified
District Owner: Not reported
arge Quantity Handler of Universal Waste: No
Recognized Trader Importer: No

SHELL OIL COMPANY 129586 (Continued) **1004769674**

Recognized Trader Exporter: No
Spent Lead Acid Battery Importer: No
Spent Lead Acid Battery Exporter: No
Current Record: No
Storage Recycler Activity: Not reported
ronic Manifest Broker: Not reported

eive Date: 19980701
Handler Name: SHELL OIL COMPANY
ederal Waste Generator Description: Small Quantity Generator
District Owner: Not reported
arge Quantity Handler of Universal Waste: No
Recognized Trader Importer: No
Recognized Trader Exporter: No
Spent Lead Acid Battery Importer: No
Spent Lead Acid Battery Exporter: No
Current Record: No
Storage Recycler Activity: Not reported
ronic Manifest Broker: Not reported

eive Date: 19980715
Handler Name: SHELL OIL COMPANY
ederal Waste Generator Description: Conditionally Exempt Small Quantity Generator
District Owner: Not reported
arge Quantity Handler of Universal Waste: No
Recognized Trader Importer: No
Recognized Trader Exporter: No
Spent Lead Acid Battery Importer: No
Spent Lead Acid Battery Exporter: No
Current Record: No
Storage Recycler Activity: Not reported
ronic Manifest Broker: Not reported

eive Date: 19990422
Handler Name: SHELL OIL COMPANY
ederal Waste Generator Description: Conditionally Exempt Small Quantity Generator
District Owner: Not reported
arge Quantity Handler of Universal Waste: No
Recognized Trader Importer: No
Recognized Trader Exporter: No
Spent Lead Acid Battery Importer: No
Spent Lead Acid Battery Exporter: No
Current Record: No
Storage Recycler Activity: Not reported
ronic Manifest Broker: Not reported

eive Date: 19991231
Handler Name: FORMER SHELL OIL CO SERVICE STATION
Waste Generator Description: Not a generator, verified
District Owner: Not reported
arge Quantity Handler of Universal Waste: No
Recognized Trader Importer: No
Recognized Trader Exporter: No
Spent Lead Acid Battery Importer: No
Spent Lead Acid Battery Exporter: No
Current Record: No
Storage Recycler Activity: Not reported

SHELL OIL COMPANY 129586 (Continued) **1004769674**

ronic Manifest Broker: Not reported

eive Date: 20000303
Handler Name: SHELL OIL COMPANY
ederal Waste Generator Description: Conditionally Exempt Small Quantity Generator
District Owner: Not reported
arge Quantity Handler of Universal Waste: No
Recognized Trader Importer: No
Recognized Trader Exporter: No
Spent Lead Acid Battery Importer: No
Spent Lead Acid Battery Exporter: No
Current Record: No
Storage Recycler Activity: Not reported
ronic Manifest Broker: Not reported

eive Date: 20010301
Handler Name: SHELL OIL COMPANY
ederal Waste Generator Description: Conditionally Exempt Small Quantity Generator
District Owner: Not reported
arge Quantity Handler of Universal Waste: No
Recognized Trader Importer: No
Recognized Trader Exporter: No
Spent Lead Acid Battery Importer: No
Spent Lead Acid Battery Exporter: No
Current Record: No
Storage Recycler Activity: Not reported
ronic Manifest Broker: Not reported

eive Date: 20020301
Handler Name: SHELL OIL COMPANY
ederal Waste Generator Description: Conditionally Exempt Small Quantity Generator
District Owner: Not reported
arge Quantity Handler of Universal Waste: No
Recognized Trader Importer: No
Recognized Trader Exporter: No
Spent Lead Acid Battery Importer: No
Spent Lead Acid Battery Exporter: No
Current Record: No
Storage Recycler Activity: Not reported
ronic Manifest Broker: Not reported

eive Date: 20020603
Handler Name: SHELL OIL COMPANY
Waste Generator Description: Not a generator, verified
District Owner: Not reported
arge Quantity Handler of Universal Waste: No
Recognized Trader Importer: No
Recognized Trader Exporter: No
Spent Lead Acid Battery Importer: No
Spent Lead Acid Battery Exporter: No
Current Record: No
Storage Recycler Activity: Not reported
ronic Manifest Broker: Not reported

eive Date: 20030324
Handler Name: SHELL OIL COMPANY
ederal Waste Generator Description: Conditionally Exempt Small Quantity Generator

SHELL OIL COMPANY 129586 (Continued) **1004769674**

District Owner: Not reported
arge Quantity Handler of Universal Waste: No
ecognized Trader Importer: No
ecognized Trader Exporter: No
pent Lead Acid Battery Importer: No
pent Lead Acid Battery Exporter: No
urrent Record: No
torage Recycler Activity: Not reported
onic Manifest Broker: Not reported

ive Date: 20031231
Handler Name: SHELL OIL COMPANY 129586
ederal Waste Generator Description: Conditionally Exempt Small Quantity Generator
District Owner: Not reported
arge Quantity Handler of Universal Waste: No
ecognized Trader Importer: No
ecognized Trader Exporter: No
pent Lead Acid Battery Importer: No
pent Lead Acid Battery Exporter: No
urrent Record: No
torage Recycler Activity: Not reported
onic Manifest Broker: Not reported

ive Date: 20041231
Handler Name: SHELL OIL COMPANY 129586
ederal Waste Generator Description: Conditionally Exempt Small Quantity Generator
District Owner: Not reported
arge Quantity Handler of Universal Waste: No
ecognized Trader Importer: No
ecognized Trader Exporter: No
pent Lead Acid Battery Importer: No
pent Lead Acid Battery Exporter: No
urrent Record: No
torage Recycler Activity: Not reported
onic Manifest Broker: Not reported

ive Date: 20051231
Handler Name: SHELL OIL COMPANY 129586
ederal Waste Generator Description: Conditionally Exempt Small Quantity Generator
District Owner: Not reported
arge Quantity Handler of Universal Waste: No
ecognized Trader Importer: No
ecognized Trader Exporter: No
pent Lead Acid Battery Importer: No
pent Lead Acid Battery Exporter: No
urrent Record: No
torage Recycler Activity: Not reported
onic Manifest Broker: Not reported

eive Date: 20061231
Handler Name: SHELL OIL COMPANY 129586
ederal Waste Generator Description: Conditionally Exempt Small Quantity Generator
District Owner: Not reported
arge Quantity Handler of Universal Waste: No
ecognized Trader Importer: No
ecognized Trader Exporter: No
pent Lead Acid Battery Importer: No

SHELL OIL COMPANY 129586 (Continued) **1004769674**

Spent Lead Acid Battery Exporter: No
Current Record: No
Storage Recycler Activity: Not reported
ronic Manifest Broker: Not reported

eive Date: 20070521
Handler Name: SHELL OIL COMPANY 129586
ederal Waste Generator Description: Conditionally Exempt Small Quantity Generator
District Owner: Not reported
arge Quantity Handler of Universal Waste: No
Recognized Trader Importer: No
Recognized Trader Exporter: No
Spent Lead Acid Battery Importer: No
Spent Lead Acid Battery Exporter: No
Current Record: No
Storage Recycler Activity: Not reported
ronic Manifest Broker: Not reported

eive Date: 20071231
Handler Name: SHELL OIL COMPANY 129586
ederal Waste Generator Description: Conditionally Exempt Small Quantity Generator
District Owner: Not reported
arge Quantity Handler of Universal Waste: No
Recognized Trader Importer: No
Recognized Trader Exporter: No
Spent Lead Acid Battery Importer: No
Spent Lead Acid Battery Exporter: No
Current Record: No
Storage Recycler Activity: Not reported
ronic Manifest Broker: Not reported

eive Date: 20081231
Handler Name: SHELL OIL COMPANY 129586
ederal Waste Generator Description: Conditionally Exempt Small Quantity Generator
District Owner: Not reported
arge Quantity Handler of Universal Waste: No
Recognized Trader Importer: No
Recognized Trader Exporter: No
Spent Lead Acid Battery Importer: No
Spent Lead Acid Battery Exporter: No
Current Record: No
Storage Recycler Activity: Not reported
ronic Manifest Broker: Not reported

eive Date: 20091231
Handler Name: SHELL OIL COMPANY 129586
ederal Waste Generator Description: Conditionally Exempt Small Quantity Generator
District Owner: Not reported
arge Quantity Handler of Universal Waste: No
Recognized Trader Importer: No
Recognized Trader Exporter: No
Spent Lead Acid Battery Importer: No
Spent Lead Acid Battery Exporter: No
Current Record: No
Storage Recycler Activity: Not reported
ronic Manifest Broker: Not reported

SHELL OIL COMPANY 129586 (Continued) **1004769674**

eive Date: 20101231
Handler Name: SHELL OIL COMPANY 129586
ederal Waste Generator Description: Conditionally Exempt Small Quantity Generator
District Owner: Not reported
arge Quantity Handler of Universal Waste: No
ecognized Trader Importer: No
ecognized Trader Exporter: No
pent Lead Acid Battery Importer: No
pent Lead Acid Battery Exporter: No
urrent Record: No
torage Recycler Activity: Not reported
onic Manifest Broker: Not reported

eive Date: 20111231
Handler Name: SHELL OIL COMPANY 129586
ederal Waste Generator Description: Conditionally Exempt Small Quantity Generator
District Owner: Not reported
arge Quantity Handler of Universal Waste: No
ecognized Trader Importer: No
ecognized Trader Exporter: No
pent Lead Acid Battery Importer: No
pent Lead Acid Battery Exporter: No
urrent Record: No
torage Recycler Activity: Not reported
onic Manifest Broker: Not reported

eive Date: 20190620
Handler Name: SHELL OIL COMPANY 129586
ederal Waste Generator Description: Conditionally Exempt Small Quantity Generator
District Owner: Not reported
arge Quantity Handler of Universal Waste: No
ecognized Trader Importer: No
ecognized Trader Exporter: No
pent Lead Acid Battery Importer: No
pent Lead Acid Battery Exporter: No
urrent Record: Yes
torage Recycler Activity: Not reported
onic Manifest Broker: Not reported

ceive Date: 19960301
Handler Name: FORMER SHELL OIL CO SERVICE STATION
al Waste Generator Description: Large Quantity Generator
District Owner: Not reported
arge Quantity Handler of Universal Waste: No
ecognized Trader Importer: No
ecognized Trader Exporter: No
pent Lead Acid Battery Importer: No
pent Lead Acid Battery Exporter: No
urrent Record: No
torage Recycler Activity: Not reported
onic Manifest Broker: Not reported

List of NAICS Codes and Descriptions:
NAICS Code: 44711
NAICS Description: GASOLINE STATIONS WITH CONVENIENCE STORES

NAICS Code: 447110

SHELL OIL COMPANY 129586 (Continued) **1004769674**

NAICS Description: GASOLINE STATIONS WITH CONVENIENCE STORES

Facility Has Received Notices of Violations:

Violations: No Violations Found

Evaluation Action Summary:

Evaluations: No Evaluations Found

FINDS:

Registry ID: 110000840993

Click Here for FRS Facility Detail Report:

Environmental Interest/Information System:

OR-DEQ (Oregon - Department Of Environmental Quality) is a regulatory agency whose job is to protect the quality of Oregon's Environment. DEQ uses a combination of technical assistance, inspections and permitting to help public and private facilities and citizens understand and comply with state and federal environmental regulations.
RCRAInfo is a national information system that supports the Resource Conservation and Recovery Act (RCRA) program through the tracking of events and activities related to facilities that generate, transport, and treat, store, or dispose of hazardous waste. RCRAInfo allows RCRA program staff to track the notification, permit, compliance, and corrective action activities required under RCRA.

Click this hyperlink while viewing on your computer to access additional FINDS: detail in the EDR Site Report.

ECHO:

Envid:	1004769674
Registry ID:	110000840993
URL:	http://echo.epa.gov/detailed-facility-report?fid=110000840993
Name:	SHELL OIL COMPANY 129586
Address:	12235 N JANTZEN DR
City,State,Zip:	PORTLAND, OR 97217

OR MANIFEST:

Manifest Year:	Manifest Year - 2007
EPA Id:	OR0000473017
Inactive Status:	Not reported
Organization Name:	Not reported
Contact Name:	RACHEL HULL
Contact Telephone Number:	281 874-2224
Mailing Address:	12700 NORTHBOROUGH DR #300G04
Mailing City/State/Zip:	Houston, TX 77067-2508

SHELL OIL COMPANY 129586 (Continued) **1004769674**

Manifest:

Name:	FORMER SHELL OIL CO SERVICE STATION
Year :	1995
RCRA Id :	OR0000473017
Inactive :	Not reported
Status:	Large quantity generator
Manifest :	23363
Ship Date :	12/12/1995
TSD :	AZD982441263
WS Num:	1
Transporter:	Not reported
Ship Qty :	Not reported
Rpt Unit :	Not reported
Off Mng :	M043
EPA Waste Codes:	D018
Waste Description:	Spent carbon from groundwater treatment system.
l Amt Of Waste Stream Generated in Reporting Yr 1:	3636
l Amt Of Waste Stream Generated in Reporting Yr 2:	3636

NPDES:

Name:	SHELL OIL COMPANY, JANTZEN BEACH
Address:	12235 N JANTZEN DR
City,State,Zip:	PORTLAND, OR 97217
WQ File Nbr:	106692
Legal Name:	SHELL OIL COMPANY
Region:	NWR
Pri SIC:	2
Latitude:	45.61160
Longitude:	-122.67670
Category:	INDUSTRIAL
Permit Type:	GEN15A
Permit Active:	False
Permit Description:	1500-A
Expiration Date:	06/30/2000
EPA Number:	MISSING!!
UIC Facility:	False
Admin Agent:	NW Region Office
Last Action Date:	07/24/1995
Permit Writer:	781
Compliance Inspector:	Not reported
DMR Reviewer:	781
Application Number:	Not reported
Class:	MINOR
Start Date:	03/12/1992
Region Decode:	North West Region
Ownership:	PRIVATE
Permit Group:	NPDES General Permit - Industrial wastewater discharges
EPA Class:	MINOR
Permit Number:	12830

F24 JANTZEN BEACH SHELL **OR UST U000432872**
ENE 12235 N JANTZEN DR **N/A**
1/8-1/4 PORTLAND, OR 97217
0.250 mi.
1320 ft. Site 3 of 3 in cluster F

Relative: UST:
Higher Name: JANTZEN BEACH SHELL
Actual: Address: 12235 N JANTZEN DR
30 ft. City: PORTLAND
Facility ID: 7585
Facility Telephone: (503)283-5115
Permittee Name: ERVIN ROBERSON, DEALER
Number of Permitted Tanks: Not reported
Active Tanks: Not reported
Decommissioned Tanks: 4
Number of Tanks: 4

---

25 CHEVRON STATION - 90706 **OR LUST U000432830**
NE 12105 N JANTZEN DR **OR UST N/A**
1/4-1/2 PORTLAND, OR 97217 **OR SPILLS**
0.273 mi. **OR AIRS**
1443 ft. **OR UIC**

Relative: LUST:
Higher Name: CHEVRON USA INC - 90706 II
Actual: Address: 12105 N JANTZEN DR
28 ft. City,State,Zip: PORTLAND, OR 97217
Region: North Western Region
Facility ID: 26-97-0505
Cleanup Received Date: 07/07/1997
Cleanup Start Date: 07/07/1997
Cleanup Complete Date: **05/02/2007**
Decode for Region: **North West Region**

Name: CHEVRON U.S.A., INC. - 90706
Address: 12105 N JANTZEN DR
City,State,Zip: PORTLAND, OR 97217
Region: North Western Region
Facility ID: 26-93-0101
Cleanup Received Date: 06/08/1993
Cleanup Start Date: 06/07/1993
Cleanup Complete Date: **03/31/1995**
Decode for Region: **North West Region**

UST:
Name: CHEVRON STATION - 90706
Address: 12105 N JANTZEN DR
City: PORTLAND
Facility ID: 1332
Facility Telephone: (925) 766-6939
Permittee Name: Gerardo Acuna
Number of Permitted Tanks: 3
Active Tanks: 3
Decommissioned Tanks: 7
Number of Tanks: 10

OR SPILLS:
Name: Not reported

CHEVRON STATION - 90706 (Continued) **U000432830**

Address: 12105 N JANTZEN DR
City,State,Zip: PORTLAND, OR 97217
Facility ID: 2016-1744
Incident Status: Closed
Material: Oil - Gasoline
Quantity: 32
Unit of Measure: Ounce
Release Date: 07/21/2016
Description: Chevron reporting 32oz spill to pavement due to human error during refueling at one of their gas stations. No waterways impacted.
Lat/Long: 45.610957 / -122.67714
Source: Motor Vehicle - Private
Media: Pavement
Responsible Company: Chevron/Texaco
Responsible Address: 5924 NW Front Ave.
Responsible City,St,Zip: Porltand, OR 97210
Unknown Quantity Released: Not reported
Maximum Potential Quantity: Not reported
Quantity Recovered: Not reported

Name: Not reported
Address: 12105 N. JANTZEN DR.
City,State,Zip: PORTLAND, OR 97217
Facility ID: 2016-0437
Incident Status: Closed
Material: Oil - Gasoline
Quantity: 1
Unit of Measure: Gallons
Release Date: 02/18/2016
Description: Chevron reporting the release of less than 1 gallon gasoline when a citizen drove away from the pump with the hose in the tank. Absorbents were applied. No drains or waterways impacted.
Lat/Long: 45.610957 / -122.67713
Source: Bulk Petroleum Storage
Media: Pavement
Responsible Company: Chevron Products Company
Responsible Address: 6001 BOLLINGER CANYON ROAD
Responsible City,St,Zip: SAN RAMON, CA 94583
Unknown Quantity Released: Not reported
Maximum Potential Quantity: Not reported
Quantity Recovered: Not reported

Name: Not reported
Address: 12105 N JANTZEN DR
City,State,Zip: PORTLAND, OR 97217
Facility ID: 2011-2482
Incident Status: Archive
Material: Not reported
Quantity: 1
Unit of Measure: Gallons
Release Date: 10/07/2011
Description: Chevron reporting the spill of 1 gallon gasoline from a motor vehicle. The spill went to pavement and possibly a catch basin. The spill occurred when 1 gallons of gasoline was put into a car, the car began leaking, absorbents and FM186 was applied, swept and disposed of in hazardous waste drum. A minor amount may have impacted the catch basin. Emerald Services has been dispatched to clean out catch basin.

CHEVRON STATION - 90706 (Continued) **U000432830**

Lat/Long: 45.6121 / -122.6757
Source: Motor Vehicle - Private
Media: Suspected, unknown, or no discharge
Responsible Company: Not reported
Responsible Address: Not reported
Responsible City,St,Zip: Not reported
Unknown Quantity Released: Not reported
Maximum Potential Quantity: Not reported
Quantity Recovered: Not reported

Name: Not reported
Address: 12105 N JANTZEN DR
City,State,Zip: PORTLAND, OR 97217
Facility ID: 2011-2482
Incident Status: Archive
Material: Not reported
Quantity: 1
Unit of Measure: Gallons
Release Date: 10/07/2011
Description: Chevron reporting the spill of 1 gallon gasoline from a motor vehicle. The spill went to pavement and possibly a catch basin. The spill occurred when 1 gallons of gasoline was put into a car, the car began leaking, absorbents and FM186 was applied, swept and disposed of in hazardous waste drum. A minor amount may have impacted the catch basin. Emerald Services has been dispatched to clean out catch basin.
Lat/Long: 45.6121 / -122.6757
Source: Motor Vehicle - Private
Media: On pavement/asphalt - not direct on soil
Responsible Company: Not reported
Responsible Address: Not reported
Responsible City,St,Zip: Not reported
Unknown Quantity Released: Not reported
Maximum Potential Quantity: Not reported
Quantity Recovered: Not reported

Name: Not reported
Address: 12105 N JANTZEN DR
City,State,Zip: PORTLAND, OR 97223
Facility ID: 2017-3127
Incident Status: Closed
Material: Oil - Gasoline
Quantity: 1
Unit of Measure: Gallons
Release Date: 10/26/2017
Description: 2 Gal of Gas to pavement after a customer drove off from a Chevron Station. No waterways impacted, contractor has been hired to clean up in the AM.
Lat/Long: 45.610700 / -122.67744
Source: Business
Media: Pavement
Responsible Company: Chevron/Texaco
Responsible Address: 5924 NW Front Ave.
Responsible City,St,Zip: Porltand, OR 97210
Unknown Quantity Released: Not reported
Maximum Potential Quantity: Not reported
Quantity Recovered: Not reported

CHEVRON STATION - 90706 (Continued) **U000432830**

Name: Not reported
Address: 12105 N JANTZEN DR
City,State,Zip: PORTLAND, OR 97223
Facility ID: 2017-3127
Incident Status: Closed
Material: Oil - Gasoline
Quantity: 10
Unit of Measure: Ounce
Release Date: 10/26/2017
Description: 2 Gal of Gas to pavement after a customer drove off from a Chevron Station. No waterways impacted, contractor has been hired to clean up in the AM.
Lat/Long: 45.610700 / -122.67744
Source: Business
Media: Not reported
Responsible Company: Chevron/Texaco
Responsible Address: 5924 NW Front Ave.
Responsible City,St,Zip: Porltand, OR 97210
Unknown Quantity Released: Not reported
Maximum Potential Quantity: Not reported
Quantity Recovered: Not reported

Name: Not reported
Address: 12105 N JANTZEN DRIVE
City,State,Zip: PORTLAND, OR 97217
Facility ID: 2014-1368
Incident Status: Referred/Closed
Material: Oil - Gasoline
Quantity: 3
Unit of Measure: Gallons
Release Date: 06/28/2014
Description: 2014-1368 NRC 1087406 Chevron Gas Spill 0805 hr 6/28/14 Multnomah County Ron Stevens (Chevron 925-785-2563) reported three gallons of gasoline released at a Chevron Station, 12015 N Jason Drive Portland. The gasoline was released to the paved surface and went to the oil/ water separator. Emerald Services pumped the separator.
Lat/Long: 45.610727 / -122.67693
Source: Motor Vehicle - Private
Media: Pavement
Responsible Company: Not reported
Responsible Address: Not reported
Responsible City,St,Zip: Not reported
Unknown Quantity Released: Not reported
Maximum Potential Quantity: Not reported
Quantity Recovered: Not reported

Name: Not reported
Address: 12105 N JANTZEN DR
City,State,Zip: PORTLAND, OR 97217
Facility ID: 2016-1744
Incident Status: Closed
Material: Oil - Gasoline
Quantity: 32
Unit of Measure: Ounce
Release Date: 07/21/2016
Description: Chevron reporting 32oz spill to pavement due to human error during refueling at one of their gas stations. No waterways impacted.

CHEVRON STATION - 90706 (Continued) **U000432830**

Lat/Long: 45.610957 / -122.67714
Source: Motor Vehicle - Private
Media: Pavement
Responsible Company: Chevron/Texaco
Responsible Address: 5924 NW Front Ave.
Responsible City,St,Zip: Porltand, OR 97210
Unknown Quantity Released: Not reported
Maximum Potential Quantity: Not reported
Quantity Recovered: Not reported

Name: Not reported
Address: 12105 N. JANTZEN DR.
City,State,Zip: PORTLAND, OR 97217
Facility ID: 2016-0437
Incident Status: Closed
Material: Oil - Gasoline
Quantity: 1
Unit of Measure: Gallons
Release Date: 02/18/2016
Description: Chevron reporting the release of less than 1 gallon gasoline when a citizen drove away from the pump with the hose in the tank. Absorbents were applied. No drains or waterways impacted.
Lat/Long: 45.610957 / -122.67713
Source: Bulk Petroleum Storage
Media: Pavement
Responsible Company: Chevron Products Company
Responsible Address: 6001 BOLLINGER CANYON ROAD
Responsible City,St,Zip: SAN RAMON, CA 94583
Unknown Quantity Released: Not reported
Maximum Potential Quantity: Not reported
Quantity Recovered: Not reported

Name: Not reported
Address: 12105 N JANTZEN DR
City,State,Zip: PORTLAND, OR 97217
Facility ID: 2012-2733
Incident Status: Archive
Material: Not reported
Quantity: 2
Unit of Measure: Gallons
Release Date: 11/18/2012
Description: Chevron reported 2 gallons of gas released to the asphalt due to leaking vehicle gas tank. Workers applied absorbents and booms, Emerald Services contracted to assist with remediation. No waterways affected.
Lat/Long: 45.6121 / -122.6757
Source: Motor Vehicle - Private
Media: Suspected, unknown, or no discharge
Responsible Company: Chevron Oil Company
Responsible Address: 12105 N Jantzen Dr
Responsible City,St,Zip: Portland, OR 97217-8159
Unknown Quantity Released: Not reported
Maximum Potential Quantity: Not reported
Quantity Recovered: Not reported

Name: Not reported
Address: 12105 N JANTZEN DR

CHEVRON STATION - 90706 (Continued) **U000432830**

City,State,Zip: PORTLAND, OR 97217
Facility ID: 2012-2733
Incident Status: Archive
Material: Not reported
Quantity: 2
Unit of Measure: Gallons
Release Date: 11/18/2012
Description: Chevron reported 2 gallons of gas released to the asphalt due to leaking vehicle gas tank. Workers applied absorbents and booms, Emerald Services contracted to assist with remediation. No waterways affected.
Lat/Long: 45.6121 / -122.6757
Source: Motor Vehicle - Private
Media: On pavement/asphalt - not direct on soil
Responsible Company: Chevron Oil Company
Responsible Address: 12105 N Jantzen Dr
Responsible City,St,Zip: Portland, OR 97217-8159
Unknown Quantity Released: Not reported
Maximum Potential Quantity: Not reported
Quantity Recovered: Not reported

Name: Not reported
Address: 12105 N. JANTZEN AVE
City,State,Zip: PORTLAND, OR 97217
Facility ID: 2015-0166
Incident Status: Closed
Material: Oil - Gasoline
Quantity: 16
Unit of Measure: Ounce
Release Date: 01/21/2015
Description: NRC Report #1106283. Ron Stevens with Chevron reports gasoline nozzle failed to turn off spilling approximately 16 oz. to pavement. Gasoline was absorbed with pads and placed in Hazmat container on site for later disposal.
Lat/Long: 45.6106 / -122.6768
Source: UST
Media: Pavement
Responsible Company: Chevron Products Company
Responsible Address: 6001 BOLLINGER CANYON ROAD
Responsible City,St,Zip: SAN RAMON, CA 94583
Unknown Quantity Released: Not reported
Maximum Potential Quantity: Not reported
Quantity Recovered: Not reported

Name: Not reported
Address: 12105 N JANTZEN DR
City,State,Zip: PORTLAND, OR 97223
Facility ID: 2017-3127
Incident Status: Closed
Material: Oil - Gasoline
Quantity: 1
Unit of Measure: Gallons
Release Date: 10/26/2017
Description: 2 Gal of Gas to pavement after a customer drove off from a Chevron Station. No waterways impacted, contractor has been hired to clean up in the AM.
Lat/Long: 45.610700 / -122.67744

CHEVRON STATION - 90706 (Continued) **U000432830**

Source: Business
Media: Pavement
Responsible Company: Chevron/Texaco
Responsible Address: 5924 NW Front Ave.
Responsible City,St,Zip: Porltand, OR 97210
Unknown Quantity Released: Not reported
Maximum Potential Quantity: Not reported
Quantity Recovered: Not reported

Name: Not reported
Address: 12105 N JANTZEN DR
City,State,Zip: PORTLAND, OR 97223
Facility ID: 2017-3127
Incident Status: Closed
Material: Oil - Gasoline
Quantity: 10
Unit of Measure: Ounce
Release Date: 10/26/2017
Description: 2 Gal of Gas to pavement after a customer drove off from a Chevron Station. No waterways impacted, contractor has been hired to clean up in the AM.
Lat/Long: 45.610700 / -122.67744
Source: Business
Media: Not reported
Responsible Company: Chevron/Texaco
Responsible Address: 5924 NW Front Ave.
Responsible City,St,Zip: Porltand, OR 97210
Unknown Quantity Released: Not reported
Maximum Potential Quantity: Not reported
Quantity Recovered: Not reported

AIRS:

Source ID: Not reported
Permit Number: 26-9742-23-01
Address: 12105 N JANTZEN DR
Name: CHEVRON PRODUCTS CO
City,State,Zip: PORTLAND, OR 97217
Year: Not reported
Permit Type: General (4) ACDP
Expiration Date: 03/01/2025
Pollutant: Not reported
Issue Date: 09/02/2020
Emissions: Not reported
NAICS Code: 447110
Is NAICS Code Primary: Not reported
SIC Code: Not reported
Is SIC Code Primary: Not reported
Latitude: 45.6121
Longitude: -122.6757
Emission Source Code: Not reported
Emission Source Description: Not reported
Process Code: Not reported
Process Description: Not reported
Process Unit: Not reported
SCC: Not reported
Throughput: Not reported
Throughput Type: Not reported

CHEVRON STATION - 90706 (Continued) **U000432830**

OR UIC:
Name: JANTZEN BEACH CHEVRON INC.
Address: 12105 N JANTZEN DRIVE
City,State,Zip: PORTLAND, OR
UIC Well #: 1
Type: 5D2
Type Description: Storm Water Drainage
UIC Number: 10261
Facility Status: Registered & RA
Lat/Long: 45.6109 / -122.6771

Name: JANTZEN BEACH CHEVRON INC.
Address: 12105 N JANTZEN DRIVE
City,State,Zip: PORTLAND, OR
UIC Well #: 2
Type: 5D2
Type Description: Storm Water Drainage
UIC Number: 10261
Facility Status: Registered & RA
Lat/Long: 45.6109 / -122.6771

Name: JANTZEN BEACH CHEVRON INC.
Address: 12105 N JANTZEN DRIVE
City,State,Zip: PORTLAND, OR
UIC Well #: 3
Type: 5D2
Type Description: Storm Water Drainage
UIC Number: 10261
Facility Status: Registered & RA
Lat/Long: 45.6109 / -122.6771

Name: JANTZEN BEACH CHEVRON INC.
Address: 12105 N JANTZEN DRIVE
City,State,Zip: PORTLAND, OR
UIC Well #: 4
Type: 5X28
Type Description: Motor Vehicle Waste Disposal Wells
UIC Number: 10261
Facility Status: Registered & RA
Lat/Long: 45.6109 / -122.6771

Name: NEW SEASON FOODS, INC.
Address: 2329 YEW STREET
City,State,Zip: FOREST GROVE, OR 97116
UIC Well #: Not reported
Type: Not reported
Type Description: Not reported
UIC Number: 10261
Facility Status: Not reported
Lat/Long: 45.5251 / -123.0722

26 JANTZEN BEACH SHELL/PANOCO #39 **OR LUST** **S115330764**
NE 12237 N JANTZEN DR **N/A**
1/4-1/2 PORTLAND, OR 97217
0.301 mi.
1591 ft.

Relative: LUST:
Lower Name: JANTZEN BEACH SHELL/PANOCO #39
Actual: Address: 12237 N JANTZEN DR
27 ft. City,State,Zip: PORTLAND, OR 97217
Region: North Western Region
Facility ID: 26-89-0267
Cleanup Received Date: 10/10/1989
Cleanup Start Date: 01/01/1990
Cleanup Complete Date: 05/20/2014
Decode for Region: North West Region

---

27 DELTA PARK EXIT CONSTRUCTION **OR LUST** **S100497559**
WSW DELTA PARK EXIT, WEST SIDE OF I-5 **N/A**
1/4-1/2 PORTLAND, OR 97217
0.329 mi.
1739 ft.

Relative: LUST:
Lower Name: DELTA PARK EXIT CONSTRUCTION
Actual: Address: DELTA PARK EXIT, WEST SIDE OF I-5
22 ft. City,State,Zip: PORTLAND, OR 97217
Region: North Western Region
Facility ID: 26-90-0346
Cleanup Received Date: 09/21/1990
Cleanup Start Date: 09/19/1990
Cleanup Complete Date: 12/24/1990
Decode for Region: North West Region

G28 HAYDEN'S CORNER **OR ECSI** **S111766412**
North 1321-1337 N HAYDEN ISLAND DR. **OR VCP** **N/A**
1/4-1/2 PORTLAND, OR 97217 **OR BROWNFIELDS**
0.329 mi.
1739 ft. **Site 1 of 3 in cluster G**

Relative: ECSI:
Lower Name: HAYDEN'S CORNER
Actual: Address: 1321-1337 N HAYDEN ISLAND DR.
23 ft. City,State,Zip: PORTLAND, OR 97217
State ID Number: 5711
Brown ID: Brownfield Site - DEQ Tech Assistance
Study Area: False
Region ID: 2
Legislatve ID: 0
Investigation: No Further Action
FACA ID: 123291
Further Action: 0
Lat/Long (dms): 45 36 48.60 / -122 40 45.80
County Code: 26.00
Score Value: Not reported
Cerclis ID: Not reported
Township Coord.: 2.00
Township Zone: N

HAYDEN'S CORNER (Continued) **S111766412**

Range Coord: 1.00
Range Zone: E
Section Coord: 33
Qtr Section: Not reported
Tax Lots: Tax Lot 300
Size: 0.62 acre
NPL: False
Orphan: False
Updated By: GWISTAR
Update Date: 11/04/2015
Created Date: 03/20/2012
Decode For RegionID: Northwest Region
Decode For BrownID: Brownfield Site - DEQ Technical Assistance
Decode For Furtheract: Not reported
Decode For Investstat: No Further Action
Decode For Legislative: Not reported

Alias Name: Hayden Island Landfill
Alias Name: Arco Service Station #4475

Hazardous Release:
Substance ID.: 121623
Haz Release ID: 387990
Qty Released: unknown
Date Released: unknown
Update Date: 07/05/2012
Update By: RWILLIA
Substance Code: 74-82-8
Substance Name: METHANE
Substance Abbrev.: Not reported
Sampling Result ID: 350457
Feature Id: 0
Hazard Release Id: 387990
Medium: 697
Substance Abbrev.: 0
Unit Code: Not reported
Observation: False
Owner Operator: False
Lab Data: True
Sample Depth: Not reported
Start Date: 06/01/2012
End Date: Not reported
Min Concentration: Not reported
Max Concentration: Not reported
Sample Comment: 2.1% (soil gas)
Last Update By: RWILLIA
Update Date: 07/05/2012
Decode for MediumID: Air

Substance ID.: 121608
Haz Release ID: 387991
Qty Released: unknown
Date Released: unknown
Update Date: 07/05/2012
Update By: RWILLIA
Substance Code: 71-43-2
Substance Name: BENZENE
Substance Abbrev.: Not reported
Substance Category ID: 8502

HAYDEN'S CORNER (Continued) **S111766412**

Substance Category:	Volatiles
Category Level:	Not reported
Created By:	Not reported
Created Date:	12/17/2002
Substance Category ID:	8502
Substance Category:	Volatiles
Category Level:	Not reported
Created By:	Not reported
Created Date:	12/17/2002
Substance Alias ID:	319178
Sub Alias Name:	BENZOL
Substance Alias ID:	319179
Sub Alias Name:	COAL NAPTHA
Substance Alias ID:	319180
Sub Alias Name:	CYCLOHEXATRIENE
Substance Alias ID:	319181
Sub Alias Name:	PHENE
Substance Alias ID:	319182
Sub Alias Name:	PYROBENZOL
Sampling Result ID:	350455
Feature Id:	0
Hazard Release Id:	387991
Medium:	697
Substance Abbrev.:	0
Unit Code:	Not reported
Observation:	False
Owner Operator:	False
Lab Data:	True
Sample Depth:	Not reported
Start Date:	06/01/2012
End Date:	Not reported
Min Concentration:	Not reported
Max Concentration:	Not reported
Sample Comment:	12 ug/m3 (soil gas)
Last Update By:	RWILLIA
Update Date:	07/05/2012
Decode for MediumID:	Air

Substance ID.:	120883
Haz Release ID:	387992
Qty Released:	unknown
Date Released:	unknown
Update Date:	07/05/2012
Update By:	RWILLIA
Substance Code:	108-88-3
Substance Name:	TOLUENE
Substance Abbrev.:	Not reported
Substance Category ID:	8520
Substance Category:	Volatiles
Category Level:	Not reported
Created By:	Not reported
Created Date:	12/17/2002
Substance Category ID:	8520
Substance Category:	Volatiles
Category Level:	Not reported
Created By:	Not reported
Created Date:	12/17/2002

HAYDEN'S CORNER (Continued) **S111766412**

Substance Alias ID: 316466
Sub Alias Name: BENZENE,METHYL-
Substance Alias ID: 316467
Sub Alias Name: METHACIDE
Substance Alias ID: 316468
Sub Alias Name: METHYLBENZENE
Substance Alias ID: 316469
Sub Alias Name: METHYLBENZOL
Substance Alias ID: 316470
Sub Alias Name: PHENYLMETHANE
Substance Alias ID: 316471
Sub Alias Name: TOLUOL
Sampling Result ID: 350458
Feature Id: 0
Hazard Release Id: 387992
Medium: 697
Substance Abbrev.: 0
Unit Code: Not reported
Observation: False
Owner Operator: False
Lab Data: True
Sample Depth: Not reported
Start Date: 06/01/2012
End Date: Not reported
Min Concentration: Not reported
Max Concentration: Not reported
Sample Comment: 130 ug/m3 (soil gas)
Last Update By: RWILLIA
Update Date: 07/05/2012
Decode for MediumID: Air

Substance ID.: 121912
Haz Release ID: 387993
Qty Released: unknown
Date Released: unknown
Update Date: 07/05/2012
Update By: RWILLIA
Substance Code: 95-63-6
Substance Name: TRIMETHYLBENZENE,1,2,4-
Substance Abbrev.: Not reported
Substance Alias ID: 317959
Sub Alias Name: BENZENE,1,2,5-TRIMETHYL-
Substance Alias ID: 317960
Sub Alias Name: CUMENE,psi-
Substance Alias ID: 317961
Sub Alias Name: PSEUDOCUMENE
Substance Alias ID: 317962
Sub Alias Name: PSEUDOCUMOL
Substance Alias ID: 317963
Sub Alias Name: TRIMETHYLBENZENE,asym-

Substance ID.: 121588
Haz Release ID: 387994
Qty Released: unknown
Date Released: unknown
Update Date: 07/05/2012
Update By: RWILLIA

HAYDEN'S CORNER (Continued) **S111766412**

Substance Code: 67-66-3
Substance Name: CHLOROFORM
Substance Abbrev.: Not reported
Substance Category ID: 8510
Substance Category: Volatiles
Category Level: Not reported
Created By: Not reported
Created Date: 12/17/2002
Substance Category ID: 8510
Substance Category: Volatiles
Category Level: Not reported
Created By: Not reported
Created Date: 12/17/2002
Substance Alias ID: 319118
Sub Alias Name: METHANE,TRICHLORO-
Substance Alias ID: 319119
Sub Alias Name: TRICHLOROFORM
Substance Alias ID: 319120
Sub Alias Name: TRICHLOROMETHANE
Sampling Result ID: 350456
Feature Id: 0
Hazard Release Id: 387994
Medium: 697
Substance Abbrev.: 0
Unit Code: Not reported
Observation: False
Owner Operator: False
Lab Data: True
Sample Depth: Not reported
Start Date: 06/01/2012
End Date: Not reported
Min Concentration: Not reported
Max Concentration: Not reported
Sample Comment: 32 ug/m3 (soil gas)
Last Update By: RWILLIA
Update Date: 07/05/2012
Decode for MediumID: Air

Narrative:
NARR ID: 5753953
NARR Code: Contamination
Created By: RWILLIA
Created Date: 03/22/2012
Updated By: RWILLIA
Updated Date: 03/22/2012
Decode for NarcdID: Contamination
NARR Comments: Suspected methane related to the underlying Hayden Island Landfill. Possible petroleum and VOCs related to the former use of the site as an ARCO service station.

NARR ID: 5754122
NARR Code: Data Sources
Created By: RWILLIA
Created Date: 08/02/2012
Updated By: RWILLIA
Updated Date: 08/02/2012
Decode for NarcdID: Data Sources
NARR Comments: Methane Testing - Hayden's Corner, PBS Engineering and Enrironmental,

HAYDEN'S CORNER (Continued) **S111766412**

June 2011. Phase II Sampling and Analysis Report, 1321-1337 N. Hayden Island Drive, prepared for Hayden's Corner LLC by Environmental Inspection Services, June 2012.

NARR ID: 5753952
NARR Code: General Site Description
Created By: RWILLIA
Created Date: 03/22/2012
Updated By: RWILLIA
Updated Date: 08/02/2012
Decode for NarcdID: General Site Description
NARR Comments: Flat-lying, paved site with parking to the north and commercial buildings on the south.

NARR ID: 5754082
NARR Code: Hazardous Substance/Waste Types
Created By: RWILLIA
Created Date: 07/05/2012
Updated By: RWILLIA
Updated Date: 07/05/2012
Decode for NarcdID: Hazardous Substance/Waste Types
NARR Comments: Methane and potentially hazardous volatile organic compounds (VOC)

NARR ID: 5753954
NARR Code: Pathways Other Hazards
Created By: RWILLIA
Created Date: 03/22/2012
Updated By: RWILLIA
Updated Date: 03/22/2012
Decode for NarcdID: Pathways & Other Hazards
NARR Comments: Potential intrusion into site buildings of methane and/or VOCs related to the underlying landfill and former use of the site as a gasoline station.

NARR ID: 5754083
NARR Code: Remedial Action
Created By: RWILLIA
Created Date: 07/05/2012
Updated By: GWISTAR
Updated Date: 08/20/2012
Decode for NarcdID: Remedial Action
NARR Comments: Methane and other atmospheric gases were measured in confined spaces inside the site buildings using a handheld meter in May 2011. Methane at levels from 1.5 to 5.5% was detected at the drains of two restrooms. This could be related to sewer gas from leaking drain traps. Little or no methane was detected in any other confined space locations within the buildings. In May 2012 three borings were arrayed around the property and one included the location of a former leaking waste oil tank from the prior gas station. Borings were sampled for methane using a handheld meter as well as summa canister sampling. VOCs samples were also collected using a summa. The maximum methane detection was around 2% in one hole (near the former waste oil tank) and near zero in other holes. Various VOCs (largely associated with petroleum) were found at generally low concentrations. No VOCs were found at concentrations greater than commercial risk-based concentrations. In July 2012 a plumber was hired by site owner to inspect and correct any problems with the

HAYDEN'S CORNER (Continued) **S111766412**

bathroom drains/traps. No Further Action determination in August 2012. The determination applies only to the immediate Hayden's Corner site and not to the greater Hayden Island Landfill (ECSI #1559).

NARR ID: 5753951
NARR Code: Site History
Created By: RWILLIA
Created Date: 03/22/2012
Updated By: RWILLIA
Updated Date: 03/22/2012
Decode for NarcdID: Site History
NARR Comments: An ARCO service station that operated on the property starting in 1971 initiated an investigation in 1989 that showed gasoline contamination in groundwater. Borings also revealed a layer of landfill debris beneath clean fill. The property is apparently located within the footprint of the former Hayden Island Landfill, an unregulated landfill that was located in a seasonal lake basin and probably operated between 1950 and 1970, when it was covered by a 7 to 8-foot layer of clean fill. DEQ's LUST program (file #26-89-0149) requested a Corrective Action Plan from ARCO, leading to pump-and-treat remediation that began operating 8/90. Groundwater samples from eight monitoring wells contained dissolved metals, which are most likely a result of landfill leachate percolating through unknown solid wastes in the unsaturated zone. Because of system fouling from these metals, the treatment program was shut down in May 1991. The ARCO station recieved a No Further Action determination in 1998 with the exception that the determination did not apply to other contaminants found at the site related to the greater Hayden Island Landfill.

Administrative Action:
Action ID: 9424
Region: Not reported
Complete Date: 03/20/2012
Rank Value: Not reported
Cleanup Flag: False
Created Date: 03/20/2012
Decode for AgencyID: Department of Environmental Quality
Decode for RegionID: Not reported
Category: Administrative Action
Action Code Flag: False
Action: Site added to database
Further Action: Not reported
Comments: Not reported

Action ID: 9511
Region: Northwestern Region
Complete Date: 08/02/2012
Rank Value: Not reported
Cleanup Flag: False
Created Date: 03/20/2012
Decode for AgencyID: Department of Environmental Quality
Decode for RegionID: Northwest Region
Category: Remedial Action
Action Code Flag: False
Action: SITE INVESTIGATION
Further Action: 0
Comments: Not reported

HAYDEN'S CORNER (Continued) **S111766412**

Action ID: 9443
Region: Northwestern Region
Complete Date: 08/02/2012
Rank Value: Not reported
Cleanup Flag: False
Created Date: 08/06/2012
Decode for AgencyID: Department of Environmental Quality
Decode for RegionID: Northwest Region
Category: Remedial Action
Action Code Flag: False
Action: NO FURTHER STATE ACTION REQUIRED
Further Action: 0
Comments: Not reported

VCS:
Name: HAYDEN'S CORNER
Address: 1321-1337 N HAYDEN ISLAND DR.
City,State,Zip: PORTLAND, OR 97217
ECS Site ID: 5711
Facility Size: 0.62 acre
Action: NO FURTHER STATE ACTION REQUIRED
Start Date: 08/02/2012
End Date: 08/02/2012
Program: ICP
Latitude: 45.6135
Longitude: -122.6794

OR BROWNFIELDS:
Name: HAYDEN'S CORNER
Address: 1321-1337 N HAYDEN ISLAND DR.
City,State,Zip: PORTLAND, OR 97217
Geolocation Id: 123291
Status: NO FURTHER STATE ACTION REQUIRED
Lat/Long: 45.6135 / -122.679

G29 **HAYDEN ISLAND LANDFILL** **OR ECSI S103842510**
North **NORTH PARTS OF HAYDEN ISLAND, WEST OF I-5** **OR CRL N/A**
1/4-1/2 **PORTLAND, OR 97217**
0.330 mi.
1741 ft. **Site 2 of 3 in cluster G**

Relative: ECSI:
Lower
Name: HAYDEN ISLAND LANDFILL
Actual: Address: NORTH PARTS OF HAYDEN ISLAND, WEST OF I-5
23 ft. City,State,Zip: PORTLAND, OR 97217
State ID Number: 1559
Brown ID: 0
Study Area: False
Region ID: 2
Legislatve ID: 834
Investigation: Listed on the CRL/Inventory
FACA ID: 2298
Further Action: 258
Lat/Long (dms): 45 36 49.30 / -122 40 48.70
County Code: 26.00
Score Value: Not reported
Cerclis ID: 001002700

HAYDEN ISLAND LANDFILL (Continued) **S103842510**

Township Coord.:	2.00
Township Zone:	N
Range Coord:	1.00
Range Zone:	E
Section Coord:	34
Qtr Section:	Not reported
Tax Lots:	Not reported
Size:	20 acres
NPL:	False
Orphan:	False
Updated By:	KDANA
Update Date:	02/18/2014
Created Date:	05/23/1994
Decode For RegionID:	Northwest Region
Decode For BrownID:	Not reported
Decode For Furtheract:	Medium
Decode For Investstat:	Listed on the CRL/Inventory
Decode For Legislative:	Environmental Protection Agency
Alias Name:	Arco Station #4475
Alias Name:	Hayden's Corner

Hazardous Release:

Substance ID.:	121608
Haz Release ID:	384614
Qty Released:	unknown
Date Released:	1950 to 1970
Update Date:	05/12/1994
Update By:	Not reported
Substance Code:	71-43-2
Substance Name:	BENZENE
Substance Abbrev.:	Not reported
Substance Category ID:	8502
Substance Category:	Volatiles
Category Level:	Not reported
Created By:	Not reported
Created Date:	12/17/2002
Substance Category ID:	8502
Substance Category:	Volatiles
Category Level:	Not reported
Created By:	Not reported
Created Date:	12/17/2002
Substance Alias ID:	319178
Sub Alias Name:	BENZOL
Substance Alias ID:	319179
Sub Alias Name:	COAL NAPTHA
Substance Alias ID:	319180
Sub Alias Name:	CYCLOHEXATRIENE
Substance Alias ID:	319181
Sub Alias Name:	PHENE
Substance Alias ID:	319182
Sub Alias Name:	PYROBENZOL
Sampling Result ID:	343087
Feature Id:	Not reported
Hazard Release Id:	384614
Medium:	698
Substance Abbrev.:	Not reported
Unit Code:	Not reported
Observation:	False

HAYDEN ISLAND LANDFILL (Continued) **S103842510**

Owner Operator: False
Lab Data: True
Sample Depth: Not reported
Start Date: 06/08/1994
End Date: Not reported
Min Concentration: Not reported
Max Concentration: Not reported
Sample Comment: 210 ppb
Last Update By: ars
Update Date: 12/05/1994
Decode for MediumID: Groundwater

Substance ID.: 120781
Haz Release ID: 384615
Qty Released: unknown
Date Released: 1950 to 1970
Update Date: 05/12/1994
Update By: Not reported
Substance Code: 100-41-4
Substance Name: ETHYLBENZENE
Substance Abbrev.: Not reported
Substance Category ID: 8515
Substance Category: Volatiles
Category Level: Not reported
Created By: Not reported
Created Date: 12/17/2002
Substance Category ID: 8515
Substance Category: Volatiles
Category Level: Not reported
Created By: Not reported
Created Date: 12/17/2002
Substance Alias ID: 316146
Sub Alias Name: ETHYLBENZOL
Substance Alias ID: 316147
Sub Alias Name: PHENYLETHANE
Sampling Result ID: 343088
Feature Id: Not reported
Hazard Release Id: 384615
Medium: 698
Substance Abbrev.: Not reported
Unit Code: Not reported
Observation: False
Owner Operator: False
Lab Data: True
Sample Depth: Not reported
Start Date: 12/12/1993
End Date: Not reported
Min Concentration: Not reported
Max Concentration: Not reported
Sample Comment: 2.2 ppb
Last Update By: ars
Update Date: 12/05/1994
Decode for MediumID: Groundwater

Substance ID.: 120883
Haz Release ID: 384616
Qty Released: unknown

HAYDEN ISLAND LANDFILL (Continued) **S103842510**

Date Released: 1950 to 1970
Update Date: 05/12/1994
Update By: Not reported
Substance Code: 108-88-3
Substance Name: TOLUENE
Substance Abbrev.: Not reported
Substance Category ID: 8520
Substance Category: Volatiles
Category Level: Not reported
Created By: Not reported
Created Date: 12/17/2002
Substance Category ID: 8520
Substance Category: Volatiles
Category Level: Not reported
Created By: Not reported
Created Date: 12/17/2002
Substance Alias ID: 316466
Sub Alias Name: BENZENE,METHYL-
Substance Alias ID: 316467
Sub Alias Name: METHACIDE
Substance Alias ID: 316468
Sub Alias Name: METHYLBENZENE
Substance Alias ID: 316469
Sub Alias Name: METHYLBENZOL
Substance Alias ID: 316470
Sub Alias Name: PHENYLMETHANE
Substance Alias ID: 316471
Sub Alias Name: TOLUOL
Sampling Result ID: 343089
Feature Id: Not reported
Hazard Release Id: 384616
Medium: 698
Substance Abbrev.: Not reported
Unit Code: Not reported
Observation: False
Owner Operator: False
Lab Data: True
Sample Depth: Not reported
Start Date: 06/08/1994
End Date: Not reported
Min Concentration: Not reported
Max Concentration: Not reported
Sample Comment: 1.9 ppb
Last Update By: ars
Update Date: 12/05/1994
Decode for MediumID: Groundwater

Substance ID.: 121051
Haz Release ID: 384617
Qty Released: unknown
Date Released: 1950 to 1970
Update Date: 05/12/1994
Update By: Not reported
Substance Code: 1330-20-7
Substance Name: XYLENEs
Substance Abbrev.: Not reported
Substance Category ID: 8526

HAYDEN ISLAND LANDFILL (Continued) **S103842510**

Substance Category: Volatiles
Category Level: Not reported
Created By: Not reported
Created Date: 12/17/2002
Substance Category ID: 8526
Substance Category: Volatiles
Category Level: Not reported
Created By: Not reported
Created Date: 12/17/2002
Substance Alias ID: 317017
Sub Alias Name: DIMETHYLBENZENEs
Substance Alias ID: 317018
Sub Alias Name: XYLOLs
Sampling Result ID: 343090
Feature Id: Not reported
Hazard Release Id: 384617
Medium: 698
Substance Abbrev.: Not reported
Unit Code: Not reported
Observation: False
Owner Operator: False
Lab Data: True
Sample Depth: Not reported
Start Date: 06/08/1994
End Date: Not reported
Min Concentration: Not reported
Max Concentration: Not reported
Sample Comment: 0.6 ppb
Last Update By: ars
Update Date: 12/05/1994
Decode for MediumID: Groundwater

Substance ID.: 121664
Haz Release ID: 384618
Qty Released: unknown
Date Released: 1950 to 1970
Update Date: 05/12/1994
Update By: Not reported
Substance Code: 7440-38-2
Substance Name: ARSENIC
Substance Abbrev.: Not reported
Substance Category ID: 8439
Substance Category: Inorganics
Category Level: Not reported
Created By: Not reported
Created Date: 12/17/2002
Substance Category ID: 8439
Substance Category: Inorganics
Category Level: Not reported
Created By: Not reported
Created Date: 12/17/2002
Substance Alias ID: 319286
Sub Alias Name: AS
Sampling Result ID: 343091
Feature Id: Not reported
Hazard Release Id: 384618
Medium: 698

HAYDEN ISLAND LANDFILL (Continued) **S103842510**

Substance Abbrev.: Not reported
Unit Code: Not reported
Observation: False
Owner Operator: False
Lab Data: True
Sample Depth: Not reported
Start Date: 05/04/1992
End Date: Not reported
Min Concentration: Not reported
Max Concentration: Not reported
Sample Comment: 344 ppb
Last Update By: ars
Update Date: 12/05/1994
Decode for MediumID: Groundwater

Substance ID.: 121666
Haz Release ID: 384619
Qty Released: unknown
Date Released: 1950 to 1970
Update Date: 05/12/1994
Update By: Not reported
Substance Code: 7440-41-7
Substance Name: BERYLLIUM
Substance Abbrev.: Not reported
Substance Category ID: 8459
Substance Category: Inorganics
Category Level: Not reported
Created By: Not reported
Created Date: 12/17/2002
Substance Category ID: 8459
Substance Category: Inorganics
Category Level: Not reported
Created By: Not reported
Created Date: 12/17/2002
Substance Alias ID: 319288
Sub Alias Name: BE
Substance Alias ID: 319289
Sub Alias Name: GLUCINIUM
Sampling Result ID: 343092
Feature Id: Not reported
Hazard Release Id: 384619
Medium: 698
Substance Abbrev.: Not reported
Unit Code: Not reported
Observation: False
Owner Operator: False
Lab Data: True
Sample Depth: Not reported
Start Date: 05/04/1992
End Date: Not reported
Min Concentration: Not reported
Max Concentration: Not reported
Sample Comment: 24 ppb
Last Update By: ars
Update Date: 12/05/1994
Decode for MediumID: Groundwater

HAYDEN ISLAND LANDFILL (Continued) **S103842510**

Substance ID.: 121668
Haz Release ID: 384620
Qty Released: unknown
Date Released: 1950 to 1970
Update Date: 05/12/1994
Update By: Not reported
Substance Code: 7440-43-9
Substance Name: CADMIUM
Substance Abbrev.: Not reported
Substance Category ID: 8460
Substance Category: Inorganics
Category Level: Not reported
Created By: Not reported
Created Date: 12/17/2002
Substance Category ID: 8460
Substance Category: Inorganics
Category Level: Not reported
Created By: Not reported
Created Date: 12/17/2002
Substance Alias ID: 319291
Sub Alias Name: CD
Sampling Result ID: 343093
Feature Id: Not reported
Hazard Release Id: 384620
Medium: 698
Substance Abbrev.: Not reported
Unit Code: Not reported
Observation: False
Owner Operator: False
Lab Data: True
Sample Depth: Not reported
Start Date: 05/04/1992
End Date: Not reported
Min Concentration: Not reported
Max Concentration: Not reported
Sample Comment: 34 ppb
Last Update By: ars
Update Date: 12/05/1994
Decode for MediumID: Groundwater

Substance ID.: 121671
Haz Release ID: 384621
Qty Released: unknown
Date Released: 1950 to 1970
Update Date: 05/12/1994
Update By: Not reported
Substance Code: 7440-47-3
Substance Name: CHROMIUM
Substance Abbrev.: Not reported
Substance Category ID: 8462
Substance Category: Inorganics
Category Level: Not reported
Created By: Not reported
Created Date: 12/17/2002
Substance Category ID: 8462
Substance Category: Inorganics
Category Level: Not reported

HAYDEN ISLAND LANDFILL (Continued) **S103842510**

Created By: Not reported
Created Date: 12/17/2002
Substance Alias ID: 319294
Sub Alias Name: CHROMIUM, TOTAL
Substance Alias ID: 318145
Sub Alias Name: CHROMIUM, INORGANIC
Sampling Result ID: 343094
Feature Id: Not reported
Hazard Release Id: 384621
Medium: 698
Substance Abbrev.: Not reported
Unit Code: Not reported
Observation: False
Owner Operator: False
Lab Data: True
Sample Depth: Not reported
Start Date: 05/04/1992
End Date: Not reported
Min Concentration: Not reported
Max Concentration: Not reported
Sample Comment: 566 ppb
Last Update By: ars
Update Date: 12/05/1994
Decode for MediumID: Groundwater

Substance ID.: 121639
Haz Release ID: 384622
Qty Released: unknown
Date Released: 1950 to 1970
Update Date: 05/12/1994
Update By: Not reported
Substance Code: 7439-92-1
Substance Name: LEAD
Substance Abbrev.: Not reported
Substance Category ID: 8466
Substance Category: Inorganics
Category Level: Not reported
Created By: Not reported
Created Date: 12/17/2002
Substance Category ID: 8466
Substance Category: Inorganics
Category Level: Not reported
Created By: Not reported
Created Date: 12/17/2002
Substance Alias ID: 319256
Sub Alias Name: PB
Sampling Result ID: 343095
Feature Id: Not reported
Hazard Release Id: 384622
Medium: 698
Substance Abbrev.: Not reported
Unit Code: Not reported
Observation: False
Owner Operator: False
Lab Data: True
Sample Depth: Not reported
Start Date: 05/04/1992

HAYDEN ISLAND LANDFILL (Continued) **S103842510**

End Date: Not reported
Min Concentration: Not reported
Max Concentration: Not reported
Sample Comment: 550 ppb
Last Update By: ars
Update Date: 12/05/1994
Decode for MediumID: Groundwater

Substance ID.: 121643
Haz Release ID: 384623
Qty Released: unknown
Date Released: 1950 to 1970
Update Date: 05/12/1994
Update By: Not reported
Substance Code: 7439-97-6
Substance Name: MERCURY
Substance Abbrev.: Not reported
Substance Category ID: 8467
Substance Category: Inorganics
Category Level: Not reported
Created By: Not reported
Created Date: 12/17/2002
Substance Category ID: 8467
Substance Category: Inorganics
Category Level: Not reported
Created By: Not reported
Created Date: 12/17/2002
Substance Alias ID: 319260
Sub Alias Name: HG
Substance Alias ID: 319261
Sub Alias Name: HYDRARGYRUM
Substance Alias ID: 319262
Sub Alias Name: LIQUID SILVER
Substance Alias ID: 319263
Sub Alias Name: QUICKSILVER
Sampling Result ID: 343096
Feature Id: Not reported
Hazard Release Id: 384623
Medium: 698
Substance Abbrev.: Not reported
Unit Code: Not reported
Observation: False
Owner Operator: False
Lab Data: True
Sample Depth: Not reported
Start Date: 05/04/1992
End Date: Not reported
Min Concentration: Not reported
Max Concentration: Not reported
Sample Comment: 1 ppb
Last Update By: ars
Update Date: 12/05/1994
Decode for MediumID: Groundwater

Substance ID.: 121673
Haz Release ID: 384624
Qty Released: unknown

HAYDEN ISLAND LANDFILL (Continued) **S103842510**

Date Released: 1950 to 1970
Update Date: 05/12/1994
Update By: Not reported
Substance Code: 7440-50-8
Substance Name: COPPER
Substance Abbrev.: Not reported
Substance Category ID: 8464
Substance Category: Inorganics
Category Level: Not reported
Created By: Not reported
Created Date: 12/17/2002
Substance Category ID: 8464
Substance Category: Inorganics
Category Level: Not reported
Created By: Not reported
Created Date: 12/17/2002
Substance Alias ID: 319296
Sub Alias Name: CU
Sampling Result ID: 343097
Feature Id: Not reported
Hazard Release Id: 384624
Medium: 698
Substance Abbrev.: Not reported
Unit Code: Not reported
Observation: False
Owner Operator: False
Lab Data: True
Sample Depth: Not reported
Start Date: 05/04/1992
End Date: Not reported
Min Concentration: Not reported
Max Concentration: Not reported
Sample Comment: 748 ppb
Last Update By: ars
Update Date: 12/05/1994
Decode for MediumID: Groundwater

Substance ID.: 121646
Haz Release ID: 384625
Qty Released: unknown
Date Released: 1950 to 1970
Update Date: 05/12/1994
Update By: Not reported
Substance Code: 7440-02-0
Substance Name: NICKEL
Substance Abbrev.: Not reported
Substance Category ID: 8469
Substance Category: Inorganics
Category Level: Not reported
Created By: Not reported
Created Date: 12/17/2002
Substance Category ID: 8469
Substance Category: Inorganics
Category Level: Not reported
Created By: Not reported
Created Date: 12/17/2002
Substance Alias ID: 319266

HAYDEN ISLAND LANDFILL (Continued) **S103842510**

Sub Alias Name: NI
Sampling Result ID: 343098
Feature Id: Not reported
Hazard Release Id: 384625
Medium: 698
Substance Abbrev.: Not reported
Unit Code: Not reported
Observation: False
Owner Operator: False
Lab Data: True
Sample Depth: Not reported
Start Date: 05/04/1992
End Date: Not reported
Min Concentration: Not reported
Max Concentration: Not reported
Sample Comment: 543 ppb
Last Update By: ars
Update Date: 12/05/1994
Decode for MediumID: Groundwater

Substance ID.: 121654
Haz Release ID: 384626
Qty Released: unknown
Date Released: 1950 to 1970
Update Date: 05/12/1994
Update By: Not reported
Substance Code: 7440-22-4
Substance Name: SILVER
Substance Abbrev.: Not reported
Substance Category ID: 8470
Substance Category: Inorganics
Category Level: Not reported
Created By: Not reported
Created Date: 12/17/2002
Substance Category ID: 8470
Substance Category: Inorganics
Category Level: Not reported
Created By: Not reported
Created Date: 12/17/2002
Substance Alias ID: 319274
Sub Alias Name: AG
Sampling Result ID: 343099
Feature Id: Not reported
Hazard Release Id: 384626
Medium: 698
Substance Abbrev.: Not reported
Unit Code: Not reported
Observation: False
Owner Operator: False
Lab Data: True
Sample Depth: Not reported
Start Date: 05/04/1992
End Date: Not reported
Min Concentration: Not reported
Max Concentration: Not reported
Sample Comment: 23 ppb
Last Update By: ars

HAYDEN ISLAND LANDFILL (Continued) **S103842510**

Update Date: 12/05/1994
Decode for MediumID: Groundwater

Narrative:

NARR ID: 5734147
NARR Code: Contamination
Created By: Not reported
Created Date: 12/17/2002
Updated By: Not reported
Updated Date: 12/17/2002
Decode for NarcdID: Contamination
NARR Comments: This unregulated landfill was located in a seasonal lake basin and probably operated between 1950 and 1970, when it was covered by a 7 to 8-foot layer of clean fill. An ARCO facility that opened in 1971 at the eastern edge of the former landfill initiated an investigation in 1989 that showed gasoline contamination in groundwater. Borings also revealed a layer of landfill debris beneath clean fill. DEQ's LUST program (file #26-89-0149) requested a Corrective Action Plan from ARCO, leading to pump-and-treat remediation that began operating 8/90. Groundwater samples from eight monitoring wells contained dissolved metals, which are most likely a result of leachate percolating through unknown solid wastes in the unsaturated zone. Because of system fouling from these metals, the treatment program was shut down in May 1991.

NARR ID: 5734148
NARR Code: Data Sources
Created By: Not reported
Created Date: 12/17/2002
Updated By: RWILLIA
Updated Date: 08/02/2012
Decode for NarcdID: Data Sources
NARR Comments: Numerous documents and reports in NWR LUST file #26-89-0149. Supplemental Environmental Study, Hayden Island Mobile Home / RV Park, Portland, Oregon, prepared for Heller Real Estate Financial Service, by Environmental Associates, Inc., October 30, 1992. Hayden Island Landfill, Preliminary Assessment, Portland, Oregon, TDD: 07-07-0007, prepared for United States Environmental Protection Agency, by Ecology and Environment, Inc., January 2008. Methane Testing - Hayden's Corner, PBS Engineering and Enrironmental, June 2011. Phase II Sampling and Analysis Report, 1321-1337 N. Hayden Island Drive, prepared for Hayden's Corner LLC by Environmental Inspection Services, June 2012.

NARR ID: 5734149
NARR Code: Hazardous Substance/Waste Types
Created By: Not reported
Created Date: 12/17/2002
Updated By: Not reported
Updated Date: 12/17/2002
Decode for NarcdID: Hazardous Substance/Waste Types
NARR Comments: metals, gasoline

NARR ID: 5734150
NARR Code: Manner of Release
Created By: Not reported
Created Date: 12/17/2002
Updated By: Not reported

HAYDEN ISLAND LANDFILL (Continued) **S103842510**

Updated Date: 12/17/2002
Decode for NarcdID: Manner of Release
NARR Comments: Unregulated solid waste disposal between about 1950 and 1970; gasoline releases from underground tanks, sometime between 1971 and 1991.

NARR ID: 5734151
NARR Code: Media Contamination
Created By: Not reported
Created Date: 12/17/2002
Updated By: Not reported
Updated Date: 12/17/2002
Decode for NarcdID: Media Contamination
NARR Comments: groundwater

NARR ID: 5734152
NARR Code: Pathways Other Hazards
Created By: Not reported
Created Date: 12/17/2002
Updated By: SFORTUN
Updated Date: 05/19/2011
Decode for NarcdID: Pathways & Other Hazards
NARR Comments: The depth of groundwater ranges from about 8.8- to 28.7-feet, and varies seasonally, as well as with stage fluctuations in the nearby Columbia River.

NARR ID: 5734153
NARR Code: Remedial Action
Created By: Not reported
Created Date: 12/17/2002
Updated By: RWILLIA
Updated Date: 08/02/2012
Decode for NarcdID: Remedial Action
NARR Comments: In June 1993, ARCO concluded that it was not possible to remediate benzene in groundwater without first removing dissolved metals. ARCO maintained that it had no responsibility for the metals. The LUST section may continue to require regular monitoring as a part of <quot>conditional closure.<quot> Potential pathways of exposure appear limited to groundwater and surface water. Because more information is needed about the landfill and its levels of contamination, Site Assessment recommends that affected property owners characterize contamination in and below the former landfill. Otherwise, a PA should be completed to investigate the site's history and to evaluate potential exposure pathways, under a low priority. Confined space methane testing was performed by PBS for the Hayden's Corner property. The only significant methane was found at two bathroom floor drains where the likely source was sewer gas. Three soil gas samples were collected from borings around the former ARCO site as part of the investigation of the Hayden's Corner property (ECSI #5711). Methane at 2% was found near the former waste oil but this could have been from residual petroleum contamination. Other samples showed only trace methane.

NARR ID: 5734154
NARR Code: Health Threats
Created By: Not reported
Created Date: 12/17/2002

HAYDEN ISLAND LANDFILL (Continued) **S103842510**

Updated By: Not reported
Updated Date: 12/17/2002
Decode for NarcdID: Health Threats
NARR Comments: Potential threats to Columbia River aquatic environments.

NARR ID: 5754123
NARR Code: 1922
Created By: RWILLIA
Created Date: 08/02/2012
Updated By: GWISTAR
Updated Date: 06/21/2017
Decode for NarcdID: Current Site Summary Statement
NARR Comments: [April 2017] This unregulated landfill was located in a seasonal lake basin and probably operated between 1950 and 1970, when it was covered by a 7 to 8-foot layer of clean fill. An ARCO facility that opened in 1971 at the eastern edge of the former landfill initiated an investigation in 1989 that showed gasoline contamination in groundwater. High concentrations of metals were also found. Borings revealed a layer of landfill debris beneath clean fill. The Hayden's Corner property (former ARCO site) was split off from the greater landfill site with a separate ECSI number (#5711). Another site was investigated in the Hayden Island Landfill area in 2016/17 (1445 and 1463 N. Hayden Island Drive). These properties' recent use was commercial, and not expected to lead to contamination. Groundwater below the properties is contaminated with TPH and metals, particularly arsenic, barium, lead, silver, and mercury.

Administrative Action:
Action ID: 9421
Region: 0
Complete Date: 06/07/2007
Rank Value: Not reported
Cleanup Flag: False
Created Date: 03/11/2008
Decode for AgencyID: Environmental Protection Agency
Decode for RegionID: Not reported
Category: EPA Led Action
Action Code Flag: False
Action: Site added to CERCLIS
Further Action: 0
Comments: Not reported

Action ID: 9456
Region: 0
Complete Date: 01/31/2008
Rank Value: Not reported
Cleanup Flag: False
Created Date: 03/11/2008
Decode for AgencyID: Environmental Protection Agency
Decode for RegionID: Not reported
Category: Remedial Action
Action Code Flag: False
Action: BASIC PRELIMINARY ASSESSEMENT
Further Action: 0
Comments: Not reported

Action ID: 9444
Region: 0

HAYDEN ISLAND LANDFILL (Continued) **S103842510**

Complete Date: 03/07/2008
Rank Value: Not reported
Cleanup Flag: False
Created Date: 03/11/2008
Decode for AgencyID: Environmental Protection Agency
Decode for RegionID: Not reported
Category: EPA Led Action
Action Code Flag: False
Action: No Further Remedial Action Planned under Federal program
Further Action: 0
Comments: Not reported

Action ID: 9519
Region: Northwestern Region
Complete Date: 01/19/2012
Rank Value: Not reported
Cleanup Flag: False
Created Date: 05/23/2011
Decode for AgencyID: Department of Environmental Quality
Decode for RegionID: Northwest Region
Category: Remedial Action
Action Code Flag: False
Action: VCS Waiting List
Further Action: 0
Comments: Not reported

Action ID: 9438
Region: Northwestern Region
Complete Date: 06/24/1996
Rank Value: 0
Cleanup Flag: False
Created Date: 12/17/2002
Decode for AgencyID: Department of Environmental Quality
Decode for RegionID: Northwest Region
Category: Listing Action
Action Code Flag: False
Action: Facility placed on Confirmed Release List
Further Action: Not reported
Comments: Not reported

Action ID: 9451
Region: Northwestern Region
Complete Date: 10/19/1995
Rank Value: 0
Cleanup Flag: False
Created Date: 12/17/2002
Decode for AgencyID: Department of Environmental Quality
Decode for RegionID: Northwest Region
Category: Listing Action
Action Code Flag: False
Action: Owner/operator comments received on listing notification
Further Action: Not reported
Comments: Not reported

Action ID: 9451
Region: Northwestern Region
Complete Date: 11/15/1995

HAYDEN ISLAND LANDFILL (Continued) **S103842510**

Rank Value: 0
Cleanup Flag: False
Created Date: 12/17/2002
Decode for AgencyID: Department of Environmental Quality
Decode for RegionID: Northwest Region
Category: Listing Action
Action Code Flag: False
Action: Owner/operator comments received on listing notification
Further Action: Not reported
Comments: Not reported

Action ID: 9428
Region: Northwestern Region
Complete Date: 11/09/1995
Rank Value: 0
Cleanup Flag: False
Created Date: 12/17/2002
Decode for AgencyID: Department of Environmental Quality
Decode for RegionID: Northwest Region
Category: Listing Action
Action Code Flag: False
Action: Extension requested by owner/operator
Further Action: Not reported
Comments: Not reported

Action ID: 9430
Region: Northwestern Region
Complete Date: 12/04/1995
Rank Value: 0
Cleanup Flag: False
Created Date: 12/17/2002
Decode for AgencyID: Department of Environmental Quality
Decode for RegionID: Northwest Region
Category: Listing Action
Action Code Flag: False
Action: Petition or request granted
Further Action: Not reported
Comments: Not reported

Action ID: 9451
Region: Northwestern Region
Complete Date: 12/14/1995
Rank Value: 0
Cleanup Flag: False
Created Date: 12/17/2002
Decode for AgencyID: Department of Environmental Quality
Decode for RegionID: Northwest Region
Category: Listing Action
Action Code Flag: False
Action: Owner/operator comments received on listing notification
Further Action: Not reported
Comments: Not reported

Action ID: 9448
Region: Northwestern Region
Complete Date: 05/20/1996
Rank Value: 0

HAYDEN ISLAND LANDFILL (Continued) **S103842510**

Cleanup Flag: False
Created Date: 12/17/2002
Decode for AgencyID: Department of Environmental Quality
Decode for RegionID: Northwest Region
Category: Listing Action
Action Code Flag: False
Action: Review for final listing
Further Action: Not reported
Comments: Not reported

Action ID: 9465
Region: Northwestern Region
Complete Date: 10/04/1995
Rank Value: 0
Cleanup Flag: False
Created Date: 12/17/2002
Decode for AgencyID: Department of Environmental Quality
Decode for RegionID: Northwest Region
Category: Listing Action
Action Code Flag: False
Action: Facility proposed for Confirmed Release List
Further Action: Not reported
Comments: Not reported

Action ID: 9424
Region: Northwestern Region
Complete Date: Not reported
Rank Value: 0
Cleanup Flag: False
Created Date: 12/17/2002
Decode for AgencyID: Department of Environmental Quality
Decode for RegionID: Northwest Region
Category: Administrative Action
Action Code Flag: False
Action: Site added to database
Further Action: Not reported
Comments: Not reported

Action ID: 9437
Region: Northwestern Region
Complete Date: 11/30/1994
Rank Value: 0
Cleanup Flag: False
Created Date: 12/17/2002
Decode for AgencyID: Department of Environmental Quality
Decode for RegionID: Northwest Region
Category: Listing Action
Action Code Flag: False
Action: Listing Review completed
Further Action: Not reported
Comments: Not reported

Action ID: 9496
Region: Northwestern Region
Complete Date: 12/01/1994
Rank Value: 0
Cleanup Flag: False

HAYDEN ISLAND LANDFILL (Continued) **S103842510**

Created Date: 12/17/2002
Decode for AgencyID: Department of Environmental Quality
Decode for RegionID: Northwest Region
Category: Remedial Action
Action Code Flag: False
Action: State Basic Preliminary Assessment recommended (PA)
Further Action: Low
Comments: Not reported

Action ID: 9425
Region: Northwestern Region
Complete Date: 11/30/1994
Rank Value: 0
Cleanup Flag: False
Created Date: 12/17/2002
Decode for AgencyID: Department of Environmental Quality
Decode for RegionID: Northwest Region
Category: Remedial Action
Action Code Flag: False
Action: SITE EVALUATION
Further Action: Not reported
Comments: Not reported

Action ID: 9498
Region: Northwestern Region
Complete Date: 11/30/1994
Rank Value: 0
Cleanup Flag: False
Created Date: 12/17/2002
Decode for AgencyID: Department of Environmental Quality
Decode for RegionID: Northwest Region
Category: Listing Action
Action Code Flag: False
Action: Proposal for Confirmed Release List recommended
Further Action: Not reported
Comments: Not reported

Action ID: 9506
Region: Northwestern Region
Complete Date: 01/19/2012
Rank Value: Not reported
Cleanup Flag: False
Created Date: 02/18/2014
Decode for AgencyID: Department of Environmental Quality
Decode for RegionID: Northwest Region
Category: Remedial Action
Action Code Flag: False
Action: Site Investigation recommended (SI)
Further Action: Medium
Comments: Not reported

Operations:
Operation Id: 132888
Operation Status: Inactive
Common Name: Hayden Island Landfill
Yrs of Operation: 1950 - 1070
Comments: abandoned landfill covered with clean fill
Updated Date: 03/10/1995

HAYDEN ISLAND LANDFILL (Continued) **S103842510**

Updated By: jxh
Decode for OpstatID: Inactive
Operations SIC Id: 195874
SIC Code: 4953
Created By: Not reported
Created Date: 12/17/2002

CRL:
Name: HAYDEN ISLAND LANDFILL
Address: NORTH PARTS OF HAYDEN ISLAND, WEST OF I-5
City,State,Zip: PORTLAND, OR 97217
Facility ID: 1559
Location ID: 2298
Status Code: LIS
Facility Status: Site Investigation recommended (SI)
Lat/Long: 45.6137 / -122.6802

G30 **ARCO SS 4475** **OR LUST 1001022476**
North **1305 N HAYDEN ISLAND DR** **OR UST ORD987182128**
1/4-1/2 **PORTLAND, OR 97217** **RCRA NonGen / NLR**
0.332 mi. **OR NPDES**
1751 ft. **Site 3 of 3 in cluster G**

Relative: LUST:
Lower
Actual: Name: ARCO SS #4475
23 ft. Address: 1305 N HAYDEN ISLAND DR
City,State,Zip: PORTLAND, OR 97217
Region: North Western Region
Facility ID: 26-89-0149
Cleanup Received Date: 07/06/1989
Cleanup Start Date: 07/12/1991
Cleanup Complete Date: **07/13/1998**
Decode for Region: **North West Region**

UST:
Name: ARCO SS #4475
Address: 1305 N HAYDEN ISLAND DR
City: PORTLAND
Facility ID: 3982
Facility Telephone: (503)285-4495
Permittee Name: KENNETH W MCKEMIE, DEALER
Number of Permitted Tanks: Not reported
Active Tanks: Not reported
Decommissioned Tanks: 5
Number of Tanks: 5

RCRA Listings:
ived by Agency: 19930508
Arco Ss 4475
s: 1305 N HAYDEN ISLAND DR
tate,Zip: PORTLAND, OR 97217
ORD987182128
NO DATA ENTERED NO DATA ENTERED
Not reported
ate,Zip: ,
e: Not reported

ARCO SS 4475 (Continued) **1001022476**

	Not reported
	Not reported
	Not reported
	10
	Other
rator Description:	Not a generator, verified
	Not reported
ycle:	Not reported
	Not reported
or:	Not reported
er:	Not reported
	Not reported
:	PO BOX 5811
te,Zip:	SAN MATEO, CA 94402
	Arco Service Station No. 4475
	Other
	Not reported
	Not reported
enerator Activity:	No
ity:	No
Generator:	No
ctivity:	No
ity Activity:	No
vity with Storage:	No
y On-Site Burner Exemption:	No
ing and Refining Furnace Exemption:	No
Injection Control:	No
e Receipt:	No
ste Indicator:	No
ste Destination Facility:	No
rsal Waste:	No
eg Handler:	---
dicator:	Not reported
condary Material Indicator:	NN
tor:	Not reported
ermit Baseline:	Not on the Baseline
enewals Baseline:	Not on the Baseline
rrective Action Baseline:	No
rrective Action Universe:	No
Where RCRA CA has Been Imposed Universe:	No
tion Priority Ranking:	No NCAPS ranking
l Control Indicator:	No
ontrol Indicator:	No
re Controls Indicator:	N/A
ontrols Indicator:	N/A
n-Complier Universe:	No
Significant Non-Complier Universe:	No
gnificant Non-Complier Universe:	No
n-Complier With a Compliance Schedule Universe:	No
ce Required:	Not reported
Last Change:	20100312
Trader-Importer:	No
Trader-Exporter:	No
ent Lead Acid Batteries:	No
ent Lead Acid Batteries:	No
Without Storage:	Not reported
	Not reported

ARCO SS 4475 (Continued) **1001022476**

dicator: No

Hazardous Waste Summary:
Waste Code: NONE
Waste Description: Not Defined

Handler - Owner Operator:
wner/Operator Indicator: Owner
Owner/Operator Name: ARCO SERVICE STATION NO. 4475
gal Status: Other
e Became Current: 19930508
Ended Current: Not reported
wner/Operator Address: 1305 N HAYDEN ISLAND DR
wner/Operator City,State,Zip: PORTLAND, OR 97217
r/Operator Telephone: Not reported
r/Operator Telephone Ext: Not reported
r/Operator Fax: Not reported
r/Operator Email: Not reported

wner/Operator Indicator: Owner
Owner/Operator Name: ARCO SERVICE STATION NO. 4475
gal Status: Other
e Became Current: 19930508
Ended Current: Not reported
wner/Operator Address: 1305 N HAYDEN ISLAND DR
wner/Operator City,State,Zip: PORTLAND, OR 97217
r/Operator Telephone: Not reported
r/Operator Telephone Ext: Not reported
r/Operator Fax: Not reported
r/Operator Email: Not reported

Historic Generators:
eive Date: 19930508
Handler Name: ARCO SS 4475
Waste Generator Description: Not a generator, verified
District Owner: Not reported
arge Quantity Handler of Universal Waste: No
ecognized Trader Importer: No
ecognized Trader Exporter: No
pent Lead Acid Battery Importer: No
pent Lead Acid Battery Exporter: No
urrent Record: No
torage Recycler Activity: Not reported
onic Manifest Broker: Not reported

eive Date: 19930508
Handler Name: ARCO SS 4475
Waste Generator Description: Not a generator, verified
District Owner: Not reported
arge Quantity Handler of Universal Waste: No
ecognized Trader Importer: No
ecognized Trader Exporter: No
pent Lead Acid Battery Importer: No
pent Lead Acid Battery Exporter: No
urrent Record: Yes

ARCO SS 4475 (Continued) **1001022476**

Storage Recycler Activity: Not reported
ronic Manifest Broker: Not reported

List of NAICS Codes and Descriptions:
NAICS Codes: No NAICS Codes Found

Facility Has Received Notices of Violations:
Violations: No Violations Found

Evaluation Action Summary:
Evaluations: No Evaluations Found

NPDES:

Name:	ARCO SERVICE STATION NO. 4475
Address:	1305 N HAYDEN ISLAND DR
City,State,Zip:	PORTLAND, OR 97217
WQ File Nbr:	105041
Legal Name:	ATLANTIC RICHFIELD COMPANY
Region:	NWR
Pri SIC:	2
Latitude:	45.61370
Longitude:	-122.68020
Category:	INDUSTRIAL
Permit Type:	GEN15A
Permit Active:	False
Permit Description:	1500-A
Expiration Date:	06/30/2000
EPA Number:	MISSING!!
UIC Facility:	False
Admin Agent:	NW Region Office
Last Action Date:	10/12/1991
Permit Writer:	781
Compliance Inspector:	39
DMR Reviewer:	781
Application Number:	Not reported
Class:	MINOR
Start Date:	05/23/1990
Region Decode:	North West Region
Ownership:	PRIVATE
Permit Group:	NPDES General Permit - Industrial wastewater discharges
EPA Class:	MINOR
Permit Number:	12462

---

31 **HILLMAN PROPERTIES** **OR LUST** **U000432222**
NW **1750 JANTZEN BEACH CTR** **OR UST** **N/A**
1/4-1/2 **PORTLAND, OR 97217**
0.364 mi.
1922 ft.

Relative: LUST:
Higher

Name:	HILLMAN PROPERTIES
Actual: Address:	1750 N JANTZEN BEACH CENTER
28 ft. City,State,Zip:	PORTLAND, OR 97203
Region:	North Western Region
Facility ID:	26-90-0190

HILLMAN PROPERTIES (Continued) **U000432222**

Cleanup Received Date:	05/25/1990
Cleanup Start Date:	05/25/1990
Cleanup Complete Date:	**01/30/1995**
Decode for Region:	**North West Region**

UST:

Name:	HILLMAN PROPERTIES
Address:	1750 JANTZEN BEACH CTR
City:	PORTLAND
Facility ID:	10425
Facility Telephone:	(503) 283-4111
Permittee Name:	DIRK KOOPMAN
Number of Permitted Tanks:	Not reported
Active Tanks:	Not reported
Decommissioned Tanks:	3
Number of Tanks:	3

---

32 **EXPO CENTER** **OR ECSI** **U000432847**
West **2060 N MARINE DR** **OR LUST** **N/A**
1/4-1/2 **PORTLAND, OR 97217** **OR UST**
0.369 mi. **OR AST**
1947 ft. **OR SPILLS**
OR HSIS

Relative:
Lower
Actual:
19 ft.

ECSI:

Name:	METRO EXPO CENTER
Address:	2060 N MARINE DR.
City,State,Zip:	PORTLAND, OR 97217
State ID Number:	4138
Brown ID:	0
Study Area:	False
Region ID:	2
Legislatve ID:	0
Investigation:	Suspect
FACA ID:	22109
Further Action:	0
Lat/Long (dms):	45 36 26.60 / -122 41 19.00
County Code:	26.00
Score Value:	Not reported
Cerclis ID:	Not reported
Township Coord.:	2.00
Township Zone:	N
Range Coord:	1.00
Range Zone:	E
Section Coord:	33
Qtr Section:	Not reported
Tax Lots:	200
Size:	38.66 acres
NPL:	False
Orphan:	False
Updated By:	GWISTAR
Update Date:	04/20/2006
Created Date:	05/13/2004
Decode For RegionID:	Northwest Region
Decode For BrownID:	Not reported
Decode For Furtheract:	Not reported
Decode For Investstat:	Suspect

EXPO CENTER (Continued) **U000432847**

Decode For Legislative: Not reported

Narrative:
NARR ID: 5745255
NARR Code: Contamination
Created By: CHARMAN
Created Date: 07/29/2004
Updated By: CHARMAN
Updated Date: 07/29/2004
Decode for NarcdID: Contamination
NARR Comments: Area around site has been extensively investigated and the past activity has not been evaluated as part of DEQ Cleanup program. As part of Columbia Slough Area-wide Discovery Project this site was noted due to the presense of soil borings found in Water Resources Department well log database. Site runoff or subsurface contamination could reach part of Columbia Slough or location wetlands via stormwater drainage system.

Administrative Action:
Action ID: 9424
Region: Not reported
Complete Date: 05/13/2004
Rank Value: Not reported
Cleanup Flag: False
Created Date: 05/13/2004
Decode for AgencyID: Department of Environmental Quality
Decode for RegionID: Not reported
Category: Administrative Action
Action Code Flag: False
Action: Site added to database
Further Action: Not reported
Comments: Not reported

Action ID: 9508
Region: Northwestern Region
Complete Date: 05/13/2004
Rank Value: Not reported
Cleanup Flag: False
Created Date: 05/13/2004
Decode for AgencyID: Department of Environmental Quality
Decode for RegionID: Northwest Region
Category: Remedial Action
Action Code Flag: False
Action: Site Screening recommended (EV)
Further Action: 0
Comments: Not reported

LUST:
Name: EXPO CENTER/MULTNOMAH EXPO CENTER #2
Address: 2060 N MARINE DR
City,State,Zip: PORTLAND, OR 97217
Region: North Western Region
Facility ID: 26-92-0139
Cleanup Received Date: 04/13/1992
Cleanup Start Date: 04/13/1992
Cleanup Complete Date: 04/05/1996
Decode for Region: North West Region

EXPO CENTER (Continued) **U000432847**

UST:

Name:	EXPO CENTER
Address:	2060 N MARINE DR
City:	PORTLAND
Facility ID:	6137
Facility Telephone:	(503)248-5050
Permittee Name:	TOM GUINEY, FLEET ADMINISTRATOR
Number of Permitted Tanks:	Not reported
Active Tanks:	Not reported
Decommissioned Tanks:	2
Number of Tanks:	2

AST:

Facility ID:	17036
Name:	PORTLAND METROPOLITAN EXPO CTR
Address:	2060 N MARINE DR
City,State,Zip:	PORTLAND, OR 972170364
Substance:	DIESEL FUEL
Reporting Quantities:	Not reported
Quantity Units:	Not reported
Physical State:	Not reported
Storage 1:	Above ground tank
Storage 2:	Not reported
Owner-Operator Name:	Scott
Direct Site Phone:	5037365200
Report Class:	Annual
Report Year:	2019
Is Poisonous Gas:	No
Is Poisonous Material:	No
Is Biological Hazard:	No
Is Radioactive Material:	No
Is Explosive:	No
Status:	Not reported
Nature of Business:	TRADE SHOW CENTER
NAICS Code:	921190
Maximum Daily Amount Code:	0
Maximum Daily Amount Code Range:	0-4
Maximum Daily Amount Units:	gal
Is Solid State:	No
Is Liquid State:	Yes
Is Gaseous State:	No
Is Combustible Dust:	No
Is Fire Hazard:	No
Is Sudden Release of Pressure Hazard:	No
Is Reactive Hazard:	No
Is Immediate Hazard:	No
Is Delayed Hazard:	No
Is Corrosive to Metal:	No
Is Flammable:	Yes
Is Gas Under Pressure:	No
Is Physical HNOC:	No
Is Emission of Gas With Water:	No
Is Organic Peroxide:	No
Is Oxidizer:	No
Is Pyrophoric liquid or solid:	No
Is Pyrophoric Gas:	No

EXPO CENTER (Continued) **U000432847**

Is Self-Heating:	No
Is Self-Reacting:	No
Is Acute Toxicity:	No
Is Aspiration Hazard:	No
Is Carcinogenicity:	No
Is Germ Cell Mutagenicity:	No
Is Health HNOC:	No
Is Reproductive Toxicity:	No
Is Respiratory or Skin Sensitization:	No
Is Serious Eye Damage or Eye Irritation:	No
Is Simple Asphyxiate:	No
Is Skin Corrosion or Irritation:	No
Is Specific Target Organ Toxicity:	No
Facility ID:	17036
Name:	PORTLAND METROPOLITAN EXPO CTR
Address:	2060 N MARINE DR
City,State,Zip:	PORTLAND, OR 972170364
Substance:	DIESEL FUEL
Reporting Quantities:	Not reported
Quantity Units:	Not reported
Physical State:	Not reported
Storage 1:	Above ground tank
Storage 2:	Not reported
Owner-Operator Name:	MARTHA
Direct Site Phone:	5037365200
Report Class:	Annual
Report Year:	2017
Is Poisonous Gas:	No
Is Poisonous Material:	No
Is Biological Hazard:	No
Is Radioactive Material:	No
Is Explosive:	No
Status:	Not reported
Nature of Business:	TRADE SHOW CENTER
NAICS Code:	921190
Maximum Daily Amount Code:	0
Maximum Daily Amount Code Range:	0-4
Maximum Daily Amount Units:	gal
Is Solid State:	No
Is Liquid State:	Yes
Is Gaseous State:	No
Is Combustible Dust:	No
Is Fire Hazard:	No
Is Sudden Release of Pressure Hazard:	No
Is Reactive Hazard:	No
Is Immediate Hazard:	No
Is Delayed Hazard:	No
Is Corrosive to Metal:	No
Is Flammable:	Yes
Is Gas Under Pressure:	No
Is Physical HNOC:	No
Is Emission of Gas With Water:	No
Is Organic Peroxide:	No
Is Oxidizer:	No
Is Pyrophoric liquid or solid:	No
Is Pyrophoric Gas:	No

EXPO CENTER (Continued) **U000432847**

Is Self-Heating:	No
Is Self-Reacting:	No
Is Acute Toxicity:	No
Is Aspiration Hazard:	No
Is Carcinogenicity:	No
Is Germ Cell Mutagenicity:	No
Is Health HNOC:	No
Is Reproductive Toxicity:	No
Is Respiratory or Skin Sensitization:	No
Is Serious Eye Damage or Eye Irritation:	No
Is Simple Asphyxiate:	No
Is Skin Corrosion or Irritation:	No
Is Specific Target Organ Toxicity:	No
Facility ID:	17036
Name:	PORTLAND METROPOLITAN EXPO CTR
Address:	2060 N MARINE DR
City,State,Zip:	PORTLAND, OR 972170364
Substance:	DIESEL FUEL
Reporting Quantities:	Not reported
Quantity Units:	Not reported
Physical State:	Not reported
Storage 1:	Above ground tank
Storage 2:	Not reported
Owner-Operator Name:	Scott
Direct Site Phone:	5037365200
Report Class:	Annual
Report Year:	2018
Is Poisonous Gas:	No
Is Poisonous Material:	No
Is Biological Hazard:	No
Is Radioactive Material:	No
Is Explosive:	No
Status:	Not reported
Nature of Business:	TRADE SHOW CENTER
NAICS Code:	921190
Maximum Daily Amount Code:	0
Maximum Daily Amount Code Range:	0-4
Maximum Daily Amount Units:	gal
Is Solid State:	No
Is Liquid State:	Yes
Is Gaseous State:	No
Is Combustible Dust:	No
Is Fire Hazard:	No
Is Sudden Release of Pressure Hazard:	No
Is Reactive Hazard:	No
Is Immediate Hazard:	No
Is Delayed Hazard:	No
Is Corrosive to Metal:	No
Is Flammable:	Yes
Is Gas Under Pressure:	No
Is Physical HNOC:	No
Is Emission of Gas With Water:	No
Is Organic Peroxide:	No
Is Oxidizer:	No
Is Pyrophoric liquid or solid:	No
Is Pyrophoric Gas:	No

EXPO CENTER (Continued) **U000432847**

Is Self-Heating:	No
Is Self-Reacting:	No
Is Acute Toxicity:	No
Is Aspiration Hazard:	No
Is Carcinogenicity:	No
Is Germ Cell Mutagenicity:	No
Is Health HNOC:	No
Is Reproductive Toxicity:	No
Is Respiratory or Skin Sensitization:	No
Is Serious Eye Damage or Eye Irritation:	No
Is Simple Asphyxiate:	No
Is Skin Corrosion or Irritation:	No
Is Specific Target Organ Toxicity:	No

OR SPILLS:

Name:	Not reported
Address:	2060 N. MARINE DR.
City,State,Zip:	PORTLAND, OR 97217
Facility ID:	2016-0363
Incident Status:	Closed
Material:	Chemical Product
Quantity:	50
Unit of Measure:	Gallons
Release Date:	02/10/2016
Description:	An asphalt company truck carrying flats of 5-gallon buckets of a concrete sealer turned a corner, was cut off, made evasive maneuver and lost 10 buckets to the pavement on N. Marine Drive. Portland Fire and ODOT are on-scene.
Lat/Long:	45.607167 / -122.68929
Source:	Container
Media:	Pavement
Responsible Company:	Not reported
Responsible Address:	Not reported
Responsible City,St,Zip:	Not reported
Unknown Quantity Released:	Not reported
Maximum Potential Quantity:	Not reported
Quantity Recovered:	Not reported

Name:	Not reported
Address:	2060 N. MARINE DR.
City,State,Zip:	PORTLAND, OR 97217
Facility ID:	2016-0363
Incident Status:	Closed
Material:	Chemical Product
Quantity:	50
Unit of Measure:	Gallons
Release Date:	02/10/2016
Description:	An asphalt company truck carrying flats of 5-gallon buckets of a concrete sealer turned a corner, was cut off, made evasive maneuver and lost 10 buckets to the pavement on N. Marine Drive. Portland Fire and ODOT are on-scene.
Lat/Long:	45.607167 / -122.68929
Source:	Container
Media:	Pavement
Responsible Company:	Not reported
Responsible Address:	Not reported
Responsible City,St,Zip:	Not reported

EXPO CENTER (Continued) **U000432847**

Unknown Quantity Released: Not reported
Maximum Potential Quantity: Not reported
Quantity Recovered: Not reported

HSIS:

Name:	PORTLAND METROPOLITAN EXPO CTR
ldress:	2060 N MARINE DR
y,State,Zip:	PORTLAND, OR 972170364
cility ID:	017036
rtment Or Division Of Company:	Not reported
hemical Is Extremely Hazardous Substance (EHS:	N
ontains 112R:	N
acility Has Written Emergency Plan:	Y
CS Code 1:	921190
NAICS Desc 1:	OTHER GENERAL GOV SUPPORT
CS Code 2:	000000
S Desc 2:	Not reported
Manager Name:	MARTHA BENNETT
iness Phone:	5037365200
ailing Address:	2060 N MARINE DR
Mailing City:	PORTLAND
lailing State:	OR
iling Zip:	972170364
of Employees:	14
Phone:	5037365200
acard:	N
e Dept Code:	0291
FD:	PORTLAND FIRE & RESCUE
prinkler System:	Y
Emergency Contact:	CHUCK DILLS
Emergency Procedure:	OPS OFFICE ADMIN & CONCESSIONS OFFICES
Business Type:	TRADE SHOW CENTER
ty Type:	Not reported
rtment:	Not reported
s:	Not reported
de:	Not reported
tude:	Not reported
s TRI:	Not reported
s RMP:	Not reported
s PSM:	Not reported
s CR2K:	Not reported
s 302:	Not reported
r Name:	Not reported
Reported ID:	Not reported
Number:	Not reported
nical Name:	Not reported
Name:	Not reported
re:	Not reported
:	Not reported
S:	Not reported
re Component:	Not reported
mum Daily Amount Code:	Not reported
mum Daily Amount Unit:	Not reported
nical Added Date:	Not reported
em PSM:	Not reported
em 112R:	Not reported
em 302:	Not reported

EXPO CENTER (Continued) **U000432847**

sticide: Not reported
rtilizer: Not reported
cal State: Not reported
A Number: Not reported
A Health: Not reported
A Flammability: Not reported
A Reactivity: Not reported
A Special Notice: Not reported
rds: Not reported
ber of Days Onsite: Not reported
Not reported

Chemical:

emical Name: LEAD ACID BATTERIES
hysical Description: SOLID
Number: Not reported
cility Id: 017036
ysical State Of The Substance: 1
erage Amount Possessed During The Year Code: 11
ximum Amount Possessed During The Year Code: 21
plicable Unit Of Measure Code: 1
Description Of The Unit Of Measure: POUNDS
ype Code: R
Description: OTHER
Code: Not reported
perature Description: Not reported
essure of Code: 1
Pressure Description: NORMAL PRESSURE
sure of Code: Not reported
sure Description: Not reported
Temperature Description: NORMAL TEMPERATURE
mperature of The Hazardous Substance Code: 4
perature Description: Not reported
perature of The Hazardous Substance Code: Not reported
ys Hazardous Substance On Site During Year: 35
The Substance Protected A Trade Secret: False
ption Of The Max Qnty Code: 5,000-9,999
cription Of The Avg Qnty Code: 500-999
Most Hazardous Ingridient: SULFURIC ACID
ited Nations/north America 4 Digit Class Number: 2794
zard Rank: 4
EHS Ingredient: SULFURIC ACID
ubstance Pure: False
bstance Mix: True
irst Hazardous Class Code For Chemical: Acute Health Hazard
nd Hazardous Class Code For Chemical: Corrosive Material
hird Hazardous Class Code For Chemical: Chronic Health Hazard
zard Class 1 Of The Chemical: 6.3
ard Class 2 Of The Chemical: 8.0
zard Class 3 Of The Chemical: 6.4

emical Name: DIESEL FUEL
ysical Description: LIQUID
e Number: 0068334305
cility Id: 017036
ysical State Of The Substance: 2
erage Amount Possessed During The Year Code: 11

EXPO CENTER (Continued) **U000432847**

ximum Amount Possessed During The Year Code:	11
plicable Unit Of Measure Code:	2
Description Of The Unit Of Measure:	GALLONS
ype Code:	A
Description:	ABOVEGROUND TANK
Code:	Not reported
erature Description:	Not reported
essure of Code:	1
Pressure Description:	NORMAL PRESSURE
ure of Code:	Not reported
ure Description:	Not reported
Temperature Description:	NORMAL TEMPERATURE
mperature of The Hazardous Substance Code:	4
erature Description:	Not reported
erature of The Hazardous Substance Code:	Not reported
ays Hazardous Substance On Site During Year:	365
The Substance Protected A Trade Secret:	False
ription Of The Max Qnty Code:	500-999
ription Of The Avg Qnty Code:	500-999
Hazardous Ingridient:	petroleum products, diesel oil
ited Nations/north America 4 Digit Class Number:	1993
zard Rank:	2
Ingredient:	Not reported
ubstance Pure:	False
bstance Mix:	True
First Hazardous Class Code For Chemical:	Flammable and Combustible Liquid
econd Hazardous Class Code For Chemical:	Acute Health Hazard
Hazardous Class Code For Chemical:	Not reported
ard Class 1 Of The Chemical:	3.0
zard Class 2 Of The Chemical:	6.3
rd Class 3 Of The Chemical:	Not reported
Additional Chemical:	
hemical Is A Toxic 313 Chemical:	N
Pesticide Registration Number:	Not reported
ontains 112R:	N
ontains EHS:	N
ertilizer:	N
esticide:	N
ontains 313:	N

---

33 **HAYDEN ISLAND - UMATILLA PROPERTY** **OR ECSI S118869506**
North **1445 AND 1463 N HAYDEN ISLAND DR.** **OR VCP N/A**
1/4-1/2 **PORTLAND, OR 97217**
0.373 mi.
1969 ft.

Relative: ECSI:
Lower
Name: HAYDEN ISLAND - UMATILLA PROPERTY
Address: 1445 AND 1463 N HAYDEN ISLAND DR.
Actual: City,State,Zip: PORTLAND, OR 97217
24 ft. State ID Number: 6128
Brown ID: 0
Study Area: False
Region ID: 2
Legislatve ID: 0
Investigation: No Further Action

HAYDEN ISLAND - UMATILLA PROPERTY (Continued) **S118869506**

FACA ID: 134387
Further Action: 0
Lat/Long (dms): 45 36 51.50 / -122 40 55.90
County Code: 26.00
Score Value: Not reported
Cerclis ID: Not reported
Township Coord.: 2.00
Township Zone: N
Range Coord: 1.00
Range Zone: E
Section Coord: 34
Qtr Section: Not reported
Tax Lots: 200 and 100
Size: 1.53 acres
NPL: False
Orphan: False
Updated By: GWISTAR
Update Date: 06/01/2017
Created Date: 08/01/2016
Decode For RegionID: Northwest Region
Decode For BrownID: Not reported
Decode For Furtheract: Not reported
Decode For Investstat: No Further Action
Decode For Legislative: Not reported

Alias Name: US Bank

Hazardous Release:
Substance ID.: 121982
Haz Release ID: 388331
Qty Released: unknown
Date Released: unknown
Update Date: 11/10/2016
Update By: RWILLIA

Substance Code: ECD169
Substance Name: DIESEL - FUEL OIL
Substance Abbrev.: Not reported
Substance Category ID: 8529
Substance Category: Petroleum Related Releases for OSPIRG Report
Category Level: Not reported
Created By: Not reported
Created Date: 12/17/2002
Substance Category ID: 8529
Substance Category: Petroleum Related Releases for OSPIRG Report
Category Level: Not reported
Created By: Not reported
Created Date: 12/17/2002

Sampling Result ID: 350908
Feature Id: 0
Hazard Release Id: 388331
Medium: 698
Substance Abbrev.: 0
Unit Code: Not reported
Observation: False
Owner Operator: False
Lab Data: True
Sample Depth: Not reported
Start Date: 12/10/2015
End Date: Not reported

HAYDEN ISLAND - UMATILLA PROPERTY (Continued) **S118869506**

Min Concentration: Not reported
Max Concentration: Not reported
Sample Comment: 664 ug/L
Last Update By: RWILLIA
Update Date: 11/10/2016
Decode for MediumID: Groundwater

Substance ID.: 121989
Haz Release ID: 388332
Qty Released: unknown
Date Released: unknown
Update Date: 11/10/2016
Update By: RWILLIA
Substance Code: ECD200
Substance Name: OIL OR FUEL RELATED COMPOUNDS
Substance Abbrev.: Not reported
Substance Category ID: 8532
Substance Category: Petroleum Related Releases for OSPIRG Report
Category Level: Not reported
Created By: Not reported
Created Date: 12/17/2002
Substance Category ID: 8532
Substance Category: Petroleum Related Releases for OSPIRG Report
Category Level: Not reported
Created By: Not reported
Created Date: 12/17/2002
Sampling Result ID: 350909
Feature Id: 0
Hazard Release Id: 388332
Medium: 698
Substance Abbrev.: 0
Unit Code: Not reported
Observation: False
Owner Operator: False
Lab Data: True
Sample Depth: Not reported
Start Date: 12/10/2015
End Date: Not reported
Min Concentration: Not reported
Max Concentration: Not reported
Sample Comment: 1800 ug/L
Last Update By: RWILLIA
Update Date: 11/10/2016
Decode for MediumID: Groundwater

Substance ID.: 121664
Haz Release ID: 388333
Qty Released: unknown
Date Released: unknown
Update Date: 11/10/2016
Update By: RWILLIA
Substance Code: 7440-38-2
Substance Name: ARSENIC
Substance Abbrev.: Not reported
Substance Category ID: 8439
Substance Category: Inorganics
Category Level: Not reported

HAYDEN ISLAND - UMATILLA PROPERTY (Continued) **S118869506**

Created By: Not reported
Created Date: 12/17/2002
Substance Category ID: 8439
Substance Category: Inorganics
Category Level: Not reported
Created By: Not reported
Created Date: 12/17/2002
Substance Alias ID: 319286
Sub Alias Name: AS
Sampling Result ID: 350910
Feature Id: 0
Hazard Release Id: 388333
Medium: 698
Substance Abbrev.: 0
Unit Code: Not reported
Observation: False
Owner Operator: False
Lab Data: False
Sample Depth: Not reported
Start Date: 12/10/2015
End Date: Not reported
Min Concentration: Not reported
Max Concentration: Not reported
Sample Comment: 98.5 ug/L
Last Update By: RWILLIA
Update Date: 11/10/2016
Decode for MediumID: Groundwater

Substance ID.: 121639
Haz Release ID: 388334
Qty Released: unknown
Date Released: unknown
Update Date: 11/10/2016
Update By: RWILLIA
Substance Code: 7439-92-1
Substance Name: LEAD
Substance Abbrev.: Not reported
Substance Category ID: 8466
Substance Category: Inorganics
Category Level: Not reported
Created By: Not reported
Created Date: 12/17/2002
Substance Category ID: 8466
Substance Category: Inorganics
Category Level: Not reported
Created By: Not reported
Created Date: 12/17/2002
Substance Alias ID: 319256
Sub Alias Name: PB
Sampling Result ID: 350911
Feature Id: 0
Hazard Release Id: 388334
Medium: 698
Substance Abbrev.: 0
Unit Code: Not reported
Observation: False
Owner Operator: False

HAYDEN ISLAND - UMATILLA PROPERTY (Continued) **S118869506**

Lab Data: True
Sample Depth: Not reported
Start Date: 12/10/2015
End Date: Not reported
Min Concentration: Not reported
Max Concentration: Not reported
Sample Comment: 6960 ug/L
Last Update By: RWILLIA
Update Date: 11/10/2016
Decode for MediumID: Groundwater

Substance ID.: 121643
Haz Release ID: 388335
Qty Released: unknown
Date Released: unknown
Update Date: 11/10/2016
Update By: RWILLIA
Substance Code: 7439-97-6
Substance Name: MERCURY
Substance Abbrev.: Not reported
Substance Category ID: 8467
Substance Category: Inorganics
Category Level: Not reported
Created By: Not reported
Created Date: 12/17/2002
Substance Category ID: 8467
Substance Category: Inorganics
Category Level: Not reported
Created By: Not reported
Created Date: 12/17/2002
Substance Alias ID: 319260
Sub Alias Name: HG
Substance Alias ID: 319261
Sub Alias Name: HYDRARGYRUM
Substance Alias ID: 319262
Sub Alias Name: LIQUID SILVER
Substance Alias ID: 319263
Sub Alias Name: QUICKSILVER
Sampling Result ID: 350912
Feature Id: 0
Hazard Release Id: 388335
Medium: 698
Substance Abbrev.: 0
Unit Code: Not reported
Observation: False
Owner Operator: False
Lab Data: True
Sample Depth: Not reported
Start Date: 12/10/2015
End Date: Not reported
Min Concentration: Not reported
Max Concentration: Not reported
Sample Comment: 41.3 ug/L
Last Update By: RWILLIA
Update Date: 11/10/2016
Decode for MediumID: Groundwater

HAYDEN ISLAND - UMATILLA PROPERTY (Continued) **S118869506**

Narrative:

NARR ID: 5756333
NARR Code: Contamination
Created By: KDANA
Created Date: 08/01/2016
Updated By: RWILLIA
Updated Date: 11/10/2016
Decode for NarcdID: Contamination
NARR Comments: Groundwater below the site is contaminated with petroleum, metals, minor VOCs, and PAHs. Contamination is likely from the old Hayden Island Landfill, over which the site is located.

NARR ID: 5756682
NARR Code: Data Sources
Created By: RWILLIA
Created Date: 04/13/2017
Updated By: RWILLIA
Updated Date: 04/13/2017
Decode for NarcdID: Data Sources
NARR Comments: Geosyntec, 2017. Phase II Environmental Site Assessment Report, Hayden Island, 1445 N. Hayden Island Drive, 1463 N. Hayden Island Drive, Portland, Oregon. September 23, 2016. Geosyntec, 2017. Methane Gas Assessment on Hayden Island Properties 1445 through 1463 N. Hayden Island Drive, Portland, Oregon February 6, 2017. Wohlers, 2015. Wohlers Environmental Services, Inc. Phase I Environmental SiteAssessment. 1445 N Hayden Island Drive, Portland, Oregon. October 30, 2015.

NARR ID: 5756612
NARR Code: General Site Description
Created By: RWILLIA
Created Date: 02/15/2017
Updated By: RWILLIA
Updated Date: 02/15/2017
Decode for NarcdID: General Site Description
NARR Comments: The site is just north of the center of Hayden Island in the Columbia River. The topography is flat and the elevation is approximately 20 feet above of sea level. The main channel of the Columbia River is just over 500 feet north of the site. Subsurface material encountered below asphalt and base gravel was medium-grained sand. At depths as little as 5 feet below ground surface (bgs) fill material consisting of paper, glass, wood, brick, plastic and metal, was encountered and found at depths up to 18 feet bgs.

NARR ID: 5756485
NARR Code: Remedial Action
Created By: RWILLIA
Created Date: 11/10/2016
Updated By: RWILLIA
Updated Date: 04/13/2017
Decode for NarcdID: Remedial Action
NARR Comments: (November 2016 RKW) Phase II investigation including sampling of soil and shallow groundwter. Minor diesel and oil contamination was found in soil on the 1445 lot. Groundwater below the site contains widespread petroleum, metals (arsenic, barium, cadmium, lead, silver, and mercury), minor VOCs and PAHs. Follow-up investigation for methane (landfill gas) was undertaken in January 2017 using handheld

HAYDEN ISLAND - UMATILLA PROPERTY (Continued) **S118869506**

Landtec instrument. Samples from two boring on each property and from interior confined spaces in the 1463 building. No significant levels of methane were detected. NFAs for both properties were dated April 4, 2017.

NARR ID: 5756487
NARR Code: Site History
Created By: RWILLIA
Created Date: 11/10/2016
Updated By: RWILLIA
Updated Date: 11/10/2016
Decode for NarcdID: Site History
NARR Comments: The properties are located on the old unregulated Hayden Island Landfill which was located in a seasonal lake basin and probably operated between 1950 and 1970, when it was covered by a 7 to 8-foot layer of clean fill prior to development.

NARR ID: 5756486
NARR Code: 1922
Created By: RWILLIA
Created Date: 11/10/2016
Updated By: RWILLIA
Updated Date: 04/04/2017
Decode for NarcdID: Current Site Summary Statement
NARR Comments: This site, the location of a former US Bank branch (since demolished) is situated on top of the abandoned Hayden Island Landfill (ECSI #1559). The site is currently owned by Umatilla, Inc. Belmar Properties, the owners of an adjacent property, are proposing to purchase the site. Belmar has applied to DEQ's Voluntary Cleanup Program to obtain a No Further Action determination for the site. These properties recent landuse was commercial and not expected to lead to contamination. Groundwater below the properties is contaminated with TPH and metals, particularly arsenic, barium, lead, silver, and mercury. Groundwater contaminatinon is thought to be associated with the former landfill.

Administrative Action:
Action ID: 9424
Region: Not reported
Complete Date: 08/01/2016
Rank Value: Not reported
Cleanup Flag: False
Created Date: 08/01/2016
Decode for AgencyID: Department of Environmental Quality
Decode for RegionID: Not reported
Category: Administrative Action
Action Code Flag: False
Action: Site added to database
Further Action: Not reported
Comments: Not reported

Action ID: 9519
Region: Northwestern Region
Complete Date: 10/26/2016
Rank Value: Not reported
Cleanup Flag: False
Created Date: 08/01/2016
Decode for AgencyID: Department of Environmental Quality

HAYDEN ISLAND - UMATILLA PROPERTY (Continued) **S118869506**

Decode for RegionID: Northwest Region
Category: Remedial Action
Action Code Flag: False
Action: VCS Waiting List
Further Action: 0
Comments: Not reported

Action ID: 9425
Region: Northwestern Region
Complete Date: 04/04/2017
Rank Value: Not reported
Cleanup Flag: False
Created Date: 10/31/2016
Decode for AgencyID: Department of Environmental Quality
Decode for RegionID: Northwest Region
Category: Remedial Action
Action Code Flag: False
Action: SITE EVALUATION
Further Action: 0
Comments: Not reported

Action ID: 9443
Region: Northwestern Region
Complete Date: 04/04/2017
Rank Value: Not reported
Cleanup Flag: False
Created Date: 04/13/2017
Decode for AgencyID: Department of Environmental Quality
Decode for RegionID: Northwest Region
Category: Remedial Action
Action Code Flag: False
Action: NO FURTHER STATE ACTION REQUIRED
Further Action: 0
Comments: Not reported

VCS:
Name: HAYDEN ISLAND - UMATILLA PROPERTY
Address: 1445 AND 1463 N HAYDEN ISLAND DR.
City,State,Zip: PORTLAND, OR 97217
ECS Site ID: 6128
Facility Size: 1.53 acres
Action: SITE EVALUATION
Start Date: 10/26/2016
End Date: 04/04/2017
Program: VCP
Latitude: 45.6143
Longitude: -122.6822

Name: HAYDEN ISLAND - UMATILLA PROPERTY
Address: 1445 AND 1463 N HAYDEN ISLAND DR.
City,State,Zip: PORTLAND, OR 97217
ECS Site ID: 6128
Facility Size: 1.53 acres
Action: VCS Waiting List
Start Date: 07/27/2016
End Date: 10/26/2016
Program: VCS

HAYDEN ISLAND - UMATILLA PROPERTY (Continued) **S118869506**

Latitude:	45.6143
Longitude:	-122.6822
Name:	HAYDEN ISLAND - UMATILLA PROPERTY
Address:	1445 AND 1463 N HAYDEN ISLAND DR.
City,State,Zip:	PORTLAND, OR 97217
ECS Site ID:	6128
Facility Size:	1.53 acres
Action:	NO FURTHER STATE ACTION REQUIRED
Start Date:	04/04/2017
End Date:	04/04/2017
Program:	VCP
Latitude:	45.6143
Longitude:	-122.6822

---

34 MERIT USA, INC. **OR LUST U004015215**
West 2360 N MARINE DR **OR UST N/A**
1/4-1/2 PORTLAND, OR 97218 **OR NPDES**
0.456 mi.
2406 ft.

Relative: LUST:
Lower

Name:	OREGON WASTE SYSTEMS (MERIT TRUCK STOP)
Actual: Address:	2360 N MARINE DR
20 ft. City,State,Zip:	PORTLAND, OR 97217
Region:	North Western Region
Facility ID:	26-89-0031
Cleanup Received Date:	11/09/1990
Cleanup Start Date:	03/21/1990
Cleanup Complete Date:	**11/29/2007**
Decode for Region:	**North West Region**

UST:

Name:	MERIT USA, INC.
Address:	2360 N MARINE DR
City:	PORTLAND
Facility ID:	3750
Facility Telephone:	(208)377-0024
Permittee Name:	MARLA J. GARDNER, OPERATIONS MANAGER
Number of Permitted Tanks:	Not reported
Active Tanks:	Not reported
Decommissioned Tanks:	7
Number of Tanks:	7

NPDES:

Name:	WASTE MANAGEMENT OF OREGON, INC.
Address:	2360 N MARINE DR
City,State,Zip:	PORTLAND, OR 97218
WQ File Nbr:	106706
Legal Name:	WASTE MANAGEMENT OF OREGON, INC.
Region:	NWR
Pri SIC:	2
Latitude:	45.60870
Longitude:	-122.68950
Category:	INDUSTRIAL
Permit Type:	GEN15
Permit Active:	False

MERIT USA, INC. (Continued) **U004015215**

Permit Description:	1500
Expiration Date:	06/30/2000
EPA Number:	MISSING!!
UIC Facility:	False
Admin Agent:	NW Region Office
Last Action Date:	04/16/1996
Permit Writer:	781
Compliance Inspector:	Not reported
DMR Reviewer:	781
Application Number:	997603
Class:	MINOR
Start Date:	04/27/1992
Region Decode:	North West Region
Ownership:	PRIVATE
Permit Group:	NPDES General Permit - Industrial wastewater discharges
EPA Class:	MINOR
Permit Number:	12838
Name:	WASTE MANAGEMENT OF OREGON, INC.
Address:	2360 N MARINE DR
City,State,Zip:	PORTLAND, OR 97218
WQ File Nbr:	106706
Legal Name:	WASTE MANAGEMENT OF OREGON, INC.
Region:	NWR
Pri SIC:	2
Latitude:	45.60870
Longitude:	-122.68950
Category:	INDUSTRIAL
Permit Type:	GEN15A
Permit Active:	False
Permit Description:	1500-A
Expiration Date:	06/30/2005
EPA Number:	ORG910050
UIC Facility:	False
Admin Agent:	NW Region Office
Last Action Date:	03/29/2002
Permit Writer:	781
Compliance Inspector:	Not reported
DMR Reviewer:	781
Application Number:	0
Class:	MINOR
Start Date:	04/16/1996
Region Decode:	North West Region
Ownership:	PRIVATE
Permit Group:	NPDES General Permit - Industrial wastewater discharges
EPA Class:	MINOR
Permit Number:	12837

H35 STOCKYARDS PROPERTY **OR LUST U004190331**
West 2416 N MARINE DR **OR UST N/A**
1/4-1/2 PORTLAND, OR 97217 **OR MANIFEST**
0.480 mi. **OR NPDES**
2532 ft. Site 1 of 2 in cluster H

Relative: LUST:
Lower
Name: PORTLAND STOCK YARDS
Actual: Address: 2416 N MARINE DR
19 ft. City,State,Zip: PORTLAND, OR 97217
Region: North Western Region
Facility ID: 26-90-0462
Cleanup Received Date: 11/27/1990
Cleanup Start Date: 11/27/1990
Cleanup Complete Date: 07/22/1991
Decode for Region: North West Region

UST:
Name: STOCKYARDS PROPERTY
Address: 2416 N MARINE DR
City: PORTLAND
Facility ID: 10703
Facility Telephone: (206)822-3770
Permittee Name: JENNIFER STERIN
Number of Permitted Tanks: Not reported
Active Tanks: Not reported
Decommissioned Tanks: 1
Number of Tanks: 1

OR MANIFEST:
Manifest Year: Manifest Year - 1993
EPA Id: ORD987200284
Inactive Status: 1997-12-31 00:00:00
Organization Name: Waste Connections, Inc.
Contact Name: Eric Merrill
Contact Telephone Number: Not reported
Mailing Address: PO Box 61726
Mailing City/State/Zip: Vancouver, WA 98666

Manifest:
Name: STOCKYARDS PROPERTY
Year : 1993
RCRA Id : ORD987200284
Inactive : 1997-12-31 00:00:00
Status: Large quantity generator
Manifest : 93404
Ship Date : 10/20/1993
TSD : ORD980981682
WS Num: 1
Transporter: Not reported
Ship Qty : Not reported
Rpt Unit : Not reported
Off Mng : M052
EPA Waste Codes: D001
Waste Description: Gasoline and diesel sludge generated when cleaning 6 USTs when tanks were d
Amt Of Waste Stream Generated in Reporting Yr 1: 1043
Amt Of Waste Stream Generated in Reporting Yr 2: 1043

STOCKYARDS PROPERTY (Continued) **U004190331**

NPDES:	
Name:	STOCKYARDS PROJECT
Address:	2416 N MARINE DR
City,State,Zip:	PORTLAND, OR 97217
WQ File Nbr:	109255
Legal Name:	SF PROPERTY INVESTMENTS, LLC
Region:	NWR
Pri SIC:	1600
Latitude:	45.6
Longitude:	-122.69
Category:	STORMWATER
Permit Type:	GEN12C
Permit Active:	FALSE
Permit Description:	Storm Water: Construction activities - 1 acre or more
Expiration Date:	12/31/2000
EPA Number:	ORR102210
UIC Facility:	FALSE
Admin Agent:	NW Region Office
Last Action Date:	12/21/2000
Permit Writer:	Not reported
Compliance Inspector:	Not reported
DMR Reviewer:	Not reported
Application Number:	993176
Class:	MINOR
Start Date:	09/30/1996
Region Decode:	North West Region
Ownership:	PRIVATE
Permit Group:	NPDES General Permit - Industrial storm water discharges
EPA Class:	MINOR
Permit Number:	15257

---

36 **PLAID PANTRY #209** **OR ECSI U004015189**
SSE **1020 N MARINE DR** **OR LUST N/A**
1/4-1/2 **PORTLAND, OR 97217** **OR UST**
0.482 mi. **OR AIRS**
2544 ft.

Relative: ECSI:
Lower
Actual:
25 ft.

Name:	WEBSTER FAMILY CONVENIENCE STORE/GAS STATION
Address:	1020 N MARINE DR.
City,State,Zip:	PORTLAND, OR 97217
State ID Number:	4134
Brown ID:	0
Study Area:	False
Region ID:	2
Legislatve ID:	0
Investigation:	Suspect
FACA ID:	83118
Further Action:	0
Lat/Long (dms):	45 36 9.70 / -122 40 38.60
County Code:	26.00
Score Value:	Not reported
Cerclis ID:	Not reported
Township Coord.:	1.00
Township Zone:	N
Range Coord:	1.00
Range Zone:	E

PLAID PANTRY #209 (Continued) **U004015189**

Section Coord: 3
Qtr Section: BB
Tax Lots: 1200
Size: 1.29 acres
NPL: False
Orphan: False
Updated By: GWISTAR
Update Date: 01/31/2012
Created Date: 05/12/2004
Decode For RegionID: Northwest Region
Decode For BrownID: Not reported
Decode For Furtheract: Not reported
Decode For Investstat: Suspect
Decode For Legislative: Not reported
Alias Name: Plaid Pantry #209

Narrative:
NARR ID: 5745251
NARR Code: Contamination
Created By: CHARMAN
Created Date: 07/29/2004
Updated By: KDANA
Updated Date: 11/19/2015
Decode for NarcdID: Contamination
NARR Comments: Site is suspected of petroleum releases to the subsurface. As part of Columbia Slough Area-wide Discovery (CSD) Project this site was noted due to the presense of soil borings found in Water Resources Department well log database. Site runoff or subsurface contamination could reach part of Columbia Slough via stormwater piping system. Site has received cleanup of USTs via DEQ UST program (26-92-0348) cited as ending in 1997. However, CSD project found investigation on the site initiated in 2000, in areas away from the main building, to the west.

Administrative Action:
Action ID: 9424
Region: Not reported
Complete Date: 05/12/2004
Rank Value: Not reported
Cleanup Flag: False
Created Date: 05/12/2004
Decode for AgencyID: Department of Environmental Quality
Decode for RegionID: Not reported
Category: Administrative Action
Action Code Flag: False
Action: Site added to database
Further Action: Not reported
Comments: Not reported

Action ID: 9508
Region: Northwestern Region
Complete Date: 05/12/2004
Rank Value: Not reported
Cleanup Flag: False
Created Date: 05/12/2004
Decode for AgencyID: Department of Environmental Quality
Decode for RegionID: Northwest Region
Category: Remedial Action

PLAID PANTRY #209 (Continued) **U004015189**

Action Code Flag: False
Action: Site Screening recommended (EV)
Further Action: 0
Comments: Not reported

LUST:
Name: POTTER WEBSTER CO
Address: 1020 N MARINE DR
City,State,Zip: PORTLAND, OR 97217
Region: North Western Region
Facility ID: 26-92-0348
Cleanup Received Date: 12/15/1992
Cleanup Start Date: 12/15/1992
Cleanup Complete Date: 08/23/1996
Decode for Region: North West Region

UST:
Name: PLAID PANTRY #209
Address: 1020 N MARINE DR
City: PORTLAND
Facility ID: 12242
Facility Telephone: 503-358-6123
Permittee Name: Jonathan Polonsky
Number of Permitted Tanks: 3
Active Tanks: 3
Decommissioned Tanks: Not reported
Number of Tanks: 3

AIRS:
Source ID: Not reported
Permit Number: 26-9570-23-01
Address: 1020 N MARINE DR
Name: PLAID PANTRIES, INC.
City,State,Zip: PORTLAND, OR 97217-8048
Year: Not reported
Permit Type: General (4) ACDP
Expiration Date: 03/01/2025
Pollutant: Not reported
Issue Date: 10/09/2020
Emissions: Not reported
NAICS Code: 447110
Is NAICS Code Primary: Not reported
SIC Code: Not reported
Is SIC Code Primary: Not reported
Latitude: 45.603
Longitude: -122.6771
Emission Source Code: Not reported
Emission Source Description: Not reported
Process Code: Not reported
Process Description: Not reported
Process Unit: Not reported
SCC: Not reported
Throughput: Not reported
Throughput Type: Not reported

H37 **WHITE MARINE SERVICES, INC.** **OR ECSI** **S102521499**
West **2335 N MARINE DR.** **N/A**
1/4-1/2 **PORTLAND, OR 97217**
0.486 mi.
2564 ft. **Site 2 of 2 in cluster H**

Relative: ECSI:
Lower
Actual:
20 ft.

Name:	WHITE MARINE SERVICES, INC.
Address:	2335 N MARINE DR.
City,State,Zip:	PORTLAND, OR 97217
State ID Number:	4310
Brown ID:	0
Study Area:	False
Region ID:	2
Legislatve ID:	0
Investigation:	Suspect
FACA ID:	55509
Further Action:	258
Lat/Long (dms):	45 36 34.20 / -122 41 29.00
County Code:	26.00
Score Value:	Not reported
Cerclis ID:	Not reported
Township Coord.:	2.00
Township Zone:	N
Range Coord:	1.00
Range Zone:	E
Section Coord:	33
Qtr Section:	Not reported
Tax Lots:	1300
Size:	1.34 acres
NPL:	False
Orphan:	False
Updated By:	GWISTAR
Update Date:	12/31/2013
Created Date:	12/23/2004
Decode For RegionID:	Northwest Region
Decode For BrownID:	Not reported
Decode For Furtheract:	Medium
Decode For Investstat:	Suspect
Decode For Legislative:	Not reported

Alias Name: Blue Heron Marina

Narrative:

NARR ID:	5746072
NARR Code:	Contamination
Created By:	LGIBSON
Created Date:	12/23/2004
Updated By:	GWISTAR
Updated Date:	12/23/2004
Decode for NarcdID:	Contamination

NARR Comments: [12/23/2004, BP] As a part of complaint investigation, DEQ has collected three hand-augured soil samples to a depth of 4 feet near the reported spill area. A field visit and lab analyses indicate surface soil contamination with heavy oil-range hydrocarbons at uo to 7,810 ppm at a depth of 1 foot below ground surface, decreasing to 247 ppm at a depth of 4 feet.

NARR ID:	5746071
NARR Code:	Manner of Release
Created By:	LGIBSON

WHITE MARINE SERVICES, INC. (Continued) **S102521499**

Created Date: 12/23/2004
Updated By: GWISTAR
Updated Date: 12/23/2004
Decode for NarcdID: Manner of Release
NARR Comments: [12/23/2004, BP] A spill from a waste oil drum was first reported by a neighboring business, Oregon Waste Management, on 6/17/2004 @3:16 p.m. The report was filed as a complaint for later investigation.

NARR ID: 5746073
NARR Code: Remedial Action
Created By: LGIBSON
Created Date: 12/23/2004
Updated By: GWISTAR
Updated Date: 12/23/2004
Decode for NarcdID: Remedial Action
NARR Comments: [12/23/2004, BP] The neighboring Oregon Waste Management has two off-site monitoring wells on the Marina property as a part of their remedial system. The access to these wells has been, and still is, in litigation. A contractor with Waste Management first observed and reported the spilled drum.

Administrative Action:
Action ID: 9424
Region: Not reported
Complete Date: 12/23/2004
Rank Value: Not reported
Cleanup Flag: False
Created Date: 12/23/2004
Decode for AgencyID: Department of Environmental Quality
Decode for RegionID: Not reported
Category: Administrative Action
Action Code Flag: False
Action: Site added to database
Further Action: Not reported
Comments: Not reported

Action ID: 9508
Region: 0
Complete Date: Not reported
Rank Value: Not reported
Cleanup Flag: False
Created Date: 12/23/2004
Decode for AgencyID: Department of Environmental Quality
Decode for RegionID: Not reported
Category: Remedial Action
Action Code Flag: False
Action: Site Screening recommended (EV)
Further Action: 0
Comments: Not reported

Action ID: 9506
Region: Northwestern Region
Complete Date: 12/30/2004
Rank Value: Not reported
Cleanup Flag: False
Created Date: 12/31/2013
Decode for AgencyID: Department of Environmental Quality
Decode for RegionID: Northwest Region

WHITE MARINE SERVICES, INC. (Continued) **S102521499**

Category: Remedial Action
Action Code Flag: False
Action: Site Investigation recommended (SI)
Further Action: Medium
Comments: Not reported

Operations:
Operation Id: 135030
Operation Status: Active
Common Name: White Marine Services, Inc.
Yrs of Operation: unknown
Comments: Not reported
Updated Date: 12/23/2004
Updated By: LGIBSON
Decode for OpstatID: Active

---

38 **BULK TRANSPORTATION** **OR ECSI** **S102081444**
WSW **11619 N FORCE AVE** **OR SPILLS** **N/A**
1/2-1 **PORTLAND, OR 97217** **OR MANIFEST**
0.541 mi.
2859 ft.

Relative: ECSI:
Lower
Name: BULK TRANSPORTATION FACILITY
Actual:
Address: 11619 N FORCE AVE.
13 ft.
City,State,Zip: PORTLAND, OR 97217
State ID Number: 5696
Brown ID: 0
Study Area: False
Region ID: 2
Legislatve ID: 0
Investigation: Suspect
FACA ID: 122999
Further Action: 258
Lat/Long (dms): 45 36 25.90 / -122 41 37.70
County Code: 26.00
Score Value: Not reported
Cerclis ID: Not reported
Township Coord.: 2.00
Township Zone: N
Range Coord: 1.00
Range Zone: E
Section Coord: 33
Qtr Section: C
Tax Lots: 1400 (T2N/R1E-S33C)
Size: 15.62 acres
NPL: False
Orphan: False
Updated By: SMILLER
Update Date: 05/23/2013
Created Date: 02/23/2012
Decode For RegionID: Northwest Region
Decode For BrownID: Not reported
Decode For Furtheract: Medium
Decode For Investstat: Suspect
Decode For Legislative: Not reported
Alias Name: Farmers Plant Aid Facility
Alias Name: Arrow Transportation

BULK TRANSPORTATION (Continued) **S102081444**

Alias Name: Portland Pacific C.F.S.
Alias Name: J. W. Fertilizer

Hazardous Release:
Substance ID.: 121673
Haz Release ID: 388132
Qty Released: Not reported
Date Released: Not reported
Update Date: 05/22/2013
Update By: SMILLER
Substance Code: 7440-50-8
Substance Name: COPPER
Substance Abbrev.: Not reported
Substance Category ID: 8464
Substance Category: Inorganics
Category Level: Not reported
Created By: Not reported
Created Date: 12/17/2002
Substance Category ID: 8464
Substance Category: Inorganics
Category Level: Not reported
Created By: Not reported
Created Date: 12/17/2002
Substance Alias ID: 319296
Sub Alias Name: CU
Sampling Result ID: 350593
Feature Id: 0
Hazard Release Id: 388132
Medium: 703
Substance Abbrev.: 0
Unit Code: Not reported
Observation: False
Owner Operator: False
Lab Data: True
Sample Depth: Not reported
Start Date: Not reported
End Date: Not reported
Min Concentration: Not reported
Max Concentration: Not reported
Sample Comment: 103 ppm surface soil 1988
Last Update By: SMILLER
Update Date: 05/22/2013
Decode for MediumID: Soil

Substance ID.: 121639
Haz Release ID: 388133
Qty Released: Not reported
Date Released: Not reported
Update Date: 05/22/2013
Update By: SMILLER
Substance Code: 7439-92-1
Substance Name: LEAD
Substance Abbrev.: Not reported
Substance Category ID: 8466
Substance Category: Inorganics
Category Level: Not reported
Created By: Not reported
Created Date: 12/17/2002

BULK TRANSPORTATION (Continued) **S102081444**

Substance Category ID: 8466
Substance Category: Inorganics
Category Level: Not reported
Created By: Not reported
Created Date: 12/17/2002
Substance Alias ID: 319256
Sub Alias Name: PB
Sampling Result ID: 350594
Feature Id: 0
Hazard Release Id: 388133
Medium: 703
Substance Abbrev.: 0
Unit Code: Not reported
Observation: False
Owner Operator: False
Lab Data: True
Sample Depth: Not reported
Start Date: Not reported
End Date: Not reported
Min Concentration: Not reported
Max Concentration: Not reported
Sample Comment: 64 ppm surface soil 1988
Last Update By: SMILLER
Update Date: 05/22/2013
Decode for MediumID: Soil

Substance ID.: 121654
Haz Release ID: 388134
Qty Released: Not reported
Date Released: Not reported
Update Date: 05/22/2013
Update By: SMILLER
Substance Code: 7440-22-4
Substance Name: SILVER
Substance Abbrev.: Not reported
Substance Category ID: 8470
Substance Category: Inorganics
Category Level: Not reported
Created By: Not reported
Created Date: 12/17/2002
Substance Category ID: 8470
Substance Category: Inorganics
Category Level: Not reported
Created By: Not reported
Created Date: 12/17/2002
Substance Alias ID: 319274
Sub Alias Name: AG
Sampling Result ID: 350595
Feature Id: 0
Hazard Release Id: 388134
Medium: 703
Substance Abbrev.: 0
Unit Code: Not reported
Observation: False
Owner Operator: False
Lab Data: True
Sample Depth: Not reported

BULK TRANSPORTATION (Continued) **S102081444**

Start Date: Not reported
End Date: Not reported
Min Concentration: Not reported
Max Concentration: Not reported
Sample Comment: 19ppm surface soil in 1988
Last Update By: SMILLER
Update Date: 05/22/2013
Decode for MediumID: Soil

Substance ID.: 121608
Haz Release ID: 388135
Qty Released: Not reported
Date Released: Not reported
Update Date: 05/22/2013
Update By: SMILLER
Substance Code: 71-43-2
Substance Name: BENZENE
Substance Abbrev.: Not reported
Substance Category ID: 8502
Substance Category: Volatiles
Category Level: Not reported
Created By: Not reported
Created Date: 12/17/2002
Substance Category ID: 8502
Substance Category: Volatiles
Category Level: Not reported
Created By: Not reported
Created Date: 12/17/2002
Substance Alias ID: 319178
Sub Alias Name: BENZOL
Substance Alias ID: 319179
Sub Alias Name: COAL NAPTHA
Substance Alias ID: 319180
Sub Alias Name: CYCLOHEXATRIENE
Substance Alias ID: 319181
Sub Alias Name: PHENE
Substance Alias ID: 319182
Sub Alias Name: PYROBENZOL
Sampling Result ID: 350596
Feature Id: 0
Hazard Release Id: 388135
Medium: 703
Substance Abbrev.: 0
Unit Code: Not reported
Observation: False
Owner Operator: False
Lab Data: True
Sample Depth: Not reported
Start Date: Not reported
End Date: Not reported
Min Concentration: Not reported
Max Concentration: Not reported
Sample Comment: 670ppb in year 1990
Last Update By: SMILLER
Update Date: 05/22/2013
Decode for MediumID: Soil

BULK TRANSPORTATION (Continued) **S102081444**

Substance ID.: 121781
Haz Release ID: 388136
Qty Released: Not reported
Date Released: Not reported
Update Date: 05/22/2013
Update By: SMILLER
Substance Code: 79-01-6
Substance Name: TRICHLOROETHYLENE
Substance Abbrev.: Not reported
Substance Category ID: 8523
Substance Category: Volatiles
Category Level: Not reported
Created By: Not reported
Created Date: 12/17/2002
Substance Category ID: 8545
Substance Category: Solvents of interest to Milwaukie Area GW study
Category Level: Not reported
Created By: Not reported
Created Date: 12/17/2002
Substance Category ID: 8523
Substance Category: Volatiles
Category Level: Not reported
Created By: Not reported
Created Date: 12/17/2002
Substance Category ID: 8545
Substance Category: Solvents of interest to Milwaukie Area GW study
Category Level: Not reported
Created By: Not reported
Created Date: 12/17/2002
Substance Alias ID: 317517
Sub Alias Name: ETHINYL TRICHLORIDE
Substance Alias ID: 317518
Sub Alias Name: ETHYLENE TRICHLORIDE
Substance Alias ID: 317519
Sub Alias Name: TCE
Substance Alias ID: 317520
Sub Alias Name: TRI-CLENE
Substance Alias ID: 317521
Sub Alias Name: TRICHLOROETHENE
Sampling Result ID: 350597
Feature Id: 0
Hazard Release Id: 388136
Medium: 703
Substance Abbrev.: 0
Unit Code: Not reported
Observation: False
Owner Operator: False
Lab Data: False
Sample Depth: Not reported
Start Date: Not reported
End Date: Not reported
Min Concentration: Not reported
Max Concentration: Not reported
Sample Comment: 30 ppb TCE in year 1990
Last Update By: SMILLER
Update Date: 05/22/2013
Decode for MediumID: Soil

BULK TRANSPORTATION (Continued) **S102081444**

Sampling Result ID: 350598
Feature Id: 0
Hazard Release Id: 388136
Medium: 704
Substance Abbrev.: 0
Unit Code: Not reported
Observation: False
Owner Operator: False
Lab Data: True
Sample Depth: Not reported
Start Date: Not reported
End Date: Not reported
Min Concentration: Not reported
Max Concentration: Not reported
Sample Comment: 18ppb TCE stormwater in 1990
Last Update By: SMILLER
Update Date: 05/22/2013
Decode for MediumID: Surface Water

Narrative:

NARR ID: 5754692
NARR Code: Site Contacts
Created By: SMILLER
Created Date: 05/22/2013
Updated By: SMILLER
Updated Date: 05/22/2013
Decode for NarcdID: Site Contacts
NARR Comments: Site Owner: Harsch Investment Properties Stockyards LLC Attn: Jeffrey Nudelman, Registered Agent 1121 SW Salmon Street, Suite 500 Portland, OR 97205-2022 Site Contacts: Michael A. Zahn, Assoc. General Counsel and Asst. Secretary Harsch Investment Properties, LLC 1121 SW Salmon Street, Suite 500 Portland, OR 97205-2022 503-450-0779 Steve Roselli, Senior Vice President and Regional Manager Harsch Investment Properties, LLC 1430 SW Broadway, Suite 100 Portland, OR 97201-3517 Matt Coale, Branch Manager Bulk Transportation Inc. 11619 N Force Ave. Portland, OR 97217-7703

NARR ID: 5753998
NARR Code: Contamination
Created By: SFORTUN
Created Date: 04/12/2012
Updated By: SFORTUN
Updated Date: 04/12/2012
Decode for NarcdID: Contamination
NARR Comments: This site was added to ECSI based on documented evidence of elevated concentrations of chlorinated solvents, metals, and petroleum constituents in the site's soils and shallow groundwater.

NARR ID: 5754696
NARR Code: Data Sources
Created By: SMILLER
Created Date: 05/22/2013
Updated By: SMILLER
Updated Date: 05/22/2013
Decode for NarcdID: Data Sources
NARR Comments: Bulk Transportation Facility. DEQ Strategy Recommendation May 22, 2013. Environmental Audit: Field Investigation and Remedial Alternatives Assessment, Proposed Transfer Station Site, prepared for

BULK TRANSPORTATION (Continued) **S102081444**

Waste Management Systems, Inc., by Sweet-Edwards/EMCON, Inc., April 25, 1988.

NARR ID: 5754695
NARR Code: Hazardous Substance/Waste Types
Created By: SMILLER
Created Date: 05/22/2013
Updated By: SMILLER
Updated Date: 05/22/2013
Decode for NarcdID: Hazardous Substance/Waste Types
NARR Comments: 5/22/13 SAM/SA] Contaminants of concern include VOCs, TPH, TCE/PCE, metals and potentially SVOCs. Generally these were detected at low concentrations throughout the site.

NARR ID: 5754310
NARR Code: Site Location
Created By: SFORTUN
Created Date: 11/27/2012
Updated By: SFORTUN
Updated Date: 11/27/2012
Decode for NarcdID: Site Location
NARR Comments: 11619 N. Force Ave. Portland, OR 97217-7703

NARR ID: 5754694
NARR Code: Pathways Other Hazards
Created By: SMILLER
Created Date: 05/22/2013
Updated By: SMILLER
Updated Date: 05/22/2013
Decode for NarcdID: Pathways & Other Hazards
NARR Comments: [5/22/13 SAM/SA] Soil contact to occupational workers, construction and excavation workers could be a potential pathway of concern. Stormwater and soils could be deposited in nearby wetlands at concentrations that could pose an ecological concern.

NARR ID: 5754693
NARR Code: Remedial Action
Created By: SMILLER
Created Date: 05/22/2013
Updated By: SMILLER
Updated Date: 05/22/2013
Decode for NarcdID: Remedial Action
NARR Comments: [5/22/13 SAM/SA] Prior investigations in the late 1980s/early 1990s found metals, TPH and VOC contamination generally below human health risk based concentrations in site soils and groundwater(except for TCE/PCE which is found in groundwater area wide), but elevated from background concentrations. Sources of the elevated soils are unknown and the true nature and extent of contamination has not been adequately determined. Several spills have occurred on site since 1994 with no record of cleanup provided to DEQ. DEQ Site Assessment recommends the following activities be performed at the site to help clarify site risk and priority for further action. Based on the results of a DEQ site assessment prioritization scoring, the priority for further action is medium. Soils o Prior characterization of waste disposal piles (potential dump area found elevated concentrations of metals. SVOCs were never analyzed, even though PID readings were elevated. SVOCs and metals should be examined further in the waste

BULK TRANSPORTATION (Continued) **S102081444**

disposal pile area. o Characterize the full magnitude, nature, and extent of contamination in subsurface soils in the backfilled retention pond. Prior work showed elevated concentrations of petroleum constituents. o Determine if spills were adequately cleaned up; particularly the 1994 diesel spill, 1997 unknown solvent spill and 2005 CCA spill. o Characterize areas where any historic Harbor Oil releases that may have migrated to the site, particularly if a change of land use is considered. Stormwater drainage for the site should be mapped to determine where runoff is directed after entry to the vegetated strip in center of the parking area s southern boundary. If stormwater is directed towards wetlands, additional sediment characterization and source control evaluation may be needed. Groundwater- the southern extent of PCE/TCE groundwater contamination present on the adjacent northern properties (Stockyards Commerce Center #5695) should be defined in the Bulk Transport area.

NARR ID: 5754691
NARR Code: Substances of Concern
Created By: SMILLER
Created Date: 05/22/2013
Updated By: SMILLER
Updated Date: 05/22/2013
Decode for NarcdID: Substances of Concern
NARR Comments: Contaminants of concern include VOCs, TPH, TCE/PCE, metals and potentially SVOCs. Generally these were detected at low concentrations throughout the site.

NARR ID: 5753999
NARR Code: Health Threats
Created By: SFORTUN
Created Date: 04/12/2012
Updated By: SFORTUN
Updated Date: 04/12/2012
Decode for NarcdID: Health Threats
NARR Comments: Contaminants in site soils groundwater could represent a potential threat to aquatic life in the Columbia River, wildlife and aquatic life in nearby wetlands, and/or other users of groundwater and surface water in the immediate vicinity of the site. Water quality in the Columbia River is already impaired. The Columbia River is used for recreational and commercial fishing, as well as other recreational purposes. It also provides Critical Habitat for threatened and endangered fish species. The river and nearby wetlands also provide important habitat for other sensitive species such as protected migratory bird species, sensitive amphibian, reptile, and plant species, and food resources for sensitive aquatic and terrestrial species.

NARR ID: 5754690
NARR Code: Site History
Created By: SMILLER
Created Date: 05/22/2013
Updated By: SMILLER
Updated Date: 05/22/2013
Decode for NarcdID: Site History
NARR Comments: [5/22/13 SAM/SA] The property was developed in the 1940 s as an on-site fertilizer yard that received manure produced at the nearby stockyards. J.W. Fertilizer, a commercial fertilizer and soil

BULK TRANSPORTATION (Continued) **S102081444**

additive facility was operating on the eastern portion of the site during the 1970 s until 1990. Since about 1995, Bulk Transportation / DTI a chemical transport company uses the site as a satellite trucking terminal. Liquids, gases, chemicals, and hazardous materials are unloaded from rail cars and trucked to their final destination. Other services include product mixing, liquid bulk storage, tank containers, and warehousing. The western portion of the site is an undeveloped 6acre wetland

Administrative Action:
Action ID: 9424
Region: Not reported
Complete Date: 02/23/2012
Rank Value: Not reported
Cleanup Flag: False
Created Date: 02/23/2012
Decode for AgencyID: Department of Environmental Quality
Decode for RegionID: Not reported
Category: Administrative Action
Action Code Flag: False
Action: Site added to database
Further Action: Not reported
Comments: Not reported

Action ID: 9425
Region: Northwestern Region
Complete Date: 05/22/2013
Rank Value: Not reported
Cleanup Flag: False
Created Date: 06/18/2012
Decode for AgencyID: Department of Environmental Quality
Decode for RegionID: Northwest Region
Category: Remedial Action
Action Code Flag: False
Action: SITE EVALUATION
Further Action: Medium
Comments: Not reported

Action ID: 9508
Region: Northwestern Region
Complete Date: Not reported
Rank Value: Not reported
Cleanup Flag: False
Created Date: 06/18/2012
Decode for AgencyID: Department of Environmental Quality
Decode for RegionID: Northwest Region
Category: Remedial Action
Action Code Flag: False
Action: Site Screening recommended (EV)
Further Action: 0
Comments: Not reported

Action ID: 9449
Region: Northwestern Region
Complete Date: Not reported
Rank Value: Not reported
Cleanup Flag: False
Created Date: 05/23/2013

BULK TRANSPORTATION (Continued) **S102081444**

Decode for AgencyID: Department of Environmental Quality
Decode for RegionID: Northwest Region
Category: Listing Action
Action Code Flag: False
Action: Insufficient information to list
Further Action: 0
Comments: Not reported

Action ID: 9506
Region: Northwestern Region
Complete Date: Not reported
Rank Value: Not reported
Cleanup Flag: False
Created Date: 05/23/2013
Decode for AgencyID: Department of Environmental Quality
Decode for RegionID: Northwest Region
Category: Remedial Action
Action Code Flag: False
Action: Site Investigation recommended (SI)
Further Action: Medium
Comments: Not reported

Operations:
Operation Id: 135899
Operation Status: Inactive
Common Name: Hay farming operation
Yrs of Operation: Mid-1930's -1960's
Comments: Periodic. Row crops in the 1940's.
Updated Date: 06/26/2012
Updated By: SFORTUN
Decode for OpstatID: Inactive

Operation Id: 135900
Operation Status: Inactive
Common Name: Farmer's Plant Aid / J.W. Fertilizer
Yrs of Operation: 1970's ?
Comments: Commercial fertilizer operation - utilized manure from stockyards.
Updated Date: 06/26/2012
Updated By: SFORTUN
Decode for OpstatID: Inactive

Operation Id: 135904
Operation Status: Inactive
Common Name: Portland Pacific C.F.S.
Yrs of Operation: Not reported
Comments: Container Freight station
Updated Date: 06/26/2012
Updated By: SFORTUN
Decode for OpstatID: Inactive

OR SPILLS:
Name: Not reported
Address: 11619 N. FORCE AVE.
City,State,Zip: PORTLAND, OR 97217
Facility ID: 2015-2428
Incident Status: Referred/Closed
Material: Oil - Other

BULK TRANSPORTATION (Continued) **S102081444**

Quantity: Unknown
Unit of Measure: None
Release Date: 11/04/2015
Description: Private citizen reported a strong odor of gasoline from a company burning motor oil. On-going see reference cases: 2015-2335, 2015-2408, 2015-2419.
Lat/Long: 45.606467 / -122.69269
Source: Business
Media: Air
Responsible Company: Bulk Transportation
Responsible Address: 11619 N. Force Avenue
Responsible City,St,Zip: Portland, OR 97217
Unknown Quantity Released: Not reported
Maximum Potential Quantity: Not reported
Quantity Recovered: Not reported

Name: Not reported
Address: 11619 N. FORCE AVE.
City,State,Zip: PORTLAND, OR 97217
Facility ID: 2015-2335
Incident Status: Closed
Material: Wastewater (Non-Sewage)
Quantity: Unknown
Unit of Measure: Gallons
Release Date: 10/19/2015
Description: A private citizen reported a chemical spill at a business. Reporting party was at Bulk Transportation for a job interview this morning and stepped in a substance on his way out. He was told by an employee that this substance was chicken fat but the sole of his shoe later turned white in color. There were no markings to indicate what the chemical may have been. The spill is located on the north east site of the equipment yard, near the office and was approximately 6inches deep and 20feet long. There was absorbent on the ground near the spill.
Lat/Long: 45.606467 / -122.69269
Source: Container
Media: Pavement
Responsible Company: Bulk Transportation
Responsible Address: 11619 N. Force Avenue
Responsible City,St,Zip: Portland, OR 97217
Unknown Quantity Released: Not reported
Maximum Potential Quantity: Not reported
Quantity Recovered: Not reported

Name: Not reported
Address: 11619 N. FORCE AVE.
City,State,Zip: PORTLAND, OR 97217
Facility ID: 2015-2428
Incident Status: Referred/Closed
Material: Oil - Other
Quantity: Unknown
Unit of Measure: None
Release Date: 11/04/2015
Description: Private citizen reported a strong odor of gasoline from a company burning motor oil. On-going see reference cases: 2015-2335, 2015-2408, 2015-2419.
Lat/Long: 45.606467 / -122.69269
Source: Business

BULK TRANSPORTATION (Continued) **S102081444**

Media: Air
Responsible Company: Bulk Transportation
Responsible Address: 11619 N. Force Avenue
Responsible City,St,Zip: Portland, OR 97217
Unknown Quantity Released: Not reported
Maximum Potential Quantity: Not reported
Quantity Recovered: Not reported

Name: Not reported
Address: 11619 N. FORCE AVE.
City,State,Zip: PORTLAND, OR 97217
Facility ID: 2015-2335
Incident Status: Closed
Material: Wastewater (Non-Sewage)
Quantity: Unknown
Unit of Measure: Gallons
Release Date: 10/19/2015
Description: A private citizen reported a chemical spill at a business. Reporting party was at Bulk Transportation for a job interview this morning and stepped in a substance on his way out. He was told by an employee that this substance was chicken fat but the sole of his shoe later turned white in color. There were no markings to indicate what the chemical may have been. The spill is located on the north east site of the equipment yard, near the office and was approximately 6inches deep and 20feet long. There was absorbent on the ground near the spill.
Lat/Long: 45.606467 / -122.69269
Source: Container
Media: Pavement
Responsible Company: Bulk Transportation
Responsible Address: 11619 N. Force Avenue
Responsible City,St,Zip: Portland, OR 97217
Unknown Quantity Released: Not reported
Maximum Potential Quantity: Not reported
Quantity Recovered: Not reported

Name: Not reported
Address: 11619 N FORCE AVE
City,State,Zip: PORTLAND, OR 97217-7703
Facility ID: 2005-2160
Incident Status: Archive
Material: Products, manufacturing intermediates, etc.
Quantity: 10
Unit of Measure: Gallons
Release Date: 09/13/2005
Description: Bulk Transport spilled 10 gallons of a product called CCA which contains Arsenic Acid to asphalt. They have applied absorbent materials and boomed off the area. US Environmental is on-scene.
Lat/Long: 45.6065 / -122.6926
Source: Business
Media: On pavement/asphalt - not direct on soil
Responsible Company: Bulk Transport
Responsible Address: 11619 N Force Ave
Responsible City,St,Zip: Portland, OR 97217-7703
Unknown Quantity Released: Not reported
Maximum Potential Quantity: Not reported
Quantity Recovered: Not reported

BULK TRANSPORTATION (Continued) **S102081444**

Name: Not reported
Address: 11619 N FORCE AVE
City,State,Zip: PORTLAND, OR 97217-7703
Facility ID: 2005-2160
Incident Status: Archive
Material: Products, manufacturing intermediates, etc.
Quantity: 10
Unit of Measure: Gallons
Release Date: 09/13/2005
Description: Bulk Transport spilled 10 gallons of a product called CCA which contains Arsenic Acid to asphalt. They have applied absorbent materials and boomed off the area. US Environmental is on-scene.
Lat/Long: 45.6065 / -122.6926
Source: Business
Media: Coding for the PS/BC Oil Spill Database
Responsible Company: Bulk Transport
Responsible Address: 11619 N Force Ave
Responsible City,St,Zip: Portland, OR 97217-7703
Unknown Quantity Released: Not reported
Maximum Potential Quantity: Not reported
Quantity Recovered: Not reported

Name: Not reported
Address: 11619 N FORCE AVE
City,State,Zip: PORTLAND, OR 97217-7703
Facility ID: 2005-2160
Incident Status: Archive
Material: Products, manufacturing intermediates, etc.
Quantity: 10
Unit of Measure: Gallons
Release Date: 09/13/2005
Description: Bulk Transport spilled 10 gallons of a product called CCA which contains Arsenic Acid to asphalt. They have applied absorbent materials and boomed off the area. US Environmental is on-scene.
Lat/Long: 45.6065 / -122.6926
Source: Business
Media: Non-saturated soil, rock, etc.
Responsible Company: Bulk Transport
Responsible Address: 11619 N Force Ave
Responsible City,St,Zip: Portland, OR 97217-7703
Unknown Quantity Released: Not reported
Maximum Potential Quantity: Not reported
Quantity Recovered: Not reported

OR MANIFEST:
Manifest Year: Manifest Year - 2019
EPA Id: ORQ000038060
Inactive Status: 2019-12-31 00:00:00
Organization Name: Not reported
Contact Name: Frank Cutter
Contact Telephone Number: Not reported
Mailing Address: PO Box 390
Mailing City/State/Zip: Walnut, CA 91788

Manifest:
Name: BULK TRANSPORTATION

BULK TRANSPORTATION (Continued) **S102081444**

Year : 2019
RCRA Id : ORQ000038060
Inactive : 2019-12-31 00:00:00
Status: Large quantity generator
Manifest : 017548793JJK
Ship Date : 06/04/2019
TSD : ORD089452353
WS Num: 1
Transporter: Not reported
Ship Qty : Not reported
Rpt Unit : Not reported
Off Mng : H061
EPA Waste Codes: D001
Waste Description: Flammable liquids, corrosive (sodium hydroxide resin)
nt Of Waste Stream Generated in Reporting Yr 1: 11353.3725
nt Of Waste Stream Generated in Reporting Yr 2: 11353.3725

Name: BULK TRANSPORTATION
Year : 2019
RCRA Id : ORQ000038060
Inactive : 2019-12-31 00:00:00
Status: Large quantity generator
Manifest : 017548793JJK
Ship Date : 06/04/2019
TSD : ORD089452353
WS Num: 2
Transporter: Not reported
Ship Qty : Not reported
Rpt Unit : Not reported
Off Mng : H061
EPA Waste Codes: D001
Waste Description: Xylenes
mt Of Waste Stream Generated in Reporting Yr 1: 832.58065
mt Of Waste Stream Generated in Reporting Yr 2: 832.58065

Name: BULK TRANSPORTATION
Year : 2019
RCRA Id : ORQ000038060
Inactive : 2019-12-31 00:00:00
Status: Large quantity generator
Manifest : 017548793JJK
Ship Date : 06/04/2019
TSD : ORD089452353
WS Num: 1
Transporter: Not reported
Ship Qty : Not reported
Rpt Unit : Not reported
Off Mng : H061
EPA Waste Codes: D002
Waste Description: Flammable liquids, corrosive (sodium hydroxide resin)
nt Of Waste Stream Generated in Reporting Yr 1: 11353.3725
nt Of Waste Stream Generated in Reporting Yr 2: 11353.3725

Name: BULK TRANSPORTATION
Year : 2019
RCRA Id : ORQ000038060
Inactive : 2019-12-31 00:00:00

BULK TRANSPORTATION (Continued) **S102081444**

Status: Large quantity generator
Manifest : 017548793JJK
Ship Date : 06/04/2019
TSD : ORD089452353
WS Num: 3
Transporter: Not reported
Ship Qty : Not reported
Rpt Unit : Not reported
Off Mng : H061
EPA Waste Codes: U239
Waste Description: Waste solids containing flammable liquids
mt Of Waste Stream Generated in Reporting Yr 1: 272.1
mt Of Waste Stream Generated in Reporting Yr 2: 272.1

Name: BULK TRANSPORTATION
Year : 2019
RCRA Id : ORQ000038060
Inactive : 2019-12-31 00:00:00
Status: Large quantity generator
Manifest : 017548793JJK
Ship Date : 06/04/2019
TSD : ORD089452353
WS Num: 2
Transporter: Not reported
Ship Qty : Not reported
Rpt Unit : Not reported
Off Mng : H061
EPA Waste Codes: U239
Waste Description: Xylenes
mt Of Waste Stream Generated in Reporting Yr 1: 832.58065
mt Of Waste Stream Generated in Reporting Yr 2: 832.58065

Name: BULK TRANSPORTATION
Year : 2019
RCRA Id : ORQ000038060
Inactive : 2019-12-31 00:00:00
Status: Large quantity generator
Manifest : 017548793JJK
Ship Date : 06/04/2019
TSD : ORD089452353
WS Num: 4
Transporter: Not reported
Ship Qty : Not reported
Rpt Unit : Not reported
Off Mng : H121
EPA Waste Codes: D002
Waste Description: Waste Ammonia Solution
nt Of Waste Stream Generated in Reporting Yr 1: 2649.12025
nt Of Waste Stream Generated in Reporting Yr 2: 2649.12025

39 West 1/2-1 0.542 mi. 2864 ft. **OREGON WASTE SYSTEMS - PROPOSED TRANSFER STATION**
SW CORNER, N MARINE DR. AND N FORCE AVE.
PORTLAND, OR 97217

OR CRL **S103303248**
OR ECSI N/A
OR VCP

Relative: Lower

Actual: 17 ft.

CRL:
Name: OREGON WASTE SYSTEMS - PROPOSED TRANSFER STATION
Address: SW CORNER, N MARINE DR. AND N FORCE AVE.
City,State,Zip: PORTLAND, OR 97217
Facility ID: 1091
Location ID: 100433
Status Code: LIS
Facility Status: State Basic Preliminary Assessment recommended (PA)
Lat/Long: 45.6086 / -122.6926

ECSI:
Name: OREGON WASTE SYSTEMS - PROPOSED TRANSFER STATION
Address: SW CORNER, N MARINE DR. AND N FORCE AVE.
City,State,Zip: PORTLAND, OR 97217
State ID Number: 1091
Brown ID: 0
Study Area: False
Region ID: 2
Legislatve ID: 832
Investigation: Listed on the CRL/Inventory
FACA ID: 100433
Further Action: 260
Lat/Long (dms): 45 36 31.00 / -122 41 33.40
County Code: 26.00
Score Value: Not reported
Cerclis ID: Not reported
Township Coord.: 2.00
Township Zone: N
Range Coord: 1.00
Range Zone: E
Section Coord: 33
Qtr Section: Not reported
Tax Lots: Not reported
Size: 46 acres
NPL: False
Orphan: False
Updated By: GWISTAR
Update Date: 06/24/2014
Created Date: 12/17/1990
Decode For RegionID: Northwest Region
Decode For BrownID: Not reported
Decode For Furtheract: Low
Decode For Investstat: Listed on the CRL/Inventory
Decode For Legislative: Owner, operator or other party under state or federal authority
Alias Name: Stockyards - Portland

Hazardous Release:
Substance ID.: 121433
Haz Release ID: 383774
Qty Released: unknown
Date Released: unknown
Update Date: 01/01/2001
Update By: Not reported

OREGON WASTE SYSTEMS - PROPOSED TRANSFER STATION (Continued) **S103303248**

Substance Code: 541-73-1
Substance Name: DICHLOROBENZENE,1,3-
Substance Abbrev.: Not reported
Substance Alias ID: 318708
Sub Alias Name: BENZENE,1,3-DICHLORO-
Substance Alias ID: 318709
Sub Alias Name: DICHLOROBENZENE,m-
Sampling Result ID: 345414
Feature Id: Not reported
Hazard Release Id: 383774
Medium: 698
Substance Abbrev.: Not reported
Unit Code: Not reported
Observation: False
Owner Operator: True
Lab Data: False
Sample Depth: Not reported
Start Date: Not reported
End Date: Not reported
Min Concentration: Not reported
Max Concentration: Not reported
Sample Comment: 1 - 9 ppb
Last Update By: CONV
Update Date: 09/13/1994
Decode for MediumID: Groundwater
Sampling Result ID: 345415
Feature Id: Not reported
Hazard Release Id: 383774
Medium: 703
Substance Abbrev.: Not reported
Unit Code: Not reported
Observation: False
Owner Operator: False
Lab Data: False
Sample Depth: Not reported
Start Date: Not reported
End Date: Not reported
Min Concentration: Not reported
Max Concentration: Not reported
Sample Comment: 16 - 255 ppb
Last Update By: CONV
Update Date: 09/13/1994
Decode for MediumID: Soil

Substance ID.: 120838
Haz Release ID: 383775
Qty Released: unknown
Date Released: unknown
Update Date: 01/01/2001
Update By: Not reported

Substance Code: 106-46-7
Substance Name: DICHLOROBENZENE,1,4-
Substance Abbrev.: Not reported
Substance Alias ID: 316291
Sub Alias Name: BENZENE,1,4-DICHLORO-
Substance Alias ID: 316292
Sub Alias Name: DI-CHLORICIDE

OREGON WASTE SYSTEMS - PROPOSED TRANSFER STATION (Continued) **S103303248**

Substance Alias ID: 316293
Sub Alias Name: DICHLOROBENZENE,p-
Substance Alias ID: 316294
Sub Alias Name: PARADICHLOROBENZENE
Substance Alias ID: 316295
Sub Alias Name: PARAMOTH
Substance Alias ID: 316296
Sub Alias Name: PDB
Sampling Result ID: 345416
Feature Id: Not reported
Hazard Release Id: 383775
Medium: 703
Substance Abbrev.: Not reported
Unit Code: Not reported
Observation: False
Owner Operator: True
Lab Data: False
Sample Depth: Not reported
Start Date: Not reported
End Date: Not reported
Min Concentration: Not reported
Max Concentration: Not reported
Sample Comment: 417 ppb
Last Update By: CONV
Update Date: 09/13/1994
Decode for MediumID: Soil

Substance ID.: 120781
Haz Release ID: 383776
Qty Released: unknown
Date Released: unknown
Update Date: 01/01/2001
Update By: Not reported
Substance Code: 100-41-4
Substance Name: ETHYLBENZENE
Substance Abbrev.: Not reported
Substance Category ID: 8515
Substance Category: Volatiles
Category Level: Not reported
Created By: Not reported
Created Date: 12/17/2002
Substance Category ID: 8515
Substance Category: Volatiles
Category Level: Not reported
Created By: Not reported
Created Date: 12/17/2002
Substance Alias ID: 316146
Sub Alias Name: ETHYLBENZOL
Substance Alias ID: 316147
Sub Alias Name: PHENYLETHANE
Sampling Result ID: 345417
Feature Id: Not reported
Hazard Release Id: 383776
Medium: 698
Substance Abbrev.: Not reported
Unit Code: Not reported
Observation: False

OREGON WASTE SYSTEMS - PROPOSED TRANSFER STATION (Continued) **S103303248**

Owner Operator:	True
Lab Data:	False
Sample Depth:	Not reported
Start Date:	Not reported
End Date:	Not reported
Min Concentration:	Not reported
Max Concentration:	Not reported
Sample Comment:	5.2 - 91,000 ppb
Last Update By:	CONV
Update Date:	09/13/1994
Decode for MediumID:	Groundwater
Sampling Result ID:	345418
Feature Id:	Not reported
Hazard Release Id:	383776
Medium:	703
Substance Abbrev.:	Not reported
Unit Code:	Not reported
Observation:	False
Owner Operator:	False
Lab Data:	False
Sample Depth:	Not reported
Start Date:	Not reported
End Date:	Not reported
Min Concentration:	Not reported
Max Concentration:	Not reported
Sample Comment:	34 - 58,000 ppb
Last Update By:	CONV
Update Date:	09/13/1994
Decode for MediumID:	Soil

Substance ID.:	121610
Haz Release ID:	383777
Qty Released:	unknown
Date Released:	unknown
Update Date:	01/01/2001
Update By:	Not reported
Substance Code:	71-55-6
Substance Name:	TRICHLOROETHANE,1,1,1-
Substance Abbrev.:	Not reported
Substance Category ID:	8521
Substance Category:	Volatiles
Category Level:	Not reported
Created By:	Not reported
Created Date:	12/17/2002
Substance Category ID:	8552
Substance Category:	Solvents of interest to Milwaukie Area GW study
Category Level:	Not reported
Created By:	Not reported
Created Date:	12/17/2002
Substance Category ID:	8521
Substance Category:	Volatiles
Category Level:	Not reported
Created By:	Not reported
Created Date:	12/17/2002
Substance Category ID:	8552
Substance Category:	Solvents of interest to Milwaukie Area GW study
Category Level:	Not reported

OREGON WASTE SYSTEMS - PROPOSED TRANSFER STATION (Continued) **S103303248**

Created By: Not reported
Created Date: 12/17/2002
Substance Alias ID: 319183
Sub Alias Name: BALTANA
Substance Alias ID: 319184
Sub Alias Name: CHLOROTHENE
Substance Alias ID: 319185
Sub Alias Name: METHYLCHLOROFORM
Substance Alias ID: 318151
Sub Alias Name: TCA,1,1,1-
Sampling Result ID: 345419
Feature Id: Not reported
Hazard Release Id: 383777
Medium: 698
Substance Abbrev.: Not reported
Unit Code: Not reported
Observation: False
Owner Operator: True
Lab Data: False
Sample Depth: Not reported
Start Date: Not reported
End Date: Not reported
Min Concentration: Not reported
Max Concentration: Not reported
Sample Comment: 0.3 - 60 ppb
Last Update By: CONV
Update Date: 09/13/1994
Decode for MediumID: Groundwater
Sampling Result ID: 345420
Feature Id: Not reported
Hazard Release Id: 383777
Medium: 703
Substance Abbrev.: Not reported
Unit Code: Not reported
Observation: False
Owner Operator: False
Lab Data: False
Sample Depth: Not reported
Start Date: Not reported
End Date: Not reported
Min Concentration: Not reported
Max Concentration: Not reported
Sample Comment: 2 - 4 ppb
Last Update By: CONV
Update Date: 09/13/1994
Decode for MediumID: Soil

Substance ID.: 121664
Haz Release ID: 383778
Qty Released: unknown
Date Released: unknown
Update Date: 01/01/2001
Update By: Not reported
Substance Code: 7440-38-2
Substance Name: ARSENIC
Substance Abbrev.: Not reported
Substance Category ID: 8439

OREGON WASTE SYSTEMS - PROPOSED TRANSFER STATION (Continued) **S103303248**

Substance Category: Inorganics
Category Level: Not reported
Created By: Not reported
Created Date: 12/17/2002
Substance Category ID: 8439
Substance Category: Inorganics
Category Level: Not reported
Created By: Not reported
Created Date: 12/17/2002
Substance Alias ID: 319286
Sub Alias Name: AS
Sampling Result ID: 345421
Feature Id: Not reported
Hazard Release Id: 383778
Medium: 698
Substance Abbrev.: Not reported
Unit Code: Not reported
Observation: False
Owner Operator: True
Lab Data: False
Sample Depth: Not reported
Start Date: Not reported
End Date: Not reported
Min Concentration: Not reported
Max Concentration: Not reported
Sample Comment: 2.1 - 6.3 ug/L
Last Update By: CONV
Update Date: 09/13/1994
Decode for MediumID: Groundwater
Sampling Result ID: 345422
Feature Id: Not reported
Hazard Release Id: 383778
Medium: 703
Substance Abbrev.: Not reported
Unit Code: Not reported
Observation: False
Owner Operator: False
Lab Data: False
Sample Depth: Not reported
Start Date: Not reported
End Date: Not reported
Min Concentration: Not reported
Max Concentration: Not reported
Sample Comment: 1.2 - 23.7 mg/kg
Last Update By: CONV
Update Date: 09/13/1994
Decode for MediumID: Soil

Substance ID.: 121665
Haz Release ID: 383779
Qty Released: unknown
Date Released: unknown
Update Date: 01/01/2001
Update By: Not reported
Substance Code: 7440-39-3
Substance Name: BARIUM
Substance Abbrev.: Not reported

OREGON WASTE SYSTEMS - PROPOSED TRANSFER STATION (Continued) **S103303248**

Substance Category ID: 8458
Substance Category: Inorganics
Category Level: Not reported
Created By: Not reported
Created Date: 12/17/2002
Substance Category ID: 8458
Substance Category: Inorganics
Category Level: Not reported
Created By: Not reported
Created Date: 12/17/2002
Substance Alias ID: 319287
Sub Alias Name: BA
Sampling Result ID: 345423
Feature Id: Not reported
Hazard Release Id: 383779
Medium: 698
Substance Abbrev.: Not reported
Unit Code: Not reported
Observation: False
Owner Operator: True
Lab Data: False
Sample Depth: Not reported
Start Date: Not reported
End Date: Not reported
Min Concentration: Not reported
Max Concentration: Not reported
Sample Comment: 70 - 433 ug/L
Last Update By: CONV
Update Date: 09/13/1994
Decode for MediumID: Groundwater
Sampling Result ID: 345424
Feature Id: Not reported
Hazard Release Id: 383779
Medium: 703
Substance Abbrev.: Not reported
Unit Code: Not reported
Observation: False
Owner Operator: False
Lab Data: False
Sample Depth: Not reported
Start Date: Not reported
End Date: Not reported
Min Concentration: Not reported
Max Concentration: Not reported
Sample Comment: 48 - 1220 mg/kg
Last Update By: CONV
Update Date: 09/13/1994
Decode for MediumID: Soil

Substance ID.: 121671
Haz Release ID: 383780
Qty Released: unknown
Date Released: unknown
Update Date: 01/01/2001
Update By: Not reported
Substance Code: 7440-47-3
Substance Name: CHROMIUM

OREGON WASTE SYSTEMS - PROPOSED TRANSFER STATION (Continued) **S103303248**

Substance Abbrev.: Not reported
Substance Category ID: 8462
Substance Category: Inorganics
Category Level: Not reported
Created By: Not reported
Created Date: 12/17/2002
Substance Category ID: 8462
Substance Category: Inorganics
Category Level: Not reported
Created By: Not reported
Created Date: 12/17/2002
Substance Alias ID: 319294
Sub Alias Name: CHROMIUM, TOTAL
Substance Alias ID: 318145
Sub Alias Name: CHROMIUM, INORGANIC
Sampling Result ID: 345369
Feature Id: Not reported
Hazard Release Id: 383780
Medium: 698
Substance Abbrev.: Not reported
Unit Code: Not reported
Observation: False
Owner Operator: True
Lab Data: False
Sample Depth: Not reported
Start Date: Not reported
End Date: Not reported
Min Concentration: Not reported
Max Concentration: Not reported
Sample Comment: 30 ug/L
Last Update By: CONV
Update Date: 09/13/1994
Decode for MediumID: Groundwater
Sampling Result ID: 345370
Feature Id: Not reported
Hazard Release Id: 383780
Medium: 703
Substance Abbrev.: Not reported
Unit Code: Not reported
Observation: False
Owner Operator: False
Lab Data: False
Sample Depth: Not reported
Start Date: Not reported
End Date: Not reported
Min Concentration: Not reported
Max Concentration: Not reported
Sample Comment: 6.5 - 104 mg/kg
Last Update By: CONV
Update Date: 09/13/1994
Decode for MediumID: Soil

Substance ID.: 121672
Haz Release ID: 383781
Qty Released: unknown
Date Released: unknown
Update Date: 01/01/2001

OREGON WASTE SYSTEMS - PROPOSED TRANSFER STATION (Continued) **S103303248**

Update By: Not reported
Substance Code: 7440-48-4
Substance Name: COBALT
Substance Abbrev.: Not reported
Substance Alias ID: 319295
Sub Alias Name: CO
Sampling Result ID: 345425
Feature Id: Not reported
Hazard Release Id: 383781
Medium: 703
Substance Abbrev.: Not reported
Unit Code: Not reported
Observation: False
Owner Operator: True
Lab Data: False
Sample Depth: Not reported
Start Date: Not reported
End Date: Not reported
Min Concentration: Not reported
Max Concentration: Not reported
Sample Comment: 4.1 - 72 mg/kg
Last Update By: CONV
Update Date: 09/13/1994
Decode for MediumID: Soil

Substance ID.: 121639
Haz Release ID: 383782
Qty Released: unknown
Date Released: unknown
Update Date: 01/01/2001
Update By: Not reported
Substance Code: 7439-92-1
Substance Name: LEAD
Substance Abbrev.: Not reported
Substance Category ID: 8466
Substance Category: Inorganics
Category Level: Not reported
Created By: Not reported
Created Date: 12/17/2002
Substance Category ID: 8466
Substance Category: Inorganics
Category Level: Not reported
Created By: Not reported
Created Date: 12/17/2002
Substance Alias ID: 319256
Sub Alias Name: PB
Sampling Result ID: 345426
Feature Id: Not reported
Hazard Release Id: 383782
Medium: 698
Substance Abbrev.: Not reported
Unit Code: Not reported
Observation: False
Owner Operator: True
Lab Data: False
Sample Depth: Not reported
Start Date: Not reported

OREGON WASTE SYSTEMS - PROPOSED TRANSFER STATION (Continued) **S103303248**

End Date: Not reported
Min Concentration: Not reported
Max Concentration: Not reported
Sample Comment: 1.2 - 41 ug/L
Last Update By: CONV
Update Date: 09/13/1994
Decode for MediumID: Groundwater
Sampling Result ID: 345427
Feature Id: Not reported
Hazard Release Id: 383782
Medium: 703
Substance Abbrev.: Not reported
Unit Code: Not reported
Observation: False
Owner Operator: False
Lab Data: False
Sample Depth: Not reported
Start Date: Not reported
End Date: Not reported
Min Concentration: Not reported
Max Concentration: Not reported
Sample Comment: 3.5 - 235 mg/kg
Last Update By: CONV
Update Date: 09/13/1994
Decode for MediumID: Soil

Substance ID.: 121643
Haz Release ID: 383783
Qty Released: unknown
Date Released: unknown
Update Date: 01/01/2001
Update By: Not reported
Substance Code: 7439-97-6
Substance Name: MERCURY
Substance Abbrev.: Not reported
Substance Category ID: 8467
Substance Category: Inorganics
Category Level: Not reported
Created By: Not reported
Created Date: 12/17/2002
Substance Category ID: 8467
Substance Category: Inorganics
Category Level: Not reported
Created By: Not reported
Created Date: 12/17/2002
Substance Alias ID: 319260
Sub Alias Name: HG
Substance Alias ID: 319261
Sub Alias Name: HYDRARGYRUM
Substance Alias ID: 319262
Sub Alias Name: LIQUID SILVER
Substance Alias ID: 319263
Sub Alias Name: QUICKSILVER
Sampling Result ID: 337507
Feature Id: Not reported
Hazard Release Id: 383783
Medium: 703

OREGON WASTE SYSTEMS - PROPOSED TRANSFER STATION (Continued) **S103303248**

Substance Abbrev.: Not reported
Unit Code: Not reported
Observation: False
Owner Operator: True
Lab Data: False
Sample Depth: Not reported
Start Date: Not reported
End Date: Not reported
Min Concentration: Not reported
Max Concentration: Not reported
Sample Comment: 0.09 - 0.34 mg/kg
Last Update By: CONV
Update Date: 09/13/1994
Decode for MediumID: Soil

Substance ID.: 121755
Haz Release ID: 383784
Qty Released: unknown
Date Released: unknown
Update Date: 01/01/2001
Update By: Not reported
Substance Code: 7782-49-2
Substance Name: SELENIUM
Substance Abbrev.: Not reported
Substance Alias ID: 319488
Sub Alias Name: SE
Sampling Result ID: 345428
Feature Id: Not reported
Hazard Release Id: 383784
Medium: 703
Substance Abbrev.: Not reported
Unit Code: Not reported
Observation: False
Owner Operator: True
Lab Data: False
Sample Depth: Not reported
Start Date: Not reported
End Date: Not reported
Min Concentration: Not reported
Max Concentration: Not reported
Sample Comment: 0.94 mg/kg
Last Update By: CONV
Update Date: 09/13/1994
Decode for MediumID: Soil

Substance ID.: 121608
Haz Release ID: 383785
Qty Released: unknown
Date Released: unknown
Update Date: 01/01/2001
Update By: Not reported
Substance Code: 71-43-2
Substance Name: BENZENE
Substance Abbrev.: Not reported
Substance Category ID: 8502
Substance Category: Volatiles
Category Level: Not reported

OREGON WASTE SYSTEMS - PROPOSED TRANSFER STATION (Continued) **S103303248**

Created By: Not reported
Created Date: 12/17/2002
Substance Category ID: 8502
Substance Category: Volatiles
Category Level: Not reported
Created By: Not reported
Created Date: 12/17/2002
Substance Alias ID: 319178
Sub Alias Name: BENZOL
Substance Alias ID: 319179
Sub Alias Name: COAL NAPTHA
Substance Alias ID: 319180
Sub Alias Name: CYCLOHEXATRIENE
Substance Alias ID: 319181
Sub Alias Name: PHENE
Substance Alias ID: 319182
Sub Alias Name: PYROBENZOL
Sampling Result ID: 345429
Feature Id: Not reported
Hazard Release Id: 383785
Medium: 698
Substance Abbrev.: Not reported
Unit Code: Not reported
Observation: False
Owner Operator: True
Lab Data: False
Sample Depth: Not reported
Start Date: Not reported
End Date: Not reported
Min Concentration: Not reported
Max Concentration: Not reported
Sample Comment: 1.5 - 37,000 ppb
Last Update By: CONV
Update Date: 09/13/1994
Decode for MediumID: Groundwater
Sampling Result ID: 345430
Feature Id: Not reported
Hazard Release Id: 383785
Medium: 703
Substance Abbrev.: Not reported
Unit Code: Not reported
Observation: False
Owner Operator: False
Lab Data: False
Sample Depth: Not reported
Start Date: Not reported
End Date: Not reported
Min Concentration: Not reported
Max Concentration: Not reported
Sample Comment: 2.2 - 37,000 ppb
Last Update By: CONV
Update Date: 09/13/1994
Decode for MediumID: Soil

Substance ID.: 121983
Haz Release ID: 385556
Qty Released: unknown

OREGON WASTE SYSTEMS - PROPOSED TRANSFER STATION (Continued) **S103303248**

Date Released: unknown
Update Date: 12/17/1990
Update By: Not reported
Substance Code: ECD173
Substance Name: GASOLINE
Substance Abbrev.: Not reported
Substance Category ID: 8530
Substance Category: Petroleum Related Releases for OSPIRG Report
Category Level: Not reported
Created By: Not reported
Created Date: 12/17/2002
Substance Category ID: 8530
Substance Category: Petroleum Related Releases for OSPIRG Report
Category Level: Not reported
Created By: Not reported
Created Date: 12/17/2002
Comment ID: 302742
Release Code: Data Sources
Release Comments: Sweet-Edwards/Emcon PA (11/18/87) and Environmental Audit (4/25/88)
Decode for Relcomcd: Data Sources
Sampling Result ID: 345066
Feature Id: Not reported
Hazard Release Id: 385556
Medium: 698
Substance Abbrev.: Not reported
Unit Code: Not reported
Observation: False
Owner Operator: True
Lab Data: True
Sample Depth: Not reported
Start Date: Not reported
End Date: Not reported
Min Concentration: Not reported
Max Concentration: Not reported
Sample Comment: 0.2 - 373 ppm
Last Update By: CONV
Update Date: 09/13/1994
Decode for MediumID: Groundwater

Substance ID.: 121051
Haz Release ID: 385578
Qty Released: unknown
Date Released: unknown
Update Date: 12/17/1990
Update By: Not reported
Substance Code: 1330-20-7
Substance Name: XYLENEs
Substance Abbrev.: Not reported
Substance Category ID: 8526
Substance Category: Volatiles
Category Level: Not reported
Created By: Not reported
Created Date: 12/17/2002
Substance Category ID: 8526
Substance Category: Volatiles
Category Level: Not reported
Created By: Not reported

OREGON WASTE SYSTEMS - PROPOSED TRANSFER STATION (Continued) **S103303248**

Created Date: 12/17/2002
Substance Alias ID: 317017
Sub Alias Name: DIMETHYLBENZENEs
Substance Alias ID: 317018
Sub Alias Name: XYLOLs
Comment ID: 302735
Release Code: Data Sources
Release Comments: Sweet-Edwards/Emcon PA (11/18/87) and Environmental Audit (4/25/88)
Decode for Relcomcd: Data Sources
Sampling Result ID: 345413
Feature Id: Not reported
Hazard Release Id: 385578
Medium: 703
Substance Abbrev.: Not reported
Unit Code: Not reported
Observation: False
Owner Operator: False
Lab Data: False
Sample Depth: Not reported
Start Date: Not reported
End Date: Not reported
Min Concentration: Not reported
Max Concentration: Not reported
Sample Comment: 3 - 590,000 ppb
Last Update By: CONV
Update Date: 09/13/1994
Decode for MediumID: Soil
Sampling Result ID: 346832
Feature Id: Not reported
Hazard Release Id: 385578
Medium: 698
Substance Abbrev.: Not reported
Unit Code: Not reported
Observation: False
Owner Operator: True
Lab Data: True
Sample Depth: Not reported
Start Date: Not reported
End Date: Not reported
Min Concentration: Not reported
Max Concentration: Not reported
Sample Comment: 2.6 - 265,000 ppb
Last Update By: CONV
Update Date: 09/13/1994
Decode for MediumID: Groundwater

Substance ID.: 121552
Haz Release ID: 385579
Qty Released: unknown
Date Released: unknown
Update Date: 12/17/1990
Update By: Not reported
Substance Code: 630-20-6
Substance Name: TETRACHLOROETHANE,1,1,1,2-
Substance Abbrev.: Not reported
Substance Alias ID: 319031
Sub Alias Name: ETHANE,1,1,1,2-TETRACHLORO-

OREGON WASTE SYSTEMS - PROPOSED TRANSFER STATION (Continued) **S103303248**

Comment ID: 302737
Release Code: Data Sources
Release Comments: Sweet-Edwards/Emcon PA (11/18/87) and Environmental Audit (4/25/88)
Decode for Relcomcd: Data Sources
Sampling Result ID: 346723
Feature Id: Not reported
Hazard Release Id: 385579
Medium: 698
Substance Abbrev.: Not reported
Unit Code: Not reported
Observation: False
Owner Operator: True
Lab Data: True
Sample Depth: Not reported
Start Date: Not reported
End Date: Not reported
Min Concentration: Not reported
Max Concentration: Not reported
Sample Comment: 0.9 - 12 ppb
Last Update By: CONV
Update Date: 09/13/1994
Decode for MediumID: Groundwater

Substance ID.: 121982
Haz Release ID: 385616
Qty Released: unknown
Date Released: unknown
Update Date: 12/17/1990
Update By: Not reported
Substance Code: ECD169
Substance Name: DIESEL - FUEL OIL
Substance Abbrev.: Not reported
Substance Category ID: 8529
Substance Category: Petroleum Related Releases for OSPIRG Report
Category Level: Not reported
Created By: Not reported
Created Date: 12/17/2002
Substance Category ID: 8529
Substance Category: Petroleum Related Releases for OSPIRG Report
Category Level: Not reported
Created By: Not reported
Created Date: 12/17/2002
Comment ID: 302741
Release Code: Data Sources
Release Comments: Sweet-Edwards/Emcon PA (11/18/87) and Environmental Audit (4/25/88)
Decode for Relcomcd: Data Sources
Sampling Result ID: 346831
Feature Id: Not reported
Hazard Release Id: 385616
Medium: 698
Substance Abbrev.: Not reported
Unit Code: Not reported
Observation: False
Owner Operator: True
Lab Data: True
Sample Depth: Not reported
Start Date: Not reported

OREGON WASTE SYSTEMS - PROPOSED TRANSFER STATION (Continued) **S103303248**

End Date: Not reported
Min Concentration: Not reported
Max Concentration: Not reported
Sample Comment: 0.2 - 53 ppm
Last Update By: CONV
Update Date: 09/13/1994
Decode for MediumID: Groundwater

Substance ID.: 121907
Haz Release ID: 385617
Qty Released: unknown
Date Released: unknown
Update Date: 12/17/1990
Update By: Not reported
Substance Code: 95-50-1
Substance Name: DICHLOROBENZENE,1,2-
Substance Abbrev.: Not reported
Substance Alias ID: 317942
Sub Alias Name: BENZENE,1,2-DICHLORO-
Substance Alias ID: 317943
Sub Alias Name: CHLOROBEN
Substance Alias ID: 317944
Sub Alias Name: DICHLOROBENZENE,o-
Substance Alias ID: 317945
Sub Alias Name: DILANTIN DB
Substance Alias ID: 317946
Sub Alias Name: DOWTHERM E
Comment ID: 302740
Release Code: Data Sources
Release Comments: Sweet-Edwards/Emcon PA (11/18/87) and Environmental Audit (4/25/88)
Decode for Relcomcd: Data Sources
Sampling Result ID: 345412
Feature Id: Not reported
Hazard Release Id: 385617
Medium: 703
Substance Abbrev.: Not reported
Unit Code: Not reported
Observation: False
Owner Operator: False
Lab Data: False
Sample Depth: Not reported
Start Date: Not reported
End Date: Not reported
Min Concentration: Not reported
Max Concentration: Not reported
Sample Comment: 11 - 153 ppb
Last Update By: CONV
Update Date: 09/13/1994
Decode for MediumID: Soil
Sampling Result ID: 346719
Feature Id: Not reported
Hazard Release Id: 385617
Medium: 698
Substance Abbrev.: Not reported
Unit Code: Not reported
Observation: False
Owner Operator: True

OREGON WASTE SYSTEMS - PROPOSED TRANSFER STATION (Continued) **S103303248**

Lab Data:	True
Sample Depth:	Not reported
Start Date:	Not reported
End Date:	Not reported
Min Concentration:	Not reported
Max Concentration:	Not reported
Sample Comment:	4.7 - 1000 ppb
Last Update By:	CONV
Update Date:	09/13/1994
Decode for MediumID:	Groundwater

Substance ID.:	121700
Haz Release ID:	385618
Qty Released:	unknown
Date Released:	unknown
Update Date:	12/17/1990
Update By:	Not reported
Substance Code:	75-34-3
Substance Name:	DICHLOROETHANE,1,1-
Substance Abbrev.:	Not reported
Substance Category ID:	8548
Substance Category:	Solvents of interest to Milwaukie Area GW study
Category Level:	Not reported
Created By:	Not reported
Created Date:	12/17/2002
Substance Category ID:	8548
Substance Category:	Solvents of interest to Milwaukie Area GW study
Category Level:	Not reported
Created By:	Not reported
Created Date:	12/17/2002
Substance Alias ID:	319361
Sub Alias Name:	ETHANE,1,1-DICHLORO-
Substance Alias ID:	319362
Sub Alias Name:	ETHYLIDENE CHLORIDE
Substance Alias ID:	319363
Sub Alias Name:	ETHYLIDENE DICHLORIDE
Comment ID:	302739
Release Code:	Data Sources
Release Comments:	Sweet-Edwards/Emcon PA (11/18/87) and Environmental Audit (4/25/88)
Decode for Relcomcd:	Data Sources
Sampling Result ID:	346720
Feature Id:	Not reported
Hazard Release Id:	385618
Medium:	698
Substance Abbrev.:	Not reported
Unit Code:	Not reported
Observation:	False
Owner Operator:	True
Lab Data:	True
Sample Depth:	Not reported
Start Date:	Not reported
End Date:	Not reported
Min Concentration:	Not reported
Max Concentration:	Not reported
Sample Comment:	4.9 - 10.3 ppb
Last Update By:	CONV
Update Date:	09/13/1994

OREGON WASTE SYSTEMS - PROPOSED TRANSFER STATION (Continued) **S103303248**

Decode for MediumID: Groundwater

Substance ID.: 121690
Haz Release ID: 385619
Qty Released: unknown
Date Released: unknown
Update Date: 12/17/1990
Update By: Not reported
Substance Code: 75-01-4
Substance Name: VINYL CHLORIDE
Substance Abbrev.: Not reported
Substance Category ID: 8525
Substance Category: Volatiles
Category Level: Not reported
Created By: Not reported
Created Date: 12/17/2002
Substance Category ID: 8550
Substance Category: Solvents of interest to Milwaukie Area GW study
Category Level: Not reported
Created By: Not reported
Created Date: 12/17/2002
Substance Category ID: 8525
Substance Category: Volatiles
Category Level: Not reported
Created By: Not reported
Created Date: 12/17/2002
Substance Category ID: 8550
Substance Category: Solvents of interest to Milwaukie Area GW study
Category Level: Not reported
Created By: Not reported
Created Date: 12/17/2002
Substance Alias ID: 319325
Sub Alias Name: CHLOROETHENE
Substance Alias ID: 319326
Sub Alias Name: CHLOROETHYLENE
Substance Alias ID: 319327
Sub Alias Name: ETHENE,CHLORO-
Substance Alias ID: 319328
Sub Alias Name: MONOCHLOROETHYLENE
Comment ID: 302738
Release Code: Data Sources
Release Comments: Sweet-Edwards/Emcon PA (11/18/87) and Environmental Audit (4/25/88)
Decode for Relcomcd: Data Sources
Sampling Result ID: 346721
Feature Id: Not reported
Hazard Release Id: 385619
Medium: 698
Substance Abbrev.: Not reported
Unit Code: Not reported
Observation: False
Owner Operator: True
Lab Data: True
Sample Depth: Not reported
Start Date: Not reported
End Date: Not reported
Min Concentration: Not reported
Max Concentration: Not reported

OREGON WASTE SYSTEMS - PROPOSED TRANSFER STATION (Continued) **S103303248**

Sample Comment: 1.2 - 50 ppb
Last Update By: CONV
Update Date: 09/13/1994
Decode for MediumID: Groundwater

Substance ID.: 120919
Haz Release ID: 385620
Qty Released: unknown
Date Released: unknown
Update Date: 12/17/1990
Update By: Not reported
Substance Code: 11104-28-2
Substance Name: PCB 1221
Substance Abbrev.: Not reported
Substance Category ID: 8543
Substance Category: PCB Substances for the OSPIRG Report
Category Level: Not reported
Created By: Not reported
Created Date: 12/17/2002
Substance Category ID: 8543
Substance Category: PCB Substances for the OSPIRG Report
Category Level: Not reported
Created By: Not reported
Created Date: 12/17/2002
Substance Alias ID: 316591
Sub Alias Name: AROCHLOR 1221
Substance Alias ID: 316592
Sub Alias Name: AROCLOR 1221
Comment ID: 302734
Release Code: Data Sources
Release Comments: Sweet-Edwards/Emcon PA (11/18/87) and Environmental Audit (4/25/88)
Decode for Relcomcd: Data Sources
Sampling Result ID: 346722
Feature Id: Not reported
Hazard Release Id: 385620
Medium: 698
Substance Abbrev.: Not reported
Unit Code: Not reported
Observation: False
Owner Operator: False
Lab Data: True
Sample Depth: Not reported
Start Date: Not reported
End Date: Not reported
Min Concentration: Not reported
Max Concentration: Not reported
Sample Comment: 10.8 ppm
Last Update By: CONV
Update Date: 09/13/1994
Decode for MediumID: Groundwater

Substance ID.: 120868
Haz Release ID: 385621
Qty Released: unknown
Date Released: unknown
Update Date: 12/17/1990
Update By: Not reported

OREGON WASTE SYSTEMS - PROPOSED TRANSFER STATION (Continued) **S103303248**

Substance Code: 108-10-1
Substance Name: METHYL-2-PENTANONE,4-
Substance Abbrev.: Not reported
Substance Alias ID: 316417
Sub Alias Name: HEXONE
Substance Alias ID: 316418
Sub Alias Name: ISOBUTYL METHYL KETONE
Substance Alias ID: 316419
Sub Alias Name: ISOPROPYLACETONE
Substance Alias ID: 316420
Sub Alias Name: METHYL ISOBUTYL KETONE
Substance Alias ID: 316421
Sub Alias Name: MIBK
Substance Alias ID: 316422
Sub Alias Name: PENTANONE,4-METHYL-2-
Comment ID: 302733
Release Code: Data Sources
Release Comments: Sweet-Edwards/Emcon PA (11/18/87) and Environmental Audit (4/25/88)
Decode for Relcomcd: Data Sources
Sampling Result ID: 345067
Feature Id: Not reported
Hazard Release Id: 385621
Medium: 703
Substance Abbrev.: Not reported
Unit Code: Not reported
Observation: False
Owner Operator: True
Lab Data: True
Sample Depth: Not reported
Start Date: Not reported
End Date: Not reported
Min Concentration: Not reported
Max Concentration: Not reported
Sample Comment: 726 - 1800 ppb
Last Update By: CONV
Update Date: 09/13/1994
Decode for MediumID: Soil

Narrative:

NARR ID: 5731435
NARR Code: Contamination
Created By: Not reported
Created Date: 12/17/2002
Updated By: Not reported
Updated Date: 12/17/2002
Decode for NarcdID: Contamination
NARR Comments: (11/20/90 MM) This site includes multiple businesses. Low levels of hazardous substances were identified in soils and groundwater on-site during an environmental audit for a proposed transfer station. One business on-site has free petroleum product floating on groundwater and high concentrations of dissolved volatile organics in groundwater. DEQ's UST program is working with Oregon Waste Systems, Inc. and the truck-stop operator to remediate petroleum problems on-site. The other contaminants present at the site need to be evaluated to determine the need for further assessment or corrective action.

NARR ID: 5731436

OREGON WASTE SYSTEMS - PROPOSED TRANSFER STATION (Continued) **S103303248**

NARR Code: Data Sources
Created By: Not reported
Created Date: 12/17/2002
Updated By: Not reported
Updated Date: 12/17/2002
Decode for NarcdID: Data Sources
NARR Comments: Sweet-Edwards/EMCON Preliminary Environmental Site Audit 11/18/87; Sweet-Edwards/EMCON Environmental Audit 4/25/88; Golder Associates PA 7/24/91; Golder Associates Corrective Action Plan 9/13/91.

NARR ID: 5731437
NARR Code: Hazardous Substance/Waste Types
Created By: Not reported
Created Date: 12/17/2002
Updated By: Not reported
Updated Date: 12/17/2002
Decode for NarcdID: Hazardous Substance/Waste Types
NARR Comments: Gasoline, diesel, 1,2-dichlorobenzene, 1,1-dichloroethane, PCBs, vinyl chloride, methyl isobutyl ketone, perchloroethene, total xylenes. (11/14/97 LSK) Soil contamination was associated with primarily 5 areas of the site: Rod's Truck Repair, The Merit Truck Stop, areas adjacent to the Peninsula Terminal Railroad, Harbor Oil and Star Oil. At Rod's Truck Repair and Merit Truck Stop, BTEX contamination likely from leaking USTs. There is some floating product in shallow groundwater beneath the Merit Truck Stop site. Petroleum hydrocarbons were found in shallow soils at Star Oil (100 to 2,000 ppm) and Farmers (200 to 5,000 ppm). Harbor Oil is described in a separate file (ECSI#24).

NARR ID: 5731438
NARR Code: Site Location
Created By: Not reported
Created Date: 12/17/2002
Updated By: Not reported
Updated Date: 12/17/2002
Decode for NarcdID: Site Location
NARR Comments: Part of the site consists of Harbor Oil (ECSI #24); others include Rod's Truck Stop, 2632 N Marine Dr. and Merit Truck Stop, 2360 N Marine Dr.

NARR ID: 5731439
NARR Code: Manner of Release
Created By: Not reported
Created Date: 12/17/2002
Updated By: Not reported
Updated Date: 12/17/2002
Decode for NarcdID: Manner of Release
NARR Comments: Time of release unknown.

NARR ID: 5731440
NARR Code: Pathways Other Hazards
Created By: Not reported
Created Date: 12/17/2002
Updated By: Not reported
Updated Date: 12/17/2002
Decode for NarcdID: Pathways & Other Hazards
NARR Comments: (11/20/90 MM) Site is located in a light industrial area, and

OREGON WASTE SYSTEMS - PROPOSED TRANSFER STATION (Continued) **S103303248**

consists of a stockyard, two truck service stations, a card-lock station, a restaurant, railroad tracks and engine barns, and wetlands. Other than workers, the population immediately around the site is low. Land to the south is vacant, to the east and west is industrial. Nearest dense population is one mile south and north across the Slough. The site is on flat land and in the floodplain of the Columbia River. Soils are fine-grained alluvium intermixed with fill consisting of crushed rock, and clayey silt - gravel. Threat or potential threat to surface water - sediments from storm sewer outfalls that enter the Columbia River contained methyl isobutyl ketone (MIBK), 1,2-, 1,3-, and 1,4-dichlorobenzene, Cr, Cd, Zn, Pb, Cu, and Ni above background levels. Depth to groundwater varies from ground surface to 15 feet across the site; its uses are unknown. (11/14/97 LSK) The site is located within 1,000 ft. of Force Lake to the southeast and is adjacent to the Oregon Slough to the north. The wetlands associated with Force Lake support great blue heron nesting areas, and the City of Portland considers this wetlands area, as well as the lake, a sensitive environment. Stormwater runoff from some of the site is carried north towards the Oregon Slough by storm drains that run beneath Marine Dr. Some runoff flows south towards Force Lake and area wetlands. Force Lake drains via the North Ditch, which is part of Peninsula Drainage District No. 1. Water in the ditch is routed to the District's main pumping station southwest of the site, where it is pumped into the Columbia Slough. Shallow groundwater north of the railroad flows radially outward in all directions, and south of the railroad flows to Force Lake and the wetlands area. Deep and intermediate groundwater flow is both to the northwest towards the Oregon Slough and Columbia River and to the south away from the river, depending upon the season and river level changes.

NARR ID: 5731441
NARR Code: Remedial Action
Created By: Not reported
Created Date: 12/17/2002
Updated By: Not reported
Updated Date: 12/17/2002
Decode for NarcdID: Remedial Action
NARR Comments: (11/14/97 LSK) Site reevaluated as part of review of all sites within the Columbia Slough Study Area. A preliminary assessment is needed at this site; it is a low priority for DEQ follow-up.

NARR ID: 5731442
NARR Code: Health Threats
Created By: Not reported
Created Date: 12/17/2002
Updated By: Not reported
Updated Date: 12/17/2002
Decode for NarcdID: Health Threats
NARR Comments: Threat to surface waters.

Permit:
Permit Agency: Oregon DEQ
Permit Number: 1091
Permit Type: Solid Waste Disposal Site
Comments: Originally issued 6/23/87.

Administrative Action:
Action ID: 9496

OREGON WASTE SYSTEMS - PROPOSED TRANSFER STATION (Continued) **S103303248**

Region: Northwestern Region
Complete Date: 11/14/1997
Rank Value: 0
Cleanup Flag: False
Created Date: 12/17/2002
Decode for AgencyID: Department of Environmental Quality
Decode for RegionID: Northwest Region
Category: Remedial Action
Action Code Flag: False
Action: State Basic Preliminary Assessment recommended (PA)
Further Action: Low
Comments: Not reported

Action ID: 9519
Region: Northwestern Region
Complete Date: 03/01/1995
Rank Value: 0
Cleanup Flag: False
Created Date: 12/17/2002
Decode for AgencyID: Department of Environmental Quality
Decode for RegionID: Northwest Region
Category: Remedial Action
Action Code Flag: False
Action: VCS Waiting List
Further Action: Not reported
Comments: Not reported

Action ID: 9428
Region: Not reported
Complete Date: 08/19/1991
Rank Value: 0
Cleanup Flag: False
Created Date: 12/17/2002
Decode for AgencyID: Department of Environmental Quality
Decode for RegionID: Not reported
Category: Listing Action
Action Code Flag: False
Action: Extension requested by owner/operator
Further Action: Not reported
Comments: Not reported

Action ID: 9451
Region: Not reported
Complete Date: 08/14/1991
Rank Value: 0
Cleanup Flag: False
Created Date: 12/17/2002
Decode for AgencyID: Department of Environmental Quality
Decode for RegionID: Not reported
Category: Listing Action
Action Code Flag: False
Action: Owner/operator comments received on listing notification
Further Action: Not reported
Comments: Not reported

Action ID: 9428
Region: Not reported

OREGON WASTE SYSTEMS - PROPOSED TRANSFER STATION (Continued) **S103303248**

Complete Date: 08/14/1991
Rank Value: 0
Cleanup Flag: False
Created Date: 12/17/2002
Decode for AgencyID: Department of Environmental Quality
Decode for RegionID: Not reported
Category: Listing Action
Action Code Flag: False
Action: Extension requested by owner/operator
Further Action: Not reported
Comments: Not reported

Action ID: 9430
Region: Not reported
Complete Date: 08/20/1991
Rank Value: 0
Cleanup Flag: False
Created Date: 12/17/2002
Decode for AgencyID: Department of Environmental Quality
Decode for RegionID: Not reported
Category: Listing Action
Action Code Flag: False
Action: Petition or request granted
Further Action: Not reported
Comments: Not reported

Action ID: 9437
Region: Not reported
Complete Date: 11/20/1990
Rank Value: 0
Cleanup Flag: False
Created Date: 12/17/2002
Decode for AgencyID: Department of Environmental Quality
Decode for RegionID: Not reported
Category: Listing Action
Action Code Flag: False
Action: Listing Review completed
Further Action: Not reported
Comments: Not reported

Action ID: 9465
Region: Not reported
Complete Date: 06/28/1991
Rank Value: 0
Cleanup Flag: False
Created Date: 12/17/2002
Decode for AgencyID: Department of Environmental Quality
Decode for RegionID: Not reported
Category: Listing Action
Action Code Flag: False
Action: Facility proposed for Confirmed Release List
Further Action: Not reported
Comments: Not reported

Action ID: 9498
Region: Not reported
Complete Date: 11/20/1990

OREGON WASTE SYSTEMS - PROPOSED TRANSFER STATION (Continued) **S103303248**

Rank Value: 0
Cleanup Flag: False
Created Date: 12/17/2002
Decode for AgencyID: Department of Environmental Quality
Decode for RegionID: Not reported
Category: Listing Action
Action Code Flag: False
Action: Proposal for Confirmed Release List recommended
Further Action: Not reported
Comments: Not reported

Action ID: 9428
Region: Not reported
Complete Date: 08/20/1991
Rank Value: 0
Cleanup Flag: False
Created Date: 12/17/2002
Decode for AgencyID: Department of Environmental Quality
Decode for RegionID: Not reported
Category: Listing Action
Action Code Flag: False
Action: Extension requested by owner/operator
Further Action: Not reported
Comments: Not reported

Action ID: 9451
Region: Not reported
Complete Date: 08/08/1991
Rank Value: 0
Cleanup Flag: False
Created Date: 12/17/2002
Decode for AgencyID: Department of Environmental Quality
Decode for RegionID: Not reported
Category: Listing Action
Action Code Flag: False
Action: Owner/operator comments received on listing notification
Further Action: Not reported
Comments: Not reported

Action ID: 9451
Region: Not reported
Complete Date: 07/25/1991
Rank Value: 0
Cleanup Flag: False
Created Date: 12/17/2002
Decode for AgencyID: Department of Environmental Quality
Decode for RegionID: Not reported
Category: Listing Action
Action Code Flag: False
Action: Owner/operator comments received on listing notification
Further Action: Not reported
Comments: Not reported

Action ID: 9425
Region: Not reported
Complete Date: 11/20/1990
Rank Value: 0

OREGON WASTE SYSTEMS - PROPOSED TRANSFER STATION (Continued) **S103303248**

Cleanup Flag: False
Created Date: 12/17/2002
Decode for AgencyID: Department of Environmental Quality
Decode for RegionID: Not reported
Category: Remedial Action
Action Code Flag: False
Action: SITE EVALUATION
Further Action: Not reported
Comments: Not reported

Action ID: 9448
Region: Not reported
Complete Date: 02/06/1992
Rank Value: 0
Cleanup Flag: False
Created Date: 12/17/2002
Decode for AgencyID: Department of Environmental Quality
Decode for RegionID: Not reported
Category: Listing Action
Action Code Flag: False
Action: Review for final listing
Further Action: Not reported
Comments: Not reported

Action ID: 9488
Region: Not reported
Complete Date: 02/06/1992
Rank Value: 0
Cleanup Flag: False
Created Date: 12/17/2002
Decode for AgencyID: Department of Environmental Quality
Decode for RegionID: Not reported
Category: Listing Action
Action Code Flag: False
Action: Listing on Confirmed Release List recommended
Further Action: Not reported
Comments: Not reported

Action ID: 9438
Region: Not reported
Complete Date: 02/07/1992
Rank Value: 0
Cleanup Flag: False
Created Date: 12/17/2002
Decode for AgencyID: Department of Environmental Quality
Decode for RegionID: Not reported
Category: Listing Action
Action Code Flag: False
Action: Facility placed on Confirmed Release List
Further Action: Not reported
Comments: Not reported

Action ID: 9424
Region: Not reported
Complete Date: Not reported
Rank Value: 0
Cleanup Flag: False

OREGON WASTE SYSTEMS - PROPOSED TRANSFER STATION (Continued) **S103303248**

Created Date: 12/17/2002
Decode for AgencyID: Department of Environmental Quality
Decode for RegionID: Not reported
Category: Administrative Action
Action Code Flag: False
Action: Site added to database
Further Action: Not reported
Comments: Not reported

Action ID: 9426
Region: Northwestern Region
Complete Date: 11/14/1997
Rank Value: 0
Cleanup Flag: False
Created Date: 12/17/2002
Decode for AgencyID: Department of Environmental Quality
Decode for RegionID: Northwest Region
Category: Remedial Action
Action Code Flag: False
Action: SITE PRIORITY EVALUATION FOR FURTHER ACTION
Further Action: Not reported
Comments: Not reported

Operations:
Operation Id: 132402
Operation Status: Unknown
Common Name: Oregon Waste Systems - Proposed Transfer
Yrs of Operation: Not reported
Comments: see 'other information' complete description
Updated Date: 09/13/1994
Updated By: CONV
Decode for OpstatID: Unknown

VCS:
Name: OREGON WASTE SYSTEMS - PROPOSED TRANSFER STATION
Address: SW CORNER, N MARINE DR. AND N FORCE AVE.
City,State,Zip: PORTLAND, OR 97217
ECS Site ID: 1091
Facility Size: 46 acres
Action: VCS Waiting List
Start Date: 08/09/1993
End Date: 03/01/1995
Program: VCS
Latitude: 45.6086
Longitude: -122.6926

Name: OREGON WASTE SYSTEMS - PROPOSED TRANSFER STATION
Address: SW CORNER, N MARINE DR. AND N FORCE AVE.
City,State,Zip: PORTLAND, OR 97217
ECS Site ID: 1091
Facility Size: 46 acres
Action: Listing Review completed
Start Date: 11/20/1990
End Date: 11/20/1990
Program: VCS
Latitude: 45.6086
Longitude: -122.6926

OREGON WASTE SYSTEMS - PROPOSED TRANSFER STATION (Continued) **S103303248**

Name:	OREGON WASTE SYSTEMS - PROPOSED TRANSFER STATION
Address:	SW CORNER, N MARINE DR. AND N FORCE AVE.
City,State,Zip:	PORTLAND, OR 97217
ECS Site ID:	1091
Facility Size:	46 acres
Action:	Proposal for Confirmed Release List recommended
Start Date:	11/20/1990
End Date:	11/20/1990
Program:	VCS
Latitude:	45.6086
Longitude:	-122.6926

---

40 West 1/2-1 0.554 mi. 2927 ft. **STOCKYARDS COMMERCE CENTER**
2500-2664 N MARINE DR.
PORTLAND, OR 97217

OR ECSI **S111766402**
OR VCP **N/A**

Relative: **Lower**
Actual: **18 ft.**

ECSI:

Name:	STOCKYARDS COMMERCE CENTER
Address:	2500-2664 N MARINE DR.
City,State,Zip:	PORTLAND, OR 97217
State ID Number:	5695
Brown ID:	0
Study Area:	False
Region ID:	2
Legislatve ID:	0
Investigation:	Suspect
FACA ID:	122989
Further Action:	0
Lat/Long (dms):	45 36 33.10 / -122 41 40.20
County Code:	26.00
Score Value:	Not reported
Cerclis ID:	Not reported
Township Coord.:	2.00
Township Zone:	N
Range Coord:	1.00
Range Zone:	E
Section Coord:	33
Qtr Section:	C
Tax Lots:	1300
Size:	22.98 acres
NPL:	False
Orphan:	False
Updated By:	GWISTAR
Update Date:	07/14/2014
Created Date:	02/22/2012
Decode For RegionID:	Northwest Region
Decode For BrownID:	Not reported
Decode For Furtheract:	Not reported
Decode For Investstat:	Suspect
Decode For Legislative:	Not reported

Alias Name:	Portland Union Stock Yards
Alias Name:	Portland Livestock Auction, Inc.

Hazardous Release:

Substance ID.:	121011
Haz Release ID:	388122

STOCKYARDS COMMERCE CENTER (Continued) **S111766402**

Qty Released:	Not reported
Date Released:	Not reported
Update Date:	04/08/2013
Update By:	SMILLER
Substance Code:	127-18-4
Substance Name:	TETRACHLOROETHYLENE
Substance Abbrev.:	Not reported
Substance Category ID:	8519
Substance Category:	Volatiles
Category Level:	Not reported
Created By:	Not reported
Created Date:	12/17/2002
Substance Category ID:	8551
Substance Category:	Solvents of interest to Milwaukie Area GW study
Category Level:	Not reported
Created By:	Not reported
Created Date:	12/17/2002
Substance Category ID:	8519
Substance Category:	Volatiles
Category Level:	Not reported
Created By:	Not reported
Created Date:	12/17/2002
Substance Category ID:	8551
Substance Category:	Solvents of interest to Milwaukie Area GW study
Category Level:	Not reported
Created By:	Not reported
Created Date:	12/17/2002
Substance Alias ID:	316912
Sub Alias Name:	ETHENE,TETRACHLORO-
Substance Alias ID:	316913
Sub Alias Name:	ETHYLENE TETRACHLORIDE
Substance Alias ID:	316914
Sub Alias Name:	PERCHLOROETHYLENE
Substance Alias ID:	316915
Sub Alias Name:	PERCLENE
Substance Alias ID:	316916
Sub Alias Name:	TETRACHLOROETHENE
Substance Alias ID:	316917
Sub Alias Name:	TETRACHLOROETHENE,1,1,2,2-
Substance Alias ID:	316918
Sub Alias Name:	TETRACHLOROETHYLENE,1,1,2,2-
Sampling Result ID:	350582
Feature Id:	0
Hazard Release Id:	388122
Medium:	698
Substance Abbrev.:	0
Unit Code:	Not reported
Observation:	False
Owner Operator:	False
Lab Data:	True
Sample Depth:	shallow
Start Date:	07/22/1991
End Date:	Not reported
Min Concentration:	Not reported
Max Concentration:	Not reported
Sample Comment:	8 ppb shallow groundwater
Last Update By:	SMILLER

STOCKYARDS COMMERCE CENTER (Continued) **S111766402**

Update Date: 04/08/2013
Decode for MediumID: Groundwater

Substance ID.: 121781
Haz Release ID: 388123
Qty Released: Not reported
Date Released: Not reported
Update Date: 04/08/2013
Update By: SMILLER
Substance Code: 79-01-6
Substance Name: TRICHLOROETHYLENE
Substance Abbrev.: Not reported
Substance Category ID: 8523
Substance Category: Volatiles
Category Level: Not reported
Created By: Not reported
Created Date: 12/17/2002
Substance Category ID: 8545
Substance Category: Solvents of interest to Milwaukie Area GW study
Category Level: Not reported
Created By: Not reported
Created Date: 12/17/2002
Substance Category ID: 8523
Substance Category: Volatiles
Category Level: Not reported
Created By: Not reported
Created Date: 12/17/2002
Substance Category ID: 8545
Substance Category: Solvents of interest to Milwaukie Area GW study
Category Level: Not reported
Created By: Not reported
Created Date: 12/17/2002
Substance Alias ID: 317517
Sub Alias Name: ETHINYL TRICHLORIDE
Substance Alias ID: 317518
Sub Alias Name: ETHYLENE TRICHLORIDE
Substance Alias ID: 317519
Sub Alias Name: TCE
Substance Alias ID: 317520
Sub Alias Name: TRI-CLENE
Substance Alias ID: 317521
Sub Alias Name: TRICHLOROETHENE
Sampling Result ID: 350583
Feature Id: 0
Hazard Release Id: 388123
Medium: 698
Substance Abbrev.: 0
Unit Code: Not reported
Observation: False
Owner Operator: False
Lab Data: True
Sample Depth: shallow
Start Date: 07/22/1991
End Date: Not reported
Min Concentration: Not reported
Max Concentration: Not reported
Sample Comment: 6 ppb shallow groundwater

STOCKYARDS COMMERCE CENTER (Continued) **S111766402**

Last Update By: SMILLER
Update Date: 04/08/2013
Decode for MediumID: Groundwater

Narrative:

NARR ID: 5753996
NARR Code: Contamination
Created By: SFORTUN
Created Date: 04/12/2012
Updated By: SFORTUN
Updated Date: 04/12/2012
Decode for NarcdID: Contamination
NARR Comments: This site was added to ECSI based on documented evidence of elevated concentrations of chlorinated solvents, metals, and petroleum constituents in the site's shallow groundwater, as well as an elevated concentration of a chlorinated hydrocarbon in stormwater draining to the Columbia River.

NARR ID: 5754069
NARR Code: Data Sources
Created By: SFORTUN
Created Date: 06/26/2012
Updated By: SFORTUN
Updated Date: 06/26/2012
Decode for NarcdID: Data Sources
NARR Comments: Preliminary Environmental Site Audit, Waste Management of Oregon, Inc., Proposed Transfer Station Site, Portland, Oregon, prepared by Sweet-Edwards/EMCON, for Waste Management of Oregon, Inc., November 18, 1987 (report filed with ECSI #1091, Oregon Waste Systems - Proposed Transfer Station). Environmental Audit: Field Investigation and Remedial Alternatives Assessment, Proposed Transfer Station Site, Portland, Oregon, prepared by Sweet-Edwards/EMCON, for Oregon Waste Systems, Inc., April 25, 1988. (report filed with ECSI #1091).

NARR ID: 5754597
NARR Code: General Site Description
Created By: SMILLER
Created Date: 04/18/2013
Updated By: SMILLER
Updated Date: 04/18/2013
Decode for NarcdID: General Site Description
NARR Comments: The Stockyards Commerce Center site is a 22.98-acre parcel (Tax Lot 1300 of Township 2 North / Range 1 East Section 33C) that was originally part of the larger, 46-acre Oregon Waste Systems Proposed Transfer Station site (ECSI #1091).

NARR ID: 5754570
NARR Code: Hazardous Substance/Waste Types
Created By: SMILLER
Created Date: 04/08/2013
Updated By: SMILLER
Updated Date: 04/08/2013
Decode for NarcdID: Hazardous Substance/Waste Types
NARR Comments: [4/8/13 SA/SAM] Potential environmental contaminants of concern include residual petroleum constituents in soils, such as benzene, anthrazene and benzo(a)pyrene. PCE and TCE are found in shallow and deep groundwater at the site. PCBs have been found in site soils.

STOCKYARDS COMMERCE CENTER (Continued) **S111766402**

NARR ID: 5754569
NARR Code: Manner of Release
Created By: SMILLER
Created Date: 04/08/2013
Updated By: SMILLER
Updated Date: 04/08/2013
Decode for NarcdID: Manner of Release
NARR Comments: unknown- likely historic uses. PCE and TCE in deeper groundwater may be part of a larger area wide contamination.

NARR ID: 5754568
NARR Code: Remedial Action
Created By: SMILLER
Created Date: 04/08/2013
Updated By: SMILLER
Updated Date: 04/08/2013
Decode for NarcdID: Remedial Action
NARR Comments: [4/8/13 SA/SAM] Site Investigations and some cleanup has occured on site since approximately 1988; generally focusing on underground storage tank removal and remediation. DEQ Site Assessment recommends the following activities be performed at the site to help clarify site risk and priority for further action. Contaminated soil remained under the Rod s Truck Stop building with issuance of underground storage tank program NFA in 1993. A review of the archived UST file and possible investigation should be completed to determine the risk of contaminated soils for vapor intrusion for petroleum. PCE/TCE samples were collected from shallow groundwater in 1991. Confirmation of PCE/TCE concentrations is recommended to ensure vapor intrusion occupational risk based concentrations are currently met. Potential sources of PCE/TCE in shallow groundwater include remaining soils at Rod s Truck Service and potential spills from Peninsula Railroad Terminal to the south of the Stockyard property. Current site stormwater drainage should be diagramed and determine discharge points for the property. Columbia Slough Sediments- sediment sampling near current and historic stormwater outfalls should be tested for metals, PCBs, PAHs and VOCs. Sediment results should be compared to the average Lower Columbia River concentrations to determine if the sediments are either near average conditions or significantly above average Lower Columbia River sediment conditions. If sediment concentrations are above average, a source control evaluation may need to be performed.

NARR ID: 5753997
NARR Code: Health Threats
Created By: SFORTUN
Created Date: 04/12/2012
Updated By: SFORTUN
Updated Date: 04/12/2012
Decode for NarcdID: Health Threats
NARR Comments: Contaminants in site groundwater and stormwater could represent a potential threat to on-site workers, aquatic life in the Columbia River, wildlife and aquatic life in nearby wetlands, and/or other users of groundwater and surface water in the immediate vicinity of the site. Water quality in the Columbia River is already impaired. The Columbia River is used for recreational and commercial fishing, as well as other recreational purposes. It also provides Critical Habitat for threatened and endangered fish species. The river and

STOCKYARDS COMMERCE CENTER (Continued) **S111766402**

nearby wetlands also provide important habitat for other sensitive species such as protected migratory bird species, sensitive amphibian, reptile, and plant species, and food resources for sensitive aquatic and terrestrial species.

NARR ID: 5754567
NARR Code: Site History
Created By: SMILLER
Created Date: 04/08/2013
Updated By: SMILLER
Updated Date: 04/08/2013
Decode for NarcdID: Site History
NARR Comments: [4/8/13 SA/SAM] The site was originally developed in 1908 with the construction of a small hotel and a livestock Exchange Building. The Portland Union Stockyards was built in about 1910. The stockyards ceased operations in 1980. Site buildings also included Merit USA (Texaco) Truck Stop (built in about 1952), which included two fueling stations, truck scales, and a cafT. Rod s Truck Repair, a commercial gas station and repair shop began operating in the 1980 s. The stockyards were demolished in 1996 and redeveloped in approximately 1997 to its current configuration as light industry and warehousing.

Administrative Action:
Action ID: 9424
Region: Not reported
Complete Date: 02/22/2012
Rank Value: Not reported
Cleanup Flag: False
Created Date: 02/22/2012
Decode for AgencyID: Department of Environmental Quality
Decode for RegionID: Not reported
Category: Administrative Action
Action Code Flag: False
Action: Site added to database
Further Action: Not reported
Comments: Not reported

Action ID: 9508
Region: Northwestern Region
Complete Date: 02/22/2012
Rank Value: Not reported
Cleanup Flag: False
Created Date: 06/18/2012
Decode for AgencyID: Department of Environmental Quality
Decode for RegionID: Northwest Region
Category: Remedial Action
Action Code Flag: False
Action: Site Screening recommended (EV)
Further Action: 0
Comments: Not reported

Action ID: 9425
Region: Northwestern Region
Complete Date: 04/08/2013
Rank Value: Not reported
Cleanup Flag: False
Created Date: 06/18/2012
Decode for AgencyID: Department of Environmental Quality

STOCKYARDS COMMERCE CENTER (Continued) **S111766402**

Decode for RegionID: Northwest Region
Category: Remedial Action
Action Code Flag: False
Action: SITE EVALUATION
Further Action: 0
Comments: Not reported

Action ID: 9506
Region: Northwestern Region
Complete Date: 04/08/2013
Rank Value: Not reported
Cleanup Flag: False
Created Date: 04/08/2013
Decode for AgencyID: Department of Environmental Quality
Decode for RegionID: Northwest Region
Category: Remedial Action
Action Code Flag: False
Action: Site Investigation recommended (SI)
Further Action: Medium
Comments: Not reported

Action ID: 9419
Region: Northwestern Region
Complete Date: 04/08/2013
Rank Value: Not reported
Cleanup Flag: False
Created Date: 04/08/2013
Decode for AgencyID: Department of Environmental Quality
Decode for RegionID: Northwest Region
Category: Listing Action
Action Code Flag: False
Action: Decision Not to List Site (on the CRL or Inventory)
Further Action: 0
Comments: Not reported

Action ID: 9519
Region: Northwestern Region
Complete Date: 07/18/2013
Rank Value: Not reported
Cleanup Flag: False
Created Date: 06/03/2013
Decode for AgencyID: Department of Environmental Quality
Decode for RegionID: Northwest Region
Category: Remedial Action
Action Code Flag: False
Action: VCS Waiting List
Further Action: 0
Comments: Not reported

Action ID: 9511
Region: Northwestern Region
Complete Date: Not reported
Rank Value: Not reported
Cleanup Flag: False
Created Date: 07/24/2013
Decode for AgencyID: Department of Environmental Quality
Decode for RegionID: Northwest Region

STOCKYARDS COMMERCE CENTER (Continued) **S111766402**

Category: Remedial Action
Action Code Flag: False
Action: SITE INVESTIGATION
Further Action: 0
Comments: Not reported

Operations:
Operation Id: 135893
Operation Status: Inactive
Common Name: Portland Union Stock Yards
Yrs of Operation: 1910 - 1980's
Comments: Division of United Stockyards Corporation (a.k.a.: Portland Livestock Auction, Inc.); Livestock auction facility
Updated Date: 06/26/2012
Updated By: SFORTUN
Decode for OpstatID: Inactive

Operation Id: 135894
Operation Status: Inactive
Common Name: Rod's Truck Repair
Yrs of Operation: 1960's - early 1990's
Comments: Truck repair facility. Occupied a building used by the stockyards from the 1930's to the 1960's as a repair facility, including metral tank sandblasting (1950 to mid-1960's). Served as a gas station and repair shop from mid 60's to 1980's.
Updated Date: 06/26/2012
Updated By: SFORTUN
Decode for OpstatID: Inactive

Operation Id: 135895
Operation Status: Inactive
Common Name: Star Oil cardlock facility
Yrs of Operation: unknown
Comments: Refueling facility
Updated Date: 06/26/2012
Updated By: SFORTUN
Decode for OpstatID: Inactive

Operation Id: 135896
Operation Status: Inactive
Common Name: Merit USA Truck Stop
Yrs of Operation: 1952 - early 1990 ?
Comments: Truck refueling facility (Texaco), truck scales, cafe.
Updated Date: 06/26/2012
Updated By: SFORTUN
Decode for OpstatID: Inactive

Operation Id: 135897
Operation Status: Inactive
Common Name: L&R Transport
Yrs of Operation: 1950's - 1970's
Comments: Operated on south central portion of site.
Updated Date: 06/26/2012
Updated By: SFORTUN
Decode for OpstatID: Inactive

Operation Id: 135898
Operation Status: Inactive

STOCKYARDS COMMERCE CENTER (Continued) **S111766402**

Common Name: Gulf Pacific Lumber Company
Yrs of Operation: 1950's - 1970's
Comments: Operated on south central portion of facility.
Updated Date: 06/26/2012
Updated By: SFORTUN
Decode for OpstatID: Inactive

Operation Id: 135901
Operation Status: Inactive
Common Name: Hotel
Yrs of Operation: 1908-1910
Comments: Not reported
Updated Date: 06/26/2012
Updated By: SFORTUN
Decode for OpstatID: Inactive

Operation Id: 135902
Operation Status: Inactive
Common Name: Red Steer Restaurant
Yrs of Operation: 1980's-1990's
Comments: restaurant
Updated Date: 06/26/2012
Updated By: SFORTUN
Decode for OpstatID: Inactive

Operation Id: 135903
Operation Status: Inactive
Common Name: Commercial Driver Training
Yrs of Operation: thru late 1980's
Comments: Truck driving school.
Updated Date: 06/26/2012
Updated By: SFORTUN
Decode for OpstatID: Inactive

VCS:
Name: STOCKYARDS COMMERCE CENTER
Address: 2500-2664 N MARINE DR.
City,State,Zip: PORTLAND, OR 97217
ECS Site ID: 5695
Facility Size: 22.98 acres
Action: VCS Waiting List
Start Date: 05/30/2013
End Date: 07/18/2013
Program: VCS
Latitude: 45.6092
Longitude: -122.6945

Name: STOCKYARDS COMMERCE CENTER
Address: 2500-2664 N MARINE DR.
City,State,Zip: PORTLAND, OR 97217
ECS Site ID: 5695
Facility Size: 22.98 acres
Action: SITE INVESTIGATION
Start Date: 07/18/2013
End Date: Not reported
Program: VCP
Latitude: 45.6092

STOCKYARDS COMMERCE CENTER (Continued) **S111766402**

Longitude: -122.6945

---

41 West 1/2-1 0.603 mi. 3183 ft. **PENINSULA TERMINAL RR**
11707 N FORCE AVE.
PORTLAND, OR 97217

OR ECSI S105042448
OR CRL N/A
OR INST CONTROL
OR VCP

Relative: Lower
Actual: 19 ft.

ECSI:

Name:	PENINSULA TERMINAL RR
Address:	11707 N FORCE AVE.
City,State,Zip:	PORTLAND, OR 97217
State ID Number:	1505
Brown ID:	0
Study Area:	False
Region ID:	2
Legislatve ID:	831
Investigation:	Listed on the CRL/Inventory
FACA ID:	38618
Further Action:	0
Lat/Long (dms):	45 36 27.40 / -122 41 37.30
County Code:	26.00
Score Value:	Not reported
Cerclis ID:	Not reported
Township Coord.:	2.00
Township Zone:	N
Range Coord:	1.00
Range Zone:	E
Section Coord:	33
Qtr Section:	Not reported
Tax Lots:	Not reported
Size:	5 acres
NPL:	False
Orphan:	False
Updated By:	GWISTAR
Update Date:	04/28/2006
Created Date:	02/07/1994
Decode For RegionID:	Northwest Region
Decode For BrownID:	Not reported
Decode For Furtheract:	Not reported
Decode For Investstat:	Listed on the CRL/Inventory
Decode For Legislative:	Owner, operator or other party under agreement, order or consent decree under ORS 465.200 or 465.420

Hazardous Release:

Substance ID.:	122012
Haz Release ID:	384762
Qty Released:	unknown
Date Released:	unknown
Update Date:	03/17/1995
Update By:	Not reported
Substance Code:	ECD275
Substance Name:	TOTAL PETROLEUM HYDROCARBONS (TPH)
Substance Abbrev.:	Not reported
Substance Category ID:	8540
Substance Category:	Petroleum Related Releases for OSPIRG Report
Category Level:	Not reported
Created By:	Not reported

PENINSULA TERMINAL RR (Continued) **S105042448**

Created Date: 12/17/2002
Substance Category ID: 8540
Substance Category: Petroleum Related Releases for OSPIRG Report
Category Level: Not reported
Created By: Not reported
Created Date: 12/17/2002
Sampling Result ID: 343306
Feature Id: Not reported
Hazard Release Id: 384762
Medium: 703
Substance Abbrev.: Not reported
Unit Code: Not reported
Observation: False
Owner Operator: False
Lab Data: True
Sample Depth: Not reported
Start Date: 07/01/1991
End Date: Not reported
Min Concentration: Not reported
Max Concentration: Not reported
Sample Comment: 10,000 ppm
Last Update By: jmd
Update Date: 03/17/1995
Decode for MediumID: Soil

Substance ID.: 122002
Haz Release ID: 384763
Qty Released: unknown
Date Released: unknown
Update Date: 03/17/1995
Update By: Not reported
Substance Code: ECD243
Substance Name: POLYAROMATIC HYDROCARBONS (PAH)
Substance Abbrev.: Not reported
Substance Alias ID: 318143
Sub Alias Name: PAH
Substance Alias ID: 318148
Sub Alias Name: POLYCYCLIC AROMATIC HYDROCARBONS (PAH)
Substance Alias ID: 318149
Sub Alias Name: POLYNUCLEAR AROMATIC HYDROCARBINS (PNA)
Substance Alias ID: 318150
Sub Alias Name: PNA
Sampling Result ID: 343305
Feature Id: Not reported
Hazard Release Id: 384763
Medium: 703
Substance Abbrev.: Not reported
Unit Code: Not reported
Observation: False
Owner Operator: False
Lab Data: True
Sample Depth: Not reported
Start Date: 07/01/1991
End Date: Not reported
Min Concentration: Not reported
Max Concentration: Not reported
Sample Comment: 27,000 ppb

PENINSULA TERMINAL RR (Continued) **S105042448**

Last Update By: jmd
Update Date: 03/17/1995
Decode for MediumID: Soil

Substance ID.: 121608
Haz Release ID: 384764
Qty Released: unknown
Date Released: unknown
Update Date: 03/17/1995
Update By: Not reported
Substance Code: 71-43-2
Substance Name: BENZENE
Substance Abbrev.: Not reported
Substance Category ID: 8502
Substance Category: Volatiles
Category Level: Not reported
Created By: Not reported
Created Date: 12/17/2002
Substance Category ID: 8502
Substance Category: Volatiles
Category Level: Not reported
Created By: Not reported
Created Date: 12/17/2002
Substance Alias ID: 319178
Sub Alias Name: BENZOL
Substance Alias ID: 319179
Sub Alias Name: COAL NAPTHA
Substance Alias ID: 319180
Sub Alias Name: CYCLOHEXATRIENE
Substance Alias ID: 319181
Sub Alias Name: PHENE
Substance Alias ID: 319182
Sub Alias Name: PYROBENZOL
Sampling Result ID: 343304
Feature Id: Not reported
Hazard Release Id: 384764
Medium: 703
Substance Abbrev.: Not reported
Unit Code: Not reported
Observation: False
Owner Operator: False
Lab Data: True
Sample Depth: Not reported
Start Date: 07/01/1991
End Date: Not reported
Min Concentration: Not reported
Max Concentration: Not reported
Sample Comment: 250 ppb
Last Update By: jmd
Update Date: 03/17/1995
Decode for MediumID: Soil

Narrative:
NARR ID: 5733859
NARR Code: Contamination
Created By: Not reported
Created Date: 12/17/2002
Updated By: GWISTAR

PENINSULA TERMINAL RR (Continued) **S105042448**

Updated Date: 06/27/2003
Decode for NarcdID: Contamination
NARR Comments: (10/9/1996 DJH/VCS) Site owner Peninsula Terminal Company contacted DEQ in October 1993 regarding their intent to participate in the Voluntary Cleanup Program, and signed a Letter Agreement with DEQ in March 1994 requesting that DEQ review an investigative report prepared for the site by Braun Intertec. There appear to have been a number of small releases of chemicals during off-loading activities at the site. An underground storage tank formerly located near the Locomotive House, and possibly used to store waste oil, was later removed (exact date unknown). Waste oil in the past has been released from the Locomotive House via a drain line.

NARR ID: 5733860
NARR Code: Hazardous Substance/Waste Types
Created By: Not reported
Created Date: 12/17/2002
Updated By: Not reported
Updated Date: 12/17/2002
Decode for NarcdID: Hazardous Substance/Waste Types
NARR Comments: Petroleum hydrocarbons, volatile organic compounds including chlorinated solvents, semi-volatile organic compounds including PAHs.

NARR ID: 5733862
NARR Code: Manner of Release
Created By: Not reported
Created Date: 12/17/2002
Updated By: Not reported
Updated Date: 12/17/2002
Decode for NarcdID: Manner of Release
NARR Comments: Release in Transloading Area appears to be due to spillage associated with unloading of bulk liquids from tanker cars into tanker trucks. Release date likely between 1987 and present. Manner and date of releases in area of Locomotive House unknown.

NARR ID: 5733863
NARR Code: Pathways Other Hazards
Created By: Not reported
Created Date: 12/17/2002
Updated By: Not reported
Updated Date: 12/17/2002
Decode for NarcdID: Pathways & Other Hazards
NARR Comments: The site is located in an industrial area of north Portland. However, wetlands and a golf course are located a short distance south of the site. Shallow groundwater beneath the site contains low levels of chlorinated solvents, the source of which appears to be off-site. Shallow groundwater is not known to be used for drinking. Access to the site is restricted.

NARR ID: 5733864
NARR Code: Remedial Action
Created By: Not reported
Created Date: 12/17/2002
Updated By: Not reported
Updated Date: 12/17/2002
Decode for NarcdID: Remedial Action
NARR Comments: (10/9/1996 DJH/VCS) Site owner signed Letter Agreement with DEQ's

PENINSULA TERMINAL RR (Continued) **S105042448**

Voluntary Cleanup Program to review investigation and cleanup documents in March 1994. File review memo requesting additional soil and groundwater sampling at the site was completed in June 1994. DEQ-requested soil and groundwater sampling was completed at the site in August 1995. Based on the results of this work, additional sampling was completed in the transloading area in 1996. Contaminants detected in site soil were below industrial cleanup standards presented in OAR 340-122-045, and no significant impacts to groundwater were observed. DEQ therefore determined on 10/9/96 that no further action was required for the site under an industrial cleanup scenario.

NARR ID: 5733865
NARR Code: Health Threats
Created By: Not reported
Created Date: 12/17/2002
Updated By: Not reported
Updated Date: 12/17/2002
Decode for NarcdID: Health Threats
NARR Comments: Volatile and semi-volatile compounds released to soil at the site, but at concentrations below DEQ soil cleanup levels (OAR 340-122-045) for industrial sites. As long as the site remains in industrial use, soil contamination should pose no significant exposure risks to humans.

NARR ID: 5743708
NARR Code: Site History
Created By: GWISTAR
Created Date: 06/27/2003
Updated By: GWISTAR
Updated Date: 06/27/2003
Decode for NarcdID: Site History
NARR Comments: The site has been used since at least the early 1900s as a train car switching yard, and for the offloading of materials including coal, cattle, and chemicals. The site is currently used mainly as a switching yard and for some offloading of chemical materials such as plastics, petroleum products, and solvents.

Site Control:
Site Control #: 156
Control Number: 5
Begin Date: 10/09/1996
End Date: Not reported
Frequency Of Review: 60
Last Reviewed By: Dan Hafley
Last Reviewed Date: 12/01/2004
Last Update By: KDAUGHE
Last Updated Date: 05/25/2022
Site Comment: No further action determination is based on industrial soil cleanup standards and is contingent on site zoning/use remaining industrial, as documented in the deed restriction attached to site.

Site Control #: 1400
Control Number: 3
Begin Date: 10/09/1996
End Date: Not reported
Frequency Of Review: 60
Last Reviewed By: Dan Hafley

PENINSULA TERMINAL RR (Continued) **S105042448**

Last Reviewed Date: 12/01/2004
Last Update By: KDAUGHE
Last Updated Date: 05/25/2022
Site Comment: No further action determination is based on industrial soil cleanup standards and is contingent on site zoning/use remaining industrial, as documented in the deed restriction attached to site.

Administrative Action:
Action ID: 9465
Region: Northwestern Region
Complete Date: 01/10/2001
Rank Value: 0
Cleanup Flag: False
Created Date: 12/17/2002
Decode for AgencyID: Department of Environmental Quality
Decode for RegionID: Northwest Region
Category: Listing Action
Action Code Flag: False
Action: Facility proposed for Confirmed Release List
Further Action: Not reported
Comments: Not reported

Action ID: 9467
Region: Northwestern Region
Complete Date: 01/10/2001
Rank Value: 0
Cleanup Flag: False
Created Date: 12/17/2002
Decode for AgencyID: Department of Environmental Quality
Decode for RegionID: Northwest Region
Category: Listing Action
Action Code Flag: False
Action: Facility proposed for Inventory
Further Action: Not reported
Comments: Not reported

Action ID: 9519
Region: Not reported
Complete Date: 02/06/1994
Rank Value: 0
Cleanup Flag: False
Created Date: 12/17/2002
Decode for AgencyID: Department of Environmental Quality
Decode for RegionID: Not reported
Category: Remedial Action
Action Code Flag: False
Action: VCS Waiting List
Further Action: Not reported
Comments: Not reported

Action ID: 9442
Region: Northwestern Region
Complete Date: 03/25/1994
Rank Value: 0
Cleanup Flag: False
Created Date: 12/17/2002
Decode for AgencyID: Department of Environmental Quality
Decode for RegionID: Northwest Region

PENINSULA TERMINAL RR (Continued) **S105042448**

Category: Remedial Action
Action Code Flag: False
Action: NEGOTIATIONS
Further Action: Not reported
Comments: Not reported

Action ID: 9437
Region: Not reported
Complete Date: 05/23/1994
Rank Value: 0
Cleanup Flag: False
Created Date: 12/17/2002
Decode for AgencyID: Department of Environmental Quality
Decode for RegionID: Not reported
Category: Listing Action
Action Code Flag: False
Action: Listing Review completed
Further Action: Not reported
Comments: Not reported

Action ID: 9449
Region: Not reported
Complete Date: 05/23/1994
Rank Value: 0
Cleanup Flag: False
Created Date: 12/17/2002
Decode for AgencyID: Department of Environmental Quality
Decode for RegionID: Not reported
Category: Listing Action
Action Code Flag: False
Action: Insufficient information to list
Further Action: Not reported
Comments: Not reported

Action ID: 9511
Region: Northwestern Region
Complete Date: 10/09/1996
Rank Value: 0
Cleanup Flag: False
Created Date: 12/17/2002
Decode for AgencyID: Department of Environmental Quality
Decode for RegionID: Northwest Region
Category: Remedial Action
Action Code Flag: False
Action: SITE INVESTIGATION
Further Action: Not reported
Comments: Not reported

Action ID: 9425
Region: Northwestern Region
Complete Date: 03/27/1994
Rank Value: 0
Cleanup Flag: False
Created Date: 12/17/2002
Decode for AgencyID: Department of Environmental Quality
Decode for RegionID: Northwest Region
Category: Remedial Action

PENINSULA TERMINAL RR (Continued) **S105042448**

Action Code Flag: False
Action: SITE EVALUATION
Further Action: Not reported
Comments: Not reported

Action ID: 9459
Region: Northwestern Region
Complete Date: 06/14/1994
Rank Value: 0
Cleanup Flag: False
Created Date: 12/17/2002
Decode for AgencyID: Department of Environmental Quality
Decode for RegionID: Northwest Region
Category: Remedial Action
Action Code Flag: False
Action: PRELIMINARY ASSESSMENT EQUIVALENT
Further Action: Not reported
Comments: Not reported

Action ID: 9424
Region: Not reported
Complete Date: Not reported
Rank Value: 0
Cleanup Flag: False
Created Date: 12/17/2002
Decode for AgencyID: Department of Environmental Quality
Decode for RegionID: Not reported
Category: Administrative Action
Action Code Flag: False
Action: Site added to database
Further Action: Not reported
Comments: Not reported

Action ID: 9440
Region: Northwestern Region
Complete Date: 03/25/1994
Rank Value: 0
Cleanup Flag: False
Created Date: 12/17/2002
Decode for AgencyID: Department of Environmental Quality
Decode for RegionID: Northwest Region
Category: Remedial Action
Action Code Flag: False
Action: Letter Agreement
Further Action: Not reported
Comments: Not reported

Action ID: 9434
Region: Northwestern Region
Complete Date: Not reported
Rank Value: 0
Cleanup Flag: False
Created Date: 12/17/2002
Decode for AgencyID: Department of Environmental Quality
Decode for RegionID: Northwest Region
Category: Remedial Action
Action Code Flag: False

PENINSULA TERMINAL RR (Continued) **S105042448**

Action: Institutional Control
Further Action: Not reported
Comments: Not reported

Action ID: 9411
Region: Northwestern Region
Complete Date: 10/09/1996
Rank Value: 0
Cleanup Flag: False
Created Date: 12/17/2002
Decode for AgencyID: Department of Environmental Quality
Decode for RegionID: Northwest Region
Category: Remedial Action
Action Code Flag: False
Action: No Further Action (Conditional)
Further Action: Not reported
Comments: Not reported

Action ID: 9438
Region: Northwestern Region
Complete Date: 07/05/2001
Rank Value: 0
Cleanup Flag: False
Created Date: 12/17/2002
Decode for AgencyID: Department of Environmental Quality
Decode for RegionID: Northwest Region
Category: Listing Action
Action Code Flag: False
Action: Facility placed on Confirmed Release List
Further Action: Not reported
Comments: Not reported

Action ID: 9439
Region: Northwestern Region
Complete Date: 07/05/2001
Rank Value: 0
Cleanup Flag: False
Created Date: 12/17/2002
Decode for AgencyID: Department of Environmental Quality
Decode for RegionID: Northwest Region
Category: Listing Action
Action Code Flag: False
Action: Facility placed on Inventory
Further Action: Not reported
Comments: Not reported

Action ID: 9498
Region: Northwestern Region
Complete Date: 06/28/2000
Rank Value: 0
Cleanup Flag: False
Created Date: 12/17/2002
Decode for AgencyID: Department of Environmental Quality
Decode for RegionID: Northwest Region
Category: Listing Action
Action Code Flag: False
Action: Proposal for Confirmed Release List recommended

PENINSULA TERMINAL RR (Continued) **S105042448**

Further Action: Not reported
Comments: Not reported

Action ID: 9499
Region: Northwestern Region
Complete Date: 06/28/2000
Rank Value: 0
Cleanup Flag: False
Created Date: 12/17/2002
Decode for AgencyID: Department of Environmental Quality
Decode for RegionID: Northwest Region
Category: Listing Action
Action Code Flag: False
Action: Proposal for Inventory recommended
Further Action: Not reported
Comments: Not reported

Operations:
Operation Id: 132836
Operation Status: Active
Common Name: Peninsula Terminal RR Site
Yrs of Operation: Early 1900s to present.
Comments: Rail yard used for switching and off-loading of chemical tank cars.
Updated Date: 06/04/2001
Updated By: jmw
Decode for OpstatID: Active
Operations SIC Id: 196664
SIC Code: 4013
Created By: Not reported
Created Date: 12/17/2002

CRL:
Name: PENINSULA TERMINAL RR
Address: 11707 N FORCE AVE.
City,State,Zip: PORTLAND, OR 97217
Facility ID: 1505
Location ID: 38618
Status Code: LIS
Facility Status: No Further Action (Conditional)
Lat/Long: 45.6076 / -122.6937

Institutional Control:
Name: PENINSULA TERMINAL RR
Address: 11707 N FORCE AVE.
City,State,Zip: PORTLAND, OR 97217
Site Control Sequence #: 1400
Site Id: 1505
Control Sequence #: 3
Begin Date: 10/09/1996
End Date: Not reported
Frequency Of Review: 60
Last Reviewed By: Dan Hafley
Last Review Date: 12/01/2004
Last Updated By: KDAUGHE
Last Updated Date: 05/25/2022
Group Sequence #: 2
Control Code: EES

PENINSULA TERMINAL RR (Continued) **S105042448**

Control Description: Easement Equitable Servitude
FK Type Code: 1
Group Code: PR
Group Description: Proprietary
Type Code: I
Type Description: Institutional
Comments: No further action determination is based on industrial soil cleanup standards and is contingent on site zoning/use remaining industrial, as documented in the deed restriction attached to site.

Name: PENINSULA TERMINAL RR
Address: 11707 N FORCE AVE.
City,State,Zip: PORTLAND, OR 97217
Site Control Sequence #: 156
Site Id: 1505
Control Sequence #: 5
Begin Date: 10/09/1996
End Date: Not reported
Frequency Of Review: 60
Last Reviewed By: Dan Hafley
Last Review Date: 12/01/2004
Last Updated By: KDAUGHE
Last Updated Date: 05/25/2022
Group Sequence #: 2
Control Code: USL
Control Description: Use Restriction Land
FK Type Code: 1
Group Code: PR
Group Description: Proprietary
Type Code: I
Type Description: Institutional
Comments: No further action determination is based on industrial soil cleanup standards and is contingent on site zoning/use remaining industrial, as documented in the deed restriction attached to site.

VCS:
Name: PENINSULA TERMINAL RR
Address: 11707 N FORCE AVE.
City,State,Zip: PORTLAND, OR 97217
ECS Site ID: 1505
Facility Size: 5 acres
Action: No Further Action (Conditional)
Start Date: 10/09/1996
End Date: 10/09/1996
Program: VCS
Latitude: 45.6076
Longitude: -122.6937

Name: PENINSULA TERMINAL RR
Address: 11707 N FORCE AVE.
City,State,Zip: PORTLAND, OR 97217
ECS Site ID: 1505
Facility Size: 5 acres
Action: Proposal for Confirmed Release List recommended
Start Date: 06/28/2000
End Date: 06/28/2000
Program: VCS

PENINSULA TERMINAL RR (Continued) **S105042448**

Latitude:	45.6076
Longitude:	-122.6937
Name:	PENINSULA TERMINAL RR
Address:	11707 N FORCE AVE.
City,State,Zip:	PORTLAND, OR 97217
ECS Site ID:	1505
Facility Size:	5 acres
Action:	Proposal for Inventory recommended
Start Date:	06/28/2000
End Date:	06/28/2000
Program:	VCS
Latitude:	45.6076
Longitude:	-122.6937
Name:	PENINSULA TERMINAL RR
Address:	11707 N FORCE AVE.
City,State,Zip:	PORTLAND, OR 97217
ECS Site ID:	1505
Facility Size:	5 acres
Action:	Facility placed on Inventory
Start Date:	07/05/2001
End Date:	07/05/2001
Program:	VCS
Latitude:	45.6076
Longitude:	-122.6937
Name:	PENINSULA TERMINAL RR
Address:	11707 N FORCE AVE.
City,State,Zip:	PORTLAND, OR 97217
ECS Site ID:	1505
Facility Size:	5 acres
Action:	Facility placed on Confirmed Release List
Start Date:	07/05/2001
End Date:	07/05/2001
Program:	VCS
Latitude:	45.6076
Longitude:	-122.6937
Name:	PENINSULA TERMINAL RR
Address:	11707 N FORCE AVE.
City,State,Zip:	PORTLAND, OR 97217
ECS Site ID:	1505
Facility Size:	5 acres
Action:	Facility proposed for Inventory
Start Date:	01/10/2001
End Date:	01/10/2001
Program:	VCS
Latitude:	45.6076
Longitude:	-122.6937
Name:	PENINSULA TERMINAL RR
Address:	11707 N FORCE AVE.
City,State,Zip:	PORTLAND, OR 97217
ECS Site ID:	1505
Facility Size:	5 acres
Action:	Facility proposed for Confirmed Release List

PENINSULA TERMINAL RR (Continued) **S105042448**

Start Date:	01/10/2001
End Date:	01/10/2001
Program:	VCS
Latitude:	45.6076
Longitude:	-122.6937
Name:	PENINSULA TERMINAL RR
Address:	11707 N FORCE AVE.
City,State,Zip:	PORTLAND, OR 97217
ECS Site ID:	1505
Facility Size:	5 acres
Action:	Insufficient information to list
Start Date:	05/23/1994
End Date:	05/23/1994
Program:	VCS
Latitude:	45.6076
Longitude:	-122.6937
Name:	PENINSULA TERMINAL RR
Address:	11707 N FORCE AVE.
City,State,Zip:	PORTLAND, OR 97217
ECS Site ID:	1505
Facility Size:	5 acres
Action:	Listing Review completed
Start Date:	05/23/1994
End Date:	05/23/1994
Program:	VCS
Latitude:	45.6076
Longitude:	-122.6937
Name:	PENINSULA TERMINAL RR
Address:	11707 N FORCE AVE.
City,State,Zip:	PORTLAND, OR 97217
ECS Site ID:	1505
Facility Size:	5 acres
Action:	VCS Waiting List
Start Date:	09/23/1993
End Date:	02/06/1994
Program:	VCS
Latitude:	45.6076
Longitude:	-122.6937
Name:	PENINSULA TERMINAL RR
Address:	11707 N FORCE AVE.
City,State,Zip:	PORTLAND, OR 97217
ECS Site ID:	1505
Facility Size:	5 acres
Action:	Institutional Control
Start Date:	10/09/1996
End Date:	Not reported
Program:	VCS
Latitude:	45.6076
Longitude:	-122.6937
Name:	PENINSULA TERMINAL RR
Address:	11707 N FORCE AVE.
City,State,Zip:	PORTLAND, OR 97217

PENINSULA TERMINAL RR (Continued) **S105042448**

ECS Site ID:	1505
Facility Size:	5 acres
Action:	Letter Agreement
Start Date:	03/25/1994
End Date:	03/25/1994
Program:	VCS
Latitude:	45.6076
Longitude:	-122.6937

Name:	PENINSULA TERMINAL RR
Address:	11707 N FORCE AVE.
City,State,Zip:	PORTLAND, OR 97217
ECS Site ID:	1505
Facility Size:	5 acres
Action:	Site added to database
Start Date:	02/07/1994
End Date:	Not reported
Program:	VCS
Latitude:	45.6076
Longitude:	-122.6937

Name:	PENINSULA TERMINAL RR
Address:	11707 N FORCE AVE.
City,State,Zip:	PORTLAND, OR 97217
ECS Site ID:	1505
Facility Size:	5 acres
Action:	SITE INVESTIGATION
Start Date:	05/13/1995
End Date:	10/09/1996
Program:	VCS
Latitude:	45.6076
Longitude:	-122.6937

Name:	PENINSULA TERMINAL RR
Address:	11707 N FORCE AVE.
City,State,Zip:	PORTLAND, OR 97217
ECS Site ID:	1505
Facility Size:	5 acres
Action:	SITE EVALUATION
Start Date:	03/25/1994
End Date:	03/27/1994
Program:	VCS
Latitude:	45.6076
Longitude:	-122.6937

Name:	PENINSULA TERMINAL RR
Address:	11707 N FORCE AVE.
City,State,Zip:	PORTLAND, OR 97217
ECS Site ID:	1505
Facility Size:	5 acres
Action:	NEGOTIATIONS
Start Date:	02/07/1994
End Date:	03/25/1994
Program:	VCS
Latitude:	45.6076
Longitude:	-122.6937

PENINSULA TERMINAL RR (Continued) **S105042448**

Name:	PENINSULA TERMINAL RR
Address:	11707 N FORCE AVE.
City,State,Zip:	PORTLAND, OR 97217
ECS Site ID:	1505
Facility Size:	5 acres
Action:	PRELIMINARY ASSESSMENT EQUIVALENT
Start Date:	06/14/1994
End Date:	06/14/1994
Program:	VCS
Latitude:	45.6076
Longitude:	-122.6937

---

42 HARBOR OIL INC. **Delisted NPL 1000302670**
WSW AKA CHEMPRO OF OREGON INC 11535 N FORCE ST **SEMS 9721WCLBRC11535**
1/2-1 PORTLAND, OR 97217 **US ENG CONTROLS**
0.607 mi. **OR ECSI**
3204 ft. **OR SWF/LF**
OR AST
Relative: **OR VCP**
Lower **OR SPILLS**
OR HAZMAT
Actual: **RCRA NonGen / NLR**
19 ft. **TRIS**
ROD
PRP
PADS
FTTS
HIST FTTS
ECHO
OR AIRS
OR HSIS
OR MANIFEST
OR NPDES

Delisted NPL:

EPA Region:	10
EPA ID:	ORD071803985
Site ID:	1000442
Name:	HARBOR OIL INC.
Address:	AKA CHEMPRO OF OREGON INC 11535 N FORCE ST
City,State,Zip:	PORTLAND, OR 97217
Federal Description:	N
Latitude:	45.606389
NAI:	Y
Native American Entity:	Confederated Tribes and Bands of the Yakama Nation (Current)
Longitude:	-122.691389
Deleted Date:	2014-06-05 00:00:00

Narr:

Site Name:	Harbor Oil
Site EPA ID:	ORD071803985
Deletion Date:	6/5/2014
Site Score:	48
Site List URL:	https://semspub.epa.gov/src/document/10/501000224
Site Progress URL:	https://cumulis.epa.gov/supercpad/cursites/csitinfo.cfm?id=1000442
otice URL:	http://www.gpo.gov/fdsys/pkg/FR-2014-04-07/pdf/2014-06815.pdf
elete URL:	http://www.gpo.gov/fdsys/pkg/FR-2014-06-05/pdf/2014-13059.pdf
Site Location URL:	https://epa.maps.arcgis.com/apps/webappviewer/index.html?id=33cebcdfdd

HARBOR OIL INC. (Continued) **1000302670**

1b4c3a8b51d416956c41f1&query=Superfund_National_Priorities_List__NPL__Sites_with_Status_Information_7557,SITE_EPA_ID=%27ORD071803985%27

Federal Facility Indicator: No

SEMS:

Site ID:	1000442
EPA ID:	ORD071803985
Name:	HARBOR OIL INC.
Address:	AKA CHEMPRO OF OREGON INC
Address 2:	11535 N FORCE ST
City,State,Zip:	PORTLAND, OR 97217
Cong District:	03
FIPS Code:	41051
Latitude:	+45.606389
Longitude:	-122.691389
FF:	N
NPL:	Deleted from the Final NPL
Non NPL Status:	Not reported

SEMS Detail:

Region:	10
Site ID:	1000442
EPA ID:	ORD071803985
Site Name:	HARBOR OIL INC.
NPL:	D
FF:	N
OU:	00
Action Code:	PA
Action Name:	PA
SEQ:	1
Start Date:	1984-06-26 05:00:00
Finish Date:	1984-08-01 05:00:00
Qual:	H
Current Action Lead:	EPA Perf

Region:	10
Site ID:	1000442
EPA ID:	ORD071803985
Site Name:	HARBOR OIL INC.
NPL:	D
FF:	N
OU:	00
Action Code:	SI
Action Name:	SI
SEQ:	2
Start Date:	2001-02-09 05:00:00
Finish Date:	2001-07-27 04:00:00
Qual:	H
Current Action Lead:	EPA Perf

Region:	10
Site ID:	1000442
EPA ID:	ORD071803985
Site Name:	HARBOR OIL INC.
NPL:	D
FF:	N

HARBOR OIL INC. (Continued) **1000302670**

OU: 00
Action Code: SI
Action Name: SI
SEQ: 1
Start Date: 1985-01-01 06:00:00
Finish Date: 1985-04-12 06:00:00
Qual: N
Current Action Lead: EPA Perf

Region: 10
Site ID: 1000442
EPA ID: ORD071803985
Site Name: HARBOR OIL INC.
NPL: D
FF: N
OU: 00
Action Code: HR
Action Name: HAZRANK
SEQ: 1
Start Date: 2001-07-27 04:00:00
Finish Date: 2002-09-05 04:00:00
Qual: N
Current Action Lead: EPA Perf

Region: 10
Site ID: 1000442
EPA ID: ORD071803985
Site Name: HARBOR OIL INC.
NPL: D
FF: N
OU: 00
Action Code: NP
Action Name: PROPOSED
SEQ: 1
Start Date: 2002-09-05 04:00:00
Finish Date: 2002-09-05 04:00:00
Qual: Not reported
Current Action Lead: EPA Perf

Region: 10
Site ID: 1000442
EPA ID: ORD071803985
Site Name: HARBOR OIL INC.
NPL: D
FF: N
OU: 00
Action Code: DS
Action Name: DISCVRY
SEQ: 1
Start Date: 1979-07-01 04:00:00
Finish Date: 1979-07-01 04:00:00
Qual: Not reported
Current Action Lead: EPA Perf

Region: 10
Site ID: 1000442
EPA ID: ORD071803985

HARBOR OIL INC. (Continued) **1000302670**

Site Name: HARBOR OIL INC.
NPL: D
FF: N
OU: 01
Action Code: RO
Action Name: ROD
SEQ: 1
Start Date: 2013-06-28 05:00:00
Finish Date: 2013-06-28 05:00:00
Qual: R
Current Action Lead: EPA Perf

Region: 10
Site ID: 1000442
EPA ID: ORD071803985
Site Name: HARBOR OIL INC.
NPL: D
FF: N
OU: 00
Action Code: ND
Action Name: DELETION
SEQ: 1
Start Date: 2014-06-05 05:00:00
Finish Date: 2014-06-05 05:00:00
Qual: Not reported
Current Action Lead: EPA Perf

Region: 10
Site ID: 1000442
EPA ID: ORD071803985
Site Name: HARBOR OIL INC.
NPL: D
FF: N
OU: 01
Action Code: CO
Action Name: RI/FS
SEQ: 1
Start Date: 2003-09-30 04:00:00
Finish Date: 2007-05-31 04:00:00
Qual: Not reported
Current Action Lead: EPA Perf

Region: 10
Site ID: 1000442
EPA ID: ORD071803985
Site Name: HARBOR OIL INC.
NPL: D
FF: N
OU: 00
Action Code: NF
Action Name: NPL FINL
SEQ: 1
Start Date: 2003-09-29 04:00:00
Finish Date: 2003-09-29 04:00:00
Qual: Not reported
Current Action Lead: EPA Perf

HARBOR OIL INC. (Continued) **1000302670**

Region: 10
Site ID: 1000442
EPA ID: ORD071803985
Site Name: HARBOR OIL INC.
NPL: D
FF: N
OU: 00
Action Code: MA
Action Name: ST COOP
SEQ: 2
Start Date: 2008-01-22 05:00:00
Finish Date: 2014-02-25 05:00:00
Qual: Not reported
Current Action Lead: EPA Perf

Region: 10
Site ID: 1000442
EPA ID: ORD071803985
Site Name: HARBOR OIL INC.
NPL: D
FF: N
OU: 00
Action Code: TG
Action Name: TA GRANT
SEQ: 1
Start Date: 2007-05-10 04:00:00
Finish Date: 2013-05-08 05:00:00
Qual: Not reported
Current Action Lead: EPA Perf

Region: 10
Site ID: 1000442
EPA ID: ORD071803985
Site Name: HARBOR OIL INC.
NPL: D
FF: N
OU: 00
Action Code: MA
Action Name: ST COOP
SEQ: 1
Start Date: 2004-06-14 04:00:00
Finish Date: 2013-11-08 05:00:00
Qual: Not reported
Current Action Lead: EPA Perf

Region: 10
Site ID: 1000442
EPA ID: ORD071803985
Site Name: HARBOR OIL INC.
NPL: D
FF: N
OU: 00
Action Code: MA
Action Name: ST COOP
SEQ: 3
Start Date: 2007-10-22 04:00:00
Finish Date: 2013-11-06 05:00:00

HARBOR OIL INC. (Continued) **1000302670**

Qual: Not reported
Current Action Lead: EPA Perf

Region: 10
Site ID: 1000442
EPA ID: ORD071803985
Site Name: HARBOR OIL INC.
NPL: D
FF: N
OU: 00
Action Code: CQ
Action Name: CLSOUT R
SEQ: 1
Start Date: 2013-08-05 04:00:00
Finish Date: 2013-08-05 04:00:00
Qual: Not reported
Current Action Lead: EPA Perf

Region: 10
Site ID: 1000442
EPA ID: ORD071803985
Site Name: HARBOR OIL INC.
NPL: D
FF: N
OU: 00
Action Code: TU
Action Name: NOID
SEQ: 1
Start Date: 2014-04-07 05:00:00
Finish Date: 2014-04-07 05:00:00
Qual: Not reported
Current Action Lead: EPA Perf

Region: 10
Site ID: 1000442
EPA ID: ORD071803985
Site Name: HARBOR OIL INC.
NPL: D
FF: N
OU: 01
Action Code: BD
Action Name: PRP RI/FS
SEQ: 1
Start Date: 2007-05-31 04:00:00
Finish Date: 2013-06-28 05:00:00
Qual: Not reported
Current Action Lead: EPA Ovrsght

SIte:
Name: HARBOR OIL INC.
Address: AKA CHEMPRO OF OREGON INC
Address 2: Not reported
City,State,Zip: PORTLAND, OR 97217
Event Code: Not reported
Action Taken Date: 06/28/2013
EPA ID: ORD071803985

HARBOR OIL INC. (Continued) **1000302670**

Action Name:	Record of Decision
Action ID:	1
Operable Unit:	01
Contaminated Media:	Surface Water
Contact Name:	Not reported
Contact Telephone:	Not reported
Event:	Not reported
Federal Facility:	N
Fiscal Year:	2013
NPL Status:	Deleted from the Final NPL
Superfund Alternative Agreement:	N
Latitude:	+45.606389
Longitude:	-122.691389

Media:

EPA ID:	ORD071803985
Contaminated Media:	Surface Water
Action ID:	1
Operable Unit:	01
Action Name:	Record of Decision
Action Taken Date:	06/28/2013
Event Code:	Not reported
Contact Name:	Not reported
Contact Telephone:	Not reported
Event:	Not reported
Federal Facility:	N
Fiscal Year:	2013
NPL Status:	Deleted from the Final NPL
Superfund Alternative Agreement:	N
Latitude:	+45.606389
Longitude:	-122.691389

EPA ID:	ORD071803985
Contaminated Media:	Groundwater
Action ID:	1
Operable Unit:	01
Action Name:	Record of Decision
Action Taken Date:	06/28/2013
Event Code:	Not reported
Contact Name:	Not reported
Contact Telephone:	Not reported
Event:	Not reported
Federal Facility:	N
Fiscal Year:	2013
NPL Status:	Deleted from the Final NPL
Superfund Alternative Agreement:	N
Latitude:	+45.606389
Longitude:	-122.691389

EPA ID:	ORD071803985
Contaminated Media:	Sediment
Action ID:	1
Operable Unit:	01
Action Name:	Record of Decision
Action Taken Date:	06/28/2013
Event Code:	Not reported
Contact Name:	Not reported
Contact Telephone:	Not reported

HARBOR OIL INC. (Continued) **1000302670**

Event:	Not reported
Federal Facility:	N
Fiscal Year:	2013
NPL Status:	Deleted from the Final NPL
Superfund Alternative Agreement:	N
Latitude:	+45.606389
Longitude:	-122.691389

EPA ID:	ORD071803985
Contaminated Media:	Soil
Action ID:	1
Operable Unit:	01
Action Name:	Record of Decision
Action Taken Date:	06/28/2013
Event Code:	Not reported
Contact Name:	Not reported
Contact Telephone:	Not reported
Event:	Not reported
Federal Facility:	N
Fiscal Year:	2013
NPL Status:	Deleted from the Final NPL
Superfund Alternative Agreement:	N
Latitude:	+45.606389
Longitude:	-122.691389

EPA ID:	ORD071803985
Contaminated Media:	Fish Tissue
Action ID:	1
Operable Unit:	01
Action Name:	Record of Decision
Action Taken Date:	06/28/2013
Event Code:	Not reported
Contact Name:	Not reported
Contact Telephone:	Not reported
Event:	Not reported
Federal Facility:	N
Fiscal Year:	2013
NPL Status:	Deleted from the Final NPL
Superfund Alternative Agreement:	N
Latitude:	+45.606389
Longitude:	-122.691389

ECSI:

Name:	HARBOR OIL INC. (FORMER)
Address:	11535 N FORCE AVE.
City,State,Zip:	PORTLAND, OR 97217
State ID Number:	24
Brown ID:	0
Study Area:	False
Region ID:	2
Legislatve ID:	834
Investigation:	Suspect
FACA ID:	576
Further Action:	0
Lat/Long (dms):	45 36 22.30 / -122 41 37.70
County Code:	26.00

HARBOR OIL INC. (Continued) **1000302670**

Score Value: Not reported
Cerclis ID: 071803985
Township Coord.: 2.00
Township Zone: N
Range Coord: 1.00
Range Zone: E
Section Coord: 33
Qtr Section: Not reported
Tax Lots: 2
Size: 4.2 acres
NPL: False
Orphan: False
Updated By: GWISTAR
Update Date: 06/05/2014
Created Date: 04/22/1988
Decode For RegionID: Northwest Region
Decode For BrownID: Not reported
Decode For Furtheract: Not reported
Decode For Investstat: Suspect
Decode For Legislative: Environmental Protection Agency
Alias Name: Chem-Pro of Oregon
Alias Name: American Recyclers
Alias Name: Dobbins Oil
Alias Name: Energy & Material Recovery Inc.

Hazardous Release:
Substance ID.: 121989
Haz Release ID: 384782
Qty Released: unknown
Date Released: Surface runoff/fish kill - 3/74; fire, 10/79 - never fully confirmed.
Update Date: 07/30/2007
Update By: JWAGGY
Substance Code: ECD200
Substance Name: OIL OR FUEL RELATED COMPOUNDS
Substance Abbrev.: Not reported
Substance Category ID: 8532
Substance Category: Petroleum Related Releases for OSPIRG Report
Category Level: Not reported
Created By: Not reported
Created Date: 12/17/2002
Substance Category ID: 8532
Substance Category: Petroleum Related Releases for OSPIRG Report
Category Level: Not reported
Created By: Not reported
Created Date: 12/17/2002
Comment ID: 303678
Release Code: Data Sources
Release Comments: NWR HW Source file for Harbor Oil, PA by E & E
Decode for Relcomcd: Data Sources
Sampling Result ID: 343330
Feature Id: Not reported
Hazard Release Id: 384782
Medium: 703
Substance Abbrev.: Not reported
Unit Code: Not reported
Observation: False
Owner Operator: False
Lab Data: True

HARBOR OIL INC. (Continued) **1000302670**

Sample Depth: Not reported
Start Date: 11/18/1990
End Date: Not reported
Min Concentration: Not reported
Max Concentration: Not reported
Sample Comment: 13,700 ppm
Last Update By: ars
Update Date: 05/01/1995
Decode for MediumID: Soil

Substance ID.: 122012
Haz Release ID: 381644
Qty Released: Not reported
Date Released: historical releases over a number of years
Update Date: 04/29/1998
Update By: Not reported
Substance Code: ECD275
Substance Name: TOTAL PETROLEUM HYDROCARBONS (TPH)
Substance Abbrev.: Not reported
Substance Category ID: 8540
Substance Category: Petroleum Related Releases for OSPIRG Report
Category Level: Not reported
Created By: Not reported
Created Date: 12/17/2002
Substance Category ID: 8540
Substance Category: Petroleum Related Releases for OSPIRG Report
Category Level: Not reported
Created By: Not reported
Created Date: 12/17/2002
Comment ID: 303679
Release Code: General Comments
Release Comments: Harbor Oil a suspected source.
Decode for Relcomcd: General Comments
Comment ID: 303680
Release Code: Media Contamination Footnote
Release Comments: Surface Water Sediment (Force Lake)
Decode for Relcomcd: Media Contamination Footnote
Sampling Result ID: 341976
Feature Id: Not reported
Hazard Release Id: 381644
Medium: 701
Substance Abbrev.: Not reported
Unit Code: Not reported
Observation: False
Owner Operator: False
Lab Data: True
Sample Depth: Not reported
Start Date: Not reported
End Date: Not reported
Min Concentration: Not reported
Max Concentration: Not reported
Sample Comment: 180 mg/kg
Last Update By: jmd
Update Date: 04/29/1998
Decode for MediumID: Sediment
Sampling Result ID: 341975
Feature Id: Not reported

HARBOR OIL INC. (Continued) **1000302670**

Hazard Release Id: 381644
Medium: 701
Substance Abbrev.: Not reported
Unit Code: Not reported
Observation: False
Owner Operator: False
Lab Data: False
Sample Depth: Not reported
Start Date: Not reported
End Date: Not reported
Min Concentration: Not reported
Max Concentration: Not reported
Sample Comment: Not reported
Last Update By: jmd
Update Date: 04/29/1998
Decode for MediumID: Sediment

Substance ID.: 121639
Haz Release ID: 381645
Qty Released: historical releases over a number of years.
Date Released: Not reported
Update Date: 04/29/1998
Update By: Not reported
Substance Code: 7439-92-1
Substance Name: LEAD
Substance Abbrev.: Not reported
Substance Category ID: 8466
Substance Category: Inorganics
Category Level: Not reported
Created By: Not reported
Created Date: 12/17/2002
Substance Category ID: 8466
Substance Category: Inorganics
Category Level: Not reported
Created By: Not reported
Created Date: 12/17/2002
Substance Alias ID: 319256
Sub Alias Name: PB
Comment ID: 303672
Release Code: General Comments
Release Comments: Harbor Oil a suspected source. The sediment concentration may not be representative and will be verified with future sampling.
Decode for Relcomcd: General Comments
Comment ID: 303673
Release Code: Media Contamination Footnote
Release Comments: Surface Water Sediment (Force Lake).
Decode for Relcomcd: Media Contamination Footnote
Sampling Result ID: 341977
Feature Id: Not reported
Hazard Release Id: 381645
Medium: 701
Substance Abbrev.: Not reported
Unit Code: Not reported
Observation: False
Owner Operator: False
Lab Data: True
Sample Depth: Not reported

HARBOR OIL INC. (Continued) **1000302670**

Start Date: Not reported
End Date: Not reported
Min Concentration: Not reported
Max Concentration: Not reported
Sample Comment: 18,600 mg/kg
Last Update By: jmd
Update Date: 04/29/1998
Decode for MediumID: Sediment
Sampling Result ID: 347372
Feature Id: 0
Hazard Release Id: 381645
Medium: 703
Substance Abbrev.: 0
Unit Code: Not reported
Observation: False
Owner Operator: False
Lab Data: True
Sample Depth: Not reported
Start Date: 08/01/2000
End Date: Not reported
Min Concentration: Not reported
Max Concentration: Not reported
Sample Comment: 337 mg/kg
Last Update By: JWAGGY
Update Date: 07/03/2003
Decode for MediumID: Soil

Substance ID.: 121671
Haz Release ID: 385970
Qty Released: Not reported
Date Released: Not reported
Update Date: 07/03/2003
Update By: JWAGGY
Substance Code: 7440-47-3
Substance Name: CHROMIUM
Substance Abbrev.: Not reported
Substance Category ID: 8462
Substance Category: Inorganics
Category Level: Not reported
Created By: Not reported
Created Date: 12/17/2002
Substance Category ID: 8462
Substance Category: Inorganics
Category Level: Not reported
Created By: Not reported
Created Date: 12/17/2002
Substance Alias ID: 319294
Sub Alias Name: CHROMIUM, TOTAL
Substance Alias ID: 318145
Sub Alias Name: CHROMIUM, INORGANIC
Sampling Result ID: 347370
Feature Id: 0
Hazard Release Id: 385970
Medium: 703
Substance Abbrev.: 0
Unit Code: Not reported
Observation: False

HARBOR OIL INC. (Continued) **1000302670**

Owner Operator: False
Lab Data: True
Sample Depth: Not reported
Start Date: 08/01/2000
End Date: Not reported
Min Concentration: Not reported
Max Concentration: Not reported
Sample Comment: 38 mg/kg
Last Update By: JWAGGY
Update Date: 07/03/2003
Decode for MediumID: Soil

Substance ID.: 121673
Haz Release ID: 385971
Qty Released: Not reported
Date Released: Not reported
Update Date: 07/03/2003
Update By: JWAGGY
Substance Code: 7440-50-8
Substance Name: COPPER
Substance Abbrev.: Not reported
Substance Category ID: 8464
Substance Category: Inorganics
Category Level: Not reported
Created By: Not reported
Created Date: 12/17/2002
Substance Category ID: 8464
Substance Category: Inorganics
Category Level: Not reported
Created By: Not reported
Created Date: 12/17/2002
Substance Alias ID: 319296
Sub Alias Name: CU
Sampling Result ID: 347371
Feature Id: 0
Hazard Release Id: 385971
Medium: 703
Substance Abbrev.: 0
Unit Code: Not reported
Observation: False
Owner Operator: False
Lab Data: True
Sample Depth: Not reported
Start Date: 08/01/2000
End Date: Not reported
Min Concentration: Not reported
Max Concentration: Not reported
Sample Comment: 293 mg/kg
Last Update By: JWAGGY
Update Date: 07/03/2003
Decode for MediumID: Soil

Substance ID.: 121643
Haz Release ID: 385972
Qty Released: Not reported
Date Released: Not reported
Update Date: 07/03/2003

HARBOR OIL INC. (Continued) **1000302670**

Update By: JWAGGY
Substance Code: 7439-97-6
Substance Name: MERCURY
Substance Abbrev.: Not reported
Substance Category ID: 8467
Substance Category: Inorganics
Category Level: Not reported
Created By: Not reported
Created Date: 12/17/2002
Substance Category ID: 8467
Substance Category: Inorganics
Category Level: Not reported
Created By: Not reported
Created Date: 12/17/2002
Substance Alias ID: 319260
Sub Alias Name: HG
Substance Alias ID: 319261
Sub Alias Name: HYDRARGYRUM
Substance Alias ID: 319262
Sub Alias Name: LIQUID SILVER
Substance Alias ID: 319263
Sub Alias Name: QUICKSILVER
Sampling Result ID: 347373
Feature Id: 0
Hazard Release Id: 385972
Medium: 703
Substance Abbrev.: 0
Unit Code: Not reported
Observation: False
Owner Operator: False
Lab Data: True
Sample Depth: Not reported
Start Date: 08/01/2000
End Date: Not reported
Min Concentration: Not reported
Max Concentration: Not reported
Sample Comment: 6.69 mg/kg
Last Update By: JWAGGY
Update Date: 07/03/2003
Decode for MediumID: Soil

Substance ID.: 121679
Haz Release ID: 385973
Qty Released: Not reported
Date Released: Not reported
Update Date: 07/03/2003
Update By: JWAGGY
Substance Code: 7440-66-6
Substance Name: ZINC
Substance Abbrev.: Not reported
Substance Alias ID: 319302
Sub Alias Name: ZN
Sampling Result ID: 347374
Feature Id: 0
Hazard Release Id: 385973
Medium: 703
Substance Abbrev.: 0

HARBOR OIL INC. (Continued) **1000302670**

Unit Code: Not reported
Observation: False
Owner Operator: False
Lab Data: True
Sample Depth: Not reported
Start Date: 08/01/2000
End Date: Not reported
Min Concentration: Not reported
Max Concentration: Not reported
Sample Comment: 289 mg/kg
Last Update By: JWAGGY
Update Date: 07/03/2003
Decode for MediumID: Soil

Substance ID.: 121614
Haz Release ID: 385974
Qty Released: Not reported
Date Released: Not reported
Update Date: 07/03/2003
Update By: JWAGGY
Substance Code: 72-54-8
Substance Name: DDD,p,p'-
Substance Abbrev.: Not reported
Substance Alias ID: 319194
Sub Alias Name: DICHLORO-2,2-BIS(p-CHLOROPHENYL)ETHANE,1,1-
Substance Alias ID: 319195
Sub Alias Name: DICHLORODIPHENYLDICHLOROETHANE
Substance Alias ID: 319196
Sub Alias Name: RHOTHANE
Substance Alias ID: 319197
Sub Alias Name: TDE
Substance Alias ID: 319198
Sub Alias Name: TDE,p,p'-
Substance Alias ID: 319199
Sub Alias Name: TETRACHLORODIPHENYLETHANE
Sampling Result ID: 347375
Feature Id: 0
Hazard Release Id: 385974
Medium: 703
Substance Abbrev.: 0
Unit Code: Not reported
Observation: False
Owner Operator: False
Lab Data: True
Sample Depth: Not reported
Start Date: 07/31/2000
End Date: Not reported
Min Concentration: Not reported
Max Concentration: Not reported
Sample Comment: 64 mg/kg
Last Update By: JWAGGY
Update Date: 07/03/2003
Decode for MediumID: Soil

Substance ID.: 121615
Haz Release ID: 385975
Qty Released: Not reported

HARBOR OIL INC. (Continued) **1000302670**

Date Released: Not reported
Update Date: 07/03/2003
Update By: JWAGGY
Substance Code: 72-55-9
Substance Name: DDE,p,p'-
Substance Abbrev.: Not reported
Substance Alias ID: 319200
Sub Alias Name: BIS(p-CHLOROPHENYL)-1,1-DICHLOROETHYLENE,2,2-
Substance Alias ID: 319201
Sub Alias Name: DICHLORODIPHENYL DICHLOROETHYLENE,p,p'-
Substance Alias ID: 319202
Sub Alias Name: DICHLOROETHENYLIDENE)BIS(4-CHLOROBENZENE),1,1'-(-
Sampling Result ID: 347376
Feature Id: 0
Hazard Release Id: 385975
Medium: 703
Substance Abbrev.: 0
Unit Code: Not reported
Observation: False
Owner Operator: False
Lab Data: True
Sample Depth: Not reported
Start Date: 07/31/2000
End Date: Not reported
Min Concentration: Not reported
Max Concentration: Not reported
Sample Comment: 5.2 mg/kg
Last Update By: JWAGGY
Update Date: 07/03/2003
Decode for MediumID: Soil

Substance ID.: 121373
Haz Release ID: 385976
Qty Released: Not reported
Date Released: Not reported
Update Date: 07/03/2003
Update By: JWAGGY
Substance Code: 50-29-3
Substance Name: DDT,p,p'-
Substance Abbrev.: Not reported
Substance Alias ID: 318555
Sub Alias Name: BIS(p-CHLOROPHENYL)-2,2,2-TRICHLOROETHANE,1,1-
Substance Alias ID: 318556
Sub Alias Name: CHLOROPHENOTHANE
Substance Alias ID: 318557
Sub Alias Name: DICHLORODIPHENYLTRICHLOROETHANE
Substance Alias ID: 318558
Sub Alias Name: ETHANE,1,1,1-TRICHLORO-2,2-BIS(p-CHLOROPHENYL)-
Sampling Result ID: 347377
Feature Id: 0
Hazard Release Id: 385976
Medium: 703
Substance Abbrev.: 0
Unit Code: Not reported
Observation: False
Owner Operator: False
Lab Data: True

HARBOR OIL INC. (Continued) **1000302670**

Sample Depth: Not reported
Start Date: 07/31/2000
End Date: Not reported
Min Concentration: Not reported
Max Concentration: Not reported
Sample Comment: 8.4 mg/kg
Last Update By: JWAGGY
Update Date: 07/03/2003
Decode for MediumID: Soil

Substance ID.: 121009
Haz Release ID: 385977
Qty Released: Not reported
Date Released: Not reported
Update Date: 07/03/2003
Update By: JWAGGY
Substance Code: 12672-29-6
Substance Name: PCB 1248
Substance Abbrev.: Not reported
Substance Category ID: 8555
Substance Category: PCB Substances for the OSPIRG Report
Category Level: Not reported
Created By: Not reported
Created Date: 12/17/2002
Substance Category ID: 8555
Substance Category: PCB Substances for the OSPIRG Report
Category Level: Not reported
Created By: Not reported
Created Date: 12/17/2002
Substance Alias ID: 316910
Sub Alias Name: AROCLOR 1248
Sampling Result ID: 347378
Feature Id: 0
Hazard Release Id: 385977
Medium: 703
Substance Abbrev.: 0
Unit Code: Not reported
Observation: False
Owner Operator: False
Lab Data: True
Sample Depth: Not reported
Start Date: 08/01/2000
End Date: Not reported
Min Concentration: Not reported
Max Concentration: Not reported
Sample Comment: 12 mg/kg
Last Update By: JWAGGY
Update Date: 07/03/2003
Decode for MediumID: Soil

Substance ID.: 120908
Haz Release ID: 385978
Qty Released: Not reported
Date Released: Not reported
Update Date: 07/03/2003
Update By: JWAGGY
Substance Code: 11096-82-5

HARBOR OIL INC. (Continued) **1000302670**

Substance Name: PCB 1260
Substance Abbrev.: Not reported
Substance Category ID: 8496
Substance Category: Semi-volatiles
Category Level: Not reported
Created By: Not reported
Created Date: 12/17/2002
Substance Category ID: 8557
Substance Category: PCB Substances for the OSPIRG Report
Category Level: Not reported
Created By: Not reported
Created Date: 12/17/2002
Substance Category ID: 8496
Substance Category: Semi-volatiles
Category Level: Not reported
Created By: Not reported
Created Date: 12/17/2002
Substance Category ID: 8557
Substance Category: PCB Substances for the OSPIRG Report
Category Level: Not reported
Created By: Not reported
Created Date: 12/17/2002
Substance Alias ID: 316557
Sub Alias Name: AROCHLOR 1260
Substance Alias ID: 316558
Sub Alias Name: AROCLOR 1260
Sampling Result ID: 347379
Feature Id: 0
Hazard Release Id: 385978
Medium: 703
Substance Abbrev.: 0
Unit Code: Not reported
Observation: False
Owner Operator: False
Lab Data: True
Sample Depth: Not reported
Start Date: 08/01/2000
End Date: Not reported
Min Concentration: Not reported
Max Concentration: Not reported
Sample Comment: 4.6 mg/kg
Last Update By: JWAGGY
Update Date: 07/03/2003
Decode for MediumID: Soil

Substance ID.: 121374
Haz Release ID: 385979
Qty Released: Not reported
Date Released: Not reported
Update Date: 07/03/2003
Update By: JWAGGY
Substance Code: 50-32-8
Substance Name: BENZO(a)PYRENE
Substance Abbrev.: Not reported
Substance Category ID: 8476
Substance Category: Semi-volatiles
Category Level: Not reported

HARBOR OIL INC. (Continued) **1000302670**

Created By: Not reported
Created Date: 12/17/2002
Substance Category ID: 8476
Substance Category: Semi-volatiles
Category Level: Not reported
Created By: Not reported
Created Date: 12/17/2002
Substance Alias ID: 318559
Sub Alias Name: B(a)P
Substance Alias ID: 318560
Sub Alias Name: BENZOPYRENE,3,4-
Substance Alias ID: 318561
Sub Alias Name: BENZPYRENE,3,4-
Substance Alias ID: 318562
Sub Alias Name: BP
Sampling Result ID: 347380
Feature Id: 0
Hazard Release Id: 385979
Medium: 703
Substance Abbrev.: 0
Unit Code: Not reported
Observation: False
Owner Operator: False
Lab Data: True
Sample Depth: Not reported
Start Date: 07/31/2000
End Date: Not reported
Min Concentration: Not reported
Max Concentration: Not reported
Sample Comment: 540 ug/kg
Last Update By: JWAGGY
Update Date: 07/03/2003
Decode for MediumID: Soil

Substance ID.: 121868
Haz Release ID: 385980
Qty Released: Not reported
Date Released: Not reported
Update Date: 07/03/2003
Update By: JWAGGY
Substance Code: 91-20-3
Substance Name: NAPHTHALENE
Substance Abbrev.: Not reported
Substance Category ID: 8494
Substance Category: Semi-volatiles
Category Level: Not reported
Created By: Not reported
Created Date: 12/17/2002
Substance Category ID: 8494
Substance Category: Semi-volatiles
Category Level: Not reported
Created By: Not reported
Created Date: 12/17/2002
Substance Alias ID: 317793
Sub Alias Name: MOTH BALLS
Substance Alias ID: 317794
Sub Alias Name: NAPHTHENE

HARBOR OIL INC. (Continued) **1000302670**

Substance Alias ID: 317795
Sub Alias Name: TAR CAMPHOR
Sampling Result ID: 347381
Feature Id: 0
Hazard Release Id: 385980
Medium: 703
Substance Abbrev.: 0
Unit Code: Not reported
Observation: False
Owner Operator: False
Lab Data: True
Sample Depth: Not reported
Start Date: 08/01/2000
End Date: Not reported
Min Concentration: Not reported
Max Concentration: Not reported
Sample Comment: 5.88 mg/kg
Last Update By: JWAGGY
Update Date: 07/03/2003
Decode for MediumID: Soil

Substance ID.: 121426
Haz Release ID: 385981
Qty Released: Not reported
Date Released: Not reported
Update Date: 07/03/2003
Update By: JWAGGY
Substance Code: 53469-21-9
Substance Name: PCB 1242
Substance Abbrev.: Not reported
Substance Category ID: 8554
Substance Category: PCB Substances for the OSPIRG Report
Category Level: Not reported
Created By: Not reported
Created Date: 12/17/2002
Substance Category ID: 8554
Substance Category: PCB Substances for the OSPIRG Report
Category Level: Not reported
Created By: Not reported
Created Date: 12/17/2002
Substance Alias ID: 318695
Sub Alias Name: AROCHLOR 1242
Substance Alias ID: 318696
Sub Alias Name: AROCLOR 1242
Sampling Result ID: 347383
Feature Id: 0
Hazard Release Id: 385981
Medium: 700
Substance Abbrev.: 0
Unit Code: Not reported
Observation: False
Owner Operator: False
Lab Data: True
Sample Depth: Not reported
Start Date: 08/02/2000
End Date: Not reported
Min Concentration: Not reported

HARBOR OIL INC. (Continued) **1000302670**

Max Concentration: Not reported
Sample Comment: Medium=Product, 9.6 mg/kg
Last Update By: JWAGGY
Update Date: 07/03/2003
Decode for MediumID: Other

Substance ID.: 120909
Haz Release ID: 385982
Qty Released: Not reported
Date Released: Not reported
Update Date: 07/03/2003
Update By: JWAGGY
Substance Code: 11097-69-1
Substance Name: PCB 1254
Substance Abbrev.: Not reported
Substance Category ID: 8556
Substance Category: PCB Substances for the OSPIRG Report
Category Level: Not reported
Created By: Not reported
Created Date: 12/17/2002
Substance Category ID: 8556
Substance Category: PCB Substances for the OSPIRG Report
Category Level: Not reported
Created By: Not reported
Created Date: 12/17/2002
Substance Alias ID: 316559
Sub Alias Name: AROCHLOR 1254
Substance Alias ID: 316560
Sub Alias Name: AROCLOR 1254
Sampling Result ID: 347384
Feature Id: 0
Hazard Release Id: 385982
Medium: 703
Substance Abbrev.: 0
Unit Code: Not reported
Observation: False
Owner Operator: False
Lab Data: True
Sample Depth: Not reported
Start Date: 08/12/2000
End Date: Not reported
Min Concentration: Not reported
Max Concentration: Not reported
Sample Comment: 5.3 mg/kg
Last Update By: JWAGGY
Update Date: 07/03/2003
Decode for MediumID: Soil

Substance ID.: 121516
Haz Release ID: 385983
Qty Released: Not reported
Date Released: Not reported
Update Date: 07/03/2003
Update By: JWAGGY
Substance Code: 60-57-1
Substance Name: DIELDRIN
Substance Abbrev.: Not reported

HARBOR OIL INC. (Continued) **1000302670**

Substance Alias ID: 318927
Sub Alias Name: HEOD
Substance Alias ID: 318928
Sub Alias Name: OCTALOX
Sampling Result ID: 347385
Feature Id: 0
Hazard Release Id: 385983
Medium: 703
Substance Abbrev.: 0
Unit Code: Not reported
Observation: False
Owner Operator: False
Lab Data: True
Sample Depth: Not reported
Start Date: 08/02/2000
End Date: Not reported
Min Concentration: Not reported
Max Concentration: Not reported
Sample Comment: 150 ug/kg
Last Update By: JWAGGY
Update Date: 07/03/2003
Decode for MediumID: Soil

Substance ID.: 121777
Haz Release ID: 385984
Qty Released: Not reported
Date Released: Not reported
Update Date: 07/03/2003
Update By: JWAGGY
Substance Code: 78-93-3
Substance Name: METHYL ETHYL KETONE
Substance Abbrev.: Not reported
Substance Alias ID: 317507
Sub Alias Name: BUTANONE,2-
Substance Alias ID: 317508
Sub Alias Name: ETHYL METHYL KETONE
Substance Alias ID: 317509
Sub Alias Name: MEK
Substance Alias ID: 317510
Sub Alias Name: METHYL ACETONE
Sampling Result ID: 347386
Feature Id: 0
Hazard Release Id: 385984
Medium: 703
Substance Abbrev.: 0
Unit Code: Not reported
Observation: False
Owner Operator: False
Lab Data: True
Sample Depth: Not reported
Start Date: 07/31/2000
End Date: Not reported
Min Concentration: Not reported
Max Concentration: Not reported
Sample Comment: 93.5 ug/kg
Last Update By: JWAGGY
Update Date: 07/03/2003

HARBOR OIL INC. (Continued) **1000302670**

Decode for MediumID: Soil

Substance ID.: 121011
Haz Release ID: 385692
Qty Released: unknown
Date Released: Surface runoff/fish kill - 3/74; fire, 10/79 - never fully confirmed.
Update Date: 07/30/2007
Update By: JWAGGY
Substance Code: 127-18-4
Substance Name: TETRACHLOROETHYLENE
Substance Abbrev.: Not reported
Substance Category ID: 8519
Substance Category: Volatiles
Category Level: Not reported
Created By: Not reported
Created Date: 12/17/2002
Substance Category ID: 8551
Substance Category: Solvents of interest to Milwaukie Area GW study
Category Level: Not reported
Created By: Not reported
Created Date: 12/17/2002
Substance Category ID: 8519
Substance Category: Volatiles
Category Level: Not reported
Created By: Not reported
Created Date: 12/17/2002
Substance Category ID: 8551
Substance Category: Solvents of interest to Milwaukie Area GW study
Category Level: Not reported
Created By: Not reported
Created Date: 12/17/2002
Substance Alias ID: 316912
Sub Alias Name: ETHENE,TETRACHLORO-
Substance Alias ID: 316913
Sub Alias Name: ETHYLENE TETRACHLORIDE
Substance Alias ID: 316914
Sub Alias Name: PERCHLOROETHYLENE
Substance Alias ID: 316915
Sub Alias Name: PERCLENE
Substance Alias ID: 316916
Sub Alias Name: TETRACHLOROETHENE
Substance Alias ID: 316917
Sub Alias Name: TETRACHLOROETHENE,1,1,2,2-
Substance Alias ID: 316918
Sub Alias Name: TETRACHLOROETHYLENE,1,1,2,2-
Comment ID: 303631
Release Code: Data Sources
Release Comments: NWR HW Source file for Harbor Oil, PA by E & E
Decode for Relcomcd: Data Sources
Sampling Result ID: 345373
Feature Id: 0
Hazard Release Id: 385692
Medium: 703
Substance Abbrev.: 0
Unit Code: Not reported
Observation: False
Owner Operator: False

HARBOR OIL INC. (Continued) **1000302670**

Lab Data:	True
Sample Depth:	Not reported
Start Date:	10/17/1984
End Date:	Not reported
Min Concentration:	Not reported
Max Concentration:	Not reported
Sample Comment:	39 ug/kg
Last Update By:	JWAGGY
Update Date:	01/29/2007
Decode for MediumID:	Soil
Sampling Result ID:	347382
Feature Id:	0
Hazard Release Id:	385692
Medium:	703
Substance Abbrev.:	0
Unit Code:	Not reported
Observation:	False
Owner Operator:	False
Lab Data:	True
Sample Depth:	Not reported
Start Date:	07/31/2000
End Date:	Not reported
Min Concentration:	Not reported
Max Concentration:	Not reported
Sample Comment:	10.8 ug/kg
Last Update By:	JWAGGY
Update Date:	07/03/2003
Decode for MediumID:	Soil

Substance ID.:	121781
Haz Release ID:	385693
Qty Released:	unknown
Date Released:	Surface runoff/fish kill - 3/74; fire, 10/79 - never fully confirmed.
Update Date:	07/30/2007
Update By:	JWAGGY
Substance Code:	79-01-6
Substance Name:	TRICHLOROETHYLENE
Substance Abbrev.:	Not reported
Substance Category ID:	8523
Substance Category:	Volatiles
Category Level:	Not reported
Created By:	Not reported
Created Date:	12/17/2002
Substance Category ID:	8545
Substance Category:	Solvents of interest to Milwaukie Area GW study
Category Level:	Not reported
Created By:	Not reported
Created Date:	12/17/2002
Substance Category ID:	8523
Substance Category:	Volatiles
Category Level:	Not reported
Created By:	Not reported
Created Date:	12/17/2002
Substance Category ID:	8545
Substance Category:	Solvents of interest to Milwaukie Area GW study
Category Level:	Not reported
Created By:	Not reported

HARBOR OIL INC. (Continued) **1000302670**

Created Date:	12/17/2002
Substance Alias ID:	317517
Sub Alias Name:	ETHINYL TRICHLORIDE
Substance Alias ID:	317518
Sub Alias Name:	ETHYLENE TRICHLORIDE
Substance Alias ID:	317519
Sub Alias Name:	TCE
Substance Alias ID:	317520
Sub Alias Name:	TRI-CLENE
Substance Alias ID:	317521
Sub Alias Name:	TRICHLOROETHENE
Comment ID:	303675
Release Code:	General Comments
Release Comments:	More detailed sampling information in site file.
Decode for Relcomcd:	General Comments
Sampling Result ID:	345374
Feature Id:	0
Hazard Release Id:	385693
Medium:	704
Substance Abbrev.:	0
Unit Code:	Not reported
Observation:	False
Owner Operator:	False
Lab Data:	True
Sample Depth:	Not reported
Start Date:	10/17/1984
End Date:	Not reported
Min Concentration:	Not reported
Max Concentration:	Not reported
Sample Comment:	Up to 4,500 ug/L
Last Update By:	JWAGGY
Update Date:	01/29/2007
Decode for MediumID:	Surface Water
Sampling Result ID:	347387
Feature Id:	0
Hazard Release Id:	385693
Medium:	703
Substance Abbrev.:	0
Unit Code:	Not reported
Observation:	False
Owner Operator:	False
Lab Data:	True
Sample Depth:	Not reported
Start Date:	08/01/2000
End Date:	Not reported
Min Concentration:	Not reported
Max Concentration:	Not reported
Sample Comment:	3.3 ug/kg
Last Update By:	JWAGGY
Update Date:	07/03/2003
Decode for MediumID:	Soil
Sampling Result ID:	343331
Feature Id:	0
Hazard Release Id:	385693
Medium:	698
Substance Abbrev.:	0
Unit Code:	Not reported

HARBOR OIL INC. (Continued) **1000302670**

Observation: False
Owner Operator: False
Lab Data: True
Sample Depth: Not reported
Start Date: 11/18/1990
End Date: Not reported
Min Concentration: Not reported
Max Concentration: Not reported
Sample Comment: 11 ug/L
Last Update By: JWAGGY
Update Date: 01/29/2007
Decode for MediumID: Groundwater

Substance ID.: 121019
Haz Release ID: 385694
Qty Released: unknown
Date Released: Surface runoff/fish kill - 3/74; fire, 10/79 - never fully confirmed.
Update Date: 07/30/2007
Update By: JWAGGY
Substance Code: 129-00-0
Substance Name: PYRENE
Substance Abbrev.: Not reported
Substance Category ID: 8497
Substance Category: Semi-volatiles
Category Level: Not reported
Created By: Not reported
Created Date: 12/17/2002
Substance Category ID: 8497
Substance Category: Semi-volatiles
Category Level: Not reported
Created By: Not reported
Created Date: 12/17/2002
Substance Alias ID: 316950
Sub Alias Name: BENZO(def)PHENANTHRENE
Comment ID: 303632
Release Code: Data Sources
Release Comments: NWR HW Source file for Harbor Oil, PA by E & E
Decode for Relcomcd: Data Sources
Sampling Result ID: 345240
Feature Id: 0
Hazard Release Id: 385694
Medium: 703
Substance Abbrev.: 0
Unit Code: Not reported
Observation: False
Owner Operator: False
Lab Data: True
Sample Depth: Not reported
Start Date: 10/17/1984
End Date: Not reported
Min Concentration: Not reported
Max Concentration: Not reported
Sample Comment: 14,000 ug/kg
Last Update By: JWAGGY
Update Date: 01/29/2007
Decode for MediumID: Soil

HARBOR OIL INC. (Continued) **1000302670**

Substance ID.: 121195
Haz Release ID: 385709
Qty Released: unknown
Date Released: Surface runoff/fish kill - 3/74; fire, 10/79
Update Date: 03/22/1995
Update By: Not reported
Substance Code: 206-44-0
Substance Name: FLUORANTHENE
Substance Abbrev.: Not reported
Substance Category ID: 8491
Substance Category: Semi-volatiles
Category Level: Not reported
Created By: Not reported
Created Date: 12/17/2002
Substance Category ID: 8491
Substance Category: Semi-volatiles
Category Level: Not reported
Created By: Not reported
Created Date: 12/17/2002
Substance Alias ID: 317398
Sub Alias Name: BENZACENAPHTHENE,1,2-
Substance Alias ID: 317399
Sub Alias Name: BENZO(jk)FLUORENE
Comment ID: 303633
Release Code: Data Sources
Release Comments: NWR HW Source file for Harbor Oil, PA by E & E
Decode for Relcomcd: Data Sources
Sampling Result ID: 345372
Feature Id: 0
Hazard Release Id: 385709
Medium: 703
Substance Abbrev.: 0
Unit Code: Not reported
Observation: False
Owner Operator: False
Lab Data: True
Sample Depth: Not reported
Start Date: 10/17/1984
End Date: Not reported
Min Concentration: Not reported
Max Concentration: Not reported
Sample Comment: 9,900 ug/kg
Last Update By: JWAGGY
Update Date: 07/03/2003
Decode for MediumID: Soil

Narrative:
NARR ID: 5730348
NARR Code: Contamination
Created By: Not reported
Created Date: 12/17/2002
Updated By: JWAGGY
Updated Date: 07/30/2007
Decode for NarcdID: Contamination
NARR Comments: (5/29/01 MDK/SRP) Waste oil purified and recycled in a process involving screening, filtering, and heating. Oil trucks cleaned on-site generating wastewater with approximately 5% trichloroethylene (TCE). TCE was vaporized, condensed, and reused. Waste TCE, waste oil

HARBOR OIL INC. (Continued) **1000302670**

sludge stored in drums and tanks. Surface runoff may have contributed to a major fish kill in Force Lake in March 1974. Runoff collection system installed since then, consisting of an oil/water separator. Suspect past operating practices and frequent spills as potential problems. A major fire in 1979 destroyed the facility and was reported to have caused oil and other contaminants to pour across the site and into the wetlands west and south of the site, however, records for this are mostly anecdotal. The TCE used to clean out tank trucks has been found in low concentrations in surface water at the southwest (lowest) end of the site, and has entered the environment. Comprehensive sampling in 1990 showed high levels of oil in site soils and low levels of chlorinated VOCs in deep groundwater (100 ft. depth), although these same VOCs appear to be widespread in groundwater in the immediate site vicinity. Off-site sampling in 1994 showed significant oil contamination in shallow wetland soils, and this contamination is likely to have originated from past releases at the site. Sampling by EPA's contractor in 2000 on behalf of EPA Region 10 has confirmed the presence and extent of contamination originating from past site operations. (12/27/06 MDK/CU&ER) Site added to NPL in 2001. Efforts by EPA to negotiate a cleanup order is on-going (2001 - 2006).

NARR ID: 5730349
NARR Code: Data Sources
Created By: Not reported
Created Date: 12/17/2002
Updated By: PSEIDEL
Updated Date: 12/16/2011
Decode for NarcdID: Data Sources
NARR Comments: EPA CERCLA Preliminary Assessment/Site Investigation. Strategy Recommendation (2/21/95). 3) EPA SI, 2001. Windward Environmental, July 18, 2008, <quot>Remedial Investigation/Feasibility Study Risk Assessment Scoping Memorandum for the Harbor Oil Site<quot> Windward Environmental and Bridgewater Group, Aug 8, 2008, <quot>Preliminary Site Characterization Report for the Harbor Oil Site<quot> Windward Environmental, Oct 9, 2009, <quot>Baseline Human Health Risk Assessment for the Harbor Oil Study Area<quot> (draft) Windward Environmental, Oct 9, 2009, <quot>Baseline Ecological Risk Assessment for the Harbor Oil Study Area<quot> (draft)

NARR ID: 5730350
NARR Code: Hazardous Substance/Waste Types
Created By: Not reported
Created Date: 12/17/2002
Updated By: JWAGGY
Updated Date: 07/03/2003
Decode for NarcdID: Hazardous Substance/Waste Types
NARR Comments: Waste oil and other petroleum products, trichloroethylene, metals, pesticides, PAHs, PCBs.

NARR ID: 5730352
NARR Code: Manner of Release
Created By: Not reported
Created Date: 12/17/2002
Updated By: Not reported
Updated Date: 12/17/2002
Decode for NarcdID: Manner of Release

HARBOR OIL INC. (Continued) **1000302670**

NARR Comments: Operating practices resulting in surface runoff/fish kill during 3/74; major facility fire 10/79; general surface runoff mixing with contaminated soil.

NARR ID: 5730353
NARR Code: Site Ownership
Created By: Not reported
Created Date: 12/17/2002
Updated By: PSEIDEL
Updated Date: 03/19/2012
Decode for NarcdID: Site Ownership
NARR Comments: Empire Industries (1961 to Nov. 1974); Chempro of Oregon Inc. (Nov. 1974 to Dec. 1984); Harbor Oil Inc. (Dec. 1984 to 1999); Energy Materials Recovery Inc. (1999 to 2010). October 201 to present: Encore Energy, Portland. American Recyclers. LLC current operator.

NARR ID: 5751976
NARR Code: Project Activity Status
Created By: MKENT
Created Date: 01/27/2010
Updated By: PSEIDEL
Updated Date: 12/16/2011
Decode for NarcdID: Project Activity Status
NARR Comments: (1/27/10 MDK/CU&ER) Site investigation activities were conducted in 2007 and 2008. Draft HHRA and ERA reports were submitted to EPA and then provided to DEQ and stakeholders. Draft Remedial Investigation Report submitted. DEQ provided comments on the HHRA and ERA in November 2009, and then comments on the VG responses to the consolidated EPA comments on January 14, 2010. Risk Assessment have been revised in accordance with US EPA comments, and US EPA has responded to DEQ, Portland BES, and other stakeholder comments. Draft risk assessments are expected to be finalized in accordance with US EPA comments early 2012 and proposed plan Spring 2012.

NARR ID: 5730354
NARR Code: Pathways Other Hazards
Created By: Not reported
Created Date: 12/17/2002
Updated By: PSEIDEL
Updated Date: 12/16/2011
Decode for NarcdID: Pathways & Other Hazards
NARR Comments: The site is located within 100 feet of Force Lake to the southwest and the Columbia River 1000 feet to the north. A drainage system of buried tiles drains the lake through the adjacent wetland marsh, west and south where it is pumped into the Columbia Slough. The wetlands associated with Force Lake support great blue heron nesting areas, and the City of Portland considers this wetlands area, as well as the lake, to be a sensitive environment. Site is now largely paved and the berm on the western edge of the property leveled off in 2011 dring site modifications

NARR ID: 5730355
NARR Code: Remedial Action
Created By: Not reported
Created Date: 12/17/2002
Updated By: GWISTAR
Updated Date: 06/05/2014

HARBOR OIL INC. (Continued) **1000302670**

Decode for NarcdID: Remedial Action
NARR Comments: (5/29/01 MDK/SRP) There is no evidence that historical releases from the Harbor Oil site were followed by any remedial actions, and recent sampling shows that significant hydrocarbon contamination remains on-site and in the wetlands area. The primary issue of concern at this site is the effect from past releases on ecologically sensitive wetlands associated with Force Lake. An RP notice letter was sent in January 2000 requesting committment to perform an RI/FS and pay DEQ oversight. The RP did not commit to RI/FS and payment of oversight, and site was referred to EPA for further site assessment. Field work for the EPA Site Inspection was conducted July 31 - August 4, 2000. A summary report was released November 2000. EPA determined that the site qualified for listing on the NPL. (6/30/03 MDK/C&ER) The draft PA/SI was released on February 2, 2003. October 2001 letter from Gov. Kitzhaber supports proposed NPL listing. (6/5/14 GMW/SAS) EPA proposed the site for the NPL in 2002. The site was listed on the NPL in 2003, and subsequent investigation and risk assessment work has been conducted under EPA oversight. In June 2014, following a notice in the Federal Register and soliciting public comment, EPA delisted Harbor Oil from the NPL.

NARR ID: 5747279
NARR Code: Health Threats
Created By: GWISTAR
Created Date: 10/03/2005
Updated By: PSEIDEL
Updated Date: 12/16/2011
Decode for NarcdID: Health Threats
NARR Comments: The primary threat is the effect from past releases on ecologically sensitive wetlands associated with Force Lake.

NARR ID: 5751622
NARR Code: 1922
Created By: MKENT
Created Date: 07/27/2009
Updated By: GWISTAR
Updated Date: 06/05/2014
Decode for NarcdID: Current Site Summary Statement
NARR Comments: [June 2014] EPA declared the property a Superfund (NPL) site in 2003 at the request of DEQ, which wanted EPA to use Superfund law to bring responsible parties to the table. Harbor Oil ceased operating in 1999. In 2012, EPA s project manager for the site indicated that EPA believed the property posed no unacceptable risk to people or wildlife, despite its Superfund designation.

 On June 5, 2014, EPA removed Harbor Oil from the NPL.

Administrative Action:
Action ID: 9456
Region: Northwestern Region
Complete Date: 02/02/2001
Rank Value: Not reported
Cleanup Flag: False
Created Date: 06/01/2006
Decode for AgencyID: Environmental Protection Agency
Decode for RegionID: Northwest Region
Category: Remedial Action
Action Code Flag: False
Action: BASIC PRELIMINARY ASSESSEMENT

HARBOR OIL INC. (Continued) **1000302670**

Further Action: 0
Comments: Not reported

Action ID: 9484
Region: Northwestern Region
Complete Date: 12/16/2011
Rank Value: Not reported
Cleanup Flag: False
Created Date: 07/27/2009
Decode for AgencyID: Environmental Protection Agency
Decode for RegionID: Northwest Region
Category: Remedial Action
Action Code Flag: False
Action: REMEDIAL INVESTIGATION
Further Action: 0
Comments: Not reported

Action ID: 9503
Region: Northwestern Region
Complete Date: 05/04/2001
Rank Value: 0
Cleanup Flag: False
Created Date: 12/17/2002
Decode for AgencyID: Department of Environmental Quality
Decode for RegionID: Northwest Region
Category: Remedial Action
Action Code Flag: False
Action: Remedial Investigation/Feasibility Study recommended
Further Action: Not reported
Comments: Not reported

Action ID: 9513
Region: Not reported
Complete Date: 03/15/2001
Rank Value: 0
Cleanup Flag: False
Created Date: 12/17/2002
Decode for AgencyID: Environmental Protection Agency
Decode for RegionID: Not reported
Category: EPA Led Action
Action Code Flag: False
Action: EPA Screening Site Inspection 2
Further Action: Not reported
Comments: Not reported

Action ID: 9447
Region: 0
Complete Date: 09/05/2002
Rank Value: Not reported
Cleanup Flag: False
Created Date: 04/17/2003
Decode for AgencyID: Environmental Protection Agency
Decode for RegionID: Not reported
Category: Remedial Action
Action Code Flag: False
Action: Proposed for the NPL
Further Action: 0

HARBOR OIL INC. (Continued) **1000302670**

Comments: Not reported

Action ID: 9446
Region: 0
Complete Date: 06/05/2014
Rank Value: Not reported
Cleanup Flag: False
Created Date: 09/30/2003
Decode for AgencyID: Environmental Protection Agency
Decode for RegionID: Not reported
Category: Remedial Action
Action Code Flag: False
Action: National Priorities List Site
Further Action: 0
Comments: Not reported

Action ID: 9457
Region: Not reported
Complete Date: 08/01/1984
Rank Value: 0
Cleanup Flag: False
Created Date: 12/17/2002
Decode for AgencyID: Environmental Protection Agency
Decode for RegionID: Not reported
Category: EPA Led Action
Action Code Flag: False
Action: EPA Basic Preliminary Assessment
Further Action: Not reported
Comments: Not reported

Action ID: 9508
Region: Headquarters
Complete Date: 02/12/1994
Rank Value: 0
Cleanup Flag: False
Created Date: 12/17/2002
Decode for AgencyID: Department of Environmental Quality
Decode for RegionID: Headquarters
Category: Remedial Action
Action Code Flag: False
Action: Site Screening recommended (EV)
Further Action: Not reported
Comments: Not reported

Action ID: 9512
Region: Not reported
Complete Date: 04/12/1985
Rank Value: 0
Cleanup Flag: False
Created Date: 12/17/2002
Decode for AgencyID: Environmental Protection Agency
Decode for RegionID: Not reported
Category: EPA Led Action
Action Code Flag: False
Action: EPA Screening Site Inspection 1
Further Action: Not reported
Comments: Not reported

HARBOR OIL INC. (Continued) **1000302670**

Action ID: 9445
Region: Headquarters
Complete Date: Not reported
Rank Value: 0
Cleanup Flag: False
Created Date: 12/17/2002
Decode for AgencyID: Department of Environmental Quality
Decode for RegionID: Headquarters
Category: Listing Action
Action Code Flag: False
Action: Responsible party notified re 11/88 Inventory listing
Further Action: Not reported
Comments: Not reported

Action ID: 9514
Region: Not reported
Complete Date: 10/17/1994
Rank Value: 0
Cleanup Flag: False
Created Date: 12/17/2002
Decode for AgencyID: Environmental Protection Agency
Decode for RegionID: Not reported
Category: EPA Led Action
Action Code Flag: False
Action: EPA Site Inspection Prioritization
Further Action: Not reported
Comments: Not reported

Action ID: 9438
Region: Headquarters
Complete Date: 03/28/1996
Rank Value: 0
Cleanup Flag: False
Created Date: 12/17/2002
Decode for AgencyID: Department of Environmental Quality
Decode for RegionID: Headquarters
Category: Listing Action
Action Code Flag: False
Action: Facility placed on Confirmed Release List
Further Action: Not reported
Comments: Not reported

Action ID: 9439
Region: Headquarters
Complete Date: 03/28/1996
Rank Value: 0
Cleanup Flag: False
Created Date: 12/17/2002
Decode for AgencyID: Department of Environmental Quality
Decode for RegionID: Headquarters
Category: Listing Action
Action Code Flag: False
Action: Facility placed on Inventory
Further Action: Not reported
Comments: Not reported

Action ID: 9517

HARBOR OIL INC. (Continued) **1000302670**

Region: Northwestern Region
Complete Date: 07/15/1999
Rank Value: Not reported
Cleanup Flag: False
Created Date: 12/17/2002
Decode for AgencyID: Department of Environmental Quality
Decode for RegionID: Northwest Region
Category: Remedial Action
Action Code Flag: False
Action: SRS Waiting List
Further Action: 0
Comments: Not reported

Action ID: 9437
Region: Northwestern Region
Complete Date: 02/21/1995
Rank Value: 0
Cleanup Flag: False
Created Date: 12/17/2002
Decode for AgencyID: Department of Environmental Quality
Decode for RegionID: Northwest Region
Category: Listing Action
Action Code Flag: False
Action: Listing Review completed
Further Action: Not reported
Comments: Not reported

Action ID: 9430
Region: Headquarters
Complete Date: 09/30/1995
Rank Value: 0
Cleanup Flag: False
Created Date: 12/17/2002
Decode for AgencyID: Department of Environmental Quality
Decode for RegionID: Headquarters
Category: Listing Action
Action Code Flag: False
Action: Petition or request granted
Further Action: Not reported
Comments: Not reported

Action ID: 9421
Region: Not reported
Complete Date: Not reported
Rank Value: 0
Cleanup Flag: False
Created Date: 12/17/2002
Decode for AgencyID: Environmental Protection Agency
Decode for RegionID: Not reported
Category: EPA Led Action
Action Code Flag: False
Action: Site added to CERCLIS
Further Action: Not reported
Comments: Not reported

Action ID: 9465
Region: Northwestern Region

HARBOR OIL INC. (Continued) **1000302670**

Complete Date: 06/19/1995
Rank Value: 0
Cleanup Flag: False
Created Date: 12/17/2002
Decode for AgencyID: Department of Environmental Quality
Decode for RegionID: Northwest Region
Category: Listing Action
Action Code Flag: False
Action: Facility proposed for Confirmed Release List
Further Action: Not reported
Comments: Not reported

Action ID: 9467
Region: Northwestern Region
Complete Date: 06/19/1995
Rank Value: 0
Cleanup Flag: False
Created Date: 12/17/2002
Decode for AgencyID: Department of Environmental Quality
Decode for RegionID: Northwest Region
Category: Listing Action
Action Code Flag: False
Action: Facility proposed for Inventory
Further Action: Not reported
Comments: Not reported

Action ID: 9428
Region: 0
Complete Date: 08/18/1995
Rank Value: Not reported
Cleanup Flag: False
Created Date: 12/17/2002
Decode for AgencyID: Department of Environmental Quality
Decode for RegionID: Not reported
Category: Listing Action
Action Code Flag: False
Action: Extension requested by owner/operator
Further Action: 0
Comments: Not reported

Action ID: 9425
Region: Northwestern Region
Complete Date: 02/21/1995
Rank Value: 0
Cleanup Flag: False
Created Date: 12/17/2002
Decode for AgencyID: Department of Environmental Quality
Decode for RegionID: Northwest Region
Category: Remedial Action
Action Code Flag: False
Action: SITE EVALUATION
Further Action: Not reported
Comments: Not reported

Action ID: 9498
Region: Northwestern Region
Complete Date: 02/21/1995

HARBOR OIL INC. (Continued) **1000302670**

Rank Value: 0
Cleanup Flag: False
Created Date: 12/17/2002
Decode for AgencyID: Department of Environmental Quality
Decode for RegionID: Northwest Region
Category: Listing Action
Action Code Flag: False
Action: Proposal for Confirmed Release List recommended
Further Action: Not reported
Comments: Not reported

Action ID: 9499
Region: Northwestern Region
Complete Date: 02/21/1995
Rank Value: 0
Cleanup Flag: False
Created Date: 12/17/2002
Decode for AgencyID: Department of Environmental Quality
Decode for RegionID: Northwest Region
Category: Listing Action
Action Code Flag: False
Action: Proposal for Inventory recommended
Further Action: Not reported
Comments: Not reported

Action ID: 9459
Region: Northwestern Region
Complete Date: 02/21/1995
Rank Value: 0
Cleanup Flag: False
Created Date: 12/17/2002
Decode for AgencyID: Department of Environmental Quality
Decode for RegionID: Northwest Region
Category: Remedial Action
Action Code Flag: False
Action: PRELIMINARY ASSESSMENT EQUIVALENT
Further Action: Not reported
Comments: Not reported

Action ID: 9424
Region: Headquarters
Complete Date: Not reported
Rank Value: 0
Cleanup Flag: False
Created Date: 12/17/2002
Decode for AgencyID: Department of Environmental Quality
Decode for RegionID: Headquarters
Category: Administrative Action
Action Code Flag: False
Action: Site added to database
Further Action: Not reported
Comments: Not reported

Action ID: 9442
Region: Northwestern Region
Complete Date: 01/31/2000
Rank Value: Not reported

HARBOR OIL INC. (Continued) **1000302670**

Cleanup Flag: False
Created Date: 12/17/2002
Decode for AgencyID: Department of Environmental Quality
Decode for RegionID: Northwest Region
Category: Remedial Action
Action Code Flag: False
Action: NEGOTIATIONS
Further Action: 0
Comments: Not reported

Action ID: 9442
Region: Northwestern Region
Complete Date: 03/28/1999
Rank Value: Not reported
Cleanup Flag: False
Created Date: 12/17/2002
Decode for AgencyID: Department of Environmental Quality
Decode for RegionID: Northwest Region
Category: Remedial Action
Action Code Flag: False
Action: NEGOTIATIONS
Further Action: 0
Comments: Not reported

Action ID: 9503
Region: Northwestern Region
Complete Date: 02/21/1995
Rank Value: 0
Cleanup Flag: False
Created Date: 12/17/2002
Decode for AgencyID: Department of Environmental Quality
Decode for RegionID: Northwest Region
Category: Remedial Action
Action Code Flag: False
Action: Remedial Investigation/Feasibility Study recommended
Further Action: High
Comments: Not reported

Action ID: 9426
Region: Northwestern Region
Complete Date: 02/19/1998
Rank Value: 0
Cleanup Flag: False
Created Date: 12/17/2002
Decode for AgencyID: Department of Environmental Quality
Decode for RegionID: Northwest Region
Category: Remedial Action
Action Code Flag: False
Action: SITE PRIORITY EVALUATION FOR FURTHER ACTION
Further Action: Not reported
Comments: Not reported

Action ID: 9519
Region: Northwestern Region
Complete Date: 11/04/1998
Rank Value: 0
Cleanup Flag: False

HARBOR OIL INC. (Continued) **1000302670**

Created Date: 12/17/2002
Decode for AgencyID: Department of Environmental Quality
Decode for RegionID: Northwest Region
Category: Remedial Action
Action Code Flag: False
Action: VCS Waiting List
Further Action: Not reported
Comments: Not reported

Action ID: 9426
Region: Northwestern Region
Complete Date: 03/14/1997
Rank Value: 0
Cleanup Flag: False
Created Date: 12/17/2002
Decode for AgencyID: Department of Environmental Quality
Decode for RegionID: Northwest Region
Category: Remedial Action
Action Code Flag: False
Action: SITE PRIORITY EVALUATION FOR FURTHER ACTION
Further Action: Not reported
Comments: Not reported

Action ID: 9486
Region: Northwestern Region
Complete Date: 12/16/2011
Rank Value: Not reported
Cleanup Flag: True
Created Date: 12/16/2011
Decode for AgencyID: Department of Environmental Quality
Decode for RegionID: Northwest Region
Category: Remedial Action
Action Code Flag: False
Action: RISK ASSESSMENT
Further Action: 0
Comments: Not reported

Action ID: 9413
Region: Northwestern Region
Complete Date: 06/05/2014
Rank Value: Not reported
Cleanup Flag: False
Created Date: 06/30/2016
Decode for AgencyID: Department of Environmental Quality
Decode for RegionID: Northwest Region
Category: Remedial Action
Action Code Flag: False
Action: Closeout activities on completed project
Further Action: 0
Comments: Not reported

Operations:
Operation Id: 131425
Operation Status: Inactive
Common Name: Harbor Oil Inc.
Yrs of Operation: 1961 to 1999
Comments: Waste oil recycling facility
Updated Date: 06/28/2007

HARBOR OIL INC. (Continued) **1000302670**

Updated By:	JWAGGY
Decode for OpstatID:	Inactive
Operations SIC Id:	195537
SIC Code:	2911
Created By:	Not reported
Created Date:	12/17/2002
Operations SIC Id:	195904
SIC Code:	5171
Created By:	Not reported
Created Date:	12/17/2002

Operation Id:	135305
Operation Status:	Active
Common Name:	Energy & Material Recovery Inc.
Yrs of Operation:	Unknown
Comments:	Not reported
Updated Date:	06/28/2007
Updated By:	JWAGGY
Decode for OpstatID:	Active

LF:

Name:	ECOLUBE RECOVERY LLC
Address:	11535 N FORCE AVE
Address 2:	Not reported
City,State,Zip:	PORTLAND, OR 97217-7735
Permit Number:	1591
Facility Id:	112270
Facility Telephone:	Not reported
Facility Telephone 2:	Not reported
Lat/Long:	45.6058 / -122.693
Solid Waste Class:	Industrial
Solid Waste Type:	Transfer/Material Recovery
Date Opened:	03/13/2017
End Date:	Not reported
Date Closed:	Not reported
Permit Status:	Active
Organization:	EcoLube Recovery
Contact Name:	Not reported
Affil Start Date:	03/13/2017
Mailing Address:	40 Lake Bellevue Dr Ste 100
Mailing City:	Bellevue
Mailing State:	WA
Mailing Zip:	98005-2480

AST:

Facility ID:	14481
Name:	ECOLUBE RECOVERY, LLC
Address:	11535 N FORCE AVE
City,State,Zip:	PORTLAND, OR 97217
Substance:	ANTIFREEZE
Reporting Quantities:	Not reported
Quantity Units:	Not reported
Physical State:	Not reported
Storage 1:	Above ground tank
Storage 2:	Not reported
Owner-Operator Name:	Eric

HARBOR OIL INC. (Continued) **1000302670**

Direct Site Phone:	5034457780
Report Class:	Update
Report Year:	2022
Is Poisonous Gas:	No
Is Poisonous Material:	No
Is Biological Hazard:	No
Is Radioactive Material:	No
Is Explosive:	No
Status:	Not reported
Nature of Business:	OIL RECYCLING-USED OIL RECYCLING & RE-REFINING
NAICS Code:	423930
Maximum Daily Amount Code:	30
Maximum Daily Amount Code Range:	10,000-49,999
Maximum Daily Amount Units:	gal
Is Solid State:	No
Is Liquid State:	Yes
Is Gaseous State:	No
Is Combustible Dust:	No
Is Fire Hazard:	No
Is Sudden Release of Pressure Hazard:	No
Is Reactive Hazard:	No
Is Immediate Hazard:	No
Is Delayed Hazard:	No
Is Corrosive to Metal:	No
Is Flammable:	No
Is Gas Under Pressure:	No
Is Physical HNOC:	No
Is Emission of Gas With Water:	No
Is Organic Peroxide:	No
Is Oxidizer:	No
Is Pyrophoric liquid or solid:	No
Is Pyrophoric Gas:	No
Is Self-Heating:	No
Is Self-Reacting:	No
Is Acute Toxicity:	No
Is Aspiration Hazard:	No
Is Carcinogenicity:	No
Is Germ Cell Mutagenicity:	No
Is Health HNOC:	No
Is Reproductive Toxicity:	No
Is Respiratory or Skin Sensitization:	No
Is Serious Eye Damage or Eye Irritation:	Yes
Is Simple Asphyxiate:	No
Is Skin Corrosion or Irritation:	No
Is Specific Target Organ Toxicity:	Yes
Facility ID:	14481
Name:	ECOLUBE RECOVERY, LLC
Address:	11535 N FORCE AVE
City,State,Zip:	PORTLAND, OR 97217
Substance:	ASPHALT FLUX
Reporting Quantities:	Not reported
Quantity Units:	Not reported
Physical State:	Not reported
Storage 1:	Above ground tank
Storage 2:	Not reported
Owner-Operator Name:	Eric

HARBOR OIL INC. (Continued) **1000302670**

Direct Site Phone:	5034457780
Report Class:	Update
Report Year:	2022
Is Poisonous Gas:	No
Is Poisonous Material:	No
Is Biological Hazard:	No
Is Radioactive Material:	No
Is Explosive:	No
Status:	Not reported
Nature of Business:	OIL RECYCLING-USED OIL RECYCLING & RE-REFINING
NAICS Code:	423930
Maximum Daily Amount Code:	30
Maximum Daily Amount Code Range:	10,000-49,999
Maximum Daily Amount Units:	gal
Is Solid State:	No
Is Liquid State:	Yes
Is Gaseous State:	No
Is Combustible Dust:	No
Is Fire Hazard:	No
Is Sudden Release of Pressure Hazard:	No
Is Reactive Hazard:	No
Is Immediate Hazard:	No
Is Delayed Hazard:	No
Is Corrosive to Metal:	No
Is Flammable:	No
Is Gas Under Pressure:	No
Is Physical HNOC:	No
Is Emission of Gas With Water:	No
Is Organic Peroxide:	No
Is Oxidizer:	No
Is Pyrophoric liquid or solid:	No
Is Pyrophoric Gas:	No
Is Self-Heating:	No
Is Self-Reacting:	No
Is Acute Toxicity:	Yes
Is Aspiration Hazard:	No
Is Carcinogenicity:	No
Is Germ Cell Mutagenicity:	No
Is Health HNOC:	No
Is Reproductive Toxicity:	No
Is Respiratory or Skin Sensitization:	No
Is Serious Eye Damage or Eye Irritation:	Yes
Is Simple Asphyxiate:	No
Is Skin Corrosion or Irritation:	Yes
Is Specific Target Organ Toxicity:	No
Facility ID:	14481
Name:	ECOLUBE RECOVERY, LLC
Address:	11535 N FORCE AVE
City,State,Zip:	PORTLAND, OR 97217
Substance:	LUBRICATING OIL-PETROLEUM BASED
Reporting Quantities:	Not reported
Quantity Units:	Not reported
Physical State:	Not reported
Storage 1:	Above ground tank
Storage 2:	Not reported
Owner-Operator Name:	Eric

HARBOR OIL INC. (Continued) **1000302670**

Direct Site Phone:	5034457780
Report Class:	Update
Report Year:	2022
Is Poisonous Gas:	No
Is Poisonous Material:	No
Is Biological Hazard:	No
Is Radioactive Material:	No
Is Explosive:	No
Status:	Not reported
Nature of Business:	OIL RECYCLING-USED OIL RECYCLING & RE-REFINING
NAICS Code:	423930
Maximum Daily Amount Code:	41
Maximum Daily Amount Code Range:	250,000-499,999
Maximum Daily Amount Units:	gal
Is Solid State:	No
Is Liquid State:	Yes
Is Gaseous State:	No
Is Combustible Dust:	No
Is Fire Hazard:	No
Is Sudden Release of Pressure Hazard:	No
Is Reactive Hazard:	No
Is Immediate Hazard:	No
Is Delayed Hazard:	No
Is Corrosive to Metal:	No
Is Flammable:	No
Is Gas Under Pressure:	No
Is Physical HNOC:	Yes
Is Emission of Gas With Water:	No
Is Organic Peroxide:	No
Is Oxidizer:	No
Is Pyrophoric liquid or solid:	No
Is Pyrophoric Gas:	No
Is Self-Heating:	No
Is Self-Reacting:	No
Is Acute Toxicity:	No
Is Aspiration Hazard:	No
Is Carcinogenicity:	No
Is Germ Cell Mutagenicity:	No
Is Health HNOC:	Yes
Is Reproductive Toxicity:	No
Is Respiratory or Skin Sensitization:	No
Is Serious Eye Damage or Eye Irritation:	No
Is Simple Asphyxiate:	No
Is Skin Corrosion or Irritation:	No
Is Specific Target Organ Toxicity:	No

Facility ID:	14481
Name:	ECOLUBE RECOVERY, LLC
Address:	11535 N FORCE AVE
City,State,Zip:	PORTLAND, OR 97217
Substance:	PETROLEUM DISTILLATES HYDROTREATED LIGHT
Reporting Quantities:	Not reported
Quantity Units:	Not reported
Physical State:	Not reported
Storage 1:	Above ground tank
Storage 2:	Not reported
Owner-Operator Name:	Eric

HARBOR OIL INC. (Continued) **1000302670**

Direct Site Phone:	5034457780
Report Class:	Update
Report Year:	2022
Is Poisonous Gas:	No
Is Poisonous Material:	No
Is Biological Hazard:	No
Is Radioactive Material:	No
Is Explosive:	No
Status:	Not reported
Nature of Business:	OIL RECYCLING-USED OIL RECYCLING & RE-REFINING
NAICS Code:	423930
Maximum Daily Amount Code:	30
Maximum Daily Amount Code Range:	10,000-49,999
Maximum Daily Amount Units:	gal
Is Solid State:	No
Is Liquid State:	Yes
Is Gaseous State:	No
Is Combustible Dust:	No
Is Fire Hazard:	No
Is Sudden Release of Pressure Hazard:	No
Is Reactive Hazard:	No
Is Immediate Hazard:	No
Is Delayed Hazard:	No
Is Corrosive to Metal:	No
Is Flammable:	Yes
Is Gas Under Pressure:	No
Is Physical HNOC:	No
Is Emission of Gas With Water:	No
Is Organic Peroxide:	No
Is Oxidizer:	No
Is Pyrophoric liquid or solid:	No
Is Pyrophoric Gas:	No
Is Self-Heating:	No
Is Self-Reacting:	No
Is Acute Toxicity:	No
Is Aspiration Hazard:	No
Is Carcinogenicity:	No
Is Germ Cell Mutagenicity:	No
Is Health HNOC:	No
Is Reproductive Toxicity:	No
Is Respiratory or Skin Sensitization:	Yes
Is Serious Eye Damage or Eye Irritation:	No
Is Simple Asphyxiate:	No
Is Skin Corrosion or Irritation:	No
Is Specific Target Organ Toxicity:	Yes
Facility ID:	14481
Name:	ECOLUBE RECOVERY, LLC
Address:	11535 N FORCE AVE
City,State,Zip:	PORTLAND, OR 97217
Substance:	USED OIL
Reporting Quantities:	Not reported
Quantity Units:	Not reported
Physical State:	Not reported
Storage 1:	Above ground tank
Storage 2:	Not reported
Owner-Operator Name:	Eric

HARBOR OIL INC. (Continued) **1000302670**

Direct Site Phone:	5034457780
Report Class:	Update
Report Year:	2022
Is Poisonous Gas:	No
Is Poisonous Material:	No
Is Biological Hazard:	No
Is Radioactive Material:	No
Is Explosive:	No
Status:	Not reported
Nature of Business:	OIL RECYCLING-USED OIL RECYCLING & RE-REFINING
NAICS Code:	423930
Maximum Daily Amount Code:	42
Maximum Daily Amount Code Range:	500,000-749,999
Maximum Daily Amount Units:	gal
Is Solid State:	No
Is Liquid State:	Yes
Is Gaseous State:	No
Is Combustible Dust:	No
Is Fire Hazard:	No
Is Sudden Release of Pressure Hazard:	No
Is Reactive Hazard:	No
Is Immediate Hazard:	No
Is Delayed Hazard:	No
Is Corrosive to Metal:	No
Is Flammable:	No
Is Gas Under Pressure:	No
Is Physical HNOC:	No
Is Emission of Gas With Water:	No
Is Organic Peroxide:	No
Is Oxidizer:	No
Is Pyrophoric liquid or solid:	No
Is Pyrophoric Gas:	No
Is Self-Heating:	No
Is Self-Reacting:	No
Is Acute Toxicity:	No
Is Aspiration Hazard:	No
Is Carcinogenicity:	Yes
Is Germ Cell Mutagenicity:	Yes
Is Health HNOC:	No
Is Reproductive Toxicity:	Yes
Is Respiratory or Skin Sensitization:	Yes
Is Serious Eye Damage or Eye Irritation:	Yes
Is Simple Asphyxiate:	No
Is Skin Corrosion or Irritation:	Yes
Is Specific Target Organ Toxicity:	Yes
Facility ID:	14481
Name:	ECOLUBE RECOVERY, LLC
Address:	11535 N FORCE AVE
City,State,Zip:	PORTLAND, OR 97217
Substance:	ANTIFREEZE
Reporting Quantities:	Not reported
Quantity Units:	Not reported
Physical State:	Not reported
Storage 1:	Above ground tank
Storage 2:	Not reported
Owner-Operator Name:	Eric

HARBOR OIL INC. (Continued) **1000302670**

Direct Site Phone:	5034457780
Report Class:	Annual
Report Year:	2017
Is Poisonous Gas:	No
Is Poisonous Material:	No
Is Biological Hazard:	No
Is Radioactive Material:	No
Is Explosive:	No
Status:	Not reported
Nature of Business:	OIL RECYCLING-USED OIL RECYCLING & RE-REFINING
NAICS Code:	423930
Maximum Daily Amount Code:	30
Maximum Daily Amount Code Range:	10,000-49,999
Maximum Daily Amount Units:	gal
Is Solid State:	No
Is Liquid State:	Yes
Is Gaseous State:	No
Is Combustible Dust:	No
Is Fire Hazard:	No
Is Sudden Release of Pressure Hazard:	No
Is Reactive Hazard:	No
Is Immediate Hazard:	No
Is Delayed Hazard:	No
Is Corrosive to Metal:	No
Is Flammable:	No
Is Gas Under Pressure:	No
Is Physical HNOC:	No
Is Emission of Gas With Water:	No
Is Organic Peroxide:	No
Is Oxidizer:	No
Is Pyrophoric liquid or solid:	No
Is Pyrophoric Gas:	No
Is Self-Heating:	No
Is Self-Reacting:	No
Is Acute Toxicity:	No
Is Aspiration Hazard:	No
Is Carcinogenicity:	No
Is Germ Cell Mutagenicity:	No
Is Health HNOC:	No
Is Reproductive Toxicity:	No
Is Respiratory or Skin Sensitization:	No
Is Serious Eye Damage or Eye Irritation:	No
Is Simple Asphyxiate:	No
Is Skin Corrosion or Irritation:	No
Is Specific Target Organ Toxicity:	Yes
Facility ID:	14481
Name:	ECOLUBE RECOVERY, LLC
Address:	11535 N FORCE AVE
City,State,Zip:	PORTLAND, OR 97217
Substance:	WASTE OIL
Reporting Quantities:	Not reported
Quantity Units:	Not reported
Physical State:	Not reported
Storage 1:	Above ground tank
Storage 2:	Not reported
Owner-Operator Name:	Eric

HARBOR OIL INC. (Continued) **1000302670**

Direct Site Phone:	5034457780
Report Class:	Annual
Report Year:	2017
Is Poisonous Gas:	No
Is Poisonous Material:	No
Is Biological Hazard:	No
Is Radioactive Material:	No
Is Explosive:	No
Status:	Not reported
Nature of Business:	OIL RECYCLING-USED OIL RECYCLING & RE-REFINING
NAICS Code:	423930
Maximum Daily Amount Code:	41
Maximum Daily Amount Code Range:	250,000-499,999
Maximum Daily Amount Units:	gal
Is Solid State:	No
Is Liquid State:	Yes
Is Gaseous State:	No
Is Combustible Dust:	No
Is Fire Hazard:	No
Is Sudden Release of Pressure Hazard:	No
Is Reactive Hazard:	No
Is Immediate Hazard:	No
Is Delayed Hazard:	No
Is Corrosive to Metal:	No
Is Flammable:	No
Is Gas Under Pressure:	No
Is Physical HNOC:	No
Is Emission of Gas With Water:	No
Is Organic Peroxide:	No
Is Oxidizer:	No
Is Pyrophoric liquid or solid:	No
Is Pyrophoric Gas:	No
Is Self-Heating:	No
Is Self-Reacting:	No
Is Acute Toxicity:	No
Is Aspiration Hazard:	Yes
Is Carcinogenicity:	No
Is Germ Cell Mutagenicity:	No
Is Health HNOC:	No
Is Reproductive Toxicity:	No
Is Respiratory or Skin Sensitization:	Yes
Is Serious Eye Damage or Eye Irritation:	Yes
Is Simple Asphyxiate:	No
Is Skin Corrosion or Irritation:	No
Is Specific Target Organ Toxicity:	No

Facility ID:	14481
Name:	ECOLUBE RECOVERY, LLC
Address:	11535 N FORCE AVE
City,State,Zip:	PORTLAND, OR 97217
Substance:	ANTIFREEZE
Reporting Quantities:	Not reported
Quantity Units:	Not reported
Physical State:	Not reported
Storage 1:	Above ground tank
Storage 2:	Not reported
Owner-Operator Name:	Eric

HARBOR OIL INC. (Continued) **1000302670**

Direct Site Phone:	5034457780
Report Class:	Annual
Report Year:	2018
Is Poisonous Gas:	No
Is Poisonous Material:	No
Is Biological Hazard:	No
Is Radioactive Material:	No
Is Explosive:	No
Status:	Not reported
Nature of Business:	OIL RECYCLING-USED OIL RECYCLING & RE-REFINING
NAICS Code:	423930
Maximum Daily Amount Code:	30
Maximum Daily Amount Code Range:	10,000-49,999
Maximum Daily Amount Units:	gal
Is Solid State:	No
Is Liquid State:	Yes
Is Gaseous State:	No
Is Combustible Dust:	No
Is Fire Hazard:	No
Is Sudden Release of Pressure Hazard:	No
Is Reactive Hazard:	No
Is Immediate Hazard:	No
Is Delayed Hazard:	No
Is Corrosive to Metal:	No
Is Flammable:	No
Is Gas Under Pressure:	No
Is Physical HNOC:	No
Is Emission of Gas With Water:	No
Is Organic Peroxide:	No
Is Oxidizer:	No
Is Pyrophoric liquid or solid:	No
Is Pyrophoric Gas:	No
Is Self-Heating:	No
Is Self-Reacting:	No
Is Acute Toxicity:	No
Is Aspiration Hazard:	No
Is Carcinogenicity:	No
Is Germ Cell Mutagenicity:	No
Is Health HNOC:	No
Is Reproductive Toxicity:	No
Is Respiratory or Skin Sensitization:	No
Is Serious Eye Damage or Eye Irritation:	No
Is Simple Asphyxiate:	No
Is Skin Corrosion or Irritation:	No
Is Specific Target Organ Toxicity:	Yes
Facility ID:	14481
Name:	ECOLUBE RECOVERY, LLC
Address:	11535 N FORCE AVE
City,State,Zip:	PORTLAND, OR 97217
Substance:	WASTE OIL
Reporting Quantities:	Not reported
Quantity Units:	Not reported
Physical State:	Not reported
Storage 1:	Above ground tank
Storage 2:	Not reported
Owner-Operator Name:	Eric

HARBOR OIL INC. (Continued) **1000302670**

Direct Site Phone:	5034457780
Report Class:	Annual
Report Year:	2018
Is Poisonous Gas:	No
Is Poisonous Material:	No
Is Biological Hazard:	No
Is Radioactive Material:	No
Is Explosive:	No
Status:	Not reported
Nature of Business:	OIL RECYCLING-USED OIL RECYCLING & RE-REFINING
NAICS Code:	423930
Maximum Daily Amount Code:	41
Maximum Daily Amount Code Range:	250,000-499,999
Maximum Daily Amount Units:	gal
Is Solid State:	No
Is Liquid State:	Yes
Is Gaseous State:	No
Is Combustible Dust:	No
Is Fire Hazard:	No
Is Sudden Release of Pressure Hazard:	No
Is Reactive Hazard:	No
Is Immediate Hazard:	No
Is Delayed Hazard:	No
Is Corrosive to Metal:	No
Is Flammable:	No
Is Gas Under Pressure:	No
Is Physical HNOC:	No
Is Emission of Gas With Water:	No
Is Organic Peroxide:	No
Is Oxidizer:	No
Is Pyrophoric liquid or solid:	No
Is Pyrophoric Gas:	No
Is Self-Heating:	No
Is Self-Reacting:	No
Is Acute Toxicity:	No
Is Aspiration Hazard:	Yes
Is Carcinogenicity:	No
Is Germ Cell Mutagenicity:	No
Is Health HNOC:	No
Is Reproductive Toxicity:	No
Is Respiratory or Skin Sensitization:	Yes
Is Serious Eye Damage or Eye Irritation:	Yes
Is Simple Asphyxiate:	No
Is Skin Corrosion or Irritation:	No
Is Specific Target Organ Toxicity:	No

Facility ID:	14481
Name:	ECOLUBE RECOVERY, LLC
Address:	11535 N FORCE AVE
City,State,Zip:	PORTLAND, OR 97217
Substance:	ANTIFREEZE
Reporting Quantities:	Not reported
Quantity Units:	Not reported
Physical State:	Not reported
Storage 1:	Above ground tank
Storage 2:	Not reported
Owner-Operator Name:	Eric

HARBOR OIL INC. (Continued) **1000302670**

Direct Site Phone:	5034457780
Report Class:	Annual
Report Year:	2019
Is Poisonous Gas:	No
Is Poisonous Material:	No
Is Biological Hazard:	No
Is Radioactive Material:	No
Is Explosive:	No
Status:	Not reported
Nature of Business:	OIL RECYCLING-USED OIL RECYCLING & RE-REFINING
NAICS Code:	423930
Maximum Daily Amount Code:	30
Maximum Daily Amount Code Range:	10,000-49,999
Maximum Daily Amount Units:	gal
Is Solid State:	No
Is Liquid State:	Yes
Is Gaseous State:	No
Is Combustible Dust:	No
Is Fire Hazard:	No
Is Sudden Release of Pressure Hazard:	No
Is Reactive Hazard:	No
Is Immediate Hazard:	No
Is Delayed Hazard:	No
Is Corrosive to Metal:	No
Is Flammable:	No
Is Gas Under Pressure:	No
Is Physical HNOC:	No
Is Emission of Gas With Water:	No
Is Organic Peroxide:	No
Is Oxidizer:	No
Is Pyrophoric liquid or solid:	No
Is Pyrophoric Gas:	No
Is Self-Heating:	No
Is Self-Reacting:	No
Is Acute Toxicity:	No
Is Aspiration Hazard:	No
Is Carcinogenicity:	No
Is Germ Cell Mutagenicity:	No
Is Health HNOC:	No
Is Reproductive Toxicity:	No
Is Respiratory or Skin Sensitization:	No
Is Serious Eye Damage or Eye Irritation:	Yes
Is Simple Asphyxiate:	No
Is Skin Corrosion or Irritation:	No
Is Specific Target Organ Toxicity:	Yes
Facility ID:	14481
Name:	ECOLUBE RECOVERY, LLC
Address:	11535 N FORCE AVE
City,State,Zip:	PORTLAND, OR 97217
Substance:	ASPHALT FLUX
Reporting Quantities:	Not reported
Quantity Units:	Not reported
Physical State:	Not reported
Storage 1:	Above ground tank
Storage 2:	Not reported
Owner-Operator Name:	Eric

HARBOR OIL INC. (Continued) **1000302670**

Direct Site Phone:	5034457780
Report Class:	Annual
Report Year:	2019
Is Poisonous Gas:	No
Is Poisonous Material:	No
Is Biological Hazard:	No
Is Radioactive Material:	No
Is Explosive:	No
Status:	Not reported
Nature of Business:	OIL RECYCLING-USED OIL RECYCLING & RE-REFINING
NAICS Code:	423930
Maximum Daily Amount Code:	30
Maximum Daily Amount Code Range:	10,000-49,999
Maximum Daily Amount Units:	gal
Is Solid State:	No
Is Liquid State:	Yes
Is Gaseous State:	No
Is Combustible Dust:	No
Is Fire Hazard:	No
Is Sudden Release of Pressure Hazard:	No
Is Reactive Hazard:	No
Is Immediate Hazard:	No
Is Delayed Hazard:	No
Is Corrosive to Metal:	No
Is Flammable:	No
Is Gas Under Pressure:	No
Is Physical HNOC:	No
Is Emission of Gas With Water:	No
Is Organic Peroxide:	No
Is Oxidizer:	No
Is Pyrophoric liquid or solid:	No
Is Pyrophoric Gas:	No
Is Self-Heating:	No
Is Self-Reacting:	No
Is Acute Toxicity:	Yes
Is Aspiration Hazard:	No
Is Carcinogenicity:	No
Is Germ Cell Mutagenicity:	No
Is Health HNOC:	No
Is Reproductive Toxicity:	No
Is Respiratory or Skin Sensitization:	No
Is Serious Eye Damage or Eye Irritation:	Yes
Is Simple Asphyxiate:	No
Is Skin Corrosion or Irritation:	Yes
Is Specific Target Organ Toxicity:	No

Click this hyperlink while viewing on your computer to access
16 additional OR AST: record(s) in the EDR Site Report.

VCS:	
Name:	HARBOR OIL INC. (FORMER)
Address:	11535 N FORCE AVE.
City,State,Zip:	PORTLAND, OR 97217
ECS Site ID:	24
Facility Size:	4.2 acres
Action:	NEGOTIATIONS
Start Date:	11/04/1998

HARBOR OIL INC. (Continued) **1000302670**

End Date: 03/28/1999
Program: VCS
Latitude: 45.6062
Longitude: -122.6938

Name: HARBOR OIL INC. (FORMER)
Address: 11535 N FORCE AVE.
City,State,Zip: PORTLAND, OR 97217
ECS Site ID: 24
Facility Size: 4.2 acres
Action: VCS Waiting List
Start Date: 04/20/1998
End Date: 11/04/1998
Program: VCS
Latitude: 45.6062
Longitude: -122.6938

Name: HARBOR OIL INC. (FORMER)
Address: 11535 N FORCE AVE.
City,State,Zip: PORTLAND, OR 97217
ECS Site ID: 24
Facility Size: 4.2 acres
Action: SRS Waiting List
Start Date: 03/28/1999
End Date: 07/15/1999
Program: VCS
Latitude: 45.6062
Longitude: -122.6938

OR SPILLS:
Name: Not reported
Address: 11535 N. FORCE AVE.
City,State,Zip: PORTLAND, OR
Facility ID: 2016-2107
Incident Status: Referred/Closed
Material: Unknown
Quantity: Unknown
Unit of Measure: None
Release Date: 08/28/2016
Description: Nancy Vardanega (503-282-9096) reported an odor from the American Petroleum Environmental Service re-refinery. She says this has been going on for over a year. Should be forwarded to complaints.
Lat/Long: 45.606 / -122.694
Source: Business
Media: Air
Responsible Company: Not reported
Responsible Address: Not reported
Responsible City,St,Zip: Not reported
Unknown Quantity Released: Not reported
Maximum Potential Quantity: Not reported
Quantity Recovered: Not reported

Name: Not reported
Address: 11535 N. FORCE AVE.
City,State,Zip: PORTLAND, OR
Facility ID: 2016-2107
Incident Status: Referred/Closed

HARBOR OIL INC. (Continued) **1000302670**

Material: Unknown
Quantity: Unknown
Unit of Measure: None
Release Date: 08/28/2016
Description: Nancy Vardanega (503-282-9096) reported an odor from the American Petroleum Environmental Service re-refinery. She says this has been going on for over a year. Should be forwarded to complaints.
Lat/Long: 45.606 / -122.694
Source: Business
Media: Air
Responsible Company: Not reported
Responsible Address: Not reported
Responsible City,St,Zip: Not reported
Unknown Quantity Released: Not reported
Maximum Potential Quantity: Not reported
Quantity Recovered: Not reported

Name: Not reported
Address: 11535 N FORCE AVE
City,State,Zip: PORTLAND, OR 97217
Facility ID: 2009-1642
Incident Status: Archive
Material: Used oil/waste oil
Quantity: 100
Unit of Measure: Gallons
Release Date: 07/24/2009
Description: Received notice from Hazmat that an oil recycling facility had a fire involving one of their oil tanks. Fire was out and the fire dept was concerned about oil and FF foam reaching a waterway. Hazmat team requested on scene DEQ presence. Contacted Ray Hoy.
Lat/Long: 45.6062 / -122.6938
Source: Industrial Plant
Media: Not reported
Responsible Company: Oil Re-Refining Company, Inc.
Responsible Address: 4150 N Suttle Rd
Responsible City,St,Zip: Portland, OR 97217-7717
Unknown Quantity Released: Not reported
Maximum Potential Quantity: Not reported
Quantity Recovered: Not reported

Name: Not reported
Address: 11535 N FORCE AVE
City,State,Zip: PORTLAND, OR 97217
Facility ID: 2009-1642
Incident Status: Archive
Material: Used oil/waste oil
Quantity: 100
Unit of Measure: Gallons
Release Date: 07/24/2009
Description: Received notice from Hazmat that an oil recycling facility had a fire involving one of their oil tanks. Fire was out and the fire dept was concerned about oil and FF foam reaching a waterway. Hazmat team requested on scene DEQ presence. Contacted Ray Hoy.
Lat/Long: 45.6062 / -122.6938
Source: Industrial Plant
Media: On pavement/asphalt - not direct on soil
Responsible Company: Oil Re-Refining Company, Inc.

HARBOR OIL INC. (Continued) **1000302670**

Responsible Address: 4150 N Suttle Rd
Responsible City,St,Zip: Portland, OR 97217-7717
Unknown Quantity Released: Not reported
Maximum Potential Quantity: Not reported
Quantity Recovered: Not reported

Name: Not reported
Address: 11535 N FORCE AVE
City,State,Zip: PORTLAND, OR 97217
Facility ID: 2009-1642
Incident Status: Archive
Material: Used oil/waste oil
Quantity: 100
Unit of Measure: Gallons
Release Date: 07/24/2009
Description: Received notice from Hazmat that an oil recycling facility had a fire involving one of their oil tanks. Fire was out and the fire dept was concerned about oil and FF foam reaching a waterway. Hazmat team requested on scene DEQ presence. Contacted Ray Hoy.
Lat/Long: 45.6062 / -122.6938
Source: Industrial Plant
Media: Coding for the PS/BC Oil Spill Database
Responsible Company: Oil Re-Refining Company, Inc.
Responsible Address: 4150 N Suttle Rd
Responsible City,St,Zip: Portland, OR 97217-7717
Unknown Quantity Released: Not reported
Maximum Potential Quantity: Not reported
Quantity Recovered: Not reported

Name: Not reported
Address: 11535 N FORCE AVE
City,State,Zip: PORTLAND, OR 97217
Facility ID: 2009-1642
Incident Status: Archive
Material: Used oil/waste oil
Quantity: 100
Unit of Measure: Gallons
Release Date: 07/24/2009
Description: Received notice from Hazmat that an oil recycling facility had a fire involving one of their oil tanks. Fire was out and the fire dept was concerned about oil and FF foam reaching a waterway. Hazmat team requested on scene DEQ presence. Contacted Ray Hoy.
Lat/Long: 45.6062 / -122.6938
Source: Industrial Plant
Media: Non-saturated soil, rock, etc.
Responsible Company: Oil Re-Refining Company, Inc.
Responsible Address: 4150 N Suttle Rd
Responsible City,St,Zip: Portland, OR 97217-7717
Unknown Quantity Released: Not reported
Maximum Potential Quantity: Not reported
Quantity Recovered: Not reported

Name: Not reported
Address: 11535 N FORCE AVE
City,State,Zip: PORTLAND, OR 97217
Facility ID: 2020-0339
Incident Status: Referred/Closed

HARBOR OIL INC. (Continued) **1000302670**

Material: Unknown
Quantity: Unknown
Unit of Measure: UNK
Release Date: 02/06/2020
Description: Received an NRC report of an unknown substance released into the air. Reporting party lives in Jantzen Beach area and believes the source is American Petroleum. RP also described a toxic odor. Address for the business was obtained by OERS from the internet. BET 2/7/20, Reporting party complained of petroleum odors from the American Petroleum recycling facility south of the residence across Columbia on Force Ave. Reporting Party said he smelled the odor all day and this happens a lot.
Lat/Long: 45.61208 / -122.68993
Source: Industrial Plant
Media: Air
Responsible Company: Not reported
Responsible Address: Not reported
Responsible City,St,Zip: Not reported
Unknown Quantity Released: Not reported
Maximum Potential Quantity: Not reported
Quantity Recovered: Not reported

Name: Not reported
Address: 11535 N FORCE AVE
City,State,Zip: PORTLAND, OR 97217
Facility ID: 1999-0173
Incident Status: Archive
Material: Not reported
Quantity: 15
Unit of Measure: Gallons
Release Date: 01/21/1999
Description: Oil "burped" from tank during heating- 5-15 Gall used motor oil.
Lat/Long: 45.6062 / -122.6938
Source: Heating Oil AST
Media: Non-saturated soil, rock, etc.
Responsible Company: Not reported
Responsible Address: Not reported
Responsible City,St,Zip: Not reported
Unknown Quantity Released: Not reported
Maximum Potential Quantity: Not reported
Quantity Recovered: Not reported

HAZMAT:

Name: Not reported
Address: 11535 N FORCE AVE
City,State,Zip: PORTLAND, OR 971217
Responsble Party: Not reported
RP Company: ORRECO
RP Address: 11535 N. FORCE AVE.
RP City,St,Zip: PORTLAND, OR 97217
Facility ID: 090035
OERS Number: 20091642
Dept Rsp: PORTLAND BUREAU OF F&R&EMS
Narrative: Not reported
Property Loss: Not reported
Amount Released: Not reported
Service County: Not reported

HARBOR OIL INC. (Continued) **1000302670**

Service Name:	Not reported
Incident Type:	Not reported
Civilian Casualty Activity:	Not reported
Chemical Name:	Not reported
Hazmat Area Affected:	Not reported
Hazmat Area Evacuated:	Not reported
Hazmat Container Type:	Not reported
Hazmat Physical State Released:	Not reported
Hazmat Released Into:	Not reported
Hazmat Released Volume Units:	Not reported
Hazmat Released Weight Units:	Not reported
Hazmat Released From:	Not reported
Hazmat Area Affected Measurement:	Not reported
Hazmat No. of People Evacuated:	Not reported
Hazmat No of Buildings Evacuated:	Not reported
Incident Content Loss:	Not reported
Civilian Casualty Patient Disposition:	Not reported
Incident Mixed Use Property:	Not reported
Location Type:	Not reported
Incident Aid Given Or Received:	Not reported
Incident AID Received from FDID:	Not reported
Incident Aided Department FDID:	Not reported
Person Involved Business Name:	Not reported
Person Involved First Name:	Not reported
Person Involved Last Name:	Not reported
Person Involved Type:	Not reported
Person Involved Phone Number:	Not reported
Person Involved Primary Language:	Not reported
Hazmat Evacuated Measurement:	Not reported
Hazmat Story of Release:	Not reported
Remark:	Not reported
Incident District:	PORTLAND BUREAU OF F&R&EMS
Date Added:	11/09/2009
Unit:	Not reported
Agency Phone:	5038233856
Osfm Incident Report Number:	090035
Dept. Responding:	PORTLAND BUREAU OF F&R&EMS
Person Making Report:	SHON CHRISTENSEN
Title:	HMLT
Agency:	PORTLAND BUREAU OF F&R&EMS
Phone:	5038233856
Date Of Incident:	07/24/2009
Call Time:	12:05:00 PM
In Route:	12:06:00 PM
Arrival:	12:09:00 PM
Depart Scene:	2:58:00 PM
Back In Quarters:	3:04:00 PM
In Service:	2:58:00 PM
Dist Of Incident:	PORTLAND BUREAU OF F&R&EMS
Were State Resources Used?:	True
Was Oers Notified?:	True
Oers Number:	20091642
Team Number:	HM06
Agency Report Number:	FP09038303
Unit:	Not reported
Highway:	Not reported
Mile Post:	Not reported

HARBOR OIL INC. (Continued) **1000302670**

Scene Type:	Private Land
Area Type:	Industrial
Responsible Party(ies):	Not reported
Company:	ORRECO
Respcontact:	BILL BRIGGS
Address:	11535 N. FORCE AVE.
Resp City:	PORTLAND
Resp State:	OR
Resp ZipCode:	97217
Phone:	5032868352
Resp Phone2:	Not reported
Weather:	1
Temperature:	6
Wind Speed:	1
Wind Direction:	W
Were Haz Materials Released?:	True
Operation Performed:	Normal Operation
Cause:	Fire/Explosion
Vehicle And Cargo:	0
Fixed Property:	0
Total Loss:	$0.00
Hazmat Population Density:	Not reported
HazMat Actions Taken - Description:	Not reported
Hazmat Factors Contributing To Release:	Not reported
Hazmat DOT Hazard Classification:	Not reported
Hazmat CAS Number:	Not reported
Hazardous Materials Release:	Not reported
Fire Incident Type:	Not reported
Property Use:	Not reported
Latitude:	Not reported
Longitude:	Not reported
Hazmat Disposition:	Not reported

Chemical:

Chemical Info:	9186
Chemical Id:	19115
Incident Id:	090035
Chemical Name:	MOTOR OIL
UNNA:	Not reported
Amount At Risk:	12000
Amount Released:	50
Amount Measured:	2
Biological:	False
Radiological:	False

Chemical Id:	19115
Chemical Name:	MOTOR OIL
Hazardous Ingredient:	PETROLEUM HYDROCARBONS
Hazardous Class 1:	4.5
Hazardous Class 2:	6.4
Hazardous Rank:	2
Case Number:	64742547
UNNA Number:	0000
EPA Pest Reg:	Not reported
EHA Chem:	Not reported
PSM Chem:	Not reported
CAA 112R Chem:	Not reported

HARBOR OIL INC. (Continued) **1000302670**

Method:
Method Used Id: 7688
Incident Id: 090035
Identity Method: 5

Released:
Release Behavior Id: 9300
Incident Id: 090035
Behavior: 4

Narrative:
Narrative Id: 8049
Incident Id: 090035
Incident Narrative: HM-06 responded on a request from Portland Truck 4 who was sent out on whit powder. HM06 found a trail of white powder approximately three feet long, three inches wide by one quarter deep. HM06 informed maintenance that they could handle the clean up of the product. OERS was contacted, #2009-1389
Incident Date: 7/24/2009

RCRA Listings:

ved by Agency: 20220225
Ecolube Recovery
s: 11535 N FORCE AVE
tate,Zip: PORTLAND, OR 97217
ORD071803985
ame: TANNER SMITH
s: 11535 N FORCE AVE
tate,Zip: PORTLAND, OR 97217
971-710-2145
Not reported
ct Email: TSMITH@ECOLUBERECOVERY.COM
Not reported
10
Private
rator Description: Not a generator, verified
Not reported
ycle: Not reported
Not reported
or: Handler Activities
er: Not reported
Not reported
: 11535 N FORCE AVE
ate,Zip: PORTLAND, OR 97217
Ecolube Recovery
Private
Ecolube Recovery
Private
enerator Activity: No
ity: No
Generator: No
ctivity: No
ity Activity: No
vity with Storage: No

HARBOR OIL INC. (Continued) **1000302670**

y On-Site Burner Exemption:	No
ing and Refining Furnace Exemption:	No
Injection Control:	No
e Receipt:	No
ste Indicator:	No
ste Destination Facility:	No
ersal Waste:	No
eg Handler:	---
dicator:	Not reported
condary Material Indicator:	N
tor:	Not reported
ermit Baseline:	Not on the Baseline
enewals Baseline:	Not on the Baseline
orrective Action Baseline:	No
rrective Action Universe:	No
Where RCRA CA has Been Imposed Universe:	No
tion Priority Ranking:	No NCAPS ranking
l Control Indicator:	No
ontrol Indicator:	No
re Controls Indicator:	N/A
ontrols Indicator:	N/A
n-Complier Universe:	No
Significant Non-Complier Universe:	No
gnificant Non-Complier Universe:	No
n-Complier With a Compliance Schedule Universe:	No
ce Required:	Not reported
Last Change:	20220720
Trader-Importer:	No
Trader-Exporter:	No
pent Lead Acid Batteries:	No
pent Lead Acid Batteries:	No
vity Without Storage:	No
er:	No
dicator:	No

Biennial: List of Years

Year: 2019

Click Here for Biennial Reporting System Data:

Hazardous Waste Summary:

Waste Code:	D007
Waste Description:	Chromium
Waste Code:	D008
Waste Description:	Lead
Waste Code:	D018
Waste Description:	Benzene
Waste Code:	D039
Waste Description:	Tetrachloroethylene
Waste Code:	D040
Waste Description:	Trichlorethylene

HARBOR OIL INC. (Continued) **1000302670**

Waste Code: F001
Waste Description: The Following Spent Halogenated Solvents Used In Degreasing: Tetrachloroethylene, Trichlorethylene, Methylene Chloride, 1,1,1-Trichloroethane, Carbon Tetrachloride And Chlorinated Fluorocarbons; All Spent Solvent Mixtures/Blends Used In Degreasing Containing, Before Use, A Total Of Ten Percent Or More (By Volume) Of One Or More Of The Above Halogenated Solvents Or Those Solvents Listed In F002, F004, And F005; And Still Bottoms From The Recovery Of These Spent Solvents And Spent Solvent Mixtures.

Waste Code: F002
Waste Description: The Following Spent Halogenated Solvents: Tetrachloroethylene, Methylene Chloride, Trichloroethylene, 1,1,1-Trichloroethane, Chlorobenzene, 1,1,2-Trichloro-1,2,2-Trifluoroethane, Ortho-Dichlorobenzene, Trichlorofluoromethane, And 1,1,2, Trichloroethane; All Spent Solvent Mixtures/Blends Containing, Before Use, A Total Of Ten Percent Or More (By Volume) Of One Or More Of The Above Halogenated Solvents Or Those Solvents Listed In F001, F004, And F005; And Still Bottoms From The Recovery Of These Spent Solvents And Spent Solvent Mixtures.

Waste Code: F003
Waste Description: The Following Spent Nonhalogenated Solvents: Xylene, Acetone, Ethyl Acetate, Ethyl Benzene, Ethyl Ether, Methyl Isobutyl Ketone, N-Butyl Alcohol, Cyclohexanone, And Methanol; All Spent Solvent Mixtures/Blends Containing, Before Use, Only The Above Spent Nonhalogenated Solvents; And All Spent Solvent Mixtures/Blends Containing, Before Use, One Or More Of The Above Nonhalogenated Solvents, And A Total Of Ten Percent Or More (By Volume) Of One Or More Of Those Solvents Listed In F001, F002, F004, And F005; And Still Bottoms From The Recovery Of These Spent Solvents And Spent Solvent Mixtures.

Waste Code: F005
Waste Description: The Following Spent Nonhalogenated Solvents: Toluene, Methyl Ethyl Ketone, Carbon Disulfide, Isobutanol, Pyridine, Benzene, 2-Ethoxyethanol, And 2-Nitropropane; All Spent Solvent Mixtures/Blends Containing, Before Use, A Total Of Ten Percent Or More (By Volume) Of One Or More Of The Above Nonhalogenated Solvents Or Those Solvents Listed In F001, F002, Or F004; And Still Bottoms From The Recovery Of These Spent Solvents And Spent Solvent Mixtures.

Waste Code: K001
Waste Description: Bottom Sediment Sludge From The Treatment Of Wastewaters From Wood Preserving Processes That Use Creosote And/Or Pentachlorophenol.

Waste Code: K049
Waste Description: Slop Oil Emulsion Solids From The Petroleum Refining Industry.

Waste Code: K051
Waste Description: Api Separator Sludge From The Petroleum Refining Industry.

Waste Code: K052
Waste Description: Tank Bottoms (Leaded) From The Petroleum Refining Industry.

Waste Code: NONE
Waste Description: Not Defined

HARBOR OIL INC. (Continued) **1000302670**

Waste Code: P030
Waste Description: Cyanides (Soluble Cyanide Salts), Not Otherwise Specified

Waste Code: U019
Waste Description: Benzene (I,T)

Waste Code: U051
Waste Description: Creosote

Waste Code: U061
aste Description: Benzene, 1,1'-(2,2,2-Trichloroethylidene)Bis[4-Chloro- (Or) Ddt

Waste Code: U112
Waste Description: Acetic Acid, Ethyl Ester (I) (Or) Ethyl Acetate (I)

Waste Code: U117
Waste Description: Ethane, 1,1'-Oxybis-(I) (Or) Ethyl Ether (I)

Waste Code: U159
Waste Description: 2-Butanone (I,T) (Or) Methyl Ethyl Ketone (Mek) (I,T)

Waste Code: U226
Waste Description: Ethane, 1,1,1-Trichloro- (Or) Methyl Chloroform

Waste Code: U228
Waste Description: Ethene, Trichloro- (Or) Trichloroethylene

Waste Code: U239
Waste Description: Benzene, Dimethyl- (I,T) (Or) Xylene (I)

Waste Code: U242
Waste Description: Not Defined

Handler - Owner Operator:
ner/Operator Indicator: Operator
Owner/Operator Name: HARBOR OIL
l Status: Private
te Became Current: 19950616
Ended Current: Not reported
ner/Operator Address: 4150 N SUTTLE ROAD
ner/Operator City,State,Zip: PORTLAND, OR 97217-7717
Operator Telephone: 503-285-8352
r/Operator Telephone Ext: Not reported
r/Operator Fax: Not reported
r/Operator Email: Not reported

wner/Operator Indicator: Owner
Owner/Operator Name: ENERGY & MATERIAL RECOVERY INC HARBOR OI
l Status: Private
te Became Current: 19960618
Ended Current: Not reported
ner/Operator Address: 4150 N SUTTLE ROAD
wner/Operator City,State,Zip: PORTLAND, OR 97217
Operator Telephone: 503-285-4648
r/Operator Telephone Ext: Not reported
r/Operator Fax: Not reported
r/Operator Email: Not reported

HARBOR OIL INC. (Continued) **1000302670**

ner/Operator Indicator: Operator
Owner/Operator Name: ENERGY & MATERIAL RECOVERY INC HARBOR OI
l Status: Private
te Became Current: 19960618
Ended Current: Not reported
ner/Operator Address: 4150 N SUTTLE ROAD
wner/Operator City,State,Zip: PORTLAND, OR 97217
Operator Telephone: 503-285-4648
r/Operator Telephone Ext: Not reported
r/Operator Fax: Not reported
r/Operator Email: Not reported

ner/Operator Indicator: Operator
Owner/Operator Name: ENERGY & MATERIAL RECOVERY INC HARBOR OI
l Status: Private
e Became Current: 19980116
Ended Current: Not reported
ner/Operator Address: 4150 N SUTTLE ROAD
wner/Operator City,State,Zip: PORTLAND, OR 97217
Operator Telephone: 503-285-4648
r/Operator Telephone Ext: Not reported
r/Operator Fax: Not reported
r/Operator Email: Not reported

ner/Operator Indicator: Operator
Owner/Operator Name: ENERGY & MATERIAL RECOVERY INC HARBOR OI
l Status: Private
e Became Current: 19991231
Ended Current: Not reported
ner/Operator Address: 4150 N SUTTLE ROAD
wner/Operator City,State,Zip: PORTLAND, OR 97217
Operator Telephone: 503-285-4648
r/Operator Telephone Ext: Not reported
r/Operator Fax: Not reported
r/Operator Email: Not reported

ner/Operator Indicator: Operator
Owner/Operator Name: ECOLUBE RECOVERY
l Status: Private
Became Current: 20200203
Ended Current: Not reported
ner/Operator Address: 11535 N FORCE AVE
wner/Operator City,State,Zip: PORTLAND, OR 97217
Operator Telephone: 503-893-1932
r/Operator Telephone Ext: Not reported
r/Operator Fax: Not reported
r/Operator Email: Not reported

wner/Operator Indicator: Owner
Owner/Operator Name: ECOLUBE RECOVERY DBA APES
l Status: Private
Became Current: 20201231
Ended Current: Not reported
ner/Operator Address: 11535 N FORCE AVE
wner/Operator City,State,Zip: PORTLAND, OR 97217
Operator Telephone: 503-445-7780
r/Operator Telephone Ext: Not reported

HARBOR OIL INC. (Continued) **1000302670**

r/Operator Fax: Not reported
r/Operator Email: Not reported

wner/Operator Indicator: Owner
Owner/Operator Name: ENERGY & MATERIAL RECOVERY INC HARBOR OI
l Status: Private
e Became Current: 19950217
Ended Current: Not reported
ner/Operator Address: 4150 N SUTTLE ROAD
wner/Operator City,State,Zip: PORTLAND, OR 97217
Operator Telephone: 503-285-4648
r/Operator Telephone Ext: Not reported
r/Operator Fax: Not reported
r/Operator Email: Not reported

wner/Operator Indicator: Owner
Owner/Operator Name: AMERICAN PETROLEUM ENVIRONMENTAL SVCS
l Status: Private
Became Current: 20131231
Ended Current: Not reported
ner/Operator Address: 11535 N FORCE AVE
wner/Operator City,State,Zip: PORTLAND, OR 97217
Operator Telephone: 503-445-7780
r/Operator Telephone Ext: Not reported
r/Operator Fax: Not reported
r/Operator Email: Not reported

wner/Operator Indicator: Owner
Owner/Operator Name: ECOLUBE RECOVERY DBA APES
l Status: Private
Became Current: 20191105
Ended Current: Not reported
ner/Operator Address: 11535 N FORCE AVE
wner/Operator City,State,Zip: PORTLAND, OR 97217
Operator Telephone: 503-445-7780
r/Operator Telephone Ext: Not reported
r/Operator Fax: Not reported
r/Operator Email: Not reported

wner/Operator Indicator: Owner
Owner/Operator Name: ECOLUBE RECOVERY DBA APES
l Status: Private
Became Current: 20181231
Ended Current: Not reported
ner/Operator Address: 11535 N FORCE AVE
wner/Operator City,State,Zip: PORTLAND, OR 97217
Operator Telephone: 503-445-7780
r/Operator Telephone Ext: Not reported
r/Operator Fax: Not reported
r/Operator Email: Not reported

ner/Operator Indicator: Operator
Owner/Operator Name: ECOLUBE RECOVERY
l Status: Private
Became Current: 20171001
Ended Current: Not reported
ner/Operator Address: 11535 N FORCE AVE

HARBOR OIL INC. (Continued) **1000302670**

wner/Operator City,State,Zip: PORTLAND, OR 97217
r/Operator Telephone: Not reported
r/Operator Telephone Ext: Not reported
r/Operator Fax: Not reported
r/Operator Email: Not reported

wner/Operator Indicator: Owner
Owner/Operator Name: ENERGY & MATERIAL RECOVERY INC HARBOR OI
l Status: Private
e Became Current: 19970224
Ended Current: Not reported
ner/Operator Address: 4150 N SUTTLE ROAD
wner/Operator City,State,Zip: PORTLAND, OR 97217
Operator Telephone: 503-285-4648
r/Operator Telephone Ext: Not reported
r/Operator Fax: Not reported
r/Operator Email: Not reported

ner/Operator Indicator: Operator
Owner/Operator Name: JOHN OXFORD
l Status: Private
Became Current: 20000105
Ended Current: Not reported
ner/Operator Address: 4150 N SUTTLE RD
wner/Operator City,State,Zip: PORTLAND, OR 97217
Operator Telephone: 503-286-8352
r/Operator Telephone Ext: Not reported
r/Operator Fax: Not reported
r/Operator Email: Not reported

wner/Operator Indicator: Owner
Owner/Operator Name: AMERICAN RECYCLERS, LLC
l Status: Private
Became Current: 20111015
Ended Current: Not reported
ner/Operator Address: 11535 N FORCE AVE
wner/Operator City,State,Zip: PORTLAND, OR 97217
Operator Telephone: 503-445-7780
r/Operator Telephone Ext: Not reported
r/Operator Fax: Not reported
r/Operator Email: Not reported

ner/Operator Indicator: Operator
Owner/Operator Name: ECOLUBE RECOVERY
l Status: Private
e Became Current: 20171231
Ended Current: Not reported
ner/Operator Address: 11535 N FORCE AVE
wner/Operator City,State,Zip: PORTLAND, OR 97217
Operator Telephone: 503-893-1932
r/Operator Telephone Ext: Not reported
r/Operator Fax: Not reported
r/Operator Email: Not reported

wner/Operator Indicator: Owner
Owner/Operator Name: ENERGY & MATERIAL RECOVERY INC HARBOR OI
l Status: Private

HARBOR OIL INC. (Continued) **1000302670**

te Became Current: 19961213
Ended Current: Not reported
ner/Operator Address: 4150 N SUTTLE ROAD
wner/Operator City,State,Zip: PORTLAND, OR 97217
Operator Telephone: 503-285-4648
r/Operator Telephone Ext: Not reported
r/Operator Fax: Not reported
r/Operator Email: Not reported

ner/Operator Indicator: Operator
Owner/Operator Name: HARBOR OIL
l Status: Private
e Became Current: 19950217
Ended Current: Not reported
ner/Operator Address: 4150 N SUTTLE ROAD
ner/Operator City,State,Zip: PORTLAND, OR 97217-7717
Operator Telephone: 503-285-8352
r/Operator Telephone Ext: Not reported
r/Operator Fax: Not reported
r/Operator Email: Not reported

wner/Operator Indicator: Owner
Owner/Operator Name: ENERGY & MATERIAL RECOVERY INC HARBOR OI
l Status: Private
te Became Current: 19950616
Ended Current: Not reported
ner/Operator Address: 4150 N SUTTLE ROAD
wner/Operator City,State,Zip: PORTLAND, OR 97217
Operator Telephone: 503-285-4648
r/Operator Telephone Ext: Not reported
r/Operator Fax: Not reported
r/Operator Email: Not reported

wner/Operator Indicator: Owner
Owner/Operator Name: ENERGY & MATERIAL RECOVERY INC
l Status: Private
Became Current: 20000105
Ended Current: Not reported
ner/Operator Address: 4150 N SUTTLE ROAD
wner/Operator City,State,Zip: PORTLAND, OR 97217
Operator Telephone: 503-286-8353
r/Operator Telephone Ext: Not reported
r/Operator Fax: Not reported
r/Operator Email: Not reported

ner/Operator Indicator: Operator
Owner/Operator Name: ENERGY & MATERIAL RECOVERY INC
l Status: Private
Became Current: 20000101
Ended Current: Not reported
ner/Operator Address: 4150 N SUTTLE ROAD
wner/Operator City,State,Zip: PORTLAND, OR 97217
Operator Telephone: 503-286-8352
r/Operator Telephone Ext: Not reported
r/Operator Fax: Not reported
r/Operator Email: Not reported

HARBOR OIL INC. (Continued) **1000302670**

wner/Operator Indicator: Owner
Owner/Operator Name: AMERICAN PETROLEUM ENVIRONMENTAL SVCS
l Status: Private
Became Current: 20150817
Ended Current: Not reported
ner/Operator Address: 11535 N FORCE AVE
wner/Operator City,State,Zip: PORTLAND, OR 97217
Operator Telephone: 503-445-7780
r/Operator Telephone Ext: Not reported
r/Operator Fax: Not reported
r/Operator Email: Not reported

ner/Operator Indicator: Operator
Owner/Operator Name: AMERICAN PETROLEUM ENVIRONMENTAL SVCS
l Status: Private
Became Current: 20150817
Ended Current: Not reported
ner/Operator Address: 11535 N FORCE AVE
wner/Operator City,State,Zip: PORTLAND, OR 97217
Operator Telephone: 503-445-7780
r/Operator Telephone Ext: Not reported
r/Operator Fax: Not reported
r/Operator Email: Not reported

ner/Operator Indicator: Operator
Owner/Operator Name: ECOLUBE RECOVERY
l Status: Private
Became Current: 20191231
Ended Current: Not reported
ner/Operator Address: 11535 N FORCE AVE
wner/Operator City,State,Zip: PORTLAND, OR 97217
Operator Telephone: 503-893-1932
r/Operator Telephone Ext: Not reported
r/Operator Fax: Not reported
r/Operator Email: Not reported

wner/Operator Indicator: Owner
Owner/Operator Name: ENERGY & MATERIAL RECOVERY INC HARBOR OI
l Status: Private
Became Current: 19930111
Ended Current: Not reported
ner/Operator Address: 4150 N SUTTLE ROAD
wner/Operator City,State,Zip: PORTLAND, OR 97217
Operator Telephone: 503-285-4648
r/Operator Telephone Ext: Not reported
r/Operator Fax: Not reported
r/Operator Email: Not reported

wner/Operator Indicator: Owner
Owner/Operator Name: ENERGY & MATERIAL RECOVERY INC HARBOR OI
l Status: Private
e Became Current: 19980116
Ended Current: Not reported
ner/Operator Address: 4150 N SUTTLE ROAD
wner/Operator City,State,Zip: PORTLAND, OR 97217
Operator Telephone: 503-285-4648
r/Operator Telephone Ext: Not reported

HARBOR OIL INC. (Continued) **1000302670**

r/Operator Fax: Not reported
r/Operator Email: Not reported

ner/Operator Indicator: Operator
Owner/Operator Name: ECOLUBE RECOVERY
l Status: Private
Became Current: 20181231
Ended Current: Not reported
ner/Operator Address: 11535 N FORCE AVE
wner/Operator City,State,Zip: PORTLAND, OR 97217
Operator Telephone: 503-893-1932
r/Operator Telephone Ext: Not reported
r/Operator Fax: Not reported
r/Operator Email: Not reported

wner/Operator Indicator: Owner
Owner/Operator Name: ECOLUBE RECOVERY DBA APES
l Status: Private
Became Current: 20191231
Ended Current: Not reported
ner/Operator Address: 11535 N FORCE AVE
wner/Operator City,State,Zip: PORTLAND, OR 97217
Operator Telephone: 503-445-7780
r/Operator Telephone Ext: Not reported
r/Operator Fax: Not reported
r/Operator Email: Not reported

wner/Operator Indicator: Owner
Owner/Operator Name: ECOLUBE RECOVERY
l Status: Private
Became Current: 20171001
Ended Current: Not reported
ner/Operator Address: 11535 N FORCE AVE
wner/Operator City,State,Zip: PORTLAND, OR 97217
Operator Telephone: 503-445-7780
r/Operator Telephone Ext: Not reported
r/Operator Fax: Not reported
r/Operator Email: Not reported

ner/Operator Indicator: Operator
Owner/Operator Name: ECOLUBE RECOVERY
l Status: Private
Became Current: 20171001
Ended Current: Not reported
ner/Operator Address: 11535 N FORCE AVE
wner/Operator City,State,Zip: PORTLAND, OR 97217
Operator Telephone: 971-710-2145
r/Operator Telephone Ext: Not reported
r/Operator Fax: Not reported
r/Operator Email: Not reported

wner/Operator Indicator: Owner
Owner/Operator Name: ENERGY & MATERIAL RECOVERY INC HARBOR OI
l Status: Private
e Became Current: 19991231
Ended Current: Not reported
ner/Operator Address: 4150 N SUTTLE ROAD

HARBOR OIL INC. (Continued) **1000302670**

wner/Operator City,State,Zip: PORTLAND, OR 97217
Operator Telephone: 503-285-4648
er/Operator Telephone Ext: Not reported
er/Operator Fax: Not reported
er/Operator Email: Not reported

wner/Operator Indicator: Owner
Owner/Operator Name: ENERGY & MATERIAL RECOVERY INC
l Status: Private
Became Current: 20000101
Ended Current: Not reported
ner/Operator Address: 4150 N SUTTLE ROAD
wner/Operator City,State,Zip: PORTLAND, OR 97217
Operator Telephone: 503-286-8352
er/Operator Telephone Ext: Not reported
er/Operator Fax: Not reported
er/Operator Email: Not reported

ner/Operator Indicator: Operator
Owner/Operator Name: AMERICAN RECYCLERS, LLC
l Status: Private
Became Current: 20000101
Ended Current: Not reported
ner/Operator Address: 11535 N FORCE AVE
wner/Operator City,State,Zip: PORTLAND, OR 97217
Operator Telephone: 503-445-7780
er/Operator Telephone Ext: Not reported
er/Operator Fax: Not reported
er/Operator Email: Not reported

wner/Operator Indicator: Owner
Owner/Operator Name: AMERICAN RECYCLERS, LLC
l Status: Private
Became Current: 20111231
Ended Current: Not reported
ner/Operator Address: 11535 N FORCE AVE
wner/Operator City,State,Zip: PORTLAND, OR 97217
Operator Telephone: 503-445-7780
er/Operator Telephone Ext: Not reported
er/Operator Fax: Not reported
er/Operator Email: Not reported

wner/Operator Indicator: Owner
Owner/Operator Name: ECOLUBE RECOVERY DBA APES
l Status: Private
e Became Current: 20171231
Ended Current: Not reported
ner/Operator Address: 11535 N FORCE AVE
wner/Operator City,State,Zip: PORTLAND, OR 97217
Operator Telephone: 503-445-7780
er/Operator Telephone Ext: Not reported
er/Operator Fax: Not reported
er/Operator Email: Not reported

ner/Operator Indicator: Operator
Owner/Operator Name: ECOLUBE RECOVERY
l Status: Private

HARBOR OIL INC. (Continued) **1000302670**

Became Current: 20191105
Ended Current: Not reported
ner/Operator Address: 11535 N FORCE AVE
wner/Operator City,State,Zip: PORTLAND, OR 97217
Operator Telephone: 503-893-1932
r/Operator Telephone Ext: Not reported
r/Operator Fax: Not reported
r/Operator Email: Not reported

wner/Operator Indicator: Owner
Owner/Operator Name: ECOLUBE RECOVERY DBA APES
l Status: Private
Became Current: 20200203
Ended Current: Not reported
ner/Operator Address: 11535 N FORCE AVE
wner/Operator City,State,Zip: PORTLAND, OR 97217
Operator Telephone: 503-445-7780
r/Operator Telephone Ext: Not reported
r/Operator Fax: Not reported
r/Operator Email: Not reported

wner/Operator Indicator: Owner
Owner/Operator Name: ECOLUBE RECOVERY DBA APES
l Status: Private
Became Current: 20171001
Ended Current: Not reported
ner/Operator Address: 11535 N FORCE AVE
wner/Operator City,State,Zip: PORTLAND, OR 97217
r/Operator Telephone: Not reported
r/Operator Telephone Ext: Not reported
r/Operator Fax: Not reported
r/Operator Email: Not reported

ner/Operator Indicator: Operator
Owner/Operator Name: ENERGY & MATERIAL RECOVERY INC HARBOR OI
l Status: Private
e Became Current: 19990121
Ended Current: Not reported
ner/Operator Address: 4150 N SUTTLE ROAD
wner/Operator City,State,Zip: PORTLAND, OR 97217
Operator Telephone: 503-285-4648
r/Operator Telephone Ext: Not reported
r/Operator Fax: Not reported
r/Operator Email: Not reported

ner/Operator Indicator: Operator
Owner/Operator Name: AMERICAN RECYCLERS, LLC
l Status: Private
Became Current: 20111231
Ended Current: Not reported
ner/Operator Address: 11535 N FORCE AVE
wner/Operator City,State,Zip: PORTLAND, OR 97217
Operator Telephone: 503-445-7780
r/Operator Telephone Ext: Not reported
r/Operator Fax: Not reported
r/Operator Email: Not reported

HARBOR OIL INC. (Continued) **1000302670**

ner/Operator Indicator: Operator
Owner/Operator Name: AMERICAN PETROLEUM ENVIRONMENTAL SVCS
l Status: Private
Became Current: 20131231
Ended Current: Not reported
ner/Operator Address: 11535 N FORCE AVE
wner/Operator City,State,Zip: PORTLAND, OR 97217
Operator Telephone: 503-445-7780
r/Operator Telephone Ext: Not reported
r/Operator Fax: Not reported
r/Operator Email: Not reported

wner/Operator Indicator: Owner
Owner/Operator Name: ENERGY & MATERIAL RECOVERY INC HARBOR OI
l Status: Private
e Became Current: 19920302
Ended Current: Not reported
ner/Operator Address: 4150 N SUTTLE ROAD
wner/Operator City,State,Zip: PORTLAND, OR 97217
Operator Telephone: 503-285-4648
r/Operator Telephone Ext: Not reported
r/Operator Fax: Not reported
r/Operator Email: Not reported

ner/Operator Indicator: Operator
Owner/Operator Name: ENERGY & MATERIAL RECOVERY INC HARBOR OI
l Status: Private
te Became Current: 19961213
Ended Current: Not reported
ner/Operator Address: 4150 N SUTTLE ROAD
wner/Operator City,State,Zip: PORTLAND, OR 97217
Operator Telephone: 503-285-4648
r/Operator Telephone Ext: Not reported
r/Operator Fax: Not reported
r/Operator Email: Not reported

ner/Operator Indicator: Operator
Owner/Operator Name: ENERGY & MATERIAL RECOVERY INC HARBOR OI
l Status: Private
e Became Current: 19970224
Ended Current: Not reported
ner/Operator Address: 4150 N SUTTLE ROAD
wner/Operator City,State,Zip: PORTLAND, OR 97217
Operator Telephone: 503-285-4648
r/Operator Telephone Ext: Not reported
r/Operator Fax: Not reported
r/Operator Email: Not reported

wner/Operator Indicator: Owner
Owner/Operator Name: ENERGY & MATERIAL RECOVERY INC HARBOR OI
l Status: Private
e Became Current: 19990121
Ended Current: Not reported
ner/Operator Address: 4150 N SUTTLE ROAD
wner/Operator City,State,Zip: PORTLAND, OR 97217
Operator Telephone: 503-285-4648
r/Operator Telephone Ext: Not reported

HARBOR OIL INC. (Continued) **1000302670**

er/Operator Fax: Not reported
er/Operator Email: Not reported

ner/Operator Indicator: Operator
Owner/Operator Name: ECOLUBE RECOVERY
al Status: Private
Became Current: 20201231
Ended Current: Not reported
ner/Operator Address: 11535 N FORCE AVE
wner/Operator City,State,Zip: PORTLAND, OR 97217
Operator Telephone: 503-893-1932
er/Operator Telephone Ext: Not reported
er/Operator Fax: Not reported
er/Operator Email: Not reported

Historic Generators:
eive Date: 19801119
Handler Name: HARBOR OIL
Waste Generator Description: Not a generator, verified
District Owner: Not reported
arge Quantity Handler of Universal Waste: No
Recognized Trader Importer: No
Recognized Trader Exporter: No
Spent Lead Acid Battery Importer: No
Spent Lead Acid Battery Exporter: No
Current Record: No
Storage Recycler Activity: Not reported
ronic Manifest Broker: Not reported

eive Date: 20191230
Handler Name: ECOLUBE RECOVERY
al Waste Generator Description: Large Quantity Generator
District Owner: Not reported
arge Quantity Handler of Universal Waste: No
Recognized Trader Importer: No
Recognized Trader Exporter: No
Spent Lead Acid Battery Importer: No
Spent Lead Acid Battery Exporter: No
Current Record: No
Non Storage Recycler Activity: No
Electronic Manifest Broker: No

eive Date: 19921020
Handler Name: HARBOR OIL
ederal Waste Generator Description: Small Quantity Generator
District Owner: Not reported
arge Quantity Handler of Universal Waste: No
Recognized Trader Importer: No
Recognized Trader Exporter: No
Spent Lead Acid Battery Importer: No
Spent Lead Acid Battery Exporter: No
Current Record: No
Storage Recycler Activity: Not reported
ronic Manifest Broker: Not reported

eive Date: 19920302
Handler Name: HARBOR OIL INC

HARBOR OIL INC. (Continued) **1000302670**

ederal Waste Generator Description: Small Quantity Generator
District Owner: Not reported
arge Quantity Handler of Universal Waste: No
Recognized Trader Importer: No
Recognized Trader Exporter: No
Spent Lead Acid Battery Importer: No
Spent Lead Acid Battery Exporter: No
Current Record: No
Storage Recycler Activity: Not reported
ronic Manifest Broker: Not reported

eive Date: 19930111
Handler Name: HARBOR OIL INC
ederal Waste Generator Description: Small Quantity Generator
District Owner: Not reported
arge Quantity Handler of Universal Waste: No
Recognized Trader Importer: No
Recognized Trader Exporter: No
Spent Lead Acid Battery Importer: No
Spent Lead Acid Battery Exporter: No
Current Record: No
Storage Recycler Activity: Not reported
ronic Manifest Broker: Not reported

ceive Date: 19961213
Handler Name: HARBOR OIL INC
al Waste Generator Description: Large Quantity Generator
District Owner: Not reported
arge Quantity Handler of Universal Waste: No
Recognized Trader Importer: No
Recognized Trader Exporter: No
Spent Lead Acid Battery Importer: No
Spent Lead Acid Battery Exporter: No
Current Record: No
Storage Recycler Activity: Not reported
ronic Manifest Broker: Not reported

eive Date: 19950217
Handler Name: HARBOR OIL INC
al Waste Generator Description: Large Quantity Generator
District Owner: Not reported
arge Quantity Handler of Universal Waste: No
Recognized Trader Importer: No
Recognized Trader Exporter: No
Spent Lead Acid Battery Importer: No
Spent Lead Acid Battery Exporter: No
Current Record: No
Storage Recycler Activity: Not reported
ronic Manifest Broker: Not reported

ceive Date: 19950616
Handler Name: HARBOR OIL INC
al Waste Generator Description: Large Quantity Generator
District Owner: Not reported
arge Quantity Handler of Universal Waste: No
Recognized Trader Importer: No
Recognized Trader Exporter: No

HARBOR OIL INC. (Continued) **1000302670**

Spent Lead Acid Battery Importer: No
Spent Lead Acid Battery Exporter: No
Current Record: No
Storage Recycler Activity: Not reported
ronic Manifest Broker: Not reported

eceive Date: 19960618
Handler Name: HARBOR OIL INC
ederal Waste Generator Description: Conditionally Exempt Small Quantity Generator
District Owner: Not reported
arge Quantity Handler of Universal Waste: No
Recognized Trader Importer: No
Recognized Trader Exporter: No
Spent Lead Acid Battery Importer: No
Spent Lead Acid Battery Exporter: No
Current Record: No
Storage Recycler Activity: Not reported
ronic Manifest Broker: Not reported

eive Date: 19970224
Handler Name: HARBOR OIL INC
al Waste Generator Description: Large Quantity Generator
District Owner: Not reported
arge Quantity Handler of Universal Waste: No
Recognized Trader Importer: No
Recognized Trader Exporter: No
Spent Lead Acid Battery Importer: No
Spent Lead Acid Battery Exporter: No
Current Record: No
Storage Recycler Activity: Not reported
ronic Manifest Broker: Not reported

ceive Date: 19980116
Handler Name: HARBOR OIL INC
ederal Waste Generator Description: Conditionally Exempt Small Quantity Generator
District Owner: Not reported
arge Quantity Handler of Universal Waste: No
Recognized Trader Importer: No
Recognized Trader Exporter: No
Spent Lead Acid Battery Importer: No
Spent Lead Acid Battery Exporter: No
Current Record: No
Storage Recycler Activity: Not reported
ronic Manifest Broker: Not reported

eive Date: 19990121
Handler Name: HARBOR OIL INC
ederal Waste Generator Description: Conditionally Exempt Small Quantity Generator
District Owner: Not reported
arge Quantity Handler of Universal Waste: No
Recognized Trader Importer: No
Recognized Trader Exporter: No
Spent Lead Acid Battery Importer: No
Spent Lead Acid Battery Exporter: No
Current Record: No
Storage Recycler Activity: Not reported
ronic Manifest Broker: Not reported

HARBOR OIL INC. (Continued) **1000302670**

ive Date: 20000105
Handler Name: HARBOR OIL
Waste Generator Description: Not a generator, verified
District Owner: Not reported
arge Quantity Handler of Universal Waste: No
Recognized Trader Importer: No
Recognized Trader Exporter: No
Spent Lead Acid Battery Importer: No
Spent Lead Acid Battery Exporter: No
Current Record: No
Storage Recycler Activity: Not reported
ronic Manifest Broker: Not reported

eive Date: 19991231
Handler Name: HARBOR OIL INC
ederal Waste Generator Description: Conditionally Exempt Small Quantity Generator
District Owner: Not reported
arge Quantity Handler of Universal Waste: No
Recognized Trader Importer: No
Recognized Trader Exporter: No
Spent Lead Acid Battery Importer: No
Spent Lead Acid Battery Exporter: No
Current Record: No
Storage Recycler Activity: Not reported
ronic Manifest Broker: Not reported

eive Date: 20090513
Handler Name: ENERGY AND MATERIAL RECOVERY INC
ederal Waste Generator Description: Conditionally Exempt Small Quantity Generator
District Owner: Not reported
arge Quantity Handler of Universal Waste: No
Recognized Trader Importer: No
Recognized Trader Exporter: No
Spent Lead Acid Battery Importer: No
Spent Lead Acid Battery Exporter: No
Current Record: No
Storage Recycler Activity: Not reported
ronic Manifest Broker: Not reported

eive Date: 20110129
Handler Name: AMERICAN RECYCLERS, LLC
ederal Waste Generator Description: Conditionally Exempt Small Quantity Generator
District Owner: Not reported
arge Quantity Handler of Universal Waste: No
Recognized Trader Importer: No
Recognized Trader Exporter: No
Spent Lead Acid Battery Importer: No
Spent Lead Acid Battery Exporter: No
Current Record: No
Storage Recycler Activity: Not reported
ronic Manifest Broker: Not reported

eive Date: 20111231
Handler Name: AMERICAN RECYCLERS, LLC
ederal Waste Generator Description: Conditionally Exempt Small Quantity Generator
District Owner: Not reported
arge Quantity Handler of Universal Waste: No

HARBOR OIL INC. (Continued) **1000302670**

Recognized Trader Importer: No
Recognized Trader Exporter: No
Spent Lead Acid Battery Importer: No
Spent Lead Acid Battery Exporter: No
Current Record: No
Storage Recycler Activity: Not reported
ronic Manifest Broker: Not reported

eive Date: 20131231
Handler Name: AMERICAN PETROLEUM ENVIRONMENTAL SVCS
ederal Waste Generator Description: Conditionally Exempt Small Quantity Generator
District Owner: Not reported
arge Quantity Handler of Universal Waste: No
Recognized Trader Importer: No
Recognized Trader Exporter: No
Spent Lead Acid Battery Importer: No
Spent Lead Acid Battery Exporter: No
Current Record: No
Storage Recycler Activity: Not reported
ronic Manifest Broker: Not reported

eive Date: 20150817
Handler Name: AMERICAN PETROLEUM ENVIRONMENTAL SVCS
ederal Waste Generator Description: Conditionally Exempt Small Quantity Generator
District Owner: Not reported
arge Quantity Handler of Universal Waste: No
Recognized Trader Importer: No
Recognized Trader Exporter: No
Spent Lead Acid Battery Importer: No
Spent Lead Acid Battery Exporter: No
Current Record: No
Storage Recycler Activity: Not reported
ronic Manifest Broker: Not reported

eive Date: 20171231
Handler Name: ECOLUBE RECOVERY
al Waste Generator Description: Large Quantity Generator
District Owner: Not reported
arge Quantity Handler of Universal Waste: No
Recognized Trader Importer: No
Recognized Trader Exporter: No
Spent Lead Acid Battery Importer: No
Spent Lead Acid Battery Exporter: No
Current Record: No
Storage Recycler Activity: Not reported
ronic Manifest Broker: Not reported

eive Date: 20191105
Handler Name: ECOLUBE RECOVERY
ederal Waste Generator Description: Conditionally Exempt Small Quantity Generator
District Owner: Not reported
arge Quantity Handler of Universal Waste: No
Recognized Trader Importer: No
Recognized Trader Exporter: No
Spent Lead Acid Battery Importer: No
Spent Lead Acid Battery Exporter: No
Current Record: No

HARBOR OIL INC. (Continued) **1000302670**

Storage Recycler Activity: Not reported
ronic Manifest Broker: Not reported

eive Date: 20181231
Handler Name: ECOLUBE RECOVERY
al Waste Generator Description: Large Quantity Generator
District Owner: Not reported
arge Quantity Handler of Universal Waste: No
Recognized Trader Importer: No
Recognized Trader Exporter: No
Spent Lead Acid Battery Importer: No
Spent Lead Acid Battery Exporter: No
Current Record: No
Storage Recycler Activity: Not reported
ronic Manifest Broker: Not reported

eive Date: 20191231
Handler Name: ECOLUBE RECOVERY
al Waste Generator Description: Large Quantity Generator
District Owner: Not reported
arge Quantity Handler of Universal Waste: Yes
Recognized Trader Importer: No
Recognized Trader Exporter: No
Spent Lead Acid Battery Importer: No
Spent Lead Acid Battery Exporter: No
Current Record: No
Storage Recycler Activity: Not reported
ronic Manifest Broker: Not reported

eive Date: 20200203
Handler Name: ECOLUBE RECOVERY
ederal Waste Generator Description: Conditionally Exempt Small Quantity Generator
District Owner: Not reported
arge Quantity Handler of Universal Waste: Yes
Recognized Trader Importer: No
Recognized Trader Exporter: No
Spent Lead Acid Battery Importer: No
Spent Lead Acid Battery Exporter: No
Current Record: No
Storage Recycler Activity: Not reported
ronic Manifest Broker: Not reported

eive Date: 20201231
Handler Name: ECOLUBE RECOVERY
al Waste Generator Description: Large Quantity Generator
District Owner: Not reported
arge Quantity Handler of Universal Waste: Yes
Recognized Trader Importer: No
Recognized Trader Exporter: No
Spent Lead Acid Battery Importer: No
Spent Lead Acid Battery Exporter: No
Current Record: No
Non Storage Recycler Activity: No
Electronic Manifest Broker: No

eive Date: 20220225
Handler Name: ECOLUBE RECOVERY

HARBOR OIL INC. (Continued) **1000302670**

Waste Generator Description:	Not a generator, verified
District Owner:	Not reported
arge Quantity Handler of Universal Waste:	No
Recognized Trader Importer:	No
Recognized Trader Exporter:	No
Spent Lead Acid Battery Importer:	No
Spent Lead Acid Battery Exporter:	No
urrent Record:	Yes
Non Storage Recycler Activity:	No
Electronic Manifest Broker:	No

List of NAICS Codes and Descriptions:

NAICS Code:	11111
NAICS Description:	SOYBEAN FARMING
NAICS Code:	324110
NAICS Description:	PETROLEUM REFINERIES
NAICS Code:	42193
NAICS Description:	RECYCLABLE MATERIAL WHOLESALERS
NAICS Code:	42393
NAICS Description:	RECYCLABLE MATERIAL MERCHANT WHOLESALERS
NAICS Code:	423930
NAICS Description:	RECYCLABLE MATERIAL MERCHANT WHOLESALERS

Has the Facility Received Notices of Violations:

Found Violation:	No
cy Which Determined Violation:	Not reported
tion Short Description:	Not reported
Violation was Determined:	Not reported
l Return to Compliance Date:	Not reported
n to Compliance Qualifier:	Not reported
tion Responsible Agency:	Not reported
duled Compliance Date:	Not reported
cement Identifier:	Not reported
of Enforcement Action:	Not reported
cement Responsible Agency:	Not reported
cement Docket Number:	Not reported
cement Attorney:	Not reported
ctive Action Component:	Not reported
al Initiated Date:	Not reported
al Resolution Date:	Not reported
sition Status Date:	Not reported
sition Status:	Not reported
sition Status Description:	Not reported
Consent/Final Order Sequence Number:	Not reported
ent/Final Order Respondent Name:	Not reported
ent/Final Order Lead Agency:	Not reported
Enforcement Type:	Not reported
cement Responsible Person:	Not reported
cement Responsible Sub-Organization:	Not reported
SEP Sequence Number:	Not reported
Expenditure Amount:	Not reported
Scheduled Completion Date:	Not reported

HARBOR OIL INC. (Continued) **1000302670**

Actual Date: Not reported
Defaulted Date: Not reported
Type: Not reported
Type Description: Not reported
osed Amount: Not reported
Monetary Amount: Not reported
Amount: Not reported
Count: Not reported
Amount: Not reported

ound Violation: Yes
gency Which Determined Violation: State
on Short Description: Generators - General
e Violation was Determined: 19871112
ual Return to Compliance Date: 19871125
rn to Compliance Qualifier: Observed
olation Responsible Agency: State
eduled Compliance Date: 19871220
orcement Identifier: 002
e of Enforcement Action: 19871119
nforcement Responsible Agency: State
cement Docket Number: Not reported
cement Attorney: Not reported
Corrective Action Component: No
al Initiated Date: Not reported
al Resolution Date: Not reported
osition Status Date: Not reported
osition Status: Not reported
osition Status Description: Not reported
Consent/Final Order Sequence Number: Not reported
ent/Final Order Respondent Name: Not reported
ent/Final Order Lead Agency: Not reported
Enforcement Type: WRITTEN INFORMAL
cement Responsible Person: Not reported
cement Responsible Sub-Organization: Not reported
SEP Sequence Number: Not reported
Expenditure Amount: Not reported
Scheduled Completion Date: Not reported
Actual Date: Not reported
Defaulted Date: Not reported
Type: Not reported
Type Description: Not reported
osed Amount: Not reported
Monetary Amount: Not reported
Amount: Not reported
Count: Not reported
Amount: Not reported

ound Violation: Yes
gency Which Determined Violation: State
on Short Description: Generators - General
e Violation was Determined: 19961108
ual Return to Compliance Date: 19961211
rn to Compliance Qualifier: Observed
olation Responsible Agency: State
duled Compliance Date: Not reported
orcement Identifier: 000

HARBOR OIL INC. (Continued) **1000302670**

te of Enforcement Action: 19961119
nforcement Responsible Agency: State
cement Docket Number: Not reported
nforcement Attorney: OR
Corrective Action Component: No
al Initiated Date: Not reported
al Resolution Date: Not reported
sition Status Date: Not reported
sition Status: Not reported
sition Status Description: Not reported
Consent/Final Order Sequence Number: Not reported
ent/Final Order Respondent Name: Not reported
ent/Final Order Lead Agency: Not reported
Enforcement Type: NOTICE OF NONCOMPLIANCE
nforcement Responsible Person: ORPDC
Enforcement Responsible Sub-Organization: NWR
SEP Sequence Number: Not reported
Expenditure Amount: Not reported
Scheduled Completion Date: Not reported
Actual Date: Not reported
Defaulted Date: Not reported
Type: Not reported
Type Description: Not reported
osed Amount: Not reported
Monetary Amount: Not reported
Amount: Not reported
Count: Not reported
Amount: Not reported

ound Violation: No
cy Which Determined Violation: Not reported
tion Short Description: Not reported
Violation was Determined: Not reported
l Return to Compliance Date: Not reported
n to Compliance Qualifier: Not reported
tion Responsible Agency: Not reported
duled Compliance Date: Not reported
cement Identifier: Not reported
of Enforcement Action: Not reported
cement Responsible Agency: Not reported
cement Docket Number: Not reported
cement Attorney: Not reported
ctive Action Component: Not reported
al Initiated Date: Not reported
al Resolution Date: Not reported
sition Status Date: Not reported
sition Status: Not reported
sition Status Description: Not reported
Consent/Final Order Sequence Number: Not reported
ent/Final Order Respondent Name: Not reported
ent/Final Order Lead Agency: Not reported
Enforcement Type: Not reported
cement Responsible Person: Not reported
cement Responsible Sub-Organization: Not reported
SEP Sequence Number: Not reported
Expenditure Amount: Not reported
Scheduled Completion Date: Not reported

HARBOR OIL INC. (Continued) **1000302670**

Actual Date: Not reported
Defaulted Date: Not reported
Type: Not reported
Type Description: Not reported
osed Amount: Not reported
Monetary Amount: Not reported
Amount: Not reported
Count: Not reported
Amount: Not reported

ound Violation: Yes
gency Which Determined Violation: State
on Short Description: TSD - Contingency Plan and Emergency Procedures
e Violation was Determined: 19961108
ual Return to Compliance Date: 19961211
rn to Compliance Qualifier: Observed
olation Responsible Agency: State
duled Compliance Date: Not reported
orcement Identifier: 000
te of Enforcement Action: 19961119
nforcement Responsible Agency: State
cement Docket Number: Not reported
nforcement Attorney: OR
Corrective Action Component: No
al Initiated Date: Not reported
al Resolution Date: Not reported
osition Status Date: Not reported
osition Status: Not reported
osition Status Description: Not reported
Consent/Final Order Sequence Number: Not reported
ent/Final Order Respondent Name: Not reported
ent/Final Order Lead Agency: Not reported
Enforcement Type: NOTICE OF NONCOMPLIANCE
nforcement Responsible Person: ORPDC
Enforcement Responsible Sub-Organization: NWR
SEP Sequence Number: Not reported
Expenditure Amount: Not reported
Scheduled Completion Date: Not reported
Actual Date: Not reported
Defaulted Date: Not reported
Type: Not reported
Type Description: Not reported
osed Amount: Not reported
Monetary Amount: Not reported
Amount: Not reported
Count: Not reported
Amount: Not reported

ound Violation: No
cy Which Determined Violation: Not reported
tion Short Description: Not reported
Violation was Determined: Not reported
l Return to Compliance Date: Not reported
n to Compliance Qualifier: Not reported
tion Responsible Agency: Not reported
duled Compliance Date: Not reported
cement Identifier: Not reported

HARBOR OIL INC. (Continued) **1000302670**

of Enforcement Action: Not reported
cement Responsible Agency: Not reported
cement Docket Number: Not reported
cement Attorney: Not reported
ctive Action Component: Not reported
al Initiated Date: Not reported
al Resolution Date: Not reported
sition Status Date: Not reported
sition Status: Not reported
sition Status Description: Not reported
Consent/Final Order Sequence Number: Not reported
ent/Final Order Respondent Name: Not reported
ent/Final Order Lead Agency: Not reported
Enforcement Type: Not reported
cement Responsible Person: Not reported
cement Responsible Sub-Organization: Not reported
SEP Sequence Number: Not reported
Expenditure Amount: Not reported
Scheduled Completion Date: Not reported
Actual Date: Not reported
Defaulted Date: Not reported
Type: Not reported
Type Description: Not reported
sed Amount: Not reported
Monetary Amount: Not reported
Amount: Not reported
Count: Not reported
Amount: Not reported

Found Violation: Unknown
cy Which Determined Violation: Not reported
tion Short Description: Not reported
Violation was Determined: Not reported
l Return to Compliance Date: Not reported
n to Compliance Qualifier: Not reported
tion Responsible Agency: Not reported
duled Compliance Date: Not reported
cement Identifier: Not reported
of Enforcement Action: Not reported
cement Responsible Agency: Not reported
cement Docket Number: Not reported
cement Attorney: Not reported
ctive Action Component: Not reported
al Initiated Date: Not reported
al Resolution Date: Not reported
sition Status Date: Not reported
sition Status: Not reported
sition Status Description: Not reported
Consent/Final Order Sequence Number: Not reported
ent/Final Order Respondent Name: Not reported
ent/Final Order Lead Agency: Not reported
Enforcement Type: Not reported
cement Responsible Person: Not reported
cement Responsible Sub-Organization: Not reported
SEP Sequence Number: Not reported
Expenditure Amount: Not reported
Scheduled Completion Date: Not reported

HARBOR OIL INC. (Continued) **1000302670**

Actual Date: Not reported
Defaulted Date: Not reported
Type: Not reported
Type Description: Not reported
osed Amount: Not reported
Monetary Amount: Not reported
Amount: Not reported
Count: Not reported
Amount: Not reported

ound Violation: Yes
gency Which Determined Violation: State
on Short Description: Generators - General
te Violation was Determined: 19840626
al Return to Compliance Date: 19840710
rn to Compliance Qualifier: Observed
olation Responsible Agency: State
heduled Compliance Date: 19840726
orcement Identifier: 001
e of Enforcement Action: 19840628
nforcement Responsible Agency: State
cement Docket Number: Not reported
cement Attorney: Not reported
Corrective Action Component: No
al Initiated Date: Not reported
al Resolution Date: Not reported
osition Status Date: Not reported
osition Status: Not reported
osition Status Description: Not reported
Consent/Final Order Sequence Number: Not reported
ent/Final Order Respondent Name: Not reported
ent/Final Order Lead Agency: Not reported
Enforcement Type: WRITTEN INFORMAL
cement Responsible Person: Not reported
cement Responsible Sub-Organization: Not reported
SEP Sequence Number: Not reported
Expenditure Amount: Not reported
Scheduled Completion Date: Not reported
Actual Date: Not reported
Defaulted Date: Not reported
Type: Not reported
Type Description: Not reported
osed Amount: Not reported
Monetary Amount: Not reported
Amount: Not reported
Count: Not reported
Amount: Not reported

ound Violation: Yes
gency Which Determined Violation: State
tion Short Description: LDR - General
te Violation was Determined: 19920618
ual Return to Compliance Date: 19920618
rn to Compliance Qualifier: Observed
olation Responsible Agency: State
duled Compliance Date: Not reported
orcement Identifier: 000

HARBOR OIL INC. (Continued) **1000302670**

ate of Enforcement Action: 19920626
nforcement Responsible Agency: State
cement Docket Number: Not reported
cement Attorney: Not reported
Corrective Action Component: No
al Initiated Date: Not reported
al Resolution Date: Not reported
sition Status Date: Not reported
sition Status: Not reported
sition Status Description: Not reported
Consent/Final Order Sequence Number: Not reported
ent/Final Order Respondent Name: Not reported
ent/Final Order Lead Agency: Not reported
Enforcement Type: WRITTEN INFORMAL
Enforcement Responsible Person: R0GTW
Enforcement Responsible Sub-Organization: NWR
SEP Sequence Number: Not reported
Expenditure Amount: Not reported
Scheduled Completion Date: Not reported
Actual Date: Not reported
Defaulted Date: Not reported
Type: Not reported
Type Description: Not reported
osed Amount: Not reported
Monetary Amount: Not reported
Amount: Not reported
Count: Not reported
Amount: Not reported

ound Violation: No
cy Which Determined Violation: Not reported
tion Short Description: Not reported
Violation was Determined: Not reported
l Return to Compliance Date: Not reported
n to Compliance Qualifier: Not reported
tion Responsible Agency: Not reported
duled Compliance Date: Not reported
cement Identifier: Not reported
of Enforcement Action: Not reported
cement Responsible Agency: Not reported
cement Docket Number: Not reported
cement Attorney: Not reported
ctive Action Component: Not reported
al Initiated Date: Not reported
al Resolution Date: Not reported
sition Status Date: Not reported
sition Status: Not reported
sition Status Description: Not reported
Consent/Final Order Sequence Number: Not reported
ent/Final Order Respondent Name: Not reported
ent/Final Order Lead Agency: Not reported
Enforcement Type: Not reported
cement Responsible Person: Not reported
cement Responsible Sub-Organization: Not reported
SEP Sequence Number: Not reported
Expenditure Amount: Not reported
Scheduled Completion Date: Not reported

HARBOR OIL INC. (Continued) **1000302670**

Actual Date: Not reported
Defaulted Date: Not reported
Type: Not reported
Type Description: Not reported
osed Amount: Not reported
Monetary Amount: Not reported
Amount: Not reported
Count: Not reported
Amount: Not reported

Found Violation: No
cy Which Determined Violation: Not reported
tion Short Description: Not reported
Violation was Determined: Not reported
l Return to Compliance Date: Not reported
n to Compliance Qualifier: Not reported
tion Responsible Agency: Not reported
duled Compliance Date: Not reported
cement Identifier: Not reported
of Enforcement Action: Not reported
cement Responsible Agency: Not reported
cement Docket Number: Not reported
cement Attorney: Not reported
ctive Action Component: Not reported
al Initiated Date: Not reported
al Resolution Date: Not reported
osition Status Date: Not reported
osition Status: Not reported
osition Status Description: Not reported
Consent/Final Order Sequence Number: Not reported
ent/Final Order Respondent Name: Not reported
ent/Final Order Lead Agency: Not reported
Enforcement Type: Not reported
cement Responsible Person: Not reported
cement Responsible Sub-Organization: Not reported
SEP Sequence Number: Not reported
Expenditure Amount: Not reported
Scheduled Completion Date: Not reported
Actual Date: Not reported
Defaulted Date: Not reported
Type: Not reported
Type Description: Not reported
osed Amount: Not reported
Monetary Amount: Not reported
Amount: Not reported
Count: Not reported
Amount: Not reported

Found Violation: No
cy Which Determined Violation: Not reported
tion Short Description: Not reported
Violation was Determined: Not reported
l Return to Compliance Date: Not reported
n to Compliance Qualifier: Not reported
tion Responsible Agency: Not reported
duled Compliance Date: Not reported
cement Identifier: Not reported

HARBOR OIL INC. (Continued) **1000302670**

of Enforcement Action: Not reported
cement Responsible Agency: Not reported
cement Docket Number: Not reported
cement Attorney: Not reported
ctive Action Component: Not reported
al Initiated Date: Not reported
al Resolution Date: Not reported
sition Status Date: Not reported
sition Status: Not reported
sition Status Description: Not reported
Consent/Final Order Sequence Number: Not reported
ent/Final Order Respondent Name: Not reported
ent/Final Order Lead Agency: Not reported
Enforcement Type: Not reported
cement Responsible Person: Not reported
cement Responsible Sub-Organization: Not reported
SEP Sequence Number: Not reported
Expenditure Amount: Not reported
Scheduled Completion Date: Not reported
Actual Date: Not reported
Defaulted Date: Not reported
Type: Not reported
Type Description: Not reported
sed Amount: Not reported
Monetary Amount: Not reported
Amount: Not reported
Count: Not reported
Amount: Not reported

ound Violation: No
cy Which Determined Violation: Not reported
ion Short Description: Not reported
Violation was Determined: Not reported
l Return to Compliance Date: Not reported
n to Compliance Qualifier: Not reported
ion Responsible Agency: Not reported
duled Compliance Date: Not reported
cement Identifier: Not reported
of Enforcement Action: Not reported
cement Responsible Agency: Not reported
cement Docket Number: Not reported
cement Attorney: Not reported
ctive Action Component: Not reported
al Initiated Date: Not reported
al Resolution Date: Not reported
sition Status Date: Not reported
sition Status: Not reported
sition Status Description: Not reported
Consent/Final Order Sequence Number: Not reported
ent/Final Order Respondent Name: Not reported
ent/Final Order Lead Agency: Not reported
Enforcement Type: Not reported
cement Responsible Person: Not reported
cement Responsible Sub-Organization: Not reported
SEP Sequence Number: Not reported
Expenditure Amount: Not reported
Scheduled Completion Date: Not reported

HARBOR OIL INC. (Continued) **1000302670**

Actual Date: Not reported
Defaulted Date: Not reported
Type: Not reported
Type Description: Not reported
osed Amount: Not reported
Monetary Amount: Not reported
Amount: Not reported
Count: Not reported
Amount: Not reported

ound Violation: Yes
gency Which Determined Violation: State
n Short Description: Used Oil - Generators
Violation was Determined: 20150810
al Return to Compliance Date: 20151008
Return to Compliance Qualifier: Documented
olation Responsible Agency: State
duled Compliance Date: Not reported
orcement Identifier: 101
of Enforcement Action: 20150821
nforcement Responsible Agency: State
cement Docket Number: Not reported
cement Attorney: Not reported
Corrective Action Component: No
al Initiated Date: Not reported
al Resolution Date: Not reported
sition Status Date: Not reported
sition Status: Not reported
sition Status Description: Not reported
Consent/Final Order Sequence Number: Not reported
ent/Final Order Respondent Name: Not reported
ent/Final Order Lead Agency: Not reported
Enforcement Type: WRITTEN INFORMAL
Enforcement Responsible Person: ORRXS
Enforcement Responsible Sub-Organization: NWR
SEP Sequence Number: Not reported
Expenditure Amount: Not reported
Scheduled Completion Date: Not reported
Actual Date: Not reported
Defaulted Date: Not reported
Type: Not reported
Type Description: Not reported
osed Amount: Not reported
Monetary Amount: Not reported
Amount: Not reported
Count: Not reported
Amount: Not reported

ound Violation: No
cy Which Determined Violation: Not reported
tion Short Description: Not reported
Violation was Determined: Not reported
l Return to Compliance Date: Not reported
n to Compliance Qualifier: Not reported
tion Responsible Agency: Not reported
duled Compliance Date: Not reported
cement Identifier: Not reported

HARBOR OIL INC. (Continued) **1000302670**

of Enforcement Action: Not reported
cement Responsible Agency: Not reported
cement Docket Number: Not reported
cement Attorney: Not reported
ctive Action Component: Not reported
al Initiated Date: Not reported
al Resolution Date: Not reported
sition Status Date: Not reported
sition Status: Not reported
sition Status Description: Not reported
Consent/Final Order Sequence Number: Not reported
ent/Final Order Respondent Name: Not reported
ent/Final Order Lead Agency: Not reported
Enforcement Type: Not reported
cement Responsible Person: Not reported
cement Responsible Sub-Organization: Not reported
SEP Sequence Number: Not reported
Expenditure Amount: Not reported
Scheduled Completion Date: Not reported
Actual Date: Not reported
Defaulted Date: Not reported
Type: Not reported
Type Description: Not reported
sed Amount: Not reported
Monetary Amount: Not reported
Amount: Not reported
Count: Not reported
Amount: Not reported

ound Violation: No
cy Which Determined Violation: Not reported
ion Short Description: Not reported
Violation was Determined: Not reported
l Return to Compliance Date: Not reported
n to Compliance Qualifier: Not reported
ion Responsible Agency: Not reported
duled Compliance Date: Not reported
cement Identifier: Not reported
of Enforcement Action: Not reported
cement Responsible Agency: Not reported
cement Docket Number: Not reported
cement Attorney: Not reported
ctive Action Component: Not reported
al Initiated Date: Not reported
al Resolution Date: Not reported
sition Status Date: Not reported
sition Status: Not reported
sition Status Description: Not reported
Consent/Final Order Sequence Number: Not reported
ent/Final Order Respondent Name: Not reported
ent/Final Order Lead Agency: Not reported
Enforcement Type: Not reported
cement Responsible Person: Not reported
cement Responsible Sub-Organization: Not reported
SEP Sequence Number: Not reported
Expenditure Amount: Not reported
Scheduled Completion Date: Not reported

HARBOR OIL INC. (Continued) **1000302670**

Actual Date: Not reported
Defaulted Date: Not reported
Type: Not reported
Type Description: Not reported
osed Amount: Not reported
Monetary Amount: Not reported
Amount: Not reported
Count: Not reported
Amount: Not reported

ound Violation: Yes
gency Which Determined Violation: EPA
on Short Description: Generators - General
e Violation was Determined: 19880302
al Return to Compliance Date: 19880302
rn to Compliance Qualifier: Observed
olation Responsible Agency: EPA
duled Compliance Date: Not reported
cement Identifier: Not reported
of Enforcement Action: Not reported
cement Responsible Agency: Not reported
cement Docket Number: Not reported
cement Attorney: Not reported
ctive Action Component: Not reported
al Initiated Date: Not reported
al Resolution Date: Not reported
osition Status Date: Not reported
osition Status: Not reported
osition Status Description: Not reported
Consent/Final Order Sequence Number: Not reported
ent/Final Order Respondent Name: Not reported
ent/Final Order Lead Agency: Not reported
Enforcement Type: Not reported
cement Responsible Person: Not reported
cement Responsible Sub-Organization: Not reported
SEP Sequence Number: Not reported
Expenditure Amount: Not reported
Scheduled Completion Date: Not reported
Actual Date: Not reported
Defaulted Date: Not reported
Type: Not reported
Type Description: Not reported
osed Amount: Not reported
Monetary Amount: Not reported
Amount: Not reported
Count: Not reported
Amount: Not reported

ound Violation: Yes
gency Which Determined Violation: State
on Short Description: Generators - General
e Violation was Determined: 19961108
ual Return to Compliance Date: 19961211
rn to Compliance Qualifier: Observed
olation Responsible Agency: State
duled Compliance Date: Not reported
orcement Identifier: 000

HARBOR OIL INC. (Continued) **1000302670**

te of Enforcement Action: 19961119
nforcement Responsible Agency: State
cement Docket Number: Not reported
nforcement Attorney: OR
Corrective Action Component: No
al Initiated Date: Not reported
al Resolution Date: Not reported
sition Status Date: Not reported
sition Status: Not reported
sition Status Description: Not reported
Consent/Final Order Sequence Number: Not reported
ent/Final Order Respondent Name: Not reported
ent/Final Order Lead Agency: Not reported
Enforcement Type: NOTICE OF NONCOMPLIANCE
nforcement Responsible Person: ORPDC
Enforcement Responsible Sub-Organization: NWR
SEP Sequence Number: Not reported
Expenditure Amount: Not reported
Scheduled Completion Date: Not reported
Actual Date: Not reported
Defaulted Date: Not reported
Type: Not reported
Type Description: Not reported
osed Amount: Not reported
Monetary Amount: Not reported
Amount: Not reported
Count: Not reported
Amount: Not reported

ound Violation: Yes
gency Which Determined Violation: State
on Short Description: Generators - General
te Violation was Determined: 19920618
ual Return to Compliance Date: 19931208
rn to Compliance Qualifier: Observed
olation Responsible Agency: State
heduled Compliance Date: 19920726
orcement Identifier: 000
ate of Enforcement Action: 19920626
nforcement Responsible Agency: State
cement Docket Number: Not reported
cement Attorney: Not reported
Corrective Action Component: No
al Initiated Date: Not reported
al Resolution Date: Not reported
sition Status Date: Not reported
sition Status: Not reported
sition Status Description: Not reported
Consent/Final Order Sequence Number: Not reported
ent/Final Order Respondent Name: Not reported
ent/Final Order Lead Agency: Not reported
Enforcement Type: WRITTEN INFORMAL
Enforcement Responsible Person: R0GTW
Enforcement Responsible Sub-Organization: NWR
SEP Sequence Number: Not reported
Expenditure Amount: Not reported
Scheduled Completion Date: Not reported

HARBOR OIL INC. (Continued) **1000302670**

Actual Date: Not reported
Defaulted Date: Not reported
Type: Not reported
Type Description: Not reported
osed Amount: Not reported
Monetary Amount: Not reported
Amount: Not reported
Count: Not reported
Amount: Not reported

ound Violation: Yes
gency Which Determined Violation: State
Violation Short Description: TSD - Container Use and Management
te Violation was Determined: 19920618
ual Return to Compliance Date: 19931208
rn to Compliance Qualifier: Observed
olation Responsible Agency: State
eduled Compliance Date: 19920925
orcement Identifier: 000
ate of Enforcement Action: 19920626
nforcement Responsible Agency: State
cement Docket Number: Not reported
cement Attorney: Not reported
Corrective Action Component: No
al Initiated Date: Not reported
al Resolution Date: Not reported
osition Status Date: Not reported
osition Status: Not reported
osition Status Description: Not reported
Consent/Final Order Sequence Number: Not reported
ent/Final Order Respondent Name: Not reported
ent/Final Order Lead Agency: Not reported
Enforcement Type: WRITTEN INFORMAL
Enforcement Responsible Person: R0GTW
Enforcement Responsible Sub-Organization: NWR
SEP Sequence Number: Not reported
Expenditure Amount: Not reported
Scheduled Completion Date: Not reported
Actual Date: Not reported
Defaulted Date: Not reported
Type: Not reported
Type Description: Not reported
osed Amount: Not reported
Monetary Amount: Not reported
Amount: Not reported
Count: Not reported
Amount: Not reported

ound Violation: Yes
gency Which Determined Violation: State
on Short Description: Generators - General
e Violation was Determined: 19961108
ual Return to Compliance Date: 19961211
rn to Compliance Qualifier: Observed
olation Responsible Agency: State
duled Compliance Date: Not reported
orcement Identifier: 000

HARBOR OIL INC. (Continued) **1000302670**

te of Enforcement Action: 19961119
nforcement Responsible Agency: State
cement Docket Number: Not reported
nforcement Attorney: OR
Corrective Action Component: No
al Initiated Date: Not reported
al Resolution Date: Not reported
sition Status Date: Not reported
sition Status: Not reported
sition Status Description: Not reported
Consent/Final Order Sequence Number: Not reported
ent/Final Order Respondent Name: Not reported
ent/Final Order Lead Agency: Not reported
Enforcement Type: NOTICE OF NONCOMPLIANCE
nforcement Responsible Person: ORPDC
Enforcement Responsible Sub-Organization: NWR
SEP Sequence Number: Not reported
Expenditure Amount: Not reported
Scheduled Completion Date: Not reported
Actual Date: Not reported
Defaulted Date: Not reported
Type: Not reported
Type Description: Not reported
osed Amount: Not reported
Monetary Amount: Not reported
Amount: Not reported
Count: Not reported
Amount: Not reported

ound Violation: Yes
gency Which Determined Violation: State
Violation Short Description: TSD - Container Use and Management
Violation was Determined: 19930204
ual Return to Compliance Date: 19931208
rn to Compliance Qualifier: Observed
olation Responsible Agency: State
duled Compliance Date: Not reported
orcement Identifier: 000
te of Enforcement Action: 19930206
nforcement Responsible Agency: State
cement Docket Number: Not reported
nforcement Attorney: OR
Corrective Action Component: No
al Initiated Date: Not reported
al Resolution Date: Not reported
sition Status Date: Not reported
sition Status: Not reported
sition Status Description: Not reported
Consent/Final Order Sequence Number: Not reported
ent/Final Order Respondent Name: Not reported
ent/Final Order Lead Agency: Not reported
Enforcement Type: NOTICE OF NONCOMPLIANCE
Enforcement Responsible Person: ORGTW
Enforcement Responsible Sub-Organization: NWR
SEP Sequence Number: Not reported
Expenditure Amount: Not reported
Scheduled Completion Date: Not reported

HARBOR OIL INC. (Continued) **1000302670**

Actual Date: Not reported
Defaulted Date: Not reported
Type: Not reported
Type Description: Not reported
osed Amount: Not reported
Monetary Amount: Not reported
Amount: Not reported
Count: Not reported
Amount: Not reported

Found Violation: No
cy Which Determined Violation: Not reported
tion Short Description: Not reported
Violation was Determined: Not reported
l Return to Compliance Date: Not reported
n to Compliance Qualifier: Not reported
tion Responsible Agency: Not reported
duled Compliance Date: Not reported
cement Identifier: Not reported
of Enforcement Action: Not reported
cement Responsible Agency: Not reported
cement Docket Number: Not reported
cement Attorney: Not reported
ctive Action Component: Not reported
al Initiated Date: Not reported
al Resolution Date: Not reported
osition Status Date: Not reported
osition Status: Not reported
osition Status Description: Not reported
Consent/Final Order Sequence Number: Not reported
ent/Final Order Respondent Name: Not reported
ent/Final Order Lead Agency: Not reported
Enforcement Type: Not reported
cement Responsible Person: Not reported
cement Responsible Sub-Organization: Not reported
SEP Sequence Number: Not reported
Expenditure Amount: Not reported
Scheduled Completion Date: Not reported
Actual Date: Not reported
Defaulted Date: Not reported
Type: Not reported
Type Description: Not reported
osed Amount: Not reported
Monetary Amount: Not reported
Amount: Not reported
Count: Not reported
Amount: Not reported

Evaluation Action Summary:

uation Date: 20180529
valuation Responsible Agency: State
Found Violation: No
Evaluation Type Description: COMPLIANCE ASSISTANCE VISIT
ation Responsible Person Identifier: Not reported
Evaluation Responsible Sub-Organization: NWR
l Return to Compliance Date: Not reported
duled Compliance Date: Not reported

HARBOR OIL INC. (Continued) **1000302670**

of Request:	Not reported
Response Received:	Not reported
est Agency:	Not reported
er Citation:	Not reported
uation Date:	19871112
valuation Responsible Agency:	State
ound Violation:	Yes
Evaluation Type Description:	COMPLIANCE EVALUATION INSPECTION ON-SITE
Evaluation Responsible Person Identifier:	OREW
ation Responsible Sub-Organization:	Not reported
ual Return to Compliance Date:	19871125
eduled Compliance Date:	19871220
of Request:	Not reported
Response Received:	Not reported
est Agency:	Not reported
er Citation:	Not reported
luation Date:	19961108
valuation Responsible Agency:	State
ound Violation:	Yes
Evaluation Type Description:	COMPLIANCE EVALUATION INSPECTION ON-SITE
valuation Responsible Person Identifier:	ORPDC
Evaluation Responsible Sub-Organization:	NWR
ual Return to Compliance Date:	19961211
duled Compliance Date:	Not reported
of Request:	Not reported
Response Received:	Not reported
est Agency:	Not reported
er Citation:	Not reported
uation Date:	20111101
valuation Responsible Agency:	State
ound Violation:	No
Evaluation Type Description:	COMPLIANCE EVALUATION INSPECTION ON-SITE
Evaluation Responsible Person Identifier:	ORJTC
Evaluation Responsible Sub-Organization:	NWR
l Return to Compliance Date:	Not reported
duled Compliance Date:	Not reported
of Request:	Not reported
Response Received:	Not reported
est Agency:	Not reported
er Citation:	Not reported
luation Date:	19961108
valuation Responsible Agency:	State
ound Violation:	Yes
Evaluation Type Description:	COMPLIANCE EVALUATION INSPECTION ON-SITE
valuation Responsible Person Identifier:	ORPDC
Evaluation Responsible Sub-Organization:	NWR
ual Return to Compliance Date:	19961211
duled Compliance Date:	Not reported
of Request:	Not reported
Response Received:	Not reported
est Agency:	Not reported
er Citation:	Not reported

HARBOR OIL INC. (Continued) **1000302670**

uation Date: 20100831
valuation Responsible Agency: EPA
ound Violation: No
Evaluation Type Description: NON-FINANCIAL RECORD REVIEW
aluation Responsible Person Identifier: R0AB
ation Responsible Sub-Organization: Not reported
l Return to Compliance Date: Not reported
duled Compliance Date: Not reported
of Request: Not reported
Response Received: Not reported
est Agency: Not reported
er Citation: Not reported

luation Date: 20210806
valuation Responsible Agency: State
ound Violation: Undetermined
Evaluation Type Description: COMPLIANCE EVALUATION INSPECTION ON-SITE
ation Responsible Person Identifier: Not reported
Evaluation Responsible Sub-Organization: NWR
l Return to Compliance Date: Not reported
duled Compliance Date: Not reported
of Request: Not reported
Response Received: Not reported
est Agency: Not reported
er Citation: Not reported

aluation Date: 19840626
valuation Responsible Agency: State
ound Violation: Yes
Evaluation Type Description: COMPLIANCE EVALUATION INSPECTION ON-SITE
ation Responsible Person Identifier: Not reported
ation Responsible Sub-Organization: Not reported
al Return to Compliance Date: 19840710
heduled Compliance Date: 19840726
of Request: Not reported
Response Received: Not reported
est Agency: Not reported
er Citation: Not reported

luation Date: 19920618
valuation Responsible Agency: State
ound Violation: Yes
Evaluation Type Description: COMPLIANCE EVALUATION INSPECTION ON-SITE
Evaluation Responsible Person Identifier: R0GTW
Evaluation Responsible Sub-Organization: NWR
ual Return to Compliance Date: 19920618
duled Compliance Date: Not reported
of Request: Not reported
Response Received: Not reported
est Agency: Not reported
er Citation: Not reported

luation Date: 19850603
valuation Responsible Agency: State
ound Violation: No
Evaluation Type Description: COMPLIANCE EVALUATION INSPECTION ON-SITE
ation Responsible Person Identifier: Not reported

HARBOR OIL INC. (Continued) **1000302670**

ation Responsible Sub-Organization: Not reported
l Return to Compliance Date: Not reported
duled Compliance Date: Not reported
of Request: Not reported
Response Received: Not reported
est Agency: Not reported
er Citation: Not reported

uation Date: 20101208
valuation Responsible Agency: State
Found Violation: No
Evaluation Type Description: COMPLIANCE EVALUATION INSPECTION ON-SITE
Evaluation Responsible Person Identifier: ORJTC
Evaluation Responsible Sub-Organization: NWR
l Return to Compliance Date: Not reported
duled Compliance Date: Not reported
of Request: Not reported
Response Received: Not reported
est Agency: Not reported
er Citation: Not reported

uation Date: 19880408
valuation Responsible Agency: State
Found Violation: No
Evaluation Type Description: COMPLIANCE EVALUATION INSPECTION ON-SITE
ation Responsible Person Identifier: Not reported
ation Responsible Sub-Organization: Not reported
l Return to Compliance Date: Not reported
duled Compliance Date: Not reported
of Request: Not reported
Response Received: Not reported
est Agency: Not reported
er Citation: Not reported

uation Date: 20000420
valuation Responsible Agency: EPA
Found Violation: No
Evaluation Type Description: NON-FINANCIAL RECORD REVIEW
Evaluation Responsible Person Identifier: R0XYG
Evaluation Responsible Sub-Organization: WM
l Return to Compliance Date: Not reported
duled Compliance Date: Not reported
of Request: Not reported
Response Received: Not reported
est Agency: Not reported
er Citation: Not reported

uation Date: 20150810
valuation Responsible Agency: State
ound Violation: Yes
Evaluation Type Description: COMPLIANCE EVALUATION INSPECTION ON-SITE
ation Responsible Person Identifier: Not reported
Evaluation Responsible Sub-Organization: NWR
l Return to Compliance Date: 20151008
duled Compliance Date: Not reported
of Request: Not reported
Response Received: Not reported

HARBOR OIL INC. (Continued) **1000302670**

est Agency: Not reported
er Citation: Not reported

uation Date: 20100601
valuation Responsible Agency: State
ound Violation: No
Evaluation Type Description: COMPLIANCE EVALUATION INSPECTION ON-SITE
Evaluation Responsible Person Identifier: ORJTC
Evaluation Responsible Sub-Organization: NWR
l Return to Compliance Date: Not reported
duled Compliance Date: Not reported
of Request: Not reported
Response Received: Not reported
est Agency: Not reported
er Citation: Not reported

luation Date: 20161013
valuation Responsible Agency: State
ound Violation: No
Evaluation Type Description: COMPLIANCE EVALUATION INSPECTION ON-SITE
ation Responsible Person Identifier: Not reported
Evaluation Responsible Sub-Organization: NWR
l Return to Compliance Date: Not reported
duled Compliance Date: Not reported
of Request: Not reported
Response Received: Not reported
est Agency: Not reported
er Citation: Not reported

uation Date: 19880302
uation Responsible Agency: EPA Contractor/Grantee
ound Violation: Yes
Evaluation Type Description: FOCUSED COMPLIANCE INSPECTION
valuation Responsible Person Identifier: R0MLB
ation Responsible Sub-Organization: Not reported
al Return to Compliance Date: 19880302
duled Compliance Date: Not reported
of Request: Not reported
Response Received: Not reported
est Agency: Not reported
er Citation: Not reported

luation Date: 19961108
valuation Responsible Agency: State
ound Violation: Yes
Evaluation Type Description: COMPLIANCE EVALUATION INSPECTION ON-SITE
valuation Responsible Person Identifier: ORPDC
Evaluation Responsible Sub-Organization: NWR
ual Return to Compliance Date: 19961211
duled Compliance Date: Not reported
of Request: Not reported
Response Received: Not reported
est Agency: Not reported
er Citation: Not reported

luation Date: 19920618
valuation Responsible Agency: State

HARBOR OIL INC. (Continued) **1000302670**

ound Violation: Yes
Evaluation Type Description: COMPLIANCE EVALUATION INSPECTION ON-SITE
Evaluation Responsible Person Identifier: R0GTW
Evaluation Responsible Sub-Organization: NWR
ual Return to Compliance Date: 19931208
heduled Compliance Date: 19920726
of Request: Not reported
Response Received: Not reported
est Agency: Not reported
er Citation: Not reported

luation Date: 19920618
valuation Responsible Agency: State
ound Violation: Yes
Evaluation Type Description: COMPLIANCE EVALUATION INSPECTION ON-SITE
Evaluation Responsible Person Identifier: R0GTW
Evaluation Responsible Sub-Organization: NWR
ual Return to Compliance Date: 19931208
eduled Compliance Date: 19920925
of Request: Not reported
Response Received: Not reported
est Agency: Not reported
er Citation: Not reported

luation Date: 19961108
valuation Responsible Agency: State
ound Violation: Yes
Evaluation Type Description: COMPLIANCE EVALUATION INSPECTION ON-SITE
valuation Responsible Person Identifier: ORPDC
Evaluation Responsible Sub-Organization: NWR
ual Return to Compliance Date: 19961211
duled Compliance Date: Not reported
of Request: Not reported
Response Received: Not reported
est Agency: Not reported
er Citation: Not reported

uation Date: 19930204
valuation Responsible Agency: State
ound Violation: Yes
Evaluation Type Description: COMPLIANCE EVALUATION INSPECTION ON-SITE
Evaluation Responsible Person Identifier: ORGTW
Evaluation Responsible Sub-Organization: NWR
ual Return to Compliance Date: 19931208
duled Compliance Date: Not reported
of Request: Not reported
Response Received: Not reported
est Agency: Not reported
er Citation: Not reported

luation Date: 20100726
valuation Responsible Agency: State
Found Violation: No
Evaluation Type Description: COMPLIANCE EVALUATION INSPECTION ON-SITE
Evaluation Responsible Person Identifier: ORJTC
Evaluation Responsible Sub-Organization: NWR
l Return to Compliance Date: Not reported

HARBOR OIL INC. (Continued) **1000302670**

dduled Compliance Date:	Not reported
of Request:	Not reported
Response Received:	Not reported
est Agency:	Not reported
er Citation:	Not reported

Facility, Chemical, Releases and Other Waste Management Summary Information:

RI ID:	9721WCLBRC11535
orm Type:	Form R
porting year:	2021
rade secret indicator:	NO
anitized indicator:	NO
Title of certifying official:	CEO ERIC SPENCER
Certifying officials signature indicator:	ELECTRONIC
gned:	2022-09-19
Name:	ECOLUBE RECOVERY LLC
dress:	11535 N FORCE AVE
ty,State,Zip:	PORTLAND, OR 97217
ode:	Not reported
name:	Not reported
Mailing name:	ECOLUBE RECOVERY LLC
ling street:	11535 N FORCE AVE
g province:	Not reported
ailing City,State,Zip:	PORTLAND, OR 97217
Entire facility ind:	YES
artial facility ind:	NO
ederal facility ind:	NO

HARBOR OIL INC. (Continued) **1000302670**

oco facility ind:	NO
ssigned fed facility flag:	NO
Public contact name:	STEVE MORTESEN
c contact phone and Ext:	5039158409
Public contact email:	SMORTESEN@ECOLUBERECOVERY.COM
ry sic code:	Not reported
ode 2:	Not reported
ode 3:	Not reported
ode 4:	Not reported
ode 5:	Not reported
ode 6:	Not reported
origin:	Not reported
mary naics code:	324199
code 2:	Not reported
code 3:	Not reported
code 4:	Not reported
code 5:	Not reported
code 6:	Not reported
tude:	45.60602
tude:	-122.69291
d B number A:	102035571
d B number B:	Not reported
A number A:	Not reported
A number B:	Not reported
A number C:	Not reported
A number D:	Not reported
A number E:	Not reported
A number F:	Not reported
A number G:	Not reported
A number H:	Not reported
ES number A:	Not reported
ES number B:	Not reported
ES number C:	Not reported
ES number D:	Not reported
ES number E:	Not reported
ES number F:	Not reported
ES number G:	Not reported
nt company name:	Not reported
nt company D and B number:	Not reported
dardized parent company name:	Not reported
ument control number:	1321220607788
RI ID:	9721WCLBRC11535
as number:	N982
Chemical name:	Zinc compounds
lassification:	TRI
Unit of measure:	Pounds
Metal ind:	YES
sion code 1:	Not reported
sion code 2:	Not reported
ximum amount on site:	04
ugitive air emissions - total release pounds:	NA
ve air emissions - total release range code:	Not reported
tal fugitive air emissions:	0
ve air emissions - basis of estimate:	Not reported
k air emissions - release pounds:	1.25
air emissions - release range code:	Not reported
l stack air emissions:	1.25

HARBOR OIL INC. (Continued) **1000302670**

Stack air emissions - basis of estimate:	Periodic/Random Monotoning Data
l air emissions:	1.25
Discharges to stream a - stream name:	COLUMBIA SLOUGH
tal discharges to stream a:	3.67
Discharges to stream a - basis of estimate:	Periodic/Random Monotoning Data
charges to stream a - % from stormwater:	100
arges to stream b - stream name:	Not reported
discharges to stream b:	Not reported
arges to stream b - basis of estimate:	Not reported
arges to stream b - % from stormwater:	Not reported
arges to stream c - stream name:	Not reported
discharges to stream c:	Not reported
arges to stream c - basis of estimate:	Not reported
arges to stream c - % from stormwater:	Not reported
arges to stream d - stream name:	Not reported
discharges to stream d:	Not reported
arges to stream d - basis of estimate:	Not reported
arges to stream d - % from stormwater:	Not reported
arges to stream e - stream name:	Not reported
discharges to stream e:	Not reported
arges to stream e - basis of estimate:	Not reported
arges to stream e - % from stormwater:	Not reported
arges to stream f - stream name:	Not reported
discharges to stream f:	Not reported
arges to stream f - basis of estimate:	Not reported
arges to stream f - % from stormwater:	Not reported
arges to stream g - stream name:	Not reported
discharges to stream g:	Not reported
arges to stream g - basis of estimate:	Not reported
arges to stream g - % from stormwater:	Not reported
arges to stream h - stream name:	Not reported
arges to stream h - release pounds:	Not reported
arges to stream h - release range code:	Not reported
discharges to stream h:	Not reported
arges to stream h - basis for estimate:	Not reported
arges to stream h - % from stormwater:	Not reported
tal number of receiving streams:	1
tal surface water discharge:	3.67
on-site underground inj - pounds:	Not reported
te underground inj - basis of estimate:	Not reported
tal on-site ugrnd inj to cl i wells - pounds:	0
te underground inj to c1 i wells - basis of estimate:	Not reported
tal on-site ugrnd inj to cl ii-v wells - pounds:	0
te ungrnd inj to cl ii-v wells - basis of estimate:	Not reported
tal on-site underground injection:	0
on-site landfills:	Not reported
te landfills - basis of estimate:	Not reported
tal on-site RCRA subtitle c landfills:	0
te RCRA subtitle c landfills - basis of estimate:	Not reported
tal other on-site landfills:	0
landfills - basis of estimate:	Not reported
tal on-site land treatment:	0
trtmt/appl farming - basis of estimate:	Not reported
surface impoundments:	Not reported
ce impoundment - basis of estimate:	Not reported
tal RCRA c surface impoundments:	0
A c Surface impoundment - basis of estimate:	Not reported

HARBOR OIL INC. (Continued) **1000302670**

tal other surface impoundments:	0
surface impoundment - basis of estimate:	Not reported
tal other disposal:	0
disposal - basis of estimate:	Not reported
tal on-site land releases:	0
l on-site releases:	4.92
site - POTW releases:	4.99
f-site - storage only:	0
f-site - solid/stab - metals:	0
site - wastewater treatment release - metals:	2.4
f-site - solid/stab - release - metals:	0
f-site - wastewater treatment - metals:	0
f-site - underground injection:	0
f-site - underground injection - class 1 wells:	0
f-site - underground injection - class ii-v wells:	0
f-site - landfills/disposal surface impoundments:	0
f-site - surface impoundment:	0
f-site - RCRA subtitle c surface impoundments:	0
f-site - other surface impoundments:	0
f-site - other landfills:	0
f-site - RCRA subtitle c landfills:	0
f-site - disposal - land treatment:	0
f-site - disposal - other land disposal:	0
f-site - disposal - other off-site management:	0
f-site - disposal - transfer to waste broker:	0
f-site - disposal - unknown:	0
al transferred off site for disposal:	7.39
f-site - recycling - solvents/organics recovery:	0
f-site - recycling -metals recovery:	0
f-site - recycling - other reuse or recovery:	0
f-site - recycling - acid regeneration:	0
f-site - recycling - transfer to waste broker:	0
tal transferred off site for recycling:	0
f-site - energy recovery:	0
f-site - transfer to waste broker for energy recovery:	0
tal transferred off site for energy recovery:	0
f-site - POTW treatment:	0
f-site - solid/stab treatment - non metals:	0
f-site -incineration/thermal treatment:	0
f-site - incineration/insignificant heat value:	0
f-site - wastewater treatment - non-metals:	0
f-site - other waste treatment:	0
f-site - transfer to waste broker - waste treatment:	0
tal transferred off site for treatment:	0
f-site - transfer to waste broker:	0
al transferred off site for further waste management:	7.39
al POTW transfer:	4.99
ergy recovery on site current year:	0
cycled on site current year:	0
eated on site current year:	0
tal on-site waste management:	0
n-site energy recovery method 1:	Not Applicable
te energy recovery method 2:	Not reported
n-site energy recovery method 3:	Not Applicable
te energy recovery method 4:	Not reported
n-site recycling processes method 1:	Not Applicable
te recycling processes method 2:	Not reported

HARBOR OIL INC. (Continued) **1000302670**

te recycling processes method 3: Not reported
te recycling processes method 4: Not reported
te recycling processes method 5: Not reported
te recycling processes method 6: Not reported
te recycling processes method 7: Not reported
Facility ID: Not reported
lemental Metal Included: NO
aste Rock Pile managed Indicator: 0
e Rock Quantity: Not reported
Site - POTW Releases 81C: 3.2934
ff Site - POTW Releases 81D: 1.6966
ssigned Partial Facility Flag: NO
se Number: N982
ixture Name: NA
lean Air Act Ind: NO
arcinogen Ind: NO
FAS Ind: NO

Chemical Activities and Uses:

s number: N982
ument control number: 1321220607788
Chemical name: Zinc compounds
lassification: TRI
Unit of measure: Pounds
roduce the chemical: No
mport the chemical: No
On-site use of the chemical: No
ale or distribution of the chemical: No
s a byproduct: No
s a manufactured impurity: No
sed as a reactant: No
101 feedstocks: No
102 raw materials: No
103 intermediates: No
104 initiators: No
199 other: No
dded as a formulation component: No
201 additives: No
202 dyes: No
203 reaction diluents: No
204 initiators: No
205 solvents: No
206 inhibitors: No
207 emulsifiers: No
208 surfactants: No
209 lubricants: No
210 flame retardants: No
211 rheological modifiers: No
299 other: No
sed as an article component: Yes
epackaging: No
s a process impurity: No
rocessed / recycling: No
sed as a chemical processing aid: No
101 process solvents: No
102 catalysts: No
103 inhibitors: No
104 initiators: No

HARBOR OIL INC. (Continued) **1000302670**

E105 reaction terminators:	No
E106 solution buffers:	No
E199 other:	No
Used as a manufacturing aid:	No
E201 process lubricants:	No
E202 metalworking fluids:	No
E203 coolants:	No
E204 refrigerants:	No
E205 hydraulic fluids:	No
E299 other:	No
Ancillary or other use:	No
E301 cleaner:	No
E302 degreaser:	No
E303 lubricant:	No
E304 fuel:	No
E305 flame retardant:	No
E306 waste treatment:	No
E307 water treatment:	No
E308 construction materials:	No
E399 other:	No

Submitted Facility Name:	ECOLUBE RECOVERY LLC
bmitted Street:	11535 N FORCE AVE
Submitted City:	PORTLAND
Submitted County:	MULTNOMAH
ubmitted State:	OR
bmitted Zip Code:	97217
itted BIA Code:	Not reported
itted Tribe Name:	Not reported
itted Parent Company Name:	Not reported
itted Parent Company DB Number:	Not reported
itted Standardized Parent Company Name:	Not reported
bmitted Primary NAICS Code:	324199
bmitted Industry Code:	324
Submitted Industry Name:	Petroleum
ustry Code:	324
ndustry Name:	Petroleum
t year the facility reported:	2021
st year the facility reported:	2017
mber of forms submitted:	3
tal number of forms submitted:	15
ned Agency:	Not reported

Detailed On-site Waste Treatment Methods and Efficiency:

s number:	N982
ument control number:	1321220607788
Chemical name:	Zinc compounds
lassification:	TRI
Unit of measure:	Pounds
tream 1 - waste stream code:	NA
m 1 - trtmt method - sequence 1:	Not reported
m 1 - trtmt method - sequence 2:	Not reported
m 1 - trtmt method - sequence 3:	Not reported
m 1 - trtmt method - sequence 4:	Not reported
m 1 - trtmt method - sequence 5:	Not reported
m 1 - trtmt method - sequence 6:	Not reported
m 1 - trtmt method - sequence 7:	Not reported

HARBOR OIL INC. (Continued) **1000302670**

m 1 - trtmt method - sequence 8:	Not reported
m 1 - based on operating data:	Not reported
m 2 - waste stream code:	Not reported
m 2 - trtmt method - sequence 1:	Not reported
m 2 - trtmt method - sequence 2:	Not reported
m 2 - trtmt method - sequence 3:	Not reported
m 2 - trtmt method - sequence 4:	Not reported
m 2 - trtmt method - sequence 5:	Not reported
m 2 - trtmt method - sequence 6:	Not reported
m 2 - trtmt method - sequence 7:	Not reported
m 2 - trtmt method - sequence 8:	Not reported
m 2 - based on operating data:	Not reported
m 3 - waste stream code:	Not reported
m 3 - trtmt method - sequence 1:	Not reported
m 3 - trtmt method - sequence 2:	Not reported
m 3 - trtmt method - sequence 3:	Not reported
m 3 - trtmt method - sequence 4:	Not reported
m 3 - trtmt method - sequence 5:	Not reported
m 3 - trtmt method - sequence 6:	Not reported
m 3 - trtmt method - sequence 7:	Not reported
m 3 - trtmt method - sequence 8:	Not reported
m 3 - based on operating data:	Not reported
m 4 - waste stream code:	Not reported
m 4 - trtmt method - sequence 1:	Not reported
m 4 - trtmt method - sequence 2:	Not reported
m 4 - trtmt method - sequence 3:	Not reported
m 4 - trtmt method - sequence 4:	Not reported
m 4 - trtmt method - sequence 5:	Not reported
m 4 - trtmt method - sequence 6:	Not reported
m 4 - trtmt method - sequence 7:	Not reported
m 4 - trtmt method - sequence 8:	Not reported
m 4 - based on operating data:	Not reported
m 5 - waste stream code:	Not reported
m 5 - trtmt method - sequence 1:	Not reported
m 5 - trtmt method - sequence 2:	Not reported
m 5 - trtmt method - sequence 3:	Not reported
m 5 - trtmt method - sequence 4:	Not reported
m 5 - trtmt method - sequence 5:	Not reported
m 5 - trtmt method - sequence 6:	Not reported
m 5 - trtmt method - sequence 7:	Not reported
m 5 - trtmt method - sequence 8:	Not reported
m 5 - based on operating data:	Not reported

Details of Off-site Transfers:

as number:	N982
ument control number:	1321220607788
Chemical name:	Zinc compounds
lassification:	TRI
te RCRA id nr:	IDR000207183
ffsite transfer sequence number:	2
ffsite name:	L&R ENVIRONMENTAL, LLC - SITE B
Offsite street address:	1100 W THOMPSON RD
ite City,State,Zip:	KUNA, ID 83634
ffsite county:	ADA
e province:	Not reported
e country id:	Not reported
ffsite control:	NO

HARBOR OIL INC. (Continued) **1000302670**

Unit of measure:	Pounds
ite wastewater trtmt (metals) m62 LBS:	2.4
Offsite wastewater trtmt (metals) m62 BOE:	Periodic/Random Monotoning Data
l amount transferred offsite for disposal:	2.4
tal amount transferred offsite for recycling:	0
tal amount transferred offsite for energy recovery:	0
tal amount transferred offsite for treatment:	0
D - Transfer Location:	110070594433

Details of Transfers to Publicly Owned Treatment Works:

s number:	N982
ument control number:	1321220607788
Chemical name:	Zinc compounds
lassification:	TRI
Unit of measure:	Pounds
POTW name:	COLUMBIA BOULEVARD STP
TW address:	5001 N COLUMBIA BLVD
TW City,State,Zip:	PORTLAND, OR 97203
POTW county:	MULTNOMAH
ntity transferred:	4.99
of estimate:	Not reported
scharges to water streams:	0
arges to water streams - basis of estimate:	Not reported
scharges to other activities:	0
arges to other activities - basis of estimate:	Not reported
eased to air:	0
sed to air - basis of estimate:	Not reported
ge to disposal:	3.2934
ludge to disposal - basis of estimate:	Published Emission Factors
dge to incineration - metals:	0
e to incineration - metals - basis of estimate:	Not reported
dge to agricultural applications:	0
e to agricultural applications - basis of estimate:	Not reported
ther or unknown disposal:	1.6966
ther or unknown disposal - basis of estimate:	Published Emission Factors
her or unknown treatment:	0
or unknown treatment - basis of estimate:	Not reported
dge to incineration - nonmetals:	0
e to incineration - nonmetals - basis of estimate:	Not reported
tal treated:	0
W Registry ID:	110000576895
Site - POTW Releases 81C:	3.2934
ff Site - POTW Releases 81D:	1.6966
Site - POTW Releases:	4.99
perimental and Est. Treatment:	0
imental and Est. Treatment - Basis of Est.:	Not reported

Additional Information Miscellaneous and Optional:

s number:	N982
ument control number:	1321220607788
Chemical name:	Zinc compounds
lassification:	TRI
mment sequence:	680312
mment type description:	You have entered a value for a metal and/or a metal compound for Transfers to Publicly Owned Treatment Works (POTWs)
ment text:	Error Reviewed / No Comment.

HARBOR OIL INC. (Continued) **1000302670**

RI ID:	9721WCLBRC11535
s number:	N420
Chemical name:	Lead compounds
assification:	PBT
Unit of measure:	Pounds
Metal ind:	YES
sion code 1:	Not reported
sion code 2:	Not reported
ximum amount on site:	02
ugitive air emissions - total release pounds:	NA
ve air emissions - total release range code:	Not reported
tal fugitive air emissions:	0
ve air emissions - basis of estimate:	Not reported
k air emissions - release pounds:	.1557
air emissions - release range code:	Not reported
l stack air emissions:	.1557
Stack air emissions - basis of estimate:	Periodic/Random Monotoning Data
l air emissions:	.1557
Discharges to stream a - stream name:	COLUMBIA SLOUGH
l discharges to stream a:	.029
Discharges to stream a - basis of estimate:	Periodic/Random Monotoning Data
charges to stream a - % from stormwater:	100
arges to stream b - stream name:	Not reported
discharges to stream b:	Not reported
arges to stream b - basis of estimate:	Not reported
arges to stream b - % from stormwater:	Not reported
arges to stream c - stream name:	Not reported
discharges to stream c:	Not reported
arges to stream c - basis of estimate:	Not reported
arges to stream c - % from stormwater:	Not reported
arges to stream d - stream name:	Not reported
discharges to stream d:	Not reported
arges to stream d - basis of estimate:	Not reported
arges to stream d - % from stormwater:	Not reported
arges to stream e - stream name:	Not reported
discharges to stream e:	Not reported
arges to stream e - basis of estimate:	Not reported
arges to stream e - % from stormwater:	Not reported
arges to stream f - stream name:	Not reported
discharges to stream f:	Not reported
arges to stream f - basis of estimate:	Not reported
arges to stream f - % from stormwater:	Not reported
arges to stream g - stream name:	Not reported
discharges to stream g:	Not reported
arges to stream g - basis of estimate:	Not reported
arges to stream g - % from stormwater:	Not reported
arges to stream h - stream name:	Not reported
arges to stream h - release pounds:	Not reported
arges to stream h - release range code:	Not reported
discharges to stream h:	Not reported
arges to stream h - basis for estimate:	Not reported
arges to stream h - % from stormwater:	Not reported
tal number of receiving streams:	1
l surface water discharge:	.029
on-site underground inj - pounds:	Not reported
te underground inj - basis of estimate:	Not reported
tal on-site ugrnd inj to cl i wells - pounds:	0

HARBOR OIL INC. (Continued) **1000302670**

te underground inj to c1 i wells - basis of estimate:	Not reported
tal on-site ugrnd inj to cl ii-v wells - pounds:	0
te ungrnd inj to cl ii-v wells - basis of estimate:	Not reported
tal on-site underground injection:	0
on-site landfills:	Not reported
te landfills - basis of estimate:	Not reported
tal on-site RCRA subtitle c landfills:	0
te RCRA subtitle c landfills - basis of estimate:	Not reported
tal other on-site landfills:	0
landfills - basis of estimate:	Not reported
tal on-site land treatment:	0
trtmt/appl farming - basis of estimate:	Not reported
surface impoundments:	Not reported
ce impoundment - basis of estimate:	Not reported
tal RCRA c surface impoundments:	0
A c Surface impoundment - basis of estimate:	Not reported
tal other surface impoundments:	0
surface impoundment - basis of estimate:	Not reported
tal other disposal:	0
disposal - basis of estimate:	Not reported
tal on-site land releases:	0
l on-site releases:	.1847
site - POTW releases:	.05
f-site - storage only:	0
f-site - solid/stab - metals:	0
site - wastewater treatment release - metals:	.08
f-site - solid/stab - release - metals:	0
f-site - wastewater treatment - metals:	0
f-site - underground injection:	0
f-site - underground injection - class 1 wells:	0
f-site - underground injection - class ii-v wells:	0
f-site - landfills/disposal surface impoundments:	0
f-site - surface impoundment:	0
f-site - RCRA subtitle c surface impoundments:	0
f-site - other surface impoundments:	0
f-site - other landfills:	0
f-site - RCRA subtitle c landfills:	0
f-site - disposal - land treatment:	0
f-site - disposal - other land disposal:	0
f-site - disposal - other off-site management:	0
f-site - disposal - transfer to waste broker:	0
f-site - disposal - unknown:	0
al transferred off site for disposal:	.13
f-site - recycling - solvents/organics recovery:	0
f-site - recycling -metals recovery:	0
f-site - recycling - other reuse or recovery:	0
f-site - recycling - acid regeneration:	0
f-site - recycling - transfer to waste broker:	0
tal transferred off site for recycling:	0
f-site - energy recovery:	0
f-site - transfer to waste broker for energy recovery:	0
tal transferred off site for energy recovery:	0
f-site - POTW treatment:	0
f-site - solid/stab treatment - non metals:	0
f-site -incineration/thermal treatment:	0
f-site - incineration/insignificant heat value:	0
f-site - wastewater treatment - non-metals:	0

HARBOR OIL INC. (Continued) **1000302670**

f-site - other waste treatment:	0
f-site - transfer to waste broker - waste treatment:	0
tal transferred off site for treatment:	0
f-site - transfer to waste broker:	0
al transferred off site for further waste management:	.13
l POTW transfer:	.05
ergy recovery on site current year:	0
cycled on site current year:	0
eated on site current year:	0
tal on-site waste management:	0
n-site energy recovery method 1:	Not Applicable
te energy recovery method 2:	Not reported
n-site energy recovery method 3:	Not Applicable
te energy recovery method 4:	Not reported
n-site recycling processes method 1:	Not Applicable
te recycling processes method 2:	Not reported
te recycling processes method 3:	Not reported
te recycling processes method 4:	Not reported
te recycling processes method 5:	Not reported
te recycling processes method 6:	Not reported
te recycling processes method 7:	Not reported
Facility ID:	Not reported
Elemental Metal Included:	YES
aste Rock Pile managed Indicator:	0
e Rock Quantity:	Not reported
Site - POTW Releases 81C:	.0315
Site - POTW Releases 81D:	.0185
ssigned Partial Facility Flag:	NO
se Number:	N420
ixture Name:	NA
Clean Air Act Ind:	YES
arcinogen Ind:	NO
FAS Ind:	NO

Chemical Activities and Uses:

s number:	N420
ument control number:	1321220607790
Chemical name:	Lead compounds
assification:	PBT
Unit of measure:	Pounds
roduce the chemical:	No
mport the chemical:	No
On-site use of the chemical:	No
ale or distribution of the chemical:	No
s a byproduct:	No
s a manufactured impurity:	No
sed as a reactant:	No
101 feedstocks:	No
102 raw materials:	No
103 intermediates:	No
104 initiators:	No
199 other:	No
dded as a formulation component:	No
201 additives:	No
202 dyes:	No
203 reaction diluents:	No
204 initiators:	No
205 solvents:	No

HARBOR OIL INC. (Continued) **1000302670**

P206 inhibitors:	No
P207 emulsifiers:	No
P208 surfactants:	No
P209 lubricants:	No
P210 flame retardants:	No
P211 rheological modifiers:	No
P299 other:	No
Used as an article component:	Yes
Repackaging:	No
As a process impurity:	No
Processed / recycling:	No
Used as a chemical processing aid:	No
E101 process solvents:	No
E102 catalysts:	No
E103 inhibitors:	No
E104 initiators:	No
E105 reaction terminators:	No
E106 solution buffers:	No
E199 other:	No
Used as a manufacturing aid:	No
E201 process lubricants:	No
E202 metalworking fluids:	No
E203 coolants:	No
E204 refrigerants:	No
E205 hydraulic fluids:	No
E299 other:	No
Ancillary or other use:	No
E301 cleaner:	No
E302 degreaser:	No
E303 lubricant:	No
E304 fuel:	No
E305 flame retardant:	No
E306 waste treatment:	No
E307 water treatment:	No
E308 construction materials:	No
E399 other:	No
Submitted Facility Name:	ECOLUBE RECOVERY LLC
Submitted Street:	11535 N FORCE AVE
Submitted City:	PORTLAND
Submitted County:	MULTNOMAH
Submitted State:	OR
Submitted Zip Code:	97217
Submitted BIA Code:	Not reported
Submitted Tribe Name:	Not reported
Submitted Parent Company Name:	Not reported
Submitted Parent Company DB Number:	Not reported
Submitted Standardized Parent Company Name:	Not reported
Submitted Primary NAICS Code:	324199
Submitted Industry Code:	324
Submitted Industry Name:	Petroleum
Industry Code:	324
Industry Name:	Petroleum
Last year the facility reported:	2021
First year the facility reported:	2017
Number of forms submitted:	3
Total number of forms submitted:	15

HARBOR OIL INC. (Continued) **1000302670**

ned Agency:	Not reported
Detailed On-site Waste Treatment Methods and Efficiency:	
s number:	N420
ument control number:	1321220607790
Chemical name:	Lead compounds
assification:	PBT
Unit of measure:	Pounds
tream 1 - waste stream code:	NA
m 1 - trtmt method - sequence 1:	Not reported
m 1 - trtmt method - sequence 2:	Not reported
m 1 - trtmt method - sequence 3:	Not reported
m 1 - trtmt method - sequence 4:	Not reported
m 1 - trtmt method - sequence 5:	Not reported
m 1 - trtmt method - sequence 6:	Not reported
m 1 - trtmt method - sequence 7:	Not reported
m 1 - trtmt method - sequence 8:	Not reported
m 1 - based on operating data:	Not reported
m 2 - waste stream code:	Not reported
m 2 - trtmt method - sequence 1:	Not reported
m 2 - trtmt method - sequence 2:	Not reported
m 2 - trtmt method - sequence 3:	Not reported
m 2 - trtmt method - sequence 4:	Not reported
m 2 - trtmt method - sequence 5:	Not reported
m 2 - trtmt method - sequence 6:	Not reported
m 2 - trtmt method - sequence 7:	Not reported
m 2 - trtmt method - sequence 8:	Not reported
m 2 - based on operating data:	Not reported
m 3 - waste stream code:	Not reported
m 3 - trtmt method - sequence 1:	Not reported
m 3 - trtmt method - sequence 2:	Not reported
m 3 - trtmt method - sequence 3:	Not reported
m 3 - trtmt method - sequence 4:	Not reported
m 3 - trtmt method - sequence 5:	Not reported
m 3 - trtmt method - sequence 6:	Not reported
m 3 - trtmt method - sequence 7:	Not reported
m 3 - trtmt method - sequence 8:	Not reported
m 3 - based on operating data:	Not reported
m 4 - waste stream code:	Not reported
m 4 - trtmt method - sequence 1:	Not reported
m 4 - trtmt method - sequence 2:	Not reported
m 4 - trtmt method - sequence 3:	Not reported
m 4 - trtmt method - sequence 4:	Not reported
m 4 - trtmt method - sequence 5:	Not reported
m 4 - trtmt method - sequence 6:	Not reported
m 4 - trtmt method - sequence 7:	Not reported
m 4 - trtmt method - sequence 8:	Not reported
m 4 - based on operating data:	Not reported
m 5 - waste stream code:	Not reported
m 5 - trtmt method - sequence 1:	Not reported
m 5 - trtmt method - sequence 2:	Not reported
m 5 - trtmt method - sequence 3:	Not reported
m 5 - trtmt method - sequence 4:	Not reported
m 5 - trtmt method - sequence 5:	Not reported
m 5 - trtmt method - sequence 6:	Not reported
m 5 - trtmt method - sequence 7:	Not reported
m 5 - trtmt method - sequence 8:	Not reported

HARBOR OIL INC. (Continued) **1000302670**

m 5 - based on operating data: Not reported

Details of Off-site Transfers:

s number: N420
ument control number: 1321220607790
Chemical name: Lead compounds
assification: PBT
te RCRA id nr: IDR000207183
ffsite transfer sequence number: 2
ffsite name: L&R ENVIRONMENTAL, LLC - SITE B
Offsite street address: 1100 W THOMPSON RD
site City,State,Zip: KUNA, ID 83634
ffsite county: ADA
e province: Not reported
e country id: Not reported
ffsite control: NO
Unit of measure: Pounds
site wastewater trtmt (metals) m62 LBS: .08
Offsite wastewater trtmt (metals) m62 BOE: Periodic/Random Monotoning Data
al amount transferred offsite for disposal: .08
tal amount transferred offsite for recycling: 0
tal amount transferred offsite for energy recovery: 0
tal amount transferred offsite for treatment: 0
D - Transfer Location: 110070594433

Details of Transfers to Publicly Owned Treatment Works:

s number: N420
ument control number: 1321220607790
Chemical name: Lead compounds
assification: PBT
Unit of measure: Pounds
POTW name: COLUMBIA BOULEVARD STP
OTW address: 5001 N COLUMBIA BLVD
OTW City,State,Zip: PORTLAND, OR 97203
POTW county: MULTNOMAH
ntity transferred: .05
of estimate: Not reported
scharges to water streams: 0
arges to water streams - basis of estimate: Not reported
scharges to other activities: 0
arges to other activities - basis of estimate: Not reported
eased to air: 0
sed to air - basis of estimate: Not reported
ge to disposal: .0315
sludge to disposal - basis of estimate: Published Emission Factors
dge to incineration - metals: 0
e to incineration - metals - basis of estimate: Not reported
dge to agricultural applications: 0
e to agricultural applications - basis of estimate: Not reported
r or unknown disposal: .0185
Other or unknown disposal - basis of estimate: Published Emission Factors
her or unknown treatment: 0
r or unknown treatment - basis of estimate: Not reported
dge to incineration - nonmetals: 0
e to incineration - nonmetals - basis of estimate: Not reported
tal treated: 0

HARBOR OIL INC. (Continued) **1000302670**

W Registry ID: 110000576895
Site - POTW Releases 81C: .0315
Site - POTW Releases 81D: .0185
Site - POTW Releases: .05
perimental and Est. Treatment: 0
rimental and Est. Treatment - Basis of Est.: Not reported

Additional Information Miscellaneous and Optional:

s number: N420
ument control number: 1321220607790
Chemical name: Lead compounds
assification: PBT
mment sequence: 680320
mment type description: You have entered a value for a metal and/or a metal compound for Transfers to Publicly Owned Treatment Works (POTWs)
ment text: Error Reviewed / No Comment.

RI ID: 9721WCLBRC11535
s number: N590
Chemical name: Polycyclic aromatic compounds
assification: PBT
Unit of measure: Pounds
letal ind: NO
sion code 1: Not reported
sion code 2: Not reported
ximum amount on site: 02
ugitive air emissions - total release pounds: NA
ve air emissions - total release range code: Not reported
tal fugitive air emissions: 0
ve air emissions - basis of estimate: Not reported
ck air emissions - release pounds: .4556
air emissions - release range code: Not reported
al stack air emissions: .4556
Stack air emissions - basis of estimate: Periodic/Random Monotoning Data
al air emissions: .4556
Discharges to stream a - stream name: COLUMBIA SLOUGH
tal discharges to stream a: 0
charges to stream a - basis of estimate: Other
charges to stream a - % from stormwater: 100
arges to stream b - stream name: Not reported
discharges to stream b: Not reported
arges to stream b - basis of estimate: Not reported
arges to stream b - % from stormwater: Not reported
arges to stream c - stream name: Not reported
discharges to stream c: Not reported
arges to stream c - basis of estimate: Not reported
arges to stream c - % from stormwater: Not reported
arges to stream d - stream name: Not reported
discharges to stream d: Not reported
arges to stream d - basis of estimate: Not reported
arges to stream d - % from stormwater: Not reported
arges to stream e - stream name: Not reported
discharges to stream e: Not reported
arges to stream e - basis of estimate: Not reported
arges to stream e - % from stormwater: Not reported
arges to stream f - stream name: Not reported

HARBOR OIL INC. (Continued) **1000302670**

discharges to stream f:	Not reported
arges to stream f - basis of estimate:	Not reported
arges to stream f - % from stormwater:	Not reported
arges to stream g - stream name:	Not reported
discharges to stream g:	Not reported
arges to stream g - basis of estimate:	Not reported
arges to stream g - % from stormwater:	Not reported
arges to stream h - stream name:	Not reported
arges to stream h - release pounds:	Not reported
arges to stream h - release range code:	Not reported
discharges to stream h:	Not reported
arges to stream h - basis for estimate:	Not reported
arges to stream h - % from stormwater:	Not reported
tal number of receiving streams:	1
tal surface water discharge:	0
on-site underground inj - pounds:	Not reported
te underground inj - basis of estimate:	Not reported
tal on-site ugrnd inj to cl i wells - pounds:	0
te underground inj to c1 i wells - basis of estimate:	Not reported
tal on-site ugrnd inj to cl ii-v wells - pounds:	0
te ungrnd inj to cl ii-v wells - basis of estimate:	Not reported
tal on-site underground injection:	0
on-site landfills:	Not reported
te landfills - basis of estimate:	Not reported
tal on-site RCRA subtitle c landfills:	0
te RCRA subtitle c landfills - basis of estimate:	Not reported
tal other on-site landfills:	0
landfills - basis of estimate:	Not reported
tal on-site land treatment:	0
trtmt/appl farming - basis of estimate:	Not reported
surface impoundments:	Not reported
ce impoundment - basis of estimate:	Not reported
tal RCRA c surface impoundments:	0
A c Surface impoundment - basis of estimate:	Not reported
tal other surface impoundments:	0
surface impoundment - basis of estimate:	Not reported
tal other disposal:	0
disposal - basis of estimate:	Not reported
tal on-site land releases:	0
al on-site releases:	.4556
f-site - POTW releases:	0
f-site - storage only:	0
f-site - solid/stab - metals:	0
f-site - wastewater treatment release - metals:	0
f-site - solid/stab - release - metals:	0
f-site - wastewater treatment - metals:	0
f-site - underground injection:	0
f-site - underground injection - class 1 wells:	0
f-site - underground injection - class ii-v wells:	0
f-site - landfills/disposal surface impoundments:	0
f-site - surface impoundment:	0
f-site - RCRA subtitle c surface impoundments:	0
f-site - other surface impoundments:	0
f-site - other landfills:	0
f-site - RCRA subtitle c landfills:	0
f-site - disposal - land treatment:	0
f-site - disposal - other land disposal:	0

HARBOR OIL INC. (Continued) **1000302670**

f-site - disposal - other off-site management:	0
f-site - disposal - transfer to waste broker:	0
f-site - disposal - unknown:	0
tal transferred off site for disposal:	0
f-site - recycling - solvents/organics recovery:	0
f-site - recycling -metals recovery:	0
f-site - recycling - other reuse or recovery:	0
f-site - recycling - acid regeneration:	0
f-site - recycling - transfer to waste broker:	0
tal transferred off site for recycling:	0
f-site - energy recovery:	0
f-site - transfer to waste broker for energy recovery:	0
tal transferred off site for energy recovery:	0
f-site - POTW treatment:	0
f-site - solid/stab treatment - non metals:	0
f-site -incineration/thermal treatment:	0
f-site - incineration/insignificant heat value:	0
site - wastewater treatment - non-metals:	.12
f-site - other waste treatment:	0
f-site - transfer to waste broker - waste treatment:	0
al transferred off site for treatment:	.12
f-site - transfer to waste broker:	0
al transferred off site for further waste management:	.12
tal POTW transfer:	0
ergy recovery on site current year:	0
cycled on site current year:	0
eated on site current year:	0
tal on-site waste management:	0
n-site energy recovery method 1:	Not Applicable
te energy recovery method 2:	Not reported
n-site energy recovery method 3:	Not Applicable
te energy recovery method 4:	Not reported
n-site recycling processes method 1:	Not Applicable
te recycling processes method 2:	Not reported
te recycling processes method 3:	Not reported
te recycling processes method 4:	Not reported
te recycling processes method 5:	Not reported
te recycling processes method 6:	Not reported
te recycling processes method 7:	Not reported
Facility ID:	Not reported
lemental Metal Included:	NO
aste Rock Pile managed Indicator:	0
e Rock Quantity:	Not reported
f Site - POTW Releases 81C:	0
f Site - POTW Releases 81D:	0
ssigned Partial Facility Flag:	NO
se Number:	N590
ixture Name:	NA
Clean Air Act Ind:	YES
Carcinogen Ind:	YES
FAS Ind:	NO

Chemical Activities and Uses:

s number:	N590
cument control number:	1321220607776
Chemical name:	Polycyclic aromatic compounds
assification:	PBT
Unit of measure:	Pounds

HARBOR OIL INC. (Continued) **1000302670**

Produce the chemical:	No
Import the chemical:	No
On-site use of the chemical:	No
Sale or distribution of the chemical:	No
As a byproduct:	No
As a manufactured impurity:	No
Used as a reactant:	No
P101 feedstocks:	No
P102 raw materials:	No
P103 intermediates:	No
P104 initiators:	No
P199 other:	No
Added as a formulation component:	No
P201 additives:	No
P202 dyes:	No
P203 reaction diluents:	No
P204 initiators:	No
P205 solvents:	No
P206 inhibitors:	No
P207 emulsifiers:	No
P208 surfactants:	No
P209 lubricants:	No
P210 flame retardants:	No
P211 rheological modifiers:	No
P299 other:	No
Used as an article component:	Yes
Repackaging:	No
As a process impurity:	No
Processed / recycling:	No
Used as a chemical processing aid:	No
E101 process solvents:	No
E102 catalysts:	No
E103 inhibitors:	No
E104 initiators:	No
E105 reaction terminators:	No
E106 solution buffers:	No
E199 other:	No
Used as a manufacturing aid:	No
E201 process lubricants:	No
E202 metalworking fluids:	No
E203 coolants:	No
E204 refrigerants:	No
E205 hydraulic fluids:	No
E299 other:	No
Ancillary or other use:	No
E301 cleaner:	No
E302 degreaser:	No
E303 lubricant:	No
E304 fuel:	No
E305 flame retardant:	No
E306 waste treatment:	No
E307 water treatment:	No
E308 construction materials:	No
E399 other:	No
Submitted Facility Name:	ECOLUBE RECOVERY LLC
Submitted Street:	11535 N FORCE AVE

HARBOR OIL INC. (Continued) **1000302670**

Submitted City:	PORTLAND
Submitted County:	MULTNOMAH
ubmitted State:	OR
bmitted Zip Code:	97217
itted BIA Code:	Not reported
itted Tribe Name:	Not reported
itted Parent Company Name:	Not reported
itted Parent Company DB Number:	Not reported
itted Standardized Parent Company Name:	Not reported
omitted Primary NAICS Code:	324199
omitted Industry Code:	324
Submitted Industry Name:	Petroleum
ustry Code:	324
ndustry Name:	Petroleum
t year the facility reported:	2021
st year the facility reported:	2017
umber of forms submitted:	3
tal number of forms submitted:	15
ned Agency:	Not reported

Detailed On-site Waste Treatment Methods and Efficiency:

s number:	N590
cument control number:	1321220607776
Chemical name:	Polycyclic aromatic compounds
assification:	PBT
Unit of measure:	Pounds
tream 1 - waste stream code:	NA
m 1 - trtmt method - sequence 1:	Not reported
m 1 - trtmt method - sequence 2:	Not reported
m 1 - trtmt method - sequence 3:	Not reported
m 1 - trtmt method - sequence 4:	Not reported
m 1 - trtmt method - sequence 5:	Not reported
m 1 - trtmt method - sequence 6:	Not reported
m 1 - trtmt method - sequence 7:	Not reported
m 1 - trtmt method - sequence 8:	Not reported
m 1 - based on operating data:	Not reported
m 2 - waste stream code:	Not reported
m 2 - trtmt method - sequence 1:	Not reported
m 2 - trtmt method - sequence 2:	Not reported
m 2 - trtmt method - sequence 3:	Not reported
m 2 - trtmt method - sequence 4:	Not reported
m 2 - trtmt method - sequence 5:	Not reported
m 2 - trtmt method - sequence 6:	Not reported
m 2 - trtmt method - sequence 7:	Not reported
m 2 - trtmt method - sequence 8:	Not reported
m 2 - based on operating data:	Not reported
m 3 - waste stream code:	Not reported
m 3 - trtmt method - sequence 1:	Not reported
m 3 - trtmt method - sequence 2:	Not reported
m 3 - trtmt method - sequence 3:	Not reported
m 3 - trtmt method - sequence 4:	Not reported
m 3 - trtmt method - sequence 5:	Not reported
m 3 - trtmt method - sequence 6:	Not reported
m 3 - trtmt method - sequence 7:	Not reported
m 3 - trtmt method - sequence 8:	Not reported
m 3 - based on operating data:	Not reported
m 4 - waste stream code:	Not reported

HARBOR OIL INC. (Continued) **1000302670**

m 4 - trtmt method - sequence 1:	Not reported
m 4 - trtmt method - sequence 2:	Not reported
m 4 - trtmt method - sequence 3:	Not reported
m 4 - trtmt method - sequence 4:	Not reported
m 4 - trtmt method - sequence 5:	Not reported
m 4 - trtmt method - sequence 6:	Not reported
m 4 - trtmt method - sequence 7:	Not reported
m 4 - trtmt method - sequence 8:	Not reported
m 4 - based on operating data:	Not reported
m 5 - waste stream code:	Not reported
m 5 - trtmt method - sequence 1:	Not reported
m 5 - trtmt method - sequence 2:	Not reported
m 5 - trtmt method - sequence 3:	Not reported
m 5 - trtmt method - sequence 4:	Not reported
m 5 - trtmt method - sequence 5:	Not reported
m 5 - trtmt method - sequence 6:	Not reported
m 5 - trtmt method - sequence 7:	Not reported
m 5 - trtmt method - sequence 8:	Not reported
m 5 - based on operating data:	Not reported

Details of Off-site Transfers:

s number:	N590
cument control number:	1321220607776
Chemical name:	Polycyclic aromatic compounds
assification:	PBT
te RCRA id nr:	IDR000207183
ffsite transfer sequence number:	2
ffsite name:	L&R ENVIRONMENTAL, LLC - SITE B
Offsite street address:	1100 W THOMPSON RD
site City,State,Zip:	KUNA, ID 83634
ffsite county:	ADA
e province:	Not reported
e country id:	Not reported
ffsite control:	NO
Unit of measure:	Pounds
tal amount transferred offsite for disposal:	0
tal amount transferred offsite for recycling:	0
tal amount transferred offsite for energy recovery:	0
site wastewater trtmt non-metals m61 LBS:	.12
Offsite wastewater trtmt non-metals m61 BOE:	Periodic/Random Monotoning Data
al amount transferred offsite for treatment:	.12
D - Transfer Location:	110070594433

Details of Transfers to Publicly Owned Treatment Works:

s number:	N590
cument control number:	1321220607776
Chemical name:	Polycyclic aromatic compounds
assification:	PBT
Unit of measure:	Pounds
POTW name:	COLUMBIA BOULEVARD STP
OTW address:	5001 N COLUMBIA BLVD
OTW City,State,Zip:	PORTLAND, OR 97203
POTW county:	MULTNOMAH
uantity transferred:	0
of estimate:	Not reported
scharges to water streams:	0

HARBOR OIL INC. (Continued) **1000302670**

arges to water streams - basis of estimate:	Not reported
scharges to other activities:	0
arges to other activities - basis of estimate:	Not reported
leased to air:	0
sed to air - basis of estimate:	Not reported
dge to disposal:	0
e to disposal - basis of estimate:	Not reported
dge to incineration - metals:	0
e to incineration - metals - basis of estimate:	Not reported
dge to agricultural applications:	0
e to agricultural applications - basis of estimate:	Not reported
her or unknown disposal:	0
er or unknown disposal - basis of estimate:	Other
her or unknown treatment:	0
or unknown treatment - basis of estimate:	Not reported
dge to incineration - nonmetals:	0
e to incineration - nonmetals - basis of estimate:	Not reported
tal treated:	0
W Registry ID:	110000576895
f Site - POTW Releases 81C:	0
f Site - POTW Releases 81D:	0
f Site - POTW Releases:	0
perimental and Est. Treatment:	0
rimental and Est. Treatment - Basis of Est.:	Not reported

Additional Information Miscellaneous and Optional:

s number:	N590
cument control number:	1321220607776
Chemical name:	Polycyclic aromatic compounds
assification:	PBT
mment sequence:	680305
nt type description:	Production or Activity Variable
ent text:	Variable(s) used to calculate Production Ratio: Gallons of Product.

ROD:

Name:	HARBOR OIL INC.
Address:	AKA CHEMPRO OF OREGON INC 11535 N FORCE ST
City,State,Zip:	PORTLAND, OR 97217
EPA ID:	ORD071803985
RG:	10
Site ID:	1000442
Action:	GOVT Decision Document (ROD)
Operable Unit Number:	REMEDIAL
SEQ ID:	1
Action Completion:	2013-06-28 00:00:00
NPL Status:	Deleted
Non NPL Status:	Not reported

PRP:

PRP Name:	AVISTA CORP.
	AVISTA CORP.
	BONNEVILLE POWER ADMINISTRATION
	BONNEVILLE POWER ADMINISTRATION
	CANAL CAPITAL CORP.
	CHEVRON U.S.A. INC.

HARBOR OIL INC. (Continued) **1000302670**

ENERGY AND MATERIALS RECOVERY, INC.
ENERGY AND MATERIALS RECOVERY, INC.
ENVIRONMENTAL OIL PROCESSING TECHNOLOGY
EVERGREEN OIL
GO PETROLEUM DISTRIBUTORS, INC.
MOHAWK LUBRICANTS LTD.
MONTANA POWER CO
NORTHWESTERN CORP.
NORTHWESTERN CORP.
PORT OF PORTLAND
PORTLAND GENERAL ELECTRIC
PORTLAND GENERAL ELECTRIC
ROSS ISLAND SAND AND GRAVEL
TEXACO DOWNSTREAM LLC

Click this hyperlink while viewing on your computer to access
5 additional PRP: record(s) in the EDR Site Report.

PADS:

Name:	AMERICAN PETROLEUM
Address:	11535 N FORCE AVE
Address 2:	Not reported
City,State,Zip:	PORTLAND, OR 97217
EDR ID:	1000302670
EPAID:	ORD071803985
Region:	10
Generator:	Y
Storer:	N
Disposer:	N
Transporter:	N
Smelter:	N
Research Facility:	N
Mailing Address:	11535 N FORCE AVE
Mailing Address 2:	Not reported
Mailing City:	PORTLAND
Mailing State:	OR
Mailing Zip:	97217
Mailing Country:	US
Owner Name:	ECOLUBE RECOVERY
Certification Date:	12/03/2017
Contact Name:	KRISTI HUNT
Contact Title:	FACILITIES MANAGER
Contact Telephone:	503-445-7780
Contact Text:	Not reported
Contact Email:	Not reported

FTTS INSP:

Inspection Number:	199003024476 1
Region:	10
Inspection Date:	03/02/90
Inspector:	LONG
Violation occurred:	No
Investigation Type:	Section 6 PCB Federal Conducted
Investigation Reason:	Neutral Scheme, Region
Legislation Code:	TSCA
Facility Function:	Disposer

HARBOR OIL INC. (Continued) **1000302670**

HIST FTTS INSP:

Inspection Number:	199003024476 1
Region:	10
Inspection Date:	Not reported
Inspector:	LONG
Violation occurred:	No
Investigation Type:	Section 6 PCB Federal Conducted
Investigation Reason:	Neutral Scheme, Region
Legislation Code:	TSCA
Facility Function:	Disposer

ECHO:

Envid:	1000302670
Registry ID:	110001656351
R URL:	http://echo.epa.gov/detailed-facility-report?fid=110001656351
Name:	ECOLUBE RECOVERY
Address:	11535 N FORCE AVE
City,State,Zip:	PORTLAND, OR 97217

AIRS:

Source ID:	Not reported
Permit Number:	26-3021-ST-01
Address:	11535 N FORCE AVE
Name:	ECOLUBE RECOVERY LLC
City,State,Zip:	PORTLAND, OR 97217
Year:	Not reported
Permit Type:	Standard ACDP
Expiration Date:	09/01/2022
Pollutant:	Not reported
Issue Date:	09/28/2017
Emissions:	Not reported
NAICS Code:	423930
Is NAICS Code Primary:	Not reported
SIC Code:	2992
Is SIC Code Primary:	Not reported
Latitude:	45.6062
Longitude:	-122.6938
Emission Source Code:	Not reported
Emission Source Description:	Not reported
Process Code:	Not reported
Process Description:	Not reported
Process Unit:	Not reported
SCC:	Not reported
Throughput:	Not reported
Throughput Type:	Not reported

HSIS:

Name:	ECOLUBE RECOVERY, LLC
dress:	11535 N FORCE AVE
ty,State,Zip:	PORTLAND, OR 97217
ity ID:	014481
rtment Or Division Of Company:	Not reported
nical Is Extremely Hazardous Substance (EHS:	Not reported
ains 112R:	Not reported

HARBOR OIL INC. (Continued) **1000302670**

ty Has Written Emergency Plan:	Not reported
S Code 1:	Not reported
S Desc 1:	Not reported
S Code 2:	Not reported
S Desc 2:	Not reported
ger Name:	Not reported
ess Phone:	Not reported
g Address:	Not reported
g City:	Not reported
g State:	Not reported
g Zip:	Not reported
f Employees:	Not reported
Phone:	Not reported
rd:	Not reported
Dept Code:	Not reported
FD:	PORTLAND FIRE & RESCUE
kler System:	Not reported
gency Contact:	Not reported
gency Procedure:	Not reported
ess Type:	Not reported
ity Type:	Private
Department:	ECOLUBE RECOVERY
Status:	ACTIVE
tude:	45.6064
tude:	-122.694
us TRI:	Active
tus RMP:	Inactive
us PSM:	Active
tus CR2K:	Inactive
us 302:	Active
er Name:	Eric Spencer
st Reported ID:	36250
se Number:	N/A
hemical Name:	GEAR OIL
Name:	Not reported
s Pure:	No
s Mix:	Yes
S:	Not reported
re Component:	Not reported
ximum Daily Amount Code:	10
aximum Daily Amount Unit:	gal
nical Added Date:	10/26/2017
s Chem PSM:	No
s Chem 112R:	No
s Chem 302:	No
s Pesticide:	No
s Fertilizer:	No
hysical State:	Liquid
NA Number:	1270
FPA Health:	1
FPA Flammability:	1
FPA Reactivity:	0
FPA Special Notice:	N/A
ards:	Health Respiratory
umber of Days Onsite:	365
ar:	2018

HARBOR OIL INC. (Continued) **1000302670**

se Number: 7782447
Chemical Name: OXYGEN
Name: Not reported
s Pure: Yes
s Mix: No
S: Not reported
re Component: Not reported
ximum Daily Amount Code: 11
ximum Daily Amount Unit: cuft
nical Added Date: 10/26/2017
s Chem PSM: No
s Chem 112R: No
s Chem 302: No
s Pesticide: No
s Fertilizer: No
hysical State: Gas
NA Number: 1072
FPA Health: 0
FPA Flammability: 0
FPA Reactivity: 0
FPA Special Notice: OX
Hazards: Health Acute, Health SkinCorrosion, Physical Flammable
umber of Days Onsite: 365
ar: 2018

e Number: 1310732
Chemical Name: SODIUM HYDROXIDE 50%
Name: Not reported
s Pure: No
s Mix: Yes
S: Not reported
re Component: Not reported
ximum Daily Amount Code: 20
aximum Daily Amount Unit: gal
nical Added Date: 10/26/2017
s Chem PSM: No
s Chem 112R: No
s Chem 302: No
s Pesticide: No
s Fertilizer: No
hysical State: Liquid
NA Number: 1824
FPA Health: 3
FPA Flammability: 0
FPA Reactivity: 1
A Special Notice: Not reported
ds: Health SeriousEye, Health SkinCorrosion, Physical Corrosive
umber of Days Onsite: 365
ar: 2018

e Number: 107211
hemical Name: ANTIFREEZE
Name: Not reported
s Pure: Yes
s Mix: No
S: Not reported
re Component: Not reported

HARBOR OIL INC. (Continued) **1000302670**

aximum Daily Amount Code:	30
aximum Daily Amount Unit:	gal
nical Added Date:	10/26/2017
s Chem PSM:	No
s Chem 112R:	No
s Chem 302:	No
s Pesticide:	No
s Fertilizer:	No
hysical State:	Liquid
NA Number:	3082
FPA Health:	1
FPA Flammability:	1
FPA Reactivity:	0
A Special Notice:	Not reported
azards:	Health SpecificOrganToxicity
umber of Days Onsite:	365
ar:	2018
se Number:	N/A
Chemical Name:	WASTE OIL
Name:	Not reported
s Pure:	No
s Mix:	Yes
S:	Not reported
re Component:	Not reported
ximum Daily Amount Code:	41
aximum Daily Amount Unit:	gal
nical Added Date:	10/26/2017
s Chem PSM:	No
s Chem 112R:	No
s Chem 302:	No
s Pesticide:	No
s Fertilizer:	No
hysical State:	Liquid
NA Number:	N/A
FPA Health:	0
FPA Flammability:	0
FPA Reactivity:	0
FPA Special Notice:	N/A
ds:	Health Aspiration, Health Respiratory, Health SeriousEye
umber of Days Onsite:	365
ar:	2018
Number:	Not reported
nical Name:	Not reported
Name:	Not reported
re:	Not reported
:	Not reported
S:	Not reported
re Component:	Not reported
mum Daily Amount Code:	Not reported
mum Daily Amount Unit:	Not reported
nical Added Date:	Not reported
em PSM:	Not reported
em 112R:	Not reported
em 302:	Not reported
sticide:	Not reported

HARBOR OIL INC. (Continued) **1000302670**

rtilizer:	Not reported
cal State:	Not reported
A Number:	Not reported
A Health:	Not reported
A Flammability:	Not reported
A Reactivity:	Not reported
A Special Notice:	Not reported
rds:	Not reported
ber of Days Onsite:	Not reported
	Not reported
se Number:	7782447
Chemical Name:	OXYGEN
Name:	Not reported
s Pure:	Yes
s Mix:	No
S:	Not reported
re Component:	Not reported
ximum Daily Amount Code:	11
ximum Daily Amount Unit:	cuft
nical Added Date:	10/26/2017
s Chem PSM:	No
s Chem 112R:	No
s Chem 302:	No
s Pesticide:	No
s Fertilizer:	No
hysical State:	Gas
NA Number:	1072
FPA Health:	0
FPA Flammability:	0
FPA Reactivity:	0
FPA Special Notice:	OX
Hazards:	Health Acute, Health SkinCorrosion, Physical Flammable
umber of Days Onsite:	365
ar:	2020
e Number:	70514124
hemical Name:	USED OIL
Name:	Not reported
s Pure:	Yes
s Mix:	No
S:	Not reported
re Component:	Not reported
ximum Daily Amount Code:	42
aximum Daily Amount Unit:	gal
nical Added Date:	10/26/2017
s Chem PSM:	No
s Chem 112R:	No
s Chem 302:	No
s Pesticide:	No
s Fertilizer:	No
hysical State:	Liquid
A Number:	Not reported
FPA Health:	1
FPA Flammability:	1
FPA Reactivity:	0
FPA Special Notice:	N/A

HARBOR OIL INC. (Continued) **1000302670**

rds: Health Carcinogenicity, Health Germ, Health ReproductiveToxicity, Health Respiratory, Health SeriousEye, Health SkinCorrosion, Health SpecificOrganToxicity
umber of Days Onsite: 365
ar: 2020

ase Number: 64741566
Chemical Name: ASPHALT FLUX
Name: Not reported
s Pure: Yes
s Mix: No
S: Not reported
re Component: Not reported
aximum Daily Amount Code: 30
aximum Daily Amount Unit: gal
ical Added Date: 02/27/2020
s Chem PSM: No
s Chem 112R: No
s Chem 302: No
s Pesticide: No
s Fertilizer: No
hysical State: Liquid
INA Number: 3257
FPA Health: 1
FPA Flammability: 1
FPA Reactivity: 0
FPA Special Notice: N/A
azards: Health Acute, Health SeriousEye, Health SkinCorrosion
umber of Days Onsite: 365
ar: 2020

e Number: 1310732
Chemical Name: SODIUM HYDROXIDE 25%
Name: Not reported
s Pure: Yes
s Mix: No
S: Not reported
re Component: Not reported
aximum Daily Amount Code: 20
aximum Daily Amount Unit: gal
nical Added Date: 10/26/2017
s Chem PSM: No
s Chem 112R: No
s Chem 302: No
s Pesticide: No
s Fertilizer: No
hysical State: Liquid
NA Number: 1824
FPA Health: 3
FPA Flammability: 0
FPA Reactivity: 0
A Special Notice: Not reported
zards: Health Acute, Health SeriousEye, Health SkinCorrosion, Physical Corrosive
umber of Days Onsite: 365
ar: 2020

HARBOR OIL INC. (Continued) **1000302670**

se Number:	64742478
Chemical Name:	PETROLEUM DISTILLATES HYDROTREATED LIGHT
Name:	Not reported
s Pure:	Yes
s Mix:	No
S:	Not reported
re Component:	Not reported
aximum Daily Amount Code:	30
aximum Daily Amount Unit:	gal
ical Added Date:	02/27/2020
s Chem PSM:	No
s Chem 112R:	No
s Chem 302:	No
s Pesticide:	No
s Fertilizer:	No
hysical State:	Liquid
NA Number:	1268
PA Health:	1
PA Flammability:	2
PA Reactivity:	0
PA Special Notice:	N/A
ds:	Health Respiratory, Health SpecificOrganToxicity, Physical Combustive
umber of Days Onsite:	365
r:	2020

Click this hyperlink while viewing on your computer to access
5 additional OR HSIS: record(s) in the EDR Site Report.

OR MANIFEST:

Manifest Year:	Manifest Year - 2020
EPA Id:	ORD071803985
Inactive Status:	Not reported
Organization Name:	Not reported
Contact Name:	Ricci Keller
Contact Telephone Number:	Not reported
Mailing Address:	11535 N Force Ave
Mailing City/State/Zip:	Portland, OR 97217

Manifest:

Name:	ECOLUBE RECOVERY
Year :	2020
RCRA Id :	ORD071803985
Inactive :	Not reported
Status:	Large quantity generator
Manifest :	15159544
Ship Date :	10/02/2020
TSD :	UTD991301748
WS Num:	1
Transporter:	Not reported
Ship Qty :	Not reported
Rpt Unit :	Not reported
Off Mng :	H132
EPA Waste Codes:	D002
Waste Description:	Unused sulfuric acid created as a byproduct in oil sulfonation process
mt Of Waste Stream Generated in Reporting Yr 1:	2777.791805
mt Of Waste Stream Generated in Reporting Yr 2:	2777.791805

HARBOR OIL INC. (Continued) **1000302670**

Name:	ECOLUBE RECOVERY
Year :	2020
RCRA Id :	ORD071803985
Inactive :	Not reported
Status:	Large quantity generator
Manifest :	15159544
Ship Date :	10/02/2020
TSD :	UTD991301748
WS Num:	1
Transporter:	Not reported
Ship Qty :	Not reported
Rpt Unit :	Not reported
Off Mng :	H132
EPA Waste Codes:	D007
Waste Description:	Unused sulfuric acid created as a byproduct in oil sulfonation process
mt Of Waste Stream Generated in Reporting Yr 1:	2777.791805
mt Of Waste Stream Generated in Reporting Yr 2:	2777.791805

Name:	ECOLUBE RECOVERY
Year :	2020
RCRA Id :	ORD071803985
Inactive :	Not reported
Status:	Large quantity generator
Manifest :	15159543
Ship Date :	10/02/2020
TSD :	UTD981552177
WS Num:	2
Transporter:	Not reported
Ship Qty :	Not reported
Rpt Unit :	Not reported
Off Mng :	H040
EPA Waste Codes:	D001
Waste Description:	Spent Carbon
mt Of Waste Stream Generated in Reporting Yr 1:	68.025
mt Of Waste Stream Generated in Reporting Yr 2:	68.025

Name:	ECOLUBE RECOVERY
Year :	2020
RCRA Id :	ORD071803985
Inactive :	Not reported
Status:	Large quantity generator
Manifest :	15159543
Ship Date :	10/02/2020
TSD :	UTD981552177
WS Num:	2
Transporter:	Not reported
Ship Qty :	Not reported
Rpt Unit :	Not reported
Off Mng :	H040
EPA Waste Codes:	D039
Waste Description:	Spent Carbon
mt Of Waste Stream Generated in Reporting Yr 1:	68.025
mt Of Waste Stream Generated in Reporting Yr 2:	68.025

HARBOR OIL INC. (Continued) **1000302670**

Manifest:
Name: ECOLUBE RECOVERY
Year : 2019
RCRA Id : ORD071803985
Inactive : Not reported
Status: Large quantity generator
Manifest : 12843386
Ship Date : 03/04/2019
TSD : UTD981552177
WS Num: 3
Transporter: Not reported
Ship Qty : Not reported
Rpt Unit : Not reported
Off Mng : H040
EPA Waste Codes: D008
Waste Description: Benzene Polychlorinated Biphenyls
Amt Of Waste Stream Generated in Reporting Yr 1: 0
Amt Of Waste Stream Generated in Reporting Yr 2: 3392

Name: ECOLUBE RECOVERY
Year : 2019
RCRA Id : ORD071803985
Inactive : Not reported
Status: Large quantity generator
Manifest : 12843386
Ship Date : 03/04/2019
TSD : UTD981552177
WS Num: 3
Transporter: Not reported
Ship Qty : Not reported
Rpt Unit : Not reported
Off Mng : H040
EPA Waste Codes: D018
Waste Description: Benzene Polychlorinated Biphenyls
Amt Of Waste Stream Generated in Reporting Yr 1: 0
Amt Of Waste Stream Generated in Reporting Yr 2: 3392

Name: ECOLUBE RECOVERY
Year : 2019
RCRA Id : ORD071803985
Inactive : Not reported
Status: Large quantity generator
Manifest : 12889722
Ship Date : 01/24/2019
TSD : UTD981552177
WS Num: 3
Transporter: Not reported
Ship Qty : Not reported
Rpt Unit : Not reported
Off Mng : H040
EPA Waste Codes: D008
Waste Description: Benzene Polychlorinated Biphenyls
Amt Of Waste Stream Generated in Reporting Yr 1: 0
Amt Of Waste Stream Generated in Reporting Yr 2: 13381

Name: ECOLUBE RECOVERY
Year : 2019

HARBOR OIL INC. (Continued) **1000302670**

RCRA Id : ORD071803985
Inactive : Not reported
Status: Large quantity generator
Manifest : 12889722
Ship Date : 01/24/2019
TSD : UTD981552177
WS Num: 3
Transporter: Not reported
Ship Qty : Not reported
Rpt Unit : Not reported
Off Mng : H040
EPA Waste Codes: D018
Waste Description: Benzene Polychlorinated Biphenyls
Amt Of Waste Stream Generated in Reporting Yr 1: 0
Amt Of Waste Stream Generated in Reporting Yr 2: 13381

Name: ECOLUBE RECOVERY
Year : 2019
RCRA Id : ORD071803985
Inactive : Not reported
Status: Large quantity generator
Manifest : 14065927
Ship Date : 12/31/2019
TSD : MOD054018288
WS Num: 2
Transporter: Not reported
Ship Qty : Not reported
Rpt Unit : Not reported
Off Mng : H040
EPA Waste Codes: D007
Waste Description: Spent Carbon
Amt Of Waste Stream Generated in Reporting Yr 1: 1687.02
Amt Of Waste Stream Generated in Reporting Yr 2: 1687.02

Name: ECOLUBE RECOVERY
Year : 2019
RCRA Id : ORD071803985
Inactive : Not reported
Status: Large quantity generator
Manifest : 14065927
Ship Date : 12/31/2019
TSD : MOD054018288
WS Num: 2
Transporter: Not reported
Ship Qty : Not reported
Rpt Unit : Not reported
Off Mng : H040
EPA Waste Codes: D008
Waste Description: Spent Carbon
Amt Of Waste Stream Generated in Reporting Yr 1: 1687.02
Amt Of Waste Stream Generated in Reporting Yr 2: 1687.02

Name: ECOLUBE RECOVERY
Year : 2019
RCRA Id : ORD071803985
Inactive : Not reported
Status: Large quantity generator

HARBOR OIL INC. (Continued) **1000302670**

Manifest :	14065927
Ship Date :	12/31/2019
TSD :	MOD054018288
WS Num:	2
Transporter:	Not reported
Ship Qty :	Not reported
Rpt Unit :	Not reported
Off Mng :	H040
EPA Waste Codes:	D018
Waste Description:	Spent Carbon
Amt Of Waste Stream Generated in Reporting Yr 1:	1687.02
Amt Of Waste Stream Generated in Reporting Yr 2:	1687.02

Name:	ECOLUBE RECOVERY
Year :	2019
RCRA Id :	ORD071803985
Inactive :	Not reported
Status:	Large quantity generator
Manifest :	14065927
Ship Date :	12/31/2019
TSD :	MOD054018288
WS Num:	2
Transporter:	Not reported
Ship Qty :	Not reported
Rpt Unit :	Not reported
Off Mng :	H040
EPA Waste Codes:	D039
Waste Description:	Spent Carbon
Amt Of Waste Stream Generated in Reporting Yr 1:	1687.02
Amt Of Waste Stream Generated in Reporting Yr 2:	1687.02

Name:	ECOLUBE RECOVERY
Year :	2019
RCRA Id :	ORD071803985
Inactive :	Not reported
Status:	Large quantity generator
Manifest :	14065927
Ship Date :	12/31/2019
TSD :	MOD054018288
WS Num:	2
Transporter:	Not reported
Ship Qty :	Not reported
Rpt Unit :	Not reported
Off Mng :	H040
EPA Waste Codes:	D040
Waste Description:	Spent Carbon
Amt Of Waste Stream Generated in Reporting Yr 1:	1687.02
Amt Of Waste Stream Generated in Reporting Yr 2:	1687.02

Manifest:

Name:	HARBOR OIL INC
Year :	1996
RCRA Id :	ORD071803985
Inactive :	Not reported
Status:	Large quantity generator

HARBOR OIL INC. (Continued) **1000302670**

Manifest : 010141
Ship Date : 12/06/1996
TSD : ILD085349264
WS Num: 2
Transporter: Not reported
Ship Qty : Not reported
Rpt Unit : Not reported
Off Mng : M043
EPA Waste Codes: D039
Waste Description: Trichloroethylene contaminated filter screenings.
Amt Of Waste Stream Generated in Reporting Yr 1: 159
Amt Of Waste Stream Generated in Reporting Yr 2: 159

Name: HARBOR OIL INC
Year : 1996
RCRA Id : ORD071803985
Inactive : Not reported
Status: Large quantity generator
Manifest : 010141
Ship Date : 12/06/1996
TSD : ILD085349264
WS Num: 2
Transporter: Not reported
Ship Qty : Not reported
Rpt Unit : Not reported
Off Mng : M043
EPA Waste Codes: D040
Waste Description: Trichloroethylene contaminated filter screenings.
Amt Of Waste Stream Generated in Reporting Yr 1: 159
Amt Of Waste Stream Generated in Reporting Yr 2: 159

Name: HARBOR OIL INC
Year : 1996
RCRA Id : ORD071803985
Inactive : Not reported
Status: Large quantity generator
Manifest : 010141
Ship Date : 12/06/1996
TSD : ILD085349264
WS Num: 2
Transporter: Not reported
Ship Qty : Not reported
Rpt Unit : Not reported
Off Mng : M043
EPA Waste Codes: F001
Waste Description: Trichloroethylene contaminated filter screenings.
Amt Of Waste Stream Generated in Reporting Yr 1: 159
Amt Of Waste Stream Generated in Reporting Yr 2: 159

Name: HARBOR OIL INC
Year : 1996
RCRA Id : ORD071803985
Inactive : Not reported
Status: Large quantity generator
Manifest : 096337
Ship Date : 06/07/1996
TSD : WAD981769110

HARBOR OIL INC. (Continued) **1000302670**

WS Num: 1
Transporter: Not reported
Ship Qty : Not reported
Rpt Unit : Not reported
Off Mng : M051
EPA Waste Codes: F002
Waste Description: Spent trichloroethylene and asphalt from truck cleaning.
Amt Of Waste Stream Generated in Reporting Yr 1: 2177
Amt Of Waste Stream Generated in Reporting Yr 2: 2177

Name: HARBOR OIL INC
Year : 1996
RCRA Id : ORD071803985
Inactive : Not reported
Status: Large quantity generator
Manifest : FACRPT
Ship Date : 03/08/1996
TSD : ORD981766124
WS Num: 3
Transporter: Not reported
Ship Qty : Not reported
Rpt Unit : Not reported
Off Mng : M021
EPA Waste Codes: D001
Waste Description: Petroleum naphtha from a parts washer system
Amt Of Waste Stream Generated in Reporting Yr 1: 251
Amt Of Waste Stream Generated in Reporting Yr 2: 48

Name: HARBOR OIL INC
Year : 1996
RCRA Id : ORD071803985
Inactive : Not reported
Status: Large quantity generator
Manifest : FACRPT
Ship Date : 03/08/1996
TSD : ORD981766124
WS Num: 3
Transporter: Not reported
Ship Qty : Not reported
Rpt Unit : Not reported
Off Mng : M021
EPA Waste Codes: D018
Waste Description: Petroleum naphtha from a parts washer system
Amt Of Waste Stream Generated in Reporting Yr 1: 251
Amt Of Waste Stream Generated in Reporting Yr 2: 48

Name: HARBOR OIL INC
Year : 1996
RCRA Id : ORD071803985
Inactive : Not reported
Status: Large quantity generator
Manifest : FACRPT
Ship Date : 03/08/1996
TSD : ORD981766124
WS Num: 3
Transporter: Not reported
Ship Qty : Not reported

HARBOR OIL INC. (Continued) **1000302670**

Rpt Unit : Not reported
Off Mng : M021
EPA Waste Codes: D035
Waste Description: Petroleum naphtha from a parts washer system
Amt Of Waste Stream Generated in Reporting Yr 1: 251
Amt Of Waste Stream Generated in Reporting Yr 2: 48

Name: HARBOR OIL INC
Year : 1996
RCRA Id : ORD071803985
Inactive : Not reported
Status: Large quantity generator
Manifest : FACRPT
Ship Date : 04/28/1996
TSD : ORD981766124
WS Num: 3
Transporter: Not reported
Ship Qty : Not reported
Rpt Unit : Not reported
Off Mng : M021
EPA Waste Codes: D001
Waste Description: Petroleum naphtha from a parts washer system
Amt Of Waste Stream Generated in Reporting Yr 1: 251
Amt Of Waste Stream Generated in Reporting Yr 2: 51

Name: HARBOR OIL INC
Year : 1996
RCRA Id : ORD071803985
Inactive : Not reported
Status: Large quantity generator
Manifest : FACRPT
Ship Date : 04/28/1996
TSD : ORD981766124
WS Num: 3
Transporter: Not reported
Ship Qty : Not reported
Rpt Unit : Not reported
Off Mng : M021
EPA Waste Codes: D018
Waste Description: Petroleum naphtha from a parts washer system
Amt Of Waste Stream Generated in Reporting Yr 1: 251
Amt Of Waste Stream Generated in Reporting Yr 2: 51

Name: HARBOR OIL INC
Year : 1996
RCRA Id : ORD071803985
Inactive : Not reported
Status: Large quantity generator
Manifest : FACRPT
Ship Date : 04/28/1996
TSD : ORD981766124
WS Num: 3
Transporter: Not reported
Ship Qty : Not reported
Rpt Unit : Not reported
Off Mng : M021
EPA Waste Codes: D035

HARBOR OIL INC. (Continued) **1000302670**

Waste Description: Petroleum naphtha from a parts washer system
Amt Of Waste Stream Generated in Reporting Yr 1: 251
Amt Of Waste Stream Generated in Reporting Yr 2: 51

Click this hyperlink while viewing on your computer to access
38 additional OR_MANIFEST: record(s) in the EDR Site Report.

Name: HARBOR OIL INC
Year : 1996
RCRA Id : ORD071803985
Inactive : Not reported
Status: Large quantity generator
Manifest : FACRPT
Ship Date : 06/26/1996
TSD : ORD981766124
WS Num: 3
Transporter: Not reported
Ship Qty : Not reported
Rpt Unit : Not reported
Off Mng : M021
EPA Waste Codes: D001
Waste Description: Petroleum naphtha from a parts washer system
Amt Of Waste Stream Generated in Reporting Yr 1: 251
Amt Of Waste Stream Generated in Reporting Yr 2: 54

Name: HARBOR OIL INC
Year : 1996
RCRA Id : ORD071803985
Inactive : Not reported
Status: Large quantity generator
Manifest : FACRPT
Ship Date : 06/26/1996
TSD : ORD981766124
WS Num: 3
Transporter: Not reported
Ship Qty : Not reported
Rpt Unit : Not reported
Off Mng : M021
EPA Waste Codes: D018
Waste Description: Petroleum naphtha from a parts washer system
Amt Of Waste Stream Generated in Reporting Yr 1: 251
Amt Of Waste Stream Generated in Reporting Yr 2: 54

Name: HARBOR OIL INC
Year : 1996
RCRA Id : ORD071803985
Inactive : Not reported
Status: Large quantity generator
Manifest : FACRPT
Ship Date : 06/26/1996
TSD : ORD981766124
WS Num: 3
Transporter: Not reported
Ship Qty : Not reported
Rpt Unit : Not reported
Off Mng : M021
EPA Waste Codes: D035

HARBOR OIL INC. (Continued) **1000302670**

Waste Description: Petroleum naphtha from a parts washer system
Amt Of Waste Stream Generated in Reporting Yr 1: 251
Amt Of Waste Stream Generated in Reporting Yr 2: 54

Name: HARBOR OIL INC
Year : 1996
RCRA Id : ORD071803985
Inactive : Not reported
Status: Large quantity generator
Manifest : FACRPT
Ship Date : 08/22/1996
TSD : ORD981766124
WS Num: 3
Transporter: Not reported
Ship Qty : Not reported
Rpt Unit : Not reported
Off Mng : M021
EPA Waste Codes: D001
Waste Description: Petroleum naphtha from a parts washer system
Amt Of Waste Stream Generated in Reporting Yr 1: 251
Amt Of Waste Stream Generated in Reporting Yr 2: 51

Name: HARBOR OIL INC
Year : 1996
RCRA Id : ORD071803985
Inactive : Not reported
Status: Large quantity generator
Manifest : FACRPT
Ship Date : 08/22/1996
TSD : ORD981766124
WS Num: 3
Transporter: Not reported
Ship Qty : Not reported
Rpt Unit : Not reported
Off Mng : M021
EPA Waste Codes: D018
Waste Description: Petroleum naphtha from a parts washer system
Amt Of Waste Stream Generated in Reporting Yr 1: 251
Amt Of Waste Stream Generated in Reporting Yr 2: 51

Name: HARBOR OIL INC
Year : 1996
RCRA Id : ORD071803985
Inactive : Not reported
Status: Large quantity generator
Manifest : FACRPT
Ship Date : 08/22/1996
TSD : ORD981766124
WS Num: 3
Transporter: Not reported
Ship Qty : Not reported
Rpt Unit : Not reported
Off Mng : M021
EPA Waste Codes: D035
Waste Description: Petroleum naphtha from a parts washer system
Amt Of Waste Stream Generated in Reporting Yr 1: 251
Amt Of Waste Stream Generated in Reporting Yr 2: 51

HARBOR OIL INC. (Continued) **1000302670**

Name: HARBOR OIL INC
Year : 1996
RCRA Id : ORD071803985
Inactive : Not reported
Status: Large quantity generator
Manifest : FACRPT
Ship Date : 10/18/1996
TSD : ORD981766124
WS Num: 3
Transporter: Not reported
Ship Qty : Not reported
Rpt Unit : Not reported
Off Mng : M021
EPA Waste Codes: D001
Waste Description: Petroleum naphtha from a parts washer system
Amt Of Waste Stream Generated in Reporting Yr 1: 251
Amt Of Waste Stream Generated in Reporting Yr 2: 48

Name: HARBOR OIL INC
Year : 1996
RCRA Id : ORD071803985
Inactive : Not reported
Status: Large quantity generator
Manifest : FACRPT
Ship Date : 10/18/1996
TSD : ORD981766124
WS Num: 3
Transporter: Not reported
Ship Qty : Not reported
Rpt Unit : Not reported
Off Mng : M021
EPA Waste Codes: D018
Waste Description: Petroleum naphtha from a parts washer system
Amt Of Waste Stream Generated in Reporting Yr 1: 251
Amt Of Waste Stream Generated in Reporting Yr 2: 48

Name: HARBOR OIL INC
Year : 1996
RCRA Id : ORD071803985
Inactive : Not reported
Status: Large quantity generator
Manifest : FACRPT
Ship Date : 10/18/1996
TSD : ORD981766124
WS Num: 3
Transporter: Not reported
Ship Qty : Not reported
Rpt Unit : Not reported
Off Mng : M021
EPA Waste Codes: D035
Waste Description: Petroleum naphtha from a parts washer system
Amt Of Waste Stream Generated in Reporting Yr 1: 251
Amt Of Waste Stream Generated in Reporting Yr 2: 48

HARBOR OIL INC. (Continued) **1000302670**

Manifest:
Name: HARBOR OIL INC
Year : 1994
RCRA Id : ORD071803985
Inactive : Not reported
Status: Large quantity generator
Manifest : 11406
Ship Date : 10/28/1994
TSD : WAD000812909
WS Num: 1
Transporter: Not reported
Ship Qty : Not reported
Rpt Unit : Not reported
Off Mng : M041
EPA Waste Codes: D040
Waste Description: Spent trichlorethylene and oil from a closed looptruck tank vapor degreasin
Amt Of Waste Stream Generated in Reporting Yr 1: 3660
Amt Of Waste Stream Generated in Reporting Yr 2: 3660

Name: HARBOR OIL INC
Year : 1994
RCRA Id : ORD071803985
Inactive : Not reported
Status: Large quantity generator
Manifest : 11406
Ship Date : 10/28/1994
TSD : WAD000812909
WS Num: 1
Transporter: Not reported
Ship Qty : Not reported
Rpt Unit : Not reported
Off Mng : M041
EPA Waste Codes: F001
Waste Description: Spent trichlorethylene and oil from a closed looptruck tank vapor degreasin
Amt Of Waste Stream Generated in Reporting Yr 1: 3660
Amt Of Waste Stream Generated in Reporting Yr 2: 3660

Manifest:
Name: HARBOR OIL INC
Year : 1993
RCRA Id : ORD071803985
Inactive : Not reported
Status: Large quantity generator
Manifest : 05499
Ship Date : 02/02/1993
TSD : WAD092300250
WS Num: 1
Transporter: Not reported
Ship Qty : Not reported
Rpt Unit : Not reported
Off Mng : M022
EPA Waste Codes: D040
Waste Description: 1,1,1 Trichloroethane and Asphalt from Solvent Vapor Degreasing System used
Amt Of Waste Stream Generated in Reporting Yr 1: 476

HARBOR OIL INC. (Continued) **1000302670**

Amt Of Waste Stream Generated in Reporting Yr 2: 476

Name: HARBOR OIL INC
Year : 1993
RCRA Id : ORD071803985
Inactive : Not reported
Status: Large quantity generator
Manifest : 05499
Ship Date : 02/02/1993
TSD : WAD092300250
WS Num: 1
Transporter: Not reported
Ship Qty : Not reported
Rpt Unit : Not reported
Off Mng : M022
EPA Waste Codes: F001
Waste Description: 1,1,1 Trichloroethane and Asphalt from Solvent Vapor Degreasing System used
Amt Of Waste Stream Generated in Reporting Yr 1: 476
Amt Of Waste Stream Generated in Reporting Yr 2: 476

Name: HARBOR OIL INC
Year : 1993
RCRA Id : ORD071803985
Inactive : Not reported
Status: Large quantity generator
Manifest : 93062
Ship Date : 02/12/1993
TSD : ORD980981682
WS Num: 2
Transporter: Not reported
Ship Qty : Not reported
Rpt Unit : Not reported
Off Mng : M041
EPA Waste Codes: D007
Waste Description: Used Oil Contaminated with Metals and Solvents
Amt Of Waste Stream Generated in Reporting Yr 1: 13659
Amt Of Waste Stream Generated in Reporting Yr 2: 13659

Name: HARBOR OIL INC
Year : 1993
RCRA Id : ORD071803985
Inactive : Not reported
Status: Large quantity generator
Manifest : 93062
Ship Date : 02/12/1993
TSD : ORD980981682
WS Num: 2
Transporter: Not reported
Ship Qty : Not reported
Rpt Unit : Not reported
Off Mng : M041
EPA Waste Codes: D008
Waste Description: Used Oil Contaminated with Metals and Solvents
Amt Of Waste Stream Generated in Reporting Yr 1: 13659
Amt Of Waste Stream Generated in Reporting Yr 2: 13659

Name: HARBOR OIL INC

HARBOR OIL INC. (Continued) **1000302670**

Year : 1993
RCRA Id : ORD071803985
Inactive : Not reported
Status: Large quantity generator
Manifest : 93062
Ship Date : 02/12/1993
TSD : ORD980981682
WS Num: 2
Transporter: Not reported
Ship Qty : Not reported
Rpt Unit : Not reported
Off Mng : M041
EPA Waste Codes: D027
Waste Description: Used Oil Contaminated with Metals and Solvents
Amt Of Waste Stream Generated in Reporting Yr 1: 13659
Amt Of Waste Stream Generated in Reporting Yr 2: 13659

Name: HARBOR OIL INC
Year : 1993
RCRA Id : ORD071803985
Inactive : Not reported
Status: Large quantity generator
Manifest : 93062
Ship Date : 02/12/1993
TSD : ORD980981682
WS Num: 2
Transporter: Not reported
Ship Qty : Not reported
Rpt Unit : Not reported
Off Mng : M041
EPA Waste Codes: D039
Waste Description: Used Oil Contaminated with Metals and Solvents
Amt Of Waste Stream Generated in Reporting Yr 1: 13659
Amt Of Waste Stream Generated in Reporting Yr 2: 13659

Name: HARBOR OIL INC
Year : 1993
RCRA Id : ORD071803985
Inactive : Not reported
Status: Large quantity generator
Manifest : 93128
Ship Date : 03/17/1993
TSD : ORD980981682
WS Num: 3
Transporter: Not reported
Ship Qty : Not reported
Rpt Unit : Not reported
Off Mng : M041
EPA Waste Codes: D001
Waste Description: Waste Fuel Contaminated with Metals and Solvents
Amt Of Waste Stream Generated in Reporting Yr 1: 2655
Amt Of Waste Stream Generated in Reporting Yr 2: 2316

Name: HARBOR OIL INC
Year : 1993
RCRA Id : ORD071803985
Inactive : Not reported

HARBOR OIL INC. (Continued) **1000302670**

Status: Large quantity generator
Manifest : 93128
Ship Date : 03/17/1993
TSD : ORD980981682
WS Num: 3
Transporter: Not reported
Ship Qty : Not reported
Rpt Unit : Not reported
Off Mng : M041
EPA Waste Codes: D007
Waste Description: Waste Fuel Contaminated with Metals and Solvents
Amt Of Waste Stream Generated in Reporting Yr 1: 2655
Amt Of Waste Stream Generated in Reporting Yr 2: 2316

Name: HARBOR OIL INC
Year : 1993
RCRA Id : ORD071803985
Inactive : Not reported
Status: Large quantity generator
Manifest : 93128
Ship Date : 03/17/1993
TSD : ORD980981682
WS Num: 3
Transporter: Not reported
Ship Qty : Not reported
Rpt Unit : Not reported
Off Mng : M041
EPA Waste Codes: D008
Waste Description: Waste Fuel Contaminated with Metals and Solvents
Amt Of Waste Stream Generated in Reporting Yr 1: 2655
Amt Of Waste Stream Generated in Reporting Yr 2: 2316

Name: HARBOR OIL INC
Year : 1993
RCRA Id : ORD071803985
Inactive : Not reported
Status: Large quantity generator
Manifest : 93128
Ship Date : 03/17/1993
TSD : ORD980981682
WS Num: 3
Transporter: Not reported
Ship Qty : Not reported
Rpt Unit : Not reported
Off Mng : M041
EPA Waste Codes: D018
Waste Description: Waste Fuel Contaminated with Metals and Solvents
Amt Of Waste Stream Generated in Reporting Yr 1: 2655
Amt Of Waste Stream Generated in Reporting Yr 2: 2316

Click this hyperlink while viewing on your computer to access
38 additional OR_MANIFEST: record(s) in the EDR Site Report.

Name: HARBOR OIL INC
Year : 1993
RCRA Id : ORD071803985
Inactive : Not reported

HARBOR OIL INC. (Continued) **1000302670**

Status: Large quantity generator
Manifest : 93179
Ship Date : 04/10/1993
TSD : ORD980981682
WS Num: 3
Transporter: Not reported
Ship Qty : Not reported
Rpt Unit : Not reported
Off Mng : M041
EPA Waste Codes: D001
Waste Description: Waste Fuel Contaminated with Metals and Solvents
Amt Of Waste Stream Generated in Reporting Yr 1: 2655
Amt Of Waste Stream Generated in Reporting Yr 2: 339

Name: HARBOR OIL INC
Year : 1993
RCRA Id : ORD071803985
Inactive : Not reported
Status: Large quantity generator
Manifest : 93179
Ship Date : 04/10/1993
TSD : ORD980981682
WS Num: 3
Transporter: Not reported
Ship Qty : Not reported
Rpt Unit : Not reported
Off Mng : M041
EPA Waste Codes: D007
Waste Description: Waste Fuel Contaminated with Metals and Solvents
Amt Of Waste Stream Generated in Reporting Yr 1: 2655
Amt Of Waste Stream Generated in Reporting Yr 2: 339

Name: HARBOR OIL INC
Year : 1993
RCRA Id : ORD071803985
Inactive : Not reported
Status: Large quantity generator
Manifest : 93179
Ship Date : 04/10/1993
TSD : ORD980981682
WS Num: 3
Transporter: Not reported
Ship Qty : Not reported
Rpt Unit : Not reported
Off Mng : M041
EPA Waste Codes: D008
Waste Description: Waste Fuel Contaminated with Metals and Solvents
Amt Of Waste Stream Generated in Reporting Yr 1: 2655
Amt Of Waste Stream Generated in Reporting Yr 2: 339

Name: HARBOR OIL INC
Year : 1993
RCRA Id : ORD071803985
Inactive : Not reported
Status: Large quantity generator
Manifest : 93179
Ship Date : 04/10/1993

HARBOR OIL INC. (Continued) **1000302670**

TSD :	ORD980981682
WS Num:	3
Transporter:	Not reported
Ship Qty :	Not reported
Rpt Unit :	Not reported
Off Mng :	M041
EPA Waste Codes:	D018
Waste Description:	Waste Fuel Contaminated with Metals and Solvents
Amt Of Waste Stream Generated in Reporting Yr 1:	2655
Amt Of Waste Stream Generated in Reporting Yr 2:	339

NPDES:

Name:	ECOLUBE RECOVERY LLC
Address:	11535 N FORCE AVE
City,State,Zip:	PORTLAND, OR 97217
WQ File Nbr:	100707
Legal Name:	EcoLube Recovery LLC
Region:	NWR
Pri SIC:	2911
Latitude:	45.60620
Longitude:	-122.69380
Category:	INDUSTRIAL
Permit Type:	GEN13
Permit Active:	False
Permit Description:	1300-J
Expiration Date:	12/31/2004
EPA Number:	ORG340016
UIC Facility:	False
Admin Agent:	NW Region Office
Last Action Date:	07/31/1988
Permit Writer:	Not reported
Compliance Inspector:	39
DMR Reviewer:	Not reported
Application Number:	999344
Class:	MINOR
Start Date:	12/02/1986
Region Decode:	North West Region
Ownership:	PRIVATE
Permit Group:	NPDES General Permit - Industrial wastewater discharges
EPA Class:	MINOR
Permit Number:	11199

Name:	ECOLUBE RECOVERY LLC
Address:	11535 N FORCE AVE
City,State,Zip:	PORTLAND, OR 97217
WQ File Nbr:	100707
Legal Name:	EcoLube Recovery LLC
Region:	NWR
Pri SIC:	2911
Latitude:	45.6062
Longitude:	-122.6938
Category:	STORMWATER
Permit Type:	GEN12T
Permit Active:	FALSE
Permit Description:	Industrial storm water - Transportation
Expiration Date:	09/30/1996

HARBOR OIL INC. (Continued) **1000302670**

EPA Number:	MISSING!!
UIC Facility:	FALSE
Admin Agent:	NW Region Office
Last Action Date:	12/30/1999
Permit Writer:	Not reported
Compliance Inspector:	Dulay, Renato
DMR Reviewer:	Not reported
Application Number:	995515
Class:	MINOR
Start Date:	03/21/1994
Region Decode:	North West Region
Ownership:	PRIVATE
Permit Group:	NPDES General Permit - Industrial storm water discharges
EPA Class:	MINOR
Permit Number:	11201

Name:	ECOLUBE RECOVERY LLC
Address:	11535 N FORCE AVE
City,State,Zip:	PORTLAND, OR 97217
WQ File Nbr:	100707
Legal Name:	EcoLube Recovery LLC
Region:	NWR
Pri SIC:	2911
Latitude:	45.6062
Longitude:	-122.6938
Category:	STM
Permit Type:	GEN12Z
Permit Active:	True
Permit Description:	Stormwater; NPDES specific SIC codes
Expiration Date:	07/01/2026
EPA Number:	ORR800309
UIC Facility:	False
Admin Agent:	City of Portland
Last Action Date:	07/01/2021
Permit Writer:	Not reported
Compliance Inspector:	PORTLAND
DMR Reviewer:	Not reported
Application Number:	949546
Class:	MINOR
Start Date:	12/30/1999
Region Decode:	North West Region
Ownership:	Not reported
Permit Group:	Not reported
EPA Class:	Not reported
Permit Number:	Not reported

---

43 **FLINT GROUP NORTH AMERICA CORP** **OR ECSI S108659827**
West **2985 N MARINE DR** **OR VCP N/A**
1/2-1 **PORTLAND, OR 97217** **OR SPILLS**
0.788 mi. **OR AIRS**
4160 ft. **OR HSIS**
OR MANIFEST
OR NPDES

Relative:
Lower

Actual:
12 ft.

ECSI:

Name:	FLINT INK-FORMER JAMES RIVER INK DIVISION
Address:	2985 N MARINE DRIVE
City,State,Zip:	PORTLAND, OR 97217

FLINT GROUP NORTH AMERICA CORP (Continued) **S108659827**

State ID Number: 5939
Brown ID: 0
Study Area: False
Region ID: 2
Legislatve ID: 0
Investigation: Suspect
FACA ID: 541
Further Action: 0
Lat/Long (dms): 45 36 41.00 / -122 41 52.44
County Code: 26.00
Score Value: Not reported
Cerclis ID: Not reported
Township Coord.: 2.00
Township Zone: N
Range Coord: 1.00
Range Zone: E
Section Coord: 33
Qtr Section: c
Tax Lots: 1200
Size: Not reported
NPL: False
Orphan: False
Updated By: SMILLER
Update Date: 01/07/2015
Created Date: 01/06/2015
Decode For RegionID: Northwest Region
Decode For BrownID: Not reported
Decode For Furtheract: Not reported
Decode For Investstat: Suspect
Decode For Legislative: Not reported

Narrative:

NARR ID: 5755505
NARR Code: Data Sources
Created By: SMILLER
Created Date: 01/06/2015
Updated By: SMILLER
Updated Date: 01/06/2015
Decode for NarcdID: Data Sources
NARR Comments: UST File #26-89-0063. ECSI# 127

NARR ID: 5755506
NARR Code: Hazardous Substance/Waste Types
Created By: SMILLER
Created Date: 01/06/2015
Updated By: SMILLER
Updated Date: 01/06/2015
Decode for NarcdID: Hazardous Substance/Waste Types
NARR Comments: [1/6/15 SA/SAM] Solvents, alcohols, toluene, methyl ethyl ketone.

NARR ID: 5755504
NARR Code: Remedial Action
Created By: SMILLER
Created Date: 01/06/2015
Updated By: SMILLER
Updated Date: 01/06/2015
Decode for NarcdID: Remedial Action
NARR Comments: [1/6/15 SA/SAM] See ECSI#127 for site history-The following text is

FLINT GROUP NORTH AMERICA CORP (Continued) **S108659827**

from ECSI #127: James River characterized soil and groundwater contamination associated with the three major UST areas across the site, and excavated and aerated soils from leaking USTs in the late 1980s. DEQ's UST Section issued an NFA letter for the gasoline UST area in 1996, but referred all other UST issues to Site Assessment in 1997, since the remaining USTs did not contain motor fuels or waste oils. Site Assessment recommended a remedial investigation (RI) covering the entire facility(including this property), to determine the extent, magnitude, and sources of chlorinated solvents, BTEX, and metals in shallow soil and groundwater.

NARR ID: 5755503
NARR Code: Site History
Created By: SMILLER
Created Date: 01/06/2015
Updated By: SMILLER
Updated Date: 01/06/2015
Decode for NarcdID: Site History
NARR Comments: [1/6/15 SA/SAM] Formerly a part of neighboring James River Corp ECSI#127. Site separated from orginal site due to differing property ownership.

NARR ID: 5757891
NARR Code: 1922
Created By: RHOOD
Created Date: 05/08/2020
Updated By: RHOOD
Updated Date: 05/20/2021
Decode for NarcdID: Current Site Summary Statement
NARR Comments: 5.2021: They entered program to receive full nfa. DEQ identified one area in need of some additional investigation (flammable liquid and solvent mixing rooms). Also, they need to provide the storm outfalls discharges.-RAH Site investigation completed at former UST solvent area, only. DEQ replying on that report.

Administrative Action:
Action ID: 9433
Region: Northwestern Region
Complete Date: 01/24/2022
Rank Value: Not reported
Cleanup Flag: False
Created Date: 05/08/2020
Decode for AgencyID: Department of Environmental Quality
Decode for RegionID: Northwest Region
Category: Remedial Action
Action Code Flag: False
Action: INDEPENDENT CLEANUP
Further Action: 0
Comments: Not reported

Action ID: 9411
Region: Northwestern Region
Complete Date: 01/24/2022
Rank Value: Not reported
Cleanup Flag: False
Created Date: 01/24/2022
Decode for AgencyID: Department of Environmental Quality
Decode for RegionID: Northwest Region

FLINT GROUP NORTH AMERICA CORP (Continued) **S108659827**

Category: Remedial Action
Action Code Flag: False
Action: No Further Action (Conditional)
Further Action: 0
Comments: Not reported

Action ID: 9424
Region: Not reported
Complete Date: 01/06/2015
Rank Value: Not reported
Cleanup Flag: False
Created Date: 01/06/2015
Decode for AgencyID: Department of Environmental Quality
Decode for RegionID: Not reported
Category: Administrative Action
Action Code Flag: False
Action: Site added to database
Further Action: Not reported
Comments: Not reported

Action ID: 9506
Region: Northwestern Region
Complete Date: 05/08/2020
Rank Value: Not reported
Cleanup Flag: False
Created Date: 01/06/2015
Decode for AgencyID: Department of Environmental Quality
Decode for RegionID: Northwest Region
Category: Remedial Action
Action Code Flag: False
Action: Site Investigation recommended (SI)
Further Action: Medium
Comments: Not reported

VCS:
Name: FLINT INK-FORMER JAMES RIVER INK DIVISION
Address: 2985 N MARINE DRIVE
City,State,Zip: PORTLAND, OR 97217
ECS Site ID: 5939
Facility Size: Not reported
Action: No Further Action (Conditional)
Start Date: 01/24/2022
End Date: 01/24/2022
Program: ICP
Latitude: 45.6114
Longitude: -122.6978

Name: FLINT INK-FORMER JAMES RIVER INK DIVISION
Address: 2985 N MARINE DRIVE
City,State,Zip: PORTLAND, OR 97217
ECS Site ID: 5939
Facility Size: Not reported
Action: INDEPENDENT CLEANUP
Start Date: 05/08/2020
End Date: 01/24/2022
Program: icp
Latitude: 45.6114

FLINT GROUP NORTH AMERICA CORP (Continued) **S108659827**

Longitude: -122.6978

OR SPILLS:
Name: Not reported
Address: 2985 N MARINE DR
City,State,Zip: PORTLAND, OR 97217
Facility ID: 2004-2677
Incident Status: Archive
Material: Products, manufacturing intermediates, etc.
Quantity: 300
Unit of Measure: Pounds
Release Date: 11/30/2004
Description: Flint Ink reporting a 300 lbs, 40 gallons go water based ink component to release to the pavement, as much as 7 gallons may have reached a storm drain. Great Western Vacuum on scene at 1100 hours to clean up.
Lat/Long: 45.6114 / -122.6978
Source: Container
Media: On pavement/asphalt - not direct on soil
Responsible Company: Flint Ink Corporation
Responsible Address: 2985 N Marine Dr
Responsible City,St,Zip: Portland, OR 97217-7745
Unknown Quantity Released: Not reported
Maximum Potential Quantity: Not reported
Quantity Recovered: Not reported

Name: Not reported
Address: 2985 N MARINE DR
City,State,Zip: PORTLAND, OR 97217
Facility ID: 2004-2677
Incident Status: Archive
Material: Products, manufacturing intermediates, etc.
Quantity: 300
Unit of Measure: Pounds
Release Date: 11/30/2004
Description: Flint Ink reporting a 300 lbs, 40 gallons go water based ink component to release to the pavement, as much as 7 gallons may have reached a storm drain. Great Western Vacuum on scene at 1100 hours to clean up.
Lat/Long: 45.6114 / -122.6978
Source: Container
Media: Coding for the PS/BC Oil Spill Database
Responsible Company: Flint Ink Corporation
Responsible Address: 2985 N Marine Dr
Responsible City,St,Zip: Portland, OR 97217-7745
Unknown Quantity Released: Not reported
Maximum Potential Quantity: Not reported
Quantity Recovered: Not reported

Name: Not reported
Address: 2985 NORTH MARINE DRIVE
City,State,Zip: PORTLAND, OR 97203
Facility ID: 2023-0444
Incident Status: Closed
Material: Chemical Product
Quantity: Not reported
Unit of Measure: Not reported
Release Date: 02/20/2023
Description: Flint Group will be conducting dye testing for spill training. Caller

FLINT GROUP NORTH AMERICA CORP (Continued) **S108659827**

reported that the Flint Group will be conducting a dye test at location for Spill Training. The dye may become visible in the Columbia river.

Lat/Long: 45.610622 / -122.6976
Source: Storm Drain or Outfall
Media: Surface Water
Responsible Company: Not reported
Responsible Address: Not reported
Responsible City,St,Zip: Not reported
Unknown Quantity Released: Not reported
Maximum Potential Quantity: Not reported
Quantity Recovered: Not reported

AIRS:

Source ID: Not reported
Permit Number: 26-0076-SI-01
Address: 2985 N MARINE DR
Name: FLINT GROUP PACKAGING INKS NORTH AMERICA LLC
City,State,Zip: PORTLAND, OR 97217
Year: Not reported
Permit Type: Simple ACDP
Expiration Date: 07/01/2023
Pollutant: Not reported
Issue Date: 07/24/2018
Emissions: Not reported
NAICS Code: 325910
Is NAICS Code Primary: Not reported
SIC Code: 2893
Is SIC Code Primary: Not reported
Latitude: 45.6114
Longitude: -122.6978
Emission Source Code: Not reported
Emission Source Description: Not reported
Process Code: Not reported
Process Description: Not reported
Process Unit: Not reported
SCC: Not reported
Throughput: Not reported
Throughput Type: Not reported

HSIS:

Name: FLINT GROUP PACKAGING INKS NORTH AMERICA LLC
dress: 2985 N MARINE DR
ty,State,Zip: PORTLAND, OR 97217
acility ID: 007976
rtment Or Division Of Company: Not reported
nical Is Extremely Hazardous Substance (EHS: Not reported
ains 112R: Not reported
ty Has Written Emergency Plan: Not reported
S Code 1: Not reported
S Desc 1: Not reported
S Code 2: Not reported
S Desc 2: Not reported
ager Name: Not reported
ess Phone: Not reported
g Address: Not reported

FLINT GROUP NORTH AMERICA CORP (Continued) **S108659827**

g City:	Not reported
g State:	Not reported
g Zip:	Not reported
f Employees:	Not reported
Phone:	Not reported
rd:	Not reported
Dept Code:	Not reported
FD:	PORTLAND FIRE & RESCUE
kler System:	Not reported
gency Contact:	Not reported
gency Procedure:	Not reported
ess Type:	Not reported
ity Type:	Private
Department:	PACKAGING DIVISION
Status:	ACTIVE
tude:	45.6106
itude:	-122.698
us TRI:	Active
us RMP:	Active
us PSM:	Active
tus CR2K:	Inactive
tus 302:	Inactive
Owner Name:	MARK HAUZEN
t Reported ID:	35552
se Number:	N/A
mical Name:	UNI-REZ 2223
Name:	Not reported
s Pure:	Yes
s Mix:	No
S:	Not reported
re Component:	Not reported
ximum Daily Amount Code:	20
aximum Daily Amount Unit:	lbs
cal Added Date:	02/25/2019
s Chem PSM:	No
s Chem 112R:	No
s Chem 302:	No
s Pesticide:	No
s Fertilizer:	No
hysical State:	Solid
A Number:	Not reported
FPA Health:	1
FPA Flammability:	1
FPA Reactivity:	0
A Special Notice:	Not reported
azards:	Physical Combustive
mber of Days Onsite:	89
r:	2018
se Number:	N/A
mical Name:	FILTREZ 521
Name:	Not reported
s Pure:	Yes
s Mix:	No
S:	Not reported
re Component:	Not reported
ximum Daily Amount Code:	11

FLINT GROUP NORTH AMERICA CORP (Continued) **S108659827**

aximum Daily Amount Unit:	lbs
cal Added Date:	02/25/2019
s Chem PSM:	No
s Chem 112R:	No
s Chem 302:	No
s Pesticide:	No
s Fertilizer:	No
hysical State:	Solid
A Number:	Not reported
A Health:	Not reported
A Flammability:	Not reported
A Reactivity:	Not reported
A Special Notice:	Not reported
rds:	Health Respiratory, Health SeriousEye
mber of Days Onsite:	89
r:	2018
se Number:	71238
hemical Name:	1-PROPANOL
Name:	Not reported
s Pure:	No
s Mix:	Yes
S:	Not reported
re Component:	Not reported
ximum Daily Amount Code:	20
aximum Daily Amount Unit:	gal
cal Added Date:	02/25/2019
s Chem PSM:	No
s Chem 112R:	No
s Chem 302:	No
s Pesticide:	No
s Fertilizer:	No
hysical State:	Liquid
NA Number:	1274
PA Health:	0
PA Flammability:	0
PA Reactivity:	0
PA Special Notice:	N/A
zards:	Health SeriousEye, Health SpecificOrganToxicity, Physical Combustive
umber of Days Onsite:	365
r:	2018
se Number:	N/A
Chemical Name:	INK WATER BASE-ETHANOL
Name:	Not reported
s Pure:	No
s Mix:	Yes
S:	Not reported
re Component:	Not reported
ximum Daily Amount Code:	11
aximum Daily Amount Unit:	gal
cal Added Date:	02/25/2019
s Chem PSM:	No
s Chem 112R:	No
s Chem 302:	No
s Pesticide:	No
s Fertilizer:	No

FLINT GROUP NORTH AMERICA CORP (Continued) **S108659827**

hysical State:	Liquid
INA Number:	1993
A Health:	Not reported
A Flammability:	Not reported
A Reactivity:	Not reported
A Special Notice:	Not reported
zards:	Health SeriousEye, Physical Combustive
umber of Days Onsite:	365
r:	2018
Number:	Not reported
nical Name:	Not reported
Name:	Not reported
re:	Not reported
:	Not reported
S:	Not reported
re Component:	Not reported
mum Daily Amount Code:	Not reported
mum Daily Amount Unit:	Not reported
nical Added Date:	Not reported
em PSM:	Not reported
em 112R:	Not reported
em 302:	Not reported
sticide:	Not reported
rtilizer:	Not reported
cal State:	Not reported
A Number:	Not reported
A Health:	Not reported
A Flammability:	Not reported
A Reactivity:	Not reported
A Special Notice:	Not reported
rds:	Not reported
er of Days Onsite:	Not reported
	Not reported

Chemical:

Chemical Name:	INK WATER BASED FLEXOGRAPHIC
hysical Description:	LIQUID
e Number:	00000
acility Id:	007976
ysical State Of The Substance:	2
erage Amount Possessed During The Year Code:	20
ximum Amount Possessed During The Year Code:	20
plicable Unit Of Measure Code:	2
Description Of The Unit Of Measure:	GALLONS
pe Code:	D
Description:	STEEL DRUM
ype Code:	O
emperature Description:	TOTEBIN
essure of Code:	1
Pressure Description:	NORMAL PRESSURE
essure of Code:	1
Pressure Description:	NORMAL PRESSURE
Temperature Description:	NORMAL TEMPERATURE
mperature of The Hazardous Substance Code:	4
Temperature Description:	NORMAL TEMPERATURE
mperature of The Hazardous Substance Code:	4

FLINT GROUP NORTH AMERICA CORP (Continued) **S108659827**

ays Hazardous Substance On Site During Year:	365
The Substance Protected A Trade Secret:	False
ption Of The Max Qnty Code:	1,000-4,999
ption Of The Avg Qnty Code:	1,000-4,999
Most Hazardous Ingridient:	STYRENE-ACRYLIC COPOLYMER
ted Nations/north America 4 Digit Class Number:	0000
azard Rank:	2
EHS Ingredient:	NONE LISTED ON MSDS
ubstance Pure:	False
bstance Mix:	True
irst Hazardous Class Code For Chemical:	Acute Health Hazard
Second Hazardous Class Code For Chemical:	Combustible Material
Hazardous Class Code For Chemical:	Not reported
azard Class 1 Of The Chemical:	6.3
ard Class 2 Of The Chemical:	4.5
rd Class 3 Of The Chemical:	Not reported
Additional Chemical:	
hemical Is A Toxic 313 Chemical:	N
Pesticide Registration Number:	Not reported
ontains 112R:	N
ontains EHS:	N
ertilizer:	N
esticide:	N
ontains 313:	Y

Chemical Name:	KAOLIN CLAY
hysical Description:	SOLID
se Number:	1332587
acility Id:	007976
ysical State Of The Substance:	1
erage Amount Possessed During The Year Code:	10
ximum Amount Possessed During The Year Code:	11
plicable Unit Of Measure Code:	1
Description Of The Unit Of Measure:	POUNDS
ype Code:	J
escription:	BAG
Code:	Not reported
erature Description:	Not reported
essure of Code:	1
Pressure Description:	NORMAL PRESSURE
ure of Code:	Not reported
ure Description:	Not reported
Temperature Description:	NORMAL TEMPERATURE
mperature of The Hazardous Substance Code:	4
erature Description:	Not reported
erature of The Hazardous Substance Code:	Not reported
ays Hazardous Substance On Site During Year:	365
The Substance Protected A Trade Secret:	False
ription Of The Max Qnty Code:	500-999
ription Of The Avg Qnty Code:	200-499
Most Hazardous Ingridient:	KAOLIN
d Nations/north America 4 Digit Class Number:	Not reported
azard Rank:	1
Ingredient:	Not reported
bstance Pure:	True
ubstance Mix:	False

FLINT GROUP NORTH AMERICA CORP (Continued) **S108659827**

First Hazardous Class Code For Chemical:	Miscellaneous Hazardous Material
nd Hazardous Class Code For Chemical:	Not reported
Hazardous Class Code For Chemical:	Not reported
zard Class 1 Of The Chemical:	9.0
rd Class 2 Of The Chemical:	Not reported
rd Class 3 Of The Chemical:	Not reported
Additional Chemical:	
hemical Is A Toxic 313 Chemical:	N
Pesticide Registration Number:	Not reported
ontains 112R:	N
ontains EHS:	N
ertilizer:	N
esticide:	N
ontains 313:	N

Chemical Name:	JONCRYL 2646
hysical Description:	LIQUID
e Number:	000000
acility Id:	007976
ysical State Of The Substance:	2
erage Amount Possessed During The Year Code:	20
ximum Amount Possessed During The Year Code:	20
plicable Unit Of Measure Code:	2
Description Of The Unit Of Measure:	GALLONS
ype Code:	J
escription:	BAG
Code:	Not reported
erature Description:	Not reported
essure of Code:	1
Pressure Description:	NORMAL PRESSURE
ure of Code:	Not reported
ure Description:	Not reported
Temperature Description:	NORMAL TEMPERATURE
mperature of The Hazardous Substance Code:	4
erature Description:	Not reported
erature of The Hazardous Substance Code:	Not reported
ays Hazardous Substance On Site During Year:	365
The Substance Protected A Trade Secret:	False
tion Of The Max Qnty Code:	1,000-4,999
tion Of The Avg Qnty Code:	1,000-4,999
Most Hazardous Ingridient:	AMMONIA SALT OF MODIFIED STYRENE ACRYLIC
ted Nations/north America 4 Digit Class Number:	0000
zard Rank:	2
EHS Ingredient:	NONE LISTED ON MSDS
ubstance Pure:	False
bstance Mix:	True
irst Hazardous Class Code For Chemical:	Acute Health Hazard
nd Hazardous Class Code For Chemical:	Not reported
Hazardous Class Code For Chemical:	Not reported
zard Class 1 Of The Chemical:	6.3
rd Class 2 Of The Chemical:	Not reported
rd Class 3 Of The Chemical:	Not reported
Additional Chemical:	
hemical Is A Toxic 313 Chemical:	N
Pesticide Registration Number:	Not reported

FLINT GROUP NORTH AMERICA CORP (Continued) **S108659827**

ontains 112R:	N
ontains EHS:	N
ertilizer:	N
esticide:	N
ontains 313:	Y
Chemical Name:	SHAMROCK S-394 N1
hysical Description:	SOLID
e Number:	00000
acility Id:	007976
ysical State Of The Substance:	1
erage Amount Possessed During The Year Code:	20
ximum Amount Possessed During The Year Code:	20
plicable Unit Of Measure Code:	1
Description Of The Unit Of Measure:	POUNDS
pe Code:	I
escription:	FIBER DRUM
Code:	Not reported
erature Description:	Not reported
essure of Code:	1
Pressure Description:	NORMAL PRESSURE
ure of Code:	Not reported
ure Description:	Not reported
Temperature Description:	NORMAL TEMPERATURE
mperature of The Hazardous Substance Code:	4
erature Description:	Not reported
erature of The Hazardous Substance Code:	Not reported
ays Hazardous Substance On Site During Year:	365
The Substance Protected A Trade Secret:	False
tion Of The Max Qnty Code:	1,000-4,999
tion Of The Avg Qnty Code:	1,000-4,999
Most Hazardous Ingridient:	NONE LISTED ON MSDS
ted Nations/north America 4 Digit Class Number:	0000
zard Rank:	2
Ingredient:	Not reported
ubstance Pure:	False
bstance Mix:	True
First Hazardous Class Code For Chemical:	Combustible Material
nd Hazardous Class Code For Chemical:	Not reported
Hazardous Class Code For Chemical:	Not reported
ard Class 1 Of The Chemical:	4.5
rd Class 2 Of The Chemical:	Not reported
rd Class 3 Of The Chemical:	Not reported
Additional Chemical:	
hemical Is A Toxic 313 Chemical:	N
Pesticide Registration Number:	Not reported
ontains 112R:	N
ontains EHS:	N
ertilizer:	N
esticide:	N
ontains 313:	N
Chemical Name:	JONCRYL 678
hysical Description:	SOLID
e Number:	52831046

FLINT GROUP NORTH AMERICA CORP (Continued) **S108659827**

acility Id: 007976
ysical State Of The Substance: 1
erage Amount Possessed During The Year Code: 30
aximum Amount Possessed During The Year Code: 30
plicable Unit Of Measure Code: 1
Description Of The Unit Of Measure: POUNDS
ype Code: J
escription: BAG
Code: Not reported
perature Description: Not reported
essure of Code: 1
Pressure Description: NORMAL PRESSURE
sure of Code: Not reported
sure Description: Not reported
Temperature Description: NORMAL TEMPERATURE
mperature of The Hazardous Substance Code: 4
perature Description: Not reported
perature of The Hazardous Substance Code: Not reported
ays Hazardous Substance On Site During Year: 365
The Substance Protected A Trade Secret: False
tion Of The Max Qnty Code: 10,000-49,999
tion Of The Avg Qnty Code: 10,000-49,999
Most Hazardous Ingridient: 2-PROPENOIC ACID, POLYMER
ted Nations/north America 4 Digit Class Number: 0000
zard Rank: 1
EHS Ingredient: NONE LISTED ON MSDS
ubstance Pure: False
bstance Mix: True
First Hazardous Class Code For Chemical: Combustible Material
nd Hazardous Class Code For Chemical: Not reported
Hazardous Class Code For Chemical: Not reported
ard Class 1 Of The Chemical: 4.5
rd Class 2 Of The Chemical: Not reported
rd Class 3 Of The Chemical: Not reported

Additional Chemical:

hemical Is A Toxic 313 Chemical: N
Pesticide Registration Number: Not reported
ontains 112R: N
ontains EHS: N
ertilizer: N
esticide: N
ontains 313: N

emical Name: LEAD ACID BATTERIES
hysical Description: SOLID
Number: Not reported
acility Id: 007976
ysical State Of The Substance: 1
erage Amount Possessed During The Year Code: 20
aximum Amount Possessed During The Year Code: 20
plicable Unit Of Measure Code: 1
Description Of The Unit Of Measure: POUNDS
ype Code: R
Description: OTHER
Code: Not reported
perature Description: Not reported

FLINT GROUP NORTH AMERICA CORP (Continued) **S108659827**

essure of Code:	1
Pressure Description:	NORMAL PRESSURE
sure of Code:	Not reported
sure Description:	Not reported
Temperature Description:	NORMAL TEMPERATURE
mperature of The Hazardous Substance Code:	4
perature Description:	Not reported
perature of The Hazardous Substance Code:	Not reported
ays Hazardous Substance On Site During Year:	365
The Substance Protected A Trade Secret:	False
ption Of The Max Qnty Code:	1,000-4,999
ption Of The Avg Qnty Code:	1,000-4,999
Most Hazardous Ingridient:	SULFURIC ACID
ited Nations/north America 4 Digit Class Number:	2794
zard Rank:	4
EHS Ingredient:	SULFURIC ACID
ubstance Pure:	False
bstance Mix:	True
irst Hazardous Class Code For Chemical:	Acute Health Hazard
nd Hazardous Class Code For Chemical:	Corrosive Material
hird Hazardous Class Code For Chemical:	Chronic Health Hazard
zard Class 1 Of The Chemical:	6.3
ard Class 2 Of The Chemical:	8.0
zard Class 3 Of The Chemical:	6.4
Chemical Name:	CARBON BLACK
hysical Description:	SOLID
se Number:	1333864
acility Id:	007976
ysical State Of The Substance:	1
erage Amount Possessed During The Year Code:	04
ximum Amount Possessed During The Year Code:	11
plicable Unit Of Measure Code:	1
Description Of The Unit Of Measure:	POUNDS
ype Code:	J
escription:	BAG
Code:	Not reported
perature Description:	Not reported
essure of Code:	1
Pressure Description:	NORMAL PRESSURE
sure of Code:	Not reported
sure Description:	Not reported
Temperature Description:	NORMAL TEMPERATURE
mperature of The Hazardous Substance Code:	4
perature Description:	Not reported
perature of The Hazardous Substance Code:	Not reported
ays Hazardous Substance On Site During Year:	365
The Substance Protected A Trade Secret:	False
ription Of The Max Qnty Code:	500-999
ription Of The Avg Qnty Code:	50-199
Most Hazardous Ingridient:	CARBON BLACK
ited Nations/north America 4 Digit Class Number:	1361
azard Rank:	2
EHS Ingredient:	NONE LISTED ON MSDS
bstance Pure:	True
ubstance Mix:	False
irst Hazardous Class Code For Chemical:	Chronic Health Hazard

FLINT GROUP NORTH AMERICA CORP (Continued) **S108659827**

nd Hazardous Class Code For Chemical: Not reported
Hazardous Class Code For Chemical: Not reported
zard Class 1 Of The Chemical: 6.4
rd Class 2 Of The Chemical: Not reported
rd Class 3 Of The Chemical: Not reported

Additional Chemical:

hemical Is A Toxic 313 Chemical: N
Pesticide Registration Number: Not reported
ontains 112R: N
ontains EHS: N
ertilizer: N
esticide: N
ontains 313: N

Chemical Name: KRONOS TIO2
hysical Description: SOLID
ase Number: 13463677
acility Id: 007976
ysical State Of The Substance: 1
erage Amount Possessed During The Year Code: 10
ximum Amount Possessed During The Year Code: 20
plicable Unit Of Measure Code: 1
Description Of The Unit Of Measure: POUNDS
ype Code: J
escription: BAG
Code: Not reported
erature Description: Not reported
essure of Code: 1
Pressure Description: NORMAL PRESSURE
sure of Code: Not reported
sure Description: Not reported
Temperature Description: NORMAL TEMPERATURE
mperature of The Hazardous Substance Code: 4
erature Description: Not reported
erature of The Hazardous Substance Code: Not reported
ays Hazardous Substance On Site During Year: 365
The Substance Protected A Trade Secret: False
tion Of The Max Qnty Code: 1,000-4,999
ription Of The Avg Qnty Code: 200-499
Most Hazardous Ingridient: TITANIUM DIOXIDE
d Nations/north America 4 Digit Class Number: Not reported
zard Rank: 1
Ingredient: Not reported
ubstance Pure: False
bstance Mix: True
First Hazardous Class Code For Chemical: Miscellaneous Hazardous Material
nd Hazardous Class Code For Chemical: Not reported
Hazardous Class Code For Chemical: Not reported
zard Class 1 Of The Chemical: 9.0
rd Class 2 Of The Chemical: Not reported
rd Class 3 Of The Chemical: Not reported

Additional Chemical:

hemical Is A Toxic 313 Chemical: N
Pesticide Registration Number: Not reported
ontains 112R: N

FLINT GROUP NORTH AMERICA CORP (Continued) **S108659827**

ontains EHS:	N
ertilizer:	N
esticide:	N
ontains 313:	N
mical Name:	UNI-REZ 2223
hysical Description:	SOLID
Number:	Not reported
acility Id:	007976
ysical State Of The Substance:	1
erage Amount Possessed During The Year Code:	11
ximum Amount Possessed During The Year Code:	20
plicable Unit Of Measure Code:	1
Description Of The Unit Of Measure:	POUNDS
ype Code:	J
escription:	BAG
Code:	Not reported
erature Description:	Not reported
essure of Code:	1
Pressure Description:	NORMAL PRESSURE
ure of Code:	Not reported
ure Description:	Not reported
Temperature Description:	NORMAL TEMPERATURE
mperature of The Hazardous Substance Code:	4
erature Description:	Not reported
erature of The Hazardous Substance Code:	Not reported
ays Hazardous Substance On Site During Year:	365
The Substance Protected A Trade Secret:	False
tion Of The Max Qnty Code:	1,000-4,999
ription Of The Avg Qnty Code:	500-999
Most Hazardous Ingridient:	POLYAMIDE RESIN
d Nations/north America 4 Digit Class Number:	Not reported
zard Rank:	1
Ingredient:	Not reported
ubstance Pure:	False
bstance Mix:	True
First Hazardous Class Code For Chemical:	Miscellaneous Hazardous Material
nd Hazardous Class Code For Chemical:	Not reported
Hazardous Class Code For Chemical:	Not reported
zard Class 1 Of The Chemical:	9.0
rd Class 2 Of The Chemical:	Not reported
rd Class 3 Of The Chemical:	Not reported
mical Name:	FILTREZ 521
hysical Description:	SOLID
Number:	Not reported
acility Id:	007976
ysical State Of The Substance:	1
erage Amount Possessed During The Year Code:	10
ximum Amount Possessed During The Year Code:	11
plicable Unit Of Measure Code:	1
Description Of The Unit Of Measure:	POUNDS
ype Code:	J
escription:	BAG
Code:	Not reported
erature Description:	Not reported

FLINT GROUP NORTH AMERICA CORP (Continued) **S108659827**

essure of Code: 1
Pressure Description: NORMAL PRESSURE
sure of Code: Not reported
sure Description: Not reported
Temperature Description: NORMAL TEMPERATURE
mperature of The Hazardous Substance Code: 4
perature Description: Not reported
perature of The Hazardous Substance Code: Not reported
ays Hazardous Substance On Site During Year: 365
The Substance Protected A Trade Secret: False
cription Of The Max Qnty Code: 500-999
ription Of The Avg Qnty Code: 200-499
Most Hazardous Ingridient: ROSIN ADDUCT ESTER
d Nations/north America 4 Digit Class Number: Not reported
zard Rank: 2
Ingredient: Not reported
ubstance Pure: False
bstance Mix: True
irst Hazardous Class Code For Chemical: Acute Health Hazard
nd Hazardous Class Code For Chemical: Not reported
Hazardous Class Code For Chemical: Not reported
zard Class 1 Of The Chemical: 6.3
rd Class 2 Of The Chemical: Not reported
rd Class 3 Of The Chemical: Not reported

Chemical Name: INK WATER BASED
hysical Description: LIQUID
se Number: 0009086526
acility Id: 007976
ysical State Of The Substance: 2
erage Amount Possessed During The Year Code: 20
ximum Amount Possessed During The Year Code: 20
plicable Unit Of Measure Code: 2
Description Of The Unit Of Measure: GALLONS
pe Code: D
Description: STEEL DRUM
pe Code: E
Temperature Description: PLASTIC OR NON-METALLIC DRUM
essure of Code: 1
Pressure Description: NORMAL PRESSURE
essure of Code: 1
Pressure Description: NORMAL PRESSURE
Temperature Description: NORMAL TEMPERATURE
mperature of The Hazardous Substance Code: 4
Temperature Description: NORMAL TEMPERATURE
mperature of The Hazardous Substance Code: 4
ays Hazardous Substance On Site During Year: 365
The Substance Protected A Trade Secret: False
tion Of The Max Qnty Code: 1,000-4,999
tion Of The Avg Qnty Code: 1,000-4,999
ost Hazardous Ingridient: POLY(OXY-1,2-ETHANEDIYL),A-[BIS(1-PHENYL
d Nations/north America 4 Digit Class Number: Not reported
zard Rank: 1
Ingredient: Not reported
ubstance Pure: False
bstance Mix: True
First Hazardous Class Code For Chemical: Miscellaneous Hazardous Material

FLINT GROUP NORTH AMERICA CORP (Continued) **S108659827**

nd Hazardous Class Code For Chemical: Not reported
Hazardous Class Code For Chemical: Not reported
zard Class 1 Of The Chemical: 9.0
rd Class 2 Of The Chemical: Not reported
rd Class 3 Of The Chemical: Not reported

Additional Chemical:
hemical Is A Toxic 313 Chemical: N
Pesticide Registration Number: Not reported
ontains 112R: N
ontains EHS: N
ertilizer: N
esticide: N
ontains 313: N

OR MANIFEST:
Manifest Year: Manifest Year - 2019
EPA Id: ORD092887033
Inactive Status: Not reported
Organization Name: Not reported
Contact Name: Mark Hauzen
Contact Telephone Number: Not reported
Mailing Address: 2985 N Marine Dr
Mailing City/State/Zip: Portland, OR 97217-7745

Manifest:
Name: FLINT GROUP PACKAGING INKS NA CORP
Year : 2019
RCRA Id : ORD092887033
Inactive : Not reported
Status: Small quantity generator
Manifest : 019811050jjk
Ship Date : 01/28/2019
TSD : KSD980633259
WS Num: 1
Transporter: Not reported
Ship Qty : Not reported
Rpt Unit : Not reported
Off Mng : H061
EPA Waste Codes: D001
Waste Description: Non-halogenated spent solvent from ink production equipment cleaning.
t Of Waste Stream Generated in Reporting Yr 1: 415.54205
t Of Waste Stream Generated in Reporting Yr 2: 415.54205

Name: FLINT GROUP PACKAGING INKS NA CORP
Year : 2019
RCRA Id : ORD092887033
Inactive : Not reported
Status: Small quantity generator
Manifest : 019811050jjk
Ship Date : 01/28/2019
TSD : KSD980633259
WS Num: 1
Transporter: Not reported
Ship Qty : Not reported
Rpt Unit : Not reported

FLINT GROUP NORTH AMERICA CORP (Continued) **S108659827**

Off Mng : H061
EPA Waste Codes: F003
Waste Description: Non-halogenated spent solvent from ink production equipment cleaning.
t Of Waste Stream Generated in Reporting Yr 1: 415.54205
t Of Waste Stream Generated in Reporting Yr 2: 415.54205

Manifest:
Name: FLINT INK CORPORATION
Year : 2003
RCRA Id : ORD092887033
Inactive : Not reported
Status: Small quantity generator
Manifest : 00045
Ship Date : 02/05/2003
TSD : WAD067548966
WS Num: 1
Transporter: Not reported
Ship Qty : Not reported
Rpt Unit : Not reported
Off Mng : H061
EPA Waste Codes: D001
Waste Description: Non-halogenated spent solvent from equipment wash up.
nt Of Waste Stream Generated in Reporting Yr 1: 5817.498
nt Of Waste Stream Generated in Reporting Yr 2: 2908.79435

Name: FLINT INK CORPORATION
Year : 2003
RCRA Id : ORD092887033
Inactive : Not reported
Status: Small quantity generator
Manifest : 50803
Ship Date : 08/05/2003
TSD : KSD980633259
WS Num: 1
Transporter: Not reported
Ship Qty : Not reported
Rpt Unit : Not reported
Off Mng : H061
EPA Waste Codes: D001
Waste Description: Non-halogenated spent solvent from equipment wash up.
nt Of Waste Stream Generated in Reporting Yr 1: 5817.498
nt Of Waste Stream Generated in Reporting Yr 2: 2908.79435

Manifest:
Name: FLINT INK CORPORATION
Year : 2002
RCRA Id : ORD092887033
Inactive : Not reported
Status: Small quantity generator
Manifest : 00043
Ship Date : 04/18/2002
TSD : KSD980633259

FLINT GROUP NORTH AMERICA CORP (Continued) **S108659827**

WS Num: 1
Transporter: Not reported
Ship Qty : Not reported
Rpt Unit : Not reported
Off Mng : M061
EPA Waste Codes: D001
Waste Description: Solvent wash up
mt Of Waste Stream Generated in Reporting Yr 1: 4392.8731
Amt Of Waste Stream Generated in Reporting Yr 2: 1993

Name: FLINT INK CORPORATION
Year : 2002
RCRA Id : ORD092887033
Inactive : Not reported
Status: Small quantity generator
Manifest : 00044
Ship Date : 09/26/2002
TSD : WAD067548966
WS Num: 1
Transporter: Not reported
Ship Qty : Not reported
Rpt Unit : Not reported
Off Mng : M061
EPA Waste Codes: D001
Waste Description: Solvent wash up
mt Of Waste Stream Generated in Reporting Yr 1: 4392.8731
mt Of Waste Stream Generated in Reporting Yr 2: 2400

Manifest:
Name: FLINT INK CORPORATION
Year : 2001
RCRA Id : ORD092887033
Inactive : Not reported
Status: Small quantity generator
Manifest : 00039
Ship Date : 03/16/2001
TSD : KSD980633259
WS Num: 1
Transporter: Not reported
Ship Qty : Not reported
Rpt Unit : Not reported
Off Mng : M061
EPA Waste Codes: D001
Waste Description: Spent non-halogenated solvents from cleaning printing ink manufacturing equ
mt Of Waste Stream Generated in Reporting Yr 1: 5722.09974
Amt Of Waste Stream Generated in Reporting Yr 2: 1225

Name: FLINT INK CORPORATION
Year : 2001
RCRA Id : ORD092887033
Inactive : Not reported
Status: Small quantity generator
Manifest : 00040
Ship Date : 06/19/2001
TSD : KSD980633259

FLINT GROUP NORTH AMERICA CORP (Continued) **S108659827**

WS Num: 1
Transporter: Not reported
Ship Qty : Not reported
Rpt Unit : Not reported
Off Mng : M061
EPA Waste Codes: D001
Waste Description: Spent non-halogenated solvents from cleaning printing ink manufacturing equ
mt Of Waste Stream Generated in Reporting Yr 1: 5722.09974
Amt Of Waste Stream Generated in Reporting Yr 2: 1634

Name: FLINT INK CORPORATION
Year : 2001
RCRA Id : ORD092887033
Inactive : Not reported
Status: Small quantity generator
Manifest : 00041
Ship Date : 10/09/2001
TSD : KSD980633259
WS Num: 1
Transporter: Not reported
Ship Qty : Not reported
Rpt Unit : Not reported
Off Mng : M061
EPA Waste Codes: D001
Waste Description: Spent non-halogenated solvents from cleaning printing ink manufacturing equ
mt Of Waste Stream Generated in Reporting Yr 1: 5722.09974
Amt Of Waste Stream Generated in Reporting Yr 2: 1838

Name: FLINT INK CORPORATION
Year : 2001
RCRA Id : ORD092887033
Inactive : Not reported
Status: Small quantity generator
Manifest : 00042
Ship Date : 12/18/2001
TSD : KSD980633259
WS Num: 1
Transporter: Not reported
Ship Qty : Not reported
Rpt Unit : Not reported
Off Mng : M061
EPA Waste Codes: D001
Waste Description: Spent non-halogenated solvents from cleaning printing ink manufacturing equ
mt Of Waste Stream Generated in Reporting Yr 1: 5722.09974
Amt Of Waste Stream Generated in Reporting Yr 2: 1021

Manifest:
Name: PROGRESSIVE INK COMPANY LLC
Year : 1999
RCRA Id : ORD092887033
Inactive : Not reported
Status: Large quantity generator
Manifest : 00029
Ship Date : 01/05/1999
TSD : KSD980633259

FLINT GROUP NORTH AMERICA CORP (Continued) **S108659827**

WS Num: 1
Transporter: Not reported
Ship Qty : Not reported
Rpt Unit : Not reported
Off Mng : M061
EPA Waste Codes: D001
Waste Description: Spent non-halogenated solvents from cleaning printing ink manufacturing equ
Amt Of Waste Stream Generated in Reporting Yr 1: 7974
Amt Of Waste Stream Generated in Reporting Yr 2: 1631

Name: PROGRESSIVE INK COMPANY LLC
Year : 1999
RCRA Id : ORD092887033
Inactive : Not reported
Status: Large quantity generator
Manifest : 00030
Ship Date : 04/06/1999
TSD : KSD980633259
WS Num: 1
Transporter: Not reported
Ship Qty : Not reported
Rpt Unit : Not reported
Off Mng : M061
EPA Waste Codes: D001
Waste Description: Spent non-halogenated solvents from cleaning printing ink manufacturing equ
Amt Of Waste Stream Generated in Reporting Yr 1: 7974
Amt Of Waste Stream Generated in Reporting Yr 2: 2537

Name: PROGRESSIVE INK COMPANY LLC
Year : 1999
RCRA Id : ORD092887033
Inactive : Not reported
Status: Large quantity generator
Manifest : 00031
Ship Date : 06/28/1999
TSD : KSD980633259
WS Num: 1
Transporter: Not reported
Ship Qty : Not reported
Rpt Unit : Not reported
Off Mng : M061
EPA Waste Codes: D001
Waste Description: Spent non-halogenated solvents from cleaning printing ink manufacturing equ
Amt Of Waste Stream Generated in Reporting Yr 1: 7974
Amt Of Waste Stream Generated in Reporting Yr 2: 2175

Name: PROGRESSIVE INK COMPANY LLC
Year : 1999
RCRA Id : ORD092887033
Inactive : Not reported
Status: Large quantity generator
Manifest : 00032
Ship Date : 09/28/1999
TSD : KSD980633259
WS Num: 1
Transporter: Not reported
Ship Qty : Not reported

FLINT GROUP NORTH AMERICA CORP (Continued) **S108659827**

Rpt Unit : Not reported
Off Mng : M061
EPA Waste Codes: D001
Waste Description: Spent non-halogenated solvents from cleaning printing ink manufacturing equ
Amt Of Waste Stream Generated in Reporting Yr 1: 7974
Amt Of Waste Stream Generated in Reporting Yr 2: 1631

Name: PROGRESSIVE INK COMPANY LLC
Year : 1999
RCRA Id : ORD092887033
Inactive : Not reported
Status: Large quantity generator
Manifest : 00033
Ship Date : 12/27/1999
TSD : KSD980633259
WS Num: 1
Transporter: Not reported
Ship Qty : Not reported
Rpt Unit : Not reported
Off Mng : M061
EPA Waste Codes: D001
Waste Description: Spent non-halogenated solvents from cleaning printing ink manufacturing equ
Amt Of Waste Stream Generated in Reporting Yr 1: 7974
Amt Of Waste Stream Generated in Reporting Yr 2: 1631

Manifest:
Name: PROGRESSIVE INK COMPANY LLC
Year : 1998
RCRA Id : ORD092887033
Inactive : Not reported
Status: Large quantity generator
Manifest : 00025
Ship Date : 02/09/1998
TSD : KSD980633259
WS Num: 1
Transporter: Not reported
Ship Qty : Not reported
Rpt Unit : Not reported
Off Mng : M061
EPA Waste Codes: D001
Waste Description: Spent non-halogenated slovents from cleaning printing ink manufacturing equ
Amt Of Waste Stream Generated in Reporting Yr 1: 9242
Amt Of Waste Stream Generated in Reporting Yr 2: 2900

Name: PROGRESSIVE INK COMPANY LLC
Year : 1998
RCRA Id : ORD092887033
Inactive : Not reported
Status: Large quantity generator
Manifest : 000264
Ship Date : 04/21/1998
TSD : KSD980633259
WS Num: 1
Transporter: Not reported
Ship Qty : Not reported

FLINT GROUP NORTH AMERICA CORP (Continued) **S108659827**

Rpt Unit : Not reported
Off Mng : M061
EPA Waste Codes: D001
Waste Description: Spent non-halogenated slovents from cleaning printing ink manufacturing equ
Amt Of Waste Stream Generated in Reporting Yr 1: 9242
Amt Of Waste Stream Generated in Reporting Yr 2: 289

Name: PROGRESSIVE INK COMPANY LLC
Year : 1998
RCRA Id : ORD092887033
Inactive : Not reported
Status: Large quantity generator
Manifest : 00027
Ship Date : 07/21/1998
TSD : KSD980633259
WS Num: 1
Transporter: Not reported
Ship Qty : Not reported
Rpt Unit : Not reported
Off Mng : M061
EPA Waste Codes: D001
Waste Description: Spent non-halogenated slovents from cleaning printing ink manufacturing equ
Amt Of Waste Stream Generated in Reporting Yr 1: 9242
Amt Of Waste Stream Generated in Reporting Yr 2: 2537

Name: PROGRESSIVE INK COMPANY LLC
Year : 1998
RCRA Id : ORD092887033
Inactive : Not reported
Status: Large quantity generator
Manifest : 000284
Ship Date : 10/15/1998
TSD : KSD980633259
WS Num: 1
Transporter: Not reported
Ship Qty : Not reported
Rpt Unit : Not reported
Off Mng : M061
EPA Waste Codes: D001
Waste Description: Spent non-halogenated slovents from cleaning printing ink manufacturing equ
Amt Of Waste Stream Generated in Reporting Yr 1: 9242
Amt Of Waste Stream Generated in Reporting Yr 2: 2175

Manifest:
Name: PROGRESSIVE INK COMPANY LLC
Year : 1997
RCRA Id : ORD092887033
Inactive : Not reported
Status: Large quantity generator
Manifest : 00021
Ship Date : 02/25/1997
TSD : KSD980633259
WS Num: 1
Transporter: Not reported
Ship Qty : Not reported

FLINT GROUP NORTH AMERICA CORP (Continued) **S108659827**

Rpt Unit : Not reported
Off Mng : M061
EPA Waste Codes: D001
Waste Description: Spent nonhalogenated solvents from cleaning printing ink mfg equipment. Ign
mt Of Waste Stream Generated in Reporting Yr 1: 11055
Amt Of Waste Stream Generated in Reporting Yr 2: 1812

Name: PROGRESSIVE INK COMPANY LLC
Year : 1997
RCRA Id : ORD092887033
Inactive : Not reported
Status: Large quantity generator
Manifest : 00022
Ship Date : 05/21/1997
TSD : KSD980633259
WS Num: 1
Transporter: Not reported
Ship Qty : Not reported
Rpt Unit : Not reported
Off Mng : M061
EPA Waste Codes: D001
Waste Description: Spent nonhalogenated solvents from cleaning printing ink mfg equipment. Ign
mt Of Waste Stream Generated in Reporting Yr 1: 11055
Amt Of Waste Stream Generated in Reporting Yr 2: 2356

Name: PROGRESSIVE INK COMPANY LLC
Year : 1997
RCRA Id : ORD092887033
Inactive : Not reported
Status: Large quantity generator
Manifest : 00023
Ship Date : 08/14/1997
TSD : KSD980633259
WS Num: 1
Transporter: Not reported
Ship Qty : Not reported
Rpt Unit : Not reported
Off Mng : M061
EPA Waste Codes: D001
Waste Description: Spent nonhalogenated solvents from cleaning printing ink mfg equipment. Ign
mt Of Waste Stream Generated in Reporting Yr 1: 11055
Amt Of Waste Stream Generated in Reporting Yr 2: 3443

Name: PROGRESSIVE INK COMPANY LLC
Year : 1997
RCRA Id : ORD092887033
Inactive : Not reported
Status: Large quantity generator
Manifest : 00024
Ship Date : 11/04/1997
TSD : KSD980633259
WS Num: 1
Transporter: Not reported
Ship Qty : Not reported
Rpt Unit : Not reported
Off Mng : M061
EPA Waste Codes: D001

FLINT GROUP NORTH AMERICA CORP (Continued) **S108659827**

Waste Description: Spent nonhalogenated solvents from cleaning printing ink mfg equipment. Ign
mt Of Waste Stream Generated in Reporting Yr 1: 11055
Amt Of Waste Stream Generated in Reporting Yr 2: 2356

Manifest:
Name: PROGRESSIVE INK COMPANY LLC
Year : 1996
RCRA Id : ORD092887033
Inactive : Not reported
Status: Large quantity generator
Manifest : 00015
Ship Date : 03/05/1996
TSD : KSD980633259
WS Num: 2
Transporter: Not reported
Ship Qty : Not reported
Rpt Unit : Not reported
Off Mng : M061
EPA Waste Codes: D001
Waste Description: Still bottoms from distillation of spent non-halogenated solvents used for
Amt Of Waste Stream Generated in Reporting Yr 1: 1935
Amt Of Waste Stream Generated in Reporting Yr 2: 774

Name: PROGRESSIVE INK COMPANY LLC
Year : 1996
RCRA Id : ORD092887033
Inactive : Not reported
Status: Large quantity generator
Manifest : 00016
Ship Date : 05/20/1996
TSD : KSD980633259
WS Num: 2
Transporter: Not reported
Ship Qty : Not reported
Rpt Unit : Not reported
Off Mng : M061
EPA Waste Codes: D001
Waste Description: Still bottoms from distillation of spent non-halogenated solvents used for
Amt Of Waste Stream Generated in Reporting Yr 1: 1935
Amt Of Waste Stream Generated in Reporting Yr 2: 580

Name: PROGRESSIVE INK COMPANY LLC
Year : 1996
RCRA Id : ORD092887033
Inactive : Not reported
Status: Large quantity generator
Manifest : 00017
Ship Date : 08/08/1996
TSD : KSD980633259
WS Num: 1
Transporter: Not reported
Ship Qty : Not reported
Rpt Unit : Not reported
Off Mng : M061
EPA Waste Codes: D001

FLINT GROUP NORTH AMERICA CORP (Continued) **S108659827**

Waste Description: Spent non-halogenated solvents from cleaning printing ink manufacturing equ
Amt Of Waste Stream Generated in Reporting Yr 1: 8367.8913
l Amt Of Waste Stream Generated in Reporting Yr 2: 656

Name: PROGRESSIVE INK COMPANY LLC
Year : 1996
RCRA Id : ORD092887033
Inactive : Not reported
Status: Large quantity generator
Manifest : 00018
Ship Date : 09/23/1996
TSD : KSD980633259
WS Num: 1
Transporter: Not reported
Ship Qty : Not reported
Rpt Unit : Not reported
Off Mng : M061
EPA Waste Codes: D001
Waste Description: Spent non-halogenated solvents from cleaning printing ink manufacturing equ
Amt Of Waste Stream Generated in Reporting Yr 1: 8367.8913
Amt Of Waste Stream Generated in Reporting Yr 2: 164

Name: PROGRESSIVE INK COMPANY LLC
Year : 1996
RCRA Id : ORD092887033
Inactive : Not reported
Status: Large quantity generator
Manifest : 00018
Ship Date : 09/23/1996
TSD : KSD980633259
WS Num: 2
Transporter: Not reported
Ship Qty : Not reported
Rpt Unit : Not reported
Off Mng : M061
EPA Waste Codes: D001
Waste Description: Still bottoms from distillation of spent non-halogenated solvents used for
Amt Of Waste Stream Generated in Reporting Yr 1: 1935
Amt Of Waste Stream Generated in Reporting Yr 2: 580

Name: PROGRESSIVE INK COMPANY LLC
Year : 1996
RCRA Id : ORD092887033
Inactive : Not reported
Status: Large quantity generator
Manifest : 00019
Ship Date : 11/11/1996
TSD : KSD980633259
WS Num: 1
Transporter: Not reported
Ship Qty : Not reported
Rpt Unit : Not reported
Off Mng : M061
EPA Waste Codes: D001
Waste Description: Spent non-halogenated solvents from cleaning printing ink manufacturing equ
Amt Of Waste Stream Generated in Reporting Yr 1: 8367.8913
l Amt Of Waste Stream Generated in Reporting Yr 2: 656

FLINT GROUP NORTH AMERICA CORP (Continued) **S108659827**

Name: PROGRESSIVE INK COMPANY LLC
Year : 1996
RCRA Id : ORD092887033
Inactive : Not reported
Status: Large quantity generator
Manifest : 00020
Ship Date : 12/11/1996
TSD : KSD980633259
WS Num: 1
Transporter: Not reported
Ship Qty : Not reported
Rpt Unit : Not reported
Off Mng : M061
EPA Waste Codes: D001
Waste Description: Spent non-halogenated solvents from cleaning printing ink manufacturing equ
Amt Of Waste Stream Generated in Reporting Yr 1: 8367.8913
Amt Of Waste Stream Generated in Reporting Yr 2: 2297

Manifest:
Name: JAMES RIVER PAPER COMPANY INC
Year : 1995
RCRA Id : ORD092887033
Inactive : Not reported
Status: Large quantity generator
Manifest : 00011
Ship Date : 04/06/1995
TSD : KSD980633259
WS Num: 1
Transporter: Not reported
Ship Qty : Not reported
Rpt Unit : Not reported
Off Mng : M061
EPA Waste Codes: D001
Waste Description: Spent non-halogenated solvents from cleaning printing ink manufacturing equ
nt Of Waste Stream Generated in Reporting Yr 1: 10008.6543
Amt Of Waste Stream Generated in Reporting Yr 2: 2631

Name: JAMES RIVER PAPER COMPANY INC
Year : 1995
RCRA Id : ORD092887033
Inactive : Not reported
Status: Large quantity generator
Manifest : 00012
Ship Date : 08/23/1995
TSD : KSD980633259
WS Num: 1
Transporter: Not reported
Ship Qty : Not reported
Rpt Unit : Not reported
Off Mng : M061
EPA Waste Codes: D001
Waste Description: Spent non-halogenated solvents from cleaning printing ink manufacturing equ
nt Of Waste Stream Generated in Reporting Yr 1: 10008.6543
Amt Of Waste Stream Generated in Reporting Yr 2: 164

FLINT GROUP NORTH AMERICA CORP (Continued) **S108659827**

Name: JAMES RIVER PAPER COMPANY INC
Year : 1995
RCRA Id : ORD092887033
Inactive : Not reported
Status: Large quantity generator
Manifest : 00012
Ship Date : 08/23/1995
TSD : KSD980633259
WS Num: 2
Transporter: Not reported
Ship Qty : Not reported
Rpt Unit : Not reported
Off Mng : M061
EPA Waste Codes: D001
Waste Description: Still bottoms from distillation of spent non-halogenated solvents used for
Amt Of Waste Stream Generated in Reporting Yr 1: 3103
Amt Of Waste Stream Generated in Reporting Yr 2: 1357

Name: JAMES RIVER PAPER COMPANY INC
Year : 1995
RCRA Id : ORD092887033
Inactive : Not reported
Status: Large quantity generator
Manifest : 00013
Ship Date : 10/19/1995
TSD : KSD980633259
WS Num: 2
Transporter: Not reported
Ship Qty : Not reported
Rpt Unit : Not reported
Off Mng : M061
EPA Waste Codes: D001
Waste Description: Still bottoms from distillation of spent non-halogenated solvents used for
Amt Of Waste Stream Generated in Reporting Yr 1: 3103
Amt Of Waste Stream Generated in Reporting Yr 2: 970

Name: JAMES RIVER PAPER COMPANY INC
Year : 1995
RCRA Id : ORD092887033
Inactive : Not reported
Status: Large quantity generator
Manifest : 00014
Ship Date : 12/20/1995
TSD : KSD980633259
WS Num: 2
Transporter: Not reported
Ship Qty : Not reported
Rpt Unit : Not reported
Off Mng : M061
EPA Waste Codes: D001
Waste Description: Still bottoms from distillation of spent non-halogenated solvents used for
Amt Of Waste Stream Generated in Reporting Yr 1: 3103
l Amt Of Waste Stream Generated in Reporting Yr 2: 776

FLINT GROUP NORTH AMERICA CORP (Continued) **S108659827**

Manifest:
Name: JAMES RIVER PAPER COMPANY INC
Year : 1994
RCRA Id : ORD092887033
Inactive : Not reported
Status: Large quantity generator
Manifest : 00004
Ship Date : 02/23/1994
TSD : KSD980633259
WS Num: 1
Transporter: Not reported
Ship Qty : Not reported
Rpt Unit : Not reported
Off Mng : M061
EPA Waste Codes: D001
Waste Description: Spent non-halogenated solvents from cleaning printing ink manufacturing equ
Amt Of Waste Stream Generated in Reporting Yr 1: 12170
Amt Of Waste Stream Generated in Reporting Yr 2: 1809

Name: JAMES RIVER PAPER COMPANY INC
Year : 1994
RCRA Id : ORD092887033
Inactive : Not reported
Status: Large quantity generator
Manifest : 00005
Ship Date : 05/19/1994
TSD : KSD980633259
WS Num: 1
Transporter: Not reported
Ship Qty : Not reported
Rpt Unit : Not reported
Off Mng : M061
EPA Waste Codes: D001
Waste Description: Spent non-halogenated solvents from cleaning printing ink manufacturing equ
Amt Of Waste Stream Generated in Reporting Yr 1: 12170
Amt Of Waste Stream Generated in Reporting Yr 2: 2631

Name: JAMES RIVER PAPER COMPANY INC
Year : 1994
RCRA Id : ORD092887033
Inactive : Not reported
Status: Large quantity generator
Manifest : 00006
Ship Date : 07/07/1994
TSD : KSD980633259
WS Num: 1
Transporter: Not reported
Ship Qty : Not reported
Rpt Unit : Not reported
Off Mng : M061
EPA Waste Codes: D001
Waste Description: Spent non-halogenated solvents from cleaning printing ink manufacturing equ
Amt Of Waste Stream Generated in Reporting Yr 1: 12170
Amt Of Waste Stream Generated in Reporting Yr 2: 1645

Name: JAMES RIVER PAPER COMPANY INC
Year : 1994

FLINT GROUP NORTH AMERICA CORP (Continued) **S108659827**

RCRA Id : ORD092887033
Inactive : Not reported
Status: Large quantity generator
Manifest : 00007
Ship Date : 09/07/1994
TSD : KSD980633259
WS Num: 1
Transporter: Not reported
Ship Qty : Not reported
Rpt Unit : Not reported
Off Mng : M061
EPA Waste Codes: D001
Waste Description: Spent non-halogenated solvents from cleaning printing ink manufacturing equ
Amt Of Waste Stream Generated in Reporting Yr 1: 12170
Amt Of Waste Stream Generated in Reporting Yr 2: 2631

Name: JAMES RIVER PAPER COMPANY INC
Year : 1994
RCRA Id : ORD092887033
Inactive : Not reported
Status: Large quantity generator
Manifest : 00008
Ship Date : 11/02/1994
TSD : AZD049318009
WS Num: 2
Transporter: Not reported
Ship Qty : Not reported
Rpt Unit : Not reported
Off Mng : M042
EPA Waste Codes: D001
Waste Description: Contaminated ink residue from spill cleanup, ignitable, mainly N-propanol.
Amt Of Waste Stream Generated in Reporting Yr 1: 172
Amt Of Waste Stream Generated in Reporting Yr 2: 172

Name: JAMES RIVER PAPER COMPANY INC
Year : 1994
RCRA Id : ORD092887033
Inactive : Not reported
Status: Large quantity generator
Manifest : 00008
Ship Date : 11/02/1994
TSD : AZD049318009
WS Num: 3
Transporter: Not reported
Ship Qty : Not reported
Rpt Unit : Not reported
Off Mng : M043
EPA Waste Codes: D001
Waste Description: Contaminated soil and absorbants from spill cleanup, ignitable, mainly N-pr
Amt Of Waste Stream Generated in Reporting Yr 1: 383
Amt Of Waste Stream Generated in Reporting Yr 2: 383

Name: JAMES RIVER PAPER COMPANY INC
Year : 1994
RCRA Id : ORD092887033
Inactive : Not reported
Status: Large quantity generator

FLINT GROUP NORTH AMERICA CORP (Continued) **S108659827**

Manifest : 00009
Ship Date : 11/08/1994
TSD : KSD980633259
WS Num: 1
Transporter: Not reported
Ship Qty : Not reported
Rpt Unit : Not reported
Off Mng : M061
EPA Waste Codes: D001
Waste Description: Spent non-halogenated solvents from cleaning printing ink manufacturing equ
Amt Of Waste Stream Generated in Reporting Yr 1: 12170
Amt Of Waste Stream Generated in Reporting Yr 2: 2138

Name: JAMES RIVER PAPER COMPANY INC
Year : 1994
RCRA Id : ORD092887033
Inactive : Not reported
Status: Large quantity generator
Manifest : 00010
Ship Date : 12/29/1994
TSD : KSD980633259
WS Num: 1
Transporter: Not reported
Ship Qty : Not reported
Rpt Unit : Not reported
Off Mng : M061
EPA Waste Codes: D001
Waste Description: Spent non-halogenated solvents from cleaning printing ink manufacturing equ
Amt Of Waste Stream Generated in Reporting Yr 1: 12170
Amt Of Waste Stream Generated in Reporting Yr 2: 1316

Manifest:
Name: JAMES RIVER PAPER COMPANY INC
Year : 1993
RCRA Id : ORD092887033
Inactive : Not reported
Status: Small quantity generator
Manifest : 00002
Ship Date : 11/02/1993
TSD : KSD980633259
WS Num: 1
Transporter: Not reported
Ship Qty : Not reported
Rpt Unit : Not reported
Off Mng : M061
EPA Waste Codes: D001
Waste Description: Spent non-halogenated solvents from cleaning printing ink manufacturing equ
Amt Of Waste Stream Generated in Reporting Yr 1: 9441
Amt Of Waste Stream Generated in Reporting Yr 2: 3167

Name: JAMES RIVER PAPER COMPANY INC
Year : 1993
RCRA Id : ORD092887033
Inactive : Not reported
Status: Small quantity generator

FLINT GROUP NORTH AMERICA CORP (Continued) **S108659827**

Manifest : 00003
Ship Date : 12/14/1993
TSD : KSD980633259
WS Num: 1
Transporter: Not reported
Ship Qty : Not reported
Rpt Unit : Not reported
Off Mng : M061
EPA Waste Codes: D001
Waste Description: Spent non-halogenated solvents from cleaning printing ink manufacturing equ
Amt Of Waste Stream Generated in Reporting Yr 1: 9441
Amt Of Waste Stream Generated in Reporting Yr 2: 914

Name: JAMES RIVER PAPER COMPANY INC
Year : 1993
RCRA Id : ORD092887033
Inactive : Not reported
Status: Small quantity generator
Manifest : 93061
Ship Date : 06/29/1993
TSD : TND991279480
WS Num: 1
Transporter: Not reported
Ship Qty : Not reported
Rpt Unit : Not reported
Off Mng : M061
EPA Waste Codes: D001
Waste Description: Spent non-halogenated solvents from cleaning printing ink manufacturing equ
Amt Of Waste Stream Generated in Reporting Yr 1: 9441
Amt Of Waste Stream Generated in Reporting Yr 2: 5360

NPDES:
Name: FLINT GROUP
Address: 2985 N MARINE DR
City,State,Zip: PORTLAND, OR 97217
WQ File Nbr: 21359
Legal Name: Flint Group Packaging Inks North America LLC
Region: NWR
Pri SIC: 2893
Latitude: 45.61140
Longitude: -122.69780
Category: INDUSTRIAL
Permit Type: GEN01
Permit Active: False
Permit Description: 100-J
Expiration Date: 07/31/2001
EPA Number: ORG250003
UIC Facility: False
Admin Agent: NW Region Office
Last Action Date: 08/14/2020
Permit Writer: 70
Compliance Inspector: 3621
DMR Reviewer: 3621
Application Number: Not reported
Class: N/A
Start Date: 10/02/1981

FLINT GROUP NORTH AMERICA CORP (Continued) **S108659827**

Region Decode:	North West Region
Ownership:	PRIVATE
Permit Group:	NPDES General Permit - Industrial wastewater discharges
EPA Class:	MINOR
Permit Number:	10198
Name:	FLINT GROUP
Address:	2985 N MARINE DR
City,State,Zip:	PORTLAND, OR 97217
WQ File Nbr:	21359
Legal Name:	Flint Group Packaging Inks North America LLC
Region:	NWR
Pri SIC:	2893
Latitude:	45.6114
Longitude:	-122.6978
Category:	STORMWATER
Permit Type:	GEN12H
Permit Active:	FALSE
Permit Description:	Industrial storm water - Heavy industry
Expiration Date:	09/30/1996
EPA Number:	MISSING!!
UIC Facility:	FALSE
Admin Agent:	NW Region Office
Last Action Date:	12/13/1997
Permit Writer:	Not reported
Compliance Inspector:	Perry, William
DMR Reviewer:	Not reported
Application Number:	996414
Class:	MINOR
Start Date:	03/12/1993
Region Decode:	North West Region
Ownership:	PRIVATE
Permit Group:	NPDES General Permit - Industrial storm water discharges
EPA Class:	MINOR
Permit Number:	10197
Name:	FLINT GROUP
Address:	2985 N MARINE DR
City,State,Zip:	PORTLAND, OR 97217
WQ File Nbr:	21359
Legal Name:	Flint Group Packaging Inks North America LLC
Region:	NWR
Pri SIC:	2893
Latitude:	45.6114
Longitude:	-122.6978
Category:	STM
Permit Type:	GEN12Z
Permit Active:	True
Permit Description:	Stormwater; NPDES specific SIC codes
Expiration Date:	07/01/2026
EPA Number:	ORR230098
UIC Facility:	False
Admin Agent:	City of Portland
Last Action Date:	07/01/2021
Permit Writer:	Not reported
Compliance Inspector:	PORTLAND
DMR Reviewer:	Not reported

FLINT GROUP NORTH AMERICA CORP (Continued) **S108659827**

Application Number:	949644
Class:	MINOR
Start Date:	12/13/1997
Region Decode:	North West Region
Ownership:	Not reported
Permit Group:	Not reported
EPA Class:	Not reported
Permit Number:	Not reported

---

44 **REDDAWAY** **RCRA-VSQG 1000291272**
SE **10510 N VANCOUVER WAY** **OR ECSI ORD093480804**
1/2-1 **PORTLAND, OR 97217** **OR LUST**
0.788 mi. **OR UST**
4162 ft. **OR AST**
OR VCP
Relative: **OR SPILLS**
Lower **OR HAZMAT**
FINDS
Actual: **ECHO**
10 ft. **OR HSIS**
OR MANIFEST
OR NPDES
OR UIC

RCRA Listings:

ved by Agency:	20181231
	Reddaway Inc
dress:	10510 N VANCOUVER WAY
e,Zip:	PORTLAND, OR 97217-7549
	ORD093480804
ame:	MARTY HOPE
dress:	10510 N VANCOUVER WAY
e,Zip:	PORTLAND, OR 97217-7549
	503-247-2585
	Not reported
Email:	MARTY.HOPE@USFC.COM
	Not reported
	10
	Private
e Generator Description:	Conditionally Exempt Small Quantity Generator
	Not reported
ycle:	Not reported
	Not reported
or:	Handler Activities
er:	Not reported
	Not reported
ss:	10990 ROE AVENUE
ate,Zip:	OVERLAND PARK, KS 66211-1213
	Yrc Worldwide Inc
	Private
e:	Reddaway Inc
	Private
enerator Activity:	No
ity:	No
Generator:	No
ctivity:	No
ity Activity:	No
vity with Storage:	No

REDDAWAY (Continued) **1000291272**

y On-Site Burner Exemption:	No
ing and Refining Furnace Exemption:	No
Injection Control:	No
e Receipt:	No
ste Indicator:	No
ste Destination Facility:	No
ersal Waste:	No
eg Handler:	---
dicator:	Not reported
condary Material Indicator:	N
tor:	Not reported
ermit Baseline:	Not on the Baseline
enewals Baseline:	Not on the Baseline
orrective Action Baseline:	No
rrective Action Universe:	No
Where RCRA CA has Been Imposed Universe:	No
tion Priority Ranking:	No NCAPS ranking
l Control Indicator:	No
ontrol Indicator:	No
re Controls Indicator:	N/A
ontrols Indicator:	N/A
n-Complier Universe:	No
Significant Non-Complier Universe:	No
gnificant Non-Complier Universe:	No
n-Complier With a Compliance Schedule Universe:	No
ce Required:	Not reported
Last Change:	20200219
Trader-Importer:	No
Trader-Exporter:	No
pent Lead Acid Batteries:	No
pent Lead Acid Batteries:	No
vity Without Storage:	No
er:	No
dicator:	No

Biennial: List of Years

Year: 2015

Click Here for Biennial Reporting System Data:

Hazardous Waste Summary:

Waste Code:	D001
Waste Description:	Ignitable Waste
Waste Code:	D002
Waste Description:	Corrosive Waste
Waste Code:	D006
Waste Description:	Cadmium
Waste Code:	D008
Waste Description:	Lead
Waste Code:	D039
Waste Description:	Tetrachloroethylene

REDDAWAY (Continued) **1000291272**

Waste Code: P050
Waste Description: 6,9-Methano-2,4,3-Benzodioxathiepin,6,7,8,9,10,10-Hexachloro-1,5,5a,6, 9,9a-Hexahydro-,3-Oxide (Or) Endosulfan

Waste Code: U012
Waste Description: Aniline (I,T) (Or) Benzenamine (I,T)

Handler - Owner Operator:

ner/Operator Indicator: Operator
Owner/Operator Name: REDDAWAY INC
l Status: Private
Became Current: 20091001
Ended Current: Not reported
wner/Operator Address: 10990 ROE AVENUE
Owner/Operator City,State,Zip: OVERLAND PARK, KS 66211
r/Operator Telephone: Not reported
r/Operator Telephone Ext: Not reported
r/Operator Fax: Not reported
r/Operator Email: Not reported

ner/Operator Indicator: Operator
Owner/Operator Name: YELLOW FREIGHT SYSTEM, INC.
gal Status: Other
Became Current: 19940228
Ended Current: Not reported
wner/Operator Address: PO BOX 7270
Owner/Operator City,State,Zip: OVERLAND PARK, KS 66211
Operator Telephone: 913-345-3000
r/Operator Telephone Ext: Not reported
r/Operator Fax: Not reported
r/Operator Email: Not reported

wner/Operator Indicator: Owner
Owner/Operator Name: YELLOW TRANSPORTATION, INC.
l Status: Private
Became Current: 19950228
Ended Current: Not reported
Owner/Operator Address: 10510 NORTH VANCOUVER WAY
wner/Operator City,State,Zip: PORTLAND, OR 97217
Operator Telephone: 503-289-8800
r/Operator Telephone Ext: Not reported
r/Operator Fax: Not reported
r/Operator Email: Not reported

wner/Operator Indicator: Owner
Owner/Operator Name: YELLOW TRANSPORTATION, INC.
l Status: Private
Became Current: 20020123
Ended Current: Not reported
Owner/Operator Address: 10510 NORTH VANCOUVER WAY
wner/Operator City,State,Zip: PORTLAND, OR 97217
Operator Telephone: 503-289-8800
r/Operator Telephone Ext: Not reported
r/Operator Fax: Not reported
r/Operator Email: Not reported

wner/Operator Indicator: Owner

REDDAWAY (Continued) **1000291272**

Owner/Operator Name: YELLOW TRANSPORTATION, INC.
al Status: Private
e Became Current: 20070301
Ended Current: Not reported
Owner/Operator Address: 10510 NORTH VANCOUVER WAY
wner/Operator City,State,Zip: PORTLAND, OR 97217
Operator Telephone: 503-289-8800
er/Operator Telephone Ext: Not reported
er/Operator Fax: Not reported
er/Operator Email: Not reported

ner/Operator Indicator: Operator

Owner/Operator Name: YELLOW TRANSPORTATION, INC.
al Status: Private
e Became Current: 20071231
Ended Current: Not reported
Owner/Operator Address: 10510 NORTH VANCOUVER WAY
wner/Operator City,State,Zip: PORTLAND, OR 97217
Operator Telephone: 503-289-8800
er/Operator Telephone Ext: Not reported
er/Operator Fax: Not reported
er/Operator Email: Not reported

wner/Operator Indicator: Owner

Owner/Operator Name: YRC WORLDWIDE
al Status: Private
Became Current: 20111231
Ended Current: Not reported
wner/Operator Address: 10990 ROE AVE M/S A605
Owner/Operator City,State,Zip: OVERLAND PARK, KS 66211
Operator Telephone: 913-344-5205
er/Operator Telephone Ext: Not reported
er/Operator Fax: Not reported
er/Operator Email: Not reported

ner/Operator Indicator: Operator

Owner/Operator Name: YELLOW FREIGHT SYSTEMS
gal Status: Other
e Became Current: 19960304
Ended Current: Not reported
wner/Operator Address: PO BOX 7270
Owner/Operator City,State,Zip: OVERLAND PARK, KS 66211
Operator Telephone: 913-345-3000
er/Operator Telephone Ext: Not reported
er/Operator Fax: Not reported
er/Operator Email: Not reported

ner/Operator Indicator: Operator

Owner/Operator Name: YELLOW FREIGHT SYSTEMS
gal Status: Other
e Became Current: 19980212
Ended Current: Not reported
wner/Operator Address: PO BOX 7270
Owner/Operator City,State,Zip: OVERLAND PARK, KS 66211
Operator Telephone: 913-345-3000
er/Operator Telephone Ext: Not reported
er/Operator Fax: Not reported

REDDAWAY (Continued) **1000291272**

er/Operator Email: Not reported

ner/Operator Indicator: Operator
Owner/Operator Name: YELLOW FREIGHT SYSTEMS
gal Status: Other
e Became Current: 19990201
Ended Current: Not reported
wner/Operator Address: PO BOX 7270
Owner/Operator City,State,Zip: OVERLAND PARK, KS 66211
Operator Telephone: 913-345-3000
er/Operator Telephone Ext: Not reported
er/Operator Fax: Not reported
er/Operator Email: Not reported

wner/Operator Indicator: Owner
Owner/Operator Name: YRC WORLDWIDE
al Status: Private
e Became Current: 19850813
Ended Current: Not reported
wner/Operator Address: 10990 ROE AVE M/S A605
Owner/Operator City,State,Zip: OVERLAND PARK, KS 66211
Operator Telephone: 913-344-5205
er/Operator Telephone Ext: Not reported
er/Operator Fax: Not reported
er/Operator Email: Not reported

ner/Operator Indicator: Operator
Owner/Operator Name: REDDAWAY INC
al Status: Private
Became Current: 20111231
Ended Current: Not reported
wner/Operator Address: 10990 ROE AVE M/S A605
Owner/Operator City,State,Zip: OVERLAND PARK, KS 66211
Operator Telephone: 913-344-5205
er/Operator Telephone Ext: Not reported
er/Operator Fax: Not reported
er/Operator Email: Not reported

wner/Operator Indicator: Owner
Owner/Operator Name: YRC WORLDWIDE
al Status: Private
Became Current: 20121231
Ended Current: Not reported
wner/Operator Address: 10990 ROE AVENUE
Owner/Operator City,State,Zip: OVERLAND PARK, KS 66211
Operator Telephone: 913-344-5205
er/Operator Telephone Ext: Not reported
er/Operator Fax: Not reported
er/Operator Email: Not reported

ner/Operator Indicator: Operator
Owner/Operator Name: REDDAWAY INC
al Status: Private
e Became Current: 20161231
Ended Current: Not reported
wner/Operator Address: 10990 ROE AVENUE
Owner/Operator City,State,Zip: OVERLAND PARK, KS 66211

REDDAWAY (Continued) **1000291272**

Operator Telephone: 913-344-5205
er/Operator Telephone Ext: Not reported
er/Operator Fax: Not reported
er/Operator Email: Not reported

wner/Operator Indicator: Owner
Owner/Operator Name: YELLOW FREIGHT SYSTEM, INC.
l Status: Private
Became Current: Not reported
Ended Current: Not reported
Owner/Operator Address: 10510 NORTH VANCOUVER WAY
wner/Operator City,State,Zip: PORTLAND, OR 97217
Operator Telephone: 503-289-8800
er/Operator Telephone Ext: Not reported
er/Operator Fax: Not reported
er/Operator Email: Not reported

ner/Operator Indicator: Operator
Owner/Operator Name: YELLOW FREIGHT SYSTEMS
gal Status: Other
Became Current: 20010117
Ended Current: Not reported
wner/Operator Address: PO BOX 7270
Owner/Operator City,State,Zip: OVERLAND PARK, KS 66211
Operator Telephone: 913-345-3000
er/Operator Telephone Ext: Not reported
er/Operator Fax: Not reported
er/Operator Email: Not reported

ner/Operator Indicator: Operator
Owner/Operator Name: YELLOW TRANSPORTATION, INC.
l Status: Private
e Became Current: 20061231
Ended Current: Not reported
Owner/Operator Address: 10510 NORTH VANCOUVER WAY
wner/Operator City,State,Zip: PORTLAND, OR 97217
Operator Telephone: 503-289-8800
er/Operator Telephone Ext: Not reported
er/Operator Fax: Not reported
er/Operator Email: Not reported

ner/Operator Indicator: Operator
Owner/Operator Name: YELLOW TRANSPORTATION, INC.
l Status: Private
e Became Current: 20070301
Ended Current: Not reported
Owner/Operator Address: 10510 NORTH VANCOUVER WAY
wner/Operator City,State,Zip: PORTLAND, OR 97217
Operator Telephone: 503-289-8800
er/Operator Telephone Ext: Not reported
er/Operator Fax: Not reported
er/Operator Email: Not reported

wner/Operator Indicator: Owner
Owner/Operator Name: YELLOW TRANSPORTATION, INC.
l Status: Private
e Became Current: 20071231

REDDAWAY (Continued) **1000291272**

Ended Current: Not reported
Owner/Operator Address: 10510 NORTH VANCOUVER WAY
wner/Operator City,State,Zip: PORTLAND, OR 97217
Operator Telephone: 503-289-8800
er/Operator Telephone Ext: Not reported
er/Operator Fax: Not reported
er/Operator Email: Not reported

ner/Operator Indicator: Operator
Owner/Operator Name: REDDAWAY INC
l Status: Private
Became Current: 20091001
Ended Current: Not reported
wner/Operator Address: 10990 ROE AVE M/S A605
Owner/Operator City,State,Zip: OVERLAND PARK, KS 66211
Operator Telephone: 913-344-3054
er/Operator Telephone Ext: Not reported
er/Operator Fax: Not reported
er/Operator Email: Not reported

ner/Operator Indicator: Operator
Owner/Operator Name: REDDAWAY INC
l Status: Private
Became Current: 20141231
Ended Current: Not reported
wner/Operator Address: 10990 ROE AVENUE
Owner/Operator City,State,Zip: OVERLAND PARK, KS 66211
Operator Telephone: 913-344-5205
er/Operator Telephone Ext: Not reported
er/Operator Fax: Not reported
er/Operator Email: Not reported

wner/Operator Indicator: Owner
Owner/Operator Name: YRC WORLDWIDE INC
l Status: Private
e Became Current: 20171231
Ended Current: Not reported
wner/Operator Address: 10990 ROE AVENUE
Owner/Operator City,State,Zip: OVERLAND PARK, KS 66211
Operator Telephone: 913-344-5205
er/Operator Telephone Ext: Not reported
er/Operator Fax: Not reported
er/Operator Email: Not reported

ner/Operator Indicator: Operator
Owner/Operator Name: REDDAWAY INC
l Status: Private
e Became Current: 20171231
Ended Current: Not reported
wner/Operator Address: 10990 ROE AVENUE
Owner/Operator City,State,Zip: OVERLAND PARK, KS 66211
Operator Telephone: 913-344-5205
er/Operator Telephone Ext: Not reported
er/Operator Fax: Not reported
er/Operator Email: Not reported

wner/Operator Indicator: Owner

REDDAWAY (Continued) **1000291272**

Owner/Operator Name: YELLOW TRANSPORTATION, INC.
al Status: Private
e Became Current: 19960304
Ended Current: Not reported
Owner/Operator Address: 10510 NORTH VANCOUVER WAY
wner/Operator City,State,Zip: PORTLAND, OR 97217
Operator Telephone: 503-289-8800
r/Operator Telephone Ext: Not reported
r/Operator Fax: Not reported
r/Operator Email: Not reported

wner/Operator Indicator: Owner
Owner/Operator Name: YELLOW TRANSPORTATION, INC.
al Status: Private
e Became Current: 19970415
Ended Current: Not reported
Owner/Operator Address: 10510 NORTH VANCOUVER WAY
wner/Operator City,State,Zip: PORTLAND, OR 97217
Operator Telephone: 503-289-8800
r/Operator Telephone Ext: Not reported
r/Operator Fax: Not reported
r/Operator Email: Not reported

wner/Operator Indicator: Owner
Owner/Operator Name: YELLOW TRANSPORTATION, INC.
al Status: Private
e Became Current: 19980212
Ended Current: Not reported
Owner/Operator Address: 10510 NORTH VANCOUVER WAY
wner/Operator City,State,Zip: PORTLAND, OR 97217
Operator Telephone: 503-289-8800
r/Operator Telephone Ext: Not reported
r/Operator Fax: Not reported
r/Operator Email: Not reported

wner/Operator Indicator: Owner
Owner/Operator Name: YELLOW TRANSPORTATION, INC.
al Status: Private
Became Current: 20000124
Ended Current: Not reported
Owner/Operator Address: 10510 NORTH VANCOUVER WAY
wner/Operator City,State,Zip: PORTLAND, OR 97217
Operator Telephone: 503-289-8800
r/Operator Telephone Ext: Not reported
r/Operator Fax: Not reported
r/Operator Email: Not reported

wner/Operator Indicator: Owner
Owner/Operator Name: YELLOW TRANSPORTATION, INC.
al Status: Private
Became Current: 20010117
Ended Current: Not reported
Owner/Operator Address: 10510 NORTH VANCOUVER WAY
wner/Operator City,State,Zip: PORTLAND, OR 97217
Operator Telephone: 503-289-8800
r/Operator Telephone Ext: Not reported
r/Operator Fax: Not reported

REDDAWAY (Continued) **1000291272**

r/Operator Email: Not reported

wner/Operator Indicator: Owner
Owner/Operator Name: YELLOW TRANSPORTATION, INC.
l Status: Private
e Became Current: 20061231
Ended Current: Not reported
Owner/Operator Address: 10510 NORTH VANCOUVER WAY
wner/Operator City,State,Zip: PORTLAND, OR 97217
Operator Telephone: 503-289-8800
r/Operator Telephone Ext: Not reported
r/Operator Fax: Not reported
r/Operator Email: Not reported

ner/Operator Indicator: Operator
Owner/Operator Name: REDDAWAY INC
l Status: Private
Became Current: 20131231
Ended Current: Not reported
wner/Operator Address: 10990 ROE AVENUE
Owner/Operator City,State,Zip: OVERLAND PARK, KS 66211
Operator Telephone: 913-344-5205
r/Operator Telephone Ext: Not reported
r/Operator Fax: Not reported
r/Operator Email: Not reported

ner/Operator Indicator: Operator
Owner/Operator Name: REDDAWAY INC
l Status: Private
Became Current: 20151231
Ended Current: Not reported
wner/Operator Address: 10990 ROE AVENUE
Owner/Operator City,State,Zip: OVERLAND PARK, KS 66211
Operator Telephone: 913-344-5205
r/Operator Telephone Ext: Not reported
r/Operator Fax: Not reported
r/Operator Email: Not reported

wner/Operator Indicator: Owner
Owner/Operator Name: YRC WORLDWIDE INC
l Status: Private
e Became Current: 20160301
Ended Current: Not reported
wner/Operator Address: 10990 ROE AVENUE
Owner/Operator City,State,Zip: OVERLAND PARK, KS 66211
Operator Telephone: 913-344-5205
r/Operator Telephone Ext: Not reported
r/Operator Fax: Not reported
r/Operator Email: Not reported

wner/Operator Indicator: Owner
Owner/Operator Name: YRC WORLDWIDE INC
l Status: Private
e Became Current: 19850813
Ended Current: Not reported
wner/Operator Address: 10990 ROE AVENUE
Owner/Operator City,State,Zip: OVERLAND PARK, KS 66211

REDDAWAY (Continued) **1000291272**

er/Operator Telephone: Not reported
er/Operator Telephone Ext: Not reported
er/Operator Fax: Not reported
er/Operator Email: Not reported

wner/Operator Indicator: Owner
Owner/Operator Name: YELLOW TRANSPORTATION, INC.
al Status: Private
Became Current: 20041231
Ended Current: Not reported
Owner/Operator Address: 10510 NORTH VANCOUVER WAY
wner/Operator City,State,Zip: PORTLAND, OR 97217
Operator Telephone: 503-289-8800
er/Operator Telephone Ext: Not reported
er/Operator Fax: Not reported
er/Operator Email: Not reported

wner/Operator Indicator: Owner
Owner/Operator Name: YELLOW TRANSPORTATION, INC.
al Status: Private
Became Current: 20081231
Ended Current: Not reported
Owner/Operator Address: 10510 NORTH VANCOUVER WAY
wner/Operator City,State,Zip: PORTLAND, OR 97217
Operator Telephone: 503-289-8800
er/Operator Telephone Ext: Not reported
er/Operator Fax: Not reported
er/Operator Email: Not reported

ner/Operator Indicator: Operator
Owner/Operator Name: REDDAWAY INC
al Status: Private
Became Current: 20091001
Ended Current: Not reported
wner/Operator Address: 10990 ROE AVE M/S A605
Owner/Operator City,State,Zip: OVERLAND PARK, KS 66211
Operator Telephone: 913-344-5205
er/Operator Telephone Ext: Not reported
er/Operator Fax: Not reported
er/Operator Email: Not reported

wner/Operator Indicator: Owner
Owner/Operator Name: YRC WORLDWIDE INC
al Status: Private
Became Current: 20151231
Ended Current: Not reported
wner/Operator Address: 10990 ROE AVENUE
Owner/Operator City,State,Zip: OVERLAND PARK, KS 66211
Operator Telephone: 913-344-5205
er/Operator Telephone Ext: Not reported
er/Operator Fax: Not reported
er/Operator Email: Not reported

wner/Operator Indicator: Owner
Owner/Operator Name: YELLOW TRANSPORTATION, INC.
al Status: Private
e Became Current: 19931101

REDDAWAY (Continued) **1000291272**

Ended Current: Not reported
Owner/Operator Address: 10510 NORTH VANCOUVER WAY
wner/Operator City,State,Zip: PORTLAND, OR 97217
Operator Telephone: 503-289-8800
r/Operator Telephone Ext: Not reported
r/Operator Fax: Not reported
r/Operator Email: Not reported

ner/Operator Indicator: Operator
Owner/Operator Name: YELLOW FREIGHT SYSTEMS
gal Status: Other
e Became Current: 19970415
Ended Current: Not reported
wner/Operator Address: PO BOX 7270
Owner/Operator City,State,Zip: OVERLAND PARK, KS 66211
Operator Telephone: 913-345-3000
r/Operator Telephone Ext: Not reported
r/Operator Fax: Not reported
r/Operator Email: Not reported

ner/Operator Indicator: Operator
Owner/Operator Name: YELLOW FREIGHT SYSTEMS
gal Status: Other
Became Current: 20020123
Ended Current: Not reported
wner/Operator Address: PO BOX 7270
Owner/Operator City,State,Zip: OVERLAND PARK, KS 66211
Operator Telephone: 913-345-3000
r/Operator Telephone Ext: Not reported
r/Operator Fax: Not reported
r/Operator Email: Not reported

wner/Operator Indicator: Owner
Owner/Operator Name: YELLOW TRANSPORTATION, INC.
l Status: Private
Became Current: 20030123
Ended Current: Not reported
Owner/Operator Address: 10510 NORTH VANCOUVER WAY
wner/Operator City,State,Zip: PORTLAND, OR 97217
Operator Telephone: 503-289-8800
r/Operator Telephone Ext: Not reported
r/Operator Fax: Not reported
r/Operator Email: Not reported

ner/Operator Indicator: Operator
Owner/Operator Name: YELLOW FREIGHT SYSTEMS
gal Status: Other
Became Current: 20030123
Ended Current: Not reported
wner/Operator Address: PO BOX 7270
Owner/Operator City,State,Zip: OVERLAND PARK, KS 66211
Operator Telephone: 913-345-3000
r/Operator Telephone Ext: Not reported
r/Operator Fax: Not reported
r/Operator Email: Not reported

ner/Operator Indicator: Operator

REDDAWAY (Continued) **1000291272**

Owner/Operator Name: YRC INC.
al Status: Private
Became Current: 20081231
Ended Current: Not reported
Owner/Operator Address: 10510 NORTH VANCOUVER WAY
wner/Operator City,State,Zip: PORTLAND, OR 97217
Operator Telephone: 503-289-8800
r/Operator Telephone Ext: Not reported
r/Operator Fax: Not reported
r/Operator Email: Not reported

ner/Operator Indicator: Operator

Owner/Operator Name: REDDAWAY INC
al Status: Private
Became Current: 20121231
Ended Current: Not reported
wner/Operator Address: 10990 ROE AVENUE
Owner/Operator City,State,Zip: OVERLAND PARK, KS 66211
Operator Telephone: 913-344-5205
r/Operator Telephone Ext: Not reported
r/Operator Fax: Not reported
r/Operator Email: Not reported

wner/Operator Indicator: Owner

Owner/Operator Name: YELLOW TRANSPORTATION, INC.
al Status: Private
Became Current: 20031231
Ended Current: Not reported
Owner/Operator Address: 10510 NORTH VANCOUVER WAY
wner/Operator City,State,Zip: PORTLAND, OR 97217
Operator Telephone: 503-289-8800
r/Operator Telephone Ext: Not reported
r/Operator Fax: Not reported
r/Operator Email: Not reported

ner/Operator Indicator: Operator

Owner/Operator Name: YELLOW TRANSPORTATION, INC.
al Status: Private
Became Current: 20041231
Ended Current: Not reported
Owner/Operator Address: 10510 NORTH VANCOUVER WAY
wner/Operator City,State,Zip: PORTLAND, OR 97217
Operator Telephone: 503-289-8800
r/Operator Telephone Ext: Not reported
r/Operator Fax: Not reported
r/Operator Email: Not reported

wner/Operator Indicator: Owner

Owner/Operator Name: YRC WORLDWIDE
al Status: Private
Became Current: 19850813
Ended Current: Not reported
wner/Operator Address: 10990 ROE AVE M/S A605
Owner/Operator City,State,Zip: OVERLAND PARK, KS 66211
Operator Telephone: 913-344-3054
r/Operator Telephone Ext: Not reported
r/Operator Fax: Not reported

REDDAWAY (Continued) **1000291272**

er/Operator Email: Not reported

wner/Operator Indicator: Owner
Owner/Operator Name: YRC WORLDWIDE INC
al Status: Private
Became Current: 20141231
Ended Current: Not reported
wner/Operator Address: 10990 ROE AVENUE
Owner/Operator City,State,Zip: OVERLAND PARK, KS 66211
Operator Telephone: 913-344-5205
er/Operator Telephone Ext: Not reported
er/Operator Fax: Not reported
er/Operator Email: Not reported

ner/Operator Indicator: Operator
Owner/Operator Name: REDDAWAY INC
al Status: Private
Became Current: 20181231
Ended Current: Not reported
wner/Operator Address: 10990 ROE AVENUE
Owner/Operator City,State,Zip: OVERLAND PARK, KS 66211
Operator Telephone: 913-344-5205
er/Operator Telephone Ext: Not reported
er/Operator Fax: Not reported
er/Operator Email: Not reported

wner/Operator Indicator: Owner
Owner/Operator Name: YELLOW TRANSPORTATION, INC.
al Status: Private
e Became Current: 19940228
Ended Current: Not reported
Owner/Operator Address: 10510 NORTH VANCOUVER WAY
wner/Operator City,State,Zip: PORTLAND, OR 97217
Operator Telephone: 503-289-8800
er/Operator Telephone Ext: Not reported
er/Operator Fax: Not reported
er/Operator Email: Not reported

ner/Operator Indicator: Operator
Owner/Operator Name: YELLOW TRANSPORTATION, INC.
al Status: Private
Became Current: Not reported
Ended Current: Not reported
Owner/Operator Address: 10510 NORTH VANCOUVER WAY
wner/Operator City,State,Zip: PORTLAND, OR 97217
Operator Telephone: 503-289-8800
er/Operator Telephone Ext: Not reported
er/Operator Fax: Not reported
er/Operator Email: Not reported

wner/Operator Indicator: Owner
Owner/Operator Name: YELLOW TRANSPORTATION, INC.
al Status: Private
e Became Current: 19920401
Ended Current: Not reported
Owner/Operator Address: 10510 NORTH VANCOUVER WAY
wner/Operator City,State,Zip: PORTLAND, OR 97217

REDDAWAY (Continued) **1000291272**

Operator Telephone: 503-289-8800
er/Operator Telephone Ext: Not reported
er/Operator Fax: Not reported
er/Operator Email: Not reported

ner/Operator Indicator: Operator
Owner/Operator Name: YELLOW FREIGHT SYSTEMS
gal Status: Other
e Became Current: 19950228
Ended Current: Not reported
wner/Operator Address: PO BOX 7270
Owner/Operator City,State,Zip: OVERLAND PARK, KS 66211
Operator Telephone: 913-345-3000
er/Operator Telephone Ext: Not reported
er/Operator Fax: Not reported
er/Operator Email: Not reported

wner/Operator Indicator: Owner
Owner/Operator Name: YELLOW TRANSPORTATION, INC.
al Status: Private
e Became Current: 19990201
Ended Current: Not reported
Owner/Operator Address: 10510 NORTH VANCOUVER WAY
wner/Operator City,State,Zip: PORTLAND, OR 97217
Operator Telephone: 503-289-8800
er/Operator Telephone Ext: Not reported
er/Operator Fax: Not reported
er/Operator Email: Not reported

ner/Operator Indicator: Operator
Owner/Operator Name: YELLOW FREIGHT SYSTEMS
gal Status: Other
Became Current: 20000124
Ended Current: Not reported
wner/Operator Address: PO BOX 7270
Owner/Operator City,State,Zip: OVERLAND PARK, KS 66211
Operator Telephone: 913-345-3000
er/Operator Telephone Ext: Not reported
er/Operator Fax: Not reported
er/Operator Email: Not reported

ner/Operator Indicator: Operator
Owner/Operator Name: YELLOW TRANSPORTATION, INC.
al Status: Private
Became Current: 20031231
Ended Current: Not reported
Owner/Operator Address: 10510 NORTH VANCOUVER WAY
wner/Operator City,State,Zip: PORTLAND, OR 97217
Operator Telephone: 503-289-8800
er/Operator Telephone Ext: Not reported
er/Operator Fax: Not reported
er/Operator Email: Not reported

wner/Operator Indicator: Owner
Owner/Operator Name: YRC WORLDWIDE
al Status: Private
Became Current: 20131231

REDDAWAY (Continued) **1000291272**

Ended Current: Not reported
wner/Operator Address: 10990 ROE AVENUE
Owner/Operator City,State,Zip: OVERLAND PARK, KS 66211
Operator Telephone: 913-344-5205
er/Operator Telephone Ext: Not reported
er/Operator Fax: Not reported
er/Operator Email: Not reported

ner/Operator Indicator: Operator
Owner/Operator Name: REDDAWAY INC
l Status: Private
e Became Current: 20160301
Ended Current: Not reported
wner/Operator Address: 10990 ROE AVENUE
Owner/Operator City,State,Zip: OVERLAND PARK, KS 66211
Operator Telephone: 913-344-5205
er/Operator Telephone Ext: Not reported
er/Operator Fax: Not reported
er/Operator Email: Not reported

wner/Operator Indicator: Owner
Owner/Operator Name: YRC WORLDWIDE INC
l Status: Private
e Became Current: 20161231
Ended Current: Not reported
wner/Operator Address: 10990 ROE AVENUE
Owner/Operator City,State,Zip: OVERLAND PARK, KS 66211
Operator Telephone: 913-344-5205
er/Operator Telephone Ext: Not reported
er/Operator Fax: Not reported
er/Operator Email: Not reported

wner/Operator Indicator: Owner
Owner/Operator Name: YRC WORLDWIDE INC
l Status: Private
Became Current: 20181231
Ended Current: Not reported
wner/Operator Address: 10990 ROE AVENUE
Owner/Operator City,State,Zip: OVERLAND PARK, KS 66211
Operator Telephone: 913-344-5205
er/Operator Telephone Ext: Not reported
er/Operator Fax: Not reported
er/Operator Email: Not reported

Historic Generators:
eive Date: 20131231
Handler Name: REDDAWAY INC
ederal Waste Generator Description: Conditionally Exempt Small Quantity Generator
District Owner: Not reported
arge Quantity Handler of Universal Waste: No
Recognized Trader Importer: No
Recognized Trader Exporter: No
Spent Lead Acid Battery Importer: No
Spent Lead Acid Battery Exporter: No
Current Record: No
Storage Recycler Activity: Not reported
ronic Manifest Broker: Not reported

REDDAWAY (Continued) **1000291272**

eive Date:		20141231
Handler Name:	REDDAWAY INC	
ederal Waste Generator Description:		Conditionally Exempt Small Quantity Generator
District Owner:		Not reported
arge Quantity Handler of Universal Waste:		No
Recognized Trader Importer:		No
Recognized Trader Exporter:		No
Spent Lead Acid Battery Importer:		No
Spent Lead Acid Battery Exporter:		No
Current Record:		No
Storage Recycler Activity:		Not reported
ronic Manifest Broker:		Not reported
eive Date:		20151231
Handler Name:	REDDAWAY INC	
al Waste Generator Description:		Large Quantity Generator
District Owner:		Not reported
arge Quantity Handler of Universal Waste:		No
Recognized Trader Importer:		No
Recognized Trader Exporter:		No
Spent Lead Acid Battery Importer:		No
Spent Lead Acid Battery Exporter:		No
Current Record:		No
Storage Recycler Activity:		Not reported
ronic Manifest Broker:		Not reported
eive Date:		20160301
Handler Name:	REDDAWAY INC	
ederal Waste Generator Description:		Conditionally Exempt Small Quantity Generator
District Owner:		Not reported
arge Quantity Handler of Universal Waste:		No
Recognized Trader Importer:		No
Recognized Trader Exporter:		No
Spent Lead Acid Battery Importer:		No
Spent Lead Acid Battery Exporter:		No
Current Record:		No
Storage Recycler Activity:		Not reported
ronic Manifest Broker:		Not reported
eive Date:		20161231
Handler Name:	REDDAWAY INC	
ederal Waste Generator Description:		Conditionally Exempt Small Quantity Generator
District Owner:		Not reported
arge Quantity Handler of Universal Waste:		No
Recognized Trader Importer:		No
Recognized Trader Exporter:		No
Spent Lead Acid Battery Importer:		No
Spent Lead Acid Battery Exporter:		No
Current Record:		No
Storage Recycler Activity:		Not reported
ronic Manifest Broker:		Not reported
eive Date:		20171231
Handler Name:	REDDAWAY INC	
ederal Waste Generator Description:		Conditionally Exempt Small Quantity Generator
District Owner:		Not reported
arge Quantity Handler of Universal Waste:		No

REDDAWAY (Continued) **1000291272**

Recognized Trader Importer: No
Recognized Trader Exporter: No
Spent Lead Acid Battery Importer: No
Spent Lead Acid Battery Exporter: No
Current Record: No
Storage Recycler Activity: Not reported
ronic Manifest Broker: Not reported

eive Date: 20181231
Handler Name: REDDAWAY INC
ederal Waste Generator Description: Conditionally Exempt Small Quantity Generator
District Owner: Not reported
arge Quantity Handler of Universal Waste: No
Recognized Trader Importer: No
Recognized Trader Exporter: No
Spent Lead Acid Battery Importer: No
Spent Lead Acid Battery Exporter: No
urrent Record: Yes
Storage Recycler Activity: Not reported
ronic Manifest Broker: Not reported

eive Date: 20151230
Handler Name: REDDAWAY INC
al Waste Generator Description: Large Quantity Generator
District Owner: Not reported
arge Quantity Handler of Universal Waste: No
Recognized Trader Importer: No
Recognized Trader Exporter: No
Spent Lead Acid Battery Importer: No
Spent Lead Acid Battery Exporter: No
Current Record: No
Storage Recycler Activity: Not reported
ronic Manifest Broker: Not reported

eive Date: 19940228
Handler Name: YELLOW TRANSPORTATION INC
ederal Waste Generator Description: Small Quantity Generator
District Owner: Not reported
arge Quantity Handler of Universal Waste: No
Recognized Trader Importer: No
Recognized Trader Exporter: No
Spent Lead Acid Battery Importer: No
Spent Lead Acid Battery Exporter: No
Current Record: No
Storage Recycler Activity: Not reported
ronic Manifest Broker: Not reported

eive Date: 19931101
Handler Name: YELLOW TRANSPORTATION INC
ederal Waste Generator Description: Small Quantity Generator
District Owner: Not reported
arge Quantity Handler of Universal Waste: No
Recognized Trader Importer: No
Recognized Trader Exporter: No
Spent Lead Acid Battery Importer: No
Spent Lead Acid Battery Exporter: No
Current Record: No

REDDAWAY (Continued) **1000291272**

Storage Recycler Activity: Not reported
ronic Manifest Broker: Not reported

eive Date: 19920401
Handler Name: YELLOW TRANSPORTATION INC
ederal Waste Generator Description: Conditionally Exempt Small Quantity Generator
District Owner: Not reported
arge Quantity Handler of Universal Waste: No
Recognized Trader Importer: No
Recognized Trader Exporter: No
Spent Lead Acid Battery Importer: No
Spent Lead Acid Battery Exporter: No
Current Record: No
Storage Recycler Activity: Not reported
ronic Manifest Broker: Not reported

eive Date: 19950228
Handler Name: YELLOW TRANSPORTATION INC
ederal Waste Generator Description: Small Quantity Generator
District Owner: Not reported
arge Quantity Handler of Universal Waste: No
Recognized Trader Importer: No
Recognized Trader Exporter: No
Spent Lead Acid Battery Importer: No
Spent Lead Acid Battery Exporter: No
Current Record: No
Storage Recycler Activity: Not reported
ronic Manifest Broker: Not reported

ceive Date: 19960304
Handler Name: YELLOW TRANSPORTATION INC
ederal Waste Generator Description: Small Quantity Generator
District Owner: Not reported
arge Quantity Handler of Universal Waste: No
Recognized Trader Importer: No
Recognized Trader Exporter: No
Spent Lead Acid Battery Importer: No
Spent Lead Acid Battery Exporter: No
Current Record: No
Storage Recycler Activity: Not reported
ronic Manifest Broker: Not reported

eive Date: 19970415
Handler Name: YELLOW TRANSPORTATION INC
ederal Waste Generator Description: Small Quantity Generator
District Owner: Not reported
arge Quantity Handler of Universal Waste: No
Recognized Trader Importer: No
Recognized Trader Exporter: No
Spent Lead Acid Battery Importer: No
Spent Lead Acid Battery Exporter: No
Current Record: No
Storage Recycler Activity: Not reported
ronic Manifest Broker: Not reported

eive Date: 19980212
Handler Name: YELLOW TRANSPORTATION INC

REDDAWAY (Continued) **1000291272**

ederal Waste Generator Description: Conditionally Exempt Small Quantity Generator
District Owner: Not reported
arge Quantity Handler of Universal Waste: No
ecognized Trader Importer: No
ecognized Trader Exporter: No
pent Lead Acid Battery Importer: No
pent Lead Acid Battery Exporter: No
urrent Record: No
torage Recycler Activity: Not reported
onic Manifest Broker: Not reported

eive Date: 19990201
Handler Name: YELLOW TRANSPORTATION INC
ederal Waste Generator Description: Conditionally Exempt Small Quantity Generator
District Owner: Not reported
arge Quantity Handler of Universal Waste: No
ecognized Trader Importer: No
ecognized Trader Exporter: No
pent Lead Acid Battery Importer: No
pent Lead Acid Battery Exporter: No
urrent Record: No
torage Recycler Activity: Not reported
onic Manifest Broker: Not reported

ive Date: 20000124
Handler Name: YELLOW TRANSPORTATION INC
ederal Waste Generator Description: Conditionally Exempt Small Quantity Generator
District Owner: Not reported
arge Quantity Handler of Universal Waste: No
ecognized Trader Importer: No
ecognized Trader Exporter: No
pent Lead Acid Battery Importer: No
pent Lead Acid Battery Exporter: No
urrent Record: No
torage Recycler Activity: Not reported
onic Manifest Broker: Not reported

eive Date: 20010117
Handler Name: YELLOW TRANSPORTATION INC
ederal Waste Generator Description: Conditionally Exempt Small Quantity Generator
District Owner: Not reported
arge Quantity Handler of Universal Waste: No
ecognized Trader Importer: No
ecognized Trader Exporter: No
pent Lead Acid Battery Importer: No
pent Lead Acid Battery Exporter: No
urrent Record: No
torage Recycler Activity: Not reported
onic Manifest Broker: Not reported

eive Date: 20020123
Handler Name: YELLOW TRANSPORTATION INC
ederal Waste Generator Description: Conditionally Exempt Small Quantity Generator
District Owner: Not reported
arge Quantity Handler of Universal Waste: No
ecognized Trader Importer: No
ecognized Trader Exporter: No

REDDAWAY (Continued) **1000291272**

Spent Lead Acid Battery Importer: No
Spent Lead Acid Battery Exporter: No
Current Record: No
Storage Recycler Activity: Not reported
ronic Manifest Broker: Not reported

eive Date: 20030123
Handler Name: YELLOW TRANSPORTATION INC
ederal Waste Generator Description: Small Quantity Generator
District Owner: Not reported
arge Quantity Handler of Universal Waste: No
Recognized Trader Importer: No
Recognized Trader Exporter: No
Spent Lead Acid Battery Importer: No
Spent Lead Acid Battery Exporter: No
Current Record: No
Storage Recycler Activity: Not reported
ronic Manifest Broker: Not reported

eive Date: 20031231
Handler Name: YELLOW TRANSPORTATION INC
ederal Waste Generator Description: Conditionally Exempt Small Quantity Generator
District Owner: Not reported
arge Quantity Handler of Universal Waste: No
Recognized Trader Importer: No
Recognized Trader Exporter: No
Spent Lead Acid Battery Importer: No
Spent Lead Acid Battery Exporter: No
Current Record: No
Storage Recycler Activity: Not reported
ronic Manifest Broker: Not reported

ive Date: 20041231
Handler Name: YELLOW TRANSPORTATION INC
ederal Waste Generator Description: Conditionally Exempt Small Quantity Generator
District Owner: Not reported
arge Quantity Handler of Universal Waste: No
Recognized Trader Importer: No
Recognized Trader Exporter: No
Spent Lead Acid Battery Importer: No
Spent Lead Acid Battery Exporter: No
Current Record: No
Storage Recycler Activity: Not reported
ronic Manifest Broker: Not reported

eive Date: 20061231
Handler Name: YELLOW TRANSPORTATION INC
ederal Waste Generator Description: Small Quantity Generator
District Owner: Not reported
arge Quantity Handler of Universal Waste: No
Recognized Trader Importer: No
Recognized Trader Exporter: No
Spent Lead Acid Battery Importer: No
Spent Lead Acid Battery Exporter: No
Current Record: No
Storage Recycler Activity: Not reported
ronic Manifest Broker: Not reported

REDDAWAY (Continued) **1000291272**

eive Date: 20070301
Handler Name: YELLOW TRANSPORTATION INC
ederal Waste Generator Description: Conditionally Exempt Small Quantity Generator
District Owner: Not reported
arge Quantity Handler of Universal Waste: No
ecognized Trader Importer: No
ecognized Trader Exporter: No
pent Lead Acid Battery Importer: No
pent Lead Acid Battery Exporter: No
urrent Record: No
torage Recycler Activity: Not reported
onic Manifest Broker: Not reported

eive Date: 20071231
Handler Name: YELLOW TRANSPORTATION INC
ederal Waste Generator Description: Conditionally Exempt Small Quantity Generator
District Owner: Not reported
arge Quantity Handler of Universal Waste: No
ecognized Trader Importer: No
ecognized Trader Exporter: No
pent Lead Acid Battery Importer: No
pent Lead Acid Battery Exporter: No
urrent Record: No
torage Recycler Activity: Not reported
onic Manifest Broker: Not reported

ive Date: 20081231
Handler Name: YRC INC.
ederal Waste Generator Description: Small Quantity Generator
District Owner: Not reported
arge Quantity Handler of Universal Waste: No
ecognized Trader Importer: No
ecognized Trader Exporter: No
pent Lead Acid Battery Importer: No
pent Lead Acid Battery Exporter: No
urrent Record: No
torage Recycler Activity: Not reported
onic Manifest Broker: Not reported

eive Date: 20091231
Handler Name: REDDAWAY INC
ederal Waste Generator Description: Conditionally Exempt Small Quantity Generator
District Owner: Not reported
arge Quantity Handler of Universal Waste: No
ecognized Trader Importer: No
ecognized Trader Exporter: No
pent Lead Acid Battery Importer: No
pent Lead Acid Battery Exporter: No
urrent Record: No
torage Recycler Activity: Not reported
onic Manifest Broker: Not reported

ive Date: 20101231
Handler Name: REDDAWAY INC
ederal Waste Generator Description: Conditionally Exempt Small Quantity Generator
District Owner: Not reported
arge Quantity Handler of Universal Waste: No

REDDAWAY (Continued) **1000291272**

Recognized Trader Importer: No
Recognized Trader Exporter: No
Spent Lead Acid Battery Importer: No
Spent Lead Acid Battery Exporter: No
Current Record: No
Storage Recycler Activity: Not reported
ronic Manifest Broker: Not reported

eive Date: 20111231
Handler Name: REDDAWAY INC
al Waste Generator Description: Large Quantity Generator
District Owner: Not reported
arge Quantity Handler of Universal Waste: No
Recognized Trader Importer: No
Recognized Trader Exporter: No
Spent Lead Acid Battery Importer: No
Spent Lead Acid Battery Exporter: No
Current Record: No
Storage Recycler Activity: Not reported
ronic Manifest Broker: Not reported

eive Date: 20121231
Handler Name: REDDAWAY INC
ederal Waste Generator Description: Conditionally Exempt Small Quantity Generator
District Owner: Not reported
arge Quantity Handler of Universal Waste: No
Recognized Trader Importer: No
Recognized Trader Exporter: No
Spent Lead Acid Battery Importer: No
Spent Lead Acid Battery Exporter: No
Current Record: No
Storage Recycler Activity: Not reported
ronic Manifest Broker: Not reported

List of NAICS Codes and Descriptions:

NAICS Code: 48412
NAICS Description: GENERAL FREIGHT TRUCKING, LONG-DISTANCE

NAICS Code: 484122
NAICS Description: GENERAL FREIGHT TRUCKING, LONG-DISTANCE, LESS THAN TRUCKLOAD

Has the Facility Received Notices of Violations:

ound Violation: Yes
gency Which Determined Violation: State
n Short Description: TSD - Preparedness and Prevention
e Violation was Determined: 19951213
al Return to Compliance Date: 19980215
rn to Compliance Qualifier: Observed
olation Responsible Agency: State
duled Compliance Date: Not reported
orcement Identifier: 000
e of Enforcement Action: 19960403
nforcement Responsible Agency: State
cement Docket Number: Not reported
nforcement Attorney: OR
Corrective Action Component: No

REDDAWAY (Continued) **1000291272**

al Initiated Date: Not reported
al Resolution Date: Not reported
sition Status Date: Not reported
sition Status: Not reported
sition Status Description: Not reported
Consent/Final Order Sequence Number: Not reported
ent/Final Order Respondent Name: Not reported
ent/Final Order Lead Agency: Not reported
Enforcement Type: INITIAL 3008(A) CP/CO ORDER
Enforcement Responsible Person: ORREP
Enforcement Responsible Sub-Organization: NWR
SEP Sequence Number: Not reported
Expenditure Amount: Not reported
Scheduled Completion Date: Not reported
Actual Date: Not reported
Defaulted Date: Not reported
Type: Not reported
Type Description: Not reported
oposed Amount: 3600
Monetary Amount: Not reported
Amount: Not reported
Count: Not reported
Amount: Not reported

ound Violation: No
cy Which Determined Violation: Not reported
tion Short Description: Not reported
Violation was Determined: Not reported
l Return to Compliance Date: Not reported
n to Compliance Qualifier: Not reported
tion Responsible Agency: Not reported
duled Compliance Date: Not reported
cement Identifier: Not reported
of Enforcement Action: Not reported
cement Responsible Agency: Not reported
cement Docket Number: Not reported
cement Attorney: Not reported
ctive Action Component: Not reported
al Initiated Date: Not reported
al Resolution Date: Not reported
sition Status Date: Not reported
sition Status: Not reported
sition Status Description: Not reported
Consent/Final Order Sequence Number: Not reported
ent/Final Order Respondent Name: Not reported
ent/Final Order Lead Agency: Not reported
Enforcement Type: Not reported
cement Responsible Person: Not reported
cement Responsible Sub-Organization: Not reported
SEP Sequence Number: Not reported
Expenditure Amount: Not reported
Scheduled Completion Date: Not reported
Actual Date: Not reported
Defaulted Date: Not reported
Type: Not reported
Type Description: Not reported
sed Amount: Not reported

REDDAWAY (Continued) **1000291272**

Monetary Amount: Not reported
Amount: Not reported
Count: Not reported
Amount: Not reported

ound Violation: Yes
gency Which Determined Violation: State
on Short Description: TSD - Contingency Plan and Emergency Procedures
e Violation was Determined: 19951213
al Return to Compliance Date: 19980215
rn to Compliance Qualifier: Observed
olation Responsible Agency: State
duled Compliance Date: Not reported
orcement Identifier: 000
e of Enforcement Action: 19951221
nforcement Responsible Agency: State
cement Docket Number: Not reported
nforcement Attorney: OR
Corrective Action Component: No
al Initiated Date: Not reported
al Resolution Date: Not reported
sition Status Date: Not reported
sition Status: Not reported
sition Status Description: Not reported
Consent/Final Order Sequence Number: Not reported
ent/Final Order Respondent Name: Not reported
ent/Final Order Lead Agency: Not reported
Enforcement Type: NOTICE OF NONCOMPLIANCE
Enforcement Responsible Person: ORREP
Enforcement Responsible Sub-Organization: NWR
SEP Sequence Number: Not reported
Expenditure Amount: Not reported
Scheduled Completion Date: Not reported
Actual Date: Not reported
Defaulted Date: Not reported
Type: Not reported
Type Description: Not reported
sed Amount: Not reported
Monetary Amount: Not reported
Amount: Not reported
Count: Not reported
Amount: Not reported

ound Violation: Yes
gency Which Determined Violation: State
ion Short Description: Generators - Manifest
e Violation was Determined: 19951213
al Return to Compliance Date: 19980215
rn to Compliance Qualifier: Observed
olation Responsible Agency: State
duled Compliance Date: Not reported
orcement Identifier: 000
e of Enforcement Action: 19980129
nforcement Responsible Agency: State
cement Docket Number: Not reported
nforcement Attorney: OR
Corrective Action Component: No

REDDAWAY (Continued) **1000291272**

al Initiated Date: Not reported
al Resolution Date: Not reported
sition Status Date: Not reported
sition Status: Not reported
sition Status Description: Not reported
Consent/Final Order Sequence Number: Not reported
ent/Final Order Respondent Name: Not reported
ent/Final Order Lead Agency: Not reported
Enforcement Type: FINAL 3008(A) SFO ORDER
Enforcement Responsible Person: ORREP
Enforcement Responsible Sub-Organization: NWR
SEP Sequence Number: Not reported
Expenditure Amount: Not reported
Scheduled Completion Date: Not reported
Actual Date: Not reported
Defaulted Date: Not reported
Type: Not reported
Type Description: Not reported
sed Amount: Not reported
l Monetary Amount: 2400
d Amount: 2400
al Count: 1
l Amount: 2400

ound Violation: Yes
gency Which Determined Violation: State
Violation Short Description: TSD - Container Use and Management
e Violation was Determined: 19951213
al Return to Compliance Date: 19980215
rn to Compliance Qualifier: Observed
olation Responsible Agency: State
duled Compliance Date: Not reported
orcement Identifier: 000
e of Enforcement Action: 19951221
nforcement Responsible Agency: State
cement Docket Number: Not reported
nforcement Attorney: OR
Corrective Action Component: No
al Initiated Date: Not reported
al Resolution Date: Not reported
sition Status Date: Not reported
sition Status: Not reported
sition Status Description: Not reported
Consent/Final Order Sequence Number: Not reported
ent/Final Order Respondent Name: Not reported
ent/Final Order Lead Agency: Not reported
Enforcement Type: NOTICE OF NONCOMPLIANCE
Enforcement Responsible Person: ORREP
Enforcement Responsible Sub-Organization: NWR
SEP Sequence Number: Not reported
Expenditure Amount: Not reported
Scheduled Completion Date: Not reported
Actual Date: Not reported
Defaulted Date: Not reported
Type: Not reported
Type Description: Not reported
sed Amount: Not reported

REDDAWAY (Continued) **1000291272**

Monetary Amount:	Not reported
Amount:	Not reported
Count:	Not reported
Amount:	Not reported
ound Violation:	Yes
gency Which Determined Violation:	State
Short Description:	Generators - Records/Reporting
e Violation was Determined:	19951213
al Return to Compliance Date:	19980215
rn to Compliance Qualifier:	Observed
olation Responsible Agency:	State
duled Compliance Date:	Not reported
orcement Identifier:	000
e of Enforcement Action:	19960403
nforcement Responsible Agency:	State
cement Docket Number:	Not reported
nforcement Attorney:	OR
Corrective Action Component:	No
al Initiated Date:	Not reported
al Resolution Date:	Not reported
sition Status Date:	Not reported
sition Status:	Not reported
sition Status Description:	Not reported
Consent/Final Order Sequence Number:	Not reported
ent/Final Order Respondent Name:	Not reported
ent/Final Order Lead Agency:	Not reported
Enforcement Type:	INITIAL 3008(A) CP/CO ORDER
Enforcement Responsible Person:	ORREP
Enforcement Responsible Sub-Organization:	NWR
SEP Sequence Number:	Not reported
Expenditure Amount:	Not reported
Scheduled Completion Date:	Not reported
Actual Date:	Not reported
Defaulted Date:	Not reported
Type:	Not reported
Type Description:	Not reported
oposed Amount:	3600
Monetary Amount:	Not reported
Amount:	Not reported
Count:	Not reported
Amount:	Not reported
ound Violation:	Yes
gency Which Determined Violation:	State
on Short Description:	TSD - Contingency Plan and Emergency Procedures
e Violation was Determined:	19951213
al Return to Compliance Date:	19980215
rn to Compliance Qualifier:	Observed
olation Responsible Agency:	State
duled Compliance Date:	Not reported
orcement Identifier:	000
e of Enforcement Action:	19960403
nforcement Responsible Agency:	State
cement Docket Number:	Not reported
nforcement Attorney:	OR
Corrective Action Component:	No

REDDAWAY (Continued) **1000291272**

al Initiated Date: Not reported
al Resolution Date: Not reported
sition Status Date: Not reported
sition Status: Not reported
sition Status Description: Not reported
Consent/Final Order Sequence Number: Not reported
ent/Final Order Respondent Name: Not reported
ent/Final Order Lead Agency: Not reported
Enforcement Type: INITIAL 3008(A) CP/CO ORDER
Enforcement Responsible Person: ORREP
Enforcement Responsible Sub-Organization: NWR
SEP Sequence Number: Not reported
Expenditure Amount: Not reported
Scheduled Completion Date: Not reported
Actual Date: Not reported
Defaulted Date: Not reported
Type: Not reported
Type Description: Not reported
oposed Amount: 3600
Monetary Amount: Not reported
Amount: Not reported
Count: Not reported
Amount: Not reported

ound Violation: Yes
gency Which Determined Violation: State
Short Description: Generators - Records/Reporting
e Violation was Determined: 19951213
al Return to Compliance Date: 19980215
rn to Compliance Qualifier: Observed
olation Responsible Agency: State
duled Compliance Date: Not reported
orcement Identifier: 000
e of Enforcement Action: 19980129
nforcement Responsible Agency: State
cement Docket Number: Not reported
nforcement Attorney: OR
Corrective Action Component: No
al Initiated Date: Not reported
al Resolution Date: Not reported
sition Status Date: Not reported
sition Status: Not reported
sition Status Description: Not reported
Consent/Final Order Sequence Number: Not reported
ent/Final Order Respondent Name: Not reported
ent/Final Order Lead Agency: Not reported
Enforcement Type: FINAL 3008(A) SFO ORDER
Enforcement Responsible Person: ORREP
Enforcement Responsible Sub-Organization: NWR
SEP Sequence Number: Not reported
Expenditure Amount: Not reported
Scheduled Completion Date: Not reported
Actual Date: Not reported
Defaulted Date: Not reported
Type: Not reported
Type Description: Not reported
osed Amount: Not reported

REDDAWAY (Continued) **1000291272**

al Monetary Amount: 2400
d Amount: 2400
nal Count: 1
al Amount: 2400

ound Violation: Yes
gency Which Determined Violation: State
tion Short Description: Generators - Manifest
e Violation was Determined: 19951213
al Return to Compliance Date: 19980215
rn to Compliance Qualifier: Observed
olation Responsible Agency: State
duled Compliance Date: Not reported
orcement Identifier: 000
e of Enforcement Action: 19960403
nforcement Responsible Agency: State
cement Docket Number: Not reported
nforcement Attorney: OR
Corrective Action Component: No
al Initiated Date: Not reported
al Resolution Date: Not reported
sition Status Date: Not reported
sition Status: Not reported
sition Status Description: Not reported
Consent/Final Order Sequence Number: Not reported
ent/Final Order Respondent Name: Not reported
ent/Final Order Lead Agency: Not reported
Enforcement Type: INITIAL 3008(A) CP/CO ORDER
Enforcement Responsible Person: ORREP
Enforcement Responsible Sub-Organization: NWR
SEP Sequence Number: Not reported
Expenditure Amount: Not reported
Scheduled Completion Date: Not reported
Actual Date: Not reported
Defaulted Date: Not reported
Type: Not reported
Type Description: Not reported
oposed Amount: 3600
Monetary Amount: Not reported
Amount: Not reported
Count: Not reported
Amount: Not reported

ound Violation: Yes
gency Which Determined Violation: State
on Short Description: TSD - Contingency Plan and Emergency Procedures
e Violation was Determined: 19951213
al Return to Compliance Date: 19980215
rn to Compliance Qualifier: Observed
olation Responsible Agency: State
duled Compliance Date: Not reported
orcement Identifier: 000
e of Enforcement Action: 19980129
nforcement Responsible Agency: State
cement Docket Number: Not reported
nforcement Attorney: OR
Corrective Action Component: No

REDDAWAY (Continued) **1000291272**

al Initiated Date: Not reported
al Resolution Date: Not reported
sition Status Date: Not reported
sition Status: Not reported
sition Status Description: Not reported
Consent/Final Order Sequence Number: Not reported
ent/Final Order Respondent Name: Not reported
ent/Final Order Lead Agency: Not reported
Enforcement Type: FINAL 3008(A) SFO ORDER
Enforcement Responsible Person: ORREP
Enforcement Responsible Sub-Organization: NWR
SEP Sequence Number: Not reported
Expenditure Amount: Not reported
Scheduled Completion Date: Not reported
Actual Date: Not reported
Defaulted Date: Not reported
Type: Not reported
Type Description: Not reported
osed Amount: Not reported
al Monetary Amount: 2400
d Amount: 2400
nal Count: 1
al Amount: 2400

ound Violation: Yes
gency Which Determined Violation: State
on Short Description: Generators - General
e Violation was Determined: 19951213
al Return to Compliance Date: 19980215
rn to Compliance Qualifier: Observed
olation Responsible Agency: State
duled Compliance Date: Not reported
orcement Identifier: 000
e of Enforcement Action: 19951221
nforcement Responsible Agency: State
cement Docket Number: Not reported
nforcement Attorney: OR
Corrective Action Component: No
al Initiated Date: Not reported
al Resolution Date: Not reported
sition Status Date: Not reported
sition Status: Not reported
sition Status Description: Not reported
Consent/Final Order Sequence Number: Not reported
ent/Final Order Respondent Name: Not reported
ent/Final Order Lead Agency: Not reported
Enforcement Type: NOTICE OF NONCOMPLIANCE
Enforcement Responsible Person: ORREP
Enforcement Responsible Sub-Organization: NWR
SEP Sequence Number: Not reported
Expenditure Amount: Not reported
Scheduled Completion Date: Not reported
Actual Date: Not reported
Defaulted Date: Not reported
Type: Not reported
Type Description: Not reported
osed Amount: Not reported

REDDAWAY (Continued) **1000291272**

Monetary Amount:	Not reported
Amount:	Not reported
Count:	Not reported
Amount:	Not reported
ound Violation:	Yes
gency Which Determined Violation:	State
Short Description:	Generators - Records/Reporting
Violation was Determined:	19951213
al Return to Compliance Date:	19980215
rn to Compliance Qualifier:	Observed
olation Responsible Agency:	State
duled Compliance Date:	Not reported
orcement Identifier:	000
of Enforcement Action:	19951221
nforcement Responsible Agency:	State
cement Docket Number:	Not reported
nforcement Attorney:	OR
Corrective Action Component:	No
al Initiated Date:	Not reported
al Resolution Date:	Not reported
sition Status Date:	Not reported
sition Status:	Not reported
sition Status Description:	Not reported
Consent/Final Order Sequence Number:	Not reported
ent/Final Order Respondent Name:	Not reported
ent/Final Order Lead Agency:	Not reported
Enforcement Type:	NOTICE OF NONCOMPLIANCE
Enforcement Responsible Person:	ORREP
Enforcement Responsible Sub-Organization:	NWR
SEP Sequence Number:	Not reported
Expenditure Amount:	Not reported
Scheduled Completion Date:	Not reported
Actual Date:	Not reported
Defaulted Date:	Not reported
Type:	Not reported
Type Description:	Not reported
sed Amount:	Not reported
Monetary Amount:	Not reported
Amount:	Not reported
Count:	Not reported
Amount:	Not reported
ound Violation:	No
cy Which Determined Violation:	Not reported
ion Short Description:	Not reported
Violation was Determined:	Not reported
l Return to Compliance Date:	Not reported
n to Compliance Qualifier:	Not reported
ion Responsible Agency:	Not reported
duled Compliance Date:	Not reported
cement Identifier:	Not reported
of Enforcement Action:	Not reported
cement Responsible Agency:	Not reported
cement Docket Number:	Not reported
cement Attorney:	Not reported
ctive Action Component:	Not reported

REDDAWAY (Continued) **1000291272**

al Initiated Date: Not reported
al Resolution Date: Not reported
sition Status Date: Not reported
sition Status: Not reported
sition Status Description: Not reported
Consent/Final Order Sequence Number: Not reported
ent/Final Order Respondent Name: Not reported
ent/Final Order Lead Agency: Not reported
Enforcement Type: Not reported
cement Responsible Person: Not reported
cement Responsible Sub-Organization: Not reported
SEP Sequence Number: Not reported
Expenditure Amount: Not reported
Scheduled Completion Date: Not reported
Actual Date: Not reported
Defaulted Date: Not reported
Type: Not reported
Type Description: Not reported
osed Amount: Not reported
Monetary Amount: Not reported
Amount: Not reported
Count: Not reported
Amount: Not reported

ound Violation: Yes
gency Which Determined Violation: State
tion Short Description: LDR - General
e Violation was Determined: 19951213
al Return to Compliance Date: 19980215
rn to Compliance Qualifier: Observed
olation Responsible Agency: State
duled Compliance Date: Not reported
orcement Identifier: 000
e of Enforcement Action: 19960403
nforcement Responsible Agency: State
cement Docket Number: Not reported
nforcement Attorney: OR
Corrective Action Component: No
al Initiated Date: Not reported
al Resolution Date: Not reported
sition Status Date: Not reported
sition Status: Not reported
sition Status Description: Not reported
Consent/Final Order Sequence Number: Not reported
ent/Final Order Respondent Name: Not reported
ent/Final Order Lead Agency: Not reported
Enforcement Type: INITIAL 3008(A) CP/CO ORDER
Enforcement Responsible Person: ORREP
Enforcement Responsible Sub-Organization: NWR
SEP Sequence Number: Not reported
Expenditure Amount: Not reported
Scheduled Completion Date: Not reported
Actual Date: Not reported
Defaulted Date: Not reported
Type: Not reported
Type Description: Not reported
oposed Amount: 3600

REDDAWAY (Continued) **1000291272**

Monetary Amount:	Not reported
Amount:	Not reported
Count:	Not reported
Amount:	Not reported
ound Violation:	Yes
gency Which Determined Violation:	State
on Short Description:	Generators - General
e Violation was Determined:	19951213
al Return to Compliance Date:	19980215
rn to Compliance Qualifier:	Observed
olation Responsible Agency:	State
duled Compliance Date:	Not reported
orcement Identifier:	000
e of Enforcement Action:	19980129
nforcement Responsible Agency:	State
cement Docket Number:	Not reported
nforcement Attorney:	OR
Corrective Action Component:	No
al Initiated Date:	Not reported
al Resolution Date:	Not reported
sition Status Date:	Not reported
sition Status:	Not reported
sition Status Description:	Not reported
Consent/Final Order Sequence Number:	Not reported
ent/Final Order Respondent Name:	Not reported
ent/Final Order Lead Agency:	Not reported
Enforcement Type:	FINAL 3008(A) SFO ORDER
Enforcement Responsible Person:	ORREP
Enforcement Responsible Sub-Organization:	NWR
SEP Sequence Number:	Not reported
Expenditure Amount:	Not reported
Scheduled Completion Date:	Not reported
Actual Date:	Not reported
Defaulted Date:	Not reported
Type:	Not reported
Type Description:	Not reported
sed Amount:	Not reported
al Monetary Amount:	2400
d Amount:	2400
al Count:	1
al Amount:	2400
ound Violation:	Yes
gency Which Determined Violation:	State
Violation Short Description:	TSD - Container Use and Management
e Violation was Determined:	19951213
al Return to Compliance Date:	19980215
rn to Compliance Qualifier:	Observed
olation Responsible Agency:	State
duled Compliance Date:	Not reported
orcement Identifier:	000
e of Enforcement Action:	19960403
nforcement Responsible Agency:	State
cement Docket Number:	Not reported
nforcement Attorney:	OR
Corrective Action Component:	No

REDDAWAY (Continued) **1000291272**

al Initiated Date: Not reported
al Resolution Date: Not reported
sition Status Date: Not reported
sition Status: Not reported
sition Status Description: Not reported
Consent/Final Order Sequence Number: Not reported
ent/Final Order Respondent Name: Not reported
ent/Final Order Lead Agency: Not reported
Enforcement Type: INITIAL 3008(A) CP/CO ORDER
Enforcement Responsible Person: ORREP
Enforcement Responsible Sub-Organization: NWR
SEP Sequence Number: Not reported
Expenditure Amount: Not reported
Scheduled Completion Date: Not reported
Actual Date: Not reported
Defaulted Date: Not reported
Type: Not reported
Type Description: Not reported
oposed Amount: 3600
Monetary Amount: Not reported
Amount: Not reported
Count: Not reported
Amount: Not reported

ound Violation: Yes
gency Which Determined Violation: State
n Short Description: TSD - Preparedness and Prevention
e Violation was Determined: 19951213
al Return to Compliance Date: 19980215
rn to Compliance Qualifier: Observed
olation Responsible Agency: State
duled Compliance Date: Not reported
orcement Identifier: 000
e of Enforcement Action: 19951221
nforcement Responsible Agency: State
cement Docket Number: Not reported
nforcement Attorney: OR
Corrective Action Component: No
al Initiated Date: Not reported
al Resolution Date: Not reported
sition Status Date: Not reported
sition Status: Not reported
sition Status Description: Not reported
Consent/Final Order Sequence Number: Not reported
ent/Final Order Respondent Name: Not reported
ent/Final Order Lead Agency: Not reported
Enforcement Type: NOTICE OF NONCOMPLIANCE
Enforcement Responsible Person: ORREP
Enforcement Responsible Sub-Organization: NWR
SEP Sequence Number: Not reported
Expenditure Amount: Not reported
Scheduled Completion Date: Not reported
Actual Date: Not reported
Defaulted Date: Not reported
Type: Not reported
Type Description: Not reported
osed Amount: Not reported

REDDAWAY (Continued) **1000291272**

Monetary Amount: Not reported
Amount: Not reported
Count: Not reported
Amount: Not reported

ound Violation: No
cy Which Determined Violation: Not reported
tion Short Description: Not reported
Violation was Determined: Not reported
l Return to Compliance Date: Not reported
n to Compliance Qualifier: Not reported
tion Responsible Agency: Not reported
duled Compliance Date: Not reported
cement Identifier: Not reported
of Enforcement Action: Not reported
cement Responsible Agency: Not reported
cement Docket Number: Not reported
cement Attorney: Not reported
ctive Action Component: Not reported
al Initiated Date: Not reported
al Resolution Date: Not reported
sition Status Date: Not reported
sition Status: Not reported
sition Status Description: Not reported
Consent/Final Order Sequence Number: Not reported
ent/Final Order Respondent Name: Not reported
ent/Final Order Lead Agency: Not reported
Enforcement Type: Not reported
cement Responsible Person: Not reported
cement Responsible Sub-Organization: Not reported
SEP Sequence Number: Not reported
Expenditure Amount: Not reported
Scheduled Completion Date: Not reported
Actual Date: Not reported
Defaulted Date: Not reported
Type: Not reported
Type Description: Not reported
sed Amount: Not reported
Monetary Amount: Not reported
Amount: Not reported
Count: Not reported
Amount: Not reported

ound Violation: Yes
gency Which Determined Violation: State
tion Short Description: LDR - General
e Violation was Determined: 19951213
al Return to Compliance Date: 19980215
rn to Compliance Qualifier: Observed
olation Responsible Agency: State
duled Compliance Date: Not reported
orcement Identifier: 000
e of Enforcement Action: 19951221
nforcement Responsible Agency: State
cement Docket Number: Not reported
nforcement Attorney: OR
Corrective Action Component: No

REDDAWAY (Continued) **1000291272**

al Initiated Date: Not reported
al Resolution Date: Not reported
sition Status Date: Not reported
sition Status: Not reported
sition Status Description: Not reported
Consent/Final Order Sequence Number: Not reported
ent/Final Order Respondent Name: Not reported
ent/Final Order Lead Agency: Not reported
Enforcement Type: NOTICE OF NONCOMPLIANCE
Enforcement Responsible Person: ORREP
Enforcement Responsible Sub-Organization: NWR
SEP Sequence Number: Not reported
Expenditure Amount: Not reported
Scheduled Completion Date: Not reported
Actual Date: Not reported
Defaulted Date: Not reported
Type: Not reported
Type Description: Not reported
osed Amount: Not reported
Monetary Amount: Not reported
Amount: Not reported
Count: Not reported
Amount: Not reported

ound Violation: Yes
gency Which Determined Violation: State
tion Short Description: Generators - Manifest
e Violation was Determined: 19951213
al Return to Compliance Date: 19980215
rn to Compliance Qualifier: Observed
olation Responsible Agency: State
duled Compliance Date: Not reported
orcement Identifier: 000
e of Enforcement Action: 19951221
nforcement Responsible Agency: State
cement Docket Number: Not reported
nforcement Attorney: OR
Corrective Action Component: No
al Initiated Date: Not reported
al Resolution Date: Not reported
sition Status Date: Not reported
sition Status: Not reported
sition Status Description: Not reported
Consent/Final Order Sequence Number: Not reported
ent/Final Order Respondent Name: Not reported
ent/Final Order Lead Agency: Not reported
Enforcement Type: NOTICE OF NONCOMPLIANCE
Enforcement Responsible Person: ORREP
Enforcement Responsible Sub-Organization: NWR
SEP Sequence Number: Not reported
Expenditure Amount: Not reported
Scheduled Completion Date: Not reported
Actual Date: Not reported
Defaulted Date: Not reported
Type: Not reported
Type Description: Not reported
osed Amount: Not reported

REDDAWAY (Continued) **1000291272**

Monetary Amount: Not reported
Amount: Not reported
Count: Not reported
Amount: Not reported

ound Violation: Yes
gency Which Determined Violation: State
Violation Short Description: TSD - Container Use and Management
e Violation was Determined: 19951213
al Return to Compliance Date: 19980215
rn to Compliance Qualifier: Observed
olation Responsible Agency: State
duled Compliance Date: Not reported
orcement Identifier: 000
e of Enforcement Action: 19980129
nforcement Responsible Agency: State
cement Docket Number: Not reported
nforcement Attorney: OR
Corrective Action Component: No
al Initiated Date: Not reported
al Resolution Date: Not reported
sition Status Date: Not reported
sition Status: Not reported
sition Status Description: Not reported
Consent/Final Order Sequence Number: Not reported
ent/Final Order Respondent Name: Not reported
ent/Final Order Lead Agency: Not reported
Enforcement Type: FINAL 3008(A) SFO ORDER
Enforcement Responsible Person: ORREP
Enforcement Responsible Sub-Organization: NWR
SEP Sequence Number: Not reported
Expenditure Amount: Not reported
Scheduled Completion Date: Not reported
Actual Date: Not reported
Defaulted Date: Not reported
Type: Not reported
Type Description: Not reported
osed Amount: Not reported
al Monetary Amount: 2400
d Amount: 2400
nal Count: 1
al Amount: 2400

ound Violation: Yes
gency Which Determined Violation: State
n Short Description: TSD - Preparedness and Prevention
e Violation was Determined: 19951213
al Return to Compliance Date: 19980215
rn to Compliance Qualifier: Observed
olation Responsible Agency: State
duled Compliance Date: Not reported
orcement Identifier: 000
e of Enforcement Action: 19980129
nforcement Responsible Agency: State
cement Docket Number: Not reported
nforcement Attorney: OR
Corrective Action Component: No

REDDAWAY (Continued) **1000291272**

al Initiated Date: Not reported
al Resolution Date: Not reported
sition Status Date: Not reported
sition Status: Not reported
sition Status Description: Not reported
Consent/Final Order Sequence Number: Not reported
ent/Final Order Respondent Name: Not reported
ent/Final Order Lead Agency: Not reported
Enforcement Type: FINAL 3008(A) SFO ORDER
Enforcement Responsible Person: ORREP
Enforcement Responsible Sub-Organization: NWR
SEP Sequence Number: Not reported
Expenditure Amount: Not reported
Scheduled Completion Date: Not reported
Actual Date: Not reported
Defaulted Date: Not reported
Type: Not reported
Type Description: Not reported
sed Amount: Not reported
l Monetary Amount: 2400
d Amount: 2400
al Count: 1
l Amount: 2400

ound Violation: Yes
gency Which Determined Violation: State
tion Short Description: LDR - General
e Violation was Determined: 19951213
al Return to Compliance Date: 19980215
rn to Compliance Qualifier: Observed
olation Responsible Agency: State
duled Compliance Date: Not reported
orcement Identifier: 000
e of Enforcement Action: 19980129
nforcement Responsible Agency: State
cement Docket Number: Not reported
nforcement Attorney: OR
Corrective Action Component: No
al Initiated Date: Not reported
al Resolution Date: Not reported
sition Status Date: Not reported
sition Status: Not reported
sition Status Description: Not reported
Consent/Final Order Sequence Number: Not reported
ent/Final Order Respondent Name: Not reported
ent/Final Order Lead Agency: Not reported
Enforcement Type: FINAL 3008(A) SFO ORDER
Enforcement Responsible Person: ORREP
Enforcement Responsible Sub-Organization: NWR
SEP Sequence Number: Not reported
Expenditure Amount: Not reported
Scheduled Completion Date: Not reported
Actual Date: Not reported
Defaulted Date: Not reported
Type: Not reported
Type Description: Not reported
sed Amount: Not reported

REDDAWAY (Continued) **1000291272**

al Monetary Amount: 2400
d Amount: 2400
nal Count: 1
al Amount: 2400

ound Violation: Yes
gency Which Determined Violation: State
on Short Description: Generators - General
e Violation was Determined: 19951213
al Return to Compliance Date: 19980215
rn to Compliance Qualifier: Observed
olation Responsible Agency: State
duled Compliance Date: Not reported
orcement Identifier: 000
e of Enforcement Action: 19960403
nforcement Responsible Agency: State
cement Docket Number: Not reported
nforcement Attorney: OR
Corrective Action Component: No
al Initiated Date: Not reported
al Resolution Date: Not reported
sition Status Date: Not reported
sition Status: Not reported
sition Status Description: Not reported
Consent/Final Order Sequence Number: Not reported
ent/Final Order Respondent Name: Not reported
ent/Final Order Lead Agency: Not reported
Enforcement Type: INITIAL 3008(A) CP/CO ORDER
Enforcement Responsible Person: ORREP
Enforcement Responsible Sub-Organization: NWR
SEP Sequence Number: Not reported
Expenditure Amount: Not reported
Scheduled Completion Date: Not reported
Actual Date: Not reported
Defaulted Date: Not reported
Type: Not reported
Type Description: Not reported
oposed Amount: 3600
Monetary Amount: Not reported
Amount: Not reported
Count: Not reported
Amount: Not reported

Evaluation Action Summary:

uation Date: 19951213
valuation Responsible Agency: State
ound Violation: Yes
Evaluation Type Description: COMPLIANCE EVALUATION INSPECTION ON-SITE
Evaluation Responsible Person Identifier: ORREP
Evaluation Responsible Sub-Organization: NWR
al Return to Compliance Date: 19980215
duled Compliance Date: Not reported
of Request: Not reported
Response Received: Not reported
est Agency: Not reported
er Citation: Not reported

REDDAWAY (Continued) **1000291272**

uation Date: 20130320
valuation Responsible Agency: State
ound Violation: No
Evaluation Type Description: COMPLIANCE EVALUATION INSPECTION ON-SITE
valuation Responsible Person Identifier: ORLLC
Evaluation Responsible Sub-Organization: NWR
l Return to Compliance Date: Not reported
duled Compliance Date: Not reported
of Request: Not reported
Response Received: Not reported
est Agency: Not reported
er Citation: Not reported

uation Date: 19951213
valuation Responsible Agency: State
ound Violation: Yes
Evaluation Type Description: COMPLIANCE EVALUATION INSPECTION ON-SITE
Evaluation Responsible Person Identifier: ORREP
Evaluation Responsible Sub-Organization: NWR
al Return to Compliance Date: 19980215
duled Compliance Date: Not reported
of Request: Not reported
Response Received: Not reported
est Agency: Not reported
er Citation: Not reported

uation Date: 19951213
valuation Responsible Agency: State
ound Violation: Yes
Evaluation Type Description: COMPLIANCE EVALUATION INSPECTION ON-SITE
Evaluation Responsible Person Identifier: ORREP
Evaluation Responsible Sub-Organization: NWR
al Return to Compliance Date: 19980215
duled Compliance Date: Not reported
of Request: Not reported
Response Received: Not reported
est Agency: Not reported
er Citation: Not reported

uation Date: 19951213
valuation Responsible Agency: State
ound Violation: Yes
Evaluation Type Description: COMPLIANCE EVALUATION INSPECTION ON-SITE
Evaluation Responsible Person Identifier: ORREP
Evaluation Responsible Sub-Organization: NWR
al Return to Compliance Date: 19980215
duled Compliance Date: Not reported
of Request: Not reported
Response Received: Not reported
est Agency: Not reported
er Citation: Not reported

uation Date: 19951213
valuation Responsible Agency: State
ound Violation: Yes
Evaluation Type Description: COMPLIANCE EVALUATION INSPECTION ON-SITE
Evaluation Responsible Person Identifier: ORREP

REDDAWAY (Continued) **1000291272**

Evaluation Responsible Sub-Organization:	NWR
al Return to Compliance Date:	19980215
duled Compliance Date:	Not reported
of Request:	Not reported
Response Received:	Not reported
est Agency:	Not reported
er Citation:	Not reported
uation Date:	19951213
valuation Responsible Agency:	State
ound Violation:	Yes
Evaluation Type Description:	COMPLIANCE EVALUATION INSPECTION ON-SITE
Evaluation Responsible Person Identifier:	ORREP
Evaluation Responsible Sub-Organization:	NWR
al Return to Compliance Date:	19980215
duled Compliance Date:	Not reported
of Request:	Not reported
Response Received:	Not reported
est Agency:	Not reported
er Citation:	Not reported
uation Date:	19951213
valuation Responsible Agency:	State
ound Violation:	Yes
Evaluation Type Description:	COMPLIANCE EVALUATION INSPECTION ON-SITE
Evaluation Responsible Person Identifier:	ORREP
Evaluation Responsible Sub-Organization:	NWR
al Return to Compliance Date:	19980215
duled Compliance Date:	Not reported
of Request:	Not reported
Response Received:	Not reported
est Agency:	Not reported
er Citation:	Not reported
uation Date:	19951213
valuation Responsible Agency:	State
ound Violation:	Yes
Evaluation Type Description:	COMPLIANCE EVALUATION INSPECTION ON-SITE
Evaluation Responsible Person Identifier:	ORREP
Evaluation Responsible Sub-Organization:	NWR
al Return to Compliance Date:	19980215
duled Compliance Date:	Not reported
of Request:	Not reported
Response Received:	Not reported
est Agency:	Not reported
er Citation:	Not reported
uation Date:	19951213
valuation Responsible Agency:	State
ound Violation:	Yes
Evaluation Type Description:	COMPLIANCE EVALUATION INSPECTION ON-SITE
Evaluation Responsible Person Identifier:	ORREP
Evaluation Responsible Sub-Organization:	NWR
al Return to Compliance Date:	19980215
duled Compliance Date:	Not reported
of Request:	Not reported
Response Received:	Not reported

REDDAWAY (Continued) **1000291272**

est Agency:	Not reported
er Citation:	Not reported
uation Date:	19951213
valuation Responsible Agency:	State
ound Violation:	Yes
Evaluation Type Description:	COMPLIANCE EVALUATION INSPECTION ON-SITE
Evaluation Responsible Person Identifier:	ORREP
Evaluation Responsible Sub-Organization:	NWR
al Return to Compliance Date:	19980215
duled Compliance Date:	Not reported
of Request:	Not reported
Response Received:	Not reported
est Agency:	Not reported
er Citation:	Not reported
uation Date:	19951213
valuation Responsible Agency:	State
ound Violation:	Yes
Evaluation Type Description:	COMPLIANCE EVALUATION INSPECTION ON-SITE
Evaluation Responsible Person Identifier:	ORREP
Evaluation Responsible Sub-Organization:	NWR
al Return to Compliance Date:	19980215
duled Compliance Date:	Not reported
of Request:	Not reported
Response Received:	Not reported
est Agency:	Not reported
er Citation:	Not reported
uation Date:	20181204
valuation Responsible Agency:	State
ound Violation:	No
Evaluation Type Description:	COMPLIANCE EVALUATION INSPECTION ON-SITE
ation Responsible Person Identifier:	Not reported
Evaluation Responsible Sub-Organization:	NWR
l Return to Compliance Date:	Not reported
duled Compliance Date:	Not reported
of Request:	Not reported
Response Received:	Not reported
est Agency:	Not reported
er Citation:	Not reported
uation Date:	19951213
valuation Responsible Agency:	State
ound Violation:	Yes
Evaluation Type Description:	COMPLIANCE EVALUATION INSPECTION ON-SITE
Evaluation Responsible Person Identifier:	ORREP
Evaluation Responsible Sub-Organization:	NWR
al Return to Compliance Date:	19980215
duled Compliance Date:	Not reported
of Request:	Not reported
Response Received:	Not reported
est Agency:	Not reported
er Citation:	Not reported
uation Date:	19951213
valuation Responsible Agency:	State

REDDAWAY (Continued) **1000291272**

ound Violation: Yes
Evaluation Type Description: COMPLIANCE EVALUATION INSPECTION ON-SITE
Evaluation Responsible Person Identifier: ORREP
Evaluation Responsible Sub-Organization: NWR
al Return to Compliance Date: 19980215
duled Compliance Date: Not reported
of Request: Not reported
Response Received: Not reported
est Agency: Not reported
er Citation: Not reported

uation Date: 19951213
valuation Responsible Agency: State
ound Violation: Yes
Evaluation Type Description: COMPLIANCE EVALUATION INSPECTION ON-SITE
Evaluation Responsible Person Identifier: ORREP
Evaluation Responsible Sub-Organization: NWR
al Return to Compliance Date: 19980215
duled Compliance Date: Not reported
of Request: Not reported
Response Received: Not reported
est Agency: Not reported
er Citation: Not reported

uation Date: 19951213
valuation Responsible Agency: State
ound Violation: Yes
Evaluation Type Description: COMPLIANCE EVALUATION INSPECTION ON-SITE
Evaluation Responsible Person Identifier: ORREP
Evaluation Responsible Sub-Organization: NWR
al Return to Compliance Date: 19980215
duled Compliance Date: Not reported
of Request: Not reported
Response Received: Not reported
est Agency: Not reported
er Citation: Not reported

luation Date: 20091006
valuation Responsible Agency: State
Found Violation: No
Evaluation Type Description: COMPLIANCE EVALUATION INSPECTION ON-SITE
Evaluation Responsible Person Identifier: ORDEW
Evaluation Responsible Sub-Organization: NWR
l Return to Compliance Date: Not reported
duled Compliance Date: Not reported
of Request: Not reported
Response Received: Not reported
est Agency: Not reported
er Citation: Not reported

uation Date: 19951213
valuation Responsible Agency: State
ound Violation: Yes
Evaluation Type Description: COMPLIANCE EVALUATION INSPECTION ON-SITE
Evaluation Responsible Person Identifier: ORREP
Evaluation Responsible Sub-Organization: NWR
al Return to Compliance Date: 19980215

REDDAWAY (Continued) **1000291272**

duled Compliance Date:	Not reported
of Request:	Not reported
Response Received:	Not reported
est Agency:	Not reported
er Citation:	Not reported
uation Date:	19951213
valuation Responsible Agency:	State
ound Violation:	Yes
Evaluation Type Description:	COMPLIANCE EVALUATION INSPECTION ON-SITE
Evaluation Responsible Person Identifier:	ORREP
Evaluation Responsible Sub-Organization:	NWR
al Return to Compliance Date:	19980215
duled Compliance Date:	Not reported
of Request:	Not reported
Response Received:	Not reported
est Agency:	Not reported
er Citation:	Not reported
uation Date:	19951213
valuation Responsible Agency:	State
ound Violation:	Yes
Evaluation Type Description:	COMPLIANCE EVALUATION INSPECTION ON-SITE
Evaluation Responsible Person Identifier:	ORREP
Evaluation Responsible Sub-Organization:	NWR
al Return to Compliance Date:	19980215
duled Compliance Date:	Not reported
of Request:	Not reported
Response Received:	Not reported
est Agency:	Not reported
er Citation:	Not reported
uation Date:	19951213
valuation Responsible Agency:	State
ound Violation:	Yes
Evaluation Type Description:	COMPLIANCE EVALUATION INSPECTION ON-SITE
Evaluation Responsible Person Identifier:	ORREP
Evaluation Responsible Sub-Organization:	NWR
al Return to Compliance Date:	19980215
duled Compliance Date:	Not reported
of Request:	Not reported
Response Received:	Not reported
est Agency:	Not reported
er Citation:	Not reported
uation Date:	19951213
valuation Responsible Agency:	State
ound Violation:	Yes
Evaluation Type Description:	COMPLIANCE EVALUATION INSPECTION ON-SITE
Evaluation Responsible Person Identifier:	ORREP
Evaluation Responsible Sub-Organization:	NWR
al Return to Compliance Date:	19980215
duled Compliance Date:	Not reported
of Request:	Not reported
Response Received:	Not reported
est Agency:	Not reported
er Citation:	Not reported

REDDAWAY (Continued) **1000291272**

uation Date:	19951213
valuation Responsible Agency:	State
ound Violation:	Yes
Evaluation Type Description:	COMPLIANCE EVALUATION INSPECTION ON-SITE
Evaluation Responsible Person Identifier:	ORREP
Evaluation Responsible Sub-Organization:	NWR
al Return to Compliance Date:	19980215
duled Compliance Date:	Not reported
of Request:	Not reported
Response Received:	Not reported
est Agency:	Not reported
er Citation:	Not reported

ECSI:

Name:	YELLOW FREIGHT SYSTEMS
Address:	10510 N VANCOUVER WAY
City,State,Zip:	PORTLAND, OR 97217
State ID Number:	1437
Brown ID:	0
Study Area:	False
Region ID:	2
Legislatve ID:	831
Investigation:	No Further Action
FACA ID:	548
Further Action:	0
Lat/Long (dms):	45 36 2.20 / -122 40 14.20
County Code:	26.00
Score Value:	Not reported
Cerclis ID:	Not reported
Township Coord.:	1.00
Township Zone:	N
Range Coord:	1.00
Range Zone:	E
Section Coord:	3
Qtr Section:	Not reported
Tax Lots:	R-94103-0480
Size:	Not reported
NPL:	False
Orphan:	False
Updated By:	GWISTAR
Update Date:	05/02/2006
Created Date:	09/28/1993
Decode For RegionID:	Northwest Region
Decode For BrownID:	Not reported
Decode For Furtheract:	Not reported
Decode For Investstat:	No Further Action
Decode For Legislative:	Owner, operator or other party under agreement, order or consent decree under ORS 465.200 or 465.420

Hazardous Release:

Substance ID.:	121982
Haz Release ID:	383766
Qty Released:	10,000 gal- estimate based on missing volume from tanks
Date Released:	July 1993
Update Date:	01/07/1993
Update By:	Not reported

REDDAWAY (Continued) **1000291272**

Substance Code: ECD169
Substance Name: DIESEL - FUEL OIL
Substance Abbrev.: Not reported
Substance Category ID: 8529
Substance Category: Petroleum Related Releases for OSPIRG Report
Category Level: Not reported
Created By: Not reported
Created Date: 12/17/2002
Substance Category ID: 8529
Substance Category: Petroleum Related Releases for OSPIRG Report
Category Level: Not reported
Created By: Not reported
Created Date: 12/17/2002
Comment ID: 303028
Release Code: Media Contamination Footnote
Release Comments: soil saturated - significant quantities of pure product were released.
Decode for Relcomcd: Media Contamination Footnote
Sampling Result ID: 344207
Feature Id: Not reported
Hazard Release Id: 383766
Medium: 703
Substance Abbrev.: Not reported
Unit Code: Not reported
Observation: False
Owner Operator: False
Lab Data: True
Sample Depth: Not reported
Start Date: 07/29/1993
End Date: Not reported
Min Concentration: Not reported
Max Concentration: Not reported
Sample Comment: 19,000 ppm
Last Update By: CONV
Update Date: 09/13/1994
Decode for MediumID: Soil
Sampling Result ID: 344208
Feature Id: Not reported
Hazard Release Id: 383766
Medium: 698
Substance Abbrev.: Not reported
Unit Code: Not reported
Observation: False
Owner Operator: True
Lab Data: False
Sample Depth: Not reported
Start Date: 07/29/1993
End Date: Not reported
Min Concentration: Not reported
Max Concentration: Not reported
Sample Comment: Not reported
Last Update By: CONV
Update Date: 09/13/1994
Decode for MediumID: Groundwater

Narrative:
NARR ID: 5733510
NARR Code: Contamination
Created By: Not reported

REDDAWAY (Continued) **1000291272**

Created Date: 12/17/2002
Updated By: Not reported
Updated Date: 12/17/2002
Decode for NarcdID: Contamination
NARR Comments: (1/10/00 ACV/VCP) Possible release of 10,000 gallons of fuel oil on-site in late 7/93, via a break in underground piping. Soil and groundwater affected. (Waste oil sump overflow during storm event in 1988. UST releases in 1988 and 1997.)

NARR ID: 5733511
NARR Code: Data Sources
Created By: Not reported
Created Date: 12/17/2002
Updated By: Not reported
Updated Date: 12/17/2002
Decode for NarcdID: Data Sources
NARR Comments: Spill Report prepared by Olympus Environmental 8/27/93

NARR ID: 5733512
NARR Code: Hazardous Substance/Waste Types
Created By: Not reported
Created Date: 12/17/2002
Updated By: Not reported
Updated Date: 12/17/2002
Decode for NarcdID: Hazardous Substance/Waste Types
NARR Comments: diesel fuel, waste oil

NARR ID: 5733513
NARR Code: Manner of Release
Created By: Not reported
Created Date: 12/17/2002
Updated By: Not reported
Updated Date: 12/17/2002
Decode for NarcdID: Manner of Release
NARR Comments: Pipeline release - July 1993

NARR ID: 5733514
NARR Code: Pathways Other Hazards
Created By: Not reported
Created Date: 12/17/2002
Updated By: Not reported
Updated Date: 12/17/2002
Decode for NarcdID: Pathways & Other Hazards
NARR Comments: Groundwater is shallow, found at a depth of about 4 feet.

NARR ID: 5733515
NARR Code: Remedial Action
Created By: Not reported
Created Date: 12/17/2002
Updated By: GWISTAR
Updated Date: 12/24/2002
Decode for NarcdID: Remedial Action
NARR Comments: RP moving aggressively to remove free product from ground and define extent of plume. 10/20/93 - RP is continuing independent cleanup. (10/25/93 GMW/SAS) Further action letter sent. (11/10/97 LSK) Site re-evaluated as part of review of all sites within the Columbia Slough Study Area. PAE recommended, under medium priority. (4/13/99

REDDAWAY (Continued) **1000291272**

ACV/VCP) RP entered the Voluntary Cleanup Program in January 1999 to obtain DEQ review of existing file information. RP has conducted independent groundwater investigation and product recovery. DEQ file memo expected in April 1999. (1/7/00 ACV/VCP) VCP coordinated review of all UST and cleanup issues in 1999, and issued an NFA for environmental issues (with UST concurrence) in January 2000.

Administrative Action:
Action ID: 9497
Region: Northwestern Region
Complete Date: 11/12/1997
Rank Value: Not reported
Cleanup Flag: False
Created Date: 05/30/2003
Decode for AgencyID: Department of Environmental Quality
Decode for RegionID: Northwest Region
Category: Remedial Action
Action Code Flag: False
Action: Preliminary Assessment Equivalent recommended (PAE)
Further Action: Medium
Comments: Not reported

Action ID: 9443
Region: Northwestern Region
Complete Date: 01/02/2000
Rank Value: 0
Cleanup Flag: False
Created Date: 12/17/2002
Decode for AgencyID: Department of Environmental Quality
Decode for RegionID: Northwest Region
Category: Remedial Action
Action Code Flag: False
Action: NO FURTHER STATE ACTION REQUIRED
Further Action: Not reported
Comments: Not reported

Action ID: 9437
Region: Not reported
Complete Date: 10/20/1993
Rank Value: 0
Cleanup Flag: False
Created Date: 12/17/2002
Decode for AgencyID: Department of Environmental Quality
Decode for RegionID: Not reported
Category: Listing Action
Action Code Flag: False
Action: Listing Review completed
Further Action: Not reported
Comments: Not reported

Action ID: 9425
Region: Northwestern Region
Complete Date: 10/20/1993
Rank Value: 0
Cleanup Flag: False
Created Date: 12/17/2002
Decode for AgencyID: Department of Environmental Quality
Decode for RegionID: Northwest Region

REDDAWAY (Continued) **1000291272**

Category: Remedial Action
Action Code Flag: False
Action: SITE EVALUATION
Further Action: Not reported
Comments: Not reported

Action ID: 9449
Region: Not reported
Complete Date: Not reported
Rank Value: 0
Cleanup Flag: False
Created Date: 12/17/2002
Decode for AgencyID: Department of Environmental Quality
Decode for RegionID: Not reported
Category: Listing Action
Action Code Flag: False
Action: Insufficient information to list
Further Action: Not reported
Comments: Not reported

Action ID: 9424
Region: Not reported
Complete Date: Not reported
Rank Value: 0
Cleanup Flag: False
Created Date: 12/17/2002
Decode for AgencyID: Department of Environmental Quality
Decode for RegionID: Not reported
Category: Administrative Action
Action Code Flag: False
Action: Site added to database
Further Action: Not reported
Comments: Not reported

Action ID: 9442
Region: Northwestern Region
Complete Date: 01/01/1999
Rank Value: 0
Cleanup Flag: False
Created Date: 12/17/2002
Decode for AgencyID: Department of Environmental Quality
Decode for RegionID: Northwest Region
Category: Remedial Action
Action Code Flag: False
Action: NEGOTIATIONS
Further Action: Not reported
Comments: Not reported

Action ID: 9484
Region: Northwestern Region
Complete Date: 01/02/2000
Rank Value: 0
Cleanup Flag: False
Created Date: 12/17/2002
Decode for AgencyID: Department of Environmental Quality
Decode for RegionID: Northwest Region
Category: Remedial Action

REDDAWAY (Continued) **1000291272**

Action Code Flag: False
Action: REMEDIAL INVESTIGATION
Further Action: Not reported
Comments: Not reported

Action ID: 9440
Region: Northwestern Region
Complete Date: 11/05/1998
Rank Value: 0
Cleanup Flag: False
Created Date: 12/17/2002
Decode for AgencyID: Department of Environmental Quality
Decode for RegionID: Northwest Region
Category: Remedial Action
Action Code Flag: False
Action: Letter Agreement
Further Action: Not reported
Comments: Not reported

Action ID: 9519
Region: Northwestern Region
Complete Date: 11/05/1998
Rank Value: 9
Cleanup Flag: False
Created Date: 12/17/2002
Decode for AgencyID: Department of Environmental Quality
Decode for RegionID: Northwest Region
Category: Remedial Action
Action Code Flag: False
Action: VCS Waiting List
Further Action: Not reported
Comments: Not reported

Action ID: 9426
Region: Northwestern Region
Complete Date: 11/12/1997
Rank Value: 0
Cleanup Flag: False
Created Date: 12/17/2002
Decode for AgencyID: Department of Environmental Quality
Decode for RegionID: Northwest Region
Category: Remedial Action
Action Code Flag: False
Action: SITE PRIORITY EVALUATION FOR FURTHER ACTION
Further Action: 0
Comments: Not reported

Operations:
Operation Id: 132769
Operation Status: Active
Common Name: Yellow Freight Systems
Yrs of Operation: since 1983
Comments: Tractor Trailer terminal with repair and refueling operations
Updated Date: 01/10/2000
Updated By: jmw
Decode for OpstatID: Active

REDDAWAY (Continued) **1000291272**

LUST:

Name:	YELLOW FREIGHT SYSTEM, INC.
Address:	10510 N VANCOUVER WAY
City,State,Zip:	PORTLAND, OR 97217
Region:	North Western Region
Facility ID:	26-88-0056
Cleanup Received Date:	09/09/1988
Cleanup Start Date:	09/09/1988
Cleanup Complete Date:	**01/10/2000**
Decode for Region:	**North West Region**

UST:

Name:	USF REDDAWAY, INC.- 501
Address:	10510 N VANCOUVER WAY
City:	PORTLAND
Facility ID:	4475
Facility Telephone:	913-344-3367
Permittee Name:	LeaAnne Hansen
Number of Permitted Tanks:	2
Active Tanks:	2
Decommissioned Tanks:	9
Number of Tanks:	11

AST:

Facility ID:	18661
Name:	USF REDDAWAY INC. D/B/A REDDAWAY (501)
Address:	10510 N VANCOUVER WAY
City,State,Zip:	PORTLAND, OR 97217
Substance:	DIESEL FUEL 2
Reporting Quantities:	Not reported
Quantity Units:	Not reported
Physical State:	Not reported
Storage 1:	Above ground tank
Storage 2:	Not reported
Owner-Operator Name:	Dan
Direct Site Phone:	5035576200
Report Class:	Annual
Report Year:	2021
Is Poisonous Gas:	No
Is Poisonous Material:	No
Is Biological Hazard:	No
Is Radioactive Material:	No
Is Explosive:	No
Status:	Not reported
Nature of Business:	TRUCKING
NAICS Code:	484122
Maximum Daily Amount Code:	40
Maximum Daily Amount Code Range:	100,000-249,999
Maximum Daily Amount Units:	gal
Is Solid State:	No
Is Liquid State:	Yes
Is Gaseous State:	No
Is Combustible Dust:	No
Is Fire Hazard:	No
Is Sudden Release of Pressure Hazard:	No
Is Reactive Hazard:	No

REDDAWAY (Continued) **1000291272**

Is Immediate Hazard:	No
Is Delayed Hazard:	No
Is Corrosive to Metal:	No
Is Flammable:	Yes
Is Gas Under Pressure:	No
Is Physical HNOC:	No
Is Emission of Gas With Water:	No
Is Organic Peroxide:	No
Is Oxidizer:	No
Is Pyrophoric liquid or solid:	No
Is Pyrophoric Gas:	No
Is Self-Heating:	No
Is Self-Reacting:	No
Is Acute Toxicity:	Yes
Is Aspiration Hazard:	Yes
Is Carcinogenicity:	Yes
Is Germ Cell Mutagenicity:	No
Is Health HNOC:	No
Is Reproductive Toxicity:	No
Is Respiratory or Skin Sensitization:	Yes
Is Serious Eye Damage or Eye Irritation:	Yes
Is Simple Asphyxiate:	No
Is Skin Corrosion or Irritation:	Yes
Is Specific Target Organ Toxicity:	Yes

Facility ID:	18661
Name:	USF REDDAWAY INC. D/B/A REDDAWAY (501)
Address:	10510 N VANCOUVER WAY
City,State,Zip:	PORTLAND, OR 97217
Substance:	WASTE ANTIFREEZE
Reporting Quantities:	Not reported
Quantity Units:	Not reported
Physical State:	Not reported
Storage 1:	Above ground tank
Storage 2:	Not reported
Owner-Operator Name:	Dan
Direct Site Phone:	5035576200
Report Class:	Annual
Report Year:	2021
Is Poisonous Gas:	No
Is Poisonous Material:	No
Is Biological Hazard:	No
Is Radioactive Material:	No
Is Explosive:	No
Status:	Not reported
Nature of Business:	TRUCKING
NAICS Code:	484122
Maximum Daily Amount Code:	4
Maximum Daily Amount Code Range:	50-199
Maximum Daily Amount Units:	gal
Is Solid State:	No
Is Liquid State:	Yes
Is Gaseous State:	No
Is Combustible Dust:	No
Is Fire Hazard:	No
Is Sudden Release of Pressure Hazard:	No
Is Reactive Hazard:	No

REDDAWAY (Continued) **1000291272**

Is Immediate Hazard:	No
Is Delayed Hazard:	No
Is Corrosive to Metal:	No
Is Flammable:	No
Is Gas Under Pressure:	No
Is Physical HNOC:	No
Is Emission of Gas With Water:	No
Is Organic Peroxide:	No
Is Oxidizer:	No
Is Pyrophoric liquid or solid:	No
Is Pyrophoric Gas:	No
Is Self-Heating:	No
Is Self-Reacting:	No
Is Acute Toxicity:	No
Is Aspiration Hazard:	No
Is Carcinogenicity:	No
Is Germ Cell Mutagenicity:	No
Is Health HNOC:	No
Is Reproductive Toxicity:	Yes
Is Respiratory or Skin Sensitization:	No
Is Serious Eye Damage or Eye Irritation:	No
Is Simple Asphyxiate:	No
Is Skin Corrosion or Irritation:	No
Is Specific Target Organ Toxicity:	Yes

Facility ID:	18661
Name:	REDDAWAY INC 501
Address:	10510 N VANCOUVER WAY
City,State,Zip:	PORTLAND, OR 97217
Substance:	DIESEL FUEL 2
Reporting Quantities:	Not reported
Quantity Units:	Not reported
Physical State:	Not reported
Storage 1:	Above ground tank
Storage 2:	Not reported
Owner-Operator Name:	LEA ANNE
Direct Site Phone:	5035576200
Report Class:	Annual
Report Year:	2017
Is Poisonous Gas:	No
Is Poisonous Material:	No
Is Biological Hazard:	No
Is Radioactive Material:	No
Is Explosive:	No
Status:	Not reported
Nature of Business:	TRUCKING
NAICS Code:	484122
Maximum Daily Amount Code:	40
Maximum Daily Amount Code Range:	100,000-249,999
Maximum Daily Amount Units:	gal
Is Solid State:	No
Is Liquid State:	Yes
Is Gaseous State:	No
Is Combustible Dust:	No
Is Fire Hazard:	No
Is Sudden Release of Pressure Hazard:	No
Is Reactive Hazard:	No

REDDAWAY (Continued) **1000291272**

Is Immediate Hazard:	No
Is Delayed Hazard:	No
Is Corrosive to Metal:	No
Is Flammable:	Yes
Is Gas Under Pressure:	No
Is Physical HNOC:	No
Is Emission of Gas With Water:	No
Is Organic Peroxide:	No
Is Oxidizer:	No
Is Pyrophoric liquid or solid:	No
Is Pyrophoric Gas:	No
Is Self-Heating:	No
Is Self-Reacting:	No
Is Acute Toxicity:	Yes
Is Aspiration Hazard:	No
Is Carcinogenicity:	Yes
Is Germ Cell Mutagenicity:	No
Is Health HNOC:	No
Is Reproductive Toxicity:	No
Is Respiratory or Skin Sensitization:	No
Is Serious Eye Damage or Eye Irritation:	Yes
Is Simple Asphyxiate:	No
Is Skin Corrosion or Irritation:	Yes
Is Specific Target Organ Toxicity:	No

Facility ID:	18661
Name:	REDDAWAY INC 501
Address:	10510 N VANCOUVER WAY
City,State,Zip:	PORTLAND, OR 97217
Substance:	WASTE ANTIFREEZE
Reporting Quantities:	Not reported
Quantity Units:	Not reported
Physical State:	Not reported
Storage 1:	Above ground tank
Storage 2:	Not reported
Owner-Operator Name:	LEA ANNE
Direct Site Phone:	5035576200
Report Class:	Annual
Report Year:	2017
Is Poisonous Gas:	No
Is Poisonous Material:	No
Is Biological Hazard:	No
Is Radioactive Material:	No
Is Explosive:	No
Status:	Not reported
Nature of Business:	TRUCKING
NAICS Code:	484122
Maximum Daily Amount Code:	10
Maximum Daily Amount Code Range:	200-499
Maximum Daily Amount Units:	gal
Is Solid State:	No
Is Liquid State:	Yes
Is Gaseous State:	No
Is Combustible Dust:	No
Is Fire Hazard:	No
Is Sudden Release of Pressure Hazard:	No
Is Reactive Hazard:	No

REDDAWAY (Continued) **1000291272**

Is Immediate Hazard:	No
Is Delayed Hazard:	No
Is Corrosive to Metal:	No
Is Flammable:	No
Is Gas Under Pressure:	No
Is Physical HNOC:	No
Is Emission of Gas With Water:	No
Is Organic Peroxide:	No
Is Oxidizer:	No
Is Pyrophoric liquid or solid:	No
Is Pyrophoric Gas:	No
Is Self-Heating:	No
Is Self-Reacting:	No
Is Acute Toxicity:	No
Is Aspiration Hazard:	No
Is Carcinogenicity:	No
Is Germ Cell Mutagenicity:	No
Is Health HNOC:	No
Is Reproductive Toxicity:	Yes
Is Respiratory or Skin Sensitization:	No
Is Serious Eye Damage or Eye Irritation:	No
Is Simple Asphyxiate:	No
Is Skin Corrosion or Irritation:	No
Is Specific Target Organ Toxicity:	Yes

Facility ID:	18661
Name:	REDDAWAY INC 501
Address:	10510 N VANCOUVER WAY
City,State,Zip:	PORTLAND, OR 97217
Substance:	DIESEL FUEL 2
Reporting Quantities:	Not reported
Quantity Units:	Not reported
Physical State:	Not reported
Storage 1:	Above ground tank
Storage 2:	Not reported
Owner-Operator Name:	LEA ANNE
Direct Site Phone:	5035576200
Report Class:	Annual(Revision)
Report Year:	2017
Is Poisonous Gas:	No
Is Poisonous Material:	No
Is Biological Hazard:	No
Is Radioactive Material:	No
Is Explosive:	No
Status:	Not reported
Nature of Business:	TRUCKING
NAICS Code:	484122
Maximum Daily Amount Code:	40
Maximum Daily Amount Code Range:	100,000-249,999
Maximum Daily Amount Units:	gal
Is Solid State:	No
Is Liquid State:	Yes
Is Gaseous State:	No
Is Combustible Dust:	No
Is Fire Hazard:	No
Is Sudden Release of Pressure Hazard:	No
Is Reactive Hazard:	No

REDDAWAY (Continued) **1000291272**

Is Immediate Hazard:	No
Is Delayed Hazard:	No
Is Corrosive to Metal:	No
Is Flammable:	Yes
Is Gas Under Pressure:	No
Is Physical HNOC:	No
Is Emission of Gas With Water:	No
Is Organic Peroxide:	No
Is Oxidizer:	No
Is Pyrophoric liquid or solid:	No
Is Pyrophoric Gas:	No
Is Self-Heating:	No
Is Self-Reacting:	No
Is Acute Toxicity:	Yes
Is Aspiration Hazard:	No
Is Carcinogenicity:	Yes
Is Germ Cell Mutagenicity:	No
Is Health HNOC:	No
Is Reproductive Toxicity:	No
Is Respiratory or Skin Sensitization:	No
Is Serious Eye Damage or Eye Irritation:	Yes
Is Simple Asphyxiate:	No
Is Skin Corrosion or Irritation:	Yes
Is Specific Target Organ Toxicity:	No

Facility ID:	18661
Name:	REDDAWAY INC 501
Address:	10510 N VANCOUVER WAY
City,State,Zip:	PORTLAND, OR 97217
Substance:	WASTE ANTIFREEZE
Reporting Quantities:	Not reported
Quantity Units:	Not reported
Physical State:	Not reported
Storage 1:	Above ground tank
Storage 2:	Not reported
Owner-Operator Name:	LEA ANNE
Direct Site Phone:	5035576200
Report Class:	Annual(Revision)
Report Year:	2017
Is Poisonous Gas:	No
Is Poisonous Material:	No
Is Biological Hazard:	No
Is Radioactive Material:	No
Is Explosive:	No
Status:	Not reported
Nature of Business:	TRUCKING
NAICS Code:	484122
Maximum Daily Amount Code:	10
Maximum Daily Amount Code Range:	200-499
Maximum Daily Amount Units:	gal
Is Solid State:	No
Is Liquid State:	Yes
Is Gaseous State:	No
Is Combustible Dust:	No
Is Fire Hazard:	No
Is Sudden Release of Pressure Hazard:	No
Is Reactive Hazard:	No

REDDAWAY (Continued) **1000291272**

Is Immediate Hazard:	No
Is Delayed Hazard:	No
Is Corrosive to Metal:	No
Is Flammable:	No
Is Gas Under Pressure:	No
Is Physical HNOC:	No
Is Emission of Gas With Water:	No
Is Organic Peroxide:	No
Is Oxidizer:	No
Is Pyrophoric liquid or solid:	No
Is Pyrophoric Gas:	No
Is Self-Heating:	No
Is Self-Reacting:	No
Is Acute Toxicity:	No
Is Aspiration Hazard:	No
Is Carcinogenicity:	No
Is Germ Cell Mutagenicity:	No
Is Health HNOC:	No
Is Reproductive Toxicity:	Yes
Is Respiratory or Skin Sensitization:	No
Is Serious Eye Damage or Eye Irritation:	No
Is Simple Asphyxiate:	No
Is Skin Corrosion or Irritation:	No
Is Specific Target Organ Toxicity:	Yes

Facility ID:	18661
Name:	USF REDDAWAY INC. D/B/A REDDAWAY 501
Address:	10510 N VANCOUVER WAY
City,State,Zip:	PORTLAND, OR 97217
Substance:	DIESEL FUEL 2
Reporting Quantities:	Not reported
Quantity Units:	Not reported
Physical State:	Not reported
Storage 1:	Above ground tank
Storage 2:	Not reported
Owner-Operator Name:	Kevin
Direct Site Phone:	5035576200
Report Class:	Annual
Report Year:	2020
Is Poisonous Gas:	No
Is Poisonous Material:	No
Is Biological Hazard:	No
Is Radioactive Material:	No
Is Explosive:	No
Status:	Not reported
Nature of Business:	TRUCKING
NAICS Code:	484122
Maximum Daily Amount Code:	40
Maximum Daily Amount Code Range:	100,000-249,999
Maximum Daily Amount Units:	gal
Is Solid State:	No
Is Liquid State:	Yes
Is Gaseous State:	No
Is Combustible Dust:	No
Is Fire Hazard:	No
Is Sudden Release of Pressure Hazard:	No
Is Reactive Hazard:	No

REDDAWAY (Continued) **1000291272**

Is Immediate Hazard:	No
Is Delayed Hazard:	No
Is Corrosive to Metal:	No
Is Flammable:	Yes
Is Gas Under Pressure:	No
Is Physical HNOC:	No
Is Emission of Gas With Water:	No
Is Organic Peroxide:	No
Is Oxidizer:	No
Is Pyrophoric liquid or solid:	No
Is Pyrophoric Gas:	No
Is Self-Heating:	No
Is Self-Reacting:	No
Is Acute Toxicity:	Yes
Is Aspiration Hazard:	No
Is Carcinogenicity:	Yes
Is Germ Cell Mutagenicity:	No
Is Health HNOC:	No
Is Reproductive Toxicity:	No
Is Respiratory or Skin Sensitization:	No
Is Serious Eye Damage or Eye Irritation:	Yes
Is Simple Asphyxiate:	No
Is Skin Corrosion or Irritation:	Yes
Is Specific Target Organ Toxicity:	No

Facility ID:	18661
Name:	USF REDDAWAY INC. D/B/A REDDAWAY 501
Address:	10510 N VANCOUVER WAY
City,State,Zip:	PORTLAND, OR 97217
Substance:	WASTE ANTIFREEZE
Reporting Quantities:	Not reported
Quantity Units:	Not reported
Physical State:	Not reported
Storage 1:	Above ground tank
Storage 2:	Not reported
Owner-Operator Name:	Kevin
Direct Site Phone:	5035576200
Report Class:	Annual
Report Year:	2020
Is Poisonous Gas:	No
Is Poisonous Material:	No
Is Biological Hazard:	No
Is Radioactive Material:	No
Is Explosive:	No
Status:	Not reported
Nature of Business:	TRUCKING
NAICS Code:	484122
Maximum Daily Amount Code:	10
Maximum Daily Amount Code Range:	200-499
Maximum Daily Amount Units:	gal
Is Solid State:	No
Is Liquid State:	Yes
Is Gaseous State:	No
Is Combustible Dust:	No
Is Fire Hazard:	No
Is Sudden Release of Pressure Hazard:	No
Is Reactive Hazard:	No

REDDAWAY (Continued) **1000291272**

Is Immediate Hazard:	No
Is Delayed Hazard:	No
Is Corrosive to Metal:	No
Is Flammable:	No
Is Gas Under Pressure:	No
Is Physical HNOC:	No
Is Emission of Gas With Water:	No
Is Organic Peroxide:	No
Is Oxidizer:	No
Is Pyrophoric liquid or solid:	No
Is Pyrophoric Gas:	No
Is Self-Heating:	No
Is Self-Reacting:	No
Is Acute Toxicity:	No
Is Aspiration Hazard:	No
Is Carcinogenicity:	No
Is Germ Cell Mutagenicity:	No
Is Health HNOC:	No
Is Reproductive Toxicity:	Yes
Is Respiratory or Skin Sensitization:	No
Is Serious Eye Damage or Eye Irritation:	No
Is Simple Asphyxiate:	No
Is Skin Corrosion or Irritation:	No
Is Specific Target Organ Toxicity:	Yes

Facility ID:	18661
Name:	USF REDDAWAY INC. D/B/A REDDAWAY 501
Address:	10510 N VANCOUVER WAY
City,State,Zip:	PORTLAND, OR 97217
Substance:	DIESEL FUEL 2
Reporting Quantities:	Not reported
Quantity Units:	Not reported
Physical State:	Not reported
Storage 1:	Above ground tank
Storage 2:	Not reported
Owner-Operator Name:	LEA ANNE
Direct Site Phone:	5035576200
Report Class:	Annual
Report Year:	2018
Is Poisonous Gas:	No
Is Poisonous Material:	No
Is Biological Hazard:	No
Is Radioactive Material:	No
Is Explosive:	No
Status:	Not reported
Nature of Business:	TRUCKING
NAICS Code:	484122
Maximum Daily Amount Code:	40
Maximum Daily Amount Code Range:	100,000-249,999
Maximum Daily Amount Units:	gal
Is Solid State:	No
Is Liquid State:	Yes
Is Gaseous State:	No
Is Combustible Dust:	No
Is Fire Hazard:	No
Is Sudden Release of Pressure Hazard:	No
Is Reactive Hazard:	No

REDDAWAY (Continued) **1000291272**

Is Immediate Hazard:	No
Is Delayed Hazard:	No
Is Corrosive to Metal:	No
Is Flammable:	Yes
Is Gas Under Pressure:	No
Is Physical HNOC:	No
Is Emission of Gas With Water:	No
Is Organic Peroxide:	No
Is Oxidizer:	No
Is Pyrophoric liquid or solid:	No
Is Pyrophoric Gas:	No
Is Self-Heating:	No
Is Self-Reacting:	No
Is Acute Toxicity:	Yes
Is Aspiration Hazard:	No
Is Carcinogenicity:	Yes
Is Germ Cell Mutagenicity:	No
Is Health HNOC:	No
Is Reproductive Toxicity:	No
Is Respiratory or Skin Sensitization:	No
Is Serious Eye Damage or Eye Irritation:	Yes
Is Simple Asphyxiate:	No
Is Skin Corrosion or Irritation:	Yes
Is Specific Target Organ Toxicity:	No

Facility ID:	18661
Name:	USF REDDAWAY INC. D/B/A REDDAWAY 501
Address:	10510 N VANCOUVER WAY
City,State,Zip:	PORTLAND, OR 97217
Substance:	WASTE ANTIFREEZE
Reporting Quantities:	Not reported
Quantity Units:	Not reported
Physical State:	Not reported
Storage 1:	Above ground tank
Storage 2:	Not reported
Owner-Operator Name:	LEA ANNE
Direct Site Phone:	5035576200
Report Class:	Annual
Report Year:	2018
Is Poisonous Gas:	No
Is Poisonous Material:	No
Is Biological Hazard:	No
Is Radioactive Material:	No
Is Explosive:	No
Status:	Not reported
Nature of Business:	TRUCKING
NAICS Code:	484122
Maximum Daily Amount Code:	10
Maximum Daily Amount Code Range:	200-499
Maximum Daily Amount Units:	gal
Is Solid State:	No
Is Liquid State:	Yes
Is Gaseous State:	No
Is Combustible Dust:	No
Is Fire Hazard:	No
Is Sudden Release of Pressure Hazard:	No
Is Reactive Hazard:	No

REDDAWAY (Continued) **1000291272**

Is Immediate Hazard:	No
Is Delayed Hazard:	No
Is Corrosive to Metal:	No
Is Flammable:	No
Is Gas Under Pressure:	No
Is Physical HNOC:	No
Is Emission of Gas With Water:	No
Is Organic Peroxide:	No
Is Oxidizer:	No
Is Pyrophoric liquid or solid:	No
Is Pyrophoric Gas:	No
Is Self-Heating:	No
Is Self-Reacting:	No
Is Acute Toxicity:	No
Is Aspiration Hazard:	No
Is Carcinogenicity:	No
Is Germ Cell Mutagenicity:	No
Is Health HNOC:	No
Is Reproductive Toxicity:	Yes
Is Respiratory or Skin Sensitization:	No
Is Serious Eye Damage or Eye Irritation:	No
Is Simple Asphyxiate:	No
Is Skin Corrosion or Irritation:	No
Is Specific Target Organ Toxicity:	Yes

Facility ID:	18661
Name:	USF REDDAWAY INC. D/B/A REDDAWAY 501
Address:	10510 N VANCOUVER WAY
City,State,Zip:	PORTLAND, OR 97217
Substance:	DIESEL FUEL 2
Reporting Quantities:	Not reported
Quantity Units:	Not reported
Physical State:	Not reported
Storage 1:	Above ground tank
Storage 2:	Not reported
Owner-Operator Name:	LEA ANNE
Direct Site Phone:	5035576200
Report Class:	Annual
Report Year:	2019
Is Poisonous Gas:	No
Is Poisonous Material:	No
Is Biological Hazard:	No
Is Radioactive Material:	No
Is Explosive:	No
Status:	Not reported
Nature of Business:	TRUCKING
NAICS Code:	484122
Maximum Daily Amount Code:	40
Maximum Daily Amount Code Range:	100,000-249,999
Maximum Daily Amount Units:	gal
Is Solid State:	No
Is Liquid State:	Yes
Is Gaseous State:	No
Is Combustible Dust:	No
Is Fire Hazard:	No
Is Sudden Release of Pressure Hazard:	No
Is Reactive Hazard:	No

REDDAWAY (Continued) **1000291272**

Is Immediate Hazard:	No
Is Delayed Hazard:	No
Is Corrosive to Metal:	No
Is Flammable:	Yes
Is Gas Under Pressure:	No
Is Physical HNOC:	No
Is Emission of Gas With Water:	No
Is Organic Peroxide:	No
Is Oxidizer:	No
Is Pyrophoric liquid or solid:	No
Is Pyrophoric Gas:	No
Is Self-Heating:	No
Is Self-Reacting:	No
Is Acute Toxicity:	Yes
Is Aspiration Hazard:	No
Is Carcinogenicity:	Yes
Is Germ Cell Mutagenicity:	No
Is Health HNOC:	No
Is Reproductive Toxicity:	No
Is Respiratory or Skin Sensitization:	No
Is Serious Eye Damage or Eye Irritation:	Yes
Is Simple Asphyxiate:	No
Is Skin Corrosion or Irritation:	Yes
Is Specific Target Organ Toxicity:	No

Click this hyperlink while viewing on your computer to access
4 additional OR AST: record(s) in the EDR Site Report.

VCS:

Name:	YELLOW FREIGHT SYSTEMS
Address:	10510 N VANCOUVER WAY
City,State,Zip:	PORTLAND, OR 97217
ECS Site ID:	1437
Facility Size:	Not reported
Action:	NO FURTHER STATE ACTION REQUIRED
Start Date:	09/01/1999
End Date:	01/02/2000
Program:	VCS
Latitude:	45.6006
Longitude:	-122.6706

Name:	YELLOW FREIGHT SYSTEMS
Address:	10510 N VANCOUVER WAY
City,State,Zip:	PORTLAND, OR 97217
ECS Site ID:	1437
Facility Size:	Not reported
Action:	NEGOTIATIONS
Start Date:	11/01/1998
End Date:	01/01/1999
Program:	VCS
Latitude:	45.6006
Longitude:	-122.6706

Name:	YELLOW FREIGHT SYSTEMS
Address:	10510 N VANCOUVER WAY
City,State,Zip:	PORTLAND, OR 97217
ECS Site ID:	1437

REDDAWAY (Continued) **1000291272**

Facility Size: Not reported
Action: REMEDIAL INVESTIGATION
Start Date: 01/01/1999
End Date: 01/02/2000
Program: VCS
Latitude: 45.6006
Longitude: -122.6706

Name: YELLOW FREIGHT SYSTEMS
Address: 10510 N VANCOUVER WAY
City,State,Zip: PORTLAND, OR 97217
ECS Site ID: 1437
Facility Size: Not reported
Action: Letter Agreement
Start Date: 11/05/1998
End Date: 11/05/1998
Program: VCS
Latitude: 45.6006
Longitude: -122.6706

Name: YELLOW FREIGHT SYSTEMS
Address: 10510 N VANCOUVER WAY
City,State,Zip: PORTLAND, OR 97217
ECS Site ID: 1437
Facility Size: Not reported
Action: VCS Waiting List
Start Date: 05/07/1998
End Date: 11/05/1998
Program: VCS
Latitude: 45.6006
Longitude: -122.6706

OR SPILLS:
Name: Not reported
Address: 10510 N. VANCOUVER ST.
City,State,Zip: PORTLAND, OR 97217
Facility ID: 2014-1700
Incident Status: Closed
Material: Chemical Product
Quantity: .5
Unit of Measure: Gallons
Release Date: 08/03/2014
Description: ERTS reporting the release of Thionex 3EC (Organic Pesticide) from a container to the truck and dock at Reddaway on N. Vancouver. NRCES en-route for cleanup.
Lat/Long: 45.598715 / -122.67227
Source: Container
Media: Pavement
Responsible Company: Reddaway
Responsible Address: 10510 N. Vancouver Way
Responsible City,St,Zip: Portland, OR 97217
Unknown Quantity Released: Not reported
Maximum Potential Quantity: Not reported
Quantity Recovered: Not reported

Name: Not reported
Address: 10510 N. VANCOUVER ST.

REDDAWAY (Continued) **1000291272**

City,State,Zip: PORTLAND, OR 97217
Facility ID: 2014-1700
Incident Status: Closed
Material: Chemical Product
Quantity: .5
Unit of Measure: Gallons
Release Date: 08/03/2014
Description: ERTS reporting the release of Thionex 3EC (Organic Pesticide) from a container to the truck and dock at Reddaway on N. Vancouver. NRCES en-route for cleanup.
Lat/Long: 45.598715 / -122.67227
Source: Container
Media: Pavement
Responsible Company: Reddaway
Responsible Address: 10990 Roe Ave.
Responsible City,St,Zip: Overland Park, KS 66211
Unknown Quantity Released: Not reported
Maximum Potential Quantity: Not reported
Quantity Recovered: Not reported

Name: Not reported
Address: 10510 N VANCOUVER WAY
City,State,Zip: PORTLAND, OR 97217-7549
Facility ID: 2007-0842
Incident Status: Archive
Material: Other oil
Quantity: 90
Unit of Measure: Gallons
Release Date: 04/27/2007
Description: 90 gallons of salmon fish oil released from a punctured tote by Yellow Freight Trucking. Employees assumed it was no problem to wash it down the storm drain and into the Willamette River. BES on-scene to supervise cleanup.
Lat/Long: 45.6006 / -122.6706
Source: Container
Media: On pavement/asphalt - not direct on soil
Responsible Company: Yellow Freight
Responsible Address: 10510 N Vancouver Way
Responsible City,St,Zip: Portland, OR 97217-7549
Unknown Quantity Released: Not reported
Maximum Potential Quantity: Not reported
Quantity Recovered: Not reported

Name: Not reported
Address: 10510 N VANCOUVER WAY
City,State,Zip: PORTLAND, OR 97217-7549
Facility ID: 2007-0842
Incident Status: Archive
Material: Other oil
Quantity: 90
Unit of Measure: Gallons
Release Date: 04/27/2007
Description: 90 gallons of salmon fish oil released from a punctured tote by Yellow Freight Trucking. Employees assumed it was no problem to wash it down the storm drain and into the Willamette River. BES on-scene to supervise cleanup.
Lat/Long: 45.6006 / -122.6706

REDDAWAY (Continued) **1000291272**

Source: Container
Media: Not reported
Responsible Company: Yellow Freight
Responsible Address: 10510 N Vancouver Way
Responsible City,St,Zip: Portland, OR 97217-7549
Unknown Quantity Released: Not reported
Maximum Potential Quantity: Not reported
Quantity Recovered: Not reported

HAZMAT:

Name:	Not reported
Address:	10510 N VANCOUVER WY
City,State,Zip:	PORTLAND, OR 97217
Responsble Party:	Not reported
RP Company:	YELLOW FREIGHT
RP Address:	10510 N VANCOVER WAY
RP City,St,Zip:	PORTLAND, OR 97217
Facility ID:	930126
OERS Number:	Not reported
Dept Rsp:	HAZMAT TEAM PORTLAND - 06
Narrative:	Not reported
Property Loss:	Not reported
Amount Released:	Not reported
Service County:	Not reported
Service Name:	Not reported
Incident Type:	Not reported
Civilian Casualty Activity:	Not reported
Chemical Name:	Not reported
Hazmat Area Affected:	Not reported
Hazmat Area Evacuated:	Not reported
Hazmat Container Type:	Not reported
Hazmat Physical State Released:	Not reported
Hazmat Released Into:	Not reported
Hazmat Released Volume Units:	Not reported
Hazmat Released Weight Units:	Not reported
Hazmat Released From:	Not reported
Hazmat Area Affected Measurement:	Not reported
Hazmat No. of People Evacuated:	Not reported
Hazmat No of Buildings Evacuated:	Not reported
Incident Content Loss:	Not reported
Civilian Casualty Patient Disposition:	Not reported
Incident Mixed Use Property:	Not reported
Location Type:	Not reported
Incident Aid Given Or Received:	Not reported
Incident AID Received from FDID:	Not reported
Incident Aided Department FDID:	Not reported
Person Involved Business Name:	Not reported
Person Involved First Name:	Not reported
Person Involved Last Name:	Not reported
Person Involved Type:	Not reported
Person Involved Phone Number:	Not reported
Person Involved Primary Language:	Not reported
Hazmat Evacuated Measurement:	Not reported
Hazmat Story of Release:	Not reported
Remark:	Not reported
Incident District:	HAZMAT TEAM PORTLAND - 06
Date Added:	01/01/1985

REDDAWAY (Continued) **1000291272**

Unit:	Not reported
Agency Phone:	Not reported
Osfm Incident Report Number:	930126
Dept. Responding:	HAZMAT TEAM PORTLAND - 06
Person Making Report:	DUANE BRAY
Title:	LT
Agency:	HAZMAT TEAM PORTLAND - 06
Phone:	Not reported
Date Of Incident:	04/05/1993
Call Time:	7:13:00 PM
In Route:	12:00:00 AM
Arrival:	7:29:00 PM
Depart Scene:	12:00:00 AM
Back In Quarters:	12:00:00 AM
In Service:	8:09:00 PM
Dist Of Incident:	HAZMAT TEAM PORTLAND - 06
Were State Resources Used?:	False
Was Oers Notified?:	False
Oers Number:	Not reported
Team Number:	HM06
Agency Report Number:	93-11945
Unit:	Not reported
Highway:	Not reported
Mile Post:	Not reported
Scene Type:	Private Structure
Area Type:	Industrial
Responsible Party(Ies):	Not reported
Company:	YELLOW FREIGHT
Respcontact:	Not reported
Address:	10510 N VANCOVER WAY
Resp City:	PORTLAND
Resp State:	OR
Resp ZipCode:	97217
Phone:	0002898800
Resp Phone2:	Not reported
Weather:	0
Temperature:	0
Wind Speed:	0
Wind Direction:	Not reported
Were Haz Materials Released?:	True
Operation Performed:	In Route
Cause:	Unknown
Vehicle And Cargo:	1500
Fixed Property:	0
Total Loss:	$1,500.00
Hazmat Population Density:	Not reported
HazMat Actions Taken - Description:	Not reported
Hazmat Factors Contributing To Release:	Not reported
Hazmat DOT Hazard Classification:	Not reported
Hazmat CAS Number:	Not reported
Hazardous Materials Release:	Not reported
Fire Incident Type:	Not reported
Property Use:	Not reported
Latitude:	Not reported
Longitude:	Not reported
Hazmat Disposition:	Not reported

REDDAWAY (Continued) **1000291272**

Chemical:
Chemical Info: 6515
Chemical Id: 35430
Incident Id: 930126
Chemical Name: UNKNOWN CHEMICAL
UNNA: Not reported
Amount At Risk: 0
Amount Released: 0
Amount Measured: 0
Biological: False
Radiological: False

Chemical Id: 35430
Chemical Name: UNKNOWN CHEMICAL
Hazardous Ingredient: UNKNOWN CHEMICAL
Hazardous Class 1: 9.0
Hazardous Class 2: Not reported
Hazardous Rank: 2
Case Number: Not reported
UNNA Number: Not reported
EPA Pest Reg: Not reported
EHA Chem: Not reported
PSM Chem: Not reported
CAA 112R Chem: Not reported

Method:
Method Used Id: 7038
Incident Id: 930126
Identity Method: 1

Released:
Release Behavior Id: 7418
Incident Id: 930126
Behavior: 10

Narrative:
Narrative Id: 4161
Incident Id: 930126
Incident Narrative: HZM23AWAS CONTRACTED BY AN EMPLOYEE OF YELLOW FREIGHT WITH A CONCERN ABOUT A 55 GALLON DRUM OF RESIN SPILLED IN A LOADING DOCK A TRAILER WITH RESIN SPILLED INSIDE AND IN THE LOADING DOCK THE RESIN HAD DIRT COVERING IT WITH A FEW TIRE TRACKS THROUGH
Incident Date: 4/5/1993

FINDS:
Registry ID: 110004787295

Click Here for FRS Facility Detail Report:

Environmental Interest/Information System:
OR-DEQ (Oregon - Department Of Environmental Quality) is a regulatory agency whose job is to protect the quality of Oregon's Environment. DEQ uses a combination of technical assistance, inspections and permitting to help public and private facilities and citizens

REDDAWAY (Continued) **1000291272**

understand and comply with state and federal environmental regulations.
RCRAInfo is a national information system that supports the Resource Conservation and Recovery Act (RCRA) program through the tracking of events and activities related to facilities that generate, transport, and treat, store, or dispose of hazardous waste. RCRAInfo allows RCRA program staff to track the notification, permit, compliance, and corrective action activities required under RCRA.
HAZARDOUS WASTE BIENNIAL REPORTER

Click this hyperlink while viewing on your computer to access additional FINDS: detail in the EDR Site Report.

ECHO:

Envid:	1000291272
Registry ID:	110004787295
URL:	http://echo.epa.gov/detailed-facility-report?fid=110004787295
Name:	REDDAWAY
Address:	10510 N VANCOUVER WAY
City,State,Zip:	PORTLAND, OR 97217

HSIS:

ame:	REDDAWAY INC 501
Address:	10510 N VANCOUVER WAY
ty,State,Zip:	PORTLAND, OR 97217
cility ID:	018661
Department Or Division Of Company:	YRC INC YRC FREIGHT
hemical Is Extremely Hazardous Substance (EHS:	N
ontains 112R:	N
acility Has Written Emergency Plan:	Y
CS Code 1:	484122
NAICS Desc 1:	GENERAL FREIGHT TRUCKING-LONG-DISTANCE LE
CS Code 2:	000000
S Desc 2:	Not reported
Manager Name:	JOYCE LOREDO
ness Phone:	5035576200
ling Address:	10990 ROE AVE MS A-650
Mailing City:	OVERLAND PARK
Mailing State:	KS
iling Zip:	662111213
. of Employees:	219
Phone:	5035576200
lacard:	Y
e Dept Code:	0291
FD:	PORTLAND FIRE & RESCUE
prinkler System:	Y
Emergency Contact:	MARTY HOPE
Emergency Procedure:	SHOP OFFICE
Business Type:	TRUCKING
ty Type:	Not reported
rtment:	Not reported
s:	Not reported
de:	Not reported
tude:	Not reported
s TRI:	Not reported
s RMP:	Not reported
s PSM:	Not reported

REDDAWAY (Continued) **1000291272**

s CR2K:	Not reported
s 302:	Not reported
er Name:	Not reported
Reported ID:	Not reported
Number:	Not reported
nical Name:	Not reported
Name:	Not reported
re:	Not reported
:	Not reported
S:	Not reported
re Component:	Not reported
mum Daily Amount Code:	Not reported
mum Daily Amount Unit:	Not reported
nical Added Date:	Not reported
em PSM:	Not reported
em 112R:	Not reported
em 302:	Not reported
sticide:	Not reported
rtilizer:	Not reported
cal State:	Not reported
A Number:	Not reported
A Health:	Not reported
A Flammability:	Not reported
A Reactivity:	Not reported
A Special Notice:	Not reported
rds:	Not reported
ber of Days Onsite:	Not reported
	Not reported
se Number:	64742547
Chemical Name:	MOTOR OIL
Name:	Not reported
s Pure:	No
s Mix:	Yes
S:	Not reported
re Component:	Not reported
ximum Daily Amount Code:	21
aximum Daily Amount Unit:	gal
cal Added Date:	04/03/2017
s Chem PSM:	No
s Chem 112R:	No
s Chem 302:	No
s Pesticide:	No
s Fertilizer:	No
hysical State:	Liquid
NA Number:	N/A
FPA Health:	1
FPA Flammability:	2
FPA Reactivity:	0
FPA Special Notice:	N/A
azards:	Health Acute, Health Aspiration
umber of Days Onsite:	365
ar:	2018
ase Number:	74986
Chemical Name:	PROPANE
Name:	Not reported

REDDAWAY (Continued) **1000291272**

s Pure: Yes
s Mix: No
S: Not reported
re Component: Not reported
ximum Daily Amount Code: 11
aximum Daily Amount Unit: gal
cal Added Date: 04/03/2017
s Chem PSM: No
s Chem 112R: Yes
s Chem 302: No
s Pesticide: No
s Fertilizer: No
hysical State: Gas
NA Number: 1978
FPA Health: 2
FPA Flammability: 4
FPA Reactivity: 0
FPA Special Notice: N/A
Hazards: Health Asphyxiant, Physical Combustive, Physical Flammable
umber of Days Onsite: 365
ar: 2018

e Number: 107211
hemical Name: ANTIFREEZE
Name: Not reported
s Pure: No
s Mix: Yes
S: Not reported
re Component: Not reported
ximum Daily Amount Code: 11
aximum Daily Amount Unit: gal
cal Added Date: 04/03/2017
s Chem PSM: No
s Chem 112R: No
s Chem 302: No
s Pesticide: No
s Fertilizer: No
hysical State: Liquid
NA Number: 3082
FPA Health: 1
FPA Flammability: 1
FPA Reactivity: 0
A Special Notice: Not reported
ards: Health ReproductiveToxicity, Health SpecificOrganToxicity
umber of Days Onsite: 365
ar: 2018

se Number: N/A
Chemical Name: WASTE OIL
Name: Not reported
s Pure: No
s Mix: Yes
S: Not reported
re Component: Not reported
ximum Daily Amount Code: 21
aximum Daily Amount Unit: gal
cal Added Date: 04/03/2017

REDDAWAY (Continued) **1000291272**

s Chem PSM:	No
s Chem 112R:	No
s Chem 302:	No
s Pesticide:	No
s Fertilizer:	No
hysical State:	Liquid
NA Number:	N/A
FPA Health:	0
FPA Flammability:	0
FPA Reactivity:	0
FPA Special Notice:	N/A
azards:	Health SeriousEye, Health SkinCorrosion
umber of Days Onsite:	365
ar:	2018
ase Number:	68476346
emical Name:	DIESEL FUEL 2
Name:	Not reported
s Pure:	No
s Mix:	Yes
S:	Not reported
re Component:	Not reported
ximum Daily Amount Code:	40
aximum Daily Amount Unit:	gal
cal Added Date:	04/03/2017
s Chem PSM:	No
s Chem 112R:	No
s Chem 302:	No
s Pesticide:	No
s Fertilizer:	No
hysical State:	Liquid
NA Number:	1993
FPA Health:	2
FPA Flammability:	2
FPA Reactivity:	0
FPA Special Notice:	N/A
ards:	Health Acute, Health Carcinogenicity, Health SeriousEye, Health SkinCorrosion, Physical Combustive
umber of Days Onsite:	365
ar:	2018
se Number:	74862
Chemical Name:	ACETYLENE
Name:	Not reported
s Pure:	Yes
s Mix:	No
S:	Not reported
re Component:	Not reported
ximum Daily Amount Code:	11
ximum Daily Amount Unit:	cuft
cal Added Date:	04/03/2017
s Chem PSM:	No
s Chem 112R:	Yes
s Chem 302:	No
s Pesticide:	No
s Fertilizer:	No
hysical State:	Gas

REDDAWAY (Continued) **1000291272**

NA Number:	1001
FPA Health:	0
FPA Flammability:	4
FPA Reactivity:	3
FPA Special Notice:	N/A
Hazards:	Health Asphyxiant, Physical Combustive, Physical Flammable
umber of Days Onsite:	365
ar:	2018
ase Number:	57136
emical Name:	BLUE DEF
Name:	Not reported
s Pure:	No
s Mix:	Yes
S:	Not reported
re Component:	Not reported
ximum Daily Amount Code:	10
aximum Daily Amount Unit:	gal
cal Added Date:	02/22/2018
s Chem PSM:	No
s Chem 112R:	No
s Chem 302:	No
s Pesticide:	No
s Fertilizer:	No
hysical State:	Liquid
NA Number:	N/A
FPA Health:	1
FPA Flammability:	0
FPA Reactivity:	0
FPA Special Notice:	N/A
azards:	Health SeriousEye, Health SkinCorrosion
umber of Days Onsite:	365
ar:	2018
se Number:	64742650
Chemical Name:	SYNTHETIC GEAR OIL
Name:	Not reported
s Pure:	Yes
s Mix:	No
S:	Not reported
re Component:	Not reported
ximum Daily Amount Code:	10
aximum Daily Amount Unit:	gal
cal Added Date:	02/22/2018
s Chem PSM:	No
s Chem 112R:	No
s Chem 302:	No
s Pesticide:	No
s Fertilizer:	No
hysical State:	Liquid
A Number:	Not reported
A Health:	Not reported
A Flammability:	Not reported
A Reactivity:	Not reported
A Special Notice:	Not reported
azards:	Health SeriousEye
umber of Days Onsite:	365

REDDAWAY (Continued) **1000291272**

ar:	2018
se Number:	N/A
Chemical Name:	LUBRICATING GREASE/OIL
Name:	Not reported
s Pure:	No
s Mix:	Yes
S:	Not reported
re Component:	Not reported
ximum Daily Amount Code:	10
aximum Daily Amount Unit:	gal
cal Added Date:	02/22/2018
s Chem PSM:	No
s Chem 112R:	No
s Chem 302:	No
s Pesticide:	No
s Fertilizer:	No
hysical State:	Liquid
NA Number:	1268
PA Health:	0
PA Flammability:	0
PA Reactivity:	0
PA Special Notice:	N/A
azards:	Health SeriousEye
umber of Days Onsite:	365
ar:	2018
e Number:	107211
Chemical Name:	WASTE ANTIFREEZE
Name:	Not reported
s Pure:	Yes
s Mix:	No
S:	Not reported
re Component:	Not reported
ximum Daily Amount Code:	10
aximum Daily Amount Unit:	gal
cal Added Date:	02/22/2018
s Chem PSM:	No
s Chem 112R:	No
s Chem 302:	No
s Pesticide:	No
s Fertilizer:	No
hysical State:	Liquid
NA Number:	3082
PA Health:	0
PA Flammability:	0
PA Reactivity:	0
PA Special Notice:	N/A
ards:	Health ReproductiveToxicity, Health SpecificOrganToxicity
umber of Days Onsite:	365
ar:	2018

Chemical:

Chemical Name:	MOTOR OIL
hysical Description:	LIQUID
se Number:	64742547
cility Id:	018661

REDDAWAY (Continued) **1000291272**

ysical State Of The Substance:	2
erage Amount Possessed During The Year Code:	20
aximum Amount Possessed During The Year Code:	53
plicable Unit Of Measure Code:	2
Description Of The Unit Of Measure:	GALLONS
pe Code:	B
Description:	UNDERGROUND TANK
pe Code:	D
Temperature Description:	STEEL DRUM
essure of Code:	1
Pressure Description:	NORMAL PRESSURE
essure of Code:	1
Pressure Description:	NORMAL PRESSURE
Temperature Description:	NORMAL TEMPERATURE
mperature of The Hazardous Substance Code:	4
Temperature Description:	NORMAL TEMPERATURE
mperature of The Hazardous Substance Code:	4
ays Hazardous Substance On Site During Year:	365
The Substance Protected A Trade Secret:	False
ion Of The Max Qnty Code:	7,500,000-9,999,999
otion Of The Avg Qnty Code:	1,000-4,999
Most Hazardous Ingridient:	PETROLEUM HYDROCARBONS
ted Nations/north America 4 Digit Class Number:	0000
azard Rank:	2
Ingredient:	Not reported
ubstance Pure:	False
ostance Mix:	True
First Hazardous Class Code For Chemical:	Combustible Material
econd Hazardous Class Code For Chemical:	Chronic Health Hazard
Hazardous Class Code For Chemical:	Not reported
ard Class 1 Of The Chemical:	4.5
zard Class 2 Of The Chemical:	6.4
rd Class 3 Of The Chemical:	Not reported
Additional Chemical:	
nical Is A Toxic 313 Chemical:	Not reported
Pesticide Registration Number:	Not reported
ains 112R:	Not reported
ains EHS:	Not reported
ertilizer:	N
esticide:	N
ains 313:	Not reported
Chemical Name:	OXYGEN
Physical Description:	GAS
se Number:	7782447
cility Id:	018661
ysical State Of The Substance:	3
erage Amount Possessed During The Year Code:	11
ximum Amount Possessed During The Year Code:	11
plicable Unit Of Measure Code:	3
escription Of The Unit Of Measure:	CUBIC FEET
pe Code:	L
Description:	CYLINDER
Code:	Not reported
erature Description:	Not reported
essure of Code:	2

REDDAWAY (Continued) **1000291272**

Pressure Description:	GREATER THAN NORMAL PRESSURE
sure of Code:	Not reported
sure Description:	Not reported
Temperature Description:	NORMAL TEMPERATURE
mperature of The Hazardous Substance Code:	4
perature Description:	Not reported
perature of The Hazardous Substance Code:	Not reported
ays Hazardous Substance On Site During Year:	365
The Substance Protected A Trade Secret:	False
cription Of The Max Qnty Code:	500-999
cription Of The Avg Qnty Code:	500-999
Most Hazardous Ingridient:	OXYGEN
ted Nations/north America 4 Digit Class Number:	1072
azard Rank:	2
EHS Ingredient:	NONE LISTED ON SDS
bstance Pure:	True
ubstance Mix:	False
st Hazardous Class Code For Chemical:	Oxidizers
Second Hazardous Class Code For Chemical:	Non-flammable Gas
Hazardous Class Code For Chemical:	Not reported
ard Class 1 Of The Chemical:	5.1
ard Class 2 Of The Chemical:	2.2
rd Class 3 Of The Chemical:	Not reported
Additional Chemical:	
hemical Is A Toxic 313 Chemical:	N
Pesticide Registration Number:	Not reported
ontains 112R:	N
ontains EHS:	N
ertilizer:	N
esticide:	N
ontains 313:	N

Chemical Name:	PROPANE
Physical Description:	GAS
ase Number:	74986
acility Id:	018661
ysical State Of The Substance:	3
erage Amount Possessed During The Year Code:	20
ximum Amount Possessed During The Year Code:	20
plicable Unit Of Measure Code:	2
Description Of The Unit Of Measure:	GALLONS
pe Code:	L
Description:	CYLINDER
Code:	Not reported
perature Description:	Not reported
essure of Code:	2
Pressure Description:	GREATER THAN NORMAL PRESSURE
sure of Code:	Not reported
sure Description:	Not reported
Temperature Description:	NORMAL TEMPERATURE
mperature of The Hazardous Substance Code:	4
perature Description:	Not reported
perature of The Hazardous Substance Code:	Not reported
ays Hazardous Substance On Site During Year:	365
The Substance Protected A Trade Secret:	False
tion Of The Max Qnty Code:	1,000-4,999

REDDAWAY (Continued) **1000291272**

ption Of The Avg Qnty Code:	1,000-4,999
Most Hazardous Ingridient:	PROPANE
ted Nations/north America 4 Digit Class Number:	1075
azard Rank:	2
EHS Ingredient:	NONE LISTED ON SDS
bstance Pure:	True
ubstance Mix:	False
First Hazardous Class Code For Chemical:	Flammable Gas
econd Hazardous Class Code For Chemical:	Acute Health Hazard
Hazardous Class Code For Chemical:	Not reported
ard Class 1 Of The Chemical:	2.1
zard Class 2 Of The Chemical:	6.3
rd Class 3 Of The Chemical:	Not reported
Additional Chemical:	
hemical Is A Toxic 313 Chemical:	N
Pesticide Registration Number:	Not reported
ontains 112R:	N
ontains EHS:	N
ertilizer:	N
esticide:	N
ontains 313:	N
hemical Name:	ANTIFREEZE
hysical Description:	LIQUID
e Number:	107211
acility Id:	018661
ysical State Of The Substance:	2
erage Amount Possessed During The Year Code:	10
ximum Amount Possessed During The Year Code:	11
plicable Unit Of Measure Code:	2
Description Of The Unit Of Measure:	GALLONS
pe Code:	D
Description:	STEEL DRUM
Code:	Not reported
erature Description:	Not reported
essure of Code:	1
Pressure Description:	NORMAL PRESSURE
sure of Code:	Not reported
sure Description:	Not reported
Temperature Description:	NORMAL TEMPERATURE
mperature of The Hazardous Substance Code:	4
erature Description:	Not reported
erature of The Hazardous Substance Code:	Not reported
ays Hazardous Substance On Site During Year:	365
The Substance Protected A Trade Secret:	False
ription Of The Max Qnty Code:	500-999
ription Of The Avg Qnty Code:	200-499
Most Hazardous Ingridient:	ETHYLENE GLYCOL
ted Nations/north America 4 Digit Class Number:	3082
azard Rank:	2
Ingredient:	Not reported
ubstance Pure:	False
bstance Mix:	True
irst Hazardous Class Code For Chemical:	Acute Health Hazard
nd Hazardous Class Code For Chemical:	Not reported
Hazardous Class Code For Chemical:	Not reported

REDDAWAY (Continued) **1000291272**

zard Class 1 Of The Chemical:	6.3
rd Class 2 Of The Chemical:	Not reported
rd Class 3 Of The Chemical:	Not reported
Additional Chemical:	
hemical Is A Toxic 313 Chemical:	N
Pesticide Registration Number:	Not reported
ontains 112R:	N
ontains EHS:	N
ertilizer:	N
esticide:	N
ontains 313:	Y
Chemical Name:	WASTE OIL
hysical Description:	LIQUID
Number:	Not reported
acility Id:	018661
ysical State Of The Substance:	2
erage Amount Possessed During The Year Code:	20
ximum Amount Possessed During The Year Code:	20
plicable Unit Of Measure Code:	2
Description Of The Unit Of Measure:	GALLONS
pe Code:	B
Description:	UNDERGROUND TANK
Code:	Not reported
erature Description:	Not reported
essure of Code:	1
Pressure Description:	NORMAL PRESSURE
sure of Code:	Not reported
sure Description:	Not reported
Temperature Description:	NORMAL TEMPERATURE
mperature of The Hazardous Substance Code:	4
erature Description:	Not reported
perature of The Hazardous Substance Code:	Not reported
ays Hazardous Substance On Site During Year:	365
The Substance Protected A Trade Secret:	False
tion Of The Max Qnty Code:	1,000-4,999
tion Of The Avg Qnty Code:	1,000-4,999
Most Hazardous Ingridient:	PETROLEUM HYDROCARBONS
d Nations/north America 4 Digit Class Number:	Not reported
azard Rank:	2
Ingredient:	Not reported
ubstance Pure:	False
bstance Mix:	True
First Hazardous Class Code For Chemical:	Combustible Material
Second Hazardous Class Code For Chemical:	Chronic Health Hazard
Hazardous Class Code For Chemical:	Not reported
ard Class 1 Of The Chemical:	4.5
zard Class 2 Of The Chemical:	6.4
rd Class 3 Of The Chemical:	Not reported
emical Name:	DIESEL FUEL 2
hysical Description:	LIQUID
ase Number:	68476346
acility Id:	018661
ysical State Of The Substance:	2
verage Amount Possessed During The Year Code:	61

REDDAWAY (Continued) **1000291272**

ximum Amount Possessed During The Year Code:	80
plicable Unit Of Measure Code:	2
Description Of The Unit Of Measure:	GALLONS
ype Code:	A
Description:	ABOVEGROUND TANK
Code:	Not reported
erature Description:	Not reported
essure of Code:	1
Pressure Description:	NORMAL PRESSURE
ure of Code:	Not reported
ure Description:	Not reported
Temperature Description:	NORMAL TEMPERATURE
mperature of The Hazardous Substance Code:	4
erature Description:	Not reported
erature of The Hazardous Substance Code:	Not reported
ays Hazardous Substance On Site During Year:	365
The Substance Protected A Trade Secret:	False
n Of The Max Qnty Code:	100,000,000-249,999,999
n Of The Avg Qnty Code:	25,000,000-49,999,999
Most Hazardous Ingridient:	PETROLEUM DISTILLATES
ited Nations/north America 4 Digit Class Number:	1993
zard Rank:	2
EHS Ingredient:	NONE LISTED ON MSDS
ubstance Pure:	False
bstance Mix:	True
First Hazardous Class Code For Chemical:	Flammable and Combustible Liquid
econd Hazardous Class Code For Chemical:	Chronic Health Hazard
Hazardous Class Code For Chemical:	Not reported
ard Class 1 Of The Chemical:	3.0
zard Class 2 Of The Chemical:	6.4
rd Class 3 Of The Chemical:	Not reported
Additional Chemical:	
hemical Is A Toxic 313 Chemical:	N
Pesticide Registration Number:	Not reported
ontains 112R:	N
ontains EHS:	N
rtilizer:	N
esticide:	N
ontains 313:	N
Chemical Name:	ACETYLENE
Physical Description:	GAS
se Number:	74862
cility Id:	018661
ysical State Of The Substance:	3
erage Amount Possessed During The Year Code:	10
ximum Amount Possessed During The Year Code:	11
plicable Unit Of Measure Code:	3
escription Of The Unit Of Measure:	CUBIC FEET
ype Code:	L
Description:	CYLINDER
Code:	Not reported
erature Description:	Not reported
essure of Code:	2
Pressure Description:	GREATER THAN NORMAL PRESSURE
ure of Code:	Not reported

REDDAWAY (Continued) **1000291272**

sure Description:	Not reported
Temperature Description:	NORMAL TEMPERATURE
mperature of The Hazardous Substance Code:	4
erature Description:	Not reported
erature of The Hazardous Substance Code:	Not reported
ays Hazardous Substance On Site During Year:	365
The Substance Protected A Trade Secret:	False
ription Of The Max Qnty Code:	500-999
ription Of The Avg Qnty Code:	200-499
Most Hazardous Ingridient:	ACETYLENE
ted Nations/north America 4 Digit Class Number:	1001
zard Rank:	2
EHS Ingredient:	NONE LISTED ON MSDS
bstance Pure:	True
ubstance Mix:	False
First Hazardous Class Code For Chemical:	Flammable Gas
econd Hazardous Class Code For Chemical:	Chronic Health Hazard
Hazardous Class Code For Chemical:	Not reported
ard Class 1 Of The Chemical:	2.1
zard Class 2 Of The Chemical:	6.4
rd Class 3 Of The Chemical:	Not reported

Additional Chemical:

hemical Is A Toxic 313 Chemical:	N
Pesticide Registration Number:	Not reported
ontains 112R:	N
ontains EHS:	N
rtilizer:	N
esticide:	N
ontains 313:	N

Click this hyperlink while viewing on your computer to access
1 additional OR HSIS: record(s) in the EDR Site Report.

OR MANIFEST:

Manifest Year:	Manifest Year - 2016
EPA Id:	ORD093480804
Inactive Status:	Not reported
Organization Name:	Not reported
Contact Name:	Marty Hope
Contact Telephone Number:	Not reported
Mailing Address:	10510 N Vancouver Way
Mailing City/State/Zip:	Portland, OR 97217-7549

Manifest:

Name:	REDDAWAY INC
Year :	2016
RCRA Id :	ORD093480804
Inactive :	Not reported
Status:	Conditionally exempt generator
Manifest :	000147972DAT
Ship Date :	10/06/2016
TSD :	WAD991281767
WS Num:	2
Transporter:	Not reported
Ship Qty :	Not reported

REDDAWAY (Continued) **1000291272**

Rpt Unit : Not reported
Off Mng : H061
EPA Waste Codes: D035
Waste Description: Paint Contaminated Absorbents
mt Of Waste Stream Generated in Reporting Yr 1: 15.8725
mt Of Waste Stream Generated in Reporting Yr 2: 15.8725

Name: REDDAWAY INC
Year : 2016
RCRA Id : ORD093480804
Inactive : Not reported
Status: Conditionally exempt generator
Manifest : 010520885JJK
Ship Date : 02/05/2016
TSD : IDD073114654
WS Num: 1
Transporter: Not reported
Ship Qty : Not reported
Rpt Unit : Not reported
Off Mng : H132
EPA Waste Codes: D001
Waste Description: Cleanup of Sodium Nitrite spill
Amt Of Waste Stream Generated in Reporting Yr 1: 47.6175
Amt Of Waste Stream Generated in Reporting Yr 2: 2.2675

Name: REDDAWAY INC
Year : 2016
RCRA Id : ORD093480804
Inactive : Not reported
Status: Conditionally exempt generator
Manifest : 2116025-1511
Ship Date : 09/13/2016
TSD : OHD980613541
WS Num: 1
Transporter: Not reported
Ship Qty : Not reported
Rpt Unit : Not reported
Off Mng : H040
EPA Waste Codes: D001
Waste Description: Cleanup of Sodium Nitrite spill
Amt Of Waste Stream Generated in Reporting Yr 1: 47.6175
mt Of Waste Stream Generated in Reporting Yr 2: 45.35

Manifest:
Name: REDDAWAY INC
Year : 2015
RCRA Id : ORD093480804
Inactive : Not reported
Status: Large quantity generator
Manifest : 000619431WAS
Ship Date : 02/03/2015
TSD : MOD981505555
WS Num: 1
Transporter: Not reported
Ship Qty : Not reported

REDDAWAY (Continued) **1000291272**

Rpt Unit :	Not reported
Off Mng :	H040
EPA Waste Codes:	D001
Waste Description:	Cleanup of spill of Endosulfan product
mt Of Waste Stream Generated in Reporting Yr 1:	160.9925
mt Of Waste Stream Generated in Reporting Yr 2:	160.9925

Name:	REDDAWAY INC
Year :	2015
RCRA Id :	ORD093480804
Inactive :	Not reported
Status:	Large quantity generator
Manifest :	000619431WAS
Ship Date :	02/03/2015
TSD :	MOD981505555
WS Num:	2
Transporter:	Not reported
Ship Qty :	Not reported
Rpt Unit :	Not reported
Off Mng :	H040
EPA Waste Codes:	P050
Waste Description:	Absorbents from cleanup of Endosulfan product spill
mt Of Waste Stream Generated in Reporting Yr 1:	61.2225
mt Of Waste Stream Generated in Reporting Yr 2:	61.2225

Name:	REDDAWAY INC
Year :	2015
RCRA Id :	ORD093480804
Inactive :	Not reported
Status:	Large quantity generator
Manifest :	000619431WAS
Ship Date :	02/03/2015
TSD :	MOD981505555
WS Num:	1
Transporter:	Not reported
Ship Qty :	Not reported
Rpt Unit :	Not reported
Off Mng :	H040
EPA Waste Codes:	P050
Waste Description:	Cleanup of spill of Endosulfan product
mt Of Waste Stream Generated in Reporting Yr 1:	160.9925
mt Of Waste Stream Generated in Reporting Yr 2:	160.9925

Name:	REDDAWAY INC
Year :	2015
RCRA Id :	ORD093480804
Inactive :	Not reported
Status:	Large quantity generator
Manifest :	008054787FLE
Ship Date :	02/06/2015
TSD :	NED981723513
WS Num:	3
Transporter:	Not reported
Ship Qty :	Not reported
Rpt Unit :	Not reported
Off Mng :	H040
EPA Waste Codes:	D001

REDDAWAY (Continued) **1000291272**

Waste Description:	Discarded Paint Product
mt Of Waste Stream Generated in Reporting Yr 1:	113.375
mt Of Waste Stream Generated in Reporting Yr 2:	113.375

Name:	REDDAWAY INC
Year :	2015
RCRA Id :	ORD093480804
Inactive :	Not reported
Status:	Large quantity generator
Manifest :	008054787FLE
Ship Date :	02/06/2015
TSD :	NED981723513
WS Num:	4
Transporter:	Not reported
Ship Qty :	Not reported
Rpt Unit :	Not reported
Off Mng :	H040
EPA Waste Codes:	D001
Waste Description:	Discarded Sodium Nitrite product
mt Of Waste Stream Generated in Reporting Yr 1:	4.535
mt Of Waste Stream Generated in Reporting Yr 2:	4.535

Manifest:

Name:	REDDAWAY INC
Year :	2013
RCRA Id :	ORD093480804
Inactive :	Not reported
Status:	Conditionally exempt generator
Manifest :	000488257WAS
Ship Date :	09/12/2013
TSD :	AZD081705402
WS Num:	2
Transporter:	IND058484114
Ship Qty :	Not reported
Rpt Unit :	Not reported
Off Mng :	H061
EPA Waste Codes:	D001
Waste Description:	WD-40 Lubricant cans
Of Waste Stream Generated in Reporting Yr 1:	68.025000000000006
Of Waste Stream Generated in Reporting Yr 2:	68.025000000000006

Name:	REDDAWAY INC
Year :	2013
RCRA Id :	ORD093480804
Inactive :	Not reported
Status:	Conditionally exempt generator
Manifest :	000488310WAS
Ship Date :	10/10/2013
TSD :	AZD081705402
WS Num:	1
Transporter:	IND058484114
Ship Qty :	Not reported
Rpt Unit :	Not reported

REDDAWAY (Continued) **1000291272**

Off Mng : H110
EPA Waste Codes: D001
Waste Description: Algaecide/Fungicide product
Of Waste Stream Generated in Reporting Yr 1: 22.675000000000001
Of Waste Stream Generated in Reporting Yr 2: 22.675000000000001

Manifest:
Name: YRC INC.
Year : 2008
RCRA Id : ORD093480804
Inactive : Not reported
Status: Small quantity generator
Manifest : 003618585JJK
Ship Date : 02/14/2008
TSD : WAD991281767
WS Num: 1
Transporter: WAR000001743
Ship Qty : Not reported
Rpt Unit : Not reported
Off Mng : H040
EPA Waste Codes: D002
Waste Description: Damaged Acetic Acid Product
nt Of Waste Stream Generated in Reporting Yr 1: 19.868401875
nt Of Waste Stream Generated in Reporting Yr 2: 19.868401875

Name: YRC INC.
Year : 2008
RCRA Id : ORD093480804
Inactive : Not reported
Status: Small quantity generator
Manifest : 004049079JJK
Ship Date : 04/09/2008
TSD : WAD991281767
WS Num: 4
Transporter: WAR000001743
Ship Qty : Not reported
Rpt Unit : Not reported
Off Mng : H040
EPA Waste Codes: D001
Waste Description: Damaged Petroleum Distillates
Of Waste Stream Generated in Reporting Yr 1: 22.675000000000001
Of Waste Stream Generated in Reporting Yr 2: 22.675000000000001

Name: YRC INC.
Year : 2008
RCRA Id : ORD093480804
Inactive : Not reported
Status: Small quantity generator
Manifest : 004049081JJK
Ship Date : 04/09/2008
TSD : WAD991281767
WS Num: 5
Transporter: WAR000001743
Ship Qty : Not reported
Rpt Unit : Not reported

REDDAWAY (Continued) **1000291272**

Off Mng : H040
EPA Waste Codes: D001
Waste Description: Damaged Resin solution in absorbents
f Waste Stream Generated in Reporting Yr 1: 272.10000000000002
f Waste Stream Generated in Reporting Yr 2: 272.10000000000002

Name: YRC INC.
Year : 2008
RCRA Id : ORD093480804
Inactive : Not reported
Status: Small quantity generator
Manifest : 004813113JJK
Ship Date : 12/03/2008
TSD : WAD991281767
WS Num: 2
Transporter: WAR000001743
Ship Qty : Not reported
Rpt Unit : Not reported
Off Mng : H040
EPA Waste Codes: D001
Waste Description: Damaged Organic Peroxide
Of Waste Stream Generated in Reporting Yr 1: 68.025000000000006
Of Waste Stream Generated in Reporting Yr 2: 68.025000000000006

Name: YRC INC.
Year : 2008
RCRA Id : ORD093480804
Inactive : Not reported
Status: Small quantity generator
Manifest : 004813132JJK
Ship Date : 12/03/2008
TSD : WAD991281767
WS Num: 3
Transporter: WAR000001743
Ship Qty : Not reported
Rpt Unit : Not reported
Off Mng : H132
EPA Waste Codes: D001 D002
Waste Description: Damaged Corrosive Oxidizing liquid
mt Of Waste Stream Generated in Reporting Yr 1: 11.3375
mt Of Waste Stream Generated in Reporting Yr 2: 11.3375

Manifest:
Name: YELLOW TRANSPORTATION INC
Year : 2006
RCRA Id : ORD093480804
Inactive : Not reported
Status: Small quantity generator
Manifest : 001168631FLE
Ship Date : 12/22/2006
TSD : ARD069748192
WS Num: Not reported
Transporter: MAD039322250

REDDAWAY (Continued) **1000291272**

Ship Qty : 30
Rpt Unit : LB
Off Mng : H040
EPA Waste Codes: D001
Waste Description: Paraformaldehyde Contaminated Absorbent and Debris
nt Of Waste Stream Generated in Reporting Yr 1: Not reported
nt Of Waste Stream Generated in Reporting Yr 2: Not reported

Name: YELLOW TRANSPORTATION INC
Year : 2006
RCRA Id : ORD093480804
Inactive : Not reported
Status: Small quantity generator
Manifest : AR-1804871
Ship Date : 04/04/2006
TSD : ARD069748192
WS Num: Not reported
Transporter: OKD981588791
Ship Qty : 295
Rpt Unit : LB
Off Mng : H111
EPA Waste Codes: D002
Waste Description: Ammonia Solutions
nt Of Waste Stream Generated in Reporting Yr 1: Not reported
nt Of Waste Stream Generated in Reporting Yr 2: Not reported

Manifest:
Name: YELLOW TRANSPORTATION INC
Year : 2002
RCRA Id : ORD093480804
Inactive : Not reported
Status: Small quantity generator
Manifest : 41736
Ship Date : 07/23/2002
TSD : MOD981505555
WS Num: 1
Transporter: Not reported
Ship Qty : Not reported
Rpt Unit : Not reported
Off Mng : M061
EPA Waste Codes: D001
Waste Description: Waste f;a,,ab;e ;oqiods N.O.S. 3, UN-1993 PGII, Isopropanol and contaminate
nt Of Waste Stream Generated in Reporting Yr 1: 419.4875
Amt Of Waste Stream Generated in Reporting Yr 2: 420

Manifest:
Name: YELLOW TRANSPORTATION INC
Year : 1997
RCRA Id : ORD093480804
Inactive : Not reported

REDDAWAY (Continued) **1000291272**

Status: Conditionally exempt generator
Manifest : 00036
Ship Date : 12/02/1997
TSD : ORD981766124
WS Num: 4
Transporter: Not reported
Ship Qty : Not reported
Rpt Unit : Not reported
Off Mng : M021
EPA Waste Codes: D008
Waste Description: Petroleum Naptha
Amt Of Waste Stream Generated in Reporting Yr 1: 608
Amt Of Waste Stream Generated in Reporting Yr 2: 12

Name: YELLOW TRANSPORTATION INC
Year : 1997
RCRA Id : ORD093480804
Inactive : Not reported
Status: Conditionally exempt generator
Manifest : 00036
Ship Date : 12/02/1997
TSD : ORD981766124
WS Num: 4
Transporter: Not reported
Ship Qty : Not reported
Rpt Unit : Not reported
Off Mng : M021
EPA Waste Codes: D039
Waste Description: Petroleum Naptha
Amt Of Waste Stream Generated in Reporting Yr 1: 608
Amt Of Waste Stream Generated in Reporting Yr 2: 12

Name: YELLOW TRANSPORTATION INC
Year : 1997
RCRA Id : ORD093480804
Inactive : Not reported
Status: Conditionally exempt generator
Manifest : 00901
Ship Date : 08/27/1997
TSD : TXD074196338
WS Num: 2
Transporter: Not reported
Ship Qty : Not reported
Rpt Unit : Not reported
Off Mng : M041
EPA Waste Codes: D002
Waste Description: Sodium hydroxide - RQ waste corrosive solid, NOS 8, UN1759, PGII
Amt Of Waste Stream Generated in Reporting Yr 1: 57
Amt Of Waste Stream Generated in Reporting Yr 2: 57

Name: YELLOW TRANSPORTATION INC
Year : 1997
RCRA Id : ORD093480804
Inactive : Not reported
Status: Conditionally exempt generator
Manifest : 00901
Ship Date : 08/27/1997

REDDAWAY (Continued) **1000291272**

TSD : TXD074196338
WS Num: 1
Transporter: Not reported
Ship Qty : Not reported
Rpt Unit : Not reported
Off Mng : M043
EPA Waste Codes: U012
Waste Description: RQ waste dimethylaniline, 6.1, UN2253, PGII
Amt Of Waste Stream Generated in Reporting Yr 1: 11
Amt Of Waste Stream Generated in Reporting Yr 2: 11

Name: YELLOW TRANSPORTATION INC
Year : 1997
RCRA Id : ORD093480804
Inactive : Not reported
Status: Conditionally exempt generator
Manifest : 06211
Ship Date : 09/11/1997
TSD : ORD981766124
WS Num: 4
Transporter: Not reported
Ship Qty : Not reported
Rpt Unit : Not reported
Off Mng : M021
EPA Waste Codes: D008
Waste Description: Petroleum Naptha
Amt Of Waste Stream Generated in Reporting Yr 1: 608
Amt Of Waste Stream Generated in Reporting Yr 2: 73

Name: YELLOW TRANSPORTATION INC
Year : 1997
RCRA Id : ORD093480804
Inactive : Not reported
Status: Conditionally exempt generator
Manifest : 06211
Ship Date : 09/11/1997
TSD : ORD981766124
WS Num: 4
Transporter: Not reported
Ship Qty : Not reported
Rpt Unit : Not reported
Off Mng : M021
EPA Waste Codes: D039
Waste Description: Petroleum Naptha
Amt Of Waste Stream Generated in Reporting Yr 1: 608
Amt Of Waste Stream Generated in Reporting Yr 2: 73

Name: YELLOW TRANSPORTATION INC
Year : 1997
RCRA Id : ORD093480804
Inactive : Not reported
Status: Conditionally exempt generator
Manifest : 32381
Ship Date : 03/24/1997
TSD : ORD981766124
WS Num: 4
Transporter: Not reported

REDDAWAY (Continued) **1000291272**

Ship Qty : Not reported
Rpt Unit : Not reported
Off Mng : M021
EPA Waste Codes: D008
Waste Description: Petroleum Naptha
Amt Of Waste Stream Generated in Reporting Yr 1: 608
Amt Of Waste Stream Generated in Reporting Yr 2: 97

Name: YELLOW TRANSPORTATION INC
Year : 1997
RCRA Id : ORD093480804
Inactive : Not reported
Status: Conditionally exempt generator
Manifest : 32381
Ship Date : 03/24/1997
TSD : ORD981766124
WS Num: 4
Transporter: Not reported
Ship Qty : Not reported
Rpt Unit : Not reported
Off Mng : M021
EPA Waste Codes: D039
Waste Description: Petroleum Naptha
Amt Of Waste Stream Generated in Reporting Yr 1: 608
Amt Of Waste Stream Generated in Reporting Yr 2: 97

Name: YELLOW TRANSPORTATION INC
Year : 1997
RCRA Id : ORD093480804
Inactive : Not reported
Status: Conditionally exempt generator
Manifest : 41763
Ship Date : 08/11/1997
TSD : ORD981766124
WS Num: 3
Transporter: Not reported
Ship Qty : Not reported
Rpt Unit : Not reported
Off Mng : M021
EPA Waste Codes: D006
Waste Description: Aqueous brake solution
Amt Of Waste Stream Generated in Reporting Yr 1: 78
Amt Of Waste Stream Generated in Reporting Yr 2: 20

Name: YELLOW TRANSPORTATION INC
Year : 1997
RCRA Id : ORD093480804
Inactive : Not reported
Status: Conditionally exempt generator
Manifest : 41763
Ship Date : 08/11/1997
TSD : ORD981766124
WS Num: 3
Transporter: Not reported
Ship Qty : Not reported
Rpt Unit : Not reported
Off Mng : M021

REDDAWAY (Continued) **1000291272**

EPA Waste Codes: D039
Waste Description: Aqueous brake solution
Amt Of Waste Stream Generated in Reporting Yr 1: 78
Amt Of Waste Stream Generated in Reporting Yr 2: 20

Click this hyperlink while viewing on your computer to access
135 additional OR_MANIFEST: record(s) in the EDR Site Report.

Name: YELLOW TRANSPORTATION INC
Year : 1997
RCRA Id : ORD093480804
Inactive : Not reported
Status: Conditionally exempt generator
Manifest : 49027
Ship Date : 12/31/1997
TSD : ORD981766124
WS Num: 4
Transporter: Not reported
Ship Qty : Not reported
Rpt Unit : Not reported
Off Mng : M021
EPA Waste Codes: D008
Waste Description: Petroleum Naptha
Amt Of Waste Stream Generated in Reporting Yr 1: 608
Amt Of Waste Stream Generated in Reporting Yr 2: 85

Name: YELLOW TRANSPORTATION INC
Year : 1997
RCRA Id : ORD093480804
Inactive : Not reported
Status: Conditionally exempt generator
Manifest : 49027
Ship Date : 12/31/1997
TSD : ORD981766124
WS Num: 4
Transporter: Not reported
Ship Qty : Not reported
Rpt Unit : Not reported
Off Mng : M021
EPA Waste Codes: D039
Waste Description: Petroleum Naptha
Amt Of Waste Stream Generated in Reporting Yr 1: 608
Amt Of Waste Stream Generated in Reporting Yr 2: 85

Name: YELLOW TRANSPORTATION INC
Year : 1997
RCRA Id : ORD093480804
Inactive : Not reported
Status: Conditionally exempt generator
Manifest : 56533
Ship Date : 09/11/1997
TSD : ORD981766124
WS Num: 4
Transporter: Not reported
Ship Qty : Not reported
Rpt Unit : Not reported
Off Mng : M021

REDDAWAY (Continued) **1000291272**

EPA Waste Codes: D008
Waste Description: Petroleum Naptha
Amt Of Waste Stream Generated in Reporting Yr 1: 608
Amt Of Waste Stream Generated in Reporting Yr 2: 12

Name: YELLOW TRANSPORTATION INC
Year : 1997
RCRA Id : ORD093480804
Inactive : Not reported
Status: Conditionally exempt generator
Manifest : 56533
Ship Date : 09/11/1997
TSD : ORD981766124
WS Num: 4
Transporter: Not reported
Ship Qty : Not reported
Rpt Unit : Not reported
Off Mng : M021
EPA Waste Codes: D039
Waste Description: Petroleum Naptha
Amt Of Waste Stream Generated in Reporting Yr 1: 608
Amt Of Waste Stream Generated in Reporting Yr 2: 12

Name: YELLOW TRANSPORTATION INC
Year : 1997
RCRA Id : ORD093480804
Inactive : Not reported
Status: Conditionally exempt generator
Manifest : 64618
Ship Date : 07/17/1997
TSD : ORD981766124
WS Num: 4
Transporter: Not reported
Ship Qty : Not reported
Rpt Unit : Not reported
Off Mng : M021
EPA Waste Codes: D008
Waste Description: Petroleum Naptha
Amt Of Waste Stream Generated in Reporting Yr 1: 608
Amt Of Waste Stream Generated in Reporting Yr 2: 85

Name: YELLOW TRANSPORTATION INC
Year : 1997
RCRA Id : ORD093480804
Inactive : Not reported
Status: Conditionally exempt generator
Manifest : 64618
Ship Date : 07/17/1997
TSD : ORD981766124
WS Num: 4
Transporter: Not reported
Ship Qty : Not reported
Rpt Unit : Not reported
Off Mng : M021
EPA Waste Codes: D039
Waste Description: Petroleum Naptha
Amt Of Waste Stream Generated in Reporting Yr 1: 608

REDDAWAY (Continued) **1000291272**

Amt Of Waste Stream Generated in Reporting Yr 2: 85

Name: YELLOW TRANSPORTATION INC
Year : 1997
RCRA Id : ORD093480804
Inactive : Not reported
Status: Conditionally exempt generator
Manifest : 75655
Ship Date : 05/21/1997
TSD : ORD981766124
WS Num: 3
Transporter: Not reported
Ship Qty : Not reported
Rpt Unit : Not reported
Off Mng : M021
EPA Waste Codes: D006
Waste Description: Aqueous brake solution
Amt Of Waste Stream Generated in Reporting Yr 1: 78
Amt Of Waste Stream Generated in Reporting Yr 2: 20

Name: YELLOW TRANSPORTATION INC
Year : 1997
RCRA Id : ORD093480804
Inactive : Not reported
Status: Conditionally exempt generator
Manifest : 75655
Ship Date : 05/21/1997
TSD : ORD981766124
WS Num: 4
Transporter: Not reported
Ship Qty : Not reported
Rpt Unit : Not reported
Off Mng : M021
EPA Waste Codes: D008
Waste Description: Petroleum Naptha
Amt Of Waste Stream Generated in Reporting Yr 1: 608
Amt Of Waste Stream Generated in Reporting Yr 2: 79

Name: YELLOW TRANSPORTATION INC
Year : 1997
RCRA Id : ORD093480804
Inactive : Not reported
Status: Conditionally exempt generator
Manifest : 75655
Ship Date : 05/21/1997
TSD : ORD981766124
WS Num: 3
Transporter: Not reported
Ship Qty : Not reported
Rpt Unit : Not reported
Off Mng : M021
EPA Waste Codes: D039
Waste Description: Aqueous brake solution
Amt Of Waste Stream Generated in Reporting Yr 1: 78
Amt Of Waste Stream Generated in Reporting Yr 2: 20

Name: YELLOW TRANSPORTATION INC

REDDAWAY (Continued) **1000291272**

Year :	1997
RCRA Id :	ORD093480804
Inactive :	Not reported
Status:	Conditionally exempt generator
Manifest :	75655
Ship Date :	05/21/1997
TSD :	ORD981766124
WS Num:	4
Transporter:	Not reported
Ship Qty :	Not reported
Rpt Unit :	Not reported
Off Mng :	M021
EPA Waste Codes:	D039
Waste Description:	Petroleum Naptha
Amt Of Waste Stream Generated in Reporting Yr 1:	608
Amt Of Waste Stream Generated in Reporting Yr 2:	79

Manifest:

Name:	YELLOW TRANSPORTATION INC
Year :	1996
RCRA Id :	ORD093480804
Inactive :	Not reported
Status:	Small quantity generator
Manifest :	10157
Ship Date :	12/17/1996
TSD :	ILD085349264
WS Num:	8
Transporter:	Not reported
Ship Qty :	Not reported
Rpt Unit :	Not reported
Off Mng :	M021
EPA Waste Codes:	D001
Waste Description:	Petroleum naphtha
Amt Of Waste Stream Generated in Reporting Yr 1:	167
Amt Of Waste Stream Generated in Reporting Yr 2:	167

Name:	YELLOW TRANSPORTATION INC
Year :	1996
RCRA Id :	ORD093480804
Inactive :	Not reported
Status:	Small quantity generator
Manifest :	20871
Ship Date :	12/02/1996
TSD :	ORD981766124
WS Num:	6
Transporter:	Not reported
Ship Qty :	Not reported
Rpt Unit :	Not reported
Off Mng :	M021
EPA Waste Codes:	D039
Waste Description:	Aqueous brake solution
l Amt Of Waste Stream Generated in Reporting Yr 1:	76
Amt Of Waste Stream Generated in Reporting Yr 2:	15

Name: YELLOW TRANSPORTATION INC

REDDAWAY (Continued) **1000291272**

Year : 1996
RCRA Id : ORD093480804
Inactive : Not reported
Status: Small quantity generator
Manifest : 20871
Ship Date : 12/02/1996
TSD : ORD981766124
WS Num: 7
Transporter: Not reported
Ship Qty : Not reported
Rpt Unit : Not reported
Off Mng : M021
EPA Waste Codes: D039
Waste Description: Petroleum naphtha
l Amt Of Waste Stream Generated in Reporting Yr 1: 676
Amt Of Waste Stream Generated in Reporting Yr 2: 91

Name: YELLOW TRANSPORTATION INC
Year : 1996
RCRA Id : ORD093480804
Inactive : Not reported
Status: Small quantity generator
Manifest : 35137
Ship Date : 01/04/1996
TSD : ORD981766124
WS Num: 6
Transporter: Not reported
Ship Qty : Not reported
Rpt Unit : Not reported
Off Mng : M021
EPA Waste Codes: D039
Waste Description: Aqueous brake solution
l Amt Of Waste Stream Generated in Reporting Yr 1: 76
Amt Of Waste Stream Generated in Reporting Yr 2: 15

Name: YELLOW TRANSPORTATION INC
Year : 1996
RCRA Id : ORD093480804
Inactive : Not reported
Status: Small quantity generator
Manifest : 35137
Ship Date : 01/04/1996
TSD : ORD981766124
WS Num: 7
Transporter: Not reported
Ship Qty : Not reported
Rpt Unit : Not reported
Off Mng : M021
EPA Waste Codes: D039
Waste Description: Petroleum naphtha
l Amt Of Waste Stream Generated in Reporting Yr 1: 676
Amt Of Waste Stream Generated in Reporting Yr 2: 138

Name: YELLOW TRANSPORTATION INC
Year : 1996
RCRA Id : ORD093480804
Inactive : Not reported

REDDAWAY (Continued) **1000291272**

Status:	Small quantity generator
Manifest :	37529
Ship Date :	03/28/1996
TSD :	ORD981766124
WS Num:	6
Transporter:	Not reported
Ship Qty :	Not reported
Rpt Unit :	Not reported
Off Mng :	M021
EPA Waste Codes:	D039
Waste Description:	Aqueous brake solution
l Amt Of Waste Stream Generated in Reporting Yr 1:	76
Amt Of Waste Stream Generated in Reporting Yr 2:	15

Name:	YELLOW TRANSPORTATION INC
Year :	1996
RCRA Id :	ORD093480804
Inactive :	Not reported
Status:	Small quantity generator
Manifest :	46426
Ship Date :	10/08/1996
TSD :	ORD981766124
WS Num:	7
Transporter:	Not reported
Ship Qty :	Not reported
Rpt Unit :	Not reported
Off Mng :	M021
EPA Waste Codes:	D039
Waste Description:	Petroleum naphtha
l Amt Of Waste Stream Generated in Reporting Yr 1:	676
Amt Of Waste Stream Generated in Reporting Yr 2:	94

Name:	YELLOW TRANSPORTATION INC
Year :	1996
RCRA Id :	ORD093480804
Inactive :	Not reported
Status:	Small quantity generator
Manifest :	66174
Ship Date :	03/08/1996
TSD :	WAD000812909
WS Num:	1
Transporter:	Not reported
Ship Qty :	Not reported
Rpt Unit :	Not reported
Off Mng :	M041
EPA Waste Codes:	D002
Waste Description:	Vinyl chloride, vinylindene chloride
Amt Of Waste Stream Generated in Reporting Yr 1:	204
Amt Of Waste Stream Generated in Reporting Yr 2:	204

Name:	YELLOW TRANSPORTATION INC
Year :	1996
RCRA Id :	ORD093480804
Inactive :	Not reported
Status:	Small quantity generator
Manifest :	66174
Ship Date :	03/08/1996

REDDAWAY (Continued) **1000291272**

TSD : WAD000812909
WS Num: 1
Transporter: Not reported
Ship Qty : Not reported
Rpt Unit : Not reported
Off Mng : M041
EPA Waste Codes: D043
Waste Description: Vinyl chloride, vinylindene chloride
Amt Of Waste Stream Generated in Reporting Yr 1: 204
Amt Of Waste Stream Generated in Reporting Yr 2: 204

Name: YELLOW TRANSPORTATION INC
Year : 1996
RCRA Id : ORD093480804
Inactive : Not reported
Status: Small quantity generator
Manifest : 66385
Ship Date : 06/27/1996
TSD : WAD991281767
WS Num: 5
Transporter: Not reported
Ship Qty : Not reported
Rpt Unit : Not reported
Off Mng : M041
EPA Waste Codes: F001
Waste Description: Dichloromethane
Amt Of Waste Stream Generated in Reporting Yr 1: 27
Amt Of Waste Stream Generated in Reporting Yr 2: 27

Click this hyperlink while viewing on your computer to access
135 additional OR_MANIFEST: record(s) in the EDR Site Report.

Name: YELLOW TRANSPORTATION INC
Year : 1996
RCRA Id : ORD093480804
Inactive : Not reported
Status: Small quantity generator
Manifest : 66385
Ship Date : 06/27/1996
TSD : WAD991281767
WS Num: 5
Transporter: Not reported
Ship Qty : Not reported
Rpt Unit : Not reported
Off Mng : M041
EPA Waste Codes: F002
Waste Description: Dichloromethane
Amt Of Waste Stream Generated in Reporting Yr 1: 27
Amt Of Waste Stream Generated in Reporting Yr 2: 27

Name: YELLOW TRANSPORTATION INC
Year : 1996
RCRA Id : ORD093480804
Inactive : Not reported
Status: Small quantity generator
Manifest : 66421
Ship Date : 07/25/1996

REDDAWAY (Continued) **1000291272**

TSD : WAD991281767
WS Num: 4
Transporter: Not reported
Ship Qty : Not reported
Rpt Unit : Not reported
Off Mng : M061
EPA Waste Codes: D001
Waste Description: Paint (flammable)
Amt Of Waste Stream Generated in Reporting Yr 1: 125
Amt Of Waste Stream Generated in Reporting Yr 2: 125

Name: YELLOW TRANSPORTATION INC
Year : 1996
RCRA Id : ORD093480804
Inactive : Not reported
Status: Small quantity generator
Manifest : 66425
Ship Date : 07/23/1996
TSD : WAD991281767
WS Num: 3
Transporter: Not reported
Ship Qty : Not reported
Rpt Unit : Not reported
Off Mng : M041
EPA Waste Codes: D002
Waste Description: Sodium hydroxide solution
Amt Of Waste Stream Generated in Reporting Yr 1: 134
Amt Of Waste Stream Generated in Reporting Yr 2: 134

Name: YELLOW TRANSPORTATION INC
Year : 1996
RCRA Id : ORD093480804
Inactive : Not reported
Status: Small quantity generator
Manifest : 77930
Ship Date : 06/18/1996
TSD : ORD981766124
WS Num: 6
Transporter: Not reported
Ship Qty : Not reported
Rpt Unit : Not reported
Off Mng : M021
EPA Waste Codes: D039
Waste Description: Aqueous brake solution
l Amt Of Waste Stream Generated in Reporting Yr 1: 76
Amt Of Waste Stream Generated in Reporting Yr 2: 15

Name: YELLOW TRANSPORTATION INC
Year : 1996
RCRA Id : ORD093480804
Inactive : Not reported
Status: Small quantity generator
Manifest : 77930
Ship Date : 06/18/1996
TSD : ORD981766124
WS Num: 7
Transporter: Not reported

REDDAWAY (Continued) **1000291272**

Ship Qty : Not reported
Rpt Unit : Not reported
Off Mng : M021
EPA Waste Codes: D039
Waste Description: Petroleum naphtha
l Amt Of Waste Stream Generated in Reporting Yr 1: 676
Amt Of Waste Stream Generated in Reporting Yr 2: 84

Name: YELLOW TRANSPORTATION INC
Year : 1996
RCRA Id : ORD093480804
Inactive : Not reported
Status: Small quantity generator
Manifest : 81780
Ship Date : 02/28/1996
TSD : ORD981766124
WS Num: 7
Transporter: Not reported
Ship Qty : Not reported
Rpt Unit : Not reported
Off Mng : M021
EPA Waste Codes: D039
Waste Description: Petroleum naphtha
l Amt Of Waste Stream Generated in Reporting Yr 1: 676
Amt Of Waste Stream Generated in Reporting Yr 2: 97

Name: YELLOW TRANSPORTATION INC
Year : 1996
RCRA Id : ORD093480804
Inactive : Not reported
Status: Small quantity generator
Manifest : 82325
Ship Date : 08/15/1996
TSD : ORD981766124
WS Num: 7
Transporter: Not reported
Ship Qty : Not reported
Rpt Unit : Not reported
Off Mng : M021
EPA Waste Codes: D039
Waste Description: Petroleum naphtha
l Amt Of Waste Stream Generated in Reporting Yr 1: 676
Amt Of Waste Stream Generated in Reporting Yr 2: 78

Name: YELLOW TRANSPORTATION INC
Year : 1996
RCRA Id : ORD093480804
Inactive : Not reported
Status: Small quantity generator
Manifest : 96116
Ship Date : 04/24/1996
TSD : ORD981766124
WS Num: 7
Transporter: Not reported
Ship Qty : Not reported
Rpt Unit : Not reported
Off Mng : M021

REDDAWAY (Continued) **1000291272**

EPA Waste Codes: D039
Waste Description: Petroleum naphtha
l Amt Of Waste Stream Generated in Reporting Yr 1: 676
Amt Of Waste Stream Generated in Reporting Yr 2: 94

Name: YELLOW TRANSPORTATION INC
Year : 1996
RCRA Id : ORD093480804
Inactive : Not reported
Status: Small quantity generator
Manifest : 97701
Ship Date : 09/06/1996
TSD : ORD981766124
WS Num: 6
Transporter: Not reported
Ship Qty : Not reported
Rpt Unit : Not reported
Off Mng : M021
EPA Waste Codes: D039
Waste Description: Aqueous brake solution
l Amt Of Waste Stream Generated in Reporting Yr 1: 76
Amt Of Waste Stream Generated in Reporting Yr 2: 15

Manifest:
Name: YELLOW TRANSPORTATION INC
Year : 1995
RCRA Id : ORD093480804
Inactive : Not reported
Status: Small quantity generator
Manifest : 07760
Ship Date : 02/03/1995
TSD : ORD981766124
WS Num: 1
Transporter: Not reported
Ship Qty : Not reported
Rpt Unit : Not reported
Off Mng : M021
EPA Waste Codes: D039
Waste Description: Petroleum naphtha
Amt Of Waste Stream Generated in Reporting Yr 1: 24
Amt Of Waste Stream Generated in Reporting Yr 2: 12

Name: YELLOW TRANSPORTATION INC
Year : 1995
RCRA Id : ORD093480804
Inactive : Not reported
Status: Small quantity generator
Manifest : 07760
Ship Date : 02/03/1995
TSD : ORD981766124
WS Num: 3
Transporter: Not reported
Ship Qty : Not reported
Rpt Unit : Not reported
Off Mng : M021

REDDAWAY (Continued) **1000291272**

EPA Waste Codes: D039
Waste Description: Petroleum naphtha
Amt Of Waste Stream Generated in Reporting Yr 1: 582
Amt Of Waste Stream Generated in Reporting Yr 2: 46

Name: YELLOW TRANSPORTATION INC
Year : 1995
RCRA Id : ORD093480804
Inactive : Not reported
Status: Small quantity generator
Manifest : 17004
Ship Date : 04/26/1995
TSD : ORD981766124
WS Num: 1
Transporter: Not reported
Ship Qty : Not reported
Rpt Unit : Not reported
Off Mng : M021
EPA Waste Codes: D039
Waste Description: Petroleum naphtha
Amt Of Waste Stream Generated in Reporting Yr 1: 24
Amt Of Waste Stream Generated in Reporting Yr 2: 12

Name: YELLOW TRANSPORTATION INC
Year : 1995
RCRA Id : ORD093480804
Inactive : Not reported
Status: Small quantity generator
Manifest : 17546
Ship Date : 05/23/1995
TSD : ORD981766124
WS Num: 3
Transporter: Not reported
Ship Qty : Not reported
Rpt Unit : Not reported
Off Mng : M021
EPA Waste Codes: D039
Waste Description: Petroleum naphtha
Amt Of Waste Stream Generated in Reporting Yr 1: 582
Amt Of Waste Stream Generated in Reporting Yr 2: 97

Name: YELLOW TRANSPORTATION INC
Year : 1995
RCRA Id : ORD093480804
Inactive : Not reported
Status: Small quantity generator
Manifest : 23629
Ship Date : 10/11/1995
TSD : ORD981766124
WS Num: 2
Transporter: Not reported
Ship Qty : Not reported
Rpt Unit : Not reported
Off Mng : M021
EPA Waste Codes: D039
Waste Description: Aqueous brake solution
Amt Of Waste Stream Generated in Reporting Yr 1: 105

REDDAWAY (Continued) **1000291272**

Amt Of Waste Stream Generated in Reporting Yr 2: 105

Name: YELLOW TRANSPORTATION INC
Year : 1995
RCRA Id : ORD093480804
Inactive : Not reported
Status: Small quantity generator
Manifest : 28984
Ship Date : 01/04/1995
TSD : ORD981766124
WS Num: 3
Transporter: Not reported
Ship Qty : Not reported
Rpt Unit : Not reported
Off Mng : M021
EPA Waste Codes: D039
Waste Description: Petroleum naphtha
Amt Of Waste Stream Generated in Reporting Yr 1: 582
Amt Of Waste Stream Generated in Reporting Yr 2: 97

Name: YELLOW TRANSPORTATION INC
Year : 1995
RCRA Id : ORD093480804
Inactive : Not reported
Status: Small quantity generator
Manifest : 38466
Ship Date : 03/29/1995
TSD : ORD981766124
WS Num: 3
Transporter: Not reported
Ship Qty : Not reported
Rpt Unit : Not reported
Off Mng : M021
EPA Waste Codes: D039
Waste Description: Petroleum naphtha
Amt Of Waste Stream Generated in Reporting Yr 1: 582
Amt Of Waste Stream Generated in Reporting Yr 2: 88

Name: YELLOW TRANSPORTATION INC
Year : 1995
RCRA Id : ORD093480804
Inactive : Not reported
Status: Small quantity generator
Manifest : 64863
Ship Date : 09/12/1995
TSD : ORD981766124
WS Num: 3
Transporter: Not reported
Ship Qty : Not reported
Rpt Unit : Not reported
Off Mng : M021
EPA Waste Codes: D039
Waste Description: Petroleum naphtha
Amt Of Waste Stream Generated in Reporting Yr 1: 582
Amt Of Waste Stream Generated in Reporting Yr 2: 82

Name: YELLOW TRANSPORTATION INC

REDDAWAY (Continued) **1000291272**

Year : 1995
RCRA Id : ORD093480804
Inactive : Not reported
Status: Small quantity generator
Manifest : 72039
Ship Date : 07/18/1995
TSD : ORD981766124
WS Num: 3
Transporter: Not reported
Ship Qty : Not reported
Rpt Unit : Not reported
Off Mng : M021
EPA Waste Codes: D039
Waste Description: Petroleum naphtha
Amt Of Waste Stream Generated in Reporting Yr 1: 582
Amt Of Waste Stream Generated in Reporting Yr 2: 88

Name: YELLOW TRANSPORTATION INC
Year : 1995
RCRA Id : ORD093480804
Inactive : Not reported
Status: Small quantity generator
Manifest : 81673
Ship Date : 11/07/1995
TSD : ORD981766124
WS Num: 3
Transporter: Not reported
Ship Qty : Not reported
Rpt Unit : Not reported
Off Mng : M021
EPA Waste Codes: D039
Waste Description: Petroleum naphtha
Amt Of Waste Stream Generated in Reporting Yr 1: 582
Amt Of Waste Stream Generated in Reporting Yr 2: 82

Click this hyperlink while viewing on your computer to access
135 additional OR_MANIFEST: record(s) in the EDR Site Report.

Manifest:
Name: YELLOW TRANSPORTATION INC
Year : 1994
RCRA Id : ORD093480804
Inactive : Not reported
Status: Small quantity generator
Manifest : 17512
Ship Date : 05/27/1994
TSD : ORD981766124
WS Num: 1
Transporter: Not reported
Ship Qty : Not reported
Rpt Unit : Not reported
Off Mng : M021
EPA Waste Codes: D001
Waste Description: Petroleum naphtha NA1993 PGIII
Amt Of Waste Stream Generated in Reporting Yr 1: 551

REDDAWAY (Continued) **1000291272**

Amt Of Waste Stream Generated in Reporting Yr 2: 94

Name: YELLOW TRANSPORTATION INC
Year : 1994
RCRA Id : ORD093480804
Inactive : Not reported
Status: Small quantity generator
Manifest : 17512
Ship Date : 05/27/1994
TSD : ORD981766124
WS Num: 1
Transporter: Not reported
Ship Qty : Not reported
Rpt Unit : Not reported
Off Mng : M021
EPA Waste Codes: D006
Waste Description: Petroleum naphtha NA1993 PGIII
Amt Of Waste Stream Generated in Reporting Yr 1: 551
Amt Of Waste Stream Generated in Reporting Yr 2: 94

Name: YELLOW TRANSPORTATION INC
Year : 1994
RCRA Id : ORD093480804
Inactive : Not reported
Status: Small quantity generator
Manifest : 17512
Ship Date : 05/27/1994
TSD : ORD981766124
WS Num: 1
Transporter: Not reported
Ship Qty : Not reported
Rpt Unit : Not reported
Off Mng : M021
EPA Waste Codes: D008
Waste Description: Petroleum naphtha NA1993 PGIII
Amt Of Waste Stream Generated in Reporting Yr 1: 551
Amt Of Waste Stream Generated in Reporting Yr 2: 94

Name: YELLOW TRANSPORTATION INC
Year : 1994
RCRA Id : ORD093480804
Inactive : Not reported
Status: Small quantity generator
Manifest : 17512
Ship Date : 05/27/1994
TSD : ORD981766124
WS Num: 1
Transporter: Not reported
Ship Qty : Not reported
Rpt Unit : Not reported
Off Mng : M021
EPA Waste Codes: D018
Waste Description: Petroleum naphtha NA1993 PGIII
Amt Of Waste Stream Generated in Reporting Yr 1: 551
Amt Of Waste Stream Generated in Reporting Yr 2: 94

Name: YELLOW TRANSPORTATION INC

REDDAWAY (Continued) **1000291272**

Year : 1994
RCRA Id : ORD093480804
Inactive : Not reported
Status: Small quantity generator
Manifest : 17527
Ship Date : 05/27/1994
TSD : ORD981766124
WS Num: 1
Transporter: Not reported
Ship Qty : Not reported
Rpt Unit : Not reported
Off Mng : M021
EPA Waste Codes: D001
Waste Description: Petroleum naphtha NA1993 PGIII
Amt Of Waste Stream Generated in Reporting Yr 1: 551
Amt Of Waste Stream Generated in Reporting Yr 2: 24

Name: YELLOW TRANSPORTATION INC
Year : 1994
RCRA Id : ORD093480804
Inactive : Not reported
Status: Small quantity generator
Manifest : 17527
Ship Date : 05/27/1994
TSD : ORD981766124
WS Num: 1
Transporter: Not reported
Ship Qty : Not reported
Rpt Unit : Not reported
Off Mng : M021
EPA Waste Codes: D006
Waste Description: Petroleum naphtha NA1993 PGIII
Amt Of Waste Stream Generated in Reporting Yr 1: 551
Amt Of Waste Stream Generated in Reporting Yr 2: 24

Name: YELLOW TRANSPORTATION INC
Year : 1994
RCRA Id : ORD093480804
Inactive : Not reported
Status: Small quantity generator
Manifest : 17527
Ship Date : 05/27/1994
TSD : ORD981766124
WS Num: 1
Transporter: Not reported
Ship Qty : Not reported
Rpt Unit : Not reported
Off Mng : M021
EPA Waste Codes: D008
Waste Description: Petroleum naphtha NA1993 PGIII
Amt Of Waste Stream Generated in Reporting Yr 1: 551
Amt Of Waste Stream Generated in Reporting Yr 2: 24

Name: YELLOW TRANSPORTATION INC
Year : 1994
RCRA Id : ORD093480804
Inactive : Not reported

REDDAWAY (Continued) **1000291272**

Status: Small quantity generator
Manifest : 17527
Ship Date : 05/27/1994
TSD : ORD981766124
WS Num: 1
Transporter: Not reported
Ship Qty : Not reported
Rpt Unit : Not reported
Off Mng : M021
EPA Waste Codes: D018
Waste Description: Petroleum naphtha NA1993 PGIII
Amt Of Waste Stream Generated in Reporting Yr 1: 551
Amt Of Waste Stream Generated in Reporting Yr 2: 24

Name: YELLOW TRANSPORTATION INC
Year : 1994
RCRA Id : ORD093480804
Inactive : Not reported
Status: Small quantity generator
Manifest : 18637
Ship Date : 07/19/1994
TSD : ORD981766124
WS Num: 1
Transporter: Not reported
Ship Qty : Not reported
Rpt Unit : Not reported
Off Mng : M021
EPA Waste Codes: D001
Waste Description: Petroleum naphtha NA1993 PGIII
Amt Of Waste Stream Generated in Reporting Yr 1: 551
Amt Of Waste Stream Generated in Reporting Yr 2: 97

Name: YELLOW TRANSPORTATION INC
Year : 1994
RCRA Id : ORD093480804
Inactive : Not reported
Status: Small quantity generator
Manifest : 18637
Ship Date : 07/19/1994
TSD : ORD981766124
WS Num: 1
Transporter: Not reported
Ship Qty : Not reported
Rpt Unit : Not reported
Off Mng : M021
EPA Waste Codes: D006
Waste Description: Petroleum naphtha NA1993 PGIII
Amt Of Waste Stream Generated in Reporting Yr 1: 551
Amt Of Waste Stream Generated in Reporting Yr 2: 97

Click this hyperlink while viewing on your computer to access
135 additional OR_MANIFEST: record(s) in the EDR Site Report.

Name: YELLOW TRANSPORTATION INC
Year : 1994
RCRA Id : ORD093480804
Inactive : Not reported

REDDAWAY (Continued) **1000291272**

Status: Small quantity generator
Manifest : 18637
Ship Date : 07/19/1994
TSD : ORD981766124
WS Num: 1
Transporter: Not reported
Ship Qty : Not reported
Rpt Unit : Not reported
Off Mng : M021
EPA Waste Codes: D008
Waste Description: Petroleum naphtha NA1993 PGIII
Amt Of Waste Stream Generated in Reporting Yr 1: 551
Amt Of Waste Stream Generated in Reporting Yr 2: 97

Name: YELLOW TRANSPORTATION INC
Year : 1994
RCRA Id : ORD093480804
Inactive : Not reported
Status: Small quantity generator
Manifest : 18637
Ship Date : 07/19/1994
TSD : ORD981766124
WS Num: 1
Transporter: Not reported
Ship Qty : Not reported
Rpt Unit : Not reported
Off Mng : M021
EPA Waste Codes: D018
Waste Description: Petroleum naphtha NA1993 PGIII
Amt Of Waste Stream Generated in Reporting Yr 1: 551
Amt Of Waste Stream Generated in Reporting Yr 2: 97

Name: YELLOW TRANSPORTATION INC
Year : 1994
RCRA Id : ORD093480804
Inactive : Not reported
Status: Small quantity generator
Manifest : 64829
Ship Date : 11/11/1994
TSD : ORD981766124
WS Num: 1
Transporter: Not reported
Ship Qty : Not reported
Rpt Unit : Not reported
Off Mng : M021
EPA Waste Codes: D001
Waste Description: Petroleum naphtha NA1993 PGIII
Amt Of Waste Stream Generated in Reporting Yr 1: 551
Amt Of Waste Stream Generated in Reporting Yr 2: 97

Name: YELLOW TRANSPORTATION INC
Year : 1994
RCRA Id : ORD093480804
Inactive : Not reported
Status: Small quantity generator
Manifest : 64829
Ship Date : 11/11/1994

REDDAWAY (Continued) **1000291272**

TSD : ORD981766124
WS Num: 1
Transporter: Not reported
Ship Qty : Not reported
Rpt Unit : Not reported
Off Mng : M021
EPA Waste Codes: D006
Waste Description: Petroleum naphtha NA1993 PGIII
Amt Of Waste Stream Generated in Reporting Yr 1: 551
Amt Of Waste Stream Generated in Reporting Yr 2: 97

Name: YELLOW TRANSPORTATION INC
Year : 1994
RCRA Id : ORD093480804
Inactive : Not reported
Status: Small quantity generator
Manifest : 64829
Ship Date : 11/11/1994
TSD : ORD981766124
WS Num: 1
Transporter: Not reported
Ship Qty : Not reported
Rpt Unit : Not reported
Off Mng : M021
EPA Waste Codes: D008
Waste Description: Petroleum naphtha NA1993 PGIII
Amt Of Waste Stream Generated in Reporting Yr 1: 551
Amt Of Waste Stream Generated in Reporting Yr 2: 97

Name: YELLOW TRANSPORTATION INC
Year : 1994
RCRA Id : ORD093480804
Inactive : Not reported
Status: Small quantity generator
Manifest : 64829
Ship Date : 11/11/1994
TSD : ORD981766124
WS Num: 1
Transporter: Not reported
Ship Qty : Not reported
Rpt Unit : Not reported
Off Mng : M021
EPA Waste Codes: D018
Waste Description: Petroleum naphtha NA1993 PGIII
Amt Of Waste Stream Generated in Reporting Yr 1: 551
Amt Of Waste Stream Generated in Reporting Yr 2: 97

Name: YELLOW TRANSPORTATION INC
Year : 1994
RCRA Id : ORD093480804
Inactive : Not reported
Status: Small quantity generator
Manifest : 64844
Ship Date : 11/11/1994
TSD : ORD981766124
WS Num: 1
Transporter: Not reported

REDDAWAY (Continued) **1000291272**

Ship Qty : Not reported
Rpt Unit : Not reported
Off Mng : M021
EPA Waste Codes: D001
Waste Description: Petroleum naphtha NA1993 PGIII
Amt Of Waste Stream Generated in Reporting Yr 1: 551
Amt Of Waste Stream Generated in Reporting Yr 2: 21

Name: YELLOW TRANSPORTATION INC
Year : 1994
RCRA Id : ORD093480804
Inactive : Not reported
Status: Small quantity generator
Manifest : 64844
Ship Date : 11/11/1994
TSD : ORD981766124
WS Num: 1
Transporter: Not reported
Ship Qty : Not reported
Rpt Unit : Not reported
Off Mng : M021
EPA Waste Codes: D006
Waste Description: Petroleum naphtha NA1993 PGIII
Amt Of Waste Stream Generated in Reporting Yr 1: 551
Amt Of Waste Stream Generated in Reporting Yr 2: 21

Name: YELLOW TRANSPORTATION INC
Year : 1994
RCRA Id : ORD093480804
Inactive : Not reported
Status: Small quantity generator
Manifest : 64844
Ship Date : 11/11/1994
TSD : ORD981766124
WS Num: 1
Transporter: Not reported
Ship Qty : Not reported
Rpt Unit : Not reported
Off Mng : M021
EPA Waste Codes: D008
Waste Description: Petroleum naphtha NA1993 PGIII
Amt Of Waste Stream Generated in Reporting Yr 1: 551
Amt Of Waste Stream Generated in Reporting Yr 2: 21

Name: YELLOW TRANSPORTATION INC
Year : 1994
RCRA Id : ORD093480804
Inactive : Not reported
Status: Small quantity generator
Manifest : 64844
Ship Date : 11/11/1994
TSD : ORD981766124
WS Num: 1
Transporter: Not reported
Ship Qty : Not reported
Rpt Unit : Not reported
Off Mng : M021

REDDAWAY (Continued) **1000291272**

EPA Waste Codes: D018
Waste Description: Petroleum naphtha NA1993 PGIII
Amt Of Waste Stream Generated in Reporting Yr 1: 551
Amt Of Waste Stream Generated in Reporting Yr 2: 21

Manifest:
Name: YELLOW TRANSPORTATION INC
Year : 1993
RCRA Id : ORD093480804
Inactive : Not reported
Status: Small quantity generator
Manifest : 03803
Ship Date : 02/15/1993
TSD : ORD981766124
WS Num: 1
Transporter: Not reported
Ship Qty : Not reported
Rpt Unit : Not reported
Off Mng : M021
EPA Waste Codes: D001
Waste Description: Petroleum naphtha NA1993 and waste oil
Amt Of Waste Stream Generated in Reporting Yr 1: 1224
Amt Of Waste Stream Generated in Reporting Yr 2: 110

Name: YELLOW TRANSPORTATION INC
Year : 1993
RCRA Id : ORD093480804
Inactive : Not reported
Status: Small quantity generator
Manifest : 03803
Ship Date : 02/15/1993
TSD : ORD981766124
WS Num: 1
Transporter: Not reported
Ship Qty : Not reported
Rpt Unit : Not reported
Off Mng : M021
EPA Waste Codes: D018
Waste Description: Petroleum naphtha NA1993 and waste oil
Amt Of Waste Stream Generated in Reporting Yr 1: 1224
Amt Of Waste Stream Generated in Reporting Yr 2: 110

Name: YELLOW TRANSPORTATION INC
Year : 1993
RCRA Id : ORD093480804
Inactive : Not reported
Status: Small quantity generator
Manifest : 16683
Ship Date : 08/30/1993
TSD : ORD981766124
WS Num: 1
Transporter: Not reported
Ship Qty : Not reported
Rpt Unit : Not reported
Off Mng : M021

REDDAWAY (Continued) **1000291272**

EPA Waste Codes: D001
Waste Description: Petroleum naphtha NA1993 and waste oil
Amt Of Waste Stream Generated in Reporting Yr 1: 1224
Amt Of Waste Stream Generated in Reporting Yr 2: 91

Name: YELLOW TRANSPORTATION INC
Year : 1993
RCRA Id : ORD093480804
Inactive : Not reported
Status: Small quantity generator
Manifest : 16683
Ship Date : 08/30/1993
TSD : ORD981766124
WS Num: 1
Transporter: Not reported
Ship Qty : Not reported
Rpt Unit : Not reported
Off Mng : M021
EPA Waste Codes: D018
Waste Description: Petroleum naphtha NA1993 and waste oil
Amt Of Waste Stream Generated in Reporting Yr 1: 1224
Amt Of Waste Stream Generated in Reporting Yr 2: 91

Name: YELLOW TRANSPORTATION INC
Year : 1993
RCRA Id : ORD093480804
Inactive : Not reported
Status: Small quantity generator
Manifest : 20209
Ship Date : 06/07/1993
TSD : ORD981766124
WS Num: 1
Transporter: Not reported
Ship Qty : Not reported
Rpt Unit : Not reported
Off Mng : M021
EPA Waste Codes: D001
Waste Description: Petroleum naphtha NA1993 and waste oil
Amt Of Waste Stream Generated in Reporting Yr 1: 1224
Amt Of Waste Stream Generated in Reporting Yr 2: 100

Name: YELLOW TRANSPORTATION INC
Year : 1993
RCRA Id : ORD093480804
Inactive : Not reported
Status: Small quantity generator
Manifest : 20209
Ship Date : 06/07/1993
TSD : ORD981766124
WS Num: 1
Transporter: Not reported
Ship Qty : Not reported
Rpt Unit : Not reported
Off Mng : M021
EPA Waste Codes: D018
Waste Description: Petroleum naphtha NA1993 and waste oil
Amt Of Waste Stream Generated in Reporting Yr 1: 1224

REDDAWAY (Continued) **1000291272**

Amt Of Waste Stream Generated in Reporting Yr 2: 100

Name: YELLOW TRANSPORTATION INC
Year : 1993
RCRA Id : ORD093480804
Inactive : Not reported
Status: Small quantity generator
Manifest : 28821
Ship Date : 09/29/1993
TSD : ORD981766124
WS Num: 1
Transporter: Not reported
Ship Qty : Not reported
Rpt Unit : Not reported
Off Mng : M021
EPA Waste Codes: D001
Waste Description: Petroleum naphtha NA1993 and waste oil
Amt Of Waste Stream Generated in Reporting Yr 1: 1224
Amt Of Waste Stream Generated in Reporting Yr 2: 85

Name: YELLOW TRANSPORTATION INC
Year : 1993
RCRA Id : ORD093480804
Inactive : Not reported
Status: Small quantity generator
Manifest : 28821
Ship Date : 09/29/1993
TSD : ORD981766124
WS Num: 1
Transporter: Not reported
Ship Qty : Not reported
Rpt Unit : Not reported
Off Mng : M021
EPA Waste Codes: D018
Waste Description: Petroleum naphtha NA1993 and waste oil
Amt Of Waste Stream Generated in Reporting Yr 1: 1224
Amt Of Waste Stream Generated in Reporting Yr 2: 85

Name: YELLOW TRANSPORTATION INC
Year : 1993
RCRA Id : ORD093480804
Inactive : Not reported
Status: Small quantity generator
Manifest : 33294
Ship Date : 03/15/1993
TSD : ORD981766124
WS Num: 1
Transporter: Not reported
Ship Qty : Not reported
Rpt Unit : Not reported
Off Mng : M021
EPA Waste Codes: D001
Waste Description: Petroleum naphtha NA1993 and waste oil
Amt Of Waste Stream Generated in Reporting Yr 1: 1224
l Amt Of Waste Stream Generated in Reporting Yr 2: 76

Name: YELLOW TRANSPORTATION INC

REDDAWAY (Continued) **1000291272**

Year : 1993
RCRA Id : ORD093480804
Inactive : Not reported
Status: Small quantity generator
Manifest : 33294
Ship Date : 03/15/1993
TSD : ORD981766124
WS Num: 1
Transporter: Not reported
Ship Qty : Not reported
Rpt Unit : Not reported
Off Mng : M021
EPA Waste Codes: D018
Waste Description: Petroleum naphtha NA1993 and waste oil
Amt Of Waste Stream Generated in Reporting Yr 1: 1224
l Amt Of Waste Stream Generated in Reporting Yr 2: 76

Click this hyperlink while viewing on your computer to access
135 additional OR_MANIFEST: record(s) in the EDR Site Report.

Name: YELLOW TRANSPORTATION INC
Year : 1993
RCRA Id : ORD093480804
Inactive : Not reported
Status: Small quantity generator
Manifest : 33395
Ship Date : 01/07/1993
TSD : ORD981766124
WS Num: 1
Transporter: Not reported
Ship Qty : Not reported
Rpt Unit : Not reported
Off Mng : M021
EPA Waste Codes: D001
Waste Description: Petroleum naphtha NA1993 and waste oil
Amt Of Waste Stream Generated in Reporting Yr 1: 1224
Amt Of Waste Stream Generated in Reporting Yr 2: 24

Name: YELLOW TRANSPORTATION INC
Year : 1993
RCRA Id : ORD093480804
Inactive : Not reported
Status: Small quantity generator
Manifest : 33395
Ship Date : 01/07/1993
TSD : ORD981766124
WS Num: 1
Transporter: Not reported
Ship Qty : Not reported
Rpt Unit : Not reported
Off Mng : M021
EPA Waste Codes: D018
Waste Description: Petroleum naphtha NA1993 and waste oil
Amt Of Waste Stream Generated in Reporting Yr 1: 1224
Amt Of Waste Stream Generated in Reporting Yr 2: 24

Name: YELLOW TRANSPORTATION INC

REDDAWAY (Continued) **1000291272**

Year : 1993
RCRA Id : ORD093480804
Inactive : Not reported
Status: Small quantity generator
Manifest : 35084
Ship Date : 11/01/1993
TSD : ORD981766124
WS Num: 1
Transporter: Not reported
Ship Qty : Not reported
Rpt Unit : Not reported
Off Mng : M021
EPA Waste Codes: D001
Waste Description: Petroleum naphtha NA1993 and waste oil
Amt Of Waste Stream Generated in Reporting Yr 1: 1224
Amt Of Waste Stream Generated in Reporting Yr 2: 82

Name: YELLOW TRANSPORTATION INC
Year : 1993
RCRA Id : ORD093480804
Inactive : Not reported
Status: Small quantity generator
Manifest : 35084
Ship Date : 11/01/1993
TSD : ORD981766124
WS Num: 1
Transporter: Not reported
Ship Qty : Not reported
Rpt Unit : Not reported
Off Mng : M021
EPA Waste Codes: D018
Waste Description: Petroleum naphtha NA1993 and waste oil
Amt Of Waste Stream Generated in Reporting Yr 1: 1224
Amt Of Waste Stream Generated in Reporting Yr 2: 82

Name: YELLOW TRANSPORTATION INC
Year : 1993
RCRA Id : ORD093480804
Inactive : Not reported
Status: Small quantity generator
Manifest : 40416
Ship Date : 12/08/1993
TSD : ORD981766124
WS Num: 1
Transporter: Not reported
Ship Qty : Not reported
Rpt Unit : Not reported
Off Mng : M021
EPA Waste Codes: D001
Waste Description: Petroleum naphtha NA1993 and waste oil
Amt Of Waste Stream Generated in Reporting Yr 1: 1224
Amt Of Waste Stream Generated in Reporting Yr 2: 97

Name: YELLOW TRANSPORTATION INC
Year : 1993
RCRA Id : ORD093480804
Inactive : Not reported

REDDAWAY (Continued) **1000291272**

Status: Small quantity generator
Manifest : 40416
Ship Date : 12/08/1993
TSD : ORD981766124
WS Num: 1
Transporter: Not reported
Ship Qty : Not reported
Rpt Unit : Not reported
Off Mng : M021
EPA Waste Codes: D018
Waste Description: Petroleum naphtha NA1993 and waste oil
Amt Of Waste Stream Generated in Reporting Yr 1: 1224
Amt Of Waste Stream Generated in Reporting Yr 2: 97

Name: YELLOW TRANSPORTATION INC
Year : 1993
RCRA Id : ORD093480804
Inactive : Not reported
Status: Small quantity generator
Manifest : 40430
Ship Date : 12/08/1993
TSD : ORD981766124
WS Num: 1
Transporter: Not reported
Ship Qty : Not reported
Rpt Unit : Not reported
Off Mng : M021
EPA Waste Codes: D001
Waste Description: Petroleum naphtha NA1993 and waste oil
Amt Of Waste Stream Generated in Reporting Yr 1: 1224
Amt Of Waste Stream Generated in Reporting Yr 2: 21

Name: YELLOW TRANSPORTATION INC
Year : 1993
RCRA Id : ORD093480804
Inactive : Not reported
Status: Small quantity generator
Manifest : 40430
Ship Date : 12/08/1993
TSD : ORD981766124
WS Num: 1
Transporter: Not reported
Ship Qty : Not reported
Rpt Unit : Not reported
Off Mng : M021
EPA Waste Codes: D018
Waste Description: Petroleum naphtha NA1993 and waste oil
Amt Of Waste Stream Generated in Reporting Yr 1: 1224
Amt Of Waste Stream Generated in Reporting Yr 2: 21

Name: YELLOW TRANSPORTATION INC
Year : 1993
RCRA Id : ORD093480804
Inactive : Not reported
Status: Small quantity generator
Manifest : 47909
Ship Date : 07/06/1993

REDDAWAY (Continued) **1000291272**

TSD :	ORD981766124
WS Num:	1
Transporter:	Not reported
Ship Qty :	Not reported
Rpt Unit :	Not reported
Off Mng :	M021
EPA Waste Codes:	D001
Waste Description:	Petroleum naphtha NA1993 and waste oil
Amt Of Waste Stream Generated in Reporting Yr 1:	1224
Amt Of Waste Stream Generated in Reporting Yr 2:	82

Name:	YELLOW TRANSPORTATION INC
Year :	1993
RCRA Id :	ORD093480804
Inactive :	Not reported
Status:	Small quantity generator
Manifest :	47909
Ship Date :	07/06/1993
TSD :	ORD981766124
WS Num:	1
Transporter:	Not reported
Ship Qty :	Not reported
Rpt Unit :	Not reported
Off Mng :	M021
EPA Waste Codes:	D018
Waste Description:	Petroleum naphtha NA1993 and waste oil
Amt Of Waste Stream Generated in Reporting Yr 1:	1224
Amt Of Waste Stream Generated in Reporting Yr 2:	82

NPDES:

Name:	YELLOW FREIGHT SYSTEM, INC. (TERMINATED - SEE FILE #109825/A)
Address:	10510 N VANCOUVER WAY
City,State,Zip:	PORTLAND, OR 97217-7549
WQ File Nbr:	101405
Legal Name:	YELLOW FREIGHT SYSTEM, INC.
Region:	NWR
Pri SIC:	4121
Latitude:	45.60060
Longitude:	-122.67060
Category:	INDUSTRIAL
Permit Type:	GEN15A
Permit Active:	False
Permit Description:	1500-A
Expiration Date:	06/30/2000
EPA Number:	MISSING!!
UIC Facility:	False
Admin Agent:	NW Region Office
Last Action Date:	07/11/1995
Permit Writer:	781
Compliance Inspector:	70
DMR Reviewer:	781
Application Number:	Not reported
Class:	MINOR
Start Date:	05/10/1994
Region Decode:	North West Region
Ownership:	PRIVATE

REDDAWAY (Continued) **1000291272**

Permit Group:	NPDES General Permit - Industrial wastewater discharges
EPA Class:	MINOR
Permit Number:	11265
Name:	YRC INC. - N VANCOUVER WAY
Address:	10510 N VANCOUVER WAY
City,State,Zip:	PORTLAND, OR 97217-7549
WQ File Nbr:	109825
Legal Name:	YRC INC.
Region:	NWR
Pri SIC:	4213
Latitude:	45.6006
Longitude:	-122.6706
Category:	STORMWATER
Permit Type:	G12COLS
Permit Active:	FALSE
Permit Description:	Industrial storm water discharging to Columbia Slough
Expiration Date:	08/31/2011
EPA Number:	ORR802307
UIC Facility:	FALSE
Admin Agent:	City of Portland
Last Action Date:	11/18/2009
Permit Writer:	Jurries, R
Compliance Inspector:	Jurries, R
DMR Reviewer:	Jurries, R
Application Number:	989676
Class:	N/A
Start Date:	01/21/2000
Region Decode:	North West Region
Ownership:	PRIVATE
Permit Group:	NPDES General Permit - Industrial storm water discharges
EPA Class:	MINOR
Permit Number:	15747
Name:	YRC INC. - N VANCOUVER WAY
Address:	10510 N VANCOUVER WAY
City,State,Zip:	PORTLAND, OR 97217-7549
WQ File Nbr:	109825
Legal Name:	YRC INC.
Region:	NWR
Pri SIC:	4213
Latitude:	45.6006
Longitude:	-122.6706
Category:	STORMWATER
Permit Type:	GEN12Z
Permit Active:	FALSE
Permit Description:	Industrial storm water
Expiration Date:	06/30/2002
EPA Number:	ORR802307
UIC Facility:	FALSE
Admin Agent:	NW Region Office
Last Action Date:	01/21/2000
Permit Writer:	Murphy, Elizabeth
Compliance Inspector:	Murphy, Elizabeth
DMR Reviewer:	Murphy, Elizabeth
Application Number:	991455
Class:	MINOR

REDDAWAY (Continued) **1000291272**

Start Date: 03/11/1998
Region Decode: North West Region
Ownership: PRIVATE
Permit Group: NPDES General Permit - Industrial storm water discharges
EPA Class: MINOR
Permit Number: 15748

OR UIC:
Name: YELLOW FREIGHT SYSTEMS
Address: 10510 N. VANCOUVER WAY
City,State,Zip: PORTLAND, OR
UIC Well #: 1
Type: 5X28
Type Description: Motor Vehicle Waste Disposal Wells
UIC Number: 10865
Facility Status: Formal Closure
Lat/Long: 45.6006 / -122.6715

---

45 MARKET TRANSPORT LTD **RCRA-VSQG 1004770051**
SE 110 N MARINE DR **OR ECSIORD076437417**
1/2-1 PORTLAND, OR 97217 **OR AST**
0.895 mi. **OR VCP**
4728 ft. **OR SPILLS**
FINDS
Relative: **ECHO**
Lower **OR HSIS**
Actual: **OR MANIFEST**
24 ft. **OR NPDES**
OR UIC

RCRA Listings:

ved by Agency: 20041231
Market Transport Ltd
s: 110 N MARINE DR
tate,Zip: PORTLAND, OR 97217
ORD076437417
me: TONI M MINER
ress: 110 NORTH MARINE DRIVE
tate,Zip: PORTLAND, OR 97217
503-283-2405
Not reported
Not reported
Not reported
10
Private
e Generator Description: Conditionally Exempt Small Quantity Generator
Not reported
ycle: Not reported
Not reported
or: Handler Activities
er: Not reported
Not reported
ess: 110 NORTH MARINE DRIVE
ate,Zip: PORTLAND, OR 97217
Market Transport Ltd
Private
Market Transport Ltd

MARKET TRANSPORT LTD (Continued) **1004770051**

	Private
enerator Activity:	No
ity:	No
Generator:	No
ctivity:	No
ity Activity:	No
vity with Storage:	No
y On-Site Burner Exemption:	No
ing and Refining Furnace Exemption:	No
Injection Control:	No
e Receipt:	No
ste Indicator:	No
ste Destination Facility:	No
ersal Waste:	No
eg Handler:	---
dicator:	Not reported
condary Material Indicator:	NN
tor:	Not reported
ermit Baseline:	Not on the Baseline
enewals Baseline:	Not on the Baseline
orrective Action Baseline:	No
rrective Action Universe:	No
Where RCRA CA has Been Imposed Universe:	No
tion Priority Ranking:	No NCAPS ranking
l Control Indicator:	No
ontrol Indicator:	No
re Controls Indicator:	N/A
ontrols Indicator:	N/A
n-Complier Universe:	No
Significant Non-Complier Universe:	No
gnificant Non-Complier Universe:	No
n-Complier With a Compliance Schedule Universe:	No
ce Required:	Not reported
Last Change:	20140602
Trader-Importer:	No
Trader-Exporter:	No
pent Lead Acid Batteries:	No
pent Lead Acid Batteries:	No
Without Storage:	Not reported
	Not reported
dicator:	No

Hazardous Waste Summary:

Waste Code:	NONE
Waste Description:	Not Defined

Handler - Owner Operator:

wner/Operator Indicator:	Owner
Owner/Operator Name:	MARKET TRANSPORT LTD
gal Status:	Other
Became Current:	19920401
Ended Current:	Not reported
ner/Operator Address:	110 N. MARINE DR
wner/Operator City,State,Zip:	PORTLAND, OR 97217
r/Operator Telephone:	Not reported

MARKET TRANSPORT LTD (Continued) **1004770051**

r/Operator Telephone Ext: Not reported
r/Operator Fax: Not reported
r/Operator Email: Not reported

ner/Operator Indicator: Operator
Owner/Operator Name: MARKET TRANSPORT LTD
gal Status: Other
Became Current: Not reported
Ended Current: Not reported
Owner/Operator Address: 110 NORTH MARINE DRIVE
wner/Operator City,State,Zip: PORTLAND, OR 97217
Operator Telephone: 503-283-2405
r/Operator Telephone Ext: Not reported
r/Operator Fax: Not reported
r/Operator Email: Not reported

ner/Operator Indicator: Operator
Owner/Operator Name: MARKET TRANSPORT LTD
gal Status: Other
e Became Current: 19970411
Ended Current: Not reported
Owner/Operator Address: 110 NORTH MARINE DRIVE
wner/Operator City,State,Zip: PORTLAND, OR 97217
Operator Telephone: 503-283-2405
r/Operator Telephone Ext: Not reported
r/Operator Fax: Not reported
r/Operator Email: Not reported

wner/Operator Indicator: Owner
Owner/Operator Name: MARKET TRANSPORT LTD
gal Status: Other
e Became Current: 19931005
Ended Current: Not reported
ner/Operator Address: 110 N. MARINE DR
wner/Operator City,State,Zip: PORTLAND, OR 97217
r/Operator Telephone: Not reported
r/Operator Telephone Ext: Not reported
r/Operator Fax: Not reported
r/Operator Email: Not reported

wner/Operator Indicator: Owner
Owner/Operator Name: MARKET TRANSPORT LTD
l Status: Private
e Became Current: 19931005
Ended Current: Not reported
wner/Operator Address: 110 N MARINE DR
wner/Operator City,State,Zip: PORTLAND, OR 97217
Operator Telephone: 503-283-2405
r/Operator Telephone Ext: Not reported
r/Operator Fax: Not reported
r/Operator Email: Not reported

wner/Operator Indicator: Owner
Owner/Operator Name: MARKET TRANSPORT LTD
l Status: Private
e Became Current: 19990122
Ended Current: Not reported

MARKET TRANSPORT LTD (Continued) **1004770051**

wner/Operator Address:		110 N MARINE DR
wner/Operator City,State,Zip:		PORTLAND, OR 97217
Operator Telephone:		503-283-2405
er/Operator Telephone Ext:		Not reported
er/Operator Fax:		Not reported
er/Operator Email:		Not reported
ner/Operator Indicator:		Operator
Owner/Operator Name:	MARKET TRANSPORT LTD	
gal Status:		Other
e Became Current:		19990122
Ended Current:		Not reported
Owner/Operator Address:		110 NORTH MARINE DRIVE
wner/Operator City,State,Zip:		PORTLAND, OR 97217
Operator Telephone:		503-283-2405
er/Operator Telephone Ext:		Not reported
er/Operator Fax:		Not reported
er/Operator Email:		Not reported
ner/Operator Indicator:		Operator
Owner/Operator Name:	MARKET TRANSPORT LTD	
l Status:		Private
Became Current:		20031231
Ended Current:		Not reported
Owner/Operator Address:		110 NORTH MARINE DRIVE
wner/Operator City,State,Zip:		PORTLAND, OR 97217
Operator Telephone:		503-283-2405
er/Operator Telephone Ext:		Not reported
er/Operator Fax:		Not reported
er/Operator Email:		Not reported
ner/Operator Indicator:		Operator
Owner/Operator Name:	MARKET TRANSPORT LTD	
gal Status:		Other
e Became Current:		19931005
Ended Current:		Not reported
Owner/Operator Address:		110 NORTH MARINE DRIVE
wner/Operator City,State,Zip:		PORTLAND, OR 97217
Operator Telephone:		503-283-2405
er/Operator Telephone Ext:		Not reported
er/Operator Fax:		Not reported
er/Operator Email:		Not reported
ner/Operator Indicator:		Operator
Owner/Operator Name:	MARKET TRANSPORT LTD	
gal Status:		Other
e Became Current:		19960418
Ended Current:		Not reported
Owner/Operator Address:		110 NORTH MARINE DRIVE
wner/Operator City,State,Zip:		PORTLAND, OR 97217
Operator Telephone:		503-283-2405
er/Operator Telephone Ext:		Not reported
er/Operator Fax:		Not reported
er/Operator Email:		Not reported
wner/Operator Indicator:		Owner
Owner/Operator Name:	MARKET TRANSPORT LTD	

MARKET TRANSPORT LTD (Continued) **1004770051**

al Status: Private
e Became Current: 19970411
Ended Current: Not reported
wner/Operator Address: 110 N MARINE DR
wner/Operator City,State,Zip: PORTLAND, OR 97217
Operator Telephone: 503-283-2405
er/Operator Telephone Ext: Not reported
er/Operator Fax: Not reported
er/Operator Email: Not reported

wner/Operator Indicator: Owner
Owner/Operator Name: MARKET TRANSPORT LTD
al Status: Private
Became Current: 20000229
Ended Current: Not reported
wner/Operator Address: 110 N MARINE DR
wner/Operator City,State,Zip: PORTLAND, OR 97217
Operator Telephone: 503-283-2405
er/Operator Telephone Ext: Not reported
er/Operator Fax: Not reported
er/Operator Email: Not reported

ner/Operator Indicator: Operator
Owner/Operator Name: MARKET TRANSPORT LTD
gal Status: Other
Became Current: 20010111
Ended Current: Not reported
Owner/Operator Address: 110 NORTH MARINE DRIVE
wner/Operator City,State,Zip: PORTLAND, OR 97217
Operator Telephone: 503-283-2405
er/Operator Telephone Ext: Not reported
er/Operator Fax: Not reported
er/Operator Email: Not reported

wner/Operator Indicator: Owner
Owner/Operator Name: MARKET TRANSPORT LTD
al Status: Private
Became Current: 19950410
Ended Current: Not reported
wner/Operator Address: 110 N MARINE DR
wner/Operator City,State,Zip: PORTLAND, OR 97217
Operator Telephone: 503-283-2405
er/Operator Telephone Ext: Not reported
er/Operator Fax: Not reported
er/Operator Email: Not reported

wner/Operator Indicator: Owner
Owner/Operator Name: MARKET TRANSPORT LTD
al Status: Private
Became Current: 20010111
Ended Current: Not reported
wner/Operator Address: 110 N MARINE DR
wner/Operator City,State,Zip: PORTLAND, OR 97217
Operator Telephone: 503-283-2405
er/Operator Telephone Ext: Not reported
er/Operator Fax: Not reported
er/Operator Email: Not reported

MARKET TRANSPORT LTD (Continued) **1004770051**

wner/Operator Indicator: Owner
Owner/Operator Name: MARKET TRANSPORT LTD
l Status: Private
Became Current: 20020109
Ended Current: Not reported
wner/Operator Address: 110 N MARINE DR
wner/Operator City,State,Zip: PORTLAND, OR 97217
Operator Telephone: 503-283-2405
r/Operator Telephone Ext: Not reported
r/Operator Fax: Not reported
r/Operator Email: Not reported

ner/Operator Indicator: Operator
Owner/Operator Name: MARKET TRANSPORT LTD
l Status: Private
Became Current: 20040115
Ended Current: Not reported
Owner/Operator Address: 110 NORTH MARINE DRIVE
wner/Operator City,State,Zip: PORTLAND, OR 97217
Operator Telephone: 503-283-2405
r/Operator Telephone Ext: Not reported
r/Operator Fax: Not reported
r/Operator Email: Not reported

wner/Operator Indicator: Owner
Owner/Operator Name: MARKET TRANSPORT LTD
l Status: Private
e Became Current: 19960418
Ended Current: Not reported
wner/Operator Address: 110 N MARINE DR
wner/Operator City,State,Zip: PORTLAND, OR 97217
Operator Telephone: 503-283-2405
r/Operator Telephone Ext: Not reported
r/Operator Fax: Not reported
r/Operator Email: Not reported

wner/Operator Indicator: Owner
Owner/Operator Name: MARKET TRANSPORT LTD
l Status: Private
e Became Current: 19980105
Ended Current: Not reported
wner/Operator Address: 110 N MARINE DR
wner/Operator City,State,Zip: PORTLAND, OR 97217
Operator Telephone: 503-283-2405
r/Operator Telephone Ext: Not reported
r/Operator Fax: Not reported
r/Operator Email: Not reported

ner/Operator Indicator: Operator
Owner/Operator Name: MARKET TRANSPORT LTD
gal Status: Other
e Became Current: 19980105
Ended Current: Not reported
Owner/Operator Address: 110 NORTH MARINE DRIVE
wner/Operator City,State,Zip: PORTLAND, OR 97217
Operator Telephone: 503-283-2405
r/Operator Telephone Ext: Not reported

MARKET TRANSPORT LTD (Continued) **1004770051**

er/Operator Fax:		Not reported
er/Operator Email:		Not reported
wner/Operator Indicator:		Owner
Owner/Operator Name:	MARKET TRANSPORT LTD	
al Status:		Private
te Became Current:		19930618
Ended Current:		Not reported
wner/Operator Address:		110 N MARINE DR
wner/Operator City,State,Zip:		PORTLAND, OR 97217
Operator Telephone:		503-283-2405
er/Operator Telephone Ext:		Not reported
er/Operator Fax:		Not reported
er/Operator Email:		Not reported
wner/Operator Indicator:		Owner
Owner/Operator Name:	MARKET TRANSPORT LTD	
al Status:		Private
Became Current:		Not reported
Ended Current:		Not reported
wner/Operator Address:		110 N MARINE DR
wner/Operator City,State,Zip:		PORTLAND, OR 97217
Operator Telephone:		503-283-2405
er/Operator Telephone Ext:		Not reported
er/Operator Fax:		Not reported
er/Operator Email:		Not reported
ner/Operator Indicator:		Operator
Owner/Operator Name:	MARKET TRANSPORT LTD	
al Status:		Private
Became Current:		20040112
Ended Current:		Not reported
Owner/Operator Address:		110 NORTH MARINE DRIVE
wner/Operator City,State,Zip:		PORTLAND, OR 97217
Operator Telephone:		503-283-2405
er/Operator Telephone Ext:		Not reported
er/Operator Fax:		Not reported
er/Operator Email:		Not reported
ner/Operator Indicator:		Operator
Owner/Operator Name:	MARKET TRANSPORT LTD	
gal Status:		Other
Became Current:		20000229
Ended Current:		Not reported
Owner/Operator Address:		110 NORTH MARINE DRIVE
wner/Operator City,State,Zip:		PORTLAND, OR 97217
Operator Telephone:		503-283-2405
er/Operator Telephone Ext:		Not reported
er/Operator Fax:		Not reported
er/Operator Email:		Not reported
wner/Operator Indicator:		Owner
Owner/Operator Name:	MARKET TRANSPORT LTD	
al Status:		Private
Became Current:		20021230
Ended Current:		Not reported
wner/Operator Address:		110 N MARINE DR

MARKET TRANSPORT LTD (Continued) **1004770051**

wner/Operator City,State,Zip: PORTLAND, OR 97217
Operator Telephone: 503-283-2405
r/Operator Telephone Ext: Not reported
r/Operator Fax: Not reported
r/Operator Email: Not reported

ner/Operator Indicator: Operator
Owner/Operator Name: MARKET TRANSPORT LTD
gal Status: Other
Became Current: 19950410
Ended Current: Not reported
Owner/Operator Address: 110 NORTH MARINE DRIVE
wner/Operator City,State,Zip: PORTLAND, OR 97217
Operator Telephone: 503-283-2405
r/Operator Telephone Ext: Not reported
r/Operator Fax: Not reported
r/Operator Email: Not reported

ner/Operator Indicator: Operator
Owner/Operator Name: MARKET TRANSPORT LTD
gal Status: Other
Became Current: 20021230
Ended Current: Not reported
Owner/Operator Address: 110 NORTH MARINE DRIVE
wner/Operator City,State,Zip: PORTLAND, OR 97217
Operator Telephone: 503-283-2405
r/Operator Telephone Ext: Not reported
r/Operator Fax: Not reported
r/Operator Email: Not reported

wner/Operator Indicator: Owner
Owner/Operator Name: MARKET TRANSPORT LTD
l Status: Private
Became Current: 20031231
Ended Current: Not reported
wner/Operator Address: 110 N MARINE DR
wner/Operator City,State,Zip: PORTLAND, OR 97217
Operator Telephone: 503-283-2405
r/Operator Telephone Ext: Not reported
r/Operator Fax: Not reported
r/Operator Email: Not reported

wner/Operator Indicator: Owner
Owner/Operator Name: MARKET TRANSPORT LTD
l Status: Private
Became Current: 20040115
Ended Current: Not reported
wner/Operator Address: 110 N MARINE DR
wner/Operator City,State,Zip: PORTLAND, OR 97217
Operator Telephone: 503-283-2405
r/Operator Telephone Ext: Not reported
r/Operator Fax: Not reported
r/Operator Email: Not reported

ner/Operator Indicator: Operator
Owner/Operator Name: MARKET TRANSPORT LTD
gal Status: Other

MARKET TRANSPORT LTD (Continued) **1004770051**

Became Current: 20020109
Ended Current: Not reported
Owner/Operator Address: 110 NORTH MARINE DRIVE
wner/Operator City,State,Zip: PORTLAND, OR 97217
Operator Telephone: 503-283-2405
er/Operator Telephone Ext: Not reported
er/Operator Fax: Not reported
er/Operator Email: Not reported

ner/Operator Indicator: Operator
Owner/Operator Name: MARKET TRANSPORT LTD
l Status: Private
Became Current: 20040112
Ended Current: Not reported
Owner/Operator Address: 110 NORTH MARINE DRIVE
wner/Operator City,State,Zip: PORTLAND, OR 97217
Operator Telephone: 503-283-2405
er/Operator Telephone Ext: Not reported
er/Operator Fax: Not reported
er/Operator Email: Not reported

Historic Generators:
eive Date: 19920401
Handler Name: MARKET TRANSPORT LTD
ederal Waste Generator Description: Conditionally Exempt Small Quantity Generator
District Owner: Not reported
arge Quantity Handler of Universal Waste: No
Recognized Trader Importer: No
Recognized Trader Exporter: No
Spent Lead Acid Battery Importer: No
Spent Lead Acid Battery Exporter: No
Current Record: No
Storage Recycler Activity: Not reported
ronic Manifest Broker: Not reported

eive Date: 19931005
Handler Name: MARKET TRANSPORT LTD
Waste Generator Description: Not a generator, verified
District Owner: Not reported
arge Quantity Handler of Universal Waste: No
Recognized Trader Importer: No
Recognized Trader Exporter: No
Spent Lead Acid Battery Importer: No
Spent Lead Acid Battery Exporter: No
Current Record: No
Storage Recycler Activity: Not reported
ronic Manifest Broker: Not reported

eive Date: 19931005
Handler Name: MARKET TRANSPORT LTD
ederal Waste Generator Description: Conditionally Exempt Small Quantity Generator
District Owner: Not reported
arge Quantity Handler of Universal Waste: No
Recognized Trader Importer: No
Recognized Trader Exporter: No
Spent Lead Acid Battery Importer: No
Spent Lead Acid Battery Exporter: No

MARKET TRANSPORT LTD (Continued) **1004770051**

Current Record: No
Storage Recycler Activity: Not reported
ronic Manifest Broker: Not reported

eive Date: 19950410
Handler Name: MARKET TRANSPORT LTD
ederal Waste Generator Description: Conditionally Exempt Small Quantity Generator
District Owner: Not reported
arge Quantity Handler of Universal Waste: No
Recognized Trader Importer: No
Recognized Trader Exporter: No
Spent Lead Acid Battery Importer: No
Spent Lead Acid Battery Exporter: No
Current Record: No
Storage Recycler Activity: Not reported
ronic Manifest Broker: Not reported

ceive Date: 19960418
Handler Name: MARKET TRANSPORT LTD
ederal Waste Generator Description: Conditionally Exempt Small Quantity Generator
District Owner: Not reported
arge Quantity Handler of Universal Waste: No
Recognized Trader Importer: No
Recognized Trader Exporter: No
Spent Lead Acid Battery Importer: No
Spent Lead Acid Battery Exporter: No
Current Record: No
Storage Recycler Activity: Not reported
ronic Manifest Broker: Not reported

eive Date: 19970411
Handler Name: MARKET TRANSPORT LTD
ederal Waste Generator Description: Conditionally Exempt Small Quantity Generator
District Owner: Not reported
arge Quantity Handler of Universal Waste: No
Recognized Trader Importer: No
Recognized Trader Exporter: No
Spent Lead Acid Battery Importer: No
Spent Lead Acid Battery Exporter: No
Current Record: No
Storage Recycler Activity: Not reported
ronic Manifest Broker: Not reported

eive Date: 19980105
Handler Name: MARKET TRANSPORT LTD
ederal Waste Generator Description: Conditionally Exempt Small Quantity Generator
District Owner: Not reported
arge Quantity Handler of Universal Waste: No
Recognized Trader Importer: No
Recognized Trader Exporter: No
Spent Lead Acid Battery Importer: No
Spent Lead Acid Battery Exporter: No
Current Record: No
Storage Recycler Activity: Not reported
ronic Manifest Broker: Not reported

eive Date: 19990122

MARKET TRANSPORT LTD (Continued) **1004770051**

Handler Name:	MARKET TRANSPORT LTD
ederal Waste Generator Description:	Conditionally Exempt Small Quantity Generator
District Owner:	Not reported
arge Quantity Handler of Universal Waste:	No
ecognized Trader Importer:	No
ecognized Trader Exporter:	No
pent Lead Acid Battery Importer:	No
pent Lead Acid Battery Exporter:	No
urrent Record:	No
torage Recycler Activity:	Not reported
onic Manifest Broker:	Not reported
ive Date:	20000229
Handler Name:	MARKET TRANSPORT LTD
ederal Waste Generator Description:	Conditionally Exempt Small Quantity Generator
District Owner:	Not reported
arge Quantity Handler of Universal Waste:	No
ecognized Trader Importer:	No
ecognized Trader Exporter:	No
pent Lead Acid Battery Importer:	No
pent Lead Acid Battery Exporter:	No
urrent Record:	No
torage Recycler Activity:	Not reported
onic Manifest Broker:	Not reported
ive Date:	20010111
Handler Name:	MARKET TRANSPORT LTD
ederal Waste Generator Description:	Conditionally Exempt Small Quantity Generator
District Owner:	Not reported
arge Quantity Handler of Universal Waste:	No
ecognized Trader Importer:	No
ecognized Trader Exporter:	No
pent Lead Acid Battery Importer:	No
pent Lead Acid Battery Exporter:	No
urrent Record:	No
torage Recycler Activity:	Not reported
onic Manifest Broker:	Not reported
ive Date:	20020109
Handler Name:	MARKET TRANSPORT LTD
ederal Waste Generator Description:	Conditionally Exempt Small Quantity Generator
District Owner:	Not reported
arge Quantity Handler of Universal Waste:	No
ecognized Trader Importer:	No
ecognized Trader Exporter:	No
pent Lead Acid Battery Importer:	No
pent Lead Acid Battery Exporter:	No
urrent Record:	No
torage Recycler Activity:	Not reported
onic Manifest Broker:	Not reported
ive Date:	20021230
Handler Name:	MARKET TRANSPORT LTD
ederal Waste Generator Description:	Conditionally Exempt Small Quantity Generator
District Owner:	Not reported
arge Quantity Handler of Universal Waste:	No
ecognized Trader Importer:	No

MARKET TRANSPORT LTD (Continued) **1004770051**

Recognized Trader Exporter: No
Spent Lead Acid Battery Importer: No
Spent Lead Acid Battery Exporter: No
Current Record: No
Storage Recycler Activity: Not reported
ronic Manifest Broker: Not reported

eive Date: 20031231
Handler Name: MARKET TRANSPORT LTD
ederal Waste Generator Description: Conditionally Exempt Small Quantity Generator
District Owner: Not reported
arge Quantity Handler of Universal Waste: No
Recognized Trader Importer: No
Recognized Trader Exporter: No
Spent Lead Acid Battery Importer: No
Spent Lead Acid Battery Exporter: No
Current Record: No
Storage Recycler Activity: Not reported
ronic Manifest Broker: Not reported

ive Date: 20040115
Handler Name: MARKET TRANSPORT LTD
ederal Waste Generator Description: Conditionally Exempt Small Quantity Generator
District Owner: Not reported
arge Quantity Handler of Universal Waste: No
Recognized Trader Importer: No
Recognized Trader Exporter: No
Spent Lead Acid Battery Importer: No
Spent Lead Acid Battery Exporter: No
Current Record: No
Storage Recycler Activity: Not reported
ronic Manifest Broker: Not reported

eive Date: 20041231
Handler Name: MARKET TRANSPORT LTD
ederal Waste Generator Description: Conditionally Exempt Small Quantity Generator
District Owner: Not reported
arge Quantity Handler of Universal Waste: No
Recognized Trader Importer: No
Recognized Trader Exporter: No
Spent Lead Acid Battery Importer: No
Spent Lead Acid Battery Exporter: No
Current Record: Yes
Storage Recycler Activity: Not reported
ronic Manifest Broker: Not reported

List of NAICS Codes and Descriptions:
NAICS Code: 484121
NAICS Description: GENERAL FREIGHT TRUCKING, LONG-DISTANCE, TRUCKLOAD

Facility Has Received Notices of Violations:
Violations: No Violations Found

Evaluation Action Summary:
Evaluations: No Evaluations Found

MARKET TRANSPORT LTD (Continued) **1004770051**

ECSI:

Name:	MARKET TRANSPORT LTD
Address:	110 N MARINE DR
City,State,Zip:	PORTLAND, OR 97217
State ID Number:	4746
Brown ID:	0
Study Area:	False
Region ID:	2
Legislatve ID:	831
Investigation:	Suspect
FACA ID:	604
Further Action:	0
Lat/Long (dms):	45 36 2.20 / -122 40 1.20
County Code:	26.00
Score Value:	Not reported
Cerclis ID:	Not reported
Township Coord.:	1.00
Township Zone:	N
Range Coord:	1.00
Range Zone:	E
Section Coord:	3
Qtr Section:	ACAD
Tax Lots:	SEE SITE LOCATION
Size:	18.4 acres
NPL:	False
Orphan:	False
Updated By:	JWAGGY
Update Date:	12/29/2006
Created Date:	12/29/2006
Decode For RegionID:	Northwest Region
Decode For BrownID:	Not reported
Decode For Furtheract:	Not reported
Decode For Investstat:	Suspect
Decode For Legislative:	Owner, operator or other party under agreement, order or consent decree under ORS 465.200 or 465.420

Hazardous Release:

Substance ID.:	121664
Haz Release ID:	386953
Qty Released:	Not reported
Date Released:	Not reported
Update Date:	12/29/2006
Update By:	JWAGGY

Substance Code:	7440-38-2
Substance Name:	ARSENIC
Substance Abbrev.:	Not reported
Substance Category ID:	8439
Substance Category:	Inorganics
Category Level:	Not reported
Created By:	Not reported
Created Date:	12/17/2002
Substance Category ID:	8439
Substance Category:	Inorganics
Category Level:	Not reported
Created By:	Not reported
Created Date:	12/17/2002
Substance Alias ID:	319286

MARKET TRANSPORT LTD (Continued) **1004770051**

Sub Alias Name: AS
Sampling Result ID: 349018
Feature Id: 0
Hazard Release Id: 386953
Medium: 698
Substance Abbrev.: 0
Unit Code: Not reported
Observation: False
Owner Operator: False
Lab Data: True
Sample Depth: Not reported
Start Date: 02/14/2006
End Date: Not reported
Min Concentration: Not reported
Max Concentration: Not reported
Sample Comment: B-1 5.14
Last Update By: JWAGGY
Update Date: 12/29/2006
Decode for MediumID: Groundwater

Narrative:

NARR ID: 5748873
NARR Code: Hazardous Substance/Waste Types
Created By: JWAGGY
Created Date: 12/29/2006
Updated By: JWAGGY
Updated Date: 12/29/2006
Decode for NarcdID: Hazardous Substance/Waste Types
NARR Comments: Diesel, motor oil and arsenic.

NARR ID: 5748875
NARR Code: Site Location
Created By: JWAGGY
Created Date: 12/29/2006
Updated By: JWAGGY
Updated Date: 12/29/2006
Decode for NarcdID: Site Location
NARR Comments: Located at 110 N Marine Drive in Portland. 1N1E3, Tax lots: 1900, 2000, 2001, 5300, 6200, 5100, 6000, 5900, 5800, 5700, 5400, 5500, and 5300

NARR ID: 5748872
NARR Code: Media Contamination
Created By: JWAGGY
Created Date: 12/29/2006
Updated By: JWAGGY
Updated Date: 12/29/2006
Decode for NarcdID: Media Contamination
NARR Comments: Soil and groundwater.

NARR ID: 5748874
NARR Code: Remedial Action
Created By: JWAGGY
Created Date: 12/29/2006
Updated By: JWAGGY
Updated Date: 12/29/2006
Decode for NarcdID: Remedial Action
NARR Comments: Site enrolled in DEQ’s Independent Cleanup Pathway (ICP) program in

MARKET TRANSPORT LTD (Continued) **1004770051**

May 2006. Site review currently in progress.

Administrative Action:
Action ID: 9424
Region: Not reported
Complete Date: 12/29/2006
Rank Value: Not reported
Cleanup Flag: False
Created Date: 12/29/2006
Decode for AgencyID: Department of Environmental Quality
Decode for RegionID: Not reported
Category: Administrative Action
Action Code Flag: False
Action: Site added to database
Further Action: Not reported
Comments: Not reported

Action ID: 9435
Region: Northwestern Region
Complete Date: 08/31/2007
Rank Value: Not reported
Cleanup Flag: False
Created Date: 12/29/2006
Decode for AgencyID: Department of Environmental Quality
Decode for RegionID: Northwest Region
Category: Remedial Action
Action Code Flag: False
Action: Independent Cleanup Program
Further Action: 0
Comments: Not reported

Action ID: 9413
Region: Northwestern Region
Complete Date: 08/31/2007
Rank Value: Not reported
Cleanup Flag: False
Created Date: 12/11/2014
Decode for AgencyID: Department of Environmental Quality
Decode for RegionID: Northwest Region
Category: Remedial Action
Action Code Flag: False
Action: Closeout activities on completed project
Further Action: 0
Comments: Not reported

Operations:
Operation Id: 135235
Operation Status: Active
Common Name: Market Transport Ltd
Yrs of Operation: Unknown
Comments: Not reported
Updated Date: 12/29/2006
Updated By: JWAGGY
Decode for OpstatID: Active
Operations SIC Id: 198676
SIC Code: 4231
Created By: JWAGGY
Created Date: 12/29/2006

MARKET TRANSPORT LTD (Continued) **1004770051**

AST:

Facility ID:	45140
Name:	WILSON LOGISTICS, INC.
Address:	110 N MARINE DR
City,State,Zip:	PORTLAND, OR 97217
Substance:	MOTOR OIL
Reporting Quantities:	Not reported
Quantity Units:	Not reported
Physical State:	Not reported
Storage 1:	Above ground tank
Storage 2:	Not reported
Owner-Operator Name:	Chad
Direct Site Phone:	5033603679
Report Class:	Annual
Report Year:	2020
Is Poisonous Gas:	No
Is Poisonous Material:	No
Is Biological Hazard:	No
Is Radioactive Material:	No
Is Explosive:	No
Status:	Not reported
Nature of Business:	TRUCKING OVER THE ROAD and Truck Service
NAICS Code:	484121
Maximum Daily Amount Code:	21
Maximum Daily Amount Code Range:	5,000-9,999
Maximum Daily Amount Units:	gal
Is Solid State:	No
Is Liquid State:	Yes
Is Gaseous State:	No
Is Combustible Dust:	No
Is Fire Hazard:	No
Is Sudden Release of Pressure Hazard:	No
Is Reactive Hazard:	No
Is Immediate Hazard:	No
Is Delayed Hazard:	No
Is Corrosive to Metal:	No
Is Flammable:	Yes
Is Gas Under Pressure:	No
Is Physical HNOC:	No
Is Emission of Gas With Water:	No
Is Organic Peroxide:	No
Is Oxidizer:	No
Is Pyrophoric liquid or solid:	No
Is Pyrophoric Gas:	No
Is Self-Heating:	No
Is Self-Reacting:	No
Is Acute Toxicity:	No
Is Aspiration Hazard:	No
Is Carcinogenicity:	No
Is Germ Cell Mutagenicity:	No
Is Health HNOC:	No
Is Reproductive Toxicity:	No
Is Respiratory or Skin Sensitization:	Yes
Is Serious Eye Damage or Eye Irritation:	No
Is Simple Asphyxiate:	No
Is Skin Corrosion or Irritation:	Yes
Is Specific Target Organ Toxicity:	No

MARKET TRANSPORT LTD (Continued) **1004770051**

Facility ID:	45140
Name:	WILSON LOGISTICS, INC.
Address:	110 N MARINE DR
City,State,Zip:	PORTLAND, OR 97217
Substance:	USED MOTOR OIL
Reporting Quantities:	Not reported
Quantity Units:	Not reported
Physical State:	Not reported
Storage 1:	Above ground tank
Storage 2:	Not reported
Owner-Operator Name:	Chad
Direct Site Phone:	5033603679
Report Class:	Annual
Report Year:	2020
Is Poisonous Gas:	No
Is Poisonous Material:	No
Is Biological Hazard:	No
Is Radioactive Material:	No
Is Explosive:	No
Status:	Not reported
Nature of Business:	TRUCKING OVER THE ROAD and Truck Service
NAICS Code:	484121
Maximum Daily Amount Code:	20
Maximum Daily Amount Code Range:	1,000-4,999
Maximum Daily Amount Units:	gal
Is Solid State:	No
Is Liquid State:	Yes
Is Gaseous State:	No
Is Combustible Dust:	No
Is Fire Hazard:	No
Is Sudden Release of Pressure Hazard:	No
Is Reactive Hazard:	No
Is Immediate Hazard:	No
Is Delayed Hazard:	No
Is Corrosive to Metal:	No
Is Flammable:	No
Is Gas Under Pressure:	No
Is Physical HNOC:	Yes
Is Emission of Gas With Water:	No
Is Organic Peroxide:	No
Is Oxidizer:	No
Is Pyrophoric liquid or solid:	No
Is Pyrophoric Gas:	No
Is Self-Heating:	No
Is Self-Reacting:	No
Is Acute Toxicity:	No
Is Aspiration Hazard:	No
Is Carcinogenicity:	No
Is Germ Cell Mutagenicity:	No
Is Health HNOC:	No
Is Reproductive Toxicity:	No
Is Respiratory or Skin Sensitization:	No
Is Serious Eye Damage or Eye Irritation:	No
Is Simple Asphyxiate:	No
Is Skin Corrosion or Irritation:	No
Is Specific Target Organ Toxicity:	No

MARKET TRANSPORT LTD (Continued) **1004770051**

Facility ID:	45140
Name:	MARKET TRANSPORT LTD
Address:	110 N MARINE DR
City,State,Zip:	PORTLAND, OR 97217
Substance:	MOTOR OIL
Reporting Quantities:	Not reported
Quantity Units:	Not reported
Physical State:	Not reported
Storage 1:	Above ground tank
Storage 2:	Not reported
Owner-Operator Name:	EDWARD
Direct Site Phone:	5033603679
Report Class:	Annual
Report Year:	2017
Is Poisonous Gas:	No
Is Poisonous Material:	No
Is Biological Hazard:	No
Is Radioactive Material:	No
Is Explosive:	No
Status:	Not reported
Nature of Business:	TRUCKING OVER THE ROAD
NAICS Code:	484121
Maximum Daily Amount Code:	21
Maximum Daily Amount Code Range:	5,000-9,999
Maximum Daily Amount Units:	gal
Is Solid State:	No
Is Liquid State:	Yes
Is Gaseous State:	No
Is Combustible Dust:	No
Is Fire Hazard:	No
Is Sudden Release of Pressure Hazard:	No
Is Reactive Hazard:	No
Is Immediate Hazard:	No
Is Delayed Hazard:	No
Is Corrosive to Metal:	No
Is Flammable:	Yes
Is Gas Under Pressure:	No
Is Physical HNOC:	No
Is Emission of Gas With Water:	No
Is Organic Peroxide:	No
Is Oxidizer:	No
Is Pyrophoric liquid or solid:	No
Is Pyrophoric Gas:	No
Is Self-Heating:	No
Is Self-Reacting:	No
Is Acute Toxicity:	No
Is Aspiration Hazard:	No
Is Carcinogenicity:	No
Is Germ Cell Mutagenicity:	No
Is Health HNOC:	No
Is Reproductive Toxicity:	No
Is Respiratory or Skin Sensitization:	Yes
Is Serious Eye Damage or Eye Irritation:	No
Is Simple Asphyxiate:	No
Is Skin Corrosion or Irritation:	Yes
Is Specific Target Organ Toxicity:	No

MARKET TRANSPORT LTD (Continued) **1004770051**

Facility ID:	45140
Name:	MARKET TRANSPORT LTD
Address:	110 N MARINE DR
City,State,Zip:	PORTLAND, OR 97217
Substance:	MOTOR OIL
Reporting Quantities:	Not reported
Quantity Units:	Not reported
Physical State:	Not reported
Storage 1:	Above ground tank
Storage 2:	Not reported
Owner-Operator Name:	EDWARD
Direct Site Phone:	5033603679
Report Class:	Annual
Report Year:	2018
Is Poisonous Gas:	No
Is Poisonous Material:	No
Is Biological Hazard:	No
Is Radioactive Material:	No
Is Explosive:	No
Status:	Not reported
Nature of Business:	TRUCKING OVER THE ROAD
NAICS Code:	484121
Maximum Daily Amount Code:	21
Maximum Daily Amount Code Range:	5,000-9,999
Maximum Daily Amount Units:	gal
Is Solid State:	No
Is Liquid State:	Yes
Is Gaseous State:	No
Is Combustible Dust:	No
Is Fire Hazard:	No
Is Sudden Release of Pressure Hazard:	No
Is Reactive Hazard:	No
Is Immediate Hazard:	No
Is Delayed Hazard:	No
Is Corrosive to Metal:	No
Is Flammable:	Yes
Is Gas Under Pressure:	No
Is Physical HNOC:	No
Is Emission of Gas With Water:	No
Is Organic Peroxide:	No
Is Oxidizer:	No
Is Pyrophoric liquid or solid:	No
Is Pyrophoric Gas:	No
Is Self-Heating:	No
Is Self-Reacting:	No
Is Acute Toxicity:	No
Is Aspiration Hazard:	No
Is Carcinogenicity:	No
Is Germ Cell Mutagenicity:	No
Is Health HNOC:	No
Is Reproductive Toxicity:	No
Is Respiratory or Skin Sensitization:	Yes
Is Serious Eye Damage or Eye Irritation:	No
Is Simple Asphyxiate:	No
Is Skin Corrosion or Irritation:	Yes
Is Specific Target Organ Toxicity:	No

MARKET TRANSPORT LTD (Continued) **1004770051**

Facility ID:	45140
Name:	WILSON LOGISTICS, INC.
Address:	110 N MARINE DR
City,State,Zip:	PORTLAND, OR 97217
Substance:	MOTOR OIL
Reporting Quantities:	Not reported
Quantity Units:	Not reported
Physical State:	Not reported
Storage 1:	Above ground tank
Storage 2:	Not reported
Owner-Operator Name:	Darrel
Direct Site Phone:	5033603679
Report Class:	Annual(Revision)
Report Year:	2019
Is Poisonous Gas:	No
Is Poisonous Material:	No
Is Biological Hazard:	No
Is Radioactive Material:	No
Is Explosive:	No
Status:	Not reported
Nature of Business:	TRUCKING OVER THE ROAD and Truck Service
NAICS Code:	484121
Maximum Daily Amount Code:	21
Maximum Daily Amount Code Range:	5,000-9,999
Maximum Daily Amount Units:	gal
Is Solid State:	No
Is Liquid State:	Yes
Is Gaseous State:	No
Is Combustible Dust:	No
Is Fire Hazard:	No
Is Sudden Release of Pressure Hazard:	No
Is Reactive Hazard:	No
Is Immediate Hazard:	No
Is Delayed Hazard:	No
Is Corrosive to Metal:	No
Is Flammable:	Yes
Is Gas Under Pressure:	No
Is Physical HNOC:	No
Is Emission of Gas With Water:	No
Is Organic Peroxide:	No
Is Oxidizer:	No
Is Pyrophoric liquid or solid:	No
Is Pyrophoric Gas:	No
Is Self-Heating:	No
Is Self-Reacting:	No
Is Acute Toxicity:	No
Is Aspiration Hazard:	No
Is Carcinogenicity:	No
Is Germ Cell Mutagenicity:	No
Is Health HNOC:	No
Is Reproductive Toxicity:	No
Is Respiratory or Skin Sensitization:	Yes
Is Serious Eye Damage or Eye Irritation:	No
Is Simple Asphyxiate:	No
Is Skin Corrosion or Irritation:	Yes
Is Specific Target Organ Toxicity:	No

MARKET TRANSPORT LTD (Continued) **1004770051**

Facility ID:	45140
Name:	WILSON LOGISTICS, INC.
Address:	110 N MARINE DR
City,State,Zip:	PORTLAND, OR 97217
Substance:	USED MOTOR OIL
Reporting Quantities:	Not reported
Quantity Units:	Not reported
Physical State:	Not reported
Storage 1:	Above ground tank
Storage 2:	Not reported
Owner-Operator Name:	Darrel
Direct Site Phone:	5033603679
Report Class:	Annual(Revision)
Report Year:	2019
Is Poisonous Gas:	No
Is Poisonous Material:	No
Is Biological Hazard:	No
Is Radioactive Material:	No
Is Explosive:	No
Status:	Not reported
Nature of Business:	TRUCKING OVER THE ROAD and Truck Service
NAICS Code:	484121
Maximum Daily Amount Code:	20
Maximum Daily Amount Code Range:	1,000-4,999
Maximum Daily Amount Units:	gal
Is Solid State:	No
Is Liquid State:	Yes
Is Gaseous State:	No
Is Combustible Dust:	No
Is Fire Hazard:	No
Is Sudden Release of Pressure Hazard:	No
Is Reactive Hazard:	No
Is Immediate Hazard:	No
Is Delayed Hazard:	No
Is Corrosive to Metal:	No
Is Flammable:	No
Is Gas Under Pressure:	No
Is Physical HNOC:	Yes
Is Emission of Gas With Water:	No
Is Organic Peroxide:	No
Is Oxidizer:	No
Is Pyrophoric liquid or solid:	No
Is Pyrophoric Gas:	No
Is Self-Heating:	No
Is Self-Reacting:	No
Is Acute Toxicity:	No
Is Aspiration Hazard:	No
Is Carcinogenicity:	No
Is Germ Cell Mutagenicity:	No
Is Health HNOC:	No
Is Reproductive Toxicity:	No
Is Respiratory or Skin Sensitization:	No
Is Serious Eye Damage or Eye Irritation:	No
Is Simple Asphyxiate:	No
Is Skin Corrosion or Irritation:	No
Is Specific Target Organ Toxicity:	No

MARKET TRANSPORT LTD (Continued) **1004770051**

Facility ID:	45140
Name:	WILSON LOGISTICS, INC.
Address:	110 N MARINE DR
City,State,Zip:	PORTLAND, OR 97217
Substance:	MOTOR OIL
Reporting Quantities:	Not reported
Quantity Units:	Not reported
Physical State:	Not reported
Storage 1:	Above ground tank
Storage 2:	Not reported
Owner-Operator Name:	EDWARD
Direct Site Phone:	5033603679
Report Class:	Annual
Report Year:	2019
Is Poisonous Gas:	No
Is Poisonous Material:	No
Is Biological Hazard:	No
Is Radioactive Material:	No
Is Explosive:	No
Status:	Not reported
Nature of Business:	TRUCKING OVER THE ROAD and Truck Service
NAICS Code:	484121
Maximum Daily Amount Code:	21
Maximum Daily Amount Code Range:	5,000-9,999
Maximum Daily Amount Units:	gal
Is Solid State:	No
Is Liquid State:	Yes
Is Gaseous State:	No
Is Combustible Dust:	No
Is Fire Hazard:	No
Is Sudden Release of Pressure Hazard:	No
Is Reactive Hazard:	No
Is Immediate Hazard:	No
Is Delayed Hazard:	No
Is Corrosive to Metal:	No
Is Flammable:	Yes
Is Gas Under Pressure:	No
Is Physical HNOC:	No
Is Emission of Gas With Water:	No
Is Organic Peroxide:	No
Is Oxidizer:	No
Is Pyrophoric liquid or solid:	No
Is Pyrophoric Gas:	No
Is Self-Heating:	No
Is Self-Reacting:	No
Is Acute Toxicity:	No
Is Aspiration Hazard:	No
Is Carcinogenicity:	No
Is Germ Cell Mutagenicity:	No
Is Health HNOC:	No
Is Reproductive Toxicity:	No
Is Respiratory or Skin Sensitization:	Yes
Is Serious Eye Damage or Eye Irritation:	No
Is Simple Asphyxiate:	No
Is Skin Corrosion or Irritation:	Yes
Is Specific Target Organ Toxicity:	No

MARKET TRANSPORT LTD (Continued) **1004770051**

Facility ID:	45140
Name:	WILSON LOGISTICS, INC.
Address:	110 N MARINE DR
City,State,Zip:	PORTLAND, OR 97217
Substance:	USED MOTOR OIL
Reporting Quantities:	Not reported
Quantity Units:	Not reported
Physical State:	Not reported
Storage 1:	Above ground tank
Storage 2:	Not reported
Owner-Operator Name:	EDWARD
Direct Site Phone:	5033603679
Report Class:	Annual
Report Year:	2019
Is Poisonous Gas:	No
Is Poisonous Material:	No
Is Biological Hazard:	No
Is Radioactive Material:	No
Is Explosive:	No
Status:	Not reported
Nature of Business:	TRUCKING OVER THE ROAD and Truck Service
NAICS Code:	484121
Maximum Daily Amount Code:	20
Maximum Daily Amount Code Range:	1,000-4,999
Maximum Daily Amount Units:	gal
Is Solid State:	No
Is Liquid State:	Yes
Is Gaseous State:	No
Is Combustible Dust:	No
Is Fire Hazard:	No
Is Sudden Release of Pressure Hazard:	No
Is Reactive Hazard:	No
Is Immediate Hazard:	No
Is Delayed Hazard:	No
Is Corrosive to Metal:	No
Is Flammable:	No
Is Gas Under Pressure:	No
Is Physical HNOC:	Yes
Is Emission of Gas With Water:	No
Is Organic Peroxide:	No
Is Oxidizer:	No
Is Pyrophoric liquid or solid:	No
Is Pyrophoric Gas:	No
Is Self-Heating:	No
Is Self-Reacting:	No
Is Acute Toxicity:	No
Is Aspiration Hazard:	No
Is Carcinogenicity:	No
Is Germ Cell Mutagenicity:	No
Is Health HNOC:	No
Is Reproductive Toxicity:	No
Is Respiratory or Skin Sensitization:	No
Is Serious Eye Damage or Eye Irritation:	No
Is Simple Asphyxiate:	No
Is Skin Corrosion or Irritation:	No
Is Specific Target Organ Toxicity:	No

MARKET TRANSPORT LTD (Continued) **1004770051**

Facility ID:	045140
Name:	MARKET TRANSPORT LTD
Address:	110 N MARINE DR
City,State,Zip:	PORTLAND, OR 97217
Substance:	MOTOR OIL
Reporting Quantities:	5,000-9,999
Quantity Units:	GALLONS
Physical State:	2
Storage 1:	ABOVEGROUND TANK
Storage 2:	Not reported
Owner-Operator Name:	Not reported
Direct Site Phone:	Not reported
Report Class:	Not reported
Report Year:	Not reported
Is Poisonous Gas:	Not reported
Is Poisonous Material:	Not reported
Is Biological Hazard:	Not reported
Is Radioactive Material:	Not reported
Is Explosive:	Not reported
Status:	Inactive
Nature of Business:	Not reported
NAICS Code:	Not reported
Maximum Daily Amount Code:	Not reported
Maximum Daily Amount Code Range:	Not reported
Maximum Daily Amount Units:	Not reported
Is Solid State:	Not reported
Is Liquid State:	Not reported
Is Gaseous State:	Not reported
Is Combustible Dust:	Not reported
Is Fire Hazard:	Not reported
Is Sudden Release of Pressure Hazard:	Not reported
Is Reactive Hazard:	Not reported
Is Immediate Hazard:	Not reported
Is Delayed Hazard:	Not reported
Is Corrosive to Metal:	Not reported
Is Flammable:	Not reported
Is Gas Under Pressure:	Not reported
Is Physical HNOC:	Not reported
Is Emission of Gas With Water:	Not reported
Is Organic Peroxide:	Not reported
Is Oxidizer:	Not reported
Is Pyrophoric liquid or solid:	Not reported
Is Pyrophoric Gas:	Not reported
Is Self-Heating:	Not reported
Is Self-Reacting:	Not reported
Is Acute Toxicity:	Not reported
Is Aspiration Hazard:	Not reported
Is Carcinogenicity:	Not reported
Is Germ Cell Mutagenicity:	Not reported
Is Health HNOC:	Not reported
Is Reproductive Toxicity:	Not reported
Is Respiratory or Skin Sensitization:	Not reported
Is Serious Eye Damage or Eye Irritation:	Not reported
Is Simple Asphyxiate:	Not reported
Is Skin Corrosion or Irritation:	Not reported
Is Specific Target Organ Toxicity:	Not reported

MARKET TRANSPORT LTD (Continued) **1004770051**

VCS:
Name: MARKET TRANSPORT LTD
Address: 110 N MARINE DR
City,State,Zip: PORTLAND, OR 97217
ECS Site ID: 4746
Facility Size: 18.4 acres
Action: Independent Cleanup Program
Start Date: 12/09/2006
End Date: 08/31/2007
Program: ICP
Latitude: 45.6006
Longitude: -122.667

Name: MARKET TRANSPORT LTD
Address: 110 N MARINE DR
City,State,Zip: PORTLAND, OR 97217
ECS Site ID: 4746
Facility Size: 18.4 acres
Action: Closeout activities on completed project
Start Date: 08/31/2007
End Date: 08/31/2007
Program: ICP
Latitude: 45.6006
Longitude: -122.667

OR SPILLS:
Name: Not reported
Address: 110 NORTH MARINE DR
City,State,Zip: PORTLAND, OR 97217
Facility ID: 2017-3443
Incident Status: Closed
Material: Oil - Diesel
Quantity: 50
Unit of Measure: Gallons
Release Date: 12/04/2017
Description: Haz mat unit reports 150 gal diesel spill marine drive area Portland, no waterways affected. LE on scene, NRC responding for clean up via trucking company. Haz Mat responding to deploy containment pool. 1223am/ 12/05/2017 by cjb - Steve Hamski with ERTS 440-384-2922 advised that they represent trucking co Covenant Transport with release of 50 gallons of diesel at this location per NRC environmental on scene, no waterways affected.
Lat/Long: 45.601503 / -122.66785
Source: Motor Vehicle - Commercial
Media: Soil, Pavement
Responsible Company: Covenant Transport
Responsible Address: PO Box Box 22997
Responsible City,St,Zip: Chatanooga, TN 37422
Unknown Quantity Released: Not reported
Maximum Potential Quantity: Not reported
Quantity Recovered: Not reported

Name: Not reported
Address: 110 NORTH MARINE DR
City,State,Zip: PORTLAND, OR 97217
Facility ID: 2017-3443

MARKET TRANSPORT LTD (Continued) **1004770051**

Incident Status: Closed
Material: Oil - Diesel
Quantity: 50
Unit of Measure: Gallons
Release Date: 12/04/2017
Description: Haz mat unit reports 150 gal diesel spill marine drive area Portland, no waterways affected. LE on scene, NRC responding for clean up via trucking company. Haz Mat responding to deploy containment pool. 1223am/ 12/05/2017 by cjb - Steve Hamski with ERTS 440-384-2922 advised that they represent trucking co Covenant Transport with release of 50 gallons of diesel at this location per NRC environmental on scene, no waterways affected.
Lat/Long: 45.601503 / -122.66785
Source: Motor Vehicle - Commercial
Media: Soil, Pavement
Responsible Company: Covenant Transport
Responsible Address: PO Box Box 22997
Responsible City,St,Zip: Chatanooga, TN 37422
Unknown Quantity Released: Not reported
Maximum Potential Quantity: Not reported
Quantity Recovered: Not reported

FINDS:
Registry ID: 110004786241

Click Here for FRS Facility Detail Report:

Environmental Interest/Information System:
OR-DEQ (Oregon - Department Of Environmental Quality) is a regulatory agency whose job is to protect the quality of Oregon's Environment. DEQ uses a combination of technical assistance, inspections and permitting to help public and private facilities and citizens understand and comply with state and federal environmental regulations.
US National Pollutant Discharge Elimination System (NPDES) module of the Compliance Information System (ICIS) tracks surface water permits issued under the Clean Water Act. Under NPDES, all facilities that discharge pollutants from any point source into waters of the United States are required to obtain a permit. The permit will likely contain limits on what can be discharged, impose monitoring and reporting requirements, and include other provisions to ensure that the discharge does not adversely affect water quality.
RCRAInfo is a national information system that supports the Resource Conservation and Recovery Act (RCRA) program through the tracking of events and activities related to facilities that generate, transport, and treat, store, or dispose of hazardous waste. RCRAInfo allows RCRA program staff to track the notification, permit, compliance, and corrective action activities required under RCRA.

Click this hyperlink while viewing on your computer to access additional FINDS: detail in the EDR Site Report.

ECHO:
Envid: 1004770051
Registry ID: 110004786241
URL: http://echo.epa.gov/detailed-facility-report?fid=110004786241
Name: MARKET TRANSPORT LTD
Address: 110 N MARINE DR

MARKET TRANSPORT LTD (Continued) **1004770051**

City,State,Zip: PORTLAND, OR 97217

HSIS:

Name:	MARKET TRANSPORT LTD
dress:	110 N MARINE DR
ty,State,Zip:	PORTLAND, OR 97217
ity ID:	045140
Department Or Division Of Company:	MAINTENANCE
hemical Is Extremely Hazardous Substance (EHS:	N
ontains 112R:	N
acility Has Written Emergency Plan:	Y
CS Code 1:	484121
NAICS Desc 1:	GENERAL FREIGHT TRUCKING-LONG-DISTANCE TR
CS Code 2:	000000
S Desc 2:	Not reported
Manager Name:	GREG GALBRAITH
ness Phone:	5032832405
iling Address:	110 N MARINE DR
Mailing City:	PORTLAND
Mailing State:	OR
iling Zip:	97217
of Employees:	105
Phone:	5032832405
lacard:	Y
e Dept Code:	0291
FD:	PORTLAND FIRE & RESCUE
prinkler System:	N
mergency Contact:	BRUCE REEDER
Emergency Procedure:	MSDS MANUAL
Business Type:	TRUCKING OVER THE ROAD
ty Type:	Not reported
rtment:	Not reported
s:	Not reported
de:	Not reported
tude:	Not reported
s TRI:	Not reported
s RMP:	Not reported
s PSM:	Not reported
s CR2K:	Not reported
s 302:	Not reported
r Name:	Not reported
Reported ID:	Not reported
Number:	Not reported
nical Name:	Not reported
Name:	Not reported
re:	Not reported
:	Not reported
S:	Not reported
re Component:	Not reported
mum Daily Amount Code:	Not reported
mum Daily Amount Unit:	Not reported
nical Added Date:	Not reported
em PSM:	Not reported
em 112R:	Not reported
em 302:	Not reported
sticide:	Not reported
rtilizer:	Not reported

MARKET TRANSPORT LTD (Continued) **1004770051**

cal State: Not reported
A Number: Not reported
A Health: Not reported
A Flammability: Not reported
A Reactivity: Not reported
A Special Notice: Not reported
rds: Not reported
ber of Days Onsite: Not reported
Not reported

se Number: 64742547
Chemical Name: MOTOR OIL
Name: Not reported
s Pure: No
s Mix: Yes
S: Not reported
re Component: Not reported
ximum Daily Amount Code: 21
aximum Daily Amount Unit: gal
ical Added Date: 09/18/2017
s Chem PSM: No
s Chem 112R: No
s Chem 302: No
s Pesticide: No
s Fertilizer: No
hysical State: Liquid
NA Number: N/A
FPA Health: 1
FPA Flammability: 2
FPA Reactivity: 0
FPA Special Notice: N/A
rds: Health Respiratory, Health SkinCorrosion, Physical Combustive
umber of Days Onsite: 365
ar: 2018

ase Number: 7727379
Chemical Name: NITROGEN
Name: Not reported
s Pure: Yes
s Mix: No
S: Not reported
re Component: Not reported
ximum Daily Amount Code: 11
ximum Daily Amount Unit: cuft
ical Added Date: 09/18/2017
s Chem PSM: No
s Chem 112R: No
s Chem 302: No
s Pesticide: No
s Fertilizer: No
hysical State: Gas
NNA Number: 1066
FPA Health: 0
FPA Flammability: 0
FPA Reactivity: 0
FPA Special Notice: N/A
Hazards: Health Asphyxiant, Physical Flammable

MARKET TRANSPORT LTD (Continued) **1004770051**

umber of Days Onsite:	365
ar:	2018
se Number:	7782447
Chemical Name:	OXYGEN
Name:	Not reported
s Pure:	Yes
s Mix:	No
S:	Not reported
re Component:	Not reported
ximum Daily Amount Code:	11
ximum Daily Amount Unit:	cuft
ical Added Date:	09/18/2017
s Chem PSM:	No
s Chem 112R:	No
s Chem 302:	No
s Pesticide:	No
s Fertilizer:	No
hysical State:	Gas
NA Number:	1072
PA Health:	0
PA Flammability:	0
PA Reactivity:	0
FPA Special Notice:	OX
Hazards:	Health HNOC, Physical Flammable, Physical Oxidizer
umber of Days Onsite:	365
ar:	2018
se Number:	68334305
emical Name:	DIESEL FUEL
Name:	Not reported
s Pure:	Yes
s Mix:	No
S:	Not reported
re Component:	Not reported
aximum Daily Amount Code:	30
aximum Daily Amount Unit:	gal
ical Added Date:	09/18/2017
s Chem PSM:	No
s Chem 112R:	No
s Chem 302:	No
s Pesticide:	No
s Fertilizer:	No
hysical State:	Liquid
NA Number:	1993
PA Health:	0
PA Flammability:	0
PA Reactivity:	0
PA Special Notice:	N/A
azards:	Health Carcinogenicity, Health SkinCorrosion, Physical HNOC
umber of Days Onsite:	365
ar:	2018
se Number:	74862
Chemical Name:	ACETYLENE
Name:	Not reported
s Pure:	Yes

MARKET TRANSPORT LTD (Continued) **1004770051**

s Mix:	No
S:	Not reported
re Component:	Not reported
ximum Daily Amount Code:	11
ximum Daily Amount Unit:	cuft
ical Added Date:	09/18/2017
s Chem PSM:	No
s Chem 112R:	No
s Chem 302:	No
s Pesticide:	No
s Fertilizer:	No
hysical State:	Gas
NA Number:	1001
PA Health:	0
PA Flammability:	4
PA Reactivity:	3
PA Special Notice:	N/A
Hazards:	Health Asphyxiant, Physical Combustive, Physical Flammable
umber of Days Onsite:	365
r:	2018

Chemical:

hemical Name:	GEAR OIL
hysical Description:	LIQUID
Number:	0000000
ity Id:	045140
ysical State Of The Substance:	2
erage Amount Possessed During The Year Code:	10
ximum Amount Possessed During The Year Code:	11
plicable Unit Of Measure Code:	2
Description Of The Unit Of Measure:	GALLONS
pe Code:	C
escription:	TANK INSIDE BUILDING
Code:	Not reported
erature Description:	Not reported
essure of Code:	1
Pressure Description:	NORMAL PRESSURE
ure of Code:	Not reported
ure Description:	Not reported
Temperature Description:	NORMAL TEMPERATURE
mperature of The Hazardous Substance Code:	4
erature Description:	Not reported
erature of The Hazardous Substance Code:	Not reported
ays Hazardous Substance On Site During Year:	365
The Substance Protected A Trade Secret:	False
ription Of The Max Qnty Code:	500-999
ription Of The Avg Qnty Code:	200-499
Most Hazardous Ingridient:	SEVERELY REFINED PETROLEUM DISTILLATES
ted Nations/north America 4 Digit Class Number:	1270
zard Rank:	2
Ingredient:	Not reported
ubstance Pure:	False
bstance Mix:	True
First Hazardous Class Code For Chemical:	Combustible Material
nd Hazardous Class Code For Chemical:	Not reported
Hazardous Class Code For Chemical:	Not reported
ard Class 1 Of The Chemical:	4.5

MARKET TRANSPORT LTD (Continued) **1004770051**

rd Class 2 Of The Chemical:	Not reported
rd Class 3 Of The Chemical:	Not reported
Additional Chemical:	
hemical Is A Toxic 313 Chemical:	N
Pesticide Registration Number:	Not reported
ontains 112R:	N
ontains EHS:	N
ertilizer:	N
esticide:	N
ontains 313:	N
Chemical Name:	MOTOR OIL
hysical Description:	LIQUID
se Number:	64742547
ity Id:	045140
ysical State Of The Substance:	2
erage Amount Possessed During The Year Code:	21
ximum Amount Possessed During The Year Code:	21
plicable Unit Of Measure Code:	2
Description Of The Unit Of Measure:	GALLONS
ype Code:	A
Description:	ABOVEGROUND TANK
Code:	Not reported
erature Description:	Not reported
essure of Code:	1
Pressure Description:	NORMAL PRESSURE
sure of Code:	Not reported
sure Description:	Not reported
Temperature Description:	NORMAL TEMPERATURE
mperature of The Hazardous Substance Code:	4
erature Description:	Not reported
erature of The Hazardous Substance Code:	Not reported
ays Hazardous Substance On Site During Year:	365
The Substance Protected A Trade Secret:	False
ption Of The Max Qnty Code:	5,000-9,999
ption Of The Avg Qnty Code:	5,000-9,999
Most Hazardous Ingridient:	PETROLEUM HYDROCARBONS
ted Nations/north America 4 Digit Class Number:	0000
zard Rank:	2
Ingredient:	Not reported
ubstance Pure:	False
bstance Mix:	True
First Hazardous Class Code For Chemical:	Combustible Material
Second Hazardous Class Code For Chemical:	Chronic Health Hazard
Hazardous Class Code For Chemical:	Not reported
ard Class 1 Of The Chemical:	4.5
zard Class 2 Of The Chemical:	6.4
rd Class 3 Of The Chemical:	Not reported
Additional Chemical:	
nical Is A Toxic 313 Chemical:	Not reported
Pesticide Registration Number:	Not reported
ains 112R:	Not reported
ains EHS:	Not reported
ertilizer:	N
esticide:	N

MARKET TRANSPORT LTD (Continued) **1004770051**

ains 313:	Not reported
Chemical Name:	NITROGEN
Physical Description:	GAS
ase Number:	7727379
ity Id:	045140
ysical State Of The Substance:	3
erage Amount Possessed During The Year Code:	04
ximum Amount Possessed During The Year Code:	11
plicable Unit Of Measure Code:	3
escription Of The Unit Of Measure:	CUBIC FEET
ype Code:	L
Description:	CYLINDER
Code:	Not reported
erature Description:	Not reported
essure of Code:	2
Pressure Description:	GREATER THAN NORMAL PRESSURE
sure of Code:	Not reported
sure Description:	Not reported
Temperature Description:	NORMAL TEMPERATURE
mperature of The Hazardous Substance Code:	4
erature Description:	Not reported
erature of The Hazardous Substance Code:	Not reported
ays Hazardous Substance On Site During Year:	365
The Substance Protected A Trade Secret:	False
ription Of The Max Qnty Code:	500-999
ription Of The Avg Qnty Code:	50-199
Most Hazardous Ingridient:	NITROGEN
nited Nations/north America 4 Digit Class Number:	1066
zard Rank:	2
EHS Ingredient:	NONE LISTED ON MSDS
stance Pure:	True
ubstance Mix:	False
First Hazardous Class Code For Chemical:	Non-flammable Gas
nd Hazardous Class Code For Chemical:	Not reported
Hazardous Class Code For Chemical:	Not reported
ard Class 1 Of The Chemical:	2.2
rd Class 2 Of The Chemical:	Not reported
rd Class 3 Of The Chemical:	Not reported
Additional Chemical:	
hemical Is A Toxic 313 Chemical:	N
Pesticide Registration Number:	Not reported
ontains 112R:	N
ontains EHS:	N
ertilizer:	N
esticide:	N
ontains 313:	N
Chemical Name:	OXYGEN
Physical Description:	GAS
se Number:	7782447
ity Id:	045140
ysical State Of The Substance:	3
erage Amount Possessed During The Year Code:	20
ximum Amount Possessed During The Year Code:	20

MARKET TRANSPORT LTD (Continued) **1004770051**

pplicable Unit Of Measure Code:	3
escription Of The Unit Of Measure:	CUBIC FEET
ype Code:	L
Description:	CYLINDER
Code:	Not reported
perature Description:	Not reported
essure of Code:	2
Pressure Description:	GREATER THAN NORMAL PRESSURE
sure of Code:	Not reported
sure Description:	Not reported
Temperature Description:	NORMAL TEMPERATURE
mperature of The Hazardous Substance Code:	4
perature Description:	Not reported
perature of The Hazardous Substance Code:	Not reported
ays Hazardous Substance On Site During Year:	365
The Substance Protected A Trade Secret:	False
ption Of The Max Qnty Code:	1,000-4,999
ption Of The Avg Qnty Code:	1,000-4,999
Most Hazardous Ingridient:	OXYGEN
ted Nations/north America 4 Digit Class Number:	1072
zard Rank:	2
EHS Ingredient:	NONE LISTED ON SDS
bstance Pure:	True
ubstance Mix:	False
st Hazardous Class Code For Chemical:	Oxidizers
Second Hazardous Class Code For Chemical:	Non-flammable Gas
Hazardous Class Code For Chemical:	Not reported
ard Class 1 Of The Chemical:	5.1
zard Class 2 Of The Chemical:	2.2
rd Class 3 Of The Chemical:	Not reported
Additional Chemical:	
hemical Is A Toxic 313 Chemical:	N
Pesticide Registration Number:	Not reported
ontains 112R:	N
ontains EHS:	N
ertilizer:	N
esticide:	N
ontains 313:	N
emical Name:	LEAD ACID BATTERIES
hysical Description:	SOLID
Number:	Not reported
ity Id:	045140
ysical State Of The Substance:	1
erage Amount Possessed During The Year Code:	20
ximum Amount Possessed During The Year Code:	20
plicable Unit Of Measure Code:	1
Description Of The Unit Of Measure:	POUNDS
ype Code:	R
Description:	OTHER
Code:	Not reported
perature Description:	Not reported
essure of Code:	1
Pressure Description:	NORMAL PRESSURE
sure of Code:	Not reported
sure Description:	Not reported

MARKET TRANSPORT LTD (Continued) **1004770051**

Temperature Description:	NORMAL TEMPERATURE
mperature of The Hazardous Substance Code:	4
erature Description:	Not reported
erature of The Hazardous Substance Code:	Not reported
ays Hazardous Substance On Site During Year:	365
The Substance Protected A Trade Secret:	False
tion Of The Max Qnty Code:	1,000-4,999
tion Of The Avg Qnty Code:	1,000-4,999
Most Hazardous Ingridient:	SULFURIC ACID
ited Nations/north America 4 Digit Class Number:	2794
zard Rank:	4
EHS Ingredient:	SULFURIC ACID
ubstance Pure:	False
bstance Mix:	True
irst Hazardous Class Code For Chemical:	Acute Health Hazard
nd Hazardous Class Code For Chemical:	Corrosive Material
hird Hazardous Class Code For Chemical:	Chronic Health Hazard
zard Class 1 Of The Chemical:	6.3
ard Class 2 Of The Chemical:	8.0
zard Class 3 Of The Chemical:	6.4
hemical Name:	DIESEL FUEL
hysical Description:	LIQUID
e Number:	0068334305
ity Id:	045140
ysical State Of The Substance:	2
erage Amount Possessed During The Year Code:	30
aximum Amount Possessed During The Year Code:	30
plicable Unit Of Measure Code:	2
Description Of The Unit Of Measure:	GALLONS
pe Code:	B
Description:	UNDERGROUND TANK
Code:	Not reported
erature Description:	Not reported
essure of Code:	1
Pressure Description:	NORMAL PRESSURE
sure of Code:	Not reported
sure Description:	Not reported
Temperature Description:	NORMAL TEMPERATURE
mperature of The Hazardous Substance Code:	4
erature Description:	Not reported
erature of The Hazardous Substance Code:	Not reported
ays Hazardous Substance On Site During Year:	365
The Substance Protected A Trade Secret:	False
tion Of The Max Qnty Code:	10,000-49,999
tion Of The Avg Qnty Code:	10,000-49,999
Hazardous Ingridient:	petroleum products, diesel oil
ited Nations/north America 4 Digit Class Number:	1993
azard Rank:	2
Ingredient:	Not reported
bstance Pure:	True
ubstance Mix:	False
First Hazardous Class Code For Chemical:	Flammable and Combustible Liquid
econd Hazardous Class Code For Chemical:	Acute Health Hazard
Hazardous Class Code For Chemical:	Not reported
ard Class 1 Of The Chemical:	3.0
azard Class 2 Of The Chemical:	6.3

MARKET TRANSPORT LTD (Continued) **1004770051**

rd Class 3 Of The Chemical:	Not reported
Additional Chemical:	
hemical Is A Toxic 313 Chemical:	N
Pesticide Registration Number:	Not reported
ontains 112R:	N
ontains EHS:	N
ertilizer:	N
esticide:	N
ontains 313:	N

Chemical Name:	ACETYLENE
Physical Description:	GAS
ase Number:	74862
ity Id:	045140
ysical State Of The Substance:	3
erage Amount Possessed During The Year Code:	11
ximum Amount Possessed During The Year Code:	11
plicable Unit Of Measure Code:	3
escription Of The Unit Of Measure:	CUBIC FEET
ype Code:	L
Description:	CYLINDER
Code:	Not reported
erature Description:	Not reported
essure of Code:	2
Pressure Description:	GREATER THAN NORMAL PRESSURE
sure of Code:	Not reported
sure Description:	Not reported
Temperature Description:	NORMAL TEMPERATURE
mperature of The Hazardous Substance Code:	4
erature Description:	Not reported
erature of The Hazardous Substance Code:	Not reported
ays Hazardous Substance On Site During Year:	365
The Substance Protected A Trade Secret:	False
ription Of The Max Qnty Code:	500-999
ription Of The Avg Qnty Code:	500-999
Most Hazardous Ingridient:	ACETYLENE
ted Nations/north America 4 Digit Class Number:	1001
zard Rank:	2
EHS Ingredient:	NONE LISTED ON MSDS
bstance Pure:	True
ubstance Mix:	False
First Hazardous Class Code For Chemical:	Flammable Gas
econd Hazardous Class Code For Chemical:	Chronic Health Hazard
Hazardous Class Code For Chemical:	Not reported
ard Class 1 Of The Chemical:	2.1
zard Class 2 Of The Chemical:	6.4
rd Class 3 Of The Chemical:	Not reported
Additional Chemical:	
hemical Is A Toxic 313 Chemical:	N
Pesticide Registration Number:	Not reported
ontains 112R:	N
ontains EHS:	N
ertilizer:	N
esticide:	N
ontains 313:	N

MARKET TRANSPORT LTD (Continued) **1004770051**

OR MANIFEST:

Manifest Year:	Manifest Year - 2004
EPA Id:	ORD076437417
Inactive Status:	Not reported
Organization Name:	Not reported
Contact Name:	Toni Miner
Contact Telephone Number:	(503) 283-2405
Mailing Address:	110 North Marine Drive
Mailing City/State/Zip:	Portland, OR 97217

NPDES:

Name:	MARKET TRANSPORT LTD
Address:	110 N MARINE DR
City,State,Zip:	PORTLAND, OR 97217
WQ File Nbr:	104786
Legal Name:	MARKET TRANSPORT, LTD.
Region:	NWR
Pri SIC:	4213
Latitude:	45.6006
Longitude:	-122.667
Category:	STM
Permit Type:	GEN12Z
Permit Active:	True
Permit Description:	Stormwater; NPDES specific SIC codes
Expiration Date:	07/01/2026
EPA Number:	ORR800108
UIC Facility:	False
Admin Agent:	City of Portland
Last Action Date:	07/01/2021
Permit Writer:	Not reported
Compliance Inspector:	PORTLAND
DMR Reviewer:	Not reported
Application Number:	949490
Class:	MINOR
Start Date:	02/08/2000
Region Decode:	North West Region
Ownership:	Not reported
Permit Group:	Not reported
EPA Class:	Not reported
Permit Number:	Not reported

Name:	MARKET TRANSPORT LTD
Address:	110 N MARINE DR
City,State,Zip:	PORTLAND, OR 97217
WQ File Nbr:	104786
Legal Name:	MARKET TRANSPORT, LTD.
Region:	NWR
Pri SIC:	4213
Latitude:	45.6006
Longitude:	-122.667
Category:	STORMWATER
Permit Type:	GEN12T
Permit Active:	FALSE
Permit Description:	Industrial storm water - Transportation
Expiration Date:	09/30/1996

MARKET TRANSPORT LTD (Continued) **1004770051**

EPA Number: MISSING!!
UIC Facility: FALSE
Admin Agent: NW Region Office
Last Action Date: 02/08/2000
Permit Writer: Not reported
Compliance Inspector: Namburi, Raghu
DMR Reviewer: Not reported
Application Number: 996364
Class: MINOR
Start Date: 04/01/1993
Region Decode: North West Region
Ownership: PRIVATE
Permit Group: NPDES General Permit - Industrial storm water discharges
EPA Class: MINOR
Permit Number: 12376

OR UIC:
Name: MARKET TRANSPORT LTD @
Address: 110 N MARINE DR
City,State,Zip: PORTLAND, OR
UIC Well #: 1
Type: 5D4
Type Description: Industrial Storm Water Drainage
UIC Number: 10247
Facility Status: Not Registered
Lat/Long: 45.6002 / -122.6669

---

46 **CANOE BAY - CONTAMINATED SEDIMENT** **OR ECSI S105807718**
NW **N HAYDEN ISLAND DR.** **OR CRL N/A**
1/2-1 **PORTLAND, OR 97217** **OR ENG CONTROLS**
0.899 mi. **OR VCP**
4747 ft.

Relative: ECSI:
Lower
Actual: Name: CANOE BAY - CONTAMINATED SEDIMENT
12 ft. Address: N HAYDEN ISLAND DR.
City,State,Zip: PORTLAND, OR 97217
State ID Number: 3333
Brown ID: 0
Study Area: False
Region ID: Not reported
Legislatve ID: 0
Investigation: Listed on the CRL/Inventory
FACA ID: 38235
Further Action: 0
Lat/Long (dms): 45 37 10.60 / -122 41 31.90
County Code: 26.00
Score Value: Not reported
Cerclis ID: 001002698
Township Coord.: 2.00
Township Zone: N
Range Coord: 1.00
Range Zone: E
Section Coord: 33
Qtr Section: ABB
Tax Lots: 2N1E33A 1400
Size: 7.6 acres

CANOE BAY - CONTAMINATED SEDIMENT (Continued) **S105807718**

NPL: False
Orphan: False
Updated By: KDAUGHE
Update Date: 08/25/2022
Created Date: 05/13/2002
Decode For RegionID: Not reported
Decode For BrownID: Not reported
Decode For Furtheract: Not reported
Decode For Investstat: Listed on the CRL/Inventory
Decode For Legislative: Not reported
Alias Name: Inland Sea Maritime Group
Alias Name: Heisley Marine Corp.
Alias Name: Grandma's Cove
Alias Name: Schooner Creek Boat Works

Hazardous Release:
Substance ID.: 121634
Haz Release ID: 387346
Qty Released: Unknown
Date Released: Unknown
Update Date: 09/08/2009
Update By: SFORTUN
Substance Code: 7429-90-5
Substance Name: ALUMINUM
Substance Abbrev.: Not reported
Substance Alias ID: 319250
Sub Alias Name: AL
Substance Alias ID: 319251
Sub Alias Name: ALUMINIUM
Sampling Result ID: 349624
Feature Id: 0
Hazard Release Id: 387346
Medium: 701
Substance Abbrev.: 0
Unit Code: 7
Observation: True
Owner Operator: False
Lab Data: True
Sample Depth: 0-6 inches
Start Date: 10/28/2008
End Date: Not reported
Min Concentration: Not reported
Max Concentration: 11500.00
Sample Comment: 11500 ppm aluminum in Canoe bay sediments at sampling points CB05SD and CB06SD. Aluminum concentrations in Columbia River background sediments generally ranged from 2750 ppm (CR01SD) to 5540 ppm (CR04SD).
Last Update By: SFORTUN
Update Date: 09/08/2009
Decode for MediumID: Sediment
Sampling Result ID: 349742
Feature Id: 0
Hazard Release Id: 387346
Medium: 703
Substance Abbrev.: 0
Unit Code: 7
Observation: True
Owner Operator: False

CANOE BAY - CONTAMINATED SEDIMENT (Continued) **S105807718**

Lab Data: True
Sample Depth: 0-6 inches
Start Date: 10/28/2008
End Date: Not reported
Min Concentration: Not reported
Max Concentration: 12900.00
Sample Comment: 11400 ppm aluminum in surface soils at CB03SS. 12900 ppm aluminum in background soil sample BK01SS.
Last Update By: SFORTUN
Update Date: 09/14/2009
Decode for MediumID: Soil

Substance ID.: 121637
Haz Release ID: 387347
Qty Released: Unknown
Date Released: Unknown
Update Date: 09/08/2009
Update By: SFORTUN
Substance Code: 7439-89-6
Substance Name: IRON
Substance Abbrev.: Not reported
Substance Alias ID: 319254
Sub Alias Name: FE
Sampling Result ID: 349626
Feature Id: 0
Hazard Release Id: 387347
Medium: 701
Substance Abbrev.: 0
Unit Code: 7
Observation: True
Owner Operator: False
Lab Data: True
Sample Depth: 0-6 inches
Start Date: 10/28/2008
End Date: Not reported
Min Concentration: Not reported
Max Concentration: 22600.00
Sample Comment: 22600 ppm iron in Canoe Bay sediments at CB14SD. 21000 ppm at CB09SD. 20400 ppm at CB05SD. 20200 ppm at CB10SD. Nearby Columbia River sediments generally contained 7890- to 10800 ppm iron.
Last Update By: SFORTUN
Update Date: 09/08/2009
Decode for MediumID: Sediment
Sampling Result ID: 349642
Feature Id: 0
Hazard Release Id: 387347
Medium: 703
Substance Abbrev.: 0
Unit Code: 7
Observation: True
Owner Operator: False
Lab Data: True
Sample Depth: 0-6 inches
Start Date: 10/28/2008
End Date: Not reported
Min Concentration: Not reported
Max Concentration: 103000.00

CANOE BAY - CONTAMINATED SEDIMENT (Continued) **S105807718**

Sample Comment: 103000 ppm iron in surface soils adjacent to Canoe Bay at CB05SS. 29600 ppm at CB03SS. 26600 ppm at CB02SS.
Last Update By: SFORTUN
Update Date: 09/08/2009
Decode for MediumID: Soil
Sampling Result ID: 349665
Feature Id: 0
Hazard Release Id: 387347
Medium: 700
Substance Abbrev.: 0
Unit Code: 7
Observation: True
Owner Operator: False
Lab Data: True
Sample Depth: 0-6 inches
Start Date: 10/28/2008
End Date: Not reported
Min Concentration: Not reported
Max Concentration: 20200.00
Sample Comment: 20200 ppm iron in surface soils at Schooner Creek stormwater outfall SO04SS.
Last Update By: SFORTUN
Update Date: 09/09/2009
Decode for MediumID: Other
Sampling Result ID: 349666
Feature Id: 0
Hazard Release Id: 387347
Medium: 700
Substance Abbrev.: 0
Unit Code: 7
Observation: True
Owner Operator: False
Lab Data: True
Sample Depth: 0-6 inches
Start Date: 10/28/2008
End Date: Not reported
Min Concentration: Not reported
Max Concentration: 20600.00
Sample Comment: 20600 ppm iron in sediments below stormwater outfall SO02SD.
Last Update By: SFORTUN
Update Date: 09/09/2009
Decode for MediumID: Other

Substance ID.: 121642
Haz Release ID: 387348
Qty Released: Unknown
Date Released: Unknown
Update Date: 09/08/2009
Update By: SFORTUN
Substance Code: 7439-96-5
Substance Name: MANGANESE
Substance Abbrev.: Not reported
Substance Category ID: 8468
Substance Category: Inorganics
Category Level: Not reported
Created By: Not reported
Created Date: 12/17/2002

CANOE BAY - CONTAMINATED SEDIMENT (Continued) **S105807718**

Substance Category ID:	8468
Substance Category:	Inorganics
Category Level:	Not reported
Created By:	Not reported
Created Date:	12/17/2002
Substance Alias ID:	319259
Sub Alias Name:	MN
Sampling Result ID:	349627
Feature Id:	0
Hazard Release Id:	387348
Medium:	701
Substance Abbrev.:	0
Unit Code:	7
Observation:	True
Owner Operator:	False
Lab Data:	True
Sample Depth:	0-6 inches
Start Date:	10/28/2008
End Date:	Not reported
Min Concentration:	Not reported
Max Concentration:	330.00
Sample Comment:	330 ppm manganese in Canoe Bay sediments at CB06SD. 316 ppm at CB11SD. Nearby Columbuia River sediments generally contained 162- to 311 ppm manganese.
Last Update By:	SFORTUN
Update Date:	09/08/2009
Decode for MediumID:	Sediment
Sampling Result ID:	349644
Feature Id:	0
Hazard Release Id:	387348
Medium:	703
Substance Abbrev.:	0
Unit Code:	7
Observation:	True
Owner Operator:	False
Lab Data:	True
Sample Depth:	0-6 inches
Start Date:	10/28/2008
End Date:	Not reported
Min Concentration:	Not reported
Max Concentration:	582.00
Sample Comment:	582 ppm manganese in surface soils adjacent to Canoe Bay at CB05SS. 345 ppm at CB03SS. 303 ppm at CB02SS. 108 ppm at CB01SS.
Last Update By:	SFORTUN
Update Date:	09/08/2009
Decode for MediumID:	Soil
Sampling Result ID:	349668
Feature Id:	0
Hazard Release Id:	387348
Medium:	700
Substance Abbrev.:	0
Unit Code:	7
Observation:	True
Owner Operator:	False
Lab Data:	True
Sample Depth:	0-6 inches
Start Date:	10/28/2008

CANOE BAY - CONTAMINATED SEDIMENT (Continued) **S105807718**

End Date: Not reported
Min Concentration: Not reported
Max Concentration: 284.00
Sample Comment: 284 ppm manganese in surface soils at Schooner Creek stormwater outfall SS04SS. 237 ppm at City of Portland stormwater outfall SO05SS.
Last Update By: SFORTUN
Update Date: 09/09/2009
Decode for MediumID: Other
Sampling Result ID: 349669
Feature Id: 0
Hazard Release Id: 387348
Medium: 700
Substance Abbrev.: 0
Unit Code: 7
Observation: True
Owner Operator: False
Lab Data: True
Sample Depth: 0-6 inches
Start Date: 10/28/2008
End Date: Not reported
Min Concentration: Not reported
Max Concentration: 292.00
Sample Comment: 292 ppm manganese in sediments below stormwater outfall at SO02SD. 253 ppm below outfall at SO01SD.
Last Update By: SFORTUN
Update Date: 09/09/2009
Decode for MediumID: Other

Substance ID.: 122031
Haz Release ID: 387349
Qty Released: Unknown
Date Released: Unknown
Update Date: 09/08/2009
Update By: SFORTUN
Substance Code: ECD312
Substance Name: TRIBUTYLTIN
Substance Abbrev.: Not reported
Comment ID: 305255
Release Code: Media Contamination Footnote
Release Comments: Canoe Bay sediments at CB04SD (0-6 inches; 10/28/08) also contained 310 ppb dibutyltin, and 400 ppb monobutyltin. Sediments at CB11SD also contained 25 ppb dibutyltin, and 31 ppb monobutyltin.
Decode for Relcomcd: Media Contamination Footnote
Comment ID: 305256
Release Code: General Comments
Release Comments: Surface soils at Schooner Creek stormwater outfall at SO04SS also contained 65 ppb dibutyltin and 110 ppb monobutyltin. Sediments below Schooner Creek stormwater outfall at SO01SD contained 62 ppb dibutyltin and 100 ppb monobutyltin.
Decode for Relcomcd: General Comments
Comment ID: 305257
Release Code: Release Containment
Release Comments: Stormwater draining from Schooner Creek stormwater outfall at SO01SW contained 0.028 ppb tributyltin, 0.020 ppb dibutyltin, and 0.050 ppb monobutyltin.
Decode for Relcomcd: Release Containment
Sampling Result ID: 349628

CANOE BAY - CONTAMINATED SEDIMENT (Continued) **S105807718**

Feature Id:	0
Hazard Release Id:	387349
Medium:	701
Substance Abbrev.:	0
Unit Code:	8
Observation:	True
Owner Operator:	False
Lab Data:	True
Sample Depth:	0-6 inches
Start Date:	10/28/2008
End Date:	Not reported
Min Concentration:	Not reported
Max Concentration:	410.00
Sample Comment:	410 ppb Tributyltin in Canoe Bay sediments at CB04SD (equivalent to 34,167 ug/Kg OC). 200 ppb at CB11SD (equivalent to 13,333 ug/Kg OC). 7.4 ppb at CB14SD (equivalent to 1,574 ug/Kg OC).
Last Update By:	SFORTUN
Update Date:	09/14/2009
Decode for MediumID:	Sediment
Sampling Result ID:	349629
Feature Id:	0
Hazard Release Id:	387349
Medium:	700
Substance Abbrev.:	0
Unit Code:	8
Observation:	True
Owner Operator:	False
Lab Data:	True
Sample Depth:	Not reported
Start Date:	10/28/2008
End Date:	Not reported
Min Concentration:	Not reported
Max Concentration:	.03
Sample Comment:	0.028 ppb tributyltin in stormwater discharging from outfall at SO01SW.
Last Update By:	SFORTUN
Update Date:	09/09/2009
Decode for MediumID:	Other
Sampling Result ID:	349661
Feature Id:	0
Hazard Release Id:	387349
Medium:	700
Substance Abbrev.:	0
Unit Code:	8
Observation:	True
Owner Operator:	False
Lab Data:	True
Sample Depth:	0-6 inches
Start Date:	10/28/2008
End Date:	Not reported
Min Concentration:	Not reported
Max Concentration:	110.00
Sample Comment:	110 ppb tributyltin in surface soils at Schooner Creek stormwater outfall SO04SS.
Last Update By:	SFORTUN
Update Date:	09/09/2009
Decode for MediumID:	Other

CANOE BAY - CONTAMINATED SEDIMENT (Continued) **S105807718**

Sampling Result ID: 349750
Feature Id: 0
Hazard Release Id: 387349
Medium: 700
Substance Abbrev.: 0
Unit Code: 8
Observation: True
Owner Operator: False
Lab Data: True
Sample Depth: 0-6 inches
Start Date: 10/28/2008
End Date: Not reported
Min Concentration: Not reported
Max Concentration: 20.00
Sample Comment: 20 ppb tributyltin in sediments below stormwater outfall at SO02SD.
Last Update By: SFORTUN
Update Date: 09/14/2009
Decode for MediumID: Other

Substance ID.: 121925
Haz Release ID: 387350
Qty Released: Unknown
Date Released: Unknown
Update Date: 09/08/2009
Update By: SFORTUN
Substance Code: 959-98-8
Substance Name: ENDOSULFAN I
Substance Abbrev.: Not reported
Substance Alias ID: 318009
Sub Alias Name: ENDOSULFAN,alpha-
Substance Alias ID: 318010
Sub Alias Name: THIODAN I
Sampling Result ID: 349630
Feature Id: 0
Hazard Release Id: 387350
Medium: 700
Substance Abbrev.: 0
Unit Code: 8
Observation: True
Owner Operator: False
Lab Data: True
Sample Depth: Not reported
Start Date: 10/28/2008
End Date: Not reported
Min Concentration: Not reported
Max Concentration: .06
Sample Comment: 0.064 ppb endosulfan I in stormwater outfall drainage at SO03SW.
Last Update By: SFORTUN
Update Date: 09/08/2009
Decode for MediumID: Other

Substance ID.: 121672
Haz Release ID: 387351
Qty Released: Unknown
Date Released: Unknown
Update Date: 09/09/2009
Update By: SFORTUN

CANOE BAY - CONTAMINATED SEDIMENT (Continued) **S105807718**

Substance Code: 7440-48-4
Substance Name: COBALT
Substance Abbrev.: Not reported
Substance Alias ID: 319295
Sub Alias Name: CO
Sampling Result ID: 349651
Feature Id: 0
Hazard Release Id: 387351
Medium: 703
Substance Abbrev.: 0
Unit Code: 7
Observation: True
Owner Operator: False
Lab Data: True
Sample Depth: 0-6 inches
Start Date: 10/28/2008
End Date: Not reported
Min Concentration: Not reported
Max Concentration: 10.00
Sample Comment: 10 ppm cobalt in surface soils along the southwest edge of Canoe Bay at CB05SS. Background soils contained no detectable cobalt at an analytical detection limit of 4.8 ppm.
Last Update By: SFORTUN
Update Date: 09/09/2009
Decode for MediumID: Soil
Sampling Result ID: 349652
Feature Id: 0
Hazard Release Id: 387351
Medium: 701
Substance Abbrev.: 0
Unit Code: 7
Observation: True
Owner Operator: False
Lab Data: True
Sample Depth: 0-6 inches
Start Date: 10/28/2008
End Date: Not reported
Min Concentration: Not reported
Max Concentration: 16.20
Sample Comment: 16.2 ppm cobalt in Canoe Bay sediments at CB06SD. 15.8 ppm at CB09SD. 15.2 ppm at CB05SD. 15.0 ppm at CB10SD.
Last Update By: SFORTUN
Update Date: 09/09/2009
Decode for MediumID: Sediment
Sampling Result ID: 349656
Feature Id: 0
Hazard Release Id: 387351
Medium: 700
Substance Abbrev.: 0
Unit Code: 7
Observation: True
Owner Operator: False
Lab Data: True
Sample Depth: 0-6 inches
Start Date: 10/28/2008
End Date: Not reported
Min Concentration: Not reported

CANOE BAY - CONTAMINATED SEDIMENT (Continued) **S105807718**

Max Concentration: 8.20
Sample Comment: 8.2 ppm cobalt in surface soils at Schooner Creek stormwater outfall SO04SS.
Last Update By: SFORTUN
Update Date: 09/09/2009
Decode for MediumID: Other

Substance ID.: 120941
Haz Release ID: 387352
Qty Released: Unknown
Date Released: Unknown
Update Date: 09/09/2009
Update By: SFORTUN
Substance Code: 117-81-7
Substance Name: BIS(2-ETHYLHEXYL)PHTHALATE
Substance Abbrev.: Not reported
Substance Category ID: 8480
Substance Category: Semi-volatiles
Category Level: Not reported
Created By: Not reported
Created Date: 12/17/2002
Substance Category ID: 8480
Substance Category: Semi-volatiles
Category Level: Not reported
Created By: Not reported
Created Date: 12/17/2002
Substance Alias ID: 316655
Sub Alias Name: BIS(2-ETHYLHEXYL)-1,2-BENZENEDICARBOXYLATE
Substance Alias ID: 316656
Sub Alias Name: BIS(2-ETHYLHEXYL)-o-PHTHALATE
Substance Alias ID: 316657
Sub Alias Name: DI(2-ETHYLHEXYL)ORTHOPHTHALATE
Substance Alias ID: 316658
Sub Alias Name: DI-2-ETHYLHEXYLPHTHALATE
Substance Alias ID: 316659
Sub Alias Name: DI-sec-OCTYL PHTHALATE
Substance Alias ID: 316660
Sub Alias Name: DIOCTYL PHTHALATE
Substance Alias ID: 316661
Sub Alias Name: PHTHALIC ACID, BIS(2-ETHYLHEXYL) ESTER
Sampling Result ID: 349662
Feature Id: 0
Hazard Release Id: 387352
Medium: 700
Substance Abbrev.: 0
Unit Code: 8
Observation: True
Owner Operator: False
Lab Data: True
Sample Depth: 0-6 inches
Start Date: 10/28/2008
End Date: Not reported
Min Concentration: Not reported
Max Concentration: 1300.00
Sample Comment: 1300 ppb bis(2-ethylhexyl)phthalate in surface soils at Schooner Creek stormwater outfall SO04SS. 650 ppb in surface soils at City of Portland stormwater outfall at SO05SS.

CANOE BAY - CONTAMINATED SEDIMENT (Continued) **S105807718**

Last Update By:	SFORTUN
Update Date:	09/09/2009
Decode for MediumID:	Other
Sampling Result ID:	349663
Feature Id:	0
Hazard Release Id:	387352
Medium:	700
Substance Abbrev.:	0
Unit Code:	8
Observation:	True
Owner Operator:	False
Lab Data:	True
Sample Depth:	0-6 inches
Start Date:	10/28/2008
End Date:	Not reported
Min Concentration:	Not reported
Max Concentration:	520.00
Sample Comment:	520 ppb bis(2-ethylhexyl)phthalate in sediments below stormwater outfall at SO01SD.
Last Update By:	SFORTUN
Update Date:	09/09/2009
Decode for MediumID:	Other
Sampling Result ID:	349748
Feature Id:	0
Hazard Release Id:	387352
Medium:	703
Substance Abbrev.:	0
Unit Code:	8
Observation:	True
Owner Operator:	False
Lab Data:	True
Sample Depth:	0-6 inches
Start Date:	10/28/2008
End Date:	Not reported
Min Concentration:	Not reported
Max Concentration:	370.00
Sample Comment:	370 ppb bis(2-ethylhexyl)phthalate in surface soils at CB02SS.
Last Update By:	SFORTUN
Update Date:	09/14/2009
Decode for MediumID:	Soil

Substance ID.:	121477
Haz Release ID:	387353
Qty Released:	Unknown
Date Released:	Unknown
Update Date:	09/09/2009
Update By:	SFORTUN
Substance Code:	57-74-9
Substance Name:	CHLORDANE
Substance Abbrev.:	Not reported
Substance Alias ID:	318829
Sub Alias Name:	CORODANE
Substance Alias ID:	318830
Sub Alias Name:	OCTACHLOR
Substance Alias ID:	318831
Sub Alias Name:	TOXICHLOR
Substance Alias ID:	318832

CANOE BAY - CONTAMINATED SEDIMENT (Continued) **S105807718**

Sub Alias Name: VELSICOL 1068
Sampling Result ID: 349676
Feature Id: 0
Hazard Release Id: 387353
Medium: 703
Substance Abbrev.: 0
Unit Code: 8
Observation: True
Owner Operator: False
Lab Data: True
Sample Depth: 0-6 inches
Start Date: 10/28/2008
End Date: Not reported
Min Concentration: Not reported
Max Concentration: 7.50
Sample Comment: 7.5 ppb gamma-chlordane in surface soils along the southwest edge of canoe bay at CB03SS.
Last Update By: SFORTUN
Update Date: 09/09/2009
Decode for MediumID: Soil

Substance ID.: 120909
Haz Release ID: 379435
Qty Released: Unknown
Date Released: Unknown
Update Date: 09/18/2002
Update By: Not reported
Substance Code: 11097-69-1
Substance Name: PCB 1254
Substance Abbrev.: Not reported
Substance Category ID: 8556
Substance Category: PCB Substances for the OSPIRG Report
Category Level: Not reported
Created By: Not reported
Created Date: 12/17/2002
Substance Category ID: 8556
Substance Category: PCB Substances for the OSPIRG Report
Category Level: Not reported
Created By: Not reported
Created Date: 12/17/2002
Substance Alias ID: 316559
Sub Alias Name: AROCHLOR 1254
Substance Alias ID: 316560
Sub Alias Name: AROCLOR 1254
Sampling Result ID: 349636
Feature Id: 0
Hazard Release Id: 379435
Medium: 703
Substance Abbrev.: 0
Unit Code: 8
Observation: True
Owner Operator: False
Lab Data: True
Sample Depth: 0-6 inches
Start Date: 10/28/2008
End Date: Not reported
Min Concentration: Not reported

CANOE BAY - CONTAMINATED SEDIMENT (Continued) **S105807718**

Max Concentration: 490.00
Sample Comment: 490 ppb aroclor 1254 in surface soils adjacent to Canoe Bay at CB03SS. 30 ppb at CB02SS and CB05SS.
Last Update By: SFORTUN
Update Date: 09/14/2009
Decode for MediumID: Soil
Sampling Result ID: 349749
Feature Id: 0
Hazard Release Id: 379435
Medium: 700
Substance Abbrev.: 0
Unit Code: 8
Observation: True
Owner Operator: False
Lab Data: True
Sample Depth: 0-6 inches
Start Date: 10/28/2008
End Date: Not reported
Min Concentration: Not reported
Max Concentration: 26.00
Sample Comment: 26 ppb aroclor 1254 in sediments below stormwater outfall at SO02SD.
Last Update By: SFORTUN
Update Date: 09/14/2009
Decode for MediumID: Other
Sampling Result ID: 337895
Feature Id: 0
Hazard Release Id: 379435
Medium: 701
Substance Abbrev.: 0
Unit Code: 8
Observation: False
Owner Operator: False
Lab Data: True
Sample Depth: 0-7 feet
Start Date: 01/14/2002
End Date: 01/14/2002
Min Concentration: .00
Max Concentration: 59.00
Sample Comment: 59 ppb aroclor 1254 in Canoe Bay sediments at CB11SD (0-6 inches; 10/28/08). 51 ppb at CB05SD. 51 ppb in Canoe Bay sediment composite (two cores). 41 ppb at CB03SD. 28 ppb at CB14SD.
Last Update By: SFORTUN
Update Date: 09/14/2009
Decode for MediumID: Sediment

Substance ID.: 120908
Haz Release ID: 379436
Qty Released: Unknown
Date Released: Unknown
Update Date: 09/18/2002
Update By: Not reported
Substance Code: 11096-82-5
Substance Name: PCB 1260
Substance Abbrev.: Not reported
Substance Category ID: 8496
Substance Category: Semi-volatiles
Category Level: Not reported

CANOE BAY - CONTAMINATED SEDIMENT (Continued) **S105807718**

Created By: Not reported
Created Date: 12/17/2002
Substance Category ID: 8557
Substance Category: PCB Substances for the OSPIRG Report
Category Level: Not reported
Created By: Not reported
Created Date: 12/17/2002
Substance Category ID: 8496
Substance Category: Semi-volatiles
Category Level: Not reported
Created By: Not reported
Created Date: 12/17/2002
Substance Category ID: 8557
Substance Category: PCB Substances for the OSPIRG Report
Category Level: Not reported
Created By: Not reported
Created Date: 12/17/2002
Substance Alias ID: 316557
Sub Alias Name: AROCHLOR 1260
Substance Alias ID: 316558
Sub Alias Name: AROCLOR 1260
Sampling Result ID: 337896
Feature Id: 0
Hazard Release Id: 379436
Medium: 701
Substance Abbrev.: 0
Unit Code: 8
Observation: False
Owner Operator: False
Lab Data: True
Sample Depth: 0-7 feet
Start Date: 01/14/2002
End Date: 01/14/2002
Min Concentration: .00
Max Concentration: 13.00
Sample Comment: 13 ppb in Canoe Bay sediment core composite (two cores)
Last Update By: SFORTUN
Update Date: 09/09/2009
Decode for MediumID: Sediment

Substance ID.: 120887
Haz Release ID: 379437
Qty Released: Unknown
Date Released: Unknown
Update Date: 09/19/2002
Update By: Not reported
Substance Code: 108-95-2
Substance Name: PHENOL
Substance Abbrev.: Not reported
Substance Alias ID: 316484
Sub Alias Name: BENZENE,HYDROXY-
Substance Alias ID: 316485
Sub Alias Name: CARBOLIC ACID
Substance Alias ID: 316486
Sub Alias Name: HYDROXYBENZENE
Substance Alias ID: 316487
Sub Alias Name: OXYBENZENE

CANOE BAY - CONTAMINATED SEDIMENT (Continued) **S105807718**

Substance Alias ID: 316488
Sub Alias Name: PHENIC ACID
Substance Alias ID: 316489
Sub Alias Name: PHENYL HYDRATE
Substance Alias ID: 316490
Sub Alias Name: PHENYL HYDROXIDE
Sampling Result ID: 349677
Feature Id: 0
Hazard Release Id: 379437
Medium: 703
Substance Abbrev.: 0
Unit Code: 8
Observation: True
Owner Operator: False
Lab Data: True
Sample Depth: 0-6 inches
Start Date: 10/28/2008
End Date: Not reported
Min Concentration: Not reported
Max Concentration: 210.00
Sample Comment: 210 ppb phenol in surface soils at City of Portland stormwater outfall at SO05SS.
Last Update By: SFORTUN
Update Date: 09/09/2009
Decode for MediumID: Soil
Sampling Result ID: 337897
Feature Id: 0
Hazard Release Id: 379437
Medium: 701
Substance Abbrev.: 0
Unit Code: 8
Observation: True
Owner Operator: False
Lab Data: True
Sample Depth: 1-6 inches
Start Date: 10/28/2008
End Date: Not reported
Min Concentration: .00
Max Concentration: 290.00
Sample Comment: 290 ppb phenol in Canoe Bay sediments at CB09SD. 260 ppb at CB06SD. 220 ppb at CB06SD. 22 ppb in Canoe Bay sediment composites (two-core composites) (0-7 feet)(1/14/02). 190 ppb in Columbia River sediments at CR05SD.
Last Update By: SFORTUN
Update Date: 09/14/2009
Decode for MediumID: Sediment

Substance ID.: 120785
Haz Release ID: 379438
Qty Released: Unknown
Date Released: Unknown
Update Date: 09/18/2002
Update By: Not reported
Substance Code: 100-51-6
Substance Name: BENZYL ALCOHOL
Substance Abbrev.: Not reported
Substance Alias ID: 316161

CANOE BAY - CONTAMINATED SEDIMENT (Continued) **S105807718**

Sub Alias Name: BENZENE CARBINOL
Substance Alias ID: 316162
Sub Alias Name: BENZENE METHANOL
Substance Alias ID: 316163
Sub Alias Name: BENZOYL ALCOHOL
Substance Alias ID: 316164
Sub Alias Name: HYDROXYTOLUENE,alpha-
Substance Alias ID: 316165
Sub Alias Name: METHANOL,PHENYL-
Substance Alias ID: 316166
Sub Alias Name: PHENOL CARBINOL
Substance Alias ID: 316167
Sub Alias Name: PHENYL CARBINOL
Substance Alias ID: 316168
Sub Alias Name: PHENYLMETHANOL
Substance Alias ID: 316169
Sub Alias Name: PHENYLMETHYL ALCOHOL
Sampling Result ID: 337898
Feature Id: 0
Hazard Release Id: 379438
Medium: 701
Substance Abbrev.: 0
Unit Code: 8
Observation: False
Owner Operator: False
Lab Data: True
Sample Depth: 0-7 feet
Start Date: 01/14/2002
End Date: 01/14/2002
Min Concentration: .00
Max Concentration: 18.00
Sample Comment: 18 ppb Canoe Bay sediment composite (two cores)
Last Update By: SFORTUN
Update Date: 09/09/2009
Decode for MediumID: Sediment

Substance ID.: 120837
Haz Release ID: 379439
Qty Released: Unknown
Date Released: Unknown
Update Date: 09/19/2002
Update By: Not reported
Substance Code: 106-44-5
Substance Name: CRESOL,4-
Substance Abbrev.: Not reported
Substance Alias ID: 316281
Sub Alias Name: CRESOL,p-
Substance Alias ID: 316282
Sub Alias Name: CRESYLIC ACID,p-
Substance Alias ID: 316283
Sub Alias Name: HYDROXY-4-METHYLBENZENE,1-
Substance Alias ID: 316284
Sub Alias Name: HYDROXYTOLUENE,4-
Substance Alias ID: 316285
Sub Alias Name: HYDROXYTOLUENE,p-
Substance Alias ID: 316286
Sub Alias Name: METHYLHYDROXYBENZENE,p-

CANOE BAY - CONTAMINATED SEDIMENT (Continued) **S105807718**

Substance Alias ID: 316287
Sub Alias Name: METHYLPHENOL,4-
Substance Alias ID: 316288
Sub Alias Name: METHYLPHENOL,p-
Substance Alias ID: 316289
Sub Alias Name: OXYTOLUENE,p-
Substance Alias ID: 316290
Sub Alias Name: TOLYL ALCOHOL,p-
Sampling Result ID: 337899
Feature Id: 0
Hazard Release Id: 379439
Medium: 701
Substance Abbrev.: 0
Unit Code: 8
Observation: False
Owner Operator: False
Lab Data: True
Sample Depth: 0-7 feet
Start Date: 01/14/2002
End Date: 01/14/2002
Min Concentration: .00
Max Concentration: 16.00
Sample Comment: 16 ppb in Canoe Bay sediment composites (two 2-core composites)
Last Update By: SFORTUN
Update Date: 09/09/2009
Decode for MediumID: Sediment

Substance ID.: 121868
Haz Release ID: 379440
Qty Released: Unknown
Date Released: Unknown
Update Date: 09/24/2002
Update By: Not reported
Substance Code: 91-20-3
Substance Name: NAPHTHALENE
Substance Abbrev.: Not reported
Substance Category ID: 8494
Substance Category: Semi-volatiles
Category Level: Not reported
Created By: Not reported
Created Date: 12/17/2002
Substance Category ID: 8494
Substance Category: Semi-volatiles
Category Level: Not reported
Created By: Not reported
Created Date: 12/17/2002
Substance Alias ID: 317793
Sub Alias Name: MOTH BALLS
Substance Alias ID: 317794
Sub Alias Name: NAPHTHENE
Substance Alias ID: 317795
Sub Alias Name: TAR CAMPHOR
Sampling Result ID: 337900
Feature Id: 0
Hazard Release Id: 379440
Medium: 701
Substance Abbrev.: 0

CANOE BAY - CONTAMINATED SEDIMENT (Continued) **S105807718**

Unit Code: 8
Observation: False
Owner Operator: False
Lab Data: True
Sample Depth: 0-7 feet
Start Date: 01/14/2002
End Date: 01/14/2002
Min Concentration: .00
Max Concentration: 8.80
Sample Comment: 8.8 ppb in Canoe Bay sediment composites (two 2-core composites)
Detected in analytical method blank at 4 ppb
Last Update By: SFORTUN
Update Date: 09/09/2009
Decode for MediumID: Sediment
Sampling Result ID: 337958
Feature Id: 0
Hazard Release Id: 379440
Medium: 700
Substance Abbrev.: 0
Unit Code: 7
Observation: False
Owner Operator: False
Lab Data: True
Sample Depth: Not reported
Start Date: 05/01/2001
End Date: 05/01/2001
Min Concentration: .00
Max Concentration: 4.60
Sample Comment: 4.6 ppm Concentration in residual paint dust
Last Update By: SFORTUN
Update Date: 09/09/2009
Decode for MediumID: Other

Substance ID.: 121197
Haz Release ID: 379441
Qty Released: Unknown
Date Released: Unknown
Update Date: 09/24/2002
Update By: Not reported
Substance Code: 208-96-8
Substance Name: ACENAPHTHYLENE
Substance Abbrev.: Not reported
Sampling Result ID: 337901
Feature Id: 0
Hazard Release Id: 379441
Medium: 701
Substance Abbrev.: 0
Unit Code: 8
Observation: False
Owner Operator: False
Lab Data: True
Sample Depth: 0-7 feet
Start Date: 01/14/2002
End Date: 01/14/2002
Min Concentration: .00
Max Concentration: 4.00
Sample Comment: 4 ppb in Canoe Bay sediment composites (two 2-core composites)

CANOE BAY - CONTAMINATED SEDIMENT (Continued) **S105807718**

Last Update By: SFORTUN
Update Date: 09/09/2009
Decode for MediumID: Sediment
Sampling Result ID: 337944
Feature Id: 0
Hazard Release Id: 379441
Medium: 700
Substance Abbrev.: 0
Unit Code: 7
Observation: False
Owner Operator: False
Lab Data: True
Sample Depth: Not reported
Start Date: 05/01/2001
End Date: 05/01/2001
Min Concentration: .00
Max Concentration: 5.80
Sample Comment: 5.8 ppm Concentration in residual paint dust
Last Update By: SFORTUN
Update Date: 09/09/2009
Decode for MediumID: Other

Substance ID.: 121030
Haz Release ID: 379442
Qty Released: Unknown
Date Released: Unknown
Update Date: 09/18/2002
Update By: Not reported
Substance Code: 131-11-3
Substance Name: DIMETHYL PHTHALATE
Substance Abbrev.: Not reported
Substance Alias ID: 316972
Sub Alias Name: BENZENEDICARBOXYLIC ACID,1,2-, DIMETHYL ESTER
Substance Alias ID: 316973
Sub Alias Name: DIMETHYL PHTHALATE,o-
Substance Alias ID: 316974
Sub Alias Name: PHTHALIC ACID, DIMETHYL ESTER
Sampling Result ID: 349631
Feature Id: 0
Hazard Release Id: 379442
Medium: 700
Substance Abbrev.: 0
Unit Code: 8
Observation: True
Owner Operator: False
Lab Data: True
Sample Depth: Not reported
Start Date: 10/28/2008
End Date: Not reported
Min Concentration: Not reported
Max Concentration: 7.30
Sample Comment: 7.3 ppb dimethylphthalate in stormwater outfall discharge at SO01SW.
Last Update By: SFORTUN
Update Date: 09/08/2009
Decode for MediumID: Other
Sampling Result ID: 349659
Feature Id: 0

CANOE BAY - CONTAMINATED SEDIMENT (Continued) **S105807718**

Hazard Release Id: 379442
Medium: 700
Substance Abbrev.: 0
Unit Code: 8
Observation: True
Owner Operator: False
Lab Data: True
Sample Depth: 0-6 inches
Start Date: 10/28/2008
End Date: Not reported
Min Concentration: Not reported
Max Concentration: 2200.00
Sample Comment: 2200 ppb dimethylphthalate in surface soils at Schooner Creek stormwater outfall SO04SS.
Last Update By: SFORTUN
Update Date: 09/09/2009
Decode for MediumID: Other
Sampling Result ID: 337902
Feature Id: 0
Hazard Release Id: 379442
Medium: 701
Substance Abbrev.: 0
Unit Code: 8
Observation: False
Owner Operator: False
Lab Data: True
Sample Depth: 0-7 feet
Start Date: 01/14/2002
End Date: 01/14/2002
Min Concentration: .00
Max Concentration: 36.00
Sample Comment: 36 ppb in Canoe Bay sediment composite (two cores)
Last Update By: SFORTUN
Update Date: 09/09/2009
Decode for MediumID: Sediment

Substance ID.: 121815
Haz Release ID: 379443
Qty Released: Unknown
Date Released: Unknown
Update Date: 09/24/2002
Update By: Not reported
Substance Code: 83-32-9
Substance Name: ACENAPHTHENE
Substance Abbrev.: Not reported
Substance Category ID: 8471
Substance Category: Semi-volatiles
Category Level: Not reported
Created By: Not reported
Created Date: 12/17/2002
Substance Category ID: 8471
Substance Category: Semi-volatiles
Category Level: Not reported
Created By: Not reported
Created Date: 12/17/2002
Substance Alias ID: 317621
Sub Alias Name: DIHYDROACENAPHTHYLENE,1,2-

CANOE BAY - CONTAMINATED SEDIMENT (Continued) **S105807718**

Substance Alias ID: 317622
Sub Alias Name: ETHYLENENAPHTHALENE,1,8-
Substance Alias ID: 317623
Sub Alias Name: PERIETHYLENENAPHTHALENE
Sampling Result ID: 337903
Feature Id: 0
Hazard Release Id: 379443
Medium: 701
Substance Abbrev.: 0
Unit Code: 8
Observation: False
Owner Operator: False
Lab Data: True
Sample Depth: 0-7 feet
Start Date: 01/14/2002
End Date: 01/14/2002
Min Concentration: .00
Max Concentration: 4.00
Sample Comment: 4 ppb in Canoe Bay sediment composite (two cores)
Last Update By: SFORTUN
Update Date: 09/09/2009
Decode for MediumID: Sediment
Sampling Result ID: 337943
Feature Id: 0
Hazard Release Id: 379443
Medium: 700
Substance Abbrev.: 0
Unit Code: 7
Observation: False
Owner Operator: False
Lab Data: True
Sample Depth: Not reported
Start Date: 05/01/2001
End Date: 05/01/2001
Min Concentration: .00
Max Concentration: 16.80
Sample Comment: 16.8 ppm Concentration in residual paint dust
Last Update By: SFORTUN
Update Date: 09/09/2009
Decode for MediumID: Other

Substance ID.: 121829
Haz Release ID: 379444
Qty Released: Unknown
Date Released: Unknown
Update Date: 09/24/2002
Update By: Not reported
Substance Code: 86-73-7
Substance Name: FLUORENE
Substance Abbrev.: Not reported
Substance Category ID: 8489
Substance Category: Semi-volatiles
Category Level: Not reported
Created By: Not reported
Created Date: 12/17/2002
Substance Category ID: 8489
Substance Category: Semi-volatiles

CANOE BAY - CONTAMINATED SEDIMENT (Continued) **S105807718**

Category Level: Not reported
Created By: Not reported
Created Date: 12/17/2002
Substance Alias ID: 317663
Sub Alias Name: BIPHENYLENEMETHANE,o-
Substance Alias ID: 317664
Sub Alias Name: DIPHENYLENEMETHANE
Substance Alias ID: 317665
Sub Alias Name: METHYLENEBIPHENYL,2,2'-
Sampling Result ID: 337904
Feature Id: 0
Hazard Release Id: 379444
Medium: 701
Substance Abbrev.: 0
Unit Code: 8
Observation: False
Owner Operator: False
Lab Data: True
Sample Depth: 0-7 feet
Start Date: 01/14/2002
End Date: 01/14/2002
Min Concentration: .00
Max Concentration: 6.10
Sample Comment: 6.1 ppb in Canoe Bay sediment composite (two cores)
Last Update By: SFORTUN
Update Date: 09/09/2009
Decode for MediumID: Sediment
Sampling Result ID: 337955
Feature Id: 0
Hazard Release Id: 379444
Medium: 700
Substance Abbrev.: 0
Unit Code: 7
Observation: False
Owner Operator: False
Lab Data: True
Sample Depth: Not reported
Start Date: 05/01/2001
End Date: 05/01/2001
Min Concentration: .00
Max Concentration: 10.40
Sample Comment: 10.4 ppm Concentration in residual paint dust
Last Update By: SFORTUN
Update Date: 09/09/2009
Decode for MediumID: Other

Substance ID.: 121839
Haz Release ID: 379445
Qty Released: Unknown
Date Released: Unknown
Update Date: 09/18/2002
Update By: Not reported
Substance Code: 87-86-5
Substance Name: PENTACHLOROPHENOL
Substance Abbrev.: Not reported
Substance Category ID: 8495
Substance Category: Semi-volatiles

CANOE BAY - CONTAMINATED SEDIMENT (Continued) **S105807718**

Category Level: Not reported
Created By: Not reported
Created Date: 12/17/2002
Substance Category ID: 8495
Substance Category: Semi-volatiles
Category Level: Not reported
Created By: Not reported
Created Date: 12/17/2002
Substance Alias ID: 317688
Sub Alias Name: CHLOROPHEN
Substance Alias ID: 317689
Sub Alias Name: PCP
Substance Alias ID: 317690
Sub Alias Name: PENCHLOROL
Substance Alias ID: 317691
Sub Alias Name: PHENOL,PENTCHLORO-
Sampling Result ID: 337906
Feature Id: 0
Hazard Release Id: 379445
Medium: 701
Substance Abbrev.: 0
Unit Code: 8
Observation: False
Owner Operator: False
Lab Data: True
Sample Depth: 0-7 feet
Start Date: 01/14/2002
End Date: 01/14/2002
Min Concentration: .00
Max Concentration: 6.60
Sample Comment: 6.6 ppb in Canoe Bay sediment composite (two cores)
Last Update By: SFORTUN
Update Date: 09/09/2009
Decode for MediumID: Sediment

Substance ID.: 121819
Haz Release ID: 379446
Qty Released: Unknown
Date Released: Unknown
Update Date: 09/18/2002
Update By: Not reported
Substance Code: 84-66-2
Substance Name: DIETHYL PHTHALATE
Substance Abbrev.: Not reported
Substance Alias ID: 317633
Sub Alias Name: BENZENEDICARBOXYLIC ACID,1,2-, DIETHYL ESTER
Substance Alias ID: 317634
Sub Alias Name: DIETHYL PHTHALATE,o-
Substance Alias ID: 317635
Sub Alias Name: ETHYL PHTHALATE
Substance Alias ID: 317636
Sub Alias Name: PHTHALIC ACID, DIETHYL ESTER
Sampling Result ID: 337905
Feature Id: 0
Hazard Release Id: 379446
Medium: 701
Substance Abbrev.: 0

CANOE BAY - CONTAMINATED SEDIMENT (Continued) **S105807718**

Unit Code: 8
Observation: False
Owner Operator: False
Lab Data: True
Sample Depth: 0-7 feet
Start Date: 01/14/2002
End Date: 01/14/2002
Min Concentration: .00
Max Concentration: 6.30
Sample Comment: 6.3 ppb in Canoe Bay sediment composite (two cores)
Last Update By: SFORTUN
Update Date: 09/09/2009
Decode for MediumID: Sediment

Substance ID.: 121824
Haz Release ID: 379447
Qty Released: Unknown
Date Released: Unknown
Update Date: 09/24/2002
Update By: Not reported
Substance Code: 85-01-8
Substance Name: PHENANTHRENE
Substance Abbrev.: Not reported
Substance Alias ID: 317648
Sub Alias Name: PHENATHRIN
Sampling Result ID: 337907
Feature Id: 0
Hazard Release Id: 379447
Medium: 701
Substance Abbrev.: 0
Unit Code: 8
Observation: False
Owner Operator: False
Lab Data: True
Sample Depth: 0-7 feet
Start Date: 01/14/2002
End Date: 01/14/2002
Min Concentration: .00
Max Concentration: 26.00
Sample Comment: 26 ppb in Canoe Bay sediment composites (two 2-core composites)
Detected in analytical method blank at 3.8 ppb
Last Update By: SFORTUN
Update Date: 09/09/2009
Decode for MediumID: Sediment
Sampling Result ID: 337959
Feature Id: 0
Hazard Release Id: 379447
Medium: 700
Substance Abbrev.: 0
Unit Code: 7
Observation: False
Owner Operator: False
Lab Data: True
Sample Depth: Not reported
Start Date: 05/01/2001
End Date: 05/01/2001
Min Concentration: .00

CANOE BAY - CONTAMINATED SEDIMENT (Continued) **S105807718**

Max Concentration: 41.10
Sample Comment: 41.1 ppm Concentration in residual paint dust
Last Update By: SFORTUN
Update Date: 09/09/2009
Decode for MediumID: Other

Substance ID.: 120952
Haz Release ID: 379448
Qty Released: Unknown
Date Released: Unknown
Update Date: 09/19/2002
Update By: Not reported
Substance Code: 120-12-7
Substance Name: ANTHRACENE
Substance Abbrev.: Not reported
Substance Category ID: 8473
Substance Category: Semi-volatiles
Category Level: Not reported
Created By: Not reported
Created Date: 12/17/2002
Substance Category ID: 8473
Substance Category: Semi-volatiles
Category Level: Not reported
Created By: Not reported
Created Date: 12/17/2002
Substance Alias ID: 316696
Sub Alias Name: ANTHRACIN
Substance Alias ID: 316697
Sub Alias Name: GREEN OIL
Substance Alias ID: 316698
Sub Alias Name: PARANAPTHALENE
Substance Alias ID: 316699
Sub Alias Name: TETRA OLIVE N2G
Sampling Result ID: 337908
Feature Id: 0
Hazard Release Id: 379448
Medium: 701
Substance Abbrev.: 0
Unit Code: 8
Observation: False
Owner Operator: False
Lab Data: True
Sample Depth: 0-7 feet
Start Date: 01/14/2002
End Date: 01/14/2002
Min Concentration: .00
Max Concentration: 13.00
Sample Comment: 13 ppb in Canoe Bay sediment composites (two 2-core composites)
Last Update By: SFORTUN
Update Date: 09/09/2009
Decode for MediumID: Sediment

Substance ID.: 121821
Haz Release ID: 379449
Qty Released: Unknown
Date Released: Unknown
Update Date: 09/24/2002

CANOE BAY - CONTAMINATED SEDIMENT (Continued) **S105807718**

Update By: Not reported
Substance Code: 84-74-2
Substance Name: DI-n-BUTYL PHTHALATE
Substance Abbrev.: Not reported
Substance Alias ID: 317639
Sub Alias Name: BENZENEDICARBOXYLIC ACID,1,2-, DIBUTYL ESTER
Substance Alias ID: 317640
Sub Alias Name: BUTYL PHTHALATE
Substance Alias ID: 317641
Sub Alias Name: BUTYL PHTHALATE,n-
Substance Alias ID: 317642
Sub Alias Name: DBP
Substance Alias ID: 317643
Sub Alias Name: DIBUTYL PHTHALATE
Sampling Result ID: 337909
Feature Id: 0
Hazard Release Id: 379449
Medium: 701
Substance Abbrev.: 0
Unit Code: 8
Observation: False
Owner Operator: False
Lab Data: True
Sample Depth: 0-7 feet
Start Date: 01/14/2002
End Date: 01/14/2002
Min Concentration: .00
Max Concentration: 8.60
Sample Comment: 8.6 ppb in Canoe Bay sediment samples - one core and two 2-core composites
Last Update By: SFORTUN
Update Date: 09/09/2009
Decode for MediumID: Sediment
Sampling Result ID: 337953
Feature Id: 0
Hazard Release Id: 379449
Medium: 700
Substance Abbrev.: 0
Unit Code: 7
Observation: False
Owner Operator: False
Lab Data: True
Sample Depth: Not reported
Start Date: 05/01/2001
End Date: 05/01/2001
Min Concentration: .00
Max Concentration: 27.90
Sample Comment: 27.9 ppm Concentration in residual paint dust
Last Update By: SFORTUN
Update Date: 09/09/2009
Decode for MediumID: Other

Substance ID.: 121195
Haz Release ID: 379450
Qty Released: Unknown
Date Released: Unknown
Update Date: 09/24/2002

CANOE BAY - CONTAMINATED SEDIMENT (Continued) **S105807718**

Update By: Not reported
Substance Code: 206-44-0
Substance Name: FLUORANTHENE
Substance Abbrev.: Not reported
Substance Category ID: 8491
Substance Category: Semi-volatiles
Category Level: Not reported
Created By: Not reported
Created Date: 12/17/2002
Substance Category ID: 8491
Substance Category: Semi-volatiles
Category Level: Not reported
Created By: Not reported
Created Date: 12/17/2002
Substance Alias ID: 317398
Sub Alias Name: BENZACENAPHTHENE,1,2-
Substance Alias ID: 317399
Sub Alias Name: BENZO(jk)FLUORENE
Sampling Result ID: 337910
Feature Id: 0
Hazard Release Id: 379450
Medium: 701
Substance Abbrev.: 0
Unit Code: 8
Observation: False
Owner Operator: False
Lab Data: True
Sample Depth: 0-7 feet
Start Date: 01/14/2002
End Date: 01/14/2002
Min Concentration: .00
Max Concentration: 55.00
Sample Comment: 55 ppb in Canoe Bay sediment composites (two 2-core composites)
Detected in analytical method blank at 3.3 ppb
Last Update By: SFORTUN
Update Date: 09/09/2009
Decode for MediumID: Sediment
Sampling Result ID: 337954
Feature Id: 0
Hazard Release Id: 379450
Medium: 700
Substance Abbrev.: 0
Unit Code: 7
Observation: False
Owner Operator: False
Lab Data: True
Sample Depth: Not reported
Start Date: 05/01/2001
End Date: 05/01/2001
Min Concentration: .00
Max Concentration: 38.00
Sample Comment: 38 ppm Concentration in residual paint dust
Last Update By: SFORTUN
Update Date: 09/09/2009
Decode for MediumID: Other

Substance ID.: 121019

CANOE BAY - CONTAMINATED SEDIMENT (Continued) **S105807718**

Haz Release ID: 379451
Qty Released: Unknown
Date Released: Unknown
Update Date: 09/24/2002
Update By: Not reported
Substance Code: 129-00-0
Substance Name: PYRENE
Substance Abbrev.: Not reported
Substance Category ID: 8497
Substance Category: Semi-volatiles
Category Level: Not reported
Created By: Not reported
Created Date: 12/17/2002
Substance Category ID: 8497
Substance Category: Semi-volatiles
Category Level: Not reported
Created By: Not reported
Created Date: 12/17/2002
Substance Alias ID: 316950
Sub Alias Name: BENZO(def)PHENANTHRENE
Sampling Result ID: 337911
Feature Id: 0
Hazard Release Id: 379451
Medium: 701
Substance Abbrev.: 0
Unit Code: 8
Observation: False
Owner Operator: False
Lab Data: True
Sample Depth: 0-7 feet
Start Date: 01/14/2002
End Date: 01/14/2002
Min Concentration: .00
Max Concentration: 54.00
Sample Comment: 54 ppb in Canoe Bay sediment composites (two 2-core composites)
Detected in analytical method blank at 3.4 ppb
Last Update By: SFORTUN
Update Date: 09/09/2009
Decode for MediumID: Sediment
Sampling Result ID: 337960
Feature Id: 0
Hazard Release Id: 379451
Medium: 700
Substance Abbrev.: 0
Unit Code: 7
Observation: False
Owner Operator: False
Lab Data: True
Sample Depth: Not reported
Start Date: 05/01/2001
End Date: 05/01/2001
Min Concentration: .00
Max Concentration: 25.20
Sample Comment: 25.2 ppm Concentration in residual paint dust
Last Update By: SFORTUN
Update Date: 09/09/2009
Decode for MediumID: Other

CANOE BAY - CONTAMINATED SEDIMENT (Continued) **S105807718**

Substance ID.: 121826
Haz Release ID: 379452
Qty Released: Unknown
Date Released: Unknown
Update Date: 09/19/2002
Update By: Not reported
Substance Code: 85-68-7
Substance Name: BUTYL BENZYL PHTHALATE
Substance Abbrev.: Not reported
Substance Alias ID: 317652
Sub Alias Name: BENZYL-n-BUTYL PHTHALATE
Substance Alias ID: 317653
Sub Alias Name: PHTHALIC ACID, BENZYL BUTYL ESTER
Sampling Result ID: 337912
Feature Id: 0
Hazard Release Id: 379452
Medium: 701
Substance Abbrev.: 0
Unit Code: 8
Observation: False
Owner Operator: False
Lab Data: True
Sample Depth: 0-7 feet
Start Date: 01/14/2002
End Date: 01/14/2002
Min Concentration: .00
Max Concentration: 9.80
Sample Comment: 9.8 ppb in Canoe Bay sediment composite (two cores)
Last Update By: SFORTUN
Update Date: 09/09/2009
Decode for MediumID: Sediment

Substance ID.: 121462
Haz Release ID: 379453
Qty Released: Unknown
Date Released: Unknown
Update Date: 09/24/2002
Update By: Not reported
Substance Code: 56-55-3
Substance Name: BENZO(a)ANTHRACENE
Substance Abbrev.: Not reported
Substance Category ID: 8475
Substance Category: Semi-volatiles
Category Level: Not reported
Created By: Not reported
Created Date: 12/17/2002
Substance Category ID: 8475
Substance Category: Semi-volatiles
Category Level: Not reported
Created By: Not reported
Created Date: 12/17/2002
Substance Alias ID: 318790
Sub Alias Name: BENZ(a)ANTHRACENE
Substance Alias ID: 318791
Sub Alias Name: BENZANTHRACENE,1,2-
Substance Alias ID: 318792
Sub Alias Name: BENZANTHRENE

CANOE BAY - CONTAMINATED SEDIMENT (Continued) **S105807718**

Substance Alias ID: 318793
Sub Alias Name: BENZOANTHRACENE
Substance Alias ID: 318794
Sub Alias Name: BENZPHENANTHRENE,2,3-
Substance Alias ID: 318795
Sub Alias Name: NAPHTHANTHRACENE
Substance Alias ID: 318796
Sub Alias Name: TETRAPHENE
Sampling Result ID: 349744
Feature Id: 0
Hazard Release Id: 379453
Medium: 703
Substance Abbrev.: 0
Unit Code: 8
Observation: True
Owner Operator: False
Lab Data: True
Sample Depth: 0-6 inches
Start Date: 10/28/2008
End Date: Not reported
Min Concentration: Not reported
Max Concentration: 49.00
Sample Comment: 49 ppb benzo(a)anthracene in surface soils at CB04SS. 29 ppb at CB05SS.
Last Update By: SFORTUN
Update Date: 09/14/2009
Decode for MediumID: Soil
Sampling Result ID: 349745
Feature Id: 0
Hazard Release Id: 379453
Medium: 700
Substance Abbrev.: 0
Unit Code: 8
Observation: True
Owner Operator: False
Lab Data: True
Sample Depth: 0-6 inches
Start Date: 10/28/2008
End Date: Not reported
Min Concentration: Not reported
Max Concentration: 47.00
Sample Comment: 47 ppb benzo(a)anthracene in surface soils at Schooner Creek stormwater outfall SO04SS.
Last Update By: SFORTUN
Update Date: 09/14/2009
Decode for MediumID: Other
Sampling Result ID: 337913
Feature Id: 0
Hazard Release Id: 379453
Medium: 701
Substance Abbrev.: 0
Unit Code: 8
Observation: False
Owner Operator: False
Lab Data: True
Sample Depth: 0-7 feet
Start Date: 01/14/2002

CANOE BAY - CONTAMINATED SEDIMENT (Continued) **S105807718**

End Date: 01/14/2002
Min Concentration: .00
Max Concentration: 30.00
Sample Comment: 30 ppb benzo(a)anthracene in Canoe Bay sediments at CB13SD (10/28/08). 29 ppb at CB14SD. 19 ppb in Canoe Bay sediment composites (two 2-core composites) Detected in analytical method blank at 1.4 ppb. 38 ppb in Columbia River sediments at CR04SD.
Last Update By: SFORTUN
Update Date: 09/14/2009
Decode for MediumID: Sediment
Sampling Result ID: 337945
Feature Id: 0
Hazard Release Id: 379453
Medium: 700
Substance Abbrev.: 0
Unit Code: 7
Observation: False
Owner Operator: False
Lab Data: True
Sample Depth: Not reported
Start Date: 05/01/2001
End Date: 05/01/2001
Min Concentration: .00
Max Concentration: 16.00
Sample Comment: 16 ppm Concentration in residual paint dust
Last Update By: SFORTUN
Update Date: 09/09/2009
Decode for MediumID: Other

Substance ID.: 121210
Haz Release ID: 379454
Qty Released: Unknown
Date Released: Unknown
Update Date: 09/24/2002
Update By: Not reported
Substance Code: 218-01-9
Substance Name: CHRYSENE
Substance Abbrev.: Not reported
Substance Category ID: 8481
Substance Category: Semi-volatiles
Category Level: Not reported
Created By: Not reported
Created Date: 12/17/2002
Substance Category ID: 8481
Substance Category: Semi-volatiles
Category Level: Not reported
Created By: Not reported
Created Date: 12/17/2002
Substance Alias ID: 317438
Sub Alias Name: BENZ(a)PHENANTHRENE
Substance Alias ID: 317439
Sub Alias Name: BENZPHENANTHRENE,1,2-
Substance Alias ID: 317440
Sub Alias Name: DIBENZONAPHTHALENE,1,2,5,6-
Sampling Result ID: 349658
Feature Id: 0
Hazard Release Id: 379454

CANOE BAY - CONTAMINATED SEDIMENT (Continued) **S105807718**

Medium:	700
Substance Abbrev.:	0
Unit Code:	8
Observation:	True
Owner Operator:	False
Lab Data:	True
Sample Depth:	0-6 inches
Start Date:	10/28/2008
End Date:	Not reported
Min Concentration:	Not reported
Max Concentration:	110.00
Sample Comment:	110 ppb chrysene in surface soils at Schooner Creek stormwater outfall at SO04SS. 44 ppb in surface soils at City of Portland stormwater outfall SO05SS.
Last Update By:	SFORTUN
Update Date:	09/14/2009
Decode for MediumID:	Other
Sampling Result ID:	349746
Feature Id:	0
Hazard Release Id:	379454
Medium:	703
Substance Abbrev.:	0
Unit Code:	8
Observation:	True
Owner Operator:	False
Lab Data:	True
Sample Depth:	0-6 inches
Start Date:	10/28/2008
End Date:	Not reported
Min Concentration:	Not reported
Max Concentration:	61.00
Sample Comment:	61 ppb chrysene in surface soils at CB04SS. 34 ppb in soils at CB05SS.
Last Update By:	SFORTUN
Update Date:	09/14/2009
Decode for MediumID:	Soil
Sampling Result ID:	337914
Feature Id:	0
Hazard Release Id:	379454
Medium:	701
Substance Abbrev.:	0
Unit Code:	8
Observation:	False
Owner Operator:	False
Lab Data:	True
Sample Depth:	0-7 feet
Start Date:	01/14/2002
End Date:	01/14/2002
Min Concentration:	.00
Max Concentration:	43.00
Sample Comment:	43 ppb chrysene in Canoe Bay sediments (0-6 inches) at CB13SD. 29 ppb at CB14SD. 24 ppb in Canoe Bay sediment samples - one core and two 2-core composites Detected in analytical method blank at 1.7 ppb. 36 ppb in Columbia River sediments at CR04SD.
Last Update By:	SFORTUN
Update Date:	09/14/2009
Decode for MediumID:	Sediment
Sampling Result ID:	337952

CANOE BAY - CONTAMINATED SEDIMENT (Continued) **S105807718**

Feature Id: 0
Hazard Release Id: 379454
Medium: 700
Substance Abbrev.: 0
Unit Code: 7
Observation: False
Owner Operator: False
Lab Data: True
Sample Depth: Not reported
Start Date: 05/01/2001
End Date: 05/01/2001
Min Concentration: .00
Max Concentration: 22.00
Sample Comment: 22 ppm Concentration in residual paint dust
Last Update By: SFORTUN
Update Date: 09/09/2009
Decode for MediumID: Other

Substance ID.: 121192
Haz Release ID: 379455
Qty Released: Unknown
Date Released: Unknown
Update Date: 09/24/2002
Update By: Not reported
Substance Code: 205-99-2
Substance Name: BENZO(b)FLUORANTHENE
Substance Abbrev.: Not reported
Substance Category ID: 8477
Substance Category: Semi-volatiles
Category Level: Not reported
Created By: Not reported
Created Date: 12/17/2002
Substance Category ID: 8477
Substance Category: Semi-volatiles
Category Level: Not reported
Created By: Not reported
Created Date: 12/17/2002
Substance Alias ID: 317390
Sub Alias Name: B(b)F
Substance Alias ID: 317391
Sub Alias Name: BENZ(e)ACEPHENANTHRYLENE
Substance Alias ID: 317392
Sub Alias Name: BENZFLUORANTHENE,3,4-
Substance Alias ID: 317393
Sub Alias Name: BENZOFLUORANTHENE,2,3-
Substance Alias ID: 317394
Sub Alias Name: BENZOFLUORANTHENE,3,4-
Sampling Result ID: 337915
Feature Id: 0
Hazard Release Id: 379455
Medium: 701
Substance Abbrev.: 0
Unit Code: 8
Observation: False
Owner Operator: False
Lab Data: True
Sample Depth: 0-7 feet

CANOE BAY - CONTAMINATED SEDIMENT (Continued) **S105807718**

Start Date: 01/14/2002
End Date: 01/14/2002
Min Concentration: .00
Max Concentration: 26.00
Sample Comment: 26 ppb in Canoe Bay sediment composites (two 2-core composites)
Last Update By: SFORTUN
Update Date: 09/09/2009
Decode for MediumID: Sediment
Sampling Result ID: 337947
Feature Id: 0
Hazard Release Id: 379455
Medium: 700
Substance Abbrev.: 0
Unit Code: 7
Observation: False
Owner Operator: False
Lab Data: True
Sample Depth: Not reported
Start Date: 05/01/2001
End Date: 05/01/2001
Min Concentration: .00
Max Concentration: 17.90
Sample Comment: 17.9 ppm Concentration in residual paint dust
Last Update By: SFORTUN
Update Date: 09/09/2009
Decode for MediumID: Other

Substance ID.: 121374
Haz Release ID: 379456
Qty Released: Unknown
Date Released: Unknown
Update Date: 09/24/2002
Update By: Not reported
Substance Code: 50-32-8
Substance Name: BENZO(a)PYRENE
Substance Abbrev.: Not reported
Substance Category ID: 8476
Substance Category: Semi-volatiles
Category Level: Not reported
Created By: Not reported
Created Date: 12/17/2002
Substance Category ID: 8476
Substance Category: Semi-volatiles
Category Level: Not reported
Created By: Not reported
Created Date: 12/17/2002
Substance Alias ID: 318559
Sub Alias Name: B(a)P
Substance Alias ID: 318560
Sub Alias Name: BENZOPYRENE,3,4-
Substance Alias ID: 318561
Sub Alias Name: BENZPYRENE,3,4-
Substance Alias ID: 318562
Sub Alias Name: BP
Sampling Result ID: 349743
Feature Id: 0
Hazard Release Id: 379456

CANOE BAY - CONTAMINATED SEDIMENT (Continued) **S105807718**

Medium:	703
Substance Abbrev.:	0
Unit Code:	8
Observation:	True
Owner Operator:	False
Lab Data:	True
Sample Depth:	0-6 inches
Start Date:	10/28/2008
End Date:	Not reported
Min Concentration:	Not reported
Max Concentration:	41.00
Sample Comment:	41 ppb benzo(a)pyrene in surface soils at CB04SS. 23 ppm at CB05SS.
Last Update By:	SFORTUN
Update Date:	09/14/2009
Decode for MediumID:	Soil
Sampling Result ID:	337916
Feature Id:	0
Hazard Release Id:	379456
Medium:	701
Substance Abbrev.:	0
Unit Code:	8
Observation:	False
Owner Operator:	False
Lab Data:	True
Sample Depth:	0-7 feet
Start Date:	01/14/2002
End Date:	01/14/2002
Min Concentration:	.00
Max Concentration:	44.00
Sample Comment:	44 ppb benzo(a)pyrene in Canoe Bay sediments at CB14SD. 33 ppb at CB13SD. 22 ppb in Canoe Bay sediment composites (two 2-core composites) 47 ppb in Columbia River sediment sample CR04SD.
Last Update By:	SFORTUN
Update Date:	09/14/2009
Decode for MediumID:	Sediment
Sampling Result ID:	337946
Feature Id:	0
Hazard Release Id:	379456
Medium:	700
Substance Abbrev.:	0
Unit Code:	7
Observation:	False
Owner Operator:	False
Lab Data:	True
Sample Depth:	Not reported
Start Date:	05/01/2001
End Date:	05/01/2001
Min Concentration:	.00
Max Concentration:	12.00
Sample Comment:	12 ppm Concentration in residual paint dust
Last Update By:	SFORTUN
Update Date:	09/09/2009
Decode for MediumID:	Other

Substance ID.:	121176
Haz Release ID:	379457
Qty Released:	Unknown

CANOE BAY - CONTAMINATED SEDIMENT (Continued) **S105807718**

Date Released: Unknown
Update Date: 09/24/2002
Update By: Not reported
Substance Code: 193-39-5
Substance Name: INDENO(1,2,3-cd)PYRENE
Substance Abbrev.: Not reported
Substance Category ID: 8493
Substance Category: Semi-volatiles
Category Level: Not reported
Created By: Not reported
Created Date: 12/17/2002
Substance Category ID: 8493
Substance Category: Semi-volatiles
Category Level: Not reported
Created By: Not reported
Created Date: 12/17/2002
Substance Alias ID: 317339
Sub Alias Name: PHENYLENEPYRENE,2,3-
Substance Alias ID: 317340
Sub Alias Name: PHENYLENEPYRENE,o-
Sampling Result ID: 349660
Feature Id: 0
Hazard Release Id: 379457
Medium: 700
Substance Abbrev.: 0
Unit Code: 8
Observation: True
Owner Operator: False
Lab Data: True
Sample Depth: 0-6 inches
Start Date: 10/28/2008
End Date: Not reported
Min Concentration: Not reported
Max Concentration: 210.00
Sample Comment: 210 ppb indeno(1,2,3-cd)pyrene in surface soils at City of Portland stormwater outfall SO05SS.
Last Update By: SFORTUN
Update Date: 09/09/2009
Decode for MediumID: Other
Sampling Result ID: 349747
Feature Id: 0
Hazard Release Id: 379457
Medium: 703
Substance Abbrev.: 0
Unit Code: Not reported
Observation: True
Owner Operator: False
Lab Data: True
Sample Depth: 0-6 inches
Start Date: 10/28/2008
End Date: Not reported
Min Concentration: Not reported
Max Concentration: Not reported
Sample Comment: 31 ppb indeno(1,2,3-cd)pyrene in surface soils at CB04SS.
Last Update By: SFORTUN
Update Date: 09/14/2009
Decode for MediumID: Soil

CANOE BAY - CONTAMINATED SEDIMENT (Continued) **S105807718**

Sampling Result ID:	337917
Feature Id:	0
Hazard Release Id:	379457
Medium:	701
Substance Abbrev.:	0
Unit Code:	8
Observation:	False
Owner Operator:	False
Lab Data:	True
Sample Depth:	0-7 feet
Start Date:	01/14/2002
End Date:	01/14/2002
Min Concentration:	.00
Max Concentration:	26.00
Sample Comment:	26 ppb indeno(1,2,3-cd)pyrene in Canoe Bay sediments at CB14SD. 17 ppb in Canoe Bay sediment composites (two 2-core composites). 27 ppb in Columbia River sediments at CR04SD.
Last Update By:	SFORTUN
Update Date:	09/14/2009
Decode for MediumID:	Sediment
Sampling Result ID:	337956
Feature Id:	0
Hazard Release Id:	379457
Medium:	700
Substance Abbrev.:	0
Unit Code:	7
Observation:	False
Owner Operator:	False
Lab Data:	True
Sample Depth:	Not reported
Start Date:	05/01/2001
End Date:	05/01/2001
Min Concentration:	.00
Max Concentration:	7.40
Sample Comment:	7.4 ppb Concentration in residual paint dust
Last Update By:	SFORTUN
Update Date:	09/09/2009
Decode for MediumID:	Other

Substance ID.:	121415
Haz Release ID:	379458
Qty Released:	Unknown
Date Released:	Unknown
Update Date:	09/19/2002
Update By:	Not reported
Substance Code:	53-70-3
Substance Name:	DIBENZO(a,h)ANTHRACENE
Substance Abbrev.:	Not reported
Substance Category ID:	8499
Substance Category:	Semi-volatiles
Category Level:	Not reported
Created By:	Not reported
Created Date:	12/17/2002
Substance Category ID:	8499
Substance Category:	Semi-volatiles
Category Level:	Not reported
Created By:	Not reported

CANOE BAY - CONTAMINATED SEDIMENT (Continued) **S105807718**

Created Date: 12/17/2002
Substance Alias ID: 318667
Sub Alias Name: DB(a,h)A
Substance Alias ID: 318668
Sub Alias Name: DIBENZ(a,h)ANTHRACENE
Substance Alias ID: 318669
Sub Alias Name: DIBENZANTHRACENE,1,2-5,6-
Substance Alias ID: 318670
Sub Alias Name: DIBENZANTHRACENE,1,2:5,6-
Sampling Result ID: 337918
Feature Id: 0
Hazard Release Id: 379458
Medium: 701
Substance Abbrev.: 0
Unit Code: 8
Observation: False
Owner Operator: False
Lab Data: True
Sample Depth: 0-7 feet
Start Date: 01/14/2002
End Date: 01/14/2002
Min Concentration: .00
Max Concentration: 6.70
Sample Comment: 6.7 ppb in Canoe Bay sediment composites (two 2-core composites)
Last Update By: SFORTUN
Update Date: 09/09/2009
Decode for MediumID: Sediment

Substance ID.: 121167
Haz Release ID: 379459
Qty Released: Unknown
Date Released: Unknown
Update Date: 09/24/2002
Update By: Not reported
Substance Code: 191-24-2
Substance Name: BENZO(ghi)PERYLENE
Substance Abbrev.: Not reported
Substance Alias ID: 317305
Sub Alias Name: B(ghi)P
Substance Alias ID: 317306
Sub Alias Name: BENZOPERYLENE,1,12-
Substance Alias ID: 317307
Sub Alias Name: BENZPERYLENE,1,12-
Sampling Result ID: 337919
Feature Id: 0
Hazard Release Id: 379459
Medium: 701
Substance Abbrev.: 0
Unit Code: 8
Observation: False
Owner Operator: False
Lab Data: True
Sample Depth: 0-7 feet
Start Date: 01/14/2002
End Date: 01/14/2002
Min Concentration: .00
Max Concentration: 20.00

CANOE BAY - CONTAMINATED SEDIMENT (Continued) **S105807718**

Sample Comment: 20 ppb in Canoe Bay sediment composites (two 2-core composites)
Detected in analytical method blank at 3.3 ppb
Last Update By: SFORTUN
Update Date: 09/09/2009
Decode for MediumID: Sediment
Sampling Result ID: 337948
Feature Id: 0
Hazard Release Id: 379459
Medium: 700
Substance Abbrev.: 0
Unit Code: 7
Observation: False
Owner Operator: False
Lab Data: True
Sample Depth: Not reported
Start Date: 05/01/2001
End Date: 05/01/2001
Min Concentration: .00
Max Concentration: 9.40
Sample Comment: 9.4 ppm Concentration in residual paint dust
Last Update By: SFORTUN
Update Date: 09/09/2009
Decode for MediumID: Other

Substance ID.: 121577
Haz Release ID: 379460
Qty Released: Unknown
Date Released: Unknown
Update Date: 09/19/2002
Update By: Not reported
Substance Code: 65-85-0
Substance Name: BENZOIC ACID
Substance Abbrev.: Not reported
Substance Category ID: 8479
Substance Category: Semi-volatiles
Category Level: Not reported
Created By: Not reported
Created Date: 12/17/2002
Substance Category ID: 8479
Substance Category: Semi-volatiles
Category Level: Not reported
Created By: Not reported
Created Date: 12/17/2002
Substance Alias ID: 319080
Sub Alias Name: BENZENECARBOXYLIC ACID
Substance Alias ID: 319081
Sub Alias Name: CARBOXYBENZENE
Substance Alias ID: 319082
Sub Alias Name: DRACYCLIC ACID
Substance Alias ID: 319083
Sub Alias Name: PHENYLCARBOXYLIC ACID
Substance Alias ID: 319084
Sub Alias Name: PHENYLFORMIC ACID
Sampling Result ID: 337920
Feature Id: 0
Hazard Release Id: 379460
Medium: 701

CANOE BAY - CONTAMINATED SEDIMENT (Continued) **S105807718**

Substance Abbrev.: 0
Unit Code: 8
Observation: False
Owner Operator: False
Lab Data: True
Sample Depth: 0-7 feet
Start Date: 01/14/2002
End Date: 01/14/2002
Min Concentration: .00
Max Concentration: 33.00
Sample Comment: 33 ppb in Canoe Bay sediment composite (two cores)
Last Update By: SFORTUN
Update Date: 09/09/2009
Decode for MediumID: Sediment

Substance ID.: 121196
Haz Release ID: 379461
Qty Released: Unknown
Date Released: Unknown
Update Date: 09/24/2002
Update By: Not reported
Substance Code: 207-08-9
Substance Name: BENZO(k)FLUORANTHENE
Substance Abbrev.: Not reported
Substance Category ID: 8478
Substance Category: Semi-volatiles
Category Level: Not reported
Created By: Not reported
Created Date: 12/17/2002
Substance Category ID: 8478
Substance Category: Semi-volatiles
Category Level: Not reported
Created By: Not reported
Created Date: 12/17/2002
Substance Alias ID: 317400
Sub Alias Name: B(k)F
Substance Alias ID: 317401
Sub Alias Name: BENZOFLUORANTHENE,11,12-
Sampling Result ID: 337921
Feature Id: 0
Hazard Release Id: 379461
Medium: 701
Substance Abbrev.: 0
Unit Code: 8
Observation: False
Owner Operator: False
Lab Data: True
Sample Depth: 0-7 feet
Start Date: 01/14/2002
End Date: 01/14/2002
Min Concentration: .00
Max Concentration: 43.00
Sample Comment: 43 ppb benzo(k)fluoranthene in Canoe Bay sediments at CB14SD. 39 ppb at CB13SD. 5.5 ppb in Canoe Bay sediment composite (two cores). 55 ppb in Columbia River sediments at CR04SD.
Last Update By: SFORTUN
Update Date: 09/14/2009

CANOE BAY - CONTAMINATED SEDIMENT (Continued) **S105807718**

Decode for MediumID: Sediment
Sampling Result ID: 337949
Feature Id: 0
Hazard Release Id: 379461
Medium: 700
Substance Abbrev.: 0
Unit Code: 7
Observation: False
Owner Operator: False
Lab Data: True
Sample Depth: Not reported
Start Date: 05/01/2001
End Date: 05/01/2001
Min Concentration: .00
Max Concentration: 17.90
Sample Comment: 17.9 ppm Concentration in residual paint dust
Last Update By: SFORTUN
Update Date: 09/09/2009
Decode for MediumID: Other

Substance ID.: 122004
Haz Release ID: 379462
Qty Released: Unknown
Date Released: Unknown
Update Date: 09/19/2002
Update By: Not reported
Substance Code: ECD250
Substance Name: AMMONIA NITROGEN
Substance Abbrev.: Not reported
Sampling Result ID: 337922
Feature Id: 0
Hazard Release Id: 379462
Medium: 701
Substance Abbrev.: 0
Unit Code: 8
Observation: False
Owner Operator: False
Lab Data: True
Sample Depth: 0-7 feet
Start Date: 01/14/2002
End Date: 01/14/2002
Min Concentration: .00
Max Concentration: 219000.00
Sample Comment: 219000 ppb in Canoe Bay sediment samples - one core and two 2-core composites
Last Update By: SFORTUN
Update Date: 09/09/2009
Decode for MediumID: Sediment

Substance ID.: 121982
Haz Release ID: 379463
Qty Released: Unknown
Date Released: Unknown
Update Date: 09/19/2002
Update By: Not reported
Substance Code: ECD169
Substance Name: DIESEL - FUEL OIL

CANOE BAY - CONTAMINATED SEDIMENT (Continued) **S105807718**

Substance Abbrev.: Not reported
Substance Category ID: 8529
Substance Category: Petroleum Related Releases for OSPIRG Report
Category Level: Not reported
Created By: Not reported
Created Date: 12/17/2002
Substance Category ID: 8529
Substance Category: Petroleum Related Releases for OSPIRG Report
Category Level: Not reported
Created By: Not reported
Created Date: 12/17/2002
Sampling Result ID: 337923
Feature Id: 0
Hazard Release Id: 379463
Medium: 701
Substance Abbrev.: 0
Unit Code: 8
Observation: False
Owner Operator: False
Lab Data: True
Sample Depth: 0-7 feet
Start Date: 01/14/2002
End Date: 01/14/2002
Min Concentration: .00
Max Concentration: 17000.00
Sample Comment: 17000 ppb in Canoe Bay sediment composites (two 2-core composites)
Last Update By: SFORTUN
Update Date: 09/09/2009
Decode for MediumID: Sediment

Substance ID.: 121988
Haz Release ID: 379464
Qty Released: Unknown
Date Released: Unknown
Update Date: 09/19/2002
Update By: Not reported
Substance Code: ECD198
Substance Name: OIL - LUBRICATING
Substance Abbrev.: Not reported
Substance Category ID: 8531
Substance Category: Petroleum Related Releases for OSPIRG Report
Category Level: Not reported
Created By: Not reported
Created Date: 12/17/2002
Substance Category ID: 8531
Substance Category: Petroleum Related Releases for OSPIRG Report
Category Level: Not reported
Created By: Not reported
Created Date: 12/17/2002
Sampling Result ID: 337924
Feature Id: 0
Hazard Release Id: 379464
Medium: 701
Substance Abbrev.: 0
Unit Code: 8
Observation: False
Owner Operator: False

CANOE BAY - CONTAMINATED SEDIMENT (Continued) **S105807718**

Lab Data: True
Sample Depth: 0-7 feet
Start Date: 01/14/2002
End Date: 01/14/2002
Min Concentration: .00
Max Concentration: 55000.00
Sample Comment: 55000 ppb in Canoe Bay sediment composites (two 2-core composites)
Last Update By: SFORTUN
Update Date: 09/09/2009
Decode for MediumID: Sediment

Substance ID.: 121614
Haz Release ID: 379465
Qty Released: Unknown
Date Released: Unknown
Update Date: 09/19/2002
Update By: Not reported
Substance Code: 72-54-8
Substance Name: DDD,p,p'-
Substance Abbrev.: Not reported
Substance Alias ID: 319194
Sub Alias Name: DICHLORO-2,2-BIS(p-CHLOROPHENYL)ETHANE,1,1-
Substance Alias ID: 319195
Sub Alias Name: DICHLORODIPHENYLDICHLOROETHANE
Substance Alias ID: 319196
Sub Alias Name: RHOTHANE
Substance Alias ID: 319197
Sub Alias Name: TDE
Substance Alias ID: 319198
Sub Alias Name: TDE,p,p'-
Substance Alias ID: 319199
Sub Alias Name: TETRACHLORODIPHENYLETHANE
Sampling Result ID: 337925
Feature Id: 0
Hazard Release Id: 379465
Medium: 701
Substance Abbrev.: 0
Unit Code: 8
Observation: False
Owner Operator: False
Lab Data: True
Sample Depth: 0-7 feet
Start Date: 01/14/2002
End Date: 01/14/2002
Min Concentration: .00
Max Concentration: 32.00
Sample Comment: 32 ppb in Canoe Bay sediment composites (two 2-core composites)
Last Update By: SFORTUN
Update Date: 09/09/2009
Decode for MediumID: Sediment

Substance ID.: 121615
Haz Release ID: 379466
Qty Released: Unknown
Date Released: Unknown
Update Date: 09/19/2002
Update By: Not reported

CANOE BAY - CONTAMINATED SEDIMENT (Continued) **S105807718**

Substance Code: 72-55-9
Substance Name: DDE,p,p'-
Substance Abbrev.: Not reported
Substance Alias ID: 319200
Sub Alias Name: BIS(p-CHLOROPHENYL)-1,1-DICHLOROETHYLENE,2,2-
Substance Alias ID: 319201
Sub Alias Name: DICHLORODIPHENYL DICHLOROETHYLENE,p,p'-
Substance Alias ID: 319202
Sub Alias Name: DICHLOROETHENYLIDENE)BIS(4-CHLOROBENZENE),1,1'-(-
Sampling Result ID: 337926
Feature Id: 0
Hazard Release Id: 379466
Medium: 701
Substance Abbrev.: 0
Unit Code: 8
Observation: False
Owner Operator: False
Lab Data: True
Sample Depth: 0-7 feet
Start Date: 01/14/2002
End Date: 01/14/2002
Min Concentration: .00
Max Concentration: 10.00
Sample Comment: 10 ppb in Canoe Bay sediment composites (two 2-core composites)
Last Update By: SFORTUN
Update Date: 09/09/2009
Decode for MediumID: Sediment

Substance ID.: 121373
Haz Release ID: 379467
Qty Released: Unknown
Date Released: Unknown
Update Date: 09/19/2002
Update By: Not reported

Substance Code: 50-29-3
Substance Name: DDT,p,p'-
Substance Abbrev.: Not reported
Substance Alias ID: 318555
Sub Alias Name: BIS(p-CHLOROPHENYL)-2,2,2-TRICHLOROETHANE,1,1-
Substance Alias ID: 318556
Sub Alias Name: CHLOROPHENOTHANE
Substance Alias ID: 318557
Sub Alias Name: DICHLORODIPHENYLTRICHLOROETHANE
Substance Alias ID: 318558
Sub Alias Name: ETHANE,1,1,1-TRICHLORO-2,2-BIS(p-CHLOROPHENYL)-
Sampling Result ID: 337927
Feature Id: 0
Hazard Release Id: 379467
Medium: 701
Substance Abbrev.: 0
Unit Code: 8
Observation: False
Owner Operator: False
Lab Data: True
Sample Depth: 0-7 feet
Start Date: 01/14/2002
End Date: 01/14/2002

CANOE BAY - CONTAMINATED SEDIMENT (Continued) **S105807718**

Min Concentration: .00
Max Concentration: 3.30
Sample Comment: 3.3 ppb DDT in Canoe Bay sediments at CB11SD (0-6 inches; 10/28/08). 1.6 ppb in Canoe Bay sediment composites (two 2-core composites). 1.3 ppb at CB14SD.
Last Update By: SFORTUN
Update Date: 09/14/2009
Decode for MediumID: Sediment

Substance ID.: 121399
Haz Release ID: 379468
Qty Released: Unknown
Date Released: Unknown
Update Date: 09/19/2002
Update By: Not reported
Substance Code: 5103-71-9
Substance Name: CHLORDANE,CIS-
Substance Abbrev.: Not reported
Substance Alias ID: 318634
Sub Alias Name: CHLORDANE,alpha-
Sampling Result ID: 337928
Feature Id: 0
Hazard Release Id: 379468
Medium: 701
Substance Abbrev.: 0
Unit Code: 8
Observation: False
Owner Operator: False
Lab Data: True
Sample Depth: 0-7 feet
Start Date: 01/14/2002
End Date: 01/14/2002
Min Concentration: .00
Max Concentration: 1.50
Sample Comment: 1.5 ppb in Canoe Bay sediment composite (two cores)
Last Update By: SFORTUN
Update Date: 09/09/2009
Decode for MediumID: Sediment

Substance ID.: 121662
Haz Release ID: 379469
Qty Released: Unknown
Date Released: Unknown
Update Date: 09/19/2002
Update By: Not reported
Substance Code: 7440-36-0
Substance Name: ANTIMONY
Substance Abbrev.: Not reported
Substance Alias ID: 319283
Sub Alias Name: SB
Substance Alias ID: 319284
Sub Alias Name: STIBIUM
Sampling Result ID: 337929
Feature Id: 0
Hazard Release Id: 379469
Medium: 701
Substance Abbrev.: 0

CANOE BAY - CONTAMINATED SEDIMENT (Continued) **S105807718**

Unit Code: 7
Observation: False
Owner Operator: False
Lab Data: True
Sample Depth: 0-7 feet
Start Date: 01/14/2002
End Date: 01/14/2002
Min Concentration: .00
Max Concentration: 1.53
Sample Comment: 1.53 ppm in Canoe Bay sediment samples (core and two 2-core composites) Detected in analytical method blank at 0.016 ppm
Last Update By: SFORTUN
Update Date: 09/09/2009
Decode for MediumID: Sediment

Substance ID.: 121664
Haz Release ID: 379470
Qty Released: Unknown
Date Released: Unknown
Update Date: 09/24/2002
Update By: Not reported
Substance Code: 7440-38-2
Substance Name: ARSENIC
Substance Abbrev.: Not reported
Substance Category ID: 8439
Substance Category: Inorganics
Category Level: Not reported
Created By: Not reported
Created Date: 12/17/2002
Substance Category ID: 8439
Substance Category: Inorganics
Category Level: Not reported
Created By: Not reported
Created Date: 12/17/2002
Substance Alias ID: 319286
Sub Alias Name: AS
Sampling Result ID: 349637
Feature Id: 0
Hazard Release Id: 379470
Medium: 703
Substance Abbrev.: 0
Unit Code: 7
Observation: True
Owner Operator: False
Lab Data: True
Sample Depth: 0-6 inches
Start Date: 08/28/2008
End Date: Not reported
Min Concentration: Not reported
Max Concentration: 18.90
Sample Comment: 18.9 ppb arsenic in surface soils adjacent to Canoe Bay at CB05SS. 7.8 ppm at CB03SS. 6.7 ppm at CB02SS. Background soils contained 2.89 ppm arsenic.
Last Update By: SFORTUN
Update Date: 09/14/2009
Decode for MediumID: Soil
Sampling Result ID: 337930

CANOE BAY - CONTAMINATED SEDIMENT (Continued) **S105807718**

Feature Id: 0
Hazard Release Id: 379470
Medium: 701
Substance Abbrev.: 0
Unit Code: 7
Observation: False
Owner Operator: False
Lab Data: True
Sample Depth: 0-6 inches
Start Date: 10/28/2008
End Date: Not reported
Min Concentration: .00
Max Concentration: 8.40
Sample Comment: 8.4 ppm arsenic in Canoe Bay sediments at CB06SD (10/28/08). 4.72 ppm arsenic in Canoe Bay sediment composite (two cores; 1/14/02) from 0-7 foot depths. Arsenic concentrations in Columbia River (10/27/08) sediments were 1.3 ppm to 3.1 ppm.
Last Update By: SFORTUN
Update Date: 09/08/2009
Decode for MediumID: Sediment

Substance ID.: 121666
Haz Release ID: 379471
Qty Released: Unknown
Date Released: Unknown
Update Date: 09/19/2002
Update By: Not reported
Substance Code: 7440-41-7
Substance Name: BERYLLIUM
Substance Abbrev.: Not reported
Substance Category ID: 8459
Substance Category: Inorganics
Category Level: Not reported
Created By: Not reported
Created Date: 12/17/2002
Substance Category ID: 8459
Substance Category: Inorganics
Category Level: Not reported
Created By: Not reported
Created Date: 12/17/2002
Substance Alias ID: 319288
Sub Alias Name: BE
Substance Alias ID: 319289
Sub Alias Name: GLUCINIUM
Sampling Result ID: 337931
Feature Id: 0
Hazard Release Id: 379471
Medium: 701
Substance Abbrev.: 0
Unit Code: 7
Observation: False
Owner Operator: False
Lab Data: True
Sample Depth: 0-4 feet
Start Date: 01/14/2002
End Date: 01/14/2002
Min Concentration: .00

CANOE BAY - CONTAMINATED SEDIMENT (Continued) **S105807718**

Max Concentration: .34
Sample Comment: 0.34 ppm in Canoe Bay sediment composite (two cores)
Last Update By: SFORTUN
Update Date: 09/09/2009
Decode for MediumID: Sediment

Substance ID.: 121668
Haz Release ID: 379472
Qty Released: Unknown
Date Released: Unknown
Update Date: 09/24/2002
Update By: Not reported
Substance Code: 7440-43-9
Substance Name: CADMIUM
Substance Abbrev.: Not reported
Substance Category ID: 8460
Substance Category: Inorganics
Category Level: Not reported
Created By: Not reported
Created Date: 12/17/2002
Substance Category ID: 8460
Substance Category: Inorganics
Category Level: Not reported
Created By: Not reported
Created Date: 12/17/2002
Substance Alias ID: 319291
Sub Alias Name: CD
Sampling Result ID: 349639
Feature Id: 0
Hazard Release Id: 379472
Medium: 703
Substance Abbrev.: 0
Unit Code: 7
Observation: True
Owner Operator: False
Lab Data: True
Sample Depth: 0-6 inches
Start Date: 10/28/2008
End Date: Not reported
Min Concentration: Not reported
Max Concentration: 14.60
Sample Comment: 14.6 ppm cadmium in surface soils adjacent to canoe bay at CB05SS. 2.9 ppm at CB03SS. Background soils contained no detectable cadmium at an analytical detection limit of 0.50 ppm.
Last Update By: SFORTUN
Update Date: 09/09/2009
Decode for MediumID: Soil
Sampling Result ID: 349653
Feature Id: 0
Hazard Release Id: 379472
Medium: 700
Substance Abbrev.: 0
Unit Code: 7
Observation: True
Owner Operator: False
Lab Data: True
Sample Depth: Not reported

CANOE BAY - CONTAMINATED SEDIMENT (Continued) **S105807718**

Start Date: 10/28/2008
End Date: Not reported
Min Concentration: Not reported
Max Concentration: .96
Sample Comment: 0.96 ppm cadmium in sediments from stormwater outfall seeding Canoe Bay at SD02SD. 0.82 ppm in sediments at outfall SO01SD.
Last Update By: SFORTUN
Update Date: 09/09/2009
Decode for MediumID: Other
Sampling Result ID: 337932
Feature Id: 0
Hazard Release Id: 379472
Medium: 701
Substance Abbrev.: 0
Unit Code: 7
Observation: False
Owner Operator: False
Lab Data: True
Sample Depth: 0-6 inches
Start Date: 10/28/2008
End Date: Not reported
Min Concentration: .00
Max Concentration: 1.60
Sample Comment: 1.6 ppm cadmium in Canoe Bay sediments at CB06SD. 1.1 ppm cadmium in Canoe Bay sediment composites (two 2-core composites) from 0-7 feet depths. 1.0 ppm at CB05SD, CB09SD, CB10SD, and CB14SD.
Last Update By: SFORTUN
Update Date: 09/14/2009
Decode for MediumID: Sediment
Sampling Result ID: 337950
Feature Id: 0
Hazard Release Id: 379472
Medium: 700
Substance Abbrev.: 0
Unit Code: 7
Observation: False
Owner Operator: False
Lab Data: True
Sample Depth: Not reported
Start Date: 05/01/2001
End Date: 05/01/2001
Min Concentration: .00
Max Concentration: .03
Sample Comment: 0.03 ppm TCLP Leachable cadmium concentration in residual paint dust
Last Update By: SFORTUN
Update Date: 09/09/2009
Decode for MediumID: Other

Substance ID.: 121671
Haz Release ID: 379473
Qty Released: Unknown
Date Released: Unknown
Update Date: 09/24/2002
Update By: Not reported
Substance Code: 7440-47-3
Substance Name: CHROMIUM
Substance Abbrev.: Not reported

CANOE BAY - CONTAMINATED SEDIMENT (Continued) **S105807718**

Substance Category ID:	8462
Substance Category:	Inorganics
Category Level:	Not reported
Created By:	Not reported
Created Date:	12/17/2002
Substance Category ID:	8462
Substance Category:	Inorganics
Category Level:	Not reported
Created By:	Not reported
Created Date:	12/17/2002
Substance Alias ID:	319294
Sub Alias Name:	CHROMIUM, TOTAL
Substance Alias ID:	318145
Sub Alias Name:	CHROMIUM, INORGANIC
Sampling Result ID:	349640
Feature Id:	0
Hazard Release Id:	379473
Medium:	703
Substance Abbrev.:	0
Unit Code:	7
Observation:	True
Owner Operator:	False
Lab Data:	True
Sample Depth:	0-6 inches
Start Date:	10/28/2008
End Date:	Not reported
Min Concentration:	Not reported
Max Concentration:	33.70
Sample Comment:	33.7 ppm chromium in surface soils adjacent to Canoe Bay at CB05SS. 23.5 ppm at CB03SS. Background soils contained 8.5 ppm chromium.
Last Update By:	SFORTUN
Update Date:	09/09/2009
Decode for MediumID:	Soil
Sampling Result ID:	349655
Feature Id:	0
Hazard Release Id:	379473
Medium:	700
Substance Abbrev.:	0
Unit Code:	7
Observation:	True
Owner Operator:	False
Lab Data:	True
Sample Depth:	1-6 inches
Start Date:	10/28/2008
End Date:	Not reported
Min Concentration:	Not reported
Max Concentration:	16.00
Sample Comment:	16 ppm chromium in surface soils at Schooner Creek stormwater outfall SO04SS.
Last Update By:	SFORTUN
Update Date:	09/09/2009
Decode for MediumID:	Other
Sampling Result ID:	337933
Feature Id:	0
Hazard Release Id:	379473
Medium:	701
Substance Abbrev.:	0

CANOE BAY - CONTAMINATED SEDIMENT (Continued) **S105807718**

Unit Code:	7
Observation:	True
Owner Operator:	False
Lab Data:	True
Sample Depth:	0-6 inches
Start Date:	10/28/2008
End Date:	Not reported
Min Concentration:	.00
Max Concentration:	16.20
Sample Comment:	16.2 ppm chromium in Canoe Bay sediments at CB06SD. 15.8 ppm at CB09SD. 15.2 ppm at CB05SD. 15 ppm in Canoe Bay sediment composite (two cores) at 0-7 feet depths (1/14/02). Columbia River sediments generally contained 5.1 - to 8.7 ppm chromium.
Last Update By:	SFORTUN
Update Date:	09/08/2009
Decode for MediumID:	Sediment
Sampling Result ID:	337951
Feature Id:	Not reported
Hazard Release Id:	379473
Medium:	700
Substance Abbrev.:	Not reported
Unit Code:	7
Observation:	False
Owner Operator:	False
Lab Data:	True
Sample Depth:	Not reported
Start Date:	05/01/2001
End Date:	05/01/2001
Min Concentration:	.00
Max Concentration:	.00
Sample Comment:	TCLP leachable concentration in residual paint dust
Last Update By:	sxf
Update Date:	09/24/2002
Decode for MediumID:	Other

Substance ID.:	121673
Haz Release ID:	379474
Qty Released:	Unknown
Date Released:	Unknown
Update Date:	09/19/2002
Update By:	Not reported
Substance Code:	7440-50-8
Substance Name:	COPPER
Substance Abbrev.:	Not reported
Substance Category ID:	8464
Substance Category:	Inorganics
Category Level:	Not reported
Created By:	Not reported
Created Date:	12/17/2002
Substance Category ID:	8464
Substance Category:	Inorganics
Category Level:	Not reported
Created By:	Not reported
Created Date:	12/17/2002
Substance Alias ID:	319296
Sub Alias Name:	CU
Sampling Result ID:	349633

CANOE BAY - CONTAMINATED SEDIMENT (Continued) **S105807718**

Feature Id:	0
Hazard Release Id:	379474
Medium:	700
Substance Abbrev.:	0
Unit Code:	8
Observation:	True
Owner Operator:	False
Lab Data:	True
Sample Depth:	Not reported
Start Date:	10/28/2008
End Date:	Not reported
Min Concentration:	Not reported
Max Concentration:	966.00
Sample Comment:	966 ppb copper in stormwater from outfall discharge at SO01SW. 65.4 ppb at SO03SW. 49.1 ppb at SO02SW.
Last Update By:	SFORTUN
Update Date:	09/09/2009
Decode for MediumID:	Other
Sampling Result ID:	349641
Feature Id:	0
Hazard Release Id:	379474
Medium:	703
Substance Abbrev.:	0
Unit Code:	7
Observation:	True
Owner Operator:	False
Lab Data:	True
Sample Depth:	0-6 inches
Start Date:	10/28/2008
End Date:	Not reported
Min Concentration:	Not reported
Max Concentration:	357.00
Sample Comment:	357 ppm copper in surface soils adjacent to Canoe Bay at CB05SS. 125 ppm at CD03SS. 68.9 ppm at CB02SS.
Last Update By:	SFORTUN
Update Date:	09/08/2009
Decode for MediumID:	Soil
Sampling Result ID:	349657
Feature Id:	0
Hazard Release Id:	379474
Medium:	700
Substance Abbrev.:	0
Unit Code:	7
Observation:	True
Owner Operator:	False
Lab Data:	True
Sample Depth:	0-6 inches
Start Date:	10/28/2008
End Date:	Not reported
Min Concentration:	Not reported
Max Concentration:	455.00
Sample Comment:	455 ppm copper in soils at Schooner Creek stormwater outfall SO04SS. 407 ppm at City of Portland stormwater outfall SO05SS.
Last Update By:	SFORTUN
Update Date:	09/09/2009
Decode for MediumID:	Other
Sampling Result ID:	349664

CANOE BAY - CONTAMINATED SEDIMENT (Continued) **S105807718**

Feature Id: 0
Hazard Release Id: 379474
Medium: 700
Substance Abbrev.: 0
Unit Code: 7
Observation: True
Owner Operator: False
Lab Data: True
Sample Depth: 0-6 inches
Start Date: 10/28/2008
End Date: Not reported
Min Concentration: Not reported
Max Concentration: 90.00
Sample Comment: 90 ppm copper in sediments below stormwater outfall at SO01SD. 63.9 ppm in sediments below stormwater outfall at SD02SD.
Last Update By: SFORTUN
Update Date: 09/09/2009
Decode for MediumID: Other
Sampling Result ID: 337934
Feature Id: 0
Hazard Release Id: 379474
Medium: 701
Substance Abbrev.: 0
Unit Code: 7
Observation: True
Owner Operator: False
Lab Data: True
Sample Depth: 0-7 feet
Start Date: 10/28/2008
End Date: Not reported
Min Concentration: .00
Max Concentration: 79.20
Sample Comment: 79.2 ppm copper in Canoe Bay sediments at CB11SD. 68.4 ppm at CB05SD. 66.7 ppm at CB10SD. 19.9 ppm copper in Canoe Bay sediment samples (core and two 2-core composites) 0-7 feet (1/14/02). Nearby Columbia River sediments had 5.1-11.7 ppm copper.
Last Update By: SFORTUN
Update Date: 09/08/2009
Decode for MediumID: Sediment

Substance ID.: 121639
Haz Release ID: 379475
Qty Released: Unknown
Date Released: Unknown
Update Date: 09/24/2002
Update By: Not reported
Substance Code: 7439-92-1
Substance Name: LEAD
Substance Abbrev.: Not reported
Substance Category ID: 8466
Substance Category: Inorganics
Category Level: Not reported
Created By: Not reported
Created Date: 12/17/2002
Substance Category ID: 8466
Substance Category: Inorganics
Category Level: Not reported

CANOE BAY - CONTAMINATED SEDIMENT (Continued) **S105807718**

Created By:	Not reported
Created Date:	12/17/2002
Substance Alias ID:	319256
Sub Alias Name:	PB
Sampling Result ID:	349634
Feature Id:	0
Hazard Release Id:	379475
Medium:	700
Substance Abbrev.:	0
Unit Code:	8
Observation:	True
Owner Operator:	False
Lab Data:	True
Sample Depth:	Not reported
Start Date:	10/28/2008
End Date:	Not reported
Min Concentration:	Not reported
Max Concentration:	11.50
Sample Comment:	11.5 ppb lead in stormwater outfall discharge at SO01SW. 3.3 ppb at SO03SW. 2.7 ppb at SO02SW.
Last Update By:	SFORTUN
Update Date:	09/08/2009
Decode for MediumID:	Other
Sampling Result ID:	349643
Feature Id:	0
Hazard Release Id:	379475
Medium:	703
Substance Abbrev.:	0
Unit Code:	7
Observation:	True
Owner Operator:	False
Lab Data:	True
Sample Depth:	0-6 inches
Start Date:	10/28/2008
End Date:	Not reported
Min Concentration:	Not reported
Max Concentration:	853.00
Sample Comment:	853 ppm lead in surface soils adjacent to Canoe Bay at CB05SS. 213 ppm at CB03SS. Background soils contained 19.8 ppm lead.
Last Update By:	SFORTUN
Update Date:	09/09/2009
Decode for MediumID:	Soil
Sampling Result ID:	349667
Feature Id:	0
Hazard Release Id:	379475
Medium:	700
Substance Abbrev.:	0
Unit Code:	7
Observation:	True
Owner Operator:	False
Lab Data:	True
Sample Depth:	0-6 inches
Start Date:	10/28/2008
End Date:	Not reported
Min Concentration:	Not reported
Max Concentration:	96.30
Sample Comment:	96.3 ppm lead in surface soils at Schooner Creek stormwater outfall at

CANOE BAY - CONTAMINATED SEDIMENT (Continued) **S105807718**

SO04SS.
Last Update By: SFORTUN
Update Date: 09/09/2009
Decode for MediumID: Other
Sampling Result ID: 337935
Feature Id: 0
Hazard Release Id: 379475
Medium: 701
Substance Abbrev.: 0
Unit Code: 7
Observation: True
Owner Operator: False
Lab Data: True
Sample Depth: 0-6 inches
Start Date: 10/28/2008
End Date: Not reported
Min Concentration: .00
Max Concentration: 22.60
Sample Comment: 22.6 ppm lead in Canoe Bay sediments at CB06SD. 20.7 ppm lead in Canoe Bay sediment composite (two cores) at 0-7 feet depths (1/14/02). 14 ppm at CB14SD. 13.8 ppm at CB11SD. 13.5 ppm at CB05SD and CB10SD. Columbia River sediments had 3- to 4.8 ppm.
Last Update By: SFORTUN
Update Date: 09/08/2009
Decode for MediumID: Sediment
Sampling Result ID: 337957
Feature Id: 0
Hazard Release Id: 379475
Medium: 700
Substance Abbrev.: 0
Unit Code: 7
Observation: False
Owner Operator: False
Lab Data: True
Sample Depth: Not reported
Start Date: 05/01/2001
End Date: 05/01/2001
Min Concentration: .00
Max Concentration: 1.20
Sample Comment: 1.2 ppm TCLP leachable concentration in residual paint dust
Last Update By: SFORTUN
Update Date: 09/09/2009
Decode for MediumID: Other

Substance ID.: 121643
Haz Release ID: 379476
Qty Released: Unknown
Date Released: Unknown
Update Date: 09/19/2002
Update By: Not reported
Substance Code: 7439-97-6
Substance Name: MERCURY
Substance Abbrev.: Not reported
Substance Category ID: 8467
Substance Category: Inorganics
Category Level: Not reported
Created By: Not reported

CANOE BAY - CONTAMINATED SEDIMENT (Continued) **S105807718**

Created Date: 12/17/2002
Substance Category ID: 8467
Substance Category: Inorganics
Category Level: Not reported
Created By: Not reported
Created Date: 12/17/2002
Substance Alias ID: 319260
Sub Alias Name: HG
Substance Alias ID: 319261
Sub Alias Name: HYDRARGYRUM
Substance Alias ID: 319262
Sub Alias Name: LIQUID SILVER
Substance Alias ID: 319263
Sub Alias Name: QUICKSILVER
Sampling Result ID: 349650
Feature Id: 0
Hazard Release Id: 379476
Medium: 703
Substance Abbrev.: 0
Unit Code: 7
Observation: True
Owner Operator: False
Lab Data: True
Sample Depth: 0-6 inches
Start Date: 10/28/2008
End Date: Not reported
Min Concentration: Not reported
Max Concentration: .26
Sample Comment: 0.26 ppm mercury in surface soils along trhe southwest edge of Canoe Bay at CB05SS. Background soils contained no detectable mercury at an analytical detection limit of 0.038 ppm.
Last Update By: SFORTUN
Update Date: 09/09/2009
Decode for MediumID: Soil
Sampling Result ID: 337936
Feature Id: 0
Hazard Release Id: 379476
Medium: 701
Substance Abbrev.: 0
Unit Code: 7
Observation: True
Owner Operator: False
Lab Data: True
Sample Depth: 0-6 inches
Start Date: 10/28/2008
End Date: Not reported
Min Concentration: .00
Max Concentration: .26
Sample Comment: 0.26 ppm mercury in Canoe Bay sediments at CB08SD. 0.18 ppm at CB10SD. 0.12 ppm at CB09SD. 0.11 ppm at CB07SD. 0.08 ppm in Canoe Bay sediment samples (core and two 2-core composites) at 0-7 feet depths (1/14/02).
Last Update By: SFORTUN
Update Date: 09/08/2009
Decode for MediumID: Sediment

Substance ID.: 121646
Haz Release ID: 379477

CANOE BAY - CONTAMINATED SEDIMENT (Continued) **S105807718**

Qty Released: Unknown
Date Released: Unknown
Update Date: 09/19/2002
Update By: Not reported
Substance Code: 7440-02-0
Substance Name: NICKEL
Substance Abbrev.: Not reported
Substance Category ID: 8469
Substance Category: Inorganics
Category Level: Not reported
Created By: Not reported
Created Date: 12/17/2002
Substance Category ID: 8469
Substance Category: Inorganics
Category Level: Not reported
Created By: Not reported
Created Date: 12/17/2002
Substance Alias ID: 319266
Sub Alias Name: NI
Sampling Result ID: 349649
Feature Id: 0
Hazard Release Id: 379477
Medium: 703
Substance Abbrev.: 0
Unit Code: 7
Observation: True
Owner Operator: False
Lab Data: True
Sample Depth: 0-6 inches
Start Date: 10/28/2008
End Date: Not reported
Min Concentration: Not reported
Max Concentration: 49.60
Sample Comment: 49.6 ppm nickel in surface soils along the southwest edge of Canoe Bay at CB05SS. 30.7 ppm at CB03SS. 13.4 ppm at CB02SS. Background soils contained 8.9 ppm.
Last Update By: SFORTUN
Update Date: 09/09/2009
Decode for MediumID: Soil
Sampling Result ID: 337937
Feature Id: 0
Hazard Release Id: 379477
Medium: 701
Substance Abbrev.: 0
Unit Code: 7
Observation: True
Owner Operator: False
Lab Data: True
Sample Depth: 0-6 inches
Start Date: 10/28/2008
End Date: Not reported
Min Concentration: .00
Max Concentration: 14.50
Sample Comment: 14.5 ppm nickel in Canoe Bay sediments at CB09SD. 14.3 ppm at CB06SD. 13.5 ppm at CB01SD. 13.5 ppm in Canoe Bay sediment composite (two cores) at 0-7 feet (1/14/02). Nearby Columbia River sediments contained 5.6- to 9.5 ppm.

CANOE BAY - CONTAMINATED SEDIMENT (Continued) **S105807718**

Last Update By: SFORTUN
Update Date: 09/08/2009
Decode for MediumID: Sediment

Substance ID.: 121755
Haz Release ID: 379478
Qty Released: Unknown
Date Released: Unknown
Update Date: 09/19/2002
Update By: Not reported
Substance Code: 7782-49-2
Substance Name: SELENIUM
Substance Abbrev.: Not reported
Substance Alias ID: 319488
Sub Alias Name: SE
Sampling Result ID: 349648
Feature Id: 0
Hazard Release Id: 379478
Medium: 703
Substance Abbrev.: 0
Unit Code: 7
Observation: True
Owner Operator: False
Lab Data: True
Sample Depth: 0-6 inches
Start Date: 10/28/2008
End Date: Not reported
Min Concentration: Not reported
Max Concentration: 5.90
Sample Comment: 5.9 ppm selenium in surface soils along southwest edge of Canoe Bay at CB05SS. 1.8 ppm at CB03SS. 1.6 ppm at CB02SS. Background soils contained no detectable selenium at an analytical detection limit of 0.82 ppm.
Last Update By: SFORTUN
Update Date: 09/09/2009
Decode for MediumID: Soil
Sampling Result ID: 349670
Feature Id: 0
Hazard Release Id: 379478
Medium: 700
Substance Abbrev.: 0
Unit Code: 7
Observation: True
Owner Operator: False
Lab Data: True
Sample Depth: 0-6 inches
Start Date: 10/28/2008
End Date: Not reported
Min Concentration: Not reported
Max Concentration: 1.30
Sample Comment: 1.3 ppm selenium in surface soils at Schooner Creek stormwater outfall at SO04SS. 0.9 ppm at City of Portland Stormwater outfall at SO05SS.
Last Update By: SFORTUN
Update Date: 09/09/2009
Decode for MediumID: Other
Sampling Result ID: 349671
Feature Id: 0

CANOE BAY - CONTAMINATED SEDIMENT (Continued) **S105807718**

Hazard Release Id: 379478
Medium: 700
Substance Abbrev.: 0
Unit Code: 7
Observation: True
Owner Operator: False
Lab Data: True
Sample Depth: 0-6 inches
Start Date: 10/28/2008
End Date: Not reported
Min Concentration: Not reported
Max Concentration: 1.30
Sample Comment: 1.3 ppm selenium in sediments below stormwater outfall at SO02SD. 0.98 ppm in sediments below outfall at SO01SD.
Last Update By: SFORTUN
Update Date: 09/09/2009
Decode for MediumID: Other
Sampling Result ID: 337938
Feature Id: 0
Hazard Release Id: 379478
Medium: 701
Substance Abbrev.: 0
Unit Code: 7
Observation: True
Owner Operator: False
Lab Data: True
Sample Depth: 0-6 inches
Start Date: 10/28/2008
End Date: Not reported
Min Concentration: .00
Max Concentration: 1.80
Sample Comment: 1.8 ppm selenium in canoe Bay sediments at CB06SD. 1.7 ppm at CB09SD. 1.6 ppm at CB05SD, CB10SD, and CB14SD. 0.58 ppm in Canoe Bay sediment composite (two cores) at 0-7 feet (1/14/02).
Last Update By: SFORTUN
Update Date: 09/08/2009
Decode for MediumID: Sediment

Substance ID.: 121657
Haz Release ID: 379479
Qty Released: Unknown
Date Released: Unknown
Update Date: 09/19/2002
Update By: Not reported
Substance Code: 7440-28-0
Substance Name: THALLIUM
Substance Abbrev.: Not reported
Substance Alias ID: 319278
Sub Alias Name: TL
Sampling Result ID: 337939
Feature Id: 0
Hazard Release Id: 379479
Medium: 701
Substance Abbrev.: 0
Unit Code: 7
Observation: False
Owner Operator: False

CANOE BAY - CONTAMINATED SEDIMENT (Continued) **S105807718**

Lab Data: True
Sample Depth: 0-7 feet
Start Date: 01/14/2002
End Date: 01/14/2002
Min Concentration: .00
Max Concentration: .24
Sample Comment: 0.24 ppm in Canoe Bay sediment composite (two cores)
Last Update By: SFORTUN
Update Date: 09/09/2009
Decode for MediumID: Sediment

Substance ID.: 121677
Haz Release ID: 379480
Qty Released: Unknown
Date Released: Unknown
Update Date: 09/19/2002
Update By: Not reported
Substance Code: 7440-62-2
Substance Name: VANADIUM
Substance Abbrev.: Not reported
Substance Alias ID: 319300
Sub Alias Name: V
Sampling Result ID: 349646
Feature Id: 0
Hazard Release Id: 379480
Medium: 703
Substance Abbrev.: 0
Unit Code: 7
Observation: True
Owner Operator: False
Lab Data: True
Sample Depth: 0-6 inches
Start Date: 10/28/2008
End Date: Not reported
Min Concentration: Not reported
Max Concentration: 51.80
Sample Comment: 51.8 ppm vanadium in surface soils along southwest edge of Canoe Bay at CB02SS. 44.7 ppm at CB03SS. 34.8 ppm at CB05SS. 33.1 ppm at CB01SS. Background soils had 29.8 ppm.
Last Update By: SFORTUN
Update Date: 09/09/2009
Decode for MediumID: Soil
Sampling Result ID: 349672
Feature Id: 0
Hazard Release Id: 379480
Medium: 700
Substance Abbrev.: 0
Unit Code: 7
Observation: True
Owner Operator: False
Lab Data: True
Sample Depth: 0-6 inches
Start Date: 10/28/2008
End Date: Not reported
Min Concentration: Not reported
Max Concentration: 63.50
Sample Comment: 63.5 ppm vanadium in surface soils at Schooner Creek stormwater

CANOE BAY - CONTAMINATED SEDIMENT (Continued) **S105807718**

outfall at SO04SS. 45.3 ppm at City of Portland stormwater outfall at SO05SS.
Last Update By: SFORTUN
Update Date: 09/09/2009
Decode for MediumID: Other
Sampling Result ID: 349673
Feature Id: 0
Hazard Release Id: 379480
Medium: 700
Substance Abbrev.: 0
Unit Code: 7
Observation: True
Owner Operator: False
Lab Data: True
Sample Depth: Not reported
Start Date: 10/28/2008
End Date: Not reported
Min Concentration: Not reported
Max Concentration: 55.20
Sample Comment: 55.2 ppm vanadium in sediments below stormwater outfall at SO02SD. 55.0 ppm in sediments below outfall at SO01SD.
Last Update By: SFORTUN
Update Date: 09/09/2009
Decode for MediumID: Other
Sampling Result ID: 337940
Feature Id: 0
Hazard Release Id: 379480
Medium: 701
Substance Abbrev.: 0
Unit Code: 7
Observation: True
Owner Operator: False
Lab Data: True
Sample Depth: 0-6 inches
Start Date: 10/28/2008
End Date: Not reported
Min Concentration: .00
Max Concentration: 51.20
Sample Comment: 51.2 ppm vanadium in Canoe Bay sediments at CB09SD. 47.5 ppm at CB10SD. 47.3 ppm at CB05SD. 46.3 ppm at CB06SD. 33.5 ppm in Canoe Bay sediment composites (two 2-core composites) at 0-7 ft (1/14/02). Nearby Columbia Riv. sediments: 19.9- to 32.1 ppm.
Last Update By: SFORTUN
Update Date: 09/08/2009
Decode for MediumID: Sediment

Substance ID.: 121679
Haz Release ID: 379481
Qty Released: Unknown
Date Released: Unknown
Update Date: 09/19/2002
Update By: Not reported
Substance Code: 7440-66-6
Substance Name: ZINC
Substance Abbrev.: Not reported
Substance Alias ID: 319302
Sub Alias Name: ZN

CANOE BAY - CONTAMINATED SEDIMENT (Continued) **S105807718**

Sampling Result ID:	349635
Feature Id:	0
Hazard Release Id:	379481
Medium:	700
Substance Abbrev.:	0
Unit Code:	8
Observation:	True
Owner Operator:	False
Lab Data:	True
Sample Depth:	Not reported
Start Date:	10/28/2008
End Date:	Not reported
Min Concentration:	Not reported
Max Concentration:	370.00
Sample Comment:	370 ppb zinc in stormwater outfall discharge at SO01SW. 138 ppb at SO03SW. 122 ppb at SO02SW.
Last Update By:	SFORTUN
Update Date:	09/08/2009
Decode for MediumID:	Other
Sampling Result ID:	349645
Feature Id:	0
Hazard Release Id:	379481
Medium:	703
Substance Abbrev.:	0
Unit Code:	7
Observation:	True
Owner Operator:	False
Lab Data:	True
Sample Depth:	0-6 inches
Start Date:	10/28/2008
End Date:	Not reported
Min Concentration:	Not reported
Max Concentration:	1120.00
Sample Comment:	1120 ppm zinc in surface soils at the southwest edge of Canoe Bay at CB05SS. 637 ppm at CB03SS. 100 ppm at CB04SS. Background soils had 76.5 ppm.
Last Update By:	SFORTUN
Update Date:	09/09/2009
Decode for MediumID:	Soil
Sampling Result ID:	349674
Feature Id:	0
Hazard Release Id:	379481
Medium:	700
Substance Abbrev.:	0
Unit Code:	7
Observation:	True
Owner Operator:	False
Lab Data:	True
Sample Depth:	0-6 inches
Start Date:	10/28/2008
End Date:	Not reported
Min Concentration:	Not reported
Max Concentration:	315.00
Sample Comment:	315 ppm zinc in surface soils at Schooner Creek stormwater outfall at SO04SS. 178 ppm at City of Portland outfall at SO05SS.
Last Update By:	SFORTUN
Update Date:	09/09/2009

CANOE BAY - CONTAMINATED SEDIMENT (Continued) **S105807718**

Decode for MediumID: Other
Sampling Result ID: 349675
Feature Id: 0
Hazard Release Id: 379481
Medium: 700
Substance Abbrev.: 0
Unit Code: 7
Observation: True
Owner Operator: False
Lab Data: True
Sample Depth: 0-6 inches
Start Date: 10/28/2008
End Date: Not reported
Min Concentration: Not reported
Max Concentration: 148.00
Sample Comment: 148 ppm zinc in sediments below stormwater outfall at SO02SD. 125 ppm below outfall at SO01SD.
Last Update By: SFORTUN
Update Date: 09/09/2009
Decode for MediumID: Other
Sampling Result ID: 337941
Feature Id: 0
Hazard Release Id: 379481
Medium: 701
Substance Abbrev.: 0
Unit Code: 7
Observation: True
Owner Operator: False
Lab Data: True
Sample Depth: 0-6 inches
Start Date: 10/28/2008
End Date: Not reported
Min Concentration: .00
Max Concentration: 146.00
Sample Comment: 146 ppm zinc in Canoe Bay sediments at CB06SD. 118 ppm at CB10SD. 116 ppm at CB05SD. 111 ppm in Canoe Bay sediment composite (two cores) at 0-7 feet (1/14/02). Nearby Columbia River sediments had 30.2- to 53.9 ppm.
Last Update By: SFORTUN
Update Date: 09/14/2009
Decode for MediumID: Sediment

Substance ID.: 121654
Haz Release ID: 379482
Qty Released: Unknown
Date Released: Unknown
Update Date: 09/19/2002
Update By: Not reported
Substance Code: 7440-22-4
Substance Name: SILVER
Substance Abbrev.: Not reported
Substance Category ID: 8470
Substance Category: Inorganics
Category Level: Not reported
Created By: Not reported
Created Date: 12/17/2002
Substance Category ID: 8470

CANOE BAY - CONTAMINATED SEDIMENT (Continued) **S105807718**

Substance Category: Inorganics
Category Level: Not reported
Created By: Not reported
Created Date: 12/17/2002
Substance Alias ID: 319274
Sub Alias Name: AG
Sampling Result ID: 349647
Feature Id: 0
Hazard Release Id: 379482
Medium: 703
Substance Abbrev.: 0
Unit Code: 7
Observation: True
Owner Operator: False
Lab Data: True
Sample Depth: 0-6 inches
Start Date: 10/28/2008
End Date: Not reported
Min Concentration: Not reported
Max Concentration: 1.50
Sample Comment: 1.5 ppm silver in surface soils along southwest edge of Canoe Bay at CB05SS. Background soils contained no detectable silver at an analytical detection limit of 1.1 ppm
Last Update By: SFORTUN
Update Date: 09/09/2009
Decode for MediumID: Soil
Sampling Result ID: 337942
Feature Id: 0
Hazard Release Id: 379482
Medium: 701
Substance Abbrev.: 0
Unit Code: 7
Observation: False
Owner Operator: False
Lab Data: True
Sample Depth: 0-7 feet
Start Date: 01/14/2002
End Date: 01/14/2002
Min Concentration: .00
Max Concentration: .38
Sample Comment: 0.38 ppm in Canoe Bay sediment samples (core and two 2-core composites)
Last Update By: SFORTUN
Update Date: 09/09/2009
Decode for MediumID: Sediment

Substance ID.: 121665
Haz Release ID: 379483
Qty Released: Unknown
Date Released: Unknown
Update Date: 09/24/2002
Update By: Not reported
Substance Code: 7440-39-3
Substance Name: BARIUM
Substance Abbrev.: Not reported
Substance Category ID: 8458
Substance Category: Inorganics

CANOE BAY - CONTAMINATED SEDIMENT (Continued) **S105807718**

Category Level:	Not reported
Created By:	Not reported
Created Date:	12/17/2002
Substance Category ID:	8458
Substance Category:	Inorganics
Category Level:	Not reported
Created By:	Not reported
Created Date:	12/17/2002
Substance Alias ID:	319287
Sub Alias Name:	BA
Sampling Result ID:	349625
Feature Id:	0
Hazard Release Id:	379483
Medium:	701
Substance Abbrev.:	0
Unit Code:	7
Observation:	True
Owner Operator:	False
Lab Data:	True
Sample Depth:	0-6 inches
Start Date:	10/28/2008
End Date:	Not reported
Min Concentration:	Not reported
Max Concentration:	127.00
Sample Comment:	127 ppm barium in Canoe Bay sediments at CB01SD. 126 ppm at CB09SD. 123 ppm at CB06SD. 121 ppm at CB05SD. 120 ppm at CB04SD. Barium in nearby Columbia River sediments generally ranged from 48.8- to 66.2 ppm.
Last Update By:	SFORTUN
Update Date:	09/08/2009
Decode for MediumID:	Sediment
Sampling Result ID:	349632
Feature Id:	0
Hazard Release Id:	379483
Medium:	700
Substance Abbrev.:	0
Unit Code:	8
Observation:	True
Owner Operator:	False
Lab Data:	True
Sample Depth:	Not reported
Start Date:	10/28/2008
End Date:	Not reported
Min Concentration:	Not reported
Max Concentration:	30.60
Sample Comment:	30.6 ppb barium in stormwater outfall discharge at S)01SW. 7.5 ppb at SO03SW. 5.9 ppb at SO02SW.
Last Update By:	SFORTUN
Update Date:	09/08/2009
Decode for MediumID:	Other
Sampling Result ID:	349638
Feature Id:	0
Hazard Release Id:	379483
Medium:	703
Substance Abbrev.:	0
Unit Code:	7
Observation:	True

CANOE BAY - CONTAMINATED SEDIMENT (Continued) **S105807718**

Owner Operator:	False
Lab Data:	True
Sample Depth:	0-6 inches
Start Date:	10/28/2008
End Date:	Not reported
Min Concentration:	Not reported
Max Concentration:	175.00
Sample Comment:	175 ppm barium in surface soils adjacent to Canoe Bay at CB03SS. 157 ppm at CB05SS. Background soils contained 85.6 ppm.
Last Update By:	SFORTUN
Update Date:	09/09/2009
Decode for MediumID:	Soil
Sampling Result ID:	349654
Feature Id:	0
Hazard Release Id:	379483
Medium:	700
Substance Abbrev.:	0
Unit Code:	7
Observation:	True
Owner Operator:	False
Lab Data:	True
Sample Depth:	0-6 inches
Start Date:	10/28/2008
End Date:	Not reported
Min Concentration:	Not reported
Max Concentration:	112.00
Sample Comment:	112 ppm barium in surface soils at Schooner Creek stormwater outfall SO04SS. 63.3 ppm at SO05SS. Background soil sample contained 119 ppm (BK01SS).
Last Update By:	SFORTUN
Update Date:	09/14/2009
Decode for MediumID:	Other
Sampling Result ID:	337961
Feature Id:	0
Hazard Release Id:	379483
Medium:	700
Substance Abbrev.:	0
Unit Code:	7
Observation:	False
Owner Operator:	False
Lab Data:	True
Sample Depth:	Not reported
Start Date:	05/01/2001
End Date:	05/01/2001
Min Concentration:	.00
Max Concentration:	.76
Sample Comment:	0.76 ppm TCLP leachable concentration in residual paint dust
Last Update By:	SFORTUN
Update Date:	09/09/2009
Decode for MediumID:	Other

Substance ID.:	121694
Haz Release ID:	379484
Qty Released:	Unknown
Date Released:	Unknown
Update Date:	09/24/2002
Update By:	Not reported

CANOE BAY - CONTAMINATED SEDIMENT (Continued) **S105807718**

Substance Code: 75-09-2
Substance Name: METHYLENE CHLORIDE
Substance Abbrev.: Not reported
Substance Category ID: 8518
Substance Category: Volatiles
Category Level: Not reported
Created By: Not reported
Created Date: 12/17/2002
Substance Category ID: 8518
Substance Category: Volatiles
Category Level: Not reported
Created By: Not reported
Created Date: 12/17/2002
Substance Alias ID: 319341
Sub Alias Name: DICHLOROMETHANE
Substance Alias ID: 319342
Sub Alias Name: METHANE DICHLORIDE
Substance Alias ID: 319343
Sub Alias Name: METHYLENE BICHLORIDE
Substance Alias ID: 319344
Sub Alias Name: METHYLENE DICHLORIDE
Sampling Result ID: 337962
Feature Id: 0
Hazard Release Id: 379484
Medium: 700
Substance Abbrev.: 0
Unit Code: 7
Observation: False
Owner Operator: False
Lab Data: True
Sample Depth: Not reported
Start Date: 05/01/2001
End Date: 05/01/2001
Min Concentration: .00
Max Concentration: 1.55
Sample Comment: 1.55 ppm Concentration in residual paint dust
Last Update By: SFORTUN
Update Date: 09/09/2009
Decode for MediumID: Other

Substance ID.: 120781
Haz Release ID: 379485
Qty Released: Unknown
Date Released: Unknown
Update Date: 09/24/2002
Update By: Not reported

Substance Code: 100-41-4
Substance Name: ETHYLBENZENE
Substance Abbrev.: Not reported
Substance Category ID: 8515
Substance Category: Volatiles
Category Level: Not reported
Created By: Not reported
Created Date: 12/17/2002
Substance Category ID: 8515
Substance Category: Volatiles
Category Level: Not reported

CANOE BAY - CONTAMINATED SEDIMENT (Continued) **S105807718**

Created By: Not reported
Created Date: 12/17/2002
Substance Alias ID: 316146
Sub Alias Name: ETHYLBENZOL
Substance Alias ID: 316147
Sub Alias Name: PHENYLETHANE
Sampling Result ID: 337963
Feature Id: 0
Hazard Release Id: 379485
Medium: 700
Substance Abbrev.: 0
Unit Code: 7
Observation: False
Owner Operator: False
Lab Data: True
Sample Depth: Not reported
Start Date: 05/01/2001
End Date: 05/01/2001
Min Concentration: .00
Max Concentration: .39
Sample Comment: 0.39 ppm Concentration in residual paint dust
Last Update By: SFORTUN
Update Date: 09/09/2009
Decode for MediumID: Other

Substance ID.: 121051
Haz Release ID: 379486
Qty Released: Unknown
Date Released: Unknown
Update Date: 09/24/2002
Update By: Not reported
Substance Code: 1330-20-7
Substance Name: XYLENEs
Substance Abbrev.: Not reported
Substance Category ID: 8526
Substance Category: Volatiles
Category Level: Not reported
Created By: Not reported
Created Date: 12/17/2002
Substance Category ID: 8526
Substance Category: Volatiles
Category Level: Not reported
Created By: Not reported
Created Date: 12/17/2002
Substance Alias ID: 317017
Sub Alias Name: DIMETHYLBENZENEs
Substance Alias ID: 317018
Sub Alias Name: XYLOLs
Sampling Result ID: 337964
Feature Id: 0
Hazard Release Id: 379486
Medium: 700
Substance Abbrev.: 0
Unit Code: 7
Observation: False
Owner Operator: False
Lab Data: True

CANOE BAY - CONTAMINATED SEDIMENT (Continued) **S105807718**

Sample Depth: Not reported
Start Date: 05/01/2001
End Date: 05/01/2001
Min Concentration: .00
Max Concentration: 3.81
Sample Comment: 3.8 ppm Concentration in residual paint dust
Last Update By: SFORTUN
Update Date: 09/09/2009
Decode for MediumID: Other

Substance ID.: 120782
Haz Release ID: 379487
Qty Released: Unknown
Date Released: Unknown
Update Date: 09/24/2002
Update By: Not reported
Substance Code: 100-42-5
Substance Name: STYRENE
Substance Abbrev.: Not reported
Substance Alias ID: 316148
Sub Alias Name: PHENYLETHYLENE
Substance Alias ID: 316149
Sub Alias Name: STYROL
Substance Alias ID: 316150
Sub Alias Name: STYROLENE
Substance Alias ID: 316151
Sub Alias Name: VINYLBENZENE
Sampling Result ID: 337965
Feature Id: 0
Hazard Release Id: 379487
Medium: 700
Substance Abbrev.: 0
Unit Code: 7
Observation: False
Owner Operator: False
Lab Data: True
Sample Depth: Not reported
Start Date: 05/01/2001
End Date: 05/01/2001
Min Concentration: .00
Max Concentration: 8.41
Sample Comment: 8.4 ppm Concentration in residual paint dust
Last Update By: SFORTUN
Update Date: 09/09/2009
Decode for MediumID: Other

Substance ID.: 120819
Haz Release ID: 379488
Qty Released: Unknown
Date Released: Unknown
Update Date: 09/24/2002
Update By: Not reported
Substance Code: 103-65-1
Substance Name: PROPYLBENZENE,n-
Substance Abbrev.: Not reported
Substance Alias ID: 316223
Sub Alias Name: BENZENE,PROPYL-

CANOE BAY - CONTAMINATED SEDIMENT (Continued) **S105807718**

Substance Alias ID: 316224
Sub Alias Name: ISOCUMENE
Substance Alias ID: 316225
Sub Alias Name: PHENYLPROPANE,1-
Sampling Result ID: 337966
Feature Id: 0
Hazard Release Id: 379488
Medium: 700
Substance Abbrev.: 0
Unit Code: 7
Observation: False
Owner Operator: False
Lab Data: True
Sample Depth: Not reported
Start Date: 05/01/2001
End Date: 05/01/2001
Min Concentration: .00
Max Concentration: .17
Sample Comment: 0.17 ppm Concentration in residual paint dust
Last Update By: SFORTUN
Update Date: 09/09/2009
Decode for MediumID: Other

Substance ID.: 121943
Haz Release ID: 379489
Qty Released: Unknown
Date Released: Unknown
Update Date: 09/24/2002
Update By: Not reported
Substance Code: 98-82-8
Substance Name: CUMENE
Substance Abbrev.: Not reported
Substance Alias ID: 318072
Sub Alias Name: BENZENE,(1-METHYLETHYL)-
Substance Alias ID: 318073
Sub Alias Name: CUMOL
Substance Alias ID: 318074
Sub Alias Name: ISOPROPYLBENZENE
Substance Alias ID: 318075
Sub Alias Name: PHENYLPROPANE,2-
Sampling Result ID: 337967
Feature Id: 0
Hazard Release Id: 379489
Medium: 700
Substance Abbrev.: 0
Unit Code: 7
Observation: False
Owner Operator: False
Lab Data: True
Sample Depth: Not reported
Start Date: 05/01/2001
End Date: 05/01/2001
Min Concentration: .00
Max Concentration: .27
Sample Comment: 0.27 ppm Concentration in residual paint dust
Last Update By: SFORTUN
Update Date: 09/09/2009

CANOE BAY - CONTAMINATED SEDIMENT (Continued) **S105807718**

Decode for MediumID: Other

Substance ID.: 121795
Haz Release ID: 379490
Qty Released: Unknown
Date Released: Unknown
Update Date: 09/24/2002
Update By: Not reported
Substance Code: 80-43-3
Substance Name: ISOPROPYLBENZENE,P-
Substance Abbrev.: Not reported

Substance ID.: 121956
Haz Release ID: 379491
Qty Released: Unknown
Date Released: Unknown
Update Date: 09/24/2002
Update By: Not reported
Substance Code: 99-87-6
Substance Name: ISOPROPYLTOLUENE,p-
Substance Abbrev.: Not reported
Substance Alias ID: 318126
Sub Alias Name: BENZENE,1-ISOPROPYL-4-METHYL-
Substance Alias ID: 318127
Sub Alias Name: CUMENE,p-METHYL-
Substance Alias ID: 318128
Sub Alias Name: CYMENE
Substance Alias ID: 318129
Sub Alias Name: CYMENE,p-
Substance Alias ID: 318130
Sub Alias Name: CYMOL
Substance Alias ID: 318131
Sub Alias Name: DOLCYMENE
Substance Alias ID: 318132
Sub Alias Name: ISOPROPYL-1-METHYLBENZENE,4-
Substance Alias ID: 318133
Sub Alias Name: PARACYMENE
Sampling Result ID: 337968
Feature Id: 0
Hazard Release Id: 379491
Medium: 700
Substance Abbrev.: 0
Unit Code: 7
Observation: False
Owner Operator: False
Lab Data: True
Sample Depth: Not reported
Start Date: 05/01/2001
End Date: 05/01/2001
Min Concentration: .00
Max Concentration: .25
Sample Comment: 0.25 ppm Concentration in residual paint dust
Last Update By: SFORTUN
Update Date: 09/09/2009
Decode for MediumID: Other

Substance ID.: 121912

CANOE BAY - CONTAMINATED SEDIMENT (Continued) **S105807718**

Haz Release ID: 379492
Qty Released: Unknown
Date Released: Unknown
Update Date: 09/24/2002
Update By: Not reported
Substance Code: 95-63-6
Substance Name: TRIMETHYLBENZENE,1,2,4-
Substance Abbrev.: Not reported
Substance Alias ID: 317959
Sub Alias Name: BENZENE,1,2,5-TRIMETHYL-
Substance Alias ID: 317960
Sub Alias Name: CUMENE,psi-
Substance Alias ID: 317961
Sub Alias Name: PSEUDOCUMENE
Substance Alias ID: 317962
Sub Alias Name: PSEUDOCUMOL
Substance Alias ID: 317963
Sub Alias Name: TRIMETHYLBENZENE,asym-
Sampling Result ID: 337969
Feature Id: 0
Hazard Release Id: 379492
Medium: 700
Substance Abbrev.: 0
Unit Code: 7
Observation: False
Owner Operator: False
Lab Data: True
Sample Depth: Not reported
Start Date: 05/01/2001
End Date: 05/01/2001
Min Concentration: .00
Max Concentration: 3.11
Sample Comment: 3.1 ppm Concentration in residual paint dust
Last Update By: SFORTUN
Update Date: 09/09/2009
Decode for MediumID: Other

Substance ID.: 120878
Haz Release ID: 379493
Qty Released: Unknown
Date Released: Unknown
Update Date: 09/24/2002
Update By: Not reported
Substance Code: 108-67-8
Substance Name: TRIMETHYLBENZENE,1,3,5-
Substance Abbrev.: Not reported
Substance Alias ID: 316454
Sub Alias Name: BENZENE,1,3,5-TRIMETHYL-
Substance Alias ID: 316455
Sub Alias Name: MESITYLENE
Substance Alias ID: 316456
Sub Alias Name: TRIMENTHYLBENZENE,sym-
Substance Alias ID: 316457
Sub Alias Name: TRIMETHYLBENZOL
Sampling Result ID: 337970
Feature Id: 0
Hazard Release Id: 379493

CANOE BAY - CONTAMINATED SEDIMENT (Continued) **S105807718**

Medium: 700
Substance Abbrev.: 0
Unit Code: 7
Observation: False
Owner Operator: False
Lab Data: True
Sample Depth: Not reported
Start Date: 05/01/2001
End Date: 05/01/2001
Min Concentration: .00
Max Concentration: 1.48
Sample Comment: 1.48 ppm Concentration in residual paint dust
Last Update By: SFORTUN
Update Date: 09/09/2009
Decode for MediumID: Other

Narrative:

NARR ID: 5742354
NARR Code: Site Contacts
Created By: Not reported
Created Date: 12/17/2002
Updated By: Not reported
Updated Date: 12/17/2002
Decode for NarcdID: Site Contacts
NARR Comments: Mike Ward, Schooner Creek Boat Works, Inc., 3255 N Hayden Island Drive, Portland, OR 97217, 503-735-0569, Yard Manager, part owner of Schooner Creek Boat Works; site operator. Steven D. Rander, Schooner Creek Boat Works, Inc., 3255 N Hayden Island Drive, Portland, OR 97217, 503-735-0569, President and part owner of Schooner Creek Boat Works; site operator. Nancy G. Rander, Schooner Creek Boat Works, Inc., 3255 N Hayden Island Drive, Portland, OR 97217, 503-735-0569, Secretary and part owner of Schooner Creek Boat Works; site operator. Kevin B. Flanigan, Inland Sea Maritime Group LLC, 11401 N Hayden Island Drive, Portland, OR 97217, 503-699-7982, member of LLC, site owner.

NARR ID: 5742355
NARR Code: Contamination
Created By: Not reported
Created Date: 12/17/2002
Updated By: SFORTUN
Updated Date: 04/23/2010
Decode for NarcdID: Contamination
NARR Comments: Sediments: Sediments directly beneath a Schooner Creek Boat Works dock and adjacent to the shoreline are contaminated with PCBs, PAHs, phthalates, PCP, phenols, DDTs, chlordane, metals (arsenic, cadmium, copper, selenium, zinc), and relatively low concentrations of diesel fuel and oil. The source and full vertical and horizontal extent of sediment contamination have not been defined. Upland Areas: A sample of residual paint dust collected at the boat repair facility contained PAHs, di-n-butyl phthalate, chloroform, methylene chloride, light aromatic hydrocarbons, and TCLP-extractable barium, cadmium, and lead. Paint dust residues have been observed on graveled surfaces at Schooner Creek Boat Works, and other boat repair wastes have been observed on Canoe Bay's steep southwest embankment at the boat works. Stained soils and stressed vegetation have also been documented at the boat works site. Chemical residues (30 - 60 sq ft area) and stressed vegetation were also observed on the southern portion of the

CANOE BAY - CONTAMINATED SEDIMENT (Continued) **S105807718**

lot west of the boat works, prior to Schooner Creek Boat Works occupying the site. Most of the western lot is now used for automobile storage, although a portion is used for boat storage. DEQ photographed small areas of stressed vegetation along Schooner Creek Boat Works' north fence line during an April 2001 multi-media inspection. (5/15/04 JLS/VCP) Waste materials, (e.g. broken glass, electrical casings) that apparently resulted from historical dumping by unknown parties are present along the shoreline. Waste material remaining at this time appear to be present primarily on land owned by the Oregon Division of State Lands. A private and City outfall discharge stormwater to Canoe Bay in the vicinity of the ramp to the docks. (9/9/09, smf) Samplings from an October 2008 EPA Site Insection detected elevated concentrations of metals (especially cadmium) in Canoe Bay sediments in the southern half of the bay. Elevated concentrations of TBT were detected in sediments at the boat dock, as well as in surface soils at the Schooner Creek Boatworks stormwater outfall just westr of the boat dock. Elevated concentrations of several metals were detected in surface soils along the southwest side of Canoe Bay, and in stormwater discharging from outfalls on the northeast and south sides of the bay.

NARR ID: 5742356
NARR Code: Data Sources
Created By: Not reported
Created Date: 12/17/2002
Updated By: SFORTUN
Updated Date: 09/09/2009
Decode for NarcdID: Data Sources
NARR Comments: Sediment Sampling and Analysis report (March 2004) prepared for ISMG by PBS Engineering and Environmental. Sediment sampling conducted 1/14/02 as part of planned maintenance dredging at the Schooner Creek Boat Works dock in Canoe Bay. Sampling & Analysis Plan, Schooner Creek Boat Works, 3233 N. Hayden Island Drive, prepared for Inland Sea Maritime Group LLC by PBS Engineering & Environmental, December 2001. Analysis of residual paint dust conducted by Schooner Creek Boat Works under the direction of DEQ's Hazardous Waste Program, May 2001 (Notice of Noncompliance, April 26, 2001: failure to perform hazardous waste determination; discharge of paint dust and wood dust to waters of the state). Geotechnical Engineering Investigation, West Side Vacant Lot, 2755 NE Hayden Island, prepared for Schooner Creek Boat Works by LaVielle Geotechnical, 2/24/99 Geotechnical Engineering Recommendations, Waterfront Slope Stabilization, 2755 N Hayden Island, prepared for Schooner Creek Boat Works by LaVielle Geotechnical, 1/10/00. Phase I Environmental Site Assessment Update, Schooner Creek Boat Works, 3255 N Hayden Island Drive, Wells Fargo Project Number SF01-11181, prepared for Wells Fargo Bank by P&D Environmental Services, 7/2/01. Phase I Environmental Site Assessment, Heisley Marine, 2755 N Hayden Island Dr, prepared for US Bank of Oregon by Kleinfelder, Inc., 6/25/98. Final Canoe Bay Site Inspection Report, prepared by Ecology and Environment, Inc., for USEPA, August 2009.

NARR ID: 5742357
NARR Code: General Site Description
Created By: Not reported
Created Date: 12/17/2002
Updated By: JWAGGY

CANOE BAY - CONTAMINATED SEDIMENT (Continued) **S105807718**

Updated Date: 08/30/2004
Decode for NarcdID: General Site Description
NARR Comments: Canoe Bay is a 7.6-acre rectangular embayment of the Columbia River along the central north side of Hayden Island. The river is located to the northeast; Hayden Island Mobile Home Community is on the east side of the bay; Schooner Creek Boat Works, an automobile storage lot and paved boat storage area, and North Hayden Island Drive are along the southwestern edge of the bay. Schooner Creek Boat Works operates from a concrete tilt-up building constructed in 1989. A small scrub-shrub palustrine wetlands area is immediately northwest of the bay. A Burlington Northern Santa Fe Railroad right-of-way and tressel are about 675 feet northwest of the bay. Jantzen Beach Shopping Center is between 1,506 and 3,761 feet southeast of the bay. Interstate Highway 5 and the I-5 Interstate Bridge over the Columbia River are located about 4,210 feet southeast of the bay.

NARR ID: 5742358
NARR Code: Hazardous Substance/Waste Types
Created By: Not reported
Created Date: 12/17/2002
Updated By: SFORTUN
Updated Date: 09/09/2009
Decode for NarcdID: Hazardous Substance/Waste Types
NARR Comments: PCBs, PAHs, DDTs, chlordane, metals (arsenic, barium, cadmium, copper, iron, lead, mercury, selenium, zinc), TBT, PCP, other phenols, and phthalates.

NARR ID: 5742359
NARR Code: Project Issues Summary
Created By: Not reported
Created Date: 12/17/2002
Updated By: JSUTTER
Updated Date: 11/21/2011
Decode for NarcdID: Project Issues Summary
NARR Comments: Contaminants were discovered in Canoe Bay sediments beneath a Schooner Creek Boat Works dock when preparing for maintenance dredging of the bay sediments. Levels of PCBs, DDTs, PAHs, and metals (arsenic, cadmium, copper, selenium, and zinc) in sediment samples exceed DEQ's Level II Ecological Risk Assessment Baseline Screening Levels for freshwater sediments. The contamination could represent a significant threat to T&E salmonids in the bay, migratory waterfowl and songbirds that visit the bay, wildlife in nearby wetlands, as well as a potential threat to people and wildlife who consume impacted fish. The sources and full vertical and horizontal extent of contamination have not been defined. A previous boat works operation at the site is known to have left behind chemical residues and stressed vegetation. However, since Schooner Creek Boat Works began operating along the southern end of the bay in 1999, DEQ has received at least 74 Pollution Complaints from nearby residents about its operations. An April 2001 DEQ site inspection confirmed some of the complaint allegations; DEQ documented evidence of stressed vegetation and boat works wastes migrating to Canoe Bay. Paint dust from the boat works was analyzed and found to contain leachable metals, phthalates, light aromatic hydrocarbons, chlorinated hydrocarbons, and relatively high concentrations of PAHs. DEQ files also contain similar complaints about activities at Schooner Creek Boat Works' previous operating location along N Marine Dr. There is no record of

CANOE BAY - CONTAMINATED SEDIMENT (Continued) **S105807718**

Pollution Complaints against the site's previous boat builder (Heisley Marine). Aerial photos and material identified along the shoreline suggest that historical dumping of waste materials may have taken place in the past, resulting in an accumlation of materials in a shoreline area on property owned by the State.

NARR ID: 5742360
NARR Code: Land Use (Current/Reasonably Likely)
Created By: Not reported
Created Date: 12/17/2002
Updated By: Not reported
Updated Date: 12/17/2002
Decode for NarcdID: Land Use (Current/Reasonably Likely)
NARR Comments: Land on the southeast side of Canoe Bay is zoned for low-density residential use, while land on the southwest side of the bay is zoned for industrial use. The entire bay and its shoreline lie within a City of Portland Environmental Conservation Overlay Zone. A small scrub-shrub palustrine wetland sits just west of the bay, and most of the Columbia River's south shoreline downstream from the site is tidal riverine wetlands. Metro has mapped land west of the BNSF Railroad right-of-way as important riparian corridor and wildlife habitat of concern.

NARR ID: 5742361
NARR Code: Site Location
Created By: Not reported
Created Date: 12/17/2002
Updated By: BBRODY
Updated Date: 05/13/2003
Decode for NarcdID: Site Location
NARR Comments: On the southern shore of the Columbia River, at the northeast corner of Township 2 North, Range 1 East, Section 33 (Willamette Meridian), along the central northern side of Hayden Island, within the northern fringe of Portland's municipal boundary.

NARR ID: 5742362
NARR Code: Manner of Release
Created By: Not reported
Created Date: 12/17/2002
Updated By: JSUTTER
Updated Date: 11/21/2011
Decode for NarcdID: Manner of Release
NARR Comments: Undefined at this time. Recent boat manufacturing and repair activities by Schooner Creek Boat Works could be a source but significant efforts have been completed by the facility to manage stormwater and current stormwater discharge is meeting permit benchmarks. A city storm drain also discharges to the bay near the Boat Works' stormwater outfall and may be contributing road-related contamination. A previous yacht builder at the site (Heisley Marine) is known to have left behind chemical residues and stressed vegetation prior to Schooner Creek Boat Works' arrival at the site. The detections of DDTs and chlordane in sediments suggest that deposits of riverborne sediments could also be a source, as could be an outfall from the Columbia Blvd. Sewage Treatment Plant to the Columbia River, located about 500 to 700 feet northeast of (downstream from) the bay. Part of the bay also appears to have been backfilled since the 1970s, possibly with Columbia River dredgings,

CANOE BAY - CONTAMINATED SEDIMENT (Continued) **S105807718**

so the bay's backfill may also have contained contaminants. Historical dumping of wastes over the shoreline appears to have resulted in an accumulation of waste materials that appears to have resulted in elevated PCBs and metals on the shoreline. Contaminants associated with the shoreline waste materials appear to have resulted in a localized area of contaminated sediment.

NARR ID: 5742363
NARR Code: Media Contamination
Created By: Not reported
Created Date: 12/17/2002
Updated By: SFORTUN
Updated Date: 09/09/2009
Decode for NarcdID: Media Contamination
NARR Comments: Freshwater bay sediments, and possibly surface water; stormwater and stormwater sediments; surface soils along the bay. Paint dust residues have been documented in gravel at the Schooner Creek Boat Works site. Stressed vegetation was documented along the boat works' fence line. Chemical residues and stressed vegetation were observed on Inland Sea Maritime Group's other lot prior to their acquisition of the site.

NARR ID: 5742364
NARR Code: Site Ownership
Created By: Not reported
Created Date: 12/17/2002
Updated By: GWISTAR
Updated Date: 06/25/2003
Decode for NarcdID: Site Ownership
NARR Comments: Canoe Bay sediments are owned by the Oregon Division of State Lands. However, boat building and repair activities on an adjoining parcel owned by Inland Sea Maritime LLC may be a source of sediment contamination. Schooner Creek Boat Works leases dock space from the Oregon Division of State Lands.

NARR ID: 5742365
NARR Code: Project Activity Status
Created By: Not reported
Created Date: 12/17/2002
Updated By: JSUTTER
Updated Date: 11/21/2011
Decode for NarcdID: Project Activity Status
NARR Comments: A site screening was completed in September 2002. An Expanded Preliminary Assessment of the Schooner Creek Boat Works site is recommended. Further samplings of sediment and upland soils are needed to define the full extent and character of local contaminants. Site owner, Inland Sea Maritime Group, completed sediment and shoreline sampling at the site which is documented in a January 2004 report. (9/8/09, smf) Ecology and Environment, Inc. conducted a federal Site Inspection of Canoe Bay for EPA during October 2008, issuing its report in August 2009. E&E sampled and analyzed: sediments from Canoe Bay and nearby in the Columbia River; stormwater and stormwater sediments from stormwater outfalls emptying into Canoe Bay; and uplands surface soils from along the southwest edge of Canoe Bay.

NARR ID: 5742366

CANOE BAY - CONTAMINATED SEDIMENT (Continued) **S105807718**

NARR Code: Pathways Other Hazards
Created By: Not reported
Created Date: 12/17/2002
Updated By: GWISTAR
Updated Date: 11/17/2015
Decode for NarcdID: Pathways & Other Hazards
NARR Comments: Canoe Bay provides seasonal habitat for migratory waterfowl and migratory songbirds, which feed in and around the bay. The bay has been defined as Critical Habitat for Snake R. spring/summer chinook (Threatened species), Snake River fall chinook (Threatened species), and Snake River sockeye salmon (Endangered species) [58 FR 68543, 12/28/93]. A small wetlands area is also located immediately upland from the bay's west shoreline. Metro considers much of Hayden Island west of the BNSF Railroad right-of-way important riparian corridor and wildlife habitat of concern, The City of Portland has a community water supply well less than 1,000 feet SSE of the site.

NARR ID: 5742367
NARR Code: Remedial Action
Created By: Not reported
Created Date: 12/17/2002
Updated By: KDAUGHE
Updated Date: 10/09/2019
Decode for NarcdID: Remedial Action
NARR Comments: Site Assessment recommends a high-priority further investigation to determine the full nature and extent of Canoe Bay sediment contamination near SCBW's dock. Because hazardous substances have been released at the site, and concentrations of these substances in sediment are above threshold risk values for aquatic life, it is further recommended that the site be proposed for addition to DEQ's Confirmed Release List and Inventory. (12/6/02 JMA/VCP) Received Intent to Participate in DEQ's Voluntary Cleanup Program in December 2002. Sediment sampling work plan submitted March 2003. DEQ approved with comments provided May 2003. Response to comments submitted June 2003. DEQ acknowledgement provided July 2003. Sediment sampling conducted October 2003. (3/1/04 JLS/CU&ER) Sediment sampling report submitted January 2004. Meeting/site visit held February 2004. (5/17/04 JLS/VCP) DEQ comments on report provided March 2004. Revised report submitted April 2004. DEQ approval with clarification provided May 2004. (11/12/04 JLS/CU&LW) DEQ coordinating with City of Portland, Division of State Lands (DSL) and ISMG on next steps. (11/7/05 JLS/CU&LW) DEQ preparing memo documenting issues and priorities November 2005. (6/23/09 SAM/SAS)EPA completed a preliminary assessment-March 7,2008- and determined additional site investigation is warranted. (11/22/10 SAM/SAS) In late August 2010, after completing a Site Investigation, EPA determined that the site was a low priority for additional federal action and referred the site back to DEQ for state follow-up. [6/8/11] DEQ prioritized shoreline debris pile cleanup and outfall soil cleanup as primary actions warranted at the site. [6/11/12] In Fall, 2011, ISMG/SCBW proposed conducting shoreline stabilization to maintain stability for upland infrastructure and incorporate capping of the debris pile and immediately adjacent contamination. Additional shoreline data was collected in February 2012 to help assess shoreline options and a feasibility study was drafted in May 2012. FS completed in June 2012. Staff report on proposed shoreline stablization action issued for public comment in July 2012. ROD issued August 2012. Consent

CANOE BAY - CONTAMINATED SEDIMENT (Continued) **S105807718**

Judgement covering DEQ oversight of remedial action and settlement for contamination in Canoe Bay issued for public comment in September 2012. Negotiations with City of Portland for development permit to cover action in the environmental zone adjacent to Canoe Bay completed in Spring 2013. Consent Judgment with DEQ finalized in July 2013. Remedial Design workplan and associated reports submitted in November 2012. Revised documents, based on DEQ comment and modifications to address City permitting requirements, submitted June 2013. Shoreline stabilization and capping, and habitat improvement work completed August through November 2013. Project completion report submitted February 2014 and approved March 6, 2014. O&M to establish vegetation on the bank in progress. Certificate of Completion and NFA letter issued May 2014. (JLS 5/19/14) Annual monitoring reports submitted 2015, 2016, and 2017. (10/9/19 KJD/VCP) A sediment sampling event was performed in 2019 to evaluate the effectiveness of the remedy. Overall, the shoreline stabilization and capping components appear to have been effective in reducing contaminated material entering the bay.

NARR ID: 5742369
NARR Code: Water Use (Current/Reasonably Likely)
Created By: Not reported
Created Date: 12/17/2002
Updated By: Not reported
Updated Date: 12/17/2002
Decode for NarcdID: Water Use (Current/Reasonably Likely)
NARR Comments: Primary use of local surface water is for support of sensitive anadromous fish populations. Surface water may also provide some recharge to the local drinking water aquifer. The City of Portland has a community well less than 1000 feet southeast of the contaminated area.

NARR ID: 5749885
NARR Code: 1922
Created By: GWISTAR
Created Date: 11/20/2007
Updated By: KDAUGHE
Updated Date: 10/09/2019
Decode for NarcdID: Current Site Summary Statement
NARR Comments: [Oct. 2019] In May 2014, DEQ made a conditional no further action determination for the site, with the NFA conditioned on maintenance of the engineered cap placed along the shoreline covering the debris pile area and the stormwater outfall discharge area. EPA followed up in February 2015 with its own determination of <quot>no further remedial action planned<quot> at the site. A sediment sampling event was performed in 2019 to evaluate the effectiveness of the remedy. Overall, the shoreline stabilization and capping components appear to have been effective in reducing contaminated material entering the bay.

Site Control:
Site Control #: 717
Control Number: 36
Begin Date: 01/15/2014
End Date: Not reported
Frequency Of Review: 12
Last Reviewed By: Katie Daugherty
Last Reviewed Date: 05/15/2014

CANOE BAY - CONTAMINATED SEDIMENT (Continued) **S105807718**

Last Update By: KDAUGHE
Last Updated Date: 08/25/2022
Site Comment: Envirolok and sand cap placed over debris pile area on the shoreline. Envirolok placed in stormwater outfall discharge area. Establishing vegetation first year and maintaining thereafter.

Administrative Action:
Action ID: 9421
Region: 0
Complete Date: 06/07/2007
Rank Value: Not reported
Cleanup Flag: False
Created Date: 10/22/2008
Decode for AgencyID: Environmental Protection Agency
Decode for RegionID: Not reported
Category: EPA Led Action
Action Code Flag: False
Action: Site added to CERCLIS
Further Action: 0
Comments: Not reported

Action ID: 9458
Region: 0
Complete Date: 03/20/2008
Rank Value: Not reported
Cleanup Flag: False
Created Date: 10/22/2008
Decode for AgencyID: Environmental Protection Agency
Decode for RegionID: Not reported
Category: EPA Led Action
Action Code Flag: False
Action: EPA Preliminary Assessment 2
Further Action: 0
Comments: Not reported

Action ID: 9511
Region: 0
Complete Date: 08/28/2009
Rank Value: Not reported
Cleanup Flag: False
Created Date: 10/22/2008
Decode for AgencyID: Environmental Protection Agency
Decode for RegionID: Not reported
Category: Remedial Action
Action Code Flag: False
Action: SITE INVESTIGATION
Further Action: 0
Comments: Not reported

Action ID: 9476
Region: Northwestern Region
Complete Date: 08/30/2010
Rank Value: Not reported
Cleanup Flag: False
Created Date: 09/07/2010
Decode for AgencyID: Department of Environmental Quality
Decode for RegionID: Northwest Region
Category: Remedial Action

CANOE BAY - CONTAMINATED SEDIMENT (Continued) **S105807718**

Action Code Flag: False
Action: Refer to Program
Further Action: 0
Comments: Not reported

Action ID: 9465
Region: Northwestern Region
Complete Date: 02/18/2003
Rank Value: Not reported
Cleanup Flag: False
Created Date: 02/19/2003
Decode for AgencyID: Department of Environmental Quality
Decode for RegionID: Northwest Region
Category: Listing Action
Action Code Flag: False
Action: Facility proposed for Confirmed Release List
Further Action: 0
Comments: Not reported

Action ID: 9467
Region: Northwestern Region
Complete Date: 02/18/2003
Rank Value: Not reported
Cleanup Flag: False
Created Date: 02/19/2003
Decode for AgencyID: Department of Environmental Quality
Decode for RegionID: Northwest Region
Category: Listing Action
Action Code Flag: False
Action: Facility proposed for Inventory
Further Action: 0
Comments: Not reported

Action ID: 9451
Region: Northwestern Region
Complete Date: 04/03/2003
Rank Value: Not reported
Cleanup Flag: False
Created Date: 04/22/2003
Decode for AgencyID: Department of Environmental Quality
Decode for RegionID: Northwest Region
Category: Listing Action
Action Code Flag: False
Action: Owner/operator comments received on listing notification
Further Action: 0
Comments: Not reported

Action ID: 9506
Region: Northwestern Region
Complete Date: 01/30/2003
Rank Value: Not reported
Cleanup Flag: False
Created Date: 04/30/2003
Decode for AgencyID: Department of Environmental Quality
Decode for RegionID: Northwest Region
Category: Remedial Action
Action Code Flag: False

CANOE BAY - CONTAMINATED SEDIMENT (Continued) **S105807718**

Action: Site Investigation recommended (SI)
Further Action: High
Comments: Not reported

Action ID: 9511
Region: Northwestern Region
Complete Date: 08/15/2012
Rank Value: Not reported
Cleanup Flag: False
Created Date: 04/30/2003
Decode for AgencyID: Department of Environmental Quality
Decode for RegionID: Northwest Region
Category: Remedial Action
Action Code Flag: False
Action: SITE INVESTIGATION
Further Action: 0
Comments: Not reported

Action ID: 9440
Region: Northwestern Region
Complete Date: 03/07/2003
Rank Value: Not reported
Cleanup Flag: False
Created Date: 04/30/2003
Decode for AgencyID: Department of Environmental Quality
Decode for RegionID: Northwest Region
Category: Remedial Action
Action Code Flag: False
Action: Letter Agreement
Further Action: 0
Comments: Not reported

Action ID: 9430
Region: Northwestern Region
Complete Date: 05/15/2003
Rank Value: Not reported
Cleanup Flag: False
Created Date: 05/15/2003
Decode for AgencyID: Department of Environmental Quality
Decode for RegionID: Northwest Region
Category: Listing Action
Action Code Flag: False
Action: Petition or request granted
Further Action: 0
Comments: Not reported

Action ID: 9428
Region: Northwestern Region
Complete Date: 10/10/2003
Rank Value: Not reported
Cleanup Flag: False
Created Date: 12/04/2003
Decode for AgencyID: Department of Environmental Quality
Decode for RegionID: Northwest Region
Category: Listing Action
Action Code Flag: False
Action: Extension requested by owner/operator

CANOE BAY - CONTAMINATED SEDIMENT (Continued) **S105807718**

Further Action: 0
Comments: Not reported

Action ID: 9430
Region: Northwestern Region
Complete Date: 10/16/2003
Rank Value: Not reported
Cleanup Flag: False
Created Date: 12/04/2003
Decode for AgencyID: Department of Environmental Quality
Decode for RegionID: Northwest Region
Category: Listing Action
Action Code Flag: False
Action: Petition or request granted
Further Action: 0
Comments: Not reported

Action ID: 9431
Region: Northwestern Region
Complete Date: 05/17/2004
Rank Value: Not reported
Cleanup Flag: False
Created Date: 04/09/2004
Decode for AgencyID: Department of Environmental Quality
Decode for RegionID: Northwest Region
Category: Listing Action
Action Code Flag: False
Action: Place on hold
Further Action: 0
Comments: Not reported

Action ID: 9437
Region: Northwestern Region
Complete Date: 05/17/2004
Rank Value: Not reported
Cleanup Flag: False
Created Date: 06/07/2004
Decode for AgencyID: Department of Environmental Quality
Decode for RegionID: Northwest Region
Category: Listing Action
Action Code Flag: False
Action: Listing Review completed
Further Action: 0
Comments: Not reported

Action ID: 9438
Region: Northwestern Region
Complete Date: 06/07/2004
Rank Value: Not reported
Cleanup Flag: False
Created Date: 06/07/2004
Decode for AgencyID: Department of Environmental Quality
Decode for RegionID: Northwest Region
Category: Listing Action
Action Code Flag: False
Action: Facility placed on Confirmed Release List
Further Action: 0

CANOE BAY - CONTAMINATED SEDIMENT (Continued) **S105807718**

Comments: Not reported

Action ID: 9439
Region: Northwestern Region
Complete Date: 06/07/2004
Rank Value: Not reported
Cleanup Flag: False
Created Date: 06/07/2004
Decode for AgencyID: Department of Environmental Quality
Decode for RegionID: Northwest Region
Category: Listing Action
Action Code Flag: False
Action: Facility placed on Inventory
Further Action: 0
Comments: Not reported

Action ID: 9466
Region: Northwestern Region
Complete Date: 10/09/2019
Rank Value: Not reported
Cleanup Flag: False
Created Date: 10/02/2019
Decode for AgencyID: Department of Environmental Quality
Decode for RegionID: Northwest Region
Category: Remedial Action
Action Code Flag: False
Action: Periodic Review
Further Action: 0
Comments: Not reported

Action ID: 9466
Region: Northwestern Region
Complete Date: Not reported
Rank Value: Not reported
Cleanup Flag: False
Created Date: 10/09/2019
Decode for AgencyID: Department of Environmental Quality
Decode for RegionID: Northwest Region
Category: Remedial Action
Action Code Flag: False
Action: Periodic Review
Further Action: 0
Comments: Not reported

Action ID: 9424
Region: Northwestern Region
Complete Date: Not reported
Rank Value: 0
Cleanup Flag: False
Created Date: 12/17/2002
Decode for AgencyID: Department of Environmental Quality
Decode for RegionID: Northwest Region
Category: Administrative Action
Action Code Flag: False
Action: Site added to database
Further Action: Not reported
Comments: Not reported

CANOE BAY - CONTAMINATED SEDIMENT (Continued) **S105807718**

Action ID: 9425
Region: Northwestern Region
Complete Date: 10/30/2002
Rank Value: 0
Cleanup Flag: False
Created Date: 12/17/2002
Decode for AgencyID: Department of Environmental Quality
Decode for RegionID: Northwest Region
Category: Remedial Action
Action Code Flag: False
Action: SITE EVALUATION
Further Action: Not reported
Comments: Not reported

Action ID: 9469
Region: Northwestern Region
Complete Date: 11/18/2013
Rank Value: Not reported
Cleanup Flag: True
Created Date: 07/15/2013
Decode for AgencyID: Department of Environmental Quality
Decode for RegionID: Northwest Region
Category: Remedial Action
Action Code Flag: False
Action: REMEDIAL ACTION
Further Action: 0
Comments: Not reported

Action ID: 9411
Region: Northwestern Region
Complete Date: 05/19/2014
Rank Value: Not reported
Cleanup Flag: True
Created Date: 05/19/2014
Decode for AgencyID: Department of Environmental Quality
Decode for RegionID: Northwest Region
Category: Remedial Action
Action Code Flag: False
Action: No Further Action (Conditional)
Further Action: 0
Comments: Not reported

Action ID: 9422
Region: Northwestern Region
Complete Date: Not reported
Rank Value: Not reported
Cleanup Flag: False
Created Date: 05/19/2014
Decode for AgencyID: Department of Environmental Quality
Decode for RegionID: Northwest Region
Category: Remedial Action
Action Code Flag: False
Action: Engineering Control
Further Action: 0
Comments: Not reported

Action ID: 9414

CANOE BAY - CONTAMINATED SEDIMENT (Continued) **S105807718**

Region: Northwestern Region
Complete Date: 05/19/2014
Rank Value: Not reported
Cleanup Flag: False
Created Date: 05/19/2014
Decode for AgencyID: Department of Environmental Quality
Decode for RegionID: Northwest Region
Category: Remedial Action
Action Code Flag: False
Action: Certification of Completion
Further Action: 0
Comments: Not reported

Action ID: 9444
Region: 0
Complete Date: 02/10/2015
Rank Value: Not reported
Cleanup Flag: False
Created Date: 02/19/2015
Decode for AgencyID: Environmental Protection Agency
Decode for RegionID: Not reported
Category: EPA Led Action
Action Code Flag: False
Action: No Further Remedial Action Planned under Federal program
Further Action: 0
Comments: Not reported

Action ID: 9459
Region: Northwestern Region
Complete Date: 10/30/2002
Rank Value: 0
Cleanup Flag: False
Created Date: 12/17/2002
Decode for AgencyID: Department of Environmental Quality
Decode for RegionID: Northwest Region
Category: Remedial Action
Action Code Flag: False
Action: PRELIMINARY ASSESSMENT EQUIVALENT
Further Action: Not reported
Comments: Not reported

Action ID: 9519
Region: Northwestern Region
Complete Date: 01/06/2003
Rank Value: 0
Cleanup Flag: False
Created Date: 12/17/2002
Decode for AgencyID: Department of Environmental Quality
Decode for RegionID: Northwest Region
Category: Remedial Action
Action Code Flag: False
Action: VCS Waiting List
Further Action: 0
Comments: Not reported

Action ID: 9498
Region: Northwestern Region

CANOE BAY - CONTAMINATED SEDIMENT (Continued) **S105807718**

Complete Date: 10/30/2002
Rank Value: 0
Cleanup Flag: False
Created Date: 12/17/2002
Decode for AgencyID: Department of Environmental Quality
Decode for RegionID: Northwest Region
Category: Listing Action
Action Code Flag: False
Action: Proposal for Confirmed Release List recommended
Further Action: Not reported
Comments: Not reported

Action ID: 9499
Region: Northwestern Region
Complete Date: 10/30/2002
Rank Value: 0
Cleanup Flag: False
Created Date: 12/17/2002
Decode for AgencyID: Department of Environmental Quality
Decode for RegionID: Northwest Region
Category: Listing Action
Action Code Flag: False
Action: Proposal for Inventory recommended
Further Action: Not reported
Comments: Not reported

Action ID: 9502
Region: Northwestern Region
Complete Date: 10/30/2002
Rank Value: 99
Cleanup Flag: False
Created Date: 12/17/2002
Decode for AgencyID: Department of Environmental Quality
Decode for RegionID: Northwest Region
Category: Remedial Action
Action Code Flag: False
Action: Remedial Investigation recommended (RI)
Further Action: High
Comments: Not reported

Operations:
Operation Id: 134475
Operation Status: Inactive
Common Name: Heisley Marine Corporation
Yrs of Operation: 1989-1995
Comments: Company formed in 1985, but operated at site between 1989 and 1995 (bankrupt in October 1996). Originally Nugget Equipment, Inc (1980-1988).
Updated Date: 05/13/2003
Updated By: BBRODY
Decode for OpstatID: Inactive
Operations SIC Id: 198015
SIC Code: 3732
Created By: Not reported
Created Date: 12/17/2002

Operation Id: 134476
Operation Status: Active

CANOE BAY - CONTAMINATED SEDIMENT (Continued) **S105807718**

Common Name: Schooner Creek Boat Works
Yrs of Operation: April 1999 - present
Comments: Schooner Creek Boat Works is site operator. Site owner is Inland Sea Maritime
Updated Date: 09/18/2002
Updated By: sxf
Decode for OpstatID: Active
Operations SIC Id: 198011
SIC Code: 3732
Created By: Not reported
Created Date: 12/17/2002
Operations SIC Id: 198012
SIC Code: 4493
Created By: Not reported
Created Date: 12/17/2002
Operations SIC Id: 198013
SIC Code: 4499
Created By: Not reported
Created Date: 12/17/2002
Operations SIC Id: 198014
SIC Code: 1721
Created By: Not reported
Created Date: 12/17/2002

CRL:
Name: CANOE BAY - CONTAMINATED SEDIMENT
Address: N HAYDEN ISLAND DR.
City,State,Zip: PORTLAND, OR 97217
Facility ID: 3333
Location ID: 38235
Status Code: LIS
Facility Status: No Further Action (Conditional)
Lat/Long: 45.6196 / -122.6922

Enginering Control:
Name: CANOE BAY - CONTAMINATED SEDIMENT
Address: N HAYDEN ISLAND DR.
City,State,Zip: PORTLAND, OR 97217
Site Control Sequence #: 717
Site Id: 3333
Control Sequence #: 36
Begin Date: 01/15/2014
End Date: Not reported
Frequency Of Review: 12
Last Reviewed By: Katie Daugherty
Last Review Date: 05/15/2014
Last Updated By: KDAUGHE
Last Updated Date: 08/25/2022
Group Sequence #: 9
Control Code: CPE
Control Description: Cap, engineered
FK Type Code: 2
Group Code: SB
Group Description: Surface Barriers
Type Code: E
Type Description: Engineering

CANOE BAY - CONTAMINATED SEDIMENT (Continued) **S105807718**

Comments: Envirolok and sand cap placed over debris pile area on the shoreline. Envirolok placed in stormwater outfall discharge area. Establishing vegetation first year and maintaining thereafter.

VCS:
Name: CANOE BAY - CONTAMINATED SEDIMENT
Address: N HAYDEN ISLAND DR.
City,State,Zip: PORTLAND, OR 97217
ECS Site ID: 3333
Facility Size: 7.6 acres
Action: SITE INVESTIGATION
Start Date: 01/31/2003
End Date: 08/15/2012
Program: VCP
Latitude: 45.6196
Longitude: -122.6922

Name: CANOE BAY - CONTAMINATED SEDIMENT
Address: N HAYDEN ISLAND DR.
City,State,Zip: PORTLAND, OR 97217
ECS Site ID: 3333
Facility Size: 7.6 acres
Action: Periodic Review
Start Date: 10/09/2019
End Date: Not reported
Program: VCP
Latitude: 45.6196
Longitude: -122.6922

Name: CANOE BAY - CONTAMINATED SEDIMENT
Address: N HAYDEN ISLAND DR.
City,State,Zip: PORTLAND, OR 97217
ECS Site ID: 3333
Facility Size: 7.6 acres
Action: Periodic Review
Start Date: 03/01/2019
End Date: 10/09/2019
Program: VCP
Latitude: 45.6196
Longitude: -122.6922

Name: CANOE BAY - CONTAMINATED SEDIMENT
Address: N HAYDEN ISLAND DR.
City,State,Zip: PORTLAND, OR 97217
ECS Site ID: 3333
Facility Size: 7.6 acres
Action: Facility proposed for Confirmed Release List
Start Date: 02/18/2003
End Date: 02/18/2003
Program: VCS
Latitude: 45.6196
Longitude: -122.6922

Name: CANOE BAY - CONTAMINATED SEDIMENT
Address: N HAYDEN ISLAND DR.
City,State,Zip: PORTLAND, OR 97217
ECS Site ID: 3333

CANOE BAY - CONTAMINATED SEDIMENT (Continued) **S105807718**

Facility Size:	7.6 acres
Action:	VCS Waiting List
Start Date:	12/06/2002
End Date:	01/06/2003
Program:	VCS
Latitude:	45.6196
Longitude:	-122.6922
Name:	CANOE BAY - CONTAMINATED SEDIMENT
Address:	N HAYDEN ISLAND DR.
City,State,Zip:	PORTLAND, OR 97217
ECS Site ID:	3333
Facility Size:	7.6 acres
Action:	Letter Agreement
Start Date:	01/06/2003
End Date:	03/07/2003
Program:	VCP
Latitude:	45.6196
Longitude:	-122.6922
Name:	CANOE BAY - CONTAMINATED SEDIMENT
Address:	N HAYDEN ISLAND DR.
City,State,Zip:	PORTLAND, OR 97217
ECS Site ID:	3333
Facility Size:	7.6 acres
Action:	Site Investigation recommended (SI)
Start Date:	01/30/2003
End Date:	01/30/2003
Program:	VCP
Latitude:	45.6196
Longitude:	-122.6922
Name:	CANOE BAY - CONTAMINATED SEDIMENT
Address:	N HAYDEN ISLAND DR.
City,State,Zip:	PORTLAND, OR 97217
ECS Site ID:	3333
Facility Size:	7.6 acres
Action:	Petition or request granted
Start Date:	05/15/2003
End Date:	05/15/2003
Program:	VCS
Latitude:	45.6196
Longitude:	-122.6922
Name:	CANOE BAY - CONTAMINATED SEDIMENT
Address:	N HAYDEN ISLAND DR.
City,State,Zip:	PORTLAND, OR 97217
ECS Site ID:	3333
Facility Size:	7.6 acres
Action:	Petition or request granted
Start Date:	10/16/2003
End Date:	10/16/2003
Program:	VCS
Latitude:	45.6196
Longitude:	-122.6922
Name:	CANOE BAY - CONTAMINATED SEDIMENT

CANOE BAY - CONTAMINATED SEDIMENT (Continued) **S105807718**

Address:	N HAYDEN ISLAND DR.
City,State,Zip:	PORTLAND, OR 97217
ECS Site ID:	3333
Facility Size:	7.6 acres
Action:	Facility proposed for Inventory
Start Date:	02/18/2003
End Date:	02/18/2003
Program:	VCS
Latitude:	45.6196
Longitude:	-122.6922

Name:	CANOE BAY - CONTAMINATED SEDIMENT
Address:	N HAYDEN ISLAND DR.
City,State,Zip:	PORTLAND, OR 97217
ECS Site ID:	3333
Facility Size:	7.6 acres
Action:	Extension requested by owner/operator
Start Date:	10/10/2003
End Date:	10/10/2003
Program:	VCS
Latitude:	45.6196
Longitude:	-122.6922

---

47 **T1 OFFICE** **WA CSCSL** **S107473917**
NNE **100 COLUMBIA ST** **WA SPILLS** **N/A**
1/2-1 **VANCOUVER, WA 98660** **WA NPDES**
0.963 mi.
5083 ft.

Relative: **Higher**
Actual: **32 ft.**

CSCSL:

Name:	VANCOUVER PORT OF RED LION HOTEL
Address:	100 COLUMBIA ST
City,State,Zip:	VANCOUVER, WA 98660
Facility ID:	15891
Region:	Southwest
Lat/Long:	45.622658 / -122.676746
Clean Up Siteid:	2033
Site Status:	Cleanup Started
Contaminant Name:	Metals Priority Pollutants
Alternate Site Names:	Port of Vancouver Red Lion Hotel
Site Rank:	Not reported
Has Institutional Control:	Not reported
Past VCP:	Not reported
Current VCP:	Not reported
URL:	https://apps.ecology.wa.gov/cleanupsearch/site/2033
Ground Water:	Suspected
Surface Water:	Not reported
Soil:	Confirmed Above Cleanup Levels
Sediment:	Not reported
Air:	Not reported
Bedrock:	Not reported
Responsible Unit:	Southwest

Name:	VANCOUVER PORT OF RED LION HOTEL
Address:	100 COLUMBIA ST
City,State,Zip:	VANCOUVER, WA 98660
Facility ID:	15891
Region:	Southwest

T1 OFFICE (Continued) **S107473917**

Lat/Long:	45.622658 / -122.676746
Clean Up Siteid:	2033
Site Status:	Cleanup Started
Contaminant Name:	Polycyclic Aromatic Hydrocarbons
Alternate Site Names:	Port of Vancouver Red Lion Hotel
Site Rank:	Not reported
Has Institutional Control:	Not reported
Past VCP:	Not reported
Current VCP:	Not reported
URL:	https://apps.ecology.wa.gov/cleanupsearch/site/2033
Ground Water:	Suspected
Surface Water:	Not reported
Soil:	Confirmed Above Cleanup Levels
Sediment:	Not reported
Air:	Not reported
Bedrock:	Not reported
Responsible Unit:	Southwest

SPILLS:

Name:	Not reported
Address:	100 COLUMBIA
City,State,Zip:	VANCOUVER, WA
Facility ID:	75779
Medium:	Fresh water
Material Desc:	Z-OTHER
Material Qty:	1
Material Units:	Other
Incident Date:	07/19/2002
Incident Category Type:	Non Oil
Incident Category:	Other Non-Oil
Latitude:	Not reported
Longitude:	Not reported
Source Type:	Not reported
Source:	Other Source-UNKNOWN
Vessel Facility Name2:	Not reported
Recovered Quantity:	Not reported
Resp Party Contact:	Not reported
Cause:	ERTS# 527876 - 07/19/2002
Cause Type:	Not reported
Resp Party Name:	Not reported
Medium Type:	Fresh water
Contributing Factors:	UNKNOWN

NPDES:

Name:	TERMINAL 1
Address:	100 COLUMBIA ST
City,State,Zip:	VANCOUVER, WA 98660
Facility Status:	Not reported
Facility Type:	Construction SW GP
Admin Region:	Headqarters
Date Issued:	11/18/2020
Latitude:	Not reported
Longitude:	Not reported
Permit ID:	WAR306056
Permit Version:	Not reported
Permit Status:	Active

T1 OFFICE (Continued) **S107473917**

Permit SubStatus:	Not reported
Ecology Contact:	Not reported
WRIA:	Not reported
Permit Expiration Date:	12/31/2025
Effective Date:	01/01/2021
Days to Expiration:	-996
Name:	T1 OFFICE
Address:	100 COLUMBIA ST
City,State,Zip:	VANCOUVER, WA 98660
Facility Status:	Not reported
Facility Type:	Construction SW GP
Admin Region:	Southwest
Date Issued:	11/18/2020
Latitude:	Not reported
Longitude:	Not reported
Permit ID:	WAR311423
Permit Version:	Not reported
Permit Status:	Active
Permit SubStatus:	Not reported
Ecology Contact:	Not reported
WRIA:	Not reported
Permit Expiration Date:	12/31/2025
Effective Date:	06/08/2022
Days to Expiration:	-996

---

48 **JAMES RIVER CORP. - NORTH PORTLAND** **OR ECSI S108660100**
WNW **3400 N MARINE DR.** **OR INST CONTROL N/A**
1/2-1 **PORTLAND, OR 97217** **OR VCP**
0.984 mi. **OR MANIFEST**
5194 ft.

Relative: ECSI:
Lower
Name: JAMES RIVER CORP. - NORTH PORTLAND
Actual: Address: 3400 N MARINE DR.
12 ft. City,State,Zip: PORTLAND, OR 97217

State ID Number:	127
Brown ID:	0
Study Area:	False
Region ID:	Not reported
Legislatve ID:	0
Investigation:	No Further Action
FACA ID:	1148
Further Action:	0
Lat/Long (dms):	45 36 43.00 / -122 42 8.00
County Code:	26.00
Score Value:	Not reported
Cerclis ID:	009042854
Township Coord.:	2.00
Township Zone:	N
Range Coord:	1.00
Range Zone:	E
Section Coord:	33
Qtr Section:	C
Tax Lots:	600 & 1100
Size:	24.7 acres
NPL:	False
Orphan:	False

JAMES RIVER CORP. - NORTH PORTLAND (Continued) **S108660100**

Updated By: RHOOD
Update Date: 04/28/2021
Created Date: 08/03/1988
Decode For RegionID: Not reported
Decode For BrownID: Not reported
Decode For Furtheract: Not reported
Decode For Investstat: No Further Action
Decode For Legislative: Not reported
Alias Name: Crown Zellerbach - North Portland
Alias Name: Fort James Corp. - North Portland
Alias Name: Graphics Technology International
Alias Name: Rexham Graphics
Alias Name: Graphic Packaging International
Alias Name: Riverwood International, Inc.

Hazardous Release:
Substance ID.: 121781
Haz Release ID: 383584
Qty Released: unknown
Date Released: unknown
Update Date: 04/24/1993
Update By: Not reported
Substance Code: 79-01-6
Substance Name: TRICHLOROETHYLENE
Substance Abbrev.: Not reported
Substance Category ID: 8523
Substance Category: Volatiles
Category Level: Not reported
Created By: Not reported
Created Date: 12/17/2002
Substance Category ID: 8545
Substance Category: Solvents of interest to Milwaukie Area GW study
Category Level: Not reported
Created By: Not reported
Created Date: 12/17/2002
Substance Category ID: 8523
Substance Category: Volatiles
Category Level: Not reported
Created By: Not reported
Created Date: 12/17/2002
Substance Category ID: 8545
Substance Category: Solvents of interest to Milwaukie Area GW study
Category Level: Not reported
Created By: Not reported
Created Date: 12/17/2002
Substance Alias ID: 317517
Sub Alias Name: ETHINYL TRICHLORIDE
Substance Alias ID: 317518
Sub Alias Name: ETHYLENE TRICHLORIDE
Substance Alias ID: 317519
Sub Alias Name: TCE
Substance Alias ID: 317520
Sub Alias Name: TRI-CLENE
Substance Alias ID: 317521
Sub Alias Name: TRICHLOROETHENE
Sampling Result ID: 345937
Feature Id: Not reported
Hazard Release Id: 383584

JAMES RIVER CORP. - NORTH PORTLAND (Continued) **S108660100**

Medium:	698
Substance Abbrev.:	Not reported
Unit Code:	Not reported
Observation:	False
Owner Operator:	False
Lab Data:	True
Sample Depth:	(deep well sample)
Start Date:	05/24/1989
End Date:	Not reported
Min Concentration:	Not reported
Max Concentration:	Not reported
Sample Comment:	7.1 ppb
Last Update By:	gmw
Update Date:	11/21/1996
Decode for MediumID:	Groundwater
Sampling Result ID:	345938
Feature Id:	Not reported
Hazard Release Id:	383584
Medium:	703
Substance Abbrev.:	Not reported
Unit Code:	Not reported
Observation:	False
Owner Operator:	False
Lab Data:	True
Sample Depth:	Not reported
Start Date:	Not reported
End Date:	Not reported
Min Concentration:	Not reported
Max Concentration:	Not reported
Sample Comment:	up to .8 ppm
Last Update By:	kpd
Update Date:	06/02/1997
Decode for MediumID:	Soil

Substance ID.:	120883
Haz Release ID:	383585
Qty Released:	unknown
Date Released:	unknown
Update Date:	04/24/1993
Update By:	Not reported
Substance Code:	108-88-3
Substance Name:	TOLUENE
Substance Abbrev.:	Not reported
Substance Category ID:	8520
Substance Category:	Volatiles
Category Level:	Not reported
Created By:	Not reported
Created Date:	12/17/2002
Substance Category ID:	8520
Substance Category:	Volatiles
Category Level:	Not reported
Created By:	Not reported
Created Date:	12/17/2002
Substance Alias ID:	316466
Sub Alias Name:	BENZENE,METHYL-
Substance Alias ID:	316467
Sub Alias Name:	METHACIDE

JAMES RIVER CORP. - NORTH PORTLAND (Continued) **S108660100**

Substance Alias ID: 316468
Sub Alias Name: METHYLBENZENE
Substance Alias ID: 316469
Sub Alias Name: METHYLBENZOL
Substance Alias ID: 316470
Sub Alias Name: PHENYLMETHANE
Substance Alias ID: 316471
Sub Alias Name: TOLUOL
Sampling Result ID: 345939
Feature Id: Not reported
Hazard Release Id: 383585
Medium: 698
Substance Abbrev.: Not reported
Unit Code: Not reported
Observation: False
Owner Operator: False
Lab Data: True
Sample Depth: (deep well sample)
Start Date: 05/24/1989
End Date: Not reported
Min Concentration: Not reported
Max Concentration: Not reported
Sample Comment: 4.5 ppb
Last Update By: gmw
Update Date: 11/21/1996
Decode for MediumID: Groundwater
Sampling Result ID: 345940
Feature Id: Not reported
Hazard Release Id: 383585
Medium: 703
Substance Abbrev.: Not reported
Unit Code: Not reported
Observation: False
Owner Operator: False
Lab Data: True
Sample Depth: Not reported
Start Date: Not reported
End Date: Not reported
Min Concentration: Not reported
Max Concentration: Not reported
Sample Comment: up to 560 ppm
Last Update By: kpd
Update Date: 06/02/1997
Decode for MediumID: Soil

Substance ID.: 121011
Haz Release ID: 383586
Qty Released: unknown
Date Released: unknown
Update Date: 04/24/1993
Update By: Not reported
Substance Code: 127-18-4
Substance Name: TETRACHLOROETHYLENE
Substance Abbrev.: Not reported
Substance Category ID: 8519
Substance Category: Volatiles
Category Level: Not reported

JAMES RIVER CORP. - NORTH PORTLAND (Continued) **S108660100**

Created By:	Not reported
Created Date:	12/17/2002
Substance Category ID:	8551
Substance Category:	Solvents of interest to Milwaukie Area GW study
Category Level:	Not reported
Created By:	Not reported
Created Date:	12/17/2002
Substance Category ID:	8519
Substance Category:	Volatiles
Category Level:	Not reported
Created By:	Not reported
Created Date:	12/17/2002
Substance Category ID:	8551
Substance Category:	Solvents of interest to Milwaukie Area GW study
Category Level:	Not reported
Created By:	Not reported
Created Date:	12/17/2002
Substance Alias ID:	316912
Sub Alias Name:	ETHENE,TETRACHLORO-
Substance Alias ID:	316913
Sub Alias Name:	ETHYLENE TETRACHLORIDE
Substance Alias ID:	316914
Sub Alias Name:	PERCHLOROETHYLENE
Substance Alias ID:	316915
Sub Alias Name:	PERCLENE
Substance Alias ID:	316916
Sub Alias Name:	TETRACHLOROETHENE
Substance Alias ID:	316917
Sub Alias Name:	TETRACHLOROETHENE,1,1,2,2-
Substance Alias ID:	316918
Sub Alias Name:	TETRACHLOROETHYLENE,1,1,2,2-
Sampling Result ID:	345941
Feature Id:	Not reported
Hazard Release Id:	383586
Medium:	698
Substance Abbrev.:	Not reported
Unit Code:	Not reported
Observation:	False
Owner Operator:	False
Lab Data:	True
Sample Depth:	(water fountain sample)
Start Date:	05/24/1989
End Date:	Not reported
Min Concentration:	Not reported
Max Concentration:	Not reported
Sample Comment:	23 ppb
Last Update By:	gmw
Update Date:	11/21/1996
Decode for MediumID:	Groundwater
Sampling Result ID:	342453
Feature Id:	Not reported
Hazard Release Id:	383586
Medium:	698
Substance Abbrev.:	Not reported
Unit Code:	Not reported
Observation:	False
Owner Operator:	False

JAMES RIVER CORP. - NORTH PORTLAND (Continued) **S108660100**

Lab Data: True
Sample Depth: (deep well sample)
Start Date: 05/10/1991
End Date: Not reported
Min Concentration: Not reported
Max Concentration: Not reported
Sample Comment: 7.4 ppb
Last Update By: gmw
Update Date: 11/21/1996
Decode for MediumID: Groundwater
Sampling Result ID: 342454
Feature Id: Not reported
Hazard Release Id: 383586
Medium: 703
Substance Abbrev.: Not reported
Unit Code: Not reported
Observation: False
Owner Operator: False
Lab Data: True
Sample Depth: 7.5 feet
Start Date: 06/14/1993
End Date: Not reported
Min Concentration: Not reported
Max Concentration: Not reported
Sample Comment: 2.6 ppm
Last Update By: gmw
Update Date: 11/21/1996
Decode for MediumID: Soil

Substance ID.: 121051
Haz Release ID: 383587
Qty Released: unknown
Date Released: unknown
Update Date: 04/24/1993
Update By: Not reported
Substance Code: 1330-20-7
Substance Name: XYLENEs
Substance Abbrev.: Not reported
Substance Category ID: 8526
Substance Category: Volatiles
Category Level: Not reported
Created By: Not reported
Created Date: 12/17/2002
Substance Category ID: 8526
Substance Category: Volatiles
Category Level: Not reported
Created By: Not reported
Created Date: 12/17/2002
Substance Alias ID: 317017
Sub Alias Name: DIMETHYLBENZENEs
Substance Alias ID: 317018
Sub Alias Name: XYLOLs
Sampling Result ID: 345942
Feature Id: Not reported
Hazard Release Id: 383587
Medium: 703
Substance Abbrev.: Not reported

JAMES RIVER CORP. - NORTH PORTLAND (Continued) **S108660100**

Unit Code: Not reported
Observation: False
Owner Operator: False
Lab Data: True
Sample Depth: Not reported
Start Date: Not reported
End Date: Not reported
Min Concentration: Not reported
Max Concentration: Not reported
Sample Comment: up to 150 ppm
Last Update By: kpd
Update Date: 06/02/1997
Decode for MediumID: Soil

Substance ID.: 120781
Haz Release ID: 383588
Qty Released: unknown
Date Released: unknown
Update Date: 04/24/1993
Update By: Not reported
Substance Code: 100-41-4
Substance Name: ETHYLBENZENE
Substance Abbrev.: Not reported
Substance Category ID: 8515
Substance Category: Volatiles
Category Level: Not reported
Created By: Not reported
Created Date: 12/17/2002
Substance Category ID: 8515
Substance Category: Volatiles
Category Level: Not reported
Created By: Not reported
Created Date: 12/17/2002
Substance Alias ID: 316146
Sub Alias Name: ETHYLBENZOL
Substance Alias ID: 316147
Sub Alias Name: PHENYLETHANE
Sampling Result ID: 345943
Feature Id: Not reported
Hazard Release Id: 383588
Medium: 703
Substance Abbrev.: Not reported
Unit Code: Not reported
Observation: False
Owner Operator: True
Lab Data: True
Sample Depth: Not reported
Start Date: Not reported
End Date: Not reported
Min Concentration: Not reported
Max Concentration: Not reported
Sample Comment: up to 9.6 ppm
Last Update By: CONV
Update Date: 09/13/1994
Decode for MediumID: Soil

Substance ID.: 121701

JAMES RIVER CORP. - NORTH PORTLAND (Continued) **S108660100**

Haz Release ID: 382778
Qty Released: >75 gals
Date Released: December 5, 1985
Update Date: 02/06/1997
Update By: Not reported
Substance Code: 75-35-4
Substance Name: DICHLOROETHYLENE,1,1-
Substance Abbrev.: Not reported
Substance Category ID: 8512
Substance Category: Volatiles
Category Level: Not reported
Created By: Not reported
Created Date: 12/17/2002
Substance Category ID: 8553
Substance Category: Solvents of interest to Milwaukie Area GW study
Category Level: Not reported
Created By: Not reported
Created Date: 12/17/2002
Substance Category ID: 8512
Substance Category: Volatiles
Category Level: Not reported
Created By: Not reported
Created Date: 12/17/2002
Substance Category ID: 8553
Substance Category: Solvents of interest to Milwaukie Area GW study
Category Level: Not reported
Created By: Not reported
Created Date: 12/17/2002
Substance Alias ID: 319364
Sub Alias Name: DICHLOROETHENE,1,1-
Substance Alias ID: 319365
Sub Alias Name: DICHLOROETHYLENE,asym-
Substance Alias ID: 319366
Sub Alias Name: ETHENE,1,1-DICHLORO-
Substance Alias ID: 319367
Sub Alias Name: VINYLIDENE CHLORIDE
Sampling Result ID: 347025
Feature Id: Not reported
Hazard Release Id: 382778
Medium: 704
Substance Abbrev.: Not reported
Unit Code: Not reported
Observation: False
Owner Operator: True
Lab Data: False
Sample Depth: Not reported
Start Date: Not reported
End Date: Not reported
Min Concentration: Not reported
Max Concentration: Not reported
Sample Comment: Not reported
Last Update By: kpd
Update Date: 06/02/1997
Decode for MediumID: Surface Water

Substance ID.: 121608
Haz Release ID: 380674

JAMES RIVER CORP. - NORTH PORTLAND (Continued) **S108660100**

Qty Released: unknown
Date Released: unknown
Update Date: 11/21/1996
Update By: Not reported
Substance Code: 71-43-2
Substance Name: BENZENE
Substance Abbrev.: Not reported
Substance Category ID: 8502
Substance Category: Volatiles
Category Level: Not reported
Created By: Not reported
Created Date: 12/17/2002
Substance Category ID: 8502
Substance Category: Volatiles
Category Level: Not reported
Created By: Not reported
Created Date: 12/17/2002
Substance Alias ID: 319178
Sub Alias Name: BENZOL
Substance Alias ID: 319179
Sub Alias Name: COAL NAPTHA
Substance Alias ID: 319180
Sub Alias Name: CYCLOHEXATRIENE
Substance Alias ID: 319181
Sub Alias Name: PHENE
Substance Alias ID: 319182
Sub Alias Name: PYROBENZOL
Sampling Result ID: 342455
Feature Id: Not reported
Hazard Release Id: 380674
Medium: 698
Substance Abbrev.: Not reported
Unit Code: Not reported
Observation: False
Owner Operator: False
Lab Data: True
Sample Depth: (shallow well)
Start Date: 04/07/1993
End Date: Not reported
Min Concentration: Not reported
Max Concentration: Not reported
Sample Comment: 150 ppb
Last Update By: gmw
Update Date: 11/21/1996
Decode for MediumID: Groundwater

Narrative:
NARR ID: 5733412
NARR Code: Contamination
Created By: Not reported
Created Date: 12/17/2002
Updated By: Not reported
Updated Date: 12/17/2002
Decode for NarcdID: Contamination
NARR Comments: (4/29/97 GMW/SAS) Throughout this facility's history, many hazardous-material releases have been documented from spills and wastewater discharges, USTs, above-ground tanks, and an underground pipeline. See the project file for more detail on these releases.

JAMES RIVER CORP. - NORTH PORTLAND (Continued) **S108660100**

Although most releases have involved alcohols and related solvents, the main contaminants of concern are chlorinated solvents, BTEX, and metals. Chlorinated solvents above drinking-water standards were detected in deep wells on-site in the late 1980s and early 1990s. All of the UST issues other than the <quot>gasoline tank area<quot> have been referred from the UST Section to Site Assessment.

NARR ID: 5733413
NARR Code: Data Sources
Created By: Not reported
Created Date: 12/17/2002
Updated By: KDANA
Updated Date: 01/06/2015
Decode for NarcdID: Data Sources
NARR Comments: 1) LUST file #26-89-0064. 2) LUST file #26-89-0088. 3) LUST file #26-98-0092. 4) UST Facility ID #3124. 5) UST Facility ID #3136.

NARR ID: 5733414
NARR Code: Hazardous Substance/Waste Types
Created By: Not reported
Created Date: 12/17/2002
Updated By: SFORTUN
Updated Date: 08/19/2010
Decode for NarcdID: Hazardous Substance/Waste Types
NARR Comments: vinylidene chloride; alcohols; toluene; solvents; metals.

NARR ID: 5733415
NARR Code: Manner of Release
Created By: Not reported
Created Date: 12/17/2002
Updated By: Not reported
Updated Date: 12/17/2002
Decode for NarcdID: Manner of Release
NARR Comments: Series of spills and other releases, including from USTs; first documented release occurred 12/85.

NARR ID: 5756056
NARR Code: Project Activity Status
Created By: RHOOD
Created Date: 04/06/2016
Updated By: RHOOD
Updated Date: 04/14/2017
Decode for NarcdID: Project Activity Status
NARR Comments: 4/2017: Additional investigation and risk evaluation completed in 2016. draftinf staff memo in support of NFA. Plan a site visit in next month. Hope to take to public notice in June. 2015: Graphics Packaging submitted investigation report in August 2015. DEQ provided comments in March 2016. Working on next phase of work.

NARR ID: 5733416
NARR Code: Pathways Other Hazards
Created By: Not reported
Created Date: 12/17/2002
Updated By: Not reported
Updated Date: 12/17/2002
Decode for NarcdID: Pathways & Other Hazards
NARR Comments: Soil, surface water, and groundwater contamination could threaten the

JAMES RIVER CORP. - NORTH PORTLAND (Continued) **S108660100**

Oregon Slough portion of the Columbia River. James River uses three on-site wells (screened in the deeper, semi-confined aquifer) for industrial water supply; until about 1989, these wells supplied drinking water for site employees.

NARR ID: 5733417
NARR Code: Remedial Action
Created By: Not reported
Created Date: 12/17/2002
Updated By: Not reported
Updated Date: 12/17/2002
Decode for NarcdID: Remedial Action
NARR Comments: (4/29/97 GMW/SAS) James River has characterized soil and groundwater contamination associated with the three major UST areas across the site, and excavated and aerated soils from leaking USTs in the late 1980s. DEQ's UST Section issued an NFA letter for the gasoline UST area in 1996, but has referred all other UST issues to Site Assessment, since the remaining USTs did not contain motor fuels or waste oils. Site Assessment recommends a remedial investigation (RI) covering the entire facility, to determine the extent, magnitude, and sources of chlorinated solvents, BTEX, and metals in shallow soil and groundwater. The RI should also attempt to find the source(s) of chlorinated solvents in deep groundwater beneath the site. Further action at the site is a medium priority. The site should be added to the Site Response Waiting List, and to the Confirmed Release List & Inventory. (3/8/99 MTP/SAS) Findings of Federal Preliminary Assessment support medium ranking of site.

NARR ID: 5733418
NARR Code: Health Threats
Created By: Not reported
Created Date: 12/17/2002
Updated By: Not reported
Updated Date: 12/17/2002
Decode for NarcdID: Health Threats
NARR Comments: Series of spills impacting soils, groundwater, and surface water (Oregon Slough section of Columbia River).

Site Control:
Site Control #: 1147
Control Number: 4
Begin Date: 10/20/2017
End Date: Not reported
Frequency Of Review: 60
Last Reviewed By: R. Hood, DEQ
Last Reviewed Date: Not reported
Last Update By: GWISTAR
Last Updated Date: 01/30/2018
Site Comment: Owner may not extract through new wells or by other means or use deep groundwater at the Property for domestic or drinking water purposes. This prohibition does not apply to extraction of groundwater associated with groundwater treatment or monitoring activities approved by DEQ or to temporary dewatering activities related to construction., development, or installation of sewer or utilities at the Property.

Site Control #: 1148
Control Number: 5

JAMES RIVER CORP. - NORTH PORTLAND (Continued) **S108660100**

Begin Date: 10/20/2017
End Date: Not reported
Frequency Of Review: 60
Last Reviewed By: R. Hood, DEQ
Last Reviewed Date: Not reported
Last Update By: GWISTAR
Last Updated Date: 01/30/2018
Site Comment: Development is restricted in areas of concern 1 and 8, unless either: 1) further sampling and evaluation are completed and show an acceptable risk level; or 2) DEQ approves engineering controls and required performance monitoring is completed.

Site Control #: 1355
Control Number: 3
Begin Date: 11/30/2017
End Date: Not reported
Frequency Of Review: 60
Last Reviewed By: Rob Hood
Last Reviewed Date: 11/30/2017
Last Update By: KDAUGHE
Last Updated Date: 03/30/2022
Site Comment: No groundwater use, development restricted in AOCs 1 and 8, and follow CMMP

Administrative Action:
Action ID: 9444
Region: 0
Complete Date: 07/25/2000
Rank Value: Not reported
Cleanup Flag: False
Created Date: 07/14/2003
Decode for AgencyID: Environmental Protection Agency
Decode for RegionID: Not reported
Category: EPA Led Action
Action Code Flag: False
Action: No Further Remedial Action Planned under Federal program
Further Action: 0
Comments: Not reported

Action ID: 9437
Region: Headquarters
Complete Date: 01/23/1989
Rank Value: 0
Cleanup Flag: False
Created Date: 12/17/2002
Decode for AgencyID: Department of Environmental Quality
Decode for RegionID: Headquarters
Category: Listing Action
Action Code Flag: False
Action: Listing Review completed
Further Action: Not reported
Comments: Not reported

Action ID: 9438
Region: Headquarters
Complete Date: 04/06/1994
Rank Value: 0
Cleanup Flag: False

JAMES RIVER CORP. - NORTH PORTLAND (Continued) **S108660100**

Created Date: 12/17/2002
Decode for AgencyID: Department of Environmental Quality
Decode for RegionID: Headquarters
Category: Listing Action
Action Code Flag: False
Action: Facility placed on Confirmed Release List
Further Action: Not reported
Comments: Not reported

Action ID: 9488
Region: Headquarters
Complete Date: 04/05/1994
Rank Value: 0
Cleanup Flag: False
Created Date: 12/17/2002
Decode for AgencyID: Department of Environmental Quality
Decode for RegionID: Headquarters
Category: Listing Action
Action Code Flag: False
Action: Listing on Confirmed Release List recommended
Further Action: Not reported
Comments: Not reported

Action ID: 9465
Region: Headquarters
Complete Date: 02/10/1994
Rank Value: 0
Cleanup Flag: False
Created Date: 12/17/2002
Decode for AgencyID: Department of Environmental Quality
Decode for RegionID: Headquarters
Category: Listing Action
Action Code Flag: False
Action: Facility proposed for Confirmed Release List
Further Action: Not reported
Comments: Not reported

Action ID: 9424
Region: Headquarters
Complete Date: Not reported
Rank Value: 0
Cleanup Flag: False
Created Date: 12/17/2002
Decode for AgencyID: Department of Environmental Quality
Decode for RegionID: Headquarters
Category: Administrative Action
Action Code Flag: False
Action: Site added to database
Further Action: Not reported
Comments: Not reported

Action ID: 9443
Region: Northwestern Region
Complete Date: 04/28/2021
Rank Value: Not reported
Cleanup Flag: False
Created Date: 04/28/2021

JAMES RIVER CORP. - NORTH PORTLAND (Continued) **S108660100**

Decode for AgencyID: Department of Environmental Quality
Decode for RegionID: Northwest Region
Category: Remedial Action
Action Code Flag: False
Action: NO FURTHER STATE ACTION REQUIRED
Further Action: 0
Comments: Not reported

Action ID: 9506
Region: Northwestern Region
Complete Date: 03/19/1999
Rank Value: 0
Cleanup Flag: False
Created Date: 12/17/2002
Decode for AgencyID: Department of Environmental Quality
Decode for RegionID: Northwest Region
Category: Remedial Action
Action Code Flag: False
Action: Site Investigation recommended (SI)
Further Action: Medium
Comments: Not reported

Action ID: 9439
Region: Northwestern Region
Complete Date: 05/28/1999
Rank Value: 0
Cleanup Flag: False
Created Date: 12/17/2002
Decode for AgencyID: Department of Environmental Quality
Decode for RegionID: Northwest Region
Category: Listing Action
Action Code Flag: False
Action: Facility placed on Inventory
Further Action: Not reported
Comments: Not reported

Action ID: 9517
Region: Northwestern Region
Complete Date: 09/01/1998
Rank Value: 84
Cleanup Flag: False
Created Date: 12/17/2002
Decode for AgencyID: Department of Environmental Quality
Decode for RegionID: Northwest Region
Category: Remedial Action
Action Code Flag: False
Action: SRS Waiting List
Further Action: Medium
Comments: Not reported

Action ID: 9426
Region: Northwestern Region
Complete Date: 09/01/1998
Rank Value: 0
Cleanup Flag: False
Created Date: 12/17/2002
Decode for AgencyID: Department of Environmental Quality

JAMES RIVER CORP. - NORTH PORTLAND (Continued) **S108660100**

Decode for RegionID: Northwest Region
Category: Remedial Action
Action Code Flag: False
Action: SITE PRIORITY EVALUATION FOR FURTHER ACTION
Further Action: 0
Comments: Not reported

Action ID: 9456
Region: Northwestern Region
Complete Date: 02/02/1999
Rank Value: 0
Cleanup Flag: False
Created Date: 12/17/2002
Decode for AgencyID: Department of Environmental Quality
Decode for RegionID: Northwest Region
Category: Remedial Action
Action Code Flag: False
Action: BASIC PRELIMINARY ASSESSEMENT
Further Action: Not reported
Comments: Not reported

Action ID: 9467
Region: Northwestern Region
Complete Date: 03/10/1999
Rank Value: 0
Cleanup Flag: False
Created Date: 12/17/2002
Decode for AgencyID: Department of Environmental Quality
Decode for RegionID: Northwest Region
Category: Listing Action
Action Code Flag: False
Action: Facility proposed for Inventory
Further Action: Not reported
Comments: Not reported

Action ID: 9421
Region: Northwestern Region
Complete Date: 07/09/1998
Rank Value: 0
Cleanup Flag: False
Created Date: 12/17/2002
Decode for AgencyID: Department of Environmental Quality
Decode for RegionID: Northwest Region
Category: EPA Led Action
Action Code Flag: False
Action: Site added to CERCLIS
Further Action: Not reported
Comments: Not reported

Action ID: 9502
Region: Northwestern Region
Complete Date: 04/29/1997
Rank Value: 84
Cleanup Flag: False
Created Date: 12/17/2002
Decode for AgencyID: Department of Environmental Quality
Decode for RegionID: Northwest Region

JAMES RIVER CORP. - NORTH PORTLAND (Continued) **S108660100**

Category: Remedial Action
Action Code Flag: False
Action: Remedial Investigation recommended (RI)
Further Action: Medium
Comments: Not reported

Action ID: 9499
Region: Northwestern Region
Complete Date: 04/28/1997
Rank Value: 0
Cleanup Flag: False
Created Date: 12/17/2002
Decode for AgencyID: Department of Environmental Quality
Decode for RegionID: Northwest Region
Category: Listing Action
Action Code Flag: False
Action: Proposal for Inventory recommended
Further Action: Not reported
Comments: Not reported

Action ID: 9459
Region: Northwestern Region
Complete Date: 04/28/1997
Rank Value: 0
Cleanup Flag: False
Created Date: 12/17/2002
Decode for AgencyID: Department of Environmental Quality
Decode for RegionID: Northwest Region
Category: Remedial Action
Action Code Flag: False
Action: PRELIMINARY ASSESSMENT EQUIVALENT
Further Action: Not reported
Comments: Not reported

Action ID: 9425
Region: Headquarters
Complete Date: 01/23/1989
Rank Value: 0
Cleanup Flag: False
Created Date: 12/17/2002
Decode for AgencyID: Department of Environmental Quality
Decode for RegionID: Headquarters
Category: Remedial Action
Action Code Flag: False
Action: SITE EVALUATION
Further Action: Not reported
Comments: Not reported

Action ID: 9498
Region: Headquarters
Complete Date: 01/24/1989
Rank Value: 0
Cleanup Flag: False
Created Date: 12/17/2002
Decode for AgencyID: Department of Environmental Quality
Decode for RegionID: Headquarters
Category: Listing Action

JAMES RIVER CORP. - NORTH PORTLAND (Continued) **S108660100**

Action Code Flag: False
Action: Proposal for Confirmed Release List recommended
Further Action: Not reported
Comments: Not reported

Action ID: 9496
Region: Headquarters
Complete Date: 01/25/1989
Rank Value: 0
Cleanup Flag: False
Created Date: 12/17/2002
Decode for AgencyID: Department of Environmental Quality
Decode for RegionID: Headquarters
Category: Remedial Action
Action Code Flag: False
Action: State Basic Preliminary Assessment recommended (PA)
Further Action: Not reported
Comments: Not reported

Action ID: 9448
Region: Headquarters
Complete Date: 04/05/1994
Rank Value: 0
Cleanup Flag: False
Created Date: 12/17/2002
Decode for AgencyID: Department of Environmental Quality
Decode for RegionID: Headquarters
Category: Listing Action
Action Code Flag: False
Action: Review for final listing
Further Action: Not reported
Comments: Not reported

Action ID: 9437
Region: Northwestern Region
Complete Date: 04/25/1997
Rank Value: 0
Cleanup Flag: False
Created Date: 12/17/2002
Decode for AgencyID: Department of Environmental Quality
Decode for RegionID: Northwest Region
Category: Listing Action
Action Code Flag: False
Action: Listing Review completed
Further Action: Not reported
Comments: Not reported

Action ID: 9519
Region: Northwestern Region
Complete Date: 02/19/2015
Rank Value: Not reported
Cleanup Flag: False
Created Date: 01/06/2015
Decode for AgencyID: Department of Environmental Quality
Decode for RegionID: Northwest Region
Category: Remedial Action
Action Code Flag: False

JAMES RIVER CORP. - NORTH PORTLAND (Continued) **S108660100**

Action: VCS Waiting List
Further Action: 0
Comments: Not reported

Action ID: 9426
Region: Northwestern Region
Complete Date: 02/26/2016
Rank Value: Not reported
Cleanup Flag: False
Created Date: 02/23/2015
Decode for AgencyID: Department of Environmental Quality
Decode for RegionID: Northwest Region
Category: Remedial Action
Action Code Flag: False
Action: SITE PRIORITY EVALUATION FOR FURTHER ACTION
Further Action: 0
Comments: Not reported

Action ID: 9511
Region: Northwestern Region
Complete Date: 12/18/2017
Rank Value: Not reported
Cleanup Flag: False
Created Date: 04/14/2017
Decode for AgencyID: Department of Environmental Quality
Decode for RegionID: Northwest Region
Category: Remedial Action
Action Code Flag: False
Action: SITE INVESTIGATION
Further Action: 0
Comments: Not reported

Action ID: 9411
Region: Northwestern Region
Complete Date: 12/14/2017
Rank Value: Not reported
Cleanup Flag: False
Created Date: 12/18/2017
Decode for AgencyID: Department of Environmental Quality
Decode for RegionID: Northwest Region
Category: Remedial Action
Action Code Flag: False
Action: No Further Action (Conditional)
Further Action: 0
Comments: Not reported

Action ID: 9524
Region: Northwestern Region
Complete Date: 04/28/2021
Rank Value: Not reported
Cleanup Flag: False
Created Date: 08/24/2018
Decode for AgencyID: Department of Environmental Quality
Decode for RegionID: Northwest Region
Category: Remedial Action
Action Code Flag: False
Action: SCE

JAMES RIVER CORP. - NORTH PORTLAND (Continued) **S108660100**

Further Action: 0
Comments: Not reported

Operations:
Operation Id: 131531
Operation Status: Active
Common Name: James River Corp.
Yrs of Operation: Not reported
Comments: flexible package printing
Updated Date: 06/02/1997
Updated By: kpd
Decode for OpstatID: Active
Operations SIC Id: 195598
SIC Code: 2651
Created By: Not reported
Created Date: 12/17/2002

Institutional Control:
Name: JAMES RIVER CORP. - NORTH PORTLAND
Address: 3400 N MARINE DR.
City,State,Zip: PORTLAND, OR 97217
Site Control Sequence #: 1147
Site Id: 127
Control Sequence #: 4
Begin Date: 10/20/2017
End Date: Not reported
Frequency Of Review: 60
Last Reviewed By: R. Hood, DEQ
Last Review Date: Not reported
Last Updated By: GWISTAR
Last Updated Date: 01/30/2018
Group Sequence #: 2
Control Code: USG
Control Description: Use Restriction Groundwater
FK Type Code: 1
Group Code: PR
Group Description: Proprietary
Type Code: I
Type Description: Institutional
Comments: Owner may not extract through new wells or by other means or use deep groundwater at the Property for domestic or drinking water purposes. This prohibition does not apply to extraction of groundwater associated with groundwater treatment or monitoring activities approved by DEQ or to temporary dewatering activities related to construction., development, or installation of sewer or utilities at the Property.

Name: JAMES RIVER CORP. - NORTH PORTLAND
Address: 3400 N MARINE DR.
City,State,Zip: PORTLAND, OR 97217
Site Control Sequence #: 1355
Site Id: 127
Control Sequence #: 3
Begin Date: 11/30/2017
End Date: Not reported
Frequency Of Review: 60
Last Reviewed By: Rob Hood

JAMES RIVER CORP. - NORTH PORTLAND (Continued) **S108660100**

Last Review Date:	11/30/2017
Last Updated By:	KDAUGHE
Last Updated Date:	03/30/2022
Group Sequence #:	2
Control Code:	EES
Control Description:	Easement Equitable Servitude
FK Type Code:	1
Group Code:	PR
Group Description:	Proprietary
Type Code:	I
Type Description:	Institutional
Comments:	No groundwater use, development restricted in AOCs 1 and 8, and follow CMMP

Name:	JAMES RIVER CORP. - NORTH PORTLAND
Address:	3400 N MARINE DR.
City,State,Zip:	PORTLAND, OR 97217
Site Control Sequence #:	1148
Site Id:	127
Control Sequence #:	5
Begin Date:	10/20/2017
End Date:	Not reported
Frequency Of Review:	60
Last Reviewed By:	R. Hood, DEQ
Last Review Date:	Not reported
Last Updated By:	GWISTAR
Last Updated Date:	01/30/2018
Group Sequence #:	2
Control Code:	USL
Control Description:	Use Restriction Land
FK Type Code:	1
Group Code:	PR
Group Description:	Proprietary
Type Code:	I
Type Description:	Institutional
Comments:	Development is restricted in areas of concern 1 and 8, unless either: 1) further sampling and evaluation are completed and show an acceptable risk level; or 2) DEQ approves engineering controls and required performance monitoring is completed.

VCS:

Name:	JAMES RIVER CORP. - NORTH PORTLAND
Address:	3400 N MARINE DR.
City,State,Zip:	PORTLAND, OR 97217
ECS Site ID:	127
Facility Size:	24.7 acres
Action:	No Further Action (Conditional)
Start Date:	12/14/2017
End Date:	12/14/2017
Program:	VCP
Latitude:	45.6119
Longitude:	-122.7022

Name:	JAMES RIVER CORP. - NORTH PORTLAND
Address:	3400 N MARINE DR.
City,State,Zip:	PORTLAND, OR 97217
ECS Site ID:	127

JAMES RIVER CORP. - NORTH PORTLAND (Continued) **S108660100**

Facility Size:	24.7 acres
Action:	VCS Waiting List
Start Date:	01/06/2015
End Date:	02/19/2015
Program:	VCS
Latitude:	45.6119
Longitude:	-122.7022

Name:	JAMES RIVER CORP. - NORTH PORTLAND
Address:	3400 N MARINE DR.
City,State,Zip:	PORTLAND, OR 97217
ECS Site ID:	127
Facility Size:	24.7 acres
Action:	Source Control Evaluation
Start Date:	08/24/2018
End Date:	04/28/2021
Program:	vcp
Latitude:	45.6119
Longitude:	-122.7022

Name:	JAMES RIVER CORP. - NORTH PORTLAND
Address:	3400 N MARINE DR.
City,State,Zip:	PORTLAND, OR 97217
ECS Site ID:	127
Facility Size:	24.7 acres
Action:	SITE PRIORITY EVALUATION FOR FURTHER ACTION
Start Date:	02/19/2015
End Date:	02/26/2016
Program:	VCP
Latitude:	45.6119
Longitude:	-122.7022

Name:	JAMES RIVER CORP. - NORTH PORTLAND
Address:	3400 N MARINE DR.
City,State,Zip:	PORTLAND, OR 97217
ECS Site ID:	127
Facility Size:	24.7 acres
Action:	NO FURTHER STATE ACTION REQUIRED
Start Date:	04/28/2021
End Date:	04/28/2021
Program:	VCP
Latitude:	45.6119
Longitude:	-122.7022

Name:	JAMES RIVER CORP. - NORTH PORTLAND
Address:	3400 N MARINE DR.
City,State,Zip:	PORTLAND, OR 97217
ECS Site ID:	127
Facility Size:	24.7 acres
Action:	SITE INVESTIGATION
Start Date:	02/26/2016
End Date:	12/18/2017
Program:	VCP
Latitude:	45.6119
Longitude:	-122.7022

JAMES RIVER CORP. - NORTH PORTLAND (Continued) **S108660100**

OR MANIFEST:

Manifest Year:	Manifest Year - 2013
EPA Id:	ORD009042854
Inactive Status:	Not reported
Organization Name:	Not reported
Contact Name:	Nathan Phelan
Contact Telephone Number:	Not reported
Mailing Address:	PO Box 17128
Mailing City/State/Zip:	Portland, OR 97217

Manifest:

Name:	GRAPHIC FLEXIBLE PACKAGING N. PORTLAND
Year :	2013
RCRA Id :	ORD009042854
Inactive :	Not reported
Status:	Large quantity generator
Manifest :	005093472FLE
Ship Date :	06/12/2013
TSD :	KSD980633259
WS Num:	1
Transporter:	ORD009227398
Ship Qty :	Not reported
Rpt Unit :	Not reported
Off Mng :	H061
EPA Waste Codes:	D001 F003
Waste Description:	Stiil Bottoms
mt Of Waste Stream Generated in Reporting Yr 1:	2947.75
mt Of Waste Stream Generated in Reporting Yr 2:	1097.47

Name:	GRAPHIC FLEXIBLE PACKAGING N. PORTLAND
Year :	2013
RCRA Id :	ORD009042854
Inactive :	Not reported
Status:	Large quantity generator
Manifest :	005093472FLE
Ship Date :	06/12/2013
TSD :	KSD980633259
WS Num:	2
Transporter:	ORD009227398
Ship Qty :	Not reported
Rpt Unit :	Not reported
Off Mng :	H061
EPA Waste Codes:	D001 F003
Waste Description:	Waste Flammable Ink
t Of Waste Stream Generated in Reporting Yr 1:	224.48249999999999
t Of Waste Stream Generated in Reporting Yr 2:	224.48249999999999

Name:	GRAPHIC FLEXIBLE PACKAGING N. PORTLAND
Year :	2013
RCRA Id :	ORD009042854
Inactive :	Not reported
Status:	Large quantity generator
Manifest :	005094851FLE
Ship Date :	03/22/2013
TSD :	KSD980633259
WS Num:	1

JAMES RIVER CORP. - NORTH PORTLAND (Continued) **S108660100**

Transporter: ORD009227398
Ship Qty : Not reported
Rpt Unit : Not reported
Off Mng : H061
EPA Waste Codes: D001 F003
Waste Description: Stiil Bottoms
mt Of Waste Stream Generated in Reporting Yr 1: 2947.75
mt Of Waste Stream Generated in Reporting Yr 2: 1020.375

Name: GRAPHIC FLEXIBLE PACKAGING N. PORTLAND
Year : 2013
RCRA Id : ORD009042854
Inactive : Not reported
Status: Large quantity generator
Manifest : 006488659FLE
Ship Date : 09/26/2013
TSD : KSD980633259
WS Num: 1
Transporter: ORD009227398
Ship Qty : Not reported
Rpt Unit : Not reported
Off Mng : H061
EPA Waste Codes: D001 F003
Waste Description: Stiil Bottoms
mt Of Waste Stream Generated in Reporting Yr 1: 2947.75
mt Of Waste Stream Generated in Reporting Yr 2: 829.90499999999997

Name: GRAPHIC FLEXIBLE PACKAGING N. PORTLAND
Year : 2013
RCRA Id : ORD009042854
Inactive : Not reported
Status: Large quantity generator
Manifest : 006488669FLE
Ship Date : 09/27/2013
TSD : KSD980633259
WS Num: 3
Transporter: ORD009227398
Ship Qty : Not reported
Rpt Unit : Not reported
Off Mng : H061
EPA Waste Codes: D001
Waste Description: Waste Paint
nt Of Waste Stream Generated in Reporting Yr 1: 2471.5749999999998
nt Of Waste Stream Generated in Reporting Yr 2: 2471.5749999999998

Name: GRAPHIC FLEXIBLE PACKAGING N. PORTLAND
Year : 2013
RCRA Id : ORD009042854
Inactive : Not reported
Status: Large quantity generator
Manifest : 006488783FLE
Ship Date : 10/30/2013
TSD : KSD980633259
WS Num: 4
Transporter: ORD009227398
Ship Qty : Not reported
Rpt Unit : Not reported

JAMES RIVER CORP. - NORTH PORTLAND (Continued) **S108660100**

Off Mng : H061
EPA Waste Codes: D001
Waste Description: Flammable Liquids Loosepack
mt Of Waste Stream Generated in Reporting Yr 1: 453.5
mt Of Waste Stream Generated in Reporting Yr 2: 453.5

Name: GRAPHIC FLEXIBLE PACKAGING N. PORTLAND
Year : 2013
RCRA Id : ORD009042854
Inactive : Not reported
Status: Large quantity generator
Manifest : 006488783FLE
Ship Date : 10/30/2013
TSD : KSD980633259
WS Num: 5
Transporter: ORD009227398
Ship Qty : Not reported
Rpt Unit : Not reported
Off Mng : H061
EPA Waste Codes: D001
Waste Description: Oil & Ink Sludge
Amt Of Waste Stream Generated in Reporting Yr 1: 226.75
Amt Of Waste Stream Generated in Reporting Yr 2: 226.75

Manifest:
Name: GRAPHIC FLEXIBLE PACKAGING N. PORTLAND
Year : 2012
RCRA Id : ORD009042854
Inactive : Not reported
Status: Large quantity generator
Manifest : 004206372
Ship Date : 04/19/2012
TSD : KSD980633259
WS Num: 2
Transporter: ORD009227398
Ship Qty : Not reported
Rpt Unit : Not reported
Off Mng : H061
EPA Waste Codes: D001 F003
Waste Description: Stiil Bottoms from Renzman Distalation Unit
t Of Waste Stream Generated in Reporting Yr 1: Not reported
t Of Waste Stream Generated in Reporting Yr 2: Not reported

Name: GRAPHIC FLEXIBLE PACKAGING N. PORTLAND
Year : 2012
RCRA Id : ORD009042854
Inactive : Not reported
Status: Large quantity generator
Manifest : 004206728
Ship Date : 08/02/2012
TSD : KSD980633259
WS Num: 2
Transporter: ORD009227398
Ship Qty : Not reported
Rpt Unit : Not reported

JAMES RIVER CORP. - NORTH PORTLAND (Continued) **S108660100**

Off Mng : H061
EPA Waste Codes: D001 F003
Waste Description: Stiil Bottoms from Renzman Distalation Unit
t Of Waste Stream Generated in Reporting Yr 1: Not reported
t Of Waste Stream Generated in Reporting Yr 2: Not reported

Name: GRAPHIC FLEXIBLE PACKAGING N. PORTLAND
Year : 2012
RCRA Id : ORD009042854
Inactive : Not reported
Status: Large quantity generator
Manifest : 004206728
Ship Date : 08/02/2012
TSD : KSD980633259
WS Num: 1
Transporter: ORD009227398
Ship Qty : Not reported
Rpt Unit : Not reported
Off Mng : H061
EPA Waste Codes: D001 F003
Waste Description: Waste Gold Ink
t Of Waste Stream Generated in Reporting Yr 1: Not reported
t Of Waste Stream Generated in Reporting Yr 2: Not reported

Name: GRAPHIC FLEXIBLE PACKAGING N. PORTLAND
Year : 2012
RCRA Id : ORD009042854
Inactive : Not reported
Status: Large quantity generator
Manifest : 004206933
Ship Date : 10/03/2012
TSD : IND000646943
WS Num: 3
Transporter: ORD009227398
Ship Qty : Not reported
Rpt Unit : Not reported
Off Mng : H061
EPA Waste Codes: D001
Waste Description: Obsolete or out of date waste materials
t Of Waste Stream Generated in Reporting Yr 1: Not reported
t Of Waste Stream Generated in Reporting Yr 2: Not reported

Name: GRAPHIC FLEXIBLE PACKAGING N. PORTLAND
Year : 2012
RCRA Id : ORD009042854
Inactive : Not reported
Status: Large quantity generator
Manifest : 004206933
Ship Date : 10/03/2012
TSD : IND000646943
WS Num: 3
Transporter: ORD009227398
Ship Qty : Not reported
Rpt Unit : Not reported
Off Mng : H132
EPA Waste Codes: D001
Waste Description: Obsolete or out of date waste materials

JAMES RIVER CORP. - NORTH PORTLAND (Continued) **S108660100**

nt Of Waste Stream Generated in Reporting Yr 1: Not reported
nt Of Waste Stream Generated in Reporting Yr 2: Not reported

Name: GRAPHIC FLEXIBLE PACKAGING N. PORTLAND
Year : 2012
RCRA Id : ORD009042854
Inactive : Not reported
Status: Large quantity generator
Manifest : 004206936
Ship Date : 10/03/2012
TSD : KSD980633259
WS Num: 2
Transporter: ORD009227398
Ship Qty : Not reported
Rpt Unit : Not reported
Off Mng : H061
EPA Waste Codes: D001 F003
Waste Description: Stiil Bottoms from Renzman Distalation Unit
nt Of Waste Stream Generated in Reporting Yr 1: Not reported
nt Of Waste Stream Generated in Reporting Yr 2: Not reported

Name: GRAPHIC FLEXIBLE PACKAGING N. PORTLAND
Year : 2012
RCRA Id : ORD009042854
Inactive : Not reported
Status: Large quantity generator
Manifest : 0045311906
Ship Date : 12/21/2012
TSD : KSD980633259
WS Num: 2
Transporter: ORD009227398
Ship Qty : Not reported
Rpt Unit : Not reported
Off Mng : H061
EPA Waste Codes: D001 F003
Waste Description: Stiil Bottoms from Renzman Distalation Unit
nt Of Waste Stream Generated in Reporting Yr 1: Not reported
nt Of Waste Stream Generated in Reporting Yr 2: Not reported

Count: 9 records. ORPHAN SUMMARY

City	EDR ID	Site Name	Site Address	Zip	Database(s)
PORTLAND	1012043296	HAYDEN ISLAND LANDFILL	N. HAYDEN ISLAND DR.	97217	SEMS-ARCHIVE
PORTLAND	S128885337	WEST HAYDEN ISLAND UPLAND DISPOSAL	HAYDEN ISLAND	97217	OR SWF/LF
PORTLAND	S128639825	COUNTRY CLUB CLEANERS	1190 N JANTZEN DR	97217	OR DRYCLEANERS
PORTLAND	S106497099	COLUMBIA SLOUGH	31.5 MILES OF WATERWAY OVER AN	97211	OR CRL, OR ECSI, OR ENG CONTRC
PORTLAND	S107421141	EAST SIDE CSO	NEAR SE 18TH & MCLOUGHLIN TO N		OR ECSI, OR VCP
PORTLAND	S106497104	V.A.- COLUMBIA SOUTH SHORE WELLFIE	N OF COLUMBIA/SANDY BLVDS. BET		OR ECSI
PORTLAND	S126298413	WILLAMETTE RIVER DOWNTOWN REACH	RIVER MILE (RM) 11.8 TO RM 16.		OR ECSI
PORTLAND	1026004737	WILLAMETTE SEDIMENT SAMPLING PROJE	WILLAMETTE RIVER		SEMS
VANCOUVER	1010417102	VANCOUVER LAKE & FLUSHING CHANNEL,	NW LOWER RIVER ROAD, 3 MI W OF	98660	SEMS-ARCHIVE

GOVERNMENT RECORDS SEARCHED / DATA CURRENCY TRACKING

To maintain currency of the following federal and state databases, EDR contacts the appropriate governmental agency on a monthly or quarterly basis, as required.

Number of Days to Update: Provides confirmation that EDR is reporting records that have been updated within 90 days from the date the government agency made the information available to the public.

STANDARD ENVIRONMENTAL RECORDS

Lists of Federal NPL (Superfund) sites

NPL: National Priority List

National Priorities List (Superfund). The NPL is a subset of CERCLIS and identifies over 1,200 sites for priority cleanup under the Superfund Program. NPL sites may encompass relatively large areas. As such, EDR provides polygon coverage for over 1,000 NPL site boundaries produced by EPA's Environmental Photographic Interpretation Center (EPIC) and regional EPA offices.

Date of Government Version: 04/26/2023
Date Data Arrived at EDR: 05/02/2023
Date Made Active in Reports: 05/17/2023
Number of Days to Update: 15

Source: EPA
Telephone: N/A
Last EDR Contact: 07/06/2023
Next Scheduled EDR Contact: 10/09/2023
Data Release Frequency: Quarterly

NPL Site Boundaries

Sources:

EPA's Environmental Photographic Interpretation Center (EPIC)
Telephone: 202-564-7333

EPA Region 1
Telephone 617-918-1143

EPA Region 6
Telephone: 214-655-6659

EPA Region 3
Telephone 215-814-5418

EPA Region 7
Telephone: 913-551-7247

EPA Region 4
Telephone 404-562-8033

EPA Region 8
Telephone: 303-312-6774

EPA Region 5
Telephone 312-886-6686

EPA Region 9
Telephone: 415-947-4246

EPA Region 10
Telephone 206-553-8665

Proposed NPL: Proposed National Priority List Sites

A site that has been proposed for listing on the National Priorities List through the issuance of a proposed rule in the Federal Register. EPA then accepts public comments on the site, responds to the comments, and places on the NPL those sites that continue to meet the requirements for listing.

Date of Government Version: 04/26/2023
Date Data Arrived at EDR: 05/02/2023
Date Made Active in Reports: 05/17/2023
Number of Days to Update: 15

Source: EPA
Telephone: N/A
Last EDR Contact: 07/06/2023
Next Scheduled EDR Contact: 10/09/2023
Data Release Frequency: Quarterly

NPL LIENS: Federal Superfund Liens

Federal Superfund Liens. Under the authority granted the USEPA by CERCLA of 1980, the USEPA has the authority to file liens against real property in order to recover remedial action expenditures or when the property owner received notification of potential liability. USEPA compiles a listing of filed notices of Superfund Liens.

Date of Government Version: 10/15/1991
Date Data Arrived at EDR: 02/02/1994
Date Made Active in Reports: 03/30/1994
Number of Days to Update: 56

Source: EPA
Telephone: 202-564-4267
Last EDR Contact: 08/15/2011
Next Scheduled EDR Contact: 11/28/2011
Data Release Frequency: No Update Planned

Lists of Federal Delisted NPL sites

Delisted NPL: National Priority List Deletions

The National Oil and Hazardous Substances Pollution Contingency Plan (NCP) establishes the criteria that the EPA uses to delete sites from the NPL. In accordance with 40 CFR 300.425.(e), sites may be deleted from the NPL where no further response is appropriate.

Date of Government Version: 04/26/2023
Date Data Arrived at EDR: 05/02/2023
Date Made Active in Reports: 05/17/2023
Number of Days to Update: 15

Source: EPA
Telephone: N/A
Last EDR Contact: 07/06/2023
Next Scheduled EDR Contact: 10/09/2023
Data Release Frequency: Quarterly

Lists of Federal sites subject to CERCLA removals and CERCLA orders

FEDERAL FACILITY: Federal Facility Site Information listing

A listing of National Priority List (NPL) and Base Realignment and Closure (BRAC) sites found in the Comprehensive Environmental Response, Compensation and Liability Information System (CERCLIS) Database where EPA Federal Facilities Restoration and Reuse Office is involved in cleanup activities.

Date of Government Version: 03/26/2023
Date Data Arrived at EDR: 03/28/2023
Date Made Active in Reports: 05/30/2023
Number of Days to Update: 63

Source: Environmental Protection Agency
Telephone: 703-603-8704
Last EDR Contact: 06/23/2023
Next Scheduled EDR Contact: 10/09/2023
Data Release Frequency: Varies

SEMS: Superfund Enterprise Management System

SEMS (Superfund Enterprise Management System) tracks hazardous waste sites, potentially hazardous waste sites, and remedial activities performed in support of EPA's Superfund Program across the United States. The list was formerly know as CERCLIS, renamed to SEMS by the EPA in 2015. The list contains data on potentially hazardous waste sites that have been reported to the USEPA by states, municipalities, private companies and private persons, pursuant to Section 103 of the Comprehensive Environmental Response, Compensation, and Liability Act (CERCLA). This dataset also contains sites which are either proposed to or on the National Priorities List (NPL) and the sites which are in the screening and assessment phase for possible inclusion on the NPL.

Date of Government Version: 04/26/2023
Date Data Arrived at EDR: 05/02/2023
Date Made Active in Reports: 05/17/2023
Number of Days to Update: 15

Source: EPA
Telephone: 800-424-9346
Last EDR Contact: 07/06/2023
Next Scheduled EDR Contact: 10/23/2023
Data Release Frequency: Quarterly

Lists of Federal CERCLA sites with NFRAP

SEMS-ARCHIVE: Superfund Enterprise Management System Archive

SEMS-ARCHIVE (Superfund Enterprise Management System Archive) tracks sites that have no further interest under the Federal Superfund Program based on available information. The list was formerly known as the CERCLIS-NFRAP, renamed to SEMS ARCHIVE by the EPA in 2015. EPA may perform a minimal level of assessment work at a site while it is archived if site conditions change and/or new information becomes available. Archived sites have been removed and archived from the inventory of SEMS sites. Archived status indicates that, to the best of EPA's knowledge, assessment at a site has been completed and that EPA has determined no further steps will be taken to list the site on the National Priorities List (NPL), unless information indicates this decision was not appropriate or other considerations require a recommendation for listing at a later time. The decision does not necessarily mean that there is no hazard associated with a given site; it only means that. based upon available information, the location is not judged to be potential NPL site.

Date of Government Version: 04/26/2023
Date Data Arrived at EDR: 05/02/2023
Date Made Active in Reports: 05/17/2023
Number of Days to Update: 15

Source: EPA
Telephone: 800-424-9346
Last EDR Contact: 07/06/2023
Next Scheduled EDR Contact: 10/23/2023
Data Release Frequency: Quarterly

Lists of Federal RCRA facilities undergoing Corrective Action

CORRACTS: Corrective Action Report

CORRACTS identifies hazardous waste handlers with RCRA corrective action activity.

Date of Government Version: 03/06/2023
Date Data Arrived at EDR: 03/09/2023
Date Made Active in Reports: 03/20/2023
Number of Days to Update: 11

Source: EPA
Telephone: 800-424-9346
Last EDR Contact: 06/20/2023
Next Scheduled EDR Contact: 10/02/2023
Data Release Frequency: Quarterly

Lists of Federal RCRA TSD facilities

RCRA-TSDF: RCRA - Treatment, Storage and Disposal

RCRAInfo is EPA's comprehensive information system, providing access to data supporting the Resource Conservation and Recovery Act (RCRA) of 1976 and the Hazardous and Solid Waste Amendments (HSWA) of 1984. The database includes selective information on sites which generate, transport, store, treat and/or dispose of hazardous waste as defined by the Resource Conservation and Recovery Act (RCRA). Transporters are individuals or entities that move hazardous waste from the generator offsite to a facility that can recycle, treat, store, or dispose of the waste. TSDFs treat, store, or dispose of the waste.

Date of Government Version: 03/06/2023
Date Data Arrived at EDR: 03/09/2023
Date Made Active in Reports: 03/20/2023
Number of Days to Update: 11

Source: Environmental Protection Agency
Telephone: (206) 553-1200
Last EDR Contact: 06/20/2023
Next Scheduled EDR Contact: 10/02/2023
Data Release Frequency: Quarterly

Lists of Federal RCRA generators

RCRA-LQG: RCRA - Large Quantity Generators

RCRAInfo is EPA's comprehensive information system, providing access to data supporting the Resource Conservation and Recovery Act (RCRA) of 1976 and the Hazardous and Solid Waste Amendments (HSWA) of 1984. The database includes selective information on sites which generate, transport, store, treat and/or dispose of hazardous waste as defined by the Resource Conservation and Recovery Act (RCRA). Large quantity generators (LQGs) generate over 1,000 kilograms (kg) of hazardous waste, or over 1 kg of acutely hazardous waste per month.

Date of Government Version: 03/06/2023
Date Data Arrived at EDR: 03/09/2023
Date Made Active in Reports: 03/20/2023
Number of Days to Update: 11

Source: Environmental Protection Agency
Telephone: (206) 553-1200
Last EDR Contact: 06/20/2023
Next Scheduled EDR Contact: 10/02/2023
Data Release Frequency: Quarterly

RCRA-SQG: RCRA - Small Quantity Generators

RCRAInfo is EPA's comprehensive information system, providing access to data supporting the Resource Conservation and Recovery Act (RCRA) of 1976 and the Hazardous and Solid Waste Amendments (HSWA) of 1984. The database includes selective information on sites which generate, transport, store, treat and/or dispose of hazardous waste as defined by the Resource Conservation and Recovery Act (RCRA). Small quantity generators (SQGs) generate between 100 kg and 1,000 kg of hazardous waste per month.

Date of Government Version: 03/06/2023
Date Data Arrived at EDR: 03/09/2023
Date Made Active in Reports: 03/20/2023
Number of Days to Update: 11

Source: Environmental Protection Agency
Telephone: (206) 553-1200
Last EDR Contact: 06/20/2023
Next Scheduled EDR Contact: 10/02/2023
Data Release Frequency: Quarterly

RCRA-VSQG: RCRA - Very Small Quantity Generators (Formerly Conditionally Exempt Small Quantity Generators)

RCRAInfo is EPA's comprehensive information system, providing access to data supporting the Resource Conservation and Recovery Act (RCRA) of 1976 and the Hazardous and Solid Waste Amendments (HSWA) of 1984. The database includes selective information on sites which generate, transport, store, treat and/or dispose of hazardous waste as defined by the Resource Conservation and Recovery Act (RCRA). Very small quantity generators (VSQGs) generate less than 100 kg of hazardous waste, or less than 1 kg of acutely hazardous waste per month.

Date of Government Version: 03/06/2023
Date Data Arrived at EDR: 03/09/2023
Date Made Active in Reports: 03/20/2023
Number of Days to Update: 11

Source: Environmental Protection Agency
Telephone: (206) 553-1200
Last EDR Contact: 06/20/2023
Next Scheduled EDR Contact: 10/02/2023
Data Release Frequency: Quarterly

Federal institutional controls / engineering controls registries

LUCIS: Land Use Control Information System

LUCIS contains records of land use control information pertaining to the former Navy Base Realignment and Closure properties.

Date of Government Version: 02/08/2023
Date Data Arrived at EDR: 02/09/2023
Date Made Active in Reports: 05/02/2023
Number of Days to Update: 82

Source: Department of the Navy
Telephone: 843-820-7326
Last EDR Contact: 05/23/2023
Next Scheduled EDR Contact: 08/21/2023
Data Release Frequency: Varies

US ENG CONTROLS: Engineering Controls Sites List

A listing of sites with engineering controls in place. Engineering controls include various forms of caps, building foundations, liners, and treatment methods to create pathway elimination for regulated substances to enter environmental media or effect human health.

Date of Government Version: 02/20/2023
Date Data Arrived at EDR: 02/21/2023
Date Made Active in Reports: 05/02/2023
Number of Days to Update: 70

Source: Environmental Protection Agency
Telephone: 703-603-0695
Last EDR Contact: 05/23/2023
Next Scheduled EDR Contact: 09/04/2023
Data Release Frequency: Varies

US INST CONTROLS: Institutional Controls Sites List

A listing of sites with institutional controls in place. Institutional controls include administrative measures, such as groundwater use restrictions, construction restrictions, property use restrictions, and post remediation care requirements intended to prevent exposure to contaminants remaining on site. Deed restrictions are generally required as part of the institutional controls.

Date of Government Version: 02/20/2023
Date Data Arrived at EDR: 02/21/2023
Date Made Active in Reports: 05/02/2023
Number of Days to Update: 70

Source: Environmental Protection Agency
Telephone: 703-603-0695
Last EDR Contact: 05/23/2023
Next Scheduled EDR Contact: 09/04/2023
Data Release Frequency: Varies

Federal ERNS list

ERNS: Emergency Response Notification System

Emergency Response Notification System. ERNS records and stores information on reported releases of oil and hazardous substances.

Date of Government Version: 03/20/2023
Date Data Arrived at EDR: 03/21/2023
Date Made Active in Reports: 05/30/2023
Number of Days to Update: 70

Source: National Response Center, United States Coast Guard
Telephone: 202-267-2180
Last EDR Contact: 06/20/2023
Next Scheduled EDR Contact: 10/02/2023
Data Release Frequency: Quarterly

Lists of state- and tribal hazardous waste facilities

OR CRL: Confirmed Release List and Inventory

All facilities with a confirmed release.

Date of Government Version: 02/01/2023
Date Data Arrived at EDR: 02/08/2023
Date Made Active in Reports: 05/02/2023
Number of Days to Update: 83

Source: Department of Environmental Quality
Telephone: 503-229-6170
Last EDR Contact: 05/09/2023
Next Scheduled EDR Contact: 08/21/2023
Data Release Frequency: Quarterly

OR ECSI: Environmental Cleanup Site Information System

Sites that are or may be contaminated and may require cleanup.

Date of Government Version: 03/01/2023
Date Data Arrived at EDR: 03/28/2023
Date Made Active in Reports: 06/08/2023
Number of Days to Update: 72

Source: Department of Environmental Quality
Telephone: 503-229-6629
Last EDR Contact: 06/26/2023
Next Scheduled EDR Contact: 10/09/2023
Data Release Frequency: Quarterly

WA CSCSL: Confirmed and Suspected Contaminated Sites List

State Hazardous Waste Sites. State hazardous waste site records are the states' equivalent to CERCLIS. These sites may or may not already be listed on the federal CERCLIS list. Priority sites planned for cleanup using state funds (state equivalent of Superfund) are identified along with sites where cleanup will be paid for by potentially responsible parties. Available information varies by state.

Date of Government Version: 04/10/2023
Date Data Arrived at EDR: 04/12/2023
Date Made Active in Reports: 07/05/2023
Number of Days to Update: 84

Source: Department of Ecology
Telephone: 360-407-7200
Last EDR Contact: 07/11/2023
Next Scheduled EDR Contact: 10/23/2023
Data Release Frequency: Quarterly

Lists of state and tribal landfills and solid waste disposal facilities

OR SWF/LF: Solid Waste Facilities List

Solid Waste Facilities/Landfill Sites. SWF/LF type records typically contain an inventory of solid waste disposal facilities or landfills in a particular state. Depending on the state, these may be active or inactive facilities or open dumps that failed to meet RCRA Subtitle D Section 4004 criteria for solid waste landfills or disposal sites.

Date of Government Version: 01/13/2023
Date Data Arrived at EDR: 01/13/2023
Date Made Active in Reports: 04/04/2023
Number of Days to Update: 81

Source: Department of Environmental Quality
Telephone: 503-229-6299
Last EDR Contact: 07/06/2023
Next Scheduled EDR Contact: 10/23/2023
Data Release Frequency: Semi-Annually

WA SWF/LF: Solid Waste Facility Database

Solid Waste Facilities/Landfill Sites. SWF/LF type records typically contain an inventory of solid waste disposal facilities or landfills in a particular state. Depending on the state, these may be active or inactive facilities or open dumps that failed to meet RCRA Subtitle D Section 4004 criteria for solid waste landfills or disposal sites.

Date of Government Version: 11/30/2022
Date Data Arrived at EDR: 12/27/2022
Date Made Active in Reports: 12/30/2022
Number of Days to Update: 3

Source: Department of Ecology
Telephone: 360-407-6132
Last EDR Contact: 05/22/2023
Next Scheduled EDR Contact: 09/11/2023
Data Release Frequency: Annually

Lists of state and tribal leaking storage tanks

OR LUST: Leaking Underground Storage Tank Database

Leaking Underground Storage Tank Incident Reports. LUST records contain an inventory of reported leaking underground storage tank incidents. Not all states maintain these records, and the information stored varies by state.

Date of Government Version: 01/11/2023
Date Data Arrived at EDR: 02/08/2023
Date Made Active in Reports: 05/01/2023
Number of Days to Update: 82

Source: Department of Environmental Quality
Telephone: 503-229-5790
Last EDR Contact: 05/09/2023
Next Scheduled EDR Contact: 08/21/2023
Data Release Frequency: Quarterly

WA LUST: Leaking Underground Storage Tanks Site List

Leaking Underground Storage Tank Incident Reports. LUST records contain an inventory of reported leaking underground storage tank incidents. Not all states maintain these records, and the information stored varies by state.

Date of Government Version: 02/06/2023
Date Data Arrived at EDR: 02/08/2023
Date Made Active in Reports: 04/28/2023
Number of Days to Update: 79

Source: Department of Ecology
Telephone: 360-407-7183
Last EDR Contact: 05/09/2023
Next Scheduled EDR Contact: 08/21/2023
Data Release Frequency: Quarterly

INDIAN LUST R8: Leaking Underground Storage Tanks on Indian Land

LUSTs on Indian land in Colorado, Montana, North Dakota, South Dakota, Utah and Wyoming.

Date of Government Version: 04/19/2023
Date Data Arrived at EDR: 05/09/2023
Date Made Active in Reports: 07/14/2023
Number of Days to Update: 66

Source: EPA Region 8
Telephone: 303-312-6271
Last EDR Contact: 07/17/2023
Next Scheduled EDR Contact: 10/30/2023
Data Release Frequency: Varies

INDIAN LUST R7: Leaking Underground Storage Tanks on Indian Land

LUSTs on Indian land in Iowa, Kansas, and Nebraska

Date of Government Version: 04/25/2023
Date Data Arrived at EDR: 05/09/2023
Date Made Active in Reports: 07/14/2023
Number of Days to Update: 66

Source: EPA Region 7
Telephone: 913-551-7003
Last EDR Contact: 07/17/2023
Next Scheduled EDR Contact: 10/30/2023
Data Release Frequency: Varies

INDIAN LUST R1: Leaking Underground Storage Tanks on Indian Land

A listing of leaking underground storage tank locations on Indian Land.

Date of Government Version: 04/20/2023
Date Data Arrived at EDR: 05/09/2023
Date Made Active in Reports: 07/14/2023
Number of Days to Update: 66

Source: EPA Region 1
Telephone: 617-918-1313
Last EDR Contact: 07/17/2023
Next Scheduled EDR Contact: 10/30/2023
Data Release Frequency: Varies

INDIAN LUST R9: Leaking Underground Storage Tanks on Indian Land

LUSTs on Indian land in Arizona, California, New Mexico and Nevada

Date of Government Version: 04/19/2023
Date Data Arrived at EDR: 05/09/2023
Date Made Active in Reports: 07/14/2023
Number of Days to Update: 66

Source: Environmental Protection Agency
Telephone: 415-972-3372
Last EDR Contact: 07/17/2023
Next Scheduled EDR Contact: 10/30/2023
Data Release Frequency: Varies

INDIAN LUST R5: Leaking Underground Storage Tanks on Indian Land
Leaking underground storage tanks located on Indian Land in Michigan, Minnesota and Wisconsin.

Date of Government Version: 04/14/2023
Date Data Arrived at EDR: 05/09/2023
Date Made Active in Reports: 07/14/2023
Number of Days to Update: 66
Source: EPA, Region 5
Telephone: 312-886-7439
Last EDR Contact: 07/17/2023
Next Scheduled EDR Contact: 10/30/2023
Data Release Frequency: Varies

INDIAN LUST R6: Leaking Underground Storage Tanks on Indian Land
LUSTs on Indian land in New Mexico and Oklahoma.

Date of Government Version: 04/26/2023
Date Data Arrived at EDR: 05/09/2023
Date Made Active in Reports: 07/14/2023
Number of Days to Update: 66
Source: EPA Region 6
Telephone: 214-665-6597
Last EDR Contact: 07/17/2023
Next Scheduled EDR Contact: 10/30/2023
Data Release Frequency: Varies

INDIAN LUST R10: Leaking Underground Storage Tanks on Indian Land
LUSTs on Indian land in Alaska, Idaho, Oregon and Washington.

Date of Government Version: 04/20/2023
Date Data Arrived at EDR: 05/09/2023
Date Made Active in Reports: 07/14/2023
Number of Days to Update: 66
Source: EPA Region 10
Telephone: 206-553-2857
Last EDR Contact: 07/17/2023
Next Scheduled EDR Contact: 10/30/2023
Data Release Frequency: Varies

INDIAN LUST R4: Leaking Underground Storage Tanks on Indian Land
LUSTs on Indian land in Florida, Mississippi and North Carolina.

Date of Government Version: 04/20/2023
Date Data Arrived at EDR: 05/09/2023
Date Made Active in Reports: 07/14/2023
Number of Days to Update: 66
Source: EPA Region 4
Telephone: 404-562-8677
Last EDR Contact: 05/09/2023
Next Scheduled EDR Contact: 10/30/2023
Data Release Frequency: Varies

Lists of state and tribal registered storage tanks

FEMA UST: Underground Storage Tank Listing
A listing of all FEMA owned underground storage tanks.

Date of Government Version: 03/08/2023
Date Data Arrived at EDR: 03/09/2023
Date Made Active in Reports: 05/30/2023
Number of Days to Update: 82
Source: FEMA
Telephone: 202-646-5797
Last EDR Contact: 06/27/2023
Next Scheduled EDR Contact: 10/16/2023
Data Release Frequency: Varies

OR UST: Underground Storage Tank Database
Registered Underground Storage Tanks. UST's are regulated under Subtitle I of the Resource Conservation and Recovery Act (RCRA) and must be registered with the state department responsible for administering the UST program. Available information varies by state program.

Date of Government Version: 01/11/2023
Date Data Arrived at EDR: 02/08/2023
Date Made Active in Reports: 05/01/2023
Number of Days to Update: 82
Source: Department of Environmental Quality
Telephone: 503-229-5815
Last EDR Contact: 05/09/2023
Next Scheduled EDR Contact: 08/21/2023
Data Release Frequency: Quarterly

WA UST: Underground Storage Tank Database
Registered Underground Storage Tanks. UST's are regulated under Subtitle I of the Resource Conservation and Recovery Act (RCRA) and must be registered with the state department responsible for administering the UST program. Available information varies by state program.

Date of Government Version: 02/06/2023
Date Data Arrived at EDR: 02/08/2023
Date Made Active in Reports: 04/28/2023
Number of Days to Update: 79

Source: Department of Ecology
Telephone: 360-407-7183
Last EDR Contact: 05/10/2023
Next Scheduled EDR Contact: 08/21/2023
Data Release Frequency: Quarterly

OR AST: Aboveground Storage Tanks

Aboveground storage tank locations reported to the Office of State Fire Marshal.

Date of Government Version: 10/20/2022
Date Data Arrived at EDR: 11/30/2022
Date Made Active in Reports: 02/17/2023
Number of Days to Update: 79

Source: Office of State Fire Marshal
Telephone: 503-378-3473
Last EDR Contact: 07/19/2023
Next Scheduled EDR Contact: 11/06/2023
Data Release Frequency: Semi-Annually

WA AST: Aboveground Storage Tank Locations

A listing of aboveground storage tank locations regulated by the Department of Ecology's Spill Prevention, Preparedness and Response Program.

Date of Government Version: 12/14/2015
Date Data Arrived at EDR: 02/02/2016
Date Made Active in Reports: 05/03/2016
Number of Days to Update: 91

Source: Department of Ecology
Telephone: 360-407-7562
Last EDR Contact: 07/19/2023
Next Scheduled EDR Contact: 11/06/2023
Data Release Frequency: Varies

INDIAN UST R10: Underground Storage Tanks on Indian Land

The Indian Underground Storage Tank (UST) database provides information about underground storage tanks on Indian land in EPA Region 10 (Alaska, Idaho, Oregon, Washington, and Tribal Nations).

Date of Government Version: 04/20/2023
Date Data Arrived at EDR: 05/09/2023
Date Made Active in Reports: 07/14/2023
Number of Days to Update: 66

Source: EPA Region 10
Telephone: 206-553-2857
Last EDR Contact: 07/17/2023
Next Scheduled EDR Contact: 10/30/2023
Data Release Frequency: Varies

INDIAN UST R4: Underground Storage Tanks on Indian Land

The Indian Underground Storage Tank (UST) database provides information about underground storage tanks on Indian land in EPA Region 4 (Alabama, Florida, Georgia, Kentucky, Mississippi, North Carolina, South Carolina, Tennessee and Tribal Nations)

Date of Government Version: 04/20/2023
Date Data Arrived at EDR: 05/09/2023
Date Made Active in Reports: 07/14/2023
Number of Days to Update: 66

Source: EPA Region 4
Telephone: 404-562-9424
Last EDR Contact: 07/17/2023
Next Scheduled EDR Contact: 10/30/2023
Data Release Frequency: Varies

INDIAN UST R8: Underground Storage Tanks on Indian Land

The Indian Underground Storage Tank (UST) database provides information about underground storage tanks on Indian land in EPA Region 8 (Colorado, Montana, North Dakota, South Dakota, Utah, Wyoming and 27 Tribal Nations).

Date of Government Version: 04/20/2023
Date Data Arrived at EDR: 05/09/2023
Date Made Active in Reports: 07/14/2023
Number of Days to Update: 66

Source: EPA Region 8
Telephone: 303-312-6137
Last EDR Contact: 07/17/2023
Next Scheduled EDR Contact: 10/30/2023
Data Release Frequency: Varies

INDIAN UST R7: Underground Storage Tanks on Indian Land

The Indian Underground Storage Tank (UST) database provides information about underground storage tanks on Indian land in EPA Region 7 (Iowa, Kansas, Missouri, Nebraska, and 9 Tribal Nations).

Date of Government Version: 04/25/2023
Date Data Arrived at EDR: 05/09/2023
Date Made Active in Reports: 07/14/2023
Number of Days to Update: 66

Source: EPA Region 7
Telephone: 913-551-7003
Last EDR Contact: 07/17/2023
Next Scheduled EDR Contact: 10/30/2023
Data Release Frequency: Varies

INDIAN UST R1: Underground Storage Tanks on Indian Land

The Indian Underground Storage Tank (UST) database provides information about underground storage tanks on Indian land in EPA Region 1 (Connecticut, Maine, Massachusetts, New Hampshire, Rhode Island, Vermont and ten Tribal Nations).

Date of Government Version: 04/20/2023
Date Data Arrived at EDR: 05/09/2023
Date Made Active in Reports: 07/14/2023
Number of Days to Update: 66

Source: EPA, Region 1
Telephone: 617-918-1313
Last EDR Contact: 07/17/2023
Next Scheduled EDR Contact: 10/30/2023
Data Release Frequency: Varies

INDIAN UST R5: Underground Storage Tanks on Indian Land

The Indian Underground Storage Tank (UST) database provides information about underground storage tanks on Indian land in EPA Region 5 (Michigan, Minnesota and Wisconsin and Tribal Nations).

Date of Government Version: 04/14/2023
Date Data Arrived at EDR: 05/09/2023
Date Made Active in Reports: 07/14/2023
Number of Days to Update: 66

Source: EPA Region 5
Telephone: 312-886-6136
Last EDR Contact: 07/17/2023
Next Scheduled EDR Contact: 10/30/2023
Data Release Frequency: Varies

INDIAN UST R6: Underground Storage Tanks on Indian Land

The Indian Underground Storage Tank (UST) database provides information about underground storage tanks on Indian land in EPA Region 6 (Louisiana, Arkansas, Oklahoma, New Mexico, Texas and 65 Tribes).

Date of Government Version: 04/26/2023
Date Data Arrived at EDR: 05/09/2023
Date Made Active in Reports: 07/14/2023
Number of Days to Update: 66

Source: EPA Region 6
Telephone: 214-665-7591
Last EDR Contact: 07/17/2023
Next Scheduled EDR Contact: 10/30/2023
Data Release Frequency: Varies

INDIAN UST R9: Underground Storage Tanks on Indian Land

The Indian Underground Storage Tank (UST) database provides information about underground storage tanks on Indian land in EPA Region 9 (Arizona, California, Hawaii, Nevada, the Pacific Islands, and Tribal Nations).

Date of Government Version: 04/19/2023
Date Data Arrived at EDR: 05/09/2023
Date Made Active in Reports: 07/14/2023
Number of Days to Update: 66

Source: EPA Region 9
Telephone: 415-972-3368
Last EDR Contact: 07/17/2023
Next Scheduled EDR Contact: 10/30/2023
Data Release Frequency: Varies

State and tribal institutional control / engineering control registries

OR ENG CONTROLS: Engineering Controls Recorded at ESCI Sites

Engineering controls are physical measures selected or approved by the Director for the purpose of preventing or minimizing exposure to hazardous substances. Engineering controls may include, but are not limited to, fencing, capping, horizontal or vertical barriers, hydraulic controls, and alternative water supplies.

Date of Government Version: 03/01/2023
Date Data Arrived at EDR: 03/28/2023
Date Made Active in Reports: 06/08/2023
Number of Days to Update: 72

Source: Department of Environmental Quality
Telephone: 503-229-5193
Last EDR Contact: 06/26/2023
Next Scheduled EDR Contact: 10/09/2023
Data Release Frequency: Quarterly

OR INST CONTROL: Institutional Controls Recorded at ESCI Sites

An institutional control is a legal or administrative tool or action taken to reduce the potential for exposure to hazardous substances. Institutional controls may include, but are not limited to, use restrictions, environmental monitoring requirements, and site access and security measures.

Date of Government Version: 03/01/2023
Date Data Arrived at EDR: 03/28/2023
Date Made Active in Reports: 06/08/2023
Number of Days to Update: 72

Source: Department of Environmental Quality
Telephone: 503-229-5193
Last EDR Contact: 06/26/2023
Next Scheduled EDR Contact: 10/09/2023
Data Release Frequency: Quarterly

WA INST CONTROL: Institutional Control Site List

The Environmental Covenants Registry is a list of sites that have implemented institutional controls as part of the remedy. Institutional controls are administrative or legal measures used to prevent activities that may compromise the integrity of a cleanup action. They are meant to prevent exposure to contamination remaining on site. Institutional controls may include environmental covenants (also known as "deed restrictions"), zoning restrictions, public health advisories, or other administrative tools. The most common institutional control is an environmental covenant. Environmental covenants are legal recorded documents that typically limit certain uses of the property, such as: Drilling a water supply well on the property. Disturbing pavement covering contaminated areas. Residential use of the property.

Date of Government Version: 04/10/2023
Date Data Arrived at EDR: 04/12/2023
Date Made Active in Reports: 07/05/2023
Number of Days to Update: 84

Source: Department of Ecology
Telephone: 360-407-7170
Last EDR Contact: 07/11/2023
Next Scheduled EDR Contact: 10/23/2023
Data Release Frequency: Quarterly

Lists of state and tribal voluntary cleanup sites

OR VCS: Voluntary Cleanup Program Sites

Responsible parties have entered into an agreement with DEQ to voluntarily address contamination associated with their property.

Date of Government Version: 08/16/2022
Date Data Arrived at EDR: 09/26/2022
Date Made Active in Reports: 12/12/2022
Number of Days to Update: 77

Source: DEQ
Telephone: 503-229-5256
Last EDR Contact: 06/22/2023
Next Scheduled EDR Contact: 10/09/2023
Data Release Frequency: Quarterly

INDIAN VCP R1: Voluntary Cleanup Priority Listing

A listing of voluntary cleanup priority sites located on Indian Land located in Region 1.

Date of Government Version: 07/27/2015
Date Data Arrived at EDR: 09/29/2015
Date Made Active in Reports: 02/18/2016
Number of Days to Update: 142

Source: EPA, Region 1
Telephone: 617-918-1102
Last EDR Contact: 06/13/2023
Next Scheduled EDR Contact: 10/02/2023
Data Release Frequency: Varies

WA VCP: Voluntary Cleanup Program Sites

Sites that have entered either the Voluntary Cleanup Program or its predecessor Independent Remedial Action Program.

Date of Government Version: 04/10/2023
Date Data Arrived at EDR: 04/12/2023
Date Made Active in Reports: 07/05/2023
Number of Days to Update: 84

Source: Department of Ecology
Telephone: 360-407-7200
Last EDR Contact: 07/11/2023
Next Scheduled EDR Contact: 10/23/2023
Data Release Frequency: Varies

INDIAN VCP R7: Voluntary Cleanup Priority Lisitng

A listing of voluntary cleanup priority sites located on Indian Land located in Region 7.

Date of Government Version: 03/20/2008
Date Data Arrived at EDR: 04/22/2008
Date Made Active in Reports: 05/19/2008
Number of Days to Update: 27

Source: EPA, Region 7
Telephone: 913-551-7365
Last EDR Contact: 07/08/2021
Next Scheduled EDR Contact: 07/20/2009
Data Release Frequency: Varies

WA PTAP: PTAP Site Listing

A list of sites accepted into the Petroleum Technical Assistance Program. The Petroleum Technical Assistance Program (PTAP) expands the state's ability to respond to the high customer demand to clean up petroleum contaminated sites. Under the PTAP, the Pollution Liability Insurance Agency (PLIA) may provide informal site-specific technical consultations and issue written opinion letters to persons conducting independent remedial actions at qualifying petroleum cleanup sites. PLIA may provide these services under the authority of RCW 70.149.040(9) and the Model Toxics Control Act (MTCA), Chapter 70.149 RCW and Chapter 173-340 WAC.

Date of Government Version: 01/31/2023
Date Data Arrived at EDR: 02/01/2023
Date Made Active in Reports: 02/01/2023
Number of Days to Update: 0

Source: Department of Ecology
Telephone: 360-407-0515
Last EDR Contact: 05/10/2023
Next Scheduled EDR Contact: 08/21/2023
Data Release Frequency: Varies

Lists of state and tribal brownfield sites

OR BROWNFIELDS: Brownfields Projects

Brownfields investigations and/or cleanups that have been conducted in Oregon.

Date of Government Version: 02/01/2023
Date Data Arrived at EDR: 02/08/2023
Date Made Active in Reports: 05/02/2023
Number of Days to Update: 83

Source: Department of Environmental Quality
Telephone: 503-229-6801
Last EDR Contact: 05/09/2023
Next Scheduled EDR Contact: 08/21/2023
Data Release Frequency: Annually

WA BROWNFIELDS: Brownfields Sites Listing

A listing of brownfields sites included in the Confirmed & Suspected Sites Listing. Brownfields are abandoned, idle or underused commercial or industrial properties, where the expansion or redevelopment is hindered by real or perceived contamination. Brownfields vary in size, location, age, and past use -- they can be anything from a five-hundred acre automobile assembly plant to a small, abandoned corner gas station.

Date of Government Version: 04/10/2023
Date Data Arrived at EDR: 04/12/2023
Date Made Active in Reports: 06/30/2023
Number of Days to Update: 79

Source: Department of Ecology
Telephone: 360-725-4030
Last EDR Contact: 07/11/2023
Next Scheduled EDR Contact: 10/23/2023
Data Release Frequency: Quarterly

ADDITIONAL ENVIRONMENTAL RECORDS

Local Brownfield lists

US BROWNFIELDS: A Listing of Brownfields Sites

Brownfields are real property, the expansion, redevelopment, or reuse of which may be complicated by the presence or potential presence of a hazardous substance, pollutant, or contaminant. Cleaning up and reinvesting in these properties takes development pressures off of undeveloped, open land, and both improves and protects the environment. Assessment, Cleanup and Redevelopment Exchange System (ACRES) stores information reported by EPA Brownfields grant recipients on brownfields properties assessed or cleaned up with grant funding as well as information on Targeted Brownfields Assessments performed by EPA Regions. A listing of ACRES Brownfield sites is obtained from Cleanups in My Community. Cleanups in My Community provides information on Brownfields properties for which information is reported back to EPA, as well as areas served by Brownfields grant programs.

Date of Government Version: 04/06/2023
Date Data Arrived at EDR: 04/13/2023
Date Made Active in Reports: 04/19/2023
Number of Days to Update: 6

Source: Environmental Protection Agency
Telephone: 202-566-2777
Last EDR Contact: 06/08/2023
Next Scheduled EDR Contact: 09/25/2023
Data Release Frequency: Semi-Annually

Local Lists of Landfill / Solid Waste Disposal Sites

OR HIST LF: Old Closed SW Disposal Sites
A list of solid waste disposal sites that have been closed for a long while.

Date of Government Version: 04/01/2000
Date Data Arrived at EDR: 07/08/2003
Date Made Active in Reports: 07/18/2003
Number of Days to Update: 10

Source: Department of Environmental Quality
Telephone: 503-229-5409
Last EDR Contact: 07/08/2003
Next Scheduled EDR Contact: N/A
Data Release Frequency: No Update Planned

OR SWRCY: Recycling Facility Location Listing
A listing of recycling facility locations.

Date of Government Version: 02/21/2023
Date Data Arrived at EDR: 02/22/2023
Date Made Active in Reports: 05/12/2023
Number of Days to Update: 79

Source: Department of Environmental Quality
Telephone: 503-229-5353
Last EDR Contact: 05/24/2023
Next Scheduled EDR Contact: 09/04/2023
Data Release Frequency: Quarterly

WA SWRCY: Recycling Facility List
A llisting of recycling center locations.

Date of Government Version: 04/13/2023
Date Data Arrived at EDR: 04/14/2023
Date Made Active in Reports: 07/17/2023
Number of Days to Update: 94

Source: Department of Ecology
Telephone: 360-407-6105
Last EDR Contact: 07/12/2023
Next Scheduled EDR Contact: 10/30/2023
Data Release Frequency: Varies

INDIAN ODI: Report on the Status of Open Dumps on Indian Lands
Location of open dumps on Indian land.

Date of Government Version: 12/31/1998
Date Data Arrived at EDR: 12/03/2007
Date Made Active in Reports: 01/24/2008
Number of Days to Update: 52

Source: Environmental Protection Agency
Telephone: 703-308-8245
Last EDR Contact: 07/19/2023
Next Scheduled EDR Contact: 11/06/2023
Data Release Frequency: Varies

ODI: Open Dump Inventory
An open dump is defined as a disposal facility that does not comply with one or more of the Part 257 or Part 258 Subtitle D Criteria.

Date of Government Version: 06/30/1985
Date Data Arrived at EDR: 08/09/2004
Date Made Active in Reports: 09/17/2004
Number of Days to Update: 39

Source: Environmental Protection Agency
Telephone: 800-424-9346
Last EDR Contact: 06/09/2004
Next Scheduled EDR Contact: N/A
Data Release Frequency: No Update Planned

DEBRIS REGION 9: Torres Martinez Reservation Illegal Dump Site Locations
A listing of illegal dump sites location on the Torres Martinez Indian Reservation located in eastern Riverside County and northern Imperial County, California.

Date of Government Version: 01/12/2009
Date Data Arrived at EDR: 05/07/2009
Date Made Active in Reports: 09/21/2009
Number of Days to Update: 137

Source: EPA, Region 9
Telephone: 415-947-4219
Last EDR Contact: 07/11/2023
Next Scheduled EDR Contact: 10/30/2023
Data Release Frequency: No Update Planned

IHS OPEN DUMPS: Open Dumps on Indian Land
A listing of all open dumps located on Indian Land in the United States.

Date of Government Version: 04/01/2014
Date Data Arrived at EDR: 08/06/2014
Date Made Active in Reports: 01/29/2015
Number of Days to Update: 176

Source: Department of Health & Human Serivces, Indian Health Service
Telephone: 301-443-1452
Last EDR Contact: 04/27/2023
Next Scheduled EDR Contact: 08/07/2023
Data Release Frequency: Varies

Local Lists of Hazardous waste / Contaminated Sites

OR AOC COL: Columbia Slough
Columbia Slough waterway boundaries.

Date of Government Version: 08/10/2005
Date Data Arrived at EDR: 05/17/2006
Date Made Active in Reports: 06/16/2006
Number of Days to Update: 30

Source: City of Portland Environmental Services
Telephone: 503-823-5310
Last EDR Contact: 03/13/2007
Next Scheduled EDR Contact: N/A
Data Release Frequency: No Update Planned

OR AOC MU: East Multnomah County Area
Approximate extent of TSA VOC plume February , 2002

Date of Government Version: 01/01/2002
Date Data Arrived at EDR: 10/07/2002
Date Made Active in Reports: 10/22/2002
Number of Days to Update: 15

Source: City of Portland Environmental Services
Telephone: 503-823-5310
Last EDR Contact: 03/13/2007
Next Scheduled EDR Contact: N/A
Data Release Frequency: No Update Planned

US HIST CDL: National Clandestine Laboratory Register
A listing of clandestine drug lab locations that have been removed from the DEAs National Clandestine Laboratory Register.

Date of Government Version: 05/22/2023
Date Data Arrived at EDR: 05/23/2023
Date Made Active in Reports: 07/10/2023
Number of Days to Update: 48

Source: Drug Enforcement Administration
Telephone: 202-307-1000
Last EDR Contact: 05/23/2023
Next Scheduled EDR Contact: 09/04/2023
Data Release Frequency: No Update Planned

OR CDL: Uninhabitable Drug Lab Properties
The properties listed on these county pages have been declared by a law enforcement agency to be unfit for use due to meth lab and/or storage activities. The properties are considered uninhabitable until cleaned up by a state certified decontamination contractor and a certificate of fitness is issued by the Oregon Health Division.

Date of Government Version: 01/30/2023
Date Data Arrived at EDR: 02/01/2023
Date Made Active in Reports: 04/17/2023
Number of Days to Update: 75

Source: Department of Consumer & Business Services
Telephone: 503-378-4133
Last EDR Contact: 05/03/2023
Next Scheduled EDR Contact: 08/14/2023
Data Release Frequency: Quarterly

OR CDL 2: Clandestine Drug Lab Site Listing
A listing of clandestine drug lab site locations included in the Incident database.

Date of Government Version: 12/31/2022
Date Data Arrived at EDR: 01/25/2023
Date Made Active in Reports: 04/17/2023
Number of Days to Update: 82

Source: Oregon State Police
Telephone: 503-373-1540
Last EDR Contact: 04/26/2023
Next Scheduled EDR Contact: 08/07/2023
Data Release Frequency: Varies

WA CDL: Clandestine Drug Lab Contaminated Site List
Illegal methamphetamine labs use hazardous chemicals that create public health hazards. Chemicals and residues can cause burns, respiratory and neurological damage, and death. Biological hazards associated with intravenous needles, feces, and blood also pose health risks.

Date of Government Version: 01/31/2023
Date Data Arrived at EDR: 02/07/2023
Date Made Active in Reports: 04/28/2023
Number of Days to Update: 80

Source: Department of Health
Telephone: 360-236-3380
Last EDR Contact: 04/27/2023
Next Scheduled EDR Contact: 08/14/2023
Data Release Frequency: Varies

US CDL: Clandestine Drug Labs

A listing of clandestine drug lab locations. The U.S. Department of Justice ("the Department") provides this web site as a public service. It contains addresses of some locations where law enforcement agencies reported they found chemicals or other items that indicated the presence of either clandestine drug laboratories or dumpsites. In most cases, the source of the entries is not the Department, and the Department has not verified the entry and does not guarantee its accuracy. Members of the public must verify the accuracy of all entries by, for example, contacting local law enforcement and local health departments.

Date of Government Version: 05/22/2023
Date Data Arrived at EDR: 05/23/2023
Date Made Active in Reports: 07/10/2023
Number of Days to Update: 48

Source: Drug Enforcement Administration
Telephone: 202-307-1000
Last EDR Contact: 05/23/2023
Next Scheduled EDR Contact: 09/04/2023
Data Release Frequency: Quarterly

Local Land Records

LIENS 2: CERCLA Lien Information

A Federal CERCLA ('Superfund') lien can exist by operation of law at any site or property at which EPA has spent Superfund monies. These monies are spent to investigate and address releases and threatened releases of contamination. CERCLIS provides information as to the identity of these sites and properties.

Date of Government Version: 04/26/2023
Date Data Arrived at EDR: 05/02/2023
Date Made Active in Reports: 05/17/2023
Number of Days to Update: 15

Source: Environmental Protection Agency
Telephone: 202-564-6023
Last EDR Contact: 07/06/2023
Next Scheduled EDR Contact: 10/09/2023
Data Release Frequency: Semi-Annually

Records of Emergency Release Reports

HMIRS: Hazardous Materials Information Reporting System

Hazardous Materials Incident Report System. HMIRS contains hazardous material spill incidents reported to DOT.

Date of Government Version: 03/19/2023
Date Data Arrived at EDR: 03/21/2023
Date Made Active in Reports: 05/30/2023
Number of Days to Update: 70

Source: U.S. Department of Transportation
Telephone: 202-366-4555
Last EDR Contact: 06/20/2023
Next Scheduled EDR Contact: 10/02/2023
Data Release Frequency: Quarterly

OR SPILLS: Spill Data

Oil and hazardous material spills reported to the Environmental Response Program.

Date of Government Version: 03/30/2023
Date Data Arrived at EDR: 03/30/2023
Date Made Active in Reports: 06/15/2023
Number of Days to Update: 77

Source: Department of Environmental Quality
Telephone: 503-229-5815
Last EDR Contact: 06/22/2023
Next Scheduled EDR Contact: 10/09/2023
Data Release Frequency: Semi-Annually

WA SPILLS ERTS: Environmental Report Tracking System Listing

All programs in Ecology use the ERTS System for any Incidents regardless of the ?type? of incident. The programs include; Spills, Hazardous Waste, Water Quality, Air Quality, Toxics Cleanup, Water Resources, etc.

Date of Government Version: 03/13/2023
Date Data Arrived at EDR: 03/24/2023
Date Made Active in Reports: 06/07/2023
Number of Days to Update: 75

Source: Department of Ecology
Telephone: 360-407-7455
Last EDR Contact: 05/24/2023
Next Scheduled EDR Contact: 09/11/2023
Data Release Frequency: Varies

WA SPILLS: Reported Spills
Spills reported to the Spill Prevention, Preparedness and Response Division.

Date of Government Version: 02/27/2023
Date Data Arrived at EDR: 03/03/2023
Date Made Active in Reports: 05/22/2023
Number of Days to Update: 80
Source: Department of Ecology
Telephone: 360-407-6950
Last EDR Contact: 05/24/2023
Next Scheduled EDR Contact: 09/11/2023
Data Release Frequency: Semi-Annually

OR HAZMAT: Hazmat/Incidents
Hazardous material incidents reported to the State Fire Marshal by emergency responders. The hazardous material may or may not have been released.

Date of Government Version: 12/31/2022
Date Data Arrived at EDR: 01/25/2023
Date Made Active in Reports: 04/17/2023
Number of Days to Update: 82
Source: State Fire Marshal's Office
Telephone: 503-373-1540
Last EDR Contact: 04/26/2023
Next Scheduled EDR Contact: 08/07/2023
Data Release Frequency: Semi-Annually

OR SPILLS 90: SPILLS90 data from FirstSearch
Spills 90 includes those spill and release records available exclusively from FirstSearch databases. Typically, they may include chemical, oil and/or hazardous substance spills recorded after 1990. Duplicate records that are already included in EDR incident and release records are not included in Spills 90.

Date of Government Version: 05/01/2006
Date Data Arrived at EDR: 01/03/2013
Date Made Active in Reports: 02/22/2013
Number of Days to Update: 50
Source: FirstSearch
Telephone: N/A
Last EDR Contact: 01/03/2013
Next Scheduled EDR Contact: N/A
Data Release Frequency: No Update Planned

WA SPILLS 90: SPILLS90 data from FirstSearch
Spills 90 includes those spill and release records available exclusively from FirstSearch databases. Typically, they may include chemical, oil and/or hazardous substance spills recorded after 1990. Duplicate records that are already included in EDR incident and release records are not included in Spills 90.

Date of Government Version: 05/23/2006
Date Data Arrived at EDR: 01/03/2013
Date Made Active in Reports: 03/06/2013
Number of Days to Update: 62
Source: FirstSearch
Telephone: N/A
Last EDR Contact: 01/03/2013
Next Scheduled EDR Contact: N/A
Data Release Frequency: No Update Planned

Other Ascertainable Records

RCRA NonGen / NLR: RCRA - Non Generators / No Longer Regulated
RCRAInfo is EPA's comprehensive information system, providing access to data supporting the Resource Conservation and Recovery Act (RCRA) of 1976 and the Hazardous and Solid Waste Amendments (HSWA) of 1984. The database includes selective information on sites which generate, transport, store, treat and/or dispose of hazardous waste as defined by the Resource Conservation and Recovery Act (RCRA). Non-Generators do not presently generate hazardous waste.

Date of Government Version: 03/06/2023
Date Data Arrived at EDR: 03/09/2023
Date Made Active in Reports: 03/20/2023
Number of Days to Update: 11
Source: Environmental Protection Agency
Telephone: (206) 553-1200
Last EDR Contact: 06/20/2023
Next Scheduled EDR Contact: 10/02/2023
Data Release Frequency: Quarterly

FUDS: Formerly Used Defense Sites
The listing includes locations of Formerly Used Defense Sites properties where the US Army Corps of Engineers is actively working or will take necessary cleanup actions.

Date of Government Version: 05/08/2023
Date Data Arrived at EDR: 05/16/2023
Date Made Active in Reports: 07/10/2023
Number of Days to Update: 55
Source: U.S. Army Corps of Engineers
Telephone: 202-528-4285
Last EDR Contact: 05/16/2023
Next Scheduled EDR Contact: 08/28/2023
Data Release Frequency: Varies

DOD: Department of Defense Sites

This data set consists of federally owned or administered lands, administered by the Department of Defense, that have any area equal to or greater than 640 acres of the United States, Puerto Rico, and the U.S. Virgin Islands.

Date of Government Version: 06/07/2021
Date Data Arrived at EDR: 07/13/2021
Date Made Active in Reports: 03/09/2022
Number of Days to Update: 239
Source: USGS
Telephone: 888-275-8747
Last EDR Contact: 07/10/2023
Next Scheduled EDR Contact: 10/23/2023
Data Release Frequency: Varies

FEDLAND: Federal and Indian Lands

Federally and Indian administrated lands of the United States. Lands included are administrated by: Army Corps of Engineers, Bureau of Reclamation, National Wild and Scenic River, National Wildlife Refuge, Public Domain Land, Wilderness, Wilderness Study Area, Wildlife Management Area, Bureau of Indian Affairs, Bureau of Land Management, Department of Justice, Forest Service, Fish and Wildlife Service, National Park Service.

Date of Government Version: 04/02/2018
Date Data Arrived at EDR: 04/11/2018
Date Made Active in Reports: 11/06/2019
Number of Days to Update: 574
Source: U.S. Geological Survey
Telephone: 888-275-8747
Last EDR Contact: 07/05/2023
Next Scheduled EDR Contact: 10/16/2023
Data Release Frequency: N/A

SCRD DRYCLEANERS: State Coalition for Remediation of Drycleaners Listing

The State Coalition for Remediation of Drycleaners was established in 1998, with support from the U.S. EPA Office of Superfund Remediation and Technology Innovation. It is comprised of representatives of states with established drycleaner remediation programs. Currently the member states are Alabama, Connecticut, Florida, Illinois, Kansas, Minnesota, Missouri, North Carolina, Oregon, South Carolina, Tennessee, Texas, and Wisconsin.

Date of Government Version: 07/30/2021
Date Data Arrived at EDR: 02/03/2023
Date Made Active in Reports: 02/10/2023
Number of Days to Update: 7
Source: Environmental Protection Agency
Telephone: 615-532-8599
Last EDR Contact: 05/11/2023
Next Scheduled EDR Contact: 08/21/2023
Data Release Frequency: Varies

US FIN ASSUR: Financial Assurance Information

All owners and operators of facilities that treat, store, or dispose of hazardous waste are required to provide proof that they will have sufficient funds to pay for the clean up, closure, and post-closure care of their facilities.

Date of Government Version: 03/13/2023
Date Data Arrived at EDR: 03/21/2023
Date Made Active in Reports: 05/30/2023
Number of Days to Update: 70
Source: Environmental Protection Agency
Telephone: 202-566-1917
Last EDR Contact: 06/20/2023
Next Scheduled EDR Contact: 10/02/2023
Data Release Frequency: Quarterly

EPA WATCH LIST: EPA WATCH LIST

EPA maintains a "Watch List" to facilitate dialogue between EPA, state and local environmental agencies on enforcement matters relating to facilities with alleged violations identified as either significant or high priority. Being on the Watch List does not mean that the facility has actually violated the law only that an investigation by EPA or a state or local environmental agency has led those organizations to allege that an unproven violation has in fact occurred. Being on the Watch List does not represent a higher level of concern regarding the alleged violations that were detected, but instead indicates cases requiring additional dialogue between EPA, state and local agencies - primarily because of the length of time the alleged violation has gone unaddressed or unresolved.

Date of Government Version: 08/30/2013
Date Data Arrived at EDR: 03/21/2014
Date Made Active in Reports: 06/17/2014
Number of Days to Update: 88

Source: Environmental Protection Agency
Telephone: 617-520-3000
Last EDR Contact: 05/01/2023
Next Scheduled EDR Contact: 08/14/2023
Data Release Frequency: Quarterly

2020 COR ACTION: 2020 Corrective Action Program List

The EPA has set ambitious goals for the RCRA Corrective Action program by creating the 2020 Corrective Action Universe. This RCRA cleanup baseline includes facilities expected to need corrective action. The 2020 universe contains a wide variety of sites. Some properties are heavily contaminated while others were contaminated but have since been cleaned up. Still others have not been fully investigated yet, and may require little or no remediation. Inclusion in the 2020 Universe does not necessarily imply failure on the part of a facility to meet its RCRA obligations.

Date of Government Version: 09/30/2017
Date Data Arrived at EDR: 05/08/2018
Date Made Active in Reports: 07/20/2018
Number of Days to Update: 73

Source: Environmental Protection Agency
Telephone: 703-308-4044
Last EDR Contact: 05/04/2023
Next Scheduled EDR Contact: 08/14/2023
Data Release Frequency: Varies

TSCA: Toxic Substances Control Act

Toxic Substances Control Act. TSCA identifies manufacturers and importers of chemical substances included on the TSCA Chemical Substance Inventory list. It includes data on the production volume of these substances by plant site.

Date of Government Version: 12/31/2020
Date Data Arrived at EDR: 06/14/2022
Date Made Active in Reports: 03/24/2023
Number of Days to Update: 283

Source: EPA
Telephone: 202-260-5521
Last EDR Contact: 06/16/2023
Next Scheduled EDR Contact: 09/25/2023
Data Release Frequency: Every 4 Years

TRIS: Toxic Chemical Release Inventory System

Toxic Release Inventory System. TRIS identifies facilities which release toxic chemicals to the air, water and land in reportable quantities under SARA Title III Section 313.

Date of Government Version: 12/31/2021
Date Data Arrived at EDR: 02/16/2023
Date Made Active in Reports: 05/02/2023
Number of Days to Update: 75

Source: EPA
Telephone: 202-566-0250
Last EDR Contact: 05/19/2023
Next Scheduled EDR Contact: 08/28/2023
Data Release Frequency: Annually

SSTS: Section 7 Tracking Systems

Section 7 of the Federal Insecticide, Fungicide and Rodenticide Act, as amended (92 Stat. 829) requires all registered pesticide-producing establishments to submit a report to the Environmental Protection Agency by March 1st each year. Each establishment must report the types and amounts of pesticides, active ingredients and devices being produced, and those having been produced and sold or distributed in the past year.

Date of Government Version: 04/17/2023
Date Data Arrived at EDR: 04/18/2023
Date Made Active in Reports: 07/10/2023
Number of Days to Update: 83

Source: EPA
Telephone: 202-564-4203
Last EDR Contact: 07/18/2023
Next Scheduled EDR Contact: 10/30/2023
Data Release Frequency: Annually

ROD: Records Of Decision

Record of Decision. ROD documents mandate a permanent remedy at an NPL (Superfund) site containing technical and health information to aid in the cleanup.

Date of Government Version: 04/26/2023
Date Data Arrived at EDR: 05/02/2023
Date Made Active in Reports: 05/17/2023
Number of Days to Update: 15

Source: EPA
Telephone: 703-416-0223
Last EDR Contact: 07/06/2023
Next Scheduled EDR Contact: 09/11/2023
Data Release Frequency: Annually

RMP: Risk Management Plans

When Congress passed the Clean Air Act Amendments of 1990, it required EPA to publish regulations and guidance for chemical accident prevention at facilities using extremely hazardous substances. The Risk Management Program Rule (RMP Rule) was written to implement Section 112(r) of these amendments. The rule, which built upon existing industry codes and standards, requires companies of all sizes that use certain flammable and toxic substances to develop a Risk Management Program, which includes a(n): Hazard assessment that details the potential effects of an accidental release, an accident history of the last five years, and an evaluation of worst-case and alternative accidental releases; Prevention program that includes safety precautions and maintenance, monitoring, and employee training measures; and Emergency response program that spells out emergency health care, employee training measures and procedures for informing the public and response agencies (e.g the fire department) should an accident occur.

Date of Government Version: 04/27/2022
Date Data Arrived at EDR: 05/04/2022
Date Made Active in Reports: 05/10/2022
Number of Days to Update: 6

Source: Environmental Protection Agency
Telephone: 202-564-8600
Last EDR Contact: 06/12/2023
Next Scheduled EDR Contact: 10/30/2023
Data Release Frequency: Varies

RAATS: RCRA Administrative Action Tracking System

RCRA Administration Action Tracking System. RAATS contains records based on enforcement actions issued under RCRA pertaining to major violators and includes administrative and civil actions brought by the EPA. For administration actions after September 30, 1995, data entry in the RAATS database was discontinued. EPA will retain a copy of the database for historical records. It was necessary to terminate RAATS because a decrease in agency resources made it impossible to continue to update the information contained in the database.

Date of Government Version: 04/17/1995
Date Data Arrived at EDR: 07/03/1995
Date Made Active in Reports: 08/07/1995
Number of Days to Update: 35

Source: EPA
Telephone: 202-564-4104
Last EDR Contact: 06/02/2008
Next Scheduled EDR Contact: 09/01/2008
Data Release Frequency: No Update Planned

PRP: Potentially Responsible Parties

A listing of verified Potentially Responsible Parties

Date of Government Version: 04/26/2023
Date Data Arrived at EDR: 05/02/2023
Date Made Active in Reports: 05/17/2023
Number of Days to Update: 15

Source: EPA
Telephone: 202-564-6023
Last EDR Contact: 07/06/2023
Next Scheduled EDR Contact: 08/14/2023
Data Release Frequency: Quarterly

PADS: PCB Activity Database System

PCB Activity Database. PADS Identifies generators, transporters, commercial storers and/or brokers and disposers of PCB's who are required to notify the EPA of such activities.

Date of Government Version: 03/20/2023
Date Data Arrived at EDR: 04/04/2023
Date Made Active in Reports: 06/09/2023
Number of Days to Update: 66

Source: EPA
Telephone: 202-566-0500
Last EDR Contact: 07/07/2023
Next Scheduled EDR Contact: 10/16/2023
Data Release Frequency: Annually

ICIS: Integrated Compliance Information System

The Integrated Compliance Information System (ICIS) supports the information needs of the national enforcement and compliance program as well as the unique needs of the National Pollutant Discharge Elimination System (NPDES) program.

Date of Government Version: 11/18/2016
Date Data Arrived at EDR: 11/23/2016
Date Made Active in Reports: 02/10/2017
Number of Days to Update: 79

Source: Environmental Protection Agency
Telephone: 202-564-2501
Last EDR Contact: 06/27/2023
Next Scheduled EDR Contact: 10/16/2023
Data Release Frequency: Quarterly

GOVERNMENT RECORDS SEARCHED / DATA CURRENCY TRACKING

FTTS: FIFRA/ TSCA Tracking System - FIFRA (Federal Insecticide, Fungicide, & Rodenticide Act)/TSCA (Toxic Substances Control Act)
FTTS tracks administrative cases and pesticide enforcement actions and compliance activities related to FIFRA, TSCA and EPCRA (Emergency Planning and Community Right-to-Know Act). To maintain currency, EDR contacts the Agency on a quarterly basis.

Date of Government Version: 04/09/2009
Date Data Arrived at EDR: 04/16/2009
Date Made Active in Reports: 05/11/2009
Number of Days to Update: 25
Source: EPA/Office of Prevention, Pesticides and Toxic Substances
Telephone: 202-566-1667
Last EDR Contact: 08/18/2017
Next Scheduled EDR Contact: 12/04/2017
Data Release Frequency: No Update Planned

FTTS INSP: FIFRA/ TSCA Tracking System - FIFRA (Federal Insecticide, Fungicide, & Rodenticide Act)/TSCA (Toxic Substances Control Act)
A listing of FIFRA/TSCA Tracking System (FTTS) inspections and enforcements.

Date of Government Version: 04/09/2009
Date Data Arrived at EDR: 04/16/2009
Date Made Active in Reports: 05/11/2009
Number of Days to Update: 25
Source: EPA
Telephone: 202-566-1667
Last EDR Contact: 08/18/2017
Next Scheduled EDR Contact: 12/04/2017
Data Release Frequency: No Update Planned

MLTS: Material Licensing Tracking System
MLTS is maintained by the Nuclear Regulatory Commission and contains a list of approximately 8,100 sites which possess or use radioactive materials and which are subject to NRC licensing requirements. To maintain currency, EDR contacts the Agency on a quarterly basis.

Date of Government Version: 03/15/2023
Date Data Arrived at EDR: 03/21/2023
Date Made Active in Reports: 05/30/2023
Number of Days to Update: 70
Source: Nuclear Regulatory Commission
Telephone: 301-415-7169
Last EDR Contact: 07/12/2023
Next Scheduled EDR Contact: 10/30/2023
Data Release Frequency: Quarterly

COAL ASH DOE: Steam-Electric Plant Operation Data
A listing of power plants that store ash in surface ponds.

Date of Government Version: 12/31/2021
Date Data Arrived at EDR: 04/14/2023
Date Made Active in Reports: 07/10/2023
Number of Days to Update: 87
Source: Department of Energy
Telephone: 202-586-8719
Last EDR Contact: 05/25/2023
Next Scheduled EDR Contact: 09/11/2023
Data Release Frequency: Varies

COAL ASH EPA: Coal Combustion Residues Surface Impoundments List
A listing of coal combustion residues surface impoundments with high hazard potential ratings.

Date of Government Version: 01/12/2017
Date Data Arrived at EDR: 03/05/2019
Date Made Active in Reports: 11/11/2019
Number of Days to Update: 251
Source: Environmental Protection Agency
Telephone: N/A
Last EDR Contact: 05/25/2023
Next Scheduled EDR Contact: 09/11/2023
Data Release Frequency: Varies

PCB TRANSFORMER: PCB Transformer Registration Database
The database of PCB transformer registrations that includes all PCB registration submittals.

Date of Government Version: 09/13/2019
Date Data Arrived at EDR: 11/06/2019
Date Made Active in Reports: 02/10/2020
Number of Days to Update: 96
Source: Environmental Protection Agency
Telephone: 202-566-0517
Last EDR Contact: 05/04/2023
Next Scheduled EDR Contact: 08/14/2023
Data Release Frequency: Varies

RADINFO: Radiation Information Database
The Radiation Information Database (RADINFO) contains information about facilities that are regulated by U.S. Environmental Protection Agency (EPA) regulations for radiation and radioactivity.

Date of Government Version: 07/01/2019
Date Data Arrived at EDR: 07/01/2019
Date Made Active in Reports: 09/23/2019
Number of Days to Update: 84

Source: Environmental Protection Agency
Telephone: 202-343-9775
Last EDR Contact: 06/22/2023
Next Scheduled EDR Contact: 10/09/2023
Data Release Frequency: Quarterly

HIST FTTS: FIFRA/TSCA Tracking System Administrative Case Listing

A complete administrative case listing from the FIFRA/TSCA Tracking System (FTTS) for all ten EPA regions. The information was obtained from the National Compliance Database (NCDB). NCDB supports the implementation of FIFRA (Federal Insecticide, Fungicide, and Rodenticide Act) and TSCA (Toxic Substances Control Act). Some EPA regions are now closing out records. Because of that, and the fact that some EPA regions are not providing EPA Headquarters with updated records, it was decided to create a HIST FTTS database. It included records that may not be included in the newer FTTS database updates. This database is no longer updated.

Date of Government Version: 10/19/2006
Date Data Arrived at EDR: 03/01/2007
Date Made Active in Reports: 04/10/2007
Number of Days to Update: 40

Source: Environmental Protection Agency
Telephone: 202-564-2501
Last EDR Contact: 12/17/2007
Next Scheduled EDR Contact: 03/17/2008
Data Release Frequency: No Update Planned

HIST FTTS INSP: FIFRA/TSCA Tracking System Inspection & Enforcement Case Listing

A complete inspection and enforcement case listing from the FIFRA/TSCA Tracking System (FTTS) for all ten EPA regions. The information was obtained from the National Compliance Database (NCDB). NCDB supports the implementation of FIFRA (Federal Insecticide, Fungicide, and Rodenticide Act) and TSCA (Toxic Substances Control Act). Some EPA regions are now closing out records. Because of that, and the fact that some EPA regions are not providing EPA Headquarters with updated records, it was decided to create a HIST FTTS database. It included records that may not be included in the newer FTTS database updates. This database is no longer updated.

Date of Government Version: 10/19/2006
Date Data Arrived at EDR: 03/01/2007
Date Made Active in Reports: 04/10/2007
Number of Days to Update: 40

Source: Environmental Protection Agency
Telephone: 202-564-2501
Last EDR Contact: 12/17/2008
Next Scheduled EDR Contact: 03/17/2008
Data Release Frequency: No Update Planned

DOT OPS: Incident and Accident Data

Department of Transporation, Office of Pipeline Safety Incident and Accident data.

Date of Government Version: 01/02/2020
Date Data Arrived at EDR: 01/28/2020
Date Made Active in Reports: 04/17/2020
Number of Days to Update: 80

Source: Department of Transporation, Office of Pipeline Safety
Telephone: 202-366-4595
Last EDR Contact: 04/25/2023
Next Scheduled EDR Contact: 08/07/2023
Data Release Frequency: Quarterly

CONSENT: Superfund (CERCLA) Consent Decrees

Major legal settlements that establish responsibility and standards for cleanup at NPL (Superfund) sites. Released periodically by United States District Courts after settlement by parties to litigation matters.

Date of Government Version: 03/31/2023
Date Data Arrived at EDR: 04/20/2023
Date Made Active in Reports: 07/10/2023
Number of Days to Update: 81

Source: Department of Justice, Consent Decree Library
Telephone: Varies
Last EDR Contact: 06/27/2023
Next Scheduled EDR Contact: 10/16/2023
Data Release Frequency: Varies

BRS: Biennial Reporting System

The Biennial Reporting System is a national system administered by the EPA that collects data on the generation and management of hazardous waste. BRS captures detailed data from two groups: Large Quantity Generators (LQG) and Treatment, Storage, and Disposal Facilities.

Date of Government Version: 12/31/2021
Date Data Arrived at EDR: 03/09/2023
Date Made Active in Reports: 03/20/2023
Number of Days to Update: 11

Source: EPA/NTIS
Telephone: 800-424-9346
Last EDR Contact: 06/20/2023
Next Scheduled EDR Contact: 10/02/2023
Data Release Frequency: Biennially

INDIAN RESERV: Indian Reservations

This map layer portrays Indian administered lands of the United States that have any area equal to or greater than 640 acres.

Date of Government Version: 12/31/2014
Date Data Arrived at EDR: 07/14/2015
Date Made Active in Reports: 01/10/2017
Number of Days to Update: 546

Source: USGS
Telephone: 202-208-3710
Last EDR Contact: 07/05/2023
Next Scheduled EDR Contact: 10/16/2023
Data Release Frequency: Semi-Annually

FUSRAP: Formerly Utilized Sites Remedial Action Program

DOE established the Formerly Utilized Sites Remedial Action Program (FUSRAP) in 1974 to remediate sites where radioactive contamination remained from Manhattan Project and early U.S. Atomic Energy Commission (AEC) operations.

Date of Government Version: 03/03/2023
Date Data Arrived at EDR: 03/03/2023
Date Made Active in Reports: 06/09/2023
Number of Days to Update: 98

Source: Department of Energy
Telephone: 202-586-3559
Last EDR Contact: 04/26/2023
Next Scheduled EDR Contact: 08/14/2023
Data Release Frequency: Varies

UMTRA: Uranium Mill Tailings Sites

Uranium ore was mined by private companies for federal government use in national defense programs. When the mills shut down, large piles of the sand-like material (mill tailings) remain after uranium has been extracted from the ore. Levels of human exposure to radioactive materials from the piles are low; however, in some cases tailings were used as construction materials before the potential health hazards of the tailings were recognized.

Date of Government Version: 08/30/2019
Date Data Arrived at EDR: 11/15/2019
Date Made Active in Reports: 01/28/2020
Number of Days to Update: 74

Source: Department of Energy
Telephone: 505-845-0011
Last EDR Contact: 05/24/2023
Next Scheduled EDR Contact: 08/28/2023
Data Release Frequency: Varies

LEAD SMELTER 1: Lead Smelter Sites

A listing of former lead smelter site locations.

Date of Government Version: 04/26/2023
Date Data Arrived at EDR: 05/02/2023
Date Made Active in Reports: 05/17/2023
Number of Days to Update: 15

Source: Environmental Protection Agency
Telephone: 703-603-8787
Last EDR Contact: 07/06/2023
Next Scheduled EDR Contact: 10/09/2023
Data Release Frequency: Varies

LEAD SMELTER 2: Lead Smelter Sites

A list of several hundred sites in the U.S. where secondary lead smelting was done from 1931and 1964. These sites may pose a threat to public health through ingestion or inhalation of contaminated soil or dust

Date of Government Version: 04/05/2001
Date Data Arrived at EDR: 10/27/2010
Date Made Active in Reports: 12/02/2010
Number of Days to Update: 36

Source: American Journal of Public Health
Telephone: 703-305-6451
Last EDR Contact: 12/02/2009
Next Scheduled EDR Contact: N/A
Data Release Frequency: No Update Planned

US AIRS (AFS): Aerometric Information Retrieval System Facility Subsystem (AFS)

The database is a sub-system of Aerometric Information Retrieval System (AIRS). AFS contains compliance data on air pollution point sources regulated by the U.S. EPA and/or state and local air regulatory agencies. This information comes from source reports by various stationary sources of air pollution, such as electric power plants, steel mills, factories, and universities, and provides information about the air pollutants they produce. Action, air program, air program pollutant, and general level plant data. It is used to track emissions and compliance data from industrial plants.

Date of Government Version: 10/12/2016
Date Data Arrived at EDR: 10/26/2016
Date Made Active in Reports: 02/03/2017
Number of Days to Update: 100

Source: EPA
Telephone: 202-564-2496
Last EDR Contact: 09/26/2017
Next Scheduled EDR Contact: 01/08/2018
Data Release Frequency: Annually

US AIRS MINOR: Air Facility System Data

A listing of minor source facilities.

Date of Government Version: 10/12/2016
Date Data Arrived at EDR: 10/26/2016
Date Made Active in Reports: 02/03/2017
Number of Days to Update: 100

Source: EPA
Telephone: 202-564-2496
Last EDR Contact: 09/26/2017
Next Scheduled EDR Contact: 01/08/2018
Data Release Frequency: Annually

US MINES: Mines Master Index File

Contains all mine identification numbers issued for mines active or opened since 1971. The data also includes violation information.

Date of Government Version: 02/02/2023
Date Data Arrived at EDR: 02/22/2023
Date Made Active in Reports: 05/17/2023
Number of Days to Update: 84

Source: Department of Labor, Mine Safety and Health Administration
Telephone: 303-231-5959
Last EDR Contact: 05/24/2023
Next Scheduled EDR Contact: 09/04/2023
Data Release Frequency: Semi-Annually

MINES VIOLATIONS: MSHA Violation Assessment Data

Mines violation and assessment information. Department of Labor, Mine Safety & Health Administration.

Date of Government Version: 04/03/2023
Date Data Arrived at EDR: 04/04/2023
Date Made Active in Reports: 06/09/2023
Number of Days to Update: 66

Source: DOL, Mine Safety & Health Admi
Telephone: 202-693-9424
Last EDR Contact: 07/05/2023
Next Scheduled EDR Contact: 09/11/2023
Data Release Frequency: Quarterly

US MINES 2: Ferrous and Nonferrous Metal Mines Database Listing

This map layer includes ferrous (ferrous metal mines are facilities that extract ferrous metals, such as iron ore or molybdenum) and nonferrous (Nonferrous metal mines are facilities that extract nonferrous metals, such as gold, silver, copper, zinc, and lead) metal mines in the United States.

Date of Government Version: 01/07/2022
Date Data Arrived at EDR: 02/24/2023
Date Made Active in Reports: 05/17/2023
Number of Days to Update: 82

Source: USGS
Telephone: 703-648-7709
Last EDR Contact: 05/25/2023
Next Scheduled EDR Contact: 09/04/2023
Data Release Frequency: Varies

US MINES 3: Active Mines & Mineral Plants Database Listing

Active Mines and Mineral Processing Plant operations for commodities monitored by the Minerals Information Team of the USGS.

Date of Government Version: 04/14/2011
Date Data Arrived at EDR: 06/08/2011
Date Made Active in Reports: 09/13/2011
Number of Days to Update: 97

Source: USGS
Telephone: 703-648-7709
Last EDR Contact: 05/25/2023
Next Scheduled EDR Contact: 09/04/2023
Data Release Frequency: Varies

ABANDONED MINES: Abandoned Mines

An inventory of land and water impacted by past mining (primarily coal mining) is maintained by OSMRE to provide information needed to implement the Surface Mining Control and Reclamation Act of 1977 (SMCRA). The inventory contains information on the location, type, and extent of AML impacts, as well as, information on the cost associated with the reclamation of those problems. The inventory is based upon field surveys by State, Tribal, and OSMRE program officials. It is dynamic to the extent that it is modified as new problems are identified and existing problems are reclaimed.

Date of Government Version: 03/17/2023
Date Data Arrived at EDR: 03/17/2023
Date Made Active in Reports: 05/30/2023
Number of Days to Update: 74
Source: Department of Interior
Telephone: 202-208-2609
Last EDR Contact: 06/13/2023
Next Scheduled EDR Contact: 09/18/2023
Data Release Frequency: Quarterly

FINDS: Facility Index System/Facility Registry System

Facility Index System. FINDS contains both facility information and 'pointers' to other sources that contain more detail. EDR includes the following FINDS databases in this report: PCS (Permit Compliance System), AIRS (Aerometric Information Retrieval System), DOCKET (Enforcement Docket used to manage and track information on civil judicial enforcement cases for all environmental statutes), FURS (Federal Underground Injection Control), C-DOCKET (Criminal Docket System used to track criminal enforcement actions for all environmental statutes), FFIS (Federal Facilities Information System), STATE (State Environmental Laws and Statutes), and PADS (PCB Activity Data System).

Date of Government Version: 02/02/2023
Date Data Arrived at EDR: 02/28/2023
Date Made Active in Reports: 03/24/2023
Number of Days to Update: 24
Source: EPA
Telephone: (206) 553-1200
Last EDR Contact: 05/25/2023
Next Scheduled EDR Contact: 09/11/2023
Data Release Frequency: Quarterly

ECHO: Enforcement & Compliance History Information

ECHO provides integrated compliance and enforcement information for about 800,000 regulated facilities nationwide.

Date of Government Version: 03/25/2023
Date Data Arrived at EDR: 03/31/2023
Date Made Active in Reports: 06/09/2023
Number of Days to Update: 70
Source: Environmental Protection Agency
Telephone: 202-564-2280
Last EDR Contact: 06/29/2023
Next Scheduled EDR Contact: 10/16/2023
Data Release Frequency: Quarterly

UXO: Unexploded Ordnance Sites

A listing of unexploded ordnance site locations

Date of Government Version: 11/09/2021
Date Data Arrived at EDR: 10/20/2022
Date Made Active in Reports: 01/10/2023
Number of Days to Update: 82
Source: Department of Defense
Telephone: 703-704-1564
Last EDR Contact: 07/06/2023
Next Scheduled EDR Contact: 10/23/2023
Data Release Frequency: Varies

DOCKET HWC: Hazardous Waste Compliance Docket Listing

A complete list of the Federal Agency Hazardous Waste Compliance Docket Facilities.

Date of Government Version: 05/06/2021
Date Data Arrived at EDR: 05/21/2021
Date Made Active in Reports: 08/11/2021
Number of Days to Update: 82
Source: Environmental Protection Agency
Telephone: 202-564-0527
Last EDR Contact: 05/17/2023
Next Scheduled EDR Contact: 09/04/2023
Data Release Frequency: Varies

FUELS PROGRAM: EPA Fuels Program Registered Listing

This listing includes facilities that are registered under the Part 80 (Code of Federal Regulations) EPA Fuels Programs. All companies now are required to submit new and updated registrations.

Date of Government Version: 05/15/2023
Date Data Arrived at EDR: 05/17/2023
Date Made Active in Reports: 07/10/2023
Number of Days to Update: 54
Source: EPA
Telephone: 800-385-6164
Last EDR Contact: 05/17/2023
Next Scheduled EDR Contact: 08/28/2023
Data Release Frequency: Quarterly

PFAS NPL: Superfund Sites with PFAS Detections Information

EPA's Office of Land and Emergency Management and EPA Regional Offices maintain data describing what is known about site investigations, contamination, and remedial actions under the Comprehensive Environmental Response, Compensation, and Liability Act (CERCLA) where PFAS is present in the environment.

Date of Government Version: 06/07/2023
Date Data Arrived at EDR: 06/08/2023
Date Made Active in Reports: 06/09/2023
Number of Days to Update: 1

Source: Environmental Protection Agency
Telephone: 703-603-8895
Last EDR Contact: 07/05/2023
Next Scheduled EDR Contact: 10/16/2023
Data Release Frequency: Varies

PFAS FEDERAL SITES: Federal Sites PFAS Information

Several federal entities, such as the federal Superfund program, Department of Defense, National Aeronautics and Space Administration, Department of Transportation, and Department of Energy provided information for sites with known or suspected detections at federal facilities.

Date of Government Version: 03/30/2023
Date Data Arrived at EDR: 03/30/2023
Date Made Active in Reports: 04/07/2023
Number of Days to Update: 8

Source: Environmental Protection Agency
Telephone: 202-272-0167
Last EDR Contact: 07/05/2023
Next Scheduled EDR Contact: 10/16/2023
Data Release Frequency: Varies

PFAS TSCA: PFAS Manufacture and Imports Information

EPA issued the Chemical Data Reporting (CDR) Rule under the Toxic Substances Control Act (TSCA) and requires chemical manufacturers and facilities that manufacture or import chemical substances to report data to EPA. EPA publishes non-confidential business information (non-CBI) and includes descriptive information about each site, corporate parent, production volume, other manufacturing information, and processing and use information.

Date of Government Version: 03/30/2023
Date Data Arrived at EDR: 03/30/2023
Date Made Active in Reports: 06/09/2023
Number of Days to Update: 71

Source: Environmental Protection Agency
Telephone: 202-272-0167
Last EDR Contact: 07/05/2023
Next Scheduled EDR Contact: 10/16/2023
Data Release Frequency: Varies

PFAS RCRA MANIFEST: PFAS Transfers Identified In the RCRA Database Listing

To work around the lack of PFAS waste codes in the RCRA database, EPA developed the PFAS Transfers dataset by mining e-Manifest records containing at least one of these common PFAS keywords: PFAS, PFOA, PFOS, PERFL, AFFF, GENX, GEN-X (plus the VT waste codes). These keywords were searched for in the following text fields: Manifest handling instructions (MANIFEST_HANDLING_INSTR), Non-hazardous waste description (NON_HAZ_WASTE_DESCRIPTION), DOT printed information (DOT_PRINTED_INFORMATION), Waste line handling instructions (WASTE_LINE_HANDLING_INSTR), Waste residue comments (WASTE_RESIDUE_COMMENTS).

Date of Government Version: 03/30/2023
Date Data Arrived at EDR: 03/30/2023
Date Made Active in Reports: 05/02/2023
Number of Days to Update: 33

Source: Environmental Protection Agency
Telephone: 202-272-0167
Last EDR Contact: 07/05/2023
Next Scheduled EDR Contact: 10/16/2023
Data Release Frequency: Varies

PFAS ATSDR: PFAS Contamination Site Location Listing

PFAS contamination site locations from the Department of Health & Human Services, Center for Disease Control & Prevention. ATSDR is involved at a number of PFAS-related sites, either directly or through assisting state and federal partners. As of now, most sites are related to drinking water contamination connected with PFAS production facilities or fire training areas where aqueous film-forming firefighting foam (AFFF) was regularly used.

Date of Government Version: 06/24/2020
Date Data Arrived at EDR: 03/17/2021
Date Made Active in Reports: 11/08/2022
Number of Days to Update: 601

Source: Department of Health & Human Services
Telephone: 202-741-5770
Last EDR Contact: 07/19/2023
Next Scheduled EDR Contact: 11/06/2023
Data Release Frequency: Varies

PFAS WQP: Ambient Environmental Sampling for PFAS

The Water Quality Portal (WQP) is a part of a modernized repository storing ambient sampling data for all environmental media and tissue samples. A wide range of federal, state, tribal and local governments, academic and non-governmental organizations and individuals submit project details and sampling results to this public repository. The information is commonly used for research and assessments of environmental quality.

Date of Government Version: 03/30/2023
Date Data Arrived at EDR: 03/30/2023
Date Made Active in Reports: 05/02/2023
Number of Days to Update: 33

Source: Environmental Protection Agency
Telephone: 202-272-0167
Last EDR Contact: 07/05/2023
Next Scheduled EDR Contact: 10/16/2023
Data Release Frequency: Varies

PFAS NPDES: Clean Water Act Discharge Monitoring Information

Any discharger of pollutants to waters of the United States from a point source must have a National Pollutant Discharge Elimination System (NPDES) permit. The process for obtaining limits involves the regulated entity (permittee) disclosing releases in a NPDES permit application and the permitting authority (typically the state but sometimes EPA) deciding whether to require monitoring or monitoring with limits.

Date of Government Version: 03/30/2023
Date Data Arrived at EDR: 03/30/2023
Date Made Active in Reports: 04/07/2023
Number of Days to Update: 8

Source: Environmental Protection Agency
Telephone: 202-272-0167
Last EDR Contact: 07/05/2023
Next Scheduled EDR Contact: 10/16/2023
Data Release Frequency: Varies

PFAS ECHO: Facilities in Industries that May Be Handling PFAS Listing

Regulators and the public have expressed interest in knowing which regulated entities may be using PFAS. EPA has developed a dataset from various sources that show which industries may be handling PFAS. Approximately 120,000 facilities subject to federal environmental programs have operated or currently operate in industry sectors with processes that may involve handling and/or release of PFAS.

Date of Government Version: 03/30/2023
Date Data Arrived at EDR: 03/30/2023
Date Made Active in Reports: 04/03/2023
Number of Days to Update: 4

Source: Environmental Protection Agency
Telephone: 202-272-0167
Last EDR Contact: 07/05/2023
Next Scheduled EDR Contact: 10/16/2023
Data Release Frequency: Varies

PFAS ECHO FIRE TRAINING: Facilities in Industries that May Be Handling PFAS Listing

A list of fire training sites was added to the Industry Sectors dataset using a keyword search on the permitted facilitys name to identify sites where fire-fighting foam may have been used in training exercises. Additionally, you may view an example spreadsheet of the subset of fire training facility data, as well as the keywords used in selecting or deselecting a facility for the subset. as well as the keywords used in selecting or deselecting a facility for the subset. These keywords were tested to maximize accuracy in selecting facilities that may use fire-fighting foam in training exercises, however, due to the lack of a required reporting field in the data systems for designating fire training sites, this methodology may not identify all fire training sites or may potentially misidentify them.

Date of Government Version: 03/30/2023
Date Data Arrived at EDR: 03/30/2023
Date Made Active in Reports: 04/03/2023
Number of Days to Update: 4

Source: Environmental Protection Agency
Telephone: 202-272-0167
Last EDR Contact: 07/05/2023
Next Scheduled EDR Contact: 10/16/2023
Data Release Frequency: Varies

PFAS PART 139 AIRPORT: All Certified Part 139 Airports PFAS Information Listing

Since July 1, 2006, all certified part 139 airports are required to have fire-fighting foam onsite that meet military specifications (MIL-F-24385) (14 CFR 139.317). To date, these military specification fire-fighting foams are fluorinated and have been historically used for training and extinguishing. The 2018 FAA Reauthorization Act has a provision stating that no later than October 2021, FAA shall not require the use of fluorinated AFFF. This provision does not prohibit the use of fluorinated AFFF at Part 139 civilian airports; it only prohibits FAA from mandating its use. The Federal Aviation Administration?s document AC 150/5210-6D - Aircraft Fire Extinguishing Agents provides guidance on Aircraft Fire Extinguishing Agents, which includes Aqueous Film Forming Foam (AFFF).

Date of Government Version: 03/30/2023
Date Data Arrived at EDR: 03/30/2023
Date Made Active in Reports: 04/03/2023
Number of Days to Update: 4

Source: Environmental Protection Agency
Telephone: 202-272-0167
Last EDR Contact: 07/05/2023
Next Scheduled EDR Contact: 10/16/2023
Data Release Frequency: Varies

GOVERNMENT RECORDS SEARCHED / DATA CURRENCY TRACKING

AQUEOUS FOAM NRC: Aqueous Foam Related Incidents Listing

The National Response Center (NRC) serves as an emergency call center that fields initial reports for pollution and railroad incidents and forwards that information to appropriate federal/state agencies for response. The spreadsheets posted to the NRC website contain initial incident data that has not been validated or investigated by a federal/state response agency. Response center calls from 1990 to the most recent complete calendar year where there was indication of Aqueous Film Forming Foam (AFFF) usage are included in this dataset. NRC calls may reference AFFF usage in the ?Material Involved? or ?Incident Description? fields.

Date of Government Version: 04/27/2023
Date Data Arrived at EDR: 04/27/2023
Date Made Active in Reports: 05/02/2023
Number of Days to Update: 5

Source: Environmental Protection Agency
Telephone: 202-272-0167
Last EDR Contact: 07/06/2023
Next Scheduled EDR Contact: 10/16/2023
Data Release Frequency: Varies

OR PFAS: PFAS Site Contamination Listing

Site locations where pfas contamination has been detected.

Date of Government Version: 08/22/2022
Date Data Arrived at EDR: 10/07/2022
Date Made Active in Reports: 12/19/2022
Number of Days to Update: 73

Source: Department of Environmental Quality
Telephone: 503-229-6783
Last EDR Contact: 07/06/2023
Next Scheduled EDR Contact: 10/23/2023
Data Release Frequency: Varies

WA PFAS: PFAS Contamination Site Location Listing

PFOS and PFOA stand for perfluorooctane sulfonate and perfluorooctanoic acid, respectively. Both are fluorinated organic chemicals, part of a larger family of compounds referred to as perfluoroalkyl substances (PFASs).

Date of Government Version: 03/30/2023
Date Data Arrived at EDR: 03/30/2023
Date Made Active in Reports: 06/20/2023
Number of Days to Update: 82

Source: Department of Ecology
Telephone: 360-407-6116
Last EDR Contact: 07/05/2023
Next Scheduled EDR Contact: 10/16/2023
Data Release Frequency: Varies

OR AQUEOUS FOAM: AFFF Contamination Site Listing

Site locations with aqueous film-forming foam use and environmental impact.

Date of Government Version: 01/12/2023
Date Data Arrived at EDR: 01/13/2023
Date Made Active in Reports: 04/04/2023
Number of Days to Update: 81

Source: Department of Environmental Quality
Telephone: 503-229-6783
Last EDR Contact: 07/06/2023
Next Scheduled EDR Contact: 10/23/2023
Data Release Frequency: Varies

WA AQUEOUS FOAM: Firefighting Foam Incidents

Aqueous film-forming foam-laced water running off from fuel spills, firefighting events and routine training sessions has put those chemicals in ground water, surface water, sediments, biota, and other natural resources of the state.

Date of Government Version: 03/21/2023
Date Data Arrived at EDR: 03/22/2023
Date Made Active in Reports: 06/07/2023
Number of Days to Update: 77

Source: Department of Ecology
Telephone: 360-407-6116
Last EDR Contact: 06/28/2023
Next Scheduled EDR Contact: 10/16/2023
Data Release Frequency: Varies

OR AIRS: Oregon Title V Facility Listing

A listing of Title V facility source and emissions information.

Date of Government Version: 03/28/2023
Date Data Arrived at EDR: 03/29/2023
Date Made Active in Reports: 06/08/2023
Number of Days to Update: 71

Source: Department of Environmental Quality
Telephone: 503-229-6459
Last EDR Contact: 06/22/2023
Next Scheduled EDR Contact: 10/09/2023
Data Release Frequency: Annually

GOVERNMENT RECORDS SEARCHED / DATA CURRENCY TRACKING

WA AIRS (EMI): Washington Emissions Data System
Emissions inventory data.

Date of Government Version: 12/31/2021
Date Data Arrived at EDR: 04/12/2023
Date Made Active in Reports: 07/05/2023
Number of Days to Update: 84

Source: Department of Ecology
Telephone: 360-407-6040
Last EDR Contact: 07/13/2023
Next Scheduled EDR Contact: 10/23/2023
Data Release Frequency: Annually

OR COAL ASH: Coal Ash Disposal Sites Listing
A listing of coal ash disposal sites.

Date of Government Version: 12/31/2022
Date Data Arrived at EDR: 03/15/2023
Date Made Active in Reports: 06/01/2023
Number of Days to Update: 78

Source: Department of Environmental Quality
Telephone: 541-298-7255
Last EDR Contact: 05/24/2023
Next Scheduled EDR Contact: 09/11/2023
Data Release Frequency: Varies

WA COAL ASH: Coal Ash Disposal Site Listing
A listing of coal ash disposal site locations.

Date of Government Version: 07/11/2022
Date Data Arrived at EDR: 07/20/2022
Date Made Active in Reports: 10/04/2022
Number of Days to Update: 76

Source: Department of Ecology
Telephone: 360-407-6933
Last EDR Contact: 05/24/2023
Next Scheduled EDR Contact: 09/11/2023
Data Release Frequency: Varies

OR DRYCLEANERS: Drycleaning Facilities
A listing of registered drycleaning facilities in Oregon.

Date of Government Version: 04/10/2023
Date Data Arrived at EDR: 04/21/2023
Date Made Active in Reports: 07/13/2023
Number of Days to Update: 83

Source: Department of Environmental Quality
Telephone: 503-229-6783
Last EDR Contact: 07/19/2023
Next Scheduled EDR Contact: 11/06/2023
Data Release Frequency: Annually

WA DRYCLEANERS: Drycleaner List
A listing of registered drycleaners who registered with the Department of Ecology (using the SIC code of 7215 and 7216) as hazardous waste generators.

Date of Government Version: 04/10/2023
Date Data Arrived at EDR: 04/12/2023
Date Made Active in Reports: 06/30/2023
Number of Days to Update: 79

Source: Department of Ecology
Telephone: 360-407-6732
Last EDR Contact: 07/11/2023
Next Scheduled EDR Contact: 10/23/2023
Data Release Frequency: Varies

OR ENF: Enforcement Action Listing
Enforcement actions

Date of Government Version: 12/12/2022
Date Data Arrived at EDR: 12/12/2022
Date Made Active in Reports: 03/02/2023
Number of Days to Update: 80

Source: Department of Environmental Quality
Telephone: 503-229-5696
Last EDR Contact: 06/01/2023
Next Scheduled EDR Contact: 09/25/2023
Data Release Frequency: Quarterly

OR Financial Assurance 1: Financial Assurance Information Listing
Financial assurance information for hazardous waste facilities.

Date of Government Version: 09/21/2022
Date Data Arrived at EDR: 11/29/2022
Date Made Active in Reports: 12/05/2022
Number of Days to Update: 6

Source: Department of Environmental Quality
Telephone: 541-633-2011
Last EDR Contact: 05/24/2023
Next Scheduled EDR Contact: 09/11/2023
Data Release Frequency: Semi-Annually

WA Financial Assurance 1: Financial Assurance Information Listing

A listing of financial assurance information for underground storage tank facilities. Financial assurance is intended to ensure that resources are available to pay for the cost of closure, post-closure care, and corrective measures if the owner or operator of a regulated facility is unable or unwilling to pay.

Date of Government Version: 02/17/2023
Date Data Arrived at EDR: 02/23/2023
Date Made Active in Reports: 05/10/2023
Number of Days to Update: 76

Source: Department of Ecology
Telephone: 360-586-1060
Last EDR Contact: 05/18/2023
Next Scheduled EDR Contact: 09/04/2023
Data Release Frequency: No Update Planned

OR Financial Assurance 2: Financial Assurance Information Listing

Financial assurance information for solid waste facilities. Financial assurance is intended to ensure that resources are available to pay for the cost of closure, post-closure care, and corrective measures if the owner or operator of a regulated facility is unable or unwilling to pay.

Date of Government Version: 03/03/2023
Date Data Arrived at EDR: 03/03/2023
Date Made Active in Reports: 05/23/2023
Number of Days to Update: 81

Source: Department of Environmental Quality
Telephone: 503-229-5521
Last EDR Contact: 05/10/2023
Next Scheduled EDR Contact: 08/28/2023
Data Release Frequency: Semi-Annually

WA Financial Assurance 2: Financial Assurance Information Listing

A listing of financial assurance information for hazardous waste facilities. Financial assurance is intended to ensure that resources are available to pay for the cost of closure, post-closure care, and corrective measures if the owner or operator of a regulated facility is unable or unwilling to pay.

Date of Government Version: 02/17/2023
Date Data Arrived at EDR: 02/17/2023
Date Made Active in Reports: 05/10/2023
Number of Days to Update: 82

Source: Department of Ecology
Telephone: 360-407-6754
Last EDR Contact: 05/04/2023
Next Scheduled EDR Contact: 08/21/2023
Data Release Frequency: Varies

WA Financial Assurance 3: Financial Assurance Information Listing

A listing of financial assurance information for solid waste facilities. Financial assurance is intended to ensure that resources are available to pay for the cost of closure, post-closure care, and corrective measures if the owner or operator of a regulated facility is unable or unwilling to pay.

Date of Government Version: 11/15/2017
Date Data Arrived at EDR: 11/20/2017
Date Made Active in Reports: 01/04/2018
Number of Days to Update: 45

Source: Department of Ecology
Telephone: 360-407-6136
Last EDR Contact: 07/05/2023
Next Scheduled EDR Contact: 08/21/2023
Data Release Frequency: No Update Planned

OR HSIS: Hazardous Substance Information Survey

Companies in Oregon submitting the Hazardous Substance Information Survey and either reporting or not reporting hazardous substances.

Date of Government Version: 01/23/2023
Date Data Arrived at EDR: 01/25/2023
Date Made Active in Reports: 04/17/2023
Number of Days to Update: 82

Source: State Fire Marshal's Office
Telephone: 503-373-1540
Last EDR Contact: 04/26/2023
Next Scheduled EDR Contact: 08/07/2023
Data Release Frequency: Semi-Annually

OR MANIFEST: Manifest Information

Hazardous waste manifest information.

Date of Government Version: 12/31/2020
Date Data Arrived at EDR: 07/28/2021
Date Made Active in Reports: 10/21/2021
Number of Days to Update: 85

Source: Department of Environmental Quality
Telephone: N/A
Last EDR Contact: 04/27/2023
Next Scheduled EDR Contact: 08/14/2023
Data Release Frequency: Annually

GOVERNMENT RECORDS SEARCHED / DATA CURRENCY TRACKING

WA MANIFEST: Hazardous Waste Manifest Data
Hazardous waste manifest information.

Date of Government Version: 12/31/2020
Date Data Arrived at EDR: 08/11/2021
Date Made Active in Reports: 11/23/2021
Number of Days to Update: 104

Source: Department of Ecology
Telephone: N/A
Last EDR Contact: 06/07/2023
Next Scheduled EDR Contact: 09/25/2023
Data Release Frequency: Annually

OR NPDES: Wastewater Permits Database
A listing of permitted wastewater facilities.

Date of Government Version: 02/21/2023
Date Data Arrived at EDR: 02/23/2023
Date Made Active in Reports: 03/10/2023
Number of Days to Update: 15

Source: Department of Environmental Quality
Telephone: 503-229-5657
Last EDR Contact: 04/27/2023
Next Scheduled EDR Contact: 08/14/2023
Data Release Frequency: Varies

WA NPDES: Water Quality Permit System Data
A listing of permitted wastewater facilities.

Date of Government Version: 04/10/2023
Date Data Arrived at EDR: 04/12/2023
Date Made Active in Reports: 07/05/2023
Number of Days to Update: 84

Source: Department of Ecology
Telephone: 360-407-6073
Last EDR Contact: 07/11/2023
Next Scheduled EDR Contact: 10/23/2023
Data Release Frequency: Quarterly

OR UIC: Underground Injection Control Program Database
DEQ's Underground Injection Control Program is authorized by the Environmental Protection Agency (EPA) to regulate all underground injection in Oregon to protect groundwater resources.

Date of Government Version: 09/30/2022
Date Data Arrived at EDR: 10/04/2022
Date Made Active in Reports: 12/20/2022
Number of Days to Update: 77

Source: Department of Environmental Quality
Telephone: 503-229-5945
Last EDR Contact: 06/14/2023
Next Scheduled EDR Contact: 10/02/2023
Data Release Frequency: Quarterly

WA UIC: Underground Injection Wells Listing
A listing of underground injection wells.

Date of Government Version: 01/12/2023
Date Data Arrived at EDR: 01/26/2023
Date Made Active in Reports: 03/08/2023
Number of Days to Update: 41

Source: Department of Ecology
Telephone: 360-407-6143
Last EDR Contact: 07/06/2023
Next Scheduled EDR Contact: 10/23/2023
Data Release Frequency: Quarterly

PCS: Permit Compliance System
PCS is a computerized management information system that contains data on National Pollutant Discharge Elimination System (NPDES) permit holding facilities. PCS tracks the permit, compliance, and enforcement status of NPDES facilities.

Date of Government Version: 07/14/2011
Date Data Arrived at EDR: 08/05/2011
Date Made Active in Reports: 09/29/2011
Number of Days to Update: 55

Source: EPA, Office of Water
Telephone: 202-564-2496
Last EDR Contact: 06/27/2023
Next Scheduled EDR Contact: 10/16/2023
Data Release Frequency: No Update Planned

MINES MRDS: Mineral Resources Data System
Mineral Resources Data System

Date of Government Version: 08/23/2022
Date Data Arrived at EDR: 11/22/2022
Date Made Active in Reports: 02/28/2023
Number of Days to Update: 98

Source: USGS
Telephone: 703-648-6533
Last EDR Contact: 05/25/2023
Next Scheduled EDR Contact: 09/04/2023
Data Release Frequency: Varies

PFAS TRIS: List of PFAS Added to the TRI

Section 7321 of the National Defense Authorization Act for Fiscal Year 2020 (NDAA) immediately added certain per- and polyfluoroalkyl substances (PFAS) to the list of chemicals covered by the Toxics Release Inventory (TRI) under Section 313 of the Emergency Planning and Community Right-to-Know Act (EPCRA) and provided a framework for additional PFAS to be added to TRI on an annual basis.

Date of Government Version: 06/07/2023
Date Data Arrived at EDR: 06/08/2023
Date Made Active in Reports: 06/09/2023
Number of Days to Update: 1

Source: Environmental Protection Agency
Telephone: 202-566-0250
Last EDR Contact: 07/05/2023
Next Scheduled EDR Contact: 10/16/2023
Data Release Frequency: Varies

PCS ENF: Enforcement data

No description is available for this data

Date of Government Version: 12/31/2014
Date Data Arrived at EDR: 02/05/2015
Date Made Active in Reports: 03/06/2015
Number of Days to Update: 29

Source: EPA
Telephone: 202-564-2497
Last EDR Contact: 06/27/2023
Next Scheduled EDR Contact: 10/16/2023
Data Release Frequency: Varies

EDR HIGH RISK HISTORICAL RECORDS

EDR Exclusive Records

EDR MGP: EDR Proprietary Manufactured Gas Plants

The EDR Proprietary Manufactured Gas Plant Database includes records of coal gas plants (manufactured gas plants) compiled by EDR's researchers. Manufactured gas sites were used in the United States from the 1800's to 1950's to produce a gas that could be distributed and used as fuel. These plants used whale oil, rosin, coal, or a mixture of coal, oil, and water that also produced a significant amount of waste. Many of the byproducts of the gas production, such as coal tar (oily waste containing volatile and non-volatile chemicals), sludges, oils and other compounds are potentially hazardous to human health and the environment. The byproduct from this process was frequently disposed of directly at the plant site and can remain or spread slowly, serving as a continuous source of soil and groundwater contamination.

Date of Government Version: N/A
Date Data Arrived at EDR: N/A
Date Made Active in Reports: N/A
Number of Days to Update: N/A

Source: EDR, Inc.
Telephone: N/A
Last EDR Contact: N/A
Next Scheduled EDR Contact: N/A
Data Release Frequency: No Update Planned

EDR Hist Auto: EDR Exclusive Historical Auto Stations

EDR has searched selected national collections of business directories and has collected listings of potential gas station/filling station/service station sites that were available to EDR researchers. EDR's review was limited to those categories of sources that might, in EDR's opinion, include gas station/filling station/service station establishments. The categories reviewed included, but were not limited to gas, gas station, gasoline station, filling station, auto, automobile repair, auto service station, service station, etc. This database falls within a category of information EDR classifies as "High Risk Historical Records", or HRHR. EDR's HRHR effort presents unique and sometimes proprietary data about past sites and operations that typically create environmental concerns, but may not show up in current government records searches.

Date of Government Version: N/A
Date Data Arrived at EDR: N/A
Date Made Active in Reports: N/A
Number of Days to Update: N/A

Source: EDR, Inc.
Telephone: N/A
Last EDR Contact: N/A
Next Scheduled EDR Contact: N/A
Data Release Frequency: Varies

EDR Hist Cleaner: EDR Exclusive Historical Cleaners

EDR has searched selected national collections of business directories and has collected listings of potential dry cleaner sites that were available to EDR researchers. EDR's review was limited to those categories of sources that might, in EDR's opinion, include dry cleaning establishments. The categories reviewed included, but were not limited to dry cleaners, cleaners, laundry, laundromat, cleaning/laundry, wash & dry etc. This database falls within a category of information EDR classifies as "High Risk Historical Records", or HRHR. EDR's HRHR effort presents unique and sometimes proprietary data about past sites and operations that typically create environmental concerns, but may not show up in current government records searches.

Date of Government Version: N/A
Date Data Arrived at EDR: N/A
Date Made Active in Reports: N/A
Number of Days to Update: N/A

Source: EDR, Inc.
Telephone: N/A
Last EDR Contact: N/A
Next Scheduled EDR Contact: N/A
Data Release Frequency: Varies

EDR RECOVERED GOVERNMENT ARCHIVES

Exclusive Recovered Govt. Archives

OR RGA HWS: Recovered Government Archive State Hazardous Waste Facilities List

The EDR Recovered Government Archive State Hazardous Waste database provides a list of SHWS incidents derived from historical databases and includes many records that no longer appear in current government lists. Compiled from Records formerly available from the Department of Environmental Quality in Oregon.

Date of Government Version: N/A
Date Data Arrived at EDR: 07/01/2013
Date Made Active in Reports: 01/03/2014
Number of Days to Update: 186

Source: Department of Environmental Quality
Telephone: N/A
Last EDR Contact: 06/01/2012
Next Scheduled EDR Contact: N/A
Data Release Frequency: Varies

WA RGA HWS: Recovered Government Archive State Hazardous Waste Facilities List

The EDR Recovered Government Archive State Hazardous Waste database provides a list of SHWS incidents derived from historical databases and includes many records that no longer appear in current government lists. Compiled from Records formerly available from the Department of Ecology in Washington.

Date of Government Version: N/A
Date Data Arrived at EDR: 07/01/2013
Date Made Active in Reports: 12/24/2013
Number of Days to Update: 176

Source: Department of Ecology
Telephone: N/A
Last EDR Contact: 06/01/2012
Next Scheduled EDR Contact: N/A
Data Release Frequency: Varies

OR RGA LF: Recovered Government Archive Solid Waste Facilities List

The EDR Recovered Government Archive Landfill database provides a list of landfills derived from historical databases and includes many records that no longer appear in current government lists. Compiled from Records formerly available from the Department of Environmental Quality in Oregon.

Date of Government Version: N/A
Date Data Arrived at EDR: 07/01/2013
Date Made Active in Reports: 01/13/2014
Number of Days to Update: 196

Source: Department of Environmental Quality
Telephone: N/A
Last EDR Contact: 06/01/2012
Next Scheduled EDR Contact: N/A
Data Release Frequency: Varies

WA RGA LF: Recovered Government Archive Solid Waste Facilities List

The EDR Recovered Government Archive Landfill database provides a list of landfills derived from historical databases and includes many records that no longer appear in current government lists. Compiled from Records formerly available from the Department of Ecology in Washington.

Date of Government Version: N/A
Date Data Arrived at EDR: 07/01/2013
Date Made Active in Reports: 01/10/2014
Number of Days to Update: 193

Source: Department of Ecology
Telephone: N/A
Last EDR Contact: 06/01/2012
Next Scheduled EDR Contact: N/A
Data Release Frequency: Varies

OR RGA LUST: Recovered Government Archive Leaking Underground Storage Tank

The EDR Recovered Government Archive Leaking Underground Storage Tank database provides a list of LUST incidents derived from historical databases and includes many records that no longer appear in current government lists. Compiled from Records formerly available from the Department of Environmental Quality in Oregon.

Date of Government Version: N/A
Date Data Arrived at EDR: 07/01/2013
Date Made Active in Reports: 12/27/2013
Number of Days to Update: 179

Source: Department of Environmental Quality
Telephone: N/A
Last EDR Contact: 06/01/2012
Next Scheduled EDR Contact: N/A
Data Release Frequency: Varies

WA RGA LUST: Recovered Government Archive Leaking Underground Storage Tank

The EDR Recovered Government Archive Leaking Underground Storage Tank database provides a list of LUST incidents derived from historical databases and includes many records that no longer appear in current government lists. Compiled from Records formerly available from the Department of Ecology in Washington.

Date of Government Version: N/A
Date Data Arrived at EDR: 07/01/2013
Date Made Active in Reports: 12/24/2013
Number of Days to Update: 176

Source: Department of Ecology
Telephone: N/A
Last EDR Contact: 06/01/2012
Next Scheduled EDR Contact: N/A
Data Release Frequency: Varies

OTHER DATABASE(S)

Depending on the geographic area covered by this report, the data provided in these specialty databases may or may not be complete. For example, the existence of wetlands information data in a specific report does not mean that all wetlands in the area covered by the report are included. Moreover, the absence of any reported wetlands information does not necessarily mean that wetlands do not exist in the area covered by the report.

NY MANIFEST: Facility and Manifest Data

Manifest is a document that lists and tracks hazardous waste from the generator through transporters to a TSD facility.

Date of Government Version: 01/01/2019
Date Data Arrived at EDR: 10/29/2021
Date Made Active in Reports: 01/19/2022
Number of Days to Update: 82

Source: Department of Environmental Conservation
Telephone: 518-402-8651
Last EDR Contact: 04/27/2023
Next Scheduled EDR Contact: 08/07/2023
Data Release Frequency: Quarterly

WI MANIFEST: Manifest Information

Hazardous waste manifest information.

Date of Government Version: 05/31/2018
Date Data Arrived at EDR: 06/19/2019
Date Made Active in Reports: 09/03/2019
Number of Days to Update: 76

Source: Department of Natural Resources
Telephone: N/A
Last EDR Contact: 06/01/2023
Next Scheduled EDR Contact: 09/18/2023
Data Release Frequency: Annually

Oil/Gas Pipelines

Source: Endeavor Business Media

Petroleum Bundle (Crude Oil, Refined Products, Petrochemicals, Gas Liquids (LPG/NGL), and Specialty Gases (Miscellaneous)) N = Natural Gas Bundle (Natural Gas, Gas Liquids (LPG/NGL), and Specialty Gases (Miscellaneous)). This map includes information copyrighted by Endeavor Business Media. This information is provided on a best effort basis and Endeavor Business Media does not guarantee its accuracy nor warrant its fitness for any particular purpose. Such information has been reprinted with the permission of Endeavor Business Media.

Electric Power Transmission Line Data

Source: Endeavor Business Media

This map includes information copyrighted by Endeavor Business Media. This information is provided on a best effort basis and Endeavor Business Media does not guarantee its accuracy nor warrant its fitness for any particular purpose. Such information has been reprinted with the permission of Endeavor Business Media.

GOVERNMENT RECORDS SEARCHED / DATA CURRENCY TRACKING

Sensitive Receptors: There are individuals deemed sensitive receptors due to their fragile immune systems and special sensitivity to environmental discharges. These sensitive receptors typically include the elderly, the sick, and children. While the location of all sensitive receptors cannot be determined, EDR indicates those buildings and facilities - schools, daycares, hospitals, medical centers, and nursing homes - where individuals who are sensitive receptors are likely to be located.

AHA Hospitals:
Source: American Hospital Association, Inc.
Telephone: 312-280-5991
The database includes a listing of hospitals based on the American Hospital Association's annual survey of hospitals.

Medical Centers: Provider of Services Listing
Source: Centers for Medicare & Medicaid Services
Telephone: 410-786-3000
A listing of hospitals with Medicare provider number, produced by Centers of Medicare & Medicaid Services, a federal agency within the U.S. Department of Health and Human Services.

Nursing Homes
Source: National Institutes of Health
Telephone: 301-594-6248
Information on Medicare and Medicaid certified nursing homes in the United States.

Public Schools
Source: National Center for Education Statistics
Telephone: 202-502-7300
The National Center for Education Statistics' primary database on elementary and secondary public education in the United States. It is a comprehensive, annual, national statistical database of all public elementary and secondary schools and school districts, which contains data that are comparable across all states.

Private Schools
Source: National Center for Education Statistics
Telephone: 202-502-7300
The National Center for Education Statistics' primary database on private school locations in the United States.

Daycare Centers: Child Care Listings
Source: Employment Department
Telephone: 503-947-1420

Flood Zone Data: This data was obtained from the Federal Emergency Management Agency (FEMA). It depicts 100-year and 500-year flood zones as defined by FEMA. It includes the National Flood Hazard Layer (NFHL) which incorporates Flood Insurance Rate Map (FIRM) data and Q3 data from FEMA in areas not covered by NFHL.
Source: FEMA
Telephone: 877-336-2627
Date of Government Version: 2003, 2015

NWI: National Wetlands Inventory. This data, available in select counties across the country, was obtained by EDR in 2002, 2005, 2010 and 2015 from the U.S. Fish and Wildlife Service.

State Wetlands Data: Wetlands Inventory Data
Source: Oregon Geospatial Enterprise Office
Telephone: 503-378-2166

Current USGS 7.5 Minute Topographic Map
Source: U.S. Geological Survey

GOVERNMENT RECORDS SEARCHED / DATA CURRENCY TRACKING

STREET AND ADDRESS INFORMATION

© 2015 TomTom North America, Inc. All rights reserved. This material is proprietary and the subject of copyright protection and other intellectual property rights owned by or licensed to Tele Atlas North America, Inc. The use of this material is subject to the terms of a license agreement. You will be held liable for any unauthorized copying or disclosure of this material.

GEOCHECK ®- PHYSICAL SETTING SOURCE ADDENDUM

TARGET PROPERTY ADDRESS

IBR - 2N1E33D -00501 1521/1523 N JANTZEN BEACH P
11850 N CENTER AVE
PORTLAND, OR 97217

TARGET PROPERTY COORDINATES

Latitude (North):	45.609001 - 45° 36' 32.40''
Longitude (West):	122.681419 - 122° 40' 53.11''
Universal Tranverse Mercator:	Zone 10
UTM X (Meters):	524842.4
UTM Y (Meters):	5050438.0
Elevation:	28 ft. above sea level

USGS TOPOGRAPHIC MAP

Target Property Map:	14878142 PORTLAND, OR
Version Date:	2020

EDR's GeoCheck Physical Setting Source Addendum is provided to assist the environmental professional in forming an opinion about the impact of potential contaminant migration.

Assessment of the impact of contaminant migration generally has two principle investigative components:

1. Groundwater flow direction, and
2. Groundwater flow velocity.

Groundwater flow direction may be impacted by surface topography, hydrology, hydrogeology, characteristics of the soil, and nearby wells. Groundwater flow velocity is generally impacted by the nature of the geologic strata.

GEOCHECK® - PHYSICAL SETTING SOURCE SUMMARY

GROUNDWATER FLOW DIRECTION INFORMATION

Groundwater flow direction for a particular site is best determined by a qualified environmental professional using site-specific well data. If such data is not reasonably ascertainable, it may be necessary to rely on other sources of information, such as surface topographic information, hydrologic information, hydrogeologic data collected on nearby properties, and regional groundwater flow information (from deep aquifers).

TOPOGRAPHIC INFORMATION

Surface topography may be indicative of the direction of surficial groundwater flow. This information can be used to assist the environmental professional in forming an opinion about the impact of nearby contaminated properties or, should contamination exist on the target property, what downgradient sites might be impacted.

TARGET PROPERTY TOPOGRAPHY

General Topographic Gradient: General SSW

SURROUNDING TOPOGRAPHY: ELEVATION PROFILES

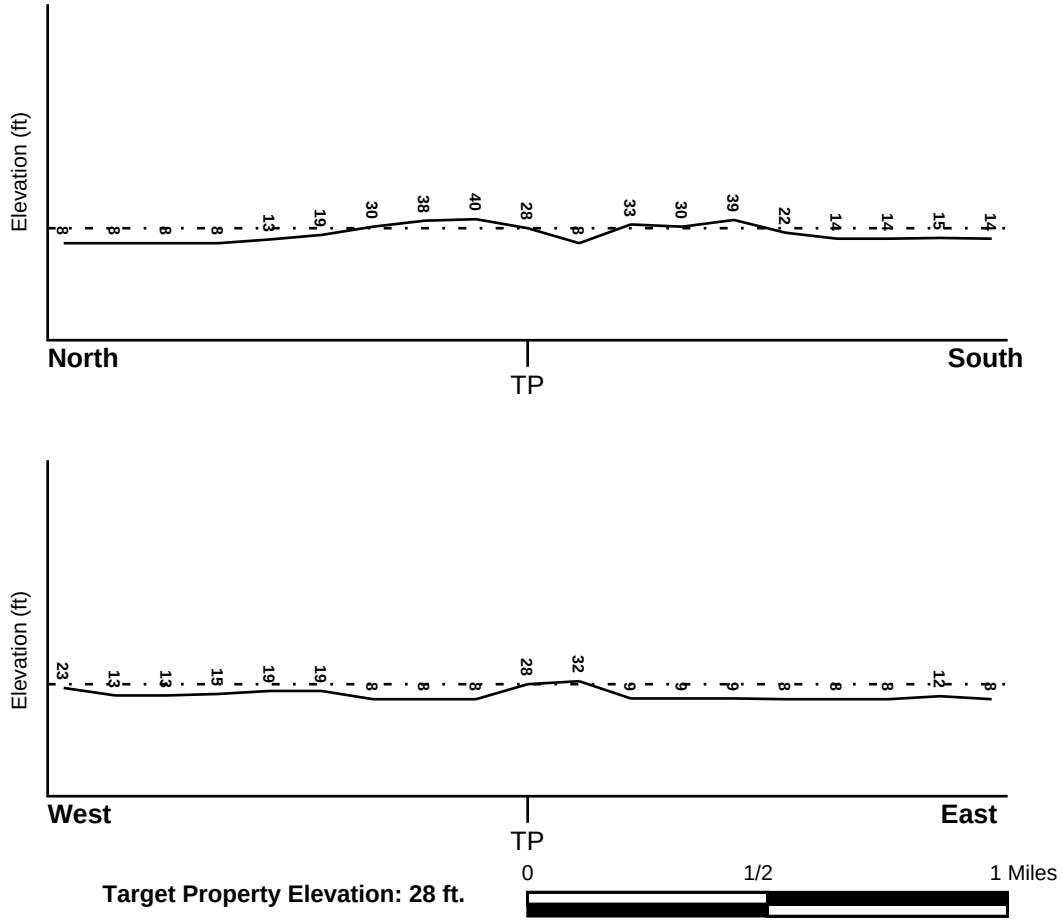

Source: Topography has been determined from the USGS 7.5' Digital Elevation Model and should be evaluated on a relative (not an absolute) basis. Relative elevation information between sites of close proximity should be field verified.

GEOCHECK® - PHYSICAL SETTING SOURCE SUMMARY

HYDROLOGIC INFORMATION

Surface water can act as a hydrologic barrier to groundwater flow. Such hydrologic information can be used to assist the environmental professional in forming an opinion about the impact of nearby contaminated properties or, should contamination exist on the target property, what downgradient sites might be impacted.

Refer to the Physical Setting Source Map following this summary for hydrologic information (major waterways and bodies of water).

FEMA FLOOD ZONE

Flood Plain Panel at Target Property	FEMA Source Type
53011C0481D	FEMA FIRM Flood data

Additional Panels in search area:	FEMA Source Type
53011C0477D	FEMA FIRM Flood data

NATIONAL WETLAND INVENTORY

NWI Quad at Target Property	NWI Electronic Data Coverage
PORTLAND	YES - refer to the Overview Map and Detail Map

HYDROGEOLOGIC INFORMATION

Hydrogeologic information obtained by installation of wells on a specific site can often be an indicator of groundwater flow direction in the immediate area. Such hydrogeologic information can be used to assist the environmental professional in forming an opinion about the impact of nearby contaminated properties or, should contamination exist on the target property, what downgradient sites might be impacted.

AQUIFLOW®

Search Radius: 1.000 Mile.

EDR has developed the AQUIFLOW Information System to provide data on the general direction of groundwater flow at specific points. EDR has reviewed reports submitted by environmental professionals to regulatory authorities at select sites and has extracted the date of the report, groundwater flow direction as determined hydrogeologically, and the depth to water table.

MAP ID	LOCATION FROM TP	GENERAL DIRECTION GROUNDWATER FLOW
Not Reported		

GEOCHECK® - PHYSICAL SETTING SOURCE SUMMARY

GROUNDWATER FLOW VELOCITY INFORMATION

Groundwater flow velocity information for a particular site is best determined by a qualified environmental professional using site specific geologic and soil strata data. If such data are not reasonably ascertainable, it may be necessary to rely on other sources of information, including geologic age identification, rock stratigraphic unit and soil characteristics data collected on nearby properties and regional soil information. In general, contaminant plumes move more quickly through sandy-gravelly types of soils than silty-clayey types of soils.

GEOLOGIC INFORMATION IN GENERAL AREA OF TARGET PROPERTY

Geologic information can be used by the environmental professional in forming an opinion about the relative speed at which contaminant migration may be occurring.

ROCK STRATIGRAPHIC UNIT

Era:	Cenozoic
System:	Quaternary
Series:	Quaternary
Code:	Q *(decoded above as Era, System & Series)*

GEOLOGIC AGE IDENTIFICATION

Category: Stratifed Sequence

Geologic Age and Rock Stratigraphic Unit Source: P.G. Schruben, R.E. Arndt and W.J. Bawiec, Geology of the Conterminous U.S. at 1:2,500,000 Scale - a digital representation of the 1974 P.B. King and H.M. Beikman Map, USGS Digital Data Series DDS - 11 (1994).

SSURGO SOIL MAP - 7395078.150s

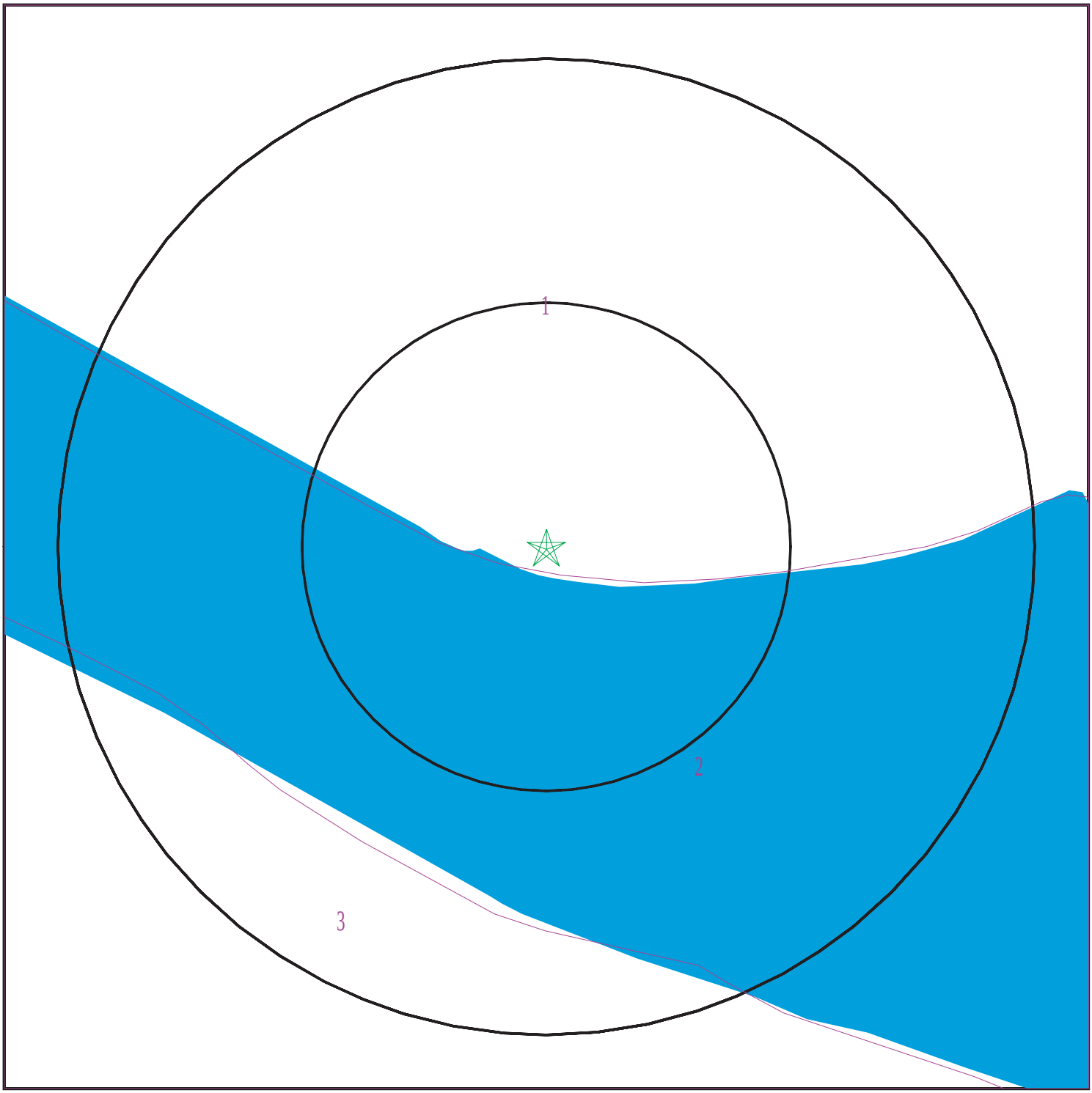

Target Property
SSURGO Soil
Water

0 1/16 1/8 1/4 Miles

N

SITE NAME:	IBR - 2N1E33D -00501 1521/1523 N JANTZEN BEACH R	CLIENT:	Parametrix, Inc.
ADDRESS:	11850 N CENTER AVE Portland OR 97217	CONTACT:	A Romey
LAT/LONG:	45.609001 / 122.681419	INQUIRY #:	7395078.150s
		DATE:	July 20, 2023 12:03 pm

Copyright © 2023 EDR, Inc. © 2015 TomTom Rel. 2015.

GEOCHECK® - PHYSICAL SETTING SOURCE SUMMARY

DOMINANT SOIL COMPOSITION IN GENERAL AREA OF TARGET PROPERTY

The U.S. Department of Agriculture's (USDA) Soil Conservation Service (SCS) leads the National Cooperative Soil Survey (NCSS) and is responsible for collecting, storing, maintaining and distributing soil survey information for privately owned lands in the United States. A soil map in a soil survey is a representation of soil patterns in a landscape. The following information is based on Soil Conservation Service SSURGO data.

Soil Map ID: 1

Soil Component Name: Pilchuck

Soil Surface Texture: sand

Hydrologic Group: Class A - High infiltration rates. Soils are deep, well drained to excessively drained sands and gravels.

Soil Drainage Class: Somewhat excessively drained

Hydric Status: Not hydric

Corrosion Potential - Uncoated Steel: Moderate

Depth to Bedrock Min: > 0 inches

Depth to Watertable Min: > 0 inches

Soil Layer Information							
	Boundary			Classification		Saturated hydraulic conductivity micro m/sec	Soil Reaction (pH)
Layer	Upper	Lower	Soil Texture Class	AASHTO Group	Unified Soil		
1	0 inches	11 inches	sand	Granular materials (35 pct. or less passing No. 200), Silty, or Clayey Gravel and Sand.	COARSE-GRAINED SOILS, Sands, Sands with fines, Silty Sand.	Max: 141 Min: 42	Max: 7.3 Min: 6.1
2	11 inches	59 inches		Granular materials (35 pct. or less passing No. 200), Silty, or Clayey Gravel and Sand.	COARSE-GRAINED SOILS, Sands, Sands with fines, Silty Sand.	Max: 141 Min: 42	Max: 7.3 Min: 6.1

Soil Map ID: 2

Soil Component Name: Water

Soil Surface Texture: sand

Hydrologic Group: Class A - High infiltration rates. Soils are deep, well drained to excessively drained sands and gravels.

Soil Drainage Class:

Hydric Status: Unknown

Corrosion Potential - Uncoated Steel: Not Reported

Depth to Bedrock Min: > 0 inches

Depth to Watertable Min: > 0 inches

No Layer Information available.

Soil Map ID: 3

Soil Component Name: Sauvie

Soil Surface Texture: silt loam

Hydrologic Group: Class D - Very slow infiltration rates. Soils are clayey, have a high water table, or are shallow to an impervious layer.

Soil Drainage Class: Poorly drained

Hydric Status: Partially hydric

Corrosion Potential - Uncoated Steel: Moderate

Depth to Bedrock Min: > 0 inches

Depth to Watertable Min: > 5 inches

Soil Layer Information

	Boundary			Classification		Saturated hydraulic conductivity micro m/sec	Soil Reaction (pH)
Layer	Upper	Lower	Soil Texture Class	AASHTO Group	Unified Soil		
1	0 inches	14 inches	silt loam	Silt-Clay Materials (more than 35 pct. passing No. 200), Silty Soils.	FINE-GRAINED SOILS, Silts and Clays (liquid limit less than 50%), silt.	Max: 42 Min: 14	Max: 6.5 Min: 5.6
2	14 inches	38 inches	silty clay loam	Silt-Clay Materials (more than 35 pct. passing No. 200), Silty Soils.	FINE-GRAINED SOILS, Silts and Clays (liquid limit less than 50%), silt.	Max: 42 Min: 14	Max: 6.5 Min: 5.6
3	38 inches	59 inches	very fine sandy loam	Silt-Clay Materials (more than 35 pct. passing No. 200), Silty Soils.	FINE-GRAINED SOILS, Silts and Clays (liquid limit less than 50%), silt.	Max: 42 Min: 14	Max: 6.5 Min: 5.6

GEOCHECK® - PHYSICAL SETTING SOURCE SUMMARY

LOCAL / REGIONAL WATER AGENCY RECORDS

EDR Local/Regional Water Agency records provide water well information to assist the environmental professional in assessing sources that may impact ground water flow direction, and in forming an opinion about the impact of contaminant migration on nearby drinking water wells.

WELL SEARCH DISTANCE INFORMATION

DATABASE	SEARCH DISTANCE (miles)
Federal USGS	1.000
Federal FRDS PWS	Nearest PWS within 1 mile
State Database	1.000

FEDERAL USGS WELL INFORMATION

MAP ID	WELL ID	LOCATION FROM TP
A5	USGS40000994250	1/2 - 1 Mile South

FEDERAL FRDS PUBLIC WATER SUPPLY SYSTEM INFORMATION

MAP ID	WELL ID	LOCATION FROM TP
No PWS System Found		

Note: PWS System location is not always the same as well location.

STATE DATABASE WELL INFORMATION

MAP ID	WELL ID	LOCATION FROM TP
1	ORWD70000005804	1/4 - 1/2 Mile SSE
2	ORWD70000015348	1/2 - 1 Mile ESE
3	ORWD70000005805	1/2 - 1 Mile WSW
A4	ORWD70000004592	1/2 - 1 Mile South

PHYSICAL SETTING SOURCE MAP - 7395078.150s

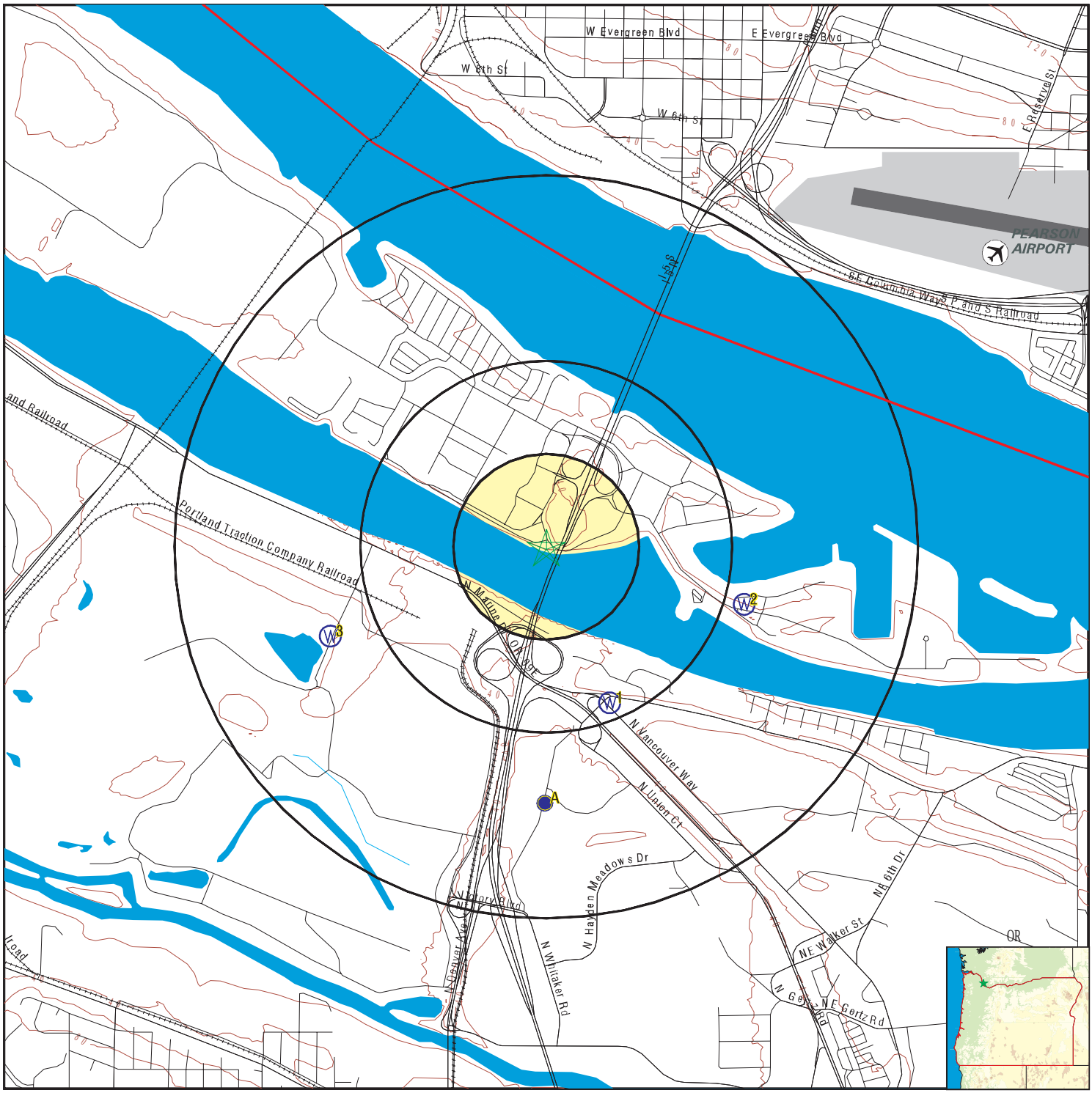

- County Boundary
- Major Roads
- Contour Lines
- Airports
- Earthquake epicenter, Richter 5 or greater
- Water Wells
- Public Water Supply Wells
- Cluster of Multiple Icons
- Groundwater Flow Direction
- Indeterminate Groundwater Flow at Location
- Groundwater Flow Varies at Location
- Oil, gas or related wells

SITE NAME:	IBR - 2N1E33D -00501 1521/1523 N JANTZEN BEACH	CLIENT:	Parametrix, Inc.
ADDRESS:	11850 N CENTER AVE Portland OR 97217	CONTACT:	A Romey
		INQUIRY #:	7395078.150s
LAT/LONG:	45.609001 / 122.681419	DATE:	July 20, 2023 12:03 pm

Copyright © 2023 EDR, Inc. © 2015 TomTom Rel. 2015.

GEOCHECK® - PHYSICAL SETTING SOURCE MAP FINDINGS

Map ID
Direction
Distance
Elevation | Database | EDR ID Number

1
SSE
1/4 - 1/2 Mile
Lower

OR WELLS **ORWD70000005804**

GW Site ID:	5933	Site Type:	WELL
Stage:	Complete	GW Log ID:	MULT0000923
GW Well County:	MULT	GW Well Number:	923
Well Tag Number:	0	Tag Verified:	0
Site Source:	USGS	State Observation #:	0
Well Status:	Not Reported	Established By:	KARL WOZNIAK
Aquifer:	Quaternary-Late Tertiary sediment Aq		
Aquifer System:	Quaternary-Late Tertiary Sediment Aquifers		
Max Depth:	250	Land Surface Elevation (ft):	20
Water Level Count:	0	WL Measuring Started:	Not Reported
WL Measuring Ended:	Not Reported	Obs Well Status:	Not Reported
Hydrography URL:	Not Reported		
Well Log URL:	https://apps.wrd.state.or.us/apps/misc/vault/vault.aspx?wl_county_code=MULT&wl_nbr=923		
OWRD URL:	https://apps.wrd.state.or.us/apps/gw/gw_info/gw_info_report/gw_details.aspx?gw_site_id=5933		

2
ESE
1/2 - 1 Mile
Lower

OR WELLS **ORWD70000015348**

GW Site ID:	16555	Site Type:	WELL
Stage:	Complete	GW Log ID:	MULT0099760
GW Well County:	MULT	GW Well Number:	99760
Well Tag Number:	100309	Tag Verified:	0
Site Source:	OWRD	State Observation #:	0
Well Status:	Not Reported	Established By:	stansbam
Aquifer:	Not Reported	Aquifer System:	Not Reported
Max Depth:	212	Land Surface Elevation (ft):	30
Water Level Count:	0	WL Measuring Started:	Not Reported
WL Measuring Ended:	Not Reported	Obs Well Status:	Not Reported
Hydrography URL:	Not Reported		
Well Log URL:	https://apps.wrd.state.or.us/apps/misc/vault/vault.aspx?wl_county_code=MULT&wl_nbr=99760		
OWRD URL:	https://apps.wrd.state.or.us/apps/gw/gw_info/gw_info_report/gw_details.aspx?gw_site_id=16555		

3
WSW
1/2 - 1 Mile
Lower

OR WELLS **ORWD70000005805**

GW Site ID:	5934	Site Type:	WELL
Stage:	Complete	GW Log ID:	MULT0000927
GW Well County:	MULT	GW Well Number:	927
Well Tag Number:	0	Tag Verified:	0
Site Source:	USGS	State Observation #:	0
Well Status:	Not Reported	Established By:	KARL WOZNIAK
Aquifer:	Not Reported	Aquifer System:	Not Reported
Max Depth:	0	Land Surface Elevation (ft):	13
Water Level Count:	0	WL Measuring Started:	Not Reported
WL Measuring Ended:	Not Reported	Obs Well Status:	Not Reported
Hydrography URL:	Not Reported		
Well Log URL:	https://apps.wrd.state.or.us/apps/misc/vault/vault.aspx?wl_county_code=MULT&wl_nbr=927		

GEOCHECK® - PHYSICAL SETTING SOURCE MAP FINDINGS

OWRD URL: https://apps.wrd.state.or.us/apps/gw/gw_info/gw_info_report/gw_details.aspx?gw_site_id=5934

A4
South
1/2 - 1 Mile
Lower

OR WELLS **ORWD70000004592**

GW Site ID:	4704	Site Type:	WELL
Stage:	Complete	GW Log ID:	MULT0000925
GW Well County:	MULT	GW Well Number:	925
Well Tag Number:	0	Tag Verified:	0
Site Source:	USGS	State Observation #:	0
Well Status:	Not Reported	Established By:	KARL WOZNIAK
Aquifer:	Not Reported	Aquifer System:	Not Reported
Max Depth:	175	Land Surface Elevation (ft):	5
Water Level Count:	3	WL Measuring Started:	07-APR-87
WL Measuring Ended:	22-DEC-03	Obs Well Status:	Obs Well Non-Current

Hydrography URL: https://apps.wrd.state.or.us/apps/gw/gw_info/gw_hydrograph/Hydrograph.aspx?gw_logid=MULT0000925
Well Log URL: https://apps.wrd.state.or.us/apps/misc/vault/vault.aspx?wl_county_code=MULT&wl_nbr=925
OWRD URL: https://apps.wrd.state.or.us/apps/gw/gw_info/gw_info_report/gw_details.aspx?gw_site_id=4704

A5
South
1/2 - 1 Mile
Lower

FED USGS **USGS40000994250**

Organization ID:	USGS-OR	Organization Name:	USGS Oregon Water Science Center
Monitor Location:	01N/01E-03BCC1	Type:	Well
Description:	Not Reported	HUC:	17090012
Drainage Area:	Not Reported	Drainage Area Units:	Not Reported
Contrib Drainage Area:	Not Reported	Contrib Drainage Area Unts:	Not Reported
Aquifer:	Not Reported	Formation Type:	Not Reported
Aquifer Type:	Not Reported	Construction Date:	19620221
Well Depth:	175	Well Depth Units:	ft
Well Hole Depth:	175	Well Hole Depth Units:	ft

er of Measurements:	3	Level reading date:	1989-03-29
Feet below surface:	10	Feet to sea level:	Not Reported
Note:	Not Reported		

evel reading date:	1987-04-07	Feet below surface:	12
Feet to sea level:	Not Reported	Note:	Not Reported

Level reading date:	1962-02-21	Feet below surface:	12
Feet to sea level:	Not Reported	Note:	Not Reported

GEOCHECK® - PHYSICAL SETTING SOURCE MAP FINDINGS
RADON

AREA RADON INFORMATION

State Database: OR Radon

Radon Test Results

Zipcode	Num Tests	Maximum	Minimum	Average	# > 4 pCi/L
97217	32	19	0.2	4.4	13

Federal EPA Radon Zone for MULTNOMAH County: 2

Note: Zone 1 indoor average level > 4 pCi/L.
: Zone 2 indoor average level >= 2 pCi/L and <= 4 pCi/L.
: Zone 3 indoor average level < 2 pCi/L.

Federal Area Radon Information for MULTNOMAH COUNTY, OR

Number of sites tested: 33

Area	Average Activity	% <4 pCi/L	% 4-20 pCi/L	% >20 pCi/L
Living Area	1.530 pCi/L	91%	9%	0%
Basement	2.630 pCi/L	57%	43%	0%

PHYSICAL SETTING SOURCE RECORDS SEARCHED

TOPOGRAPHIC INFORMATION

USGS 7.5' Digital Elevation Model (DEM)
Source: United States Geologic Survey
EDR acquired the USGS 7.5' Digital Elevation Model in 2002 and updated it in 2006. The 7.5 minute DEM corresponds to the USGS 1:24,000- and 1:25,000-scale topographic quadrangle maps. The DEM provides elevation data with consistent elevation units and projection.

Current USGS 7.5 Minute Topographic Map
Source: U.S. Geological Survey

HYDROLOGIC INFORMATION

Flood Zone Data: This data was obtained from the Federal Emergency Management Agency (FEMA). It depicts 100-year and 500-year flood zones as defined by FEMA. It includes the National Flood Hazard Layer (NFHL) which incorporates Flood Insurance Rate Map (FIRM) data and Q3 data from FEMA in areas not covered by NFHL.
Source: FEMA
Telephone: 877-336-2627
Date of Government Version: 2003, 2015

NWI: National Wetlands Inventory. This data, available in select counties across the country, was obtained by EDR in 2002, 2005, 2010 and 2015 from the U.S. Fish and Wildlife Service.

State Wetlands Data: Wetlands Inventory Data
Source: Oregon Geospatial Enterprise Office
Telephone: 503-378-2166

HYDROGEOLOGIC INFORMATION

AQUIFLOW^{R} Information System
Source: EDR proprietary database of groundwater flow information
EDR has developed the AQUIFLOW Information System (AIS) to provide data on the general direction of groundwater flow at specific points. EDR has reviewed reports submitted to regulatory authorities at select sites and has extracted the date of the report, hydrogeologically determined groundwater flow direction and depth to water table information.

GEOLOGIC INFORMATION

Geologic Age and Rock Stratigraphic Unit
Source: P.G. Schruben, R.E. Arndt and W.J. Bawiec, Geology of the Conterminous U.S. at 1:2,500,000 Scale - A digital representation of the 1974 P.B. King and H.M. Beikman Map, USGS Digital Data Series DDS - 11 (1994).

STATSGO: State Soil Geographic Database
Source: Department of Agriculture, Natural Resources Conservation Service (NRCS)
The U.S. Department of Agriculture's (USDA) Natural Resources Conservation Service (NRCS) leads the national Conservation Soil Survey (NCSS) and is responsible for collecting, storing, maintaining and distributing soil survey information for privately owned lands in the United States. A soil map in a soil survey is a representation of soil patterns in a landscape. Soil maps for STATSGO are compiled by generalizing more detailed (SSURGO) soil survey maps.

SSURGO: Soil Survey Geographic Database
Source: Department of Agriculture, Natural Resources Conservation Service (NRCS)
Telephone: 800-672-5559
SSURGO is the most detailed level of mapping done by the Natural Resources Conservation Service, mapping scales generally range from 1:12,000 to 1:63,360. Field mapping methods using national standards are used to construct the soil maps in the Soil Survey Geographic (SSURGO) database. SSURGO digitizing duplicates the original soil survey maps. This level of mapping is designed for use by landowners, townships and county natural resource planning and management.

PHYSICAL SETTING SOURCE RECORDS SEARCHED

LOCAL / REGIONAL WATER AGENCY RECORDS

FEDERAL WATER WELLS

PWS: Public Water Systems
Source: EPA/Office of Drinking Water
Telephone: 202-564-3750
Public Water System data from the Federal Reporting Data System. A PWS is any water system which provides water to at least 25 people for at least 60 days annually. PWSs provide water from wells, rivers and other sources.

PWS ENF: Public Water Systems Violation and Enforcement Data
Source: EPA/Office of Drinking Water
Telephone: 202-564-3750
Violation and Enforcement data for Public Water Systems from the Safe Drinking Water Information System (SDWIS) after August 1995. Prior to August 1995, the data came from the Federal Reporting Data System (FRDS).

USGS Water Wells: USGS National Water Inventory System (NWIS)
This database contains descriptive information on sites where the USGS collects or has collected data on surface water and/or groundwater. The groundwater data includes information on wells, springs, and other sources of groundwater.

STATE RECORDS

Water Well Data
Source: Department of Water Resources
Telephone: 503-986-0843

OTHER STATE DATABASE INFORMATION

Oil and Gas Well Locations
Source: Department of Geology and Mineral Industries
Telephone: 971-673-1540
A listing of oil and gas well locations in the state.

RADON

State Database: OR Radon
Source: Oregon Health Services
Telephone: 503-731-4272
Radon Levels in Orgeon

Area Radon Information
Source: USGS
Telephone: 703-356-4020
The National Radon Database has been developed by the U.S. Environmental Protection Agency (USEPA) and is a compilation of the EPA/State Residential Radon Survey and the National Residential Radon Survey. The study covers the years 1986 - 1992. Where necessary data has been supplemented by information collected at private sources such as universities and research institutions.

EPA Radon Zones
Source: EPA
Telephone: 703-356-4020
Sections 307 & 309 of IRAA directed EPA to list and identify areas of U.S. with the potential for elevated indoor radon levels.

OTHER

Airport Landing Facilities: Private and public use landing facilities
Source: Federal Aviation Administration, 800-457-6656

Epicenters: World earthquake epicenters, Richter 5 or greater
Source: Department of Commerce, National Oceanic and Atmospheric Administration

Earthquake Fault Lines: The fault lines displayed on EDR's Topographic map are digitized quaternary faultlines, prepared in 1975 by the United State Geological Survey

PHYSICAL SETTING SOURCE RECORDS SEARCHED

STREET AND ADDRESS INFORMATION

© 2015 TomTom North America, Inc. All rights reserved. This material is proprietary and the subject of copyright protection and other intellectual property rights owned by or licensed to Tele Atlas North America, Inc. The use of this material is subject to the terms of a license agreement. You will be held liable for any unauthorized copying or disclosure of this material.

Appendix B. Certified Sanborn Map Report

IBR - 2N1E33D -00501 1521/1523 N JANTZEN BEACH P

11850 N CENTER AVE

Portland, OR 97217

Inquiry Number: 7395078.149

September 14, 2023

Certified Sanborn® Map Report

6 Armstrong Road, 4th floor
Shelton, CT 06484
Toll Free: 800.352.0050
www.edrnet.com

Certified Sanborn® Map Report

09/14/23

Site Name:

IBR - 2N1E33D -00501 1521/
11850 N CENTER AVE
Portland, OR 97217
EDR Inquiry # 7395078.149

Client Name:

Parametrix, Inc.
700 NE Multnomah
Portland, OR 97232
Contact: A Romey

The Sanborn Library has been searched by EDR and maps covering the target property location as provided by Parametrix, Inc. were identified for the years listed below. The Sanborn Library is the largest, most complete collection of fire insurance maps. The collection includes maps from Sanborn, Bromley, Perris & Browne, Hopkins, Barlow, and others. Only Environmental Data Resources Inc. (EDR) is authorized to grant rights for commercial reproduction of maps by the Sanborn Library LLC, the copyright holder for the collection. Results can be authenticated by visiting www.edrnet.com/sanborn.

The Sanborn Library is continually enhanced with newly identified map archives. This report accesses all maps in the collection as of the day this report was generated.

Certified Sanborn Results:

Certification # 879D-476C-A103

PO #

Project 2741585058

Maps Provided:

1969
1952
1950

Sanborn® Library search results

Certification #: 879D-476C-A103

The Sanborn Library includes more than 1.2 million fire insurance maps from Sanborn, Bromley, Perris & Browne, Hopkins, Barlow and others which track historical property usage in approximately 12,000 American cities and towns. Collections searched:

- ☑ Library of Congress
- ☑ University Publications of America
- ☑ EDR Private Collection

The Sanborn Library LLC Since 1866™

Limited Permission To Make Copies

Parametrix, Inc. (the client) is permitted to make up to FIVE photocopies of this Sanborn Map transmittal and each fire insurance map accompanying this report solely for the limited use of its customer. No one other than the client is authorized to make copies. Upon request made directly to an EDR Account Executive, the client may be permitted to make a limited number of additional photocopies. This permission is conditioned upon compliance by the client, its customer and their agents with EDR's copyright policy; a copy of which is available upon request.

Disclaimer - Copyright and Trademark Notice

This Report contains certain information obtained from a variety of public and other sources reasonably available to Environmental Data Resources, LLC. It cannot be concluded from this Report that coverage information for the target and surrounding properties does not exist from other sources. This Report is provided on an "AS IS", "AS AVAILABLE" basis. NO WARRANTY EXPRESS OR IMPLIED IS MADE WHATSOEVER IN CONNECTION WITH THIS REPORT. ENVIRONMENTAL DATA RESOURCES, LLC AND ITS SUBSIDIARIES, AFFILIATES AND THIRD PARTY SUPPLIERS DISCLAIM ALL WARRANTIES, OF ANY KIND OR NATURE, EXPRESS OR IMPLIED, ARISING OUT OF OR RELATED TO THIS REPORT OR ANY OF THE DATA AND INFORMATION PROVIDED IN THIS REPORT, INCLUDING WITHOUT LIMITATION, ANY WARRANTIES REGARDING ACCURACY, QUALITY, CORRECTNESS, COMPLETENESS, COMPREHENSIVENESS, SUITABILITY, MERCHANTABILITY, FITNESS FOR A PARTICULAR PURPOSE, TITLE, NON-INFRINGEMENT, MISAPPROPRIATION, OR OTHERWISE. ALL RISK IS ASSUMED BY THE USER. IN NO EVENT SHALL ENVIRONMENTAL DATA RESOURCES, LLC OR ITS SUBSIDIARIES, AFFILIATES OR THIRD PARTY SUPPLIERS BE LIABLE TO ANYONE FOR ANY DIRECT, INCIDENTAL, INDIRECT, SPECIAL, CONSEQUENTIAL OR OTHER DAMAGES OF ANY TYPE OR KIND (INCLUDING BUT NOT LIMITED TO LOSS OF PROFITS, LOSS OF USE, OR LOSS OF DATA), ARISING OUT OF OR IN ANY WAY CONNECTED WITH THIS REPORT OR ANY OF THE DATA AND INFORMATION PROVIDED IN THIS REPORT. Any analyses, estimates, ratings, environmental risk levels, or risk codes provided in this Report are provided for illustrative purposes only, and are not intended to provide, nor should they be interpreted as providing any facts regarding, or prediction or forecast of, any environmental risk for any property. Only an assessment performed by a qualified environmental professional can provide findings, opinions or conclusions regarding the environmental risk or conditions in, on or at any property.

Copyright 2023 by Environmental Data Resources, Inc. All rights reserved. Reproduction in any media or format, in whole or in part, of any report or map of Environmental Data Resources, Inc., or its affiliates, is prohibited without prior written permission.

EDR and its logos (including Sanborn and Sanborn Map) are trademarks of Environmental Data Resources, LLC or its affiliates. All other trademarks used herein are the property of their respective owners.

Sanborn Sheet Key

This Certified Sanborn Map Report is based upon the following Sanborn Fire Insurance map sheets.

1969 Source Sheets



Volume 4, Sheet 499c
1969

1952 Source Sheets



Volume 4, Sheet 499c
1952

1950 Source Sheets



Volume 4, Sheet 499c
1950

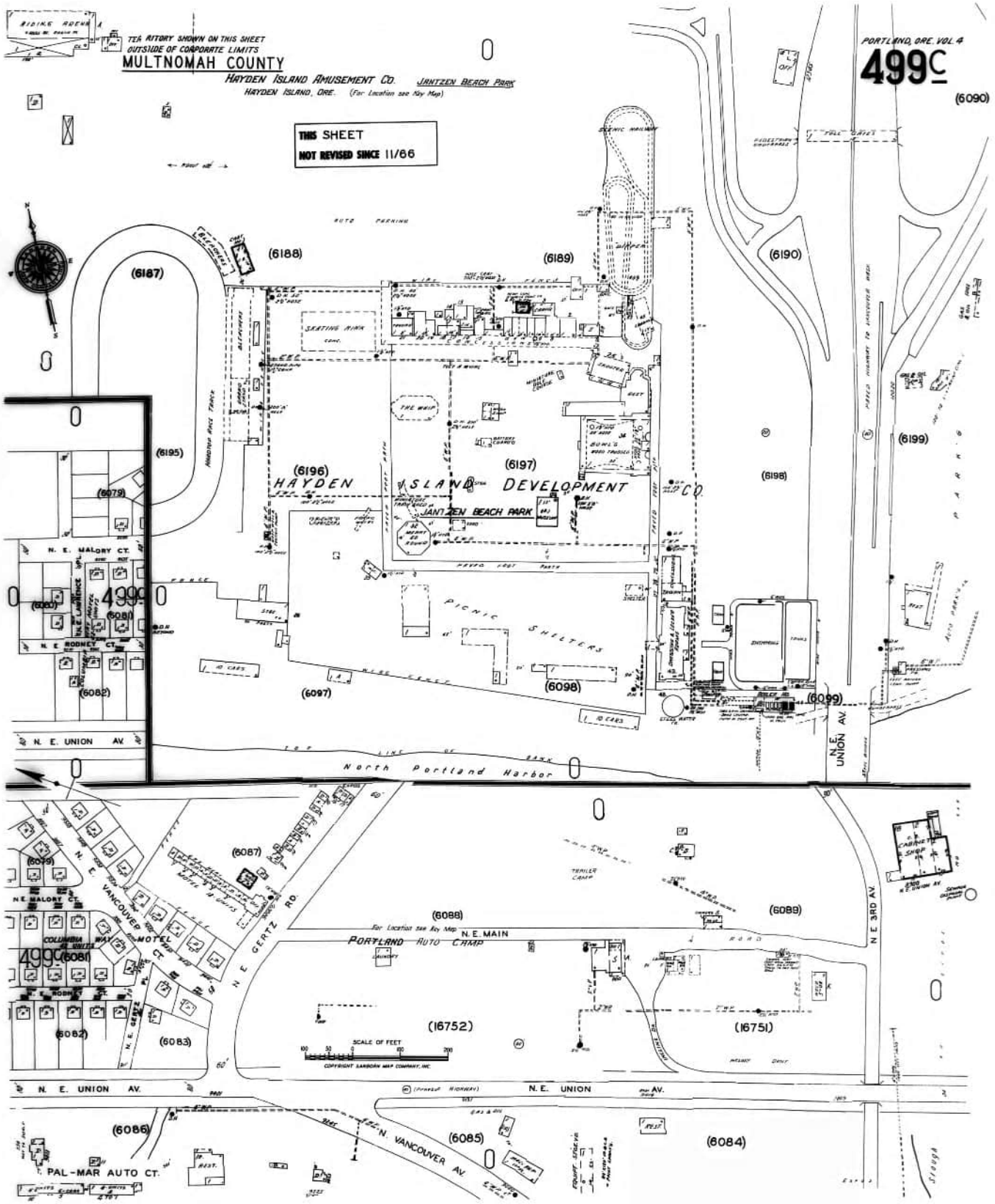

The certified Sanborn Library search results in this report can be authenticated by visiting www.edrnet.com/sanborn and entering the certification number. Only Environmental Data Resources Inc. (EDR) is authorized to grant rights for commercial reproduction of maps by The Sanborn Library LLC, the copyright holder for the collection.

Certification #879D-476C-A103

Site Name: IBR - 2N1E33D -00501 1521/1523 N JANTZEN E
Address: 11850 N CENTER AVE
City, ST, ZIP: Portland, OR 97217
Client: Parametrix, Inc.
EDR Inquiry: 7395078.149
Order Date: 09/14/2023
Certification #: 879D-476C-A103
Copyright 1969

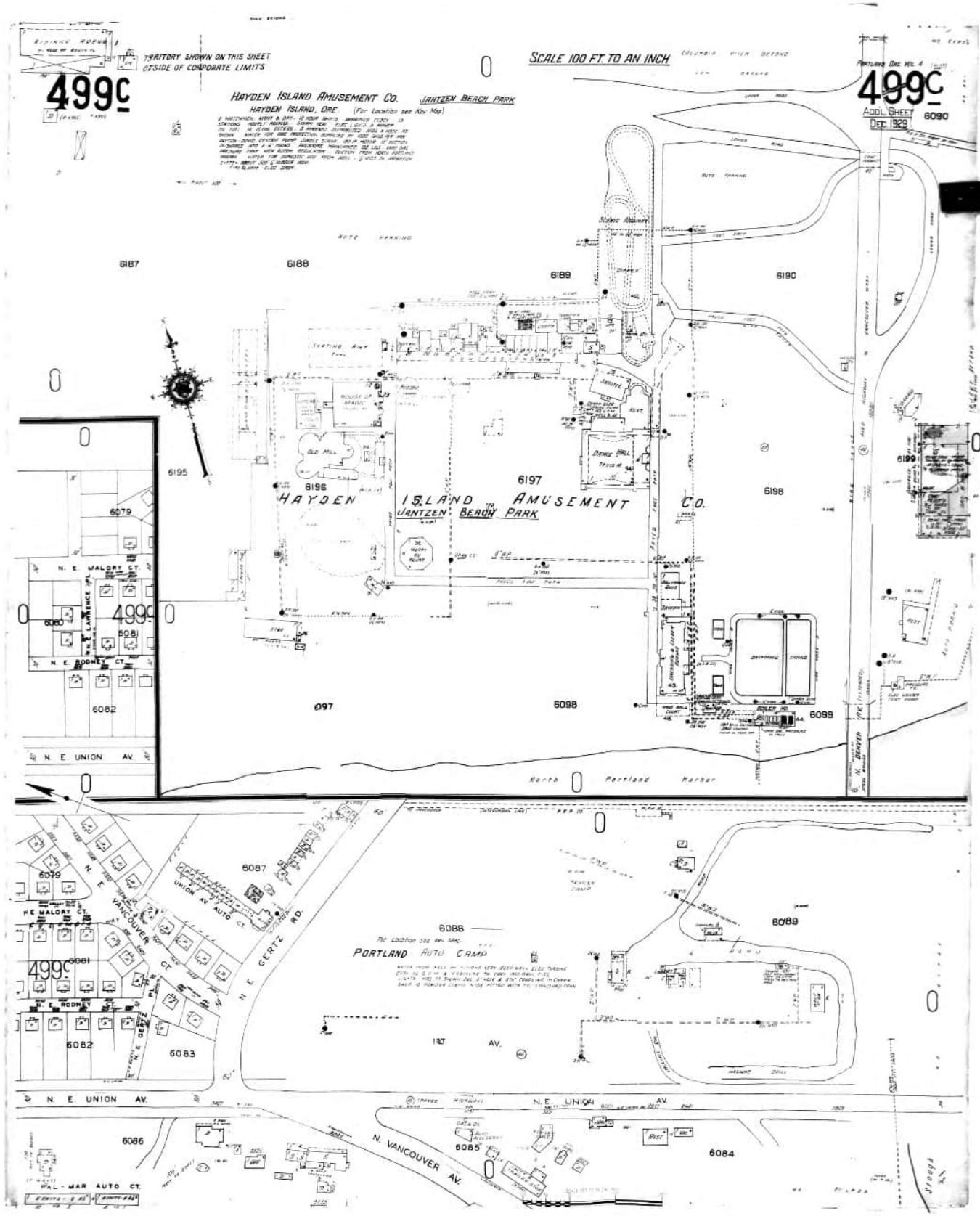

The certified Sanborn Library search results in this report can be authenticated by visiting www.edrnet.com/sanborn and entering the certification number. Only Environmental Data Resources Inc. (EDR) is authorized to grant rights for commercial reproduction of maps by The Sanborn Library LLC, the copyright holder for the collection.

Certification #879D-476C-A103

Site Name: IBR - 2N1E33D -00501 1521/1523 N JANTZEN E
Address: 11850 N CENTER AVE
City, ST, ZIP: Portland, OR 97217
Client: Parametrix, Inc.
EDR Inquiry: 7395078.149
Order Date: 09/14/2023
Certification #: 879D-476C-A103
Copyright 1952

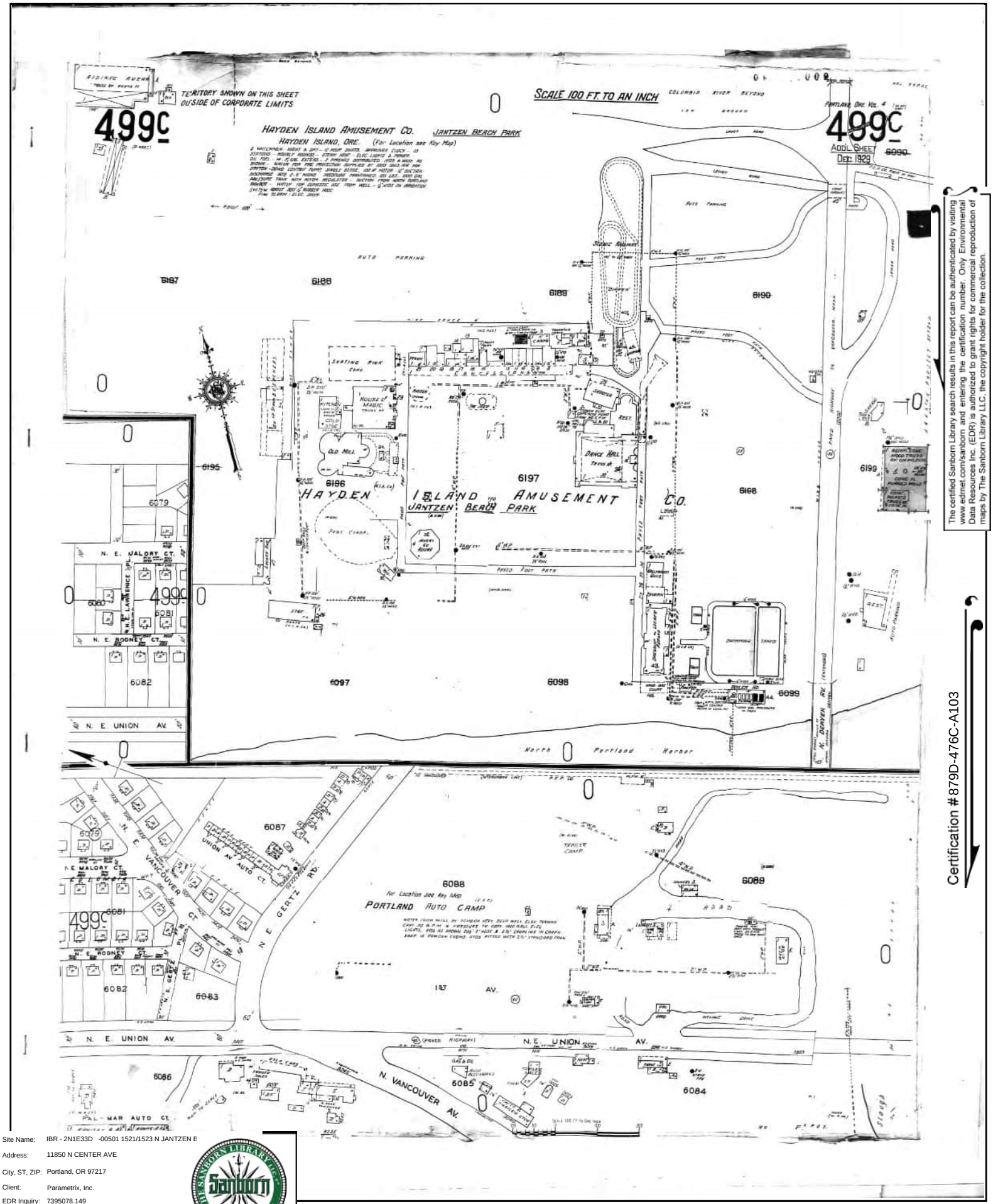

The certified Sanborn Library search results in this report can be authenticated by visiting www.edrnet.com/sanborn and entering the certification number. Only Environmental Data Resources Inc. (EDR) is authorized to grant rights for commercial reproduction of maps by The Sanborn Library LLC, the copyright holder for the collection.

Certification #879D-476C-A103

Site Name: IBR - 2N1E33D -00501 1521/1523 N JANTZEN E
Address: 11850 N CENTER AVE
City, ST, ZIP: Portland, OR 97217
Client: Parametrix, Inc.
EDR Inquiry: 7395078.149
Order Date: 09/14/2023
Certification #: 879D-476C-A103
Copyright: 1950

Appendix C. Historical Aerial Photos

IBR - 2N1E33D -00501 1521/1523 N JANTZEN BEACH P

11850 N CENTER AVE

Portland, OR 97217

Inquiry Number: 7395078.152

July 21, 2023

The EDR Aerial Photo Decade Package

6 Armstrong Road, 4th floor
Shelton, CT 06484
Toll Free: 800.352.0050
www.edrnet.com

EDR Aerial Photo Decade Package

07/21/23

Site Name:

IBR - 2N1E33D -00501 1521/
11850 N CENTER AVE
Portland, OR 97217
EDR Inquiry # 7395078.152

Client Name:

Parametrix, Inc.
700 NE Multnomah
Portland, OR 97232
Contact: A Romey

Environmental Data Resources, Inc. (EDR) Aerial Photo Decade Package is a screening tool designed to assist environmental professionals in evaluating potential liability on a target property resulting from past activities. EDR's professional researchers provide digitally reproduced historical aerial photographs, and when available, provide one photo per decade.

Search Results:

Year	*Scale*	*Details*	*Source*
2020	1"=500'	Flight Year: 2020	USDA/NAIP
2017	1"=500'	Flight Year: 2017	USDA/NAIP
2014	1"=500'	Flight Year: 2014	USDA/NAIP
2011	1"=500'	Flight Year: 2011	USDA/NAIP
2006	1"=500'	Flight Year: 2006	USDA/NAIP
2000	1"=500'	Acquisition Date: January 01, 2000	USGS/DOQQ
1994	1"=500'	Acquisition Date: January 01, 1994	USGS/DOQQ
1990	1"=500'	Acquisition Date: January 01, 1990	USGS/DOQQ
1981	1"=500'	Flight Date: July 26, 1981	USDA
1975	1"=500'	Flight Date: September 13, 1975	USGS
1970	1"=500'	Flight Date: July 05, 1970	USGS
1960	1"=500'	Flight Date: July 17, 1960	USGS
1955	1"=500'	Flight Date: August 06, 1955	USDA
1951	1"=500'	Flight Date: July 27, 1951	USGS
1948	1"=500'	Flight Date: July 24, 1948	USDA
1935	1"=500'	Flight Date: January 01, 1935	ACOE

When delivered electronically by EDR, the aerial photo images included with this report are for ONE TIME USE ONLY. Further reproduction of these aerial photo images is prohibited without permission from EDR. For more information contact your EDR Account Executive.

Disclaimer - Copyright and Trademark Notice

This Report contains certain information obtained from a variety of public and other sources reasonably available to Environmental Data Resources, LLC. It cannot be concluded from this Report that coverage information for the target and surrounding properties does not exist from other sources. This Report is provided on an "AS IS", "AS AVAILABLE" basis. NO WARRANTY EXPRESS OR IMPLIED IS MADE WHATSOEVER IN CONNECTION WITH THIS REPORT. ENVIRONMENTAL DATA RESOURCES, LLC AND ITS SUBSIDIARIES, AFFILIATES AND THIRD PARTY SUPPLIERS DISCLAIM ALL WARRANTIES, OF ANY KIND OR NATURE, EXPRESS OR IMPLIED, ARISING OUT OF OR RELATED TO THIS REPORT OR ANY OF THE DATA AND INFORMATION PROVIDED IN THIS REPORT, INCLUDING WITHOUT LIMITATION, ANY WARRANTIES REGARDING ACCURACY, QUALITY, CORRECTNESS, COMPLETENESS, COMPREHENSIVENESS, SUITABILITY, MERCHANTABILITY, FITNESS FOR A PARTICULAR PURPOSE, TITLE, NON-INFRINGEMENT, MISAPPROPRIATION, OR OTHERWISE. ALL RISK IS ASSUMED BY THE USER. IN NO EVENT SHALL ENVIRONMENTAL DATA RESOURCES, LLC OR ITS SUBSIDIARIES, AFFILIATES OR THIRD PARTY SUPPLIERS BE LIABLE TO ANYONE FOR ANY DIRECT, INCIDENTAL, INDIRECT, SPECIAL, CONSEQUENTIAL OR OTHER DAMAGES OF ANY TYPE OR KIND (INCLUDING BUT NOT LIMITED TO LOSS OF PROFITS, LOSS OF USE, OR LOSS OF DATA), ARISING OUT OF OR IN ANY WAY CONNECTED WITH THIS REPORT OR ANY OF THE DATA AND INFORMATION PROVIDED IN THIS REPORT.

Any analyses, estimates, ratings, environmental risk levels, or risk codes provided in this Report are provided for illustrative purposes only, and are not intended to provide, nor should they be interpreted as providing any facts regarding, or prediction or forecast of, any environmental risk for any property. Only an assessment performed by a qualified environmental professional can provide findings, opinions or conclusions regarding the environmental risk or conditions in, on or at any property.

Copyright 2023 by Environmental Data Resources, Inc. All rights reserved. Reproduction in any media or format, in whole or in part, of any report or map of Environmental Data Resources, Inc., or its affiliates, is prohibited without prior written permission.

EDR and its logos (including Sanborn and Sanborn Map) are trademarks of Environmental Data Resources, LLC or its affiliates. All other trademarks used herein are the property of their respective owners.


INQUIRY #: 7395078.152
YEAR: 2020
= 500'
N
EDR



INQUIRY #: 7395078.152

YEAR: 2017

= 500'

N

EDR


INQUIRY #: 7395078.152
YEAR: 2014
= 500'
N
EDR


INQUIRY #: 7395078.152
YEAR: 2011
= 500'
N
EDR


INQUIRY #: 7395078.152
YEAR: 2006
= 500'
N
EDR


INQUIRY #: 7395078.152
YEAR: 2000
= 500'
N
EDR


INQUIRY #: 7395078.152
YEAR: 1994
= 500'
N
EDR
Subject boundary not shown because it exceeds image extent or image is not georeferenced.


INQUIRY #: 7395078.152
YEAR: 1990
= 500'
N
EDR


INQUIRY #: 7395078.152
YEAR: 1981
= 500'
N
EDR



INQUIRY #: 7395078.152

YEAR: 1975

= 500'

N

EDR


INQUIRY #: 7395078.152
YEAR: 1970
= 500'
N
EDR


INQUIRY #: 7395078.152
YEAR: 1960
= 500'
N
EDR



INQUIRY #: 7395078.152

YEAR: 1955

= 500'

N

EDR



INQUIRY #: 7395078.152

YEAR: 1951

= 500'

N

EDR


INQUIRY #: 7395078.152
YEAR: 1948
= 500'
N
EDR


INQUIRY #: 7395078.152
YEAR: 1935
= 500'
N
EDR

Appendix D. Site Photographs



Photograph 1. Subject property, view looking south from N. Center Ave.



Photograph 2. Subject property, view looking southwest from N. Center Ave.



Photograph 3. Building on subject property, occupied by Wild West Emporium.



Photograph 4. Steep embankment on southeast corner of subject property, view looking west from Interstate 5 right of way. North Portland Harbor is visible in the background.



Photograph 5. Two-inch vent pipe (arrow) in landscaped area between the parking lot and N. Center Ave. View looking west.

Appendix E. Supporting Documents


Boiler house
Possible vent pipe
Photograph date: 1948View looking NW
antzen Beach- Flooded- Portland, Oreg



11850 N CENTER AVE

PORTLAND, OR 97217

ASSESSOR

Address	11850 N CENTER AVE
Address2	PORTLAND, OR 97217
City	PORTLAND
Property ID	R651706
Tax Roll	PARTITION PLAT 2012-30, LOT 1
Use	STORE RETAIL-SMALL
Lot	1
County	Multnomah
State ID	2N1E33D 501
New State ID	2N1E33D -00501
Alt Account Number	R649631170
Map Number	332N1E
Total Land Area	0.42 acres (18,379 sq ft)
Building Area	1,530 sq ft
Assessor Update Date	08/21/2023 4:26AM

For more information about data updates or discrepancies, please contact Multnomah County Assessment, Recording & Taxation at (503) 988-3326 or dartcs@multco.us.

Owner

Name	1521/1523 N JANTZEN BEACH PROPERTY LLC
Address	3453 SUMMIT AVE HIGHLAND PARK IL 60035

Sales History & Deed

Sale Date	Sale Price	Type	Instrument
2015-08-25	550000	WD WARRANTY DEED	2015110267

Improvements

Improvement Type	RETAIL
Improvement Value	$260,000.00
Actual Year Built	1974
Number Of Segments	1

Segment Number	Segment Type	Class	Area Sq Ft
1	MAIN		1530

Assessment History

Year	Improvements	Land	Special Use	Real Market	Exemptions	Assessed
2022	$260,000.00	$658,290.00	$0.00	$918,290.00	$0.00	$383,390.00
2021	$226,090.00	$658,290.00	$0.00	$884,380.00	$0.00	$372,230.00
2020	$230,700.00	$658,290.00	$0.00	$888,990.00	$0.00	$361,390.00
2019	$256,330.00	$632,970.00	$0.00	$889,300.00	$0.00	$350,870.00
2018	$256,330.00	$632,970.00	$0.00	$889,300.00	$0.00	$340,660.00

Tax Districts

Code	Description
101	PORT OF PORTLAND
130	CITY OF PORTLAND
143	METRO
164	EAST MULT SOIL/WATER - GOV
170	MULTNOMAH COUNTY
171	URBAN RENEWAL PORTLAND
173	URB REN SPECIAL LEVY - PORTLAND
176	MULTNOMAH COUNTY LIBRARY
198	TRI-MET TRANSPORTATION
304	MULTNOMAH ESD
309	PORTLAND COMM COLLEGE
311	PORTLAND SCHOOL DIST #1
130L	CITY OF PORTLAND - LOC OPT
130N	CITY OF PORTLAND - NEW BONDS
143L	METRO - LOC OPT

Code	Description
143N	METRO - NEW BONDS
164E	EAST MULT SOIL/WATER - EDU
170H	MULT CO HIST SOCIETY LOC OPT
309N	PORTLAND COMM COLLEGE BONDS-NEW
311L	PORTLAND SCHOOL DIST LOC OPT
311N	PORTLAND SCHOOL DIST NEW BONDS

Tax History

Year	Property Tax	Total Tax
2022	$10,237.41	$10,237.41
2021	$10,064.16	$10,064.16
2020	$9,232.46	$9,232.46
2019	$8,893.06	$8,893.06
2018	$8,631.69	$8,631.69

Tax Maps

Quarter Section	Size
2n1e33d (Current Property)	358.7 KB
2n1e33	97.9 KB
2n1e33a	123.6 KB
2n1e33b	85.2 KB
2n1e33c	381.5 KB
2n1e33dd	290.5 KB

Interstate BRIDGE Replacement Program

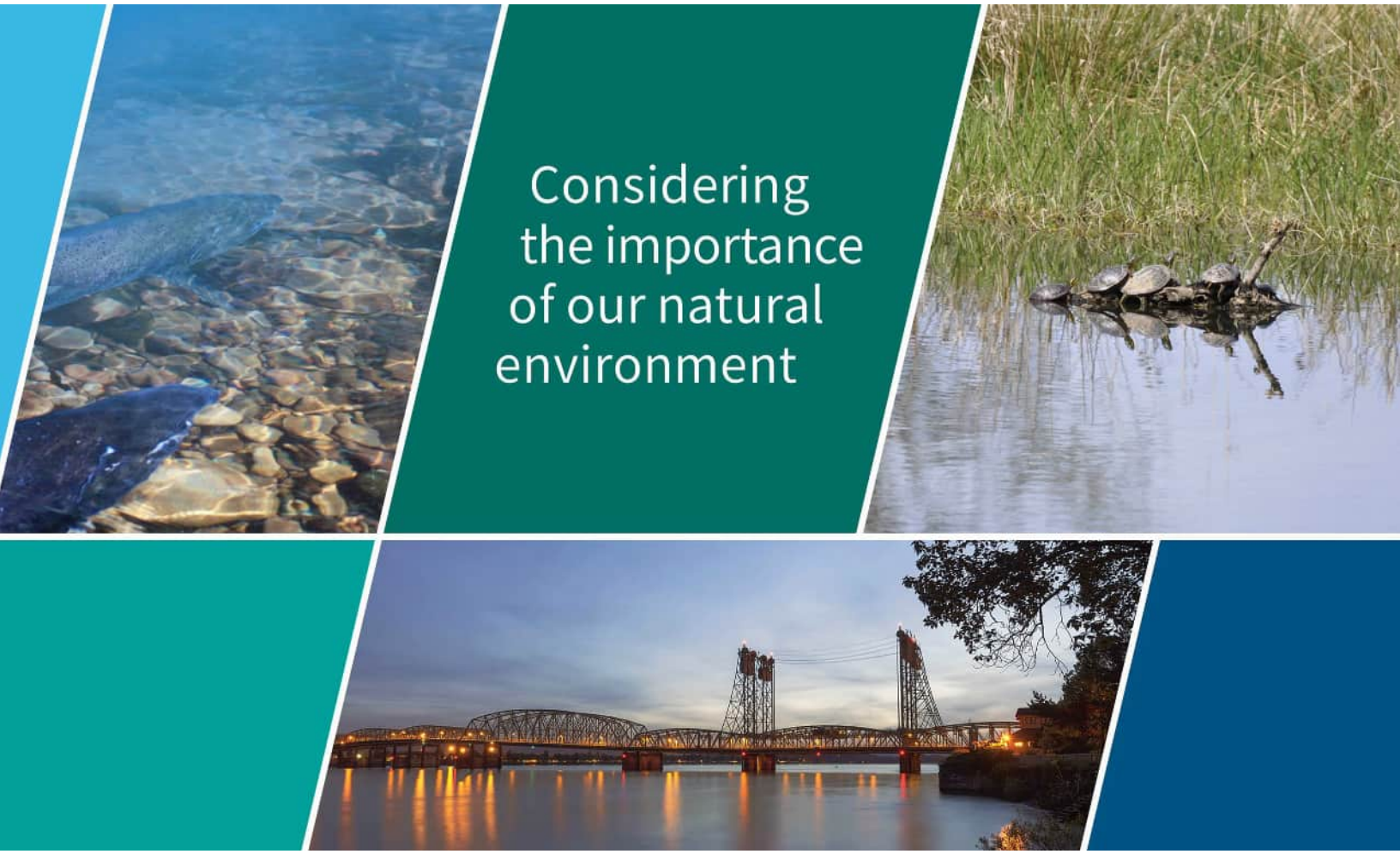

Phase I Environmental Site Assessment
IBR-2N1E34C-00200
1401 WI/N Hayden Is Dr.
Portland, Oregon

October 2023

Phase I Environmental Site Assessment
IBR-2N1E34C-00200
1401 WI/N Hayden Is DR.
Portland, Oregon

CERTIFICATION

The technical material and data contained in this document were prepared under the supervision and direction of the undersigned. We declare that, to the best of our professional knowledge and belief, we meet the definition of Environmental Professional as defined in §312.10 of 40 CFR 312. We have the specific qualifications based on education, training, and experience to assess a property of the nature, history, and setting of the subject property. We have developed and performed the *all appropriate inquiries* in conformance with the standards and practices set forth in 40 CFR Part 312.



Prepared by Erik Anderson, RG



Approved by Richard Roché, RG

CONTENTS

EXECUTIVE SUMMARY ES-1

1. INTRODUCTION 1-1
1.1 Purpose 1-1
1.2 Significant Assumptions 1-2
1.3 Limitations 1-2

2. SUBJECT PROPERTY DESCRIPTION 2-1
2.1 Location 2-1
2.2 Site and Vicinity Characteristics 2-1
2.3 Physical Setting 2-1
2.4 Current Use of the Subject Property 2-2
2.5 Descriptions of Improvements on the Subject Property 2-2
2.6 Environmental Liens 2-2

3. RECORDS REVIEW 3-1
3.1 Standard Environmental Record Sources 3-1
3.1.1 Review of Oregon Department of Environmental Quality (DEQ) Databases 3-1
3.1.2 Environmental Protection Agency (EPA) Database Review 3-6
3.1.3 Other Databases 3-8
3.1.5 Orphan Site List 3-9
3.1.6 Vapor Encroachment 3-9
3.2 Historical Use Information 3-10
3.2.1 Certified Sanborn Maps™ Fire Insurance Map Review 3-10
3.2.2 Historical Aerial Photograph Review 3-10
3.2.3 Local Agency Records 3-12
3.3 Additional Environmental Information 3-13
3.3.1 Asbestos 3-13
3.3.2 Lead-Based Paint 3-13
3.3.3 Polychlorinated Biphenyls (PCBs) 3-13
3.3.4 Radon 3-13

4. FILE REVIEW 4-1
4.1 Previous Investigations 4-1
4.2 Adjacent and Nearby Properties File Review 4-1

4.2.1 ARCO/Hayden Island Landfill 4-1

5. SITE EXAMINATION 5-1

5.1 Subject Property 5-1

5.2 Adjacent Properties 5-1

6. INTERVIEWS 6-1

7. CONCLUSIONS 7-1

8. RECOMMENDATIONS 8-1

9. REFERENCES 9-1

FIGURES

1 Site Vicinity Map

2 Site Map

APPENDICES

Appendix A. EDR Radius Map Report

Appendix B. Certified Sanborn Map Report

Appendix C. Historical Aerial Photos

Appendix D. Site Photographs

Appendix E. Supporting Documents

ACRONYMS AND ABBREVIATIONS

ASTM	American Society for Testing Materials
BTEX	benzene, toluene, ethylbenzene, and xylene
CERCLA	Comprehensive Environmental Response, Compensation, and Liability Act
CERCLIS	Comprehensive Environmental Response, Compensation, and Liability Information System
CRECs	controlled recognized environmental conditions
CSCSL	Confirmed and Suspected Cleanup Site List
CSCSL-NFA	Confirmed and Suspected Cleanup Site List – No Further Action
EDR	Environmental Data Resources
EPA	U.S. Environmental Protection Agency
ERNS	Emergency Response Notification System
ESA	Environmental Site Assessment
HREC	historical recognized environmental condition
I-5	Interstate 5
IBR	Interstate Bridge Replacement
ICR	Independent Cleanup Report
LBP	lead-based paint
LUST	leaking underground storage tank
NFA	No Further Action
NPL	National Priorities List
ODOT	Oregon Department of Transportation
ppm	parts per million
RCRA	Resource Conservation and Recovery Act
RCRAInfo	Resource Conservation and Recovery Act Information
REC	recognized environmental conditions
SWF/LF	Landfill and/or Solid Waste Disposal Site Lists
TPH	total petroleum hydrocarbons
UST	underground storage tank
VCP	Voluntary Cleanup Program
VOC	volatile organic compound

EXECUTIVE SUMMARY

Parametrix was retained by the Oregon Department of Transportation (ODOT) to perform a Phase I Environmental Site Assessment (ESA) on the vacant property located at 1401 N. Hayden Island Drive in Portland, Oregon (Figure 1). This property may be acquired as part of the Interstate Bridge Replacement (IBR) Program and is known as IBR-2N1E34C-00200. Based on the findings of this investigation, Parametrix reached the following conclusions:

1. The subject property is located on Multnomah County Tax Lot 2N1E34C-00200. The subject property encompasses an area of approximately 0.11 acres and is zoned for commercial use. No developments exist at the subject property, which is occupied by undeveloped land.
2. Based on the historical review, the subject property was undeveloped land and part of a small pond until the late 1950s when the pond was filled and the area was graded. Around the same time, a significant volume of earthen material was removed from the adjacent properties to the north and west, creating large depressions which filled with water. The appearance of the pits coincides with the time period that Interstate 5 (I-5) and the associated bridge and approaches were constructed (mid-1950s), suggesting that the excavated material was likely used in the construction project as well as for filling large low-lying areas east of I-5 near Tomahawk Island. The resulting excavations on and around the subject property were filled with earthen material and household refuse in the 1950s and 1960s in an uncontrolled landfill known as the Hayden Island Landfill. The Thunderbird Hotel was later constructed to the north between the late 1960s and the early 1970s. An ARCO gas station was constructed on the adjacent property to the west in the early 1970s and was replaced with the current commercial buildings in the late 1990s.

   The surrounding area was primarily undeveloped land, parking lots and public roads until the 1960s and 1970s when the Jantzen Beach Shopping Center appeared in aerial photographs in the former location of the Jantzen Beach Amusement Park to the southwest. The suspected presence of landfill debris beneath the subject property is identified as a recognized environmental condition (REC) to the subject property.
3. Based on the lack of buildings at the subject property, there is low potential for lead-based paint (LBP) or asbestos-containing materials (ACM) to have been used at the subject property.
4. No evidence of significant use or storage of hazardous substances and/or petroleum products was noted on or near the subject property. No evidence of distressed vegetation, spills, or releases or other indications of environmental concern were identified during the site reconnaissance.
5. The adjacent property to the west is listed on the Oregon Department of Environmental Quality (DEQ) LUST database. In 1989, gasoline contamination was discovered in the soil and groundwater on the former ARCO station property. Landfill debris was also identified beneath 6 to 7 feet of clean fill. Contaminated soil and landfill debris were removed, and groundwater remediation was performed until the dissolved iron from the remaining landfill debris resulted in repeated failures of the remediation system. The groundwater eventually met cleanup

levels, and the site was issued a No Further Action letter from DEQ in 1998 for the gasoline contamination but not for contamination from the landfill debris. The former LUST listing on the adjacent property does not represent a REC to the subject property.

6. An ECSI file was opened by DEQ for the larger Hayden Island Landfill site that was discovered during the investigation on the adjacent ARCO site. The estimated extent of the landfill was determined to include the subject property. Very little subsurface investigation has been completed on the landfill site aside from the investigations on the former ARCO station. A preliminary assessment was recommended by DEQ to investigate the site's history and evaluate potential exposure pathways, under low priority. To date, there has been no formal assessment of the former Hayden Island Landfill by Oregon DEQ. The apparent presence of the landfill debris on the subject property is identified as a REC.
7. A review of regulatory information indicated that several other adjacent or nearby sites were identified in the regulatory record databases. However, based on regulatory status and distance from the subject property, none of the sites identified appear to present a REC to the subject property.
8. An on-site reconnaissance and interview were not conducted with a property representative to identify any potential environmental conditions and to address information data gaps during the Phase I ESA process. The lack of a property owner or representative interview and the lack of a full on-site reconnaissance represent data gaps in accordance with ASTM Standard E1527-21. However, the information obtained for the Phase I ESA, including regulatory database and historical documentation, was deemed sufficient.

Based upon the conclusions of this investigation of the subject property, Parametrix offers the following recommendation:

1. Subsurface sampling is recommended on the subject property to document the nature and extent of the buried landfill debris which may be impacted by future subsurface work during the future IBR construction project. The results of the investigation should be used to evaluate excavation worker health and safety requirements and/or excavation material disposal options.
2. If buildings or other enclosed or occupied structures are planned for the subject property, soil gas samples should be collected in the proposed building areas to evaluate potential vapor intrusion issues related to volatile organic compounds and methane. Future building construction in the areas should include vapor control measures such as vapor barriers and/or engineered vapor control systems.

1. INTRODUCTION

Parametrix was retained by the Oregon Department of Transportation (ODOT) to perform a Phase I Environmental Site Assessment (ESA) on the vacant property located at 1401 N. Hayden Island Drive in Portland, Oregon (herein referred to as the subject property) (Figure 1). The subject property consists of Tax Lot 2N1E34C-00200 in Multnomah County, Oregon. It is our understanding that ODOT may pursue acquisition of the subject property as part of the Interstate Bridge Replacement (IBR) Program. The subject property is identified as IBR-2N1E34C-00200 (Figure 2).

This Phase I ESA includes a review of available documentation pertaining to the subject property, a site reconnaissance, and a review of pertinent public agency documents. The ESA consists of two distinct tasks: (1) a review of documents and of oral information, and (2) a site examination. Conclusions and recommendations within this report are based solely on observed evidence and data collected during the performance of this assessment.

1.1 Purpose

The Phase I ESA was conducted in general accordance with American Society for Testing Materials (ASTM) Standard E1527-21, Standard Practice for Environmental Site Assessments: Phase I Environmental Site Assessment Process (ASTM 2021), which defines the generally accepted industry practices and procedures currently applicable at the time and place of this study. The Phase I ESA is intended to permit the user to satisfy the requirements to qualify for the bona fide prospective purchaser limitation under the Comprehensive Environmental Response, Compensation, and Liability Act (CERCLA), and as such constitutes "all appropriate inquiries in the previous ownership and uses of the property consistent with good commercial or customary practice" as defined at 42 U.S.C. §9601 (35)(B).

The purpose of this Phase I ESA is to identify recognized environmental conditions (RECs) on or near the subject property. The term recognized environmental conditions is defined in ASTM Standard E1527-21 as:

> "…(1) the presence of *hazardous substances* or *petroleum products* in, on, or at the *subject property* due to a *release* to the *environment*; (2) the likely presence of *hazardous substances* or *petroleum products* in, on, or at the *subject property* due to a *release* or likely *release* to the *environment*; or (3) the presence of *hazardous substances* or *petroleum products* in, on, or at the *subject property* under conditions that pose a *material threat* of a future *release* to the *environment*."

In accordance with ASTM Standard E1527-21, some RECs may be further defined as historical recognized environmental conditions (HRECs) or controlled recognized environmental conditions (CRECs).

An HREC is defined as:

> "…*a past release of any hazardous substances* or *petroleum* products that has occurred in connection with the *property* and has been addressed to the satisfaction of the applicable regulatory authority or meeting unrestricted use criteria established by a regulatory authority, without subjecting the *property* to any required controls."

A CREC is defined as:

> "…a *recognized environmental condition* resulting from a past *release of hazardous substances* or *petroleum products* that has been addressed to the satisfaction of the applicable regulatory authority, with *hazardous substances* or *petroleum products* allowed to remain in place subject to the implementation of required controls."

This Phase I ESA endeavors to identify all RECs, HRECs, and/or CRECs at the subject property.

1.2 Significant Assumptions

This assessment was conducted in accordance with generally accepted industry practices and procedures within the scope of work authorized at the time and place of this study. Parametrix observations are limited to those areas to which it had access on the subject property.

Phase I ESA methodology included viewing accessible areas of the subject property from public right-of-way, as on-site access was not available. In addition, an interview was not able to be conducted with a property representative to identify any potential environmental conditions during the Phase I ESA process. Unless otherwise stated, no other exceptions to the guidelines presented in ASTM E1527-21 were made during completion of this Phase I ESA.

1.3 Limitations

The findings, conclusions, and recommendations presented in this report are based on site conditions and the best available information known or made available by regulators, other consultants, or other sources at the time of the investigation. Parametrix conducted a diligent search and investigation in compliance with prevailing standards of the profession; however, certain adverse conditions may exist at the site not detected at the time of the investigation.

The services provided under this contract, as described in this report, include professional opinions and judgments based on data collected. These services have been provided according to generally accepted engineering practices. The opinions and conclusions contained in this report are typically based on information obtained from the following:

- Observations and measurements made by Parametrix field staff.
- Contacts and discussions with regulatory agencies and others.
- Review of available hazardous substance or solid waste lists.
- Opinions and judgments of Parametrix based on the information available.

In the professional judgment of Parametrix, the services performed pursuant to the scope of services are an adequate basis to collect data for a preliminary evaluation of the site and upon which to draw the conclusions stated in this report.

2. SUBJECT PROPERTY DESCRIPTION

2.1 Location

The subject property includes Multnomah County Tax Lot 2N1E34C-00200 and is identified as IBR-2N1E34C-00200. The site location is shown on Figure 1, the Site Vicinity Map. The boundary of the subject property is shown on Figure 2.

The subject property is 0.11 acres and is a vacant lot. No improvements are reported within the boundaries of the subject property. According to the Multnomah County Assessor's office, the Thunderbird Hotel LLC is the current owner of the subject property.

2.2 Site and Vicinity Characteristics

The subject property consists of a vacant lot that is currently owned by the Thunderbird Hotel LLC. Overgrown vegetation, trees, and small piles of miscellaneous debris were observed at the property, a 0.11-acre irregularly shaped lot. The property is located in a fully developed commercial area of North Portland.

The subject property is located to the north of N. Hayden Island Drive and immediately west of the Interstate 5 (I-5) freeway. The subject property is bounded to the north by the vacant, former Thunderbird Hotel property with the Columbia River beyond, to the west by commercial businesses, and to the south by the ODOT Motor Carrier Transportation office (Figure 2).

2.3 Physical Setting

The subject property is located in the Portland Basin, which marks the northern terminus of the Willamette Lowland in Oregon ("Portland Basin"). The northern portion of the basin is known for its low topographic relief, with the subject property at an elevation of approximately 35 feet above mean sea level. The Portland Basin is bound by the Cascade Range to the east and the Coast Range to the west.

Geologic processes in the Portland Basin consist of volcanism, sedimentation, and cataclysmic flood deposits in both fluvial and marine depositional environments. The subject property lies on what is mapped as fine-grained Holocene alluvium consisting of sand and silty sand deposited by the Columbia River and artificial fill (Wells et al. 2020).

The topography in the vicinity of the subject property generally flat and slopes gently to the north toward the Columbia River. Based on soil borings and well logs reviewed for the area around the subject property, shallow soil on the subject property consists of up to 200 feet of alluvial silt and sand overlain by up to 8 feet of landfill debris and sand that is capped with 7 to 8 feet of sandy fill.

Groundwater has been encountered at 15 to 25 feet below ground surface on the subject property and on nearby properties. The anticipated groundwater gradient is expected to be primarily to the north toward the Columbia River. However, its flow direction has been shown to vary during previous environmental investigations on and around the subject property due to the heterogenous nature of landfill materials beneath the site and fluctuations in the level of the surrounding Columbia River.

2.4 Current Use of the Subject Property

The subject property is a 0.11-acre vacant lot; it is undeveloped and covered with trees and vegetation.

2.5 Descriptions of Improvements on the Subject Property

No improvements are developed at the subject property.

2.6 Environmental Liens

An environmental lien is defined by ASTM as a charge, security, or encumbrance upon title to a property to secure the payment of a cost, damage, obligation, or duty arising out of response actions, cleanup, or other remediation of hazardous substances or petroleum products. No evidence of environmental liens against the subject property was identified during the course of this Phase I ESA.

3. RECORDS REVIEW

The purpose of the records review task was to gather environmental data on the subject property prior to the site examination. The information review consisted of two subtasks: a review of various lists and files published by federal and State of Oregon agencies; and a compilation of historical uses of the site and site vicinity, to determine if past operations pose an environmental risk to the subject property. Information for agency file review is based, in part, on a report provided by Environmental Data Resources (EDR 2023a). The EDR report is included in Appendix A.

The EDR report is a summary of state and federal database searches for sites of possible environmental concern. The information review enabled Parametrix personnel to characterize the types of activities performed at the site, identify data gaps prior to the site examination, and facilitate recognition of discrepancies between reported and observed data. Data gaps identified during the document review were addressed by interviewing knowledgeable personnel, observations during the site examination, or by additional detailed investigation.

It should be noted that this information is reported as Parametrix received it from EDR, which in turn reports information as it is provided in various government databases. It is not possible for either Parametrix or EDR to verify the accuracy or completeness of information contained in these databases. However, the use of and reliance on this information is a generally accepted practice in the conduct of environmental due diligence. The following sections present information from the document review.

3.1 Standard Environmental Record Sources

The following section summarizes information collected from records maintained by the U.S. Environmental Protection Agency (EPA) and the Oregon Department of Environmental Quality (DEQ). The information includes details on sites identified in regulatory databases within recommended ASTM search distances. A complete listing of the databases reviewed is included in the EDR Radius Map™ Report (Appendix A).

3.1.1 Review of Oregon Department of Environmental Quality (DEQ) Databases

The following sections summarize the most relevant information obtained from the EDR Radius Map™ Report regarding sites identified within the ASTM E1527-21 search radii from the following databases. Additional information regarding these sites was reviewed on the DEQ Facility Profiler database website (http://deq12.deq.state.or.us/fp20/) to supplement data gaps in the EDR report. A complete listing of the databases reviewed is included in the EDR report. Relevant database listings from DEQ include:

- DEQ Underground Storage Tank (UST) List
- DEQ Leaking Underground Storage Tank (LUST) List

- DEQ Environmental Cleanup Site Information (ECSI) List
- DEQ Confirmed Release (CRL) List
- DEQ Brownfields List
- DEQ Drycleaners List
- DEQ Engineering or Institutional Controls

3.1.1.1 DEQ Underground Storage Tank List

The Underground Storage Tank database contains registered USTs. USTs are regulated under Subtitle I of the Resource Conservation and Recovery Act (RCRA). The data was obtained from the DEQ UST List.

Information contained in the EDR report indicates that the subject property is not listed as a UST site. Four UST sites were identified within 0.25 miles of the subject property. One of the LUST sites is located adjacent to the west of the subject property, across N. Center Ave., and is discussed under Section 3.1.1.2. Three additional UST sites were identified within 0.25 miles of the subject property. Unless otherwise noted, the presence of USTs near the site does not, in itself, constitute a REC.

3.1.1.2 DEQ Leaking Underground Storage Tank (LUST) List

The Leaking Underground Storage Tank (LUST) Incident Reports contain an inventory of reported leaking underground storage tank incidents. The data was obtained from the DEQ LUST Database List.

Information contained in the EDR report indicates that the subject property is not listed as a LUST site.

Seven LUST sites were identified within 0.5 miles of the subject property. Two of the LUST sites are located within 0.125 miles of the subject property and are discussed below:

- The ARCO SS 4475 site (1305 N. Hayden Island Dr.) was located adjacent to the west of the subject property, across N. Center Avenue, and was later replaced by the existing commercial buildings. The site is listed in the LUST, UST, and RCRA databases. The UST database lists five decommissioned USTs. The site was assigned LUST file #26-89-0149.

  The ARCO facility began operations in 1971 with the installation of six USTs, including a 550-gallon waste oil tank. A July 1989 site investigation consisting of four soil borings and four separate monitoring wells showed gasoline contamination in both soil and groundwater beneath the site. The borings also revealed a layer of landfill debris, 5 to 7 feet thick, beneath the cover. Groundwater was documented at a depth of about 25 feet below ground surface, and its flow direction varied due to the heterogenous nature of landfill materials and fluctuations in the level of the surrounding Columbia River.

  Based on the discovery of gasoline contamination, the property owner (ARCO) installed a groundwater pump and treat system that began treating groundwater on the site in August 1990. Only a month later, however, ARCO decided to stop pumping due to tower fouling from iron bacteria and silt, which was attributed to leachate from the buried landfill debris. After

system modifications to eliminate silt entrapment, groundwater treatment resumed in March 1991. Once again, because of interference from landfill leachate metals, this system was shut down permanently in May 1991.

A Technical Feasibility Study in 1993 concluded that it was not possible to remediate benzene in groundwater without first removing dissolved metals. ARCO maintained that it had no responsibility for the metals and that it was not feasible to proceed with remediation until DEQ addressed the landfill issue.

After continued groundwater monitoring and no additional active groundwater remediation, groundwater at the site met the final compliance closure requirements. The site was issued a No Further Action (NFA) letter on July 17, 1998 (DEQ 1998). The NFA letter indicates that the closure of the petroleum investigation related to the former gas station at the site does not conclude the investigation into other contaminants found at the site from the Hayden Island Landfill. The NFA letter is included in Appendix E of this report.

Based on this information, the previous releases of petroleum products into the soil and groundwater from the former gasoline station do not represent a REC to the subject property.

- Conoco Phillips Company (12205 N. Center Ave.), is located 900 feet south of the subject property. The site was assigned DEQ LUST file numbers 26-90-0055 and 26-94-0063. The property was a service station from 1967 through 2007. The earlier petroleum release was reported in 1990 which involved the removal of 600 cubic yards of gasoline-contaminated soil and 15 cubic yards of heating oil-contaminated soil. The site was closed under the Soil Matrix rules and was issued an NFA letter from DEQ.

  A second petroleum release was reported in 1994 during upgrades to the UST system. Between 1996 and 2008, up to 41 borings and 16 monitoring wells were installed to determine the magnitude and extent of the contamination. Groundwater depths were measured between 13 and 35 feet below ground surface within unconsolidated alluvial silts and sands. Groundwater monitoring between 2000 and 2011 showed groundwater flow directions toward the south to southwest, away from the subject property. Between 2004 and 2006, five air-sparge and three vapor extraction wells were installed and operated until 2007.

  Based on final compliance sampling, residual contamination in soil did not exceed any risk-based concentrations for occupational property use. Residual contamination in groundwater exceeded risk-based concentrations for *vapor intrusion into buildings* (benzene) and *groundwater in excavation* (total gasoline and benzene). No groundwater users were identified within 0.25 miles of the property.

  In July 2011, three soil gas samples were collected on the Conoco property. No analytes were detected that exceeded risk-based concentrations for soil vapor.

  In 2010, the existing commercial building was constructed on the Conoco property which included a vapor barrier and a passive ventilation system. Vapor sampling within the ventilation system did not detect any petroleum. DEQ issued an NFA letter for the site in October 2012.

Based on DEQ information indicating site closure activities have been completed or other supplemental information, none of the identified sites discussed above appear to represent a REC to the subject property. In addition, the remaining LUST sites identified in the EDR report appear to be at sufficient distances from the subject property and/or cleanup activities have been completed so that they do not appear to represent a REC to the subject property.

3.1.1.3 DEQ Environmental Cleanup Site Information (ECSI) List

The ECSI identifies and tracks known or potentially contaminated sites within Oregon and is the state's equivalent to CERCLIS. The Confirmed Release List (CRL) is a subset of the ECSI and includes sites which have known releases of hazardous substances. The Voluntary Cleanup Program (VCP) database is a list of sites that have been entered into the DEQ voluntary cleanup program and are undergoing cleanup. The subject property is identified on the ECSI and CRL databases as the Hyden Island Landfill.

Seventeen ECSI, CRL, or VCP sites were identified within 1 mile of the subject property. One of the sites is located on the subject property (Hayden Island Landfill) and another site is located adjacent to the subject property (Hayden's Corner). Both sites are discussed below.

The remaining ECSI, CRL, and VCP sites are located at sufficient distances and/or cleanup activities have been completed so that they do not appear to represent RECs to the subject property.

- The Hayden Island Landfill site ECSI site (ECSI #1559) is partially located on the subject property. The Hayden Island Landfill was located in a seasonal lake basin on Hayden Island and appears to have operated between about 1950 and the early 1970s, when it was covered with a 7- to 8-foot layer of clean fill. All information that is publicly known about the landfill is based on subsurface investigations at the former ARCO service station (1305 N. Hayden Island Dr.) discussed in Section 3.1.1.2 of this report under LUST file #26-89-0149.

  Soil borings and groundwater monitoring wells on the ARCO site showed gasoline contamination in both soil and groundwater beneath the site. The borings also revealed a layer of landfill debris, 5 to 7 feet thick, beneath the cover of sandy fill. Groundwater was documented at a depth of about 25 feet below ground surface, and its flow direction varied due to the heterogenous nature of landfill materials and fluctuations in the level of the surrounding Columbia River.

  A groundwater pump and treat system designed to remove gasoline-related contaminants from the groundwater became fouled after one month from iron bacteria and silt, which was attributed to leachate from the buried landfill debris.

  A Technical Feasibility Study in 1993 concluded that it was not possible to remediate benzene in groundwater without first removing dissolved metals. ARCO maintained that it had no responsibility for the metals and that it was not feasible to proceed with remediation until DEQ addressed the landfill issue.

  Three soil gas samples were collected from borings around the former ARCO site as part of the investigation of the Hayden's Corner property. Methane was reported at 2% near a former

waste oil tank, but this could have been from residual petroleum contamination. Other samples showed only trace methane.

Potential pathways of exposure appear limited to groundwater and surface water, assuming a hydrological connection between groundwater and the surrounding Columbia River. There are no known groundwater receptors on the island, and no sensitive aquatic environments are identified in the immediately downstream reaches of the Columbia River. Nonetheless, dissolved metals and other as yet unidentified hazardous substances could leach into the river. Because more information is needed about the landfill and its level of contamination, the Oregon DEQ Site Assessment Section recommended that affected property owners characterize contamination in and below the former landfill. Alternatively, a preliminary assessment was recommended to investigate the site's history and evaluate potential exposure pathways, under low priority. There has been no organized assessment of the former Hayden Island Landfill by Oregon DEQ.

In 2008, EPA completed a Preliminary Assessment of the Hayden Island Landfill. The purpose of the assessment was to determine the potential threat to public health posed by the site, to determine the potential for a release of hazardous constituents into the environment, and to determine the potential for placement of the site on the National Priorities List. The assessment was based on the review of existing information, and no additional sampling was performed. Figures included on the assessment indicate that the landfill debris may extend to the east onto the subject property (see figures in Appendix E). EPA concluded that there was no further investigation anticipated under the Federal Superfund Program, but that the site still needs to comply with the appropriate Oregon state regulations. The state ECSI file remains open.

The presence of buried, uncharacterized landfill debris on the subject property represents a REC to the subject property.

- Hayden's Corner (1321-1337 N. Hayden Island Drive) is located on the former ARCO station property, adjacent to the west of the subject property. The site was assigned ECSI #5711 by Oregon DEQ. The site is located within the larger Hayden Island Landfill site (ECSI #1559), which is discussed separately.

  The investigation of ECSI file #5711 focused on the potential for vapor intrusion of potentially hazardous landfill-related gases such as methane and volatile organic compounds (VOCs) that could be related to the landfill or residual contamination from the former waste oil tank on the former ARCO service station.

  In May 2011, methane was detected at levels of 1.5% to 5.5% at floor drains in two restrooms in the Vitamin Shop and in Original Joes. The methane was attributed to sewer gas due to problems with the venting or plumbing traps. Other enclosed spaces within the building indicated little or no methane. In May 2012, borings were advanced in three locations of the property. Air within the borings was tested for methane using handheld meters and Summa canisters. Methane was reported at 2% in the boring near a former waste oil UST, and near 0% in the other two locations. Various VOCs were also reported at low concentrations. The action level for methane is 1.25%, and the lower explosive limit is 5.0%. Although methane was

reported within and slightly above these ranges, DEQ concluded that there would be considerable attenuation of vapors migrating into interior spaces of the building, making the detected concentrations of methane insignificant.

DEQ concluded that conditions at the Hayden's Corner site were protective of public health and the environment and required no further action under Oregon Cleanup Law. The determination only applied to the Hayden's Corner property and does not include the greater Hayden Island Landfill site. The NFA letter dated August 2, 2012, and the DEQ staff memo are included in Appendix E. The listing of this site does not represent a REC to the subject property.

The remaining ECSI, CRL, and VCP sites are located at sufficient distances and/or cleanup activities have been completed so that they do not appear to represent RECs to the subject property.

3.1.1.4 DEQ Brownfields List

The Brownfields database lists sites of real property where expansion or redevelopment is complicated by actual or perceived environmental contamination. One DEQ Brownfields site (Hayden's Corner, 1321-1337 N. Hayden Island Drive) was identified near the subject property, which is discussed in Section 3.1.1.3 of this report. No other Brownfields sites are listed within 1 mile of the subject property.

3.1.1.5 DEQ Drycleaner List

The drycleaner database is a listing of former or current drycleaners in Oregon. No DEQ drycleaner sites were identified within 0.125 miles of the subject property.

3.1.1.6 DEQ Engineering/Institutional Controls

DEQ maintains two databases for sites with implemented engineering controls and/or institutional controls. No sites with engineering or institutional controls were identified within 1 mile of the subject property.

3.1.2 Environmental Protection Agency (EPA) Database Review

The EPA administers several programs designed to protect the environment and monitor the generation, storage, treatment, and disposal of hazardous substances. The following sections summarize the most relevant information obtained from the EDR report regarding sites identified within ASTM E1527-21 search radii from the following databases. A complete listing of the databases reviewed is included in the EDR report.

- National Priorities List (NPL)
- Superfund Enterprise Management System (SEMS) List
- Resource Conservation and Recovery Act (RCRA) Corrective Action Report (CORRACTS) List
- Resource Conservation and Recovery Information System (RCRIS) List

- Emergency Response Notification System (ERNS) List
- US Brownfields List
- Manufactured Gas Plant Sites

3.1.2.1 NPL List

The National Priorities List (NPL) identifies priority hazardous waste sites for remedial actions under the EPA Superfund program. The EDR report indicates that the subject property is not listed as an NPL site. No NPL sites were identified within 1 mile of the subject property.

3.1.2.2 SEMS List

The EPA publishes a list of sites that may potentially pose a threat to the environment or the health of the general public. This list is known as the SEMS list (formerly the CERCLIS list). Information contained in the EDR report indicates the subject property is not listed as a SEMS site. No SEMS sites were identified within 1 mile of the subject property.

The EPA also publishes the SEMS-NFRAP list, which are SEMS sites that have been designated "no further remedial action planned" and have been removed from the SEMS list. Information contained in the EDR report indicated that the subject property is not listed as a SEMS-NFRAP site. No SEMS-NFRAP sites were identified within 1 mile of the subject property.

3.1.2.3 CORRACTS Review

The CORRACTS report identifies hazardous waste handlers with corrective action activity. Information contained in the EDR report indicates the subject property is not listed as a CORRACTS site. No CORRACTS sites are listed within 1 mile of the subject property.

3.1.2.4 Resource Conservation and Recovery Information System (RCRIS) List

The RCRIS list includes selective information on sites which generate, transport, store, treat, and/or dispose of hazardous waste as defined by the Resource Conservation and Recovery Act (RCRA). Information contained in the EDR report indicates the subject property is not listed as a RCRIS site. One SQG RCRA site and one VSQG RCRA site are listed within 0.25 miles of the subject property.

The EPA also regulates the management of hazardous waste at Transportation, Storage, and Disposal (TSD) facilities. Information contained in the EDR report indicates the subject property is not listed as a RCRIS-TSD site. No RCRIS-TSD sites were identified within 0.5 miles of the subject property.

3.1.2.5 ERNS List

The ERNS is a national database containing information from spill reports made to Federal authorities. Information contained in the EDR report identifies two listings for the address of the subject property as an ERNS site and five listings of spills or hazmat incidents. The subject property

shares its address with the hotel property adjacent to the north, which appears to be the location of all of these incidents. Three of the listings were for the same incident.

- 1401 N. Hayden Isl. Dr., Portland, Oregon. ERNS report #1346125, OR SPILLS #S1288988396 and WA SPILLS #S128724472. In September 2022, a caller stated there was a barrel on a beach near this address that was leaking an unknown clear liquid. No additional details were given in the file. Based on the distance of the subject property to the nearest beach (700 feet), this does not represent a REC to the subject property. This incident was also listed as an OR Spills site.
- 1401 N. Hayden Isl. Dr., Portland, Oregon. ERNS report #1023139. In September 2012, a caller stated there was a fire at a three-story abandoned hotel. During the firefighting efforts, there were firefighting materials and runoff that reached the Columbia River. No additional details were given in the file. Based on the distance of the subject property to the nearest beach (700 feet), this does not represent a REC to the subject property.
- 1401 N. Hayden Isl. Dr., Portland, Oregon. OR HAZMAT #S105011416. In April 1988, a cargo truck with two saddle tanks accidentally ruptured a fuel tank near a loading dock at the Red Lion Inn (currently Holiday Inn). The spill (one gallon of gasoline) drained into the storm drain. Based on the distance of the subject property to the approximate spill location (700 feet), this does not represent a REC to the subject property.
- 1401 N. Hayden Isl. Dr., Portland, Oregon. Incident ID #717362. In April 2022, a release of oil was reported from a tugboat. No additional details were given in the file. Based on the distance of the subject property to the nearest beach (700 feet), this does not represent a REC to the subject property.

3.1.2.6 US Brownfields List

The EPA's US Brownfields list identifies Brownfields properties addressed by Cooperative Agreement Recipients and Brownfields properties addressed by Targeted Brownfields Assessments. The EDR report indicates the subject property is not listed as a US Brownfields site. No US Brownfield sites were identified within 0.5 miles of the subject property.

3.1.3 Other Databases

3.1.3.1 EDR Proprietary Databases

EDR Historical Auto Stations

Historical auto stations are identified on a proprietary database maintained by EDR. Information contained in the EDR report indicates the subject property is not listed as a historical auto station. One historical auto station (Thunderbird ARCO, 1305 N. Hayden Island Drive) is listed within 0.125 mile of the subject property, which is discussed in Section 3.1.1.2 of this report.

EDR Manufactured Gas List

Former manufactured gas plant (coal gas) sites are identified on the Manufactured Gas database. Information contained in the EDR report indicates the subject property is not listed as a manufactured gas plant site and no manufactured gas plants are listed within 1 mile of the subject property.

EDR Historical Cleaners

Historical cleaners are identified on a proprietary database maintained by EDR. Information contained in the EDR report indicates that there are no historical cleaner sites within 0.125 miles of the subject property.

3.1.5 Orphan Site List

Orphan sites are sites for which mapping information is not detailed adequately to plot the location of the site, or for which there is no known responsible party or the responsible party is unwilling or unable to pay for cleanup. The orphan site list and available mapping information were reviewed by Parametrix.

Forty-one orphan sites were identified by EDR in the vicinity of the subject property. One of the sites (Hayden Island Landfill) is discussed in Section 3.1.1.3 of this report. The remaining 40 orphan sites identified are located at sufficient distances and/or cleanup activities have been completed so that they do not appear to represent RECs to the subject property.

3.1.6 Vapor Encroachment

ASTM Standard E1527-21 defines vapor migration as “the movement of hazardous substances or petroleum products in any form, including, for example, solid and liquid at the surface or subsurface, and vapor in the subsurface." The recognition of vapor migration as a possible REC may require incorporation of new types of controls and restrictions to address this contamination pathway.

The subject property and adjacent sites were reviewed in an effort to determine if vapor migration has, or has the potential to have, occurred at the site, from adjacent properties. Based on the information reviewed, the adjacent parcel to the west of the subject property (ARCO station 4475) has been identified as a LUST site with a confirmed release to the soil and groundwater. The larger area, including the subject property and parcels to the west composing the Hayden Island Landfill), is impacted by buried landfill debris that has not been completely characterized.

Although previous soil gas sampling on the ARCO station parcel showed no significant concerns to human health, landfill debris is typically very heterogenous and the composition of the material can varying significantly over short distances. Therefore, the presence of the landfill material presents a potential vapor intrusion issue to indoor air for buildings in the near vicinity of the debris. However, if no buildings are proposed on the subject property, this does not present a potential for vapor intrusion impacts to the subject property.

No other properties were identified in the near vicinity which have confirmed releases of volatile contaminants in soil or groundwater which have not been sufficiently addressed or would otherwise present a potential impact to the subject property.

3.2 Historical Use Information

The objective of the historical use information review is to develop a history of the previous uses of the subject property and surrounding area that helps to identify the likelihood of past uses having led to RECs in connection with the subject property. Parametrix researched the historical land use, occupancy, and ownership of the subject property and adjacent properties to evaluate historical uses that are known to be associated with RECs. Historical records reviewed include Sanborn Fire Insurance Maps (EDR 2023b) and aerial photographs (EDR 2023c).

3.2.1 Certified Sanborn Maps™ Fire Insurance Map Review

Fire insurance maps in the EDR Certified Sanborn Map Report showing the vicinity of the subject property were requested to establish historical business operations at the subject property and adjacent properties. This report (Appendix B) certifies that the complete holdings of the Sanborn Library LLC collection were searched based on client-supplied target property information and fire insurance maps covering the target property were not found.

3.2.2 Historical Aerial Photograph Review

Historical aerial photographs of the subject property area were obtained from the University of Oregon Map Library. Aerial photographs for the years 1935, 1948, 1951, 1960, 1970, 1975, 1981, 1990, 1994, 2000, 2006, 2011, 2014, 2017, and 2020 were examined. Copies of the aerial photographs are included in Appendix C. Observations are listed below.

1935 The entire subject property appears to be undeveloped land along the south shore of a small pond. The adjacent properties are undeveloped land. A narrow, unpaved road is located to the west, and smaller paths or trails are located to the north and south. The bridge for Highway 99 is adjacent to the east in the current location of I-5 with bare, undeveloped land beyond. The Columbia River is located 700 feet to the north. The adjacent properties to the south are undeveloped land with the Jantzen Beach Amusement Park and roadways for amusement park access beyond.

1948	The pond on the subject property is slightly larger, covering most of the subject property. The adjacent properties to the east and west remain undeveloped. The adjacent property to the north, across the pond, is mostly devoid of vegetation, which was likely caused by the Vanport flood which inundated the area in May 1948, 2 months before the aerial mage was produced. The flood may have also been responsible for the enlargement of the pond. The highway access ramps to the Jantzen Beach Amusement Park are located adjacent to the south of the subject property.
1951	The subject property remains unchanged from the previous image. The adjacent properties are almost completely covered in vegetation except for a small patch of exposed ground on the north side of the pond. Adjacent property use is unchanged from the previous image.
1960	The pond located on and adjacent to the subject property has been filled to the east, up to I-5, which has been constructed in the current location east of the subject property. The filled area has been graded flat. Newly excavated areas filled with water appear 400 feet north-northwest of the subject property. The unpaved road on the adjacent property to the west extends up to one of the new ponds which appears to provide access for trucks delivering fill material to the pond. The area south of the pond appears “hummocky,” consisting of piles of dumped material coinciding with one of the identified locations of buried landfill debris. Adjacent properties to the west appear to have been recently graded flat. The ODOT Motor Carrier Transportation office appears to the south. All other adjacent property use remains unchanged.
1970	The subject property and the adjacent property to the west remain bare, unvegetated land. The first four buildings of the former Thunderbird Motel appear on the adjacent property to the north, with a paved parking lot immediately adjacent to the subject property. All other adjacent property use remains unchanged.
1975-1994	The paved streets around the subject property are in their current locations, forming the boundaries of the subject property, which is undeveloped land. Three additional buildings appear on the Thunderbird Motel site to the north, completing the development of that site. The ARCO gas station appears on the adjacent property to the west. The Jantzen Beach Amusement Park to the southwest has been replaced by the Jantzen Beach Shopping Center. Other adjacent property use remains unchanged except for the appearance of a hotel to the east, across I-5 from the subject property, in 1981.
2000–2011	The ARCO station has been replaced by the current commercial buildings. Additional commercial and residential development is visible in all directions and appears to be similar to current conditions.

2014–2020 All but two of the buildings have been removed from the motel on the subject property. The areas where the buildings were removed are bare, exposed ground. The subject property and adjacent properties appear to be similar to current conditions.

Based on the historical review, the subject property was undeveloped land and part of a small pond until the late 1950s when the pond was filled and the area was graded. Around the same time, a significant volume of earthen material was removed from the adjacent properties to the north and west, creating large depressions which filled with water. The appearance of the pits coincides with the time period that I-5 and the associated bridge and approaches were constructed (mid-1950s), suggesting that the excavated material was likely used in the construction project as well as filling large low-lying areas east of I-5 near Tomahawk Island. The resulting excavations on and around the subject property were filled with earthen material and household refuse in the 1950s and 1960s. The Thunderbird Hotel was later constructed to the north between the late 1960s and the early 1970s. An ARCO gas station was constructed on the adjacent property to the west in the early 1970s and was replaced with the current commercial buildings in the late 1990s.

The surrounding area was primarily undeveloped land, parking lots, and public roads until the 1960s and 1970s when the Jantzen Beach Shopping Center appeared in the former location of the Jantzen Beach Amusement Park southwest of the subject property. The suspected presence of landfill debris beneath the subject property is identified as a REC to the subject property.

3.2.3 Local Agency Records

Information from local agencies was reviewed for environmental significance as described in the following sections.

3.2.3.1 City of Portland

A review of permits for environmental significance (i.e., septic tank, stormwater, dry wells, and/or USTs or ASTs) was completed. No evidence of significant use or storage of hazardous substances and/or petroleum products was noted on the subject property. In addition, no building, plumbing, septic and/or UST or ASTs permit records were recorded online with the Portland Maps records for the subject property.

3.2.3.2 Multnomah County

Based on information from the Multnomah County Tax Assessor's Office, the subject property is known as Tax Lot 2N1E34C-00200 and is approximately 0.11 acres in size. It is listed by Multnomah County as being owned by Thunderbird Hotel LLC. The subject property is currently used as a vacant lot.

3.3 Additional Environmental Information

The following sections provide a summary of additional environmental information obtained for the site.

3.3.1 Asbestos

The manufacture of most asbestos-containing materials (ACM) was banned by the EPA by 1979. Prior to this, asbestos was a common constituent of numerous building materials, including floor and ceiling tiles, caulking, pipe insulation, roofing materials, and exterior siding.

Based on the lack of the buildings developed at the subject property, there is low potential for ACM to have been used at the subject property.

3.3.2 Lead-Based Paint

Before 1977, paint commonly contained lead which is considered to cause human health problems if ingested. Based on the lack of the buildings developed at the subject property, there is low potential for lead-based paint (LBP) to have been used at the subject property.

3.3.3 Polychlorinated Biphenyls (PCBs)

Transformers can potentially contain polychlorinated biphenyls (PCBs). Based on the lack of the buildings developed at the subject property, there is low potential for PCBs to have been used at the subject property.

3.3.4 Radon

Radon is a naturally occurring radioactive gas formed by the decay of uranium in some rocks and soil. The adverse health effects associated with radon gas depends upon various factors, such as the concentration of the gas, and exposure duration. The potential concentration of radon gas within a building depends on subsurface soil conditions, the integrity of the building's foundation, the existence of a basement or crawl space (primary areas of concern), and the building's ventilation.

Multnomah County ZIP code 97219 is located in the Federal EPA Radon Zone 2. The Zone 2 indoor average radon level predicted from 2 to 4 pCi/L, reported as a moderate risk of radon elevation. The EPA Action Level for radon is 4 pCi/L. Based on this limited information, radon likely does not represent an environmental concern at the property.

4. FILE REVIEW

In accordance with ASTM Standard E1527-21, inquiries and review of previous investigations for the subject property, and a review of regulatory files for the subject property or adjacent properties may be conducted to further evaluate environmental conditions on the property or adjacent properties, and to fill in data gaps where applicable. Previous investigations and file reviews are summarized below.

4.1 Previous Investigations

Previous investigations specific to the subject property were not identified during the course of this Phase I ESA.

4.2 Adjacent and Nearby Properties File Review

Several adjacent properties were listed on environmental databases, as described in Section 3. Sufficient site-specific information was available through review of the EDR report, as well as online DEQ files, to develop an opinion on the potential for these properties to have affected the subject property. Therefore, a specific file review (physical review at DEQ) was not required, beyond those completed during the course of this Phase I ESA. Specific information on the nature of release, types of contaminants, media impacted, and the potential to have affected the subject property or otherwise caused environmental concern is provided in Section 3.

Additional information related to the adjacent ARCO site and the Hayden Island Landfill site (a portion of which is presumed to be located beneath the subject property) is provided below.

4.2.1 ARCO/Hayden Island Landfill

In 1989, in preparation for closing the ARCO gas station and decommissioning the existing USTs, the property owners requested that a site investigation be performed. Brown and Caldwell Consultants (BCC) conducted the investigation, which included the installation of eight boreholes to depths ranging from 25 to 40 feet. Benzene, toluene, ethylbenzene, and xylene (BTEX) contamination was detected in the soil and groundwater. Monitoring wells were constructed in four of the boreholes (BCC 1989).

As part of remedial measures, a groundwater recovery well and an air-stripping tower were installed in May 1990 to remove BTEX contamination from the groundwater. The treatment system was shut down in June 1991 (after about 3 months of intermittent operation) because of frequent clogging of the system by iron precipitate and iron bacteria (BCC 1992). Reportedly, the system treated 1.3 million gallons of groundwater before the packing in the stripping tower became completely cemented from iron and iron-consuming bacteria.

The USTs and fuel distribution lines were removed in July 1991. The UST system consisted of two 8,000-gallon unleaded gasoline tanks, one 8,000-gallon supreme gasoline tank, one 6,000-gallon regular gasoline tank, one 280-gallon fuel oil tank, and one 550-gallon waste-oil tank. Excavation of the USTs exposed an approximately 6- to 7-foot-thick layer of fill dirt consisting of apparent dredge sands. Below the fill, an approximately 6- to 7-foot-thick layer of domestic trash was encountered and excavated. The domestic trash was the remains of a very large landfill located in this portion of Hayden Island (see below for more details and potential environmental issues).

Approximately 200 cubic yards of gasoline-impacted soil and landfill material were excavated and treated on site by vapor extraction; some impacted soil was left in the excavation. Confirmation samples collected from the removed soil and landfill debris after treatment were non-detect for gasoline-range total petroleum hydrocarbons (TPH-Gx). An in-situ soil-vapor extraction system was used to treat the gasoline-impacted soil that remained in the excavation. Confirmation soil samples collected from soil borings after treatment detected up to 81 parts per million (ppm) of TPH-Gx. Treated soil and trash from the aeration stockpile was placed back in the UST excavation in August 1991.

Approximately 60 cubic yards of soil adjacent to and below the waste-oil UST were removed in July 1991 and stockpiled into two piles for soil testing. This soil was found to contain oil-range TPH at concentrations up to 61 ppm and chlorinated solvents, including 1,1,1-TCE. The excavated material was transported to Arlington, Oregon, for disposal in August 1991. Soil from the heating-oil tank excavation was stockpiled on site in July 1991 and then sampled. The samples were below the detection limit for TPH, and the soil was placed back into the heating-oil tank excavation.

Four borings were drilled through the fill in August 1991. Because gasoline contamination extended into the loosely consolidated fill and rubbish above the water table, ARCO proposed a vapor extraction system to remediate hydrocarbons in the vicinity of the tank pits. Wells were installed and connected to a vapor extraction system. In September 1991, the vapor extraction wells were abandoned and a second series of four borings were drilled to test the effectiveness of the in-situ soil remediation. After sampling the soil from these borings, they were then abandoned (BCC 1992).

In August 1992, BCC prepared a Corrective Action Plan that demonstrated that ARCO had removed as much soil as was practical during the UST decommissioning, and that landfill leachate had caused the groundwater treatment to fail. BCC indicated that based on the site's location, residual levels of benzene in groundwater posed no threat to human health or environment and recommended no further action (BCC 1992a). Reportedly, the owner of the site, Hillman Properties, retained Applied Geotechnical Inc. to review the Corrective Action Plan. Applied Geotechnical Inc. concluded that, at a minimum, DEQ should require ongoing groundwater monitoring (DEQ 1994).

In June 1993, BCC completed a Technical Feasibility Study for the ARCO site. This study concluded that it was not possible to remediate benzene in groundwater without first removing dissolved metals. ARCO maintained that it had no responsibility for the metals, which were part of the former landfill beneath the site. ARCO indicated that it was not feasible to proceed with further remediation until the landfill issue was addressed (BCC 1993).

Quarterly groundwater monitoring was conducted on the ARCO site from 1989 through June 1998. In June 1998, ARCO demonstrated that groundwater conditions at the site met DEQ's final compliance closure requirements. At this time, the site groundwater had met the upper 90% confidence level of the mean concentration of each contaminant of concern based on the data from the last six quarterly sampling events.

On July 17, 1998, DEQ determined that the ARCO site could be conditionally closed and issued an NFA determination. The NFA letter indicated that closure of the petroleum investigation (gas station USTs) does not conclude the investigation into other contaminants found at the site and surrounding area from the Hayden Island Landfill (DEQ 1998).

Ecology & Environment, Inc., (E&E) completed a preliminary assessment of the Hayden Island Landfill for EPA in January 2008 (E&E 2008). Based on the preliminary assessment, EPA does not anticipate further investigation under the Federal Superfund Program (EPA 2008).

A Phase I ESA was completed by PBS Engineering and Environmental (PBS) in July 2005, with a Phase I update completed in March 2011. It was PBS's opinion that the primary risk associated with the historical landfill was the risk of methane entering and accumulating in the existing buildings. PBS discussed methane monitoring test methods and procedures with representatives of DEQ at that time and recommended an initial screening of the site as well as periodic follow-up monitoring.

In May 2011, PBS measured landfill gas in on-site building spaces and in exterior utility vaults and subsurface features. Most methane concentrations were observed to be 0.0% with the exception of two floor drain locations. The floor drains located in the men's restroom of the Vitamin Shoppe and the women's restroom in Original Joe's had methane concentrations ranging from 1.5% to 5.5%. Methane's lower explosive limit, which is the lowest concentration at which methane is explosive, is 5.0%. In addition, methane gas generated from landfills at levels of 1.25% or greater and accumulating in a confined space is reportable to DEQ.

PBS indicated that the methane concentrations in these areas could have been from gas being released from the sewer system and recommended that a trap be installed below the floor drains in order to prevent releases. Elevated methane concentrations were not detected in the ambient air or within any other on-site feature monitored (PBS 2011).

In February 2012, DEQ issued a letter indicating that additional methane testing needed to be completed. DEQ requested that a work plan be prepared for methane and VOC sampling. In January 2012, Hayden's Corner LLC entered into DEQ's Voluntary Cleanup Program (DEQ 2012) to resolve the soil gas issues on the subject property associated with the former landfill.

In May 2012, borings were advanced in three locations of the property. Air within the borings was tested for methane using handheld meters and Summa canisters. Methane was reported at 2% in the boring near a former waste oil UST and near 0% in the other two locations. Various VOCs were also reported at low concentrations. The action level for methane is 1.25%, and the lower explosive limit is 5.0%. Although methane was reported within and slightly above these ranges, DEQ concluded that there would be considerable attenuation of vapors migrating into interior spaces of the building, making the detected concentrations of methane insignificant.

DEQ concluded that conditions at the Hayden's Corner site were protective of public health and the environment and required no further action under Oregon Cleanup Law. The determination only applied to the Hayden's Corner property and does not include the greater Hayden Island Landfill site.

5. SITE EXAMINATION

Parametrix conducted a site examination of the subject property from public right-of-way on September 14, 2023. The site examination consisted of observing the areas immediately surrounding the subject property, providing observations of the general environmental conditions on the subject property, and visually assessing the subject property and adjacent properties for evidence of hazardous materials. Photographs of the subject property taken during the site walk are included in Appendix D.

5.1 Subject Property

The subject property includes a vacant lot occupying a total of 0.11 acres. The property is currently owned by Thunderbird Hotel LLC. All observations were taken from the public right-of-way.

No permanent structures are developed at the subject property. Trees, overgrown vegetation and some de minimis debris were observed. A chain-link fence forms the approximate southern boundary of the subject property. The property was observed to be generally level. All observations were taken from the public right-of-way.

No evidence of transformers, USTs, or ASTs or other indications of environmental significance were observed on the exterior portions of the property. In addition, no evidence of significant storage or spills of hazardous substances and/or petroleum products was observed on the subject property. No evidence of staining, adverse odors, or other indications of potential releases was observed. In general, no RECs or other adverse environmental conditions were identified associated with the subject property.

The lack of access to the subject property and a full site examination represents a data gap in accordance with ASTM Standard E1527-21.

5.2 Adjacent Properties

The vicinity of the subject property is significantly developed with commercial and public service buildings. Adjacent properties were examined from public areas for the presence of environmental conditions which have the potential to impact the subject property.

The subject property is bounded to the north by a vacant lot (former hotel site), to the east by I-5 followed by a Holiday Inn Hotel, to the south by N. Hayden Island Drive and the ODOT Motor Carrier Transportation office, and to the west by commercial businesses and restaurants. No evidence of significant staining or stressed vegetation was noted on the ground surface on assessable properties adjacent to the site. No evidence of the storage of chemical or hazardous materials was identified on visible areas of adjacent properties.

6. INTERVIEWS

An interview was not able to be conducted with a property representative to identify any potential environmental conditions and to address information data gaps during the Phase I ESA process. The lack of a property owner or representative interview represents a data gap in accordance with ASTM Standard E1527-21.

7. CONCLUSIONS

Based on the findings of this investigation, Parametrix concluded the following:

1. The subject property is located on Multnomah County Tax Lot 2N1E34C-00200. The subject property encompasses an area of approximately 0.11 acres and is zoned for commercial use. No developments exist at the subject property, which is occupied by undeveloped land.
2. Based on the historical review, the subject property was undeveloped land and part of a small pond until the late 1950s when the pond was filled and the area was graded. Around the same time, a significant volume of earthen material was removed from the adjacent properties to the north and west, creating large depressions which filled with water. The appearance of the pits coincides with the time period that I-5 and the associated bridge and approaches were constructed (mid-1950s), suggesting that the excavated material was likely used in the construction project as well as for filling large low-lying areas east of I-5 near Tomahawk Island. The resulting excavations on and around the subject property were filled with earthen material and household refuse in the 1950s and 1960s in an uncontrolled landfill known as the Hayden Island Landfill. The Thunderbird Hotel was later constructed to the north between the late 1960s and the early 1970s. An ARCO gas station was constructed on the adjacent property to the west in the early 1970s and was replaced with the current commercial buildings in the late 1990s.

   The surrounding area was primarily undeveloped land, parking lots and public roads until the 1960s and 1970s when the Jantzen Beach Shopping Center appeared in aerial photographs in the former location of the Jantzen Beach Amusement Park to the southwest. The suspected presence of landfill debris beneath the subject property is identified as a REC to the subject property.
3. Based on the lack of buildings at the subject property, there is low potential for LBP or ACM to have been used at the subject property.
4. No evidence of significant use or storage of hazardous substances and/or petroleum products was noted on or near the subject property. No evidence of distressed vegetation, spills, or releases or other indications of environmental concern were identified during the site reconnaissance.
5. The adjacent property to the west is listed on the DEQ LUST database. In 1989, gasoline contamination was discovered in the soil and groundwater on the former ARCO station property. Landfill debris was also identified beneath 6 to 7 feet of clean fill. Contaminated soil and landfill debris were removed, and groundwater remediation was performed until the dissolved iron from the remaining landfill debris resulted in repeated failures of the remediation system. The groundwater eventually met cleanup levels, and the site was issued an NFA letter from DEQ in 1998 for the gasoline contamination but not for contamination from the landfill debris. The former LUST listing on the adjacent property does not represent a REC to the subject property.

6. An ECSI file was opened by DEQ for the larger Hayden Island Landfill site that was discovered during the investigation on the adjacent ARCO site. The estimated extent of the landfill was determined to include the subject property. Very little subsurface investigation has been completed on the landfill site aside from the investigations on the former ARCO station. A preliminary assessment was recommended by DEQ to investigate the site's history and evaluate potential exposure pathways, under low priority. To date, there has been no formal assessment of the former Hayden Island Landfill by Oregon DEQ. The apparent presence of the landfill debris on the subject property is identified as a REC.
7. A review of regulatory information indicated that several other adjacent or nearby sites were identified in the regulatory record databases. However, based on regulatory status and distance from the subject property, none of the sites identified appear to present a REC to the subject property.
8. An on-site reconnaissance and interview were not conducted with a property representative to identify any potential environmental conditions and to address information data gaps during the Phase I ESA process. The lack of a property owner or representative interview and the lack of a full on-site reconnaissance represent data gaps in accordance with ASTM Standard E1527-21. However, the information obtained for the Phase I ESA, including regulatory database and historical documentation, was deemed sufficient.

8. RECOMMENDATIONS

Based upon the conclusions of this investigation of the subject property, Parametrix offers the following recommendations.

1. Subsurface sampling is recommended on the subject property to document the nature and extent of the buried landfill debris which may be impacted by future subsurface work during the future IBR construction project. The results of the investigation should be used to evaluate excavation worker health and safety requirements and/or excavation material disposal options.
2. If buildings or other enclosed or occupied structures are planned for the subject property, soil gas samples should be collected in the proposed building areas to evaluate potential vapor intrusion issues related to VOCs and methane. Future building construction in the areas should include vapor control measures such as vapor barriers and/or engineered vapor control systems.

9. REFERENCES

ASTM (American Society for Testing Materials International). 2021. Standard Practice for Environmental Site Assessments: Phase I Environmental Site Assessment Process (E1527-21). December 2021.

BCC (Brown and Caldwell Consulting Engineers). 1989. Site Investigation at Service Station No, 4475, Portland, Oregon. For ARCO Petroleum Products Company, reference number 13-4625-03, dated October 3, 1989.

BCC. 1992. UST Removal Report, ARCO Service Station No. 4475, Portland, Oregon. Prepared for ARCO Products Company, dated June 29, 1992.

BCC. 1992a. Corrective Action Plan for Service Station No. 4475, Hayden Island. For ARCO Products Company, dated August 18, 1992.

BCC. 1993. Technical Feasibility Study for ARCO Service Station N. 4475, Portland, Oregon. Prepared for ARCO Products Company, dated June 18, 1993.

DEQ (Oregon Department of Environmental Quality). Site Assessment Program, 1994. Strategy Recommendation, Hayden Island Landfill, DEQ ECSI #1559, dated Nov. 25, 1994.

DEQ. 1998. Letter Re: ARCO #4475, File No. 26-89-149, dated July 17, 1998.

DEQ. 2012. Letter Re: Voluntary Letter Agreement, Hayden Island Landfill, ECSI #1559, dated January 10, 2012.

E&E (Ecology and Environment). 2008. Hayden Island Landfill Preliminary Assessment, Portland, Oregon. Prepared for United States Environmental Protection Agency, dated January 2008.

EDR (Environmental Data Resources). 2023a. The EDR Radius Map™ Report. IBR - 2N1E34C -00603 Buena-Hayden North LLC. Inquiry Number 7395078.185s. July 20, 2023.

EDR. 2023b. The EDR Certified Sanborn® Map Report. IBR - 2N1E34C -00200 Thunderbird Hotel LLC. Inquiry Number 7395078.163. September 14, 2023.

EDR. 2023c. The EDR Aerial Photo Decade Package. IBR - 2N1E34C -00200 Thunderbird Hotel LLC. Inquiry Number 7395078.166. July 21, 2023.

EPA (U.S. Environmental Protection Agency). 2008. Region 10, 2008. Letter Re: Hayden Island Landfill EPA Site # ORN001002700, dated March 7, 2008.

PBS (PBS Engineering & Environmental). 2011 Letter Re: Methane Testing – Hayden's Corner, dated June 1, 2011.

Wells, R.E., Haugerud, R.A., Niem, A.R., Niem, W.A., Ma, L., Evarts, R.C., O'Connor, J.E., Madin, I.P., Sherrod, D.R., Beeson, M. H., Tolan, T.L., Wheeler, K.L., Hanson, W.B., Sawlan, M.G. 2020. Geologic Map of the Greater Portland Metropolitan Area and Surrounding Region, Oregon and Washington. U.S. Geological Survey Scientific Investigations Map 3443, pamphlet 55 p., 2 sheets, scale 1:63,360. Available at <https://doi.org/10.3133/sim3443>. Accessed October 17, 2023.

Figures

1 Site Vicinity Map

Property ID
2N1E34C -00200
Address
1401 WI/ N HAYDEN IS DR

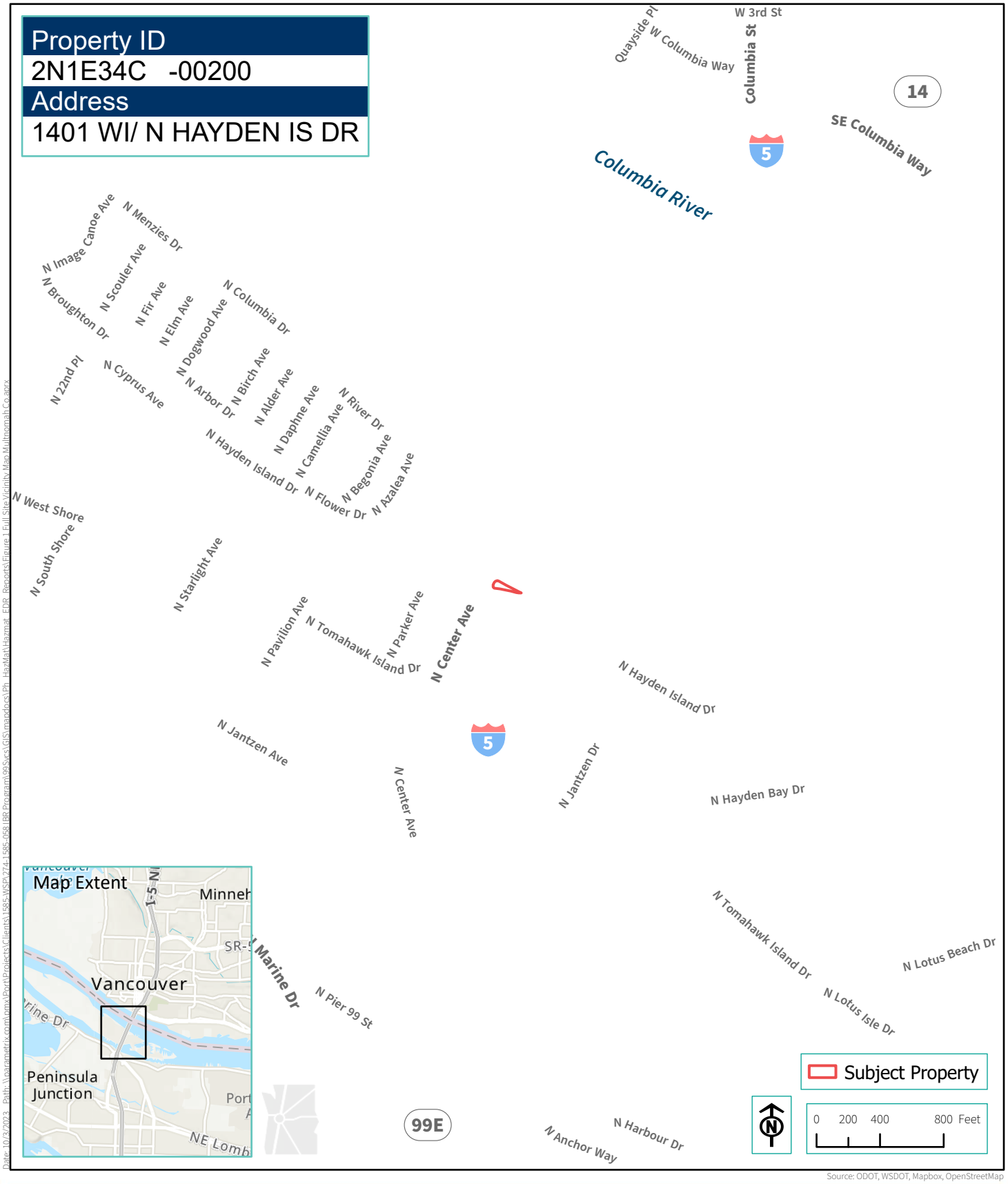

Source: ODOT, WSDOT, Mapbox, OpenStreetMap

Date: 10/3/2023 Path: \\parametrix.com\ams\Portl\Projects\Clients\1585-WSP\274-1585-068 IRR Program\99Svcs\GIS\mapdocs\Ph_HazMat\Hazmat_EDR_Reports\Figure 1 Full Site Vicinity Map Multnomah Co.aprx

Interstate BRIDGE Replacement Program

2 Site Location Map

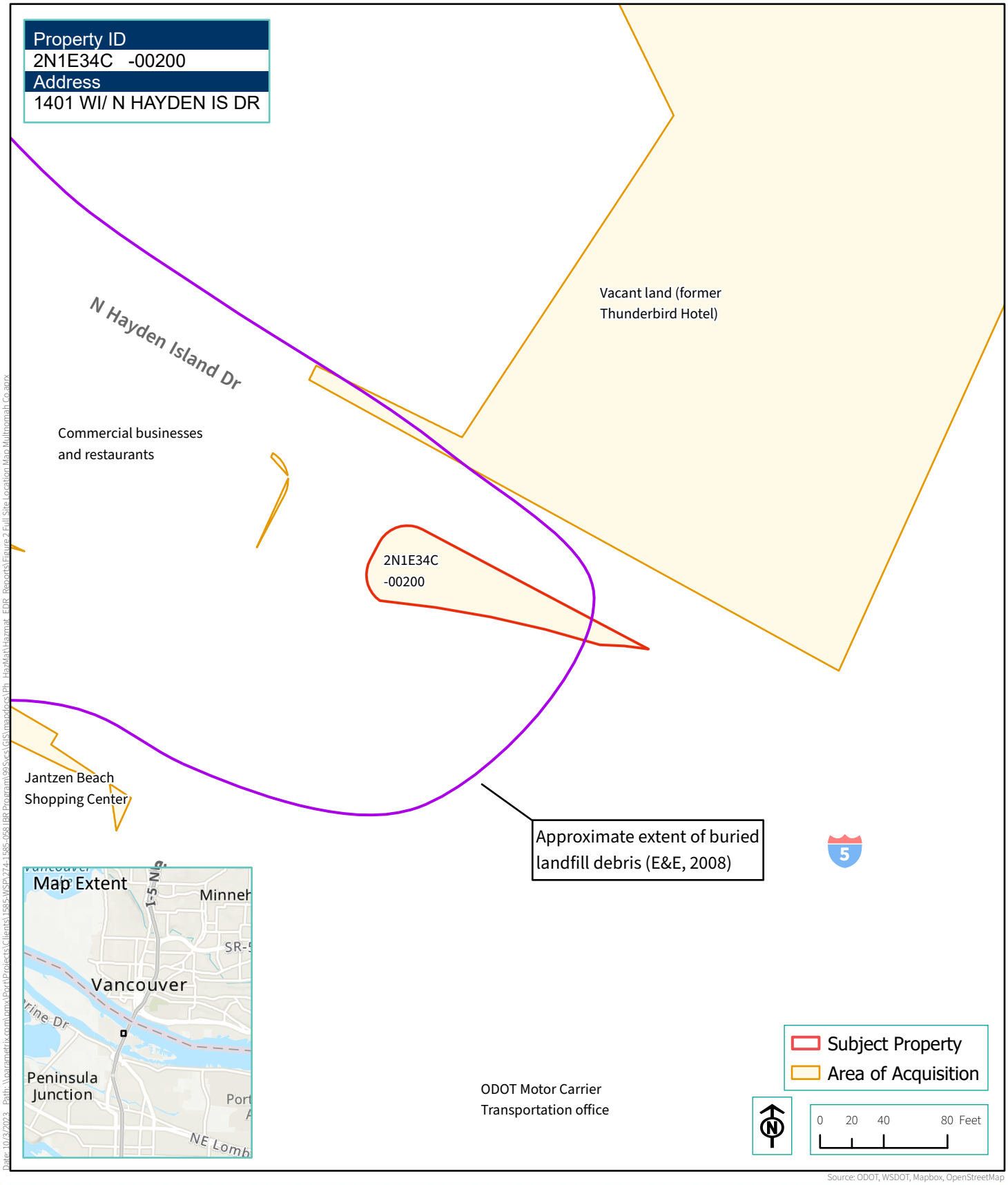

Date: 10/3/2023 Path: \\parametrix.com\ams\Port\Projects\Clients\1585-WSP\274-1585-058 IRR Program\99Svrc\GIS\mapdocs\Ph HazMat\Hazmat_EDR Reports\Figure 2 Full Site Location Map Multnomah Co.aprx

Appendix A. EDR Radius Map Report

IBR - 2N1E34C -00200 THUNDERBIRD HOTEL LLC
1401 WI/ N HAYDEN IS DR
Portland, OR 97217

Inquiry Number: 7395078.164s
July 20, 2023

The EDR Radius Map™ Report with GeoCheck®

6 Armstrong Road, 4th floor
Shelton, CT 06484
Toll Free: 800.352.0050
www.edrnet.com

TABLE OF CONTENTS

SECTION	PAGE
Executive Summary	ES1
Overview Map	2
Detail Map	3
Map Findings Summary	4
Map Findings	9
Orphan Summary	880
Government Records Searched/Data Currency Tracking	GR-1

GEOCHECK ADDENDUM

Physical Setting Source Addendum	A-1
Physical Setting Source Summary	A-2
Physical Setting SSURGO Soil Map	A-5
Physical Setting Source Map	A-8
Physical Setting Source Map Findings	A-10
Physical Setting Source Records Searched	PSGR-1

Thank you for your business.
Please contact EDR at 1-800-352-0050
with any questions or comments.

Disclaimer - Copyright and Trademark Notice

This Report contains certain information obtained from a variety of public and other sources reasonably available to Environmental Data Resources, LLC. It cannot be concluded from this Report that coverage information for the target and surrounding properties does not exist from other sources. This Report is provided on an "AS IS", "AS AVAILABLE" basis. **NO WARRANTY EXPRESS OR IMPLIED IS MADE WHATSOEVER IN CONNECTION WITH THIS REPORT. ENVIRONMENTAL DATA RESOURCES, LLC AND ITS SUBSIDIARIES, AFFILIATES AND THIRD PARTY SUPPLIERS DISCLAIM ALL WARRANTIES, OF ANY KIND OR NATURE, EXPRESS OR IMPLIED, ARISING OUT OF OR RELATED TO THIS REPORT OR ANY OF THE DATA AND INFORMATION PROVIDED IN THIS REPORT, INCLUDING WITHOUT LIMITATION, ANY WARRANTIES REGARDING ACCURACY, QUALITY, CORRECTNESS, COMPLETENESS, COMPREHENSIVENESS, SUITABILITY, MERCHANTABILITY, FITNESS FOR A PARTICULAR PURPOSE, TITLE, NON-INFRINGEMENT, MISAPPROPRIATION, OR OTHERWISE. ALL RISK IS ASSUMED BY THE USER. IN NO EVENT SHALL ENVIRONMENTAL DATA RESOURCES, LLC OR ITS SUBSIDIARIES, AFFILIATES OR THIRD PARTY SUPPLIERS BE LIABLE TO ANYONE FOR ANY DIRECT, INCIDENTAL, INDIRECT, SPECIAL, CONSEQUENTIAL OR OTHER DAMAGES OF ANY TYPE OR KIND (INCLUDING BUT NOT LIMITED TO LOSS OF PROFITS, LOSS OF USE, OR LOSS OF DATA) INFORMATION PROVIDED IN THIS REPORT.** Any analyses, estimates, ratings, environmental risk levels, or risk codes provided in this Report are provided for illustrative purposes only, and are not intended to provide, nor should they be interpreted as providing any facts regarding, or prediction or forecast of, any environmental risk for any property. Only an assessment performed by a qualified environmental professional can provide findings, opinions or conclusions regarding the environmental risk or conditions in, on or at any property.

Copyright 2023 by Environmental Data Resources, LLC. All rights reserved. Reproduction in any media or format, in whole or in part, of any report or map of Environmental Data Resources, LLC, or its affiliates, is prohibited without prior written permission.

EDR and its logos (including Sanborn and Sanborn Map) are trademarks of Environmental Data Resources, LLC or its affiliates. All other trademarks used herein are the property of their respective owners.

EXECUTIVE SUMMARY

A search of available environmental records was conducted by Environmental Data Resources, Inc (EDR). The report was designed to assist parties seeking to meet the search requirements of EPA's Standards and Practices for All Appropriate Inquiries (40 CFR Part 312), the ASTM Standard Practice for Environmental Site Assessments (E1527 - 21), the ASTM Standard Practice for Environmental Site Assessments for Forestland or Rural Property (E2247 - 16), the ASTM Standard Practice for Limited Environmental Due Diligence: Transaction Screen Process (E1528 - 22) or custom requirements developed for the evaluation of environmental risk associated with a parcel of real estate.

TARGET PROPERTY INFORMATION

ADDRESS

1401 WI/ N HAYDEN IS DR
PORTLAND, OR 97217

COORDINATES

Latitude (North):	45.6134870 - 45° 36' 48.55''
Longitude (West):	122.6793980 - 122° 40' 45.83''
Universal Tranverse Mercator:	Zone 10
UTM X (Meters):	524998.0
UTM Y (Meters):	5050937.0
Elevation:	23 ft. above sea level

USGS TOPOGRAPHIC MAP ASSOCIATED WITH TARGET PROPERTY

Target Property Map:	14878142 PORTLAND, OR
Version Date:	2020
North Map:	14842111 VANCOUVER, WA
Version Date:	2020

AERIAL PHOTOGRAPHY IN THIS REPORT

Portions of Photo from:	20190805, 20200719
Source:	USDA

MAPPED SITES SUMMARY

Target Property Address:
1401 WI/ N HAYDEN IS DR
PORTLAND, OR 97217

Click on Map ID to see full detail.

MAP ID	SITE NAME	ADDRESS	DATABASE ACRONYMS	RELATIVE ELEVATION	DIST (ft. & mi.) DIRECTION
A1		1401 N HAYDEN ISL DR	OR HAZMAT	TP	
A2		1401 N HAYDEN DR	OR SPILLS	TP	
A3		1401 NORTH HAYDEN DR	ERNS	TP	
A4		1401 NORTH HAYDEN IS	ERNS	TP	
A5		1401 N HAYDEN DR	WA SPILLS	TP	
A6		1401 N HAYDEN ISLAND	WA SPILLS	TP	
A7		1401 NORTH HAYDEN IS	OR SPILLS, OR HAZMAT	TP	
Reg	COLUMBIA SLOUGH	PORTLAND RD	SEMS-ARCHIVE	Same	4241, 0.80
B8	HAYDEN ISLAND LANDFI	NORTH PARTS OF HAYDE	OR ECSI, OR CRL	Higher	220, 0.042, W
B9	THUNDERBIRD ARCO INC	1305 N HAYDEN ISLAND	EDR Hist Auto	Higher	237, 0.045, WNW
B10	ARCO SS 4475	1305 N HAYDEN ISLAND	OR LUST, OR UST, RCRA NonGen / NLR, OR NPDES	Higher	237, 0.045, WNW
B11	HAYDEN'S CORNER	1321-1337 N HAYDEN I	OR ECSI, OR VCP, OR BROWNFIELDS	Higher	252, 0.048, WNW
B12	TARGET 1433	1400 N HAYDEN ISLAND	RCRA NonGen / NLR, OR MANIFEST	Lower	304, 0.058, WNW
C13	ODOT	12348 N CENTER AVE	OR HSIS, OR MANIFEST	Higher	323, 0.061, SSW
C14	ODOT DISTRICT 2B PUC	12348 N CENTER AVE	RCRA NonGen / NLR	Higher	323, 0.061, SSW
D15	CONOCOPHILLIPS COMPA	12205 N CENTER AVE	OR LUST, OR UST, OR SPILLS	Higher	906, 0.172, S
D16	UNOCAL SS 5953	12205 N CENTER AVE	RCRA NonGen / NLR, FINDS, ECHO	Higher	906, 0.172, SSW
E17	HAYDEN ISLAND - UMAT	1445 AND 1463 N HAYD	OR ECSI, OR VCP	Higher	935, 0.177, WNW
E18	TARGET STORE T2779	1500 N HAYDEN ISLAND	OR HSIS, OR MANIFEST, OR NPDES, OR UIC	Higher	937, 0.177, WN
19	JANTZEN BEACH SHELL/	12237 N JANTZEN DR	OR LUST	Higher	993, 0.188, SE
F20	CHEVRON STATION - 90	12105 N JANTZEN DR	OR LUST, OR UST, OR SPILLS, OR AIRS, OR UIC	Higher	1075, 0.204, SE
F21	CHEVRON 90706	12105 N JANTZEN DR	RCRA-SQG, OR MANIFEST	Higher	1075, 0.204, SE
G22	SHELL OIL COMPANY 12	12235 N JANTZEN DR	RCRA-VSQG, FINDS, ECHO, OR MANIFEST, OR NPDES	Higher	1144, 0.217, SSE
G23	JANTZEN BEACH SHELL	12235 N JANTZEN DR	OR UST	Higher	1144, 0.217, SSE
G24	JANTZEN BEACH CAR WA	12100 N TOMAHAWK DRI	OR LUST	Higher	1202, 0.228, S
25	HAYDEN ISLAND CLEANE	1190 N JANTZEN DR.	OR ECSI	Lower	1640, 0.311, South
26	HILLMAN PROPERTIES	1750 JANTZEN BEACH C	OR LUST, OR UST	Higher	1741, 0.330,
27	JANTZEN BAY FUEL	1130 N JANTZEN AVE	OR LUST, OR UST, OR SPILLS	Higher	1762, 0.334, SW
28	CANOE BAY	N HAYDEN ISLAND DR.	SEMS-ARCHIVE	Higher	2062, 0.391, W
29	1610 NORTH PIER 99 S	1610 N PIER 99 ST.	OR CRL, OR ECSI, OR VCP, OR MANIFEST	Higher	2681, 0.508, SSW
30	S S LEADER AT DIVERS	1801 N MARINE DR	OR ECSI, OR CDL, OR SPILLS, OR HAZMAT, OR HSIS, OR...	Lower	2735, 0.518, SW
31	EXPO CENTER	2060 N MARINE DR	OR ECSI, OR LUST, OR UST, OR AST, OR SPILLS, OR...	Lower	3111, 0.589, SW
32	T1 OFFICE	100 COLUMBIA ST	WA CSCSL, WA SPILLS, WA NPDES	Higher	3374, 0.639, N
33	WHITE MARINE SERVICE	2335 N MARINE DR.	OR ECSI	Lower	3420, 0.648, W
34	STOCKYARDS COMMERCE	2500-2664 N MARINE D	OR ECSI, OR VCP	Lower	3744, 0.709, W
35	OREGON WASTE SYSTEMS	SW CORNER, N MARINE	OR CRL, OR ECSI, OR VCP	Lower	3819, 0
36	PLAID PANTRY #209	1020 N MARINE DR	OR ECSI, OR LUST, OR UST, OR AIRS	Higher	3912, 0.741, Sout
37	CANOE BAY - CONTAMIN	N HAYDEN ISLAND DR.	OR ECSI, OR CRL, OR ENG CONTROLS, OR VCP	Lower	3961, 0.750, NW
38	BULK TRANSPORTATION	11619 N FORCE AVE	OR ECSI, OR SPILLS, OR MANIFEST	Lower	4004, 0.758,

MAPPED SITES SUMMARY

Target Property Address:
1401 WI/ N HAYDEN IS DR
PORTLAND, OR 97217

Click on Map ID to see full detail.

MAP ID	SITE NAME	ADDRESS	DATABASE ACRONYMS	RELATIVE ELEVATION	DIST (ft. & mi.) DIRECTION
39	HANNAH MOTOR COMPANY	300 WASHINGTON ST/PO	WA CSCSL, WA LUST, WA UST	Higher	40
40	BOISE WHITE PAPER LL	907 W 7TH ST	WA CSCSL, WA UST, WA SPILLS, RCRA NonGen / NLR,...	Higher	4220, 0.799, No
41	PENINSULA TERMINAL R	11707 N FORCE AVE.	OR ECSI, OR CRL, OR INST CONTROL, OR VCP	Lower	4242, 0.803, W
42	HARBOR OIL INC.	AKA CHEMPRO OF OREGO	Delisted NPL, SEMS, US ENG CONTROLS, OR ECSI, OR...	Lower	4454, 0.844, SW
43	SOUTHWEST DELIVERY C	415 W 6TH ST	WA CSCSL, WA LUST, WA UST, RCRA NonGen / NLR,...	Higher	4499, 0.852,
44	FLINT GROUP NORTH AM	2985 N MARINE DR	OR ECSI, OR VCP, OR SPILLS, OR AIRS, OR HSIS, OR...	Lower	4690, 0.888, West
45	VANCOUVER KING STREE	704 KING ST	WA CSCSL, WA UIC	Higher	4867, 0.922,
46	VANCOUVER ICE & FUEL	1112 W 7TH ST	WA CSCSL, WA LUST, WA SPILLS, WA Financial...	Higher	4948, 0.937
47	REDDAWAY	10510 N VANCOUVER WA	RCRA-VSQG, OR ECSI, OR LUST, OR UST, OR AST, OR...	Lower	5243, 0.993, SSE

EXECUTIVE SUMMARY

TARGET PROPERTY SEARCH RESULTS

The target property was identified in the following records. For more information on this property see page 9 of the attached EDR Radius Map report:

Site	Database(s)	EPA ID
1401 N HAYDEN ISL DR 1401 N HAYDEN ISL DR PORTLAND, OR 97217	OR HAZMAT Facility Id: 880283	N/A
1401 N HAYDEN DR 1401 N HAYDEN DR PORTLAND, OR 97217	OR SPILLS Incident Status: Referred/Closed Release Date: 09/01/2022 Facility ID: 2022-2035 Material: Unknown Quantity: unknown	N/A
1401 NORTH HAYDEN DR 1401 NORTH HAYDEN DR PORTLAND, OR 97217	ERNS Incident Date Time: 9/1/2022 8:48 NRC Report #: 1346125	N/A
1401 NORTH HAYDEN IS 1401 NORTH HAYDEN IS PORTLAND, OR	ERNS Incident Date Time: 2012-09-02 02:53:00 NRC Report #: 1023139	N/A
1401 N HAYDEN DR 1401 N HAYDEN DR PORTLAND, WA 97271	WA SPILLS Database: SPILLS, Date of Government Version: 02/27/2023 Database: SPILLS ERTS, Date of Government Version: 03/13/2023 Facility ID: 72791	N/A
1401 N HAYDEN ISLAND 1401 N HAYDEN ISLAND PORTLAND, OR, OR 97217	WA SPILLS Database: SPILLS, Date of Government Version: 02/27/2023 Facility ID: 123569 Facility ID: 121545	N/A
1401 NORTH HAYDEN IS 1401 NORTH HAYDEN IS PORTLAND, OR 97217	OR SPILLS Incident Status: Closed Release Date: 07/10/2013 Facility ID: 2013-1351 Material: Oil - Transformer	N/A

EXECUTIVE SUMMARY

Quantity: 225

OR HAZMAT
Facility Id: 22568

DATABASES WITH NO MAPPED SITES

No mapped sites were found in EDR's search of available ("reasonably ascertainable ") government records either on the target property or within the search radius around the target property for the following databases:

STANDARD ENVIRONMENTAL RECORDS

Lists of Federal NPL (Superfund) sites

NPL ---------- National Priority List
Proposed NPL ---------- Proposed National Priority List Sites
NPL LIENS ---------- Federal Superfund Liens

Lists of Federal sites subject to CERCLA removals and CERCLA orders

FEDERAL FACILITY ---------- Federal Facility Site Information listing

Lists of Federal RCRA facilities undergoing Corrective Action

CORRACTS ---------- Corrective Action Report

Lists of Federal RCRA TSD facilities

RCRA-TSDF ---------- RCRA - Treatment, Storage and Disposal

Lists of Federal RCRA generators

RCRA-LQG ---------- RCRA - Large Quantity Generators

Federal institutional controls / engineering controls registries

LUCIS ---------- Land Use Control Information System
US INST CONTROLS ---------- Institutional Controls Sites List

Lists of state and tribal landfills and solid waste disposal facilities

WA SWF/LF ---------- Solid Waste Facility Database

Lists of state and tribal leaking storage tanks

INDIAN LUST ---------- Leaking Underground Storage Tanks on Indian Land

Lists of state and tribal registered storage tanks

FEMA UST ---------- Underground Storage Tank Listing

WA AST ..... Aboveground Storage Tank Locations
INDIAN UST ..... Underground Storage Tanks on Indian Land

State and tribal institutional control / engineering control registries

WA INST CONTROL ..... Institutional Control Site List

Lists of state and tribal voluntary cleanup sites

INDIAN VCP ..... Voluntary Cleanup Priority Listing
WA VCP ..... Voluntary Cleanup Program Sites

Lists of state and tribal brownfield sites

WA BROWNFIELDS ..... Brownfields Sites Listing

ADDITIONAL ENVIRONMENTAL RECORDS

Local Brownfield lists

US BROWNFIELDS ..... A Listing of Brownfields Sites

Local Lists of Landfill / Solid Waste Disposal Sites

OR HIST LF ..... Old Closed SW Disposal Sites
OR SWRCY ..... Recycling Facility Location Listing
WA SWRCY ..... Recycling Facility List
INDIAN ODI ..... Report on the Status of Open Dumps on Indian Lands
DEBRIS REGION 9 ..... Torres Martinez Reservation Illegal Dump Site Locations
ODI ..... Open Dump Inventory
IHS OPEN DUMPS ..... Open Dumps on Indian Land

Local Lists of Hazardous waste / Contaminated Sites

OR AOCONCERN ..... Columbia Slough
US HIST CDL ..... Delisted National Clandestine Laboratory Register
WA CDL ..... Clandestine Drug Lab Contaminated Site List
US CDL ..... National Clandestine Laboratory Register

Local Land Records

LIENS 2 ..... CERCLA Lien Information

Records of Emergency Release Reports

HMIRS ..... Hazardous Materials Information Reporting System
OR SPILLS 90 ..... SPILLS 90 data from FirstSearch
WA SPILLS 90 ..... SPILLS 90 data from FirstSearch

Other Ascertainable Records

FUDS ..... Formerly Used Defense Sites
DOD ..... Department of Defense Sites
SCRD DRYCLEANERS ..... State Coalition for Remediation of Drycleaners Listing

EXECUTIVE SUMMARY

US FIN ASSUR - Financial Assurance Information
EPA WATCH LIST - EPA WATCH LIST
2020 COR ACTION - 2020 Corrective Action Program List
TSCA - Toxic Substances Control Act
SSTS - Section 7 Tracking Systems
RMP - Risk Management Plans
RAATS - RCRA Administrative Action Tracking System
ICIS - Integrated Compliance Information System
MLTS - Material Licensing Tracking System
COAL ASH DOE - Steam-Electric Plant Operation Data
COAL ASH EPA - Coal Combustion Residues Surface Impoundments List
PCB TRANSFORMER - PCB Transformer Registration Database
RADINFO - Radiation Information Database
DOT OPS - Incident and Accident Data
CONSENT - Superfund (CERCLA) Consent Decrees
INDIAN RESERV - Indian Reservations
FUSRAP - Formerly Utilized Sites Remedial Action Program
UMTRA - Uranium Mill Tailings Sites
LEAD SMELTERS - Lead Smelter Sites
US AIRS - Aerometric Information Retrieval System Facility Subsystem
US MINES - Mines Master Index File
ABANDONED MINES - Abandoned Mines
DOCKET HWC - Hazardous Waste Compliance Docket Listing
UXO - Unexploded Ordnance Sites
FUELS PROGRAM - EPA Fuels Program Registered Listing
PFAS NPL - Superfund Sites with PFAS Detections Information
PFAS FEDERAL SITES - Federal Sites PFAS Information
PFAS TSCA - PFAS Manufacture and Imports Information
PFAS RCRA MANIFEST - PFAS Transfers Identified In the RCRA Database Listing
PFAS ATSDR - PFAS Contamination Site Location Listing
PFAS WQP - Ambient Environmental Sampling for PFAS
PFAS NPDES - Clean Water Act Discharge Monitoring Information
PFAS ECHO - Facilities in Industries that May Be Handling PFAS Listing
PFAS ECHO FIRE TRAINING - Facilities in Industries that May Be Handling PFAS Listing
PFAS PART 139 AIRPORT - All Certified Part 139 Airports PFAS Information Listing
AQUEOUS FOAM NRC - Aqueous Foam Related Incidents Listing
OR PFAS - PFAS Site Contamination Listing
WA PFAS - PFAS Contamination Site Location Listing
OR AQUEOUS FOAM - AFFF Contamination Site Listing
WA AQUEOUS FOAM - Firefighting Foam Incidents
OR COAL ASH - Coal Ash Disposal Sites Listing
WA COAL ASH - Coal Ash Disposal Site Listing
OR DRYCLEANERS - Drycleaning Facilities
WA DRYCLEANERS - Drycleaner List
OR Enforcement - Enforcement Action Listing
OR Financial Assurance - Financial Assurance Information Listing
MINES MRDS - Mineral Resources Data System
PFAS TRIS - List of PFAS Added to the TRI

EDR HIGH RISK HISTORICAL RECORDS

EDR Exclusive Records

EDR MGP - EDR Proprietary Manufactured Gas Plants

EXECUTIVE SUMMARY

EDR Hist Cleaner..... EDR Exclusive Historical Cleaners

EDR RECOVERED GOVERNMENT ARCHIVES

Exclusive Recovered Govt. Archives

OR RGA HWS..... Recovered Government Archive State Hazardous Waste Facilities List
WA RGA HWS..... Recovered Government Archive State Hazardous Waste Facilities List
OR RGA LF..... Recovered Government Archive Solid Waste Facilities List
WA RGA LF..... Recovered Government Archive Solid Waste Facilities List
OR RGA LUST..... Recovered Government Archive Leaking Underground Storage Tank
WA RGA LUST..... Recovered Government Archive Leaking Underground Storage Tank

SURROUNDING SITES: SEARCH RESULTS

Surrounding sites were identified in the following databases.

Elevations have been determined from the USGS Digital Elevation Model and should be evaluated on a relative (not an absolute) basis. Relative elevation information between sites of close proximity should be field verified. Sites with an elevation equal to or higher than the target property have been differentiated below from sites with an elevation lower than the target property.
Page numbers and map identification numbers refer to the EDR Radius Map report where detailed data on individual sites can be reviewed.

Sites listed in ***bold italics*** are in multiple databases.

Unmappable (orphan) sites are not considered in the foregoing analysis.

STANDARD ENVIRONMENTAL RECORDS

Lists of Federal Delisted NPL sites

Delisted NPL: The National Oil and Hazardous Substances Pollution Contingency Plan (NCP) establishes the criteria that the EPA uses to delete sites from the NPL. In accordance with 40 CFR 300.425.(e), sites may deleted from the NPL where no further response is appropriate.

A review of the Delisted NPL list, as provided by EDR, and dated 04/26/2023 has revealed that there is 1 Delisted NPL site within approximately 1 mile of the target property.

Lower Elevation	Address	Direction / Distance	Map ID	Page
HARBOR OIL INC. EPA ID:: ORD071803985 Site ID:: 1000442	***AKA CHEMPRO OF OREGO***	***SW 1/2 - 1 (0.844 mi.)***	***42***	***568***

Lists of Federal CERCLA sites with NFRAP

SEMS-ARCHIVE: SEMS-ARCHIVE (Superfund Enterprise Management System Archive) tracks sites that have no further interest under the Federal Superfund Program based on available information. The list was formerly known as the CERCLIS-NFRAP, renamed to SEMS ARCHIVE by the EPA in 2015. EPA may perform a minimal level of assessment work at a site while it is archived if site conditions change and/or new information becomes

available. Archived sites have been removed and archived from the inventory of SEMS sites. Archived status indicates that, to the best of EPA's knowledge, assessment at a site has been completed and that EPA has determined no further steps will be taken to list the site on the National Priorities List (NPL), unless information indicates this decision was not appropriate or other considerations require a recommendation for listing at a later time. The decision does not necessarily mean that there is no hazard associated with a given site; it only means that. based upon available information, the location is not judged to be potential NPL site.

A review of the SEMS-ARCHIVE list, as provided by EDR, and dated 04/26/2023 has revealed that there is 1 SEMS-ARCHIVE site within approximately 0.5 miles of the target property.

Equal/Higher Elevation	Address	Direction / Distance	Map ID	Page
CANOE BAY	N HAYDEN ISLAND DR.	WNW 1/4 - 1/2 (0.391 mi.)	28	254

Lists of Federal RCRA generators

RCRA-SQG: RCRAInfo is EPA's comprehensive information system, providing access to data supporting the Resource Conservation and Recovery Act (RCRA) of 1976 and the Hazardous and Solid Waste Amendments (HSWA) of 1984. The database includes selective information on sites which generate, transport, store, treat and/or dispose of hazardous waste as defined by the Resource Conservation and Recovery Act (RCRA). Small quantity generators (SQGs) generate between 100 kg and 1,000 kg of hazardous waste per month.

A review of the RCRA-SQG list, as provided by EDR, and dated 03/06/2023 has revealed that there is 1 RCRA-SQG site within approximately 0.25 miles of the target property.

Equal/Higher Elevation	Address	Direction / Distance	Map ID	Page
CHEVRON 90706 EPA ID:: ORD987187341	***12105 N JANTZEN DR***	***SE 1/8 - 1/4 (0.204 mi.)***	***F21***	***161***

RCRA-VSQG: RCRAInfo is EPA's comprehensive information system, providing access to data supporting the Resource Conservation and Recovery Act (RCRA) of 1976 and the Hazardous and Solid Waste Amendments (HSWA) of 1984. The database includes selective information on sites which generate, transport, store, treat and/or dispose of hazardous waste as defined by the Resource Conservation and Recovery Act (RCRA). Very small quantity generators (VSQGs) generate less than 100 kg of hazardous waste, or less than 1 kg of acutely hazardous waste per month.

A review of the RCRA-VSQG list, as provided by EDR, and dated 03/06/2023 has revealed that there is 1 RCRA-VSQG site within approximately 0.25 miles of the target property.

Equal/Higher Elevation	Address	Direction / Distance	Map ID	Page
SHELL OIL COMPANY 12 EPA ID:: OR0000473017	***12235 N JANTZEN DR***	***SSE 1/8 - 1/4 (0.217 mi.)***	***G22***	***224***

Lists of state- and tribal hazardous waste facilities

OR ECSI: The Environmental Cleanup Site Information System records information about sites in Oregon that may be of environmental interest. The data come from the Department of Environmental Quality.

A review of the OR ECSI list, as provided by EDR, and dated 03/01/2023 has revealed that there are 17

EXECUTIVE SUMMARY

OR ECSI sites within approximately 1 mile of the target property.

Equal/Higher Elevation	Address	Direction / Distance	Map ID	Page
HAYDEN ISLAND LANDFI	***NORTH PARTS OF HAYDE***	***WNW 0 - 1/8 (0.042 mi.)***	***B8***	***28***
Size: 20 acres Investigation: Listed on the CRL/Inventory State ID Number: 1559 Decode For Further Action: Medium				
HAYDEN'S CORNER	***1321-1337 N HAYDEN I***	***WNW 0 - 1/8 (0.048 mi.)***	***B11***	***49***
Size: 0.62 acre Investigation: No Further Action State ID Number: 5711				
HAYDEN ISLAND - UMAT	***1445 AND 1463 N HAYD***	***WNW 1/8 - 1/4 (0.177 mi.)***	***E17***	***103***
Size: 1.53 acres Investigation: No Further Action State ID Number: 6128				
1610 NORTH PIER 99 S	***1610 N PIER 99 ST.***	***SSW 1/2 - 1 (0.508 mi.)***	***29***	***255***
Size: 1.07 acres Investigation: Listed on the CRL/Inventory State ID Number: 3526 Decode For Further Action: Medium				
PLAID PANTRY #209	***1020 N MARINE DR***	***S 1/2 - 1 (0.741 mi.)***	***36***	***382***
Size: 1.29 acres Investigation: Suspect State ID Number: 4134				

Lower Elevation	Address	Direction / Distance	Map ID	Page
HAYDEN ISLAND CLEANE	1190 N JANTZEN DR.	S 1/4 - 1/2 (0.311 mi.)	25	241
Investigation: No Further Action State ID Number: 1865				
S S LEADER AT DIVERS	***1801 N MARINE DR***	***SW 1/2 - 1 (0.518 mi.)***	***30***	***313***
Size: Approx. 0.8 acre Investigation: Suspect State ID Number: 3759 Decode For Further Action: High-Medium				
EXPO CENTER	***2060 N MARINE DR***	***SW 1/2 - 1 (0.589 mi.)***	***31***	***333***
Size: 38.66 acres Investigation: Suspect State ID Number: 4138				
WHITE MARINE SERVICE	2335 N MARINE DR.	WSW 1/2 - 1 (0.648 mi.)	33	343
Size: 1.34 acres Investigation: Suspect State ID Number: 4310 Decode For Further Action: Medium				
STOCKYARDS COMMERCE	***2500-2664 N MARINE D***	***WSW 1/2 - 1 (0.709 mi.)***	***34***	***346***
Size: 22.98 acres Investigation: Suspect State ID Number: 5695				
OREGON WASTE SYSTEMS	***SW CORNER, N MARINE***	***WSW 1/2 - 1 (0.723 mi.)***	***35***	***354***
Size: 46 acres Investigation: Listed on the CRL/Inventory				

State ID Number: 1091
Decode For Further Action: Low

CANOE BAY - CONTAMIN ***N HAYDEN ISLAND DR.*** ***NW 1/2 - 1 (0.750 mi.)*** ***37*** ***384***
Size: 7.6 acres
Investigation: Listed on the CRL/Inventory
State ID Number: 3333

BULK TRANSPORTATION ***11619 N FORCE AVE*** ***SW 1/2 - 1 (0.758 mi.)*** ***38*** ***474***
Size: 15.62 acres
Investigation: Suspect
State ID Number: 5696
Decode For Further Action: Medium

PENINSULA TERMINAL R ***11707 N FORCE AVE.*** ***WSW 1/2 - 1 (0.803 mi.)*** ***41*** ***554***
Size: 5 acres
Investigation: Listed on the CRL/Inventory
State ID Number: 1505

HARBOR OIL INC. ***AKA CHEMPRO OF OREGO*** ***SW 1/2 - 1 (0.844 mi.)*** ***42*** ***568***
Size: 4.2 acres
Investigation: Suspect
State ID Number: 24

FLINT GROUP NORTH AM ***2985 N MARINE DR*** ***W 1/2 - 1 (0.888 mi.)*** ***44*** ***723***
Investigation: Suspect
State ID Number: 5939

REDDAWAY ***10510 N VANCOUVER WA*** ***SSE 1/2 - 1 (0.993 mi.)*** ***47*** ***765***
Investigation: No Further Action
State ID Number: 1437

OR CRL: Sites that are or may be contaminated and may require cleanup.

A review of the OR CRL list, as provided by EDR, and dated 02/01/2023 has revealed that there are 5 OR CRL sites within approximately 1 mile of the target property.

Equal/Higher Elevation	Address	Direction / Distance	Map ID	Page
HAYDEN ISLAND LANDFI	***NORTH PARTS OF HAYDE***	***WNW 0 - 1/8 (0.042 mi.)***	***B8***	***28***
Facility Status: Site Investigation recommended (SI) Facility Id: 1559				
1610 NORTH PIER 99 S	***1610 N PIER 99 ST.***	***SSW 1/2 - 1 (0.508 mi.)***	***29***	***255***
Facility Status: Site Investigation recommended (SI) Facility Id: 3526				

Lower Elevation	Address	Direction / Distance	Map ID	Page
OREGON WASTE SYSTEMS	***SW CORNER, N MARINE***	***WSW 1/2 - 1 (0.723 mi.)***	***35***	***354***
Facility Status: State Basic Preliminary Assessment recommended (PA) Facility Id: 1091				
CANOE BAY - CONTAMIN	***N HAYDEN ISLAND DR.***	***NW 1/2 - 1 (0.750 mi.)***	***37***	***384***
Facility Status: No Further Action (Conditional) Facility Id: 3333				
PENINSULA TERMINAL R	***11707 N FORCE AVE.***	***WSW 1/2 - 1 (0.803 mi.)***	***41***	***554***
Facility Status: No Further Action (Conditional)				

EXECUTIVE SUMMARY

Facility Id: 1505

WA CSCSL: The State Hazardous Waste Sites records are the states' equivalent to CERCLIS. These sites may or may not already be listed on the federal CERCLIS list. Priority sites planned for cleanup using state funds (state equivalent of Superfund) are identified along with sites where cleanup will be paid for by potentially responsible parties. The data come from the Department of Ecology's Confirmed & Suspected Contaminated Sites List.

A review of the WA CSCSL list, as provided by EDR, and dated 04/10/2023 has revealed that there are 6 WA CSCSL sites within approximately 1 mile of the target property.

Equal/Higher Elevation	Address	Direction / Distance	Map ID	Page
T1 OFFICE	***100 COLUMBIA ST***	***NNE 1/2 - 1 (0.639 mi.)***	***32***	***341***

Site Status: Cleanup Started
Clean Up Siteid: 2033
Facility ID: 15891
Soil: Confirmed Above Cleanup Levels
Ground Water: Suspected
Contaminant Name: Metals Priority Pollutants
Contaminant Name: Polycyclic Aromatic Hydrocarbons

HANNAH MOTOR COMPANY	***300 WASHINGTON ST/PO***	***NNE 1/2 - 1 (0.764 mi.)***	***39***	***489***

Site Status: Cleanup Started
Clean Up Siteid: 13035
Facility ID: 12126843
Soil: Below Cleanup Levels
Soil: Confirmed Above Cleanup Levels
Contaminant Name: Lead
Contaminant Name: Petroleum-Diesel
Contaminant Name: Petroleum-Other
Contaminant Name: Polychlorinated biPhenyls (PCB)

BOISE WHITE PAPER LL	***907 W 7TH ST***	***N 1/2 - 1 (0.799 mi.)***	***40***	***495***

Site Status: CC-O&M/Monitoring
Clean Up Siteid: 1468
Facility ID: 5007183
Soil: Confirmed Above Cleanup Levels
Contaminant Name: Metals - Other
Contaminant Name: Petroleum Products-Unspecified

SOUTHWEST DELIVERY C	***415 W 6TH ST***	***NNE 1/2 - 1 (0.852 mi.)***	***43***	***710***

Site Status: Cleanup Started
Clean Up Siteid: 11159
Facility ID: 94656347
Soil: Suspected
Soil: Confirmed Above Cleanup Levels
Ground Water: Suspected
Contaminant Name: Benzene
Contaminant Name: Lead
Contaminant Name: Other Non-Halogenated Organics
Contaminant Name: Petroleum-Diesel
Contaminant Name: Petroleum-Gasoline
**Additional key fields are available in the Map Findings section*

VANCOUVER KING STREE	***704 KING ST***	***N 1/2 - 1 (0.922 mi.)***	***45***	***756***

Site Status: Awaiting Cleanup

Clean Up Siteid: 14952
Facility ID: 94380
Soil: Confirmed Above Cleanup Levels
Ground Water: Suspected
Contaminant Name: Petroleum-Diesel
Contaminant Name: Polycyclic Aromatic Hydrocarbons

VANCOUVER ICE & FUEL ***1112 W 7TH ST*** ***NNW 1/2 - 1 (0.937 mi.)*** ***46*** ***758***
Site Status: Cleanup Started
Clean Up Siteid: 3679
Facility ID: 1037
Soil: Confirmed Above Cleanup Levels
Ground Water: Confirmed Above Cleanup Levels
Contaminant Name: Benzene
Contaminant Name: Lead
Contaminant Name: Non-Halogenated Solvents
Contaminant Name: Petroleum-Diesel
Contaminant Name: Petroleum-Gasoline
**Additional key fields are available in the Map Findings section*

Lists of state and tribal leaking storage tanks

OR LUST: The Leaking Underground Storage Tank Incident Reports contain an inventory of reported leaking underground storage tank incidents. The data come from the Department of Environmental Quality's LUST Database List.

A review of the OR LUST list, as provided by EDR, and dated 01/11/2023 has revealed that there are 7 OR LUST sites within approximately 0.5 miles of the target property.

Equal/Higher Elevation	Address	Direction / Distance	Map ID	Page
ARCO SS 4475 Facility ID: 26-89-0149 Cleanup Complete: 07/13/1998	***1305 N HAYDEN ISLAND***	***WNW 0 - 1/8 (0.045 mi.)***	***B10***	***46***
CONOCOPHILLIPS COMPA Facility ID: 26-90-0055 Facility ID: 26-94-0063 Cleanup Complete: 04/16/1991 Cleanup Complete: 06/20/2012	***12205 N CENTER AVE***	***SSW 1/8 - 1/4 (0.172 mi.)***	***D15***	***97***
JANTZEN BEACH SHELL/ Facility ID: 26-89-0267 Cleanup Complete: 05/20/2014	12237 N JANTZEN DR	SE 1/8 - 1/4 (0.188 mi.)	19	153
CHEVRON STATION - 90 Facility ID: 26-97-0505 Facility ID: 26-93-0101 Cleanup Complete: 05/02/2007 Cleanup Complete: 03/31/1995	***12105 N JANTZEN DR***	***SE 1/8 - 1/4 (0.204 mi.)***	***F20***	***153***
JANTZEN BEACH CAR WA Facility ID: 26-98-0453 Cleanup Complete: 07/14/1998	12100 N TOMAHAWK DRI	SSE 1/8 - 1/4 (0.228 mi.)	G24	241
HILLMAN PROPERTIES Facility ID: 26-90-0190	***1750 JANTZEN BEACH C***	***W 1/4 - 1/2 (0.330 mi.)***	***26***	***250***

Cleanup Complete: 01/30/1995

JANTZEN BAY FUEL ***1130 N JANTZEN AVE*** ***SW 1/4 - 1/2 (0.334 mi.)*** ***27*** ***251***
Facility ID: 26-97-0017
Facility ID: 26-90-0258
Cleanup Complete: 12/04/2001
Cleanup Complete: 08/01/1991

Lists of state and tribal registered storage tanks

OR UST: The Underground Storage Tank database contains registered USTs. USTs are regulated under Subtitle I of the Resource Conservation and Recovery Act (RCRA). The data come from the Department of Environmental Quality's UST List on Disk.

A review of the OR UST list, as provided by EDR, and dated 01/11/2023 has revealed that there are 4 OR UST sites within approximately 0.25 miles of the target property.

Equal/Higher Elevation	Address	Direction / Distance	Map ID	Page
ARCO SS 4475 Facility ID: 3982	***1305 N HAYDEN ISLAND***	***WNW 0 - 1/8 (0.045 mi.)***	***B10***	***46***
CONOCOPHILLIPS COMPA Facility ID: 1102	***12205 N CENTER AVE***	***SSW 1/8 - 1/4 (0.172 mi.)***	***D15***	***97***
CHEVRON STATION - 90 Facility ID: 1332	***12105 N JANTZEN DR***	***SE 1/8 - 1/4 (0.204 mi.)***	***F20***	***153***
JANTZEN BEACH SHELL Facility ID: 7585	12235 N JANTZEN DR	SSE 1/8 - 1/4 (0.217 mi.)	G23	241

Lists of state and tribal voluntary cleanup sites

OR VCP: Responsible parties have entered into an agreement with DEQ to voluntarily address contamination associated with their property.

A review of the OR VCP list, as provided by EDR, and dated 08/16/2022 has revealed that there are 2 OR VCP sites within approximately 0.5 miles of the target property.

Equal/Higher Elevation	Address	Direction / Distance	Map ID	Page
HAYDEN'S CORNER Action: NO FURTHER STATE ACTION REQUIRED ECS Site ID: 5711 Facility Size: 0.62 acre	***1321-1337 N HAYDEN I***	***WNW 0 - 1/8 (0.048 mi.)***	***B11***	***49***
HAYDEN ISLAND - UMAT Action: SITE EVALUATION Action: VCS Waiting List Action: NO FURTHER STATE ACTION REQUIRED ECS Site ID: 6128 Facility Size: 1.53 acres	***1445 AND 1463 N HAYD***	***WNW 1/8 - 1/4 (0.177 mi.)***	***E17***	***103***

EXECUTIVE SUMMARY

Lists of state and tribal brownfield sites

Brownfields investigations and/or cleanups that have been conducted in Oregon.

A review of the OR BROWNFIELDS list, as provided by EDR, and dated 02/01/2023 has revealed that there is 1 OR BROWNFIELDS site within approximately 0.5 miles of the target property.

Equal/Higher Elevation	Address	Direction / Distance	Map ID	Page
HAYDEN'S CORNER	***1321-1337 N HAYDEN I***	***WNW 0 - 1/8 (0.048 mi.)***	***B11***	***49***
Status: NO FURTHER STATE ACTION REQUIRED envid: 5711				

ADDITIONAL ENVIRONMENTAL RECORDS

Other Ascertainable Records

RCRA NonGen / NLR: RCRAInfo is EPA's comprehensive information system, providing access to data supporting the Resource Conservation and Recovery Act (RCRA) of 1976 and the Hazardous and Solid Waste Amendments (HSWA) of 1984. The database includes selective information on sites which generate, transport, store, treat and/or dispose of hazardous waste as defined by the Resource Conservation and Recovery Act (RCRA). Non-Generators do not presently generate hazardous waste.

A review of the RCRA NonGen / NLR list, as provided by EDR, and dated 03/06/2023 has revealed that there are 4 RCRA NonGen / NLR sites within approximately 0.25 miles of the target property.

Equal/Higher Elevation	Address	Direction / Distance	Map ID	Page
ARCO SS 4475 EPA ID:: ORD987182128	***1305 N HAYDEN ISLAND***	***WNW 0 - 1/8 (0.045 mi.)***	***B10***	***46***
ODOT DISTRICT 2B PUC EPA ID:: ORQ000033271	12348 N CENTER AVE	SSW 0 - 1/8 (0.061 mi.)	C14	92
UNOCAL SS 5953 EPA ID:: OR0000361394	***12205 N CENTER AVE***	***SSW 1/8 - 1/4 (0.172 mi.)***	***D16***	***98***

Lower Elevation	Address	Direction / Distance	Map ID	Page
TARGET 1433 EPA ID:: ORD030794846	***1400 N HAYDEN ISLAND***	***WNW 0 - 1/8 (0.058 mi.)***	***B12***	***56***

ROD: Record of Decision. ROD documents mandate a permanent remedy at an NPL (Superfund) site containing technical and health information to aid the cleanup.

A review of the ROD list, as provided by EDR, and dated 04/26/2023 has revealed that there is 1 ROD site within approximately 1 mile of the target property.

Lower Elevation	Address	Direction / Distance	Map ID	Page
HARBOR OIL INC. EPA ID:: ORD071803985	***AKA CHEMPRO OF OREGO***	***SW 1/2 - 1 (0.844 mi.)***	***42***	***568***

OR MANIFEST: Hazardous waste manifest information.

A review of the OR MANIFEST list, as provided by EDR, and dated 12/31/2020 has revealed that there are 5 OR MANIFEST sites within approximately 0.25 miles of the target property.

Equal/Higher Elevation	Address	Direction / Distance	Map ID	Page
ODOT	***12348 N CENTER AVE***	***SSW 0 - 1/8 (0.061 mi.)***	***C13***	***89***
Status: SQG Status: Small quantity generator EPA Id: ORQ000033271				
TARGET STORE T2779	***1500 N HAYDEN ISLAND***	***WNW 1/8 - 1/4 (0.177 mi.)***	***E18***	***111***
Status: LQG Status: SQG Status: Large quantity generator Status: Small quantity generator EPA Id: ORQ000031584				
CHEVRON 90706	***12105 N JANTZEN DR***	***SE 1/8 - 1/4 (0.204 mi.)***	***F21***	***161***
Status: LQG Status: SQG Status: CEG Status: Small quantity generator Status: Large quantity generator Status: Conditionally exempt generator EPA Id: ORD987187341				
SHELL OIL COMPANY 12	***12235 N JANTZEN DR***	***SSE 1/8 - 1/4 (0.217 mi.)***	***G22***	***224***
Status: CEG Status: LQG Status: Large quantity generator EPA Id: OR0000473017				

Lower Elevation	Address	Direction / Distance	Map ID	Page
TARGET 1433	***1400 N HAYDEN ISLAND***	***WNW 0 - 1/8 (0.058 mi.)***	***B12***	***56***
Status: SQG Status: Small quantity generator EPA Id: ORD030794846				

EDR HIGH RISK HISTORICAL RECORDS

EDR Exclusive Records

EDR Hist Auto: EDR has searched selected national collections of business directories and has collected listings of potential gas station/filling station/service station sites that were available to EDR researchers. EDR's review was limited to those categories of sources that might, in EDR's opinion, include gas station/filling station/service station establishments. The categories reviewed included, but were not limited to gas, gas station, gasoline station, filling station, auto, automobile repair, auto service station, service station, etc. This database falls within a category of information EDR classifies as "High Risk Historical Records", or HRHR. EDR's HRHR effort presents unique and sometimes proprietary data about past sites and operations that typically create environmental concerns, but may not show up in current government records searches.

A review of the EDR Hist Auto list, as provided by EDR, has revealed that there is 1 EDR Hist Auto

site within approximately 0.125 miles of the target property.

Equal/Higher Elevation	Address	Direction / Distance	Map ID	Page
THUNDERBIRD ARCO INC	1305 N HAYDEN ISLAND	WNW 0 - 1/8 (0.045 mi.)	B9	45

EXECUTIVE SUMMARY

Due to poor or inadequate address information, the following sites were not mapped. Count: 41 records.

Site Name	Database(s)
CATHEDRAL PARK	OR ECSI, OR BROWNFIELDS
COLUMBIA SLOUGH	OR CRL, OR ECSI, OR ENG CONTROLS
EAST SIDE CSO	OR ECSI, OR VCP
V.A.- COLUMBIA SOUTH SHORE WELLFIE	OR ECSI
WILLAMETTE RIVER DOWNTOWN REACH	OR ECSI
WILLAMETTE RIVER WESTSIDE CSO CONS	OR ECSI, OR VCP
WILLAMETTE SEDIMENT SAMPLING PROJE	SEMS
HAYDEN ISLAND LANDFILL	SEMS-ARCHIVE
VANCOUVER LAKE & FLUSHING CHANNEL,	SEMS-ARCHIVE
COUNTRY CLUB CLEANERS	OR DRYCLEANERS
	OR CDL, OR HAZMAT
	OR CDL, OR HAZMAT
	OR CDL, OR HAZMAT
	OR CDL, OR HAZMAT
	OR CDL, OR HAZMAT
WEST HAYDEN ISLAND UPLAND DISPOSAL	OR SWF/LF
HEATING OIL TANK	OR LUST
HEATING OIL TANK	OR LUST
KANDELL KNITTING MILLS	OR LUST
HEATING OIL TANK	OR LUST
HEATING OIL TANK	OR LUST
HEATING OIL TANK	OR LUST
HEATING OIL TANK	OR LUST
HEATING OIL TANK	OR LUST
HEATING OIL TANK	OR LUST
ASTRO #253	OR LUST
HEATING OIL TANK	OR LUST
HEATING OIL TANK	OR LUST
HEATING OIL TANK	OR LUST
HEATING OIL TANK	OR LUST
HEATING OIL TANK	OR LUST
HEATING OIL TANK	OR LUST
HEATING OIL TANK	OR LUST
HEATING OIL TANK	OR LUST
MCKINNEY'S SERVICE STATION	OR LUST, OR UST
HEATING OIL TANK	OR LUST
HEATING OIL TANK	OR LUST
HEATING OIL TANK	OR LUST
HEATING OIL TANK	OR LUST
HEATING OIL TANK	OR LUST
SPECIAL EVENTS & CONVENTION CENTER	WA VCP

OVERVIEW MAP - 7395078.164S

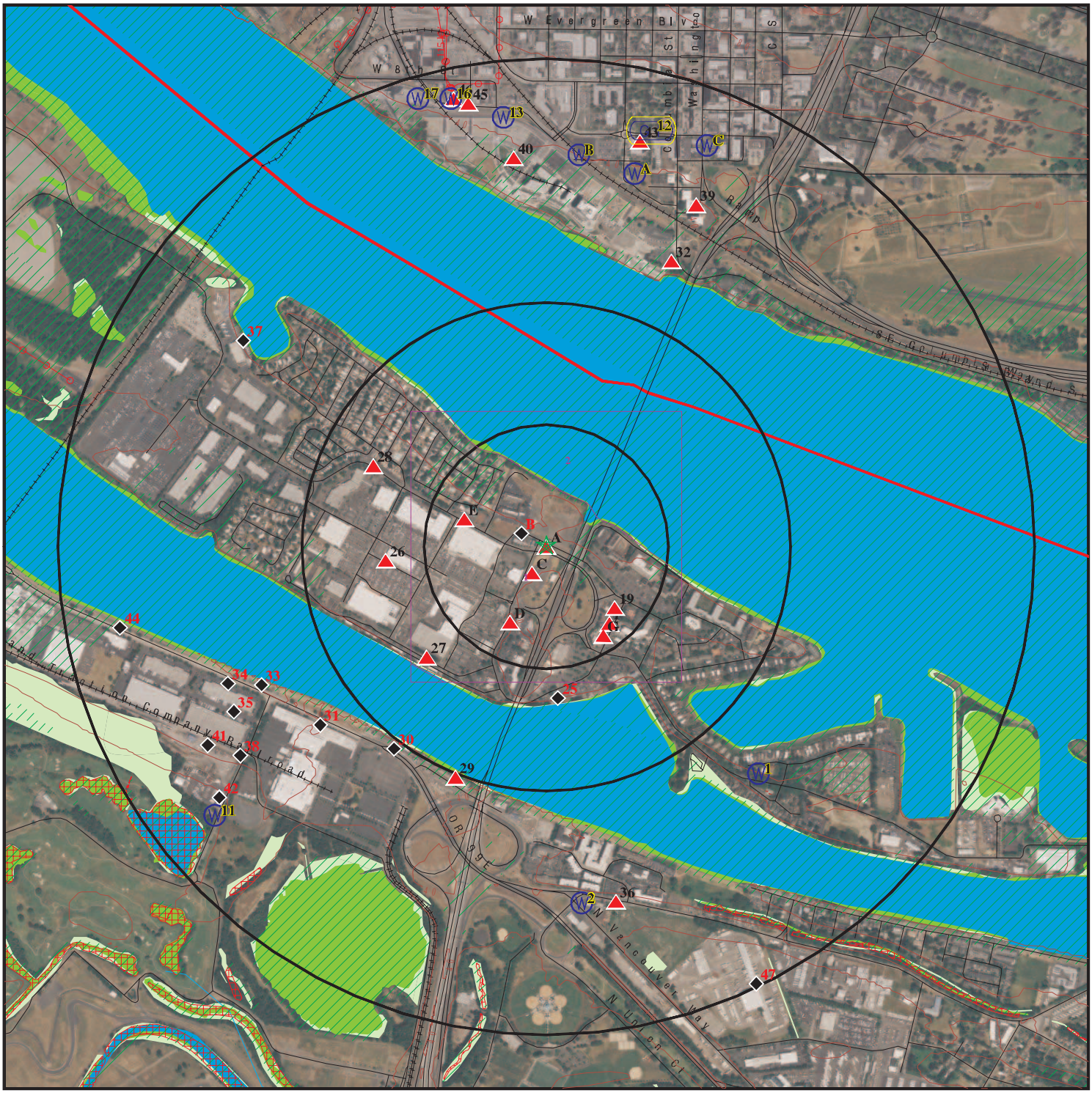

- Target Property
- Sites at elevations higher than or equal to the target property
- Sites at elevations lower than the target property
- Manufactured Gas Plants
- National Priority List Sites
- Dept. Defense Sites
- Indian Reservations BIA
- County Boundary
- Power transmission lines
- Special Flood Hazard Area (1%)
- 0.2% Annual Chance Flood Hazard
- National Wetland Inventory
- State Wetlands
- Areas of Concern

This report includes Interactive Map Layers to display and/or hide map information. The legend includes only those icons for the default map view.

SITE NAME:	IBR - 2N1E34C -00200 THUNDERBIRD HOTEL LLC	CLIENT:	Parametrix, Inc.
ADDRESS:	1401 WI/ N HAYDEN IS DR Portland OR 97217	CONTACT:	A Romey
LAT/LONG:	45.613487 / 122.679398	INQUIRY #:	7395078.164s
		DATE:	July 20, 2023 3:15 pm

Copyright © 2023 EDR, Inc. © 2015 TomTom Rel. 2015.

DETAIL MAP - 7395078.164S

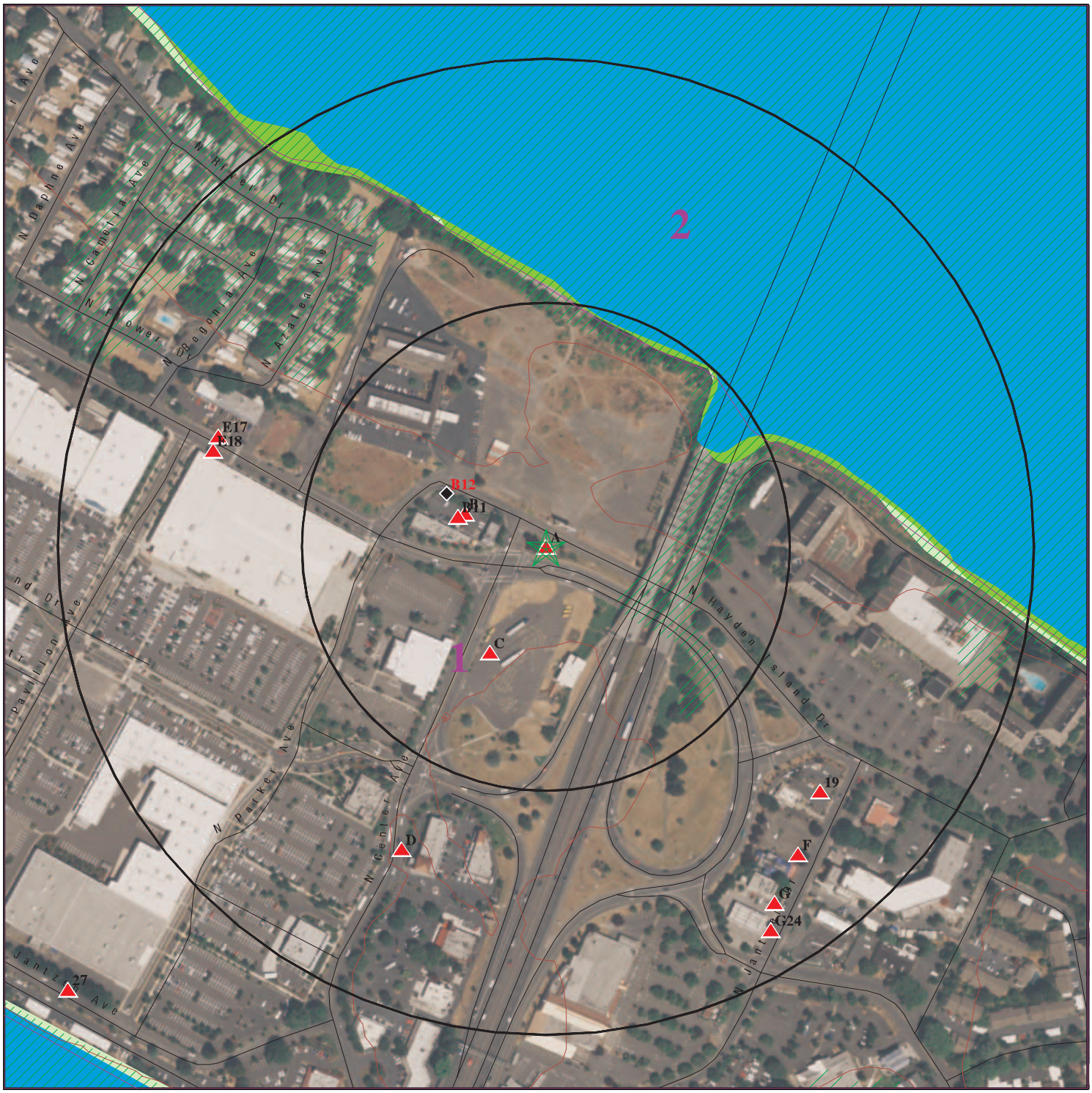

0 1/16 1/8 1/4 Miles

- Target Property
- Sites at elevations higher than or equal to the target property
- Sites at elevations lower than the target property
- Manufactured Gas Plants
- Sensitive Receptors
- National Priority List Sites
- Dept. Defense Sites
- Indian Reservations BIA
- Special Flood Hazard Area (1%)
- 0.2% Annual Chance Flood Hazard
- National Wetland Inventory
- State Wetlands
- Areas of Concern

This report includes Interactive Map Layers to display and/or hide map information. The legend includes only those icons for the default map view.

SITE NAME:	IBR - 2N1E34C -00200 THUNDERBIRD HOTEL LLC	CLIENT:	Parametrix, Inc.
ADDRESS:	1401 WI/ N HAYDEN IS DR Portland OR 97217	CONTACT:	A Romey
LAT/LONG:	45.613487 / 122.679398	INQUIRY #:	7395078.164s
		DATE:	July 20, 2023 3:17 pm

Copyright © 2023 EDR, Inc. © 2015 TomTom Rel. 2015.

MAP FINDINGS SUMMARY

Database	Search Distance (Miles)	Target Property	< 1/8	1/8 - 1/4	1/4 - 1/2	1/2 - 1	> 1	Total Plotted
STANDARD ENVIRONMENTAL RECORDS								
Lists of Federal NPL (Superfund) sites								
PL	1.000	0	0	0	0	NR	0
oposed NPL	1.000	0	0	0	0	NR	0
PL LIENS	1.000	0	0	0	0	NR	0
Lists of Federal Delisted NPL sites								
elisted NPL	1.000	0	0	0	1	NR	1
Lists of Federal sites subject to CERCLA removals and CERCLA orders								
FEDERAL FACILITY	0.500	0	0	0	NR	NR	0
SEMS	0.500	0	0	0	NR	NR	0
Lists of Federal CERCLA sites with NFRAP								
SEMS-ARCHIVE	0.500	0	0	1	NR	NR	1
Lists of Federal RCRA facilities undergoing Corrective Action								
ORRACTS	1.000	0	0	0	0	NR	0
Lists of Federal RCRA TSD facilities								
RCRA-TSDF	0.500	0	0	0	NR	NR	0
Lists of Federal RCRA generators								
RCRA-LQG	0.250	0	0	NR	NR	NR	0
RCRA-SQG	0.250	0	1	NR	NR	NR	1
RCRA-VSQG	0.250	0	1	NR	NR	NR	1
Federal institutional controls / engineering controls registries								
LUCIS	0.500	0	0	0	NR	NR	0
US ENG CONTROLS	0.500	0	0	0	NR	NR	0
US INST CONTROLS	0.500	0	0	0	NR	NR	0
Federal ERNS list								
ERNS	TP	2	NR	NR	NR	NR	NR	2
Lists of state- and tribal hazardous waste facilities								
OR ECSI	1.000	2	1	1	13	NR	17
R CRL	1.000	1	0	0	4	NR	5
WA CSCSL	1.000	0	0	0	6	NR	6
Lists of state and tribal landfills and solid waste disposal facilities								
OR SWF/LF	0.500	0	0	0	NR	NR	0
WA SWF/LF	0.500	0	0	0	NR	NR	0

MAP FINDINGS SUMMARY

Database	Search Distance (Miles)	Target Property	< 1/8	1/8 - 1/4	1/4 - 1/2	1/2 - 1	> 1	Total Plotted
Lists of state and tribal leaking storage tanks								
OR LUST	0.500	1	4	2	NR	NR		7
WA LUST	0.500	0	0	0	NR	NR		0
INDIAN LUST	0.500	0	0	0	NR	NR		0
Lists of state and tribal registered storage tanks								
FEMA UST	0.250	0	0	NR	NR	NR		0
OR UST	0.250	1	3	NR	NR	NR		4
WA UST	0.250	0	0	NR	NR	NR		0
OR AST	0.250	0	0	NR	NR	NR		0
WA AST	0.250	0	0	NR	NR	NR		0
INDIAN UST	0.250	0	0	NR	NR	NR		0
State and tribal institutional control / engineering control registries								
OR ENG CONTROLS	0.500	0	0	0	NR	NR		0
OR INST CONTROL	0.500	0	0	0	NR	NR		0
WA INST CONTROL	0.500	0	0	0	NR	NR		0
Lists of state and tribal voluntary cleanup sites								
OR VCP	0.500	1	1	0	NR	NR		2
INDIAN VCP	0.500	0	0	0	NR	NR		0
WA VCP	0.500	0	0	0	NR	NR		0
Lists of state and tribal brownfield sites								
OR BROWNFIELDS	0.500	1	0	0	NR	NR		1
WA BROWNFIELDS	0.500	0	0	0	NR	NR		0
ADDITIONAL ENVIRONMENTAL RECORDS								
Local Brownfield lists								
US BROWNFIELDS	0.500	0	0	0	NR	NR		0
Local Lists of Landfill / Solid Waste Disposal Sites								
OR HIST LF	0.500	0	0	0	NR	NR		0
OR SWRCY	0.500	0	0	0	NR	NR		0
WA SWRCY	0.500	0	0	0	NR	NR		0
INDIAN ODI	0.500	0	0	0	NR	NR		0
DEBRIS REGION 9	0.500	0	0	0	NR	NR		0
ODI	0.500	0	0	0	NR	NR		0
IHS OPEN DUMPS	0.500	0	0	0	NR	NR		0
Local Lists of Hazardous waste / Contaminated Sites								
R AOCONCERN	1.000	0	0	0	0	NR		0
US HIST CDL	TP	NR	NR	NR	NR	NR		0
OR CDL	TP	NR	NR	NR	NR	NR		0
WA CDL	TP	NR	NR	NR	NR	NR		0

MAP FINDINGS SUMMARY

Database	Search Distance (Miles)	Target Property	< 1/8	1/8 - 1/4	1/4 - 1/2	1/2 - 1	> 1	Total Plotted
US CDL	TP		NR	NR	NR	NR	NR	0
Local Land Records								
LIENS 2	TP		NR	NR	NR	NR	NR	0
Records of Emergency Release Reports								
HMIRS	TP		NR	NR	NR	NR	NR	0
OR SPILLS	TP	2	NR	NR	NR	NR	NR	2
WA SPILLS	TP	2	NR	NR	NR	NR	NR	2
OR HAZMAT	TP	2	NR	NR	NR	NR	NR	2
OR SPILLS 90	TP		NR	NR	NR	NR	NR	0
WA SPILLS 90	TP		NR	NR	NR	NR	NR	0
Other Ascertainable Records								
RCRA NonGen / NLR	0.250		3	1	NR	NR	NR	4
JDS	1.000		0	0	0	0	NR	0
OD	1.000		0	0	0	0	NR	0
SCRD DRYCLEANERS	0.500		0	0	0	NR	NR	0
US FIN ASSUR	TP		NR	NR	NR	NR	NR	0
EPA WATCH LIST	TP		NR	NR	NR	NR	NR	0
2020 COR ACTION	0.250		0	0	NR	NR	NR	0
TSCA	TP		NR	NR	NR	NR	NR	0
TRIS	TP		NR	NR	NR	NR	NR	0
SSTS	TP		NR	NR	NR	NR	NR	0
OD	1.000		0	0	0	1	NR	1
RMP	TP		NR	NR	NR	NR	NR	0
RAATS	TP		NR	NR	NR	NR	NR	0
PRP	TP		NR	NR	NR	NR	NR	0
PADS	TP		NR	NR	NR	NR	NR	0
ICIS	TP		NR	NR	NR	NR	NR	0
FTTS	TP		NR	NR	NR	NR	NR	0
MLTS	TP		NR	NR	NR	NR	NR	0
COAL ASH DOE	TP		NR	NR	NR	NR	NR	0
COAL ASH EPA	0.500		0	0	0	NR	NR	0
PCB TRANSFORMER	TP		NR	NR	NR	NR	NR	0
RADINFO	TP		NR	NR	NR	NR	NR	0
HIST FTTS	TP		NR	NR	NR	NR	NR	0
DOT OPS	TP		NR	NR	NR	NR	NR	0
ONSENT	1.000		0	0	0	0	NR	0
DIAN RESERV	1.000		0	0	0	0	NR	0
JSRAP	1.000		0	0	0	0	NR	0
UMTRA	0.500		0	0	0	NR	NR	0
LEAD SMELTERS	TP		NR	NR	NR	NR	NR	0
US AIRS	TP		NR	NR	NR	NR	NR	0
US MINES	0.250		0	0	NR	NR	NR	0
ABANDONED MINES	0.250		0	0	NR	NR	NR	0
FINDS	TP		NR	NR	NR	NR	NR	0
DOCKET HWC	TP		NR	NR	NR	NR	NR	0
ECHO	TP		NR	NR	NR	NR	NR	0
XO	1.000		0	0	0	0	NR	0
FUELS PROGRAM	0.250		0	0	NR	NR	NR	0

MAP FINDINGS SUMMARY

Database	Search Distance (Miles)	Target Property	< 1/8	1/8 - 1/4	1/4 - 1/2	1/2 - 1	> 1	Total Plotted
PFAS NPL	0.250	0	0	NR	NR	NR		0
PFAS FEDERAL SITES	0.250	0	0	NR	NR	NR		0
PFAS TSCA	0.250	0	0	NR	NR	NR		0
PFAS RCRA MANIFEST	0.250	0	0	NR	NR	NR		0
PFAS ATSDR	0.250	0	0	NR	NR	NR		0
PFAS WQP	0.250	0	0	NR	NR	NR		0
PFAS NPDES	0.250	0	0	NR	NR	NR		0
PFAS ECHO	0.250	0	0	NR	NR	NR		0
PFAS ECHO FIRE TRAINING	0.250	0	0	NR	NR	NR		0
PFAS PART 139 AIRPORT	0.250	0	0	NR	NR	NR		0
AQUEOUS FOAM NRC	0.250	0	0	NR	NR	NR		0
OR PFAS	0.250	0	0	NR	NR	NR		0
WA PFAS	0.250	0	0	NR	NR	NR		0
OR AQUEOUS FOAM	0.250	0	0	NR	NR	NR		0
WA AQUEOUS FOAM	0.250	0	0	NR	NR	NR		0
OR AIRS	TP	NR	NR	NR	NR	NR		0
WA AIRS	TP	NR	NR	NR	NR	NR		0
OR COAL ASH	0.500	0	0	0	NR	NR		0
WA COAL ASH	0.500	0	0	0	NR	NR		0
OR DRYCLEANERS	0.250	0	0	NR	NR	NR		0
WA DRYCLEANERS	0.250	0	0	NR	NR	NR		0
OR Enforcement	TP	NR	NR	NR	NR	NR		0
OR Financial Assurance	TP	NR	NR	NR	NR	NR		0
WA Financial Assurance	TP	NR	NR	NR	NR	NR		0
OR HSIS	TP	NR	NR	NR	NR	NR		0
OR MANIFEST	0.250	2	3	NR	NR	NR		5
WA MANIFEST	0.250	0	0	NR	NR	NR		0
CA HAZNET	TP	NR	NR	NR	NR	NR		0
OR NPDES	TP	NR	NR	NR	NR	NR		0
WA NPDES	TP	NR	NR	NR	NR	NR		0
OR UIC	TP	NR	NR	NR	NR	NR		0
WA UIC	TP	NR	NR	NR	NR	NR		0
MINES MRDS	0.250	0	0	NR	NR	NR		0
PFAS TRIS	0.250	0	0	NR	NR	NR		0

EDR HIGH RISK HISTORICAL RECORDS

EDR Exclusive Records

OR MGP	1.000	0	0	0	0	NR		0
EDR Hist Auto	0.125	1	NR	NR	NR	NR		1
EDR Hist Cleaner	0.125	0	NR	NR	NR	NR		0

EDR RECOVERED GOVERNMENT ARCHIVES

Exclusive Recovered Govt. Archives

OR RGA HWS	TP	NR	NR	NR	NR	NR		0
WA RGA HWS	TP	NR	NR	NR	NR	NR		0
OR RGA LF	TP	NR	NR	NR	NR	NR		0
WA RGA LF	TP	NR	NR	NR	NR	NR		0

MAP FINDINGS SUMMARY

Database		Search Distance (Miles)	Target Property	< 1/8	1/8 - 1/4	1/4 - 1/2	1/2 - 1	> 1	Total Plotted
OR RGA LUST	TP		NR	NR	NR	NR	NR		0
WA RGA LUST	TP		NR	NR	NR	NR	NR		0
- Totals --		8	13	15	4	25	0		65

NOTES:

TP = Target Property

NR = Not Requested at this Search Distance

Sites may be listed in more than one database

A1 **OR HAZMAT** **S105011416**
Target **1401 N HAYDEN ISL DR** **N/A**
Property **PORTLAND, OR 97217**

Site 1 of 7 in cluster A

Actual: HAZMAT:
23 ft.

Name:	Not reported
Address:	1401 N HAYDEN ISL DR
City,State,Zip:	PORTLAND, OR 97217
Responsble Party:	JOHN HUBACK
RP Company:	NORTHWEST SUBARU
RP Address:	8040 NE 33RD
RP City,St,Zip:	PORTLAND, OR 97217
Facility ID:	880283
OERS Number:	Not reported
Dept Rsp:	PORTLAND BUREAU OF F&R&EMS
Narrative:	Not reported
Property Loss:	Not reported
Amount Released:	Not reported
Service County:	Not reported
Service Name:	Not reported
Incident Type:	Not reported
Civilian Casualty Activity:	Not reported
Chemical Name:	Not reported
Hazmat Area Affected:	Not reported
Hazmat Area Evacuated:	Not reported
Hazmat Container Type:	Not reported
Hazmat Physical State Released:	Not reported
Hazmat Released Into:	Not reported
Hazmat Released Volume Units:	Not reported
Hazmat Released Weight Units:	Not reported
Hazmat Released From:	Not reported
Hazmat Area Affected Measurement:	Not reported
Hazmat No. of People Evacuated:	Not reported
Hazmat No of Buildings Evacuated:	Not reported
Incident Content Loss:	Not reported
Civilian Casualty Patient Disposition:	Not reported
Incident Mixed Use Property:	Not reported
Location Type:	Not reported
Incident Aid Given Or Received:	Not reported
Incident AID Received from FDID:	Not reported
Incident Aided Department FDID:	Not reported
Person Involved Business Name:	Not reported
Person Involved First Name:	Not reported
Person Involved Last Name:	Not reported
Person Involved Type:	Not reported
Person Involved Phone Number:	Not reported
Person Involved Primary Language:	Not reported
Hazmat Evacuated Measurement:	Not reported
Hazmat Story of Release:	Not reported
Remark:	Not reported
Incident District:	PORTLAND BUREAU OF F&R&EMS
Date Added:	01/01/1985
Unit:	Not reported
Agency Phone:	5032480203
Osfm Incident Report Number:	880283
Dept. Responding:	PORTLAND BUREAU OF F&R&EMS
Person Making Report:	GERALD E. EDWARDS

(Continued) **S105011416**

Title:	CAPTAIN
Agency:	PORTLAND BUREAU OF F&R&EMS
Phone:	5032480203
Date Of Incident:	04/19/1988
Call Time:	1:44:00 PM
In Route:	12:00:00 AM
Arrival:	1:47:00 PM
Depart Scene:	12:00:00 AM
Back In Quarters:	12:00:00 AM
In Service:	2:06:00 PM
Dist Of Incident:	PORTLAND BUREAU OF F&R&EMS
Were State Resources Used?:	False
Was Oers Notified?:	False
Oers Number:	Not reported
Team Number:	Not reported
Agency Report Number:	Not reported
Unit:	Not reported
Highway:	Not reported
Mile Post:	Not reported
Scene Type:	Private Land
Area Type:	Commercial
Responsible Party(Ies):	JOHN HUBACK
Company:	NORTHWEST SUBARU
Respcontact:	Not reported
Address:	8040 NE 33RD
Resp City:	PORTLAND
Resp State:	OR
Resp ZipCode:	97217
Phone:	5032874171
Resp Phone2:	Not reported
Weather:	0
Temperature:	0
Wind Speed:	0
Wind Direction:	Not reported
Were Haz Materials Released?:	True
Operation Performed:	During Delivery/Shipment
Cause:	Unknown
Vehicle And Cargo:	1.8999999999999999
Fixed Property:	0
Total Loss:	$1.90
Hazmat Population Density:	Not reported
HazMat Actions Taken - Description:	Not reported
Hazmat Factors Contributing To Release:	Not reported
Hazmat DOT Hazard Classification:	Not reported
Hazmat CAS Number:	Not reported
Hazardous Materials Release:	Not reported
Fire Incident Type:	Not reported
Property Use:	Not reported
Latitude:	Not reported
Longitude:	Not reported
Hazmat Disposition:	Not reported

Chemical:	
Chemical Info:	1908
Chemical Id:	13288
Incident Id:	880283
Chemical Name:	GASOLINE
UNNA:	Not reported

(Continued) **S105011416**

Amount At Risk: 80
Amount Released: 2
Amount Measured: 2
Biological: False
Radiological: False

Chemical Id: 13288
Chemical Name: GASOLINE
Hazardous Ingredient: PETROLEUM DISTILLATES
Hazardous Class 1: 3.1
Hazardous Class 2: 6.3
Hazardous Rank: 2
Case Number: 8006619
UNNA Number: 1203
EPA Pest Reg: Not reported
EHA Chem: N
PSM Chem: N
CAA 112R Chem: N

Method:
Method Used Id: 4205
Incident Id: 880283
Identity Method: 5

Released:
Release Behavior Id: 5583
Incident Id: 880283
Behavior: 5

Narrative:
Narrative Id: 2380
Incident Id: 880283
Incident Narrative: A LARGE FORD, 1 1/2-2 TON, CARGO TRUCK WITH TWO SADDLE TANKS WAS PROCEEDING TO DRIVE BENEATH THE RED LION INN TO A LOADING DOCK TO UNLOAD EQUIPMENT FOR A SUBARU DEALER SHOW. THE PAVEMENT AT ONE POINT HAD AN ABRUPT RISE. WHILE DRIVING ACROSS THE RISE, THE LEFT SADDLE TANK HIGH-CENTERED ON THE PAVEMENT AND BUCKLED OFF A FITTING CONNECTED TO THE FUEL TANK AND FUEL LINES ALLOWING RAW GASOLINE TO DRAIN FROM THE TANK. JOHN HUBACK STATED THAT HIS EMPLOYEE IMMEDIATELY PLACED HIS THUMB OVER THE HOLE TO STOP THE FLOW AND THEN PLACED A WOODEN PLUG IN IT UNTIL IT COULD BE REPLACED WITH A METAL PLUG. THE RUPTURE OCCURRED NEXT TO A STORM DRAIN IN THE PARKING LOT AND THE RELEASE OF GASOLINE WAS ALLOWED TO DRAIN INTO THE STORM SEWER. EUGENE 17 SPRAYED THE DRAIN WITH WET-WATER (CONCENTRATED) AND FLUSHED WITH WATER.
Incident Date: 4/19/1988

A2 **OR SPILLS** **S128988396**
Target Property **1401 N HAYDEN DR**
PORTLAND, OR 97217 **N/A**

Site 2 of 7 in cluster A

Actual: **23 ft.**

OR SPILLS:
Name: Not reported
Address: 1401 N HAYDEN DR
City,State,Zip: PORTLAND, OR 97217
Facility ID: 2022-2035
Incident Status: Referred/Closed
Material: Unknown
Quantity: unknown
Unit of Measure: UNK
Release Date: 09/01/2022
Description: Nrc Report / CALLER STATES THERE IS A BARREL ON A BEACH NEAR ADDRESS PROVIDED. CALLER SAYS IT IS LEAKING AN UNKNOWN CLEAR LIQUID.
Lat/Long: 45.615173 / -122.68075
Source: Drum (55-Gal)
Media: Soil
Responsible Company: Not reported
Responsible Address: Not reported
Responsible City,St,Zip: Not reported
Unknown Quantity Released: Not reported
Maximum Potential Quantity: Not reported
Quantity Recovered: Not reported

A3 **ERNS** **2022346125**
Target Property **1401 NORTH HAYDEN DR**
PORTLAND, OR 97217 **N/A**

Site 3 of 7 in cluster A

Actual: **23 ft.**

Incident Commons:
NRC Report #: 1346125
Description of Incident: CALLER STATES THERE IS A BARREL ON A BEACH NEAR ADDRESS PROVIDED. CALLER SAYS IT IS LEAKING AN UNKNOWN CLEAR LIQUID.
Type of Incident: FIXED
Incident Cause: DUMPING
Incident Date Time: 9/1/2022 8:48
Incident DTG: OCCURRED
Incident Location: END OF A PARKING LOT NEAR THE BEACH
Loaction Address: 1401 NORTH HAYDEN DR
Location Street 1: Not reported
Location Street 2: Not reported
Location Nearest City: PORTLAND
Location State: OR
Location County: MULTNOMAH
Location Zip: 97217
Distance From City: Not reported
Distance Units: Not reported
Direction From City: Not reported
Lat Deg: Not reported
Lat Min: Not reported
Lat Sec: Not reported
Lat Quad: Not reported
Long Deg: Not reported
Long Min: Not reported
Long Sec: Not reported

(Continued) **2022346125**

Long Quad:	Not reported
Location Section:	Not reported
Location Township:	Not reported
Location range:	Not reported
Potential Range:	N
Incidents:	
Year:	2022
NRC Report #:	1346125
Aircraft Type:	Not reported
Aircraft Model:	Not reported
Aircraft ID:	Not reported
Aircraft Fuel Capacity:	Not reported
Aircraft Fuel Capacity Units:	Not reported
Aircraft Fuel on Board:	Not reported
Aircraft Fuel on Board Units:	Not reported
Aircraft Spot Number:	Not reported
Aircraft Hanger:	Not reported
Aircraft Runway Number:	Not reported
Road Mile Marker:	Not reported
Building ID:	Not reported
Type of Fixed Object:	OTHER
Power Generating Facility:	U
Generating Capacity:	Not reported
Type of Fuel:	Not reported
NPDES:	Not reported
NPDES Compliance:	U
Pipeline Type:	Not reported
DOT Regulated:	U
Pipeline Above Ground:	ABOVE
Exposed Underwater:	N
Pipeline Covered:	U
Railroad Hotline:	Not reported
Grade Crossing:	U
Location Subdivision:	Not reported
Railroad Milepost:	Not reported
Type Vehicle Involved:	Not reported
Crossing Device Type:	Not reported
Device Operational:	U
DOT Crossing Number:	Not reported
Brake Failure:	U
Description of Tank:	Not reported
Tank Above Ground:	ABOVE
Transportable Container:	U
Tank Regulated:	U
Tank Regulated By:	Not reported
Tank ID:	Not reported
Capacity of Tank:	Not reported
Capacity of Tank Units:	Not reported
Actual Amount:	Not reported
Actual Amount Units:	Not reported
Platform Rig Name:	Not reported
Platform Letter:	Not reported
Location Area ID:	Not reported
Location Block ID:	Not reported
OCSG Number:	Not reported
OCSP Number:	Not reported
State Lease Number:	Not reported

(Continued) **2022346125**

Pier Dock Number:	Not reported
Berth Slip Number:	Not reported
Continuous Release Type:	Not reported
Initial Continuous Release No:	Not reported
Continuous Release Permit:	Not reported
Allision:	U
Type of Structure:	Not reported
Structure Name:	Not reported
Structure Operational:	U
Airbag Deployed:	U
Date Tiem Normal Service:	Not reported
Service Disruption Time:	Not reported
Service Disruption Units:	Not reported
Transit Bus Flag:	Not reported
CR Begin Date:	Not reported
CR End Date:	Not reported
CR Change Date:	Not reported
FBI Contact:	Not reported
FBI Contact Date Time:	Not reported
Sub Part C Testing Req:	XXX
Conductor Testing:	Not reported
Engineer Testing:	Not reported
Trainman Testing:	Not reported
Yard Foreman Testing:	Not reported
RCL Operator Testing:	Not reported
Brakeman Testing:	Not reported
Train Dispatcher Testing:	Not reported
Signalman Testing:	Not reported
Other Employee Testing:	Not reported
Unknown Testing:	Not reported
Passenger Handling:	Not reported
Passenger Route:	XXX
Passenger Delay:	XXX

Incident Details:

Year:	2022
NRC Report #:	1346125
Fire Involved:	N
Fire Extinguished:	U
Any Evacuations:	N
Number Evacuated:	Not reported
Who Evacuated:	Not reported
Radius of Evacuation:	Not reported
Any Injuries:	N
Number Injured:	Not reported
Number Hospitalized:	Not reported
Any Fatalities:	N
Number Fatalities:	Not reported
Any Damages:	N
Damage Amount:	Not reported
Air Corridor Closed:	N
Air Corridor Desc:	Not reported
Air Closure Time:	Not reported
Waterway Closed:	N
Waterway Desc:	Not reported
Waterway Closure Time:	Not reported
Road Closed:	N

(Continued) **2022346125**

Road Desc:	Not reported
Road Closure Time:	Not reported
Closure Direction:	Not reported
Major Artery:	N
Track Closed:	N
Track Desc:	Not reported
Track Closure Time:	Not reported
Media Interest:	NONE
Medium Desc:	WATER
Additional Medium Info:	COLUMBIA RIVER
Body of Water:	COLUMBIA RIVER
Tributary of:	Not reported
Release Secured:	U
Estimated Duration of Release:	Not reported
Release rate:	Not reported
Desc Remedial Action:	NONE
State Agency on Scene:	Not reported
State Agency Report Number:	Not reported
Other Agency Notified:	Not reported
Weather Conditions:	OVERCAST
Air Temperature:	62
Wind Speed:	Not reported
Wind Direction:	Not reported
Water Supply Contaminated:	U
Sheen Size:	Not reported
Sheen Color:	Not reported
Direction of Sheen Travel:	Not reported
Sheen Odor Description:	Not reported
Wave Condition:	Not reported
Current Speed:	Not reported
Current Direction:	Not reported
Water Temperature:	Not reported
Track Close Dir:	Not reported
Empl Fatality:	Not reported
Pass Fatality:	Not reported
Community Impact:	Not reported
Wind Speed Unit:	Not reported
Employee Injuries:	Not reported
Passenger Injuries:	Not reported
Occupant Fatality:	Not reported
Current Speed Unit:	Not reported
Road Closure Units:	Not reported
Track CLosure Units:	Not reported
Sheen Size Units:	Not reported
Additional Info:	Not reported
State Agency Notified:	Not reported
Federal Agency Notified:	Not reported
nearest River Mile Marker:	Not reported
Sheen Size Length:	Not reported
Sheen Size Length Units:	Not reported
Sheen Size Width:	Not reported
Sheen Size Width Units:	Not reported
Offshore:	N
Duration Unit:	Not reported
Release Rate Unit:	Not reported
Release Rate Rate:	Not reported
Passengers Transferred:	NO

(Continued) **2022346125**

Calls:

Year:	2022
NRC Report #:	1346125
Site ID:	20221346125
Date Time Received:	2022-09-01 11:46:00
Date Time Complete:	2022-09-01 11:59:00
Call Type:	INC
Responsible Company:	Not reported
Responsible Org Type:	UNKNOWN
Responsible City:	Not reported
Responsible State:	XX
Responsible Zip:	Not reported
On Behalf:	Not reported
Source:	TELEPHONE

Material Involved:

Year:	2022
NRC Report #:	1346125
Chris Code:	NCC
Case Number:	000000-00-0
UN Number:	Not reported
Amount of Material:	0
Unit of Measure:	UNKNOWN AMOUNT
Name of Material:	UNKNOWN LIQUID-CLEAR
If Reached Water:	YES
Amount in Water:	0
Unit of Measure Reach Water:	UNKNOWN AMOUNT

A4 **ERNS 2012023139**
Target Property **1401 NORTH HAYDEN ISLAND DRIVE** **N/A**
PORTLAND, OR

Site 4 of 7 in cluster A

Actual: **29 ft**

Incident Commons:

NRC Report #:	1023139
Description of Incident:	CALLER STATED THERE WAS A FIRE AT A THREE STORY ABANDON HOTEL. DURING THE FIRE FIGHTING EFFORTS THERE WAS MATERIALS THAT REACHED THE COLUMBIA RIVER. CALLER STATED THERE WAS NO RELEASE OF ANY HAZMAT TO THE WATER JUST THE FIRE FIGHTING RUN-OFF AND DEBRIS
Type of Incident:	FIXED
Incident Cause:	OTHER
Incident Date Time:	2012-09-02 02:53:00
Incident DTG:	OCCURRED
Incident Location:	Not reported
Loaction Address:	1401 NORTH HAYDEN ISLAND DRIVE
Location Street 1:	COLUMBIA RIVER
Location Street 2:	Not reported
Location Nearest City:	PORTLAND
Location State:	OR
Location County:	MULTNOMAH
Location Zip:	Not reported
Distance From City:	Not reported
Distance Units:	Not reported
Direction From City:	Not reported
Lat Deg:	Not reported

(Continued) **2012023139**

Lat Min:	Not reported
Lat Sec:	Not reported
Lat Quad:	Not reported
Long Deg:	Not reported
Long Min:	Not reported
Long Sec:	Not reported
Long Quad:	Not reported
Location Section:	Not reported
Location Township:	Not reported
Location range:	Not reported
Potential Range:	N
Incidents:	
Year:	2012
NRC Report #:	1023139
Aircraft Type:	Not reported
Aircraft Model:	Not reported
Aircraft ID:	Not reported
Aircraft Fuel Capacity:	Not reported
Aircraft Fuel Capacity Units:	Not reported
Aircraft Fuel on Board:	Not reported
Aircraft Fuel on Board Units:	Not reported
Aircraft Spot Number:	Not reported
Aircraft Hanger:	Not reported
Aircraft Runway Number:	Not reported
Road Mile Marker:	Not reported
Building ID:	Not reported
Type of Fixed Object:	OTHER
Power Generating Facility:	N
Generating Capacity:	Not reported
Type of Fuel:	Not reported
NPDES:	Not reported
NPDES Compliance:	U
Pipeline Type:	Not reported
DOT Regulated:	U
Pipeline Above Ground:	ABOVE
Exposed Underwater:	N
Pipeline Covered:	U
Railroad Hotline:	Not reported
Grade Crossing:	U
Location Subdivision:	Not reported
Railroad Milepost:	Not reported
Type Vehicle Involved:	Not reported
Crossing Device Type:	Not reported
Device Operational:	U
DOT Crossing Number:	Not reported
Brake Failure:	U
Description of Tank:	Not reported
Tank Above Ground:	ABOVE
Transportable Container:	U
Tank Regulated:	U
Tank Regulated By:	Not reported
Tank ID:	Not reported
Capacity of Tank:	Not reported
Capacity of Tank Units:	Not reported
Actual Amount:	Not reported
Actual Amount Units:	Not reported
Platform Rig Name:	Not reported

(Continued) **2012023139**

Platform Letter:	Not reported
Location Area ID:	Not reported
Location Block ID:	Not reported
OCSG Number:	Not reported
OCSP Number:	Not reported
State Lease Number:	Not reported
Pier Dock Number:	Not reported
Berth Slip Number:	Not reported
Continuous Release Type:	Not reported
Initial Continuous Release No:	Not reported
Continuous Release Permit:	Not reported
Allision:	U
Type of Structure:	Not reported
Structure Name:	Not reported
Structure Operational:	U
Airbag Deployed:	U
Date Tiem Normal Service:	Not reported
Service Disruption Time:	Not reported
Service Disruption Units:	Not reported
Transit Bus Flag:	Not reported
CR Begin Date:	Not reported
CR End Date:	Not reported
CR Change Date:	Not reported
FBI Contact:	Not reported
FBI Contact Date Time:	Not reported
Sub Part C Testing Req:	XXX
Conductor Testing:	Not reported
Engineer Testing:	Not reported
Trainman Testing:	Not reported
Yard Foreman Testing:	Not reported
RCL Operator Testing:	Not reported
Brakeman Testing:	Not reported
Train Dispatcher Testing:	Not reported
Signalman Testing:	Not reported
Other Employee Testing:	Not reported
Unknown Testing:	Not reported
Passenger Handling:	Not reported
Passenger Route:	XXX
Passenger Delay:	XXX

Incident Details:

Year:	2012
NRC Report #:	1023139
Fire Involved:	Y
Fire Extinguished:	N
Any Evacuations:	N
Number Evacuated:	Not reported
Who Evacuated:	Not reported
Radius of Evacuation:	Not reported
Any Injuries:	N
Number Injured:	Not reported
Number Hospitalized:	Not reported
Any Fatalities:	N
Number Fatalities:	Not reported
Any Damages:	N
Damage Amount:	Not reported
Air Corridor Closed:	N

(Continued) **2012023139**

Air Corridor Desc:	Not reported
Air Closure Time:	Not reported
Waterway Closed:	N
Waterway Desc:	Not reported
Waterway Closure Time:	Not reported
Road Closed:	N
Road Desc:	Not reported
Road Closure Time:	Not reported
Closure Direction:	Not reported
Major Artery:	N
Track Closed:	N
Track Desc:	Not reported
Track Closure Time:	Not reported
Media Interest:	NONE
Medium Desc:	WATER
Additional Medium Info:	COLUMBIA RIVER
Body of Water:	COLUMBIA RIVER
Tributary of:	Not reported
Release Secured:	N
Estimated Duration of Release:	Not reported
Release rate:	Not reported
Desc Remedial Action:	CALLER STATED THERE ARE STILL SOME HOTSPOTS AT THE SIGHT.
State Agency on Scene:	PORTLAND FIRE RESCUE
State Agency Report Number:	RP120053674
Other Agency Notified:	Not reported
Weather Conditions:	Not reported
Air Temperature:	Not reported
Wind Speed:	Not reported
Wind Direction:	Not reported
Water Supply Contaminated:	U
Sheen Size:	Not reported
Sheen Color:	Not reported
Direction of Sheen Travel:	Not reported
Sheen Odor Description:	Not reported
Wave Condition:	Not reported
Current Speed:	Not reported
Current Direction:	Not reported
Water Temperature:	Not reported
Track Close Dir:	Not reported
Empl Fatality:	Not reported
Pass Fatality:	Not reported
Community Impact:	Not reported
Wind Speed Unit:	Not reported
Employee Injuries:	Not reported
Passenger Injuries:	Not reported
Occupant Fatality:	Not reported
Current Speed Unit:	Not reported
Road Closure Units:	Not reported
Track CLosure Units:	Not reported
Sheen Size Units:	Not reported
Additional Info:	Not reported
State Agency Notified:	PORTLAND FIRE RESCUE
Federal Agency Notified:	USCG-COLUMBIA
nearest River Mile Marker:	Not reported
Sheen Size Length:	Not reported
Sheen Size Length Units:	Not reported
Sheen Size Width:	Not reported

(Continued) **2012023139**

Sheen Size Width Units: Not reported
Offshore: N
Duration Unit: Not reported
Release Rate Unit: Not reported
Release Rate Rate: Not reported
Passengers Transferred: NO

Calls:
Year: 2012
NRC Report #: 1023139
Site ID: 20121023139
Date Time Received: 2012-09-03 14:44:40
Date Time Complete: 2012-09-03 14:54:51
Call Type: INC
Responsible Company: Not reported
Responsible Org Type: UNKNOWN
Responsible City: Not reported
Responsible State: XX
Responsible Zip: Not reported
On Behalf: Not reported
Source: TELEPHONE

Material Involved:
Year: 2012
NRC Report #: 1023139
Chris Code: NCC
Case Number: 000000-00-0
UN Number: Not reported
Amount of Material: 0
Unit of Measure: UNKNOWN AMOUNT
Name of Material: FIRE FIGHTING WATER RUN-OFF
If Reached Water: YES
Amount in Water: 0
Unit of Measure Reach Water: UNKNOWN AMOUNT

Year: 2012
NRC Report #: 1023139
Chris Code: NCC
Case Number: 000000-00-0
UN Number: Not reported
Amount of Material: 0
Unit of Measure: UNKNOWN AMOUNT
Name of Material: STRUCTURAL DEBRIS OF THE BUILDING
If Reached Water: YES
Amount in Water: 0
Unit of Measure Reach Water: UNKNOWN AMOUNT

A5 **WA SPILLS** **S127908651**
Target **1401 N HAYDEN DR** **N/A**
Property **PORTLAND, WA 97271**

Site 5 of 7 in cluster A

Actual: **23 ft.**

SPILLS:

Name:	Not reported
Address:	1401 NORTH HAYDEN ISLAND DR
City,State,Zip:	PORTLAND, OR, OR
Facility ID:	72791
Medium:	Fresh water
Material Desc:	Z-OTHER
Material Qty:	1
Material Units:	Other
Incident Date:	09/02/2012
Incident Category Type:	Non Oil
Incident Category:	Other Non-Oil
Latitude:	Not reported
Longitude:	Not reported
Source Type:	Not reported
Source:	Other Source-FIRE-OUTDOOR
Vessel Facility Name2:	Not reported
Recovered Quantity:	Not reported
Resp Party Contact:	Unknown
Cause:	ERTS# 636254 - 09/02/2012
Cause Type:	Not reported
Resp Party Name:	Not reported
Medium Type:	Fresh water
Contributing Factors:	Not reported

SPILLS ERTS:

Facility Site ID:	Not reported
Name:	Not reported
Address:	1401 NORTH HAYDEN ISLAND DR
City,State,Zip:	PORTLAND, WA
Program Name:	Spill Prevention, Preparedness & Response
Incident ID:	636254
Incident Status:	Historic
Incident Date:	09/02/2012
Initial Report Activity Name:	Unknown
Initial Report Cause Category:	Accident
Initial Report Cause Name:	Fire
Initial Report Medium Name:	Surface water-Fresh
Initial Report Medium Category:	Water
Initial Report Source Name:	Outdoor
Initial Report Source Category:	Fire
Initial Report Substance Name:	Undetermined
Initial Report Substance Category:	Historical
Initial Report Substance Quantity:	1
Initial Report Substance Unit Of Measure:	Other
Potentially Responsible Party First Name:	Not reported
Potentially Responsible Party Last Name:	Unknown
Potentially Responsible Party Organization:	Not reported
External Reference Number:	NRC 1023139
Latitude:	Not reported
Longitude:	Not reported

Facility Site ID: Not reported

(Continued) **S127908651**

Name: Not reported
Address: 1401 N HAYDEN ISLAND DR
City,State,Zip: PORTLAND, WA 97217
Program Name: Spill Prevention, Preparedness & Response
Incident ID: 713970
Incident Status: Referred to program
Incident Date: 04/04/2022
Initial Report Activity Name: Not operating or not performing designed function
Initial Report Cause Category: Not reported
Initial Report Cause Name: Not reported
Initial Report Medium Name: Stream/River
Initial Report Medium Category: Water
Initial Report Source Name: Tug
Initial Report Source Category: Vessel
Initial Report Substance Name: Unknown
Initial Report Substance Category: Oil
Initial Report Substance Quantity: 1
Initial Report Substance Unit Of Measure: Unknown
Potentially Responsible Party First Name: Not reported
Potentially Responsible Party Last Name: Not reported
Potentially Responsible Party Organization: Not reported
External Reference Number: Not reported
Latitude: 45.614539999999998
Longitude: -122.68112000000001

Facility Site ID: Not reported
Name: Not reported
Address: 1401 N HAYDEN DR
City,State,Zip: PORTLAND, WA 97271
Program Name: Spill Prevention, Preparedness & Response
Incident ID: 717362
Incident Status: Follow-up assigned
Incident Date: 09/01/2022
Initial Report Activity Name: Unknown
Initial Report Cause Category: Not reported
Initial Report Cause Name: Not reported
Initial Report Medium Name: Stream/River
Initial Report Medium Category: Water
Initial Report Source Name: Drum or container
Initial Report Source Category: Private property
Initial Report Substance Name: Not reported
Initial Report Substance Category: Not reported
Initial Report Substance Quantity: Not reported
Initial Report Substance Unit Of Measure: Not reported
Potentially Responsible Party First Name: Not reported
Potentially Responsible Party Last Name: Not reported
Potentially Responsible Party Organization: Not reported
External Reference Number: Not reported
Latitude: Not reported
Longitude: Not reported

A6 **WA SPILLS** **S128724472**
Target Property **1401 N HAYDEN ISLAND DR**
PORTLAND, OR, OR 97217
N/A

Site 6 of 7 in cluster A

Actual: **23 ft.**

SPILLS:

Name:	Not reported
Address:	1401 N HAYDEN DR
City,State,Zip:	PORTLAND, OR, OR 97271
Facility ID:	123569
Medium:	Soil
Material Desc:	Z-OTHER
Material Qty:	1
Material Units:	Cup
Incident Date:	09/01/2022
Incident Category Type:	Non Oil
Incident Category:	Other Non-Oil
Latitude:	45.615112
Longitude:	-122.680944
Source Type:	Facility, Private Property
Source:	Drum or Container
Vessel Facility Name2:	Not reported
Recovered Quantity:	Not reported
Resp Party Contact:	Not reported
Cause:	55-gallon Drum Unknown Liquid Spill Portland 9/1/2022
Cause Type:	Not reported
Resp Party Name:	Not reported
Medium Type:	Land
Contributing Factors:	UNKNOWN

Name:	Not reported
Address:	1401 N HAYDEN ISLAND DR
City,State,Zip:	PORTLAND, OR, OR 97217
Facility ID:	121545
Medium:	Stream/River
Material Desc:	Z-UNKNOWN
Material Qty:	1
Material Units:	Unknown
Incident Date:	04/04/2022
Incident Category Type:	Oil Spill
Incident Category:	Oil Spill
Latitude:	45.61454
Longitude:	-122.68112
Source Type:	Vessel
Source:	Tug
Vessel Facility Name2:	Sakarissa
Recovered Quantity:	0
Resp Party Contact:	Not reported
Cause:	Sunken Tugboat, Portland, 4/4/2022
Cause Type:	Not reported
Resp Party Name:	Not reported
Medium Type:	Fresh water
Contributing Factors:	WIND

A7
Target Property | **1401 NORTH HAYDEN ISLAND DRIVE**
PORTLAND, OR 97217 | **OR SPILLS** | **S114554935**
OR HAZMAT | **N/A**

Site 7 of 7 in cluster A

Actual:
23 ft.

OR SPILLS:

Name:	Not reported
Address:	1401 N. HAYDEN ISLAND DRIVE
City,State,Zip:	PORTLAND, OR 97217
Facility ID:	2013-1351
Incident Status:	Closed
Material:	Oil - Transformer
Quantity:	225
Unit of Measure:	Gallon
Release Date:	07/10/2013
Description:	PGE reports the discovery of leaking transformers at the old Red Lion Hotel site on Hayden Island. It is estimated that 120-150 gallons have leaked from a large vaulted transformer (65 ppm PCB) and 50-75 gallons is missing from a pad mounted unit (20 ppm PCB). The hotel burned down in September 2012. It is unknown when the transformers leaked. PGE is taking soil samples to try and determine extent and magnitude. PGE contact is Chip Bloomer.
Lat/Long:	45.614308 / -122.68033
Source:	Electrical Equipment
Media:	Pavement
Responsible Company:	Portland General Electric
Responsible Address:	121 SW Salmon St. Lowr 3WTC0403
Responsible City,St,Zip:	Portland, OR 97204
Unknown Quantity Released:	Not reported
Maximum Potential Quantity:	Not reported
Quantity Recovered:	Not reported

HAZMAT:

Name:	Not reported
Address:	1401 NORTH HAYDEN ISLAND DRIVE
City,State,Zip:	PORTLAND, OR 97217
Responsble Party:	Not reported
RP Company:	Not reported
RP Address:	Not reported
RP City,St,Zip:	Not reported
Facility ID:	22568
OERS Number:	Not reported
Dept Rsp:	Not reported
Narrative:	Not reported
Property Loss:	$0.00
Amount Released:	Not reported
Service County:	Not reported
Service Name:	Scappoose Fire Dept
Incident Type:	Not reported
Civilian Casualty Activity:	0
Chemical Name:	Not reported
Hazmat Area Affected:	Not reported
Hazmat Area Evacuated:	Not reported
Hazmat Container Type:	Not reported
Hazmat Physical State Released:	Not reported
Hazmat Released Into:	Not reported
Hazmat Released Volume Units:	Not reported
Hazmat Released Weight Units:	Not reported

(Continued) **S114554935**

Hazmat Released From:	Not reported
Hazmat Area Affected Measurement:	Not reported
Hazmat No. of People Evacuated:	Not reported
Hazmat No of Buildings Evacuated:	Not reported
Incident Content Loss:	$0.00
Civilian Casualty Patient Disposition:	Not reported
Incident Mixed Use Property:	Not reported
Location Type:	Street address
Incident Aid Given Or Received:	Other aid given
Incident AID Received from FDID:	Not reported
Incident Aided Department FDID:	0326
Person Involved Business Name:	Not reported
Person Involved First Name:	Not reported
Person Involved Last Name:	Not reported
Person Involved Type:	Not reported
Person Involved Phone Number:	Not reported
Person Involved Primary Language:	Not reported
Hazmat Evacuated Measurement:	Not reported
Hazmat Story of Release:	Not reported
emark:	Received a request from the USCG to fly a scuttled tug near the I-5 bridge on the Columbia River. Our COA was used to fly in controlled airspace. Permission to be on the property was obtained by the on duty manager at the Roadway inn.
Incident District:	Not reported
Date Added:	Not reported
Unit:	Not reported
Agency Phone:	Not reported
Osfm Incident Report Number:	22568
Dept. Responding:	Not reported
Person Making Report:	Not reported
Title:	Not reported
Agency:	Not reported
Phone:	Not reported
Date Of Incident:	04/05/2022
Call Time:	14:53:48
In Route:	Not reported
Arrival:	Not reported
Depart Scene:	Not reported
Back In Quarters:	Not reported
In Service:	Not reported
Dist Of Incident:	Not reported
Were State Resources Used?:	Not reported
Was Oers Notified?:	Not reported
Oers Number:	Not reported
Team Number:	Not reported
Agency Report Number:	Not reported
Unit:	Not reported
Highway:	Not reported
Mile Post:	Not reported
Scene Type:	Not reported
Area Type:	Not reported
Responsible Party(Ies):	Not reported
Company:	Not reported
Respcontact:	Not reported
Address:	Not reported
Resp City:	Not reported
Resp State:	Not reported

(Continued) **S114554935**

Resp ZipCode:	Not reported
Phone:	Not reported
Resp Phone2:	Not reported
Weather:	Not reported
Temperature:	Not reported
Wind Speed:	Not reported
Wind Direction:	Not reported
Were Haz Materials Released?:	Not reported
Operation Performed:	Not reported
Cause:	Not reported
Vehicle And Cargo:	Not reported
Fixed Property:	Not reported
Total Loss:	Not reported
Hazmat Population Density:	Not reported
HazMat Actions Taken - Description:	413 - Oil or other combustible liquid spill
Hazmat Factors Contributing To Release:	Not reported
Hazmat DOT Hazard Classification:	Not reported
Hazmat CAS Number:	Not reported
Hazardous Materials Release:	Not reported
Fire Incident Type:	Not reported
Property Use:	Lake, river, stream
Latitude:	Not reported
Longitude:	Not reported
Hazmat Disposition:	Not reported

Action:

Incident Id:	22568
Action At Scene:	Remove Hazard

Areas of Concern SSE 1/2-1 4241 ft. **COLUMBIA SLOUGH PORTLAND RD PORTLAND, OR 97218** **SEMS-ARCHIVE** **1003880262 ORD980723076**

SEMS Archive:

Site ID:	1000493
EPA ID:	ORD980723076
Name:	COLUMBIA SLOUGH
Address:	PORTLAND RD
Address 2:	Not reported
City,State,Zip:	PORTLAND, OR 97218
Cong District:	03
FIPS Code:	41051
FF:	N
NPL:	Not on the NPL
Non NPL Status:	NFRAP-Site does not qualify for the NPL based on existing information

SEMS Archive Detail:

Region:	10
Site ID:	1000493
EPA ID:	ORD980723076
Site Name:	COLUMBIA SLOUGH
NPL:	N
FF:	N
OU:	00
Action Code:	VS
Action Name:	ARCH SITE

COLUMBIA SLOUGH (Continued) **1003880262**

SEQ: 1
Start Date: Not reported
Finish Date: 1988-12-15 05:00:00
Qual: Not reported
Current Action Lead: EPA Perf In-Hse

Region: 10
Site ID: 1000493
EPA ID: ORD980723076
Site Name: COLUMBIA SLOUGH
NPL: N
FF: N
OU: 00
Action Code: PA
Action Name: PA
SEQ: 2
Start Date: 1988-12-15 05:00:00
Finish Date: 1988-12-15 05:00:00
Qual: N
Current Action Lead: EPA Perf

Region: 10
Site ID: 1000493
EPA ID: ORD980723076
Site Name: COLUMBIA SLOUGH
NPL: N
FF: N
OU: 00
Action Code: PA
Action Name: PA
SEQ: 1
Start Date: 1980-03-01 05:00:00
Finish Date: 1980-03-01 05:00:00
Qual: L
Current Action Lead: EPA Perf

Region: 10
Site ID: 1000493
EPA ID: ORD980723076
Site Name: COLUMBIA SLOUGH
NPL: N
FF: N
OU: 00
Action Code: DS
Action Name: DISCVRY
SEQ: 1
Start Date: 1979-07-01 04:00:00
Finish Date: 1979-07-01 04:00:00
Qual: Not reported
Current Action Lead: EPA Perf

B8 **HAYDEN ISLAND LANDFILL** **OR ECSI** **S103842510**
WNW **NORTH PARTS OF HAYDEN ISLAND, WEST OF I-5** **OR CRL** **N/A**
< 1/8 **PORTLAND, OR 97217**
0.042 mi.
220 ft. **Site 1 of 5 in cluster B**

Relative: ECSI:
Higher
Name: HAYDEN ISLAND LANDFILL
Address: NORTH PARTS OF HAYDEN ISLAND, WEST OF I-5
Actual: City,State,Zip: PORTLAND, OR 97217
23 ft.
State ID Number: 1559
Brown ID: 0
Study Area: False
Region ID: 2
Legislatve ID: 834
Investigation: Listed on the CRL/Inventory
FACA ID: 2298
Further Action: 258
Lat/Long (dms): 45 36 49.30 / -122 40 48.70
County Code: 26.00
Score Value: Not reported
Cerclis ID: 001002700
Township Coord.: 2.00
Township Zone: N
Range Coord: 1.00
Range Zone: E
Section Coord: 34
Qtr Section: Not reported
Tax Lots: Not reported
Size: 20 acres
NPL: False
Orphan: False
Updated By: KDANA
Update Date: 02/18/2014
Created Date: 05/23/1994
Decode For RegionID: Northwest Region
Decode For BrownID: Not reported
Decode For Furtheract: Medium
Decode For Investstat: Listed on the CRL/Inventory
Decode For Legislative: Environmental Protection Agency

Alias Name: Arco Station #4475
Alias Name: Hayden's Corner

Hazardous Release:
Substance ID.: 121608
Haz Release ID: 384614
Qty Released: unknown
Date Released: 1950 to 1970
Update Date: 05/12/1994
Update By: Not reported

Substance Code: 71-43-2
Substance Name: BENZENE
Substance Abbrev.: Not reported
Substance Category ID: 8502
Substance Category: Volatiles
Category Level: Not reported
Created By: Not reported
Created Date: 12/17/2002
Substance Category ID: 8502
Substance Category: Volatiles

HAYDEN ISLAND LANDFILL (Continued) **S103842510**

Category Level: Not reported
Created By: Not reported
Created Date: 12/17/2002
Substance Alias ID: 319178
Sub Alias Name: BENZOL
Substance Alias ID: 319179
Sub Alias Name: COAL NAPTHA
Substance Alias ID: 319180
Sub Alias Name: CYCLOHEXATRIENE
Substance Alias ID: 319181
Sub Alias Name: PHENE
Substance Alias ID: 319182
Sub Alias Name: PYROBENZOL
Sampling Result ID: 343087
Feature Id: Not reported
Hazard Release Id: 384614
Medium: 698
Substance Abbrev.: Not reported
Unit Code: Not reported
Observation: False
Owner Operator: False
Lab Data: True
Sample Depth: Not reported
Start Date: 06/08/1994
End Date: Not reported
Min Concentration: Not reported
Max Concentration: Not reported
Sample Comment: 210 ppb
Last Update By: ars
Update Date: 12/05/1994
Decode for MediumID: Groundwater

Substance ID.: 120781
Haz Release ID: 384615
Qty Released: unknown
Date Released: 1950 to 1970
Update Date: 05/12/1994
Update By: Not reported
Substance Code: 100-41-4
Substance Name: ETHYLBENZENE
Substance Abbrev.: Not reported
Substance Category ID: 8515
Substance Category: Volatiles
Category Level: Not reported
Created By: Not reported
Created Date: 12/17/2002
Substance Category ID: 8515
Substance Category: Volatiles
Category Level: Not reported
Created By: Not reported
Created Date: 12/17/2002
Substance Alias ID: 316146
Sub Alias Name: ETHYLBENZOL
Substance Alias ID: 316147
Sub Alias Name: PHENYLETHANE
Sampling Result ID: 343088
Feature Id: Not reported

HAYDEN ISLAND LANDFILL (Continued) **S103842510**

Hazard Release Id: 384615
Medium: 698
Substance Abbrev.: Not reported
Unit Code: Not reported
Observation: False
Owner Operator: False
Lab Data: True
Sample Depth: Not reported
Start Date: 12/12/1993
End Date: Not reported
Min Concentration: Not reported
Max Concentration: Not reported
Sample Comment: 2.2 ppb
Last Update By: ars
Update Date: 12/05/1994
Decode for MediumID: Groundwater

Substance ID.: 120883
Haz Release ID: 384616
Qty Released: unknown
Date Released: 1950 to 1970
Update Date: 05/12/1994
Update By: Not reported
Substance Code: 108-88-3
Substance Name: TOLUENE
Substance Abbrev.: Not reported
Substance Category ID: 8520
Substance Category: Volatiles
Category Level: Not reported
Created By: Not reported
Created Date: 12/17/2002
Substance Category ID: 8520
Substance Category: Volatiles
Category Level: Not reported
Created By: Not reported
Created Date: 12/17/2002
Substance Alias ID: 316466
Sub Alias Name: BENZENE,METHYL-
Substance Alias ID: 316467
Sub Alias Name: METHACIDE
Substance Alias ID: 316468
Sub Alias Name: METHYLBENZENE
Substance Alias ID: 316469
Sub Alias Name: METHYLBENZOL
Substance Alias ID: 316470
Sub Alias Name: PHENYLMETHANE
Substance Alias ID: 316471
Sub Alias Name: TOLUOL
Sampling Result ID: 343089
Feature Id: Not reported
Hazard Release Id: 384616
Medium: 698
Substance Abbrev.: Not reported
Unit Code: Not reported
Observation: False
Owner Operator: False
Lab Data: True

HAYDEN ISLAND LANDFILL (Continued) **S103842510**

Sample Depth: Not reported
Start Date: 06/08/1994
End Date: Not reported
Min Concentration: Not reported
Max Concentration: Not reported
Sample Comment: 1.9 ppb
Last Update By: ars
Update Date: 12/05/1994
Decode for MediumID: Groundwater

Substance ID.: 121051
Haz Release ID: 384617
Qty Released: unknown
Date Released: 1950 to 1970
Update Date: 05/12/1994
Update By: Not reported
Substance Code: 1330-20-7
Substance Name: XYLENEs
Substance Abbrev.: Not reported
Substance Category ID: 8526
Substance Category: Volatiles
Category Level: Not reported
Created By: Not reported
Created Date: 12/17/2002
Substance Category ID: 8526
Substance Category: Volatiles
Category Level: Not reported
Created By: Not reported
Created Date: 12/17/2002
Substance Alias ID: 317017
Sub Alias Name: DIMETHYLBENZENEs
Substance Alias ID: 317018
Sub Alias Name: XYLOLs
Sampling Result ID: 343090
Feature Id: Not reported
Hazard Release Id: 384617
Medium: 698
Substance Abbrev.: Not reported
Unit Code: Not reported
Observation: False
Owner Operator: False
Lab Data: True
Sample Depth: Not reported
Start Date: 06/08/1994
End Date: Not reported
Min Concentration: Not reported
Max Concentration: Not reported
Sample Comment: 0.6 ppb
Last Update By: ars
Update Date: 12/05/1994
Decode for MediumID: Groundwater

Substance ID.: 121664
Haz Release ID: 384618
Qty Released: unknown
Date Released: 1950 to 1970
Update Date: 05/12/1994

HAYDEN ISLAND LANDFILL (Continued) **S103842510**

Update By: Not reported
Substance Code: 7440-38-2
Substance Name: ARSENIC
Substance Abbrev.: Not reported
Substance Category ID: 8439
Substance Category: Inorganics
Category Level: Not reported
Created By: Not reported
Created Date: 12/17/2002
Substance Category ID: 8439
Substance Category: Inorganics
Category Level: Not reported
Created By: Not reported
Created Date: 12/17/2002
Substance Alias ID: 319286
Sub Alias Name: AS
Sampling Result ID: 343091
Feature Id: Not reported
Hazard Release Id: 384618
Medium: 698
Substance Abbrev.: Not reported
Unit Code: Not reported
Observation: False
Owner Operator: False
Lab Data: True
Sample Depth: Not reported
Start Date: 05/04/1992
End Date: Not reported
Min Concentration: Not reported
Max Concentration: Not reported
Sample Comment: 344 ppb
Last Update By: ars
Update Date: 12/05/1994
Decode for MediumID: Groundwater

Substance ID.: 121666
Haz Release ID: 384619
Qty Released: unknown
Date Released: 1950 to 1970
Update Date: 05/12/1994
Update By: Not reported
Substance Code: 7440-41-7
Substance Name: BERYLLIUM
Substance Abbrev.: Not reported
Substance Category ID: 8459
Substance Category: Inorganics
Category Level: Not reported
Created By: Not reported
Created Date: 12/17/2002
Substance Category ID: 8459
Substance Category: Inorganics
Category Level: Not reported
Created By: Not reported
Created Date: 12/17/2002
Substance Alias ID: 319288
Sub Alias Name: BE
Substance Alias ID: 319289

HAYDEN ISLAND LANDFILL (Continued) **S103842510**

Sub Alias Name:	GLUCINIUM
Sampling Result ID:	343092
Feature Id:	Not reported
Hazard Release Id:	384619
Medium:	698
Substance Abbrev.:	Not reported
Unit Code:	Not reported
Observation:	False
Owner Operator:	False
Lab Data:	True
Sample Depth:	Not reported
Start Date:	05/04/1992
End Date:	Not reported
Min Concentration:	Not reported
Max Concentration:	Not reported
Sample Comment:	24 ppb
Last Update By:	ars
Update Date:	12/05/1994
Decode for MediumID:	Groundwater

Substance ID.:	121668
Haz Release ID:	384620
Qty Released:	unknown
Date Released:	1950 to 1970
Update Date:	05/12/1994
Update By:	Not reported
Substance Code:	7440-43-9
Substance Name:	CADMIUM
Substance Abbrev.:	Not reported
Substance Category ID:	8460
Substance Category:	Inorganics
Category Level:	Not reported
Created By:	Not reported
Created Date:	12/17/2002
Substance Category ID:	8460
Substance Category:	Inorganics
Category Level:	Not reported
Created By:	Not reported
Created Date:	12/17/2002
Substance Alias ID:	319291
Sub Alias Name:	CD
Sampling Result ID:	343093
Feature Id:	Not reported
Hazard Release Id:	384620
Medium:	698
Substance Abbrev.:	Not reported
Unit Code:	Not reported
Observation:	False
Owner Operator:	False
Lab Data:	True
Sample Depth:	Not reported
Start Date:	05/04/1992
End Date:	Not reported
Min Concentration:	Not reported
Max Concentration:	Not reported
Sample Comment:	34 ppb
Last Update By:	ars

HAYDEN ISLAND LANDFILL (Continued) **S103842510**

Update Date: 12/05/1994
Decode for MediumID: Groundwater

Substance ID.: 121671
Haz Release ID: 384621
Qty Released: unknown
Date Released: 1950 to 1970
Update Date: 05/12/1994
Update By: Not reported
Substance Code: 7440-47-3
Substance Name: CHROMIUM
Substance Abbrev.: Not reported
Substance Category ID: 8462
Substance Category: Inorganics
Category Level: Not reported
Created By: Not reported
Created Date: 12/17/2002
Substance Category ID: 8462
Substance Category: Inorganics
Category Level: Not reported
Created By: Not reported
Created Date: 12/17/2002
Substance Alias ID: 319294
Sub Alias Name: CHROMIUM, TOTAL
Substance Alias ID: 318145
Sub Alias Name: CHROMIUM, INORGANIC
Sampling Result ID: 343094
Feature Id: Not reported
Hazard Release Id: 384621
Medium: 698
Substance Abbrev.: Not reported
Unit Code: Not reported
Observation: False
Owner Operator: False
Lab Data: True
Sample Depth: Not reported
Start Date: 05/04/1992
End Date: Not reported
Min Concentration: Not reported
Max Concentration: Not reported
Sample Comment: 566 ppb
Last Update By: ars
Update Date: 12/05/1994
Decode for MediumID: Groundwater

Substance ID.: 121639
Haz Release ID: 384622
Qty Released: unknown
Date Released: 1950 to 1970
Update Date: 05/12/1994
Update By: Not reported
Substance Code: 7439-92-1
Substance Name: LEAD
Substance Abbrev.: Not reported
Substance Category ID: 8466
Substance Category: Inorganics
Category Level: Not reported

HAYDEN ISLAND LANDFILL (Continued) **S103842510**

Created By: Not reported
Created Date: 12/17/2002
Substance Category ID: 8466
Substance Category: Inorganics
Category Level: Not reported
Created By: Not reported
Created Date: 12/17/2002
Substance Alias ID: 319256
Sub Alias Name: PB
Sampling Result ID: 343095
Feature Id: Not reported
Hazard Release Id: 384622
Medium: 698
Substance Abbrev.: Not reported
Unit Code: Not reported
Observation: False
Owner Operator: False
Lab Data: True
Sample Depth: Not reported
Start Date: 05/04/1992
End Date: Not reported
Min Concentration: Not reported
Max Concentration: Not reported
Sample Comment: 550 ppb
Last Update By: ars
Update Date: 12/05/1994
Decode for MediumID: Groundwater

Substance ID.: 121643
Haz Release ID: 384623
Qty Released: unknown
Date Released: 1950 to 1970
Update Date: 05/12/1994
Update By: Not reported
Substance Code: 7439-97-6
Substance Name: MERCURY
Substance Abbrev.: Not reported
Substance Category ID: 8467
Substance Category: Inorganics
Category Level: Not reported
Created By: Not reported
Created Date: 12/17/2002
Substance Category ID: 8467
Substance Category: Inorganics
Category Level: Not reported
Created By: Not reported
Created Date: 12/17/2002
Substance Alias ID: 319260
Sub Alias Name: HG
Substance Alias ID: 319261
Sub Alias Name: HYDRARGYRUM
Substance Alias ID: 319262
Sub Alias Name: LIQUID SILVER
Substance Alias ID: 319263
Sub Alias Name: QUICKSILVER
Sampling Result ID: 343096
Feature Id: Not reported

HAYDEN ISLAND LANDFILL (Continued) **S103842510**

Hazard Release Id: 384623
Medium: 698
Substance Abbrev.: Not reported
Unit Code: Not reported
Observation: False
Owner Operator: False
Lab Data: True
Sample Depth: Not reported
Start Date: 05/04/1992
End Date: Not reported
Min Concentration: Not reported
Max Concentration: Not reported
Sample Comment: 1 ppb
Last Update By: ars
Update Date: 12/05/1994
Decode for MediumID: Groundwater

Substance ID.: 121673
Haz Release ID: 384624
Qty Released: unknown
Date Released: 1950 to 1970
Update Date: 05/12/1994
Update By: Not reported
Substance Code: 7440-50-8
Substance Name: COPPER
Substance Abbrev.: Not reported
Substance Category ID: 8464
Substance Category: Inorganics
Category Level: Not reported
Created By: Not reported
Created Date: 12/17/2002
Substance Category ID: 8464
Substance Category: Inorganics
Category Level: Not reported
Created By: Not reported
Created Date: 12/17/2002
Substance Alias ID: 319296
Sub Alias Name: CU
Sampling Result ID: 343097
Feature Id: Not reported
Hazard Release Id: 384624
Medium: 698
Substance Abbrev.: Not reported
Unit Code: Not reported
Observation: False
Owner Operator: False
Lab Data: True
Sample Depth: Not reported
Start Date: 05/04/1992
End Date: Not reported
Min Concentration: Not reported
Max Concentration: Not reported
Sample Comment: 748 ppb
Last Update By: ars
Update Date: 12/05/1994
Decode for MediumID: Groundwater

HAYDEN ISLAND LANDFILL (Continued) **S103842510**

Substance ID.: 121646
Haz Release ID: 384625
Qty Released: unknown
Date Released: 1950 to 1970
Update Date: 05/12/1994
Update By: Not reported
Substance Code: 7440-02-0
Substance Name: NICKEL
Substance Abbrev.: Not reported
Substance Category ID: 8469
Substance Category: Inorganics
Category Level: Not reported
Created By: Not reported
Created Date: 12/17/2002
Substance Category ID: 8469
Substance Category: Inorganics
Category Level: Not reported
Created By: Not reported
Created Date: 12/17/2002
Substance Alias ID: 319266
Sub Alias Name: NI
Sampling Result ID: 343098
Feature Id: Not reported
Hazard Release Id: 384625
Medium: 698
Substance Abbrev.: Not reported
Unit Code: Not reported
Observation: False
Owner Operator: False
Lab Data: True
Sample Depth: Not reported
Start Date: 05/04/1992
End Date: Not reported
Min Concentration: Not reported
Max Concentration: Not reported
Sample Comment: 543 ppb
Last Update By: ars
Update Date: 12/05/1994
Decode for MediumID: Groundwater

Substance ID.: 121654
Haz Release ID: 384626
Qty Released: unknown
Date Released: 1950 to 1970
Update Date: 05/12/1994
Update By: Not reported
Substance Code: 7440-22-4
Substance Name: SILVER
Substance Abbrev.: Not reported
Substance Category ID: 8470
Substance Category: Inorganics
Category Level: Not reported
Created By: Not reported
Created Date: 12/17/2002
Substance Category ID: 8470
Substance Category: Inorganics
Category Level: Not reported

HAYDEN ISLAND LANDFILL (Continued) **S103842510**

Created By: Not reported
Created Date: 12/17/2002
Substance Alias ID: 319274
Sub Alias Name: AG
Sampling Result ID: 343099
Feature Id: Not reported
Hazard Release Id: 384626
Medium: 698
Substance Abbrev.: Not reported
Unit Code: Not reported
Observation: False
Owner Operator: False
Lab Data: True
Sample Depth: Not reported
Start Date: 05/04/1992
End Date: Not reported
Min Concentration: Not reported
Max Concentration: Not reported
Sample Comment: 23 ppb
Last Update By: ars
Update Date: 12/05/1994
Decode for MediumID: Groundwater

Narrative:

NARR ID: 5734147
NARR Code: Contamination
Created By: Not reported
Created Date: 12/17/2002
Updated By: Not reported
Updated Date: 12/17/2002
Decode for NarcdID: Contamination
NARR Comments: This unregulated landfill was located in a seasonal lake basin and probably operated between 1950 and 1970, when it was covered by a 7 to 8-foot layer of clean fill. An ARCO facility that opened in 1971 at the eastern edge of the former landfill initiated an investigation in 1989 that showed gasoline contamination in groundwater. Borings also revealed a layer of landfill debris beneath clean fill. DEQ's LUST program (file #26-89-0149) requested a Corrective Action Plan from ARCO, leading to pump-and-treat remediation that began operating 8/90. Groundwater samples from eight monitoring wells contained dissolved metals, which are most likely a result of leachate percolating through unknown solid wastes in the unsaturated zone. Because of system fouling from these metals, the treatment program was shut down in May 1991.

NARR ID: 5734148
NARR Code: Data Sources
Created By: Not reported
Created Date: 12/17/2002
Updated By: RWILLIA
Updated Date: 08/02/2012
Decode for NarcdID: Data Sources
NARR Comments: Numerous documents and reports in NWR LUST file #26-89-0149. Supplemental Environmental Study, Hayden Island Mobile Home / RV Park, Portland, Oregon, prepared for Heller Real Estate Financial Service, by Environmental Associates, Inc., October 30, 1992. Hayden Island Landfill, Preliminary Assessment, Portland, Oregon, TDD: 07-07-0007, prepared for United States Environmental Protection

HAYDEN ISLAND LANDFILL (Continued) **S103842510**

Agency, by Ecology and Environment, Inc., January 2008. Methane Testing - Hayden's Corner, PBS Engineering and Enrironmental, June 2011. Phase II Sampling and Analysis Report, 1321-1337 N. Hayden Island Drive, prepared for Hayden's Corner LLC by Environmental Inspection Services, June 2012.

NARR ID: 5734149
NARR Code: Hazardous Substance/Waste Types
Created By: Not reported
Created Date: 12/17/2002
Updated By: Not reported
Updated Date: 12/17/2002
Decode for NarcdID: Hazardous Substance/Waste Types
NARR Comments: metals, gasoline

NARR ID: 5734150
NARR Code: Manner of Release
Created By: Not reported
Created Date: 12/17/2002
Updated By: Not reported
Updated Date: 12/17/2002
Decode for NarcdID: Manner of Release
NARR Comments: Unregulated solid waste disposal between about 1950 and 1970; gasoline releases from underground tanks, sometime between 1971 and 1991.

NARR ID: 5734151
NARR Code: Media Contamination
Created By: Not reported
Created Date: 12/17/2002
Updated By: Not reported
Updated Date: 12/17/2002
Decode for NarcdID: Media Contamination
NARR Comments: groundwater

NARR ID: 5734152
NARR Code: Pathways Other Hazards
Created By: Not reported
Created Date: 12/17/2002
Updated By: SFORTUN
Updated Date: 05/19/2011
Decode for NarcdID: Pathways & Other Hazards
NARR Comments: The depth of groundwater ranges from about 8.8- to 28.7-feet, and varies seasonally, as well as with stage fluctuations in the nearby Columbia River.

NARR ID: 5734153
NARR Code: Remedial Action
Created By: Not reported
Created Date: 12/17/2002
Updated By: RWILLIA
Updated Date: 08/02/2012
Decode for NarcdID: Remedial Action
NARR Comments: In June 1993, ARCO concluded that it was not possible to remediate benzene in groundwater without first removing dissolved metals. ARCO maintained that it had no responsibility for the metals. The LUST section may continue to require regular monitoring as a part of

HAYDEN ISLAND LANDFILL (Continued) **S103842510**

<quot>conditional closure.<quot> Potential pathways of exposure appear limited to groundwater and surface water. Because more information is needed about the landfill and its levels of contamination, Site Assessment recommends that affected property owners characterize contamination in and below the former landfill. Otherwise, a PA should be completed to investigate the site's history and to evaluate potential exposure pathways, under a low priority. Confined space methane testing was performed by PBS for the Hayden's Corner property. The only significant methane was found at two bathroom floor drains where the likely source was sewer gas. Three soil gas samples were collected from borings around the former ARCO site as part of the investigation of the Hayden's Corner property (ECSI #5711). Methane at 2% was found near the former waste oil but this could have been from residual petroleum contamination. Other samples showed only trace methane.

NARR ID: 5734154
NARR Code: Health Threats
Created By: Not reported
Created Date: 12/17/2002
Updated By: Not reported
Updated Date: 12/17/2002
Decode for NarcdID: Health Threats
NARR Comments: Potential threats to Columbia River aquatic environments.

NARR ID: 5754123
NARR Code: 1922
Created By: RWILLIA
Created Date: 08/02/2012
Updated By: GWISTAR
Updated Date: 06/21/2017
Decode for NarcdID: Current Site Summary Statement
NARR Comments: [April 2017] This unregulated landfill was located in a seasonal lake basin and probably operated between 1950 and 1970, when it was covered by a 7 to 8-foot layer of clean fill. An ARCO facility that opened in 1971 at the eastern edge of the former landfill initiated an investigation in 1989 that showed gasoline contamination in groundwater. High concentrations of metals were also found. Borings revealed a layer of landfill debris beneath clean fill. The Hayden's Corner property (former ARCO site) was split off from the greater landfill site with a separate ECSI number (#5711). Another site was investigated in the Hayden Island Landfill area in 2016/17 (1445 and 1463 N. Hayden Island Drive). These properties' recent use was commercial, and not expected to lead to contamination. Groundwater below the properties is contaminated with TPH and metals, particularly arsenic, barium, lead, silver, and mercury.

Administrative Action:
Action ID: 9421
Region: 0
Complete Date: 06/07/2007
Rank Value: Not reported
Cleanup Flag: False
Created Date: 03/11/2008
Decode for AgencyID: Environmental Protection Agency
Decode for RegionID: Not reported
Category: EPA Led Action
Action Code Flag: False

HAYDEN ISLAND LANDFILL (Continued) **S103842510**

Action: Site added to CERCLIS
Further Action: 0
Comments: Not reported

Action ID: 9456
Region: 0
Complete Date: 01/31/2008
Rank Value: Not reported
Cleanup Flag: False
Created Date: 03/11/2008
Decode for AgencyID: Environmental Protection Agency
Decode for RegionID: Not reported
Category: Remedial Action
Action Code Flag: False
Action: BASIC PRELIMINARY ASSESSEMENT
Further Action: 0
Comments: Not reported

Action ID: 9444
Region: 0
Complete Date: 03/07/2008
Rank Value: Not reported
Cleanup Flag: False
Created Date: 03/11/2008
Decode for AgencyID: Environmental Protection Agency
Decode for RegionID: Not reported
Category: EPA Led Action
Action Code Flag: False
Action: No Further Remedial Action Planned under Federal program
Further Action: 0
Comments: Not reported

Action ID: 9519
Region: Northwestern Region
Complete Date: 01/19/2012
Rank Value: Not reported
Cleanup Flag: False
Created Date: 05/23/2011
Decode for AgencyID: Department of Environmental Quality
Decode for RegionID: Northwest Region
Category: Remedial Action
Action Code Flag: False
Action: VCS Waiting List
Further Action: 0
Comments: Not reported

Action ID: 9438
Region: Northwestern Region
Complete Date: 06/24/1996
Rank Value: 0
Cleanup Flag: False
Created Date: 12/17/2002
Decode for AgencyID: Department of Environmental Quality
Decode for RegionID: Northwest Region
Category: Listing Action
Action Code Flag: False
Action: Facility placed on Confirmed Release List

HAYDEN ISLAND LANDFILL (Continued) **S103842510**

Further Action: Not reported
Comments: Not reported

Action ID: 9451
Region: Northwestern Region
Complete Date: 10/19/1995
Rank Value: 0
Cleanup Flag: False
Created Date: 12/17/2002
Decode for AgencyID: Department of Environmental Quality
Decode for RegionID: Northwest Region
Category: Listing Action
Action Code Flag: False
Action: Owner/operator comments received on listing notification
Further Action: Not reported
Comments: Not reported

Action ID: 9451
Region: Northwestern Region
Complete Date: 11/15/1995
Rank Value: 0
Cleanup Flag: False
Created Date: 12/17/2002
Decode for AgencyID: Department of Environmental Quality
Decode for RegionID: Northwest Region
Category: Listing Action
Action Code Flag: False
Action: Owner/operator comments received on listing notification
Further Action: Not reported
Comments: Not reported

Action ID: 9428
Region: Northwestern Region
Complete Date: 11/09/1995
Rank Value: 0
Cleanup Flag: False
Created Date: 12/17/2002
Decode for AgencyID: Department of Environmental Quality
Decode for RegionID: Northwest Region
Category: Listing Action
Action Code Flag: False
Action: Extension requested by owner/operator
Further Action: Not reported
Comments: Not reported

Action ID: 9430
Region: Northwestern Region
Complete Date: 12/04/1995
Rank Value: 0
Cleanup Flag: False
Created Date: 12/17/2002
Decode for AgencyID: Department of Environmental Quality
Decode for RegionID: Northwest Region
Category: Listing Action
Action Code Flag: False
Action: Petition or request granted
Further Action: Not reported

HAYDEN ISLAND LANDFILL (Continued) **S103842510**

Comments: Not reported

Action ID: 9451
Region: Northwestern Region
Complete Date: 12/14/1995
Rank Value: 0
Cleanup Flag: False
Created Date: 12/17/2002
Decode for AgencyID: Department of Environmental Quality
Decode for RegionID: Northwest Region
Category: Listing Action
Action Code Flag: False
Action: Owner/operator comments received on listing notification
Further Action: Not reported
Comments: Not reported

Action ID: 9448
Region: Northwestern Region
Complete Date: 05/20/1996
Rank Value: 0
Cleanup Flag: False
Created Date: 12/17/2002
Decode for AgencyID: Department of Environmental Quality
Decode for RegionID: Northwest Region
Category: Listing Action
Action Code Flag: False
Action: Review for final listing
Further Action: Not reported
Comments: Not reported

Action ID: 9465
Region: Northwestern Region
Complete Date: 10/04/1995
Rank Value: 0
Cleanup Flag: False
Created Date: 12/17/2002
Decode for AgencyID: Department of Environmental Quality
Decode for RegionID: Northwest Region
Category: Listing Action
Action Code Flag: False
Action: Facility proposed for Confirmed Release List
Further Action: Not reported
Comments: Not reported

Action ID: 9424
Region: Northwestern Region
Complete Date: Not reported
Rank Value: 0
Cleanup Flag: False
Created Date: 12/17/2002
Decode for AgencyID: Department of Environmental Quality
Decode for RegionID: Northwest Region
Category: Administrative Action
Action Code Flag: False
Action: Site added to database
Further Action: Not reported
Comments: Not reported

HAYDEN ISLAND LANDFILL (Continued) **S103842510**

Action ID: 9437
Region: Northwestern Region
Complete Date: 11/30/1994
Rank Value: 0
Cleanup Flag: False
Created Date: 12/17/2002
Decode for AgencyID: Department of Environmental Quality
Decode for RegionID: Northwest Region
Category: Listing Action
Action Code Flag: False
Action: Listing Review completed
Further Action: Not reported
Comments: Not reported

Action ID: 9496
Region: Northwestern Region
Complete Date: 12/01/1994
Rank Value: 0
Cleanup Flag: False
Created Date: 12/17/2002
Decode for AgencyID: Department of Environmental Quality
Decode for RegionID: Northwest Region
Category: Remedial Action
Action Code Flag: False
Action: State Basic Preliminary Assessment recommended (PA)
Further Action: Low
Comments: Not reported

Action ID: 9425
Region: Northwestern Region
Complete Date: 11/30/1994
Rank Value: 0
Cleanup Flag: False
Created Date: 12/17/2002
Decode for AgencyID: Department of Environmental Quality
Decode for RegionID: Northwest Region
Category: Remedial Action
Action Code Flag: False
Action: SITE EVALUATION
Further Action: Not reported
Comments: Not reported

Action ID: 9498
Region: Northwestern Region
Complete Date: 11/30/1994
Rank Value: 0
Cleanup Flag: False
Created Date: 12/17/2002
Decode for AgencyID: Department of Environmental Quality
Decode for RegionID: Northwest Region
Category: Listing Action
Action Code Flag: False
Action: Proposal for Confirmed Release List recommended
Further Action: Not reported
Comments: Not reported

Action ID: 9506

HAYDEN ISLAND LANDFILL (Continued) **S103842510**

Region: Northwestern Region
Complete Date: 01/19/2012
Rank Value: Not reported
Cleanup Flag: False
Created Date: 02/18/2014
Decode for AgencyID: Department of Environmental Quality
Decode for RegionID: Northwest Region
Category: Remedial Action
Action Code Flag: False
Action: Site Investigation recommended (SI)
Further Action: Medium
Comments: Not reported

Operations:
Operation Id: 132888
Operation Status: Inactive
Common Name: Hayden Island Landfill
Yrs of Operation: 1950 - 1070
Comments: abandoned landfill covered with clean fill
Updated Date: 03/10/1995
Updated By: jxh
Decode for OpstatID: Inactive
Operations SIC Id: 195874
SIC Code: 4953
Created By: Not reported
Created Date: 12/17/2002

CRL:
Name: HAYDEN ISLAND LANDFILL
Address: NORTH PARTS OF HAYDEN ISLAND, WEST OF I-5
City,State,Zip: PORTLAND, OR 97217
Facility ID: 1559
Location ID: 2298
Status Code: LIS
Facility Status: Site Investigation recommended (SI)
Lat/Long: 45.6137 / -122.6802

B9 **THUNDERBIRD ARCO INC** **EDR Hist Auto** **1009486429**
WNW **1305 N HAYDEN ISLAND DR** **N/A**
< 1/8 **PORTLAND, OR 97217**
0.045 mi.
237 ft. **Site 2 of 5 in cluster B**

Relative: EDR Hist Auto
Higher

Actual:
25 ft.

r:	Name:	Type:
	1985 THUNDERBIRD ARCO	GASOLINE STATIONS
985	THUNDERBIRD ARCO	Gasoline Service Stations
986	THUNDERBIRD ARCO INC	Gasoline Service Stations
987	THUNDERBIRD ARCO INC	Gasoline Service Stations
988	THUNDERBIRD ARCO INC	Gasoline Service Stations
989	THUNDERBIRD ARCO INC	Gasoline Service Stations
990	THUNDERBIRD ARCO INC	Gasoline Service Stations
991	THUNDERBIRD ARCO INC	Gasoline Service Stations

B10 ARCO SS 4475 **OR LUST 1001022476**
WNW 1305 N HAYDEN ISLAND DR **OR UST ORD987182128**
< 1/8 PORTLAND, OR 97217 **RCRA NonGen / NLR**
0.045 mi. **OR NPDES**
237 ft. Site 3 of 5 in cluster B

Relative: **Higher**
Actual: **23 ft.**

LUST:

Name:	ARCO SS #4475
Address:	1305 N HAYDEN ISLAND DR
City,State,Zip:	PORTLAND, OR 97217
Region:	North Western Region
Facility ID:	26-89-0149
Cleanup Received Date:	07/06/1989
Cleanup Start Date:	07/12/1991
Cleanup Complete Date:	**07/13/1998**
Decode for Region:	**North West Region**

UST:

Name:	ARCO SS #4475
Address:	1305 N HAYDEN ISLAND DR
City:	PORTLAND
Facility ID:	3982
Facility Telephone:	(503)285-4495
Permittee Name:	KENNETH W MCKEMIE, DEALER
Number of Permitted Tanks:	Not reported
Active Tanks:	Not reported
Decommissioned Tanks:	5
Number of Tanks:	5

RCRA Listings:

ived by Agency:	19930508
	Arco Ss 4475
s:	1305 N HAYDEN ISLAND DR
tate,Zip:	PORTLAND, OR 97217
	ORD987182128
	NO DATA ENTERED NO DATA ENTERED
	Not reported
ate,Zip:	,
e:	Not reported
	Not reported
	Not reported
	Not reported
	10
	Other
rator Description:	Not a generator, verified
	Not reported
ycle:	Not reported
	Not reported
or:	Not reported
er:	Not reported
	Not reported
:	PO BOX 5811
te,Zip:	SAN MATEO, CA 94402
	Arco Service Station No. 4475
	Other
	Not reported
	Not reported
enerator Activity:	No

ARCO SS 4475 (Continued) **1001022476**

ity:	No
Generator:	No
ctivity:	No
ity Activity:	No
vity with Storage:	No
y On-Site Burner Exemption:	No
ing and Refining Furnace Exemption:	No
Injection Control:	No
e Receipt:	No
ste Indicator:	No
ste Destination Facility:	No
rsal Waste:	No
eg Handler:	---
dicator:	Not reported
condary Material Indicator:	NN
tor:	Not reported
ermit Baseline:	Not on the Baseline
enewals Baseline:	Not on the Baseline
rrective Action Baseline:	No
rrective Action Universe:	No
Where RCRA CA has Been Imposed Universe:	No
tion Priority Ranking:	No NCAPS ranking
l Control Indicator:	No
ontrol Indicator:	No
re Controls Indicator:	N/A
ontrols Indicator:	N/A
n-Complier Universe:	No
Significant Non-Complier Universe:	No
gnificant Non-Complier Universe:	No
n-Complier With a Compliance Schedule Universe:	No
ce Required:	Not reported
Last Change:	20100312
Trader-Importer:	No
Trader-Exporter:	No
pent Lead Acid Batteries:	No
pent Lead Acid Batteries:	No
Without Storage:	Not reported
	Not reported
dicator:	No

Hazardous Waste Summary:

Waste Code:	NONE
Waste Description:	Not Defined

Handler - Owner Operator:

wner/Operator Indicator:	Owner
Owner/Operator Name:	ARCO SERVICE STATION NO. 4475
gal Status:	Other
e Became Current:	19930508
Ended Current:	Not reported
wner/Operator Address:	1305 N HAYDEN ISLAND DR
wner/Operator City,State,Zip:	PORTLAND, OR 97217
r/Operator Telephone:	Not reported
r/Operator Telephone Ext:	Not reported
r/Operator Fax:	Not reported

ARCO SS 4475 (Continued) **1001022476**

er/Operator Email: Not reported

wner/Operator Indicator: Owner
Owner/Operator Name: ARCO SERVICE STATION NO. 4475
gal Status: Other
e Became Current: 19930508
Ended Current: Not reported
wner/Operator Address: 1305 N HAYDEN ISLAND DR
wner/Operator City,State,Zip: PORTLAND, OR 97217
er/Operator Telephone: Not reported
er/Operator Telephone Ext: Not reported
er/Operator Fax: Not reported
er/Operator Email: Not reported

Historic Generators:
eive Date: 19930508
Handler Name: ARCO SS 4475
Waste Generator Description: Not a generator, verified
District Owner: Not reported
arge Quantity Handler of Universal Waste: No
Recognized Trader Importer: No
Recognized Trader Exporter: No
Spent Lead Acid Battery Importer: No
Spent Lead Acid Battery Exporter: No
Current Record: No
Storage Recycler Activity: Not reported
ronic Manifest Broker: Not reported

eive Date: 19930508
Handler Name: ARCO SS 4475
Waste Generator Description: Not a generator, verified
District Owner: Not reported
arge Quantity Handler of Universal Waste: No
Recognized Trader Importer: No
Recognized Trader Exporter: No
Spent Lead Acid Battery Importer: No
Spent Lead Acid Battery Exporter: No
urrent Record: Yes
Storage Recycler Activity: Not reported
ronic Manifest Broker: Not reported

List of NAICS Codes and Descriptions:
NAICS Codes: No NAICS Codes Found

Facility Has Received Notices of Violations:
Violations: No Violations Found

Evaluation Action Summary:
Evaluations: No Evaluations Found

NPDES:
Name: ARCO SERVICE STATION NO. 4475
Address: 1305 N HAYDEN ISLAND DR
City,State,Zip: PORTLAND, OR 97217

ARCO SS 4475 (Continued) **1001022476**

WQ File Nbr:	105041
Legal Name:	ATLANTIC RICHFIELD COMPANY
Region:	NWR
Pri SIC:	2
Latitude:	45.61370
Longitude:	-122.68020
Category:	INDUSTRIAL
Permit Type:	GEN15A
Permit Active:	False
Permit Description:	1500-A
Expiration Date:	06/30/2000
EPA Number:	MISSING!!
UIC Facility:	False
Admin Agent:	NW Region Office
Last Action Date:	10/12/1991
Permit Writer:	781
Compliance Inspector:	39
DMR Reviewer:	781
Application Number:	Not reported
Class:	MINOR
Start Date:	05/23/1990
Region Decode:	North West Region
Ownership:	PRIVATE
Permit Group:	NPDES General Permit - Industrial wastewater discharges
EPA Class:	MINOR
Permit Number:	12462

B11 **HAYDEN'S CORNER** **OR ECSI** **S111766412**
WNW **1321-1337 N HAYDEN ISLAND DR.** **OR VCP** **N/A**
< 1/8 **PORTLAND, OR 97217** **OR BROWNFIELDS**
0.048 mi.
252 ft. **Site 4 of 5 in cluster B**

Relative: ECSI:
Higher
Actual:
23 ft.

Name:	HAYDEN'S CORNER
Address:	1321-1337 N HAYDEN ISLAND DR.
City,State,Zip:	PORTLAND, OR 97217
State ID Number:	5711
Brown ID:	Brownfield Site - DEQ Tech Assistance
Study Area:	False
Region ID:	2
Legislatve ID:	0
Investigation:	No Further Action
FACA ID:	123291
Further Action:	0
Lat/Long (dms):	45 36 48.60 / -122 40 45.80
County Code:	26.00
Score Value:	Not reported
Cerclis ID:	Not reported
Township Coord.:	2.00
Township Zone:	N
Range Coord:	1.00
Range Zone:	E
Section Coord:	33
Qtr Section:	Not reported
Tax Lots:	Tax Lot 300
Size:	0.62 acre
NPL:	False

HAYDEN'S CORNER (Continued) **S111766412**

Orphan: False
Updated By: GWISTAR
Update Date: 11/04/2015
Created Date: 03/20/2012
Decode For RegionID: Northwest Region
Decode For BrownID: Brownfield Site - DEQ Technical Assistance
Decode For Furtheract: Not reported
Decode For Investstat: No Further Action
Decode For Legislative: Not reported
Alias Name: Hayden Island Landfill
Alias Name: Arco Service Station #4475

Hazardous Release:
Substance ID.: 121623
Haz Release ID: 387990
Qty Released: unknown
Date Released: unknown
Update Date: 07/05/2012
Update By: RWILLIA
Substance Code: 74-82-8
Substance Name: METHANE
Substance Abbrev.: Not reported
Sampling Result ID: 350457
Feature Id: 0
Hazard Release Id: 387990
Medium: 697
Substance Abbrev.: 0
Unit Code: Not reported
Observation: False
Owner Operator: False
Lab Data: True
Sample Depth: Not reported
Start Date: 06/01/2012
End Date: Not reported
Min Concentration: Not reported
Max Concentration: Not reported
Sample Comment: 2.1% (soil gas)
Last Update By: RWILLIA
Update Date: 07/05/2012
Decode for MediumID: Air

Substance ID.: 121608
Haz Release ID: 387991
Qty Released: unknown
Date Released: unknown
Update Date: 07/05/2012
Update By: RWILLIA
Substance Code: 71-43-2
Substance Name: BENZENE
Substance Abbrev.: Not reported
Substance Category ID: 8502
Substance Category: Volatiles
Category Level: Not reported
Created By: Not reported
Created Date: 12/17/2002
Substance Category ID: 8502
Substance Category: Volatiles
Category Level: Not reported

HAYDEN'S CORNER (Continued) **S111766412**

Created By: Not reported
Created Date: 12/17/2002
Substance Alias ID: 319178
Sub Alias Name: BENZOL
Substance Alias ID: 319179
Sub Alias Name: COAL NAPTHA
Substance Alias ID: 319180
Sub Alias Name: CYCLOHEXATRIENE
Substance Alias ID: 319181
Sub Alias Name: PHENE
Substance Alias ID: 319182
Sub Alias Name: PYROBENZOL
Sampling Result ID: 350455
Feature Id: 0
Hazard Release Id: 387991
Medium: 697
Substance Abbrev.: 0
Unit Code: Not reported
Observation: False
Owner Operator: False
Lab Data: True
Sample Depth: Not reported
Start Date: 06/01/2012
End Date: Not reported
Min Concentration: Not reported
Max Concentration: Not reported
Sample Comment: 12 ug/m3 (soil gas)
Last Update By: RWILLIA
Update Date: 07/05/2012
Decode for MediumID: Air

Substance ID.: 120883
Haz Release ID: 387992
Qty Released: unknown
Date Released: unknown
Update Date: 07/05/2012
Update By: RWILLIA
Substance Code: 108-88-3
Substance Name: TOLUENE
Substance Abbrev.: Not reported
Substance Category ID: 8520
Substance Category: Volatiles
Category Level: Not reported
Created By: Not reported
Created Date: 12/17/2002
Substance Category ID: 8520
Substance Category: Volatiles
Category Level: Not reported
Created By: Not reported
Created Date: 12/17/2002
Substance Alias ID: 316466
Sub Alias Name: BENZENE,METHYL-
Substance Alias ID: 316467
Sub Alias Name: METHACIDE
Substance Alias ID: 316468
Sub Alias Name: METHYLBENZENE
Substance Alias ID: 316469

HAYDEN'S CORNER (Continued) **S111766412**

Sub Alias Name: METHYLBENZOL
Substance Alias ID: 316470
Sub Alias Name: PHENYLMETHANE
Substance Alias ID: 316471
Sub Alias Name: TOLUOL
Sampling Result ID: 350458
Feature Id: 0
Hazard Release Id: 387992
Medium: 697
Substance Abbrev.: 0
Unit Code: Not reported
Observation: False
Owner Operator: False
Lab Data: True
Sample Depth: Not reported
Start Date: 06/01/2012
End Date: Not reported
Min Concentration: Not reported
Max Concentration: Not reported
Sample Comment: 130 ug/m3 (soil gas)
Last Update By: RWILLIA
Update Date: 07/05/2012
Decode for MediumID: Air

Substance ID.: 121912
Haz Release ID: 387993
Qty Released: unknown
Date Released: unknown
Update Date: 07/05/2012
Update By: RWILLIA
Substance Code: 95-63-6
Substance Name: TRIMETHYLBENZENE,1,2,4-
Substance Abbrev.: Not reported
Substance Alias ID: 317959
Sub Alias Name: BENZENE,1,2,5-TRIMETHYL-
Substance Alias ID: 317960
Sub Alias Name: CUMENE,psi-
Substance Alias ID: 317961
Sub Alias Name: PSEUDOCUMENE
Substance Alias ID: 317962
Sub Alias Name: PSEUDOCUMOL
Substance Alias ID: 317963
Sub Alias Name: TRIMETHYLBENZENE,asym-

Substance ID.: 121588
Haz Release ID: 387994
Qty Released: unknown
Date Released: unknown
Update Date: 07/05/2012
Update By: RWILLIA
Substance Code: 67-66-3
Substance Name: CHLOROFORM
Substance Abbrev.: Not reported
Substance Category ID: 8510
Substance Category: Volatiles
Category Level: Not reported
Created By: Not reported

HAYDEN'S CORNER (Continued) **S111766412**

Created Date: 12/17/2002
Substance Category ID: 8510
Substance Category: Volatiles
Category Level: Not reported
Created By: Not reported
Created Date: 12/17/2002
Substance Alias ID: 319118
Sub Alias Name: METHANE,TRICHLORO-
Substance Alias ID: 319119
Sub Alias Name: TRICHLOROFORM
Substance Alias ID: 319120
Sub Alias Name: TRICHLOROMETHANE
Sampling Result ID: 350456
Feature Id: 0
Hazard Release Id: 387994
Medium: 697
Substance Abbrev.: 0
Unit Code: Not reported
Observation: False
Owner Operator: False
Lab Data: True
Sample Depth: Not reported
Start Date: 06/01/2012
End Date: Not reported
Min Concentration: Not reported
Max Concentration: Not reported
Sample Comment: 32 ug/m3 (soil gas)
Last Update By: RWILLIA
Update Date: 07/05/2012
Decode for MediumID: Air

Narrative:

NARR ID: 5753953
NARR Code: Contamination
Created By: RWILLIA
Created Date: 03/22/2012
Updated By: RWILLIA
Updated Date: 03/22/2012
Decode for NarcdID: Contamination
NARR Comments: Suspected methane related to the underlying Hayden Island Landfill. Possible petroleum and VOCs related to the former use of the site as an ARCO service station.

NARR ID: 5754122
NARR Code: Data Sources
Created By: RWILLIA
Created Date: 08/02/2012
Updated By: RWILLIA
Updated Date: 08/02/2012
Decode for NarcdID: Data Sources
NARR Comments: Methane Testing - Hayden's Corner, PBS Engineering and Enrironmental, June 2011. Phase II Sampling and Analysis Report, 1321-1337 N. Hayden Island Drive, prepared for Hayden's Corner LLC by Environmental Inspection Services, June 2012.

NARR ID: 5753952
NARR Code: General Site Description
Created By: RWILLIA

HAYDEN'S CORNER (Continued) **S111766412**

Created Date: 03/22/2012
Updated By: RWILLIA
Updated Date: 08/02/2012
Decode for NarcdID: General Site Description
NARR Comments: Flat-lying, paved site with parking to the north and commercial buildings on the south.

NARR ID: 5754082
NARR Code: Hazardous Substance/Waste Types
Created By: RWILLIA
Created Date: 07/05/2012
Updated By: RWILLIA
Updated Date: 07/05/2012
Decode for NarcdID: Hazardous Substance/Waste Types
NARR Comments: Methane and potentially hazardous volatile organic compounds (VOC)

NARR ID: 5753954
NARR Code: Pathways Other Hazards
Created By: RWILLIA
Created Date: 03/22/2012
Updated By: RWILLIA
Updated Date: 03/22/2012
Decode for NarcdID: Pathways & Other Hazards
NARR Comments: Potential intrusion into site buildings of methane and/or VOCs related to the underlying landfill and former use of the site as a gasoline station.

NARR ID: 5754083
NARR Code: Remedial Action
Created By: RWILLIA
Created Date: 07/05/2012
Updated By: GWISTAR
Updated Date: 08/20/2012
Decode for NarcdID: Remedial Action
NARR Comments: Methane and other atmospheric gases were measured in confined spaces inside the site buildings using a handheld meter in May 2011. Methane at levels from 1.5 to 5.5% was detected at the drains of two restrooms. This could be related to sewer gas from leaking drain traps. Little or no methane was detected in any other confined space locations within the buildings. In May 2012 three borings were arrayed around the property and one included the location of a former leaking waste oil tank from the prior gas station. Borings were sampled for methane using a handheld meter as well as summa canister sampling. VOCs samples were also collected using a summa. The maximum methane detection was around 2% in one hole (near the former waste oil tank) and near zero in other holes. Various VOCs (largely associated with petroleum) were found at generally low concentrations. No VOCs were found at concentrations greater than commercial risk-based concentrations. In July 2012 a plumber was hired by site owner to inspect and correct any problems with the bathroom drains/traps. No Further Action determination in August 2012. The determination applies only to the immediate Hayden's Corner site and not to the greater Hayden Island Landfill (ECSI #1559).

NARR ID: 5753951
NARR Code: Site History
Created By: RWILLIA

HAYDEN'S CORNER (Continued) **S111766412**

Created Date: 03/22/2012
Updated By: RWILLIA
Updated Date: 03/22/2012
Decode for NarcdID: Site History
NARR Comments: An ARCO service station that operated on the property starting in 1971 initiated an investigation in 1989 that showed gasoline contamination in groundwater. Borings also revealed a layer of landfill debris beneath clean fill. The property is apparently located within the footprint of the former Hayden Island Landfill, an unregulated landfill that was located in a seasonal lake basin and probably operated between 1950 and 1970, when it was covered by a 7 to 8-foot layer of clean fill. DEQ's LUST program (file #26-89-0149) requested a Corrective Action Plan from ARCO, leading to pump-and-treat remediation that began operating 8/90. Groundwater samples from eight monitoring wells contained dissolved metals, which are most likely a result of landfill leachate percolating through unknown solid wastes in the unsaturated zone. Because of system fouling from these metals, the treatment program was shut down in May 1991. The ARCO station recieved a No Further Action determination in 1998 with the exception that the determination did not apply to other contaminants found at the site related to the greater Hayden Island Landfill.

Administrative Action:
Action ID: 9424
Region: Not reported
Complete Date: 03/20/2012
Rank Value: Not reported
Cleanup Flag: False
Created Date: 03/20/2012
Decode for AgencyID: Department of Environmental Quality
Decode for RegionID: Not reported
Category: Administrative Action
Action Code Flag: False
Action: Site added to database
Further Action: Not reported
Comments: Not reported

Action ID: 9511
Region: Northwestern Region
Complete Date: 08/02/2012
Rank Value: Not reported
Cleanup Flag: False
Created Date: 03/20/2012
Decode for AgencyID: Department of Environmental Quality
Decode for RegionID: Northwest Region
Category: Remedial Action
Action Code Flag: False
Action: SITE INVESTIGATION
Further Action: 0
Comments: Not reported

Action ID: 9443
Region: Northwestern Region
Complete Date: 08/02/2012
Rank Value: Not reported
Cleanup Flag: False
Created Date: 08/06/2012

HAYDEN'S CORNER (Continued) **S111766412**

Decode for AgencyID: Department of Environmental Quality
Decode for RegionID: Northwest Region
Category: Remedial Action
Action Code Flag: False
Action: NO FURTHER STATE ACTION REQUIRED
Further Action: 0
Comments: Not reported

VCS:
Name: HAYDEN'S CORNER
Address: 1321-1337 N HAYDEN ISLAND DR.
City,State,Zip: PORTLAND, OR 97217
ECS Site ID: 5711
Facility Size: 0.62 acre
Action: NO FURTHER STATE ACTION REQUIRED
Start Date: 08/02/2012
End Date: 08/02/2012
Program: ICP
Latitude: 45.6135
Longitude: -122.6794

OR BROWNFIELDS:
Name: HAYDEN'S CORNER
Address: 1321-1337 N HAYDEN ISLAND DR.
City,State,Zip: PORTLAND, OR 97217
Geolocation Id: 123291
Status: NO FURTHER STATE ACTION REQUIRED
Lat/Long: 45.6135 / -122.679

B12 **TARGET 1433** **RCRA NonGen / NLR 1004769932**
WNW **1400 N HAYDEN ISLAND DR** **OR MANIFEST ORD030794846**
< 1/8 **PORTLAND, OR 97217**
0.058 mi.
304 ft. **Site 5 of 5 in cluster B**

Relative: RCRA Listings:
Lower
Actual:
22 ft.

ved by Agency: 20121128
Target 1433
s: 1400 N HAYDEN ISLAND DR
tate,Zip: PORTLAND, OR 97217
ORD030794846
ame: STEVE MUSSER
s: PO BOX 111
te,Zip: MINNEAPOLIS, MN 55440-0111
800-587-2228
Not reported
Email: CORPORATE.COMPLIANCE@TARGET.COM
Not reported
10
Private
rator Description: Not a generator, verified
Not reported
ycle: Not reported
Not reported
or: Not reported
er: Not reported
Not reported

TARGET 1433 (Continued) **1004769932**

s:	PO BOX 111
e,Zip:	MINNEAPOLIS, MN 55440-0111
	Target Corporation
	Private
	Target Corporation
	Private
enerator Activity:	No
ity:	No
Generator:	No
ctivity:	No
ity Activity:	No
vity with Storage:	No
y On-Site Burner Exemption:	No
ing and Refining Furnace Exemption:	No
Injection Control:	No
e Receipt:	No
ste Indicator:	No
ste Destination Facility:	No
rsal Waste:	No
eg Handler:	---
dicator:	Not reported
condary Material Indicator:	NN
tor:	Not reported
ermit Baseline:	Not on the Baseline
enewals Baseline:	Not on the Baseline
rrective Action Baseline:	No
rrective Action Universe:	No
Where RCRA CA has Been Imposed Universe:	No
tion Priority Ranking:	No NCAPS ranking
l Control Indicator:	No
ontrol Indicator:	No
re Controls Indicator:	N/A
ontrols Indicator:	N/A
n-Complier Universe:	No
Significant Non-Complier Universe:	No
gnificant Non-Complier Universe:	No
n-Complier With a Compliance Schedule Universe:	No
ce Required:	Not reported
Last Change:	20150129
Trader-Importer:	No
Trader-Exporter:	No
pent Lead Acid Batteries:	No
pent Lead Acid Batteries:	No
Without Storage:	Not reported
	Not reported
dicator:	No

Hazardous Waste Summary:

Waste Code:	NONE
Waste Description:	Not Defined

Handler - Owner Operator:

wner/Operator Indicator:	Owner
Owner/Operator Name:	TARGET CORPORATION
l Status:	Private

TARGET 1433 (Continued) **1004769932**

e Became Current: 20020306
Ended Current: Not reported
wner/Operator Address: PO BOX 111
ner/Operator City,State,Zip: MINNEAPOLIS, MN 55440-0111
Operator Telephone: 800-587-2228
r/Operator Telephone Ext: Not reported
r/Operator Fax: Not reported
r/Operator Email: Not reported

wner/Operator Indicator: Owner
Owner/Operator Name: MONTGOMERY WARD
l Status: Private
Became Current: 19940104
Ended Current: Not reported
ner/Operator Address: 1400 N HAYDEN ISLAND DR
wner/Operator City,State,Zip: PORTLAND, OR 97217
perator Telephone: 503-283-4411
r/Operator Telephone Ext: Not reported
r/Operator Fax: Not reported
r/Operator Email: Not reported

ner/Operator Indicator: Operator
Owner/Operator Name:MONTGOMERY WARD JANTZEN BEACH
gal Status: Other
e Became Current: 19970109
Ended Current: Not reported
wner/Operator Address: 1400 JANTZEN BEACH CENTER
wner/Operator City,State,Zip: PORTLAND, OR 97217
perator Telephone: 503-240-5101
r/Operator Telephone Ext: Not reported
r/Operator Fax: Not reported
r/Operator Email: Not reported

wner/Operator Indicator: Owner
Owner/Operator Name: MONTGOMERY WARD
l Status: Private
e Became Current: 19970509
Ended Current: Not reported
ner/Operator Address: 1400 N HAYDEN ISLAND DR
wner/Operator City,State,Zip: PORTLAND, OR 97217
perator Telephone: 503-283-4411
r/Operator Telephone Ext: Not reported
r/Operator Fax: Not reported
r/Operator Email: Not reported

wner/Operator Indicator: Owner
Owner/Operator Name: MONTGOMERY WARD
l Status: Private
e Became Current: 19980105
Ended Current: Not reported
ner/Operator Address: 1400 N HAYDEN ISLAND DR
wner/Operator City,State,Zip: PORTLAND, OR 97217
perator Telephone: 503-283-4411
r/Operator Telephone Ext: Not reported
r/Operator Fax: Not reported
r/Operator Email: Not reported

TARGET 1433 (Continued) **1004769932**

ner/Operator Indicator: Operator
Owner/Operator Name: MONTGOMERY WARD JANTZEN BEACH
gal Status: Other
Became Current: 20000419
Ended Current: Not reported
wner/Operator Address: 1400 JANTZEN BEACH CENTER
wner/Operator City,State,Zip: PORTLAND, OR 97217
perator Telephone: 503-240-5101
r/Operator Telephone Ext: Not reported
r/Operator Fax: Not reported
r/Operator Email: Not reported

wner/Operator Indicator: Owner
Owner/Operator Name: TARGET CORPORATION
l Status: Private
e Became Current: 20061231
Ended Current: Not reported
wner/Operator Address: PO BOX 111
ner/Operator City,State,Zip: MINNEAPOLIS, MN 55440-0111
/Operator Telephone: 612-761-4405
r/Operator Telephone Ext: Not reported
r/Operator Fax: Not reported
r/Operator Email: Not reported

ner/Operator Indicator: Operator
Owner/Operator Name: TARGET CORPORATION
l Status: Private
e Became Current: 20061231
Ended Current: Not reported
wner/Operator Address: PO BOX 111
ner/Operator City,State,Zip: MINNEAPOLIS, MN 55440-0111
/Operator Telephone: 612-761-4405
r/Operator Telephone Ext: Not reported
r/Operator Fax: Not reported
r/Operator Email: Not reported

wner/Operator Indicator: Owner
Owner/Operator Name: TARGET CORPORATION
l Status: Private
e Became Current: 20071231
Ended Current: Not reported
wner/Operator Address: PO BOX 111
ner/Operator City,State,Zip: MINNEAPOLIS, MN 55440-0111
Operator Telephone: 800-587-2228
r/Operator Telephone Ext: Not reported
r/Operator Fax: Not reported
r/Operator Email: Not reported

wner/Operator Indicator: Owner
Owner/Operator Name: TARGET CORPORATION
l Status: Private
Became Current: 20111231
Ended Current: Not reported
wner/Operator Address: PO BOX 111
ner/Operator City,State,Zip: MINNEAPOLIS, MN 55440-0111
Operator Telephone: 800-587-2228
r/Operator Telephone Ext: Not reported

TARGET 1433 (Continued) **1004769932**

r/Operator Fax: Not reported
r/Operator Email: Not reported

ner/Operator Indicator: Operator
Owner/Operator Name: MONTGOMERY WARD JANTZEN BEACH
gal Status: Other
Became Current: 19940104
Ended Current: Not reported
wner/Operator Address: 1400 JANTZEN BEACH CENTER
wner/Operator City,State,Zip: PORTLAND, OR 97217
perator Telephone: 503-240-5101
r/Operator Telephone Ext: Not reported
r/Operator Fax: Not reported
r/Operator Email: Not reported

ner/Operator Indicator: Operator
Owner/Operator Name: MONTGOMERY WARD JANTZEN BEACH
gal Status: Other
Became Current: 19950105
Ended Current: Not reported
wner/Operator Address: 1400 JANTZEN BEACH CENTER
wner/Operator City,State,Zip: PORTLAND, OR 97217
perator Telephone: 503-240-5101
r/Operator Telephone Ext: Not reported
r/Operator Fax: Not reported
r/Operator Email: Not reported

wner/Operator Indicator: Owner
Owner/Operator Name: MONTGOMERY WARD
l Status: Private
e Became Current: 19970109
Ended Current: Not reported
ner/Operator Address: 1400 N HAYDEN ISLAND DR
wner/Operator City,State,Zip: PORTLAND, OR 97217
perator Telephone: 503-283-4411
r/Operator Telephone Ext: Not reported
r/Operator Fax: Not reported
r/Operator Email: Not reported

ner/Operator Indicator: Operator
Owner/Operator Name: MONTGOMERY WARD JANTZEN BEACH
gal Status: Other
e Became Current: 19970509
Ended Current: Not reported
wner/Operator Address: 1400 JANTZEN BEACH CENTER
wner/Operator City,State,Zip: PORTLAND, OR 97217
perator Telephone: 503-240-5101
r/Operator Telephone Ext: Not reported
r/Operator Fax: Not reported
r/Operator Email: Not reported

wner/Operator Indicator: Owner
Owner/Operator Name: TARGET CORPORATION
l Status: Private
Became Current: 20081231
Ended Current: Not reported
wner/Operator Address: PO BOX 111

TARGET 1433 (Continued) **1004769932**

ner/Operator City,State,Zip: MINNEAPOLIS, MN 55440-0111
Operator Telephone: 800-587-2228
er/Operator Telephone Ext: Not reported
er/Operator Fax: Not reported
er/Operator Email: Not reported

wner/Operator Indicator: Owner
Owner/Operator Name: TARGET CORPORATION
al Status: Private
e Became Current: 20020306
Ended Current: Not reported
wner/Operator Address: PO BOX 111
ner/Operator City,State,Zip: MINNEAPOLIS, MN 55440-0111
Operator Telephone: 800-587-2228
er/Operator Telephone Ext: Not reported
er/Operator Fax: Not reported
er/Operator Email: Not reported

wner/Operator Indicator: Owner
Owner/Operator Name: TARGET CORPORATION
al Status: Private
Became Current: 20121128
Ended Current: Not reported
wner/Operator Address: PO BOX 111
ner/Operator City,State,Zip: MINNEAPOLIS, MN 55440-0111
Operator Telephone: 800-587-2228
er/Operator Telephone Ext: Not reported
er/Operator Fax: Not reported
er/Operator Email: Not reported

ner/Operator Indicator: Operator
Owner/Operator Name: TARGET CORPORATION
al Status: Private
e Became Current: 20060118
Ended Current: Not reported
wner/Operator Address: PO BOX 111
ner/Operator City,State,Zip: MINNEAPOLIS, MN 55440-0111
Operator Telephone: 612-304-4417
er/Operator Telephone Ext: Not reported
er/Operator Fax: Not reported
er/Operator Email: Not reported

wner/Operator Indicator: Owner
Owner/Operator Name: MONTGOMERY WARD
al Status: Private
e Became Current: 19990122
Ended Current: Not reported
ner/Operator Address: 1400 N HAYDEN ISLAND DR
wner/Operator City,State,Zip: PORTLAND, OR 97217
perator Telephone: 503-283-4411
er/Operator Telephone Ext: Not reported
er/Operator Fax: Not reported
er/Operator Email: Not reported

ner/Operator Indicator: Operator
Owner/Operator Name: TARGET CORPORATION
al Status: Private

TARGET 1433 (Continued) **1004769932**

e Became Current: 20071231
Ended Current: Not reported
wner/Operator Address: PO BOX 111
her/Operator City,State,Zip: MINNEAPOLIS, MN 55440-0111
Operator Telephone: 800-587-2228
er/Operator Telephone Ext: Not reported
er/Operator Fax: Not reported
er/Operator Email: Not reported

wner/Operator Indicator: Owner
Owner/Operator Name: TARGET CORPORATION
al Status: Private
e Became Current: 20020306
Ended Current: Not reported
wner/Operator Address: PO BOX 111
her/Operator City,State,Zip: MINNEAPOLIS, MN 55440-0111
Operator Telephone: 800-587-2228
er/Operator Telephone Ext: Not reported
er/Operator Fax: Not reported
er/Operator Email: Not reported

her/Operator Indicator: Operator
Owner/Operator Name: TARGET CORPORATION
al Status: Private
e Became Current: 20020306
Ended Current: Not reported
wner/Operator Address: PO BOX 111
her/Operator City,State,Zip: MINNEAPOLIS, MN 55440-0111
Operator Telephone: 800-587-2228
er/Operator Telephone Ext: Not reported
er/Operator Fax: Not reported
er/Operator Email: Not reported

her/Operator Indicator: Operator
Owner/Operator Name: TARGET CORPORATION
al Status: Private
e Became Current: 20020306
Ended Current: Not reported
wner/Operator Address: PO BOX 111
her/Operator City,State,Zip: MINNEAPOLIS, MN 55440-0111
Operator Telephone: 800-587-2228
er/Operator Telephone Ext: Not reported
er/Operator Fax: Not reported
er/Operator Email: Not reported

her/Operator Indicator: Operator
Owner/Operator Name: TARGET CORPORATION
al Status: Private
Became Current: 20111231
Ended Current: Not reported
wner/Operator Address: PO BOX 111
her/Operator City,State,Zip: MINNEAPOLIS, MN 55440-0111
Operator Telephone: 800-587-2228
er/Operator Telephone Ext: Not reported
er/Operator Fax: Not reported
er/Operator Email: Not reported

TARGET 1433 (Continued) **1004769932**

wner/Operator Indicator: Owner
Owner/Operator Name: TARGET CORPORATION
l Status: Private
Became Current: 20121128
Ended Current: Not reported
wner/Operator Address: PO BOX 111
ner/Operator City,State,Zip: MINNEAPOLIS, MN 55440-0111
Operator Telephone: 800-587-2228
r/Operator Telephone Ext: Not reported
r/Operator Fax: Not reported
r/Operator Email: Not reported

wner/Operator Indicator: Owner
Owner/Operator Name: MONTGOMERY WARD
l Status: Private
e Became Current: 19931018
Ended Current: Not reported
ner/Operator Address: 1400 N HAYDEN ISLAND DR
wner/Operator City,State,Zip: PORTLAND, OR 97217
perator Telephone: 503-283-4411
r/Operator Telephone Ext: Not reported
r/Operator Fax: Not reported
r/Operator Email: Not reported

wner/Operator Indicator: Owner
Owner/Operator Name: TARGET CORPORATION
l Status: Private
e Became Current: 20060118
Ended Current: Not reported
wner/Operator Address: PO BOX 111
ner/Operator City,State,Zip: MINNEAPOLIS, MN 55440-0111
Operator Telephone: 612-304-4417
r/Operator Telephone Ext: Not reported
r/Operator Fax: Not reported
r/Operator Email: Not reported

wner/Operator Indicator: Owner
Owner/Operator Name: MONTGOMERY WARD
l Status: Private
Became Current: 19950105
Ended Current: Not reported
ner/Operator Address: 1400 N HAYDEN ISLAND DR
wner/Operator City,State,Zip: PORTLAND, OR 97217
perator Telephone: 503-283-4411
r/Operator Telephone Ext: Not reported
r/Operator Fax: Not reported
r/Operator Email: Not reported

ner/Operator Indicator: Operator
Owner/Operator Name: MONTGOMERY WARD JANTZEN BEACH
gal Status: Other
te Became Current: 19960117
Ended Current: Not reported
wner/Operator Address: 1400 JANTZEN BEACH CENTER
wner/Operator City,State,Zip: PORTLAND, OR 97217
perator Telephone: 503-240-5101
r/Operator Telephone Ext: Not reported

TARGET 1433 (Continued) **1004769932**

er/Operator Fax: Not reported
er/Operator Email: Not reported

ner/Operator Indicator: Operator
Owner/Operator Name: MONTGOMERY WARD JANTZEN BEACH
gal Status: Other
e Became Current: 19980105
Ended Current: Not reported
wner/Operator Address: 1400 JANTZEN BEACH CENTER
wner/Operator City,State,Zip: PORTLAND, OR 97217
perator Telephone: 503-240-5101
er/Operator Telephone Ext: Not reported
er/Operator Fax: Not reported
er/Operator Email: Not reported

ner/Operator Indicator: Operator
Owner/Operator Name: TARGET CORPORATION
al Status: Private
Became Current: 20081231
Ended Current: Not reported
wner/Operator Address: PO BOX 111
ner/Operator City,State,Zip: MINNEAPOLIS, MN 55440-0111
Operator Telephone: 800-587-2228
er/Operator Telephone Ext: Not reported
er/Operator Fax: Not reported
er/Operator Email: Not reported

ner/Operator Indicator: Operator
Owner/Operator Name: TARGET CORPORATION
al Status: Private
Became Current: 20121128
Ended Current: Not reported
wner/Operator Address: PO BOX 111
ner/Operator City,State,Zip: MINNEAPOLIS, MN 55440-0111
Operator Telephone: 800-587-2228
er/Operator Telephone Ext: Not reported
er/Operator Fax: Not reported
er/Operator Email: Not reported

ner/Operator Indicator: Operator
Owner/Operator Name: TARGET CORPORATION
al Status: Private
e Became Current: 20020306
Ended Current: Not reported
wner/Operator Address: PO BOX 111
ner/Operator City,State,Zip: MINNEAPOLIS, MN 55440-0111
Operator Telephone: 800-587-2228
er/Operator Telephone Ext: Not reported
er/Operator Fax: Not reported
er/Operator Email: Not reported

wner/Operator Indicator: Owner
Owner/Operator Name: MONTGOMERY WARD
al Status: Private
te Became Current: 19960117
Ended Current: Not reported
ner/Operator Address: 1400 N HAYDEN ISLAND DR

TARGET 1433 (Continued) **1004769932**

wner/Operator City,State,Zip: PORTLAND, OR 97217
Operator Telephone: 503-283-4411
er/Operator Telephone Ext: Not reported
er/Operator Fax: Not reported
er/Operator Email: Not reported

ner/Operator Indicator: Operator
Owner/Operator Name: MONTGOMERY WARD JANTZEN BEACH
gal Status: Other
e Became Current: 19990122
Ended Current: Not reported
wner/Operator Address: 1400 JANTZEN BEACH CENTER
wner/Operator City,State,Zip: PORTLAND, OR 97217
perator Telephone: 503-240-5101
er/Operator Telephone Ext: Not reported
er/Operator Fax: Not reported
er/Operator Email: Not reported

wner/Operator Indicator: Owner
Owner/Operator Name: MONTGOMERY WARD
l Status: Private
Became Current: 20000419
Ended Current: Not reported
ner/Operator Address: 1400 N HAYDEN ISLAND DR
wner/Operator City,State,Zip: PORTLAND, OR 97217
Operator Telephone: 503-283-4411
er/Operator Telephone Ext: Not reported
er/Operator Fax: Not reported
er/Operator Email: Not reported

ner/Operator Indicator: Operator
Owner/Operator Name: TARGET CORPORATION
l Status: Private
Became Current: 20121128
Ended Current: Not reported
wner/Operator Address: PO BOX 111
ner/Operator City,State,Zip: MINNEAPOLIS, MN 55440-0111
Operator Telephone: 800-587-2228
er/Operator Telephone Ext: Not reported
er/Operator Fax: Not reported
er/Operator Email: Not reported

Historic Generators:
ive Date: 20001225
Handler Name: MONTGOMERY WARDS JANTZEN BEACH
Waste Generator Description: Not a generator, verified
District Owner: Not reported
arge Quantity Handler of Universal Waste: No
Recognized Trader Importer: No
Recognized Trader Exporter: No
Spent Lead Acid Battery Importer: No
Spent Lead Acid Battery Exporter: No
Current Record: No
Storage Recycler Activity: Not reported
ronic Manifest Broker: Not reported

ive Date: 20121128

TARGET 1433 (Continued) **1004769932**

Handler Name: TARGET 1433
Waste Generator Description: Not a generator, verified
District Owner: Not reported
arge Quantity Handler of Universal Waste: No
ecognized Trader Importer: No
ecognized Trader Exporter: No
pent Lead Acid Battery Importer: No
pent Lead Acid Battery Exporter: No
urrent Record: Yes
torage Recycler Activity: Not reported
onic Manifest Broker: Not reported

ive Date: 20121128
Handler Name: TARGET 1433
Waste Generator Description: Not a generator, verified
District Owner: Not reported
arge Quantity Handler of Universal Waste: No
ecognized Trader Importer: No
ecognized Trader Exporter: No
pent Lead Acid Battery Importer: No
pent Lead Acid Battery Exporter: No
urrent Record: No
torage Recycler Activity: Not reported
onic Manifest Broker: Not reported

eive Date: 19931018
Handler Name: MONTGOMERY WARDS JANTZEN BEACH
ederal Waste Generator Description: Conditionally Exempt Small Quantity Generator
District Owner: Not reported
arge Quantity Handler of Universal Waste: No
ecognized Trader Importer: No
ecognized Trader Exporter: No
pent Lead Acid Battery Importer: No
pent Lead Acid Battery Exporter: No
urrent Record: No
torage Recycler Activity: Not reported
onic Manifest Broker: Not reported

ive Date: 19940104
Handler Name: MONTGOMERY WARDS JANTZEN BEACH
ederal Waste Generator Description: Conditionally Exempt Small Quantity Generator
District Owner: Not reported
arge Quantity Handler of Universal Waste: No
ecognized Trader Importer: No
ecognized Trader Exporter: No
pent Lead Acid Battery Importer: No
pent Lead Acid Battery Exporter: No
urrent Record: No
torage Recycler Activity: Not reported
onic Manifest Broker: Not reported

eive Date: 19950105
Handler Name: MONTGOMERY WARDS JANTZEN BEACH
ederal Waste Generator Description: Conditionally Exempt Small Quantity Generator
District Owner: Not reported
arge Quantity Handler of Universal Waste: No
ecognized Trader Importer: No

TARGET 1433 (Continued) **1004769932**

Recognized Trader Exporter: No
Spent Lead Acid Battery Importer: No
Spent Lead Acid Battery Exporter: No
Current Record: No
Storage Recycler Activity: Not reported
ronic Manifest Broker: Not reported

ceive Date: 19960117
Handler Name: MONTGOMERY WARDS JANTZEN BEACH
ederal Waste Generator Description: Conditionally Exempt Small Quantity Generator
District Owner: Not reported
arge Quantity Handler of Universal Waste: No
Recognized Trader Importer: No
Recognized Trader Exporter: No
Spent Lead Acid Battery Importer: No
Spent Lead Acid Battery Exporter: No
Current Record: No
Storage Recycler Activity: Not reported
ronic Manifest Broker: Not reported

ceive Date: 19970109
Handler Name: MONTGOMERY WARDS JANTZEN BEACH
ederal Waste Generator Description: Conditionally Exempt Small Quantity Generator
District Owner: Not reported
arge Quantity Handler of Universal Waste: No
Recognized Trader Importer: No
Recognized Trader Exporter: No
Spent Lead Acid Battery Importer: No
Spent Lead Acid Battery Exporter: No
Current Record: No
Storage Recycler Activity: Not reported
ronic Manifest Broker: Not reported

ceive Date: 19970509
Handler Name: MONTGOMERY WARDS JANTZEN BEACH
ederal Waste Generator Description: Conditionally Exempt Small Quantity Generator
District Owner: Not reported
arge Quantity Handler of Universal Waste: No
Recognized Trader Importer: No
Recognized Trader Exporter: No
Spent Lead Acid Battery Importer: No
Spent Lead Acid Battery Exporter: No
Current Record: No
Storage Recycler Activity: Not reported
ronic Manifest Broker: Not reported

eive Date: 19980105
Handler Name: MONTGOMERY WARDS JANTZEN BEACH
ederal Waste Generator Description: Conditionally Exempt Small Quantity Generator
District Owner: Not reported
arge Quantity Handler of Universal Waste: No
Recognized Trader Importer: No
Recognized Trader Exporter: No
Spent Lead Acid Battery Importer: No
Spent Lead Acid Battery Exporter: No
Current Record: No
Storage Recycler Activity: Not reported

TARGET 1433 (Continued) **1004769932**

ronic Manifest Broker: Not reported

eive Date: 19990122
Handler Name: MONTGOMERY WARDS JANTZEN BEACH
ederal Waste Generator Description: Conditionally Exempt Small Quantity Generator
District Owner: Not reported
arge Quantity Handler of Universal Waste: No
Recognized Trader Importer: No
Recognized Trader Exporter: No
Spent Lead Acid Battery Importer: No
Spent Lead Acid Battery Exporter: No
Current Record: No
Storage Recycler Activity: Not reported
ronic Manifest Broker: Not reported

ive Date: 20000419
Handler Name: MONTGOMERY WARDS JANTZEN BEACH
ederal Waste Generator Description: Conditionally Exempt Small Quantity Generator
District Owner: Not reported
arge Quantity Handler of Universal Waste: No
Recognized Trader Importer: No
Recognized Trader Exporter: No
Spent Lead Acid Battery Importer: No
Spent Lead Acid Battery Exporter: No
Current Record: No
Storage Recycler Activity: Not reported
ronic Manifest Broker: Not reported

eive Date: 20060118
Handler Name: TARGET 1433
ederal Waste Generator Description: Conditionally Exempt Small Quantity Generator
District Owner: Not reported
arge Quantity Handler of Universal Waste: No
Recognized Trader Importer: No
Recognized Trader Exporter: No
Spent Lead Acid Battery Importer: No
Spent Lead Acid Battery Exporter: No
Current Record: No
Storage Recycler Activity: Not reported
ronic Manifest Broker: Not reported

eive Date: 20061231
Handler Name: TARGET 1433
ederal Waste Generator Description: Small Quantity Generator
District Owner: Not reported
arge Quantity Handler of Universal Waste: No
Recognized Trader Importer: No
Recognized Trader Exporter: No
Spent Lead Acid Battery Importer: No
Spent Lead Acid Battery Exporter: No
Current Record: No
Storage Recycler Activity: Not reported
ronic Manifest Broker: Not reported

eive Date: 20071231
Handler Name: TARGET 1433
ederal Waste Generator Description: Small Quantity Generator

TARGET 1433 (Continued) **1004769932**

District Owner: Not reported
arge Quantity Handler of Universal Waste: No
ecognized Trader Importer: No
ecognized Trader Exporter: No
pent Lead Acid Battery Importer: No
pent Lead Acid Battery Exporter: No
urrent Record: No
torage Recycler Activity: Not reported
onic Manifest Broker: Not reported

ive Date: 20081231
Handler Name: TARGET 1433
ederal Waste Generator Description: Small Quantity Generator
District Owner: Not reported
arge Quantity Handler of Universal Waste: No
ecognized Trader Importer: No
ecognized Trader Exporter: No
pent Lead Acid Battery Importer: No
pent Lead Acid Battery Exporter: No
urrent Record: No
torage Recycler Activity: Not reported
onic Manifest Broker: Not reported

ive Date: 20091231
Handler Name: TARGET 1433
ederal Waste Generator Description: Conditionally Exempt Small Quantity Generator
District Owner: Not reported
arge Quantity Handler of Universal Waste: No
ecognized Trader Importer: No
ecognized Trader Exporter: No
pent Lead Acid Battery Importer: No
pent Lead Acid Battery Exporter: No
urrent Record: No
torage Recycler Activity: Not reported
onic Manifest Broker: Not reported

ive Date: 20101231
Handler Name: TARGET 1433
ederal Waste Generator Description: Conditionally Exempt Small Quantity Generator
District Owner: Not reported
arge Quantity Handler of Universal Waste: No
ecognized Trader Importer: No
ecognized Trader Exporter: No
pent Lead Acid Battery Importer: No
pent Lead Acid Battery Exporter: No
urrent Record: No
torage Recycler Activity: Not reported
onic Manifest Broker: Not reported

ive Date: 20111231
Handler Name: TARGET 1433
ederal Waste Generator Description: Small Quantity Generator
District Owner: Not reported
arge Quantity Handler of Universal Waste: No
ecognized Trader Importer: No
ecognized Trader Exporter: No
pent Lead Acid Battery Importer: No

TARGET 1433 (Continued) **1004769932**

Spent Lead Acid Battery Exporter: No
Current Record: No
Storage Recycler Activity: Not reported
ronic Manifest Broker: Not reported

eive Date: 20121128
Handler Name: TARGET 1433
ederal Waste Generator Description: Small Quantity Generator
District Owner: Not reported
arge Quantity Handler of Universal Waste: No
Recognized Trader Importer: No
Recognized Trader Exporter: No
Spent Lead Acid Battery Importer: No
Spent Lead Acid Battery Exporter: No
Current Record: No
Storage Recycler Activity: Not reported
ronic Manifest Broker: Not reported

List of NAICS Codes and Descriptions:
NAICS Code: 45211
NAICS Description: DEPARTMENT STORES

NAICS Code: 452112
NAICS Description: DISCOUNT DEPARTMENT STORES

NAICS Code: 811111
NAICS Description: GENERAL AUTOMOTIVE REPAIR

Facility Has Received Notices of Violations:
Violations: No Violations Found

Evaluation Action Summary:
Evaluations: No Evaluations Found

OR MANIFEST:
Manifest Year: Manifest Year - 2012
EPA Id: ORD030794846
Inactive Status: 2012-11-28 00:00:00
Organization Name: Not reported
Contact Name: Steve Musser
Contact Telephone Number: Not reported
Mailing Address: PO Box 111
Mailing City/State/Zip: Minneapolis, MN 55440-0111

Manifest:
Name: TARGET 1433
Year : 2012
RCRA Id : ORD030794846
Inactive : 2012-11-28 00:00:00
Status: Small quantity generator
Manifest : 000042671DAT
Ship Date : 05/11/2012
TSD : NVD980895338
WS Num: 7

TARGET 1433 (Continued) **1004769932**

Transporter:	CAR000177527
Ship Qty :	Not reported
Rpt Unit :	Not reported
Off Mng :	H040
EPA Waste Codes:	P001 P046 P075 P081
Waste Description:	Pharmaceuticals, P-listed
t Of Waste Stream Generated in Reporting Yr 1:	Not reported
t Of Waste Stream Generated in Reporting Yr 2:	Not reported

Name:	TARGET 1433
Year :	2012
RCRA Id :	ORD030794846
Inactive :	2012-11-28 00:00:00
Status:	Small quantity generator
Manifest :	000259520PSC
Ship Date :	02/14/2012
TSD :	WAD991281767
WS Num:	5
Transporter:	WAR000001743
Ship Qty :	Not reported
Rpt Unit :	Not reported
Off Mng :	H010
EPA Waste Codes:	D009
Waste Description:	Mercury-containing waste (Broken fluorescent lamps)
t Of Waste Stream Generated in Reporting Yr 1:	Not reported
t Of Waste Stream Generated in Reporting Yr 2:	Not reported

Name:	TARGET 1433
Year :	2012
RCRA Id :	ORD030794846
Inactive :	2012-11-28 00:00:00
Status:	Small quantity generator
Manifest :	000259520PSC
Ship Date :	02/14/2012
TSD :	WAD991281767
WS Num:	6
Transporter:	WAR000001743
Ship Qty :	Not reported
Rpt Unit :	Not reported
Off Mng :	H040
EPA Waste Codes:	D001
Waste Description:	Oxidizing Liquids and Solids (Labpack)
t Of Waste Stream Generated in Reporting Yr 1:	Not reported
t Of Waste Stream Generated in Reporting Yr 2:	Not reported

Name:	TARGET 1433
Year :	2012
RCRA Id :	ORD030794846
Inactive :	2012-11-28 00:00:00
Status:	Small quantity generator
Manifest :	000259520PSC
Ship Date :	02/14/2012
TSD :	WAD991281767
WS Num:	8
Transporter:	WAR000001743
Ship Qty :	Not reported
Rpt Unit :	Not reported

TARGET 1433 (Continued) **1004769932**

Off Mng : H040
EPA Waste Codes: D001 D004 D005 D007 D008 D009
Waste Description: Toxic Liquids and Solids (Labpack)
t Of Waste Stream Generated in Reporting Yr 1: Not reported
t Of Waste Stream Generated in Reporting Yr 2: Not reported

Name: TARGET 1433
Year : 2012
RCRA Id : ORD030794846
Inactive : 2012-11-28 00:00:00
Status: Small quantity generator
Manifest : 000259520PSC
Ship Date : 02/14/2012
TSD : WAD991281767
WS Num: 4
Transporter: WAR000001743
Ship Qty : Not reported
Rpt Unit : Not reported
Off Mng : H040
EPA Waste Codes: D001 D005 D007 D011 D018 D035
Waste Description: Flammable Liquids and Solids (Labpack)
t Of Waste Stream Generated in Reporting Yr 1: Not reported
t Of Waste Stream Generated in Reporting Yr 2: Not reported

Name: TARGET 1433
Year : 2012
RCRA Id : ORD030794846
Inactive : 2012-11-28 00:00:00
Status: Small quantity generator
Manifest : 000259520PSC
Ship Date : 02/14/2012
TSD : WAD991281767
WS Num: 1
Transporter: WAR000001743
Ship Qty : Not reported
Rpt Unit : Not reported
Off Mng : H040
EPA Waste Codes: D001 D035
Waste Description: Aerosols
t Of Waste Stream Generated in Reporting Yr 1: Not reported
t Of Waste Stream Generated in Reporting Yr 2: Not reported

Name: TARGET 1433
Year : 2012
RCRA Id : ORD030794846
Inactive : 2012-11-28 00:00:00
Status: Small quantity generator
Manifest : 000259520PSC
Ship Date : 02/14/2012
TSD : WAD991281767
WS Num: 3
Transporter: WAR000001743
Ship Qty : Not reported
Rpt Unit : Not reported
Off Mng : H040
EPA Waste Codes: D002
Waste Description: Corrosive Liquids and Solids (Labpack)

TARGET 1433 (Continued) **1004769932**

nt Of Waste Stream Generated in Reporting Yr 1: Not reported
nt Of Waste Stream Generated in Reporting Yr 2: Not reported

Name: TARGET 1433
Year : 2012
RCRA Id : ORD030794846
Inactive : 2012-11-28 00:00:00
Status: Small quantity generator
Manifest : 000271736PSC
Ship Date : 03/12/2012
TSD : WAD991281767
WS Num: 5
Transporter: WAR000001743
Ship Qty : Not reported
Rpt Unit : Not reported
Off Mng : H010
EPA Waste Codes: D009
Waste Description: Mercury-containing waste (Broken fluorescent lamps)
nt Of Waste Stream Generated in Reporting Yr 1: Not reported
nt Of Waste Stream Generated in Reporting Yr 2: Not reported

Name: TARGET 1433
Year : 2012
RCRA Id : ORD030794846
Inactive : 2012-11-28 00:00:00
Status: Small quantity generator
Manifest : 000271736PSC
Ship Date : 03/12/2012
TSD : WAD991281767
WS Num: 2
Transporter: WAR000001743
Ship Qty : Not reported
Rpt Unit : Not reported
Off Mng : H040
EPA Waste Codes: D001
Waste Description: Compressed Gas, Flammable (Lighters/LPG)
nt Of Waste Stream Generated in Reporting Yr 1: Not reported
nt Of Waste Stream Generated in Reporting Yr 2: Not reported

Name: TARGET 1433
Year : 2012
RCRA Id : ORD030794846
Inactive : 2012-11-28 00:00:00
Status: Small quantity generator
Manifest : 000271736PSC
Ship Date : 03/12/2012
TSD : WAD991281767
WS Num: 6
Transporter: WAR000001743
Ship Qty : Not reported
Rpt Unit : Not reported
Off Mng : H040
EPA Waste Codes: D001
Waste Description: Oxidizing Liquids and Solids (Labpack)
nt Of Waste Stream Generated in Reporting Yr 1: Not reported
nt Of Waste Stream Generated in Reporting Yr 2: Not reported

TARGET 1433 (Continued) **1004769932**

Click this hyperlink while viewing on your computer to access
86 additional OR_MANIFEST: record(s) in the EDR Site Report.

Name: TARGET 1433
Year : 2012
RCRA Id : ORD030794846
Inactive : 2012-11-28 00:00:00
Status: Small quantity generator
Manifest : 000271736PSC
Ship Date : 03/12/2012
TSD : WAD991281767
WS Num: 8
Transporter: WAR000001743
Ship Qty : Not reported
Rpt Unit : Not reported
Off Mng : H040
EPA Waste Codes: D001 D004 D005 D007 D008 D009
Waste Description: Toxic Liquids and Solids (Labpack)
t Of Waste Stream Generated in Reporting Yr 1: Not reported
t Of Waste Stream Generated in Reporting Yr 2: Not reported

Name: TARGET 1433
Year : 2012
RCRA Id : ORD030794846
Inactive : 2012-11-28 00:00:00
Status: Small quantity generator
Manifest : 000271736PSC
Ship Date : 03/12/2012
TSD : WAD991281767
WS Num: 4
Transporter: WAR000001743
Ship Qty : Not reported
Rpt Unit : Not reported
Off Mng : H040
EPA Waste Codes: D001 D005 D007 D011 D018 D035
Waste Description: Flammable Liquids and Solids (Labpack)
t Of Waste Stream Generated in Reporting Yr 1: Not reported
t Of Waste Stream Generated in Reporting Yr 2: Not reported

Name: TARGET 1433
Year : 2012
RCRA Id : ORD030794846
Inactive : 2012-11-28 00:00:00
Status: Small quantity generator
Manifest : 000271736PSC
Ship Date : 03/12/2012
TSD : WAD991281767
WS Num: 1
Transporter: WAR000001743
Ship Qty : Not reported
Rpt Unit : Not reported
Off Mng : H040
EPA Waste Codes: D001 D035
Waste Description: Aerosols
t Of Waste Stream Generated in Reporting Yr 1: Not reported
t Of Waste Stream Generated in Reporting Yr 2: Not reported

TARGET 1433 (Continued) **1004769932**

Name: TARGET 1433
Year : 2012
RCRA Id : ORD030794846
Inactive : 2012-11-28 00:00:00
Status: Small quantity generator
Manifest : 000271736PSC
Ship Date : 03/12/2012
TSD : WAD991281767
WS Num: 3
Transporter: WAR000001743
Ship Qty : Not reported
Rpt Unit : Not reported
Off Mng : H040
EPA Waste Codes: D002
Waste Description: Corrosive Liquids and Solids (Labpack)
t Of Waste Stream Generated in Reporting Yr 1: Not reported
t Of Waste Stream Generated in Reporting Yr 2: Not reported

Name: TARGET 1433
Year : 2012
RCRA Id : ORD030794846
Inactive : 2012-11-28 00:00:00
Status: Small quantity generator
Manifest : 000299039PSC
Ship Date : 05/11/2012
TSD : WAD991281767
WS Num: 5
Transporter: WAR000001743
Ship Qty : Not reported
Rpt Unit : Not reported
Off Mng : H010
EPA Waste Codes: D009
Waste Description: Mercury-containing waste (Broken fluorescent lamps)
t Of Waste Stream Generated in Reporting Yr 1: Not reported
t Of Waste Stream Generated in Reporting Yr 2: Not reported

Name: TARGET 1433
Year : 2012
RCRA Id : ORD030794846
Inactive : 2012-11-28 00:00:00
Status: Small quantity generator
Manifest : 000299039PSC
Ship Date : 05/11/2012
TSD : WAD991281767
WS Num: 2
Transporter: WAR000001743
Ship Qty : Not reported
Rpt Unit : Not reported
Off Mng : H040
EPA Waste Codes: D001
Waste Description: Compressed Gas, Flammable (Lighters/LPG)
t Of Waste Stream Generated in Reporting Yr 1: Not reported
t Of Waste Stream Generated in Reporting Yr 2: Not reported

Name: TARGET 1433
Year : 2012
RCRA Id : ORD030794846

TARGET 1433 (Continued) **1004769932**

Inactive : 2012-11-28 00:00:00
Status: Small quantity generator
Manifest : 000299039PSC
Ship Date : 05/11/2012
TSD : WAD991281767
WS Num: 6
Transporter: WAR000001743
Ship Qty : Not reported
Rpt Unit : Not reported
Off Mng : H040
EPA Waste Codes: D001
Waste Description: Oxidizing Liquids and Solids (Labpack)
t Of Waste Stream Generated in Reporting Yr 1: Not reported
t Of Waste Stream Generated in Reporting Yr 2: Not reported

Name: TARGET 1433
Year : 2012
RCRA Id : ORD030794846
Inactive : 2012-11-28 00:00:00
Status: Small quantity generator
Manifest : 000299039PSC
Ship Date : 05/11/2012
TSD : WAD991281767
WS Num: 8
Transporter: WAR000001743
Ship Qty : Not reported
Rpt Unit : Not reported
Off Mng : H040
EPA Waste Codes: D001 D004 D005 D007 D008 D009
Waste Description: Toxic Liquids and Solids (Labpack)
t Of Waste Stream Generated in Reporting Yr 1: Not reported
t Of Waste Stream Generated in Reporting Yr 2: Not reported

Name: TARGET 1433
Year : 2012
RCRA Id : ORD030794846
Inactive : 2012-11-28 00:00:00
Status: Small quantity generator
Manifest : 000299039PSC
Ship Date : 05/11/2012
TSD : WAD991281767
WS Num: 1
Transporter: WAR000001743
Ship Qty : Not reported
Rpt Unit : Not reported
Off Mng : H040
EPA Waste Codes: D001 D035
Waste Description: Aerosols
t Of Waste Stream Generated in Reporting Yr 1: Not reported
t Of Waste Stream Generated in Reporting Yr 2: Not reported

Name: TARGET 1433
Year : 2012
RCRA Id : ORD030794846
Inactive : 2012-11-28 00:00:00
Status: Small quantity generator
Manifest : 000299039PSC

TARGET 1433 (Continued) **1004769932**

Ship Date : 05/11/2012
TSD : WAD991281767
WS Num: 3
Transporter: WAR000001743
Ship Qty : Not reported
Rpt Unit : Not reported
Off Mng : H040
EPA Waste Codes: D002
Waste Description: Corrosive Liquids and Solids (Labpack)
nt Of Waste Stream Generated in Reporting Yr 1: Not reported
nt Of Waste Stream Generated in Reporting Yr 2: Not reported

Manifest:
Name: TARGET 1433
Year : 2011
RCRA Id : ORD030794846
Inactive : 2012-11-28 00:00:00
Status: Small quantity generator
Manifest : 000022271DAT
Ship Date : 07/08/2011
TSD : WAD991281767
WS Num: 8
Transporter: WAR000001743
Ship Qty : Not reported
Rpt Unit : Not reported
Off Mng : H040
EPA Waste Codes: D001 D004 D005 D007 D008 D009
Waste Description: Toxic Liquids and Solids (Labpack)
mt Of Waste Stream Generated in Reporting Yr 1: 198.17949999999999
Waste Stream Generated in Reporting Yr 2: 4.5350000000000001

Name: TARGET 1433
Year : 2011
RCRA Id : ORD030794846
Inactive : 2012-11-28 00:00:00
Status: Small quantity generator
Manifest : 000022271DAT
Ship Date : 07/08/2011
TSD : WAD991281767
WS Num: 1
Transporter: WAR000001743
Ship Qty : Not reported
Rpt Unit : Not reported
Off Mng : H040
EPA Waste Codes: D001 D035
Waste Description: Aerosols
mt Of Waste Stream Generated in Reporting Yr 1: 121.9915
Amt Of Waste Stream Generated in Reporting Yr 2: 12.698

Name: TARGET 1433
Year : 2011
RCRA Id : ORD030794846
Inactive : 2012-11-28 00:00:00
Status: Small quantity generator
Manifest : 000022271DAT

TARGET 1433 (Continued) **1004769932**

Ship Date : 07/08/2011
TSD : WAD991281767
WS Num: 4
Transporter: WAR000001743
Ship Qty : Not reported
Rpt Unit : Not reported
Off Mng : H050
EPA Waste Codes: D001 D005 D007 D011 D018 D035
Waste Description: Flammable Liquids and Solids (Labpack)
nt Of Waste Stream Generated in Reporting Yr 1: 214.05199999999999
Of Waste Stream Generated in Reporting Yr 2: 37.640500000000003

Name: TARGET 1433
Year : 2011
RCRA Id : ORD030794846
Inactive : 2012-11-28 00:00:00
Status: Small quantity generator
Manifest : 000022271DAT
Ship Date : 07/08/2011
TSD : WAD991281767
WS Num: 6
Transporter: WAR000001743
Ship Qty : Not reported
Rpt Unit : Not reported
Off Mng : H111
EPA Waste Codes: D001
Waste Description: Oxidizing Liquids and Solids (Labpack)
Amt Of Waste Stream Generated in Reporting Yr 1: 63.036499999999997
Waste Stream Generated in Reporting Yr 2: 5.4420000000000002

Name: TARGET 1433
Year : 2011
RCRA Id : ORD030794846
Inactive : 2012-11-28 00:00:00
Status: Small quantity generator
Manifest : 000022271DAT
Ship Date : 07/08/2011
TSD : WAD991281767
WS Num: 3
Transporter: WAR000001743
Ship Qty : Not reported
Rpt Unit : Not reported
Off Mng : H132
EPA Waste Codes: D002
Waste Description: Corrosive Liquids and Solids (Labpack)
f Waste Stream Generated in Reporting Yr 1: 252.59950000000001
Of Waste Stream Generated in Reporting Yr 2: 37.640500000000003

Name: TARGET 1433
Year : 2011
RCRA Id : ORD030794846
Inactive : 2012-11-28 00:00:00
Status: Small quantity generator
Manifest : 000022866DAT
Ship Date : 05/10/2011
TSD : WAD991281767
WS Num: 5

TARGET 1433 (Continued) **1004769932**

Transporter:	WAR000001743
Ship Qty :	Not reported
Rpt Unit :	Not reported
Off Mng :	H010
EPA Waste Codes:	D009
Waste Description:	Mercury-containing waste (Broken fluorescent lamps)
mt Of Waste Stream Generated in Reporting Yr 1:	18.593499999999999
Of Waste Stream Generated in Reporting Yr 2:	2.2675000000000001

Name:	TARGET 1433
Year :	2011
RCRA Id :	ORD030794846
Inactive :	2012-11-28 00:00:00
Status:	Small quantity generator
Manifest :	000022866DAT
Ship Date :	05/10/2011
TSD :	WAD991281767
WS Num:	8
Transporter:	WAR000001743
Ship Qty :	Not reported
Rpt Unit :	Not reported
Off Mng :	H040
EPA Waste Codes:	D001 D004 D005 D007 D008 D009
Waste Description:	Toxic Liquids and Solids (Labpack)
mt Of Waste Stream Generated in Reporting Yr 1:	198.17949999999999
f Waste Stream Generated in Reporting Yr 2:	9.5235000000000003

Name:	TARGET 1433
Year :	2011
RCRA Id :	ORD030794846
Inactive :	2012-11-28 00:00:00
Status:	Small quantity generator
Manifest :	000022866DAT
Ship Date :	05/10/2011
TSD :	WAD991281767
WS Num:	1
Transporter:	WAR000001743
Ship Qty :	Not reported
Rpt Unit :	Not reported
Off Mng :	H040
EPA Waste Codes:	D001 D035
Waste Description:	Aerosols
nt Of Waste Stream Generated in Reporting Yr 1:	121.9915
nt Of Waste Stream Generated in Reporting Yr 2:	10.884

Name:	TARGET 1433
Year :	2011
RCRA Id :	ORD030794846
Inactive :	2012-11-28 00:00:00
Status:	Small quantity generator
Manifest :	000022866DAT
Ship Date :	05/10/2011
TSD :	WAD991281767
WS Num:	4
Transporter:	WAR000001743
Ship Qty :	Not reported
Rpt Unit :	Not reported

TARGET 1433 (Continued) **1004769932**

Off Mng : H050
EPA Waste Codes: D001 D005 D007 D011 D018 D035
Waste Description: Flammable Liquids and Solids (Labpack)
t Of Waste Stream Generated in Reporting Yr 1: 214.05199999999999
mt Of Waste Stream Generated in Reporting Yr 2: 11.3375

Name: TARGET 1433
Year : 2011
RCRA Id : ORD030794846
Inactive : 2012-11-28 00:00:00
Status: Small quantity generator
Manifest : 000022866DAT
Ship Date : 05/10/2011
TSD : WAD991281767
WS Num: 6
Transporter: WAR000001743
Ship Qty : Not reported
Rpt Unit : Not reported
Off Mng : H111
EPA Waste Codes: D001
Waste Description: Oxidizing Liquids and Solids (Labpack)
Amt Of Waste Stream Generated in Reporting Yr 1: 63.036499999999997
Of Waste Stream Generated in Reporting Yr 2: 7.7095000000000002

Click this hyperlink while viewing on your computer to access
86 additional OR_MANIFEST: record(s) in the EDR Site Report.

Name: TARGET 1433
Year : 2011
RCRA Id : ORD030794846
Inactive : 2012-11-28 00:00:00
Status: Small quantity generator
Manifest : 000022866DAT
Ship Date : 05/10/2011
TSD : WAD991281767
WS Num: 3
Transporter: WAR000001743
Ship Qty : Not reported
Rpt Unit : Not reported
Off Mng : H132
EPA Waste Codes: D002
Waste Description: Corrosive Liquids and Solids (Labpack)
f Waste Stream Generated in Reporting Yr 1: 252.59950000000001
Amt Of Waste Stream Generated in Reporting Yr 2: 16.779499999999999

Name: TARGET 1433
Year : 2011
RCRA Id : ORD030794846
Inactive : 2012-11-28 00:00:00
Status: Small quantity generator
Manifest : 000040699DAT
Ship Date : 09/02/2011
TSD : WAD991281767
WS Num: 5
Transporter: WAR000001743
Ship Qty : Not reported
Rpt Unit : Not reported

TARGET 1433 (Continued) **1004769932**

Off Mng : H010
EPA Waste Codes: D009
Waste Description: Mercury-containing waste (Broken fluorescent lamps)
nt Of Waste Stream Generated in Reporting Yr 1: 18.593499999999999
Waste Stream Generated in Reporting Yr 2: 5.4420000000000002

Name: TARGET 1433
Year : 2011
RCRA Id : ORD030794846
Inactive : 2012-11-28 00:00:00
Status: Small quantity generator
Manifest : 000040699DAT
Ship Date : 09/02/2011
TSD : WAD991281767
WS Num: 8
Transporter: WAR000001743
Ship Qty : Not reported
Rpt Unit : Not reported
Off Mng : H040
EPA Waste Codes: D001 D004 D005 D007 D008 D009
Waste Description: Toxic Liquids and Solids (Labpack)
mt Of Waste Stream Generated in Reporting Yr 1: 198.17949999999999
Of Waste Stream Generated in Reporting Yr 2: 82.537000000000006

Name: TARGET 1433
Year : 2011
RCRA Id : ORD030794846
Inactive : 2012-11-28 00:00:00
Status: Small quantity generator
Manifest : 000040699DAT
Ship Date : 09/02/2011
TSD : WAD991281767
WS Num: 1
Transporter: WAR000001743
Ship Qty : Not reported
Rpt Unit : Not reported
Off Mng : H040
EPA Waste Codes: D001 D035
Waste Description: Aerosols
mt Of Waste Stream Generated in Reporting Yr 1: 121.9915
nt Of Waste Stream Generated in Reporting Yr 2: 24.942499999999999

Name: TARGET 1433
Year : 2011
RCRA Id : ORD030794846
Inactive : 2012-11-28 00:00:00
Status: Small quantity generator
Manifest : 000040699DAT
Ship Date : 09/02/2011
TSD : WAD991281767
WS Num: 7
Transporter: WAR000001743
Ship Qty : Not reported
Rpt Unit : Not reported
Off Mng : H040
EPA Waste Codes: P001 P046 P075 P081
Waste Description: Pharmaceuticals, P-listed

TARGET 1433 (Continued) **1004769932**

Waste Stream Generated in Reporting Yr 1: 1.8140000000000001
Waste Stream Generated in Reporting Yr 2: 0.45350000000000001

Name: TARGET 1433
Year : 2011
RCRA Id : ORD030794846
Inactive : 2012-11-28 00:00:00
Status: Small quantity generator
Manifest : 000040699DAT
Ship Date : 09/02/2011
TSD : WAD991281767
WS Num: 4
Transporter: WAR000001743
Ship Qty : Not reported
Rpt Unit : Not reported
Off Mng : H050
EPA Waste Codes: D001 D005 D007 D011 D018 D035
Waste Description: Flammable Liquids and Solids (Labpack)
nt Of Waste Stream Generated in Reporting Yr 1: 214.05199999999999
Waste Stream Generated in Reporting Yr 2: 54.420000000000002

Name: TARGET 1433
Year : 2011
RCRA Id : ORD030794846
Inactive : 2012-11-28 00:00:00
Status: Small quantity generator
Manifest : 000040699DAT
Ship Date : 09/02/2011
TSD : WAD991281767
WS Num: 6
Transporter: WAR000001743
Ship Qty : Not reported
Rpt Unit : Not reported
Off Mng : H111
EPA Waste Codes: D001
Waste Description: Oxidizing Liquids and Solids (Labpack)
Amt Of Waste Stream Generated in Reporting Yr 1: 63.036499999999997
Of Waste Stream Generated in Reporting Yr 2: 9.0700000000000003

Name: TARGET 1433
Year : 2011
RCRA Id : ORD030794846
Inactive : 2012-11-28 00:00:00
Status: Small quantity generator
Manifest : 000040699DAT
Ship Date : 09/02/2011
TSD : WAD991281767
WS Num: 3
Transporter: WAR000001743
Ship Qty : Not reported
Rpt Unit : Not reported
Off Mng : H111
EPA Waste Codes: D002
Waste Description: Corrosive Liquids and Solids (Labpack)
f Waste Stream Generated in Reporting Yr 1: 252.59950000000001
Of Waste Stream Generated in Reporting Yr 2: 6.3490000000000002

TARGET 1433 (Continued) **1004769932**

Name: TARGET 1433
Year : 2011
RCRA Id : ORD030794846
Inactive : 2012-11-28 00:00:00
Status: Small quantity generator
Manifest : 000040699DAT
Ship Date : 09/02/2011
TSD : WAD991281767
WS Num: 3
Transporter: WAR000001743
Ship Qty : Not reported
Rpt Unit : Not reported
Off Mng : H132
EPA Waste Codes: D002
Waste Description: Corrosive Liquids and Solids (Labpack)
f Waste Stream Generated in Reporting Yr 1: 252.59950000000001
f Waste Stream Generated in Reporting Yr 2: 19.047000000000001

Name: TARGET 1433
Year : 2011
RCRA Id : ORD030794846
Inactive : 2012-11-28 00:00:00
Status: Small quantity generator
Manifest : 000042124DAT
Ship Date : 10/28/2011
TSD : WAD991281767
WS Num: 5
Transporter: WAR000001743
Ship Qty : Not reported
Rpt Unit : Not reported
Off Mng : H010
EPA Waste Codes: D009
Waste Description: Mercury-containing waste (Broken fluorescent lamps)
nt Of Waste Stream Generated in Reporting Yr 1: 18.593499999999999
Waste Stream Generated in Reporting Yr 2: 4.0815000000000001

Manifest:
Name: TARGET 1433
Year : 2008
RCRA Id : ORD030794846
Inactive : Not reported
Status: Small quantity generator
Manifest : 001312915JJK
Ship Date : 03/05/2008
TSD : UTD981552177
WS Num: 1
Transporter: MAD039322250
Ship Qty : Not reported
Rpt Unit : Not reported
Off Mng : H040
EPA Waste Codes: D001 D002 D003 D008 F003
Waste Description: Misc. aerosols, flammable and corrosive liquids and lead containg retail
mt Of Waste Stream Generated in Reporting Yr 1: 392.73099999999999
nt Of Waste Stream Generated in Reporting Yr 2: 158.72499999999999

TARGET 1433 (Continued) **1004769932**

Name: TARGET 1433
Year : 2008
RCRA Id : ORD030794846
Inactive : Not reported
Status: Small quantity generator
Manifest : 001736698FLE
Ship Date : 06/06/2008
TSD : UTD981552177
WS Num: 1
Transporter: MAD039322250
Ship Qty : Not reported
Rpt Unit : Not reported
Off Mng : H040
EPA Waste Codes: D001 D002 D003 D008 F003
Waste Description: Misc. aerosols, flammable and corrosive liquids and lead containg retail
mt Of Waste Stream Generated in Reporting Yr 1: 392.73099999999999
t Of Waste Stream Generated in Reporting Yr 2: 122.44499999999999

Name: TARGET 1433
Year : 2008
RCRA Id : ORD030794846
Inactive : Not reported
Status: Small quantity generator
Manifest : 002316605FLE
Ship Date : 08/21/2008
TSD : UTD981552177
WS Num: 1
Transporter: MAD039322250
Ship Qty : Not reported
Rpt Unit : Not reported
Off Mng : H040
EPA Waste Codes: D001 D002 D003 D008 F003
Waste Description: Misc. aerosols, flammable and corrosive liquids and lead containg retail
mt Of Waste Stream Generated in Reporting Yr 1: 392.73099999999999
Amt Of Waste Stream Generated in Reporting Yr 2: 56.6875

Name: TARGET 1433
Year : 2008
RCRA Id : ORD030794846
Inactive : Not reported
Status: Small quantity generator
Manifest : 002316850FLE
Ship Date : 11/24/2008
TSD : UTD981552177
WS Num: 1
Transporter: MAD039322250
Ship Qty : Not reported
Rpt Unit : Not reported
Off Mng : H040
EPA Waste Codes: D001 D002 D003 D008 F003
Waste Description: Misc. aerosols, flammable and corrosive liquids and lead containg retail
mt Of Waste Stream Generated in Reporting Yr 1: 392.73099999999999
f Waste Stream Generated in Reporting Yr 2: 4.5350000000000001

Name: TARGET 1433
Year : 2008
RCRA Id : ORD030794846

TARGET 1433 (Continued) **1004769932**

Inactive : Not reported
Status: Small quantity generator
Manifest : 002316851FLE
Ship Date : 11/24/2008
TSD : UTD981552177
WS Num: 1
Transporter: MAD039322250
Ship Qty : Not reported
Rpt Unit : Not reported
Off Mng : H040
EPA Waste Codes: D001 D002 D003 D008 F003
Waste Description: Misc. aerosols, flammable and corrosive liquids and lead containg retail
mt Of Waste Stream Generated in Reporting Yr 1: 392.73099999999999
f Waste Stream Generated in Reporting Yr 2: 50.338500000000003

Manifest:
Name: TARGET 1433
Year : 2007
RCRA Id : ORD030794846
Inactive : Not reported
Status: Small quantity generator
Manifest : 001012686FLE
Ship Date : 09/17/2007
TSD : UTD981552177
WS Num: 1
Transporter: MAD039322250
Ship Qty : Not reported
Rpt Unit : Not reported
Off Mng : H040
EPA Waste Codes: D001 D002
Waste Description: Corrosive & flammable liquids, aerosols, oxidizers
mt Of Waste Stream Generated in Reporting Yr 1: 349.19999999999999
mt Of Waste Stream Generated in Reporting Yr 2: 113.38

Name: TARGET 1433
Year : 2007
RCRA Id : ORD030794846
Inactive : Not reported
Status: Small quantity generator
Manifest : 001012686FLE
Ship Date : 09/17/2007
TSD : UTD981552177
WS Num: 1
Transporter: MAD039322250
Ship Qty : Not reported
Rpt Unit : Not reported
Off Mng : H040
EPA Waste Codes: D001 D002
Waste Description: Corrosive & flammable liquids, aerosols, oxidizers
mt Of Waste Stream Generated in Reporting Yr 1: 349.19999999999999
mt Of Waste Stream Generated in Reporting Yr 2: 4.54

Name: TARGET 1433
Year : 2007
RCRA Id : ORD030794846

TARGET 1433 (Continued) **1004769932**

Inactive : Not reported
Status: Small quantity generator
Manifest : 00112699FLE
Ship Date : 06/21/2007
TSD : UTD981552177
WS Num: 1
Transporter: MAD039322250
Ship Qty : Not reported
Rpt Unit : Not reported
Off Mng : H040
EPA Waste Codes: D001 D002
Waste Description: Corrosive & flammable liquids, aerosols, oxidizers
mt Of Waste Stream Generated in Reporting Yr 1: 349.19999999999999
Amt Of Waste Stream Generated in Reporting Yr 2: 22.68

Name: TARGET 1433
Year : 2007
RCRA Id : ORD030794846
Inactive : Not reported
Status: Small quantity generator
Manifest : 00112699FLE
Ship Date : 06/21/2007
TSD : UTD981552177
WS Num: 1
Transporter: MAD039322250
Ship Qty : Not reported
Rpt Unit : Not reported
Off Mng : H040
EPA Waste Codes: D001 D002
Waste Description: Corrosive & flammable liquids, aerosols, oxidizers
mt Of Waste Stream Generated in Reporting Yr 1: 349.19999999999999
nt Of Waste Stream Generated in Reporting Yr 2: 34.009999999999998

Name: TARGET 1433
Year : 2007
RCRA Id : ORD030794846
Inactive : Not reported
Status: Small quantity generator
Manifest : 00112699FLE
Ship Date : 06/21/2007
TSD : UTD981552177
WS Num: 1
Transporter: MAD039322250
Ship Qty : Not reported
Rpt Unit : Not reported
Off Mng : H040
EPA Waste Codes: D001 D002
Waste Description: Corrosive & flammable liquids, aerosols, oxidizers
mt Of Waste Stream Generated in Reporting Yr 1: 349.19999999999999
mt Of Waste Stream Generated in Reporting Yr 2: 4.54

Name: TARGET 1433
Year : 2007
RCRA Id : ORD030794846
Inactive : Not reported
Status: Small quantity generator
Manifest : 001169512FLE

TARGET 1433 (Continued) **1004769932**

Ship Date : 02/09/2007
TSD : UTD981552177
WS Num: 1
Transporter: MAD039322250
Ship Qty : Not reported
Rpt Unit : Not reported
Off Mng : H040
EPA Waste Codes: D001 D002
Waste Description: Corrosive & flammable liquids, aerosols, oxidizers
mt Of Waste Stream Generated in Reporting Yr 1: 349.19999999999999
mt Of Waste Stream Generated in Reporting Yr 2: 4.54

Name: TARGET 1433
Year : 2007
RCRA Id : ORD030794846
Inactive : Not reported
Status: Small quantity generator
Manifest : 001169512FLE
Ship Date : 02/09/2007
TSD : UTD981552177
WS Num: 1
Transporter: MAD039322250
Ship Qty : Not reported
Rpt Unit : Not reported
Off Mng : H040
EPA Waste Codes: D001 D002
Waste Description: Corrosive & flammable liquids, aerosols, oxidizers
mt Of Waste Stream Generated in Reporting Yr 1: 349.19999999999999
f Waste Stream Generated in Reporting Yr 2: 90.700000000000003

Name: TARGET 1433
Year : 2007
RCRA Id : ORD030794846
Inactive : Not reported
Status: Small quantity generator
Manifest : 001169512FLE
Ship Date : 02/13/2007
TSD : UTD981552177
WS Num: 1
Transporter: MAD039322250
Ship Qty : Not reported
Rpt Unit : Not reported
Off Mng : H040
EPA Waste Codes: D001 D002
Waste Description: Corrosive & flammable liquids, aerosols, oxidizers
mt Of Waste Stream Generated in Reporting Yr 1: 349.19999999999999
Amt Of Waste Stream Generated in Reporting Yr 2: 13.609999999999999

Name: TARGET 1433
Year : 2007
RCRA Id : ORD030794846
Inactive : Not reported
Status: Small quantity generator
Manifest : 00116952FLE
Ship Date : 02/09/2007
TSD : UTD981552177
WS Num: 1

TARGET 1433 (Continued) **1004769932**

Transporter: MAD039322250
Ship Qty : Not reported
Rpt Unit : Not reported
Off Mng : H040
EPA Waste Codes: D001 D002
Waste Description: Corrosive & flammable liquids, aerosols, oxidizers
mt Of Waste Stream Generated in Reporting Yr 1: 349.19999999999999
Of Waste Stream Generated in Reporting Yr 2: 36.280000000000001

Name: TARGET 1433
Year : 2007
RCRA Id : ORD030794846
Inactive : Not reported
Status: Small quantity generator
Manifest : 001312649JJK
Ship Date : 11/30/2007
TSD : UTD981552177
WS Num: 1
Transporter: MAD039322250
Ship Qty : Not reported
Rpt Unit : Not reported
Off Mng : H040
EPA Waste Codes: D001 D002
Waste Description: Corrosive & flammable liquids, aerosols, oxidizers
mt Of Waste Stream Generated in Reporting Yr 1: 349.19999999999999
Waste Stream Generated in Reporting Yr 2: 18.140000000000001

Click this hyperlink while viewing on your computer to access
86 additional OR_MANIFEST: record(s) in the EDR Site Report.

Name: TARGET 1433
Year : 2007
RCRA Id : ORD030794846
Inactive : Not reported
Status: Small quantity generator
Manifest : 001312649JJK
Ship Date : 11/30/2007
TSD : UTD981552177
WS Num: 1
Transporter: MAD039322250
Ship Qty : Not reported
Rpt Unit : Not reported
Off Mng : H040
EPA Waste Codes: D001 D002
Waste Description: Corrosive & flammable liquids, aerosols, oxidizers
mt Of Waste Stream Generated in Reporting Yr 1: 349.19999999999999
Amt Of Waste Stream Generated in Reporting Yr 2: 6.7999999999999998

Manifest:
Name: TARGET 1433
Year : 2006
RCRA Id : ORD030794846
Inactive : Not reported
Status: Small quantity generator
Manifest : 1169721FLE

TARGET 1433 (Continued) **1004769932**

Ship Date :	11/17/2006
TSD :	UTD981552177
WS Num:	Not reported
Transporter:	MAD039322250
Ship Qty :	375
Rpt Unit :	LB
Off Mng :	H040
EPA Waste Codes:	D001 D002 D004 D005 D006 D007
Waste Description:	Unsaleable retail product
t Of Waste Stream Generated in Reporting Yr 1:	Not reported
t Of Waste Stream Generated in Reporting Yr 2:	Not reported

Name:	TARGET 1433
Year :	2006
RCRA Id :	ORD030794846
Inactive :	Not reported
Status:	Small quantity generator
Manifest :	355614FLE
Ship Date :	09/08/2006
TSD :	UTD981552177
WS Num:	Not reported
Transporter:	MAD039322250
Ship Qty :	330
Rpt Unit :	LB
Off Mng :	H040
EPA Waste Codes:	D001 D002 D004 D005 D006 D007
Waste Description:	Unsaleable retail product
t Of Waste Stream Generated in Reporting Yr 1:	Not reported
t Of Waste Stream Generated in Reporting Yr 2:	Not reported

C13 **ODOT** **OR HSIS** **S111252878**
SSW **12348 N CENTER AVE** **OR MANIFEST** **N/A**
< 1/8 **PORTLAND, OR 97217**
0.061 mi.
323 ft. **Site 1 of 2 in cluster C**

Relative: HSIS:
Higher

Actual:
38 ft.

ame:	ODOT
dress:	12348 N CENTER AVE
ty,State,Zip:	PORTLAND, OR 97217
ility ID:	006441
Department Or Division Of Company:	DISTRICT 2B DRAWBRIDGE
hemical Is Extremely Hazardous Substance (EHS:	N
ontains 112R:	N
acility Has Written Emergency Plan:	Y
ICS Code 1:	926120
NAICS Desc 1:	REGULATION & ADMIN OF TRANS PROGRAMS
CS Code 2:	237310
NAICS Desc 2:	HIGHWAY, STREET, & BRIDGE CONST
Manager Name:	MATT GARRETT
siness Phone:	9716735897
iling Address:	12348 N CENTER AVE
Mailing City:	PORTLAND
Mailing State:	OR
iling Zip:	97217
. of Employees:	2
ay Phone:	9716736120

ODOT (Continued) **S111252878**

lacard:	Y
e Dept Code:	0291
FD:	PORTLAND FIRE & RESCUE
prinkler System:	N
Emergency Contact:	DRAWBRIDGE OPERATOR
gency Procedure:	Not reported
usiness Type:	OFFICE
ty Type:	Not reported
rtment:	Not reported
s:	Not reported
de:	Not reported
tude:	Not reported
s TRI:	Not reported
s RMP:	Not reported
s PSM:	Not reported
s CR2K:	Not reported
s 302:	Not reported
r Name:	Not reported
Reported ID:	Not reported
Number:	Not reported
nical Name:	Not reported
Name:	Not reported
re:	Not reported
x:	Not reported
S:	Not reported
re Component:	Not reported
mum Daily Amount Code:	Not reported
mum Daily Amount Unit:	Not reported
nical Added Date:	Not reported
em PSM:	Not reported
em 112R:	Not reported
em 302:	Not reported
sticide:	Not reported
rtilizer:	Not reported
cal State:	Not reported
A Number:	Not reported
A Health:	Not reported
A Flammability:	Not reported
A Reactivity:	Not reported
A Special Notice:	Not reported
rds:	Not reported
ber of Days Onsite:	Not reported
	Not reported

Chemical:

emical Name:	VITALIFE 400 OIL
nysical Description:	LIQUID
e Number:	64742525
lity Id:	006441
ysical State Of The Substance:	2
erage Amount Possessed During The Year Code:	04
ximum Amount Possessed During The Year Code:	11
plicable Unit Of Measure Code:	2
Description Of The Unit Of Measure:	GALLONS
ype Code:	N
escription:	PLASTIC BOTTLE, JUG, BUCKET
Code:	Not reported

ODOT (Continued) **S111252878**

perature Description:	Not reported
essure of Code:	1
Pressure Description:	NORMAL PRESSURE
sure of Code:	Not reported
sure Description:	Not reported
Temperature Description:	NORMAL TEMPERATURE
mperature of The Hazardous Substance Code:	4
perature Description:	Not reported
perature of The Hazardous Substance Code:	Not reported
ays Hazardous Substance On Site During Year:	365
The Substance Protected A Trade Secret:	False
cription Of The Max Qnty Code:	500-999
cription Of The Avg Qnty Code:	50-199
Most Hazardous Ingridient:	HYDROTREATED HEAVY NAPHTHENIC DISTILLATE
d Nations/north America 4 Digit Class Number:	Not reported
azard Rank:	2
Ingredient:	Not reported
bstance Pure:	True
ubstance Mix:	False
First Hazardous Class Code For Chemical:	Miscellaneous Hazardous Material
nd Hazardous Class Code For Chemical:	Not reported
Hazardous Class Code For Chemical:	Not reported
zard Class 1 Of The Chemical:	9.0
rd Class 2 Of The Chemical:	Not reported
rd Class 3 Of The Chemical:	Not reported
Additional Chemical:	
hemical Is A Toxic 313 Chemical:	N
Pesticide Registration Number:	Not reported
ontains 112R:	N
ontains EHS:	N
ertilizer:	N
esticide:	N
ontains 313:	N

hemical Name:	VITALIFE 400G GREASE
hysical Description:	LIQUID
Number:	Not reported
ility Id:	006441
ysical State Of The Substance:	2
erage Amount Possessed During The Year Code:	11
ximum Amount Possessed During The Year Code:	11
plicable Unit Of Measure Code:	2
Description Of The Unit Of Measure:	GALLONS
ype Code:	N
escription:	PLASTIC BOTTLE, JUG, BUCKET
Code:	Not reported
perature Description:	Not reported
essure of Code:	1
Pressure Description:	NORMAL PRESSURE
sure of Code:	Not reported
sure Description:	Not reported
Temperature Description:	NORMAL TEMPERATURE
mperature of The Hazardous Substance Code:	4
perature Description:	Not reported
perature of The Hazardous Substance Code:	Not reported
ays Hazardous Substance On Site During Year:	365

ODOT (Continued) **S111252878**

The Substance Protected A Trade Secret:	False
ription Of The Max Qnty Code:	500-999
ription Of The Avg Qnty Code:	500-999
Most Hazardous Ingridient:	PETROLEUM DISTILLATES
d Nations/north America 4 Digit Class Number:	Not reported
zard Rank:	2
Ingredient:	Not reported
bstance Pure:	True
ubstance Mix:	False
First Hazardous Class Code For Chemical:	Combustible Material
nd Hazardous Class Code For Chemical:	Not reported
Hazardous Class Code For Chemical:	Not reported
ard Class 1 Of The Chemical:	4.5
rd Class 2 Of The Chemical:	Not reported
rd Class 3 Of The Chemical:	Not reported

OR MANIFEST:

Manifest Year:	Manifest Year - 2014
EPA Id:	ORQ000033271
Inactive Status:	Not reported
Organization Name:	ODOT Region 1 Hazmat Unit
Contact Name:	Charles Schwarz
Contact Telephone Number:	Not reported
Mailing Address:	123 NW Flanders
Mailing City/State/Zip:	Portland, OR 97209

Manifest:

Name:	ODOT DISTRICT 2B PUC FACILITY
Year :	2014
RCRA Id :	ORQ000033271
Inactive :	Not reported
Status:	Small quantity generator
Manifest :	Not reported
Ship Date :	07/24/2014
TSD :	IDD073114654
WS Num:	1
Transporter:	ORQ000020644
Ship Qty :	Not reported
Rpt Unit :	Not reported
Off Mng :	H132
EPA Waste Codes:	D008
Waste Description:	Waste paint solids containing lead
nt Of Waste Stream Generated in Reporting Yr 1:	102.03749999999999
nt Of Waste Stream Generated in Reporting Yr 2:	102.03749999999999

C14 **ODOT DISTRICT 2B PUC FACILITY** **RCRA NonGen / NLR** **1016975666**
SSW **12348 N CENTER AVE** **ORQ000033271**
< 1/8 **PORTLAND, OR 97217**
0.061 mi.
323 ft. **Site 2 of 2 in cluster C**

Relative: **Higher**
Actual: **38 ft.**

RCRA Listings:

ved by Agency:
s:
e,Zip:

20151231
Odot District 2b Puc Facility
12348 N CENTER AVE
PORTLAND, OR 97217-7859

ODOT DISTRICT 2B PUC FACILITY (Continued) **1016975666**

	ORQ000033271
Name:	CHARLES SCHWARZ
ess:	123 NW FLANDERS
ate,Zip:	PORTLAND, OR 97209
	503-731-8415
	Not reported
Email:	DOUGLAS.G.MARSH@ODOT.STATE.OR.US
	Not reported
	10
	State
rator Description:	Not a generator, verified
	Not reported
ycle:	Not reported
	Not reported
or:	Not reported
er:	Not reported
	Not reported
ss:	123 NW FLANDERS
ate,Zip:	PORTLAND, OR 97209
e:	Odot Region 1 Hazmat Unit
	State
ame:	Odot Region 1 Hazmat Unit
:	State
enerator Activity:	No
ity:	No
Generator:	No
ctivity:	No
ity Activity:	No
vity with Storage:	No
y On-Site Burner Exemption:	No
ing and Refining Furnace Exemption:	No
Injection Control:	No
e Receipt:	No
ste Indicator:	No
ste Destination Facility:	No
rsal Waste:	No
eg Handler:	---
dicator:	Not reported
condary Material Indicator:	NN
tor:	Not reported
ermit Baseline:	Not on the Baseline
enewals Baseline:	Not on the Baseline
rrective Action Baseline:	No
rrective Action Universe:	No
Where RCRA CA has Been Imposed Universe:	No
tion Priority Ranking:	No NCAPS ranking
l Control Indicator:	No
ontrol Indicator:	No
re Controls Indicator:	N/A
ontrols Indicator:	N/A
n-Complier Universe:	No
Significant Non-Complier Universe:	No
gnificant Non-Complier Universe:	No
n-Complier With a Compliance Schedule Universe:	No
ce Required:	Not reported
Last Change:	20160505
Trader-Importer:	No

ODOT DISTRICT 2B PUC FACILITY (Continued) **1016975666**

rader-Exporter: No
ent Lead Acid Batteries: No
ent Lead Acid Batteries: No
Without Storage: Not reported
Not reported
dicator: No

Handler - Owner Operator:

wner/Operator Indicator: Owner
Owner/Operator Name: ODOT REGION 1 HAZMAT UNIT
egal Status: State
Became Current: 20151231
Ended Current: Not reported
Owner/Operator Address: 123 NW FLANDERS
wner/Operator City,State,Zip: PORTLAND, OR 97209
Operator Telephone: 503-731-8415
r/Operator Telephone Ext: Not reported
r/Operator Fax: Not reported
r/Operator Email: Not reported

ner/Operator Indicator: Operator
Owner/Operator Name: ODOT REGION 1 HAZMAT UNIT
egal Status: State
Became Current: 20151231
Ended Current: Not reported
Owner/Operator Address: 123 NW FLANDERS
wner/Operator City,State,Zip: PORTLAND, OR 97209
Operator Telephone: 503-731-8415
r/Operator Telephone Ext: Not reported
r/Operator Fax: Not reported
r/Operator Email: Not reported

wner/Operator Indicator: Owner
Owner/Operator Name: ODOT REGION 1 HAZMAT UNIT
egal Status: State
e Became Current: 20140717
Ended Current: Not reported
Owner/Operator Address: 123 NW FLANDERS
wner/Operator City,State,Zip: PORTLAND, OR 97209
Operator Telephone: 503-731-8415
r/Operator Telephone Ext: Not reported
r/Operator Fax: Not reported
r/Operator Email: Not reported

wner/Operator Indicator: Owner
Owner/Operator Name: ODOT REGION 1 HAZMAT UNIT
egal Status: State
Became Current: 20141231
Ended Current: Not reported
Owner/Operator Address: 123 NW FLANDERS
wner/Operator City,State,Zip: PORTLAND, OR 97209
Operator Telephone: 503-731-8415
r/Operator Telephone Ext: Not reported
r/Operator Fax: Not reported
r/Operator Email: Not reported

ODOT DISTRICT 2B PUC FACILITY (Continued) **1016975666**

wner/Operator Indicator: Owner
Owner/Operator Name: ODOT REGION 1 HAZMAT UNIT
egal Status: State
Became Current: 20151231
Ended Current: Not reported
Owner/Operator Address: 123 NW FLANDERS
wner/Operator City,State,Zip: PORTLAND, OR 97209
Operator Telephone: 503-731-8415
r/Operator Telephone Ext: Not reported
r/Operator Fax: Not reported
r/Operator Email: Not reported

ner/Operator Indicator: Operator
Owner/Operator Name: ODOT REGION 1 HAZMAT UNIT
egal Status: State
Became Current: 20140717
Ended Current: Not reported
Owner/Operator Address: 123 NW FLANDERS
wner/Operator City,State,Zip: PORTLAND, OR 97209
Operator Telephone: 503-731-8415
r/Operator Telephone Ext: Not reported
r/Operator Fax: Not reported
r/Operator Email: Not reported

ner/Operator Indicator: Operator
Owner/Operator Name: ODOT REGION 1 HAZMAT UNIT
egal Status: State
Became Current: 20141231
Ended Current: Not reported
Owner/Operator Address: 123 NW FLANDERS
wner/Operator City,State,Zip: PORTLAND, OR 97209
Operator Telephone: 503-731-8415
r/Operator Telephone Ext: Not reported
r/Operator Fax: Not reported
r/Operator Email: Not reported

ner/Operator Indicator: Operator
Owner/Operator Name: ODOT REGION 1 HAZMAT UNIT
egal Status: State
Became Current: 20151231
Ended Current: Not reported
Owner/Operator Address: 123 NW FLANDERS
wner/Operator City,State,Zip: PORTLAND, OR 97209
Operator Telephone: 503-731-8415
r/Operator Telephone Ext: Not reported
r/Operator Fax: Not reported
r/Operator Email: Not reported

Historic Generators:
eive Date: 20140717
Handler Name: ODOT DISTRICT 2B PUC FACILITY
ederal Waste Generator Description: Small Quantity Generator
District Owner: Not reported
arge Quantity Handler of Universal Waste: No
Recognized Trader Importer: No
Recognized Trader Exporter: No
pent Lead Acid Battery Importer: No

ODOT DISTRICT 2B PUC FACILITY (Continued) **1016975666**

Spent Lead Acid Battery Exporter: No
Current Record: No
Storage Recycler Activity: Not reported
ronic Manifest Broker: Not reported

ive Date: 20141231
Handler Name: ODOT DISTRICT 2B PUC FACILITY
ederal Waste Generator Description: Small Quantity Generator
District Owner: Not reported
arge Quantity Handler of Universal Waste: No
Recognized Trader Importer: No
Recognized Trader Exporter: No
Spent Lead Acid Battery Importer: No
Spent Lead Acid Battery Exporter: No
Current Record: No
Storage Recycler Activity: Not reported
ronic Manifest Broker: Not reported

ive Date: 20151231
Handler Name: ODOT DISTRICT 2B PUC FACILITY
ederal Waste Generator Description: Conditionally Exempt Small Quantity Generator
District Owner: Not reported
arge Quantity Handler of Universal Waste: No
Recognized Trader Importer: No
Recognized Trader Exporter: No
Spent Lead Acid Battery Importer: No
Spent Lead Acid Battery Exporter: No
Current Record: No
Storage Recycler Activity: Not reported
ronic Manifest Broker: Not reported

ive Date: 20151231
Handler Name: ODOT DISTRICT 2B PUC FACILITY
Waste Generator Description: Not a generator, verified
District Owner: Not reported
arge Quantity Handler of Universal Waste: No
Recognized Trader Importer: No
Recognized Trader Exporter: No
Spent Lead Acid Battery Importer: No
Spent Lead Acid Battery Exporter: No
urrent Record: Yes
Storage Recycler Activity: Not reported
ronic Manifest Broker: Not reported

List of NAICS Codes and Descriptions:
NAICS Code: 237310
NAICS Description: HIGHWAY, STREET, AND BRIDGE CONSTRUCTION

Facility Has Received Notices of Violations:
Violations: No Violations Found

Evaluation Action Summary:
Evaluations: No Evaluations Found

D15 CONOCOPHILLIPS COMPANY - 255953 **OR LUST U004015171**
SSW 12205 N CENTER AVE **OR UST N/A**
1/8-1/4 PORTLAND, OR 97217 **OR SPILLS**
0.172 mi.
906 ft. Site 1 of 2 in cluster D

Relative: LUST:
Higher
Name: UNOCAL 5953
Actual: Address: 12205 N CENTER
40 ft. City,State,Zip: PORTLAND, OR 97217
Region: North Western Region
Facility ID: 26-90-0055
Cleanup Received Date: 02/05/1990
Cleanup Start Date: 02/05/1990
Cleanup Complete Date: 04/16/1991
Decode for Region: North West Region

Name: UNOCAL 5953
Address: 12205 N CENTER
City,State,Zip: PORTLAND, OR 97217
Region: North Western Region
Facility ID: 26-94-0063
Cleanup Received Date: 04/06/1994
Cleanup Start Date: 04/06/1994
Cleanup Complete Date: 06/20/2012
Decode for Region: North West Region

UST:
Name: CONOCOPHILLIPS COMPANY - 255953
Address: 12205 N CENTER AVE
City: PORTLAND
Facility ID: 1102
Facility Telephone: (503)285-2657
Permittee Name: Tiana Andriamanarivo
Number of Permitted Tanks: Not reported
Active Tanks: Not reported
Decommissioned Tanks: 10
Number of Tanks: 10

OR SPILLS:
Name: Not reported
Address: 12205 N CENTER AVE
City,State,Zip: PORTLAND, OR 97217-7806
Facility ID: 1998-0951
Incident Status: Archive
Material: Not reported
Quantity: 40
Unit of Measure: Gallons
Release Date: 04/24/1998
Description: Fixed site spill of 40 gal of unleaded gas at a UNOCAL station in Portland.
Lat/Long: 45.6112 / -122.6806
Source: Motor Vehicle - Tank Truck
Media: Not reported
Responsible Company: Not reported
Responsible Address: Not reported
Responsible City,St,Zip: Not reported
Unknown Quantity Released: Not reported

CONOCOPHILLIPS COMPANY - 255953 (Continued) **U004015171**

Maximum Potential Quantity: Not reported
Quantity Recovered: Not reported

D16 UNOCAL SS 5953 **RCRA NonGen / NLR 1000913256**
SSW 12205 N CENTER AVE **FINDS OR0000361394**
1/8-1/4 PORTLAND, OR 97217 **ECHO**
0.172 mi.
906 ft. Site 2 of 2 in cluster D

Relative: **Higher**
Actual: **40 ft.**

RCRA Listings:

eived by Agency:	19970317
:	Unocal Ss 5953
s:	12205 N CENTER AVE
tate,Zip:	PORTLAND, OR 97217
	OR0000361394
me:	GARY E GUNDERSON
ess:	PO BOX 76
ate,Zip:	SEATTLE, WA 98111
e:	206-640-7612
	Not reported
	Not reported
	Not reported
	10
	Other
rator Description:	Not a generator, verified
	Not reported
ycle:	Not reported
	Not reported
or:	Not reported
er:	Not reported
	Not reported
ss:	PO BOX 76
ate,Zip:	SEATTLE, WA 98111
e:	Unocal-Amg-West Hazwaste Coord
	Private
me:	Unocal Hazwaste Coord
	Private
enerator Activity:	No
ity:	No
Generator:	No
ctivity:	No
ity Activity:	No
vity with Storage:	No
y On-Site Burner Exemption:	No
ing and Refining Furnace Exemption:	No
Injection Control:	No
e Receipt:	No
ste Indicator:	No
ste Destination Facility:	No
ersal Waste:	No
eg Handler:	---
dicator:	Not reported
condary Material Indicator:	NN
tor:	Not reported
ermit Baseline:	Not on the Baseline
enewals Baseline:	Not on the Baseline
orrective Action Baseline:	No
rrective Action Universe:	No

UNOCAL SS 5953 (Continued) **1000913256**

Where RCRA CA has Been Imposed Universe:	No
tion Priority Ranking:	No NCAPS ranking
l Control Indicator:	No
ontrol Indicator:	No
re Controls Indicator:	N/A
ontrols Indicator:	N/A
n-Complier Universe:	No
Significant Non-Complier Universe:	No
gnificant Non-Complier Universe:	No
n-Complier With a Compliance Schedule Universe:	No
ce Required:	Not reported
ast Change:	20100312
rader-Importer:	No
rader-Exporter:	No
ent Lead Acid Batteries:	No
ent Lead Acid Batteries:	No
Without Storage:	Not reported
	Not reported
dicator:	No

Hazardous Waste Summary:

Waste Code:	NONE
Waste Description:	Not Defined

Handler - Owner Operator:

ner/Operator Indicator:	Operator
Owner/Operator Name:	UNOCAL HAZWASTE COORD
l Status:	Private
e Became Current:	19970224
Ended Current:	Not reported
wner/Operator Address:	PO BOX 2390
r/Operator City,State,Zip:	BREA, CA 92622-2390
/Operator Telephone:	714-572-7651
r/Operator Telephone Ext:	Not reported
r/Operator Fax:	Not reported
r/Operator Email:	Not reported

wner/Operator Indicator:	Owner
Owner/Operator Name:	UNOCAL-AMG-WEST HAZWASTE COORD
l Status:	Private
te Became Current:	19940606
Ended Current:	Not reported
Owner/Operator Address:	PO BOX 76
wner/Operator City,State,Zip:	SEATTLE, WA 98111
r/Operator Telephone:	206-640-7608
r/Operator Telephone Ext:	Not reported
r/Operator Fax:	Not reported
r/Operator Email:	Not reported

wner/Operator Indicator:	Owner
Owner/Operator Name:	UNOCAL-AMG-WEST HAZWASTE COORD
l Status:	Private
te Became Current:	19970317
Ended Current:	Not reported
Owner/Operator Address:	PO BOX 76

UNOCAL SS 5953 (Continued) **1000913256**

wner/Operator City,State,Zip: SEATTLE, WA 98111
er/Operator Telephone: 206-640-7608
er/Operator Telephone Ext: Not reported
er/Operator Fax: Not reported
er/Operator Email: Not reported

ner/Operator Indicator: Operator
Owner/Operator Name: UNOCAL HAZWASTE COORD
l Status: Private
te Became Current: 19970317
Ended Current: Not reported
wner/Operator Address: PO BOX 2390
r/Operator City,State,Zip: BREA, CA 92622-2390
/Operator Telephone: 714-572-7651
er/Operator Telephone Ext: Not reported
er/Operator Fax: Not reported
er/Operator Email: Not reported

wner/Operator Indicator: Owner
Owner/Operator Name: UNOCAL-AMG-WEST HAZWASTE COORD
l Status: Private
e Became Current: 19970224
Ended Current: Not reported
Owner/Operator Address: PO BOX 76
wner/Operator City,State,Zip: SEATTLE, WA 98111
er/Operator Telephone: 206-640-7608
er/Operator Telephone Ext: Not reported
er/Operator Fax: Not reported
er/Operator Email: Not reported

wner/Operator Indicator: Owner
Owner/Operator Name: UNOCAL-AMG-WEST HAZWASTE COORD
l Status: Private
e Became Current: 19950302
Ended Current: Not reported
Owner/Operator Address: PO BOX 76
wner/Operator City,State,Zip: SEATTLE, WA 98111
er/Operator Telephone: 206-640-7608
er/Operator Telephone Ext: Not reported
er/Operator Fax: Not reported
er/Operator Email: Not reported

wner/Operator Indicator: Owner
Owner/Operator Name: UNOCAL-AMG-WEST HAZWASTE COORD
l Status: Private
Became Current: Not reported
Ended Current: Not reported
Owner/Operator Address: PO BOX 76
wner/Operator City,State,Zip: SEATTLE, WA 98111
er/Operator Telephone: 206-640-7608
er/Operator Telephone Ext: Not reported
er/Operator Fax: Not reported
er/Operator Email: Not reported

ner/Operator Indicator: Operator
Owner/Operator Name: UNOCAL HAZWASTE COORD
l Status: Private

UNOCAL SS 5953 (Continued) **1000913256**

e Became Current: 19950302
Ended Current: Not reported
wner/Operator Address: PO BOX 2390
r/Operator City,State,Zip: BREA, CA 92622-2390
/Operator Telephone: 714-572-7651
er/Operator Telephone Ext: Not reported
er/Operator Fax: Not reported
er/Operator Email: Not reported

wner/Operator Indicator: Owner
Owner/Operator Name: UNOCAL-AMG-WEST HAZWASTE COORD
l Status: Private
te Became Current: 19960220
Ended Current: Not reported
Owner/Operator Address: PO BOX 76
wner/Operator City,State,Zip: SEATTLE, WA 98111
er/Operator Telephone: 206-640-7608
er/Operator Telephone Ext: Not reported
er/Operator Fax: Not reported
er/Operator Email: Not reported

ner/Operator Indicator: Operator
Owner/Operator Name: UNOCAL HAZWASTE COORD
l Status: Private
te Became Current: 19960220
Ended Current: Not reported
wner/Operator Address: PO BOX 2390
r/Operator City,State,Zip: BREA, CA 92622-2390
/Operator Telephone: 714-572-7651
er/Operator Telephone Ext: Not reported
er/Operator Fax: Not reported
er/Operator Email: Not reported

Historic Generators:
ceive Date: 19940606
Handler Name: UNOCAL SS 5953
Waste Generator Description: Not a generator, verified
District Owner: Not reported
arge Quantity Handler of Universal Waste: No
ecognized Trader Importer: No
ecognized Trader Exporter: No
pent Lead Acid Battery Importer: No
pent Lead Acid Battery Exporter: No
urrent Record: No
torage Recycler Activity: Not reported
onic Manifest Broker: Not reported

eive Date: 19950302
Handler Name: UNOCAL SS 5953
Waste Generator Description: Not a generator, verified
District Owner: Not reported
arge Quantity Handler of Universal Waste: No
ecognized Trader Importer: No
ecognized Trader Exporter: No
pent Lead Acid Battery Importer: No
pent Lead Acid Battery Exporter: No
urrent Record: No

UNOCAL SS 5953 (Continued) **1000913256**

Storage Recycler Activity: Not reported
ronic Manifest Broker: Not reported

ceive Date: 19960220
Handler Name: UNOCAL SS 5953
Waste Generator Description: Not a generator, verified
District Owner: Not reported
arge Quantity Handler of Universal Waste: No
Recognized Trader Importer: No
Recognized Trader Exporter: No
Spent Lead Acid Battery Importer: No
Spent Lead Acid Battery Exporter: No
Current Record: No
Storage Recycler Activity: Not reported
ronic Manifest Broker: Not reported

eive Date: 19970224
Handler Name: UNOCAL SS 5953
Waste Generator Description: Not a generator, verified
District Owner: Not reported
arge Quantity Handler of Universal Waste: No
Recognized Trader Importer: No
Recognized Trader Exporter: No
Spent Lead Acid Battery Importer: No
Spent Lead Acid Battery Exporter: No
Current Record: No
Storage Recycler Activity: Not reported
ronic Manifest Broker: Not reported

ceive Date: 19970317
Handler Name: UNOCAL SS 5953
Waste Generator Description: Not a generator, verified
District Owner: Not reported
arge Quantity Handler of Universal Waste: No
Recognized Trader Importer: No
Recognized Trader Exporter: No
Spent Lead Acid Battery Importer: No
Spent Lead Acid Battery Exporter: No
Current Record: Yes
Storage Recycler Activity: Not reported
ronic Manifest Broker: Not reported

List of NAICS Codes and Descriptions:
NAICS Code: 4471
NAICS Description: GASOLINE STATIONS

NAICS Code: 811198
NAICS Description: ALL OTHER AUTOMOTIVE REPAIR AND MAINTENANCE

Facility Has Received Notices of Violations:
Violations: No Violations Found

Evaluation Action Summary:
Evaluations: No Evaluations Found

UNOCAL SS 5953 (Continued) **1000913256**

FINDS:
Registry ID: 110004774067

Click Here for FRS Facility Detail Report:

Environmental Interest/Information System:
OR-DEQ (Oregon - Department Of Environmental Quality) is a regulatory agency whose job is to protect the quality of Oregon's Environment. DEQ uses a combination of technical assistance, inspections and permitting to help public and private facilities and citizens understand and comply with state and federal environmental regulations.
RCRAInfo is a national information system that supports the Resource Conservation and Recovery Act (RCRA) program through the tracking of events and activities related to facilities that generate, transport, and treat, store, or dispose of hazardous waste. RCRAInfo allows RCRA program staff to track the notification, permit, compliance, and corrective action activities required under RCRA.

Click this hyperlink while viewing on your computer to access additional FINDS: detail in the EDR Site Report.

ECHO:

Envid:	1000913256
Registry ID:	110004774067
R URL:	http://echo.epa.gov/detailed-facility-report?fid=110004774067
Name:	UNOCAL SS 5953
Address:	12205 N CENTER AVE
City,State,Zip:	PORTLAND, OR 97217

E17 **HAYDEN ISLAND - UMATILLA PROPERTY** **OR ECSI S118869506**
WNW **1445 AND 1463 N HAYDEN ISLAND DR.** **OR VCP WA**
1/8-1/4 **PORTLAND, OR 97217**
0.177 mi.
935 ft. **Site 1 of 2 in cluster E**

Relative: ECSI:
Higher
Actual: Name: HAYDEN ISLAND - UMATILLA PROPERTY
24 ft. Address: 1445 AND 1463 N HAYDEN ISLAND DR.
City,State,Zip: PORTLAND, OR 97217
State ID Number: 6128
Brown ID: 0
Study Area: False
Region ID: 2
Legislatve ID: 0
Investigation: No Further Action
FACA ID: 134387
Further Action: 0
Lat/Long (dms): 45 36 51.50 / -122 40 55.90
County Code: 26.00
Score Value: Not reported
Cerclis ID: Not reported
Township Coord.: 2.00
Township Zone: N
Range Coord: 1.00
Range Zone: E
Section Coord: 34
Qtr Section: Not reported

HAYDEN ISLAND - UMATILLA PROPERTY (Continued) **S118869506**

Tax Lots: 200 and 100
Size: 1.53 acres
NPL: False
Orphan: False
Updated By: GWISTAR
Update Date: 06/01/2017
Created Date: 08/01/2016
Decode For RegionID: Northwest Region
Decode For BrownID: Not reported
Decode For Furtheract: Not reported
Decode For Investstat: No Further Action
Decode For Legislative: Not reported
Alias Name: US Bank

Hazardous Release:
Substance ID.: 121982
Haz Release ID: 388331
Qty Released: unknown
Date Released: unknown
Update Date: 11/10/2016
Update By: RWILLIA
Substance Code: ECD169
Substance Name: DIESEL - FUEL OIL
Substance Abbrev.: Not reported
Substance Category ID: 8529
Substance Category: Petroleum Related Releases for OSPIRG Report
Category Level: Not reported
Created By: Not reported
Created Date: 12/17/2002
Substance Category ID: 8529
Substance Category: Petroleum Related Releases for OSPIRG Report
Category Level: Not reported
Created By: Not reported
Created Date: 12/17/2002
Sampling Result ID: 350908
Feature Id: 0
Hazard Release Id: 388331
Medium: 698
Substance Abbrev.: 0
Unit Code: Not reported
Observation: False
Owner Operator: False
Lab Data: True
Sample Depth: Not reported
Start Date: 12/10/2015
End Date: Not reported
Min Concentration: Not reported
Max Concentration: Not reported
Sample Comment: 664 ug/L
Last Update By: RWILLIA
Update Date: 11/10/2016
Decode for MediumID: Groundwater

Substance ID.: 121989
Haz Release ID: 388332
Qty Released: unknown
Date Released: unknown
Update Date: 11/10/2016

HAYDEN ISLAND - UMATILLA PROPERTY (Continued) **S118869506**

Update By: RWILLIA
Substance Code: ECD200
Substance Name: OIL OR FUEL RELATED COMPOUNDS
Substance Abbrev.: Not reported
Substance Category ID: 8532
Substance Category: Petroleum Related Releases for OSPIRG Report
Category Level: Not reported
Created By: Not reported
Created Date: 12/17/2002
Substance Category ID: 8532
Substance Category: Petroleum Related Releases for OSPIRG Report
Category Level: Not reported
Created By: Not reported
Created Date: 12/17/2002
Sampling Result ID: 350909
Feature Id: 0
Hazard Release Id: 388332
Medium: 698
Substance Abbrev.: 0
Unit Code: Not reported
Observation: False
Owner Operator: False
Lab Data: True
Sample Depth: Not reported
Start Date: 12/10/2015
End Date: Not reported
Min Concentration: Not reported
Max Concentration: Not reported
Sample Comment: 1800 ug/L
Last Update By: RWILLIA
Update Date: 11/10/2016
Decode for MediumID: Groundwater

Substance ID.: 121664
Haz Release ID: 388333
Qty Released: unknown
Date Released: unknown
Update Date: 11/10/2016
Update By: RWILLIA
Substance Code: 7440-38-2
Substance Name: ARSENIC
Substance Abbrev.: Not reported
Substance Category ID: 8439
Substance Category: Inorganics
Category Level: Not reported
Created By: Not reported
Created Date: 12/17/2002
Substance Category ID: 8439
Substance Category: Inorganics
Category Level: Not reported
Created By: Not reported
Created Date: 12/17/2002
Substance Alias ID: 319286
Sub Alias Name: AS
Sampling Result ID: 350910
Feature Id: 0
Hazard Release Id: 388333

HAYDEN ISLAND - UMATILLA PROPERTY (Continued) **S118869506**

Medium: 698
Substance Abbrev.: 0
Unit Code: Not reported
Observation: False
Owner Operator: False
Lab Data: False
Sample Depth: Not reported
Start Date: 12/10/2015
End Date: Not reported
Min Concentration: Not reported
Max Concentration: Not reported
Sample Comment: 98.5 ug/L
Last Update By: RWILLIA
Update Date: 11/10/2016
Decode for MediumID: Groundwater

Substance ID.: 121639
Haz Release ID: 388334
Qty Released: unknown
Date Released: unknown
Update Date: 11/10/2016
Update By: RWILLIA
Substance Code: 7439-92-1
Substance Name: LEAD
Substance Abbrev.: Not reported
Substance Category ID: 8466
Substance Category: Inorganics
Category Level: Not reported
Created By: Not reported
Created Date: 12/17/2002
Substance Category ID: 8466
Substance Category: Inorganics
Category Level: Not reported
Created By: Not reported
Created Date: 12/17/2002
Substance Alias ID: 319256
Sub Alias Name: PB
Sampling Result ID: 350911
Feature Id: 0
Hazard Release Id: 388334
Medium: 698
Substance Abbrev.: 0
Unit Code: Not reported
Observation: False
Owner Operator: False
Lab Data: True
Sample Depth: Not reported
Start Date: 12/10/2015
End Date: Not reported
Min Concentration: Not reported
Max Concentration: Not reported
Sample Comment: 6960 ug/L
Last Update By: RWILLIA
Update Date: 11/10/2016
Decode for MediumID: Groundwater

Substance ID.: 121643

HAYDEN ISLAND - UMATILLA PROPERTY (Continued) **S118869506**

Haz Release ID: 388335
Qty Released: unknown
Date Released: unknown
Update Date: 11/10/2016
Update By: RWILLIA
Substance Code: 7439-97-6
Substance Name: MERCURY
Substance Abbrev.: Not reported
Substance Category ID: 8467
Substance Category: Inorganics
Category Level: Not reported
Created By: Not reported
Created Date: 12/17/2002
Substance Category ID: 8467
Substance Category: Inorganics
Category Level: Not reported
Created By: Not reported
Created Date: 12/17/2002
Substance Alias ID: 319260
Sub Alias Name: HG
Substance Alias ID: 319261
Sub Alias Name: HYDRARGYRUM
Substance Alias ID: 319262
Sub Alias Name: LIQUID SILVER
Substance Alias ID: 319263
Sub Alias Name: QUICKSILVER
Sampling Result ID: 350912
Feature Id: 0
Hazard Release Id: 388335
Medium: 698
Substance Abbrev.: 0
Unit Code: Not reported
Observation: False
Owner Operator: False
Lab Data: True
Sample Depth: Not reported
Start Date: 12/10/2015
End Date: Not reported
Min Concentration: Not reported
Max Concentration: Not reported
Sample Comment: 41.3 ug/L
Last Update By: RWILLIA
Update Date: 11/10/2016
Decode for MediumID: Groundwater

Narrative:
NARR ID: 5756333
NARR Code: Contamination
Created By: KDANA
Created Date: 08/01/2016
Updated By: RWILLIA
Updated Date: 11/10/2016
Decode for NarcdID: Contamination
NARR Comments: Groundwater below the site is contaminated with petroleum, metals, minor VOCs, and PAHs. Contamination is likely from the old Hayden Island Landfill, over which the site is located.

NARR ID: 5756682

HAYDEN ISLAND - UMATILLA PROPERTY (Continued) **S118869506**

NARR Code: Data Sources
Created By: RWILLIA
Created Date: 04/13/2017
Updated By: RWILLIA
Updated Date: 04/13/2017
Decode for NarcdID: Data Sources
NARR Comments: Geosyntec, 2017. Phase II Environmental Site Assessment Report, Hayden Island, 1445 N. Hayden Island Drive, 1463 N. Hayden Island Drive, Portland, Oregon. September 23, 2016. Geosyntec, 2017. Methane Gas Assessment on Hayden Island Properties 1445 through 1463 N. Hayden Island Drive, Portland, Oregon February 6, 2017. Wohlers, 2015. Wohlers Environmental Services, Inc. Phase I Environmental SiteAssessment. 1445 N Hayden Island Drive, Portland, Oregon. October 30, 2015.

NARR ID: 5756612
NARR Code: General Site Description
Created By: RWILLIA
Created Date: 02/15/2017
Updated By: RWILLIA
Updated Date: 02/15/2017
Decode for NarcdID: General Site Description
NARR Comments: The site is just north of the center of Hayden Island in the Columbia River. The topography is flat and the elevation is approximately 20 feet above of sea level. The main channel of the Columbia River is just over 500 feet north of the site. Subsurface material encountered below asphalt and base gravel was medium-grained sand. At depths as little as 5 feet below ground surface (bgs) fill material consisting of paper, glass, wood, brick, plastic and metal, was encountered and found at depths up to 18 feet bgs.

NARR ID: 5756485
NARR Code: Remedial Action
Created By: RWILLIA
Created Date: 11/10/2016
Updated By: RWILLIA
Updated Date: 04/13/2017
Decode for NarcdID: Remedial Action
NARR Comments: (November 2016 RKW) Phase II investigation including sampling of soil and shallow groundwter. Minor diesel and oil contamination was found in soil on the 1445 lot. Groundwater below the site contains widespread petroleum, metals (arsenic, barium, cadmium, lead, silver, and mercury), minor VOCs and PAHs. Follow-up investigation for methane (landfill gas) was undertaken in January 2017 using handheld Landtec instrument. Samples from two boring on each property and from interior confined spaces in the 1463 building. No significant levels of methane were detected. NFAs for both properties were dated April 4, 2017.

NARR ID: 5756487
NARR Code: Site History
Created By: RWILLIA
Created Date: 11/10/2016
Updated By: RWILLIA
Updated Date: 11/10/2016
Decode for NarcdID: Site History
NARR Comments: The properties are located on the old unregulated Hayden Island

HAYDEN ISLAND - UMATILLA PROPERTY (Continued) **S118869506**

Landfill which was located in a seasonal lake basin and probably operated between 1950 and 1970, when it was covered by a 7 to 8-foot layer of clean fill prior to development.

NARR ID: 5756486
NARR Code: 1922
Created By: RWILLIA
Created Date: 11/10/2016
Updated By: RWILLIA
Updated Date: 04/04/2017
Decode for NarcdID: Current Site Summary Statement
NARR Comments: This site, the location of a former US Bank branch (since demolished) is situated on top of the abandoned Hayden Island Landfill (ECSI #1559). The site is currently owned by Umatilla, Inc. Belmar Properties, the owners of an adjacent property, are proposing to purchase the site. Belmar has applied to DEQ's Voluntary Cleanup Program to obtain a No Further Action determination for the site. These properties recent landuse was commercial and not expected to lead to contamination. Groundwater below the properties is contaminated with TPH and metals, particularly arsenic, barium, lead, silver, and mercury. Groundwater contaminatinon is thought to be associated with the former landfill.

Administrative Action:
Action ID: 9424
Region: Not reported
Complete Date: 08/01/2016
Rank Value: Not reported
Cleanup Flag: False
Created Date: 08/01/2016
Decode for AgencyID: Department of Environmental Quality
Decode for RegionID: Not reported
Category: Administrative Action
Action Code Flag: False
Action: Site added to database
Further Action: Not reported
Comments: Not reported

Action ID: 9519
Region: Northwestern Region
Complete Date: 10/26/2016
Rank Value: Not reported
Cleanup Flag: False
Created Date: 08/01/2016
Decode for AgencyID: Department of Environmental Quality
Decode for RegionID: Northwest Region
Category: Remedial Action
Action Code Flag: False
Action: VCS Waiting List
Further Action: 0
Comments: Not reported

Action ID: 9425
Region: Northwestern Region
Complete Date: 04/04/2017
Rank Value: Not reported
Cleanup Flag: False
Created Date: 10/31/2016

HAYDEN ISLAND - UMATILLA PROPERTY (Continued) **S118869506**

Decode for AgencyID: Department of Environmental Quality
Decode for RegionID: Northwest Region
Category: Remedial Action
Action Code Flag: False
Action: SITE EVALUATION
Further Action: 0
Comments: Not reported

Action ID: 9443
Region: Northwestern Region
Complete Date: 04/04/2017
Rank Value: Not reported
Cleanup Flag: False
Created Date: 04/13/2017
Decode for AgencyID: Department of Environmental Quality
Decode for RegionID: Northwest Region
Category: Remedial Action
Action Code Flag: False
Action: NO FURTHER STATE ACTION REQUIRED
Further Action: 0
Comments: Not reported

VCS:
Name: HAYDEN ISLAND - UMATILLA PROPERTY
Address: 1445 AND 1463 N HAYDEN ISLAND DR.
City,State,Zip: PORTLAND, OR 97217
ECS Site ID: 6128
Facility Size: 1.53 acres
Action: SITE EVALUATION
Start Date: 10/26/2016
End Date: 04/04/2017
Program: VCP
Latitude: 45.6143
Longitude: -122.6822

Name: HAYDEN ISLAND - UMATILLA PROPERTY
Address: 1445 AND 1463 N HAYDEN ISLAND DR.
City,State,Zip: PORTLAND, OR 97217
ECS Site ID: 6128
Facility Size: 1.53 acres
Action: VCS Waiting List
Start Date: 07/27/2016
End Date: 10/26/2016
Program: VCS
Latitude: 45.6143
Longitude: -122.6822

Name: HAYDEN ISLAND - UMATILLA PROPERTY
Address: 1445 AND 1463 N HAYDEN ISLAND DR.
City,State,Zip: PORTLAND, OR 97217
ECS Site ID: 6128
Facility Size: 1.53 acres
Action: NO FURTHER STATE ACTION REQUIRED
Start Date: 04/04/2017
End Date: 04/04/2017
Program: VCP
Latitude: 45.6143

HAYDEN ISLAND - UMATILLA PROPERTY (Continued) **S118869506**

Longitude: -122.6822

E18 **TARGET STORE T2779** **OR HSIS S111120033**
WNW **1500 N HAYDEN ISLAND** **OR MANIFEST N/A**
1/8-1/4 **PORTLAND, OR 97217** **OR NPDES**
0.177 mi. **OR UIC**
937 ft. **Site 2 of 2 in cluster E**

Relative: HSIS:
Higher

Actual:
24 ft.

Name:	TARGET CORPORATION
Address:	1500 N TOMAHAWK ISLAND DR
ty,State,Zip:	PORTLAND, OR 97217
ility ID:	120749
rtment Or Division Of Company:	Not reported
nical Is Extremely Hazardous Substance (EHS:	Not reported
ains 112R:	Not reported
ty Has Written Emergency Plan:	Not reported
S Code 1:	Not reported
S Desc 1:	Not reported
S Code 2:	Not reported
S Desc 2:	Not reported
ger Name:	Not reported
ess Phone:	Not reported
g Address:	Not reported
g City:	Not reported
g State:	Not reported
g Zip:	Not reported
f Employees:	Not reported
Phone:	Not reported
rd:	Not reported
Dept Code:	Not reported
FD:	PORTLAND FIRE & RESCUE
kler System:	Not reported
gency Contact:	Not reported
gency Procedure:	Not reported
ess Type:	Not reported
ity Type:	Private
partment:	T 2779
Status:	ACTIVE
tude:	45.612
tude:	-122.684
us TRI:	Active
us RMP:	Active
us PSM:	Active
tus CR2K:	Inactive
us 302:	Active
Owner Name:	Steve MUSSER
st Reported ID:	37645
se Number:	N/A
hemical Name:	FERTILIZER NPK
Name:	Not reported
s Pure:	No
s Mix:	Yes
S:	Not reported
re Component:	Not reported
ximum Daily Amount Code:	11
aximum Daily Amount Unit:	lbs
cal Added Date:	05/11/2017

TARGET STORE T2779 (Continued) **S111120033**

s Chem PSM:	No
s Chem 112R:	No
s Chem 302:	No
s Pesticide:	No
s Fertilizer:	Yes
hysical State:	Solid
A Number:	Not reported
FPA Health:	1
FPA Flammability:	1
FPA Reactivity:	0
A Special Notice:	Not reported
azards:	Health Acute, Physical HNOC
mber of Days Onsite:	120
ar:	2018
se Number:	N/A
emical Name:	LEAD ACID BATTERIES
Name:	Not reported
s Pure:	No
s Mix:	Yes
S:	Not reported
Mixture Component:	SULFURIC ACID
aximum Daily Amount Code:	20
aximum Daily Amount Unit:	lbs
cal Added Date:	05/11/2017
s Chem PSM:	No
s Chem 112R:	No
s Chem 302:	No
s Pesticide:	No
s Fertilizer:	No
hysical State:	Solid
NA Number:	2794
FPA Health:	3
FPA Flammability:	0
FPA Reactivity:	2
FPA Special Notice:	N/A
rds:	Health Carcinogenicity, Health ReproductiveToxicity, Health SkinCorrosion, Health SpecificOrganToxicity, Physical Corrosive
umber of Days Onsite:	365
ar:	2018
Number:	Not reported
nical Name:	Not reported
Name:	Not reported
re:	Not reported
:	Not reported
S:	Not reported
re Component:	Not reported
mum Daily Amount Code:	Not reported
mum Daily Amount Unit:	Not reported
nical Added Date:	Not reported
em PSM:	Not reported
em 112R:	Not reported
em 302:	Not reported
sticide:	Not reported
tilizer:	Not reported
cal State:	Not reported

TARGET STORE T2779 (Continued) **S111120033**

A Number:	Not reported
A Health:	Not reported
A Flammability:	Not reported
A Reactivity:	Not reported
A Special Notice:	Not reported
rds:	Not reported
per of Days Onsite:	Not reported
	Not reported

Chemical:

hemical Name:	FERTILIZER NPK
hysical Description:	SOLID
Number:	Not reported
ility Id:	120749
ysical State Of The Substance:	1
erage Amount Possessed During The Year Code:	10
ximum Amount Possessed During The Year Code:	11
plicable Unit Of Measure Code:	1
Description Of The Unit Of Measure:	POUNDS
ype Code:	J
escription:	BAG
Code:	Not reported
erature Description:	Not reported
essure of Code:	1
Pressure Description:	NORMAL PRESSURE
sure of Code:	Not reported
sure Description:	Not reported
Temperature Description:	NORMAL TEMPERATURE
mperature of The Hazardous Substance Code:	4
erature Description:	Not reported
erature of The Hazardous Substance Code:	Not reported
ys Hazardous Substance On Site During Year:	120
The Substance Protected A Trade Secret:	False
ription Of The Max Qnty Code:	500-999
ription Of The Avg Qnty Code:	200-499
Most Hazardous Ingridient:	VARIOUS
d Nations/north America 4 Digit Class Number:	Not reported
zard Rank:	1
EHS Ingredient:	NONE LISTED ON MSDS
bstance Pure:	False
stance Mix:	True
irst Hazardous Class Code For Chemical:	Acute Health Hazard
nd Hazardous Class Code For Chemical:	Not reported
Hazardous Class Code For Chemical:	Not reported
zard Class 1 Of The Chemical:	6.3
rd Class 2 Of The Chemical:	Not reported
rd Class 3 Of The Chemical:	Not reported

emical Name:	LEAD ACID BATTERIES
hysical Description:	SOLID
Number:	Not reported
ility Id:	120749
ysical State Of The Substance:	1
erage Amount Possessed During The Year Code:	11
ximum Amount Possessed During The Year Code:	11
plicable Unit Of Measure Code:	1
Description Of The Unit Of Measure:	POUNDS

TARGET STORE T2779 (Continued) **S111120033**

ype Code: R
Description: OTHER
Code: Not reported
erature Description: Not reported
essure of Code: 1
Pressure Description: NORMAL PRESSURE
sure of Code: Not reported
sure Description: Not reported
Temperature Description: NORMAL TEMPERATURE
mperature of The Hazardous Substance Code: 4
erature Description: Not reported
erature of The Hazardous Substance Code: Not reported
ays Hazardous Substance On Site During Year: 60
The Substance Protected A Trade Secret: False
ription Of The Max Qnty Code: 500-999
ription Of The Avg Qnty Code: 500-999
Most Hazardous Ingridient: SULFURIC ACID
ited Nations/north America 4 Digit Class Number: 2794
zard Rank: 4
EHS Ingredient: SULFURIC ACID
ubstance Pure: False
bstance Mix: True
irst Hazardous Class Code For Chemical: Acute Health Hazard
nd Hazardous Class Code For Chemical: Corrosive Material
hird Hazardous Class Code For Chemical: Chronic Health Hazard
zard Class 1 Of The Chemical: 6.3
ard Class 2 Of The Chemical: 8.0
zard Class 3 Of The Chemical: 6.4

OR MANIFEST:
Manifest Year: Manifest Year - 2017
EPA Id: ORQ000031584
Inactive Status: Not reported
Organization Name: Not reported
Contact Name: Steve Musser
Contact Telephone Number: Not reported
Mailing Address: PO Box 111
Mailing City/State/Zip: Minneapolis, MN 55440-0111

Manifest:
Name: TARGET STORE T2779
Year : 2017
RCRA Id : ORQ000031584
Inactive : Not reported
Status: Large quantity generator
Manifest : 001466549PSC
Ship Date : 01/20/2017
TSD : WAD991281767
WS Num: 3
Transporter: Not reported
Ship Qty : Not reported
Rpt Unit : Not reported
Off Mng : H010
EPA Waste Codes: D002
Waste Description: BATTERIES, WET
mt Of Waste Stream Generated in Reporting Yr 1: 312.4615

TARGET STORE T2779 (Continued) **S111120033**

nt Of Waste Stream Generated in Reporting Yr 2: 131.515

Name: TARGET STORE T2779
Year : 2017
RCRA Id : ORQ000031584
Inactive : Not reported
Status: Large quantity generator
Manifest : 001466549PSC
Ship Date : 01/20/2017
TSD : WAD991281767
WS Num: 3
Transporter: Not reported
Ship Qty : Not reported
Rpt Unit : Not reported
Off Mng : H010
EPA Waste Codes: D008
Waste Description: BATTERIES, WET
mt Of Waste Stream Generated in Reporting Yr 1: 312.4615
nt Of Waste Stream Generated in Reporting Yr 2: 131.515

Name: TARGET STORE T2779
Year : 2017
RCRA Id : ORQ000031584
Inactive : Not reported
Status: Large quantity generator
Manifest : 001466549PSC
Ship Date : 01/20/2017
TSD : WAD991281767
WS Num: 11
Transporter: Not reported
Ship Qty : Not reported
Rpt Unit : Not reported
Off Mng : H040
EPA Waste Codes: D016
Waste Description: PESTICIDES
mt Of Waste Stream Generated in Reporting Yr 1: 1.3605
mt Of Waste Stream Generated in Reporting Yr 2: 1.3605

Name: TARGET STORE T2779
Year : 2017
RCRA Id : ORQ000031584
Inactive : Not reported
Status: Large quantity generator
Manifest : 001466549PSC
Ship Date : 01/20/2017
TSD : WAD991281767
WS Num: 11
Transporter: Not reported
Ship Qty : Not reported
Rpt Unit : Not reported
Off Mng : H040
EPA Waste Codes: U279
Waste Description: PESTICIDES
mt Of Waste Stream Generated in Reporting Yr 1: 1.3605
mt Of Waste Stream Generated in Reporting Yr 2: 1.3605

Name: TARGET STORE T2779

TARGET STORE T2779 (Continued) **S111120033**

Year : 2017
RCRA Id : ORQ000031584
Inactive : Not reported
Status: Large quantity generator
Manifest : 001466549PSC
Ship Date : 01/20/2017
TSD : WAD991281767
WS Num: 1
Transporter: Not reported
Ship Qty : Not reported
Rpt Unit : Not reported
Off Mng : H061
EPA Waste Codes: D001
Waste Description: AEROSOLS
t Of Waste Stream Generated in Reporting Yr 1: 112.0145
nt Of Waste Stream Generated in Reporting Yr 2: 15.419

Name: TARGET STORE T2779
Year : 2017
RCRA Id : ORQ000031584
Inactive : Not reported
Status: Large quantity generator
Manifest : 001466549PSC
Ship Date : 01/20/2017
TSD : WAD991281767
WS Num: 6
Transporter: Not reported
Ship Qty : Not reported
Rpt Unit : Not reported
Off Mng : H061
EPA Waste Codes: D001
Waste Description: FLAMMABLE LIQUIDS
mt Of Waste Stream Generated in Reporting Yr 1: 89.3395
mt Of Waste Stream Generated in Reporting Yr 2: 6.8025

Name: TARGET STORE T2779
Year : 2017
RCRA Id : ORQ000031584
Inactive : Not reported
Status: Large quantity generator
Manifest : 001466549PSC
Ship Date : 01/20/2017
TSD : WAD991281767
WS Num: 6
Transporter: Not reported
Ship Qty : Not reported
Rpt Unit : Not reported
Off Mng : H061
EPA Waste Codes: D005
Waste Description: FLAMMABLE LIQUIDS
mt Of Waste Stream Generated in Reporting Yr 1: 89.3395
mt Of Waste Stream Generated in Reporting Yr 2: 6.8025

Name: TARGET STORE T2779
Year : 2017
RCRA Id : ORQ000031584
Inactive : Not reported

TARGET STORE T2779 (Continued) **S111120033**

Status:	Large quantity generator	
Manifest :	001466549PSC	
Ship Date :	01/20/2017	
TSD :	WAD991281767	
WS Num:	6	
Transporter:	Not reported	
Ship Qty :	Not reported	
Rpt Unit :	Not reported	
Off Mng :	H061	
EPA Waste Codes:	D007	
Waste Description:	FLAMMABLE LIQUIDS	
mt Of Waste Stream Generated in Reporting Yr 1:		89.3395
mt Of Waste Stream Generated in Reporting Yr 2:		6.8025

Name:	TARGET STORE T2779	
Year :	2017	
RCRA Id :	ORQ000031584	
Inactive :	Not reported	
Status:	Large quantity generator	
Manifest :	001466549PSC	
Ship Date :	01/20/2017	
TSD :	WAD991281767	
WS Num:	6	
Transporter:	Not reported	
Ship Qty :	Not reported	
Rpt Unit :	Not reported	
Off Mng :	H061	
EPA Waste Codes:	D011	
Waste Description:	FLAMMABLE LIQUIDS	
mt Of Waste Stream Generated in Reporting Yr 1:		89.3395
mt Of Waste Stream Generated in Reporting Yr 2:		6.8025

Name:	TARGET STORE T2779	
Year :	2017	
RCRA Id :	ORQ000031584	
Inactive :	Not reported	
Status:	Large quantity generator	
Manifest :	001466549PSC	
Ship Date :	01/20/2017	
TSD :	WAD991281767	
WS Num:	6	
Transporter:	Not reported	
Ship Qty :	Not reported	
Rpt Unit :	Not reported	
Off Mng :	H061	
EPA Waste Codes:	D018	
Waste Description:	FLAMMABLE LIQUIDS	
mt Of Waste Stream Generated in Reporting Yr 1:		89.3395
mt Of Waste Stream Generated in Reporting Yr 2:		6.8025

Click this hyperlink while viewing on your computer to access
446 additional OR_MANIFEST: record(s) in the EDR Site Report.

Name:	TARGET STORE T2779
Year :	2017
RCRA Id :	ORQ000031584
Inactive :	Not reported

TARGET STORE T2779 (Continued) **S111120033**

Status: Large quantity generator
Manifest : 001466549PSC
Ship Date : 01/20/2017
TSD : WAD991281767
WS Num: 1
Transporter: Not reported
Ship Qty : Not reported
Rpt Unit : Not reported
Off Mng : H061
EPA Waste Codes: D035
Waste Description: AEROSOLS
t Of Waste Stream Generated in Reporting Yr 1: 112.0145
mt Of Waste Stream Generated in Reporting Yr 2: 15.419

Name: TARGET STORE T2779
Year : 2017
RCRA Id : ORQ000031584
Inactive : Not reported
Status: Large quantity generator
Manifest : 001466549PSC
Ship Date : 01/20/2017
TSD : WAD991281767
WS Num: 6
Transporter: Not reported
Ship Qty : Not reported
Rpt Unit : Not reported
Off Mng : H061
EPA Waste Codes: D035
Waste Description: FLAMMABLE LIQUIDS
mt Of Waste Stream Generated in Reporting Yr 1: 89.3395
mt Of Waste Stream Generated in Reporting Yr 2: 6.8025

Name: TARGET STORE T2779
Year : 2017
RCRA Id : ORQ000031584
Inactive : Not reported
Status: Large quantity generator
Manifest : 001466549PSC
Ship Date : 01/20/2017
TSD : WAD991281767
WS Num: 4
Transporter: Not reported
Ship Qty : Not reported
Rpt Unit : Not reported
Off Mng : H121
EPA Waste Codes: D002
Waste Description: CORROSIVE LIQUIDS - ACIDIC
mt Of Waste Stream Generated in Reporting Yr 1: 18.5935
mt Of Waste Stream Generated in Reporting Yr 2: 9.5235

Name: TARGET STORE T2779
Year : 2017
RCRA Id : ORQ000031584
Inactive : Not reported
Status: Large quantity generator
Manifest : 001466549PSC
Ship Date : 01/20/2017

TARGET STORE T2779 (Continued) **S111120033**

TSD : WAD991281767
WS Num: 5
Transporter: Not reported
Ship Qty : Not reported
Rpt Unit : Not reported
Off Mng : H121
EPA Waste Codes: D002
Waste Description: CORROSIVE LIQUIDS - BASIC
Amt Of Waste Stream Generated in Reporting Yr 1: 163.7135
Amt Of Waste Stream Generated in Reporting Yr 2: 28.5705

Name: TARGET STORE T2779
Year : 2017
RCRA Id : ORQ000031584
Inactive : Not reported
Status: Large quantity generator
Manifest : 001523347PSC
Ship Date : 04/05/2017
TSD : WAD991281767
WS Num: 8
Transporter: Not reported
Ship Qty : Not reported
Rpt Unit : Not reported
Off Mng : H010
EPA Waste Codes: D009
Waste Description: HAZARDOUS WASTE, SOLID
Amt Of Waste Stream Generated in Reporting Yr 1: 0.907
Amt Of Waste Stream Generated in Reporting Yr 2: 0.907

Name: TARGET STORE T2779
Year : 2017
RCRA Id : ORQ000031584
Inactive : Not reported
Status: Large quantity generator
Manifest : 001523347PSC
Ship Date : 04/05/2017
TSD : WAD991281767
WS Num: 1
Transporter: Not reported
Ship Qty : Not reported
Rpt Unit : Not reported
Off Mng : H061
EPA Waste Codes: D001
Waste Description: AEROSOLS
t Of Waste Stream Generated in Reporting Yr 1: 112.0145
Amt Of Waste Stream Generated in Reporting Yr 2: 7.256

Name: TARGET STORE T2779
Year : 2017
RCRA Id : ORQ000031584
Inactive : Not reported
Status: Large quantity generator
Manifest : 001523347PSC
Ship Date : 04/05/2017
TSD : WAD991281767
WS Num: 6
Transporter: Not reported

TARGET STORE T2779 (Continued) **S111120033**

Ship Qty : Not reported
Rpt Unit : Not reported
Off Mng : H061
EPA Waste Codes: D001
Waste Description: FLAMMABLE LIQUIDS
mt Of Waste Stream Generated in Reporting Yr 1: 89.3395
Amt Of Waste Stream Generated in Reporting Yr 2: 6.8025

Name: TARGET STORE T2779
Year : 2017
RCRA Id : ORQ000031584
Inactive : Not reported
Status: Large quantity generator
Manifest : 001523347PSC
Ship Date : 04/05/2017
TSD : WAD991281767
WS Num: 6
Transporter: Not reported
Ship Qty : Not reported
Rpt Unit : Not reported
Off Mng : H061
EPA Waste Codes: D005
Waste Description: FLAMMABLE LIQUIDS
mt Of Waste Stream Generated in Reporting Yr 1: 89.3395
Amt Of Waste Stream Generated in Reporting Yr 2: 6.8025

Name: TARGET STORE T2779
Year : 2017
RCRA Id : ORQ000031584
Inactive : Not reported
Status: Large quantity generator
Manifest : 001523347PSC
Ship Date : 04/05/2017
TSD : WAD991281767
WS Num: 6
Transporter: Not reported
Ship Qty : Not reported
Rpt Unit : Not reported
Off Mng : H061
EPA Waste Codes: D007
Waste Description: FLAMMABLE LIQUIDS
mt Of Waste Stream Generated in Reporting Yr 1: 89.3395
Amt Of Waste Stream Generated in Reporting Yr 2: 6.8025

Name: TARGET STORE T2779
Year : 2017
RCRA Id : ORQ000031584
Inactive : Not reported
Status: Large quantity generator
Manifest : 001523347PSC
Ship Date : 04/05/2017
TSD : WAD991281767
WS Num: 6
Transporter: Not reported
Ship Qty : Not reported
Rpt Unit : Not reported
Off Mng : H061

TARGET STORE T2779 (Continued) **S111120033**

EPA Waste Codes:	D011	
Waste Description:	FLAMMABLE LIQUIDS	
mt Of Waste Stream Generated in Reporting Yr 1:		89.3395
mt Of Waste Stream Generated in Reporting Yr 2:		6.8025

Manifest:

Name:	TARGET STORE T2779
Year :	2016
RCRA Id :	ORQ000031584
Inactive :	Not reported
Status:	Small quantity generator
Manifest :	001182037PSC
Ship Date :	01/04/2016
TSD :	WAD991281767
WS Num:	8
Transporter:	Not reported
Ship Qty :	Not reported
Rpt Unit :	Not reported
Off Mng :	H040
EPA Waste Codes:	D001
Waste Description:	OXIDIZING LIQUID
mt Of Waste Stream Generated in Reporting Yr 1:	3.1745
mt Of Waste Stream Generated in Reporting Yr 2:	0.4535

Name:	TARGET STORE T2779
Year :	2016
RCRA Id :	ORQ000031584
Inactive :	Not reported
Status:	Small quantity generator
Manifest :	001182037PSC
Ship Date :	01/04/2016
TSD :	WAD991281767
WS Num:	8
Transporter:	Not reported
Ship Qty :	Not reported
Rpt Unit :	Not reported
Off Mng :	H040
EPA Waste Codes:	D002
Waste Description:	OXIDIZING LIQUID
mt Of Waste Stream Generated in Reporting Yr 1:	3.1745
mt Of Waste Stream Generated in Reporting Yr 2:	0.4535

Name:	TARGET STORE T2779
Year :	2016
RCRA Id :	ORQ000031584
Inactive :	Not reported
Status:	Small quantity generator
Manifest :	001182037PSC
Ship Date :	01/04/2016
TSD :	WAD991281767
WS Num:	12
Transporter:	Not reported
Ship Qty :	Not reported
Rpt Unit :	Not reported
Off Mng :	H040

TARGET STORE T2779 (Continued) **S111120033**

EPA Waste Codes: D016
Waste Description: PESTICIDES
mt Of Waste Stream Generated in Reporting Yr 1: 3.1745
mt Of Waste Stream Generated in Reporting Yr 2: 0.4535

Name: TARGET STORE T2779
Year : 2016
RCRA Id : ORQ000031584
Inactive : Not reported
Status: Small quantity generator
Manifest : 001182037PSC
Ship Date : 01/04/2016
TSD : WAD991281767
WS Num: 3
Transporter: Not reported
Ship Qty : Not reported
Rpt Unit : Not reported
Off Mng : H040
EPA Waste Codes: P001
Waste Description: PHARMACEUTICAL P-LISTED
Amt Of Waste Stream Generated in Reporting Yr 1: 2.2675
mt Of Waste Stream Generated in Reporting Yr 2: 0.4535

Name: TARGET STORE T2779
Year : 2016
RCRA Id : ORQ000031584
Inactive : Not reported
Status: Small quantity generator
Manifest : 001182037PSC
Ship Date : 01/04/2016
TSD : WAD991281767
WS Num: 3
Transporter: Not reported
Ship Qty : Not reported
Rpt Unit : Not reported
Off Mng : H040
EPA Waste Codes: P075
Waste Description: PHARMACEUTICAL P-LISTED
Amt Of Waste Stream Generated in Reporting Yr 1: 2.2675
mt Of Waste Stream Generated in Reporting Yr 2: 0.4535

Name: TARGET STORE T2779
Year : 2016
RCRA Id : ORQ000031584
Inactive : Not reported
Status: Small quantity generator
Manifest : 001182037PSC
Ship Date : 01/04/2016
TSD : WAD991281767
WS Num: 12
Transporter: Not reported
Ship Qty : Not reported
Rpt Unit : Not reported
Off Mng : H040
EPA Waste Codes: U279
Waste Description: PESTICIDES
mt Of Waste Stream Generated in Reporting Yr 1: 3.1745

TARGET STORE T2779 (Continued) **S111120033**

mt Of Waste Stream Generated in Reporting Yr 2: 0.4535

Name: TARGET STORE T2779
Year : 2016
RCRA Id : ORQ000031584
Inactive : Not reported
Status: Small quantity generator
Manifest : 001182037PSC
Ship Date : 01/04/2016
TSD : WAD991281767
WS Num: 1
Transporter: Not reported
Ship Qty : Not reported
Rpt Unit : Not reported
Off Mng : H061
EPA Waste Codes: D001
Waste Description: AEROSOLS FLAMMABLE
Amt Of Waste Stream Generated in Reporting Yr 1: 88.886
mt Of Waste Stream Generated in Reporting Yr 2: 11.791

Name: TARGET STORE T2779
Year : 2016
RCRA Id : ORQ000031584
Inactive : Not reported
Status: Small quantity generator
Manifest : 001182037PSC
Ship Date : 01/04/2016
TSD : WAD991281767
WS Num: 2
Transporter: Not reported
Ship Qty : Not reported
Rpt Unit : Not reported
Off Mng : H061
EPA Waste Codes: D001
Waste Description: FLAMMABLE LIQUIDS
nt Of Waste Stream Generated in Reporting Yr 1: 148.2945
nt Of Waste Stream Generated in Reporting Yr 2: 14.512

Name: TARGET STORE T2779
Year : 2016
RCRA Id : ORQ000031584
Inactive : Not reported
Status: Small quantity generator
Manifest : 001182037PSC
Ship Date : 01/04/2016
TSD : WAD991281767
WS Num: 2
Transporter: Not reported
Ship Qty : Not reported
Rpt Unit : Not reported
Off Mng : H061
EPA Waste Codes: D005
Waste Description: FLAMMABLE LIQUIDS
nt Of Waste Stream Generated in Reporting Yr 1: 148.2945
nt Of Waste Stream Generated in Reporting Yr 2: 14.512

Name: TARGET STORE T2779

TARGET STORE T2779 (Continued) **S111120033**

Year : 2016
RCRA Id : ORQ000031584
Inactive : Not reported
Status: Small quantity generator
Manifest : 001182037PSC
Ship Date : 01/04/2016
TSD : WAD991281767
WS Num: 2
Transporter: Not reported
Ship Qty : Not reported
Rpt Unit : Not reported
Off Mng : H061
EPA Waste Codes: D007
Waste Description: FLAMMABLE LIQUIDS
nt Of Waste Stream Generated in Reporting Yr 1: 148.2945
nt Of Waste Stream Generated in Reporting Yr 2: 14.512

Click this hyperlink while viewing on your computer to access
446 additional OR_MANIFEST: record(s) in the EDR Site Report.

Name: TARGET STORE T2779
Year : 2016
RCRA Id : ORQ000031584
Inactive : Not reported
Status: Small quantity generator
Manifest : 001182037PSC
Ship Date : 01/04/2016
TSD : WAD991281767
WS Num: 2
Transporter: Not reported
Ship Qty : Not reported
Rpt Unit : Not reported
Off Mng : H061
EPA Waste Codes: D011
Waste Description: FLAMMABLE LIQUIDS
nt Of Waste Stream Generated in Reporting Yr 1: 148.2945
nt Of Waste Stream Generated in Reporting Yr 2: 14.512

Name: TARGET STORE T2779
Year : 2016
RCRA Id : ORQ000031584
Inactive : Not reported
Status: Small quantity generator
Manifest : 001182037PSC
Ship Date : 01/04/2016
TSD : WAD991281767
WS Num: 2
Transporter: Not reported
Ship Qty : Not reported
Rpt Unit : Not reported
Off Mng : H061
EPA Waste Codes: D018
Waste Description: FLAMMABLE LIQUIDS
nt Of Waste Stream Generated in Reporting Yr 1: 148.2945
nt Of Waste Stream Generated in Reporting Yr 2: 14.512

Name: TARGET STORE T2779

TARGET STORE T2779 (Continued) **S111120033**

Year : 2016
RCRA Id : ORQ000031584
Inactive : Not reported
Status: Small quantity generator
Manifest : 001182037PSC
Ship Date : 01/04/2016
TSD : WAD991281767
WS Num: 1
Transporter: Not reported
Ship Qty : Not reported
Rpt Unit : Not reported
Off Mng : H061
EPA Waste Codes: D035
Waste Description: AEROSOLS FLAMMABLE
Amt Of Waste Stream Generated in Reporting Yr 1: 88.886
mt Of Waste Stream Generated in Reporting Yr 2: 11.791

Name: TARGET STORE T2779
Year : 2016
RCRA Id : ORQ000031584
Inactive : Not reported
Status: Small quantity generator
Manifest : 001182037PSC
Ship Date : 01/04/2016
TSD : WAD991281767
WS Num: 2
Transporter: Not reported
Ship Qty : Not reported
Rpt Unit : Not reported
Off Mng : H061
EPA Waste Codes: D035
Waste Description: FLAMMABLE LIQUIDS
t Of Waste Stream Generated in Reporting Yr 1: 148.2945
nt Of Waste Stream Generated in Reporting Yr 2: 14.512

Name: TARGET STORE T2779
Year : 2016
RCRA Id : ORQ000031584
Inactive : Not reported
Status: Small quantity generator
Manifest : 001182037PSC
Ship Date : 01/04/2016
TSD : WAD991281767
WS Num: 6
Transporter: Not reported
Ship Qty : Not reported
Rpt Unit : Not reported
Off Mng : H070
EPA Waste Codes: D002
Waste Description: CORROSIVE LIQUIDS - BASIC
Amt Of Waste Stream Generated in Reporting Yr 1: 69.839
nt Of Waste Stream Generated in Reporting Yr 2: 4.0815

Name: TARGET STORE T2779
Year : 2016
RCRA Id : ORQ000031584
Inactive : Not reported

TARGET STORE T2779 (Continued) **S111120033**

Status: Small quantity generator
Manifest : 001182037PSC
Ship Date : 01/04/2016
TSD : WAD991281767
WS Num: 15
Transporter: Not reported
Ship Qty : Not reported
Rpt Unit : Not reported
Off Mng : H070
EPA Waste Codes: D002
Waste Description: CORROSIVE SOLIDS - BASIC
Amt Of Waste Stream Generated in Reporting Yr 1: 7.7095
mt Of Waste Stream Generated in Reporting Yr 2: 4.0815

Name: TARGET STORE T2779
Year : 2016
RCRA Id : ORQ000031584
Inactive : Not reported
Status: Small quantity generator
Manifest : 001182037PSC
Ship Date : 01/04/2016
TSD : WAD991281767
WS Num: 4
Transporter: Not reported
Ship Qty : Not reported
Rpt Unit : Not reported
Off Mng : H120
EPA Waste Codes: D009
Waste Description: HAZARDOUS WASTE, SOLID
mt Of Waste Stream Generated in Reporting Yr 1: 4.535
mt Of Waste Stream Generated in Reporting Yr 2: 1.814

Name: TARGET STORE T2779
Year : 2016
RCRA Id : ORQ000031584
Inactive : Not reported
Status: Small quantity generator
Manifest : 001182037PSC
Ship Date : 01/04/2016
TSD : WAD991281767
WS Num: 10
Transporter: Not reported
Ship Qty : Not reported
Rpt Unit : Not reported
Off Mng : H122
EPA Waste Codes: D002
Waste Description: CORROSIVE LIQUIDS - ACIDIC
t Of Waste Stream Generated in Reporting Yr 1: 12.2445
Amt Of Waste Stream Generated in Reporting Yr 2: 0.907

Name: TARGET STORE T2779
Year : 2016
RCRA Id : ORQ000031584
Inactive : Not reported
Status: Small quantity generator
Manifest : 001182037PSC
Ship Date : 01/04/2016

TARGET STORE T2779 (Continued) **S111120033**

TSD : WAD991281767
WS Num: 5
Transporter: Not reported
Ship Qty : Not reported
Rpt Unit : Not reported
Off Mng : H122
EPA Waste Codes: D002
Waste Description: CORROSIVE LIQUIDS - BASIC
Amt Of Waste Stream Generated in Reporting Yr 1: 59.862
Amt Of Waste Stream Generated in Reporting Yr 2: 12.698

Name: TARGET STORE T2779
Year : 2016
RCRA Id : ORQ000031584
Inactive : Not reported
Status: Small quantity generator
Manifest : 001231697PSC
Ship Date : 03/08/2016
TSD : WAD991281767
WS Num: 11
Transporter: Not reported
Ship Qty : Not reported
Rpt Unit : Not reported
Off Mng : H010
EPA Waste Codes: D002
Waste Description: BATTERIES, WET
Amt Of Waste Stream Generated in Reporting Yr 1: 325.613
Amt Of Waste Stream Generated in Reporting Yr 2: 224.4825

Manifest:
Name: TARGET STORE T2779
Year : 2015
RCRA Id : ORQ000031584
Inactive : Not reported
Status: Large quantity generator
Manifest : 000122281DAT
Ship Date : 07/02/2015
TSD : WAD991281767
WS Num: 9
Transporter: Not reported
Ship Qty : Not reported
Rpt Unit : Not reported
Off Mng : H010
EPA Waste Codes: D002
Waste Description: Batteries Wet
Amt Of Waste Stream Generated in Reporting Yr 1: 153.283
Amt Of Waste Stream Generated in Reporting Yr 2: 71.653

Name: TARGET STORE T2779
Year : 2015
RCRA Id : ORQ000031584
Inactive : Not reported
Status: Large quantity generator
Manifest : 000122281DAT
Ship Date : 07/02/2015

TARGET STORE T2779 (Continued) **S111120033**

TSD : WAD991281767
WS Num: 9
Transporter: Not reported
Ship Qty : Not reported
Rpt Unit : Not reported
Off Mng : H010
EPA Waste Codes: D008
Waste Description: Batteries Wet
mt Of Waste Stream Generated in Reporting Yr 1: 153.283
Amt Of Waste Stream Generated in Reporting Yr 2: 71.653

Name: TARGET STORE T2779
Year : 2015
RCRA Id : ORQ000031584
Inactive : Not reported
Status: Large quantity generator
Manifest : 000122281DAT
Ship Date : 07/02/2015
TSD : WAD991281767
WS Num: 4
Transporter: Not reported
Ship Qty : Not reported
Rpt Unit : Not reported
Off Mng : H010
EPA Waste Codes: D009
Waste Description: Hazardous Waste Solid
Amt Of Waste Stream Generated in Reporting Yr 1: 9.07
Amt Of Waste Stream Generated in Reporting Yr 2: 2.2675

Name: TARGET STORE T2779
Year : 2015
RCRA Id : ORQ000031584
Inactive : Not reported
Status: Large quantity generator
Manifest : 000122281DAT
Ship Date : 07/02/2015
TSD : WAD991281767
WS Num: 1
Transporter: Not reported
Ship Qty : Not reported
Rpt Unit : Not reported
Off Mng : H040
EPA Waste Codes: D001
Waste Description: Aerosols
t Of Waste Stream Generated in Reporting Yr 1: 100.2235
Amt Of Waste Stream Generated in Reporting Yr 2: 6.8025

Name: TARGET STORE T2779
Year : 2015
RCRA Id : ORQ000031584
Inactive : Not reported
Status: Large quantity generator
Manifest : 000122281DAT
Ship Date : 07/02/2015
TSD : WAD991281767
WS Num: 1
Transporter: Not reported

TARGET STORE T2779 (Continued) **S111120033**

Ship Qty :	Not reported	
Rpt Unit :	Not reported	
Off Mng :	H040	
EPA Waste Codes:	D035	
Waste Description:	Aerosols	
nt Of Waste Stream Generated in Reporting Yr 1:		100.2235
mt Of Waste Stream Generated in Reporting Yr 2:		6.8025
Name:	TARGET STORE T2779	
Year :	2015	
RCRA Id :	ORQ000031584	
Inactive :	Not reported	
Status:	Large quantity generator	
Manifest :	000122281DAT	
Ship Date :	07/02/2015	
TSD :	WAD991281767	
WS Num:	3	
Transporter:	Not reported	
Ship Qty :	Not reported	
Rpt Unit :	Not reported	
Off Mng :	H040	
EPA Waste Codes:	P001	
Waste Description:	Pharmaceutical P Listed	
mt Of Waste Stream Generated in Reporting Yr 1:		4.535
nt Of Waste Stream Generated in Reporting Yr 2:		0.4535
Name:	TARGET STORE T2779	
Year :	2015	
RCRA Id :	ORQ000031584	
Inactive :	Not reported	
Status:	Large quantity generator	
Manifest :	000122281DAT	
Ship Date :	07/02/2015	
TSD :	WAD991281767	
WS Num:	3	
Transporter:	Not reported	
Ship Qty :	Not reported	
Rpt Unit :	Not reported	
Off Mng :	H040	
EPA Waste Codes:	P075	
Waste Description:	Pharmaceutical P Listed	
mt Of Waste Stream Generated in Reporting Yr 1:		4.535
nt Of Waste Stream Generated in Reporting Yr 2:		0.4535
Name:	TARGET STORE T2779	
Year :	2015	
RCRA Id :	ORQ000031584	
Inactive :	Not reported	
Status:	Large quantity generator	
Manifest :	000122281DAT	
Ship Date :	07/02/2015	
TSD :	WAD991281767	
WS Num:	2	
Transporter:	Not reported	
Ship Qty :	Not reported	
Rpt Unit :	Not reported	
Off Mng :	H050	

TARGET STORE T2779 (Continued) **S111120033**

EPA Waste Codes: D001
Waste Description: Flammable Liquids
mt Of Waste Stream Generated in Reporting Yr 1: 125.6195
mt Of Waste Stream Generated in Reporting Yr 2: 3.1745

Name: TARGET STORE T2779
Year : 2015
RCRA Id : ORQ000031584
Inactive : Not reported
Status: Large quantity generator
Manifest : 000122281DAT
Ship Date : 07/02/2015
TSD : WAD991281767
WS Num: 2
Transporter: Not reported
Ship Qty : Not reported
Rpt Unit : Not reported
Off Mng : H050
EPA Waste Codes: D005
Waste Description: Flammable Liquids
mt Of Waste Stream Generated in Reporting Yr 1: 125.6195
mt Of Waste Stream Generated in Reporting Yr 2: 3.1745

Name: TARGET STORE T2779
Year : 2015
RCRA Id : ORQ000031584
Inactive : Not reported
Status: Large quantity generator
Manifest : 000122281DAT
Ship Date : 07/02/2015
TSD : WAD991281767
WS Num: 2
Transporter: Not reported
Ship Qty : Not reported
Rpt Unit : Not reported
Off Mng : H050
EPA Waste Codes: D007
Waste Description: Flammable Liquids
mt Of Waste Stream Generated in Reporting Yr 1: 125.6195
mt Of Waste Stream Generated in Reporting Yr 2: 3.1745

Click this hyperlink while viewing on your computer to access
446 additional OR_MANIFEST: record(s) in the EDR Site Report.

Name: TARGET STORE T2779
Year : 2015
RCRA Id : ORQ000031584
Inactive : Not reported
Status: Large quantity generator
Manifest : 000122281DAT
Ship Date : 07/02/2015
TSD : WAD991281767
WS Num: 2
Transporter: Not reported
Ship Qty : Not reported
Rpt Unit : Not reported
Off Mng : H050

TARGET STORE T2779 (Continued) **S111120033**

EPA Waste Codes: D011
Waste Description: Flammable Liquids
mt Of Waste Stream Generated in Reporting Yr 1: 125.6195
mt Of Waste Stream Generated in Reporting Yr 2: 3.1745

Name: TARGET STORE T2779
Year : 2015
RCRA Id : ORQ000031584
Inactive : Not reported
Status: Large quantity generator
Manifest : 000122281DAT
Ship Date : 07/02/2015
TSD : WAD991281767
WS Num: 2
Transporter: Not reported
Ship Qty : Not reported
Rpt Unit : Not reported
Off Mng : H050
EPA Waste Codes: D018
Waste Description: Flammable Liquids
mt Of Waste Stream Generated in Reporting Yr 1: 125.6195
mt Of Waste Stream Generated in Reporting Yr 2: 3.1745

Name: TARGET STORE T2779
Year : 2015
RCRA Id : ORQ000031584
Inactive : Not reported
Status: Large quantity generator
Manifest : 000122281DAT
Ship Date : 07/02/2015
TSD : WAD991281767
WS Num: 2
Transporter: Not reported
Ship Qty : Not reported
Rpt Unit : Not reported
Off Mng : H050
EPA Waste Codes: D035
Waste Description: Flammable Liquids
mt Of Waste Stream Generated in Reporting Yr 1: 125.6195
mt Of Waste Stream Generated in Reporting Yr 2: 3.1745

Name: TARGET STORE T2779
Year : 2015
RCRA Id : ORQ000031584
Inactive : Not reported
Status: Large quantity generator
Manifest : 000122814DAT
Ship Date : 09/02/2015
TSD : WAD991281767
WS Num: 4
Transporter: Not reported
Ship Qty : Not reported
Rpt Unit : Not reported
Off Mng : H010
EPA Waste Codes: D009
Waste Description: Hazardous Waste Solid
Amt Of Waste Stream Generated in Reporting Yr 1: 9.07

TARGET STORE T2779 (Continued) **S111120033**

mt Of Waste Stream Generated in Reporting Yr 2: 2.721

Name: TARGET STORE T2779
Year : 2015
RCRA Id : ORQ000031584
Inactive : Not reported
Status: Large quantity generator
Manifest : 000122814DAT
Ship Date : 09/02/2015
TSD : WAD991281767
WS Num: 1
Transporter: Not reported
Ship Qty : Not reported
Rpt Unit : Not reported
Off Mng : H040
EPA Waste Codes: D001
Waste Description: Aerosols
t Of Waste Stream Generated in Reporting Yr 1: 100.2235
mt Of Waste Stream Generated in Reporting Yr 2: 15.8725

Name: TARGET STORE T2779
Year : 2015
RCRA Id : ORQ000031584
Inactive : Not reported
Status: Large quantity generator
Manifest : 000122814DAT
Ship Date : 09/02/2015
TSD : WAD991281767
WS Num: 13
Transporter: Not reported
Ship Qty : Not reported
Rpt Unit : Not reported
Off Mng : H040
EPA Waste Codes: D001
Waste Description: Toxic Liquids
Amt Of Waste Stream Generated in Reporting Yr 1: 2.2675
Amt Of Waste Stream Generated in Reporting Yr 2: 2.2675

Name: TARGET STORE T2779
Year : 2015
RCRA Id : ORQ000031584
Inactive : Not reported
Status: Large quantity generator
Manifest : 000122814DAT
Ship Date : 09/02/2015
TSD : WAD991281767
WS Num: 8
Transporter: Not reported
Ship Qty : Not reported
Rpt Unit : Not reported
Off Mng : H040
EPA Waste Codes: D002
Waste Description: Corrosive Liquids Acidic
Amt Of Waste Stream Generated in Reporting Yr 1: 8.163
mt Of Waste Stream Generated in Reporting Yr 2: 5.442

Name: TARGET STORE T2779

TARGET STORE T2779 (Continued) **S111120033**

Year : 2015
RCRA Id : ORQ000031584
Inactive : Not reported
Status: Large quantity generator
Manifest : 000122814DAT
Ship Date : 09/02/2015
TSD : WAD991281767
WS Num: 5
Transporter: Not reported
Ship Qty : Not reported
Rpt Unit : Not reported
Off Mng : H040
EPA Waste Codes: D002
Waste Description: Corrosive Liquids Basic
mt Of Waste Stream Generated in Reporting Yr 1: 122.8985
Amt Of Waste Stream Generated in Reporting Yr 2: 26.7565

Name: TARGET STORE T2779
Year : 2015
RCRA Id : ORQ000031584
Inactive : Not reported
Status: Large quantity generator
Manifest : 000122814DAT
Ship Date : 09/02/2015
TSD : WAD991281767
WS Num: 13
Transporter: Not reported
Ship Qty : Not reported
Rpt Unit : Not reported
Off Mng : H040
EPA Waste Codes: D004
Waste Description: Toxic Liquids
Amt Of Waste Stream Generated in Reporting Yr 1: 2.2675
Amt Of Waste Stream Generated in Reporting Yr 2: 2.2675

Name: TARGET STORE T2779
Year : 2015
RCRA Id : ORQ000031584
Inactive : Not reported
Status: Large quantity generator
Manifest : 000122814DAT
Ship Date : 09/02/2015
TSD : WAD991281767
WS Num: 13
Transporter: Not reported
Ship Qty : Not reported
Rpt Unit : Not reported
Off Mng : H040
EPA Waste Codes: D005
Waste Description: Toxic Liquids
Amt Of Waste Stream Generated in Reporting Yr 1: 2.2675
Amt Of Waste Stream Generated in Reporting Yr 2: 2.2675

Manifest:
Name: TARGET STORE T2779

TARGET STORE T2779 (Continued) **S111120033**

Year : 2014
RCRA Id : ORQ000031584
Inactive : Not reported
Status: Large quantity generator
Manifest : 000113788DAT
Ship Date : 12/29/2014
TSD : WAD991281767
WS Num: 2
Transporter: WAR000001743
Ship Qty : Not reported
Rpt Unit : Not reported
Off Mng : H010
EPA Waste Codes: D002 D006 D008 D009 D011
Waste Description: Batteries, Hazardous
Of Waste Stream Generated in Reporting Yr 1: 8.1630000000000003
Of Waste Stream Generated in Reporting Yr 2: 3.6280000000000001

Name: TARGET STORE T2779
Year : 2014
RCRA Id : ORQ000031584
Inactive : Not reported
Status: Large quantity generator
Manifest : 000113788DAT
Ship Date : 12/29/2014
TSD : WAD991281767
WS Num: 6
Transporter: WAR000001743
Ship Qty : Not reported
Rpt Unit : Not reported
Off Mng : H010
EPA Waste Codes: D009
Waste Description: Mercury-containing waste (Broken fluorescent lamps)
f Waste Stream Generated in Reporting Yr 1: 29.931000000000001
mt Of Waste Stream Generated in Reporting Yr 2: 1.3605

Name: TARGET STORE T2779
Year : 2014
RCRA Id : ORQ000031584
Inactive : Not reported
Status: Large quantity generator
Manifest : 000113788DAT
Ship Date : 12/29/2014
TSD : WAD991281767
WS Num: 5
Transporter: WAR000001743
Ship Qty : Not reported
Rpt Unit : Not reported
Off Mng : H040
EPA Waste Codes: D001 D005 D007 D010 D011 D018
Waste Description: Flammable Liquids/Solids* (Labpack)
mt Of Waste Stream Generated in Reporting Yr 1: 182.30699999999999
Of Waste Stream Generated in Reporting Yr 2: 2.2675000000000001

Name: TARGET STORE T2779
Year : 2014
RCRA Id : ORQ000031584
Inactive : Not reported

TARGET STORE T2779 (Continued) **S111120033**

Status: Large quantity generator
Manifest : 000113788DAT
Ship Date : 12/29/2014
TSD : WAD991281767
WS Num: 8
Transporter: WAR000001743
Ship Qty : Not reported
Rpt Unit : Not reported
Off Mng : H040
EPA Waste Codes: D016 U279
Waste Description: Pesticides
Of Waste Stream Generated in Reporting Yr 1: 2.2675000000000001
f Waste Stream Generated in Reporting Yr 2: 0.90700000000000003

Name: TARGET STORE T2779
Year : 2014
RCRA Id : ORQ000031584
Inactive : Not reported
Status: Large quantity generator
Manifest : 000113788DAT
Ship Date : 12/29/2014
TSD : WAD991281767
WS Num: 9
Transporter: WAR000001743
Ship Qty : Not reported
Rpt Unit : Not reported
Off Mng : H040
EPA Waste Codes: P001 P045 P075 P081
Waste Description: Pharmaceuticals, P-listed
Of Waste Stream Generated in Reporting Yr 1: 8.6165000000000003
f Waste Stream Generated in Reporting Yr 2: 0.90700000000000003

Name: TARGET STORE T2779
Year : 2014
RCRA Id : ORQ000031584
Inactive : Not reported
Status: Large quantity generator
Manifest : 000113788DAT
Ship Date : 12/29/2014
TSD : WAD991281767
WS Num: 5
Transporter: WAR000001743
Ship Qty : Not reported
Rpt Unit : Not reported
Off Mng : H050
EPA Waste Codes: D001 D005 D007 D010 D011 D018
Waste Description: Flammable Liquids/Solids* (Labpack)
mt Of Waste Stream Generated in Reporting Yr 1: 182.30699999999999
nt Of Waste Stream Generated in Reporting Yr 2: 21.314499999999999

Name: TARGET STORE T2779
Year : 2014
RCRA Id : ORQ000031584
Inactive : Not reported
Status: Large quantity generator
Manifest : 000113788DAT
Ship Date : 12/29/2014

TARGET STORE T2779 (Continued) **S111120033**

TSD : WAD991281767
WS Num: 1
Transporter: WAR000001743
Ship Qty : Not reported
Rpt Unit : Not reported
Off Mng : H061
EPA Waste Codes: D001 D002 D005 D007 D011 D028
Waste Description: Aerosols
mt Of Waste Stream Generated in Reporting Yr 1: 203.6215
Of Waste Stream Generated in Reporting Yr 2: 20.861000000000001

Name: TARGET STORE T2779
Year : 2014
RCRA Id : ORQ000031584
Inactive : Not reported
Status: Large quantity generator
Manifest : 000113788DAT
Ship Date : 12/29/2014
TSD : WAD991281767
WS Num: 11
Transporter: WAR000001743
Ship Qty : Not reported
Rpt Unit : Not reported
Off Mng : H132
EPA Waste Codes: D001 D002 D005 D006 D007 D008
Waste Description: Oxidizing Corrosive Liquids/Solids
mt Of Waste Stream Generated in Reporting Yr 1: 64.850499999999997
Of Waste Stream Generated in Reporting Yr 2: 6.8025000000000002

Name: TARGET STORE T2779
Year : 2014
RCRA Id : ORQ000031584
Inactive : Not reported
Status: Large quantity generator
Manifest : 000113788DAT
Ship Date : 12/29/2014
TSD : WAD991281767
WS Num: 4
Transporter: WAR000001743
Ship Qty : Not reported
Rpt Unit : Not reported
Off Mng : H132
EPA Waste Codes: D001 D002 D005 D007 D009 D011
Waste Description: Corrosive Liquids/Solids* (Labpack)
Waste Stream Generated in Reporting Yr 1: 210.42400000000001
Amt Of Waste Stream Generated in Reporting Yr 2: 27.663499999999999

Name: TARGET STORE T2779
Year : 2014
RCRA Id : ORQ000031584
Inactive : Not reported
Status: Large quantity generator
Manifest : 000672604PSC
Ship Date : 01/09/2014
TSD : WAD991281767
WS Num: 2
Transporter: WAR000001743

TARGET STORE T2779 (Continued) **S111120033**

Ship Qty :	Not reported
Rpt Unit :	Not reported
Off Mng :	H010
EPA Waste Codes:	D002 D006 D008 D009 D011
Waste Description:	Batteries, Hazardous
Of Waste Stream Generated in Reporting Yr 1:	8.1630000000000003
f Waste Stream Generated in Reporting Yr 2:	4.5350000000000001

Click this hyperlink while viewing on your computer to access
446 additional OR_MANIFEST: record(s) in the EDR Site Report.

Name:	TARGET STORE T2779
Year :	2014
RCRA Id :	ORQ000031584
Inactive :	Not reported
Status:	Large quantity generator
Manifest :	000672604PSC
Ship Date :	01/09/2014
TSD :	WAD991281767
WS Num:	6
Transporter:	WAR000001743
Ship Qty :	Not reported
Rpt Unit :	Not reported
Off Mng :	H010
EPA Waste Codes:	D009
Waste Description:	Mercury-containing waste (Broken fluorescent lamps)
f Waste Stream Generated in Reporting Yr 1:	29.931000000000001
Of Waste Stream Generated in Reporting Yr 2:	7.2560000000000002

Name:	TARGET STORE T2779
Year :	2014
RCRA Id :	ORQ000031584
Inactive :	Not reported
Status:	Large quantity generator
Manifest :	000672604PSC
Ship Date :	01/09/2014
TSD :	WAD991281767
WS Num:	10
Transporter:	WAR000001743
Ship Qty :	Not reported
Rpt Unit :	Not reported
Off Mng :	H040
EPA Waste Codes:	D001 D004 D005 D007 D008 D009
Waste Description:	Toxic Liquids/Solids* (Labpack)
Amt Of Waste Stream Generated in Reporting Yr 1:	73.466999999999999
Waste Stream Generated in Reporting Yr 2:	1.8140000000000001

Name:	TARGET STORE T2779
Year :	2014
RCRA Id :	ORQ000031584
Inactive :	Not reported
Status:	Large quantity generator
Manifest :	000672604PSC
Ship Date :	01/09/2014
TSD :	WAD991281767
WS Num:	9
Transporter:	WAR000001743

TARGET STORE T2779 (Continued) **S111120033**

Ship Qty : Not reported
Rpt Unit : Not reported
Off Mng : H040
EPA Waste Codes: P001 P045 P075 P081
Waste Description: Pharmaceuticals, P-listed
Of Waste Stream Generated in Reporting Yr 1: 8.6165000000000003
Waste Stream Generated in Reporting Yr 2: 0.45350000000000001

Name: TARGET STORE T2779
Year : 2014
RCRA Id : ORQ000031584
Inactive : Not reported
Status: Large quantity generator
Manifest : 000672604PSC
Ship Date : 01/09/2014
TSD : WAD991281767
WS Num: 5
Transporter: WAR000001743
Ship Qty : Not reported
Rpt Unit : Not reported
Off Mng : H050
EPA Waste Codes: D001 D005 D007 D010 D011 D018
Waste Description: Flammable Liquids/Solids* (Labpack)
mt Of Waste Stream Generated in Reporting Yr 1: 182.30699999999999
nt Of Waste Stream Generated in Reporting Yr 2: 10.884

Name: TARGET STORE T2779
Year : 2014
RCRA Id : ORQ000031584
Inactive : Not reported
Status: Large quantity generator
Manifest : 000672604PSC
Ship Date : 01/09/2014
TSD : WAD991281767
WS Num: 1
Transporter: WAR000001743
Ship Qty : Not reported
Rpt Unit : Not reported
Off Mng : H061
EPA Waste Codes: D001 D002 D005 D007 D011 D028
Waste Description: Aerosols
mt Of Waste Stream Generated in Reporting Yr 1: 203.6215
nt Of Waste Stream Generated in Reporting Yr 2: 42.1755

Name: TARGET STORE T2779
Year : 2014
RCRA Id : ORQ000031584
Inactive : Not reported
Status: Large quantity generator
Manifest : 000672604PSC
Ship Date : 01/09/2014
TSD : WAD991281767
WS Num: 11
Transporter: WAR000001743
Ship Qty : Not reported
Rpt Unit : Not reported
Off Mng : H132

TARGET STORE T2779 (Continued) **S111120033**

EPA Waste Codes: D001 D002 D005 D006 D007 D008
Waste Description: Oxidizing Corrosive Liquids/Solids
mt Of Waste Stream Generated in Reporting Yr 1: 64.850499999999997
nt Of Waste Stream Generated in Reporting Yr 2: 13.1515

Name: TARGET STORE T2779
Year : 2014
RCRA Id : ORQ000031584
Inactive : Not reported
Status: Large quantity generator
Manifest : 000672604PSC
Ship Date : 01/09/2014
TSD : WAD991281767
WS Num: 4
Transporter: WAR000001743
Ship Qty : Not reported
Rpt Unit : Not reported
Off Mng : H132
EPA Waste Codes: D001 D002 D005 D007 D009 D011
Waste Description: Corrosive Liquids/Solids* (Labpack)
Waste Stream Generated in Reporting Yr 1: 210.42400000000001
Waste Stream Generated in Reporting Yr 2: 1.8140000000000001

Name: TARGET STORE T2779
Year : 2014
RCRA Id : ORQ000031584
Inactive : Not reported
Status: Large quantity generator
Manifest : 000687398PSC
Ship Date : 02/14/2014
TSD : WAD991281767
WS Num: 6
Transporter: WAR000001743
Ship Qty : Not reported
Rpt Unit : Not reported
Off Mng : H010
EPA Waste Codes: D009
Waste Description: Mercury-containing waste (Broken fluorescent lamps)
f Waste Stream Generated in Reporting Yr 1: 29.931000000000001
Waste Stream Generated in Reporting Yr 2: 5.4420000000000002

Name: TARGET STORE T2779
Year : 2014
RCRA Id : ORQ000031584
Inactive : Not reported
Status: Large quantity generator
Manifest : 000687398PSC
Ship Date : 02/14/2014
TSD : WAD991281767
WS Num: 10
Transporter: WAR000001743
Ship Qty : Not reported
Rpt Unit : Not reported
Off Mng : H040
EPA Waste Codes: D001 D004 D005 D007 D008 D009
Waste Description: Toxic Liquids/Solids* (Labpack)
Amt Of Waste Stream Generated in Reporting Yr 1: 73.466999999999999

TARGET STORE T2779 (Continued) **S111120033**

mt Of Waste Stream Generated in Reporting Yr 2: 19.500499999999999

Name: TARGET STORE T2779
Year : 2014
RCRA Id : ORQ000031584
Inactive : Not reported
Status: Large quantity generator
Manifest : 000687398PSC
Ship Date : 02/14/2014
TSD : WAD991281767
WS Num: 5
Transporter: WAR000001743
Ship Qty : Not reported
Rpt Unit : Not reported
Off Mng : H040
EPA Waste Codes: D001 D005 D007 D010 D011 D018
Waste Description: Flammable Liquids/Solids* (Labpack)
mt Of Waste Stream Generated in Reporting Yr 1: 182.30699999999999
Waste Stream Generated in Reporting Yr 2: 0.45350000000000001

Manifest:
Name: TARGET STORE T-2779
Year : 2013
RCRA Id : ORQ000031584
Inactive : Not reported
Status: Large quantity generator
Manifest : 000433533PSC
Ship Date : 08/29/2013
TSD : WAD991281767
WS Num: 4
Transporter: WAR000001743
Ship Qty : Not reported
Rpt Unit : Not reported
Off Mng : H131
EPA Waste Codes: D002
Waste Description: Corrosive Liquids/Solids* (Labpack)
Of Waste Stream Generated in Reporting Yr 1: 197.27250000000001
mt Of Waste Stream Generated in Reporting Yr 2: 42.1755

Name: TARGET STORE T-2779
Year : 2013
RCRA Id : ORQ000031584
Inactive : Not reported
Status: Large quantity generator
Manifest : 000451965PSC
Ship Date : 02/01/2013
TSD : WAD991281767
WS Num: 6
Transporter: WAR000001743
Ship Qty : Not reported
Rpt Unit : Not reported
Off Mng : H010
EPA Waste Codes: D009
Waste Description: Mercury-containing waste (Broken fluorescent lamps)
mt Of Waste Stream Generated in Reporting Yr 1: 33.558999999999997

TARGET STORE T2779 (Continued) **S111120033**

Of Waste Stream Generated in Reporting Yr 2: 9.9770000000000003

Name: TARGET STORE T-2779
Year : 2013
RCRA Id : ORQ000031584
Inactive : Not reported
Status: Large quantity generator
Manifest : 000451965PSC
Ship Date : 02/01/2013
TSD : WAD991281767
WS Num: 5
Transporter: WAR000001743
Ship Qty : Not reported
Rpt Unit : Not reported
Off Mng : H040
EPA Waste Codes: D001 D005 D007 D011 D035 U002
Waste Description: Flammable Liquids/Solids* (Labpack)
Of Waste Stream Generated in Reporting Yr 1: 150.56200000000001
Waste Stream Generated in Reporting Yr 2: 0.45350000000000001

Name: TARGET STORE T-2779
Year : 2013
RCRA Id : ORQ000031584
Inactive : Not reported
Status: Large quantity generator
Manifest : 000451965PSC
Ship Date : 02/01/2013
TSD : WAD991281767
WS Num: 8
Transporter: WAR000001743
Ship Qty : Not reported
Rpt Unit : Not reported
Off Mng : H040
EPA Waste Codes: P001 P042 P075 P081
Waste Description: Pharmaceuticals, P-listed
Of Waste Stream Generated in Reporting Yr 1: 6.8025000000000002
Waste Stream Generated in Reporting Yr 2: 1.8140000000000001

Name: TARGET STORE T-2779
Year : 2013
RCRA Id : ORQ000031584
Inactive : Not reported
Status: Large quantity generator
Manifest : 000451965PSC
Ship Date : 02/01/2013
TSD : WAD991281767
WS Num: 5
Transporter: WAR000001743
Ship Qty : Not reported
Rpt Unit : Not reported
Off Mng : H061
EPA Waste Codes: D001 D005 D007 D011 D035 U002
Waste Description: Flammable Liquids/Solids* (Labpack)
Of Waste Stream Generated in Reporting Yr 1: 150.56200000000001
Of Waste Stream Generated in Reporting Yr 2: 8.1630000000000003

Name: TARGET STORE T-2779

TARGET STORE T2779 (Continued) **S111120033**

Year : 2013
RCRA Id : ORQ000031584
Inactive : Not reported
Status: Large quantity generator
Manifest : 000451965PSC
Ship Date : 02/01/2013
TSD : WAD991281767
WS Num: 1
Transporter: WAR000001743
Ship Qty : Not reported
Rpt Unit : Not reported
Off Mng : H061
EPA Waste Codes: D001 D028 D035
Waste Description: Aerosols
Of Waste Stream Generated in Reporting Yr 1: 71.653000000000006
f Waste Stream Generated in Reporting Yr 2: 9.0700000000000003

Name: TARGET STORE T-2779
Year : 2013
RCRA Id : ORQ000031584
Inactive : Not reported
Status: Large quantity generator
Manifest : 000451965PSC
Ship Date : 02/01/2013
TSD : WAD991281767
WS Num: 7
Transporter: WAR000001743
Ship Qty : Not reported
Rpt Unit : Not reported
Off Mng : H070
EPA Waste Codes: D001
Waste Description: Oxidizing Liquids/Solids* (Labpack)
mt Of Waste Stream Generated in Reporting Yr 1: 29.477499999999999
f Waste Stream Generated in Reporting Yr 2: 0.90700000000000003

Name: TARGET STORE T-2779
Year : 2013
RCRA Id : ORQ000031584
Inactive : Not reported
Status: Large quantity generator
Manifest : 000451965PSC
Ship Date : 02/01/2013
TSD : WAD991281767
WS Num: 4
Transporter: WAR000001743
Ship Qty : Not reported
Rpt Unit : Not reported
Off Mng : H131
EPA Waste Codes: D002
Waste Description: Corrosive Liquids/Solids* (Labpack)
Of Waste Stream Generated in Reporting Yr 1: 197.27250000000001
Amt Of Waste Stream Generated in Reporting Yr 2: 37.186999999999998

Name: TARGET STORE T-2779
Year : 2013
RCRA Id : ORQ000031584
Inactive : Not reported

TARGET STORE T2779 (Continued) **S111120033**

Status: Large quantity generator
Manifest : 000478284PSC
Ship Date : 03/11/2013
TSD : WAD991281767
WS Num: 6
Transporter: WAR000001743
Ship Qty : Not reported
Rpt Unit : Not reported
Off Mng : H010
EPA Waste Codes: D009
Waste Description: Mercury-containing waste (Broken fluorescent lamps)
mt Of Waste Stream Generated in Reporting Yr 1: 33.558999999999997
f Waste Stream Generated in Reporting Yr 2: 3.1745000000000001

Name: TARGET STORE T-2779
Year : 2013
RCRA Id : ORQ000031584
Inactive : Not reported
Status: Large quantity generator
Manifest : 000478284PSC
Ship Date : 03/11/2013
TSD : WAD991281767
WS Num: 9
Transporter: WAR000001743
Ship Qty : Not reported
Rpt Unit : Not reported
Off Mng : H040
EPA Waste Codes: D001 D004 D005 D007 D009 D010
Waste Description: Toxic Liquids/Solids* (Labpack)
mt Of Waste Stream Generated in Reporting Yr 1: 107.4795
Of Waste Stream Generated in Reporting Yr 2: 39.908000000000001

Click this hyperlink while viewing on your computer to access
446 additional OR_MANIFEST: record(s) in the EDR Site Report.

Name: TARGET STORE T-2779
Year : 2013
RCRA Id : ORQ000031584
Inactive : Not reported
Status: Large quantity generator
Manifest : 000478284PSC
Ship Date : 03/11/2013
TSD : WAD991281767
WS Num: 8
Transporter: WAR000001743
Ship Qty : Not reported
Rpt Unit : Not reported
Off Mng : H040
EPA Waste Codes: P001 P042 P075 P081
Waste Description: Pharmaceuticals, P-listed
Of Waste Stream Generated in Reporting Yr 1: 6.8025000000000002
mt Of Waste Stream Generated in Reporting Yr 2: 1.3605

Name: TARGET STORE T-2779
Year : 2013
RCRA Id : ORQ000031584
Inactive : Not reported

TARGET STORE T2779 (Continued) **S111120033**

Status: Large quantity generator
Manifest : 000478284PSC
Ship Date : 03/11/2013
TSD : WAD991281767
WS Num: 5
Transporter: WAR000001743
Ship Qty : Not reported
Rpt Unit : Not reported
Off Mng : H061
EPA Waste Codes: D001 D005 D007 D011 D035 U002
Waste Description: Flammable Liquids/Solids* (Labpack)
Of Waste Stream Generated in Reporting Yr 1: 150.56200000000001
Of Waste Stream Generated in Reporting Yr 2: 21.768000000000001

Name: TARGET STORE T-2779
Year : 2013
RCRA Id : ORQ000031584
Inactive : Not reported
Status: Large quantity generator
Manifest : 000478284PSC
Ship Date : 03/11/2013
TSD : WAD991281767
WS Num: 1
Transporter: WAR000001743
Ship Qty : Not reported
Rpt Unit : Not reported
Off Mng : H061
EPA Waste Codes: D001 D028 D035
Waste Description: Aerosols
Of Waste Stream Generated in Reporting Yr 1: 71.653000000000006
f Waste Stream Generated in Reporting Yr 2: 19.954000000000001

Name: TARGET STORE T-2779
Year : 2013
RCRA Id : ORQ000031584
Inactive : Not reported
Status: Large quantity generator
Manifest : 000478284PSC
Ship Date : 03/11/2013
TSD : WAD991281767
WS Num: 7
Transporter: WAR000001743
Ship Qty : Not reported
Rpt Unit : Not reported
Off Mng : H070
EPA Waste Codes: D001
Waste Description: Oxidizing Liquids/Solids* (Labpack)
mt Of Waste Stream Generated in Reporting Yr 1: 29.477499999999999
Of Waste Stream Generated in Reporting Yr 2: 3.6280000000000001

Name: TARGET STORE T-2779
Year : 2013
RCRA Id : ORQ000031584
Inactive : Not reported
Status: Large quantity generator
Manifest : 000478284PSC
Ship Date : 03/11/2013

TARGET STORE T2779 (Continued) **S111120033**

TSD : WAD991281767
WS Num: 4
Transporter: WAR000001743
Ship Qty : Not reported
Rpt Unit : Not reported
Off Mng : H131
EPA Waste Codes: D002
Waste Description: Corrosive Liquids/Solids* (Labpack)
Of Waste Stream Generated in Reporting Yr 1: 197.27250000000001
f Waste Stream Generated in Reporting Yr 2: 39.454500000000003

Name: TARGET STORE T-2779
Year : 2013
RCRA Id : ORQ000031584
Inactive : Not reported
Status: Large quantity generator
Manifest : 000505215PSC
Ship Date : 04/25/2013
TSD : WAD991281767
WS Num: 6
Transporter: WAR000001743
Ship Qty : Not reported
Rpt Unit : Not reported
Off Mng : H010
EPA Waste Codes: D009
Waste Description: Mercury-containing waste (Broken fluorescent lamps)
mt Of Waste Stream Generated in Reporting Yr 1: 33.558999999999997
f Waste Stream Generated in Reporting Yr 2: 0.90700000000000003

Name: TARGET STORE T-2779
Year : 2013
RCRA Id : ORQ000031584
Inactive : Not reported
Status: Large quantity generator
Manifest : 000505215PSC
Ship Date : 04/25/2013
TSD : WAD991281767
WS Num: 3
Transporter: WAR000001743
Ship Qty : Not reported
Rpt Unit : Not reported
Off Mng : H040
EPA Waste Codes: D001
Waste Description: Compressed Gas - Flammable (Lighters/LPG)
f Waste Stream Generated in Reporting Yr 1: 0.90700000000000003
f Waste Stream Generated in Reporting Yr 2: 0.90700000000000003

Name: TARGET STORE T-2779
Year : 2013
RCRA Id : ORQ000031584
Inactive : Not reported
Status: Large quantity generator
Manifest : 000505215PSC
Ship Date : 04/25/2013
TSD : WAD991281767
WS Num: 9
Transporter: WAR000001743

TARGET STORE T2779 (Continued) **S111120033**

Ship Qty : Not reported
Rpt Unit : Not reported
Off Mng : H040
EPA Waste Codes: D001 D004 D005 D007 D009 D010
Waste Description: Toxic Liquids/Solids* (Labpack)
mt Of Waste Stream Generated in Reporting Yr 1: 107.4795
t Of Waste Stream Generated in Reporting Yr 2: 44.442999999999998

Name: TARGET STORE T-2779
Year : 2013
RCRA Id : ORQ000031584
Inactive : Not reported
Status: Large quantity generator
Manifest : 000505215PSC
Ship Date : 04/25/2013
TSD : WAD991281767
WS Num: 8
Transporter: WAR000001743
Ship Qty : Not reported
Rpt Unit : Not reported
Off Mng : H040
EPA Waste Codes: P001 P042 P075 P081
Waste Description: Pharmaceuticals, P-listed
Of Waste Stream Generated in Reporting Yr 1: 6.8025000000000002
f Waste Stream Generated in Reporting Yr 2: 0.90700000000000003

Name: TARGET STORE T-2779
Year : 2013
RCRA Id : ORQ000031584
Inactive : Not reported
Status: Large quantity generator
Manifest : 000505215PSC
Ship Date : 04/25/2013
TSD : WAD991281767
WS Num: 5
Transporter: WAR000001743
Ship Qty : Not reported
Rpt Unit : Not reported
Off Mng : H061
EPA Waste Codes: D001 D005 D007 D011 D035 U002
Waste Description: Flammable Liquids/Solids* (Labpack)
Of Waste Stream Generated in Reporting Yr 1: 150.56200000000001
nt Of Waste Stream Generated in Reporting Yr 2: 30.384499999999999

Manifest:
Name: TARGET STORE T-2779
Year : 2012
RCRA Id : ORQ000031584
Inactive : Not reported
Status: Large quantity generator
Manifest : 000022344DAT
Ship Date : 10/24/2012
TSD : WAD991281767
WS Num: 7
Transporter: WAR000001743

TARGET STORE T2779 (Continued) **S111120033**

Ship Qty : Not reported
Rpt Unit : Not reported
Off Mng : H040
EPA Waste Codes: P001 P075
Waste Description: Pharmaceuticals, P-Listed
t Of Waste Stream Generated in Reporting Yr 1: Not reported
t Of Waste Stream Generated in Reporting Yr 2: Not reported

Name: TARGET STORE T-2779
Year : 2012
RCRA Id : ORQ000031584
Inactive : Not reported
Status: Large quantity generator
Manifest : 000022344DAT
Ship Date : 10/24/2012
TSD : WAD991281767
WS Num: 4
Transporter: WAR000001743
Ship Qty : Not reported
Rpt Unit : Not reported
Off Mng : H050
EPA Waste Codes: D001 D005 D007 D011 D018 D035
Waste Description: Flammable Liquids and Solids (Labpack)
t Of Waste Stream Generated in Reporting Yr 1: Not reported
t Of Waste Stream Generated in Reporting Yr 2: Not reported

Name: TARGET STORE T-2779
Year : 2012
RCRA Id : ORQ000031584
Inactive : Not reported
Status: Large quantity generator
Manifest : 000022344DAT
Ship Date : 10/24/2012
TSD : WAD991281767
WS Num: 1
Transporter: WAR000001743
Ship Qty : Not reported
Rpt Unit : Not reported
Off Mng : H061
EPA Waste Codes: D001 D035
Waste Description: Aerosols
t Of Waste Stream Generated in Reporting Yr 1: Not reported
t Of Waste Stream Generated in Reporting Yr 2: Not reported

Name: TARGET STORE T-2779
Year : 2012
RCRA Id : ORQ000031584
Inactive : Not reported
Status: Large quantity generator
Manifest : 000022344DAT
Ship Date : 10/24/2012
TSD : WAD991281767
WS Num: 6
Transporter: WAR000001743
Ship Qty : Not reported
Rpt Unit : Not reported
Off Mng : H111

TARGET STORE T2779 (Continued) **S111120033**

EPA Waste Codes: D001
Waste Description: Oxidizing Liquids and Solids (Labpack)
t Of Waste Stream Generated in Reporting Yr 1: Not reported
t Of Waste Stream Generated in Reporting Yr 2: Not reported

Name: TARGET STORE T-2779
Year : 2012
RCRA Id : ORQ000031584
Inactive : Not reported
Status: Large quantity generator
Manifest : 000022344DAT
Ship Date : 10/24/2012
TSD : WAD991281767
WS Num: 3
Transporter: WAR000001743
Ship Qty : Not reported
Rpt Unit : Not reported
Off Mng : H132
EPA Waste Codes: D002
Waste Description: Corrosive Liquids and Solids (Labpacks)
t Of Waste Stream Generated in Reporting Yr 1: Not reported
t Of Waste Stream Generated in Reporting Yr 2: Not reported

Name: TARGET STORE T-2779
Year : 2012
RCRA Id : ORQ000031584
Inactive : Not reported
Status: Large quantity generator
Manifest : 000418251PSC
Ship Date : 12/06/2012
TSD : WAD991281767
WS Num: 5
Transporter: WAR000001743
Ship Qty : Not reported
Rpt Unit : Not reported
Off Mng : H010
EPA Waste Codes: D009
Waste Description: Mercury-Containing Waste (Broken Fluorescent Lamps)
t Of Waste Stream Generated in Reporting Yr 1: Not reported
t Of Waste Stream Generated in Reporting Yr 2: Not reported

Name: TARGET STORE T-2779
Year : 2012
RCRA Id : ORQ000031584
Inactive : Not reported
Status: Large quantity generator
Manifest : 000418251PSC
Ship Date : 12/06/2012
TSD : WAD991281767
WS Num: 2
Transporter: WAR000001743
Ship Qty : Not reported
Rpt Unit : Not reported
Off Mng : H040
EPA Waste Codes: D001
Waste Description: Compressed Gas, Flammable (Lighters/LPG)
t Of Waste Stream Generated in Reporting Yr 1: Not reported

TARGET STORE T2779 (Continued) **S111120033**

t Of Waste Stream Generated in Reporting Yr 2: Not reported

Name: TARGET STORE T-2779
Year : 2012
RCRA Id : ORQ000031584
Inactive : Not reported
Status: Large quantity generator
Manifest : 000418251PSC
Ship Date : 12/06/2012
TSD : WAD991281767
WS Num: 8
Transporter: WAR000001743
Ship Qty : Not reported
Rpt Unit : Not reported
Off Mng : H040
EPA Waste Codes: D004 D005 D007 D009 D010 D011
Waste Description: Toxic Liquids and Solids (Labpack)
t Of Waste Stream Generated in Reporting Yr 1: Not reported
t Of Waste Stream Generated in Reporting Yr 2: Not reported

Name: TARGET STORE T-2779
Year : 2012
RCRA Id : ORQ000031584
Inactive : Not reported
Status: Large quantity generator
Manifest : 000418251PSC
Ship Date : 12/06/2012
TSD : WAD991281767
WS Num: 7
Transporter: WAR000001743
Ship Qty : Not reported
Rpt Unit : Not reported
Off Mng : H040
EPA Waste Codes: P001 P075
Waste Description: Pharmaceuticals, P-Listed
t Of Waste Stream Generated in Reporting Yr 1: Not reported
t Of Waste Stream Generated in Reporting Yr 2: Not reported

Name: TARGET STORE T-2779
Year : 2012
RCRA Id : ORQ000031584
Inactive : Not reported
Status: Large quantity generator
Manifest : 000418251PSC
Ship Date : 12/06/2012
TSD : WAD991281767
WS Num: 4
Transporter: WAR000001743
Ship Qty : Not reported
Rpt Unit : Not reported
Off Mng : H050
EPA Waste Codes: D001 D005 D007 D011 D018 D035
Waste Description: Flammable Liquids and Solids (Labpack)
t Of Waste Stream Generated in Reporting Yr 1: Not reported
t Of Waste Stream Generated in Reporting Yr 2: Not reported

TARGET STORE T2779 (Continued) **S111120033**

Click this hyperlink while viewing on your computer to access
446 additional OR_MANIFEST: record(s) in the EDR Site Report.

Name: TARGET STORE T-2779
Year : 2012
RCRA Id : ORQ000031584
Inactive : Not reported
Status: Large quantity generator
Manifest : 000418251PSC
Ship Date : 12/06/2012
TSD : WAD991281767
WS Num: 1
Transporter: WAR000001743
Ship Qty : Not reported
Rpt Unit : Not reported
Off Mng : H061
EPA Waste Codes: D001 D035
Waste Description: Aerosols
t Of Waste Stream Generated in Reporting Yr 1: Not reported
t Of Waste Stream Generated in Reporting Yr 2: Not reported

Name: TARGET STORE T-2779
Year : 2012
RCRA Id : ORQ000031584
Inactive : Not reported
Status: Large quantity generator
Manifest : 000418251PSC
Ship Date : 12/06/2012
TSD : WAD991281767
WS Num: 6
Transporter: WAR000001743
Ship Qty : Not reported
Rpt Unit : Not reported
Off Mng : H111
EPA Waste Codes: D001
Waste Description: Oxidizing Liquids and Solids (Labpack)
t Of Waste Stream Generated in Reporting Yr 1: Not reported
t Of Waste Stream Generated in Reporting Yr 2: Not reported

Name: TARGET STORE T-2779
Year : 2012
RCRA Id : ORQ000031584
Inactive : Not reported
Status: Large quantity generator
Manifest : 000418251PSC
Ship Date : 12/06/2012
TSD : WAD991281767
WS Num: 3
Transporter: WAR000001743
Ship Qty : Not reported
Rpt Unit : Not reported
Off Mng : H132
EPA Waste Codes: D002
Waste Description: Corrosive Liquids and Solids (Labpacks)
t Of Waste Stream Generated in Reporting Yr 1: Not reported
t Of Waste Stream Generated in Reporting Yr 2: Not reported

TARGET STORE T2779 (Continued) **S111120033**

Name: TARGET STORE T-2779
Year : 2012
RCRA Id : ORQ000031584
Inactive : Not reported
Status: Large quantity generator
Manifest : 000426503PSC
Ship Date : 12/19/2012
TSD : WAD991281767
WS Num: 5
Transporter: WAR000001743
Ship Qty : Not reported
Rpt Unit : Not reported
Off Mng : H010
EPA Waste Codes: D009
Waste Description: Mercury-Containing Waste (Broken Fluorescent Lamps)
t Of Waste Stream Generated in Reporting Yr 1: Not reported
t Of Waste Stream Generated in Reporting Yr 2: Not reported

Name: TARGET STORE T-2779
Year : 2012
RCRA Id : ORQ000031584
Inactive : Not reported
Status: Large quantity generator
Manifest : 000426503PSC
Ship Date : 12/19/2012
TSD : WAD991281767
WS Num: 4
Transporter: WAR000001743
Ship Qty : Not reported
Rpt Unit : Not reported
Off Mng : H050
EPA Waste Codes: D001 D005 D007 D011 D018 D035
Waste Description: Flammable Liquids and Solids (Labpack)
t Of Waste Stream Generated in Reporting Yr 1: Not reported
t Of Waste Stream Generated in Reporting Yr 2: Not reported

Name: TARGET STORE T-2779
Year : 2012
RCRA Id : ORQ000031584
Inactive : Not reported
Status: Large quantity generator
Manifest : 000426503PSC
Ship Date : 12/19/2012
TSD : WAD991281767
WS Num: 1
Transporter: WAR000001743
Ship Qty : Not reported
Rpt Unit : Not reported
Off Mng : H061
EPA Waste Codes: D001 D035
Waste Description: Aerosols
t Of Waste Stream Generated in Reporting Yr 1: Not reported
t Of Waste Stream Generated in Reporting Yr 2: Not reported

Name: TARGET STORE T-2779
Year : 2012
RCRA Id : ORQ000031584

TARGET STORE T2779 (Continued) **S111120033**

Inactive :	Not reported
Status:	Large quantity generator
Manifest :	000426503PSC
Ship Date :	12/19/2012
TSD :	WAD991281767
WS Num:	6
Transporter:	WAR000001743
Ship Qty :	Not reported
Rpt Unit :	Not reported
Off Mng :	H111
EPA Waste Codes:	D001
Waste Description:	Oxidizing Liquids and Solids (Labpack)
t Of Waste Stream Generated in Reporting Yr 1:	Not reported
t Of Waste Stream Generated in Reporting Yr 2:	Not reported

Name:	TARGET STORE T-2779
Year :	2012
RCRA Id :	ORQ000031584
Inactive :	Not reported
Status:	Large quantity generator
Manifest :	000426503PSC
Ship Date :	12/19/2012
TSD :	WAD991281767
WS Num:	3
Transporter:	WAR000001743
Ship Qty :	Not reported
Rpt Unit :	Not reported
Off Mng :	H131
EPA Waste Codes:	D002
Waste Description:	Corrosive Liquids and Solids (Labpacks)
t Of Waste Stream Generated in Reporting Yr 1:	Not reported
t Of Waste Stream Generated in Reporting Yr 2:	Not reported

NPDES:

Name:	JANTZEN BEACH SUPERCENTER
Address:	1500 N HAYDEN ISLAND DRIVE
City,State,Zip:	PORTLAND, OR 97217
WQ File Nbr:	120811
Legal Name:	EDENS & AVANT REALTY, INC.
Region:	NWR
Pri SIC:	1542
Latitude:	45.6138
Longitude:	-122.685
Category:	STORMWATER
Permit Type:	GEN12C
Permit Active:	FALSE
Permit Description:	Storm Water: Construction activities - 1 acre or more
Expiration Date:	11/30/2015
EPA Number:	ORR10C925
UIC Facility:	FALSE
Admin Agent:	NW Region Office
Last Action Date:	05/10/2011
Permit Writer:	Stellmach, Nancy
Compliance Inspector:	Not reported
DMR Reviewer:	Not reported
Application Number:	967294

TARGET STORE T2779 (Continued) **S111120033**

Class: N/A
Start Date: 05/10/2011
Region Decode: North West Region
Ownership: PRIVATE
Permit Group: NPDES General Permit - Industrial storm water discharges
EPA Class: MINOR
Permit Number: 26798

OR UIC:
Name: JANTZEN BEACH SUPERCENTER
Address: 1500 N HAYDEN ISLAND DRIVE
City,State,Zip: PORTLAND, OR 97217
UIC Well #: Not reported
Type: Not reported
Type Description: Not reported
UIC Number: 26798
Facility Status: Not reported
Lat/Long: 45.6138 / -122.685

---

19 **JANTZEN BEACH SHELL/PANOCO #39** **OR LUST S115330764**
SE **12237 N JANTZEN DR** **N/A**
1/8-1/4 **PORTLAND, OR 97217**
0.188 mi.
993 ft.

Relative: LUST:
Higher Name: JANTZEN BEACH SHELL/PANOCO #39
Actual: Address: 12237 N JANTZEN DR
27 ft. City,State,Zip: PORTLAND, OR 97217
Region: North Western Region
Facility ID: 26-89-0267
Cleanup Received Date: 10/10/1989
Cleanup Start Date: 01/01/1990
Cleanup Complete Date: **05/20/2014**
Decode for Region: **North West Region**

F20 **CHEVRON STATION - 90706** **OR LUST U000432830**
SE **12105 N JANTZEN DR** **OR UST N/A**
1/8-1/4 **PORTLAND, OR 97217** **OR SPILLS**
0.204 mi. **OR AIRS**
1075 ft. **Site 1 of 2 in cluster F** **OR UIC**

Relative: LUST:
Higher Name: CHEVRON USA INC - 90706 II
Actual: Address: 12105 N JANTZEN DR
28 ft. City,State,Zip: PORTLAND, OR 97217
Region: North Western Region
Facility ID: 26-97-0505
Cleanup Received Date: 07/07/1997
Cleanup Start Date: 07/07/1997
Cleanup Complete Date: **05/02/2007**
Decode for Region: **North West Region**

Name: CHEVRON U.S.A., INC. - 90706
Address: 12105 N JANTZEN DR
City,State,Zip: PORTLAND, OR 97217

CHEVRON STATION - 90706 (Continued) **U000432830**

Region: North Western Region
Facility ID: 26-93-0101
Cleanup Received Date: 06/08/1993
Cleanup Start Date: 06/07/1993
Cleanup Complete Date: 03/31/1995
Decode for Region: North West Region

UST:
Name: CHEVRON STATION - 90706
Address: 12105 N JANTZEN DR
City: PORTLAND
Facility ID: 1332
Facility Telephone: (925) 766-6939
Permittee Name: Gerardo Acuna
Number of Permitted Tanks: 3
Active Tanks: 3
Decommissioned Tanks: 7
Number of Tanks: 10

OR SPILLS:
Name: Not reported
Address: 12105 N JANTZEN DR
City,State,Zip: PORTLAND, OR 97217
Facility ID: 2016-1744
Incident Status: Closed
Material: Oil - Gasoline
Quantity: 32
Unit of Measure: Ounce
Release Date: 07/21/2016
Description: Chevron reporting 32oz spill to pavement due to human error during refueling at one of their gas stations. No waterways impacted.
Lat/Long: 45.610957 / -122.67714
Source: Motor Vehicle - Private
Media: Pavement
Responsible Company: Chevron/Texaco
Responsible Address: 5924 NW Front Ave.
Responsible City,St,Zip: Porltand, OR 97210
Unknown Quantity Released: Not reported
Maximum Potential Quantity: Not reported
Quantity Recovered: Not reported

Name: Not reported
Address: 12105 N. JANTZEN DR.
City,State,Zip: PORTLAND, OR 97217
Facility ID: 2016-0437
Incident Status: Closed
Material: Oil - Gasoline
Quantity: 1
Unit of Measure: Gallons
Release Date: 02/18/2016
Description: Chevron reporting the release of less than 1 gallon gasoline when a citizen drove away from the pump with the hose in the tank. Absorbents were applied. No drains or waterways impacted.
Lat/Long: 45.610957 / -122.67713
Source: Bulk Petroleum Storage
Media: Pavement

CHEVRON STATION - 90706 (Continued) **U000432830**

Responsible Company: Chevron Products Company
Responsible Address: 6001 BOLLINGER CANYON ROAD
Responsible City,St,Zip: SAN RAMON, CA 94583
Unknown Quantity Released: Not reported
Maximum Potential Quantity: Not reported
Quantity Recovered: Not reported

Name: Not reported
Address: 12105 N JANTZEN DR
City,State,Zip: PORTLAND, OR 97217
Facility ID: 2011-2482
Incident Status: Archive
Material: Not reported
Quantity: 1
Unit of Measure: Gallons
Release Date: 10/07/2011
Description: Chevron reporting the spill of 1 gallon gasoline from a motor vehicle. The spill went to pavement and possibly a catch basin. The spill occurred when 1 gallons of gasoline was put into a car, the car began leaking, absorbents and FM186 was applied, swept and disposed of in hazardous waste drum. A minor amount may have impacted the catch basin. Emerald Services has been dispatched to clean out catch basin.
Lat/Long: 45.6121 / -122.6757
Source: Motor Vehicle - Private
Media: Suspected, unknown, or no discharge
Responsible Company: Not reported
Responsible Address: Not reported
Responsible City,St,Zip: Not reported
Unknown Quantity Released: Not reported
Maximum Potential Quantity: Not reported
Quantity Recovered: Not reported

Name: Not reported
Address: 12105 N JANTZEN DR
City,State,Zip: PORTLAND, OR 97217
Facility ID: 2011-2482
Incident Status: Archive
Material: Not reported
Quantity: 1
Unit of Measure: Gallons
Release Date: 10/07/2011
Description: Chevron reporting the spill of 1 gallon gasoline from a motor vehicle. The spill went to pavement and possibly a catch basin. The spill occurred when 1 gallons of gasoline was put into a car, the car began leaking, absorbents and FM186 was applied, swept and disposed of in hazardous waste drum. A minor amount may have impacted the catch basin. Emerald Services has been dispatched to clean out catch basin.
Lat/Long: 45.6121 / -122.6757
Source: Motor Vehicle - Private
Media: On pavement/asphalt - not direct on soil
Responsible Company: Not reported
Responsible Address: Not reported
Responsible City,St,Zip: Not reported
Unknown Quantity Released: Not reported
Maximum Potential Quantity: Not reported
Quantity Recovered: Not reported

CHEVRON STATION - 90706 (Continued) **U000432830**

Name: Not reported
Address: 12105 N JANTZEN DR
City,State,Zip: PORTLAND, OR 97223
Facility ID: 2017-3127
Incident Status: Closed
Material: Oil - Gasoline
Quantity: 1
Unit of Measure: Gallons
Release Date: 10/26/2017
Description: 2 Gal of Gas to pavement after a customer drove off from a Chevron Station. No waterways impacted, contractor has been hired to clean up in the AM.
Lat/Long: 45.610700 / -122.67744
Source: Business
Media: Pavement
Responsible Company: Chevron/Texaco
Responsible Address: 5924 NW Front Ave.
Responsible City,St,Zip: Porltand, OR 97210
Unknown Quantity Released: Not reported
Maximum Potential Quantity: Not reported
Quantity Recovered: Not reported

Name: Not reported
Address: 12105 N JANTZEN DR
City,State,Zip: PORTLAND, OR 97223
Facility ID: 2017-3127
Incident Status: Closed
Material: Oil - Gasoline
Quantity: 10
Unit of Measure: Ounce
Release Date: 10/26/2017
Description: 2 Gal of Gas to pavement after a customer drove off from a Chevron Station. No waterways impacted, contractor has been hired to clean up in the AM.
Lat/Long: 45.610700 / -122.67744
Source: Business
Media: Not reported
Responsible Company: Chevron/Texaco
Responsible Address: 5924 NW Front Ave.
Responsible City,St,Zip: Porltand, OR 97210
Unknown Quantity Released: Not reported
Maximum Potential Quantity: Not reported
Quantity Recovered: Not reported

Name: Not reported
Address: 12105 N JANTZEN DRIVE
City,State,Zip: PORTLAND, OR 97217
Facility ID: 2014-1368
Incident Status: Referred/Closed
Material: Oil - Gasoline
Quantity: 3
Unit of Measure: Gallons
Release Date: 06/28/2014
Description: 2014-1368 NRC 1087406 Chevron Gas Spill 0805 hr 6/28/14 Multnomah County Ron Stevens (Chevron 925-785-2563) reported three gallons of gasoline released at a Chevron Station, 12015 N Jason Drive Portland. The gasoline was released to the paved surface and went to the oil/

CHEVRON STATION - 90706 (Continued) **U000432830**

water separator. Emerald Services pumped the separator.
Lat/Long: 45.610727 / -122.67693
Source: Motor Vehicle - Private
Media: Pavement
Responsible Company: Not reported
Responsible Address: Not reported
Responsible City,St,Zip: Not reported
Unknown Quantity Released: Not reported
Maximum Potential Quantity: Not reported
Quantity Recovered: Not reported

Name: Not reported
Address: 12105 N JANTZEN DR
City,State,Zip: PORTLAND, OR 97217
Facility ID: 2016-1744
Incident Status: Closed
Material: Oil - Gasoline
Quantity: 32
Unit of Measure: Ounce
Release Date: 07/21/2016
Description: Chevron reporting 32oz spill to pavement due to human error during refueling at one of their gas stations. No waterways impacted.
Lat/Long: 45.610957 / -122.67714
Source: Motor Vehicle - Private
Media: Pavement
Responsible Company: Chevron/Texaco
Responsible Address: 5924 NW Front Ave.
Responsible City,St,Zip: Porltand, OR 97210
Unknown Quantity Released: Not reported
Maximum Potential Quantity: Not reported
Quantity Recovered: Not reported

Name: Not reported
Address: 12105 N. JANTZEN DR.
City,State,Zip: PORTLAND, OR 97217
Facility ID: 2016-0437
Incident Status: Closed
Material: Oil - Gasoline
Quantity: 1
Unit of Measure: Gallons
Release Date: 02/18/2016
Description: Chevron reporting the release of less than 1 gallon gasoline when a citizen drove away from the pump with the hose in the tank. Absorbents were applied. No drains or waterways impacted.
Lat/Long: 45.610957 / -122.67713
Source: Bulk Petroleum Storage
Media: Pavement
Responsible Company: Chevron Products Company
Responsible Address: 6001 BOLLINGER CANYON ROAD
Responsible City,St,Zip: SAN RAMON, CA 94583
Unknown Quantity Released: Not reported
Maximum Potential Quantity: Not reported
Quantity Recovered: Not reported

Name: Not reported
Address: 12105 N JANTZEN DR
City,State,Zip: PORTLAND, OR 97217

CHEVRON STATION - 90706 (Continued) **U000432830**

Facility ID: 2012-2733
Incident Status: Archive
Material: Not reported
Quantity: 2
Unit of Measure: Gallons
Release Date: 11/18/2012
Description: Chevron reported 2 gallons of gas released to the asphalt due to leaking vehicle gas tank. Workers applied absorbents and booms, Emerald Services contracted to assist with remediation. No waterways affected.
Lat/Long: 45.6121 / -122.6757
Source: Motor Vehicle - Private
Media: Suspected, unknown, or no discharge
Responsible Company: Chevron Oil Company
Responsible Address: 12105 N Jantzen Dr
Responsible City,St,Zip: Portland, OR 97217-8159
Unknown Quantity Released: Not reported
Maximum Potential Quantity: Not reported
Quantity Recovered: Not reported

Name: Not reported
Address: 12105 N JANTZEN DR
City,State,Zip: PORTLAND, OR 97217
Facility ID: 2012-2733
Incident Status: Archive
Material: Not reported
Quantity: 2
Unit of Measure: Gallons
Release Date: 11/18/2012
Description: Chevron reported 2 gallons of gas released to the asphalt due to leaking vehicle gas tank. Workers applied absorbents and booms, Emerald Services contracted to assist with remediation. No waterways affected.
Lat/Long: 45.6121 / -122.6757
Source: Motor Vehicle - Private
Media: On pavement/asphalt - not direct on soil
Responsible Company: Chevron Oil Company
Responsible Address: 12105 N Jantzen Dr
Responsible City,St,Zip: Portland, OR 97217-8159
Unknown Quantity Released: Not reported
Maximum Potential Quantity: Not reported
Quantity Recovered: Not reported

Name: Not reported
Address: 12105 N. JANTZEN AVE
City,State,Zip: PORTLAND, OR 97217
Facility ID: 2015-0166
Incident Status: Closed
Material: Oil - Gasoline
Quantity: 16
Unit of Measure: Ounce
Release Date: 01/21/2015
Description: NRC Report #1106283. Ron Stevens with Chevron reports gasoline nozzle failed to turn off spilling approximately 16 oz. to pavement. Gasoline was absorbed with pads and placed in Hazmat container on site for later disposal.
Lat/Long: 45.6106 / -122.6768

CHEVRON STATION - 90706 (Continued) **U000432830**

Source: UST
Media: Pavement
Responsible Company: Chevron Products Company
Responsible Address: 6001 BOLLINGER CANYON ROAD
Responsible City,St,Zip: SAN RAMON, CA 94583
Unknown Quantity Released: Not reported
Maximum Potential Quantity: Not reported
Quantity Recovered: Not reported

Name: Not reported
Address: 12105 N JANTZEN DR
City,State,Zip: PORTLAND, OR 97223
Facility ID: 2017-3127
Incident Status: Closed
Material: Oil - Gasoline
Quantity: 1
Unit of Measure: Gallons
Release Date: 10/26/2017
Description: 2 Gal of Gas to pavement after a customer drove off from a Chevron Station. No waterways impacted, contractor has been hired to clean up in the AM.
Lat/Long: 45.610700 / -122.67744
Source: Business
Media: Pavement
Responsible Company: Chevron/Texaco
Responsible Address: 5924 NW Front Ave.
Responsible City,St,Zip: Porltand, OR 97210
Unknown Quantity Released: Not reported
Maximum Potential Quantity: Not reported
Quantity Recovered: Not reported

Name: Not reported
Address: 12105 N JANTZEN DR
City,State,Zip: PORTLAND, OR 97223
Facility ID: 2017-3127
Incident Status: Closed
Material: Oil - Gasoline
Quantity: 10
Unit of Measure: Ounce
Release Date: 10/26/2017
Description: 2 Gal of Gas to pavement after a customer drove off from a Chevron Station. No waterways impacted, contractor has been hired to clean up in the AM.
Lat/Long: 45.610700 / -122.67744
Source: Business
Media: Not reported
Responsible Company: Chevron/Texaco
Responsible Address: 5924 NW Front Ave.
Responsible City,St,Zip: Porltand, OR 97210
Unknown Quantity Released: Not reported
Maximum Potential Quantity: Not reported
Quantity Recovered: Not reported

AIRS:

Source ID: Not reported
Permit Number: 26-9742-23-01
Address: 12105 N JANTZEN DR

CHEVRON STATION - 90706 (Continued) **U000432830**

Name:	CHEVRON PRODUCTS CO
City,State,Zip:	PORTLAND, OR 97217
Year:	Not reported
Permit Type:	General (4) ACDP
Expiration Date:	03/01/2025
Pollutant:	Not reported
Issue Date:	09/02/2020
Emissions:	Not reported
NAICS Code:	447110
Is NAICS Code Primary:	Not reported
SIC Code:	Not reported
Is SIC Code Primary:	Not reported
Latitude:	45.6121
Longitude:	-122.6757
Emission Source Code:	Not reported
Emission Source Description:	Not reported
Process Code:	Not reported
Process Description:	Not reported
Process Unit:	Not reported
SCC:	Not reported
Throughput:	Not reported
Throughput Type:	Not reported

OR UIC:

Name:	JANTZEN BEACH CHEVRON INC.
Address:	12105 N JANTZEN DRIVE
City,State,Zip:	PORTLAND, OR
UIC Well #:	1
Type:	5D2
Type Description:	Storm Water Drainage
UIC Number:	10261
Facility Status:	Registered & RA
Lat/Long:	45.6109 / -122.6771

Name:	JANTZEN BEACH CHEVRON INC.
Address:	12105 N JANTZEN DRIVE
City,State,Zip:	PORTLAND, OR
UIC Well #:	2
Type:	5D2
Type Description:	Storm Water Drainage
UIC Number:	10261
Facility Status:	Registered & RA
Lat/Long:	45.6109 / -122.6771

Name:	JANTZEN BEACH CHEVRON INC.
Address:	12105 N JANTZEN DRIVE
City,State,Zip:	PORTLAND, OR
UIC Well #:	3
Type:	5D2
Type Description:	Storm Water Drainage
UIC Number:	10261
Facility Status:	Registered & RA
Lat/Long:	45.6109 / -122.6771

Name:	JANTZEN BEACH CHEVRON INC.
Address:	12105 N JANTZEN DRIVE
City,State,Zip:	PORTLAND, OR

CHEVRON STATION - 90706 (Continued) **U000432830**

UIC Well #: 4
Type: 5X28
Type Description: Motor Vehicle Waste Disposal Wells
UIC Number: 10261
Facility Status: Registered & RA
Lat/Long: 45.6109 / -122.6771

Name: NEW SEASON FOODS, INC.
Address: 2329 YEW STREET
City,State,Zip: FOREST GROVE, OR 97116
UIC Well #: Not reported
Type: Not reported
Type Description: Not reported
UIC Number: 10261
Facility Status: Not reported
Lat/Long: 45.5251 / -123.0722

F21 **CHEVRON 90706** **RCRA-SQG 1000473734**
SE **12105 N JANTZEN DR** **OR MANIFEST ORD987187341**
1/8-1/4 **PORTLAND, OR 97217**
0.204 mi.
1075 ft. **Site 2 of 2 in cluster F**

Relative: **Higher**
Actual: **28 ft.**

RCRA Listings:

ved by Agency: 20220222
Chevron 90706
12105 N JANTZEN DR
tate,Zip: PORTLAND, OR 97217
ORD987187341
ame: STORE MANAGER
ss: PO BOX 6004
tate,Zip: SAN RAMON, CA 94583
e: 877-386-6044
Not reported
ct Email: NAWTDESK@CHEVRON.COM
Not reported
10
Private
Generator Description: Small Quantity Generator
Not reported
ycle: Not reported
Not reported
or: Handler Activities
er: Not reported
Not reported
12105 N JANTZEN DR
ate,Zip: PORTLAND, OR 97217
Chevron 90706
Private
Chevron 90706
Private
enerator Activity: No
ity: No
Generator: No
ctivity: No
ity Activity: No
vity with Storage: No
y On-Site Burner Exemption: No

CHEVRON 90706 (Continued) **1000473734**

ing and Refining Furnace Exemption:	No
Injection Control:	No
e Receipt:	No
ste Indicator:	No
ste Destination Facility:	No
ersal Waste:	No
eg Handler:	---
dicator:	Not reported
condary Material Indicator:	N
tor:	Not reported
ermit Baseline:	Not on the Baseline
enewals Baseline:	Not on the Baseline
orrective Action Baseline:	No
rrective Action Universe:	No
Where RCRA CA has Been Imposed Universe:	No
tion Priority Ranking:	No NCAPS ranking
l Control Indicator:	No
ontrol Indicator:	No
re Controls Indicator:	N/A
ontrols Indicator:	N/A
n-Complier Universe:	No
Significant Non-Complier Universe:	No
gnificant Non-Complier Universe:	No
n-Complier With a Compliance Schedule Universe:	No
ce Required:	Not reported
Last Change:	20220720
Trader-Importer:	No
Trader-Exporter:	No
pent Lead Acid Batteries:	No
pent Lead Acid Batteries:	No
vity Without Storage:	No
er:	No
dicator:	No

Hazardous Waste Summary:

Waste Code:	D001
Waste Description:	Ignitable Waste
Waste Code:	D018
Waste Description:	Benzene

Handler - Owner Operator:

wner/Operator Indicator:	Owner
Owner/Operator Name:	JANTZEN BEACH CHEVRON INC
l Status:	Private
e Became Current:	19930111
Ended Current:	Not reported
er/Operator Address:	12105 N JANTZEN DR
wner/Operator City,State,Zip:	PORTLAND, OR 97217
Operator Telephone:	503-285-0389
r/Operator Telephone Ext:	Not reported
r/Operator Fax:	Not reported
r/Operator Email:	Not reported
wner/Operator Indicator:	Owner

CHEVRON 90706 (Continued) **1000473734**

Owner/Operator Name: JANTZEN BEACH CHEVRON INC
al Status: Private
e Became Current: 19980105
Ended Current: Not reported
er/Operator Address: 12105 N JANTZEN DR
wner/Operator City,State,Zip: PORTLAND, OR 97217
Operator Telephone: 503-285-0389
er/Operator Telephone Ext: Not reported
er/Operator Fax: Not reported
er/Operator Email: Not reported

ner/Operator Indicator: Operator

Owner/Operator Name: JANTZEN BEACH CHEVRON INC
gal Status: Other
Became Current: 20000303
Ended Current: Not reported
Owner/Operator Address: 30 W POWELL BLVD
wner/Operator City,State,Zip: GRESHAM, OR 97030-7038
Operator Telephone: 503-285-0389
er/Operator Telephone Ext: Not reported
er/Operator Fax: Not reported
er/Operator Email: Not reported

wner/Operator Indicator: Owner

Owner/Operator Name: JANTZEN BEACH CHEVRON INC
al Status: Private
Became Current: 20020219
Ended Current: Not reported
er/Operator Address: 12105 N JANTZEN DR
wner/Operator City,State,Zip: PORTLAND, OR 97217
Operator Telephone: 503-285-0389
er/Operator Telephone Ext: Not reported
er/Operator Fax: Not reported
er/Operator Email: Not reported

ner/Operator Indicator: Operator

Owner/Operator Name: CHEVRON 90706
al Status: Private
Became Current: 20031231
Ended Current: Not reported
r/Operator Address: 12105 N JANTZEN DR.
wner/Operator City,State,Zip: PORTLAND, OR 97477
/Operator Telephone: 503-289-6332
er/Operator Telephone Ext: Not reported
er/Operator Fax: Not reported
er/Operator Email: Not reported

ner/Operator Indicator: Operator

Owner/Operator Name: CHEVRON PRODUCTS CO
al Status: Private
e Became Current: 20061231
Ended Current: Not reported
r/Operator Address: 12105 N JANTZEN DR.
wner/Operator City,State,Zip: PORTLAND, OR 97477
/Operator Telephone: 503-289-6332
er/Operator Telephone Ext: Not reported
er/Operator Fax: Not reported

CHEVRON 90706 (Continued) **1000473734**

er/Operator Email:		Not reported
wner/Operator Indicator:		Owner
Owner/Operator Name:	JANTZEN BEACH CHEVRON INC	
al Status:		Private
e Became Current:		20071231
Ended Current:		Not reported
wner/Operator Address:		PO BOX 6004
wner/Operator City,State,Zip:		SAN RAMON, CA 94583
Operator Telephone:		925-842-5931
er/Operator Telephone Ext:		Not reported
er/Operator Fax:		Not reported
er/Operator Email:		Not reported
ner/Operator Indicator:		Operator
Owner/Operator Name:	JOCKO RODRIGUEZ	
al Status:		Private
e Became Current:		20091231
Ended Current:		Not reported
wner/Operator Address:		PO BOX 6004
er/Operator City,State,Zip:		SAN RAMON, CA 94583-2324
Operator Telephone:		925-842-3733
er/Operator Telephone Ext:		Not reported
er/Operator Fax:		Not reported
er/Operator Email:		Not reported
wner/Operator Indicator:		Owner
Owner/Operator Name:	JANTZEN BEACH CHEVRON INC	
al Status:		Private
e Became Current:		19910128
Ended Current:		Not reported
wner/Operator Address:		PO BOX 6004
wner/Operator City,State,Zip:		SAN RAMON, CA 94583
r/Operator Telephone:		877-386-6044
er/Operator Telephone Ext:		Not reported
er/Operator Fax:		Not reported
er/Operator Email:		Not reported
ner/Operator Indicator:		Operator
Owner/Operator Name:	CHEVRON PRODUCTS CO.	
al Status:		Private
e Became Current:		20131231
Ended Current:		Not reported
wner/Operator Address:		PO BOX 6004
er/Operator City,State,Zip:		SAN RAMON, CA 94583-2324
r/Operator Telephone:		877-386-6044
er/Operator Telephone Ext:		Not reported
er/Operator Fax:		Not reported
er/Operator Email:		Not reported
ner/Operator Indicator:		Operator
Owner/Operator Name:	CHEVRON PRODUCTS CO.	
al Status:		Private
Became Current:		20151231
Ended Current:		Not reported
wner/Operator Address:		PO BOX 6004
er/Operator City,State,Zip:		SAN RAMON, CA 94583-2324

CHEVRON 90706 (Continued) **1000473734**

r/Operator Telephone: 877-386-6044
er/Operator Telephone Ext: Not reported
er/Operator Fax: Not reported
er/Operator Email: Not reported

ner/Operator Indicator: Operator
Owner/Operator Name: CHEVRON PRODUCTS CO.
l Status: Private
e Became Current: 20161231
Ended Current: Not reported
wner/Operator Address: PO BOX 6004
er/Operator City,State,Zip: SAN RAMON, CA 94583-2324
r/Operator Telephone: 877-386-6044
er/Operator Telephone Ext: Not reported
er/Operator Fax: Not reported
er/Operator Email: Not reported

wner/Operator Indicator: Owner
Owner/Operator Name: JANTZEN BEACH CHEVRON INC
l Status: Private
Became Current: 20181231
Ended Current: Not reported
wner/Operator Address: PO BOX 6004
wner/Operator City,State,Zip: SAN RAMON, CA 94583
r/Operator Telephone: 877-386-6044
er/Operator Telephone Ext: Not reported
er/Operator Fax: Not reported
er/Operator Email: Not reported

ner/Operator Indicator: Operator
Owner/Operator Name: JANTZEN BEACH CHEVRON INC
gal Status: Other
e Became Current: 19950202
Ended Current: Not reported
Owner/Operator Address: 30 W POWELL BLVD
wner/Operator City,State,Zip: GRESHAM, OR 97030-7038
Operator Telephone: 503-285-0389
er/Operator Telephone Ext: Not reported
er/Operator Fax: Not reported
er/Operator Email: Not reported

wner/Operator Indicator: Owner
Owner/Operator Name: JANTZEN BEACH CHEVRON INC
l Status: Private
Became Current: 20041231
Ended Current: Not reported
wner/Operator Address: PO BOX 6004
wner/Operator City,State,Zip: SAN RAMON, CA 94583
Operator Telephone: 925-842-5931
er/Operator Telephone Ext: Not reported
er/Operator Fax: Not reported
er/Operator Email: Not reported

ner/Operator Indicator: Operator
Owner/Operator Name: CHEVRON PRODUCTS CO
l Status: Private
e Became Current: 20071231

CHEVRON 90706 (Continued) **1000473734**

Ended Current: Not reported
r/Operator Address: 12105 N JANTZEN DR.
wner/Operator City,State,Zip: PORTLAND, OR 97477
/Operator Telephone: 503-289-6332
r/Operator Telephone Ext: Not reported
r/Operator Fax: Not reported
r/Operator Email: Not reported

ner/Operator Indicator: Operator
Owner/Operator Name: KATHY NORRIS-SLUSHER
l Status: Private
Became Current: 20081231
Ended Current: Not reported
wner/Operator Address: PO BOX 6004
er/Operator City,State,Zip: SAN RAMON, CA 94583-2324
Operator Telephone: 925-842-5931
r/Operator Telephone Ext: Not reported
r/Operator Fax: Not reported
r/Operator Email: Not reported

wner/Operator Indicator: Owner
Owner/Operator Name: JANTZEN BEACH CHEVRON INC
l Status: Private
Became Current: 20121231
Ended Current: Not reported
wner/Operator Address: PO BOX 6004
wner/Operator City,State,Zip: SAN RAMON, CA 94583
r/Operator Telephone: 877-386-6044
r/Operator Telephone Ext: Not reported
r/Operator Fax: Not reported
r/Operator Email: Not reported

wner/Operator Indicator: Owner
Owner/Operator Name: JANTZEN BEACH CHEVRON INC
l Status: Private
e Became Current: 20161231
Ended Current: Not reported
wner/Operator Address: PO BOX 6004
wner/Operator City,State,Zip: SAN RAMON, CA 94583
r/Operator Telephone: 877-386-6044
r/Operator Telephone Ext: Not reported
r/Operator Fax: Not reported
r/Operator Email: Not reported

ner/Operator Indicator: Operator
Owner/Operator Name: CHEVRON 90706
l Status: Private
Became Current: Not reported
Ended Current: Not reported
r/Operator Address: 12105 N JANTZEN DR.
wner/Operator City,State,Zip: PORTLAND, OR 97477
/Operator Telephone: 503-289-6332
r/Operator Telephone Ext: Not reported
r/Operator Fax: Not reported
r/Operator Email: Not reported

wner/Operator Indicator: Owner

CHEVRON 90706 (Continued) **1000473734**

Owner/Operator Name: JANTZEN BEACH CHEVRON INC
al Status: Private
te Became Current: 19960103
Ended Current: Not reported
er/Operator Address: 12105 N JANTZEN DR
wner/Operator City,State,Zip: PORTLAND, OR 97217
Operator Telephone: 503-285-0389
er/Operator Telephone Ext: Not reported
er/Operator Fax: Not reported
er/Operator Email: Not reported

wner/Operator Indicator: Owner
Owner/Operator Name: JANTZEN BEACH CHEVRON INC
al Status: Private
Became Current: 20031231
Ended Current: Not reported
wner/Operator Address: PO BOX 6004
wner/Operator City,State,Zip: SAN RAMON, CA 94583
Operator Telephone: 925-842-5931
er/Operator Telephone Ext: Not reported
er/Operator Fax: Not reported
er/Operator Email: Not reported

ner/Operator Indicator: Operator
Owner/Operator Name: CHEVRON PRODUCTS CO
al Status: Private
Became Current: 20051231
Ended Current: Not reported
r/Operator Address: 12105 N JANTZEN DR.
wner/Operator City,State,Zip: PORTLAND, OR 97477
/Operator Telephone: 503-289-6332
er/Operator Telephone Ext: Not reported
er/Operator Fax: Not reported
er/Operator Email: Not reported

wner/Operator Indicator: Owner
Owner/Operator Name: JANTZEN BEACH CHEVRON INC
al Status: Private
Became Current: 20131231
Ended Current: Not reported
wner/Operator Address: PO BOX 6004
wner/Operator City,State,Zip: SAN RAMON, CA 94583
r/Operator Telephone: 877-386-6044
er/Operator Telephone Ext: Not reported
er/Operator Fax: Not reported
er/Operator Email: Not reported

wner/Operator Indicator: Owner
Owner/Operator Name: JANTZEN BEACH CHEVRON INC
al Status: Private
Became Current: 20141231
Ended Current: Not reported
wner/Operator Address: PO BOX 6004
wner/Operator City,State,Zip: SAN RAMON, CA 94583
r/Operator Telephone: 877-386-6044
er/Operator Telephone Ext: Not reported
er/Operator Fax: Not reported

CHEVRON 90706 (Continued) **1000473734**

er/Operator Email:		Not reported
ner/Operator Indicator:		Operator
Owner/Operator Name:	CHEVRON PRODUCTS CO.	
al Status:		Private
Became Current:		20141231
Ended Current:		Not reported
wner/Operator Address:		PO BOX 6004
er/Operator City,State,Zip:		SAN RAMON, CA 94583-2324
r/Operator Telephone:		877-386-6044
er/Operator Telephone Ext:		Not reported
er/Operator Fax:		Not reported
er/Operator Email:		Not reported
wner/Operator Indicator:		Owner
Owner/Operator Name:	JANTZEN BEACH CHEVRON INC	
al Status:		Private
e Became Current:		20191231
Ended Current:		Not reported
wner/Operator Address:		PO BOX 6004
wner/Operator City,State,Zip:		SAN RAMON, CA 94583
r/Operator Telephone:		877-386-6044
er/Operator Telephone Ext:		Not reported
er/Operator Fax:		Not reported
er/Operator Email:		Not reported
wner/Operator Indicator:		Owner
Owner/Operator Name:	JANTZEN BEACH CHEVRON INC	
al Status:		Private
e Became Current:		19910128
Ended Current:		Not reported
wner/Operator Address:		PO BOX 6004
wner/Operator City,State,Zip:		SAN RAMON, CA 94583
r/Operator Telephone:		877-386-6044
er/Operator Telephone Ext:		Not reported
er/Operator Fax:		Not reported
er/Operator Email:		Not reported
ner/Operator Indicator:		Operator
Owner/Operator Name:	JANTZEN BEACH CHEVRON INC	
gal Status:		Other
te Became Current:		19960103
Ended Current:		Not reported
Owner/Operator Address:		30 W POWELL BLVD
wner/Operator City,State,Zip:		GRESHAM, OR 97030-7038
Operator Telephone:		503-285-0389
er/Operator Telephone Ext:		Not reported
er/Operator Fax:		Not reported
er/Operator Email:		Not reported
wner/Operator Indicator:		Owner
Owner/Operator Name:	JANTZEN BEACH CHEVRON INC	
al Status:		Private
Became Current:		20000303
Ended Current:		Not reported
er/Operator Address:		12105 N JANTZEN DR
wner/Operator City,State,Zip:		PORTLAND, OR 97217

CHEVRON 90706 (Continued) **1000473734**

Operator Telephone:		503-285-0389
er/Operator Telephone Ext:		Not reported
er/Operator Fax:		Not reported
er/Operator Email:		Not reported
wner/Operator Indicator:		Owner
Owner/Operator Name:	JANTZEN BEACH CHEVRON INC	
al Status:		Private
Became Current:		20030224
Ended Current:		Not reported
er/Operator Address:		12105 N JANTZEN DR
wner/Operator City,State,Zip:		PORTLAND, OR 97217
Operator Telephone:		503-285-0389
er/Operator Telephone Ext:		Not reported
er/Operator Fax:		Not reported
er/Operator Email:		Not reported
ner/Operator Indicator:		Operator
Owner/Operator Name:	CHEVRON 90706	
al Status:		Private
Became Current:		20041231
Ended Current:		Not reported
er/Operator Address:		12105 N JANTZEN DR.
wner/Operator City,State,Zip:		PORTLAND, OR 97477
/Operator Telephone:		503-289-6332
er/Operator Telephone Ext:		Not reported
er/Operator Fax:		Not reported
er/Operator Email:		Not reported
ner/Operator Indicator:		Operator
Owner/Operator Name:	CHEVRON PRODUCTS CO.	
al Status:		Private
e Became Current:		20171231
Ended Current:		Not reported
wner/Operator Address:		PO BOX 6004
er/Operator City,State,Zip:		SAN RAMON, CA 94583-2324
r/Operator Telephone:		877-386-6044
er/Operator Telephone Ext:		Not reported
er/Operator Fax:		Not reported
er/Operator Email:		Not reported
ner/Operator Indicator:		Operator
Owner/Operator Name:	CHEVRON 90706	
al Status:		Private
Became Current:		Not reported
Ended Current:		Not reported
er/Operator Address:		12105 N JANTZEN DR.
wner/Operator City,State,Zip:		PORTLAND, OR 97477
/Operator Telephone:		503-289-6332
er/Operator Telephone Ext:		Not reported
er/Operator Fax:		Not reported
er/Operator Email:		Not reported
ner/Operator Indicator:		Operator
Owner/Operator Name:	JANTZEN BEACH CHEVRON INC	
gal Status:		Other
e Became Current:		19980105

CHEVRON 90706 (Continued) **1000473734**

Ended Current: Not reported
Owner/Operator Address: 30 W POWELL BLVD
wner/Operator City,State,Zip: GRESHAM, OR 97030-7038
Operator Telephone: 503-285-0389
r/Operator Telephone Ext: Not reported
r/Operator Fax: Not reported
r/Operator Email: Not reported

ner/Operator Indicator: Operator
Owner/Operator Name: JANTZEN BEACH CHEVRON INC
gal Status: Other
Became Current: 20020219
Ended Current: Not reported
Owner/Operator Address: 30 W POWELL BLVD
wner/Operator City,State,Zip: GRESHAM, OR 97030-7038
Operator Telephone: 503-285-0389
r/Operator Telephone Ext: Not reported
r/Operator Fax: Not reported
r/Operator Email: Not reported

ner/Operator Indicator: Operator
Owner/Operator Name: JOCKO RODRIGUEZ
l Status: Private
Became Current: 20101231
Ended Current: Not reported
wner/Operator Address: PO BOX 6004
er/Operator City,State,Zip: SAN RAMON, CA 94583-2324
r/Operator Telephone: 877-386-6044
r/Operator Telephone Ext: Not reported
r/Operator Fax: Not reported
r/Operator Email: Not reported

ner/Operator Indicator: Operator
Owner/Operator Name: CHEVRON PRODUCTS CO.
l Status: Private
Became Current: 20121231
Ended Current: Not reported
wner/Operator Address: PO BOX 6004
er/Operator City,State,Zip: SAN RAMON, CA 94583-2324
r/Operator Telephone: 877-386-6044
r/Operator Telephone Ext: Not reported
r/Operator Fax: Not reported
r/Operator Email: Not reported

wner/Operator Indicator: Owner
Owner/Operator Name: JANTZEN BEACH CHEVRON INC
l Status: Private
Became Current: 20151231
Ended Current: Not reported
wner/Operator Address: PO BOX 6004
wner/Operator City,State,Zip: SAN RAMON, CA 94583
r/Operator Telephone: 877-386-6044
r/Operator Telephone Ext: Not reported
r/Operator Fax: Not reported
r/Operator Email: Not reported

ner/Operator Indicator: Operator

CHEVRON 90706 (Continued) **1000473734**

	Owner/Operator Name:	CHEVRON PRODUCTS CO.
al Status:		Private
Became Current:		20181231
Ended Current:		Not reported
wner/Operator Address:		PO BOX 6004
er/Operator City,State,Zip:		SAN RAMON, CA 94583-2324
r/Operator Telephone:		877-386-6044
er/Operator Telephone Ext:		Not reported
er/Operator Fax:		Not reported
er/Operator Email:		Not reported
ner/Operator Indicator:		Operator
	Owner/Operator Name:	CHEVRON PRODUCTS CO.
al Status:		Private
e Became Current:		20191231
Ended Current:		Not reported
wner/Operator Address:		PO BOX 6004
er/Operator City,State,Zip:		SAN RAMON, CA 94583-2324
r/Operator Telephone:		877-386-6044
er/Operator Telephone Ext:		Not reported
er/Operator Fax:		Not reported
er/Operator Email:		Not reported
wner/Operator Indicator:		Owner
	Owner/Operator Name:	CHEVRON 90706
al Status:		Private
e Became Current:		19910128
Ended Current:		Not reported
wner/Operator Address:		PO BOX 6004
wner/Operator City,State,Zip:		SAN RAMON, CA 94583
r/Operator Telephone:		877-386-6044
er/Operator Telephone Ext:		Not reported
er/Operator Fax:		Not reported
er/Operator Email:		Not reported
ner/Operator Indicator:		Operator
	Owner/Operator Name:	CHEVRON PRODUCTS CO.
al Status:		Private
e Became Current:		20131231
Ended Current:		Not reported
wner/Operator Address:		PO BOX 6004
er/Operator City,State,Zip:		SAN RAMON, CA 94583-2324
r/Operator Telephone:		877-386-6044
er/Operator Telephone Ext:		Not reported
er/Operator Fax:		Not reported
er/Operator Email:		Not reported
wner/Operator Indicator:		Owner
	Owner/Operator Name:	JANTZEN BEACH CHEVRON INC
al Status:		Private
Became Current:		19940110
Ended Current:		Not reported
er/Operator Address:		12105 N JANTZEN DR
wner/Operator City,State,Zip:		PORTLAND, OR 97217
Operator Telephone:		503-285-0389
er/Operator Telephone Ext:		Not reported
er/Operator Fax:		Not reported

CHEVRON 90706 (Continued) **1000473734**

er/Operator Email:		Not reported
wner/Operator Indicator:		Owner
	Owner/Operator Name: JANTZEN BEACH CHEVRON INC	
al Status:		Private
e Became Current:		19950202
Ended Current:		Not reported
er/Operator Address:		12105 N JANTZEN DR
wner/Operator City,State,Zip:		PORTLAND, OR 97217
Operator Telephone:		503-285-0389
er/Operator Telephone Ext:		Not reported
er/Operator Fax:		Not reported
er/Operator Email:		Not reported
ner/Operator Indicator:		Operator
	Owner/Operator Name: JANTZEN BEACH CHEVRON INC	
gal Status:		Other
Became Current:		20030224
Ended Current:		Not reported
Owner/Operator Address:		30 W POWELL BLVD
wner/Operator City,State,Zip:		GRESHAM, OR 97030-7038
Operator Telephone:		503-285-0389
er/Operator Telephone Ext:		Not reported
er/Operator Fax:		Not reported
er/Operator Email:		Not reported
wner/Operator Indicator:		Owner
	Owner/Operator Name: JANTZEN BEACH CHEVRON INC	
al Status:		Private
e Became Current:		19910128
Ended Current:		Not reported
wner/Operator Address:		PO BOX 6004
wner/Operator City,State,Zip:		SAN RAMON, CA 94583
Operator Telephone:		925-842-3733
er/Operator Telephone Ext:		Not reported
er/Operator Fax:		Not reported
er/Operator Email:		Not reported
ner/Operator Indicator:		Operator
	Owner/Operator Name: CHEVRON PRODUCTS CO.	
al Status:		Private
Became Current:		20111231
Ended Current:		Not reported
wner/Operator Address:		PO BOX 6004
er/Operator City,State,Zip:		SAN RAMON, CA 94583-2324
r/Operator Telephone:		877-386-6044
er/Operator Telephone Ext:		Not reported
er/Operator Fax:		Not reported
er/Operator Email:		Not reported
ner/Operator Indicator:		Operator
	Owner/Operator Name: CHEVRON PRODUCTS CO.	
al Status:		Private
Became Current:		20201231
Ended Current:		Not reported
wner/Operator Address:		PO BOX 6004
er/Operator City,State,Zip:		SAN RAMON, CA 94583-2324

CHEVRON 90706 (Continued) **1000473734**

r/Operator Telephone: 877-386-6044
er/Operator Telephone Ext: Not reported
er/Operator Fax: Not reported
er/Operator Email: Not reported

ner/Operator Indicator: Operator
Owner/Operator Name: JANTZEN BEACH CHEVRON INC
gal Status: Other
te Became Current: 19970106
Ended Current: Not reported
Owner/Operator Address: 30 W POWELL BLVD
wner/Operator City,State,Zip: GRESHAM, OR 97030-7038
Operator Telephone: 503-285-0389
er/Operator Telephone Ext: Not reported
er/Operator Fax: Not reported
er/Operator Email: Not reported

wner/Operator Indicator: Owner
Owner/Operator Name: JANTZEN BEACH CHEVRON INC
al Status: Private
e Became Current: 19990219
Ended Current: Not reported
er/Operator Address: 12105 N JANTZEN DR
wner/Operator City,State,Zip: PORTLAND, OR 97217
Operator Telephone: 503-285-0389
er/Operator Telephone Ext: Not reported
er/Operator Fax: Not reported
er/Operator Email: Not reported

ner/Operator Indicator: Operator
Owner/Operator Name: JANTZEN BEACH CHEVRON INC
gal Status: Other
e Became Current: 19990219
Ended Current: Not reported
Owner/Operator Address: 30 W POWELL BLVD
wner/Operator City,State,Zip: GRESHAM, OR 97030-7038
Operator Telephone: 503-285-0389
er/Operator Telephone Ext: Not reported
er/Operator Fax: Not reported
er/Operator Email: Not reported

wner/Operator Indicator: Owner
Owner/Operator Name: JANTZEN BEACH CHEVRON INC
al Status: Private
Became Current: 20010228
Ended Current: Not reported
er/Operator Address: 12105 N JANTZEN DR
wner/Operator City,State,Zip: PORTLAND, OR 97217
Operator Telephone: 503-285-0389
er/Operator Telephone Ext: Not reported
er/Operator Fax: Not reported
er/Operator Email: Not reported

wner/Operator Indicator: Owner
Owner/Operator Name: JANTZEN BEACH CHEVRON INC
al Status: Private
e Became Current: 20061231

CHEVRON 90706 (Continued) **1000473734**

Ended Current:			Not reported
wner/Operator Address:			PO BOX 6004
wner/Operator City,State,Zip:			SAN RAMON, CA 94583
Operator Telephone:			925-842-5931
r/Operator Telephone Ext:			Not reported
r/Operator Fax:			Not reported
r/Operator Email:			Not reported
wner/Operator Indicator:			Owner
	Owner/Operator Name:	JANTZEN BEACH CHEVRON INC	
l Status:			Private
Became Current:			20081231
Ended Current:			Not reported
wner/Operator Address:			PO BOX 6004
wner/Operator City,State,Zip:			SAN RAMON, CA 94583
Operator Telephone:			925-842-5931
r/Operator Telephone Ext:			Not reported
r/Operator Fax:			Not reported
r/Operator Email:			Not reported
wner/Operator Indicator:			Owner
	Owner/Operator Name:	JANTZEN BEACH CHEVRON INC	
l Status:			Private
Became Current:			20111231
Ended Current:			Not reported
wner/Operator Address:			PO BOX 6004
wner/Operator City,State,Zip:			SAN RAMON, CA 94583
r/Operator Telephone:			877-386-6044
r/Operator Telephone Ext:			Not reported
r/Operator Fax:			Not reported
r/Operator Email:			Not reported
wner/Operator Indicator:			Owner
	Owner/Operator Name:	JANTZEN BEACH CHEVRON INC	
l Status:			Private
e Became Current:			20171231
Ended Current:			Not reported
wner/Operator Address:			PO BOX 6004
wner/Operator City,State,Zip:			SAN RAMON, CA 94583
r/Operator Telephone:			877-386-6044
r/Operator Telephone Ext:			Not reported
r/Operator Fax:			Not reported
r/Operator Email:			Not reported
wner/Operator Indicator:			Owner
	Owner/Operator Name:	JANTZEN BEACH CHEVRON INC	
l Status:			Private
te Became Current:			19970106
Ended Current:			Not reported
er/Operator Address:			12105 N JANTZEN DR
wner/Operator City,State,Zip:			PORTLAND, OR 97217
Operator Telephone:			503-285-0389
r/Operator Telephone Ext:			Not reported
r/Operator Fax:			Not reported
r/Operator Email:			Not reported
ner/Operator Indicator:			Operator

CHEVRON 90706 (Continued) **1000473734**

	Owner/Operator Name:	JANTZEN BEACH CHEVRON INC
gal Status:		Other
Became Current:		20010228
Ended Current:		Not reported
Owner/Operator Address:		30 W POWELL BLVD
wner/Operator City,State,Zip:		GRESHAM, OR 97030-7038
Operator Telephone:		503-285-0389
r/Operator Telephone Ext:		Not reported
r/Operator Fax:		Not reported
r/Operator Email:		Not reported
wner/Operator Indicator:		Owner
	Owner/Operator Name:	JANTZEN BEACH CHEVRON INC
l Status:		Private
Became Current:		20051231
Ended Current:		Not reported
wner/Operator Address:		PO BOX 6004
wner/Operator City,State,Zip:		SAN RAMON, CA 94583
Operator Telephone:		925-842-5931
r/Operator Telephone Ext:		Not reported
r/Operator Fax:		Not reported
r/Operator Email:		Not reported
wner/Operator Indicator:		Owner
	Owner/Operator Name:	JANTZEN BEACH CHEVRON INC
l Status:		Private
Became Current:		20201231
Ended Current:		Not reported
wner/Operator Address:		PO BOX 6004
wner/Operator City,State,Zip:		SAN RAMON, CA 94583
r/Operator Telephone:		877-386-6044
r/Operator Telephone Ext:		Not reported
r/Operator Fax:		Not reported
r/Operator Email:		Not reported
ner/Operator Indicator:		Operator
	Owner/Operator Name:	CHEVRON 90706
l Status:		Private
Became Current:		20211231
Ended Current:		Not reported
wner/Operator Address:		PO BOX 6004
wner/Operator City,State,Zip:		SAN RAMON, CA 94583
r/Operator Telephone:		877-386-6044
r/Operator Telephone Ext:		Not reported
r/Operator Fax:		Not reported
r/Operator Email:		Not reported
	Historic Generators:	
eive Date:		20131231
	Handler Name:	CHEVRON 90706
ederal Waste Generator Description:		Small Quantity Generator
District Owner:		Not reported
arge Quantity Handler of Universal Waste:		No
Recognized Trader Importer:		No
Recognized Trader Exporter:		No
Spent Lead Acid Battery Importer:		No
Spent Lead Acid Battery Exporter:		No

CHEVRON 90706 (Continued) **1000473734**

Current Record: No
Storage Recycler Activity: Not reported
ronic Manifest Broker: Not reported

eive Date: 19930111
Handler Name: CHEVRON JANTZEN BEACH 90706
ederal Waste Generator Description: Conditionally Exempt Small Quantity Generator
District Owner: Not reported
arge Quantity Handler of Universal Waste: No
Recognized Trader Importer: No
Recognized Trader Exporter: No
Spent Lead Acid Battery Importer: No
Spent Lead Acid Battery Exporter: No
Current Record: No
Storage Recycler Activity: Not reported
ronic Manifest Broker: Not reported

eive Date: 19940110
Handler Name: CHEVRON JANTZEN BEACH 90706
ederal Waste Generator Description: Conditionally Exempt Small Quantity Generator
District Owner: Not reported
arge Quantity Handler of Universal Waste: No
Recognized Trader Importer: No
Recognized Trader Exporter: No
Spent Lead Acid Battery Importer: No
Spent Lead Acid Battery Exporter: No
Current Record: No
Storage Recycler Activity: Not reported
ronic Manifest Broker: Not reported

eive Date: 19950202
Handler Name: CHEVRON JANTZEN BEACH 90706
ederal Waste Generator Description: Conditionally Exempt Small Quantity Generator
District Owner: Not reported
arge Quantity Handler of Universal Waste: No
Recognized Trader Importer: No
Recognized Trader Exporter: No
Spent Lead Acid Battery Importer: No
Spent Lead Acid Battery Exporter: No
Current Record: No
Storage Recycler Activity: Not reported
ronic Manifest Broker: Not reported

ceive Date: 19960103
Handler Name: CHEVRON JANTZEN BEACH 90706
ederal Waste Generator Description: Conditionally Exempt Small Quantity Generator
District Owner: Not reported
arge Quantity Handler of Universal Waste: No
Recognized Trader Importer: No
Recognized Trader Exporter: No
Spent Lead Acid Battery Importer: No
Spent Lead Acid Battery Exporter: No
Current Record: No
Storage Recycler Activity: Not reported
ronic Manifest Broker: Not reported

ceive Date: 19970106

CHEVRON 90706 (Continued) **1000473734**

Handler Name: CHEVRON JANTZEN BEACH 90706
ederal Waste Generator Description: Conditionally Exempt Small Quantity Generator
District Owner: Not reported
arge Quantity Handler of Universal Waste: No
ecognized Trader Importer: No
ecognized Trader Exporter: No
pent Lead Acid Battery Importer: No
pent Lead Acid Battery Exporter: No
urrent Record: No
torage Recycler Activity: Not reported
onic Manifest Broker: Not reported

eive Date: 19980105
Handler Name: CHEVRON JANTZEN BEACH 90706
ederal Waste Generator Description: Small Quantity Generator
District Owner: Not reported
arge Quantity Handler of Universal Waste: No
ecognized Trader Importer: No
ecognized Trader Exporter: No
pent Lead Acid Battery Importer: No
pent Lead Acid Battery Exporter: No
urrent Record: No
torage Recycler Activity: Not reported
onic Manifest Broker: Not reported

eive Date: 19990219
Handler Name: CHEVRON JANTZEN BEACH 90706
al Waste Generator Description: Large Quantity Generator
District Owner: Not reported
arge Quantity Handler of Universal Waste: No
ecognized Trader Importer: No
ecognized Trader Exporter: No
pent Lead Acid Battery Importer: No
pent Lead Acid Battery Exporter: No
urrent Record: No
torage Recycler Activity: Not reported
onic Manifest Broker: Not reported

eive Date: 20000303
Handler Name: CHEVRON JANTZEN BEACH 90706
ederal Waste Generator Description: Conditionally Exempt Small Quantity Generator
District Owner: Not reported
arge Quantity Handler of Universal Waste: No
ecognized Trader Importer: No
ecognized Trader Exporter: No
pent Lead Acid Battery Importer: No
pent Lead Acid Battery Exporter: No
urrent Record: No
torage Recycler Activity: Not reported
onic Manifest Broker: Not reported

eive Date: 20010228
Handler Name: CHEVRON JANTZEN BEACH 90706
ederal Waste Generator Description: Conditionally Exempt Small Quantity Generator
District Owner: Not reported
arge Quantity Handler of Universal Waste: No
ecognized Trader Importer: No

CHEVRON 90706 (Continued) **1000473734**

Recognized Trader Exporter: No
Spent Lead Acid Battery Importer: No
Spent Lead Acid Battery Exporter: No
Current Record: No
Storage Recycler Activity: Not reported
ronic Manifest Broker: Not reported

eive Date: 20020219
Handler Name: CHEVRON JANTZEN BEACH 90706
ederal Waste Generator Description: Conditionally Exempt Small Quantity Generator
District Owner: Not reported
arge Quantity Handler of Universal Waste: No
Recognized Trader Importer: No
Recognized Trader Exporter: No
Spent Lead Acid Battery Importer: No
Spent Lead Acid Battery Exporter: No
Current Record: No
Storage Recycler Activity: Not reported
ronic Manifest Broker: Not reported

eive Date: 20030224
Handler Name: CHEVRON JANTZEN BEACH 90706
ederal Waste Generator Description: Conditionally Exempt Small Quantity Generator
District Owner: Not reported
arge Quantity Handler of Universal Waste: No
Recognized Trader Importer: No
Recognized Trader Exporter: No
Spent Lead Acid Battery Importer: No
Spent Lead Acid Battery Exporter: No
Current Record: No
Storage Recycler Activity: Not reported
ronic Manifest Broker: Not reported

eive Date: 20031231
Handler Name: CHEVRON 90706
ederal Waste Generator Description: Conditionally Exempt Small Quantity Generator
District Owner: Not reported
arge Quantity Handler of Universal Waste: No
Recognized Trader Importer: No
Recognized Trader Exporter: No
Spent Lead Acid Battery Importer: No
Spent Lead Acid Battery Exporter: No
Current Record: No
Storage Recycler Activity: Not reported
ronic Manifest Broker: Not reported

eive Date: 20041231
Handler Name: CHEVRON JANTZEN BEACH 90706
ederal Waste Generator Description: Conditionally Exempt Small Quantity Generator
District Owner: Not reported
arge Quantity Handler of Universal Waste: No
Recognized Trader Importer: No
Recognized Trader Exporter: No
Spent Lead Acid Battery Importer: No
Spent Lead Acid Battery Exporter: No
Current Record: No
Storage Recycler Activity: Not reported

CHEVRON 90706 (Continued) **1000473734**

ronic Manifest Broker:	Not reported
eive Date:	20051231
Handler Name:	CHEVRON JANTZEN BEACH 90706
ederal Waste Generator Description:	Small Quantity Generator
District Owner:	Not reported
arge Quantity Handler of Universal Waste:	No
Recognized Trader Importer:	No
Recognized Trader Exporter:	No
Spent Lead Acid Battery Importer:	No
Spent Lead Acid Battery Exporter:	No
Current Record:	No
Storage Recycler Activity:	Not reported
ronic Manifest Broker:	Not reported
eive Date:	20061231
Handler Name:	CHEVRON JANTZEN BEACH 90706
ederal Waste Generator Description:	Small Quantity Generator
District Owner:	Not reported
arge Quantity Handler of Universal Waste:	No
Recognized Trader Importer:	No
Recognized Trader Exporter:	No
Spent Lead Acid Battery Importer:	No
Spent Lead Acid Battery Exporter:	No
Current Record:	No
Storage Recycler Activity:	Not reported
ronic Manifest Broker:	Not reported
eive Date:	20071231
Handler Name:	CHEVRON JANTZEN BEACH 90706
ederal Waste Generator Description:	Conditionally Exempt Small Quantity Generator
District Owner:	Not reported
arge Quantity Handler of Universal Waste:	No
Recognized Trader Importer:	No
Recognized Trader Exporter:	No
Spent Lead Acid Battery Importer:	No
Spent Lead Acid Battery Exporter:	No
Current Record:	No
Storage Recycler Activity:	Not reported
ronic Manifest Broker:	Not reported
eive Date:	20081231
Handler Name:	CHEVRON JANTZEN BEACH 90706
ederal Waste Generator Description:	Small Quantity Generator
District Owner:	Not reported
arge Quantity Handler of Universal Waste:	No
Recognized Trader Importer:	No
Recognized Trader Exporter:	No
Spent Lead Acid Battery Importer:	No
Spent Lead Acid Battery Exporter:	No
Current Record:	No
Storage Recycler Activity:	Not reported
ronic Manifest Broker:	Not reported
eive Date:	20091231
Handler Name:	CHEVRON JANTZEN BEACH 90706
ederal Waste Generator Description:	Small Quantity Generator

CHEVRON 90706 (Continued) **1000473734**

District Owner:		Not reported
arge Quantity Handler of Universal Waste:		No
ecognized Trader Importer:		No
ecognized Trader Exporter:		No
pent Lead Acid Battery Importer:		No
pent Lead Acid Battery Exporter:		No
urrent Record:		No
torage Recycler Activity:		Not reported
onic Manifest Broker:		Not reported
ive Date:		20101231
Handler Name:	CHEVRON JANTZEN BEACH 90706	
deral Waste Generator Description:		Small Quantity Generator
District Owner:		Not reported
arge Quantity Handler of Universal Waste:		No
ecognized Trader Importer:		No
ecognized Trader Exporter:		No
pent Lead Acid Battery Importer:		No
pent Lead Acid Battery Exporter:		No
urrent Record:		No
torage Recycler Activity:		Not reported
onic Manifest Broker:		Not reported
ive Date:		20111231
Handler Name:	CHEVRON 90706	
deral Waste Generator Description:		Small Quantity Generator
District Owner:		Not reported
arge Quantity Handler of Universal Waste:		No
ecognized Trader Importer:		No
ecognized Trader Exporter:		No
pent Lead Acid Battery Importer:		No
pent Lead Acid Battery Exporter:		No
urrent Record:		No
torage Recycler Activity:		Not reported
onic Manifest Broker:		Not reported
ive Date:		20121231
Handler Name:	CHEVRON 90706	
deral Waste Generator Description:		Small Quantity Generator
District Owner:		Not reported
arge Quantity Handler of Universal Waste:		No
ecognized Trader Importer:		No
ecognized Trader Exporter:		No
pent Lead Acid Battery Importer:		No
pent Lead Acid Battery Exporter:		No
urrent Record:		No
torage Recycler Activity:		Not reported
onic Manifest Broker:		Not reported
ive Date:		20131231
Handler Name:	CHEVRON 90706	
deral Waste Generator Description:		Small Quantity Generator
District Owner:		Not reported
arge Quantity Handler of Universal Waste:		No
ecognized Trader Importer:		No
ecognized Trader Exporter:		No
pent Lead Acid Battery Importer:		No

CHEVRON 90706 (Continued) **1000473734**

Spent Lead Acid Battery Exporter: No
Current Record: No
Storage Recycler Activity: Not reported
ronic Manifest Broker: Not reported

ive Date: 20141231
Handler Name: CHEVRON 90706
ederal Waste Generator Description: Small Quantity Generator
District Owner: Not reported
arge Quantity Handler of Universal Waste: No
Recognized Trader Importer: No
Recognized Trader Exporter: No
Spent Lead Acid Battery Importer: No
Spent Lead Acid Battery Exporter: No
Current Record: No
Storage Recycler Activity: Not reported
ronic Manifest Broker: Not reported

ive Date: 20151231
Handler Name: CHEVRON 90706
ederal Waste Generator Description: Small Quantity Generator
District Owner: Not reported
arge Quantity Handler of Universal Waste: No
Recognized Trader Importer: No
Recognized Trader Exporter: No
Spent Lead Acid Battery Importer: No
Spent Lead Acid Battery Exporter: No
Current Record: No
Storage Recycler Activity: Not reported
ronic Manifest Broker: Not reported

eive Date: 20161231
Handler Name: CHEVRON 90706
ederal Waste Generator Description: Small Quantity Generator
District Owner: Not reported
arge Quantity Handler of Universal Waste: No
Recognized Trader Importer: No
Recognized Trader Exporter: No
Spent Lead Acid Battery Importer: No
Spent Lead Acid Battery Exporter: No
Current Record: No
Storage Recycler Activity: Not reported
ronic Manifest Broker: Not reported

eive Date: 20171231
Handler Name: CHEVRON 90706
ederal Waste Generator Description: Small Quantity Generator
District Owner: Not reported
arge Quantity Handler of Universal Waste: No
Recognized Trader Importer: No
Recognized Trader Exporter: No
Spent Lead Acid Battery Importer: No
Spent Lead Acid Battery Exporter: No
Current Record: No
Storage Recycler Activity: Not reported
ronic Manifest Broker: Not reported

CHEVRON 90706 (Continued) **1000473734**

eive Date:		20181231
Handler Name:	CHEVRON 90706	
ederal Waste Generator Description:		Conditionally Exempt Small Quantity Generator
District Owner:		Not reported
arge Quantity Handler of Universal Waste:		No
Recognized Trader Importer:		No
Recognized Trader Exporter:		No
Spent Lead Acid Battery Importer:		No
Spent Lead Acid Battery Exporter:		No
Current Record:		No
Storage Recycler Activity:		Not reported
ronic Manifest Broker:		Not reported
eive Date:		20191231
Handler Name:	CHEVRON 90706	
ederal Waste Generator Description:		Small Quantity Generator
District Owner:		Not reported
arge Quantity Handler of Universal Waste:		No
Recognized Trader Importer:		No
Recognized Trader Exporter:		No
Spent Lead Acid Battery Importer:		No
Spent Lead Acid Battery Exporter:		No
Current Record:		No
Storage Recycler Activity:		Not reported
ronic Manifest Broker:		Not reported
eive Date:		20201231
Handler Name:	CHEVRON 90706	
al Waste Generator Description:		Large Quantity Generator
District Owner:		Not reported
arge Quantity Handler of Universal Waste:		No
Recognized Trader Importer:		No
Recognized Trader Exporter:		No
Spent Lead Acid Battery Importer:		No
Spent Lead Acid Battery Exporter:		No
Current Record:		No
Non Storage Recycler Activity:		No
Electronic Manifest Broker:		No
eive Date:		20220222
Handler Name:	CHEVRON 90706	
ederal Waste Generator Description:		Small Quantity Generator
District Owner:		Not reported
arge Quantity Handler of Universal Waste:		No
Recognized Trader Importer:		No
Recognized Trader Exporter:		No
Spent Lead Acid Battery Importer:		No
Spent Lead Acid Battery Exporter:		No
Current Record:		Yes
Non Storage Recycler Activity:		No
Electronic Manifest Broker:		No

List of NAICS Codes and Descriptions:

NAICS Code:	44711
NAICS Description:	GASOLINE STATIONS WITH CONVENIENCE STORES
NAICS Code:	447110

CHEVRON 90706 (Continued) **1000473734**

NAICS Description: GASOLINE STATIONS WITH CONVENIENCE STORES

NAICS Code: 457110
NAICS Description: GASOLINE STATIONS WITH CONVENIENCE STORES

Has the Facility Received Notices of Violations:

ound Violation:	No
cy Which Determined Violation:	Not reported
ion Short Description:	Not reported
Violation was Determined:	Not reported
l Return to Compliance Date:	Not reported
n to Compliance Qualifier:	Not reported
ion Responsible Agency:	Not reported
duled Compliance Date:	Not reported
cement Identifier:	Not reported
of Enforcement Action:	Not reported
cement Responsible Agency:	Not reported
cement Docket Number:	Not reported
cement Attorney:	Not reported
ctive Action Component:	Not reported
l Initiated Date:	Not reported
l Resolution Date:	Not reported
sition Status Date:	Not reported
sition Status:	Not reported
sition Status Description:	Not reported
Consent/Final Order Sequence Number:	Not reported
ent/Final Order Respondent Name:	Not reported
ent/Final Order Lead Agency:	Not reported
Enforcement Type:	Not reported
cement Responsible Person:	Not reported
cement Responsible Sub-Organization:	Not reported
SEP Sequence Number:	Not reported
Expenditure Amount:	Not reported
Scheduled Completion Date:	Not reported
Actual Date:	Not reported
Defaulted Date:	Not reported
Type:	Not reported
Type Description:	Not reported
sed Amount:	Not reported
Monetary Amount:	Not reported
Amount:	Not reported
Count:	Not reported
Amount:	Not reported

ound Violation:	No
cy Which Determined Violation:	Not reported
ion Short Description:	Not reported
Violation was Determined:	Not reported
l Return to Compliance Date:	Not reported
n to Compliance Qualifier:	Not reported
ion Responsible Agency:	Not reported
duled Compliance Date:	Not reported
cement Identifier:	Not reported
of Enforcement Action:	Not reported
cement Responsible Agency:	Not reported
cement Docket Number:	Not reported
cement Attorney:	Not reported

CHEVRON 90706 (Continued) **1000473734**

ctive Action Component: Not reported
al Initiated Date: Not reported
al Resolution Date: Not reported
sition Status Date: Not reported
sition Status: Not reported
sition Status Description: Not reported
Consent/Final Order Sequence Number: Not reported
ent/Final Order Respondent Name: Not reported
ent/Final Order Lead Agency: Not reported
Enforcement Type: Not reported
cement Responsible Person: Not reported
cement Responsible Sub-Organization: Not reported
SEP Sequence Number: Not reported
Expenditure Amount: Not reported
Scheduled Completion Date: Not reported
Actual Date: Not reported
Defaulted Date: Not reported
Type: Not reported
Type Description: Not reported
sed Amount: Not reported
Monetary Amount: Not reported
Amount: Not reported
Count: Not reported
Amount: Not reported

Evaluation Action Summary:

uation Date: 20130403
valuation Responsible Agency: State
ound Violation: No
Evaluation Type Description: COMPLIANCE EVALUATION INSPECTION ON-SITE
valuation Responsible Person Identifier: ORLLC
Evaluation Responsible Sub-Organization: NWR
l Return to Compliance Date: Not reported
duled Compliance Date: Not reported
of Request: Not reported
Response Received: Not reported
est Agency: Not reported
er Citation: Not reported

luation Date: 20160223
valuation Responsible Agency: State
ound Violation: No
Evaluation Type Description: COMPLIANCE EVALUATION INSPECTION ON-SITE
ation Responsible Person Identifier: Not reported
Evaluation Responsible Sub-Organization: NWR
l Return to Compliance Date: Not reported
duled Compliance Date: Not reported
of Request: Not reported
Response Received: Not reported
est Agency: Not reported
er Citation: Not reported

OR MANIFEST:

Manifest Year: Manifest Year - 2020
EPA Id: ORD987187341

CHEVRON 90706 (Continued) **1000473734**

Inactive Status: Not reported
Organization Name: Not reported
Contact Name: Store Manager
Contact Telephone Number: Not reported
Mailing Address: PO Box 6004
Mailing City/State/Zip: San Ramon, CA 94583

Manifest:
Name: CHEVRON 90706
Year : 2020
RCRA Id : ORD987187341
Inactive : Not reported
Status: Large quantity generator
Manifest : 014487794FLE
Ship Date : 05/08/2020
TSD : UTD981552177
WS Num: 1
Transporter: Not reported
Ship Qty : Not reported
Rpt Unit : Not reported
Off Mng : H040
EPA Waste Codes: D001
Waste Description: WASTE FLAMMABLE LIQUIDS
nt Of Waste Stream Generated in Reporting Yr 1: 5757.232385
mt Of Waste Stream Generated in Reporting Yr 2: 45.35

Name: CHEVRON 90706
Year : 2020
RCRA Id : ORD987187341
Inactive : Not reported
Status: Large quantity generator
Manifest : 014736390FLE
Ship Date : 05/20/2020
TSD : NED981723513
WS Num: 1
Transporter: Not reported
Ship Qty : Not reported
Rpt Unit : Not reported
Off Mng : H040
EPA Waste Codes: D001
Waste Description: WASTE FLAMMABLE LIQUIDS
nt Of Waste Stream Generated in Reporting Yr 1: 5757.232385
Amt Of Waste Stream Generated in Reporting Yr 2: 5676.95835

Name: CHEVRON 90706
Year : 2020
RCRA Id : ORD987187341
Inactive : Not reported
Status: Large quantity generator
Manifest : 015159555FLE
Ship Date : 10/05/2020
TSD : UTD981552177
WS Num: 1
Transporter: Not reported
Ship Qty : Not reported
Rpt Unit : Not reported
Off Mng : H040

CHEVRON 90706 (Continued) **1000473734**

EPA Waste Codes: D001
Waste Description: WASTE FLAMMABLE LIQUIDS
nt Of Waste Stream Generated in Reporting Yr 1: 5757.232385
mt Of Waste Stream Generated in Reporting Yr 2: 34.9195

Name: CHEVRON 90706
Year : 2020
RCRA Id : ORD987187341
Inactive : Not reported
Status: Large quantity generator
Manifest : 014487794FLE
Ship Date : 05/08/2020
TSD : UTD981552177
WS Num: 1
Transporter: Not reported
Ship Qty : Not reported
Rpt Unit : Not reported
Off Mng : H040
EPA Waste Codes: D018
Waste Description: WASTE FLAMMABLE LIQUIDS
nt Of Waste Stream Generated in Reporting Yr 1: 5757.232385
mt Of Waste Stream Generated in Reporting Yr 2: 45.35

Name: CHEVRON 90706
Year : 2020
RCRA Id : ORD987187341
Inactive : Not reported
Status: Large quantity generator
Manifest : 014736390FLE
Ship Date : 05/20/2020
TSD : NED981723513
WS Num: 1
Transporter: Not reported
Ship Qty : Not reported
Rpt Unit : Not reported
Off Mng : H040
EPA Waste Codes: D018
Waste Description: WASTE FLAMMABLE LIQUIDS
nt Of Waste Stream Generated in Reporting Yr 1: 5757.232385
Amt Of Waste Stream Generated in Reporting Yr 2: 5676.95835

Name: CHEVRON 90706
Year : 2020
RCRA Id : ORD987187341
Inactive : Not reported
Status: Large quantity generator
Manifest : 015159555FLE
Ship Date : 10/05/2020
TSD : UTD981552177
WS Num: 1
Transporter: Not reported
Ship Qty : Not reported
Rpt Unit : Not reported
Off Mng : H040
EPA Waste Codes: D018
Waste Description: WASTE FLAMMABLE LIQUIDS
nt Of Waste Stream Generated in Reporting Yr 1: 5757.232385

CHEVRON 90706 (Continued) **1000473734**

mt Of Waste Stream Generated in Reporting Yr 2: 34.9195

Name: CHEVRON 90706
Year : 2020
RCRA Id : ORD987187341
Inactive : Not reported
Status: Large quantity generator
Manifest : 014486025FLE
Ship Date : 02/03/2020
TSD : NED981723513
WS Num: 2
Transporter: Not reported
Ship Qty : Not reported
Rpt Unit : Not reported
Off Mng : H040
EPA Waste Codes: D018
Waste Description: HAZARDOUS WASTE SOLID
mt Of Waste Stream Generated in Reporting Yr 1: 83.8975
nt Of Waste Stream Generated in Reporting Yr 2: 52.1525

Name: CHEVRON 90706
Year : 2020
RCRA Id : ORD987187341
Inactive : Not reported
Status: Large quantity generator
Manifest : 014487794FLE
Ship Date : 05/08/2020
TSD : UTD981552177
WS Num: 2
Transporter: Not reported
Ship Qty : Not reported
Rpt Unit : Not reported
Off Mng : H040
EPA Waste Codes: D018
Waste Description: HAZARDOUS WASTE SOLID
mt Of Waste Stream Generated in Reporting Yr 1: 83.8975
mt Of Waste Stream Generated in Reporting Yr 2: 31.745

Name: CHEVRON 90706
Year : 2020
RCRA Id : ORD987187341
Inactive : Not reported
Status: Large quantity generator
Manifest : 015159555FLE
Ship Date : 10/05/2020
TSD : UTD981552177
WS Num: 3
Transporter: Not reported
Ship Qty : Not reported
Rpt Unit : Not reported
Off Mng : H040
EPA Waste Codes: D018
Waste Description: HAZARDOUS WASTE LIQUID
nt Of Waste Stream Generated in Reporting Yr 1: 45.8035
nt Of Waste Stream Generated in Reporting Yr 2: 45.8035

CHEVRON 90706 (Continued) **1000473734**

Manifest:
Name: CHEVRON 90706
Year : 2019
RCRA Id : ORD987187341
Inactive : Not reported
Status: Small quantity generator
Manifest : 012892951FLE
Ship Date : 02/01/2019
TSD : NED981723513
WS Num: 1
Transporter: Not reported
Ship Qty : Not reported
Rpt Unit : Not reported
Off Mng : H040
EPA Waste Codes: D001
Waste Description: WASTE FLAMMABLE LIQUIDS
mt Of Waste Stream Generated in Reporting Yr 1: 117.91
nt Of Waste Stream Generated in Reporting Yr 2: 34.0125

Name: CHEVRON 90706
Year : 2019
RCRA Id : ORD987187341
Inactive : Not reported
Status: Small quantity generator
Manifest : 012892951FLE
Ship Date : 02/01/2019
TSD : NED981723513
WS Num: 2
Transporter: Not reported
Ship Qty : Not reported
Rpt Unit : Not reported
Off Mng : H040
EPA Waste Codes: D018
Waste Description: HAZARDOUS WASTE SOLIDS
nt Of Waste Stream Generated in Reporting Yr 1: 419.4875
mt Of Waste Stream Generated in Reporting Yr 2: 29.4775

Name: CHEVRON 90706
Year : 2019
RCRA Id : ORD987187341
Inactive : Not reported
Status: Small quantity generator
Manifest : 012892951FLE
Ship Date : 02/01/2019
TSD : NED981723513
WS Num: 1
Transporter: Not reported
Ship Qty : Not reported
Rpt Unit : Not reported
Off Mng : H040
EPA Waste Codes: D018
Waste Description: WASTE FLAMMABLE LIQUIDS
mt Of Waste Stream Generated in Reporting Yr 1: 117.91
nt Of Waste Stream Generated in Reporting Yr 2: 34.0125

Name: CHEVRON 90706
Year : 2019

CHEVRON 90706 (Continued) **1000473734**

RCRA Id : ORD987187341
Inactive : Not reported
Status: Small quantity generator
Manifest : 013508150FLE
Ship Date : 04/17/2019
TSD : NED981723513
WS Num: 1
Transporter: Not reported
Ship Qty : Not reported
Rpt Unit : Not reported
Off Mng : H040
EPA Waste Codes: D001
Waste Description: WASTE FLAMMABLE LIQUIDS
mt Of Waste Stream Generated in Reporting Yr 1: 117.91
nt Of Waste Stream Generated in Reporting Yr 2: 34.0125

Name: CHEVRON 90706
Year : 2019
RCRA Id : ORD987187341
Inactive : Not reported
Status: Small quantity generator
Manifest : 013508150FLE
Ship Date : 04/17/2019
TSD : NED981723513
WS Num: 1
Transporter: Not reported
Ship Qty : Not reported
Rpt Unit : Not reported
Off Mng : H040
EPA Waste Codes: D018
Waste Description: WASTE FLAMMABLE LIQUIDS
mt Of Waste Stream Generated in Reporting Yr 1: 117.91
nt Of Waste Stream Generated in Reporting Yr 2: 34.0125

Name: CHEVRON 90706
Year : 2019
RCRA Id : ORD987187341
Inactive : Not reported
Status: Small quantity generator
Manifest : 013508151FLE
Ship Date : 04/17/2019
TSD : NED981723513
WS Num: 2
Transporter: Not reported
Ship Qty : Not reported
Rpt Unit : Not reported
Off Mng : H040
EPA Waste Codes: D018
Waste Description: HAZARDOUS WASTE SOLIDS
nt Of Waste Stream Generated in Reporting Yr 1: 419.4875
mt Of Waste Stream Generated in Reporting Yr 2: 68.025

Name: CHEVRON 90706
Year : 2019
RCRA Id : ORD987187341
Inactive : Not reported
Status: Small quantity generator

CHEVRON 90706 (Continued) **1000473734**

Manifest : 013509217FLE
Ship Date : 12/10/2019
TSD : UTD981552177
WS Num: 1
Transporter: Not reported
Ship Qty : Not reported
Rpt Unit : Not reported
Off Mng : H040
EPA Waste Codes: D001
Waste Description: WASTE FLAMMABLE LIQUIDS
mt Of Waste Stream Generated in Reporting Yr 1: 117.91
mt Of Waste Stream Generated in Reporting Yr 2: 27.21

Name: CHEVRON 90706
Year : 2019
RCRA Id : ORD987187341
Inactive : Not reported
Status: Small quantity generator
Manifest : 013509217FLE
Ship Date : 12/10/2019
TSD : UTD981552177
WS Num: 2
Transporter: Not reported
Ship Qty : Not reported
Rpt Unit : Not reported
Off Mng : H040
EPA Waste Codes: D018
Waste Description: HAZARDOUS WASTE SOLIDS
t Of Waste Stream Generated in Reporting Yr 1: 419.4875
mt Of Waste Stream Generated in Reporting Yr 2: 27.21

Name: CHEVRON 90706
Year : 2019
RCRA Id : ORD987187341
Inactive : Not reported
Status: Small quantity generator
Manifest : 013509217FLE
Ship Date : 12/10/2019
TSD : UTD981552177
WS Num: 1
Transporter: Not reported
Ship Qty : Not reported
Rpt Unit : Not reported
Off Mng : H040
EPA Waste Codes: D018
Waste Description: WASTE FLAMMABLE LIQUIDS
mt Of Waste Stream Generated in Reporting Yr 1: 117.91
mt Of Waste Stream Generated in Reporting Yr 2: 27.21

Name: CHEVRON 90706
Year : 2019
RCRA Id : ORD987187341
Inactive : Not reported
Status: Small quantity generator
Manifest : 013591797FLE
Ship Date : 07/15/2019
TSD : NED981723513

CHEVRON 90706 (Continued) **1000473734**

WS Num: 1
Transporter: Not reported
Ship Qty : Not reported
Rpt Unit : Not reported
Off Mng : H040
EPA Waste Codes: D001
Waste Description: WASTE FLAMMABLE LIQUIDS
mt Of Waste Stream Generated in Reporting Yr 1: 117.91
Amt Of Waste Stream Generated in Reporting Yr 2: 22.675

Click this hyperlink while viewing on your computer to access
123 additional OR_MANIFEST: record(s) in the EDR Site Report.

Name: CHEVRON 90706
Year : 2019
RCRA Id : ORD987187341
Inactive : Not reported
Status: Small quantity generator
Manifest : 013591797FLE
Ship Date : 07/15/2019
TSD : NED981723513
WS Num: 2
Transporter: Not reported
Ship Qty : Not reported
Rpt Unit : Not reported
Off Mng : H040
EPA Waste Codes: D018
Waste Description: HAZARDOUS WASTE SOLIDS
nt Of Waste Stream Generated in Reporting Yr 1: 419.4875
Amt Of Waste Stream Generated in Reporting Yr 2: 22.675

Name: CHEVRON 90706
Year : 2019
RCRA Id : ORD987187341
Inactive : Not reported
Status: Small quantity generator
Manifest : 013591797FLE
Ship Date : 07/15/2019
TSD : NED981723513
WS Num: 1
Transporter: Not reported
Ship Qty : Not reported
Rpt Unit : Not reported
Off Mng : H040
EPA Waste Codes: D018
Waste Description: WASTE FLAMMABLE LIQUIDS
mt Of Waste Stream Generated in Reporting Yr 1: 117.91
Amt Of Waste Stream Generated in Reporting Yr 2: 22.675

Name: CHEVRON 90706
Year : 2019
RCRA Id : ORD987187341
Inactive : Not reported
Status: Small quantity generator
Manifest : 013781029FLE
Ship Date : 09/24/2019
TSD : NED981723513

CHEVRON 90706 (Continued) **1000473734**

WS Num: 2
Transporter: Not reported
Ship Qty : Not reported
Rpt Unit : Not reported
Off Mng : H040
EPA Waste Codes: D018
Waste Description: HAZARDOUS WASTE SOLIDS
nt Of Waste Stream Generated in Reporting Yr 1: 419.4875
mt Of Waste Stream Generated in Reporting Yr 2: 158.725

Name: CHEVRON 90706
Year : 2019
RCRA Id : ORD987187341
Inactive : Not reported
Status: Small quantity generator
Manifest : 013783529FLE
Ship Date : 11/06/2019
TSD : NED981723513
WS Num: 2
Transporter: Not reported
Ship Qty : Not reported
Rpt Unit : Not reported
Off Mng : H040
EPA Waste Codes: D018
Waste Description: HAZARDOUS WASTE SOLIDS
nt Of Waste Stream Generated in Reporting Yr 1: 419.4875
mt Of Waste Stream Generated in Reporting Yr 2: 68.025

Name: CHEVRON 90706
Year : 2019
RCRA Id : ORD987187341
Inactive : Not reported
Status: Small quantity generator
Manifest : 013783607FLE
Ship Date : 11/14/2019
TSD : NED981723513
WS Num: 2
Transporter: Not reported
Ship Qty : Not reported
Rpt Unit : Not reported
Off Mng : H040
EPA Waste Codes: D018
Waste Description: HAZARDOUS WASTE SOLIDS
nt Of Waste Stream Generated in Reporting Yr 1: 419.4875
mt Of Waste Stream Generated in Reporting Yr 2: 45.35

Manifest:
Name: CHEVRON 90706
Year : 2018
RCRA Id : ORD987187341
Inactive : Not reported
Status: Conditionally exempt generator
Manifest : 011203429FLE
Ship Date : 03/01/2018
TSD : UTD981552177

CHEVRON 90706 (Continued) **1000473734**

WS Num: 1
Transporter: Not reported
Ship Qty : Not reported
Rpt Unit : Not reported
Off Mng : H040
EPA Waste Codes: D001
Waste Description: Spill bucket water contaminated with hydrocarbons and benzene
mt Of Waste Stream Generated in Reporting Yr 1: 136.5035
Of Waste Stream Generated in Reporting Yr 2: 36.280000000000001

Name: CHEVRON 90706
Year : 2018
RCRA Id : ORD987187341
Inactive : Not reported
Status: Conditionally exempt generator
Manifest : 011203429FLE
Ship Date : 03/01/2018
TSD : UTD981552177
WS Num: 1
Transporter: Not reported
Ship Qty : Not reported
Rpt Unit : Not reported
Off Mng : H040
EPA Waste Codes: D001
Waste Description: Spill bucket water contaminated with hydrocarbons and benzene
mt Of Waste Stream Generated in Reporting Yr 1: 136.5035
Of Waste Stream Generated in Reporting Yr 2: 36.280000000000001

Name: CHEVRON 90706
Year : 2018
RCRA Id : ORD987187341
Inactive : Not reported
Status: Conditionally exempt generator
Manifest : 011203429FLE
Ship Date : 03/01/2018
TSD : UTD981552177
WS Num: 1
Transporter: Not reported
Ship Qty : Not reported
Rpt Unit : Not reported
Off Mng : H040
EPA Waste Codes: D001
Waste Description: Spill bucket water contaminated with hydrocarbons and benzene
mt Of Waste Stream Generated in Reporting Yr 1: 136.5035
Of Waste Stream Generated in Reporting Yr 2: 36.280000000000001

Name: CHEVRON 90706
Year : 2018
RCRA Id : ORD987187341
Inactive : Not reported
Status: Conditionally exempt generator
Manifest : 011203429FLE
Ship Date : 03/01/2018
TSD : UTD981552177
WS Num: 1
Transporter: Not reported
Ship Qty : Not reported

CHEVRON 90706 (Continued) **1000473734**

Rpt Unit : Not reported
Off Mng : H040
EPA Waste Codes: D001
Waste Description: Spill bucket water contaminated with hydrocarbons and benzene
mt Of Waste Stream Generated in Reporting Yr 1: 136.5035
Of Waste Stream Generated in Reporting Yr 2: 36.280000000000001

Name: CHEVRON 90706
Year : 2018
RCRA Id : ORD987187341
Inactive : Not reported
Status: Conditionally exempt generator
Manifest : 011203429FLE
Ship Date : 03/01/2018
TSD : UTD981552177
WS Num: 1
Transporter: Not reported
Ship Qty : Not reported
Rpt Unit : Not reported
Off Mng : H040
EPA Waste Codes: D018
Waste Description: Spill bucket water contaminated with hydrocarbons and benzene
mt Of Waste Stream Generated in Reporting Yr 1: 136.5035
Of Waste Stream Generated in Reporting Yr 2: 36.280000000000001

Name: CHEVRON 90706
Year : 2018
RCRA Id : ORD987187341
Inactive : Not reported
Status: Conditionally exempt generator
Manifest : 011203429FLE
Ship Date : 03/01/2018
TSD : UTD981552177
WS Num: 1
Transporter: Not reported
Ship Qty : Not reported
Rpt Unit : Not reported
Off Mng : H040
EPA Waste Codes: D018
Waste Description: Spill bucket water contaminated with hydrocarbons and benzene
mt Of Waste Stream Generated in Reporting Yr 1: 136.5035
Of Waste Stream Generated in Reporting Yr 2: 36.280000000000001

Name: CHEVRON 90706
Year : 2018
RCRA Id : ORD987187341
Inactive : Not reported
Status: Conditionally exempt generator
Manifest : 011203429FLE
Ship Date : 03/01/2018
TSD : UTD981552177
WS Num: 1
Transporter: Not reported
Ship Qty : Not reported
Rpt Unit : Not reported
Off Mng : H040
EPA Waste Codes: D018

CHEVRON 90706 (Continued) **1000473734**

Waste Description: Spill bucket water contaminated with hydrocarbons and benzene
mt Of Waste Stream Generated in Reporting Yr 1: 136.5035
Of Waste Stream Generated in Reporting Yr 2: 36.280000000000001

Name: CHEVRON 90706
Year : 2018
RCRA Id : ORD987187341
Inactive : Not reported
Status: Conditionally exempt generator
Manifest : 011203429FLE
Ship Date : 03/01/2018
TSD : UTD981552177
WS Num: 1
Transporter: Not reported
Ship Qty : Not reported
Rpt Unit : Not reported
Off Mng : H040
EPA Waste Codes: D018
Waste Description: Spill bucket water contaminated with hydrocarbons and benzene
mt Of Waste Stream Generated in Reporting Yr 1: 136.5035
Of Waste Stream Generated in Reporting Yr 2: 36.280000000000001

Name: CHEVRON 90706
Year : 2018
RCRA Id : ORD987187341
Inactive : Not reported
Status: Conditionally exempt generator
Manifest : 011203429FLE
Ship Date : 03/01/2018
TSD : UTD981552177
WS Num: 2
Transporter: Not reported
Ship Qty : Not reported
Rpt Unit : Not reported
Off Mng : H040
EPA Waste Codes: D018
Waste Description: Spill pads/absorbents/dispenser fuel filters/dispenser hoses w/gas
nt Of Waste Stream Generated in Reporting Yr 1: 257.1345
f Waste Stream Generated in Reporting Yr 2: 31.745000000000001

Name: CHEVRON 90706
Year : 2018
RCRA Id : ORD987187341
Inactive : Not reported
Status: Conditionally exempt generator
Manifest : 011203429FLE
Ship Date : 03/01/2018
TSD : UTD981552177
WS Num: 2
Transporter: Not reported
Ship Qty : Not reported
Rpt Unit : Not reported
Off Mng : H040
EPA Waste Codes: D018
Waste Description: Spill pads/absorbents/dispenser fuel filters/dispenser hoses w/gas
nt Of Waste Stream Generated in Reporting Yr 1: 257.1345
f Waste Stream Generated in Reporting Yr 2: 31.745000000000001

CHEVRON 90706 (Continued) **1000473734**

Click this hyperlink while viewing on your computer to access
123 additional OR_MANIFEST: record(s) in the EDR Site Report.

Name: CHEVRON 90706
Year : 2018
RCRA Id : ORD987187341
Inactive : Not reported
Status: Conditionally exempt generator
Manifest : 011203429FLE
Ship Date : 03/01/2018
TSD : UTD981552177
WS Num: 2
Transporter: Not reported
Ship Qty : Not reported
Rpt Unit : Not reported
Off Mng : H040
EPA Waste Codes: D018
Waste Description: Spill pads/absorbents/dispenser fuel filters/dispenser hoses w/gas
nt Of Waste Stream Generated in Reporting Yr 1: 257.1345
f Waste Stream Generated in Reporting Yr 2: 31.745000000000001

Name: CHEVRON 90706
Year : 2018
RCRA Id : ORD987187341
Inactive : Not reported
Status: Conditionally exempt generator
Manifest : 011203429FLE
Ship Date : 03/01/2018
TSD : UTD981552177
WS Num: 2
Transporter: Not reported
Ship Qty : Not reported
Rpt Unit : Not reported
Off Mng : H040
EPA Waste Codes: D018
Waste Description: Spill pads/absorbents/dispenser fuel filters/dispenser hoses w/gas
nt Of Waste Stream Generated in Reporting Yr 1: 257.1345
f Waste Stream Generated in Reporting Yr 2: 31.745000000000001

Name: CHEVRON 90706
Year : 2018
RCRA Id : ORD987187341
Inactive : Not reported
Status: Conditionally exempt generator
Manifest : 011207192FLE
Ship Date : 02/08/2018
TSD : UTD981552177
WS Num: 2
Transporter: Not reported
Ship Qty : Not reported
Rpt Unit : Not reported
Off Mng : H040
EPA Waste Codes: D018
Waste Description: Spill pads/absorbents/dispenser fuel filters/dispenser hoses w/gas
nt Of Waste Stream Generated in Reporting Yr 1: 257.1345
f Waste Stream Generated in Reporting Yr 2: 45.350000000000001

CHEVRON 90706 (Continued) **1000473734**

Name: CHEVRON 90706
Year : 2018
RCRA Id : ORD987187341
Inactive : Not reported
Status: Conditionally exempt generator
Manifest : 011207192FLE
Ship Date : 02/08/2018
TSD : UTD981552177
WS Num: 2
Transporter: Not reported
Ship Qty : Not reported
Rpt Unit : Not reported
Off Mng : H040
EPA Waste Codes: D018
Waste Description: Spill pads/absorbents/dispenser fuel filters/dispenser hoses w/gas
nt Of Waste Stream Generated in Reporting Yr 1: 257.1345
f Waste Stream Generated in Reporting Yr 2: 45.350000000000001

Name: CHEVRON 90706
Year : 2018
RCRA Id : ORD987187341
Inactive : Not reported
Status: Conditionally exempt generator
Manifest : 011207192FLE
Ship Date : 02/08/2018
TSD : UTD981552177
WS Num: 2
Transporter: Not reported
Ship Qty : Not reported
Rpt Unit : Not reported
Off Mng : H040
EPA Waste Codes: D018
Waste Description: Spill pads/absorbents/dispenser fuel filters/dispenser hoses w/gas
nt Of Waste Stream Generated in Reporting Yr 1: 257.1345
f Waste Stream Generated in Reporting Yr 2: 45.350000000000001

Name: CHEVRON 90706
Year : 2018
RCRA Id : ORD987187341
Inactive : Not reported
Status: Conditionally exempt generator
Manifest : 011207192FLE
Ship Date : 02/08/2018
TSD : UTD981552177
WS Num: 2
Transporter: Not reported
Ship Qty : Not reported
Rpt Unit : Not reported
Off Mng : H040
EPA Waste Codes: D018
Waste Description: Spill pads/absorbents/dispenser fuel filters/dispenser hoses w/gas
nt Of Waste Stream Generated in Reporting Yr 1: 257.1345
f Waste Stream Generated in Reporting Yr 2: 45.350000000000001

Name: CHEVRON 90706
Year : 2018
RCRA Id : ORD987187341

CHEVRON 90706 (Continued) **1000473734**

Inactive : Not reported
Status: Conditionally exempt generator
Manifest : 011262339FLE
Ship Date : 01/11/2018
TSD : UTD981552177
WS Num: 2
Transporter: Not reported
Ship Qty : Not reported
Rpt Unit : Not reported
Off Mng : H040
EPA Waste Codes: D018
Waste Description: Spill pads/absorbents/dispenser fuel filters/dispenser hoses w/gas
nt Of Waste Stream Generated in Reporting Yr 1: 257.1345
f Waste Stream Generated in Reporting Yr 2: 45.350000000000001

Name: CHEVRON 90706
Year : 2018
RCRA Id : ORD987187341
Inactive : Not reported
Status: Conditionally exempt generator
Manifest : 011262339FLE
Ship Date : 01/11/2018
TSD : UTD981552177
WS Num: 2
Transporter: Not reported
Ship Qty : Not reported
Rpt Unit : Not reported
Off Mng : H040
EPA Waste Codes: D018
Waste Description: Spill pads/absorbents/dispenser fuel filters/dispenser hoses w/gas
nt Of Waste Stream Generated in Reporting Yr 1: 257.1345
f Waste Stream Generated in Reporting Yr 2: 45.350000000000001

Name: CHEVRON 90706
Year : 2018
RCRA Id : ORD987187341
Inactive : Not reported
Status: Conditionally exempt generator
Manifest : 011262339FLE
Ship Date : 01/11/2018
TSD : UTD981552177
WS Num: 2
Transporter: Not reported
Ship Qty : Not reported
Rpt Unit : Not reported
Off Mng : H040
EPA Waste Codes: D018
Waste Description: Spill pads/absorbents/dispenser fuel filters/dispenser hoses w/gas
nt Of Waste Stream Generated in Reporting Yr 1: 257.1345
f Waste Stream Generated in Reporting Yr 2: 45.350000000000001

Name: CHEVRON 90706
Year : 2018
RCRA Id : ORD987187341
Inactive : Not reported
Status: Conditionally exempt generator
Manifest : 011262339FLE

CHEVRON 90706 (Continued) **1000473734**

Ship Date : 01/11/2018
TSD : UTD981552177
WS Num: 2
Transporter: Not reported
Ship Qty : Not reported
Rpt Unit : Not reported
Off Mng : H040
EPA Waste Codes: D018
Waste Description: Spill pads/absorbents/dispenser fuel filters/dispenser hoses w/gas
nt Of Waste Stream Generated in Reporting Yr 1: 257.1345
f Waste Stream Generated in Reporting Yr 2: 45.350000000000001

Manifest:
Name: CHEVRON 90706
Year : 2018
RCRA Id : ORD987187341
Inactive : Not reported
Status: Conditionally exempt generator
Manifest : 011203429FLE
Ship Date : 03/01/2018
TSD : UTD981552177
WS Num: 1
Transporter: Not reported
Ship Qty : Not reported
Rpt Unit : Not reported
Off Mng : H040
EPA Waste Codes: D001
Waste Description: Spill bucket water contaminated with hydrocarbons and benzene
mt Of Waste Stream Generated in Reporting Yr 1: 136.5035
Of Waste Stream Generated in Reporting Yr 2: 36.280000000000001

Name: CHEVRON 90706
Year : 2018
RCRA Id : ORD987187341
Inactive : Not reported
Status: Conditionally exempt generator
Manifest : 011203429FLE
Ship Date : 03/01/2018
TSD : UTD981552177
WS Num: 1
Transporter: Not reported
Ship Qty : Not reported
Rpt Unit : Not reported
Off Mng : H040
EPA Waste Codes: D001
Waste Description: Spill bucket water contaminated with hydrocarbons and benzene
mt Of Waste Stream Generated in Reporting Yr 1: 136.5035
Of Waste Stream Generated in Reporting Yr 2: 36.280000000000001

Name: CHEVRON 90706
Year : 2018
RCRA Id : ORD987187341
Inactive : Not reported
Status: Conditionally exempt generator
Manifest : 011203429FLE

CHEVRON 90706 (Continued) **1000473734**

Ship Date : 03/01/2018
TSD : UTD981552177
WS Num: 1
Transporter: Not reported
Ship Qty : Not reported
Rpt Unit : Not reported
Off Mng : H040
EPA Waste Codes: D001
Waste Description: Spill bucket water contaminated with hydrocarbons and benzene
mt Of Waste Stream Generated in Reporting Yr 1: 136.5035
Of Waste Stream Generated in Reporting Yr 2: 36.280000000000001

Name: CHEVRON 90706
Year : 2018
RCRA Id : ORD987187341
Inactive : Not reported
Status: Conditionally exempt generator
Manifest : 011203429FLE
Ship Date : 03/01/2018
TSD : UTD981552177
WS Num: 1
Transporter: Not reported
Ship Qty : Not reported
Rpt Unit : Not reported
Off Mng : H040
EPA Waste Codes: D001
Waste Description: Spill bucket water contaminated with hydrocarbons and benzene
mt Of Waste Stream Generated in Reporting Yr 1: 136.5035
Of Waste Stream Generated in Reporting Yr 2: 36.280000000000001

Name: CHEVRON 90706
Year : 2018
RCRA Id : ORD987187341
Inactive : Not reported
Status: Conditionally exempt generator
Manifest : 011203429FLE
Ship Date : 03/01/2018
TSD : UTD981552177
WS Num: 1
Transporter: Not reported
Ship Qty : Not reported
Rpt Unit : Not reported
Off Mng : H040
EPA Waste Codes: D018
Waste Description: Spill bucket water contaminated with hydrocarbons and benzene
mt Of Waste Stream Generated in Reporting Yr 1: 136.5035
Of Waste Stream Generated in Reporting Yr 2: 36.280000000000001

Name: CHEVRON 90706
Year : 2018
RCRA Id : ORD987187341
Inactive : Not reported
Status: Conditionally exempt generator
Manifest : 011203429FLE
Ship Date : 03/01/2018
TSD : UTD981552177
WS Num: 1

CHEVRON 90706 (Continued) **1000473734**

Transporter: Not reported
Ship Qty : Not reported
Rpt Unit : Not reported
Off Mng : H040
EPA Waste Codes: D018
Waste Description: Spill bucket water contaminated with hydrocarbons and benzene
mt Of Waste Stream Generated in Reporting Yr 1: 136.5035
Of Waste Stream Generated in Reporting Yr 2: 36.280000000000001

Name: CHEVRON 90706
Year : 2018
RCRA Id : ORD987187341
Inactive : Not reported
Status: Conditionally exempt generator
Manifest : 011203429FLE
Ship Date : 03/01/2018
TSD : UTD981552177
WS Num: 1
Transporter: Not reported
Ship Qty : Not reported
Rpt Unit : Not reported
Off Mng : H040
EPA Waste Codes: D018
Waste Description: Spill bucket water contaminated with hydrocarbons and benzene
mt Of Waste Stream Generated in Reporting Yr 1: 136.5035
Of Waste Stream Generated in Reporting Yr 2: 36.280000000000001

Name: CHEVRON 90706
Year : 2018
RCRA Id : ORD987187341
Inactive : Not reported
Status: Conditionally exempt generator
Manifest : 011203429FLE
Ship Date : 03/01/2018
TSD : UTD981552177
WS Num: 1
Transporter: Not reported
Ship Qty : Not reported
Rpt Unit : Not reported
Off Mng : H040
EPA Waste Codes: D018
Waste Description: Spill bucket water contaminated with hydrocarbons and benzene
mt Of Waste Stream Generated in Reporting Yr 1: 136.5035
Of Waste Stream Generated in Reporting Yr 2: 36.280000000000001

Name: CHEVRON 90706
Year : 2018
RCRA Id : ORD987187341
Inactive : Not reported
Status: Conditionally exempt generator
Manifest : 011203429FLE
Ship Date : 03/01/2018
TSD : UTD981552177
WS Num: 2
Transporter: Not reported
Ship Qty : Not reported
Rpt Unit : Not reported

CHEVRON 90706 (Continued) **1000473734**

Off Mng : H040
EPA Waste Codes: D018
Waste Description: Spill pads/absorbents/dispenser fuel filters/dispenser hoses w/gas
nt Of Waste Stream Generated in Reporting Yr 1: 257.1345
f Waste Stream Generated in Reporting Yr 2: 31.745000000000001

Name: CHEVRON 90706
Year : 2018
RCRA Id : ORD987187341
Inactive : Not reported
Status: Conditionally exempt generator
Manifest : 011203429FLE
Ship Date : 03/01/2018
TSD : UTD981552177
WS Num: 2
Transporter: Not reported
Ship Qty : Not reported
Rpt Unit : Not reported
Off Mng : H040
EPA Waste Codes: D018
Waste Description: Spill pads/absorbents/dispenser fuel filters/dispenser hoses w/gas
nt Of Waste Stream Generated in Reporting Yr 1: 257.1345
f Waste Stream Generated in Reporting Yr 2: 31.745000000000001

Click this hyperlink while viewing on your computer to access
123 additional OR_MANIFEST: record(s) in the EDR Site Report.

Name: CHEVRON 90706
Year : 2018
RCRA Id : ORD987187341
Inactive : Not reported
Status: Conditionally exempt generator
Manifest : 011203429FLE
Ship Date : 03/01/2018
TSD : UTD981552177
WS Num: 2
Transporter: Not reported
Ship Qty : Not reported
Rpt Unit : Not reported
Off Mng : H040
EPA Waste Codes: D018
Waste Description: Spill pads/absorbents/dispenser fuel filters/dispenser hoses w/gas
nt Of Waste Stream Generated in Reporting Yr 1: 257.1345
f Waste Stream Generated in Reporting Yr 2: 31.745000000000001

Name: CHEVRON 90706
Year : 2018
RCRA Id : ORD987187341
Inactive : Not reported
Status: Conditionally exempt generator
Manifest : 011203429FLE
Ship Date : 03/01/2018
TSD : UTD981552177
WS Num: 2
Transporter: Not reported
Ship Qty : Not reported
Rpt Unit : Not reported

CHEVRON 90706 (Continued) **1000473734**

Off Mng : H040
EPA Waste Codes: D018
Waste Description: Spill pads/absorbents/dispenser fuel filters/dispenser hoses w/gas
nt Of Waste Stream Generated in Reporting Yr 1: 257.1345
f Waste Stream Generated in Reporting Yr 2: 31.745000000000001

Name: CHEVRON 90706
Year : 2018
RCRA Id : ORD987187341
Inactive : Not reported
Status: Conditionally exempt generator
Manifest : 011207192FLE
Ship Date : 02/08/2018
TSD : UTD981552177
WS Num: 2
Transporter: Not reported
Ship Qty : Not reported
Rpt Unit : Not reported
Off Mng : H040
EPA Waste Codes: D018
Waste Description: Spill pads/absorbents/dispenser fuel filters/dispenser hoses w/gas
nt Of Waste Stream Generated in Reporting Yr 1: 257.1345
f Waste Stream Generated in Reporting Yr 2: 45.350000000000001

Name: CHEVRON 90706
Year : 2018
RCRA Id : ORD987187341
Inactive : Not reported
Status: Conditionally exempt generator
Manifest : 011207192FLE
Ship Date : 02/08/2018
TSD : UTD981552177
WS Num: 2
Transporter: Not reported
Ship Qty : Not reported
Rpt Unit : Not reported
Off Mng : H040
EPA Waste Codes: D018
Waste Description: Spill pads/absorbents/dispenser fuel filters/dispenser hoses w/gas
nt Of Waste Stream Generated in Reporting Yr 1: 257.1345
f Waste Stream Generated in Reporting Yr 2: 45.350000000000001

Name: CHEVRON 90706
Year : 2018
RCRA Id : ORD987187341
Inactive : Not reported
Status: Conditionally exempt generator
Manifest : 011207192FLE
Ship Date : 02/08/2018
TSD : UTD981552177
WS Num: 2
Transporter: Not reported
Ship Qty : Not reported
Rpt Unit : Not reported
Off Mng : H040
EPA Waste Codes: D018
Waste Description: Spill pads/absorbents/dispenser fuel filters/dispenser hoses w/gas

CHEVRON 90706 (Continued) **1000473734**

nt Of Waste Stream Generated in Reporting Yr 1: 257.1345
f Waste Stream Generated in Reporting Yr 2: 45.350000000000001

Name: CHEVRON 90706
Year : 2018
RCRA Id : ORD987187341
Inactive : Not reported
Status: Conditionally exempt generator
Manifest : 011207192FLE
Ship Date : 02/08/2018
TSD : UTD981552177
WS Num: 2
Transporter: Not reported
Ship Qty : Not reported
Rpt Unit : Not reported
Off Mng : H040
EPA Waste Codes: D018
Waste Description: Spill pads/absorbents/dispenser fuel filters/dispenser hoses w/gas
nt Of Waste Stream Generated in Reporting Yr 1: 257.1345
f Waste Stream Generated in Reporting Yr 2: 45.350000000000001

Name: CHEVRON 90706
Year : 2018
RCRA Id : ORD987187341
Inactive : Not reported
Status: Conditionally exempt generator
Manifest : 011262339FLE
Ship Date : 01/11/2018
TSD : UTD981552177
WS Num: 2
Transporter: Not reported
Ship Qty : Not reported
Rpt Unit : Not reported
Off Mng : H040
EPA Waste Codes: D018
Waste Description: Spill pads/absorbents/dispenser fuel filters/dispenser hoses w/gas
nt Of Waste Stream Generated in Reporting Yr 1: 257.1345
f Waste Stream Generated in Reporting Yr 2: 45.350000000000001

Name: CHEVRON 90706
Year : 2018
RCRA Id : ORD987187341
Inactive : Not reported
Status: Conditionally exempt generator
Manifest : 011262339FLE
Ship Date : 01/11/2018
TSD : UTD981552177
WS Num: 2
Transporter: Not reported
Ship Qty : Not reported
Rpt Unit : Not reported
Off Mng : H040
EPA Waste Codes: D018
Waste Description: Spill pads/absorbents/dispenser fuel filters/dispenser hoses w/gas
nt Of Waste Stream Generated in Reporting Yr 1: 257.1345
f Waste Stream Generated in Reporting Yr 2: 45.350000000000001

CHEVRON 90706 (Continued) **1000473734**

Name: CHEVRON 90706
Year : 2018
RCRA Id : ORD987187341
Inactive : Not reported
Status: Conditionally exempt generator
Manifest : 011262339FLE
Ship Date : 01/11/2018
TSD : UTD981552177
WS Num: 2
Transporter: Not reported
Ship Qty : Not reported
Rpt Unit : Not reported
Off Mng : H040
EPA Waste Codes: D018
Waste Description: Spill pads/absorbents/dispenser fuel filters/dispenser hoses w/gas
nt Of Waste Stream Generated in Reporting Yr 1: 257.1345
f Waste Stream Generated in Reporting Yr 2: 45.350000000000001

Name: CHEVRON 90706
Year : 2018
RCRA Id : ORD987187341
Inactive : Not reported
Status: Conditionally exempt generator
Manifest : 011262339FLE
Ship Date : 01/11/2018
TSD : UTD981552177
WS Num: 2
Transporter: Not reported
Ship Qty : Not reported
Rpt Unit : Not reported
Off Mng : H040
EPA Waste Codes: D018
Waste Description: Spill pads/absorbents/dispenser fuel filters/dispenser hoses w/gas
nt Of Waste Stream Generated in Reporting Yr 1: 257.1345
f Waste Stream Generated in Reporting Yr 2: 45.350000000000001

Manifest:
Name: CHEVRON 90706
Year : 2017
RCRA Id : ORD987187341
Inactive : Not reported
Status: Small quantity generator
Manifest : 009996196FLE
Ship Date : 01/04/2017
TSD : UTD981552177
WS Num: 1
Transporter: Not reported
Ship Qty : Not reported
Rpt Unit : Not reported
Off Mng : H040
EPA Waste Codes: D001
Waste Description: Spill bucket water contaminated with hydrocarbons and benzene
Amt Of Waste Stream Generated in Reporting Yr 1: 176.865
nt Of Waste Stream Generated in Reporting Yr 2: 54.42

CHEVRON 90706 (Continued) **1000473734**

Name: CHEVRON 90706
Year : 2017
RCRA Id : ORD987187341
Inactive : Not reported
Status: Small quantity generator
Manifest : 009996196FLE
Ship Date : 01/04/2017
TSD : UTD981552177
WS Num: 1
Transporter: Not reported
Ship Qty : Not reported
Rpt Unit : Not reported
Off Mng : H040
EPA Waste Codes: D018
Waste Description: Spill bucket water contaminated with hydrocarbons and benzene
Amt Of Waste Stream Generated in Reporting Yr 1: 176.865
mt Of Waste Stream Generated in Reporting Yr 2: 54.42

Name: CHEVRON 90706
Year : 2017
RCRA Id : ORD987187341
Inactive : Not reported
Status: Small quantity generator
Manifest : 009996196FLE
Ship Date : 01/04/2017
TSD : UTD981552177
WS Num: 2
Transporter: Not reported
Ship Qty : Not reported
Rpt Unit : Not reported
Off Mng : H040
EPA Waste Codes: D018
Waste Description: Spill pads/absorbents/dispenser fuel filters/dispenser hoses w/gas
nt Of Waste Stream Generated in Reporting Yr 1: 249.425
nt Of Waste Stream Generated in Reporting Yr 2: 54.42

Name: CHEVRON 90706
Year : 2017
RCRA Id : ORD987187341
Inactive : Not reported
Status: Small quantity generator
Manifest : 010499004FLE
Ship Date : 03/31/2017
TSD : UTD981552177
WS Num: 1
Transporter: Not reported
Ship Qty : Not reported
Rpt Unit : Not reported
Off Mng : H040
EPA Waste Codes: D001
Waste Description: Spill bucket water contaminated with hydrocarbons and benzene
Amt Of Waste Stream Generated in Reporting Yr 1: 176.865
mt Of Waste Stream Generated in Reporting Yr 2: 77.095

Name: CHEVRON 90706
Year : 2017
RCRA Id : ORD987187341

CHEVRON 90706 (Continued) **1000473734**

Inactive : Not reported
Status: Small quantity generator
Manifest : 010499004FLE
Ship Date : 03/31/2017
TSD : UTD981552177
WS Num: 1
Transporter: Not reported
Ship Qty : Not reported
Rpt Unit : Not reported
Off Mng : H040
EPA Waste Codes: D018
Waste Description: Spill bucket water contaminated with hydrocarbons and benzene
Amt Of Waste Stream Generated in Reporting Yr 1: 176.865
Amt Of Waste Stream Generated in Reporting Yr 2: 77.095

Name: CHEVRON 90706
Year : 2017
RCRA Id : ORD987187341
Inactive : Not reported
Status: Small quantity generator
Manifest : 010499005FLE
Ship Date : 03/31/2017
TSD : UTD981552177
WS Num: 2
Transporter: Not reported
Ship Qty : Not reported
Rpt Unit : Not reported
Off Mng : H040
EPA Waste Codes: D018
Waste Description: Spill pads/absorbents/dispenser fuel filters/dispenser hoses w/gas
nt Of Waste Stream Generated in Reporting Yr 1: 249.425
Amt Of Waste Stream Generated in Reporting Yr 2: 68.025

Name: CHEVRON 90706
Year : 2017
RCRA Id : ORD987187341
Inactive : Not reported
Status: Small quantity generator
Manifest : 011020216FLE
Ship Date : 06/16/2017
TSD : UTD981552177
WS Num: 2
Transporter: Not reported
Ship Qty : Not reported
Rpt Unit : Not reported
Off Mng : H040
EPA Waste Codes: D018
Waste Description: Spill pads/absorbents/dispenser fuel filters/dispenser hoses w/gas
nt Of Waste Stream Generated in Reporting Yr 1: 249.425
Amt Of Waste Stream Generated in Reporting Yr 2: 126.98

Name: CHEVRON 90706
Year : 2017
RCRA Id : ORD987187341
Inactive : Not reported
Status: Small quantity generator
Manifest : 011020217FLE

CHEVRON 90706 (Continued) **1000473734**

Ship Date : 06/16/2017
TSD : UTD981552177
WS Num: 1
Transporter: Not reported
Ship Qty : Not reported
Rpt Unit : Not reported
Off Mng : H040
EPA Waste Codes: D001
Waste Description: Spill bucket water contaminated with hydrocarbons and benzene
Amt Of Waste Stream Generated in Reporting Yr 1: 176.865
mt Of Waste Stream Generated in Reporting Yr 2: 45.35

Name: CHEVRON 90706
Year : 2017
RCRA Id : ORD987187341
Inactive : Not reported
Status: Small quantity generator
Manifest : 011020217FLE
Ship Date : 06/16/2017
TSD : UTD981552177
WS Num: 1
Transporter: Not reported
Ship Qty : Not reported
Rpt Unit : Not reported
Off Mng : H040
EPA Waste Codes: D018
Waste Description: Spill bucket water contaminated with hydrocarbons and benzene
Amt Of Waste Stream Generated in Reporting Yr 1: 176.865
mt Of Waste Stream Generated in Reporting Yr 2: 45.35

Manifest:
Name: CHEVRON 90706
Year : 2016
RCRA Id : ORD987187341
Inactive : Not reported
Status: Small quantity generator
Manifest : 007457205FLE
Ship Date : 02/19/2016
TSD : UTD981552177
WS Num: 2
Transporter: Not reported
Ship Qty : Not reported
Rpt Unit : Not reported
Off Mng : H040
EPA Waste Codes: D018
Waste Description: Spill pads/absorbents/dispenser fuel filters/dispenser hoses w/gas
Amt Of Waste Stream Generated in Reporting Yr 1: 90.7
Amt Of Waste Stream Generated in Reporting Yr 2: 90.7

Name: CHEVRON 90706
Year : 2016
RCRA Id : ORD987187341
Inactive : Not reported
Status: Small quantity generator
Manifest : 007457206FLE

CHEVRON 90706 (Continued) **1000473734**

Ship Date : 02/23/2016
TSD : UTD981552177
WS Num: 1
Transporter: Not reported
Ship Qty : Not reported
Rpt Unit : Not reported
Off Mng : H040
EPA Waste Codes: D001
Waste Description: Spill bucket water contaminated with hydrocarbons and benzene
mt Of Waste Stream Generated in Reporting Yr 1: 208.1565
mt Of Waste Stream Generated in Reporting Yr 2: 208.1565

Name: CHEVRON 90706
Year : 2016
RCRA Id : ORD987187341
Inactive : Not reported
Status: Small quantity generator
Manifest : 007457206FLE
Ship Date : 02/23/2016
TSD : UTD981552177
WS Num: 1
Transporter: Not reported
Ship Qty : Not reported
Rpt Unit : Not reported
Off Mng : H040
EPA Waste Codes: D018
Waste Description: Spill bucket water contaminated with hydrocarbons and benzene
mt Of Waste Stream Generated in Reporting Yr 1: 208.1565
mt Of Waste Stream Generated in Reporting Yr 2: 208.1565

Manifest:
Name: CHEVRON 90706
Year : 2015
RCRA Id : ORD987187341
Inactive : Not reported
Status: Small quantity generator
Manifest : 006761688FLE
Ship Date : 02/13/2015
TSD : UTD981552177
WS Num: 3
Transporter: Not reported
Ship Qty : Not reported
Rpt Unit : Not reported
Off Mng : H040
EPA Waste Codes: D018
Waste Description: Spill pads/absorbents/dispenser fuel filters/dispenser hoses w/gas
mt Of Waste Stream Generated in Reporting Yr 1: 358.265
mt Of Waste Stream Generated in Reporting Yr 2: 113.375

Name: CHEVRON 90706
Year : 2015
RCRA Id : ORD987187341
Inactive : Not reported
Status: Small quantity generator
Manifest : 006761703FLE

CHEVRON 90706 (Continued) **1000473734**

Ship Date : 04/27/2015
TSD : IDD073114654
WS Num: 1
Transporter: Not reported
Ship Qty : Not reported
Rpt Unit : Not reported
Off Mng : H132
EPA Waste Codes: D002
Waste Description: Concrete drilling slurry with free liquids
mt Of Waste Stream Generated in Reporting Yr 1: 416.313
mt Of Waste Stream Generated in Reporting Yr 2: 416.313

Name: CHEVRON 90706
Year : 2015
RCRA Id : ORD987187341
Inactive : Not reported
Status: Small quantity generator
Manifest : 006761712FLE
Ship Date : 05/28/2015
TSD : UTD981552177
WS Num: 3
Transporter: Not reported
Ship Qty : Not reported
Rpt Unit : Not reported
Off Mng : H040
EPA Waste Codes: D018
Waste Description: Spill pads/absorbents/dispenser fuel filters/dispenser hoses w/gas
mt Of Waste Stream Generated in Reporting Yr 1: 358.265
Amt Of Waste Stream Generated in Reporting Yr 2: 63.49

Name: CHEVRON 90706
Year : 2015
RCRA Id : ORD987187341
Inactive : Not reported
Status: Small quantity generator
Manifest : 006761713FLE
Ship Date : 05/28/2015
TSD : UTD981552177
WS Num: 2
Transporter: Not reported
Ship Qty : Not reported
Rpt Unit : Not reported
Off Mng : H040
EPA Waste Codes: D001
Waste Description: Spill bucket water contaminated with hydrocarbons and benzene
mt Of Waste Stream Generated in Reporting Yr 1: 208.1565
mt Of Waste Stream Generated in Reporting Yr 2: 208.1565

Name: CHEVRON 90706
Year : 2015
RCRA Id : ORD987187341
Inactive : Not reported
Status: Small quantity generator
Manifest : 006761713FLE
Ship Date : 05/28/2015
TSD : UTD981552177
WS Num: 2

CHEVRON 90706 (Continued) **1000473734**

Transporter: Not reported
Ship Qty : Not reported
Rpt Unit : Not reported
Off Mng : H040
EPA Waste Codes: D018
Waste Description: Spill bucket water contaminated with hydrocarbons and benzene
mt Of Waste Stream Generated in Reporting Yr 1: 208.1565
mt Of Waste Stream Generated in Reporting Yr 2: 208.1565

Name: CHEVRON 90706
Year : 2015
RCRA Id : ORD987187341
Inactive : Not reported
Status: Small quantity generator
Manifest : 007457185FLE
Ship Date : 09/10/2015
TSD : UTD981552177
WS Num: 3
Transporter: Not reported
Ship Qty : Not reported
Rpt Unit : Not reported
Off Mng : H040
EPA Waste Codes: D018
Waste Description: Spill pads/absorbents/dispenser fuel filters/dispenser hoses w/gas
mt Of Waste Stream Generated in Reporting Yr 1: 358.265
Amt Of Waste Stream Generated in Reporting Yr 2: 90.7

Name: CHEVRON 90706
Year : 2015
RCRA Id : ORD987187341
Inactive : Not reported
Status: Small quantity generator
Manifest : 007457192FLE
Ship Date : 11/19/2015
TSD : UTD981552177
WS Num: 3
Transporter: Not reported
Ship Qty : Not reported
Rpt Unit : Not reported
Off Mng : H040
EPA Waste Codes: D018
Waste Description: Spill pads/absorbents/dispenser fuel filters/dispenser hoses w/gas
mt Of Waste Stream Generated in Reporting Yr 1: 358.265
Amt Of Waste Stream Generated in Reporting Yr 2: 90.7

Manifest:
Name: CHEVRON 90706
Year : 2014
RCRA Id : ORD987187341
Inactive : Not reported
Status: Small quantity generator
Manifest : 005224354FLE
Ship Date : 09/11/2014
TSD : UTD981552177
WS Num: 2

CHEVRON 90706 (Continued) **1000473734**

Transporter: MAD039322250
Ship Qty : Not reported
Rpt Unit : Not reported
Off Mng : H040
EPA Waste Codes: D001 D018
Waste Description: Spill bucket water contaminated with hydrocarbons and benzene
f Waste Stream Generated in Reporting Yr 1: 159.17850000000001
Amt Of Waste Stream Generated in Reporting Yr 2: 56.6875

Name: CHEVRON 90706
Year : 2014
RCRA Id : ORD987187341
Inactive : Not reported
Status: Small quantity generator
Manifest : 005224355FLE
Ship Date : 05/09/2014
TSD : UTD981552177
WS Num: 2
Transporter: MAD039322250
Ship Qty : Not reported
Rpt Unit : Not reported
Off Mng : H040
EPA Waste Codes: D001 D018
Waste Description: Spill bucket water contaminated with hydrocarbons and benzene
f Waste Stream Generated in Reporting Yr 1: 159.17850000000001
Of Waste Stream Generated in Reporting Yr 2: 7.7095000000000002

Name: CHEVRON 90706
Year : 2014
RCRA Id : ORD987187341
Inactive : Not reported
Status: Small quantity generator
Manifest : 005224356FLE
Ship Date : 05/09/2014
TSD : UTD981552177
WS Num: 1
Transporter: MAD039322250
Ship Qty : Not reported
Rpt Unit : Not reported
Off Mng : H040
EPA Waste Codes: D018
Waste Description: Rags/pads contaminated with gasoline
nt Of Waste Stream Generated in Reporting Yr 1: 158.72499999999999
f Waste Stream Generated in Reporting Yr 2: 90.700000000000003

Name: CHEVRON 90706
Year : 2014
RCRA Id : ORD987187341
Inactive : Not reported
Status: Small quantity generator
Manifest : 005224514FLE
Ship Date : 08/15/2014
TSD : UTD981552177
WS Num: 1
Transporter: MAD039322250
Ship Qty : Not reported
Rpt Unit : Not reported

CHEVRON 90706 (Continued) **1000473734**

Off Mng : H040
EPA Waste Codes: D018
Waste Description: Rags/pads contaminated with gasoline
mt Of Waste Stream Generated in Reporting Yr 1: 158.72499999999999
Of Waste Stream Generated in Reporting Yr 2: 68.025000000000006

Name: CHEVRON 90706
Year : 2014
RCRA Id : ORD987187341
Inactive : Not reported
Status: Small quantity generator
Manifest : 006766120FLE
Ship Date : 10/02/2014
TSD : UTD981552177
WS Num: 2
Transporter: MAD039322250
Ship Qty : Not reported
Rpt Unit : Not reported
Off Mng : H040
EPA Waste Codes: D001 D018
Waste Description: Spill bucket water contaminated with hydrocarbons and benzene
f Waste Stream Generated in Reporting Yr 1: 159.17850000000001
nt Of Waste Stream Generated in Reporting Yr 2: 94.781499999999994

Manifest:
Name: CHEVRON 90706
Year : 2013
RCRA Id : ORD987187341
Inactive : Not reported
Status: Small quantity generator
Manifest : 005219015FLE
Ship Date : 02/25/2013
TSD : UTD981552177
WS Num: 2
Transporter: WAD058364647
Ship Qty : Not reported
Rpt Unit : Not reported
Off Mng : H040
EPA Waste Codes: D018
Waste Description: Spill Pads/Dispenser Fuel Filters/Dispenser Hoses w/gas
Amt Of Waste Stream Generated in Reporting Yr 1: 226.75
mt Of Waste Stream Generated in Reporting Yr 2: 113.375

Name: CHEVRON 90706
Year : 2013
RCRA Id : ORD987187341
Inactive : Not reported
Status: Small quantity generator
Manifest : 005219016FLE
Ship Date : 02/25/2013
TSD : UTD981552177
WS Num: 1
Transporter: WAD058364647
Ship Qty : Not reported
Rpt Unit : Not reported

CHEVRON 90706 (Continued) **1000473734**

Off Mng : H040
EPA Waste Codes: D001 D018
Waste Description: Spill Bucket Water Contaminated with Hydrocarbons and Benzene
Of Waste Stream Generated in Reporting Yr 1: 373.68400000000003
mt Of Waste Stream Generated in Reporting Yr 2: 208.15649999999999

Name: CHEVRON 90706
Year : 2013
RCRA Id : ORD987187341
Inactive : Not reported
Status: Small quantity generator
Manifest : 005222197FLE
Ship Date : 08/08/2013
TSD : UTD981552177
WS Num: 2
Transporter: WAD058364647
Ship Qty : Not reported
Rpt Unit : Not reported
Off Mng : H040
EPA Waste Codes: D018
Waste Description: Spill Pads/Dispenser Fuel Filters/Dispenser Hoses w/gas
Amt Of Waste Stream Generated in Reporting Yr 1: 226.75
Of Waste Stream Generated in Reporting Yr 2: 22.675000000000001

Name: CHEVRON 90706
Year : 2013
RCRA Id : ORD987187341
Inactive : Not reported
Status: Small quantity generator
Manifest : 005222198FLE
Ship Date : 08/08/2013
TSD : UTD981552177
WS Num: 1
Transporter: WAD058364647
Ship Qty : Not reported
Rpt Unit : Not reported
Off Mng : H040
EPA Waste Codes: D001 D018
Waste Description: Spill Bucket Water Contaminated with Hydrocarbons and Benzene
Of Waste Stream Generated in Reporting Yr 1: 373.68400000000003
mt Of Waste Stream Generated in Reporting Yr 2: 113.375

Name: CHEVRON 90706
Year : 2013
RCRA Id : ORD987187341
Inactive : Not reported
Status: Small quantity generator
Manifest : 005225089FLE
Ship Date : 11/25/2013
TSD : UTD981552177
WS Num: 1
Transporter: WAD058364647
Ship Qty : Not reported
Rpt Unit : Not reported
Off Mng : H040
EPA Waste Codes: D001 D018
Waste Description: Spill Bucket Water Contaminated with Hydrocarbons and Benzene

CHEVRON 90706 (Continued) **1000473734**

Of Waste Stream Generated in Reporting Yr 1: 373.68400000000003
Amt Of Waste Stream Generated in Reporting Yr 2: 56.6875

Name: CHEVRON 90706
Year : 2013
RCRA Id : ORD987187341
Inactive : Not reported
Status: Small quantity generator
Manifest : 005225090FLE
Ship Date : 11/25/2013
TSD : UTD981552177
WS Num: 2
Transporter: WAD058364647
Ship Qty : Not reported
Rpt Unit : Not reported
Off Mng : H040
EPA Waste Codes: D018
Waste Description: Spill Pads/Dispenser Fuel Filters/Dispenser Hoses w/gas
Amt Of Waste Stream Generated in Reporting Yr 1: 226.75
Of Waste Stream Generated in Reporting Yr 2: 90.700000000000003

Manifest:
Name: CHEVRON 90706
Year : 2012
RCRA Id : ORD987187341
Inactive : Not reported
Status: Small quantity generator
Manifest : 004445601FLE
Ship Date : 10/05/2012
TSD : UTD981552177
WS Num: 2
Transporter: MAD039322250
Ship Qty : Not reported
Rpt Unit : Not reported
Off Mng : H040
EPA Waste Codes: D001 D018
Waste Description: Spill Bucket Water Contaminated with Hydrocarbons and Benzene
t Of Waste Stream Generated in Reporting Yr 1: Not reported
t Of Waste Stream Generated in Reporting Yr 2: Not reported

Name: CHEVRON 90706
Year : 2012
RCRA Id : ORD987187341
Inactive : Not reported
Status: Small quantity generator
Manifest : 004447224FLE
Ship Date : 01/09/2012
TSD : UTD981552177
WS Num: 1
Transporter: MAD039322250
Ship Qty : Not reported
Rpt Unit : Not reported
Off Mng : H040
EPA Waste Codes: D018
Waste Description: Spill Pads/Dispenser Fuel Filters/Dispenser Hoses w/gas

CHEVRON 90706 (Continued) **1000473734**

nt Of Waste Stream Generated in Reporting Yr 1: Not reported
nt Of Waste Stream Generated in Reporting Yr 2: Not reported

Name: CHEVRON 90706
Year : 2012
RCRA Id : ORD987187341
Inactive : Not reported
Status: Small quantity generator
Manifest : 004449363FLE
Ship Date : 07/20/2012
TSD : UTD981552177
WS Num: 2
Transporter: MAD039322250
Ship Qty : Not reported
Rpt Unit : Not reported
Off Mng : H040
EPA Waste Codes: D001 D018
Waste Description: Spill Bucket Water Contaminated with Hydrocarbons and Benzene
nt Of Waste Stream Generated in Reporting Yr 1: Not reported
nt Of Waste Stream Generated in Reporting Yr 2: Not reported

Name: CHEVRON 90706
Year : 2012
RCRA Id : ORD987187341
Inactive : Not reported
Status: Small quantity generator
Manifest : 005222850FLE
Ship Date : 10/08/2012
TSD : UTD981552177
WS Num: 1
Transporter: MAD039322250
Ship Qty : Not reported
Rpt Unit : Not reported
Off Mng : H040
EPA Waste Codes: D018
Waste Description: Spill Pads/Dispenser Fuel Filters/Dispenser Hoses w/gas
nt Of Waste Stream Generated in Reporting Yr 1: Not reported
nt Of Waste Stream Generated in Reporting Yr 2: Not reported

Manifest:
Name: CHEVRON 90706
Year : 2011
RCRA Id : ORD987187341
Inactive : Not reported
Status: Small quantity generator
Manifest : 004391124FLE
Ship Date : 10/13/2011
TSD : UTD981552177
WS Num: 1
Transporter: WAD058364647
Ship Qty : Not reported
Rpt Unit : Not reported
Off Mng : H040
EPA Waste Codes: D001 D018
Waste Description: SPILL BUCKET WATER CONTAMINATED WITH BENZENE

CHEVRON 90706 (Continued) **1000473734**

mt Of Waste Stream Generated in Reporting Yr 1: 227.20349999999999
mt Of Waste Stream Generated in Reporting Yr 2: 132.422

Name: CHEVRON 90706
Year : 2011
RCRA Id : ORD987187341
Inactive : Not reported
Status: Small quantity generator
Manifest : 004391125FLE
Ship Date : 10/13/2011
TSD : UTD981552177
WS Num: 2
Transporter: WAD058364647
Ship Qty : Not reported
Rpt Unit : Not reported
Off Mng : H040
EPA Waste Codes: D018
Waste Description: RAGS/PADS CONTAMINTED WITH GASOLINE
Amt Of Waste Stream Generated in Reporting Yr 1: 226.75
Of Waste Stream Generated in Reporting Yr 2: 90.700000000000003

Name: CHEVRON 90706
Year : 2011
RCRA Id : ORD987187341
Inactive : Not reported
Status: Small quantity generator
Manifest : 004446597FLE
Ship Date : 05/19/2011
TSD : UTD981552177
WS Num: 2
Transporter: WAD058364647
Ship Qty : Not reported
Rpt Unit : Not reported
Off Mng : H040
EPA Waste Codes: D018
Waste Description: RAGS/PADS CONTAMINTED WITH GASOLINE
Amt Of Waste Stream Generated in Reporting Yr 1: 226.75
Of Waste Stream Generated in Reporting Yr 2: 136.05000000000001

Name: CHEVRON 90706
Year : 2011
RCRA Id : ORD987187341
Inactive : Not reported
Status: Small quantity generator
Manifest : 004446598FLE
Ship Date : 05/19/2011
TSD : UTD981552177
WS Num: 1
Transporter: WAD058364647
Ship Qty : Not reported
Rpt Unit : Not reported
Off Mng : H040
EPA Waste Codes: D001 D018
Waste Description: SPILL BUCKET WATER CONTAMINATED WITH BENZENE
mt Of Waste Stream Generated in Reporting Yr 1: 227.20349999999999
mt Of Waste Stream Generated in Reporting Yr 2: 94.781499999999994

CHEVRON 90706 (Continued) **1000473734**

Manifest:
Name: CHEVRON JANTZEN BEACH 90706
Year : 2010
RCRA Id : ORD987187341
Inactive : Not reported
Status: Small quantity generator
Manifest : 002266615fle
Ship Date : 01/21/2010
TSD : UTD981552177
WS Num: 2
Transporter: WAD058364647
Ship Qty : Not reported
Rpt Unit : Not reported
Off Mng : H040
EPA Waste Codes: D001 D018
Waste Description: RAGS/PADS CONTAMINTED WITH GASOLINE
nt Of Waste Stream Generated in Reporting Yr 1: 355.54399999999998
mt Of Waste Stream Generated in Reporting Yr 2: 151.46899999999999

Name: CHEVRON JANTZEN BEACH 90706
Year : 2010
RCRA Id : ORD987187341
Inactive : Not reported
Status: Small quantity generator
Manifest : 002266615fle
Ship Date : 01/21/2010
TSD : UTD981552177
WS Num: 1
Transporter: WAD058364647
Ship Qty : Not reported
Rpt Unit : Not reported
Off Mng : H040
EPA Waste Codes: D001 D018
Waste Description: SPILL BUCKET WATER CONTAMINATED WITH BENZENE
mt Of Waste Stream Generated in Reporting Yr 1: 416.31299999999999
nt Of Waste Stream Generated in Reporting Yr 2: 208.15649999999999

Name: CHEVRON JANTZEN BEACH 90706
Year : 2010
RCRA Id : ORD987187341
Inactive : Not reported
Status: Small quantity generator
Manifest : 002570402fle
Ship Date : 06/23/2010
TSD : UTD981552177
WS Num: 2
Transporter: WAD058364647
Ship Qty : Not reported
Rpt Unit : Not reported
Off Mng : H040
EPA Waste Codes: D001 D018
Waste Description: RAGS/PADS CONTAMINTED WITH GASOLINE
nt Of Waste Stream Generated in Reporting Yr 1: 355.54399999999998
mt Of Waste Stream Generated in Reporting Yr 2: 113.375

Name: CHEVRON JANTZEN BEACH 90706
Year : 2010

CHEVRON 90706 (Continued) **1000473734**

RCRA Id : ORD987187341
Inactive : Not reported
Status: Small quantity generator
Manifest : 002570402fle
Ship Date : 06/23/2010
TSD : UTD981552177
WS Num: 1
Transporter: WAD058364647
Ship Qty : Not reported
Rpt Unit : Not reported
Off Mng : H040
EPA Waste Codes: D001 D018
Waste Description: SPILL BUCKET WATER CONTAMINATED WITH BENZENE
mt Of Waste Stream Generated in Reporting Yr 1: 416.31299999999999
nt Of Waste Stream Generated in Reporting Yr 2: 94.781499999999994

Name: CHEVRON JANTZEN BEACH 90706
Year : 2010
RCRA Id : ORD987187341
Inactive : Not reported
Status: Small quantity generator
Manifest : 003447850fle
Ship Date : 12/22/2010
TSD : UTD981552177
WS Num: 2
Transporter: WAD058364647
Ship Qty : Not reported
Rpt Unit : Not reported
Off Mng : H040
EPA Waste Codes: D001 D018
Waste Description: RAGS/PADS CONTAMINTED WITH GASOLINE
nt Of Waste Stream Generated in Reporting Yr 1: 355.54399999999998
Of Waste Stream Generated in Reporting Yr 2: 90.700000000000003

Name: CHEVRON JANTZEN BEACH 90706
Year : 2010
RCRA Id : ORD987187341
Inactive : Not reported
Status: Small quantity generator
Manifest : 003447851fle
Ship Date : 12/22/2010
TSD : UTD981552177
WS Num: 1
Transporter: WAD058364647
Ship Qty : Not reported
Rpt Unit : Not reported
Off Mng : H040
EPA Waste Codes: D001 D018
Waste Description: SPILL BUCKET WATER CONTAMINATED WITH BENZENE
mt Of Waste Stream Generated in Reporting Yr 1: 416.31299999999999
mt Of Waste Stream Generated in Reporting Yr 2: 113.375

Manifest:
Name: CHEVRON JANTZEN BEACH 90706
Year : 2009

CHEVRON 90706 (Continued) **1000473734**

RCRA Id : ORD987187341
Inactive : Not reported
Status: Small quantity generator
Manifest : 001415345JJK
Ship Date : 06/11/2009
TSD : UTD981552177
WS Num: 2
Transporter: WAD058364647
Ship Qty : Not reported
Rpt Unit : Not reported
Off Mng : H040
EPA Waste Codes: D001 D018
Waste Description: RAGS/PADS CONTAMINTED WITH GASOLINE
nt Of Waste Stream Generated in Reporting Yr 1: 97.502499999999998
f Waste Stream Generated in Reporting Yr 2: 31.745000000000001

Name: CHEVRON JANTZEN BEACH 90706
Year : 2009
RCRA Id : ORD987187341
Inactive : Not reported
Status: Small quantity generator
Manifest : 001415345JJK
Ship Date : 06/11/2009
TSD : UTD981552177
WS Num: 1
Transporter: WAD058364647
Ship Qty : Not reported
Rpt Unit : Not reported
Off Mng : H040
EPA Waste Codes: D001 D018
Waste Description: SPILL BUCKET WATER CONTAMINATED WITH BENZENE
nt Of Waste Stream Generated in Reporting Yr 1: 132.422
nt Of Waste Stream Generated in Reporting Yr 2: 132.422

Name: CHEVRON JANTZEN BEACH 90706
Year : 2009
RCRA Id : ORD987187341
Inactive : Not reported
Status: Small quantity generator
Manifest : 002570672FLE
Ship Date : 04/09/2009
TSD : UTD981552177
WS Num: 2
Transporter: WAD058364647
Ship Qty : Not reported
Rpt Unit : Not reported
Off Mng : H040
EPA Waste Codes: D001 D018
Waste Description: RAGS/PADS CONTAMINTED WITH GASOLINE
nt Of Waste Stream Generated in Reporting Yr 1: 97.502499999999998
f Waste Stream Generated in Reporting Yr 2: 45.350000000000001

Name: CHEVRON JANTZEN BEACH 90706
Year : 2009
RCRA Id : ORD987187341
Inactive : Not reported
Status: Small quantity generator

CHEVRON 90706 (Continued) **1000473734**

Manifest : 002571894FLE
Ship Date : 08/13/2009
TSD : UTD981552177
WS Num: 2
Transporter: WAD058364647
Ship Qty : Not reported
Rpt Unit : Not reported
Off Mng : H040
EPA Waste Codes: D001 D018
Waste Description: RAGS/PADS CONTAMINTED WITH GASOLINE
mt Of Waste Stream Generated in Reporting Yr 1: 97.502499999999998
mt Of Waste Stream Generated in Reporting Yr 2: 20.407499999999999

Manifest:
Name: CHEVRON JANTZEN BEACH 90706
Year : 2008
RCRA Id : ORD987187341
Inactive : Not reported
Status: Small quantity generator
Manifest : 001415980JJK
Ship Date : 01/29/2008
TSD : UTD981552177
WS Num: 1
Transporter: WAD058364647
Ship Qty : Not reported
Rpt Unit : Not reported
Off Mng : H040
EPA Waste Codes: D018
Waste Description: Rags/Pads Contaminated With Gasoline
mt Of Waste Stream Generated in Reporting Yr 1: 113.375
mt Of Waste Stream Generated in Reporting Yr 2: 113.375

Manifest:
Name: CHEVRON JANTZEN BEACH 90706
Year : 2006
RCRA Id : ORD987187341
Inactive : Not reported
Status: Small quantity generator
Manifest : 23773
Ship Date : 07/13/2006
TSD : WAD991281767
WS Num: Not reported
Transporter: WAD058364647
Ship Qty : 459
Rpt Unit : LB
Off Mng : H040
EPA Waste Codes: D001 D018
Waste Description: Water Contaminated with gasoline
t Of Waste Stream Generated in Reporting Yr 1: Not reported
t Of Waste Stream Generated in Reporting Yr 2: Not reported

CHEVRON 90706 (Continued) **1000473734**

Manifest:
Name: CHEVRON JANTZEN BEACH 90706
Year : 1998
RCRA Id : ORD987187341
Inactive : Not reported
Status: Large quantity generator
Manifest : 00001
Ship Date : 01/15/1998
TSD : WAD991281767
WS Num: 1
Transporter: Not reported
Ship Qty : Not reported
Rpt Unit : Not reported
Off Mng : M061
EPA Waste Codes: D001
Waste Description: RQ,Waste Hazardous Liquid UN1203 Gasoline, 3III
Amt Of Waste Stream Generated in Reporting Yr 1: 1324
Amt Of Waste Stream Generated in Reporting Yr 2: 1324

Name: CHEVRON JANTZEN BEACH 90706
Year : 1998
RCRA Id : ORD987187341
Inactive : Not reported
Status: Large quantity generator
Manifest : 00001
Ship Date : 01/15/1998
TSD : WAD991281767
WS Num: 1
Transporter: Not reported
Ship Qty : Not reported
Rpt Unit : Not reported
Off Mng : M061
EPA Waste Codes: D018
Waste Description: RQ,Waste Hazardous Liquid UN1203 Gasoline, 3III
Amt Of Waste Stream Generated in Reporting Yr 1: 1324
Amt Of Waste Stream Generated in Reporting Yr 2: 1324

Manifest:
Name: CHEVRON JANTZEN BEACH 90706
Year : 1997
RCRA Id : ORD987187341
Inactive : Not reported
Status: Small quantity generator
Manifest : 42997
Ship Date : 04/30/1997
TSD : WAD991281767
WS Num: 1
Transporter: Not reported
Ship Qty : Not reported
Rpt Unit : Not reported
Off Mng : M061
EPA Waste Codes: D001
Waste Description: RQ waste hazardous liquid UN1203 gasoline, 3 III
Amt Of Waste Stream Generated in Reporting Yr 1: 378

CHEVRON 90706 (Continued) **1000473734**

l Amt Of Waste Stream Generated in Reporting Yr 2: 76

Name: CHEVRON JANTZEN BEACH 90706
Year : 1997
RCRA Id : ORD987187341
Inactive : Not reported
Status: Small quantity generator
Manifest : 42997
Ship Date : 04/30/1997
TSD : WAD991281767
WS Num: 1
Transporter: Not reported
Ship Qty : Not reported
Rpt Unit : Not reported
Off Mng : M061
EPA Waste Codes: D018
Waste Description: RQ waste hazardous liquid UN1203 gasoline, 3 III
Amt Of Waste Stream Generated in Reporting Yr 1: 378
l Amt Of Waste Stream Generated in Reporting Yr 2: 76

Name: CHEVRON JANTZEN BEACH 90706
Year : 1997
RCRA Id : ORD987187341
Inactive : Not reported
Status: Small quantity generator
Manifest : 52297
Ship Date : 06/10/1997
TSD : WAD991281767
WS Num: 1
Transporter: Not reported
Ship Qty : Not reported
Rpt Unit : Not reported
Off Mng : M061
EPA Waste Codes: D001
Waste Description: RQ waste hazardous liquid UN1203 gasoline, 3 III
Amt Of Waste Stream Generated in Reporting Yr 1: 378
Amt Of Waste Stream Generated in Reporting Yr 2: 303

Name: CHEVRON JANTZEN BEACH 90706
Year : 1997
RCRA Id : ORD987187341
Inactive : Not reported
Status: Small quantity generator
Manifest : 52297
Ship Date : 06/10/1997
TSD : WAD991281767
WS Num: 1
Transporter: Not reported
Ship Qty : Not reported
Rpt Unit : Not reported
Off Mng : M061
EPA Waste Codes: D018
Waste Description: RQ waste hazardous liquid UN1203 gasoline, 3 III
Amt Of Waste Stream Generated in Reporting Yr 1: 378
Amt Of Waste Stream Generated in Reporting Yr 2: 303

G22 **SHELL OIL COMPANY 129586** **RCRA-VSQG 1004769674**
SSE **12235 N JANTZEN DR** **FINDS OR0000473017**
1/8-1/4 **PORTLAND, OR 97217** **ECHO**
0.217 mi. **OR MANIFEST**
1144 ft. Site 1 of 3 in cluster G **OR NPDES**

Relative: **Higher**
Actual: **30 ft.**

RCRA Listings:

eived by Agency:	20190620
e:	Shell Oil Company 129586
:	12235 N JANTZEN DR
tate,Zip:	PORTLAND, OR 97217
	OR0000473017
me:	SCOT BURKEY
ress:	20945 S WILMINGTON
ate,Zip:	CARSON, CA 90810
	214-483-5460
	Not reported
t Email:	WASTECOMPLIANCE@GHD.COM
	Not reported
	10
	Private
e Generator Description:	Conditionally Exempt Small Quantity Generator
	Not reported
ycle:	Not reported
	Not reported
or:	Handler Activities
er:	Not reported
	Not reported
s:	285 DELEWARE AVE STE 500
e,Zip:	BUFFALO, NY 14202
	Equilon Entprs Llc Dba Shell Oil Prod Us
	Private
	Equilon Entprs Llc Dba Shell Oil Prod Us
	Private
enerator Activity:	No
ity:	No
Generator:	No
ctivity:	No
ity Activity:	No
vity with Storage:	No
y On-Site Burner Exemption:	No
ing and Refining Furnace Exemption:	No
Injection Control:	No
e Receipt:	No
ste Indicator:	No
ste Destination Facility:	No
ersal Waste:	No
eg Handler:	---
dicator:	Not reported
condary Material Indicator:	N
tor:	Not reported
ermit Baseline:	Not on the Baseline
enewals Baseline:	Not on the Baseline
orrective Action Baseline:	No
rrective Action Universe:	No
Where RCRA CA has Been Imposed Universe:	No
ction Priority Ranking:	No NCAPS ranking
l Control Indicator:	No
ontrol Indicator:	No

SHELL OIL COMPANY 129586 (Continued) **1004769674**

re Controls Indicator: N/A
ontrols Indicator: N/A
n-Complier Universe: No
Significant Non-Complier Universe: No
gnificant Non-Complier Universe: No
n-Complier With a Compliance Schedule Universe: No
ce Required: Not reported
Last Change: 20191002
Trader-Importer: No
Trader-Exporter: No
pent Lead Acid Batteries: No
pent Lead Acid Batteries: No
vity Without Storage: No
er: No
dicator: No

Hazardous Waste Summary:
Waste Code: NONE
Waste Description: Not Defined

Handler - Owner Operator:
ner/Operator Indicator: Operator
Owner/Operator Name: EQUILON ENTPRS LLC DBA SHELL OIL PROD US
l Status: Private
Became Current: Not reported
Ended Current: Not reported
wner/Operator Address: PO BOX 4453 MFT226
ner/Operator City,State,Zip: HOUSTON, TX 77210-4453
Operator Telephone: 281-874-2208
r/Operator Telephone Ext: Not reported
r/Operator Fax: Not reported
r/Operator Email: Not reported

wner/Operator Indicator: Owner
Owner/Operator Name: EQUILON ENTPRS LLC DBA SHELL OIL PROD US
l Status: Private
e Became Current: 19980715
Ended Current: Not reported
ner/Operator Address: PO BOX 4453 MFT240G
ner/Operator City,State,Zip: HOUSTON, TX 77210-4453
Operator Telephone: 281-874-2224
r/Operator Telephone Ext: Not reported
r/Operator Fax: Not reported
r/Operator Email: Not reported

wner/Operator Indicator: Owner
Owner/Operator Name: EQUILON ENTPRS LLC DBA SHELL OIL PROD US
l Status: Private
Became Current: 20000303
Ended Current: Not reported
ner/Operator Address: PO BOX 4453 MFT240G
ner/Operator City,State,Zip: HOUSTON, TX 77210-4453
Operator Telephone: 281-874-2224
r/Operator Telephone Ext: Not reported
r/Operator Fax: Not reported

SHELL OIL COMPANY 129586 (Continued) **1004769674**

r/Operator Email: Not reported

wner/Operator Indicator: Owner
Owner/Operator Name: EQUILON ENTPRS LLC DBA SHELL OIL PROD US
l Status: Private
Became Current: 20081231
Ended Current: Not reported
ner/Operator Address: PO BOX 2099 NOB300G04
wner/Operator City,State,Zip: HOUSTON, TX 77252-2099
Operator Telephone: 281-874-2224
r/Operator Telephone Ext: Not reported
r/Operator Fax: Not reported
r/Operator Email: Not reported

wner/Operator Indicator: Owner
Owner/Operator Name: SHELL OIL COMPANY
gal Status: Other
e Became Current: 19980302
Ended Current: Not reported
wner/Operator Address: PO BOX 6249
ner/Operator City,State,Zip: CARSON, CA 90749-6249
Operator Telephone: 310-816-2312
r/Operator Telephone Ext: Not reported
r/Operator Fax: Not reported
r/Operator Email: Not reported

ner/Operator Indicator: Operator
Owner/Operator Name: EQUILON ENTPRS LLC DBA SHELL OIL PROD US
l Status: Private
Became Current: 20041231
Ended Current: Not reported
ner/Operator Address: PO BOX 4453 NOB300G03
ner/Operator City,State,Zip: HOUSTON, TX 77210-4453
Operator Telephone: 281-874-2224
r/Operator Telephone Ext: Not reported
r/Operator Fax: Not reported
r/Operator Email: Not reported

wner/Operator Indicator: Owner
Owner/Operator Name: EQUILON ENTPRS LLC DBA SHELL OIL PROD US
l Status: Private
e Became Current: 20061231
Ended Current: Not reported
ner/Operator Address: PO BOX 2099 NOB300G04
wner/Operator City,State,Zip: HOUSTON, TX 77252-2099
Operator Telephone: 281-874-2224
r/Operator Telephone Ext: Not reported
r/Operator Fax: Not reported
r/Operator Email: Not reported

wner/Operator Indicator: Owner
Owner/Operator Name: EQUILON ENTPRS LLC DBA SHELL OIL PROD US
l Status: Private
Became Current: 20070521
Ended Current: Not reported
ner/Operator Address: PO BOX 2099 NOB300G04
wner/Operator City,State,Zip: HOUSTON, TX 77252-2099

SHELL OIL COMPANY 129586 (Continued) **1004769674**

Operator Telephone: 281-874-2224
er/Operator Telephone Ext: Not reported
er/Operator Fax: Not reported
er/Operator Email: Not reported

ner/Operator Indicator: Operator
Owner/Operator Name: EQUILON ENTPRS LLC DBA SHELL OIL PROD US
l Status: Private
Became Current: 20081231
Ended Current: Not reported
ner/Operator Address: PO BOX 2099 NOB300G04
wner/Operator City,State,Zip: HOUSTON, TX 77252-2099
Operator Telephone: 281-874-2224
er/Operator Telephone Ext: Not reported
er/Operator Fax: Not reported
er/Operator Email: Not reported

wner/Operator Indicator: Owner
Owner/Operator Name: EQUILON ENTPRS LLC DBA SHELL OIL PROD US
l Status: Private
Became Current: 20010301
Ended Current: Not reported
ner/Operator Address: PO BOX 4453 MFT240G
ner/Operator City,State,Zip: HOUSTON, TX 77210-4453
Operator Telephone: 281-874-2224
er/Operator Telephone Ext: Not reported
er/Operator Fax: Not reported
er/Operator Email: Not reported

ner/Operator Indicator: Operator
Owner/Operator Name: EQUILON ENTPRS LLC DBA SHELL OIL PROD US
l Status: Private
e Became Current: 20061231
Ended Current: Not reported
ner/Operator Address: PO BOX 2099 NOB300G04
wner/Operator City,State,Zip: HOUSTON, TX 77252-2099
Operator Telephone: 281-874-2224
er/Operator Telephone Ext: Not reported
er/Operator Fax: Not reported
er/Operator Email: Not reported

wner/Operator Indicator: Owner
Owner/Operator Name: SHELL OIL COMPANY
gal Status: Other
e Became Current: 19951019
Ended Current: Not reported
wner/Operator Address: PO BOX 6249
ner/Operator City,State,Zip: CARSON, CA 90749-6249
Operator Telephone: 310-816-2312
er/Operator Telephone Ext: Not reported
er/Operator Fax: Not reported
er/Operator Email: Not reported

wner/Operator Indicator: Owner
Owner/Operator Name: EQUILON ENTPRS LLC DBA SHELL OIL PROD US
l Status: Private
e Became Current: 19980701

SHELL OIL COMPANY 129586 (Continued) **1004769674**

Ended Current: Not reported
ner/Operator Address: PO BOX 4453 MFT240G
ner/Operator City,State,Zip: HOUSTON, TX 77210-4453
Operator Telephone: 281-874-2224
r/Operator Telephone Ext: Not reported
r/Operator Fax: Not reported
r/Operator Email: Not reported

wner/Operator Indicator: Owner
Owner/Operator Name: EQUILON ENTPRS LLC DBA SHELL OIL PROD US
l Status: Private
e Became Current: 20020603
Ended Current: Not reported
ner/Operator Address: PO BOX 4453 MFT240G
ner/Operator City,State,Zip: HOUSTON, TX 77210-4453
Operator Telephone: 281-874-2224
r/Operator Telephone Ext: Not reported
r/Operator Fax: Not reported
r/Operator Email: Not reported

wner/Operator Indicator: Owner
Owner/Operator Name: EQUILON ENTPRS LLC DBA SHELL OIL PROD US
l Status: Private
Became Current: 20041231
Ended Current: Not reported
ner/Operator Address: PO BOX 4453 NOB300G03
ner/Operator City,State,Zip: HOUSTON, TX 77210-4453
Operator Telephone: 281-874-2224
r/Operator Telephone Ext: Not reported
r/Operator Fax: Not reported
r/Operator Email: Not reported

ner/Operator Indicator: Operator
Owner/Operator Name: EQUILON ENTPRS LLC DBA SHELL OIL PROD US
l Status: Private
e Became Current: 20071231
Ended Current: Not reported
ner/Operator Address: PO BOX 2099 NOB300G04
wner/Operator City,State,Zip: HOUSTON, TX 77252-2099
Operator Telephone: 281-874-2224
r/Operator Telephone Ext: Not reported
r/Operator Fax: Not reported
r/Operator Email: Not reported

ner/Operator Indicator: Operator
Owner/Operator Name: EQUILON ENTPRS LLC DBA SHELL OIL PROD US
l Status: Private
e Became Current: 20091231
Ended Current: Not reported
ner/Operator Address: P O BOX 3127
Owner/Operator City,State,Zip: HOUSTON, TX 77253
Operator Telephone: 713-241-7008
r/Operator Telephone Ext: Not reported
r/Operator Fax: Not reported
r/Operator Email: Not reported

wner/Operator Indicator: Owner

SHELL OIL COMPANY 129586 (Continued) **1004769674**

Owner/Operator Name: EQUILON ENTPRS LLC DBA SHELL OIL PROD US
al Status: Private
e Became Current: 19980801
Ended Current: Not reported
rner/Operator Address: P O BOX 3127
Owner/Operator City,State,Zip: HOUSTON, TX 77253
Operator Telephone: 713-241-7008
er/Operator Telephone Ext: Not reported
er/Operator Fax: Not reported
er/Operator Email: Not reported

wner/Operator Indicator: Owner
Owner/Operator Name: EQUILON ENTPRS LLC DBA SHELL OIL PROD US
al Status: Private
Became Current: 20111231
Ended Current: Not reported
rner/Operator Address: P O BOX 3127
Owner/Operator City,State,Zip: HOUSTON, TX 77253
Operator Telephone: 713-241-7008
er/Operator Telephone Ext: Not reported
er/Operator Fax: Not reported
er/Operator Email: Not reported

ner/Operator Indicator: Operator
Owner/Operator Name: EQUILON ENTPRS LLC DBA SHELL OIL PROD US
al Status: Private
Became Current: Not reported
Ended Current: Not reported
wner/Operator Address: PO BOX 4453 MFT226
ner/Operator City,State,Zip: HOUSTON, TX 77210-4453
Operator Telephone: 281-874-2208
er/Operator Telephone Ext: Not reported
er/Operator Fax: Not reported
er/Operator Email: Not reported

wner/Operator Indicator: Owner
Owner/Operator Name: SHELL OIL COMPANY
gal Status: Other
e Became Current: 19991231
Ended Current: Not reported
wner/Operator Address: PO BOX 6249
ner/Operator City,State,Zip: CARSON, CA 90749-6249
Operator Telephone: 310-816-2312
er/Operator Telephone Ext: Not reported
er/Operator Fax: Not reported
er/Operator Email: Not reported

wner/Operator Indicator: Owner
Owner/Operator Name: EQUILON ENTPRS LLC DBA SHELL OIL PROD US
al Status: Private
Became Current: 20020301
Ended Current: Not reported
ner/Operator Address: PO BOX 4453 MFT240G
ner/Operator City,State,Zip: HOUSTON, TX 77210-4453
Operator Telephone: 281-874-2224
er/Operator Telephone Ext: Not reported
er/Operator Fax: Not reported

SHELL OIL COMPANY 129586 (Continued) **1004769674**

r/Operator Email: Not reported

ner/Operator Indicator: Operator
Owner/Operator Name: EQUILON ENTPRS LLC DBA SHELL OIL PROD US
l Status: Private
Became Current: 20031231
Ended Current: Not reported
wner/Operator Address: PO BOX 4453 MFT226
ner/Operator City,State,Zip: HOUSTON, TX 77210-4453
Operator Telephone: 281-874-2208
r/Operator Telephone Ext: Not reported
r/Operator Fax: Not reported
r/Operator Email: Not reported

wner/Operator Indicator: Owner
Owner/Operator Name: EQUILON ENTPRS LLC DBA SHELL OIL PROD US
l Status: Private
Became Current: 20051231
Ended Current: Not reported
ner/Operator Address: PO BOX 2099 NOB300G03
wner/Operator City,State,Zip: HOUSTON, TX 77252-2099
Operator Telephone: 281-874-2224
r/Operator Telephone Ext: Not reported
r/Operator Fax: Not reported
r/Operator Email: Not reported

wner/Operator Indicator: Owner
Owner/Operator Name: EQUILON ENTPRS LLC DBA SHELL OIL PROD US
l Status: Private
Became Current: 20091231
Ended Current: Not reported
ner/Operator Address: P O BOX 3127
Owner/Operator City,State,Zip: HOUSTON, TX 77253
Operator Telephone: 713-241-7008
r/Operator Telephone Ext: Not reported
r/Operator Fax: Not reported
r/Operator Email: Not reported

ner/Operator Indicator: Operator
Owner/Operator Name: EQUILON ENTPRS LLC DBA SHELL OIL PROD US
l Status: Private
e Became Current: 20190620
Ended Current: Not reported
Owner/Operator Address: 20945 S WIMINGTON AVE
wner/Operator City,State,Zip: CARSON, CA 90810
Operator Telephone: 214-483-5460
r/Operator Telephone Ext: Not reported
r/Operator Fax: Not reported
r/Operator Email: Not reported

ner/Operator Indicator: Operator
Owner/Operator Name: EQUILON ENTPRS LLC DBA SHELL OIL PROD US
l Status: Private
Became Current: Not reported
Ended Current: Not reported
ner/Operator Address: PO BOX 4453 NOB300G03
ner/Operator City,State,Zip: HOUSTON, TX 77210-4453

SHELL OIL COMPANY 129586 (Continued) **1004769674**

Operator Telephone: 281-874-2224
er/Operator Telephone Ext: Not reported
er/Operator Fax: Not reported
er/Operator Email: Not reported

wner/Operator Indicator: Owner
Owner/Operator Name: EQUILON ENTPRS LLC DBA SHELL OIL PROD US
l Status: Private
Became Current: 20030324
Ended Current: Not reported
ner/Operator Address: PO BOX 4453 MFT240G
ner/Operator City,State,Zip: HOUSTON, TX 77210-4453
Operator Telephone: 281-874-2224
er/Operator Telephone Ext: Not reported
er/Operator Fax: Not reported
er/Operator Email: Not reported

wner/Operator Indicator: Owner
Owner/Operator Name: EQUILON ENTPRS LLC DBA SHELL OIL PROD US
l Status: Private
e Became Current: 20190620
Ended Current: Not reported
Owner/Operator Address: 20945 S WIMINGTON AVE
wner/Operator City,State,Zip: CARSON, CA 90810
Operator Telephone: 214-483-5460
er/Operator Telephone Ext: Not reported
er/Operator Fax: Not reported
er/Operator Email: Not reported

ner/Operator Indicator: Operator
Owner/Operator Name: EQUILON ENTPRS LLC DBA SHELL OIL PROD US
l Status: Private
Became Current: 20051231
Ended Current: Not reported
ner/Operator Address: PO BOX 2099 NOB300G03
wner/Operator City,State,Zip: HOUSTON, TX 77252-2099
Operator Telephone: 281-874-2224
er/Operator Telephone Ext: Not reported
er/Operator Fax: Not reported
er/Operator Email: Not reported

ner/Operator Indicator: Operator
Owner/Operator Name: EQUILON ENTPRS LLC DBA SHELL OIL PROD US
l Status: Private
Became Current: 20070521
Ended Current: Not reported
ner/Operator Address: PO BOX 2099 NOB300G04
wner/Operator City,State,Zip: HOUSTON, TX 77252-2099
Operator Telephone: 281-874-2224
er/Operator Telephone Ext: Not reported
er/Operator Fax: Not reported
er/Operator Email: Not reported

wner/Operator Indicator: Owner
Owner/Operator Name: EQUILON ENTPRS LLC DBA SHELL OIL PROD US
l Status: Private
e Became Current: 20071231

SHELL OIL COMPANY 129586 (Continued) **1004769674**

Ended Current: Not reported
ner/Operator Address: PO BOX 2099 NOB300G04
wner/Operator City,State,Zip: HOUSTON, TX 77252-2099
Operator Telephone: 281-874-2224
r/Operator Telephone Ext: Not reported
r/Operator Fax: Not reported
r/Operator Email: Not reported

ner/Operator Indicator: Operator
Owner/Operator Name: EQUILON ENTPRS LLC DBA SHELL OIL PROD US
l Status: Private
e Became Current: 19980801
Ended Current: Not reported
ner/Operator Address: P O BOX 3127
Owner/Operator City,State,Zip: HOUSTON, TX 77253
Operator Telephone: 713-241-7008
r/Operator Telephone Ext: Not reported
r/Operator Fax: Not reported
r/Operator Email: Not reported

ner/Operator Indicator: Operator
Owner/Operator Name: EQUILON ENTPRS LLC DBA SHELL OIL PROD US
l Status: Private
Became Current: 20111231
Ended Current: Not reported
ner/Operator Address: P O BOX 3127
Owner/Operator City,State,Zip: HOUSTON, TX 77253
Operator Telephone: 713-241-7008
r/Operator Telephone Ext: Not reported
r/Operator Fax: Not reported
r/Operator Email: Not reported

wner/Operator Indicator: Owner
Owner/Operator Name: SHELL OIL COMPANY
gal Status: Other
e Became Current: 19960304
Ended Current: Not reported
wner/Operator Address: PO BOX 6249
ner/Operator City,State,Zip: CARSON, CA 90749-6249
Operator Telephone: 310-816-2312
r/Operator Telephone Ext: Not reported
r/Operator Fax: Not reported
r/Operator Email: Not reported

wner/Operator Indicator: Owner
Owner/Operator Name: SHELL OIL COMPANY
gal Status: Other
e Became Current: 19970303
Ended Current: Not reported
wner/Operator Address: PO BOX 6249
ner/Operator City,State,Zip: CARSON, CA 90749-6249
Operator Telephone: 310-816-2312
r/Operator Telephone Ext: Not reported
r/Operator Fax: Not reported
r/Operator Email: Not reported

wner/Operator Indicator: Owner

SHELL OIL COMPANY 129586 (Continued) **1004769674**

Owner/Operator Name: EQUILON ENTPRS LLC DBA SHELL OIL PROD US
al Status: Private
e Became Current: 19990422
Ended Current: Not reported
ner/Operator Address: PO BOX 4453 MFT240G
ner/Operator City,State,Zip: HOUSTON, TX 77210-4453
Operator Telephone: 281-874-2224
r/Operator Telephone Ext: Not reported
r/Operator Fax: Not reported
r/Operator Email: Not reported

wner/Operator Indicator: Owner
Owner/Operator Name: EQUILON ENTPRS LLC DBA SHELL OIL PROD US
al Status: Private
Became Current: 20031231
Ended Current: Not reported
wner/Operator Address: PO BOX 4453 MFT226
ner/Operator City,State,Zip: HOUSTON, TX 77210-4453
Operator Telephone: 281-874-2208
r/Operator Telephone Ext: Not reported
r/Operator Fax: Not reported
r/Operator Email: Not reported

Historic Generators:
eive Date: 19951019
Handler Name: FORMER SHELL OIL CO SERVICE STATION
ederal Waste Generator Description: Small Quantity Generator
District Owner: Not reported
arge Quantity Handler of Universal Waste: No
Recognized Trader Importer: No
Recognized Trader Exporter: No
Spent Lead Acid Battery Importer: No
Spent Lead Acid Battery Exporter: No
Current Record: No
Storage Recycler Activity: Not reported
ronic Manifest Broker: Not reported

ceive Date: 19960304
Handler Name: FORMER SHELL OIL CO SERVICE STATION
al Waste Generator Description: Large Quantity Generator
District Owner: Not reported
arge Quantity Handler of Universal Waste: No
Recognized Trader Importer: No
Recognized Trader Exporter: No
Spent Lead Acid Battery Importer: No
Spent Lead Acid Battery Exporter: No
Current Record: No
Storage Recycler Activity: Not reported
ronic Manifest Broker: Not reported

ceive Date: 19970303
Handler Name: FORMER SHELL OIL CO SERVICE STATION
ederal Waste Generator Description: Conditionally Exempt Small Quantity Generator
District Owner: Not reported
arge Quantity Handler of Universal Waste: No
Recognized Trader Importer: No
Recognized Trader Exporter: No

SHELL OIL COMPANY 129586 (Continued) **1004769674**

Spent Lead Acid Battery Importer: No
Spent Lead Acid Battery Exporter: No
Current Record: No
Storage Recycler Activity: Not reported
tronic Manifest Broker: Not reported

eive Date: 19980302
Handler Name: FORMER SHELL OIL CO SERVICE STATION
Waste Generator Description: Not a generator, verified
District Owner: Not reported
arge Quantity Handler of Universal Waste: No
Recognized Trader Importer: No
Recognized Trader Exporter: No
Spent Lead Acid Battery Importer: No
Spent Lead Acid Battery Exporter: No
Current Record: No
Storage Recycler Activity: Not reported
tronic Manifest Broker: Not reported

eive Date: 19980701
Handler Name: SHELL OIL COMPANY
ederal Waste Generator Description: Small Quantity Generator
District Owner: Not reported
arge Quantity Handler of Universal Waste: No
Recognized Trader Importer: No
Recognized Trader Exporter: No
Spent Lead Acid Battery Importer: No
Spent Lead Acid Battery Exporter: No
Current Record: No
Storage Recycler Activity: Not reported
tronic Manifest Broker: Not reported

eive Date: 19980715
Handler Name: SHELL OIL COMPANY
ederal Waste Generator Description: Conditionally Exempt Small Quantity Generator
District Owner: Not reported
arge Quantity Handler of Universal Waste: No
Recognized Trader Importer: No
Recognized Trader Exporter: No
Spent Lead Acid Battery Importer: No
Spent Lead Acid Battery Exporter: No
Current Record: No
Storage Recycler Activity: Not reported
tronic Manifest Broker: Not reported

eive Date: 19990422
Handler Name: SHELL OIL COMPANY
ederal Waste Generator Description: Conditionally Exempt Small Quantity Generator
District Owner: Not reported
arge Quantity Handler of Universal Waste: No
Recognized Trader Importer: No
Recognized Trader Exporter: No
Spent Lead Acid Battery Importer: No
Spent Lead Acid Battery Exporter: No
Current Record: No
Storage Recycler Activity: Not reported
tronic Manifest Broker: Not reported

SHELL OIL COMPANY 129586 (Continued) **1004769674**

eive Date: 19991231
Handler Name: FORMER SHELL OIL CO SERVICE STATION
Waste Generator Description: Not a generator, verified
District Owner: Not reported
arge Quantity Handler of Universal Waste: No
ecognized Trader Importer: No
ecognized Trader Exporter: No
pent Lead Acid Battery Importer: No
pent Lead Acid Battery Exporter: No
urrent Record: No
torage Recycler Activity: Not reported
onic Manifest Broker: Not reported

ive Date: 20000303
Handler Name: SHELL OIL COMPANY
ederal Waste Generator Description: Conditionally Exempt Small Quantity Generator
District Owner: Not reported
arge Quantity Handler of Universal Waste: No
ecognized Trader Importer: No
ecognized Trader Exporter: No
pent Lead Acid Battery Importer: No
pent Lead Acid Battery Exporter: No
urrent Record: No
torage Recycler Activity: Not reported
onic Manifest Broker: Not reported

ive Date: 20010301
Handler Name: SHELL OIL COMPANY
ederal Waste Generator Description: Conditionally Exempt Small Quantity Generator
District Owner: Not reported
arge Quantity Handler of Universal Waste: No
ecognized Trader Importer: No
ecognized Trader Exporter: No
pent Lead Acid Battery Importer: No
pent Lead Acid Battery Exporter: No
urrent Record: No
torage Recycler Activity: Not reported
onic Manifest Broker: Not reported

ive Date: 20020301
Handler Name: SHELL OIL COMPANY
ederal Waste Generator Description: Conditionally Exempt Small Quantity Generator
District Owner: Not reported
arge Quantity Handler of Universal Waste: No
ecognized Trader Importer: No
ecognized Trader Exporter: No
pent Lead Acid Battery Importer: No
pent Lead Acid Battery Exporter: No
urrent Record: No
torage Recycler Activity: Not reported
onic Manifest Broker: Not reported

eive Date: 20020603
Handler Name: SHELL OIL COMPANY
Waste Generator Description: Not a generator, verified
District Owner: Not reported
arge Quantity Handler of Universal Waste: No

SHELL OIL COMPANY 129586 (Continued) **1004769674**

Recognized Trader Importer: No
Recognized Trader Exporter: No
Spent Lead Acid Battery Importer: No
Spent Lead Acid Battery Exporter: No
Current Record: No
Storage Recycler Activity: Not reported
ronic Manifest Broker: Not reported

eive Date: 20030324
Handler Name: SHELL OIL COMPANY
ederal Waste Generator Description: Conditionally Exempt Small Quantity Generator
District Owner: Not reported
arge Quantity Handler of Universal Waste: No
Recognized Trader Importer: No
Recognized Trader Exporter: No
Spent Lead Acid Battery Importer: No
Spent Lead Acid Battery Exporter: No
Current Record: No
Storage Recycler Activity: Not reported
ronic Manifest Broker: Not reported

eive Date: 20031231
Handler Name: SHELL OIL COMPANY 129586
ederal Waste Generator Description: Conditionally Exempt Small Quantity Generator
District Owner: Not reported
arge Quantity Handler of Universal Waste: No
Recognized Trader Importer: No
Recognized Trader Exporter: No
Spent Lead Acid Battery Importer: No
Spent Lead Acid Battery Exporter: No
Current Record: No
Storage Recycler Activity: Not reported
ronic Manifest Broker: Not reported

eive Date: 20041231
Handler Name: SHELL OIL COMPANY 129586
ederal Waste Generator Description: Conditionally Exempt Small Quantity Generator
District Owner: Not reported
arge Quantity Handler of Universal Waste: No
Recognized Trader Importer: No
Recognized Trader Exporter: No
Spent Lead Acid Battery Importer: No
Spent Lead Acid Battery Exporter: No
Current Record: No
Storage Recycler Activity: Not reported
ronic Manifest Broker: Not reported

eive Date: 20051231
Handler Name: SHELL OIL COMPANY 129586
ederal Waste Generator Description: Conditionally Exempt Small Quantity Generator
District Owner: Not reported
arge Quantity Handler of Universal Waste: No
Recognized Trader Importer: No
Recognized Trader Exporter: No
Spent Lead Acid Battery Importer: No
Spent Lead Acid Battery Exporter: No
Current Record: No

SHELL OIL COMPANY 129586 (Continued) **1004769674**

Storage Recycler Activity: Not reported
ronic Manifest Broker: Not reported

eive Date: 20061231
Handler Name: SHELL OIL COMPANY 129586
ederal Waste Generator Description: Conditionally Exempt Small Quantity Generator
District Owner: Not reported
arge Quantity Handler of Universal Waste: No
Recognized Trader Importer: No
Recognized Trader Exporter: No
Spent Lead Acid Battery Importer: No
Spent Lead Acid Battery Exporter: No
Current Record: No
Storage Recycler Activity: Not reported
ronic Manifest Broker: Not reported

eive Date: 20070521
Handler Name: SHELL OIL COMPANY 129586
ederal Waste Generator Description: Conditionally Exempt Small Quantity Generator
District Owner: Not reported
arge Quantity Handler of Universal Waste: No
Recognized Trader Importer: No
Recognized Trader Exporter: No
Spent Lead Acid Battery Importer: No
Spent Lead Acid Battery Exporter: No
Current Record: No
Storage Recycler Activity: Not reported
ronic Manifest Broker: Not reported

eive Date: 20071231
Handler Name: SHELL OIL COMPANY 129586
ederal Waste Generator Description: Conditionally Exempt Small Quantity Generator
District Owner: Not reported
arge Quantity Handler of Universal Waste: No
Recognized Trader Importer: No
Recognized Trader Exporter: No
Spent Lead Acid Battery Importer: No
Spent Lead Acid Battery Exporter: No
Current Record: No
Storage Recycler Activity: Not reported
ronic Manifest Broker: Not reported

eive Date: 20081231
Handler Name: SHELL OIL COMPANY 129586
ederal Waste Generator Description: Conditionally Exempt Small Quantity Generator
District Owner: Not reported
arge Quantity Handler of Universal Waste: No
Recognized Trader Importer: No
Recognized Trader Exporter: No
Spent Lead Acid Battery Importer: No
Spent Lead Acid Battery Exporter: No
Current Record: No
Storage Recycler Activity: Not reported
ronic Manifest Broker: Not reported

eive Date: 20091231
Handler Name: SHELL OIL COMPANY 129586

SHELL OIL COMPANY 129586 (Continued) **1004769674**

ederal Waste Generator Description: Conditionally Exempt Small Quantity Generator
District Owner: Not reported
arge Quantity Handler of Universal Waste: No
ecognized Trader Importer: No
ecognized Trader Exporter: No
pent Lead Acid Battery Importer: No
pent Lead Acid Battery Exporter: No
urrent Record: No
torage Recycler Activity: Not reported
onic Manifest Broker: Not reported

ive Date: 20101231
Handler Name: SHELL OIL COMPANY 129586
ederal Waste Generator Description: Conditionally Exempt Small Quantity Generator
District Owner: Not reported
arge Quantity Handler of Universal Waste: No
ecognized Trader Importer: No
ecognized Trader Exporter: No
pent Lead Acid Battery Importer: No
pent Lead Acid Battery Exporter: No
urrent Record: No
torage Recycler Activity: Not reported
onic Manifest Broker: Not reported

ive Date: 20111231
Handler Name: SHELL OIL COMPANY 129586
ederal Waste Generator Description: Conditionally Exempt Small Quantity Generator
District Owner: Not reported
arge Quantity Handler of Universal Waste: No
ecognized Trader Importer: No
ecognized Trader Exporter: No
pent Lead Acid Battery Importer: No
pent Lead Acid Battery Exporter: No
urrent Record: No
torage Recycler Activity: Not reported
onic Manifest Broker: Not reported

eive Date: 20190620
Handler Name: SHELL OIL COMPANY 129586
ederal Waste Generator Description: Conditionally Exempt Small Quantity Generator
District Owner: Not reported
arge Quantity Handler of Universal Waste: No
ecognized Trader Importer: No
ecognized Trader Exporter: No
pent Lead Acid Battery Importer: No
pent Lead Acid Battery Exporter: No
urrent Record: Yes
torage Recycler Activity: Not reported
onic Manifest Broker: Not reported

ceive Date: 19960301
Handler Name: FORMER SHELL OIL CO SERVICE STATION
al Waste Generator Description: Large Quantity Generator
District Owner: Not reported
arge Quantity Handler of Universal Waste: No
ecognized Trader Importer: No
ecognized Trader Exporter: No

SHELL OIL COMPANY 129586 (Continued) **1004769674**

Spent Lead Acid Battery Importer: No
Spent Lead Acid Battery Exporter: No
Current Record: No
Storage Recycler Activity: Not reported
ronic Manifest Broker: Not reported

List of NAICS Codes and Descriptions:
NAICS Code: 44711
NAICS Description: GASOLINE STATIONS WITH CONVENIENCE STORES

NAICS Code: 447110
NAICS Description: GASOLINE STATIONS WITH CONVENIENCE STORES

Facility Has Received Notices of Violations:
Violations: No Violations Found

Evaluation Action Summary:
Evaluations: No Evaluations Found

FINDS:
Registry ID: 110000840993

Click Here for FRS Facility Detail Report:

Environmental Interest/Information System:
OR-DEQ (Oregon - Department Of Environmental Quality) is a regulatory agency whose job is to protect the quality of Oregon's Environment. DEQ uses a combination of technical assistance, inspections and permitting to help public and private facilities and citizens understand and comply with state and federal environmental regulations.
RCRAInfo is a national information system that supports the Resource Conservation and Recovery Act (RCRA) program through the tracking of events and activities related to facilities that generate, transport, and treat, store, or dispose of hazardous waste. RCRAInfo allows RCRA program staff to track the notification, permit, compliance, and corrective action activities required under RCRA.

Click this hyperlink while viewing on your computer to access additional FINDS: detail in the EDR Site Report.

ECHO:
Envid: 1004769674
Registry ID: 110000840993
URL: http://echo.epa.gov/detailed-facility-report?fid=110000840993
Name: SHELL OIL COMPANY 129586
Address: 12235 N JANTZEN DR
City,State,Zip: PORTLAND, OR 97217

OR MANIFEST:
Manifest Year: Manifest Year - 2007
EPA Id: OR0000473017
Inactive Status: Not reported
Organization Name: Not reported
Contact Name: RACHEL HULL

SHELL OIL COMPANY 129586 (Continued) **1004769674**

Contact Telephone Number:	281 874-2224
Mailing Address:	12700 NORTHBOROUGH DR #300G04
Mailing City/State/Zip:	Houston, TX 77067-2508

Manifest:

Name:	FORMER SHELL OIL CO SERVICE STATION
Year :	1995
RCRA Id :	OR0000473017
Inactive :	Not reported
Status:	Large quantity generator
Manifest :	23363
Ship Date :	12/12/1995
TSD :	AZD982441263
WS Num:	1
Transporter:	Not reported
Ship Qty :	Not reported
Rpt Unit :	Not reported
Off Mng :	M043
EPA Waste Codes:	D018
Waste Description:	Spent carbon from groundwater treatment system.
l Amt Of Waste Stream Generated in Reporting Yr 1:	3636
l Amt Of Waste Stream Generated in Reporting Yr 2:	3636

NPDES:

Name:	SHELL OIL COMPANY, JANTZEN BEACH
Address:	12235 N JANTZEN DR
City,State,Zip:	PORTLAND, OR 97217
WQ File Nbr:	106692
Legal Name:	SHELL OIL COMPANY
Region:	NWR
Pri SIC:	2
Latitude:	45.61160
Longitude:	-122.67670
Category:	INDUSTRIAL
Permit Type:	GEN15A
Permit Active:	False
Permit Description:	1500-A
Expiration Date:	06/30/2000
EPA Number:	MISSING!!
UIC Facility:	False
Admin Agent:	NW Region Office
Last Action Date:	07/24/1995
Permit Writer:	781
Compliance Inspector:	Not reported
DMR Reviewer:	781
Application Number:	Not reported
Class:	MINOR
Start Date:	03/12/1992
Region Decode:	North West Region

SHELL OIL COMPANY 129586 (Continued) **1004769674**

Ownership: PRIVATE
Permit Group: NPDES General Permit - Industrial wastewater discharges
EPA Class: MINOR
Permit Number: 12830

G23 **JANTZEN BEACH SHELL** **OR UST** **U000432872**
SSE **12235 N JANTZEN DR** **N/A**
1/8-1/4 **PORTLAND, OR 97217**
0.217 mi.
1144 ft. **Site 2 of 3 in cluster G**

Relative: UST:
Higher
Name: JANTZEN BEACH SHELL
Actual: Address: 12235 N JANTZEN DR
30 ft. City: PORTLAND
Facility ID: 7585
Facility Telephone: (503)283-5115
Permittee Name: ERVIN ROBERSON, DEALER
Number of Permitted Tanks: Not reported
Active Tanks: Not reported
Decommissioned Tanks: 4
Number of Tanks: 4

G24 **JANTZEN BEACH CAR WASH** **OR LUST** **S103248269**
SSE **12100 N TOMAHAWK DRIVE** **N/A**
1/8-1/4 **PORTLAND, OR 97217**
0.228 mi.
1202 ft. **Site 3 of 3 in cluster G**

Relative: LUST:
Higher
Name: JANTZEN BEACH CAR WASH
Actual: Address: 12100 N TOMAHAWK DRIVE
30 ft. City,State,Zip: PORTLAND, OR 97217
Region: North Western Region
Facility ID: 26-98-0453
Cleanup Received Date: 06/17/1998
Cleanup Start Date: 02/19/1998
Cleanup Complete Date: **07/14/1998**
Decode for Region: **North West Region**

---

25 **HAYDEN ISLAND CLEANERS** **OR ECSI** **S104329423**
South **1190 N JANTZEN DR.** **N/A**
1/4-1/2 **PORTLAND, OR 97217**
0.311 mi.
1640 ft.

Relative: ECSI:
Lower
Name: HAYDEN ISLAND CLEANERS
Actual: Address: 1190 N JANTZEN DR.
22 ft. City,State,Zip: PORTLAND, OR 97217
State ID Number: 1865
Brown ID: 0
Study Area: False
Region ID: 2
Legislatve ID: 833

HAYDEN ISLAND CLEANERS (Continued) **S104329423**

Investigation: No Further Action
FACA ID: 30709
Further Action: 0
Lat/Long (dms): 45 36 32.40 / -122 40 44.00
County Code: 26.00
Score Value: Not reported
Cerclis ID: Not reported
Township Coord.: 2.00
Township Zone: N
Range Coord: 1.00
Range Zone: E
Section Coord: 34
Qtr Section: Not reported
Tax Lots: Not reported
Size: Not reported
NPL: False
Orphan: False
Updated By: GWISTAR
Update Date: 02/28/2006
Created Date: 05/08/1996
Decode For RegionID: Northwest Region
Decode For BrownID: Not reported
Decode For Furtheract: Not reported
Decode For Investstat: No Further Action
Decode For Legislative: Dry Cleaner Environmental Response Account

Alias Name: Country Club Cleaners
Alias Name: Winmar of Jantzen Beach Inc.

Hazardous Release:
Substance ID.: 121781
Haz Release ID: 387687
Qty Released: unknown
Date Released: unknown
Update Date: 02/23/2011
Update By: GWISTAR

Substance Code: 79-01-6
Substance Name: TRICHLOROETHYLENE
Substance Abbrev.: Not reported
Substance Category ID: 8523
Substance Category: Volatiles
Category Level: Not reported
Created By: Not reported
Created Date: 12/17/2002
Substance Category ID: 8545
Substance Category: Solvents of interest to Milwaukie Area GW study
Category Level: Not reported
Created By: Not reported
Created Date: 12/17/2002
Substance Category ID: 8523
Substance Category: Volatiles
Category Level: Not reported
Created By: Not reported
Created Date: 12/17/2002
Substance Category ID: 8545
Substance Category: Solvents of interest to Milwaukie Area GW study
Category Level: Not reported
Created By: Not reported
Created Date: 12/17/2002

HAYDEN ISLAND CLEANERS (Continued) **S104329423**

Substance Alias ID: 317517
Sub Alias Name: ETHINYL TRICHLORIDE
Substance Alias ID: 317518
Sub Alias Name: ETHYLENE TRICHLORIDE
Substance Alias ID: 317519
Sub Alias Name: TCE
Substance Alias ID: 317520
Sub Alias Name: TRI-CLENE
Substance Alias ID: 317521
Sub Alias Name: TRICHLOROETHENE

Substance ID.: 121011
Haz Release ID: 380447
Qty Released: unknown
Date Released: unknown
Update Date: 10/28/1997
Update By: Not reported
Substance Code: 127-18-4
Substance Name: TETRACHLOROETHYLENE
Substance Abbrev.: Not reported
Substance Category ID: 8519
Substance Category: Volatiles
Category Level: Not reported
Created By: Not reported
Created Date: 12/17/2002
Substance Category ID: 8551
Substance Category: Solvents of interest to Milwaukie Area GW study
Category Level: Not reported
Created By: Not reported
Created Date: 12/17/2002
Substance Category ID: 8519
Substance Category: Volatiles
Category Level: Not reported
Created By: Not reported
Created Date: 12/17/2002
Substance Category ID: 8551
Substance Category: Solvents of interest to Milwaukie Area GW study
Category Level: Not reported
Created By: Not reported
Created Date: 12/17/2002
Substance Alias ID: 316912
Sub Alias Name: ETHENE,TETRACHLORO-
Substance Alias ID: 316913
Sub Alias Name: ETHYLENE TETRACHLORIDE
Substance Alias ID: 316914
Sub Alias Name: PERCHLOROETHYLENE
Substance Alias ID: 316915
Sub Alias Name: PERCLENE
Substance Alias ID: 316916
Sub Alias Name: TETRACHLOROETHENE
Substance Alias ID: 316917
Sub Alias Name: TETRACHLOROETHENE,1,1,2,2-
Substance Alias ID: 316918
Sub Alias Name: TETRACHLOROETHYLENE,1,1,2,2-
Sampling Result ID: 340048
Feature Id: Not reported
Hazard Release Id: 380447

HAYDEN ISLAND CLEANERS (Continued) **S104329423**

Medium:	703
Substance Abbrev.:	Not reported
Unit Code:	Not reported
Observation:	False
Owner Operator:	False
Lab Data:	True
Sample Depth:	Not reported
Start Date:	03/30/1998
End Date:	Not reported
Min Concentration:	Not reported
Max Concentration:	Not reported
Sample Comment:	up to 267 ug/kg
Last Update By:	kpd
Update Date:	06/15/1998
Decode for MediumID:	Soil
Sampling Result ID:	342133
Feature Id:	Not reported
Hazard Release Id:	380447
Medium:	698
Substance Abbrev.:	Not reported
Unit Code:	Not reported
Observation:	False
Owner Operator:	False
Lab Data:	True
Sample Depth:	Not reported
Start Date:	04/07/1998
End Date:	Not reported
Min Concentration:	Not reported
Max Concentration:	Not reported
Sample Comment:	up to 1,230 ug/L
Last Update By:	kpd
Update Date:	06/15/1998
Decode for MediumID:	Groundwater

Narrative:

NARR ID:	5735910
NARR Code:	Contamination
Created By:	Not reported
Created Date:	12/17/2002
Updated By:	Not reported
Updated Date:	12/17/2002
Decode for NarcdID:	Contamination

NARR Comments: (12/5/2001 DGA/SRS) Dry-cleaning facilities have operated at the site since the mid-1970s. A preliminary environmental assessment in November 1994 identified four floor drains within the facility, three of which yielded a positive reading on a photoionization detector. In August 1995, four Geoprobe borings were advanced at the site to see if PCE had been released to the soil or groundwater. PCE was detected in soil gas (up to 75 ppm) and groundwater (up to 780 ug/L) in all four boreholes. It appears that PCE may have been released down the floor drains at the site, leaking into the soil through cracks in the sanitary sewer lines. Tidal fluctuations in the shallow groundwater may have spread the contaminants across the site. Hayden Island Cleaners applied to DEQ's Dry Cleaner Program in January 1997, and was accepted in February 1997.

NARR ID:	5735911
NARR Code:	Data Sources

HAYDEN ISLAND CLEANERS (Continued) **S104329423**

Created By: Not reported
Created Date: 12/17/2002
Updated By: GWISTAR
Updated Date: 09/21/2005
Decode for NarcdID: Data Sources
NARR Comments: 1) November 1994 Hart Crowser <quot>Preliminary Environmental Site Assessment<quot>. 2) September 1995 Hydro Geo Chem <quot>Limited Environmental Investigation<quot>. 3) June 1998 Jacobs Engineering <quot>Dry Cleaning XPA Report<quot>. 4) March 1999 E&E <quot>Focused Site Investigation Report<quot>. 5) June 1999 E&E <quot>Technical Memorandum...Beneficial Use Survey Report<quot>.

NARR ID: 5735912
NARR Code: Hazardous Substance/Waste Types
Created By: Not reported
Created Date: 12/17/2002
Updated By: Not reported
Updated Date: 12/17/2002
Decode for NarcdID: Hazardous Substance/Waste Types
NARR Comments: Perchloroethene (PCE), trichloroethene (TCE), and 1,2-dichloroethene (DCE)

NARR ID: 5735913
NARR Code: Manner of Release
Created By: Not reported
Created Date: 12/17/2002
Updated By: Not reported
Updated Date: 12/17/2002
Decode for NarcdID: Manner of Release
NARR Comments: unknown; possible past releases of contaminated wastewaters through floor drains and sanitary sewer pipes.

NARR ID: 5735914
NARR Code: Site Ownership
Created By: Not reported
Created Date: 12/17/2002
Updated By: Not reported
Updated Date: 12/17/2002
Decode for NarcdID: Site Ownership
NARR Comments: JB Laundry (approx 1975 to 1982); Country Club Cleaners (1982 to January 1996); Hayden Island Cleaners (January 1996 to present).

NARR ID: 5747224
NARR Code: Project Activity Status
Created By: GWISTAR
Created Date: 09/21/2005
Updated By: GWISTAR
Updated Date: 09/21/2005
Decode for NarcdID: Project Activity Status
NARR Comments: PROJECT FILE ARCHIVED, BOX #272839185

NARR ID: 5735915
NARR Code: Pathways Other Hazards
Created By: Not reported
Created Date: 12/17/2002
Updated By: Not reported
Updated Date: 12/17/2002

HAYDEN ISLAND CLEANERS (Continued) **S104329423**

Decode for NarcdID: Pathways & Other Hazards
NARR Comments: The City of Portland owns four deep production wells on Hayden Island, two of which are within 600 feet of the site. Since 1988, Bull Run water has been provided for residents and businesses on Hayden and Tomahawk Islands, and the wells are currently designated for backup fire suppression only. Three of the four wells are contaminated with low levels of TCE and PCE; however, the contamination is thought to be unrelated to Hayden Island Cleaners. Because of the site's proximity to the Columbia River, surface water was another potential pathway of concern. But the contamination does not appear to have reached either the river or the deeper aquifer.

NARR ID: 5735916
NARR Code: Remedial Action
Created By: Not reported
Created Date: 12/17/2002
Updated By: Not reported
Updated Date: 12/17/2002
Decode for NarcdID: Remedial Action
NARR Comments: (12/5/2001 DGA/SRS) DEQ retained Jacobs Engineering to conduct an expanded Preliminary Assessment (XPA) at the site in August 1997. As part of the XPA, three monitoring wells were installed, and soil and groundwater samples collected. PCE was detected in soil samples (up to 267 ug/kg) and groundwater samples (up to 1,230 ug/L) from all three wells. The XPA report was completed in June 1998. DEQ retained Ecology & Environment (E&E) to follow up with a focused Site Investigation in August 1998. Additional groundwater monitoring wells were installed at the site and on adjacent properties. In addition, a pumping test was conducted at the secondary municipal wells (backup fire suppression wells) to determine if there was any connection between the shallow and deep aquifers. No connection was established. The Site Investigation report was completed in March 1999. In May 1999, DEQ injected Hydrogen Releasing Compound (HRC) into the shallow groundwater to accelerate the natural biodegradation of the PCE. Monitoring over the next couple of years showed that the HRC was successful in stimulating degradation of the PCE. DEQ formally notified the site owners and operators in December 2001 that no further cleanup of the site was necessary.

Administrative Action:
Action ID: 9424
Region: Northwestern Region
Complete Date: Not reported
Rank Value: 0
Cleanup Flag: False
Created Date: 12/17/2002
Decode for AgencyID: Department of Environmental Quality
Decode for RegionID: Northwest Region
Category: Administrative Action
Action Code Flag: False
Action: Site added to database
Further Action: Not reported
Comments: Not reported

Action ID: 9425
Region: Northwestern Region
Complete Date: 07/10/1996
Rank Value: 0

HAYDEN ISLAND CLEANERS (Continued) **S104329423**

Cleanup Flag: False
Created Date: 12/17/2002
Decode for AgencyID: Department of Environmental Quality
Decode for RegionID: Northwest Region
Category: Remedial Action
Action Code Flag: False
Action: SITE EVALUATION
Further Action: Not reported
Comments: Not reported

Action ID: 9502
Region: Northwestern Region
Complete Date: 07/10/1996
Rank Value: 73
Cleanup Flag: False
Created Date: 12/17/2002
Decode for AgencyID: Department of Environmental Quality
Decode for RegionID: Northwest Region
Category: Remedial Action
Action Code Flag: False
Action: Remedial Investigation recommended (RI)
Further Action: Medium
Comments: Not reported

Action ID: 9498
Region: Northwestern Region
Complete Date: 07/10/1996
Rank Value: 0
Cleanup Flag: False
Created Date: 12/17/2002
Decode for AgencyID: Department of Environmental Quality
Decode for RegionID: Northwest Region
Category: Listing Action
Action Code Flag: False
Action: Proposal for Confirmed Release List recommended
Further Action: Not reported
Comments: Not reported

Action ID: 9417
Region: Headquarters
Complete Date: 03/29/2002
Rank Value: 0
Cleanup Flag: False
Created Date: 12/17/2002
Decode for AgencyID: Department of Environmental Quality
Decode for RegionID: Headquarters
Category: Listing Action
Action Code Flag: False
Action: Facility delisted from Confirmed Release List
Further Action: Not reported
Comments: Not reported

Action ID: 9443
Region: Northwestern Region
Complete Date: 12/05/2001
Rank Value: 0
Cleanup Flag: False

HAYDEN ISLAND CLEANERS (Continued) **S104329423**

Created Date: 12/17/2002
Decode for AgencyID: Department of Environmental Quality
Decode for RegionID: Northwest Region
Category: Remedial Action
Action Code Flag: False
Action: NO FURTHER STATE ACTION REQUIRED
Further Action: 0
Comments: Not reported

Action ID: 9491
Region: Northwestern Region
Complete Date: 05/21/1999
Rank Value: 0
Cleanup Flag: False
Created Date: 12/17/2002
Decode for AgencyID: Department of Environmental Quality
Decode for RegionID: Northwest Region
Category: Remedial Action
Action Code Flag: False
Action: REMOVAL
Further Action: 0
Comments: Not reported

Action ID: 9511
Region: Northwestern Region
Complete Date: 03/25/1999
Rank Value: 0
Cleanup Flag: False
Created Date: 12/17/2002
Decode for AgencyID: Department of Environmental Quality
Decode for RegionID: Northwest Region
Category: Remedial Action
Action Code Flag: False
Action: SITE INVESTIGATION
Further Action: 0
Comments: Not reported

Action ID: 9520
Region: Headquarters
Complete Date: 06/04/1998
Rank Value: 0
Cleanup Flag: False
Created Date: 12/17/2002
Decode for AgencyID: Department of Environmental Quality
Decode for RegionID: Headquarters
Category: Remedial Action
Action Code Flag: False
Action: EXPANDED PRELIMINARY ASSESSMENT
Further Action: Not reported
Comments: Not reported

Action ID: 9437
Region: Northwestern Region
Complete Date: 07/10/1996
Rank Value: 0
Cleanup Flag: False
Created Date: 12/17/2002

HAYDEN ISLAND CLEANERS (Continued) **S104329423**

Decode for AgencyID: Department of Environmental Quality
Decode for RegionID: Northwest Region
Category: Listing Action
Action Code Flag: False
Action: Listing Review completed
Further Action: Not reported
Comments: Not reported

Action ID: 9465
Region: Northwestern Region
Complete Date: 03/13/1997
Rank Value: 0
Cleanup Flag: False
Created Date: 12/17/2002
Decode for AgencyID: Department of Environmental Quality
Decode for RegionID: Northwest Region
Category: Listing Action
Action Code Flag: False
Action: Facility proposed for Confirmed Release List
Further Action: Not reported
Comments: Not reported

Action ID: 9451
Region: Headquarters
Complete Date: 04/04/1997
Rank Value: 0
Cleanup Flag: False
Created Date: 12/17/2002
Decode for AgencyID: Department of Environmental Quality
Decode for RegionID: Headquarters
Category: Listing Action
Action Code Flag: False
Action: Owner/operator comments received on listing notification
Further Action: Not reported
Comments: Not reported

Action ID: 9448
Region: Northwestern Region
Complete Date: 05/01/1997
Rank Value: 0
Cleanup Flag: False
Created Date: 12/17/2002
Decode for AgencyID: Department of Environmental Quality
Decode for RegionID: Northwest Region
Category: Listing Action
Action Code Flag: False
Action: Review for final listing
Further Action: Not reported
Comments: Not reported

Action ID: 9488
Region: Northwestern Region
Complete Date: 05/01/1997
Rank Value: 0
Cleanup Flag: False
Created Date: 12/17/2002
Decode for AgencyID: Department of Environmental Quality

HAYDEN ISLAND CLEANERS (Continued) **S104329423**

Decode for RegionID: Northwest Region
Category: Listing Action
Action Code Flag: False
Action: Listing on Confirmed Release List recommended
Further Action: Not reported
Comments: Not reported

Action ID: 9438
Region: Headquarters
Complete Date: 06/23/1997
Rank Value: 0
Cleanup Flag: False
Created Date: 12/17/2002
Decode for AgencyID: Department of Environmental Quality
Decode for RegionID: Headquarters
Category: Listing Action
Action Code Flag: False
Action: Facility placed on Confirmed Release List
Further Action: Not reported
Comments: Not reported

Operations:
Operation Id: 133162
Operation Status: Active
Common Name: Hayden Island Cleaners
Yrs of Operation: ~1975 to present
Comments: Dry Cleaner
Updated Date: 10/28/1997
Updated By: kpd
Decode for OpstatID: Active
Operations SIC Id: 196327
SIC Code: 7216
Created By: Not reported
Created Date: 12/17/2002

---

26 West 1/4-1/2 0.330 mi. 1741 ft. **HILLMAN PROPERTIES**
1750 JANTZEN BEACH CTR
PORTLAND, OR 97217

OR LUST **U000432222**
OR UST **N/A**

Relative: Higher
Actual: 28 ft.

LUST:
Name: HILLMAN PROPERTIES
Address: 1750 N JANTZEN BEACH CENTER
City,State,Zip: PORTLAND, OR 97203
Region: North Western Region
Facility ID: 26-90-0190
Cleanup Received Date: 05/25/1990
Cleanup Start Date: 05/25/1990
Cleanup Complete Date: 01/30/1995
Decode for Region: North West Region

UST:
Name: HILLMAN PROPERTIES
Address: 1750 JANTZEN BEACH CTR
City: PORTLAND
Facility ID: 10425
Facility Telephone: (503) 283-4111

HILLMAN PROPERTIES (Continued) **U000432222**

Permittee Name: DIRK KOOPMAN
Number of Permitted Tanks: Not reported
Active Tanks: Not reported
Decommissioned Tanks: 3
Number of Tanks: 3

---

27 JANTZEN BAY FUEL **OR LUST U004015169**
SW 1130 N JANTZEN AVE **OR UST N/A**
1/4-1/2 PORTLAND, OR 97217 **OR SPILLS**
0.334 mi.
1762 ft.

Relative: LUST:
Higher
Name: JANTZEN BEACH MOORAGE
Actual: Address: 1130 N JANTZEN AVE
32 ft. City,State,Zip: PORTLAND, OR 97217
Region: North Western Region
Facility ID: 26-97-0017
Cleanup Received Date: 01/03/1997
Cleanup Start Date: 01/03/1997
Cleanup Complete Date: 12/04/2001
Decode for Region: North West Region

Name: JANTZEN BEACH MOORAGE
Address: 1130 N JANTZEN AVENUE
City,State,Zip: PORTLAND, OR 97217
Region: North Western Region
Facility ID: 26-90-0258
Cleanup Received Date: 07/23/1990
Cleanup Start Date: 11/01/1990
Cleanup Complete Date: 08/01/1991
Decode for Region: North West Region

UST:
Name: JANTZEN BAY FUEL
Address: 1130 N JANTZEN AVE
City: PORTLAND
Facility ID: 7011
Facility Telephone: 971-255-8056
Permittee Name: John Walker
Number of Permitted Tanks: 2
Active Tanks: 2
Decommissioned Tanks: 3
Number of Tanks: 5

OR SPILLS:
Name: Not reported
Address: 1130 N JANTZEN AVE
City,State,Zip: PORTLAND, OR 97217
Facility ID: 2010-0935
Incident Status: Archive
Material: Diesel fuel
Quantity: 50
Unit of Measure: Gallons
Release Date: 04/30/2010
Description: ODOT reporting a semi truck who lost its saddle tank to the roadway and catch basin on I-5, NB at Jantzen Beach & Marine Drive.

JANTZEN BAY FUEL (Continued) **U004015169**

Lat/Long: 45.6088 / -122.6803
Source: Motor Vehicle - Commercial
Media: On pavement/asphalt - not direct on soil
Responsible Company: Sun Valley Transportation
Responsible Address: PO Box 548
Responsible City,St,Zip: Scio, OR 97374-0548
Unknown Quantity Released: Not reported
Maximum Potential Quantity: Not reported
Quantity Recovered: Not reported

Name: Not reported
Address: 1130 N JANTZEN AVE
City,State,Zip: PORTLAND, OR 97217
Facility ID: 2010-0935
Incident Status: Archive
Material: Diesel fuel
Quantity: 50
Unit of Measure: Gallons
Release Date: 04/30/2010
Description: ODOT reporting a semi truck who lost its saddle tank to the roadway and catch basin on I-5, NB at Jantzen Beach & Marine Drive.
Lat/Long: 45.6088 / -122.6803
Source: Motor Vehicle - Commercial
Media: Coding for the PS/BC Oil Spill Database
Responsible Company: Sun Valley Transportation
Responsible Address: PO Box 548
Responsible City,St,Zip: Scio, OR 97374-0548
Unknown Quantity Released: Not reported
Maximum Potential Quantity: Not reported
Quantity Recovered: Not reported

Name: Not reported
Address: 1130 N JANTZEN AVE
City,State,Zip: PORTLAND, OR 97217
Facility ID: 2010-0935
Incident Status: Archive
Material: Diesel fuel
Quantity: 50
Unit of Measure: Gallons
Release Date: 04/30/2010
Description: ODOT reporting a semi truck who lost its saddle tank to the roadway and catch basin on I-5, NB at Jantzen Beach & Marine Drive.
Lat/Long: 45.6088 / -122.6803
Source: Motor Vehicle - Commercial
Media: Not reported
Responsible Company: Sun Valley Transportation
Responsible Address: PO Box 548
Responsible City,St,Zip: Scio, OR 97374-0548
Unknown Quantity Released: Not reported
Maximum Potential Quantity: Not reported
Quantity Recovered: Not reported

Name: Not reported
Address: 1130 N JANTZEN AVE
City,State,Zip: PORTLAND, OR 97217
Facility ID: 2009-1133
Incident Status: Archive

JANTZEN BAY FUEL (Continued) **U004015169**

Material: Motor, bearing, propeller and other lubrication oils
Quantity: 1
Unit of Measure: Gallons
Release Date: 05/22/2009
Description: 32' Grand Banks sank at the dock at Jantzen Beach Marina, Vessel had minor sheen caused from lube oil, estimated .75 gal released. USCG was on scene and required hard and soft boom to contain spill. USCG would not allow the vessel to be resurfaced until the spill was secured. Marina contact is Ken McLarty 503-720-2621.
Lat/Long: 45.6088 / -122.6803
Source: Vessel - Recreational
Media: Coding for the PS/BC Oil Spill Database
Responsible Company: 32' Vessel
Responsible Address: 16034 86th Ave SE
Responsible City,St,Zip: Yelm, WA 98597-9475
Unknown Quantity Released: Not reported
Maximum Potential Quantity: Not reported
Quantity Recovered: Not reported

Name: Not reported
Address: 1130 N JANTZEN AVE
City,State,Zip: PORTLAND, OR 97217
Facility ID: 2009-1133
Incident Status: Archive
Material: Motor, bearing, propeller and other lubrication oils
Quantity: 1
Unit of Measure: Gallons
Release Date: 05/22/2009
Description: 32' Grand Banks sank at the dock at Jantzen Beach Marina, Vessel had minor sheen caused from lube oil, estimated .75 gal released. USCG was on scene and required hard and soft boom to contain spill. USCG would not allow the vessel to be resurfaced until the spill was secured. Marina contact is Ken McLarty 503-720-2621.
Lat/Long: 45.6088 / -122.6803
Source: Vessel - Recreational
Media: Not reported
Responsible Company: 32' Vessel
Responsible Address: 16034 86th Ave SE
Responsible City,St,Zip: Yelm, WA 98597-9475
Unknown Quantity Released: Not reported
Maximum Potential Quantity: Not reported
Quantity Recovered: Not reported

Name: Not reported
Address: 1130 N JANTZEN AVE
City,State,Zip: PORTLAND, OR 97217
Facility ID: 2008-1479
Incident Status: Archive
Material: Not reported
Quantity: 10
Unit of Measure: Gallons
Release Date: 06/30/2008
Description: fuel line break caused by faulty hose installation from contractor
Lat/Long: 45.6088 / -122.6803
Source: AST
Media: Not reported
Responsible Company: Columbia Crossings

JANTZEN BAY FUEL (Continued) **U004015169**

Responsible Address: 1130 N Jantzen Ave
Responsible City,St,Zip: Portland, OR 97217-8121
Unknown Quantity Released: Not reported
Maximum Potential Quantity: Not reported
Quantity Recovered: Not reported

---

28 **CANOE BAY** **SEMS-ARCHIVE** **1010417463**
WNW **N HAYDEN ISLAND DR.** **ORN001002698**
1/4-1/2 **PORTLAND, OR 97217**
0.391 mi.
2062 ft.

Relative: **Higher**
Actual: **25 ft.**

SEMS Archive:

Site ID:	1002698
EPA ID:	ORN001002698
Name:	CANOE BAY
Address:	N HAYDEN ISLAND DR.
Address 2:	Not reported
City,State,Zip:	PORTLAND, OR 97217
Cong District:	Not reported
FIPS Code:	41051
FF:	N
NPL:	Not on the NPL
Non NPL Status:	NFRAP-Site does not qualify for the NPL based on existing information

SEMS Archive Detail:

Region:	10
Site ID:	1002698
EPA ID:	ORN001002698
Site Name:	CANOE BAY
NPL:	N
FF:	N
OU:	00
Action Code:	DS
Action Name:	DISCVRY
SEQ:	1
Start Date:	2007-06-07 04:00:00
Finish Date:	2007-06-07 04:00:00
Qual:	Not reported
Current Action Lead:	EPA Perf In-Hse

Region:	10
Site ID:	1002698
EPA ID:	ORN001002698
Site Name:	CANOE BAY
NPL:	N
FF:	N
OU:	00
Action Code:	PA
Action Name:	PA
SEQ:	1
Start Date:	2007-07-13 04:00:00
Finish Date:	2008-03-20 04:00:00
Qual:	H
Current Action Lead:	EPA Perf

Region:	10
Site ID:	1002698

CANOE BAY (Continued) **1010417463**

EPA ID: ORN001002698
Site Name: CANOE BAY
NPL: N
FF: N
OU: 00
Action Code: SI
Action Name: SI
SEQ: 1
Start Date: 2008-03-21 04:00:00
Finish Date: 2010-07-29 05:00:00
Qual: L
Current Action Lead: EPA Perf

Region: 10
Site ID: 1002698
EPA ID: ORN001002698
Site Name: CANOE BAY
NPL: N
FF: N
OU: 00
Action Code: VA
Action Name: OTHR CLEANUP
SEQ: 1
Start Date: 2010-07-29 05:00:00
Finish Date: 2015-01-26 05:00:00
Qual: N
Current Action Lead: St Ovrsght

---

29 1610 NORTH PIER 99 ST. **OR CRL S106655861**
SSW 1610 N PIER 99 ST. **OR ECSI VA**
1/2-1 PORTLAND, OR 97217 **OR VCP**
0.508 mi. **OR MANIFEST**
2681 ft.

Relative:
Higher

Actual:
33 ft.

CRL:
Name: 1610 NORTH PIER 99 ST.
Address: 1610 N PIER 99 ST.
City,State,Zip: PORTLAND, OR 97217
Facility ID: 3526
Location ID: 47622
Status Code: LIS
Facility Status: Site Investigation recommended (SI)
Lat/Long: 45.6065 / -122.6829

ECSI:
Name: 1610 NORTH PIER 99 ST.
Address: 1610 N PIER 99 ST.
City,State,Zip: PORTLAND, OR 97217
State ID Number: 3526
Brown ID: 0
Study Area: False
Region ID: Not reported
Legislatve ID: 831
Investigation: Listed on the CRL/Inventory
FACA ID: 47622
Further Action: 258

1610 NORTH PIER 99 ST. (Continued) **S106655861**

Lat/Long (dms): 45 36 23.40 / -122 40 58.40
County Code: 26.00
Score Value: Not reported
Cerclis ID: 001002699
Township Coord.: 2.00
Township Zone: N
Range Coord: 1.00
Range Zone: E
Section Coord: 33
Qtr Section: DDD
Tax Lots: 100 (2N1E33DD 100; R323457)
Size: 1.07 acres
NPL: False
Orphan: False
Updated By: SMILLER
Update Date: 05/19/2020
Created Date: 11/22/2002
Decode For RegionID: Not reported
Decode For BrownID: Not reported
Decode For Furtheract: Medium
Decode For Investstat: Listed on the CRL/Inventory
Decode For Legislative: Owner, operator or other party under agreement, order or consent decree under ORS 465.200 or 465.420

Alias Name: Pier 99 - Portland
Alias Name: Guy Bloiden
Alias Name: Schooner Creek Boat Works
Alias Name: Schroeder's Marine Machine Works
Alias Name: Interstate Dry Dock
Alias Name: Mermaid Marine

Hazardous Release:
Substance ID.: 121059
Haz Release ID: 388184
Qty Released: Not reported
Date Released: Not reported
Update Date: 11/27/2013
Update By: SMILLER
Substance Code: 1336-36-3
Substance Name: PCBs
Substance Abbrev.: Not reported
Substance Category ID: 8558
Substance Category: PCB Substances for the OSPIRG Report
Category Level: Not reported
Created By: Not reported
Created Date: 12/17/2002
Substance Category ID: 8558
Substance Category: PCB Substances for the OSPIRG Report
Category Level: Not reported
Created By: Not reported
Created Date: 12/17/2002
Substance Alias ID: 317029
Sub Alias Name: BIPHENYL,POLYCHLORO-
Substance Alias ID: 317030
Sub Alias Name: CHLORINATED BIPHENYL
Substance Alias ID: 317031
Sub Alias Name: CHLOROBIPHENYL
Substance Alias ID: 317032
Sub Alias Name: POLYCHLORINATED BIPHENYLs

1610 NORTH PIER 99 ST. (Continued) **S106655861**

Substance Alias ID: 317033
Sub Alias Name: POLYCHLOROBIPHENYL
Sampling Result ID: 350659
Feature Id: 0
Hazard Release Id: 388184
Medium: 703
Substance Abbrev.: 0
Unit Code: Not reported
Observation: False
Owner Operator: False
Lab Data: True
Sample Depth: Not reported
Start Date: 10/05/2013
End Date: Not reported
Min Concentration: Not reported
Max Concentration: Not reported
Sample Comment: 18,450 ug/kg at 0-0.5ft depth at RAC-2. All other samples below 1,600 ug/kg
Last Update By: SMILLER
Update Date: 10/22/2014
Decode for MediumID: Soil

Substance ID.: 122031
Haz Release ID: 387354
Qty Released: Unknown
Date Released: Unknown
Update Date: 09/09/2009
Update By: SFORTUN
Substance Code: ECD312
Substance Name: TRIBUTYLTIN
Substance Abbrev.: Not reported
Comment ID: 305254
Release Code: General Comments
Release Comments: Upland surface soils also contained: 210000 ppb dibutyltin at UP01SS; 9000 ppb dibutyltin at OP02SS; 8400 ppb dibutyltin at WS02SS; 220 ppb dibutyltin at OP03SS; 210 ppb dibutyltin at WS01SS. EPA Industrial Soil RSL for dibutyltin = 180000 ppb
Decode for Relcomcd: General Comments
Sampling Result ID: 349678
Feature Id: 0
Hazard Release Id: 387354
Medium: 703
Substance Abbrev.: 0
Unit Code: 8
Observation: True
Owner Operator: False
Lab Data: True
Sample Depth: 0-6 inches
Start Date: 10/30/2008
End Date: Not reported
Min Concentration: Not reported
Max Concentration: 660000.00
Sample Comment: 660000 ppb tributyltin in upland surface soils at UP01SS. 36000 ppb in soils at OP02SS 24000 ppb in surface soils from waste storage area at WS02SS. 1100 ppb in surface soils from waste storage area at WS01SS. 48 ppb in background soils at BK01SS.
Last Update By: SFORTUN

1610 NORTH PIER 99 ST. (Continued) **S106655861**

Update Date: 09/09/2009
Decode for MediumID: Soil
Sampling Result ID: 350658
Feature Id: 0
Hazard Release Id: 387354
Medium: 703
Substance Abbrev.: 0
Unit Code: Not reported
Observation: False
Owner Operator: False
Lab Data: False
Sample Depth: Not reported
Start Date: 10/05/2013
End Date: Not reported
Min Concentration: Not reported
Max Concentration: Not reported
Sample Comment: up to 1,000 ppb after removal
Last Update By: SMILLER
Update Date: 11/27/2013
Decode for MediumID: Soil

Substance ID.: 121614
Haz Release ID: 387355
Qty Released: Unknown
Date Released: Unknown
Update Date: 09/09/2009
Update By: SFORTUN
Substance Code: 72-54-8
Substance Name: DDD,p,p'-
Substance Abbrev.: Not reported
Substance Alias ID: 319194
Sub Alias Name: DICHLORO-2,2-BIS(p-CHLOROPHENYL)ETHANE,1,1-
Substance Alias ID: 319195
Sub Alias Name: DICHLORODIPHENYLDICHLOROETHANE
Substance Alias ID: 319196
Sub Alias Name: RHOTHANE
Substance Alias ID: 319197
Sub Alias Name: TDE
Substance Alias ID: 319198
Sub Alias Name: TDE,p,p'-
Substance Alias ID: 319199
Sub Alias Name: TETRACHLORODIPHENYLETHANE
Sampling Result ID: 349679
Feature Id: 0
Hazard Release Id: 387355
Medium: 703
Substance Abbrev.: 0
Unit Code: 8
Observation: True
Owner Operator: False
Lab Data: True
Sample Depth: 0-6 inches
Start Date: 10/30/2008
End Date: Not reported
Min Concentration: Not reported
Max Concentration: 2700.00
Sample Comment: 2700 ppb p,p'-DDD in upland surface soils at UP01SS. 930 ppb in soils

1610 NORTH PIER 99 ST. (Continued) **S106655861**

at OP02SS. 76 ppb in upland soils from waste storage area at WS01SS. 8 ppb in soils at OP03SS. 0.39 ppb in background soils at BK01SS.
Last Update By: SFORTUN
Update Date: 09/09/2009
Decode for MediumID: Soil
Sampling Result ID: 350661
Feature Id: 0
Hazard Release Id: 387355
Medium: 703
Substance Abbrev.: 0
Unit Code: Not reported
Observation: False
Owner Operator: False
Lab Data: True
Sample Depth: Not reported
Start Date: 10/05/2013
End Date: Not reported
Min Concentration: Not reported
Max Concentration: Not reported
Sample Comment: up to 209 ug/kg at 0-0.5ft depth. Sample REX 15. All other samples below 35 ug/kg
Last Update By: SMILLER
Update Date: 11/27/2013
Decode for MediumID: Soil

Substance ID.: 121373
Haz Release ID: 387356
Qty Released: Unknown
Date Released: Unknown
Update Date: 09/09/2009
Update By: SFORTUN
Substance Code: 50-29-3
Substance Name: DDT,p,p'-
Substance Abbrev.: Not reported
Substance Alias ID: 318555
Sub Alias Name: BIS(p-CHLOROPHENYL)-2,2,2-TRICHLOROETHANE,1,1-
Substance Alias ID: 318556
Sub Alias Name: CHLOROPHENOTHANE
Substance Alias ID: 318557
Sub Alias Name: DICHLORODIPHENYLTRICHLOROETHANE
Substance Alias ID: 318558
Sub Alias Name: ETHANE,1,1,1-TRICHLORO-2,2-BIS(p-CHLOROPHENYL)-
Sampling Result ID: 349680
Feature Id: 0
Hazard Release Id: 387356
Medium: 703
Substance Abbrev.: 0
Unit Code: 8
Observation: True
Owner Operator: False
Lab Data: True
Sample Depth: 0-6 inches
Start Date: 10/30/2008
End Date: Not reported
Min Concentration: Not reported
Max Concentration: 370.00
Sample Comment: 370 ppb p,p'-DDT in upland surface soils at UP01SS. 180 ppm in soils

1610 NORTH PIER 99 ST. (Continued) **S106655861**

at OP02SS. 33 ppb in upland waste storage area soils at WS01SS and WS02SS. 19 ppb in soils at OP03SS. 1.2 ppb in background soils at BK01SS.

Last Update By: SFORTUN
Update Date: 09/09/2009
Decode for MediumID: Soil
Sampling Result ID: 349741
Feature Id: 0
Hazard Release Id: 387356
Medium: 701
Substance Abbrev.: 0
Unit Code: 8
Observation: True
Owner Operator: False
Lab Data: True
Sample Depth: 0-6 inches
Start Date: 10/29/2008
End Date: Not reported
Min Concentration: Not reported
Max Concentration: 1.30
Sample Comment: 1.3 ppb DDT in dock area sediments at DO07SD. 0.18 ppb at DO08SD. 0.17 ppb at DO09SD. 0.18 ppb in one of two nearshore background sediment samples at BK02SD. Not detected in nearby Columbia River sediments.
Last Update By: SFORTUN
Update Date: 09/11/2009
Decode for MediumID: Sediment
Sampling Result ID: 350660
Feature Id: 0
Hazard Release Id: 387356
Medium: 703
Substance Abbrev.: 0
Unit Code: Not reported
Observation: False
Owner Operator: False
Lab Data: True
Sample Depth: Not reported
Start Date: 10/05/2013
End Date: Not reported
Min Concentration: Not reported
Max Concentration: Not reported
Sample Comment: up to 435ug/kg 0-0.5ft at REX 15
Last Update By: SMILLER
Update Date: 11/27/2013
Decode for MediumID: Soil

Substance ID.: 120909
Haz Release ID: 387357
Qty Released: Unknown
Date Released: Unknown
Update Date: 09/09/2009
Update By: SFORTUN
Substance Code: 11097-69-1
Substance Name: PCB 1254
Substance Abbrev.: Not reported
Substance Category ID: 8556
Substance Category: PCB Substances for the OSPIRG Report
Category Level: Not reported

1610 NORTH PIER 99 ST. (Continued) **S106655861**

Created By: Not reported
Created Date: 12/17/2002
Substance Category ID: 8556
Substance Category: PCB Substances for the OSPIRG Report
Category Level: Not reported
Created By: Not reported
Created Date: 12/17/2002
Substance Alias ID: 316559
Sub Alias Name: AROCHLOR 1254
Substance Alias ID: 316560
Sub Alias Name: AROCLOR 1254
Sampling Result ID: 349681
Feature Id: 0
Hazard Release Id: 387357
Medium: 703
Substance Abbrev.: 0
Unit Code: 8
Observation: True
Owner Operator: False
Lab Data: True
Sample Depth: 0-6 inches
Start Date: 10/30/2008
End Date: Not reported
Min Concentration: Not reported
Max Concentration: 3800.00
Sample Comment: 3800 ppb aroclor 1254 in upland surface soils at UP01SS. 1600 ppb in surface soils at OP02SS. 380 ppb in waste storage area surface soils at WS02SS. Undetected in background soils at BK01SS at an analytical detection limit of 34 ppb.
Last Update By: SFORTUN
Update Date: 09/10/2009
Decode for MediumID: Soil

Substance ID.: 120814
Haz Release ID: 387358
Qty Released: Unknown
Date Released: Unknown
Update Date: 09/09/2009
Update By: SFORTUN
Substance Code: 1024-57-3
Substance Name: HEPTACHLOR EPOXIDE
Substance Abbrev.: Not reported
Substance Alias ID: 316215
Sub Alias Name: VELSICOL 53-CS-17
Sampling Result ID: 349682
Feature Id: 0
Hazard Release Id: 387358
Medium: 703
Substance Abbrev.: 0
Unit Code: 8
Observation: True
Owner Operator: False
Lab Data: True
Sample Depth: 0-6 inches
Start Date: 10/30/2008
End Date: Not reported
Min Concentration: Not reported

1610 NORTH PIER 99 ST. (Continued) **S106655861**

Max Concentration: 4.50
Sample Comment: 4.5 ppb heptachlor epoxide in upland waste storage area surface soils at WS01SS. Undetected in surface soils at background location BK01SS (detection limit of 1.8 ppb).
Last Update By: SFORTUN
Update Date: 09/10/2009
Decode for MediumID: Soil

Substance ID.: 120786
Haz Release ID: 387359
Qty Released: Unknown
Date Released: Unknown
Update Date: 09/09/2009
Update By: SFORTUN
Substance Code: 100-52-7
Substance Name: BENZALDEHYDE
Substance Abbrev.: Not reported
Substance Alias ID: 316170
Sub Alias Name: BENZENECARBONAL
Substance Alias ID: 316171
Sub Alias Name: BENZOIC ALDEHYDE
Sampling Result ID: 349683
Feature Id: 0
Hazard Release Id: 387359
Medium: 703
Substance Abbrev.: 0
Unit Code: 8
Observation: True
Owner Operator: False
Lab Data: True
Sample Depth: 0-6 inches
Start Date: 10/30/2008
End Date: Not reported
Min Concentration: Not reported
Max Concentration: 4600.00
Sample Comment: 4600 ppb benzaldehyde in upland surface soils at UP01SS. 3000 ppb in upland soils at OP02SS. 2000 ppb in upland waste storage soils at WS02SS. 240 ppb in soils at OP03SS. 230 ppb in soils at OP01SS. 43 ppb in upland background soils at BK01SS.
Last Update By: SFORTUN
Update Date: 09/10/2009
Decode for MediumID: Soil

Substance ID.: 120941
Haz Release ID: 387360
Qty Released: Unknown
Date Released: Unknown
Update Date: 09/09/2009
Update By: SFORTUN
Substance Code: 117-81-7
Substance Name: BIS(2-ETHYLHEXYL)PHTHALATE
Substance Abbrev.: Not reported
Substance Category ID: 8480
Substance Category: Semi-volatiles
Category Level: Not reported
Created By: Not reported
Created Date: 12/17/2002

1610 NORTH PIER 99 ST. (Continued) **S106655861**

Substance Category ID: 8480
Substance Category: Semi-volatiles
Category Level: Not reported
Created By: Not reported
Created Date: 12/17/2002
Substance Alias ID: 316655
Sub Alias Name: BIS(2-ETHYLHEXYL)-1,2-BENZENEDICARBOXYLATE
Substance Alias ID: 316656
Sub Alias Name: BIS(2-ETHYLHEXYL)-o-PHTHALATE
Substance Alias ID: 316657
Sub Alias Name: DI(2-ETHYLHEXYL)ORTHOPHTHALATE
Substance Alias ID: 316658
Sub Alias Name: DI-2-ETHYLHEXYLPHTHALATE
Substance Alias ID: 316659
Sub Alias Name: DI-sec-OCTYL PHTHALATE
Substance Alias ID: 316660
Sub Alias Name: DIOCTYL PHTHALATE
Substance Alias ID: 316661
Sub Alias Name: PHTHALIC ACID, BIS(2-ETHYLHEXYL) ESTER
Sampling Result ID: 349684
Feature Id: 0
Hazard Release Id: 387360
Medium: 703
Substance Abbrev.: 0
Unit Code: 8
Observation: True
Owner Operator: False
Lab Data: True
Sample Depth: 0-6 inches
Start Date: 10/30/2008
End Date: Not reported
Min Concentration: Not reported
Max Concentration: 11000.00
Sample Comment: 11000 ppb bis-(2-ethylhexyl)phthalate in upland surface soils at UP01SS. 6400 ppb in upland soils at OP02SS. 5100 ppb in upland waste storage area soils at WS02SS. 210 ppb at WS01SS. 93 ppb in background upland soils at BK01SS.
Last Update By: SFORTUN
Update Date: 09/11/2009
Decode for MediumID: Soil

Substance ID.: 121030
Haz Release ID: 387361
Qty Released: Unknown
Date Released: Unknown
Update Date: 09/09/2009
Update By: SFORTUN
Substance Code: 131-11-3
Substance Name: DIMETHYL PHTHALATE
Substance Abbrev.: Not reported
Substance Alias ID: 316972
Sub Alias Name: BENZENEDICARBOXYLIC ACID,1,2-, DIMETHYL ESTER
Substance Alias ID: 316973
Sub Alias Name: DIMETHYL PHTHALATE,o-
Substance Alias ID: 316974
Sub Alias Name: PHTHALIC ACID, DIMETHYL ESTER
Sampling Result ID: 349685

1610 NORTH PIER 99 ST. (Continued) **S106655861**

Feature Id: 0
Hazard Release Id: 387361
Medium: 703
Substance Abbrev.: 0
Unit Code: 8
Observation: True
Owner Operator: False
Lab Data: True
Sample Depth: 0-6 inches
Start Date: 10/30/2008
End Date: Not reported
Min Concentration: Not reported
Max Concentration: 48000.00
Sample Comment: 48000 ppb dimethylphthalate in upland surface soils at UP01SS. 21000 ppb in upland soils at OP02SS. 17000 ppb in waste storage area soils at WS02SS. 660 ppb in waste storage area soils at WS01SS. 200 ppb in background soils at BK01SS.
Last Update By: SFORTUN
Update Date: 09/10/2009
Decode for MediumID: Soil

Substance ID.: 121821
Haz Release ID: 387362
Qty Released: Unknown
Date Released: Unknown
Update Date: 09/09/2009
Update By: SFORTUN
Substance Code: 84-74-2
Substance Name: DI-n-BUTYL PHTHALATE
Substance Abbrev.: Not reported
Substance Alias ID: 317639
Sub Alias Name: BENZENEDICARBOXYLIC ACID,1,2-, DIBUTYL ESTER
Substance Alias ID: 317640
Sub Alias Name: BUTYL PHTHALATE
Substance Alias ID: 317641
Sub Alias Name: BUTYL PHTHALATE,n-
Substance Alias ID: 317642
Sub Alias Name: DBP
Substance Alias ID: 317643
Sub Alias Name: DIBUTYL PHTHALATE
Sampling Result ID: 349686
Feature Id: 0
Hazard Release Id: 387362
Medium: 703
Substance Abbrev.: 0
Unit Code: 8
Observation: True
Owner Operator: False
Lab Data: True
Sample Depth: 0-6 inches
Start Date: 10/30/2008
End Date: Not reported
Min Concentration: Not reported
Max Concentration: 53000.00
Sample Comment: 53000 ppb di-n-butylphthalate in upland soils from waste storage area at WS02SS. 26000 ppb in upland surface soils at UP01SS. 2100 ppb in upland soils at OP02SS. 160 ppb in waste storage area soils at WS01SS.

1610 NORTH PIER 99 ST. (Continued) **S106655861**

22 ppb in background soils at BK01SS.
Last Update By: SFORTUN
Update Date: 09/10/2009
Decode for MediumID: Soil

Substance ID.: 120887
Haz Release ID: 387363
Qty Released: Unknown
Date Released: Unknown
Update Date: 09/09/2009
Update By: SFORTUN
Substance Code: 108-95-2
Substance Name: PHENOL
Substance Abbrev.: Not reported
Substance Alias ID: 316484
Sub Alias Name: BENZENE,HYDROXY-
Substance Alias ID: 316485
Sub Alias Name: CARBOLIC ACID
Substance Alias ID: 316486
Sub Alias Name: HYDROXYBENZENE
Substance Alias ID: 316487
Sub Alias Name: OXYBENZENE
Substance Alias ID: 316488
Sub Alias Name: PHENIC ACID
Substance Alias ID: 316489
Sub Alias Name: PHENYL HYDRATE
Substance Alias ID: 316490
Sub Alias Name: PHENYL HYDROXIDE
Sampling Result ID: 349687
Feature Id: 0
Hazard Release Id: 387363
Medium: 703
Substance Abbrev.: 0
Unit Code: 8
Observation: True
Owner Operator: False
Lab Data: True
Sample Depth: 0-6 inches
Start Date: 10/30/2008
End Date: Not reported
Min Concentration: Not reported
Max Concentration: 3100.00
Sample Comment: 3100 ppb phenol in upland surface soils at UP01SS. 680 ppb in waste storage area soils at WS02SS. 14 ppb in background soils at BK01SS.
Last Update By: SFORTUN
Update Date: 09/09/2009
Decode for MediumID: Soil

Substance ID.: 121634
Haz Release ID: 387364
Qty Released: Unknown
Date Released: Unknown
Update Date: 09/09/2009
Update By: SFORTUN
Substance Code: 7429-90-5
Substance Name: ALUMINUM
Substance Abbrev.: Not reported

1610 NORTH PIER 99 ST. (Continued) **S106655861**

Substance Alias ID: 319250
Sub Alias Name: AL
Substance Alias ID: 319251
Sub Alias Name: ALUMINIUM
Sampling Result ID: 349688
Feature Id: 0
Hazard Release Id: 387364
Medium: 703
Substance Abbrev.: 0
Unit Code: 7
Observation: True
Owner Operator: False
Lab Data: True
Sample Depth: 0-6 inches
Start Date: 10/30/2008
End Date: Not reported
Min Concentration: Not reported
Max Concentration: 13500.00
Sample Comment: 13500 ppm aluminum in upland soils at OP03SS. 9900 in upland soils at OP01SS. 9830 ppm in soils from upland waste storage area at WS02SS. 7750 ppm in upland soils at OP02SS. 5570 ppm in soils at background soil sampling location BK01SS.
Last Update By: SFORTUN
Update Date: 09/10/2009
Decode for MediumID: Soil
Sampling Result ID: 349709
Feature Id: 0
Hazard Release Id: 387364
Medium: 701
Substance Abbrev.: 0
Unit Code: 7
Observation: True
Owner Operator: False
Lab Data: True
Sample Depth: 0-6 inches
Start Date: 10/28/2008
End Date: Not reported
Min Concentration: Not reported
Max Concentration: 6290.00
Sample Comment: 6290 ppm aluminum in dock area sediments at DO09SD. 6100 ppm in sediments at DO02SD. 5970 ppm in sediments at DO06SD. Nearby Columbia River sediments contained 2010- to 4370 ppm aluminum.
Last Update By: SFORTUN
Update Date: 09/10/2009
Decode for MediumID: Sediment

Substance ID.: 121662
Haz Release ID: 387365
Qty Released: unknown
Date Released: Unknown
Update Date: 09/09/2009
Update By: SFORTUN
Substance Code: 7440-36-0
Substance Name: ANTIMONY
Substance Abbrev.: Not reported
Substance Alias ID: 319283
Sub Alias Name: SB

1610 NORTH PIER 99 ST. (Continued) **S106655861**

Substance Alias ID: 319284
Sub Alias Name: STIBIUM
Sampling Result ID: 349689
Feature Id: 0
Hazard Release Id: 387365
Medium: 703
Substance Abbrev.: 0
Unit Code: 7
Observation: True
Owner Operator: False
Lab Data: True
Sample Depth: 0-6 inches
Start Date: 10/30/2008
End Date: Not reported
Min Concentration: Not reported
Max Concentration: 48.40
Sample Comment: 48.4 ppm antimony in upland surface soils at UP01SS. 14.7 ppm in upland waste storage area soils at WS02SS. Undetected in background soils at BK01SS at an analytical detection limit of 6 ppm.
Last Update By: SFORTUN
Update Date: 09/09/2009
Decode for MediumID: Soil
Sampling Result ID: 349737
Feature Id: 0
Hazard Release Id: 387365
Medium: 701
Substance Abbrev.: 0
Unit Code: 7
Observation: True
Owner Operator: False
Lab Data: True
Sample Depth: 0-6 inches
Start Date: 10/29/2008
End Date: Not reported
Min Concentration: Not reported
Max Concentration: 9.10
Sample Comment: 9.1 ppm antimony in dock area sediments at DO02SD. Not detected in nearshore background sediments or nearby Columbia River sediments.
Last Update By: SFORTUN
Update Date: 09/11/2009
Decode for MediumID: Sediment

Substance ID.: 121664
Haz Release ID: 387366
Qty Released: Unknown
Date Released: Unknown
Update Date: 09/09/2009
Update By: SFORTUN
Substance Code: 7440-38-2
Substance Name: ARSENIC
Substance Abbrev.: Not reported
Substance Category ID: 8439
Substance Category: Inorganics
Category Level: Not reported
Created By: Not reported
Created Date: 12/17/2002
Substance Category ID: 8439

1610 NORTH PIER 99 ST. (Continued) **S106655861**

Substance Category: Inorganics
Category Level: Not reported
Created By: Not reported
Created Date: 12/17/2002
Substance Alias ID: 319286
Sub Alias Name: AS
Sampling Result ID: 349690
Feature Id: 0
Hazard Release Id: 387366
Medium: 703
Substance Abbrev.: 0
Unit Code: 7
Observation: True
Owner Operator: False
Lab Data: True
Sample Depth: 0-6 inches
Start Date: 10/30/2008
End Date: Not reported
Min Concentration: Not reported
Max Concentration: 20.90
Sample Comment: 20.9 ppm arsenic in upland soils at OP02SS. 16 oppm in upland waste storage area soils at WS02SS. 15.1 ppm in upland soils at UP01SS. 11.4 ppm in upland soils at OP03SS. 2.2 ppm in background soils at BK01SS.
Last Update By: SFORTUN
Update Date: 09/10/2009
Decode for MediumID: Soil
Sampling Result ID: 349710
Feature Id: 0
Hazard Release Id: 387366
Medium: 701
Substance Abbrev.: 0
Unit Code: 7
Observation: True
Owner Operator: False
Lab Data: True
Sample Depth: 0-6 inches
Start Date: 10/28/2008
End Date: Not reported
Min Concentration: Not reported
Max Concentration: 3.00
Sample Comment: 3.0 ppm arsenic in dock area sediments at DO03SD. 2.2 ppm in sediments at DO02SD and DO04SD. Nearby Columbia River sediments contained 1.2- to 1.7 ppm arsenic.
Last Update By: SFORTUN
Update Date: 09/10/2009
Decode for MediumID: Sediment

Substance ID.: 121665
Haz Release ID: 387367
Qty Released: Unknown
Date Released: Unknown
Update Date: 09/09/2009
Update By: SFORTUN
Substance Code: 7440-39-3
Substance Name: BARIUM
Substance Abbrev.: Not reported
Substance Category ID: 8458

1610 NORTH PIER 99 ST. (Continued) **S106655861**

Substance Category: Inorganics
Category Level: Not reported
Created By: Not reported
Created Date: 12/17/2002
Substance Category ID: 8458
Substance Category: Inorganics
Category Level: Not reported
Created By: Not reported
Created Date: 12/17/2002
Substance Alias ID: 319287
Sub Alias Name: BA
Sampling Result ID: 349691
Feature Id: 0
Hazard Release Id: 387367
Medium: 703
Substance Abbrev.: 0
Unit Code: 7
Observation: True
Owner Operator: False
Lab Data: True
Sample Depth: 0-6 inches
Start Date: 10/30/2008
End Date: Not reported
Min Concentration: Not reported
Max Concentration: 599.00
Sample Comment: 599 ppm barium in upland surface soils at UP01SS. 379 ppm in upland soils at OP02SS. 274 ppm in upland waste storage area soils at WS02SS. 135 ppm in upland soils at OP03SS. 124 ppm in upland soils at OP01SS. 70 ppm in background soils at BK01SS.
Last Update By: SFORTUN
Update Date: 09/10/2009
Decode for MediumID: Soil
Sampling Result ID: 349711
Feature Id: 0
Hazard Release Id: 387367
Medium: 701
Substance Abbrev.: 0
Unit Code: 7
Observation: True
Owner Operator: False
Lab Data: True
Sample Depth: 0-6 inches
Start Date: 10/28/2008
End Date: Not reported
Min Concentration: Not reported
Max Concentration: 84.50
Sample Comment: 84.5 ppm barium in dock area sediments at DO09SD. 83.4 ppm in sediments at DO02SD. 79.8 ppm in sediments at DO06SD. Nearby Columbia River sediments contained 22.3- to 92.5 ppm barium.
Last Update By: SFORTUN
Update Date: 09/10/2009
Decode for MediumID: Sediment

Substance ID.: 121668
Haz Release ID: 387368
Qty Released: Unknown
Date Released: Unknown

1610 NORTH PIER 99 ST. (Continued) **S106655861**

Update Date:	09/09/2009
Update By:	SFORTUN
Substance Code:	7440-43-9
Substance Name:	CADMIUM
Substance Abbrev.:	Not reported
Substance Category ID:	8460
Substance Category:	Inorganics
Category Level:	Not reported
Created By:	Not reported
Created Date:	12/17/2002
Substance Category ID:	8460
Substance Category:	Inorganics
Category Level:	Not reported
Created By:	Not reported
Created Date:	12/17/2002
Substance Alias ID:	319291
Sub Alias Name:	CD
Sampling Result ID:	349692
Feature Id:	0
Hazard Release Id:	387368
Medium:	703
Substance Abbrev.:	0
Unit Code:	7
Observation:	True
Owner Operator:	False
Lab Data:	True
Sample Depth:	0-6 inches
Start Date:	10/30/2008
End Date:	Not reported
Min Concentration:	Not reported
Max Concentration:	7.50
Sample Comment:	7.5 ppm cadmium in soils at UP01SS. 4.9 ppm in soils at OP02SS. 4.4 ppm in waste storage area soils at WS02SS. 1.1 ppm in soils at OP03SS. 0.97 ppm at OP01SS. 0.8 ppm in waste storage area soils at WS01SS. 0.36 ppm in background soils at BK01SS.
Last Update By:	SFORTUN
Update Date:	09/10/2009
Decode for MediumID:	Soil
Sampling Result ID:	349738
Feature Id:	0
Hazard Release Id:	387368
Medium:	701
Substance Abbrev.:	0
Unit Code:	7
Observation:	True
Owner Operator:	False
Lab Data:	True
Sample Depth:	0-6 inches
Start Date:	10/29/2008
End Date:	Not reported
Min Concentration:	Not reported
Max Concentration:	.48
Sample Comment:	0.48 ppm cadmium in dock area sediments at DO09SD. 0.46 ppm in sediments at DO02SD and DO03SD, 0.42 ppm at DO06SD. 0.41 ppm at DO10SD. Nearshore background sediments had 0.17- to 0.40 ppm. Nearby Columbia Riv. sediments had 0.14- to 0.22 ppm.
Last Update By:	SFORTUN

1610 NORTH PIER 99 ST. (Continued) **S106655861**

Update Date: 09/11/2009
Decode for MediumID: Sediment

Substance ID.: 121671
Haz Release ID: 387369
Qty Released: Unknown
Date Released: Unknown
Update Date: 09/09/2009
Update By: SFORTUN
Substance Code: 7440-47-3
Substance Name: CHROMIUM
Substance Abbrev.: Not reported
Substance Category ID: 8462
Substance Category: Inorganics
Category Level: Not reported
Created By: Not reported
Created Date: 12/17/2002
Substance Category ID: 8462
Substance Category: Inorganics
Category Level: Not reported
Created By: Not reported
Created Date: 12/17/2002
Substance Alias ID: 319294
Sub Alias Name: CHROMIUM, TOTAL
Substance Alias ID: 318145
Sub Alias Name: CHROMIUM, INORGANIC
Sampling Result ID: 349693
Feature Id: 0
Hazard Release Id: 387369
Medium: 703
Substance Abbrev.: 0
Unit Code: 7
Observation: True
Owner Operator: False
Lab Data: True
Sample Depth: 0-6 inches
Start Date: 10/30/2008
End Date: Not reported
Min Concentration: Not reported
Max Concentration: 201.00
Sample Comment: 201 ppm chromium in upland surface soils at UP01SS. 87.8 ppm in soils at OP02SS. 79.3 ppm in waste storage area soils at WS02SS. 26.6 ppm in soils at OP03SS. 9.5 ppm in background soils at BK01SS.
Last Update By: SFORTUN
Update Date: 09/10/2009
Decode for MediumID: Soil
Sampling Result ID: 349712
Feature Id: 0
Hazard Release Id: 387369
Medium: 701
Substance Abbrev.: 0
Unit Code: 7
Observation: True
Owner Operator: False
Lab Data: True
Sample Depth: 0-6 inches
Start Date: 10/28/2008

1610 NORTH PIER 99 ST. (Continued) **S106655861**

End Date: Not reported
Min Concentration: Not reported
Max Concentration: 9.50
Sample Comment: 9.5 ppm chromium in dock area sediments at DO02SS, DO03SS, and DO09SD. 8.9 ppm in sediments at DO06SD. Nearby Columbia River sediments contained 3.8- to 8.7 ppm chromium.
Last Update By: SFORTUN
Update Date: 09/10/2009
Decode for MediumID: Sediment

Substance ID.: 121672
Haz Release ID: 387370
Qty Released: Unknown
Date Released: Unknown
Update Date: 09/09/2009
Update By: SFORTUN
Substance Code: 7440-48-4
Substance Name: COBALT
Substance Abbrev.: Not reported
Substance Alias ID: 319295
Sub Alias Name: CO
Sampling Result ID: 349694
Feature Id: 0
Hazard Release Id: 387370
Medium: 703
Substance Abbrev.: 0
Unit Code: 7
Observation: True
Owner Operator: False
Lab Data: True
Sample Depth: 0-6 inches
Start Date: 10/30/2008
End Date: Not reported
Min Concentration: Not reported
Max Concentration: 15.40
Sample Comment: 15.4 ppm in upland surface soils at UP01SS and OP02SS. 14.4 ppm in waste storage area soils at WS02SS. 8.6 ppm in soils at OP03SS. 4.3 ppm in background soils at BK01SS.
Last Update By: SFORTUN
Update Date: 09/10/2009
Decode for MediumID: Soil

Substance ID.: 121673
Haz Release ID: 387371
Qty Released: Unknown
Date Released: Unknown
Update Date: 09/09/2009
Update By: SFORTUN
Substance Code: 7440-50-8
Substance Name: COPPER
Substance Abbrev.: Not reported
Substance Category ID: 8464
Substance Category: Inorganics
Category Level: Not reported
Created By: Not reported
Created Date: 12/17/2002
Substance Category ID: 8464

1610 NORTH PIER 99 ST. (Continued) **S106655861**

Substance Category:	Inorganics
Category Level:	Not reported
Created By:	Not reported
Created Date:	12/17/2002
Substance Alias ID:	319296
Sub Alias Name:	CU
Sampling Result ID:	349695
Feature Id:	0
Hazard Release Id:	387371
Medium:	703
Substance Abbrev.:	0
Unit Code:	7
Observation:	True
Owner Operator:	False
Lab Data:	True
Sample Depth:	0-6 inches
Start Date:	10/30/2008
End Date:	Not reported
Min Concentration:	Not reported
Max Concentration:	83000.00
Sample Comment:	83000 ppm copper in upland surface soils at UP01SS. 17300 ppm in waste storage area soils at WS02SS. 9260 ppm in soils at OP02SS. 503 ppm in waste storage area soils at WS01SS. 95.1 ppm in background soils at BK01SS.
Last Update By:	SFORTUN
Update Date:	09/10/2009
Decode for MediumID:	Soil
Sampling Result ID:	349713
Feature Id:	0
Hazard Release Id:	387371
Medium:	701
Substance Abbrev.:	0
Unit Code:	7
Observation:	True
Owner Operator:	False
Lab Data:	True
Sample Depth:	0-6 inches
Start Date:	10/28/2008
End Date:	Not reported
Min Concentration:	Not reported
Max Concentration:	2580.00
Sample Comment:	2580 ppm copper in dack area sediments at DO07SD. 16.2 ppm in sediments at DO06SD. 15.1 ppm in sediments at DO02SD. Nearby Columbia River sediments contained 5.2- to 7.3 ppm copper.
Last Update By:	SFORTUN
Update Date:	09/10/2009
Decode for MediumID:	Sediment
Sampling Result ID:	350656
Feature Id:	0
Hazard Release Id:	387371
Medium:	703
Substance Abbrev.:	0
Unit Code:	Not reported
Observation:	False
Owner Operator:	False
Lab Data:	True
Sample Depth:	Not reported

1610 NORTH PIER 99 ST. (Continued) **S106655861**

Start Date: 10/05/2013
End Date: Not reported
Min Concentration: Not reported
Max Concentration: Not reported
Sample Comment: up to 7,800 mg/kg 0.5-1ft Sample RAC 2.
Last Update By: SMILLER
Update Date: 11/27/2013
Decode for MediumID: Soil

Substance ID.: 121637
Haz Release ID: 387372
Qty Released: Unknown
Date Released: Unknown
Update Date: 09/09/2009
Update By: SFORTUN
Substance Code: 7439-89-6
Substance Name: IRON
Substance Abbrev.: Not reported
Substance Alias ID: 319254
Sub Alias Name: FE
Sampling Result ID: 349696
Feature Id: 0
Hazard Release Id: 387372
Medium: 703
Substance Abbrev.: 0
Unit Code: 7
Observation: True
Owner Operator: False
Lab Data: True
Sample Depth: 0-6 inches
Start Date: 10/30/2008
End Date: Not reported
Min Concentration: Not reported
Max Concentration: 52200.00
Sample Comment: 52200 ppm iron in waste storage area soils at WS02SS. 38100 ppm in soils at UP01SS. 27400 ppm in soils at OP02SS. 22700 ppm in soils at OP03SS. 16300 ppm in waste storage area soils at WS01SS. 12100 ppm in background soils at BK01SS.
Last Update By: SFORTUN
Update Date: 09/10/2009
Decode for MediumID: Soil
Sampling Result ID: 349714
Feature Id: 0
Hazard Release Id: 387372
Medium: 701
Substance Abbrev.: 0
Unit Code: 7
Observation: True
Owner Operator: False
Lab Data: True
Sample Depth: 0-6 inches
Start Date: 10/28/2008
End Date: Not reported
Min Concentration: Not reported
Max Concentration: 12500.00
Sample Comment: 12500 ppm iron in dock area sediments at DO03SD. 12100 ppm in sediments at DO09SD. 11800 ppm in sediments at DO02SD. 11100 ppm in

1610 NORTH PIER 99 ST. (Continued) **S106655861**

sediments at DO06SD. Nearby Columbia River sediments contained 4980- to 8300 ppm iron.
Last Update By: SFORTUN
Update Date: 09/10/2009
Decode for MediumID: Sediment

Substance ID.: 121642
Haz Release ID: 387373
Qty Released: Unknown
Date Released: Unknown
Update Date: 09/09/2009
Update By: SFORTUN
Substance Code: 7439-96-5
Substance Name: MANGANESE
Substance Abbrev.: Not reported
Substance Category ID: 8468
Substance Category: Inorganics
Category Level: Not reported
Created By: Not reported
Created Date: 12/17/2002
Substance Category ID: 8468
Substance Category: Inorganics
Category Level: Not reported
Created By: Not reported
Created Date: 12/17/2002
Substance Alias ID: 319259
Sub Alias Name: MN
Sampling Result ID: 349697
Feature Id: 0
Hazard Release Id: 387373
Medium: 703
Substance Abbrev.: 0
Unit Code: 7
Observation: True
Owner Operator: False
Lab Data: True
Sample Depth: 0-6 inches
Start Date: 10/30/2008
End Date: Not reported
Min Concentration: Not reported
Max Concentration: 574.00
Sample Comment: 574 ppm manganese in waste storage area soils at WS02SS. 465 ppm in upland surface soils at UP01SS. 441 ppm in soils at OP03SS. 419 ppm in soils at OP02SS. 207 ppm in background soils at BK01SS.
Last Update By: SFORTUN
Update Date: 09/10/2009
Decode for MediumID: Soil
Sampling Result ID: 349716
Feature Id: 0
Hazard Release Id: 387373
Medium: 701
Substance Abbrev.: 0
Unit Code: 7
Observation: True
Owner Operator: False
Lab Data: True
Sample Depth: 0-6 inches

1610 NORTH PIER 99 ST. (Continued) **S106655861**

Start Date: 10/28/2008
End Date: Not reported
Min Concentration: Not reported
Max Concentration: 289.00
Sample Comment: 289 ppm manganese in dock area sediments at DO09SD. 283 ppm in sediments at DO02SD. 240 ppm in sediments at DO06SD. 237 ppm in sediments at DO03SD. Nearby Columbia River sediments contained 105- to 213 ppm manganese.
Last Update By: SFORTUN
Update Date: 09/10/2009
Decode for MediumID: Sediment

Substance ID.: 121643
Haz Release ID: 387374
Qty Released: Unknown
Date Released: Unknown
Update Date: 09/09/2009
Update By: SFORTUN
Substance Code: 7439-97-6
Substance Name: MERCURY
Substance Abbrev.: Not reported
Substance Category ID: 8467
Substance Category: Inorganics
Category Level: Not reported
Created By: Not reported
Created Date: 12/17/2002
Substance Category ID: 8467
Substance Category: Inorganics
Category Level: Not reported
Created By: Not reported
Created Date: 12/17/2002
Substance Alias ID: 319260
Sub Alias Name: HG
Substance Alias ID: 319261
Sub Alias Name: HYDRARGYRUM
Substance Alias ID: 319262
Sub Alias Name: LIQUID SILVER
Substance Alias ID: 319263
Sub Alias Name: QUICKSILVER
Sampling Result ID: 349698
Feature Id: 0
Hazard Release Id: 387374
Medium: 703
Substance Abbrev.: 0
Unit Code: 7
Observation: True
Owner Operator: False
Lab Data: True
Sample Depth: 0-6 inches
Start Date: 10/30/2008
End Date: Not reported
Min Concentration: Not reported
Max Concentration: 2.50
Sample Comment: 2.5 ppm mercury in soils at OP02SS. 0.61 ppm mercury in soils at UP01SS. 0.42 ppm in waste storage area soils at WS01SS. 0.31 ppm in soils at OP03SS. Mercury undetected in background soils at BK01SS (detection limit of 0.099 ppm).

1610 NORTH PIER 99 ST. (Continued) **S106655861**

Last Update By: SFORTUN
Update Date: 09/10/2009
Decode for MediumID: Soil

Substance ID.: 121646
Haz Release ID: 387375
Qty Released: Unknown
Date Released: Unknown
Update Date: 09/09/2009
Update By: SFORTUN
Substance Code: 7440-02-0
Substance Name: NICKEL
Substance Abbrev.: Not reported
Substance Category ID: 8469
Substance Category: Inorganics
Category Level: Not reported
Created By: Not reported
Created Date: 12/17/2002
Substance Category ID: 8469
Substance Category: Inorganics
Category Level: Not reported
Created By: Not reported
Created Date: 12/17/2002
Substance Alias ID: 319266
Sub Alias Name: NI
Sampling Result ID: 349699
Feature Id: 0
Hazard Release Id: 387375
Medium: 703
Substance Abbrev.: 0
Unit Code: 7
Observation: True
Owner Operator: False
Lab Data: True
Sample Depth: 0-6 inches
Start Date: 10/30/2008
End Date: Not reported
Min Concentration: Not reported
Max Concentration: 150.00
Sample Comment: 150 ppm nickel in waste storage area soils at WS02SS. 94.7 ppm in upland surface soils at UP01SS. 38.4 ppm in soils at OP02SS. 18.9 ppm in soils at OP03SS. 9.0 ppm in background soils at BK01SS.
Last Update By: SFORTUN
Update Date: 09/10/2009
Decode for MediumID: Soil
Sampling Result ID: 349717
Feature Id: 0
Hazard Release Id: 387375
Medium: 701
Substance Abbrev.: 0
Unit Code: 7
Observation: True
Owner Operator: False
Lab Data: True
Sample Depth: 0-6 inches
Start Date: 10/28/2008
End Date: Not reported

1610 NORTH PIER 99 ST. (Continued) **S106655861**

Min Concentration: Not reported
Max Concentration: 9.60
Sample Comment: 9.6 ppm nickel in dock area sediments at DO09SD. 9.3 ppm in sediments at DO02SD. 9.1 ppm in sediments at DO03SD. 8.8 ppm in sediments at DO06SD. Nearby Columbia River sediments contained 4.4- to 7.0 ppm nickel.
Last Update By: SFORTUN
Update Date: 09/10/2009
Decode for MediumID: Sediment

Substance ID.: 121755
Haz Release ID: 387376
Qty Released: Unknown
Date Released: Unknown
Update Date: 09/09/2009
Update By: SFORTUN
Substance Code: 7782-49-2
Substance Name: SELENIUM
Substance Abbrev.: Not reported
Substance Alias ID: 319488
Sub Alias Name: SE
Sampling Result ID: 349700
Feature Id: 0
Hazard Release Id: 387376
Medium: 703
Substance Abbrev.: 0
Unit Code: 7
Observation: True
Owner Operator: False
Lab Data: True
Sample Depth: 0-6 inches
Start Date: 10/30/2008
End Date: Not reported
Min Concentration: Not reported
Max Concentration: 4.20
Sample Comment: 4.2 ppm selenium in waste storage area soils at WS02SS. 3.6 ppm in upland surface soils at UP01SS. 0.8 ppm in background soils at BK01SS.
Last Update By: SFORTUN
Update Date: 09/09/2009
Decode for MediumID: Soil
Sampling Result ID: 349739
Feature Id: 0
Hazard Release Id: 387376
Medium: 701
Substance Abbrev.: 0
Unit Code: 7
Observation: True
Owner Operator: False
Lab Data: True
Sample Depth: 0-6 inches
Start Date: 10/29/2008
End Date: Not reported
Min Concentration: Not reported
Max Concentration: 1.00
Sample Comment: 1.0 ppm selenium in dock area sediments at DO09SD. 0.92 ppm in sediments at DO03SD. Nearshore background sediments contained 0.80- to 0.94 ppm selenium. Nearby Columbia River sediments had less than 0.12

1610 NORTH PIER 99 ST. (Continued) **S106655861**

ppm to 0.61 ppm.
Last Update By: SFORTUN
Update Date: 09/11/2009
Decode for MediumID: Sediment

Substance ID.: 121654
Haz Release ID: 387377
Qty Released: Unknown
Date Released: Unknown
Update Date: 09/09/2009
Update By: SFORTUN
Substance Code: 7440-22-4
Substance Name: SILVER
Substance Abbrev.: Not reported
Substance Category ID: 8470
Substance Category: Inorganics
Category Level: Not reported
Created By: Not reported
Created Date: 12/17/2002
Substance Category ID: 8470
Substance Category: Inorganics
Category Level: Not reported
Created By: Not reported
Created Date: 12/17/2002
Substance Alias ID: 319274
Sub Alias Name: AG
Sampling Result ID: 349701
Feature Id: 0
Hazard Release Id: 387377
Medium: 703
Substance Abbrev.: 0
Unit Code: 7
Observation: True
Owner Operator: False
Lab Data: True
Sample Depth: 0-6 inches
Start Date: 10/30/2008
End Date: Not reported
Min Concentration: Not reported
Max Concentration: 5.20
Sample Comment: 5.2 ppm silver in upland surface soils at UP01SS. Undetected in background soils at BK01SS at an analytical detection limit of 0.99 ppm.
Last Update By: SFORTUN
Update Date: 09/09/2009
Decode for MediumID: Soil

Substance ID.: 121677
Haz Release ID: 387378
Qty Released: Unknown
Date Released: Unknown
Update Date: 09/09/2009
Update By: SFORTUN
Substance Code: 7440-62-2
Substance Name: VANADIUM
Substance Abbrev.: Not reported
Substance Alias ID: 319300

1610 NORTH PIER 99 ST. (Continued) **S106655861**

Sub Alias Name: V
Sampling Result ID: 349702
Feature Id: 0
Hazard Release Id: 387378
Medium: 703
Substance Abbrev.: 0
Unit Code: 7
Observation: True
Owner Operator: False
Lab Data: True
Sample Depth: 0-6 inches
Start Date: 10/30/2008
End Date: Not reported
Min Concentration: Not reported
Max Concentration: 55.80
Sample Comment: 55.8 ppm vanadium in waste storage area soils at WS02SS. 51.8 ppm in soils at OP03SS. 50.5 ppm in soils at OP02SS. 39.9 ppmk in soils at OP01SS. 32.4 ppm in background soils at BK01SS.
Last Update By: SFORTUN
Update Date: 09/10/2009
Decode for MediumID: Soil
Sampling Result ID: 349718
Feature Id: 0
Hazard Release Id: 387378
Medium: 701
Substance Abbrev.: 0
Unit Code: 7
Observation: True
Owner Operator: False
Lab Data: True
Sample Depth: 0-6 inches
Start Date: 10/28/2008
End Date: Not reported
Min Concentration: Not reported
Max Concentration: 36.90
Sample Comment: 36.9 ppm vanadium in dock area sediments at DO03SD. 32.6 ppm in sediments at DO09SD. 31.2 ppm in sediments at D)10SD. 30.6 ppm in sediments at D)04SD. 30.5 ppm in sediments at DO02SD. Columbia Riv. sediments contained 13.8- to 22.7 ppm vanadium.
Last Update By: SFORTUN
Update Date: 09/10/2009
Decode for MediumID: Sediment

Substance ID.: 121679
Haz Release ID: 387379
Qty Released: Unknown
Date Released: Unknown
Update Date: 09/09/2009
Update By: SFORTUN
Substance Code: 7440-66-6
Substance Name: ZINC
Substance Abbrev.: Not reported
Substance Alias ID: 319302
Sub Alias Name: ZN
Sampling Result ID: 349703
Feature Id: 0
Hazard Release Id: 387379

1610 NORTH PIER 99 ST. (Continued) **S106655861**

Medium:	703
Substance Abbrev.:	0
Unit Code:	7
Observation:	True
Owner Operator:	False
Lab Data:	True
Sample Depth:	0-6 inches
Start Date:	10/30/2008
End Date:	Not reported
Min Concentration:	Not reported
Max Concentration:	4130.00
Sample Comment:	4130 ppm zinc in upland surface soils at UP01SS. 2170 ppm in soils at OP02SS. 1250 ppm in waste storage area soils at WS02SS. 169 ppm in waste storage area soils at WS01SS and soils at OP03SS. 88.3 ppm in background soils at BK01SS.
Last Update By:	SFORTUN
Update Date:	09/10/2009
Decode for MediumID:	Soil
Sampling Result ID:	349719
Feature Id:	0
Hazard Release Id:	387379
Medium:	701
Substance Abbrev.:	0
Unit Code:	7
Observation:	True
Owner Operator:	False
Lab Data:	True
Sample Depth:	0-6 inches
Start Date:	10/28/2008
End Date:	Not reported
Min Concentration:	Not reported
Max Concentration:	61.20
Sample Comment:	61.2 ppm zinc in dock area sediments at DO09SD. 57.9 ppm in sediments at DO02SD. 55.1 ppm in sediments at DO06SD. 52.9 ppm in sediments at DO03SD. Nearby Columbia River sediments contained 20.9- to 37.8 ppm zinc.
Last Update By:	SFORTUN
Update Date:	09/10/2009
Decode for MediumID:	Sediment
Sampling Result ID:	350657
Feature Id:	0
Hazard Release Id:	387379
Medium:	703
Substance Abbrev.:	0
Unit Code:	Not reported
Observation:	False
Owner Operator:	False
Lab Data:	True
Sample Depth:	Not reported
Start Date:	10/05/2013
End Date:	Not reported
Min Concentration:	Not reported
Max Concentration:	Not reported
Sample Comment:	up to 1,500mg/kg at 0.5-1ft depth. sample RAC-2.
Last Update By:	SMILLER
Update Date:	11/27/2013
Decode for MediumID:	Soil

1610 NORTH PIER 99 ST. (Continued) **S106655861**

Substance ID.: 121615
Haz Release ID: 387380
Qty Released: Unknown
Date Released: Unknown
Update Date: 09/09/2009
Update By: SFORTUN
Substance Code: 72-55-9
Substance Name: DDE,p,p'-
Substance Abbrev.: Not reported
Substance Alias ID: 319200
Sub Alias Name: BIS(p-CHLOROPHENYL)-1,1-DICHLOROETHYLENE,2,2-
Substance Alias ID: 319201
Sub Alias Name: DICHLORODIPHENYL DICHLOROETHYLENE,p,p'-
Substance Alias ID: 319202
Sub Alias Name: DICHLOROETHENYLIDENE)BIS(4-CHLOROBENZENE),1,1'-(-
Sampling Result ID: 349704
Feature Id: 0
Hazard Release Id: 387380
Medium: 703
Substance Abbrev.: 0
Unit Code: 8
Observation: True
Owner Operator: False
Lab Data: True
Sample Depth: 0-6 inches
Start Date: 10/30/2008
End Date: Not reported
Min Concentration: Not reported
Max Concentration: 58.00
Sample Comment: 58 ppb p,p'-DDE in surface soils at OP02SS. Undetected in background soils at BK01SS at an analytical detection limit of 3.4 ppb.
Last Update By: SFORTUN
Update Date: 09/09/2009
Decode for MediumID: Soil
Sampling Result ID: 349740
Feature Id: 0
Hazard Release Id: 387380
Medium: 701
Substance Abbrev.: 0
Unit Code: 8
Observation: True
Owner Operator: False
Lab Data: True
Sample Depth: 0-6 inches
Start Date: 10/29/2008
End Date: Not reported
Min Concentration: Not reported
Max Concentration: .35
Sample Comment: 0.35 ppb DDE indock area sediments at DO07SD. 0.26 ppb at DO09SD. 0.19 ppb at DO06SD. Not detected in nearshore background sediments or in nearby Columbia River sediments.
Last Update By: SFORTUN
Update Date: 09/11/2009
Decode for MediumID: Sediment

Substance ID.: 121009
Haz Release ID: 387381

1610 NORTH PIER 99 ST. (Continued) **S106655861**

Qty Released: Unknown
Date Released: Unknown
Update Date: 09/09/2009
Update By: SFORTUN
Substance Code: 12672-29-6
Substance Name: PCB 1248
Substance Abbrev.: Not reported
Substance Category ID: 8555
Substance Category: PCB Substances for the OSPIRG Report
Category Level: Not reported
Created By: Not reported
Created Date: 12/17/2002
Substance Category ID: 8555
Substance Category: PCB Substances for the OSPIRG Report
Category Level: Not reported
Created By: Not reported
Created Date: 12/17/2002
Substance Alias ID: 316910
Sub Alias Name: AROCLOR 1248
Sampling Result ID: 349705
Feature Id: 0
Hazard Release Id: 387381
Medium: 703
Substance Abbrev.: 0
Unit Code: 8
Observation: True
Owner Operator: False
Lab Data: True
Sample Depth: 0-6 inches
Start Date: 10/30/2008
End Date: Not reported
Min Concentration: Not reported
Max Concentration: 1200.00
Sample Comment: 1200 ppb aroclor 1248 in surface soils at OP02SS. Undetected in background soils at BK01SS at an analytical detection limit of 34 ppb.
Last Update By: SFORTUN
Update Date: 09/09/2009
Decode for MediumID: Soil

Substance ID.: 121826
Haz Release ID: 387382
Qty Released: Unknown
Date Released: Unknown
Update Date: 09/10/2009
Update By: SFORTUN
Substance Code: 85-68-7
Substance Name: BUTYL BENZYL PHTHALATE
Substance Abbrev.: Not reported
Substance Alias ID: 317652
Sub Alias Name: BENZYL-n-BUTYL PHTHALATE
Substance Alias ID: 317653
Sub Alias Name: PHTHALIC ACID, BENZYL BUTYL ESTER
Sampling Result ID: 349706
Feature Id: 0
Hazard Release Id: 387382
Medium: 703
Substance Abbrev.: 0

1610 NORTH PIER 99 ST. (Continued) **S106655861**

Unit Code: 8
Observation: True
Owner Operator: False
Lab Data: True
Sample Depth: 0-6 inches
Start Date: 10/30/2008
End Date: Not reported
Min Concentration: Not reported
Max Concentration: 2200.00
Sample Comment: 2200 ppb butylbenzylphthalate in upland soils at OP02SS. 15 ppb in backfround soils at BK01SS.
Last Update By: SFORTUN
Update Date: 09/10/2009
Decode for MediumID: Soil

Substance ID.: 121195
Haz Release ID: 387383
Qty Released: Unknown
Date Released: Unknown
Update Date: 09/10/2009
Update By: SFORTUN
Substance Code: 206-44-0
Substance Name: FLUORANTHENE
Substance Abbrev.: Not reported
Substance Category ID: 8491
Substance Category: Semi-volatiles
Category Level: Not reported
Created By: Not reported
Created Date: 12/17/2002
Substance Category ID: 8491
Substance Category: Semi-volatiles
Category Level: Not reported
Created By: Not reported
Created Date: 12/17/2002
Substance Alias ID: 317398
Sub Alias Name: BENZACENAPHTHENE,1,2-
Substance Alias ID: 317399
Sub Alias Name: BENZO(jk)FLUORENE
Sampling Result ID: 349707
Feature Id: 0
Hazard Release Id: 387383
Medium: 703
Substance Abbrev.: 0
Unit Code: 8
Observation: True
Owner Operator: False
Lab Data: True
Sample Depth: 0-6 inches
Start Date: 10/30/2008
End Date: Not reported
Min Concentration: Not reported
Max Concentration: 2500.00
Sample Comment: 2500 ppb fluoranthene in upland soils at OP02SS. 71 ppb in background soils at BK01SS.
Last Update By: SFORTUN
Update Date: 09/10/2009
Decode for MediumID: Soil

1610 NORTH PIER 99 ST. (Continued) **S106655861**

Substance ID.: 121019
Haz Release ID: 387384
Qty Released: Unknown
Date Released: Unknown
Update Date: 09/10/2009
Update By: SFORTUN
Substance Code: 129-00-0
Substance Name: PYRENE
Substance Abbrev.: Not reported
Substance Category ID: 8497
Substance Category: Semi-volatiles
Category Level: Not reported
Created By: Not reported
Created Date: 12/17/2002
Substance Category ID: 8497
Substance Category: Semi-volatiles
Category Level: Not reported
Created By: Not reported
Created Date: 12/17/2002
Substance Alias ID: 316950
Sub Alias Name: BENZO(def)PHENANTHRENE
Sampling Result ID: 349708
Feature Id: 0
Hazard Release Id: 387384
Medium: 703
Substance Abbrev.: 0
Unit Code: 8
Observation: True
Owner Operator: False
Lab Data: True
Sample Depth: 0-6 inches
Start Date: 10/30/2008
End Date: Not reported
Min Concentration: Not reported
Max Concentration: 2200.00
Sample Comment: 2200 ppb pyrene in upland soils at OP02SS. 870 ppb in soils at UP01SS. 560 ppb in waste storage area soils at WS02SS. 66 ppb in background soils at BK01SS.
Last Update By: SFORTUN
Update Date: 09/11/2009
Decode for MediumID: Soil
Sampling Result ID: 349732
Feature Id: 0
Hazard Release Id: 387384
Medium: 701
Substance Abbrev.: 0
Unit Code: 8
Observation: True
Owner Operator: False
Lab Data: True
Sample Depth: 0-6 inches
Start Date: 10/29/2008
End Date: Not reported
Min Concentration: Not reported
Max Concentration: 65.00
Sample Comment: 65 ppb pyrene in dock area sediments at DO08SD. 47 ppb in dock area sediments at DO03SD. 8.4 ppb in nearshore background sediments. Not

1610 NORTH PIER 99 ST. (Continued) **S106655861**

detected in nearby Columbia River sediments.
Last Update By: SFORTUN
Update Date: 09/11/2009
Decode for MediumID: Sediment

Substance ID.: 122002
Haz Release ID: 387385
Qty Released: Unknown
Date Released: Unknown
Update Date: 09/11/2009
Update By: SFORTUN
Substance Code: ECD243
Substance Name: POLYAROMATIC HYDROCARBONS (PAH)
Substance Abbrev.: Not reported
Substance Alias ID: 318143
Sub Alias Name: PAH
Substance Alias ID: 318148
Sub Alias Name: POLYCYCLIC AROMATIC HYDROCARBONS (PAH)
Substance Alias ID: 318149
Sub Alias Name: POLYNUCLEAR AROMATIC HYDROCARBINS (PNA)
Substance Alias ID: 318150
Sub Alias Name: PNA
Sampling Result ID: 349720
Feature Id: 0
Hazard Release Id: 387385
Medium: 703
Substance Abbrev.: 0
Unit Code: 8
Observation: True
Owner Operator: False
Lab Data: True
Sample Depth: 0-6 inches
Start Date: 10/28/2008
End Date: Not reported
Min Concentration: Not reported
Max Concentration: 14090.00
Sample Comment: 14090 ppb total PAHs (calculated) in surface soils at OP02SS. 9303 ppb at UP01SS. 6535 ppb at waste storage area site WS02SS. 1175 ppb at waste storage area site WS01SS. 432 ppb at OP03SS. 397 ppb at OP01SS. 519 ppb at background location BK01SS.
Last Update By: SFORTUN
Update Date: 09/11/2009
Decode for MediumID: Soil
Sampling Result ID: 349721
Feature Id: 0
Hazard Release Id: 387385
Medium: 701
Substance Abbrev.: 0
Unit Code: 8
Observation: True
Owner Operator: False
Lab Data: True
Sample Depth: 0-6 inches
Start Date: 10/28/2008
End Date: Not reported
Min Concentration: Not reported
Max Concentration: 534.00

1610 NORTH PIER 99 ST. (Continued) **S106655861**

Sample Comment: 534 ppb total PAHs (calculated) in dock area sediments at DO08SD. 191 ppb at DO03SD. 106 ppb at DO02SD. 202 ppb in background sediments at BK03SD. 33 ppb in background sediments at BK02SD. No PAHs detected in nearby Columbia River sediments.
Last Update By: SFORTUN
Update Date: 09/11/2009
Decode for MediumID: Sediment

Substance ID.: 121462
Haz Release ID: 387386
Qty Released: Unknown
Date Released: Unknown
Update Date: 09/11/2009
Update By: SFORTUN
Substance Code: 56-55-3
Substance Name: BENZO(a)ANTHRACENE
Substance Abbrev.: Not reported
Substance Category ID: 8475
Substance Category: Semi-volatiles
Category Level: Not reported
Created By: Not reported
Created Date: 12/17/2002
Substance Category ID: 8475
Substance Category: Semi-volatiles
Category Level: Not reported
Created By: Not reported
Created Date: 12/17/2002
Substance Alias ID: 318790
Sub Alias Name: BENZ(a)ANTHRACENE
Substance Alias ID: 318791
Sub Alias Name: BENZANTHRACENE,1,2-
Substance Alias ID: 318792
Sub Alias Name: BENZANTHRENE
Substance Alias ID: 318793
Sub Alias Name: BENZOANTHRACENE
Substance Alias ID: 318794
Sub Alias Name: BENZPHENANTHRENE,2,3-
Substance Alias ID: 318795
Sub Alias Name: NAPHTHANTHRACENE
Substance Alias ID: 318796
Sub Alias Name: TETRAPHENE
Sampling Result ID: 349722
Feature Id: 0
Hazard Release Id: 387386
Medium: 703
Substance Abbrev.: 0
Unit Code: 8
Observation: True
Owner Operator: False
Lab Data: True
Sample Depth: 0-6 inches
Start Date: 10/30/2008
End Date: Not reported
Min Concentration: Not reported
Max Concentration: 1300.00
Sample Comment: 1300 ppb benzo(a)anthracene in upland surface soils at OP02SS. 810 ppb in soils at UP01SS. 420 ppb in waste storage area at WS02SS. 46 ppb in

1610 NORTH PIER 99 ST. (Continued) **S106655861**

	background soil at BK01SS.
Last Update By:	SFORTUN
Update Date:	09/11/2009
Decode for MediumID:	Soil
Sampling Result ID:	349727
Feature Id:	0
Hazard Release Id:	387386
Medium:	701
Substance Abbrev.:	0
Unit Code:	8
Observation:	True
Owner Operator:	False
Lab Data:	True
Sample Depth:	0-6 inches
Start Date:	10/29/2008
End Date:	Not reported
Min Concentration:	Not reported
Max Concentration:	58.00
Sample Comment:	58 ppb benzo(a)anthracene in dock area sediments at DO08SD. 13 ppb at DO02SD. 12 ppb at DO03SD. Up to 7 ppb in nearshore background sediments. Not detected in nearby Columbia River sediments.
Last Update By:	SFORTUN
Update Date:	09/11/2009
Decode for MediumID:	Sediment

Substance ID.:	121374
Haz Release ID:	387387
Qty Released:	Unknown
Date Released:	Unknown
Update Date:	09/11/2009
Update By:	SFORTUN
Substance Code:	50-32-8
Substance Name:	BENZO(a)PYRENE
Substance Abbrev.:	Not reported
Substance Category ID:	8476
Substance Category:	Semi-volatiles
Category Level:	Not reported
Created By:	Not reported
Created Date:	12/17/2002
Substance Category ID:	8476
Substance Category:	Semi-volatiles
Category Level:	Not reported
Created By:	Not reported
Created Date:	12/17/2002
Substance Alias ID:	318559
Sub Alias Name:	B(a)P
Substance Alias ID:	318560
Sub Alias Name:	BENZOPYRENE,3,4-
Substance Alias ID:	318561
Sub Alias Name:	BENZPYRENE,3,4-
Substance Alias ID:	318562
Sub Alias Name:	BP
Sampling Result ID:	349723
Feature Id:	0
Hazard Release Id:	387387
Medium:	703
Substance Abbrev.:	0

1610 NORTH PIER 99 ST. (Continued) **S106655861**

Unit Code: 8
Observation: True
Owner Operator: False
Lab Data: True
Sample Depth: 0-6 inches
Start Date: 10/30/2008
End Date: Not reported
Min Concentration: Not reported
Max Concentration: 930.00
Sample Comment: 930 ppb in upland surface soils at OP02SS. 640 ppb in soils at UP01SS. 390 ppb in waste storage area soils at WS02SS. 88 ppb at WS01SS. 37 ppb at OP03SS. 35 ppb at OP01SS. 52 ppb in background soils at BK01SS.
Last Update By: SFORTUN
Update Date: 09/11/2009
Decode for MediumID: Soil
Sampling Result ID: 349728
Feature Id: 0
Hazard Release Id: 387387
Medium: 701
Substance Abbrev.: 0
Unit Code: 8
Observation: True
Owner Operator: False
Lab Data: True
Sample Depth: 0-6 inches
Start Date: 10/29/2008
End Date: Not reported
Min Concentration: Not reported
Max Concentration: 58.00
Sample Comment: 58 ppb benzo(a)pyrene in dock area sediments at DO08SD. 12 ppb in sediments at DO03SD. Not detected in nearshore background sediments or nearby Columbia River sediments.
Last Update By: SFORTUN
Update Date: 09/11/2009
Decode for MediumID: Sediment

Substance ID.: 121192
Haz Release ID: 387388
Qty Released: Unknown
Date Released: Unknown
Update Date: 09/11/2009
Update By: SFORTUN
Substance Code: 205-99-2
Substance Name: BENZO(b)FLUORANTHENE
Substance Abbrev.: Not reported
Substance Category ID: 8477
Substance Category: Semi-volatiles
Category Level: Not reported
Created By: Not reported
Created Date: 12/17/2002
Substance Category ID: 8477
Substance Category: Semi-volatiles
Category Level: Not reported
Created By: Not reported
Created Date: 12/17/2002
Substance Alias ID: 317390
Sub Alias Name: B(b)F

1610 NORTH PIER 99 ST. (Continued) **S106655861**

Substance Alias ID: 317391
Sub Alias Name: BENZ(e)ACEPHENANTHRYLENE
Substance Alias ID: 317392
Sub Alias Name: BENZFLUORANTHENE,3,4-
Substance Alias ID: 317393
Sub Alias Name: BENZOFLUORANTHENE,2,3-
Substance Alias ID: 317394
Sub Alias Name: BENZOFLUORANTHENE,3,4-
Sampling Result ID: 349724
Feature Id: 0
Hazard Release Id: 387388
Medium: 703
Substance Abbrev.: 0
Unit Code: 8
Observation: True
Owner Operator: False
Lab Data: True
Sample Depth: 0-6 inches
Start Date: 10/30/2008
End Date: Not reported
Min Concentration: Not reported
Max Concentration: 1600.00
Sample Comment: 1600 ppb benzo(b)fluoranthene in upland surface soils at UP01SS. 1400 ppb in soils at OP02SS. 660 ppb in waste storage area soils at WS02SS. 74 ppb in background soil sample BK01SS.
Last Update By: SFORTUN
Update Date: 09/11/2009
Decode for MediumID: Soil

Substance ID.: 121415
Haz Release ID: 387389
Qty Released: Unknown
Date Released: Unknown
Update Date: 09/11/2009
Update By: SFORTUN
Substance Code: 53-70-3
Substance Name: DIBENZO(a,h)ANTHRACENE
Substance Abbrev.: Not reported
Substance Category ID: 8499
Substance Category: Semi-volatiles
Category Level: Not reported
Created By: Not reported
Created Date: 12/17/2002
Substance Category ID: 8499
Substance Category: Semi-volatiles
Category Level: Not reported
Created By: Not reported
Created Date: 12/17/2002
Substance Alias ID: 318667
Sub Alias Name: DB(a,h)A
Substance Alias ID: 318668
Sub Alias Name: DIBENZ(a,h)ANTHRACENE
Substance Alias ID: 318669
Sub Alias Name: DIBENZANTHRACENE,1,2-5,6-
Substance Alias ID: 318670
Sub Alias Name: DIBENZANTHRACENE,1,2:5,6-
Sampling Result ID: 349725

1610 NORTH PIER 99 ST. (Continued) **S106655861**

Feature Id: 0
Hazard Release Id: 387389
Medium: 703
Substance Abbrev.: 0
Unit Code: 8
Observation: True
Owner Operator: False
Lab Data: True
Sample Depth: 0-6 inches
Start Date: 10/30/2008
End Date: Not reported
Min Concentration: Not reported
Max Concentration: 1800.00
Sample Comment: 1800 ppb dibenzo(a,h)anthracene in waste storage area soils at WS02SS. 190 ppb in soils at UP01SS. 170 ppb in soils at OP02SS. 13 ppb in background soil sample BK01SS.
Last Update By: SFORTUN
Update Date: 09/11/2009
Decode for MediumID: Soil

Substance ID.: 121176
Haz Release ID: 387390
Qty Released: Unknown
Date Released: Unknown
Update Date: 09/11/2009
Update By: SFORTUN
Substance Code: 193-39-5
Substance Name: INDENO(1,2,3-cd)PYRENE
Substance Abbrev.: Not reported
Substance Category ID: 8493
Substance Category: Semi-volatiles
Category Level: Not reported
Created By: Not reported
Created Date: 12/17/2002
Substance Category ID: 8493
Substance Category: Semi-volatiles
Category Level: Not reported
Created By: Not reported
Created Date: 12/17/2002
Substance Alias ID: 317339
Sub Alias Name: PHENYLENEPYRENE,2,3-
Substance Alias ID: 317340
Sub Alias Name: PHENYLENEPYRENE,o-
Sampling Result ID: 349726
Feature Id: 0
Hazard Release Id: 387390
Medium: 703
Substance Abbrev.: 0
Unit Code: 8
Observation: True
Owner Operator: False
Lab Data: True
Sample Depth: 0-6 inches
Start Date: 10/30/2008
End Date: Not reported
Min Concentration: Not reported
Max Concentration: 720.00

1610 NORTH PIER 99 ST. (Continued) **S106655861**

Sample Comment: 720 ppb indeno(1,2,3-cd)pyrene in soils at OP02SS. 700 ppb in soils at UP01SS. 440 ppb in waste storage area soils at WS02SS. 46 ppb in background soils at BK01SS.
Last Update By: SFORTUN
Update Date: 09/11/2009
Decode for MediumID: Soil
Sampling Result ID: 349731
Feature Id: 0
Hazard Release Id: 387390
Medium: 701
Substance Abbrev.: 0
Unit Code: 8
Observation: True
Owner Operator: False
Lab Data: True
Sample Depth: 0-6 inches
Start Date: 10/29/2008
End Date: Not reported
Min Concentration: Not reported
Max Concentration: 44.00
Sample Comment: 44 ppb indeno(1,2,3-cd)pyrene in dock area sediments at DO08SD. Not detected in nearshore background sediments or nearby Columbia River sediments.
Last Update By: SFORTUN
Update Date: 09/11/2009
Decode for MediumID: Sediment

Substance ID.: 121196
Haz Release ID: 387391
Qty Released: Unknown
Date Released: Unknown
Update Date: 09/11/2009
Update By: SFORTUN
Substance Code: 207-08-9
Substance Name: BENZO(k)FLUORANTHENE
Substance Abbrev.: Not reported
Substance Category ID: 8478
Substance Category: Semi-volatiles
Category Level: Not reported
Created By: Not reported
Created Date: 12/17/2002
Substance Category ID: 8478
Substance Category: Semi-volatiles
Category Level: Not reported
Created By: Not reported
Created Date: 12/17/2002
Substance Alias ID: 317400
Sub Alias Name: B(k)F
Substance Alias ID: 317401
Sub Alias Name: BENZOFLUORANTHENE,11,12-
Sampling Result ID: 349729
Feature Id: 0
Hazard Release Id: 387391
Medium: 701
Substance Abbrev.: 0
Unit Code: 8
Observation: True

1610 NORTH PIER 99 ST. (Continued) **S106655861**

Owner Operator: False
Lab Data: True
Sample Depth: 0-6 inches
Start Date: 10/29/2008
End Date: Not reported
Min Concentration: Not reported
Max Concentration: 27.00
Sample Comment: 27 ppb benzo(k)fluoranthene in dock area sediments at DO08SD. Not detected in background nearshore sediments or in nearby Columbia River sediments.
Last Update By: SFORTUN
Update Date: 09/11/2009
Decode for MediumID: Sediment
Sampling Result ID: 349730
Feature Id: 0
Hazard Release Id: 387391
Medium: 703
Substance Abbrev.: 0
Unit Code: 8
Observation: True
Owner Operator: False
Lab Data: True
Sample Depth: 0-6 inches
Start Date: 10/30/2008
End Date: Not reported
Min Concentration: Not reported
Max Concentration: 530.00
Sample Comment: 530 ppb benzo(k)fluoranthene in upland surface soils at OP02SS. 390 ppb at UP01SS. 230 ppb in waste storage area soils at WS02SS. 29 ppb in background soil sample BK01SS.
Last Update By: SFORTUN
Update Date: 09/11/2009
Decode for MediumID: Soil

Substance ID.: 121167
Haz Release ID: 387393
Qty Released: Unknown
Date Released: Unknown
Update Date: 09/11/2009
Update By: SFORTUN
Substance Code: 191-24-2
Substance Name: BENZO(ghi)PERYLENE
Substance Abbrev.: Not reported
Substance Alias ID: 317305
Sub Alias Name: B(ghi)P
Substance Alias ID: 317306
Sub Alias Name: BENZOPERYLENE,1,12-
Substance Alias ID: 317307
Sub Alias Name: BENZPERYLENE,1,12-
Sampling Result ID: 349733
Feature Id: 0
Hazard Release Id: 387393
Medium: 703
Substance Abbrev.: 0
Unit Code: 8
Observation: True
Owner Operator: False

1610 NORTH PIER 99 ST. (Continued) **S106655861**

Lab Data: True
Sample Depth: 0-6 inches
Start Date: 10/30/2008
End Date: Not reported
Min Concentration: Not reported
Max Concentration: 660.00
Sample Comment: 660 ppb benzo(g,h,i)perylene in surface soils at OP02SS. 540 ppb in soils at UP01SS. 340 ppb in waste storage area soils at WS02SS. 40 ppb in background soils at BK01SS.
Last Update By: SFORTUN
Update Date: 09/11/2009
Decode for MediumID: Soil
Sampling Result ID: 349734
Feature Id: 0
Hazard Release Id: 387393
Medium: 701
Substance Abbrev.: 0
Unit Code: 8
Observation: True
Owner Operator: False
Lab Data: True
Sample Depth: 0-6 inches
Start Date: 10/30/2008
End Date: Not reported
Min Concentration: Not reported
Max Concentration: 31.00
Sample Comment: 31 ppb benzo(g,h,i)perylene in dock area sediments at DO08SD. 10 ppb at DO03SD. Not detected in nearshore background sediments or nearby Columbia River sediments.
Last Update By: SFORTUN
Update Date: 09/11/2009
Decode for MediumID: Sediment

Substance ID.: 121210
Haz Release ID: 387394
Qty Released: Unknown
Date Released: Unknown
Update Date: 09/11/2009
Update By: SFORTUN
Substance Code: 218-01-9
Substance Name: CHRYSENE
Substance Abbrev.: Not reported
Substance Category ID: 8481
Substance Category: Semi-volatiles
Category Level: Not reported
Created By: Not reported
Created Date: 12/17/2002
Substance Category ID: 8481
Substance Category: Semi-volatiles
Category Level: Not reported
Created By: Not reported
Created Date: 12/17/2002
Substance Alias ID: 317438
Sub Alias Name: BENZ(a)PHENANTHRENE
Substance Alias ID: 317439
Sub Alias Name: BENZPHENANTHRENE,1,2-
Substance Alias ID: 317440

1610 NORTH PIER 99 ST. (Continued) **S106655861**

Sub Alias Name: DIBENZONAPHTHALENE,1,2,5,6-
Sampling Result ID: 349735
Feature Id: 0
Hazard Release Id: 387394
Medium: 703
Substance Abbrev.: 0
Unit Code: 8
Observation: True
Owner Operator: False
Lab Data: True
Sample Depth: 0-6 inches
Start Date: 10/30/2008
End Date: Not reported
Min Concentration: Not reported
Max Concentration: 1400.00
Sample Comment: 1400 ppb chrysene in upland surface soils at UP01SS. 1200 ppb at OP02SS. 550 ppb in waste storage area soils at WS02SS. 47 ppb in background soils at BK01SS.
Last Update By: SFORTUN
Update Date: 09/11/2009
Decode for MediumID: Soil
Sampling Result ID: 349736
Feature Id: 0
Hazard Release Id: 387394
Medium: 701
Substance Abbrev.: 0
Unit Code: 8
Observation: True
Owner Operator: False
Lab Data: True
Sample Depth: 0-6 inches
Start Date: 10/30/2008
End Date: Not reported
Min Concentration: Not reported
Max Concentration: 48.00
Sample Comment: 48 ppb in dock area sediments at DO08SD. 35 ppb at DO05SD. Nearshore background sediments contained 170 ppb. Not detected in nearby Columbia River sediments.
Last Update By: SFORTUN
Update Date: 09/11/2009
Decode for MediumID: Sediment

Substance ID.: 121639
Haz Release ID: 386023
Qty Released: Unknown
Date Released: Unknown
Update Date: 09/09/2009
Update By: SFORTUN
Substance Code: 7439-92-1
Substance Name: LEAD
Substance Abbrev.: Not reported
Substance Category ID: 8466
Substance Category: Inorganics
Category Level: Not reported
Created By: Not reported
Created Date: 12/17/2002
Substance Category ID: 8466

1610 NORTH PIER 99 ST. (Continued) **S106655861**

Substance Category:	Inorganics
Category Level:	Not reported
Created By:	Not reported
Created Date:	12/17/2002
Substance Alias ID:	319256
Sub Alias Name:	PB
Comment ID:	304755
Release Code:	Data Sources
Release Comments:	Consultant report
Decode for Relcomcd:	Data Sources
Sampling Result ID:	347500
Feature Id:	0
Hazard Release Id:	386023
Medium:	703
Substance Abbrev.:	0
Unit Code:	7
Observation:	True
Owner Operator:	False
Lab Data:	True
Sample Depth:	0-6 inches
Start Date:	07/03/2003
End Date:	Not reported
Min Concentration:	Not reported
Max Concentration:	6790.00
Sample Comment:	6790 ppm lead in upland surface soils at UP01SS 1590 ppm in waste storage area soils at WS02SS. 1380 ppm in soils at OP02SS. 628 ppm at 12 inches (7/3/03) 90.8 ppm in waste storage areas soils at WS01SS. 21.4 ppm in background soils at BK01SS.
Last Update By:	SFORTUN
Update Date:	09/10/2009
Decode for MediumID:	Soil
Sampling Result ID:	349715
Feature Id:	0
Hazard Release Id:	386023
Medium:	701
Substance Abbrev.:	0
Unit Code:	7
Observation:	True
Owner Operator:	False
Lab Data:	True
Sample Depth:	0-6 inches
Start Date:	10/28/2008
End Date:	Not reported
Min Concentration:	Not reported
Max Concentration:	6.20
Sample Comment:	6.2 ppm lead in dock area sediments at DO02SD and DO06SD. 5.4 ppm in sediments at DO09SD. 4.9 ppm in sediments at DO03SD and DO08SD. Nearby Columbia River sediments contained 1.7- to 2.8 ppm lead.
Last Update By:	SFORTUN
Update Date:	09/10/2009
Decode for MediumID:	Sediment
Sampling Result ID:	350655
Feature Id:	0
Hazard Release Id:	386023
Medium:	703
Substance Abbrev.:	0
Unit Code:	Not reported

1610 NORTH PIER 99 ST. (Continued) **S106655861**

Observation: False
Owner Operator: False
Lab Data: True
Sample Depth: Not reported
Start Date: 10/05/2013
End Date: Not reported
Min Concentration: Not reported
Max Concentration: Not reported
Sample Comment: up to 2,300mg/kg at 0.5-1ft depth. Sample RAC-2.
Last Update By: SMILLER
Update Date: 11/27/2013
Decode for MediumID: Soil

Substance ID.: 121982
Haz Release ID: 386067
Qty Released: Not reported
Date Released: Not reported
Update Date: 09/16/2003
Update By: JWAGGY
Substance Code: ECD169
Substance Name: DIESEL - FUEL OIL
Substance Abbrev.: Not reported
Substance Category ID: 8529
Substance Category: Petroleum Related Releases for OSPIRG Report
Category Level: Not reported
Created By: Not reported
Created Date: 12/17/2002
Substance Category ID: 8529
Substance Category: Petroleum Related Releases for OSPIRG Report
Category Level: Not reported
Created By: Not reported
Created Date: 12/17/2002
Sampling Result ID: 347501
Feature Id: 0
Hazard Release Id: 386067
Medium: 703
Substance Abbrev.: 0
Unit Code: Not reported
Observation: False
Owner Operator: False
Lab Data: True
Sample Depth: 12 inches
Start Date: 07/03/2003
End Date: Not reported
Min Concentration: Not reported
Max Concentration: Not reported
Sample Comment: 7,540 mg/kg
Last Update By: JWAGGY
Update Date: 09/19/2003
Decode for MediumID: Soil

Substance ID.: 121988
Haz Release ID: 386070
Qty Released: Not reported
Date Released: Not reported
Update Date: 09/19/2003
Update By: JWAGGY

1610 NORTH PIER 99 ST. (Continued) **S106655861**

Substance Code: ECD198
Substance Name: OIL - LUBRICATING
Substance Abbrev.: Not reported
Substance Category ID: 8531
Substance Category: Petroleum Related Releases for OSPIRG Report
Category Level: Not reported
Created By: Not reported
Created Date: 12/17/2002
Substance Category ID: 8531
Substance Category: Petroleum Related Releases for OSPIRG Report
Category Level: Not reported
Created By: Not reported
Created Date: 12/17/2002
Sampling Result ID: 347504
Feature Id: 0
Hazard Release Id: 386070
Medium: 703
Substance Abbrev.: 0
Unit Code: Not reported
Observation: False
Owner Operator: False
Lab Data: True
Sample Depth: 12 inches
Start Date: 07/03/2003
End Date: Not reported
Min Concentration: Not reported
Max Concentration: Not reported
Sample Comment: 42,400 mg/kg
Last Update By: JWAGGY
Update Date: 09/19/2003
Decode for MediumID: Soil

Narrative:
NARR ID: 5743043
NARR Code: Contamination
Created By: JWAGGY
Created Date: 03/02/2003
Updated By: SFORTUN
Updated Date: 09/11/2009
Decode for NarcdID: Contamination
NARR Comments: (2/24/03 SMF/SAP) DEQ received four pollution complaints, (between 1991 - 1999) alleging that ongoing activities at the Former Schooner Creek Boat Works site were contaminating the Columbia River and nearby properties. Two other pollution complaints, received in May 1990 and March 1999, described oil sheens and petroleum odors from unknown sources on the Columbia River near the Former Schooner Creek Boat Works. Although the release characteristics were similar to those described in pollution complaints against the boat works site, there is no information to indicate that the source(s) of these petroleum releases were ever determined. A number of other potential sources are found in the immediate vicinity of the Former Schooner Creek Boat Works site. See DEQ January 24, 2003, Strategy Recommendation for specific pollution complaint history. (8/11/03 AC/C&ER) Site tested for VOCs, petroleum hydrocarbons and metals. Diesel, oil and lead were detected at concentrations above background. Sediment and groundwater have not been tested. (9/10/09;smf) EPA completed an SI of the site in August 2009. Site soils and Columbia River (North Portland Harbor / Oregon Slough)

1610 NORTH PIER 99 ST. (Continued) **S106655861**

sediments were sampled and analyzed for metals, SVOCs, organo-chlorine pesticides, PCBs, and tributyltin in October 2008. EPA's data indicates that site soils are contaminated with metals, PAHs, PCBs, DDT, phthalates, and tributyltin at concentrations that represent a potential risk to on-site workers, to the adjoining residents, to on-site plants and wildlife, and to nearby aquatic life. Sediments in the site's boat dock area are contaminated with metals, PAHs, and DDT at concentrations that represent potential toxic and bioaccumulative threats to aquatic life.

NARR ID: 5743047
NARR Code: Data Sources
Created By: JWAGGY
Created Date: 03/02/2003
Updated By: SMILLER
Updated Date: 08/22/2016
Decode for NarcdID: Data Sources
NARR Comments: ESCI#3526 DEQ Strategy Recomendation. January 2003 Final 1610 North Pier 99 Site Inspection Report, Technical Direction Document Number: 08-03-0006, prepared for U.S. EPA, by Ecology and Environment, Inc., August 2009. Pier 99 EE/CA. June 2013. prepared by Apex. http://www.epaosc.org/site/site_profile.aspx?site_id=8650

NARR ID: 5743051
NARR Code: General Site Description
Created By: JWAGGY
Created Date: 03/02/2003
Updated By: GWISTAR
Updated Date: 07/23/2003
Decode for NarcdID: General Site Description
NARR Comments: The subject site is an approximate 1 acre parcel in North Portland, along the western edge of the Interstate Highway (I-5) bridge over North Portland Harbor. The site has been the location of boat building, repair, and machine shop activities since about 1937. Schooner Creek Boat Works, a boat building and repair business, began operating at the site in 1989, but relocated its operations about 1 mile northwest, to the north shore of Hayden Island, In July 2000. However, it continued to lease the site through December 2001. DEQ s Northwest Region (NWR) Hazardous Waste program first referred the site to Site Assessment in April 2002 for investigation of a pollution complaint. Mermaid Marine had recently begun leasing the site, but became involved in an extensive cleanup of wastes and debris that Schooner Creek Boat Works allegedly left behind when they vacated the site.

NARR ID: 5743044
NARR Code: Hazardous Substance/Waste Types
Created By: JWAGGY
Created Date: 03/02/2003
Updated By: SFORTUN
Updated Date: 09/11/2009
Decode for NarcdID: Hazardous Substance/Waste Types
NARR Comments: Existing information suggests that site soils and nearby Columbia River Sediments may be contaminated with copper oxide, paint thinner, and heavier petroleum constituents such as polynuclear aromatic hydrocarbons (PAHs). Considering the types of activities conducted at the site, and the length of time that these activities were

1610 NORTH PIER 99 ST. (Continued) **S106655861**

conducted, other potential site contaminants might include: Organotins, other potential toxic metals (such as arsenic, lead, cadmium, chromium, mercury, and zinc), volatile organic contaminants (VOCs), semi-volatile organic contaminants (SVOCs), and possibly polychlorinated biphenyls (PCBs). (9/11/09; smf) A 2008/2009 EPA SI found that site soils are contaminated with metals, PAHs, phthalates, PCBs, DDT, and tributyltin at concentrations that represent potential risks to on-site workers, adjoining residents, on-site plants and wildlife, and nearby aquatic life. Sediments in the site's boat dock area are contaminated with metals, PAHs, and DDT at concentrations that represent potential toxic and bioaccumulative risks to aquatic life.

NARR ID: 5742713
NARR Code: Site Location
Created By: Not reported
Created Date: 12/17/2002
Updated By: GWISTAR
Updated Date: 06/09/2011
Decode for NarcdID: Site Location
NARR Comments: (Also known as 1601 N Marine Dr.; formerly 1523 N Marine Dr.) Located on the south shore of Oregon Slough (the Columbia River, North Portland Harbor), south of Hayden Island, beneath and west of the southbound lane of Interstate Highway 5. Site addresses: 1) 1610 N Pier 99 Street, Portland, OR, 97217 (which the Post Office doesn't recognize, hence no 4 digit tail code); 2) 1601 N Marine Drive, Portland, OR 97217-7801; 3) 1523 N Marine Drive, Portland, OR 97217-7801 (neither address 2 nor 3 is recognized by the Tax Office, but are recognized as separate addresses by the US Post Office). The 1601 address appears on a small building immediately west of the site of concern.

NARR ID: 5743504
NARR Code: Manner of Release
Created By: JWAGGY
Created Date: 05/08/2003
Updated By: JWAGGY
Updated Date: 05/08/2003
Decode for NarcdID: Manner of Release
NARR Comments: Unknown

NARR ID: 5743049
NARR Code: Media Contamination
Created By: JWAGGY
Created Date: 03/02/2003
Updated By: JWAGGY
Updated Date: 03/02/2003
Decode for NarcdID: Media Contamination
NARR Comments: Soil, Columbia River sediments

NARR ID: 5749728
NARR Code: Site Ownership
Created By: SFORTUN
Created Date: 09/12/2007
Updated By: SFORTUN
Updated Date: 09/12/2007
Decode for NarcdID: Site Ownership

1610 NORTH PIER 99 ST. (Continued) **S106655861**

NARR Comments: (9/12/07 smf) Multnomah County Tax Office currently lists the property (site) owner as Oliver C. Larson Trust, 8320 NE Highway 99, Vancouver, WA 98665. Oliver C. Larson died September 9, 2002. The mailing address is that of Tigard Plaza, tele. 360-566-8192. The Registrant for Tigard Plaza is Tigard Plaza LLC, and Authorized Representative is Milton O. Brown. Milton O. Brown is also the Manager of Tigard Plaza.

NARR ID: 5751700
NARR Code: Project Activity Status
Created By: SFORTUN
Created Date: 09/11/2009
Updated By: SFORTUN
Updated Date: 09/11/2009
Decode for NarcdID: Project Activity Status
NARR Comments: (9/10/09;smf) EPA completed an SI of the site in August 2009. Site soils and Columbia River (North Portland Harbor / Oregon Slough) sediments were sampled and analyzed for metals, SVOCs, organo-chlorine pesticides, PCBs, and tributyltin in October 2008. EPA's data indicates that site soils are contaminated with metals, PAHs, PCBs, DDT, phthalates, and tributyltin at concentrations that represent a potential risk to on-site workers, to the adjoining residents, to on-site plants and wildlife, and to nearby aquatic life. Sediments in the site's boat dock area are contaminated with metals, PAHs, and DDT at concentrations that represent potential toxic and bioaccumulative threats to aquatic life.

NARR ID: 5743045
NARR Code: Pathways Other Hazards
Created By: JWAGGY
Created Date: 03/02/2003
Updated By: SMILLER
Updated Date: 11/27/2013
Decode for NarcdID: Pathways & Other Hazards
NARR Comments: The site is located in a narrow, isolated strip of industrial properties on the south bank of North Portland Harbor, along North Marine Drive. The area between North Portland Harbor on the north, I-5 on the east, Columbia Slough on the south, and a Burlington Northern Santa Fe Railroad right-of-way on the west comprises Peninsula Drainage District #1. The entire site lies within the Columbia River s 100-year flow zone, so flood waters could mobilize any surface contamination at the site. The nearest residence evidently shares the same tax lot as the site. North Portland Harbor and I-5 should limit potential exposures for most upland residences, except for potential exposures at the on-site residence. There are approximately 200 houseboats moored along the north shore of the North Portland Harbor, within .5 mile of the site. It is unclear if site contaminants would significantly affect residents at the nearby houseboats. The Multnomah County Fairgrounds and Exposition Center lied southwest of the site, directly across North Marine Drive. East Delta Park, a municipal park, lies about .25 mile south-southeast of the site. The Portland International Raceway lies about .5 mile south-southwest of the site. Heron Lakes Golf Club, a municipal golf course, lies about .25 mile southwest of the site. In addition, Jantzen Beach Supercenter shopping center lies directly across North Portland Harbor from the site. In August 2001, Metro hired a consultant to advance five pushprobe soil borings 100 to 200 feet

1610 NORTH PIER 99 ST. (Continued) **S106655861**

south of the site. These borings encountered groundwater at 7 to 16 feet below ground surface (bgs), suggesting that any potential contaminants at the boat yard site could represent a threat to nearby drinking water wells, and that potential shallow groundwater contamination could represent a threat to aquatic life in North Portland Harbor. Wetlands areas directly to the south of the site attract populations of sensitive wildlife species to the area. A major heronry is also located about 1 mile from the site. Site contaminants could represent a threat to sensitive wildlife and plant species within the drainage district. Along the 1610 North Pier 99 Street site, the Columbia River provides migratory and rearing habitat for twelve sensitive anadromous fish species.

NARR ID: 5743046
NARR Code: Remedial Action
Created By: JWAGGY
Created Date: 03/02/2003
Updated By: SMILLER
Updated Date: 05/19/2020
Decode for NarcdID: Remedial Action
NARR Comments: (2/24/03 SMF/SAP) The site has a lengthy operational history, and DEQ has received multiple complaints alleging releases or improper handling of hazardous substances at the site. A high priority is assigned for conducting an Expanded Preliminary Assessment (XPA) of the site. Site soils, groundwater, and nearby Columbia River sediments should be sampled for toxic metals, VOCs, SVOCs, and PCBs to determine if past activities may have significantly contaminated the site and surrounding environment. (8/21/03 AC/C&ER) A preliminary investigation confirms the presence of petroleum hydrocarbons and metals in site soils. Site sediment must still be evaluated. [10/21/13 SA/SAM] A Site inspection Report was prepared in 2009. Sample results for the sediment samples collected from below the Pier 99 docks indicated the presence of one TAL metal at a significant concentration with respect to background concentration. No organotins, pesticides/PCBs, SVOCs were detected at significant concentrations with respect to background concentrations. Site soils contained sources of CERCLA hazardous substances. EPA completed an EE/CA on June 13, 2013. The site was divided up into 4 operable units: - Operable Unit 1 Bank Area - Operable Unit 2 Eastern Solid Waste Storage Area (Eastern Unimproved Area) - Operable Unit 3 Gravel Filter Area and Upland Boat Maintenance Repair Area - Operable Unit 4 Former Crane Area Based on the results of this EE/CA, the recommended removal actions for the Site are OU3 Gravel Filter Removal and stormwater Pipe Removal and OU1 Bank Stabilization(which included some debris removal and sand blast grit removal). The OU 2 elevated area coresponded with the OU3 discharge area and is addressed in this action. An OU 4 data gap investigation indicate that removal is not needed for the former crane area soil or groundwater at the site. Onsite work by EPA started Sept 1, 2013. For more details, visit http://www.epaosc.org/site/site_profile.aspx?site_id=8650 By 10/10/2013 all initial removal and restoration activities at the Pier 99 site were completed. [6/26/14 SA/SAM] Additonal removal at two locations(REX-16 and RAC-2) will occur in June 2014. EPA will perform a one-year monitoring and maintenance review. [10/22/14 SA/SAM]Additional removal was completed at the burn area on June 30 and July 2, 2014. As much as 3.5 feet of ashy soil was removed along a 15 foot length at the base of the slope. Because a significant

1610 NORTH PIER 99 ST. (Continued) **S106655861**

portion of the bank was exposed during the excavation, EPA agreed that further excavation could jeopardize the stability of the bank, and excavation could be stopped. The area at the toe of the slope was reinforced with Envirlok vegetated sand bags installed at approximately a 1:1 slope. The two foot soil cover requirement was met at the toe of the bank, but could not be met further up the bank on the steep slope. Up the slope only 18-20inches of soil cover was placed. The EPA will require Post-Removal Site Controls, including monthly inspections, prohibit any activity that damages or disturbs the integrity of the cover and restoring the integrity of the cover if it is jeopardized in any way. [5/19/20 SA/SAM] The 2015 Monitoring report(year 2), indicated bank conditions were stable; grass covered the bank and no ground distrubances occured. 2016 and 2020 monitoring reports demonstrated the bank continues to be covered with grass. Based on review of the previous removal action and project files, the DEQ Cleanup program is concerned that sediment adjacent to the North Pier 99 site has not been adequately characterized and may be contaminated above levels of concern to human health and the environment. In particular, there is no data for Columbia River sediments between the bank and the area sampled near the docks.

NARR ID: 5743050
NARR Code: Health Threats
Created By: JWAGGY
Created Date: 03/02/2003
Updated By: SMILLER
Updated Date: 11/27/2013
Decode for NarcdID: Health Threats
NARR Comments: The nearest residence evidently shares the same tax lot as the site. North Portland Harbor and I-5 should limit potential exposures for most upland residences, except for potential exposures at the on-site residence. There are approximately 200 houseboats moored along the north shore of the North Portland Harbor, within 0.5 mile of the site. Nearly 80% of these are located either directly across the harbor, or downstream from the boat works site. The Multnomah County Fairgrounds and Exposition Center lies southwest of the site, directly across North Marine Drive. East Delta Park, a municipal park, lies about 0.25 mile south-southeast of the site. The Portland International Raceway lies about .5 mile south-southwest of the site. Heron Lakes Golf Club, a municipal golf course, lies about 0.25 mile southwest of the site. In addition, the Jantzen Beach Supercenter (shopping center) lies directly across North Portland Harbor from the site. In August 2001, Metro hired a consultant to advance five pushprobe soil borings 100 to 200 feet south of the site. These borings encountered groundwater at 7 to 16 feet below ground surface (bgs), suggesting that any potential contaminants at the boat yard site could represent a threat to nearby drinking water wells, and that potential shallow groundwater contamination could represent a threat to aquatic life in North Portland Harbor. City records indicate that the on-site residence is serviced by the Portland municipal water supply. The city also has supplemental supply wells along the Columbia River south shore, 6 to 11 miles east of the site, as well as four supplemental supply wells on Hayden Island. Two of the Hayden Island wells lie about 1,200 feet north of the site, directly across North Portland Harbor. The nearest municipal water supply wells lie across North Portland Harbor, a 1,000-foot-wide, 20 30 foot deep channel of the Columbia River, and may be about 225 250

1610 NORTH PIER 99 ST. (Continued) **S106655861**

feet deep, so it remains unclear if site contaminants represent a significant threat to the city drinking water supply. OWRD also has records of three community or group-domestic wells, one public water supply well, and five domestic wells within 1.25 miles of the site.

Administrative Action:
Action ID: 9421
Region: 0
Complete Date: 06/07/2007
Rank Value: Not reported
Cleanup Flag: False
Created Date: 10/22/2008
Decode for AgencyID: Environmental Protection Agency
Decode for RegionID: Not reported
Category: EPA Led Action
Action Code Flag: False
Action: Site added to CERCLIS
Further Action: 0
Comments: Not reported

Action ID: 9458
Region: 0
Complete Date: 02/01/2008
Rank Value: Not reported
Cleanup Flag: False
Created Date: 10/22/2008
Decode for AgencyID: Environmental Protection Agency
Decode for RegionID: Not reported
Category: EPA Led Action
Action Code Flag: False
Action: EPA Preliminary Assessment 2
Further Action: 0
Comments: Not reported

Action ID: 9511
Region: Northwestern Region
Complete Date: 08/28/2009
Rank Value: Not reported
Cleanup Flag: False
Created Date: 10/22/2008
Decode for AgencyID: Environmental Protection Agency
Decode for RegionID: Northwest Region
Category: Remedial Action
Action Code Flag: False
Action: SITE INVESTIGATION
Further Action: 0
Comments: Not reported

Action ID: 9467
Region: Northwestern Region
Complete Date: 06/28/2010
Rank Value: Not reported
Cleanup Flag: False
Created Date: 06/28/2010
Decode for AgencyID: Department of Environmental Quality
Decode for RegionID: Northwest Region
Category: Listing Action
Action Code Flag: False

1610 NORTH PIER 99 ST. (Continued) **S106655861**

Action: Facility proposed for Inventory
Further Action: 0
Comments: Not reported

Action ID: 9449
Region: Northwestern Region
Complete Date: 01/24/2003
Rank Value: Not reported
Cleanup Flag: False
Created Date: 03/02/2003
Decode for AgencyID: Department of Environmental Quality
Decode for RegionID: Northwest Region
Category: Listing Action
Action Code Flag: False
Action: Insufficient information to list
Further Action: 0
Comments: Not reported

Action ID: 9517
Region: Northwestern Region
Complete Date: 04/09/2003
Rank Value: Not reported
Cleanup Flag: False
Created Date: 03/02/2003
Decode for AgencyID: Department of Environmental Quality
Decode for RegionID: Northwest Region
Category: Remedial Action
Action Code Flag: False
Action: SRS Waiting List
Further Action: 0
Comments: Not reported

Action ID: 9510
Region: Northwestern Region
Complete Date: 01/24/2003
Rank Value: Not reported
Cleanup Flag: False
Created Date: 03/03/2003
Decode for AgencyID: Department of Environmental Quality
Decode for RegionID: Northwest Region
Category: Remedial Action
Action Code Flag: False
Action: State Expanded Preliminary Assessment recommended (XPA)
Further Action: High
Comments: Not reported

Action ID: 9459
Region: Northwestern Region
Complete Date: 01/24/2003
Rank Value: Not reported
Cleanup Flag: False
Created Date: 03/03/2003
Decode for AgencyID: Department of Environmental Quality
Decode for RegionID: Northwest Region
Category: Remedial Action
Action Code Flag: False
Action: PRELIMINARY ASSESSMENT EQUIVALENT

1610 NORTH PIER 99 ST. (Continued) **S106655861**

Further Action: 0
Comments: Not reported

Action ID: 9442
Region: Northwestern Region
Complete Date: 08/01/2003
Rank Value: Not reported
Cleanup Flag: False
Created Date: 04/30/2003
Decode for AgencyID: Department of Environmental Quality
Decode for RegionID: Northwest Region
Category: Remedial Action
Action Code Flag: False
Action: NEGOTIATIONS
Further Action: 0
Comments: Not reported

Action ID: 9511
Region: Northwestern Region
Complete Date: 08/27/2003
Rank Value: Not reported
Cleanup Flag: False
Created Date: 08/21/2003
Decode for AgencyID: Department of Environmental Quality
Decode for RegionID: Northwest Region
Category: Remedial Action
Action Code Flag: False
Action: SITE INVESTIGATION
Further Action: 0
Comments: Not reported

Action ID: 9498
Region: Northwestern Region
Complete Date: 08/11/2003
Rank Value: Not reported
Cleanup Flag: False
Created Date: 08/25/2003
Decode for AgencyID: Department of Environmental Quality
Decode for RegionID: Northwest Region
Category: Listing Action
Action Code Flag: False
Action: Proposal for Confirmed Release List recommended
Further Action: 0
Comments: Not reported

Action ID: 9465
Region: Northwestern Region
Complete Date: 09/22/2003
Rank Value: Not reported
Cleanup Flag: False
Created Date: 09/16/2003
Decode for AgencyID: Department of Environmental Quality
Decode for RegionID: Northwest Region
Category: Listing Action
Action Code Flag: False
Action: Facility proposed for Confirmed Release List
Further Action: 0

1610 NORTH PIER 99 ST. (Continued) **S106655861**

Comments: Not reported

Action ID: 9506
Region: Northwestern Region
Complete Date: 08/27/2003
Rank Value: Not reported
Cleanup Flag: False
Created Date: 10/22/2003
Decode for AgencyID: Department of Environmental Quality
Decode for RegionID: Northwest Region
Category: Remedial Action
Action Code Flag: False
Action: Site Investigation recommended (SI)
Further Action: High
Comments: Not reported

Action ID: 9428
Region: Northwestern Region
Complete Date: 10/31/2003
Rank Value: Not reported
Cleanup Flag: False
Created Date: 12/04/2003
Decode for AgencyID: Department of Environmental Quality
Decode for RegionID: Northwest Region
Category: Listing Action
Action Code Flag: False
Action: Extension requested by owner/operator
Further Action: 0
Comments: Not reported

Action ID: 9430
Region: Northwestern Region
Complete Date: 11/03/2003
Rank Value: Not reported
Cleanup Flag: False
Created Date: 12/04/2003
Decode for AgencyID: Department of Environmental Quality
Decode for RegionID: Northwest Region
Category: Listing Action
Action Code Flag: False
Action: Petition or request granted
Further Action: 0
Comments: Not reported

Action ID: 9438
Region: Northwestern Region
Complete Date: 06/02/2004
Rank Value: Not reported
Cleanup Flag: False
Created Date: 06/03/2004
Decode for AgencyID: Department of Environmental Quality
Decode for RegionID: Northwest Region
Category: Listing Action
Action Code Flag: False
Action: Facility placed on Confirmed Release List
Further Action: 0
Comments: Not reported

1610 NORTH PIER 99 ST. (Continued) **S106655861**

Action ID: 9506
Region: Northwestern Region
Complete Date: Not reported
Rank Value: Not reported
Cleanup Flag: False
Created Date: 05/19/2020
Decode for AgencyID: Department of Environmental Quality
Decode for RegionID: Northwest Region
Category: Remedial Action
Action Code Flag: False
Action: Site Investigation recommended (SI)
Further Action: Medium
Comments: Not reported

Action ID: 9501
Region: Northwestern Region
Complete Date: 06/28/2010
Rank Value: Not reported
Cleanup Flag: False
Created Date: 12/17/2012
Decode for AgencyID: Department of Environmental Quality
Decode for RegionID: Northwest Region
Category: Remedial Action
Action Code Flag: False
Action: Remedial Action recommended (RA)
Further Action: High
Comments: Not reported

Action ID: 9491
Region: Northwestern Region
Complete Date: 06/30/2014
Rank Value: Not reported
Cleanup Flag: False
Created Date: 11/21/2013
Decode for AgencyID: Environmental Protection Agency
Decode for RegionID: Northwest Region
Category: Remedial Action
Action Code Flag: False
Action: REMOVAL
Further Action: 0
Comments: Not reported

Action ID: 9450
Region: Northwestern Region
Complete Date: Not reported
Rank Value: Not reported
Cleanup Flag: False
Created Date: 11/24/2014
Decode for AgencyID: Department of Environmental Quality
Decode for RegionID: Northwest Region
Category: Remedial Action
Action Code Flag: False
Action: OPERATION and MAINTENANCE
Further Action: 0
Comments: Not reported

Action ID: 9424

1610 NORTH PIER 99 ST. (Continued) **S106655861**

Region: Northwestern Region
Complete Date: Not reported
Rank Value: 0
Cleanup Flag: False
Created Date: 12/17/2002
Decode for AgencyID: Department of Environmental Quality
Decode for RegionID: Northwest Region
Category: Administrative Action
Action Code Flag: False
Action: Site added to database
Further Action: Not reported
Comments: Not reported

Action ID: 9425
Region: Northwestern Region
Complete Date: 01/24/2003
Rank Value: 0
Cleanup Flag: False
Created Date: 12/17/2002
Decode for AgencyID: Department of Environmental Quality
Decode for RegionID: Northwest Region
Category: Remedial Action
Action Code Flag: False
Action: SITE EVALUATION
Further Action: 0
Comments: Not reported

Operations:
Operation Id: 134629
Operation Status: Inactive
Common Name: Interstate Dry Dock
Yrs of Operation: Operating in 1976
Comments: At 1511 N Marine Drive (owner V.W. Church)
Updated Date: 12/02/2002
Updated By: sxf
Decode for OpstatID: Inactive

Operation Id: 134630
Operation Status: Active
Common Name: Mermaid Marine - Guy Bloiden
Yrs of Operation: 2002
Comments: Not reported
Updated Date: 11/22/2002
Updated By: sxf
Decode for OpstatID: Active

Operation Id: 134631
Operation Status: Inactive
Common Name: Former Schooner Creek Boat Works
Yrs of Operation: 1992-1999
Comments: Not reported
Updated Date: 08/16/2004
Updated By: JWAGGY
Decode for OpstatID: Inactive
Operations SIC Id: 198070
SIC Code: 1721
Created By: Not reported
Created Date: 12/17/2002

1610 NORTH PIER 99 ST. (Continued) **S106655861**

Operations SIC Id: 198071
SIC Code: 4493
Created By: Not reported
Created Date: 12/17/2002
Operations SIC Id: 198072
SIC Code: 1711
Created By: Not reported
Created Date: 12/17/2002
Operations SIC Id: 198073
SIC Code: 3732
Created By: Not reported
Created Date: 12/17/2002
Operations SIC Id: 198074
SIC Code: 4499
Created By: Not reported
Created Date: 12/17/2002

Operation Id: 134632
Operation Status: Inactive
Common Name: Schroeder's Marine Machine Works
Yrs of Operation: Operating in 1976
Comments: 1523 N Marine Dr. (owner P.R. Schroeder)
Updated Date: 12/02/2002
Updated By: sxf
Decode for OpstatID: Inactive

VCS:
Name: 1610 NORTH PIER 99 ST.
Address: 1610 N PIER 99 ST.
City,State,Zip: PORTLAND, OR 97217
ECS Site ID: 3526
Facility Size: 1.07 acres
Action: Site Investigation recommended (SI)
Start Date: 08/27/2003
End Date: 08/27/2003
Program: VCS
Latitude: 45.6065
Longitude: -122.6829

Name: 1610 NORTH PIER 99 ST.
Address: 1610 N PIER 99 ST.
City,State,Zip: PORTLAND, OR 97217
ECS Site ID: 3526
Facility Size: 1.07 acres
Action: Proposal for Confirmed Release List recommended
Start Date: 08/11/2003
End Date: 08/11/2003
Program: VCS
Latitude: 45.6065
Longitude: -122.6829

Name: 1610 NORTH PIER 99 ST.
Address: 1610 N PIER 99 ST.
City,State,Zip: PORTLAND, OR 97217
ECS Site ID: 3526
Facility Size: 1.07 acres
Action: Facility proposed for Confirmed Release List

1610 NORTH PIER 99 ST. (Continued) **S106655861**

Start Date:	09/22/2003
End Date:	09/22/2003
Program:	VCS
Latitude:	45.6065
Longitude:	-122.6829
Name:	1610 NORTH PIER 99 ST.
Address:	1610 N PIER 99 ST.
City,State,Zip:	PORTLAND, OR 97217
ECS Site ID:	3526
Facility Size:	1.07 acres
Action:	Petition or request granted
Start Date:	11/03/2003
End Date:	11/03/2003
Program:	VCS
Latitude:	45.6065
Longitude:	-122.6829
Name:	1610 NORTH PIER 99 ST.
Address:	1610 N PIER 99 ST.
City,State,Zip:	PORTLAND, OR 97217
ECS Site ID:	3526
Facility Size:	1.07 acres
Action:	Extension requested by owner/operator
Start Date:	10/31/2003
End Date:	10/31/2003
Program:	VCS
Latitude:	45.6065
Longitude:	-122.6829
Name:	1610 NORTH PIER 99 ST.
Address:	1610 N PIER 99 ST.
City,State,Zip:	PORTLAND, OR 97217
ECS Site ID:	3526
Facility Size:	1.07 acres
Action:	NEGOTIATIONS
Start Date:	04/09/2003
End Date:	08/01/2003
Program:	VCS
Latitude:	45.6065
Longitude:	-122.6829
Name:	1610 NORTH PIER 99 ST.
Address:	1610 N PIER 99 ST.
City,State,Zip:	PORTLAND, OR 97217
ECS Site ID:	3526
Facility Size:	1.07 acres
Action:	Facility placed on Confirmed Release List
Start Date:	06/02/2004
End Date:	06/02/2004
Program:	VCS
Latitude:	45.6065
Longitude:	-122.6829
Name:	1610 NORTH PIER 99 ST.
Address:	1610 N PIER 99 ST.
City,State,Zip:	PORTLAND, OR 97217

1610 NORTH PIER 99 ST. (Continued) **S106655861**

ECS Site ID: 3526
Facility Size: 1.07 acres
Action: SITE INVESTIGATION
Start Date: 08/01/2003
End Date: 08/27/2003
Program: VCS
Latitude: 45.6065
Longitude: -122.6829

OR MANIFEST:
Manifest Year: Manifest Year - 2014
EPA Id: ORQ000032499
Inactive Status: 2015-03-23 00:00:00
Organization Name: Apex Companies LLC
Contact Name: John Foxwell
Contact Telephone Number: Not reported
Mailing Address: 3015 SW First Ave
Mailing City/State/Zip: Portland, OR 97201

Manifest:
Name: MILTON O BROWN
Year : 2014
RCRA Id : ORQ000032499
Inactive : 2015-03-23 00:00:00
Status: Small quantity generator
Manifest : Not reported
Ship Date : 02/18/2014
TSD : UTD981550177
WS Num: 1
Transporter: ORQ000023150
Ship Qty : Not reported
Rpt Unit : Not reported
Off Mng : H110
EPA Waste Codes: D008
Waste Description: Rinsate water from pipe cleaning
Amt Of Waste Stream Generated in Reporting Yr 1: 163.25999999999999
Amt Of Waste Stream Generated in Reporting Yr 2: 163.25999999999999

Manifest:
Name: MILTON O BROWN
Year : 2013
RCRA Id : ORQ000032499
Inactive : Not reported
Status: Large quantity generator
Manifest : 001138564
Ship Date : 11/13/2013
TSD : ORD089452353
WS Num: 1
Transporter: WAD988479440
Ship Qty : Not reported
Rpt Unit : Not reported
Off Mng : H132
EPA Waste Codes: D008
Waste Description: Burn debris encountered during remediation project

1610 NORTH PIER 99 ST. (Continued) **S106655861**

mt Of Waste Stream Generated in Reporting Yr 1: 1387.71
mt Of Waste Stream Generated in Reporting Yr 2: 1387.71

---

30 **S S LEADER AT DIVERSIFIED MARINE** **OR ECSI S108659504**
SW **1801 N MARINE DR** **OR CDL N/A**
1/2-1 **PORTLAND, OR 97217** **OR SPILLS**
0.518 mi. **OR HAZMAT**
2735 ft. **OR HSIS**
OR MANIFEST
Relative: **OR NPDES**
Lower **OR UIC**

Actual:
22 ft.

ECSI:

Name:	DIVERSIFIED MARINE, INC.
Address:	1801 N MARINE DR.
City,State,Zip:	PORTLAND, OR 97217
State ID Number:	3759
Brown ID:	0
Study Area:	False
Region ID:	2
Legislatve ID:	0
Investigation:	Suspect
FACA ID:	47829
Further Action:	257
Lat/Long (dms):	45 36 27.00 / -122 41 6.00
County Code:	26.00
Score Value:	Not reported
Cerclis ID:	001002703
Township Coord.:	2.00
Township Zone:	N
Range Coord:	1.00
Range Zone:	E
Section Coord:	33
Qtr Section:	Dd
Tax Lots:	300 (2N1E33DD 300)
Size:	Approx. 0.8 acre
NPL:	False
Orphan:	False
Updated By:	GWISTAR
Update Date:	04/08/2015
Created Date:	12/24/2002
Decode For RegionID:	Northwest Region
Decode For BrownID:	Not reported
Decode For Furtheract:	High-Medium
Decode For Investstat:	Suspect
Decode For Legislative:	Not reported

Alias Name:	Portmarco, Inc.
Alias Name:	Whitecap Cove, Inc.
Alias Name:	Diversified Mechanical, Inc.

Hazardous Release:

Substance ID.:	121671
Haz Release ID:	387451
Qty Released:	unknown
Date Released:	unknown
Update Date:	01/13/2010
Update By:	CHARMAN

S S LEADER AT DIVERSIFIED MARINE (Continued) **S108659504**

Substance Code: 7440-47-3
Substance Name: CHROMIUM
Substance Abbrev.: Not reported
Substance Category ID: 8462
Substance Category: Inorganics
Category Level: Not reported
Created By: Not reported
Created Date: 12/17/2002
Substance Category ID: 8462
Substance Category: Inorganics
Category Level: Not reported
Created By: Not reported
Created Date: 12/17/2002
Substance Alias ID: 319294
Sub Alias Name: CHROMIUM, TOTAL
Substance Alias ID: 318145
Sub Alias Name: CHROMIUM, INORGANIC
Sampling Result ID: 349807
Feature Id: 0
Hazard Release Id: 387451
Medium: 701
Substance Abbrev.: 0
Unit Code: Not reported
Observation: False
Owner Operator: False
Lab Data: True
Sample Depth: Not reported
Start Date: 10/28/2008
End Date: 10/28/2008
Min Concentration: Not reported
Max Concentration: Not reported
Sample Comment: 10.4 ppm (CR05SD). Sample collected downstream from DMI - locally elevated above two upstream samples, but below DEQ ecological SLV for Cr in sediment of 37 ppm. Lat. 45.60825; Long. -122.685783
Last Update By: CHARMAN
Update Date: 01/13/2010
Decode for MediumID: Sediment

Substance ID.: 121673
Haz Release ID: 387452
Qty Released: unknown
Date Released: unknown
Update Date: 01/13/2010
Update By: CHARMAN

Substance Code: 7440-50-8
Substance Name: COPPER
Substance Abbrev.: Not reported
Substance Category ID: 8464
Substance Category: Inorganics
Category Level: Not reported
Created By: Not reported
Created Date: 12/17/2002
Substance Category ID: 8464
Substance Category: Inorganics
Category Level: Not reported
Created By: Not reported
Created Date: 12/17/2002

S S LEADER AT DIVERSIFIED MARINE (Continued) **S108659504**

Substance Alias ID: 319296
Sub Alias Name: CU
Sampling Result ID: 349808
Feature Id: 0
Hazard Release Id: 387452
Medium: 701
Substance Abbrev.: 0
Unit Code: Not reported
Observation: False
Owner Operator: False
Lab Data: True
Sample Depth: Not reported
Start Date: 10/28/2008
End Date: 10/28/2008
Min Concentration: Not reported
Max Concentration: Not reported
Sample Comment: 39.8 ppm (CR05SD). Elevated locally and above two upstream samples. DEQ freshwater sediment SLV for Cu is 37 ppm. Lat. 45.60825; Long. -122.685783
Last Update By: CHARMAN
Update Date: 01/13/2010
Decode for MediumID: Sediment

Narrative:

NARR ID: 5743775
NARR Code: Site Contacts
Created By: SFORTUN
Created Date: 07/03/2003
Updated By: SFORTUN
Updated Date: 07/03/2003
Decode for NarcdID: Site Contacts
NARR Comments: Mr. Kurt Redd, President, Diversified Marine, Inc. / Portmarco, Inc. / Whitecap Cove, Inc., P.O. Box 83723, Portland, OR 97283-0723, 503-289-2669 (FAX 503-289-2825). Ms. Carla Shown, Treasurer, Diversified Marine, Inc., P.. Box 83719, Portland, OR 97283-0719, 503-289-2669 (FAX 503-289-2825). Ms. Carla Shown, Registered Agent, Diversified Marine, Inc. / Portmarco, Inc., P.O. Box 83723, Portland, OR 97283-0723. Mr. Kevin F. Kerstiens, Registered Agent, Whitecap Cove, Inc., 1211 SW Fifth Avenue, Suite 1800, Portland, OR 97204

NARR ID: 5743776
NARR Code: Contamination
Created By: SFORTUN
Created Date: 07/03/2003
Updated By: CHARMAN
Updated Date: 01/13/2010
Decode for NarcdID: Contamination
NARR Comments: Stormwater quality data collected twice since June 2002 indicate that the facility meets DEQ’s stormwater benchmark values, although concentrations of copper and zinc in site stormwater exceeded the National Recommended Water Quality Criteria’s respective Freshwater Critical Maximum Concentrations, DEQ’s respective Freshwater Acute Toxicity Criteria, and DEQ’s Level II Ecological Risk Assessment Screening Benchmark Values for freshwater aquatic life. Between 1990 and 2001, DEQ received nine Pollution Complaints and six Spill Reports associated with potential hazardous substance releases at the Diversified Marine facility, or petroleum sheens present on the river directly adjacent to the facility. Five of the Pollution Complaints

S S LEADER AT DIVERSIFIED MARINE (Continued) **S108659504**

and one of the Spill Reports involved fugitive dust emissions associated with sandblasting operations at the site. There is concern that sandblasting of boat hulls at the site could have released paint chips and toxic metals at concentrations that could represent a threat to the river s aquatic life, or otherwise accumulated in the river s sediments. Two other Spill Reports and another Pollution Complaint involved petroleum sheens of unknown origin on North Portland Harbor adjacent to the site. One additional 1998 Spill Report and simultaneous Pollution Complaint were associated with a petroleum release at the site that drained across N Marine Drive onto state highway property located 200 yards from the site. Diversified Marine s record of Pollution Complaints and Spill Reports suggests that on-site activities could have contaminated site soils and nearby Columbia River sediments with any of a variety of boat building, maintenance, and repair related contaminants, including toxic metals and paint chips containing toxic metals such as copper oxide, organotins, lead, cadmium, chromium, mercury, and zinc; petroleum constituents such as BTEX (benzene, toluene, ethylbenzene, toluene) and polynuclear aromatic hydrocarbons (PAHs); and other potential organic contaminants such as, phthalates, pentachlorophenol, chlorinated solvents, and possibly polychlorinated biphenyls (PCBs). (1/13/10 CWH/CU) The march 2009 Preliminary Assessment produced by Ecology and Environment for EPA Region 10 noted that, based on comparison to immediate upstream sediments, that the sediment sample (CR05SD) collected just downstream/adjacent to DMI <quot>indicates that DMI is contributing to copper, lead, and zinc contamination in the river.<quot> DEQ feels it is important to note that with the exception of copper, none of the detected metals, while elevated locally, exceed DEQ freshwater sediment SLVs. It is also important to note that the CR05SD sample was collected at a location that was not near where DMI stormwater runoff or working areas might be expected to be impacted.Similarly, PAH sediment data for CR05SD shows locally elevated concentrations of PAHs, but none above DEQ SLVs. PCBs were non-detect for CR05SD, but detection limits (41-45 ppb) were above DEQ SLVs. To summarize - the CR05SD sediment sample collected on behalf of EPA in October 2008 does indicate releases are likely to have occurred from the DMI site, but there were no samples collected in locations that would be suspected as release points.

NARR ID: 5743777
NARR Code: Data Sources
Created By: SFORTUN
Created Date: 07/03/2003
Updated By: CHARMAN
Updated Date: 01/13/2010
Decode for NarcdID: Data Sources
NARR Comments: DEQ Pollution Complaint files, Spill Report files. Preliminary Assessment Report, Diversified Marine, Inc. (DMI). Prepared for US EPA Region 10. March 2009. (produced by Ecology and Environment, Inc.) Final 1610 North Pier 99, Site Inspection Report, Portland, Oregon. Prepared for US EPA Region 10. August 2009 (produced by Ecology and Environment, Inc.) [NOTE: Report for investigation primarily at Pier 99 site (ECSI #3526), but which included some sediment sampling near and slightly downstream from DMI.

NARR ID: 5743778
NARR Code: General Site Description

S S LEADER AT DIVERSIFIED MARINE (Continued) **S108659504**

Created By: SFORTUN
Created Date: 07/03/2003
Updated By: GWISTAR
Updated Date: 07/10/2003
Decode for NarcdID: General Site Description
NARR Comments: The subject site is an approximate 0.8 acre parcel in North Portland, on the south shore of North Portland Harbor, about 500 feet west of the Interstate Highway 5 (I-5) bridge over North Portland Harbor. Work is performed within an onshore building, on vessels moored at the site, and in a 200-ton floating dry dock at the site. North Marine Drive and North Pier 99 Street are located along the site s southern boundary. A paved parking lot for the Multnomah County Fairgrounds and Exposition Center lies directly across North Marine Drive, 100 to 300 feet south and southwest of the site. Hayden Island is across North Portland Harbor, about 1,000 feet north of the site.

NARR ID: 5743779
NARR Code: Hazardous Substance/Waste Types
Created By: SFORTUN
Created Date: 07/03/2003
Updated By: SFORTUN
Updated Date: 07/07/2003
Decode for NarcdID: Hazardous Substance/Waste Types
NARR Comments: Diversified Marine s record of Pollution Complaints and Spill Reports suggests that on-site activities could have contaminated site soils and nearby Columbia River sediments with any of a variety of boat building, maintenance, repair, or refueling related contaminants, including toxic metals and paint chips containing toxic metals such as copper oxide, organotins, lead, cadmium, chromium, mercury, and zinc; petroleum constituents such as BTEX (benzene, toluene, ethylbenzene, toluene) and polynuclear aromatic hydrocarbons (PAHs); and other potential organic contaminants such as, phthalates, pentachlorophenol, chlorinated solvents, and possibly polychlorinated biphenyls (PCBs).

NARR ID: 5743780
NARR Code: Project Issues Summary
Created By: SFORTUN
Created Date: 07/03/2003
Updated By: SFORTUN
Updated Date: 07/03/2003
Decode for NarcdID: Project Issues Summary
NARR Comments: Although DEQ has records of known and suspected hazardous substance releases at the site, there is no indication that environmental sampling has ever been conducted at the site. Because of an abundance of nearby receptors (nearby wetlands, community drinking water wells, Critical Habitat for Threatened and Endangered fish), a high priority has been assigned to conducting an expanded Preliminary Assessment of the site.

NARR ID: 5743781
NARR Code: Land Use (Current/Reasonably Likely)
Created By: SFORTUN
Created Date: 07/03/2003
Updated By: SFORTUN
Updated Date: 07/03/2003
Decode for NarcdID: Land Use (Current/Reasonably Likely)

S S LEADER AT DIVERSIFIED MARINE (Continued) **S108659504**

NARR Comments: The narrow strip of land between N Marine Drive and the Oregon Slough is used pregominantly for small industries.

NARR ID: 5742784
NARR Code: Site Location
Created By: JWAGGY
Created Date: 12/24/2002
Updated By: SFORTUN
Updated Date: 07/07/2003
Decode for NarcdID: Site Location
NARR Comments: Street address has also been listed as 1801 - 1809 N Pier 99 Street, in tax records. The site is bounded on the north by North Portland Harbor (also called Oregon Slough; a channel of the Columbia River located south of Hayden Island), and on the east by the Former Schooner Creek Boat Works site (ECSI #3526). Hayden Island lies about 1,000 feet north of the site. The Interstate Highway 5 bridge over North Portland Harbor is located about 500 feet east of the site.

NARR ID: 5743782
NARR Code: Manner of Release
Created By: SFORTUN
Created Date: 07/07/2003
Updated By: SFORTUN
Updated Date: 07/07/2003
Decode for NarcdID: Manner of Release
NARR Comments: Fugitive dust emissions associated with sandblasting of boat hulls at the site could have released paint chips and toxic metals at concentrations that could represent a threat to the river s aquatic life, or otherwise accumulated in the river s sediments. Petroleum sheens of unknown origin have been reported on North Portland Harbor adjacent to the site. A historic petroleum release at the site was also reported to have drained across N Marine Drive onto state highway property located 200 yards from the site. Since Diversified Marine site activities include machine shop activities, bilge removal, and boat and equipment refueling activities, it may not be unreasonable to suspect that some of the petroleum contamination observed in the river channel could have originated from on-site activities. Such releases could represent a threat to the river s aquatic life, or otherwise have accumulated in river sediments.

NARR ID: 5743783
NARR Code: Media Contamination
Created By: SFORTUN
Created Date: 07/07/2003
Updated By: SFORTUN
Updated Date: 07/07/2003
Decode for NarcdID: Media Contamination
NARR Comments: The primary media of concern at the site are Columbia River surface water and sediments. Site soils and shallow groundwater might also be contaminated.

NARR ID: 5743784
NARR Code: Site Ownership
Created By: SFORTUN
Created Date: 07/07/2003
Updated By: SFORTUN
Updated Date: 07/07/2003

S S LEADER AT DIVERSIFIED MARINE (Continued) **S108659504**

Decode for NarcdID: Site Ownership
NARR Comments: The site is owned by Whitecap Cove, Inc., while Diversified Marine, Inc. and Portmarco, Inc. operate at the site. Kurt R. Redd is president of Whitecap Cove, Inc., Diversified Marine, Inc., and Portmarco, Inc. Carla Shown is the Registered Agent for Diversified Marine, Inc. and Portmarco, Inc. Kevin F. Kerstiens is the Registered Agent for Whitecap Cove, Inc.

NARR ID: 5743785
NARR Code: Project Activity Status
Created By: SFORTUN
Created Date: 07/07/2003
Updated By: SFORTUN
Updated Date: 07/07/2003
Decode for NarcdID: Project Activity Status
NARR Comments: A Federal Screening of the site was completed on July 3, 2003. The Strategy Recommendation for that screening recommended that a high priority be assigned to conducting an Expanded Preliminary Assessment (XPA) of the site. There was insufficient information at that time to propose that the site be recommended for addition the DEQ's confirmed Release List (CRL) or Inventory of sites requiring further investigation or cleanup.

NARR ID: 5743786
NARR Code: Pathways Other Hazards
Created By: SFORTUN
Created Date: 07/07/2003
Updated By: SFORTUN
Updated Date: 07/07/2003
Decode for NarcdID: Pathways & Other Hazards
NARR Comments: There is concern that site activities may have contributed contaminants to on-site soils and shallow groundwater, as well as in Columbia River surface water and sediments. Soil contaminants could represent a health threat for on-site workers or utility trench workers. North Portland Harbor (the Columbia River; Oregon Slough) forms the site's northern boundary; the entire site lies within the river's 100-year flood zone. The Columbia River is migratory and rearing habitat for eleven varieties of Threatened or Endangered salmonids. The Columbia Slough lies about 1 mile south of the site. The area between North Portland Harbor on the north, I-5 on the east, Columbia Slough on the south, and a Burlington Northern Santa Fe Railroad right-of-way on the west comprises Peninsula Drainage District No. 1. Most of the drainage district is publicly owned wetlands. Wetlands areas directly south of the site attract populations of sensitive wildlife species to the area. Metro has designated much of Peninsula Drainage District No. 1 as important wetlands or wildlife Habitats of Concern, or regionally significant riparian corridors. Migratory waterfowl and songbirds have been observed within the drainage district, as well as a variety of other sensitive and Threatened and Endangered wildlife species. Sensitive and Threatened plant species may also be present within the wetlands. Site contaminants could represent a threat to sensitive plant and wildlife species within the wetlands. The nearest residence is located on a tax lot at the site's eastern boundary. Other residences are located across I-5, about 0.3 mile east-southeast of the site, and across North Portland Harbor, about 0.4 mile northeast and 0.5 mile north-northwest of the site. Oregon Water Resources Department

S S LEADER AT DIVERSIFIED MARINE (Continued) **S108659504**

(OWRD) has records for three community or group-domestic wells, one Public Water Supply well, and five domestic wells within 1.25 mile of the site. The nearest is a 261 foot well installed at Kernan Village in 1958 to supply drinking water for a store, service station, apartment building, and trailer park. The well is believed to be located about 600- to 900 feet south-southwest of the site. Kernan Village no longer exists; its well may now be located either within the current I-5 / North Marine Drive cloverleaf interchange, or within the county fairgrounds paved parking area. It seems unlikely that the well is still being used or even still exists, although OWRD has no record to indicate that the well was formally decommissioned. The City of Portland has supplemental Municipal Supply Wells along the Columbia River south shore, 6- to 11 miles east of the site, as well as four supplemental supply wells on Hayden Island. Two of the Hayden Island wells lie about 1,200 feet north of the site, directly across North Portland Harbor. These wells lie across North Portland Harbor, a 1,000 foot wide, 20- to 30 foot deep branch of the Columbia River, and may be about 225- to 250 feet deep. Several nearby public facilities draw substantial numbers of people to the area. The Multnomah County Fairgrounds and Exposition Center lie southwest of the site, directly across North Marine Drive. East Delta (municipal) Park lies about 0.25 mile south-southeast of the site, across I-5. The Portland International Raceway lies about 0.5 mile south-southwest of the site. Heron Lakes (public) Golf Club lies about 0.25 mile southwest of the site. Jantzen Beach Supercenter shopping center lies directly across North Portland Harbor from the site.

NARR ID: 5745883
NARR Code: Remedial Action
Created By: JWAGGY
Created Date: 11/18/2004
Updated By: SMILLER
Updated Date: 03/20/2015
Decode for NarcdID: Remedial Action
NARR Comments: (10/19/04 AC/ER&CU) Site status on hold. Responsible party (RP) unwilling to join the Voluntary Cleanup Program or perform an Expanded Preliminary Assessment (XPA). Principle concern is that potential site contaminants in sediments could pose a threat to Columbia River ecological receptors. Insufficient evidence to require sediment sampling in the Columbia River. Project on hold pending available orphan funds or willing responsible party. [3/20/15 SA/SAM] An Abbriviated Preliminary Assessment was finalized by EPA through its contractor E&E on May 14, 2009. EPA also performed a SI in 2009 at a neighboring property(ECSI#3526 1610 N Pier 99) downstream samples indicates releases are likely to have occurred from the DMI site, but there were no samples collected in locations that would be suspected as release points for this facility. No Further Remedial Action Planned under Federal program was designated in 2010. A Site Investigation is recommended under state supervision.

NARR ID: 5743787
NARR Code: Substances of Concern
Created By: SFORTUN
Created Date: 07/07/2003
Updated By: SFORTUN
Updated Date: 07/07/2003

S S LEADER AT DIVERSIFIED MARINE (Continued) **S108659504**

Decode for NarcdID: Substances of Concern
NARR Comments: On-site activities could have contaminated site soils and nearby Columbia River sediments with any of a variety of boat building, maintenance, and repair related contaminants, including toxic metals and paint chips containing toxic metals such as copper oxide, organotins, lead, cadmium, chromium, mercury, and zinc; petroleum constituents such as BTEX (benzene, toluene, ethylbenzene, xylenes) and polynuclear aromatic hydrocarbons (PAHs); and other potential organic contaminants such as, phthalates, pentachlorophenol, chlorinated solvents, and possibly polychlorinated biphenyls (PCBs).

NARR ID: 5743788
NARR Code: Health Threats
Created By: SFORTUN
Created Date: 07/07/2003
Updated By: SFORTUN
Updated Date: 07/07/2003
Decode for NarcdID: Health Threats
NARR Comments: Any potential site contaminants present could represent a threat to site workers, utility trench workers, Threatened and Endangered fish species and other aquatic life in the Columbia River, wildlife within the nearby Peninsula Drainage District Number 1 wetlands, occupants of an adjoining residence, or to users of the Portland Municipal Water Supply.

NARR ID: 5743789
NARR Code: Water Use (Current/Reasonably Likely)
Created By: SFORTUN
Created Date: 07/07/2003
Updated By: SFORTUN
Updated Date: 07/07/2003
Decode for NarcdID: Water Use (Current/Reasonably Likely)
NARR Comments: OWRD also has records for three community or group-domestic wells, one Public Water Supply well, and five domestic wells within 1.25 mile of the site. The nearest is a 261 foot well installed at Kernan Village in 1958 to supply drinking water for a store, service station, apartment building, and trailer park. The well is believed to be located about 600- to 900 feet south-southwest of the site. Kernan Village no longer exists; its well may now be located either within the current I-5 / North Marine Drive cloverleaf interchange, or within the county fairgrounds paved parking area. It seems unlikely that the well is still being used or even still exists, although OWRD has no record to indicate that the well was formally decommissioned. The City of Portland has supplemental supply wells along the Columbia River south shore, 6- to 11 miles east of the site, as well as four supplemental supply wells on Hayden Island. Two of the Hayden Island wells lie about 1,200 feet north of the site, directly across North Portland Harbor. The nearest Municipal Water Supply wells lie across North Portland Harbor, a 1,000 foot wide, 20- to 30 foot deep branch of the Columbia River, and may be about 225- to 250 feet deep. It is unclear if any potential site contaminants could represent a direct threat to the nearby Municipal Drinking Water Supply wells.

NARR ID: 5742785
NARR Code: Site History
Created By: JWAGGY

S S LEADER AT DIVERSIFIED MARINE (Continued) **S108659504**

Created Date: 12/24/2002
Updated By: SFORTUN
Updated Date: 07/07/2003
Decode for NarcdID: Site History
NARR Comments: Also known as Portmarco, Inc., and Whitecap Cove, Inc. (both active entities, same president, same secretary, same business address, same mailing address) (different registered agent for Whitecap Cove). The company has conducted tug boat and barge building, repair, sandblasting, painting, machine shop, bilge removal, and boat and equipment refueling activities at the site since at least 1990 - possibly as early as 1986. Between 1990 and 2001, DEQ received five Pollution Complaints and one Spill Report about the facility's sandblasting and painting operations, and releases of paint chips to the river. Additional complaints have been received for petroleum flowing southward, off-site from the site, and for petroleum sheens on the river from unknown sources near the facility.

Administrative Action:
Action ID: 9459
Region: Northwestern Region
Complete Date: 05/14/2009
Rank Value: Not reported
Cleanup Flag: False
Created Date: 01/13/2010
Decode for AgencyID: Environmental Protection Agency
Decode for RegionID: Northwest Region
Category: Remedial Action
Action Code Flag: False
Action: PRELIMINARY ASSESSMENT EQUIVALENT
Further Action: 0
Comments: Not reported

Action ID: 9511
Region: Northwestern Region
Complete Date: 08/28/2009
Rank Value: Not reported
Cleanup Flag: False
Created Date: 01/13/2010
Decode for AgencyID: Environmental Protection Agency
Decode for RegionID: Northwest Region
Category: Remedial Action
Action Code Flag: False
Action: SITE INVESTIGATION
Further Action: 0
Comments: Not reported

Action ID: 9421
Region: 0
Complete Date: 07/16/2007
Rank Value: Not reported
Cleanup Flag: False
Created Date: 04/19/2010
Decode for AgencyID: Environmental Protection Agency
Decode for RegionID: Not reported
Category: EPA Led Action
Action Code Flag: False
Action: Site added to CERCLIS
Further Action: 0

S S LEADER AT DIVERSIFIED MARINE (Continued) **S108659504**

Comments: Not reported

Action ID: 9444
Region: 0
Complete Date: 08/26/2010
Rank Value: Not reported
Cleanup Flag: False
Created Date: 09/03/2010
Decode for AgencyID: Environmental Protection Agency
Decode for RegionID: Not reported
Category: EPA Led Action
Action Code Flag: False
Action: No Further Remedial Action Planned under Federal program
Further Action: 0
Comments: Not reported

Action ID: 9449
Region: Northwestern Region
Complete Date: 07/03/2003
Rank Value: Not reported
Cleanup Flag: False
Created Date: 07/03/2003
Decode for AgencyID: Department of Environmental Quality
Decode for RegionID: Northwest Region
Category: Listing Action
Action Code Flag: False
Action: Insufficient information to list
Further Action: 0
Comments: Not reported

Action ID: 9510
Region: Northwestern Region
Complete Date: 07/03/2003
Rank Value: 102
Cleanup Flag: False
Created Date: 07/03/2003
Decode for AgencyID: Department of Environmental Quality
Decode for RegionID: Northwest Region
Category: Remedial Action
Action Code Flag: False
Action: State Expanded Preliminary Assessment recommended (XPA)
Further Action: High
Comments: Not reported

Action ID: 9517
Region: Northwestern Region
Complete Date: Not reported
Rank Value: Not reported
Cleanup Flag: False
Created Date: 07/07/2003
Decode for AgencyID: Department of Environmental Quality
Decode for RegionID: Northwest Region
Category: Remedial Action
Action Code Flag: False
Action: SRS Waiting List
Further Action: 0
Comments: Not reported

S S LEADER AT DIVERSIFIED MARINE (Continued) **S108659504**

Action ID: 9521
Region: Northwestern Region
Complete Date: 07/07/2003
Rank Value: Not reported
Cleanup Flag: False
Created Date: 07/07/2003
Decode for AgencyID: Department of Environmental Quality
Decode for RegionID: Northwest Region
Category: Remedial Action
Action Code Flag: False
Action: OPTN
Further Action: 0
Comments: Not reported

Action ID: 9424
Region: Not reported
Complete Date: 12/24/2002
Rank Value: Not reported
Cleanup Flag: False
Created Date: 12/24/2002
Decode for AgencyID: Department of Environmental Quality
Decode for RegionID: Not reported
Category: Administrative Action
Action Code Flag: False
Action: Site added to database
Further Action: Not reported
Comments: Not reported

Action ID: 9508
Region: Northwestern Region
Complete Date: 12/24/2002
Rank Value: Not reported
Cleanup Flag: False
Created Date: 12/24/2002
Decode for AgencyID: Department of Environmental Quality
Decode for RegionID: Northwest Region
Category: Remedial Action
Action Code Flag: False
Action: Site Screening recommended (EV)
Further Action: High
Comments: Not reported

Action ID: 9425
Region: Northwestern Region
Complete Date: 07/03/2003
Rank Value: Not reported
Cleanup Flag: False
Created Date: 01/14/2003
Decode for AgencyID: Department of Environmental Quality
Decode for RegionID: Northwest Region
Category: Remedial Action
Action Code Flag: False
Action: SITE EVALUATION
Further Action: 0
Comments: Not reported

Action ID: 9506

S S LEADER AT DIVERSIFIED MARINE (Continued) **S108659504**

Region: Northwestern Region
Complete Date: 10/28/2009
Rank Value: Not reported
Cleanup Flag: False
Created Date: 03/20/2015
Decode for AgencyID: Department of Environmental Quality
Decode for RegionID: Northwest Region
Category: Remedial Action
Action Code Flag: False
Action: Site Investigation recommended (SI)
Further Action: High-Medium
Comments: Not reported

Operations:
Operation Id: 134646
Operation Status: Active
Common Name: Diversified Marine, Inc.
Yrs of Operation: 1986 - present
Comments: Originally 1986 - 1999, but reincorporated in 1999.
Updated Date: 07/07/2003
Updated By: SFORTUN
Decode for OpstatID: Active
Operations SIC Id: 198204
SIC Code: 3731
Created By: SFORTUN
Created Date: 07/07/2003

Operation Id: 134647
Operation Status: Active
Common Name: Portmarco, Inc.
Yrs of Operation: 1986 - present
Comments: Merged with Diversified Mechanical, Inc. in 1996.
Updated Date: 07/07/2003
Updated By: SFORTUN
Decode for OpstatID: Active

Operation Id: 134648
Operation Status: Active
Common Name: Whitecap Cove, Inc.
Yrs of Operation: 1998- present
Comments: Not reported
Updated Date: 07/07/2003
Updated By: SFORTUN
Decode for OpstatID: Active

Operation Id: 134772
Operation Status: Inactive
Common Name: Diversified Mechanical, Inc.
Yrs of Operation: 1992-1996
Comments: Absorbed by Portmarco, Inc. in 1996.
Updated Date: 07/07/2003
Updated By: SFORTUN
Decode for OpstatID: Inactive

OR CDL2:
Name: Not reported
Address: 1801 N MARINE DR

S S LEADER AT DIVERSIFIED MARINE (Continued) **S108659504**

City,State,Zip: PORTLAND, OR 97217
Region: 2
Facility Id: 010336
Incident Number: 010336
Report Date: Not reported
Dist Id Number: HM06
Resp Id Number: HM06
Unit: Not reported
Cause: 11
Area Type: 0
Scene Type: 2
Agency Id: FP01056018
OERS Num: Not reported
Incident Date: 11/30/2001
Remarks: Not reported

OR SPILLS:
Name: Not reported
Address: 1801 N. MARINE DR.
City,State,Zip: PORTLAND, OR 97217
Facility ID: 2016-0532
Incident Status: Closed
Material: Oil - Other
Quantity: Unknown
Unit of Measure: None
Release Date: 03/02/2016
Description: Received an NRC report of an unknown rainbow sheen on the Columbia River from an unknown source. The sheen measures approximately 25 YDS wide by 100 YDS long.
Lat/Long: 45.607475 / -122.68617
Source: Unknown
Media: Surface Water
Responsible Company: Not reported
Responsible Address: Not reported
Responsible City,St,Zip: Not reported
Unknown Quantity Released: Not reported
Maximum Potential Quantity: Not reported
Quantity Recovered: Not reported

Name: Not reported
Address: 1801 N. MARINE DR.
City,State,Zip: PORTLAND, OR 97217
Facility ID: 2016-0532
Incident Status: Closed
Material: Oil - Other
Quantity: Unknown
Unit of Measure: None
Release Date: 03/02/2016
Description: Received an NRC report of an unknown rainbow sheen on the Columbia River from an unknown source. The sheen measures approximately 25 YDS wide by 100 YDS long.
Lat/Long: 45.607475 / -122.68617
Source: Unknown
Media: Surface Water
Responsible Company: Not reported
Responsible Address: Not reported
Responsible City,St,Zip: Not reported

S S LEADER AT DIVERSIFIED MARINE (Continued) **S108659504**

Unknown Quantity Released: Not reported
Maximum Potential Quantity: Not reported
Quantity Recovered: Not reported

HAZMAT:

Name:	Not reported
Address:	1801 N MARINE DR
City,State,Zip:	PORTLAND, OR 97217
Responsble Party:	UNKNOWN
RP Company:	Not reported
RP Address:	Not reported
RP City,St,Zip:	Not reported
Facility ID:	010336
OERS Number:	Not reported
Dept Rsp:	HAZMAT TEAM PORTLAND - 06
Narrative:	Not reported
Property Loss:	Not reported
Amount Released:	Not reported
Service County:	Not reported
Service Name:	Not reported
Incident Type:	Not reported
Civilian Casualty Activity:	Not reported
Chemical Name:	Not reported
Hazmat Area Affected:	Not reported
Hazmat Area Evacuated:	Not reported
Hazmat Container Type:	Not reported
Hazmat Physical State Released:	Not reported
Hazmat Released Into:	Not reported
Hazmat Released Volume Units:	Not reported
Hazmat Released Weight Units:	Not reported
Hazmat Released From:	Not reported
Hazmat Area Affected Measurement:	Not reported
Hazmat No. of People Evacuated:	Not reported
Hazmat No of Buildings Evacuated:	Not reported
Incident Content Loss:	Not reported
Civilian Casualty Patient Disposition:	Not reported
Incident Mixed Use Property:	Not reported
Location Type:	Not reported
Incident Aid Given Or Received:	Not reported
Incident AID Received from FDID:	Not reported
Incident Aided Department FDID:	Not reported
Person Involved Business Name:	Not reported
Person Involved First Name:	Not reported
Person Involved Last Name:	Not reported
Person Involved Type:	Not reported
Person Involved Phone Number:	Not reported
Person Involved Primary Language:	Not reported
Hazmat Evacuated Measurement:	Not reported
Hazmat Story of Release:	Not reported
Remark:	Not reported
Incident District:	HAZMAT TEAM PORTLAND - 06
Date Added:	01/08/2002
Unit:	Not reported
Agency Phone:	5038233856
Osfm Incident Report Number:	010336
Dept. Responding:	HAZMAT TEAM PORTLAND - 06
Person Making Report:	CAPT JEFF BANCROFT

S S LEADER AT DIVERSIFIED MARINE (Continued) **S108659504**

Title:	HAZMAT CAPT
Agency:	HAZMAT TEAM PORTLAND - 06
Phone:	5038233856
Date Of Incident:	11/30/2001
Call Time:	2:25:00 PM
In Route:	2:45:00 PM
Arrival:	3:12:00 PM
Depart Scene:	12:00:00 AM
Back In Quarters:	12:00:00 AM
In Service:	5:55:00 PM
Dist Of Incident:	HAZMAT TEAM PORTLAND - 06
Were State Resources Used?:	False
Was Oers Notified?:	True
Oers Number:	Not reported
Team Number:	HM06
Agency Report Number:	FP01056018
Unit:	Not reported
Highway:	Not reported
Mile Post:	Not reported
Scene Type:	Public Road
Area Type:	Not reported
Responsible Party(Ies):	UNKNOWN
Company:	Not reported
Respcontact:	Not reported
Address:	Not reported
Resp City:	Not reported
Resp State:	Not reported
Resp ZipCode:	Not reported
Phone:	Not reported
Resp Phone2:	Not reported
Weather:	0
Temperature:	0
Wind Speed:	0
Wind Direction:	Not reported
Were Haz Materials Released?:	False
Operation Performed:	Not reported
Cause:	Clandestine Drug Lab
Vehicle And Cargo:	0
Fixed Property:	0
Total Loss:	$0.00
Hazmat Population Density:	Not reported
HazMat Actions Taken - Description:	Not reported
Hazmat Factors Contributing To Release:	Not reported
Hazmat DOT Hazard Classification:	Not reported
Hazmat CAS Number:	Not reported
Hazardous Materials Release:	Not reported
Fire Incident Type:	Not reported
Property Use:	Not reported
Latitude:	Not reported
Longitude:	Not reported
Hazmat Disposition:	Not reported

Chemical:

Chemical Info:	4416
Chemical Id:	35430
Incident Id:	010336
Chemical Name:	UNKNOWN CHEMICAL
UNNA:	Not reported

S S LEADER AT DIVERSIFIED MARINE (Continued) **S108659504**

Amount At Risk: 0
Amount Released: 0
Amount Measured: 0
Biological: False
Radiological: False

Chemical Id: 35430
Chemical Name: UNKNOWN CHEMICAL
Hazardous Ingredient: UNKNOWN CHEMICAL
Hazardous Class 1: 9.0
Hazardous Class 2: Not reported
Hazardous Rank: 2
Case Number: Not reported
UNNA Number: Not reported
EPA Pest Reg: Not reported
EHA Chem: Not reported
PSM Chem: Not reported
CAA 112R Chem: Not reported

Released:
Release Behavior Id: 2566
Incident Id: 010336
Behavior: 9

Narrative:
Narrative Id: 1056
Incident Id: 010336
Incident Narrative: STATE HAZMAT TEAM 6 FROM PFB CALLED BY PORTLAND DVD TO 1801 N MARINE DR. SUSPECTS HAD DUMPED DRUG LAB WASTE AND SUPPLIES IN A PARKING AREA NEAR A ROADWAY. THE SUSPECTS HAD BEEN ABOARD A NEARBY 60 FOOT YACHT AND THERE WAS A STRONG CHEMICAL SMELL COMING FROM THE BOAT. THE TEAM ARRIVED AND CONFERRED WITH DVD OFFICER IN CHARE SGT HENDRICKS DETERMINING HOT ZONE AND NEEDED SETUP. THERE WERE THREE BACKPACKS AND A DUFFEL BAG IN THE PARKING LOT. UNKNOWN NUMBER OF SAMPLES TO BE TAKEN. TWO DVD OFFICERS WERE SUITED UP IN LEVEL B WITH SCBA- ALL PERSONNEL WORE LIFE PRESERVERS DUE TO THE PROXIMITY TO THE COLUMBIA RIVER. THE TWO OFFICERS WERE: DORIS PAISLEY (#BPSST UNK) AND BILL SHAW (#28923). SHAW SUITED UP AND WENT WITH HENDRICKS DOWN THE DOCK TO "CLEAR" THE YACHT OF ANY POTENTIAL TWO-LEGGED THREATS. SHAW FOUND ONE CONTAINER OF LIQUID AND TOOK A SAMPLE FROM IT FOR EVIDENCE. FB 17 WAS CALLED TO THE SCENE TO EVALUATE MOVING THE YACHT TO A SAFER LOCATION FOR EVIDENCE TAKING, BUT THAT PROVED UNNECESSARY. PAISLEY AND SHAW TOOK A TOTAL OF 12 SAMPLES FROM THE BACKPACKS AND DUFFL BAG. THEY ENTERED THE HOT ZONE AT 1559 HOURS AND EXITED AT APPROX 1702 HOURS FOR DECON. HM TEAM SET UP EVIDENCE COLLECTION TABLE AND MATERIALS FOR DVD - PROVIDE DECON.
Incident Date: 11/30/2001

HSIS:
Name: DIVERSIFIED MARINE INC
dress: 1801 N MARINE DR
ty,State,Zip: PORTLAND, OR 97217
lity ID: 022914
rtment Or Division Of Company: Not reported
hemical Is Extremely Hazardous Substance (EHS: N

S S LEADER AT DIVERSIFIED MARINE (Continued) **S108659504**

ontains 112R:	N
acility Has Written Emergency Plan:	Y
AICS Code 1:	336611
NAICS Desc 1:	SHIP BLDG & REPAIRING
ICS Code 2:	237990
NAICS Desc 2:	OTHER HEAVY & CIVIL ENGINEERING CONST
Manager Name:	CARLA SHOWN
siness Phone:	5032892669
iling Address:	PO BOX 83723
Mailing City:	PORTLAND
ailing State:	OR
iling Zip:	97283
. of Employees:	35
y Phone:	5032892669
acard:	N
e Dept Code:	0291
FD:	PORTLAND FIRE & RESCUE
prinkler System:	N
mergency Contact:	KURT REDD
Emergency Procedure:	POSTED IN SHOP & OFFICE
Business Type:	VESSEL REPAIR & CONSTRUCTION
ty Type:	Not reported
rtment:	Not reported
s:	Not reported
de:	Not reported
tude:	Not reported
s TRI:	Not reported
s RMP:	Not reported
s PSM:	Not reported
s CR2K:	Not reported
s 302:	Not reported
r Name:	Not reported
Reported ID:	Not reported
Number:	Not reported
ical Name:	Not reported
Name:	Not reported
re:	Not reported
:	Not reported
S:	Not reported
re Component:	Not reported
mum Daily Amount Code:	Not reported
mum Daily Amount Unit:	Not reported
ical Added Date:	Not reported
em PSM:	Not reported
em 112R:	Not reported
em 302:	Not reported
sticide:	Not reported
tilizer:	Not reported
cal State:	Not reported
A Number:	Not reported
A Health:	Not reported
A Flammability:	Not reported
A Reactivity:	Not reported
A Special Notice:	Not reported
rds:	Not reported
er of Days Onsite:	Not reported
	Not reported

S S LEADER AT DIVERSIFIED MARINE (Continued) **S108659504**

Chemical:

Chemical Name:	INTERNATIONAL INTERTUF 262
hysical Description:	LIQUID
e Number:	25085998
lity Id:	022914
ysical State Of The Substance:	2
erage Amount Possessed During The Year Code:	10
ximum Amount Possessed During The Year Code:	11
plicable Unit Of Measure Code:	2
Description Of The Unit Of Measure:	GALLONS
pe Code:	D
Description:	STEEL DRUM
Code:	Not reported
erature Description:	Not reported
essure of Code:	1
Pressure Description:	NORMAL PRESSURE
ure of Code:	Not reported
ure Description:	Not reported
Temperature Description:	NORMAL TEMPERATURE
mperature of The Hazardous Substance Code:	4
erature Description:	Not reported
erature of The Hazardous Substance Code:	Not reported
ays Hazardous Substance On Site During Year:	365
The Substance Protected A Trade Secret:	False
ription Of The Max Qnty Code:	500-999
ription Of The Avg Qnty Code:	200-499
Most Hazardous Ingridient:	OXIRANE, 2,2-4-BYTYLIDENEBISPHENYLENEOXY
ited Nations/north America 4 Digit Class Number:	1263
zard Rank:	2
EHS Ingredient:	NONE LISTED ON MSDS
ubstance Pure:	False
bstance Mix:	True
First Hazardous Class Code For Chemical:	Flammable and Combustible Liquid
econd Hazardous Class Code For Chemical:	Acute Health Hazard
hird Hazardous Class Code For Chemical:	Chronic Health Hazard
ard Class 1 Of The Chemical:	3.0
zard Class 2 Of The Chemical:	6.3
zard Class 3 Of The Chemical:	6.4

Additional Chemical:

hemical Is A Toxic 313 Chemical:	N
Pesticide Registration Number:	Not reported
ontains 112R:	N
ontains EHS:	N
rtilizer:	N
esticide:	N
ontains 313:	Y

OR MANIFEST:

Manifest Year:	Manifest Year - 2002
EPA Id:	ORQ000021675
Inactive Status:	Not reported
Organization Name:	Sabine Transportation Company
Contact Name:	Dean Kutz
Contact Telephone Number:	Not reported
Mailing Address:	PO Box 5399

S S LEADER AT DIVERSIFIED MARINE (Continued) **S108659504**

Mailing City/State/Zip: Cedar Rapids, IA 52406-5399

Manifest:

Name:	S S LEADER AT DIVERSIFIED MARINE
Year :	2002
RCRA Id :	ORQ000021675
Inactive :	Not reported
Status:	Large quantity generator
Manifest :	11347A
Ship Date :	12/05/2002
TSD :	TND000772186
WS Num:	1
Transporter:	Not reported
Ship Qty :	Not reported
Rpt Unit :	Not reported
Off Mng :	M111
EPA Waste Codes:	D008
Waste Description:	Hazardous waste, N.O.S. 9, NA 3077, PGIII (Solid)
t Of Waste Stream Generated in Reporting Yr 1:	4240.225
mt Of Waste Stream Generated in Reporting Yr 2:	4240

NPDES:

Name:	DIVERSIFIED MARINE, INC.
Address:	1801 N MARINE DR
City,State,Zip:	PORTLAND, OR 97217-7803
WQ File Nbr:	111695
Legal Name:	DIVERSIFIED MARINE, INC.
Region:	NWR
Pri SIC:	3731
Latitude:	45.6075
Longitude:	-122.685
Category:	STM
Permit Type:	GEN12Z
Permit Active:	True
Permit Description:	Stormwater; NPDES specific SIC codes
Expiration Date:	07/01/2026
EPA Number:	ORR207168
UIC Facility:	False
Admin Agent:	City of Portland
Last Action Date:	07/01/2021
Permit Writer:	Not reported
Compliance Inspector:	PORTLAND
DMR Reviewer:	Not reported
Application Number:	949190
Class:	MINOR
Start Date:	12/20/2001
Region Decode:	North West Region
Ownership:	Not reported
Permit Group:	Not reported
EPA Class:	Not reported
Permit Number:	Not reported

OR UIC:

Name:	DIVERSIFIED MARINE, INC.
Address:	1801 N MARINE DR

S S LEADER AT DIVERSIFIED MARINE (Continued) **S108659504**

City,State,Zip: PORTLAND, OR 97217
UIC Well #: Not reported
Type: Not reported
Type Description: Not reported
UIC Number: 17242
Facility Status: Not reported
Lat/Long: 45.6075 / -122.685

---

31 EXPO CENTER **OR ECSI U000432847**
SW 2060 N MARINE DR **OR LUST N/A**
1/2-1 PORTLAND, OR 97217 **OR UST**
0.589 mi. **OR AST**
3111 ft. **OR SPILLS**
OR HSIS

Relative:
Lower
Actual:
19 ft.

ECSI:
Name: METRO EXPO CENTER
Address: 2060 N MARINE DR.
City,State,Zip: PORTLAND, OR 97217
State ID Number: 4138
Brown ID: 0
Study Area: False
Region ID: 2
Legislatve ID: 0
Investigation: Suspect
FACA ID: 22109
Further Action: 0
Lat/Long (dms): 45 36 26.60 / -122 41 19.00
County Code: 26.00
Score Value: Not reported
Cerclis ID: Not reported
Township Coord.: 2.00
Township Zone: N
Range Coord: 1.00
Range Zone: E
Section Coord: 33
Qtr Section: Not reported
Tax Lots: 200
Size: 38.66 acres
NPL: False
Orphan: False
Updated By: GWISTAR
Update Date: 04/20/2006
Created Date: 05/13/2004
Decode For RegionID: Northwest Region
Decode For BrownID: Not reported
Decode For Furtheract: Not reported
Decode For Investstat: Suspect
Decode For Legislative: Not reported

Narrative:
NARR ID: 5745255
NARR Code: Contamination
Created By: CHARMAN
Created Date: 07/29/2004
Updated By: CHARMAN
Updated Date: 07/29/2004
Decode for NarcdID: Contamination

EXPO CENTER (Continued) **U000432847**

NARR Comments: Area around site has been extensively investigated and the past activity has not been evaluated as part of DEQ Cleanup program. As part of Columbia Slough Area-wide Discovery Project this site was noted due to the presense of soil borings found in Water Resources Department well log database. Site runoff or subsurface contamination could reach part of Columbia Slough or location wetlands via stormwater drainage system.

Administrative Action:

Action ID: 9424
Region: Not reported
Complete Date: 05/13/2004
Rank Value: Not reported
Cleanup Flag: False
Created Date: 05/13/2004
Decode for AgencyID: Department of Environmental Quality
Decode for RegionID: Not reported
Category: Administrative Action
Action Code Flag: False
Action: Site added to database
Further Action: Not reported
Comments: Not reported

Action ID: 9508
Region: Northwestern Region
Complete Date: 05/13/2004
Rank Value: Not reported
Cleanup Flag: False
Created Date: 05/13/2004
Decode for AgencyID: Department of Environmental Quality
Decode for RegionID: Northwest Region
Category: Remedial Action
Action Code Flag: False
Action: Site Screening recommended (EV)
Further Action: 0
Comments: Not reported

LUST:

Name: EXPO CENTER/MULTNOMAH EXPO CENTER #2
Address: 2060 N MARINE DR
City,State,Zip: PORTLAND, OR 97217
Region: North Western Region
Facility ID: 26-92-0139
Cleanup Received Date: 04/13/1992
Cleanup Start Date: 04/13/1992
Cleanup Complete Date: 04/05/1996
Decode for Region: North West Region

UST:

Name: EXPO CENTER
Address: 2060 N MARINE DR
City: PORTLAND
Facility ID: 6137
Facility Telephone: (503)248-5050
Permittee Name: TOM GUINEY, FLEET ADMINISTRATOR
Number of Permitted Tanks: Not reported
Active Tanks: Not reported

EXPO CENTER (Continued) **U000432847**

Decommissioned Tanks: 2
Number of Tanks: 2

AST:

Facility ID:	17036
Name:	PORTLAND METROPOLITAN EXPO CTR
Address:	2060 N MARINE DR
City,State,Zip:	PORTLAND, OR 972170364
Substance:	DIESEL FUEL
Reporting Quantities:	Not reported
Quantity Units:	Not reported
Physical State:	Not reported
Storage 1:	Above ground tank
Storage 2:	Not reported
Owner-Operator Name:	Scott
Direct Site Phone:	5037365200
Report Class:	Annual
Report Year:	2019
Is Poisonous Gas:	No
Is Poisonous Material:	No
Is Biological Hazard:	No
Is Radioactive Material:	No
Is Explosive:	No
Status:	Not reported
Nature of Business:	TRADE SHOW CENTER
NAICS Code:	921190
Maximum Daily Amount Code:	0
Maximum Daily Amount Code Range:	0-4
Maximum Daily Amount Units:	gal
Is Solid State:	No
Is Liquid State:	Yes
Is Gaseous State:	No
Is Combustible Dust:	No
Is Fire Hazard:	No
Is Sudden Release of Pressure Hazard:	No
Is Reactive Hazard:	No
Is Immediate Hazard:	No
Is Delayed Hazard:	No
Is Corrosive to Metal:	No
Is Flammable:	Yes
Is Gas Under Pressure:	No
Is Physical HNOC:	No
Is Emission of Gas With Water:	No
Is Organic Peroxide:	No
Is Oxidizer:	No
Is Pyrophoric liquid or solid:	No
Is Pyrophoric Gas:	No
Is Self-Heating:	No
Is Self-Reacting:	No
Is Acute Toxicity:	No
Is Aspiration Hazard:	No
Is Carcinogenicity:	No
Is Germ Cell Mutagenicity:	No
Is Health HNOC:	No
Is Reproductive Toxicity:	No
Is Respiratory or Skin Sensitization:	No
Is Serious Eye Damage or Eye Irritation:	No

EXPO CENTER (Continued) **U000432847**

Is Simple Asphyxiate:	No
Is Skin Corrosion or Irritation:	No
Is Specific Target Organ Toxicity:	No
Facility ID:	17036
Name:	PORTLAND METROPOLITAN EXPO CTR
Address:	2060 N MARINE DR
City,State,Zip:	PORTLAND, OR 972170364
Substance:	DIESEL FUEL
Reporting Quantities:	Not reported
Quantity Units:	Not reported
Physical State:	Not reported
Storage 1:	Above ground tank
Storage 2:	Not reported
Owner-Operator Name:	MARTHA
Direct Site Phone:	5037365200
Report Class:	Annual
Report Year:	2017
Is Poisonous Gas:	No
Is Poisonous Material:	No
Is Biological Hazard:	No
Is Radioactive Material:	No
Is Explosive:	No
Status:	Not reported
Nature of Business:	TRADE SHOW CENTER
NAICS Code:	921190
Maximum Daily Amount Code:	0
Maximum Daily Amount Code Range:	0-4
Maximum Daily Amount Units:	gal
Is Solid State:	No
Is Liquid State:	Yes
Is Gaseous State:	No
Is Combustible Dust:	No
Is Fire Hazard:	No
Is Sudden Release of Pressure Hazard:	No
Is Reactive Hazard:	No
Is Immediate Hazard:	No
Is Delayed Hazard:	No
Is Corrosive to Metal:	No
Is Flammable:	Yes
Is Gas Under Pressure:	No
Is Physical HNOC:	No
Is Emission of Gas With Water:	No
Is Organic Peroxide:	No
Is Oxidizer:	No
Is Pyrophoric liquid or solid:	No
Is Pyrophoric Gas:	No
Is Self-Heating:	No
Is Self-Reacting:	No
Is Acute Toxicity:	No
Is Aspiration Hazard:	No
Is Carcinogenicity:	No
Is Germ Cell Mutagenicity:	No
Is Health HNOC:	No
Is Reproductive Toxicity:	No
Is Respiratory or Skin Sensitization:	No
Is Serious Eye Damage or Eye Irritation:	No

EXPO CENTER (Continued) **U000432847**

Is Simple Asphyxiate:	No
Is Skin Corrosion or Irritation:	No
Is Specific Target Organ Toxicity:	No
Facility ID:	17036
Name:	PORTLAND METROPOLITAN EXPO CTR
Address:	2060 N MARINE DR
City,State,Zip:	PORTLAND, OR 972170364
Substance:	DIESEL FUEL
Reporting Quantities:	Not reported
Quantity Units:	Not reported
Physical State:	Not reported
Storage 1:	Above ground tank
Storage 2:	Not reported
Owner-Operator Name:	Scott
Direct Site Phone:	5037365200
Report Class:	Annual
Report Year:	2018
Is Poisonous Gas:	No
Is Poisonous Material:	No
Is Biological Hazard:	No
Is Radioactive Material:	No
Is Explosive:	No
Status:	Not reported
Nature of Business:	TRADE SHOW CENTER
NAICS Code:	921190
Maximum Daily Amount Code:	0
Maximum Daily Amount Code Range:	0-4
Maximum Daily Amount Units:	gal
Is Solid State:	No
Is Liquid State:	Yes
Is Gaseous State:	No
Is Combustible Dust:	No
Is Fire Hazard:	No
Is Sudden Release of Pressure Hazard:	No
Is Reactive Hazard:	No
Is Immediate Hazard:	No
Is Delayed Hazard:	No
Is Corrosive to Metal:	No
Is Flammable:	Yes
Is Gas Under Pressure:	No
Is Physical HNOC:	No
Is Emission of Gas With Water:	No
Is Organic Peroxide:	No
Is Oxidizer:	No
Is Pyrophoric liquid or solid:	No
Is Pyrophoric Gas:	No
Is Self-Heating:	No
Is Self-Reacting:	No
Is Acute Toxicity:	No
Is Aspiration Hazard:	No
Is Carcinogenicity:	No
Is Germ Cell Mutagenicity:	No
Is Health HNOC:	No
Is Reproductive Toxicity:	No
Is Respiratory or Skin Sensitization:	No
Is Serious Eye Damage or Eye Irritation:	No

EXPO CENTER (Continued) **U000432847**

Is Simple Asphyxiate: No
Is Skin Corrosion or Irritation: No
Is Specific Target Organ Toxicity: No

OR SPILLS:
Name: Not reported
Address: 2060 N. MARINE DR.
City,State,Zip: PORTLAND, OR 97217
Facility ID: 2016-0363
Incident Status: Closed
Material: Chemical Product
Quantity: 50
Unit of Measure: Gallons
Release Date: 02/10/2016
Description: An asphalt company truck carrying flats of 5-gallon buckets of a concrete sealer turned a corner, was cut off, made evasive maneuver and lost 10 buckets to the pavement on N. Marine Drive. Portland Fire and ODOT are on-scene.
Lat/Long: 45.607167 / -122.68929
Source: Container
Media: Pavement
Responsible Company: Not reported
Responsible Address: Not reported
Responsible City,St,Zip: Not reported
Unknown Quantity Released: Not reported
Maximum Potential Quantity: Not reported
Quantity Recovered: Not reported

Name: Not reported
Address: 2060 N. MARINE DR.
City,State,Zip: PORTLAND, OR 97217
Facility ID: 2016-0363
Incident Status: Closed
Material: Chemical Product
Quantity: 50
Unit of Measure: Gallons
Release Date: 02/10/2016
Description: An asphalt company truck carrying flats of 5-gallon buckets of a concrete sealer turned a corner, was cut off, made evasive maneuver and lost 10 buckets to the pavement on N. Marine Drive. Portland Fire and ODOT are on-scene.
Lat/Long: 45.607167 / -122.68929
Source: Container
Media: Pavement
Responsible Company: Not reported
Responsible Address: Not reported
Responsible City,St,Zip: Not reported
Unknown Quantity Released: Not reported
Maximum Potential Quantity: Not reported
Quantity Recovered: Not reported

HSIS:
Name: PORTLAND METROPOLITAN EXPO CTR
ldress: 2060 N MARINE DR
y,State,Zip: PORTLAND, OR 972170364
cility ID: 017036

EXPO CENTER (Continued) **U000432847**

rtment Or Division Of Company:	Not reported
hemical Is Extremely Hazardous Substance (EHS:	N
ontains 112R:	N
acility Has Written Emergency Plan:	Y
CS Code 1:	921190
NAICS Desc 1:	OTHER GENERAL GOV SUPPORT
CS Code 2:	000000
S Desc 2:	Not reported
Manager Name:	MARTHA BENNETT
iness Phone:	5037365200
ailing Address:	2060 N MARINE DR
Mailing City:	PORTLAND
lailing State:	OR
iling Zip:	972170364
of Employees:	14
Phone:	5037365200
acard:	N
e Dept Code:	0291
FD:	PORTLAND FIRE & RESCUE
prinkler System:	Y
Emergency Contact:	CHUCK DILLS
Emergency Procedure:	OPS OFFICE ADMIN & CONCESSIONS OFFICES
Business Type:	TRADE SHOW CENTER
ty Type:	Not reported
rtment:	Not reported
s:	Not reported
de:	Not reported
tude:	Not reported
s TRI:	Not reported
s RMP:	Not reported
s PSM:	Not reported
s CR2K:	Not reported
s 302:	Not reported
r Name:	Not reported
Reported ID:	Not reported
Number:	Not reported
nical Name:	Not reported
Name:	Not reported
re:	Not reported
:	Not reported
S:	Not reported
re Component:	Not reported
mum Daily Amount Code:	Not reported
mum Daily Amount Unit:	Not reported
nical Added Date:	Not reported
em PSM:	Not reported
em 112R:	Not reported
em 302:	Not reported
sticide:	Not reported
tilizer:	Not reported
cal State:	Not reported
A Number:	Not reported
A Health:	Not reported
A Flammability:	Not reported
A Reactivity:	Not reported
A Special Notice:	Not reported
rds:	Not reported

EXPO CENTER (Continued) **U000432847**

ber of Days Onsite:	Not reported
	Not reported
Chemical:	
emical Name:	LEAD ACID BATTERIES
hysical Description:	SOLID
Number:	Not reported
cility Id:	017036
ysical State Of The Substance:	1
erage Amount Possessed During The Year Code:	11
ximum Amount Possessed During The Year Code:	21
plicable Unit Of Measure Code:	1
Description Of The Unit Of Measure:	POUNDS
ype Code:	R
Description:	OTHER
Code:	Not reported
erature Description:	Not reported
essure of Code:	1
Pressure Description:	NORMAL PRESSURE
ure of Code:	Not reported
ure Description:	Not reported
Temperature Description:	NORMAL TEMPERATURE
mperature of The Hazardous Substance Code:	4
erature Description:	Not reported
erature of The Hazardous Substance Code:	Not reported
ys Hazardous Substance On Site During Year:	35
The Substance Protected A Trade Secret:	False
ption Of The Max Qnty Code:	5,000-9,999
ription Of The Avg Qnty Code:	500-999
Most Hazardous Ingridient:	SULFURIC ACID
ited Nations/north America 4 Digit Class Number:	2794
zard Rank:	4
EHS Ingredient:	SULFURIC ACID
ubstance Pure:	False
bstance Mix:	True
irst Hazardous Class Code For Chemical:	Acute Health Hazard
nd Hazardous Class Code For Chemical:	Corrosive Material
hird Hazardous Class Code For Chemical:	Chronic Health Hazard
zard Class 1 Of The Chemical:	6.3
ard Class 2 Of The Chemical:	8.0
zard Class 3 Of The Chemical:	6.4
emical Name:	DIESEL FUEL
ysical Description:	LIQUID
e Number:	0068334305
cility Id:	017036
ysical State Of The Substance:	2
erage Amount Possessed During The Year Code:	11
ximum Amount Possessed During The Year Code:	11
plicable Unit Of Measure Code:	2
Description Of The Unit Of Measure:	GALLONS
ype Code:	A
Description:	ABOVEGROUND TANK
Code:	Not reported
erature Description:	Not reported
essure of Code:	1
Pressure Description:	NORMAL PRESSURE

EXPO CENTER (Continued) **U000432847**

sure of Code:	Not reported
sure Description:	Not reported
Temperature Description:	NORMAL TEMPERATURE
mperature of The Hazardous Substance Code:	4
erature Description:	Not reported
erature of The Hazardous Substance Code:	Not reported
ays Hazardous Substance On Site During Year:	365
The Substance Protected A Trade Secret:	False
ription Of The Max Qnty Code:	500-999
ription Of The Avg Qnty Code:	500-999
Hazardous Ingridient:	petroleum products, diesel oil
ited Nations/north America 4 Digit Class Number:	1993
zard Rank:	2
Ingredient:	Not reported
ubstance Pure:	False
ostance Mix:	True
First Hazardous Class Code For Chemical:	Flammable and Combustible Liquid
econd Hazardous Class Code For Chemical:	Acute Health Hazard
Hazardous Class Code For Chemical:	Not reported
ard Class 1 Of The Chemical:	3.0
zard Class 2 Of The Chemical:	6.3
rd Class 3 Of The Chemical:	Not reported
Additional Chemical:	
hemical Is A Toxic 313 Chemical:	N
Pesticide Registration Number:	Not reported
ontains 112R:	N
ontains EHS:	N
ertilizer:	N
esticide:	N
ontains 313:	N

---

32 **T1 OFFICE** **WA CSCSL** **S107473917**
NNE **100 COLUMBIA ST** **WA SPILLS** **N/A**
1/2-1 **VANCOUVER, WA 98660** **WA NPDES**
0.639 mi.
3374 ft.

Relative: CSCSL:
Higher

Name:	VANCOUVER PORT OF RED LION HOTEL
Address:	100 COLUMBIA ST
City,State,Zip:	VANCOUVER, WA 98660
Facility ID:	15891
Region:	Southwest
Lat/Long:	45.622658 / -122.676746
Clean Up Siteid:	2033
Site Status:	Cleanup Started
Contaminant Name:	Metals Priority Pollutants
Alternate Site Names:	Port of Vancouver Red Lion Hotel
Site Rank:	Not reported
Has Institutional Control:	Not reported
Past VCP:	Not reported
Current VCP:	Not reported
URL:	https://apps.ecology.wa.gov/cleanupsearch/site/2033
Ground Water:	Suspected
Surface Water:	Not reported
Soil:	Confirmed Above Cleanup Levels

Actual:
32 ft.

T1 OFFICE (Continued) **S107473917**

Sediment: Not reported
Air: Not reported
Bedrock: Not reported
Responsible Unit: Southwest

Name: VANCOUVER PORT OF RED LION HOTEL
Address: 100 COLUMBIA ST
City,State,Zip: VANCOUVER, WA 98660
Facility ID: 15891
Region: Southwest
Lat/Long: 45.622658 / -122.676746
Clean Up Siteid: 2033
Site Status: Cleanup Started
Contaminant Name: Polycyclic Aromatic Hydrocarbons
Alternate Site Names: Port of Vancouver Red Lion Hotel
Site Rank: Not reported
Has Institutional Control: Not reported
Past VCP: Not reported
Current VCP: Not reported
URL: https://apps.ecology.wa.gov/cleanupsearch/site/2033
Ground Water: Suspected
Surface Water: Not reported
Soil: Confirmed Above Cleanup Levels
Sediment: Not reported
Air: Not reported
Bedrock: Not reported
Responsible Unit: Southwest

SPILLS:

Name: Not reported
Address: 100 COLUMBIA
City,State,Zip: VANCOUVER, WA
Facility ID: 75779
Medium: Fresh water
Material Desc: Z-OTHER
Material Qty: 1
Material Units: Other
Incident Date: 07/19/2002
Incident Category Type: Non Oil
Incident Category: Other Non-Oil
Latitude: Not reported
Longitude: Not reported
Source Type: Not reported
Source: Other Source-UNKNOWN
Vessel Facility Name2: Not reported
Recovered Quantity: Not reported
Resp Party Contact: Not reported
Cause: ERTS# 527876 - 07/19/2002
Cause Type: Not reported
Resp Party Name: Not reported
Medium Type: Fresh water
Contributing Factors: UNKNOWN

NPDES:

Name: TERMINAL 1
Address: 100 COLUMBIA ST

T1 OFFICE (Continued) **S107473917**

City,State,Zip:	VANCOUVER, WA 98660
Facility Status:	Not reported
Facility Type:	Construction SW GP
Admin Region:	Headqarters
Date Issued:	11/18/2020
Latitude:	Not reported
Longitude:	Not reported
Permit ID:	WAR306056
Permit Version:	Not reported
Permit Status:	Active
Permit SubStatus:	Not reported
Ecology Contact:	Not reported
WRIA:	Not reported
Permit Expiration Date:	12/31/2025
Effective Date:	01/01/2021
Days to Expiration:	-996

Name:	T1 OFFICE
Address:	100 COLUMBIA ST
City,State,Zip:	VANCOUVER, WA 98660
Facility Status:	Not reported
Facility Type:	Construction SW GP
Admin Region:	Southwest
Date Issued:	11/18/2020
Latitude:	Not reported
Longitude:	Not reported
Permit ID:	WAR311423
Permit Version:	Not reported
Permit Status:	Active
Permit SubStatus:	Not reported
Ecology Contact:	Not reported
WRIA:	Not reported
Permit Expiration Date:	12/31/2025
Effective Date:	06/08/2022
Days to Expiration:	-996

---

33 **WHITE MARINE SERVICES, INC.** **OR ECSI** **S102521499**
WSW **2335 N MARINE DR.** **N/A**
1/2-1 **PORTLAND, OR 97217**
0.648 mi.
3420 ft.

Relative: ECSI:
Lower

Name:	WHITE MARINE SERVICES, INC.
Address:	2335 N MARINE DR.
City,State,Zip:	PORTLAND, OR 97217
State ID Number:	4310
Brown ID:	0
Study Area:	False
Region ID:	2
Legislatve ID:	0
Investigation:	Suspect
FACA ID:	55509
Further Action:	258
Lat/Long (dms):	45 36 34.20 / -122 41 29.00
County Code:	26.00
Score Value:	Not reported
Cerclis ID:	Not reported

Actual:
20 ft.

WHITE MARINE SERVICES, INC. (Continued) **S102521499**

Township Coord.: 2.00
Township Zone: N
Range Coord: 1.00
Range Zone: E
Section Coord: 33
Qtr Section: Not reported
Tax Lots: 1300
Size: 1.34 acres
NPL: False
Orphan: False
Updated By: GWISTAR
Update Date: 12/31/2013
Created Date: 12/23/2004
Decode For RegionID: Northwest Region
Decode For BrownID: Not reported
Decode For Furtheract: Medium
Decode For Investstat: Suspect
Decode For Legislative: Not reported
Alias Name: Blue Heron Marina

Narrative:

NARR ID: 5746072
NARR Code: Contamination
Created By: LGIBSON
Created Date: 12/23/2004
Updated By: GWISTAR
Updated Date: 12/23/2004
Decode for NarcdID: Contamination
NARR Comments: [12/23/2004, BP] As a part of complaint investigation, DEQ has collected three hand-augured soil samples to a depth of 4 feet near the reported spill area. A field visit and lab analyses indicate surface soil contamination with heavy oil-range hydrocarbons at uo to 7,810 ppm at a depth of 1 foot below ground surface, decreasing to 247 ppm at a depth of 4 feet.

NARR ID: 5746071
NARR Code: Manner of Release
Created By: LGIBSON
Created Date: 12/23/2004
Updated By: GWISTAR
Updated Date: 12/23/2004
Decode for NarcdID: Manner of Release
NARR Comments: [12/23/2004, BP] A spill from a waste oil drum was first reported by a neighboring business, Oregon Waste Management, on 6/17/2004 @3:16 p.m. The report was filed as a complaint for later investigation.

NARR ID: 5746073
NARR Code: Remedial Action
Created By: LGIBSON
Created Date: 12/23/2004
Updated By: GWISTAR
Updated Date: 12/23/2004
Decode for NarcdID: Remedial Action
NARR Comments: [12/23/2004, BP] The neighboring Oregon Waste Management has two off-site monitoring wells on the Marina property as a part of their remedial system. The access to these wells has been, and still is, in litigation. A contractor with Waste Management first observed and reported the spilled drum.

WHITE MARINE SERVICES, INC. (Continued) **S102521499**

Administrative Action:
Action ID: 9424
Region: Not reported
Complete Date: 12/23/2004
Rank Value: Not reported
Cleanup Flag: False
Created Date: 12/23/2004
Decode for AgencyID: Department of Environmental Quality
Decode for RegionID: Not reported
Category: Administrative Action
Action Code Flag: False
Action: Site added to database
Further Action: Not reported
Comments: Not reported

Action ID: 9508
Region: 0
Complete Date: Not reported
Rank Value: Not reported
Cleanup Flag: False
Created Date: 12/23/2004
Decode for AgencyID: Department of Environmental Quality
Decode for RegionID: Not reported
Category: Remedial Action
Action Code Flag: False
Action: Site Screening recommended (EV)
Further Action: 0
Comments: Not reported

Action ID: 9506
Region: Northwestern Region
Complete Date: 12/30/2004
Rank Value: Not reported
Cleanup Flag: False
Created Date: 12/31/2013
Decode for AgencyID: Department of Environmental Quality
Decode for RegionID: Northwest Region
Category: Remedial Action
Action Code Flag: False
Action: Site Investigation recommended (SI)
Further Action: Medium
Comments: Not reported

Operations:
Operation Id: 135030
Operation Status: Active
Common Name: White Marine Services, Inc.
Yrs of Operation: unknown
Comments: Not reported
Updated Date: 12/23/2004
Updated By: LGIBSON
Decode for OpstatID: Active

34 **STOCKYARDS COMMERCE CENTER** **OR ECSI** **S111766402**
WSW **2500-2664 N MARINE DR.** **OR VCP** **N/A**
1/2-1 **PORTLAND, OR 97217**
0.709 mi.
3744 ft.

Relative: ECSI:
Lower
Actual:
18 ft.

Name:	STOCKYARDS COMMERCE CENTER
Address:	2500-2664 N MARINE DR.
City,State,Zip:	PORTLAND, OR 97217
State ID Number:	5695
Brown ID:	0
Study Area:	False
Region ID:	2
Legislatve ID:	0
Investigation:	Suspect
FACA ID:	122989
Further Action:	0
Lat/Long (dms):	45 36 33.10 / -122 41 40.20
County Code:	26.00
Score Value:	Not reported
Cerclis ID:	Not reported
Township Coord.:	2.00
Township Zone:	N
Range Coord:	1.00
Range Zone:	E
Section Coord:	33
Qtr Section:	C
Tax Lots:	1300
Size:	22.98 acres
NPL:	False
Orphan:	False
Updated By:	GWISTAR
Update Date:	07/14/2014
Created Date:	02/22/2012
Decode For RegionID:	Northwest Region
Decode For BrownID:	Not reported
Decode For Furtheract:	Not reported
Decode For Investstat:	Suspect
Decode For Legislative:	Not reported
Alias Name:	Portland Union Stock Yards
Alias Name:	Portland Livestock Auction, Inc.

Hazardous Release:

Substance ID.:	121011
Haz Release ID:	388122
Qty Released:	Not reported
Date Released:	Not reported
Update Date:	04/08/2013
Update By:	SMILLER
Substance Code:	127-18-4
Substance Name:	TETRACHLOROETHYLENE
Substance Abbrev.:	Not reported
Substance Category ID:	8519
Substance Category:	Volatiles
Category Level:	Not reported
Created By:	Not reported
Created Date:	12/17/2002
Substance Category ID:	8551
Substance Category:	Solvents of interest to Milwaukie Area GW study

STOCKYARDS COMMERCE CENTER (Continued) **S111766402**

Category Level: Not reported
Created By: Not reported
Created Date: 12/17/2002
Substance Category ID: 8519
Substance Category: Volatiles
Category Level: Not reported
Created By: Not reported
Created Date: 12/17/2002
Substance Category ID: 8551
Substance Category: Solvents of interest to Milwaukie Area GW study
Category Level: Not reported
Created By: Not reported
Created Date: 12/17/2002
Substance Alias ID: 316912
Sub Alias Name: ETHENE,TETRACHLORO-
Substance Alias ID: 316913
Sub Alias Name: ETHYLENE TETRACHLORIDE
Substance Alias ID: 316914
Sub Alias Name: PERCHLOROETHYLENE
Substance Alias ID: 316915
Sub Alias Name: PERCLENE
Substance Alias ID: 316916
Sub Alias Name: TETRACHLOROETHENE
Substance Alias ID: 316917
Sub Alias Name: TETRACHLOROETHENE,1,1,2,2-
Substance Alias ID: 316918
Sub Alias Name: TETRACHLOROETHYLENE,1,1,2,2-
Sampling Result ID: 350582
Feature Id: 0
Hazard Release Id: 388122
Medium: 698
Substance Abbrev.: 0
Unit Code: Not reported
Observation: False
Owner Operator: False
Lab Data: True
Sample Depth: shallow
Start Date: 07/22/1991
End Date: Not reported
Min Concentration: Not reported
Max Concentration: Not reported
Sample Comment: 8 ppb shallow groundwater
Last Update By: SMILLER
Update Date: 04/08/2013
Decode for MediumID: Groundwater

Substance ID.: 121781
Haz Release ID: 388123
Qty Released: Not reported
Date Released: Not reported
Update Date: 04/08/2013
Update By: SMILLER
Substance Code: 79-01-6
Substance Name: TRICHLOROETHYLENE
Substance Abbrev.: Not reported
Substance Category ID: 8523
Substance Category: Volatiles

STOCKYARDS COMMERCE CENTER (Continued) **S111766402**

Category Level: Not reported
Created By: Not reported
Created Date: 12/17/2002
Substance Category ID: 8545
Substance Category: Solvents of interest to Milwaukie Area GW study
Category Level: Not reported
Created By: Not reported
Created Date: 12/17/2002
Substance Category ID: 8523
Substance Category: Volatiles
Category Level: Not reported
Created By: Not reported
Created Date: 12/17/2002
Substance Category ID: 8545
Substance Category: Solvents of interest to Milwaukie Area GW study
Category Level: Not reported
Created By: Not reported
Created Date: 12/17/2002
Substance Alias ID: 317517
Sub Alias Name: ETHINYL TRICHLORIDE
Substance Alias ID: 317518
Sub Alias Name: ETHYLENE TRICHLORIDE
Substance Alias ID: 317519
Sub Alias Name: TCE
Substance Alias ID: 317520
Sub Alias Name: TRI-CLENE
Substance Alias ID: 317521
Sub Alias Name: TRICHLOROETHENE
Sampling Result ID: 350583
Feature Id: 0
Hazard Release Id: 388123
Medium: 698
Substance Abbrev.: 0
Unit Code: Not reported
Observation: False
Owner Operator: False
Lab Data: True
Sample Depth: shallow
Start Date: 07/22/1991
End Date: Not reported
Min Concentration: Not reported
Max Concentration: Not reported
Sample Comment: 6 ppb shallow groundwater
Last Update By: SMILLER
Update Date: 04/08/2013
Decode for MediumID: Groundwater

Narrative:
NARR ID: 5753996
NARR Code: Contamination
Created By: SFORTUN
Created Date: 04/12/2012
Updated By: SFORTUN
Updated Date: 04/12/2012
Decode for NarcdID: Contamination
NARR Comments: This site was added to ECSI based on documented evidence of elevated concentrations of chlorinated solvents, metals, and petroleum constituents in the site's shallow groundwater, as well as an

STOCKYARDS COMMERCE CENTER (Continued) **S111766402**

elevated concentration of a chlorinated hydrocarbon in stormwater draining to the Columbia River.

NARR ID: 5754069
NARR Code: Data Sources
Created By: SFORTUN
Created Date: 06/26/2012
Updated By: SFORTUN
Updated Date: 06/26/2012
Decode for NarcdID: Data Sources
NARR Comments: Preliminary Environmental Site Audit, Waste Management of Oregon, Inc., Proposed Transfer Station Site, Portland, Oregon, prepared by Sweet-Edwards/EMCON, for Waste Management of Oregon, Inc., November 18, 1987 (report filed with ECSI #1091, Oregon Waste Systems - Proposed Transfer Station). Environmental Audit: Field Investigation and Remedial Alternatives Assessment, Proposed Transfer Station Site, Portland, Oregon, prepared by Sweet-Edwards/EMCON, for Oregon Waste Systems, Inc., April 25, 1988. (report filed with ECSI #1091).

NARR ID: 5754597
NARR Code: General Site Description
Created By: SMILLER
Created Date: 04/18/2013
Updated By: SMILLER
Updated Date: 04/18/2013
Decode for NarcdID: General Site Description
NARR Comments: The Stockyards Commerce Center site is a 22.98-acre parcel (Tax Lot 1300 of Township 2 North / Range 1 East Section 33C) that was originally part of the larger, 46-acre Oregon Waste Systems Proposed Transfer Station site (ECSI #1091).

NARR ID: 5754570
NARR Code: Hazardous Substance/Waste Types
Created By: SMILLER
Created Date: 04/08/2013
Updated By: SMILLER
Updated Date: 04/08/2013
Decode for NarcdID: Hazardous Substance/Waste Types
NARR Comments: [4/8/13 SA/SAM] Potential environmental contaminants of concern include residual petroleum constituents in soils, such as benzene, anthrazene and benzo(a)pyrene. PCE and TCE are found in shallow and deep groundwater at the site. PCBs have been found in site soils.

NARR ID: 5754569
NARR Code: Manner of Release
Created By: SMILLER
Created Date: 04/08/2013
Updated By: SMILLER
Updated Date: 04/08/2013
Decode for NarcdID: Manner of Release
NARR Comments: unknown- likely historic uses. PCE and TCE in deeper groundwater may be part of a larger area wide contamination.

NARR ID: 5754568
NARR Code: Remedial Action
Created By: SMILLER
Created Date: 04/08/2013

STOCKYARDS COMMERCE CENTER (Continued) **S111766402**

Updated By: SMILLER
Updated Date: 04/08/2013
Decode for NarcdID: Remedial Action
NARR Comments: [4/8/13 SA/SAM] Site Investigations and some cleanup has occured on site since approximately 1988; generally focusing on underground storage tank removal and remediation. DEQ Site Assessment recommends the following activities be performed at the site to help clarify site risk and priority for further action. Contaminated soil remained under the Rod s Truck Stop building with issuance of underground storage tank program NFA in 1993. A review of the archived UST file and possible investigation should be completed to determine the risk of contaminated soils for vapor intrusion for petroleum. PCE/TCE samples were collected from shallow groundwater in 1991. Confirmation of PCE/TCE concentrations is recommended to ensure vapor intrusion occupational risk based concentrations are currently met. Potential sources of PCE/TCE in shallow groundwater include remaining soils at Rod s Truck Service and potential spills from Peninsula Railroad Terminal to the south of the Stockyard property. Current site stormwater drainage should be diagramed and determine discharge points for the property. Columbia Slough Sediments- sediment sampling near current and historic stormwater outfalls should be tested for metals, PCBs, PAHs and VOCs. Sediment results should be compared to the average Lower Columbia River concentrations to determine if the sediments are either near average conditions or significantly above average Lower Columbia River sediment conditions. If sediment concentrations are above average, a source control evaluation may need to be performed.

NARR ID: 5753997
NARR Code: Health Threats
Created By: SFORTUN
Created Date: 04/12/2012
Updated By: SFORTUN
Updated Date: 04/12/2012
Decode for NarcdID: Health Threats
NARR Comments: Contaminants in site groundwater and stormwater could represent a potential threat to on-site workers, aquatic life in the Columbia River, wildlife and aquatic life in nearby wetlands, and/or other users of groundwater and surface water in the immediate vicinity of the site. Water quality in the Columbia River is already impaired. The Columbia River is used for recreational and commercial fishing, as well as other recreational purposes. It also provides Critical Habitat for threatened and endangered fish species. The river and nearby wetlands also provide important habitat for other sensitive species such as protected migratory bird species, sensitive amphibian, reptile, and plant species, and food resources for sensitive aquatic and terrestrial species.

NARR ID: 5754567
NARR Code: Site History
Created By: SMILLER
Created Date: 04/08/2013
Updated By: SMILLER
Updated Date: 04/08/2013
Decode for NarcdID: Site History
NARR Comments: [4/8/13 SA/SAM] The site was originally developed in 1908 with the construction of a small hotel and a livestock Exchange Building. The

STOCKYARDS COMMERCE CENTER (Continued) **S111766402**

Portland Union Stockyards was built in about 1910. The stockyards ceased operations in 1980. Site buildings also included Merit USA (Texaco) Truck Stop (built in about 1952), which included two fueling stations, truck scales, and a cafT. Rod s Truck Repair, a commercial gas station and repair shop began operating in the 1980 s. The stockyards were demolished in 1996 and redeveloped in approximately 1997 to its current configuration as light industry and warehousing.

Administrative Action:
Action ID: 9424
Region: Not reported
Complete Date: 02/22/2012
Rank Value: Not reported
Cleanup Flag: False
Created Date: 02/22/2012
Decode for AgencyID: Department of Environmental Quality
Decode for RegionID: Not reported
Category: Administrative Action
Action Code Flag: False
Action: Site added to database
Further Action: Not reported
Comments: Not reported

Action ID: 9508
Region: Northwestern Region
Complete Date: 02/22/2012
Rank Value: Not reported
Cleanup Flag: False
Created Date: 06/18/2012
Decode for AgencyID: Department of Environmental Quality
Decode for RegionID: Northwest Region
Category: Remedial Action
Action Code Flag: False
Action: Site Screening recommended (EV)
Further Action: 0
Comments: Not reported

Action ID: 9425
Region: Northwestern Region
Complete Date: 04/08/2013
Rank Value: Not reported
Cleanup Flag: False
Created Date: 06/18/2012
Decode for AgencyID: Department of Environmental Quality
Decode for RegionID: Northwest Region
Category: Remedial Action
Action Code Flag: False
Action: SITE EVALUATION
Further Action: 0
Comments: Not reported

Action ID: 9506
Region: Northwestern Region
Complete Date: 04/08/2013
Rank Value: Not reported
Cleanup Flag: False
Created Date: 04/08/2013
Decode for AgencyID: Department of Environmental Quality

STOCKYARDS COMMERCE CENTER (Continued) **S111766402**

Decode for RegionID: Northwest Region
Category: Remedial Action
Action Code Flag: False
Action: Site Investigation recommended (SI)
Further Action: Medium
Comments: Not reported

Action ID: 9419
Region: Northwestern Region
Complete Date: 04/08/2013
Rank Value: Not reported
Cleanup Flag: False
Created Date: 04/08/2013
Decode for AgencyID: Department of Environmental Quality
Decode for RegionID: Northwest Region
Category: Listing Action
Action Code Flag: False
Action: Decision Not to List Site (on the CRL or Inventory)
Further Action: 0
Comments: Not reported

Action ID: 9519
Region: Northwestern Region
Complete Date: 07/18/2013
Rank Value: Not reported
Cleanup Flag: False
Created Date: 06/03/2013
Decode for AgencyID: Department of Environmental Quality
Decode for RegionID: Northwest Region
Category: Remedial Action
Action Code Flag: False
Action: VCS Waiting List
Further Action: 0
Comments: Not reported

Action ID: 9511
Region: Northwestern Region
Complete Date: Not reported
Rank Value: Not reported
Cleanup Flag: False
Created Date: 07/24/2013
Decode for AgencyID: Department of Environmental Quality
Decode for RegionID: Northwest Region
Category: Remedial Action
Action Code Flag: False
Action: SITE INVESTIGATION
Further Action: 0
Comments: Not reported

Operations:
Operation Id: 135893
Operation Status: Inactive
Common Name: Portland Union Stock Yards
Yrs of Operation: 1910 - 1980's
Comments: Division of United Stockyards Corporation (a.k.a.: Portland Livestock Auction, Inc.); Livestock auction facility
Updated Date: 06/26/2012
Updated By: SFORTUN

STOCKYARDS COMMERCE CENTER (Continued) **S111766402**

Decode for OpstatID: Inactive

Operation Id: 135894
Operation Status: Inactive
Common Name: Rod's Truck Repair
Yrs of Operation: 1960's - early 1990's
Comments: Truck repair facility. Occupied a building used by the stockyards from the 1930's to the 1960's as a repair facility, including metral tank sandblasting (1950 to mid-1960's). Served as a gas station and repair shop from mid 60's to 1980's.
Updated Date: 06/26/2012
Updated By: SFORTUN
Decode for OpstatID: Inactive

Operation Id: 135895
Operation Status: Inactive
Common Name: Star Oil cardlock facility
Yrs of Operation: unknown
Comments: Refueling facility
Updated Date: 06/26/2012
Updated By: SFORTUN
Decode for OpstatID: Inactive

Operation Id: 135896
Operation Status: Inactive
Common Name: Merit USA Truck Stop
Yrs of Operation: 1952 - early 1990 ?
Comments: Truck refueling facility (Texaco), truck scales, cafe.
Updated Date: 06/26/2012
Updated By: SFORTUN
Decode for OpstatID: Inactive

Operation Id: 135897
Operation Status: Inactive
Common Name: L&R Transport
Yrs of Operation: 1950's - 1970's
Comments: Operated on south central portion of site.
Updated Date: 06/26/2012
Updated By: SFORTUN
Decode for OpstatID: Inactive

Operation Id: 135898
Operation Status: Inactive
Common Name: Gulf Pacific Lumber Company
Yrs of Operation: 1950's - 1970's
Comments: Operated on south central portion of facility.
Updated Date: 06/26/2012
Updated By: SFORTUN
Decode for OpstatID: Inactive

Operation Id: 135901
Operation Status: Inactive
Common Name: Hotel
Yrs of Operation: 1908-1910
Comments: Not reported
Updated Date: 06/26/2012
Updated By: SFORTUN

STOCKYARDS COMMERCE CENTER (Continued) **S111766402**

Decode for OpstatID: Inactive

Operation Id: 135902
Operation Status: Inactive
Common Name: Red Steer Restaurant
Yrs of Operation: 1980's-1990's
Comments: restaurant
Updated Date: 06/26/2012
Updated By: SFORTUN
Decode for OpstatID: Inactive

Operation Id: 135903
Operation Status: Inactive
Common Name: Commercial Driver Training
Yrs of Operation: thru late 1980's
Comments: Truck driving school.
Updated Date: 06/26/2012
Updated By: SFORTUN
Decode for OpstatID: Inactive

VCS:
Name: STOCKYARDS COMMERCE CENTER
Address: 2500-2664 N MARINE DR.
City,State,Zip: PORTLAND, OR 97217
ECS Site ID: 5695
Facility Size: 22.98 acres
Action: VCS Waiting List
Start Date: 05/30/2013
End Date: 07/18/2013
Program: VCS
Latitude: 45.6092
Longitude: -122.6945

Name: STOCKYARDS COMMERCE CENTER
Address: 2500-2664 N MARINE DR.
City,State,Zip: PORTLAND, OR 97217
ECS Site ID: 5695
Facility Size: 22.98 acres
Action: SITE INVESTIGATION
Start Date: 07/18/2013
End Date: Not reported
Program: VCP
Latitude: 45.6092
Longitude: -122.6945

---

35 **OREGON WASTE SYSTEMS - PROPOSED TRANSFER STATION** **OR CRL** **S103303248**
WSW **SW CORNER, N MARINE DR. AND N FORCE AVE.** **OR ECSI** **N/A**
1/2-1 **PORTLAND, OR 97217** **OR VCP**
0.723 mi.
3819 ft.

Relative:
Lower

Actual:
17 ft.

CRL:
Name: OREGON WASTE SYSTEMS - PROPOSED TRANSFER STATION
Address: SW CORNER, N MARINE DR. AND N FORCE AVE.
City,State,Zip: PORTLAND, OR 97217
Facility ID: 1091
Location ID: 100433

OREGON WASTE SYSTEMS - PROPOSED TRANSFER STATION (Continued) **S103303248**

Status Code: LIS
Facility Status: State Basic Preliminary Assessment recommended (PA)
Lat/Long: 45.6086 / -122.6926

ECSI:
Name: OREGON WASTE SYSTEMS - PROPOSED TRANSFER STATION
Address: SW CORNER, N MARINE DR. AND N FORCE AVE.
City,State,Zip: PORTLAND, OR 97217
State ID Number: 1091
Brown ID: 0
Study Area: False
Region ID: 2
Legislatve ID: 832
Investigation: Listed on the CRL/Inventory
FACA ID: 100433
Further Action: 260
Lat/Long (dms): 45 36 31.00 / -122 41 33.40
County Code: 26.00
Score Value: Not reported
Cerclis ID: Not reported
Township Coord.: 2.00
Township Zone: N
Range Coord: 1.00
Range Zone: E
Section Coord: 33
Qtr Section: Not reported
Tax Lots: Not reported
Size: 46 acres
NPL: False
Orphan: False
Updated By: GWISTAR
Update Date: 06/24/2014
Created Date: 12/17/1990
Decode For RegionID: Northwest Region
Decode For BrownID: Not reported
Decode For Furtheract: Low
Decode For Investstat: Listed on the CRL/Inventory
Decode For Legislative: Owner, operator or other party under state or federal authority

Alias Name: Stockyards - Portland

Hazardous Release:
Substance ID.: 121433
Haz Release ID: 383774
Qty Released: unknown
Date Released: unknown
Update Date: 01/01/2001
Update By: Not reported
Substance Code: 541-73-1
Substance Name: DICHLOROBENZENE,1,3-
Substance Abbrev.: Not reported
Substance Alias ID: 318708
Sub Alias Name: BENZENE,1,3-DICHLORO-
Substance Alias ID: 318709
Sub Alias Name: DICHLOROBENZENE,m-
Sampling Result ID: 345414
Feature Id: Not reported
Hazard Release Id: 383774

OREGON WASTE SYSTEMS - PROPOSED TRANSFER STATION (Continued) **S103303248**

Medium:	698
Substance Abbrev.:	Not reported
Unit Code:	Not reported
Observation:	False
Owner Operator:	True
Lab Data:	False
Sample Depth:	Not reported
Start Date:	Not reported
End Date:	Not reported
Min Concentration:	Not reported
Max Concentration:	Not reported
Sample Comment:	1 - 9 ppb
Last Update By:	CONV
Update Date:	09/13/1994
Decode for MediumID:	Groundwater
Sampling Result ID:	345415
Feature Id:	Not reported
Hazard Release Id:	383774
Medium:	703
Substance Abbrev.:	Not reported
Unit Code:	Not reported
Observation:	False
Owner Operator:	False
Lab Data:	False
Sample Depth:	Not reported
Start Date:	Not reported
End Date:	Not reported
Min Concentration:	Not reported
Max Concentration:	Not reported
Sample Comment:	16 - 255 ppb
Last Update By:	CONV
Update Date:	09/13/1994
Decode for MediumID:	Soil

Substance ID.:	120838
Haz Release ID:	383775
Qty Released:	unknown
Date Released:	unknown
Update Date:	01/01/2001
Update By:	Not reported
Substance Code:	106-46-7
Substance Name:	DICHLOROBENZENE,1,4-
Substance Abbrev.:	Not reported
Substance Alias ID:	316291
Sub Alias Name:	BENZENE,1,4-DICHLORO-
Substance Alias ID:	316292
Sub Alias Name:	DI-CHLORICIDE
Substance Alias ID:	316293
Sub Alias Name:	DICHLOROBENZENE,p-
Substance Alias ID:	316294
Sub Alias Name:	PARADICHLOROBENZENE
Substance Alias ID:	316295
Sub Alias Name:	PARAMOTH
Substance Alias ID:	316296
Sub Alias Name:	PDB
Sampling Result ID:	345416
Feature Id:	Not reported

OREGON WASTE SYSTEMS - PROPOSED TRANSFER STATION (Continued) **S103303248**

Hazard Release Id: 383775
Medium: 703
Substance Abbrev.: Not reported
Unit Code: Not reported
Observation: False
Owner Operator: True
Lab Data: False
Sample Depth: Not reported
Start Date: Not reported
End Date: Not reported
Min Concentration: Not reported
Max Concentration: Not reported
Sample Comment: 417 ppb
Last Update By: CONV
Update Date: 09/13/1994
Decode for MediumID: Soil

Substance ID.: 120781
Haz Release ID: 383776
Qty Released: unknown
Date Released: unknown
Update Date: 01/01/2001
Update By: Not reported
Substance Code: 100-41-4
Substance Name: ETHYLBENZENE
Substance Abbrev.: Not reported
Substance Category ID: 8515
Substance Category: Volatiles
Category Level: Not reported
Created By: Not reported
Created Date: 12/17/2002
Substance Category ID: 8515
Substance Category: Volatiles
Category Level: Not reported
Created By: Not reported
Created Date: 12/17/2002
Substance Alias ID: 316146
Sub Alias Name: ETHYLBENZOL
Substance Alias ID: 316147
Sub Alias Name: PHENYLETHANE
Sampling Result ID: 345417
Feature Id: Not reported
Hazard Release Id: 383776
Medium: 698
Substance Abbrev.: Not reported
Unit Code: Not reported
Observation: False
Owner Operator: True
Lab Data: False
Sample Depth: Not reported
Start Date: Not reported
End Date: Not reported
Min Concentration: Not reported
Max Concentration: Not reported
Sample Comment: 5.2 - 91,000 ppb
Last Update By: CONV
Update Date: 09/13/1994

OREGON WASTE SYSTEMS - PROPOSED TRANSFER STATION (Continued) **S103303248**

Decode for MediumID: Groundwater
Sampling Result ID: 345418
Feature Id: Not reported
Hazard Release Id: 383776
Medium: 703
Substance Abbrev.: Not reported
Unit Code: Not reported
Observation: False
Owner Operator: False
Lab Data: False
Sample Depth: Not reported
Start Date: Not reported
End Date: Not reported
Min Concentration: Not reported
Max Concentration: Not reported
Sample Comment: 34 - 58,000 ppb
Last Update By: CONV
Update Date: 09/13/1994
Decode for MediumID: Soil

Substance ID.: 121610
Haz Release ID: 383777
Qty Released: unknown
Date Released: unknown
Update Date: 01/01/2001
Update By: Not reported
Substance Code: 71-55-6
Substance Name: TRICHLOROETHANE,1,1,1-
Substance Abbrev.: Not reported
Substance Category ID: 8521
Substance Category: Volatiles
Category Level: Not reported
Created By: Not reported
Created Date: 12/17/2002
Substance Category ID: 8552
Substance Category: Solvents of interest to Milwaukie Area GW study
Category Level: Not reported
Created By: Not reported
Created Date: 12/17/2002
Substance Category ID: 8521
Substance Category: Volatiles
Category Level: Not reported
Created By: Not reported
Created Date: 12/17/2002
Substance Category ID: 8552
Substance Category: Solvents of interest to Milwaukie Area GW study
Category Level: Not reported
Created By: Not reported
Created Date: 12/17/2002
Substance Alias ID: 319183
Sub Alias Name: BALTANA
Substance Alias ID: 319184
Sub Alias Name: CHLOROTHENE
Substance Alias ID: 319185
Sub Alias Name: METHYLCHLOROFORM
Substance Alias ID: 318151
Sub Alias Name: TCA,1,1,1-

OREGON WASTE SYSTEMS - PROPOSED TRANSFER STATION (Continued) **S103303248**

Sampling Result ID:	345419
Feature Id:	Not reported
Hazard Release Id:	383777
Medium:	698
Substance Abbrev.:	Not reported
Unit Code:	Not reported
Observation:	False
Owner Operator:	True
Lab Data:	False
Sample Depth:	Not reported
Start Date:	Not reported
End Date:	Not reported
Min Concentration:	Not reported
Max Concentration:	Not reported
Sample Comment:	0.3 - 60 ppb
Last Update By:	CONV
Update Date:	09/13/1994
Decode for MediumID:	Groundwater
Sampling Result ID:	345420
Feature Id:	Not reported
Hazard Release Id:	383777
Medium:	703
Substance Abbrev.:	Not reported
Unit Code:	Not reported
Observation:	False
Owner Operator:	False
Lab Data:	False
Sample Depth:	Not reported
Start Date:	Not reported
End Date:	Not reported
Min Concentration:	Not reported
Max Concentration:	Not reported
Sample Comment:	2 - 4 ppb
Last Update By:	CONV
Update Date:	09/13/1994
Decode for MediumID:	Soil

Substance ID.:	121664
Haz Release ID:	383778
Qty Released:	unknown
Date Released:	unknown
Update Date:	01/01/2001
Update By:	Not reported
Substance Code:	7440-38-2
Substance Name:	ARSENIC
Substance Abbrev.:	Not reported
Substance Category ID:	8439
Substance Category:	Inorganics
Category Level:	Not reported
Created By:	Not reported
Created Date:	12/17/2002
Substance Category ID:	8439
Substance Category:	Inorganics
Category Level:	Not reported
Created By:	Not reported
Created Date:	12/17/2002
Substance Alias ID:	319286

OREGON WASTE SYSTEMS - PROPOSED TRANSFER STATION (Continued) **S103303248**

Sub Alias Name: AS
Sampling Result ID: 345421
Feature Id: Not reported
Hazard Release Id: 383778
Medium: 698
Substance Abbrev.: Not reported
Unit Code: Not reported
Observation: False
Owner Operator: True
Lab Data: False
Sample Depth: Not reported
Start Date: Not reported
End Date: Not reported
Min Concentration: Not reported
Max Concentration: Not reported
Sample Comment: 2.1 - 6.3 ug/L
Last Update By: CONV
Update Date: 09/13/1994
Decode for MediumID: Groundwater
Sampling Result ID: 345422
Feature Id: Not reported
Hazard Release Id: 383778
Medium: 703
Substance Abbrev.: Not reported
Unit Code: Not reported
Observation: False
Owner Operator: False
Lab Data: False
Sample Depth: Not reported
Start Date: Not reported
End Date: Not reported
Min Concentration: Not reported
Max Concentration: Not reported
Sample Comment: 1.2 - 23.7 mg/kg
Last Update By: CONV
Update Date: 09/13/1994
Decode for MediumID: Soil

Substance ID.: 121665
Haz Release ID: 383779
Qty Released: unknown
Date Released: unknown
Update Date: 01/01/2001
Update By: Not reported
Substance Code: 7440-39-3
Substance Name: BARIUM
Substance Abbrev.: Not reported
Substance Category ID: 8458
Substance Category: Inorganics
Category Level: Not reported
Created By: Not reported
Created Date: 12/17/2002
Substance Category ID: 8458
Substance Category: Inorganics
Category Level: Not reported
Created By: Not reported
Created Date: 12/17/2002

OREGON WASTE SYSTEMS - PROPOSED TRANSFER STATION (Continued) **S103303248**

Substance Alias ID: 319287
Sub Alias Name: BA
Sampling Result ID: 345423
Feature Id: Not reported
Hazard Release Id: 383779
Medium: 698
Substance Abbrev.: Not reported
Unit Code: Not reported
Observation: False
Owner Operator: True
Lab Data: False
Sample Depth: Not reported
Start Date: Not reported
End Date: Not reported
Min Concentration: Not reported
Max Concentration: Not reported
Sample Comment: 70 - 433 ug/L
Last Update By: CONV
Update Date: 09/13/1994
Decode for MediumID: Groundwater
Sampling Result ID: 345424
Feature Id: Not reported
Hazard Release Id: 383779
Medium: 703
Substance Abbrev.: Not reported
Unit Code: Not reported
Observation: False
Owner Operator: False
Lab Data: False
Sample Depth: Not reported
Start Date: Not reported
End Date: Not reported
Min Concentration: Not reported
Max Concentration: Not reported
Sample Comment: 48 - 1220 mg/kg
Last Update By: CONV
Update Date: 09/13/1994
Decode for MediumID: Soil

Substance ID.: 121671
Haz Release ID: 383780
Qty Released: unknown
Date Released: unknown
Update Date: 01/01/2001
Update By: Not reported
Substance Code: 7440-47-3
Substance Name: CHROMIUM
Substance Abbrev.: Not reported
Substance Category ID: 8462
Substance Category: Inorganics
Category Level: Not reported
Created By: Not reported
Created Date: 12/17/2002
Substance Category ID: 8462
Substance Category: Inorganics
Category Level: Not reported
Created By: Not reported

OREGON WASTE SYSTEMS - PROPOSED TRANSFER STATION (Continued) **S103303248**

Created Date: 12/17/2002
Substance Alias ID: 319294
Sub Alias Name: CHROMIUM, TOTAL
Substance Alias ID: 318145
Sub Alias Name: CHROMIUM, INORGANIC
Sampling Result ID: 345369
Feature Id: Not reported
Hazard Release Id: 383780
Medium: 698
Substance Abbrev.: Not reported
Unit Code: Not reported
Observation: False
Owner Operator: True
Lab Data: False
Sample Depth: Not reported
Start Date: Not reported
End Date: Not reported
Min Concentration: Not reported
Max Concentration: Not reported
Sample Comment: 30 ug/L
Last Update By: CONV
Update Date: 09/13/1994
Decode for MediumID: Groundwater
Sampling Result ID: 345370
Feature Id: Not reported
Hazard Release Id: 383780
Medium: 703
Substance Abbrev.: Not reported
Unit Code: Not reported
Observation: False
Owner Operator: False
Lab Data: False
Sample Depth: Not reported
Start Date: Not reported
End Date: Not reported
Min Concentration: Not reported
Max Concentration: Not reported
Sample Comment: 6.5 - 104 mg/kg
Last Update By: CONV
Update Date: 09/13/1994
Decode for MediumID: Soil

Substance ID.: 121672
Haz Release ID: 383781
Qty Released: unknown
Date Released: unknown
Update Date: 01/01/2001
Update By: Not reported
Substance Code: 7440-48-4
Substance Name: COBALT
Substance Abbrev.: Not reported
Substance Alias ID: 319295
Sub Alias Name: CO
Sampling Result ID: 345425
Feature Id: Not reported
Hazard Release Id: 383781
Medium: 703

OREGON WASTE SYSTEMS - PROPOSED TRANSFER STATION (Continued) **S103303248**

Substance Abbrev.: Not reported
Unit Code: Not reported
Observation: False
Owner Operator: True
Lab Data: False
Sample Depth: Not reported
Start Date: Not reported
End Date: Not reported
Min Concentration: Not reported
Max Concentration: Not reported
Sample Comment: 4.1 - 72 mg/kg
Last Update By: CONV
Update Date: 09/13/1994
Decode for MediumID: Soil

Substance ID.: 121639
Haz Release ID: 383782
Qty Released: unknown
Date Released: unknown
Update Date: 01/01/2001
Update By: Not reported
Substance Code: 7439-92-1
Substance Name: LEAD
Substance Abbrev.: Not reported
Substance Category ID: 8466
Substance Category: Inorganics
Category Level: Not reported
Created By: Not reported
Created Date: 12/17/2002
Substance Category ID: 8466
Substance Category: Inorganics
Category Level: Not reported
Created By: Not reported
Created Date: 12/17/2002
Substance Alias ID: 319256
Sub Alias Name: PB
Sampling Result ID: 345426
Feature Id: Not reported
Hazard Release Id: 383782
Medium: 698
Substance Abbrev.: Not reported
Unit Code: Not reported
Observation: False
Owner Operator: True
Lab Data: False
Sample Depth: Not reported
Start Date: Not reported
End Date: Not reported
Min Concentration: Not reported
Max Concentration: Not reported
Sample Comment: 1.2 - 41 ug/L
Last Update By: CONV
Update Date: 09/13/1994
Decode for MediumID: Groundwater
Sampling Result ID: 345427
Feature Id: Not reported
Hazard Release Id: 383782

OREGON WASTE SYSTEMS - PROPOSED TRANSFER STATION (Continued) **S103303248**

Medium: 703
Substance Abbrev.: Not reported
Unit Code: Not reported
Observation: False
Owner Operator: False
Lab Data: False
Sample Depth: Not reported
Start Date: Not reported
End Date: Not reported
Min Concentration: Not reported
Max Concentration: Not reported
Sample Comment: 3.5 - 235 mg/kg
Last Update By: CONV
Update Date: 09/13/1994
Decode for MediumID: Soil

Substance ID.: 121643
Haz Release ID: 383783
Qty Released: unknown
Date Released: unknown
Update Date: 01/01/2001
Update By: Not reported
Substance Code: 7439-97-6
Substance Name: MERCURY
Substance Abbrev.: Not reported
Substance Category ID: 8467
Substance Category: Inorganics
Category Level: Not reported
Created By: Not reported
Created Date: 12/17/2002
Substance Category ID: 8467
Substance Category: Inorganics
Category Level: Not reported
Created By: Not reported
Created Date: 12/17/2002
Substance Alias ID: 319260
Sub Alias Name: HG
Substance Alias ID: 319261
Sub Alias Name: HYDRARGYRUM
Substance Alias ID: 319262
Sub Alias Name: LIQUID SILVER
Substance Alias ID: 319263
Sub Alias Name: QUICKSILVER
Sampling Result ID: 337507
Feature Id: Not reported
Hazard Release Id: 383783
Medium: 703
Substance Abbrev.: Not reported
Unit Code: Not reported
Observation: False
Owner Operator: True
Lab Data: False
Sample Depth: Not reported
Start Date: Not reported
End Date: Not reported
Min Concentration: Not reported
Max Concentration: Not reported

OREGON WASTE SYSTEMS - PROPOSED TRANSFER STATION (Continued) **S103303248**

Sample Comment: 0.09 - 0.34 mg/kg
Last Update By: CONV
Update Date: 09/13/1994
Decode for MediumID: Soil

Substance ID.: 121755
Haz Release ID: 383784
Qty Released: unknown
Date Released: unknown
Update Date: 01/01/2001
Update By: Not reported
Substance Code: 7782-49-2
Substance Name: SELENIUM
Substance Abbrev.: Not reported
Substance Alias ID: 319488
Sub Alias Name: SE
Sampling Result ID: 345428
Feature Id: Not reported
Hazard Release Id: 383784
Medium: 703
Substance Abbrev.: Not reported
Unit Code: Not reported
Observation: False
Owner Operator: True
Lab Data: False
Sample Depth: Not reported
Start Date: Not reported
End Date: Not reported
Min Concentration: Not reported
Max Concentration: Not reported
Sample Comment: 0.94 mg/kg
Last Update By: CONV
Update Date: 09/13/1994
Decode for MediumID: Soil

Substance ID.: 121608
Haz Release ID: 383785
Qty Released: unknown
Date Released: unknown
Update Date: 01/01/2001
Update By: Not reported
Substance Code: 71-43-2
Substance Name: BENZENE
Substance Abbrev.: Not reported
Substance Category ID: 8502
Substance Category: Volatiles
Category Level: Not reported
Created By: Not reported
Created Date: 12/17/2002
Substance Category ID: 8502
Substance Category: Volatiles
Category Level: Not reported
Created By: Not reported
Created Date: 12/17/2002
Substance Alias ID: 319178
Sub Alias Name: BENZOL
Substance Alias ID: 319179

OREGON WASTE SYSTEMS - PROPOSED TRANSFER STATION (Continued) **S103303248**

Sub Alias Name: COAL NAPTHA
Substance Alias ID: 319180
Sub Alias Name: CYCLOHEXATRIENE
Substance Alias ID: 319181
Sub Alias Name: PHENE
Substance Alias ID: 319182
Sub Alias Name: PYROBENZOL
Sampling Result ID: 345429
Feature Id: Not reported
Hazard Release Id: 383785
Medium: 698
Substance Abbrev.: Not reported
Unit Code: Not reported
Observation: False
Owner Operator: True
Lab Data: False
Sample Depth: Not reported
Start Date: Not reported
End Date: Not reported
Min Concentration: Not reported
Max Concentration: Not reported
Sample Comment: 1.5 - 37,000 ppb
Last Update By: CONV
Update Date: 09/13/1994
Decode for MediumID: Groundwater
Sampling Result ID: 345430
Feature Id: Not reported
Hazard Release Id: 383785
Medium: 703
Substance Abbrev.: Not reported
Unit Code: Not reported
Observation: False
Owner Operator: False
Lab Data: False
Sample Depth: Not reported
Start Date: Not reported
End Date: Not reported
Min Concentration: Not reported
Max Concentration: Not reported
Sample Comment: 2.2 - 37,000 ppb
Last Update By: CONV
Update Date: 09/13/1994
Decode for MediumID: Soil

Substance ID.: 121983
Haz Release ID: 385556
Qty Released: unknown
Date Released: unknown
Update Date: 12/17/1990
Update By: Not reported
Substance Code: ECD173
Substance Name: GASOLINE
Substance Abbrev.: Not reported
Substance Category ID: 8530
Substance Category: Petroleum Related Releases for OSPIRG Report
Category Level: Not reported
Created By: Not reported

OREGON WASTE SYSTEMS - PROPOSED TRANSFER STATION (Continued) **S103303248**

Created Date: 12/17/2002
Substance Category ID: 8530
Substance Category: Petroleum Related Releases for OSPIRG Report
Category Level: Not reported
Created By: Not reported
Created Date: 12/17/2002
Comment ID: 302742
Release Code: Data Sources
Release Comments: Sweet-Edwards/Emcon PA (11/18/87) and Environmental Audit (4/25/88)
Decode for Relcomcd: Data Sources
Sampling Result ID: 345066
Feature Id: Not reported
Hazard Release Id: 385556
Medium: 698
Substance Abbrev.: Not reported
Unit Code: Not reported
Observation: False
Owner Operator: True
Lab Data: True
Sample Depth: Not reported
Start Date: Not reported
End Date: Not reported
Min Concentration: Not reported
Max Concentration: Not reported
Sample Comment: 0.2 - 373 ppm
Last Update By: CONV
Update Date: 09/13/1994
Decode for MediumID: Groundwater

Substance ID.: 121051
Haz Release ID: 385578
Qty Released: unknown
Date Released: unknown
Update Date: 12/17/1990
Update By: Not reported
Substance Code: 1330-20-7
Substance Name: XYLENEs
Substance Abbrev.: Not reported
Substance Category ID: 8526
Substance Category: Volatiles
Category Level: Not reported
Created By: Not reported
Created Date: 12/17/2002
Substance Category ID: 8526
Substance Category: Volatiles
Category Level: Not reported
Created By: Not reported
Created Date: 12/17/2002
Substance Alias ID: 317017
Sub Alias Name: DIMETHYLBENZENEs
Substance Alias ID: 317018
Sub Alias Name: XYLOLs
Comment ID: 302735
Release Code: Data Sources
Release Comments: Sweet-Edwards/Emcon PA (11/18/87) and Environmental Audit (4/25/88)
Decode for Relcomcd: Data Sources
Sampling Result ID: 345413

OREGON WASTE SYSTEMS - PROPOSED TRANSFER STATION (Continued) **S103303248**

Feature Id: Not reported
Hazard Release Id: 385578
Medium: 703
Substance Abbrev.: Not reported
Unit Code: Not reported
Observation: False
Owner Operator: False
Lab Data: False
Sample Depth: Not reported
Start Date: Not reported
End Date: Not reported
Min Concentration: Not reported
Max Concentration: Not reported
Sample Comment: 3 - 590,000 ppb
Last Update By: CONV
Update Date: 09/13/1994
Decode for MediumID: Soil
Sampling Result ID: 346832
Feature Id: Not reported
Hazard Release Id: 385578
Medium: 698
Substance Abbrev.: Not reported
Unit Code: Not reported
Observation: False
Owner Operator: True
Lab Data: True
Sample Depth: Not reported
Start Date: Not reported
End Date: Not reported
Min Concentration: Not reported
Max Concentration: Not reported
Sample Comment: 2.6 - 265,000 ppb
Last Update By: CONV
Update Date: 09/13/1994
Decode for MediumID: Groundwater

Substance ID.: 121552
Haz Release ID: 385579
Qty Released: unknown
Date Released: unknown
Update Date: 12/17/1990
Update By: Not reported
Substance Code: 630-20-6
Substance Name: TETRACHLOROETHANE,1,1,1,2-
Substance Abbrev.: Not reported
Substance Alias ID: 319031
Sub Alias Name: ETHANE,1,1,1,2-TETRACHLORO-
Comment ID: 302737
Release Code: Data Sources
Release Comments: Sweet-Edwards/Emcon PA (11/18/87) and Environmental Audit (4/25/88)
Decode for Relcomcd: Data Sources
Sampling Result ID: 346723
Feature Id: Not reported
Hazard Release Id: 385579
Medium: 698
Substance Abbrev.: Not reported
Unit Code: Not reported

OREGON WASTE SYSTEMS - PROPOSED TRANSFER STATION (Continued) **S103303248**

Observation: False
Owner Operator: True
Lab Data: True
Sample Depth: Not reported
Start Date: Not reported
End Date: Not reported
Min Concentration: Not reported
Max Concentration: Not reported
Sample Comment: 0.9 - 12 ppb
Last Update By: CONV
Update Date: 09/13/1994
Decode for MediumID: Groundwater

Substance ID.: 121982
Haz Release ID: 385616
Qty Released: unknown
Date Released: unknown
Update Date: 12/17/1990
Update By: Not reported
Substance Code: ECD169
Substance Name: DIESEL - FUEL OIL
Substance Abbrev.: Not reported
Substance Category ID: 8529
Substance Category: Petroleum Related Releases for OSPIRG Report
Category Level: Not reported
Created By: Not reported
Created Date: 12/17/2002
Substance Category ID: 8529
Substance Category: Petroleum Related Releases for OSPIRG Report
Category Level: Not reported
Created By: Not reported
Created Date: 12/17/2002
Comment ID: 302741
Release Code: Data Sources
Release Comments: Sweet-Edwards/Emcon PA (11/18/87) and Environmental Audit (4/25/88)
Decode for Relcomcd: Data Sources
Sampling Result ID: 346831
Feature Id: Not reported
Hazard Release Id: 385616
Medium: 698
Substance Abbrev.: Not reported
Unit Code: Not reported
Observation: False
Owner Operator: True
Lab Data: True
Sample Depth: Not reported
Start Date: Not reported
End Date: Not reported
Min Concentration: Not reported
Max Concentration: Not reported
Sample Comment: 0.2 - 53 ppm
Last Update By: CONV
Update Date: 09/13/1994
Decode for MediumID: Groundwater

Substance ID.: 121907
Haz Release ID: 385617

OREGON WASTE SYSTEMS - PROPOSED TRANSFER STATION (Continued) **S103303248**

Qty Released:	unknown
Date Released:	unknown
Update Date:	12/17/1990
Update By:	Not reported
Substance Code:	95-50-1
Substance Name:	DICHLOROBENZENE,1,2-
Substance Abbrev.:	Not reported
Substance Alias ID:	317942
Sub Alias Name:	BENZENE,1,2-DICHLORO-
Substance Alias ID:	317943
Sub Alias Name:	CHLOROBEN
Substance Alias ID:	317944
Sub Alias Name:	DICHLOROBENZENE,o-
Substance Alias ID:	317945
Sub Alias Name:	DILANTIN DB
Substance Alias ID:	317946
Sub Alias Name:	DOWTHERM E
Comment ID:	302740
Release Code:	Data Sources
Release Comments:	Sweet-Edwards/Emcon PA (11/18/87) and Environmental Audit (4/25/88)
Decode for Relcomcd:	Data Sources
Sampling Result ID:	345412
Feature Id:	Not reported
Hazard Release Id:	385617
Medium:	703
Substance Abbrev.:	Not reported
Unit Code:	Not reported
Observation:	False
Owner Operator:	False
Lab Data:	False
Sample Depth:	Not reported
Start Date:	Not reported
End Date:	Not reported
Min Concentration:	Not reported
Max Concentration:	Not reported
Sample Comment:	11 - 153 ppb
Last Update By:	CONV
Update Date:	09/13/1994
Decode for MediumID:	Soil
Sampling Result ID:	346719
Feature Id:	Not reported
Hazard Release Id:	385617
Medium:	698
Substance Abbrev.:	Not reported
Unit Code:	Not reported
Observation:	False
Owner Operator:	True
Lab Data:	True
Sample Depth:	Not reported
Start Date:	Not reported
End Date:	Not reported
Min Concentration:	Not reported
Max Concentration:	Not reported
Sample Comment:	4.7 - 1000 ppb
Last Update By:	CONV
Update Date:	09/13/1994
Decode for MediumID:	Groundwater

OREGON WASTE SYSTEMS - PROPOSED TRANSFER STATION (Continued) **S103303248**

Substance ID.: 121700
Haz Release ID: 385618
Qty Released: unknown
Date Released: unknown
Update Date: 12/17/1990
Update By: Not reported
Substance Code: 75-34-3
Substance Name: DICHLOROETHANE,1,1-
Substance Abbrev.: Not reported
Substance Category ID: 8548
Substance Category: Solvents of interest to Milwaukie Area GW study
Category Level: Not reported
Created By: Not reported
Created Date: 12/17/2002
Substance Category ID: 8548
Substance Category: Solvents of interest to Milwaukie Area GW study
Category Level: Not reported
Created By: Not reported
Created Date: 12/17/2002
Substance Alias ID: 319361
Sub Alias Name: ETHANE,1,1-DICHLORO-
Substance Alias ID: 319362
Sub Alias Name: ETHYLIDENE CHLORIDE
Substance Alias ID: 319363
Sub Alias Name: ETHYLIDENE DICHLORIDE
Comment ID: 302739
Release Code: Data Sources
Release Comments: Sweet-Edwards/Emcon PA (11/18/87) and Environmental Audit (4/25/88)
Decode for Relcomcd: Data Sources
Sampling Result ID: 346720
Feature Id: Not reported
Hazard Release Id: 385618
Medium: 698
Substance Abbrev.: Not reported
Unit Code: Not reported
Observation: False
Owner Operator: True
Lab Data: True
Sample Depth: Not reported
Start Date: Not reported
End Date: Not reported
Min Concentration: Not reported
Max Concentration: Not reported
Sample Comment: 4.9 - 10.3 ppb
Last Update By: CONV
Update Date: 09/13/1994
Decode for MediumID: Groundwater

Substance ID.: 121690
Haz Release ID: 385619
Qty Released: unknown
Date Released: unknown
Update Date: 12/17/1990
Update By: Not reported
Substance Code: 75-01-4
Substance Name: VINYL CHLORIDE
Substance Abbrev.: Not reported

OREGON WASTE SYSTEMS - PROPOSED TRANSFER STATION (Continued) **S103303248**

Substance Category ID: 8525
Substance Category: Volatiles
Category Level: Not reported
Created By: Not reported
Created Date: 12/17/2002
Substance Category ID: 8550
Substance Category: Solvents of interest to Milwaukie Area GW study
Category Level: Not reported
Created By: Not reported
Created Date: 12/17/2002
Substance Category ID: 8525
Substance Category: Volatiles
Category Level: Not reported
Created By: Not reported
Created Date: 12/17/2002
Substance Category ID: 8550
Substance Category: Solvents of interest to Milwaukie Area GW study
Category Level: Not reported
Created By: Not reported
Created Date: 12/17/2002
Substance Alias ID: 319325
Sub Alias Name: CHLOROETHENE
Substance Alias ID: 319326
Sub Alias Name: CHLOROETHYLENE
Substance Alias ID: 319327
Sub Alias Name: ETHENE,CHLORO-
Substance Alias ID: 319328
Sub Alias Name: MONOCHLOROETHYLENE
Comment ID: 302738
Release Code: Data Sources
Release Comments: Sweet-Edwards/Emcon PA (11/18/87) and Environmental Audit (4/25/88)
Decode for Relcomcd: Data Sources
Sampling Result ID: 346721
Feature Id: Not reported
Hazard Release Id: 385619
Medium: 698
Substance Abbrev.: Not reported
Unit Code: Not reported
Observation: False
Owner Operator: True
Lab Data: True
Sample Depth: Not reported
Start Date: Not reported
End Date: Not reported
Min Concentration: Not reported
Max Concentration: Not reported
Sample Comment: 1.2 - 50 ppb
Last Update By: CONV
Update Date: 09/13/1994
Decode for MediumID: Groundwater

Substance ID.: 120919
Haz Release ID: 385620
Qty Released: unknown
Date Released: unknown
Update Date: 12/17/1990
Update By: Not reported

OREGON WASTE SYSTEMS - PROPOSED TRANSFER STATION (Continued) **S103303248**

Substance Code: 11104-28-2
Substance Name: PCB 1221
Substance Abbrev.: Not reported
Substance Category ID: 8543
Substance Category: PCB Substances for the OSPIRG Report
Category Level: Not reported
Created By: Not reported
Created Date: 12/17/2002
Substance Category ID: 8543
Substance Category: PCB Substances for the OSPIRG Report
Category Level: Not reported
Created By: Not reported
Created Date: 12/17/2002
Substance Alias ID: 316591
Sub Alias Name: AROCHLOR 1221
Substance Alias ID: 316592
Sub Alias Name: AROCLOR 1221
Comment ID: 302734
Release Code: Data Sources
Release Comments: Sweet-Edwards/Emcon PA (11/18/87) and Environmental Audit (4/25/88)
Decode for Relcomcd: Data Sources
Sampling Result ID: 346722
Feature Id: Not reported
Hazard Release Id: 385620
Medium: 698
Substance Abbrev.: Not reported
Unit Code: Not reported
Observation: False
Owner Operator: False
Lab Data: True
Sample Depth: Not reported
Start Date: Not reported
End Date: Not reported
Min Concentration: Not reported
Max Concentration: Not reported
Sample Comment: 10.8 ppm
Last Update By: CONV
Update Date: 09/13/1994
Decode for MediumID: Groundwater

Substance ID.: 120868
Haz Release ID: 385621
Qty Released: unknown
Date Released: unknown
Update Date: 12/17/1990
Update By: Not reported

Substance Code: 108-10-1
Substance Name: METHYL-2-PENTANONE,4-
Substance Abbrev.: Not reported
Substance Alias ID: 316417
Sub Alias Name: HEXONE
Substance Alias ID: 316418
Sub Alias Name: ISOBUTYL METHYL KETONE
Substance Alias ID: 316419
Sub Alias Name: ISOPROPYLACETONE
Substance Alias ID: 316420
Sub Alias Name: METHYL ISOBUTYL KETONE

OREGON WASTE SYSTEMS - PROPOSED TRANSFER STATION (Continued) **S103303248**

Substance Alias ID: 316421
Sub Alias Name: MIBK
Substance Alias ID: 316422
Sub Alias Name: PENTANONE,4-METHYL-2-
Comment ID: 302733
Release Code: Data Sources
Release Comments: Sweet-Edwards/Emcon PA (11/18/87) and Environmental Audit (4/25/88)
Decode for Relcomcd: Data Sources
Sampling Result ID: 345067
Feature Id: Not reported
Hazard Release Id: 385621
Medium: 703
Substance Abbrev.: Not reported
Unit Code: Not reported
Observation: False
Owner Operator: True
Lab Data: True
Sample Depth: Not reported
Start Date: Not reported
End Date: Not reported
Min Concentration: Not reported
Max Concentration: Not reported
Sample Comment: 726 - 1800 ppb
Last Update By: CONV
Update Date: 09/13/1994
Decode for MediumID: Soil

Narrative:

NARR ID: 5731435
NARR Code: Contamination
Created By: Not reported
Created Date: 12/17/2002
Updated By: Not reported
Updated Date: 12/17/2002
Decode for NarcdID: Contamination
NARR Comments: (11/20/90 MM) This site includes multiple businesses. Low levels of hazardous substances were identified in soils and groundwater on-site during an environmental audit for a proposed transfer station. One business on-site has free petroleum product floating on groundwater and high concentrations of dissolved volatile organics in groundwater. DEQ's UST program is working with Oregon Waste Systems, Inc. and the truck-stop operator to remediate petroleum problems on-site. The other contaminants present at the site need to be evaluated to determine the need for further assessment or corrective action.

NARR ID: 5731436
NARR Code: Data Sources
Created By: Not reported
Created Date: 12/17/2002
Updated By: Not reported
Updated Date: 12/17/2002
Decode for NarcdID: Data Sources
NARR Comments: Sweet-Edwards/EMCON Preliminary Environmental Site Audit 11/18/87; Sweet-Edwards/EMCON Environmental Audit 4/25/88; Golder Associates PA 7/24/91; Golder Associates Corrective Action Plan 9/13/91.

NARR ID: 5731437

OREGON WASTE SYSTEMS - PROPOSED TRANSFER STATION (Continued) **S103303248**

NARR Code: Hazardous Substance/Waste Types
Created By: Not reported
Created Date: 12/17/2002
Updated By: Not reported
Updated Date: 12/17/2002
Decode for NarcdID: Hazardous Substance/Waste Types
NARR Comments: Gasoline, diesel, 1,2-dichlorobenzene, 1,1-dichloroethane, PCBs, vinyl chloride, methyl isobutyl ketone, perchloroethene, total xylenes. (11/14/97 LSK) Soil contamination was associated with primarily 5 areas of the site: Rod's Truck Repair, The Merit Truck Stop, areas adjacent to the Peninsula Terminal Railroad, Harbor Oil and Star Oil. At Rod's Truck Repair and Merit Truck Stop, BTEX contamination likely from leaking USTs. There is some floating product in shallow groundwater beneath the Merit Truck Stop site. Petroleum hydrocarbons were found in shallow soils at Star Oil (100 to 2,000 ppm) and Farmers (200 to 5,000 ppm). Harbor Oil is described in a separate file (ECSI#24).

NARR ID: 5731438
NARR Code: Site Location
Created By: Not reported
Created Date: 12/17/2002
Updated By: Not reported
Updated Date: 12/17/2002
Decode for NarcdID: Site Location
NARR Comments: Part of the site consists of Harbor Oil (ECSI #24); others include Rod's Truck Stop, 2632 N Marine Dr. and Merit Truck Stop, 2360 N Marine Dr.

NARR ID: 5731439
NARR Code: Manner of Release
Created By: Not reported
Created Date: 12/17/2002
Updated By: Not reported
Updated Date: 12/17/2002
Decode for NarcdID: Manner of Release
NARR Comments: Time of release unknown.

NARR ID: 5731440
NARR Code: Pathways Other Hazards
Created By: Not reported
Created Date: 12/17/2002
Updated By: Not reported
Updated Date: 12/17/2002
Decode for NarcdID: Pathways & Other Hazards
NARR Comments: (11/20/90 MM) Site is located in a light industrial area, and consists of a stockyard, two truck service stations, a card-lock station, a restaurant, railroad tracks and engine barns, and wetlands. Other than workers, the population immediately around the site is low. Land to the south is vacant, to the east and west is industrial. Nearest dense population is one mile south and north across the Slough. The site is on flat land and in the floodplain of the Columbia River. Soils are fine-grained alluvium intermixed with fill consisting of crushed rock, and clayey silt - gravel. Threat or potential threat to surface water - sediments from storm sewer outfalls that enter the Columbia River contained methyl isobutyl ketone (MIBK), 1,2-, 1,3-, and 1,4-dichlorobenzene, Cr, Cd, Zn, Pb,

OREGON WASTE SYSTEMS - PROPOSED TRANSFER STATION (Continued) **S103303248**

Cu, and Ni above background levels. Depth to groundwater varies from ground surface to 15 feet across the site; its uses are unknown. (11/14/97 LSK) The site is located within 1,000 ft. of Force Lake to the southeast and is adjacent to the Oregon Slough to the north. The wetlands associated with Force Lake support great blue heron nesting areas, and the City of Portland considers this wetlands area, as well as the lake, a sensitive environment. Stormwater runoff from some of the site is carried north towards the Oregon Slough by storm drains that run beneath Marine Dr. Some runoff flows south towards Force Lake and area wetlands. Force Lake drains via the North Ditch, which is part of Peninsula Drainage District No. 1. Water in the ditch is routed to the District's main pumping station southwest of the site, where it is pumped into the Columbia Slough. Shallow groundwater north of the railroad flows radially outward in all directions, and south of the railroad flows to Force Lake and the wetlands area. Deep and intermediate groundwater flow is both to the northwest towards the Oregon Slough and Columbia River and to the south away from the river, depending upon the season and river level changes.

NARR ID: 5731441
NARR Code: Remedial Action
Created By: Not reported
Created Date: 12/17/2002
Updated By: Not reported
Updated Date: 12/17/2002
Decode for NarcdID: Remedial Action
NARR Comments: (11/14/97 LSK) Site reevaluated as part of review of all sites within the Columbia Slough Study Area. A preliminary assessment is needed at this site; it is a low priority for DEQ follow-up.

NARR ID: 5731442
NARR Code: Health Threats
Created By: Not reported
Created Date: 12/17/2002
Updated By: Not reported
Updated Date: 12/17/2002
Decode for NarcdID: Health Threats
NARR Comments: Threat to surface waters.

Permit:
Permit Agency: Oregon DEQ
Permit Number: 1091
Permit Type: Solid Waste Disposal Site
Comments: Originally issued 6/23/87.

Administrative Action:
Action ID: 9496
Region: Northwestern Region
Complete Date: 11/14/1997
Rank Value: 0
Cleanup Flag: False
Created Date: 12/17/2002
Decode for AgencyID: Department of Environmental Quality
Decode for RegionID: Northwest Region
Category: Remedial Action
Action Code Flag: False
Action: State Basic Preliminary Assessment recommended (PA)
Further Action: Low

OREGON WASTE SYSTEMS - PROPOSED TRANSFER STATION (Continued) **S103303248**

Comments: Not reported

Action ID: 9519
Region: Northwestern Region
Complete Date: 03/01/1995
Rank Value: 0
Cleanup Flag: False
Created Date: 12/17/2002
Decode for AgencyID: Department of Environmental Quality
Decode for RegionID: Northwest Region
Category: Remedial Action
Action Code Flag: False
Action: VCS Waiting List
Further Action: Not reported
Comments: Not reported

Action ID: 9428
Region: Not reported
Complete Date: 08/19/1991
Rank Value: 0
Cleanup Flag: False
Created Date: 12/17/2002
Decode for AgencyID: Department of Environmental Quality
Decode for RegionID: Not reported
Category: Listing Action
Action Code Flag: False
Action: Extension requested by owner/operator
Further Action: Not reported
Comments: Not reported

Action ID: 9451
Region: Not reported
Complete Date: 08/14/1991
Rank Value: 0
Cleanup Flag: False
Created Date: 12/17/2002
Decode for AgencyID: Department of Environmental Quality
Decode for RegionID: Not reported
Category: Listing Action
Action Code Flag: False
Action: Owner/operator comments received on listing notification
Further Action: Not reported
Comments: Not reported

Action ID: 9428
Region: Not reported
Complete Date: 08/14/1991
Rank Value: 0
Cleanup Flag: False
Created Date: 12/17/2002
Decode for AgencyID: Department of Environmental Quality
Decode for RegionID: Not reported
Category: Listing Action
Action Code Flag: False
Action: Extension requested by owner/operator
Further Action: Not reported
Comments: Not reported

OREGON WASTE SYSTEMS - PROPOSED TRANSFER STATION (Continued) **S103303248**

Action ID: 9430
Region: Not reported
Complete Date: 08/20/1991
Rank Value: 0
Cleanup Flag: False
Created Date: 12/17/2002
Decode for AgencyID: Department of Environmental Quality
Decode for RegionID: Not reported
Category: Listing Action
Action Code Flag: False
Action: Petition or request granted
Further Action: Not reported
Comments: Not reported

Action ID: 9437
Region: Not reported
Complete Date: 11/20/1990
Rank Value: 0
Cleanup Flag: False
Created Date: 12/17/2002
Decode for AgencyID: Department of Environmental Quality
Decode for RegionID: Not reported
Category: Listing Action
Action Code Flag: False
Action: Listing Review completed
Further Action: Not reported
Comments: Not reported

Action ID: 9465
Region: Not reported
Complete Date: 06/28/1991
Rank Value: 0
Cleanup Flag: False
Created Date: 12/17/2002
Decode for AgencyID: Department of Environmental Quality
Decode for RegionID: Not reported
Category: Listing Action
Action Code Flag: False
Action: Facility proposed for Confirmed Release List
Further Action: Not reported
Comments: Not reported

Action ID: 9498
Region: Not reported
Complete Date: 11/20/1990
Rank Value: 0
Cleanup Flag: False
Created Date: 12/17/2002
Decode for AgencyID: Department of Environmental Quality
Decode for RegionID: Not reported
Category: Listing Action
Action Code Flag: False
Action: Proposal for Confirmed Release List recommended
Further Action: Not reported
Comments: Not reported

Action ID: 9428

OREGON WASTE SYSTEMS - PROPOSED TRANSFER STATION (Continued) **S103303248**

Region: Not reported
Complete Date: 08/20/1991
Rank Value: 0
Cleanup Flag: False
Created Date: 12/17/2002
Decode for AgencyID: Department of Environmental Quality
Decode for RegionID: Not reported
Category: Listing Action
Action Code Flag: False
Action: Extension requested by owner/operator
Further Action: Not reported
Comments: Not reported

Action ID: 9451
Region: Not reported
Complete Date: 08/08/1991
Rank Value: 0
Cleanup Flag: False
Created Date: 12/17/2002
Decode for AgencyID: Department of Environmental Quality
Decode for RegionID: Not reported
Category: Listing Action
Action Code Flag: False
Action: Owner/operator comments received on listing notification
Further Action: Not reported
Comments: Not reported

Action ID: 9451
Region: Not reported
Complete Date: 07/25/1991
Rank Value: 0
Cleanup Flag: False
Created Date: 12/17/2002
Decode for AgencyID: Department of Environmental Quality
Decode for RegionID: Not reported
Category: Listing Action
Action Code Flag: False
Action: Owner/operator comments received on listing notification
Further Action: Not reported
Comments: Not reported

Action ID: 9425
Region: Not reported
Complete Date: 11/20/1990
Rank Value: 0
Cleanup Flag: False
Created Date: 12/17/2002
Decode for AgencyID: Department of Environmental Quality
Decode for RegionID: Not reported
Category: Remedial Action
Action Code Flag: False
Action: SITE EVALUATION
Further Action: Not reported
Comments: Not reported

Action ID: 9448
Region: Not reported

OREGON WASTE SYSTEMS - PROPOSED TRANSFER STATION (Continued) **S103303248**

Complete Date: 02/06/1992
Rank Value: 0
Cleanup Flag: False
Created Date: 12/17/2002
Decode for AgencyID: Department of Environmental Quality
Decode for RegionID: Not reported
Category: Listing Action
Action Code Flag: False
Action: Review for final listing
Further Action: Not reported
Comments: Not reported

Action ID: 9488
Region: Not reported
Complete Date: 02/06/1992
Rank Value: 0
Cleanup Flag: False
Created Date: 12/17/2002
Decode for AgencyID: Department of Environmental Quality
Decode for RegionID: Not reported
Category: Listing Action
Action Code Flag: False
Action: Listing on Confirmed Release List recommended
Further Action: Not reported
Comments: Not reported

Action ID: 9438
Region: Not reported
Complete Date: 02/07/1992
Rank Value: 0
Cleanup Flag: False
Created Date: 12/17/2002
Decode for AgencyID: Department of Environmental Quality
Decode for RegionID: Not reported
Category: Listing Action
Action Code Flag: False
Action: Facility placed on Confirmed Release List
Further Action: Not reported
Comments: Not reported

Action ID: 9424
Region: Not reported
Complete Date: Not reported
Rank Value: 0
Cleanup Flag: False
Created Date: 12/17/2002
Decode for AgencyID: Department of Environmental Quality
Decode for RegionID: Not reported
Category: Administrative Action
Action Code Flag: False
Action: Site added to database
Further Action: Not reported
Comments: Not reported

Action ID: 9426
Region: Northwestern Region
Complete Date: 11/14/1997

OREGON WASTE SYSTEMS - PROPOSED TRANSFER STATION (Continued) **S103303248**

Rank Value: 0
Cleanup Flag: False
Created Date: 12/17/2002
Decode for AgencyID: Department of Environmental Quality
Decode for RegionID: Northwest Region
Category: Remedial Action
Action Code Flag: False
Action: SITE PRIORITY EVALUATION FOR FURTHER ACTION
Further Action: Not reported
Comments: Not reported

Operations:
Operation Id: 132402
Operation Status: Unknown
Common Name: Oregon Waste Systems - Proposed Transfer
Yrs of Operation: Not reported
Comments: see 'other information' complete description
Updated Date: 09/13/1994
Updated By: CONV
Decode for OpstatID: Unknown

VCS:
Name: OREGON WASTE SYSTEMS - PROPOSED TRANSFER STATION
Address: SW CORNER, N MARINE DR. AND N FORCE AVE.
City,State,Zip: PORTLAND, OR 97217
ECS Site ID: 1091
Facility Size: 46 acres
Action: VCS Waiting List
Start Date: 08/09/1993
End Date: 03/01/1995
Program: VCS
Latitude: 45.6086
Longitude: -122.6926

Name: OREGON WASTE SYSTEMS - PROPOSED TRANSFER STATION
Address: SW CORNER, N MARINE DR. AND N FORCE AVE.
City,State,Zip: PORTLAND, OR 97217
ECS Site ID: 1091
Facility Size: 46 acres
Action: Listing Review completed
Start Date: 11/20/1990
End Date: 11/20/1990
Program: VCS
Latitude: 45.6086
Longitude: -122.6926

Name: OREGON WASTE SYSTEMS - PROPOSED TRANSFER STATION
Address: SW CORNER, N MARINE DR. AND N FORCE AVE.
City,State,Zip: PORTLAND, OR 97217
ECS Site ID: 1091
Facility Size: 46 acres
Action: Proposal for Confirmed Release List recommended
Start Date: 11/20/1990
End Date: 11/20/1990
Program: VCS
Latitude: 45.6086
Longitude: -122.6926

36 **PLAID PANTRY #209** **OR ECSI U004015189**
South **1020 N MARINE DR** **OR LUST N/A**
1/2-1 **PORTLAND, OR 97217** **OR UST**
0.741 mi. **OR AIRS**
3912 ft.

Relative: ECSI:
Higher Name: WEBSTER FAMILY CONVENIENCE STORE/GAS STATION
Address: 1020 N MARINE DR.
Actual: City,State,Zip: PORTLAND, OR 97217
25 ft. State ID Number: 4134
Brown ID: 0
Study Area: False
Region ID: 2
Legislatve ID: 0
Investigation: Suspect
FACA ID: 83118
Further Action: 0
Lat/Long (dms): 45 36 9.70 / -122 40 38.60
County Code: 26.00
Score Value: Not reported
Cerclis ID: Not reported
Township Coord.: 1.00
Township Zone: N
Range Coord: 1.00
Range Zone: E
Section Coord: 3
Qtr Section: BB
Tax Lots: 1200
Size: 1.29 acres
NPL: False
Orphan: False
Updated By: GWISTAR
Update Date: 01/31/2012
Created Date: 05/12/2004
Decode For RegionID: Northwest Region
Decode For BrownID: Not reported
Decode For Furtheract: Not reported
Decode For Investstat: Suspect
Decode For Legislative: Not reported
Alias Name: Plaid Pantry #209

Narrative:
NARR ID: 5745251
NARR Code: Contamination
Created By: CHARMAN
Created Date: 07/29/2004
Updated By: KDANA
Updated Date: 11/19/2015
Decode for NarcdID: Contamination
NARR Comments: Site is suspected of petroleum releases to the subsurface. As part of Columbia Slough Area-wide Discovery (CSD) Project this site was noted due to the presense of soil borings found in Water Resources Department well log database. Site runoff or subsurface contamination could reach part of Columbia Slough via stormwater piping system. Site has received cleanup of USTs via DEQ UST program (26-92-0348) cited as ending in 1997. However, CSD project found investigation on the site initiated in 2000, in areas away from the main building, to the west.

PLAID PANTRY #209 (Continued) **U004015189**

Administrative Action:
Action ID: 9424
Region: Not reported
Complete Date: 05/12/2004
Rank Value: Not reported
Cleanup Flag: False
Created Date: 05/12/2004
Decode for AgencyID: Department of Environmental Quality
Decode for RegionID: Not reported
Category: Administrative Action
Action Code Flag: False
Action: Site added to database
Further Action: Not reported
Comments: Not reported

Action ID: 9508
Region: Northwestern Region
Complete Date: 05/12/2004
Rank Value: Not reported
Cleanup Flag: False
Created Date: 05/12/2004
Decode for AgencyID: Department of Environmental Quality
Decode for RegionID: Northwest Region
Category: Remedial Action
Action Code Flag: False
Action: Site Screening recommended (EV)
Further Action: 0
Comments: Not reported

LUST:
Name: POTTER WEBSTER CO
Address: 1020 N MARINE DR
City,State,Zip: PORTLAND, OR 97217
Region: North Western Region
Facility ID: 26-92-0348
Cleanup Received Date: 12/15/1992
Cleanup Start Date: 12/15/1992
Cleanup Complete Date: 08/23/1996
Decode for Region: North West Region

UST:
Name: PLAID PANTRY #209
Address: 1020 N MARINE DR
City: PORTLAND
Facility ID: 12242
Facility Telephone: 503-358-6123
Permittee Name: Jonathan Polonsky
Number of Permitted Tanks: 3
Active Tanks: 3
Decommissioned Tanks: Not reported
Number of Tanks: 3

AIRS:
Source ID: Not reported
Permit Number: 26-9570-23-01

PLAID PANTRY #209 (Continued) **U004015189**

Address:	1020 N MARINE DR
Name:	PLAID PANTRIES, INC.
City,State,Zip:	PORTLAND, OR 97217-8048
Year:	Not reported
Permit Type:	General (4) ACDP
Expiration Date:	03/01/2025
Pollutant:	Not reported
Issue Date:	10/09/2020
Emissions:	Not reported
NAICS Code:	447110
Is NAICS Code Primary:	Not reported
SIC Code:	Not reported
Is SIC Code Primary:	Not reported
Latitude:	45.603
Longitude:	-122.6771
Emission Source Code:	Not reported
Emission Source Description:	Not reported
Process Code:	Not reported
Process Description:	Not reported
Process Unit:	Not reported
SCC:	Not reported
Throughput:	Not reported
Throughput Type:	Not reported

---

37 **CANOE BAY - CONTAMINATED SEDIMENT** **OR ECSI S105807718**
NW **N HAYDEN ISLAND DR.** **OR CRL N/A**
1/2-1 **PORTLAND, OR 97217** **OR ENG CONTROLS**
0.750 mi. **OR VCP**
3961 ft.

Relative: ECSI:
Lower
Actual: Name: CANOE BAY - CONTAMINATED SEDIMENT
12 ft. Address: N HAYDEN ISLAND DR.
City,State,Zip: PORTLAND, OR 97217
State ID Number: 3333
Brown ID: 0
Study Area: False
Region ID: Not reported
Legislatve ID: 0
Investigation: Listed on the CRL/Inventory
FACA ID: 38235
Further Action: 0
Lat/Long (dms): 45 37 10.60 / -122 41 31.90
County Code: 26.00
Score Value: Not reported
Cerclis ID: 001002698
Township Coord.: 2.00
Township Zone: N
Range Coord: 1.00
Range Zone: E
Section Coord: 33
Qtr Section: ABB
Tax Lots: 2N1E33A 1400
Size: 7.6 acres
NPL: False
Orphan: False
Updated By: KDAUGHE
Update Date: 08/25/2022

CANOE BAY - CONTAMINATED SEDIMENT (Continued) **S105807718**

Created Date: 05/13/2002
Decode For RegionID: Not reported
Decode For BrownID: Not reported
Decode For Furtheract: Not reported
Decode For Investstat: Listed on the CRL/Inventory
Decode For Legislative: Not reported
Alias Name: Inland Sea Maritime Group
Alias Name: Heisley Marine Corp.
Alias Name: Grandma's Cove
Alias Name: Schooner Creek Boat Works

Hazardous Release:
Substance ID.: 121634
Haz Release ID: 387346
Qty Released: Unknown
Date Released: Unknown
Update Date: 09/08/2009
Update By: SFORTUN
Substance Code: 7429-90-5
Substance Name: ALUMINUM
Substance Abbrev.: Not reported
Substance Alias ID: 319250
Sub Alias Name: AL
Substance Alias ID: 319251
Sub Alias Name: ALUMINIUM
Sampling Result ID: 349624
Feature Id: 0
Hazard Release Id: 387346
Medium: 701
Substance Abbrev.: 0
Unit Code: 7
Observation: True
Owner Operator: False
Lab Data: True
Sample Depth: 0-6 inches
Start Date: 10/28/2008
End Date: Not reported
Min Concentration: Not reported
Max Concentration: 11500.00
Sample Comment: 11500 ppm aluminum in Canoe bay sediments at sampling points CB05SD and CB06SD. Aluminum concentrations in Columbia River background sediments generally ranged from 2750 ppm (CR01SD) to 5540 ppm (CR04SD).
Last Update By: SFORTUN
Update Date: 09/08/2009
Decode for MediumID: Sediment
Sampling Result ID: 349742
Feature Id: 0
Hazard Release Id: 387346
Medium: 703
Substance Abbrev.: 0
Unit Code: 7
Observation: True
Owner Operator: False
Lab Data: True
Sample Depth: 0-6 inches
Start Date: 10/28/2008
End Date: Not reported

CANOE BAY - CONTAMINATED SEDIMENT (Continued) **S105807718**

Min Concentration: Not reported
Max Concentration: 12900.00
Sample Comment: 11400 ppm aluminum in surface soils at CB03SS. 12900 ppm aluminum in background soil sample BK01SS.
Last Update By: SFORTUN
Update Date: 09/14/2009
Decode for MediumID: Soil

Substance ID.: 121637
Haz Release ID: 387347
Qty Released: Unknown
Date Released: Unknown
Update Date: 09/08/2009
Update By: SFORTUN
Substance Code: 7439-89-6
Substance Name: IRON
Substance Abbrev.: Not reported
Substance Alias ID: 319254
Sub Alias Name: FE
Sampling Result ID: 349626
Feature Id: 0
Hazard Release Id: 387347
Medium: 701
Substance Abbrev.: 0
Unit Code: 7
Observation: True
Owner Operator: False
Lab Data: True
Sample Depth: 0-6 inches
Start Date: 10/28/2008
End Date: Not reported
Min Concentration: Not reported
Max Concentration: 22600.00
Sample Comment: 22600 ppm iron in Canoe Bay sediments at CB14SD. 21000 ppm at CB09SD. 20400 ppm at CB05SD. 20200 ppm at CB10SD. Nearby Columbia River sediments generally contained 7890- to 10800 ppm iron.
Last Update By: SFORTUN
Update Date: 09/08/2009
Decode for MediumID: Sediment
Sampling Result ID: 349642
Feature Id: 0
Hazard Release Id: 387347
Medium: 703
Substance Abbrev.: 0
Unit Code: 7
Observation: True
Owner Operator: False
Lab Data: True
Sample Depth: 0-6 inches
Start Date: 10/28/2008
End Date: Not reported
Min Concentration: Not reported
Max Concentration: 103000.00
Sample Comment: 103000 ppm iron in surface soils adjacent to Canoe Bay at CB05SS. 29600 ppm at CB03SS. 26600 ppm at CB02SS.
Last Update By: SFORTUN
Update Date: 09/08/2009

CANOE BAY - CONTAMINATED SEDIMENT (Continued) **S105807718**

Decode for MediumID: Soil
Sampling Result ID: 349665
Feature Id: 0
Hazard Release Id: 387347
Medium: 700
Substance Abbrev.: 0
Unit Code: 7
Observation: True
Owner Operator: False
Lab Data: True
Sample Depth: 0-6 inches
Start Date: 10/28/2008
End Date: Not reported
Min Concentration: Not reported
Max Concentration: 20200.00
Sample Comment: 20200 ppm iron in surface soils at Schooner Creek stormwater outfall SO04SS.
Last Update By: SFORTUN
Update Date: 09/09/2009
Decode for MediumID: Other
Sampling Result ID: 349666
Feature Id: 0
Hazard Release Id: 387347
Medium: 700
Substance Abbrev.: 0
Unit Code: 7
Observation: True
Owner Operator: False
Lab Data: True
Sample Depth: 0-6 inches
Start Date: 10/28/2008
End Date: Not reported
Min Concentration: Not reported
Max Concentration: 20600.00
Sample Comment: 20600 ppm iron in sediments below stormwater outfall SO02SD.
Last Update By: SFORTUN
Update Date: 09/09/2009
Decode for MediumID: Other

Substance ID.: 121642
Haz Release ID: 387348
Qty Released: Unknown
Date Released: Unknown
Update Date: 09/08/2009
Update By: SFORTUN
Substance Code: 7439-96-5
Substance Name: MANGANESE
Substance Abbrev.: Not reported
Substance Category ID: 8468
Substance Category: Inorganics
Category Level: Not reported
Created By: Not reported
Created Date: 12/17/2002
Substance Category ID: 8468
Substance Category: Inorganics
Category Level: Not reported
Created By: Not reported

CANOE BAY - CONTAMINATED SEDIMENT (Continued) **S105807718**

Created Date:	12/17/2002
Substance Alias ID:	319259
Sub Alias Name:	MN
Sampling Result ID:	349627
Feature Id:	0
Hazard Release Id:	387348
Medium:	701
Substance Abbrev.:	0
Unit Code:	7
Observation:	True
Owner Operator:	False
Lab Data:	True
Sample Depth:	0-6 inches
Start Date:	10/28/2008
End Date:	Not reported
Min Concentration:	Not reported
Max Concentration:	330.00
Sample Comment:	330 ppm manganese in Canoe Bay sediments at CB06SD. 316 ppm at CB11SD. Nearby Columbuia River sediments generally contained 162- to 311 ppm manganese.
Last Update By:	SFORTUN
Update Date:	09/08/2009
Decode for MediumID:	Sediment
Sampling Result ID:	349644
Feature Id:	0
Hazard Release Id:	387348
Medium:	703
Substance Abbrev.:	0
Unit Code:	7
Observation:	True
Owner Operator:	False
Lab Data:	True
Sample Depth:	0-6 inches
Start Date:	10/28/2008
End Date:	Not reported
Min Concentration:	Not reported
Max Concentration:	582.00
Sample Comment:	582 ppm manganese in surface soils adjacent to Canoe Bay at CB05SS. 345 ppm at CB03SS. 303 ppm at CB02SS. 108 ppm at CB01SS.
Last Update By:	SFORTUN
Update Date:	09/08/2009
Decode for MediumID:	Soil
Sampling Result ID:	349668
Feature Id:	0
Hazard Release Id:	387348
Medium:	700
Substance Abbrev.:	0
Unit Code:	7
Observation:	True
Owner Operator:	False
Lab Data:	True
Sample Depth:	0-6 inches
Start Date:	10/28/2008
End Date:	Not reported
Min Concentration:	Not reported
Max Concentration:	284.00
Sample Comment:	284 ppm manganese in surface soils at Schooner Creek stormwater

CANOE BAY - CONTAMINATED SEDIMENT (Continued) **S105807718**

outfall SS04SS. 237 ppm at City of Portland stormwater outfall SO05SS.
Last Update By: SFORTUN
Update Date: 09/09/2009
Decode for MediumID: Other
Sampling Result ID: 349669
Feature Id: 0
Hazard Release Id: 387348
Medium: 700
Substance Abbrev.: 0
Unit Code: 7
Observation: True
Owner Operator: False
Lab Data: True
Sample Depth: 0-6 inches
Start Date: 10/28/2008
End Date: Not reported
Min Concentration: Not reported
Max Concentration: 292.00
Sample Comment: 292 ppm manganese in sediments below stormwater outfall at SO02SD. 253 ppm below outfall at SO01SD.
Last Update By: SFORTUN
Update Date: 09/09/2009
Decode for MediumID: Other

Substance ID.: 122031
Haz Release ID: 387349
Qty Released: Unknown
Date Released: Unknown
Update Date: 09/08/2009
Update By: SFORTUN
Substance Code: ECD312
Substance Name: TRIBUTYLTIN
Substance Abbrev.: Not reported
Comment ID: 305255
Release Code: Media Contamination Footnote
Release Comments: Canoe Bay sediments at CB04SD (0-6 inches; 10/28/08) also contained 310 ppb dibutyltin, and 400 ppb monobutyltin. Sediments at CB11SD also contained 25 ppb dibutyltin, and 31 ppb monobutyltin.
Decode for Relcomcd: Media Contamination Footnote
Comment ID: 305256
Release Code: General Comments
Release Comments: Surface soils at Schooner Creek stormwater outfall at SO04SS also contained 65 ppb dibutyltin and 110 ppb monobutyltin. Sediments below Schooner Creek stormwater outfall at SO01SD contained 62 ppb dibutyltin and 100 ppb monobutyltin.
Decode for Relcomcd: General Comments
Comment ID: 305257
Release Code: Release Containment
Release Comments: Stormwater draining from Schooner Creek stormwater outfall at SO01SW contained 0.028 ppb tributyltin, 0.020 ppb dibutyltin, and 0.050 ppb monobutyltin.
Decode for Relcomcd: Release Containment
Sampling Result ID: 349628
Feature Id: 0
Hazard Release Id: 387349
Medium: 701
Substance Abbrev.: 0

CANOE BAY - CONTAMINATED SEDIMENT (Continued) **S105807718**

Unit Code:	8
Observation:	True
Owner Operator:	False
Lab Data:	True
Sample Depth:	0-6 inches
Start Date:	10/28/2008
End Date:	Not reported
Min Concentration:	Not reported
Max Concentration:	410.00
Sample Comment:	410 ppb Tributyltin in Canoe Bay sediments at CB04SD (equivalent to 34,167 ug/Kg OC). 200 ppb at CB11SD (equivalent to 13,333 ug/Kg OC). 7.4 ppb at CB14SD (equivalent to 1,574 ug/Kg OC).
Last Update By:	SFORTUN
Update Date:	09/14/2009
Decode for MediumID:	Sediment
Sampling Result ID:	349629
Feature Id:	0
Hazard Release Id:	387349
Medium:	700
Substance Abbrev.:	0
Unit Code:	8
Observation:	True
Owner Operator:	False
Lab Data:	True
Sample Depth:	Not reported
Start Date:	10/28/2008
End Date:	Not reported
Min Concentration:	Not reported
Max Concentration:	.03
Sample Comment:	0.028 ppb tributyltin in stormwater discharging from outfall at SO01SW.
Last Update By:	SFORTUN
Update Date:	09/09/2009
Decode for MediumID:	Other
Sampling Result ID:	349661
Feature Id:	0
Hazard Release Id:	387349
Medium:	700
Substance Abbrev.:	0
Unit Code:	8
Observation:	True
Owner Operator:	False
Lab Data:	True
Sample Depth:	0-6 inches
Start Date:	10/28/2008
End Date:	Not reported
Min Concentration:	Not reported
Max Concentration:	110.00
Sample Comment:	110 ppb tributyltin in surface soils at Schooner Creek stormwater outfall SO04SS.
Last Update By:	SFORTUN
Update Date:	09/09/2009
Decode for MediumID:	Other
Sampling Result ID:	349750
Feature Id:	0
Hazard Release Id:	387349
Medium:	700

CANOE BAY - CONTAMINATED SEDIMENT (Continued) **S105807718**

Substance Abbrev.: 0
Unit Code: 8
Observation: True
Owner Operator: False
Lab Data: True
Sample Depth: 0-6 inches
Start Date: 10/28/2008
End Date: Not reported
Min Concentration: Not reported
Max Concentration: 20.00
Sample Comment: 20 ppb tributyltin in sediments below stormwater outfall at SO02SD.
Last Update By: SFORTUN
Update Date: 09/14/2009
Decode for MediumID: Other

Substance ID.: 121925
Haz Release ID: 387350
Qty Released: Unknown
Date Released: Unknown
Update Date: 09/08/2009
Update By: SFORTUN
Substance Code: 959-98-8
Substance Name: ENDOSULFAN I
Substance Abbrev.: Not reported
Substance Alias ID: 318009
Sub Alias Name: ENDOSULFAN,alpha-
Substance Alias ID: 318010
Sub Alias Name: THIODAN I
Sampling Result ID: 349630
Feature Id: 0
Hazard Release Id: 387350
Medium: 700
Substance Abbrev.: 0
Unit Code: 8
Observation: True
Owner Operator: False
Lab Data: True
Sample Depth: Not reported
Start Date: 10/28/2008
End Date: Not reported
Min Concentration: Not reported
Max Concentration: .06
Sample Comment: 0.064 ppb endosulfan I in stormwater outfall drainage at SO03SW.
Last Update By: SFORTUN
Update Date: 09/08/2009
Decode for MediumID: Other

Substance ID.: 121672
Haz Release ID: 387351
Qty Released: Unknown
Date Released: Unknown
Update Date: 09/09/2009
Update By: SFORTUN
Substance Code: 7440-48-4
Substance Name: COBALT
Substance Abbrev.: Not reported
Substance Alias ID: 319295

CANOE BAY - CONTAMINATED SEDIMENT (Continued) **S105807718**

Sub Alias Name:	CO
Sampling Result ID:	349651
Feature Id:	0
Hazard Release Id:	387351
Medium:	703
Substance Abbrev.:	0
Unit Code:	7
Observation:	True
Owner Operator:	False
Lab Data:	True
Sample Depth:	0-6 inches
Start Date:	10/28/2008
End Date:	Not reported
Min Concentration:	Not reported
Max Concentration:	10.00
Sample Comment:	10 ppm cobalt in surface soils along the southwest edge of Canoe Bay at CB05SS. Background soils contained no detectable cobalt at an analytical detection limit of 4.8 ppm.
Last Update By:	SFORTUN
Update Date:	09/09/2009
Decode for MediumID:	Soil
Sampling Result ID:	349652
Feature Id:	0
Hazard Release Id:	387351
Medium:	701
Substance Abbrev.:	0
Unit Code:	7
Observation:	True
Owner Operator:	False
Lab Data:	True
Sample Depth:	0-6 inches
Start Date:	10/28/2008
End Date:	Not reported
Min Concentration:	Not reported
Max Concentration:	16.20
Sample Comment:	16.2 ppm cobalt in Canoe Bay sediments at CB06SD. 15.8 ppm at CB09SD. 15.2 ppm at CB05SD. 15.0 ppm at CB10SD.
Last Update By:	SFORTUN
Update Date:	09/09/2009
Decode for MediumID:	Sediment
Sampling Result ID:	349656
Feature Id:	0
Hazard Release Id:	387351
Medium:	700
Substance Abbrev.:	0
Unit Code:	7
Observation:	True
Owner Operator:	False
Lab Data:	True
Sample Depth:	0-6 inches
Start Date:	10/28/2008
End Date:	Not reported
Min Concentration:	Not reported
Max Concentration:	8.20
Sample Comment:	8.2 ppm cobalt in surface soils at Schooner Creek stormwater outfall SO04SS.
Last Update By:	SFORTUN

CANOE BAY - CONTAMINATED SEDIMENT (Continued) **S105807718**

Update Date: 09/09/2009
Decode for MediumID: Other

Substance ID.: 120941
Haz Release ID: 387352
Qty Released: Unknown
Date Released: Unknown
Update Date: 09/09/2009
Update By: SFORTUN
Substance Code: 117-81-7
Substance Name: BIS(2-ETHYLHEXYL)PHTHALATE
Substance Abbrev.: Not reported
Substance Category ID: 8480
Substance Category: Semi-volatiles
Category Level: Not reported
Created By: Not reported
Created Date: 12/17/2002
Substance Category ID: 8480
Substance Category: Semi-volatiles
Category Level: Not reported
Created By: Not reported
Created Date: 12/17/2002
Substance Alias ID: 316655
Sub Alias Name: BIS(2-ETHYLHEXYL)-1,2-BENZENEDICARBOXYLATE
Substance Alias ID: 316656
Sub Alias Name: BIS(2-ETHYLHEXYL)-o-PHTHALATE
Substance Alias ID: 316657
Sub Alias Name: DI(2-ETHYLHEXYL)ORTHOPHTHALATE
Substance Alias ID: 316658
Sub Alias Name: DI-2-ETHYLHEXYLPHTHALATE
Substance Alias ID: 316659
Sub Alias Name: DI-sec-OCTYL PHTHALATE
Substance Alias ID: 316660
Sub Alias Name: DIOCTYL PHTHALATE
Substance Alias ID: 316661
Sub Alias Name: PHTHALIC ACID, BIS(2-ETHYLHEXYL) ESTER
Sampling Result ID: 349662
Feature Id: 0
Hazard Release Id: 387352
Medium: 700
Substance Abbrev.: 0
Unit Code: 8
Observation: True
Owner Operator: False
Lab Data: True
Sample Depth: 0-6 inches
Start Date: 10/28/2008
End Date: Not reported
Min Concentration: Not reported
Max Concentration: 1300.00
Sample Comment: 1300 ppb bis(2-ethylhexyl)phthalate in surface soils at Schooner Creek stormwater outfall SO04SS. 650 ppb in surface soils at City of Portland stormwater outfall at SO05SS.
Last Update By: SFORTUN
Update Date: 09/09/2009
Decode for MediumID: Other
Sampling Result ID: 349663

CANOE BAY - CONTAMINATED SEDIMENT (Continued) **S105807718**

Feature Id: 0
Hazard Release Id: 387352
Medium: 700
Substance Abbrev.: 0
Unit Code: 8
Observation: True
Owner Operator: False
Lab Data: True
Sample Depth: 0-6 inches
Start Date: 10/28/2008
End Date: Not reported
Min Concentration: Not reported
Max Concentration: 520.00
Sample Comment: 520 ppb bis(2-ethylhexyl)phthalate in sediments below stormwater outfall at SO01SD.
Last Update By: SFORTUN
Update Date: 09/09/2009
Decode for MediumID: Other
Sampling Result ID: 349748
Feature Id: 0
Hazard Release Id: 387352
Medium: 703
Substance Abbrev.: 0
Unit Code: 8
Observation: True
Owner Operator: False
Lab Data: True
Sample Depth: 0-6 inches
Start Date: 10/28/2008
End Date: Not reported
Min Concentration: Not reported
Max Concentration: 370.00
Sample Comment: 370 ppb bis(2-ethylhexyl)phthalate in surface soils at CB02SS.
Last Update By: SFORTUN
Update Date: 09/14/2009
Decode for MediumID: Soil

Substance ID.: 121477
Haz Release ID: 387353
Qty Released: Unknown
Date Released: Unknown
Update Date: 09/09/2009
Update By: SFORTUN
Substance Code: 57-74-9
Substance Name: CHLORDANE
Substance Abbrev.: Not reported
Substance Alias ID: 318829
Sub Alias Name: CORODANE
Substance Alias ID: 318830
Sub Alias Name: OCTACHLOR
Substance Alias ID: 318831
Sub Alias Name: TOXICHLOR
Substance Alias ID: 318832
Sub Alias Name: VELSICOL 1068
Sampling Result ID: 349676
Feature Id: 0
Hazard Release Id: 387353

CANOE BAY - CONTAMINATED SEDIMENT (Continued) **S105807718**

Medium: 703
Substance Abbrev.: 0
Unit Code: 8
Observation: True
Owner Operator: False
Lab Data: True
Sample Depth: 0-6 inches
Start Date: 10/28/2008
End Date: Not reported
Min Concentration: Not reported
Max Concentration: 7.50
Sample Comment: 7.5 ppb gamma-chlordane in surface soils along the southwest edge of canoe bay at CB03SS.
Last Update By: SFORTUN
Update Date: 09/09/2009
Decode for MediumID: Soil

Substance ID.: 120909
Haz Release ID: 379435
Qty Released: Unknown
Date Released: Unknown
Update Date: 09/18/2002
Update By: Not reported
Substance Code: 11097-69-1
Substance Name: PCB 1254
Substance Abbrev.: Not reported
Substance Category ID: 8556
Substance Category: PCB Substances for the OSPIRG Report
Category Level: Not reported
Created By: Not reported
Created Date: 12/17/2002
Substance Category ID: 8556
Substance Category: PCB Substances for the OSPIRG Report
Category Level: Not reported
Created By: Not reported
Created Date: 12/17/2002
Substance Alias ID: 316559
Sub Alias Name: AROCHLOR 1254
Substance Alias ID: 316560
Sub Alias Name: AROCLOR 1254
Sampling Result ID: 349636
Feature Id: 0
Hazard Release Id: 379435
Medium: 703
Substance Abbrev.: 0
Unit Code: 8
Observation: True
Owner Operator: False
Lab Data: True
Sample Depth: 0-6 inches
Start Date: 10/28/2008
End Date: Not reported
Min Concentration: Not reported
Max Concentration: 490.00
Sample Comment: 490 ppb aroclor 1254 in surface soils adjacent to Canoe Bay at CB03SS. 30 ppb at CB02SS and CB05SS.
Last Update By: SFORTUN

CANOE BAY - CONTAMINATED SEDIMENT (Continued) **S105807718**

Update Date: 09/14/2009
Decode for MediumID: Soil
Sampling Result ID: 349749
Feature Id: 0
Hazard Release Id: 379435
Medium: 700
Substance Abbrev.: 0
Unit Code: 8
Observation: True
Owner Operator: False
Lab Data: True
Sample Depth: 0-6 inches
Start Date: 10/28/2008
End Date: Not reported
Min Concentration: Not reported
Max Concentration: 26.00
Sample Comment: 26 ppb aroclor 1254 in sediments below stormwater outfall at SO02SD.
Last Update By: SFORTUN
Update Date: 09/14/2009
Decode for MediumID: Other
Sampling Result ID: 337895
Feature Id: 0
Hazard Release Id: 379435
Medium: 701
Substance Abbrev.: 0
Unit Code: 8
Observation: False
Owner Operator: False
Lab Data: True
Sample Depth: 0-7 feet
Start Date: 01/14/2002
End Date: 01/14/2002
Min Concentration: .00
Max Concentration: 59.00
Sample Comment: 59 ppb aroclor 1254 in Canoe Bay sediments at CB11SD (0-6 inches; 10/28/08). 51 ppb at CB05SD. 51 ppb in Canoe Bay sediment composite (two cores). 41 ppb at CB03SD. 28 ppb at CB14SD.
Last Update By: SFORTUN
Update Date: 09/14/2009
Decode for MediumID: Sediment

Substance ID.: 120908
Haz Release ID: 379436
Qty Released: Unknown
Date Released: Unknown
Update Date: 09/18/2002
Update By: Not reported
Substance Code: 11096-82-5
Substance Name: PCB 1260
Substance Abbrev.: Not reported
Substance Category ID: 8496
Substance Category: Semi-volatiles
Category Level: Not reported
Created By: Not reported
Created Date: 12/17/2002
Substance Category ID: 8557
Substance Category: PCB Substances for the OSPIRG Report

CANOE BAY - CONTAMINATED SEDIMENT (Continued) **S105807718**

Category Level: Not reported
Created By: Not reported
Created Date: 12/17/2002
Substance Category ID: 8496
Substance Category: Semi-volatiles
Category Level: Not reported
Created By: Not reported
Created Date: 12/17/2002
Substance Category ID: 8557
Substance Category: PCB Substances for the OSPIRG Report
Category Level: Not reported
Created By: Not reported
Created Date: 12/17/2002
Substance Alias ID: 316557
Sub Alias Name: AROCHLOR 1260
Substance Alias ID: 316558
Sub Alias Name: AROCLOR 1260
Sampling Result ID: 337896
Feature Id: 0
Hazard Release Id: 379436
Medium: 701
Substance Abbrev.: 0
Unit Code: 8
Observation: False
Owner Operator: False
Lab Data: True
Sample Depth: 0-7 feet
Start Date: 01/14/2002
End Date: 01/14/2002
Min Concentration: .00
Max Concentration: 13.00
Sample Comment: 13 ppb in Canoe Bay sediment core composite (two cores)
Last Update By: SFORTUN
Update Date: 09/09/2009
Decode for MediumID: Sediment

Substance ID.: 120887
Haz Release ID: 379437
Qty Released: Unknown
Date Released: Unknown
Update Date: 09/19/2002
Update By: Not reported
Substance Code: 108-95-2
Substance Name: PHENOL
Substance Abbrev.: Not reported
Substance Alias ID: 316484
Sub Alias Name: BENZENE,HYDROXY-
Substance Alias ID: 316485
Sub Alias Name: CARBOLIC ACID
Substance Alias ID: 316486
Sub Alias Name: HYDROXYBENZENE
Substance Alias ID: 316487
Sub Alias Name: OXYBENZENE
Substance Alias ID: 316488
Sub Alias Name: PHENIC ACID
Substance Alias ID: 316489
Sub Alias Name: PHENYL HYDRATE

CANOE BAY - CONTAMINATED SEDIMENT (Continued) **S105807718**

Substance Alias ID: 316490
Sub Alias Name: PHENYL HYDROXIDE
Sampling Result ID: 349677
Feature Id: 0
Hazard Release Id: 379437
Medium: 703
Substance Abbrev.: 0
Unit Code: 8
Observation: True
Owner Operator: False
Lab Data: True
Sample Depth: 0-6 inches
Start Date: 10/28/2008
End Date: Not reported
Min Concentration: Not reported
Max Concentration: 210.00
Sample Comment: 210 ppb phenol in surface soils at City of Portland stormwater outfall at SO05SS.
Last Update By: SFORTUN
Update Date: 09/09/2009
Decode for MediumID: Soil
Sampling Result ID: 337897
Feature Id: 0
Hazard Release Id: 379437
Medium: 701
Substance Abbrev.: 0
Unit Code: 8
Observation: True
Owner Operator: False
Lab Data: True
Sample Depth: 1-6 inches
Start Date: 10/28/2008
End Date: Not reported
Min Concentration: .00
Max Concentration: 290.00
Sample Comment: 290 ppb phenol in Canoe Bay sediments at CB09SD. 260 ppb at CB06SD. 220 ppb at CB06SD. 22 ppb in Canoe Bay sediment composites (two-core composites) (0-7 feet)(1/14/02). 190 ppb in Columbia River sediments at CR05SD.
Last Update By: SFORTUN
Update Date: 09/14/2009
Decode for MediumID: Sediment

Substance ID.: 120785
Haz Release ID: 379438
Qty Released: Unknown
Date Released: Unknown
Update Date: 09/18/2002
Update By: Not reported
Substance Code: 100-51-6
Substance Name: BENZYL ALCOHOL
Substance Abbrev.: Not reported
Substance Alias ID: 316161
Sub Alias Name: BENZENE CARBINOL
Substance Alias ID: 316162
Sub Alias Name: BENZENE METHANOL
Substance Alias ID: 316163

CANOE BAY - CONTAMINATED SEDIMENT (Continued) **S105807718**

Sub Alias Name: BENZOYL ALCOHOL
Substance Alias ID: 316164
Sub Alias Name: HYDROXYTOLUENE,alpha-
Substance Alias ID: 316165
Sub Alias Name: METHANOL,PHENYL-
Substance Alias ID: 316166
Sub Alias Name: PHENOL CARBINOL
Substance Alias ID: 316167
Sub Alias Name: PHENYL CARBINOL
Substance Alias ID: 316168
Sub Alias Name: PHENYLMETHANOL
Substance Alias ID: 316169
Sub Alias Name: PHENYLMETHYL ALCOHOL
Sampling Result ID: 337898
Feature Id: 0
Hazard Release Id: 379438
Medium: 701
Substance Abbrev.: 0
Unit Code: 8
Observation: False
Owner Operator: False
Lab Data: True
Sample Depth: 0-7 feet
Start Date: 01/14/2002
End Date: 01/14/2002
Min Concentration: .00
Max Concentration: 18.00
Sample Comment: 18 ppb Canoe Bay sediment composite (two cores)
Last Update By: SFORTUN
Update Date: 09/09/2009
Decode for MediumID: Sediment

Substance ID.: 120837
Haz Release ID: 379439
Qty Released: Unknown
Date Released: Unknown
Update Date: 09/19/2002
Update By: Not reported
Substance Code: 106-44-5
Substance Name: CRESOL,4-
Substance Abbrev.: Not reported
Substance Alias ID: 316281
Sub Alias Name: CRESOL,p-
Substance Alias ID: 316282
Sub Alias Name: CRESYLIC ACID,p-
Substance Alias ID: 316283
Sub Alias Name: HYDROXY-4-METHYLBENZENE,1-
Substance Alias ID: 316284
Sub Alias Name: HYDROXYTOLUENE,4-
Substance Alias ID: 316285
Sub Alias Name: HYDROXYTOLUENE,p-
Substance Alias ID: 316286
Sub Alias Name: METHYLHYDROXYBENZENE,p-
Substance Alias ID: 316287
Sub Alias Name: METHYLPHENOL,4-
Substance Alias ID: 316288
Sub Alias Name: METHYLPHENOL,p-

CANOE BAY - CONTAMINATED SEDIMENT (Continued) **S105807718**

Substance Alias ID: 316289
Sub Alias Name: OXYTOLUENE,p-
Substance Alias ID: 316290
Sub Alias Name: TOLYL ALCOHOL,p-
Sampling Result ID: 337899
Feature Id: 0
Hazard Release Id: 379439
Medium: 701
Substance Abbrev.: 0
Unit Code: 8
Observation: False
Owner Operator: False
Lab Data: True
Sample Depth: 0-7 feet
Start Date: 01/14/2002
End Date: 01/14/2002
Min Concentration: .00
Max Concentration: 16.00
Sample Comment: 16 ppb in Canoe Bay sediment composites (two 2-core composites)
Last Update By: SFORTUN
Update Date: 09/09/2009
Decode for MediumID: Sediment

Substance ID.: 121868
Haz Release ID: 379440
Qty Released: Unknown
Date Released: Unknown
Update Date: 09/24/2002
Update By: Not reported
Substance Code: 91-20-3
Substance Name: NAPHTHALENE
Substance Abbrev.: Not reported
Substance Category ID: 8494
Substance Category: Semi-volatiles
Category Level: Not reported
Created By: Not reported
Created Date: 12/17/2002
Substance Category ID: 8494
Substance Category: Semi-volatiles
Category Level: Not reported
Created By: Not reported
Created Date: 12/17/2002
Substance Alias ID: 317793
Sub Alias Name: MOTH BALLS
Substance Alias ID: 317794
Sub Alias Name: NAPHTHENE
Substance Alias ID: 317795
Sub Alias Name: TAR CAMPHOR
Sampling Result ID: 337900
Feature Id: 0
Hazard Release Id: 379440
Medium: 701
Substance Abbrev.: 0
Unit Code: 8
Observation: False
Owner Operator: False
Lab Data: True

CANOE BAY - CONTAMINATED SEDIMENT (Continued) **S105807718**

Sample Depth: 0-7 feet
Start Date: 01/14/2002
End Date: 01/14/2002
Min Concentration: .00
Max Concentration: 8.80
Sample Comment: 8.8 ppb in Canoe Bay sediment composites (two 2-core composites)
Detected in analytical method blank at 4 ppb
Last Update By: SFORTUN
Update Date: 09/09/2009
Decode for MediumID: Sediment
Sampling Result ID: 337958
Feature Id: 0
Hazard Release Id: 379440
Medium: 700
Substance Abbrev.: 0
Unit Code: 7
Observation: False
Owner Operator: False
Lab Data: True
Sample Depth: Not reported
Start Date: 05/01/2001
End Date: 05/01/2001
Min Concentration: .00
Max Concentration: 4.60
Sample Comment: 4.6 ppm Concentration in residual paint dust
Last Update By: SFORTUN
Update Date: 09/09/2009
Decode for MediumID: Other

Substance ID.: 121197
Haz Release ID: 379441
Qty Released: Unknown
Date Released: Unknown
Update Date: 09/24/2002
Update By: Not reported
Substance Code: 208-96-8
Substance Name: ACENAPHTHYLENE
Substance Abbrev.: Not reported
Sampling Result ID: 337901
Feature Id: 0
Hazard Release Id: 379441
Medium: 701
Substance Abbrev.: 0
Unit Code: 8
Observation: False
Owner Operator: False
Lab Data: True
Sample Depth: 0-7 feet
Start Date: 01/14/2002
End Date: 01/14/2002
Min Concentration: .00
Max Concentration: 4.00
Sample Comment: 4 ppb in Canoe Bay sediment composites (two 2-core composites)
Last Update By: SFORTUN
Update Date: 09/09/2009
Decode for MediumID: Sediment
Sampling Result ID: 337944

CANOE BAY - CONTAMINATED SEDIMENT (Continued) **S105807718**

Feature Id: 0
Hazard Release Id: 379441
Medium: 700
Substance Abbrev.: 0
Unit Code: 7
Observation: False
Owner Operator: False
Lab Data: True
Sample Depth: Not reported
Start Date: 05/01/2001
End Date: 05/01/2001
Min Concentration: .00
Max Concentration: 5.80
Sample Comment: 5.8 ppm Concentration in residual paint dust
Last Update By: SFORTUN
Update Date: 09/09/2009
Decode for MediumID: Other

Substance ID.: 121030
Haz Release ID: 379442
Qty Released: Unknown
Date Released: Unknown
Update Date: 09/18/2002
Update By: Not reported
Substance Code: 131-11-3
Substance Name: DIMETHYL PHTHALATE
Substance Abbrev.: Not reported
Substance Alias ID: 316972
Sub Alias Name: BENZENEDICARBOXYLIC ACID,1,2-, DIMETHYL ESTER
Substance Alias ID: 316973
Sub Alias Name: DIMETHYL PHTHALATE,o-
Substance Alias ID: 316974
Sub Alias Name: PHTHALIC ACID, DIMETHYL ESTER
Sampling Result ID: 349631
Feature Id: 0
Hazard Release Id: 379442
Medium: 700
Substance Abbrev.: 0
Unit Code: 8
Observation: True
Owner Operator: False
Lab Data: True
Sample Depth: Not reported
Start Date: 10/28/2008
End Date: Not reported
Min Concentration: Not reported
Max Concentration: 7.30
Sample Comment: 7.3 ppb dimethylphthalate in stormwater outfall discharge at SO01SW.
Last Update By: SFORTUN
Update Date: 09/08/2009
Decode for MediumID: Other
Sampling Result ID: 349659
Feature Id: 0
Hazard Release Id: 379442
Medium: 700
Substance Abbrev.: 0
Unit Code: 8

CANOE BAY - CONTAMINATED SEDIMENT (Continued) **S105807718**

Observation: True
Owner Operator: False
Lab Data: True
Sample Depth: 0-6 inches
Start Date: 10/28/2008
End Date: Not reported
Min Concentration: Not reported
Max Concentration: 2200.00
Sample Comment: 2200 ppb dimethylphthalate in surface soils at Schooner Creek stormwater outfall SO04SS.
Last Update By: SFORTUN
Update Date: 09/09/2009
Decode for MediumID: Other
Sampling Result ID: 337902
Feature Id: 0
Hazard Release Id: 379442
Medium: 701
Substance Abbrev.: 0
Unit Code: 8
Observation: False
Owner Operator: False
Lab Data: True
Sample Depth: 0-7 feet
Start Date: 01/14/2002
End Date: 01/14/2002
Min Concentration: .00
Max Concentration: 36.00
Sample Comment: 36 ppb in Canoe Bay sediment composite (two cores)
Last Update By: SFORTUN
Update Date: 09/09/2009
Decode for MediumID: Sediment

Substance ID.: 121815
Haz Release ID: 379443
Qty Released: Unknown
Date Released: Unknown
Update Date: 09/24/2002
Update By: Not reported
Substance Code: 83-32-9
Substance Name: ACENAPHTHENE
Substance Abbrev.: Not reported
Substance Category ID: 8471
Substance Category: Semi-volatiles
Category Level: Not reported
Created By: Not reported
Created Date: 12/17/2002
Substance Category ID: 8471
Substance Category: Semi-volatiles
Category Level: Not reported
Created By: Not reported
Created Date: 12/17/2002
Substance Alias ID: 317621
Sub Alias Name: DIHYDROACENAPHTHYLENE,1,2-
Substance Alias ID: 317622
Sub Alias Name: ETHYLENENAPHTHALENE,1,8-
Substance Alias ID: 317623
Sub Alias Name: PERIETHYLENENAPHTHALENE

CANOE BAY - CONTAMINATED SEDIMENT (Continued) **S105807718**

Sampling Result ID: 337903
Feature Id: 0
Hazard Release Id: 379443
Medium: 701
Substance Abbrev.: 0
Unit Code: 8
Observation: False
Owner Operator: False
Lab Data: True
Sample Depth: 0-7 feet
Start Date: 01/14/2002
End Date: 01/14/2002
Min Concentration: .00
Max Concentration: 4.00
Sample Comment: 4 ppb in Canoe Bay sediment composite (two cores)
Last Update By: SFORTUN
Update Date: 09/09/2009
Decode for MediumID: Sediment
Sampling Result ID: 337943
Feature Id: 0
Hazard Release Id: 379443
Medium: 700
Substance Abbrev.: 0
Unit Code: 7
Observation: False
Owner Operator: False
Lab Data: True
Sample Depth: Not reported
Start Date: 05/01/2001
End Date: 05/01/2001
Min Concentration: .00
Max Concentration: 16.80
Sample Comment: 16.8 ppm Concentration in residual paint dust
Last Update By: SFORTUN
Update Date: 09/09/2009
Decode for MediumID: Other

Substance ID.: 121829
Haz Release ID: 379444
Qty Released: Unknown
Date Released: Unknown
Update Date: 09/24/2002
Update By: Not reported
Substance Code: 86-73-7
Substance Name: FLUORENE
Substance Abbrev.: Not reported
Substance Category ID: 8489
Substance Category: Semi-volatiles
Category Level: Not reported
Created By: Not reported
Created Date: 12/17/2002
Substance Category ID: 8489
Substance Category: Semi-volatiles
Category Level: Not reported
Created By: Not reported
Created Date: 12/17/2002
Substance Alias ID: 317663

CANOE BAY - CONTAMINATED SEDIMENT (Continued) **S105807718**

Sub Alias Name: BIPHENYLENEMETHANE,o-
Substance Alias ID: 317664
Sub Alias Name: DIPHENYLENEMETHANE
Substance Alias ID: 317665
Sub Alias Name: METHYLENEBIPHENYL,2,2'-
Sampling Result ID: 337904
Feature Id: 0
Hazard Release Id: 379444
Medium: 701
Substance Abbrev.: 0
Unit Code: 8
Observation: False
Owner Operator: False
Lab Data: True
Sample Depth: 0-7 feet
Start Date: 01/14/2002
End Date: 01/14/2002
Min Concentration: .00
Max Concentration: 6.10
Sample Comment: 6.1 ppb in Canoe Bay sediment composite (two cores)
Last Update By: SFORTUN
Update Date: 09/09/2009
Decode for MediumID: Sediment
Sampling Result ID: 337955
Feature Id: 0
Hazard Release Id: 379444
Medium: 700
Substance Abbrev.: 0
Unit Code: 7
Observation: False
Owner Operator: False
Lab Data: True
Sample Depth: Not reported
Start Date: 05/01/2001
End Date: 05/01/2001
Min Concentration: .00
Max Concentration: 10.40
Sample Comment: 10.4 ppm Concentration in residual paint dust
Last Update By: SFORTUN
Update Date: 09/09/2009
Decode for MediumID: Other

Substance ID.: 121839
Haz Release ID: 379445
Qty Released: Unknown
Date Released: Unknown
Update Date: 09/18/2002
Update By: Not reported
Substance Code: 87-86-5
Substance Name: PENTACHLOROPHENOL
Substance Abbrev.: Not reported
Substance Category ID: 8495
Substance Category: Semi-volatiles
Category Level: Not reported
Created By: Not reported
Created Date: 12/17/2002
Substance Category ID: 8495

CANOE BAY - CONTAMINATED SEDIMENT (Continued) **S105807718**

Substance Category: Semi-volatiles
Category Level: Not reported
Created By: Not reported
Created Date: 12/17/2002
Substance Alias ID: 317688
Sub Alias Name: CHLOROPHEN
Substance Alias ID: 317689
Sub Alias Name: PCP
Substance Alias ID: 317690
Sub Alias Name: PENCHLOROL
Substance Alias ID: 317691
Sub Alias Name: PHENOL,PENTCHLORO-
Sampling Result ID: 337906
Feature Id: 0
Hazard Release Id: 379445
Medium: 701
Substance Abbrev.: 0
Unit Code: 8
Observation: False
Owner Operator: False
Lab Data: True
Sample Depth: 0-7 feet
Start Date: 01/14/2002
End Date: 01/14/2002
Min Concentration: .00
Max Concentration: 6.60
Sample Comment: 6.6 ppb in Canoe Bay sediment composite (two cores)
Last Update By: SFORTUN
Update Date: 09/09/2009
Decode for MediumID: Sediment

Substance ID.: 121819
Haz Release ID: 379446
Qty Released: Unknown
Date Released: Unknown
Update Date: 09/18/2002
Update By: Not reported
Substance Code: 84-66-2
Substance Name: DIETHYL PHTHALATE
Substance Abbrev.: Not reported
Substance Alias ID: 317633
Sub Alias Name: BENZENEDICARBOXYLIC ACID,1,2-, DIETHYL ESTER
Substance Alias ID: 317634
Sub Alias Name: DIETHYL PHTHALATE,o-
Substance Alias ID: 317635
Sub Alias Name: ETHYL PHTHALATE
Substance Alias ID: 317636
Sub Alias Name: PHTHALIC ACID, DIETHYL ESTER
Sampling Result ID: 337905
Feature Id: 0
Hazard Release Id: 379446
Medium: 701
Substance Abbrev.: 0
Unit Code: 8
Observation: False
Owner Operator: False
Lab Data: True

CANOE BAY - CONTAMINATED SEDIMENT (Continued) **S105807718**

Sample Depth: 0-7 feet
Start Date: 01/14/2002
End Date: 01/14/2002
Min Concentration: .00
Max Concentration: 6.30
Sample Comment: 6.3 ppb in Canoe Bay sediment composite (two cores)
Last Update By: SFORTUN
Update Date: 09/09/2009
Decode for MediumID: Sediment

Substance ID.: 121824
Haz Release ID: 379447
Qty Released: Unknown
Date Released: Unknown
Update Date: 09/24/2002
Update By: Not reported
Substance Code: 85-01-8
Substance Name: PHENANTHRENE
Substance Abbrev.: Not reported
Substance Alias ID: 317648
Sub Alias Name: PHENATHRIN
Sampling Result ID: 337907
Feature Id: 0
Hazard Release Id: 379447
Medium: 701
Substance Abbrev.: 0
Unit Code: 8
Observation: False
Owner Operator: False
Lab Data: True
Sample Depth: 0-7 feet
Start Date: 01/14/2002
End Date: 01/14/2002
Min Concentration: .00
Max Concentration: 26.00
Sample Comment: 26 ppb in Canoe Bay sediment composites (two 2-core composites)
Detected in analytical method blank at 3.8 ppb
Last Update By: SFORTUN
Update Date: 09/09/2009
Decode for MediumID: Sediment
Sampling Result ID: 337959
Feature Id: 0
Hazard Release Id: 379447
Medium: 700
Substance Abbrev.: 0
Unit Code: 7
Observation: False
Owner Operator: False
Lab Data: True
Sample Depth: Not reported
Start Date: 05/01/2001
End Date: 05/01/2001
Min Concentration: .00
Max Concentration: 41.10
Sample Comment: 41.1 ppm Concentration in residual paint dust
Last Update By: SFORTUN
Update Date: 09/09/2009

CANOE BAY - CONTAMINATED SEDIMENT (Continued) **S105807718**

Decode for MediumID: Other

Substance ID.: 120952
Haz Release ID: 379448
Qty Released: Unknown
Date Released: Unknown
Update Date: 09/19/2002
Update By: Not reported
Substance Code: 120-12-7
Substance Name: ANTHRACENE
Substance Abbrev.: Not reported
Substance Category ID: 8473
Substance Category: Semi-volatiles
Category Level: Not reported
Created By: Not reported
Created Date: 12/17/2002
Substance Category ID: 8473
Substance Category: Semi-volatiles
Category Level: Not reported
Created By: Not reported
Created Date: 12/17/2002
Substance Alias ID: 316696
Sub Alias Name: ANTHRACIN
Substance Alias ID: 316697
Sub Alias Name: GREEN OIL
Substance Alias ID: 316698
Sub Alias Name: PARANAPTHALENE
Substance Alias ID: 316699
Sub Alias Name: TETRA OLIVE N2G
Sampling Result ID: 337908
Feature Id: 0
Hazard Release Id: 379448
Medium: 701
Substance Abbrev.: 0
Unit Code: 8
Observation: False
Owner Operator: False
Lab Data: True
Sample Depth: 0-7 feet
Start Date: 01/14/2002
End Date: 01/14/2002
Min Concentration: .00
Max Concentration: 13.00
Sample Comment: 13 ppb in Canoe Bay sediment composites (two 2-core composites)
Last Update By: SFORTUN
Update Date: 09/09/2009
Decode for MediumID: Sediment

Substance ID.: 121821
Haz Release ID: 379449
Qty Released: Unknown
Date Released: Unknown
Update Date: 09/24/2002
Update By: Not reported
Substance Code: 84-74-2
Substance Name: DI-n-BUTYL PHTHALATE
Substance Abbrev.: Not reported

CANOE BAY - CONTAMINATED SEDIMENT (Continued) **S105807718**

Substance Alias ID: 317639
Sub Alias Name: BENZENEDICARBOXYLIC ACID,1,2-, DIBUTYL ESTER
Substance Alias ID: 317640
Sub Alias Name: BUTYL PHTHALATE
Substance Alias ID: 317641
Sub Alias Name: BUTYL PHTHALATE,n-
Substance Alias ID: 317642
Sub Alias Name: DBP
Substance Alias ID: 317643
Sub Alias Name: DIBUTYL PHTHALATE
Sampling Result ID: 337909
Feature Id: 0
Hazard Release Id: 379449
Medium: 701
Substance Abbrev.: 0
Unit Code: 8
Observation: False
Owner Operator: False
Lab Data: True
Sample Depth: 0-7 feet
Start Date: 01/14/2002
End Date: 01/14/2002
Min Concentration: .00
Max Concentration: 8.60
Sample Comment: 8.6 ppb in Canoe Bay sediment samples - one core and two 2-core composites
Last Update By: SFORTUN
Update Date: 09/09/2009
Decode for MediumID: Sediment
Sampling Result ID: 337953
Feature Id: 0
Hazard Release Id: 379449
Medium: 700
Substance Abbrev.: 0
Unit Code: 7
Observation: False
Owner Operator: False
Lab Data: True
Sample Depth: Not reported
Start Date: 05/01/2001
End Date: 05/01/2001
Min Concentration: .00
Max Concentration: 27.90
Sample Comment: 27.9 ppm Concentration in residual paint dust
Last Update By: SFORTUN
Update Date: 09/09/2009
Decode for MediumID: Other

Substance ID.: 121195
Haz Release ID: 379450
Qty Released: Unknown
Date Released: Unknown
Update Date: 09/24/2002
Update By: Not reported
Substance Code: 206-44-0
Substance Name: FLUORANTHENE
Substance Abbrev.: Not reported

CANOE BAY - CONTAMINATED SEDIMENT (Continued) **S105807718**

Substance Category ID: 8491
Substance Category: Semi-volatiles
Category Level: Not reported
Created By: Not reported
Created Date: 12/17/2002
Substance Category ID: 8491
Substance Category: Semi-volatiles
Category Level: Not reported
Created By: Not reported
Created Date: 12/17/2002
Substance Alias ID: 317398
Sub Alias Name: BENZACENAPHTHENE,1,2-
Substance Alias ID: 317399
Sub Alias Name: BENZO(jk)FLUORENE
Sampling Result ID: 337910
Feature Id: 0
Hazard Release Id: 379450
Medium: 701
Substance Abbrev.: 0
Unit Code: 8
Observation: False
Owner Operator: False
Lab Data: True
Sample Depth: 0-7 feet
Start Date: 01/14/2002
End Date: 01/14/2002
Min Concentration: .00
Max Concentration: 55.00
Sample Comment: 55 ppb in Canoe Bay sediment composites (two 2-core composites)
Detected in analytical method blank at 3.3 ppb
Last Update By: SFORTUN
Update Date: 09/09/2009
Decode for MediumID: Sediment
Sampling Result ID: 337954
Feature Id: 0
Hazard Release Id: 379450
Medium: 700
Substance Abbrev.: 0
Unit Code: 7
Observation: False
Owner Operator: False
Lab Data: True
Sample Depth: Not reported
Start Date: 05/01/2001
End Date: 05/01/2001
Min Concentration: .00
Max Concentration: 38.00
Sample Comment: 38 ppm Concentration in residual paint dust
Last Update By: SFORTUN
Update Date: 09/09/2009
Decode for MediumID: Other

Substance ID.: 121019
Haz Release ID: 379451
Qty Released: Unknown
Date Released: Unknown
Update Date: 09/24/2002

CANOE BAY - CONTAMINATED SEDIMENT (Continued) **S105807718**

Update By: Not reported
Substance Code: 129-00-0
Substance Name: PYRENE
Substance Abbrev.: Not reported
Substance Category ID: 8497
Substance Category: Semi-volatiles
Category Level: Not reported
Created By: Not reported
Created Date: 12/17/2002
Substance Category ID: 8497
Substance Category: Semi-volatiles
Category Level: Not reported
Created By: Not reported
Created Date: 12/17/2002
Substance Alias ID: 316950
Sub Alias Name: BENZO(def)PHENANTHRENE
Sampling Result ID: 337911
Feature Id: 0
Hazard Release Id: 379451
Medium: 701
Substance Abbrev.: 0
Unit Code: 8
Observation: False
Owner Operator: False
Lab Data: True
Sample Depth: 0-7 feet
Start Date: 01/14/2002
End Date: 01/14/2002
Min Concentration: .00
Max Concentration: 54.00
Sample Comment: 54 ppb in Canoe Bay sediment composites (two 2-core composites)
Detected in analytical method blank at 3.4 ppb
Last Update By: SFORTUN
Update Date: 09/09/2009
Decode for MediumID: Sediment
Sampling Result ID: 337960
Feature Id: 0
Hazard Release Id: 379451
Medium: 700
Substance Abbrev.: 0
Unit Code: 7
Observation: False
Owner Operator: False
Lab Data: True
Sample Depth: Not reported
Start Date: 05/01/2001
End Date: 05/01/2001
Min Concentration: .00
Max Concentration: 25.20
Sample Comment: 25.2 ppm Concentration in residual paint dust
Last Update By: SFORTUN
Update Date: 09/09/2009
Decode for MediumID: Other

Substance ID.: 121826
Haz Release ID: 379452
Qty Released: Unknown

CANOE BAY - CONTAMINATED SEDIMENT (Continued) **S105807718**

Date Released: Unknown
Update Date: 09/19/2002
Update By: Not reported
Substance Code: 85-68-7
Substance Name: BUTYL BENZYL PHTHALATE
Substance Abbrev.: Not reported
Substance Alias ID: 317652
Sub Alias Name: BENZYL-n-BUTYL PHTHALATE
Substance Alias ID: 317653
Sub Alias Name: PHTHALIC ACID, BENZYL BUTYL ESTER
Sampling Result ID: 337912
Feature Id: 0
Hazard Release Id: 379452
Medium: 701
Substance Abbrev.: 0
Unit Code: 8
Observation: False
Owner Operator: False
Lab Data: True
Sample Depth: 0-7 feet
Start Date: 01/14/2002
End Date: 01/14/2002
Min Concentration: .00
Max Concentration: 9.80
Sample Comment: 9.8 ppb in Canoe Bay sediment composite (two cores)
Last Update By: SFORTUN
Update Date: 09/09/2009
Decode for MediumID: Sediment

Substance ID.: 121462
Haz Release ID: 379453
Qty Released: Unknown
Date Released: Unknown
Update Date: 09/24/2002
Update By: Not reported
Substance Code: 56-55-3
Substance Name: BENZO(a)ANTHRACENE
Substance Abbrev.: Not reported
Substance Category ID: 8475
Substance Category: Semi-volatiles
Category Level: Not reported
Created By: Not reported
Created Date: 12/17/2002
Substance Category ID: 8475
Substance Category: Semi-volatiles
Category Level: Not reported
Created By: Not reported
Created Date: 12/17/2002
Substance Alias ID: 318790
Sub Alias Name: BENZ(a)ANTHRACENE
Substance Alias ID: 318791
Sub Alias Name: BENZANTHRACENE,1,2-
Substance Alias ID: 318792
Sub Alias Name: BENZANTHRENE
Substance Alias ID: 318793
Sub Alias Name: BENZOANTHRACENE
Substance Alias ID: 318794

CANOE BAY - CONTAMINATED SEDIMENT (Continued) **S105807718**

Sub Alias Name:	BENZPHENANTHRENE,2,3-
Substance Alias ID:	318795
Sub Alias Name:	NAPHTHANTHRACENE
Substance Alias ID:	318796
Sub Alias Name:	TETRAPHENE
Sampling Result ID:	349744
Feature Id:	0
Hazard Release Id:	379453
Medium:	703
Substance Abbrev.:	0
Unit Code:	8
Observation:	True
Owner Operator:	False
Lab Data:	True
Sample Depth:	0-6 inches
Start Date:	10/28/2008
End Date:	Not reported
Min Concentration:	Not reported
Max Concentration:	49.00
Sample Comment:	49 ppb benzo(a)anthracene in surface soils at CB04SS. 29 ppb at CB05SS.
Last Update By:	SFORTUN
Update Date:	09/14/2009
Decode for MediumID:	Soil
Sampling Result ID:	349745
Feature Id:	0
Hazard Release Id:	379453
Medium:	700
Substance Abbrev.:	0
Unit Code:	8
Observation:	True
Owner Operator:	False
Lab Data:	True
Sample Depth:	0-6 inches
Start Date:	10/28/2008
End Date:	Not reported
Min Concentration:	Not reported
Max Concentration:	47.00
Sample Comment:	47 ppb benzo(a)anthracene in surface soils at Schooner Creek stormwater outfall SO04SS.
Last Update By:	SFORTUN
Update Date:	09/14/2009
Decode for MediumID:	Other
Sampling Result ID:	337913
Feature Id:	0
Hazard Release Id:	379453
Medium:	701
Substance Abbrev.:	0
Unit Code:	8
Observation:	False
Owner Operator:	False
Lab Data:	True
Sample Depth:	0-7 feet
Start Date:	01/14/2002
End Date:	01/14/2002
Min Concentration:	.00
Max Concentration:	30.00

CANOE BAY - CONTAMINATED SEDIMENT (Continued) **S105807718**

Sample Comment: 30 ppb benzo(a)anthracene in Canoe Bay sediments at CB13SD (10/28/08). 29 ppb at CB14SD. 19 ppb in Canoe Bay sediment composites (two 2-core composites) Detected in analytical method blank at 1.4 ppb. 38 ppb in Columbia River sediments at CR04SD.
Last Update By: SFORTUN
Update Date: 09/14/2009
Decode for MediumID: Sediment
Sampling Result ID: 337945
Feature Id: 0
Hazard Release Id: 379453
Medium: 700
Substance Abbrev.: 0
Unit Code: 7
Observation: False
Owner Operator: False
Lab Data: True
Sample Depth: Not reported
Start Date: 05/01/2001
End Date: 05/01/2001
Min Concentration: .00
Max Concentration: 16.00
Sample Comment: 16 ppm Concentration in residual paint dust
Last Update By: SFORTUN
Update Date: 09/09/2009
Decode for MediumID: Other

Substance ID.: 121210
Haz Release ID: 379454
Qty Released: Unknown
Date Released: Unknown
Update Date: 09/24/2002
Update By: Not reported
Substance Code: 218-01-9
Substance Name: CHRYSENE
Substance Abbrev.: Not reported
Substance Category ID: 8481
Substance Category: Semi-volatiles
Category Level: Not reported
Created By: Not reported
Created Date: 12/17/2002
Substance Category ID: 8481
Substance Category: Semi-volatiles
Category Level: Not reported
Created By: Not reported
Created Date: 12/17/2002
Substance Alias ID: 317438
Sub Alias Name: BENZ(a)PHENANTHRENE
Substance Alias ID: 317439
Sub Alias Name: BENZPHENANTHRENE,1,2-
Substance Alias ID: 317440
Sub Alias Name: DIBENZONAPHTHALENE,1,2,5,6-
Sampling Result ID: 349658
Feature Id: 0
Hazard Release Id: 379454
Medium: 700
Substance Abbrev.: 0
Unit Code: 8

CANOE BAY - CONTAMINATED SEDIMENT (Continued) **S105807718**

Observation:	True
Owner Operator:	False
Lab Data:	True
Sample Depth:	0-6 inches
Start Date:	10/28/2008
End Date:	Not reported
Min Concentration:	Not reported
Max Concentration:	110.00
Sample Comment:	110 ppb chrysene in surface soils at Schooner Creek stormwater outfall at SO04SS. 44 ppb in surface soils at City of Portland stormwater outfall SO05SS.
Last Update By:	SFORTUN
Update Date:	09/14/2009
Decode for MediumID:	Other
Sampling Result ID:	349746
Feature Id:	0
Hazard Release Id:	379454
Medium:	703
Substance Abbrev.:	0
Unit Code:	8
Observation:	True
Owner Operator:	False
Lab Data:	True
Sample Depth:	0-6 inches
Start Date:	10/28/2008
End Date:	Not reported
Min Concentration:	Not reported
Max Concentration:	61.00
Sample Comment:	61 ppb chrysene in surface soils at CB04SS. 34 ppb in soils at CB05SS.
Last Update By:	SFORTUN
Update Date:	09/14/2009
Decode for MediumID:	Soil
Sampling Result ID:	337914
Feature Id:	0
Hazard Release Id:	379454
Medium:	701
Substance Abbrev.:	0
Unit Code:	8
Observation:	False
Owner Operator:	False
Lab Data:	True
Sample Depth:	0-7 feet
Start Date:	01/14/2002
End Date:	01/14/2002
Min Concentration:	.00
Max Concentration:	43.00
Sample Comment:	43 ppb chrysene in Canoe Bay sediments (0-6 inches) at CB13SD. 29 ppb at CB14SD. 24 ppb in Canoe Bay sediment samples - one core and two 2-core composites Detected in analytical method blank at 1.7 ppb. 36 ppb in Columbia River sediments at CR04SD.
Last Update By:	SFORTUN
Update Date:	09/14/2009
Decode for MediumID:	Sediment
Sampling Result ID:	337952
Feature Id:	0
Hazard Release Id:	379454
Medium:	700

CANOE BAY - CONTAMINATED SEDIMENT (Continued) **S105807718**

Substance Abbrev.: 0
Unit Code: 7
Observation: False
Owner Operator: False
Lab Data: True
Sample Depth: Not reported
Start Date: 05/01/2001
End Date: 05/01/2001
Min Concentration: .00
Max Concentration: 22.00
Sample Comment: 22 ppm Concentration in residual paint dust
Last Update By: SFORTUN
Update Date: 09/09/2009
Decode for MediumID: Other

Substance ID.: 121192
Haz Release ID: 379455
Qty Released: Unknown
Date Released: Unknown
Update Date: 09/24/2002
Update By: Not reported
Substance Code: 205-99-2
Substance Name: BENZO(b)FLUORANTHENE
Substance Abbrev.: Not reported
Substance Category ID: 8477
Substance Category: Semi-volatiles
Category Level: Not reported
Created By: Not reported
Created Date: 12/17/2002
Substance Category ID: 8477
Substance Category: Semi-volatiles
Category Level: Not reported
Created By: Not reported
Created Date: 12/17/2002
Substance Alias ID: 317390
Sub Alias Name: B(b)F
Substance Alias ID: 317391
Sub Alias Name: BENZ(e)ACEPHENANTHRYLENE
Substance Alias ID: 317392
Sub Alias Name: BENZFLUORANTHENE,3,4-
Substance Alias ID: 317393
Sub Alias Name: BENZOFLUORANTHENE,2,3-
Substance Alias ID: 317394
Sub Alias Name: BENZOFLUORANTHENE,3,4-
Sampling Result ID: 337915
Feature Id: 0
Hazard Release Id: 379455
Medium: 701
Substance Abbrev.: 0
Unit Code: 8
Observation: False
Owner Operator: False
Lab Data: True
Sample Depth: 0-7 feet
Start Date: 01/14/2002
End Date: 01/14/2002
Min Concentration: .00

CANOE BAY - CONTAMINATED SEDIMENT (Continued) **S105807718**

Max Concentration: 26.00
Sample Comment: 26 ppb in Canoe Bay sediment composites (two 2-core composites)
Last Update By: SFORTUN
Update Date: 09/09/2009
Decode for MediumID: Sediment
Sampling Result ID: 337947
Feature Id: 0
Hazard Release Id: 379455
Medium: 700
Substance Abbrev.: 0
Unit Code: 7
Observation: False
Owner Operator: False
Lab Data: True
Sample Depth: Not reported
Start Date: 05/01/2001
End Date: 05/01/2001
Min Concentration: .00
Max Concentration: 17.90
Sample Comment: 17.9 ppm Concentration in residual paint dust
Last Update By: SFORTUN
Update Date: 09/09/2009
Decode for MediumID: Other

Substance ID.: 121374
Haz Release ID: 379456
Qty Released: Unknown
Date Released: Unknown
Update Date: 09/24/2002
Update By: Not reported
Substance Code: 50-32-8
Substance Name: BENZO(a)PYRENE
Substance Abbrev.: Not reported
Substance Category ID: 8476
Substance Category: Semi-volatiles
Category Level: Not reported
Created By: Not reported
Created Date: 12/17/2002
Substance Category ID: 8476
Substance Category: Semi-volatiles
Category Level: Not reported
Created By: Not reported
Created Date: 12/17/2002
Substance Alias ID: 318559
Sub Alias Name: B(a)P
Substance Alias ID: 318560
Sub Alias Name: BENZOPYRENE,3,4-
Substance Alias ID: 318561
Sub Alias Name: BENZPYRENE,3,4-
Substance Alias ID: 318562
Sub Alias Name: BP
Sampling Result ID: 349743
Feature Id: 0
Hazard Release Id: 379456
Medium: 703
Substance Abbrev.: 0
Unit Code: 8

CANOE BAY - CONTAMINATED SEDIMENT (Continued) **S105807718**

Observation:	True
Owner Operator:	False
Lab Data:	True
Sample Depth:	0-6 inches
Start Date:	10/28/2008
End Date:	Not reported
Min Concentration:	Not reported
Max Concentration:	41.00
Sample Comment:	41 ppb benzo(a)pyrene in surface soils at CB04SS. 23 ppm at CB05SS.
Last Update By:	SFORTUN
Update Date:	09/14/2009
Decode for MediumID:	Soil
Sampling Result ID:	337916
Feature Id:	0
Hazard Release Id:	379456
Medium:	701
Substance Abbrev.:	0
Unit Code:	8
Observation:	False
Owner Operator:	False
Lab Data:	True
Sample Depth:	0-7 feet
Start Date:	01/14/2002
End Date:	01/14/2002
Min Concentration:	.00
Max Concentration:	44.00
Sample Comment:	44 ppb benzo(a)pyrene in Canoe Bay sediments at CB14SD. 33 ppb at CB13SD. 22 ppb in Canoe Bay sediment composites (two 2-core composites) 47 ppb in Columbia River sediment sample CR04SD.
Last Update By:	SFORTUN
Update Date:	09/14/2009
Decode for MediumID:	Sediment
Sampling Result ID:	337946
Feature Id:	0
Hazard Release Id:	379456
Medium:	700
Substance Abbrev.:	0
Unit Code:	7
Observation:	False
Owner Operator:	False
Lab Data:	True
Sample Depth:	Not reported
Start Date:	05/01/2001
End Date:	05/01/2001
Min Concentration:	.00
Max Concentration:	12.00
Sample Comment:	12 ppm Concentration in residual paint dust
Last Update By:	SFORTUN
Update Date:	09/09/2009
Decode for MediumID:	Other

Substance ID.:	121176
Haz Release ID:	379457
Qty Released:	Unknown
Date Released:	Unknown
Update Date:	09/24/2002
Update By:	Not reported

CANOE BAY - CONTAMINATED SEDIMENT (Continued) **S105807718**

Substance Code: 193-39-5
Substance Name: INDENO(1,2,3-cd)PYRENE
Substance Abbrev.: Not reported
Substance Category ID: 8493
Substance Category: Semi-volatiles
Category Level: Not reported
Created By: Not reported
Created Date: 12/17/2002
Substance Category ID: 8493
Substance Category: Semi-volatiles
Category Level: Not reported
Created By: Not reported
Created Date: 12/17/2002
Substance Alias ID: 317339
Sub Alias Name: PHENYLENEPYRENE,2,3-
Substance Alias ID: 317340
Sub Alias Name: PHENYLENEPYRENE,o-
Sampling Result ID: 349660
Feature Id: 0
Hazard Release Id: 379457
Medium: 700
Substance Abbrev.: 0
Unit Code: 8
Observation: True
Owner Operator: False
Lab Data: True
Sample Depth: 0-6 inches
Start Date: 10/28/2008
End Date: Not reported
Min Concentration: Not reported
Max Concentration: 210.00
Sample Comment: 210 ppb indeno(1,2,3-cd)pyrene in surface soils at City of Portland stormwater outfall SO05SS.
Last Update By: SFORTUN
Update Date: 09/09/2009
Decode for MediumID: Other
Sampling Result ID: 349747
Feature Id: 0
Hazard Release Id: 379457
Medium: 703
Substance Abbrev.: 0
Unit Code: Not reported
Observation: True
Owner Operator: False
Lab Data: True
Sample Depth: 0-6 inches
Start Date: 10/28/2008
End Date: Not reported
Min Concentration: Not reported
Max Concentration: Not reported
Sample Comment: 31 ppb indeno(1,2,3-cd)pyrene in surface soils at CB04SS.
Last Update By: SFORTUN
Update Date: 09/14/2009
Decode for MediumID: Soil
Sampling Result ID: 337917
Feature Id: 0
Hazard Release Id: 379457

CANOE BAY - CONTAMINATED SEDIMENT (Continued) **S105807718**

Medium: 701
Substance Abbrev.: 0
Unit Code: 8
Observation: False
Owner Operator: False
Lab Data: True
Sample Depth: 0-7 feet
Start Date: 01/14/2002
End Date: 01/14/2002
Min Concentration: .00
Max Concentration: 26.00
Sample Comment: 26 ppb indeno(1,2,3-cd)pyrene in Canoe Bay sediments at CB14SD. 17 ppb in Canoe Bay sediment composites (two 2-core composites). 27 ppb in Columbia River sediments at CR04SD.
Last Update By: SFORTUN
Update Date: 09/14/2009
Decode for MediumID: Sediment
Sampling Result ID: 337956
Feature Id: 0
Hazard Release Id: 379457
Medium: 700
Substance Abbrev.: 0
Unit Code: 7
Observation: False
Owner Operator: False
Lab Data: True
Sample Depth: Not reported
Start Date: 05/01/2001
End Date: 05/01/2001
Min Concentration: .00
Max Concentration: 7.40
Sample Comment: 7.4 ppb Concentration in residual paint dust
Last Update By: SFORTUN
Update Date: 09/09/2009
Decode for MediumID: Other

Substance ID.: 121415
Haz Release ID: 379458
Qty Released: Unknown
Date Released: Unknown
Update Date: 09/19/2002
Update By: Not reported
Substance Code: 53-70-3
Substance Name: DIBENZO(a,h)ANTHRACENE
Substance Abbrev.: Not reported
Substance Category ID: 8499
Substance Category: Semi-volatiles
Category Level: Not reported
Created By: Not reported
Created Date: 12/17/2002
Substance Category ID: 8499
Substance Category: Semi-volatiles
Category Level: Not reported
Created By: Not reported
Created Date: 12/17/2002
Substance Alias ID: 318667
Sub Alias Name: DB(a,h)A

CANOE BAY - CONTAMINATED SEDIMENT (Continued) **S105807718**

Substance Alias ID: 318668
Sub Alias Name: DIBENZ(a,h)ANTHRACENE
Substance Alias ID: 318669
Sub Alias Name: DIBENZANTHRACENE,1,2-5,6-
Substance Alias ID: 318670
Sub Alias Name: DIBENZANTHRACENE,1,2:5,6-
Sampling Result ID: 337918
Feature Id: 0
Hazard Release Id: 379458
Medium: 701
Substance Abbrev.: 0
Unit Code: 8
Observation: False
Owner Operator: False
Lab Data: True
Sample Depth: 0-7 feet
Start Date: 01/14/2002
End Date: 01/14/2002
Min Concentration: .00
Max Concentration: 6.70
Sample Comment: 6.7 ppb in Canoe Bay sediment composites (two 2-core composites)
Last Update By: SFORTUN
Update Date: 09/09/2009
Decode for MediumID: Sediment

Substance ID.: 121167
Haz Release ID: 379459
Qty Released: Unknown
Date Released: Unknown
Update Date: 09/24/2002
Update By: Not reported
Substance Code: 191-24-2
Substance Name: BENZO(ghi)PERYLENE
Substance Abbrev.: Not reported
Substance Alias ID: 317305
Sub Alias Name: B(ghi)P
Substance Alias ID: 317306
Sub Alias Name: BENZOPERYLENE,1,12-
Substance Alias ID: 317307
Sub Alias Name: BENZPERYLENE,1,12-
Sampling Result ID: 337919
Feature Id: 0
Hazard Release Id: 379459
Medium: 701
Substance Abbrev.: 0
Unit Code: 8
Observation: False
Owner Operator: False
Lab Data: True
Sample Depth: 0-7 feet
Start Date: 01/14/2002
End Date: 01/14/2002
Min Concentration: .00
Max Concentration: 20.00
Sample Comment: 20 ppb in Canoe Bay sediment composites (two 2-core composites)
Detected in analytical method blank at 3.3 ppb
Last Update By: SFORTUN

CANOE BAY - CONTAMINATED SEDIMENT (Continued) **S105807718**

Update Date: 09/09/2009
Decode for MediumID: Sediment
Sampling Result ID: 337948
Feature Id: 0
Hazard Release Id: 379459
Medium: 700
Substance Abbrev.: 0
Unit Code: 7
Observation: False
Owner Operator: False
Lab Data: True
Sample Depth: Not reported
Start Date: 05/01/2001
End Date: 05/01/2001
Min Concentration: .00
Max Concentration: 9.40
Sample Comment: 9.4 ppm Concentration in residual paint dust
Last Update By: SFORTUN
Update Date: 09/09/2009
Decode for MediumID: Other

Substance ID.: 121577
Haz Release ID: 379460
Qty Released: Unknown
Date Released: Unknown
Update Date: 09/19/2002
Update By: Not reported
Substance Code: 65-85-0
Substance Name: BENZOIC ACID
Substance Abbrev.: Not reported
Substance Category ID: 8479
Substance Category: Semi-volatiles
Category Level: Not reported
Created By: Not reported
Created Date: 12/17/2002
Substance Category ID: 8479
Substance Category: Semi-volatiles
Category Level: Not reported
Created By: Not reported
Created Date: 12/17/2002
Substance Alias ID: 319080
Sub Alias Name: BENZENECARBOXYLIC ACID
Substance Alias ID: 319081
Sub Alias Name: CARBOXYBENZENE
Substance Alias ID: 319082
Sub Alias Name: DRACYCLIC ACID
Substance Alias ID: 319083
Sub Alias Name: PHENYLCARBOXYLIC ACID
Substance Alias ID: 319084
Sub Alias Name: PHENYLFORMIC ACID
Sampling Result ID: 337920
Feature Id: 0
Hazard Release Id: 379460
Medium: 701
Substance Abbrev.: 0
Unit Code: 8
Observation: False

CANOE BAY - CONTAMINATED SEDIMENT (Continued) **S105807718**

Owner Operator: False
Lab Data: True
Sample Depth: 0-7 feet
Start Date: 01/14/2002
End Date: 01/14/2002
Min Concentration: .00
Max Concentration: 33.00
Sample Comment: 33 ppb in Canoe Bay sediment composite (two cores)
Last Update By: SFORTUN
Update Date: 09/09/2009
Decode for MediumID: Sediment

Substance ID.: 121196
Haz Release ID: 379461
Qty Released: Unknown
Date Released: Unknown
Update Date: 09/24/2002
Update By: Not reported
Substance Code: 207-08-9
Substance Name: BENZO(k)FLUORANTHENE
Substance Abbrev.: Not reported
Substance Category ID: 8478
Substance Category: Semi-volatiles
Category Level: Not reported
Created By: Not reported
Created Date: 12/17/2002
Substance Category ID: 8478
Substance Category: Semi-volatiles
Category Level: Not reported
Created By: Not reported
Created Date: 12/17/2002
Substance Alias ID: 317400
Sub Alias Name: B(k)F
Substance Alias ID: 317401
Sub Alias Name: BENZOFLUORANTHENE,11,12-
Sampling Result ID: 337921
Feature Id: 0
Hazard Release Id: 379461
Medium: 701
Substance Abbrev.: 0
Unit Code: 8
Observation: False
Owner Operator: False
Lab Data: True
Sample Depth: 0-7 feet
Start Date: 01/14/2002
End Date: 01/14/2002
Min Concentration: .00
Max Concentration: 43.00
Sample Comment: 43 ppb benzo(k)fluoranthene in Canoe Bay sediments at CB14SD. 39 ppb at CB13SD. 5.5 ppb in Canoe Bay sediment composite (two cores). 55 ppb in Columbia River sediments at CR04SD.
Last Update By: SFORTUN
Update Date: 09/14/2009
Decode for MediumID: Sediment
Sampling Result ID: 337949
Feature Id: 0

CANOE BAY - CONTAMINATED SEDIMENT (Continued) **S105807718**

Hazard Release Id: 379461
Medium: 700
Substance Abbrev.: 0
Unit Code: 7
Observation: False
Owner Operator: False
Lab Data: True
Sample Depth: Not reported
Start Date: 05/01/2001
End Date: 05/01/2001
Min Concentration: .00
Max Concentration: 17.90
Sample Comment: 17.9 ppm Concentration in residual paint dust
Last Update By: SFORTUN
Update Date: 09/09/2009
Decode for MediumID: Other

Substance ID.: 122004
Haz Release ID: 379462
Qty Released: Unknown
Date Released: Unknown
Update Date: 09/19/2002
Update By: Not reported
Substance Code: ECD250
Substance Name: AMMONIA NITROGEN
Substance Abbrev.: Not reported
Sampling Result ID: 337922
Feature Id: 0
Hazard Release Id: 379462
Medium: 701
Substance Abbrev.: 0
Unit Code: 8
Observation: False
Owner Operator: False
Lab Data: True
Sample Depth: 0-7 feet
Start Date: 01/14/2002
End Date: 01/14/2002
Min Concentration: .00
Max Concentration: 219000.00
Sample Comment: 219000 ppb in Canoe Bay sediment samples - one core and two 2-core composites
Last Update By: SFORTUN
Update Date: 09/09/2009
Decode for MediumID: Sediment

Substance ID.: 121982
Haz Release ID: 379463
Qty Released: Unknown
Date Released: Unknown
Update Date: 09/19/2002
Update By: Not reported
Substance Code: ECD169
Substance Name: DIESEL - FUEL OIL
Substance Abbrev.: Not reported
Substance Category ID: 8529
Substance Category: Petroleum Related Releases for OSPIRG Report

CANOE BAY - CONTAMINATED SEDIMENT (Continued) **S105807718**

Category Level: Not reported
Created By: Not reported
Created Date: 12/17/2002
Substance Category ID: 8529
Substance Category: Petroleum Related Releases for OSPIRG Report
Category Level: Not reported
Created By: Not reported
Created Date: 12/17/2002
Sampling Result ID: 337923
Feature Id: 0
Hazard Release Id: 379463
Medium: 701
Substance Abbrev.: 0
Unit Code: 8
Observation: False
Owner Operator: False
Lab Data: True
Sample Depth: 0-7 feet
Start Date: 01/14/2002
End Date: 01/14/2002
Min Concentration: .00
Max Concentration: 17000.00
Sample Comment: 17000 ppb in Canoe Bay sediment composites (two 2-core composites)
Last Update By: SFORTUN
Update Date: 09/09/2009
Decode for MediumID: Sediment

Substance ID.: 121988
Haz Release ID: 379464
Qty Released: Unknown
Date Released: Unknown
Update Date: 09/19/2002
Update By: Not reported
Substance Code: ECD198
Substance Name: OIL - LUBRICATING
Substance Abbrev.: Not reported
Substance Category ID: 8531
Substance Category: Petroleum Related Releases for OSPIRG Report
Category Level: Not reported
Created By: Not reported
Created Date: 12/17/2002
Substance Category ID: 8531
Substance Category: Petroleum Related Releases for OSPIRG Report
Category Level: Not reported
Created By: Not reported
Created Date: 12/17/2002
Sampling Result ID: 337924
Feature Id: 0
Hazard Release Id: 379464
Medium: 701
Substance Abbrev.: 0
Unit Code: 8
Observation: False
Owner Operator: False
Lab Data: True
Sample Depth: 0-7 feet
Start Date: 01/14/2002

CANOE BAY - CONTAMINATED SEDIMENT (Continued) **S105807718**

End Date: 01/14/2002
Min Concentration: .00
Max Concentration: 55000.00
Sample Comment: 55000 ppb in Canoe Bay sediment composites (two 2-core composites)
Last Update By: SFORTUN
Update Date: 09/09/2009
Decode for MediumID: Sediment

Substance ID.: 121614
Haz Release ID: 379465
Qty Released: Unknown
Date Released: Unknown
Update Date: 09/19/2002
Update By: Not reported
Substance Code: 72-54-8
Substance Name: DDD,p,p'-
Substance Abbrev.: Not reported
Substance Alias ID: 319194
Sub Alias Name: DICHLORO-2,2-BIS(p-CHLOROPHENYL)ETHANE,1,1-
Substance Alias ID: 319195
Sub Alias Name: DICHLORODIPHENYLDICHLOROETHANE
Substance Alias ID: 319196
Sub Alias Name: RHOTHANE
Substance Alias ID: 319197
Sub Alias Name: TDE
Substance Alias ID: 319198
Sub Alias Name: TDE,p,p'-
Substance Alias ID: 319199
Sub Alias Name: TETRACHLORODIPHENYLETHANE
Sampling Result ID: 337925
Feature Id: 0
Hazard Release Id: 379465
Medium: 701
Substance Abbrev.: 0
Unit Code: 8
Observation: False
Owner Operator: False
Lab Data: True
Sample Depth: 0-7 feet
Start Date: 01/14/2002
End Date: 01/14/2002
Min Concentration: .00
Max Concentration: 32.00
Sample Comment: 32 ppb in Canoe Bay sediment composites (two 2-core composites)
Last Update By: SFORTUN
Update Date: 09/09/2009
Decode for MediumID: Sediment

Substance ID.: 121615
Haz Release ID: 379466
Qty Released: Unknown
Date Released: Unknown
Update Date: 09/19/2002
Update By: Not reported
Substance Code: 72-55-9
Substance Name: DDE,p,p'-
Substance Abbrev.: Not reported

CANOE BAY - CONTAMINATED SEDIMENT (Continued) **S105807718**

Substance Alias ID: 319200
Sub Alias Name: BIS(p-CHLOROPHENYL)-1,1-DICHLOROETHYLENE,2,2-
Substance Alias ID: 319201
Sub Alias Name: DICHLORODIPHENYL DICHLOROETHYLENE,p,p'-
Substance Alias ID: 319202
Sub Alias Name: DICHLOROETHENYLIDENE)BIS(4-CHLOROBENZENE),1,1'-(-
Sampling Result ID: 337926
Feature Id: 0
Hazard Release Id: 379466
Medium: 701
Substance Abbrev.: 0
Unit Code: 8
Observation: False
Owner Operator: False
Lab Data: True
Sample Depth: 0-7 feet
Start Date: 01/14/2002
End Date: 01/14/2002
Min Concentration: .00
Max Concentration: 10.00
Sample Comment: 10 ppb in Canoe Bay sediment composites (two 2-core composites)
Last Update By: SFORTUN
Update Date: 09/09/2009
Decode for MediumID: Sediment

Substance ID.: 121373
Haz Release ID: 379467
Qty Released: Unknown
Date Released: Unknown
Update Date: 09/19/2002
Update By: Not reported
Substance Code: 50-29-3
Substance Name: DDT,p,p'-
Substance Abbrev.: Not reported
Substance Alias ID: 318555
Sub Alias Name: BIS(p-CHLOROPHENYL)-2,2,2-TRICHLOROETHANE,1,1-
Substance Alias ID: 318556
Sub Alias Name: CHLOROPHENOTHANE
Substance Alias ID: 318557
Sub Alias Name: DICHLORODIPHENYLTRICHLOROETHANE
Substance Alias ID: 318558
Sub Alias Name: ETHANE,1,1,1-TRICHLORO-2,2-BIS(p-CHLOROPHENYL)-
Sampling Result ID: 337927
Feature Id: 0
Hazard Release Id: 379467
Medium: 701
Substance Abbrev.: 0
Unit Code: 8
Observation: False
Owner Operator: False
Lab Data: True
Sample Depth: 0-7 feet
Start Date: 01/14/2002
End Date: 01/14/2002
Min Concentration: .00
Max Concentration: 3.30
Sample Comment: 3.3 ppb DDT in Canoe Bay sediments at CB11SD (0-6 inches; 10/28/08).

CANOE BAY - CONTAMINATED SEDIMENT (Continued) **S105807718**

1.6 ppb in Canoe Bay sediment composites (two 2-core composites). 1.3 ppb at CB14SD.
Last Update By: SFORTUN
Update Date: 09/14/2009
Decode for MediumID: Sediment

Substance ID.: 121399
Haz Release ID: 379468
Qty Released: Unknown
Date Released: Unknown
Update Date: 09/19/2002
Update By: Not reported
Substance Code: 5103-71-9
Substance Name: CHLORDANE,CIS-
Substance Abbrev.: Not reported
Substance Alias ID: 318634
Sub Alias Name: CHLORDANE,alpha-
Sampling Result ID: 337928
Feature Id: 0
Hazard Release Id: 379468
Medium: 701
Substance Abbrev.: 0
Unit Code: 8
Observation: False
Owner Operator: False
Lab Data: True
Sample Depth: 0-7 feet
Start Date: 01/14/2002
End Date: 01/14/2002
Min Concentration: .00
Max Concentration: 1.50
Sample Comment: 1.5 ppb in Canoe Bay sediment composite (two cores)
Last Update By: SFORTUN
Update Date: 09/09/2009
Decode for MediumID: Sediment

Substance ID.: 121662
Haz Release ID: 379469
Qty Released: Unknown
Date Released: Unknown
Update Date: 09/19/2002
Update By: Not reported
Substance Code: 7440-36-0
Substance Name: ANTIMONY
Substance Abbrev.: Not reported
Substance Alias ID: 319283
Sub Alias Name: SB
Substance Alias ID: 319284
Sub Alias Name: STIBIUM
Sampling Result ID: 337929
Feature Id: 0
Hazard Release Id: 379469
Medium: 701
Substance Abbrev.: 0
Unit Code: 7
Observation: False
Owner Operator: False

CANOE BAY - CONTAMINATED SEDIMENT (Continued) **S105807718**

Lab Data: True
Sample Depth: 0-7 feet
Start Date: 01/14/2002
End Date: 01/14/2002
Min Concentration: .00
Max Concentration: 1.53
Sample Comment: 1.53 ppm in Canoe Bay sediment samples (core and two 2-core composites) Detected in analytical method blank at 0.016 ppm
Last Update By: SFORTUN
Update Date: 09/09/2009
Decode for MediumID: Sediment

Substance ID.: 121664
Haz Release ID: 379470
Qty Released: Unknown
Date Released: Unknown
Update Date: 09/24/2002
Update By: Not reported
Substance Code: 7440-38-2
Substance Name: ARSENIC
Substance Abbrev.: Not reported
Substance Category ID: 8439
Substance Category: Inorganics
Category Level: Not reported
Created By: Not reported
Created Date: 12/17/2002
Substance Category ID: 8439
Substance Category: Inorganics
Category Level: Not reported
Created By: Not reported
Created Date: 12/17/2002
Substance Alias ID: 319286
Sub Alias Name: AS
Sampling Result ID: 349637
Feature Id: 0
Hazard Release Id: 379470
Medium: 703
Substance Abbrev.: 0
Unit Code: 7
Observation: True
Owner Operator: False
Lab Data: True
Sample Depth: 0-6 inches
Start Date: 08/28/2008
End Date: Not reported
Min Concentration: Not reported
Max Concentration: 18.90
Sample Comment: 18.9 ppb arsenic in surface soils adjacent to Canoe Bay at CB05SS. 7.8 ppm at CB03SS. 6.7 ppm at CB02SS. Background soils contained 2.89 ppm arsenic.
Last Update By: SFORTUN
Update Date: 09/14/2009
Decode for MediumID: Soil
Sampling Result ID: 337930
Feature Id: 0
Hazard Release Id: 379470
Medium: 701

CANOE BAY - CONTAMINATED SEDIMENT (Continued) **S105807718**

Substance Abbrev.: 0
Unit Code: 7
Observation: False
Owner Operator: False
Lab Data: True
Sample Depth: 0-6 inches
Start Date: 10/28/2008
End Date: Not reported
Min Concentration: .00
Max Concentration: 8.40
Sample Comment: 8.4 ppm arsenic in Canoe Bay sediments at CB06SD (10/28/08). 4.72 ppm arsenic in Canoe Bay sediment composite (two cores; 1/14/02) from 0-7 foot depths. Arsenic concentrations in Columbia River (10/27/08) sediments were 1.3 ppm to 3.1 ppm.
Last Update By: SFORTUN
Update Date: 09/08/2009
Decode for MediumID: Sediment

Substance ID.: 121666
Haz Release ID: 379471
Qty Released: Unknown
Date Released: Unknown
Update Date: 09/19/2002
Update By: Not reported
Substance Code: 7440-41-7
Substance Name: BERYLLIUM
Substance Abbrev.: Not reported
Substance Category ID: 8459
Substance Category: Inorganics
Category Level: Not reported
Created By: Not reported
Created Date: 12/17/2002
Substance Category ID: 8459
Substance Category: Inorganics
Category Level: Not reported
Created By: Not reported
Created Date: 12/17/2002
Substance Alias ID: 319288
Sub Alias Name: BE
Substance Alias ID: 319289
Sub Alias Name: GLUCINIUM
Sampling Result ID: 337931
Feature Id: 0
Hazard Release Id: 379471
Medium: 701
Substance Abbrev.: 0
Unit Code: 7
Observation: False
Owner Operator: False
Lab Data: True
Sample Depth: 0-4 feet
Start Date: 01/14/2002
End Date: 01/14/2002
Min Concentration: .00
Max Concentration: .34
Sample Comment: 0.34 ppm in Canoe Bay sediment composite (two cores)
Last Update By: SFORTUN

CANOE BAY - CONTAMINATED SEDIMENT (Continued) **S105807718**

Update Date: 09/09/2009
Decode for MediumID: Sediment

Substance ID.: 121668
Haz Release ID: 379472
Qty Released: Unknown
Date Released: Unknown
Update Date: 09/24/2002
Update By: Not reported
Substance Code: 7440-43-9
Substance Name: CADMIUM
Substance Abbrev.: Not reported
Substance Category ID: 8460
Substance Category: Inorganics
Category Level: Not reported
Created By: Not reported
Created Date: 12/17/2002
Substance Category ID: 8460
Substance Category: Inorganics
Category Level: Not reported
Created By: Not reported
Created Date: 12/17/2002
Substance Alias ID: 319291
Sub Alias Name: CD
Sampling Result ID: 349639
Feature Id: 0
Hazard Release Id: 379472
Medium: 703
Substance Abbrev.: 0
Unit Code: 7
Observation: True
Owner Operator: False
Lab Data: True
Sample Depth: 0-6 inches
Start Date: 10/28/2008
End Date: Not reported
Min Concentration: Not reported
Max Concentration: 14.60
Sample Comment: 14.6 ppm cadmium in surface soils adjacent to canoe bay at CB05SS. 2.9 ppm at CB03SS. Background soils contained no detectable cadmium at an analytical detection limit of 0.50 ppm.
Last Update By: SFORTUN
Update Date: 09/09/2009
Decode for MediumID: Soil
Sampling Result ID: 349653
Feature Id: 0
Hazard Release Id: 379472
Medium: 700
Substance Abbrev.: 0
Unit Code: 7
Observation: True
Owner Operator: False
Lab Data: True
Sample Depth: Not reported
Start Date: 10/28/2008
End Date: Not reported
Min Concentration: Not reported

CANOE BAY - CONTAMINATED SEDIMENT (Continued) **S105807718**

Max Concentration: .96
Sample Comment: 0.96 ppm cadmium in sediments from stormwater outfall seeding Canoe Bay at SD02SD. 0.82 ppm in sediments at outfall SO01SD.
Last Update By: SFORTUN
Update Date: 09/09/2009
Decode for MediumID: Other
Sampling Result ID: 337932
Feature Id: 0
Hazard Release Id: 379472
Medium: 701
Substance Abbrev.: 0
Unit Code: 7
Observation: False
Owner Operator: False
Lab Data: True
Sample Depth: 0-6 inches
Start Date: 10/28/2008
End Date: Not reported
Min Concentration: .00
Max Concentration: 1.60
Sample Comment: 1.6 ppm cadmium in Canoe Bay sediments at CB06SD. 1.1 ppm cadmium in Canoe Bay sediment composites (two 2-core composites) from 0-7 feet depths. 1.0 ppm at CB05SD, CB09SD, CB10SD, and CB14SD.
Last Update By: SFORTUN
Update Date: 09/14/2009
Decode for MediumID: Sediment
Sampling Result ID: 337950
Feature Id: 0
Hazard Release Id: 379472
Medium: 700
Substance Abbrev.: 0
Unit Code: 7
Observation: False
Owner Operator: False
Lab Data: True
Sample Depth: Not reported
Start Date: 05/01/2001
End Date: 05/01/2001
Min Concentration: .00
Max Concentration: .03
Sample Comment: 0.03 ppm TCLP Leachable cadmium concentration in residual paint dust
Last Update By: SFORTUN
Update Date: 09/09/2009
Decode for MediumID: Other

Substance ID.: 121671
Haz Release ID: 379473
Qty Released: Unknown
Date Released: Unknown
Update Date: 09/24/2002
Update By: Not reported
Substance Code: 7440-47-3
Substance Name: CHROMIUM
Substance Abbrev.: Not reported
Substance Category ID: 8462
Substance Category: Inorganics
Category Level: Not reported

CANOE BAY - CONTAMINATED SEDIMENT (Continued) **S105807718**

Created By:	Not reported
Created Date:	12/17/2002
Substance Category ID:	8462
Substance Category:	Inorganics
Category Level:	Not reported
Created By:	Not reported
Created Date:	12/17/2002
Substance Alias ID:	319294
Sub Alias Name:	CHROMIUM, TOTAL
Substance Alias ID:	318145
Sub Alias Name:	CHROMIUM, INORGANIC
Sampling Result ID:	349640
Feature Id:	0
Hazard Release Id:	379473
Medium:	703
Substance Abbrev.:	0
Unit Code:	7
Observation:	True
Owner Operator:	False
Lab Data:	True
Sample Depth:	0-6 inches
Start Date:	10/28/2008
End Date:	Not reported
Min Concentration:	Not reported
Max Concentration:	33.70
Sample Comment:	33.7 ppm chromium in surface soils adjacent to Canoe Bay at CB05SS. 23.5 ppm at CB03SS. Background soils contained 8.5 ppm chromium.
Last Update By:	SFORTUN
Update Date:	09/09/2009
Decode for MediumID:	Soil
Sampling Result ID:	349655
Feature Id:	0
Hazard Release Id:	379473
Medium:	700
Substance Abbrev.:	0
Unit Code:	7
Observation:	True
Owner Operator:	False
Lab Data:	True
Sample Depth:	1-6 inches
Start Date:	10/28/2008
End Date:	Not reported
Min Concentration:	Not reported
Max Concentration:	16.00
Sample Comment:	16 ppm chromium in surface soils at Schooner Creek stormwater outfall SO04SS.
Last Update By:	SFORTUN
Update Date:	09/09/2009
Decode for MediumID:	Other
Sampling Result ID:	337933
Feature Id:	0
Hazard Release Id:	379473
Medium:	701
Substance Abbrev.:	0
Unit Code:	7
Observation:	True
Owner Operator:	False

CANOE BAY - CONTAMINATED SEDIMENT (Continued) **S105807718**

Lab Data: True
Sample Depth: 0-6 inches
Start Date: 10/28/2008
End Date: Not reported
Min Concentration: .00
Max Concentration: 16.20
Sample Comment: 16.2 ppm chromium in Canoe Bay sediments at CB06SD. 15.8 ppm at CB09SD. 15.2 ppm at CB05SD. 15 ppm in Canoe Bay sediment composite (two cores) at 0-7 feet depths (1/14/02). Columbia River sediments generally contained 5.1 - to 8.7 ppm chromium.
Last Update By: SFORTUN
Update Date: 09/08/2009
Decode for MediumID: Sediment
Sampling Result ID: 337951
Feature Id: Not reported
Hazard Release Id: 379473
Medium: 700
Substance Abbrev.: Not reported
Unit Code: 7
Observation: False
Owner Operator: False
Lab Data: True
Sample Depth: Not reported
Start Date: 05/01/2001
End Date: 05/01/2001
Min Concentration: .00
Max Concentration: .00
Sample Comment: TCLP leachable concentration in residual paint dust
Last Update By: sxf
Update Date: 09/24/2002
Decode for MediumID: Other

Substance ID.: 121673
Haz Release ID: 379474
Qty Released: Unknown
Date Released: Unknown
Update Date: 09/19/2002
Update By: Not reported
Substance Code: 7440-50-8
Substance Name: COPPER
Substance Abbrev.: Not reported
Substance Category ID: 8464
Substance Category: Inorganics
Category Level: Not reported
Created By: Not reported
Created Date: 12/17/2002
Substance Category ID: 8464
Substance Category: Inorganics
Category Level: Not reported
Created By: Not reported
Created Date: 12/17/2002
Substance Alias ID: 319296
Sub Alias Name: CU
Sampling Result ID: 349633
Feature Id: 0
Hazard Release Id: 379474
Medium: 700

CANOE BAY - CONTAMINATED SEDIMENT (Continued) **S105807718**

Substance Abbrev.:	0
Unit Code:	8
Observation:	True
Owner Operator:	False
Lab Data:	True
Sample Depth:	Not reported
Start Date:	10/28/2008
End Date:	Not reported
Min Concentration:	Not reported
Max Concentration:	966.00
Sample Comment:	966 ppb copper in stormwater from outfall discharge at SO01SW. 65.4 ppb at SO03SW. 49.1 ppb at SO02SW.
Last Update By:	SFORTUN
Update Date:	09/09/2009
Decode for MediumID:	Other
Sampling Result ID:	349641
Feature Id:	0
Hazard Release Id:	379474
Medium:	703
Substance Abbrev.:	0
Unit Code:	7
Observation:	True
Owner Operator:	False
Lab Data:	True
Sample Depth:	0-6 inches
Start Date:	10/28/2008
End Date:	Not reported
Min Concentration:	Not reported
Max Concentration:	357.00
Sample Comment:	357 ppm copper in surface soils adjacent to Canoe Bay at CB05SS. 125 ppm at CD03SS. 68.9 ppm at CB02SS.
Last Update By:	SFORTUN
Update Date:	09/08/2009
Decode for MediumID:	Soil
Sampling Result ID:	349657
Feature Id:	0
Hazard Release Id:	379474
Medium:	700
Substance Abbrev.:	0
Unit Code:	7
Observation:	True
Owner Operator:	False
Lab Data:	True
Sample Depth:	0-6 inches
Start Date:	10/28/2008
End Date:	Not reported
Min Concentration:	Not reported
Max Concentration:	455.00
Sample Comment:	455 ppm copper in soils at Schooner Creek stormwater outfall SO04SS. 407 ppm at City of Portland stormwater outfall SO05SS.
Last Update By:	SFORTUN
Update Date:	09/09/2009
Decode for MediumID:	Other
Sampling Result ID:	349664
Feature Id:	0
Hazard Release Id:	379474
Medium:	700

CANOE BAY - CONTAMINATED SEDIMENT (Continued) **S105807718**

Substance Abbrev.: 0
Unit Code: 7
Observation: True
Owner Operator: False
Lab Data: True
Sample Depth: 0-6 inches
Start Date: 10/28/2008
End Date: Not reported
Min Concentration: Not reported
Max Concentration: 90.00
Sample Comment: 90 ppm copper in sediments below stormwater outfall at SO01SD. 63.9 ppm in sediments below stormwater outfall at SD02SD.
Last Update By: SFORTUN
Update Date: 09/09/2009
Decode for MediumID: Other
Sampling Result ID: 337934
Feature Id: 0
Hazard Release Id: 379474
Medium: 701
Substance Abbrev.: 0
Unit Code: 7
Observation: True
Owner Operator: False
Lab Data: True
Sample Depth: 0-7 feet
Start Date: 10/28/2008
End Date: Not reported
Min Concentration: .00
Max Concentration: 79.20
Sample Comment: 79.2 ppm copper in Canoe Bay sediments at CB11SD. 68.4 ppm at CB05SD. 66.7 ppm at CB10SD. 19.9 ppm copper in Canoe Bay sediment samples (core and two 2-core composites) 0-7 feet (1/14/02). Nearby Columbia River sediments had 5.1-11.7 ppm copper.
Last Update By: SFORTUN
Update Date: 09/08/2009
Decode for MediumID: Sediment

Substance ID.: 121639
Haz Release ID: 379475
Qty Released: Unknown
Date Released: Unknown
Update Date: 09/24/2002
Update By: Not reported
Substance Code: 7439-92-1
Substance Name: LEAD
Substance Abbrev.: Not reported
Substance Category ID: 8466
Substance Category: Inorganics
Category Level: Not reported
Created By: Not reported
Created Date: 12/17/2002
Substance Category ID: 8466
Substance Category: Inorganics
Category Level: Not reported
Created By: Not reported
Created Date: 12/17/2002
Substance Alias ID: 319256

CANOE BAY - CONTAMINATED SEDIMENT (Continued) **S105807718**

Sub Alias Name:	PB
Sampling Result ID:	349634
Feature Id:	0
Hazard Release Id:	379475
Medium:	700
Substance Abbrev.:	0
Unit Code:	8
Observation:	True
Owner Operator:	False
Lab Data:	True
Sample Depth:	Not reported
Start Date:	10/28/2008
End Date:	Not reported
Min Concentration:	Not reported
Max Concentration:	11.50
Sample Comment:	11.5 ppb lead in stormwater outfall discharge at SO01SW. 3.3 ppb at SO03SW. 2.7 ppb at SO02SW.
Last Update By:	SFORTUN
Update Date:	09/08/2009
Decode for MediumID:	Other
Sampling Result ID:	349643
Feature Id:	0
Hazard Release Id:	379475
Medium:	703
Substance Abbrev.:	0
Unit Code:	7
Observation:	True
Owner Operator:	False
Lab Data:	True
Sample Depth:	0-6 inches
Start Date:	10/28/2008
End Date:	Not reported
Min Concentration:	Not reported
Max Concentration:	853.00
Sample Comment:	853 ppm lead in surface soils adjacent to Canoe Bay at CB05SS. 213 ppm at CB03SS. Background soils contained 19.8 ppm lead.
Last Update By:	SFORTUN
Update Date:	09/09/2009
Decode for MediumID:	Soil
Sampling Result ID:	349667
Feature Id:	0
Hazard Release Id:	379475
Medium:	700
Substance Abbrev.:	0
Unit Code:	7
Observation:	True
Owner Operator:	False
Lab Data:	True
Sample Depth:	0-6 inches
Start Date:	10/28/2008
End Date:	Not reported
Min Concentration:	Not reported
Max Concentration:	96.30
Sample Comment:	96.3 ppm lead in surface soils at Schooner Creek stormwater outfall at SO04SS.
Last Update By:	SFORTUN
Update Date:	09/09/2009

CANOE BAY - CONTAMINATED SEDIMENT (Continued) **S105807718**

Decode for MediumID: Other
Sampling Result ID: 337935
Feature Id: 0
Hazard Release Id: 379475
Medium: 701
Substance Abbrev.: 0
Unit Code: 7
Observation: True
Owner Operator: False
Lab Data: True
Sample Depth: 0-6 inches
Start Date: 10/28/2008
End Date: Not reported
Min Concentration: .00
Max Concentration: 22.60
Sample Comment: 22.6 ppm lead in Canoe Bay sediments at CB06SD. 20.7 ppm lead in Canoe Bay sediment composite (two cores) at 0-7 feet depths (1/14/02). 14 ppm at CB14SD. 13.8 ppm at CB11SD. 13.5 ppm at CB05SD and CB10SD. Columbia River sediments had 3- to 4.8 ppm.
Last Update By: SFORTUN
Update Date: 09/08/2009
Decode for MediumID: Sediment
Sampling Result ID: 337957
Feature Id: 0
Hazard Release Id: 379475
Medium: 700
Substance Abbrev.: 0
Unit Code: 7
Observation: False
Owner Operator: False
Lab Data: True
Sample Depth: Not reported
Start Date: 05/01/2001
End Date: 05/01/2001
Min Concentration: .00
Max Concentration: 1.20
Sample Comment: 1.2 ppm TCLP leachable concentration in residual paint dust
Last Update By: SFORTUN
Update Date: 09/09/2009
Decode for MediumID: Other

Substance ID.: 121643
Haz Release ID: 379476
Qty Released: Unknown
Date Released: Unknown
Update Date: 09/19/2002
Update By: Not reported
Substance Code: 7439-97-6
Substance Name: MERCURY
Substance Abbrev.: Not reported
Substance Category ID: 8467
Substance Category: Inorganics
Category Level: Not reported
Created By: Not reported
Created Date: 12/17/2002
Substance Category ID: 8467
Substance Category: Inorganics

CANOE BAY - CONTAMINATED SEDIMENT (Continued) **S105807718**

Category Level: Not reported
Created By: Not reported
Created Date: 12/17/2002
Substance Alias ID: 319260
Sub Alias Name: HG
Substance Alias ID: 319261
Sub Alias Name: HYDRARGYRUM
Substance Alias ID: 319262
Sub Alias Name: LIQUID SILVER
Substance Alias ID: 319263
Sub Alias Name: QUICKSILVER
Sampling Result ID: 349650
Feature Id: 0
Hazard Release Id: 379476
Medium: 703
Substance Abbrev.: 0
Unit Code: 7
Observation: True
Owner Operator: False
Lab Data: True
Sample Depth: 0-6 inches
Start Date: 10/28/2008
End Date: Not reported
Min Concentration: Not reported
Max Concentration: .26
Sample Comment: 0.26 ppm mercury in surface soils along trhe southwest edge of Canoe Bay at CB05SS. Background soils contained no detectable mercury at an analytical detection limit of 0.038 ppm.
Last Update By: SFORTUN
Update Date: 09/09/2009
Decode for MediumID: Soil
Sampling Result ID: 337936
Feature Id: 0
Hazard Release Id: 379476
Medium: 701
Substance Abbrev.: 0
Unit Code: 7
Observation: True
Owner Operator: False
Lab Data: True
Sample Depth: 0-6 inches
Start Date: 10/28/2008
End Date: Not reported
Min Concentration: .00
Max Concentration: .26
Sample Comment: 0.26 ppm mercury in Canoe Bay sediments at CB08SD. 0.18 ppm at CB10SD. 0.12 ppm at CB09SD. 0.11 ppm at CB07SD. 0.08 ppm in Canoe Bay sediment samples (core and two 2-core composites) at 0-7 feet depths (1/14/02).
Last Update By: SFORTUN
Update Date: 09/08/2009
Decode for MediumID: Sediment

Substance ID.: 121646
Haz Release ID: 379477
Qty Released: Unknown
Date Released: Unknown
Update Date: 09/19/2002

CANOE BAY - CONTAMINATED SEDIMENT (Continued) **S105807718**

Update By: Not reported
Substance Code: 7440-02-0
Substance Name: NICKEL
Substance Abbrev.: Not reported
Substance Category ID: 8469
Substance Category: Inorganics
Category Level: Not reported
Created By: Not reported
Created Date: 12/17/2002
Substance Category ID: 8469
Substance Category: Inorganics
Category Level: Not reported
Created By: Not reported
Created Date: 12/17/2002
Substance Alias ID: 319266
Sub Alias Name: NI
Sampling Result ID: 349649
Feature Id: 0
Hazard Release Id: 379477
Medium: 703
Substance Abbrev.: 0
Unit Code: 7
Observation: True
Owner Operator: False
Lab Data: True
Sample Depth: 0-6 inches
Start Date: 10/28/2008
End Date: Not reported
Min Concentration: Not reported
Max Concentration: 49.60
Sample Comment: 49.6 ppm nickel in surface soils along the southwest edge of Canoe Bay at CB05SS. 30.7 ppm at CB03SS. 13.4 ppm at CB02SS. Background soils contained 8.9 ppm.
Last Update By: SFORTUN
Update Date: 09/09/2009
Decode for MediumID: Soil
Sampling Result ID: 337937
Feature Id: 0
Hazard Release Id: 379477
Medium: 701
Substance Abbrev.: 0
Unit Code: 7
Observation: True
Owner Operator: False
Lab Data: True
Sample Depth: 0-6 inches
Start Date: 10/28/2008
End Date: Not reported
Min Concentration: .00
Max Concentration: 14.50
Sample Comment: 14.5 ppm nickel in Canoe Bay sediments at CB09SD. 14.3 ppm at CB06SD. 13.5 ppm at CB01SD. 13.5 ppm in Canoe Bay sediment composite (two cores) at 0-7 feet (1/14/02). Nearby Columbia River sediments contained 5.6- to 9.5 ppm.
Last Update By: SFORTUN
Update Date: 09/08/2009
Decode for MediumID: Sediment

CANOE BAY - CONTAMINATED SEDIMENT (Continued) **S105807718**

Substance ID.:	121755
Haz Release ID:	379478
Qty Released:	Unknown
Date Released:	Unknown
Update Date:	09/19/2002
Update By:	Not reported
Substance Code:	7782-49-2
Substance Name:	SELENIUM
Substance Abbrev.:	Not reported
Substance Alias ID:	319488
Sub Alias Name:	SE
Sampling Result ID:	349648
Feature Id:	0
Hazard Release Id:	379478
Medium:	703
Substance Abbrev.:	0
Unit Code:	7
Observation:	True
Owner Operator:	False
Lab Data:	True
Sample Depth:	0-6 inches
Start Date:	10/28/2008
End Date:	Not reported
Min Concentration:	Not reported
Max Concentration:	5.90
Sample Comment:	5.9 ppm selenium in surface soils along southwest edge of Canoe Bay at CB05SS. 1.8 ppm at CB03SS. 1.6 ppm at CB02SS. Background soils contained no detectable selenium at an analytical detection limit of 0.82 ppm.
Last Update By:	SFORTUN
Update Date:	09/09/2009
Decode for MediumID:	Soil
Sampling Result ID:	349670
Feature Id:	0
Hazard Release Id:	379478
Medium:	700
Substance Abbrev.:	0
Unit Code:	7
Observation:	True
Owner Operator:	False
Lab Data:	True
Sample Depth:	0-6 inches
Start Date:	10/28/2008
End Date:	Not reported
Min Concentration:	Not reported
Max Concentration:	1.30
Sample Comment:	1.3 ppm selenium in surface soils at Schooner Creek stormwater outfall at SO04SS. 0.9 ppm at City of Portland Stormwater outfall at SO05SS.
Last Update By:	SFORTUN
Update Date:	09/09/2009
Decode for MediumID:	Other
Sampling Result ID:	349671
Feature Id:	0
Hazard Release Id:	379478
Medium:	700
Substance Abbrev.:	0
Unit Code:	7

CANOE BAY - CONTAMINATED SEDIMENT (Continued) **S105807718**

Observation: True
Owner Operator: False
Lab Data: True
Sample Depth: 0-6 inches
Start Date: 10/28/2008
End Date: Not reported
Min Concentration: Not reported
Max Concentration: 1.30
Sample Comment: 1.3 ppm selenium in sediments below stormwater outfall at SO02SD. 0.98 ppm in sediments below outfall at SO01SD.
Last Update By: SFORTUN
Update Date: 09/09/2009
Decode for MediumID: Other
Sampling Result ID: 337938
Feature Id: 0
Hazard Release Id: 379478
Medium: 701
Substance Abbrev.: 0
Unit Code: 7
Observation: True
Owner Operator: False
Lab Data: True
Sample Depth: 0-6 inches
Start Date: 10/28/2008
End Date: Not reported
Min Concentration: .00
Max Concentration: 1.80
Sample Comment: 1.8 ppm selenium in canoe Bay sediments at CB06SD. 1.7 ppm at CB09SD. 1.6 ppm at CB05SD, CB10SD, and CB14SD. 0.58 ppm in Canoe Bay sediment composite (two cores) at 0-7 feet (1/14/02).
Last Update By: SFORTUN
Update Date: 09/08/2009
Decode for MediumID: Sediment

Substance ID.: 121657
Haz Release ID: 379479
Qty Released: Unknown
Date Released: Unknown
Update Date: 09/19/2002
Update By: Not reported
Substance Code: 7440-28-0
Substance Name: THALLIUM
Substance Abbrev.: Not reported
Substance Alias ID: 319278
Sub Alias Name: TL
Sampling Result ID: 337939
Feature Id: 0
Hazard Release Id: 379479
Medium: 701
Substance Abbrev.: 0
Unit Code: 7
Observation: False
Owner Operator: False
Lab Data: True
Sample Depth: 0-7 feet
Start Date: 01/14/2002
End Date: 01/14/2002

CANOE BAY - CONTAMINATED SEDIMENT (Continued) **S105807718**

Min Concentration: .00
Max Concentration: .24
Sample Comment: 0.24 ppm in Canoe Bay sediment composite (two cores)
Last Update By: SFORTUN
Update Date: 09/09/2009
Decode for MediumID: Sediment

Substance ID.: 121677
Haz Release ID: 379480
Qty Released: Unknown
Date Released: Unknown
Update Date: 09/19/2002
Update By: Not reported
Substance Code: 7440-62-2
Substance Name: VANADIUM
Substance Abbrev.: Not reported
Substance Alias ID: 319300
Sub Alias Name: V
Sampling Result ID: 349646
Feature Id: 0
Hazard Release Id: 379480
Medium: 703
Substance Abbrev.: 0
Unit Code: 7
Observation: True
Owner Operator: False
Lab Data: True
Sample Depth: 0-6 inches
Start Date: 10/28/2008
End Date: Not reported
Min Concentration: Not reported
Max Concentration: 51.80
Sample Comment: 51.8 ppm vanadium in surface soils along southwest edge of Canoe Bay at CB02SS. 44.7 ppm at CB03SS. 34.8 ppm at CB05SS. 33.1 ppm at CB01SS. Background soils had 29.8 ppm.
Last Update By: SFORTUN
Update Date: 09/09/2009
Decode for MediumID: Soil
Sampling Result ID: 349672
Feature Id: 0
Hazard Release Id: 379480
Medium: 700
Substance Abbrev.: 0
Unit Code: 7
Observation: True
Owner Operator: False
Lab Data: True
Sample Depth: 0-6 inches
Start Date: 10/28/2008
End Date: Not reported
Min Concentration: Not reported
Max Concentration: 63.50
Sample Comment: 63.5 ppm vanadium in surface soils at Schooner Creek stormwater outfall at SO04SS. 45.3 ppm at City of Portland stormwater outfall at SO05SS.
Last Update By: SFORTUN
Update Date: 09/09/2009

CANOE BAY - CONTAMINATED SEDIMENT (Continued) **S105807718**

Decode for MediumID: Other
Sampling Result ID: 349673
Feature Id: 0
Hazard Release Id: 379480
Medium: 700
Substance Abbrev.: 0
Unit Code: 7
Observation: True
Owner Operator: False
Lab Data: True
Sample Depth: Not reported
Start Date: 10/28/2008
End Date: Not reported
Min Concentration: Not reported
Max Concentration: 55.20
Sample Comment: 55.2 ppm vanadium in sediments below stormwater outfall at SO02SD.
55.0 ppm in sediments below outfall at SO01SD.
Last Update By: SFORTUN
Update Date: 09/09/2009
Decode for MediumID: Other
Sampling Result ID: 337940
Feature Id: 0
Hazard Release Id: 379480
Medium: 701
Substance Abbrev.: 0
Unit Code: 7
Observation: True
Owner Operator: False
Lab Data: True
Sample Depth: 0-6 inches
Start Date: 10/28/2008
End Date: Not reported
Min Concentration: .00
Max Concentration: 51.20
Sample Comment: 51.2 ppm vanadium in Canoe Bay sediments at CB09SD. 47.5 ppm at CB10SD. 47.3 ppm at CB05SD. 46.3 ppm at CB06SD. 33.5 ppm in Canoe Bay sediment composites (two 2-core composites) at 0-7 ft (1/14/02).
Nearby Columbia Riv. sediments: 19.9- to 32.1 ppm.
Last Update By: SFORTUN
Update Date: 09/08/2009
Decode for MediumID: Sediment

Substance ID.: 121679
Haz Release ID: 379481
Qty Released: Unknown
Date Released: Unknown
Update Date: 09/19/2002
Update By: Not reported
Substance Code: 7440-66-6
Substance Name: ZINC
Substance Abbrev.: Not reported
Substance Alias ID: 319302
Sub Alias Name: ZN
Sampling Result ID: 349635
Feature Id: 0
Hazard Release Id: 379481
Medium: 700

CANOE BAY - CONTAMINATED SEDIMENT (Continued) **S105807718**

Substance Abbrev.:	0
Unit Code:	8
Observation:	True
Owner Operator:	False
Lab Data:	True
Sample Depth:	Not reported
Start Date:	10/28/2008
End Date:	Not reported
Min Concentration:	Not reported
Max Concentration:	370.00
Sample Comment:	370 ppb zinc in stormwater outfall discharge at SO01SW. 138 ppb at SO03SW. 122 ppb at SO02SW.
Last Update By:	SFORTUN
Update Date:	09/08/2009
Decode for MediumID:	Other
Sampling Result ID:	349645
Feature Id:	0
Hazard Release Id:	379481
Medium:	703
Substance Abbrev.:	0
Unit Code:	7
Observation:	True
Owner Operator:	False
Lab Data:	True
Sample Depth:	0-6 inches
Start Date:	10/28/2008
End Date:	Not reported
Min Concentration:	Not reported
Max Concentration:	1120.00
Sample Comment:	1120 ppm zinc in surface soils at the southwest edge of Canoe Bay at CB05SS. 637 ppm at CB03SS. 100 ppm at CB04SS. Background soils had 76.5 ppm.
Last Update By:	SFORTUN
Update Date:	09/09/2009
Decode for MediumID:	Soil
Sampling Result ID:	349674
Feature Id:	0
Hazard Release Id:	379481
Medium:	700
Substance Abbrev.:	0
Unit Code:	7
Observation:	True
Owner Operator:	False
Lab Data:	True
Sample Depth:	0-6 inches
Start Date:	10/28/2008
End Date:	Not reported
Min Concentration:	Not reported
Max Concentration:	315.00
Sample Comment:	315 ppm zinc in surface soils at Schooner Creek stormwater outfall at SO04SS. 178 ppm at City of Portland outfall at SO05SS.
Last Update By:	SFORTUN
Update Date:	09/09/2009
Decode for MediumID:	Other
Sampling Result ID:	349675
Feature Id:	0
Hazard Release Id:	379481

CANOE BAY - CONTAMINATED SEDIMENT (Continued) **S105807718**

Medium: 700
Substance Abbrev.: 0
Unit Code: 7
Observation: True
Owner Operator: False
Lab Data: True
Sample Depth: 0-6 inches
Start Date: 10/28/2008
End Date: Not reported
Min Concentration: Not reported
Max Concentration: 148.00
Sample Comment: 148 ppm zinc in sediments below stormwater outfall at SO02SD. 125 ppm below outfall at SO01SD.
Last Update By: SFORTUN
Update Date: 09/09/2009
Decode for MediumID: Other
Sampling Result ID: 337941
Feature Id: 0
Hazard Release Id: 379481
Medium: 701
Substance Abbrev.: 0
Unit Code: 7
Observation: True
Owner Operator: False
Lab Data: True
Sample Depth: 0-6 inches
Start Date: 10/28/2008
End Date: Not reported
Min Concentration: .00
Max Concentration: 146.00
Sample Comment: 146 ppm zinc in Canoe Bay sediments at CB06SD. 118 ppm at CB10SD. 116 ppm at CB05SD. 111 ppm in Canoe Bay sediment composite (two cores) at 0-7 feet (1/14/02). Nearby Columbia River sediments had 30.2- to 53.9 ppm.
Last Update By: SFORTUN
Update Date: 09/14/2009
Decode for MediumID: Sediment

Substance ID.: 121654
Haz Release ID: 379482
Qty Released: Unknown
Date Released: Unknown
Update Date: 09/19/2002
Update By: Not reported
Substance Code: 7440-22-4
Substance Name: SILVER
Substance Abbrev.: Not reported
Substance Category ID: 8470
Substance Category: Inorganics
Category Level: Not reported
Created By: Not reported
Created Date: 12/17/2002
Substance Category ID: 8470
Substance Category: Inorganics
Category Level: Not reported
Created By: Not reported
Created Date: 12/17/2002

CANOE BAY - CONTAMINATED SEDIMENT (Continued) **S105807718**

Substance Alias ID: 319274
Sub Alias Name: AG
Sampling Result ID: 349647
Feature Id: 0
Hazard Release Id: 379482
Medium: 703
Substance Abbrev.: 0
Unit Code: 7
Observation: True
Owner Operator: False
Lab Data: True
Sample Depth: 0-6 inches
Start Date: 10/28/2008
End Date: Not reported
Min Concentration: Not reported
Max Concentration: 1.50
Sample Comment: 1.5 ppm silver in surface soils along southwest edge of Canoe Bay at CB05SS. Background soils contained no detectable silver at an analytical detection limit of 1.1 ppm
Last Update By: SFORTUN
Update Date: 09/09/2009
Decode for MediumID: Soil
Sampling Result ID: 337942
Feature Id: 0
Hazard Release Id: 379482
Medium: 701
Substance Abbrev.: 0
Unit Code: 7
Observation: False
Owner Operator: False
Lab Data: True
Sample Depth: 0-7 feet
Start Date: 01/14/2002
End Date: 01/14/2002
Min Concentration: .00
Max Concentration: .38
Sample Comment: 0.38 ppm in Canoe Bay sediment samples (core and two 2-core composites)
Last Update By: SFORTUN
Update Date: 09/09/2009
Decode for MediumID: Sediment

Substance ID.: 121665
Haz Release ID: 379483
Qty Released: Unknown
Date Released: Unknown
Update Date: 09/24/2002
Update By: Not reported

Substance Code: 7440-39-3
Substance Name: BARIUM
Substance Abbrev.: Not reported
Substance Category ID: 8458
Substance Category: Inorganics
Category Level: Not reported
Created By: Not reported
Created Date: 12/17/2002
Substance Category ID: 8458

CANOE BAY - CONTAMINATED SEDIMENT (Continued) **S105807718**

Substance Category:	Inorganics
Category Level:	Not reported
Created By:	Not reported
Created Date:	12/17/2002
Substance Alias ID:	319287
Sub Alias Name:	BA
Sampling Result ID:	349625
Feature Id:	0
Hazard Release Id:	379483
Medium:	701
Substance Abbrev.:	0
Unit Code:	7
Observation:	True
Owner Operator:	False
Lab Data:	True
Sample Depth:	0-6 inches
Start Date:	10/28/2008
End Date:	Not reported
Min Concentration:	Not reported
Max Concentration:	127.00
Sample Comment:	127 ppm barium in Canoe Bay sediments at CB01SD. 126 ppm at CB09SD. 123 ppm at CB06SD. 121 ppm at CB05SD. 120 ppm at CB04SD. Barium in nearby Columbia River sediments generally ranged from 48.8- to 66.2 ppm.
Last Update By:	SFORTUN
Update Date:	09/08/2009
Decode for MediumID:	Sediment
Sampling Result ID:	349632
Feature Id:	0
Hazard Release Id:	379483
Medium:	700
Substance Abbrev.:	0
Unit Code:	8
Observation:	True
Owner Operator:	False
Lab Data:	True
Sample Depth:	Not reported
Start Date:	10/28/2008
End Date:	Not reported
Min Concentration:	Not reported
Max Concentration:	30.60
Sample Comment:	30.6 ppb barium in stormwater outfall discharge at S)01SW. 7.5 ppb at SO03SW. 5.9 ppb at SO02SW.
Last Update By:	SFORTUN
Update Date:	09/08/2009
Decode for MediumID:	Other
Sampling Result ID:	349638
Feature Id:	0
Hazard Release Id:	379483
Medium:	703
Substance Abbrev.:	0
Unit Code:	7
Observation:	True
Owner Operator:	False
Lab Data:	True
Sample Depth:	0-6 inches
Start Date:	10/28/2008

CANOE BAY - CONTAMINATED SEDIMENT (Continued) **S105807718**

End Date: Not reported
Min Concentration: Not reported
Max Concentration: 175.00
Sample Comment: 175 ppm barium in surface soils adjacent to Canoe Bay at CB03SS. 157 ppm at CB05SS. Background soils contained 85.6 ppm.
Last Update By: SFORTUN
Update Date: 09/09/2009
Decode for MediumID: Soil
Sampling Result ID: 349654
Feature Id: 0
Hazard Release Id: 379483
Medium: 700
Substance Abbrev.: 0
Unit Code: 7
Observation: True
Owner Operator: False
Lab Data: True
Sample Depth: 0-6 inches
Start Date: 10/28/2008
End Date: Not reported
Min Concentration: Not reported
Max Concentration: 112.00
Sample Comment: 112 ppm barium in surface soils at Schooner Creek stormwater outfall SO04SS. 63.3 ppm at SO05SS. Background soil sample contained 119 ppm (BK01SS).
Last Update By: SFORTUN
Update Date: 09/14/2009
Decode for MediumID: Other
Sampling Result ID: 337961
Feature Id: 0
Hazard Release Id: 379483
Medium: 700
Substance Abbrev.: 0
Unit Code: 7
Observation: False
Owner Operator: False
Lab Data: True
Sample Depth: Not reported
Start Date: 05/01/2001
End Date: 05/01/2001
Min Concentration: .00
Max Concentration: .76
Sample Comment: 0.76 ppm TCLP leachable concentration in residual paint dust
Last Update By: SFORTUN
Update Date: 09/09/2009
Decode for MediumID: Other

Substance ID.: 121694
Haz Release ID: 379484
Qty Released: Unknown
Date Released: Unknown
Update Date: 09/24/2002
Update By: Not reported
Substance Code: 75-09-2
Substance Name: METHYLENE CHLORIDE
Substance Abbrev.: Not reported
Substance Category ID: 8518

CANOE BAY - CONTAMINATED SEDIMENT (Continued) **S105807718**

Substance Category: Volatiles
Category Level: Not reported
Created By: Not reported
Created Date: 12/17/2002
Substance Category ID: 8518
Substance Category: Volatiles
Category Level: Not reported
Created By: Not reported
Created Date: 12/17/2002
Substance Alias ID: 319341
Sub Alias Name: DICHLOROMETHANE
Substance Alias ID: 319342
Sub Alias Name: METHANE DICHLORIDE
Substance Alias ID: 319343
Sub Alias Name: METHYLENE BICHLORIDE
Substance Alias ID: 319344
Sub Alias Name: METHYLENE DICHLORIDE
Sampling Result ID: 337962
Feature Id: 0
Hazard Release Id: 379484
Medium: 700
Substance Abbrev.: 0
Unit Code: 7
Observation: False
Owner Operator: False
Lab Data: True
Sample Depth: Not reported
Start Date: 05/01/2001
End Date: 05/01/2001
Min Concentration: .00
Max Concentration: 1.55
Sample Comment: 1.55 ppm Concentration in residual paint dust
Last Update By: SFORTUN
Update Date: 09/09/2009
Decode for MediumID: Other

Substance ID.: 120781
Haz Release ID: 379485
Qty Released: Unknown
Date Released: Unknown
Update Date: 09/24/2002
Update By: Not reported
Substance Code: 100-41-4
Substance Name: ETHYLBENZENE
Substance Abbrev.: Not reported
Substance Category ID: 8515
Substance Category: Volatiles
Category Level: Not reported
Created By: Not reported
Created Date: 12/17/2002
Substance Category ID: 8515
Substance Category: Volatiles
Category Level: Not reported
Created By: Not reported
Created Date: 12/17/2002
Substance Alias ID: 316146
Sub Alias Name: ETHYLBENZOL

CANOE BAY - CONTAMINATED SEDIMENT (Continued) **S105807718**

Substance Alias ID: 316147
Sub Alias Name: PHENYLETHANE
Sampling Result ID: 337963
Feature Id: 0
Hazard Release Id: 379485
Medium: 700
Substance Abbrev.: 0
Unit Code: 7
Observation: False
Owner Operator: False
Lab Data: True
Sample Depth: Not reported
Start Date: 05/01/2001
End Date: 05/01/2001
Min Concentration: .00
Max Concentration: .39
Sample Comment: 0.39 ppm Concentration in residual paint dust
Last Update By: SFORTUN
Update Date: 09/09/2009
Decode for MediumID: Other

Substance ID.: 121051
Haz Release ID: 379486
Qty Released: Unknown
Date Released: Unknown
Update Date: 09/24/2002
Update By: Not reported
Substance Code: 1330-20-7
Substance Name: XYLENEs
Substance Abbrev.: Not reported
Substance Category ID: 8526
Substance Category: Volatiles
Category Level: Not reported
Created By: Not reported
Created Date: 12/17/2002
Substance Category ID: 8526
Substance Category: Volatiles
Category Level: Not reported
Created By: Not reported
Created Date: 12/17/2002
Substance Alias ID: 317017
Sub Alias Name: DIMETHYLBENZENEs
Substance Alias ID: 317018
Sub Alias Name: XYLOLs
Sampling Result ID: 337964
Feature Id: 0
Hazard Release Id: 379486
Medium: 700
Substance Abbrev.: 0
Unit Code: 7
Observation: False
Owner Operator: False
Lab Data: True
Sample Depth: Not reported
Start Date: 05/01/2001
End Date: 05/01/2001
Min Concentration: .00

CANOE BAY - CONTAMINATED SEDIMENT (Continued) **S105807718**

Max Concentration: 3.81
Sample Comment: 3.8 ppm Concentration in residual paint dust
Last Update By: SFORTUN
Update Date: 09/09/2009
Decode for MediumID: Other

Substance ID.: 120782
Haz Release ID: 379487
Qty Released: Unknown
Date Released: Unknown
Update Date: 09/24/2002
Update By: Not reported
Substance Code: 100-42-5
Substance Name: STYRENE
Substance Abbrev.: Not reported
Substance Alias ID: 316148
Sub Alias Name: PHENYLETHYLENE
Substance Alias ID: 316149
Sub Alias Name: STYROL
Substance Alias ID: 316150
Sub Alias Name: STYROLENE
Substance Alias ID: 316151
Sub Alias Name: VINYLBENZENE
Sampling Result ID: 337965
Feature Id: 0
Hazard Release Id: 379487
Medium: 700
Substance Abbrev.: 0
Unit Code: 7
Observation: False
Owner Operator: False
Lab Data: True
Sample Depth: Not reported
Start Date: 05/01/2001
End Date: 05/01/2001
Min Concentration: .00
Max Concentration: 8.41
Sample Comment: 8.4 ppm Concentration in residual paint dust
Last Update By: SFORTUN
Update Date: 09/09/2009
Decode for MediumID: Other

Substance ID.: 120819
Haz Release ID: 379488
Qty Released: Unknown
Date Released: Unknown
Update Date: 09/24/2002
Update By: Not reported
Substance Code: 103-65-1
Substance Name: PROPYLBENZENE,n-
Substance Abbrev.: Not reported
Substance Alias ID: 316223
Sub Alias Name: BENZENE,PROPYL-
Substance Alias ID: 316224
Sub Alias Name: ISOCUMENE
Substance Alias ID: 316225
Sub Alias Name: PHENYLPROPANE,1-

CANOE BAY - CONTAMINATED SEDIMENT (Continued) **S105807718**

Sampling Result ID: 337966
Feature Id: 0
Hazard Release Id: 379488
Medium: 700
Substance Abbrev.: 0
Unit Code: 7
Observation: False
Owner Operator: False
Lab Data: True
Sample Depth: Not reported
Start Date: 05/01/2001
End Date: 05/01/2001
Min Concentration: .00
Max Concentration: .17
Sample Comment: 0.17 ppm Concentration in residual paint dust
Last Update By: SFORTUN
Update Date: 09/09/2009
Decode for MediumID: Other

Substance ID.: 121943
Haz Release ID: 379489
Qty Released: Unknown
Date Released: Unknown
Update Date: 09/24/2002
Update By: Not reported
Substance Code: 98-82-8
Substance Name: CUMENE
Substance Abbrev.: Not reported
Substance Alias ID: 318072
Sub Alias Name: BENZENE,(1-METHYLETHYL)-
Substance Alias ID: 318073
Sub Alias Name: CUMOL
Substance Alias ID: 318074
Sub Alias Name: ISOPROPYLBENZENE
Substance Alias ID: 318075
Sub Alias Name: PHENYLPROPANE,2-
Sampling Result ID: 337967
Feature Id: 0
Hazard Release Id: 379489
Medium: 700
Substance Abbrev.: 0
Unit Code: 7
Observation: False
Owner Operator: False
Lab Data: True
Sample Depth: Not reported
Start Date: 05/01/2001
End Date: 05/01/2001
Min Concentration: .00
Max Concentration: .27
Sample Comment: 0.27 ppm Concentration in residual paint dust
Last Update By: SFORTUN
Update Date: 09/09/2009
Decode for MediumID: Other

Substance ID.: 121795
Haz Release ID: 379490

CANOE BAY - CONTAMINATED SEDIMENT (Continued) **S105807718**

Qty Released: Unknown
Date Released: Unknown
Update Date: 09/24/2002
Update By: Not reported
Substance Code: 80-43-3
Substance Name: ISOPROPYLBENZENE,P-
Substance Abbrev.: Not reported

Substance ID.: 121956
Haz Release ID: 379491
Qty Released: Unknown
Date Released: Unknown
Update Date: 09/24/2002
Update By: Not reported
Substance Code: 99-87-6
Substance Name: ISOPROPYLTOLUENE,p-
Substance Abbrev.: Not reported
Substance Alias ID: 318126
Sub Alias Name: BENZENE,1-ISOPROPYL-4-METHYL-
Substance Alias ID: 318127
Sub Alias Name: CUMENE,p-METHYL-
Substance Alias ID: 318128
Sub Alias Name: CYMENE
Substance Alias ID: 318129
Sub Alias Name: CYMENE,p-
Substance Alias ID: 318130
Sub Alias Name: CYMOL
Substance Alias ID: 318131
Sub Alias Name: DOLCYMENE
Substance Alias ID: 318132
Sub Alias Name: ISOPROPYL-1-METHYLBENZENE,4-
Substance Alias ID: 318133
Sub Alias Name: PARACYMENE
Sampling Result ID: 337968
Feature Id: 0
Hazard Release Id: 379491
Medium: 700
Substance Abbrev.: 0
Unit Code: 7
Observation: False
Owner Operator: False
Lab Data: True
Sample Depth: Not reported
Start Date: 05/01/2001
End Date: 05/01/2001
Min Concentration: .00
Max Concentration: .25
Sample Comment: 0.25 ppm Concentration in residual paint dust
Last Update By: SFORTUN
Update Date: 09/09/2009
Decode for MediumID: Other

Substance ID.: 121912
Haz Release ID: 379492
Qty Released: Unknown
Date Released: Unknown
Update Date: 09/24/2002

CANOE BAY - CONTAMINATED SEDIMENT (Continued) **S105807718**

Update By: Not reported
Substance Code: 95-63-6
Substance Name: TRIMETHYLBENZENE,1,2,4-
Substance Abbrev.: Not reported
Substance Alias ID: 317959
Sub Alias Name: BENZENE,1,2,5-TRIMETHYL-
Substance Alias ID: 317960
Sub Alias Name: CUMENE,psi-
Substance Alias ID: 317961
Sub Alias Name: PSEUDOCUMENE
Substance Alias ID: 317962
Sub Alias Name: PSEUDOCUMOL
Substance Alias ID: 317963
Sub Alias Name: TRIMETHYLBENZENE,asym-
Sampling Result ID: 337969
Feature Id: 0
Hazard Release Id: 379492
Medium: 700
Substance Abbrev.: 0
Unit Code: 7
Observation: False
Owner Operator: False
Lab Data: True
Sample Depth: Not reported
Start Date: 05/01/2001
End Date: 05/01/2001
Min Concentration: .00
Max Concentration: 3.11
Sample Comment: 3.1 ppm Concentration in residual paint dust
Last Update By: SFORTUN
Update Date: 09/09/2009
Decode for MediumID: Other

Substance ID.: 120878
Haz Release ID: 379493
Qty Released: Unknown
Date Released: Unknown
Update Date: 09/24/2002
Update By: Not reported
Substance Code: 108-67-8
Substance Name: TRIMETHYLBENZENE,1,3,5-
Substance Abbrev.: Not reported
Substance Alias ID: 316454
Sub Alias Name: BENZENE,1,3,5-TRIMETHYL-
Substance Alias ID: 316455
Sub Alias Name: MESITYLENE
Substance Alias ID: 316456
Sub Alias Name: TRIMENTHYLBENZENE,sym-
Substance Alias ID: 316457
Sub Alias Name: TRIMETHYLBENZOL
Sampling Result ID: 337970
Feature Id: 0
Hazard Release Id: 379493
Medium: 700
Substance Abbrev.: 0
Unit Code: 7
Observation: False

CANOE BAY - CONTAMINATED SEDIMENT (Continued) **S105807718**

Owner Operator: False
Lab Data: True
Sample Depth: Not reported
Start Date: 05/01/2001
End Date: 05/01/2001
Min Concentration: .00
Max Concentration: 1.48
Sample Comment: 1.48 ppm Concentration in residual paint dust
Last Update By: SFORTUN
Update Date: 09/09/2009
Decode for MediumID: Other

Narrative:

NARR ID: 5742354
NARR Code: Site Contacts
Created By: Not reported
Created Date: 12/17/2002
Updated By: Not reported
Updated Date: 12/17/2002
Decode for NarcdID: Site Contacts
NARR Comments: Mike Ward, Schooner Creek Boat Works, Inc., 3255 N Hayden Island Drive, Portland, OR 97217, 503-735-0569, Yard Manager, part owner of Schooner Creek Boat Works; site operator. Steven D. Rander, Schooner Creek Boat Works, Inc., 3255 N Hayden Island Drive, Portland, OR 97217, 503-735-0569, President and part owner of Schooner Creek Boat Works; site operator. Nancy G. Rander, Schooner Creek Boat Works, Inc., 3255 N Hayden Island Drive, Portland, OR 97217, 503-735-0569, Secretary and part owner of Schooner Creek Boat Works; site operator. Kevin B. Flanigan, Inland Sea Maritime Group LLC, 11401 N Hayden Island Drive, Portland, OR 97217, 503-699-7982, member of LLC, site owner.

NARR ID: 5742355
NARR Code: Contamination
Created By: Not reported
Created Date: 12/17/2002
Updated By: SFORTUN
Updated Date: 04/23/2010
Decode for NarcdID: Contamination
NARR Comments: Sediments: Sediments directly beneath a Schooner Creek Boat Works dock and adjacent to the shoreline are contaminated with PCBs, PAHs, phthalates, PCP, phenols, DDTs, chlordane, metals (arsenic, cadmium, copper, selenium, zinc), and relatively low concentrations of diesel fuel and oil. The source and full vertical and horizontal extent of sediment contamination have not been defined. Upland Areas: A sample of residual paint dust collected at the boat repair facility contained PAHs, di-n-butyl phthalate, chloroform, methylene chloride, light aromatic hydrocarbons, and TCLP-extractable barium, cadmium, and lead. Paint dust residues have been observed on graveled surfaces at Schooner Creek Boat Works, and other boat repair wastes have been observed on Canoe Bay's steep southwest embankment at the boat works. Stained soils and stressed vegetation have also been documented at the boat works site. Chemical residues (30 - 60 sq ft area) and stressed vegetation were also observed on the southern portion of the lot west of the boat works, prior to Schooner Creek Boat Works occupying the site. Most of the western lot is now used for automobile storage, although a portion is used for boat storage. DEQ photographed small areas of stressed vegetation along Schooner Creek

CANOE BAY - CONTAMINATED SEDIMENT (Continued) **S105807718**

Boat Works' north fence line during an April 2001 multi-media inspection. (5/15/04 JLS/VCP) Waste materials, (e.g. broken glass, electrical casings) that apparently resulted from historical dumping by unknown parties are present along the shoreline. Waste material remaining at this time appear to be present primarily on land owned by the Oregon Division of State Lands. A private and City outfall discharge stormwater to Canoe Bay in the vicinity of the ramp to the docks. (9/9/09, smf) Samplings from an October 2008 EPA Site Insection detected elevated concentrations of metals (especially cadmium) in Canoe Bay sediments in the southern half of the bay. Elevated concentrations of TBT were detected in sediments at the boat dock, as well as in surface soils at the Schooner Creek Boatworks stormwater outfall just westr of the boat dock. Elevated concentrations of several metals were detected in surface soils along the southwest side of Canoe Bay, and in stormwater discharging from outfalls on the northeast and south sides of the bay.

NARR ID: 5742356
NARR Code: Data Sources
Created By: Not reported
Created Date: 12/17/2002
Updated By: SFORTUN
Updated Date: 09/09/2009
Decode for NarcdID: Data Sources
NARR Comments: Sediment Sampling and Analysis report (March 2004) prepared for ISMG by PBS Engineering and Environmental. Sediment sampling conducted 1/14/02 as part of planned maintenance dredging at the Schooner Creek Boat Works dock in Canoe Bay. Sampling & Analysis Plan, Schooner Creek Boat Works, 3233 N. Hayden Island Drive, prepared for Inland Sea Maritime Group LLC by PBS Engineering & Environmental, December 2001. Analysis of residual paint dust conducted by Schooner Creek Boat Works under the direction of DEQ's Hazardous Waste Program, May 2001 (Notice of Noncompliance, April 26, 2001: failure to perform hazardous waste determination; discharge of paint dust and wood dust to waters of the state). Geotechnical Engineering Investigation, West Side Vacant Lot, 2755 NE Hayden Island, prepared for Schooner Creek Boat Works by LaVielle Geotechnical, 2/24/99 Geotechnical Engineering Recommendations, Waterfront Slope Stabilization, 2755 N Hayden Island, prepared for Schooner Creek Boat Works by LaVielle Geotechnical, 1/10/00. Phase I Environmental Site Assessment Update, Schooner Creek Boat Works, 3255 N Hayden Island Drive, Wells Fargo Project Number SF01-11181, prepared for Wells Fargo Bank by P&D Environmental Services, 7/2/01. Phase I Environmental Site Assessment, Heisley Marine, 2755 N Hayden Island Dr, prepared for US Bank of Oregon by Kleinfelder, Inc., 6/25/98. Final Canoe Bay Site Inspection Report, prepared by Ecology and Environment, Inc., for USEPA, August 2009.

NARR ID: 5742357
NARR Code: General Site Description
Created By: Not reported
Created Date: 12/17/2002
Updated By: JWAGGY
Updated Date: 08/30/2004
Decode for NarcdID: General Site Description
NARR Comments: Canoe Bay is a 7.6-acre rectangular embayment of the Columbia River along the central north side of Hayden Island. The river is located

CANOE BAY - CONTAMINATED SEDIMENT (Continued) **S105807718**

to the northeast; Hayden Island Mobile Home Community is on the east side of the bay; Schooner Creek Boat Works, an automobile storage lot and paved boat storage area, and North Hayden Island Drive are along the southwestern edge of the bay. Schooner Creek Boat Works operates from a concrete tilt-up building constructed in 1989. A small scrub-shrub palustrine wetlands area is immediately northwest of the bay. A Burlington Northern Santa Fe Railroad right-of-way and tressel are about 675 feet northwest of the bay. Jantzen Beach Shopping Center is between 1,506 and 3,761 feet southeast of the bay. Interstate Highway 5 and the I-5 Interstate Bridge over the Columbia River are located about 4,210 feet southeast of the bay.

NARR ID: 5742358
NARR Code: Hazardous Substance/Waste Types
Created By: Not reported
Created Date: 12/17/2002
Updated By: SFORTUN
Updated Date: 09/09/2009
Decode for NarcdID: Hazardous Substance/Waste Types
NARR Comments: PCBs, PAHs, DDTs, chlordane, metals (arsenic, barium, cadmium, copper, iron, lead, mercury, selenium, zinc), TBT, PCP, other phenols, and phthalates.

NARR ID: 5742359
NARR Code: Project Issues Summary
Created By: Not reported
Created Date: 12/17/2002
Updated By: JSUTTER
Updated Date: 11/21/2011
Decode for NarcdID: Project Issues Summary
NARR Comments: Contaminants were discovered in Canoe Bay sediments beneath a Schooner Creek Boat Works dock when preparing for maintenance dredging of the bay sediments. Levels of PCBs, DDTs, PAHs, and metals (arsenic, cadmium, copper, selenium, and zinc) in sediment samples exceed DEQ's Level II Ecological Risk Assessment Baseline Screening Levels for freshwater sediments. The contamination could represent a significant threat to T&E salmonids in the bay, migratory waterfowl and songbirds that visit the bay, wildlife in nearby wetlands, as well as a potential threat to people and wildlife who consume impacted fish. The sources and full vertical and horizontal extent of contamination have not been defined. A previous boat works operation at the site is known to have left behind chemical residues and stressed vegetation. However, since Schooner Creek Boat Works began operating along the southern end of the bay in 1999, DEQ has received at least 74 Pollution Complaints from nearby residents about its operations. An April 2001 DEQ site inspection confirmed some of the complaint allegations; DEQ documented evidence of stressed vegetation and boat works wastes migrating to Canoe Bay. Paint dust from the boat works was analyzed and found to contain leachable metals, phthalates, light aromatic hydrocarbons, chlorinated hydrocarbons, and relatively high concentrations of PAHs. DEQ files also contain similar complaints about activities at Schooner Creek Boat Works' previous operating location along N Marine Dr. There is no record of Pollution Complaints against the site's previous boat builder (Heisley Marine). Aerial photos and material identified along the shoreline suggest that historical dumping of waste materials may have taken place in the past, resulting in an accumlation of materials in

CANOE BAY - CONTAMINATED SEDIMENT (Continued) **S105807718**

a shoreline area on property owned by the State.

NARR ID: 5742360
NARR Code: Land Use (Current/Reasonably Likely)
Created By: Not reported
Created Date: 12/17/2002
Updated By: Not reported
Updated Date: 12/17/2002
Decode for NarcdID: Land Use (Current/Reasonably Likely)
NARR Comments: Land on the southeast side of Canoe Bay is zoned for low-density residential use, while land on the southwest side of the bay is zoned for industrial use. The entire bay and its shoreline lie within a City of Portland Environmental Conservation Overlay Zone. A small scrub-shrub palustrine wetland sits just west of the bay, and most of the Columbia River's south shoreline downstream from the site is tidal riverine wetlands. Metro has mapped land west of the BNSF Railroad right-of-way as important riparian corridor and wildlife habitat of concern.

NARR ID: 5742361
NARR Code: Site Location
Created By: Not reported
Created Date: 12/17/2002
Updated By: BBRODY
Updated Date: 05/13/2003
Decode for NarcdID: Site Location
NARR Comments: On the southern shore of the Columbia River, at the northeast corner of Township 2 North, Range 1 East, Section 33 (Willamette Meridian), along the central northern side of Hayden Island, within the northern fringe of Portland's municipal boundary.

NARR ID: 5742362
NARR Code: Manner of Release
Created By: Not reported
Created Date: 12/17/2002
Updated By: JSUTTER
Updated Date: 11/21/2011
Decode for NarcdID: Manner of Release
NARR Comments: Undefined at this time. Recent boat manufacturing and repair activities by Schooner Creek Boat Works could be a source but significant efforts have been completed by the facility to manage stormwater and current stormwater discharge is meeting permit benchmarks. A city storm drain also discharges to the bay near the Boat Works' stormwater outfall and may be contributing road-related contamination. A previous yacht builder at the site (Heisley Marine) is known to have left behind chemical residues and stressed vegetation prior to Schooner Creek Boat Works' arrival at the site. The detections of DDTs and chlordane in sediments suggest that deposits of riverborne sediments could also be a source, as could be an outfall from the Columbia Blvd. Sewage Treatment Plant to the Columbia River, located about 500 to 700 feet northeast of (downstream from) the bay. Part of the bay also appears to have been backfilled since the 1970s, possibly with Columbia River dredgings, so the bay's backfill may also have contained contaminants. Historical dumping of wastes over the shoreline appears to have resulted in an accumulation of waste materials that appears to have resulted in elevated PCBs and metals on the shoreline. Contaminants

CANOE BAY - CONTAMINATED SEDIMENT (Continued) **S105807718**

associated with the shoreline waste materials appear to have resulted in a localized area of contaminated sediment.

NARR ID: 5742363
NARR Code: Media Contamination
Created By: Not reported
Created Date: 12/17/2002
Updated By: SFORTUN
Updated Date: 09/09/2009
Decode for NarcdID: Media Contamination
NARR Comments: Freshwater bay sediments, and possibly surface water; stormwater and stormwater sediments; surface soils along the bay. Paint dust residues have been documented in gravel at the Schooner Creek Boat Works site. Stressed vegetation was documented along the boat works' fence line. Chemical residues and stressed vegetation were observed on Inland Sea Maritime Group's other lot prior to their acquisition of the site.

NARR ID: 5742364
NARR Code: Site Ownership
Created By: Not reported
Created Date: 12/17/2002
Updated By: GWISTAR
Updated Date: 06/25/2003
Decode for NarcdID: Site Ownership
NARR Comments: Canoe Bay sediments are owned by the Oregon Division of State Lands. However, boat building and repair activities on an adjoining parcel owned by Inland Sea Maritime LLC may be a source of sediment contamination. Schooner Creek Boat Works leases dock space from the Oregon Division of State Lands.

NARR ID: 5742365
NARR Code: Project Activity Status
Created By: Not reported
Created Date: 12/17/2002
Updated By: JSUTTER
Updated Date: 11/21/2011
Decode for NarcdID: Project Activity Status
NARR Comments: A site screening was completed in September 2002. An Expanded Preliminary Assessment of the Schooner Creek Boat Works site is recommended. Further samplings of sediment and upland soils are needed to define the full extent and character of local contaminants. Site owner, Inland Sea Maritime Group, completed sediment and shoreline sampling at the site which is documented in a January 2004 report. (9/8/09, smf) Ecology and Environment, Inc. conducted a federal Site Inspection of Canoe Bay for EPA during October 2008, issuing its report in August 2009. E&E sampled and analyzed: sediments from Canoe Bay and nearby in the Columbia River; stormwater and stormwater sediments from stormwater outfalls emptying into Canoe Bay; and uplands surface soils from along the southwest edge of Canoe Bay.

NARR ID: 5742366
NARR Code: Pathways Other Hazards
Created By: Not reported
Created Date: 12/17/2002
Updated By: GWISTAR

CANOE BAY - CONTAMINATED SEDIMENT (Continued) **S105807718**

Updated Date: 11/17/2015
Decode for NarcdID: Pathways & Other Hazards
NARR Comments: Canoe Bay provides seasonal habitat for migratory waterfowl and migratory songbirds, which feed in and around the bay. The bay has been defined as Critical Habitat for Snake R. spring/summer chinook (Threatened species), Snake River fall chinook (Threatened species), and Snake River sockeye salmon (Endangered species) [58 FR 68543, 12/28/93]. A small wetlands area is also located immediately upland from the bay's west shoreline. Metro considers much of Hayden Island west of the BNSF Railroad right-of-way important riparian corridor and wildlife habitat of concern, The City of Portland has a community water supply well less than 1,000 feet SSE of the site.

NARR ID: 5742367
NARR Code: Remedial Action
Created By: Not reported
Created Date: 12/17/2002
Updated By: KDAUGHE
Updated Date: 10/09/2019
Decode for NarcdID: Remedial Action
NARR Comments: Site Assessment recommends a high-priority further investigation to determine the full nature and extent of Canoe Bay sediment contamination near SCBW's dock. Because hazardous substances have been released at the site, and concentrations of these substances in sediment are above threshold risk values for aquatic life, it is further recommended that the site be proposed for addition to DEQ's Confirmed Release List and Inventory. (12/6/02 JMA/VCP) Received Intent to Participate in DEQ's Voluntary Cleanup Program in December 2002. Sediment sampling work plan submitted March 2003. DEQ approved with comments provided May 2003. Response to comments submitted June 2003. DEQ acknowledgement provided July 2003. Sediment sampling conducted October 2003. (3/1/04 JLS/CU&ER) Sediment sampling report submitted January 2004. Meeting/site visit held February 2004. (5/17/04 JLS/VCP) DEQ comments on report provided March 2004. Revised report submitted April 2004. DEQ approval with clarification provided May 2004. (11/12/04 JLS/CU&LW) DEQ coordinating with City of Portland, Division of State Lands (DSL) and ISMG on next steps. (11/7/05 JLS/CU&LW) DEQ preparing memo documenting issues and priorities November 2005. (6/23/09 SAM/SAS)EPA completed a preliminary assessment-March 7,2008- and determined additional site investigation is warranted. (11/22/10 SAM/SAS) In late August 2010, after completing a Site Investigation, EPA determined that the site was a low priority for additional federal action and referred the site back to DEQ for state follow-up. [6/8/11] DEQ prioritized shoreline debris pile cleanup and outfall soil cleanup as primary actions warranted at the site. [6/11/12] In Fall, 2011, ISMG/SCBW proposed conducting shoreline stabilization to maintain stability for upland infrastructure and incorporate capping of the debris pile and immediately adjacent contamination. Additional shoreline data was collected in February 2012 to help assess shoreline options and a feasibility study was drafted in May 2012. FS completed in June 2012. Staff report on proposed shoreline stablization action issued for public comment in July 2012. ROD issued August 2012. Consent Judgement covering DEQ oversight of remedial action and settlement for contamination in Canoe Bay issued for public comment in September 2012. Negotiations with City of Portland for development permit to cover action in the environmental zone adjacent to Canoe Bay

CANOE BAY - CONTAMINATED SEDIMENT (Continued) **S105807718**

completed in Spring 2013. Consent Judgment with DEQ finalized in July 2013. Remedial Design workplan and associated reports submitted in November 2012. Revised documents, based on DEQ comment and modifications to address City permitting requirements, submitted June 2013. Shoreline stabilization and capping, and habitat improvement work completed August through November 2013. Project completion report submitted February 2014 and approved March 6, 2014. O&M to establish vegetation on the bank in progress. Certificate of Completion and NFA letter issued May 2014. (JLS 5/19/14) Annual monitoring reports submitted 2015, 2016, and 2017. (10/9/19 KJD/VCP) A sediment sampling event was performed in 2019 to evaluate the effectiveness of the remedy. Overall, the shoreline stabilization and capping components appear to have been effective in reducing contaminated material entering the bay.

NARR ID: 5742369
NARR Code: Water Use (Current/Reasonably Likely)
Created By: Not reported
Created Date: 12/17/2002
Updated By: Not reported
Updated Date: 12/17/2002
Decode for NarcdID: Water Use (Current/Reasonably Likely)
NARR Comments: Primary use of local surface water is for support of sensitive anadromous fish populations. Surface water may also provide some recharge to the local drinking water aquifer. The City of Portland has a community well less than 1000 feet southeast of the contaminated area.

NARR ID: 5749885
NARR Code: 1922
Created By: GWISTAR
Created Date: 11/20/2007
Updated By: KDAUGHE
Updated Date: 10/09/2019
Decode for NarcdID: Current Site Summary Statement
NARR Comments: [Oct. 2019] In May 2014, DEQ made a conditional no further action determination for the site, with the NFA conditioned on maintenance of the engineered cap placed along the shoreline covering the debris pile area and the stormwater outfall discharge area. EPA followed up in February 2015 with its own determination of <quot>no further remedial action planned<quot> at the site. A sediment sampling event was performed in 2019 to evaluate the effectiveness of the remedy. Overall, the shoreline stabilization and capping components appear to have been effective in reducing contaminated material entering the bay.

Site Control:
Site Control #: 717
Control Number: 36
Begin Date: 01/15/2014
End Date: Not reported
Frequency Of Review: 12
Last Reviewed By: Katie Daugherty
Last Reviewed Date: 05/15/2014
Last Update By: KDAUGHE
Last Updated Date: 08/25/2022
Site Comment: Envirolok and sand cap placed over debris pile area on the shoreline. Envirolok placed in stormwater outfall discharge area. Establishing

CANOE BAY - CONTAMINATED SEDIMENT (Continued) **S105807718**

vegetation first year and maintaining thereafter.

Administrative Action:

Action ID: 9421
Region: 0
Complete Date: 06/07/2007
Rank Value: Not reported
Cleanup Flag: False
Created Date: 10/22/2008
Decode for AgencyID: Environmental Protection Agency
Decode for RegionID: Not reported
Category: EPA Led Action
Action Code Flag: False
Action: Site added to CERCLIS
Further Action: 0
Comments: Not reported

Action ID: 9458
Region: 0
Complete Date: 03/20/2008
Rank Value: Not reported
Cleanup Flag: False
Created Date: 10/22/2008
Decode for AgencyID: Environmental Protection Agency
Decode for RegionID: Not reported
Category: EPA Led Action
Action Code Flag: False
Action: EPA Preliminary Assessment 2
Further Action: 0
Comments: Not reported

Action ID: 9511
Region: 0
Complete Date: 08/28/2009
Rank Value: Not reported
Cleanup Flag: False
Created Date: 10/22/2008
Decode for AgencyID: Environmental Protection Agency
Decode for RegionID: Not reported
Category: Remedial Action
Action Code Flag: False
Action: SITE INVESTIGATION
Further Action: 0
Comments: Not reported

Action ID: 9476
Region: Northwestern Region
Complete Date: 08/30/2010
Rank Value: Not reported
Cleanup Flag: False
Created Date: 09/07/2010
Decode for AgencyID: Department of Environmental Quality
Decode for RegionID: Northwest Region
Category: Remedial Action
Action Code Flag: False
Action: Refer to Program
Further Action: 0
Comments: Not reported

CANOE BAY - CONTAMINATED SEDIMENT (Continued) **S105807718**

Action ID: 9465
Region: Northwestern Region
Complete Date: 02/18/2003
Rank Value: Not reported
Cleanup Flag: False
Created Date: 02/19/2003
Decode for AgencyID: Department of Environmental Quality
Decode for RegionID: Northwest Region
Category: Listing Action
Action Code Flag: False
Action: Facility proposed for Confirmed Release List
Further Action: 0
Comments: Not reported

Action ID: 9467
Region: Northwestern Region
Complete Date: 02/18/2003
Rank Value: Not reported
Cleanup Flag: False
Created Date: 02/19/2003
Decode for AgencyID: Department of Environmental Quality
Decode for RegionID: Northwest Region
Category: Listing Action
Action Code Flag: False
Action: Facility proposed for Inventory
Further Action: 0
Comments: Not reported

Action ID: 9451
Region: Northwestern Region
Complete Date: 04/03/2003
Rank Value: Not reported
Cleanup Flag: False
Created Date: 04/22/2003
Decode for AgencyID: Department of Environmental Quality
Decode for RegionID: Northwest Region
Category: Listing Action
Action Code Flag: False
Action: Owner/operator comments received on listing notification
Further Action: 0
Comments: Not reported

Action ID: 9506
Region: Northwestern Region
Complete Date: 01/30/2003
Rank Value: Not reported
Cleanup Flag: False
Created Date: 04/30/2003
Decode for AgencyID: Department of Environmental Quality
Decode for RegionID: Northwest Region
Category: Remedial Action
Action Code Flag: False
Action: Site Investigation recommended (SI)
Further Action: High
Comments: Not reported

Action ID: 9511

CANOE BAY - CONTAMINATED SEDIMENT (Continued) **S105807718**

Region: Northwestern Region
Complete Date: 08/15/2012
Rank Value: Not reported
Cleanup Flag: False
Created Date: 04/30/2003
Decode for AgencyID: Department of Environmental Quality
Decode for RegionID: Northwest Region
Category: Remedial Action
Action Code Flag: False
Action: SITE INVESTIGATION
Further Action: 0
Comments: Not reported

Action ID: 9440
Region: Northwestern Region
Complete Date: 03/07/2003
Rank Value: Not reported
Cleanup Flag: False
Created Date: 04/30/2003
Decode for AgencyID: Department of Environmental Quality
Decode for RegionID: Northwest Region
Category: Remedial Action
Action Code Flag: False
Action: Letter Agreement
Further Action: 0
Comments: Not reported

Action ID: 9430
Region: Northwestern Region
Complete Date: 05/15/2003
Rank Value: Not reported
Cleanup Flag: False
Created Date: 05/15/2003
Decode for AgencyID: Department of Environmental Quality
Decode for RegionID: Northwest Region
Category: Listing Action
Action Code Flag: False
Action: Petition or request granted
Further Action: 0
Comments: Not reported

Action ID: 9428
Region: Northwestern Region
Complete Date: 10/10/2003
Rank Value: Not reported
Cleanup Flag: False
Created Date: 12/04/2003
Decode for AgencyID: Department of Environmental Quality
Decode for RegionID: Northwest Region
Category: Listing Action
Action Code Flag: False
Action: Extension requested by owner/operator
Further Action: 0
Comments: Not reported

Action ID: 9430
Region: Northwestern Region

CANOE BAY - CONTAMINATED SEDIMENT (Continued) **S105807718**

Complete Date: 10/16/2003
Rank Value: Not reported
Cleanup Flag: False
Created Date: 12/04/2003
Decode for AgencyID: Department of Environmental Quality
Decode for RegionID: Northwest Region
Category: Listing Action
Action Code Flag: False
Action: Petition or request granted
Further Action: 0
Comments: Not reported

Action ID: 9431
Region: Northwestern Region
Complete Date: 05/17/2004
Rank Value: Not reported
Cleanup Flag: False
Created Date: 04/09/2004
Decode for AgencyID: Department of Environmental Quality
Decode for RegionID: Northwest Region
Category: Listing Action
Action Code Flag: False
Action: Place on hold
Further Action: 0
Comments: Not reported

Action ID: 9437
Region: Northwestern Region
Complete Date: 05/17/2004
Rank Value: Not reported
Cleanup Flag: False
Created Date: 06/07/2004
Decode for AgencyID: Department of Environmental Quality
Decode for RegionID: Northwest Region
Category: Listing Action
Action Code Flag: False
Action: Listing Review completed
Further Action: 0
Comments: Not reported

Action ID: 9438
Region: Northwestern Region
Complete Date: 06/07/2004
Rank Value: Not reported
Cleanup Flag: False
Created Date: 06/07/2004
Decode for AgencyID: Department of Environmental Quality
Decode for RegionID: Northwest Region
Category: Listing Action
Action Code Flag: False
Action: Facility placed on Confirmed Release List
Further Action: 0
Comments: Not reported

Action ID: 9439
Region: Northwestern Region
Complete Date: 06/07/2004

CANOE BAY - CONTAMINATED SEDIMENT (Continued) **S105807718**

Rank Value: Not reported
Cleanup Flag: False
Created Date: 06/07/2004
Decode for AgencyID: Department of Environmental Quality
Decode for RegionID: Northwest Region
Category: Listing Action
Action Code Flag: False
Action: Facility placed on Inventory
Further Action: 0
Comments: Not reported

Action ID: 9466
Region: Northwestern Region
Complete Date: 10/09/2019
Rank Value: Not reported
Cleanup Flag: False
Created Date: 10/02/2019
Decode for AgencyID: Department of Environmental Quality
Decode for RegionID: Northwest Region
Category: Remedial Action
Action Code Flag: False
Action: Periodic Review
Further Action: 0
Comments: Not reported

Action ID: 9466
Region: Northwestern Region
Complete Date: Not reported
Rank Value: Not reported
Cleanup Flag: False
Created Date: 10/09/2019
Decode for AgencyID: Department of Environmental Quality
Decode for RegionID: Northwest Region
Category: Remedial Action
Action Code Flag: False
Action: Periodic Review
Further Action: 0
Comments: Not reported

Action ID: 9424
Region: Northwestern Region
Complete Date: Not reported
Rank Value: 0
Cleanup Flag: False
Created Date: 12/17/2002
Decode for AgencyID: Department of Environmental Quality
Decode for RegionID: Northwest Region
Category: Administrative Action
Action Code Flag: False
Action: Site added to database
Further Action: Not reported
Comments: Not reported

Action ID: 9425
Region: Northwestern Region
Complete Date: 10/30/2002
Rank Value: 0

CANOE BAY - CONTAMINATED SEDIMENT (Continued) **S105807718**

Cleanup Flag: False
Created Date: 12/17/2002
Decode for AgencyID: Department of Environmental Quality
Decode for RegionID: Northwest Region
Category: Remedial Action
Action Code Flag: False
Action: SITE EVALUATION
Further Action: Not reported
Comments: Not reported

Action ID: 9469
Region: Northwestern Region
Complete Date: 11/18/2013
Rank Value: Not reported
Cleanup Flag: True
Created Date: 07/15/2013
Decode for AgencyID: Department of Environmental Quality
Decode for RegionID: Northwest Region
Category: Remedial Action
Action Code Flag: False
Action: REMEDIAL ACTION
Further Action: 0
Comments: Not reported

Action ID: 9411
Region: Northwestern Region
Complete Date: 05/19/2014
Rank Value: Not reported
Cleanup Flag: True
Created Date: 05/19/2014
Decode for AgencyID: Department of Environmental Quality
Decode for RegionID: Northwest Region
Category: Remedial Action
Action Code Flag: False
Action: No Further Action (Conditional)
Further Action: 0
Comments: Not reported

Action ID: 9422
Region: Northwestern Region
Complete Date: Not reported
Rank Value: Not reported
Cleanup Flag: False
Created Date: 05/19/2014
Decode for AgencyID: Department of Environmental Quality
Decode for RegionID: Northwest Region
Category: Remedial Action
Action Code Flag: False
Action: Engineering Control
Further Action: 0
Comments: Not reported

Action ID: 9414
Region: Northwestern Region
Complete Date: 05/19/2014
Rank Value: Not reported
Cleanup Flag: False

CANOE BAY - CONTAMINATED SEDIMENT (Continued) **S105807718**

Created Date: 05/19/2014
Decode for AgencyID: Department of Environmental Quality
Decode for RegionID: Northwest Region
Category: Remedial Action
Action Code Flag: False
Action: Certification of Completion
Further Action: 0
Comments: Not reported

Action ID: 9444
Region: 0
Complete Date: 02/10/2015
Rank Value: Not reported
Cleanup Flag: False
Created Date: 02/19/2015
Decode for AgencyID: Environmental Protection Agency
Decode for RegionID: Not reported
Category: EPA Led Action
Action Code Flag: False
Action: No Further Remedial Action Planned under Federal program
Further Action: 0
Comments: Not reported

Action ID: 9459
Region: Northwestern Region
Complete Date: 10/30/2002
Rank Value: 0
Cleanup Flag: False
Created Date: 12/17/2002
Decode for AgencyID: Department of Environmental Quality
Decode for RegionID: Northwest Region
Category: Remedial Action
Action Code Flag: False
Action: PRELIMINARY ASSESSMENT EQUIVALENT
Further Action: Not reported
Comments: Not reported

Action ID: 9519
Region: Northwestern Region
Complete Date: 01/06/2003
Rank Value: 0
Cleanup Flag: False
Created Date: 12/17/2002
Decode for AgencyID: Department of Environmental Quality
Decode for RegionID: Northwest Region
Category: Remedial Action
Action Code Flag: False
Action: VCS Waiting List
Further Action: 0
Comments: Not reported

Action ID: 9498
Region: Northwestern Region
Complete Date: 10/30/2002
Rank Value: 0
Cleanup Flag: False
Created Date: 12/17/2002

CANOE BAY - CONTAMINATED SEDIMENT (Continued) **S105807718**

Decode for AgencyID: Department of Environmental Quality
Decode for RegionID: Northwest Region
Category: Listing Action
Action Code Flag: False
Action: Proposal for Confirmed Release List recommended
Further Action: Not reported
Comments: Not reported

Action ID: 9499
Region: Northwestern Region
Complete Date: 10/30/2002
Rank Value: 0
Cleanup Flag: False
Created Date: 12/17/2002
Decode for AgencyID: Department of Environmental Quality
Decode for RegionID: Northwest Region
Category: Listing Action
Action Code Flag: False
Action: Proposal for Inventory recommended
Further Action: Not reported
Comments: Not reported

Action ID: 9502
Region: Northwestern Region
Complete Date: 10/30/2002
Rank Value: 99
Cleanup Flag: False
Created Date: 12/17/2002
Decode for AgencyID: Department of Environmental Quality
Decode for RegionID: Northwest Region
Category: Remedial Action
Action Code Flag: False
Action: Remedial Investigation recommended (RI)
Further Action: High
Comments: Not reported

Operations:

Operation Id: 134475
Operation Status: Inactive
Common Name: Heisley Marine Corporation
Yrs of Operation: 1989-1995
Comments: Company formed in 1985, but operated at site between 1989 and 1995 (bankrupt in October 1996). Originally Nugget Equipment, Inc (1980-1988).
Updated Date: 05/13/2003
Updated By: BBRODY
Decode for OpstatID: Inactive
Operations SIC Id: 198015
SIC Code: 3732
Created By: Not reported
Created Date: 12/17/2002

Operation Id: 134476
Operation Status: Active
Common Name: Schooner Creek Boat Works
Yrs of Operation: April 1999 - present
Comments: Schooner Creek Boat Works is site operator. Site owner is Inland Sea Maritime

CANOE BAY - CONTAMINATED SEDIMENT (Continued) **S105807718**

Updated Date: 09/18/2002
Updated By: sxf
Decode for OpstatID: Active
Operations SIC Id: 198011
SIC Code: 3732
Created By: Not reported
Created Date: 12/17/2002
Operations SIC Id: 198012
SIC Code: 4493
Created By: Not reported
Created Date: 12/17/2002
Operations SIC Id: 198013
SIC Code: 4499
Created By: Not reported
Created Date: 12/17/2002
Operations SIC Id: 198014
SIC Code: 1721
Created By: Not reported
Created Date: 12/17/2002

CRL:
Name: CANOE BAY - CONTAMINATED SEDIMENT
Address: N HAYDEN ISLAND DR.
City,State,Zip: PORTLAND, OR 97217
Facility ID: 3333
Location ID: 38235
Status Code: LIS
Facility Status: No Further Action (Conditional)
Lat/Long: 45.6196 / -122.6922

Enginering Control:
Name: CANOE BAY - CONTAMINATED SEDIMENT
Address: N HAYDEN ISLAND DR.
City,State,Zip: PORTLAND, OR 97217
Site Control Sequence #: 717
Site Id: 3333
Control Sequence #: 36
Begin Date: 01/15/2014
End Date: Not reported
Frequency Of Review: 12
Last Reviewed By: Katie Daugherty
Last Review Date: 05/15/2014
Last Updated By: KDAUGHE
Last Updated Date: 08/25/2022
Group Sequence #: 9
Control Code: CPE
Control Description: Cap, engineered
FK Type Code: 2
Group Code: SB
Group Description: Surface Barriers
Type Code: E
Type Description: Engineering
Comments: Envirolok and sand cap placed over debris pile area on the shoreline. Envirolok placed in stormwater outfall discharge area. Establishing vegetation first year and maintaining thereafter.

CANOE BAY - CONTAMINATED SEDIMENT (Continued) **S105807718**

VCS:

Name:	CANOE BAY - CONTAMINATED SEDIMENT
Address:	N HAYDEN ISLAND DR.
City,State,Zip:	PORTLAND, OR 97217
ECS Site ID:	3333
Facility Size:	7.6 acres
Action:	SITE INVESTIGATION
Start Date:	01/31/2003
End Date:	08/15/2012
Program:	VCP
Latitude:	45.6196
Longitude:	-122.6922

Name:	CANOE BAY - CONTAMINATED SEDIMENT
Address:	N HAYDEN ISLAND DR.
City,State,Zip:	PORTLAND, OR 97217
ECS Site ID:	3333
Facility Size:	7.6 acres
Action:	Periodic Review
Start Date:	10/09/2019
End Date:	Not reported
Program:	VCP
Latitude:	45.6196
Longitude:	-122.6922

Name:	CANOE BAY - CONTAMINATED SEDIMENT
Address:	N HAYDEN ISLAND DR.
City,State,Zip:	PORTLAND, OR 97217
ECS Site ID:	3333
Facility Size:	7.6 acres
Action:	Periodic Review
Start Date:	03/01/2019
End Date:	10/09/2019
Program:	VCP
Latitude:	45.6196
Longitude:	-122.6922

Name:	CANOE BAY - CONTAMINATED SEDIMENT
Address:	N HAYDEN ISLAND DR.
City,State,Zip:	PORTLAND, OR 97217
ECS Site ID:	3333
Facility Size:	7.6 acres
Action:	Facility proposed for Confirmed Release List
Start Date:	02/18/2003
End Date:	02/18/2003
Program:	VCS
Latitude:	45.6196
Longitude:	-122.6922

Name:	CANOE BAY - CONTAMINATED SEDIMENT
Address:	N HAYDEN ISLAND DR.
City,State,Zip:	PORTLAND, OR 97217
ECS Site ID:	3333
Facility Size:	7.6 acres
Action:	VCS Waiting List
Start Date:	12/06/2002
End Date:	01/06/2003

CANOE BAY - CONTAMINATED SEDIMENT (Continued) **S105807718**

Program:	VCS
Latitude:	45.6196
Longitude:	-122.6922
Name:	CANOE BAY - CONTAMINATED SEDIMENT
Address:	N HAYDEN ISLAND DR.
City,State,Zip:	PORTLAND, OR 97217
ECS Site ID:	3333
Facility Size:	7.6 acres
Action:	Letter Agreement
Start Date:	01/06/2003
End Date:	03/07/2003
Program:	VCP
Latitude:	45.6196
Longitude:	-122.6922
Name:	CANOE BAY - CONTAMINATED SEDIMENT
Address:	N HAYDEN ISLAND DR.
City,State,Zip:	PORTLAND, OR 97217
ECS Site ID:	3333
Facility Size:	7.6 acres
Action:	Site Investigation recommended (SI)
Start Date:	01/30/2003
End Date:	01/30/2003
Program:	VCP
Latitude:	45.6196
Longitude:	-122.6922
Name:	CANOE BAY - CONTAMINATED SEDIMENT
Address:	N HAYDEN ISLAND DR.
City,State,Zip:	PORTLAND, OR 97217
ECS Site ID:	3333
Facility Size:	7.6 acres
Action:	Petition or request granted
Start Date:	05/15/2003
End Date:	05/15/2003
Program:	VCS
Latitude:	45.6196
Longitude:	-122.6922
Name:	CANOE BAY - CONTAMINATED SEDIMENT
Address:	N HAYDEN ISLAND DR.
City,State,Zip:	PORTLAND, OR 97217
ECS Site ID:	3333
Facility Size:	7.6 acres
Action:	Petition or request granted
Start Date:	10/16/2003
End Date:	10/16/2003
Program:	VCS
Latitude:	45.6196
Longitude:	-122.6922
Name:	CANOE BAY - CONTAMINATED SEDIMENT
Address:	N HAYDEN ISLAND DR.
City,State,Zip:	PORTLAND, OR 97217
ECS Site ID:	3333
Facility Size:	7.6 acres

CANOE BAY - CONTAMINATED SEDIMENT (Continued) **S105807718**

Action:	Facility proposed for Inventory
Start Date:	02/18/2003
End Date:	02/18/2003
Program:	VCS
Latitude:	45.6196
Longitude:	-122.6922
Name:	CANOE BAY - CONTAMINATED SEDIMENT
Address:	N HAYDEN ISLAND DR.
City,State,Zip:	PORTLAND, OR 97217
ECS Site ID:	3333
Facility Size:	7.6 acres
Action:	Extension requested by owner/operator
Start Date:	10/10/2003
End Date:	10/10/2003
Program:	VCS
Latitude:	45.6196
Longitude:	-122.6922

---

38 **BULK TRANSPORTATION** **OR ECSI** **S102081444**
SW **11619 N FORCE AVE** **OR SPILLS** **N/A**
1/2-1 **PORTLAND, OR 97217** **OR MANIFEST**
0.758 mi.
4004 ft.

Relative: ECSI:
Lower
Actual:
15 ft.

Name:	BULK TRANSPORTATION FACILITY
Address:	11619 N FORCE AVE.
City,State,Zip:	PORTLAND, OR 97217
State ID Number:	5696
Brown ID:	0
Study Area:	False
Region ID:	2
Legislatve ID:	0
Investigation:	Suspect
FACA ID:	122999
Further Action:	258
Lat/Long (dms):	45 36 25.90 / -122 41 37.70
County Code:	26.00
Score Value:	Not reported
Cerclis ID:	Not reported
Township Coord.:	2.00
Township Zone:	N
Range Coord:	1.00
Range Zone:	E
Section Coord:	33
Qtr Section:	C
Tax Lots:	1400 (T2N/R1E-S33C)
Size:	15.62 acres
NPL:	False
Orphan:	False
Updated By:	SMILLER
Update Date:	05/23/2013
Created Date:	02/23/2012
Decode For RegionID:	Northwest Region
Decode For BrownID:	Not reported
Decode For Furtheract:	Medium
Decode For Investstat:	Suspect

BULK TRANSPORTATION (Continued) **S102081444**

Decode For Legislative: Not reported
Alias Name: Farmers Plant Aid Facility
Alias Name: Arrow Transportation
Alias Name: Portland Pacific C.F.S.
Alias Name: J. W. Fertilizer

Hazardous Release:
Substance ID.: 121673
Haz Release ID: 388132
Qty Released: Not reported
Date Released: Not reported
Update Date: 05/22/2013
Update By: SMILLER
Substance Code: 7440-50-8
Substance Name: COPPER
Substance Abbrev.: Not reported
Substance Category ID: 8464
Substance Category: Inorganics
Category Level: Not reported
Created By: Not reported
Created Date: 12/17/2002
Substance Category ID: 8464
Substance Category: Inorganics
Category Level: Not reported
Created By: Not reported
Created Date: 12/17/2002
Substance Alias ID: 319296
Sub Alias Name: CU
Sampling Result ID: 350593
Feature Id: 0
Hazard Release Id: 388132
Medium: 703
Substance Abbrev.: 0
Unit Code: Not reported
Observation: False
Owner Operator: False
Lab Data: True
Sample Depth: Not reported
Start Date: Not reported
End Date: Not reported
Min Concentration: Not reported
Max Concentration: Not reported
Sample Comment: 103 ppm surface soil 1988
Last Update By: SMILLER
Update Date: 05/22/2013
Decode for MediumID: Soil

Substance ID.: 121639
Haz Release ID: 388133
Qty Released: Not reported
Date Released: Not reported
Update Date: 05/22/2013
Update By: SMILLER
Substance Code: 7439-92-1
Substance Name: LEAD
Substance Abbrev.: Not reported
Substance Category ID: 8466
Substance Category: Inorganics

BULK TRANSPORTATION (Continued) **S102081444**

Category Level: Not reported
Created By: Not reported
Created Date: 12/17/2002
Substance Category ID: 8466
Substance Category: Inorganics
Category Level: Not reported
Created By: Not reported
Created Date: 12/17/2002
Substance Alias ID: 319256
Sub Alias Name: PB
Sampling Result ID: 350594
Feature Id: 0
Hazard Release Id: 388133
Medium: 703
Substance Abbrev.: 0
Unit Code: Not reported
Observation: False
Owner Operator: False
Lab Data: True
Sample Depth: Not reported
Start Date: Not reported
End Date: Not reported
Min Concentration: Not reported
Max Concentration: Not reported
Sample Comment: 64 ppm surface soil 1988
Last Update By: SMILLER
Update Date: 05/22/2013
Decode for MediumID: Soil

Substance ID.: 121654
Haz Release ID: 388134
Qty Released: Not reported
Date Released: Not reported
Update Date: 05/22/2013
Update By: SMILLER
Substance Code: 7440-22-4
Substance Name: SILVER
Substance Abbrev.: Not reported
Substance Category ID: 8470
Substance Category: Inorganics
Category Level: Not reported
Created By: Not reported
Created Date: 12/17/2002
Substance Category ID: 8470
Substance Category: Inorganics
Category Level: Not reported
Created By: Not reported
Created Date: 12/17/2002
Substance Alias ID: 319274
Sub Alias Name: AG
Sampling Result ID: 350595
Feature Id: 0
Hazard Release Id: 388134
Medium: 703
Substance Abbrev.: 0
Unit Code: Not reported
Observation: False

BULK TRANSPORTATION (Continued) **S102081444**

Owner Operator: False
Lab Data: True
Sample Depth: Not reported
Start Date: Not reported
End Date: Not reported
Min Concentration: Not reported
Max Concentration: Not reported
Sample Comment: 19ppm surface soil in 1988
Last Update By: SMILLER
Update Date: 05/22/2013
Decode for MediumID: Soil

Substance ID.: 121608
Haz Release ID: 388135
Qty Released: Not reported
Date Released: Not reported
Update Date: 05/22/2013
Update By: SMILLER
Substance Code: 71-43-2
Substance Name: BENZENE
Substance Abbrev.: Not reported
Substance Category ID: 8502
Substance Category: Volatiles
Category Level: Not reported
Created By: Not reported
Created Date: 12/17/2002
Substance Category ID: 8502
Substance Category: Volatiles
Category Level: Not reported
Created By: Not reported
Created Date: 12/17/2002
Substance Alias ID: 319178
Sub Alias Name: BENZOL
Substance Alias ID: 319179
Sub Alias Name: COAL NAPTHA
Substance Alias ID: 319180
Sub Alias Name: CYCLOHEXATRIENE
Substance Alias ID: 319181
Sub Alias Name: PHENE
Substance Alias ID: 319182
Sub Alias Name: PYROBENZOL
Sampling Result ID: 350596
Feature Id: 0
Hazard Release Id: 388135
Medium: 703
Substance Abbrev.: 0
Unit Code: Not reported
Observation: False
Owner Operator: False
Lab Data: True
Sample Depth: Not reported
Start Date: Not reported
End Date: Not reported
Min Concentration: Not reported
Max Concentration: Not reported
Sample Comment: 670ppb in year 1990
Last Update By: SMILLER

BULK TRANSPORTATION (Continued) **S102081444**

Update Date: 05/22/2013
Decode for MediumID: Soil

Substance ID.: 121781
Haz Release ID: 388136
Qty Released: Not reported
Date Released: Not reported
Update Date: 05/22/2013
Update By: SMILLER
Substance Code: 79-01-6
Substance Name: TRICHLOROETHYLENE
Substance Abbrev.: Not reported
Substance Category ID: 8523
Substance Category: Volatiles
Category Level: Not reported
Created By: Not reported
Created Date: 12/17/2002
Substance Category ID: 8545
Substance Category: Solvents of interest to Milwaukie Area GW study
Category Level: Not reported
Created By: Not reported
Created Date: 12/17/2002
Substance Category ID: 8523
Substance Category: Volatiles
Category Level: Not reported
Created By: Not reported
Created Date: 12/17/2002
Substance Category ID: 8545
Substance Category: Solvents of interest to Milwaukie Area GW study
Category Level: Not reported
Created By: Not reported
Created Date: 12/17/2002
Substance Alias ID: 317517
Sub Alias Name: ETHINYL TRICHLORIDE
Substance Alias ID: 317518
Sub Alias Name: ETHYLENE TRICHLORIDE
Substance Alias ID: 317519
Sub Alias Name: TCE
Substance Alias ID: 317520
Sub Alias Name: TRI-CLENE
Substance Alias ID: 317521
Sub Alias Name: TRICHLOROETHENE
Sampling Result ID: 350597
Feature Id: 0
Hazard Release Id: 388136
Medium: 703
Substance Abbrev.: 0
Unit Code: Not reported
Observation: False
Owner Operator: False
Lab Data: False
Sample Depth: Not reported
Start Date: Not reported
End Date: Not reported
Min Concentration: Not reported
Max Concentration: Not reported
Sample Comment: 30 ppb TCE in year 1990

BULK TRANSPORTATION (Continued) **S102081444**

Last Update By:	SMILLER
Update Date:	05/22/2013
Decode for MediumID:	Soil
Sampling Result ID:	350598
Feature Id:	0
Hazard Release Id:	388136
Medium:	704
Substance Abbrev.:	0
Unit Code:	Not reported
Observation:	False
Owner Operator:	False
Lab Data:	True
Sample Depth:	Not reported
Start Date:	Not reported
End Date:	Not reported
Min Concentration:	Not reported
Max Concentration:	Not reported
Sample Comment:	18ppb TCE stormwater in 1990
Last Update By:	SMILLER
Update Date:	05/22/2013
Decode for MediumID:	Surface Water

Narrative:

NARR ID:	5754692
NARR Code:	Site Contacts
Created By:	SMILLER
Created Date:	05/22/2013
Updated By:	SMILLER
Updated Date:	05/22/2013
Decode for NarcdID:	Site Contacts
NARR Comments:	Site Owner: Harsch Investment Properties Stockyards LLC Attn: Jeffrey Nudelman, Registered Agent 1121 SW Salmon Street, Suite 500 Portland, OR 97205-2022 Site Contacts: Michael A. Zahn, Assoc. General Counsel and Asst. Secretary Harsch Investment Properties, LLC 1121 SW Salmon Street, Suite 500 Portland, OR 97205-2022 503-450-0779 Steve Roselli, Senior Vice President and Regional Manager Harsch Investment Properties, LLC 1430 SW Broadway, Suite 100 Portland, OR 97201-3517 Matt Coale, Branch Manager Bulk Transportation Inc. 11619 N Force Ave. Portland, OR 97217-7703

NARR ID:	5753998
NARR Code:	Contamination
Created By:	SFORTUN
Created Date:	04/12/2012
Updated By:	SFORTUN
Updated Date:	04/12/2012
Decode for NarcdID:	Contamination
NARR Comments:	This site was added to ECSI based on documented evidence of elevated concentrations of chlorinated solvents, metals, and petroleum constituents in the site's soils and shallow groundwater.

NARR ID:	5754696
NARR Code:	Data Sources
Created By:	SMILLER
Created Date:	05/22/2013
Updated By:	SMILLER
Updated Date:	05/22/2013
Decode for NarcdID:	Data Sources

BULK TRANSPORTATION (Continued) **S102081444**

NARR Comments: Bulk Transportation Facility. DEQ Strategy Recommendation May 22, 2013. Environmental Audit: Field Investigation and Remedial Alternatives Assessment, Proposed Transfer Station Site, prepared for Waste Management Systems, Inc., by Sweet-Edwards/EMCON, Inc., April 25, 1988.

NARR ID: 5754695
NARR Code: Hazardous Substance/Waste Types
Created By: SMILLER
Created Date: 05/22/2013
Updated By: SMILLER
Updated Date: 05/22/2013
Decode for NarcdID: Hazardous Substance/Waste Types
NARR Comments: 5/22/13 SAM/SA] Contaminants of concern include VOCs, TPH, TCE/PCE, metals and potentially SVOCs. Generally these were detected at low concentrations throughout the site.

NARR ID: 5754310
NARR Code: Site Location
Created By: SFORTUN
Created Date: 11/27/2012
Updated By: SFORTUN
Updated Date: 11/27/2012
Decode for NarcdID: Site Location
NARR Comments: 11619 N. Force Ave. Portland, OR 97217-7703

NARR ID: 5754694
NARR Code: Pathways Other Hazards
Created By: SMILLER
Created Date: 05/22/2013
Updated By: SMILLER
Updated Date: 05/22/2013
Decode for NarcdID: Pathways & Other Hazards
NARR Comments: [5/22/13 SAM/SA] Soil contact to occupational workers, construction and excavation workers could be a potential pathway of concern. Stormwater and soils could be deposited in nearby wetlands at concentrations that could pose an ecological concern.

NARR ID: 5754693
NARR Code: Remedial Action
Created By: SMILLER
Created Date: 05/22/2013
Updated By: SMILLER
Updated Date: 05/22/2013
Decode for NarcdID: Remedial Action
NARR Comments: [5/22/13 SAM/SA] Prior investigations in the late 1980s/early 1990s found metals, TPH and VOC contamination generally below human health risk based concentrations in site soils and groundwater(except for TCE/PCE which is found in groundwater area wide), but elevated from background concentrations. Sources of the elevated soils are unknown and the true nature and extent of contamination has not been adequately determined. Several spills have occurred on site since 1994 with no record of cleanup provided to DEQ. DEQ Site Assessment recommends the following activities be performed at the site to help clarify site risk and priority for further action. Based on the results of a DEQ site assessment prioritization scoring, the priority for further action is medium. Soils o Prior characterization of waste

BULK TRANSPORTATION (Continued) **S102081444**

disposal piles (potential dump area found elevated concentrations of metals. SVOCs were never analyzed, even though PID readings were elevated. SVOCs and metals should be examined further in the waste disposal pile area. o Characterize the full magnitude, nature, and extent of contamination in subsurface soils in the backfilled retention pond. Prior work showed elevated concentrations of petroleum constituents. o Determine if spills were adequately cleaned up; particularly the 1994 diesel spill, 1997 unknown solvent spill and 2005 CCA spill. o Characterize areas where any historic Harbor Oil releases that may have migrated to the site, particularly if a change of land use is considered. Stormwater drainage for the site should be mapped to determine where runoff is directed after entry to the vegetated strip in center of the parking area s southern boundary. If stormwater is directed towards wetlands, additional sediment characterization and source control evaluation may be needed. Groundwater- the southern extent of PCE/TCE groundwater contamination present on the adjacent northern properties (Stockyards Commerce Center #5695) should be defined in the Bulk Transport area.

NARR ID: 5754691
NARR Code: Substances of Concern
Created By: SMILLER
Created Date: 05/22/2013
Updated By: SMILLER
Updated Date: 05/22/2013
Decode for NarcdID: Substances of Concern
NARR Comments: Contaminants of concern include VOCs, TPH, TCE/PCE, metals and potentially SVOCs. Generally these were detected at low concentrations throughout the site.

NARR ID: 5753999
NARR Code: Health Threats
Created By: SFORTUN
Created Date: 04/12/2012
Updated By: SFORTUN
Updated Date: 04/12/2012
Decode for NarcdID: Health Threats
NARR Comments: Contaminants in site soils groundwater could represent a potential threat to aquatic life in the Columbia River, wildlife and aquatic life in nearby wetlands, and/or other users of groundwater and surface water in the immediate vicinity of the site. Water quality in the Columbia River is already impaired. The Columbia River is used for recreational and commercial fishing, as well as other recreational purposes. It also provides Critical Habitat for threatened and endangered fish species. The river and nearby wetlands also provide important habitat for other sensitive species such as protected migratory bird species, sensitive amphibian, reptile, and plant species, and food resources for sensitive aquatic and terrestrial species.

NARR ID: 5754690
NARR Code: Site History
Created By: SMILLER
Created Date: 05/22/2013
Updated By: SMILLER
Updated Date: 05/22/2013
Decode for NarcdID: Site History

BULK TRANSPORTATION (Continued) **S102081444**

NARR Comments: [5/22/13 SAM/SA] The property was developed in the 1940 s as an on-site fertilizer yard that received manure produced at the nearby stockyards. J.W. Fertilizer, a commercial fertilizer and soil additive facility was operating on the eastern portion of the site during the 1970 s until 1990. Since about 1995, Bulk Transportation / DTI a chemical transport company uses the site as a satellite trucking terminal. Liquids, gases, chemicals, and hazardous materials are unloaded from rail cars and trucked to their final destination. Other services include product mixing, liquid bulk storage, tank containers, and warehousing. The western portion of the site is an undeveloped 6acre wetland

Administrative Action:

Action ID: 9424
Region: Not reported
Complete Date: 02/23/2012
Rank Value: Not reported
Cleanup Flag: False
Created Date: 02/23/2012
Decode for AgencyID: Department of Environmental Quality
Decode for RegionID: Not reported
Category: Administrative Action
Action Code Flag: False
Action: Site added to database
Further Action: Not reported
Comments: Not reported

Action ID: 9425
Region: Northwestern Region
Complete Date: 05/22/2013
Rank Value: Not reported
Cleanup Flag: False
Created Date: 06/18/2012
Decode for AgencyID: Department of Environmental Quality
Decode for RegionID: Northwest Region
Category: Remedial Action
Action Code Flag: False
Action: SITE EVALUATION
Further Action: Medium
Comments: Not reported

Action ID: 9508
Region: Northwestern Region
Complete Date: Not reported
Rank Value: Not reported
Cleanup Flag: False
Created Date: 06/18/2012
Decode for AgencyID: Department of Environmental Quality
Decode for RegionID: Northwest Region
Category: Remedial Action
Action Code Flag: False
Action: Site Screening recommended (EV)
Further Action: 0
Comments: Not reported

Action ID: 9449
Region: Northwestern Region
Complete Date: Not reported

BULK TRANSPORTATION (Continued) **S102081444**

Rank Value: Not reported
Cleanup Flag: False
Created Date: 05/23/2013
Decode for AgencyID: Department of Environmental Quality
Decode for RegionID: Northwest Region
Category: Listing Action
Action Code Flag: False
Action: Insufficient information to list
Further Action: 0
Comments: Not reported

Action ID: 9506
Region: Northwestern Region
Complete Date: Not reported
Rank Value: Not reported
Cleanup Flag: False
Created Date: 05/23/2013
Decode for AgencyID: Department of Environmental Quality
Decode for RegionID: Northwest Region
Category: Remedial Action
Action Code Flag: False
Action: Site Investigation recommended (SI)
Further Action: Medium
Comments: Not reported

Operations:
Operation Id: 135899
Operation Status: Inactive
Common Name: Hay farming operation
Yrs of Operation: Mid-1930's -1960's
Comments: Periodic. Row crops in the 1940's.
Updated Date: 06/26/2012
Updated By: SFORTUN
Decode for OpstatID: Inactive

Operation Id: 135900
Operation Status: Inactive
Common Name: Farmer's Plant Aid / J.W. Fertilizer
Yrs of Operation: 1970's ?
Comments: Commercial fertilizer operation - utilized manure from stockyards.
Updated Date: 06/26/2012
Updated By: SFORTUN
Decode for OpstatID: Inactive

Operation Id: 135904
Operation Status: Inactive
Common Name: Portland Pacific C.F.S.
Yrs of Operation: Not reported
Comments: Container Freight station
Updated Date: 06/26/2012
Updated By: SFORTUN
Decode for OpstatID: Inactive

OR SPILLS:
Name: Not reported
Address: 11619 N. FORCE AVE.
City,State,Zip: PORTLAND, OR 97217

BULK TRANSPORTATION (Continued) **S102081444**

Facility ID: 2015-2428
Incident Status: Referred/Closed
Material: Oil - Other
Quantity: Unknown
Unit of Measure: None
Release Date: 11/04/2015
Description: Private citizen reported a strong odor of gasoline from a company burning motor oil. On-going see reference cases: 2015-2335, 2015-2408, 2015-2419.
Lat/Long: 45.606467 / -122.69269
Source: Business
Media: Air
Responsible Company: Bulk Transportation
Responsible Address: 11619 N. Force Avenue
Responsible City,St,Zip: Portland, OR 97217
Unknown Quantity Released: Not reported
Maximum Potential Quantity: Not reported
Quantity Recovered: Not reported

Name: Not reported
Address: 11619 N. FORCE AVE.
City,State,Zip: PORTLAND, OR 97217
Facility ID: 2015-2335
Incident Status: Closed
Material: Wastewater (Non-Sewage)
Quantity: Unknown
Unit of Measure: Gallons
Release Date: 10/19/2015
Description: A private citizen reported a chemical spill at a business. Reporting party was at Bulk Transportation for a job interview this morning and stepped in a substance on his way out. He was told by an employee that this substance was chicken fat but the sole of his shoe later turned white in color. There were no markings to indicate what the chemical may have been. The spill is located on the north east site of the equipment yard, near the office and was approximately 6inches deep and 20feet long. There was absorbent on the ground near the spill.
Lat/Long: 45.606467 / -122.69269
Source: Container
Media: Pavement
Responsible Company: Bulk Transportation
Responsible Address: 11619 N. Force Avenue
Responsible City,St,Zip: Portland, OR 97217
Unknown Quantity Released: Not reported
Maximum Potential Quantity: Not reported
Quantity Recovered: Not reported

Name: Not reported
Address: 11619 N. FORCE AVE.
City,State,Zip: PORTLAND, OR 97217
Facility ID: 2015-2428
Incident Status: Referred/Closed
Material: Oil - Other
Quantity: Unknown
Unit of Measure: None
Release Date: 11/04/2015
Description: Private citizen reported a strong odor of gasoline from a company burning motor oil. On-going see reference cases: 2015-2335, 2015-2408,

BULK TRANSPORTATION (Continued) **S102081444**

2015-2419.
Lat/Long: 45.606467 / -122.69269
Source: Business
Media: Air
Responsible Company: Bulk Transportation
Responsible Address: 11619 N. Force Avenue
Responsible City,St,Zip: Portland, OR 97217
Unknown Quantity Released: Not reported
Maximum Potential Quantity: Not reported
Quantity Recovered: Not reported

Name: Not reported
Address: 11619 N. FORCE AVE.
City,State,Zip: PORTLAND, OR 97217
Facility ID: 2015-2335
Incident Status: Closed
Material: Wastewater (Non-Sewage)
Quantity: Unknown
Unit of Measure: Gallons
Release Date: 10/19/2015
Description: A private citizen reported a chemical spill at a business. Reporting party was at Bulk Transportation for a job interview this morning and stepped in a substance on his way out. He was told by an employee that this substance was chicken fat but the sole of his shoe later turned white in color. There were no markings to indicate what the chemical may have been. The spill is located on the north east site of the equipment yard, near the office and was approximately 6inches deep and 20feet long. There was absorbent on the ground near the spill.
Lat/Long: 45.606467 / -122.69269
Source: Container
Media: Pavement
Responsible Company: Bulk Transportation
Responsible Address: 11619 N. Force Avenue
Responsible City,St,Zip: Portland, OR 97217
Unknown Quantity Released: Not reported
Maximum Potential Quantity: Not reported
Quantity Recovered: Not reported

Name: Not reported
Address: 11619 N FORCE AVE
City,State,Zip: PORTLAND, OR 97217-7703
Facility ID: 2005-2160
Incident Status: Archive
Material: Products, manufacturing intermediates, etc.
Quantity: 10
Unit of Measure: Gallons
Release Date: 09/13/2005
Description: Bulk Transport spilled 10 gallons of a product called CCA which contains Arsenic Acid to asphalt. They have applied absorbent materials and boomed off the area. US Environmental is on-scene.
Lat/Long: 45.6065 / -122.6926
Source: Business
Media: On pavement/asphalt - not direct on soil
Responsible Company: Bulk Transport
Responsible Address: 11619 N Force Ave
Responsible City,St,Zip: Portland, OR 97217-7703
Unknown Quantity Released: Not reported

BULK TRANSPORTATION (Continued) **S102081444**

Maximum Potential Quantity: Not reported
Quantity Recovered: Not reported

Name: Not reported
Address: 11619 N FORCE AVE
City,State,Zip: PORTLAND, OR 97217-7703
Facility ID: 2005-2160
Incident Status: Archive
Material: Products, manufacturing intermediates, etc.
Quantity: 10
Unit of Measure: Gallons
Release Date: 09/13/2005
Description: Bulk Transport spilled 10 gallons of a product called CCA which contains Arsenic Acid to asphalt. They have applied absorbent materials and boomed off the area. US Environmental is on-scene.
Lat/Long: 45.6065 / -122.6926
Source: Business
Media: Coding for the PS/BC Oil Spill Database
Responsible Company: Bulk Transport
Responsible Address: 11619 N Force Ave
Responsible City,St,Zip: Portland, OR 97217-7703
Unknown Quantity Released: Not reported
Maximum Potential Quantity: Not reported
Quantity Recovered: Not reported

Name: Not reported
Address: 11619 N FORCE AVE
City,State,Zip: PORTLAND, OR 97217-7703
Facility ID: 2005-2160
Incident Status: Archive
Material: Products, manufacturing intermediates, etc.
Quantity: 10
Unit of Measure: Gallons
Release Date: 09/13/2005
Description: Bulk Transport spilled 10 gallons of a product called CCA which contains Arsenic Acid to asphalt. They have applied absorbent materials and boomed off the area. US Environmental is on-scene.
Lat/Long: 45.6065 / -122.6926
Source: Business
Media: Non-saturated soil, rock, etc.
Responsible Company: Bulk Transport
Responsible Address: 11619 N Force Ave
Responsible City,St,Zip: Portland, OR 97217-7703
Unknown Quantity Released: Not reported
Maximum Potential Quantity: Not reported
Quantity Recovered: Not reported

OR MANIFEST:
Manifest Year: Manifest Year - 2019
EPA Id: ORQ000038060
Inactive Status: 2019-12-31 00:00:00
Organization Name: Not reported
Contact Name: Frank Cutter
Contact Telephone Number: Not reported
Mailing Address: PO Box 390
Mailing City/State/Zip: Walnut, CA 91788

BULK TRANSPORTATION (Continued) **S102081444**

Manifest:
Name: BULK TRANSPORTATION
Year : 2019
RCRA Id : ORQ000038060
Inactive : 2019-12-31 00:00:00
Status: Large quantity generator
Manifest : 017548793JJK
Ship Date : 06/04/2019
TSD : ORD089452353
WS Num: 1
Transporter: Not reported
Ship Qty : Not reported
Rpt Unit : Not reported
Off Mng : H061
EPA Waste Codes: D001
Waste Description: Flammable liquids, corrosive (sodium hydroxide resin)
nt Of Waste Stream Generated in Reporting Yr 1: 11353.3725
nt Of Waste Stream Generated in Reporting Yr 2: 11353.3725

Name: BULK TRANSPORTATION
Year : 2019
RCRA Id : ORQ000038060
Inactive : 2019-12-31 00:00:00
Status: Large quantity generator
Manifest : 017548793JJK
Ship Date : 06/04/2019
TSD : ORD089452353
WS Num: 2
Transporter: Not reported
Ship Qty : Not reported
Rpt Unit : Not reported
Off Mng : H061
EPA Waste Codes: D001
Waste Description: Xylenes
mt Of Waste Stream Generated in Reporting Yr 1: 832.58065
mt Of Waste Stream Generated in Reporting Yr 2: 832.58065

Name: BULK TRANSPORTATION
Year : 2019
RCRA Id : ORQ000038060
Inactive : 2019-12-31 00:00:00
Status: Large quantity generator
Manifest : 017548793JJK
Ship Date : 06/04/2019
TSD : ORD089452353
WS Num: 1
Transporter: Not reported
Ship Qty : Not reported
Rpt Unit : Not reported
Off Mng : H061
EPA Waste Codes: D002
Waste Description: Flammable liquids, corrosive (sodium hydroxide resin)
nt Of Waste Stream Generated in Reporting Yr 1: 11353.3725
nt Of Waste Stream Generated in Reporting Yr 2: 11353.3725

Name: BULK TRANSPORTATION
Year : 2019

BULK TRANSPORTATION (Continued) **S102081444**

RCRA Id : ORQ000038060
Inactive : 2019-12-31 00:00:00
Status: Large quantity generator
Manifest : 017548793JJK
Ship Date : 06/04/2019
TSD : ORD089452353
WS Num: 3
Transporter: Not reported
Ship Qty : Not reported
Rpt Unit : Not reported
Off Mng : H061
EPA Waste Codes: U239
Waste Description: Waste solids containing flammable liquids
mt Of Waste Stream Generated in Reporting Yr 1: 272.1
mt Of Waste Stream Generated in Reporting Yr 2: 272.1

Name: BULK TRANSPORTATION
Year : 2019
RCRA Id : ORQ000038060
Inactive : 2019-12-31 00:00:00
Status: Large quantity generator
Manifest : 017548793JJK
Ship Date : 06/04/2019
TSD : ORD089452353
WS Num: 2
Transporter: Not reported
Ship Qty : Not reported
Rpt Unit : Not reported
Off Mng : H061
EPA Waste Codes: U239
Waste Description: Xylenes
mt Of Waste Stream Generated in Reporting Yr 1: 832.58065
mt Of Waste Stream Generated in Reporting Yr 2: 832.58065

Name: BULK TRANSPORTATION
Year : 2019
RCRA Id : ORQ000038060
Inactive : 2019-12-31 00:00:00
Status: Large quantity generator
Manifest : 017548793JJK
Ship Date : 06/04/2019
TSD : ORD089452353
WS Num: 4
Transporter: Not reported
Ship Qty : Not reported
Rpt Unit : Not reported
Off Mng : H121
EPA Waste Codes: D002
Waste Description: Waste Ammonia Solution
mt Of Waste Stream Generated in Reporting Yr 1: 2649.12025
mt Of Waste Stream Generated in Reporting Yr 2: 2649.12025

39 HANNAH MOTOR COMPANY **WA CSCSL U003352900**
NNE 300 WASHINGTON ST/PO BOX 1306 **WA LUST N/A**
1/2-1 VANCOUVER, WA 98666 **WA UST**
0.764 mi.
4035 ft.

Relative: CSCSL:
Higher
Name: HANNAH MOTOR COMPANY
Actual: Address: 300 WASHINGTON ST
40 ft. City,State,Zip: VANCOUVER, WA 98668
Facility ID: 12126843
Region: Southwest
Lat/Long: 45.62332 / -122.67312
Clean Up Siteid: 13035
Site Status: Cleanup Started
Contaminant Name: Lead
Alternate Site Names: Hannah Mitsubishi,Vancouver Mitsubishi
Site Rank: Not reported
Has Institutional Control: Not reported
Past VCP: Not reported
Current VCP: Not reported
URL: https://apps.ecology.wa.gov/cleanupsearch/site/13035
Ground Water: Not reported
Surface Water: Not reported
Soil: Below Cleanup Levels
Sediment: Not reported
Air: Not reported
Bedrock: Not reported
Responsible Unit: Southwest

Name: HANNAH MOTOR COMPANY
Address: 300 WASHINGTON ST
City,State,Zip: VANCOUVER, WA 98668
Facility ID: 12126843
Region: Southwest
Lat/Long: 45.62332 / -122.67312
Clean Up Siteid: 13035
Site Status: Cleanup Started
Contaminant Name: Petroleum-Diesel
Alternate Site Names: Hannah Mitsubishi,Vancouver Mitsubishi
Site Rank: Not reported
Has Institutional Control: Not reported
Past VCP: Not reported
Current VCP: Not reported
URL: https://apps.ecology.wa.gov/cleanupsearch/site/13035
Ground Water: Not reported
Surface Water: Not reported
Soil: Confirmed Above Cleanup Levels
Sediment: Not reported
Air: Not reported
Bedrock: Not reported
Responsible Unit: Southwest

Name: HANNAH MOTOR COMPANY
Address: 300 WASHINGTON ST
City,State,Zip: VANCOUVER, WA 98668
Facility ID: 12126843
Region: Southwest
Lat/Long: 45.62332 / -122.67312

HANNAH MOTOR COMPANY (Continued) **U003352900**

Clean Up Siteid:	13035
Site Status:	Cleanup Started
Contaminant Name:	Petroleum-Other
Alternate Site Names:	Hannah Mitsubishi,Vancouver Mitsubishi
Site Rank:	Not reported
Has Institutional Control:	Not reported
Past VCP:	Not reported
Current VCP:	Not reported
URL:	https://apps.ecology.wa.gov/cleanupsearch/site/13035
Ground Water:	Not reported
Surface Water:	Not reported
Soil:	Confirmed Above Cleanup Levels
Sediment:	Not reported
Air:	Not reported
Bedrock:	Not reported
Responsible Unit:	Southwest

Name:	HANNAH MOTOR COMPANY
Address:	300 WASHINGTON ST
City,State,Zip:	VANCOUVER, WA 98668
Facility ID:	12126843
Region:	Southwest
Lat/Long:	45.62332 / -122.67312
Clean Up Siteid:	13035
Site Status:	Cleanup Started
Contaminant Name:	Polychlorinated biPhenyls (PCB)
Alternate Site Names:	Hannah Mitsubishi,Vancouver Mitsubishi
Site Rank:	Not reported
Has Institutional Control:	Not reported
Past VCP:	Not reported
Current VCP:	Not reported
URL:	https://apps.ecology.wa.gov/cleanupsearch/site/13035
Ground Water:	Not reported
Surface Water:	Not reported
Soil:	Below Cleanup Levels
Sediment:	Not reported
Air:	Not reported
Bedrock:	Not reported
Responsible Unit:	Southwest

LUST:

Name:	HANNAH MITSUBISHI
Address:	300 WASHINGTON ST
City,State,Zip:	VANCOUVER, WA 98668
Facility ID:	12126843
Lust Status Type:	LUST - NFA
Cleanup Site ID:	7922
Cleanup Unit Type:	Upland
Process Type:	Independent Action
Cleanup Unit Name:	HANNAH MOTOR COMPANY,Vancouver Mitsubishi
Response Section:	Southwest
Release Date:	10/21/1993
Lust Date:	08/20/2012
Region:	Southwest
Lust ID:	3024
UST ID:	10252
Contaminant Name:	Other Non-Halogenated Organics

HANNAH MOTOR COMPANY (Continued) **U003352900**

Ground Water: Not reported
Surface Water: Not reported
Soil: Below Cleanup Levels
Sediment: Not reported
Air: Not reported
Bedrock: Not reported
URL: https://apps.ecology.wa.gov/cleanupsearch/site/7922
Lat/Long: 45.62332 / -122.67312

Name: HANNAH MITSUBISHI
Address: 300 WASHINGTON ST
City,State,Zip: VANCOUVER, WA 98668
Facility ID: 12126843
Lust Status Type: LUST - NFA
Cleanup Site ID: 7922
Cleanup Unit Type: Upland
Process Type: Independent Action
Cleanup Unit Name: HANNAH MOTOR COMPANY,Vancouver Mitsubishi
Response Section: Southwest
Release Date: 10/21/1993
Lust Date: 08/20/2012
Region: Southwest
Lust ID: 3024
UST ID: 10252
Contaminant Name: Petroleum-Other
Ground Water: Not reported
Surface Water: Not reported
Soil: Remediated-Below
Sediment: Not reported
Air: Not reported
Bedrock: Not reported
URL: https://apps.ecology.wa.gov/cleanupsearch/site/7922
Lat/Long: 45.62332 / -122.67312

Name: HANNAH MOTOR COMPANY
Address: 300 WASHINGTON ST
City,State,Zip: VANCOUVER, WA 98668
Facility ID: 12126843
Lust Status Type: LUST - Cleanup Started
Cleanup Site ID: 13035
Cleanup Unit Type: Upland
Process Type: Independent Action
Cleanup Unit Name: Hannah Mitsubishi,Vancouver Mitsubishi
Response Section: Southwest
Release Date: 12/24/2015
Lust Date: 12/24/2015
Region: Southwest
Lust ID: 6957
UST ID: 10252
Contaminant Name: Lead
Ground Water: Not reported
Surface Water: Not reported
Soil: Below Cleanup Levels
Sediment: Not reported
Air: Not reported
Bedrock: Not reported
URL: https://apps.ecology.wa.gov/cleanupsearch/site/13035

HANNAH MOTOR COMPANY (Continued) **U003352900**

Lat/Long: 45.62332 / -122.67312

Name: HANNAH MOTOR COMPANY
Address: 300 WASHINGTON ST
City,State,Zip: VANCOUVER, WA 98668
Facility ID: 12126843
Lust Status Type: LUST - Cleanup Started
Cleanup Site ID: 13035
Cleanup Unit Type: Upland
Process Type: Independent Action
Cleanup Unit Name: Hannah Mitsubishi,Vancouver Mitsubishi
Response Section: Southwest
Release Date: 12/24/2015
Lust Date: 12/24/2015
Region: Southwest
Lust ID: 6957
UST ID: 10252
Contaminant Name: Petroleum-Diesel
Ground Water: Not reported
Surface Water: Not reported
Soil: Confirmed Above Cleanup Levels
Sediment: Not reported
Air: Not reported
Bedrock: Not reported
URL: https://apps.ecology.wa.gov/cleanupsearch/site/13035
Lat/Long: 45.62332 / -122.67312

Name: HANNAH MOTOR COMPANY
Address: 300 WASHINGTON ST
City,State,Zip: VANCOUVER, WA 98668
Facility ID: 12126843
Lust Status Type: LUST - Cleanup Started
Cleanup Site ID: 13035
Cleanup Unit Type: Upland
Process Type: Independent Action
Cleanup Unit Name: Hannah Mitsubishi,Vancouver Mitsubishi
Response Section: Southwest
Release Date: 12/24/2015
Lust Date: 12/24/2015
Region: Southwest
Lust ID: 6957
UST ID: 10252
Contaminant Name: Petroleum-Other
Ground Water: Not reported
Surface Water: Not reported
Soil: Confirmed Above Cleanup Levels
Sediment: Not reported
Air: Not reported
Bedrock: Not reported
URL: https://apps.ecology.wa.gov/cleanupsearch/site/13035
Lat/Long: 45.62332 / -122.67312

Name: HANNAH MITSUBISHI
Address: 300 WASHINGTON ST
City,State,Zip: VANCOUVER, WA 98668
Facility ID: 12126843
Lust Status Type: LUST - NFA

HANNAH MOTOR COMPANY (Continued) **U003352900**

Cleanup Site ID: 7922
Cleanup Unit Type: Upland
Process Type: Independent Action
Cleanup Unit Name: HANNAH MOTOR COMPANY,Vancouver Mitsubishi
Response Section: Southwest
Release Date: 10/21/1993
Lust Date: 08/20/2012
Region: Southwest
Lust ID: 3024
UST ID: 10252
Contaminant Name: Benzene
Ground Water: Not reported
Surface Water: Not reported
Soil: Below Cleanup Levels
Sediment: Not reported
Air: Not reported
Bedrock: Not reported
URL: https://apps.ecology.wa.gov/cleanupsearch/site/7922
Lat/Long: 45.62332 / -122.67312

Name: HANNAH MITSUBISHI
Address: 300 WASHINGTON ST
City,State,Zip: VANCOUVER, WA 98668
Facility ID: 12126843
Lust Status Type: LUST - NFA
Cleanup Site ID: 7922
Cleanup Unit Type: Upland
Process Type: Independent Action
Cleanup Unit Name: HANNAH MOTOR COMPANY,Vancouver Mitsubishi
Response Section: Southwest
Release Date: 10/21/1993
Lust Date: 08/20/2012
Region: Southwest
Lust ID: 3024
UST ID: 10252
Contaminant Name: Polycyclic Aromatic Hydrocarbons
Ground Water: Not reported
Surface Water: Not reported
Soil: Below Cleanup Levels
Sediment: Not reported
Air: Not reported
Bedrock: Not reported
URL: https://apps.ecology.wa.gov/cleanupsearch/site/7922
Lat/Long: 45.62332 / -122.67312

Name: HANNAH MITSUBISHI
Address: 300 WASHINGTON ST
City,State,Zip: VANCOUVER, WA 98668
Facility ID: 12126843
Lust Status Type: LUST - NFA
Cleanup Site ID: 7922
Cleanup Unit Type: Upland
Process Type: Independent Action
Cleanup Unit Name: HANNAH MOTOR COMPANY,Vancouver Mitsubishi
Response Section: Southwest
Release Date: 10/21/1993
Lust Date: 08/20/2012

HANNAH MOTOR COMPANY (Continued) **U003352900**

Region:	Southwest
Lust ID:	3024
UST ID:	10252
Contaminant Name:	Metals - Other
Ground Water:	Not reported
Surface Water:	Not reported
Soil:	Below Cleanup Levels
Sediment:	Not reported
Air:	Not reported
Bedrock:	Not reported
URL:	https://apps.ecology.wa.gov/cleanupsearch/site/7922
Lat/Long:	45.62332 / -122.67312

Name:	HANNAH MOTOR COMPANY
Address:	300 WASHINGTON ST
City,State,Zip:	VANCOUVER, WA 98668
Facility ID:	12126843
Lust Status Type:	LUST - Cleanup Started
Cleanup Site ID:	13035
Cleanup Unit Type:	Upland
Process Type:	Independent Action
Cleanup Unit Name:	Hannah Mitsubishi,Vancouver Mitsubishi
Response Section:	Southwest
Release Date:	12/24/2015
Lust Date:	12/24/2015
Region:	Southwest
Lust ID:	6957
UST ID:	10252
Contaminant Name:	Polychlorinated biPhenyls (PCB)
Ground Water:	Not reported
Surface Water:	Not reported
Soil:	Below Cleanup Levels
Sediment:	Not reported
Air:	Not reported
Bedrock:	Not reported
URL:	https://apps.ecology.wa.gov/cleanupsearch/site/13035
Lat/Long:	45.62332 / -122.67312

UST:

Name:	HANNAH MOTOR COMPANY
Address:	300 WASHINGTON ST/PO BOX 1306
City:	VANCOUVER
Zip:	98666
Facility ID:	12126843
Site Id:	10252
Decimal Latitude:	45.62332
Decimal Longitude:	-122.67312

Tank Name:	1
Tag Number:	Not reported
Tank Status:	Removed
Tank Status Date:	8/6/1996
Tank Install Date:	12/31/1964
Tank Closure Date:	Not reported
Capacity Range:	111 TO 1,100 Gallons
Tank Permit Expiration Date:	Not reported
Tank Upgrade Date:	Not reported

HANNAH MOTOR COMPANY (Continued) **U003352900**

Tank Spill Prevention:	Not reported
Tank Overfill Prevention:	Not reported
Tank Material:	Steel
Tank Construction:	Not reported
Tank Tightness Test:	Not reported
Tank Corrosion Protection:	Not reported
Tank Manifold:	Not reported
Tank Release Detection:	Not reported
Tank SFC Type:	Not reported
Pipe Material:	Steel
Pipe Construction:	Not reported
Pipe Primary Release Detection:	Not reported
Pipe Second Release Detection:	Not reported
Pipe Corrosion Protection:	Not reported
Pipe Pumping System:	Not reported
Responsible Unit:	Southwest
Dispencer/Pump SFC Type:	Not reported
Region:	Southwest
Is Active:	False
Actual Capacity:	Not reported
Pipe Install Date:	Not reported
Turbine Sump Construction:	Not reported
Compart Number:	1
Stored Substance:	Used Oil/Waste Oil
Used Substance:	Not reported
Compart Capacity:	Not reported

URL: https://apps.ecology.wa.gov/cleanupsearch/reports/ust?SiteId=10252

---

40 **BOISE WHITE PAPER LLC** **WA CSCSL 1000378977**
North **907 W 7TH ST** **WA UST WAD009427501**
1/2-1 **VANCOUVER, WA 98660** **WA SPILLS**
0.799 mi. **RCRA NonGen / NLR**
4220 ft. **PADS**
WA AIRS
Relative: **CA HAZNET**
Higher **WA MANIFEST**

Actual:
37 ft.

CSCSL:

Name:	BOISE CASCADE WHITE PAPER VANCOUVER
Address:	907 W 7TH ST
City,State,Zip:	VANCOUVER, WA 98660
Facility ID:	5007183
Region:	Southwest
Lat/Long:	45.62502 / -122.68076
Clean Up Siteid:	1468
Site Status:	CC-O&M/Monitoring
Contaminant Name:	Metals - Other
Alternate Site Names:	Not reported
Site Rank:	Not reported
Has Institutional Control:	Not reported
Past VCP:	Not reported
Current VCP:	Not reported
URL:	https://apps.ecology.wa.gov/cleanupsearch/site/1468
Ground Water:	Not reported
Surface Water:	Not reported
Soil:	Confirmed Above Cleanup Levels
Sediment:	Not reported
Air:	Not reported

BOISE WHITE PAPER LLC (Continued) **1000378977**

Bedrock: Not reported
Responsible Unit: Solid Waste Program

Name: BOISE CASCADE WHITE PAPER VANCOUVER
Address: 907 W 7TH ST
City,State,Zip: VANCOUVER, WA 98660
Facility ID: 5007183
Region: Southwest
Lat/Long: 45.62502 / -122.68076
Clean Up Siteid: 1468
Site Status: CC-O&M/Monitoring
Contaminant Name: Petroleum Products-Unspecified
Alternate Site Names: Not reported
Site Rank: Not reported
Has Institutional Control: Not reported
Past VCP: Not reported
Current VCP: Not reported
URL: https://apps.ecology.wa.gov/cleanupsearch/site/1468
Ground Water: Not reported
Surface Water: Not reported
Soil: Confirmed Above Cleanup Levels
Sediment: Not reported
Air: Not reported
Bedrock: Not reported
Responsible Unit: Solid Waste Program

UST:
Name: BOISE CASCADE CORPORATION VANCOUVER
Address: 907 W SEVENTH ST
City: VANCOUVER
Zip: 98660
Facility ID: 8752343
Site Id: 9675
Decimal Latitude: 45.622778
Decimal Longitude: -122.679167

Tank Name: 1
Tag Number: Not reported
Tank Status: Removed
Tank Status Date: 8/6/1996
Tank Install Date: 12/31/1964
Tank Closure Date: Not reported
Capacity Range: Not reported
Tank Permit Expiration Date: Not reported
Tank Upgrade Date: Not reported
Tank Spill Prevention: Not reported
Tank Overfill Prevention: Not reported
Tank Material: Not reported
Tank Construction: Not reported
Tank Tightness Test: Not reported
Tank Corrosion Protection: Not reported
Tank Manifold: Not reported
Tank Release Detection: Not reported
Tank SFC Type: Not reported
Pipe Material: Not reported
Pipe Construction: Not reported
Pipe Primary Release Detection: Not reported

BOISE WHITE PAPER LLC (Continued) **1000378977**

Pipe Second Release Detection:	Not reported
Pipe Corrosion Protection:	Not reported
Pipe Pumping System:	Not reported
Responsible Unit:	Southwest
Dispencer/Pump SFC Type:	Not reported
Region:	Southwest
Is Active:	False
Actual Capacity:	Not reported
Pipe Install Date:	Not reported
Turbine Sump Construction:	Not reported
Compart Number:	1
Stored Substance:	Leaded Gasoline
Used Substance:	Not reported
Compart Capacity:	Not reported
URL:	https://apps.ecology.wa.gov/cleanupsearch/reports/ust?SiteId=9675

Name:	BOISE CASCADE CORPORATION VANCOUVER
Address:	907 W SEVENTH ST
City:	VANCOUVER
Zip:	98660

Tank Name:	2
Tag Number:	Not reported
Tank Status:	Removed
Tank Status Date:	8/6/1996
Tank Install Date:	12/31/1964
Tank Closure Date:	Not reported
Capacity Range:	Not reported
Tank Permit Expiration Date:	Not reported
Tank Upgrade Date:	Not reported
Tank Spill Prevention:	Not reported
Tank Overfill Prevention:	Not reported
Tank Material:	Not reported
Tank Construction:	Not reported
Tank Tightness Test:	Not reported
Tank Corrosion Protection:	Not reported
Tank Manifold:	Not reported
Tank Release Detection:	Not reported
Tank SFC Type:	Not reported
Pipe Material:	Not reported
Pipe Construction:	Not reported
Pipe Primary Release Detection:	Not reported
Pipe Second Release Detection:	Not reported
Pipe Corrosion Protection:	Not reported
Pipe Pumping System:	Not reported
Responsible Unit:	Southwest
Dispencer/Pump SFC Type:	Not reported
Region:	Southwest
Is Active:	False
Actual Capacity:	Not reported
Pipe Install Date:	Not reported
Turbine Sump Construction:	Not reported
Compart Number:	1
Stored Substance:	Hazardous Substance
Used Substance:	Not reported
Compart Capacity:	Not reported
URL:	https://apps.ecology.wa.gov/cleanupsearch/reports/ust?SiteId=9675

BOISE WHITE PAPER LLC (Continued) **1000378977**

Name:	BOISE CASCADE CORPORATION VANCOUVER
Address:	907 W SEVENTH ST
City:	VANCOUVER
Zip:	98660
Tank Name:	3
Tag Number:	Not reported
Tank Status:	Removed
Tank Status Date:	8/6/1996
Tank Install Date:	12/31/1964
Tank Closure Date:	Not reported
Capacity Range:	Not reported
Tank Permit Expiration Date:	Not reported
Tank Upgrade Date:	Not reported
Tank Spill Prevention:	Not reported
Tank Overfill Prevention:	Not reported
Tank Material:	Not reported
Tank Construction:	Not reported
Tank Tightness Test:	Not reported
Tank Corrosion Protection:	Not reported
Tank Manifold:	Not reported
Tank Release Detection:	Not reported
Tank SFC Type:	Not reported
Pipe Material:	Not reported
Pipe Construction:	Not reported
Pipe Primary Release Detection:	Not reported
Pipe Second Release Detection:	Not reported
Pipe Corrosion Protection:	Not reported
Pipe Pumping System:	Not reported
Responsible Unit:	Southwest
Dispencer/Pump SFC Type:	Not reported
Region:	Southwest
Is Active:	False
Actual Capacity:	Not reported
Pipe Install Date:	Not reported
Turbine Sump Construction:	Not reported
Compart Number:	1
Stored Substance:	Heating Fuel
Used Substance:	Not reported
Compart Capacity:	Not reported
URL:	https://apps.ecology.wa.gov/cleanupsearch/reports/ust?SiteId=9675

SPILLS ERTS:

Facility Site ID:	Not reported
Name:	Not reported
Address:	907 W 7TH ST
City,State,Zip:	VANCOUVER, WA 98660
Program Name:	Water Quality
Incident ID:	675437
Incident Status:	Historic
Incident Date:	09/29/2016
Initial Report Activity Name:	Other
Initial Report Cause Category:	Accident
Initial Report Cause Name:	Pollution
Initial Report Medium Name:	Soil
Initial Report Medium Category:	Ground
Initial Report Source Name:	Undetermined

BOISE WHITE PAPER LLC (Continued) **1000378977**

Initial Report Source Category:	Historical
Initial Report Substance Name:	Undetermined
Initial Report Substance Category:	Historical
Initial Report Substance Quantity:	Not reported
Initial Report Substance Unit Of Measure:	Not reported
Potentially Responsible Party First Name:	Not reported
Potentially Responsible Party Last Name:	Unknown
Potentially Responsible Party Organization:	Not reported
External Reference Number:	WAR304537
Latitude:	Not reported
Longitude:	Not reported

RCRA Listings:

ved by Agency:	20070301
	Boise White Paper Llc
ress:	907 W 7TH ST
ty,State,Zip:	VANCOUVER, WA 98660
	WAD009427501
e:	GARY PETTIT
ss:	PO BOX 690
ty,State,Zip:	VANCOUVER, WA 98660
	503-397-9404
	Not reported
Email:	GARYPETTIT@BOISEPAPER.COM
	Not reported
	10
	Private
rator Description:	Not a generator, verified
	Not reported
ycle:	Not reported
	Not reported
or:	Not reported
Owner:	Wa
	INDUSTRIAL
ss:	PO BOX 690
ity,State,Zip:	VANCOUVER, WA 98666
	Boise Cascade Corp
	Private
:	Boise White Paper Llc
	Private
enerator Activity:	No
ity:	No
Generator:	No
ctivity:	No
ity Activity:	No
ity with Storage:	No
y On-Site Burner Exemption:	No
ing and Refining Furnace Exemption:	No
Injection Control:	No
e Receipt:	No
ste Indicator:	No
ste Destination Facility:	No
rsal Waste:	No
eg Handler:	---
dicator:	Not reported
condary Material Indicator:	NN
or:	Not reported

BOISE WHITE PAPER LLC (Continued) **1000378977**

ermit Baseline:	Not on the Baseline
enewals Baseline:	Not on the Baseline
rrective Action Baseline:	No
rrective Action Universe:	No
Where RCRA CA has Been Imposed Universe:	No
tion Priority Ranking:	No NCAPS ranking
l Control Indicator:	No
ontrol Indicator:	No
re Controls Indicator:	N/A
ontrols Indicator:	N/A
n-Complier Universe:	No
Significant Non-Complier Universe:	No
gnificant Non-Complier Universe:	No
n-Complier With a Compliance Schedule Universe:	No
ce Required:	Not reported
Last Change:	20190226
rader-Importer:	No
rader-Exporter:	No
ent Lead Acid Batteries:	No
ent Lead Acid Batteries:	No
ity Without Storage:	No
er:	No
dicator:	No

Biennial: List of Years

Year: 2005

Click Here for Biennial Reporting System Data:

Year: 2003

Click Here for Biennial Reporting System Data:

Hazardous Waste Summary:

Waste Code:	D001
Waste Description:	Ignitable Waste
Waste Code:	D002
Waste Description:	Corrosive Waste
Waste Code:	D003
Waste Description:	Reactive Waste
Waste Code:	D005
Waste Description:	Barium
Waste Code:	D006
Waste Description:	Cadmium
Waste Code:	D008
Waste Description:	Lead
Waste Code:	D009
Waste Description:	Mercury
Waste Code:	D011
Waste Description:	Silver

BOISE WHITE PAPER LLC (Continued) **1000378977**

Waste Code: D039
Waste Description: Tetrachloroethylene

Waste Code: F003
Waste Description: The Following Spent Nonhalogenated Solvents: Xylene, Acetone, Ethyl Acetate, Ethyl Benzene, Ethyl Ether, Methyl Isobutyl Ketone, N-Butyl Alcohol, Cyclohexanone, And Methanol; All Spent Solvent Mixtures/Blends Containing, Before Use, Only The Above Spent Nonhalogenated Solvents; And All Spent Solvent Mixtures/Blends Containing, Before Use, One Or More Of The Above Nonhalogenated Solvents, And A Total Of Ten Percent Or More (By Volume) Of One Or More Of Those Solvents Listed In F001, F002, F004, And F005; And Still Bottoms From The Recovery Of These Spent Solvents And Spent Solvent Mixtures.

Waste Code: F004
Waste Description: The Following Spent Nonhalogenated Solvents: Cresols, Cresylic Acid, And Nitrobenzene; And The Still Bottoms From The Recovery Of These Solvents; All Spent Solvent Mixtures/Blends Containing, Before Use, A Total Of Ten Percent Or More (By Volume) Of One Or More Of The Above Nonhalogenated Solvents Or Those Solvents Listed In F001, F002, And F005; And Still Bottoms From The Recovery Of These Spent Solvents And Spent Solvent Mixtures.

Waste Code: P105
Waste Description: Sodium Azide

Waste Code: U001
Waste Description: Acetaldehyde (I) (Or) Ethanal (I)

Waste Code: U037
Waste Description: Benzene, Chloro- (Or) Chlorobenzene

Waste Code: U151
Waste Description: Mercury

Waste Code: U154
Waste Description: Methanol (I) (Or) Methyl Alcohol (I)

Waste Code: U217
Waste Description: Nitric Acid, Thallium(1+) Salt (Or) Thallium(I) Nitrate

Handler - Owner Operator:
wner/Operator Indicator: Owner
Owner/Operator Name: BOISE WHITE PAPER LLC
l Status: Private
Became Current: Not reported
Ended Current: Not reported
wner/Operator Address: PO BOX 50
Operator City,State,Zip: BOISE, ID 83728-0050
/Operator Telephone: 208-384-6161
r/Operator Telephone Ext: Not reported
r/Operator Fax: Not reported
r/Operator Email: Not reported

ner/Operator Indicator: Operator
Owner/Operator Name: BOISE WHITE PAPER LLC

BOISE WHITE PAPER LLC (Continued) **1000378977**

l Status: Private
Became Current: 20020101
Ended Current: Not reported
Owner/Operator Address: 907 W 7TH ST
Owner/Operator City,State,Zip: VANCOUVER, WA 98660
r/Operator Telephone: 360-690-7044
er/Operator Telephone Ext: Not reported
er/Operator Fax: Not reported
er/Operator Email: Not reported

wner/Operator Indicator: Owner
Owner/Operator Name: BOISE CASCADE VANCOUVER
l Status: Private
Became Current: Not reported
Ended Current: Not reported
Owner/Operator Address: 907 W 7TH ST
Owner/Operator City,State,Zip: VANCOUVER, WA 98660
perator Telephone: 000-000-0000
er/Operator Telephone Ext: Not reported
er/Operator Fax: Not reported
er/Operator Email: Not reported

wner/Operator Indicator: Owner
Owner/Operator Name: BOISE CASCADE CORP
l Status: Private
te Became Current: 19960618
Ended Current: Not reported
wner/Operator Address: PO BOX 50
er/Operator City,State,Zip: BOISE, ID 83728
/Operator Telephone: 208-384-6161
er/Operator Telephone Ext: Not reported
er/Operator Fax: Not reported
er/Operator Email: Not reported

wner/Operator Indicator: Owner
Owner/Operator Name: BOISE CASCADE CORP
l Status: Private
te Became Current: 19960618
Ended Current: Not reported
wner/Operator Address: PO BOX 50
er/Operator City,State,Zip: BOISE, ID 83728
/Operator Telephone: 208-384-6161
er/Operator Telephone Ext: Not reported
er/Operator Fax: Not reported
er/Operator Email: Not reported

ner/Operator Indicator: Operator
Owner/Operator Name: GOSNELL, JIM
l Status: Private
te Became Current: 19970416
Ended Current: Not reported
Owner/Operator Address: 907 W 7TH ST
Owner/Operator City,State,Zip: VANCOUVER, WA 98660
er/Operator Telephone: 360-690-7064
er/Operator Telephone Ext: Not reported
er/Operator Fax: Not reported
er/Operator Email: Not reported

BOISE WHITE PAPER LLC (Continued) **1000378977**

ner/Operator Indicator: Operator
Owner/Operator Name: BOISE WHITE PAPER LLC
l Status: Private
te Became Current: 19960618
Ended Current: Not reported
Owner/Operator Address: 907 W 7TH ST
Owner/Operator City,State,Zip: VANCOUVER, WA 98660
r/Operator Telephone: 360-690-7064
r/Operator Telephone Ext: Not reported
r/Operator Fax: Not reported
r/Operator Email: Not reported

wner/Operator Indicator: Owner
Owner/Operator Name: BOISE WHITE PAPER LLC
l Status: Private
Became Current: 20041029
Ended Current: Not reported
wner/Operator Address: PO BOX 50
ner/Operator City,State,Zip: BOISE, ID 83728
/Operator Telephone: 208-384-6161
r/Operator Telephone Ext: Not reported
r/Operator Fax: Not reported
r/Operator Email: Not reported

wner/Operator Indicator: Owner
Owner/Operator Name: BOISE WHITE PAPER LLC
l Status: Private
Became Current: 20051231
Ended Current: Not reported
wner/Operator Address: PO BOX 50
ner/Operator City,State,Zip: BOISE, ID 83728
/Operator Telephone: 208-384-6161
r/Operator Telephone Ext: Not reported
r/Operator Fax: Not reported
r/Operator Email: Not reported

wner/Operator Indicator: Owner
Owner/Operator Name: BOISE WHITE PAPER LLC
l Status: Private
e Became Current: 20061231
Ended Current: Not reported
wner/Operator Address: PO BOX 50
ner/Operator City,State,Zip: BOISE, ID 83728
/Operator Telephone: 208-384-6161
r/Operator Telephone Ext: Not reported
r/Operator Fax: Not reported
r/Operator Email: Not reported

wner/Operator Indicator: Owner
Owner/Operator Name: BOISE CASCADE CORP
l Status: Private
te Became Current: 19960618
Ended Current: Not reported
wner/Operator Address: PO BOX 50
Operator City,State,Zip: BOISE, ID 83728-0050
r/Operator Telephone: Not reported
r/Operator Telephone Ext: Not reported

BOISE WHITE PAPER LLC (Continued) **1000378977**

r/Operator Fax: Not reported
r/Operator Email: Not reported

wner/Operator Indicator: Owner
Owner/Operator Name: BOISE CASCADE CORP
l Status: Private
te Became Current: 19960618
Ended Current: Not reported
wner/Operator Address: PO BOX 50
er/Operator City,State,Zip: BOISE, ID 83728
/Operator Telephone: 208-384-6161
r/Operator Telephone Ext: Not reported
r/Operator Fax: Not reported
r/Operator Email: Not reported

ner/Operator Indicator: Operator
Owner/Operator Name: BOISE CASCADE VANCOUVER
l Status: Private
Became Current: Not reported
Ended Current: Not reported
Owner/Operator Address: 907 W 7TH ST
Owner/Operator City,State,Zip: VANCOUVER, WA 98660
perator Telephone: 000-000-0000
r/Operator Telephone Ext: Not reported
r/Operator Fax: Not reported
r/Operator Email: Not reported

wner/Operator Indicator: Owner
Owner/Operator Name: BOISE CASCADE CORP
l Status: Private
te Became Current: 19960618
Ended Current: Not reported
wner/Operator Address: PO BOX 50
er/Operator City,State,Zip: BOISE, ID 83728
/Operator Telephone: 208-384-6161
r/Operator Telephone Ext: Not reported
r/Operator Fax: Not reported
r/Operator Email: Not reported

wner/Operator Indicator: Owner
Owner/Operator Name: BOISE CASCADE CORP
l Status: Private
te Became Current: 19960618
Ended Current: Not reported
wner/Operator Address: PO BOX 50
er/Operator City,State,Zip: BOISE, ID 83728
/Operator Telephone: 208-384-6161
r/Operator Telephone Ext: Not reported
r/Operator Fax: Not reported
r/Operator Email: Not reported

wner/Operator Indicator: Owner
Owner/Operator Name: BOISE CASCADE CORP
l Status: Private
te Became Current: 19960618
Ended Current: Not reported
wner/Operator Address: PO BOX 50

BOISE WHITE PAPER LLC (Continued) **1000378977**

ner/Operator City,State,Zip: BOISE, ID 83728
/Operator Telephone: 208-384-6161
er/Operator Telephone Ext: Not reported
er/Operator Fax: Not reported
er/Operator Email: Not reported

wner/Operator Indicator: Owner
Owner/Operator Name: BOISE CASCADE LLC
l Status: Private
Became Current: 20041029
Ended Current: Not reported
wner/Operator Address: PO BOX 50
ner/Operator City,State,Zip: BOISE, ID 83728
/Operator Telephone: 208-384-6161
er/Operator Telephone Ext: Not reported
er/Operator Fax: Not reported
er/Operator Email: Not reported

ner/Operator Indicator: Operator
Owner/Operator Name: BOISE CASCADE VANCOUVER
l Status: Private
Became Current: Not reported
Ended Current: Not reported
Owner/Operator Address: 907 W 7TH ST
Owner/Operator City,State,Zip: VANCOUVER, WA 98660
perator Telephone: 000-000-0000
er/Operator Telephone Ext: Not reported
er/Operator Fax: Not reported
er/Operator Email: Not reported

wner/Operator Indicator: Owner
Owner/Operator Name: BOISE CASCADE CORP
l Status: Private
te Became Current: 19960618
Ended Current: Not reported
wner/Operator Address: PO BOX 50
ner/Operator City,State,Zip: BOISE, ID 83728
/Operator Telephone: 208-384-6161
er/Operator Telephone Ext: Not reported
er/Operator Fax: Not reported
er/Operator Email: Not reported

ner/Operator Indicator: Operator
Owner/Operator Name: DUKE, HUGH
l Status: Private
te Became Current: 19970416
Ended Current: Not reported
Owner/Operator Address: 907 W 7TH ST
Owner/Operator City,State,Zip: VANCOUVER, WA 98660
er/Operator Telephone: 360-690-7064
er/Operator Telephone Ext: Not reported
er/Operator Fax: Not reported
er/Operator Email: Not reported

wner/Operator Indicator: Owner
Owner/Operator Name: BOISE CASCADE CORP
l Status: Private

BOISE WHITE PAPER LLC (Continued) **1000378977**

te Became Current: 19960618
Ended Current: Not reported
wner/Operator Address: PO BOX 50
er/Operator City,State,Zip: BOISE, ID 83728
/Operator Telephone: 208-384-6161
r/Operator Telephone Ext: Not reported
r/Operator Fax: Not reported
r/Operator Email: Not reported

wner/Operator Indicator: Owner
Owner/Operator Name: BOISE CASCADE CORP
l Status: Private
te Became Current: 19960618
Ended Current: Not reported
wner/Operator Address: PO BOX 50
er/Operator City,State,Zip: BOISE, ID 83728
/Operator Telephone: 208-384-6161
r/Operator Telephone Ext: Not reported
r/Operator Fax: Not reported
r/Operator Email: Not reported

wner/Operator Indicator: Owner
Owner/Operator Name: BOISE CASCADE LLC
l Status: Private
Became Current: 20041029
Ended Current: Not reported
wner/Operator Address: PO BOX 50
Operator City,State,Zip: BOISE, ID 83728-0050
r/Operator Telephone: Not reported
r/Operator Telephone Ext: Not reported
r/Operator Fax: Not reported
r/Operator Email: Not reported

wner/Operator Indicator: Owner
Owner/Operator Name: BOISE CASCADE C B
l Status: Private
te Became Current: 19960618
Ended Current: Not reported
wner/Operator Address: PO BOX 50
Operator City,State,Zip: BOISE, ID 83728-0050
/Operator Telephone: 208-384-6161
r/Operator Telephone Ext: Not reported
r/Operator Fax: Not reported
r/Operator Email: Not reported

er/Operator Indicator: Operator
Owner/Operator Name: JIM M
l Status: Private
Became Current: 20020101
Ended Current: Not reported
Owner/Operator Address: 907 W 7TH ST
Owner/Operator City,State,Zip: VANCOUVER, WA 98660-3066
/Operator Telephone: 360-690-7044
r/Operator Telephone Ext: Not reported
r/Operator Fax: Not reported
r/Operator Email: Not reported

BOISE WHITE PAPER LLC (Continued) **1000378977**

wner/Operator Indicator: Owner
Owner/Operator Name: BOISE WHITE PAPER LLC
l Status: Private
e Became Current: 20061231
Ended Current: Not reported
wner/Operator Address: PO BOX 50
er/Operator City,State,Zip: BOISE, ID 83728
/Operator Telephone: 208-384-6161
r/Operator Telephone Ext: Not reported
r/Operator Fax: Not reported
r/Operator Email: Not reported

wner/Operator Indicator: Owner
Owner/Operator Name: BOISE CASCADE VANCOUVER
l Status: Private
Became Current: Not reported
Ended Current: Not reported
Owner/Operator Address: 907 W 7TH ST
Owner/Operator City,State,Zip: VANCOUVER, WA 98660
perator Telephone: 000-000-0000
r/Operator Telephone Ext: Not reported
r/Operator Fax: Not reported
r/Operator Email: Not reported

ner/Operator Indicator: Operator
Owner/Operator Name: DUKE, HUGH
l Status: Private
te Became Current: 19970416
Ended Current: Not reported
Owner/Operator Address: 907 W 7TH ST
Owner/Operator City,State,Zip: VANCOUVER, WA 98660
r/Operator Telephone: 360-690-7064
r/Operator Telephone Ext: Not reported
r/Operator Fax: Not reported
r/Operator Email: Not reported

ner/Operator Indicator: Operator
Owner/Operator Name: DUKE, HUGH
l Status: Private
te Became Current: 19970416
Ended Current: Not reported
Owner/Operator Address: 907 W 7TH ST
Owner/Operator City,State,Zip: VANCOUVER, WA 98660
er/Operator Telephone: 360-690-7064
r/Operator Telephone Ext: Not reported
r/Operator Fax: Not reported
r/Operator Email: Not reported

wner/Operator Indicator: Owner
Owner/Operator Name: BOISE CASCADE VANCOUVER
l Status: Private
Became Current: Not reported
Ended Current: Not reported
Owner/Operator Address: 907 W 7TH ST
Owner/Operator City,State,Zip: VANCOUVER, WA 98660
perator Telephone: 000-000-0000
r/Operator Telephone Ext: Not reported

BOISE WHITE PAPER LLC (Continued) **1000378977**

r/Operator Fax: Not reported
r/Operator Email: Not reported

wner/Operator Indicator: Owner
Owner/Operator Name: BOISE CASCADE CORP
l Status: Private
te Became Current: 19960618
Ended Current: Not reported
wner/Operator Address: PO BOX 50
er/Operator City,State,Zip: BOISE, ID 83728
/Operator Telephone: 208-384-6161
r/Operator Telephone Ext: Not reported
r/Operator Fax: Not reported
r/Operator Email: Not reported

wner/Operator Indicator: Owner
Owner/Operator Name: BOISE CASCADE CORP
l Status: Private
te Became Current: 19960618
Ended Current: Not reported
wner/Operator Address: PO BOX 50
er/Operator City,State,Zip: BOISE, ID 83728
/Operator Telephone: 208-384-6161
r/Operator Telephone Ext: Not reported
r/Operator Fax: Not reported
r/Operator Email: Not reported

wner/Operator Indicator: Owner
Owner/Operator Name: BOISE CASCADE CORP
l Status: Private
te Became Current: 19960618
Ended Current: Not reported
wner/Operator Address: PO BOX 50
er/Operator City,State,Zip: BOISE, ID 83728
/Operator Telephone: 208-384-6161
r/Operator Telephone Ext: Not reported
r/Operator Fax: Not reported
r/Operator Email: Not reported

wner/Operator Indicator: Owner
Owner/Operator Name: BOISE WHITE PAPER LLC
l Status: Private
Became Current: 20041029
Ended Current: Not reported
wner/Operator Address: PO BOX 50
er/Operator City,State,Zip: BOISE, ID 83728
/Operator Telephone: 208-384-6161
r/Operator Telephone Ext: Not reported
r/Operator Fax: Not reported
r/Operator Email: Not reported

wner/Operator Indicator: Owner
Owner/Operator Name: BOISE CASCADE CORP
l Status: Private
te Became Current: 19960618
Ended Current: Not reported
wner/Operator Address: PO BOX 50

BOISE WHITE PAPER LLC (Continued) **1000378977**

ner/Operator City,State,Zip: BOISE, ID 83728
/Operator Telephone: 208-384-6161
er/Operator Telephone Ext: Not reported
er/Operator Fax: Not reported
er/Operator Email: Not reported

ner/Operator Indicator: Operator
Owner/Operator Name: BOISE WHITE PAPER LLC
l Status: Private
Became Current: 20020101
Ended Current: Not reported
Owner/Operator Address: 907 W 7TH ST
Owner/Operator City,State,Zip: VANCOUVER, WA 98660
r/Operator Telephone: 360-690-7044
er/Operator Telephone Ext: Not reported
er/Operator Fax: Not reported
er/Operator Email: Not reported

ner/Operator Indicator: Operator
Owner/Operator Name: BOISE WHITE PAPER LLC
l Status: Private
te Became Current: 19960618
Ended Current: Not reported
Owner/Operator Address: 907 W 7TH ST
Owner/Operator City,State,Zip: VANCOUVER, WA 98660-3066
er/Operator Telephone: Not reported
er/Operator Telephone Ext: Not reported
er/Operator Fax: Not reported
er/Operator Email: Not reported

ner/Operator Indicator: Operator
Owner/Operator Name: BOISE WHITE PAPER LLC
l Status: Private
Became Current: Not reported
Ended Current: Not reported
wner/Operator Address: PO BOX 50
Operator City,State,Zip: BOISE, ID 83728-0050
/Operator Telephone: 208-384-6161
er/Operator Telephone Ext: Not reported
er/Operator Fax: Not reported
er/Operator Email: Not reported

wner/Operator Indicator: Owner
Owner/Operator Name: BOISE CASCADE CORP
l Status: Private
te Became Current: 19960618
Ended Current: Not reported
wner/Operator Address: PO BOX 50
ner/Operator City,State,Zip: BOISE, ID 83728
/Operator Telephone: 208-384-6161
er/Operator Telephone Ext: Not reported
er/Operator Fax: Not reported
er/Operator Email: Not reported

ner/Operator Indicator: Operator
Owner/Operator Name: DUKE, HUGH
l Status: Private

BOISE WHITE PAPER LLC (Continued) **1000378977**

te Became Current: 19970416
Ended Current: Not reported
Owner/Operator Address: 907 W 7TH ST
Owner/Operator City,State,Zip: VANCOUVER, WA 98660
er/Operator Telephone: 360-690-7064
er/Operator Telephone Ext: Not reported
er/Operator Fax: Not reported
er/Operator Email: Not reported

wner/Operator Indicator: Owner
Owner/Operator Name: BOISE CASCADE CORP
al Status: Private
ate Became Current: 19960618
Ended Current: Not reported
wner/Operator Address: PO BOX 50
ner/Operator City,State,Zip: BOISE, ID 83728
/Operator Telephone: 208-384-6161
er/Operator Telephone Ext: Not reported
er/Operator Fax: Not reported
er/Operator Email: Not reported

wner/Operator Indicator: Owner
Owner/Operator Name: BOISE CASCADE CORP
al Status: Private
ate Became Current: 19960618
Ended Current: Not reported
wner/Operator Address: PO BOX 50
ner/Operator City,State,Zip: BOISE, ID 83728
/Operator Telephone: 208-384-6161
er/Operator Telephone Ext: Not reported
er/Operator Fax: Not reported
er/Operator Email: Not reported

ner/Operator Indicator: Operator
Owner/Operator Name: DUKE, HUGH
al Status: Private
te Became Current: 19970416
Ended Current: Not reported
Owner/Operator Address: 907 W 7TH ST
Owner/Operator City,State,Zip: VANCOUVER, WA 98660
er/Operator Telephone: 360-690-7064
er/Operator Telephone Ext: Not reported
er/Operator Fax: Not reported
er/Operator Email: Not reported

wner/Operator Indicator: Owner
Owner/Operator Name: BOISE WHITE PAPER LLC
al Status: Private
Became Current: 20041231
Ended Current: Not reported
wner/Operator Address: PO BOX 50
ner/Operator City,State,Zip: BOISE, ID 83728
/Operator Telephone: 208-384-6161
er/Operator Telephone Ext: Not reported
er/Operator Fax: Not reported
er/Operator Email: Not reported

BOISE WHITE PAPER LLC (Continued) **1000378977**

ner/Operator Indicator: Operator
Owner/Operator Name: BOISE WHITE PAPER LLC
l Status: Private
te Became Current: 19960618
Ended Current: Not reported
Owner/Operator Address: 907 W 7TH ST
Owner/Operator City,State,Zip: VANCOUVER, WA 98660
r/Operator Telephone: 360-690-7064
r/Operator Telephone Ext: Not reported
r/Operator Fax: Not reported
r/Operator Email: Not reported

ner/Operator Indicator: Operator
Owner/Operator Name: JIM GOSNELL
l Status: Private
te Became Current: 19970416
Ended Current: Not reported
Owner/Operator Address: 907 W 7TH ST
Owner/Operator City,State,Zip: VANCOUVER, WA 98660-3066
r/Operator Telephone: Not reported
r/Operator Telephone Ext: Not reported
r/Operator Fax: Not reported
r/Operator Email: Not reported

ner/Operator Indicator: Operator
Owner/Operator Name: BOISE CASCADE VANCOUVER
l Status: Private
Became Current: Not reported
Ended Current: Not reported
Owner/Operator Address: 907 W 7TH ST
Owner/Operator City,State,Zip: VANCOUVER, WA 98660
perator Telephone: 000-000-0000
r/Operator Telephone Ext: Not reported
r/Operator Fax: Not reported
r/Operator Email: Not reported

ner/Operator Indicator: Operator
Owner/Operator Name: BOISE CASCADE CORP
l Status: Private
e Became Current: 19970101
Ended Current: Not reported
Owner/Operator Address: 1111 W JEFFERSON ST
ner/Operator City,State,Zip: BOISE, ID 83702
perator Telephone: 000-000-0000
r/Operator Telephone Ext: Not reported
r/Operator Fax: Not reported
r/Operator Email: Not reported

ner/Operator Indicator: Operator
Owner/Operator Name: DUKE, HUGH
l Status: Private
te Became Current: 19970416
Ended Current: Not reported
Owner/Operator Address: 907 W 7TH ST
Owner/Operator City,State,Zip: VANCOUVER, WA 98660
r/Operator Telephone: 360-690-7064
r/Operator Telephone Ext: Not reported

BOISE WHITE PAPER LLC (Continued) **1000378977**

r/Operator Fax: Not reported
r/Operator Email: Not reported

wner/Operator Indicator: Owner
Owner/Operator Name: BOISE CASCADE CORP
l Status: Private
te Became Current: 19960618
Ended Current: Not reported
wner/Operator Address: PO BOX 50
er/Operator City,State,Zip: BOISE, ID 83728
/Operator Telephone: 208-384-6161
r/Operator Telephone Ext: Not reported
r/Operator Fax: Not reported
r/Operator Email: Not reported

wner/Operator Indicator: Owner
Owner/Operator Name: BOISE CASCADE VANCOUVER
l Status: Private
Became Current: Not reported
Ended Current: Not reported
Owner/Operator Address: 907 W 7TH ST
Owner/Operator City,State,Zip: VANCOUVER, WA 98660
perator Telephone: 000-000-0000
r/Operator Telephone Ext: Not reported
r/Operator Fax: Not reported
r/Operator Email: Not reported

wner/Operator Indicator: Owner
Owner/Operator Name: BOISE CASCADE VANCOUVER
l Status: Private
Became Current: Not reported
Ended Current: Not reported
Owner/Operator Address: 907 W 7TH ST
Owner/Operator City,State,Zip: VANCOUVER, WA 98660
perator Telephone: 000-000-0000
r/Operator Telephone Ext: Not reported
r/Operator Fax: Not reported
r/Operator Email: Not reported

wner/Operator Indicator: Owner
Owner/Operator Name: BOISE CASCADE VANCOUVER
l Status: Private
Became Current: Not reported
Ended Current: Not reported
Owner/Operator Address: 907 W 7TH ST
Owner/Operator City,State,Zip: VANCOUVER, WA 98660
perator Telephone: 000-000-0000
r/Operator Telephone Ext: Not reported
r/Operator Fax: Not reported
r/Operator Email: Not reported

wner/Operator Indicator: Owner
Owner/Operator Name: BOISE CASCADE CORP
l Status: Private
te Became Current: 19960618
Ended Current: Not reported
wner/Operator Address: PO BOX 50

BOISE WHITE PAPER LLC (Continued) **1000378977**

ner/Operator City,State,Zip: BOISE, ID 83728
/Operator Telephone: 208-384-6161
er/Operator Telephone Ext: Not reported
er/Operator Fax: Not reported
er/Operator Email: Not reported

wner/Operator Indicator: Owner
Owner/Operator Name: BOISE CASCADE CORP
l Status: Private
ate Became Current: 19960618
Ended Current: Not reported
wner/Operator Address: PO BOX 50
ner/Operator City,State,Zip: BOISE, ID 83728
/Operator Telephone: 208-384-6161
er/Operator Telephone Ext: Not reported
er/Operator Fax: Not reported
er/Operator Email: Not reported

wner/Operator Indicator: Owner
Owner/Operator Name: BOISE CASCADE CORP
l Status: Private
Became Current: 20031231
Ended Current: Not reported
wner/Operator Address: PO BOX 50
ner/Operator City,State,Zip: BOISE, ID 83728
/Operator Telephone: 208-384-6161
er/Operator Telephone Ext: Not reported
er/Operator Fax: Not reported
er/Operator Email: Not reported

ner/Operator Indicator: Operator
Owner/Operator Name: BOISE WHITE PAPER LLC
l Status: Private
ate Became Current: 19960618
Ended Current: Not reported
Owner/Operator Address: 907 W 7TH ST
Owner/Operator City,State,Zip: VANCOUVER, WA 98660
er/Operator Telephone: 360-690-7064
er/Operator Telephone Ext: Not reported
er/Operator Fax: Not reported
er/Operator Email: Not reported

wner/Operator Indicator: Owner
Owner/Operator Name: BOISE WHITE PAPER LLC
l Status: Private
Became Current: 20060214
Ended Current: Not reported
wner/Operator Address: PO BOX 50
ner/Operator City,State,Zip: BOISE, ID 83728
/Operator Telephone: 208-384-6161
er/Operator Telephone Ext: Not reported
er/Operator Fax: Not reported
er/Operator Email: Not reported

ner/Operator Indicator: Operator
Owner/Operator Name: BOISE WHITE PAPER LLC
l Status: Private

BOISE WHITE PAPER LLC (Continued) **1000378977**

Became Current: 20020101
Ended Current: Not reported
Owner/Operator Address: 907 W 7TH ST
Owner/Operator City,State,Zip: VANCOUVER, WA 98660
r/Operator Telephone: 360-690-7044
er/Operator Telephone Ext: Not reported
er/Operator Fax: Not reported
er/Operator Email: Not reported

Historic Generators:
ive Date: 20050301
Handler Name: BOISE WHITE PAPER LLC
ederal Waste Generator Description: Conditionally Exempt Small Quantity Generator
State District Owner: Wa
arge Quantity Handler of Universal Waste: No
ecognized Trader Importer: No
ecognized Trader Exporter: No
pent Lead Acid Battery Importer: No
pent Lead Acid Battery Exporter: No
urrent Record: No
torage Recycler Activity: Not reported
onic Manifest Broker: Not reported

eive Date: 20070228
Handler Name: BOISE WHITE PAPER LLC
Waste Generator Description: Not a generator, verified
State District Owner: Wa
arge Quantity Handler of Universal Waste: No
ecognized Trader Importer: No
ecognized Trader Exporter: No
pent Lead Acid Battery Importer: No
pent Lead Acid Battery Exporter: No
urrent Record: No
torage Recycler Activity: Not reported
onic Manifest Broker: Not reported

eive Date: 20070301
Handler Name: BOISE WHITE PAPER LLC
Waste Generator Description: Not a generator, verified
State District Owner: Wa
arge Quantity Handler of Universal Waste: No
gnized Trader Importer: Not reported
gnized Trader Exporter: Not reported
t Lead Acid Battery Importer: Not reported
t Lead Acid Battery Exporter: Not reported
urrent Record: Yes
lon Storage Recycler Activity: No
lectronic Manifest Broker: No

eive Date: 19940101
Handler Name: BOISE CASCADE VANCOUVER
Waste Generator Description: Not a generator, verified
State District Owner: Wa
arge Quantity Handler of Universal Waste: No
gnized Trader Importer: Not reported
gnized Trader Exporter: Not reported
t Lead Acid Battery Importer: Not reported

BOISE WHITE PAPER LLC (Continued) **1000378977**

t Lead Acid Battery Exporter: Not reported
Current Record: No
Storage Recycler Activity: Not reported
ronic Manifest Broker: Not reported

eive Date: 19950101
Handler Name: BOISE CASCADE VANCOUVER
Waste Generator Description: Not a generator, verified
State District Owner: Wa
arge Quantity Handler of Universal Waste: No
gnized Trader Importer: Not reported
gnized Trader Exporter: Not reported
t Lead Acid Battery Importer: Not reported
t Lead Acid Battery Exporter: Not reported
Current Record: No
Storage Recycler Activity: Not reported
ronic Manifest Broker: Not reported

ceive Date: 19960304
Handler Name: BOISE CASCADE VANCOUVER
ederal Waste Generator Description: Small Quantity Generator
State District Owner: Wa
arge Quantity Handler of Universal Waste: No
gnized Trader Importer: Not reported
gnized Trader Exporter: Not reported
t Lead Acid Battery Importer: Not reported
t Lead Acid Battery Exporter: Not reported
Current Record: No
Storage Recycler Activity: Not reported
ronic Manifest Broker: Not reported

ceive Date: 19970220
Handler Name: BOISE CASCADE VANCOUVER
al Waste Generator Description: Large Quantity Generator
State District Owner: Wa
arge Quantity Handler of Universal Waste: No
gnized Trader Importer: Not reported
gnized Trader Exporter: Not reported
t Lead Acid Battery Importer: Not reported
t Lead Acid Battery Exporter: Not reported
Current Record: No
Storage Recycler Activity: Not reported
ronic Manifest Broker: Not reported

eive Date: 19980109
Handler Name: BOISE CASCADE VANCOUVER
ederal Waste Generator Description: Conditionally Exempt Small Quantity Generator
State District Owner: Wa
arge Quantity Handler of Universal Waste: No
gnized Trader Importer: Not reported
gnized Trader Exporter: Not reported
t Lead Acid Battery Importer: Not reported
t Lead Acid Battery Exporter: Not reported
Current Record: No
Storage Recycler Activity: Not reported
ronic Manifest Broker: Not reported

BOISE WHITE PAPER LLC (Continued) **1000378977**

eive Date: 19990223
Handler Name: BOISE CASCADE VANCOUVER
ederal Waste Generator Description: Small Quantity Generator
State District Owner: Wa
arge Quantity Handler of Universal Waste: No
gnized Trader Importer: Not reported
gnized Trader Exporter: Not reported
t Lead Acid Battery Importer: Not reported
t Lead Acid Battery Exporter: Not reported
Current Record: No
Storage Recycler Activity: Not reported
ronic Manifest Broker: Not reported

ive Date: 20000214
Handler Name: BOISE CASCADE VANCOUVER
Waste Generator Description: Not a generator, verified
State District Owner: Wa
arge Quantity Handler of Universal Waste: No
gnized Trader Importer: Not reported
gnized Trader Exporter: Not reported
t Lead Acid Battery Importer: Not reported
t Lead Acid Battery Exporter: Not reported
Current Record: No
Storage Recycler Activity: Not reported
ronic Manifest Broker: Not reported

eive Date: 20010220
Handler Name: BOISE CASCADE VANCOUVER
ederal Waste Generator Description: Conditionally Exempt Small Quantity Generator
State District Owner: Wa
arge Quantity Handler of Universal Waste: No
gnized Trader Importer: Not reported
gnized Trader Exporter: Not reported
t Lead Acid Battery Importer: Not reported
t Lead Acid Battery Exporter: Not reported
Current Record: No
Storage Recycler Activity: Not reported
ronic Manifest Broker: Not reported

eive Date: 20020225
Handler Name: BOISE CASCADE VANCOUVER
ederal Waste Generator Description: Small Quantity Generator
State District Owner: Wa
arge Quantity Handler of Universal Waste: No
gnized Trader Importer: Not reported
gnized Trader Exporter: Not reported
t Lead Acid Battery Importer: Not reported
t Lead Acid Battery Exporter: Not reported
Current Record: No
Storage Recycler Activity: Not reported
ronic Manifest Broker: Not reported

eive Date: 20030211
Handler Name: BOISE CASCADE VANCOUVER
ederal Waste Generator Description: Conditionally Exempt Small Quantity Generator
State District Owner: Wa
arge Quantity Handler of Universal Waste: No

BOISE WHITE PAPER LLC (Continued) **1000378977**

gnized Trader Importer: Not reported
gnized Trader Exporter: Not reported
t Lead Acid Battery Importer: Not reported
t Lead Acid Battery Exporter: Not reported
Current Record: No
Storage Recycler Activity: Not reported
ronic Manifest Broker: Not reported

ive Date: 20040120
Handler Name: BOISE CASCADE VANCOUVER
ederal Waste Generator Description: Conditionally Exempt Small Quantity Generator
State District Owner: Wa
arge Quantity Handler of Universal Waste: No
gnized Trader Importer: Not reported
gnized Trader Exporter: Not reported
t Lead Acid Battery Importer: Not reported
t Lead Acid Battery Exporter: Not reported
Current Record: No
Storage Recycler Activity: Not reported
ronic Manifest Broker: Not reported

eive Date: 20050222
Handler Name: BOISE WHITE PAPER LLC
Waste Generator Description: Not a generator, verified
State District Owner: Wa
arge Quantity Handler of Universal Waste: No
gnized Trader Importer: Not reported
gnized Trader Exporter: Not reported
t Lead Acid Battery Importer: Not reported
t Lead Acid Battery Exporter: Not reported
Current Record: No
Storage Recycler Activity: Not reported
ronic Manifest Broker: Not reported

eive Date: 20050301
Handler Name: BOISE WHITE PAPER LLC
ederal Waste Generator Description: Conditionally Exempt Small Quantity Generator
State District Owner: Wa
arge Quantity Handler of Universal Waste: No
gnized Trader Importer: Not reported
gnized Trader Exporter: Not reported
t Lead Acid Battery Importer: Not reported
t Lead Acid Battery Exporter: Not reported
Current Record: No
Storage Recycler Activity: Not reported
ronic Manifest Broker: Not reported

eive Date: 20060214
Handler Name: BOISE WHITE PAPER LLC
ederal Waste Generator Description: Small Quantity Generator
State District Owner: Wa
arge Quantity Handler of Universal Waste: No
gnized Trader Importer: Not reported
gnized Trader Exporter: Not reported
t Lead Acid Battery Importer: Not reported
t Lead Acid Battery Exporter: Not reported
Current Record: No

BOISE WHITE PAPER LLC (Continued) **1000378977**

Storage Recycler Activity: Not reported
ronic Manifest Broker: Not reported

eive Date: 20060215
Handler Name: BOISE WHITE PAPER LLC
ederal Waste Generator Description: Small Quantity Generator
State District Owner: Wa
arge Quantity Handler of Universal Waste: No
gnized Trader Importer: Not reported
gnized Trader Exporter: Not reported
t Lead Acid Battery Importer: Not reported
t Lead Acid Battery Exporter: Not reported
Current Record: No
Storage Recycler Activity: Not reported
ronic Manifest Broker: Not reported

eive Date: 20070228
Handler Name: BOISE WHITE PAPER LLC
al Waste Generator Description: Large Quantity Generator
State District Owner: Wa
arge Quantity Handler of Universal Waste: No
gnized Trader Importer: Not reported
gnized Trader Exporter: Not reported
t Lead Acid Battery Importer: Not reported
t Lead Acid Battery Exporter: Not reported
Current Record: No
Storage Recycler Activity: Not reported
ronic Manifest Broker: Not reported

eive Date: 19901231
Handler Name: BOISE CASCADE WHITE PAPER DIV
ederal Waste Generator Description: Small Quantity Generator
District Owner: Not reported
arge Quantity Handler of Universal Waste: No
Recognized Trader Importer: No
Recognized Trader Exporter: No
Spent Lead Acid Battery Importer: No
Spent Lead Acid Battery Exporter: No
Current Record: No
Storage Recycler Activity: Not reported
ronic Manifest Broker: Not reported

eive Date: 20031231
Handler Name: BOISE CASCADE VANCOUVER
Waste Generator Description: Not a generator, verified
State District Owner: Wa
arge Quantity Handler of Universal Waste: No
Recognized Trader Importer: No
Recognized Trader Exporter: No
Spent Lead Acid Battery Importer: No
Spent Lead Acid Battery Exporter: No
Current Record: No
Storage Recycler Activity: Not reported
ronic Manifest Broker: Not reported

eive Date: 20051231
Handler Name: BOISE WHITE PAPER LLC

BOISE WHITE PAPER LLC (Continued) **1000378977**

ederal Waste Generator Description: Small Quantity Generator
State District Owner: Wa
arge Quantity Handler of Universal Waste: No
Recognized Trader Importer: No
Recognized Trader Exporter: No
Spent Lead Acid Battery Importer: No
Spent Lead Acid Battery Exporter: No
Current Record: No
Storage Recycler Activity: Not reported
ronic Manifest Broker: Not reported

List of NAICS Codes and Descriptions:

NAICS Code: 32212
NAICS Description: PAPER MILLS

NAICS Code: 322121
NAICS Description: PAPER (EXCEPT NEWSPRINT) MILLS

Has the Facility Received Notices of Violations:

ound Violation: Yes
gency Which Determined Violation: State
Short Description: Generators - Records/Reporting
Violation was Determined: 19940310
al Return to Compliance Date: 19940414
rn to Compliance Qualifier: Observed
olation Responsible Agency: State
eduled Compliance Date: 19940416
orcement Identifier: 000
e of Enforcement Action: 19940316
nforcement Responsible Agency: State
cement Docket Number: Not reported
Enforcement Attorney: WA
Corrective Action Component: No
al Initiated Date: Not reported
al Resolution Date: Not reported
sition Status Date: Not reported
sition Status: Not reported
sition Status Description: Not reported
Consent/Final Order Sequence Number: Not reported
ent/Final Order Respondent Name: Not reported
ent/Final Order Lead Agency: Not reported
Enforcement Type: WRITTEN INFORMAL
Enforcement Responsible Person: WARDC
nforcement Responsible Sub-Organization: IS
SEP Sequence Number: Not reported
Expenditure Amount: Not reported
Scheduled Completion Date: Not reported
Actual Date: Not reported
Defaulted Date: Not reported
Type: Not reported
Type Description: Not reported
sed Amount: Not reported
Monetary Amount: Not reported
Amount: Not reported
Count: Not reported
Amount: Not reported

BOISE WHITE PAPER LLC (Continued) **1000378977**

ound Violation: Yes
gency Which Determined Violation: State
on Short Description: Generators - General
e Violation was Determined: 19910904
al Return to Compliance Date: 19910904
rn to Compliance Qualifier: Observed
olation Responsible Agency: State
duled Compliance Date: Not reported
orcement Identifier: 000
e of Enforcement Action: 19910911
nforcement Responsible Agency: State
cement Docket Number: Not reported
cement Attorney: Not reported
Corrective Action Component: No
al Initiated Date: Not reported
al Resolution Date: Not reported
sition Status Date: Not reported
sition Status: Not reported
sition Status Description: Not reported
Consent/Final Order Sequence Number: Not reported
ent/Final Order Respondent Name: Not reported
ent/Final Order Lead Agency: Not reported
Enforcement Type: WRITTEN INFORMAL
Enforcement Responsible Person: WARDC
nforcement Responsible Sub-Organization: IS
SEP Sequence Number: Not reported
Expenditure Amount: Not reported
Scheduled Completion Date: Not reported
Actual Date: Not reported
Defaulted Date: Not reported
Type: Not reported
Type Description: Not reported
osed Amount: Not reported
Monetary Amount: Not reported
Amount: Not reported
Count: Not reported
Amount: Not reported

ound Violation: Yes
gency Which Determined Violation: State
on Short Description: Generators - General
e Violation was Determined: 19940310
ual Return to Compliance Date: 19940416
rn to Compliance Qualifier: Observed
olation Responsible Agency: State
eduled Compliance Date: 19940416
orcement Identifier: 000
e of Enforcement Action: 19940316
nforcement Responsible Agency: State
cement Docket Number: Not reported
Enforcement Attorney: WA
Corrective Action Component: No
al Initiated Date: Not reported
al Resolution Date: Not reported
sition Status Date: Not reported
sition Status: Not reported
sition Status Description: Not reported

BOISE WHITE PAPER LLC (Continued) **1000378977**

Consent/Final Order Sequence Number:	Not reported
ent/Final Order Respondent Name:	Not reported
ent/Final Order Lead Agency:	Not reported
Enforcement Type:	WRITTEN INFORMAL
Enforcement Responsible Person:	WARDC
nforcement Responsible Sub-Organization:	IS
SEP Sequence Number:	Not reported
Expenditure Amount:	Not reported
Scheduled Completion Date:	Not reported
Actual Date:	Not reported
Defaulted Date:	Not reported
Type:	Not reported
Type Description:	Not reported
osed Amount:	Not reported
Monetary Amount:	Not reported
Amount:	Not reported
Count:	Not reported
Amount:	Not reported
ound Violation:	No
cy Which Determined Violation:	Not reported
ion Short Description:	Not reported
Violation was Determined:	Not reported
l Return to Compliance Date:	Not reported
n to Compliance Qualifier:	Not reported
ion Responsible Agency:	Not reported
duled Compliance Date:	Not reported
cement Identifier:	Not reported
of Enforcement Action:	Not reported
cement Responsible Agency:	Not reported
cement Docket Number:	Not reported
cement Attorney:	Not reported
ctive Action Component:	Not reported
al Initiated Date:	Not reported
al Resolution Date:	Not reported
sition Status Date:	Not reported
sition Status:	Not reported
sition Status Description:	Not reported
Consent/Final Order Sequence Number:	Not reported
ent/Final Order Respondent Name:	Not reported
ent/Final Order Lead Agency:	Not reported
Enforcement Type:	Not reported
cement Responsible Person:	Not reported
cement Responsible Sub-Organization:	Not reported
SEP Sequence Number:	Not reported
Expenditure Amount:	Not reported
Scheduled Completion Date:	Not reported
Actual Date:	Not reported
Defaulted Date:	Not reported
Type:	Not reported
Type Description:	Not reported
osed Amount:	Not reported
Monetary Amount:	Not reported
Amount:	Not reported
Count:	Not reported
Amount:	Not reported

BOISE WHITE PAPER LLC (Continued) **1000378977**

Found Violation: No
cy Which Determined Violation: Not reported
tion Short Description: Not reported
Violation was Determined: Not reported
l Return to Compliance Date: Not reported
n to Compliance Qualifier: Not reported
tion Responsible Agency: Not reported
duled Compliance Date: Not reported
cement Identifier: Not reported
of Enforcement Action: Not reported
cement Responsible Agency: Not reported
cement Docket Number: Not reported
cement Attorney: Not reported
ctive Action Component: Not reported
al Initiated Date: Not reported
al Resolution Date: Not reported
sition Status Date: Not reported
sition Status: Not reported
sition Status Description: Not reported
Consent/Final Order Sequence Number: Not reported
ent/Final Order Respondent Name: Not reported
ent/Final Order Lead Agency: Not reported
Enforcement Type: Not reported
cement Responsible Person: Not reported
cement Responsible Sub-Organization: Not reported
SEP Sequence Number: Not reported
Expenditure Amount: Not reported
Scheduled Completion Date: Not reported
Actual Date: Not reported
Defaulted Date: Not reported
Type: Not reported
Type Description: Not reported
sed Amount: Not reported
Monetary Amount: Not reported
Amount: Not reported
Count: Not reported
Amount: Not reported

Found Violation: No
cy Which Determined Violation: Not reported
tion Short Description: Not reported
Violation was Determined: Not reported
l Return to Compliance Date: Not reported
n to Compliance Qualifier: Not reported
tion Responsible Agency: Not reported
duled Compliance Date: Not reported
cement Identifier: Not reported
of Enforcement Action: Not reported
cement Responsible Agency: Not reported
cement Docket Number: Not reported
cement Attorney: Not reported
ctive Action Component: Not reported
al Initiated Date: Not reported
al Resolution Date: Not reported
sition Status Date: Not reported
sition Status: Not reported
sition Status Description: Not reported

BOISE WHITE PAPER LLC (Continued) **1000378977**

Consent/Final Order Sequence Number: Not reported
ent/Final Order Respondent Name: Not reported
ent/Final Order Lead Agency: Not reported
Enforcement Type: Not reported
cement Responsible Person: Not reported
cement Responsible Sub-Organization: Not reported
SEP Sequence Number: Not reported
Expenditure Amount: Not reported
Scheduled Completion Date: Not reported
Actual Date: Not reported
Defaulted Date: Not reported
Type: Not reported
Type Description: Not reported
osed Amount: Not reported
Monetary Amount: Not reported
Amount: Not reported
Count: Not reported
Amount: Not reported

ound Violation: No
cy Which Determined Violation: Not reported
ion Short Description: Not reported
Violation was Determined: Not reported
l Return to Compliance Date: Not reported
n to Compliance Qualifier: Not reported
ion Responsible Agency: Not reported
duled Compliance Date: Not reported
cement Identifier: Not reported
of Enforcement Action: Not reported
cement Responsible Agency: Not reported
cement Docket Number: Not reported
cement Attorney: Not reported
ctive Action Component: Not reported
al Initiated Date: Not reported
al Resolution Date: Not reported
sition Status Date: Not reported
sition Status: Not reported
sition Status Description: Not reported
Consent/Final Order Sequence Number: Not reported
ent/Final Order Respondent Name: Not reported
ent/Final Order Lead Agency: Not reported
Enforcement Type: Not reported
cement Responsible Person: Not reported
cement Responsible Sub-Organization: Not reported
SEP Sequence Number: Not reported
Expenditure Amount: Not reported
Scheduled Completion Date: Not reported
Actual Date: Not reported
Defaulted Date: Not reported
Type: Not reported
Type Description: Not reported
osed Amount: Not reported
Monetary Amount: Not reported
Amount: Not reported
Count: Not reported
Amount: Not reported

BOISE WHITE PAPER LLC (Continued) **1000378977**

ound Violation: Yes
gency Which Determined Violation: State
tion Short Description: Generators - Manifest
e Violation was Determined: 19940310
al Return to Compliance Date: 19940414
rn to Compliance Qualifier: Observed
olation Responsible Agency: State
eduled Compliance Date: 19940416
orcement Identifier: 000
e of Enforcement Action: 19940316
nforcement Responsible Agency: State
cement Docket Number: Not reported
Enforcement Attorney: WA
Corrective Action Component: No
al Initiated Date: Not reported
al Resolution Date: Not reported
osition Status Date: Not reported
osition Status: Not reported
osition Status Description: Not reported
Consent/Final Order Sequence Number: Not reported
ent/Final Order Respondent Name: Not reported
ent/Final Order Lead Agency: Not reported
Enforcement Type: WRITTEN INFORMAL
Enforcement Responsible Person: WARDC
nforcement Responsible Sub-Organization: IS
SEP Sequence Number: Not reported
Expenditure Amount: Not reported
Scheduled Completion Date: Not reported
Actual Date: Not reported
Defaulted Date: Not reported
Type: Not reported
Type Description: Not reported
osed Amount: Not reported
Monetary Amount: Not reported
Amount: Not reported
Count: Not reported
Amount: Not reported

ound Violation: Yes
gency Which Determined Violation: State
on Short Description: Generators - General
e Violation was Determined: 19910904
al Return to Compliance Date: 19920110
rn to Compliance Qualifier: Observed
olation Responsible Agency: State
duled Compliance Date: Not reported
orcement Identifier: 000
e of Enforcement Action: 19910911
nforcement Responsible Agency: State
cement Docket Number: Not reported
cement Attorney: Not reported
Corrective Action Component: No
al Initiated Date: Not reported
al Resolution Date: Not reported
osition Status Date: Not reported
osition Status: Not reported
osition Status Description: Not reported

BOISE WHITE PAPER LLC (Continued) **1000378977**

Consent/Final Order Sequence Number:	Not reported
ent/Final Order Respondent Name:	Not reported
ent/Final Order Lead Agency:	Not reported
Enforcement Type:	WRITTEN INFORMAL
Enforcement Responsible Person:	WARDC
nforcement Responsible Sub-Organization:	IS
SEP Sequence Number:	Not reported
Expenditure Amount:	Not reported
Scheduled Completion Date:	Not reported
Actual Date:	Not reported
Defaulted Date:	Not reported
Type:	Not reported
Type Description:	Not reported
osed Amount:	Not reported
Monetary Amount:	Not reported
Amount:	Not reported
Count:	Not reported
Amount:	Not reported
ound Violation:	Yes
gency Which Determined Violation:	State
on Short Description:	Generators - General
Violation was Determined:	19940310
al Return to Compliance Date:	19940414
rn to Compliance Qualifier:	Observed
olation Responsible Agency:	State
eduled Compliance Date:	19940416
orcement Identifier:	000
e of Enforcement Action:	19940316
nforcement Responsible Agency:	State
cement Docket Number:	Not reported
Enforcement Attorney:	WA
Corrective Action Component:	No
al Initiated Date:	Not reported
al Resolution Date:	Not reported
osition Status Date:	Not reported
osition Status:	Not reported
osition Status Description:	Not reported
Consent/Final Order Sequence Number:	Not reported
ent/Final Order Respondent Name:	Not reported
ent/Final Order Lead Agency:	Not reported
Enforcement Type:	WRITTEN INFORMAL
Enforcement Responsible Person:	WARDC
nforcement Responsible Sub-Organization:	IS
SEP Sequence Number:	Not reported
Expenditure Amount:	Not reported
Scheduled Completion Date:	Not reported
Actual Date:	Not reported
Defaulted Date:	Not reported
Type:	Not reported
Type Description:	Not reported
osed Amount:	Not reported
Monetary Amount:	Not reported
Amount:	Not reported
Count:	Not reported
Amount:	Not reported

BOISE WHITE PAPER LLC (Continued) **1000378977**

Evaluation Action Summary:

uation Date: 19940310
valuation Responsible Agency: State
ound Violation: Yes
Evaluation Type Description: COMPLIANCE EVALUATION INSPECTION ON-SITE
Evaluation Responsible Person Identifier: WARDC
valuation Responsible Sub-Organization: IS
al Return to Compliance Date: 19940414
eduled Compliance Date: 19940416
of Request: Not reported
Response Received: Not reported
est Agency: Not reported
er Citation: Not reported

uation Date: 19910904
valuation Responsible Agency: State
ound Violation: Yes
Evaluation Type Description: COMPLIANCE EVALUATION INSPECTION ON-SITE
Evaluation Responsible Person Identifier: WARDC
valuation Responsible Sub-Organization: IS
al Return to Compliance Date: 19910904
duled Compliance Date: Not reported
of Request: Not reported
Response Received: Not reported
est Agency: Not reported
er Citation: Not reported

uation Date: 19940310
valuation Responsible Agency: State
ound Violation: Yes
Evaluation Type Description: COMPLIANCE EVALUATION INSPECTION ON-SITE
Evaluation Responsible Person Identifier: WARDC
valuation Responsible Sub-Organization: IS
ual Return to Compliance Date: 19940416
eduled Compliance Date: 19940416
of Request: Not reported
Response Received: Not reported
est Agency: Not reported
er Citation: Not reported

luation Date: 20000620
valuation Responsible Agency: State
Found Violation: No
Evaluation Type Description: COMPLIANCE EVALUATION INSPECTION ON-SITE
Evaluation Responsible Person Identifier: WARDC
valuation Responsible Sub-Organization: IS
l Return to Compliance Date: Not reported
duled Compliance Date: Not reported
of Request: Not reported
Response Received: Not reported
est Agency: Not reported
er Citation: Not reported

uation Date: 19910904
valuation Responsible Agency: State
Found Violation: No
Evaluation Type Description: COMPLIANCE EVALUATION INSPECTION ON-SITE

BOISE WHITE PAPER LLC (Continued) **1000378977**

Evaluation Responsible Person Identifier:	WARDC
valuation Responsible Sub-Organization:	IS
l Return to Compliance Date:	Not reported
duled Compliance Date:	Not reported
of Request:	Not reported
Response Received:	Not reported
est Agency:	Not reported
er Citation:	Not reported
luation Date:	20030206
valuation Responsible Agency:	State
ound Violation:	No
Evaluation Type Description:	COMPLIANCE EVALUATION INSPECTION ON-SITE
Evaluation Responsible Person Identifier:	WARDC
valuation Responsible Sub-Organization:	IS
l Return to Compliance Date:	Not reported
duled Compliance Date:	Not reported
of Request:	Not reported
Response Received:	Not reported
est Agency:	Not reported
er Citation:	Not reported
valuation Date:	19970626
valuation Responsible Agency:	State
ound Violation:	No
Evaluation Type Description:	COMPLIANCE EVALUATION INSPECTION ON-SITE
Evaluation Responsible Person Identifier:	WARDC
valuation Responsible Sub-Organization:	IS
l Return to Compliance Date:	Not reported
duled Compliance Date:	Not reported
of Request:	Not reported
Response Received:	Not reported
est Agency:	Not reported
er Citation:	Not reported
uation Date:	19940310
valuation Responsible Agency:	State
ound Violation:	Yes
Evaluation Type Description:	COMPLIANCE EVALUATION INSPECTION ON-SITE
Evaluation Responsible Person Identifier:	WARDC
valuation Responsible Sub-Organization:	IS
al Return to Compliance Date:	19940414
eduled Compliance Date:	19940416
of Request:	Not reported
Response Received:	Not reported
est Agency:	Not reported
er Citation:	Not reported
uation Date:	19910904
valuation Responsible Agency:	State
ound Violation:	Yes
Evaluation Type Description:	COMPLIANCE EVALUATION INSPECTION ON-SITE
Evaluation Responsible Person Identifier:	WARDC
valuation Responsible Sub-Organization:	IS
al Return to Compliance Date:	19920110
duled Compliance Date:	Not reported
of Request:	Not reported

BOISE WHITE PAPER LLC (Continued) **1000378977**

Response Received:	Not reported
est Agency:	Not reported
er Citation:	Not reported
uation Date:	19940310
valuation Responsible Agency:	State
ound Violation:	Yes
Evaluation Type Description:	COMPLIANCE EVALUATION INSPECTION ON-SITE
Evaluation Responsible Person Identifier:	WARDC
valuation Responsible Sub-Organization:	IS
al Return to Compliance Date:	19940414
eduled Compliance Date:	19940416
of Request:	Not reported
Response Received:	Not reported
est Agency:	Not reported
er Citation:	Not reported

PADS:

Name:	BOISE CASCADE WHITE PAPER DIV
Address:	907 W 7TH ST
Address 2:	Not reported
City,State,Zip:	VANCOUVER, WA 98660
EDR ID:	1000378977
EPAID:	WAD009427501
Region:	10
Generator:	Y
Storer:	N
Disposer:	N
Transporter:	N
Smelter:	N
Research Facility:	N
Mailing Address:	PO BOX 690
Mailing Address 2:	Not reported
Mailing City:	VANCOUVER
Mailing State:	WA
Mailing Zip:	98666
Mailing Country:	US
Owner Name:	BOISE CASCADE CORP
Certification Date:	03/21/1990
Contact Name:	FREDRICK A WEBER, JR
Contact Title:	Not reported
Contact Telephone:	206-690-7000
Contact Text:	Not reported
Contact Email:	Not reported

AIRS (EMI):

ne:	BOISE CASCADE
dress:	907 W 7TH ST
City,State,Zip:	VANCOUVER, WA 98660
Of Info:	97
ID:	0013
Type:	Not reported
Category Short Name:	Not reported
Site Status Description:	Not reported
Fac ID:	Not reported

BOISE WHITE PAPER LLC (Continued) **1000378977**

me: Not reported
C Code: Not reported
AICS: Not reported
Code: Not reported
t/Long: Not reported
t/Long (dms): Not reported
TM East: Not reported
TM North: Not reported
TM Zone: Not reported
ocess SIC: Not reported
m: Not reported
AICS: Not reported
: Not reported
(dms): Not reported
TM East: Not reported
TM North: Not reported
TM Zone: Not reported
Point Desc: Not reported
mments: Not reported
ID: E
Agency ID: Not reported
nty Code: Not reported
Number: Not reported
ID: Not reported
Point Id: Not reported
Point Description: Not reported
s Unit Id: Not reported
s Unit Design Capacity Quantity: Not reported
s Unit Design Capacity UOM Code: Not reported
s Unit Process Id: Not reported
ant Emissions Unit Flag: Not reported
on Material Code Description: Not reported
on Parameter Quantity: Not reported
on Parameter UOM Code: Not reported
Content: Not reported
ontent: Not reported
ntent: Not reported
ntent Numerator UOM Code: Not reported
ntent Denominator UOM Code: Not reported
N: Not reported
ended Partclte Emissions Estmn Code: Not reported
Nonattainment Area: 0
ntrol Of Sulfur Dioxide Emissions: 0
Chemical: 2
trl Of Volatile Organic Compound Emissions: 16
onattainment Area: 0
usiness ID: Not reported
Design Capacity At A Point: Not reported
s Occuring During Qtr Jan-Mar: Not reported
s Occuring During Qtr Dec-Feb: Not reported
s Occuring During Qtr Apr-Jun: Not reported
s Occuring During Qtr Mar-May: Not reported
s Occuring During Qtr Jun-Aug: Not reported
s Occuring During Qtr Jul-Sep: Not reported
s Occuring During Qtr Sep-Nov: Not reported
s Occuring During Qtr Oct-Dec: Not reported
rs Facility Operates Each Day: Not reported

BOISE WHITE PAPER LLC (Continued) **1000378977**

s Facility Operates Each Week:	Not reported
eks Facility Operates Each Year:	Not reported
p Of A Stack Or Vent:	Not reported
Stack / Vent Exhaust:	Not reported
f Stack:	Not reported
r Of Stack:	Not reported
From A Vent Or Stack:	Not reported
en In Stack / Vent Exhaust:	Not reported
te:	Not reported
t:	Not reported
Dist Exhaust Travels From Stack/vent Outlet:	Not reported
cess Desc:	Not reported
de For Throughput Unit Of Measure:	Not reported
t Code For Throughput At Each Process:	Not reported
de For Mat Thruput Fate Desc/input/output/existing:	Not reported
on Of Material:	Not reported
Qty Of Throughput Mat:	Not reported
m Rate/Amount Of Annual Throughput:	Not reported
lfur In Fuels:	Not reported
h In Fuels:	Not reported
Unit Output Threshhold:	Not reported
Throughput Data Confidential:	Not reported
pended Partclt Emissn Tons/Year:	Not reported
pended Partclte Emissions Estmn Code:	Not reported
culate Matter Cntrl Tech Code At Point/Segment:	Not reported
ciulate Matter Cntrl Tech Code At Point/segment:	Not reported
ol Of Particulate Matter Emissions:	Not reported
te Matter Emission (?10microns) Tons/Year:	Not reported
Matter Emission (?10microns) Est Code:	Not reported
e Matter (?10microns) Cntrl Tech Code At Pt/Seg:	Not reported
lte Matter (?10microns) Cntl Tech Code At Pt/Seg:	Not reported
Of Prtclte Matter (? 10microns) Emisns:	Not reported
Matter (?2.5microns)emisins In Tons/Yr:	Not reported
Matter Emisn (?2.5microns) Est Code:	Not reported
ate Matter (?2.5microns) Ctl Tech Code At Pt/Seg:	Not reported
clte Matter (?2.5microns) Ctl Tech Code At Pt/Seg:	Not reported
Of Particulate Matter (?2.5microns) Emissions:	Not reported
oxide Emissions Tons/Year:	Not reported
oxide Emission Estimation Code:	Not reported
r Dioxide Cntrl Tech Code At Pt/Seg:	Not reported
ary Sulfur Dioxide Cntrl Tech Code At Pt/Seg:	Not reported
ol Of Sulfur Dioxide Emissions:	Not reported
Oxides Emissions In Tons/Yr:	Not reported
Oxides Emission Estimation Code:	Not reported
us Oxides Cntrl Tech Code At Point/Segment:	Not reported
ous Oxide Control Tech Code At Point Segment:	Not reported
ol Of Nitrous Oxides Emissions:	Not reported
Organic Compound Emitted Desc:	Not reported
Organic Compound Emissions In Tons/Year:	Not reported
anic Compound Emissions Est Code:	Not reported
Organic Compound Cntl Tech Code At Pt/seg:	Not reported
le Organic Compound Cntl Tech Code At Pt/Seg:	Not reported
Of Volatile Organic Compound Emissions:	Not reported
Monoxide Emissions In Tons/Year:	Not reported
Monoxide Emission Est Code:	Not reported
on Monoxide Cntrl Tech Code At Pt/Seg:	Not reported
pon Monoxide Cntrl Tech Code At Pt/Seg:	Not reported

BOISE WHITE PAPER LLC (Continued) **1000378977**

Of Carbon Monoxide Emissions:	Not reported
issions In Tons/Year:	Not reported
ission Estimation Code:	Not reported
onattainment Area:	Not reported
lonattainment Area:	Not reported
attainment Area:	Not reported
st:	Not reported
rth:	Not reported
ne:	Not reported
ontrol:	Not reported
	Not reported
trl:	Not reported
trl:	Not reported
FS:	Not reported
ocess Desc:	Not reported
Control Device Code for SO2:	Not reported
ary Control Device Code for SO2:	Not reported
ant Emissions Unit:	Not reported
Longitude:	Not reported
Source Is An AOP(Title V) Source:	Not reported
Code1:	Not reported
Code2:	Not reported
Code3:	Not reported
Code4:	Not reported
Code5:	Not reported
Code6:	Not reported
Site Supplemental Address:	Not reported
fined Site Code:	Not reported
fined RP Identifier Code:	Not reported
Point Status Code Description:	Not reported
Point Exit Gas Velocity Measure Quantity:	Not reported
Point Gas Velocity UOMCode:	Not reported
Point Exit Gas Flow Rate Measure Quantity:	Not reported
Point Gas Flow Rate UOM Code:	Not reported
Point Exit Gas Temperature Measure Quantity:	Not reported
apor % Quantity:	Not reported
% Quantity:	Not reported
fined Unit Identifier Code:	Not reported
ns Unit Description:	Not reported
us Code Description:	Not reported
fined Process Identifier Code:	Not reported
Unit Process Description:	Not reported
ame Description:	Not reported
ours Per Period Quantity:	Not reported
Type Code:	Not reported
% Emissions Quantity:	Not reported
Name:	Not reported
Phone:	Not reported
Fax:	Not reported
E-mail:	Not reported
ns Unit Process Status Code:	Not reported
Name:	Not reported
Address:	Not reported
City,St,Zip:	Not reported
g Agency:	Not reported
	Not reported
	Not reported

BOISE WHITE PAPER LLC (Continued) **1000378977**

me:	BOISE CASCADE
dress:	907 W 7TH ST
City,State,Zip:	VANCOUVER, WA 98660
Info:	Not reported
D:	Not reported
Type:	Not reported
Category Short Name:	Not reported
Site Status Description:	Not reported
Fac ID:	Not reported
me:	Not reported
C Code:	Not reported
AICS:	Not reported
Code:	Not reported
t/Long:	Not reported
t/Long (dms):	Not reported
TM East:	Not reported
TM North:	Not reported
TM Zone:	Not reported
ocess SIC:	Not reported
m:	Not reported
AICS:	Not reported
:	Not reported
(dms):	Not reported
TM East:	Not reported
TM North:	Not reported
TM Zone:	Not reported
Point Desc:	Not reported
mments:	Not reported
:	Not reported
Agency ID:	Not reported
nty Code:	Not reported
Number:	Not reported
ID:	Not reported
Point Id:	Not reported
Point Description:	Not reported
s Unit Id:	Not reported
s Unit Design Capacity Quantity:	Not reported
s Unit Design Capacity UOM Code:	Not reported
s Unit Process Id:	Not reported
ant Emissions Unit Flag:	Not reported
on Material Code Description:	Not reported
on Parameter Quantity:	Not reported
on Parameter UOM Code:	Not reported
Content:	Not reported
ontent:	Not reported
ntent:	Not reported
ntent Numerator UOM Code:	Not reported
ntent Denominator UOM Code:	Not reported
N:	Not reported
ended Partclte Emissions Estmn Code:	Not reported
onattainment Area:	Not reported
ol Of Sulfur Dioxide Emissions:	Not reported
emical:	Not reported
Of Volatile Organic Compound Emissions:	Not reported
attainment Area:	Not reported
usiness ID:	Not reported
Design Capacity At A Point:	Not reported

BOISE WHITE PAPER LLC (Continued) **1000378977**

s Occuring During Qtr Jan-Mar:	Not reported
s Occuring During Qtr Dec-Feb:	Not reported
s Occuring During Qtr Apr-Jun:	Not reported
s Occuring During Qtr Mar-May:	Not reported
s Occuring During Qtr Jun-Aug:	Not reported
s Occuring During Qtr Jul-Sep:	Not reported
s Occuring During Qtr Sep-Nov:	Not reported
s Occuring During Qtr Oct-Dec:	Not reported
rs Facility Operates Each Day:	Not reported
s Facility Operates Each Week:	Not reported
eks Facility Operates Each Year:	Not reported
p Of A Stack Or Vent:	Not reported
Stack / Vent Exhaust:	Not reported
f Stack:	Not reported
r Of Stack:	Not reported
From A Vent Or Stack:	Not reported
en In Stack / Vent Exhaust:	Not reported
te:	Not reported
t:	Not reported
Dist Exhaust Travels From Stack/vent Outlet:	Not reported
ocess Desc:	Not reported
de For Throughput Unit Of Measure:	Not reported
t Code For Throughput At Each Process:	Not reported
de For Mat Thruput Fate Desc/input/output/existing:	Not reported
on Of Material:	Not reported
Qty Of Throughput Mat:	Not reported
m Rate/Amount Of Annual Throughput:	Not reported
lfur In Fuels:	Not reported
h In Fuels:	Not reported
n Unit Output Threshhold:	Not reported
Throughput Data Confidential:	Not reported
pended Partclt Emissn Tons/Year:	Not reported
pended Partclte Emissions Estmn Code:	Not reported
culate Matter Cntrl Tech Code At Point/Segment:	Not reported
ciulate Matter Cntrl Tech Code At Point/segment:	Not reported
ol Of Particulate Matter Emissions:	Not reported
te Matter Emission (?10microns) Tons/Year:	Not reported
Matter Emission (?10microns) Est Code:	Not reported
e Matter (?10microns) Cntrl Tech Code At Pt/Seg:	Not reported
lte Matter (?10microns) Cntl Tech Code At Pt/Seg:	Not reported
Of Prtclte Matter (? 10microns) Emisns:	Not reported
Matter (?2.5microns)emisins In Tons/Yr:	Not reported
Matter Emisn (?2.5microns) Est Code:	Not reported
ate Matter (?2.5microns) Ctl Tech Code At Pt/Seg:	Not reported
clte Matter (?2.5microns) Ctl Tech Code At Pt/Seg:	Not reported
Of Particulate Matter (?2.5microns) Emissions:	Not reported
oxide Emissions Tons/Year:	Not reported
oxide Emission Estimation Code:	Not reported
r Dioxide Cntrl Tech Code At Pt/Seg:	Not reported
ary Sulfur Dioxide Cntrl Tech Code At Pt/Seg:	Not reported
ol Of Sulfur Dioxide Emissions:	Not reported
Oxides Emissions In Tons/Yr:	Not reported
Oxides Emission Estimation Code:	Not reported
us Oxides Cntrl Tech Code At Point/Segment:	Not reported
ous Oxide Control Tech Code At Point Segment:	Not reported
ol Of Nitrous Oxides Emissions:	Not reported
Organic Compound Emitted Desc:	Not reported

BOISE WHITE PAPER LLC (Continued) **1000378977**

Organic Compound Emissions In Tons/Year:	Not reported
anic Compound Emissions Est Code:	Not reported
Organic Compound Cntl Tech Code At Pt/seg:	Not reported
le Organic Compound Cntl Tech Code At Pt/Seg:	Not reported
Of Volatile Organic Compound Emissions:	Not reported
Monoxide Emissions In Tons/Year:	Not reported
Monoxide Emission Est Code:	Not reported
on Monoxide Cntrl Tech Code At Pt/Seg:	Not reported
bon Monoxide Cntrl Tech Code At Pt/Seg:	Not reported
Of Carbon Monoxide Emissions:	Not reported
issions In Tons/Year:	Not reported
ission Estimation Code:	Not reported
onattainment Area:	Not reported
lonattainment Area:	Not reported
attainment Area:	Not reported
st:	Not reported
rth:	Not reported
ne:	Not reported
ontrol:	Not reported
	Not reported
trl:	Not reported
trl:	Not reported
FS:	Not reported
ocess Desc:	Not reported
Control Device Code for SO2:	Not reported
ary Control Device Code for SO2:	Not reported
cant Emissions Unit:	Not reported
Longitude:	Not reported
Source Is An AOP(Title V) Source:	Not reported
Code1:	Not reported
Code2:	Not reported
Code3:	Not reported
Code4:	Not reported
Code5:	Not reported
Code6:	Not reported
Site Supplemental Address:	Not reported
fined Site Code:	Not reported
fined RP Identifier Code:	Not reported
Point Status Code Description:	Not reported
Point Exit Gas Velocity Measure Quantity:	Not reported
Point Gas Velocity UOMCode:	Not reported
Point Exit Gas Flow Rate Measure Quantity:	Not reported
Point Gas Flow Rate UOM Code:	Not reported
Point Exit Gas Temperature Measure Quantity:	Not reported
apor % Quantity:	Not reported
% Quantity:	Not reported
fined Unit Identifier Code:	Not reported
ns Unit Description:	Not reported
us Code Description:	Not reported
fined Process Identifier Code:	Not reported
n Unit Process Description:	Not reported
ame Description:	Not reported
ours Per Period Quantity:	Not reported
t Type Code:	Not reported
% Emissions Quantity:	Not reported
Name:	Not reported
Phone:	Not reported

BOISE WHITE PAPER LLC (Continued) **1000378977**

Fax:	Not reported
E-mail:	Not reported
ns Unit Process Status Code:	Not reported
Name:	Not reported
Address:	Not reported
City,St,Zip:	Not reported
ng Agency:	Not reported
	Not reported
	Not reported
Name:	BOISE CASCADE CORPORATION
dress:	907 W 7TH ST
City,State,Zip:	VANCOUVER, WA 98660
Of Info:	98
ID:	0013
Type:	Not reported
Category Short Name:	Not reported
Site Status Description:	Not reported
Fac ID:	Not reported
me:	Not reported
C Code:	Not reported
AICS:	Not reported
Code:	Not reported
t/Long:	Not reported
t/Long (dms):	Not reported
TM East:	Not reported
TM North:	Not reported
TM Zone:	Not reported
ocess SIC:	Not reported
Num:	03
AICS:	Not reported
:	Not reported
(dms):	Not reported
TM East:	Not reported
TM North:	Not reported
TM Zone:	Not reported
Point Desc:	CLEAVER BROOKS BOILER
mments:	Not reported
ID:	E
Agency ID:	Not reported
nty Code:	Not reported
Number:	Not reported
ID:	Not reported
Point Id:	Not reported
Point Description:	Not reported
ns Unit Id:	Not reported
ns Unit Design Capacity Quantity:	Not reported
ns Unit Design Capacity UOM Code:	Not reported
ns Unit Process Id:	Not reported
cant Emissions Unit Flag:	Not reported
on Material Code Description:	Not reported
on Parameter Quantity:	Not reported
on Parameter UOM Code:	Not reported
Content:	Not reported
ontent:	Not reported
ntent:	Not reported
ntent Numerator UOM Code:	Not reported

BOISE WHITE PAPER LLC (Continued) **1000378977**

ntent Denominator UOM Code:	Not reported
N:	Not reported
uspended Partclte Emissions Estmn Code:	0
Nonattainment Area:	0
ntrol Of Sulfur Dioxide Emissions:	0
Chemical:	0
trl Of Volatile Organic Compound Emissions:	0
onattainment Area:	0
usiness ID:	Not reported
Design Capacity At A Point:	Not reported
s Occuring During Qtr Jan-Mar:	Not reported
s Occuring During Qtr Dec-Feb:	Not reported
s Occuring During Qtr Apr-Jun:	Not reported
s Occuring During Qtr Mar-May:	Not reported
s Occuring During Qtr Jun-Aug:	Not reported
s Occuring During Qtr Jul-Sep:	Not reported
s Occuring During Qtr Sep-Nov:	Not reported
s Occuring During Qtr Oct-Dec:	Not reported
rs Facility Operates Each Day:	Not reported
s Facility Operates Each Week:	Not reported
eks Facility Operates Each Year:	Not reported
p Of A Stack Or Vent:	Not reported
Stack / Vent Exhaust:	Not reported
f Stack:	Not reported
r Of Stack:	Not reported
From A Vent Or Stack:	Not reported
en In Stack / Vent Exhaust:	Not reported
te:	Not reported
t:	Not reported
Dist Exhaust Travels From Stack/vent Outlet:	Not reported
ocess Desc:	Not reported
de For Throughput Unit Of Measure:	Not reported
t Code For Throughput At Each Process:	Not reported
de For Mat Thruput Fate Desc/input/output/existing:	Not reported
on Of Material:	Not reported
Qty Of Throughput Mat:	Not reported
m Rate/Amount Of Annual Throughput:	Not reported
lfur In Fuels:	Not reported
h In Fuels:	Not reported
n Unit Output Threshhold:	Not reported
Throughput Data Confidential:	Not reported
pended Partclt Emissn Tons/Year:	Not reported
pended Partclte Emissions Estmn Code:	Not reported
culate Matter Cntrl Tech Code At Point/Segment:	Not reported
ciulate Matter Cntrl Tech Code At Point/segment:	Not reported
ol Of Particulate Matter Emissions:	Not reported
te Matter Emission (?10microns) Tons/Year:	Not reported
Matter Emission (?10microns) Est Code:	Not reported
e Matter (?10microns) Cntrl Tech Code At Pt/Seg:	Not reported
lte Matter (?10microns) Cntl Tech Code At Pt/Seg:	Not reported
Of Prtclte Matter (? 10microns) Emisns:	Not reported
Matter (?2.5microns)emisins In Tons/Yr:	Not reported
Matter Emisn (?2.5microns) Est Code:	Not reported
ate Matter (?2.5microns) Ctl Tech Code At Pt/Seg:	Not reported
clte Matter (?2.5microns) Ctl Tech Code At Pt/Seg:	Not reported
Of Particulate Matter (?2.5microns) Emissions:	Not reported
oxide Emissions Tons/Year:	Not reported

BOISE WHITE PAPER LLC (Continued) **1000378977**

oxide Emission Estimation Code:	Not reported
r Dioxide Cntrl Tech Code At Pt/Seg:	Not reported
ary Sulfur Dioxide Cntrl Tech Code At Pt/Seg:	Not reported
ol Of Sulfur Dioxide Emissions:	Not reported
Oxides Emissions In Tons/Yr:	Not reported
Oxides Emission Estimation Code:	Not reported
us Oxides Cntrl Tech Code At Point/Segment:	Not reported
ous Oxide Control Tech Code At Point Segment:	Not reported
ol Of Nitrous Oxides Emissions:	Not reported
Organic Compound Emitted Desc:	Not reported
Organic Compound Emissions In Tons/Year:	Not reported
anic Compound Emissions Est Code:	Not reported
Organic Compound Cntl Tech Code At Pt/seg:	Not reported
le Organic Compound Cntl Tech Code At Pt/Seg:	Not reported
Of Volatile Organic Compound Emissions:	Not reported
Monoxide Emissions In Tons/Year:	Not reported
Monoxide Emission Est Code:	Not reported
on Monoxide Cntrl Tech Code At Pt/Seg:	Not reported
bon Monoxide Cntrl Tech Code At Pt/Seg:	Not reported
Of Carbon Monoxide Emissions:	Not reported
issions In Tons/Year:	Not reported
ission Estimation Code:	Not reported
onattainment Area:	Not reported
donattainment Area:	Not reported
attainment Area:	Not reported
st:	Not reported
rth:	Not reported
ne:	Not reported
control:	Not reported
	Not reported
trl:	Not reported
ctrl:	Not reported
FS:	Not reported
ocess Desc:	Not reported
Control Device Code for SO2:	Not reported
ary Control Device Code for SO2:	Not reported
cant Emissions Unit:	Not reported
Longitude:	Not reported
Source Is An AOP(Title V) Source:	Not reported
Code1:	Not reported
Code2:	Not reported
Code3:	Not reported
Code4:	Not reported
Code5:	Not reported
Code6:	Not reported
Site Supplemental Address:	Not reported
fined Site Code:	Not reported
fined RP Identifier Code:	Not reported
Point Status Code Description:	Not reported
Point Exit Gas Velocity Measure Quantity:	Not reported
Point Gas Velocity UOMCode:	Not reported
Point Exit Gas Flow Rate Measure Quantity:	Not reported
Point Gas Flow Rate UOM Code:	Not reported
Point Exit Gas Temperature Measure Quantity:	Not reported
apor % Quantity:	Not reported
% Quantity:	Not reported
fined Unit Identifier Code:	Not reported

BOISE WHITE PAPER LLC (Continued) **1000378977**

ns Unit Description:	Not reported
us Code Description:	Not reported
fined Process Identifier Code:	Not reported
n Unit Process Description:	Not reported
ame Description:	Not reported
ours Per Period Quantity:	Not reported
t Type Code:	Not reported
% Emissions Quantity:	Not reported
Name:	Not reported
Phone:	Not reported
Fax:	Not reported
E-mail:	Not reported
ns Unit Process Status Code:	Not reported
ng Name:	Boise Cascade Corporation
ng Address:	PO BOX 690
Mailing City,St,Zip:	VANCOUVER, WA 98666
g Agency:	Not reported
	Not reported
	Not reported
lame:	BOISE CASCADE CORPORATION
lress:	907 W 7TH ST
City,State,Zip:	VANCOUVER, WA 98660
Of Info:	98
ID:	0013
Type:	Not reported
Category Short Name:	Not reported
Site Status Description:	Not reported
Fac ID:	Not reported
me:	Not reported
C Code:	Not reported
AICS:	Not reported
Code:	Not reported
t/Long:	Not reported
t/Long (dms):	Not reported
TM East:	Not reported
TM North:	Not reported
TM Zone:	Not reported
ocess SIC:	Not reported
Num:	06
AICS:	Not reported
:	Not reported
(dms):	Not reported
TM East:	Not reported
TM North:	Not reported
TM Zone:	Not reported
Point Desc:	FIBER DYING
mments:	Not reported
ID:	E
Agency ID:	Not reported
nty Code:	Not reported
Number:	Not reported
ID:	Not reported
Point Id:	Not reported
Point Description:	Not reported
ns Unit Id:	Not reported
ns Unit Design Capacity Quantity:	Not reported

BOISE WHITE PAPER LLC (Continued) **1000378977**

ns Unit Design Capacity UOM Code:	Not reported
ns Unit Process Id:	Not reported
cant Emissions Unit Flag:	Not reported
on Material Code Description:	Not reported
on Parameter Quantity:	Not reported
on Parameter UOM Code:	Not reported
Content:	Not reported
ontent:	Not reported
ntent:	Not reported
ntent Numerator UOM Code:	Not reported
ntent Denominator UOM Code:	Not reported
N:	Not reported
uspended Partclte Emissions Estmn Code:	0
Nonattainment Area:	0
ntrol Of Sulfur Dioxide Emissions:	0
Chemical:	0
trl Of Volatile Organic Compound Emissions:	0
onattainment Area:	0
usiness ID:	Not reported
Design Capacity At A Point:	Not reported
s Occuring During Qtr Jan-Mar:	Not reported
s Occuring During Qtr Dec-Feb:	Not reported
s Occuring During Qtr Apr-Jun:	Not reported
s Occuring During Qtr Mar-May:	Not reported
s Occuring During Qtr Jun-Aug:	Not reported
s Occuring During Qtr Jul-Sep:	Not reported
s Occuring During Qtr Sep-Nov:	Not reported
s Occuring During Qtr Oct-Dec:	Not reported
urs Facility Operates Each Day:	Not reported
ys Facility Operates Each Week:	Not reported
eks Facility Operates Each Year:	Not reported
np Of A Stack Or Vent:	Not reported
Stack / Vent Exhaust:	Not reported
f Stack:	Not reported
r Of Stack:	Not reported
From A Vent Or Stack:	Not reported
en In Stack / Vent Exhaust:	Not reported
te:	Not reported
t:	Not reported
Dist Exhaust Travels From Stack/vent Outlet:	Not reported
ocess Desc:	Not reported
de For Throughput Unit Of Measure:	Not reported
t Code For Throughput At Each Process:	Not reported
de For Mat Thruput Fate Desc/input/output/existing:	Not reported
on Of Material:	Not reported
Qty Of Throughput Mat:	Not reported
m Rate/Amount Of Annual Throughput:	Not reported
lfur In Fuels:	Not reported
h In Fuels:	Not reported
n Unit Output Threshhold:	Not reported
Throughput Data Confidential:	Not reported
pended Partclt Emissn Tons/Year:	Not reported
pended Partclte Emissions Estmn Code:	Not reported
culate Matter Cntrl Tech Code At Point/Segment:	Not reported
ciulate Matter Cntrl Tech Code At Point/segment:	Not reported
ol Of Particulate Matter Emissions:	Not reported
te Matter Emission (?10microns) Tons/Year:	Not reported

BOISE WHITE PAPER LLC (Continued) **1000378977**

Matter Emission (?10microns) Est Code:	Not reported
e Matter (?10microns) Cntrl Tech Code At Pt/Seg:	Not reported
lte Matter (?10microns) Cntl Tech Code At Pt/Seg:	Not reported
Of Prtclte Matter (? 10microns) Emisns:	Not reported
Matter (?2.5microns)emisins In Tons/Yr:	Not reported
Matter Emisn (?2.5microns) Est Code:	Not reported
ate Matter (?2.5microns) Ctl Tech Code At Pt/Seg:	Not reported
clte Matter (?2.5microns) Ctl Tech Code At Pt/Seg:	Not reported
Of Particulate Matter (?2.5microns) Emissions:	Not reported
oxide Emissions Tons/Year:	Not reported
oxide Emission Estimation Code:	Not reported
r Dioxide Cntrl Tech Code At Pt/Seg:	Not reported
ary Sulfur Dioxide Cntrl Tech Code At Pt/Seg:	Not reported
ol Of Sulfur Dioxide Emissions:	Not reported
Oxides Emissions In Tons/Yr:	Not reported
Oxides Emission Estimation Code:	Not reported
us Oxides Cntrl Tech Code At Point/Segment:	Not reported
ous Oxide Control Tech Code At Point Segment:	Not reported
ol Of Nitrous Oxides Emissions:	Not reported
Organic Compound Emitted Desc:	Not reported
Organic Compound Emissions In Tons/Year:	Not reported
anic Compound Emissions Est Code:	Not reported
Organic Compound Cntl Tech Code At Pt/seg:	Not reported
le Organic Compound Cntl Tech Code At Pt/Seg:	Not reported
Of Volatile Organic Compound Emissions:	Not reported
Monoxide Emissions In Tons/Year:	Not reported
Monoxide Emission Est Code:	Not reported
on Monoxide Cntrl Tech Code At Pt/Seg:	Not reported
bon Monoxide Cntrl Tech Code At Pt/Seg:	Not reported
Of Carbon Monoxide Emissions:	Not reported
issions In Tons/Year:	Not reported
ission Estimation Code:	Not reported
onattainment Area:	Not reported
lonattainment Area:	Not reported
attainment Area:	Not reported
st:	Not reported
rth:	Not reported
ne:	Not reported
ontrol:	Not reported
	Not reported
trl:	Not reported
trl:	Not reported
FS:	Not reported
ocess Desc:	Not reported
Control Device Code for SO2:	Not reported
ary Control Device Code for SO2:	Not reported
cant Emissions Unit:	Not reported
Longitude:	Not reported
Source Is An AOP(Title V) Source:	Not reported
Code1:	Not reported
Code2:	Not reported
Code3:	Not reported
Code4:	Not reported
Code5:	Not reported
Code6:	Not reported
Site Supplemental Address:	Not reported
fined Site Code:	Not reported

BOISE WHITE PAPER LLC (Continued) **1000378977**

fined RP Identifier Code:	Not reported
Point Status Code Description:	Not reported
Point Exit Gas Velocity Measure Quantity:	Not reported
Point Gas Velocity UOMCode:	Not reported
Point Exit Gas Flow Rate Measure Quantity:	Not reported
Point Gas Flow Rate UOM Code:	Not reported
Point Exit Gas Temperature Measure Quantity:	Not reported
apor % Quantity:	Not reported
% Quantity:	Not reported
fined Unit Identifier Code:	Not reported
ns Unit Description:	Not reported
us Code Description:	Not reported
fined Process Identifier Code:	Not reported
n Unit Process Description:	Not reported
ame Description:	Not reported
ours Per Period Quantity:	Not reported
t Type Code:	Not reported
% Emissions Quantity:	Not reported
Name:	Not reported
Phone:	Not reported
Fax:	Not reported
E-mail:	Not reported
ns Unit Process Status Code:	Not reported
ng Name:	Boise Cascade Corporation
ng Address:	PO BOX 690
Mailing City,St,Zip:	VANCOUVER, WA 98666
g Agency:	Not reported
	Not reported
	Not reported
lame:	BOISE CASCADE CORPORATION
lress:	907 W 7TH ST
City,State,Zip:	VANCOUVER, WA 98660
Of Info:	98
ID:	0013
Type:	Not reported
Category Short Name:	Not reported
Site Status Description:	Not reported
Fac ID:	Not reported
me:	Not reported
C Code:	Not reported
AICS:	Not reported
Code:	Not reported
t/Long:	Not reported
t/Long (dms):	Not reported
TM East:	Not reported
TM North:	Not reported
TM Zone:	Not reported
ocess SIC:	Not reported
Num:	05
AICS:	Not reported
:	Not reported
(dms):	Not reported
TM East:	Not reported
TM North:	Not reported
TM Zone:	Not reported
Point Desc:	FISHER-KRECKE PRESS

BOISE WHITE PAPER LLC (Continued) **1000378977**

mments:	Not reported
ID:	E
Agency ID:	Not reported
nty Code:	Not reported
Number:	Not reported
ID:	Not reported
Point Id:	Not reported
Point Description:	Not reported
s Unit Id:	Not reported
s Unit Design Capacity Quantity:	Not reported
s Unit Design Capacity UOM Code:	Not reported
s Unit Process Id:	Not reported
ant Emissions Unit Flag:	Not reported
on Material Code Description:	Not reported
on Parameter Quantity:	Not reported
on Parameter UOM Code:	Not reported
Content:	Not reported
ontent:	Not reported
ntent:	Not reported
ntent Numerator UOM Code:	Not reported
ntent Denominator UOM Code:	Not reported
:	Not reported
uspended Partclte Emissions Estmn Code:	0
Nonattainment Area:	0
ntrol Of Sulfur Dioxide Emissions:	0
Chemical:	0
trl Of Volatile Organic Compound Emissions:	0
onattainment Area:	0
usiness ID:	Not reported
esign Capacity At A Point:	Not reported
s Occuring During Qtr Jan-Mar:	Not reported
s Occuring During Qtr Dec-Feb:	Not reported
s Occuring During Qtr Apr-Jun:	Not reported
s Occuring During Qtr Mar-May:	Not reported
s Occuring During Qtr Jun-Aug:	Not reported
s Occuring During Qtr Jul-Sep:	Not reported
s Occuring During Qtr Sep-Nov:	Not reported
s Occuring During Qtr Oct-Dec:	Not reported
rs Facility Operates Each Day:	Not reported
s Facility Operates Each Week:	Not reported
eks Facility Operates Each Year:	Not reported
p Of A Stack Or Vent:	Not reported
Stack / Vent Exhaust:	Not reported
f Stack:	Not reported
r Of Stack:	Not reported
From A Vent Or Stack:	Not reported
en In Stack / Vent Exhaust:	Not reported
te:	Not reported
t:	Not reported
Dist Exhaust Travels From Stack/vent Outlet:	Not reported
ocess Desc:	Not reported
de For Throughput Unit Of Measure:	Not reported
t Code For Throughput At Each Process:	Not reported
de For Mat Thruput Fate Desc/input/output/existing:	Not reported
on Of Material:	Not reported
Qty Of Throughput Mat:	Not reported
n Rate/Amount Of Annual Throughput:	Not reported

BOISE WHITE PAPER LLC (Continued) **1000378977**

lfur In Fuels:	Not reported
n In Fuels:	Not reported
n Unit Output Threshhold:	Not reported
Throughput Data Confidential:	Not reported
ended Partclt Emissn Tons/Year:	Not reported
ended Partclte Emissions Estmn Code:	Not reported
culate Matter Cntrl Tech Code At Point/Segment:	Not reported
ciulate Matter Cntrl Tech Code At Point/segment:	Not reported
l Of Particulate Matter Emissions:	Not reported
te Matter Emission (?10microns) Tons/Year:	Not reported
Matter Emission (?10microns) Est Code:	Not reported
e Matter (?10microns) Cntrl Tech Code At Pt/Seg:	Not reported
lte Matter (?10microns) Cntl Tech Code At Pt/Seg:	Not reported
Of Prtclte Matter (? 10microns) Emisns:	Not reported
Matter (?2.5microns)emisins In Tons/Yr:	Not reported
Matter Emisn (?2.5microns) Est Code:	Not reported
ate Matter (?2.5microns) Ctl Tech Code At Pt/Seg:	Not reported
clte Matter (?2.5microns) Ctl Tech Code At Pt/Seg:	Not reported
Of Particulate Matter (?2.5microns) Emissions:	Not reported
oxide Emissions Tons/Year:	Not reported
oxide Emission Estimation Code:	Not reported
r Dioxide Cntrl Tech Code At Pt/Seg:	Not reported
ry Sulfur Dioxide Cntrl Tech Code At Pt/Seg:	Not reported
l Of Sulfur Dioxide Emissions:	Not reported
Oxides Emissions In Tons/Yr:	Not reported
Oxides Emission Estimation Code:	Not reported
us Oxides Cntrl Tech Code At Point/Segment:	Not reported
ous Oxide Control Tech Code At Point Segment:	Not reported
l Of Nitrous Oxides Emissions:	Not reported
Organic Compound Emitted Desc:	Not reported
Organic Compound Emissions In Tons/Year:	Not reported
anic Compound Emissions Est Code:	Not reported
Organic Compound Cntl Tech Code At Pt/seg:	Not reported
le Organic Compound Cntl Tech Code At Pt/Seg:	Not reported
Of Volatile Organic Compound Emissions:	Not reported
Monoxide Emissions In Tons/Year:	Not reported
Monoxide Emission Est Code:	Not reported
on Monoxide Cntrl Tech Code At Pt/Seg:	Not reported
bon Monoxide Cntrl Tech Code At Pt/Seg:	Not reported
Of Carbon Monoxide Emissions:	Not reported
issions In Tons/Year:	Not reported
ission Estimation Code:	Not reported
onattainment Area:	Not reported
lonattainment Area:	Not reported
attainment Area:	Not reported
st:	Not reported
rth:	Not reported
ne:	Not reported
ontrol:	Not reported
	Not reported
trl:	Not reported
trl:	Not reported
FS:	Not reported
ocess Desc:	Not reported
Control Device Code for SO2:	Not reported
ry Control Device Code for SO2:	Not reported
ant Emissions Unit:	Not reported

BOISE WHITE PAPER LLC (Continued) **1000378977**

Longitude:	Not reported
Source Is An AOP(Title V) Source:	Not reported
Code1:	Not reported
Code2:	Not reported
Code3:	Not reported
Code4:	Not reported
Code5:	Not reported
Code6:	Not reported
Site Supplemental Address:	Not reported
fined Site Code:	Not reported
fined RP Identifier Code:	Not reported
Point Status Code Description:	Not reported
Point Exit Gas Velocity Measure Quantity:	Not reported
Point Gas Velocity UOMCode:	Not reported
Point Exit Gas Flow Rate Measure Quantity:	Not reported
Point Gas Flow Rate UOM Code:	Not reported
Point Exit Gas Temperature Measure Quantity:	Not reported
apor % Quantity:	Not reported
% Quantity:	Not reported
fined Unit Identifier Code:	Not reported
ns Unit Description:	Not reported
us Code Description:	Not reported
fined Process Identifier Code:	Not reported
n Unit Process Description:	Not reported
ame Description:	Not reported
ours Per Period Quantity:	Not reported
t Type Code:	Not reported
% Emissions Quantity:	Not reported
Name:	Not reported
Phone:	Not reported
Fax:	Not reported
E-mail:	Not reported
ns Unit Process Status Code:	Not reported
ng Name:	Boise Cascade Corporation
ng Address:	PO BOX 690
Mailing City,St,Zip:	VANCOUVER, WA 98666
ng Agency:	Not reported
	Not reported
	Not reported

Click this hyperlink while viewing on your computer to access
9 additional WA AIR_EMISSIONS: record(s) in the EDR Site Report.

HAZNET:

Name:	BOISE WHITE PAPER LLC
Address:	907 W 7TH ST
Address 2:	Not reported
City,State,Zip:	VANCOUVER, WA 986603066
Contact:	PEGGY DERRICK
Telephone:	3606907064
Mailing Name:	Not reported
Mailing Address:	PO BOX 690
Year:	2006
Gepaid:	WAD009427501
TSD EPA ID:	CAD009452657
CA Waste Code:	331 - Off-specification, aged or surplus organics

BOISE WHITE PAPER LLC (Continued) **1000378977**

sposal Method: H141 - Storage, Bulking, And/Or Transfer Off Site--No Treatment/Reovery (H010-H129) Or (H131-H135)
Tons: 0.15

Year: 2006
Gepaid: WAD009427501
TSD EPA ID: CAD009452657
CA Waste Code: 551 - Laboratory waste chemicals
sposal Method: H141 - Storage, Bulking, And/Or Transfer Off Site--No Treatment/Reovery (H010-H129) Or (H131-H135)
Tons: 0.035

Year: 2004
Gepaid: WAD009427501
TSD EPA ID: CAD009452657
CA Waste Code: 331 - Off-specification, aged or surplus organics
Disposal Method: R01 - Recycler
Tons: 1.6335

Year: 2004
Gepaid: WAD009427501
TSD EPA ID: CAD009452657
CA Waste Code: 343 - Unspecified organic liquid mixture
Disposal Method: R01 - Recycler
Tons: 0.374

Year: 1990
Gepaid: WAD009427501
TSD EPA ID: CAD981424732
CA Waste Code: 121 - Alkaline solution (pH >= 12.5) with metals
Disposal Method: 01 -
Tons: 0.0417

Additional Info:

Year: 2006
Gen EPA ID: WAD009427501

Shipment Date: 20060905
Creation Date: 9/11/2007 16:04:04
Receipt Date: 20060911
Manifest ID: 001313083JJK
Trans EPA ID: CAD009452657
Trans Name: ROMIC ENVIRONMENTAL TECHNOLOGIES CORPORATION/AES
Trans 2 EPA ID: UTR000007708
Trans 2 Name: SLT EXPRESSWAY
TSDF EPA ID: CAD009452657
Trans Name: ROMIC ENVIRONMENTAL TECHNOLOGIES CORPORATION/AES
TSDF Alt EPA ID: Not reported
TSDF Alt Name: Not reported
Waste Code Description: 551 - Laboratory waste chemicals 561 Detergent and soap
RCRA Code: D001
eth Code: H141 - Storage, Bulking, And/Or Transfer Off Site--No Treatment/Reovery (H010-H129) Or (H131-H135)

Quantity Tons: 0.035
Waste Quantity: 70
Quantity Unit: P

BOISE WHITE PAPER LLC (Continued) **1000378977**

Additional Code 1:	Not reported
Additional Code 2:	Not reported
Additional Code 3:	Not reported
Additional Code 4:	Not reported
Additional Code 5:	Not reported
Shipment Date:	20060905
Creation Date:	Not reported
Receipt Date:	Not reported
Manifest ID:	001313083JJK
Trans EPA ID:	CAD009452657
Trans Name:	ROMIC ENVIRONMENTAL TECHNOLOGIES CORPORATION/AES
Trans 2 EPA ID:	UTR000007708
Trans 2 Name:	SLT EXPRESSWAY
TSDF EPA ID:	CAD009452657
Trans Name:	ROMIC ENVIRONMENTAL TECHNOLOGIES CORPORATION/AES
TSDF Alt EPA ID:	Not reported
TSDF Alt Name:	Not reported
Waste Code Description:	551 - Laboratory waste chemicals 561 Detergent and soap
RCRA Code:	Not reported
eth Code:	H141 - Storage, Bulking, And/Or Transfer Off Site--No Treatment/Reovery (H010-H129) Or (H131-H135)
Quantity Tons:	0.075
Waste Quantity:	150
Quantity Unit:	P
Additional Code 1:	Not reported
Additional Code 2:	Not reported
Additional Code 3:	Not reported
Additional Code 4:	Not reported
Additional Code 5:	Not reported
Shipment Date:	20060905
Creation Date:	Not reported
Receipt Date:	Not reported
Manifest ID:	001313083JJK
Trans EPA ID:	CAD009452657
Trans Name:	ROMIC ENVIRONMENTAL TECHNOLOGIES CORPORATION/AES
Trans 2 EPA ID:	UTR000007708
Trans 2 Name:	SLT EXPRESSWAY
TSDF EPA ID:	CAD009452657
Trans Name:	ROMIC ENVIRONMENTAL TECHNOLOGIES CORPORATION/AES
TSDF Alt EPA ID:	Not reported
TSDF Alt Name:	Not reported
Waste Code Description:	331 - Off-specification, aged, or surplus organics
RCRA Code:	Not reported
eth Code:	H141 - Storage, Bulking, And/Or Transfer Off Site--No Treatment/Reovery (H010-H129) Or (H131-H135)
Quantity Tons:	0.25
Waste Quantity:	500
Quantity Unit:	P
Additional Code 1:	Not reported
Additional Code 2:	Not reported
Additional Code 3:	Not reported
Additional Code 4:	Not reported
Additional Code 5:	Not reported
Shipment Date:	20060905

BOISE WHITE PAPER LLC (Continued) **1000378977**

Creation Date:	Not reported
Receipt Date:	Not reported
Manifest ID:	001313083JJK
Trans EPA ID:	CAD009452657
Trans Name:	ROMIC ENVIRONMENTAL TECHNOLOGIES CORPORATION/AES
Trans 2 EPA ID:	UTR000007708
Trans 2 Name:	SLT EXPRESSWAY
TSDF EPA ID:	CAD009452657
Trans Name:	ROMIC ENVIRONMENTAL TECHNOLOGIES CORPORATION/AES
TSDF Alt EPA ID:	Not reported
TSDF Alt Name:	Not reported
Waste Code Description:	331 - Off-specification, aged, or surplus organics
RCRA Code:	Not reported
Meth Code:	H135 - Discharge To Sewer/Potw Or Npdes(With Prior Storage--With Or Without Treatment)
Quantity Tons:	0.025
Waste Quantity:	50
Quantity Unit:	P
Additional Code 1:	Not reported
Additional Code 2:	Not reported
Additional Code 3:	Not reported
Additional Code 4:	Not reported
Additional Code 5:	Not reported
Shipment Date:	20060905
Creation Date:	Not reported
Receipt Date:	Not reported
Manifest ID:	001313083JJK
Trans EPA ID:	CAD009452657
Trans Name:	ROMIC ENVIRONMENTAL TECHNOLOGIES CORPORATION/AES
Trans 2 EPA ID:	UTR000007708
Trans 2 Name:	SLT EXPRESSWAY
TSDF EPA ID:	CAD009452657
Trans Name:	ROMIC ENVIRONMENTAL TECHNOLOGIES CORPORATION/AES
TSDF Alt EPA ID:	Not reported
TSDF Alt Name:	Not reported
Waste Code Description:	331 - Off-specification, aged, or surplus organics
RCRA Code:	Not reported
Meth Code:	H135 - Discharge To Sewer/Potw Or Npdes(With Prior Storage--With Or Without Treatment)
Quantity Tons:	0.02
Waste Quantity:	40
Quantity Unit:	P
Additional Code 1:	Not reported
Additional Code 2:	Not reported
Additional Code 3:	Not reported
Additional Code 4:	Not reported
Additional Code 5:	Not reported
Shipment Date:	20060905
Creation Date:	Not reported
Receipt Date:	Not reported
Manifest ID:	001313083JJK
Trans EPA ID:	CAD009452657
Trans Name:	ROMIC ENVIRONMENTAL TECHNOLOGIES CORPORATION/AES
Trans 2 EPA ID:	UTR000007708
Trans 2 Name:	SLT EXPRESSWAY

BOISE WHITE PAPER LLC (Continued) **1000378977**

TSDF EPA ID: CAD009452657
Trans Name: ROMIC ENVIRONMENTAL TECHNOLOGIES CORPORATION/AES
TSDF Alt EPA ID: Not reported
TSDF Alt Name: Not reported
Waste Code Description: 331 - Off-specification, aged, or surplus organics
RCRA Code: Not reported
eth Code: H141 - Storage, Bulking, And/Or Transfer Off Site--No Treatment/Reovery (H010-H129) Or (H131-H135)
Quantity Tons: 0.55
Waste Quantity: 1100
Quantity Unit: P
Additional Code 1: Not reported
Additional Code 2: Not reported
Additional Code 3: Not reported
Additional Code 4: Not reported
Additional Code 5: Not reported

Shipment Date: 20060905
Creation Date: Not reported
Receipt Date: Not reported
Manifest ID: 001313083JJK
Trans EPA ID: CAD009452657
Trans Name: ROMIC ENVIRONMENTAL TECHNOLOGIES CORPORATION/AES
Trans 2 EPA ID: UTR000007708
Trans 2 Name: SLT EXPRESSWAY
TSDF EPA ID: CAD009452657
Trans Name: ROMIC ENVIRONMENTAL TECHNOLOGIES CORPORATION/AES
TSDF Alt EPA ID: Not reported
TSDF Alt Name: Not reported
Waste Code Description: 331 - Off-specification, aged, or surplus organics
RCRA Code: Not reported
eth Code: H141 - Storage, Bulking, And/Or Transfer Off Site--No Treatment/Reovery (H010-H129) Or (H131-H135)
Quantity Tons: 0.025
Waste Quantity: 50
Quantity Unit: P
Additional Code 1: Not reported
Additional Code 2: Not reported
Additional Code 3: Not reported
Additional Code 4: Not reported
Additional Code 5: Not reported

Shipment Date: 20060905
Creation Date: Not reported
Receipt Date: Not reported
Manifest ID: 001313083JJK
Trans EPA ID: CAD009452657
Trans Name: ROMIC ENVIRONMENTAL TECHNOLOGIES CORPORATION/AES
Trans 2 EPA ID: UTR000007708
Trans 2 Name: SLT EXPRESSWAY
TSDF EPA ID: CAD009452657
Trans Name: ROMIC ENVIRONMENTAL TECHNOLOGIES CORPORATION/AES
TSDF Alt EPA ID: Not reported
TSDF Alt Name: Not reported
Waste Code Description: 331 - Off-specification, aged, or surplus organics
RCRA Code: Not reported
eth Code: H141 - Storage, Bulking, And/Or Transfer Off Site--No

BOISE WHITE PAPER LLC (Continued) **1000378977**

	Treatment/Reovery (H010-H129) Or (H131-H135)
Quantity Tons:	0.06
Waste Quantity:	120
Quantity Unit:	P
Additional Code 1:	Not reported
Additional Code 2:	Not reported
Additional Code 3:	Not reported
Additional Code 4:	Not reported
Additional Code 5:	Not reported
Shipment Date:	20060905
Creation Date:	Not reported
Receipt Date:	Not reported
Manifest ID:	001313083JJK
Trans EPA ID:	CAD009452657
Trans Name:	ROMIC ENVIRONMENTAL TECHNOLOGIES CORPORATION/AES
Trans 2 EPA ID:	UTR000007708
Trans 2 Name:	SLT EXPRESSWAY
TSDF EPA ID:	CAD009452657
Trans Name:	ROMIC ENVIRONMENTAL TECHNOLOGIES CORPORATION/AES
TSDF Alt EPA ID:	Not reported
TSDF Alt Name:	Not reported
Waste Code Description:	331 - Off-specification, aged, or surplus organics
RCRA Code:	Not reported
eth Code:	H141 - Storage, Bulking, And/Or Transfer Off Site--No Treatment/Reovery (H010-H129) Or (H131-H135)
Quantity Tons:	0.726
Waste Quantity:	220
Quantity Unit:	G
Additional Code 1:	Not reported
Additional Code 2:	Not reported
Additional Code 3:	Not reported
Additional Code 4:	Not reported
Additional Code 5:	Not reported
Shipment Date:	20060905
Creation Date:	Not reported
Receipt Date:	Not reported
Manifest ID:	001313083JJK
Trans EPA ID:	CAD009452657
Trans Name:	ROMIC ENVIRONMENTAL TECHNOLOGIES CORPORATION/AES
Trans 2 EPA ID:	UTR000007708
Trans 2 Name:	SLT EXPRESSWAY
TSDF EPA ID:	CAD009452657
Trans Name:	ROMIC ENVIRONMENTAL TECHNOLOGIES CORPORATION/AES
TSDF Alt EPA ID:	Not reported
TSDF Alt Name:	Not reported
Waste Code Description:	331 - Off-specification, aged, or surplus organics
RCRA Code:	Not reported
Meth Code:	H135 - Discharge To Sewer/Potw Or Npdes(With Prior Storage--With Or Without Treatment)
Quantity Tons:	0.33
Waste Quantity:	100
Quantity Unit:	G
Additional Code 1:	Not reported
Additional Code 2:	Not reported
Additional Code 3:	Not reported

BOISE WHITE PAPER LLC (Continued) **1000378977**

Additional Code 4: Not reported
Additional Code 5: Not reported

Additional Info:

Year: 2004
Gen EPA ID: WAD009427501

Shipment Date: 20041213
Creation Date: 3/18/2005 12:40:13
Receipt Date: 20041222
Manifest ID: 23581086
Trans EPA ID: ORQ000001974
Trans Name: THERMO FLUIDS INC
Trans 2 EPA ID: CAD009452657
Trans 2 Name: ROMIC ENVIRONMENTAL TECH
TSDF EPA ID: CAD009452657
Trans Name: ROMIC ENVIRONMENTAL TECH
TSDF Alt EPA ID: CAD009452657
TSDF Alt Name: Not reported
Waste Code Description: 343 - Unspecified organic liquid mixture
RCRA Code: NONE
Meth Code: R01 - Recycler
Quantity Tons: 0.374
Waste Quantity: 110
Quantity Unit: G
Additional Code 1: Not reported
Additional Code 2: Not reported
Additional Code 3: Not reported
Additional Code 4: Not reported
Additional Code 5: Not reported

Shipment Date: 20041213
Creation Date: 3/18/2005 12:40:13
Receipt Date: 20041222
Manifest ID: 23581086
Trans EPA ID: ORQ000001974
Trans Name: THERMO FLUIDS INC
Trans 2 EPA ID: CAD009452657
Trans 2 Name: ROMIC ENVIRONMENTAL TECH
TSDF EPA ID: CAD009452657
Trans Name: ROMIC ENVIRONMENTAL TECH
TSDF Alt EPA ID: CAD009452657
TSDF Alt Name: Not reported
Waste Code Description: 331 - Off-specification, aged, or surplus organics
RCRA Code: NONE
Meth Code: R01 - Recycler
Quantity Tons: 0.9075
Waste Quantity: 275
Quantity Unit: G
Additional Code 1: Not reported
Additional Code 2: Not reported
Additional Code 3: Not reported
Additional Code 4: Not reported
Additional Code 5: Not reported

Shipment Date: 20041101
Creation Date: 1/20/2005 18:30:18

BOISE WHITE PAPER LLC (Continued) **1000378977**

Receipt Date:	20041105
Manifest ID:	23580968
Trans EPA ID:	ORQ000001974
Trans Name:	THERMO FLUIDS INC
Trans 2 EPA ID:	CAD981694664
Trans 2 Name:	ROMIC ENVIRONMENTAL /AES
TSDF EPA ID:	CAD009452657
Trans Name:	ROMIC ENVIRONMENTAL TECH
TSDF Alt EPA ID:	CAD009452657
TSDF Alt Name:	Not reported
Waste Code Description:	331 - Off-specification, aged, or surplus organics
RCRA Code:	NONE
Meth Code:	R01 - Recycler
Quantity Tons:	0.726
Waste Quantity:	220
Quantity Unit:	G
Additional Code 1:	Not reported
Additional Code 2:	Not reported
Additional Code 3:	Not reported
Additional Code 4:	Not reported
Additional Code 5:	Not reported

WA MANIFEST:

Name:	BOISE WHITE PAPER LLC
Address:	907 W 7TH ST
City,State,Zip:	VANCOUVER, WA 98660
cility Address 2:	Not reported
acility ID:	8752343
EPA ID:	WAD009427501
AICS:	322121
te Waste Code Desc:	Not reported
Federal Waste Code Desc:	D001
Comm:	changed legal Owner Name per phone call with Gary. 2/14/2006 IA
ta Year:	Not reported
Permit by Rule:	FALSE
iling Address 2:	Not reported
Treatment by Generator:	FALSE
Mixed Radioactive Waste:	FALSE
Importer of Hazardous Waste:	FALSE
Immediate Recycler:	FALSE
Treatment/Storage/Disposal/Recycling Facility:	FALSE
Generator of Dangerous Fuel Waste:	FALSE
Generator Marketing to Burner:	FALSE
Other Marketers (i.e., blender, distributor, etc.):	FALSE
Utility Boiler Burner:	FALSE
Industry Boiler Burner:	FALSE
Industrial Furnace:	FALSE
Smelter Defferal:	FALSE
iversal Waste:	Not reported
-Specification:	Not reported
Address 2:	Not reported
x Reg #:	409009025
siness Type:	Not reported
Mail Name:	Boise White Paper LLC
Mailing Address:	PO Box 690
Mailing City,State,Zip:	VANCOUVER, WA 98666-0690
Legal Organization Name:	Boise Cascade Corp

BOISE WHITE PAPER LLC (Continued) **1000378977**

egal Organization Type:	Private
gal Contact:	Not reported
Legal Address:	PO Box 50
gal Address 2:	Not reported
l City,State,Zip:	BOISE, ID 83728-0050
gal Phone Number:	(208)384-6161
egal Effective Date:	06/18/1996
Land Organization Name:	Boise White Paper LLC
and Organization Type:	Private
nd Contact:	Not reported
Land Address:	PO Box 50
l City,State,Zip:	BOISE, ID 83728-0050
nd Phone Number:	(208)384-6161
Operator Organization Name:	Boise White Paper LLC
perator Organization Type:	Private
Operator:	Jim Moore
Operator Address:	907 W 7TH ST
erator Address 2:	Not reported
Operator City,State,Zip:	VANCOUVER, WA 98660-3066
erator Phone Number:	(360) 690-7044
rator Effective Date:	01/01/2002
te Contact:	Eric Steffensen
e Contact Address:	1300 Kaster Rd
Contact City,State,Zip:	ST HELENS, OR 97051
e Contact Phone Number:	(503)397-9299
Site Contact Email:	EricSteffensen@BoisePaper.com
Gen Status Code:	LQG
Monthly Generation:	FALSE
Batch Generation:	FALSE
One Time Generation:	TRUE
Transport Own Waste:	FALSE
Tranports Other Waste:	FALSE
Recycler Onsite:	FALSE
Transfer Facility:	FALSE
ner Exemption:	Not reported
UW Battery Gen:	FALSE
Used Oil Transporter:	FALSE
Used Oil Transfer Facility:	FALSE
Used Oil Processor:	FALSE
Used Oil Refiner:	FALSE
Used Oil Fuel Marketer Directs Shipments:	FALSE
Used Oil Fuel Marketer Meets Specs:	FALSE
e Contact Address 2:	Not reported
C Code:	Not reported
RK Number:	Not reported
tive:	Not reported
AS Number:	Not reported
emical Name:	Not reported
S:	Not reported
S CAS Number:	Not reported
S Name:	Not reported
Name:	BOISE WHITE PAPER LLC
Address:	907 W 7TH ST
City,State,Zip:	VANCOUVER, WA 98660
cility Address 2:	Not reported
acility ID:	8752343

BOISE WHITE PAPER LLC (Continued) **1000378977**

EPA ID:		WAD009427501
AICS:		322121
te Waste Code Desc:		Not reported
Federal Waste Code Desc:	D001	
Comm:		changed legal Owner Name per phone call with Gary. 2/14/2006 IA
ta Year:		Not reported
Permit by Rule:		No
iling Address 2:		Not reported
Treatment by Generator:		No
Mixed Radioactive Waste:		No
Importer of Hazardous Waste:		No
Immediate Recycler:		No
Treatment/Storage/Disposal/Recycling Facility:		No
Generator of Dangerous Fuel Waste:		No
Generator Marketing to Burner:		No
Other Marketers (i.e., blender, distributor, etc.):		No
Utility Boiler Burner:		No
Industry Boiler Burner:		No
Industrial Furnace:		No
Smelter Defferal:		No
iversal Waste:		Not reported
-Specification:		Not reported
Address 2:		Not reported
x Reg #:		409009025
siness Type:		Not reported
Mail Name:		Boise White Paper LLC
Mailing Address:		PO Box 690
Mailing City,State,Zip:		VANCOUVER, WA 98666-0690
Legal Organization Name:		Boise Cascade LLC
egal Organization Type:		Private
gal Contact:		Not reported
Legal Address:		PO Box 50
gal Address 2:		Not reported
l City,State,Zip:		BOISE, ID 83728-0050
gal Phone Number:		(208)384-6161
al Effective Date:		10/29/2004
Land Organization Name:		Boise White Paper LLC
and Organization Type:		Private
nd Contact:		Not reported
Land Address:		PO Box 50
l City,State,Zip:		BOISE, ID 83728-0050
nd Phone Number:		(208)384-6161
Operator Organization Name:		Boise White Paper LLC
perator Organization Type:		Private
Operator:		Jim Moore
Operator Address:		907 W 7TH ST
erator Address 2:		Not reported
Operator City,State,Zip:		VANCOUVER, WA 98660-3066
perator Phone Number:		(360) 690-7064
perator Effective Date:		06/18/1996
Site Contact:		Jeff Sorensen
e Contact Address:		1300 Kaster Rd
Contact City,State,Zip:		ST HELENS, OR 97051
e Contact Phone Number:		(503)397-9225
Site Contact Email:		JeffSorensen@BoisePaper.com
Gen Status Code:		MQG
Monthly Generation:		No

BOISE WHITE PAPER LLC (Continued) **1000378977**

Batch Generation:	Yes
One Time Generation:	No
Transport Own Waste:	No
Tranports Other Waste:	No
Recycler Onsite:	No
Transfer Facility:	No
her Exemption:	Not reported
UW Battery Gen:	No
Used Oil Transporter:	No
Used Oil Transfer Facility:	No
Used Oil Processor:	No
Used Oil Refiner:	No
Used Oil Fuel Marketer Directs Shipments:	No
Used Oil Fuel Marketer Meets Specs:	No
e Contact Address 2:	Not reported
C Code:	Not reported
RK Number:	Not reported
tive:	Not reported
AS Number:	Not reported
emical Name:	Not reported
S:	Not reported
S CAS Number:	Not reported
S Name:	Not reported

---

41 **PENINSULA TERMINAL RR** **OR ECSI S105042448**
WSW **11707 N FORCE AVE.** **OR CRL N/A**
1/2-1 **PORTLAND, OR 97217** **OR INST CONTROL**
0.803 mi. **OR VCP**
4242 ft.

Relative: ECSI:
Lower
Actual: Name: PENINSULA TERMINAL RR
13 ft. Address: 11707 N FORCE AVE.
City,State,Zip: PORTLAND, OR 97217

State ID Number:	1505
Brown ID:	0
Study Area:	False
Region ID:	2
Legislatve ID:	831
Investigation:	Listed on the CRL/Inventory
FACA ID:	38618
Further Action:	0
Lat/Long (dms):	45 36 27.40 / -122 41 37.30
County Code:	26.00
Score Value:	Not reported
Cerclis ID:	Not reported
Township Coord.:	2.00
Township Zone:	N
Range Coord:	1.00
Range Zone:	E
Section Coord:	33
Qtr Section:	Not reported
Tax Lots:	Not reported
Size:	5 acres
NPL:	False
Orphan:	False
Updated By:	GWISTAR
Update Date:	04/28/2006

PENINSULA TERMINAL RR (Continued) **S105042448**

Created Date: 02/07/1994
Decode For RegionID: Northwest Region
Decode For BrownID: Not reported
Decode For Furtheract: Not reported
Decode For Investstat: Listed on the CRL/Inventory
Decode For Legislative: Owner, operator or other party under agreement, order or consent decree under ORS 465.200 or 465.420

Hazardous Release:
Substance ID.: 122012
Haz Release ID: 384762
Qty Released: unknown
Date Released: unknown
Update Date: 03/17/1995
Update By: Not reported
Substance Code: ECD275
Substance Name: TOTAL PETROLEUM HYDROCARBONS (TPH)
Substance Abbrev.: Not reported
Substance Category ID: 8540
Substance Category: Petroleum Related Releases for OSPIRG Report
Category Level: Not reported
Created By: Not reported
Created Date: 12/17/2002
Substance Category ID: 8540
Substance Category: Petroleum Related Releases for OSPIRG Report
Category Level: Not reported
Created By: Not reported
Created Date: 12/17/2002
Sampling Result ID: 343306
Feature Id: Not reported
Hazard Release Id: 384762
Medium: 703
Substance Abbrev.: Not reported
Unit Code: Not reported
Observation: False
Owner Operator: False
Lab Data: True
Sample Depth: Not reported
Start Date: 07/01/1991
End Date: Not reported
Min Concentration: Not reported
Max Concentration: Not reported
Sample Comment: 10,000 ppm
Last Update By: jmd
Update Date: 03/17/1995
Decode for MediumID: Soil

Substance ID.: 122002
Haz Release ID: 384763
Qty Released: unknown
Date Released: unknown
Update Date: 03/17/1995
Update By: Not reported
Substance Code: ECD243
Substance Name: POLYAROMATIC HYDROCARBONS (PAH)
Substance Abbrev.: Not reported
Substance Alias ID: 318143
Sub Alias Name: PAH

PENINSULA TERMINAL RR (Continued) **S105042448**

Substance Alias ID: 318148
Sub Alias Name: POLYCYCLIC AROMATIC HYDROCARBONS (PAH)
Substance Alias ID: 318149
Sub Alias Name: POLYNUCLEAR AROMATIC HYDROCARBINS (PNA)
Substance Alias ID: 318150
Sub Alias Name: PNA
Sampling Result ID: 343305
Feature Id: Not reported
Hazard Release Id: 384763
Medium: 703
Substance Abbrev.: Not reported
Unit Code: Not reported
Observation: False
Owner Operator: False
Lab Data: True
Sample Depth: Not reported
Start Date: 07/01/1991
End Date: Not reported
Min Concentration: Not reported
Max Concentration: Not reported
Sample Comment: 27,000 ppb
Last Update By: jmd
Update Date: 03/17/1995
Decode for MediumID: Soil

Substance ID.: 121608
Haz Release ID: 384764
Qty Released: unknown
Date Released: unknown
Update Date: 03/17/1995
Update By: Not reported
Substance Code: 71-43-2
Substance Name: BENZENE
Substance Abbrev.: Not reported
Substance Category ID: 8502
Substance Category: Volatiles
Category Level: Not reported
Created By: Not reported
Created Date: 12/17/2002
Substance Category ID: 8502
Substance Category: Volatiles
Category Level: Not reported
Created By: Not reported
Created Date: 12/17/2002
Substance Alias ID: 319178
Sub Alias Name: BENZOL
Substance Alias ID: 319179
Sub Alias Name: COAL NAPTHA
Substance Alias ID: 319180
Sub Alias Name: CYCLOHEXATRIENE
Substance Alias ID: 319181
Sub Alias Name: PHENE
Substance Alias ID: 319182
Sub Alias Name: PYROBENZOL
Sampling Result ID: 343304
Feature Id: Not reported
Hazard Release Id: 384764

PENINSULA TERMINAL RR (Continued) **S105042448**

Medium: 703
Substance Abbrev.: Not reported
Unit Code: Not reported
Observation: False
Owner Operator: False
Lab Data: True
Sample Depth: Not reported
Start Date: 07/01/1991
End Date: Not reported
Min Concentration: Not reported
Max Concentration: Not reported
Sample Comment: 250 ppb
Last Update By: jmd
Update Date: 03/17/1995
Decode for MediumID: Soil

Narrative:

NARR ID: 5733859
NARR Code: Contamination
Created By: Not reported
Created Date: 12/17/2002
Updated By: GWISTAR
Updated Date: 06/27/2003
Decode for NarcdID: Contamination
NARR Comments: (10/9/1996 DJH/VCS) Site owner Peninsula Terminal Company contacted DEQ in October 1993 regarding their intent to participate in the Voluntary Cleanup Program, and signed a Letter Agreement with DEQ in March 1994 requesting that DEQ review an investigative report prepared for the site by Braun Intertec. There appear to have been a number of small releases of chemicals during off-loading activities at the site. An underground storage tank formerly located near the Locomotive House, and possibly used to store waste oil, was later removed (exact date unknown). Waste oil in the past has been released from the Locomotive House via a drain line.

NARR ID: 5733860
NARR Code: Hazardous Substance/Waste Types
Created By: Not reported
Created Date: 12/17/2002
Updated By: Not reported
Updated Date: 12/17/2002
Decode for NarcdID: Hazardous Substance/Waste Types
NARR Comments: Petroleum hydrocarbons, volatile organic compounds including chlorinated solvents, semi-volatile organic compounds including PAHs.

NARR ID: 5733862
NARR Code: Manner of Release
Created By: Not reported
Created Date: 12/17/2002
Updated By: Not reported
Updated Date: 12/17/2002
Decode for NarcdID: Manner of Release
NARR Comments: Release in Transloading Area appears to be due to spillage associated with unloading of bulk liquids from tanker cars into tanker trucks. Release date likely between 1987 and present. Manner and date of releases in area of Locomotive House unknown.

NARR ID: 5733863

PENINSULA TERMINAL RR (Continued) **S105042448**

NARR Code: Pathways Other Hazards
Created By: Not reported
Created Date: 12/17/2002
Updated By: Not reported
Updated Date: 12/17/2002
Decode for NarcdID: Pathways & Other Hazards
NARR Comments: The site is located in an industrial area of north Portland. However, wetlands and a golf course are located a short distance south of the site. Shallow groundwater beneath the site contains low levels of chlorinated solvents, the source of which appears to be off-site. Shallow groundwater is not known to be used for drinking. Access to the site is restricted.

NARR ID: 5733864
NARR Code: Remedial Action
Created By: Not reported
Created Date: 12/17/2002
Updated By: Not reported
Updated Date: 12/17/2002
Decode for NarcdID: Remedial Action
NARR Comments: (10/9/1996 DJH/VCS) Site owner signed Letter Agreement with DEQ's Voluntary Cleanup Program to review investigation and cleanup documents in March 1994. File review memo requesting additional soil and groundwater sampling at the site was completed in June 1994. DEQ-requested soil and groundwater sampling was completed at the site in August 1995. Based on the results of this work, additional sampling was completed in the transloading area in 1996. Contaminants detected in site soil were below industrial cleanup standards presented in OAR 340-122-045, and no significant impacts to groundwater were observed. DEQ therefore determined on 10/9/96 that no further action was required for the site under an industrial cleanup scenario.

NARR ID: 5733865
NARR Code: Health Threats
Created By: Not reported
Created Date: 12/17/2002
Updated By: Not reported
Updated Date: 12/17/2002
Decode for NarcdID: Health Threats
NARR Comments: Volatile and semi-volatile compounds released to soil at the site, but at concentrations below DEQ soil cleanup levels (OAR 340-122-045) for industrial sites. As long as the site remains in industrial use, soil contamination should pose no significant exposure risks to humans.

NARR ID: 5743708
NARR Code: Site History
Created By: GWISTAR
Created Date: 06/27/2003
Updated By: GWISTAR
Updated Date: 06/27/2003
Decode for NarcdID: Site History
NARR Comments: The site has been used since at least the early 1900s as a train car switching yard, and for the offloading of materials including coal, cattle, and chemicals. The site is currently used mainly as a switching yard and for some offloading of chemical materials such as

PENINSULA TERMINAL RR (Continued) **S105042448**

plastics, petroleum products, and solvents.

Site Control:
Site Control #: 156
Control Number: 5
Begin Date: 10/09/1996
End Date: Not reported
Frequency Of Review: 60
Last Reviewed By: Dan Hafley
Last Reviewed Date: 12/01/2004
Last Update By: KDAUGHE
Last Updated Date: 05/25/2022
Site Comment: No further action determination is based on industrial soil cleanup standards and is contingent on site zoning/use remaining industrial, as documented in the deed restriction attached to site.

Site Control #: 1400
Control Number: 3
Begin Date: 10/09/1996
End Date: Not reported
Frequency Of Review: 60
Last Reviewed By: Dan Hafley
Last Reviewed Date: 12/01/2004
Last Update By: KDAUGHE
Last Updated Date: 05/25/2022
Site Comment: No further action determination is based on industrial soil cleanup standards and is contingent on site zoning/use remaining industrial, as documented in the deed restriction attached to site.

Administrative Action:
Action ID: 9465
Region: Northwestern Region
Complete Date: 01/10/2001
Rank Value: 0
Cleanup Flag: False
Created Date: 12/17/2002
Decode for AgencyID: Department of Environmental Quality
Decode for RegionID: Northwest Region
Category: Listing Action
Action Code Flag: False
Action: Facility proposed for Confirmed Release List
Further Action: Not reported
Comments: Not reported

Action ID: 9467
Region: Northwestern Region
Complete Date: 01/10/2001
Rank Value: 0
Cleanup Flag: False
Created Date: 12/17/2002
Decode for AgencyID: Department of Environmental Quality
Decode for RegionID: Northwest Region
Category: Listing Action
Action Code Flag: False
Action: Facility proposed for Inventory
Further Action: Not reported
Comments: Not reported

PENINSULA TERMINAL RR (Continued) **S105042448**

Action ID: 9519
Region: Not reported
Complete Date: 02/06/1994
Rank Value: 0
Cleanup Flag: False
Created Date: 12/17/2002
Decode for AgencyID: Department of Environmental Quality
Decode for RegionID: Not reported
Category: Remedial Action
Action Code Flag: False
Action: VCS Waiting List
Further Action: Not reported
Comments: Not reported

Action ID: 9442
Region: Northwestern Region
Complete Date: 03/25/1994
Rank Value: 0
Cleanup Flag: False
Created Date: 12/17/2002
Decode for AgencyID: Department of Environmental Quality
Decode for RegionID: Northwest Region
Category: Remedial Action
Action Code Flag: False
Action: NEGOTIATIONS
Further Action: Not reported
Comments: Not reported

Action ID: 9437
Region: Not reported
Complete Date: 05/23/1994
Rank Value: 0
Cleanup Flag: False
Created Date: 12/17/2002
Decode for AgencyID: Department of Environmental Quality
Decode for RegionID: Not reported
Category: Listing Action
Action Code Flag: False
Action: Listing Review completed
Further Action: Not reported
Comments: Not reported

Action ID: 9449
Region: Not reported
Complete Date: 05/23/1994
Rank Value: 0
Cleanup Flag: False
Created Date: 12/17/2002
Decode for AgencyID: Department of Environmental Quality
Decode for RegionID: Not reported
Category: Listing Action
Action Code Flag: False
Action: Insufficient information to list
Further Action: Not reported
Comments: Not reported

Action ID: 9511

PENINSULA TERMINAL RR (Continued) **S105042448**

Region: Northwestern Region
Complete Date: 10/09/1996
Rank Value: 0
Cleanup Flag: False
Created Date: 12/17/2002
Decode for AgencyID: Department of Environmental Quality
Decode for RegionID: Northwest Region
Category: Remedial Action
Action Code Flag: False
Action: SITE INVESTIGATION
Further Action: Not reported
Comments: Not reported

Action ID: 9425
Region: Northwestern Region
Complete Date: 03/27/1994
Rank Value: 0
Cleanup Flag: False
Created Date: 12/17/2002
Decode for AgencyID: Department of Environmental Quality
Decode for RegionID: Northwest Region
Category: Remedial Action
Action Code Flag: False
Action: SITE EVALUATION
Further Action: Not reported
Comments: Not reported

Action ID: 9459
Region: Northwestern Region
Complete Date: 06/14/1994
Rank Value: 0
Cleanup Flag: False
Created Date: 12/17/2002
Decode for AgencyID: Department of Environmental Quality
Decode for RegionID: Northwest Region
Category: Remedial Action
Action Code Flag: False
Action: PRELIMINARY ASSESSMENT EQUIVALENT
Further Action: Not reported
Comments: Not reported

Action ID: 9424
Region: Not reported
Complete Date: Not reported
Rank Value: 0
Cleanup Flag: False
Created Date: 12/17/2002
Decode for AgencyID: Department of Environmental Quality
Decode for RegionID: Not reported
Category: Administrative Action
Action Code Flag: False
Action: Site added to database
Further Action: Not reported
Comments: Not reported

Action ID: 9440
Region: Northwestern Region

PENINSULA TERMINAL RR (Continued) **S105042448**

Complete Date: 03/25/1994
Rank Value: 0
Cleanup Flag: False
Created Date: 12/17/2002
Decode for AgencyID: Department of Environmental Quality
Decode for RegionID: Northwest Region
Category: Remedial Action
Action Code Flag: False
Action: Letter Agreement
Further Action: Not reported
Comments: Not reported

Action ID: 9434
Region: Northwestern Region
Complete Date: Not reported
Rank Value: 0
Cleanup Flag: False
Created Date: 12/17/2002
Decode for AgencyID: Department of Environmental Quality
Decode for RegionID: Northwest Region
Category: Remedial Action
Action Code Flag: False
Action: Institutional Control
Further Action: Not reported
Comments: Not reported

Action ID: 9411
Region: Northwestern Region
Complete Date: 10/09/1996
Rank Value: 0
Cleanup Flag: False
Created Date: 12/17/2002
Decode for AgencyID: Department of Environmental Quality
Decode for RegionID: Northwest Region
Category: Remedial Action
Action Code Flag: False
Action: No Further Action (Conditional)
Further Action: Not reported
Comments: Not reported

Action ID: 9438
Region: Northwestern Region
Complete Date: 07/05/2001
Rank Value: 0
Cleanup Flag: False
Created Date: 12/17/2002
Decode for AgencyID: Department of Environmental Quality
Decode for RegionID: Northwest Region
Category: Listing Action
Action Code Flag: False
Action: Facility placed on Confirmed Release List
Further Action: Not reported
Comments: Not reported

Action ID: 9439
Region: Northwestern Region
Complete Date: 07/05/2001

PENINSULA TERMINAL RR (Continued) **S105042448**

Rank Value: 0
Cleanup Flag: False
Created Date: 12/17/2002
Decode for AgencyID: Department of Environmental Quality
Decode for RegionID: Northwest Region
Category: Listing Action
Action Code Flag: False
Action: Facility placed on Inventory
Further Action: Not reported
Comments: Not reported

Action ID: 9498
Region: Northwestern Region
Complete Date: 06/28/2000
Rank Value: 0
Cleanup Flag: False
Created Date: 12/17/2002
Decode for AgencyID: Department of Environmental Quality
Decode for RegionID: Northwest Region
Category: Listing Action
Action Code Flag: False
Action: Proposal for Confirmed Release List recommended
Further Action: Not reported
Comments: Not reported

Action ID: 9499
Region: Northwestern Region
Complete Date: 06/28/2000
Rank Value: 0
Cleanup Flag: False
Created Date: 12/17/2002
Decode for AgencyID: Department of Environmental Quality
Decode for RegionID: Northwest Region
Category: Listing Action
Action Code Flag: False
Action: Proposal for Inventory recommended
Further Action: Not reported
Comments: Not reported

Operations:
Operation Id: 132836
Operation Status: Active
Common Name: Peninsula Terminal RR Site
Yrs of Operation: Early 1900s to present.
Comments: Rail yard used for switching and off-loading of chemical tank cars.
Updated Date: 06/04/2001
Updated By: jmw
Decode for OpstatID: Active
Operations SIC Id: 196664
SIC Code: 4013
Created By: Not reported
Created Date: 12/17/2002

CRL:
Name: PENINSULA TERMINAL RR
Address: 11707 N FORCE AVE.
City,State,Zip: PORTLAND, OR 97217

PENINSULA TERMINAL RR (Continued) **S105042448**

Facility ID: 1505
Location ID: 38618
Status Code: LIS
Facility Status: No Further Action (Conditional)
Lat/Long: 45.6076 / -122.6937

Institutional Control:

Name:	PENINSULA TERMINAL RR
Address:	11707 N FORCE AVE.
City,State,Zip:	PORTLAND, OR 97217
Site Control Sequence #:	1400
Site Id:	1505
Control Sequence #:	3
Begin Date:	10/09/1996
End Date:	Not reported
Frequency Of Review:	60
Last Reviewed By:	Dan Hafley
Last Review Date:	12/01/2004
Last Updated By:	KDAUGHE
Last Updated Date:	05/25/2022
Group Sequence #:	2
Control Code:	EES
Control Description:	Easement Equitable Servitude
FK Type Code:	1
Group Code:	PR
Group Description:	Proprietary
Type Code:	I
Type Description:	Institutional
Comments:	No further action determination is based on industrial soil cleanup standards and is contingent on site zoning/use remaining industrial, as documented in the deed restriction attached to site.

Name:	PENINSULA TERMINAL RR
Address:	11707 N FORCE AVE.
City,State,Zip:	PORTLAND, OR 97217
Site Control Sequence #:	156
Site Id:	1505
Control Sequence #:	5
Begin Date:	10/09/1996
End Date:	Not reported
Frequency Of Review:	60
Last Reviewed By:	Dan Hafley
Last Review Date:	12/01/2004
Last Updated By:	KDAUGHE
Last Updated Date:	05/25/2022
Group Sequence #:	2
Control Code:	USL
Control Description:	Use Restriction Land
FK Type Code:	1
Group Code:	PR
Group Description:	Proprietary
Type Code:	I
Type Description:	Institutional
Comments:	No further action determination is based on industrial soil cleanup standards and is contingent on site zoning/use remaining industrial, as documented in the deed restriction attached to site.

PENINSULA TERMINAL RR (Continued) **S105042448**

VCS:

Name:	PENINSULA TERMINAL RR
Address:	11707 N FORCE AVE.
City,State,Zip:	PORTLAND, OR 97217
ECS Site ID:	1505
Facility Size:	5 acres
Action:	No Further Action (Conditional)
Start Date:	10/09/1996
End Date:	10/09/1996
Program:	VCS
Latitude:	45.6076
Longitude:	-122.6937

Name:	PENINSULA TERMINAL RR
Address:	11707 N FORCE AVE.
City,State,Zip:	PORTLAND, OR 97217
ECS Site ID:	1505
Facility Size:	5 acres
Action:	Proposal for Confirmed Release List recommended
Start Date:	06/28/2000
End Date:	06/28/2000
Program:	VCS
Latitude:	45.6076
Longitude:	-122.6937

Name:	PENINSULA TERMINAL RR
Address:	11707 N FORCE AVE.
City,State,Zip:	PORTLAND, OR 97217
ECS Site ID:	1505
Facility Size:	5 acres
Action:	Proposal for Inventory recommended
Start Date:	06/28/2000
End Date:	06/28/2000
Program:	VCS
Latitude:	45.6076
Longitude:	-122.6937

Name:	PENINSULA TERMINAL RR
Address:	11707 N FORCE AVE.
City,State,Zip:	PORTLAND, OR 97217
ECS Site ID:	1505
Facility Size:	5 acres
Action:	Facility placed on Inventory
Start Date:	07/05/2001
End Date:	07/05/2001
Program:	VCS
Latitude:	45.6076
Longitude:	-122.6937

Name:	PENINSULA TERMINAL RR
Address:	11707 N FORCE AVE.
City,State,Zip:	PORTLAND, OR 97217
ECS Site ID:	1505
Facility Size:	5 acres
Action:	Facility placed on Confirmed Release List
Start Date:	07/05/2001
End Date:	07/05/2001

PENINSULA TERMINAL RR (Continued) **S105042448**

Program:	VCS
Latitude:	45.6076
Longitude:	-122.6937
Name:	PENINSULA TERMINAL RR
Address:	11707 N FORCE AVE.
City,State,Zip:	PORTLAND, OR 97217
ECS Site ID:	1505
Facility Size:	5 acres
Action:	Facility proposed for Inventory
Start Date:	01/10/2001
End Date:	01/10/2001
Program:	VCS
Latitude:	45.6076
Longitude:	-122.6937
Name:	PENINSULA TERMINAL RR
Address:	11707 N FORCE AVE.
City,State,Zip:	PORTLAND, OR 97217
ECS Site ID:	1505
Facility Size:	5 acres
Action:	Facility proposed for Confirmed Release List
Start Date:	01/10/2001
End Date:	01/10/2001
Program:	VCS
Latitude:	45.6076
Longitude:	-122.6937
Name:	PENINSULA TERMINAL RR
Address:	11707 N FORCE AVE.
City,State,Zip:	PORTLAND, OR 97217
ECS Site ID:	1505
Facility Size:	5 acres
Action:	Insufficient information to list
Start Date:	05/23/1994
End Date:	05/23/1994
Program:	VCS
Latitude:	45.6076
Longitude:	-122.6937
Name:	PENINSULA TERMINAL RR
Address:	11707 N FORCE AVE.
City,State,Zip:	PORTLAND, OR 97217
ECS Site ID:	1505
Facility Size:	5 acres
Action:	Listing Review completed
Start Date:	05/23/1994
End Date:	05/23/1994
Program:	VCS
Latitude:	45.6076
Longitude:	-122.6937
Name:	PENINSULA TERMINAL RR
Address:	11707 N FORCE AVE.
City,State,Zip:	PORTLAND, OR 97217
ECS Site ID:	1505
Facility Size:	5 acres

PENINSULA TERMINAL RR (Continued) **S105042448**

Action:	VCS Waiting List
Start Date:	09/23/1993
End Date:	02/06/1994
Program:	VCS
Latitude:	45.6076
Longitude:	-122.6937
Name:	PENINSULA TERMINAL RR
Address:	11707 N FORCE AVE.
City,State,Zip:	PORTLAND, OR 97217
ECS Site ID:	1505
Facility Size:	5 acres
Action:	Institutional Control
Start Date:	10/09/1996
End Date:	Not reported
Program:	VCS
Latitude:	45.6076
Longitude:	-122.6937
Name:	PENINSULA TERMINAL RR
Address:	11707 N FORCE AVE.
City,State,Zip:	PORTLAND, OR 97217
ECS Site ID:	1505
Facility Size:	5 acres
Action:	Letter Agreement
Start Date:	03/25/1994
End Date:	03/25/1994
Program:	VCS
Latitude:	45.6076
Longitude:	-122.6937
Name:	PENINSULA TERMINAL RR
Address:	11707 N FORCE AVE.
City,State,Zip:	PORTLAND, OR 97217
ECS Site ID:	1505
Facility Size:	5 acres
Action:	Site added to database
Start Date:	02/07/1994
End Date:	Not reported
Program:	VCS
Latitude:	45.6076
Longitude:	-122.6937
Name:	PENINSULA TERMINAL RR
Address:	11707 N FORCE AVE.
City,State,Zip:	PORTLAND, OR 97217
ECS Site ID:	1505
Facility Size:	5 acres
Action:	SITE INVESTIGATION
Start Date:	05/13/1995
End Date:	10/09/1996
Program:	VCS
Latitude:	45.6076
Longitude:	-122.6937
Name:	PENINSULA TERMINAL RR
Address:	11707 N FORCE AVE.

PENINSULA TERMINAL RR (Continued) **S105042448**

City,State,Zip:	PORTLAND, OR 97217
ECS Site ID:	1505
Facility Size:	5 acres
Action:	SITE EVALUATION
Start Date:	03/25/1994
End Date:	03/27/1994
Program:	VCS
Latitude:	45.6076
Longitude:	-122.6937

Name:	PENINSULA TERMINAL RR
Address:	11707 N FORCE AVE.
City,State,Zip:	PORTLAND, OR 97217
ECS Site ID:	1505
Facility Size:	5 acres
Action:	NEGOTIATIONS
Start Date:	02/07/1994
End Date:	03/25/1994
Program:	VCS
Latitude:	45.6076
Longitude:	-122.6937

Name:	PENINSULA TERMINAL RR
Address:	11707 N FORCE AVE.
City,State,Zip:	PORTLAND, OR 97217
ECS Site ID:	1505
Facility Size:	5 acres
Action:	PRELIMINARY ASSESSMENT EQUIVALENT
Start Date:	06/14/1994
End Date:	06/14/1994
Program:	VCS
Latitude:	45.6076
Longitude:	-122.6937

---

42 HARBOR OIL INC. **Delisted NPL 1000302670**
SW AKA CHEMPRO OF OREGON INC 11535 N FORCE ST SEMS 9721WCLBRC11535
1/2-1 PORTLAND, OR 97217 US ENG CONTROLS
0.844 mi. OR ECSI
4454 ft. OR SWF/LF
OR AST
Relative: OR VCP
Lower OR SPILLS
OR HAZMAT
Actual: RCRA NonGen / NLR
19 ft. TRIS
ROD
PRP
PADS
FTTS
HIST FTTS
ECHO
OR AIRS
OR HSIS
OR MANIFEST
OR NPDES

Delisted NPL:
EPA Region: 10

HARBOR OIL INC. (Continued) **1000302670**

EPA ID: ORD071803985
Site ID: 1000442
Name: HARBOR OIL INC.
Address: AKA CHEMPRO OF OREGON INC 11535 N FORCE ST
City,State,Zip: PORTLAND, OR 97217
Federal Description: N
Latitude: 45.606389
NAI: Y
Native American Entity: Confederated Tribes and Bands of the Yakama Nation (Current)
Longitude: -122.691389
Deleted Date: 2014-06-05 00:00:00

Narr:

Site Name: Harbor Oil
Site EPA ID: ORD071803985
Deletion Date: 6/5/2014
Site Score: 48
Site List URL: https://semspub.epa.gov/src/document/10/501000224
Site Progress URL: https://cumulis.epa.gov/supercpad/cursites/csitinfo.cfm?id=1000442
otice URL: http://www.gpo.gov/fdsys/pkg/FR-2014-04-07/pdf/2014-06815.pdf
elete URL: http://www.gpo.gov/fdsys/pkg/FR-2014-06-05/pdf/2014-13059.pdf
Site Location URL: https://epa.maps.arcgis.com/apps/webappviewer/index.html?id=33cebcdfdd1b4c3a8b51d416956c41f1&query=Superfund_National_Priorities_List__NPL__Sites_with_Status_Information_7557,SITE_EPA_ID=%27ORD071803985%27
Federal Facility Indicator: No

SEMS:

Site ID: 1000442
EPA ID: ORD071803985
Name: HARBOR OIL INC.
Address: AKA CHEMPRO OF OREGON INC
Address 2: 11535 N FORCE ST
City,State,Zip: PORTLAND, OR 97217
Cong District: 03
FIPS Code: 41051
Latitude: +45.606389
Longitude: -122.691389
FF: N
NPL: Deleted from the Final NPL
Non NPL Status: Not reported

SEMS Detail:

Region: 10
Site ID: 1000442
EPA ID: ORD071803985
Site Name: HARBOR OIL INC.
NPL: D
FF: N
OU: 00
Action Code: PA
Action Name: PA
SEQ: 1
Start Date: 1984-06-26 05:00:00
Finish Date: 1984-08-01 05:00:00
Qual: H
Current Action Lead: EPA Perf

HARBOR OIL INC. (Continued) **1000302670**

Region: 10
Site ID: 1000442
EPA ID: ORD071803985
Site Name: HARBOR OIL INC.
NPL: D
FF: N
OU: 00
Action Code: SI
Action Name: SI
SEQ: 2
Start Date: 2001-02-09 05:00:00
Finish Date: 2001-07-27 04:00:00
Qual: H
Current Action Lead: EPA Perf

Region: 10
Site ID: 1000442
EPA ID: ORD071803985
Site Name: HARBOR OIL INC.
NPL: D
FF: N
OU: 00
Action Code: SI
Action Name: SI
SEQ: 1
Start Date: 1985-01-01 06:00:00
Finish Date: 1985-04-12 06:00:00
Qual: N
Current Action Lead: EPA Perf

Region: 10
Site ID: 1000442
EPA ID: ORD071803985
Site Name: HARBOR OIL INC.
NPL: D
FF: N
OU: 00
Action Code: HR
Action Name: HAZRANK
SEQ: 1
Start Date: 2001-07-27 04:00:00
Finish Date: 2002-09-05 04:00:00
Qual: N
Current Action Lead: EPA Perf

Region: 10
Site ID: 1000442
EPA ID: ORD071803985
Site Name: HARBOR OIL INC.
NPL: D
FF: N
OU: 00
Action Code: NP
Action Name: PROPOSED
SEQ: 1
Start Date: 2002-09-05 04:00:00
Finish Date: 2002-09-05 04:00:00

HARBOR OIL INC. (Continued) **1000302670**

Qual: Not reported
Current Action Lead: EPA Perf

Region: 10
Site ID: 1000442
EPA ID: ORD071803985
Site Name: HARBOR OIL INC.
NPL: D
FF: N
OU: 00
Action Code: DS
Action Name: DISCVRY
SEQ: 1
Start Date: 1979-07-01 04:00:00
Finish Date: 1979-07-01 04:00:00
Qual: Not reported
Current Action Lead: EPA Perf

Region: 10
Site ID: 1000442
EPA ID: ORD071803985
Site Name: HARBOR OIL INC.
NPL: D
FF: N
OU: 01
Action Code: RO
Action Name: ROD
SEQ: 1
Start Date: 2013-06-28 05:00:00
Finish Date: 2013-06-28 05:00:00
Qual: R
Current Action Lead: EPA Perf

Region: 10
Site ID: 1000442
EPA ID: ORD071803985
Site Name: HARBOR OIL INC.
NPL: D
FF: N
OU: 00
Action Code: ND
Action Name: DELETION
SEQ: 1
Start Date: 2014-06-05 05:00:00
Finish Date: 2014-06-05 05:00:00
Qual: Not reported
Current Action Lead: EPA Perf

Region: 10
Site ID: 1000442
EPA ID: ORD071803985
Site Name: HARBOR OIL INC.
NPL: D
FF: N
OU: 01
Action Code: CO
Action Name: RI/FS

HARBOR OIL INC. (Continued) **1000302670**

SEQ: 1
Start Date: 2003-09-30 04:00:00
Finish Date: 2007-05-31 04:00:00
Qual: Not reported
Current Action Lead: EPA Perf

Region: 10
Site ID: 1000442
EPA ID: ORD071803985
Site Name: HARBOR OIL INC.
NPL: D
FF: N
OU: 00
Action Code: NF
Action Name: NPL FINL
SEQ: 1
Start Date: 2003-09-29 04:00:00
Finish Date: 2003-09-29 04:00:00
Qual: Not reported
Current Action Lead: EPA Perf

Region: 10
Site ID: 1000442
EPA ID: ORD071803985
Site Name: HARBOR OIL INC.
NPL: D
FF: N
OU: 00
Action Code: MA
Action Name: ST COOP
SEQ: 2
Start Date: 2008-01-22 05:00:00
Finish Date: 2014-02-25 05:00:00
Qual: Not reported
Current Action Lead: EPA Perf

Region: 10
Site ID: 1000442
EPA ID: ORD071803985
Site Name: HARBOR OIL INC.
NPL: D
FF: N
OU: 00
Action Code: TG
Action Name: TA GRANT
SEQ: 1
Start Date: 2007-05-10 04:00:00
Finish Date: 2013-05-08 05:00:00
Qual: Not reported
Current Action Lead: EPA Perf

Region: 10
Site ID: 1000442
EPA ID: ORD071803985
Site Name: HARBOR OIL INC.
NPL: D
FF: N

HARBOR OIL INC. (Continued) **1000302670**

OU: 00
Action Code: MA
Action Name: ST COOP
SEQ: 1
Start Date: 2004-06-14 04:00:00
Finish Date: 2013-11-08 05:00:00
Qual: Not reported
Current Action Lead: EPA Perf

Region: 10
Site ID: 1000442
EPA ID: ORD071803985
Site Name: HARBOR OIL INC.
NPL: D
FF: N
OU: 00
Action Code: MA
Action Name: ST COOP
SEQ: 3
Start Date: 2007-10-22 04:00:00
Finish Date: 2013-11-06 05:00:00
Qual: Not reported
Current Action Lead: EPA Perf

Region: 10
Site ID: 1000442
EPA ID: ORD071803985
Site Name: HARBOR OIL INC.
NPL: D
FF: N
OU: 00
Action Code: CQ
Action Name: CLSOUT R
SEQ: 1
Start Date: 2013-08-05 04:00:00
Finish Date: 2013-08-05 04:00:00
Qual: Not reported
Current Action Lead: EPA Perf

Region: 10
Site ID: 1000442
EPA ID: ORD071803985
Site Name: HARBOR OIL INC.
NPL: D
FF: N
OU: 00
Action Code: TU
Action Name: NOID
SEQ: 1
Start Date: 2014-04-07 05:00:00
Finish Date: 2014-04-07 05:00:00
Qual: Not reported
Current Action Lead: EPA Perf

Region: 10
Site ID: 1000442
EPA ID: ORD071803985

HARBOR OIL INC. (Continued) **1000302670**

Site Name: HARBOR OIL INC.
NPL: D
FF: N
OU: 01
Action Code: BD
Action Name: PRP RI/FS
SEQ: 1
Start Date: 2007-05-31 04:00:00
Finish Date: 2013-06-28 05:00:00
Qual: Not reported
Current Action Lead: EPA Ovrsght

SIte:
Name: HARBOR OIL INC.
Address: AKA CHEMPRO OF OREGON INC
Address 2: Not reported
City,State,Zip: PORTLAND, OR 97217
Event Code: Not reported
Action Taken Date: 06/28/2013
EPA ID: ORD071803985
Action Name: Record of Decision
Action ID: 1
Operable Unit: 01
Contaminated Media: Surface Water
Contact Name: Not reported
Contact Telephone: Not reported
Event: Not reported
Federal Facility: N
Fiscal Year: 2013
NPL Status: Deleted from the Final NPL
Superfund Alternative Agreement: N
Latitude: +45.606389
Longitude: -122.691389

Media:
EPA ID: ORD071803985
Contaminated Media: Surface Water
Action ID: 1
Operable Unit: 01
Action Name: Record of Decision
Action Taken Date: 06/28/2013
Event Code: Not reported
Contact Name: Not reported
Contact Telephone: Not reported
Event: Not reported
Federal Facility: N
Fiscal Year: 2013
NPL Status: Deleted from the Final NPL
Superfund Alternative Agreement: N
Latitude: +45.606389
Longitude: -122.691389

EPA ID: ORD071803985
Contaminated Media: Groundwater
Action ID: 1
Operable Unit: 01

HARBOR OIL INC. (Continued) **1000302670**

Action Name:	Record of Decision
Action Taken Date:	06/28/2013
Event Code:	Not reported
Contact Name:	Not reported
Contact Telephone:	Not reported
Event:	Not reported
Federal Facility:	N
Fiscal Year:	2013
NPL Status:	Deleted from the Final NPL
Superfund Alternative Agreement:	N
Latitude:	+45.606389
Longitude:	-122.691389

EPA ID:	ORD071803985
Contaminated Media:	Sediment
Action ID:	1
Operable Unit:	01
Action Name:	Record of Decision
Action Taken Date:	06/28/2013
Event Code:	Not reported
Contact Name:	Not reported
Contact Telephone:	Not reported
Event:	Not reported
Federal Facility:	N
Fiscal Year:	2013
NPL Status:	Deleted from the Final NPL
Superfund Alternative Agreement:	N
Latitude:	+45.606389
Longitude:	-122.691389

EPA ID:	ORD071803985
Contaminated Media:	Soil
Action ID:	1
Operable Unit:	01
Action Name:	Record of Decision
Action Taken Date:	06/28/2013
Event Code:	Not reported
Contact Name:	Not reported
Contact Telephone:	Not reported
Event:	Not reported
Federal Facility:	N
Fiscal Year:	2013
NPL Status:	Deleted from the Final NPL
Superfund Alternative Agreement:	N
Latitude:	+45.606389
Longitude:	-122.691389

EPA ID:	ORD071803985
Contaminated Media:	Fish Tissue
Action ID:	1
Operable Unit:	01
Action Name:	Record of Decision
Action Taken Date:	06/28/2013
Event Code:	Not reported
Contact Name:	Not reported
Contact Telephone:	Not reported
Event:	Not reported

HARBOR OIL INC. (Continued) **1000302670**

Federal Facility: N
Fiscal Year: 2013
NPL Status: Deleted from the Final NPL
Superfund Alternative Agreement: N
Latitude: +45.606389
Longitude: -122.691389

ECSI:
Name: HARBOR OIL INC. (FORMER)
Address: 11535 N FORCE AVE.
City,State,Zip: PORTLAND, OR 97217
State ID Number: 24
Brown ID: 0
Study Area: False
Region ID: 2
Legislatve ID: 834
Investigation: Suspect
FACA ID: 576
Further Action: 0
Lat/Long (dms): 45 36 22.30 / -122 41 37.70
County Code: 26.00
Score Value: Not reported
Cerclis ID: 071803985
Township Coord.: 2.00
Township Zone: N
Range Coord: 1.00
Range Zone: E
Section Coord: 33
Qtr Section: Not reported
Tax Lots: 2
Size: 4.2 acres
NPL: False
Orphan: False
Updated By: GWISTAR
Update Date: 06/05/2014
Created Date: 04/22/1988
Decode For RegionID: Northwest Region
Decode For BrownID: Not reported
Decode For Furtheract: Not reported
Decode For Investstat: Suspect
Decode For Legislative: Environmental Protection Agency
Alias Name: Chem-Pro of Oregon
Alias Name: American Recyclers
Alias Name: Dobbins Oil
Alias Name: Energy & Material Recovery Inc.

Hazardous Release:
Substance ID.: 121989
Haz Release ID: 384782
Qty Released: unknown
Date Released: Surface runoff/fish kill - 3/74; fire, 10/79 - never fully confirmed.
Update Date: 07/30/2007
Update By: JWAGGY
Substance Code: ECD200
Substance Name: OIL OR FUEL RELATED COMPOUNDS
Substance Abbrev.: Not reported

HARBOR OIL INC. (Continued) **1000302670**

Substance Category ID: 8532
Substance Category: Petroleum Related Releases for OSPIRG Report
Category Level: Not reported
Created By: Not reported
Created Date: 12/17/2002
Substance Category ID: 8532
Substance Category: Petroleum Related Releases for OSPIRG Report
Category Level: Not reported
Created By: Not reported
Created Date: 12/17/2002
Comment ID: 303678
Release Code: Data Sources
Release Comments: NWR HW Source file for Harbor Oil, PA by E & E
Decode for Relcomcd: Data Sources
Sampling Result ID: 343330
Feature Id: Not reported
Hazard Release Id: 384782
Medium: 703
Substance Abbrev.: Not reported
Unit Code: Not reported
Observation: False
Owner Operator: False
Lab Data: True
Sample Depth: Not reported
Start Date: 11/18/1990
End Date: Not reported
Min Concentration: Not reported
Max Concentration: Not reported
Sample Comment: 13,700 ppm
Last Update By: ars
Update Date: 05/01/1995
Decode for MediumID: Soil

Substance ID.: 122012
Haz Release ID: 381644
Qty Released: Not reported
Date Released: historical releases over a number of years
Update Date: 04/29/1998
Update By: Not reported
Substance Code: ECD275
Substance Name: TOTAL PETROLEUM HYDROCARBONS (TPH)
Substance Abbrev.: Not reported
Substance Category ID: 8540
Substance Category: Petroleum Related Releases for OSPIRG Report
Category Level: Not reported
Created By: Not reported
Created Date: 12/17/2002
Substance Category ID: 8540
Substance Category: Petroleum Related Releases for OSPIRG Report
Category Level: Not reported
Created By: Not reported
Created Date: 12/17/2002
Comment ID: 303679
Release Code: General Comments
Release Comments: Harbor Oil a suspected source.
Decode for Relcomcd: General Comments
Comment ID: 303680

HARBOR OIL INC. (Continued) **1000302670**

Release Code: Media Contamination Footnote
Release Comments: Surface Water Sediment (Force Lake)
Decode for Relcomcd: Media Contamination Footnote
Sampling Result ID: 341976
Feature Id: Not reported
Hazard Release Id: 381644
Medium: 701
Substance Abbrev.: Not reported
Unit Code: Not reported
Observation: False
Owner Operator: False
Lab Data: True
Sample Depth: Not reported
Start Date: Not reported
End Date: Not reported
Min Concentration: Not reported
Max Concentration: Not reported
Sample Comment: 180 mg/kg
Last Update By: jmd
Update Date: 04/29/1998
Decode for MediumID: Sediment
Sampling Result ID: 341975
Feature Id: Not reported
Hazard Release Id: 381644
Medium: 701
Substance Abbrev.: Not reported
Unit Code: Not reported
Observation: False
Owner Operator: False
Lab Data: False
Sample Depth: Not reported
Start Date: Not reported
End Date: Not reported
Min Concentration: Not reported
Max Concentration: Not reported
Sample Comment: Not reported
Last Update By: jmd
Update Date: 04/29/1998
Decode for MediumID: Sediment

Substance ID.: 121639
Haz Release ID: 381645
Qty Released: historical releases over a number of years.
Date Released: Not reported
Update Date: 04/29/1998
Update By: Not reported
Substance Code: 7439-92-1
Substance Name: LEAD
Substance Abbrev.: Not reported
Substance Category ID: 8466
Substance Category: Inorganics
Category Level: Not reported
Created By: Not reported
Created Date: 12/17/2002
Substance Category ID: 8466
Substance Category: Inorganics
Category Level: Not reported

HARBOR OIL INC. (Continued) **1000302670**

Created By:	Not reported
Created Date:	12/17/2002
Substance Alias ID:	319256
Sub Alias Name:	PB
Comment ID:	303672
Release Code:	General Comments
Release Comments:	Harbor Oil a suspected source. The sediment concentration may not be representative and will be verified with future sampling.
Decode for Relcomcd:	General Comments
Comment ID:	303673
Release Code:	Media Contamination Footnote
Release Comments:	Surface Water Sediment (Force Lake).
Decode for Relcomcd:	Media Contamination Footnote
Sampling Result ID:	341977
Feature Id:	Not reported
Hazard Release Id:	381645
Medium:	701
Substance Abbrev.:	Not reported
Unit Code:	Not reported
Observation:	False
Owner Operator:	False
Lab Data:	True
Sample Depth:	Not reported
Start Date:	Not reported
End Date:	Not reported
Min Concentration:	Not reported
Max Concentration:	Not reported
Sample Comment:	18,600 mg/kg
Last Update By:	jmd
Update Date:	04/29/1998
Decode for MediumID:	Sediment
Sampling Result ID:	347372
Feature Id:	0
Hazard Release Id:	381645
Medium:	703
Substance Abbrev.:	0
Unit Code:	Not reported
Observation:	False
Owner Operator:	False
Lab Data:	True
Sample Depth:	Not reported
Start Date:	08/01/2000
End Date:	Not reported
Min Concentration:	Not reported
Max Concentration:	Not reported
Sample Comment:	337 mg/kg
Last Update By:	JWAGGY
Update Date:	07/03/2003
Decode for MediumID:	Soil

Substance ID.:	121671
Haz Release ID:	385970
Qty Released:	Not reported
Date Released:	Not reported
Update Date:	07/03/2003
Update By:	JWAGGY

Substance Code: 7440-47-3

HARBOR OIL INC. (Continued) **1000302670**

Substance Name: CHROMIUM
Substance Abbrev.: Not reported
Substance Category ID: 8462
Substance Category: Inorganics
Category Level: Not reported
Created By: Not reported
Created Date: 12/17/2002
Substance Category ID: 8462
Substance Category: Inorganics
Category Level: Not reported
Created By: Not reported
Created Date: 12/17/2002
Substance Alias ID: 319294
Sub Alias Name: CHROMIUM, TOTAL
Substance Alias ID: 318145
Sub Alias Name: CHROMIUM, INORGANIC
Sampling Result ID: 347370
Feature Id: 0
Hazard Release Id: 385970
Medium: 703
Substance Abbrev.: 0
Unit Code: Not reported
Observation: False
Owner Operator: False
Lab Data: True
Sample Depth: Not reported
Start Date: 08/01/2000
End Date: Not reported
Min Concentration: Not reported
Max Concentration: Not reported
Sample Comment: 38 mg/kg
Last Update By: JWAGGY
Update Date: 07/03/2003
Decode for MediumID: Soil

Substance ID.: 121673
Haz Release ID: 385971
Qty Released: Not reported
Date Released: Not reported
Update Date: 07/03/2003
Update By: JWAGGY
Substance Code: 7440-50-8
Substance Name: COPPER
Substance Abbrev.: Not reported
Substance Category ID: 8464
Substance Category: Inorganics
Category Level: Not reported
Created By: Not reported
Created Date: 12/17/2002
Substance Category ID: 8464
Substance Category: Inorganics
Category Level: Not reported
Created By: Not reported
Created Date: 12/17/2002
Substance Alias ID: 319296
Sub Alias Name: CU
Sampling Result ID: 347371

HARBOR OIL INC. (Continued) **1000302670**

Feature Id: 0
Hazard Release Id: 385971
Medium: 703
Substance Abbrev.: 0
Unit Code: Not reported
Observation: False
Owner Operator: False
Lab Data: True
Sample Depth: Not reported
Start Date: 08/01/2000
End Date: Not reported
Min Concentration: Not reported
Max Concentration: Not reported
Sample Comment: 293 mg/kg
Last Update By: JWAGGY
Update Date: 07/03/2003
Decode for MediumID: Soil

Substance ID.: 121643
Haz Release ID: 385972
Qty Released: Not reported
Date Released: Not reported
Update Date: 07/03/2003
Update By: JWAGGY
Substance Code: 7439-97-6
Substance Name: MERCURY
Substance Abbrev.: Not reported
Substance Category ID: 8467
Substance Category: Inorganics
Category Level: Not reported
Created By: Not reported
Created Date: 12/17/2002
Substance Category ID: 8467
Substance Category: Inorganics
Category Level: Not reported
Created By: Not reported
Created Date: 12/17/2002
Substance Alias ID: 319260
Sub Alias Name: HG
Substance Alias ID: 319261
Sub Alias Name: HYDRARGYRUM
Substance Alias ID: 319262
Sub Alias Name: LIQUID SILVER
Substance Alias ID: 319263
Sub Alias Name: QUICKSILVER
Sampling Result ID: 347373
Feature Id: 0
Hazard Release Id: 385972
Medium: 703
Substance Abbrev.: 0
Unit Code: Not reported
Observation: False
Owner Operator: False
Lab Data: True
Sample Depth: Not reported
Start Date: 08/01/2000
End Date: Not reported

HARBOR OIL INC. (Continued) **1000302670**

Min Concentration: Not reported
Max Concentration: Not reported
Sample Comment: 6.69 mg/kg
Last Update By: JWAGGY
Update Date: 07/03/2003
Decode for MediumID: Soil

Substance ID.: 121679
Haz Release ID: 385973
Qty Released: Not reported
Date Released: Not reported
Update Date: 07/03/2003
Update By: JWAGGY
Substance Code: 7440-66-6
Substance Name: ZINC
Substance Abbrev.: Not reported
Substance Alias ID: 319302
Sub Alias Name: ZN
Sampling Result ID: 347374
Feature Id: 0
Hazard Release Id: 385973
Medium: 703
Substance Abbrev.: 0
Unit Code: Not reported
Observation: False
Owner Operator: False
Lab Data: True
Sample Depth: Not reported
Start Date: 08/01/2000
End Date: Not reported
Min Concentration: Not reported
Max Concentration: Not reported
Sample Comment: 289 mg/kg
Last Update By: JWAGGY
Update Date: 07/03/2003
Decode for MediumID: Soil

Substance ID.: 121614
Haz Release ID: 385974
Qty Released: Not reported
Date Released: Not reported
Update Date: 07/03/2003
Update By: JWAGGY
Substance Code: 72-54-8
Substance Name: DDD,p,p'-
Substance Abbrev.: Not reported
Substance Alias ID: 319194
Sub Alias Name: DICHLORO-2,2-BIS(p-CHLOROPHENYL)ETHANE,1,1-
Substance Alias ID: 319195
Sub Alias Name: DICHLORODIPHENYLDICHLOROETHANE
Substance Alias ID: 319196
Sub Alias Name: RHOTHANE
Substance Alias ID: 319197
Sub Alias Name: TDE
Substance Alias ID: 319198
Sub Alias Name: TDE,p,p'-
Substance Alias ID: 319199

HARBOR OIL INC. (Continued) **1000302670**

Sub Alias Name: TETRACHLORODIPHENYLETHANE
Sampling Result ID: 347375
Feature Id: 0
Hazard Release Id: 385974
Medium: 703
Substance Abbrev.: 0
Unit Code: Not reported
Observation: False
Owner Operator: False
Lab Data: True
Sample Depth: Not reported
Start Date: 07/31/2000
End Date: Not reported
Min Concentration: Not reported
Max Concentration: Not reported
Sample Comment: 64 mg/kg
Last Update By: JWAGGY
Update Date: 07/03/2003
Decode for MediumID: Soil

Substance ID.: 121615
Haz Release ID: 385975
Qty Released: Not reported
Date Released: Not reported
Update Date: 07/03/2003
Update By: JWAGGY
Substance Code: 72-55-9
Substance Name: DDE,p,p'-
Substance Abbrev.: Not reported
Substance Alias ID: 319200
Sub Alias Name: BIS(p-CHLOROPHENYL)-1,1-DICHLOROETHYLENE,2,2-
Substance Alias ID: 319201
Sub Alias Name: DICHLORODIPHENYL DICHLOROETHYLENE,p,p'-
Substance Alias ID: 319202
Sub Alias Name: DICHLOROETHENYLIDENE)BIS(4-CHLOROBENZENE),1,1'-(-
Sampling Result ID: 347376
Feature Id: 0
Hazard Release Id: 385975
Medium: 703
Substance Abbrev.: 0
Unit Code: Not reported
Observation: False
Owner Operator: False
Lab Data: True
Sample Depth: Not reported
Start Date: 07/31/2000
End Date: Not reported
Min Concentration: Not reported
Max Concentration: Not reported
Sample Comment: 5.2 mg/kg
Last Update By: JWAGGY
Update Date: 07/03/2003
Decode for MediumID: Soil

Substance ID.: 121373
Haz Release ID: 385976
Qty Released: Not reported

HARBOR OIL INC. (Continued) **1000302670**

Date Released: Not reported
Update Date: 07/03/2003
Update By: JWAGGY
Substance Code: 50-29-3
Substance Name: DDT,p,p'-
Substance Abbrev.: Not reported
Substance Alias ID: 318555
Sub Alias Name: BIS(p-CHLOROPHENYL)-2,2,2-TRICHLOROETHANE,1,1-
Substance Alias ID: 318556
Sub Alias Name: CHLOROPHENOTHANE
Substance Alias ID: 318557
Sub Alias Name: DICHLORODIPHENYLTRICHLOROETHANE
Substance Alias ID: 318558
Sub Alias Name: ETHANE,1,1,1-TRICHLORO-2,2-BIS(p-CHLOROPHENYL)-
Sampling Result ID: 347377
Feature Id: 0
Hazard Release Id: 385976
Medium: 703
Substance Abbrev.: 0
Unit Code: Not reported
Observation: False
Owner Operator: False
Lab Data: True
Sample Depth: Not reported
Start Date: 07/31/2000
End Date: Not reported
Min Concentration: Not reported
Max Concentration: Not reported
Sample Comment: 8.4 mg/kg
Last Update By: JWAGGY
Update Date: 07/03/2003
Decode for MediumID: Soil

Substance ID.: 121009
Haz Release ID: 385977
Qty Released: Not reported
Date Released: Not reported
Update Date: 07/03/2003
Update By: JWAGGY
Substance Code: 12672-29-6
Substance Name: PCB 1248
Substance Abbrev.: Not reported
Substance Category ID: 8555
Substance Category: PCB Substances for the OSPIRG Report
Category Level: Not reported
Created By: Not reported
Created Date: 12/17/2002
Substance Category ID: 8555
Substance Category: PCB Substances for the OSPIRG Report
Category Level: Not reported
Created By: Not reported
Created Date: 12/17/2002
Substance Alias ID: 316910
Sub Alias Name: AROCLOR 1248
Sampling Result ID: 347378
Feature Id: 0
Hazard Release Id: 385977

HARBOR OIL INC. (Continued) **1000302670**

Medium: 703
Substance Abbrev.: 0
Unit Code: Not reported
Observation: False
Owner Operator: False
Lab Data: True
Sample Depth: Not reported
Start Date: 08/01/2000
End Date: Not reported
Min Concentration: Not reported
Max Concentration: Not reported
Sample Comment: 12 mg/kg
Last Update By: JWAGGY
Update Date: 07/03/2003
Decode for MediumID: Soil

Substance ID.: 120908
Haz Release ID: 385978
Qty Released: Not reported
Date Released: Not reported
Update Date: 07/03/2003
Update By: JWAGGY
Substance Code: 11096-82-5
Substance Name: PCB 1260
Substance Abbrev.: Not reported
Substance Category ID: 8496
Substance Category: Semi-volatiles
Category Level: Not reported
Created By: Not reported
Created Date: 12/17/2002
Substance Category ID: 8557
Substance Category: PCB Substances for the OSPIRG Report
Category Level: Not reported
Created By: Not reported
Created Date: 12/17/2002
Substance Category ID: 8496
Substance Category: Semi-volatiles
Category Level: Not reported
Created By: Not reported
Created Date: 12/17/2002
Substance Category ID: 8557
Substance Category: PCB Substances for the OSPIRG Report
Category Level: Not reported
Created By: Not reported
Created Date: 12/17/2002
Substance Alias ID: 316557
Sub Alias Name: AROCHLOR 1260
Substance Alias ID: 316558
Sub Alias Name: AROCLOR 1260
Sampling Result ID: 347379
Feature Id: 0
Hazard Release Id: 385978
Medium: 703
Substance Abbrev.: 0
Unit Code: Not reported
Observation: False
Owner Operator: False

HARBOR OIL INC. (Continued) **1000302670**

Lab Data: True
Sample Depth: Not reported
Start Date: 08/01/2000
End Date: Not reported
Min Concentration: Not reported
Max Concentration: Not reported
Sample Comment: 4.6 mg/kg
Last Update By: JWAGGY
Update Date: 07/03/2003
Decode for MediumID: Soil

Substance ID.: 121374
Haz Release ID: 385979
Qty Released: Not reported
Date Released: Not reported
Update Date: 07/03/2003
Update By: JWAGGY
Substance Code: 50-32-8
Substance Name: BENZO(a)PYRENE
Substance Abbrev.: Not reported
Substance Category ID: 8476
Substance Category: Semi-volatiles
Category Level: Not reported
Created By: Not reported
Created Date: 12/17/2002
Substance Category ID: 8476
Substance Category: Semi-volatiles
Category Level: Not reported
Created By: Not reported
Created Date: 12/17/2002
Substance Alias ID: 318559
Sub Alias Name: B(a)P
Substance Alias ID: 318560
Sub Alias Name: BENZOPYRENE,3,4-
Substance Alias ID: 318561
Sub Alias Name: BENZPYRENE,3,4-
Substance Alias ID: 318562
Sub Alias Name: BP
Sampling Result ID: 347380
Feature Id: 0
Hazard Release Id: 385979
Medium: 703
Substance Abbrev.: 0
Unit Code: Not reported
Observation: False
Owner Operator: False
Lab Data: True
Sample Depth: Not reported
Start Date: 07/31/2000
End Date: Not reported
Min Concentration: Not reported
Max Concentration: Not reported
Sample Comment: 540 ug/kg
Last Update By: JWAGGY
Update Date: 07/03/2003
Decode for MediumID: Soil

HARBOR OIL INC. (Continued) **1000302670**

Substance ID.: 121868
Haz Release ID: 385980
Qty Released: Not reported
Date Released: Not reported
Update Date: 07/03/2003
Update By: JWAGGY
Substance Code: 91-20-3
Substance Name: NAPHTHALENE
Substance Abbrev.: Not reported
Substance Category ID: 8494
Substance Category: Semi-volatiles
Category Level: Not reported
Created By: Not reported
Created Date: 12/17/2002
Substance Category ID: 8494
Substance Category: Semi-volatiles
Category Level: Not reported
Created By: Not reported
Created Date: 12/17/2002
Substance Alias ID: 317793
Sub Alias Name: MOTH BALLS
Substance Alias ID: 317794
Sub Alias Name: NAPHTHENE
Substance Alias ID: 317795
Sub Alias Name: TAR CAMPHOR
Sampling Result ID: 347381
Feature Id: 0
Hazard Release Id: 385980
Medium: 703
Substance Abbrev.: 0
Unit Code: Not reported
Observation: False
Owner Operator: False
Lab Data: True
Sample Depth: Not reported
Start Date: 08/01/2000
End Date: Not reported
Min Concentration: Not reported
Max Concentration: Not reported
Sample Comment: 5.88 mg/kg
Last Update By: JWAGGY
Update Date: 07/03/2003
Decode for MediumID: Soil

Substance ID.: 121426
Haz Release ID: 385981
Qty Released: Not reported
Date Released: Not reported
Update Date: 07/03/2003
Update By: JWAGGY
Substance Code: 53469-21-9
Substance Name: PCB 1242
Substance Abbrev.: Not reported
Substance Category ID: 8554
Substance Category: PCB Substances for the OSPIRG Report
Category Level: Not reported
Created By: Not reported

HARBOR OIL INC. (Continued) **1000302670**

Created Date: 12/17/2002
Substance Category ID: 8554
Substance Category: PCB Substances for the OSPIRG Report
Category Level: Not reported
Created By: Not reported
Created Date: 12/17/2002
Substance Alias ID: 318695
Sub Alias Name: AROCHLOR 1242
Substance Alias ID: 318696
Sub Alias Name: AROCLOR 1242
Sampling Result ID: 347383
Feature Id: 0
Hazard Release Id: 385981
Medium: 700
Substance Abbrev.: 0
Unit Code: Not reported
Observation: False
Owner Operator: False
Lab Data: True
Sample Depth: Not reported
Start Date: 08/02/2000
End Date: Not reported
Min Concentration: Not reported
Max Concentration: Not reported
Sample Comment: Medium=Product, 9.6 mg/kg
Last Update By: JWAGGY
Update Date: 07/03/2003
Decode for MediumID: Other

Substance ID.: 120909
Haz Release ID: 385982
Qty Released: Not reported
Date Released: Not reported
Update Date: 07/03/2003
Update By: JWAGGY
Substance Code: 11097-69-1
Substance Name: PCB 1254
Substance Abbrev.: Not reported
Substance Category ID: 8556
Substance Category: PCB Substances for the OSPIRG Report
Category Level: Not reported
Created By: Not reported
Created Date: 12/17/2002
Substance Category ID: 8556
Substance Category: PCB Substances for the OSPIRG Report
Category Level: Not reported
Created By: Not reported
Created Date: 12/17/2002
Substance Alias ID: 316559
Sub Alias Name: AROCHLOR 1254
Substance Alias ID: 316560
Sub Alias Name: AROCLOR 1254
Sampling Result ID: 347384
Feature Id: 0
Hazard Release Id: 385982
Medium: 703
Substance Abbrev.: 0

HARBOR OIL INC. (Continued) **1000302670**

Unit Code: Not reported
Observation: False
Owner Operator: False
Lab Data: True
Sample Depth: Not reported
Start Date: 08/12/2000
End Date: Not reported
Min Concentration: Not reported
Max Concentration: Not reported
Sample Comment: 5.3 mg/kg
Last Update By: JWAGGY
Update Date: 07/03/2003
Decode for MediumID: Soil

Substance ID.: 121516
Haz Release ID: 385983
Qty Released: Not reported
Date Released: Not reported
Update Date: 07/03/2003
Update By: JWAGGY
Substance Code: 60-57-1
Substance Name: DIELDRIN
Substance Abbrev.: Not reported
Substance Alias ID: 318927
Sub Alias Name: HEOD
Substance Alias ID: 318928
Sub Alias Name: OCTALOX
Sampling Result ID: 347385
Feature Id: 0
Hazard Release Id: 385983
Medium: 703
Substance Abbrev.: 0
Unit Code: Not reported
Observation: False
Owner Operator: False
Lab Data: True
Sample Depth: Not reported
Start Date: 08/02/2000
End Date: Not reported
Min Concentration: Not reported
Max Concentration: Not reported
Sample Comment: 150 ug/kg
Last Update By: JWAGGY
Update Date: 07/03/2003
Decode for MediumID: Soil

Substance ID.: 121777
Haz Release ID: 385984
Qty Released: Not reported
Date Released: Not reported
Update Date: 07/03/2003
Update By: JWAGGY
Substance Code: 78-93-3
Substance Name: METHYL ETHYL KETONE
Substance Abbrev.: Not reported
Substance Alias ID: 317507
Sub Alias Name: BUTANONE,2-

HARBOR OIL INC. (Continued) **1000302670**

Substance Alias ID: 317508
Sub Alias Name: ETHYL METHYL KETONE
Substance Alias ID: 317509
Sub Alias Name: MEK
Substance Alias ID: 317510
Sub Alias Name: METHYL ACETONE
Sampling Result ID: 347386
Feature Id: 0
Hazard Release Id: 385984
Medium: 703
Substance Abbrev.: 0
Unit Code: Not reported
Observation: False
Owner Operator: False
Lab Data: True
Sample Depth: Not reported
Start Date: 07/31/2000
End Date: Not reported
Min Concentration: Not reported
Max Concentration: Not reported
Sample Comment: 93.5 ug/kg
Last Update By: JWAGGY
Update Date: 07/03/2003
Decode for MediumID: Soil

Substance ID.: 121011
Haz Release ID: 385692
Qty Released: unknown
Date Released: Surface runoff/fish kill - 3/74; fire, 10/79 - never fully confirmed.
Update Date: 07/30/2007
Update By: JWAGGY
Substance Code: 127-18-4
Substance Name: TETRACHLOROETHYLENE
Substance Abbrev.: Not reported
Substance Category ID: 8519
Substance Category: Volatiles
Category Level: Not reported
Created By: Not reported
Created Date: 12/17/2002
Substance Category ID: 8551
Substance Category: Solvents of interest to Milwaukie Area GW study
Category Level: Not reported
Created By: Not reported
Created Date: 12/17/2002
Substance Category ID: 8519
Substance Category: Volatiles
Category Level: Not reported
Created By: Not reported
Created Date: 12/17/2002
Substance Category ID: 8551
Substance Category: Solvents of interest to Milwaukie Area GW study
Category Level: Not reported
Created By: Not reported
Created Date: 12/17/2002
Substance Alias ID: 316912
Sub Alias Name: ETHENE,TETRACHLORO-
Substance Alias ID: 316913

HARBOR OIL INC. (Continued) **1000302670**

Sub Alias Name:	ETHYLENE TETRACHLORIDE
Substance Alias ID:	316914
Sub Alias Name:	PERCHLOROETHYLENE
Substance Alias ID:	316915
Sub Alias Name:	PERCLENE
Substance Alias ID:	316916
Sub Alias Name:	TETRACHLOROETHENE
Substance Alias ID:	316917
Sub Alias Name:	TETRACHLOROETHENE,1,1,2,2-
Substance Alias ID:	316918
Sub Alias Name:	TETRACHLOROETHYLENE,1,1,2,2-
Comment ID:	303631
Release Code:	Data Sources
Release Comments:	NWR HW Source file for Harbor Oil, PA by E & E
Decode for Relcomcd:	Data Sources
Sampling Result ID:	345373
Feature Id:	0
Hazard Release Id:	385692
Medium:	703
Substance Abbrev.:	0
Unit Code:	Not reported
Observation:	False
Owner Operator:	False
Lab Data:	True
Sample Depth:	Not reported
Start Date:	10/17/1984
End Date:	Not reported
Min Concentration:	Not reported
Max Concentration:	Not reported
Sample Comment:	39 ug/kg
Last Update By:	JWAGGY
Update Date:	01/29/2007
Decode for MediumID:	Soil
Sampling Result ID:	347382
Feature Id:	0
Hazard Release Id:	385692
Medium:	703
Substance Abbrev.:	0
Unit Code:	Not reported
Observation:	False
Owner Operator:	False
Lab Data:	True
Sample Depth:	Not reported
Start Date:	07/31/2000
End Date:	Not reported
Min Concentration:	Not reported
Max Concentration:	Not reported
Sample Comment:	10.8 ug/kg
Last Update By:	JWAGGY
Update Date:	07/03/2003
Decode for MediumID:	Soil

Substance ID.:	121781
Haz Release ID:	385693
Qty Released:	unknown
Date Released:	Surface runoff/fish kill - 3/74; fire, 10/79 - never fully confirmed.
Update Date:	07/30/2007

HARBOR OIL INC. (Continued) **1000302670**

Update By:	JWAGGY
Substance Code:	79-01-6
Substance Name:	TRICHLOROETHYLENE
Substance Abbrev.:	Not reported
Substance Category ID:	8523
Substance Category:	Volatiles
Category Level:	Not reported
Created By:	Not reported
Created Date:	12/17/2002
Substance Category ID:	8545
Substance Category:	Solvents of interest to Milwaukie Area GW study
Category Level:	Not reported
Created By:	Not reported
Created Date:	12/17/2002
Substance Category ID:	8523
Substance Category:	Volatiles
Category Level:	Not reported
Created By:	Not reported
Created Date:	12/17/2002
Substance Category ID:	8545
Substance Category:	Solvents of interest to Milwaukie Area GW study
Category Level:	Not reported
Created By:	Not reported
Created Date:	12/17/2002
Substance Alias ID:	317517
Sub Alias Name:	ETHINYL TRICHLORIDE
Substance Alias ID:	317518
Sub Alias Name:	ETHYLENE TRICHLORIDE
Substance Alias ID:	317519
Sub Alias Name:	TCE
Substance Alias ID:	317520
Sub Alias Name:	TRI-CLENE
Substance Alias ID:	317521
Sub Alias Name:	TRICHLOROETHENE
Comment ID:	303675
Release Code:	General Comments
Release Comments:	More detailed sampling information in site file.
Decode for Relcomcd:	General Comments
Sampling Result ID:	345374
Feature Id:	0
Hazard Release Id:	385693
Medium:	704
Substance Abbrev.:	0
Unit Code:	Not reported
Observation:	False
Owner Operator:	False
Lab Data:	True
Sample Depth:	Not reported
Start Date:	10/17/1984
End Date:	Not reported
Min Concentration:	Not reported
Max Concentration:	Not reported
Sample Comment:	Up to 4,500 ug/L
Last Update By:	JWAGGY
Update Date:	01/29/2007
Decode for MediumID:	Surface Water
Sampling Result ID:	347387

HARBOR OIL INC. (Continued) **1000302670**

Feature Id:	0
Hazard Release Id:	385693
Medium:	703
Substance Abbrev.:	0
Unit Code:	Not reported
Observation:	False
Owner Operator:	False
Lab Data:	True
Sample Depth:	Not reported
Start Date:	08/01/2000
End Date:	Not reported
Min Concentration:	Not reported
Max Concentration:	Not reported
Sample Comment:	3.3 ug/kg
Last Update By:	JWAGGY
Update Date:	07/03/2003
Decode for MediumID:	Soil
Sampling Result ID:	343331
Feature Id:	0
Hazard Release Id:	385693
Medium:	698
Substance Abbrev.:	0
Unit Code:	Not reported
Observation:	False
Owner Operator:	False
Lab Data:	True
Sample Depth:	Not reported
Start Date:	11/18/1990
End Date:	Not reported
Min Concentration:	Not reported
Max Concentration:	Not reported
Sample Comment:	11 ug/L
Last Update By:	JWAGGY
Update Date:	01/29/2007
Decode for MediumID:	Groundwater

Substance ID.:	121019
Haz Release ID:	385694
Qty Released:	unknown
Date Released:	Surface runoff/fish kill - 3/74; fire, 10/79 - never fully confirmed.
Update Date:	07/30/2007
Update By:	JWAGGY
Substance Code:	129-00-0
Substance Name:	PYRENE
Substance Abbrev.:	Not reported
Substance Category ID:	8497
Substance Category:	Semi-volatiles
Category Level:	Not reported
Created By:	Not reported
Created Date:	12/17/2002
Substance Category ID:	8497
Substance Category:	Semi-volatiles
Category Level:	Not reported
Created By:	Not reported
Created Date:	12/17/2002
Substance Alias ID:	316950
Sub Alias Name:	BENZO(def)PHENANTHRENE

HARBOR OIL INC. (Continued) **1000302670**

Comment ID: 303632
Release Code: Data Sources
Release Comments: NWR HW Source file for Harbor Oil, PA by E & E
Decode for Relcomcd: Data Sources
Sampling Result ID: 345240
Feature Id: 0
Hazard Release Id: 385694
Medium: 703
Substance Abbrev.: 0
Unit Code: Not reported
Observation: False
Owner Operator: False
Lab Data: True
Sample Depth: Not reported
Start Date: 10/17/1984
End Date: Not reported
Min Concentration: Not reported
Max Concentration: Not reported
Sample Comment: 14,000 ug/kg
Last Update By: JWAGGY
Update Date: 01/29/2007
Decode for MediumID: Soil

Substance ID.: 121195
Haz Release ID: 385709
Qty Released: unknown
Date Released: Surface runoff/fish kill - 3/74; fire, 10/79
Update Date: 03/22/1995
Update By: Not reported
Substance Code: 206-44-0
Substance Name: FLUORANTHENE
Substance Abbrev.: Not reported
Substance Category ID: 8491
Substance Category: Semi-volatiles
Category Level: Not reported
Created By: Not reported
Created Date: 12/17/2002
Substance Category ID: 8491
Substance Category: Semi-volatiles
Category Level: Not reported
Created By: Not reported
Created Date: 12/17/2002
Substance Alias ID: 317398
Sub Alias Name: BENZACENAPHTHENE,1,2-
Substance Alias ID: 317399
Sub Alias Name: BENZO(jk)FLUORENE
Comment ID: 303633
Release Code: Data Sources
Release Comments: NWR HW Source file for Harbor Oil, PA by E & E
Decode for Relcomcd: Data Sources
Sampling Result ID: 345372
Feature Id: 0
Hazard Release Id: 385709
Medium: 703
Substance Abbrev.: 0
Unit Code: Not reported
Observation: False

HARBOR OIL INC. (Continued) **1000302670**

Owner Operator: False
Lab Data: True
Sample Depth: Not reported
Start Date: 10/17/1984
End Date: Not reported
Min Concentration: Not reported
Max Concentration: Not reported
Sample Comment: 9,900 ug/kg
Last Update By: JWAGGY
Update Date: 07/03/2003
Decode for MediumID: Soil

Narrative:

NARR ID: 5730348
NARR Code: Contamination
Created By: Not reported
Created Date: 12/17/2002
Updated By: JWAGGY
Updated Date: 07/30/2007
Decode for NarcdID: Contamination
NARR Comments: (5/29/01 MDK/SRP) Waste oil purified and recycled in a process involving screening, filtering, and heating. Oil trucks cleaned on-site generating wastewater with approximately 5% trichloroethylene (TCE). TCE was vaporized, condensed, and reused. Waste TCE, waste oil sludge stored in drums and tanks. Surface runoff may have contributed to a major fish kill in Force Lake in March 1974. Runoff collection system installed since then, consisting of an oil/water separator. Suspect past operating practices and frequent spills as potential problems. A major fire in 1979 destroyed the facility and was reported to have caused oil and other contaminants to pour across the site and into the wetlands west and south of the site, however, records for this are mostly anecdotal. The TCE used to clean out tank trucks has been found in low concentrations in surface water at the southwest (lowest) end of the site, and has entered the environment. Comprehensive sampling in 1990 showed high levels of oil in site soils and low levels of chlorinated VOCs in deep groundwater (100 ft. depth), although these same VOCs appear to be widespread in groundwater in the immediate site vicinity. Off-site sampling in 1994 showed significant oil contamination in shallow wetland soils, and this contamination is likely to have originated from past releases at the site. Sampling by EPA's contractor in 2000 on behalf of EPA Region 10 has confirmed the presence and extent of contamination originating from past site operations. (12/27/06 MDK/CU&ER) Site added to NPL in 2001. Efforts by EPA to negotiate a cleanup order is on-going (2001 - 2006).

NARR ID: 5730349
NARR Code: Data Sources
Created By: Not reported
Created Date: 12/17/2002
Updated By: PSEIDEL
Updated Date: 12/16/2011
Decode for NarcdID: Data Sources
NARR Comments: EPA CERCLA Preliminary Assessment/Site Investigation. Strategy Recommendation (2/21/95). 3) EPA SI, 2001. Windward Environmental, July 18, 2008, <quot>Remedial Investigation/Feasibility Study Risk Assessment Scoping Memorandum for the Harbor Oil Site<quot> Windward Environmental and Bridgewater Group, Aug 8, 2008, <quot>Preliminary

HARBOR OIL INC. (Continued) **1000302670**

Site Characterization Report for the Harbor Oil Site<quot> Windward Environmental, Oct 9, 2009, <quot>Baseline Human Health Risk Assessment for the Harbor Oil Study Area<quot> (draft) Windward Environmental, Oct 9, 2009, <quot>Baseline Ecological Risk Assessment for the Harbor Oil Study Area<quot> (draft)

NARR ID: 5730350
NARR Code: Hazardous Substance/Waste Types
Created By: Not reported
Created Date: 12/17/2002
Updated By: JWAGGY
Updated Date: 07/03/2003
Decode for NarcdID: Hazardous Substance/Waste Types
NARR Comments: Waste oil and other petroleum products, trichloroethylene, metals, pesticides, PAHs, PCBs.

NARR ID: 5730352
NARR Code: Manner of Release
Created By: Not reported
Created Date: 12/17/2002
Updated By: Not reported
Updated Date: 12/17/2002
Decode for NarcdID: Manner of Release
NARR Comments: Operating practices resulting in surface runoff/fish kill during 3/74; major facility fire 10/79; general surface runoff mixing with contaminated soil.

NARR ID: 5730353
NARR Code: Site Ownership
Created By: Not reported
Created Date: 12/17/2002
Updated By: PSEIDEL
Updated Date: 03/19/2012
Decode for NarcdID: Site Ownership
NARR Comments: Empire Industries (1961 to Nov. 1974); Chempro of Oregon Inc. (Nov. 1974 to Dec. 1984); Harbor Oil Inc. (Dec. 1984 to 1999); Energy Materials Recovery Inc. (1999 to 2010). October 201 to present: Encore Energy, Portland. American Recyclers. LLC current operator.

NARR ID: 5751976
NARR Code: Project Activity Status
Created By: MKENT
Created Date: 01/27/2010
Updated By: PSEIDEL
Updated Date: 12/16/2011
Decode for NarcdID: Project Activity Status
NARR Comments: (1/27/10 MDK/CU&ER) Site investigation activities were conducted in 2007 and 2008. Draft HHRA and ERA reports were submitted to EPA and then provided to DEQ and stakeholders. Draft Remedial Investigation Report submitted. DEQ provided comments on the HHRA and ERA in November 2009, and then comments on the VG responses to the consolidated EPA comments on January 14, 2010. Risk Assessment have been revised in accordance with US EPA comments, and US EPA has responded to DEQ, Portland BES, and other stakeholder comments. Draft risk assessments are expected to be finalized in accordance with US EPA comments early 2012 and proposed plan Spring 2012.

HARBOR OIL INC. (Continued) **1000302670**

NARR ID: 5730354
NARR Code: Pathways Other Hazards
Created By: Not reported
Created Date: 12/17/2002
Updated By: PSEIDEL
Updated Date: 12/16/2011
Decode for NarcdID: Pathways & Other Hazards
NARR Comments: The site is located within 100 feet of Force Lake to the southwest and the Columbia River 1000 feet to the north. A drainage system of buried tiles drains the lake through the adjacent wetland marsh, west and south where it is pumped into the Columbia Slough. The wetlands associated with Force Lake support great blue heron nesting areas, and the City of Portland considers this wetlands area, as well as the lake, to be a sensitive environment. Site is now largely paved and the berm on the western edge of the property leveled off in 2011 dring site modifications

NARR ID: 5730355
NARR Code: Remedial Action
Created By: Not reported
Created Date: 12/17/2002
Updated By: GWISTAR
Updated Date: 06/05/2014
Decode for NarcdID: Remedial Action
NARR Comments: (5/29/01 MDK/SRP) There is no evidence that historical releases from the Harbor Oil site were followed by any remedial actions, and recent sampling shows that significant hydrocarbon contamination remains on-site and in the wetlands area. The primary issue of concern at this site is the effect from past releases on ecologically sensitive wetlands associated with Force Lake. An RP notice letter was sent in January 2000 requesting committment to perform an RI/FS and pay DEQ oversight. The RP did not commit to RI/FS and payment of oversight, and site was referred to EPA for further site assessment. Field work for the EPA Site Inspection was conducted July 31 - August 4, 2000. A summary report was released November 2000. EPA determined that the site qualified for listing on the NPL. (6/30/03 MDK/C&ER) The draft PA/SI was released on February 2, 2003. October 2001 letter from Gov. Kitzhaber supports proposed NPL listing. (6/5/14 GMW/SAS) EPA proposed the site for the NPL in 2002. The site was listed on the NPL in 2003, and subsequent investigation and risk assessment work has been conducted under EPA oversight. In June 2014, following a notice in the Federal Register and soliciting public comment, EPA delisted Harbor Oil from the NPL.

NARR ID: 5747279
NARR Code: Health Threats
Created By: GWISTAR
Created Date: 10/03/2005
Updated By: PSEIDEL
Updated Date: 12/16/2011
Decode for NarcdID: Health Threats
NARR Comments: The primary threat is the effect from past releases on ecologically sensitive wetlands associated with Force Lake.

NARR ID: 5751622
NARR Code: 1922
Created By: MKENT

HARBOR OIL INC. (Continued) **1000302670**

Created Date: 07/27/2009
Updated By: GWISTAR
Updated Date: 06/05/2014
Decode for NarcdID: Current Site Summary Statement
NARR Comments: [June 2014] EPA declared the property a Superfund (NPL) site in 2003 at the request of DEQ, which wanted EPA to use Superfund law to bring responsible parties to the table. Harbor Oil ceased operating in 1999. In 2012, EPA s project manager for the site indicated that EPA believed the property posed no unacceptable risk to people or wildlife, despite its Superfund designation.

 On June 5, 2014, EPA removed Harbor Oil from the NPL.

Administrative Action:
Action ID: 9456
Region: Northwestern Region
Complete Date: 02/02/2001
Rank Value: Not reported
Cleanup Flag: False
Created Date: 06/01/2006
Decode for AgencyID: Environmental Protection Agency
Decode for RegionID: Northwest Region
Category: Remedial Action
Action Code Flag: False
Action: BASIC PRELIMINARY ASSESSEMENT
Further Action: 0
Comments: Not reported

Action ID: 9484
Region: Northwestern Region
Complete Date: 12/16/2011
Rank Value: Not reported
Cleanup Flag: False
Created Date: 07/27/2009
Decode for AgencyID: Environmental Protection Agency
Decode for RegionID: Northwest Region
Category: Remedial Action
Action Code Flag: False
Action: REMEDIAL INVESTIGATION
Further Action: 0
Comments: Not reported

Action ID: 9503
Region: Northwestern Region
Complete Date: 05/04/2001
Rank Value: 0
Cleanup Flag: False
Created Date: 12/17/2002
Decode for AgencyID: Department of Environmental Quality
Decode for RegionID: Northwest Region
Category: Remedial Action
Action Code Flag: False
Action: Remedial Investigation/Feasibility Study recommended
Further Action: Not reported
Comments: Not reported

Action ID: 9513
Region: Not reported
Complete Date: 03/15/2001

HARBOR OIL INC. (Continued) **1000302670**

Rank Value: 0
Cleanup Flag: False
Created Date: 12/17/2002
Decode for AgencyID: Environmental Protection Agency
Decode for RegionID: Not reported
Category: EPA Led Action
Action Code Flag: False
Action: EPA Screening Site Inspection 2
Further Action: Not reported
Comments: Not reported

Action ID: 9447
Region: 0
Complete Date: 09/05/2002
Rank Value: Not reported
Cleanup Flag: False
Created Date: 04/17/2003
Decode for AgencyID: Environmental Protection Agency
Decode for RegionID: Not reported
Category: Remedial Action
Action Code Flag: False
Action: Proposed for the NPL
Further Action: 0
Comments: Not reported

Action ID: 9446
Region: 0
Complete Date: 06/05/2014
Rank Value: Not reported
Cleanup Flag: False
Created Date: 09/30/2003
Decode for AgencyID: Environmental Protection Agency
Decode for RegionID: Not reported
Category: Remedial Action
Action Code Flag: False
Action: National Priorities List Site
Further Action: 0
Comments: Not reported

Action ID: 9457
Region: Not reported
Complete Date: 08/01/1984
Rank Value: 0
Cleanup Flag: False
Created Date: 12/17/2002
Decode for AgencyID: Environmental Protection Agency
Decode for RegionID: Not reported
Category: EPA Led Action
Action Code Flag: False
Action: EPA Basic Preliminary Assessment
Further Action: Not reported
Comments: Not reported

Action ID: 9508
Region: Headquarters
Complete Date: 02/12/1994
Rank Value: 0

HARBOR OIL INC. (Continued) **1000302670**

Cleanup Flag: False
Created Date: 12/17/2002
Decode for AgencyID: Department of Environmental Quality
Decode for RegionID: Headquarters
Category: Remedial Action
Action Code Flag: False
Action: Site Screening recommended (EV)
Further Action: Not reported
Comments: Not reported

Action ID: 9512
Region: Not reported
Complete Date: 04/12/1985
Rank Value: 0
Cleanup Flag: False
Created Date: 12/17/2002
Decode for AgencyID: Environmental Protection Agency
Decode for RegionID: Not reported
Category: EPA Led Action
Action Code Flag: False
Action: EPA Screening Site Inspection 1
Further Action: Not reported
Comments: Not reported

Action ID: 9445
Region: Headquarters
Complete Date: Not reported
Rank Value: 0
Cleanup Flag: False
Created Date: 12/17/2002
Decode for AgencyID: Department of Environmental Quality
Decode for RegionID: Headquarters
Category: Listing Action
Action Code Flag: False
Action: Responsible party notified re 11/88 Inventory listing
Further Action: Not reported
Comments: Not reported

Action ID: 9514
Region: Not reported
Complete Date: 10/17/1994
Rank Value: 0
Cleanup Flag: False
Created Date: 12/17/2002
Decode for AgencyID: Environmental Protection Agency
Decode for RegionID: Not reported
Category: EPA Led Action
Action Code Flag: False
Action: EPA Site Inspection Prioritization
Further Action: Not reported
Comments: Not reported

Action ID: 9438
Region: Headquarters
Complete Date: 03/28/1996
Rank Value: 0
Cleanup Flag: False

HARBOR OIL INC. (Continued) **1000302670**

Created Date: 12/17/2002
Decode for AgencyID: Department of Environmental Quality
Decode for RegionID: Headquarters
Category: Listing Action
Action Code Flag: False
Action: Facility placed on Confirmed Release List
Further Action: Not reported
Comments: Not reported

Action ID: 9439
Region: Headquarters
Complete Date: 03/28/1996
Rank Value: 0
Cleanup Flag: False
Created Date: 12/17/2002
Decode for AgencyID: Department of Environmental Quality
Decode for RegionID: Headquarters
Category: Listing Action
Action Code Flag: False
Action: Facility placed on Inventory
Further Action: Not reported
Comments: Not reported

Action ID: 9517
Region: Northwestern Region
Complete Date: 07/15/1999
Rank Value: Not reported
Cleanup Flag: False
Created Date: 12/17/2002
Decode for AgencyID: Department of Environmental Quality
Decode for RegionID: Northwest Region
Category: Remedial Action
Action Code Flag: False
Action: SRS Waiting List
Further Action: 0
Comments: Not reported

Action ID: 9437
Region: Northwestern Region
Complete Date: 02/21/1995
Rank Value: 0
Cleanup Flag: False
Created Date: 12/17/2002
Decode for AgencyID: Department of Environmental Quality
Decode for RegionID: Northwest Region
Category: Listing Action
Action Code Flag: False
Action: Listing Review completed
Further Action: Not reported
Comments: Not reported

Action ID: 9430
Region: Headquarters
Complete Date: 09/30/1995
Rank Value: 0
Cleanup Flag: False
Created Date: 12/17/2002

HARBOR OIL INC. (Continued) **1000302670**

Decode for AgencyID: Department of Environmental Quality
Decode for RegionID: Headquarters
Category: Listing Action
Action Code Flag: False
Action: Petition or request granted
Further Action: Not reported
Comments: Not reported

Action ID: 9421
Region: Not reported
Complete Date: Not reported
Rank Value: 0
Cleanup Flag: False
Created Date: 12/17/2002
Decode for AgencyID: Environmental Protection Agency
Decode for RegionID: Not reported
Category: EPA Led Action
Action Code Flag: False
Action: Site added to CERCLIS
Further Action: Not reported
Comments: Not reported

Action ID: 9465
Region: Northwestern Region
Complete Date: 06/19/1995
Rank Value: 0
Cleanup Flag: False
Created Date: 12/17/2002
Decode for AgencyID: Department of Environmental Quality
Decode for RegionID: Northwest Region
Category: Listing Action
Action Code Flag: False
Action: Facility proposed for Confirmed Release List
Further Action: Not reported
Comments: Not reported

Action ID: 9467
Region: Northwestern Region
Complete Date: 06/19/1995
Rank Value: 0
Cleanup Flag: False
Created Date: 12/17/2002
Decode for AgencyID: Department of Environmental Quality
Decode for RegionID: Northwest Region
Category: Listing Action
Action Code Flag: False
Action: Facility proposed for Inventory
Further Action: Not reported
Comments: Not reported

Action ID: 9428
Region: 0
Complete Date: 08/18/1995
Rank Value: Not reported
Cleanup Flag: False
Created Date: 12/17/2002
Decode for AgencyID: Department of Environmental Quality

HARBOR OIL INC. (Continued) **1000302670**

Decode for RegionID: Not reported
Category: Listing Action
Action Code Flag: False
Action: Extension requested by owner/operator
Further Action: 0
Comments: Not reported

Action ID: 9425
Region: Northwestern Region
Complete Date: 02/21/1995
Rank Value: 0
Cleanup Flag: False
Created Date: 12/17/2002
Decode for AgencyID: Department of Environmental Quality
Decode for RegionID: Northwest Region
Category: Remedial Action
Action Code Flag: False
Action: SITE EVALUATION
Further Action: Not reported
Comments: Not reported

Action ID: 9498
Region: Northwestern Region
Complete Date: 02/21/1995
Rank Value: 0
Cleanup Flag: False
Created Date: 12/17/2002
Decode for AgencyID: Department of Environmental Quality
Decode for RegionID: Northwest Region
Category: Listing Action
Action Code Flag: False
Action: Proposal for Confirmed Release List recommended
Further Action: Not reported
Comments: Not reported

Action ID: 9499
Region: Northwestern Region
Complete Date: 02/21/1995
Rank Value: 0
Cleanup Flag: False
Created Date: 12/17/2002
Decode for AgencyID: Department of Environmental Quality
Decode for RegionID: Northwest Region
Category: Listing Action
Action Code Flag: False
Action: Proposal for Inventory recommended
Further Action: Not reported
Comments: Not reported

Action ID: 9459
Region: Northwestern Region
Complete Date: 02/21/1995
Rank Value: 0
Cleanup Flag: False
Created Date: 12/17/2002
Decode for AgencyID: Department of Environmental Quality
Decode for RegionID: Northwest Region

HARBOR OIL INC. (Continued) **1000302670**

Category: Remedial Action
Action Code Flag: False
Action: PRELIMINARY ASSESSMENT EQUIVALENT
Further Action: Not reported
Comments: Not reported

Action ID: 9424
Region: Headquarters
Complete Date: Not reported
Rank Value: 0
Cleanup Flag: False
Created Date: 12/17/2002
Decode for AgencyID: Department of Environmental Quality
Decode for RegionID: Headquarters
Category: Administrative Action
Action Code Flag: False
Action: Site added to database
Further Action: Not reported
Comments: Not reported

Action ID: 9442
Region: Northwestern Region
Complete Date: 01/31/2000
Rank Value: Not reported
Cleanup Flag: False
Created Date: 12/17/2002
Decode for AgencyID: Department of Environmental Quality
Decode for RegionID: Northwest Region
Category: Remedial Action
Action Code Flag: False
Action: NEGOTIATIONS
Further Action: 0
Comments: Not reported

Action ID: 9442
Region: Northwestern Region
Complete Date: 03/28/1999
Rank Value: Not reported
Cleanup Flag: False
Created Date: 12/17/2002
Decode for AgencyID: Department of Environmental Quality
Decode for RegionID: Northwest Region
Category: Remedial Action
Action Code Flag: False
Action: NEGOTIATIONS
Further Action: 0
Comments: Not reported

Action ID: 9503
Region: Northwestern Region
Complete Date: 02/21/1995
Rank Value: 0
Cleanup Flag: False
Created Date: 12/17/2002
Decode for AgencyID: Department of Environmental Quality
Decode for RegionID: Northwest Region
Category: Remedial Action

HARBOR OIL INC. (Continued) **1000302670**

Action Code Flag: False
Action: Remedial Investigation/Feasibility Study recommended
Further Action: High
Comments: Not reported

Action ID: 9426
Region: Northwestern Region
Complete Date: 02/19/1998
Rank Value: 0
Cleanup Flag: False
Created Date: 12/17/2002
Decode for AgencyID: Department of Environmental Quality
Decode for RegionID: Northwest Region
Category: Remedial Action
Action Code Flag: False
Action: SITE PRIORITY EVALUATION FOR FURTHER ACTION
Further Action: Not reported
Comments: Not reported

Action ID: 9519
Region: Northwestern Region
Complete Date: 11/04/1998
Rank Value: 0
Cleanup Flag: False
Created Date: 12/17/2002
Decode for AgencyID: Department of Environmental Quality
Decode for RegionID: Northwest Region
Category: Remedial Action
Action Code Flag: False
Action: VCS Waiting List
Further Action: Not reported
Comments: Not reported

Action ID: 9426
Region: Northwestern Region
Complete Date: 03/14/1997
Rank Value: 0
Cleanup Flag: False
Created Date: 12/17/2002
Decode for AgencyID: Department of Environmental Quality
Decode for RegionID: Northwest Region
Category: Remedial Action
Action Code Flag: False
Action: SITE PRIORITY EVALUATION FOR FURTHER ACTION
Further Action: Not reported
Comments: Not reported

Action ID: 9486
Region: Northwestern Region
Complete Date: 12/16/2011
Rank Value: Not reported
Cleanup Flag: True
Created Date: 12/16/2011
Decode for AgencyID: Department of Environmental Quality
Decode for RegionID: Northwest Region
Category: Remedial Action
Action Code Flag: False

HARBOR OIL INC. (Continued) **1000302670**

Action: RISK ASSESSMENT
Further Action: 0
Comments: Not reported

Action ID: 9413
Region: Northwestern Region
Complete Date: 06/05/2014
Rank Value: Not reported
Cleanup Flag: False
Created Date: 06/30/2016
Decode for AgencyID: Department of Environmental Quality
Decode for RegionID: Northwest Region
Category: Remedial Action
Action Code Flag: False
Action: Closeout activities on completed project
Further Action: 0
Comments: Not reported

Operations:
Operation Id: 131425
Operation Status: Inactive
Common Name: Harbor Oil Inc.
Yrs of Operation: 1961 to 1999
Comments: Waste oil recycling facility
Updated Date: 06/28/2007
Updated By: JWAGGY
Decode for OpstatID: Inactive
Operations SIC Id: 195537
SIC Code: 2911
Created By: Not reported
Created Date: 12/17/2002
Operations SIC Id: 195904
SIC Code: 5171
Created By: Not reported
Created Date: 12/17/2002

Operation Id: 135305
Operation Status: Active
Common Name: Energy & Material Recovery Inc.
Yrs of Operation: Unknown
Comments: Not reported
Updated Date: 06/28/2007
Updated By: JWAGGY
Decode for OpstatID: Active

LF:
Name: ECOLUBE RECOVERY LLC
Address: 11535 N FORCE AVE
Address 2: Not reported
City,State,Zip: PORTLAND, OR 97217-7735
Permit Number: 1591
Facility Id: 112270
Facility Telephone: Not reported
Facility Telephone 2: Not reported
Lat/Long: 45.6058 / -122.693
Solid Waste Class: Industrial
Solid Waste Type: Transfer/Material Recovery

HARBOR OIL INC. (Continued) **1000302670**

Date Opened:	03/13/2017
End Date:	Not reported
Date Closed:	Not reported
Permit Status:	Active
Organization:	EcoLube Recovery
Contact Name:	Not reported
Affil Start Date:	03/13/2017
Mailing Address:	40 Lake Bellevue Dr Ste 100
Mailing City:	Bellevue
Mailing State:	WA
Mailing Zip:	98005-2480

AST:

Facility ID:	14481
Name:	ECOLUBE RECOVERY, LLC
Address:	11535 N FORCE AVE
City,State,Zip:	PORTLAND, OR 97217
Substance:	ANTIFREEZE
Reporting Quantities:	Not reported
Quantity Units:	Not reported
Physical State:	Not reported
Storage 1:	Above ground tank
Storage 2:	Not reported
Owner-Operator Name:	Eric
Direct Site Phone:	5034457780
Report Class:	Update
Report Year:	2022
Is Poisonous Gas:	No
Is Poisonous Material:	No
Is Biological Hazard:	No
Is Radioactive Material:	No
Is Explosive:	No
Status:	Not reported
Nature of Business:	OIL RECYCLING-USED OIL RECYCLING & RE-REFINING
NAICS Code:	423930
Maximum Daily Amount Code:	30
Maximum Daily Amount Code Range:	10,000-49,999
Maximum Daily Amount Units:	gal
Is Solid State:	No
Is Liquid State:	Yes
Is Gaseous State:	No
Is Combustible Dust:	No
Is Fire Hazard:	No
Is Sudden Release of Pressure Hazard:	No
Is Reactive Hazard:	No
Is Immediate Hazard:	No
Is Delayed Hazard:	No
Is Corrosive to Metal:	No
Is Flammable:	No
Is Gas Under Pressure:	No
Is Physical HNOC:	No
Is Emission of Gas With Water:	No
Is Organic Peroxide:	No
Is Oxidizer:	No
Is Pyrophoric liquid or solid:	No
Is Pyrophoric Gas:	No
Is Self-Heating:	No

HARBOR OIL INC. (Continued) **1000302670**

Is Self-Reacting:	No
Is Acute Toxicity:	No
Is Aspiration Hazard:	No
Is Carcinogenicity:	No
Is Germ Cell Mutagenicity:	No
Is Health HNOC:	No
Is Reproductive Toxicity:	No
Is Respiratory or Skin Sensitization:	No
Is Serious Eye Damage or Eye Irritation:	Yes
Is Simple Asphyxiate:	No
Is Skin Corrosion or Irritation:	No
Is Specific Target Organ Toxicity:	Yes
Facility ID:	14481
Name:	ECOLUBE RECOVERY, LLC
Address:	11535 N FORCE AVE
City,State,Zip:	PORTLAND, OR 97217
Substance:	ASPHALT FLUX
Reporting Quantities:	Not reported
Quantity Units:	Not reported
Physical State:	Not reported
Storage 1:	Above ground tank
Storage 2:	Not reported
Owner-Operator Name:	Eric
Direct Site Phone:	5034457780
Report Class:	Update
Report Year:	2022
Is Poisonous Gas:	No
Is Poisonous Material:	No
Is Biological Hazard:	No
Is Radioactive Material:	No
Is Explosive:	No
Status:	Not reported
Nature of Business:	OIL RECYCLING-USED OIL RECYCLING & RE-REFINING
NAICS Code:	423930
Maximum Daily Amount Code:	30
Maximum Daily Amount Code Range:	10,000-49,999
Maximum Daily Amount Units:	gal
Is Solid State:	No
Is Liquid State:	Yes
Is Gaseous State:	No
Is Combustible Dust:	No
Is Fire Hazard:	No
Is Sudden Release of Pressure Hazard:	No
Is Reactive Hazard:	No
Is Immediate Hazard:	No
Is Delayed Hazard:	No
Is Corrosive to Metal:	No
Is Flammable:	No
Is Gas Under Pressure:	No
Is Physical HNOC:	No
Is Emission of Gas With Water:	No
Is Organic Peroxide:	No
Is Oxidizer:	No
Is Pyrophoric liquid or solid:	No
Is Pyrophoric Gas:	No
Is Self-Heating:	No

HARBOR OIL INC. (Continued) **1000302670**

Is Self-Reacting:	No
Is Acute Toxicity:	Yes
Is Aspiration Hazard:	No
Is Carcinogenicity:	No
Is Germ Cell Mutagenicity:	No
Is Health HNOC:	No
Is Reproductive Toxicity:	No
Is Respiratory or Skin Sensitization:	No
Is Serious Eye Damage or Eye Irritation:	Yes
Is Simple Asphyxiate:	No
Is Skin Corrosion or Irritation:	Yes
Is Specific Target Organ Toxicity:	No
Facility ID:	14481
Name:	ECOLUBE RECOVERY, LLC
Address:	11535 N FORCE AVE
City,State,Zip:	PORTLAND, OR 97217
Substance:	LUBRICATING OIL-PETROLEUM BASED
Reporting Quantities:	Not reported
Quantity Units:	Not reported
Physical State:	Not reported
Storage 1:	Above ground tank
Storage 2:	Not reported
Owner-Operator Name:	Eric
Direct Site Phone:	5034457780
Report Class:	Update
Report Year:	2022
Is Poisonous Gas:	No
Is Poisonous Material:	No
Is Biological Hazard:	No
Is Radioactive Material:	No
Is Explosive:	No
Status:	Not reported
Nature of Business:	OIL RECYCLING-USED OIL RECYCLING & RE-REFINING
NAICS Code:	423930
Maximum Daily Amount Code:	41
Maximum Daily Amount Code Range:	250,000-499,999
Maximum Daily Amount Units:	gal
Is Solid State:	No
Is Liquid State:	Yes
Is Gaseous State:	No
Is Combustible Dust:	No
Is Fire Hazard:	No
Is Sudden Release of Pressure Hazard:	No
Is Reactive Hazard:	No
Is Immediate Hazard:	No
Is Delayed Hazard:	No
Is Corrosive to Metal:	No
Is Flammable:	No
Is Gas Under Pressure:	No
Is Physical HNOC:	Yes
Is Emission of Gas With Water:	No
Is Organic Peroxide:	No
Is Oxidizer:	No
Is Pyrophoric liquid or solid:	No
Is Pyrophoric Gas:	No
Is Self-Heating:	No

HARBOR OIL INC. (Continued) **1000302670**

Is Self-Reacting:	No
Is Acute Toxicity:	No
Is Aspiration Hazard:	No
Is Carcinogenicity:	No
Is Germ Cell Mutagenicity:	No
Is Health HNOC:	Yes
Is Reproductive Toxicity:	No
Is Respiratory or Skin Sensitization:	No
Is Serious Eye Damage or Eye Irritation:	No
Is Simple Asphyxiate:	No
Is Skin Corrosion or Irritation:	No
Is Specific Target Organ Toxicity:	No
Facility ID:	14481
Name:	ECOLUBE RECOVERY, LLC
Address:	11535 N FORCE AVE
City,State,Zip:	PORTLAND, OR 97217
Substance:	PETROLEUM DISTILLATES HYDROTREATED LIGHT
Reporting Quantities:	Not reported
Quantity Units:	Not reported
Physical State:	Not reported
Storage 1:	Above ground tank
Storage 2:	Not reported
Owner-Operator Name:	Eric
Direct Site Phone:	5034457780
Report Class:	Update
Report Year:	2022
Is Poisonous Gas:	No
Is Poisonous Material:	No
Is Biological Hazard:	No
Is Radioactive Material:	No
Is Explosive:	No
Status:	Not reported
Nature of Business:	OIL RECYCLING-USED OIL RECYCLING & RE-REFINING
NAICS Code:	423930
Maximum Daily Amount Code:	30
Maximum Daily Amount Code Range:	10,000-49,999
Maximum Daily Amount Units:	gal
Is Solid State:	No
Is Liquid State:	Yes
Is Gaseous State:	No
Is Combustible Dust:	No
Is Fire Hazard:	No
Is Sudden Release of Pressure Hazard:	No
Is Reactive Hazard:	No
Is Immediate Hazard:	No
Is Delayed Hazard:	No
Is Corrosive to Metal:	No
Is Flammable:	Yes
Is Gas Under Pressure:	No
Is Physical HNOC:	No
Is Emission of Gas With Water:	No
Is Organic Peroxide:	No
Is Oxidizer:	No
Is Pyrophoric liquid or solid:	No
Is Pyrophoric Gas:	No
Is Self-Heating:	No

HARBOR OIL INC. (Continued) **1000302670**

Is Self-Reacting:	No
Is Acute Toxicity:	No
Is Aspiration Hazard:	No
Is Carcinogenicity:	No
Is Germ Cell Mutagenicity:	No
Is Health HNOC:	No
Is Reproductive Toxicity:	No
Is Respiratory or Skin Sensitization:	Yes
Is Serious Eye Damage or Eye Irritation:	No
Is Simple Asphyxiate:	No
Is Skin Corrosion or Irritation:	No
Is Specific Target Organ Toxicity:	Yes
Facility ID:	14481
Name:	ECOLUBE RECOVERY, LLC
Address:	11535 N FORCE AVE
City,State,Zip:	PORTLAND, OR 97217
Substance:	USED OIL
Reporting Quantities:	Not reported
Quantity Units:	Not reported
Physical State:	Not reported
Storage 1:	Above ground tank
Storage 2:	Not reported
Owner-Operator Name:	Eric
Direct Site Phone:	5034457780
Report Class:	Update
Report Year:	2022
Is Poisonous Gas:	No
Is Poisonous Material:	No
Is Biological Hazard:	No
Is Radioactive Material:	No
Is Explosive:	No
Status:	Not reported
Nature of Business:	OIL RECYCLING-USED OIL RECYCLING & RE-REFINING
NAICS Code:	423930
Maximum Daily Amount Code:	42
Maximum Daily Amount Code Range:	500,000-749,999
Maximum Daily Amount Units:	gal
Is Solid State:	No
Is Liquid State:	Yes
Is Gaseous State:	No
Is Combustible Dust:	No
Is Fire Hazard:	No
Is Sudden Release of Pressure Hazard:	No
Is Reactive Hazard:	No
Is Immediate Hazard:	No
Is Delayed Hazard:	No
Is Corrosive to Metal:	No
Is Flammable:	No
Is Gas Under Pressure:	No
Is Physical HNOC:	No
Is Emission of Gas With Water:	No
Is Organic Peroxide:	No
Is Oxidizer:	No
Is Pyrophoric liquid or solid:	No
Is Pyrophoric Gas:	No
Is Self-Heating:	No

HARBOR OIL INC. (Continued) **1000302670**

Is Self-Reacting:	No
Is Acute Toxicity:	No
Is Aspiration Hazard:	No
Is Carcinogenicity:	Yes
Is Germ Cell Mutagenicity:	Yes
Is Health HNOC:	No
Is Reproductive Toxicity:	Yes
Is Respiratory or Skin Sensitization:	Yes
Is Serious Eye Damage or Eye Irritation:	Yes
Is Simple Asphyxiate:	No
Is Skin Corrosion or Irritation:	Yes
Is Specific Target Organ Toxicity:	Yes
Facility ID:	14481
Name:	ECOLUBE RECOVERY, LLC
Address:	11535 N FORCE AVE
City,State,Zip:	PORTLAND, OR 97217
Substance:	ANTIFREEZE
Reporting Quantities:	Not reported
Quantity Units:	Not reported
Physical State:	Not reported
Storage 1:	Above ground tank
Storage 2:	Not reported
Owner-Operator Name:	Eric
Direct Site Phone:	5034457780
Report Class:	Annual
Report Year:	2017
Is Poisonous Gas:	No
Is Poisonous Material:	No
Is Biological Hazard:	No
Is Radioactive Material:	No
Is Explosive:	No
Status:	Not reported
Nature of Business:	OIL RECYCLING-USED OIL RECYCLING & RE-REFINING
NAICS Code:	423930
Maximum Daily Amount Code:	30
Maximum Daily Amount Code Range:	10,000-49,999
Maximum Daily Amount Units:	gal
Is Solid State:	No
Is Liquid State:	Yes
Is Gaseous State:	No
Is Combustible Dust:	No
Is Fire Hazard:	No
Is Sudden Release of Pressure Hazard:	No
Is Reactive Hazard:	No
Is Immediate Hazard:	No
Is Delayed Hazard:	No
Is Corrosive to Metal:	No
Is Flammable:	No
Is Gas Under Pressure:	No
Is Physical HNOC:	No
Is Emission of Gas With Water:	No
Is Organic Peroxide:	No
Is Oxidizer:	No
Is Pyrophoric liquid or solid:	No
Is Pyrophoric Gas:	No
Is Self-Heating:	No

HARBOR OIL INC. (Continued) **1000302670**

Is Self-Reacting:	No
Is Acute Toxicity:	No
Is Aspiration Hazard:	No
Is Carcinogenicity:	No
Is Germ Cell Mutagenicity:	No
Is Health HNOC:	No
Is Reproductive Toxicity:	No
Is Respiratory or Skin Sensitization:	No
Is Serious Eye Damage or Eye Irritation:	No
Is Simple Asphyxiate:	No
Is Skin Corrosion or Irritation:	No
Is Specific Target Organ Toxicity:	Yes
Facility ID:	14481
Name:	ECOLUBE RECOVERY, LLC
Address:	11535 N FORCE AVE
City,State,Zip:	PORTLAND, OR 97217
Substance:	WASTE OIL
Reporting Quantities:	Not reported
Quantity Units:	Not reported
Physical State:	Not reported
Storage 1:	Above ground tank
Storage 2:	Not reported
Owner-Operator Name:	Eric
Direct Site Phone:	5034457780
Report Class:	Annual
Report Year:	2017
Is Poisonous Gas:	No
Is Poisonous Material:	No
Is Biological Hazard:	No
Is Radioactive Material:	No
Is Explosive:	No
Status:	Not reported
Nature of Business:	OIL RECYCLING-USED OIL RECYCLING & RE-REFINING
NAICS Code:	423930
Maximum Daily Amount Code:	41
Maximum Daily Amount Code Range:	250,000-499,999
Maximum Daily Amount Units:	gal
Is Solid State:	No
Is Liquid State:	Yes
Is Gaseous State:	No
Is Combustible Dust:	No
Is Fire Hazard:	No
Is Sudden Release of Pressure Hazard:	No
Is Reactive Hazard:	No
Is Immediate Hazard:	No
Is Delayed Hazard:	No
Is Corrosive to Metal:	No
Is Flammable:	No
Is Gas Under Pressure:	No
Is Physical HNOC:	No
Is Emission of Gas With Water:	No
Is Organic Peroxide:	No
Is Oxidizer:	No
Is Pyrophoric liquid or solid:	No
Is Pyrophoric Gas:	No
Is Self-Heating:	No

HARBOR OIL INC. (Continued) **1000302670**

Is Self-Reacting:	No
Is Acute Toxicity:	No
Is Aspiration Hazard:	Yes
Is Carcinogenicity:	No
Is Germ Cell Mutagenicity:	No
Is Health HNOC:	No
Is Reproductive Toxicity:	No
Is Respiratory or Skin Sensitization:	Yes
Is Serious Eye Damage or Eye Irritation:	Yes
Is Simple Asphyxiate:	No
Is Skin Corrosion or Irritation:	No
Is Specific Target Organ Toxicity:	No
Facility ID:	14481
Name:	ECOLUBE RECOVERY, LLC
Address:	11535 N FORCE AVE
City,State,Zip:	PORTLAND, OR 97217
Substance:	ANTIFREEZE
Reporting Quantities:	Not reported
Quantity Units:	Not reported
Physical State:	Not reported
Storage 1:	Above ground tank
Storage 2:	Not reported
Owner-Operator Name:	Eric
Direct Site Phone:	5034457780
Report Class:	Annual
Report Year:	2018
Is Poisonous Gas:	No
Is Poisonous Material:	No
Is Biological Hazard:	No
Is Radioactive Material:	No
Is Explosive:	No
Status:	Not reported
Nature of Business:	OIL RECYCLING-USED OIL RECYCLING & RE-REFINING
NAICS Code:	423930
Maximum Daily Amount Code:	30
Maximum Daily Amount Code Range:	10,000-49,999
Maximum Daily Amount Units:	gal
Is Solid State:	No
Is Liquid State:	Yes
Is Gaseous State:	No
Is Combustible Dust:	No
Is Fire Hazard:	No
Is Sudden Release of Pressure Hazard:	No
Is Reactive Hazard:	No
Is Immediate Hazard:	No
Is Delayed Hazard:	No
Is Corrosive to Metal:	No
Is Flammable:	No
Is Gas Under Pressure:	No
Is Physical HNOC:	No
Is Emission of Gas With Water:	No
Is Organic Peroxide:	No
Is Oxidizer:	No
Is Pyrophoric liquid or solid:	No
Is Pyrophoric Gas:	No
Is Self-Heating:	No

HARBOR OIL INC. (Continued) **1000302670**

Is Self-Reacting:	No
Is Acute Toxicity:	No
Is Aspiration Hazard:	No
Is Carcinogenicity:	No
Is Germ Cell Mutagenicity:	No
Is Health HNOC:	No
Is Reproductive Toxicity:	No
Is Respiratory or Skin Sensitization:	No
Is Serious Eye Damage or Eye Irritation:	No
Is Simple Asphyxiate:	No
Is Skin Corrosion or Irritation:	No
Is Specific Target Organ Toxicity:	Yes
Facility ID:	14481
Name:	ECOLUBE RECOVERY, LLC
Address:	11535 N FORCE AVE
City,State,Zip:	PORTLAND, OR 97217
Substance:	WASTE OIL
Reporting Quantities:	Not reported
Quantity Units:	Not reported
Physical State:	Not reported
Storage 1:	Above ground tank
Storage 2:	Not reported
Owner-Operator Name:	Eric
Direct Site Phone:	5034457780
Report Class:	Annual
Report Year:	2018
Is Poisonous Gas:	No
Is Poisonous Material:	No
Is Biological Hazard:	No
Is Radioactive Material:	No
Is Explosive:	No
Status:	Not reported
Nature of Business:	OIL RECYCLING-USED OIL RECYCLING & RE-REFINING
NAICS Code:	423930
Maximum Daily Amount Code:	41
Maximum Daily Amount Code Range:	250,000-499,999
Maximum Daily Amount Units:	gal
Is Solid State:	No
Is Liquid State:	Yes
Is Gaseous State:	No
Is Combustible Dust:	No
Is Fire Hazard:	No
Is Sudden Release of Pressure Hazard:	No
Is Reactive Hazard:	No
Is Immediate Hazard:	No
Is Delayed Hazard:	No
Is Corrosive to Metal:	No
Is Flammable:	No
Is Gas Under Pressure:	No
Is Physical HNOC:	No
Is Emission of Gas With Water:	No
Is Organic Peroxide:	No
Is Oxidizer:	No
Is Pyrophoric liquid or solid:	No
Is Pyrophoric Gas:	No
Is Self-Heating:	No

HARBOR OIL INC. (Continued) **1000302670**

Is Self-Reacting:	No
Is Acute Toxicity:	No
Is Aspiration Hazard:	Yes
Is Carcinogenicity:	No
Is Germ Cell Mutagenicity:	No
Is Health HNOC:	No
Is Reproductive Toxicity:	No
Is Respiratory or Skin Sensitization:	Yes
Is Serious Eye Damage or Eye Irritation:	Yes
Is Simple Asphyxiate:	No
Is Skin Corrosion or Irritation:	No
Is Specific Target Organ Toxicity:	No

Facility ID:	14481
Name:	ECOLUBE RECOVERY, LLC
Address:	11535 N FORCE AVE
City,State,Zip:	PORTLAND, OR 97217
Substance:	ANTIFREEZE
Reporting Quantities:	Not reported
Quantity Units:	Not reported
Physical State:	Not reported
Storage 1:	Above ground tank
Storage 2:	Not reported
Owner-Operator Name:	Eric
Direct Site Phone:	5034457780
Report Class:	Annual
Report Year:	2019
Is Poisonous Gas:	No
Is Poisonous Material:	No
Is Biological Hazard:	No
Is Radioactive Material:	No
Is Explosive:	No
Status:	Not reported
Nature of Business:	OIL RECYCLING-USED OIL RECYCLING & RE-REFINING
NAICS Code:	423930
Maximum Daily Amount Code:	30
Maximum Daily Amount Code Range:	10,000-49,999
Maximum Daily Amount Units:	gal
Is Solid State:	No
Is Liquid State:	Yes
Is Gaseous State:	No
Is Combustible Dust:	No
Is Fire Hazard:	No
Is Sudden Release of Pressure Hazard:	No
Is Reactive Hazard:	No
Is Immediate Hazard:	No
Is Delayed Hazard:	No
Is Corrosive to Metal:	No
Is Flammable:	No
Is Gas Under Pressure:	No
Is Physical HNOC:	No
Is Emission of Gas With Water:	No
Is Organic Peroxide:	No
Is Oxidizer:	No
Is Pyrophoric liquid or solid:	No
Is Pyrophoric Gas:	No
Is Self-Heating:	No

HARBOR OIL INC. (Continued) **1000302670**

Is Self-Reacting:	No
Is Acute Toxicity:	No
Is Aspiration Hazard:	No
Is Carcinogenicity:	No
Is Germ Cell Mutagenicity:	No
Is Health HNOC:	No
Is Reproductive Toxicity:	No
Is Respiratory or Skin Sensitization:	No
Is Serious Eye Damage or Eye Irritation:	Yes
Is Simple Asphyxiate:	No
Is Skin Corrosion or Irritation:	No
Is Specific Target Organ Toxicity:	Yes
Facility ID:	14481
Name:	ECOLUBE RECOVERY, LLC
Address:	11535 N FORCE AVE
City,State,Zip:	PORTLAND, OR 97217
Substance:	ASPHALT FLUX
Reporting Quantities:	Not reported
Quantity Units:	Not reported
Physical State:	Not reported
Storage 1:	Above ground tank
Storage 2:	Not reported
Owner-Operator Name:	Eric
Direct Site Phone:	5034457780
Report Class:	Annual
Report Year:	2019
Is Poisonous Gas:	No
Is Poisonous Material:	No
Is Biological Hazard:	No
Is Radioactive Material:	No
Is Explosive:	No
Status:	Not reported
Nature of Business:	OIL RECYCLING-USED OIL RECYCLING & RE-REFINING
NAICS Code:	423930
Maximum Daily Amount Code:	30
Maximum Daily Amount Code Range:	10,000-49,999
Maximum Daily Amount Units:	gal
Is Solid State:	No
Is Liquid State:	Yes
Is Gaseous State:	No
Is Combustible Dust:	No
Is Fire Hazard:	No
Is Sudden Release of Pressure Hazard:	No
Is Reactive Hazard:	No
Is Immediate Hazard:	No
Is Delayed Hazard:	No
Is Corrosive to Metal:	No
Is Flammable:	No
Is Gas Under Pressure:	No
Is Physical HNOC:	No
Is Emission of Gas With Water:	No
Is Organic Peroxide:	No
Is Oxidizer:	No
Is Pyrophoric liquid or solid:	No
Is Pyrophoric Gas:	No
Is Self-Heating:	No

HARBOR OIL INC. (Continued) **1000302670**

Is Self-Reacting:	No
Is Acute Toxicity:	Yes
Is Aspiration Hazard:	No
Is Carcinogenicity:	No
Is Germ Cell Mutagenicity:	No
Is Health HNOC:	No
Is Reproductive Toxicity:	No
Is Respiratory or Skin Sensitization:	No
Is Serious Eye Damage or Eye Irritation:	Yes
Is Simple Asphyxiate:	No
Is Skin Corrosion or Irritation:	Yes
Is Specific Target Organ Toxicity:	No

Click this hyperlink while viewing on your computer to access
16 additional OR AST: record(s) in the EDR Site Report.

VCS:

Name:	HARBOR OIL INC. (FORMER)
Address:	11535 N FORCE AVE.
City,State,Zip:	PORTLAND, OR 97217
ECS Site ID:	24
Facility Size:	4.2 acres
Action:	NEGOTIATIONS
Start Date:	11/04/1998
End Date:	03/28/1999
Program:	VCS
Latitude:	45.6062
Longitude:	-122.6938

Name:	HARBOR OIL INC. (FORMER)
Address:	11535 N FORCE AVE.
City,State,Zip:	PORTLAND, OR 97217
ECS Site ID:	24
Facility Size:	4.2 acres
Action:	VCS Waiting List
Start Date:	04/20/1998
End Date:	11/04/1998
Program:	VCS
Latitude:	45.6062
Longitude:	-122.6938

Name:	HARBOR OIL INC. (FORMER)
Address:	11535 N FORCE AVE.
City,State,Zip:	PORTLAND, OR 97217
ECS Site ID:	24
Facility Size:	4.2 acres
Action:	SRS Waiting List
Start Date:	03/28/1999
End Date:	07/15/1999
Program:	VCS
Latitude:	45.6062
Longitude:	-122.6938

OR SPILLS:

Name:	Not reported
Address:	11535 N. FORCE AVE.

HARBOR OIL INC. (Continued) **1000302670**

City,State,Zip: PORTLAND, OR
Facility ID: 2016-2107
Incident Status: Referred/Closed
Material: Unknown
Quantity: Unknown
Unit of Measure: None
Release Date: 08/28/2016
Description: Nancy Vardanega (503-282-9096) reported an odor from the American Petroleum Environmental Service re-refinery. She says this has been going on for over a year. Should be forwarded to complaints.
Lat/Long: 45.606 / -122.694
Source: Business
Media: Air
Responsible Company: Not reported
Responsible Address: Not reported
Responsible City,St,Zip: Not reported
Unknown Quantity Released: Not reported
Maximum Potential Quantity: Not reported
Quantity Recovered: Not reported

Name: Not reported
Address: 11535 N. FORCE AVE.
City,State,Zip: PORTLAND, OR
Facility ID: 2016-2107
Incident Status: Referred/Closed
Material: Unknown
Quantity: Unknown
Unit of Measure: None
Release Date: 08/28/2016
Description: Nancy Vardanega (503-282-9096) reported an odor from the American Petroleum Environmental Service re-refinery. She says this has been going on for over a year. Should be forwarded to complaints.
Lat/Long: 45.606 / -122.694
Source: Business
Media: Air
Responsible Company: Not reported
Responsible Address: Not reported
Responsible City,St,Zip: Not reported
Unknown Quantity Released: Not reported
Maximum Potential Quantity: Not reported
Quantity Recovered: Not reported

Name: Not reported
Address: 11535 N FORCE AVE
City,State,Zip: PORTLAND, OR 97217
Facility ID: 2009-1642
Incident Status: Archive
Material: Used oil/waste oil
Quantity: 100
Unit of Measure: Gallons
Release Date: 07/24/2009
Description: Received notice from Hazmat that an oil recycling facility had a fire involving one of their oil tanks. Fire was out and the fire dept was concerned about oil and FF foam reaching a waterway. Hazmat team requested on scene DEQ presence. Contacted Ray Hoy.
Lat/Long: 45.6062 / -122.6938
Source: Industrial Plant

HARBOR OIL INC. (Continued) **1000302670**

Media: Not reported
Responsible Company: Oil Re-Refining Company, Inc.
Responsible Address: 4150 N Suttle Rd
Responsible City,St,Zip: Portland, OR 97217-7717
Unknown Quantity Released: Not reported
Maximum Potential Quantity: Not reported
Quantity Recovered: Not reported

Name: Not reported
Address: 11535 N FORCE AVE
City,State,Zip: PORTLAND, OR 97217
Facility ID: 2009-1642
Incident Status: Archive
Material: Used oil/waste oil
Quantity: 100
Unit of Measure: Gallons
Release Date: 07/24/2009
Description: Received notice from Hazmat that an oil recycling facility had a fire involving one of their oil tanks. Fire was out and the fire dept was concerned about oil and FF foam reaching a waterway. Hazmat team requested on scene DEQ presence. Contacted Ray Hoy.
Lat/Long: 45.6062 / -122.6938
Source: Industrial Plant
Media: On pavement/asphalt - not direct on soil
Responsible Company: Oil Re-Refining Company, Inc.
Responsible Address: 4150 N Suttle Rd
Responsible City,St,Zip: Portland, OR 97217-7717
Unknown Quantity Released: Not reported
Maximum Potential Quantity: Not reported
Quantity Recovered: Not reported

Name: Not reported
Address: 11535 N FORCE AVE
City,State,Zip: PORTLAND, OR 97217
Facility ID: 2009-1642
Incident Status: Archive
Material: Used oil/waste oil
Quantity: 100
Unit of Measure: Gallons
Release Date: 07/24/2009
Description: Received notice from Hazmat that an oil recycling facility had a fire involving one of their oil tanks. Fire was out and the fire dept was concerned about oil and FF foam reaching a waterway. Hazmat team requested on scene DEQ presence. Contacted Ray Hoy.
Lat/Long: 45.6062 / -122.6938
Source: Industrial Plant
Media: Coding for the PS/BC Oil Spill Database
Responsible Company: Oil Re-Refining Company, Inc.
Responsible Address: 4150 N Suttle Rd
Responsible City,St,Zip: Portland, OR 97217-7717
Unknown Quantity Released: Not reported
Maximum Potential Quantity: Not reported
Quantity Recovered: Not reported

Name: Not reported
Address: 11535 N FORCE AVE
City,State,Zip: PORTLAND, OR 97217

HARBOR OIL INC. (Continued) **1000302670**

Facility ID: 2009-1642
Incident Status: Archive
Material: Used oil/waste oil
Quantity: 100
Unit of Measure: Gallons
Release Date: 07/24/2009
Description: Received notice from Hazmat that an oil recycling facility had a fire involving one of their oil tanks. Fire was out and the fire dept was concerned about oil and FF foam reaching a waterway. Hazmat team requested on scene DEQ presence. Contacted Ray Hoy.
Lat/Long: 45.6062 / -122.6938
Source: Industrial Plant
Media: Non-saturated soil, rock, etc.
Responsible Company: Oil Re-Refining Company, Inc.
Responsible Address: 4150 N Suttle Rd
Responsible City,St,Zip: Portland, OR 97217-7717
Unknown Quantity Released: Not reported
Maximum Potential Quantity: Not reported
Quantity Recovered: Not reported

Name: Not reported
Address: 11535 N FORCE AVE
City,State,Zip: PORTLAND, OR 97217
Facility ID: 2020-0339
Incident Status: Referred/Closed
Material: Unknown
Quantity: Unknown
Unit of Measure: UNK
Release Date: 02/06/2020
Description: Received an NRC report of an unknown substance released into the air. Reporting party lives in Jantzen Beach area and believes the source is American Petroleum. RP also described a toxic odor. Address for the business was obtained by OERS from the internet. BET 2/7/20, Reporting party complained of petroleum odors from the American Petroleum recycling facility south of the residence across Columbia on Force Ave. Reporting Party said he smelled the odor all day and this happens a lot.
Lat/Long: 45.61208 / -122.68993
Source: Industrial Plant
Media: Air
Responsible Company: Not reported
Responsible Address: Not reported
Responsible City,St,Zip: Not reported
Unknown Quantity Released: Not reported
Maximum Potential Quantity: Not reported
Quantity Recovered: Not reported

Name: Not reported
Address: 11535 N FORCE AVE
City,State,Zip: PORTLAND, OR 97217
Facility ID: 1999-0173
Incident Status: Archive
Material: Not reported
Quantity: 15
Unit of Measure: Gallons
Release Date: 01/21/1999
Description: Oil "burped" from tank during heating- 5-15 Gall used motor oil.

HARBOR OIL INC. (Continued) **1000302670**

Lat/Long: 45.6062 / -122.6938
Source: Heating Oil AST
Media: Non-saturated soil, rock, etc.
Responsible Company: Not reported
Responsible Address: Not reported
Responsible City,St,Zip: Not reported
Unknown Quantity Released: Not reported
Maximum Potential Quantity: Not reported
Quantity Recovered: Not reported

HAZMAT:

Name:	Not reported
Address:	11535 N FORCE AVE
City,State,Zip:	PORTLAND, OR 971217
Responsble Party:	Not reported
RP Company:	ORRECO
RP Address:	11535 N. FORCE AVE.
RP City,St,Zip:	PORTLAND, OR 97217
Facility ID:	090035
OERS Number:	20091642
Dept Rsp:	PORTLAND BUREAU OF F&R&EMS
Narrative:	Not reported
Property Loss:	Not reported
Amount Released:	Not reported
Service County:	Not reported
Service Name:	Not reported
Incident Type:	Not reported
Civilian Casualty Activity:	Not reported
Chemical Name:	Not reported
Hazmat Area Affected:	Not reported
Hazmat Area Evacuated:	Not reported
Hazmat Container Type:	Not reported
Hazmat Physical State Released:	Not reported
Hazmat Released Into:	Not reported
Hazmat Released Volume Units:	Not reported
Hazmat Released Weight Units:	Not reported
Hazmat Released From:	Not reported
Hazmat Area Affected Measurement:	Not reported
Hazmat No. of People Evacuated:	Not reported
Hazmat No of Buildings Evacuated:	Not reported
Incident Content Loss:	Not reported
Civilian Casualty Patient Disposition:	Not reported
Incident Mixed Use Property:	Not reported
Location Type:	Not reported
Incident Aid Given Or Received:	Not reported
Incident AID Received from FDID:	Not reported
Incident Aided Department FDID:	Not reported
Person Involved Business Name:	Not reported
Person Involved First Name:	Not reported
Person Involved Last Name:	Not reported
Person Involved Type:	Not reported
Person Involved Phone Number:	Not reported
Person Involved Primary Language:	Not reported
Hazmat Evacuated Measurement:	Not reported
Hazmat Story of Release:	Not reported
Remark:	Not reported
Incident District:	PORTLAND BUREAU OF F&R&EMS

HARBOR OIL INC. (Continued) **1000302670**

Date Added:	11/09/2009
Unit:	Not reported
Agency Phone:	5038233856
Osfm Incident Report Number:	090035
Dept. Responding:	PORTLAND BUREAU OF F&R&EMS
Person Making Report:	SHON CHRISTENSEN
Title:	HMLT
Agency:	PORTLAND BUREAU OF F&R&EMS
Phone:	5038233856
Date Of Incident:	07/24/2009
Call Time:	12:05:00 PM
In Route:	12:06:00 PM
Arrival:	12:09:00 PM
Depart Scene:	2:58:00 PM
Back In Quarters:	3:04:00 PM
In Service:	2:58:00 PM
Dist Of Incident:	PORTLAND BUREAU OF F&R&EMS
Were State Resources Used?:	True
Was Oers Notified?:	True
Oers Number:	20091642
Team Number:	HM06
Agency Report Number:	FP09038303
Unit:	Not reported
Highway:	Not reported
Mile Post:	Not reported
Scene Type:	Private Land
Area Type:	Industrial
Responsible Party(Ies):	Not reported
Company:	ORRECO
Respcontact:	BILL BRIGGS
Address:	11535 N. FORCE AVE.
Resp City:	PORTLAND
Resp State:	OR
Resp ZipCode:	97217
Phone:	5032868352
Resp Phone2:	Not reported
Weather:	1
Temperature:	6
Wind Speed:	1
Wind Direction:	W
Were Haz Materials Released?:	True
Operation Performed:	Normal Operation
Cause:	Fire/Explosion
Vehicle And Cargo:	0
Fixed Property:	0
Total Loss:	$0.00
Hazmat Population Density:	Not reported
HazMat Actions Taken - Description:	Not reported
Hazmat Factors Contributing To Release:	Not reported
Hazmat DOT Hazard Classification:	Not reported
Hazmat CAS Number:	Not reported
Hazardous Materials Release:	Not reported
Fire Incident Type:	Not reported
Property Use:	Not reported
Latitude:	Not reported
Longitude:	Not reported
Hazmat Disposition:	Not reported

HARBOR OIL INC. (Continued) **1000302670**

Chemical:
Chemical Info: 9186
Chemical Id: 19115
Incident Id: 090035
Chemical Name: MOTOR OIL
UNNA: Not reported
Amount At Risk: 12000
Amount Released: 50
Amount Measured: 2
Biological: False
Radiological: False

Chemical Id: 19115
Chemical Name: MOTOR OIL
Hazardous Ingredient: PETROLEUM HYDROCARBONS
Hazardous Class 1: 4.5
Hazardous Class 2: 6.4
Hazardous Rank: 2
Case Number: 64742547
UNNA Number: 0000
EPA Pest Reg: Not reported
EHA Chem: Not reported
PSM Chem: Not reported
CAA 112R Chem: Not reported

Method:
Method Used Id: 7688
Incident Id: 090035
Identity Method: 5

Released:
Release Behavior Id: 9300
Incident Id: 090035
Behavior: 4

Narrative:
Narrative Id: 8049
Incident Id: 090035
Incident Narrative: HM-06 responded on a request from Portland Truck 4 who was sent out on whit powder. HM06 found a trail of white powder approximately three feet long, three inches wide by one quarter deep. HM06 informed maintenance that they could handle the clean up of the product. OERS was contacted, #2009-1389
Incident Date: 7/24/2009

RCRA Listings:
ved by Agency: 20220225
Ecolube Recovery
s: 11535 N FORCE AVE
tate,Zip: PORTLAND, OR 97217
ORD071803985
ame: TANNER SMITH
s: 11535 N FORCE AVE
tate,Zip: PORTLAND, OR 97217

HARBOR OIL INC. (Continued) **1000302670**

	971-710-2145
	Not reported
ct Email:	TSMITH@ECOLUBERECOVERY.COM
	Not reported
	10
	Private
rator Description:	Not a generator, verified
	Not reported
ycle:	Not reported
	Not reported
or:	Handler Activities
er:	Not reported
	Not reported
:	11535 N FORCE AVE
ate,Zip:	PORTLAND, OR 97217
	Ecolube Recovery
	Private
	Ecolube Recovery
	Private
enerator Activity:	No
ity:	No
Generator:	No
ctivity:	No
ity Activity:	No
vity with Storage:	No
y On-Site Burner Exemption:	No
ing and Refining Furnace Exemption:	No
Injection Control:	No
e Receipt:	No
ste Indicator:	No
ste Destination Facility:	No
ersal Waste:	No
eg Handler:	---
dicator:	Not reported
condary Material Indicator:	N
tor:	Not reported
ermit Baseline:	Not on the Baseline
enewals Baseline:	Not on the Baseline
rrective Action Baseline:	No
rrective Action Universe:	No
Where RCRA CA has Been Imposed Universe:	No
tion Priority Ranking:	No NCAPS ranking
l Control Indicator:	No
ontrol Indicator:	No
re Controls Indicator:	N/A
ontrols Indicator:	N/A
n-Complier Universe:	No
Significant Non-Complier Universe:	No
gnificant Non-Complier Universe:	No
n-Complier With a Compliance Schedule Universe:	No
ce Required:	Not reported
Last Change:	20220720
Trader-Importer:	No
Trader-Exporter:	No
pent Lead Acid Batteries:	No
pent Lead Acid Batteries:	No
vity Without Storage:	No

HARBOR OIL INC. (Continued) **1000302670**

er: No
dicator: No

Biennial: List of Years
Year: 2019

Click Here for Biennial Reporting System Data:

Hazardous Waste Summary:

Waste Code: D007
Waste Description: Chromium

Waste Code: D008
Waste Description: Lead

Waste Code: D018
Waste Description: Benzene

Waste Code: D039
Waste Description: Tetrachloroethylene

Waste Code: D040
Waste Description: Trichlorethylene

Waste Code: F001
Waste Description: The Following Spent Halogenated Solvents Used In Degreasing: Tetrachloroethylene, Trichlorethylene, Methylene Chloride, 1,1,1-Trichloroethane, Carbon Tetrachloride And Chlorinated Fluorocarbons; All Spent Solvent Mixtures/Blends Used In Degreasing Containing, Before Use, A Total Of Ten Percent Or More (By Volume) Of One Or More Of The Above Halogenated Solvents Or Those Solvents Listed In F002, F004, And F005; And Still Bottoms From The Recovery Of These Spent Solvents And Spent Solvent Mixtures.

Waste Code: F002
Waste Description: The Following Spent Halogenated Solvents: Tetrachloroethylene, Methylene Chloride, Trichloroethylene, 1,1,1-Trichloroethane, Chlorobenzene, 1,1,2-Trichloro-1,2,2-Trifluoroethane, Ortho-Dichlorobenzene, Trichlorofluoromethane, And 1,1,2, Trichloroethane; All Spent Solvent Mixtures/Blends Containing, Before Use, A Total Of Ten Percent Or More (By Volume) Of One Or More Of The Above Halogenated Solvents Or Those Solvents Listed In F001, F004, And F005; And Still Bottoms From The Recovery Of These Spent Solvents And Spent Solvent Mixtures.

Waste Code: F003
Waste Description: The Following Spent Nonhalogenated Solvents: Xylene, Acetone, Ethyl Acetate, Ethyl Benzene, Ethyl Ether, Methyl Isobutyl Ketone, N-Butyl Alcohol, Cyclohexanone, And Methanol; All Spent Solvent Mixtures/Blends Containing, Before Use, Only The Above Spent Nonhalogenated Solvents; And All Spent Solvent Mixtures/Blends Containing, Before Use, One Or More Of The Above Nonhalogenated Solvents, And A Total Of Ten Percent Or More (By Volume) Of One Or More Of Those Solvents Listed In F001, F002, F004, And F005; And Still Bottoms From The Recovery Of These Spent Solvents And Spent Solvent Mixtures.

HARBOR OIL INC. (Continued) **1000302670**

Waste Code: F005
Waste Description: The Following Spent Nonhalogenated Solvents: Toluene, Methyl Ethyl Ketone, Carbon Disulfide, Isobutanol, Pyridine, Benzene, 2-Ethoxyethanol, And 2-Nitropropane; All Spent Solvent Mixtures/Blends Containing, Before Use, A Total Of Ten Percent Or More (By Volume) Of One Or More Of The Above Nonhalogenated Solvents Or Those Solvents Listed In F001, F002, Or F004; And Still Bottoms From The Recovery Of These Spent Solvents And Spent Solvent Mixtures.

Waste Code: K001
Waste Description: Bottom Sediment Sludge From The Treatment Of Wastewaters From Wood Preserving Processes That Use Creosote And/Or Pentachlorophenol.

Waste Code: K049
Waste Description: Slop Oil Emulsion Solids From The Petroleum Refining Industry.

Waste Code: K051
Waste Description: Api Separator Sludge From The Petroleum Refining Industry.

Waste Code: K052
Waste Description: Tank Bottoms (Leaded) From The Petroleum Refining Industry.

Waste Code: NONE
Waste Description: Not Defined

Waste Code: P030
Waste Description: Cyanides (Soluble Cyanide Salts), Not Otherwise Specified

Waste Code: U019
Waste Description: Benzene (I,T)

Waste Code: U051
Waste Description: Creosote

Waste Code: U061
aste Description: Benzene, 1,1'-(2,2,2-Trichloroethylidene)Bis[4-Chloro- (Or) Ddt

Waste Code: U112
Waste Description: Acetic Acid, Ethyl Ester (I) (Or) Ethyl Acetate (I)

Waste Code: U117
Waste Description: Ethane, 1,1'-Oxybis-(I) (Or) Ethyl Ether (I)

Waste Code: U159
Waste Description: 2-Butanone (I,T) (Or) Methyl Ethyl Ketone (Mek) (I,T)

Waste Code: U226
Waste Description: Ethane, 1,1,1-Trichloro- (Or) Methyl Chloroform

Waste Code: U228
Waste Description: Ethene, Trichloro- (Or) Trichloroethylene

Waste Code: U239
Waste Description: Benzene, Dimethyl- (I,T) (Or) Xylene (I)

Waste Code: U242
Waste Description: Not Defined

HARBOR OIL INC. (Continued) **1000302670**

Handler - Owner Operator:

ner/Operator Indicator: Operator

Owner/Operator Name: HARBOR OIL

l Status: Private
te Became Current: 19950616
Ended Current: Not reported
ner/Operator Address: 4150 N SUTTLE ROAD
ner/Operator City,State,Zip: PORTLAND, OR 97217-7717
Operator Telephone: 503-285-8352
r/Operator Telephone Ext: Not reported
r/Operator Fax: Not reported
r/Operator Email: Not reported

wner/Operator Indicator: Owner

Owner/Operator Name: ENERGY & MATERIAL RECOVERY INC HARBOR OI

l Status: Private
te Became Current: 19960618
Ended Current: Not reported
ner/Operator Address: 4150 N SUTTLE ROAD
wner/Operator City,State,Zip: PORTLAND, OR 97217
Operator Telephone: 503-285-4648
r/Operator Telephone Ext: Not reported
r/Operator Fax: Not reported
r/Operator Email: Not reported

ner/Operator Indicator: Operator

Owner/Operator Name: ENERGY & MATERIAL RECOVERY INC HARBOR OI

l Status: Private
te Became Current: 19960618
Ended Current: Not reported
ner/Operator Address: 4150 N SUTTLE ROAD
wner/Operator City,State,Zip: PORTLAND, OR 97217
Operator Telephone: 503-285-4648
r/Operator Telephone Ext: Not reported
r/Operator Fax: Not reported
r/Operator Email: Not reported

ner/Operator Indicator: Operator

Owner/Operator Name: ENERGY & MATERIAL RECOVERY INC HARBOR OI

l Status: Private
e Became Current: 19980116
Ended Current: Not reported
ner/Operator Address: 4150 N SUTTLE ROAD
wner/Operator City,State,Zip: PORTLAND, OR 97217
Operator Telephone: 503-285-4648
r/Operator Telephone Ext: Not reported
r/Operator Fax: Not reported
r/Operator Email: Not reported

ner/Operator Indicator: Operator

Owner/Operator Name: ENERGY & MATERIAL RECOVERY INC HARBOR OI

l Status: Private
e Became Current: 19991231
Ended Current: Not reported
ner/Operator Address: 4150 N SUTTLE ROAD
wner/Operator City,State,Zip: PORTLAND, OR 97217
Operator Telephone: 503-285-4648

HARBOR OIL INC. (Continued) **1000302670**

r/Operator Telephone Ext: Not reported
r/Operator Fax: Not reported
r/Operator Email: Not reported

ner/Operator Indicator: Operator
Owner/Operator Name: ECOLUBE RECOVERY
l Status: Private
Became Current: 20200203
Ended Current: Not reported
ner/Operator Address: 11535 N FORCE AVE
wner/Operator City,State,Zip: PORTLAND, OR 97217
Operator Telephone: 503-893-1932
r/Operator Telephone Ext: Not reported
r/Operator Fax: Not reported
r/Operator Email: Not reported

wner/Operator Indicator: Owner
Owner/Operator Name: ECOLUBE RECOVERY DBA APES
l Status: Private
Became Current: 20201231
Ended Current: Not reported
ner/Operator Address: 11535 N FORCE AVE
wner/Operator City,State,Zip: PORTLAND, OR 97217
Operator Telephone: 503-445-7780
r/Operator Telephone Ext: Not reported
r/Operator Fax: Not reported
r/Operator Email: Not reported

wner/Operator Indicator: Owner
Owner/Operator Name: ENERGY & MATERIAL RECOVERY INC HARBOR OI
l Status: Private
e Became Current: 19950217
Ended Current: Not reported
ner/Operator Address: 4150 N SUTTLE ROAD
wner/Operator City,State,Zip: PORTLAND, OR 97217
Operator Telephone: 503-285-4648
r/Operator Telephone Ext: Not reported
r/Operator Fax: Not reported
r/Operator Email: Not reported

wner/Operator Indicator: Owner
Owner/Operator Name: AMERICAN PETROLEUM ENVIRONMENTAL SVCS
l Status: Private
Became Current: 20131231
Ended Current: Not reported
ner/Operator Address: 11535 N FORCE AVE
wner/Operator City,State,Zip: PORTLAND, OR 97217
Operator Telephone: 503-445-7780
r/Operator Telephone Ext: Not reported
r/Operator Fax: Not reported
r/Operator Email: Not reported

wner/Operator Indicator: Owner
Owner/Operator Name: ECOLUBE RECOVERY DBA APES
l Status: Private
Became Current: 20191105
Ended Current: Not reported

HARBOR OIL INC. (Continued) **1000302670**

ner/Operator Address: 11535 N FORCE AVE
wner/Operator City,State,Zip: PORTLAND, OR 97217
Operator Telephone: 503-445-7780
r/Operator Telephone Ext: Not reported
r/Operator Fax: Not reported
r/Operator Email: Not reported

wner/Operator Indicator: Owner
Owner/Operator Name: ECOLUBE RECOVERY DBA APES
l Status: Private
Became Current: 20181231
Ended Current: Not reported
ner/Operator Address: 11535 N FORCE AVE
wner/Operator City,State,Zip: PORTLAND, OR 97217
Operator Telephone: 503-445-7780
r/Operator Telephone Ext: Not reported
r/Operator Fax: Not reported
r/Operator Email: Not reported

ner/Operator Indicator: Operator
Owner/Operator Name: ECOLUBE RECOVERY
l Status: Private
Became Current: 20171001
Ended Current: Not reported
ner/Operator Address: 11535 N FORCE AVE
wner/Operator City,State,Zip: PORTLAND, OR 97217
r/Operator Telephone: Not reported
r/Operator Telephone Ext: Not reported
r/Operator Fax: Not reported
r/Operator Email: Not reported

wner/Operator Indicator: Owner
Owner/Operator Name: ENERGY & MATERIAL RECOVERY INC HARBOR OI
l Status: Private
e Became Current: 19970224
Ended Current: Not reported
ner/Operator Address: 4150 N SUTTLE ROAD
wner/Operator City,State,Zip: PORTLAND, OR 97217
Operator Telephone: 503-285-4648
r/Operator Telephone Ext: Not reported
r/Operator Fax: Not reported
r/Operator Email: Not reported

ner/Operator Indicator: Operator
Owner/Operator Name: JOHN OXFORD
l Status: Private
Became Current: 20000105
Ended Current: Not reported
ner/Operator Address: 4150 N SUTTLE RD
wner/Operator City,State,Zip: PORTLAND, OR 97217
Operator Telephone: 503-286-8352
r/Operator Telephone Ext: Not reported
r/Operator Fax: Not reported
r/Operator Email: Not reported

wner/Operator Indicator: Owner
Owner/Operator Name: AMERICAN RECYCLERS, LLC

HARBOR OIL INC. (Continued) **1000302670**

al Status: Private
Became Current: 20111015
Ended Current: Not reported
ner/Operator Address: 11535 N FORCE AVE
wner/Operator City,State,Zip: PORTLAND, OR 97217
Operator Telephone: 503-445-7780
r/Operator Telephone Ext: Not reported
r/Operator Fax: Not reported
r/Operator Email: Not reported

ner/Operator Indicator: Operator

Owner/Operator Name: ECOLUBE RECOVERY

al Status: Private
e Became Current: 20171231
Ended Current: Not reported
ner/Operator Address: 11535 N FORCE AVE
wner/Operator City,State,Zip: PORTLAND, OR 97217
Operator Telephone: 503-893-1932
r/Operator Telephone Ext: Not reported
r/Operator Fax: Not reported
r/Operator Email: Not reported

wner/Operator Indicator: Owner

Owner/Operator Name: ENERGY & MATERIAL RECOVERY INC HARBOR OI

al Status: Private
te Became Current: 19961213
Ended Current: Not reported
ner/Operator Address: 4150 N SUTTLE ROAD
wner/Operator City,State,Zip: PORTLAND, OR 97217
Operator Telephone: 503-285-4648
r/Operator Telephone Ext: Not reported
r/Operator Fax: Not reported
r/Operator Email: Not reported

ner/Operator Indicator: Operator

Owner/Operator Name: HARBOR OIL

al Status: Private
e Became Current: 19950217
Ended Current: Not reported
ner/Operator Address: 4150 N SUTTLE ROAD
ner/Operator City,State,Zip: PORTLAND, OR 97217-7717
Operator Telephone: 503-285-8352
r/Operator Telephone Ext: Not reported
r/Operator Fax: Not reported
r/Operator Email: Not reported

wner/Operator Indicator: Owner

Owner/Operator Name: ENERGY & MATERIAL RECOVERY INC HARBOR OI

al Status: Private
ate Became Current: 19950616
Ended Current: Not reported
ner/Operator Address: 4150 N SUTTLE ROAD
wner/Operator City,State,Zip: PORTLAND, OR 97217
Operator Telephone: 503-285-4648
r/Operator Telephone Ext: Not reported
r/Operator Fax: Not reported
r/Operator Email: Not reported

HARBOR OIL INC. (Continued) **1000302670**

wner/Operator Indicator: Owner
Owner/Operator Name: ENERGY & MATERIAL RECOVERY INC
l Status: Private
Became Current: 20000105
Ended Current: Not reported
ner/Operator Address: 4150 N SUTTLE ROAD
wner/Operator City,State,Zip: PORTLAND, OR 97217
Operator Telephone: 503-286-8353
r/Operator Telephone Ext: Not reported
r/Operator Fax: Not reported
r/Operator Email: Not reported

ner/Operator Indicator: Operator
Owner/Operator Name: ENERGY & MATERIAL RECOVERY INC
l Status: Private
Became Current: 20000101
Ended Current: Not reported
ner/Operator Address: 4150 N SUTTLE ROAD
wner/Operator City,State,Zip: PORTLAND, OR 97217
Operator Telephone: 503-286-8352
r/Operator Telephone Ext: Not reported
r/Operator Fax: Not reported
r/Operator Email: Not reported

wner/Operator Indicator: Owner
Owner/Operator Name: AMERICAN PETROLEUM ENVIRONMENTAL SVCS
l Status: Private
Became Current: 20150817
Ended Current: Not reported
ner/Operator Address: 11535 N FORCE AVE
wner/Operator City,State,Zip: PORTLAND, OR 97217
Operator Telephone: 503-445-7780
r/Operator Telephone Ext: Not reported
r/Operator Fax: Not reported
r/Operator Email: Not reported

ner/Operator Indicator: Operator
Owner/Operator Name: AMERICAN PETROLEUM ENVIRONMENTAL SVCS
l Status: Private
Became Current: 20150817
Ended Current: Not reported
ner/Operator Address: 11535 N FORCE AVE
wner/Operator City,State,Zip: PORTLAND, OR 97217
Operator Telephone: 503-445-7780
r/Operator Telephone Ext: Not reported
r/Operator Fax: Not reported
r/Operator Email: Not reported

ner/Operator Indicator: Operator
Owner/Operator Name: ECOLUBE RECOVERY
l Status: Private
Became Current: 20191231
Ended Current: Not reported
ner/Operator Address: 11535 N FORCE AVE
wner/Operator City,State,Zip: PORTLAND, OR 97217
Operator Telephone: 503-893-1932
r/Operator Telephone Ext: Not reported

HARBOR OIL INC. (Continued) **1000302670**

r/Operator Fax: Not reported
r/Operator Email: Not reported

wner/Operator Indicator: Owner
Owner/Operator Name: ENERGY & MATERIAL RECOVERY INC HARBOR OI
l Status: Private
e Became Current: 19930111
Ended Current: Not reported
ner/Operator Address: 4150 N SUTTLE ROAD
wner/Operator City,State,Zip: PORTLAND, OR 97217
Operator Telephone: 503-285-4648
r/Operator Telephone Ext: Not reported
r/Operator Fax: Not reported
r/Operator Email: Not reported

wner/Operator Indicator: Owner
Owner/Operator Name: ENERGY & MATERIAL RECOVERY INC HARBOR OI
l Status: Private
e Became Current: 19980116
Ended Current: Not reported
ner/Operator Address: 4150 N SUTTLE ROAD
wner/Operator City,State,Zip: PORTLAND, OR 97217
Operator Telephone: 503-285-4648
r/Operator Telephone Ext: Not reported
r/Operator Fax: Not reported
r/Operator Email: Not reported

ner/Operator Indicator: Operator
Owner/Operator Name: ECOLUBE RECOVERY
l Status: Private
Became Current: 20181231
Ended Current: Not reported
ner/Operator Address: 11535 N FORCE AVE
wner/Operator City,State,Zip: PORTLAND, OR 97217
Operator Telephone: 503-893-1932
r/Operator Telephone Ext: Not reported
r/Operator Fax: Not reported
r/Operator Email: Not reported

wner/Operator Indicator: Owner
Owner/Operator Name: ECOLUBE RECOVERY DBA APES
l Status: Private
e Became Current: 20191231
Ended Current: Not reported
ner/Operator Address: 11535 N FORCE AVE
wner/Operator City,State,Zip: PORTLAND, OR 97217
Operator Telephone: 503-445-7780
r/Operator Telephone Ext: Not reported
r/Operator Fax: Not reported
r/Operator Email: Not reported

wner/Operator Indicator: Owner
Owner/Operator Name: ECOLUBE RECOVERY
l Status: Private
Became Current: 20171001
Ended Current: Not reported
ner/Operator Address: 11535 N FORCE AVE

HARBOR OIL INC. (Continued) **1000302670**

wner/Operator City,State,Zip: PORTLAND, OR 97217
Operator Telephone: 503-445-7780
er/Operator Telephone Ext: Not reported
er/Operator Fax: Not reported
er/Operator Email: Not reported

ner/Operator Indicator: Operator
Owner/Operator Name: ECOLUBE RECOVERY
l Status: Private
Became Current: 20171001
Ended Current: Not reported
ner/Operator Address: 11535 N FORCE AVE
wner/Operator City,State,Zip: PORTLAND, OR 97217
Operator Telephone: 971-710-2145
er/Operator Telephone Ext: Not reported
er/Operator Fax: Not reported
er/Operator Email: Not reported

wner/Operator Indicator: Owner
Owner/Operator Name: ENERGY & MATERIAL RECOVERY INC HARBOR OI
l Status: Private
e Became Current: 19991231
Ended Current: Not reported
ner/Operator Address: 4150 N SUTTLE ROAD
wner/Operator City,State,Zip: PORTLAND, OR 97217
Operator Telephone: 503-285-4648
er/Operator Telephone Ext: Not reported
er/Operator Fax: Not reported
er/Operator Email: Not reported

wner/Operator Indicator: Owner
Owner/Operator Name: ENERGY & MATERIAL RECOVERY INC
l Status: Private
Became Current: 20000101
Ended Current: Not reported
ner/Operator Address: 4150 N SUTTLE ROAD
wner/Operator City,State,Zip: PORTLAND, OR 97217
Operator Telephone: 503-286-8352
er/Operator Telephone Ext: Not reported
er/Operator Fax: Not reported
er/Operator Email: Not reported

ner/Operator Indicator: Operator
Owner/Operator Name: AMERICAN RECYCLERS, LLC
l Status: Private
Became Current: 20000101
Ended Current: Not reported
ner/Operator Address: 11535 N FORCE AVE
wner/Operator City,State,Zip: PORTLAND, OR 97217
Operator Telephone: 503-445-7780
er/Operator Telephone Ext: Not reported
er/Operator Fax: Not reported
er/Operator Email: Not reported

wner/Operator Indicator: Owner
Owner/Operator Name: AMERICAN RECYCLERS, LLC
l Status: Private

HARBOR OIL INC. (Continued) **1000302670**

Became Current: 20111231
Ended Current: Not reported
ner/Operator Address: 11535 N FORCE AVE
wner/Operator City,State,Zip: PORTLAND, OR 97217
Operator Telephone: 503-445-7780
r/Operator Telephone Ext: Not reported
r/Operator Fax: Not reported
r/Operator Email: Not reported

wner/Operator Indicator: Owner
Owner/Operator Name: ECOLUBE RECOVERY DBA APES
l Status: Private
Became Current: 20171231
Ended Current: Not reported
ner/Operator Address: 11535 N FORCE AVE
wner/Operator City,State,Zip: PORTLAND, OR 97217
Operator Telephone: 503-445-7780
r/Operator Telephone Ext: Not reported
r/Operator Fax: Not reported
r/Operator Email: Not reported

ner/Operator Indicator: Operator
Owner/Operator Name: ECOLUBE RECOVERY
l Status: Private
Became Current: 20191105
Ended Current: Not reported
ner/Operator Address: 11535 N FORCE AVE
wner/Operator City,State,Zip: PORTLAND, OR 97217
Operator Telephone: 503-893-1932
r/Operator Telephone Ext: Not reported
r/Operator Fax: Not reported
r/Operator Email: Not reported

wner/Operator Indicator: Owner
Owner/Operator Name: ECOLUBE RECOVERY DBA APES
l Status: Private
Became Current: 20200203
Ended Current: Not reported
ner/Operator Address: 11535 N FORCE AVE
wner/Operator City,State,Zip: PORTLAND, OR 97217
Operator Telephone: 503-445-7780
r/Operator Telephone Ext: Not reported
r/Operator Fax: Not reported
r/Operator Email: Not reported

wner/Operator Indicator: Owner
Owner/Operator Name: ECOLUBE RECOVERY DBA APES
l Status: Private
Became Current: 20171001
Ended Current: Not reported
ner/Operator Address: 11535 N FORCE AVE
wner/Operator City,State,Zip: PORTLAND, OR 97217
r/Operator Telephone: Not reported
r/Operator Telephone Ext: Not reported
r/Operator Fax: Not reported
r/Operator Email: Not reported

HARBOR OIL INC. (Continued) **1000302670**

ner/Operator Indicator: Operator
Owner/Operator Name: ENERGY & MATERIAL RECOVERY INC HARBOR OI
al Status: Private
e Became Current: 19990121
Ended Current: Not reported
ner/Operator Address: 4150 N SUTTLE ROAD
wner/Operator City,State,Zip: PORTLAND, OR 97217
Operator Telephone: 503-285-4648
er/Operator Telephone Ext: Not reported
er/Operator Fax: Not reported
er/Operator Email: Not reported

ner/Operator Indicator: Operator
Owner/Operator Name: AMERICAN RECYCLERS, LLC
al Status: Private
Became Current: 20111231
Ended Current: Not reported
ner/Operator Address: 11535 N FORCE AVE
wner/Operator City,State,Zip: PORTLAND, OR 97217
Operator Telephone: 503-445-7780
er/Operator Telephone Ext: Not reported
er/Operator Fax: Not reported
er/Operator Email: Not reported

ner/Operator Indicator: Operator
Owner/Operator Name: AMERICAN PETROLEUM ENVIRONMENTAL SVCS
al Status: Private
Became Current: 20131231
Ended Current: Not reported
ner/Operator Address: 11535 N FORCE AVE
wner/Operator City,State,Zip: PORTLAND, OR 97217
Operator Telephone: 503-445-7780
er/Operator Telephone Ext: Not reported
er/Operator Fax: Not reported
er/Operator Email: Not reported

wner/Operator Indicator: Owner
Owner/Operator Name: ENERGY & MATERIAL RECOVERY INC HARBOR OI
al Status: Private
e Became Current: 19920302
Ended Current: Not reported
ner/Operator Address: 4150 N SUTTLE ROAD
wner/Operator City,State,Zip: PORTLAND, OR 97217
Operator Telephone: 503-285-4648
er/Operator Telephone Ext: Not reported
er/Operator Fax: Not reported
er/Operator Email: Not reported

ner/Operator Indicator: Operator
Owner/Operator Name: ENERGY & MATERIAL RECOVERY INC HARBOR OI
al Status: Private
te Became Current: 19961213
Ended Current: Not reported
ner/Operator Address: 4150 N SUTTLE ROAD
wner/Operator City,State,Zip: PORTLAND, OR 97217
Operator Telephone: 503-285-4648
er/Operator Telephone Ext: Not reported

HARBOR OIL INC. (Continued) **1000302670**

r/Operator Fax: Not reported
r/Operator Email: Not reported

ner/Operator Indicator: Operator
Owner/Operator Name: ENERGY & MATERIAL RECOVERY INC HARBOR OI
l Status: Private
e Became Current: 19970224
Ended Current: Not reported
ner/Operator Address: 4150 N SUTTLE ROAD
wner/Operator City,State,Zip: PORTLAND, OR 97217
Operator Telephone: 503-285-4648
r/Operator Telephone Ext: Not reported
r/Operator Fax: Not reported
r/Operator Email: Not reported

wner/Operator Indicator: Owner
Owner/Operator Name: ENERGY & MATERIAL RECOVERY INC HARBOR OI
l Status: Private
e Became Current: 19990121
Ended Current: Not reported
ner/Operator Address: 4150 N SUTTLE ROAD
wner/Operator City,State,Zip: PORTLAND, OR 97217
Operator Telephone: 503-285-4648
r/Operator Telephone Ext: Not reported
r/Operator Fax: Not reported
r/Operator Email: Not reported

ner/Operator Indicator: Operator
Owner/Operator Name: ECOLUBE RECOVERY
l Status: Private
Became Current: 20201231
Ended Current: Not reported
ner/Operator Address: 11535 N FORCE AVE
wner/Operator City,State,Zip: PORTLAND, OR 97217
Operator Telephone: 503-893-1932
r/Operator Telephone Ext: Not reported
r/Operator Fax: Not reported
r/Operator Email: Not reported

Historic Generators:
eive Date: 19801119
Handler Name: HARBOR OIL
Waste Generator Description: Not a generator, verified
District Owner: Not reported
arge Quantity Handler of Universal Waste: No
Recognized Trader Importer: No
Recognized Trader Exporter: No
Spent Lead Acid Battery Importer: No
Spent Lead Acid Battery Exporter: No
Current Record: No
Storage Recycler Activity: Not reported
ronic Manifest Broker: Not reported

eive Date: 20191230
Handler Name: ECOLUBE RECOVERY
al Waste Generator Description: Large Quantity Generator
District Owner: Not reported

HARBOR OIL INC. (Continued) **1000302670**

arge Quantity Handler of Universal Waste: No
Recognized Trader Importer: No
Recognized Trader Exporter: No
Spent Lead Acid Battery Importer: No
Spent Lead Acid Battery Exporter: No
Current Record: No
Non Storage Recycler Activity: No
Electronic Manifest Broker: No

eive Date: 19921020
Handler Name: HARBOR OIL
ederal Waste Generator Description: Small Quantity Generator
District Owner: Not reported
arge Quantity Handler of Universal Waste: No
Recognized Trader Importer: No
Recognized Trader Exporter: No
Spent Lead Acid Battery Importer: No
Spent Lead Acid Battery Exporter: No
Current Record: No
Storage Recycler Activity: Not reported
ronic Manifest Broker: Not reported

eive Date: 19920302
Handler Name: HARBOR OIL INC
ederal Waste Generator Description: Small Quantity Generator
District Owner: Not reported
arge Quantity Handler of Universal Waste: No
Recognized Trader Importer: No
Recognized Trader Exporter: No
Spent Lead Acid Battery Importer: No
Spent Lead Acid Battery Exporter: No
Current Record: No
Storage Recycler Activity: Not reported
ronic Manifest Broker: Not reported

eive Date: 19930111
Handler Name: HARBOR OIL INC
ederal Waste Generator Description: Small Quantity Generator
District Owner: Not reported
arge Quantity Handler of Universal Waste: No
Recognized Trader Importer: No
Recognized Trader Exporter: No
Spent Lead Acid Battery Importer: No
Spent Lead Acid Battery Exporter: No
Current Record: No
Storage Recycler Activity: Not reported
ronic Manifest Broker: Not reported

ceive Date: 19961213
Handler Name: HARBOR OIL INC
al Waste Generator Description: Large Quantity Generator
District Owner: Not reported
arge Quantity Handler of Universal Waste: No
Recognized Trader Importer: No
Recognized Trader Exporter: No
Spent Lead Acid Battery Importer: No
Spent Lead Acid Battery Exporter: No

HARBOR OIL INC. (Continued) **1000302670**

Current Record: No
Storage Recycler Activity: Not reported
ronic Manifest Broker: Not reported

eive Date: 19950217
Handler Name: HARBOR OIL INC
al Waste Generator Description: Large Quantity Generator
District Owner: Not reported
arge Quantity Handler of Universal Waste: No
Recognized Trader Importer: No
Recognized Trader Exporter: No
Spent Lead Acid Battery Importer: No
Spent Lead Acid Battery Exporter: No
Current Record: No
Storage Recycler Activity: Not reported
ronic Manifest Broker: Not reported

eceive Date: 19950616
Handler Name: HARBOR OIL INC
al Waste Generator Description: Large Quantity Generator
District Owner: Not reported
arge Quantity Handler of Universal Waste: No
Recognized Trader Importer: No
Recognized Trader Exporter: No
Spent Lead Acid Battery Importer: No
Spent Lead Acid Battery Exporter: No
Current Record: No
Storage Recycler Activity: Not reported
ronic Manifest Broker: Not reported

eceive Date: 19960618
Handler Name: HARBOR OIL INC
ederal Waste Generator Description: Conditionally Exempt Small Quantity Generator
District Owner: Not reported
arge Quantity Handler of Universal Waste: No
Recognized Trader Importer: No
Recognized Trader Exporter: No
Spent Lead Acid Battery Importer: No
Spent Lead Acid Battery Exporter: No
Current Record: No
Storage Recycler Activity: Not reported
ronic Manifest Broker: Not reported

eive Date: 19970224
Handler Name: HARBOR OIL INC
al Waste Generator Description: Large Quantity Generator
District Owner: Not reported
arge Quantity Handler of Universal Waste: No
Recognized Trader Importer: No
Recognized Trader Exporter: No
Spent Lead Acid Battery Importer: No
Spent Lead Acid Battery Exporter: No
Current Record: No
Storage Recycler Activity: Not reported
ronic Manifest Broker: Not reported

ceive Date: 19980116

HARBOR OIL INC. (Continued) **1000302670**

Handler Name: HARBOR OIL INC
ederal Waste Generator Description: Conditionally Exempt Small Quantity Generator
District Owner: Not reported
arge Quantity Handler of Universal Waste: No
ecognized Trader Importer: No
ecognized Trader Exporter: No
pent Lead Acid Battery Importer: No
pent Lead Acid Battery Exporter: No
urrent Record: No
torage Recycler Activity: Not reported
onic Manifest Broker: Not reported

eive Date: 19990121
Handler Name: HARBOR OIL INC
ederal Waste Generator Description: Conditionally Exempt Small Quantity Generator
District Owner: Not reported
arge Quantity Handler of Universal Waste: No
ecognized Trader Importer: No
ecognized Trader Exporter: No
pent Lead Acid Battery Importer: No
pent Lead Acid Battery Exporter: No
urrent Record: No
torage Recycler Activity: Not reported
onic Manifest Broker: Not reported

ive Date: 20000105
Handler Name: HARBOR OIL
Waste Generator Description: Not a generator, verified
District Owner: Not reported
arge Quantity Handler of Universal Waste: No
ecognized Trader Importer: No
ecognized Trader Exporter: No
pent Lead Acid Battery Importer: No
pent Lead Acid Battery Exporter: No
urrent Record: No
torage Recycler Activity: Not reported
onic Manifest Broker: Not reported

eive Date: 19991231
Handler Name: HARBOR OIL INC
ederal Waste Generator Description: Conditionally Exempt Small Quantity Generator
District Owner: Not reported
arge Quantity Handler of Universal Waste: No
ecognized Trader Importer: No
ecognized Trader Exporter: No
pent Lead Acid Battery Importer: No
pent Lead Acid Battery Exporter: No
urrent Record: No
torage Recycler Activity: Not reported
onic Manifest Broker: Not reported

eive Date: 20090513
Handler Name: ENERGY AND MATERIAL RECOVERY INC
ederal Waste Generator Description: Conditionally Exempt Small Quantity Generator
District Owner: Not reported
arge Quantity Handler of Universal Waste: No
ecognized Trader Importer: No

HARBOR OIL INC. (Continued) **1000302670**

Recognized Trader Exporter: No
Spent Lead Acid Battery Importer: No
Spent Lead Acid Battery Exporter: No
Current Record: No
Storage Recycler Activity: Not reported
ronic Manifest Broker: Not reported

eive Date: 20110129
Handler Name: AMERICAN RECYCLERS, LLC
ederal Waste Generator Description: Conditionally Exempt Small Quantity Generator
District Owner: Not reported
arge Quantity Handler of Universal Waste: No
Recognized Trader Importer: No
Recognized Trader Exporter: No
Spent Lead Acid Battery Importer: No
Spent Lead Acid Battery Exporter: No
Current Record: No
Storage Recycler Activity: Not reported
ronic Manifest Broker: Not reported

eive Date: 20111231
Handler Name: AMERICAN RECYCLERS, LLC
ederal Waste Generator Description: Conditionally Exempt Small Quantity Generator
District Owner: Not reported
arge Quantity Handler of Universal Waste: No
Recognized Trader Importer: No
Recognized Trader Exporter: No
Spent Lead Acid Battery Importer: No
Spent Lead Acid Battery Exporter: No
Current Record: No
Storage Recycler Activity: Not reported
ronic Manifest Broker: Not reported

eive Date: 20131231
Handler Name: AMERICAN PETROLEUM ENVIRONMENTAL SVCS
ederal Waste Generator Description: Conditionally Exempt Small Quantity Generator
District Owner: Not reported
arge Quantity Handler of Universal Waste: No
Recognized Trader Importer: No
Recognized Trader Exporter: No
Spent Lead Acid Battery Importer: No
Spent Lead Acid Battery Exporter: No
Current Record: No
Storage Recycler Activity: Not reported
ronic Manifest Broker: Not reported

eive Date: 20150817
Handler Name: AMERICAN PETROLEUM ENVIRONMENTAL SVCS
ederal Waste Generator Description: Conditionally Exempt Small Quantity Generator
District Owner: Not reported
arge Quantity Handler of Universal Waste: No
Recognized Trader Importer: No
Recognized Trader Exporter: No
Spent Lead Acid Battery Importer: No
Spent Lead Acid Battery Exporter: No
Current Record: No
Storage Recycler Activity: Not reported

HARBOR OIL INC. (Continued) **1000302670**

ronic Manifest Broker: Not reported

eive Date: 20171231
Handler Name: ECOLUBE RECOVERY
al Waste Generator Description: Large Quantity Generator
District Owner: Not reported
arge Quantity Handler of Universal Waste: No
Recognized Trader Importer: No
Recognized Trader Exporter: No
Spent Lead Acid Battery Importer: No
Spent Lead Acid Battery Exporter: No
Current Record: No
Storage Recycler Activity: Not reported
ronic Manifest Broker: Not reported

eive Date: 20191105
Handler Name: ECOLUBE RECOVERY
ederal Waste Generator Description: Conditionally Exempt Small Quantity Generator
District Owner: Not reported
arge Quantity Handler of Universal Waste: No
Recognized Trader Importer: No
Recognized Trader Exporter: No
Spent Lead Acid Battery Importer: No
Spent Lead Acid Battery Exporter: No
Current Record: No
Storage Recycler Activity: Not reported
ronic Manifest Broker: Not reported

eive Date: 20181231
Handler Name: ECOLUBE RECOVERY
al Waste Generator Description: Large Quantity Generator
District Owner: Not reported
arge Quantity Handler of Universal Waste: No
Recognized Trader Importer: No
Recognized Trader Exporter: No
Spent Lead Acid Battery Importer: No
Spent Lead Acid Battery Exporter: No
Current Record: No
Storage Recycler Activity: Not reported
ronic Manifest Broker: Not reported

eive Date: 20191231
Handler Name: ECOLUBE RECOVERY
al Waste Generator Description: Large Quantity Generator
District Owner: Not reported
arge Quantity Handler of Universal Waste: Yes
Recognized Trader Importer: No
Recognized Trader Exporter: No
Spent Lead Acid Battery Importer: No
Spent Lead Acid Battery Exporter: No
Current Record: No
Storage Recycler Activity: Not reported
ronic Manifest Broker: Not reported

eive Date: 20200203
Handler Name: ECOLUBE RECOVERY
ederal Waste Generator Description: Conditionally Exempt Small Quantity Generator

HARBOR OIL INC. (Continued) **1000302670**

District Owner: Not reported
arge Quantity Handler of Universal Waste: Yes
ecognized Trader Importer: No
ecognized Trader Exporter: No
pent Lead Acid Battery Importer: No
pent Lead Acid Battery Exporter: No
urrent Record: No
torage Recycler Activity: Not reported
onic Manifest Broker: Not reported

ive Date: 20201231
Handler Name: ECOLUBE RECOVERY
al Waste Generator Description: Large Quantity Generator
District Owner: Not reported
arge Quantity Handler of Universal Waste: Yes
ecognized Trader Importer: No
ecognized Trader Exporter: No
pent Lead Acid Battery Importer: No
pent Lead Acid Battery Exporter: No
urrent Record: No
on Storage Recycler Activity: No
lectronic Manifest Broker: No

ive Date: 20220225
Handler Name: ECOLUBE RECOVERY
Waste Generator Description: Not a generator, verified
District Owner: Not reported
arge Quantity Handler of Universal Waste: No
ecognized Trader Importer: No
ecognized Trader Exporter: No
pent Lead Acid Battery Importer: No
pent Lead Acid Battery Exporter: No
urrent Record: Yes
on Storage Recycler Activity: No
lectronic Manifest Broker: No

List of NAICS Codes and Descriptions:

NAICS Code: 11111
NAICS Description: SOYBEAN FARMING

NAICS Code: 324110
NAICS Description: PETROLEUM REFINERIES

NAICS Code: 42193
NAICS Description: RECYCLABLE MATERIAL WHOLESALERS

NAICS Code: 42393
NAICS Description: RECYCLABLE MATERIAL MERCHANT WHOLESALERS

NAICS Code: 423930
NAICS Description: RECYCLABLE MATERIAL MERCHANT WHOLESALERS

Has the Facility Received Notices of Violations:

ound Violation: No
cy Which Determined Violation: Not reported
ion Short Description: Not reported

HARBOR OIL INC. (Continued) **1000302670**

Violation was Determined: Not reported
l Return to Compliance Date: Not reported
n to Compliance Qualifier: Not reported
tion Responsible Agency: Not reported
duled Compliance Date: Not reported
cement Identifier: Not reported
of Enforcement Action: Not reported
cement Responsible Agency: Not reported
cement Docket Number: Not reported
cement Attorney: Not reported
ctive Action Component: Not reported
al Initiated Date: Not reported
al Resolution Date: Not reported
sition Status Date: Not reported
sition Status: Not reported
sition Status Description: Not reported
Consent/Final Order Sequence Number: Not reported
ent/Final Order Respondent Name: Not reported
ent/Final Order Lead Agency: Not reported
Enforcement Type: Not reported
cement Responsible Person: Not reported
cement Responsible Sub-Organization: Not reported
SEP Sequence Number: Not reported
Expenditure Amount: Not reported
Scheduled Completion Date: Not reported
Actual Date: Not reported
Defaulted Date: Not reported
Type: Not reported
Type Description: Not reported
sed Amount: Not reported
Monetary Amount: Not reported
Amount: Not reported
Count: Not reported
Amount: Not reported

ound Violation: Yes
gency Which Determined Violation: State
on Short Description: Generators - General
e Violation was Determined: 19871112
al Return to Compliance Date: 19871125
rn to Compliance Qualifier: Observed
olation Responsible Agency: State
eduled Compliance Date: 19871220
orcement Identifier: 002
e of Enforcement Action: 19871119
nforcement Responsible Agency: State
cement Docket Number: Not reported
cement Attorney: Not reported
Corrective Action Component: No
al Initiated Date: Not reported
al Resolution Date: Not reported
sition Status Date: Not reported
sition Status: Not reported
sition Status Description: Not reported
Consent/Final Order Sequence Number: Not reported
ent/Final Order Respondent Name: Not reported
ent/Final Order Lead Agency: Not reported

HARBOR OIL INC. (Continued) **1000302670**

Enforcement Type:	WRITTEN INFORMAL
cement Responsible Person:	Not reported
cement Responsible Sub-Organization:	Not reported
SEP Sequence Number:	Not reported
Expenditure Amount:	Not reported
Scheduled Completion Date:	Not reported
Actual Date:	Not reported
Defaulted Date:	Not reported
Type:	Not reported
Type Description:	Not reported
osed Amount:	Not reported
Monetary Amount:	Not reported
Amount:	Not reported
Count:	Not reported
Amount:	Not reported
ound Violation:	Yes
gency Which Determined Violation:	State
on Short Description:	Generators - General
e Violation was Determined:	19961108
ual Return to Compliance Date:	19961211
rn to Compliance Qualifier:	Observed
olation Responsible Agency:	State
duled Compliance Date:	Not reported
orcement Identifier:	000
te of Enforcement Action:	19961119
nforcement Responsible Agency:	State
cement Docket Number:	Not reported
nforcement Attorney:	OR
Corrective Action Component:	No
al Initiated Date:	Not reported
al Resolution Date:	Not reported
osition Status Date:	Not reported
osition Status:	Not reported
osition Status Description:	Not reported
Consent/Final Order Sequence Number:	Not reported
ent/Final Order Respondent Name:	Not reported
ent/Final Order Lead Agency:	Not reported
Enforcement Type:	NOTICE OF NONCOMPLIANCE
nforcement Responsible Person:	ORPDC
Enforcement Responsible Sub-Organization:	NWR
SEP Sequence Number:	Not reported
Expenditure Amount:	Not reported
Scheduled Completion Date:	Not reported
Actual Date:	Not reported
Defaulted Date:	Not reported
Type:	Not reported
Type Description:	Not reported
osed Amount:	Not reported
Monetary Amount:	Not reported
Amount:	Not reported
Count:	Not reported
Amount:	Not reported
Found Violation:	No
cy Which Determined Violation:	Not reported
tion Short Description:	Not reported

HARBOR OIL INC. (Continued) **1000302670**

Violation was Determined: Not reported
l Return to Compliance Date: Not reported
n to Compliance Qualifier: Not reported
tion Responsible Agency: Not reported
duled Compliance Date: Not reported
cement Identifier: Not reported
of Enforcement Action: Not reported
cement Responsible Agency: Not reported
cement Docket Number: Not reported
cement Attorney: Not reported
ctive Action Component: Not reported
al Initiated Date: Not reported
al Resolution Date: Not reported
sition Status Date: Not reported
sition Status: Not reported
sition Status Description: Not reported
Consent/Final Order Sequence Number: Not reported
ent/Final Order Respondent Name: Not reported
ent/Final Order Lead Agency: Not reported
Enforcement Type: Not reported
cement Responsible Person: Not reported
cement Responsible Sub-Organization: Not reported
SEP Sequence Number: Not reported
Expenditure Amount: Not reported
Scheduled Completion Date: Not reported
Actual Date: Not reported
Defaulted Date: Not reported
Type: Not reported
Type Description: Not reported
sed Amount: Not reported
Monetary Amount: Not reported
Amount: Not reported
Count: Not reported
Amount: Not reported

ound Violation: Yes
gency Which Determined Violation: State
on Short Description: TSD - Contingency Plan and Emergency Procedures
e Violation was Determined: 19961108
ual Return to Compliance Date: 19961211
rn to Compliance Qualifier: Observed
olation Responsible Agency: State
duled Compliance Date: Not reported
orcement Identifier: 000
te of Enforcement Action: 19961119
nforcement Responsible Agency: State
cement Docket Number: Not reported
nforcement Attorney: OR
Corrective Action Component: No
al Initiated Date: Not reported
al Resolution Date: Not reported
sition Status Date: Not reported
sition Status: Not reported
sition Status Description: Not reported
Consent/Final Order Sequence Number: Not reported
ent/Final Order Respondent Name: Not reported
ent/Final Order Lead Agency: Not reported

HARBOR OIL INC. (Continued) **1000302670**

Enforcement Type:	NOTICE OF NONCOMPLIANCE
nforcement Responsible Person:	ORPDC
Enforcement Responsible Sub-Organization:	NWR
SEP Sequence Number:	Not reported
Expenditure Amount:	Not reported
Scheduled Completion Date:	Not reported
Actual Date:	Not reported
Defaulted Date:	Not reported
Type:	Not reported
Type Description:	Not reported
osed Amount:	Not reported
Monetary Amount:	Not reported
Amount:	Not reported
Count:	Not reported
Amount:	Not reported
ound Violation:	No
cy Which Determined Violation:	Not reported
ion Short Description:	Not reported
Violation was Determined:	Not reported
l Return to Compliance Date:	Not reported
n to Compliance Qualifier:	Not reported
ion Responsible Agency:	Not reported
duled Compliance Date:	Not reported
cement Identifier:	Not reported
of Enforcement Action:	Not reported
cement Responsible Agency:	Not reported
cement Docket Number:	Not reported
cement Attorney:	Not reported
ctive Action Component:	Not reported
al Initiated Date:	Not reported
al Resolution Date:	Not reported
sition Status Date:	Not reported
sition Status:	Not reported
sition Status Description:	Not reported
Consent/Final Order Sequence Number:	Not reported
ent/Final Order Respondent Name:	Not reported
ent/Final Order Lead Agency:	Not reported
Enforcement Type:	Not reported
cement Responsible Person:	Not reported
cement Responsible Sub-Organization:	Not reported
SEP Sequence Number:	Not reported
Expenditure Amount:	Not reported
Scheduled Completion Date:	Not reported
Actual Date:	Not reported
Defaulted Date:	Not reported
Type:	Not reported
Type Description:	Not reported
osed Amount:	Not reported
Monetary Amount:	Not reported
Amount:	Not reported
Count:	Not reported
Amount:	Not reported
Found Violation:	Unknown
cy Which Determined Violation:	Not reported
ion Short Description:	Not reported

HARBOR OIL INC. (Continued) **1000302670**

Violation was Determined: Not reported
l Return to Compliance Date: Not reported
n to Compliance Qualifier: Not reported
tion Responsible Agency: Not reported
duled Compliance Date: Not reported
cement Identifier: Not reported
of Enforcement Action: Not reported
cement Responsible Agency: Not reported
cement Docket Number: Not reported
cement Attorney: Not reported
ctive Action Component: Not reported
al Initiated Date: Not reported
al Resolution Date: Not reported
sition Status Date: Not reported
sition Status: Not reported
sition Status Description: Not reported
Consent/Final Order Sequence Number: Not reported
ent/Final Order Respondent Name: Not reported
ent/Final Order Lead Agency: Not reported
Enforcement Type: Not reported
cement Responsible Person: Not reported
cement Responsible Sub-Organization: Not reported
SEP Sequence Number: Not reported
Expenditure Amount: Not reported
Scheduled Completion Date: Not reported
Actual Date: Not reported
Defaulted Date: Not reported
Type: Not reported
Type Description: Not reported
sed Amount: Not reported
Monetary Amount: Not reported
Amount: Not reported
Count: Not reported
Amount: Not reported

ound Violation: Yes
gency Which Determined Violation: State
on Short Description: Generators - General
te Violation was Determined: 19840626
al Return to Compliance Date: 19840710
rn to Compliance Qualifier: Observed
olation Responsible Agency: State
heduled Compliance Date: 19840726
orcement Identifier: 001
e of Enforcement Action: 19840628
nforcement Responsible Agency: State
cement Docket Number: Not reported
cement Attorney: Not reported
Corrective Action Component: No
al Initiated Date: Not reported
al Resolution Date: Not reported
sition Status Date: Not reported
sition Status: Not reported
sition Status Description: Not reported
Consent/Final Order Sequence Number: Not reported
ent/Final Order Respondent Name: Not reported
ent/Final Order Lead Agency: Not reported

HARBOR OIL INC. (Continued) **1000302670**

Enforcement Type:	WRITTEN INFORMAL
cement Responsible Person:	Not reported
cement Responsible Sub-Organization:	Not reported
SEP Sequence Number:	Not reported
Expenditure Amount:	Not reported
Scheduled Completion Date:	Not reported
Actual Date:	Not reported
Defaulted Date:	Not reported
Type:	Not reported
Type Description:	Not reported
osed Amount:	Not reported
Monetary Amount:	Not reported
Amount:	Not reported
Count:	Not reported
Amount:	Not reported
ound Violation:	Yes
gency Which Determined Violation:	State
tion Short Description:	LDR - General
te Violation was Determined:	19920618
ual Return to Compliance Date:	19920618
rn to Compliance Qualifier:	Observed
olation Responsible Agency:	State
duled Compliance Date:	Not reported
orcement Identifier:	000
ate of Enforcement Action:	19920626
nforcement Responsible Agency:	State
cement Docket Number:	Not reported
cement Attorney:	Not reported
Corrective Action Component:	No
al Initiated Date:	Not reported
al Resolution Date:	Not reported
osition Status Date:	Not reported
osition Status:	Not reported
osition Status Description:	Not reported
Consent/Final Order Sequence Number:	Not reported
ent/Final Order Respondent Name:	Not reported
ent/Final Order Lead Agency:	Not reported
Enforcement Type:	WRITTEN INFORMAL
Enforcement Responsible Person:	R0GTW
Enforcement Responsible Sub-Organization:	NWR
SEP Sequence Number:	Not reported
Expenditure Amount:	Not reported
Scheduled Completion Date:	Not reported
Actual Date:	Not reported
Defaulted Date:	Not reported
Type:	Not reported
Type Description:	Not reported
osed Amount:	Not reported
Monetary Amount:	Not reported
Amount:	Not reported
Count:	Not reported
Amount:	Not reported
Found Violation:	No
cy Which Determined Violation:	Not reported
tion Short Description:	Not reported

HARBOR OIL INC. (Continued) **1000302670**

Violation was Determined: Not reported
l Return to Compliance Date: Not reported
n to Compliance Qualifier: Not reported
tion Responsible Agency: Not reported
duled Compliance Date: Not reported
cement Identifier: Not reported
of Enforcement Action: Not reported
cement Responsible Agency: Not reported
cement Docket Number: Not reported
cement Attorney: Not reported
ctive Action Component: Not reported
al Initiated Date: Not reported
al Resolution Date: Not reported
sition Status Date: Not reported
sition Status: Not reported
sition Status Description: Not reported
Consent/Final Order Sequence Number: Not reported
ent/Final Order Respondent Name: Not reported
ent/Final Order Lead Agency: Not reported
Enforcement Type: Not reported
cement Responsible Person: Not reported
cement Responsible Sub-Organization: Not reported
SEP Sequence Number: Not reported
Expenditure Amount: Not reported
Scheduled Completion Date: Not reported
Actual Date: Not reported
Defaulted Date: Not reported
Type: Not reported
Type Description: Not reported
sed Amount: Not reported
Monetary Amount: Not reported
Amount: Not reported
Count: Not reported
Amount: Not reported

ound Violation: No
cy Which Determined Violation: Not reported
tion Short Description: Not reported
Violation was Determined: Not reported
l Return to Compliance Date: Not reported
n to Compliance Qualifier: Not reported
tion Responsible Agency: Not reported
duled Compliance Date: Not reported
cement Identifier: Not reported
of Enforcement Action: Not reported
cement Responsible Agency: Not reported
cement Docket Number: Not reported
cement Attorney: Not reported
ctive Action Component: Not reported
al Initiated Date: Not reported
al Resolution Date: Not reported
sition Status Date: Not reported
sition Status: Not reported
sition Status Description: Not reported
Consent/Final Order Sequence Number: Not reported
ent/Final Order Respondent Name: Not reported
ent/Final Order Lead Agency: Not reported

HARBOR OIL INC. (Continued) **1000302670**

Enforcement Type:	Not reported
cement Responsible Person:	Not reported
cement Responsible Sub-Organization:	Not reported
SEP Sequence Number:	Not reported
Expenditure Amount:	Not reported
Scheduled Completion Date:	Not reported
Actual Date:	Not reported
Defaulted Date:	Not reported
Type:	Not reported
Type Description:	Not reported
osed Amount:	Not reported
Monetary Amount:	Not reported
Amount:	Not reported
Count:	Not reported
Amount:	Not reported
ound Violation:	No
cy Which Determined Violation:	Not reported
ion Short Description:	Not reported
Violation was Determined:	Not reported
l Return to Compliance Date:	Not reported
n to Compliance Qualifier:	Not reported
ion Responsible Agency:	Not reported
duled Compliance Date:	Not reported
cement Identifier:	Not reported
of Enforcement Action:	Not reported
cement Responsible Agency:	Not reported
cement Docket Number:	Not reported
cement Attorney:	Not reported
ctive Action Component:	Not reported
al Initiated Date:	Not reported
al Resolution Date:	Not reported
sition Status Date:	Not reported
sition Status:	Not reported
sition Status Description:	Not reported
Consent/Final Order Sequence Number:	Not reported
ent/Final Order Respondent Name:	Not reported
ent/Final Order Lead Agency:	Not reported
Enforcement Type:	Not reported
cement Responsible Person:	Not reported
cement Responsible Sub-Organization:	Not reported
SEP Sequence Number:	Not reported
Expenditure Amount:	Not reported
Scheduled Completion Date:	Not reported
Actual Date:	Not reported
Defaulted Date:	Not reported
Type:	Not reported
Type Description:	Not reported
osed Amount:	Not reported
Monetary Amount:	Not reported
Amount:	Not reported
Count:	Not reported
Amount:	Not reported
ound Violation:	No
cy Which Determined Violation:	Not reported
ion Short Description:	Not reported

HARBOR OIL INC. (Continued) **1000302670**

Violation was Determined: Not reported
l Return to Compliance Date: Not reported
n to Compliance Qualifier: Not reported
tion Responsible Agency: Not reported
duled Compliance Date: Not reported
cement Identifier: Not reported
of Enforcement Action: Not reported
cement Responsible Agency: Not reported
cement Docket Number: Not reported
cement Attorney: Not reported
ctive Action Component: Not reported
al Initiated Date: Not reported
al Resolution Date: Not reported
sition Status Date: Not reported
sition Status: Not reported
sition Status Description: Not reported
Consent/Final Order Sequence Number: Not reported
ent/Final Order Respondent Name: Not reported
ent/Final Order Lead Agency: Not reported
Enforcement Type: Not reported
cement Responsible Person: Not reported
cement Responsible Sub-Organization: Not reported
SEP Sequence Number: Not reported
Expenditure Amount: Not reported
Scheduled Completion Date: Not reported
Actual Date: Not reported
Defaulted Date: Not reported
Type: Not reported
Type Description: Not reported
sed Amount: Not reported
Monetary Amount: Not reported
Amount: Not reported
Count: Not reported
Amount: Not reported

ound Violation: Yes
gency Which Determined Violation: State
n Short Description: Used Oil - Generators
Violation was Determined: 20150810
al Return to Compliance Date: 20151008
Return to Compliance Qualifier: Documented
olation Responsible Agency: State
duled Compliance Date: Not reported
orcement Identifier: 101
of Enforcement Action: 20150821
nforcement Responsible Agency: State
cement Docket Number: Not reported
cement Attorney: Not reported
Corrective Action Component: No
al Initiated Date: Not reported
al Resolution Date: Not reported
sition Status Date: Not reported
sition Status: Not reported
sition Status Description: Not reported
Consent/Final Order Sequence Number: Not reported
ent/Final Order Respondent Name: Not reported
ent/Final Order Lead Agency: Not reported

HARBOR OIL INC. (Continued) **1000302670**

Enforcement Type:	WRITTEN INFORMAL
Enforcement Responsible Person:	ORRXS
Enforcement Responsible Sub-Organization:	NWR
SEP Sequence Number:	Not reported
Expenditure Amount:	Not reported
Scheduled Completion Date:	Not reported
Actual Date:	Not reported
Defaulted Date:	Not reported
Type:	Not reported
Type Description:	Not reported
osed Amount:	Not reported
Monetary Amount:	Not reported
Amount:	Not reported
Count:	Not reported
Amount:	Not reported
ound Violation:	No
cy Which Determined Violation:	Not reported
ion Short Description:	Not reported
Violation was Determined:	Not reported
l Return to Compliance Date:	Not reported
n to Compliance Qualifier:	Not reported
ion Responsible Agency:	Not reported
duled Compliance Date:	Not reported
cement Identifier:	Not reported
of Enforcement Action:	Not reported
cement Responsible Agency:	Not reported
cement Docket Number:	Not reported
cement Attorney:	Not reported
ctive Action Component:	Not reported
al Initiated Date:	Not reported
al Resolution Date:	Not reported
sition Status Date:	Not reported
sition Status:	Not reported
sition Status Description:	Not reported
Consent/Final Order Sequence Number:	Not reported
ent/Final Order Respondent Name:	Not reported
ent/Final Order Lead Agency:	Not reported
Enforcement Type:	Not reported
cement Responsible Person:	Not reported
cement Responsible Sub-Organization:	Not reported
SEP Sequence Number:	Not reported
Expenditure Amount:	Not reported
Scheduled Completion Date:	Not reported
Actual Date:	Not reported
Defaulted Date:	Not reported
Type:	Not reported
Type Description:	Not reported
osed Amount:	Not reported
Monetary Amount:	Not reported
Amount:	Not reported
Count:	Not reported
Amount:	Not reported
ound Violation:	No
cy Which Determined Violation:	Not reported
ion Short Description:	Not reported

HARBOR OIL INC. (Continued) **1000302670**

Violation was Determined: Not reported
l Return to Compliance Date: Not reported
n to Compliance Qualifier: Not reported
tion Responsible Agency: Not reported
duled Compliance Date: Not reported
cement Identifier: Not reported
of Enforcement Action: Not reported
cement Responsible Agency: Not reported
cement Docket Number: Not reported
cement Attorney: Not reported
ctive Action Component: Not reported
al Initiated Date: Not reported
al Resolution Date: Not reported
sition Status Date: Not reported
sition Status: Not reported
sition Status Description: Not reported
Consent/Final Order Sequence Number: Not reported
ent/Final Order Respondent Name: Not reported
ent/Final Order Lead Agency: Not reported
Enforcement Type: Not reported
cement Responsible Person: Not reported
cement Responsible Sub-Organization: Not reported
SEP Sequence Number: Not reported
Expenditure Amount: Not reported
Scheduled Completion Date: Not reported
Actual Date: Not reported
Defaulted Date: Not reported
Type: Not reported
Type Description: Not reported
sed Amount: Not reported
Monetary Amount: Not reported
Amount: Not reported
Count: Not reported
Amount: Not reported

ound Violation: Yes
gency Which Determined Violation: EPA
on Short Description: Generators - General
Violation was Determined: 19880302
al Return to Compliance Date: 19880302
rn to Compliance Qualifier: Observed
olation Responsible Agency: EPA
duled Compliance Date: Not reported
cement Identifier: Not reported
of Enforcement Action: Not reported
cement Responsible Agency: Not reported
cement Docket Number: Not reported
cement Attorney: Not reported
ctive Action Component: Not reported
al Initiated Date: Not reported
al Resolution Date: Not reported
sition Status Date: Not reported
sition Status: Not reported
sition Status Description: Not reported
Consent/Final Order Sequence Number: Not reported
ent/Final Order Respondent Name: Not reported
ent/Final Order Lead Agency: Not reported

HARBOR OIL INC. (Continued) **1000302670**

Enforcement Type:	Not reported
cement Responsible Person:	Not reported
cement Responsible Sub-Organization:	Not reported
SEP Sequence Number:	Not reported
Expenditure Amount:	Not reported
Scheduled Completion Date:	Not reported
Actual Date:	Not reported
Defaulted Date:	Not reported
Type:	Not reported
Type Description:	Not reported
osed Amount:	Not reported
Monetary Amount:	Not reported
Amount:	Not reported
Count:	Not reported
Amount:	Not reported
ound Violation:	Yes
gency Which Determined Violation:	State
on Short Description:	Generators - General
e Violation was Determined:	19961108
ual Return to Compliance Date:	19961211
rn to Compliance Qualifier:	Observed
olation Responsible Agency:	State
duled Compliance Date:	Not reported
orcement Identifier:	000
te of Enforcement Action:	19961119
nforcement Responsible Agency:	State
cement Docket Number:	Not reported
nforcement Attorney:	OR
Corrective Action Component:	No
al Initiated Date:	Not reported
al Resolution Date:	Not reported
osition Status Date:	Not reported
osition Status:	Not reported
osition Status Description:	Not reported
Consent/Final Order Sequence Number:	Not reported
ent/Final Order Respondent Name:	Not reported
ent/Final Order Lead Agency:	Not reported
Enforcement Type:	NOTICE OF NONCOMPLIANCE
nforcement Responsible Person:	ORPDC
Enforcement Responsible Sub-Organization:	NWR
SEP Sequence Number:	Not reported
Expenditure Amount:	Not reported
Scheduled Completion Date:	Not reported
Actual Date:	Not reported
Defaulted Date:	Not reported
Type:	Not reported
Type Description:	Not reported
osed Amount:	Not reported
Monetary Amount:	Not reported
Amount:	Not reported
Count:	Not reported
Amount:	Not reported
ound Violation:	Yes
gency Which Determined Violation:	State
on Short Description:	Generators - General

HARBOR OIL INC. (Continued) **1000302670**

te Violation was Determined: 19920618
ual Return to Compliance Date: 19931208
rn to Compliance Qualifier: Observed
olation Responsible Agency: State
heduled Compliance Date: 19920726
orcement Identifier: 000
ate of Enforcement Action: 19920626
nforcement Responsible Agency: State
cement Docket Number: Not reported
cement Attorney: Not reported
Corrective Action Component: No
al Initiated Date: Not reported
al Resolution Date: Not reported
sition Status Date: Not reported
sition Status: Not reported
sition Status Description: Not reported
Consent/Final Order Sequence Number: Not reported
ent/Final Order Respondent Name: Not reported
ent/Final Order Lead Agency: Not reported
Enforcement Type: WRITTEN INFORMAL
Enforcement Responsible Person: R0GTW
Enforcement Responsible Sub-Organization: NWR
SEP Sequence Number: Not reported
Expenditure Amount: Not reported
Scheduled Completion Date: Not reported
Actual Date: Not reported
Defaulted Date: Not reported
Type: Not reported
Type Description: Not reported
osed Amount: Not reported
Monetary Amount: Not reported
Amount: Not reported
Count: Not reported
Amount: Not reported

ound Violation: Yes
gency Which Determined Violation: State
Violation Short Description: TSD - Container Use and Management
te Violation was Determined: 19920618
ual Return to Compliance Date: 19931208
rn to Compliance Qualifier: Observed
olation Responsible Agency: State
eduled Compliance Date: 19920925
orcement Identifier: 000
ate of Enforcement Action: 19920626
nforcement Responsible Agency: State
cement Docket Number: Not reported
cement Attorney: Not reported
Corrective Action Component: No
al Initiated Date: Not reported
al Resolution Date: Not reported
sition Status Date: Not reported
sition Status: Not reported
sition Status Description: Not reported
Consent/Final Order Sequence Number: Not reported
ent/Final Order Respondent Name: Not reported
ent/Final Order Lead Agency: Not reported

HARBOR OIL INC. (Continued) **1000302670**

Enforcement Type:	WRITTEN INFORMAL
Enforcement Responsible Person:	R0GTW
Enforcement Responsible Sub-Organization:	NWR
SEP Sequence Number:	Not reported
Expenditure Amount:	Not reported
Scheduled Completion Date:	Not reported
Actual Date:	Not reported
Defaulted Date:	Not reported
Type:	Not reported
Type Description:	Not reported
osed Amount:	Not reported
Monetary Amount:	Not reported
Amount:	Not reported
Count:	Not reported
Amount:	Not reported
ound Violation:	Yes
gency Which Determined Violation:	State
on Short Description:	Generators - General
e Violation was Determined:	19961108
ual Return to Compliance Date:	19961211
rn to Compliance Qualifier:	Observed
olation Responsible Agency:	State
duled Compliance Date:	Not reported
orcement Identifier:	000
te of Enforcement Action:	19961119
nforcement Responsible Agency:	State
cement Docket Number:	Not reported
nforcement Attorney:	OR
Corrective Action Component:	No
al Initiated Date:	Not reported
al Resolution Date:	Not reported
osition Status Date:	Not reported
osition Status:	Not reported
osition Status Description:	Not reported
Consent/Final Order Sequence Number:	Not reported
ent/Final Order Respondent Name:	Not reported
ent/Final Order Lead Agency:	Not reported
Enforcement Type:	NOTICE OF NONCOMPLIANCE
nforcement Responsible Person:	ORPDC
Enforcement Responsible Sub-Organization:	NWR
SEP Sequence Number:	Not reported
Expenditure Amount:	Not reported
Scheduled Completion Date:	Not reported
Actual Date:	Not reported
Defaulted Date:	Not reported
Type:	Not reported
Type Description:	Not reported
osed Amount:	Not reported
Monetary Amount:	Not reported
Amount:	Not reported
Count:	Not reported
Amount:	Not reported
ound Violation:	Yes
gency Which Determined Violation:	State
Violation Short Description:	TSD - Container Use and Management

HARBOR OIL INC. (Continued) **1000302670**

e Violation was Determined: 19930204
ual Return to Compliance Date: 19931208
rn to Compliance Qualifier: Observed
olation Responsible Agency: State
duled Compliance Date: Not reported
orcement Identifier: 000
te of Enforcement Action: 19930206
nforcement Responsible Agency: State
cement Docket Number: Not reported
nforcement Attorney: OR
Corrective Action Component: No
al Initiated Date: Not reported
al Resolution Date: Not reported
sition Status Date: Not reported
sition Status: Not reported
sition Status Description: Not reported
Consent/Final Order Sequence Number: Not reported
ent/Final Order Respondent Name: Not reported
ent/Final Order Lead Agency: Not reported
Enforcement Type: NOTICE OF NONCOMPLIANCE
Enforcement Responsible Person: ORGTW
Enforcement Responsible Sub-Organization: NWR
SEP Sequence Number: Not reported
Expenditure Amount: Not reported
Scheduled Completion Date: Not reported
Actual Date: Not reported
Defaulted Date: Not reported
Type: Not reported
Type Description: Not reported
osed Amount: Not reported
Monetary Amount: Not reported
Amount: Not reported
Count: Not reported
Amount: Not reported

Found Violation: No
cy Which Determined Violation: Not reported
tion Short Description: Not reported
Violation was Determined: Not reported
l Return to Compliance Date: Not reported
n to Compliance Qualifier: Not reported
tion Responsible Agency: Not reported
duled Compliance Date: Not reported
cement Identifier: Not reported
of Enforcement Action: Not reported
cement Responsible Agency: Not reported
cement Docket Number: Not reported
cement Attorney: Not reported
ctive Action Component: Not reported
al Initiated Date: Not reported
al Resolution Date: Not reported
sition Status Date: Not reported
sition Status: Not reported
sition Status Description: Not reported
Consent/Final Order Sequence Number: Not reported
ent/Final Order Respondent Name: Not reported
ent/Final Order Lead Agency: Not reported

HARBOR OIL INC. (Continued) **1000302670**

Enforcement Type: Not reported
cement Responsible Person: Not reported
cement Responsible Sub-Organization: Not reported
SEP Sequence Number: Not reported
Expenditure Amount: Not reported
Scheduled Completion Date: Not reported
Actual Date: Not reported
Defaulted Date: Not reported
Type: Not reported
Type Description: Not reported
osed Amount: Not reported
Monetary Amount: Not reported
Amount: Not reported
Count: Not reported
Amount: Not reported

Evaluation Action Summary:

uation Date: 20180529
valuation Responsible Agency: State
ound Violation: No
Evaluation Type Description: COMPLIANCE ASSISTANCE VISIT
ation Responsible Person Identifier: Not reported
Evaluation Responsible Sub-Organization: NWR
l Return to Compliance Date: Not reported
duled Compliance Date: Not reported
of Request: Not reported
Response Received: Not reported
est Agency: Not reported
er Citation: Not reported

uation Date: 19871112
valuation Responsible Agency: State
ound Violation: Yes
Evaluation Type Description: COMPLIANCE EVALUATION INSPECTION ON-SITE
Evaluation Responsible Person Identifier: OREW
ation Responsible Sub-Organization: Not reported
ual Return to Compliance Date: 19871125
eduled Compliance Date: 19871220
of Request: Not reported
Response Received: Not reported
est Agency: Not reported
er Citation: Not reported

luation Date: 19961108
valuation Responsible Agency: State
ound Violation: Yes
Evaluation Type Description: COMPLIANCE EVALUATION INSPECTION ON-SITE
valuation Responsible Person Identifier: ORPDC
Evaluation Responsible Sub-Organization: NWR
ual Return to Compliance Date: 19961211
duled Compliance Date: Not reported
of Request: Not reported
Response Received: Not reported
est Agency: Not reported
er Citation: Not reported

uation Date: 20111101

HARBOR OIL INC. (Continued) **1000302670**

valuation Responsible Agency: State
ound Violation: No
Evaluation Type Description: COMPLIANCE EVALUATION INSPECTION ON-SITE
Evaluation Responsible Person Identifier: ORJTC
Evaluation Responsible Sub-Organization: NWR
l Return to Compliance Date: Not reported
duled Compliance Date: Not reported
of Request: Not reported
Response Received: Not reported
est Agency: Not reported
er Citation: Not reported

luation Date: 19961108
valuation Responsible Agency: State
ound Violation: Yes
Evaluation Type Description: COMPLIANCE EVALUATION INSPECTION ON-SITE
valuation Responsible Person Identifier: ORPDC
Evaluation Responsible Sub-Organization: NWR
ual Return to Compliance Date: 19961211
duled Compliance Date: Not reported
of Request: Not reported
Response Received: Not reported
est Agency: Not reported
er Citation: Not reported

uation Date: 20100831
valuation Responsible Agency: EPA
ound Violation: No
Evaluation Type Description: NON-FINANCIAL RECORD REVIEW
aluation Responsible Person Identifier: R0AB
ation Responsible Sub-Organization: Not reported
l Return to Compliance Date: Not reported
duled Compliance Date: Not reported
of Request: Not reported
Response Received: Not reported
est Agency: Not reported
er Citation: Not reported

luation Date: 20210806
valuation Responsible Agency: State
ound Violation: Undetermined
Evaluation Type Description: COMPLIANCE EVALUATION INSPECTION ON-SITE
ation Responsible Person Identifier: Not reported
Evaluation Responsible Sub-Organization: NWR
l Return to Compliance Date: Not reported
duled Compliance Date: Not reported
of Request: Not reported
Response Received: Not reported
est Agency: Not reported
er Citation: Not reported

aluation Date: 19840626
valuation Responsible Agency: State
ound Violation: Yes
Evaluation Type Description: COMPLIANCE EVALUATION INSPECTION ON-SITE
ation Responsible Person Identifier: Not reported
ation Responsible Sub-Organization: Not reported

HARBOR OIL INC. (Continued) **1000302670**

al Return to Compliance Date: 19840710
heduled Compliance Date: 19840726
of Request: Not reported
Response Received: Not reported
est Agency: Not reported
er Citation: Not reported

luation Date: 19920618
valuation Responsible Agency: State
ound Violation: Yes
Evaluation Type Description: COMPLIANCE EVALUATION INSPECTION ON-SITE
Evaluation Responsible Person Identifier: R0GTW
Evaluation Responsible Sub-Organization: NWR
ual Return to Compliance Date: 19920618
duled Compliance Date: Not reported
of Request: Not reported
Response Received: Not reported
est Agency: Not reported
er Citation: Not reported

luation Date: 19850603
valuation Responsible Agency: State
ound Violation: No
Evaluation Type Description: COMPLIANCE EVALUATION INSPECTION ON-SITE
ation Responsible Person Identifier: Not reported
ation Responsible Sub-Organization: Not reported
l Return to Compliance Date: Not reported
duled Compliance Date: Not reported
of Request: Not reported
Response Received: Not reported
est Agency: Not reported
er Citation: Not reported

uation Date: 20101208
valuation Responsible Agency: State
ound Violation: No
Evaluation Type Description: COMPLIANCE EVALUATION INSPECTION ON-SITE
Evaluation Responsible Person Identifier: ORJTC
Evaluation Responsible Sub-Organization: NWR
l Return to Compliance Date: Not reported
duled Compliance Date: Not reported
of Request: Not reported
Response Received: Not reported
est Agency: Not reported
er Citation: Not reported

uation Date: 19880408
valuation Responsible Agency: State
ound Violation: No
Evaluation Type Description: COMPLIANCE EVALUATION INSPECTION ON-SITE
ation Responsible Person Identifier: Not reported
ation Responsible Sub-Organization: Not reported
l Return to Compliance Date: Not reported
duled Compliance Date: Not reported
of Request: Not reported
Response Received: Not reported
est Agency: Not reported

HARBOR OIL INC. (Continued) **1000302670**

er Citation: Not reported

uation Date: 20000420
valuation Responsible Agency: EPA
ound Violation: No
Evaluation Type Description: NON-FINANCIAL RECORD REVIEW
Evaluation Responsible Person Identifier: R0XYG
Evaluation Responsible Sub-Organization: WM
l Return to Compliance Date: Not reported
duled Compliance Date: Not reported
of Request: Not reported
Response Received: Not reported
est Agency: Not reported
er Citation: Not reported

uation Date: 20150810
valuation Responsible Agency: State
ound Violation: Yes
Evaluation Type Description: COMPLIANCE EVALUATION INSPECTION ON-SITE
ation Responsible Person Identifier: Not reported
Evaluation Responsible Sub-Organization: NWR
l Return to Compliance Date: 20151008
duled Compliance Date: Not reported
of Request: Not reported
Response Received: Not reported
est Agency: Not reported
er Citation: Not reported

uation Date: 20100601
valuation Responsible Agency: State
ound Violation: No
Evaluation Type Description: COMPLIANCE EVALUATION INSPECTION ON-SITE
Evaluation Responsible Person Identifier: ORJTC
Evaluation Responsible Sub-Organization: NWR
l Return to Compliance Date: Not reported
duled Compliance Date: Not reported
of Request: Not reported
Response Received: Not reported
est Agency: Not reported
er Citation: Not reported

luation Date: 20161013
valuation Responsible Agency: State
ound Violation: No
Evaluation Type Description: COMPLIANCE EVALUATION INSPECTION ON-SITE
ation Responsible Person Identifier: Not reported
Evaluation Responsible Sub-Organization: NWR
l Return to Compliance Date: Not reported
duled Compliance Date: Not reported
of Request: Not reported
Response Received: Not reported
est Agency: Not reported
er Citation: Not reported

uation Date: 19880302
uation Responsible Agency: EPA Contractor/Grantee
ound Violation: Yes

HARBOR OIL INC. (Continued) **1000302670**

Evaluation Type Description:	FOCUSED COMPLIANCE INSPECTION
valuation Responsible Person Identifier:	R0MLB
ation Responsible Sub-Organization:	Not reported
al Return to Compliance Date:	19880302
duled Compliance Date:	Not reported
of Request:	Not reported
Response Received:	Not reported
est Agency:	Not reported
er Citation:	Not reported
luation Date:	19961108
valuation Responsible Agency:	State
ound Violation:	Yes
Evaluation Type Description:	COMPLIANCE EVALUATION INSPECTION ON-SITE
valuation Responsible Person Identifier:	ORPDC
Evaluation Responsible Sub-Organization:	NWR
ual Return to Compliance Date:	19961211
duled Compliance Date:	Not reported
of Request:	Not reported
Response Received:	Not reported
est Agency:	Not reported
er Citation:	Not reported
luation Date:	19920618
valuation Responsible Agency:	State
ound Violation:	Yes
Evaluation Type Description:	COMPLIANCE EVALUATION INSPECTION ON-SITE
Evaluation Responsible Person Identifier:	R0GTW
Evaluation Responsible Sub-Organization:	NWR
ual Return to Compliance Date:	19931208
heduled Compliance Date:	19920726
of Request:	Not reported
Response Received:	Not reported
est Agency:	Not reported
er Citation:	Not reported
luation Date:	19920618
valuation Responsible Agency:	State
ound Violation:	Yes
Evaluation Type Description:	COMPLIANCE EVALUATION INSPECTION ON-SITE
Evaluation Responsible Person Identifier:	R0GTW
Evaluation Responsible Sub-Organization:	NWR
ual Return to Compliance Date:	19931208
eduled Compliance Date:	19920925
of Request:	Not reported
Response Received:	Not reported
est Agency:	Not reported
er Citation:	Not reported
luation Date:	19961108
valuation Responsible Agency:	State
ound Violation:	Yes
Evaluation Type Description:	COMPLIANCE EVALUATION INSPECTION ON-SITE
valuation Responsible Person Identifier:	ORPDC
Evaluation Responsible Sub-Organization:	NWR
ual Return to Compliance Date:	19961211
duled Compliance Date:	Not reported

HARBOR OIL INC. (Continued) **1000302670**

of Request:	Not reported
Response Received:	Not reported
est Agency:	Not reported
er Citation:	Not reported
uation Date:	19930204
valuation Responsible Agency:	State
ound Violation:	Yes
Evaluation Type Description:	COMPLIANCE EVALUATION INSPECTION ON-SITE
Evaluation Responsible Person Identifier:	ORGTW
Evaluation Responsible Sub-Organization:	NWR
ual Return to Compliance Date:	19931208
duled Compliance Date:	Not reported
of Request:	Not reported
Response Received:	Not reported
est Agency:	Not reported
er Citation:	Not reported
luation Date:	20100726
valuation Responsible Agency:	State
ound Violation:	No
Evaluation Type Description:	COMPLIANCE EVALUATION INSPECTION ON-SITE
Evaluation Responsible Person Identifier:	ORJTC
Evaluation Responsible Sub-Organization:	NWR
l Return to Compliance Date:	Not reported
duled Compliance Date:	Not reported
of Request:	Not reported
Response Received:	Not reported
est Agency:	Not reported
er Citation:	Not reported

HARBOR OIL INC. (Continued) **1000302670**

Facility, Chemical, Releases and Other Waste Management Summary Information:

RI ID:	9721WCLBRC11535
orm Type:	Form R
porting year:	2021
rade secret indicator:	NO
anitized indicator:	NO
Title of certifying official:	CEO ERIC SPENCER
Certifying officials signature indicator:	ELECTRONIC
gned:	2022-09-19
Name:	ECOLUBE RECOVERY LLC
dress:	11535 N FORCE AVE
ty,State,Zip:	PORTLAND, OR 97217
ode:	Not reported
name:	Not reported
Mailing name:	ECOLUBE RECOVERY LLC
ling street:	11535 N FORCE AVE
ng province:	Not reported
ailing City,State,Zip:	PORTLAND, OR 97217
Entire facility ind:	YES
artial facility ind:	NO
ederal facility ind:	NO
oco facility ind:	NO
ssigned fed facility flag:	NO
Public contact name:	STEVE MORTESEN
c contact phone and Ext:	5039158409
Public contact email:	SMORTESEN@ECOLUBERECOVERY.COM
ary sic code:	Not reported
ode 2:	Not reported
ode 3:	Not reported
ode 4:	Not reported
ode 5:	Not reported
ode 6:	Not reported
origin:	Not reported
mary naics code:	324199
code 2:	Not reported
code 3:	Not reported
code 4:	Not reported
code 5:	Not reported
code 6:	Not reported
tude:	45.60602
tude:	-122.69291
d B number A:	102035571
B number B:	Not reported
A number A:	Not reported
A number B:	Not reported
A number C:	Not reported
A number D:	Not reported
A number E:	Not reported
A number F:	Not reported
A number G:	Not reported
A number H:	Not reported
ES number A:	Not reported
ES number B:	Not reported
ES number C:	Not reported
ES number D:	Not reported
ES number E:	Not reported
ES number F:	Not reported

HARBOR OIL INC. (Continued) **1000302670**

ES number G:	Not reported
nt company name:	Not reported
nt company D and B number:	Not reported
lardized parent company name:	Not reported
ument control number:	1321220607788
RI ID:	9721WCLBRC11535
as number:	N982
Chemical name:	Zinc compounds
lassification:	TRI
Unit of measure:	Pounds
Metal ind:	YES
ion code 1:	Not reported
ion code 2:	Not reported
ximum amount on site:	04
ugitive air emissions - total release pounds:	NA
ve air emissions - total release range code:	Not reported
tal fugitive air emissions:	0
ve air emissions - basis of estimate:	Not reported
k air emissions - release pounds:	1.25
air emissions - release range code:	Not reported
l stack air emissions:	1.25
Stack air emissions - basis of estimate:	Periodic/Random Monotoning Data
l air emissions:	1.25
Discharges to stream a - stream name:	COLUMBIA SLOUGH
tal discharges to stream a:	3.67
Discharges to stream a - basis of estimate:	Periodic/Random Monotoning Data
charges to stream a - % from stormwater:	100
arges to stream b - stream name:	Not reported
discharges to stream b:	Not reported
arges to stream b - basis of estimate:	Not reported
arges to stream b - % from stormwater:	Not reported
arges to stream c - stream name:	Not reported
discharges to stream c:	Not reported
arges to stream c - basis of estimate:	Not reported
arges to stream c - % from stormwater:	Not reported
arges to stream d - stream name:	Not reported
discharges to stream d:	Not reported
arges to stream d - basis of estimate:	Not reported
arges to stream d - % from stormwater:	Not reported
arges to stream e - stream name:	Not reported
discharges to stream e:	Not reported
arges to stream e - basis of estimate:	Not reported
arges to stream e - % from stormwater:	Not reported
arges to stream f - stream name:	Not reported
discharges to stream f:	Not reported
arges to stream f - basis of estimate:	Not reported
arges to stream f - % from stormwater:	Not reported
arges to stream g - stream name:	Not reported
discharges to stream g:	Not reported
arges to stream g - basis of estimate:	Not reported
arges to stream g - % from stormwater:	Not reported
arges to stream h - stream name:	Not reported
arges to stream h - release pounds:	Not reported
arges to stream h - release range code:	Not reported
discharges to stream h:	Not reported
arges to stream h - basis for estimate:	Not reported
arges to stream h - % from stormwater:	Not reported

HARBOR OIL INC. (Continued) **1000302670**

tal number of receiving streams:	1
tal surface water discharge:	3.67
on-site underground inj - pounds:	Not reported
te underground inj - basis of estimate:	Not reported
tal on-site ugrnd inj to cl i wells - pounds:	0
te underground inj to c1 i wells - basis of estimate:	Not reported
tal on-site ugrnd inj to cl ii-v wells - pounds:	0
te ungrnd inj to cl ii-v wells - basis of estimate:	Not reported
tal on-site underground injection:	0
on-site landfills:	Not reported
te landfills - basis of estimate:	Not reported
tal on-site RCRA subtitle c landfills:	0
te RCRA subtitle c landfills - basis of estimate:	Not reported
tal other on-site landfills:	0
landfills - basis of estimate:	Not reported
tal on-site land treatment:	0
trtmt/appl farming - basis of estimate:	Not reported
surface impoundments:	Not reported
ce impoundment - basis of estimate:	Not reported
tal RCRA c surface impoundments:	0
A c Surface impoundment - basis of estimate:	Not reported
tal other surface impoundments:	0
surface impoundment - basis of estimate:	Not reported
tal other disposal:	0
disposal - basis of estimate:	Not reported
tal on-site land releases:	0
l on-site releases:	4.92
site - POTW releases:	4.99
f-site - storage only:	0
f-site - solid/stab - metals:	0
site - wastewater treatment release - metals:	2.4
f-site - solid/stab - release - metals:	0
f-site - wastewater treatment - metals:	0
f-site - underground injection:	0
f-site - underground injection - class 1 wells:	0
f-site - underground injection - class ii-v wells:	0
f-site - landfills/disposal surface impoundments:	0
f-site - surface impoundment:	0
f-site - RCRA subtitle c surface impoundments:	0
f-site - other surface impoundments:	0
f-site - other landfills:	0
f-site - RCRA subtitle c landfills:	0
f-site - disposal - land treatment:	0
f-site - disposal - other land disposal:	0
f-site - disposal - other off-site management:	0
f-site - disposal - transfer to waste broker:	0
f-site - disposal - unknown:	0
al transferred off site for disposal:	7.39
f-site - recycling - solvents/organics recovery:	0
f-site - recycling -metals recovery:	0
f-site - recycling - other reuse or recovery:	0
f-site - recycling - acid regeneration:	0
f-site - recycling - transfer to waste broker:	0
tal transferred off site for recycling:	0
f-site - energy recovery:	0
f-site - transfer to waste broker for energy recovery:	0
tal transferred off site for energy recovery:	0

HARBOR OIL INC. (Continued) **1000302670**

f-site - POTW treatment:	0
f-site - solid/stab treatment - non metals:	0
f-site -incineration/thermal treatment:	0
f-site - incineration/insignificant heat value:	0
f-site - wastewater treatment - non-metals:	0
f-site - other waste treatment:	0
f-site - transfer to waste broker - waste treatment:	0
tal transferred off site for treatment:	0
f-site - transfer to waste broker:	0
al transferred off site for further waste management:	7.39
al POTW transfer:	4.99
ergy recovery on site current year:	0
cycled on site current year:	0
eated on site current year:	0
tal on-site waste management:	0
n-site energy recovery method 1:	Not Applicable
te energy recovery method 2:	Not reported
n-site energy recovery method 3:	Not Applicable
te energy recovery method 4:	Not reported
n-site recycling processes method 1:	Not Applicable
te recycling processes method 2:	Not reported
te recycling processes method 3:	Not reported
te recycling processes method 4:	Not reported
te recycling processes method 5:	Not reported
te recycling processes method 6:	Not reported
te recycling processes method 7:	Not reported
Facility ID:	Not reported
lemental Metal Included:	NO
aste Rock Pile managed Indicator:	0
e Rock Quantity:	Not reported
Site - POTW Releases 81C:	3.2934
ff Site - POTW Releases 81D:	1.6966
ssigned Partial Facility Flag:	NO
se Number:	N982
ixture Name:	NA
lean Air Act Ind:	NO
arcinogen Ind:	NO
FAS Ind:	NO

Chemical Activities and Uses:

s number:	N982
ument control number:	1321220607788
Chemical name:	Zinc compounds
lassification:	TRI
Unit of measure:	Pounds
Produce the chemical:	No
mport the chemical:	No
On-site use of the chemical:	No
Sale or distribution of the chemical:	No
s a byproduct:	No
s a manufactured impurity:	No
Used as a reactant:	No
101 feedstocks:	No
102 raw materials:	No
103 intermediates:	No
104 initiators:	No
199 other:	No
dded as a formulation component:	No

HARBOR OIL INC. (Continued) **1000302670**

P201 additives:	No
P202 dyes:	No
P203 reaction diluents:	No
P204 initiators:	No
P205 solvents:	No
P206 inhibitors:	No
P207 emulsifiers:	No
P208 surfactants:	No
P209 lubricants:	No
P210 flame retardants:	No
P211 rheological modifiers:	No
P299 other:	No
sed as an article component:	Yes
Repackaging:	No
s a process impurity:	No
Processed / recycling:	No
Used as a chemical processing aid:	No
E101 process solvents:	No
E102 catalysts:	No
E103 inhibitors:	No
E104 initiators:	No
E105 reaction terminators:	No
E106 solution buffers:	No
E199 other:	No
Used as a manufacturing aid:	No
E201 process lubricants:	No
E202 metalworking fluids:	No
E203 coolants:	No
E204 refrigerants:	No
E205 hydraulic fluids:	No
E299 other:	No
Ancillary or other use:	No
E301 cleaner:	No
E302 degreaser:	No
E303 lubricant:	No
E304 fuel:	No
E305 flame retardant:	No
E306 waste treatment:	No
E307 water treatment:	No
E308 construction materials:	No
E399 other:	No

Submitted Facility Name:	ECOLUBE RECOVERY LLC
bmitted Street:	11535 N FORCE AVE
Submitted City:	PORTLAND
Submitted County:	MULTNOMAH
ubmitted State:	OR
bmitted Zip Code:	97217
itted BIA Code:	Not reported
itted Tribe Name:	Not reported
itted Parent Company Name:	Not reported
itted Parent Company DB Number:	Not reported
itted Standardized Parent Company Name:	Not reported
bmitted Primary NAICS Code:	324199
bmitted Industry Code:	324
Submitted Industry Name:	Petroleum
ustry Code:	324

HARBOR OIL INC. (Continued) **1000302670**

ndustry Name:	Petroleum
t year the facility reported:	2021
st year the facility reported:	2017
umber of forms submitted:	3
tal number of forms submitted:	15
ned Agency:	Not reported

Detailed On-site Waste Treatment Methods and Efficiency:

as number:	N982
ument control number:	1321220607788
Chemical name:	Zinc compounds
lassification:	TRI
Unit of measure:	Pounds
tream 1 - waste stream code:	NA
m 1 - trtmt method - sequence 1:	Not reported
m 1 - trtmt method - sequence 2:	Not reported
m 1 - trtmt method - sequence 3:	Not reported
m 1 - trtmt method - sequence 4:	Not reported
m 1 - trtmt method - sequence 5:	Not reported
m 1 - trtmt method - sequence 6:	Not reported
m 1 - trtmt method - sequence 7:	Not reported
m 1 - trtmt method - sequence 8:	Not reported
m 1 - based on operating data:	Not reported
m 2 - waste stream code:	Not reported
m 2 - trtmt method - sequence 1:	Not reported
m 2 - trtmt method - sequence 2:	Not reported
m 2 - trtmt method - sequence 3:	Not reported
m 2 - trtmt method - sequence 4:	Not reported
m 2 - trtmt method - sequence 5:	Not reported
m 2 - trtmt method - sequence 6:	Not reported
m 2 - trtmt method - sequence 7:	Not reported
m 2 - trtmt method - sequence 8:	Not reported
m 2 - based on operating data:	Not reported
m 3 - waste stream code:	Not reported
m 3 - trtmt method - sequence 1:	Not reported
m 3 - trtmt method - sequence 2:	Not reported
m 3 - trtmt method - sequence 3:	Not reported
m 3 - trtmt method - sequence 4:	Not reported
m 3 - trtmt method - sequence 5:	Not reported
m 3 - trtmt method - sequence 6:	Not reported
m 3 - trtmt method - sequence 7:	Not reported
m 3 - trtmt method - sequence 8:	Not reported
m 3 - based on operating data:	Not reported
m 4 - waste stream code:	Not reported
m 4 - trtmt method - sequence 1:	Not reported
m 4 - trtmt method - sequence 2:	Not reported
m 4 - trtmt method - sequence 3:	Not reported
m 4 - trtmt method - sequence 4:	Not reported
m 4 - trtmt method - sequence 5:	Not reported
m 4 - trtmt method - sequence 6:	Not reported
m 4 - trtmt method - sequence 7:	Not reported
m 4 - trtmt method - sequence 8:	Not reported
m 4 - based on operating data:	Not reported
m 5 - waste stream code:	Not reported
m 5 - trtmt method - sequence 1:	Not reported
m 5 - trtmt method - sequence 2:	Not reported
m 5 - trtmt method - sequence 3:	Not reported

HARBOR OIL INC. (Continued) **1000302670**

m 5 - trtmt method - sequence 4: Not reported
m 5 - trtmt method - sequence 5: Not reported
m 5 - trtmt method - sequence 6: Not reported
m 5 - trtmt method - sequence 7: Not reported
m 5 - trtmt method - sequence 8: Not reported
m 5 - based on operating data: Not reported

Details of Off-site Transfers:

as number: N982
ument control number: 1321220607788
Chemical name: Zinc compounds
lassification: TRI
te RCRA id nr: IDR000207183
fsite transfer sequence number: 2
ffsite name: L&R ENVIRONMENTAL, LLC - SITE B
Offsite street address: 1100 W THOMPSON RD
site City,State,Zip: KUNA, ID 83634
fsite county: ADA
e province: Not reported
e country id: Not reported
ffsite control: NO
Unit of measure: Pounds
site wastewater trtmt (metals) m62 LBS: 2.4
Offsite wastewater trtmt (metals) m62 BOE: Periodic/Random Monotoning Data
al amount transferred offsite for disposal: 2.4
tal amount transferred offsite for recycling: 0
tal amount transferred offsite for energy recovery: 0
tal amount transferred offsite for treatment: 0
D - Transfer Location: 110070594433

Details of Transfers to Publicly Owned Treatment Works:

as number: N982
ument control number: 1321220607788
Chemical name: Zinc compounds
lassification: TRI
Unit of measure: Pounds
POTW name: COLUMBIA BOULEVARD STP
OTW address: 5001 N COLUMBIA BLVD
OTW City,State,Zip: PORTLAND, OR 97203
POTW county: MULTNOMAH
antity transferred: 4.99
of estimate: Not reported
scharges to water streams: 0
arges to water streams - basis of estimate: Not reported
scharges to other activities: 0
arges to other activities - basis of estimate: Not reported
eased to air: 0
ased to air - basis of estimate: Not reported
dge to disposal: 3.2934
Sludge to disposal - basis of estimate: Published Emission Factors
udge to incineration - metals: 0
ge to incineration - metals - basis of estimate: Not reported
udge to agricultural applications: 0
ge to agricultural applications - basis of estimate: Not reported
ther or unknown disposal: 1.6966
Other or unknown disposal - basis of estimate: Published Emission Factors

HARBOR OIL INC. (Continued) **1000302670**

her or unknown treatment: 0
r or unknown treatment - basis of estimate: Not reported
dge to incineration - nonmetals: 0
e to incineration - nonmetals - basis of estimate: Not reported
tal treated: 0
W Registry ID: 110000576895
Site - POTW Releases 81C: 3.2934
ff Site - POTW Releases 81D: 1.6966
Site - POTW Releases: 4.99
perimental and Est. Treatment: 0
rimental and Est. Treatment - Basis of Est.: Not reported

Additional Information Miscellaneous and Optional:

s number: N982
ument control number: 1321220607788
Chemical name: Zinc compounds
lassification: TRI
mment sequence: 680312
mment type description: You have entered a value for a metal and/or a metal compound for Transfers to Publicly Owned Treatment Works (POTWs)
ment text: Error Reviewed / No Comment.

RI ID: 9721WCLBRC11535
s number: N420
Chemical name: Lead compounds
assification: PBT
Unit of measure: Pounds
Metal ind: YES
ion code 1: Not reported
ion code 2: Not reported
ximum amount on site: 02
ugitive air emissions - total release pounds: NA
ve air emissions - total release range code: Not reported
tal fugitive air emissions: 0
ve air emissions - basis of estimate: Not reported
k air emissions - release pounds: .1557
air emissions - release range code: Not reported
l stack air emissions: .1557
Stack air emissions - basis of estimate: Periodic/Random Monotoning Data
l air emissions: .1557
Discharges to stream a - stream name: COLUMBIA SLOUGH
l discharges to stream a: .029
Discharges to stream a - basis of estimate: Periodic/Random Monotoning Data
charges to stream a - % from stormwater: 100
arges to stream b - stream name: Not reported
discharges to stream b: Not reported
arges to stream b - basis of estimate: Not reported
arges to stream b - % from stormwater: Not reported
arges to stream c - stream name: Not reported
discharges to stream c: Not reported
arges to stream c - basis of estimate: Not reported
arges to stream c - % from stormwater: Not reported
arges to stream d - stream name: Not reported
discharges to stream d: Not reported
arges to stream d - basis of estimate: Not reported
arges to stream d - % from stormwater: Not reported

HARBOR OIL INC. (Continued) **1000302670**

arges to stream e - stream name:	Not reported
discharges to stream e:	Not reported
arges to stream e - basis of estimate:	Not reported
arges to stream e - % from stormwater:	Not reported
arges to stream f - stream name:	Not reported
discharges to stream f:	Not reported
arges to stream f - basis of estimate:	Not reported
arges to stream f - % from stormwater:	Not reported
arges to stream g - stream name:	Not reported
discharges to stream g:	Not reported
arges to stream g - basis of estimate:	Not reported
arges to stream g - % from stormwater:	Not reported
arges to stream h - stream name:	Not reported
arges to stream h - release pounds:	Not reported
arges to stream h - release range code:	Not reported
discharges to stream h:	Not reported
arges to stream h - basis for estimate:	Not reported
arges to stream h - % from stormwater:	Not reported
tal number of receiving streams:	1
l surface water discharge:	.029
on-site underground inj - pounds:	Not reported
te underground inj - basis of estimate:	Not reported
tal on-site ugrnd inj to cl i wells - pounds:	0
te underground inj to c1 i wells - basis of estimate:	Not reported
tal on-site ugrnd inj to cl ii-v wells - pounds:	0
te ungrnd inj to cl ii-v wells - basis of estimate:	Not reported
tal on-site underground injection:	0
on-site landfills:	Not reported
te landfills - basis of estimate:	Not reported
tal on-site RCRA subtitle c landfills:	0
te RCRA subtitle c landfills - basis of estimate:	Not reported
tal other on-site landfills:	0
landfills - basis of estimate:	Not reported
tal on-site land treatment:	0
trtmt/appl farming - basis of estimate:	Not reported
surface impoundments:	Not reported
ce impoundment - basis of estimate:	Not reported
tal RCRA c surface impoundments:	0
A c Surface impoundment - basis of estimate:	Not reported
tal other surface impoundments:	0
surface impoundment - basis of estimate:	Not reported
tal other disposal:	0
disposal - basis of estimate:	Not reported
tal on-site land releases:	0
l on-site releases:	.1847
site - POTW releases:	.05
f-site - storage only:	0
f-site - solid/stab - metals:	0
site - wastewater treatment release - metals:	.08
f-site - solid/stab - release - metals:	0
f-site - wastewater treatment - metals:	0
f-site - underground injection:	0
f-site - underground injection - class 1 wells:	0
f-site - underground injection - class ii-v wells:	0
f-site - landfills/disposal surface impoundments:	0
f-site - surface impoundment:	0
f-site - RCRA subtitle c surface impoundments:	0

HARBOR OIL INC. (Continued) **1000302670**

f-site - other surface impoundments:	0
f-site - other landfills:	0
f-site - RCRA subtitle c landfills:	0
f-site - disposal - land treatment:	0
f-site - disposal - other land disposal:	0
f-site - disposal - other off-site management:	0
f-site - disposal - transfer to waste broker:	0
f-site - disposal - unknown:	0
al transferred off site for disposal:	.13
f-site - recycling - solvents/organics recovery:	0
f-site - recycling -metals recovery:	0
f-site - recycling - other reuse or recovery:	0
f-site - recycling - acid regeneration:	0
f-site - recycling - transfer to waste broker:	0
tal transferred off site for recycling:	0
f-site - energy recovery:	0
f-site - transfer to waste broker for energy recovery:	0
tal transferred off site for energy recovery:	0
f-site - POTW treatment:	0
f-site - solid/stab treatment - non metals:	0
f-site -incineration/thermal treatment:	0
f-site - incineration/insignificant heat value:	0
f-site - wastewater treatment - non-metals:	0
f-site - other waste treatment:	0
f-site - transfer to waste broker - waste treatment:	0
tal transferred off site for treatment:	0
f-site - transfer to waste broker:	0
al transferred off site for further waste management:	.13
l POTW transfer:	.05
ergy recovery on site current year:	0
cycled on site current year:	0
eated on site current year:	0
tal on-site waste management:	0
n-site energy recovery method 1:	Not Applicable
te energy recovery method 2:	Not reported
n-site energy recovery method 3:	Not Applicable
te energy recovery method 4:	Not reported
n-site recycling processes method 1:	Not Applicable
te recycling processes method 2:	Not reported
te recycling processes method 3:	Not reported
te recycling processes method 4:	Not reported
te recycling processes method 5:	Not reported
te recycling processes method 6:	Not reported
te recycling processes method 7:	Not reported
Facility ID:	Not reported
Elemental Metal Included:	YES
aste Rock Pile managed Indicator:	0
e Rock Quantity:	Not reported
Site - POTW Releases 81C:	.0315
Site - POTW Releases 81D:	.0185
ssigned Partial Facility Flag:	NO
se Number:	N420
ixture Name:	NA
Clean Air Act Ind:	YES
arcinogen Ind:	NO
FAS Ind:	NO

HARBOR OIL INC. (Continued) **1000302670**

Chemical Activities and Uses:

s number:	N420
ument control number:	1321220607790
Chemical name:	Lead compounds
assification:	PBT
Unit of measure:	Pounds
Produce the chemical:	No
mport the chemical:	No
On-site use of the chemical:	No
Sale or distribution of the chemical:	No
As a byproduct:	No
As a manufactured impurity:	No
Used as a reactant:	No
P101 feedstocks:	No
P102 raw materials:	No
P103 intermediates:	No
P104 initiators:	No
P199 other:	No
Added as a formulation component:	No
P201 additives:	No
P202 dyes:	No
P203 reaction diluents:	No
P204 initiators:	No
P205 solvents:	No
P206 inhibitors:	No
P207 emulsifiers:	No
P208 surfactants:	No
P209 lubricants:	No
P210 flame retardants:	No
P211 rheological modifiers:	No
P299 other:	No
Used as an article component:	Yes
Repackaging:	No
As a process impurity:	No
Processed / recycling:	No
Used as a chemical processing aid:	No
E101 process solvents:	No
E102 catalysts:	No
E103 inhibitors:	No
E104 initiators:	No
E105 reaction terminators:	No
E106 solution buffers:	No
E199 other:	No
Used as a manufacturing aid:	No
E201 process lubricants:	No
E202 metalworking fluids:	No
E203 coolants:	No
E204 refrigerants:	No
E205 hydraulic fluids:	No
E299 other:	No
Ancillary or other use:	No
E301 cleaner:	No
E302 degreaser:	No
E303 lubricant:	No
E304 fuel:	No
E305 flame retardant:	No
E306 waste treatment:	No

HARBOR OIL INC. (Continued) **1000302670**

307 water treatment:	No
308 construction materials:	No
399 other:	No
Submitted Facility Name:	ECOLUBE RECOVERY LLC
bmitted Street:	11535 N FORCE AVE
Submitted City:	PORTLAND
Submitted County:	MULTNOMAH
ubmitted State:	OR
bmitted Zip Code:	97217
itted BIA Code:	Not reported
itted Tribe Name:	Not reported
itted Parent Company Name:	Not reported
itted Parent Company DB Number:	Not reported
itted Standardized Parent Company Name:	Not reported
bmitted Primary NAICS Code:	324199
bmitted Industry Code:	324
Submitted Industry Name:	Petroleum
ustry Code:	324
ndustry Name:	Petroleum
t year the facility reported:	2021
st year the facility reported:	2017
mber of forms submitted:	3
tal number of forms submitted:	15
ned Agency:	Not reported

Detailed On-site Waste Treatment Methods and Efficiency:

s number:	N420
ument control number:	1321220607790
Chemical name:	Lead compounds
assification:	PBT
Unit of measure:	Pounds
tream 1 - waste stream code:	NA
m 1 - trtmt method - sequence 1:	Not reported
m 1 - trtmt method - sequence 2:	Not reported
m 1 - trtmt method - sequence 3:	Not reported
m 1 - trtmt method - sequence 4:	Not reported
m 1 - trtmt method - sequence 5:	Not reported
m 1 - trtmt method - sequence 6:	Not reported
m 1 - trtmt method - sequence 7:	Not reported
m 1 - trtmt method - sequence 8:	Not reported
m 1 - based on operating data:	Not reported
m 2 - waste stream code:	Not reported
m 2 - trtmt method - sequence 1:	Not reported
m 2 - trtmt method - sequence 2:	Not reported
m 2 - trtmt method - sequence 3:	Not reported
m 2 - trtmt method - sequence 4:	Not reported
m 2 - trtmt method - sequence 5:	Not reported
m 2 - trtmt method - sequence 6:	Not reported
m 2 - trtmt method - sequence 7:	Not reported
m 2 - trtmt method - sequence 8:	Not reported
m 2 - based on operating data:	Not reported
m 3 - waste stream code:	Not reported
m 3 - trtmt method - sequence 1:	Not reported
m 3 - trtmt method - sequence 2:	Not reported
m 3 - trtmt method - sequence 3:	Not reported
m 3 - trtmt method - sequence 4:	Not reported

HARBOR OIL INC. (Continued) **1000302670**

m 3 - trtmt method - sequence 5: Not reported
m 3 - trtmt method - sequence 6: Not reported
m 3 - trtmt method - sequence 7: Not reported
m 3 - trtmt method - sequence 8: Not reported
m 3 - based on operating data: Not reported
m 4 - waste stream code: Not reported
m 4 - trtmt method - sequence 1: Not reported
m 4 - trtmt method - sequence 2: Not reported
m 4 - trtmt method - sequence 3: Not reported
m 4 - trtmt method - sequence 4: Not reported
m 4 - trtmt method - sequence 5: Not reported
m 4 - trtmt method - sequence 6: Not reported
m 4 - trtmt method - sequence 7: Not reported
m 4 - trtmt method - sequence 8: Not reported
m 4 - based on operating data: Not reported
m 5 - waste stream code: Not reported
m 5 - trtmt method - sequence 1: Not reported
m 5 - trtmt method - sequence 2: Not reported
m 5 - trtmt method - sequence 3: Not reported
m 5 - trtmt method - sequence 4: Not reported
m 5 - trtmt method - sequence 5: Not reported
m 5 - trtmt method - sequence 6: Not reported
m 5 - trtmt method - sequence 7: Not reported
m 5 - trtmt method - sequence 8: Not reported
m 5 - based on operating data: Not reported

Details of Off-site Transfers:

s number: N420
ument control number: 1321220607790
Chemical name: Lead compounds
assification: PBT
te RCRA id nr: IDR000207183
fsite transfer sequence number: 2
ffsite name: L&R ENVIRONMENTAL, LLC - SITE B
Offsite street address: 1100 W THOMPSON RD
site City,State,Zip: KUNA, ID 83634
fsite county: ADA
e province: Not reported
e country id: Not reported
ffsite control: NO
Unit of measure: Pounds
site wastewater trtmt (metals) m62 LBS: .08
Offsite wastewater trtmt (metals) m62 BOE: Periodic/Random Monotoning Data
al amount transferred offsite for disposal: .08
tal amount transferred offsite for recycling: 0
tal amount transferred offsite for energy recovery: 0
tal amount transferred offsite for treatment: 0
D - Transfer Location: 110070594433

Details of Transfers to Publicly Owned Treatment Works:

s number: N420
ument control number: 1321220607790
Chemical name: Lead compounds
assification: PBT
Unit of measure: Pounds
POTW name: COLUMBIA BOULEVARD STP

HARBOR OIL INC. (Continued) **1000302670**

OTW address:	5001 N COLUMBIA BLVD
OTW City,State,Zip:	PORTLAND, OR 97203
POTW county:	MULTNOMAH
ntity transferred:	.05
of estimate:	Not reported
scharges to water streams:	0
arges to water streams - basis of estimate:	Not reported
scharges to other activities:	0
arges to other activities - basis of estimate:	Not reported
leased to air:	0
sed to air - basis of estimate:	Not reported
ge to disposal:	.0315
ludge to disposal - basis of estimate:	Published Emission Factors
dge to incineration - metals:	0
ge to incineration - metals - basis of estimate:	Not reported
dge to agricultural applications:	0
ge to agricultural applications - basis of estimate:	Not reported
r or unknown disposal:	.0185
Other or unknown disposal - basis of estimate:	Published Emission Factors
her or unknown treatment:	0
or unknown treatment - basis of estimate:	Not reported
dge to incineration - nonmetals:	0
ge to incineration - nonmetals - basis of estimate:	Not reported
tal treated:	0
W Registry ID:	110000576895
Site - POTW Releases 81C:	.0315
Site - POTW Releases 81D:	.0185
Site - POTW Releases:	.05
perimental and Est. Treatment:	0
rimental and Est. Treatment - Basis of Est.:	Not reported

Additional Information Miscellaneous and Optional:

s number:	N420
ument control number:	1321220607790
Chemical name:	Lead compounds
assification:	PBT
mment sequence:	680320
mment type description:	You have entered a value for a metal and/or a metal compound for Transfers to Publicly Owned Treatment Works (POTWs)
ment text:	Error Reviewed / No Comment.

RI ID:	9721WCLBRC11535
s number:	N590
Chemical name:	Polycyclic aromatic compounds
assification:	PBT
Unit of measure:	Pounds
letal ind:	NO
ion code 1:	Not reported
ion code 2:	Not reported
ximum amount on site:	02
ugitive air emissions - total release pounds:	NA
ve air emissions - total release range code:	Not reported
tal fugitive air emissions:	0
ve air emissions - basis of estimate:	Not reported
ck air emissions - release pounds:	.4556
air emissions - release range code:	Not reported

HARBOR OIL INC. (Continued) **1000302670**

al stack air emissions:	.4556
Stack air emissions - basis of estimate:	Periodic/Random Monotoning Data
al air emissions:	.4556
Discharges to stream a - stream name:	COLUMBIA SLOUGH
tal discharges to stream a:	0
charges to stream a - basis of estimate:	Other
charges to stream a - % from stormwater:	100
arges to stream b - stream name:	Not reported
discharges to stream b:	Not reported
arges to stream b - basis of estimate:	Not reported
arges to stream b - % from stormwater:	Not reported
arges to stream c - stream name:	Not reported
discharges to stream c:	Not reported
arges to stream c - basis of estimate:	Not reported
arges to stream c - % from stormwater:	Not reported
arges to stream d - stream name:	Not reported
discharges to stream d:	Not reported
arges to stream d - basis of estimate:	Not reported
arges to stream d - % from stormwater:	Not reported
arges to stream e - stream name:	Not reported
discharges to stream e:	Not reported
arges to stream e - basis of estimate:	Not reported
arges to stream e - % from stormwater:	Not reported
arges to stream f - stream name:	Not reported
discharges to stream f:	Not reported
arges to stream f - basis of estimate:	Not reported
arges to stream f - % from stormwater:	Not reported
arges to stream g - stream name:	Not reported
discharges to stream g:	Not reported
arges to stream g - basis of estimate:	Not reported
arges to stream g - % from stormwater:	Not reported
arges to stream h - stream name:	Not reported
arges to stream h - release pounds:	Not reported
arges to stream h - release range code:	Not reported
discharges to stream h:	Not reported
arges to stream h - basis for estimate:	Not reported
arges to stream h - % from stormwater:	Not reported
tal number of receiving streams:	1
tal surface water discharge:	0
on-site underground inj - pounds:	Not reported
te underground inj - basis of estimate:	Not reported
tal on-site ugrnd inj to cl i wells - pounds:	0
te underground inj to c1 i wells - basis of estimate:	Not reported
tal on-site ugrnd inj to cl ii-v wells - pounds:	0
te ungrnd inj to cl ii-v wells - basis of estimate:	Not reported
tal on-site underground injection:	0
on-site landfills:	Not reported
te landfills - basis of estimate:	Not reported
tal on-site RCRA subtitle c landfills:	0
te RCRA subtitle c landfills - basis of estimate:	Not reported
tal other on-site landfills:	0
landfills - basis of estimate:	Not reported
tal on-site land treatment:	0
trtmt/appl farming - basis of estimate:	Not reported
surface impoundments:	Not reported
ce impoundment - basis of estimate:	Not reported
tal RCRA c surface impoundments:	0

HARBOR OIL INC. (Continued) **1000302670**

A c Surface impoundment - basis of estimate:	Not reported
tal other surface impoundments:	0
surface impoundment - basis of estimate:	Not reported
tal other disposal:	0
disposal - basis of estimate:	Not reported
tal on-site land releases:	0
l on-site releases:	.4556
f-site - POTW releases:	0
f-site - storage only:	0
f-site - solid/stab - metals:	0
f-site - wastewater treatment release - metals:	0
f-site - solid/stab - release - metals:	0
f-site - wastewater treatment - metals:	0
f-site - underground injection:	0
f-site - underground injection - class 1 wells:	0
f-site - underground injection - class ii-v wells:	0
f-site - landfills/disposal surface impoundments:	0
f-site - surface impoundment:	0
f-site - RCRA subtitle c surface impoundments:	0
f-site - other surface impoundments:	0
f-site - other landfills:	0
f-site - RCRA subtitle c landfills:	0
f-site - disposal - land treatment:	0
f-site - disposal - other land disposal:	0
f-site - disposal - other off-site management:	0
f-site - disposal - transfer to waste broker:	0
f-site - disposal - unknown:	0
tal transferred off site for disposal:	0
f-site - recycling - solvents/organics recovery:	0
f-site - recycling -metals recovery:	0
f-site - recycling - other reuse or recovery:	0
f-site - recycling - acid regeneration:	0
f-site - recycling - transfer to waste broker:	0
tal transferred off site for recycling:	0
f-site - energy recovery:	0
f-site - transfer to waste broker for energy recovery:	0
tal transferred off site for energy recovery:	0
f-site - POTW treatment:	0
f-site - solid/stab treatment - non metals:	0
f-site -incineration/thermal treatment:	0
f-site - incineration/insignificant heat value:	0
site - wastewater treatment - non-metals:	.12
f-site - other waste treatment:	0
f-site - transfer to waste broker - waste treatment:	0
l transferred off site for treatment:	.12
f-site - transfer to waste broker:	0
l transferred off site for further waste management:	.12
tal POTW transfer:	0
ergy recovery on site current year:	0
cycled on site current year:	0
eated on site current year:	0
tal on-site waste management:	0
n-site energy recovery method 1:	Not Applicable
te energy recovery method 2:	Not reported
n-site energy recovery method 3:	Not Applicable
te energy recovery method 4:	Not reported
n-site recycling processes method 1:	Not Applicable

HARBOR OIL INC. (Continued) **1000302670**

te recycling processes method 2:	Not reported
te recycling processes method 3:	Not reported
te recycling processes method 4:	Not reported
te recycling processes method 5:	Not reported
te recycling processes method 6:	Not reported
te recycling processes method 7:	Not reported
Facility ID:	Not reported
lemental Metal Included:	NO
aste Rock Pile managed Indicator:	0
e Rock Quantity:	Not reported
f Site - POTW Releases 81C:	0
f Site - POTW Releases 81D:	0
ssigned Partial Facility Flag:	NO
se Number:	N590
ixture Name:	NA
Clean Air Act Ind:	YES
Carcinogen Ind:	YES
FAS Ind:	NO

Chemical Activities and Uses:

s number:	N590
cument control number:	1321220607776
Chemical name:	Polycyclic aromatic compounds
assification:	PBT
Unit of measure:	Pounds
Produce the chemical:	No
mport the chemical:	No
On-site use of the chemical:	No
Sale or distribution of the chemical:	No
s a byproduct:	No
s a manufactured impurity:	No
Used as a reactant:	No
P101 feedstocks:	No
P102 raw materials:	No
P103 intermediates:	No
P104 initiators:	No
P199 other:	No
dded as a formulation component:	No
P201 additives:	No
P202 dyes:	No
P203 reaction diluents:	No
P204 initiators:	No
P205 solvents:	No
P206 inhibitors:	No
P207 emulsifiers:	No
P208 surfactants:	No
P209 lubricants:	No
P210 flame retardants:	No
P211 rheological modifiers:	No
P299 other:	No
sed as an article component:	Yes
epackaging:	No
s a process impurity:	No
Processed / recycling:	No
Used as a chemical processing aid:	No
E101 process solvents:	No
E102 catalysts:	No
E103 inhibitors:	No

HARBOR OIL INC. (Continued) **1000302670**

E104 initiators:	No
E105 reaction terminators:	No
E106 solution buffers:	No
E199 other:	No
Used as a manufacturing aid:	No
E201 process lubricants:	No
E202 metalworking fluids:	No
E203 coolants:	No
E204 refrigerants:	No
E205 hydraulic fluids:	No
E299 other:	No
Ancillary or other use:	No
E301 cleaner:	No
E302 degreaser:	No
E303 lubricant:	No
E304 fuel:	No
E305 flame retardant:	No
E306 waste treatment:	No
E307 water treatment:	No
E308 construction materials:	No
E399 other:	No

Submitted Facility Name:	ECOLUBE RECOVERY LLC
bmitted Street:	11535 N FORCE AVE
Submitted City:	PORTLAND
Submitted County:	MULTNOMAH
ubmitted State:	OR
bmitted Zip Code:	97217
itted BIA Code:	Not reported
itted Tribe Name:	Not reported
itted Parent Company Name:	Not reported
itted Parent Company DB Number:	Not reported
itted Standardized Parent Company Name:	Not reported
bmitted Primary NAICS Code:	324199
bmitted Industry Code:	324
Submitted Industry Name:	Petroleum
ustry Code:	324
ndustry Name:	Petroleum
t year the facility reported:	2021
st year the facility reported:	2017
mber of forms submitted:	3
tal number of forms submitted:	15
ned Agency:	Not reported

Detailed On-site Waste Treatment Methods and Efficiency:

s number:	N590
cument control number:	1321220607776
Chemical name:	Polycyclic aromatic compounds
assification:	PBT
Unit of measure:	Pounds
tream 1 - waste stream code:	NA
m 1 - trtmt method - sequence 1:	Not reported
m 1 - trtmt method - sequence 2:	Not reported
m 1 - trtmt method - sequence 3:	Not reported
m 1 - trtmt method - sequence 4:	Not reported
m 1 - trtmt method - sequence 5:	Not reported
m 1 - trtmt method - sequence 6:	Not reported

HARBOR OIL INC. (Continued) **1000302670**

m 1 - trtmt method - sequence 7:	Not reported
m 1 - trtmt method - sequence 8:	Not reported
m 1 - based on operating data:	Not reported
m 2 - waste stream code:	Not reported
m 2 - trtmt method - sequence 1:	Not reported
m 2 - trtmt method - sequence 2:	Not reported
m 2 - trtmt method - sequence 3:	Not reported
m 2 - trtmt method - sequence 4:	Not reported
m 2 - trtmt method - sequence 5:	Not reported
m 2 - trtmt method - sequence 6:	Not reported
m 2 - trtmt method - sequence 7:	Not reported
m 2 - trtmt method - sequence 8:	Not reported
m 2 - based on operating data:	Not reported
m 3 - waste stream code:	Not reported
m 3 - trtmt method - sequence 1:	Not reported
m 3 - trtmt method - sequence 2:	Not reported
m 3 - trtmt method - sequence 3:	Not reported
m 3 - trtmt method - sequence 4:	Not reported
m 3 - trtmt method - sequence 5:	Not reported
m 3 - trtmt method - sequence 6:	Not reported
m 3 - trtmt method - sequence 7:	Not reported
m 3 - trtmt method - sequence 8:	Not reported
m 3 - based on operating data:	Not reported
m 4 - waste stream code:	Not reported
m 4 - trtmt method - sequence 1:	Not reported
m 4 - trtmt method - sequence 2:	Not reported
m 4 - trtmt method - sequence 3:	Not reported
m 4 - trtmt method - sequence 4:	Not reported
m 4 - trtmt method - sequence 5:	Not reported
m 4 - trtmt method - sequence 6:	Not reported
m 4 - trtmt method - sequence 7:	Not reported
m 4 - trtmt method - sequence 8:	Not reported
m 4 - based on operating data:	Not reported
m 5 - waste stream code:	Not reported
m 5 - trtmt method - sequence 1:	Not reported
m 5 - trtmt method - sequence 2:	Not reported
m 5 - trtmt method - sequence 3:	Not reported
m 5 - trtmt method - sequence 4:	Not reported
m 5 - trtmt method - sequence 5:	Not reported
m 5 - trtmt method - sequence 6:	Not reported
m 5 - trtmt method - sequence 7:	Not reported
m 5 - trtmt method - sequence 8:	Not reported
m 5 - based on operating data:	Not reported

Details of Off-site Transfers:

s number:	N590
cument control number:	1321220607776
Chemical name:	Polycyclic aromatic compounds
assification:	PBT
te RCRA id nr:	IDR000207183
fsite transfer sequence number:	2
ffsite name:	L&R ENVIRONMENTAL, LLC - SITE B
Offsite street address:	1100 W THOMPSON RD
site City,State,Zip:	KUNA, ID 83634
fsite county:	ADA
e province:	Not reported
e country id:	Not reported

HARBOR OIL INC. (Continued) **1000302670**

ffsite control: NO
Unit of measure: Pounds
tal amount transferred offsite for disposal: 0
tal amount transferred offsite for recycling: 0
tal amount transferred offsite for energy recovery: 0
site wastewater trtmt non-metals m61 LBS: .12
Offsite wastewater trtmt non-metals m61 BOE: Periodic/Random Monotoning Data
al amount transferred offsite for treatment: .12
D - Transfer Location: 110070594433

Details of Transfers to Publicly Owned Treatment Works:

s number: N590
cument control number: 1321220607776
Chemical name: Polycyclic aromatic compounds
assification: PBT
Unit of measure: Pounds
POTW name: COLUMBIA BOULEVARD STP
OTW address: 5001 N COLUMBIA BLVD
OTW City,State,Zip: PORTLAND, OR 97203
POTW county: MULTNOMAH
uantity transferred: 0
of estimate: Not reported
scharges to water streams: 0
arges to water streams - basis of estimate: Not reported
scharges to other activities: 0
arges to other activities - basis of estimate: Not reported
eleased to air: 0
ased to air - basis of estimate: Not reported
udge to disposal: 0
ge to disposal - basis of estimate: Not reported
udge to incineration - metals: 0
ge to incineration - metals - basis of estimate: Not reported
udge to agricultural applications: 0
ge to agricultural applications - basis of estimate: Not reported
her or unknown disposal: 0
er or unknown disposal - basis of estimate: Other
her or unknown treatment: 0
r or unknown treatment - basis of estimate: Not reported
udge to incineration - nonmetals: 0
ge to incineration - nonmetals - basis of estimate: Not reported
tal treated: 0
W Registry ID: 110000576895
f Site - POTW Releases 81C: 0
f Site - POTW Releases 81D: 0
f Site - POTW Releases: 0
perimental and Est. Treatment: 0
rimental and Est. Treatment - Basis of Est.: Not reported

Additional Information Miscellaneous and Optional:

s number: N590
cument control number: 1321220607776
Chemical name: Polycyclic aromatic compounds
assification: PBT
mment sequence: 680305
nt type description: Production or Activity Variable
ent text: Variable(s) used to calculate Production Ratio: Gallons of Product.

HARBOR OIL INC. (Continued) **1000302670**

ROD:

Name:	HARBOR OIL INC.
Address:	AKA CHEMPRO OF OREGON INC 11535 N FORCE ST
City,State,Zip:	PORTLAND, OR 97217
EPA ID:	ORD071803985
RG:	10
Site ID:	1000442
Action:	GOVT Decision Document (ROD)
Operable Unit Number:	REMEDIAL
SEQ ID:	1
Action Completion:	2013-06-28 00:00:00
NPL Status:	Deleted
Non NPL Status:	Not reported

PRP:

PRP Name:
AVISTA CORP.
AVISTA CORP.
BONNEVILLE POWER ADMINISTRATION
BONNEVILLE POWER ADMINISTRATION
CANAL CAPITAL CORP.
CHEVRON U.S.A. INC.
ENERGY AND MATERIALS RECOVERY, INC.
ENERGY AND MATERIALS RECOVERY, INC.
ENVIRONMENTAL OIL PROCESSING TECHNOLOGY
EVERGREEN OIL
GO PETROLEUM DISTRIBUTORS, INC.
MOHAWK LUBRICANTS LTD.
MONTANA POWER CO
NORTHWESTERN CORP.
NORTHWESTERN CORP.
PORT OF PORTLAND
PORTLAND GENERAL ELECTRIC
PORTLAND GENERAL ELECTRIC
ROSS ISLAND SAND AND GRAVEL
TEXACO DOWNSTREAM LLC

Click this hyperlink while viewing on your computer to access
5 additional PRP: record(s) in the EDR Site Report.

PADS:

Name:	AMERICAN PETROLEUM
Address:	11535 N FORCE AVE
Address 2:	Not reported
City,State,Zip:	PORTLAND, OR 97217
EDR ID:	1000302670
EPAID:	ORD071803985
Region:	10
Generator:	Y
Storer:	N
Disposer:	N
Transporter:	N
Smelter:	N
Research Facility:	N
Mailing Address:	11535 N FORCE AVE
Mailing Address 2:	Not reported
Mailing City:	PORTLAND
Mailing State:	OR

HARBOR OIL INC. (Continued) **1000302670**

Mailing Zip: 97217
Mailing Country: US
Owner Name: ECOLUBE RECOVERY
Certification Date: 12/03/2017
Contact Name: KRISTI HUNT
Contact Title: FACILITIES MANAGER
Contact Telephone: 503-445-7780
Contact Text: Not reported
Contact Email: Not reported

FTTS INSP:
Inspection Number: 199003024476 1
Region: 10
Inspection Date: 03/02/90
Inspector: LONG
Violation occurred: No
Investigation Type: Section 6 PCB Federal Conducted
Investigation Reason: Neutral Scheme, Region
Legislation Code: TSCA
Facility Function: Disposer

HIST FTTS INSP:
Inspection Number: 199003024476 1
Region: 10
Inspection Date: Not reported
Inspector: LONG
Violation occurred: No
Investigation Type: Section 6 PCB Federal Conducted
Investigation Reason: Neutral Scheme, Region
Legislation Code: TSCA
Facility Function: Disposer

ECHO:
Envid: 1000302670
Registry ID: 110001656351
R URL: http://echo.epa.gov/detailed-facility-report?fid=110001656351
Name: ECOLUBE RECOVERY
Address: 11535 N FORCE AVE
City,State,Zip: PORTLAND, OR 97217

AIRS:
Source ID: Not reported
Permit Number: 26-3021-ST-01
Address: 11535 N FORCE AVE
Name: ECOLUBE RECOVERY LLC
City,State,Zip: PORTLAND, OR 97217
Year: Not reported
Permit Type: Standard ACDP
Expiration Date: 09/01/2022
Pollutant: Not reported
Issue Date: 09/28/2017
Emissions: Not reported
NAICS Code: 423930

HARBOR OIL INC. (Continued) **1000302670**

Is NAICS Code Primary:	Not reported
SIC Code:	2992
Is SIC Code Primary:	Not reported
Latitude:	45.6062
Longitude:	-122.6938
Emission Source Code:	Not reported
Emission Source Description:	Not reported
Process Code:	Not reported
Process Description:	Not reported
Process Unit:	Not reported
SCC:	Not reported
Throughput:	Not reported
Throughput Type:	Not reported

HSIS:

Name:	ECOLUBE RECOVERY, LLC
dress:	11535 N FORCE AVE
ty,State,Zip:	PORTLAND, OR 97217
ity ID:	014481
rtment Or Division Of Company:	Not reported
nical Is Extremely Hazardous Substance (EHS:	Not reported
ains 112R:	Not reported
ty Has Written Emergency Plan:	Not reported
S Code 1:	Not reported
S Desc 1:	Not reported
S Code 2:	Not reported
S Desc 2:	Not reported
ager Name:	Not reported
ess Phone:	Not reported
ng Address:	Not reported
ng City:	Not reported
ng State:	Not reported
ng Zip:	Not reported
f Employees:	Not reported
Phone:	Not reported
rd:	Not reported
Dept Code:	Not reported
FD:	PORTLAND FIRE & RESCUE
kler System:	Not reported
gency Contact:	Not reported
gency Procedure:	Not reported
ess Type:	Not reported
ity Type:	Private
Department:	ECOLUBE RECOVERY
Status:	ACTIVE
tude:	45.6064
tude:	-122.694
us TRI:	Active
tus RMP:	Inactive
us PSM:	Active
tus CR2K:	Inactive
us 302:	Active
er Name:	Eric Spencer
st Reported ID:	36250
se Number:	N/A
hemical Name:	GEAR OIL
Name:	Not reported

HARBOR OIL INC. (Continued) **1000302670**

s Pure: No
s Mix: Yes
S: Not reported
re Component: Not reported
ximum Daily Amount Code: 10
aximum Daily Amount Unit: gal
nical Added Date: 10/26/2017
s Chem PSM: No
s Chem 112R: No
s Chem 302: No
s Pesticide: No
s Fertilizer: No
ysical State: Liquid
NA Number: 1270
FPA Health: 1
FPA Flammability: 1
FPA Reactivity: 0
FPA Special Notice: N/A
ards: Health Respiratory
umber of Days Onsite: 365
ar: 2018

se Number: 7782447
Chemical Name: OXYGEN
Name: Not reported
s Pure: Yes
s Mix: No
S: Not reported
re Component: Not reported
ximum Daily Amount Code: 11
ximum Daily Amount Unit: cuft
nical Added Date: 10/26/2017
s Chem PSM: No
s Chem 112R: No
s Chem 302: No
s Pesticide: No
s Fertilizer: No
hysical State: Gas
NA Number: 1072
FPA Health: 0
FPA Flammability: 0
FPA Reactivity: 0
FPA Special Notice: OX
Hazards: Health Acute, Health SkinCorrosion, Physical Flammable
umber of Days Onsite: 365
ar: 2018

e Number: 1310732
Chemical Name: SODIUM HYDROXIDE 50%
Name: Not reported
s Pure: No
s Mix: Yes
S: Not reported
re Component: Not reported
ximum Daily Amount Code: 20
aximum Daily Amount Unit: gal
nical Added Date: 10/26/2017

HARBOR OIL INC. (Continued) **1000302670**

s Chem PSM: No
s Chem 112R: No
s Chem 302: No
s Pesticide: No
s Fertilizer: No
hysical State: Liquid
NA Number: 1824
FPA Health: 3
FPA Flammability: 0
FPA Reactivity: 1
A Special Notice: Not reported
ds: Health SeriousEye, Health SkinCorrosion, Physical Corrosive
umber of Days Onsite: 365
ar: 2018

e Number: 107211
hemical Name: ANTIFREEZE
Name: Not reported
s Pure: Yes
s Mix: No
S: Not reported
re Component: Not reported
aximum Daily Amount Code: 30
aximum Daily Amount Unit: gal
nical Added Date: 10/26/2017
s Chem PSM: No
s Chem 112R: No
s Chem 302: No
s Pesticide: No
s Fertilizer: No
hysical State: Liquid
NA Number: 3082
FPA Health: 1
FPA Flammability: 1
FPA Reactivity: 0
A Special Notice: Not reported
azards: Health SpecificOrganToxicity
umber of Days Onsite: 365
ar: 2018

se Number: N/A
Chemical Name: WASTE OIL
Name: Not reported
s Pure: No
s Mix: Yes
S: Not reported
re Component: Not reported
ximum Daily Amount Code: 41
aximum Daily Amount Unit: gal
nical Added Date: 10/26/2017
s Chem PSM: No
s Chem 112R: No
s Chem 302: No
s Pesticide: No
s Fertilizer: No
hysical State: Liquid
NNA Number: N/A

HARBOR OIL INC. (Continued) **1000302670**

FPA Health:	0
FPA Flammability:	0
FPA Reactivity:	0
FPA Special Notice:	N/A
ds:	Health Aspiration, Health Respiratory, Health SeriousEye
umber of Days Onsite:	365
ar:	2018
Number:	Not reported
nical Name:	Not reported
Name:	Not reported
re:	Not reported
:	Not reported
S:	Not reported
re Component:	Not reported
mum Daily Amount Code:	Not reported
mum Daily Amount Unit:	Not reported
nical Added Date:	Not reported
em PSM:	Not reported
em 112R:	Not reported
em 302:	Not reported
sticide:	Not reported
rtilizer:	Not reported
cal State:	Not reported
A Number:	Not reported
A Health:	Not reported
A Flammability:	Not reported
A Reactivity:	Not reported
A Special Notice:	Not reported
rds:	Not reported
ber of Days Onsite:	Not reported
	Not reported
se Number:	7782447
Chemical Name:	OXYGEN
Name:	Not reported
s Pure:	Yes
s Mix:	No
S:	Not reported
re Component:	Not reported
ximum Daily Amount Code:	11
ximum Daily Amount Unit:	cuft
nical Added Date:	10/26/2017
s Chem PSM:	No
s Chem 112R:	No
s Chem 302:	No
s Pesticide:	No
s Fertilizer:	No
hysical State:	Gas
NA Number:	1072
FPA Health:	0
FPA Flammability:	0
FPA Reactivity:	0
FPA Special Notice:	OX
Hazards:	Health Acute, Health SkinCorrosion, Physical Flammable
umber of Days Onsite:	365
ar:	2020

HARBOR OIL INC. (Continued) **1000302670**

e Number: 70514124
hemical Name: USED OIL
Name: Not reported
s Pure: Yes
s Mix: No
S: Not reported
re Component: Not reported
ximum Daily Amount Code: 42
aximum Daily Amount Unit: gal
ical Added Date: 10/26/2017
s Chem PSM: No
s Chem 112R: No
s Chem 302: No
s Pesticide: No
s Fertilizer: No
hysical State: Liquid
A Number: Not reported
FPA Health: 1
FPA Flammability: 1
FPA Reactivity: 0
FPA Special Notice: N/A
rds: Health Carcinogenicity, Health Germ, Health ReproductiveToxicity, Health Respiratory, Health SeriousEye, Health SkinCorrosion, Health SpecificOrganToxicity
umber of Days Onsite: 365
ar: 2020

ase Number: 64741566
Chemical Name: ASPHALT FLUX
Name: Not reported
s Pure: Yes
s Mix: No
S: Not reported
re Component: Not reported
aximum Daily Amount Code: 30
aximum Daily Amount Unit: gal
ical Added Date: 02/27/2020
s Chem PSM: No
s Chem 112R: No
s Chem 302: No
s Pesticide: No
s Fertilizer: No
hysical State: Liquid
INA Number: 3257
FPA Health: 1
FPA Flammability: 1
FPA Reactivity: 0
FPA Special Notice: N/A
azards: Health Acute, Health SeriousEye, Health SkinCorrosion
umber of Days Onsite: 365
ar: 2020

e Number: 1310732
Chemical Name: SODIUM HYDROXIDE 25%
Name: Not reported
s Pure: Yes
s Mix: No

HARBOR OIL INC. (Continued) **1000302670**

S:	Not reported
re Component:	Not reported
ximum Daily Amount Code:	20
aximum Daily Amount Unit:	gal
nical Added Date:	10/26/2017
s Chem PSM:	No
s Chem 112R:	No
s Chem 302:	No
s Pesticide:	No
s Fertilizer:	No
hysical State:	Liquid
NA Number:	1824
FPA Health:	3
FPA Flammability:	0
FPA Reactivity:	0
A Special Notice:	Not reported
ards:	Health Acute, Health SeriousEye, Health SkinCorrosion, Physical Corrosive
umber of Days Onsite:	365
r:	2020
se Number:	64742478
Chemical Name:	PETROLEUM DISTILLATES HYDROTREATED LIGHT
Name:	Not reported
s Pure:	Yes
s Mix:	No
S:	Not reported
re Component:	Not reported
ximum Daily Amount Code:	30
aximum Daily Amount Unit:	gal
ical Added Date:	02/27/2020
s Chem PSM:	No
s Chem 112R:	No
s Chem 302:	No
s Pesticide:	No
s Fertilizer:	No
hysical State:	Liquid
NNA Number:	1268
FPA Health:	1
FPA Flammability:	2
FPA Reactivity:	0
FPA Special Notice:	N/A
ds:	Health Respiratory, Health SpecificOrganToxicity, Physical Combustive
umber of Days Onsite:	365
r:	2020

Click this hyperlink while viewing on your computer to access
5 additional OR HSIS: record(s) in the EDR Site Report.

OR MANIFEST:

Manifest Year:	Manifest Year - 2020
EPA Id:	ORD071803985
Inactive Status:	Not reported
Organization Name:	Not reported
Contact Name:	Ricci Keller
Contact Telephone Number:	Not reported
Mailing Address:	11535 N Force Ave

HARBOR OIL INC. (Continued) **1000302670**

Mailing City/State/Zip: Portland, OR 97217

Manifest:

Name: ECOLUBE RECOVERY
Year : 2020
RCRA Id : ORD071803985
Inactive : Not reported
Status: Large quantity generator
Manifest : 15159544
Ship Date : 10/02/2020
TSD : UTD991301748
WS Num: 1
Transporter: Not reported
Ship Qty : Not reported
Rpt Unit : Not reported
Off Mng : H132
EPA Waste Codes: D002
Waste Description: Unused sulfuric acid created as a byproduct in oil sulfonation process
mt Of Waste Stream Generated in Reporting Yr 1: 2777.791805
mt Of Waste Stream Generated in Reporting Yr 2: 2777.791805

Name: ECOLUBE RECOVERY
Year : 2020
RCRA Id : ORD071803985
Inactive : Not reported
Status: Large quantity generator
Manifest : 15159544
Ship Date : 10/02/2020
TSD : UTD991301748
WS Num: 1
Transporter: Not reported
Ship Qty : Not reported
Rpt Unit : Not reported
Off Mng : H132
EPA Waste Codes: D007
Waste Description: Unused sulfuric acid created as a byproduct in oil sulfonation process
mt Of Waste Stream Generated in Reporting Yr 1: 2777.791805
mt Of Waste Stream Generated in Reporting Yr 2: 2777.791805

Name: ECOLUBE RECOVERY
Year : 2020
RCRA Id : ORD071803985
Inactive : Not reported
Status: Large quantity generator
Manifest : 15159543
Ship Date : 10/02/2020
TSD : UTD981552177
WS Num: 2
Transporter: Not reported
Ship Qty : Not reported
Rpt Unit : Not reported
Off Mng : H040
EPA Waste Codes: D001
Waste Description: Spent Carbon
mt Of Waste Stream Generated in Reporting Yr 1: 68.025
mt Of Waste Stream Generated in Reporting Yr 2: 68.025

HARBOR OIL INC. (Continued) **1000302670**

Name: ECOLUBE RECOVERY
Year : 2020
RCRA Id : ORD071803985
Inactive : Not reported
Status: Large quantity generator
Manifest : 15159543
Ship Date : 10/02/2020
TSD : UTD981552177
WS Num: 2
Transporter: Not reported
Ship Qty : Not reported
Rpt Unit : Not reported
Off Mng : H040
EPA Waste Codes: D039
Waste Description: Spent Carbon
mt Of Waste Stream Generated in Reporting Yr 1: 68.025
mt Of Waste Stream Generated in Reporting Yr 2: 68.025

Manifest:
Name: ECOLUBE RECOVERY
Year : 2019
RCRA Id : ORD071803985
Inactive : Not reported
Status: Large quantity generator
Manifest : 12843386
Ship Date : 03/04/2019
TSD : UTD981552177
WS Num: 3
Transporter: Not reported
Ship Qty : Not reported
Rpt Unit : Not reported
Off Mng : H040
EPA Waste Codes: D008
Waste Description: Benzene Polychlorinated Biphenyls
Amt Of Waste Stream Generated in Reporting Yr 1: 0
Amt Of Waste Stream Generated in Reporting Yr 2: 3392

Name: ECOLUBE RECOVERY
Year : 2019
RCRA Id : ORD071803985
Inactive : Not reported
Status: Large quantity generator
Manifest : 12843386
Ship Date : 03/04/2019
TSD : UTD981552177
WS Num: 3
Transporter: Not reported
Ship Qty : Not reported
Rpt Unit : Not reported
Off Mng : H040
EPA Waste Codes: D018
Waste Description: Benzene Polychlorinated Biphenyls
Amt Of Waste Stream Generated in Reporting Yr 1: 0
Amt Of Waste Stream Generated in Reporting Yr 2: 3392

HARBOR OIL INC. (Continued) **1000302670**

Name: ECOLUBE RECOVERY
Year : 2019
RCRA Id : ORD071803985
Inactive : Not reported
Status: Large quantity generator
Manifest : 12889722
Ship Date : 01/24/2019
TSD : UTD981552177
WS Num: 3
Transporter: Not reported
Ship Qty : Not reported
Rpt Unit : Not reported
Off Mng : H040
EPA Waste Codes: D008
Waste Description: Benzene Polychlorinated Biphenyls
Amt Of Waste Stream Generated in Reporting Yr 1: 0
Amt Of Waste Stream Generated in Reporting Yr 2: 13381

Name: ECOLUBE RECOVERY
Year : 2019
RCRA Id : ORD071803985
Inactive : Not reported
Status: Large quantity generator
Manifest : 12889722
Ship Date : 01/24/2019
TSD : UTD981552177
WS Num: 3
Transporter: Not reported
Ship Qty : Not reported
Rpt Unit : Not reported
Off Mng : H040
EPA Waste Codes: D018
Waste Description: Benzene Polychlorinated Biphenyls
Amt Of Waste Stream Generated in Reporting Yr 1: 0
Amt Of Waste Stream Generated in Reporting Yr 2: 13381

Name: ECOLUBE RECOVERY
Year : 2019
RCRA Id : ORD071803985
Inactive : Not reported
Status: Large quantity generator
Manifest : 14065927
Ship Date : 12/31/2019
TSD : MOD054018288
WS Num: 2
Transporter: Not reported
Ship Qty : Not reported
Rpt Unit : Not reported
Off Mng : H040
EPA Waste Codes: D007
Waste Description: Spent Carbon
Amt Of Waste Stream Generated in Reporting Yr 1: 1687.02
Amt Of Waste Stream Generated in Reporting Yr 2: 1687.02

Name: ECOLUBE RECOVERY
Year : 2019
RCRA Id : ORD071803985

HARBOR OIL INC. (Continued) **1000302670**

Inactive :	Not reported	
Status:	Large quantity generator	
Manifest :	14065927	
Ship Date :	12/31/2019	
TSD :	MOD054018288	
WS Num:	2	
Transporter:	Not reported	
Ship Qty :	Not reported	
Rpt Unit :	Not reported	
Off Mng :	H040	
EPA Waste Codes:	D008	
Waste Description:	Spent Carbon	
Amt Of Waste Stream Generated in Reporting Yr 1:		1687.02
Amt Of Waste Stream Generated in Reporting Yr 2:		1687.02

Name:	ECOLUBE RECOVERY	
Year :	2019	
RCRA Id :	ORD071803985	
Inactive :	Not reported	
Status:	Large quantity generator	
Manifest :	14065927	
Ship Date :	12/31/2019	
TSD :	MOD054018288	
WS Num:	2	
Transporter:	Not reported	
Ship Qty :	Not reported	
Rpt Unit :	Not reported	
Off Mng :	H040	
EPA Waste Codes:	D018	
Waste Description:	Spent Carbon	
Amt Of Waste Stream Generated in Reporting Yr 1:		1687.02
Amt Of Waste Stream Generated in Reporting Yr 2:		1687.02

Name:	ECOLUBE RECOVERY	
Year :	2019	
RCRA Id :	ORD071803985	
Inactive :	Not reported	
Status:	Large quantity generator	
Manifest :	14065927	
Ship Date :	12/31/2019	
TSD :	MOD054018288	
WS Num:	2	
Transporter:	Not reported	
Ship Qty :	Not reported	
Rpt Unit :	Not reported	
Off Mng :	H040	
EPA Waste Codes:	D039	
Waste Description:	Spent Carbon	
Amt Of Waste Stream Generated in Reporting Yr 1:		1687.02
Amt Of Waste Stream Generated in Reporting Yr 2:		1687.02

Name:	ECOLUBE RECOVERY
Year :	2019
RCRA Id :	ORD071803985
Inactive :	Not reported
Status:	Large quantity generator
Manifest :	14065927

HARBOR OIL INC. (Continued) **1000302670**

Ship Date : 12/31/2019
TSD : MOD054018288
WS Num: 2
Transporter: Not reported
Ship Qty : Not reported
Rpt Unit : Not reported
Off Mng : H040
EPA Waste Codes: D040
Waste Description: Spent Carbon
Amt Of Waste Stream Generated in Reporting Yr 1: 1687.02
Amt Of Waste Stream Generated in Reporting Yr 2: 1687.02

Manifest:
Name: HARBOR OIL INC
Year : 1996
RCRA Id : ORD071803985
Inactive : Not reported
Status: Large quantity generator
Manifest : 010141
Ship Date : 12/06/1996
TSD : ILD085349264
WS Num: 2
Transporter: Not reported
Ship Qty : Not reported
Rpt Unit : Not reported
Off Mng : M043
EPA Waste Codes: D039
Waste Description: Trichloroethylene contaminated filter screenings.
Amt Of Waste Stream Generated in Reporting Yr 1: 159
Amt Of Waste Stream Generated in Reporting Yr 2: 159

Name: HARBOR OIL INC
Year : 1996
RCRA Id : ORD071803985
Inactive : Not reported
Status: Large quantity generator
Manifest : 010141
Ship Date : 12/06/1996
TSD : ILD085349264
WS Num: 2
Transporter: Not reported
Ship Qty : Not reported
Rpt Unit : Not reported
Off Mng : M043
EPA Waste Codes: D040
Waste Description: Trichloroethylene contaminated filter screenings.
Amt Of Waste Stream Generated in Reporting Yr 1: 159
Amt Of Waste Stream Generated in Reporting Yr 2: 159

Name: HARBOR OIL INC
Year : 1996
RCRA Id : ORD071803985
Inactive : Not reported
Status: Large quantity generator
Manifest : 010141

HARBOR OIL INC. (Continued) **1000302670**

Ship Date :	12/06/1996
TSD :	ILD085349264
WS Num:	2
Transporter:	Not reported
Ship Qty :	Not reported
Rpt Unit :	Not reported
Off Mng :	M043
EPA Waste Codes:	F001
Waste Description:	Trichloroethylene contaminated filter screenings.
Amt Of Waste Stream Generated in Reporting Yr 1:	159
Amt Of Waste Stream Generated in Reporting Yr 2:	159

Name:	HARBOR OIL INC
Year :	1996
RCRA Id :	ORD071803985
Inactive :	Not reported
Status:	Large quantity generator
Manifest :	096337
Ship Date :	06/07/1996
TSD :	WAD981769110
WS Num:	1
Transporter:	Not reported
Ship Qty :	Not reported
Rpt Unit :	Not reported
Off Mng :	M051
EPA Waste Codes:	F002
Waste Description:	Spent trichloroethylene and asphalt from truck cleaning.
Amt Of Waste Stream Generated in Reporting Yr 1:	2177
Amt Of Waste Stream Generated in Reporting Yr 2:	2177

Name:	HARBOR OIL INC
Year :	1996
RCRA Id :	ORD071803985
Inactive :	Not reported
Status:	Large quantity generator
Manifest :	FACRPT
Ship Date :	03/08/1996
TSD :	ORD981766124
WS Num:	3
Transporter:	Not reported
Ship Qty :	Not reported
Rpt Unit :	Not reported
Off Mng :	M021
EPA Waste Codes:	D001
Waste Description:	Petroleum naphtha from a parts washer system
Amt Of Waste Stream Generated in Reporting Yr 1:	251
Amt Of Waste Stream Generated in Reporting Yr 2:	48

Name:	HARBOR OIL INC
Year :	1996
RCRA Id :	ORD071803985
Inactive :	Not reported
Status:	Large quantity generator
Manifest :	FACRPT
Ship Date :	03/08/1996
TSD :	ORD981766124
WS Num:	3

HARBOR OIL INC. (Continued) **1000302670**

Transporter: Not reported
Ship Qty : Not reported
Rpt Unit : Not reported
Off Mng : M021
EPA Waste Codes: D018
Waste Description: Petroleum naphtha from a parts washer system
Amt Of Waste Stream Generated in Reporting Yr 1: 251
Amt Of Waste Stream Generated in Reporting Yr 2: 48

Name: HARBOR OIL INC
Year : 1996
RCRA Id : ORD071803985
Inactive : Not reported
Status: Large quantity generator
Manifest : FACRPT
Ship Date : 03/08/1996
TSD : ORD981766124
WS Num: 3
Transporter: Not reported
Ship Qty : Not reported
Rpt Unit : Not reported
Off Mng : M021
EPA Waste Codes: D035
Waste Description: Petroleum naphtha from a parts washer system
Amt Of Waste Stream Generated in Reporting Yr 1: 251
Amt Of Waste Stream Generated in Reporting Yr 2: 48

Name: HARBOR OIL INC
Year : 1996
RCRA Id : ORD071803985
Inactive : Not reported
Status: Large quantity generator
Manifest : FACRPT
Ship Date : 04/28/1996
TSD : ORD981766124
WS Num: 3
Transporter: Not reported
Ship Qty : Not reported
Rpt Unit : Not reported
Off Mng : M021
EPA Waste Codes: D001
Waste Description: Petroleum naphtha from a parts washer system
Amt Of Waste Stream Generated in Reporting Yr 1: 251
Amt Of Waste Stream Generated in Reporting Yr 2: 51

Name: HARBOR OIL INC
Year : 1996
RCRA Id : ORD071803985
Inactive : Not reported
Status: Large quantity generator
Manifest : FACRPT
Ship Date : 04/28/1996
TSD : ORD981766124
WS Num: 3
Transporter: Not reported
Ship Qty : Not reported
Rpt Unit : Not reported

HARBOR OIL INC. (Continued) **1000302670**

Off Mng : M021
EPA Waste Codes: D018
Waste Description: Petroleum naphtha from a parts washer system
Amt Of Waste Stream Generated in Reporting Yr 1: 251
Amt Of Waste Stream Generated in Reporting Yr 2: 51

Name: HARBOR OIL INC
Year : 1996
RCRA Id : ORD071803985
Inactive : Not reported
Status: Large quantity generator
Manifest : FACRPT
Ship Date : 04/28/1996
TSD : ORD981766124
WS Num: 3
Transporter: Not reported
Ship Qty : Not reported
Rpt Unit : Not reported
Off Mng : M021
EPA Waste Codes: D035
Waste Description: Petroleum naphtha from a parts washer system
Amt Of Waste Stream Generated in Reporting Yr 1: 251
Amt Of Waste Stream Generated in Reporting Yr 2: 51

Click this hyperlink while viewing on your computer to access
38 additional OR_MANIFEST: record(s) in the EDR Site Report.

Name: HARBOR OIL INC
Year : 1996
RCRA Id : ORD071803985
Inactive : Not reported
Status: Large quantity generator
Manifest : FACRPT
Ship Date : 06/26/1996
TSD : ORD981766124
WS Num: 3
Transporter: Not reported
Ship Qty : Not reported
Rpt Unit : Not reported
Off Mng : M021
EPA Waste Codes: D001
Waste Description: Petroleum naphtha from a parts washer system
Amt Of Waste Stream Generated in Reporting Yr 1: 251
Amt Of Waste Stream Generated in Reporting Yr 2: 54

Name: HARBOR OIL INC
Year : 1996
RCRA Id : ORD071803985
Inactive : Not reported
Status: Large quantity generator
Manifest : FACRPT
Ship Date : 06/26/1996
TSD : ORD981766124
WS Num: 3
Transporter: Not reported
Ship Qty : Not reported
Rpt Unit : Not reported

HARBOR OIL INC. (Continued) **1000302670**

Off Mng : M021
EPA Waste Codes: D018
Waste Description: Petroleum naphtha from a parts washer system
Amt Of Waste Stream Generated in Reporting Yr 1: 251
Amt Of Waste Stream Generated in Reporting Yr 2: 54

Name: HARBOR OIL INC
Year : 1996
RCRA Id : ORD071803985
Inactive : Not reported
Status: Large quantity generator
Manifest : FACRPT
Ship Date : 06/26/1996
TSD : ORD981766124
WS Num: 3
Transporter: Not reported
Ship Qty : Not reported
Rpt Unit : Not reported
Off Mng : M021
EPA Waste Codes: D035
Waste Description: Petroleum naphtha from a parts washer system
Amt Of Waste Stream Generated in Reporting Yr 1: 251
Amt Of Waste Stream Generated in Reporting Yr 2: 54

Name: HARBOR OIL INC
Year : 1996
RCRA Id : ORD071803985
Inactive : Not reported
Status: Large quantity generator
Manifest : FACRPT
Ship Date : 08/22/1996
TSD : ORD981766124
WS Num: 3
Transporter: Not reported
Ship Qty : Not reported
Rpt Unit : Not reported
Off Mng : M021
EPA Waste Codes: D001
Waste Description: Petroleum naphtha from a parts washer system
Amt Of Waste Stream Generated in Reporting Yr 1: 251
Amt Of Waste Stream Generated in Reporting Yr 2: 51

Name: HARBOR OIL INC
Year : 1996
RCRA Id : ORD071803985
Inactive : Not reported
Status: Large quantity generator
Manifest : FACRPT
Ship Date : 08/22/1996
TSD : ORD981766124
WS Num: 3
Transporter: Not reported
Ship Qty : Not reported
Rpt Unit : Not reported
Off Mng : M021
EPA Waste Codes: D018
Waste Description: Petroleum naphtha from a parts washer system

HARBOR OIL INC. (Continued) **1000302670**

Amt Of Waste Stream Generated in Reporting Yr 1: 251
Amt Of Waste Stream Generated in Reporting Yr 2: 51

Name: HARBOR OIL INC
Year : 1996
RCRA Id : ORD071803985
Inactive : Not reported
Status: Large quantity generator
Manifest : FACRPT
Ship Date : 08/22/1996
TSD : ORD981766124
WS Num: 3
Transporter: Not reported
Ship Qty : Not reported
Rpt Unit : Not reported
Off Mng : M021
EPA Waste Codes: D035
Waste Description: Petroleum naphtha from a parts washer system
Amt Of Waste Stream Generated in Reporting Yr 1: 251
Amt Of Waste Stream Generated in Reporting Yr 2: 51

Name: HARBOR OIL INC
Year : 1996
RCRA Id : ORD071803985
Inactive : Not reported
Status: Large quantity generator
Manifest : FACRPT
Ship Date : 10/18/1996
TSD : ORD981766124
WS Num: 3
Transporter: Not reported
Ship Qty : Not reported
Rpt Unit : Not reported
Off Mng : M021
EPA Waste Codes: D001
Waste Description: Petroleum naphtha from a parts washer system
Amt Of Waste Stream Generated in Reporting Yr 1: 251
Amt Of Waste Stream Generated in Reporting Yr 2: 48

Name: HARBOR OIL INC
Year : 1996
RCRA Id : ORD071803985
Inactive : Not reported
Status: Large quantity generator
Manifest : FACRPT
Ship Date : 10/18/1996
TSD : ORD981766124
WS Num: 3
Transporter: Not reported
Ship Qty : Not reported
Rpt Unit : Not reported
Off Mng : M021
EPA Waste Codes: D018
Waste Description: Petroleum naphtha from a parts washer system
Amt Of Waste Stream Generated in Reporting Yr 1: 251
Amt Of Waste Stream Generated in Reporting Yr 2: 48

HARBOR OIL INC. (Continued) **1000302670**

Name: HARBOR OIL INC
Year : 1996
RCRA Id : ORD071803985
Inactive : Not reported
Status: Large quantity generator
Manifest : FACRPT
Ship Date : 10/18/1996
TSD : ORD981766124
WS Num: 3
Transporter: Not reported
Ship Qty : Not reported
Rpt Unit : Not reported
Off Mng : M021
EPA Waste Codes: D035
Waste Description: Petroleum naphtha from a parts washer system
Amt Of Waste Stream Generated in Reporting Yr 1: 251
Amt Of Waste Stream Generated in Reporting Yr 2: 48

Manifest:
Name: HARBOR OIL INC
Year : 1994
RCRA Id : ORD071803985
Inactive : Not reported
Status: Large quantity generator
Manifest : 11406
Ship Date : 10/28/1994
TSD : WAD000812909
WS Num: 1
Transporter: Not reported
Ship Qty : Not reported
Rpt Unit : Not reported
Off Mng : M041
EPA Waste Codes: D040
Waste Description: Spent trichlorethylene and oil from a closed looptruck tank vapor degreasin
Amt Of Waste Stream Generated in Reporting Yr 1: 3660
Amt Of Waste Stream Generated in Reporting Yr 2: 3660

Name: HARBOR OIL INC
Year : 1994
RCRA Id : ORD071803985
Inactive : Not reported
Status: Large quantity generator
Manifest : 11406
Ship Date : 10/28/1994
TSD : WAD000812909
WS Num: 1
Transporter: Not reported
Ship Qty : Not reported
Rpt Unit : Not reported
Off Mng : M041
EPA Waste Codes: F001
Waste Description: Spent trichlorethylene and oil from a closed looptruck tank vapor degreasin
Amt Of Waste Stream Generated in Reporting Yr 1: 3660
Amt Of Waste Stream Generated in Reporting Yr 2: 3660

HARBOR OIL INC. (Continued) **1000302670**

Manifest:

Name:	HARBOR OIL INC
Year :	1993
RCRA Id :	ORD071803985
Inactive :	Not reported
Status:	Large quantity generator
Manifest :	05499
Ship Date :	02/02/1993
TSD :	WAD092300250
WS Num:	1
Transporter:	Not reported
Ship Qty :	Not reported
Rpt Unit :	Not reported
Off Mng :	M022
EPA Waste Codes:	D040
Waste Description:	1,1,1 Trichloroethane and Asphalt from Solvent Vapor Degreasing System used
Amt Of Waste Stream Generated in Reporting Yr 1:	476
Amt Of Waste Stream Generated in Reporting Yr 2:	476

Name:	HARBOR OIL INC
Year :	1993
RCRA Id :	ORD071803985
Inactive :	Not reported
Status:	Large quantity generator
Manifest :	05499
Ship Date :	02/02/1993
TSD :	WAD092300250
WS Num:	1
Transporter:	Not reported
Ship Qty :	Not reported
Rpt Unit :	Not reported
Off Mng :	M022
EPA Waste Codes:	F001
Waste Description:	1,1,1 Trichloroethane and Asphalt from Solvent Vapor Degreasing System used
Amt Of Waste Stream Generated in Reporting Yr 1:	476
Amt Of Waste Stream Generated in Reporting Yr 2:	476

Name:	HARBOR OIL INC
Year :	1993
RCRA Id :	ORD071803985
Inactive :	Not reported
Status:	Large quantity generator
Manifest :	93062
Ship Date :	02/12/1993
TSD :	ORD980981682
WS Num:	2
Transporter:	Not reported
Ship Qty :	Not reported
Rpt Unit :	Not reported
Off Mng :	M041
EPA Waste Codes:	D007
Waste Description:	Used Oil Contaminated with Metals and Solvents
Amt Of Waste Stream Generated in Reporting Yr 1:	13659
Amt Of Waste Stream Generated in Reporting Yr 2:	13659

Name:	HARBOR OIL INC
Year :	1993

HARBOR OIL INC. (Continued) **1000302670**

RCRA Id : ORD071803985
Inactive : Not reported
Status: Large quantity generator
Manifest : 93062
Ship Date : 02/12/1993
TSD : ORD980981682
WS Num: 2
Transporter: Not reported
Ship Qty : Not reported
Rpt Unit : Not reported
Off Mng : M041
EPA Waste Codes: D008
Waste Description: Used Oil Contaminated with Metals and Solvents
Amt Of Waste Stream Generated in Reporting Yr 1: 13659
Amt Of Waste Stream Generated in Reporting Yr 2: 13659

Name: HARBOR OIL INC
Year : 1993
RCRA Id : ORD071803985
Inactive : Not reported
Status: Large quantity generator
Manifest : 93062
Ship Date : 02/12/1993
TSD : ORD980981682
WS Num: 2
Transporter: Not reported
Ship Qty : Not reported
Rpt Unit : Not reported
Off Mng : M041
EPA Waste Codes: D027
Waste Description: Used Oil Contaminated with Metals and Solvents
Amt Of Waste Stream Generated in Reporting Yr 1: 13659
Amt Of Waste Stream Generated in Reporting Yr 2: 13659

Name: HARBOR OIL INC
Year : 1993
RCRA Id : ORD071803985
Inactive : Not reported
Status: Large quantity generator
Manifest : 93062
Ship Date : 02/12/1993
TSD : ORD980981682
WS Num: 2
Transporter: Not reported
Ship Qty : Not reported
Rpt Unit : Not reported
Off Mng : M041
EPA Waste Codes: D039
Waste Description: Used Oil Contaminated with Metals and Solvents
Amt Of Waste Stream Generated in Reporting Yr 1: 13659
Amt Of Waste Stream Generated in Reporting Yr 2: 13659

Name: HARBOR OIL INC
Year : 1993
RCRA Id : ORD071803985
Inactive : Not reported
Status: Large quantity generator

HARBOR OIL INC. (Continued) **1000302670**

Manifest : 93128
Ship Date : 03/17/1993
TSD : ORD980981682
WS Num: 3
Transporter: Not reported
Ship Qty : Not reported
Rpt Unit : Not reported
Off Mng : M041
EPA Waste Codes: D001
Waste Description: Waste Fuel Contaminated with Metals and Solvents
Amt Of Waste Stream Generated in Reporting Yr 1: 2655
Amt Of Waste Stream Generated in Reporting Yr 2: 2316

Name: HARBOR OIL INC
Year : 1993
RCRA Id : ORD071803985
Inactive : Not reported
Status: Large quantity generator
Manifest : 93128
Ship Date : 03/17/1993
TSD : ORD980981682
WS Num: 3
Transporter: Not reported
Ship Qty : Not reported
Rpt Unit : Not reported
Off Mng : M041
EPA Waste Codes: D007
Waste Description: Waste Fuel Contaminated with Metals and Solvents
Amt Of Waste Stream Generated in Reporting Yr 1: 2655
Amt Of Waste Stream Generated in Reporting Yr 2: 2316

Name: HARBOR OIL INC
Year : 1993
RCRA Id : ORD071803985
Inactive : Not reported
Status: Large quantity generator
Manifest : 93128
Ship Date : 03/17/1993
TSD : ORD980981682
WS Num: 3
Transporter: Not reported
Ship Qty : Not reported
Rpt Unit : Not reported
Off Mng : M041
EPA Waste Codes: D008
Waste Description: Waste Fuel Contaminated with Metals and Solvents
Amt Of Waste Stream Generated in Reporting Yr 1: 2655
Amt Of Waste Stream Generated in Reporting Yr 2: 2316

Name: HARBOR OIL INC
Year : 1993
RCRA Id : ORD071803985
Inactive : Not reported
Status: Large quantity generator
Manifest : 93128
Ship Date : 03/17/1993
TSD : ORD980981682

HARBOR OIL INC. (Continued) **1000302670**

WS Num: 3
Transporter: Not reported
Ship Qty : Not reported
Rpt Unit : Not reported
Off Mng : M041
EPA Waste Codes: D018
Waste Description: Waste Fuel Contaminated with Metals and Solvents
Amt Of Waste Stream Generated in Reporting Yr 1: 2655
Amt Of Waste Stream Generated in Reporting Yr 2: 2316

Click this hyperlink while viewing on your computer to access
38 additional OR_MANIFEST: record(s) in the EDR Site Report.

Name: HARBOR OIL INC
Year : 1993
RCRA Id : ORD071803985
Inactive : Not reported
Status: Large quantity generator
Manifest : 93179
Ship Date : 04/10/1993
TSD : ORD980981682
WS Num: 3
Transporter: Not reported
Ship Qty : Not reported
Rpt Unit : Not reported
Off Mng : M041
EPA Waste Codes: D001
Waste Description: Waste Fuel Contaminated with Metals and Solvents
Amt Of Waste Stream Generated in Reporting Yr 1: 2655
Amt Of Waste Stream Generated in Reporting Yr 2: 339

Name: HARBOR OIL INC
Year : 1993
RCRA Id : ORD071803985
Inactive : Not reported
Status: Large quantity generator
Manifest : 93179
Ship Date : 04/10/1993
TSD : ORD980981682
WS Num: 3
Transporter: Not reported
Ship Qty : Not reported
Rpt Unit : Not reported
Off Mng : M041
EPA Waste Codes: D007
Waste Description: Waste Fuel Contaminated with Metals and Solvents
Amt Of Waste Stream Generated in Reporting Yr 1: 2655
Amt Of Waste Stream Generated in Reporting Yr 2: 339

Name: HARBOR OIL INC
Year : 1993
RCRA Id : ORD071803985
Inactive : Not reported
Status: Large quantity generator
Manifest : 93179
Ship Date : 04/10/1993
TSD : ORD980981682

HARBOR OIL INC. (Continued) **1000302670**

WS Num:	3
Transporter:	Not reported
Ship Qty :	Not reported
Rpt Unit :	Not reported
Off Mng :	M041
EPA Waste Codes:	D008
Waste Description:	Waste Fuel Contaminated with Metals and Solvents
Amt Of Waste Stream Generated in Reporting Yr 1:	2655
Amt Of Waste Stream Generated in Reporting Yr 2:	339

Name:	HARBOR OIL INC
Year :	1993
RCRA Id :	ORD071803985
Inactive :	Not reported
Status:	Large quantity generator
Manifest :	93179
Ship Date :	04/10/1993
TSD :	ORD980981682
WS Num:	3
Transporter:	Not reported
Ship Qty :	Not reported
Rpt Unit :	Not reported
Off Mng :	M041
EPA Waste Codes:	D018
Waste Description:	Waste Fuel Contaminated with Metals and Solvents
Amt Of Waste Stream Generated in Reporting Yr 1:	2655
Amt Of Waste Stream Generated in Reporting Yr 2:	339

NPDES:

Name:	ECOLUBE RECOVERY LLC
Address:	11535 N FORCE AVE
City,State,Zip:	PORTLAND, OR 97217
WQ File Nbr:	100707
Legal Name:	EcoLube Recovery LLC
Region:	NWR
Pri SIC:	2911
Latitude:	45.60620
Longitude:	-122.69380
Category:	INDUSTRIAL
Permit Type:	GEN13
Permit Active:	False
Permit Description:	1300-J
Expiration Date:	12/31/2004
EPA Number:	ORG340016
UIC Facility:	False
Admin Agent:	NW Region Office
Last Action Date:	07/31/1988
Permit Writer:	Not reported
Compliance Inspector:	39
DMR Reviewer:	Not reported
Application Number:	999344
Class:	MINOR
Start Date:	12/02/1986
Region Decode:	North West Region
Ownership:	PRIVATE
Permit Group:	NPDES General Permit - Industrial wastewater discharges

HARBOR OIL INC. (Continued) **1000302670**

EPA Class:	MINOR
Permit Number:	11199
Name:	ECOLUBE RECOVERY LLC
Address:	11535 N FORCE AVE
City,State,Zip:	PORTLAND, OR 97217
WQ File Nbr:	100707
Legal Name:	EcoLube Recovery LLC
Region:	NWR
Pri SIC:	2911
Latitude:	45.6062
Longitude:	-122.6938
Category:	STORMWATER
Permit Type:	GEN12T
Permit Active:	FALSE
Permit Description:	Industrial storm water - Transportation
Expiration Date:	09/30/1996
EPA Number:	MISSING!!
UIC Facility:	FALSE
Admin Agent:	NW Region Office
Last Action Date:	12/30/1999
Permit Writer:	Not reported
Compliance Inspector:	Dulay, Renato
DMR Reviewer:	Not reported
Application Number:	995515
Class:	MINOR
Start Date:	03/21/1994
Region Decode:	North West Region
Ownership:	PRIVATE
Permit Group:	NPDES General Permit - Industrial storm water discharges
EPA Class:	MINOR
Permit Number:	11201
Name:	ECOLUBE RECOVERY LLC
Address:	11535 N FORCE AVE
City,State,Zip:	PORTLAND, OR 97217
WQ File Nbr:	100707
Legal Name:	EcoLube Recovery LLC
Region:	NWR
Pri SIC:	2911
Latitude:	45.6062
Longitude:	-122.6938
Category:	STM
Permit Type:	GEN12Z
Permit Active:	True
Permit Description:	Stormwater; NPDES specific SIC codes
Expiration Date:	07/01/2026
EPA Number:	ORR800309
UIC Facility:	False
Admin Agent:	City of Portland
Last Action Date:	07/01/2021
Permit Writer:	Not reported
Compliance Inspector:	PORTLAND
DMR Reviewer:	Not reported
Application Number:	949546
Class:	MINOR
Start Date:	12/30/1999

HARBOR OIL INC. (Continued) **1000302670**

Region Decode: North West Region
Ownership: Not reported
Permit Group: Not reported
EPA Class: Not reported
Permit Number: Not reported

---

43 SOUTHWEST DELIVERY CO INC **WA CSCSL 1000411117**
NNE 415 W 6TH ST **WA LUSTWAD043002302**
1/2-1 VANCOUVER, WA 98660 **WA UST**
0.852 mi. **RCRA NonGen / NLR**
4499 ft. **FINDS**
ECHO

Relative:
Higher

Actual:
45 ft.

CSCSL:
Name: CHRISTENSEN FAMILY PROPERTIES
Address: 415 W 6TH ST
City,State,Zip: VANCOUVER, WA 98660
Facility ID: 94656347
Region: Southwest
Lat/Long: 45.62565 / -122.67545
Clean Up Siteid: 11159
Site Status: Cleanup Started
Contaminant Name: Benzene
Alternate Site Names: Southwest Delivery Co Inc
Site Rank: Not reported
Has Institutional Control: Not reported
Past VCP: Not reported
Current VCP: Not reported
URL: https://apps.ecology.wa.gov/cleanupsearch/site/11159
Ground Water: Not reported
Surface Water: Not reported
Soil: Suspected
Sediment: Not reported
Air: Not reported
Bedrock: Not reported
Responsible Unit: Southwest

Name: CHRISTENSEN FAMILY PROPERTIES
Address: 415 W 6TH ST
City,State,Zip: VANCOUVER, WA 98660
Facility ID: 94656347
Region: Southwest
Lat/Long: 45.62565 / -122.67545
Clean Up Siteid: 11159
Site Status: Cleanup Started
Contaminant Name: Lead
Alternate Site Names: Southwest Delivery Co Inc
Site Rank: Not reported
Has Institutional Control: Not reported
Past VCP: Not reported
Current VCP: Not reported
URL: https://apps.ecology.wa.gov/cleanupsearch/site/11159
Ground Water: Not reported
Surface Water: Not reported
Soil: Suspected
Sediment: Not reported
Air: Not reported
Bedrock: Not reported

SOUTHWEST DELIVERY CO INC (Continued) **1000411117**

Responsible Unit: Southwest

Name: CHRISTENSEN FAMILY PROPERTIES
Address: 415 W 6TH ST
City,State,Zip: VANCOUVER, WA 98660
Facility ID: 94656347
Region: Southwest
Lat/Long: 45.62565 / -122.67545
Clean Up Siteid: 11159
Site Status: Cleanup Started
Contaminant Name: Other Non-Halogenated Organics
Alternate Site Names: Southwest Delivery Co Inc
Site Rank: Not reported
Has Institutional Control: Not reported
Past VCP: Not reported
Current VCP: Not reported
URL: https://apps.ecology.wa.gov/cleanupsearch/site/11159
Ground Water: Not reported
Surface Water: Not reported
Soil: Suspected
Sediment: Not reported
Air: Not reported
Bedrock: Not reported
Responsible Unit: Southwest

Name: CHRISTENSEN FAMILY PROPERTIES
Address: 415 W 6TH ST
City,State,Zip: VANCOUVER, WA 98660
Facility ID: 94656347
Region: Southwest
Lat/Long: 45.62565 / -122.67545
Clean Up Siteid: 11159
Site Status: Cleanup Started
Contaminant Name: Petroleum-Diesel
Alternate Site Names: Southwest Delivery Co Inc
Site Rank: Not reported
Has Institutional Control: Not reported
Past VCP: Not reported
Current VCP: Not reported
URL: https://apps.ecology.wa.gov/cleanupsearch/site/11159
Ground Water: Suspected
Surface Water: Not reported
Soil: Confirmed Above Cleanup Levels
Sediment: Not reported
Air: Not reported
Bedrock: Not reported
Responsible Unit: Southwest

Name: CHRISTENSEN FAMILY PROPERTIES
Address: 415 W 6TH ST
City,State,Zip: VANCOUVER, WA 98660
Facility ID: 94656347
Region: Southwest
Lat/Long: 45.62565 / -122.67545
Clean Up Siteid: 11159
Site Status: Cleanup Started
Contaminant Name: Petroleum-Gasoline

SOUTHWEST DELIVERY CO INC (Continued) **1000411117**

Alternate Site Names: Southwest Delivery Co Inc
Site Rank: Not reported
Has Institutional Control: Not reported
Past VCP: Not reported
Current VCP: Not reported
URL: https://apps.ecology.wa.gov/cleanupsearch/site/11159
Ground Water: Not reported
Surface Water: Not reported
Soil: Suspected
Sediment: Not reported
Air: Not reported
Bedrock: Not reported
Responsible Unit: Southwest

Name: CHRISTENSEN FAMILY PROPERTIES
Address: 415 W 6TH ST
City,State,Zip: VANCOUVER, WA 98660
Facility ID: 94656347
Region: Southwest
Lat/Long: 45.62565 / -122.67545
Clean Up Siteid: 11159
Site Status: Cleanup Started
Contaminant Name: Petroleum-Other
Alternate Site Names: Southwest Delivery Co Inc
Site Rank: Not reported
Has Institutional Control: Not reported
Past VCP: Not reported
Current VCP: Not reported
URL: https://apps.ecology.wa.gov/cleanupsearch/site/11159
Ground Water: Not reported
Surface Water: Not reported
Soil: Suspected
Sediment: Not reported
Air: Not reported
Bedrock: Not reported
Responsible Unit: Southwest

LUST:
Name: CHRISTENSEN FAMILY PROPERTIES
Address: 415 W 6TH ST
City,State,Zip: VANCOUVER, WA 98660
Facility ID: 94656347
Lust Status Type: LUST - Cleanup Started
Cleanup Site ID: 11159
Cleanup Unit Type: Upland
Process Type: Independent Action
Cleanup Unit Name: Southwest Delivery Co Inc
Response Section: Southwest
Release Date: 10/09/1992
Lust Date: 04/17/2013
Region: Southwest
Lust ID: 2453
UST ID: 6618
Contaminant Name: Other Non-Halogenated Organics
Ground Water: Not reported
Surface Water: Not reported
Soil: Suspected

SOUTHWEST DELIVERY CO INC (Continued) **1000411117**

Sediment: Not reported
Air: Not reported
Bedrock: Not reported
URL: https://apps.ecology.wa.gov/cleanupsearch/site/11159
Lat/Long: 45.62565 / -122.67545

Name: CHRISTENSEN FAMILY PROPERTIES
Address: 415 W 6TH ST
City,State,Zip: VANCOUVER, WA 98660
Facility ID: 94656347
Lust Status Type: LUST - Cleanup Started
Cleanup Site ID: 11159
Cleanup Unit Type: Upland
Process Type: Independent Action
Cleanup Unit Name: Southwest Delivery Co Inc
Response Section: Southwest
Release Date: 10/09/1992
Lust Date: 04/17/2013
Region: Southwest
Lust ID: 2453
UST ID: 6618
Contaminant Name: Petroleum-Diesel
Ground Water: Suspected
Surface Water: Not reported
Soil: Confirmed Above Cleanup Levels
Sediment: Not reported
Air: Not reported
Bedrock: Not reported
URL: https://apps.ecology.wa.gov/cleanupsearch/site/11159
Lat/Long: 45.62565 / -122.67545

Name: CHRISTENSEN FAMILY PROPERTIES
Address: 415 W 6TH ST
City,State,Zip: VANCOUVER, WA 98660
Facility ID: 94656347
Lust Status Type: LUST - Cleanup Started
Cleanup Site ID: 11159
Cleanup Unit Type: Upland
Process Type: Independent Action
Cleanup Unit Name: Southwest Delivery Co Inc
Response Section: Southwest
Release Date: 10/09/1992
Lust Date: 04/17/2013
Region: Southwest
Lust ID: 2453
UST ID: 6618
Contaminant Name: Petroleum-Other
Ground Water: Not reported
Surface Water: Not reported
Soil: Suspected
Sediment: Not reported
Air: Not reported
Bedrock: Not reported
URL: https://apps.ecology.wa.gov/cleanupsearch/site/11159
Lat/Long: 45.62565 / -122.67545

Name: CHRISTENSEN FAMILY PROPERTIES

SOUTHWEST DELIVERY CO INC (Continued) **1000411117**

Address:	415 W 6TH ST
City,State,Zip:	VANCOUVER, WA 98660
Facility ID:	94656347
Lust Status Type:	LUST - Cleanup Started
Cleanup Site ID:	11159
Cleanup Unit Type:	Upland
Process Type:	Independent Action
Cleanup Unit Name:	Southwest Delivery Co Inc
Response Section:	Southwest
Release Date:	10/09/1992
Lust Date:	04/17/2013
Region:	Southwest
Lust ID:	2453
UST ID:	6618
Contaminant Name:	Benzene
Ground Water:	Not reported
Surface Water:	Not reported
Soil:	Suspected
Sediment:	Not reported
Air:	Not reported
Bedrock:	Not reported
URL:	https://apps.ecology.wa.gov/cleanupsearch/site/11159
Lat/Long:	45.62565 / -122.67545

Name:	CHRISTENSEN FAMILY PROPERTIES
Address:	415 W 6TH ST
City,State,Zip:	VANCOUVER, WA 98660
Facility ID:	94656347
Lust Status Type:	LUST - Cleanup Started
Cleanup Site ID:	11159
Cleanup Unit Type:	Upland
Process Type:	Independent Action
Cleanup Unit Name:	Southwest Delivery Co Inc
Response Section:	Southwest
Release Date:	10/09/1992
Lust Date:	04/17/2013
Region:	Southwest
Lust ID:	2453
UST ID:	6618
Contaminant Name:	Lead
Ground Water:	Not reported
Surface Water:	Not reported
Soil:	Suspected
Sediment:	Not reported
Air:	Not reported
Bedrock:	Not reported
URL:	https://apps.ecology.wa.gov/cleanupsearch/site/11159
Lat/Long:	45.62565 / -122.67545

Name:	CHRISTENSEN FAMILY PROPERTIES
Address:	415 W 6TH ST
City,State,Zip:	VANCOUVER, WA 98660
Facility ID:	94656347
Lust Status Type:	LUST - Cleanup Started
Cleanup Site ID:	11159
Cleanup Unit Type:	Upland
Process Type:	Independent Action

SOUTHWEST DELIVERY CO INC (Continued) **1000411117**

Cleanup Unit Name:	Southwest Delivery Co Inc
Response Section:	Southwest
Release Date:	10/09/1992
Lust Date:	04/17/2013
Region:	Southwest
Lust ID:	2453
UST ID:	6618
Contaminant Name:	Petroleum-Gasoline
Ground Water:	Not reported
Surface Water:	Not reported
Soil:	Suspected
Sediment:	Not reported
Air:	Not reported
Bedrock:	Not reported
URL:	https://apps.ecology.wa.gov/cleanupsearch/site/11159
Lat/Long:	45.62565 / -122.67545

UST:

Name:	SOUTHWEST DELIVERY CO INC
Address:	415 W 6TH ST
City:	VANCOUVER
Zip:	98660
Facility ID:	94656347
Site Id:	6618
Decimal Latitude:	45.62565
Decimal Longitude:	-122.67545

Tank Name:	1
Tag Number:	Not reported
Tank Status:	Removed
Tank Status Date:	8/6/1996
Tank Install Date:	12/31/1964
Tank Closure Date:	Not reported
Capacity Range:	Not reported
Tank Permit Expiration Date:	Not reported
Tank Upgrade Date:	Not reported
Tank Spill Prevention:	Not reported
Tank Overfill Prevention:	Not reported
Tank Material:	Steel
Tank Construction:	Not reported
Tank Tightness Test:	Not reported
Tank Corrosion Protection:	Not reported
Tank Manifold:	Not reported
Tank Release Detection:	Not reported
Tank SFC Type:	Not reported
Pipe Material:	Steel
Pipe Construction:	Not reported
Pipe Primary Release Detection:	Not reported
Pipe Second Release Detection:	Not reported
Pipe Corrosion Protection:	Not reported
Pipe Pumping System:	Not reported
Responsible Unit:	Southwest
Dispencer/Pump SFC Type:	Not reported
Region:	Southwest
Is Active:	False
Actual Capacity:	Not reported
Pipe Install Date:	Not reported

SOUTHWEST DELIVERY CO INC (Continued) **1000411117**

Turbine Sump Construction: Not reported
Compart Number: 1
Stored Substance: Not reported
Used Substance: Not reported
Compart Capacity: Not reported
URL: https://apps.ecology.wa.gov/cleanupsearch/reports/ust?SiteId=6618

Name: SOUTHWEST DELIVERY CO INC
Address: 415 W 6TH ST
City: VANCOUVER
Zip: 98660

Tank Name: 2
Tag Number: Not reported
Tank Status: Removed
Tank Status Date: 8/6/1996
Tank Install Date: 12/31/1964
Tank Closure Date: Not reported
Capacity Range: Not reported
Tank Permit Expiration Date: Not reported
Tank Upgrade Date: Not reported
Tank Spill Prevention: Not reported
Tank Overfill Prevention: Not reported
Tank Material: Steel
Tank Construction: Not reported
Tank Tightness Test: Not reported
Tank Corrosion Protection: Not reported
Tank Manifold: Not reported
Tank Release Detection: Not reported
Tank SFC Type: Not reported
Pipe Material: Steel
Pipe Construction: Not reported
Pipe Primary Release Detection: Not reported
Pipe Second Release Detection: Not reported
Pipe Corrosion Protection: Not reported
Pipe Pumping System: Not reported
Responsible Unit: Southwest
Dispencer/Pump SFC Type: Not reported
Region: Southwest
Is Active: False
Actual Capacity: Not reported
Pipe Install Date: Not reported
Turbine Sump Construction: Not reported
Compart Number: 1
Stored Substance: Not reported
Used Substance: Not reported
Compart Capacity: Not reported
URL: https://apps.ecology.wa.gov/cleanupsearch/reports/ust?SiteId=6618

Name: SOUTHWEST DELIVERY CO INC
Address: 415 W 6TH ST
City: VANCOUVER
Zip: 98660

Tank Name: 3
Tag Number: Not reported
Tank Status: Removed

SOUTHWEST DELIVERY CO INC (Continued) **1000411117**

Tank Status Date:	8/6/1996
Tank Install Date:	12/31/1964
Tank Closure Date:	Not reported
Capacity Range:	Not reported
Tank Permit Expiration Date:	Not reported
Tank Upgrade Date:	Not reported
Tank Spill Prevention:	Not reported
Tank Overfill Prevention:	Not reported
Tank Material:	Steel
Tank Construction:	Not reported
Tank Tightness Test:	Not reported
Tank Corrosion Protection:	Not reported
Tank Manifold:	Not reported
Tank Release Detection:	Not reported
Tank SFC Type:	Not reported
Pipe Material:	Steel
Pipe Construction:	Not reported
Pipe Primary Release Detection:	Not reported
Pipe Second Release Detection:	Not reported
Pipe Corrosion Protection:	Not reported
Pipe Pumping System:	Not reported
Responsible Unit:	Southwest
Dispencer/Pump SFC Type:	Not reported
Region:	Southwest
Is Active:	False
Actual Capacity:	Not reported
Pipe Install Date:	Not reported
Turbine Sump Construction:	Not reported
Compart Number:	1
Stored Substance:	Leaded Gasoline
Used Substance:	Not reported
Compart Capacity:	Not reported

URL: https://apps.ecology.wa.gov/cleanupsearch/reports/ust?SiteId=6618

Name:	SOUTHWEST DELIVERY CO INC
Address:	415 W 6TH ST
City:	VANCOUVER
Zip:	98660

Tank Name:	4
Tag Number:	Not reported
Tank Status:	Removed
Tank Status Date:	8/6/1996
Tank Install Date:	12/31/1964
Tank Closure Date:	Not reported
Capacity Range:	111 TO 1,100 Gallons
Tank Permit Expiration Date:	Not reported
Tank Upgrade Date:	Not reported
Tank Spill Prevention:	Not reported
Tank Overfill Prevention:	Not reported
Tank Material:	Steel
Tank Construction:	Secondary Containment
Tank Tightness Test:	Not reported
Tank Corrosion Protection:	Not reported
Tank Manifold:	Not reported
Tank Release Detection:	Not reported
Tank SFC Type:	Not reported

SOUTHWEST DELIVERY CO INC (Continued) **1000411117**

Pipe Material:	Steel
Pipe Construction:	Not reported
Pipe Primary Release Detection:	Not reported
Pipe Second Release Detection:	Not reported
Pipe Corrosion Protection:	Not reported
Pipe Pumping System:	Not reported
Responsible Unit:	Southwest
Dispencer/Pump SFC Type:	Not reported
Region:	Southwest
Is Active:	False
Actual Capacity:	Not reported
Pipe Install Date:	Not reported
Turbine Sump Construction:	Not reported
Compart Number:	1
Stored Substance:	Used Oil/Waste Oil
Used Substance:	Not reported
Compart Capacity:	Not reported
URL:	https://apps.ecology.wa.gov/cleanupsearch/reports/ust?SiteId=6618

Name:	SOUTHWEST DELIVERY CO INC
Address:	415 W 6TH ST
City:	VANCOUVER
Zip:	98660

Tank Name:	5
Tag Number:	Not reported
Tank Status:	Removed
Tank Status Date:	8/6/1996
Tank Install Date:	12/31/1964
Tank Closure Date:	Not reported
Capacity Range:	111 TO 1,100 Gallons
Tank Permit Expiration Date:	Not reported
Tank Upgrade Date:	Not reported
Tank Spill Prevention:	Not reported
Tank Overfill Prevention:	Not reported
Tank Material:	Steel
Tank Construction:	Not reported
Tank Tightness Test:	Not reported
Tank Corrosion Protection:	Not reported
Tank Manifold:	Not reported
Tank Release Detection:	Not reported
Tank SFC Type:	Not reported
Pipe Material:	Steel
Pipe Construction:	Not reported
Pipe Primary Release Detection:	Not reported
Pipe Second Release Detection:	Not reported
Pipe Corrosion Protection:	Not reported
Pipe Pumping System:	Not reported
Responsible Unit:	Southwest
Dispencer/Pump SFC Type:	Not reported
Region:	Southwest
Is Active:	False
Actual Capacity:	Not reported
Pipe Install Date:	Not reported
Turbine Sump Construction:	Not reported
Compart Number:	1
Stored Substance:	Leaded Gasoline

SOUTHWEST DELIVERY CO INC (Continued) **1000411117**

Used Substance:	Not reported
Compart Capacity:	Not reported
URL:	https://apps.ecology.wa.gov/cleanupsearch/reports/ust?SiteId=6618

RCRA Listings:

ved by Agency:	19850228
	Southwest Delivery Co Inc
ess:	415 W 6TH ST
ty,State,Zip:	VANCOUVER, WA 98660
	WAD043002302
	Not reported
	Not reported
,Zip:	Not reported
e:	Not reported
	Not reported
	Not reported
	Not reported
	10
	Other
rator Description:	Not a generator, verified
	Not reported
ycle:	Not reported
	Not reported
or:	Not reported
t Owner:	Wa
ct:	SWRO
:	PO BOX 451
ity,State,Zip:	VANCOUVER, WA 98666
	Southwest Delivery Co Inc
	Private
	Southwest Delivery Co Inc
	Private
enerator Activity:	No
ity:	No
Generator:	No
ctivity:	No
ity Activity:	No
vity with Storage:	No
y On-Site Burner Exemption:	No
ing and Refining Furnace Exemption:	No
Injection Control:	No
e Receipt:	No
ste Indicator:	No
ste Destination Facility:	No
ersal Waste:	No
eg Handler:	---
dicator:	Not reported
condary Material Indicator:	NN
tor:	Not reported
ermit Baseline:	Not on the Baseline
enewals Baseline:	Not on the Baseline
rrective Action Baseline:	No
rrective Action Universe:	No
Where RCRA CA has Been Imposed Universe:	No
tion Priority Ranking:	No NCAPS ranking
l Control Indicator:	No
ontrol Indicator:	No

SOUTHWEST DELIVERY CO INC (Continued) **1000411117**

re Controls Indicator: N/A
ontrols Indicator: N/A
n-Complier Universe: No
Significant Non-Complier Universe: No
gnificant Non-Complier Universe: No
n-Complier With a Compliance Schedule Universe: No
ce Required: Not reported
Last Change: 20180509
Trader-Importer: No
Trader-Exporter: No
pent Lead Acid Batteries: No
pent Lead Acid Batteries: No
vity Without Storage: No
er: No
dicator: No

Handler - Owner Operator:

wner/Operator Indicator: Owner
Owner/Operator Name: SEE PAPER COPY
l Status: Private
Became Current: Not reported
Ended Current: Not reported
Owner/Operator Address: 415 W 6TH ST
Owner/Operator City,State,Zip: VANCOUVER, WA 98660
perator Telephone: 000-000-0000
r/Operator Telephone Ext: Not reported
r/Operator Fax: Not reported
r/Operator Email: Not reported

wner/Operator Indicator: Owner
Owner/Operator Name: SOUTHWEST DELIVERY CO INC
l Status: Private
e Became Current: 19960502
Ended Current: Not reported
Owner/Operator Address: 415 W 6TH ST
Owner/Operator City,State,Zip: VANCOUVER, WA 98660
perator Telephone: 000-000-0000
r/Operator Telephone Ext: Not reported
r/Operator Fax: Not reported
r/Operator Email: Not reported

wner/Operator Indicator: Owner
Owner/Operator Name: SOUTHWEST DELIVERY CO INC
l Status: Private
Became Current: Not reported
Ended Current: Not reported
Owner/Operator Address: 415 W 6TH ST
Owner/Operator City,State,Zip: VANCOUVER, WA 98660
perator Telephone: 000-000-0000
r/Operator Telephone Ext: Not reported
r/Operator Fax: Not reported
r/Operator Email: Not reported

ner/Operator Indicator: Operator
Owner/Operator Name: SOUTHWEST DELIVERY CO INC
l Status: Private

SOUTHWEST DELIVERY CO INC (Continued) **1000411117**

Became Current: Not reported
Ended Current: Not reported
Owner/Operator Address: 415 W 6TH ST
Owner/Operator City,State,Zip: VANCOUVER, WA 98660
perator Telephone: 000-000-0000
r/Operator Telephone Ext: Not reported
r/Operator Fax: Not reported
r/Operator Email: Not reported

wner/Operator Indicator: Owner
Owner/Operator Name: SOUTHWEST DELIVERY CO INC
l Status: Private
Became Current: Not reported
Ended Current: Not reported
Owner/Operator Address: 415 W 6TH ST
Owner/Operator City,State,Zip: VANCOUVER, WA 98660
perator Telephone: 000-000-0000
r/Operator Telephone Ext: Not reported
r/Operator Fax: Not reported
r/Operator Email: Not reported

wner/Operator Indicator: Owner
Owner/Operator Name: SOUTHWEST DELIVERY CO INC
l Status: Private
e Became Current: 19960502
Ended Current: Not reported
Owner/Operator Address: 415 W 6TH ST
Owner/Operator City,State,Zip: VANCOUVER, WA 98660
perator Telephone: 000-000-0000
r/Operator Telephone Ext: Not reported
r/Operator Fax: Not reported
r/Operator Email: Not reported

ner/Operator Indicator: Operator
Owner/Operator Name: SOUTHWEST DELIVERY CO INC
l Status: Private
Became Current: Not reported
Ended Current: Not reported
Owner/Operator Address: 415 W 6TH ST
Owner/Operator City,State,Zip: VANCOUVER, WA 98660-3110
perator Telephone: 000-000-0000
r/Operator Telephone Ext: Not reported
r/Operator Fax: Not reported
r/Operator Email: Not reported

ner/Operator Indicator: Operator
Owner/Operator Name: SOUTHWEST DELIVERY CO INC
l Status: Private
Became Current: Not reported
Ended Current: Not reported
Owner/Operator Address: 415 W 6TH ST
Owner/Operator City,State,Zip: VANCOUVER, WA 98660
perator Telephone: 000-000-0000
r/Operator Telephone Ext: Not reported
r/Operator Fax: Not reported
r/Operator Email: Not reported

SOUTHWEST DELIVERY CO INC (Continued) **1000411117**

Historic Generators:

eive Date: 19850227
Handler Name: SOUTHWEST DELIVERY CO INC
Waste Generator Description: Not a generator, verified
State District Owner: Wa
arge Quantity Handler of Universal Waste: No
ecognized Trader Importer: No
ecognized Trader Exporter: No
pent Lead Acid Battery Importer: No
pent Lead Acid Battery Exporter: No
urrent Record: No
torage Recycler Activity: Not reported
onic Manifest Broker: Not reported

eive Date: 19850228
Handler Name: SOUTHWEST DELIVERY CO INC
Waste Generator Description: Not a generator, verified
State District Owner: Wa
arge Quantity Handler of Universal Waste: No
ecognized Trader Importer: No
ecognized Trader Exporter: No
pent Lead Acid Battery Importer: No
pent Lead Acid Battery Exporter: No
urrent Record: Yes
torage Recycler Activity: Not reported
onic Manifest Broker: Not reported

eive Date: 19850227
Handler Name: SOUTHWEST DELIVERY CO INC
Waste Generator Description: Not a generator, verified
State District Owner: Wa
arge Quantity Handler of Universal Waste: No
ecognized Trader Importer: No
ecognized Trader Exporter: No
pent Lead Acid Battery Importer: No
pent Lead Acid Battery Exporter: No
urrent Record: No
torage Recycler Activity: Not reported
onic Manifest Broker: Not reported

List of NAICS Codes and Descriptions:
NAICS Code: 49221
NAICS Description: LOCAL MESSENGERS AND LOCAL DELIVERY

Facility Has Received Notices of Violations:
Violations: No Violations Found

Evaluation Action Summary:
Evaluations: No Evaluations Found

FINDS:
Registry ID: 110005320018

SOUTHWEST DELIVERY CO INC (Continued) **1000411117**

Click Here for FRS Facility Detail Report:

Environmental Interest/Information System:

Washington Facility / Site Identification System (WA-FSIS) provides a means to query and display data maintained by the Washington Department of Ecology. This system contains key information for each facility/site that is currently, or has been, of interest to the Air Quality, Dam Safety, Hazardous Waste, Toxics Cleanup, and Water Quality Programs.
RCRAInfo is a national information system that supports the Resource Conservation and Recovery Act (RCRA) program through the tracking of events and activities related to facilities that generate, transport, and treat, store, or dispose of hazardous waste. RCRAInfo allows RCRA program staff to track the notification, permit, compliance, and corrective action activities required under RCRA.

Click this hyperlink while viewing on your computer to access additional FINDS: detail in the EDR Site Report.

ECHO:

Envid:	1000411117
Registry ID:	110005320018
URL:	http://echo.epa.gov/detailed-facility-report?fid=110005320018
Name:	SOUTHWEST DELIVERY CO INC
Address:	415 W 6TH ST
City,State,Zip:	VANCOUVER, WA 98660

---

44 West 1/2-1 0.888 mi. 4690 ft.

Relative: Lower

Actual: 12 ft.

FLINT GROUP NORTH AMERICA CORP
2985 N MARINE DR
PORTLAND, OR 97217

OR ECSI S108659827
OR VCP N/A
OR SPILLS
OR AIRS
OR HSIS
OR MANIFEST
OR NPDES

ECSI:

Name:	FLINT INK-FORMER JAMES RIVER INK DIVISION
Address:	2985 N MARINE DRIVE
City,State,Zip:	PORTLAND, OR 97217
State ID Number:	5939
Brown ID:	0
Study Area:	False
Region ID:	2
Legislatve ID:	0
Investigation:	Suspect
FACA ID:	541
Further Action:	0
Lat/Long (dms):	45 36 41.00 / -122 41 52.44
County Code:	26.00
Score Value:	Not reported
Cerclis ID:	Not reported
Township Coord.:	2.00
Township Zone:	N
Range Coord:	1.00
Range Zone:	E
Section Coord:	33
Qtr Section:	c
Tax Lots:	1200

FLINT GROUP NORTH AMERICA CORP (Continued) **S108659827**

Size: Not reported
NPL: False
Orphan: False
Updated By: SMILLER
Update Date: 01/07/2015
Created Date: 01/06/2015
Decode For RegionID: Northwest Region
Decode For BrownID: Not reported
Decode For Furtheract: Not reported
Decode For Investstat: Suspect
Decode For Legislative: Not reported

Narrative:

NARR ID: 5755505
NARR Code: Data Sources
Created By: SMILLER
Created Date: 01/06/2015
Updated By: SMILLER
Updated Date: 01/06/2015
Decode for NarcdID: Data Sources
NARR Comments: UST File #26-89-0063. ECSI# 127

NARR ID: 5755506
NARR Code: Hazardous Substance/Waste Types
Created By: SMILLER
Created Date: 01/06/2015
Updated By: SMILLER
Updated Date: 01/06/2015
Decode for NarcdID: Hazardous Substance/Waste Types
NARR Comments: [1/6/15 SA/SAM] Solvents, alcohols, toluene, methyl ethyl ketone.

NARR ID: 5755504
NARR Code: Remedial Action
Created By: SMILLER
Created Date: 01/06/2015
Updated By: SMILLER
Updated Date: 01/06/2015
Decode for NarcdID: Remedial Action
NARR Comments: [1/6/15 SA/SAM] See ECSI#127 for site history-The following text is from ECSI #127: James River characterized soil and groundwater contamination associated with the three major UST areas across the site, and excavated and aerated soils from leaking USTs in the late 1980s. DEQ's UST Section issued an NFA letter for the gasoline UST area in 1996, but referred all other UST issues to Site Assessment in 1997, since the remaining USTs did not contain motor fuels or waste oils. Site Assessment recommended a remedial investigation (RI) covering the entire facility(including this property), to determine the extent, magnitude, and sources of chlorinated solvents, BTEX, and metals in shallow soil and groundwater.

NARR ID: 5755503
NARR Code: Site History
Created By: SMILLER
Created Date: 01/06/2015
Updated By: SMILLER
Updated Date: 01/06/2015
Decode for NarcdID: Site History
NARR Comments: [1/6/15 SA/SAM] Formerly a part of neighboring James River Corp

FLINT GROUP NORTH AMERICA CORP (Continued) **S108659827**

ECSI#127. Site separated from orginal site due to differing property ownership.

NARR ID: 5757891
NARR Code: 1922
Created By: RHOOD
Created Date: 05/08/2020
Updated By: RHOOD
Updated Date: 05/20/2021
Decode for NarcdID: Current Site Summary Statement
NARR Comments: 5.2021: They entered program to receive full nfa. DEQ identified one area in need of some additional investigation (flammable liquid and solvent mixing rooms). Also, they need to provide the storm outfalls discharges.-RAH Site investigation completed at former UST solvent area, only. DEQ replying on that report.

Administrative Action:
Action ID: 9433
Region: Northwestern Region
Complete Date: 01/24/2022
Rank Value: Not reported
Cleanup Flag: False
Created Date: 05/08/2020
Decode for AgencyID: Department of Environmental Quality
Decode for RegionID: Northwest Region
Category: Remedial Action
Action Code Flag: False
Action: INDEPENDENT CLEANUP
Further Action: 0
Comments: Not reported

Action ID: 9411
Region: Northwestern Region
Complete Date: 01/24/2022
Rank Value: Not reported
Cleanup Flag: False
Created Date: 01/24/2022
Decode for AgencyID: Department of Environmental Quality
Decode for RegionID: Northwest Region
Category: Remedial Action
Action Code Flag: False
Action: No Further Action (Conditional)
Further Action: 0
Comments: Not reported

Action ID: 9424
Region: Not reported
Complete Date: 01/06/2015
Rank Value: Not reported
Cleanup Flag: False
Created Date: 01/06/2015
Decode for AgencyID: Department of Environmental Quality
Decode for RegionID: Not reported
Category: Administrative Action
Action Code Flag: False
Action: Site added to database
Further Action: Not reported
Comments: Not reported

FLINT GROUP NORTH AMERICA CORP (Continued) **S108659827**

Action ID: 9506
Region: Northwestern Region
Complete Date: 05/08/2020
Rank Value: Not reported
Cleanup Flag: False
Created Date: 01/06/2015
Decode for AgencyID: Department of Environmental Quality
Decode for RegionID: Northwest Region
Category: Remedial Action
Action Code Flag: False
Action: Site Investigation recommended (SI)
Further Action: Medium
Comments: Not reported

VCS:
Name: FLINT INK-FORMER JAMES RIVER INK DIVISION
Address: 2985 N MARINE DRIVE
City,State,Zip: PORTLAND, OR 97217
ECS Site ID: 5939
Facility Size: Not reported
Action: No Further Action (Conditional)
Start Date: 01/24/2022
End Date: 01/24/2022
Program: ICP
Latitude: 45.6114
Longitude: -122.6978

Name: FLINT INK-FORMER JAMES RIVER INK DIVISION
Address: 2985 N MARINE DRIVE
City,State,Zip: PORTLAND, OR 97217
ECS Site ID: 5939
Facility Size: Not reported
Action: INDEPENDENT CLEANUP
Start Date: 05/08/2020
End Date: 01/24/2022
Program: icp
Latitude: 45.6114
Longitude: -122.6978

OR SPILLS:
Name: Not reported
Address: 2985 N MARINE DR
City,State,Zip: PORTLAND, OR 97217
Facility ID: 2004-2677
Incident Status: Archive
Material: Products, manufacturing intermediates, etc.
Quantity: 300
Unit of Measure: Pounds
Release Date: 11/30/2004
Description: Flint Ink reporting a 300 lbs, 40 gallons go water based ink component to release to the pavement, as much as 7 gallons may have reached a storm drain. Great Western Vacuum on scene at 1100 hours to clean up.
Lat/Long: 45.6114 / -122.6978
Source: Container
Media: On pavement/asphalt - not direct on soil
Responsible Company: Flint Ink Corporation

FLINT GROUP NORTH AMERICA CORP (Continued) **S108659827**

Responsible Address: 2985 N Marine Dr
Responsible City,St,Zip: Portland, OR 97217-7745
Unknown Quantity Released: Not reported
Maximum Potential Quantity: Not reported
Quantity Recovered: Not reported

Name: Not reported
Address: 2985 N MARINE DR
City,State,Zip: PORTLAND, OR 97217
Facility ID: 2004-2677
Incident Status: Archive
Material: Products, manufacturing intermediates, etc.
Quantity: 300
Unit of Measure: Pounds
Release Date: 11/30/2004
Description: Flint Ink reporting a 300 lbs, 40 gallons go water based ink component to release to the pavement, as much as 7 gallons may have reached a storm drain. Great Western Vacuum on scene at 1100 hours to clean up.
Lat/Long: 45.6114 / -122.6978
Source: Container
Media: Coding for the PS/BC Oil Spill Database
Responsible Company: Flint Ink Corporation
Responsible Address: 2985 N Marine Dr
Responsible City,St,Zip: Portland, OR 97217-7745
Unknown Quantity Released: Not reported
Maximum Potential Quantity: Not reported
Quantity Recovered: Not reported

Name: Not reported
Address: 2985 NORTH MARINE DRIVE
City,State,Zip: PORTLAND, OR 97203
Facility ID: 2023-0444
Incident Status: Closed
Material: Chemical Product
Quantity: Not reported
Unit of Measure: Not reported
Release Date: 02/20/2023
Description: Flint Group will be conducting dye testing for spill training. Caller reported that the Flint Group will be conducting a dye test at location for Spill Training. The dye may become visible in the Columbia river.
Lat/Long: 45.610622 / -122.6976
Source: Storm Drain or Outfall
Media: Surface Water
Responsible Company: Not reported
Responsible Address: Not reported
Responsible City,St,Zip: Not reported
Unknown Quantity Released: Not reported
Maximum Potential Quantity: Not reported
Quantity Recovered: Not reported

AIRS:

Source ID: Not reported
Permit Number: 26-0076-SI-01
Address: 2985 N MARINE DR
Name: FLINT GROUP PACKAGING INKS NORTH AMERICA LLC
City,State,Zip: PORTLAND, OR 97217

FLINT GROUP NORTH AMERICA CORP (Continued) **S108659827**

Year:	Not reported
Permit Type:	Simple ACDP
Expiration Date:	07/01/2023
Pollutant:	Not reported
Issue Date:	07/24/2018
Emissions:	Not reported
NAICS Code:	325910
Is NAICS Code Primary:	Not reported
SIC Code:	2893
Is SIC Code Primary:	Not reported
Latitude:	45.6114
Longitude:	-122.6978
Emission Source Code:	Not reported
Emission Source Description:	Not reported
Process Code:	Not reported
Process Description:	Not reported
Process Unit:	Not reported
SCC:	Not reported
Throughput:	Not reported
Throughput Type:	Not reported

HSIS:

Name:	FLINT GROUP PACKAGING INKS NORTH AMERICA LLC
dress:	2985 N MARINE DR
ty,State,Zip:	PORTLAND, OR 97217
acility ID:	007976
rtment Or Division Of Company:	Not reported
nical Is Extremely Hazardous Substance (EHS:	Not reported
ains 112R:	Not reported
ty Has Written Emergency Plan:	Not reported
S Code 1:	Not reported
S Desc 1:	Not reported
S Code 2:	Not reported
S Desc 2:	Not reported
ager Name:	Not reported
ess Phone:	Not reported
ng Address:	Not reported
ng City:	Not reported
ng State:	Not reported
ng Zip:	Not reported
f Employees:	Not reported
Phone:	Not reported
rd:	Not reported
Dept Code:	Not reported
FD:	PORTLAND FIRE & RESCUE
kler System:	Not reported
gency Contact:	Not reported
gency Procedure:	Not reported
ess Type:	Not reported
ity Type:	Private
Department:	PACKAGING DIVISION
Status:	ACTIVE
tude:	45.6106
itude:	-122.698
us TRI:	Active
us RMP:	Active
us PSM:	Active

FLINT GROUP NORTH AMERICA CORP (Continued) **S108659827**

tus CR2K: Inactive
tus 302: Inactive
Owner Name: MARK HAUZEN
t Reported ID: 35552
se Number: N/A
mical Name: UNI-REZ 2223
Name: Not reported
s Pure: Yes
s Mix: No
S: Not reported
re Component: Not reported
ximum Daily Amount Code: 20
aximum Daily Amount Unit: lbs
cal Added Date: 02/25/2019
s Chem PSM: No
s Chem 112R: No
s Chem 302: No
s Pesticide: No
s Fertilizer: No
hysical State: Solid
A Number: Not reported
FPA Health: 1
FPA Flammability: 1
FPA Reactivity: 0
A Special Notice: Not reported
azards: Physical Combustive
umber of Days Onsite: 89
ar: 2018

se Number: N/A
mical Name: FILTREZ 521
Name: Not reported
s Pure: Yes
s Mix: No
S: Not reported
re Component: Not reported
ximum Daily Amount Code: 11
aximum Daily Amount Unit: lbs
cal Added Date: 02/25/2019
s Chem PSM: No
s Chem 112R: No
s Chem 302: No
s Pesticide: No
s Fertilizer: No
hysical State: Solid
A Number: Not reported
A Health: Not reported
A Flammability: Not reported
A Reactivity: Not reported
A Special Notice: Not reported
rds: Health Respiratory, Health SeriousEye
umber of Days Onsite: 89
ar: 2018

se Number: 71238
hemical Name: 1-PROPANOL
Name: Not reported

FLINT GROUP NORTH AMERICA CORP (Continued) **S108659827**

s Pure: No
s Mix: Yes
S: Not reported
re Component: Not reported
ximum Daily Amount Code: 20
aximum Daily Amount Unit: gal
cal Added Date: 02/25/2019
s Chem PSM: No
s Chem 112R: No
s Chem 302: No
s Pesticide: No
s Fertilizer: No
ysical State: Liquid
NA Number: 1274
PA Health: 0
PA Flammability: 0
PA Reactivity: 0
PA Special Notice: N/A
zards: Health SeriousEye, Health SpecificOrganToxicity, Physical Combustive
umber of Days Onsite: 365
r: 2018

se Number: N/A
Chemical Name: INK WATER BASE-ETHANOL
Name: Not reported
s Pure: No
s Mix: Yes
S: Not reported
re Component: Not reported
ximum Daily Amount Code: 11
aximum Daily Amount Unit: gal
cal Added Date: 02/25/2019
s Chem PSM: No
s Chem 112R: No
s Chem 302: No
s Pesticide: No
s Fertilizer: No
hysical State: Liquid
NA Number: 1993
A Health: Not reported
A Flammability: Not reported
A Reactivity: Not reported
A Special Notice: Not reported
zards: Health SeriousEye, Physical Combustive
umber of Days Onsite: 365
r: 2018

Number: Not reported
ical Name: Not reported
Name: Not reported
e: Not reported
: Not reported
S: Not reported
re Component: Not reported
mum Daily Amount Code: Not reported
mum Daily Amount Unit: Not reported
ical Added Date: Not reported

FLINT GROUP NORTH AMERICA CORP (Continued) **S108659827**

em PSM: Not reported
em 112R: Not reported
em 302: Not reported
sticide: Not reported
rtilizer: Not reported
cal State: Not reported
A Number: Not reported
A Health: Not reported
A Flammability: Not reported
A Reactivity: Not reported
A Special Notice: Not reported
rds: Not reported
ber of Days Onsite: Not reported
Not reported

Chemical:

Chemical Name: INK WATER BASED FLEXOGRAPHIC
hysical Description: LIQUID
e Number: 00000
acility Id: 007976
ysical State Of The Substance: 2
erage Amount Possessed During The Year Code: 20
ximum Amount Possessed During The Year Code: 20
plicable Unit Of Measure Code: 2
Description Of The Unit Of Measure: GALLONS
pe Code: D
Description: STEEL DRUM
ype Code: O
emperature Description: TOTEBIN
essure of Code: 1
Pressure Description: NORMAL PRESSURE
essure of Code: 1
Pressure Description: NORMAL PRESSURE
Temperature Description: NORMAL TEMPERATURE
mperature of The Hazardous Substance Code: 4
Temperature Description: NORMAL TEMPERATURE
mperature of The Hazardous Substance Code: 4
ays Hazardous Substance On Site During Year: 365
The Substance Protected A Trade Secret: False
ption Of The Max Qnty Code: 1,000-4,999
ption Of The Avg Qnty Code: 1,000-4,999
Most Hazardous Ingridient: STYRENE-ACRYLIC COPOLYMER
ted Nations/north America 4 Digit Class Number: 0000
azard Rank: 2
EHS Ingredient: NONE LISTED ON MSDS
ubstance Pure: False
bstance Mix: True
irst Hazardous Class Code For Chemical: Acute Health Hazard
Second Hazardous Class Code For Chemical: Combustible Material
Hazardous Class Code For Chemical: Not reported
azard Class 1 Of The Chemical: 6.3
ard Class 2 Of The Chemical: 4.5
rd Class 3 Of The Chemical: Not reported

Additional Chemical:

hemical Is A Toxic 313 Chemical: N
Pesticide Registration Number: Not reported

FLINT GROUP NORTH AMERICA CORP (Continued) **S108659827**

ontains 112R: N
ontains EHS: N
ertilizer: N
esticide: N
ontains 313: Y

Chemical Name: KAOLIN CLAY
hysical Description: SOLID
e Number: 1332587
acility Id: 007976
ysical State Of The Substance: 1
erage Amount Possessed During The Year Code: 10
ximum Amount Possessed During The Year Code: 11
plicable Unit Of Measure Code: 1
Description Of The Unit Of Measure: POUNDS
ype Code: J
escription: BAG
Code: Not reported
erature Description: Not reported
essure of Code: 1
Pressure Description: NORMAL PRESSURE
ure of Code: Not reported
ure Description: Not reported
Temperature Description: NORMAL TEMPERATURE
mperature of The Hazardous Substance Code: 4
erature Description: Not reported
erature of The Hazardous Substance Code: Not reported
ays Hazardous Substance On Site During Year: 365
The Substance Protected A Trade Secret: False
ription Of The Max Qnty Code: 500-999
ription Of The Avg Qnty Code: 200-499
Most Hazardous Ingridient: KAOLIN
d Nations/north America 4 Digit Class Number: Not reported
zard Rank: 1
Ingredient: Not reported
bstance Pure: True
ubstance Mix: False
First Hazardous Class Code For Chemical: Miscellaneous Hazardous Material
nd Hazardous Class Code For Chemical: Not reported
Hazardous Class Code For Chemical: Not reported
zard Class 1 Of The Chemical: 9.0
rd Class 2 Of The Chemical: Not reported
rd Class 3 Of The Chemical: Not reported

Additional Chemical:

hemical Is A Toxic 313 Chemical: N
Pesticide Registration Number: Not reported
ontains 112R: N
ontains EHS: N
ertilizer: N
esticide: N
ontains 313: N

Chemical Name: JONCRYL 2646
hysical Description: LIQUID
e Number: 000000

FLINT GROUP NORTH AMERICA CORP (Continued) **S108659827**

acility Id:	007976
ysical State Of The Substance:	2
erage Amount Possessed During The Year Code:	20
ximum Amount Possessed During The Year Code:	20
plicable Unit Of Measure Code:	2
Description Of The Unit Of Measure:	GALLONS
ype Code:	J
escription:	BAG
Code:	Not reported
erature Description:	Not reported
essure of Code:	1
Pressure Description:	NORMAL PRESSURE
ure of Code:	Not reported
ure Description:	Not reported
Temperature Description:	NORMAL TEMPERATURE
mperature of The Hazardous Substance Code:	4
erature Description:	Not reported
erature of The Hazardous Substance Code:	Not reported
ays Hazardous Substance On Site During Year:	365
The Substance Protected A Trade Secret:	False
tion Of The Max Qnty Code:	1,000-4,999
tion Of The Avg Qnty Code:	1,000-4,999
Most Hazardous Ingridient:	AMMONIA SALT OF MODIFIED STYRENE ACRYLIC
ted Nations/north America 4 Digit Class Number:	0000
zard Rank:	2
EHS Ingredient:	NONE LISTED ON MSDS
ubstance Pure:	False
bstance Mix:	True
irst Hazardous Class Code For Chemical:	Acute Health Hazard
nd Hazardous Class Code For Chemical:	Not reported
Hazardous Class Code For Chemical:	Not reported
zard Class 1 Of The Chemical:	6.3
rd Class 2 Of The Chemical:	Not reported
rd Class 3 Of The Chemical:	Not reported
Additional Chemical:	
hemical Is A Toxic 313 Chemical:	N
Pesticide Registration Number:	Not reported
ontains 112R:	N
ontains EHS:	N
rtilizer:	N
esticide:	N
ontains 313:	Y

Chemical Name:	SHAMROCK S-394 N1
hysical Description:	SOLID
e Number:	00000
acility Id:	007976
ysical State Of The Substance:	1
erage Amount Possessed During The Year Code:	20
ximum Amount Possessed During The Year Code:	20
plicable Unit Of Measure Code:	1
Description Of The Unit Of Measure:	POUNDS
ype Code:	I
escription:	FIBER DRUM
Code:	Not reported
erature Description:	Not reported

FLINT GROUP NORTH AMERICA CORP (Continued) **S108659827**

essure of Code: 1
Pressure Description: NORMAL PRESSURE
sure of Code: Not reported
sure Description: Not reported
Temperature Description: NORMAL TEMPERATURE
mperature of The Hazardous Substance Code: 4
perature Description: Not reported
perature of The Hazardous Substance Code: Not reported
ays Hazardous Substance On Site During Year: 365
The Substance Protected A Trade Secret: False
otion Of The Max Qnty Code: 1,000-4,999
otion Of The Avg Qnty Code: 1,000-4,999
Most Hazardous Ingridient: NONE LISTED ON MSDS
ted Nations/north America 4 Digit Class Number: 0000
azard Rank: 2
Ingredient: Not reported
ubstance Pure: False
bstance Mix: True
First Hazardous Class Code For Chemical: Combustible Material
nd Hazardous Class Code For Chemical: Not reported
Hazardous Class Code For Chemical: Not reported
ard Class 1 Of The Chemical: 4.5
rd Class 2 Of The Chemical: Not reported
rd Class 3 Of The Chemical: Not reported

Additional Chemical:

hemical Is A Toxic 313 Chemical: N
Pesticide Registration Number: Not reported
ontains 112R: N
ontains EHS: N
ertilizer: N
esticide: N
ontains 313: N

Chemical Name: JONCRYL 678
hysical Description: SOLID
e Number: 52831046
acility Id: 007976
ysical State Of The Substance: 1
erage Amount Possessed During The Year Code: 30
aximum Amount Possessed During The Year Code: 30
plicable Unit Of Measure Code: 1
Description Of The Unit Of Measure: POUNDS
ype Code: J
escription: BAG
Code: Not reported
perature Description: Not reported
essure of Code: 1
Pressure Description: NORMAL PRESSURE
sure of Code: Not reported
sure Description: Not reported
Temperature Description: NORMAL TEMPERATURE
mperature of The Hazardous Substance Code: 4
perature Description: Not reported
perature of The Hazardous Substance Code: Not reported
ays Hazardous Substance On Site During Year: 365
The Substance Protected A Trade Secret: False

FLINT GROUP NORTH AMERICA CORP (Continued) **S108659827**

tion Of The Max Qnty Code: 10,000-49,999
tion Of The Avg Qnty Code: 10,000-49,999
Most Hazardous Ingridient: 2-PROPENOIC ACID, POLYMER
ted Nations/north America 4 Digit Class Number: 0000
zard Rank: 1
EHS Ingredient: NONE LISTED ON MSDS
ubstance Pure: False
bstance Mix: True
First Hazardous Class Code For Chemical: Combustible Material
nd Hazardous Class Code For Chemical: Not reported
Hazardous Class Code For Chemical: Not reported
ard Class 1 Of The Chemical: 4.5
rd Class 2 Of The Chemical: Not reported
rd Class 3 Of The Chemical: Not reported

Additional Chemical:

hemical Is A Toxic 313 Chemical: N
Pesticide Registration Number: Not reported
ontains 112R: N
ontains EHS: N
ertilizer: N
esticide: N
ontains 313: N

emical Name: LEAD ACID BATTERIES
hysical Description: SOLID
Number: Not reported
acility Id: 007976
ysical State Of The Substance: 1
erage Amount Possessed During The Year Code: 20
ximum Amount Possessed During The Year Code: 20
plicable Unit Of Measure Code: 1
Description Of The Unit Of Measure: POUNDS
ype Code: R
Description: OTHER
Code: Not reported
erature Description: Not reported
essure of Code: 1
Pressure Description: NORMAL PRESSURE
sure of Code: Not reported
sure Description: Not reported
Temperature Description: NORMAL TEMPERATURE
mperature of The Hazardous Substance Code: 4
erature Description: Not reported
erature of The Hazardous Substance Code: Not reported
ays Hazardous Substance On Site During Year: 365
The Substance Protected A Trade Secret: False
tion Of The Max Qnty Code: 1,000-4,999
tion Of The Avg Qnty Code: 1,000-4,999
Most Hazardous Ingridient: SULFURIC ACID
ited Nations/north America 4 Digit Class Number: 2794
zard Rank: 4
EHS Ingredient: SULFURIC ACID
ubstance Pure: False
bstance Mix: True
irst Hazardous Class Code For Chemical: Acute Health Hazard
nd Hazardous Class Code For Chemical: Corrosive Material

FLINT GROUP NORTH AMERICA CORP (Continued) **S108659827**

hird Hazardous Class Code For Chemical:	Chronic Health Hazard
zard Class 1 Of The Chemical:	6.3
ard Class 2 Of The Chemical:	8.0
zard Class 3 Of The Chemical:	6.4
hemical Name:	CARBON BLACK
hysical Description:	SOLID
se Number:	1333864
cility Id:	007976
ysical State Of The Substance:	1
erage Amount Possessed During The Year Code:	04
ximum Amount Possessed During The Year Code:	11
plicable Unit Of Measure Code:	1
Description Of The Unit Of Measure:	POUNDS
ype Code:	J
escription:	BAG
Code:	Not reported
erature Description:	Not reported
essure of Code:	1
Pressure Description:	NORMAL PRESSURE
ure of Code:	Not reported
ure Description:	Not reported
Temperature Description:	NORMAL TEMPERATURE
mperature of The Hazardous Substance Code:	4
erature Description:	Not reported
erature of The Hazardous Substance Code:	Not reported
ays Hazardous Substance On Site During Year:	365
The Substance Protected A Trade Secret:	False
ription Of The Max Qnty Code:	500-999
ription Of The Avg Qnty Code:	50-199
Most Hazardous Ingridient:	CARBON BLACK
ited Nations/north America 4 Digit Class Number:	1361
zard Rank:	2
EHS Ingredient:	NONE LISTED ON MSDS
bstance Pure:	True
ubstance Mix:	False
irst Hazardous Class Code For Chemical:	Chronic Health Hazard
nd Hazardous Class Code For Chemical:	Not reported
Hazardous Class Code For Chemical:	Not reported
zard Class 1 Of The Chemical:	6.4
rd Class 2 Of The Chemical:	Not reported
rd Class 3 Of The Chemical:	Not reported
Additional Chemical:	
hemical Is A Toxic 313 Chemical:	N
Pesticide Registration Number:	Not reported
ontains 112R:	N
ontains EHS:	N
rtilizer:	N
esticide:	N
ontains 313:	N
Chemical Name:	KRONOS TIO2
hysical Description:	SOLID
ase Number:	13463677
cility Id:	007976
ysical State Of The Substance:	1

FLINT GROUP NORTH AMERICA CORP (Continued) **S108659827**

erage Amount Possessed During The Year Code:	10
ximum Amount Possessed During The Year Code:	20
plicable Unit Of Measure Code:	1
Description Of The Unit Of Measure:	POUNDS
ype Code:	J
escription:	BAG
Code:	Not reported
erature Description:	Not reported
essure of Code:	1
Pressure Description:	NORMAL PRESSURE
ure of Code:	Not reported
ure Description:	Not reported
Temperature Description:	NORMAL TEMPERATURE
mperature of The Hazardous Substance Code:	4
erature Description:	Not reported
erature of The Hazardous Substance Code:	Not reported
ays Hazardous Substance On Site During Year:	365
The Substance Protected A Trade Secret:	False
tion Of The Max Qnty Code:	1,000-4,999
ription Of The Avg Qnty Code:	200-499
Most Hazardous Ingridient:	TITANIUM DIOXIDE
d Nations/north America 4 Digit Class Number:	Not reported
zard Rank:	1
Ingredient:	Not reported
ubstance Pure:	False
ostance Mix:	True
First Hazardous Class Code For Chemical:	Miscellaneous Hazardous Material
nd Hazardous Class Code For Chemical:	Not reported
Hazardous Class Code For Chemical:	Not reported
zard Class 1 Of The Chemical:	9.0
rd Class 2 Of The Chemical:	Not reported
rd Class 3 Of The Chemical:	Not reported

Additional Chemical:

hemical Is A Toxic 313 Chemical:	N
Pesticide Registration Number:	Not reported
ontains 112R:	N
ontains EHS:	N
ertilizer:	N
esticide:	N
ontains 313:	N

mical Name:	UNI-REZ 2223
hysical Description:	SOLID
Number:	Not reported
acility Id:	007976
ysical State Of The Substance:	1
erage Amount Possessed During The Year Code:	11
ximum Amount Possessed During The Year Code:	20
plicable Unit Of Measure Code:	1
Description Of The Unit Of Measure:	POUNDS
ype Code:	J
escription:	BAG
Code:	Not reported
erature Description:	Not reported
essure of Code:	1
Pressure Description:	NORMAL PRESSURE

FLINT GROUP NORTH AMERICA CORP (Continued) **S108659827**

sure of Code:	Not reported
sure Description:	Not reported
Temperature Description:	NORMAL TEMPERATURE
mperature of The Hazardous Substance Code:	4
perature Description:	Not reported
perature of The Hazardous Substance Code:	Not reported
ays Hazardous Substance On Site During Year:	365
The Substance Protected A Trade Secret:	False
ption Of The Max Qnty Code:	1,000-4,999
cription Of The Avg Qnty Code:	500-999
Most Hazardous Ingridient:	POLYAMIDE RESIN
d Nations/north America 4 Digit Class Number:	Not reported
zard Rank:	1
Ingredient:	Not reported
ubstance Pure:	False
bstance Mix:	True
First Hazardous Class Code For Chemical:	Miscellaneous Hazardous Material
nd Hazardous Class Code For Chemical:	Not reported
Hazardous Class Code For Chemical:	Not reported
zard Class 1 Of The Chemical:	9.0
rd Class 2 Of The Chemical:	Not reported
rd Class 3 Of The Chemical:	Not reported
mical Name:	FILTREZ 521
hysical Description:	SOLID
Number:	Not reported
cility Id:	007976
ysical State Of The Substance:	1
erage Amount Possessed During The Year Code:	10
ximum Amount Possessed During The Year Code:	11
plicable Unit Of Measure Code:	1
Description Of The Unit Of Measure:	POUNDS
ype Code:	J
escription:	BAG
Code:	Not reported
perature Description:	Not reported
essure of Code:	1
Pressure Description:	NORMAL PRESSURE
sure of Code:	Not reported
sure Description:	Not reported
Temperature Description:	NORMAL TEMPERATURE
mperature of The Hazardous Substance Code:	4
perature Description:	Not reported
perature of The Hazardous Substance Code:	Not reported
ays Hazardous Substance On Site During Year:	365
The Substance Protected A Trade Secret:	False
cription Of The Max Qnty Code:	500-999
ription Of The Avg Qnty Code:	200-499
Most Hazardous Ingridient:	ROSIN ADDUCT ESTER
d Nations/north America 4 Digit Class Number:	Not reported
azard Rank:	2
Ingredient:	Not reported
ubstance Pure:	False
bstance Mix:	True
irst Hazardous Class Code For Chemical:	Acute Health Hazard
nd Hazardous Class Code For Chemical:	Not reported
Hazardous Class Code For Chemical:	Not reported

FLINT GROUP NORTH AMERICA CORP (Continued) **S108659827**

zard Class 1 Of The Chemical:	6.3
rd Class 2 Of The Chemical:	Not reported
rd Class 3 Of The Chemical:	Not reported
Chemical Name:	INK WATER BASED
nysical Description:	LIQUID
se Number:	0009086526
acility Id:	007976
ysical State Of The Substance:	2
erage Amount Possessed During The Year Code:	20
ximum Amount Possessed During The Year Code:	20
plicable Unit Of Measure Code:	2
Description Of The Unit Of Measure:	GALLONS
pe Code:	D
Description:	STEEL DRUM
pe Code:	E
Temperature Description:	PLASTIC OR NON-METALLIC DRUM
essure of Code:	1
Pressure Description:	NORMAL PRESSURE
essure of Code:	1
Pressure Description:	NORMAL PRESSURE
Temperature Description:	NORMAL TEMPERATURE
mperature of The Hazardous Substance Code:	4
Temperature Description:	NORMAL TEMPERATURE
mperature of The Hazardous Substance Code:	4
ays Hazardous Substance On Site During Year:	365
The Substance Protected A Trade Secret:	False
tion Of The Max Qnty Code:	1,000-4,999
tion Of The Avg Qnty Code:	1,000-4,999
ost Hazardous Ingridient:	POLY(OXY-1,2-ETHANEDIYL),A-[BIS(1-PHENYL
d Nations/north America 4 Digit Class Number:	Not reported
zard Rank:	1
Ingredient:	Not reported
ubstance Pure:	False
bstance Mix:	True
First Hazardous Class Code For Chemical:	Miscellaneous Hazardous Material
nd Hazardous Class Code For Chemical:	Not reported
Hazardous Class Code For Chemical:	Not reported
zard Class 1 Of The Chemical:	9.0
rd Class 2 Of The Chemical:	Not reported
rd Class 3 Of The Chemical:	Not reported

Additional Chemical:

hemical Is A Toxic 313 Chemical:	N
Pesticide Registration Number:	Not reported
ontains 112R:	N
ontains EHS:	N
ertilizer:	N
esticide:	N
ontains 313:	N

OR MANIFEST:

Manifest Year:	Manifest Year - 2019
EPA Id:	ORD092887033
Inactive Status:	Not reported
Organization Name:	Not reported

FLINT GROUP NORTH AMERICA CORP (Continued) **S108659827**

Contact Name: Mark Hauzen
Contact Telephone Number: Not reported
Mailing Address: 2985 N Marine Dr
Mailing City/State/Zip: Portland, OR 97217-7745

Manifest:
Name: FLINT GROUP PACKAGING INKS NA CORP
Year : 2019
RCRA Id : ORD092887033
Inactive : Not reported
Status: Small quantity generator
Manifest : 019811050jjk
Ship Date : 01/28/2019
TSD : KSD980633259
WS Num: 1
Transporter: Not reported
Ship Qty : Not reported
Rpt Unit : Not reported
Off Mng : H061
EPA Waste Codes: D001
Waste Description: Non-halogenated spent solvent from ink production equipment cleaning.
t Of Waste Stream Generated in Reporting Yr 1: 415.54205
t Of Waste Stream Generated in Reporting Yr 2: 415.54205

Name: FLINT GROUP PACKAGING INKS NA CORP
Year : 2019
RCRA Id : ORD092887033
Inactive : Not reported
Status: Small quantity generator
Manifest : 019811050jjk
Ship Date : 01/28/2019
TSD : KSD980633259
WS Num: 1
Transporter: Not reported
Ship Qty : Not reported
Rpt Unit : Not reported
Off Mng : H061
EPA Waste Codes: F003
Waste Description: Non-halogenated spent solvent from ink production equipment cleaning.
t Of Waste Stream Generated in Reporting Yr 1: 415.54205
t Of Waste Stream Generated in Reporting Yr 2: 415.54205

Manifest:
Name: FLINT INK CORPORATION
Year : 2003
RCRA Id : ORD092887033
Inactive : Not reported
Status: Small quantity generator
Manifest : 00045
Ship Date : 02/05/2003
TSD : WAD067548966
WS Num: 1
Transporter: Not reported
Ship Qty : Not reported

FLINT GROUP NORTH AMERICA CORP (Continued) **S108659827**

Rpt Unit : Not reported
Off Mng : H061
EPA Waste Codes: D001
Waste Description: Non-halogenated spent solvent from equipment wash up.
nt Of Waste Stream Generated in Reporting Yr 1: 5817.498
nt Of Waste Stream Generated in Reporting Yr 2: 2908.79435

Name: FLINT INK CORPORATION
Year : 2003
RCRA Id : ORD092887033
Inactive : Not reported
Status: Small quantity generator
Manifest : 50803
Ship Date : 08/05/2003
TSD : KSD980633259
WS Num: 1
Transporter: Not reported
Ship Qty : Not reported
Rpt Unit : Not reported
Off Mng : H061
EPA Waste Codes: D001
Waste Description: Non-halogenated spent solvent from equipment wash up.
nt Of Waste Stream Generated in Reporting Yr 1: 5817.498
nt Of Waste Stream Generated in Reporting Yr 2: 2908.79435

Manifest:
Name: FLINT INK CORPORATION
Year : 2002
RCRA Id : ORD092887033
Inactive : Not reported
Status: Small quantity generator
Manifest : 00043
Ship Date : 04/18/2002
TSD : KSD980633259
WS Num: 1
Transporter: Not reported
Ship Qty : Not reported
Rpt Unit : Not reported
Off Mng : M061
EPA Waste Codes: D001
Waste Description: Solvent wash up
mt Of Waste Stream Generated in Reporting Yr 1: 4392.8731
Amt Of Waste Stream Generated in Reporting Yr 2: 1993

Name: FLINT INK CORPORATION
Year : 2002
RCRA Id : ORD092887033
Inactive : Not reported
Status: Small quantity generator
Manifest : 00044
Ship Date : 09/26/2002
TSD : WAD067548966
WS Num: 1
Transporter: Not reported
Ship Qty : Not reported

FLINT GROUP NORTH AMERICA CORP (Continued) **S108659827**

Rpt Unit : Not reported
Off Mng : M061
EPA Waste Codes: D001
Waste Description: Solvent wash up
mt Of Waste Stream Generated in Reporting Yr 1: 4392.8731
Amt Of Waste Stream Generated in Reporting Yr 2: 2400

Manifest:
Name: FLINT INK CORPORATION
Year : 2001
RCRA Id : ORD092887033
Inactive : Not reported
Status: Small quantity generator
Manifest : 00039
Ship Date : 03/16/2001
TSD : KSD980633259
WS Num: 1
Transporter: Not reported
Ship Qty : Not reported
Rpt Unit : Not reported
Off Mng : M061
EPA Waste Codes: D001
Waste Description: Spent non-halogenated solvents from cleaning printing ink manufacturing equ
mt Of Waste Stream Generated in Reporting Yr 1: 5722.09974
Amt Of Waste Stream Generated in Reporting Yr 2: 1225

Name: FLINT INK CORPORATION
Year : 2001
RCRA Id : ORD092887033
Inactive : Not reported
Status: Small quantity generator
Manifest : 00040
Ship Date : 06/19/2001
TSD : KSD980633259
WS Num: 1
Transporter: Not reported
Ship Qty : Not reported
Rpt Unit : Not reported
Off Mng : M061
EPA Waste Codes: D001
Waste Description: Spent non-halogenated solvents from cleaning printing ink manufacturing equ
mt Of Waste Stream Generated in Reporting Yr 1: 5722.09974
Amt Of Waste Stream Generated in Reporting Yr 2: 1634

Name: FLINT INK CORPORATION
Year : 2001
RCRA Id : ORD092887033
Inactive : Not reported
Status: Small quantity generator
Manifest : 00041
Ship Date : 10/09/2001
TSD : KSD980633259
WS Num: 1
Transporter: Not reported
Ship Qty : Not reported

FLINT GROUP NORTH AMERICA CORP (Continued) **S108659827**

Rpt Unit : Not reported
Off Mng : M061
EPA Waste Codes: D001
Waste Description: Spent non-halogenated solvents from cleaning printing ink manufacturing equ
mt Of Waste Stream Generated in Reporting Yr 1: 5722.09974
Amt Of Waste Stream Generated in Reporting Yr 2: 1838

Name: FLINT INK CORPORATION
Year : 2001
RCRA Id : ORD092887033
Inactive : Not reported
Status: Small quantity generator
Manifest : 00042
Ship Date : 12/18/2001
TSD : KSD980633259
WS Num: 1
Transporter: Not reported
Ship Qty : Not reported
Rpt Unit : Not reported
Off Mng : M061
EPA Waste Codes: D001
Waste Description: Spent non-halogenated solvents from cleaning printing ink manufacturing equ
mt Of Waste Stream Generated in Reporting Yr 1: 5722.09974
Amt Of Waste Stream Generated in Reporting Yr 2: 1021

Manifest:
Name: PROGRESSIVE INK COMPANY LLC
Year : 1999
RCRA Id : ORD092887033
Inactive : Not reported
Status: Large quantity generator
Manifest : 00029
Ship Date : 01/05/1999
TSD : KSD980633259
WS Num: 1
Transporter: Not reported
Ship Qty : Not reported
Rpt Unit : Not reported
Off Mng : M061
EPA Waste Codes: D001
Waste Description: Spent non-halogenated solvents from cleaning printing ink manufacturing equ
Amt Of Waste Stream Generated in Reporting Yr 1: 7974
Amt Of Waste Stream Generated in Reporting Yr 2: 1631

Name: PROGRESSIVE INK COMPANY LLC
Year : 1999
RCRA Id : ORD092887033
Inactive : Not reported
Status: Large quantity generator
Manifest : 00030
Ship Date : 04/06/1999
TSD : KSD980633259
WS Num: 1
Transporter: Not reported
Ship Qty : Not reported

FLINT GROUP NORTH AMERICA CORP (Continued) **S108659827**

Rpt Unit : Not reported
Off Mng : M061
EPA Waste Codes: D001
Waste Description: Spent non-halogenated solvents from cleaning printing ink manufacturing equ
Amt Of Waste Stream Generated in Reporting Yr 1: 7974
Amt Of Waste Stream Generated in Reporting Yr 2: 2537

Name: PROGRESSIVE INK COMPANY LLC
Year : 1999
RCRA Id : ORD092887033
Inactive : Not reported
Status: Large quantity generator
Manifest : 00031
Ship Date : 06/28/1999
TSD : KSD980633259
WS Num: 1
Transporter: Not reported
Ship Qty : Not reported
Rpt Unit : Not reported
Off Mng : M061
EPA Waste Codes: D001
Waste Description: Spent non-halogenated solvents from cleaning printing ink manufacturing equ
Amt Of Waste Stream Generated in Reporting Yr 1: 7974
Amt Of Waste Stream Generated in Reporting Yr 2: 2175

Name: PROGRESSIVE INK COMPANY LLC
Year : 1999
RCRA Id : ORD092887033
Inactive : Not reported
Status: Large quantity generator
Manifest : 00032
Ship Date : 09/28/1999
TSD : KSD980633259
WS Num: 1
Transporter: Not reported
Ship Qty : Not reported
Rpt Unit : Not reported
Off Mng : M061
EPA Waste Codes: D001
Waste Description: Spent non-halogenated solvents from cleaning printing ink manufacturing equ
Amt Of Waste Stream Generated in Reporting Yr 1: 7974
Amt Of Waste Stream Generated in Reporting Yr 2: 1631

Name: PROGRESSIVE INK COMPANY LLC
Year : 1999
RCRA Id : ORD092887033
Inactive : Not reported
Status: Large quantity generator
Manifest : 00033
Ship Date : 12/27/1999
TSD : KSD980633259
WS Num: 1
Transporter: Not reported
Ship Qty : Not reported
Rpt Unit : Not reported
Off Mng : M061
EPA Waste Codes: D001

FLINT GROUP NORTH AMERICA CORP (Continued) **S108659827**

Waste Description: Spent non-halogenated solvents from cleaning printing ink manufacturing equ
Amt Of Waste Stream Generated in Reporting Yr 1: 7974
Amt Of Waste Stream Generated in Reporting Yr 2: 1631

Manifest:
Name: PROGRESSIVE INK COMPANY LLC
Year : 1998
RCRA Id : ORD092887033
Inactive : Not reported
Status: Large quantity generator
Manifest : 00025
Ship Date : 02/09/1998
TSD : KSD980633259
WS Num: 1
Transporter: Not reported
Ship Qty : Not reported
Rpt Unit : Not reported
Off Mng : M061
EPA Waste Codes: D001
Waste Description: Spent non-halogenated slovents from cleaning printing ink manufacturing equ
Amt Of Waste Stream Generated in Reporting Yr 1: 9242
Amt Of Waste Stream Generated in Reporting Yr 2: 2900

Name: PROGRESSIVE INK COMPANY LLC
Year : 1998
RCRA Id : ORD092887033
Inactive : Not reported
Status: Large quantity generator
Manifest : 000264
Ship Date : 04/21/1998
TSD : KSD980633259
WS Num: 1
Transporter: Not reported
Ship Qty : Not reported
Rpt Unit : Not reported
Off Mng : M061
EPA Waste Codes: D001
Waste Description: Spent non-halogenated slovents from cleaning printing ink manufacturing equ
Amt Of Waste Stream Generated in Reporting Yr 1: 9242
Amt Of Waste Stream Generated in Reporting Yr 2: 289

Name: PROGRESSIVE INK COMPANY LLC
Year : 1998
RCRA Id : ORD092887033
Inactive : Not reported
Status: Large quantity generator
Manifest : 00027
Ship Date : 07/21/1998
TSD : KSD980633259
WS Num: 1
Transporter: Not reported
Ship Qty : Not reported
Rpt Unit : Not reported
Off Mng : M061
EPA Waste Codes: D001

FLINT GROUP NORTH AMERICA CORP (Continued) **S108659827**

Waste Description: Spent non-halogenated slovents from cleaning printing ink manufacturing equ
Amt Of Waste Stream Generated in Reporting Yr 1: 9242
Amt Of Waste Stream Generated in Reporting Yr 2: 2537

Name: PROGRESSIVE INK COMPANY LLC
Year : 1998
RCRA Id : ORD092887033
Inactive : Not reported
Status: Large quantity generator
Manifest : 000284
Ship Date : 10/15/1998
TSD : KSD980633259
WS Num: 1
Transporter: Not reported
Ship Qty : Not reported
Rpt Unit : Not reported
Off Mng : M061
EPA Waste Codes: D001
Waste Description: Spent non-halogenated slovents from cleaning printing ink manufacturing equ
Amt Of Waste Stream Generated in Reporting Yr 1: 9242
Amt Of Waste Stream Generated in Reporting Yr 2: 2175

Manifest:
Name: PROGRESSIVE INK COMPANY LLC
Year : 1997
RCRA Id : ORD092887033
Inactive : Not reported
Status: Large quantity generator
Manifest : 00021
Ship Date : 02/25/1997
TSD : KSD980633259
WS Num: 1
Transporter: Not reported
Ship Qty : Not reported
Rpt Unit : Not reported
Off Mng : M061
EPA Waste Codes: D001
Waste Description: Spent nonhalogenated solvents from cleaning printing ink mfg equipment. Ign
mt Of Waste Stream Generated in Reporting Yr 1: 11055
Amt Of Waste Stream Generated in Reporting Yr 2: 1812

Name: PROGRESSIVE INK COMPANY LLC
Year : 1997
RCRA Id : ORD092887033
Inactive : Not reported
Status: Large quantity generator
Manifest : 00022
Ship Date : 05/21/1997
TSD : KSD980633259
WS Num: 1
Transporter: Not reported
Ship Qty : Not reported
Rpt Unit : Not reported
Off Mng : M061
EPA Waste Codes: D001

FLINT GROUP NORTH AMERICA CORP (Continued) **S108659827**

Waste Description: Spent nonhalogenated solvents from cleaning printing ink mfg equipment. Ign
mt Of Waste Stream Generated in Reporting Yr 1: 11055
Amt Of Waste Stream Generated in Reporting Yr 2: 2356

Name: PROGRESSIVE INK COMPANY LLC
Year : 1997
RCRA Id : ORD092887033
Inactive : Not reported
Status: Large quantity generator
Manifest : 00023
Ship Date : 08/14/1997
TSD : KSD980633259
WS Num: 1
Transporter: Not reported
Ship Qty : Not reported
Rpt Unit : Not reported
Off Mng : M061
EPA Waste Codes: D001
Waste Description: Spent nonhalogenated solvents from cleaning printing ink mfg equipment. Ign
mt Of Waste Stream Generated in Reporting Yr 1: 11055
Amt Of Waste Stream Generated in Reporting Yr 2: 3443

Name: PROGRESSIVE INK COMPANY LLC
Year : 1997
RCRA Id : ORD092887033
Inactive : Not reported
Status: Large quantity generator
Manifest : 00024
Ship Date : 11/04/1997
TSD : KSD980633259
WS Num: 1
Transporter: Not reported
Ship Qty : Not reported
Rpt Unit : Not reported
Off Mng : M061
EPA Waste Codes: D001
Waste Description: Spent nonhalogenated solvents from cleaning printing ink mfg equipment. Ign
mt Of Waste Stream Generated in Reporting Yr 1: 11055
Amt Of Waste Stream Generated in Reporting Yr 2: 2356

Manifest:
Name: PROGRESSIVE INK COMPANY LLC
Year : 1996
RCRA Id : ORD092887033
Inactive : Not reported
Status: Large quantity generator
Manifest : 00015
Ship Date : 03/05/1996
TSD : KSD980633259
WS Num: 2
Transporter: Not reported
Ship Qty : Not reported
Rpt Unit : Not reported
Off Mng : M061
EPA Waste Codes: D001

FLINT GROUP NORTH AMERICA CORP (Continued) **S108659827**

Waste Description: Still bottoms from distillation of spent non-halogenated solvents used for
Amt Of Waste Stream Generated in Reporting Yr 1: 1935
Amt Of Waste Stream Generated in Reporting Yr 2: 774

Name: PROGRESSIVE INK COMPANY LLC
Year : 1996
RCRA Id : ORD092887033
Inactive : Not reported
Status: Large quantity generator
Manifest : 00016
Ship Date : 05/20/1996
TSD : KSD980633259
WS Num: 2
Transporter: Not reported
Ship Qty : Not reported
Rpt Unit : Not reported
Off Mng : M061
EPA Waste Codes: D001
Waste Description: Still bottoms from distillation of spent non-halogenated solvents used for
Amt Of Waste Stream Generated in Reporting Yr 1: 1935
Amt Of Waste Stream Generated in Reporting Yr 2: 580

Name: PROGRESSIVE INK COMPANY LLC
Year : 1996
RCRA Id : ORD092887033
Inactive : Not reported
Status: Large quantity generator
Manifest : 00017
Ship Date : 08/08/1996
TSD : KSD980633259
WS Num: 1
Transporter: Not reported
Ship Qty : Not reported
Rpt Unit : Not reported
Off Mng : M061
EPA Waste Codes: D001
Waste Description: Spent non-halogenated solvents from cleaning printing ink manufacturing equ
Amt Of Waste Stream Generated in Reporting Yr 1: 8367.8913
l Amt Of Waste Stream Generated in Reporting Yr 2: 656

Name: PROGRESSIVE INK COMPANY LLC
Year : 1996
RCRA Id : ORD092887033
Inactive : Not reported
Status: Large quantity generator
Manifest : 00018
Ship Date : 09/23/1996
TSD : KSD980633259
WS Num: 1
Transporter: Not reported
Ship Qty : Not reported
Rpt Unit : Not reported
Off Mng : M061
EPA Waste Codes: D001
Waste Description: Spent non-halogenated solvents from cleaning printing ink manufacturing equ
Amt Of Waste Stream Generated in Reporting Yr 1: 8367.8913
Amt Of Waste Stream Generated in Reporting Yr 2: 164

FLINT GROUP NORTH AMERICA CORP (Continued) **S108659827**

Name: PROGRESSIVE INK COMPANY LLC
Year : 1996
RCRA Id : ORD092887033
Inactive : Not reported
Status: Large quantity generator
Manifest : 00018
Ship Date : 09/23/1996
TSD : KSD980633259
WS Num: 2
Transporter: Not reported
Ship Qty : Not reported
Rpt Unit : Not reported
Off Mng : M061
EPA Waste Codes: D001
Waste Description: Still bottoms from distillation of spent non-halogenated solvents used for
Amt Of Waste Stream Generated in Reporting Yr 1: 1935
Amt Of Waste Stream Generated in Reporting Yr 2: 580

Name: PROGRESSIVE INK COMPANY LLC
Year : 1996
RCRA Id : ORD092887033
Inactive : Not reported
Status: Large quantity generator
Manifest : 00019
Ship Date : 11/11/1996
TSD : KSD980633259
WS Num: 1
Transporter: Not reported
Ship Qty : Not reported
Rpt Unit : Not reported
Off Mng : M061
EPA Waste Codes: D001
Waste Description: Spent non-halogenated solvents from cleaning printing ink manufacturing equ
Amt Of Waste Stream Generated in Reporting Yr 1: 8367.8913
l Amt Of Waste Stream Generated in Reporting Yr 2: 656

Name: PROGRESSIVE INK COMPANY LLC
Year : 1996
RCRA Id : ORD092887033
Inactive : Not reported
Status: Large quantity generator
Manifest : 00020
Ship Date : 12/11/1996
TSD : KSD980633259
WS Num: 1
Transporter: Not reported
Ship Qty : Not reported
Rpt Unit : Not reported
Off Mng : M061
EPA Waste Codes: D001
Waste Description: Spent non-halogenated solvents from cleaning printing ink manufacturing equ
Amt Of Waste Stream Generated in Reporting Yr 1: 8367.8913
Amt Of Waste Stream Generated in Reporting Yr 2: 2297

FLINT GROUP NORTH AMERICA CORP (Continued) **S108659827**

Manifest:
Name: JAMES RIVER PAPER COMPANY INC
Year : 1995
RCRA Id : ORD092887033
Inactive : Not reported
Status: Large quantity generator
Manifest : 00011
Ship Date : 04/06/1995
TSD : KSD980633259
WS Num: 1
Transporter: Not reported
Ship Qty : Not reported
Rpt Unit : Not reported
Off Mng : M061
EPA Waste Codes: D001
Waste Description: Spent non-halogenated solvents from cleaning printing ink manufacturing equ
nt Of Waste Stream Generated in Reporting Yr 1: 10008.6543
Amt Of Waste Stream Generated in Reporting Yr 2: 2631

Name: JAMES RIVER PAPER COMPANY INC
Year : 1995
RCRA Id : ORD092887033
Inactive : Not reported
Status: Large quantity generator
Manifest : 00012
Ship Date : 08/23/1995
TSD : KSD980633259
WS Num: 1
Transporter: Not reported
Ship Qty : Not reported
Rpt Unit : Not reported
Off Mng : M061
EPA Waste Codes: D001
Waste Description: Spent non-halogenated solvents from cleaning printing ink manufacturing equ
nt Of Waste Stream Generated in Reporting Yr 1: 10008.6543
Amt Of Waste Stream Generated in Reporting Yr 2: 164

Name: JAMES RIVER PAPER COMPANY INC
Year : 1995
RCRA Id : ORD092887033
Inactive : Not reported
Status: Large quantity generator
Manifest : 00012
Ship Date : 08/23/1995
TSD : KSD980633259
WS Num: 2
Transporter: Not reported
Ship Qty : Not reported
Rpt Unit : Not reported
Off Mng : M061
EPA Waste Codes: D001
Waste Description: Still bottoms from distillation of spent non-halogenated solvents used for
Amt Of Waste Stream Generated in Reporting Yr 1: 3103
Amt Of Waste Stream Generated in Reporting Yr 2: 1357

Name: JAMES RIVER PAPER COMPANY INC
Year : 1995

FLINT GROUP NORTH AMERICA CORP (Continued) **S108659827**

RCRA Id : ORD092887033
Inactive : Not reported
Status: Large quantity generator
Manifest : 00013
Ship Date : 10/19/1995
TSD : KSD980633259
WS Num: 2
Transporter: Not reported
Ship Qty : Not reported
Rpt Unit : Not reported
Off Mng : M061
EPA Waste Codes: D001
Waste Description: Still bottoms from distillation of spent non-halogenated solvents used for
Amt Of Waste Stream Generated in Reporting Yr 1: 3103
Amt Of Waste Stream Generated in Reporting Yr 2: 970

Name: JAMES RIVER PAPER COMPANY INC
Year : 1995
RCRA Id : ORD092887033
Inactive : Not reported
Status: Large quantity generator
Manifest : 00014
Ship Date : 12/20/1995
TSD : KSD980633259
WS Num: 2
Transporter: Not reported
Ship Qty : Not reported
Rpt Unit : Not reported
Off Mng : M061
EPA Waste Codes: D001
Waste Description: Still bottoms from distillation of spent non-halogenated solvents used for
Amt Of Waste Stream Generated in Reporting Yr 1: 3103
l Amt Of Waste Stream Generated in Reporting Yr 2: 776

Manifest:
Name: JAMES RIVER PAPER COMPANY INC
Year : 1994
RCRA Id : ORD092887033
Inactive : Not reported
Status: Large quantity generator
Manifest : 00004
Ship Date : 02/23/1994
TSD : KSD980633259
WS Num: 1
Transporter: Not reported
Ship Qty : Not reported
Rpt Unit : Not reported
Off Mng : M061
EPA Waste Codes: D001
Waste Description: Spent non-halogenated solvents from cleaning printing ink manufacturing equ
Amt Of Waste Stream Generated in Reporting Yr 1: 12170
Amt Of Waste Stream Generated in Reporting Yr 2: 1809

Name: JAMES RIVER PAPER COMPANY INC
Year : 1994

FLINT GROUP NORTH AMERICA CORP (Continued) **S108659827**

RCRA Id : ORD092887033
Inactive : Not reported
Status: Large quantity generator
Manifest : 00005
Ship Date : 05/19/1994
TSD : KSD980633259
WS Num: 1
Transporter: Not reported
Ship Qty : Not reported
Rpt Unit : Not reported
Off Mng : M061
EPA Waste Codes: D001
Waste Description: Spent non-halogenated solvents from cleaning printing ink manufacturing equ
Amt Of Waste Stream Generated in Reporting Yr 1: 12170
Amt Of Waste Stream Generated in Reporting Yr 2: 2631

Name: JAMES RIVER PAPER COMPANY INC
Year : 1994
RCRA Id : ORD092887033
Inactive : Not reported
Status: Large quantity generator
Manifest : 00006
Ship Date : 07/07/1994
TSD : KSD980633259
WS Num: 1
Transporter: Not reported
Ship Qty : Not reported
Rpt Unit : Not reported
Off Mng : M061
EPA Waste Codes: D001
Waste Description: Spent non-halogenated solvents from cleaning printing ink manufacturing equ
Amt Of Waste Stream Generated in Reporting Yr 1: 12170
Amt Of Waste Stream Generated in Reporting Yr 2: 1645

Name: JAMES RIVER PAPER COMPANY INC
Year : 1994
RCRA Id : ORD092887033
Inactive : Not reported
Status: Large quantity generator
Manifest : 00007
Ship Date : 09/07/1994
TSD : KSD980633259
WS Num: 1
Transporter: Not reported
Ship Qty : Not reported
Rpt Unit : Not reported
Off Mng : M061
EPA Waste Codes: D001
Waste Description: Spent non-halogenated solvents from cleaning printing ink manufacturing equ
Amt Of Waste Stream Generated in Reporting Yr 1: 12170
Amt Of Waste Stream Generated in Reporting Yr 2: 2631

Name: JAMES RIVER PAPER COMPANY INC
Year : 1994
RCRA Id : ORD092887033
Inactive : Not reported
Status: Large quantity generator

FLINT GROUP NORTH AMERICA CORP (Continued) **S108659827**

Manifest : 00008
Ship Date : 11/02/1994
TSD : AZD049318009
WS Num: 2
Transporter: Not reported
Ship Qty : Not reported
Rpt Unit : Not reported
Off Mng : M042
EPA Waste Codes: D001
Waste Description: Contaminated ink residue from spill cleanup, ignitable, mainly N-propanol.
Amt Of Waste Stream Generated in Reporting Yr 1: 172
Amt Of Waste Stream Generated in Reporting Yr 2: 172

Name: JAMES RIVER PAPER COMPANY INC
Year : 1994
RCRA Id : ORD092887033
Inactive : Not reported
Status: Large quantity generator
Manifest : 00008
Ship Date : 11/02/1994
TSD : AZD049318009
WS Num: 3
Transporter: Not reported
Ship Qty : Not reported
Rpt Unit : Not reported
Off Mng : M043
EPA Waste Codes: D001
Waste Description: Contaminated soil and absorbants from spill cleanup, ignitable, mainly N-pr
Amt Of Waste Stream Generated in Reporting Yr 1: 383
Amt Of Waste Stream Generated in Reporting Yr 2: 383

Name: JAMES RIVER PAPER COMPANY INC
Year : 1994
RCRA Id : ORD092887033
Inactive : Not reported
Status: Large quantity generator
Manifest : 00009
Ship Date : 11/08/1994
TSD : KSD980633259
WS Num: 1
Transporter: Not reported
Ship Qty : Not reported
Rpt Unit : Not reported
Off Mng : M061
EPA Waste Codes: D001
Waste Description: Spent non-halogenated solvents from cleaning printing ink manufacturing equ
Amt Of Waste Stream Generated in Reporting Yr 1: 12170
Amt Of Waste Stream Generated in Reporting Yr 2: 2138

Name: JAMES RIVER PAPER COMPANY INC
Year : 1994
RCRA Id : ORD092887033
Inactive : Not reported
Status: Large quantity generator
Manifest : 00010
Ship Date : 12/29/1994
TSD : KSD980633259

FLINT GROUP NORTH AMERICA CORP (Continued) **S108659827**

WS Num: 1
Transporter: Not reported
Ship Qty : Not reported
Rpt Unit : Not reported
Off Mng : M061
EPA Waste Codes: D001
Waste Description: Spent non-halogenated solvents from cleaning printing ink manufacturing equ
Amt Of Waste Stream Generated in Reporting Yr 1: 12170
Amt Of Waste Stream Generated in Reporting Yr 2: 1316

Manifest:
Name: JAMES RIVER PAPER COMPANY INC
Year : 1993
RCRA Id : ORD092887033
Inactive : Not reported
Status: Small quantity generator
Manifest : 00002
Ship Date : 11/02/1993
TSD : KSD980633259
WS Num: 1
Transporter: Not reported
Ship Qty : Not reported
Rpt Unit : Not reported
Off Mng : M061
EPA Waste Codes: D001
Waste Description: Spent non-halogenated solvents from cleaning printing ink manufacturing equ
Amt Of Waste Stream Generated in Reporting Yr 1: 9441
Amt Of Waste Stream Generated in Reporting Yr 2: 3167

Name: JAMES RIVER PAPER COMPANY INC
Year : 1993
RCRA Id : ORD092887033
Inactive : Not reported
Status: Small quantity generator
Manifest : 00003
Ship Date : 12/14/1993
TSD : KSD980633259
WS Num: 1
Transporter: Not reported
Ship Qty : Not reported
Rpt Unit : Not reported
Off Mng : M061
EPA Waste Codes: D001
Waste Description: Spent non-halogenated solvents from cleaning printing ink manufacturing equ
Amt Of Waste Stream Generated in Reporting Yr 1: 9441
Amt Of Waste Stream Generated in Reporting Yr 2: 914

Name: JAMES RIVER PAPER COMPANY INC
Year : 1993
RCRA Id : ORD092887033
Inactive : Not reported
Status: Small quantity generator
Manifest : 93061
Ship Date : 06/29/1993
TSD : TND991279480

FLINT GROUP NORTH AMERICA CORP (Continued) **S108659827**

WS Num:	1
Transporter:	Not reported
Ship Qty :	Not reported
Rpt Unit :	Not reported
Off Mng :	M061
EPA Waste Codes:	D001
Waste Description:	Spent non-halogenated solvents from cleaning printing ink manufacturing equ
Amt Of Waste Stream Generated in Reporting Yr 1:	9441
Amt Of Waste Stream Generated in Reporting Yr 2:	5360

NPDES:

Name:	FLINT GROUP
Address:	2985 N MARINE DR
City,State,Zip:	PORTLAND, OR 97217
WQ File Nbr:	21359
Legal Name:	Flint Group Packaging Inks North America LLC
Region:	NWR
Pri SIC:	2893
Latitude:	45.61140
Longitude:	-122.69780
Category:	INDUSTRIAL
Permit Type:	GEN01
Permit Active:	False
Permit Description:	100-J
Expiration Date:	07/31/2001
EPA Number:	ORG250003
UIC Facility:	False
Admin Agent:	NW Region Office
Last Action Date:	08/14/2020
Permit Writer:	70
Compliance Inspector:	3621
DMR Reviewer:	3621
Application Number:	Not reported
Class:	N/A
Start Date:	10/02/1981
Region Decode:	North West Region
Ownership:	PRIVATE
Permit Group:	NPDES General Permit - Industrial wastewater discharges
EPA Class:	MINOR
Permit Number:	10198

Name:	FLINT GROUP
Address:	2985 N MARINE DR
City,State,Zip:	PORTLAND, OR 97217
WQ File Nbr:	21359
Legal Name:	Flint Group Packaging Inks North America LLC
Region:	NWR
Pri SIC:	2893
Latitude:	45.6114
Longitude:	-122.6978
Category:	STORMWATER
Permit Type:	GEN12H
Permit Active:	FALSE
Permit Description:	Industrial storm water - Heavy industry
Expiration Date:	09/30/1996
EPA Number:	MISSING!!

FLINT GROUP NORTH AMERICA CORP (Continued) **S108659827**

UIC Facility:	FALSE
Admin Agent:	NW Region Office
Last Action Date:	12/13/1997
Permit Writer:	Not reported
Compliance Inspector:	Perry, William
DMR Reviewer:	Not reported
Application Number:	996414
Class:	MINOR
Start Date:	03/12/1993
Region Decode:	North West Region
Ownership:	PRIVATE
Permit Group:	NPDES General Permit - Industrial storm water discharges
EPA Class:	MINOR
Permit Number:	10197
Name:	FLINT GROUP
Address:	2985 N MARINE DR
City,State,Zip:	PORTLAND, OR 97217
WQ File Nbr:	21359
Legal Name:	Flint Group Packaging Inks North America LLC
Region:	NWR
Pri SIC:	2893
Latitude:	45.6114
Longitude:	-122.6978
Category:	STM
Permit Type:	GEN12Z
Permit Active:	True
Permit Description:	Stormwater; NPDES specific SIC codes
Expiration Date:	07/01/2026
EPA Number:	ORR230098
UIC Facility:	False
Admin Agent:	City of Portland
Last Action Date:	07/01/2021
Permit Writer:	Not reported
Compliance Inspector:	PORTLAND
DMR Reviewer:	Not reported
Application Number:	949644
Class:	MINOR
Start Date:	12/13/1997
Region Decode:	North West Region
Ownership:	Not reported
Permit Group:	Not reported
EPA Class:	Not reported
Permit Number:	Not reported

---

45 **VANCOUVER KING STREET SUBSTATION** **WA CSCSL** **S123790394**
North **704 KING ST** **WA UIC N/A**
1/2-1 **VANCOUVER, WA 98660**
0.922 mi.
4867 ft.

Relative: CSCSL:
Higher

Name:	VANCOUVER KING STREET SUBSTATION
Address:	704 KING ST
City,State,Zip:	VANCOUVER, WA 98660
Facility ID:	94380
Region:	Southwest
Lat/Long:	45.62704 / -122.68309

Actual:
44 ft.

VANCOUVER KING STREET SUBSTATION (Continued) **S123790394**

Clean Up Siteid: 14952
Site Status: Awaiting Cleanup
Contaminant Name: Petroleum-Diesel
Alternate Site Names: Not reported
Site Rank: Not reported
Has Institutional Control: Not reported
Past VCP: Not reported
Current VCP: Not reported
URL: https://apps.ecology.wa.gov/cleanupsearch/site/14952
Ground Water: Suspected
Surface Water: Not reported
Soil: Confirmed Above Cleanup Levels
Sediment: Not reported
Air: Not reported
Bedrock: Not reported
Responsible Unit: Southwest

Name: VANCOUVER KING STREET SUBSTATION
Address: 704 KING ST
City,State,Zip: VANCOUVER, WA 98660
Facility ID: 94380
Region: Southwest
Lat/Long: 45.62704 / -122.68309
Clean Up Siteid: 14952
Site Status: Awaiting Cleanup
Contaminant Name: Polycyclic Aromatic Hydrocarbons
Alternate Site Names: Not reported
Site Rank: Not reported
Has Institutional Control: Not reported
Past VCP: Not reported
Current VCP: Not reported
URL: https://apps.ecology.wa.gov/cleanupsearch/site/14952
Ground Water: Suspected
Surface Water: Not reported
Soil: Confirmed Above Cleanup Levels
Sediment: Not reported
Air: Not reported
Bedrock: Not reported
Responsible Unit: Southwest

UIC:
Name: KING SUBSTATION - CLARK PUBLIC UTILITIES
Address: 704 KING STREET
City,State,Zip: VANCOUVER, WA 98660
Site Number: 34840
Owner Name: Heather Cook
Well Status: Active
EPA Well Type: 5H1
Latitude: 45.626903
Longitude: -122.68303
Well Name: KING-SUBST
Registration Type: Non-Municipal Stormwater
Construction Date: 05/01/2020
Construction Type: Infiltration trench with perforated pipe
Depth: 5

46 VANCOUVER ICE & FUEL OIL **WA CSCSL S104971468**
NNW 1112 W 7TH ST **WA LUST N/A**
1/2-1 VANCOUVER, WA 98666 **WA SPILLS**
0.937 mi. **WA Financial Assurance**
4948 ft.

Relative: CSCSL:
Higher
Name: VANCOUVER ICE & FUEL OIL
Actual: Address: 1112 W 7TH ST
44 ft. City,State,Zip: VANCOUVER, WA 98666
Facility ID: 1037
Region: Southwest
Lat/Long: 45.626776532 / -122.68306525
Clean Up Siteid: 3679
Site Status: Cleanup Started
Contaminant Name: Benzene
Alternate Site Names: Albion,VANCOUVER ICE & FUEL ALBINA ASPHALT,VANCOUVER ICE AND FUEL
Site Rank: Not reported
Has Institutional Control: Not reported
Past VCP: Not reported
Current VCP: Not reported
URL: https://apps.ecology.wa.gov/cleanupsearch/site/3679
Ground Water: Confirmed Above Cleanup Levels
Surface Water: Not reported
Soil: Confirmed Above Cleanup Levels
Sediment: Not reported
Air: Suspected
Bedrock: Not reported
Responsible Unit: Southwest

Name: VANCOUVER ICE & FUEL OIL
Address: 1112 W 7TH ST
City,State,Zip: VANCOUVER, WA 98666
Facility ID: 1037
Region: Southwest
Lat/Long: 45.626776532 / -122.68306525
Clean Up Siteid: 3679
Site Status: Cleanup Started
Contaminant Name: Lead
Alternate Site Names: Albion,VANCOUVER ICE & FUEL ALBINA ASPHALT,VANCOUVER ICE AND FUEL
Site Rank: Not reported
Has Institutional Control: Not reported
Past VCP: Not reported
Current VCP: Not reported
URL: https://apps.ecology.wa.gov/cleanupsearch/site/3679
Ground Water: Not reported
Surface Water: Not reported
Soil: Confirmed Above Cleanup Levels
Sediment: Not reported
Air: Not reported
Bedrock: Not reported
Responsible Unit: Southwest

Name: VANCOUVER ICE & FUEL OIL
Address: 1112 W 7TH ST
City,State,Zip: VANCOUVER, WA 98666
Facility ID: 1037
Region: Southwest
Lat/Long: 45.626776532 / -122.68306525

VANCOUVER ICE & FUEL OIL (Continued) **S104971468**

Clean Up Siteid: 3679
Site Status: Cleanup Started
Contaminant Name: Non-Halogenated Solvents
Alternate Site Names: Albion,VANCOUVER ICE & FUEL ALBINA ASPHALT,VANCOUVER ICE AND FUEL
Site Rank: Not reported
Has Institutional Control: Not reported
Past VCP: Not reported
Current VCP: Not reported
URL: https://apps.ecology.wa.gov/cleanupsearch/site/3679
Ground Water: Confirmed Above Cleanup Levels
Surface Water: Not reported
Soil: Confirmed Above Cleanup Levels
Sediment: Not reported
Air: Suspected
Bedrock: Not reported
Responsible Unit: Southwest

Name: VANCOUVER ICE & FUEL OIL
Address: 1112 W 7TH ST
City,State,Zip: VANCOUVER, WA 98666
Facility ID: 1037
Region: Southwest
Lat/Long: 45.626776532 / -122.68306525
Clean Up Siteid: 3679
Site Status: Cleanup Started
Contaminant Name: Petroleum-Diesel
Alternate Site Names: Albion,VANCOUVER ICE & FUEL ALBINA ASPHALT,VANCOUVER ICE AND FUEL
Site Rank: Not reported
Has Institutional Control: Not reported
Past VCP: Not reported
Current VCP: Not reported
URL: https://apps.ecology.wa.gov/cleanupsearch/site/3679
Ground Water: Confirmed Above Cleanup Levels
Surface Water: Not reported
Soil: Confirmed Above Cleanup Levels
Sediment: Not reported
Air: Not reported
Bedrock: Not reported
Responsible Unit: Southwest

Name: VANCOUVER ICE & FUEL OIL
Address: 1112 W 7TH ST
City,State,Zip: VANCOUVER, WA 98666
Facility ID: 1037
Region: Southwest
Lat/Long: 45.626776532 / -122.68306525
Clean Up Siteid: 3679
Site Status: Cleanup Started
Contaminant Name: Petroleum-Gasoline
Alternate Site Names: Albion,VANCOUVER ICE & FUEL ALBINA ASPHALT,VANCOUVER ICE AND FUEL
Site Rank: Not reported
Has Institutional Control: Not reported
Past VCP: Not reported
Current VCP: Not reported
URL: https://apps.ecology.wa.gov/cleanupsearch/site/3679
Ground Water: Confirmed Above Cleanup Levels
Surface Water: Not reported

VANCOUVER ICE & FUEL OIL (Continued) **S104971468**

Soil: Confirmed Above Cleanup Levels
Sediment: Not reported
Air: Suspected
Bedrock: Not reported
Responsible Unit: Southwest

Name: VANCOUVER ICE & FUEL OIL
Address: 1112 W 7TH ST
City,State,Zip: VANCOUVER, WA 98666
Facility ID: 1037
Region: Southwest
Lat/Long: 45.626776532 / -122.68306525
Clean Up Siteid: 3679
Site Status: Cleanup Started
Contaminant Name: Petroleum-Other
Alternate Site Names: Albion,VANCOUVER ICE & FUEL ALBINA ASPHALT,VANCOUVER ICE AND FUEL
Site Rank: Not reported
Has Institutional Control: Not reported
Past VCP: Not reported
Current VCP: Not reported
URL: https://apps.ecology.wa.gov/cleanupsearch/site/3679
Ground Water: Confirmed Above Cleanup Levels
Surface Water: Not reported
Soil: Confirmed Above Cleanup Levels
Sediment: Not reported
Air: Not reported
Bedrock: Not reported
Responsible Unit: Southwest

Name: VANCOUVER ICE & FUEL OIL
Address: 1112 W 7TH ST
City,State,Zip: VANCOUVER, WA 98666
Facility ID: 1037
Region: Southwest
Lat/Long: 45.626776532 / -122.68306525
Clean Up Siteid: 3679
Site Status: Cleanup Started
Contaminant Name: Polycyclic Aromatic Hydrocarbons
Alternate Site Names: Albion,VANCOUVER ICE & FUEL ALBINA ASPHALT,VANCOUVER ICE AND FUEL
Site Rank: Not reported
Has Institutional Control: Not reported
Past VCP: Not reported
Current VCP: Not reported
URL: https://apps.ecology.wa.gov/cleanupsearch/site/3679
Ground Water: Confirmed Above Cleanup Levels
Surface Water: Not reported
Soil: Confirmed Above Cleanup Levels
Sediment: Not reported
Air: Not reported
Bedrock: Not reported
Responsible Unit: Southwest

LUST:
Name: VANCOUVER ICE & FUEL OIL
Address: 1112 W 7TH ST
City,State,Zip: VANCOUVER, WA 98666
Facility ID: 1037

VANCOUVER ICE & FUEL OIL (Continued) **S104971468**

Lust Status Type:	LUST - Cleanup Started
Cleanup Site ID:	3679
Cleanup Unit Type:	Not reported
Process Type:	Not reported
Cleanup Unit Name:	Albion,VANCOUVER ICE & FUEL ALBINA ASPHALT,VANCOUVER ICE AND FUEL
Response Section:	Southwest
Release Date:	09/17/2018
Lust Date:	09/17/2018
Region:	Southwest
Lust ID:	8184
UST ID:	3406
Contaminant Name:	Benzene
Ground Water:	Confirmed Above Cleanup Levels
Surface Water:	Not reported
Soil:	Confirmed Above Cleanup Levels
Sediment:	Not reported
Air:	Suspected
Bedrock:	Not reported
URL:	https://apps.ecology.wa.gov/cleanupsearch/site/3679
Lat/Long:	45.6267765 / -122.68306

Name:	VANCOUVER ICE & FUEL OIL
Address:	1112 W 7TH ST
City,State,Zip:	VANCOUVER, WA 98666
Facility ID:	1037
Lust Status Type:	LUST - Cleanup Started
Cleanup Site ID:	3679
Cleanup Unit Type:	Not reported
Process Type:	Not reported
Cleanup Unit Name:	Albion,VANCOUVER ICE & FUEL ALBINA ASPHALT,VANCOUVER ICE AND FUEL
Response Section:	Southwest
Release Date:	09/17/2018
Lust Date:	09/17/2018
Region:	Southwest
Lust ID:	8184
UST ID:	3406
Contaminant Name:	Polycyclic Aromatic Hydrocarbons
Ground Water:	Confirmed Above Cleanup Levels
Surface Water:	Not reported
Soil:	Confirmed Above Cleanup Levels
Sediment:	Not reported
Air:	Not reported
Bedrock:	Not reported
URL:	https://apps.ecology.wa.gov/cleanupsearch/site/3679
Lat/Long:	45.6267765 / -122.68306

Name:	VANCOUVER ICE & FUEL OIL
Address:	1112 W 7TH ST
City,State,Zip:	VANCOUVER, WA 98666
Facility ID:	1037
Lust Status Type:	LUST - Cleanup Started
Cleanup Site ID:	3679
Cleanup Unit Type:	Not reported
Process Type:	Not reported
Cleanup Unit Name:	Albion,VANCOUVER ICE & FUEL ALBINA ASPHALT,VANCOUVER ICE AND FUEL
Response Section:	Southwest
Release Date:	09/17/2018

VANCOUVER ICE & FUEL OIL (Continued) **S104971468**

Lust Date: 09/17/2018
Region: Southwest
Lust ID: 8184
UST ID: 3406
Contaminant Name: Non-Halogenated Solvents
Ground Water: Confirmed Above Cleanup Levels
Surface Water: Not reported
Soil: Confirmed Above Cleanup Levels
Sediment: Not reported
Air: Suspected
Bedrock: Not reported
URL: https://apps.ecology.wa.gov/cleanupsearch/site/3679
Lat/Long: 45.6267765 / -122.68306

Name: VANCOUVER ICE & FUEL OIL
Address: 1112 W 7TH ST
City,State,Zip: VANCOUVER, WA 98666
Facility ID: 1037
Lust Status Type: LUST - Cleanup Started
Cleanup Site ID: 3679
Cleanup Unit Type: Not reported
Process Type: Not reported
Cleanup Unit Name: Albion,VANCOUVER ICE & FUEL ALBINA ASPHALT,VANCOUVER ICE AND FUEL
Response Section: Southwest
Release Date: 09/17/2018
Lust Date: 09/17/2018
Region: Southwest
Lust ID: 8184
UST ID: 3406
Contaminant Name: Lead
Ground Water: Not reported
Surface Water: Not reported
Soil: Confirmed Above Cleanup Levels
Sediment: Not reported
Air: Not reported
Bedrock: Not reported
URL: https://apps.ecology.wa.gov/cleanupsearch/site/3679
Lat/Long: 45.6267765 / -122.68306

Name: VANCOUVER ICE & FUEL OIL
Address: 1112 W 7TH ST
City,State,Zip: VANCOUVER, WA 98666
Facility ID: 1037
Lust Status Type: LUST - Cleanup Started
Cleanup Site ID: 3679
Cleanup Unit Type: Not reported
Process Type: Not reported
Cleanup Unit Name: Albion,VANCOUVER ICE & FUEL ALBINA ASPHALT,VANCOUVER ICE AND FUEL
Response Section: Southwest
Release Date: 09/17/2018
Lust Date: 09/17/2018
Region: Southwest
Lust ID: 8184
UST ID: 3406
Contaminant Name: Petroleum-Other
Ground Water: Confirmed Above Cleanup Levels
Surface Water: Not reported

VANCOUVER ICE & FUEL OIL (Continued) **S104971468**

Soil: Confirmed Above Cleanup Levels
Sediment: Not reported
Air: Not reported
Bedrock: Not reported
URL: https://apps.ecology.wa.gov/cleanupsearch/site/3679
Lat/Long: 45.6267765 / -122.68306

Name: VANCOUVER ICE & FUEL OIL
Address: 1112 W 7TH ST
City,State,Zip: VANCOUVER, WA 98666
Facility ID: 1037
Lust Status Type: LUST - Cleanup Started
Cleanup Site ID: 3679
Cleanup Unit Type: Not reported
Process Type: Not reported
Cleanup Unit Name: Albion,VANCOUVER ICE & FUEL ALBINA ASPHALT,VANCOUVER ICE AND FUEL
Response Section: Southwest
Release Date: 09/17/2018
Lust Date: 09/17/2018
Region: Southwest
Lust ID: 8184
UST ID: 3406
Contaminant Name: Petroleum-Gasoline
Ground Water: Confirmed Above Cleanup Levels
Surface Water: Not reported
Soil: Confirmed Above Cleanup Levels
Sediment: Not reported
Air: Suspected
Bedrock: Not reported
URL: https://apps.ecology.wa.gov/cleanupsearch/site/3679
Lat/Long: 45.6267765 / -122.68306

Name: VANCOUVER ICE & FUEL OIL
Address: 1112 W 7TH ST
City,State,Zip: VANCOUVER, WA 98666
Facility ID: 1037
Lust Status Type: LUST - Cleanup Started
Cleanup Site ID: 3679
Cleanup Unit Type: Not reported
Process Type: Not reported
Cleanup Unit Name: Albion,VANCOUVER ICE & FUEL ALBINA ASPHALT,VANCOUVER ICE AND FUEL
Response Section: Southwest
Release Date: 09/17/2018
Lust Date: 09/17/2018
Region: Southwest
Lust ID: 8184
UST ID: 3406
Contaminant Name: Petroleum-Diesel
Ground Water: Confirmed Above Cleanup Levels
Surface Water: Not reported
Soil: Confirmed Above Cleanup Levels
Sediment: Not reported
Air: Not reported
Bedrock: Not reported
URL: https://apps.ecology.wa.gov/cleanupsearch/site/3679
Lat/Long: 45.6267765 / -122.68306

VANCOUVER ICE & FUEL OIL (Continued) **S104971468**

SPILLS ERTS:

Facility Site ID:	Not reported
Name:	ALBINA FUEL
Address:	1112 W 7TH ST
City,State,Zip:	VANCOUVER, WA
Program Name:	Toxics Cleanup
Incident ID:	683310
Incident Status:	Historic
Incident Date:	08/13/2018
Initial Report Activity Name:	Storing
Initial Report Cause Category:	Equipment failure
Initial Report Cause Name:	Leaking underground storage tank
Initial Report Medium Name:	Soil
Initial Report Medium Category:	Ground
Initial Report Source Name:	Underground storage tank (UST)
Initial Report Source Category:	Tank
Initial Report Substance Name:	Marine gas oil
Initial Report Substance Category:	Oil
Initial Report Substance Quantity:	Not reported
Initial Report Substance Unit Of Measure:	Not reported
Potentially Responsible Party First Name:	Not reported
Potentially Responsible Party Last Name:	Not reported
Potentially Responsible Party Organization:	Albina Fuel
External Reference Number:	Not reported
Latitude:	Not reported
Longitude:	Not reported

WA Financial Assurance 1:

Name:	VANCOUVER ICE AND FUEL
Address:	1112 W 7TH ST
City,State,Zip:	VANCOUVER, WA 98660
DOE Site ID:	3406
Financial Resp Type:	NAUTILUS INSURANCE COMPANY
Inception Date:	05/27/2016
Expiration Date:	05/27/2017
Address 2:	Not reported
Policy Number:	CST2002643-15
Effective Date:	05/27/2016
Liability Limit Type:	Not reported
Compliance Method:	Not reported
Proof of Responsibility Document Flag:	Not reported
Retroactive Date:	Not reported
Latitude:	45.626776532
Longitude:	-122.68306525

Name:	VANCOUVER ICE AND FUEL
Address:	1112 W 7TH ST
City,State,Zip:	VANCOUVER, WA 98660
DOE Site ID:	3406
Financial Resp Type:	NAUTILUS INSURANCE COMPANY
Inception Date:	05/31/2017
Expiration Date:	05/27/2018
Address 2:	Not reported
Policy Number:	CST2002643-16
Effective Date:	05/31/2017
Liability Limit Type:	Not reported

VANCOUVER ICE & FUEL OIL (Continued) **S104971468**

Compliance Method:	Not reported
Proof of Responsibility Document Flag:	Not reported
Retroactive Date:	Not reported
Latitude:	45.626776532
Longitude:	-122.68306525

47 **REDDAWAY** **RCRA-VSQG 1000291272**
SSE **10510 N VANCOUVER WAY** **OR ECSI ORD093480804**
1/2-1 **PORTLAND, OR 97217** **OR LUST**
0.993 mi. **OR UST**
5243 ft. **OR AST**
OR VCP
Relative: **OR SPILLS**
Lower **OR HAZMAT**
FINDS
Actual: **ECHO**
10 ft. **OR HSIS**
OR MANIFEST
OR NPDES
OR UIC

RCRA Listings:

ved by Agency:	20181231
	Reddaway Inc
dress:	10510 N VANCOUVER WAY
e,Zip:	PORTLAND, OR 97217-7549
	ORD093480804
ame:	MARTY HOPE
dress:	10510 N VANCOUVER WAY
e,Zip:	PORTLAND, OR 97217-7549
	503-247-2585
	Not reported
Email:	MARTY.HOPE@USFC.COM
	Not reported
	10
	Private
e Generator Description:	Conditionally Exempt Small Quantity Generator
	Not reported
ycle:	Not reported
	Not reported
or:	Handler Activities
er:	Not reported
	Not reported
ss:	10990 ROE AVENUE
ate,Zip:	OVERLAND PARK, KS 66211-1213
	Yrc Worldwide Inc
	Private
e:	Reddaway Inc
	Private
enerator Activity:	No
ity:	No
Generator:	No
ctivity:	No
ity Activity:	No
vity with Storage:	No
y On-Site Burner Exemption:	No
ing and Refining Furnace Exemption:	No
Injection Control:	No

REDDAWAY (Continued) **1000291272**

e Receipt:	No
ste Indicator:	No
ste Destination Facility:	No
ersal Waste:	No
eg Handler:	---
dicator:	Not reported
condary Material Indicator:	N
tor:	Not reported
ermit Baseline:	Not on the Baseline
enewals Baseline:	Not on the Baseline
rrective Action Baseline:	No
rrective Action Universe:	No
Where RCRA CA has Been Imposed Universe:	No
tion Priority Ranking:	No NCAPS ranking
l Control Indicator:	No
ontrol Indicator:	No
re Controls Indicator:	N/A
ontrols Indicator:	N/A
n-Complier Universe:	No
Significant Non-Complier Universe:	No
gnificant Non-Complier Universe:	No
n-Complier With a Compliance Schedule Universe:	No
ce Required:	Not reported
Last Change:	20200219
Trader-Importer:	No
Trader-Exporter:	No
pent Lead Acid Batteries:	No
pent Lead Acid Batteries:	No
vity Without Storage:	No
er:	No
dicator:	No

Biennial: List of Years

Year: 2015

Click Here for Biennial Reporting System Data:

Hazardous Waste Summary:

Waste Code:	D001
Waste Description:	Ignitable Waste
Waste Code:	D002
Waste Description:	Corrosive Waste
Waste Code:	D006
Waste Description:	Cadmium
Waste Code:	D008
Waste Description:	Lead
Waste Code:	D039
Waste Description:	Tetrachloroethylene
Waste Code:	P050
Waste Description:	6,9-Methano-2,4,3-Benzodioxathiepin,6,7,8,9,10,10-Hexachloro-1,5,5a,6, 9,9a-Hexahydro-,3-Oxide (Or) Endosulfan

REDDAWAY (Continued) **1000291272**

Waste Code: U012
Waste Description: Aniline (I,T) (Or) Benzenamine (I,T)

Handler - Owner Operator:

ner/Operator Indicator: Operator
Owner/Operator Name: REDDAWAY INC
l Status: Private
Became Current: 20091001
Ended Current: Not reported
wner/Operator Address: 10990 ROE AVENUE
Owner/Operator City,State,Zip: OVERLAND PARK, KS 66211
r/Operator Telephone: Not reported
r/Operator Telephone Ext: Not reported
r/Operator Fax: Not reported
r/Operator Email: Not reported

ner/Operator Indicator: Operator
Owner/Operator Name: YELLOW FREIGHT SYSTEM, INC.
gal Status: Other
Became Current: 19940228
Ended Current: Not reported
wner/Operator Address: PO BOX 7270
Owner/Operator City,State,Zip: OVERLAND PARK, KS 66211
Operator Telephone: 913-345-3000
r/Operator Telephone Ext: Not reported
r/Operator Fax: Not reported
r/Operator Email: Not reported

wner/Operator Indicator: Owner
Owner/Operator Name: YELLOW TRANSPORTATION, INC.
l Status: Private
Became Current: 19950228
Ended Current: Not reported
Owner/Operator Address: 10510 NORTH VANCOUVER WAY
wner/Operator City,State,Zip: PORTLAND, OR 97217
Operator Telephone: 503-289-8800
r/Operator Telephone Ext: Not reported
r/Operator Fax: Not reported
r/Operator Email: Not reported

wner/Operator Indicator: Owner
Owner/Operator Name: YELLOW TRANSPORTATION, INC.
l Status: Private
Became Current: 20020123
Ended Current: Not reported
Owner/Operator Address: 10510 NORTH VANCOUVER WAY
wner/Operator City,State,Zip: PORTLAND, OR 97217
Operator Telephone: 503-289-8800
r/Operator Telephone Ext: Not reported
r/Operator Fax: Not reported
r/Operator Email: Not reported

wner/Operator Indicator: Owner
Owner/Operator Name: YELLOW TRANSPORTATION, INC.
l Status: Private
Became Current: 20070301
Ended Current: Not reported

REDDAWAY (Continued) **1000291272**

Owner/Operator Address: 10510 NORTH VANCOUVER WAY
wner/Operator City,State,Zip: PORTLAND, OR 97217
Operator Telephone: 503-289-8800
er/Operator Telephone Ext: Not reported
er/Operator Fax: Not reported
er/Operator Email: Not reported

ner/Operator Indicator: Operator
Owner/Operator Name: YELLOW TRANSPORTATION, INC.
al Status: Private
e Became Current: 20071231
Ended Current: Not reported
Owner/Operator Address: 10510 NORTH VANCOUVER WAY
wner/Operator City,State,Zip: PORTLAND, OR 97217
Operator Telephone: 503-289-8800
er/Operator Telephone Ext: Not reported
er/Operator Fax: Not reported
er/Operator Email: Not reported

wner/Operator Indicator: Owner
Owner/Operator Name: YRC WORLDWIDE
al Status: Private
Became Current: 20111231
Ended Current: Not reported
wner/Operator Address: 10990 ROE AVE M/S A605
Owner/Operator City,State,Zip: OVERLAND PARK, KS 66211
Operator Telephone: 913-344-5205
er/Operator Telephone Ext: Not reported
er/Operator Fax: Not reported
er/Operator Email: Not reported

ner/Operator Indicator: Operator
Owner/Operator Name: YELLOW FREIGHT SYSTEMS
gal Status: Other
e Became Current: 19960304
Ended Current: Not reported
wner/Operator Address: PO BOX 7270
Owner/Operator City,State,Zip: OVERLAND PARK, KS 66211
Operator Telephone: 913-345-3000
er/Operator Telephone Ext: Not reported
er/Operator Fax: Not reported
er/Operator Email: Not reported

ner/Operator Indicator: Operator
Owner/Operator Name: YELLOW FREIGHT SYSTEMS
gal Status: Other
e Became Current: 19980212
Ended Current: Not reported
wner/Operator Address: PO BOX 7270
Owner/Operator City,State,Zip: OVERLAND PARK, KS 66211
Operator Telephone: 913-345-3000
er/Operator Telephone Ext: Not reported
er/Operator Fax: Not reported
er/Operator Email: Not reported

ner/Operator Indicator: Operator
Owner/Operator Name: YELLOW FREIGHT SYSTEMS

REDDAWAY (Continued) **1000291272**

gal Status: Other
e Became Current: 19990201
Ended Current: Not reported
wner/Operator Address: PO BOX 7270
Owner/Operator City,State,Zip: OVERLAND PARK, KS 66211
Operator Telephone: 913-345-3000
er/Operator Telephone Ext: Not reported
er/Operator Fax: Not reported
er/Operator Email: Not reported

wner/Operator Indicator: Owner
Owner/Operator Name: YRC WORLDWIDE
al Status: Private
e Became Current: 19850813
Ended Current: Not reported
wner/Operator Address: 10990 ROE AVE M/S A605
Owner/Operator City,State,Zip: OVERLAND PARK, KS 66211
Operator Telephone: 913-344-5205
er/Operator Telephone Ext: Not reported
er/Operator Fax: Not reported
er/Operator Email: Not reported

ner/Operator Indicator: Operator
Owner/Operator Name: REDDAWAY INC
al Status: Private
Became Current: 20111231
Ended Current: Not reported
wner/Operator Address: 10990 ROE AVE M/S A605
Owner/Operator City,State,Zip: OVERLAND PARK, KS 66211
Operator Telephone: 913-344-5205
er/Operator Telephone Ext: Not reported
er/Operator Fax: Not reported
er/Operator Email: Not reported

wner/Operator Indicator: Owner
Owner/Operator Name: YRC WORLDWIDE
al Status: Private
Became Current: 20121231
Ended Current: Not reported
wner/Operator Address: 10990 ROE AVENUE
Owner/Operator City,State,Zip: OVERLAND PARK, KS 66211
Operator Telephone: 913-344-5205
er/Operator Telephone Ext: Not reported
er/Operator Fax: Not reported
er/Operator Email: Not reported

ner/Operator Indicator: Operator
Owner/Operator Name: REDDAWAY INC
al Status: Private
e Became Current: 20161231
Ended Current: Not reported
wner/Operator Address: 10990 ROE AVENUE
Owner/Operator City,State,Zip: OVERLAND PARK, KS 66211
Operator Telephone: 913-344-5205
er/Operator Telephone Ext: Not reported
er/Operator Fax: Not reported
er/Operator Email: Not reported

REDDAWAY (Continued) **1000291272**

wner/Operator Indicator: Owner
Owner/Operator Name: YELLOW FREIGHT SYSTEM, INC.
l Status: Private
Became Current: Not reported
Ended Current: Not reported
Owner/Operator Address: 10510 NORTH VANCOUVER WAY
wner/Operator City,State,Zip: PORTLAND, OR 97217
Operator Telephone: 503-289-8800
r/Operator Telephone Ext: Not reported
r/Operator Fax: Not reported
r/Operator Email: Not reported

ner/Operator Indicator: Operator
Owner/Operator Name: YELLOW FREIGHT SYSTEMS
gal Status: Other
Became Current: 20010117
Ended Current: Not reported
wner/Operator Address: PO BOX 7270
Owner/Operator City,State,Zip: OVERLAND PARK, KS 66211
Operator Telephone: 913-345-3000
r/Operator Telephone Ext: Not reported
r/Operator Fax: Not reported
r/Operator Email: Not reported

ner/Operator Indicator: Operator
Owner/Operator Name: YELLOW TRANSPORTATION, INC.
l Status: Private
e Became Current: 20061231
Ended Current: Not reported
Owner/Operator Address: 10510 NORTH VANCOUVER WAY
wner/Operator City,State,Zip: PORTLAND, OR 97217
Operator Telephone: 503-289-8800
r/Operator Telephone Ext: Not reported
r/Operator Fax: Not reported
r/Operator Email: Not reported

ner/Operator Indicator: Operator
Owner/Operator Name: YELLOW TRANSPORTATION, INC.
l Status: Private
e Became Current: 20070301
Ended Current: Not reported
Owner/Operator Address: 10510 NORTH VANCOUVER WAY
wner/Operator City,State,Zip: PORTLAND, OR 97217
Operator Telephone: 503-289-8800
r/Operator Telephone Ext: Not reported
r/Operator Fax: Not reported
r/Operator Email: Not reported

wner/Operator Indicator: Owner
Owner/Operator Name: YELLOW TRANSPORTATION, INC.
l Status: Private
e Became Current: 20071231
Ended Current: Not reported
Owner/Operator Address: 10510 NORTH VANCOUVER WAY
wner/Operator City,State,Zip: PORTLAND, OR 97217
Operator Telephone: 503-289-8800
r/Operator Telephone Ext: Not reported

REDDAWAY (Continued) **1000291272**

r/Operator Fax: Not reported
r/Operator Email: Not reported

ner/Operator Indicator: Operator
Owner/Operator Name: REDDAWAY INC
l Status: Private
Became Current: 20091001
Ended Current: Not reported
wner/Operator Address: 10990 ROE AVE M/S A605
Owner/Operator City,State,Zip: OVERLAND PARK, KS 66211
perator Telephone: 913-344-3054
r/Operator Telephone Ext: Not reported
r/Operator Fax: Not reported
r/Operator Email: Not reported

ner/Operator Indicator: Operator
Owner/Operator Name: REDDAWAY INC
l Status: Private
Became Current: 20141231
Ended Current: Not reported
wner/Operator Address: 10990 ROE AVENUE
Owner/Operator City,State,Zip: OVERLAND PARK, KS 66211
perator Telephone: 913-344-5205
r/Operator Telephone Ext: Not reported
r/Operator Fax: Not reported
r/Operator Email: Not reported

wner/Operator Indicator: Owner
Owner/Operator Name: YRC WORLDWIDE INC
l Status: Private
Became Current: 20171231
Ended Current: Not reported
wner/Operator Address: 10990 ROE AVENUE
Owner/Operator City,State,Zip: OVERLAND PARK, KS 66211
perator Telephone: 913-344-5205
r/Operator Telephone Ext: Not reported
r/Operator Fax: Not reported
r/Operator Email: Not reported

ner/Operator Indicator: Operator
Owner/Operator Name: REDDAWAY INC
l Status: Private
Became Current: 20171231
Ended Current: Not reported
wner/Operator Address: 10990 ROE AVENUE
Owner/Operator City,State,Zip: OVERLAND PARK, KS 66211
perator Telephone: 913-344-5205
r/Operator Telephone Ext: Not reported
r/Operator Fax: Not reported
r/Operator Email: Not reported

wner/Operator Indicator: Owner
Owner/Operator Name: YELLOW TRANSPORTATION, INC.
l Status: Private
e Became Current: 19960304
Ended Current: Not reported
Owner/Operator Address: 10510 NORTH VANCOUVER WAY

REDDAWAY (Continued) **1000291272**

wner/Operator City,State,Zip: PORTLAND, OR 97217
Operator Telephone: 503-289-8800
r/Operator Telephone Ext: Not reported
r/Operator Fax: Not reported
r/Operator Email: Not reported

wner/Operator Indicator: Owner
Owner/Operator Name: YELLOW TRANSPORTATION, INC.
l Status: Private
e Became Current: 19970415
Ended Current: Not reported
Owner/Operator Address: 10510 NORTH VANCOUVER WAY
wner/Operator City,State,Zip: PORTLAND, OR 97217
Operator Telephone: 503-289-8800
r/Operator Telephone Ext: Not reported
r/Operator Fax: Not reported
r/Operator Email: Not reported

wner/Operator Indicator: Owner
Owner/Operator Name: YELLOW TRANSPORTATION, INC.
l Status: Private
e Became Current: 19980212
Ended Current: Not reported
Owner/Operator Address: 10510 NORTH VANCOUVER WAY
wner/Operator City,State,Zip: PORTLAND, OR 97217
Operator Telephone: 503-289-8800
r/Operator Telephone Ext: Not reported
r/Operator Fax: Not reported
r/Operator Email: Not reported

wner/Operator Indicator: Owner
Owner/Operator Name: YELLOW TRANSPORTATION, INC.
l Status: Private
Became Current: 20000124
Ended Current: Not reported
Owner/Operator Address: 10510 NORTH VANCOUVER WAY
wner/Operator City,State,Zip: PORTLAND, OR 97217
Operator Telephone: 503-289-8800
r/Operator Telephone Ext: Not reported
r/Operator Fax: Not reported
r/Operator Email: Not reported

wner/Operator Indicator: Owner
Owner/Operator Name: YELLOW TRANSPORTATION, INC.
l Status: Private
Became Current: 20010117
Ended Current: Not reported
Owner/Operator Address: 10510 NORTH VANCOUVER WAY
wner/Operator City,State,Zip: PORTLAND, OR 97217
Operator Telephone: 503-289-8800
r/Operator Telephone Ext: Not reported
r/Operator Fax: Not reported
r/Operator Email: Not reported

wner/Operator Indicator: Owner
Owner/Operator Name: YELLOW TRANSPORTATION, INC.
l Status: Private

REDDAWAY (Continued) **1000291272**

e Became Current: 20061231
Ended Current: Not reported
Owner/Operator Address: 10510 NORTH VANCOUVER WAY
wner/Operator City,State,Zip: PORTLAND, OR 97217
Operator Telephone: 503-289-8800
er/Operator Telephone Ext: Not reported
er/Operator Fax: Not reported
er/Operator Email: Not reported

ner/Operator Indicator: Operator
Owner/Operator Name: REDDAWAY INC
l Status: Private
Became Current: 20131231
Ended Current: Not reported
wner/Operator Address: 10990 ROE AVENUE
Owner/Operator City,State,Zip: OVERLAND PARK, KS 66211
perator Telephone: 913-344-5205
er/Operator Telephone Ext: Not reported
er/Operator Fax: Not reported
er/Operator Email: Not reported

ner/Operator Indicator: Operator
Owner/Operator Name: REDDAWAY INC
l Status: Private
Became Current: 20151231
Ended Current: Not reported
wner/Operator Address: 10990 ROE AVENUE
Owner/Operator City,State,Zip: OVERLAND PARK, KS 66211
perator Telephone: 913-344-5205
er/Operator Telephone Ext: Not reported
er/Operator Fax: Not reported
er/Operator Email: Not reported

wner/Operator Indicator: Owner
Owner/Operator Name: YRC WORLDWIDE INC
l Status: Private
e Became Current: 20160301
Ended Current: Not reported
wner/Operator Address: 10990 ROE AVENUE
Owner/Operator City,State,Zip: OVERLAND PARK, KS 66211
perator Telephone: 913-344-5205
er/Operator Telephone Ext: Not reported
er/Operator Fax: Not reported
er/Operator Email: Not reported

wner/Operator Indicator: Owner
Owner/Operator Name: YRC WORLDWIDE INC
l Status: Private
e Became Current: 19850813
Ended Current: Not reported
wner/Operator Address: 10990 ROE AVENUE
Owner/Operator City,State,Zip: OVERLAND PARK, KS 66211
er/Operator Telephone: Not reported
er/Operator Telephone Ext: Not reported
er/Operator Fax: Not reported
er/Operator Email: Not reported

REDDAWAY (Continued) **1000291272**

wner/Operator Indicator: Owner
Owner/Operator Name: YELLOW TRANSPORTATION, INC.
l Status: Private
Became Current: 20041231
Ended Current: Not reported
Owner/Operator Address: 10510 NORTH VANCOUVER WAY
wner/Operator City,State,Zip: PORTLAND, OR 97217
Operator Telephone: 503-289-8800
r/Operator Telephone Ext: Not reported
r/Operator Fax: Not reported
r/Operator Email: Not reported

wner/Operator Indicator: Owner
Owner/Operator Name: YELLOW TRANSPORTATION, INC.
l Status: Private
Became Current: 20081231
Ended Current: Not reported
Owner/Operator Address: 10510 NORTH VANCOUVER WAY
wner/Operator City,State,Zip: PORTLAND, OR 97217
Operator Telephone: 503-289-8800
r/Operator Telephone Ext: Not reported
r/Operator Fax: Not reported
r/Operator Email: Not reported

ner/Operator Indicator: Operator
Owner/Operator Name: REDDAWAY INC
l Status: Private
Became Current: 20091001
Ended Current: Not reported
wner/Operator Address: 10990 ROE AVE M/S A605
Owner/Operator City,State,Zip: OVERLAND PARK, KS 66211
Operator Telephone: 913-344-5205
r/Operator Telephone Ext: Not reported
r/Operator Fax: Not reported
r/Operator Email: Not reported

wner/Operator Indicator: Owner
Owner/Operator Name: YRC WORLDWIDE INC
l Status: Private
Became Current: 20151231
Ended Current: Not reported
wner/Operator Address: 10990 ROE AVENUE
Owner/Operator City,State,Zip: OVERLAND PARK, KS 66211
Operator Telephone: 913-344-5205
r/Operator Telephone Ext: Not reported
r/Operator Fax: Not reported
r/Operator Email: Not reported

wner/Operator Indicator: Owner
Owner/Operator Name: YELLOW TRANSPORTATION, INC.
l Status: Private
Became Current: 19931101
Ended Current: Not reported
Owner/Operator Address: 10510 NORTH VANCOUVER WAY
wner/Operator City,State,Zip: PORTLAND, OR 97217
Operator Telephone: 503-289-8800
r/Operator Telephone Ext: Not reported

REDDAWAY (Continued) **1000291272**

er/Operator Fax: Not reported
er/Operator Email: Not reported

ner/Operator Indicator: Operator
Owner/Operator Name: YELLOW FREIGHT SYSTEMS
gal Status: Other
e Became Current: 19970415
Ended Current: Not reported
wner/Operator Address: PO BOX 7270
Owner/Operator City,State,Zip: OVERLAND PARK, KS 66211
Operator Telephone: 913-345-3000
er/Operator Telephone Ext: Not reported
er/Operator Fax: Not reported
er/Operator Email: Not reported

ner/Operator Indicator: Operator
Owner/Operator Name: YELLOW FREIGHT SYSTEMS
gal Status: Other
Became Current: 20020123
Ended Current: Not reported
wner/Operator Address: PO BOX 7270
Owner/Operator City,State,Zip: OVERLAND PARK, KS 66211
Operator Telephone: 913-345-3000
er/Operator Telephone Ext: Not reported
er/Operator Fax: Not reported
er/Operator Email: Not reported

wner/Operator Indicator: Owner
Owner/Operator Name: YELLOW TRANSPORTATION, INC.
l Status: Private
Became Current: 20030123
Ended Current: Not reported
Owner/Operator Address: 10510 NORTH VANCOUVER WAY
wner/Operator City,State,Zip: PORTLAND, OR 97217
Operator Telephone: 503-289-8800
er/Operator Telephone Ext: Not reported
er/Operator Fax: Not reported
er/Operator Email: Not reported

ner/Operator Indicator: Operator
Owner/Operator Name: YELLOW FREIGHT SYSTEMS
gal Status: Other
Became Current: 20030123
Ended Current: Not reported
wner/Operator Address: PO BOX 7270
Owner/Operator City,State,Zip: OVERLAND PARK, KS 66211
Operator Telephone: 913-345-3000
er/Operator Telephone Ext: Not reported
er/Operator Fax: Not reported
er/Operator Email: Not reported

ner/Operator Indicator: Operator
Owner/Operator Name: YRC INC.
l Status: Private
Became Current: 20081231
Ended Current: Not reported
Owner/Operator Address: 10510 NORTH VANCOUVER WAY

REDDAWAY (Continued) **1000291272**

wner/Operator City,State,Zip: PORTLAND, OR 97217
Operator Telephone: 503-289-8800
r/Operator Telephone Ext: Not reported
r/Operator Fax: Not reported
r/Operator Email: Not reported

ner/Operator Indicator: Operator
Owner/Operator Name: REDDAWAY INC
l Status: Private
Became Current: 20121231
Ended Current: Not reported
wner/Operator Address: 10990 ROE AVENUE
Owner/Operator City,State,Zip: OVERLAND PARK, KS 66211
Operator Telephone: 913-344-5205
r/Operator Telephone Ext: Not reported
r/Operator Fax: Not reported
r/Operator Email: Not reported

wner/Operator Indicator: Owner
Owner/Operator Name: YELLOW TRANSPORTATION, INC.
l Status: Private
Became Current: 20031231
Ended Current: Not reported
Owner/Operator Address: 10510 NORTH VANCOUVER WAY
wner/Operator City,State,Zip: PORTLAND, OR 97217
Operator Telephone: 503-289-8800
r/Operator Telephone Ext: Not reported
r/Operator Fax: Not reported
r/Operator Email: Not reported

ner/Operator Indicator: Operator
Owner/Operator Name: YELLOW TRANSPORTATION, INC.
l Status: Private
Became Current: 20041231
Ended Current: Not reported
Owner/Operator Address: 10510 NORTH VANCOUVER WAY
wner/Operator City,State,Zip: PORTLAND, OR 97217
Operator Telephone: 503-289-8800
r/Operator Telephone Ext: Not reported
r/Operator Fax: Not reported
r/Operator Email: Not reported

wner/Operator Indicator: Owner
Owner/Operator Name: YRC WORLDWIDE
l Status: Private
Became Current: 19850813
Ended Current: Not reported
wner/Operator Address: 10990 ROE AVE M/S A605
Owner/Operator City,State,Zip: OVERLAND PARK, KS 66211
Operator Telephone: 913-344-3054
r/Operator Telephone Ext: Not reported
r/Operator Fax: Not reported
r/Operator Email: Not reported

wner/Operator Indicator: Owner
Owner/Operator Name: YRC WORLDWIDE INC
l Status: Private

REDDAWAY (Continued) **1000291272**

Became Current: 20141231
Ended Current: Not reported
wner/Operator Address: 10990 ROE AVENUE
Owner/Operator City,State,Zip: OVERLAND PARK, KS 66211
Operator Telephone: 913-344-5205
r/Operator Telephone Ext: Not reported
r/Operator Fax: Not reported
r/Operator Email: Not reported

ner/Operator Indicator: Operator
Owner/Operator Name: REDDAWAY INC
l Status: Private
Became Current: 20181231
Ended Current: Not reported
wner/Operator Address: 10990 ROE AVENUE
Owner/Operator City,State,Zip: OVERLAND PARK, KS 66211
Operator Telephone: 913-344-5205
r/Operator Telephone Ext: Not reported
r/Operator Fax: Not reported
r/Operator Email: Not reported

wner/Operator Indicator: Owner
Owner/Operator Name: YELLOW TRANSPORTATION, INC.
l Status: Private
Became Current: 19940228
Ended Current: Not reported
Owner/Operator Address: 10510 NORTH VANCOUVER WAY
wner/Operator City,State,Zip: PORTLAND, OR 97217
Operator Telephone: 503-289-8800
r/Operator Telephone Ext: Not reported
r/Operator Fax: Not reported
r/Operator Email: Not reported

ner/Operator Indicator: Operator
Owner/Operator Name: YELLOW TRANSPORTATION, INC.
l Status: Private
Became Current: Not reported
Ended Current: Not reported
Owner/Operator Address: 10510 NORTH VANCOUVER WAY
wner/Operator City,State,Zip: PORTLAND, OR 97217
Operator Telephone: 503-289-8800
r/Operator Telephone Ext: Not reported
r/Operator Fax: Not reported
r/Operator Email: Not reported

wner/Operator Indicator: Owner
Owner/Operator Name: YELLOW TRANSPORTATION, INC.
l Status: Private
Became Current: 19920401
Ended Current: Not reported
Owner/Operator Address: 10510 NORTH VANCOUVER WAY
wner/Operator City,State,Zip: PORTLAND, OR 97217
Operator Telephone: 503-289-8800
r/Operator Telephone Ext: Not reported
r/Operator Fax: Not reported
r/Operator Email: Not reported

REDDAWAY (Continued) **1000291272**

ner/Operator Indicator: Operator
Owner/Operator Name: YELLOW FREIGHT SYSTEMS
gal Status: Other
e Became Current: 19950228
Ended Current: Not reported
wner/Operator Address: PO BOX 7270
Owner/Operator City,State,Zip: OVERLAND PARK, KS 66211
Operator Telephone: 913-345-3000
er/Operator Telephone Ext: Not reported
er/Operator Fax: Not reported
er/Operator Email: Not reported

wner/Operator Indicator: Owner
Owner/Operator Name: YELLOW TRANSPORTATION, INC.
al Status: Private
e Became Current: 19990201
Ended Current: Not reported
Owner/Operator Address: 10510 NORTH VANCOUVER WAY
wner/Operator City,State,Zip: PORTLAND, OR 97217
Operator Telephone: 503-289-8800
er/Operator Telephone Ext: Not reported
er/Operator Fax: Not reported
er/Operator Email: Not reported

ner/Operator Indicator: Operator
Owner/Operator Name: YELLOW FREIGHT SYSTEMS
gal Status: Other
Became Current: 20000124
Ended Current: Not reported
wner/Operator Address: PO BOX 7270
Owner/Operator City,State,Zip: OVERLAND PARK, KS 66211
Operator Telephone: 913-345-3000
er/Operator Telephone Ext: Not reported
er/Operator Fax: Not reported
er/Operator Email: Not reported

ner/Operator Indicator: Operator
Owner/Operator Name: YELLOW TRANSPORTATION, INC.
al Status: Private
Became Current: 20031231
Ended Current: Not reported
Owner/Operator Address: 10510 NORTH VANCOUVER WAY
wner/Operator City,State,Zip: PORTLAND, OR 97217
Operator Telephone: 503-289-8800
er/Operator Telephone Ext: Not reported
er/Operator Fax: Not reported
er/Operator Email: Not reported

wner/Operator Indicator: Owner
Owner/Operator Name: YRC WORLDWIDE
al Status: Private
Became Current: 20131231
Ended Current: Not reported
wner/Operator Address: 10990 ROE AVENUE
Owner/Operator City,State,Zip: OVERLAND PARK, KS 66211
Operator Telephone: 913-344-5205
er/Operator Telephone Ext: Not reported

REDDAWAY (Continued) **1000291272**

er/Operator Fax:		Not reported
er/Operator Email:		Not reported
ner/Operator Indicator:		Operator
Owner/Operator Name:	REDDAWAY INC	
al Status:		Private
e Became Current:		20160301
Ended Current:		Not reported
wner/Operator Address:		10990 ROE AVENUE
Owner/Operator City,State,Zip:		OVERLAND PARK, KS 66211
Operator Telephone:		913-344-5205
er/Operator Telephone Ext:		Not reported
er/Operator Fax:		Not reported
er/Operator Email:		Not reported
wner/Operator Indicator:		Owner
Owner/Operator Name:	YRC WORLDWIDE INC	
al Status:		Private
e Became Current:		20161231
Ended Current:		Not reported
wner/Operator Address:		10990 ROE AVENUE
Owner/Operator City,State,Zip:		OVERLAND PARK, KS 66211
Operator Telephone:		913-344-5205
er/Operator Telephone Ext:		Not reported
er/Operator Fax:		Not reported
er/Operator Email:		Not reported
wner/Operator Indicator:		Owner
Owner/Operator Name:	YRC WORLDWIDE INC	
al Status:		Private
Became Current:		20181231
Ended Current:		Not reported
wner/Operator Address:		10990 ROE AVENUE
Owner/Operator City,State,Zip:		OVERLAND PARK, KS 66211
Operator Telephone:		913-344-5205
er/Operator Telephone Ext:		Not reported
er/Operator Fax:		Not reported
er/Operator Email:		Not reported

Historic Generators:

eive Date:		20131231
Handler Name:	REDDAWAY INC	
ederal Waste Generator Description:		Conditionally Exempt Small Quantity Generator
District Owner:		Not reported
arge Quantity Handler of Universal Waste:		No
Recognized Trader Importer:		No
Recognized Trader Exporter:		No
Spent Lead Acid Battery Importer:		No
Spent Lead Acid Battery Exporter:		No
Current Record:		No
Storage Recycler Activity:		Not reported
ronic Manifest Broker:		Not reported
eive Date:		20141231
Handler Name:	REDDAWAY INC	
ederal Waste Generator Description:		Conditionally Exempt Small Quantity Generator
District Owner:		Not reported

REDDAWAY (Continued) **1000291272**

arge Quantity Handler of Universal Waste: No
Recognized Trader Importer: No
Recognized Trader Exporter: No
Spent Lead Acid Battery Importer: No
Spent Lead Acid Battery Exporter: No
Current Record: No
Storage Recycler Activity: Not reported
ronic Manifest Broker: Not reported

eive Date: 20151231
Handler Name: REDDAWAY INC
al Waste Generator Description: Large Quantity Generator
District Owner: Not reported
arge Quantity Handler of Universal Waste: No
Recognized Trader Importer: No
Recognized Trader Exporter: No
Spent Lead Acid Battery Importer: No
Spent Lead Acid Battery Exporter: No
Current Record: No
Storage Recycler Activity: Not reported
ronic Manifest Broker: Not reported

eive Date: 20160301
Handler Name: REDDAWAY INC
ederal Waste Generator Description: Conditionally Exempt Small Quantity Generator
District Owner: Not reported
arge Quantity Handler of Universal Waste: No
Recognized Trader Importer: No
Recognized Trader Exporter: No
Spent Lead Acid Battery Importer: No
Spent Lead Acid Battery Exporter: No
Current Record: No
Storage Recycler Activity: Not reported
ronic Manifest Broker: Not reported

eive Date: 20161231
Handler Name: REDDAWAY INC
ederal Waste Generator Description: Conditionally Exempt Small Quantity Generator
District Owner: Not reported
arge Quantity Handler of Universal Waste: No
Recognized Trader Importer: No
Recognized Trader Exporter: No
Spent Lead Acid Battery Importer: No
Spent Lead Acid Battery Exporter: No
Current Record: No
Storage Recycler Activity: Not reported
ronic Manifest Broker: Not reported

eive Date: 20171231
Handler Name: REDDAWAY INC
ederal Waste Generator Description: Conditionally Exempt Small Quantity Generator
District Owner: Not reported
arge Quantity Handler of Universal Waste: No
Recognized Trader Importer: No
Recognized Trader Exporter: No
Spent Lead Acid Battery Importer: No
Spent Lead Acid Battery Exporter: No

REDDAWAY (Continued) **1000291272**

Current Record: No
Storage Recycler Activity: Not reported
ronic Manifest Broker: Not reported

eive Date: 20181231
Handler Name: REDDAWAY INC
ederal Waste Generator Description: Conditionally Exempt Small Quantity Generator
District Owner: Not reported
arge Quantity Handler of Universal Waste: No
Recognized Trader Importer: No
Recognized Trader Exporter: No
Spent Lead Acid Battery Importer: No
Spent Lead Acid Battery Exporter: No
urrent Record: Yes
Storage Recycler Activity: Not reported
ronic Manifest Broker: Not reported

eive Date: 20151230
Handler Name: REDDAWAY INC
al Waste Generator Description: Large Quantity Generator
District Owner: Not reported
arge Quantity Handler of Universal Waste: No
Recognized Trader Importer: No
Recognized Trader Exporter: No
Spent Lead Acid Battery Importer: No
Spent Lead Acid Battery Exporter: No
Current Record: No
Storage Recycler Activity: Not reported
ronic Manifest Broker: Not reported

eive Date: 19940228
Handler Name: YELLOW TRANSPORTATION INC
ederal Waste Generator Description: Small Quantity Generator
District Owner: Not reported
arge Quantity Handler of Universal Waste: No
Recognized Trader Importer: No
Recognized Trader Exporter: No
Spent Lead Acid Battery Importer: No
Spent Lead Acid Battery Exporter: No
Current Record: No
Storage Recycler Activity: Not reported
ronic Manifest Broker: Not reported

eive Date: 19931101
Handler Name: YELLOW TRANSPORTATION INC
ederal Waste Generator Description: Small Quantity Generator
District Owner: Not reported
arge Quantity Handler of Universal Waste: No
Recognized Trader Importer: No
Recognized Trader Exporter: No
Spent Lead Acid Battery Importer: No
Spent Lead Acid Battery Exporter: No
Current Record: No
Storage Recycler Activity: Not reported
ronic Manifest Broker: Not reported

eive Date: 19920401

REDDAWAY (Continued) **1000291272**

Handler Name: YELLOW TRANSPORTATION INC
ederal Waste Generator Description: Conditionally Exempt Small Quantity Generator
District Owner: Not reported
arge Quantity Handler of Universal Waste: No
ecognized Trader Importer: No
ecognized Trader Exporter: No
pent Lead Acid Battery Importer: No
pent Lead Acid Battery Exporter: No
urrent Record: No
torage Recycler Activity: Not reported
onic Manifest Broker: Not reported

eive Date: 19950228
Handler Name: YELLOW TRANSPORTATION INC
ederal Waste Generator Description: Small Quantity Generator
District Owner: Not reported
arge Quantity Handler of Universal Waste: No
ecognized Trader Importer: No
ecognized Trader Exporter: No
pent Lead Acid Battery Importer: No
pent Lead Acid Battery Exporter: No
urrent Record: No
torage Recycler Activity: Not reported
onic Manifest Broker: Not reported

ceive Date: 19960304
Handler Name: YELLOW TRANSPORTATION INC
ederal Waste Generator Description: Small Quantity Generator
District Owner: Not reported
arge Quantity Handler of Universal Waste: No
ecognized Trader Importer: No
ecognized Trader Exporter: No
pent Lead Acid Battery Importer: No
pent Lead Acid Battery Exporter: No
urrent Record: No
torage Recycler Activity: Not reported
onic Manifest Broker: Not reported

eive Date: 19970415
Handler Name: YELLOW TRANSPORTATION INC
ederal Waste Generator Description: Small Quantity Generator
District Owner: Not reported
arge Quantity Handler of Universal Waste: No
ecognized Trader Importer: No
ecognized Trader Exporter: No
pent Lead Acid Battery Importer: No
pent Lead Acid Battery Exporter: No
urrent Record: No
torage Recycler Activity: Not reported
onic Manifest Broker: Not reported

eive Date: 19980212
Handler Name: YELLOW TRANSPORTATION INC
ederal Waste Generator Description: Conditionally Exempt Small Quantity Generator
District Owner: Not reported
arge Quantity Handler of Universal Waste: No
ecognized Trader Importer: No

REDDAWAY (Continued) **1000291272**

Recognized Trader Exporter: No
Spent Lead Acid Battery Importer: No
Spent Lead Acid Battery Exporter: No
Current Record: No
Storage Recycler Activity: Not reported
ronic Manifest Broker: Not reported

eive Date: 19990201
Handler Name: YELLOW TRANSPORTATION INC
ederal Waste Generator Description: Conditionally Exempt Small Quantity Generator
District Owner: Not reported
arge Quantity Handler of Universal Waste: No
Recognized Trader Importer: No
Recognized Trader Exporter: No
Spent Lead Acid Battery Importer: No
Spent Lead Acid Battery Exporter: No
Current Record: No
Storage Recycler Activity: Not reported
ronic Manifest Broker: Not reported

ive Date: 20000124
Handler Name: YELLOW TRANSPORTATION INC
ederal Waste Generator Description: Conditionally Exempt Small Quantity Generator
District Owner: Not reported
arge Quantity Handler of Universal Waste: No
Recognized Trader Importer: No
Recognized Trader Exporter: No
Spent Lead Acid Battery Importer: No
Spent Lead Acid Battery Exporter: No
Current Record: No
Storage Recycler Activity: Not reported
ronic Manifest Broker: Not reported

eive Date: 20010117
Handler Name: YELLOW TRANSPORTATION INC
ederal Waste Generator Description: Conditionally Exempt Small Quantity Generator
District Owner: Not reported
arge Quantity Handler of Universal Waste: No
Recognized Trader Importer: No
Recognized Trader Exporter: No
Spent Lead Acid Battery Importer: No
Spent Lead Acid Battery Exporter: No
Current Record: No
Storage Recycler Activity: Not reported
ronic Manifest Broker: Not reported

eive Date: 20020123
Handler Name: YELLOW TRANSPORTATION INC
ederal Waste Generator Description: Conditionally Exempt Small Quantity Generator
District Owner: Not reported
arge Quantity Handler of Universal Waste: No
Recognized Trader Importer: No
Recognized Trader Exporter: No
Spent Lead Acid Battery Importer: No
Spent Lead Acid Battery Exporter: No
Current Record: No
Storage Recycler Activity: Not reported

REDDAWAY (Continued) **1000291272**

ronic Manifest Broker: Not reported

eive Date: 20030123
Handler Name: YELLOW TRANSPORTATION INC
ederal Waste Generator Description: Small Quantity Generator
District Owner: Not reported
arge Quantity Handler of Universal Waste: No
Recognized Trader Importer: No
Recognized Trader Exporter: No
Spent Lead Acid Battery Importer: No
Spent Lead Acid Battery Exporter: No
Current Record: No
Storage Recycler Activity: Not reported
ronic Manifest Broker: Not reported

eive Date: 20031231
Handler Name: YELLOW TRANSPORTATION INC
ederal Waste Generator Description: Conditionally Exempt Small Quantity Generator
District Owner: Not reported
arge Quantity Handler of Universal Waste: No
Recognized Trader Importer: No
Recognized Trader Exporter: No
Spent Lead Acid Battery Importer: No
Spent Lead Acid Battery Exporter: No
Current Record: No
Storage Recycler Activity: Not reported
ronic Manifest Broker: Not reported

eive Date: 20041231
Handler Name: YELLOW TRANSPORTATION INC
ederal Waste Generator Description: Conditionally Exempt Small Quantity Generator
District Owner: Not reported
arge Quantity Handler of Universal Waste: No
Recognized Trader Importer: No
Recognized Trader Exporter: No
Spent Lead Acid Battery Importer: No
Spent Lead Acid Battery Exporter: No
Current Record: No
Storage Recycler Activity: Not reported
ronic Manifest Broker: Not reported

eive Date: 20061231
Handler Name: YELLOW TRANSPORTATION INC
ederal Waste Generator Description: Small Quantity Generator
District Owner: Not reported
arge Quantity Handler of Universal Waste: No
Recognized Trader Importer: No
Recognized Trader Exporter: No
Spent Lead Acid Battery Importer: No
Spent Lead Acid Battery Exporter: No
Current Record: No
Storage Recycler Activity: Not reported
ronic Manifest Broker: Not reported

eive Date: 20070301
Handler Name: YELLOW TRANSPORTATION INC
ederal Waste Generator Description: Conditionally Exempt Small Quantity Generator

REDDAWAY (Continued) **1000291272**

District Owner: Not reported
arge Quantity Handler of Universal Waste: No
ecognized Trader Importer: No
ecognized Trader Exporter: No
pent Lead Acid Battery Importer: No
pent Lead Acid Battery Exporter: No
urrent Record: No
torage Recycler Activity: Not reported
onic Manifest Broker: Not reported

eive Date: 20071231
Handler Name: YELLOW TRANSPORTATION INC
ederal Waste Generator Description: Conditionally Exempt Small Quantity Generator
District Owner: Not reported
arge Quantity Handler of Universal Waste: No
ecognized Trader Importer: No
ecognized Trader Exporter: No
pent Lead Acid Battery Importer: No
pent Lead Acid Battery Exporter: No
urrent Record: No
torage Recycler Activity: Not reported
onic Manifest Broker: Not reported

eive Date: 20081231
Handler Name: YRC INC.
ederal Waste Generator Description: Small Quantity Generator
District Owner: Not reported
arge Quantity Handler of Universal Waste: No
ecognized Trader Importer: No
ecognized Trader Exporter: No
pent Lead Acid Battery Importer: No
pent Lead Acid Battery Exporter: No
urrent Record: No
torage Recycler Activity: Not reported
onic Manifest Broker: Not reported

eive Date: 20091231
Handler Name: REDDAWAY INC
ederal Waste Generator Description: Conditionally Exempt Small Quantity Generator
District Owner: Not reported
arge Quantity Handler of Universal Waste: No
ecognized Trader Importer: No
ecognized Trader Exporter: No
pent Lead Acid Battery Importer: No
pent Lead Acid Battery Exporter: No
urrent Record: No
torage Recycler Activity: Not reported
onic Manifest Broker: Not reported

eive Date: 20101231
Handler Name: REDDAWAY INC
ederal Waste Generator Description: Conditionally Exempt Small Quantity Generator
District Owner: Not reported
arge Quantity Handler of Universal Waste: No
ecognized Trader Importer: No
ecognized Trader Exporter: No
pent Lead Acid Battery Importer: No

REDDAWAY (Continued) **1000291272**

Spent Lead Acid Battery Exporter: No
Current Record: No
Storage Recycler Activity: Not reported
ronic Manifest Broker: Not reported

eive Date: 20111231
Handler Name: REDDAWAY INC
al Waste Generator Description: Large Quantity Generator
District Owner: Not reported
arge Quantity Handler of Universal Waste: No
Recognized Trader Importer: No
Recognized Trader Exporter: No
Spent Lead Acid Battery Importer: No
Spent Lead Acid Battery Exporter: No
Current Record: No
Storage Recycler Activity: Not reported
ronic Manifest Broker: Not reported

eive Date: 20121231
Handler Name: REDDAWAY INC
ederal Waste Generator Description: Conditionally Exempt Small Quantity Generator
District Owner: Not reported
arge Quantity Handler of Universal Waste: No
Recognized Trader Importer: No
Recognized Trader Exporter: No
Spent Lead Acid Battery Importer: No
Spent Lead Acid Battery Exporter: No
Current Record: No
Storage Recycler Activity: Not reported
ronic Manifest Broker: Not reported

List of NAICS Codes and Descriptions:

NAICS Code: 48412
NAICS Description: GENERAL FREIGHT TRUCKING, LONG-DISTANCE

NAICS Code: 484122
NAICS Description: GENERAL FREIGHT TRUCKING, LONG-DISTANCE, LESS THAN TRUCKLOAD

Has the Facility Received Notices of Violations:

ound Violation: Yes
gency Which Determined Violation: State
n Short Description: TSD - Preparedness and Prevention
e Violation was Determined: 19951213
al Return to Compliance Date: 19980215
rn to Compliance Qualifier: Observed
olation Responsible Agency: State
duled Compliance Date: Not reported
orcement Identifier: 000
e of Enforcement Action: 19960403
nforcement Responsible Agency: State
cement Docket Number: Not reported
nforcement Attorney: OR
Corrective Action Component: No
al Initiated Date: Not reported
al Resolution Date: Not reported
osition Status Date: Not reported

REDDAWAY (Continued) **1000291272**

sition Status:		Not reported
sition Status Description:		Not reported
Consent/Final Order Sequence Number:	Not reported	
ent/Final Order Respondent Name:		Not reported
ent/Final Order Lead Agency:		Not reported
Enforcement Type:	INITIAL 3008(A) CP/CO ORDER	
Enforcement Responsible Person:		ORREP
Enforcement Responsible Sub-Organization:		NWR
SEP Sequence Number:	Not reported	
Expenditure Amount:		Not reported
Scheduled Completion Date:		Not reported
Actual Date:		Not reported
Defaulted Date:		Not reported
Type:		Not reported
Type Description:		Not reported
oposed Amount:		3600
Monetary Amount:		Not reported
Amount:		Not reported
Count:		Not reported
Amount:		Not reported
ound Violation:		No
cy Which Determined Violation:		Not reported
ion Short Description:		Not reported
Violation was Determined:		Not reported
l Return to Compliance Date:		Not reported
n to Compliance Qualifier:		Not reported
ion Responsible Agency:		Not reported
duled Compliance Date:		Not reported
cement Identifier:		Not reported
of Enforcement Action:		Not reported
cement Responsible Agency:		Not reported
cement Docket Number:		Not reported
cement Attorney:		Not reported
ctive Action Component:		Not reported
al Initiated Date:		Not reported
al Resolution Date:		Not reported
sition Status Date:		Not reported
sition Status:		Not reported
sition Status Description:		Not reported
Consent/Final Order Sequence Number:	Not reported	
ent/Final Order Respondent Name:		Not reported
ent/Final Order Lead Agency:		Not reported
Enforcement Type:	Not reported	
cement Responsible Person:		Not reported
cement Responsible Sub-Organization:		Not reported
SEP Sequence Number:	Not reported	
Expenditure Amount:		Not reported
Scheduled Completion Date:		Not reported
Actual Date:		Not reported
Defaulted Date:		Not reported
Type:		Not reported
Type Description:		Not reported
sed Amount:		Not reported
Monetary Amount:		Not reported
Amount:		Not reported
Count:		Not reported

REDDAWAY (Continued) **1000291272**

Amount:	Not reported
ound Violation:	Yes
gency Which Determined Violation:	State
on Short Description:	TSD - Contingency Plan and Emergency Procedures
e Violation was Determined:	19951213
al Return to Compliance Date:	19980215
rn to Compliance Qualifier:	Observed
olation Responsible Agency:	State
duled Compliance Date:	Not reported
orcement Identifier:	000
e of Enforcement Action:	19951221
nforcement Responsible Agency:	State
cement Docket Number:	Not reported
nforcement Attorney:	OR
Corrective Action Component:	No
al Initiated Date:	Not reported
al Resolution Date:	Not reported
sition Status Date:	Not reported
sition Status:	Not reported
sition Status Description:	Not reported
Consent/Final Order Sequence Number:	Not reported
ent/Final Order Respondent Name:	Not reported
ent/Final Order Lead Agency:	Not reported
Enforcement Type:	NOTICE OF NONCOMPLIANCE
Enforcement Responsible Person:	ORREP
Enforcement Responsible Sub-Organization:	NWR
SEP Sequence Number:	Not reported
Expenditure Amount:	Not reported
Scheduled Completion Date:	Not reported
Actual Date:	Not reported
Defaulted Date:	Not reported
Type:	Not reported
Type Description:	Not reported
sed Amount:	Not reported
Monetary Amount:	Not reported
Amount:	Not reported
Count:	Not reported
Amount:	Not reported
ound Violation:	Yes
gency Which Determined Violation:	State
ion Short Description:	Generators - Manifest
e Violation was Determined:	19951213
al Return to Compliance Date:	19980215
rn to Compliance Qualifier:	Observed
olation Responsible Agency:	State
duled Compliance Date:	Not reported
orcement Identifier:	000
e of Enforcement Action:	19980129
nforcement Responsible Agency:	State
cement Docket Number:	Not reported
nforcement Attorney:	OR
Corrective Action Component:	No
al Initiated Date:	Not reported
al Resolution Date:	Not reported
sition Status Date:	Not reported

REDDAWAY (Continued) **1000291272**

sition Status: Not reported
sition Status Description: Not reported
Consent/Final Order Sequence Number: Not reported
ent/Final Order Respondent Name: Not reported
ent/Final Order Lead Agency: Not reported
Enforcement Type: FINAL 3008(A) SFO ORDER
Enforcement Responsible Person: ORREP
Enforcement Responsible Sub-Organization: NWR
SEP Sequence Number: Not reported
Expenditure Amount: Not reported
Scheduled Completion Date: Not reported
Actual Date: Not reported
Defaulted Date: Not reported
Type: Not reported
Type Description: Not reported
osed Amount: Not reported
al Monetary Amount: 2400
d Amount: 2400
nal Count: 1
al Amount: 2400

ound Violation: Yes
gency Which Determined Violation: State
Violation Short Description: TSD - Container Use and Management
e Violation was Determined: 19951213
al Return to Compliance Date: 19980215
rn to Compliance Qualifier: Observed
olation Responsible Agency: State
duled Compliance Date: Not reported
orcement Identifier: 000
e of Enforcement Action: 19951221
nforcement Responsible Agency: State
cement Docket Number: Not reported
nforcement Attorney: OR
Corrective Action Component: No
al Initiated Date: Not reported
al Resolution Date: Not reported
sition Status Date: Not reported
sition Status: Not reported
sition Status Description: Not reported
Consent/Final Order Sequence Number: Not reported
ent/Final Order Respondent Name: Not reported
ent/Final Order Lead Agency: Not reported
Enforcement Type: NOTICE OF NONCOMPLIANCE
Enforcement Responsible Person: ORREP
Enforcement Responsible Sub-Organization: NWR
SEP Sequence Number: Not reported
Expenditure Amount: Not reported
Scheduled Completion Date: Not reported
Actual Date: Not reported
Defaulted Date: Not reported
Type: Not reported
Type Description: Not reported
osed Amount: Not reported
Monetary Amount: Not reported
Amount: Not reported
Count: Not reported

REDDAWAY (Continued) **1000291272**

Amount: Not reported

ound Violation: Yes
gency Which Determined Violation: State
Short Description: Generators - Records/Reporting
e Violation was Determined: 19951213
al Return to Compliance Date: 19980215
rn to Compliance Qualifier: Observed
olation Responsible Agency: State
duled Compliance Date: Not reported
orcement Identifier: 000
e of Enforcement Action: 19960403
nforcement Responsible Agency: State
cement Docket Number: Not reported
nforcement Attorney: OR
Corrective Action Component: No
al Initiated Date: Not reported
al Resolution Date: Not reported
sition Status Date: Not reported
sition Status: Not reported
sition Status Description: Not reported
Consent/Final Order Sequence Number: Not reported
ent/Final Order Respondent Name: Not reported
ent/Final Order Lead Agency: Not reported
Enforcement Type: INITIAL 3008(A) CP/CO ORDER
Enforcement Responsible Person: ORREP
Enforcement Responsible Sub-Organization: NWR
SEP Sequence Number: Not reported
Expenditure Amount: Not reported
Scheduled Completion Date: Not reported
Actual Date: Not reported
Defaulted Date: Not reported
Type: Not reported
Type Description: Not reported
oposed Amount: 3600
Monetary Amount: Not reported
Amount: Not reported
Count: Not reported
Amount: Not reported

ound Violation: Yes
gency Which Determined Violation: State
on Short Description: TSD - Contingency Plan and Emergency Procedures
e Violation was Determined: 19951213
al Return to Compliance Date: 19980215
rn to Compliance Qualifier: Observed
olation Responsible Agency: State
duled Compliance Date: Not reported
orcement Identifier: 000
e of Enforcement Action: 19960403
nforcement Responsible Agency: State
cement Docket Number: Not reported
nforcement Attorney: OR
Corrective Action Component: No
al Initiated Date: Not reported
al Resolution Date: Not reported
sition Status Date: Not reported

REDDAWAY (Continued) **1000291272**

sition Status:	Not reported
sition Status Description:	Not reported
Consent/Final Order Sequence Number:	Not reported
ent/Final Order Respondent Name:	Not reported
ent/Final Order Lead Agency:	Not reported
Enforcement Type:	INITIAL 3008(A) CP/CO ORDER
Enforcement Responsible Person:	ORREP
Enforcement Responsible Sub-Organization:	NWR
SEP Sequence Number:	Not reported
Expenditure Amount:	Not reported
Scheduled Completion Date:	Not reported
Actual Date:	Not reported
Defaulted Date:	Not reported
Type:	Not reported
Type Description:	Not reported
oposed Amount:	3600
Monetary Amount:	Not reported
Amount:	Not reported
Count:	Not reported
Amount:	Not reported
ound Violation:	Yes
gency Which Determined Violation:	State
Short Description:	Generators - Records/Reporting
e Violation was Determined:	19951213
al Return to Compliance Date:	19980215
rn to Compliance Qualifier:	Observed
olation Responsible Agency:	State
duled Compliance Date:	Not reported
orcement Identifier:	000
e of Enforcement Action:	19980129
nforcement Responsible Agency:	State
cement Docket Number:	Not reported
nforcement Attorney:	OR
Corrective Action Component:	No
al Initiated Date:	Not reported
al Resolution Date:	Not reported
sition Status Date:	Not reported
sition Status:	Not reported
sition Status Description:	Not reported
Consent/Final Order Sequence Number:	Not reported
ent/Final Order Respondent Name:	Not reported
ent/Final Order Lead Agency:	Not reported
Enforcement Type:	FINAL 3008(A) SFO ORDER
Enforcement Responsible Person:	ORREP
Enforcement Responsible Sub-Organization:	NWR
SEP Sequence Number:	Not reported
Expenditure Amount:	Not reported
Scheduled Completion Date:	Not reported
Actual Date:	Not reported
Defaulted Date:	Not reported
Type:	Not reported
Type Description:	Not reported
sed Amount:	Not reported
al Monetary Amount:	2400
d Amount:	2400
al Count:	1

REDDAWAY (Continued) **1000291272**

al Amount: 2400

ound Violation: Yes
gency Which Determined Violation: State
ion Short Description: Generators - Manifest
e Violation was Determined: 19951213
al Return to Compliance Date: 19980215
rn to Compliance Qualifier: Observed
olation Responsible Agency: State
duled Compliance Date: Not reported
orcement Identifier: 000
e of Enforcement Action: 19960403
nforcement Responsible Agency: State
cement Docket Number: Not reported
nforcement Attorney: OR
Corrective Action Component: No
al Initiated Date: Not reported
al Resolution Date: Not reported
sition Status Date: Not reported
sition Status: Not reported
sition Status Description: Not reported
Consent/Final Order Sequence Number: Not reported
ent/Final Order Respondent Name: Not reported
ent/Final Order Lead Agency: Not reported
Enforcement Type: INITIAL 3008(A) CP/CO ORDER
Enforcement Responsible Person: ORREP
Enforcement Responsible Sub-Organization: NWR
SEP Sequence Number: Not reported
Expenditure Amount: Not reported
Scheduled Completion Date: Not reported
Actual Date: Not reported
Defaulted Date: Not reported
Type: Not reported
Type Description: Not reported
oposed Amount: 3600
Monetary Amount: Not reported
Amount: Not reported
Count: Not reported
Amount: Not reported

ound Violation: Yes
gency Which Determined Violation: State
on Short Description: TSD - Contingency Plan and Emergency Procedures
e Violation was Determined: 19951213
al Return to Compliance Date: 19980215
rn to Compliance Qualifier: Observed
olation Responsible Agency: State
duled Compliance Date: Not reported
orcement Identifier: 000
e of Enforcement Action: 19980129
nforcement Responsible Agency: State
cement Docket Number: Not reported
nforcement Attorney: OR
Corrective Action Component: No
al Initiated Date: Not reported
al Resolution Date: Not reported
sition Status Date: Not reported

REDDAWAY (Continued) **1000291272**

sition Status:	Not reported
sition Status Description:	Not reported
Consent/Final Order Sequence Number:	Not reported
ent/Final Order Respondent Name:	Not reported
ent/Final Order Lead Agency:	Not reported
Enforcement Type:	FINAL 3008(A) SFO ORDER
Enforcement Responsible Person:	ORREP
Enforcement Responsible Sub-Organization:	NWR
SEP Sequence Number:	Not reported
Expenditure Amount:	Not reported
Scheduled Completion Date:	Not reported
Actual Date:	Not reported
Defaulted Date:	Not reported
Type:	Not reported
Type Description:	Not reported
sed Amount:	Not reported
l Monetary Amount:	2400
d Amount:	2400
al Count:	1
l Amount:	2400
ound Violation:	Yes
gency Which Determined Violation:	State
on Short Description:	Generators - General
e Violation was Determined:	19951213
al Return to Compliance Date:	19980215
rn to Compliance Qualifier:	Observed
olation Responsible Agency:	State
duled Compliance Date:	Not reported
orcement Identifier:	000
e of Enforcement Action:	19951221
nforcement Responsible Agency:	State
cement Docket Number:	Not reported
nforcement Attorney:	OR
Corrective Action Component:	No
al Initiated Date:	Not reported
al Resolution Date:	Not reported
sition Status Date:	Not reported
sition Status:	Not reported
sition Status Description:	Not reported
Consent/Final Order Sequence Number:	Not reported
ent/Final Order Respondent Name:	Not reported
ent/Final Order Lead Agency:	Not reported
Enforcement Type:	NOTICE OF NONCOMPLIANCE
Enforcement Responsible Person:	ORREP
Enforcement Responsible Sub-Organization:	NWR
SEP Sequence Number:	Not reported
Expenditure Amount:	Not reported
Scheduled Completion Date:	Not reported
Actual Date:	Not reported
Defaulted Date:	Not reported
Type:	Not reported
Type Description:	Not reported
sed Amount:	Not reported
Monetary Amount:	Not reported
Amount:	Not reported
Count:	Not reported

REDDAWAY (Continued) **1000291272**

Amount:	Not reported
ound Violation:	Yes
gency Which Determined Violation:	State
Short Description:	Generators - Records/Reporting
e Violation was Determined:	19951213
al Return to Compliance Date:	19980215
rn to Compliance Qualifier:	Observed
olation Responsible Agency:	State
duled Compliance Date:	Not reported
orcement Identifier:	000
e of Enforcement Action:	19951221
nforcement Responsible Agency:	State
cement Docket Number:	Not reported
nforcement Attorney:	OR
Corrective Action Component:	No
al Initiated Date:	Not reported
al Resolution Date:	Not reported
sition Status Date:	Not reported
sition Status:	Not reported
sition Status Description:	Not reported
Consent/Final Order Sequence Number:	Not reported
ent/Final Order Respondent Name:	Not reported
ent/Final Order Lead Agency:	Not reported
Enforcement Type:	NOTICE OF NONCOMPLIANCE
Enforcement Responsible Person:	ORREP
Enforcement Responsible Sub-Organization:	NWR
SEP Sequence Number:	Not reported
Expenditure Amount:	Not reported
Scheduled Completion Date:	Not reported
Actual Date:	Not reported
Defaulted Date:	Not reported
Type:	Not reported
Type Description:	Not reported
osed Amount:	Not reported
Monetary Amount:	Not reported
Amount:	Not reported
Count:	Not reported
Amount:	Not reported
ound Violation:	No
cy Which Determined Violation:	Not reported
ion Short Description:	Not reported
Violation was Determined:	Not reported
l Return to Compliance Date:	Not reported
n to Compliance Qualifier:	Not reported
ion Responsible Agency:	Not reported
duled Compliance Date:	Not reported
cement Identifier:	Not reported
of Enforcement Action:	Not reported
cement Responsible Agency:	Not reported
cement Docket Number:	Not reported
cement Attorney:	Not reported
ctive Action Component:	Not reported
al Initiated Date:	Not reported
al Resolution Date:	Not reported
sition Status Date:	Not reported

REDDAWAY (Continued) **1000291272**

sition Status:		Not reported
sition Status Description:		Not reported
Consent/Final Order Sequence Number:	Not reported	
ent/Final Order Respondent Name:		Not reported
ent/Final Order Lead Agency:		Not reported
Enforcement Type:	Not reported	
cement Responsible Person:		Not reported
cement Responsible Sub-Organization:		Not reported
SEP Sequence Number:	Not reported	
Expenditure Amount:		Not reported
Scheduled Completion Date:		Not reported
Actual Date:		Not reported
Defaulted Date:		Not reported
Type:		Not reported
Type Description:		Not reported
osed Amount:		Not reported
Monetary Amount:		Not reported
Amount:		Not reported
Count:		Not reported
Amount:		Not reported
ound Violation:		Yes
gency Which Determined Violation:		State
tion Short Description:		LDR - General
e Violation was Determined:		19951213
al Return to Compliance Date:		19980215
rn to Compliance Qualifier:		Observed
olation Responsible Agency:		State
duled Compliance Date:		Not reported
orcement Identifier:		000
e of Enforcement Action:		19960403
nforcement Responsible Agency:		State
cement Docket Number:		Not reported
nforcement Attorney:		OR
Corrective Action Component:		No
al Initiated Date:		Not reported
al Resolution Date:		Not reported
sition Status Date:		Not reported
sition Status:		Not reported
sition Status Description:		Not reported
Consent/Final Order Sequence Number:	Not reported	
ent/Final Order Respondent Name:		Not reported
ent/Final Order Lead Agency:		Not reported
Enforcement Type:	INITIAL 3008(A) CP/CO ORDER	
Enforcement Responsible Person:		ORREP
Enforcement Responsible Sub-Organization:		NWR
SEP Sequence Number:	Not reported	
Expenditure Amount:		Not reported
Scheduled Completion Date:		Not reported
Actual Date:		Not reported
Defaulted Date:		Not reported
Type:		Not reported
Type Description:		Not reported
oposed Amount:		3600
Monetary Amount:		Not reported
Amount:		Not reported
Count:		Not reported

REDDAWAY (Continued) **1000291272**

Amount: Not reported

ound Violation: Yes
gency Which Determined Violation: State
on Short Description: Generators - General
e Violation was Determined: 19951213
al Return to Compliance Date: 19980215
rn to Compliance Qualifier: Observed
olation Responsible Agency: State
duled Compliance Date: Not reported
orcement Identifier: 000
e of Enforcement Action: 19980129
nforcement Responsible Agency: State
cement Docket Number: Not reported
nforcement Attorney: OR
Corrective Action Component: No
al Initiated Date: Not reported
al Resolution Date: Not reported
sition Status Date: Not reported
sition Status: Not reported
sition Status Description: Not reported
Consent/Final Order Sequence Number: Not reported
ent/Final Order Respondent Name: Not reported
ent/Final Order Lead Agency: Not reported
Enforcement Type: FINAL 3008(A) SFO ORDER
Enforcement Responsible Person: ORREP
Enforcement Responsible Sub-Organization: NWR
SEP Sequence Number: Not reported
Expenditure Amount: Not reported
Scheduled Completion Date: Not reported
Actual Date: Not reported
Defaulted Date: Not reported
Type: Not reported
Type Description: Not reported
osed Amount: Not reported
al Monetary Amount: 2400
d Amount: 2400
nal Count: 1
al Amount: 2400

ound Violation: Yes
gency Which Determined Violation: State
Violation Short Description: TSD - Container Use and Management
e Violation was Determined: 19951213
al Return to Compliance Date: 19980215
rn to Compliance Qualifier: Observed
olation Responsible Agency: State
duled Compliance Date: Not reported
orcement Identifier: 000
e of Enforcement Action: 19960403
nforcement Responsible Agency: State
cement Docket Number: Not reported
nforcement Attorney: OR
Corrective Action Component: No
al Initiated Date: Not reported
al Resolution Date: Not reported
sition Status Date: Not reported

REDDAWAY (Continued) **1000291272**

sition Status:	Not reported
sition Status Description:	Not reported
Consent/Final Order Sequence Number:	Not reported
ent/Final Order Respondent Name:	Not reported
ent/Final Order Lead Agency:	Not reported
Enforcement Type:	INITIAL 3008(A) CP/CO ORDER
Enforcement Responsible Person:	ORREP
Enforcement Responsible Sub-Organization:	NWR
SEP Sequence Number:	Not reported
Expenditure Amount:	Not reported
Scheduled Completion Date:	Not reported
Actual Date:	Not reported
Defaulted Date:	Not reported
Type:	Not reported
Type Description:	Not reported
oposed Amount:	3600
Monetary Amount:	Not reported
Amount:	Not reported
Count:	Not reported
Amount:	Not reported
ound Violation:	Yes
gency Which Determined Violation:	State
n Short Description:	TSD - Preparedness and Prevention
e Violation was Determined:	19951213
al Return to Compliance Date:	19980215
rn to Compliance Qualifier:	Observed
olation Responsible Agency:	State
duled Compliance Date:	Not reported
orcement Identifier:	000
e of Enforcement Action:	19951221
nforcement Responsible Agency:	State
cement Docket Number:	Not reported
nforcement Attorney:	OR
Corrective Action Component:	No
al Initiated Date:	Not reported
al Resolution Date:	Not reported
sition Status Date:	Not reported
sition Status:	Not reported
sition Status Description:	Not reported
Consent/Final Order Sequence Number:	Not reported
ent/Final Order Respondent Name:	Not reported
ent/Final Order Lead Agency:	Not reported
Enforcement Type:	NOTICE OF NONCOMPLIANCE
Enforcement Responsible Person:	ORREP
Enforcement Responsible Sub-Organization:	NWR
SEP Sequence Number:	Not reported
Expenditure Amount:	Not reported
Scheduled Completion Date:	Not reported
Actual Date:	Not reported
Defaulted Date:	Not reported
Type:	Not reported
Type Description:	Not reported
sed Amount:	Not reported
Monetary Amount:	Not reported
Amount:	Not reported
Count:	Not reported

REDDAWAY (Continued) **1000291272**

Amount:		Not reported
Found Violation:		No
cy Which Determined Violation:		Not reported
tion Short Description:		Not reported
Violation was Determined:		Not reported
l Return to Compliance Date:		Not reported
n to Compliance Qualifier:		Not reported
tion Responsible Agency:		Not reported
duled Compliance Date:		Not reported
cement Identifier:		Not reported
of Enforcement Action:		Not reported
cement Responsible Agency:		Not reported
cement Docket Number:		Not reported
cement Attorney:		Not reported
ctive Action Component:		Not reported
al Initiated Date:		Not reported
al Resolution Date:		Not reported
sition Status Date:		Not reported
sition Status:		Not reported
sition Status Description:		Not reported
Consent/Final Order Sequence Number:	Not reported	
ent/Final Order Respondent Name:		Not reported
ent/Final Order Lead Agency:		Not reported
Enforcement Type:	Not reported	
cement Responsible Person:		Not reported
cement Responsible Sub-Organization:		Not reported
SEP Sequence Number:	Not reported	
Expenditure Amount:		Not reported
Scheduled Completion Date:		Not reported
Actual Date:		Not reported
Defaulted Date:		Not reported
Type:		Not reported
Type Description:		Not reported
sed Amount:		Not reported
Monetary Amount:		Not reported
Amount:		Not reported
Count:		Not reported
Amount:		Not reported
ound Violation:		Yes
gency Which Determined Violation:		State
tion Short Description:		LDR - General
e Violation was Determined:		19951213
al Return to Compliance Date:		19980215
rn to Compliance Qualifier:		Observed
olation Responsible Agency:		State
duled Compliance Date:		Not reported
orcement Identifier:		000
e of Enforcement Action:		19951221
nforcement Responsible Agency:		State
cement Docket Number:		Not reported
nforcement Attorney:		OR
Corrective Action Component:		No
al Initiated Date:		Not reported
al Resolution Date:		Not reported
sition Status Date:		Not reported

REDDAWAY (Continued) **1000291272**

osition Status: Not reported
osition Status Description: Not reported
Consent/Final Order Sequence Number: Not reported
ent/Final Order Respondent Name: Not reported
ent/Final Order Lead Agency: Not reported
Enforcement Type: NOTICE OF NONCOMPLIANCE
Enforcement Responsible Person: ORREP
Enforcement Responsible Sub-Organization: NWR
SEP Sequence Number: Not reported
Expenditure Amount: Not reported
Scheduled Completion Date: Not reported
Actual Date: Not reported
Defaulted Date: Not reported
Type: Not reported
Type Description: Not reported
osed Amount: Not reported
Monetary Amount: Not reported
Amount: Not reported
Count: Not reported
Amount: Not reported

ound Violation: Yes
gency Which Determined Violation: State
tion Short Description: Generators - Manifest
e Violation was Determined: 19951213
al Return to Compliance Date: 19980215
rn to Compliance Qualifier: Observed
olation Responsible Agency: State
duled Compliance Date: Not reported
orcement Identifier: 000
e of Enforcement Action: 19951221
nforcement Responsible Agency: State
cement Docket Number: Not reported
nforcement Attorney: OR
Corrective Action Component: No
al Initiated Date: Not reported
al Resolution Date: Not reported
osition Status Date: Not reported
osition Status: Not reported
osition Status Description: Not reported
Consent/Final Order Sequence Number: Not reported
ent/Final Order Respondent Name: Not reported
ent/Final Order Lead Agency: Not reported
Enforcement Type: NOTICE OF NONCOMPLIANCE
Enforcement Responsible Person: ORREP
Enforcement Responsible Sub-Organization: NWR
SEP Sequence Number: Not reported
Expenditure Amount: Not reported
Scheduled Completion Date: Not reported
Actual Date: Not reported
Defaulted Date: Not reported
Type: Not reported
Type Description: Not reported
osed Amount: Not reported
Monetary Amount: Not reported
Amount: Not reported
Count: Not reported

REDDAWAY (Continued) **1000291272**

Amount: Not reported

ound Violation: Yes
gency Which Determined Violation: State
Violation Short Description: TSD - Container Use and Management
e Violation was Determined: 19951213
al Return to Compliance Date: 19980215
rn to Compliance Qualifier: Observed
olation Responsible Agency: State
duled Compliance Date: Not reported
orcement Identifier: 000
e of Enforcement Action: 19980129
nforcement Responsible Agency: State
cement Docket Number: Not reported
nforcement Attorney: OR
Corrective Action Component: No
al Initiated Date: Not reported
al Resolution Date: Not reported
sition Status Date: Not reported
sition Status: Not reported
sition Status Description: Not reported
Consent/Final Order Sequence Number: Not reported
ent/Final Order Respondent Name: Not reported
ent/Final Order Lead Agency: Not reported
Enforcement Type: FINAL 3008(A) SFO ORDER
Enforcement Responsible Person: ORREP
Enforcement Responsible Sub-Organization: NWR
SEP Sequence Number: Not reported
Expenditure Amount: Not reported
Scheduled Completion Date: Not reported
Actual Date: Not reported
Defaulted Date: Not reported
Type: Not reported
Type Description: Not reported
osed Amount: Not reported
al Monetary Amount: 2400
d Amount: 2400
nal Count: 1
al Amount: 2400

ound Violation: Yes
gency Which Determined Violation: State
n Short Description: TSD - Preparedness and Prevention
e Violation was Determined: 19951213
al Return to Compliance Date: 19980215
rn to Compliance Qualifier: Observed
olation Responsible Agency: State
duled Compliance Date: Not reported
orcement Identifier: 000
e of Enforcement Action: 19980129
nforcement Responsible Agency: State
cement Docket Number: Not reported
nforcement Attorney: OR
Corrective Action Component: No
al Initiated Date: Not reported
al Resolution Date: Not reported
sition Status Date: Not reported

REDDAWAY (Continued) **1000291272**

sition Status: Not reported
sition Status Description: Not reported
Consent/Final Order Sequence Number: Not reported
ent/Final Order Respondent Name: Not reported
ent/Final Order Lead Agency: Not reported
Enforcement Type: FINAL 3008(A) SFO ORDER
Enforcement Responsible Person: ORREP
Enforcement Responsible Sub-Organization: NWR
SEP Sequence Number: Not reported
Expenditure Amount: Not reported
Scheduled Completion Date: Not reported
Actual Date: Not reported
Defaulted Date: Not reported
Type: Not reported
Type Description: Not reported
sed Amount: Not reported
l Monetary Amount: 2400
d Amount: 2400
al Count: 1
l Amount: 2400

ound Violation: Yes
gency Which Determined Violation: State
tion Short Description: LDR - General
e Violation was Determined: 19951213
al Return to Compliance Date: 19980215
rn to Compliance Qualifier: Observed
olation Responsible Agency: State
duled Compliance Date: Not reported
orcement Identifier: 000
e of Enforcement Action: 19980129
nforcement Responsible Agency: State
cement Docket Number: Not reported
nforcement Attorney: OR
Corrective Action Component: No
al Initiated Date: Not reported
al Resolution Date: Not reported
sition Status Date: Not reported
sition Status: Not reported
sition Status Description: Not reported
Consent/Final Order Sequence Number: Not reported
ent/Final Order Respondent Name: Not reported
ent/Final Order Lead Agency: Not reported
Enforcement Type: FINAL 3008(A) SFO ORDER
Enforcement Responsible Person: ORREP
Enforcement Responsible Sub-Organization: NWR
SEP Sequence Number: Not reported
Expenditure Amount: Not reported
Scheduled Completion Date: Not reported
Actual Date: Not reported
Defaulted Date: Not reported
Type: Not reported
Type Description: Not reported
sed Amount: Not reported
l Monetary Amount: 2400
d Amount: 2400
al Count: 1

REDDAWAY (Continued) **1000291272**

al Amount:	2400
ound Violation:	Yes
gency Which Determined Violation:	State
on Short Description:	Generators - General
e Violation was Determined:	19951213
al Return to Compliance Date:	19980215
rn to Compliance Qualifier:	Observed
olation Responsible Agency:	State
duled Compliance Date:	Not reported
orcement Identifier:	000
e of Enforcement Action:	19960403
nforcement Responsible Agency:	State
cement Docket Number:	Not reported
nforcement Attorney:	OR
Corrective Action Component:	No
al Initiated Date:	Not reported
al Resolution Date:	Not reported
sition Status Date:	Not reported
sition Status:	Not reported
sition Status Description:	Not reported
Consent/Final Order Sequence Number:	Not reported
ent/Final Order Respondent Name:	Not reported
ent/Final Order Lead Agency:	Not reported
Enforcement Type:	INITIAL 3008(A) CP/CO ORDER
Enforcement Responsible Person:	ORREP
Enforcement Responsible Sub-Organization:	NWR
SEP Sequence Number:	Not reported
Expenditure Amount:	Not reported
Scheduled Completion Date:	Not reported
Actual Date:	Not reported
Defaulted Date:	Not reported
Type:	Not reported
Type Description:	Not reported
oposed Amount:	3600
Monetary Amount:	Not reported
Amount:	Not reported
Count:	Not reported
Amount:	Not reported

Evaluation Action Summary:

uation Date:	19951213
valuation Responsible Agency:	State
ound Violation:	Yes
Evaluation Type Description:	COMPLIANCE EVALUATION INSPECTION ON-SITE
Evaluation Responsible Person Identifier:	ORREP
Evaluation Responsible Sub-Organization:	NWR
al Return to Compliance Date:	19980215
duled Compliance Date:	Not reported
of Request:	Not reported
Response Received:	Not reported
est Agency:	Not reported
er Citation:	Not reported
uation Date:	20130320
valuation Responsible Agency:	State
Found Violation:	No

REDDAWAY (Continued) **1000291272**

Evaluation Type Description:	COMPLIANCE EVALUATION INSPECTION ON-SITE
valuation Responsible Person Identifier:	ORLLC
Evaluation Responsible Sub-Organization:	NWR
l Return to Compliance Date:	Not reported
duled Compliance Date:	Not reported
of Request:	Not reported
Response Received:	Not reported
est Agency:	Not reported
er Citation:	Not reported
uation Date:	19951213
valuation Responsible Agency:	State
ound Violation:	Yes
Evaluation Type Description:	COMPLIANCE EVALUATION INSPECTION ON-SITE
Evaluation Responsible Person Identifier:	ORREP
Evaluation Responsible Sub-Organization:	NWR
al Return to Compliance Date:	19980215
duled Compliance Date:	Not reported
of Request:	Not reported
Response Received:	Not reported
est Agency:	Not reported
er Citation:	Not reported
uation Date:	19951213
valuation Responsible Agency:	State
ound Violation:	Yes
Evaluation Type Description:	COMPLIANCE EVALUATION INSPECTION ON-SITE
Evaluation Responsible Person Identifier:	ORREP
Evaluation Responsible Sub-Organization:	NWR
al Return to Compliance Date:	19980215
duled Compliance Date:	Not reported
of Request:	Not reported
Response Received:	Not reported
est Agency:	Not reported
er Citation:	Not reported
uation Date:	19951213
valuation Responsible Agency:	State
ound Violation:	Yes
Evaluation Type Description:	COMPLIANCE EVALUATION INSPECTION ON-SITE
Evaluation Responsible Person Identifier:	ORREP
Evaluation Responsible Sub-Organization:	NWR
al Return to Compliance Date:	19980215
duled Compliance Date:	Not reported
of Request:	Not reported
Response Received:	Not reported
est Agency:	Not reported
er Citation:	Not reported
uation Date:	19951213
valuation Responsible Agency:	State
ound Violation:	Yes
Evaluation Type Description:	COMPLIANCE EVALUATION INSPECTION ON-SITE
Evaluation Responsible Person Identifier:	ORREP
Evaluation Responsible Sub-Organization:	NWR
al Return to Compliance Date:	19980215
duled Compliance Date:	Not reported

REDDAWAY (Continued) **1000291272**

of Request:	Not reported
Response Received:	Not reported
est Agency:	Not reported
er Citation:	Not reported
uation Date:	19951213
valuation Responsible Agency:	State
ound Violation:	Yes
Evaluation Type Description:	COMPLIANCE EVALUATION INSPECTION ON-SITE
Evaluation Responsible Person Identifier:	ORREP
Evaluation Responsible Sub-Organization:	NWR
al Return to Compliance Date:	19980215
duled Compliance Date:	Not reported
of Request:	Not reported
Response Received:	Not reported
est Agency:	Not reported
er Citation:	Not reported
uation Date:	19951213
valuation Responsible Agency:	State
ound Violation:	Yes
Evaluation Type Description:	COMPLIANCE EVALUATION INSPECTION ON-SITE
Evaluation Responsible Person Identifier:	ORREP
Evaluation Responsible Sub-Organization:	NWR
al Return to Compliance Date:	19980215
duled Compliance Date:	Not reported
of Request:	Not reported
Response Received:	Not reported
est Agency:	Not reported
er Citation:	Not reported
uation Date:	19951213
valuation Responsible Agency:	State
ound Violation:	Yes
Evaluation Type Description:	COMPLIANCE EVALUATION INSPECTION ON-SITE
Evaluation Responsible Person Identifier:	ORREP
Evaluation Responsible Sub-Organization:	NWR
al Return to Compliance Date:	19980215
duled Compliance Date:	Not reported
of Request:	Not reported
Response Received:	Not reported
est Agency:	Not reported
er Citation:	Not reported
uation Date:	19951213
valuation Responsible Agency:	State
ound Violation:	Yes
Evaluation Type Description:	COMPLIANCE EVALUATION INSPECTION ON-SITE
Evaluation Responsible Person Identifier:	ORREP
Evaluation Responsible Sub-Organization:	NWR
al Return to Compliance Date:	19980215
duled Compliance Date:	Not reported
of Request:	Not reported
Response Received:	Not reported
est Agency:	Not reported
er Citation:	Not reported

REDDAWAY (Continued) **1000291272**

uation Date: 19951213
valuation Responsible Agency: State
ound Violation: Yes
Evaluation Type Description: COMPLIANCE EVALUATION INSPECTION ON-SITE
Evaluation Responsible Person Identifier: ORREP
Evaluation Responsible Sub-Organization: NWR
al Return to Compliance Date: 19980215
duled Compliance Date: Not reported
of Request: Not reported
Response Received: Not reported
est Agency: Not reported
er Citation: Not reported

uation Date: 19951213
valuation Responsible Agency: State
ound Violation: Yes
Evaluation Type Description: COMPLIANCE EVALUATION INSPECTION ON-SITE
Evaluation Responsible Person Identifier: ORREP
Evaluation Responsible Sub-Organization: NWR
al Return to Compliance Date: 19980215
duled Compliance Date: Not reported
of Request: Not reported
Response Received: Not reported
est Agency: Not reported
er Citation: Not reported

uation Date: 20181204
valuation Responsible Agency: State
ound Violation: No
Evaluation Type Description: COMPLIANCE EVALUATION INSPECTION ON-SITE
ation Responsible Person Identifier: Not reported
Evaluation Responsible Sub-Organization: NWR
l Return to Compliance Date: Not reported
duled Compliance Date: Not reported
of Request: Not reported
Response Received: Not reported
est Agency: Not reported
er Citation: Not reported

uation Date: 19951213
valuation Responsible Agency: State
ound Violation: Yes
Evaluation Type Description: COMPLIANCE EVALUATION INSPECTION ON-SITE
Evaluation Responsible Person Identifier: ORREP
Evaluation Responsible Sub-Organization: NWR
al Return to Compliance Date: 19980215
duled Compliance Date: Not reported
of Request: Not reported
Response Received: Not reported
est Agency: Not reported
er Citation: Not reported

uation Date: 19951213
valuation Responsible Agency: State
ound Violation: Yes
Evaluation Type Description: COMPLIANCE EVALUATION INSPECTION ON-SITE
Evaluation Responsible Person Identifier: ORREP

REDDAWAY (Continued) **1000291272**

Evaluation Responsible Sub-Organization:	NWR
al Return to Compliance Date:	19980215
duled Compliance Date:	Not reported
of Request:	Not reported
Response Received:	Not reported
est Agency:	Not reported
er Citation:	Not reported
uation Date:	19951213
valuation Responsible Agency:	State
ound Violation:	Yes
Evaluation Type Description:	COMPLIANCE EVALUATION INSPECTION ON-SITE
Evaluation Responsible Person Identifier:	ORREP
Evaluation Responsible Sub-Organization:	NWR
al Return to Compliance Date:	19980215
duled Compliance Date:	Not reported
of Request:	Not reported
Response Received:	Not reported
est Agency:	Not reported
er Citation:	Not reported
uation Date:	19951213
valuation Responsible Agency:	State
ound Violation:	Yes
Evaluation Type Description:	COMPLIANCE EVALUATION INSPECTION ON-SITE
Evaluation Responsible Person Identifier:	ORREP
Evaluation Responsible Sub-Organization:	NWR
al Return to Compliance Date:	19980215
duled Compliance Date:	Not reported
of Request:	Not reported
Response Received:	Not reported
est Agency:	Not reported
er Citation:	Not reported
luation Date:	20091006
valuation Responsible Agency:	State
Found Violation:	No
Evaluation Type Description:	COMPLIANCE EVALUATION INSPECTION ON-SITE
Evaluation Responsible Person Identifier:	ORDEW
Evaluation Responsible Sub-Organization:	NWR
l Return to Compliance Date:	Not reported
duled Compliance Date:	Not reported
of Request:	Not reported
Response Received:	Not reported
est Agency:	Not reported
er Citation:	Not reported
uation Date:	19951213
valuation Responsible Agency:	State
ound Violation:	Yes
Evaluation Type Description:	COMPLIANCE EVALUATION INSPECTION ON-SITE
Evaluation Responsible Person Identifier:	ORREP
Evaluation Responsible Sub-Organization:	NWR
al Return to Compliance Date:	19980215
duled Compliance Date:	Not reported
of Request:	Not reported
Response Received:	Not reported

REDDAWAY (Continued) **1000291272**

est Agency:	Not reported
er Citation:	Not reported
uation Date:	19951213
valuation Responsible Agency:	State
ound Violation:	Yes
Evaluation Type Description:	COMPLIANCE EVALUATION INSPECTION ON-SITE
Evaluation Responsible Person Identifier:	ORREP
Evaluation Responsible Sub-Organization:	NWR
al Return to Compliance Date:	19980215
duled Compliance Date:	Not reported
of Request:	Not reported
Response Received:	Not reported
est Agency:	Not reported
er Citation:	Not reported
uation Date:	19951213
valuation Responsible Agency:	State
ound Violation:	Yes
Evaluation Type Description:	COMPLIANCE EVALUATION INSPECTION ON-SITE
Evaluation Responsible Person Identifier:	ORREP
Evaluation Responsible Sub-Organization:	NWR
al Return to Compliance Date:	19980215
duled Compliance Date:	Not reported
of Request:	Not reported
Response Received:	Not reported
est Agency:	Not reported
er Citation:	Not reported
uation Date:	19951213
valuation Responsible Agency:	State
ound Violation:	Yes
Evaluation Type Description:	COMPLIANCE EVALUATION INSPECTION ON-SITE
Evaluation Responsible Person Identifier:	ORREP
Evaluation Responsible Sub-Organization:	NWR
al Return to Compliance Date:	19980215
duled Compliance Date:	Not reported
of Request:	Not reported
Response Received:	Not reported
est Agency:	Not reported
er Citation:	Not reported
uation Date:	19951213
valuation Responsible Agency:	State
ound Violation:	Yes
Evaluation Type Description:	COMPLIANCE EVALUATION INSPECTION ON-SITE
Evaluation Responsible Person Identifier:	ORREP
Evaluation Responsible Sub-Organization:	NWR
al Return to Compliance Date:	19980215
duled Compliance Date:	Not reported
of Request:	Not reported
Response Received:	Not reported
est Agency:	Not reported
er Citation:	Not reported
uation Date:	19951213
valuation Responsible Agency:	State

REDDAWAY (Continued) **1000291272**

ound Violation:	Yes
Evaluation Type Description:	COMPLIANCE EVALUATION INSPECTION ON-SITE
Evaluation Responsible Person Identifier:	ORREP
Evaluation Responsible Sub-Organization:	NWR
al Return to Compliance Date:	19980215
duled Compliance Date:	Not reported
of Request:	Not reported
Response Received:	Not reported
est Agency:	Not reported
er Citation:	Not reported

ECSI:

Name:	YELLOW FREIGHT SYSTEMS
Address:	10510 N VANCOUVER WAY
City,State,Zip:	PORTLAND, OR 97217
State ID Number:	1437
Brown ID:	0
Study Area:	False
Region ID:	2
Legislatve ID:	831
Investigation:	No Further Action
FACA ID:	548
Further Action:	0
Lat/Long (dms):	45 36 2.20 / -122 40 14.20
County Code:	26.00
Score Value:	Not reported
Cerclis ID:	Not reported
Township Coord.:	1.00
Township Zone:	N
Range Coord:	1.00
Range Zone:	E
Section Coord:	3
Qtr Section:	Not reported
Tax Lots:	R-94103-0480
Size:	Not reported
NPL:	False
Orphan:	False
Updated By:	GWISTAR
Update Date:	05/02/2006
Created Date:	09/28/1993
Decode For RegionID:	Northwest Region
Decode For BrownID:	Not reported
Decode For Furtheract:	Not reported
Decode For Investstat:	No Further Action
Decode For Legislative:	Owner, operator or other party under agreement, order or consent decree under ORS 465.200 or 465.420

Hazardous Release:

Substance ID.:	121982
Haz Release ID:	383766
Qty Released:	10,000 gal- estimate based on missing volume from tanks
Date Released:	July 1993
Update Date:	01/07/1993
Update By:	Not reported
Substance Code:	ECD169
Substance Name:	DIESEL - FUEL OIL

REDDAWAY (Continued) **1000291272**

Substance Abbrev.: Not reported
Substance Category ID: 8529
Substance Category: Petroleum Related Releases for OSPIRG Report
Category Level: Not reported
Created By: Not reported
Created Date: 12/17/2002
Substance Category ID: 8529
Substance Category: Petroleum Related Releases for OSPIRG Report
Category Level: Not reported
Created By: Not reported
Created Date: 12/17/2002
Comment ID: 303028
Release Code: Media Contamination Footnote
Release Comments: soil saturated - significant quantities of pure product were released.
Decode for Relcomcd: Media Contamination Footnote
Sampling Result ID: 344207
Feature Id: Not reported
Hazard Release Id: 383766
Medium: 703
Substance Abbrev.: Not reported
Unit Code: Not reported
Observation: False
Owner Operator: False
Lab Data: True
Sample Depth: Not reported
Start Date: 07/29/1993
End Date: Not reported
Min Concentration: Not reported
Max Concentration: Not reported
Sample Comment: 19,000 ppm
Last Update By: CONV
Update Date: 09/13/1994
Decode for MediumID: Soil
Sampling Result ID: 344208
Feature Id: Not reported
Hazard Release Id: 383766
Medium: 698
Substance Abbrev.: Not reported
Unit Code: Not reported
Observation: False
Owner Operator: True
Lab Data: False
Sample Depth: Not reported
Start Date: 07/29/1993
End Date: Not reported
Min Concentration: Not reported
Max Concentration: Not reported
Sample Comment: Not reported
Last Update By: CONV
Update Date: 09/13/1994
Decode for MediumID: Groundwater

Narrative:
NARR ID: 5733510
NARR Code: Contamination
Created By: Not reported
Created Date: 12/17/2002
Updated By: Not reported

REDDAWAY (Continued) **1000291272**

Updated Date: 12/17/2002
Decode for NarcdID: Contamination
NARR Comments: (1/10/00 ACV/VCP) Possible release of 10,000 gallons of fuel oil on-site in late 7/93, via a break in underground piping. Soil and groundwater affected. (Waste oil sump overflow during storm event in 1988. UST releases in 1988 and 1997.)

NARR ID: 5733511
NARR Code: Data Sources
Created By: Not reported
Created Date: 12/17/2002
Updated By: Not reported
Updated Date: 12/17/2002
Decode for NarcdID: Data Sources
NARR Comments: Spill Report prepared by Olympus Environmental 8/27/93

NARR ID: 5733512
NARR Code: Hazardous Substance/Waste Types
Created By: Not reported
Created Date: 12/17/2002
Updated By: Not reported
Updated Date: 12/17/2002
Decode for NarcdID: Hazardous Substance/Waste Types
NARR Comments: diesel fuel, waste oil

NARR ID: 5733513
NARR Code: Manner of Release
Created By: Not reported
Created Date: 12/17/2002
Updated By: Not reported
Updated Date: 12/17/2002
Decode for NarcdID: Manner of Release
NARR Comments: Pipeline release - July 1993

NARR ID: 5733514
NARR Code: Pathways Other Hazards
Created By: Not reported
Created Date: 12/17/2002
Updated By: Not reported
Updated Date: 12/17/2002
Decode for NarcdID: Pathways & Other Hazards
NARR Comments: Groundwater is shallow, found at a depth of about 4 feet.

NARR ID: 5733515
NARR Code: Remedial Action
Created By: Not reported
Created Date: 12/17/2002
Updated By: GWISTAR
Updated Date: 12/24/2002
Decode for NarcdID: Remedial Action
NARR Comments: RP moving aggressively to remove free product from ground and define extent of plume. 10/20/93 - RP is continuing independent cleanup. (10/25/93 GMW/SAS) Further action letter sent. (11/10/97 LSK) Site re-evaluated as part of review of all sites within the Columbia Slough Study Area. PAE recommended, under medium priority. (4/13/99 ACV/VCP) RP entered the Voluntary Cleanup Program in January 1999 to obtain DEQ review of existing file information. RP has conducted

REDDAWAY (Continued) **1000291272**

independent groundwater investigation and product recovery. DEQ file memo expected in April 1999. (1/7/00 ACV/VCP) VCP coordinated review of all UST and cleanup issues in 1999, and issued an NFA for environmental issues (with UST concurrence) in January 2000.

Administrative Action:
Action ID: 9497
Region: Northwestern Region
Complete Date: 11/12/1997
Rank Value: Not reported
Cleanup Flag: False
Created Date: 05/30/2003
Decode for AgencyID: Department of Environmental Quality
Decode for RegionID: Northwest Region
Category: Remedial Action
Action Code Flag: False
Action: Preliminary Assessment Equivalent recommended (PAE)
Further Action: Medium
Comments: Not reported

Action ID: 9443
Region: Northwestern Region
Complete Date: 01/02/2000
Rank Value: 0
Cleanup Flag: False
Created Date: 12/17/2002
Decode for AgencyID: Department of Environmental Quality
Decode for RegionID: Northwest Region
Category: Remedial Action
Action Code Flag: False
Action: NO FURTHER STATE ACTION REQUIRED
Further Action: Not reported
Comments: Not reported

Action ID: 9437
Region: Not reported
Complete Date: 10/20/1993
Rank Value: 0
Cleanup Flag: False
Created Date: 12/17/2002
Decode for AgencyID: Department of Environmental Quality
Decode for RegionID: Not reported
Category: Listing Action
Action Code Flag: False
Action: Listing Review completed
Further Action: Not reported
Comments: Not reported

Action ID: 9425
Region: Northwestern Region
Complete Date: 10/20/1993
Rank Value: 0
Cleanup Flag: False
Created Date: 12/17/2002
Decode for AgencyID: Department of Environmental Quality
Decode for RegionID: Northwest Region
Category: Remedial Action
Action Code Flag: False

REDDAWAY (Continued) **1000291272**

Action: SITE EVALUATION
Further Action: Not reported
Comments: Not reported

Action ID: 9449
Region: Not reported
Complete Date: Not reported
Rank Value: 0
Cleanup Flag: False
Created Date: 12/17/2002
Decode for AgencyID: Department of Environmental Quality
Decode for RegionID: Not reported
Category: Listing Action
Action Code Flag: False
Action: Insufficient information to list
Further Action: Not reported
Comments: Not reported

Action ID: 9424
Region: Not reported
Complete Date: Not reported
Rank Value: 0
Cleanup Flag: False
Created Date: 12/17/2002
Decode for AgencyID: Department of Environmental Quality
Decode for RegionID: Not reported
Category: Administrative Action
Action Code Flag: False
Action: Site added to database
Further Action: Not reported
Comments: Not reported

Action ID: 9442
Region: Northwestern Region
Complete Date: 01/01/1999
Rank Value: 0
Cleanup Flag: False
Created Date: 12/17/2002
Decode for AgencyID: Department of Environmental Quality
Decode for RegionID: Northwest Region
Category: Remedial Action
Action Code Flag: False
Action: NEGOTIATIONS
Further Action: Not reported
Comments: Not reported

Action ID: 9484
Region: Northwestern Region
Complete Date: 01/02/2000
Rank Value: 0
Cleanup Flag: False
Created Date: 12/17/2002
Decode for AgencyID: Department of Environmental Quality
Decode for RegionID: Northwest Region
Category: Remedial Action
Action Code Flag: False
Action: REMEDIAL INVESTIGATION

REDDAWAY (Continued) **1000291272**

Further Action: Not reported
Comments: Not reported

Action ID: 9440
Region: Northwestern Region
Complete Date: 11/05/1998
Rank Value: 0
Cleanup Flag: False
Created Date: 12/17/2002
Decode for AgencyID: Department of Environmental Quality
Decode for RegionID: Northwest Region
Category: Remedial Action
Action Code Flag: False
Action: Letter Agreement
Further Action: Not reported
Comments: Not reported

Action ID: 9519
Region: Northwestern Region
Complete Date: 11/05/1998
Rank Value: 9
Cleanup Flag: False
Created Date: 12/17/2002
Decode for AgencyID: Department of Environmental Quality
Decode for RegionID: Northwest Region
Category: Remedial Action
Action Code Flag: False
Action: VCS Waiting List
Further Action: Not reported
Comments: Not reported

Action ID: 9426
Region: Northwestern Region
Complete Date: 11/12/1997
Rank Value: 0
Cleanup Flag: False
Created Date: 12/17/2002
Decode for AgencyID: Department of Environmental Quality
Decode for RegionID: Northwest Region
Category: Remedial Action
Action Code Flag: False
Action: SITE PRIORITY EVALUATION FOR FURTHER ACTION
Further Action: 0
Comments: Not reported

Operations:
Operation Id: 132769
Operation Status: Active
Common Name: Yellow Freight Systems
Yrs of Operation: since 1983
Comments: Tractor Trailer terminal with repair and refueling operations
Updated Date: 01/10/2000
Updated By: jmw
Decode for OpstatID: Active

LUST:
Name: YELLOW FREIGHT SYSTEM, INC.

REDDAWAY (Continued) **1000291272**

Address:	10510 N VANCOUVER WAY
City,State,Zip:	PORTLAND, OR 97217
Region:	North Western Region
Facility ID:	26-88-0056
Cleanup Received Date:	09/09/1988
Cleanup Start Date:	09/09/1988
Cleanup Complete Date:	**01/10/2000**
Decode for Region:	**North West Region**

UST:

Name:	USF REDDAWAY, INC.- 501
Address:	10510 N VANCOUVER WAY
City:	PORTLAND
Facility ID:	4475
Facility Telephone:	913-344-3367
Permittee Name:	LeaAnne Hansen
Number of Permitted Tanks:	2
Active Tanks:	2
Decommissioned Tanks:	9
Number of Tanks:	11

AST:

Facility ID:	18661
Name:	USF REDDAWAY INC. D/B/A REDDAWAY (501)
Address:	10510 N VANCOUVER WAY
City,State,Zip:	PORTLAND, OR 97217
Substance:	DIESEL FUEL 2
Reporting Quantities:	Not reported
Quantity Units:	Not reported
Physical State:	Not reported
Storage 1:	Above ground tank
Storage 2:	Not reported
Owner-Operator Name:	Dan
Direct Site Phone:	5035576200
Report Class:	Annual
Report Year:	2021
Is Poisonous Gas:	No
Is Poisonous Material:	No
Is Biological Hazard:	No
Is Radioactive Material:	No
Is Explosive:	No
Status:	Not reported
Nature of Business:	TRUCKING
NAICS Code:	484122
Maximum Daily Amount Code:	40
Maximum Daily Amount Code Range:	100,000-249,999
Maximum Daily Amount Units:	gal
Is Solid State:	No
Is Liquid State:	Yes
Is Gaseous State:	No
Is Combustible Dust:	No
Is Fire Hazard:	No
Is Sudden Release of Pressure Hazard:	No
Is Reactive Hazard:	No
Is Immediate Hazard:	No
Is Delayed Hazard:	No

REDDAWAY (Continued) **1000291272**

Is Corrosive to Metal:	No
Is Flammable:	Yes
Is Gas Under Pressure:	No
Is Physical HNOC:	No
Is Emission of Gas With Water:	No
Is Organic Peroxide:	No
Is Oxidizer:	No
Is Pyrophoric liquid or solid:	No
Is Pyrophoric Gas:	No
Is Self-Heating:	No
Is Self-Reacting:	No
Is Acute Toxicity:	Yes
Is Aspiration Hazard:	Yes
Is Carcinogenicity:	Yes
Is Germ Cell Mutagenicity:	No
Is Health HNOC:	No
Is Reproductive Toxicity:	No
Is Respiratory or Skin Sensitization:	Yes
Is Serious Eye Damage or Eye Irritation:	Yes
Is Simple Asphyxiate:	No
Is Skin Corrosion or Irritation:	Yes
Is Specific Target Organ Toxicity:	Yes

Facility ID:	18661
Name:	USF REDDAWAY INC. D/B/A REDDAWAY (501)
Address:	10510 N VANCOUVER WAY
City,State,Zip:	PORTLAND, OR 97217
Substance:	WASTE ANTIFREEZE
Reporting Quantities:	Not reported
Quantity Units:	Not reported
Physical State:	Not reported
Storage 1:	Above ground tank
Storage 2:	Not reported
Owner-Operator Name:	Dan
Direct Site Phone:	5035576200
Report Class:	Annual
Report Year:	2021
Is Poisonous Gas:	No
Is Poisonous Material:	No
Is Biological Hazard:	No
Is Radioactive Material:	No
Is Explosive:	No
Status:	Not reported
Nature of Business:	TRUCKING
NAICS Code:	484122
Maximum Daily Amount Code:	4
Maximum Daily Amount Code Range:	50-199
Maximum Daily Amount Units:	gal
Is Solid State:	No
Is Liquid State:	Yes
Is Gaseous State:	No
Is Combustible Dust:	No
Is Fire Hazard:	No
Is Sudden Release of Pressure Hazard:	No
Is Reactive Hazard:	No
Is Immediate Hazard:	No
Is Delayed Hazard:	No

REDDAWAY (Continued) **1000291272**

Is Corrosive to Metal:	No
Is Flammable:	No
Is Gas Under Pressure:	No
Is Physical HNOC:	No
Is Emission of Gas With Water:	No
Is Organic Peroxide:	No
Is Oxidizer:	No
Is Pyrophoric liquid or solid:	No
Is Pyrophoric Gas:	No
Is Self-Heating:	No
Is Self-Reacting:	No
Is Acute Toxicity:	No
Is Aspiration Hazard:	No
Is Carcinogenicity:	No
Is Germ Cell Mutagenicity:	No
Is Health HNOC:	No
Is Reproductive Toxicity:	Yes
Is Respiratory or Skin Sensitization:	No
Is Serious Eye Damage or Eye Irritation:	No
Is Simple Asphyxiate:	No
Is Skin Corrosion or Irritation:	No
Is Specific Target Organ Toxicity:	Yes

Facility ID:	18661
Name:	REDDAWAY INC 501
Address:	10510 N VANCOUVER WAY
City,State,Zip:	PORTLAND, OR 97217
Substance:	DIESEL FUEL 2
Reporting Quantities:	Not reported
Quantity Units:	Not reported
Physical State:	Not reported
Storage 1:	Above ground tank
Storage 2:	Not reported
Owner-Operator Name:	LEA ANNE
Direct Site Phone:	5035576200
Report Class:	Annual
Report Year:	2017
Is Poisonous Gas:	No
Is Poisonous Material:	No
Is Biological Hazard:	No
Is Radioactive Material:	No
Is Explosive:	No
Status:	Not reported
Nature of Business:	TRUCKING
NAICS Code:	484122
Maximum Daily Amount Code:	40
Maximum Daily Amount Code Range:	100,000-249,999
Maximum Daily Amount Units:	gal
Is Solid State:	No
Is Liquid State:	Yes
Is Gaseous State:	No
Is Combustible Dust:	No
Is Fire Hazard:	No
Is Sudden Release of Pressure Hazard:	No
Is Reactive Hazard:	No
Is Immediate Hazard:	No
Is Delayed Hazard:	No

REDDAWAY (Continued) **1000291272**

Is Corrosive to Metal:	No
Is Flammable:	Yes
Is Gas Under Pressure:	No
Is Physical HNOC:	No
Is Emission of Gas With Water:	No
Is Organic Peroxide:	No
Is Oxidizer:	No
Is Pyrophoric liquid or solid:	No
Is Pyrophoric Gas:	No
Is Self-Heating:	No
Is Self-Reacting:	No
Is Acute Toxicity:	Yes
Is Aspiration Hazard:	No
Is Carcinogenicity:	Yes
Is Germ Cell Mutagenicity:	No
Is Health HNOC:	No
Is Reproductive Toxicity:	No
Is Respiratory or Skin Sensitization:	No
Is Serious Eye Damage or Eye Irritation:	Yes
Is Simple Asphyxiate:	No
Is Skin Corrosion or Irritation:	Yes
Is Specific Target Organ Toxicity:	No

Facility ID:	18661
Name:	REDDAWAY INC 501
Address:	10510 N VANCOUVER WAY
City,State,Zip:	PORTLAND, OR 97217
Substance:	WASTE ANTIFREEZE
Reporting Quantities:	Not reported
Quantity Units:	Not reported
Physical State:	Not reported
Storage 1:	Above ground tank
Storage 2:	Not reported
Owner-Operator Name:	LEA ANNE
Direct Site Phone:	5035576200
Report Class:	Annual
Report Year:	2017
Is Poisonous Gas:	No
Is Poisonous Material:	No
Is Biological Hazard:	No
Is Radioactive Material:	No
Is Explosive:	No
Status:	Not reported
Nature of Business:	TRUCKING
NAICS Code:	484122
Maximum Daily Amount Code:	10
Maximum Daily Amount Code Range:	200-499
Maximum Daily Amount Units:	gal
Is Solid State:	No
Is Liquid State:	Yes
Is Gaseous State:	No
Is Combustible Dust:	No
Is Fire Hazard:	No
Is Sudden Release of Pressure Hazard:	No
Is Reactive Hazard:	No
Is Immediate Hazard:	No
Is Delayed Hazard:	No

REDDAWAY (Continued) **1000291272**

Is Corrosive to Metal:	No
Is Flammable:	No
Is Gas Under Pressure:	No
Is Physical HNOC:	No
Is Emission of Gas With Water:	No
Is Organic Peroxide:	No
Is Oxidizer:	No
Is Pyrophoric liquid or solid:	No
Is Pyrophoric Gas:	No
Is Self-Heating:	No
Is Self-Reacting:	No
Is Acute Toxicity:	No
Is Aspiration Hazard:	No
Is Carcinogenicity:	No
Is Germ Cell Mutagenicity:	No
Is Health HNOC:	No
Is Reproductive Toxicity:	Yes
Is Respiratory or Skin Sensitization:	No
Is Serious Eye Damage or Eye Irritation:	No
Is Simple Asphyxiate:	No
Is Skin Corrosion or Irritation:	No
Is Specific Target Organ Toxicity:	Yes

Facility ID:	18661
Name:	REDDAWAY INC 501
Address:	10510 N VANCOUVER WAY
City,State,Zip:	PORTLAND, OR 97217
Substance:	DIESEL FUEL 2
Reporting Quantities:	Not reported
Quantity Units:	Not reported
Physical State:	Not reported
Storage 1:	Above ground tank
Storage 2:	Not reported
Owner-Operator Name:	LEA ANNE
Direct Site Phone:	5035576200
Report Class:	Annual(Revision)
Report Year:	2017
Is Poisonous Gas:	No
Is Poisonous Material:	No
Is Biological Hazard:	No
Is Radioactive Material:	No
Is Explosive:	No
Status:	Not reported
Nature of Business:	TRUCKING
NAICS Code:	484122
Maximum Daily Amount Code:	40
Maximum Daily Amount Code Range:	100,000-249,999
Maximum Daily Amount Units:	gal
Is Solid State:	No
Is Liquid State:	Yes
Is Gaseous State:	No
Is Combustible Dust:	No
Is Fire Hazard:	No
Is Sudden Release of Pressure Hazard:	No
Is Reactive Hazard:	No
Is Immediate Hazard:	No
Is Delayed Hazard:	No

REDDAWAY (Continued) **1000291272**

Is Corrosive to Metal:	No
Is Flammable:	Yes
Is Gas Under Pressure:	No
Is Physical HNOC:	No
Is Emission of Gas With Water:	No
Is Organic Peroxide:	No
Is Oxidizer:	No
Is Pyrophoric liquid or solid:	No
Is Pyrophoric Gas:	No
Is Self-Heating:	No
Is Self-Reacting:	No
Is Acute Toxicity:	Yes
Is Aspiration Hazard:	No
Is Carcinogenicity:	Yes
Is Germ Cell Mutagenicity:	No
Is Health HNOC:	No
Is Reproductive Toxicity:	No
Is Respiratory or Skin Sensitization:	No
Is Serious Eye Damage or Eye Irritation:	Yes
Is Simple Asphyxiate:	No
Is Skin Corrosion or Irritation:	Yes
Is Specific Target Organ Toxicity:	No

Facility ID:	18661
Name:	REDDAWAY INC 501
Address:	10510 N VANCOUVER WAY
City,State,Zip:	PORTLAND, OR 97217
Substance:	WASTE ANTIFREEZE
Reporting Quantities:	Not reported
Quantity Units:	Not reported
Physical State:	Not reported
Storage 1:	Above ground tank
Storage 2:	Not reported
Owner-Operator Name:	LEA ANNE
Direct Site Phone:	5035576200
Report Class:	Annual(Revision)
Report Year:	2017
Is Poisonous Gas:	No
Is Poisonous Material:	No
Is Biological Hazard:	No
Is Radioactive Material:	No
Is Explosive:	No
Status:	Not reported
Nature of Business:	TRUCKING
NAICS Code:	484122
Maximum Daily Amount Code:	10
Maximum Daily Amount Code Range:	200-499
Maximum Daily Amount Units:	gal
Is Solid State:	No
Is Liquid State:	Yes
Is Gaseous State:	No
Is Combustible Dust:	No
Is Fire Hazard:	No
Is Sudden Release of Pressure Hazard:	No
Is Reactive Hazard:	No
Is Immediate Hazard:	No
Is Delayed Hazard:	No

REDDAWAY (Continued) **1000291272**

Is Corrosive to Metal:	No
Is Flammable:	No
Is Gas Under Pressure:	No
Is Physical HNOC:	No
Is Emission of Gas With Water:	No
Is Organic Peroxide:	No
Is Oxidizer:	No
Is Pyrophoric liquid or solid:	No
Is Pyrophoric Gas:	No
Is Self-Heating:	No
Is Self-Reacting:	No
Is Acute Toxicity:	No
Is Aspiration Hazard:	No
Is Carcinogenicity:	No
Is Germ Cell Mutagenicity:	No
Is Health HNOC:	No
Is Reproductive Toxicity:	Yes
Is Respiratory or Skin Sensitization:	No
Is Serious Eye Damage or Eye Irritation:	No
Is Simple Asphyxiate:	No
Is Skin Corrosion or Irritation:	No
Is Specific Target Organ Toxicity:	Yes

Facility ID:	18661
Name:	USF REDDAWAY INC. D/B/A REDDAWAY 501
Address:	10510 N VANCOUVER WAY
City,State,Zip:	PORTLAND, OR 97217
Substance:	DIESEL FUEL 2
Reporting Quantities:	Not reported
Quantity Units:	Not reported
Physical State:	Not reported
Storage 1:	Above ground tank
Storage 2:	Not reported
Owner-Operator Name:	Kevin
Direct Site Phone:	5035576200
Report Class:	Annual
Report Year:	2020
Is Poisonous Gas:	No
Is Poisonous Material:	No
Is Biological Hazard:	No
Is Radioactive Material:	No
Is Explosive:	No
Status:	Not reported
Nature of Business:	TRUCKING
NAICS Code:	484122
Maximum Daily Amount Code:	40
Maximum Daily Amount Code Range:	100,000-249,999
Maximum Daily Amount Units:	gal
Is Solid State:	No
Is Liquid State:	Yes
Is Gaseous State:	No
Is Combustible Dust:	No
Is Fire Hazard:	No
Is Sudden Release of Pressure Hazard:	No
Is Reactive Hazard:	No
Is Immediate Hazard:	No
Is Delayed Hazard:	No

REDDAWAY (Continued) **1000291272**

Is Corrosive to Metal:	No
Is Flammable:	Yes
Is Gas Under Pressure:	No
Is Physical HNOC:	No
Is Emission of Gas With Water:	No
Is Organic Peroxide:	No
Is Oxidizer:	No
Is Pyrophoric liquid or solid:	No
Is Pyrophoric Gas:	No
Is Self-Heating:	No
Is Self-Reacting:	No
Is Acute Toxicity:	Yes
Is Aspiration Hazard:	No
Is Carcinogenicity:	Yes
Is Germ Cell Mutagenicity:	No
Is Health HNOC:	No
Is Reproductive Toxicity:	No
Is Respiratory or Skin Sensitization:	No
Is Serious Eye Damage or Eye Irritation:	Yes
Is Simple Asphyxiate:	No
Is Skin Corrosion or Irritation:	Yes
Is Specific Target Organ Toxicity:	No

Facility ID:	18661
Name:	USF REDDAWAY INC. D/B/A REDDAWAY 501
Address:	10510 N VANCOUVER WAY
City,State,Zip:	PORTLAND, OR 97217
Substance:	WASTE ANTIFREEZE
Reporting Quantities:	Not reported
Quantity Units:	Not reported
Physical State:	Not reported
Storage 1:	Above ground tank
Storage 2:	Not reported
Owner-Operator Name:	Kevin
Direct Site Phone:	5035576200
Report Class:	Annual
Report Year:	2020
Is Poisonous Gas:	No
Is Poisonous Material:	No
Is Biological Hazard:	No
Is Radioactive Material:	No
Is Explosive:	No
Status:	Not reported
Nature of Business:	TRUCKING
NAICS Code:	484122
Maximum Daily Amount Code:	10
Maximum Daily Amount Code Range:	200-499
Maximum Daily Amount Units:	gal
Is Solid State:	No
Is Liquid State:	Yes
Is Gaseous State:	No
Is Combustible Dust:	No
Is Fire Hazard:	No
Is Sudden Release of Pressure Hazard:	No
Is Reactive Hazard:	No
Is Immediate Hazard:	No
Is Delayed Hazard:	No

REDDAWAY (Continued) **1000291272**

Is Corrosive to Metal:	No
Is Flammable:	No
Is Gas Under Pressure:	No
Is Physical HNOC:	No
Is Emission of Gas With Water:	No
Is Organic Peroxide:	No
Is Oxidizer:	No
Is Pyrophoric liquid or solid:	No
Is Pyrophoric Gas:	No
Is Self-Heating:	No
Is Self-Reacting:	No
Is Acute Toxicity:	No
Is Aspiration Hazard:	No
Is Carcinogenicity:	No
Is Germ Cell Mutagenicity:	No
Is Health HNOC:	No
Is Reproductive Toxicity:	Yes
Is Respiratory or Skin Sensitization:	No
Is Serious Eye Damage or Eye Irritation:	No
Is Simple Asphyxiate:	No
Is Skin Corrosion or Irritation:	No
Is Specific Target Organ Toxicity:	Yes

Facility ID:	18661
Name:	USF REDDAWAY INC. D/B/A REDDAWAY 501
Address:	10510 N VANCOUVER WAY
City,State,Zip:	PORTLAND, OR 97217
Substance:	DIESEL FUEL 2
Reporting Quantities:	Not reported
Quantity Units:	Not reported
Physical State:	Not reported
Storage 1:	Above ground tank
Storage 2:	Not reported
Owner-Operator Name:	LEA ANNE
Direct Site Phone:	5035576200
Report Class:	Annual
Report Year:	2018
Is Poisonous Gas:	No
Is Poisonous Material:	No
Is Biological Hazard:	No
Is Radioactive Material:	No
Is Explosive:	No
Status:	Not reported
Nature of Business:	TRUCKING
NAICS Code:	484122
Maximum Daily Amount Code:	40
Maximum Daily Amount Code Range:	100,000-249,999
Maximum Daily Amount Units:	gal
Is Solid State:	No
Is Liquid State:	Yes
Is Gaseous State:	No
Is Combustible Dust:	No
Is Fire Hazard:	No
Is Sudden Release of Pressure Hazard:	No
Is Reactive Hazard:	No
Is Immediate Hazard:	No
Is Delayed Hazard:	No

REDDAWAY (Continued) **1000291272**

Is Corrosive to Metal:	No
Is Flammable:	Yes
Is Gas Under Pressure:	No
Is Physical HNOC:	No
Is Emission of Gas With Water:	No
Is Organic Peroxide:	No
Is Oxidizer:	No
Is Pyrophoric liquid or solid:	No
Is Pyrophoric Gas:	No
Is Self-Heating:	No
Is Self-Reacting:	No
Is Acute Toxicity:	Yes
Is Aspiration Hazard:	No
Is Carcinogenicity:	Yes
Is Germ Cell Mutagenicity:	No
Is Health HNOC:	No
Is Reproductive Toxicity:	No
Is Respiratory or Skin Sensitization:	No
Is Serious Eye Damage or Eye Irritation:	Yes
Is Simple Asphyxiate:	No
Is Skin Corrosion or Irritation:	Yes
Is Specific Target Organ Toxicity:	No

Facility ID:	18661
Name:	USF REDDAWAY INC. D/B/A REDDAWAY 501
Address:	10510 N VANCOUVER WAY
City,State,Zip:	PORTLAND, OR 97217
Substance:	WASTE ANTIFREEZE
Reporting Quantities:	Not reported
Quantity Units:	Not reported
Physical State:	Not reported
Storage 1:	Above ground tank
Storage 2:	Not reported
Owner-Operator Name:	LEA ANNE
Direct Site Phone:	5035576200
Report Class:	Annual
Report Year:	2018
Is Poisonous Gas:	No
Is Poisonous Material:	No
Is Biological Hazard:	No
Is Radioactive Material:	No
Is Explosive:	No
Status:	Not reported
Nature of Business:	TRUCKING
NAICS Code:	484122
Maximum Daily Amount Code:	10
Maximum Daily Amount Code Range:	200-499
Maximum Daily Amount Units:	gal
Is Solid State:	No
Is Liquid State:	Yes
Is Gaseous State:	No
Is Combustible Dust:	No
Is Fire Hazard:	No
Is Sudden Release of Pressure Hazard:	No
Is Reactive Hazard:	No
Is Immediate Hazard:	No
Is Delayed Hazard:	No

REDDAWAY (Continued) **1000291272**

Is Corrosive to Metal:	No
Is Flammable:	No
Is Gas Under Pressure:	No
Is Physical HNOC:	No
Is Emission of Gas With Water:	No
Is Organic Peroxide:	No
Is Oxidizer:	No
Is Pyrophoric liquid or solid:	No
Is Pyrophoric Gas:	No
Is Self-Heating:	No
Is Self-Reacting:	No
Is Acute Toxicity:	No
Is Aspiration Hazard:	No
Is Carcinogenicity:	No
Is Germ Cell Mutagenicity:	No
Is Health HNOC:	No
Is Reproductive Toxicity:	Yes
Is Respiratory or Skin Sensitization:	No
Is Serious Eye Damage or Eye Irritation:	No
Is Simple Asphyxiate:	No
Is Skin Corrosion or Irritation:	No
Is Specific Target Organ Toxicity:	Yes

Facility ID:	18661
Name:	USF REDDAWAY INC. D/B/A REDDAWAY 501
Address:	10510 N VANCOUVER WAY
City,State,Zip:	PORTLAND, OR 97217
Substance:	DIESEL FUEL 2
Reporting Quantities:	Not reported
Quantity Units:	Not reported
Physical State:	Not reported
Storage 1:	Above ground tank
Storage 2:	Not reported
Owner-Operator Name:	LEA ANNE
Direct Site Phone:	5035576200
Report Class:	Annual
Report Year:	2019
Is Poisonous Gas:	No
Is Poisonous Material:	No
Is Biological Hazard:	No
Is Radioactive Material:	No
Is Explosive:	No
Status:	Not reported
Nature of Business:	TRUCKING
NAICS Code:	484122
Maximum Daily Amount Code:	40
Maximum Daily Amount Code Range:	100,000-249,999
Maximum Daily Amount Units:	gal
Is Solid State:	No
Is Liquid State:	Yes
Is Gaseous State:	No
Is Combustible Dust:	No
Is Fire Hazard:	No
Is Sudden Release of Pressure Hazard:	No
Is Reactive Hazard:	No
Is Immediate Hazard:	No
Is Delayed Hazard:	No

REDDAWAY (Continued) **1000291272**

Is Corrosive to Metal:	No
Is Flammable:	Yes
Is Gas Under Pressure:	No
Is Physical HNOC:	No
Is Emission of Gas With Water:	No
Is Organic Peroxide:	No
Is Oxidizer:	No
Is Pyrophoric liquid or solid:	No
Is Pyrophoric Gas:	No
Is Self-Heating:	No
Is Self-Reacting:	No
Is Acute Toxicity:	Yes
Is Aspiration Hazard:	No
Is Carcinogenicity:	Yes
Is Germ Cell Mutagenicity:	No
Is Health HNOC:	No
Is Reproductive Toxicity:	No
Is Respiratory or Skin Sensitization:	No
Is Serious Eye Damage or Eye Irritation:	Yes
Is Simple Asphyxiate:	No
Is Skin Corrosion or Irritation:	Yes
Is Specific Target Organ Toxicity:	No

Click this hyperlink while viewing on your computer to access
4 additional OR AST: record(s) in the EDR Site Report.

VCS:

Name:	YELLOW FREIGHT SYSTEMS
Address:	10510 N VANCOUVER WAY
City,State,Zip:	PORTLAND, OR 97217
ECS Site ID:	1437
Facility Size:	Not reported
Action:	NO FURTHER STATE ACTION REQUIRED
Start Date:	09/01/1999
End Date:	01/02/2000
Program:	VCS
Latitude:	45.6006
Longitude:	-122.6706

Name:	YELLOW FREIGHT SYSTEMS
Address:	10510 N VANCOUVER WAY
City,State,Zip:	PORTLAND, OR 97217
ECS Site ID:	1437
Facility Size:	Not reported
Action:	NEGOTIATIONS
Start Date:	11/01/1998
End Date:	01/01/1999
Program:	VCS
Latitude:	45.6006
Longitude:	-122.6706

Name:	YELLOW FREIGHT SYSTEMS
Address:	10510 N VANCOUVER WAY
City,State,Zip:	PORTLAND, OR 97217
ECS Site ID:	1437
Facility Size:	Not reported
Action:	REMEDIAL INVESTIGATION

REDDAWAY (Continued) **1000291272**

Start Date: 01/01/1999
End Date: 01/02/2000
Program: VCS
Latitude: 45.6006
Longitude: -122.6706

Name: YELLOW FREIGHT SYSTEMS
Address: 10510 N VANCOUVER WAY
City,State,Zip: PORTLAND, OR 97217
ECS Site ID: 1437
Facility Size: Not reported
Action: Letter Agreement
Start Date: 11/05/1998
End Date: 11/05/1998
Program: VCS
Latitude: 45.6006
Longitude: -122.6706

Name: YELLOW FREIGHT SYSTEMS
Address: 10510 N VANCOUVER WAY
City,State,Zip: PORTLAND, OR 97217
ECS Site ID: 1437
Facility Size: Not reported
Action: VCS Waiting List
Start Date: 05/07/1998
End Date: 11/05/1998
Program: VCS
Latitude: 45.6006
Longitude: -122.6706

OR SPILLS:
Name: Not reported
Address: 10510 N. VANCOUVER ST.
City,State,Zip: PORTLAND, OR 97217
Facility ID: 2014-1700
Incident Status: Closed
Material: Chemical Product
Quantity: .5
Unit of Measure: Gallons
Release Date: 08/03/2014
Description: ERTS reporting the release of Thionex 3EC (Organic Pesticide) from a container to the truck and dock at Reddaway on N. Vancouver. NRCES en-route for cleanup.
Lat/Long: 45.598715 / -122.67227
Source: Container
Media: Pavement
Responsible Company: Reddaway
Responsible Address: 10510 N. Vancouver Way
Responsible City,St,Zip: Portland, OR 97217
Unknown Quantity Released: Not reported
Maximum Potential Quantity: Not reported
Quantity Recovered: Not reported

Name: Not reported
Address: 10510 N. VANCOUVER ST.
City,State,Zip: PORTLAND, OR 97217
Facility ID: 2014-1700

REDDAWAY (Continued) **1000291272**

Incident Status: Closed
Material: Chemical Product
Quantity: .5
Unit of Measure: Gallons
Release Date: 08/03/2014
Description: ERTS reporting the release of Thionex 3EC (Organic Pesticide) from a container to the truck and dock at Reddaway on N. Vancouver. NRCES en-route for cleanup.
Lat/Long: 45.598715 / -122.67227
Source: Container
Media: Pavement
Responsible Company: Reddaway
Responsible Address: 10990 Roe Ave.
Responsible City,St,Zip: Overland Park, KS 66211
Unknown Quantity Released: Not reported
Maximum Potential Quantity: Not reported
Quantity Recovered: Not reported

Name: Not reported
Address: 10510 N VANCOUVER WAY
City,State,Zip: PORTLAND, OR 97217-7549
Facility ID: 2007-0842
Incident Status: Archive
Material: Other oil
Quantity: 90
Unit of Measure: Gallons
Release Date: 04/27/2007
Description: 90 gallons of salmon fish oil released from a punctured tote by Yellow Freight Trucking. Employees assumed it was no problem to wash it down the storm drain and into the Willamette River. BES on-scene to supervise cleanup.
Lat/Long: 45.6006 / -122.6706
Source: Container
Media: On pavement/asphalt - not direct on soil
Responsible Company: Yellow Freight
Responsible Address: 10510 N Vancouver Way
Responsible City,St,Zip: Portland, OR 97217-7549
Unknown Quantity Released: Not reported
Maximum Potential Quantity: Not reported
Quantity Recovered: Not reported

Name: Not reported
Address: 10510 N VANCOUVER WAY
City,State,Zip: PORTLAND, OR 97217-7549
Facility ID: 2007-0842
Incident Status: Archive
Material: Other oil
Quantity: 90
Unit of Measure: Gallons
Release Date: 04/27/2007
Description: 90 gallons of salmon fish oil released from a punctured tote by Yellow Freight Trucking. Employees assumed it was no problem to wash it down the storm drain and into the Willamette River. BES on-scene to supervise cleanup.
Lat/Long: 45.6006 / -122.6706
Source: Container
Media: Not reported

REDDAWAY (Continued) **1000291272**

Responsible Company: Yellow Freight
Responsible Address: 10510 N Vancouver Way
Responsible City,St,Zip: Portland, OR 97217-7549
Unknown Quantity Released: Not reported
Maximum Potential Quantity: Not reported
Quantity Recovered: Not reported

HAZMAT:

Name:	Not reported
Address:	10510 N VANCOUVER WY
City,State,Zip:	PORTLAND, OR 97217
Responsble Party:	Not reported
RP Company:	YELLOW FREIGHT
RP Address:	10510 N VANCOVER WAY
RP City,St,Zip:	PORTLAND, OR 97217
Facility ID:	930126
OERS Number:	Not reported
Dept Rsp:	HAZMAT TEAM PORTLAND - 06
Narrative:	Not reported
Property Loss:	Not reported
Amount Released:	Not reported
Service County:	Not reported
Service Name:	Not reported
Incident Type:	Not reported
Civilian Casualty Activity:	Not reported
Chemical Name:	Not reported
Hazmat Area Affected:	Not reported
Hazmat Area Evacuated:	Not reported
Hazmat Container Type:	Not reported
Hazmat Physical State Released:	Not reported
Hazmat Released Into:	Not reported
Hazmat Released Volume Units:	Not reported
Hazmat Released Weight Units:	Not reported
Hazmat Released From:	Not reported
Hazmat Area Affected Measurement:	Not reported
Hazmat No. of People Evacuated:	Not reported
Hazmat No of Buildings Evacuated:	Not reported
Incident Content Loss:	Not reported
Civilian Casualty Patient Disposition:	Not reported
Incident Mixed Use Property:	Not reported
Location Type:	Not reported
Incident Aid Given Or Received:	Not reported
Incident AID Received from FDID:	Not reported
Incident Aided Department FDID:	Not reported
Person Involved Business Name:	Not reported
Person Involved First Name:	Not reported
Person Involved Last Name:	Not reported
Person Involved Type:	Not reported
Person Involved Phone Number:	Not reported
Person Involved Primary Language:	Not reported
Hazmat Evacuated Measurement:	Not reported
Hazmat Story of Release:	Not reported
Remark:	Not reported
Incident District:	HAZMAT TEAM PORTLAND - 06
Date Added:	01/01/1985
Unit:	Not reported
Agency Phone:	Not reported

REDDAWAY (Continued) **1000291272**

Osfm Incident Report Number:	930126
Dept. Responding:	HAZMAT TEAM PORTLAND - 06
Person Making Report:	DUANE BRAY
Title:	LT
Agency:	HAZMAT TEAM PORTLAND - 06
Phone:	Not reported
Date Of Incident:	04/05/1993
Call Time:	7:13:00 PM
In Route:	12:00:00 AM
Arrival:	7:29:00 PM
Depart Scene:	12:00:00 AM
Back In Quarters:	12:00:00 AM
In Service:	8:09:00 PM
Dist Of Incident:	HAZMAT TEAM PORTLAND - 06
Were State Resources Used?:	False
Was Oers Notified?:	False
Oers Number:	Not reported
Team Number:	HM06
Agency Report Number:	93-11945
Unit:	Not reported
Highway:	Not reported
Mile Post:	Not reported
Scene Type:	Private Structure
Area Type:	Industrial
Responsible Party(Ies):	Not reported
Company:	YELLOW FREIGHT
Respcontact:	Not reported
Address:	10510 N VANCOVER WAY
Resp City:	PORTLAND
Resp State:	OR
Resp ZipCode:	97217
Phone:	0002898800
Resp Phone2:	Not reported
Weather:	0
Temperature:	0
Wind Speed:	0
Wind Direction:	Not reported
Were Haz Materials Released?:	True
Operation Performed:	In Route
Cause:	Unknown
Vehicle And Cargo:	1500
Fixed Property:	0
Total Loss:	$1,500.00
Hazmat Population Density:	Not reported
HazMat Actions Taken - Description:	Not reported
Hazmat Factors Contributing To Release:	Not reported
Hazmat DOT Hazard Classification:	Not reported
Hazmat CAS Number:	Not reported
Hazardous Materials Release:	Not reported
Fire Incident Type:	Not reported
Property Use:	Not reported
Latitude:	Not reported
Longitude:	Not reported
Hazmat Disposition:	Not reported

Chemical:	
Chemical Info:	6515
Chemical Id:	35430

REDDAWAY (Continued) **1000291272**

Incident Id: 930126
Chemical Name: UNKNOWN CHEMICAL
UNNA: Not reported
Amount At Risk: 0
Amount Released: 0
Amount Measured: 0
Biological: False
Radiological: False

Chemical Id: 35430
Chemical Name: UNKNOWN CHEMICAL
Hazardous Ingredient: UNKNOWN CHEMICAL
Hazardous Class 1: 9.0
Hazardous Class 2: Not reported
Hazardous Rank: 2
Case Number: Not reported
UNNA Number: Not reported
EPA Pest Reg: Not reported
EHA Chem: Not reported
PSM Chem: Not reported
CAA 112R Chem: Not reported

Method:
Method Used Id: 7038
Incident Id: 930126
Identity Method: 1

Released:
Release Behavior Id: 7418
Incident Id: 930126
Behavior: 10

Narrative:
Narrative Id: 4161
Incident Id: 930126
Incident Narrative: HZM23 WAS CONTRACTED BY AN EMPLOYEE OF YELLOW FREIGHT WITH A CONCERN ABOUT A 55 GALLON DRUM OF RESIN SPILLED IN A LOADING DOCK A TRAILER WITH RESIN SPILLED INSIDE AND IN THE LOADING DOCK THE RESIN HAD DIRT COVERING IT WITH A FEW TIRE TRACKS THROUGH
Incident Date: 4/5/1993

FINDS:
Registry ID: 110004787295

Click Here for FRS Facility Detail Report:

Environmental Interest/Information System:
OR-DEQ (Oregon - Department Of Environmental Quality) is a regulatory agency whose job is to protect the quality of Oregon's Environment. DEQ uses a combination of technical assistance, inspections and permitting to help public and private facilities and citizens understand and comply with state and federal environmental regulations.
RCRAInfo is a national information system that supports the Resource Conservation and Recovery Act (RCRA) program through the tracking of

REDDAWAY (Continued) **1000291272**

events and activities related to facilities that generate, transport, and treat, store, or dispose of hazardous waste. RCRAInfo allows RCRA program staff to track the notification, permit, compliance, and corrective action activities required under RCRA.
HAZARDOUS WASTE BIENNIAL REPORTER

Click this hyperlink while viewing on your computer to access additional FINDS: detail in the EDR Site Report.

ECHO:

Envid:	1000291272
Registry ID:	110004787295
URL:	http://echo.epa.gov/detailed-facility-report?fid=110004787295
Name:	REDDAWAY
Address:	10510 N VANCOUVER WAY
City,State,Zip:	PORTLAND, OR 97217

HSIS:

ame:	REDDAWAY INC 501
Address:	10510 N VANCOUVER WAY
ty,State,Zip:	PORTLAND, OR 97217
acility ID:	018661
Department Or Division Of Company:	YRC INC YRC FREIGHT
hemical Is Extremely Hazardous Substance (EHS:	N
ontains 112R:	N
acility Has Written Emergency Plan:	Y
CS Code 1:	484122
NAICS Desc 1:	GENERAL FREIGHT TRUCKING-LONG-DISTANCE LE
CS Code 2:	000000
S Desc 2:	Not reported
Manager Name:	JOYCE LOREDO
ness Phone:	5035576200
ling Address:	10990 ROE AVE MS A-650
Mailing City:	OVERLAND PARK
Mailing State:	KS
iling Zip:	662111213
of Employees:	219
Phone:	5035576200
lacard:	Y
e Dept Code:	0291
FD:	PORTLAND FIRE & RESCUE
prinkler System:	Y
Emergency Contact:	MARTY HOPE
Emergency Procedure:	SHOP OFFICE
Business Type:	TRUCKING
ty Type:	Not reported
rtment:	Not reported
s:	Not reported
de:	Not reported
tude:	Not reported
s TRI:	Not reported
s RMP:	Not reported
s PSM:	Not reported
s CR2K:	Not reported
s 302:	Not reported
r Name:	Not reported
Reported ID:	Not reported

REDDAWAY (Continued) **1000291272**

Number: Not reported
ical Name: Not reported
Name: Not reported
re: Not reported
: Not reported
S: Not reported
re Component: Not reported
mum Daily Amount Code: Not reported
mum Daily Amount Unit: Not reported
ical Added Date: Not reported
em PSM: Not reported
em 112R: Not reported
em 302: Not reported
sticide: Not reported
tilizer: Not reported
cal State: Not reported
A Number: Not reported
A Health: Not reported
A Flammability: Not reported
A Reactivity: Not reported
A Special Notice: Not reported
rds: Not reported
er of Days Onsite: Not reported
Not reported

se Number: 64742547
Chemical Name: MOTOR OIL
Name: Not reported
s Pure: No
s Mix: Yes
S: Not reported
re Component: Not reported
ximum Daily Amount Code: 21
aximum Daily Amount Unit: gal
cal Added Date: 04/03/2017
s Chem PSM: No
s Chem 112R: No
s Chem 302: No
s Pesticide: No
s Fertilizer: No
hysical State: Liquid
NA Number: N/A
FPA Health: 1
FPA Flammability: 2
FPA Reactivity: 0
FPA Special Notice: N/A
azards: Health Acute, Health Aspiration
umber of Days Onsite: 365
r: 2018

ase Number: 74986
Chemical Name: PROPANE
Name: Not reported
s Pure: Yes
s Mix: No
S: Not reported
re Component: Not reported

REDDAWAY (Continued) **1000291272**

ximum Daily Amount Code:	11
aximum Daily Amount Unit:	gal
cal Added Date:	04/03/2017
s Chem PSM:	No
s Chem 112R:	Yes
s Chem 302:	No
s Pesticide:	No
s Fertilizer:	No
hysical State:	Gas
NA Number:	1978
PA Health:	2
PA Flammability:	4
PA Reactivity:	0
PA Special Notice:	N/A
Hazards:	Health Asphyxiant, Physical Combustive, Physical Flammable
umber of Days Onsite:	365
r:	2018
e Number:	107211
hemical Name:	ANTIFREEZE
Name:	Not reported
s Pure:	No
Mix:	Yes
S:	Not reported
re Component:	Not reported
ximum Daily Amount Code:	11
aximum Daily Amount Unit:	gal
cal Added Date:	04/03/2017
s Chem PSM:	No
s Chem 112R:	No
s Chem 302:	No
s Pesticide:	No
s Fertilizer:	No
ysical State:	Liquid
NA Number:	3082
PA Health:	1
PA Flammability:	1
PA Reactivity:	0
Special Notice:	Not reported
rds:	Health ReproductiveToxicity, Health SpecificOrganToxicity
umber of Days Onsite:	365
r:	2018
se Number:	N/A
Chemical Name:	WASTE OIL
Name:	Not reported
s Pure:	No
Mix:	Yes
S:	Not reported
re Component:	Not reported
ximum Daily Amount Code:	21
aximum Daily Amount Unit:	gal
cal Added Date:	04/03/2017
s Chem PSM:	No
s Chem 112R:	No
s Chem 302:	No
s Pesticide:	No

REDDAWAY (Continued) **1000291272**

s Fertilizer: No
hysical State: Liquid
NA Number: N/A
FPA Health: 0
FPA Flammability: 0
FPA Reactivity: 0
FPA Special Notice: N/A
azards: Health SeriousEye, Health SkinCorrosion
umber of Days Onsite: 365
ar: 2018

ase Number: 68476346
emical Name: DIESEL FUEL 2
Name: Not reported
s Pure: No
s Mix: Yes
S: Not reported
re Component: Not reported
ximum Daily Amount Code: 40
aximum Daily Amount Unit: gal
cal Added Date: 04/03/2017
s Chem PSM: No
s Chem 112R: No
s Chem 302: No
s Pesticide: No
s Fertilizer: No
hysical State: Liquid
NA Number: 1993
FPA Health: 2
FPA Flammability: 2
FPA Reactivity: 0
FPA Special Notice: N/A
ards: Health Acute, Health Carcinogenicity, Health SeriousEye, Health SkinCorrosion, Physical Combustive
umber of Days Onsite: 365
ar: 2018

se Number: 74862
Chemical Name: ACETYLENE
Name: Not reported
s Pure: Yes
s Mix: No
S: Not reported
re Component: Not reported
ximum Daily Amount Code: 11
ximum Daily Amount Unit: cuft
cal Added Date: 04/03/2017
s Chem PSM: No
s Chem 112R: Yes
s Chem 302: No
s Pesticide: No
s Fertilizer: No
hysical State: Gas
NA Number: 1001
FPA Health: 0
FPA Flammability: 4
FPA Reactivity: 3

REDDAWAY (Continued) **1000291272**

FPA Special Notice: N/A
Hazards: Health Asphyxiant, Physical Combustive, Physical Flammable
umber of Days Onsite: 365
ar: 2018

ase Number: 57136
emical Name: BLUE DEF
Name: Not reported
s Pure: No
s Mix: Yes
S: Not reported
re Component: Not reported
ximum Daily Amount Code: 10
aximum Daily Amount Unit: gal
cal Added Date: 02/22/2018
s Chem PSM: No
s Chem 112R: No
s Chem 302: No
s Pesticide: No
s Fertilizer: No
hysical State: Liquid
NA Number: N/A
FPA Health: 1
FPA Flammability: 0
FPA Reactivity: 0
FPA Special Notice: N/A
azards: Health SeriousEye, Health SkinCorrosion
umber of Days Onsite: 365
ar: 2018

se Number: 64742650
Chemical Name: SYNTHETIC GEAR OIL
Name: Not reported
s Pure: Yes
s Mix: No
S: Not reported
re Component: Not reported
ximum Daily Amount Code: 10
aximum Daily Amount Unit: gal
cal Added Date: 02/22/2018
s Chem PSM: No
s Chem 112R: No
s Chem 302: No
s Pesticide: No
s Fertilizer: No
hysical State: Liquid
A Number: Not reported
A Health: Not reported
A Flammability: Not reported
A Reactivity: Not reported
A Special Notice: Not reported
azards: Health SeriousEye
umber of Days Onsite: 365
ar: 2018

se Number: N/A
Chemical Name: LUBRICATING GREASE/OIL

REDDAWAY (Continued) **1000291272**

Name:	Not reported
s Pure:	No
s Mix:	Yes
S:	Not reported
re Component:	Not reported
ximum Daily Amount Code:	10
aximum Daily Amount Unit:	gal
cal Added Date:	02/22/2018
s Chem PSM:	No
s Chem 112R:	No
s Chem 302:	No
s Pesticide:	No
s Fertilizer:	No
hysical State:	Liquid
NA Number:	1268
PA Health:	0
PA Flammability:	0
PA Reactivity:	0
PA Special Notice:	N/A
azards:	Health SeriousEye
umber of Days Onsite:	365
r:	2018
e Number:	107211
Chemical Name:	WASTE ANTIFREEZE
Name:	Not reported
s Pure:	Yes
s Mix:	No
S:	Not reported
re Component:	Not reported
ximum Daily Amount Code:	10
aximum Daily Amount Unit:	gal
cal Added Date:	02/22/2018
s Chem PSM:	No
s Chem 112R:	No
s Chem 302:	No
s Pesticide:	No
s Fertilizer:	No
hysical State:	Liquid
NA Number:	3082
PA Health:	0
PA Flammability:	0
PA Reactivity:	0
PA Special Notice:	N/A
ards:	Health ReproductiveToxicity, Health SpecificOrganToxicity
umber of Days Onsite:	365
r:	2018

Chemical:

Chemical Name:	MOTOR OIL
hysical Description:	LIQUID
se Number:	64742547
cility Id:	018661
ysical State Of The Substance:	2
erage Amount Possessed During The Year Code:	20
ximum Amount Possessed During The Year Code:	53
plicable Unit Of Measure Code:	2

REDDAWAY (Continued) **1000291272**

Description Of The Unit Of Measure:	GALLONS
pe Code:	B
Description:	UNDERGROUND TANK
pe Code:	D
Temperature Description:	STEEL DRUM
essure of Code:	1
Pressure Description:	NORMAL PRESSURE
essure of Code:	1
Pressure Description:	NORMAL PRESSURE
Temperature Description:	NORMAL TEMPERATURE
mperature of The Hazardous Substance Code:	4
Temperature Description:	NORMAL TEMPERATURE
mperature of The Hazardous Substance Code:	4
ays Hazardous Substance On Site During Year:	365
The Substance Protected A Trade Secret:	False
ion Of The Max Qnty Code:	7,500,000-9,999,999
otion Of The Avg Qnty Code:	1,000-4,999
Most Hazardous Ingridient:	PETROLEUM HYDROCARBONS
ted Nations/north America 4 Digit Class Number:	0000
azard Rank:	2
Ingredient:	Not reported
ubstance Pure:	False
bstance Mix:	True
First Hazardous Class Code For Chemical:	Combustible Material
Second Hazardous Class Code For Chemical:	Chronic Health Hazard
Hazardous Class Code For Chemical:	Not reported
ard Class 1 Of The Chemical:	4.5
zard Class 2 Of The Chemical:	6.4
rd Class 3 Of The Chemical:	Not reported

Additional Chemical:

nical Is A Toxic 313 Chemical:	Not reported
Pesticide Registration Number:	Not reported
ains 112R:	Not reported
ains EHS:	Not reported
ertilizer:	N
esticide:	N
ains 313:	Not reported

Chemical Name:	OXYGEN
Physical Description:	GAS
se Number:	7782447
cility Id:	018661
ysical State Of The Substance:	3
erage Amount Possessed During The Year Code:	11
ximum Amount Possessed During The Year Code:	11
plicable Unit Of Measure Code:	3
escription Of The Unit Of Measure:	CUBIC FEET
pe Code:	L
Description:	CYLINDER
Code:	Not reported
erature Description:	Not reported
essure of Code:	2
Pressure Description:	GREATER THAN NORMAL PRESSURE
ure of Code:	Not reported
ure Description:	Not reported
Temperature Description:	NORMAL TEMPERATURE

REDDAWAY (Continued) **1000291272**

mperature of The Hazardous Substance Code:	4
erature Description:	Not reported
erature of The Hazardous Substance Code:	Not reported
ays Hazardous Substance On Site During Year:	365
The Substance Protected A Trade Secret:	False
ription Of The Max Qnty Code:	500-999
ription Of The Avg Qnty Code:	500-999
Most Hazardous Ingridient:	OXYGEN
ted Nations/north America 4 Digit Class Number:	1072
zard Rank:	2
EHS Ingredient:	NONE LISTED ON SDS
stance Pure:	True
ubstance Mix:	False
st Hazardous Class Code For Chemical:	Oxidizers
Second Hazardous Class Code For Chemical:	Non-flammable Gas
Hazardous Class Code For Chemical:	Not reported
ard Class 1 Of The Chemical:	5.1
ard Class 2 Of The Chemical:	2.2
rd Class 3 Of The Chemical:	Not reported
Additional Chemical:	
hemical Is A Toxic 313 Chemical:	N
Pesticide Registration Number:	Not reported
ontains 112R:	N
ontains EHS:	N
ertilizer:	N
esticide:	N
ontains 313:	N
Chemical Name:	PROPANE
Physical Description:	GAS
ase Number:	74986
cility Id:	018661
ysical State Of The Substance:	3
erage Amount Possessed During The Year Code:	20
ximum Amount Possessed During The Year Code:	20
plicable Unit Of Measure Code:	2
Description Of The Unit Of Measure:	GALLONS
pe Code:	L
escription:	CYLINDER
Code:	Not reported
erature Description:	Not reported
essure of Code:	2
Pressure Description:	GREATER THAN NORMAL PRESSURE
ure of Code:	Not reported
ure Description:	Not reported
Temperature Description:	NORMAL TEMPERATURE
mperature of The Hazardous Substance Code:	4
erature Description:	Not reported
erature of The Hazardous Substance Code:	Not reported
ays Hazardous Substance On Site During Year:	365
The Substance Protected A Trade Secret:	False
tion Of The Max Qnty Code:	1,000-4,999
tion Of The Avg Qnty Code:	1,000-4,999
Most Hazardous Ingridient:	PROPANE
ted Nations/north America 4 Digit Class Number:	1075
zard Rank:	2

REDDAWAY (Continued) **1000291272**

EHS Ingredient:	NONE LISTED ON SDS
bstance Pure:	True
ubstance Mix:	False
First Hazardous Class Code For Chemical:	Flammable Gas
econd Hazardous Class Code For Chemical:	Acute Health Hazard
Hazardous Class Code For Chemical:	Not reported
ard Class 1 Of The Chemical:	2.1
zard Class 2 Of The Chemical:	6.3
rd Class 3 Of The Chemical:	Not reported
Additional Chemical:	
hemical Is A Toxic 313 Chemical:	N
Pesticide Registration Number:	Not reported
ontains 112R:	N
ontains EHS:	N
ertilizer:	N
esticide:	N
ontains 313:	N
hemical Name:	ANTIFREEZE
hysical Description:	LIQUID
e Number:	107211
acility Id:	018661
ysical State Of The Substance:	2
erage Amount Possessed During The Year Code:	10
ximum Amount Possessed During The Year Code:	11
plicable Unit Of Measure Code:	2
Description Of The Unit Of Measure:	GALLONS
pe Code:	D
Description:	STEEL DRUM
Code:	Not reported
perature Description:	Not reported
essure of Code:	1
Pressure Description:	NORMAL PRESSURE
sure of Code:	Not reported
sure Description:	Not reported
Temperature Description:	NORMAL TEMPERATURE
mperature of The Hazardous Substance Code:	4
perature Description:	Not reported
perature of The Hazardous Substance Code:	Not reported
ays Hazardous Substance On Site During Year:	365
The Substance Protected A Trade Secret:	False
ription Of The Max Qnty Code:	500-999
ription Of The Avg Qnty Code:	200-499
Most Hazardous Ingridient:	ETHYLENE GLYCOL
ted Nations/north America 4 Digit Class Number:	3082
zard Rank:	2
Ingredient:	Not reported
ubstance Pure:	False
bstance Mix:	True
irst Hazardous Class Code For Chemical:	Acute Health Hazard
nd Hazardous Class Code For Chemical:	Not reported
Hazardous Class Code For Chemical:	Not reported
zard Class 1 Of The Chemical:	6.3
rd Class 2 Of The Chemical:	Not reported
rd Class 3 Of The Chemical:	Not reported

REDDAWAY (Continued) **1000291272**

Additional Chemical:

hemical Is A Toxic 313 Chemical:	N
Pesticide Registration Number:	Not reported
ontains 112R:	N
ontains EHS:	N
ertilizer:	N
esticide:	N
ontains 313:	Y
Chemical Name:	WASTE OIL
hysical Description:	LIQUID
Number:	Not reported
acility Id:	018661
ysical State Of The Substance:	2
erage Amount Possessed During The Year Code:	20
ximum Amount Possessed During The Year Code:	20
plicable Unit Of Measure Code:	2
Description Of The Unit Of Measure:	GALLONS
pe Code:	B
Description:	UNDERGROUND TANK
Code:	Not reported
erature Description:	Not reported
essure of Code:	1
Pressure Description:	NORMAL PRESSURE
sure of Code:	Not reported
sure Description:	Not reported
Temperature Description:	NORMAL TEMPERATURE
mperature of The Hazardous Substance Code:	4
erature Description:	Not reported
erature of The Hazardous Substance Code:	Not reported
ays Hazardous Substance On Site During Year:	365
The Substance Protected A Trade Secret:	False
tion Of The Max Qnty Code:	1,000-4,999
tion Of The Avg Qnty Code:	1,000-4,999
Most Hazardous Ingridient:	PETROLEUM HYDROCARBONS
d Nations/north America 4 Digit Class Number:	Not reported
zard Rank:	2
Ingredient:	Not reported
ubstance Pure:	False
bstance Mix:	True
First Hazardous Class Code For Chemical:	Combustible Material
econd Hazardous Class Code For Chemical:	Chronic Health Hazard
Hazardous Class Code For Chemical:	Not reported
ard Class 1 Of The Chemical:	4.5
zard Class 2 Of The Chemical:	6.4
rd Class 3 Of The Chemical:	Not reported
emical Name:	DIESEL FUEL 2
hysical Description:	LIQUID
ase Number:	68476346
acility Id:	018661
ysical State Of The Substance:	2
verage Amount Possessed During The Year Code:	61
ximum Amount Possessed During The Year Code:	80
plicable Unit Of Measure Code:	2
Description Of The Unit Of Measure:	GALLONS

REDDAWAY (Continued) **1000291272**

ype Code:	A
Description:	ABOVEGROUND TANK
Code:	Not reported
erature Description:	Not reported
essure of Code:	1
Pressure Description:	NORMAL PRESSURE
ure of Code:	Not reported
ure Description:	Not reported
Temperature Description:	NORMAL TEMPERATURE
mperature of The Hazardous Substance Code:	4
erature Description:	Not reported
erature of The Hazardous Substance Code:	Not reported
ays Hazardous Substance On Site During Year:	365
The Substance Protected A Trade Secret:	False
n Of The Max Qnty Code:	100,000,000-249,999,999
n Of The Avg Qnty Code:	25,000,000-49,999,999
Most Hazardous Ingridient:	PETROLEUM DISTILLATES
ited Nations/north America 4 Digit Class Number:	1993
zard Rank:	2
EHS Ingredient:	NONE LISTED ON MSDS
ubstance Pure:	False
bstance Mix:	True
First Hazardous Class Code For Chemical:	Flammable and Combustible Liquid
econd Hazardous Class Code For Chemical:	Chronic Health Hazard
Hazardous Class Code For Chemical:	Not reported
ard Class 1 Of The Chemical:	3.0
zard Class 2 Of The Chemical:	6.4
rd Class 3 Of The Chemical:	Not reported

Additional Chemical:

hemical Is A Toxic 313 Chemical:	N
Pesticide Registration Number:	Not reported
ontains 112R:	N
ontains EHS:	N
rtilizer:	N
esticide:	N
ontains 313:	N

Chemical Name:	ACETYLENE
Physical Description:	GAS
se Number:	74862
cility Id:	018661
ysical State Of The Substance:	3
erage Amount Possessed During The Year Code:	10
ximum Amount Possessed During The Year Code:	11
plicable Unit Of Measure Code:	3
escription Of The Unit Of Measure:	CUBIC FEET
ype Code:	L
Description:	CYLINDER
Code:	Not reported
erature Description:	Not reported
essure of Code:	2
Pressure Description:	GREATER THAN NORMAL PRESSURE
ure of Code:	Not reported
ure Description:	Not reported
Temperature Description:	NORMAL TEMPERATURE
mperature of The Hazardous Substance Code:	4

REDDAWAY (Continued) **1000291272**

perature Description:	Not reported
perature of The Hazardous Substance Code:	Not reported
ays Hazardous Substance On Site During Year:	365
The Substance Protected A Trade Secret:	False
ription Of The Max Qnty Code:	500-999
ription Of The Avg Qnty Code:	200-499
Most Hazardous Ingridient:	ACETYLENE
ted Nations/north America 4 Digit Class Number:	1001
zard Rank:	2
EHS Ingredient:	NONE LISTED ON MSDS
bstance Pure:	True
ubstance Mix:	False
First Hazardous Class Code For Chemical:	Flammable Gas
Second Hazardous Class Code For Chemical:	Chronic Health Hazard
Hazardous Class Code For Chemical:	Not reported
ard Class 1 Of The Chemical:	2.1
zard Class 2 Of The Chemical:	6.4
rd Class 3 Of The Chemical:	Not reported

Additional Chemical:

hemical Is A Toxic 313 Chemical:	N
Pesticide Registration Number:	Not reported
ontains 112R:	N
ontains EHS:	N
ertilizer:	N
esticide:	N
ontains 313:	N

Click this hyperlink while viewing on your computer to access
1 additional OR HSIS: record(s) in the EDR Site Report.

OR MANIFEST:

Manifest Year:	Manifest Year - 2016
EPA Id:	ORD093480804
Inactive Status:	Not reported
Organization Name:	Not reported
Contact Name:	Marty Hope
Contact Telephone Number:	Not reported
Mailing Address:	10510 N Vancouver Way
Mailing City/State/Zip:	Portland, OR 97217-7549

Manifest:

Name:	REDDAWAY INC
Year :	2016
RCRA Id :	ORD093480804
Inactive :	Not reported
Status:	Conditionally exempt generator
Manifest :	000147972DAT
Ship Date :	10/06/2016
TSD :	WAD991281767
WS Num:	2
Transporter:	Not reported
Ship Qty :	Not reported
Rpt Unit :	Not reported
Off Mng :	H061
EPA Waste Codes:	D035

REDDAWAY (Continued) **1000291272**

Waste Description:	Paint Contaminated Absorbents
mt Of Waste Stream Generated in Reporting Yr 1:	15.8725
mt Of Waste Stream Generated in Reporting Yr 2:	15.8725
Name:	REDDAWAY INC
Year :	2016
RCRA Id :	ORD093480804
Inactive :	Not reported
Status:	Conditionally exempt generator
Manifest :	010520885JJK
Ship Date :	02/05/2016
TSD :	IDD073114654
WS Num:	1
Transporter:	Not reported
Ship Qty :	Not reported
Rpt Unit :	Not reported
Off Mng :	H132
EPA Waste Codes:	D001
Waste Description:	Cleanup of Sodium Nitrite spill
Amt Of Waste Stream Generated in Reporting Yr 1:	47.6175
Amt Of Waste Stream Generated in Reporting Yr 2:	2.2675
Name:	REDDAWAY INC
Year :	2016
RCRA Id :	ORD093480804
Inactive :	Not reported
Status:	Conditionally exempt generator
Manifest :	2116025-1511
Ship Date :	09/13/2016
TSD :	OHD980613541
WS Num:	1
Transporter:	Not reported
Ship Qty :	Not reported
Rpt Unit :	Not reported
Off Mng :	H040
EPA Waste Codes:	D001
Waste Description:	Cleanup of Sodium Nitrite spill
Amt Of Waste Stream Generated in Reporting Yr 1:	47.6175
mt Of Waste Stream Generated in Reporting Yr 2:	45.35

Manifest:

Name:	REDDAWAY INC
Year :	2015
RCRA Id :	ORD093480804
Inactive :	Not reported
Status:	Large quantity generator
Manifest :	000619431WAS
Ship Date :	02/03/2015
TSD :	MOD981505555
WS Num:	1
Transporter:	Not reported
Ship Qty :	Not reported
Rpt Unit :	Not reported
Off Mng :	H040
EPA Waste Codes:	D001

REDDAWAY (Continued) **1000291272**

Waste Description: Cleanup of spill of Endosulfan product
mt Of Waste Stream Generated in Reporting Yr 1: 160.9925
mt Of Waste Stream Generated in Reporting Yr 2: 160.9925

Name: REDDAWAY INC
Year : 2015
RCRA Id : ORD093480804
Inactive : Not reported
Status: Large quantity generator
Manifest : 000619431WAS
Ship Date : 02/03/2015
TSD : MOD981505555
WS Num: 2
Transporter: Not reported
Ship Qty : Not reported
Rpt Unit : Not reported
Off Mng : H040
EPA Waste Codes: P050
Waste Description: Absorbents from cleanup of Endosulfan product spill
mt Of Waste Stream Generated in Reporting Yr 1: 61.2225
mt Of Waste Stream Generated in Reporting Yr 2: 61.2225

Name: REDDAWAY INC
Year : 2015
RCRA Id : ORD093480804
Inactive : Not reported
Status: Large quantity generator
Manifest : 000619431WAS
Ship Date : 02/03/2015
TSD : MOD981505555
WS Num: 1
Transporter: Not reported
Ship Qty : Not reported
Rpt Unit : Not reported
Off Mng : H040
EPA Waste Codes: P050
Waste Description: Cleanup of spill of Endosulfan product
mt Of Waste Stream Generated in Reporting Yr 1: 160.9925
mt Of Waste Stream Generated in Reporting Yr 2: 160.9925

Name: REDDAWAY INC
Year : 2015
RCRA Id : ORD093480804
Inactive : Not reported
Status: Large quantity generator
Manifest : 008054787FLE
Ship Date : 02/06/2015
TSD : NED981723513
WS Num: 3
Transporter: Not reported
Ship Qty : Not reported
Rpt Unit : Not reported
Off Mng : H040
EPA Waste Codes: D001
Waste Description: Discarded Paint Product
mt Of Waste Stream Generated in Reporting Yr 1: 113.375
mt Of Waste Stream Generated in Reporting Yr 2: 113.375

REDDAWAY (Continued) **1000291272**

Name:	REDDAWAY INC
Year :	2015
RCRA Id :	ORD093480804
Inactive :	Not reported
Status:	Large quantity generator
Manifest :	008054787FLE
Ship Date :	02/06/2015
TSD :	NED981723513
WS Num:	4
Transporter:	Not reported
Ship Qty :	Not reported
Rpt Unit :	Not reported
Off Mng :	H040
EPA Waste Codes:	D001
Waste Description:	Discarded Sodium Nitrite product
mt Of Waste Stream Generated in Reporting Yr 1:	4.535
mt Of Waste Stream Generated in Reporting Yr 2:	4.535

Manifest:

Name:	REDDAWAY INC
Year :	2013
RCRA Id :	ORD093480804
Inactive :	Not reported
Status:	Conditionally exempt generator
Manifest :	000488257WAS
Ship Date :	09/12/2013
TSD :	AZD081705402
WS Num:	2
Transporter:	IND058484114
Ship Qty :	Not reported
Rpt Unit :	Not reported
Off Mng :	H061
EPA Waste Codes:	D001
Waste Description:	WD-40 Lubricant cans
Of Waste Stream Generated in Reporting Yr 1:	68.025000000000006
Of Waste Stream Generated in Reporting Yr 2:	68.025000000000006

Name:	REDDAWAY INC
Year :	2013
RCRA Id :	ORD093480804
Inactive :	Not reported
Status:	Conditionally exempt generator
Manifest :	000488310WAS
Ship Date :	10/10/2013
TSD :	AZD081705402
WS Num:	1
Transporter:	IND058484114
Ship Qty :	Not reported
Rpt Unit :	Not reported
Off Mng :	H110
EPA Waste Codes:	D001
Waste Description:	Algaecide/Fungicide product
Of Waste Stream Generated in Reporting Yr 1:	22.675000000000001

REDDAWAY (Continued) **1000291272**

Of Waste Stream Generated in Reporting Yr 2: 22.675000000000001

Manifest:
Name: YRC INC.
Year : 2008
RCRA Id : ORD093480804
Inactive : Not reported
Status: Small quantity generator
Manifest : 003618585JJK
Ship Date : 02/14/2008
TSD : WAD991281767
WS Num: 1
Transporter: WAR000001743
Ship Qty : Not reported
Rpt Unit : Not reported
Off Mng : H040
EPA Waste Codes: D002
Waste Description: Damaged Acetic Acid Product
nt Of Waste Stream Generated in Reporting Yr 1: 19.868401875
nt Of Waste Stream Generated in Reporting Yr 2: 19.868401875

Name: YRC INC.
Year : 2008
RCRA Id : ORD093480804
Inactive : Not reported
Status: Small quantity generator
Manifest : 004049079JJK
Ship Date : 04/09/2008
TSD : WAD991281767
WS Num: 4
Transporter: WAR000001743
Ship Qty : Not reported
Rpt Unit : Not reported
Off Mng : H040
EPA Waste Codes: D001
Waste Description: Damaged Petroleum Distillates
Of Waste Stream Generated in Reporting Yr 1: 22.675000000000001
Of Waste Stream Generated in Reporting Yr 2: 22.675000000000001

Name: YRC INC.
Year : 2008
RCRA Id : ORD093480804
Inactive : Not reported
Status: Small quantity generator
Manifest : 004049081JJK
Ship Date : 04/09/2008
TSD : WAD991281767
WS Num: 5
Transporter: WAR000001743
Ship Qty : Not reported
Rpt Unit : Not reported
Off Mng : H040
EPA Waste Codes: D001
Waste Description: Damaged Resin solution in absorbents
f Waste Stream Generated in Reporting Yr 1: 272.10000000000002

REDDAWAY (Continued) **1000291272**

f Waste Stream Generated in Reporting Yr 2: 272.10000000000002

Name: YRC INC.
Year : 2008
RCRA Id : ORD093480804
Inactive : Not reported
Status: Small quantity generator
Manifest : 004813113JJK
Ship Date : 12/03/2008
TSD : WAD991281767
WS Num: 2
Transporter: WAR000001743
Ship Qty : Not reported
Rpt Unit : Not reported
Off Mng : H040
EPA Waste Codes: D001
Waste Description: Damaged Organic Peroxide
Of Waste Stream Generated in Reporting Yr 1: 68.025000000000006
Of Waste Stream Generated in Reporting Yr 2: 68.025000000000006

Name: YRC INC.
Year : 2008
RCRA Id : ORD093480804
Inactive : Not reported
Status: Small quantity generator
Manifest : 004813132JJK
Ship Date : 12/03/2008
TSD : WAD991281767
WS Num: 3
Transporter: WAR000001743
Ship Qty : Not reported
Rpt Unit : Not reported
Off Mng : H132
EPA Waste Codes: D001 D002
Waste Description: Damaged Corrosive Oxidizing liquid
mt Of Waste Stream Generated in Reporting Yr 1: 11.3375
mt Of Waste Stream Generated in Reporting Yr 2: 11.3375

Manifest:
Name: YELLOW TRANSPORTATION INC
Year : 2006
RCRA Id : ORD093480804
Inactive : Not reported
Status: Small quantity generator
Manifest : 001168631FLE
Ship Date : 12/22/2006
TSD : ARD069748192
WS Num: Not reported
Transporter: MAD039322250
Ship Qty : 30
Rpt Unit : LB
Off Mng : H040
EPA Waste Codes: D001

REDDAWAY (Continued) **1000291272**

Waste Description: Paraformaldehyde Contaminated Absorbent and Debris
nt Of Waste Stream Generated in Reporting Yr 1: Not reported
nt Of Waste Stream Generated in Reporting Yr 2: Not reported

Name: YELLOW TRANSPORTATION INC
Year : 2006
RCRA Id : ORD093480804
Inactive : Not reported
Status: Small quantity generator
Manifest : AR-1804871
Ship Date : 04/04/2006
TSD : ARD069748192
WS Num: Not reported
Transporter: OKD981588791
Ship Qty : 295
Rpt Unit : LB
Off Mng : H111
EPA Waste Codes: D002
Waste Description: Ammonia Solutions
nt Of Waste Stream Generated in Reporting Yr 1: Not reported
nt Of Waste Stream Generated in Reporting Yr 2: Not reported

Manifest:
Name: YELLOW TRANSPORTATION INC
Year : 2002
RCRA Id : ORD093480804
Inactive : Not reported
Status: Small quantity generator
Manifest : 41736
Ship Date : 07/23/2002
TSD : MOD981505555
WS Num: 1
Transporter: Not reported
Ship Qty : Not reported
Rpt Unit : Not reported
Off Mng : M061
EPA Waste Codes: D001
Waste Description: Waste f;a,,ab;e ;oqiods N.O.S. 3, UN-1993 PGII, Isopropanol and contaminate
nt Of Waste Stream Generated in Reporting Yr 1: 419.4875
Amt Of Waste Stream Generated in Reporting Yr 2: 420

Manifest:
Name: YELLOW TRANSPORTATION INC
Year : 1997
RCRA Id : ORD093480804
Inactive : Not reported
Status: Conditionally exempt generator
Manifest : 00036
Ship Date : 12/02/1997
TSD : ORD981766124

REDDAWAY (Continued) **1000291272**

WS Num: 4
Transporter: Not reported
Ship Qty : Not reported
Rpt Unit : Not reported
Off Mng : M021
EPA Waste Codes: D008
Waste Description: Petroleum Naptha
Amt Of Waste Stream Generated in Reporting Yr 1: 608
Amt Of Waste Stream Generated in Reporting Yr 2: 12

Name: YELLOW TRANSPORTATION INC
Year : 1997
RCRA Id : ORD093480804
Inactive : Not reported
Status: Conditionally exempt generator
Manifest : 00036
Ship Date : 12/02/1997
TSD : ORD981766124
WS Num: 4
Transporter: Not reported
Ship Qty : Not reported
Rpt Unit : Not reported
Off Mng : M021
EPA Waste Codes: D039
Waste Description: Petroleum Naptha
Amt Of Waste Stream Generated in Reporting Yr 1: 608
Amt Of Waste Stream Generated in Reporting Yr 2: 12

Name: YELLOW TRANSPORTATION INC
Year : 1997
RCRA Id : ORD093480804
Inactive : Not reported
Status: Conditionally exempt generator
Manifest : 00901
Ship Date : 08/27/1997
TSD : TXD074196338
WS Num: 2
Transporter: Not reported
Ship Qty : Not reported
Rpt Unit : Not reported
Off Mng : M041
EPA Waste Codes: D002
Waste Description: Sodium hydroxide - RQ waste corrosive solid, NOS 8, UN1759, PGII
Amt Of Waste Stream Generated in Reporting Yr 1: 57
Amt Of Waste Stream Generated in Reporting Yr 2: 57

Name: YELLOW TRANSPORTATION INC
Year : 1997
RCRA Id : ORD093480804
Inactive : Not reported
Status: Conditionally exempt generator
Manifest : 00901
Ship Date : 08/27/1997
TSD : TXD074196338
WS Num: 1
Transporter: Not reported
Ship Qty : Not reported

REDDAWAY (Continued) **1000291272**

Rpt Unit : Not reported
Off Mng : M043
EPA Waste Codes: U012
Waste Description: RQ waste dimethylaniline, 6.1, UN2253, PGII
Amt Of Waste Stream Generated in Reporting Yr 1: 11
Amt Of Waste Stream Generated in Reporting Yr 2: 11

Name: YELLOW TRANSPORTATION INC
Year : 1997
RCRA Id : ORD093480804
Inactive : Not reported
Status: Conditionally exempt generator
Manifest : 06211
Ship Date : 09/11/1997
TSD : ORD981766124
WS Num: 4
Transporter: Not reported
Ship Qty : Not reported
Rpt Unit : Not reported
Off Mng : M021
EPA Waste Codes: D008
Waste Description: Petroleum Naptha
Amt Of Waste Stream Generated in Reporting Yr 1: 608
Amt Of Waste Stream Generated in Reporting Yr 2: 73

Name: YELLOW TRANSPORTATION INC
Year : 1997
RCRA Id : ORD093480804
Inactive : Not reported
Status: Conditionally exempt generator
Manifest : 06211
Ship Date : 09/11/1997
TSD : ORD981766124
WS Num: 4
Transporter: Not reported
Ship Qty : Not reported
Rpt Unit : Not reported
Off Mng : M021
EPA Waste Codes: D039
Waste Description: Petroleum Naptha
Amt Of Waste Stream Generated in Reporting Yr 1: 608
Amt Of Waste Stream Generated in Reporting Yr 2: 73

Name: YELLOW TRANSPORTATION INC
Year : 1997
RCRA Id : ORD093480804
Inactive : Not reported
Status: Conditionally exempt generator
Manifest : 32381
Ship Date : 03/24/1997
TSD : ORD981766124
WS Num: 4
Transporter: Not reported
Ship Qty : Not reported
Rpt Unit : Not reported
Off Mng : M021
EPA Waste Codes: D008

REDDAWAY (Continued) **1000291272**

Waste Description: Petroleum Naptha
Amt Of Waste Stream Generated in Reporting Yr 1: 608
Amt Of Waste Stream Generated in Reporting Yr 2: 97

Name: YELLOW TRANSPORTATION INC
Year : 1997
RCRA Id : ORD093480804
Inactive : Not reported
Status: Conditionally exempt generator
Manifest : 32381
Ship Date : 03/24/1997
TSD : ORD981766124
WS Num: 4
Transporter: Not reported
Ship Qty : Not reported
Rpt Unit : Not reported
Off Mng : M021
EPA Waste Codes: D039
Waste Description: Petroleum Naptha
Amt Of Waste Stream Generated in Reporting Yr 1: 608
Amt Of Waste Stream Generated in Reporting Yr 2: 97

Name: YELLOW TRANSPORTATION INC
Year : 1997
RCRA Id : ORD093480804
Inactive : Not reported
Status: Conditionally exempt generator
Manifest : 41763
Ship Date : 08/11/1997
TSD : ORD981766124
WS Num: 3
Transporter: Not reported
Ship Qty : Not reported
Rpt Unit : Not reported
Off Mng : M021
EPA Waste Codes: D006
Waste Description: Aqueous brake solution
Amt Of Waste Stream Generated in Reporting Yr 1: 78
Amt Of Waste Stream Generated in Reporting Yr 2: 20

Name: YELLOW TRANSPORTATION INC
Year : 1997
RCRA Id : ORD093480804
Inactive : Not reported
Status: Conditionally exempt generator
Manifest : 41763
Ship Date : 08/11/1997
TSD : ORD981766124
WS Num: 3
Transporter: Not reported
Ship Qty : Not reported
Rpt Unit : Not reported
Off Mng : M021
EPA Waste Codes: D039
Waste Description: Aqueous brake solution
Amt Of Waste Stream Generated in Reporting Yr 1: 78
Amt Of Waste Stream Generated in Reporting Yr 2: 20

REDDAWAY (Continued) **1000291272**

Click this hyperlink while viewing on your computer to access
135 additional OR_MANIFEST: record(s) in the EDR Site Report.

Name: YELLOW TRANSPORTATION INC
Year : 1997
RCRA Id : ORD093480804
Inactive : Not reported
Status: Conditionally exempt generator
Manifest : 49027
Ship Date : 12/31/1997
TSD : ORD981766124
WS Num: 4
Transporter: Not reported
Ship Qty : Not reported
Rpt Unit : Not reported
Off Mng : M021
EPA Waste Codes: D008
Waste Description: Petroleum Naptha
Amt Of Waste Stream Generated in Reporting Yr 1: 608
Amt Of Waste Stream Generated in Reporting Yr 2: 85

Name: YELLOW TRANSPORTATION INC
Year : 1997
RCRA Id : ORD093480804
Inactive : Not reported
Status: Conditionally exempt generator
Manifest : 49027
Ship Date : 12/31/1997
TSD : ORD981766124
WS Num: 4
Transporter: Not reported
Ship Qty : Not reported
Rpt Unit : Not reported
Off Mng : M021
EPA Waste Codes: D039
Waste Description: Petroleum Naptha
Amt Of Waste Stream Generated in Reporting Yr 1: 608
Amt Of Waste Stream Generated in Reporting Yr 2: 85

Name: YELLOW TRANSPORTATION INC
Year : 1997
RCRA Id : ORD093480804
Inactive : Not reported
Status: Conditionally exempt generator
Manifest : 56533
Ship Date : 09/11/1997
TSD : ORD981766124
WS Num: 4
Transporter: Not reported
Ship Qty : Not reported
Rpt Unit : Not reported
Off Mng : M021
EPA Waste Codes: D008
Waste Description: Petroleum Naptha
Amt Of Waste Stream Generated in Reporting Yr 1: 608
Amt Of Waste Stream Generated in Reporting Yr 2: 12

REDDAWAY (Continued) **1000291272**

Name:	YELLOW TRANSPORTATION INC
Year :	1997
RCRA Id :	ORD093480804
Inactive :	Not reported
Status:	Conditionally exempt generator
Manifest :	56533
Ship Date :	09/11/1997
TSD :	ORD981766124
WS Num:	4
Transporter:	Not reported
Ship Qty :	Not reported
Rpt Unit :	Not reported
Off Mng :	M021
EPA Waste Codes:	D039
Waste Description:	Petroleum Naptha
Amt Of Waste Stream Generated in Reporting Yr 1:	608
Amt Of Waste Stream Generated in Reporting Yr 2:	12

Name:	YELLOW TRANSPORTATION INC
Year :	1997
RCRA Id :	ORD093480804
Inactive :	Not reported
Status:	Conditionally exempt generator
Manifest :	64618
Ship Date :	07/17/1997
TSD :	ORD981766124
WS Num:	4
Transporter:	Not reported
Ship Qty :	Not reported
Rpt Unit :	Not reported
Off Mng :	M021
EPA Waste Codes:	D008
Waste Description:	Petroleum Naptha
Amt Of Waste Stream Generated in Reporting Yr 1:	608
Amt Of Waste Stream Generated in Reporting Yr 2:	85

Name:	YELLOW TRANSPORTATION INC
Year :	1997
RCRA Id :	ORD093480804
Inactive :	Not reported
Status:	Conditionally exempt generator
Manifest :	64618
Ship Date :	07/17/1997
TSD :	ORD981766124
WS Num:	4
Transporter:	Not reported
Ship Qty :	Not reported
Rpt Unit :	Not reported
Off Mng :	M021
EPA Waste Codes:	D039
Waste Description:	Petroleum Naptha
Amt Of Waste Stream Generated in Reporting Yr 1:	608
Amt Of Waste Stream Generated in Reporting Yr 2:	85

Name:	YELLOW TRANSPORTATION INC
Year :	1997
RCRA Id :	ORD093480804

REDDAWAY (Continued) **1000291272**

Inactive : Not reported
Status: Conditionally exempt generator
Manifest : 75655
Ship Date : 05/21/1997
TSD : ORD981766124
WS Num: 3
Transporter: Not reported
Ship Qty : Not reported
Rpt Unit : Not reported
Off Mng : M021
EPA Waste Codes: D006
Waste Description: Aqueous brake solution
Amt Of Waste Stream Generated in Reporting Yr 1: 78
Amt Of Waste Stream Generated in Reporting Yr 2: 20

Name: YELLOW TRANSPORTATION INC
Year : 1997
RCRA Id : ORD093480804
Inactive : Not reported
Status: Conditionally exempt generator
Manifest : 75655
Ship Date : 05/21/1997
TSD : ORD981766124
WS Num: 4
Transporter: Not reported
Ship Qty : Not reported
Rpt Unit : Not reported
Off Mng : M021
EPA Waste Codes: D008
Waste Description: Petroleum Naptha
Amt Of Waste Stream Generated in Reporting Yr 1: 608
Amt Of Waste Stream Generated in Reporting Yr 2: 79

Name: YELLOW TRANSPORTATION INC
Year : 1997
RCRA Id : ORD093480804
Inactive : Not reported
Status: Conditionally exempt generator
Manifest : 75655
Ship Date : 05/21/1997
TSD : ORD981766124
WS Num: 3
Transporter: Not reported
Ship Qty : Not reported
Rpt Unit : Not reported
Off Mng : M021
EPA Waste Codes: D039
Waste Description: Aqueous brake solution
Amt Of Waste Stream Generated in Reporting Yr 1: 78
Amt Of Waste Stream Generated in Reporting Yr 2: 20

Name: YELLOW TRANSPORTATION INC
Year : 1997
RCRA Id : ORD093480804
Inactive : Not reported
Status: Conditionally exempt generator
Manifest : 75655

REDDAWAY (Continued) **1000291272**

Ship Date : 05/21/1997
TSD : ORD981766124
WS Num: 4
Transporter: Not reported
Ship Qty : Not reported
Rpt Unit : Not reported
Off Mng : M021
EPA Waste Codes: D039
Waste Description: Petroleum Naptha
Amt Of Waste Stream Generated in Reporting Yr 1: 608
Amt Of Waste Stream Generated in Reporting Yr 2: 79

Manifest:
Name: YELLOW TRANSPORTATION INC
Year : 1996
RCRA Id : ORD093480804
Inactive : Not reported
Status: Small quantity generator
Manifest : 10157
Ship Date : 12/17/1996
TSD : ILD085349264
WS Num: 8
Transporter: Not reported
Ship Qty : Not reported
Rpt Unit : Not reported
Off Mng : M021
EPA Waste Codes: D001
Waste Description: Petroleum naphtha
Amt Of Waste Stream Generated in Reporting Yr 1: 167
Amt Of Waste Stream Generated in Reporting Yr 2: 167

Name: YELLOW TRANSPORTATION INC
Year : 1996
RCRA Id : ORD093480804
Inactive : Not reported
Status: Small quantity generator
Manifest : 20871
Ship Date : 12/02/1996
TSD : ORD981766124
WS Num: 6
Transporter: Not reported
Ship Qty : Not reported
Rpt Unit : Not reported
Off Mng : M021
EPA Waste Codes: D039
Waste Description: Aqueous brake solution
Amt Of Waste Stream Generated in Reporting Yr 1: 76
Amt Of Waste Stream Generated in Reporting Yr 2: 15

Name: YELLOW TRANSPORTATION INC
Year : 1996
RCRA Id : ORD093480804
Inactive : Not reported
Status: Small quantity generator
Manifest : 20871

REDDAWAY (Continued) **1000291272**

Ship Date : 12/02/1996
TSD : ORD981766124
WS Num: 7
Transporter: Not reported
Ship Qty : Not reported
Rpt Unit : Not reported
Off Mng : M021
EPA Waste Codes: D039
Waste Description: Petroleum naphtha
l Amt Of Waste Stream Generated in Reporting Yr 1: 676
Amt Of Waste Stream Generated in Reporting Yr 2: 91

Name: YELLOW TRANSPORTATION INC
Year : 1996
RCRA Id : ORD093480804
Inactive : Not reported
Status: Small quantity generator
Manifest : 35137
Ship Date : 01/04/1996
TSD : ORD981766124
WS Num: 6
Transporter: Not reported
Ship Qty : Not reported
Rpt Unit : Not reported
Off Mng : M021
EPA Waste Codes: D039
Waste Description: Aqueous brake solution
l Amt Of Waste Stream Generated in Reporting Yr 1: 76
Amt Of Waste Stream Generated in Reporting Yr 2: 15

Name: YELLOW TRANSPORTATION INC
Year : 1996
RCRA Id : ORD093480804
Inactive : Not reported
Status: Small quantity generator
Manifest : 35137
Ship Date : 01/04/1996
TSD : ORD981766124
WS Num: 7
Transporter: Not reported
Ship Qty : Not reported
Rpt Unit : Not reported
Off Mng : M021
EPA Waste Codes: D039
Waste Description: Petroleum naphtha
l Amt Of Waste Stream Generated in Reporting Yr 1: 676
Amt Of Waste Stream Generated in Reporting Yr 2: 138

Name: YELLOW TRANSPORTATION INC
Year : 1996
RCRA Id : ORD093480804
Inactive : Not reported
Status: Small quantity generator
Manifest : 37529
Ship Date : 03/28/1996
TSD : ORD981766124
WS Num: 6

REDDAWAY (Continued) **1000291272**

Transporter: Not reported
Ship Qty : Not reported
Rpt Unit : Not reported
Off Mng : M021
EPA Waste Codes: D039
Waste Description: Aqueous brake solution
l Amt Of Waste Stream Generated in Reporting Yr 1: 76
Amt Of Waste Stream Generated in Reporting Yr 2: 15

Name: YELLOW TRANSPORTATION INC
Year : 1996
RCRA Id : ORD093480804
Inactive : Not reported
Status: Small quantity generator
Manifest : 46426
Ship Date : 10/08/1996
TSD : ORD981766124
WS Num: 7
Transporter: Not reported
Ship Qty : Not reported
Rpt Unit : Not reported
Off Mng : M021
EPA Waste Codes: D039
Waste Description: Petroleum naphtha
l Amt Of Waste Stream Generated in Reporting Yr 1: 676
Amt Of Waste Stream Generated in Reporting Yr 2: 94

Name: YELLOW TRANSPORTATION INC
Year : 1996
RCRA Id : ORD093480804
Inactive : Not reported
Status: Small quantity generator
Manifest : 66174
Ship Date : 03/08/1996
TSD : WAD000812909
WS Num: 1
Transporter: Not reported
Ship Qty : Not reported
Rpt Unit : Not reported
Off Mng : M041
EPA Waste Codes: D002
Waste Description: Vinyl chloride, vinylindene chloride
Amt Of Waste Stream Generated in Reporting Yr 1: 204
Amt Of Waste Stream Generated in Reporting Yr 2: 204

Name: YELLOW TRANSPORTATION INC
Year : 1996
RCRA Id : ORD093480804
Inactive : Not reported
Status: Small quantity generator
Manifest : 66174
Ship Date : 03/08/1996
TSD : WAD000812909
WS Num: 1
Transporter: Not reported
Ship Qty : Not reported
Rpt Unit : Not reported

REDDAWAY (Continued) **1000291272**

Off Mng : M041
EPA Waste Codes: D043
Waste Description: Vinyl chloride, vinylindene chloride
Amt Of Waste Stream Generated in Reporting Yr 1: 204
Amt Of Waste Stream Generated in Reporting Yr 2: 204

Name: YELLOW TRANSPORTATION INC
Year : 1996
RCRA Id : ORD093480804
Inactive : Not reported
Status: Small quantity generator
Manifest : 66385
Ship Date : 06/27/1996
TSD : WAD991281767
WS Num: 5
Transporter: Not reported
Ship Qty : Not reported
Rpt Unit : Not reported
Off Mng : M041
EPA Waste Codes: F001
Waste Description: Dichloromethane
Amt Of Waste Stream Generated in Reporting Yr 1: 27
Amt Of Waste Stream Generated in Reporting Yr 2: 27

Click this hyperlink while viewing on your computer to access
135 additional OR_MANIFEST: record(s) in the EDR Site Report.

Name: YELLOW TRANSPORTATION INC
Year : 1996
RCRA Id : ORD093480804
Inactive : Not reported
Status: Small quantity generator
Manifest : 66385
Ship Date : 06/27/1996
TSD : WAD991281767
WS Num: 5
Transporter: Not reported
Ship Qty : Not reported
Rpt Unit : Not reported
Off Mng : M041
EPA Waste Codes: F002
Waste Description: Dichloromethane
Amt Of Waste Stream Generated in Reporting Yr 1: 27
Amt Of Waste Stream Generated in Reporting Yr 2: 27

Name: YELLOW TRANSPORTATION INC
Year : 1996
RCRA Id : ORD093480804
Inactive : Not reported
Status: Small quantity generator
Manifest : 66421
Ship Date : 07/25/1996
TSD : WAD991281767
WS Num: 4
Transporter: Not reported
Ship Qty : Not reported
Rpt Unit : Not reported

REDDAWAY (Continued) **1000291272**

Off Mng : M061
EPA Waste Codes: D001
Waste Description: Paint (flammable)
Amt Of Waste Stream Generated in Reporting Yr 1: 125
Amt Of Waste Stream Generated in Reporting Yr 2: 125

Name: YELLOW TRANSPORTATION INC
Year : 1996
RCRA Id : ORD093480804
Inactive : Not reported
Status: Small quantity generator
Manifest : 66425
Ship Date : 07/23/1996
TSD : WAD991281767
WS Num: 3
Transporter: Not reported
Ship Qty : Not reported
Rpt Unit : Not reported
Off Mng : M041
EPA Waste Codes: D002
Waste Description: Sodium hydroxide solution
Amt Of Waste Stream Generated in Reporting Yr 1: 134
Amt Of Waste Stream Generated in Reporting Yr 2: 134

Name: YELLOW TRANSPORTATION INC
Year : 1996
RCRA Id : ORD093480804
Inactive : Not reported
Status: Small quantity generator
Manifest : 77930
Ship Date : 06/18/1996
TSD : ORD981766124
WS Num: 6
Transporter: Not reported
Ship Qty : Not reported
Rpt Unit : Not reported
Off Mng : M021
EPA Waste Codes: D039
Waste Description: Aqueous brake solution
l Amt Of Waste Stream Generated in Reporting Yr 1: 76
Amt Of Waste Stream Generated in Reporting Yr 2: 15

Name: YELLOW TRANSPORTATION INC
Year : 1996
RCRA Id : ORD093480804
Inactive : Not reported
Status: Small quantity generator
Manifest : 77930
Ship Date : 06/18/1996
TSD : ORD981766124
WS Num: 7
Transporter: Not reported
Ship Qty : Not reported
Rpt Unit : Not reported
Off Mng : M021
EPA Waste Codes: D039
Waste Description: Petroleum naphtha

REDDAWAY (Continued) **1000291272**

l Amt Of Waste Stream Generated in Reporting Yr 1: 676
Amt Of Waste Stream Generated in Reporting Yr 2: 84

Name: YELLOW TRANSPORTATION INC
Year : 1996
RCRA Id : ORD093480804
Inactive : Not reported
Status: Small quantity generator
Manifest : 81780
Ship Date : 02/28/1996
TSD : ORD981766124
WS Num: 7
Transporter: Not reported
Ship Qty : Not reported
Rpt Unit : Not reported
Off Mng : M021
EPA Waste Codes: D039
Waste Description: Petroleum naphtha
l Amt Of Waste Stream Generated in Reporting Yr 1: 676
Amt Of Waste Stream Generated in Reporting Yr 2: 97

Name: YELLOW TRANSPORTATION INC
Year : 1996
RCRA Id : ORD093480804
Inactive : Not reported
Status: Small quantity generator
Manifest : 82325
Ship Date : 08/15/1996
TSD : ORD981766124
WS Num: 7
Transporter: Not reported
Ship Qty : Not reported
Rpt Unit : Not reported
Off Mng : M021
EPA Waste Codes: D039
Waste Description: Petroleum naphtha
l Amt Of Waste Stream Generated in Reporting Yr 1: 676
Amt Of Waste Stream Generated in Reporting Yr 2: 78

Name: YELLOW TRANSPORTATION INC
Year : 1996
RCRA Id : ORD093480804
Inactive : Not reported
Status: Small quantity generator
Manifest : 96116
Ship Date : 04/24/1996
TSD : ORD981766124
WS Num: 7
Transporter: Not reported
Ship Qty : Not reported
Rpt Unit : Not reported
Off Mng : M021
EPA Waste Codes: D039
Waste Description: Petroleum naphtha
l Amt Of Waste Stream Generated in Reporting Yr 1: 676
Amt Of Waste Stream Generated in Reporting Yr 2: 94

REDDAWAY (Continued) **1000291272**

Name:	YELLOW TRANSPORTATION INC
Year :	1996
RCRA Id :	ORD093480804
Inactive :	Not reported
Status:	Small quantity generator
Manifest :	97701
Ship Date :	09/06/1996
TSD :	ORD981766124
WS Num:	6
Transporter:	Not reported
Ship Qty :	Not reported
Rpt Unit :	Not reported
Off Mng :	M021
EPA Waste Codes:	D039
Waste Description:	Aqueous brake solution
l Amt Of Waste Stream Generated in Reporting Yr 1:	76
Amt Of Waste Stream Generated in Reporting Yr 2:	15

Manifest:

Name:	YELLOW TRANSPORTATION INC
Year :	1995
RCRA Id :	ORD093480804
Inactive :	Not reported
Status:	Small quantity generator
Manifest :	07760
Ship Date :	02/03/1995
TSD :	ORD981766124
WS Num:	1
Transporter:	Not reported
Ship Qty :	Not reported
Rpt Unit :	Not reported
Off Mng :	M021
EPA Waste Codes:	D039
Waste Description:	Petroleum naphtha
Amt Of Waste Stream Generated in Reporting Yr 1:	24
Amt Of Waste Stream Generated in Reporting Yr 2:	12

Name:	YELLOW TRANSPORTATION INC
Year :	1995
RCRA Id :	ORD093480804
Inactive :	Not reported
Status:	Small quantity generator
Manifest :	07760
Ship Date :	02/03/1995
TSD :	ORD981766124
WS Num:	3
Transporter:	Not reported
Ship Qty :	Not reported
Rpt Unit :	Not reported
Off Mng :	M021
EPA Waste Codes:	D039
Waste Description:	Petroleum naphtha
Amt Of Waste Stream Generated in Reporting Yr 1:	582
Amt Of Waste Stream Generated in Reporting Yr 2:	46

REDDAWAY (Continued) **1000291272**

Name:	YELLOW TRANSPORTATION INC
Year :	1995
RCRA Id :	ORD093480804
Inactive :	Not reported
Status:	Small quantity generator
Manifest :	17004
Ship Date :	04/26/1995
TSD :	ORD981766124
WS Num:	1
Transporter:	Not reported
Ship Qty :	Not reported
Rpt Unit :	Not reported
Off Mng :	M021
EPA Waste Codes:	D039
Waste Description:	Petroleum naphtha
Amt Of Waste Stream Generated in Reporting Yr 1:	24
Amt Of Waste Stream Generated in Reporting Yr 2:	12

Name:	YELLOW TRANSPORTATION INC
Year :	1995
RCRA Id :	ORD093480804
Inactive :	Not reported
Status:	Small quantity generator
Manifest :	17546
Ship Date :	05/23/1995
TSD :	ORD981766124
WS Num:	3
Transporter:	Not reported
Ship Qty :	Not reported
Rpt Unit :	Not reported
Off Mng :	M021
EPA Waste Codes:	D039
Waste Description:	Petroleum naphtha
Amt Of Waste Stream Generated in Reporting Yr 1:	582
Amt Of Waste Stream Generated in Reporting Yr 2:	97

Name:	YELLOW TRANSPORTATION INC
Year :	1995
RCRA Id :	ORD093480804
Inactive :	Not reported
Status:	Small quantity generator
Manifest :	23629
Ship Date :	10/11/1995
TSD :	ORD981766124
WS Num:	2
Transporter:	Not reported
Ship Qty :	Not reported
Rpt Unit :	Not reported
Off Mng :	M021
EPA Waste Codes:	D039
Waste Description:	Aqueous brake solution
Amt Of Waste Stream Generated in Reporting Yr 1:	105
Amt Of Waste Stream Generated in Reporting Yr 2:	105

Name:	YELLOW TRANSPORTATION INC
Year :	1995
RCRA Id :	ORD093480804

REDDAWAY (Continued) **1000291272**

Inactive :	Not reported
Status:	Small quantity generator
Manifest :	28984
Ship Date :	01/04/1995
TSD :	ORD981766124
WS Num:	3
Transporter:	Not reported
Ship Qty :	Not reported
Rpt Unit :	Not reported
Off Mng :	M021
EPA Waste Codes:	D039
Waste Description:	Petroleum naphtha
Amt Of Waste Stream Generated in Reporting Yr 1:	582
Amt Of Waste Stream Generated in Reporting Yr 2:	97

Name:	YELLOW TRANSPORTATION INC
Year :	1995
RCRA Id :	ORD093480804
Inactive :	Not reported
Status:	Small quantity generator
Manifest :	38466
Ship Date :	03/29/1995
TSD :	ORD981766124
WS Num:	3
Transporter:	Not reported
Ship Qty :	Not reported
Rpt Unit :	Not reported
Off Mng :	M021
EPA Waste Codes:	D039
Waste Description:	Petroleum naphtha
Amt Of Waste Stream Generated in Reporting Yr 1:	582
Amt Of Waste Stream Generated in Reporting Yr 2:	88

Name:	YELLOW TRANSPORTATION INC
Year :	1995
RCRA Id :	ORD093480804
Inactive :	Not reported
Status:	Small quantity generator
Manifest :	64863
Ship Date :	09/12/1995
TSD :	ORD981766124
WS Num:	3
Transporter:	Not reported
Ship Qty :	Not reported
Rpt Unit :	Not reported
Off Mng :	M021
EPA Waste Codes:	D039
Waste Description:	Petroleum naphtha
Amt Of Waste Stream Generated in Reporting Yr 1:	582
Amt Of Waste Stream Generated in Reporting Yr 2:	82

Name:	YELLOW TRANSPORTATION INC
Year :	1995
RCRA Id :	ORD093480804
Inactive :	Not reported
Status:	Small quantity generator
Manifest :	72039

REDDAWAY (Continued) **1000291272**

Ship Date : 07/18/1995
TSD : ORD981766124
WS Num: 3
Transporter: Not reported
Ship Qty : Not reported
Rpt Unit : Not reported
Off Mng : M021
EPA Waste Codes: D039
Waste Description: Petroleum naphtha
Amt Of Waste Stream Generated in Reporting Yr 1: 582
Amt Of Waste Stream Generated in Reporting Yr 2: 88

Name: YELLOW TRANSPORTATION INC
Year : 1995
RCRA Id : ORD093480804
Inactive : Not reported
Status: Small quantity generator
Manifest : 81673
Ship Date : 11/07/1995
TSD : ORD981766124
WS Num: 3
Transporter: Not reported
Ship Qty : Not reported
Rpt Unit : Not reported
Off Mng : M021
EPA Waste Codes: D039
Waste Description: Petroleum naphtha
Amt Of Waste Stream Generated in Reporting Yr 1: 582
Amt Of Waste Stream Generated in Reporting Yr 2: 82

Click this hyperlink while viewing on your computer to access
135 additional OR_MANIFEST: record(s) in the EDR Site Report.

Manifest:
Name: YELLOW TRANSPORTATION INC
Year : 1994
RCRA Id : ORD093480804
Inactive : Not reported
Status: Small quantity generator
Manifest : 17512
Ship Date : 05/27/1994
TSD : ORD981766124
WS Num: 1
Transporter: Not reported
Ship Qty : Not reported
Rpt Unit : Not reported
Off Mng : M021
EPA Waste Codes: D001
Waste Description: Petroleum naphtha NA1993 PGIII
Amt Of Waste Stream Generated in Reporting Yr 1: 551
Amt Of Waste Stream Generated in Reporting Yr 2: 94

Name: YELLOW TRANSPORTATION INC
Year : 1994
RCRA Id : ORD093480804

REDDAWAY (Continued) **1000291272**

Inactive : Not reported
Status: Small quantity generator
Manifest : 17512
Ship Date : 05/27/1994
TSD : ORD981766124
WS Num: 1
Transporter: Not reported
Ship Qty : Not reported
Rpt Unit : Not reported
Off Mng : M021
EPA Waste Codes: D006
Waste Description: Petroleum naphtha NA1993 PGIII
Amt Of Waste Stream Generated in Reporting Yr 1: 551
Amt Of Waste Stream Generated in Reporting Yr 2: 94

Name: YELLOW TRANSPORTATION INC
Year : 1994
RCRA Id : ORD093480804
Inactive : Not reported
Status: Small quantity generator
Manifest : 17512
Ship Date : 05/27/1994
TSD : ORD981766124
WS Num: 1
Transporter: Not reported
Ship Qty : Not reported
Rpt Unit : Not reported
Off Mng : M021
EPA Waste Codes: D008
Waste Description: Petroleum naphtha NA1993 PGIII
Amt Of Waste Stream Generated in Reporting Yr 1: 551
Amt Of Waste Stream Generated in Reporting Yr 2: 94

Name: YELLOW TRANSPORTATION INC
Year : 1994
RCRA Id : ORD093480804
Inactive : Not reported
Status: Small quantity generator
Manifest : 17512
Ship Date : 05/27/1994
TSD : ORD981766124
WS Num: 1
Transporter: Not reported
Ship Qty : Not reported
Rpt Unit : Not reported
Off Mng : M021
EPA Waste Codes: D018
Waste Description: Petroleum naphtha NA1993 PGIII
Amt Of Waste Stream Generated in Reporting Yr 1: 551
Amt Of Waste Stream Generated in Reporting Yr 2: 94

Name: YELLOW TRANSPORTATION INC
Year : 1994
RCRA Id : ORD093480804
Inactive : Not reported
Status: Small quantity generator
Manifest : 17527

REDDAWAY (Continued) **1000291272**

Ship Date :	05/27/1994
TSD :	ORD981766124
WS Num:	1
Transporter:	Not reported
Ship Qty :	Not reported
Rpt Unit :	Not reported
Off Mng :	M021
EPA Waste Codes:	D001
Waste Description:	Petroleum naphtha NA1993 PGIII
Amt Of Waste Stream Generated in Reporting Yr 1:	551
Amt Of Waste Stream Generated in Reporting Yr 2:	24

Name:	YELLOW TRANSPORTATION INC
Year :	1994
RCRA Id :	ORD093480804
Inactive :	Not reported
Status:	Small quantity generator
Manifest :	17527
Ship Date :	05/27/1994
TSD :	ORD981766124
WS Num:	1
Transporter:	Not reported
Ship Qty :	Not reported
Rpt Unit :	Not reported
Off Mng :	M021
EPA Waste Codes:	D006
Waste Description:	Petroleum naphtha NA1993 PGIII
Amt Of Waste Stream Generated in Reporting Yr 1:	551
Amt Of Waste Stream Generated in Reporting Yr 2:	24

Name:	YELLOW TRANSPORTATION INC
Year :	1994
RCRA Id :	ORD093480804
Inactive :	Not reported
Status:	Small quantity generator
Manifest :	17527
Ship Date :	05/27/1994
TSD :	ORD981766124
WS Num:	1
Transporter:	Not reported
Ship Qty :	Not reported
Rpt Unit :	Not reported
Off Mng :	M021
EPA Waste Codes:	D008
Waste Description:	Petroleum naphtha NA1993 PGIII
Amt Of Waste Stream Generated in Reporting Yr 1:	551
Amt Of Waste Stream Generated in Reporting Yr 2:	24

Name:	YELLOW TRANSPORTATION INC
Year :	1994
RCRA Id :	ORD093480804
Inactive :	Not reported
Status:	Small quantity generator
Manifest :	17527
Ship Date :	05/27/1994
TSD :	ORD981766124
WS Num:	1

REDDAWAY (Continued) **1000291272**

Transporter: Not reported
Ship Qty : Not reported
Rpt Unit : Not reported
Off Mng : M021
EPA Waste Codes: D018
Waste Description: Petroleum naphtha NA1993 PGIII
Amt Of Waste Stream Generated in Reporting Yr 1: 551
Amt Of Waste Stream Generated in Reporting Yr 2: 24

Name: YELLOW TRANSPORTATION INC
Year : 1994
RCRA Id : ORD093480804
Inactive : Not reported
Status: Small quantity generator
Manifest : 18637
Ship Date : 07/19/1994
TSD : ORD981766124
WS Num: 1
Transporter: Not reported
Ship Qty : Not reported
Rpt Unit : Not reported
Off Mng : M021
EPA Waste Codes: D001
Waste Description: Petroleum naphtha NA1993 PGIII
Amt Of Waste Stream Generated in Reporting Yr 1: 551
Amt Of Waste Stream Generated in Reporting Yr 2: 97

Name: YELLOW TRANSPORTATION INC
Year : 1994
RCRA Id : ORD093480804
Inactive : Not reported
Status: Small quantity generator
Manifest : 18637
Ship Date : 07/19/1994
TSD : ORD981766124
WS Num: 1
Transporter: Not reported
Ship Qty : Not reported
Rpt Unit : Not reported
Off Mng : M021
EPA Waste Codes: D006
Waste Description: Petroleum naphtha NA1993 PGIII
Amt Of Waste Stream Generated in Reporting Yr 1: 551
Amt Of Waste Stream Generated in Reporting Yr 2: 97

Click this hyperlink while viewing on your computer to access
135 additional OR_MANIFEST: record(s) in the EDR Site Report.

Name: YELLOW TRANSPORTATION INC
Year : 1994
RCRA Id : ORD093480804
Inactive : Not reported
Status: Small quantity generator
Manifest : 18637
Ship Date : 07/19/1994
TSD : ORD981766124
WS Num: 1

REDDAWAY (Continued) **1000291272**

Transporter:	Not reported
Ship Qty :	Not reported
Rpt Unit :	Not reported
Off Mng :	M021
EPA Waste Codes:	D008
Waste Description:	Petroleum naphtha NA1993 PGIII
Amt Of Waste Stream Generated in Reporting Yr 1:	551
Amt Of Waste Stream Generated in Reporting Yr 2:	97

Name:	YELLOW TRANSPORTATION INC
Year :	1994
RCRA Id :	ORD093480804
Inactive :	Not reported
Status:	Small quantity generator
Manifest :	18637
Ship Date :	07/19/1994
TSD :	ORD981766124
WS Num:	1
Transporter:	Not reported
Ship Qty :	Not reported
Rpt Unit :	Not reported
Off Mng :	M021
EPA Waste Codes:	D018
Waste Description:	Petroleum naphtha NA1993 PGIII
Amt Of Waste Stream Generated in Reporting Yr 1:	551
Amt Of Waste Stream Generated in Reporting Yr 2:	97

Name:	YELLOW TRANSPORTATION INC
Year :	1994
RCRA Id :	ORD093480804
Inactive :	Not reported
Status:	Small quantity generator
Manifest :	64829
Ship Date :	11/11/1994
TSD :	ORD981766124
WS Num:	1
Transporter:	Not reported
Ship Qty :	Not reported
Rpt Unit :	Not reported
Off Mng :	M021
EPA Waste Codes:	D001
Waste Description:	Petroleum naphtha NA1993 PGIII
Amt Of Waste Stream Generated in Reporting Yr 1:	551
Amt Of Waste Stream Generated in Reporting Yr 2:	97

Name:	YELLOW TRANSPORTATION INC
Year :	1994
RCRA Id :	ORD093480804
Inactive :	Not reported
Status:	Small quantity generator
Manifest :	64829
Ship Date :	11/11/1994
TSD :	ORD981766124
WS Num:	1
Transporter:	Not reported
Ship Qty :	Not reported
Rpt Unit :	Not reported

REDDAWAY (Continued) **1000291272**

Off Mng : M021
EPA Waste Codes: D006
Waste Description: Petroleum naphtha NA1993 PGIII
Amt Of Waste Stream Generated in Reporting Yr 1: 551
Amt Of Waste Stream Generated in Reporting Yr 2: 97

Name: YELLOW TRANSPORTATION INC
Year : 1994
RCRA Id : ORD093480804
Inactive : Not reported
Status: Small quantity generator
Manifest : 64829
Ship Date : 11/11/1994
TSD : ORD981766124
WS Num: 1
Transporter: Not reported
Ship Qty : Not reported
Rpt Unit : Not reported
Off Mng : M021
EPA Waste Codes: D008
Waste Description: Petroleum naphtha NA1993 PGIII
Amt Of Waste Stream Generated in Reporting Yr 1: 551
Amt Of Waste Stream Generated in Reporting Yr 2: 97

Name: YELLOW TRANSPORTATION INC
Year : 1994
RCRA Id : ORD093480804
Inactive : Not reported
Status: Small quantity generator
Manifest : 64829
Ship Date : 11/11/1994
TSD : ORD981766124
WS Num: 1
Transporter: Not reported
Ship Qty : Not reported
Rpt Unit : Not reported
Off Mng : M021
EPA Waste Codes: D018
Waste Description: Petroleum naphtha NA1993 PGIII
Amt Of Waste Stream Generated in Reporting Yr 1: 551
Amt Of Waste Stream Generated in Reporting Yr 2: 97

Name: YELLOW TRANSPORTATION INC
Year : 1994
RCRA Id : ORD093480804
Inactive : Not reported
Status: Small quantity generator
Manifest : 64844
Ship Date : 11/11/1994
TSD : ORD981766124
WS Num: 1
Transporter: Not reported
Ship Qty : Not reported
Rpt Unit : Not reported
Off Mng : M021
EPA Waste Codes: D001
Waste Description: Petroleum naphtha NA1993 PGIII

REDDAWAY (Continued) **1000291272**

Amt Of Waste Stream Generated in Reporting Yr 1: 551
Amt Of Waste Stream Generated in Reporting Yr 2: 21

Name: YELLOW TRANSPORTATION INC
Year : 1994
RCRA Id : ORD093480804
Inactive : Not reported
Status: Small quantity generator
Manifest : 64844
Ship Date : 11/11/1994
TSD : ORD981766124
WS Num: 1
Transporter: Not reported
Ship Qty : Not reported
Rpt Unit : Not reported
Off Mng : M021
EPA Waste Codes: D006
Waste Description: Petroleum naphtha NA1993 PGIII
Amt Of Waste Stream Generated in Reporting Yr 1: 551
Amt Of Waste Stream Generated in Reporting Yr 2: 21

Name: YELLOW TRANSPORTATION INC
Year : 1994
RCRA Id : ORD093480804
Inactive : Not reported
Status: Small quantity generator
Manifest : 64844
Ship Date : 11/11/1994
TSD : ORD981766124
WS Num: 1
Transporter: Not reported
Ship Qty : Not reported
Rpt Unit : Not reported
Off Mng : M021
EPA Waste Codes: D008
Waste Description: Petroleum naphtha NA1993 PGIII
Amt Of Waste Stream Generated in Reporting Yr 1: 551
Amt Of Waste Stream Generated in Reporting Yr 2: 21

Name: YELLOW TRANSPORTATION INC
Year : 1994
RCRA Id : ORD093480804
Inactive : Not reported
Status: Small quantity generator
Manifest : 64844
Ship Date : 11/11/1994
TSD : ORD981766124
WS Num: 1
Transporter: Not reported
Ship Qty : Not reported
Rpt Unit : Not reported
Off Mng : M021
EPA Waste Codes: D018
Waste Description: Petroleum naphtha NA1993 PGIII
Amt Of Waste Stream Generated in Reporting Yr 1: 551
Amt Of Waste Stream Generated in Reporting Yr 2: 21

REDDAWAY (Continued) **1000291272**

Manifest:

Name:	YELLOW TRANSPORTATION INC
Year :	1993
RCRA Id :	ORD093480804
Inactive :	Not reported
Status:	Small quantity generator
Manifest :	03803
Ship Date :	02/15/1993
TSD :	ORD981766124
WS Num:	1
Transporter:	Not reported
Ship Qty :	Not reported
Rpt Unit :	Not reported
Off Mng :	M021
EPA Waste Codes:	D001
Waste Description:	Petroleum naphtha NA1993 and waste oil
Amt Of Waste Stream Generated in Reporting Yr 1:	1224
Amt Of Waste Stream Generated in Reporting Yr 2:	110

Name:	YELLOW TRANSPORTATION INC
Year :	1993
RCRA Id :	ORD093480804
Inactive :	Not reported
Status:	Small quantity generator
Manifest :	03803
Ship Date :	02/15/1993
TSD :	ORD981766124
WS Num:	1
Transporter:	Not reported
Ship Qty :	Not reported
Rpt Unit :	Not reported
Off Mng :	M021
EPA Waste Codes:	D018
Waste Description:	Petroleum naphtha NA1993 and waste oil
Amt Of Waste Stream Generated in Reporting Yr 1:	1224
Amt Of Waste Stream Generated in Reporting Yr 2:	110

Name:	YELLOW TRANSPORTATION INC
Year :	1993
RCRA Id :	ORD093480804
Inactive :	Not reported
Status:	Small quantity generator
Manifest :	16683
Ship Date :	08/30/1993
TSD :	ORD981766124
WS Num:	1
Transporter:	Not reported
Ship Qty :	Not reported
Rpt Unit :	Not reported
Off Mng :	M021
EPA Waste Codes:	D001
Waste Description:	Petroleum naphtha NA1993 and waste oil
Amt Of Waste Stream Generated in Reporting Yr 1:	1224
Amt Of Waste Stream Generated in Reporting Yr 2:	91

Name:	YELLOW TRANSPORTATION INC
Year :	1993

REDDAWAY (Continued) **1000291272**

RCRA Id : ORD093480804
Inactive : Not reported
Status: Small quantity generator
Manifest : 16683
Ship Date : 08/30/1993
TSD : ORD981766124
WS Num: 1
Transporter: Not reported
Ship Qty : Not reported
Rpt Unit : Not reported
Off Mng : M021
EPA Waste Codes: D018
Waste Description: Petroleum naphtha NA1993 and waste oil
Amt Of Waste Stream Generated in Reporting Yr 1: 1224
Amt Of Waste Stream Generated in Reporting Yr 2: 91

Name: YELLOW TRANSPORTATION INC
Year : 1993
RCRA Id : ORD093480804
Inactive : Not reported
Status: Small quantity generator
Manifest : 20209
Ship Date : 06/07/1993
TSD : ORD981766124
WS Num: 1
Transporter: Not reported
Ship Qty : Not reported
Rpt Unit : Not reported
Off Mng : M021
EPA Waste Codes: D001
Waste Description: Petroleum naphtha NA1993 and waste oil
Amt Of Waste Stream Generated in Reporting Yr 1: 1224
Amt Of Waste Stream Generated in Reporting Yr 2: 100

Name: YELLOW TRANSPORTATION INC
Year : 1993
RCRA Id : ORD093480804
Inactive : Not reported
Status: Small quantity generator
Manifest : 20209
Ship Date : 06/07/1993
TSD : ORD981766124
WS Num: 1
Transporter: Not reported
Ship Qty : Not reported
Rpt Unit : Not reported
Off Mng : M021
EPA Waste Codes: D018
Waste Description: Petroleum naphtha NA1993 and waste oil
Amt Of Waste Stream Generated in Reporting Yr 1: 1224
Amt Of Waste Stream Generated in Reporting Yr 2: 100

Name: YELLOW TRANSPORTATION INC
Year : 1993
RCRA Id : ORD093480804
Inactive : Not reported
Status: Small quantity generator

REDDAWAY (Continued) **1000291272**

Manifest :	28821
Ship Date :	09/29/1993
TSD :	ORD981766124
WS Num:	1
Transporter:	Not reported
Ship Qty :	Not reported
Rpt Unit :	Not reported
Off Mng :	M021
EPA Waste Codes:	D001
Waste Description:	Petroleum naphtha NA1993 and waste oil
Amt Of Waste Stream Generated in Reporting Yr 1:	1224
Amt Of Waste Stream Generated in Reporting Yr 2:	85

Name:	YELLOW TRANSPORTATION INC
Year :	1993
RCRA Id :	ORD093480804
Inactive :	Not reported
Status:	Small quantity generator
Manifest :	28821
Ship Date :	09/29/1993
TSD :	ORD981766124
WS Num:	1
Transporter:	Not reported
Ship Qty :	Not reported
Rpt Unit :	Not reported
Off Mng :	M021
EPA Waste Codes:	D018
Waste Description:	Petroleum naphtha NA1993 and waste oil
Amt Of Waste Stream Generated in Reporting Yr 1:	1224
Amt Of Waste Stream Generated in Reporting Yr 2:	85

Name:	YELLOW TRANSPORTATION INC
Year :	1993
RCRA Id :	ORD093480804
Inactive :	Not reported
Status:	Small quantity generator
Manifest :	33294
Ship Date :	03/15/1993
TSD :	ORD981766124
WS Num:	1
Transporter:	Not reported
Ship Qty :	Not reported
Rpt Unit :	Not reported
Off Mng :	M021
EPA Waste Codes:	D001
Waste Description:	Petroleum naphtha NA1993 and waste oil
Amt Of Waste Stream Generated in Reporting Yr 1:	1224
l Amt Of Waste Stream Generated in Reporting Yr 2:	76

Name:	YELLOW TRANSPORTATION INC
Year :	1993
RCRA Id :	ORD093480804
Inactive :	Not reported
Status:	Small quantity generator
Manifest :	33294
Ship Date :	03/15/1993
TSD :	ORD981766124

REDDAWAY (Continued) **1000291272**

WS Num: 1
Transporter: Not reported
Ship Qty : Not reported
Rpt Unit : Not reported
Off Mng : M021
EPA Waste Codes: D018
Waste Description: Petroleum naphtha NA1993 and waste oil
Amt Of Waste Stream Generated in Reporting Yr 1: 1224
l Amt Of Waste Stream Generated in Reporting Yr 2: 76

Click this hyperlink while viewing on your computer to access
135 additional OR_MANIFEST: record(s) in the EDR Site Report.

Name: YELLOW TRANSPORTATION INC
Year : 1993
RCRA Id : ORD093480804
Inactive : Not reported
Status: Small quantity generator
Manifest : 33395
Ship Date : 01/07/1993
TSD : ORD981766124
WS Num: 1
Transporter: Not reported
Ship Qty : Not reported
Rpt Unit : Not reported
Off Mng : M021
EPA Waste Codes: D001
Waste Description: Petroleum naphtha NA1993 and waste oil
Amt Of Waste Stream Generated in Reporting Yr 1: 1224
Amt Of Waste Stream Generated in Reporting Yr 2: 24

Name: YELLOW TRANSPORTATION INC
Year : 1993
RCRA Id : ORD093480804
Inactive : Not reported
Status: Small quantity generator
Manifest : 33395
Ship Date : 01/07/1993
TSD : ORD981766124
WS Num: 1
Transporter: Not reported
Ship Qty : Not reported
Rpt Unit : Not reported
Off Mng : M021
EPA Waste Codes: D018
Waste Description: Petroleum naphtha NA1993 and waste oil
Amt Of Waste Stream Generated in Reporting Yr 1: 1224
Amt Of Waste Stream Generated in Reporting Yr 2: 24

Name: YELLOW TRANSPORTATION INC
Year : 1993
RCRA Id : ORD093480804
Inactive : Not reported
Status: Small quantity generator
Manifest : 35084
Ship Date : 11/01/1993
TSD : ORD981766124

REDDAWAY (Continued) **1000291272**

WS Num: 1
Transporter: Not reported
Ship Qty : Not reported
Rpt Unit : Not reported
Off Mng : M021
EPA Waste Codes: D001
Waste Description: Petroleum naphtha NA1993 and waste oil
Amt Of Waste Stream Generated in Reporting Yr 1: 1224
Amt Of Waste Stream Generated in Reporting Yr 2: 82

Name: YELLOW TRANSPORTATION INC
Year : 1993
RCRA Id : ORD093480804
Inactive : Not reported
Status: Small quantity generator
Manifest : 35084
Ship Date : 11/01/1993
TSD : ORD981766124
WS Num: 1
Transporter: Not reported
Ship Qty : Not reported
Rpt Unit : Not reported
Off Mng : M021
EPA Waste Codes: D018
Waste Description: Petroleum naphtha NA1993 and waste oil
Amt Of Waste Stream Generated in Reporting Yr 1: 1224
Amt Of Waste Stream Generated in Reporting Yr 2: 82

Name: YELLOW TRANSPORTATION INC
Year : 1993
RCRA Id : ORD093480804
Inactive : Not reported
Status: Small quantity generator
Manifest : 40416
Ship Date : 12/08/1993
TSD : ORD981766124
WS Num: 1
Transporter: Not reported
Ship Qty : Not reported
Rpt Unit : Not reported
Off Mng : M021
EPA Waste Codes: D001
Waste Description: Petroleum naphtha NA1993 and waste oil
Amt Of Waste Stream Generated in Reporting Yr 1: 1224
Amt Of Waste Stream Generated in Reporting Yr 2: 97

Name: YELLOW TRANSPORTATION INC
Year : 1993
RCRA Id : ORD093480804
Inactive : Not reported
Status: Small quantity generator
Manifest : 40416
Ship Date : 12/08/1993
TSD : ORD981766124
WS Num: 1
Transporter: Not reported
Ship Qty : Not reported

REDDAWAY (Continued) **1000291272**

Rpt Unit : Not reported
Off Mng : M021
EPA Waste Codes: D018
Waste Description: Petroleum naphtha NA1993 and waste oil
Amt Of Waste Stream Generated in Reporting Yr 1: 1224
Amt Of Waste Stream Generated in Reporting Yr 2: 97

Name: YELLOW TRANSPORTATION INC
Year : 1993
RCRA Id : ORD093480804
Inactive : Not reported
Status: Small quantity generator
Manifest : 40430
Ship Date : 12/08/1993
TSD : ORD981766124
WS Num: 1
Transporter: Not reported
Ship Qty : Not reported
Rpt Unit : Not reported
Off Mng : M021
EPA Waste Codes: D001
Waste Description: Petroleum naphtha NA1993 and waste oil
Amt Of Waste Stream Generated in Reporting Yr 1: 1224
Amt Of Waste Stream Generated in Reporting Yr 2: 21

Name: YELLOW TRANSPORTATION INC
Year : 1993
RCRA Id : ORD093480804
Inactive : Not reported
Status: Small quantity generator
Manifest : 40430
Ship Date : 12/08/1993
TSD : ORD981766124
WS Num: 1
Transporter: Not reported
Ship Qty : Not reported
Rpt Unit : Not reported
Off Mng : M021
EPA Waste Codes: D018
Waste Description: Petroleum naphtha NA1993 and waste oil
Amt Of Waste Stream Generated in Reporting Yr 1: 1224
Amt Of Waste Stream Generated in Reporting Yr 2: 21

Name: YELLOW TRANSPORTATION INC
Year : 1993
RCRA Id : ORD093480804
Inactive : Not reported
Status: Small quantity generator
Manifest : 47909
Ship Date : 07/06/1993
TSD : ORD981766124
WS Num: 1
Transporter: Not reported
Ship Qty : Not reported
Rpt Unit : Not reported
Off Mng : M021
EPA Waste Codes: D001

REDDAWAY (Continued) **1000291272**

Waste Description: Petroleum naphtha NA1993 and waste oil
Amt Of Waste Stream Generated in Reporting Yr 1: 1224
Amt Of Waste Stream Generated in Reporting Yr 2: 82

Name: YELLOW TRANSPORTATION INC
Year : 1993
RCRA Id : ORD093480804
Inactive : Not reported
Status: Small quantity generator
Manifest : 47909
Ship Date : 07/06/1993
TSD : ORD981766124
WS Num: 1
Transporter: Not reported
Ship Qty : Not reported
Rpt Unit : Not reported
Off Mng : M021
EPA Waste Codes: D018
Waste Description: Petroleum naphtha NA1993 and waste oil
Amt Of Waste Stream Generated in Reporting Yr 1: 1224
Amt Of Waste Stream Generated in Reporting Yr 2: 82

NPDES:
Name: YELLOW FREIGHT SYSTEM, INC. (TERMINATED - SEE FILE #109825/A)
Address: 10510 N VANCOUVER WAY
City,State,Zip: PORTLAND, OR 97217-7549
WQ File Nbr: 101405
Legal Name: YELLOW FREIGHT SYSTEM, INC.
Region: NWR
Pri SIC: 4121
Latitude: 45.60060
Longitude: -122.67060
Category: INDUSTRIAL
Permit Type: GEN15A
Permit Active: False
Permit Description: 1500-A
Expiration Date: 06/30/2000
EPA Number: MISSING!!
UIC Facility: False
Admin Agent: NW Region Office
Last Action Date: 07/11/1995
Permit Writer: 781
Compliance Inspector: 70
DMR Reviewer: 781
Application Number: Not reported
Class: MINOR
Start Date: 05/10/1994
Region Decode: North West Region
Ownership: PRIVATE
Permit Group: NPDES General Permit - Industrial wastewater discharges
EPA Class: MINOR
Permit Number: 11265

Name: YRC INC. - N VANCOUVER WAY
Address: 10510 N VANCOUVER WAY
City,State,Zip: PORTLAND, OR 97217-7549

REDDAWAY (Continued) **1000291272**

WQ File Nbr:	109825
Legal Name:	YRC INC.
Region:	NWR
Pri SIC:	4213
Latitude:	45.6006
Longitude:	-122.6706
Category:	STORMWATER
Permit Type:	G12COLS
Permit Active:	FALSE
Permit Description:	Industrial storm water discharging to Columbia Slough
Expiration Date:	08/31/2011
EPA Number:	ORR802307
UIC Facility:	FALSE
Admin Agent:	City of Portland
Last Action Date:	11/18/2009
Permit Writer:	Jurries, R
Compliance Inspector:	Jurries, R
DMR Reviewer:	Jurries, R
Application Number:	989676
Class:	N/A
Start Date:	01/21/2000
Region Decode:	North West Region
Ownership:	PRIVATE
Permit Group:	NPDES General Permit - Industrial storm water discharges
EPA Class:	MINOR
Permit Number:	15747

Name:	YRC INC. - N VANCOUVER WAY
Address:	10510 N VANCOUVER WAY
City,State,Zip:	PORTLAND, OR 97217-7549
WQ File Nbr:	109825
Legal Name:	YRC INC.
Region:	NWR
Pri SIC:	4213
Latitude:	45.6006
Longitude:	-122.6706
Category:	STORMWATER
Permit Type:	GEN12Z
Permit Active:	FALSE
Permit Description:	Industrial storm water
Expiration Date:	06/30/2002
EPA Number:	ORR802307
UIC Facility:	FALSE
Admin Agent:	NW Region Office
Last Action Date:	01/21/2000
Permit Writer:	Murphy, Elizabeth
Compliance Inspector:	Murphy, Elizabeth
DMR Reviewer:	Murphy, Elizabeth
Application Number:	991455
Class:	MINOR
Start Date:	03/11/1998
Region Decode:	North West Region
Ownership:	PRIVATE
Permit Group:	NPDES General Permit - Industrial storm water discharges
EPA Class:	MINOR
Permit Number:	15748

REDDAWAY (Continued) **1000291272**

OR UIC:
Name: YELLOW FREIGHT SYSTEMS
Address: 10510 N. VANCOUVER WAY
City,State,Zip: PORTLAND, OR
UIC Well #: 1
Type: 5X28
Type Description: Motor Vehicle Waste Disposal Wells
UIC Number: 10865
Facility Status: Formal Closure
Lat/Long: 45.6006 / -122.6715

Count: 41 records. ORPHAN SUMMARY

City	EDR ID	Site Name	Site Address	Zip	Database(s)
PORTLAND	S105154333	HEATING OIL TANK	7934 N ALLANA AVE	97217	OR LUST
PORTLAND	S106165346		6345 N ALTANTIC	97217	OR CDL, OR HAZMAT
PORTLAND	S128604817	CATHEDRAL PARK	N BRADFORD ST & N ALTA AVE	97203	OR ECSI, OR BROWNFIELDS
PORTLAND	1012043296	HAYDEN ISLAND LANDFILL	N. HAYDEN ISLAND DR.	97217	SEMS-ARCHIVE
PORTLAND	S128885337	WEST HAYDEN ISLAND UPLAND DISPOSAL	HAYDEN ISLAND	97217	OR SWF/LF
PORTLAND	S103543103	HEATING OIL TANK	5335 N HURST	97203	OR LUST
PORTLAND	S105556454	KANDELL KNITTING MILLS	4920 N INTERSTATE	97217	OR LUST
PORTLAND	S106475341	HEATING OIL TANK	7633 N INTERSTATE	97217	OR LUST
PORTLAND	S106475245	HEATING OIL TANK	8021 N INTERSTATE	97217	OR LUST
PORTLAND	S128639825	COUNTRY CLUB CLEANERS	1190 N JANTZEN DR	97217	OR DRYCLEANERS
PORTLAND	S127478882	HEATING OIL TANK	6391 N MEARS ST	97203	OR LUST
PORTLAND	S106497099	COLUMBIA SLOUGH	31.5 MILES OF WATERWAY OVER AN	97211	OR CRL, OR ECSI, OR ENG CONTRC
PORTLAND	S119015545	HEATING OIL TANK	4319 (4311) N BORTHWICK AVE	97217	OR LUST
PORTLAND	S107421141	EAST SIDE CSO	NEAR SE 18TH & MCLOUGHLIN TO N		OR ECSI, OR VCP
PORTLAND	S106497104	V.A.- COLUMBIA SOUTH SHORE WELLFIE	N OF COLUMBIA/SANDY BLVDS. BET		OR ECSI
PORTLAND	S101950558		8762 N PE	97217	OR CDL, OR HAZMAT
PORTLAND	S106170973		1525 N PORTLAND BLVD	97217	OR CDL, OR HAZMAT
PORTLAND	S105552230	HEATING OIL TANK	127 N PORTLAND BLVD	97217	OR LUST
PORTLAND	S105981438	HEATING OIL TANK	2708 N PORTLAND	97217	OR LUST
PORTLAND	S111257698	ASTRO #253	2809 N PORTLAND BLVD	97217	OR LUST
PORTLAND	S106856704	HEATING OIL TANK	1027 N PORTLAND BLVD	97217	OR LUST
PORTLAND	S105154359	HEATING OIL TANK	1754 N PORTLAND	97217	OR LUST
PORTLAND	S106777048	HEATING OIL TANK	3107 N. PORTLAND BOULEVARD	97217	OR LUST
PORTLAND	S102959538	HEATING OIL TANK	700 N PORTLAND BLVD	97217	OR LUST
PORTLAND	S107465941	HEATING OIL TANK	1825 N PORTLAND BLVD	97217	OR LUST
PORTLAND	S105463862	HEATING OIL TANK	2325 N PORTLAND BLVD	97217	OR LUST
PORTLAND	S105247402	HEATING OIL TANK	2315 N PORTLAND BLVD	97217	OR LUST
PORTLAND	S101745999	HEATING OIL TANK	1330 N PORTLAND	97217	OR LUST
PORTLAND	U000432885	MCKINNEY'S SERVICE STATION	2004 N PORTLAND BLVD	97217	OR LUST, OR UST
PORTLAND	S108834592	HEATING OIL TANK	1035 N PORTLAND BLVD	97217	OR LUST
PORTLAND	S105247243	HEATING OIL TANK	1542 N PORTLAND BLVD	97203	OR LUST
PORTLAND	S101951083		739 N PRINCTON	97203	OR CDL, OR HAZMAT
PORTLAND	S126298413	WILLAMETTE RIVER DOWNTOWN REACH	RIVER MILE (RM) 11.8 TO RM 16.		OR ECSI
PORTLAND	S106116967	HEATING OIL TANK	1919 N SKIDMORE	97217	OR LUST
PORTLAND	S106778143	WILLAMETTE RIVER WESTSIDE CSO CONS	TAYLORS FERRY RD. N ALONG NW F		OR ECSI, OR VCP
PORTLAND	S105556270	HEATING OIL TANK	7134 N WASHBURN	97203	OR LUST
PORTLAND	1026004737	WILLAMETTE SEDIMENT SAMPLING PROJE	WILLAMETTE RIVER		SEMS
PORTLAND	S105522810		N WILLAMETTE	97203	OR CDL, OR HAZMAT
PORTLAND	S121299242	HEATING OIL TANK	7657 N WILLIAMETTE BLVD	97203	OR LUST
VANCOUVER	S124436374	SPECIAL EVENTS & CONVENTION CENTER	BTW 4TH & 6TH & COLUMBIA & W E	98660	WA VCP
VANCOUVER	1010417102	VANCOUVER LAKE & FLUSHING CHANNEL,	NW LOWER RIVER ROAD, 3 MI W OF	98660	SEMS-ARCHIVE

GOVERNMENT RECORDS SEARCHED / DATA CURRENCY TRACKING

To maintain currency of the following federal and state databases, EDR contacts the appropriate governmental agency on a monthly or quarterly basis, as required.

Number of Days to Update: Provides confirmation that EDR is reporting records that have been updated within 90 days from the date the government agency made the information available to the public.

STANDARD ENVIRONMENTAL RECORDS

Lists of Federal NPL (Superfund) sites

NPL: National Priority List

National Priorities List (Superfund). The NPL is a subset of CERCLIS and identifies over 1,200 sites for priority cleanup under the Superfund Program. NPL sites may encompass relatively large areas. As such, EDR provides polygon coverage for over 1,000 NPL site boundaries produced by EPA's Environmental Photographic Interpretation Center (EPIC) and regional EPA offices.

Date of Government Version: 04/26/2023
Date Data Arrived at EDR: 05/02/2023
Date Made Active in Reports: 05/17/2023
Number of Days to Update: 15

Source: EPA
Telephone: N/A
Last EDR Contact: 07/06/2023
Next Scheduled EDR Contact: 10/09/2023
Data Release Frequency: Quarterly

NPL Site Boundaries

Sources:

EPA's Environmental Photographic Interpretation Center (EPIC)
Telephone: 202-564-7333

EPA Region 1
Telephone 617-918-1143

EPA Region 6
Telephone: 214-655-6659

EPA Region 3
Telephone 215-814-5418

EPA Region 7
Telephone: 913-551-7247

EPA Region 4
Telephone 404-562-8033

EPA Region 8
Telephone: 303-312-6774

EPA Region 5
Telephone 312-886-6686

EPA Region 9
Telephone: 415-947-4246

EPA Region 10
Telephone 206-553-8665

Proposed NPL: Proposed National Priority List Sites

A site that has been proposed for listing on the National Priorities List through the issuance of a proposed rule in the Federal Register. EPA then accepts public comments on the site, responds to the comments, and places on the NPL those sites that continue to meet the requirements for listing.

Date of Government Version: 04/26/2023
Date Data Arrived at EDR: 05/02/2023
Date Made Active in Reports: 05/17/2023
Number of Days to Update: 15

Source: EPA
Telephone: N/A
Last EDR Contact: 07/06/2023
Next Scheduled EDR Contact: 10/09/2023
Data Release Frequency: Quarterly

NPL LIENS: Federal Superfund Liens

Federal Superfund Liens. Under the authority granted the USEPA by CERCLA of 1980, the USEPA has the authority to file liens against real property in order to recover remedial action expenditures or when the property owner received notification of potential liability. USEPA compiles a listing of filed notices of Superfund Liens.

Date of Government Version: 10/15/1991
Date Data Arrived at EDR: 02/02/1994
Date Made Active in Reports: 03/30/1994
Number of Days to Update: 56

Source: EPA
Telephone: 202-564-4267
Last EDR Contact: 08/15/2011
Next Scheduled EDR Contact: 11/28/2011
Data Release Frequency: No Update Planned

Lists of Federal Delisted NPL sites

Delisted NPL: National Priority List Deletions

The National Oil and Hazardous Substances Pollution Contingency Plan (NCP) establishes the criteria that the EPA uses to delete sites from the NPL. In accordance with 40 CFR 300.425.(e), sites may be deleted from the NPL where no further response is appropriate.

Date of Government Version: 04/26/2023
Date Data Arrived at EDR: 05/02/2023
Date Made Active in Reports: 05/17/2023
Number of Days to Update: 15

Source: EPA
Telephone: N/A
Last EDR Contact: 07/06/2023
Next Scheduled EDR Contact: 10/09/2023
Data Release Frequency: Quarterly

Lists of Federal sites subject to CERCLA removals and CERCLA orders

FEDERAL FACILITY: Federal Facility Site Information listing

A listing of National Priority List (NPL) and Base Realignment and Closure (BRAC) sites found in the Comprehensive Environmental Response, Compensation and Liability Information System (CERCLIS) Database where EPA Federal Facilities Restoration and Reuse Office is involved in cleanup activities.

Date of Government Version: 03/26/2023
Date Data Arrived at EDR: 03/28/2023
Date Made Active in Reports: 05/30/2023
Number of Days to Update: 63

Source: Environmental Protection Agency
Telephone: 703-603-8704
Last EDR Contact: 06/23/2023
Next Scheduled EDR Contact: 10/09/2023
Data Release Frequency: Varies

SEMS: Superfund Enterprise Management System

SEMS (Superfund Enterprise Management System) tracks hazardous waste sites, potentially hazardous waste sites, and remedial activities performed in support of EPA's Superfund Program across the United States. The list was formerly know as CERCLIS, renamed to SEMS by the EPA in 2015. The list contains data on potentially hazardous waste sites that have been reported to the USEPA by states, municipalities, private companies and private persons, pursuant to Section 103 of the Comprehensive Environmental Response, Compensation, and Liability Act (CERCLA). This dataset also contains sites which are either proposed to or on the National Priorities List (NPL) and the sites which are in the screening and assessment phase for possible inclusion on the NPL.

Date of Government Version: 04/26/2023
Date Data Arrived at EDR: 05/02/2023
Date Made Active in Reports: 05/17/2023
Number of Days to Update: 15

Source: EPA
Telephone: 800-424-9346
Last EDR Contact: 07/06/2023
Next Scheduled EDR Contact: 10/23/2023
Data Release Frequency: Quarterly

Lists of Federal CERCLA sites with NFRAP

SEMS-ARCHIVE: Superfund Enterprise Management System Archive

SEMS-ARCHIVE (Superfund Enterprise Management System Archive) tracks sites that have no further interest under the Federal Superfund Program based on available information. The list was formerly known as the CERCLIS-NFRAP, renamed to SEMS ARCHIVE by the EPA in 2015. EPA may perform a minimal level of assessment work at a site while it is archived if site conditions change and/or new information becomes available. Archived sites have been removed and archived from the inventory of SEMS sites. Archived status indicates that, to the best of EPA's knowledge, assessment at a site has been completed and that EPA has determined no further steps will be taken to list the site on the National Priorities List (NPL), unless information indicates this decision was not appropriate or other considerations require a recommendation for listing at a later time. The decision does not necessarily mean that there is no hazard associated with a given site; it only means that. based upon available information, the location is not judged to be potential NPL site.

Date of Government Version: 04/26/2023
Date Data Arrived at EDR: 05/02/2023
Date Made Active in Reports: 05/17/2023
Number of Days to Update: 15

Source: EPA
Telephone: 800-424-9346
Last EDR Contact: 07/06/2023
Next Scheduled EDR Contact: 10/23/2023
Data Release Frequency: Quarterly

Lists of Federal RCRA facilities undergoing Corrective Action

CORRACTS: Corrective Action Report

CORRACTS identifies hazardous waste handlers with RCRA corrective action activity.

Date of Government Version: 03/06/2023
Date Data Arrived at EDR: 03/09/2023
Date Made Active in Reports: 03/20/2023
Number of Days to Update: 11

Source: EPA
Telephone: 800-424-9346
Last EDR Contact: 06/20/2023
Next Scheduled EDR Contact: 10/02/2023
Data Release Frequency: Quarterly

Lists of Federal RCRA TSD facilities

RCRA-TSDF: RCRA - Treatment, Storage and Disposal

RCRAInfo is EPA's comprehensive information system, providing access to data supporting the Resource Conservation and Recovery Act (RCRA) of 1976 and the Hazardous and Solid Waste Amendments (HSWA) of 1984. The database includes selective information on sites which generate, transport, store, treat and/or dispose of hazardous waste as defined by the Resource Conservation and Recovery Act (RCRA). Transporters are individuals or entities that move hazardous waste from the generator offsite to a facility that can recycle, treat, store, or dispose of the waste. TSDFs treat, store, or dispose of the waste.

Date of Government Version: 03/06/2023
Date Data Arrived at EDR: 03/09/2023
Date Made Active in Reports: 03/20/2023
Number of Days to Update: 11

Source: Environmental Protection Agency
Telephone: (206) 553-1200
Last EDR Contact: 06/20/2023
Next Scheduled EDR Contact: 10/02/2023
Data Release Frequency: Quarterly

Lists of Federal RCRA generators

RCRA-LQG: RCRA - Large Quantity Generators

RCRAInfo is EPA's comprehensive information system, providing access to data supporting the Resource Conservation and Recovery Act (RCRA) of 1976 and the Hazardous and Solid Waste Amendments (HSWA) of 1984. The database includes selective information on sites which generate, transport, store, treat and/or dispose of hazardous waste as defined by the Resource Conservation and Recovery Act (RCRA). Large quantity generators (LQGs) generate over 1,000 kilograms (kg) of hazardous waste, or over 1 kg of acutely hazardous waste per month.

Date of Government Version: 03/06/2023
Date Data Arrived at EDR: 03/09/2023
Date Made Active in Reports: 03/20/2023
Number of Days to Update: 11

Source: Environmental Protection Agency
Telephone: (206) 553-1200
Last EDR Contact: 06/20/2023
Next Scheduled EDR Contact: 10/02/2023
Data Release Frequency: Quarterly

RCRA-SQG: RCRA - Small Quantity Generators

RCRAInfo is EPA's comprehensive information system, providing access to data supporting the Resource Conservation and Recovery Act (RCRA) of 1976 and the Hazardous and Solid Waste Amendments (HSWA) of 1984. The database includes selective information on sites which generate, transport, store, treat and/or dispose of hazardous waste as defined by the Resource Conservation and Recovery Act (RCRA). Small quantity generators (SQGs) generate between 100 kg and 1,000 kg of hazardous waste per month.

Date of Government Version: 03/06/2023
Date Data Arrived at EDR: 03/09/2023
Date Made Active in Reports: 03/20/2023
Number of Days to Update: 11

Source: Environmental Protection Agency
Telephone: (206) 553-1200
Last EDR Contact: 06/20/2023
Next Scheduled EDR Contact: 10/02/2023
Data Release Frequency: Quarterly

RCRA-VSQG: RCRA - Very Small Quantity Generators (Formerly Conditionally Exempt Small Quantity Generators)

RCRAInfo is EPA's comprehensive information system, providing access to data supporting the Resource Conservation and Recovery Act (RCRA) of 1976 and the Hazardous and Solid Waste Amendments (HSWA) of 1984. The database includes selective information on sites which generate, transport, store, treat and/or dispose of hazardous waste as defined by the Resource Conservation and Recovery Act (RCRA). Very small quantity generators (VSQGs) generate less than 100 kg of hazardous waste, or less than 1 kg of acutely hazardous waste per month.

Date of Government Version: 03/06/2023
Date Data Arrived at EDR: 03/09/2023
Date Made Active in Reports: 03/20/2023
Number of Days to Update: 11

Source: Environmental Protection Agency
Telephone: (206) 553-1200
Last EDR Contact: 06/20/2023
Next Scheduled EDR Contact: 10/02/2023
Data Release Frequency: Quarterly

Federal institutional controls / engineering controls registries

LUCIS: Land Use Control Information System

LUCIS contains records of land use control information pertaining to the former Navy Base Realignment and Closure properties.

Date of Government Version: 02/08/2023
Date Data Arrived at EDR: 02/09/2023
Date Made Active in Reports: 05/02/2023
Number of Days to Update: 82

Source: Department of the Navy
Telephone: 843-820-7326
Last EDR Contact: 05/23/2023
Next Scheduled EDR Contact: 08/21/2023
Data Release Frequency: Varies

US ENG CONTROLS: Engineering Controls Sites List

A listing of sites with engineering controls in place. Engineering controls include various forms of caps, building foundations, liners, and treatment methods to create pathway elimination for regulated substances to enter environmental media or effect human health.

Date of Government Version: 02/20/2023
Date Data Arrived at EDR: 02/21/2023
Date Made Active in Reports: 05/02/2023
Number of Days to Update: 70

Source: Environmental Protection Agency
Telephone: 703-603-0695
Last EDR Contact: 05/23/2023
Next Scheduled EDR Contact: 09/04/2023
Data Release Frequency: Varies

US INST CONTROLS: Institutional Controls Sites List

A listing of sites with institutional controls in place. Institutional controls include administrative measures, such as groundwater use restrictions, construction restrictions, property use restrictions, and post remediation care requirements intended to prevent exposure to contaminants remaining on site. Deed restrictions are generally required as part of the institutional controls.

Date of Government Version: 02/20/2023
Date Data Arrived at EDR: 02/21/2023
Date Made Active in Reports: 05/02/2023
Number of Days to Update: 70

Source: Environmental Protection Agency
Telephone: 703-603-0695
Last EDR Contact: 05/23/2023
Next Scheduled EDR Contact: 09/04/2023
Data Release Frequency: Varies

Federal ERNS list

ERNS: Emergency Response Notification System

Emergency Response Notification System. ERNS records and stores information on reported releases of oil and hazardous substances.

Date of Government Version: 03/20/2023
Date Data Arrived at EDR: 03/21/2023
Date Made Active in Reports: 05/30/2023
Number of Days to Update: 70

Source: National Response Center, United States Coast Guard
Telephone: 202-267-2180
Last EDR Contact: 06/20/2023
Next Scheduled EDR Contact: 10/02/2023
Data Release Frequency: Quarterly

Lists of state- and tribal hazardous waste facilities

OR CRL: Confirmed Release List and Inventory

All facilities with a confirmed release.

Date of Government Version: 02/01/2023
Date Data Arrived at EDR: 02/08/2023
Date Made Active in Reports: 05/02/2023
Number of Days to Update: 83

Source: Department of Environmental Quality
Telephone: 503-229-6170
Last EDR Contact: 05/09/2023
Next Scheduled EDR Contact: 08/21/2023
Data Release Frequency: Quarterly

OR ECSI: Environmental Cleanup Site Information System

Sites that are or may be contaminated and may require cleanup.

Date of Government Version: 03/01/2023
Date Data Arrived at EDR: 03/28/2023
Date Made Active in Reports: 06/08/2023
Number of Days to Update: 72

Source: Department of Environmental Quality
Telephone: 503-229-6629
Last EDR Contact: 06/26/2023
Next Scheduled EDR Contact: 10/09/2023
Data Release Frequency: Quarterly

WA CSCSL: Confirmed and Suspected Contaminated Sites List

State Hazardous Waste Sites. State hazardous waste site records are the states' equivalent to CERCLIS. These sites may or may not already be listed on the federal CERCLIS list. Priority sites planned for cleanup using state funds (state equivalent of Superfund) are identified along with sites where cleanup will be paid for by potentially responsible parties. Available information varies by state.

Date of Government Version: 04/10/2023
Date Data Arrived at EDR: 04/12/2023
Date Made Active in Reports: 07/05/2023
Number of Days to Update: 84

Source: Department of Ecology
Telephone: 360-407-7200
Last EDR Contact: 07/11/2023
Next Scheduled EDR Contact: 10/23/2023
Data Release Frequency: Quarterly

Lists of state and tribal landfills and solid waste disposal facilities

OR SWF/LF: Solid Waste Facilities List

Solid Waste Facilities/Landfill Sites. SWF/LF type records typically contain an inventory of solid waste disposal facilities or landfills in a particular state. Depending on the state, these may be active or inactive facilities or open dumps that failed to meet RCRA Subtitle D Section 4004 criteria for solid waste landfills or disposal sites.

Date of Government Version: 01/13/2023
Date Data Arrived at EDR: 01/13/2023
Date Made Active in Reports: 04/04/2023
Number of Days to Update: 81

Source: Department of Environmental Quality
Telephone: 503-229-6299
Last EDR Contact: 07/06/2023
Next Scheduled EDR Contact: 10/23/2023
Data Release Frequency: Semi-Annually

WA SWF/LF: Solid Waste Facility Database

Solid Waste Facilities/Landfill Sites. SWF/LF type records typically contain an inventory of solid waste disposal facilities or landfills in a particular state. Depending on the state, these may be active or inactive facilities or open dumps that failed to meet RCRA Subtitle D Section 4004 criteria for solid waste landfills or disposal sites.

Date of Government Version: 11/30/2022
Date Data Arrived at EDR: 12/27/2022
Date Made Active in Reports: 12/30/2022
Number of Days to Update: 3

Source: Department of Ecology
Telephone: 360-407-6132
Last EDR Contact: 05/22/2023
Next Scheduled EDR Contact: 09/11/2023
Data Release Frequency: Annually

Lists of state and tribal leaking storage tanks

OR LUST: Leaking Underground Storage Tank Database

Leaking Underground Storage Tank Incident Reports. LUST records contain an inventory of reported leaking underground storage tank incidents. Not all states maintain these records, and the information stored varies by state.

Date of Government Version: 01/11/2023
Date Data Arrived at EDR: 02/08/2023
Date Made Active in Reports: 05/01/2023
Number of Days to Update: 82

Source: Department of Environmental Quality
Telephone: 503-229-5790
Last EDR Contact: 05/09/2023
Next Scheduled EDR Contact: 08/21/2023
Data Release Frequency: Quarterly

WA LUST: Leaking Underground Storage Tanks Site List

Leaking Underground Storage Tank Incident Reports. LUST records contain an inventory of reported leaking underground storage tank incidents. Not all states maintain these records, and the information stored varies by state.

Date of Government Version: 02/06/2023
Date Data Arrived at EDR: 02/08/2023
Date Made Active in Reports: 04/28/2023
Number of Days to Update: 79

Source: Department of Ecology
Telephone: 360-407-7183
Last EDR Contact: 05/09/2023
Next Scheduled EDR Contact: 08/21/2023
Data Release Frequency: Quarterly

INDIAN LUST R8: Leaking Underground Storage Tanks on Indian Land

LUSTs on Indian land in Colorado, Montana, North Dakota, South Dakota, Utah and Wyoming.

Date of Government Version: 04/19/2023
Date Data Arrived at EDR: 05/09/2023
Date Made Active in Reports: 07/14/2023
Number of Days to Update: 66

Source: EPA Region 8
Telephone: 303-312-6271
Last EDR Contact: 07/17/2023
Next Scheduled EDR Contact: 10/30/2023
Data Release Frequency: Varies

INDIAN LUST R7: Leaking Underground Storage Tanks on Indian Land

LUSTs on Indian land in Iowa, Kansas, and Nebraska

Date of Government Version: 04/25/2023
Date Data Arrived at EDR: 05/09/2023
Date Made Active in Reports: 07/14/2023
Number of Days to Update: 66

Source: EPA Region 7
Telephone: 913-551-7003
Last EDR Contact: 07/17/2023
Next Scheduled EDR Contact: 10/30/2023
Data Release Frequency: Varies

INDIAN LUST R1: Leaking Underground Storage Tanks on Indian Land

A listing of leaking underground storage tank locations on Indian Land.

Date of Government Version: 04/20/2023
Date Data Arrived at EDR: 05/09/2023
Date Made Active in Reports: 07/14/2023
Number of Days to Update: 66

Source: EPA Region 1
Telephone: 617-918-1313
Last EDR Contact: 07/17/2023
Next Scheduled EDR Contact: 10/30/2023
Data Release Frequency: Varies

INDIAN LUST R9: Leaking Underground Storage Tanks on Indian Land

LUSTs on Indian land in Arizona, California, New Mexico and Nevada

Date of Government Version: 04/19/2023
Date Data Arrived at EDR: 05/09/2023
Date Made Active in Reports: 07/14/2023
Number of Days to Update: 66

Source: Environmental Protection Agency
Telephone: 415-972-3372
Last EDR Contact: 07/17/2023
Next Scheduled EDR Contact: 10/30/2023
Data Release Frequency: Varies

INDIAN LUST R5: Leaking Underground Storage Tanks on Indian Land
Leaking underground storage tanks located on Indian Land in Michigan, Minnesota and Wisconsin.

Date of Government Version: 04/14/2023
Date Data Arrived at EDR: 05/09/2023
Date Made Active in Reports: 07/14/2023
Number of Days to Update: 66
Source: EPA, Region 5
Telephone: 312-886-7439
Last EDR Contact: 07/17/2023
Next Scheduled EDR Contact: 10/30/2023
Data Release Frequency: Varies

INDIAN LUST R6: Leaking Underground Storage Tanks on Indian Land
LUSTs on Indian land in New Mexico and Oklahoma.

Date of Government Version: 04/26/2023
Date Data Arrived at EDR: 05/09/2023
Date Made Active in Reports: 07/14/2023
Number of Days to Update: 66
Source: EPA Region 6
Telephone: 214-665-6597
Last EDR Contact: 07/17/2023
Next Scheduled EDR Contact: 10/30/2023
Data Release Frequency: Varies

INDIAN LUST R10: Leaking Underground Storage Tanks on Indian Land
LUSTs on Indian land in Alaska, Idaho, Oregon and Washington.

Date of Government Version: 04/20/2023
Date Data Arrived at EDR: 05/09/2023
Date Made Active in Reports: 07/14/2023
Number of Days to Update: 66
Source: EPA Region 10
Telephone: 206-553-2857
Last EDR Contact: 07/17/2023
Next Scheduled EDR Contact: 10/30/2023
Data Release Frequency: Varies

INDIAN LUST R4: Leaking Underground Storage Tanks on Indian Land
LUSTs on Indian land in Florida, Mississippi and North Carolina.

Date of Government Version: 04/20/2023
Date Data Arrived at EDR: 05/09/2023
Date Made Active in Reports: 07/14/2023
Number of Days to Update: 66
Source: EPA Region 4
Telephone: 404-562-8677
Last EDR Contact: 05/09/2023
Next Scheduled EDR Contact: 10/30/2023
Data Release Frequency: Varies

Lists of state and tribal registered storage tanks

FEMA UST: Underground Storage Tank Listing
A listing of all FEMA owned underground storage tanks.

Date of Government Version: 03/08/2023
Date Data Arrived at EDR: 03/09/2023
Date Made Active in Reports: 05/30/2023
Number of Days to Update: 82
Source: FEMA
Telephone: 202-646-5797
Last EDR Contact: 06/27/2023
Next Scheduled EDR Contact: 10/16/2023
Data Release Frequency: Varies

OR UST: Underground Storage Tank Database
Registered Underground Storage Tanks. UST's are regulated under Subtitle I of the Resource Conservation and Recovery Act (RCRA) and must be registered with the state department responsible for administering the UST program. Available information varies by state program.

Date of Government Version: 01/11/2023
Date Data Arrived at EDR: 02/08/2023
Date Made Active in Reports: 05/01/2023
Number of Days to Update: 82
Source: Department of Environmental Quality
Telephone: 503-229-5815
Last EDR Contact: 05/09/2023
Next Scheduled EDR Contact: 08/21/2023
Data Release Frequency: Quarterly

WA UST: Underground Storage Tank Database
Registered Underground Storage Tanks. UST's are regulated under Subtitle I of the Resource Conservation and Recovery Act (RCRA) and must be registered with the state department responsible for administering the UST program. Available information varies by state program.

Date of Government Version: 02/06/2023
Date Data Arrived at EDR: 02/08/2023
Date Made Active in Reports: 04/28/2023
Number of Days to Update: 79

Source: Department of Ecology
Telephone: 360-407-7183
Last EDR Contact: 05/10/2023
Next Scheduled EDR Contact: 08/21/2023
Data Release Frequency: Quarterly

OR AST: Aboveground Storage Tanks

Aboveground storage tank locations reported to the Office of State Fire Marshal.

Date of Government Version: 10/20/2022
Date Data Arrived at EDR: 11/30/2022
Date Made Active in Reports: 02/17/2023
Number of Days to Update: 79

Source: Office of State Fire Marshal
Telephone: 503-378-3473
Last EDR Contact: 07/19/2023
Next Scheduled EDR Contact: 11/06/2023
Data Release Frequency: Semi-Annually

WA AST: Aboveground Storage Tank Locations

A listing of aboveground storage tank locations regulated by the Department of Ecology's Spill Prevention, Preparedness and Response Program.

Date of Government Version: 12/14/2015
Date Data Arrived at EDR: 02/02/2016
Date Made Active in Reports: 05/03/2016
Number of Days to Update: 91

Source: Department of Ecology
Telephone: 360-407-7562
Last EDR Contact: 07/19/2023
Next Scheduled EDR Contact: 11/06/2023
Data Release Frequency: Varies

INDIAN UST R10: Underground Storage Tanks on Indian Land

The Indian Underground Storage Tank (UST) database provides information about underground storage tanks on Indian land in EPA Region 10 (Alaska, Idaho, Oregon, Washington, and Tribal Nations).

Date of Government Version: 04/20/2023
Date Data Arrived at EDR: 05/09/2023
Date Made Active in Reports: 07/14/2023
Number of Days to Update: 66

Source: EPA Region 10
Telephone: 206-553-2857
Last EDR Contact: 07/17/2023
Next Scheduled EDR Contact: 10/30/2023
Data Release Frequency: Varies

INDIAN UST R4: Underground Storage Tanks on Indian Land

The Indian Underground Storage Tank (UST) database provides information about underground storage tanks on Indian land in EPA Region 4 (Alabama, Florida, Georgia, Kentucky, Mississippi, North Carolina, South Carolina, Tennessee and Tribal Nations)

Date of Government Version: 04/20/2023
Date Data Arrived at EDR: 05/09/2023
Date Made Active in Reports: 07/14/2023
Number of Days to Update: 66

Source: EPA Region 4
Telephone: 404-562-9424
Last EDR Contact: 07/17/2023
Next Scheduled EDR Contact: 10/30/2023
Data Release Frequency: Varies

INDIAN UST R8: Underground Storage Tanks on Indian Land

The Indian Underground Storage Tank (UST) database provides information about underground storage tanks on Indian land in EPA Region 8 (Colorado, Montana, North Dakota, South Dakota, Utah, Wyoming and 27 Tribal Nations).

Date of Government Version: 04/20/2023
Date Data Arrived at EDR: 05/09/2023
Date Made Active in Reports: 07/14/2023
Number of Days to Update: 66

Source: EPA Region 8
Telephone: 303-312-6137
Last EDR Contact: 07/17/2023
Next Scheduled EDR Contact: 10/30/2023
Data Release Frequency: Varies

INDIAN UST R7: Underground Storage Tanks on Indian Land

The Indian Underground Storage Tank (UST) database provides information about underground storage tanks on Indian land in EPA Region 7 (Iowa, Kansas, Missouri, Nebraska, and 9 Tribal Nations).

Date of Government Version: 04/25/2023
Date Data Arrived at EDR: 05/09/2023
Date Made Active in Reports: 07/14/2023
Number of Days to Update: 66

Source: EPA Region 7
Telephone: 913-551-7003
Last EDR Contact: 07/17/2023
Next Scheduled EDR Contact: 10/30/2023
Data Release Frequency: Varies

INDIAN UST R1: Underground Storage Tanks on Indian Land

The Indian Underground Storage Tank (UST) database provides information about underground storage tanks on Indian land in EPA Region 1 (Connecticut, Maine, Massachusetts, New Hampshire, Rhode Island, Vermont and ten Tribal Nations).

Date of Government Version: 04/20/2023
Date Data Arrived at EDR: 05/09/2023
Date Made Active in Reports: 07/14/2023
Number of Days to Update: 66

Source: EPA, Region 1
Telephone: 617-918-1313
Last EDR Contact: 07/17/2023
Next Scheduled EDR Contact: 10/30/2023
Data Release Frequency: Varies

INDIAN UST R5: Underground Storage Tanks on Indian Land

The Indian Underground Storage Tank (UST) database provides information about underground storage tanks on Indian land in EPA Region 5 (Michigan, Minnesota and Wisconsin and Tribal Nations).

Date of Government Version: 04/14/2023
Date Data Arrived at EDR: 05/09/2023
Date Made Active in Reports: 07/14/2023
Number of Days to Update: 66

Source: EPA Region 5
Telephone: 312-886-6136
Last EDR Contact: 07/17/2023
Next Scheduled EDR Contact: 10/30/2023
Data Release Frequency: Varies

INDIAN UST R6: Underground Storage Tanks on Indian Land

The Indian Underground Storage Tank (UST) database provides information about underground storage tanks on Indian land in EPA Region 6 (Louisiana, Arkansas, Oklahoma, New Mexico, Texas and 65 Tribes).

Date of Government Version: 04/26/2023
Date Data Arrived at EDR: 05/09/2023
Date Made Active in Reports: 07/14/2023
Number of Days to Update: 66

Source: EPA Region 6
Telephone: 214-665-7591
Last EDR Contact: 07/17/2023
Next Scheduled EDR Contact: 10/30/2023
Data Release Frequency: Varies

INDIAN UST R9: Underground Storage Tanks on Indian Land

The Indian Underground Storage Tank (UST) database provides information about underground storage tanks on Indian land in EPA Region 9 (Arizona, California, Hawaii, Nevada, the Pacific Islands, and Tribal Nations).

Date of Government Version: 04/19/2023
Date Data Arrived at EDR: 05/09/2023
Date Made Active in Reports: 07/14/2023
Number of Days to Update: 66

Source: EPA Region 9
Telephone: 415-972-3368
Last EDR Contact: 07/17/2023
Next Scheduled EDR Contact: 10/30/2023
Data Release Frequency: Varies

State and tribal institutional control / engineering control registries

OR ENG CONTROLS: Engineering Controls Recorded at ESCI Sites

Engineering controls are physical measures selected or approved by the Director for the purpose of preventing or minimizing exposure to hazardous substances. Engineering controls may include, but are not limited to, fencing, capping, horizontal or vertical barriers, hydraulic controls, and alternative water supplies.

Date of Government Version: 03/01/2023
Date Data Arrived at EDR: 03/28/2023
Date Made Active in Reports: 06/08/2023
Number of Days to Update: 72

Source: Department of Environmental Quality
Telephone: 503-229-5193
Last EDR Contact: 06/26/2023
Next Scheduled EDR Contact: 10/09/2023
Data Release Frequency: Quarterly

OR INST CONTROL: Institutional Controls Recorded at ESCI Sites

An institutional control is a legal or administrative tool or action taken to reduce the potential for exposure to hazardous substances. Institutional controls may include, but are not limited to, use restrictions, environmental monitoring requirements, and site access and security measures.

Date of Government Version: 03/01/2023
Date Data Arrived at EDR: 03/28/2023
Date Made Active in Reports: 06/08/2023
Number of Days to Update: 72

Source: Department of Environmental Quality
Telephone: 503-229-5193
Last EDR Contact: 06/26/2023
Next Scheduled EDR Contact: 10/09/2023
Data Release Frequency: Quarterly

WA INST CONTROL: Institutional Control Site List

The Environmental Covenants Registry is a list of sites that have implemented institutional controls as part of the remedy. Institutional controls are administrative or legal measures used to prevent activities that may compromise the integrity of a cleanup action. They are meant to prevent exposure to contamination remaining on site. Institutional controls may include environmental covenants (also known as "deed restrictions"), zoning restrictions, public health advisories, or other administrative tools. The most common institutional control is an environmental covenant. Environmental covenants are legal recorded documents that typically limit certain uses of the property, such as: Drilling a water supply well on the property. Disturbing pavement covering contaminated areas. Residential use of the property.

Date of Government Version: 04/10/2023
Date Data Arrived at EDR: 04/12/2023
Date Made Active in Reports: 07/05/2023
Number of Days to Update: 84

Source: Department of Ecology
Telephone: 360-407-7170
Last EDR Contact: 07/11/2023
Next Scheduled EDR Contact: 10/23/2023
Data Release Frequency: Quarterly

Lists of state and tribal voluntary cleanup sites

OR VCS: Voluntary Cleanup Program Sites

Responsible parties have entered into an agreement with DEQ to voluntarily address contamination associated with their property.

Date of Government Version: 08/16/2022
Date Data Arrived at EDR: 09/26/2022
Date Made Active in Reports: 12/12/2022
Number of Days to Update: 77

Source: DEQ
Telephone: 503-229-5256
Last EDR Contact: 06/22/2023
Next Scheduled EDR Contact: 10/09/2023
Data Release Frequency: Quarterly

INDIAN VCP R1: Voluntary Cleanup Priority Listing

A listing of voluntary cleanup priority sites located on Indian Land located in Region 1.

Date of Government Version: 07/27/2015
Date Data Arrived at EDR: 09/29/2015
Date Made Active in Reports: 02/18/2016
Number of Days to Update: 142

Source: EPA, Region 1
Telephone: 617-918-1102
Last EDR Contact: 06/13/2023
Next Scheduled EDR Contact: 10/02/2023
Data Release Frequency: Varies

WA VCP: Voluntary Cleanup Program Sites

Sites that have entered either the Voluntary Cleanup Program or its predecessor Independent Remedial Action Program.

Date of Government Version: 04/10/2023
Date Data Arrived at EDR: 04/12/2023
Date Made Active in Reports: 07/05/2023
Number of Days to Update: 84

Source: Department of Ecology
Telephone: 360-407-7200
Last EDR Contact: 07/11/2023
Next Scheduled EDR Contact: 10/23/2023
Data Release Frequency: Varies

INDIAN VCP R7: Voluntary Cleanup Priority Lisitng

A listing of voluntary cleanup priority sites located on Indian Land located in Region 7.

Date of Government Version: 03/20/2008
Date Data Arrived at EDR: 04/22/2008
Date Made Active in Reports: 05/19/2008
Number of Days to Update: 27

Source: EPA, Region 7
Telephone: 913-551-7365
Last EDR Contact: 07/08/2021
Next Scheduled EDR Contact: 07/20/2009
Data Release Frequency: Varies

WA PTAP: PTAP Site Listing

A list of sites accepted into the Petroleum Technical Assistance Program. The Petroleum Technical Assistance Program (PTAP) expands the state's ability to respond to the high customer demand to clean up petroleum contaminated sites. Under the PTAP, the Pollution Liability Insurance Agency (PLIA) may provide informal site-specific technical consultations and issue written opinion letters to persons conducting independent remedial actions at qualifying petroleum cleanup sites. PLIA may provide these services under the authority of RCW 70.149.040(9) and the Model Toxics Control Act (MTCA), Chapter 70.149 RCW and Chapter 173-340 WAC.

Date of Government Version: 01/31/2023
Date Data Arrived at EDR: 02/01/2023
Date Made Active in Reports: 02/01/2023
Number of Days to Update: 0

Source: Department of Ecology
Telephone: 360-407-0515
Last EDR Contact: 05/10/2023
Next Scheduled EDR Contact: 08/21/2023
Data Release Frequency: Varies

Lists of state and tribal brownfield sites

OR BROWNFIELDS: Brownfields Projects

Brownfields investigations and/or cleanups that have been conducted in Oregon.

Date of Government Version: 02/01/2023
Date Data Arrived at EDR: 02/08/2023
Date Made Active in Reports: 05/02/2023
Number of Days to Update: 83

Source: Department of Environmental Quality
Telephone: 503-229-6801
Last EDR Contact: 05/09/2023
Next Scheduled EDR Contact: 08/21/2023
Data Release Frequency: Annually

WA BROWNFIELDS: Brownfields Sites Listing

A listing of brownfields sites included in the Confirmed & Suspected Sites Listing. Brownfields are abandoned, idle or underused commercial or industrial properties, where the expansion or redevelopment is hindered by real or perceived contamination. Brownfields vary in size, location, age, and past use -- they can be anything from a five-hundred acre automobile assembly plant to a small, abandoned corner gas station.

Date of Government Version: 04/10/2023
Date Data Arrived at EDR: 04/12/2023
Date Made Active in Reports: 06/30/2023
Number of Days to Update: 79

Source: Department of Ecology
Telephone: 360-725-4030
Last EDR Contact: 07/11/2023
Next Scheduled EDR Contact: 10/23/2023
Data Release Frequency: Quarterly

ADDITIONAL ENVIRONMENTAL RECORDS

Local Brownfield lists

US BROWNFIELDS: A Listing of Brownfields Sites

Brownfields are real property, the expansion, redevelopment, or reuse of which may be complicated by the presence or potential presence of a hazardous substance, pollutant, or contaminant. Cleaning up and reinvesting in these properties takes development pressures off of undeveloped, open land, and both improves and protects the environment. Assessment, Cleanup and Redevelopment Exchange System (ACRES) stores information reported by EPA Brownfields grant recipients on brownfields properties assessed or cleaned up with grant funding as well as information on Targeted Brownfields Assessments performed by EPA Regions. A listing of ACRES Brownfield sites is obtained from Cleanups in My Community. Cleanups in My Community provides information on Brownfields properties for which information is reported back to EPA, as well as areas served by Brownfields grant programs.

Date of Government Version: 04/06/2023
Date Data Arrived at EDR: 04/13/2023
Date Made Active in Reports: 04/19/2023
Number of Days to Update: 6

Source: Environmental Protection Agency
Telephone: 202-566-2777
Last EDR Contact: 06/08/2023
Next Scheduled EDR Contact: 09/25/2023
Data Release Frequency: Semi-Annually

Local Lists of Landfill / Solid Waste Disposal Sites

OR HIST LF: Old Closed SW Disposal Sites
A list of solid waste disposal sites that have been closed for a long while.

Date of Government Version: 04/01/2000
Date Data Arrived at EDR: 07/08/2003
Date Made Active in Reports: 07/18/2003
Number of Days to Update: 10

Source: Department of Environmental Quality
Telephone: 503-229-5409
Last EDR Contact: 07/08/2003
Next Scheduled EDR Contact: N/A
Data Release Frequency: No Update Planned

OR SWRCY: Recycling Facility Location Listing
A listing of recycling facility locations.

Date of Government Version: 02/21/2023
Date Data Arrived at EDR: 02/22/2023
Date Made Active in Reports: 05/12/2023
Number of Days to Update: 79

Source: Department of Environmental Quality
Telephone: 503-229-5353
Last EDR Contact: 05/24/2023
Next Scheduled EDR Contact: 09/04/2023
Data Release Frequency: Quarterly

WA SWRCY: Recycling Facility List
A llisting of recycling center locations.

Date of Government Version: 04/13/2023
Date Data Arrived at EDR: 04/14/2023
Date Made Active in Reports: 07/17/2023
Number of Days to Update: 94

Source: Department of Ecology
Telephone: 360-407-6105
Last EDR Contact: 07/12/2023
Next Scheduled EDR Contact: 10/30/2023
Data Release Frequency: Varies

INDIAN ODI: Report on the Status of Open Dumps on Indian Lands
Location of open dumps on Indian land.

Date of Government Version: 12/31/1998
Date Data Arrived at EDR: 12/03/2007
Date Made Active in Reports: 01/24/2008
Number of Days to Update: 52

Source: Environmental Protection Agency
Telephone: 703-308-8245
Last EDR Contact: 07/19/2023
Next Scheduled EDR Contact: 11/06/2023
Data Release Frequency: Varies

ODI: Open Dump Inventory
An open dump is defined as a disposal facility that does not comply with one or more of the Part 257 or Part 258 Subtitle D Criteria.

Date of Government Version: 06/30/1985
Date Data Arrived at EDR: 08/09/2004
Date Made Active in Reports: 09/17/2004
Number of Days to Update: 39

Source: Environmental Protection Agency
Telephone: 800-424-9346
Last EDR Contact: 06/09/2004
Next Scheduled EDR Contact: N/A
Data Release Frequency: No Update Planned

DEBRIS REGION 9: Torres Martinez Reservation Illegal Dump Site Locations
A listing of illegal dump sites location on the Torres Martinez Indian Reservation located in eastern Riverside County and northern Imperial County, California.

Date of Government Version: 01/12/2009
Date Data Arrived at EDR: 05/07/2009
Date Made Active in Reports: 09/21/2009
Number of Days to Update: 137

Source: EPA, Region 9
Telephone: 415-947-4219
Last EDR Contact: 07/11/2023
Next Scheduled EDR Contact: 10/30/2023
Data Release Frequency: No Update Planned

IHS OPEN DUMPS: Open Dumps on Indian Land
A listing of all open dumps located on Indian Land in the United States.

Date of Government Version: 04/01/2014
Date Data Arrived at EDR: 08/06/2014
Date Made Active in Reports: 01/29/2015
Number of Days to Update: 176

Source: Department of Health & Human Serivces, Indian Health Service
Telephone: 301-443-1452
Last EDR Contact: 04/27/2023
Next Scheduled EDR Contact: 08/07/2023
Data Release Frequency: Varies

Local Lists of Hazardous waste / Contaminated Sites

OR AOC COL: Columbia Slough
Columbia Slough waterway boundaries.

Date of Government Version: 08/10/2005
Date Data Arrived at EDR: 05/17/2006
Date Made Active in Reports: 06/16/2006
Number of Days to Update: 30

Source: City of Portland Environmental Services
Telephone: 503-823-5310
Last EDR Contact: 03/13/2007
Next Scheduled EDR Contact: N/A
Data Release Frequency: No Update Planned

OR AOC MU: East Multnomah County Area
Approximate extent of TSA VOC plume February , 2002

Date of Government Version: 01/01/2002
Date Data Arrived at EDR: 10/07/2002
Date Made Active in Reports: 10/22/2002
Number of Days to Update: 15

Source: City of Portland Environmental Services
Telephone: 503-823-5310
Last EDR Contact: 03/13/2007
Next Scheduled EDR Contact: N/A
Data Release Frequency: No Update Planned

US HIST CDL: National Clandestine Laboratory Register
A listing of clandestine drug lab locations that have been removed from the DEAs National Clandestine Laboratory Register.

Date of Government Version: 05/22/2023
Date Data Arrived at EDR: 05/23/2023
Date Made Active in Reports: 07/10/2023
Number of Days to Update: 48

Source: Drug Enforcement Administration
Telephone: 202-307-1000
Last EDR Contact: 05/23/2023
Next Scheduled EDR Contact: 09/04/2023
Data Release Frequency: No Update Planned

OR CDL: Uninhabitable Drug Lab Properties
The properties listed on these county pages have been declared by a law enforcement agency to be unfit for use due to meth lab and/or storage activities. The properties are considered uninhabitable until cleaned up by a state certified decontamination contractor and a certificate of fitness is issued by the Oregon Health Division.

Date of Government Version: 01/30/2023
Date Data Arrived at EDR: 02/01/2023
Date Made Active in Reports: 04/17/2023
Number of Days to Update: 75

Source: Department of Consumer & Business Services
Telephone: 503-378-4133
Last EDR Contact: 05/03/2023
Next Scheduled EDR Contact: 08/14/2023
Data Release Frequency: Quarterly

OR CDL 2: Clandestine Drug Lab Site Listing
A listing of clandestine drug lab site locations included in the Incident database.

Date of Government Version: 12/31/2022
Date Data Arrived at EDR: 01/25/2023
Date Made Active in Reports: 04/17/2023
Number of Days to Update: 82

Source: Oregon State Police
Telephone: 503-373-1540
Last EDR Contact: 04/26/2023
Next Scheduled EDR Contact: 08/07/2023
Data Release Frequency: Varies

WA CDL: Clandestine Drug Lab Contaminated Site List
Illegal methamphetamine labs use hazardous chemicals that create public health hazards. Chemicals and residues can cause burns, respiratory and neurological damage, and death. Biological hazards associated with intravenous needles, feces, and blood also pose health risks.

Date of Government Version: 01/31/2023
Date Data Arrived at EDR: 02/07/2023
Date Made Active in Reports: 04/28/2023
Number of Days to Update: 80

Source: Department of Health
Telephone: 360-236-3380
Last EDR Contact: 04/27/2023
Next Scheduled EDR Contact: 08/14/2023
Data Release Frequency: Varies

US CDL: Clandestine Drug Labs

A listing of clandestine drug lab locations. The U.S. Department of Justice ("the Department") provides this web site as a public service. It contains addresses of some locations where law enforcement agencies reported they found chemicals or other items that indicated the presence of either clandestine drug laboratories or dumpsites. In most cases, the source of the entries is not the Department, and the Department has not verified the entry and does not guarantee its accuracy. Members of the public must verify the accuracy of all entries by, for example, contacting local law enforcement and local health departments.

Date of Government Version: 05/22/2023
Date Data Arrived at EDR: 05/23/2023
Date Made Active in Reports: 07/10/2023
Number of Days to Update: 48

Source: Drug Enforcement Administration
Telephone: 202-307-1000
Last EDR Contact: 05/23/2023
Next Scheduled EDR Contact: 09/04/2023
Data Release Frequency: Quarterly

Local Land Records

LIENS 2: CERCLA Lien Information

A Federal CERCLA ('Superfund') lien can exist by operation of law at any site or property at which EPA has spent Superfund monies. These monies are spent to investigate and address releases and threatened releases of contamination. CERCLIS provides information as to the identity of these sites and properties.

Date of Government Version: 04/26/2023
Date Data Arrived at EDR: 05/02/2023
Date Made Active in Reports: 05/17/2023
Number of Days to Update: 15

Source: Environmental Protection Agency
Telephone: 202-564-6023
Last EDR Contact: 07/06/2023
Next Scheduled EDR Contact: 10/09/2023
Data Release Frequency: Semi-Annually

Records of Emergency Release Reports

HMIRS: Hazardous Materials Information Reporting System

Hazardous Materials Incident Report System. HMIRS contains hazardous material spill incidents reported to DOT.

Date of Government Version: 03/19/2023
Date Data Arrived at EDR: 03/21/2023
Date Made Active in Reports: 05/30/2023
Number of Days to Update: 70

Source: U.S. Department of Transportation
Telephone: 202-366-4555
Last EDR Contact: 06/20/2023
Next Scheduled EDR Contact: 10/02/2023
Data Release Frequency: Quarterly

OR SPILLS: Spill Data

Oil and hazardous material spills reported to the Environmental Response Program.

Date of Government Version: 03/30/2023
Date Data Arrived at EDR: 03/30/2023
Date Made Active in Reports: 06/15/2023
Number of Days to Update: 77

Source: Department of Environmental Quality
Telephone: 503-229-5815
Last EDR Contact: 06/22/2023
Next Scheduled EDR Contact: 10/09/2023
Data Release Frequency: Semi-Annually

WA SPILLS ERTS: Environmental Report Tracking System Listing

All programs in Ecology use the ERTS System for any Incidents regardless of the ?type? of incident. The programs include; Spills, Hazardous Waste, Water Quality, Air Quality, Toxics Cleanup, Water Resources, etc.

Date of Government Version: 03/13/2023
Date Data Arrived at EDR: 03/24/2023
Date Made Active in Reports: 06/07/2023
Number of Days to Update: 75

Source: Department of Ecology
Telephone: 360-407-7455
Last EDR Contact: 05/24/2023
Next Scheduled EDR Contact: 09/11/2023
Data Release Frequency: Varies

WA SPILLS: Reported Spills
Spills reported to the Spill Prevention, Preparedness and Response Division.

Date of Government Version: 02/27/2023
Date Data Arrived at EDR: 03/03/2023
Date Made Active in Reports: 05/22/2023
Number of Days to Update: 80
Source: Department of Ecology
Telephone: 360-407-6950
Last EDR Contact: 05/24/2023
Next Scheduled EDR Contact: 09/11/2023
Data Release Frequency: Semi-Annually

OR HAZMAT: Hazmat/Incidents
Hazardous material incidents reported to the State Fire Marshal by emergency responders. The hazardous material may or may not have been released.

Date of Government Version: 12/31/2022
Date Data Arrived at EDR: 01/25/2023
Date Made Active in Reports: 04/17/2023
Number of Days to Update: 82
Source: State Fire Marshal's Office
Telephone: 503-373-1540
Last EDR Contact: 04/26/2023
Next Scheduled EDR Contact: 08/07/2023
Data Release Frequency: Semi-Annually

OR SPILLS 90: SPILLS90 data from FirstSearch
Spills 90 includes those spill and release records available exclusively from FirstSearch databases. Typically, they may include chemical, oil and/or hazardous substance spills recorded after 1990. Duplicate records that are already included in EDR incident and release records are not included in Spills 90.

Date of Government Version: 05/01/2006
Date Data Arrived at EDR: 01/03/2013
Date Made Active in Reports: 02/22/2013
Number of Days to Update: 50
Source: FirstSearch
Telephone: N/A
Last EDR Contact: 01/03/2013
Next Scheduled EDR Contact: N/A
Data Release Frequency: No Update Planned

WA SPILLS 90: SPILLS90 data from FirstSearch
Spills 90 includes those spill and release records available exclusively from FirstSearch databases. Typically, they may include chemical, oil and/or hazardous substance spills recorded after 1990. Duplicate records that are already included in EDR incident and release records are not included in Spills 90.

Date of Government Version: 05/23/2006
Date Data Arrived at EDR: 01/03/2013
Date Made Active in Reports: 03/06/2013
Number of Days to Update: 62
Source: FirstSearch
Telephone: N/A
Last EDR Contact: 01/03/2013
Next Scheduled EDR Contact: N/A
Data Release Frequency: No Update Planned

Other Ascertainable Records

RCRA NonGen / NLR: RCRA - Non Generators / No Longer Regulated
RCRAInfo is EPA's comprehensive information system, providing access to data supporting the Resource Conservation and Recovery Act (RCRA) of 1976 and the Hazardous and Solid Waste Amendments (HSWA) of 1984. The database includes selective information on sites which generate, transport, store, treat and/or dispose of hazardous waste as defined by the Resource Conservation and Recovery Act (RCRA). Non-Generators do not presently generate hazardous waste.

Date of Government Version: 03/06/2023
Date Data Arrived at EDR: 03/09/2023
Date Made Active in Reports: 03/20/2023
Number of Days to Update: 11
Source: Environmental Protection Agency
Telephone: (206) 553-1200
Last EDR Contact: 06/20/2023
Next Scheduled EDR Contact: 10/02/2023
Data Release Frequency: Quarterly

FUDS: Formerly Used Defense Sites
The listing includes locations of Formerly Used Defense Sites properties where the US Army Corps of Engineers is actively working or will take necessary cleanup actions.

Date of Government Version: 05/08/2023
Date Data Arrived at EDR: 05/16/2023
Date Made Active in Reports: 07/10/2023
Number of Days to Update: 55
Source: U.S. Army Corps of Engineers
Telephone: 202-528-4285
Last EDR Contact: 05/16/2023
Next Scheduled EDR Contact: 08/28/2023
Data Release Frequency: Varies

DOD: Department of Defense Sites

This data set consists of federally owned or administered lands, administered by the Department of Defense, that have any area equal to or greater than 640 acres of the United States, Puerto Rico, and the U.S. Virgin Islands.

Date of Government Version: 06/07/2021
Date Data Arrived at EDR: 07/13/2021
Date Made Active in Reports: 03/09/2022
Number of Days to Update: 239
Source: USGS
Telephone: 888-275-8747
Last EDR Contact: 07/10/2023
Next Scheduled EDR Contact: 10/23/2023
Data Release Frequency: Varies

FEDLAND: Federal and Indian Lands

Federally and Indian administrated lands of the United States. Lands included are administrated by: Army Corps of Engineers, Bureau of Reclamation, National Wild and Scenic River, National Wildlife Refuge, Public Domain Land, Wilderness, Wilderness Study Area, Wildlife Management Area, Bureau of Indian Affairs, Bureau of Land Management, Department of Justice, Forest Service, Fish and Wildlife Service, National Park Service.

Date of Government Version: 04/02/2018
Date Data Arrived at EDR: 04/11/2018
Date Made Active in Reports: 11/06/2019
Number of Days to Update: 574
Source: U.S. Geological Survey
Telephone: 888-275-8747
Last EDR Contact: 07/05/2023
Next Scheduled EDR Contact: 10/16/2023
Data Release Frequency: N/A

SCRD DRYCLEANERS: State Coalition for Remediation of Drycleaners Listing

The State Coalition for Remediation of Drycleaners was established in 1998, with support from the U.S. EPA Office of Superfund Remediation and Technology Innovation. It is comprised of representatives of states with established drycleaner remediation programs. Currently the member states are Alabama, Connecticut, Florida, Illinois, Kansas, Minnesota, Missouri, North Carolina, Oregon, South Carolina, Tennessee, Texas, and Wisconsin.

Date of Government Version: 07/30/2021
Date Data Arrived at EDR: 02/03/2023
Date Made Active in Reports: 02/10/2023
Number of Days to Update: 7
Source: Environmental Protection Agency
Telephone: 615-532-8599
Last EDR Contact: 05/11/2023
Next Scheduled EDR Contact: 08/21/2023
Data Release Frequency: Varies

US FIN ASSUR: Financial Assurance Information

All owners and operators of facilities that treat, store, or dispose of hazardous waste are required to provide proof that they will have sufficient funds to pay for the clean up, closure, and post-closure care of their facilities.

Date of Government Version: 03/13/2023
Date Data Arrived at EDR: 03/21/2023
Date Made Active in Reports: 05/30/2023
Number of Days to Update: 70
Source: Environmental Protection Agency
Telephone: 202-566-1917
Last EDR Contact: 06/20/2023
Next Scheduled EDR Contact: 10/02/2023
Data Release Frequency: Quarterly

EPA WATCH LIST: EPA WATCH LIST

EPA maintains a "Watch List" to facilitate dialogue between EPA, state and local environmental agencies on enforcement matters relating to facilities with alleged violations identified as either significant or high priority. Being on the Watch List does not mean that the facility has actually violated the law only that an investigation by EPA or a state or local environmental agency has led those organizations to allege that an unproven violation has in fact occurred. Being on the Watch List does not represent a higher level of concern regarding the alleged violations that were detected, but instead indicates cases requiring additional dialogue between EPA, state and local agencies - primarily because of the length of time the alleged violation has gone unaddressed or unresolved.

Date of Government Version: 08/30/2013
Date Data Arrived at EDR: 03/21/2014
Date Made Active in Reports: 06/17/2014
Number of Days to Update: 88

Source: Environmental Protection Agency
Telephone: 617-520-3000
Last EDR Contact: 05/01/2023
Next Scheduled EDR Contact: 08/14/2023
Data Release Frequency: Quarterly

2020 COR ACTION: 2020 Corrective Action Program List

The EPA has set ambitious goals for the RCRA Corrective Action program by creating the 2020 Corrective Action Universe. This RCRA cleanup baseline includes facilities expected to need corrective action. The 2020 universe contains a wide variety of sites. Some properties are heavily contaminated while others were contaminated but have since been cleaned up. Still others have not been fully investigated yet, and may require little or no remediation. Inclusion in the 2020 Universe does not necessarily imply failure on the part of a facility to meet its RCRA obligations.

Date of Government Version: 09/30/2017
Date Data Arrived at EDR: 05/08/2018
Date Made Active in Reports: 07/20/2018
Number of Days to Update: 73

Source: Environmental Protection Agency
Telephone: 703-308-4044
Last EDR Contact: 05/04/2023
Next Scheduled EDR Contact: 08/14/2023
Data Release Frequency: Varies

TSCA: Toxic Substances Control Act

Toxic Substances Control Act. TSCA identifies manufacturers and importers of chemical substances included on the TSCA Chemical Substance Inventory list. It includes data on the production volume of these substances by plant site.

Date of Government Version: 12/31/2020
Date Data Arrived at EDR: 06/14/2022
Date Made Active in Reports: 03/24/2023
Number of Days to Update: 283

Source: EPA
Telephone: 202-260-5521
Last EDR Contact: 06/16/2023
Next Scheduled EDR Contact: 09/25/2023
Data Release Frequency: Every 4 Years

TRIS: Toxic Chemical Release Inventory System

Toxic Release Inventory System. TRIS identifies facilities which release toxic chemicals to the air, water and land in reportable quantities under SARA Title III Section 313.

Date of Government Version: 12/31/2021
Date Data Arrived at EDR: 02/16/2023
Date Made Active in Reports: 05/02/2023
Number of Days to Update: 75

Source: EPA
Telephone: 202-566-0250
Last EDR Contact: 05/19/2023
Next Scheduled EDR Contact: 08/28/2023
Data Release Frequency: Annually

SSTS: Section 7 Tracking Systems

Section 7 of the Federal Insecticide, Fungicide and Rodenticide Act, as amended (92 Stat. 829) requires all registered pesticide-producing establishments to submit a report to the Environmental Protection Agency by March 1st each year. Each establishment must report the types and amounts of pesticides, active ingredients and devices being produced, and those having been produced and sold or distributed in the past year.

Date of Government Version: 04/17/2023
Date Data Arrived at EDR: 04/18/2023
Date Made Active in Reports: 07/10/2023
Number of Days to Update: 83

Source: EPA
Telephone: 202-564-4203
Last EDR Contact: 07/18/2023
Next Scheduled EDR Contact: 10/30/2023
Data Release Frequency: Annually

ROD: Records Of Decision

Record of Decision. ROD documents mandate a permanent remedy at an NPL (Superfund) site containing technical and health information to aid in the cleanup.

Date of Government Version: 04/26/2023
Date Data Arrived at EDR: 05/02/2023
Date Made Active in Reports: 05/17/2023
Number of Days to Update: 15

Source: EPA
Telephone: 703-416-0223
Last EDR Contact: 07/06/2023
Next Scheduled EDR Contact: 09/11/2023
Data Release Frequency: Annually

RMP: Risk Management Plans

When Congress passed the Clean Air Act Amendments of 1990, it required EPA to publish regulations and guidance for chemical accident prevention at facilities using extremely hazardous substances. The Risk Management Program Rule (RMP Rule) was written to implement Section 112(r) of these amendments. The rule, which built upon existing industry codes and standards, requires companies of all sizes that use certain flammable and toxic substances to develop a Risk Management Program, which includes a(n): Hazard assessment that details the potential effects of an accidental release, an accident history of the last five years, and an evaluation of worst-case and alternative accidental releases; Prevention program that includes safety precautions and maintenance, monitoring, and employee training measures; and Emergency response program that spells out emergency health care, employee training measures and procedures for informing the public and response agencies (e.g the fire department) should an accident occur.

Date of Government Version: 04/27/2022
Date Data Arrived at EDR: 05/04/2022
Date Made Active in Reports: 05/10/2022
Number of Days to Update: 6

Source: Environmental Protection Agency
Telephone: 202-564-8600
Last EDR Contact: 06/12/2023
Next Scheduled EDR Contact: 10/30/2023
Data Release Frequency: Varies

RAATS: RCRA Administrative Action Tracking System

RCRA Administration Action Tracking System. RAATS contains records based on enforcement actions issued under RCRA pertaining to major violators and includes administrative and civil actions brought by the EPA. For administration actions after September 30, 1995, data entry in the RAATS database was discontinued. EPA will retain a copy of the database for historical records. It was necessary to terminate RAATS because a decrease in agency resources made it impossible to continue to update the information contained in the database.

Date of Government Version: 04/17/1995
Date Data Arrived at EDR: 07/03/1995
Date Made Active in Reports: 08/07/1995
Number of Days to Update: 35

Source: EPA
Telephone: 202-564-4104
Last EDR Contact: 06/02/2008
Next Scheduled EDR Contact: 09/01/2008
Data Release Frequency: No Update Planned

PRP: Potentially Responsible Parties

A listing of verified Potentially Responsible Parties

Date of Government Version: 04/26/2023
Date Data Arrived at EDR: 05/02/2023
Date Made Active in Reports: 05/17/2023
Number of Days to Update: 15

Source: EPA
Telephone: 202-564-6023
Last EDR Contact: 07/06/2023
Next Scheduled EDR Contact: 08/14/2023
Data Release Frequency: Quarterly

PADS: PCB Activity Database System

PCB Activity Database. PADS Identifies generators, transporters, commercial storers and/or brokers and disposers of PCB's who are required to notify the EPA of such activities.

Date of Government Version: 03/20/2023
Date Data Arrived at EDR: 04/04/2023
Date Made Active in Reports: 06/09/2023
Number of Days to Update: 66

Source: EPA
Telephone: 202-566-0500
Last EDR Contact: 07/07/2023
Next Scheduled EDR Contact: 10/16/2023
Data Release Frequency: Annually

ICIS: Integrated Compliance Information System

The Integrated Compliance Information System (ICIS) supports the information needs of the national enforcement and compliance program as well as the unique needs of the National Pollutant Discharge Elimination System (NPDES) program.

Date of Government Version: 11/18/2016
Date Data Arrived at EDR: 11/23/2016
Date Made Active in Reports: 02/10/2017
Number of Days to Update: 79

Source: Environmental Protection Agency
Telephone: 202-564-2501
Last EDR Contact: 06/27/2023
Next Scheduled EDR Contact: 10/16/2023
Data Release Frequency: Quarterly

GOVERNMENT RECORDS SEARCHED / DATA CURRENCY TRACKING

FTTS: FIFRA/ TSCA Tracking System - FIFRA (Federal Insecticide, Fungicide, & Rodenticide Act)/TSCA (Toxic Substances Control Act)
FTTS tracks administrative cases and pesticide enforcement actions and compliance activities related to FIFRA, TSCA and EPCRA (Emergency Planning and Community Right-to-Know Act). To maintain currency, EDR contacts the Agency on a quarterly basis.

Date of Government Version: 04/09/2009
Date Data Arrived at EDR: 04/16/2009
Date Made Active in Reports: 05/11/2009
Number of Days to Update: 25

Source: EPA/Office of Prevention, Pesticides and Toxic Substances
Telephone: 202-566-1667
Last EDR Contact: 08/18/2017
Next Scheduled EDR Contact: 12/04/2017
Data Release Frequency: No Update Planned

FTTS INSP: FIFRA/ TSCA Tracking System - FIFRA (Federal Insecticide, Fungicide, & Rodenticide Act)/TSCA (Toxic Substances Control Act)
A listing of FIFRA/TSCA Tracking System (FTTS) inspections and enforcements.

Date of Government Version: 04/09/2009
Date Data Arrived at EDR: 04/16/2009
Date Made Active in Reports: 05/11/2009
Number of Days to Update: 25

Source: EPA
Telephone: 202-566-1667
Last EDR Contact: 08/18/2017
Next Scheduled EDR Contact: 12/04/2017
Data Release Frequency: No Update Planned

MLTS: Material Licensing Tracking System
MLTS is maintained by the Nuclear Regulatory Commission and contains a list of approximately 8,100 sites which possess or use radioactive materials and which are subject to NRC licensing requirements. To maintain currency, EDR contacts the Agency on a quarterly basis.

Date of Government Version: 03/15/2023
Date Data Arrived at EDR: 03/21/2023
Date Made Active in Reports: 05/30/2023
Number of Days to Update: 70

Source: Nuclear Regulatory Commission
Telephone: 301-415-7169
Last EDR Contact: 07/12/2023
Next Scheduled EDR Contact: 10/30/2023
Data Release Frequency: Quarterly

COAL ASH DOE: Steam-Electric Plant Operation Data
A listing of power plants that store ash in surface ponds.

Date of Government Version: 12/31/2021
Date Data Arrived at EDR: 04/14/2023
Date Made Active in Reports: 07/10/2023
Number of Days to Update: 87

Source: Department of Energy
Telephone: 202-586-8719
Last EDR Contact: 05/25/2023
Next Scheduled EDR Contact: 09/11/2023
Data Release Frequency: Varies

COAL ASH EPA: Coal Combustion Residues Surface Impoundments List
A listing of coal combustion residues surface impoundments with high hazard potential ratings.

Date of Government Version: 01/12/2017
Date Data Arrived at EDR: 03/05/2019
Date Made Active in Reports: 11/11/2019
Number of Days to Update: 251

Source: Environmental Protection Agency
Telephone: N/A
Last EDR Contact: 05/25/2023
Next Scheduled EDR Contact: 09/11/2023
Data Release Frequency: Varies

PCB TRANSFORMER: PCB Transformer Registration Database
The database of PCB transformer registrations that includes all PCB registration submittals.

Date of Government Version: 09/13/2019
Date Data Arrived at EDR: 11/06/2019
Date Made Active in Reports: 02/10/2020
Number of Days to Update: 96

Source: Environmental Protection Agency
Telephone: 202-566-0517
Last EDR Contact: 05/04/2023
Next Scheduled EDR Contact: 08/14/2023
Data Release Frequency: Varies

RADINFO: Radiation Information Database
The Radiation Information Database (RADINFO) contains information about facilities that are regulated by U.S. Environmental Protection Agency (EPA) regulations for radiation and radioactivity.

Date of Government Version: 07/01/2019
Date Data Arrived at EDR: 07/01/2019
Date Made Active in Reports: 09/23/2019
Number of Days to Update: 84

Source: Environmental Protection Agency
Telephone: 202-343-9775
Last EDR Contact: 06/22/2023
Next Scheduled EDR Contact: 10/09/2023
Data Release Frequency: Quarterly

HIST FTTS: FIFRA/TSCA Tracking System Administrative Case Listing

A complete administrative case listing from the FIFRA/TSCA Tracking System (FTTS) for all ten EPA regions. The information was obtained from the National Compliance Database (NCDB). NCDB supports the implementation of FIFRA (Federal Insecticide, Fungicide, and Rodenticide Act) and TSCA (Toxic Substances Control Act). Some EPA regions are now closing out records. Because of that, and the fact that some EPA regions are not providing EPA Headquarters with updated records, it was decided to create a HIST FTTS database. It included records that may not be included in the newer FTTS database updates. This database is no longer updated.

Date of Government Version: 10/19/2006
Date Data Arrived at EDR: 03/01/2007
Date Made Active in Reports: 04/10/2007
Number of Days to Update: 40

Source: Environmental Protection Agency
Telephone: 202-564-2501
Last EDR Contact: 12/17/2007
Next Scheduled EDR Contact: 03/17/2008
Data Release Frequency: No Update Planned

HIST FTTS INSP: FIFRA/TSCA Tracking System Inspection & Enforcement Case Listing

A complete inspection and enforcement case listing from the FIFRA/TSCA Tracking System (FTTS) for all ten EPA regions. The information was obtained from the National Compliance Database (NCDB). NCDB supports the implementation of FIFRA (Federal Insecticide, Fungicide, and Rodenticide Act) and TSCA (Toxic Substances Control Act). Some EPA regions are now closing out records. Because of that, and the fact that some EPA regions are not providing EPA Headquarters with updated records, it was decided to create a HIST FTTS database. It included records that may not be included in the newer FTTS database updates. This database is no longer updated.

Date of Government Version: 10/19/2006
Date Data Arrived at EDR: 03/01/2007
Date Made Active in Reports: 04/10/2007
Number of Days to Update: 40

Source: Environmental Protection Agency
Telephone: 202-564-2501
Last EDR Contact: 12/17/2008
Next Scheduled EDR Contact: 03/17/2008
Data Release Frequency: No Update Planned

DOT OPS: Incident and Accident Data

Department of Transporation, Office of Pipeline Safety Incident and Accident data.

Date of Government Version: 01/02/2020
Date Data Arrived at EDR: 01/28/2020
Date Made Active in Reports: 04/17/2020
Number of Days to Update: 80

Source: Department of Transporation, Office of Pipeline Safety
Telephone: 202-366-4595
Last EDR Contact: 04/25/2023
Next Scheduled EDR Contact: 08/07/2023
Data Release Frequency: Quarterly

CONSENT: Superfund (CERCLA) Consent Decrees

Major legal settlements that establish responsibility and standards for cleanup at NPL (Superfund) sites. Released periodically by United States District Courts after settlement by parties to litigation matters.

Date of Government Version: 03/31/2023
Date Data Arrived at EDR: 04/20/2023
Date Made Active in Reports: 07/10/2023
Number of Days to Update: 81

Source: Department of Justice, Consent Decree Library
Telephone: Varies
Last EDR Contact: 06/27/2023
Next Scheduled EDR Contact: 10/16/2023
Data Release Frequency: Varies

BRS: Biennial Reporting System

The Biennial Reporting System is a national system administered by the EPA that collects data on the generation and management of hazardous waste. BRS captures detailed data from two groups: Large Quantity Generators (LQG) and Treatment, Storage, and Disposal Facilities.

Date of Government Version: 12/31/2021
Date Data Arrived at EDR: 03/09/2023
Date Made Active in Reports: 03/20/2023
Number of Days to Update: 11

Source: EPA/NTIS
Telephone: 800-424-9346
Last EDR Contact: 06/20/2023
Next Scheduled EDR Contact: 10/02/2023
Data Release Frequency: Biennially

INDIAN RESERV: Indian Reservations

This map layer portrays Indian administered lands of the United States that have any area equal to or greater than 640 acres.

Date of Government Version: 12/31/2014
Date Data Arrived at EDR: 07/14/2015
Date Made Active in Reports: 01/10/2017
Number of Days to Update: 546

Source: USGS
Telephone: 202-208-3710
Last EDR Contact: 07/05/2023
Next Scheduled EDR Contact: 10/16/2023
Data Release Frequency: Semi-Annually

FUSRAP: Formerly Utilized Sites Remedial Action Program

DOE established the Formerly Utilized Sites Remedial Action Program (FUSRAP) in 1974 to remediate sites where radioactive contamination remained from Manhattan Project and early U.S. Atomic Energy Commission (AEC) operations.

Date of Government Version: 03/03/2023
Date Data Arrived at EDR: 03/03/2023
Date Made Active in Reports: 06/09/2023
Number of Days to Update: 98

Source: Department of Energy
Telephone: 202-586-3559
Last EDR Contact: 04/26/2023
Next Scheduled EDR Contact: 08/14/2023
Data Release Frequency: Varies

UMTRA: Uranium Mill Tailings Sites

Uranium ore was mined by private companies for federal government use in national defense programs. When the mills shut down, large piles of the sand-like material (mill tailings) remain after uranium has been extracted from the ore. Levels of human exposure to radioactive materials from the piles are low; however, in some cases tailings were used as construction materials before the potential health hazards of the tailings were recognized.

Date of Government Version: 08/30/2019
Date Data Arrived at EDR: 11/15/2019
Date Made Active in Reports: 01/28/2020
Number of Days to Update: 74

Source: Department of Energy
Telephone: 505-845-0011
Last EDR Contact: 05/24/2023
Next Scheduled EDR Contact: 08/28/2023
Data Release Frequency: Varies

LEAD SMELTER 1: Lead Smelter Sites

A listing of former lead smelter site locations.

Date of Government Version: 04/26/2023
Date Data Arrived at EDR: 05/02/2023
Date Made Active in Reports: 05/17/2023
Number of Days to Update: 15

Source: Environmental Protection Agency
Telephone: 703-603-8787
Last EDR Contact: 07/06/2023
Next Scheduled EDR Contact: 10/09/2023
Data Release Frequency: Varies

LEAD SMELTER 2: Lead Smelter Sites

A list of several hundred sites in the U.S. where secondary lead smelting was done from 1931and 1964. These sites may pose a threat to public health through ingestion or inhalation of contaminated soil or dust

Date of Government Version: 04/05/2001
Date Data Arrived at EDR: 10/27/2010
Date Made Active in Reports: 12/02/2010
Number of Days to Update: 36

Source: American Journal of Public Health
Telephone: 703-305-6451
Last EDR Contact: 12/02/2009
Next Scheduled EDR Contact: N/A
Data Release Frequency: No Update Planned

US AIRS (AFS): Aerometric Information Retrieval System Facility Subsystem (AFS)

The database is a sub-system of Aerometric Information Retrieval System (AIRS). AFS contains compliance data on air pollution point sources regulated by the U.S. EPA and/or state and local air regulatory agencies. This information comes from source reports by various stationary sources of air pollution, such as electric power plants, steel mills, factories, and universities, and provides information about the air pollutants they produce. Action, air program, air program pollutant, and general level plant data. It is used to track emissions and compliance data from industrial plants.

Date of Government Version: 10/12/2016
Date Data Arrived at EDR: 10/26/2016
Date Made Active in Reports: 02/03/2017
Number of Days to Update: 100

Source: EPA
Telephone: 202-564-2496
Last EDR Contact: 09/26/2017
Next Scheduled EDR Contact: 01/08/2018
Data Release Frequency: Annually

US AIRS MINOR: Air Facility System Data

A listing of minor source facilities.

Date of Government Version: 10/12/2016
Date Data Arrived at EDR: 10/26/2016
Date Made Active in Reports: 02/03/2017
Number of Days to Update: 100

Source: EPA
Telephone: 202-564-2496
Last EDR Contact: 09/26/2017
Next Scheduled EDR Contact: 01/08/2018
Data Release Frequency: Annually

US MINES: Mines Master Index File

Contains all mine identification numbers issued for mines active or opened since 1971. The data also includes violation information.

Date of Government Version: 02/02/2023
Date Data Arrived at EDR: 02/22/2023
Date Made Active in Reports: 05/17/2023
Number of Days to Update: 84

Source: Department of Labor, Mine Safety and Health Administration
Telephone: 303-231-5959
Last EDR Contact: 05/24/2023
Next Scheduled EDR Contact: 09/04/2023
Data Release Frequency: Semi-Annually

MINES VIOLATIONS: MSHA Violation Assessment Data

Mines violation and assessment information. Department of Labor, Mine Safety & Health Administration.

Date of Government Version: 04/03/2023
Date Data Arrived at EDR: 04/04/2023
Date Made Active in Reports: 06/09/2023
Number of Days to Update: 66

Source: DOL, Mine Safety & Health Admi
Telephone: 202-693-9424
Last EDR Contact: 07/05/2023
Next Scheduled EDR Contact: 09/11/2023
Data Release Frequency: Quarterly

US MINES 2: Ferrous and Nonferrous Metal Mines Database Listing

This map layer includes ferrous (ferrous metal mines are facilities that extract ferrous metals, such as iron ore or molybdenum) and nonferrous (Nonferrous metal mines are facilities that extract nonferrous metals, such as gold, silver, copper, zinc, and lead) metal mines in the United States.

Date of Government Version: 01/07/2022
Date Data Arrived at EDR: 02/24/2023
Date Made Active in Reports: 05/17/2023
Number of Days to Update: 82

Source: USGS
Telephone: 703-648-7709
Last EDR Contact: 05/25/2023
Next Scheduled EDR Contact: 09/04/2023
Data Release Frequency: Varies

US MINES 3: Active Mines & Mineral Plants Database Listing

Active Mines and Mineral Processing Plant operations for commodities monitored by the Minerals Information Team of the USGS.

Date of Government Version: 04/14/2011
Date Data Arrived at EDR: 06/08/2011
Date Made Active in Reports: 09/13/2011
Number of Days to Update: 97

Source: USGS
Telephone: 703-648-7709
Last EDR Contact: 05/25/2023
Next Scheduled EDR Contact: 09/04/2023
Data Release Frequency: Varies

ABANDONED MINES: Abandoned Mines

An inventory of land and water impacted by past mining (primarily coal mining) is maintained by OSMRE to provide information needed to implement the Surface Mining Control and Reclamation Act of 1977 (SMCRA). The inventory contains information on the location, type, and extent of AML impacts, as well as, information on the cost associated with the reclamation of those problems. The inventory is based upon field surveys by State, Tribal, and OSMRE program officials. It is dynamic to the extent that it is modified as new problems are identified and existing problems are reclaimed.

Date of Government Version: 03/17/2023
Date Data Arrived at EDR: 03/17/2023
Date Made Active in Reports: 05/30/2023
Number of Days to Update: 74

Source: Department of Interior
Telephone: 202-208-2609
Last EDR Contact: 06/13/2023
Next Scheduled EDR Contact: 09/18/2023
Data Release Frequency: Quarterly

FINDS: Facility Index System/Facility Registry System

Facility Index System. FINDS contains both facility information and 'pointers' to other sources that contain more detail. EDR includes the following FINDS databases in this report: PCS (Permit Compliance System), AIRS (Aerometric Information Retrieval System), DOCKET (Enforcement Docket used to manage and track information on civil judicial enforcement cases for all environmental statutes), FURS (Federal Underground Injection Control), C-DOCKET (Criminal Docket System used to track criminal enforcement actions for all environmental statutes), FFIS (Federal Facilities Information System), STATE (State Environmental Laws and Statutes), and PADS (PCB Activity Data System).

Date of Government Version: 02/02/2023
Date Data Arrived at EDR: 02/28/2023
Date Made Active in Reports: 03/24/2023
Number of Days to Update: 24

Source: EPA
Telephone: (206) 553-1200
Last EDR Contact: 05/25/2023
Next Scheduled EDR Contact: 09/11/2023
Data Release Frequency: Quarterly

ECHO: Enforcement & Compliance History Information

ECHO provides integrated compliance and enforcement information for about 800,000 regulated facilities nationwide.

Date of Government Version: 03/25/2023
Date Data Arrived at EDR: 03/31/2023
Date Made Active in Reports: 06/09/2023
Number of Days to Update: 70

Source: Environmental Protection Agency
Telephone: 202-564-2280
Last EDR Contact: 06/29/2023
Next Scheduled EDR Contact: 10/16/2023
Data Release Frequency: Quarterly

UXO: Unexploded Ordnance Sites

A listing of unexploded ordnance site locations

Date of Government Version: 11/09/2021
Date Data Arrived at EDR: 10/20/2022
Date Made Active in Reports: 01/10/2023
Number of Days to Update: 82

Source: Department of Defense
Telephone: 703-704-1564
Last EDR Contact: 07/06/2023
Next Scheduled EDR Contact: 10/23/2023
Data Release Frequency: Varies

DOCKET HWC: Hazardous Waste Compliance Docket Listing

A complete list of the Federal Agency Hazardous Waste Compliance Docket Facilities.

Date of Government Version: 05/06/2021
Date Data Arrived at EDR: 05/21/2021
Date Made Active in Reports: 08/11/2021
Number of Days to Update: 82

Source: Environmental Protection Agency
Telephone: 202-564-0527
Last EDR Contact: 05/17/2023
Next Scheduled EDR Contact: 09/04/2023
Data Release Frequency: Varies

FUELS PROGRAM: EPA Fuels Program Registered Listing

This listing includes facilities that are registered under the Part 80 (Code of Federal Regulations) EPA Fuels Programs. All companies now are required to submit new and updated registrations.

Date of Government Version: 05/15/2023
Date Data Arrived at EDR: 05/17/2023
Date Made Active in Reports: 07/10/2023
Number of Days to Update: 54

Source: EPA
Telephone: 800-385-6164
Last EDR Contact: 05/17/2023
Next Scheduled EDR Contact: 08/28/2023
Data Release Frequency: Quarterly

PFAS NPL: Superfund Sites with PFAS Detections Information

EPA's Office of Land and Emergency Management and EPA Regional Offices maintain data describing what is known about site investigations, contamination, and remedial actions under the Comprehensive Environmental Response, Compensation, and Liability Act (CERCLA) where PFAS is present in the environment.

Date of Government Version: 06/07/2023
Date Data Arrived at EDR: 06/08/2023
Date Made Active in Reports: 06/09/2023
Number of Days to Update: 1

Source: Environmental Protection Agency
Telephone: 703-603-8895
Last EDR Contact: 07/05/2023
Next Scheduled EDR Contact: 10/16/2023
Data Release Frequency: Varies

PFAS FEDERAL SITES: Federal Sites PFAS Information

Several federal entities, such as the federal Superfund program, Department of Defense, National Aeronautics and Space Administration, Department of Transportation, and Department of Energy provided information for sites with known or suspected detections at federal facilities.

Date of Government Version: 03/30/2023
Date Data Arrived at EDR: 03/30/2023
Date Made Active in Reports: 04/07/2023
Number of Days to Update: 8

Source: Environmental Protection Agency
Telephone: 202-272-0167
Last EDR Contact: 07/05/2023
Next Scheduled EDR Contact: 10/16/2023
Data Release Frequency: Varies

PFAS TSCA: PFAS Manufacture and Imports Information

EPA issued the Chemical Data Reporting (CDR) Rule under the Toxic Substances Control Act (TSCA) and requires chemical manufacturers and facilities that manufacture or import chemical substances to report data to EPA. EPA publishes non-confidential business information (non-CBI) and includes descriptive information about each site, corporate parent, production volume, other manufacturing information, and processing and use information.

Date of Government Version: 03/30/2023
Date Data Arrived at EDR: 03/30/2023
Date Made Active in Reports: 06/09/2023
Number of Days to Update: 71

Source: Environmental Protection Agency
Telephone: 202-272-0167
Last EDR Contact: 07/05/2023
Next Scheduled EDR Contact: 10/16/2023
Data Release Frequency: Varies

PFAS RCRA MANIFEST: PFAS Transfers Identified In the RCRA Database Listing

To work around the lack of PFAS waste codes in the RCRA database, EPA developed the PFAS Transfers dataset by mining e-Manifest records containing at least one of these common PFAS keywords: PFAS, PFOA, PFOS, PERFL, AFFF, GENX, GEN-X (plus the VT waste codes). These keywords were searched for in the following text fields: Manifest handling instructions (MANIFEST_HANDLING_INSTR), Non-hazardous waste description (NON_HAZ_WASTE_DESCRIPTION), DOT printed information (DOT_PRINTED_INFORMATION), Waste line handling instructions (WASTE_LINE_HANDLING_INSTR), Waste residue comments (WASTE_RESIDUE_COMMENTS).

Date of Government Version: 03/30/2023
Date Data Arrived at EDR: 03/30/2023
Date Made Active in Reports: 05/02/2023
Number of Days to Update: 33

Source: Environmental Protection Agency
Telephone: 202-272-0167
Last EDR Contact: 07/05/2023
Next Scheduled EDR Contact: 10/16/2023
Data Release Frequency: Varies

PFAS ATSDR: PFAS Contamination Site Location Listing

PFAS contamination site locations from the Department of Health & Human Services, Center for Disease Control & Prevention. ATSDR is involved at a number of PFAS-related sites, either directly or through assisting state and federal partners. As of now, most sites are related to drinking water contamination connected with PFAS production facilities or fire training areas where aqueous film-forming firefighting foam (AFFF) was regularly used.

Date of Government Version: 06/24/2020
Date Data Arrived at EDR: 03/17/2021
Date Made Active in Reports: 11/08/2022
Number of Days to Update: 601

Source: Department of Health & Human Services
Telephone: 202-741-5770
Last EDR Contact: 07/19/2023
Next Scheduled EDR Contact: 11/06/2023
Data Release Frequency: Varies

PFAS WQP: Ambient Environmental Sampling for PFAS

The Water Quality Portal (WQP) is a part of a modernized repository storing ambient sampling data for all environmental media and tissue samples. A wide range of federal, state, tribal and local governments, academic and non-governmental organizations and individuals submit project details and sampling results to this public repository. The information is commonly used for research and assessments of environmental quality.

Date of Government Version: 03/30/2023
Date Data Arrived at EDR: 03/30/2023
Date Made Active in Reports: 05/02/2023
Number of Days to Update: 33

Source: Environmental Protection Agency
Telephone: 202-272-0167
Last EDR Contact: 07/05/2023
Next Scheduled EDR Contact: 10/16/2023
Data Release Frequency: Varies

PFAS NPDES: Clean Water Act Discharge Monitoring Information

Any discharger of pollutants to waters of the United States from a point source must have a National Pollutant Discharge Elimination System (NPDES) permit. The process for obtaining limits involves the regulated entity (permittee) disclosing releases in a NPDES permit application and the permitting authority (typically the state but sometimes EPA) deciding whether to require monitoring or monitoring with limits. Caveats and Limitations: Less than half of states have required PFAS monitoring for at least one of their permittees and fewer states have established PFAS effluent limits for permittees. New rulemakings have been initiated that may increase the number of facilities monitoring for PFAS in the future.

Date of Government Version: 03/30/2023
Date Data Arrived at EDR: 03/30/2023
Date Made Active in Reports: 04/07/2023
Number of Days to Update: 8

Source: Environmental Protection Agency
Telephone: 202-272-0167
Last EDR Contact: 07/05/2023
Next Scheduled EDR Contact: 10/16/2023
Data Release Frequency: Varies

PFAS ECHO: Facilities in Industries that May Be Handling PFAS Listing

Regulators and the public have expressed interest in knowing which regulated entities may be using PFAS. EPA has developed a dataset from various sources that show which industries may be handling PFAS. Approximately 120,000 facilities subject to federal environmental programs have operated or currently operate in industry sectors with processes that may involve handling and/or release of PFAS.

Date of Government Version: 03/30/2023
Date Data Arrived at EDR: 03/30/2023
Date Made Active in Reports: 04/03/2023
Number of Days to Update: 4

Source: Environmental Protection Agency
Telephone: 202-272-0167
Last EDR Contact: 07/05/2023
Next Scheduled EDR Contact: 10/16/2023
Data Release Frequency: Varies

PFAS ECHO FIRE TRAINING: Facilities in Industries that May Be Handling PFAS Listing

A list of fire training sites was added to the Industry Sectors dataset using a keyword search on the permitted facilitys name to identify sites where fire-fighting foam may have been used in training exercises. Additionally, you may view an example spreadsheet of the subset of fire training facility data, as well as the keywords used in selecting or deselecting a facility for the subset. as well as the keywords used in selecting or deselecting a facility for the subset. These keywords were tested to maximize accuracy in selecting facilities that may use fire-fighting foam in training exercises, however, due to the lack of a required reporting field in the data systems for designating fire training sites, this methodology may not identify all fire training sites or may potentially misidentify them.

Date of Government Version: 03/30/2023
Date Data Arrived at EDR: 03/30/2023
Date Made Active in Reports: 04/03/2023
Number of Days to Update: 4

Source: Environmental Protection Agency
Telephone: 202-272-0167
Last EDR Contact: 07/05/2023
Next Scheduled EDR Contact: 10/16/2023
Data Release Frequency: Varies

PFAS PART 139 AIRPORT: All Certified Part 139 Airports PFAS Information Listing

Since July 1, 2006, all certified part 139 airports are required to have fire-fighting foam onsite that meet military specifications (MIL-F-24385) (14 CFR 139.317). To date, these military specification fire-fighting foams are fluorinated and have been historically used for training and extinguishing. The 2018 FAA Reauthorization Act has a provision stating that no later than October 2021, FAA shall not require the use of fluorinated AFFF. This provision does not prohibit the use of fluorinated AFFF at Part 139 civilian airports; it only prohibits FAA from mandating its use. The Federal Aviation Administration?s document AC 150/5210-6D - Aircraft Fire Extinguishing Agents provides guidance on Aircraft Fire Extinguishing Agents, which includes Aqueous Film Forming Foam (AFFF).

Date of Government Version: 03/30/2023
Date Data Arrived at EDR: 03/30/2023
Date Made Active in Reports: 04/03/2023
Number of Days to Update: 4

Source: Environmental Protection Agency
Telephone: 202-272-0167
Last EDR Contact: 07/05/2023
Next Scheduled EDR Contact: 10/16/2023
Data Release Frequency: Varies

AQUEOUS FOAM NRC: Aqueous Foam Related Incidents Listing

The National Response Center (NRC) serves as an emergency call center that fields initial reports for pollution and railroad incidents and forwards that information to appropriate federal/state agencies for response. The spreadsheets posted to the NRC website contain initial incident data that has not been validated or investigated by a federal/state response agency. Response center calls from 1990 to the most recent complete calendar year where there was indication of Aqueous Film Forming Foam (AFFF) usage are included in this dataset. NRC calls may reference AFFF usage in the ?Material Involved? or ?Incident Description? fields.

Date of Government Version: 04/27/2023
Date Data Arrived at EDR: 04/27/2023
Date Made Active in Reports: 05/02/2023
Number of Days to Update: 5

Source: Environmental Protection Agency
Telephone: 202-272-0167
Last EDR Contact: 07/06/2023
Next Scheduled EDR Contact: 10/16/2023
Data Release Frequency: Varies

OR PFAS: PFAS Site Contamination Listing

Site locations where pfas contamination has been detected.

Date of Government Version: 08/22/2022
Date Data Arrived at EDR: 10/07/2022
Date Made Active in Reports: 12/19/2022
Number of Days to Update: 73

Source: Department of Environmental Quality
Telephone: 503-229-6783
Last EDR Contact: 07/06/2023
Next Scheduled EDR Contact: 10/23/2023
Data Release Frequency: Varies

WA PFAS: PFAS Contamination Site Location Listing

PFOS and PFOA stand for perfluorooctane sulfonate and perfluorooctanoic acid, respectively. Both are fluorinated organic chemicals, part of a larger family of compounds referred to as perfluoroalkyl substances (PFASs).

Date of Government Version: 03/30/2023
Date Data Arrived at EDR: 03/30/2023
Date Made Active in Reports: 06/20/2023
Number of Days to Update: 82

Source: Department of Ecology
Telephone: 360-407-6116
Last EDR Contact: 07/05/2023
Next Scheduled EDR Contact: 10/16/2023
Data Release Frequency: Varies

OR AQUEOUS FOAM: AFFF Contamination Site Listing

Site locations with aqueous film-forming foam use and environmental impact.

Date of Government Version: 01/12/2023
Date Data Arrived at EDR: 01/13/2023
Date Made Active in Reports: 04/04/2023
Number of Days to Update: 81

Source: Department of Environmental Quality
Telephone: 503-229-6783
Last EDR Contact: 07/06/2023
Next Scheduled EDR Contact: 10/23/2023
Data Release Frequency: Varies

WA AQUEOUS FOAM: Firefighting Foam Incidents

Aqueous film-forming foam-laced water running off from fuel spills, firefighting events and routine training sessions has put those chemicals in ground water, surface water, sediments, biota, and other natural resources of the state.

Date of Government Version: 03/21/2023
Date Data Arrived at EDR: 03/22/2023
Date Made Active in Reports: 06/07/2023
Number of Days to Update: 77

Source: Department of Ecology
Telephone: 360-407-6116
Last EDR Contact: 06/28/2023
Next Scheduled EDR Contact: 10/16/2023
Data Release Frequency: Varies

OR AIRS: Oregon Title V Facility Listing

A listing of Title V facility source and emissions information.

Date of Government Version: 03/28/2023
Date Data Arrived at EDR: 03/29/2023
Date Made Active in Reports: 06/08/2023
Number of Days to Update: 71
Source: Department of Environmental Quality
Telephone: 503-229-6459
Last EDR Contact: 06/22/2023
Next Scheduled EDR Contact: 10/09/2023
Data Release Frequency: Annually

WA AIRS (EMI): Washington Emissions Data System
Emissions inventory data.

Date of Government Version: 12/31/2021
Date Data Arrived at EDR: 04/12/2023
Date Made Active in Reports: 07/05/2023
Number of Days to Update: 84
Source: Department of Ecology
Telephone: 360-407-6040
Last EDR Contact: 07/13/2023
Next Scheduled EDR Contact: 10/23/2023
Data Release Frequency: Annually

OR COAL ASH: Coal Ash Disposal Sites Listing
A listing of coal ash disposal sites.

Date of Government Version: 12/31/2022
Date Data Arrived at EDR: 03/15/2023
Date Made Active in Reports: 06/01/2023
Number of Days to Update: 78
Source: Department of Environmental Quality
Telephone: 541-298-7255
Last EDR Contact: 05/24/2023
Next Scheduled EDR Contact: 09/11/2023
Data Release Frequency: Varies

WA COAL ASH: Coal Ash Disposal Site Listing
A listing of coal ash disposal site locations.

Date of Government Version: 07/11/2022
Date Data Arrived at EDR: 07/20/2022
Date Made Active in Reports: 10/04/2022
Number of Days to Update: 76
Source: Department of Ecology
Telephone: 360-407-6933
Last EDR Contact: 05/24/2023
Next Scheduled EDR Contact: 09/11/2023
Data Release Frequency: Varies

OR DRYCLEANERS: Drycleaning Facilities
A listing of registered drycleaning facilities in Oregon.

Date of Government Version: 04/10/2023
Date Data Arrived at EDR: 04/21/2023
Date Made Active in Reports: 07/13/2023
Number of Days to Update: 83
Source: Department of Environmental Quality
Telephone: 503-229-6783
Last EDR Contact: 07/19/2023
Next Scheduled EDR Contact: 11/06/2023
Data Release Frequency: Annually

WA DRYCLEANERS: Drycleaner List
A listing of registered drycleaners who registered with the Department of Ecology (using the SIC code of 7215 and 7216) as hazardous waste generators.

Date of Government Version: 04/10/2023
Date Data Arrived at EDR: 04/12/2023
Date Made Active in Reports: 06/30/2023
Number of Days to Update: 79
Source: Department of Ecology
Telephone: 360-407-6732
Last EDR Contact: 07/11/2023
Next Scheduled EDR Contact: 10/23/2023
Data Release Frequency: Varies

OR ENF: Enforcement Action Listing
Enforcement actions

Date of Government Version: 12/12/2022
Date Data Arrived at EDR: 12/12/2022
Date Made Active in Reports: 03/02/2023
Number of Days to Update: 80
Source: Department of Environmental Quality
Telephone: 503-229-5696
Last EDR Contact: 06/01/2023
Next Scheduled EDR Contact: 09/25/2023
Data Release Frequency: Quarterly

GOVERNMENT RECORDS SEARCHED / DATA CURRENCY TRACKING

OR Financial Assurance 1: Financial Assurance Information Listing
Financial assurance information for hazardous waste facilities.

Date of Government Version: 09/21/2022
Date Data Arrived at EDR: 11/29/2022
Date Made Active in Reports: 12/05/2022
Number of Days to Update: 6
Source: Department of Environmental Quality
Telephone: 541-633-2011
Last EDR Contact: 05/24/2023
Next Scheduled EDR Contact: 09/11/2023
Data Release Frequency: Semi-Annually

WA Financial Assurance 1: Financial Assurance Information Listing
A listing of financial assurance information for underground storage tank facilities. Financial assurance is intended to ensure that resources are available to pay for the cost of closure, post-closure care, and corrective measures if the owner or operator of a regulated facility is unable or unwilling to pay.

Date of Government Version: 02/17/2023
Date Data Arrived at EDR: 02/23/2023
Date Made Active in Reports: 05/10/2023
Number of Days to Update: 76
Source: Department of Ecology
Telephone: 360-586-1060
Last EDR Contact: 05/18/2023
Next Scheduled EDR Contact: 09/04/2023
Data Release Frequency: No Update Planned

OR Financial Assurance 2: Financial Assurance Information Listing
Financial assurance information for solid waste facilities. Financial assurance is intended to ensure that resources are available to pay for the cost of closure, post-closure care, and corrective measures if the owner or operator of a regulated facility is unable or unwilling to pay.

Date of Government Version: 03/03/2023
Date Data Arrived at EDR: 03/03/2023
Date Made Active in Reports: 05/23/2023
Number of Days to Update: 81
Source: Department of Environmental Quality
Telephone: 503-229-5521
Last EDR Contact: 05/10/2023
Next Scheduled EDR Contact: 08/28/2023
Data Release Frequency: Semi-Annually

WA Financial Assurance 2: Financial Assurance Information Listing
A listing of financial assurance information for hazardous waste facilities. Financial assurance is intended to ensure that resources are available to pay for the cost of closure, post-closure care, and corrective measures if the owner or operator of a regulated facility is unable or unwilling to pay.

Date of Government Version: 02/17/2023
Date Data Arrived at EDR: 02/17/2023
Date Made Active in Reports: 05/10/2023
Number of Days to Update: 82
Source: Department of Ecology
Telephone: 360-407-6754
Last EDR Contact: 05/04/2023
Next Scheduled EDR Contact: 08/21/2023
Data Release Frequency: Varies

WA Financial Assurance 3: Financial Assurance Information Listing
A listing of financial assurance information for solid waste facilities. Financial assurance is intended to ensure that resources are available to pay for the cost of closure, post-closure care, and corrective measures if the owner or operator of a regulated facility is unable or unwilling to pay.

Date of Government Version: 11/15/2017
Date Data Arrived at EDR: 11/20/2017
Date Made Active in Reports: 01/04/2018
Number of Days to Update: 45
Source: Department of Ecology
Telephone: 360-407-6136
Last EDR Contact: 07/05/2023
Next Scheduled EDR Contact: 08/21/2023
Data Release Frequency: No Update Planned

OR HSIS: Hazardous Substance Information Survey
Companies in Oregon submitting the Hazardous Substance Information Survey and either reporting or not reporting hazardous substances.

Date of Government Version: 01/23/2023
Date Data Arrived at EDR: 01/25/2023
Date Made Active in Reports: 04/17/2023
Number of Days to Update: 82
Source: State Fire Marshal's Office
Telephone: 503-373-1540
Last EDR Contact: 04/26/2023
Next Scheduled EDR Contact: 08/07/2023
Data Release Frequency: Semi-Annually

OR MANIFEST: Manifest Information
Hazardous waste manifest information.

Date of Government Version: 12/31/2020
Date Data Arrived at EDR: 07/28/2021
Date Made Active in Reports: 10/21/2021
Number of Days to Update: 85

Source: Department of Environmental Quality
Telephone: N/A
Last EDR Contact: 04/27/2023
Next Scheduled EDR Contact: 08/14/2023
Data Release Frequency: Annually

WA MANIFEST: Hazardous Waste Manifest Data
Hazardous waste manifest information.

Date of Government Version: 12/31/2020
Date Data Arrived at EDR: 08/11/2021
Date Made Active in Reports: 11/23/2021
Number of Days to Update: 104

Source: Department of Ecology
Telephone: N/A
Last EDR Contact: 06/07/2023
Next Scheduled EDR Contact: 09/25/2023
Data Release Frequency: Annually

OR NPDES: Wastewater Permits Database
A listing of permitted wastewater facilities.

Date of Government Version: 02/21/2023
Date Data Arrived at EDR: 02/23/2023
Date Made Active in Reports: 03/10/2023
Number of Days to Update: 15

Source: Department of Environmental Quality
Telephone: 503-229-5657
Last EDR Contact: 04/27/2023
Next Scheduled EDR Contact: 08/14/2023
Data Release Frequency: Varies

WA NPDES: Water Quality Permit System Data
A listing of permitted wastewater facilities.

Date of Government Version: 04/10/2023
Date Data Arrived at EDR: 04/12/2023
Date Made Active in Reports: 07/05/2023
Number of Days to Update: 84

Source: Department of Ecology
Telephone: 360-407-6073
Last EDR Contact: 07/11/2023
Next Scheduled EDR Contact: 10/23/2023
Data Release Frequency: Quarterly

OR UIC: Underground Injection Control Program Database
DEQ's Underground Injection Control Program is authorized by the Environmental Protection Agency (EPA) to regulate all underground injection in Oregon to protect groundwater resources.

Date of Government Version: 09/30/2022
Date Data Arrived at EDR: 10/04/2022
Date Made Active in Reports: 12/20/2022
Number of Days to Update: 77

Source: Department of Environmental Quality
Telephone: 503-229-5945
Last EDR Contact: 06/14/2023
Next Scheduled EDR Contact: 10/02/2023
Data Release Frequency: Quarterly

WA UIC: Underground Injection Wells Listing
A listing of underground injection wells.

Date of Government Version: 01/12/2023
Date Data Arrived at EDR: 01/26/2023
Date Made Active in Reports: 03/08/2023
Number of Days to Update: 41

Source: Department of Ecology
Telephone: 360-407-6143
Last EDR Contact: 07/06/2023
Next Scheduled EDR Contact: 10/23/2023
Data Release Frequency: Quarterly

PCS: Permit Compliance System
PCS is a computerized management information system that contains data on National Pollutant Discharge Elimination System (NPDES) permit holding facilities. PCS tracks the permit, compliance, and enforcement status of NPDES facilities.

Date of Government Version: 07/14/2011
Date Data Arrived at EDR: 08/05/2011
Date Made Active in Reports: 09/29/2011
Number of Days to Update: 55

Source: EPA, Office of Water
Telephone: 202-564-2496
Last EDR Contact: 06/27/2023
Next Scheduled EDR Contact: 10/16/2023
Data Release Frequency: No Update Planned

MINES MRDS: Mineral Resources Data System
Mineral Resources Data System

Date of Government Version: 08/23/2022
Date Data Arrived at EDR: 11/22/2022
Date Made Active in Reports: 02/28/2023
Number of Days to Update: 98

Source: USGS
Telephone: 703-648-6533
Last EDR Contact: 05/25/2023
Next Scheduled EDR Contact: 09/04/2023
Data Release Frequency: Varies

PFAS TRIS: List of PFAS Added to the TRI
Section 7321 of the National Defense Authorization Act for Fiscal Year 2020 (NDAA) immediately added certain per- and polyfluoroalkyl substances (PFAS) to the list of chemicals covered by the Toxics Release Inventory (TRI) under Section 313 of the Emergency Planning and Community Right-to-Know Act (EPCRA) and provided a framework for additional PFAS to be added to TRI on an annual basis.

Date of Government Version: 06/07/2023
Date Data Arrived at EDR: 06/08/2023
Date Made Active in Reports: 06/09/2023
Number of Days to Update: 1

Source: Environmental Protection Agency
Telephone: 202-566-0250
Last EDR Contact: 07/05/2023
Next Scheduled EDR Contact: 10/16/2023
Data Release Frequency: Varies

PCS ENF: Enforcement data
No description is available for this data

Date of Government Version: 12/31/2014
Date Data Arrived at EDR: 02/05/2015
Date Made Active in Reports: 03/06/2015
Number of Days to Update: 29

Source: EPA
Telephone: 202-564-2497
Last EDR Contact: 06/27/2023
Next Scheduled EDR Contact: 10/16/2023
Data Release Frequency: Varies

EDR HIGH RISK HISTORICAL RECORDS

EDR Exclusive Records

EDR MGP: EDR Proprietary Manufactured Gas Plants
The EDR Proprietary Manufactured Gas Plant Database includes records of coal gas plants (manufactured gas plants) compiled by EDR's researchers. Manufactured gas sites were used in the United States from the 1800's to 1950's to produce a gas that could be distributed and used as fuel. These plants used whale oil, rosin, coal, or a mixture of coal, oil, and water that also produced a significant amount of waste. Many of the byproducts of the gas production, such as coal tar (oily waste containing volatile and non-volatile chemicals), sludges, oils and other compounds are potentially hazardous to human health and the environment. The byproduct from this process was frequently disposed of directly at the plant site and can remain or spread slowly, serving as a continuous source of soil and groundwater contamination.

Date of Government Version: N/A
Date Data Arrived at EDR: N/A
Date Made Active in Reports: N/A
Number of Days to Update: N/A

Source: EDR, Inc.
Telephone: N/A
Last EDR Contact: N/A
Next Scheduled EDR Contact: N/A
Data Release Frequency: No Update Planned

EDR Hist Auto: EDR Exclusive Historical Auto Stations
EDR has searched selected national collections of business directories and has collected listings of potential gas station/filling station/service station sites that were available to EDR researchers. EDR's review was limited to those categories of sources that might, in EDR's opinion, include gas station/filling station/service station establishments. The categories reviewed included, but were not limited to gas, gas station, gasoline station, filling station, auto, automobile repair, auto service station, service station, etc. This database falls within a category of information EDR classifies as "High Risk Historical Records", or HRHR. EDR's HRHR effort presents unique and sometimes proprietary data about past sites and operations that typically create environmental concerns, but may not show up in current government records searches.

Date of Government Version: N/A
Date Data Arrived at EDR: N/A
Date Made Active in Reports: N/A
Number of Days to Update: N/A

Source: EDR, Inc.
Telephone: N/A
Last EDR Contact: N/A
Next Scheduled EDR Contact: N/A
Data Release Frequency: Varies

EDR Hist Cleaner: EDR Exclusive Historical Cleaners

EDR has searched selected national collections of business directories and has collected listings of potential dry cleaner sites that were available to EDR researchers. EDR's review was limited to those categories of sources that might, in EDR's opinion, include dry cleaning establishments. The categories reviewed included, but were not limited to dry cleaners, cleaners, laundry, laundromat, cleaning/laundry, wash & dry etc. This database falls within a category of information EDR classifies as "High Risk Historical Records", or HRHR. EDR's HRHR effort presents unique and sometimes proprietary data about past sites and operations that typically create environmental concerns, but may not show up in current government records searches.

Date of Government Version: N/A
Date Data Arrived at EDR: N/A
Date Made Active in Reports: N/A
Number of Days to Update: N/A

Source: EDR, Inc.
Telephone: N/A
Last EDR Contact: N/A
Next Scheduled EDR Contact: N/A
Data Release Frequency: Varies

EDR RECOVERED GOVERNMENT ARCHIVES

Exclusive Recovered Govt. Archives

OR RGA HWS: Recovered Government Archive State Hazardous Waste Facilities List

The EDR Recovered Government Archive State Hazardous Waste database provides a list of SHWS incidents derived from historical databases and includes many records that no longer appear in current government lists. Compiled from Records formerly available from the Department of Environmental Quality in Oregon.

Date of Government Version: N/A
Date Data Arrived at EDR: 07/01/2013
Date Made Active in Reports: 01/03/2014
Number of Days to Update: 186

Source: Department of Environmental Quality
Telephone: N/A
Last EDR Contact: 06/01/2012
Next Scheduled EDR Contact: N/A
Data Release Frequency: Varies

WA RGA HWS: Recovered Government Archive State Hazardous Waste Facilities List

The EDR Recovered Government Archive State Hazardous Waste database provides a list of SHWS incidents derived from historical databases and includes many records that no longer appear in current government lists. Compiled from Records formerly available from the Department of Ecology in Washington.

Date of Government Version: N/A
Date Data Arrived at EDR: 07/01/2013
Date Made Active in Reports: 12/24/2013
Number of Days to Update: 176

Source: Department of Ecology
Telephone: N/A
Last EDR Contact: 06/01/2012
Next Scheduled EDR Contact: N/A
Data Release Frequency: Varies

OR RGA LF: Recovered Government Archive Solid Waste Facilities List

The EDR Recovered Government Archive Landfill database provides a list of landfills derived from historical databases and includes many records that no longer appear in current government lists. Compiled from Records formerly available from the Department of Environmental Quality in Oregon.

Date of Government Version: N/A
Date Data Arrived at EDR: 07/01/2013
Date Made Active in Reports: 01/13/2014
Number of Days to Update: 196

Source: Department of Environmental Quality
Telephone: N/A
Last EDR Contact: 06/01/2012
Next Scheduled EDR Contact: N/A
Data Release Frequency: Varies

WA RGA LF: Recovered Government Archive Solid Waste Facilities List

The EDR Recovered Government Archive Landfill database provides a list of landfills derived from historical databases and includes many records that no longer appear in current government lists. Compiled from Records formerly available from the Department of Ecology in Washington.

Date of Government Version: N/A
Date Data Arrived at EDR: 07/01/2013
Date Made Active in Reports: 01/10/2014
Number of Days to Update: 193

Source: Department of Ecology
Telephone: N/A
Last EDR Contact: 06/01/2012
Next Scheduled EDR Contact: N/A
Data Release Frequency: Varies

OR RGA LUST: Recovered Government Archive Leaking Underground Storage Tank

The EDR Recovered Government Archive Leaking Underground Storage Tank database provides a list of LUST incidents derived from historical databases and includes many records that no longer appear in current government lists. Compiled from Records formerly available from the Department of Environmental Quality in Oregon.

Date of Government Version: N/A
Date Data Arrived at EDR: 07/01/2013
Date Made Active in Reports: 12/27/2013
Number of Days to Update: 179

Source: Department of Environmental Quality
Telephone: N/A
Last EDR Contact: 06/01/2012
Next Scheduled EDR Contact: N/A
Data Release Frequency: Varies

WA RGA LUST: Recovered Government Archive Leaking Underground Storage Tank

The EDR Recovered Government Archive Leaking Underground Storage Tank database provides a list of LUST incidents derived from historical databases and includes many records that no longer appear in current government lists. Compiled from Records formerly available from the Department of Ecology in Washington.

Date of Government Version: N/A
Date Data Arrived at EDR: 07/01/2013
Date Made Active in Reports: 12/24/2013
Number of Days to Update: 176

Source: Department of Ecology
Telephone: N/A
Last EDR Contact: 06/01/2012
Next Scheduled EDR Contact: N/A
Data Release Frequency: Varies

OTHER DATABASE(S)

Depending on the geographic area covered by this report, the data provided in these specialty databases may or may not be complete. For example, the existence of wetlands information data in a specific report does not mean that all wetlands in the area covered by the report are included. Moreover, the absence of any reported wetlands information does not necessarily mean that wetlands do not exist in the area covered by the report.

NY MANIFEST: Facility and Manifest Data

Manifest is a document that lists and tracks hazardous waste from the generator through transporters to a TSD facility.

Date of Government Version: 01/01/2019
Date Data Arrived at EDR: 10/29/2021
Date Made Active in Reports: 01/19/2022
Number of Days to Update: 82

Source: Department of Environmental Conservation
Telephone: 518-402-8651
Last EDR Contact: 04/27/2023
Next Scheduled EDR Contact: 08/07/2023
Data Release Frequency: Quarterly

WI MANIFEST: Manifest Information

Hazardous waste manifest information.

Date of Government Version: 05/31/2018
Date Data Arrived at EDR: 06/19/2019
Date Made Active in Reports: 09/03/2019
Number of Days to Update: 76

Source: Department of Natural Resources
Telephone: N/A
Last EDR Contact: 06/01/2023
Next Scheduled EDR Contact: 09/18/2023
Data Release Frequency: Annually

Oil/Gas Pipelines

Source: Endeavor Business Media

Petroleum Bundle (Crude Oil, Refined Products, Petrochemicals, Gas Liquids (LPG/NGL), and Specialty Gases (Miscellaneous)) N = Natural Gas Bundle (Natural Gas, Gas Liquids (LPG/NGL), and Specialty Gases (Miscellaneous)). This map includes information copyrighted by Endeavor Business Media. This information is provided on a best effort basis and Endeavor Business Media does not guarantee its accuracy nor warrant its fitness for any particular purpose. Such information has been reprinted with the permission of Endeavor Business Media.

Electric Power Transmission Line Data

Source: Endeavor Business Media

This map includes information copyrighted by Endeavor Business Media. This information is provided on a best effort basis and Endeavor Business Media does not guarantee its accuracy nor warrant its fitness for any particular purpose. Such information has been reprinted with the permission of Endeavor Business Media.

GOVERNMENT RECORDS SEARCHED / DATA CURRENCY TRACKING

Sensitive Receptors: There are individuals deemed sensitive receptors due to their fragile immune systems and special sensitivity to environmental discharges. These sensitive receptors typically include the elderly, the sick, and children. While the location of all sensitive receptors cannot be determined, EDR indicates those buildings and facilities - schools, daycares, hospitals, medical centers, and nursing homes - where individuals who are sensitive receptors are likely to be located.

AHA Hospitals:
Source: American Hospital Association, Inc.
Telephone: 312-280-5991
The database includes a listing of hospitals based on the American Hospital Association's annual survey of hospitals.

Medical Centers: Provider of Services Listing
Source: Centers for Medicare & Medicaid Services
Telephone: 410-786-3000
A listing of hospitals with Medicare provider number, produced by Centers of Medicare & Medicaid Services, a federal agency within the U.S. Department of Health and Human Services.

Nursing Homes
Source: National Institutes of Health
Telephone: 301-594-6248
Information on Medicare and Medicaid certified nursing homes in the United States.

Public Schools
Source: National Center for Education Statistics
Telephone: 202-502-7300
The National Center for Education Statistics' primary database on elementary and secondary public education in the United States. It is a comprehensive, annual, national statistical database of all public elementary and secondary schools and school districts, which contains data that are comparable across all states.

Private Schools
Source: National Center for Education Statistics
Telephone: 202-502-7300
The National Center for Education Statistics' primary database on private school locations in the United States.

Daycare Centers: Child Care Listings
Source: Employment Department
Telephone: 503-947-1420

Flood Zone Data: This data was obtained from the Federal Emergency Management Agency (FEMA). It depicts 100-year and 500-year flood zones as defined by FEMA. It includes the National Flood Hazard Layer (NFHL) which incorporates Flood Insurance Rate Map (FIRM) data and Q3 data from FEMA in areas not covered by NFHL.
Source: FEMA
Telephone: 877-336-2627
Date of Government Version: 2003, 2015

NWI: National Wetlands Inventory. This data, available in select counties across the country, was obtained by EDR in 2002, 2005, 2010 and 2015 from the U.S. Fish and Wildlife Service.

State Wetlands Data: Wetlands Inventory Data
Source: Oregon Geospatial Enterprise Office
Telephone: 503-378-2166

Current USGS 7.5 Minute Topographic Map
Source: U.S. Geological Survey

GOVERNMENT RECORDS SEARCHED / DATA CURRENCY TRACKING

STREET AND ADDRESS INFORMATION

© 2015 TomTom North America, Inc. All rights reserved. This material is proprietary and the subject of copyright protection and other intellectual property rights owned by or licensed to Tele Atlas North America, Inc. The use of this material is subject to the terms of a license agreement. You will be held liable for any unauthorized copying or disclosure of this material.

GEOCHECK ®- PHYSICAL SETTING SOURCE ADDENDUM

TARGET PROPERTY ADDRESS

IBR - 2N1E34C -00200 THUNDERBIRD HOTEL LLC
1401 WI/ N HAYDEN IS DR
PORTLAND, OR 97217

TARGET PROPERTY COORDINATES

Latitude (North):	45.613487 - 45° 36' 48.55''
Longitude (West):	122.679398 - 122° 40' 45.83''
Universal Tranverse Mercator:	Zone 10
UTM X (Meters):	524998.0
UTM Y (Meters):	5050937.0
Elevation:	23 ft. above sea level

USGS TOPOGRAPHIC MAP

Target Property Map:	14878142 PORTLAND, OR
Version Date:	2020
North Map:	14842111 VANCOUVER, WA
Version Date:	2020

EDR's GeoCheck Physical Setting Source Addendum is provided to assist the environmental professional in forming an opinion about the impact of potential contaminant migration.

Assessment of the impact of contaminant migration generally has two principle investigative components:

1. Groundwater flow direction, and
2. Groundwater flow velocity.

Groundwater flow direction may be impacted by surface topography, hydrology, hydrogeology, characteristics of the soil, and nearby wells. Groundwater flow velocity is generally impacted by the nature of the geologic strata.

GEOCHECK® - PHYSICAL SETTING SOURCE SUMMARY

GROUNDWATER FLOW DIRECTION INFORMATION

Groundwater flow direction for a particular site is best determined by a qualified environmental professional using site-specific well data. If such data is not reasonably ascertainable, it may be necessary to rely on other sources of information, such as surface topographic information, hydrologic information, hydrogeologic data collected on nearby properties, and regional groundwater flow information (from deep aquifers).

TOPOGRAPHIC INFORMATION

Surface topography may be indicative of the direction of surficial groundwater flow. This information can be used to assist the environmental professional in forming an opinion about the impact of nearby contaminated properties or, should contamination exist on the target property, what downgradient sites might be impacted.

TARGET PROPERTY TOPOGRAPHY

General Topographic Gradient: General NE

SURROUNDING TOPOGRAPHY: ELEVATION PROFILES

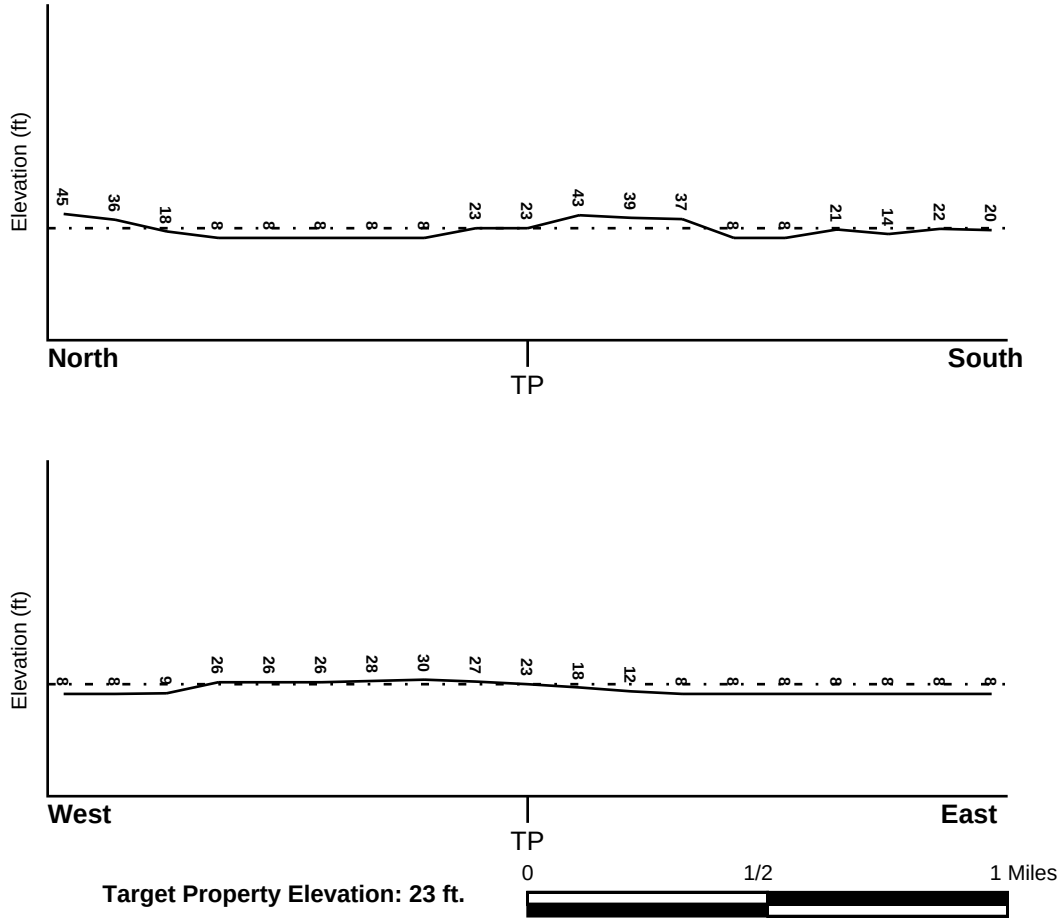

Target Property Elevation: 23 ft.

Source: Topography has been determined from the USGS 7.5' Digital Elevation Model and should be evaluated on a relative (not an absolute) basis. Relative elevation information between sites of close proximity should be field verified.

GEOCHECK® - PHYSICAL SETTING SOURCE SUMMARY

HYDROLOGIC INFORMATION

Surface water can act as a hydrologic barrier to groundwater flow. Such hydrologic information can be used to assist the environmental professional in forming an opinion about the impact of nearby contaminated properties or, should contamination exist on the target property, what downgradient sites might be impacted.

Refer to the Physical Setting Source Map following this summary for hydrologic information (major waterways and bodies of water).

FEMA FLOOD ZONE

Flood Plain Panel at Target Property	FEMA Source Type
53011C0481D	FEMA FIRM Flood data

Additional Panels in search area:	FEMA Source Type
53011C0364D	FEMA FIRM Flood data
53011C0368D	FEMA FIRM Flood data
53011C0477D	FEMA FIRM Flood data

NATIONAL WETLAND INVENTORY

NWI Quad at Target Property	NWI Electronic Data Coverage
PORTLAND	YES - refer to the Overview Map and Detail Map

HYDROGEOLOGIC INFORMATION

Hydrogeologic information obtained by installation of wells on a specific site can often be an indicator of groundwater flow direction in the immediate area. Such hydrogeologic information can be used to assist the environmental professional in forming an opinion about the impact of nearby contaminated properties or, should contamination exist on the target property, what downgradient sites might be impacted.

AQUIFLOW®

Search Radius: 1.000 Mile.

EDR has developed the AQUIFLOW Information System to provide data on the general direction of groundwater flow at specific points. EDR has reviewed reports submitted by environmental professionals to regulatory authorities at select sites and has extracted the date of the report, groundwater flow direction as determined hydrogeologically, and the depth to water table.

MAP ID	LOCATION FROM TP	GENERAL DIRECTION GROUNDWATER FLOW
12	1/2 - 1 Mile NNE	Not Reported
1G	1/2 - 1 Mile NNE	Not Reported

For additional site information, refer to Physical Setting Source Map Findings.

GEOCHECK® - PHYSICAL SETTING SOURCE SUMMARY

GROUNDWATER FLOW VELOCITY INFORMATION

Groundwater flow velocity information for a particular site is best determined by a qualified environmental professional using site specific geologic and soil strata data. If such data are not reasonably ascertainable, it may be necessary to rely on other sources of information, including geologic age identification, rock stratigraphic unit and soil characteristics data collected on nearby properties and regional soil information. In general, contaminant plumes move more quickly through sandy-gravelly types of soils than silty-clayey types of soils.

GEOLOGIC INFORMATION IN GENERAL AREA OF TARGET PROPERTY

Geologic information can be used by the environmental professional in forming an opinion about the relative speed at which contaminant migration may be occurring.

ROCK STRATIGRAPHIC UNIT

Era:	Cenozoic
System:	Quaternary
Series:	Quaternary
Code:	Q *(decoded above as Era, System & Series)*

GEOLOGIC AGE IDENTIFICATION

Category: Stratifed Sequence

Geologic Age and Rock Stratigraphic Unit Source: P.G. Schruben, R.E. Arndt and W.J. Bawiec, Geology of the Conterminous U.S. at 1:2,500,000 Scale - a digital representation of the 1974 P.B. King and H.M. Beikman Map, USGS Digital Data Series DDS - 11 (1994).

SSURGO SOIL MAP - 7395078.164s



Target Property
SSURGO Soil
Water

0 1/16 1/8 1/4 Miles

N

SITE NAME:	IBR - 2N1E34C -00200 THUNDERBIRD HOTEL LLC	CLIENT:	Parametrix, Inc.
ADDRESS:	1401 WI/ N HAYDEN IS DR Portland OR 97217	CONTACT:	A Romey
LAT/LONG:	45.613487 / 122.679398	INQUIRY #:	7395078.164s
		DATE:	July 20, 2023 3:18 pm

Copyright © 2023 EDR, Inc. © 2015 TomTom Rel. 2015.

GEOCHECK® - PHYSICAL SETTING SOURCE SUMMARY

DOMINANT SOIL COMPOSITION IN GENERAL AREA OF TARGET PROPERTY

The U.S. Department of Agriculture's (USDA) Soil Conservation Service (SCS) leads the National Cooperative Soil Survey (NCSS) and is responsible for collecting, storing, maintaining and distributing soil survey information for privately owned lands in the United States. A soil map in a soil survey is a representation of soil patterns in a landscape. The following information is based on Soil Conservation Service SSURGO data.

Soil Map ID: 1

Soil Component Name: Pilchuck

Soil Surface Texture: sand

Hydrologic Group: Class A - High infiltration rates. Soils are deep, well drained to excessively drained sands and gravels.

Soil Drainage Class: Somewhat excessively drained

Hydric Status: Not hydric

Corrosion Potential - Uncoated Steel: Moderate

Depth to Bedrock Min: > 0 inches

Depth to Watertable Min: > 0 inches

Soil Layer Information							
	Boundary			Classification		Saturated hydraulic conductivity micro m/sec	Soil Reaction (pH)
Layer	Upper	Lower	Soil Texture Class	AASHTO Group	Unified Soil		
1	0 inches	11 inches	sand	Granular materials (35 pct. or less passing No. 200), Silty, or Clayey Gravel and Sand.	COARSE-GRAINED SOILS, Sands, Sands with fines, Silty Sand.	Max: 141 Min: 42	Max: 7.3 Min: 6.1
2	11 inches	59 inches		Granular materials (35 pct. or less passing No. 200), Silty, or Clayey Gravel and Sand.	COARSE-GRAINED SOILS, Sands, Sands with fines, Silty Sand.	Max: 141 Min: 42	Max: 7.3 Min: 6.1

Soil Map ID: 2

Soil Component Name: Water

Soil Surface Texture: sand

Hydrologic Group: Class A - High infiltration rates. Soils are deep, well drained to excessively drained sands and gravels.

Soil Drainage Class:

GEOCHECK® - PHYSICAL SETTING SOURCE SUMMARY

Hydric Status: Unknown

Corrosion Potential - Uncoated Steel: Not Reported

Depth to Bedrock Min: > 0 inches

Depth to Watertable Min: > 0 inches

No Layer Information available.

LOCAL / REGIONAL WATER AGENCY RECORDS

EDR Local/Regional Water Agency records provide water well information to assist the environmental professional in assessing sources that may impact ground water flow direction, and in forming an opinion about the impact of contaminant migration on nearby drinking water wells.

WELL SEARCH DISTANCE INFORMATION

DATABASE	SEARCH DISTANCE (miles)
Federal USGS	1.000
Federal FRDS PWS	Nearest PWS within 1 mile
State Database	1.000

FEDERAL USGS WELL INFORMATION

MAP ID	WELL ID	LOCATION FROM TP
A3	USGS40001207594	1/2 - 1 Mile NNE
A4	USGS40001207593	1/2 - 1 Mile NNE
A5	USGS40001207592	1/2 - 1 Mile NNE
A6	USGS40001207597	1/2 - 1 Mile NNE
A7	USGS40001207596	1/2 - 1 Mile NNE
A8	USGS40001207595	1/2 - 1 Mile NNE
B9	USGS40001207601	1/2 - 1 Mile North
B10	USGS40001207610	1/2 - 1 Mile North
13	USGS40001207618	1/2 - 1 Mile North
C14	USGS40001207608	1/2 - 1 Mile NNE
C15	USGS40001207609	1/2 - 1 Mile NNE
16	USGS40001207623	1/2 - 1 Mile NNW
17	USGS40001207624	1/2 - 1 Mile NNW

FEDERAL FRDS PUBLIC WATER SUPPLY SYSTEM INFORMATION

MAP ID	WELL ID	LOCATION FROM TP

No PWS System Found

Note: PWS System location is not always the same as well location.

GEOCHECK® - PHYSICAL SETTING SOURCE SUMMARY

STATE DATABASE WELL INFORMATION

MAP ID	WELL ID	LOCATION FROM TP
1	ORWD70000015348	1/2 - 1 Mile SE
2	ORWD70000005804	1/2 - 1 Mile South
11	ORWD70000005805	1/2 - 1 Mile SW

PHYSICAL SETTING SOURCE MAP - 7395078.164s

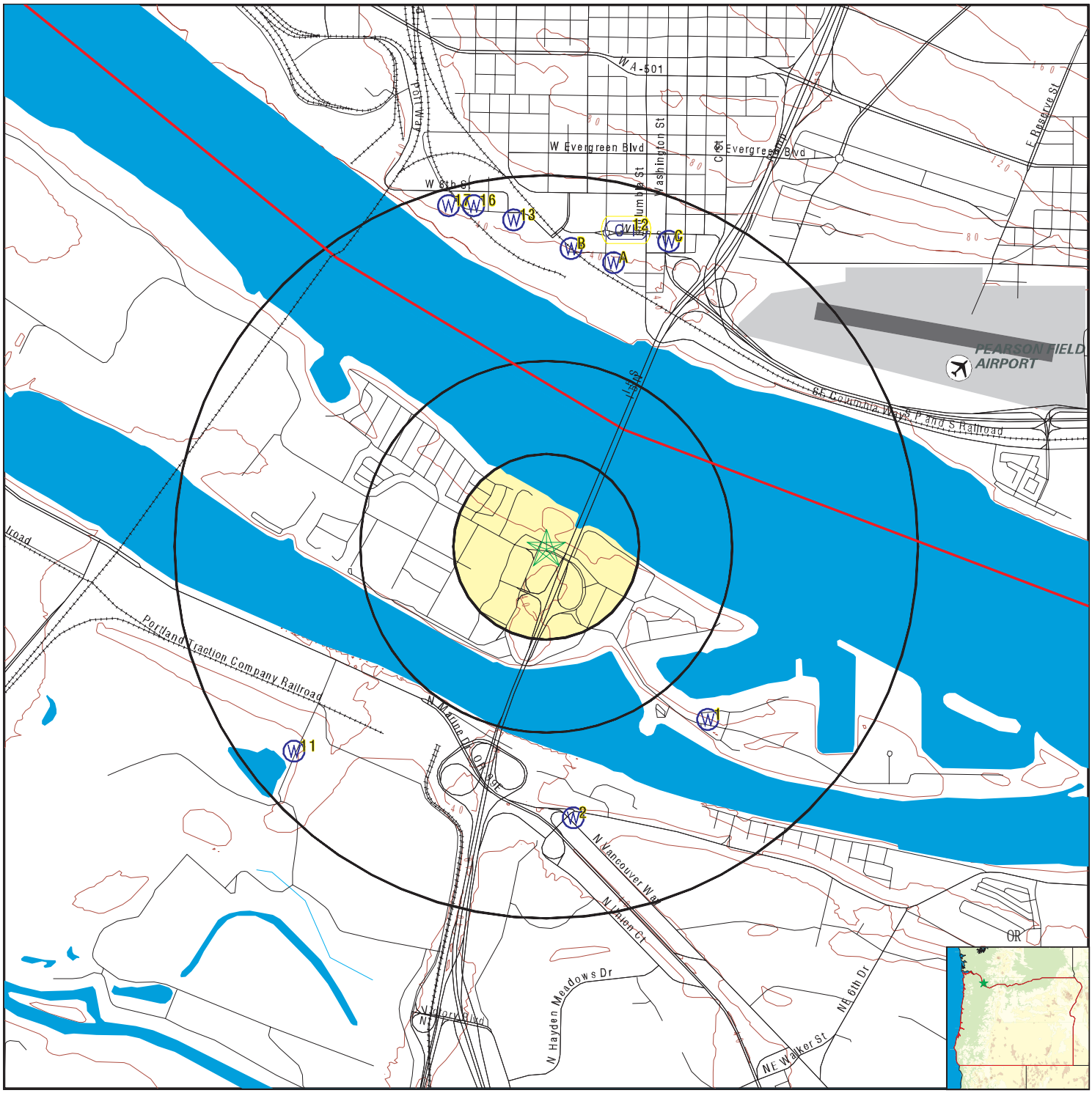

- County Boundary
- Major Roads
- Contour Lines
- Airports
- Earthquake epicenter, Richter 5 or greater
- Water Wells
- Public Water Supply Wells
- Cluster of Multiple Icons
- Groundwater Flow Direction
- GI Indeterminate Groundwater Flow at Location
- GV Groundwater Flow Varies at Location
- Oil, gas or related wells

SITE NAME:	IBR - 2N1E34C -00200 THUNDERBIRD HOTEL LLC	CLIENT:	Parametrix, Inc.
ADDRESS:	1401 WI/ N HAYDEN IS DR Portland OR 97217	CONTACT:	A Romey
LAT/LONG:	45.613487 / 122.679398	INQUIRY #:	7395078.164s
		DATE:	July 20, 2023 3:18 pm

Copyright © 2023 EDR, Inc. © 2015 TomTom Rel. 2015.

GEOCHECK® - PHYSICAL SETTING SOURCE MAP FINDINGS

Map ID Direction Distance Elevation		Database	EDR ID Number
1 **SE** **1/2 - 1 Mile** **Lower**		**OR WELLS**	**ORWD70000015348**

GW Site ID:	16555	Site Type:	WELL
Stage:	Complete	GW Log ID:	MULT0099760
GW Well County:	MULT	GW Well Number:	99760
Well Tag Number:	100309	Tag Verified:	0
Site Source:	OWRD	State Observation #:	0
Well Status:	Not Reported	Established By:	stansbam
Aquifer:	Not Reported	Aquifer System:	Not Reported
Max Depth:	212	Land Surface Elevation (ft):	30
Water Level Count:	0	WL Measuring Started:	Not Reported
WL Measuring Ended:	Not Reported	Obs Well Status:	Not Reported
Hydrography URL:	Not Reported		
Well Log URL:	https://apps.wrd.state.or.us/apps/misc/vault/vault.aspx?wl_county_code=MULT&wl_nbr=99760		
OWRD URL:	https://apps.wrd.state.or.us/apps/gw/gw_info/gw_info_report/gw_details.aspx?gw_site_id=16555		

---

2 **South** **1/2 - 1 Mile** **Higher**		**OR WELLS**	**ORWD70000005804**

GW Site ID:	5933	Site Type:	WELL
Stage:	Complete	GW Log ID:	MULT0000923
GW Well County:	MULT	GW Well Number:	923
Well Tag Number:	0	Tag Verified:	0
Site Source:	USGS	State Observation #:	0
Well Status:	Not Reported	Established By:	KARL WOZNIAK
Aquifer:	Quaternary-Late Tertiary sediment Aq		
Aquifer System:	Quaternary-Late Tertiary Sediment Aquifers		
Max Depth:	250	Land Surface Elevation (ft):	20
Water Level Count:	0	WL Measuring Started:	Not Reported
WL Measuring Ended:	Not Reported	Obs Well Status:	Not Reported
Hydrography URL:	Not Reported		
Well Log URL:	https://apps.wrd.state.or.us/apps/misc/vault/vault.aspx?wl_county_code=MULT&wl_nbr=923		
OWRD URL:	https://apps.wrd.state.or.us/apps/gw/gw_info/gw_info_report/gw_details.aspx?gw_site_id=5933		

A3 **NNE** **1/2 - 1 Mile** **Higher**		**FED USGS**	**USGS40001207594**

Organization ID:	USGS-WA		
Organization Name:	USGS Washington Water Science Center		
Monitor Location:	02N/01E-27M03	Type:	Well
Description:	Not Reported	HUC:	17080001
Drainage Area:	Not Reported	Drainage Area Units:	Not Reported
Contrib Drainage Area:	Not Reported	Contrib Drainage Area Unts:	Not Reported
Aquifer:	Not Reported	Formation Type:	Not Reported
Aquifer Type:	Not Reported	Construction Date:	19280101
Well Depth:	90	Well Depth Units:	ft
Well Hole Depth:	Not Reported	Well Hole Depth Units:	Not Reported

r of Measurements:	1	Level reading date:	1973-11-01
Feet below surface:	30	Feet to sea level:	Not Reported
Note:	Not Reported		

A4
NNE
1/2 - 1 Mile
Higher

FED USGS **USGS40001207593**

Organization ID:	USGS-WA		
Organization Name:	USGS Washington Water Science Center		
Monitor Location:	02N/01E-27M02	Type:	Well
Description:	Not Reported	HUC:	17080001
Drainage Area:	Not Reported	Drainage Area Units:	Not Reported
Contrib Drainage Area:	Not Reported	Contrib Drainage Area Unts:	Not Reported
Aquifer:	Not Reported	Formation Type:	Not Reported
Aquifer Type:	Not Reported	Construction Date:	19280101
Well Depth:	90	Well Depth Units:	ft
Well Hole Depth:	Not Reported	Well Hole Depth Units:	Not Reported

r of Measurements:	1	Level reading date:	1973-11-01
Feet below surface:	30	Feet to sea level:	Not Reported
Note:	Not Reported		

A5
NNE
1/2 - 1 Mile
Higher

FED USGS **USGS40001207592**

Organization ID:	USGS-WA		
Organization Name:	USGS Washington Water Science Center		
Monitor Location:	02N/01E-27M01	Type:	Well
Description:	Not Reported	HUC:	17080001
Drainage Area:	Not Reported	Drainage Area Units:	Not Reported
Contrib Drainage Area:	Not Reported	Contrib Drainage Area Unts:	Not Reported
Aquifer:	Not Reported	Formation Type:	Not Reported
Aquifer Type:	Not Reported	Construction Date:	19280101
Well Depth:	70	Well Depth Units:	ft
Well Hole Depth:	Not Reported	Well Hole Depth Units:	Not Reported

r of Measurements:	1	Level reading date:	1973-11-01
Feet below surface:	30	Feet to sea level:	Not Reported
Note:	Not Reported		

A6
NNE
1/2 - 1 Mile
Higher

FED USGS **USGS40001207597**

Organization ID:	USGS-WA		
Organization Name:	USGS Washington Water Science Center		
Monitor Location:	02N/01E-27M06	Type:	Well
Description:	Not Reported	HUC:	17080001
Drainage Area:	Not Reported	Drainage Area Units:	Not Reported
Contrib Drainage Area:	Not Reported	Contrib Drainage Area Unts:	Not Reported
Aquifer:	Not Reported	Formation Type:	Not Reported
Aquifer Type:	Not Reported	Construction Date:	19280101

Well Depth:	75	Well Depth Units:	ft
Well Hole Depth:	Not Reported	Well Hole Depth Units:	Not Reported
r of Measurements:	1	Level reading date:	1973-11-01
Feet below surface:	30	Feet to sea level:	Not Reported
Note:	Not Reported		

A7
NNE
1/2 - 1 Mile
Higher

FED USGS **USGS40001207596**

Organization ID:	USGS-WA		
Organization Name:	USGS Washington Water Science Center		
Monitor Location:	02N/01E-27M05	Type:	Well
Description:	Not Reported	HUC:	17080001
Drainage Area:	Not Reported	Drainage Area Units:	Not Reported
Contrib Drainage Area:	Not Reported	Contrib Drainage Area Unts:	Not Reported
Aquifer:	Not Reported	Formation Type:	Not Reported
Aquifer Type:	Not Reported	Construction Date:	19280101
Well Depth:	90	Well Depth Units:	ft
Well Hole Depth:	Not Reported	Well Hole Depth Units:	Not Reported
r of Measurements:	1	Level reading date:	1973-11-01
Feet below surface:	30	Feet to sea level:	Not Reported
Note:	Not Reported		

A8
NNE
1/2 - 1 Mile
Higher

FED USGS **USGS40001207595**

Organization ID:	USGS-WA		
Organization Name:	USGS Washington Water Science Center		
Monitor Location:	02N/01E-27M04	Type:	Well
Description:	Not Reported	HUC:	17080001
Drainage Area:	Not Reported	Drainage Area Units:	Not Reported
Contrib Drainage Area:	Not Reported	Contrib Drainage Area Unts:	Not Reported
Aquifer:	Not Reported	Formation Type:	Not Reported
Aquifer Type:	Not Reported	Construction Date:	19280101
Well Depth:	90	Well Depth Units:	ft
Well Hole Depth:	Not Reported	Well Hole Depth Units:	Not Reported
r of Measurements:	1	Level reading date:	1973-11-01
Feet below surface:	30	Feet to sea level:	Not Reported
Note:	Not Reported		

B9
North
1/2 - 1 Mile
Higher

FED USGS **USGS40001207601**

Organization ID:	USGS-WA		
Organization Name:	USGS Washington Water Science Center		
Monitor Location:	02N/01E-27M07	Type:	Well
Description:	Not Reported	HUC:	17080001

Drainage Area:	Not Reported	Drainage Area Units:	Not Reported
Contrib Drainage Area:	Not Reported	Contrib Drainage Area Unts:	Not Reported
Aquifer:	Not Reported	Formation Type:	Not Reported
Aquifer Type:	Not Reported	Construction Date:	19470331
Well Depth:	150	Well Depth Units:	ft
Well Hole Depth:	Not Reported	Well Hole Depth Units:	Not Reported

r of Measurements:	1	Level reading date:	1949-03-01
Feet below surface:	22	Feet to sea level:	Not Reported
Note:	Not Reported		

B10
North
1/2 - 1 Mile
Higher

FED USGS **USGS40001207610**

Organization ID:	USGS-WA		
Organization Name:	USGS Washington Water Science Center		
Monitor Location:	02N/01E-27M08	Type:	Well
Description:	Not Reported	HUC:	17080001
Drainage Area:	Not Reported	Drainage Area Units:	Not Reported
Contrib Drainage Area:	Not Reported	Contrib Drainage Area Unts:	Not Reported
Aquifer:	Not Reported	Formation Type:	Not Reported
Aquifer Type:	Not Reported	Construction Date:	19480101
Well Depth:	137	Well Depth Units:	ft
Well Hole Depth:	Not Reported	Well Hole Depth Units:	Not Reported

r of Measurements:	1	Level reading date:	1949-03-01
Feet below surface:	22	Feet to sea level:	Not Reported
Note:	Not Reported		

11
SW
1/2 - 1 Mile
Lower

OR WELLS **ORWD70000005805**

GW Site ID:	5934	Site Type:	WELL
Stage:	Complete	GW Log ID:	MULT0000927
GW Well County:	MULT	GW Well Number:	927
Well Tag Number:	0	Tag Verified:	0
Site Source:	USGS	State Observation #:	0
Well Status:	Not Reported	Established By:	KARL WOZNIAK
Aquifer:	Not Reported	Aquifer System:	Not Reported
Max Depth:	0	Land Surface Elevation (ft):	13
Water Level Count:	0	WL Measuring Started:	Not Reported
WL Measuring Ended:	Not Reported	Obs Well Status:	Not Reported
Hydrography URL:	Not Reported		
Well Log URL:	https://apps.wrd.state.or.us/apps/misc/vault/vault.aspx?wl_county_code=MULT&wl_nbr=927		
OWRD URL:	https://apps.wrd.state.or.us/apps/gw/gw_info/gw_info_report/gw_details.aspx?gw_site_id=5934		

GEOCHECK® - PHYSICAL SETTING SOURCE MAP FINDINGS

Map ID
Direction
Distance
Elevation | Database | EDR ID Number

12
NNE
1/2 - 1 Mile
Higher

Site ID: 6618
Groundwater Flow: Not Reported
Shallowest Water Table Depth: 25
Deepest Water Table Depth: 32
Average Water Table Depth: Not Reported
Date: 10/08/1992

AQUIFLOW **42390**

13
North
1/2 - 1 Mile
Higher

FED USGS **USGS40001207618**

Organization ID: USGS-WA
Organization Name: USGS Washington Water Science Center

Monitor Location:	02N/01E-27M09	Type:	Well
Description:	CARDS GENERATED	HUC:	17080001
Drainage Area:	Not Reported	Drainage Area Units:	Not Reported
Contrib Drainage Area:	Not Reported	Contrib Drainage Area Unts:	Not Reported
Aquifer:	Not Reported	Formation Type:	Not Reported
Aquifer Type:	Not Reported	Construction Date:	19570510
Well Depth:	128	Well Depth Units:	ft
Well Hole Depth:	Not Reported	Well Hole Depth Units:	Not Reported

---

C14
NNE
1/2 - 1 Mile
Higher

FED USGS **USGS40001207608**

Organization ID: USGS-WA
Organization Name: USGS Washington Water Science Center

Monitor Location:	02N/01E-27L01	Type:	Well
Description:	Not Reported	HUC:	17080001
Drainage Area:	Not Reported	Drainage Area Units:	Not Reported
Contrib Drainage Area:	Not Reported	Contrib Drainage Area Unts:	Not Reported
Aquifer:	Not Reported	Formation Type:	Quaternary Alluvium
Aquifer Type:	Not Reported	Construction Date:	19440901
Well Depth:	108	Well Depth Units:	ft
Well Hole Depth:	Not Reported	Well Hole Depth Units:	Not Reported

r of Measurements:	1	Level reading date:	1944-09-01
Feet below surface:	35	Feet to sea level:	Not Reported
Note:	Not Reported		

C15
NNE
1/2 - 1 Mile
Higher

FED USGS **USGS40001207609**

Organization ID: USGS-WA
Organization Name: USGS Washington Water Science Center

Monitor Location:	02N/01E-27L02	Type:	Well
Description:	Not Reported	HUC:	17080001
Drainage Area:	Not Reported	Drainage Area Units:	Not Reported
Contrib Drainage Area:	Not Reported	Contrib Drainage Area Unts:	Not Reported

Aquifer: Not Reported
Aquifer Type: Not Reported
Well Depth: 98
Well Hole Depth: Not Reported
Formation Type: Quaternary Alluvium
Construction Date: 19320101
Well Depth Units: ft
Well Hole Depth Units: Not Reported

r of Measurements: 1
Feet below surface: 35
Note: Not Reported
Level reading date: 1973-11-01
Feet to sea level: Not Reported

16
NNW
1/2 - 1 Mile
Higher

FED USGS **USGS40001207623**

Organization ID: USGS-WA
Organization Name: USGS Washington Water Science Center
Monitor Location: 02N/01E-28J01
Description: Not Reported
Drainage Area: Not Reported
Contrib Drainage Area: Not Reported
Aquifer: Not Reported
Aquifer Type: Not Reported
Well Depth: 82
Well Hole Depth: Not Reported
Type: Well
HUC: 17080001
Drainage Area Units: Not Reported
Contrib Drainage Area Unts: Not Reported
Formation Type: Not Reported
Construction Date: 19340101
Well Depth Units: ft
Well Hole Depth Units: Not Reported

r of Measurements: 1
Feet below surface: 20
Note: Not Reported
Level reading date: 1949-03-01
Feet to sea level: Not Reported

17
NNW
1/2 - 1 Mile
Higher

FED USGS **USGS40001207624**

Organization ID: USGS-WA
Organization Name: USGS Washington Water Science Center
Monitor Location: 02N/01E-28J02
Description: Not Reported
Drainage Area: Not Reported
Contrib Drainage Area: Not Reported
Aquifer: Not Reported
Aquifer Type: Not Reported
Well Depth: 32
Well Hole Depth: Not Reported
Type: Well
HUC: 17080001
Drainage Area Units: Not Reported
Contrib Drainage Area Unts: Not Reported
Formation Type: Not Reported
Construction Date: 19010101
Well Depth Units: ft
Well Hole Depth Units: Not Reported

r of Measurements: 1
Feet below surface: 20
Note: Not Reported
Level reading date: 1973-11-01
Feet to sea level: Not Reported

1G
NNE
1/2 - 1 Mile
Lower

AQUIFLOW **42390**

Site ID: 6618
Groundwater Flow: Not Reported
Shallowest Water Table Depth: 25
Deepest Water Table Depth: 32
Average Water Table Depth: Not Reported
Date: 10/08/1992

GEOCHECK® - PHYSICAL SETTING SOURCE MAP FINDINGS
RADON

AREA RADON INFORMATION

State Database: OR Radon

Radon Test Results

Zipcode	Num Tests	Maximum	Minimum	Average	# > 4 pCi/L
97217	32	19	0.2	4.4	13

Federal EPA Radon Zone for MULTNOMAH County: 2

Note: Zone 1 indoor average level > 4 pCi/L.
: Zone 2 indoor average level >= 2 pCi/L and <= 4 pCi/L.
: Zone 3 indoor average level < 2 pCi/L.

Federal Area Radon Information for MULTNOMAH COUNTY, OR

Number of sites tested: 33

Area	Average Activity	% <4 pCi/L	% 4-20 pCi/L	% >20 pCi/L
Living Area	1.530 pCi/L	91%	9%	0%
Basement	2.630 pCi/L	57%	43%	0%

PHYSICAL SETTING SOURCE RECORDS SEARCHED

TOPOGRAPHIC INFORMATION

USGS 7.5' Digital Elevation Model (DEM)
Source: United States Geologic Survey
EDR acquired the USGS 7.5' Digital Elevation Model in 2002 and updated it in 2006. The 7.5 minute DEM corresponds to the USGS 1:24,000- and 1:25,000-scale topographic quadrangle maps. The DEM provides elevation data with consistent elevation units and projection.

Current USGS 7.5 Minute Topographic Map
Source: U.S. Geological Survey

HYDROLOGIC INFORMATION

Flood Zone Data: This data was obtained from the Federal Emergency Management Agency (FEMA). It depicts 100-year and 500-year flood zones as defined by FEMA. It includes the National Flood Hazard Layer (NFHL) which incorporates Flood Insurance Rate Map (FIRM) data and Q3 data from FEMA in areas not covered by NFHL.
Source: FEMA
Telephone: 877-336-2627
Date of Government Version: 2003, 2015

NWI: National Wetlands Inventory. This data, available in select counties across the country, was obtained by EDR in 2002, 2005, 2010 and 2015 from the U.S. Fish and Wildlife Service.

State Wetlands Data: Wetlands Inventory Data
Source: Oregon Geospatial Enterprise Office
Telephone: 503-378-2166

HYDROGEOLOGIC INFORMATION

AQUIFLOW^{R} Information System
Source: EDR proprietary database of groundwater flow information
EDR has developed the AQUIFLOW Information System (AIS) to provide data on the general direction of groundwater flow at specific points. EDR has reviewed reports submitted to regulatory authorities at select sites and has extracted the date of the report, hydrogeologically determined groundwater flow direction and depth to water table information.

GEOLOGIC INFORMATION

Geologic Age and Rock Stratigraphic Unit
Source: P.G. Schruben, R.E. Arndt and W.J. Bawiec, Geology of the Conterminous U.S. at 1:2,500,000 Scale - A digital representation of the 1974 P.B. King and H.M. Beikman Map, USGS Digital Data Series DDS - 11 (1994).

STATSGO: State Soil Geographic Database
Source: Department of Agriculture, Natural Resources Conservation Service (NRCS)
The U.S. Department of Agriculture's (USDA) Natural Resources Conservation Service (NRCS) leads the national Conservation Soil Survey (NCSS) and is responsible for collecting, storing, maintaining and distributing soil survey information for privately owned lands in the United States. A soil map in a soil survey is a representation of soil patterns in a landscape. Soil maps for STATSGO are compiled by generalizing more detailed (SSURGO) soil survey maps.

SSURGO: Soil Survey Geographic Database
Source: Department of Agriculture, Natural Resources Conservation Service (NRCS)
Telephone: 800-672-5559
SSURGO is the most detailed level of mapping done by the Natural Resources Conservation Service, mapping scales generally range from 1:12,000 to 1:63,360. Field mapping methods using national standards are used to construct the soil maps in the Soil Survey Geographic (SSURGO) database. SSURGO digitizing duplicates the original soil survey maps. This level of mapping is designed for use by landowners, townships and county natural resource planning and management.

PHYSICAL SETTING SOURCE RECORDS SEARCHED

LOCAL / REGIONAL WATER AGENCY RECORDS

FEDERAL WATER WELLS

PWS: Public Water Systems
Source: EPA/Office of Drinking Water
Telephone: 202-564-3750
Public Water System data from the Federal Reporting Data System. A PWS is any water system which provides water to at least 25 people for at least 60 days annually. PWSs provide water from wells, rivers and other sources.

PWS ENF: Public Water Systems Violation and Enforcement Data
Source: EPA/Office of Drinking Water
Telephone: 202-564-3750
Violation and Enforcement data for Public Water Systems from the Safe Drinking Water Information System (SDWIS) after August 1995. Prior to August 1995, the data came from the Federal Reporting Data System (FRDS).

USGS Water Wells: USGS National Water Inventory System (NWIS)
This database contains descriptive information on sites where the USGS collects or has collected data on surface water and/or groundwater. The groundwater data includes information on wells, springs, and other sources of groundwater.

STATE RECORDS

Water Well Data
Source: Department of Water Resources
Telephone: 503-986-0843

OTHER STATE DATABASE INFORMATION

Oil and Gas Well Locations
Source: Department of Geology and Mineral Industries
Telephone: 971-673-1540
A listing of oil and gas well locations in the state.

RADON

State Database: OR Radon
Source: Oregon Health Services
Telephone: 503-731-4272
Radon Levels in Orgeon

Area Radon Information
Source: USGS
Telephone: 703-356-4020
The National Radon Database has been developed by the U.S. Environmental Protection Agency (USEPA) and is a compilation of the EPA/State Residential Radon Survey and the National Residential Radon Survey. The study covers the years 1986 - 1992. Where necessary data has been supplemented by information collected at private sources such as universities and research institutions.

EPA Radon Zones
Source: EPA
Telephone: 703-356-4020
Sections 307 & 309 of IRAA directed EPA to list and identify areas of U.S. with the potential for elevated indoor radon levels.

OTHER

Airport Landing Facilities: Private and public use landing facilities
Source: Federal Aviation Administration, 800-457-6656

Epicenters: World earthquake epicenters, Richter 5 or greater
Source: Department of Commerce, National Oceanic and Atmospheric Administration

Earthquake Fault Lines: The fault lines displayed on EDR's Topographic map are digitized quaternary faultlines, prepared in 1975 by the United State Geological Survey

PHYSICAL SETTING SOURCE RECORDS SEARCHED

STREET AND ADDRESS INFORMATION

© 2015 TomTom North America, Inc. All rights reserved. This material is proprietary and the subject of copyright protection and other intellectual property rights owned by or licensed to Tele Atlas North America, Inc. The use of this material is subject to the terms of a license agreement. You will be held liable for any unauthorized copying or disclosure of this material.

Appendix B. Certified Sanborn Map Report

IBR - 2N1E34C -00200 THUNDERBIRD HOTEL LLC

1401 WI/ N HAYDEN IS DR

Portland, OR 97217

Inquiry Number: 7395078.163

September 14, 2023

Certified Sanborn® Map Report

6 Armstrong Road, 4th floor
Shelton, CT 06484
Toll Free: 800.352.0050
www.edrnet.com

Certified Sanborn® Map Report

09/14/23

Site Name:

IBR - 2N1E34C -00200 THUN
1401 WI/ N HAYDEN IS DR
Portland, OR 97217
EDR Inquiry # 7395078.163

Client Name:

Parametrix, Inc.
700 NE Multnomah
Portland, OR 97232
Contact: A Romey

The Sanborn Library has been searched by EDR and maps covering the target property location as provided by Parametrix, Inc. were identified for the years listed below. The Sanborn Library is the largest, most complete collection of fire insurance maps. The collection includes maps from Sanborn, Bromley, Perris & Browne, Hopkins, Barlow, and others. Only Environmental Data Resources Inc. (EDR) is authorized to grant rights for commercial reproduction of maps by the Sanborn Library LLC, the copyright holder for the collection. Results can be authenticated by visiting www.edrnet.com/sanborn.

The Sanborn Library is continually enhanced with newly identified map archives. This report accesses all maps in the collection as of the day this report was generated.

Certified Sanborn Results:

Certification # C422-4857-B24F

PO #

Project 2741585058

Maps Provided:

1969
1952
1950

Sanborn® Library search results
Certification #: C422-4857-B24F

The Sanborn Library includes more than 1.2 million fire insurance maps from Sanborn, Bromley, Perris & Browne, Hopkins, Barlow and others which track historical property usage in approximately 12,000 American cities and towns. Collections searched:

- ☑ Library of Congress
- ☑ University Publications of America
- ☑ EDR Private Collection

The Sanborn Library LLC Since 1866™

Limited Permission To Make Copies

Parametrix, Inc. (the client) is permitted to make up to FIVE photocopies of this Sanborn Map transmittal and each fire insurance map accompanying this report solely for the limited use of its customer. No one other than the client is authorized to make copies. Upon request made directly to an EDR Account Executive, the client may be permitted to make a limited number of additional photocopies. This permission is conditioned upon compliance by the client, its customer and their agents with EDR's copyright policy; a copy of which is available upon request.

Disclaimer - Copyright and Trademark Notice

This Report contains certain information obtained from a variety of public and other sources reasonably available to Environmental Data Resources, LLC. It cannot be concluded from this Report that coverage information for the target and surrounding properties does not exist from other sources. This Report is provided on an "AS IS", "AS AVAILABLE" basis. NO WARRANTY EXPRESS OR IMPLIED IS MADE WHATSOEVER IN CONNECTION WITH THIS REPORT. ENVIRONMENTAL DATA RESOURCES, LLC AND ITS SUBSIDIARIES, AFFILIATES AND THIRD PARTY SUPPLIERS DISCLAIM ALL WARRANTIES, OF ANY KIND OR NATURE, EXPRESS OR IMPLIED, ARISING OUT OF OR RELATED TO THIS REPORT OR ANY OF THE DATA AND INFORMATION PROVIDED IN THIS REPORT, INCLUDING WITHOUT LIMITATION, ANY WARRANTIES REGARDING ACCURACY, QUALITY, CORRECTNESS, COMPLETENESS, COMPREHENSIVENESS, SUITABILITY, MERCHANTABILITY, FITNESS FOR A PARTICULAR PURPOSE, TITLE, NON-INFRINGEMENT, MISAPPROPRIATION, OR OTHERWISE. ALL RISK IS ASSUMED BY THE USER. IN NO EVENT SHALL ENVIRONMENTAL DATA RESOURCES, LLC OR ITS SUBSIDIARIES, AFFILIATES OR THIRD PARTY SUPPLIERS BE LIABLE TO ANYONE FOR ANY DIRECT, INCIDENTAL, INDIRECT, SPECIAL, CONSEQUENTIAL OR OTHER DAMAGES OF ANY TYPE OR KIND (INCLUDING BUT NOT LIMITED TO LOSS OF PROFITS, LOSS OF USE, OR LOSS OF DATA), ARISING OUT OF OR IN ANY WAY CONNECTED WITH THIS REPORT OR ANY OF THE DATA AND INFORMATION PROVIDED IN THIS REPORT. Any analyses, estimates, ratings, environmental risk levels, or risk codes provided in this Report are provided for illustrative purposes only, and are not intended to provide, nor should they be interpreted as providing any facts regarding, or prediction or forecast of, any environmental risk for any property. Only an assessment performed by a qualified environmental professional can provide findings, opinions or conclusions regarding the environmental risk or conditions in, on or at any property.

Copyright 2023 by Environmental Data Resources, Inc. All rights reserved. Reproduction in any media or format, in whole or in part, of any report or map of Environmental Data Resources, Inc., or its affiliates, is prohibited without prior written permission.

EDR and its logos (including Sanborn and Sanborn Map) are trademarks of Environmental Data Resources, LLC or its affiliates. All other trademarks used herein are the property of their respective owners.

Sanborn Sheet Key

This Certified Sanborn Map Report is based upon the following Sanborn Fire Insurance map sheets.

1969 Source Sheets



Volume 4, Sheet 499c
1969

1952 Source Sheets



Volume 4, Sheet 499c
1952

1950 Source Sheets



Volume 4, Sheet 499c
1950

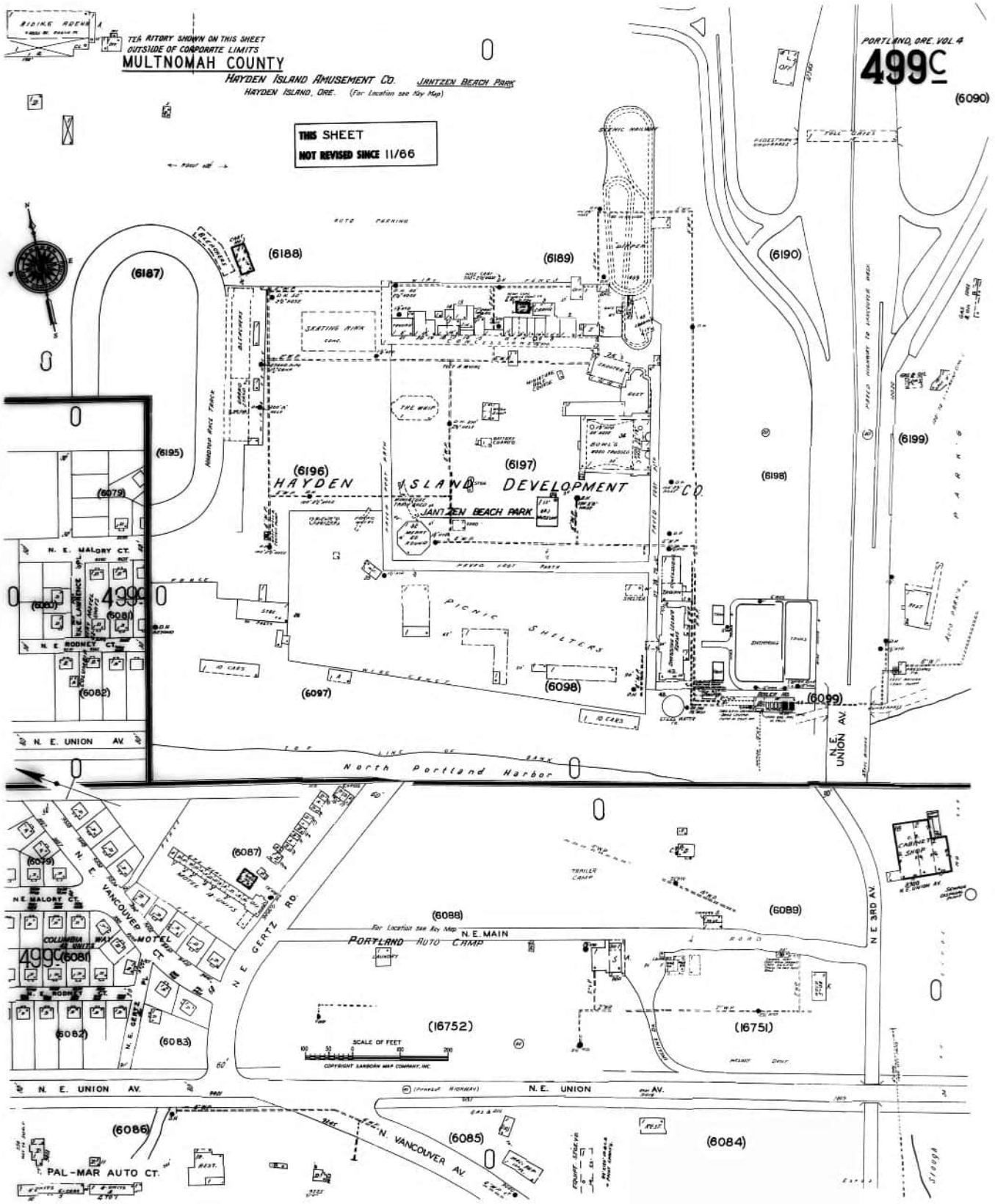

The certified Sanborn Library search results in this report can be authenticated by visiting www.edrnet.com/sanborn and entering the certification number. Only Environmental Data Resources Inc. (EDR) is authorized to grant rights for commercial reproduction of maps by The Sanborn Library LLC, the copyright holder for the collection.

Certification # C422-4857-B24F

Site Name: IBR - 2N1E34C -00200 THUNDERBIRD HOTEL
Address: 1401 WI/ N HAYDEN IS DR
City, ST, ZIP: Portland, OR 97217
Client: Parametrix, Inc.
EDR Inquiry: 7395078.163
Order Date: 09/14/2023
Certification #: C422-4857-B24F
Copyright 1969

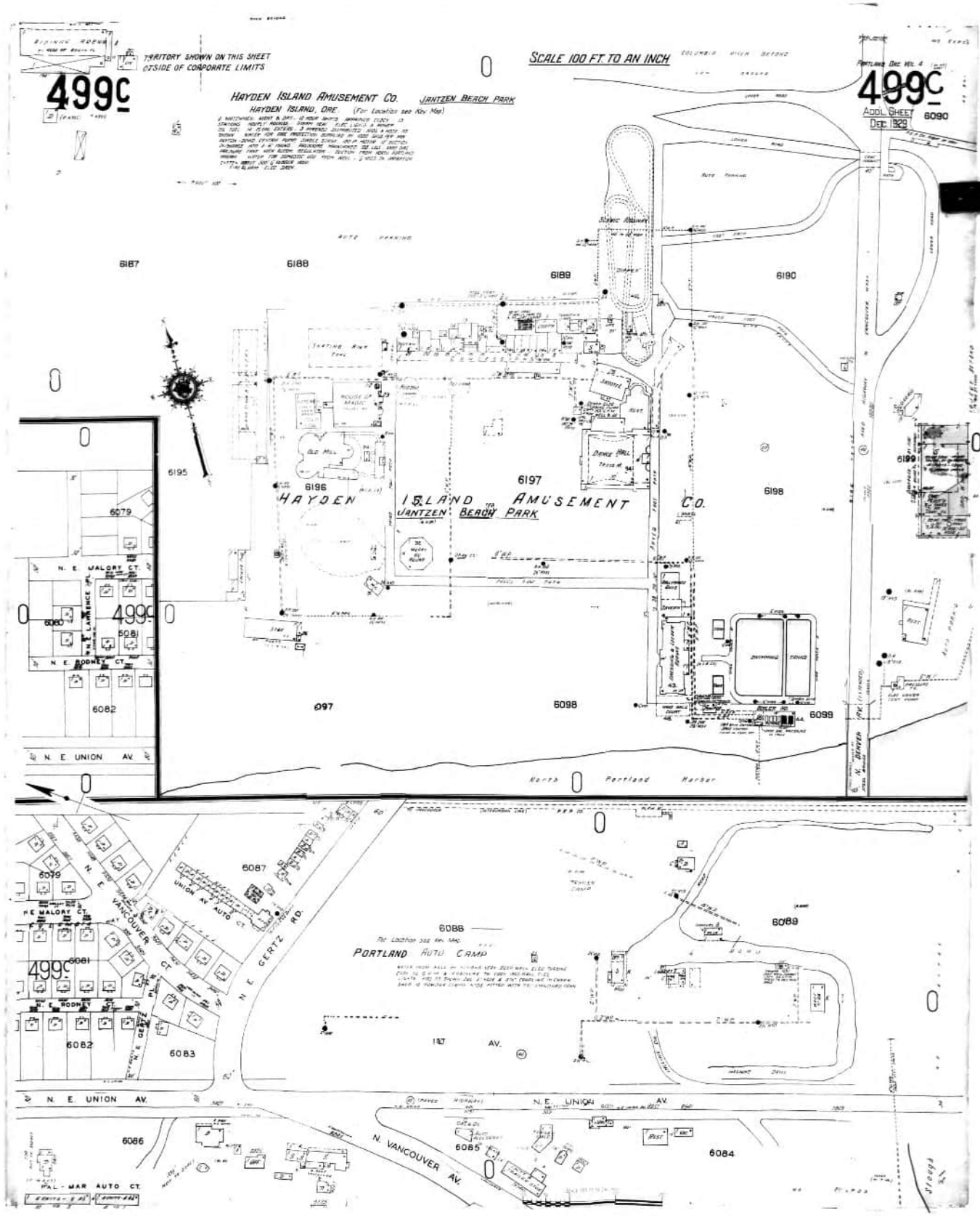

The certified Sanborn Library search results in this report can be authenticated by visiting www.edrnet.com/sanborn and entering the certification number. Only Environmental Data Resources Inc. (EDR) is authorized to grant rights for commercial reproduction of maps by The Sanborn Library LLC, the copyright holder for the collection.

Certification # C422-4857-B24F

Site Name: IBR - 2N1E34C -00200 THUNDERBIRD HOTEL
Address: 1401 WI/ N HAYDEN IS DR
City, ST, ZIP: Portland, OR 97217
Client: Parametrix, Inc.
EDR Inquiry: 7395078.163
Order Date: 09/14/2023
Certification #: C422-4857-B24F
Copyright: 1952

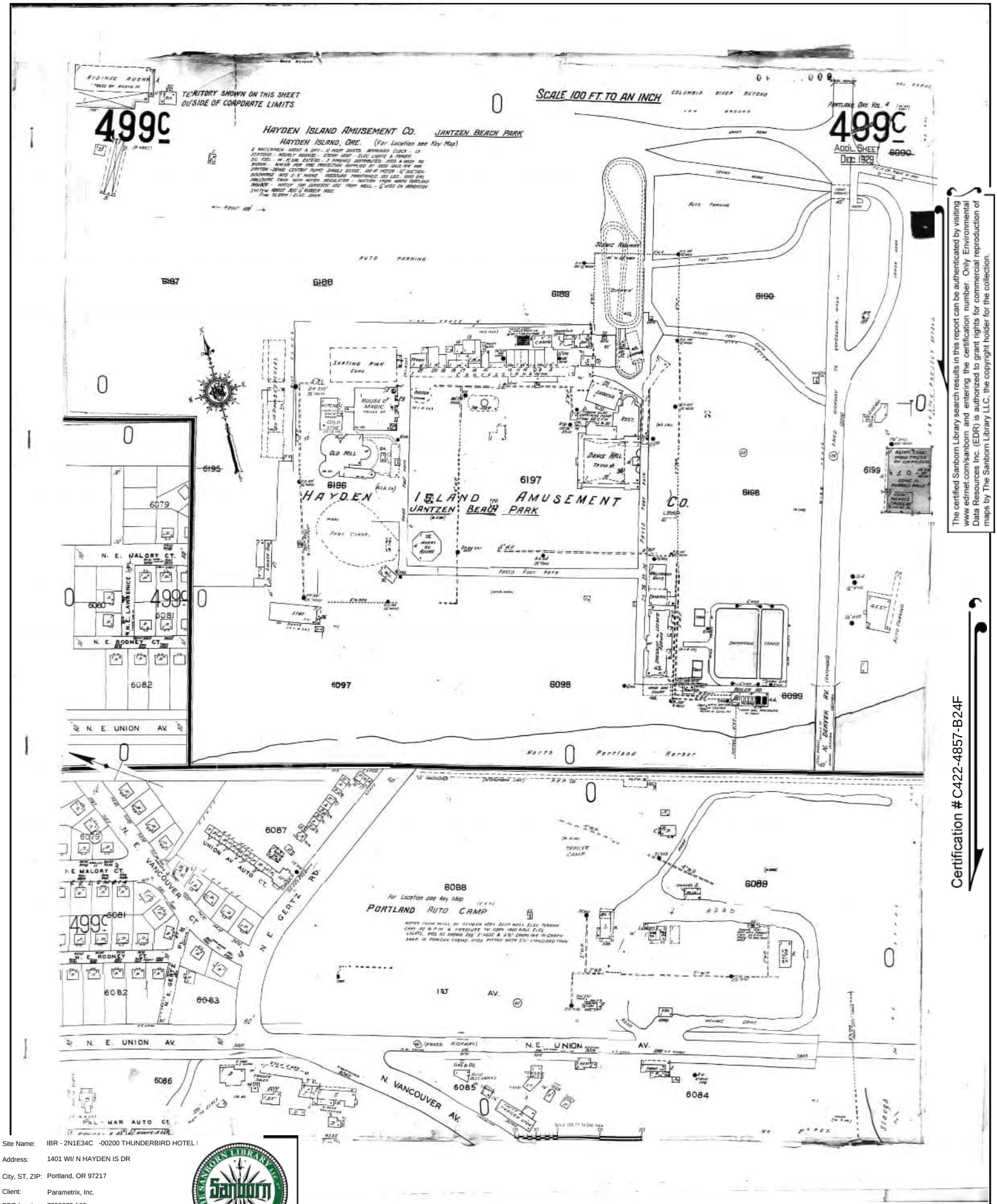

The certified Sanborn Library search results in this report can be authenticated by visiting www.edrnet.com/sanborn and entering the certification number. Only Environmental Data Resources Inc. (EDR) is authorized to grant rights for commercial reproduction of maps by The Sanborn Library LLC, the copyright holder for the collection.

Certification # C422-4857-B24F

Site Name: IBR - 2N1E34C -00200 THUNDERBIRD HOTEL
Address: 1401 WI/ N HAYDEN IS DR
City, ST, ZIP: Portland, OR 97217
Client: Parametrix, Inc.
EDR Inquiry: 7395078.163
Order Date: 09/14/2023
Certification #: C422-4857-B24F
Copyright 1950

Appendix C. Historical Aerial Photos

IBR - 2N1E34C -00200 THUNDERBIRD HOTEL LLC

1401 WI/ N HAYDEN IS DR

Portland, OR 97217

Inquiry Number: 7395078.166

July 21, 2023

The EDR Aerial Photo Decade Package

6 Armstrong Road, 4th floor
Shelton, CT 06484
Toll Free: 800.352.0050
www.edrnet.com

EDR Aerial Photo Decade Package

07/21/23

Site Name:

IBR - 2N1E34C -00200 THUN
1401 WI/ N HAYDEN IS DR
Portland, OR 97217
EDR Inquiry # 7395078.166

Client Name:

Parametrix, Inc.
700 NE Multnomah
Portland, OR 97232
Contact: A Romey

Environmental Data Resources, Inc. (EDR) Aerial Photo Decade Package is a screening tool designed to assist environmental professionals in evaluating potential liability on a target property resulting from past activities. EDR's professional researchers provide digitally reproduced historical aerial photographs, and when available, provide one photo per decade.

Search Results:

Year	*Scale*	*Details*	*Source*
2020	1"=500'	Flight Year: 2020	USDA/NAIP
2017	1"=500'	Flight Year: 2017	USDA/NAIP
2014	1"=500'	Flight Year: 2014	USDA/NAIP
2011	1"=500'	Flight Year: 2011	USDA/NAIP
2006	1"=500'	Flight Year: 2006	USDA/NAIP
2000	1"=500'	Acquisition Date: January 01, 2000	USGS/DOQQ
1994	1"=500'	Acquisition Date: January 01, 1994	USGS/DOQQ
1990	1"=500'	Acquisition Date: January 01, 1990	USGS/DOQQ
1981	1"=500'	Flight Date: July 26, 1981	USDA
1975	1"=500'	Flight Date: September 13, 1975	USGS
1970	1"=500'	Flight Date: July 05, 1970	USGS
1960	1"=500'	Flight Date: July 17, 1960	USGS
1951	1"=500'	Flight Date: July 27, 1951	USGS
1948	1"=500'	Flight Date: July 24, 1948	USDA
1935	1"=500'	Flight Date: January 01, 1935	ACOE

When delivered electronically by EDR, the aerial photo images included with this report are for ONE TIME USE ONLY. Further reproduction of these aerial photo images is prohibited without permission from EDR. For more information contact your EDR Account Executive.

Disclaimer - Copyright and Trademark Notice

This Report contains certain information obtained from a variety of public and other sources reasonably available to Environmental Data Resources, LLC. It cannot be concluded from this Report that coverage information for the target and surrounding properties does not exist from other sources. This Report is provided on an "AS IS", "AS AVAILABLE" basis. NO WARRANTY EXPRESS OR IMPLIED IS MADE WHATSOEVER IN CONNECTION WITH THIS REPORT. ENVIRONMENTAL DATA RESOURCES, LLC AND ITS SUBSIDIARIES, AFFILIATES AND THIRD PARTY SUPPLIERS DISCLAIM ALL WARRANTIES, OF ANY KIND OR NATURE, EXPRESS OR IMPLIED, ARISING OUT OF OR RELATED TO THIS REPORT OR ANY OF THE DATA AND INFORMATION PROVIDED IN THIS REPORT, INCLUDING WITHOUT LIMITATION, ANY WARRANTIES REGARDING ACCURACY, QUALITY, CORRECTNESS, COMPLETENESS, COMPREHENSIVENESS, SUITABILITY, MERCHANTABILITY, FITNESS FOR A PARTICULAR PURPOSE, TITLE, NON-INFRINGEMENT, MISAPPROPRIATION, OR OTHERWISE. ALL RISK IS ASSUMED BY THE USER. IN NO EVENT SHALL ENVIRONMENTAL DATA RESOURCES, LLC OR ITS SUBSIDIARIES, AFFILIATES OR THIRD PARTY SUPPLIERS BE LIABLE TO ANYONE FOR ANY DIRECT, INCIDENTAL, INDIRECT, SPECIAL, CONSEQUENTIAL OR OTHER DAMAGES OF ANY TYPE OR KIND (INCLUDING BUT NOT LIMITED TO LOSS OF PROFITS, LOSS OF USE, OR LOSS OF DATA), ARISING OUT OF OR IN ANY WAY CONNECTED WITH THIS REPORT OR ANY OF THE DATA AND INFORMATION PROVIDED IN THIS REPORT.

Any analyses, estimates, ratings, environmental risk levels, or risk codes provided in this Report are provided for illustrative purposes only, and are not intended to provide, nor should they be interpreted as providing any facts regarding, or prediction or forecast of, any environmental risk for any property. Only an assessment performed by a qualified environmental professional can provide findings, opinions or conclusions regarding the environmental risk or conditions in, on or at any property.

Copyright 2023 by Environmental Data Resources, Inc. All rights reserved. Reproduction in any media or format, in whole or in part, of any report or map of Environmental Data Resources, Inc., or its affiliates, is prohibited without prior written permission.

EDR and its logos (including Sanborn and Sanborn Map) are trademarks of Environmental Data Resources, LLC or its affiliates. All other trademarks used herein are the property of their respective owners.


INQUIRY #: 7395078.166
YEAR: 2020
= 500'
N
EDR


INQUIRY #: 7395078.166
YEAR: 2017
= 500'
N
EDR


INQUIRY #: 7395078.166
YEAR: 2014
= 500'
N
EDR


INQUIRY #: 7395078.166
YEAR: 2011
= 500'
N
EDR


INQUIRY #: 7395078.166
YEAR: 2006
= 500'
N
EDR


INQUIRY #: 7395078.166
YEAR: 2000
= 500'
N
EDR


INQUIRY #: 7395078.166
YEAR: 1994
= 500'
N
EDR
Subject boundary not shown because it exceeds image extent or image is not georeferenced.


INQUIRY #: 7395078.166
YEAR: 1990
= 500'
N
EDR


INQUIRY #: 7395078.166
YEAR: 1981
= 500'
N
EDR



INQUIRY #: 7395078.166

YEAR: 1975

= 500'

N

EDR



INQUIRY #: 7395078.166

YEAR: 1970

= 500'

N

EDR


INQUIRY #: 7395078.166
YEAR: 1960
= 500'
N
EDR



INQUIRY #: 7395078.166

YEAR: 1951

= 500'

N

EDR



INQUIRY #: 7395078.166

YEAR: 1948

= 500'

N

EDR



INQUIRY #: 7395078.166

YEAR: 1935

= 500'

N

EDR

Appendix D. Site Photographs



Photograph 1. Subject property, view looking east from intersection of Haden Island Drive and N. Center Avenue.



Photograph 2. . Subject property, view looking southeast from intersection of Haden Island Drive (northern extension) and N. Center Avenue.



Photograph 3. Subject property (right side of fence). View looking west along Hayden Island Drive (northern extension).



Photograph 4. Subject property. View looking west along Hayden Island Drive.

Appendix E. Supporting Documents

DEQ SITE ASSESSMENT PROGRAM - STRATEGY RECOMMENDATION

Site Name: Hayden Island Landfill

Site CERCLIS Number: none

DEQ ECSI Number: 1559

Site Address: North Hayden Island Dr.
Portland, OR 97217

Recommendation By: Gil Wistar, Voluntary Cleanup and Site Assessment Section, DEQ Northwest Region

Approved By: Michael E. Rosen, Manager, Voluntary Cleanup and Site Assessment Section, DEQ Northwest Region

Date: November 25, 1994

Background: Not much is known about this unpermitted landfill. It was located in a seasonal lake basin on Hayden Island and probably operated between about 1950 and the early 1970s, when it was covered with a 7 to 8-foot layer of clean fill. All information presented here about the landfill is based on subsurface activities at a former ARCO service station, 1305 N. Hayden Island Dr., built on the eastern end of the old landfill (See attached figure; a consultant for ARCO estimated the landfill's areal extent based on historical aerial photographs, and outlined it by hand on a map in the LUST file; this is the origin of the attached diagram.)

The ARCO facility began operations in 1971 with the installation of six USTs, including a 550-gallon waste oil tank. A July 1989 site investigation consisting of four soil borings and four separate monitoring wells showed gasoline contamination in both soil and groundwater beneath the site. The borings also revealed a layer of landfill debris beneath the cover. Groundwater occurred at a depth of about 25 feet below ground surface, and its flow direction varied, due to the uneven nature of landfill materials and fluctuations in the level of the surrounding Columbia River.

Based on the discovery of gasoline contamination, DEQ requested a

Corrective Action Plan (CAP) from ARCO in October 1989. In March 1990, ARCO proposed a pump-and-treat system consisting of one recovery well, an air-stripping tower, and discharge of treated groundwater to the Columbia River under a 1500J NPDES permit. After LUST approval and issuance of the NPDES permit, the system began treating groundwater in August 1990. Only a month later, however, ARCO decided to stop pumping due to tower fouling from iron bacteria and silt. Samples of groundwater collected at the time contained 120 ppm iron, and later tests showed up to 753 ppm iron in shallow groundwater. After system modifications to eliminate silt entrapment, groundwater treatment resumed in March 1991. Once again because of interference from landfill leachate metals, this system was shut down, this time for good, in May 1991.

ARCO then decided to close down the service station, and removed all underground tanks from the site in July 1991. Tank excavations showed the landfill debris layer to have a consistent thickness of between 5 and 7 feet. This debris was contaminated with gasoline; there was also a very small area of staining around the waste oil tank's fill pipe. A worst-case sample of this dirty soil contained chlorinated solvents such as PCE and TCE, in the 50-500 ppb range. ARCO overexcavated in this area and collected confirmation samples showing they had remediated TPHs to below LUST matrix levels. Confirmation analyses did not include volatile organic compounds.

Because gasoline contamination extended into the loosely consolidated fill and rubbish above the water table, ARCO proposed a vapor extraction system to remediate hydrocarbons in the vicinity of the tank pits. DEQ accepted this plan, but also requested that ARCO conduct a more thorough site characterization and evaluate other groundwater treatment schemes that might remove benzene effectively, despite the presence of dissolved metals. ARCO agreed, but stated that they faced a number of obstacles towards these ends, including: 1) existence of the landfill; 2) the presence of an upgradient former service station on what is now the Jantzen Beach shopping center to the south; and 3) the unwillingness of Jantzen Beach owners to grant access to the property for drilling a well.

As a result of ongoing DEQ concerns, Brown & Caldwell (B&C) submitted a modified CAP in August 1992. In this document, B&C argued that ARCO had removed as much soil as was practical during the tank removal, had demonstrated that landfill leachate had caused groundwater treatment to fail, and stated its opinion that based on the site's location, residual levels of benzene in groundwater posed no threat to human health or the environment. B&C therefore recommended no further action. The owner of the site, Hillman Properties, from whom ARCO had

leased the site, hired Applied Geotechnical, Inc. (AGI) to review the CAP. AGI disagreed that the high iron content was sufficient reason to abandon groundwater treatment, but did concur with B&C's contention that the landfill and benzene contamination probably posed no health or environmental threat. AGI concluded that at a minimum, DEQ should require ongoing well monitoring. DEQ did require continued monitoring, and also suggested in an October 1992 meeting that ARCO perform a Technical Feasibility Study (TFS) if it desired site closure from the LUST section.

In June 1993, B&C completed a TFS, which concluded that it was not possible to remediate benzene in groundwater without first removing dissolved metals. ARCO maintained that it had no responsibility for the metals, and that it made no sense to proceed with remediation until DEQ addressed the landfill issue. LUST has requested more detail from ARCO, which in any case continues to sample on and off-site wells for TPH and BTEX. It is likely that the LUST section will continue to require regular monitoring as a part of "conditional closure"; the LUST file is still open and active.

The highest groundwater concentrations among samples collected on and off the former ARCO site (1989 to 1994) are as follows:

COMPOUND	CONC. (ppb)	MCL (ppb)
Benzene	530	5
Toluene	6	1,000
Ethylbenzene	2	700
Xylene	7	10,000
Arsenic	344	50
Beryllium	24	4
Cadmium	34	5
Chromium	566	100
Lead	550	5-15 at tap
Mercury	1	2

Although there are no known domestic or industrial wells on Hayden Island, the table includes drinking water standards as a guide to the extent of contamination in shallow groundwater. The 1981 Pacific Coast Ecological Inventory produced by the U.S. Fish & Wildlife Service shows no sensitive ecological environments along the Columbia River for at least 5 miles downstream of the site.

References: Site Assessment has reviewed the following references in the preparation of this strategy recommendation:

*NWR LUST file #26-89-149, which contains a variety of consultant reports, correspondence, notes, and memoranda about the former ARCO service station at 1305 N. Hayden Island Dr.

Recommendation/Action: Information about the old Hayden Island landfill site came to light as a result of the investigation at a former ARCO station, which was located at the eastern edge of the landfill. Groundwater samples from eight monitoring wells at this end of the landfill contained dissolved metals that are most likely a result of leachate percolating through unknown solid wastes in the vadose zone and contaminating groundwater. The source of benzene was leakage from underground tanks at the former ARCO service station.

The landfill was capped with a 7 to 8-foot layer of soil prior to the site's development, which now encompasses portions of the Jantzen Beach retail center, a hotel complex, and a trailer park. Potential pathways of exposure appear limited to groundwater and surface water, assuming a hydrological connection between groundwater and the surrounding Columbia River. As stated above, there are no known groundwater receptors on the island, and no sensitive aquatic environments identified in the immediately downstream reaches of the Columbia River. Nonetheless, dissolved metals and other as yet unidentified hazardous substances could leach into the river.

Because more information is needed about the landfill and its level of contamination, Site Assessment recommends that affected property owners characterize contamination in and below the former landfill. Alternatively, a preliminary assessment should be completed to investigate the site's history and evaluate potential exposure pathways, under low priority.

The Hayden Island Landfill site should be placed on the Confirmed Release List, due to the detection of heavy metals well above typical background concentrations.

Referrals Within or Outside DEQ: This site was referred to Site Assessment from the LUST section of DEQ.

Other: This site is currently listed on DEQ's ECSI database; it will be updated with information contained in this decision document, and to reflect Site Assessment's decision for further action at the site.

Hayden Island Landfill
Preliminary Assessment
Portland, Oregon

TDD: 07-07-0007

January 2008

Prepared for:
UNITED STATES ENVIRONMENTAL PROTECTION AGENCY
1200 Sixth Avenue
Seattle, Washington 98101

Prepared by:

ECOLOGY AND ENVIRONMENT, INC.
720 Third Avenue, Suite 1700
Seattle, Washington 98104

©2007 Ecology and Environment, Inc.

Table of Contents

Section		Page
1	**Introduction**	1-1
2	**Site Background**	2-1
	2.1 Site Location	2-1
	2.2 Site Description	2-2
	2.3 Ownership History	2-2
	2.4 Operations and Waste Characteristics	2-2
	2.4.1 Sources	2-2
	2.5 Previous Investigations	2-2
	2.6 START-3 Site Visit	2-3
3	**Migration/Exposure Pathways**	3-1
	3.1 Ground Water Migration Pathway	3-1
	3.1.1 Geologic Setting	3-1
	3.1.2 Aquifer Setting	3-1
	3.1.3 Drinking Water Targets	3-2
	3.2 Surface Water Migration Pathway	3-2
	3.3 Soil Exposure Pathway	3-2
	3.4 Air Migration Pathway	3-2
4	**References**	4-1

List of Tables

Table		Page
2-1	October 1996 Groundwater Sample Results	2-4
3-1	Ground Water Drinking Water Population by Distance Ring	3-3

List of Figures

Figure		Page
2-1	Location Map	2-5
2-2	1992 – 1996 Quarterly Groundwater Sampling Locations	2-6
3-1	4-Mile Map	3-4

List of Abbreviations and Acronyms

Acronym	Definition
bgs	below ground surface
BTEX	Benzene, toluene, ethylbenzene, and xylenes
E & E	Ecology & Environment Inc.
EPA	United States Environmental Protection Agency
PA	Preliminary Assessment
START	Superfund Technical Assessment and Response Team
TDL	Target distance limit
UST	Underground Storage Tank

1 Introduction

Ecology and Environment, Inc., (E & E) was tasked by the United States Environmental Protection Agency (EPA) to provide technical support for completion of a Preliminary Assessment (PA) at the Hayden Island Landfill site which is located in Portland, Oregon. E & E completed PA activities under Technical Direction Document (TDD) Number 07-07-0007, issued under EPA, Region 10, Superfund Technical Assessment and Response Team (START)-3 Contract No. EP-S7-06-02.

The specific goals for the Hayden Island Landfill PA, as identified by the EPA, are:

- Determine the potential threat to public health or the environment posed by the site;
- Determine the potential for a release of hazardous constituents into the environment; and
- Determine the potential for placement of the site on the National Priorities List.

Completion of the PA included reviewing existing site information, collecting receptor information within the range of site influence, determining regional characteristics, and conducting a site visit. This document includes a discussion of background site information (Section 2), a discussion of migration/exposure pathways and potential receptors (targets; Section 3), and a list of pertinent references (Section 4).

2 Site Background

2.1 Site Location

Site Name:	Hayden Island Landfill
CERCLIS ID Number:	ORN001002700
Location:	Portland, Oregon
Latitude:	45° 36' 54.72"
Longitude:	122° 41' 0.9594"
Legal Description:	Township 2 North, Range 1 East, Section 33
County:	Multnomah
Congressional District:	3
Site Owner(s):	1. Jantzen Dynamic Corporation 1405 Jantzen Beach Center Portland, OR 97214 503-286-9103
	2. Thunderbird Hotel, LLC Attn: Howard N. Dietrich, Manager 909 N Hayden Island Drive Portland, OR 97217 503-283-4466
	3. Umatilla, Inc. Attn: Kathryn E. Renard 6933 SE 40th Avenue Portland, OR 97202 503-436-2460
	4. Louise Piacentini Trust 2001 6th Avenue, #2300 Seattle, WA 98121
	5. Oregon Department of Transportation Attn: Jason A. Tell, Manager Highway Division, Region 1 123 NW Flanders Street Portland, OR 97209-4012 503-731-8200
	6. Hayden Island Association* / Hayden Island Mobile Home Owners & Renters Association, Inc. Attn: Pamela Ferguson, President 2270 N Broughton Drive *[no mail]* Portland, OR 97217 503-286-7989

**The Hayden Island Association represents the interests of individual property owners. Without defining the actual boundaries of the landfill, it is not possible to specify individual property owners within the mobile home park.*

2.2 Site Description

The Hayden Island Landfill site is located on the north side of Hayden Island in Portland, Multnomah County, Oregon. Figure 2-1 displays the site and surrounding area. Though the exact boundaries of the site are unknown there are certain landmarks on Hayden Island which bound the site. The south boundary of the site falls in the Jantzen Beach Retail Center footprint. Canoe Bay marks the likely western extent of the landfill while the Columbia River marks the likely northern boundary of the site. To the east of the site are several hotels and their associated parking lots as well as other businesses.

2.3 Ownership History

Because the boundaries of the former Hayden Island Landfill remain largely undefined it is difficult to give accurate ownership history. Currently, multiple tax lots are assumed to be in the footprint of the former landfill. Current owners of these tax lots are listed above.

2.4 Operations and Waste Characteristics

It is believed that between 1950 and 1970 an unpermitted landfill was in operation along the north side of Hayden Island. It is largely unknown what was disposed of at the site, likely household trash, and where the boundaries of the former landfill are. Between 1971 and 1991 a gas station operated on the eastern boundaries of the assumed footprint of the Hayden Island Landfill site.

2.4.1 Sources

The area of the former landfill that operated for nearly 20 years between 1950 and 1970 has been estimated anywhere between 10 and 100 acres. Soil borings completed during previous investigations have shown the debris layer, seemingly household trash, to be roughly 2 feet thick in areas. As a conservative measure, the START assumes an area of 60 acres with a depth of 2 feet (i.e., 193,600 cubic yards). Contaminants associated with this source, because they have been detected in groundwater samples collected from the site, include a total of 13 metals: arsenic, barium, beryllium, cadmium, chromium, cobalt, copper, lead, manganese, mercury, nickel, vanadium and zinc. When the landfill was abandoned, it was covered with 6 to 8 feet of clean fill.

2.5 Previous Investigations

In 1989, in preparation for closing the gas station and decommissioning the Underground Storage Tank (UST), the property owners requested a site investigation be performed. During the investigation benzene, toluene, ethylbenzene, and xylenes (BTEX) contamination was discovered in the soil and groundwater (BCC 1989). In July of 1991 the on-site UST was removed and

contaminated soil was also excavated, treated on-site, and redeposited in the hole. Four vapor extraction wells were installed in May of 1990 in an attempt to remove BTEX contamination from the groundwater. The vapor extraction treatment system was shutdown in June 1991 because of frequent clogging of the system by iron precipitate and iron bacteria (BCC 1992). According to data collected in 1994, during a quarterly groundwater sampling event, BTEX contamination was still present (ODEQ 2007).

In 1992, Heller Real Estate Financial Service, the owner of the Hayden Island RV/Mobile Home Park at that time contracted Environmental Associates, Inc. (EA) to conduct a Phase 1 Environmental Audit in preparation for a Supplemental Environmental Study which was performed at the eastern edge of the Hayden Island Landfill site. According to the Supplemental Environmental Study, household trash was encountered in the soil borings. The trash layer was encountered around 4.5 feet bgs and was roughly 2 feet thick. In addition, metals were encountered in the groundwater (Environmental 1992).

In 1996, a technical review was conducted by Dames and Moore, Inc. for Hayden Corporation doing business as Hillman Properties Northwest, the owner of the Hayden Island RV/Mobile Home Park at the time, that calls into question the validity of the dissolved metals concentrations quoted in the 1992 EA report (DM 1996). This review states that it is highly unlikely that the 1992 groundwater results are representative of the dissolved concentration of metals in the groundwater. It is postulated in the review that the samples were unfiltered, because there is no documentation of sample filtration in the 1992 EA report, and that leaching from suspended sediment artificially raised the dissolved metals concentrations (DM 1996). In 1997 a report was produced by EMCON displaying quarterly groundwater sampling results, spanning 1992 to 1996, at six wells on the eastern border of the Hayden Island Landfill site, near the site of the old gas station. This report was prepared for the Arco Station, and presents the most recent metals concentrations data documenting which samples are filtered and which are unfiltered. Figure 2-2 displays the monitoring well locations and Table 2-1 presents the results of the most recent sampling event at these well locations (Emcon 1997).

2.6 START-3 Site Visit

On December 10, 2007, representatives from EPA, START-3, and ODEQ conducted a site visit to the Hayden Island Landfill site. During the site visit, attempts to find the monitoring wells were unsuccessful. The parking lot of the Thunderbird Hotel had large dips in the asphalt; these dips are believed to be evidence of uneven settling likely caused by the landfill underneath. A drive through the Hayden Island RV/Mobile Home Park and noted several empty lots that may lend themselves well to sampling. No samples or photographs were collected during this visit and no contacts were made to owners of lots on the site.

Table 2-1 October 1996 Groundwater Sample Results

Analyte		W-2 (ppb)	W-3 (ppb)	OS-1 (ppb)	OS-2 (ppb)	OS-3 (ppb)	OS-4 (ppb)
Arsenic	Dissolved	53	14	17	267	46	41
	Total	61	14	18	282	106	82
Barium	Dissolved	229	159	119	196	267	450
	Total	403	210	133	233	4470	1520
Total Beryllium		ND	ND	ND	ND	13	ND
Total Cadmium		4	ND	ND	ND	9	6
Total Chromium		14	ND	ND	ND	415	96
Cobalt	Dissolved	ND	ND	ND	ND	ND	11
	Total	15	ND	ND	ND	246	70
Total Copper		20	ND	ND	ND	771	166
Iron	Dissolved	39200	40500	19900	50000	58800	37500
	Total	63400	45600	22200	50200	610000	172000
Total Lead		18	3	ND	6	393	85
Manganese	Dissolved	2580	2670	3500	13400	6700	1770
	Total	2900	2810	3670	12500	20000	3250
Total Mercury		ND	ND	ND	ND	1.2	ND
Total Nickel		ND	ND	ND	ND	397	140
Total Vanadium		46	ND	ND	14	1160	287
Total Zinc		123	23	12	36	2840	543
TPH Gasoline		94	117	ND	ND	ND	ND
Benzene		ND	41	ND	ND	ND	7

Key:
ND = Analyte not detected at or above instrument method reporting limit
Ppb = Parts per billion, equivalent to micrograms per Liter (µg/L)
TPH = Total Petroleum Hydrocarbons

Notes:
In analyzing for metals two separate analyses were performed. Dissolved metals were analyzed for in a filtered sample, while the sample used for the total metals analysis contained some suspended particulates.

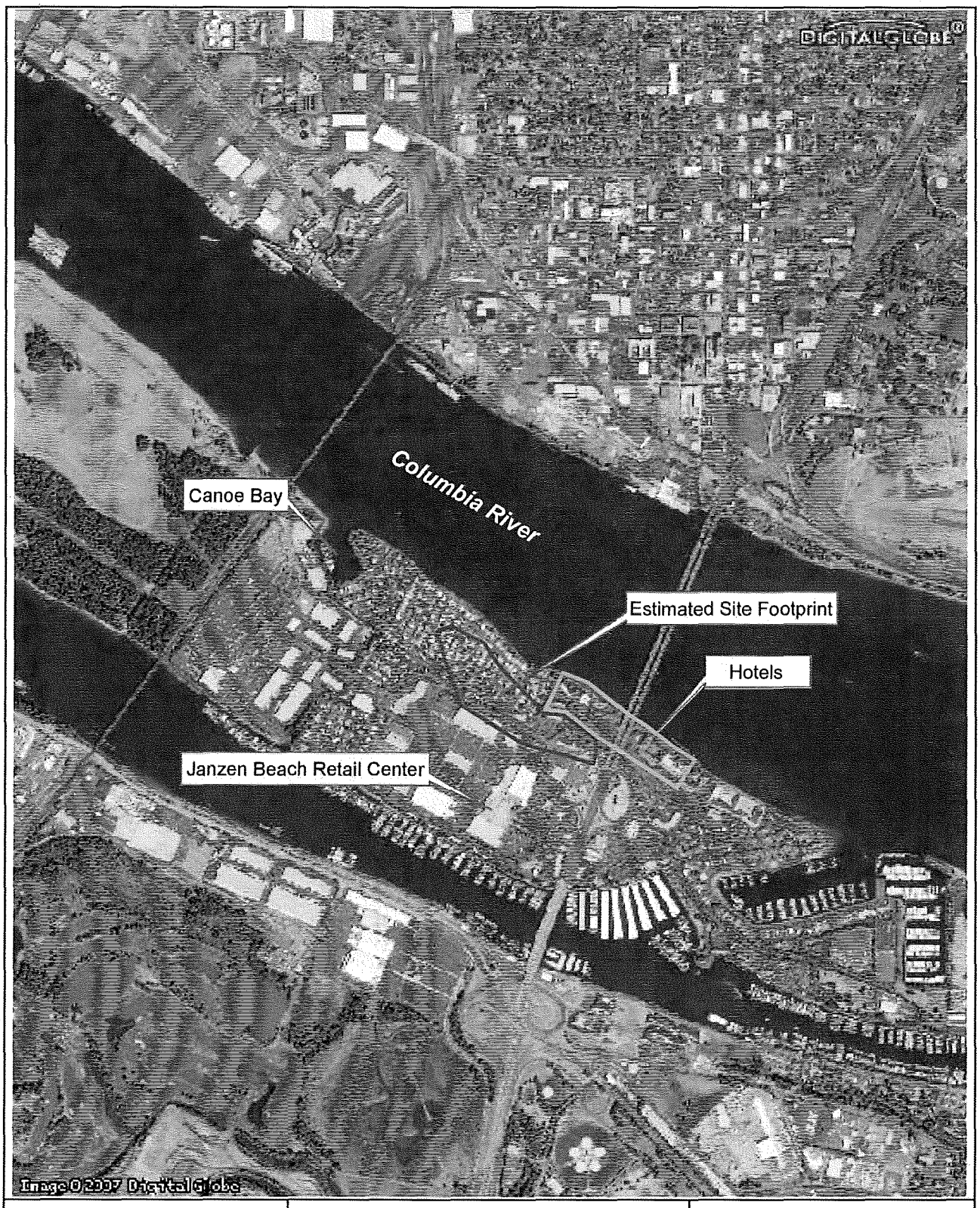

N
W E
S

0 0.1 0.2 0.4
Miles

ecology and environment, inc.
International Specialists in the Environment
Seattle, Washington

HAYDEN ISLAND LANDFILL

PRELIMINARY ASSESSMENT

Portland, Oregon

Figure 2-1
Location Map

Job Id: 002233.0239.01SA	
Date: 1/15/2008	GIS Analyst: amm
Map Source Information: 2006 Digital Globe	

\\3 START 3\Hayden Island Landfill and North Pier 99\ Hayden Island Landfill\S1186\Fig2.1_SiteVicinity.mxd



Legend

⊕ Well Location

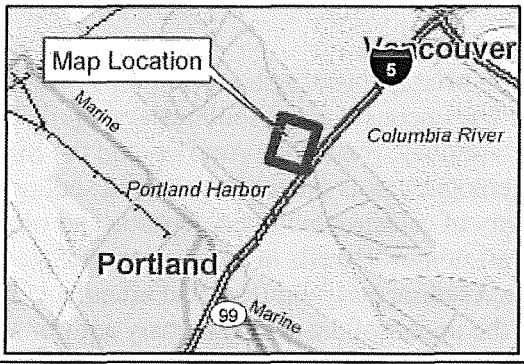

N W E S

0 35 70 140

Feet

ecology and environment, inc.
International Specialists in the Environment
Seattle, Washington

HAYDEN ISLAND LANDFILL

PRELIMINARY ASSESSMENT

Portland, Oregon

Figure 2-2
1992 - 1996 Quarterly
Groundwater Sampling Locations

Job Id: 002233.0239.01SA	
Date: 1/15/2008	GIS Analyst: amm
Map Source Information: 2000 Digital Globe	

\\3 START 3\Hayden Island Landfill and North Pier 99\ Hayden Island Landfill\S1186\Fig2.2_GWSampling.mxd

3 Migration/Exposure Pathways

The following sections describe migration/exposure pathways and potential targets within the site's range of influence (Figure 3-1).

3.1 Ground Water Migration Pathway

The target distance limit (TDL) for the ground water migration pathway is a 4-mile radius that extends from the sources at the site. Figure 3-1 depicts the ground water 4-mile TDL.

3.1.1 Geologic Setting

The Hayden Island Landfill site is located on the north side of Hayden Island in Portland, Oregon in the alluvial flood plain of the Columbia River. The city of Portland lies in a structural basin created by the deformation of the underlying Eocene and Miocene volcanic and sedimentary rocks. The most extensive geologic unit in the basin, the Troutdale Formation, consists of sand and cemented conglomerates and basalt flows up to 900 feet thick. Overlying the Troutdale Formation are unconsolidated sediments consisting of Pleistocene flood deposits, Holocene Columbia alluvium, and flood plain and terrace deposits along major Columbia River tributaries. (McFarland and Morgan 1996)

The net annual precipitation for the site is greater than 42.73 inches (WRCC 2007).

3.1.2 Aquifer Setting

There are eight principal geologic units in the Portland Basin. Four of these units are aquifers: the unconsolidated sedimentary aquifer, the Troutdale Gravel Aquifer, the Troutdale Sandstone Aquifer, and the Sand and Gravel Aquifer. The uppermost geologic unit is the unconsolidated sedimentary aquifer, which consists mostly of catastrophic flood deposits and ranges in thickness from 0 to 199 feet. Most domestic wells in the site area are completed in the unconsolidated sedimentary aquifer (McFarland and Morgan 1996). Aquifers underlaying the unconsolidated sedimentary aquifer are discontinuous and vary greatly in thickness. Confining layers between aquifers also are discontinuous and vary greatly in thickness. Historic well logs representing wells located within 1 mile of the site suggest that a confining layer does not exist in this area of the Portland Basin. Most municipal wells are completed in the Troutdale Gravel Aquifer. Groundwater flow in the unconsolidated sedimentary aquifer and the

Troutdale Gravel Aquifer generally moves northwest. (McFarland and Morgan 1996)

The Hayden Island Landfill site is underlain by fine- to medium-grained dredge sand, construction debris, and other fill material, including foundry sand. Alluvial groundwater underlies the site, with a water table from 21 to 25 feet below ground surface (bgs; Environmental 1992). According to potentiometric surface maps, groundwater flow in this shallow layer is predominantly toward the north-northwest (E & E 2003).

3.1.3 Drinking Water Targets

There are approximately 33 domestic drinking water wells within 4 miles of the Hayden Island Landfill site. The START assumes the wells are screened within the unconsolidated sedimentary aquifer. The total population, based on the average number of persons per household of 2.37 persons in Multnomah County, Oregon, served by the domestic wells is approximately 78.21 (DOC 2001). The nearest drinking water well is between ½ and 1 mile from the site. It is assumed that the Columbia and Willamette Rivers act as hydrologic barriers for the shallow groundwater aquifer in the vicinity of the site. The site does not lie within a Safe Drinking Water act wellhead protection area. Table 3-1 presents the groundwater drinking water population within a 4-mile radius of the site.

3.2 Surface Water Migration Pathway

The surface water migration pathway is not evaluated because no overland pathway exists.

3.3 Soil Exposure Pathway

The soil exposure pathway is evaluated based on the threat to resident and nearby populations from soil contamination within the first two feet of the surface. Because the landfill is covered by 6 to 8 feet of clean fill, the soil exposure pathway is not evaluated.

3.4 Air Migration Pathway

The air migration pathway was not evaluated because there exists 6 to 8 feet of clean fill over the landfill debris that acts as a barrier to the contamination becoming airborne.

3-1 Ground Water Drinking Water Population by Distance Ring

Distance Ring (miles)	Number of Wells	Population
On-Site	0	0
0 – ¼	0	0
¼ – ½	0	0
½ – 1	3	7
1 – 2	4	9
2 – 3	17	40
3 – 4	9	21
TOTAL	**33**	**78**

Source: (OWRD 2008; DOC 2001)

Note: Population is based on the average number of persons per household for Multnomah, Oregon of 2.37 people. Number of people per distance ring are rounded to the nearest integer.

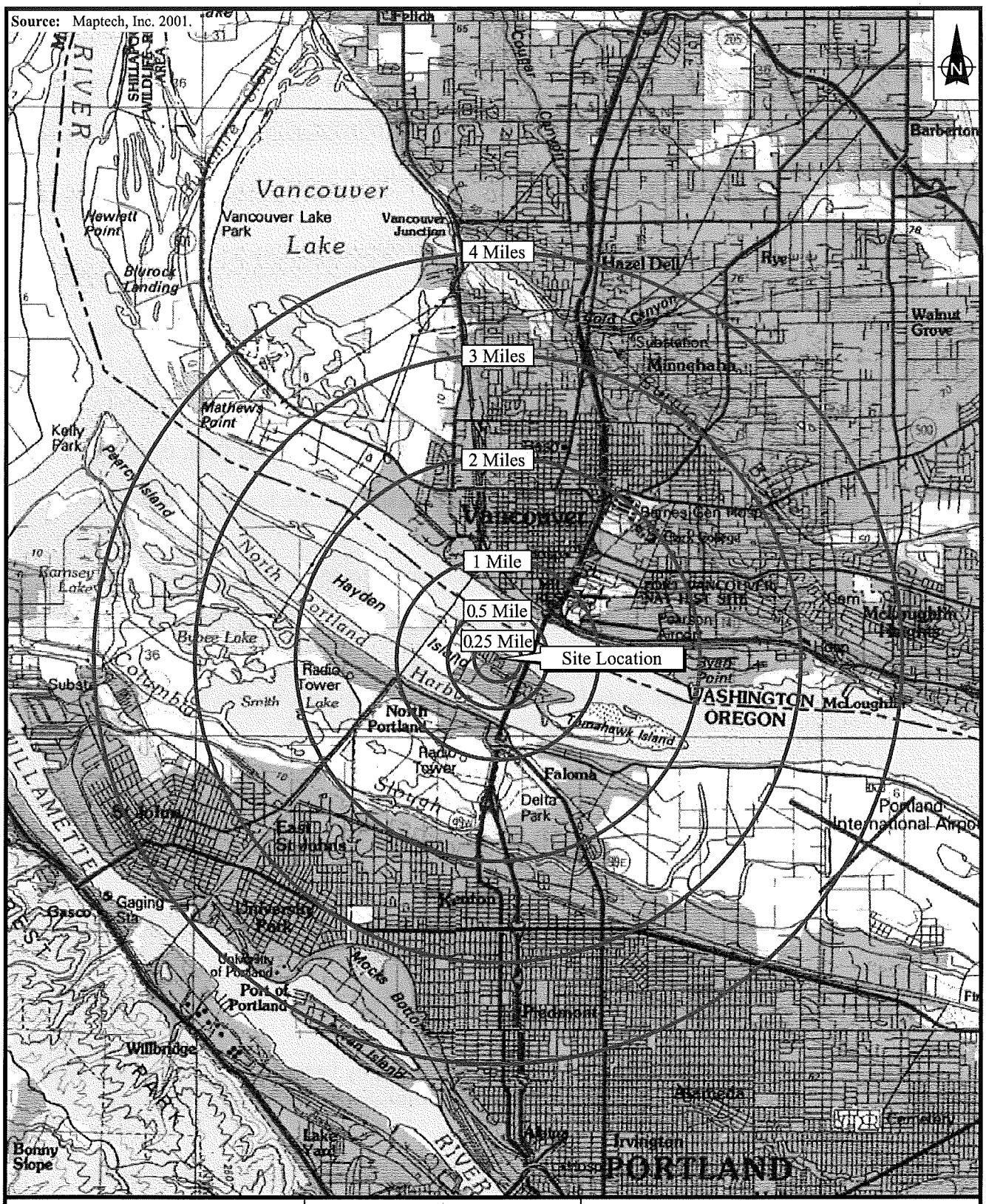

ecology and environment, inc. International Specialists in the Environment Seattle, Washington	HAYDEN ISLAND LANDFILL PRELIMINARY ASSESSMENT Portland, Oregon	Figure 3-1 4-MILE MAP		
	0 .5 1 Approximate Scale in Miles	Date: 1-15-08	Drawn by: AES	10:START-3\07070007\fig 3-1

4 References

Brown and Caldwell Consultants, 1992, *Corrective Action Plan Arco Service Station No. 4475 Hayden Island, Portland, Oregon..*

_____, Site Investigation at Arco Service Station No. 4475, 1989.

Dames and Moore (DM), Technical Review of Groundwater Data, 1996.

Ecology and Environment, Inc. (E & E), Expanded Site Inspection Report for Merit USA, 2003.

Emcon, Draft Fourth Quarter 1996 Groundwater Monitoring Report, 1997.

Environmental Associates, Inc., Supplemental Environmental Study, 1992.

McFarland, W.D., D.S. Morgan, 1996, *Description of the Ground-Water Flow System in the Portland, Basin, Oregon and Washington,* United States Geological Survey Water Supply Paper 2470-A.

Oregon Department of Environmental Quality (ODEQ), Site Summary Report – Details for site ID 1559, Hayden Island Landfill, 2007.

Oregon Water Resources Department, Well Log Query performed by Renee Nordeen, 2008.

United States Department of Agriculture (USDA). Soil Conservation Service, 1977, *Soil Survey of Multnomah County, Oregon.*

United States Department of Commerce (DOC), 2000 Census of Population and Housing: Oregon, 2001.

United States Department of Homeland Security Federal Emergency Management Agency (FEMA), 2004, Flood Insurance Rate Map City of Portland, Oregon.

Western Regional Climate Center (WRCC), 2008, Period of Record Monthly Climate Summary, Portland, Oregon.

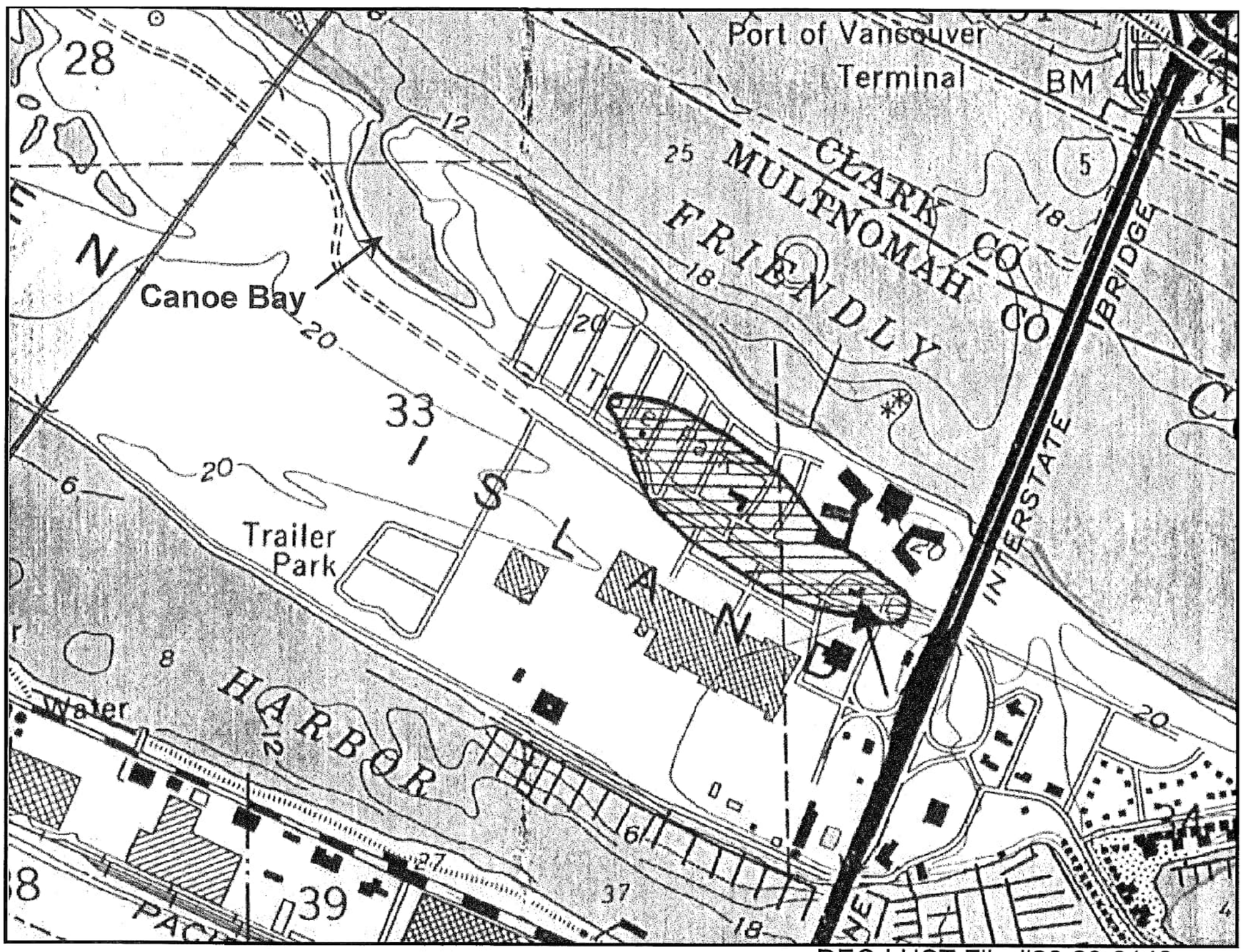

DEQ LUST File #26-89-0149

Shaded area is approximate boundary of abandoned **Hayden Island landfill**, based on historical aerial photographs. Arrow points to former ARCO service station, 1305 N. Hayden Island Dr.

106
Port Of Vancouver
Terminal
CLARK CO
MULTNOMAH CO
FRIENDLY
INTERSTATE BRIDGE
5
CORPORATE BOUNDARY
33
20
30
HAR
N

CLARK
MULTNOMAH
MILE
106
29
28
32
33
5
NO. 1
M.P. 308
MENZIES
CT.
IMAGE CANOE AVE.
SCOULER AVE.
AVE.
ELM AVE.
DOGW'D AVE.
CYPRUS AVE.
BIRCH AVE.
ALDER AVE.
DAPHNE AVE.
CAMELLIA AVE.
GARDEN
AVE.
BEGONIA
AVE.
AZALEA
AVE.
MENZIES
DR.
RIVER
DR.
BROUGHTON
CT.
BROUGHTON
DR.
FIR
ARBOR
DR.
HAYDEN
CYPRUS
AVE.
ISLAND
FLOWER
DR.
DR.
HAYDEN
HWY.
WEST SHORE DR.
MID. SHORE ST.
SOUTH SHORE AVE.
RD.
FARR
HARBOR
JANTZEN
BEACH
SAFETY
REST
AREA
N




N ELM AV
N DOGWOOD AVE
N CYPRUS AVE
N BIRCH AVE
N RIVER DR
N ARBOR DR
N ALDER AVE
N DAPHNE AVE
N CAMELLIA AVE
N GARDEN AVE
N FLOWER DR
N BEGONIA AVE
N AZALEA AVE
JANTZEN BEACH CENTER
N FARR RD
N IS FWY-HAYDEN ISLAND DR RAMP
N

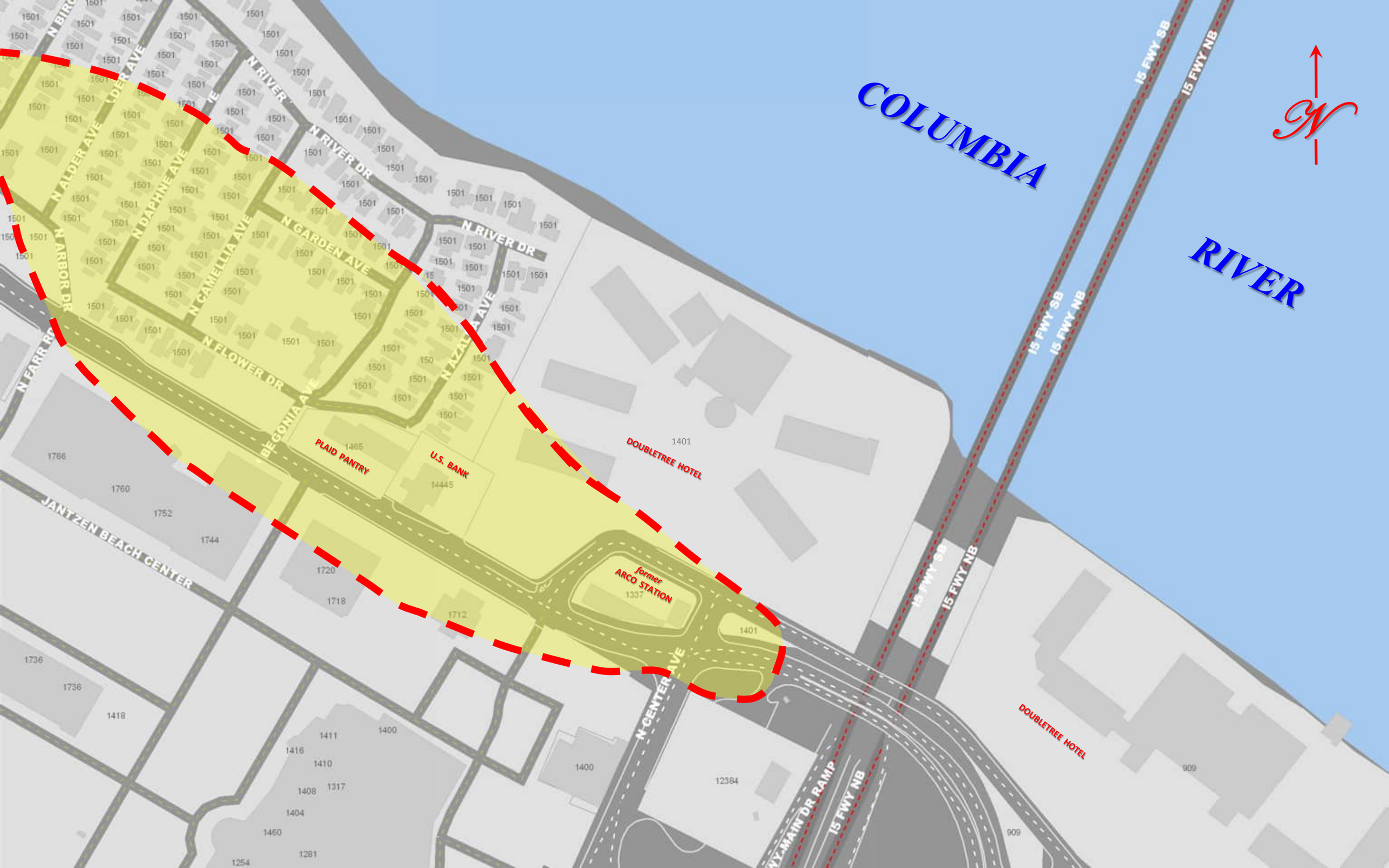
COLUMBIA
RIVER
N
N RIVER DR
N RIVER DR
N ALDER AVE
N DAPHNE AVE
N GARDEN AVE
N CAMELLIA AVE
N ARBOR DR
N FLOWER DR
N AZALEA AVE
BEGONIA AVE
N FARR RD
JANTZEN BEACH CENTER
N CENTER AVE
I5 FWY SB
I5 FWY NB
I5 FWY NB
I5 FWY SB
I5 FWY NB
I5 FWY NB
PLAID PANTRY
U.S. BANK
DOUBLETREE HOTEL
former
ARCO STATION
DOUBLETREE HOTEL
1401
1401
1465
14445
1766
1760
1752
1744
1720
1718
1712
1337
1736
1736
1418
1411
1400
1416
1410
1408
1317
1404
1460
1281
1254
1400
12384
909
909

STATE OF OREGON
GEOTECHNICAL HOLE REPORT
(as required by OAR 690-240-035)

MULT 83802

(1) OWNER/PROJECT: Hole Number **C-1**
Name **C/O ZIPPER ZEMAN ASSOCIATES**
Address **18905 - 53RD AVE W, SUITE 117**
City **LYNWOOD** State **WA** Zip **98036**

(2) TYPE OF WORK
☑ New ☐ Deepening ☐ Alteration (repair/recondition) ☑ Abandonment

(3) CONSTRUCTION:
☐ Rotary Air ☐ Hand Auger ☐ Hollow Stem Auger
☐ Rotary Mud ☐ Cable Tool ☑ Push Probe ☐ Other ☐

(4) TYPE OF HOLE:
☑ Uncased Temporary ☐ Cased Permanent
☐ Uncased Permanent ☐ Slope Stability ☐ Other

(5) USE OF HOLE: **GEOTECHNICAL**

(6) BORE HOLE CONSTRUCTION:
Special Construction approval ☐ Yes ☑ No Depth of Completed Hole **100** ft.

HOLE			SEAL			
Diameter	From	To	Material	From	To	Sacks or pounds
8	0	1	BENT GROUT	100	1	14#/GAL
2	1	100	CONCRETE	1	0	

Backfill placed from ____ ft. to ____ ft. Material ____
Filter Pack placed from ____ ft. to ____ ft. Size of pack ____

(7) CASING/SCREEN:

	Diameter	From	To	Gauge	Steel	Plastic	Welded	Threaded
Casing:	N/A				☐	☐	☐	☐
					☐	☐	☐	☐
					☐	☐	☐	☐
					☐	☐	☐	☐
Screen:					☐	☐	☐	☐
					☐	☐	☐	☐

Slot size ____

(8) WELL TEST:
☐ Pump ☐ Bailer ☐ Air ☐ Flowing Artesian
Permeability ____ Yield ____ GPM ____
Conductivity ____ PH ____
Temperature of water **N/A** °F Depth artesian flow found ____ ft.
Was water analysis done? ☐ Yes ☑ No
By whom? ____
Depth of strata analyzed. From ____ ft. to ____ ft.
Remarks: ____

(9) LOCATION OF HOLE by legal description:
County **MULTNOMAH** Latitude ____ Longitude ____
Township **2** N Range **1** E WM.
Section **34** **SW** 1/4 **NW** 1/4
Tax Lot **300** Lot ____ Block ____ Subdivision ____
Street Address of Well (or nearest address) **1401 N HAYDEN ISLAND DRIVE**
PORTLAND, OR

Map with location indentified must be attached

(10) STATIC WATER LEVEL:
N/A ft. below land surface. Date **05/01/2006**
Artesian pressure ____ lb. per square inch. Date ____

(11) SUBSURFACE LOG:
Ground Elevation ____

Material Description	From	To	SWL
ASPHALT/BASE ROCK	0	2	
SANDY SILT/SILTY SAND	2	40	
SAND	40	100	

Date Started **05/01/2006** Date Completed **05/01/2006**

(12) ABANDONMENT LOG:

Material Description	From	To	Sacks or Pounds
BENT GROUT	100	1	14#/GAL
CONCRETE	1	0	

RECEIVED
JUN 07 2006
WATER RESOURCES DEPT
SALEM, OREGON

Date started **05/01/2006** Date Completed **05/01/2006**

Professional Certification
(to be signed by a licensed water supply or monitoring well constructor, or registered geologist or civil engineer).

I accept responsibility for the construction, alteration, or abandonment work performed on during the construction dates reported above. All work performed during this time is in compliance with Oregon geotechnical hole construction standards. This report is true to the best of my knowledge and belief.

License or Registration Number **10400**

Signed Allen Meeuwsen Date 5-18-06
ALLEN MEEUWSEN
Affiliation **SUBSURFACE TECHNOLOGIES**

THIS REPORT MUST BE SUBMITTED TO THE WATER RESOURCES DEPARTMENT WITHIN 30 DAYS OF COMPLETION OF WORK

ORIGINAL & FIRST COPY-WATER RESOURCES DEPARTMENT SECOND COPY-CONSTRUCTOR THIRD COPY-CUSTOMER

MULT 83802

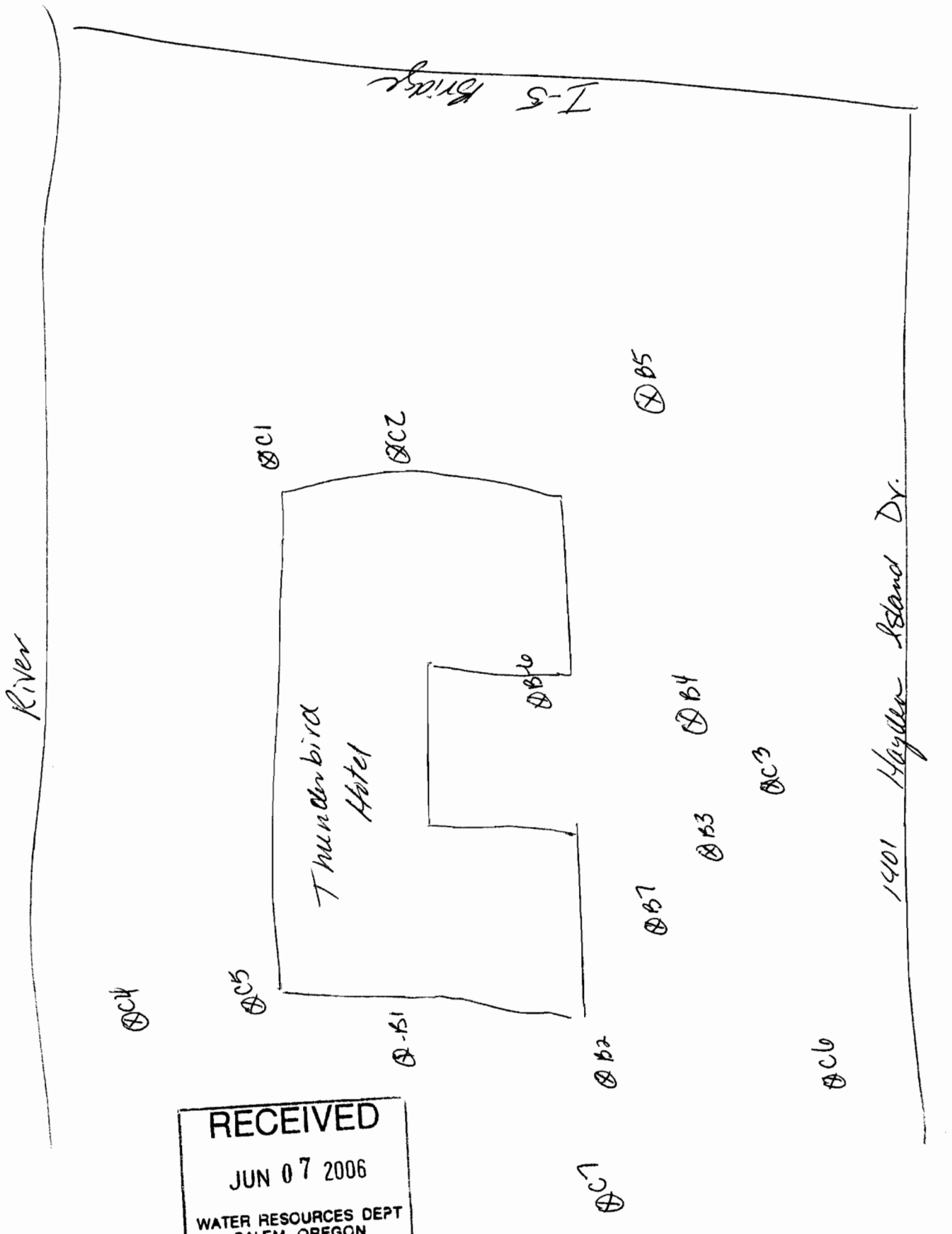

RECEIVED
JUN 07 2006
WATER RESOURCES DEPT
SALEM, OREGON

Mult 86769

STATE OF OREGON
MONITORING WELL REPORT

MULT 86769

(as required by ORS 537.765 & OAR 690-240-095)

Instructions for completing this report are on the last page of this form.

Well I.D. #: L L80104

Start Card #: W 189117

(1) OWNER/PROJECT:

WELL NO. MW1

Name PACLAN C/O ZZA-TERRACON

Address 18905 - 33RD AVE W, #117

City LYNWOOD State WA Zip 98036

(2) TYPE OF WORK:

☐ New construction ☐ Alteration (Repair/Recondition)

☐ Conversion ☐ Deepening ☑ Abandonment

(3) DRILLING METHOD:

☐ Rotary Air ☐ Rotary Mud ☐ Cable

☑ Hollow Stem Auger ☐ Other

(4) BORE HOLE CONSTRUCTION:

Special Standards Yes ☐ No ☑ Depth of completed well 35 ft.

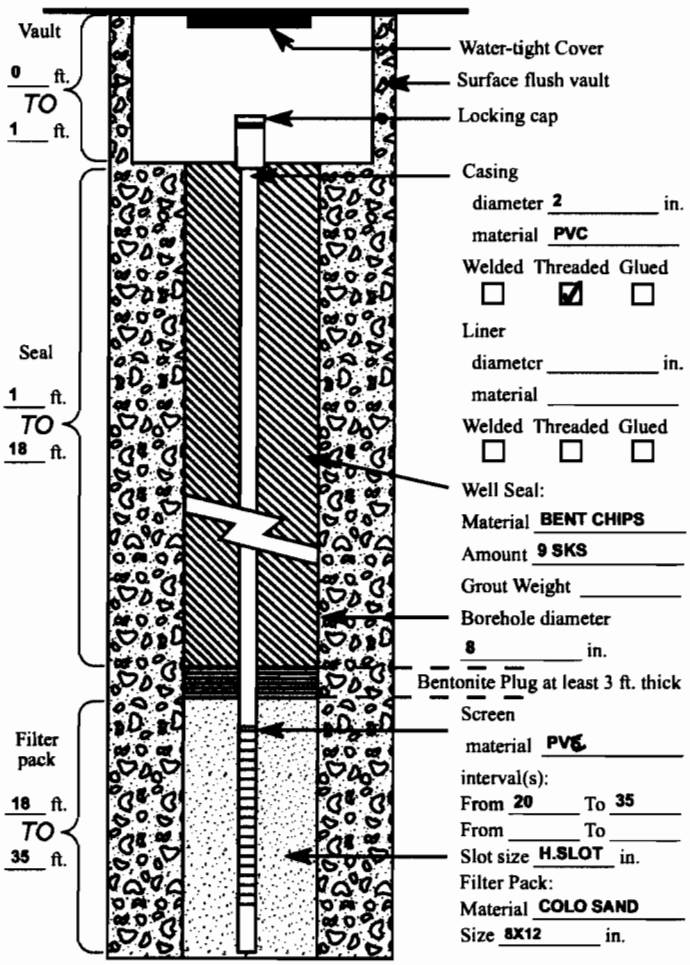

(5) WELL TEST:

Pump Bailer Air Flowing Artesian

Permeability Yield GPM

Conductivity pH

Temperature of Water 51 °F Depth artesian flow found ft.

Was water analysis done? Yes ✓ No

By whom?

Depth of strata to be analyzed. From ft. to ft.

Remarks

RECEIVED

NOV 20 2006

WATER RESOURCES DEPT
SALEM, OREGON

Name of supervising Geologist/Engineer

October 2003 ENF

(6) LOCATION OF WELL By legal description

Well Location: County MULTNOMAH

Township 2 N Range 1 E Section 34

SW ¼ of NW ¼ of above section.

Street address of well location 1404 N HAYDEN ISLAND DRIVE, PORTLAND, OR

Tax lot number of well location 300

ATTACH MAP WITH LOCATION IDENTIFIED. Map shall include approximate scale and north arrow.

(7) STATIC WATER LEVEL:

16 Ft. below land surface Date 07/31/2006

Artesian Pressure lb/sq in. Date

(8) WATER BEARING ZONES:

Depth at which water was first found 16'

From	To	Est. Flow Rate	SWL
16	35		16

(9) WELL LOG:

Ground elevation

Material	From	To	SWL
ASPHALT/BASE ROCK	0	1	
TRASH (METAL, WIRE ETC) W/SAND	1	12	
SAND	12	35	12
BACKFILLED W/BENT GROUT 14#/GAL	35	1	
CONCRETE	1	0	
MONUMENT REMOVED			

RECEIVED

APR 09 2007

WATER RESOURCES DEPT
SALEM, OREGON

Date started 10/26/2006 Completed 10/26/2006

(unbonded) Monitor Well Constructor Certification:

I certify that the work I performed on the construction, alteration, or abandonment of this well is in compliance with Oregon well construction standards. Materials used and information reported above are true to the best knowledge and belief.

MWC Number

Signed Date

(bonded) Monitor Well Constructor Certification:

I accept responsibility for the construction, alteration, or abandonment work performed on this well during the construction dates reported above. All work performed during this time is in compliance with Oregon well construction standards. This report is true to the best of my knowledge and belief.

MWC Number 10400

Signed Allen Meeuwsen Date 11-17-06

MULT 86769

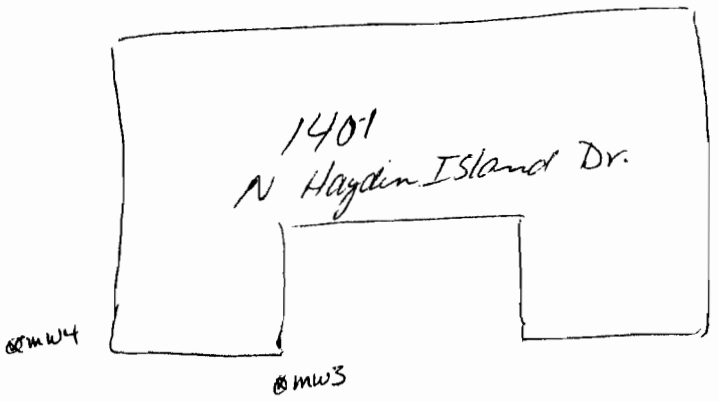

mw6

mw5

mw7

mw8

mw2

mw1

mw1
8/18/06

T-5

N. Hayden Island Drive

RECEIVED
APR 09 2007
WATER RESOURCES DEPT
SALEM, OREGON

RECEIVED
NOV 20 2006
WATER RESOURCES DEPT
SALEM, OREGON

Interstate BRIDGE Replacement Program

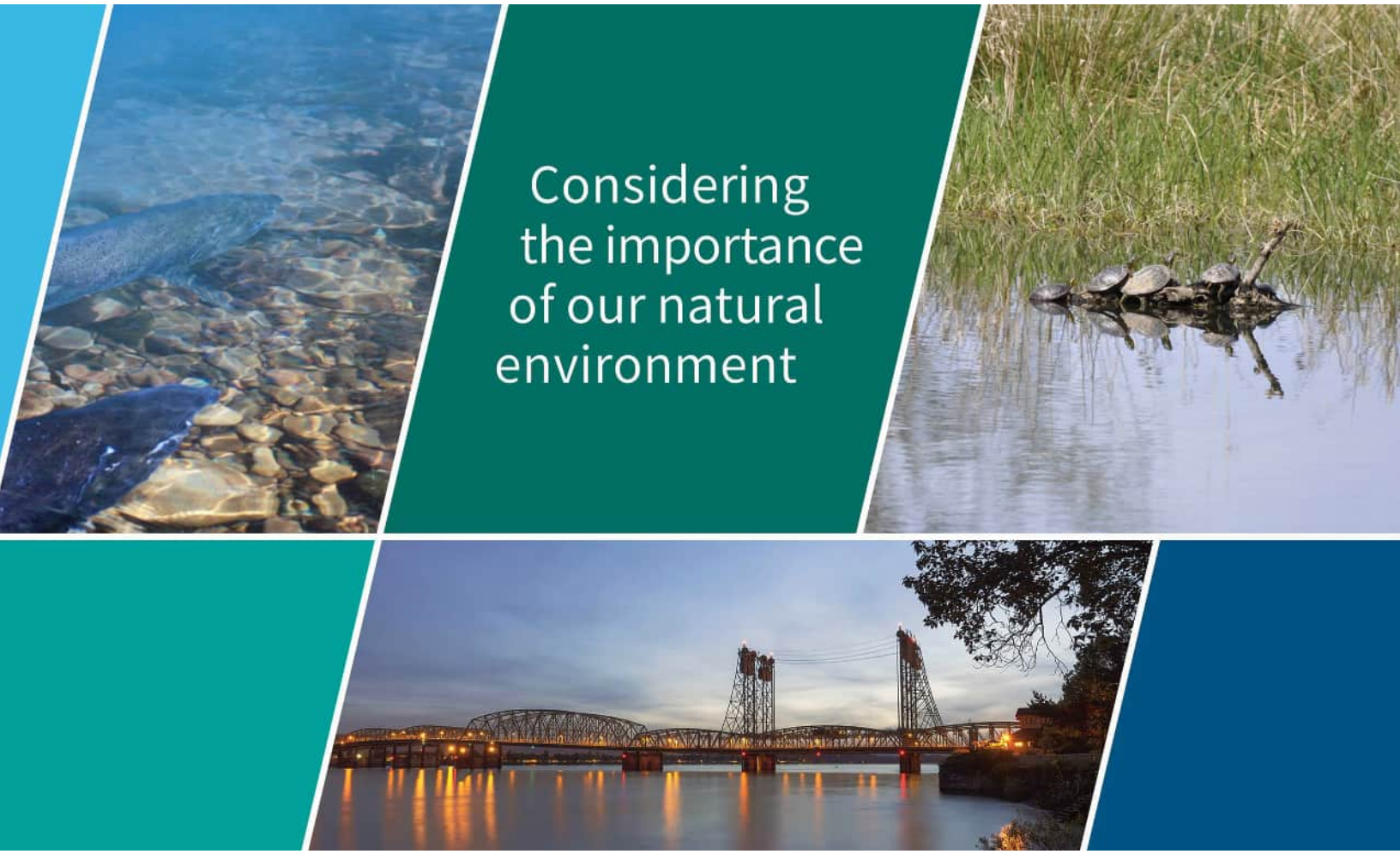

Phase I Environmental Site Assessment
IBR-2N1E34C-00400
Portland, Oregon

January 2024

Phase I Environmental Site Assessment
IBR-2N1E34C-00400
Portland, Oregon

CERTIFICATION

The technical material and data contained in this document were prepared under the supervision and direction of the undersigned. We declare that, to the best of our professional knowledge and belief, we meet the definition of Environmental Professional as defined in §312.10 of 40 CFR 312. We have the specific qualifications based on education, training, and experience to assess a property of the nature, history, and setting of the subject property. We have developed and performed the *all appropriate inquiries* in conformance with the standards and practices set forth in 40 CFR Part 312.

Shira DeGrood

Prepared by Shira DeGrood, RG

Approved by Adam Romey, RG

CONTENTS

EXECUTIVE SUMMARY ES-1

1. INTRODUCTION 1-1
1.1 Purpose 1-1
1.2 Significant Assumptions 1-2
1.3 Limitations 1-2

2. SUBJECT PROPERTY DESCRIPTION 2-1
2.1 Location 2-1
2.2 Site and Vicinity Characteristics 2-1
2.3 Physical Setting 2-1
2.4 Current Use of the Subject Property 2-2
2.5 Descriptions of Improvements on the Subject Property 2-2
2.6 Environmental Liens 2-2

3. RECORDS REVIEW 3-1
3.1 Standard Environmental Record Sources 3-1
3.1.1 Review of Oregon Department of Environmental Quality Databases 3-1
3.1.2 Environmental Protection Agency Database Review 3-6
3.1.3 Other Databases 3-8
3.1.4 Orphan Site List 3-9
3.1.5 Vapor Encroachment 3-9
3.2 Historical Use Information 3-10
3.2.1 Certified Sanborn Maps™ Fire Insurance Map Review 3-10
3.2.2 Historical Aerial Photograph Review 3-11
3.2.3 Local Agency Records 3-13
3.3 Additional Environmental Information 3-13
3.3.1 Asbestos 3-13
3.3.2 Lead-Based Paint 3-14
3.3.3 Polychlorinated Biphenyls 3-14
3.3.4 Radon 3-14

4. FILE REVIEW 4-1
4.1 Previous Investigations 4-1
4.2 Adjacent and Nearby Properties File Review 4-1

5. SITE EXAMINATION 5-1
5.1 Subject Property 5-1
5.2 Adjacent Properties 5-1
6. INTERVIEWS 6-1
7. CONCLUSIONS 7-1
8. RECOMMENDATIONS 8-1
9. REFERENCES 9-1

FIGURES

1 Site Vicinity Map
2 Site Map

APPENDICES

Appendix A. EDR Radius Map Report
Appendix B. Certified Sanborn Map Report
Appendix C. Historical Aerial Photos
Appendix D. Site Photographs
Appendix E. Supporting Documents

ACRONYMS AND ABBREVIATIONS

bgs	below ground surface
CERCLIS Information System	Comprehensive Environmental Response, Compensation, and Liability
COI	Contaminant of Interest
CRECs	controlled recognized environmental conditions
CSCSL	Confirmed and Suspected Cleanup Site List
CSCSL-NFA	Confirmed and Suspected Cleanup Site List – No Further Action
DEQ	Oregon Department of Environmental Quality
EDR	Environmental Data Resources
EPA	U.S. Environmental Protection Agency
ERNS	Emergency Response Notification System
ESA	Environmental Site Assessment
IBR	Interstate Bridge Replacement
LUST	leaking underground storage tank
NFA	No Further Action
NPL	National Priorities List
ODOT	Oregon Department of Transportation
PCE	tetrachloroethylene
RCRA	Resource Conservation and Recovery Act
RCRAInfo	Resource Conservation and Recovery Act Information
REC	recognized environmental conditions
SWF/LF	Solid Waste Facilities/Landfill
UST	underground storage tank
VCP	Voluntary Cleanup Program
VOC	volatile organic compound

EXECUTIVE SUMMARY

Parametrix was retained by the Oregon Department of Transportation (ODOT) to perform a Phase I Environmental Site Assessment (ESA) on a commercial property located at 12300 North Parker Avenue in Portland, Oregon (Figure 1). This property may be acquired as part of the Interstate Bridge Replacement (IBR) Program and is known as IBR-2N1E34C-00400. Based on the findings of this investigation, Parametrix reached the following conclusions:

1. The subject property is located on Multnomah County Tax Lot 2N1E34C-00400. The subject property encompasses an area of approximately 0.42 acres and is zoned for commercial use. One 18,345-square-foot commercial building, the Duluth Trading Company, exists on the subject property.
2. Based on the historical review, the subject property was developed with the Jantzen Beach Amusement Park which operated from the 1920s to the 1960s. The west half of the subject property was mostly undeveloped throughout that period. The amusement park closed in 1970, and the Jantzen Beach Center shopping mall was constructed west of the subject property in the early 1970s. The shopping center has undergone various renovations including construction of several stand-alone retail buildings. Adjacent properties were gradually developed with the current commercial buildings and restaurants, beginning in the 1970s. Two gas stations operated on nearby properties between the 1960s and the early 2000s. Large volumes of earthen material were removed from adjacent properties to the north in the late 1950s, presumably in support of the construction of Interstate 5 to the east. The resulting excavations were soon filled with soil and landfill debris in an uncontrolled landfill referred to as the Hayden Island Landfill. Recognized environmental conditions (RECs) associated with historical land use were not identified.
3. Based on the age of the building on the subject property (constructed in 1973), there is potential for lead-based paint or asbestos-containing materials to have been used in the construction of the building.
4. No evidence of significant use or storage of hazardous substances and/or petroleum products was noted on or near the subject property. No evidence of distressed vegetation, spills or releases, or other indications of environmental concern were identified during the site reconnaissance.
5. The subject property is not listed on any regulatory database that would indicate a past or current release or storage of hazardous materials.
6. A review of regulatory information indicated that several adjacent or nearby sites were identified in the regulatory record databases, including gas stations and an unpermitted landfill. Soil and groundwater contamination has been documented on nearby properties. None of the sites identified represent a REC to the subject property.
7. An on-site reconnaissance and interview were not conducted with a property representative to identify any potential environmental conditions and to address information data gaps during the Phase I ESA process. The lack of a property owner or representative interview and the lack of a full on-site reconnaissance represent data gaps in accordance with ASTM

Standard E1527-21. However, the information obtained for the Phase I ESA, including regulatory database and historical documentation, was deemed sufficient.

Based upon the conclusions of this investigation of the subject property, Parametrix offers the following recommendation:

1. No further assessment of environmental conditions on the subject property is recommended.
2. If the building on the subject property is to be demolished or significantly redeveloped, then a hazardous building materials survey should be conducted. If hazardous materials are identified, they should be handled, managed, and disposed of in accordance with local, state, and federal regulations.

1. INTRODUCTION

Parametrix was retained by the Oregon Department of Transportation (ODOT) to perform a Phase I Environmental Site Assessment (ESA) on the commercial property located at 12300 North Parker Avenue in Portland, Oregon (herein referred to as the subject property) (Figure 1). The subject property consists of Tax Lot ID# 2N1E34C-00400 in Multnomah County, Oregon. It is our understanding that ODOT may pursue acquisition of the subject property as part of the Interstate Bridge Replacement (IBR) Program. The subject property is identified as IBR-2N1E34C-00400 (Figure 2).

This Phase I ESA includes a review of available documentation pertaining to the subject property, a site reconnaissance, and a review of pertinent public agency documents. The ESA consists of two distinct tasks: (1) a review of documents and of oral information, and (2) a site examination. Conclusions and recommendations within this report are based solely on observed evidence and data collected during the performance of this assessment.

1.1 Purpose

The Phase I ESA was conducted in general accordance with ASTM Standard E1527-21, Standard Practice for Environmental Site Assessments: Phase I Environmental Site Assessment Process, which defines the generally accepted industry practices and procedures currently applicable at the time and place of this study. The Phase I ESA is intended to permit the user to satisfy the requirements to qualify for the bona fide prospective purchaser limitation under the Comprehensive Environmental Response, Compensation, and Liability Act, and as such constitutes "all appropriate inquiries in the previous ownership and uses of the property consistent with good commercial or customary practice" as defined at 42 U.S.C. §9601 (35)(B).

The purpose of this Phase I ESA is to identify recognized environmental conditions (RECs) on or near the subject property. The term recognized environmental conditions is defined in ASTM Standard E1527-21 as:

> "…(1) the presence of *hazardous substances* or *petroleum products* in, on, or at the *subject property* due to a *release* to the *environment*; (2) the likely presence of *hazardous substances* or *petroleum products* in, on, or at the *subject property* due to a *release* or likely *release* to the *environment*; or (3) the presence of *hazardous substances* or *petroleum products* in, on, or at the *subject property* under conditions that pose a *material threat* of a future *release* to the *environment*."

In accordance with ASTM Standard E1527-21, some RECs may be further defined as historical recognized environmental conditions (HRECs) or controlled recognized environmental conditions (CRECs).

An HREC is defined as:

> "…*a past release of any hazardous substances* or *petroleum* products that has occurred in connection with the *property* and has been addressed to the satisfaction

> of the applicable regulatory authority or meeting unrestricted use criteria established by a regulatory authority, without subjecting the *property* to any required controls."

A CREC is defined as:

> "…a *recognized environmental condition* resulting from a past *release of hazardous substances* or *petroleum products* that has been addressed to the satisfaction of the applicable regulatory authority, with *hazardous substances* or *petroleum products* allowed to remain in place subject to the implementation of required controls."

This Phase I ESA endeavors to identify all RECs, HRECs, and/or CRECs at the subject property.

1.2 Significant Assumptions

This assessment was conducted in accordance with generally accepted industry practices and procedures within the scope of work authorized at the time and place of this study. Parametrix observations are limited to those areas to which it had access on the subject property.

Phase I ESA methodology included viewing accessible areas of the subject property from public right-of-way, as on-site access was not available. In addition, an interview was not able to be conducted with a property representative to identify any potential environmental conditions during the Phase I ESA process. Unless otherwise stated, no other exceptions to the guidelines presented in ASTM E1527-21 were made during completion of this Phase I ESA.

1.3 Limitations

The findings, conclusions, and recommendations presented in this report are based on site conditions and the best available information known or made available by regulators, other consultants, or other sources at the time of the investigation. Parametrix conducted a diligent search and investigation in compliance with prevailing standards of the profession; however, certain adverse conditions may exist at the site not detected at the time of the investigation.

The services provided under this contract, as described in this report, include professional opinions and judgments based on data collected. These services have been provided according to generally accepted engineering practices. The opinions and conclusions contained in this report are typically based on information obtained from the following:

- Observations and measurements made by Parametrix field staff.
- Contacts and discussions with regulatory agencies and others.
- Review of available hazardous substance or solid waste lists.
- Opinions and judgments of Parametrix based on the information available.

In the professional judgment of Parametrix, the services performed pursuant to the scope of services are an adequate basis to collect data for a preliminary evaluation of the site and upon which to draw the conclusions stated in this report.

2. SUBJECT PROPERTY DESCRIPTION

2.1 Location

The subject property is located at 12300 North Parker Avenue in Portland, Oregon. The subject property includes Multnomah County Tax Lot 2N1E34C-00400 and is identified as IBR-2N1E34C-00400.

The subject property is a 0.42-acre property located west of Interstate 5, south of North Hayden Island Drive, and north of North Jantzen Street and the North Portland Harbor of the Columbia River. According to the Multnomah County Assessment office, PORTARTHUR LLC is the current owner of the subject property. The site location is shown on Figure 1, the Site Vicinity Map. The boundary of the subject property is shown on Figure 2.

2.2 Site and Vicinity Characteristics

The subject property consists of a 0.42-acre parcel that consists of an 18,345-square-foot retail store, the Duluth Trading Company. Asphalt paved areas are present west of the subject property as part of the larger retail shopping center. The subject property is located in a largely commercial/retail area.

The subject property is located south of North Hayden Island Drive, and north of North Jantzen Street and the North Portland Harbor of the Columbia River (Figure 2). The Jantzen Beach shopping center is located to the adjacent west of the subject property.

2.3 Physical Setting

The subject property is located in the Portland Basin, which marks the northern terminus of the Willamette Lowland in Oregon (DNR n.d.). The northern portion of the basin is known for its low topographic relief, with the subject property at an elevation of approximately 36 feet above mean sea level. The Portland Basin is bound by the Cascade Range to the east and the Coast Range to the west.

Geologic processes in the Portland Basin consist of volcanism, sedimentation, and cataclysmic flood deposits in both fluvial and marine depositional environments. The subject property lies on what is mapped as fine-grained Holocene alluvium consisting of sand and silty sand deposited by the Columbia River, with possible dredge sands on the surface (Wells et al. 2020).

The topography in the vicinity of the subject property is a consistent slope, rising with distance from the Columbia River. Based on the results of groundwater studies on nearby properties, the anticipated groundwater gradient and flow is expected to be primarily northward toward the Columbia River. Groundwater has been encountered at 13 to 35 feet below ground surface (bgs) on nearby properties.

2.4 Current Use of the Subject Property

The subject property consists of a 0.42-acre parcel that consists of an 18,345-square-foot retail store, the Duluth Trading Company. The subject property is currently owned by PORTARTHUR LLC.

2.5 Descriptions of Improvements on the Subject Property

There is an 18,345-square-foot retail store, the Duluth Trading Company, located on the subject property.

2.6 Environmental Liens

An environmental lien is defined by ASTM as a charge, security, or encumbrance upon title to a property to secure the payment of a cost, damage, obligation, or duty arising out of response actions, cleanup, or other remediation of hazardous substances or petroleum products. No evidence of environmental liens against the subject property was identified during the course of this Phase I ESA.

3. RECORDS REVIEW

The purpose of the records review task was to gather environmental data on the subject property prior to the site examination. The information review consisted of two subtasks: a review of various lists and files published by federal and State of Oregon agencies, and a compilation of historical uses of the site and site vicinity, to determine if past operations pose an environmental risk to the subject property. Information for agency file review is based, in part, on a report provided by Environmental Data Resources (EDR). The EDR report is included in Appendix A.

The Environmental Data Resources (EDR) report is a summary of state and federal database searches for sites of possible environmental concern. The information review enabled Parametrix personnel to characterize the types of activities performed at the site, identify data gaps prior to the site examination, and facilitate recognition of discrepancies between reported and observed data. Data gaps identified during the document review were addressed by interviewing knowledgeable personnel, observations during the site examination, or by additional detailed investigation.

It should be noted that this information is reported as Parametrix received it from EDR, which in turn reports information as it is provided in various government databases. It is not possible for either Parametrix or EDR to verify the accuracy or completeness of information contained in these databases. However, the use of and reliance on this information is a generally accepted practice in the conduct of environmental due diligence. The following sections present information from the document review.

3.1 Standard Environmental Record Sources

The following section summarizes information collected from records maintained by the U.S. Environmental Protection Agency (EPA) and the Oregon Department of Environmental Quality (DEQ). The information includes details on sites identified in regulatory databases within recommended ASTM search distances. A complete listing of the databases reviewed is included in the EDR Radius Map™ Report (Appendix A).

3.1.1 Review of Oregon Department of Environmental Quality Databases

The following sections summarize the most relevant information obtained from the EDR Radius Map™ Report regarding sites identified within the ASTM E1527-21 search radii from the following databases. Additional information regarding these sites was reviewed on DEQ's Environmental Cleanup Site Information Database (DEQ n.d.a) and Leaking Underground Storage Tank Cleanup Site Database (DEQ n.d.b) to supplement data gaps in the EDR report. A complete listing of the databases reviewed is included in the EDR report. Relevant database listings from DEQ include:

- DEQ Underground Storage Tank (UST) List
- DEQ Leaking Underground Storage Tank (LUST) List

- DEQ Environmental Cleanup Site Information (ECSI) List
- Spill Database (SPILLS)
- Solid Waste Facilities (SWF/LF) List
- DEQ Confirmed Release List (CRL)
- DEQ Brownfields List
- DEQ Drycleaners List
- DEQ Engineering or Institutional Controls

3.1.1.1 DEQ Underground Storage Tank List

The Underground Storage Tank database contains registered USTs. USTs are regulated under Subtitle I of the Resource Conservation and Recovery Act (RCRA). The data was obtained from the DEQ UST List.

Information contained in the EDR report indicates that the subject property is not listed as a UST site. Nine UST sites were identified within 0.25 miles of the subject property; however, only three of the sites were identified in close proximity to the subject property and are discussed below under Section 3.1.1.2 as LUST sites.

The remaining six UST sites identified in the EDR report are at sufficient distances from the subject property and/or cleanup activities have been completed so that they do not represent a REC to the subject property.

3.1.1.2 DEQ Leaking Underground Storage Tank List

The LUST Incident Reports contain an inventory of reported leaking underground storage tank incidents. The data was obtained from the DEQ LUST Database List.

Information contained in the EDR report indicates that the subject property is not listed as a LUST site.

Ten LUST sites were identified within 0.5 miles of the subject property. Two LUST sites located in close proximity to the subject property (approximately within 0.125 miles) are discussed below:

- The ARCO SS 4475 site (1305 N Hayden Island Drive) was located approximately 338 feet north of the subject property, from 1971 to 1998. A July 1998 site investigation identified gasoline contamination in both soil and groundwater beneath the site. The borings also revealed a layer of landfill debris, 5 to 7 feet thick, beneath the cover. Groundwater was documented at a depth of about 25 feet bgs, and its flow direction varied due to the heterogeneous nature of landfill materials and fluctuations in the level of the surrounding Columbia River. The property owner (ARCO) installed a groundwater pump and treat system that quickly became fouled from iron bacteria and silt, which was attributed to leachate from the buried landfill debris. The system was shut down permanently in May 1991. A Technical Feasibility Study in 1993 concluded that it was not possible to remediate benzene in groundwater without first removing dissolved metals. ARCO maintained that it had no responsibility for the metals, and

that it was not feasible to proceed with remediation until DEQ addressed the landfill issue. Groundwater at the site met the final compliance closure requirements based on the previous six groundwater sampling events. The site was issued a No Further Action (NFA) letter on July 17, 1998 (DEQ 1998). Based on this information, the previous releases of petroleum products into the soil and groundwater from the former gasoline station do not represent a REC to the subject property.

- The Conoco Phillips Company site (12205 N Center Avenue) is located approximately 405 feet south of the subject property. The site was assigned DEQ LUST file numbers 26-90-0055 and 26-94-0063. The property was a service station from 1967 through 2007. The earlier petroleum release was reported in 1990 which involved the removal of 750 cubic yards of petroleum-contaminated soil. The site was closed under the Soil Matrix rules and was issued an NFA letter from DEQ. A second petroleum release was reported in 1994 during upgrades to the UST system. Groundwater monitoring between 2000 and 2011 showed groundwater flow directions toward the south to southwest. Between 2004 and 2006, five air-sparge and three vapor extraction wells were installed and operated until 2007. Based on final compliance sampling, residual contamination in soil did not exceed risk-based concentrations for occupational property use. Three soil gas samples were collected on the Conoco property. DEQ issued an NFA letter for the site in October 2012. As a condition of closure, DEQ required that a contaminated media management plan be developed for the site and portions of the adjacent properties impacted by the contamination, including the roadway of N Center Avenue. No contaminants are suspected to have migrated onto the subject property. Based on this information, the previous releases of petroleum products into the soil and groundwater from the former gasoline station do not represent a REC to the subject property.

Eight additional LUST sites were identified within 0.5 miles of the subject property. Based on DEQ information indicating site closure activities have been completed or other supplemental information, none of the identified sites discussed above appear to represent a REC to the subject property. In addition, the remaining LUST sites identified in the EDR report appear to be at sufficient distances form the subject property and/or cleanup activities have been completed so that they do not represent a REC to the subject property.

3.1.1.3 DEQ Environmental Cleanup Site Information List

The ECSI list identifies and tracks known or potentially contaminated sites within Oregon and is the state's equivalent to the Comprehensive Environmental Response, Compensation, and Liability Information System (CERCLIS). The Confirmed Release List (CRL) is a subset of the ECSI and includes sites which have known releases of hazardous substances. The Voluntary Cleanup Program (VCP) database is a list of sites that have been entered into the DEQ voluntary cleanup program and are undergoing cleanup. The subject property is not identified on the ECSI, CRL or VCP databases.

Nineteen ECSI, CRL, or VCP sites were identified within one mile of the subject property. Of the 19 sites, 4 are located within 0.25 miles of the subject property. These sites are located in close proximity to the subject property and are discussed below.

- The Hayden's Corner site (1321-1337 N Hayden Island Drive) is an ECSI site (ECSI #5711) that is located approximately 326 feet north of the subject property, within the boundaries of the

Hayden Island Landfill ECSI site (ECSI #1559). The investigation focused on the potential for vapor intrusion of potentially hazardous landfill-related gases such as methane and volatile organic compounds (VOCs) that could be related to the landfill or residual contamination from the former waste oil tank on the former ARCO service station. In May 2011, methane was detected at levels of 1.5% to 5.5% at floor drains in two restrooms in the Vitamin Shop and in Original Joes. The methane was attributed to sewer gas due to problems with the venting or plumbing traps. Other enclosed spaces within the building indicated little or no methane. In May 2012, methane was reported in exploratory borings at 2% near a former waste oil UST and near zero in the other two locations. Various VOCs were also reported at low concentrations. DEQ concluded that there would be considerable attenuation of vapors migrating into interior spaces of the building, making the detected concentrations of methane insignificant. DEQ concluded that conditions at the Hayden's Corner site were protective of public health and the environment and required no further action under Oregon Cleanup Law. The determination only applied to the Hayden's Corner property and did not include the greater Hayden Island Landfill site. Based on this information, this site is not considered a REC to the subject property.

- The Hayden Island Landfill site (ECSI #1559) is an ECSI site that is located approximately 329 feet north of the subject property. The Hayden Island Landfill was located in a seasonal lake basin on Hayden Island and appears to have operated between about 1950 to the early 1970s, when it was covered with a 7- to 8-foot-thick layer of clean fill. The presumed boundary of the landfill lies outside of the subject property boundary to the north. All information that is publicly known about the landfill is based on subsurface investigations at the former ARCO service station discussed in Section 3.1.1.2 of this report under LUST #26-89-0149 and the Hayden Island – Umatilla Property discussed below under ECSI #6128. Soil borings and groundwater monitoring wells on the ARCO site showed gasoline contamination in both soil and groundwater beneath the site. The borings also revealed a layer of landfill debris, 5 to 7 feet thick, beneath the cover of sandy fill. Groundwater was documented at a depth of about 25 feet bgs, and its flow direction varied due to the heterogenous nature of landfill materials and fluctuations in the level of the surrounding Columbia River. A groundwater pump and treat system designed to remove gasoline-related contaminants from the groundwater became fouled after one month from iron bacteria and silt, which was attributed to leachate from the buried landfill debris. A Technical Feasibility Study in 1993 concluded that it was not possible to remediate benzene in groundwater without first removing dissolved metals. ARCO maintained that it had no responsibility for the metals, and that it was not feasible to proceed with remediation until DEQ addressed the landfill issue.

  Potential pathways of exposure appear limited to groundwater and surface water, assuming a hydrological connection between groundwater and the surrounding Columbia River. There are no known groundwater receptors on the island, and no sensitive aquatic environments are identified in the immediately downstream reaches of the Columbia River. Nonetheless, dissolved metals and other as yet unidentified hazardous substances could leach into the river. Because more information is needed about the landfill and its level of contamination, the Oregon DEQ Site Assessment Section recommended that affected property owners characterize contamination in and below the former landfill. Alternatively, a preliminary

assessment was recommended to investigate the site's history and evaluate potential exposure pathways (DEQ 1994). There has been no organized assessment of the former Hayden Island Landfill by DEQ.

In 2008, the EPA completed a Preliminary Assessment of the Hayden Island Landfill (E&E [Ecology and Environment] 2008). The purpose of the assessment was to determine the potential threat to public health posed by the site, to determine the potential for a release of hazardous constituents into the environment, and to determine the potential for placement of the site on the National Priorities List. The assessment was based on the review of existing information, and no additional sampling was performed. Figures included in the assessment indicate that the landfill debris do not extend to the subject property (see figures in Appendix E). EPA concluded that there was no further investigation anticipated under the Federal Superfund Program, but that the site still needs to comply with the appropriate Oregon state regulations. The state ECSI file remains open. Based on the documented location of the landfill, this site is not an REC for the subject property.

- The Hayden Island – Umatilla Property site (1445 and 1463 N Hayden Island Drive) is an ECSI site (ECSI #6128) that is located approximately 705 feet northwest of the subject property, across N Hayden Island Drive and within the boundaries of the Hayden Island Landfill ECSI site (ECSI #1559). The site consists of two businesses (Car Toys and Plaid Pantry) at 1445 and 1463 N Hayden Island Drive, respectively. Recent investigations discovered landfill material consisting of paper, glass, wood, brick, plastic and metal to depths of up to 18 feet bgs. Groundwater was encountered at depths of 14 to 25 feet bgs and is assumed to flow north toward the Columbia River. The contaminants of interest for the site include gasoline-, diesel-, and heavy oil–range petroleum hydrocarbons, metals, VOCs, and polycyclic aromatic hydrocarbons. None of the contaminants of interest detected in soil and groundwater exceeded residential and occupational risk-based levels. Methane was detected in the soil gas at levels up to 0.3%; this is below the action level. DEQ determined that remedial action to address environmental contamination at the site is complete and no further action is required. The NFA letter was issued by DEQ on April 3, 2017. Based on this information, this site is not considered a REC to the subject property.

- The Hayden Island Cleaners site, located at 1190 N. Jantzen Drive (ECSI #1865), is located approximately 0.25 miles southeast of the subject property on the east side of Interstate 5. In 1995, groundwater and soil gas samples were collected from four probe borings. Tetrachloroethylene (PCE) was detected in the soil gas (up to 75 parts per million [ppm]) and groundwater (up to 780 micrograms per liter [µg/L]) in all four boreholes. Three groundwater monitoring wells were installed. Sampling and analysis results showed up to 1,230 µg/L PCE in each well. Additional monitoring wells were installed on the site and on adjacent properties. In May 1999, hydrogen release compound was injected into the shallow groundwater to accelerate the natural degradation of the PCE. The treatment was successful, and DEQ issued an NFA determination letter for the site in December 2001. Based on the cleanup completed and the NFA determination, this site is not considered a REC to the subject property.

The remaining 15 ECSI, CRL, and VCP sites are located at sufficient distances and/or cleanup activities have been completed so that they do represent RECs to the subject property.

3.1.1.4 SPILLS Database

This database provides a comprehensive list of reported spills. The subject property is not listed as a SPILLS site.

3.1.1.5 Solid Waste Facilities/Landfill

The SWF/LF records typically contain an inventory of solid waste disposal facilities or landfills in a particular state. The data were obtained from Oregon's SWF/LF List.

The subject property is not listed as a SWF/LF site. One SWF/LF site (Diversified Marine) was reported within 0.5 miles of the subject property, and based on a review of regulatory status, investigation and cleanup actions conducted, and/or distance from the subject property, the SWF/LF site does not represent a REC to the subject property.

3.1.1.6 DEQ Brownfields List

The Brownfields database lists sites of real property where expansion or redevelopment is complicated by actual or perceived environmental contamination. One DEQ Brownfield site (Hayden's Corner) was identified within 1 mile of the subject property. The site (Hayden's Corner, ECSI #5711) is discussed in Section 3.1.1.3.

3.1.1.7 DEQ Drycleaner List

The drycleaner database is a listing of former or current drycleaners in Oregon. One DEQ drycleaner site (Safe Dry Cleaners #1223) was identified within 0. 25 miles of the subject property, and based on a review of regulatory status, investigation and cleanup actions conducted, and/or distance from the subject property, the site does not represent a REC to the subject property.

3.1.1.8 DEQ Engineering/Institutional Controls

DEQ maintains two databases for sites with implemented engineering controls and/or institutional controls. No sites with engineering or institutional controls were identified within 1 mile of the subject property.

3.1.2 Environmental Protection Agency Database Review

The EPA administers several programs designed to protect the environment and monitor the generation, storage, treatment, and disposal of hazardous substances. The following sections summarize the most relevant information obtained from the EDR report regarding sites identified within ASTM E1527-21 search radii from the following databases. A complete listing of the databases reviewed is included in the EDR report.

- National Priorities List (NPL)
- Superfund Enterprise Management System (SEMS) List
- RCRA Corrective Action Report (CORRACTS) List

- Resource Conservation and Recovery Information System (RCRIS) List
- Emergency Response Notification System (ERNS) List
- US Brownfields List

3.1.2.1 National Priorities List

The NPL identifies priority hazardous waste sites for remedial actions under the EPA Superfund program. The EDR report indicates that the subject property is not listed as an NPL site. No NPL sites were identified within 1 mile of the subject property. One delisted NPL site (Harbor Oil Inc site) was identified within 1 mile of the subject property, and based on a review of regulatory status, investigation and cleanup actions conducted, and/or distance from the subject property, the delisted NPL site does not represent a REC to the subject property.

3.1.2.2 SEMS List

The EPA publishes a list of sites that may potentially pose a threat to the environment or the health of the general public. This list is known as the SEMS list (formerly the CERCLIS list). Information contained in the EDR report indicates the subject property is not listed as a SEMS site. One SEMS site (Pier 99 - Portland) was identified within 1 mile of the subject property. The site is located at a sufficient distance and/or cleanup activities have been completed so that it does not represent REC to the subject property.

The EPA also publishes the SEMS-NFRAP list, which are SEMS sites that have been designated “no further remedial action planned” and have been removed from the SEMS list. Information contained in the EDR report indicated that the subject property is not listed as a SEMS-NFRAP site. Two SEMS-NFRAP sites (Canoe Bay and Diversified Marine) were identified within 1 mile of the subject property. The sites are located at sufficient distances and/or cleanup activities have been completed so that they do not represent RECs to the subject property.

3.1.2.3 CORRACTS Review

The CORRACTS report identifies hazardous waste handlers with corrective action activity. Information contained in the EDR report indicates the subject property is not listed as a CORRACTS site. No CORRACTS sites are listed within 1 mile of the subject property.

3.1.2.4 Resource Conservation and Recovery Information System List

The RCRIS list includes selective information on sites which generate, transport, store, treat, and/or dispose of hazardous waste as defined by RCRA. Information contained in the EDR report indicates the subject property is not listed as a RCRIS site. Three small quantity generator (SQG) sites and four very small quantity generator (VSQG) sites are listed within 0.25 miles of the subject property. The sites are located at sufficient distances so that they do not represent RECs to the subject property.

The EPA also regulates the management of hazardous waste at transportation, storage, and disposal (TSD) facilities. Information contained in the EDR report indicates the subject property is not listed as a RCRIS-TSD site. No RCRIS-TSD sites were identified within 0.5 miles of the subject property.

3.1.2.5 ERNS List

The ERNS is a national database containing information from spill reports made to federal authorities. Information contained in the EDR report indicates the subject property is not listed as an ERNS site.

3.1.2.6 US Brownfields List

The EPA's US Brownfields list identifies Brownfields properties addressed by Cooperative Agreement Recipients and Brownfields properties addressed by Targeted Brownfields Assessments. The EDR report indicates the subject property is not listed as a US Brownfields site. No US Brownfield sites were identified within 0.5 miles of the subject property.

3.1.3 Other Databases

The following sections include other databases identified in the EDR report that may be relevant to assessing potential environmental liability or environmental issues at the subject property.

3.1.3.1 EDR Proprietary Databases

EDR has conducted research on the occurrence of historical business practices that may constitute a REC to properties. The database was developed from data found in historical city directories and contains information on over 100,000 former gas stations, manufactured gas plants, and dry cleaners. Due to the nature of these businesses, the sites have the potential for soil and groundwater contamination to have occurred.

EDR Historical Auto Stations

Historical auto stations are identified on a proprietary database maintained by EDR. Information contained in the EDR report indicates the subject property is not listed as a historical auto station. Two historical auto stations are listed within 0.125 miles of the subject property. The Thunderbird ARCO Inc. site (1305 N Hayden Island Drive), also known as ARCO SS4475, is located approximately 338 feet north of the subject property and is discussed in Section 3.1.1.2 of this report. The Jantzen Beach Union site (12205 North Center Avenue) is located approximately 405 feet south of the subject property, and based on a review of regulatory status, investigation and cleanup actions conducted, and/or distance from the subject property, the site does not represent a REC to the subject property.

EDR Manufactured Gas List

The EDR Proprietary Manufactured Gas Plant Database includes records of coal gas plants (manufactured gas plants) compiled by EDR's researchers. Manufactured gas sites were used in the United States from the 1800s to 1950s to produce a gas that could be distributed and used as fuel. Many of the by-products of the gas production, such as coal tar (oily waste containing volatile and

nonvolatile chemicals), sludges, oils, and other compounds, are potentially hazardous to human health and the environment. The by-products from this process were frequently disposed of directly at the plant site and can remain or spread slowly, serving as a continuous source of soil and groundwater contamination.

No manufactured gas sites are listed within 1 mile of the subject property.

EDR Historical Dry Cleaners

EDR has searched selected national collections of business directories and has collected listings of potential dry-cleaner sites that were available to EDR researchers. EDR's review was limited to those categories of sources that might, in EDR's opinion, include dry cleaning establishments. The categories reviewed included, but were not limited to, dry cleaners, cleaners, laundries, laundromats, cleaning/laundry businesses, wash and/or dry businesses.

A review of the EDR Historical Dry Cleaner list, as provided by EDR, has revealed that there are no EDR Drycleaner Sites listed for the subject property.

3.1.4 Orphan Site List

Orphan sites are sites for which mapping information is not detailed adequately to plot the location of the site, or for which there is no known responsible party or the responsible party is unwilling or unable to pay for cleanup. The orphan site list and available mapping information were reviewed by Parametrix. Ten orphan sites were identified by EDR in the vicinity of the subject property. One of the sites (Hayden Island Landfill) is discussed in Section 3.1.1.3 of this report. Another site, Country Club Cleaners (possibly the same site as Safe Dry Cleaners described in Section 3.1.1.7 above), is within 0.25 miles of the site to the southeast across Interstate 5.

The remaining eight orphan sites identified are located at sufficient distances and/or cleanup activities have been completed so that they do not represent RECs to the subject property.

3.1.5 Vapor Encroachment

ASTM Standard E1527-21 defines vapor migration as "the movement of hazardous substances or petroleum products in any form, including, for example, solid and liquid at the surface or subsurface, and vapor in the subsurface." The recognition of vapor migration as a possible REC may require incorporation of new types of controls and restrictions to address this contamination pathway.

The subject property and adjacent sites were reviewed in an effort to determine if vapor migration has, or has the potential to have, occurred at the site from adjacent properties. Based on the information reviewed, the contamination at the Hayden Island Landfill site (ECSI #1559), located north of the subject property, has not been completely characterized.

Two parcels located within the general boundaries of the landfill site (ARCO SS 4475 and Hayden Island – Umatilla Property) have been identified as sites with confirmed releases to the soil and groundwater. Although previous soil gas sampling on the two sites showed no significant concerns to human health, concentrations of VOCs and methane can change over time, particularly when the

contaminant source (landfill debris) remains in place. Therefore, the presence of the landfill material presents a potential vapor intrusion issue to indoor air for buildings in the near vicinity of the debris. However, if no buildings are proposed in the acquisition area, this does not present a potential for vapor intrusion impacts to the subject property.

No other properties were identified in the near vicinity which have confirmed releases of volatile contaminants in soil or groundwater which have not been sufficiently addressed or would otherwise present a potential impact to the subject property.

3.2 Historical Use Information

The objective of the historical use information review is to develop a history of the previous uses of the subject property and surrounding area that helps to identify the likelihood of past uses having led to RECs in connection with the subject property. Parametrix researched the historical land use, occupancy, and ownership of the subject property and adjacent properties to evaluate historical uses that are known to be associated with RECs. Historical records reviewed include Sanborn Fire Insurance Maps (EDR 2024b) and aerial photographs (EDR 2024c).

3.2.1 Certified Sanborn Maps™ Fire Insurance Map Review

Parametrix requested Sanborn Fire Insurance maps from EDR in an effort to help identify past land uses. Sanborn Fire Insurance maps from the years 1950, 1952, and 1969 were examined. The maps provided coverage of the east half of the subject property. A copy of the Certified Sanborn Map Report is included in Appendix B.

1950 The subject property is occupied by the Jantzen Beach Amusement Park (labeled "*Hayden Island Amusement – Jantzen Beach Park* "). A general note on the map indicates "Oil Fuel" on the amusement park site. Attractions and buildings on the amusement park site include a dance hall, a merry-go-round, a pony corral, various rides, a skating rink, a miniature train, a workshop and a battery charging station, several concession stands, restaurants, taverns, and a large parking lot on the north side of the park. Water for the park is obtained from a well located on the east side of the park near the northwest corner of the dance hall, a second well on the southwest corner of the park (west of the pony corral), and a third well located off the subject property. A transformer stand (electrical transformer) is located near the roller coaster. Other park improvements on adjacent parcels include swimming pools, dressing and locker rooms, and a boiler house/well pump house southeast of the subject property and a roller coaster ("Dipper") near the northeast corner. North Portland Harbor is located adjacent to the south. Other adjacent properties are undeveloped. Water lines from the two wells cross the amusement park property.

1952 There are no changes from the previous map.

1969 Additional attractions and buildings on the amusement park site include a bowling alley, a miniature golf course, picnic shelters, a ferris wheel, a hard-top race track

with grandstands, bleachers and a cart house, a miniature train, a workshop and battery charging station, and a riding arena north of the race track. The electronic transformer is no longer present.

3.2.2 Historical Aerial Photograph Review

Historical aerial photographs of the subject property area were obtained from EDR in the EDR Aerial Photo Decade Package. Aerial photographs for the years 1935, 1948, 1951, 1960, 1963, 1970, 1975, 1981, 1984, 1990, 1994, 2000, 2006, 2011, 2014, 2017, and 2020 were examined. Copies of the aerial photographs are included in Appendix C. Observations are listed below.

1935 The subject property is occupied by the Jantzen Beach Amusement Park (identified by Sanborn Maps). The north half of the park is a large unpaved parking lot. The rest of the park is developed with walking paths, buildings, rides, and other attractions. A large, fenced area that appears to be a pasture for horses/ponies is located at the southwest corner of the park. The west half of the subject property is undeveloped land with low vegetation. An unpaved road runs north of the subject property. Adjacent properties include additional amusement park amenities and support structures such as parking lots, swimming pools, and dressing and locker rooms. Other adjacent properties consist of undeveloped land to the north, west, and east, and undeveloped shoreline along North Portland Harbor to the south. A long, narrow pond is located adjacent to the west. A single building is located along the unpaved road to the north. Highway 99 is located to the east.

1948–1951 Additional buildings and amenities appear on the subject property, including the picnic grounds on the southeast corner of the park and oval track which replaced the pony corral. The main parking lot is expanded to the west. The ground surface on the west area of the subject property appears to have been recently disturbed in the 1948 image, probably from the Vanport flood which inundated the area 2 months earlier. Adjacent properties appear mostly unchanged except for the removal of the building to the north and the construction of new ramps along Highway 99 that improve access to and from the amusement park. Shorelines along the river were eroded in the 1948 image from the Vanport flood.

1960–1963 The area of the subject property immediately west of the oval track has been mostly cleared of vegetation, and unpaved roads provide access to the area from areas of the park to the east. There are no other significant changes to the subject property. All vegetation has been removed from the adjacent property to the north, and the ground surface has been significantly disturbed. The ground north of the subject property, which coincides with the general location of the former Hayden Island landfill, appears to have been recently graded. The land between this area and the shore of the Columbia River to the north includes two large ponds that appear to have been formed by excavating material, probably for earthen material used in the newly constructed Interstate 5 freeway to the east (constructed in the late 1950s) and filling of other areas east of Interstate 5. Piles

	of recently placed fill are visible on the south side of the ponds. The shoreline to the south along North Portland Harbor has been expanded farther into the harbor, and the houseboat moorage appears along the shore. The ODOT Motor Carrier Transportation office appears to the northeast, west of Interstate 5.
1970	There are no significant changes to the amusement park. Most of the areas west of the park appear to have been recently cleared and graded. North Hayden Island Drive is located in its current location north of the subject property. Parcels to the north are developed with a mobile home park and a motel in the former location of the ponds. The former Conoco gas station is located adjacent to the east, along North Center Avenue. The houseboat moorage has been expanded further to the west.
1975	All of the former buildings and other improvements from the amusement park have been removed from the subject property except for covered picnic structures on the southeast corner of the former amusement park. The building housing the Jantzen Beach Center appears in this aerial photograph surrounded by parking lots. The subject property first appears in this aerial photograph, east of the Jantzen Beach Center. Adjacent properties are mostly unchanged except for small commercial buildings and the ARCO gas station north of the subject property. The swimming pools and the dressing/locker rooms are still located on the adjacent property to the southeast.
1981–1994	The swimming pool, boiler house, and dressing/locker room building have been removed and replaced with the present-day buildings and parking lots. Center Avenue and Jantzen Avenue appear in their current locations. The shopping center building has been expanded to the south. Adjacent properties appear mostly unchanged.
2000–2006	The western portion of the Jantzen Beach mall building has been removed, and additional stand-alone buildings are now located around that structure. Adjacent properties are mostly unchanged except for the replacement of the ARCO station north of the subject property with the current commercial building.
2011	The subject property remains unchanged. The Conoco gas station to the south has been replaced with the current commercial building.
2014–2020	The subject property and adjoining properties appear to be similar to current conditions.

Based on the historical review, the subject property was developed with the Jantzen Beach Amusement Park which operated on the property from the 1920s through the 1960s. The west half of the subject property was mostly undeveloped throughout that period. Specific improvements on the subject property include a roller coaster (“Dipper”). Other park improvements on adjacent parcels included swimming pools, dressing and locker rooms, and a boiler house/well pump house.

The amusement park closed in 1970, and the Jantzen Beach Center was constructed to the adjacent west of the subject property in the early 1970s. The shopping center has undergone various

renovations including construction of several stand-alone retail buildings that are currently located on the property.

Adjacent properties have been gradually developed with the current commercial buildings and restaurants, beginning in the 1970s. Two gas stations have operated on adjacent properties between the 1960s and the early 2000s. Large volumes of earthen material were removed from the adjacent property to the north in the late 1950s, presumably in support of the construction of Interstate 5 to the east. The resulting excavations were soon filled with soil and landfill debris in an uncontrolled landfill referred to as the Hayden Island Landfill. The adjacent area to the north was later developed with a motel, a gas station, and a mobile home park. The properties to the south were developed with a house boat moorage along North Portland Harbor in the 1950s, which is currently in operation.

3.2.3 Local Agency Records

Information from local agencies was reviewed for environmental significance as described in the following sections.

3.2.3.1 City of Portland

A review of permits for environmental significance (i.e., septic tank, stormwater, dry wells, and/or USTs or aboveground storage tanks) was completed. No evidence of significant use or storage of hazardous substances and/or petroleum products was noted on the subject property. In addition, no building, plumbing, septic and/or UST or aboveground storage tanks permit records were recorded online with the Portland Maps records for the subject property.

3.2.3.2 Multnomah County

Based on information from the Multnomah County Tax Assessor's Office, the subject property is known as Tax Lot #2N1E34C-00400 and is approximately 0.42 acres in size. It is listed by Multnomah County as being owned by PORTARTHUR LLC. The 18,345-square-foot building on the subject property currently operates as a retail store, the Duluth Trading Company.

3.3 Additional Environmental Information

The following sections provide a summary of additional environmental information obtained for the site.

3.3.1 Asbestos

The manufacture of most asbestos-containing materials was banned by the EPA by 1979. Prior to this, asbestos was a common constituent of numerous building materials, including floor and ceiling tiles, caulking, pipe insulation, roofing materials, and exterior siding.

Based on the age of the building located on the subject property (constructed in 1973), there is potential for asbestos-containing materials to have been used in the construction of the building.

3.3.2 Lead-Based Paint

Before 1977, paint commonly contained lead which is considered to cause human health problems if ingested. Based on the age of the building located on the subject property (constructed in 1973), there is potential for lead-based paint to have been used in the construction of the building.

3.3.3 Polychlorinated Biphenyls

Transformers can potentially contain polychlorinated biphenyls. Based on the age of the building located on the subject property (constructed in 1973), there is some potential for polychlorinated biphenyls to have been used in the construction of the building (primarily used in lighting and electrical equipment).

3.3.4 Radon

Radon is a naturally occurring radioactive gas formed by the decay of uranium in some rocks and soil. The adverse health effects associated with radon gas depends upon various factors, such as the concentration of the gas, and exposure duration. The potential concentration of radon gas within a building depends on subsurface soil conditions, the integrity of the building's foundation, the existence of a basement or crawl space (primary areas of concern), and the building's ventilation.

Multnomah County ZIP code 97217 is located in the Federal EPA Radon Zone 2. The Zone 2 indoor average radon level predicted from 2 to 4 pCi/L, reported as a moderate risk of radon elevation. The EPA Action Level for radon is 4 pCi/L. Based on this limited information, radon likely does not represent an environmental concern at the property.

4. FILE REVIEW

In accordance with ASTM Standard E1527-21, inquiries and review of previous investigations for the subject property, and a review of regulatory files for the subject property or adjacent properties may be conducted to further evaluate environmental conditions on the property or adjacent properties, and to fill in data gaps where applicable. Previous investigations and file reviews are summarized below.

4.1 Previous Investigations

Based on regulatory information from DEQ, the subject property is not listed on any regulatory databases. No previous investigations of the subject property were identified during the course of this Phase I ESA.

4.2 Adjacent and Nearby Properties File Review

Several properties were listed on environmental databases, as described in Section 3. Sufficient site-specific information was available through review of the EDR report, as well as online DEQ files, to develop an opinion on the potential for these properties to have affected the subject property. Therefore, a specific file review (physical review at DEQ) was not required, beyond those completed during the course of this Phase I ESA. Specific information on the nature of release, types of contaminants, media impacted, and the potential to have affected the subject property or otherwise caused environmental concern is provided in Section 3.

5. SITE EXAMINATION

Parametrix conducted a site examination of the subject property from public right-of-way on January 19, 2024. The site examination consisted of observing the areas immediately surrounding the subject property, providing observations of the general environmental conditions on the subject property, and visually assessing the subject property and adjacent properties for evidence of hazardous materials. Photographs of the subject property taken during the site walk are included in Appendix D.

5.1 Subject Property

The subject property consists of a commercial building approximately 0.42 acres in size. The property is currently owned by PORTARTHUR LLC. All observations were taken from the public right-of-way. No evidence of USTs or aboveground storage tanks or other indications of environmental significance were observed on the exterior portions of the property. In addition, no evidence of significant storage or spills of hazardous substances and/or petroleum products was observed on the subject property. No evidence of staining, adverse odors, or other indications of potential releases was observed. In general, no RECs or other adverse environmental conditions were identified associated with the subject property.

Interior observations of the subject property could not be conducted. However, based on the type of property use (retail building), the potential for significant storage or use of hazardous materials or petroleum products is low. The lack of access to the subject property and a full site examination represents a data gap in accordance with ASTM Standard E1527-21.

5.2 Adjacent Properties

The vicinity of the subject property is fully developed with primarily commercial/retail buildings. Adjacent properties were examined from public areas for the presence of environmental conditions which have the potential to impact the subject property.

The subject property is bounded to the north by commercial/retail buildings and a hotel, to the east by North Center Avenue followed by Interstate 5, to the south by commercial/retail buildings, and to the west by the Jantzen Beach Center. No evidence of significant staining or stressed vegetation was noted on the ground surface. No evidence of storage of chemical or hazardous materials was identified on visible areas of adjacent properties.

6. INTERVIEWS

An interview was not able to be conducted with a property representative to identify potential environmental conditions and to address information data gaps during the Phase I ESA process. The lack of a property owner or representative interview represents a data gap in accordance with ASTM Standard E1527-21.

7. CONCLUSIONS

Based on the findings of this investigation, Parametrix concluded the following:

1. The subject property is located on Multnomah County Tax Lot 2N1E34C-00400. The subject property encompasses an area of approximately 0.42 acres and is zoned for commercial use. One 18,345-square-foot commercial building, the Duluth Trading Company, exists on the subject property.
2. Based on the historical review, the subject property was developed with the Jantzen Beach Amusement Park which operated from the 1920s to the 1960s. The west half of the subject property was mostly undeveloped throughout that period. The amusement park closed in 1970, and the Jantzen Beach Center shopping mall was constructed west of the subject property in the early 1970s. The shopping center has undergone various renovations including construction of several stand-alone retail buildings. Adjacent properties were gradually developed with the current commercial buildings and restaurants, beginning in the 1970s. Two gas stations operated on nearby properties between the 1960s and the early 2000s. Large volumes of earthen material were removed from adjacent properties to the north in the late 1950s, presumably in support of the construction of Interstate 5 to the east. The resulting excavations were soon filled with soil and landfill debris in an uncontrolled landfill referred to as the Hayden Island Landfill. RECs associated with historical land use were not identified.
3. Based on the age of the building on the subject property (constructed in 1973), there is potential for lead-based paint or asbestos-containing materials to have been used in the construction of the building.
4. No evidence of significant use or storage of hazardous substances and/or petroleum products was noted on or near the subject property. No evidence of distressed vegetation, spills or releases, or other indications of environmental concern were identified during the site reconnaissance.
5. The subject property is not listed on any regulatory database that would indicate a past or current release or storage of hazardous materials.
6. A review of regulatory information indicated that several adjacent or nearby sites were identified in the regulatory record databases, including gas stations and an unpermitted landfill. Soil and groundwater contamination has been documented on nearby properties. None of the sites identified represent a REC to the subject property.
7. An on-site reconnaissance and interview were not conducted with a property representative to identify any potential environmental conditions and to address information data gaps during the Phase I ESA process. The lack of a property owner or representative interview and the lack of a full on-site reconnaissance represent data gaps in accordance with ASTM Standard E1527-21. However, the information obtained for the Phase I ESA, including regulatory database and historical documentation, was deemed sufficient.

8. RECOMMENDATIONS

Based upon the conclusions of this investigation of the subject property, Parametrix offers the following recommendations.

1. No further assessment of environmental conditions on the subject property is recommended.
2. If the building on the subject property is to be demolished or significantly redeveloped, then a hazardous building materials survey should be conducted. If hazardous materials are identified, they should be handled, managed, and disposed of in accordance with local, state, and federal regulations.

9. REFERENCES

ASTM International. 2021. Standard Practice for Environmental Site Assessments: Phase I Environmental Site Assessment Process (E1527-21). December 2021.

DEQ (Oregon Department of Environmental Quality). Site Assessment Program, 1994. Strategy Recommendation, Hayden Island Landfill, DEQ ECSI #1559, dated Nov. 25, 1994.

DEQ. 1998. Letter Re: ARCO #4475, File No. 26-89-149, dated July 17, 1998.

DEQ. n.d.a. Environmental Cleanup Site Information Database. Available at <http://www.oregon.gov/deq/hazards-and-cleanup/env-cleanup/pages/ecsi.aspx>. Accessed October 29, 2023.

DEQ. n.d.b. Leaking Underground Storage Tank Cleanup Site Database. Available at <https://www.deq.state.or.us/lq/tanks/lust/LustPublicLookup.asp>. Accessed October 29, 2023.

DNR (Washington Department of Natural Resources). n.d. Portland Basin. Available at <https://www.dnr.wa.gov/programs-and-services/geology/explore-popular-geology/geologic-provinces-washington/portland-basin#catastrophic-floods>. Accessed October 23, 2023.

E&E (Ecology and Environment). 2008. Hayden Island Landfill Preliminary Assessment, Portland, Oregon. Prepared for United States Environmental Protection Agency, dated January 2008.

EDR (Environmental Data Resources). 2024a. The EDR Radius Map™ Report, Duluth Property. Inquiry Number 7539908.2s. January 11, 2024.

EDR. 2024b. The EDR Certified Sanborn® Map Report, Duluth Property. Inquiry Number 7539908.3. January 11, 2024.

EDR. 2024c. The EDR Aerial Photo Decade Package, Duluth Property. Inquiry Number 7539908.8. January 11, 2024.

Wells, R.E., Haugerud, R.A., Niem, A.R., Niem, W.A., Ma, L., Evarts, R.C., O'Connor, J.E., Madin, I.P., Sherrod, D.R., Beeson, M. H., Tolan, T.L., Wheeler, K.L., Hanson, W.B., Sawlan, M.G. 2020, Geologic Map of the Greater Portland Metropolitan Area and Surrounding Region, Oregon and Washington. U.S. Geological Survey Scientific Investigations Map 3443, pamphlet 55 p., 2 sheets, scale 1:63,360. Available at <https://doi.org/10.3133/sim3443>. Accessed October 13, 2023.

Figures

1 Site Vicinity Map

Property IDs
2N1E34C -00400
Address
12300 N PARKER AVE

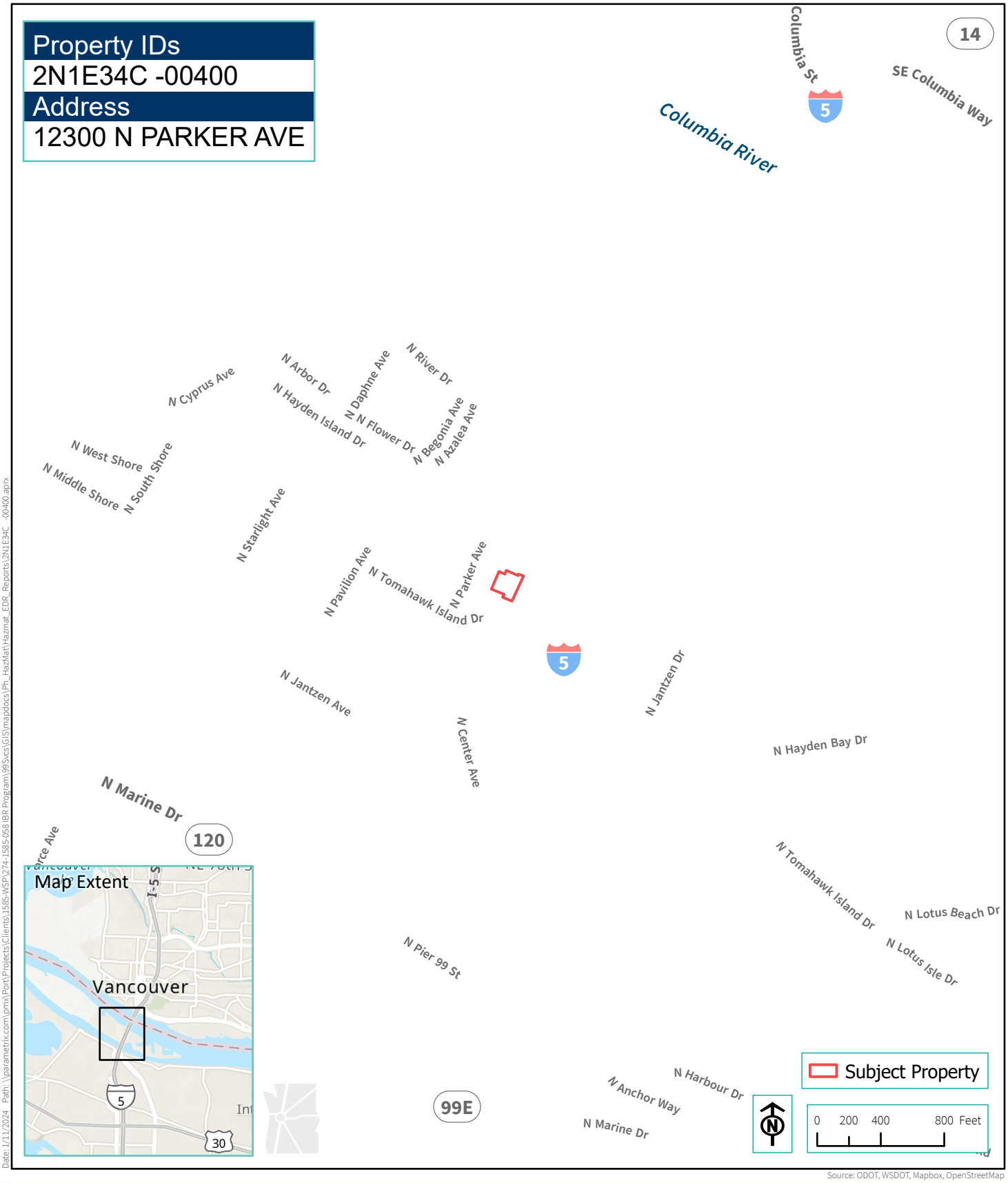

Source: ODOT, WSDOT, Mapbox, OpenStreetMap

Date: 1/11/2024 Path: \\parametrix.com\pmx\Port\Projects\Clients\1585-WSP\274-1585-058 IBR Program\99Svcs\GIS\mapdocs\Ph_HazMat\Hazmat_EDR_Reports\2N1E34C -00400.aprx

2 Site Location Map

Property IDs
2N1E34C -00400
Address
12300 N PARKER AVE

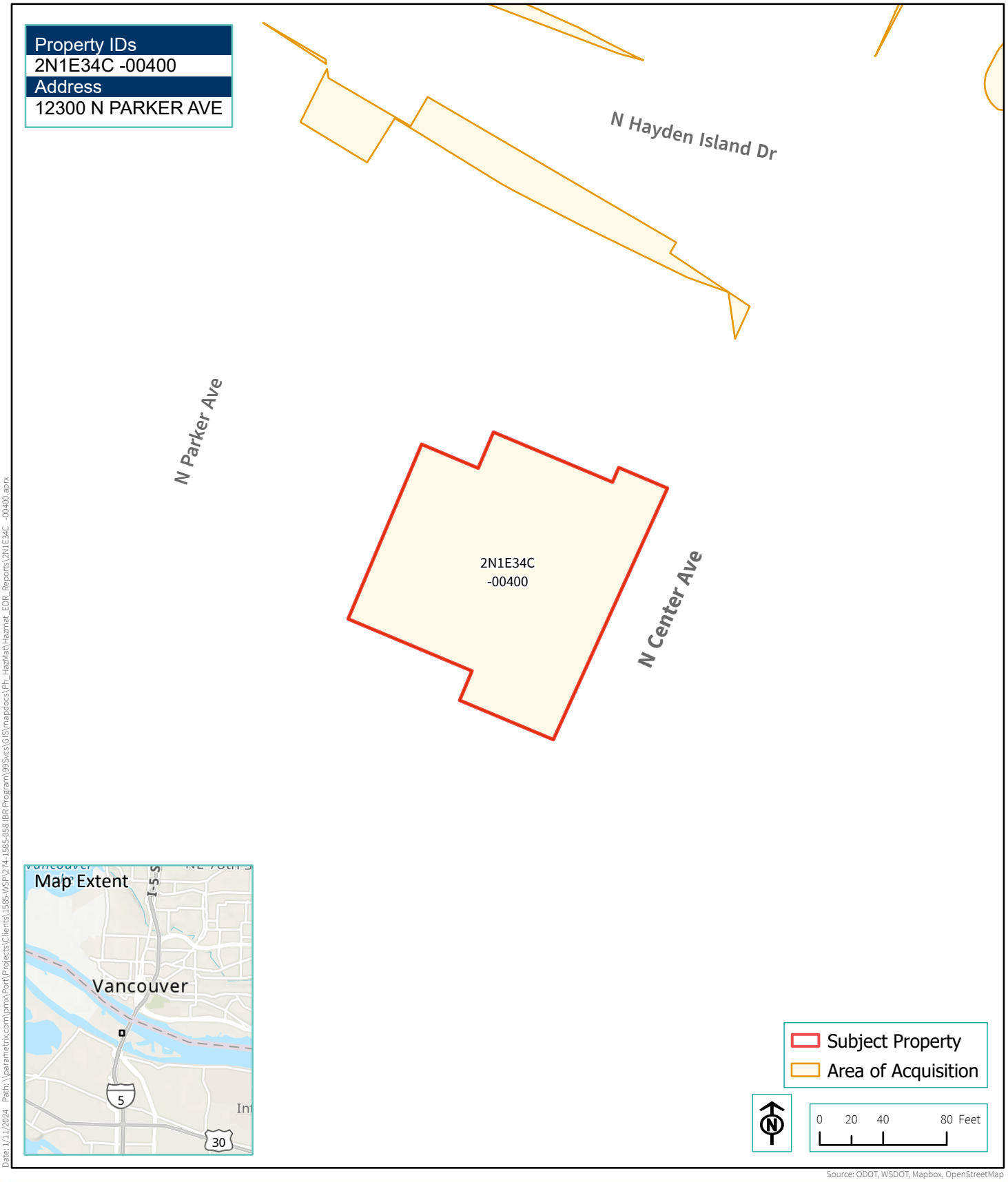

Source: ODOT, WSDOT, Mapbox, OpenStreetMap

Date: 1/11/2024 Path: \\parametrix.com\pmx\Port\Projects\Clients\1585-WSP\274-1585-058 IBR Program\99Svcs\GIS\mapdocs\Ph_HazMat\Hazmat_EDR_Reports\2N1E34C -00400.aprx

Appendix A. EDR Radius Map Report

Duluth Property
12300 N Parker Ave
Portland, OR 97217

Inquiry Number: 7539908.2s
January 11, 2024

The EDR Radius Map™ Report with GeoCheck®

6 Armstrong Road, 4th floor
Shelton, CT 06484
Toll Free: 800.352.0050
www.edrnet.com

TABLE OF CONTENTS

SECTION	PAGE
Executive Summary	ES1
Overview Map	2
Detail Map	3
Map Findings Summary	4
Map Findings	9
Orphan Summary	1132
Government Records Searched/Data Currency Tracking	GR-1

GEOCHECK ADDENDUM

Physical Setting Source Addendum	A-1
Physical Setting Source Summary	A-2
Physical Setting SSURGO Soil Map	A-5
Physical Setting Source Map	A-8
Physical Setting Source Map Findings	A-10
Physical Setting Source Records Searched	PSGR-1

Thank you for your business.
Please contact EDR at 1-800-352-0050
with any questions or comments.

Disclaimer - Copyright and Trademark Notice

This Report contains certain information obtained from a variety of public and other sources reasonably available to Environmental Data Resources, LLC. It cannot be concluded from this Report that coverage information for the target and surrounding properties does not exist from other sources. This Report is provided on an "AS IS", "AS AVAILABLE" basis. **NO WARRANTY EXPRESS OR IMPLIED IS MADE WHATSOEVER IN CONNECTION WITH THIS REPORT. ENVIRONMENTAL DATA RESOURCES, LLC AND ITS SUBSIDIARIES, AFFILIATES AND THIRD PARTY SUPPLIERS DISCLAIM ALL WARRANTIES, OF ANY KIND OR NATURE, EXPRESS OR IMPLIED, ARISING OUT OF OR RELATED TO THIS REPORT OR ANY OF THE DATA AND INFORMATION PROVIDED IN THIS REPORT, INCLUDING WITHOUT LIMITATION, ANY WARRANTIES REGARDING ACCURACY, QUALITY, CORRECTNESS, COMPLETENESS, COMPREHENSIVENESS, SUITABILITY, MERCHANTABILITY, FITNESS FOR A PARTICULAR PURPOSE, TITLE, NON-INFRINGEMENT, MISAPPROPRIATION, OR OTHERWISE. ALL RISK IS ASSUMED BY THE USER. IN NO EVENT SHALL ENVIRONMENTAL DATA RESOURCES, LLC OR ITS SUBSIDIARIES, AFFILIATES OR THIRD PARTY SUPPLIERS BE LIABLE TO ANYONE FOR ANY DIRECT, INCIDENTAL, INDIRECT, SPECIAL, CONSEQUENTIAL OR OTHER DAMAGES OF ANY TYPE OR KIND (INCLUDING BUT NOT LIMITED TO LOSS OF PROFITS, LOSS OF USE, OR LOSS OF DATA) INFORMATION PROVIDED IN THIS REPORT.** Any analyses, estimates, ratings, environmental risk levels, or risk codes provided in this Report are provided for illustrative purposes only, and are not intended to provide, nor should they be interpreted as providing any facts regarding, or prediction or forecast of, any environmental risk for any property. Only an assessment performed by a qualified environmental professional can provide findings, opinions or conclusions regarding the environmental risk or conditions in, on or at any property.

Copyright 2024 by Environmental Data Resources, LLC. All rights reserved. Reproduction in any media or format, in whole or in part, of any report or map of Environmental Data Resources, LLC, or its affiliates, is prohibited without prior written permission.

EDR and its logos (including Sanborn and Sanborn Map) are trademarks of Environmental Data Resources, LLC or its affiliates. All other trademarks used herein are the property of their respective owners.

EXECUTIVE SUMMARY

A search of available environmental records was conducted by Environmental Data Resources, Inc (EDR). The report was designed to assist parties seeking to meet the search requirements of EPA's Standards and Practices for All Appropriate Inquiries (40 CFR Part 312), the ASTM Standard Practice for Environmental Site Assessments (E1527 - 21), the ASTM Standard Practice for Environmental Site Assessments for Forestland or Rural Property (E2247 - 16), the ASTM Standard Practice for Limited Environmental Due Diligence: Transaction Screen Process (E1528 - 22) or custom requirements developed for the evaluation of environmental risk associated with a parcel of real estate.

TARGET PROPERTY INFORMATION

ADDRESS

12300 N PARKER AVE
PORTLAND, OR 97217

COORDINATES

Latitude (North):	45.6126360 - 45° 36' 45.48''
Longitude (West):	122.6808060 - 122° 40' 50.90''
Universal Tranverse Mercator:	Zone 10
UTM X (Meters):	524888.6
UTM Y (Meters):	5050842.0
Elevation:	36 ft. above sea level

USGS TOPOGRAPHIC MAP ASSOCIATED WITH TARGET PROPERTY

Target Property Map:	14878142 PORTLAND, OR
Version Date:	2020
North Map:	14842111 VANCOUVER, WA
Version Date:	2020

AERIAL PHOTOGRAPHY IN THIS REPORT

Portions of Photo from:	20190805, 20200719
Source:	USDA

MAPPED SITES SUMMARY

Target Property Address:
12300 N PARKER AVE
PORTLAND, OR 97217

Click on Map ID to see full detail.

MAP ID	SITE NAME	ADDRESS	DATABASE ACRONYMS	RELATIVE ELEVATION	DIST (ft. & mi.) DIRECTION
Reg	COLUMBIA SLOUGH	PORTLAND RD	SEMS-ARCHIVE	Same	4020, 0.76
A1	ODOT DISTRICT 2B PUC	12348 N CENTER AVE	RCRA NonGen / NLR	Higher	112, 0.021, East
A2	ODOT	12348 N CENTER AVE	OR HSIS, OR MANIFEST	Higher	112, 0.021, East
B3	HAYDEN'S CORNER	1321-1337 N HAYDEN I	OR ECSI, OR VCP, OR BROWNFIELDS	Lower	326, 0.062, NNE
B4	HAYDEN ISLAND LANDFI	NORTH PARTS OF HAYDE	OR ECSI, OR CRL	Lower	329, 0.062, NN
B5	THUNDERBIRD ARCO INC	1305 N HAYDEN ISLAND	EDR Hist Auto	Lower	338, 0.064, NNE
B6	ARCO SS 4475	1305 N HAYDEN ISLAND	OR LUST, OR UST, RCRA NonGen / NLR, OR NPDES	Lower	338, 0.064, NNE
B7	TARGET 1433	1400 N HAYDEN ISLAND	RCRA NonGen / NLR, OR MANIFEST	Lower	378, 0.072, NNE
C8	UNOCAL SS 5953	12205 N CENTER AVE	RCRA NonGen / NLR, FINDS, ECHO	Higher	405, 0.077, South
C9	JANTZEN BEACH UNION	12205 N CENTER AVE	EDR Hist Auto	Higher	405, 0.077, South
C10	CONOCOPHILLIPS COMPA	12205 N CENTER AVE	OR LUST, OR UST, OR SPILLS	Higher	405, 0.077, S
D11	JANTZEN BEACH SUPERC	1500 N HAYDEN ISLAND	OR HSIS, OR MANIFEST, OR NPDES, OR UIC	Lower	687, 0.130, NW
D12	HAYDEN ISLAND - UMAT	1445 AND 1463 N HAYD	OR ECSI, OR VCP	Lower	705, 0.134, NW
E13	TARGET STORE T2779	1555 N TOMAHAWK ISLA	OR MANIFEST	Lower	936, 0.177, W
E14	TARGET STORE T2779	1555 N TOMAHAWK ISLA	RCRA-SQG	Lower	936, 0.177, We
E15	MONTGOMERY WARD #223	1400 JANTZEN CENTER	OR UST	Lower	1036, 0.196, W
E16	JANTZEN BEACH CENTER	1405 JANTZEN BEACH C	RCRA-VSQG, FINDS, ECHO, OR MANIFEST	Lower	1048, 0.198, We
F17	JANTZEN BEACH SHELL/	12237 N JANTZEN DR	OR LUST	Lower	1079, 0.204, ESE
F18	CHEVRON STATION - 90	12105 N JANTZEN DR	OR LUST, OR UST, OR SPILLS, OR AIRS, OR UIC	Lower	1090, 0.206, ESE
F19	CHEVRON 90706	12105 N JANTZEN DR	RCRA-SQG, OR MANIFEST	Lower	1090, 0.206, ESE
G20	SHELL OIL COMPANY 12	12235 N JANTZEN DR	RCRA-VSQG, FINDS, ECHO, OR MANIFEST, OR NPDES	Lower	1092, 0.207, SE
G21	JANTZEN BEACH SHELL	12235 N JANTZEN DR	OR UST	Lower	1092, 0.207, SE
E22	HOME DEPOT NO 4007	1728 N JANTZEN BEACH	RCRA-SQG, OR AST, OR SPILLS, OR HSIS, OR MANIFEST	Lower	1121, 0.212, West
G23	JANTZEN BEACH CAR WA	12100 N TOMAHAWK DRI	OR LUST	Lower	1122, 0.213, S
H24	ODEQ CLEAN UP HAYDEN	1190 N JANTZEN DR	RCRA NonGen / NLR	Lower	1161, 0.220, SW
I25	SAFE DRY CLEANERS #	11919 N JANTZEN AVE	OR DRYCLEANERS, OR MANIFEST	Higher	1171, 0.222, SS
I26	SAFEWAY STORE NO 122	11919 N JANTZEN AVE	RCRA-VSQG	Higher	1171, 0.222, S
H27	JANTZEN BAY FUEL	1130 N JANTZEN AVE	OR LUST, OR UST, OR SPILLS	Lower	1191, 0.226, SW
28	ENGINE-17	12070 N JANTZEN AVE	OR UST	Lower	1206, 0.228, SE
J29	PENSKE AUTO CENTER 3	1716 JANTZEN BEACH S	RCRA NonGen / NLR	Lower	1263, 0.239, W
J30	KMART STORE 3430	1716 JANTZEN BEACH C	RCRA-VSQG, ECHO	Lower	1263, 0.239, We
J31	K MART #(3430)	1716 JANTZEN BEACH C	OR UST	Lower	1263, 0.239, West
J32	ISLAND CONSTRUCTION	1750 N JANTZEN BEACH	RCRA NonGen / NLR, FINDS, ECHO	Lower	1287, 0.244, We
J33	HILLMAN PROPERTIES	1750 JANTZEN BEACH C	OR LUST, OR UST	Lower	1287, 0.244, W
I34	HAYDEN ISLAND CLEANE	1190 N JANTZEN DR.	OR ECSI	Lower	1300, 0.246, SSE
35	CANOE BAY	N HAYDEN ISLAND DR.	SEMS-ARCHIVE	Lower	1821, 0.345, N
K36	DIVERSIFIED MARINE,	1801 N MARINE DR.	OR ECSI, OR CDL, OR SPILLS, OR HAZMAT, OR HSIS, OR...	Lower	2187, 0.414, SW
K37	DIVERSIFIED MARINE I	1801 N MARINE DR	OR SWF/LF, OR SPILLS	Lower	2187, 0.414, SW
K38	DIVERSIFIED MARINE,	1801 N MARINE DRIVE	SEMS-ARCHIVE	Lower	2187, 0.414, S

MAPPED SITES SUMMARY

Target Property Address:
12300 N PARKER AVE
PORTLAND, OR 97217

Click on Map ID to see full detail.

MAP ID	SITE NAME	ADDRESS	DATABASE ACRONYMS	RELATIVE ELEVATION	DIST (ft. & mi.) DIRECTION
K39	ROSS ISLAND SAND & G	1835 N MARINE DRIVE	OR LUST	Lower	2192, 0.415, SW
L40	PIER 99 - PORTLAND	1610 N PIER 99 STREE	SEMS, PRP, ICIS	Higher	2350, 0.445, South
L41	1610 NORTH PIER 99 S	1610 N PIER 99 ST.	OR CRL, OR ECSI, OR VCP, OR MANIFEST	Higher	2350, 0.445, South
42	EXPO CENTER	2060 N MARINE DR	OR ECSI, OR LUST, OR UST, OR AST, OR SPILLS, OR...	Lower	2536, 0.480, SW
43	DELTA PARK EXIT CONS	DELTA PARK EXIT, WES	OR LUST	Lower	2604, 0.493, SW
44	WHITE MARINE SERVICE	2335 N MARINE DR.	OR ECSI	Lower	2857, 0.541, WS
45	STOCKYARDS COMMERCE	2500-2664 N MARINE D	OR ECSI, OR VCP	Lower	3186, 0.603, WS
46	OREGON WASTE SYSTEMS	SW CORNER, N MARINE	OR CRL, OR ECSI, OR VCP	Lower	3251, 0
47	BULK TRANSPORTATION	11619 N FORCE AVE	OR ECSI, OR SPILLS, OR MANIFEST	Lower	3429, 0.649,
48	PLAID PANTRY #209	1020 N MARINE DR	OR ECSI, OR LUST, OR UST, OR AIRS	Lower	3588, 0.680, SSE
49	PENINSULA TERMINAL R	11707 N FORCE AVE.	OR ECSI, OR CRL, OR INST CONTROL, OR VCP	Lower	3670, 0.695, W
50	T1 OFFICE	100 COLUMBIA ST	WA CSCSL, WA SPILLS	Lower	3712, 0.703, NN
51	CANOE BAY - CONTAMIN	N HAYDEN ISLAND DR.	OR ECSI, OR CRL, OR ENG CONTROLS, OR VCP	Lower	3768, 0.714, NW
52	HARBOR OIL INC.	AKA CHEMPRO OF OREGO	Delisted NPL, SEMS, US ENG CONTROLS, OR ECSI, OR...	Lower	3879, 0.735, SW
53	FLINT GROUP NORTH AM	2985 N MARINE DR	OR ECSI, OR VCP, OR SPILLS, OR AIRS, OR HSIS, OR...	Lower	4179, 0.791, West
54	HANNAH MOTOR COMPANY	300 WASHINGTON ST/PO	WA CSCSL, WA LUST, WA UST	Higher	437
55	BOISE WHITE PAPER LL	907 W 7TH ST	WA CSCSL, WA UST, WA SPILLS, RCRA NonGen / NLR,...	Higher	4425, 0.838, No
56	SOUTHWEST DELIVERY C	415 W 6TH ST	WA CSCSL, WA LUST, WA UST, RCRA NonGen / NLR,...	Higher	4804, 0.910,
57	REDDAWAY INC	10510 N VANCOUVER WA	RCRA-VSQG, OR ECSI, OR LUST, OR UST, OR AST, OR...	Lower	5031, 0.953, SSE
M58	VANCOUVER KING STREE	704 KING ST	WA CSCSL, WA UIC	Higher	5036, 0.954
M59	VANCOUVER ICE & FUEL	1112 W 7TH ST	WA CSCSL, WA LUST, WA SPILLS, WA Financial...	Higher	5104, 0.967
60	JAMES RIVER CORP. -	3400 N MARINE DR.	OR ECSI, OR INST CONTROL, OR VCP, OR MANIFEST	Lower	5125, 0.971, West
61	HAYDEN ISLAND DUMPIN	HAYDEN ISLAND	OR ECSI, FINDS	Lower	5266, 0.997, N

EXECUTIVE SUMMARY

TARGET PROPERTY SEARCH RESULTS

The target property was not listed in any of the databases searched by EDR.

DATABASES WITH NO MAPPED SITES

No mapped sites were found in EDR's search of available ("reasonably ascertainable ") government records either on the target property or within the search radius around the target property for the following databases:

STANDARD ENVIRONMENTAL RECORDS

Lists of Federal NPL (Superfund) sites

NPL ---------- National Priority List
Proposed NPL ---------- Proposed National Priority List Sites
NPL LIENS ---------- Federal Superfund Liens

Lists of Federal sites subject to CERCLA removals and CERCLA orders

FEDERAL FACILITY ---------- Federal Facility Site Information listing

Lists of Federal RCRA facilities undergoing Corrective Action

CORRACTS ---------- Corrective Action Report

Lists of Federal RCRA TSD facilities

RCRA-TSDF ---------- RCRA - Treatment, Storage and Disposal

Lists of Federal RCRA generators

RCRA-LQG ---------- RCRA - Large Quantity Generators

Federal institutional controls / engineering controls registries

LUCIS ---------- Land Use Control Information System
US INST CONTROLS ---------- Institutional Controls Sites List

Federal ERNS list

ERNS ---------- Emergency Response Notification System

Lists of state and tribal landfills and solid waste disposal facilities

WA SWF/LF ---------- Solid Waste Facility Database

Lists of state and tribal leaking storage tanks

INDIAN LUST ---------- Leaking Underground Storage Tanks on Indian Land

EXECUTIVE SUMMARY

Lists of state and tribal registered storage tanks

FEMA UST---------- Underground Storage Tank Listing
WA AST---------- Aboveground Storage Tank Locations
INDIAN UST---------- Underground Storage Tanks on Indian Land

State and tribal institutional control / engineering control registries

WA INST CONTROL---------- Institutional Control Site List

Lists of state and tribal voluntary cleanup sites

INDIAN VCP---------- Voluntary Cleanup Priority Listing
WA VCP---------- Voluntary Cleanup Program Sites

Lists of state and tribal brownfield sites

WA BROWNFIELDS---------- Brownfields Sites Listing

ADDITIONAL ENVIRONMENTAL RECORDS

Local Brownfield lists

US BROWNFIELDS---------- A Listing of Brownfields Sites

Local Lists of Landfill / Solid Waste Disposal Sites

OR HIST LF---------- Old Closed SW Disposal Sites
OR SWRCY---------- Recycling Facility Location Listing
WA SWRCY---------- Recycling Facility List
INDIAN ODI---------- Report on the Status of Open Dumps on Indian Lands
ODI---------- Open Dump Inventory
DEBRIS REGION 9---------- Torres Martinez Reservation Illegal Dump Site Locations
IHS OPEN DUMPS---------- Open Dumps on Indian Land

Local Lists of Hazardous waste / Contaminated Sites

OR AOCONCERN---------- Columbia Slough
US HIST CDL---------- Delisted National Clandestine Laboratory Register
WA CDL---------- Clandestine Drug Lab Contaminated Site List
US CDL---------- National Clandestine Laboratory Register

Local Land Records

LIENS 2---------- CERCLA Lien Information

Records of Emergency Release Reports

HMIRS---------- Hazardous Materials Information Reporting System
OR SPILLS 90---------- SPILLS 90 data from FirstSearch
WA SPILLS 90---------- SPILLS 90 data from FirstSearch

Other Ascertainable Records

FUDS---------- Formerly Used Defense Sites

EXECUTIVE SUMMARY

DOD ---------- Department of Defense Sites
SCRD DRYCLEANERS ---------- State Coalition for Remediation of Drycleaners Listing
US FIN ASSUR ---------- Financial Assurance Information
EPA WATCH LIST ---------- EPA WATCH LIST
2020 COR ACTION ---------- 2020 Corrective Action Program List
TSCA ---------- Toxic Substances Control Act
SSTS ---------- Section 7 Tracking Systems
RMP ---------- Risk Management Plans
RAATS ---------- RCRA Administrative Action Tracking System
MLTS ---------- Material Licensing Tracking System
COAL ASH DOE ---------- Steam-Electric Plant Operation Data
COAL ASH EPA ---------- Coal Combustion Residues Surface Impoundments List
PCB TRANSFORMER ---------- PCB Transformer Registration Database
RADINFO ---------- Radiation Information Database
DOT OPS ---------- Incident and Accident Data
CONSENT ---------- Superfund (CERCLA) Consent Decrees
INDIAN RESERV ---------- Indian Reservations
FUSRAP ---------- Formerly Utilized Sites Remedial Action Program
UMTRA ---------- Uranium Mill Tailings Sites
LEAD SMELTERS ---------- Lead Smelter Sites
US AIRS ---------- Aerometric Information Retrieval System Facility Subsystem
US MINES ---------- Mines Master Index File
MINES MRDS ---------- Mineral Resources Data System
ABANDONED MINES ---------- Abandoned Mines
UXO ---------- Unexploded Ordnance Sites
DOCKET HWC ---------- Hazardous Waste Compliance Docket Listing
FUELS PROGRAM ---------- EPA Fuels Program Registered Listing
PFAS NPL ---------- Superfund Sites with PFAS Detections Information
PFAS FEDERAL SITES ---------- Federal Sites PFAS Information
PFAS TRIS ---------- List of PFAS Added to the TRI
PFAS TSCA ---------- PFAS Manufacture and Imports Information
PFAS RCRA MANIFEST ---------- PFAS Transfers Identified In the RCRA Database Listing
PFAS ATSDR ---------- PFAS Contamination Site Location Listing
PFAS WQP ---------- Ambient Environmental Sampling for PFAS
PFAS NPDES ---------- Clean Water Act Discharge Monitoring Information
PFAS ECHO ---------- Facilities in Industries that May Be Handling PFAS Listing
PFAS ECHO FIRE TRAINING ---------- Facilities in Industries that May Be Handling PFAS Listing
PFAS PART 139 AIRPORT ---------- All Certified Part 139 Airports PFAS Information Listing
AQUEOUS FOAM NRC ---------- Aqueous Foam Related Incidents Listing
BIOSOLIDS ---------- ICIS-NPDES Biosolids Facility Data
OR PFAS ---------- PFAS Site Contamination Listing
WA PFAS ---------- PFAS Contamination Site Location Listing
OR AQUEOUS FOAM ---------- AFFF Contamination Site Listing
WA AQUEOUS FOAM ---------- Firefighting Foam Incidents
OR COAL ASH ---------- Coal Ash Disposal Sites Listing
WA COAL ASH ---------- Coal Ash Disposal Site Listing
WA DRYCLEANERS ---------- Drycleaner List
OR Enforcement ---------- Enforcement Action Listing
OR Financial Assurance ---------- Financial Assurance Information Listing
WA NPDES ---------- Water Quality Permit System Data
OR TANK HOT DECOM ---------- Heating Oil Tank Clean Decommissioning Sites Listing
OR LUST HOT ---------- Heating Oil Tank Clean-up Sites Listing

EDR HIGH RISK HISTORICAL RECORDS

EDR Exclusive Records

EDR MGP ---------- EDR Proprietary Manufactured Gas Plants

EXECUTIVE SUMMARY

EDR Hist Cleaner..... EDR Exclusive Historical Cleaners

EDR RECOVERED GOVERNMENT ARCHIVES

Exclusive Recovered Govt. Archives

OR RGA HWS..... Recovered Government Archive State Hazardous Waste Facilities List
WA RGA HWS..... Recovered Government Archive State Hazardous Waste Facilities List
OR RGA LF..... Recovered Government Archive Solid Waste Facilities List
WA RGA LF..... Recovered Government Archive Solid Waste Facilities List
OR RGA LUST..... Recovered Government Archive Leaking Underground Storage Tank
WA RGA LUST..... Recovered Government Archive Leaking Underground Storage Tank

SURROUNDING SITES: SEARCH RESULTS

Surrounding sites were identified in the following databases.

Elevations have been determined from the USGS Digital Elevation Model and should be evaluated on a relative (not an absolute) basis. Relative elevation information between sites of close proximity should be field verified. Sites with an elevation equal to or higher than the target property have been differentiated below from sites with an elevation lower than the target property.
Page numbers and map identification numbers refer to the EDR Radius Map report where detailed data on individual sites can be reviewed.

Sites listed in ***bold italics*** are in multiple databases.

Unmappable (orphan) sites are not considered in the foregoing analysis.

STANDARD ENVIRONMENTAL RECORDS

Lists of Federal Delisted NPL sites

Delisted NPL: The National Oil and Hazardous Substances Pollution Contingency Plan (NCP) establishes the criteria that the EPA uses to delete sites from the NPL. In accordance with 40 CFR 300.425.(e), sites may deleted from the NPL where no further response is appropriate.

A review of the Delisted NPL list, as provided by EDR, and dated 09/19/2023 has revealed that there is 1 Delisted NPL site within approximately 1 mile of the target property.

Lower Elevation	Address	Direction / Distance	Map ID	Page
HARBOR OIL INC. EPA ID:: ORD071803985 Site ID:: 1000442	***AKA CHEMPRO OF OREGO***	***SW 1/2 - 1 (0.735 mi.)***	***52***	***713***

Lists of Federal sites subject to CERCLA removals and CERCLA orders

SEMS: SEMS (Superfund Enterprise Management System) tracks hazardous waste sites, potentially hazardous waste sites, and remedial activities performed in support of EPA's Superfund Program across the United States. The list was formerly know as CERCLIS, renamed to SEMS by the EPA in 2015. The list contains data on potentially hazardous waste sites that have been reported to the USEPA by states, municipalities,

private companies and private persons, pursuant to Section 103 of the Comprehensive Environmental Response, Compensation, and Liability Act (CERCLA). This dataset also contains sites which are either proposed to or on the National Priorities List (NPL) and the sites which are in the screening and assessment phase for possible inclusion on the NPL.

A review of the SEMS list, as provided by EDR, and dated 09/19/2023 has revealed that there is 1 SEMS site within approximately 0.5 miles of the target property.

Equal/Higher Elevation	Address	Direction / Distance	Map ID	Page
PIER 99 - PORTLAND Site ID: 1002699 EPA Id: ORN001002699	***1610 N PIER 99 STREE***	***S 1/4 - 1/2 (0.445 mi.)***	***L40***	***481***

Lists of Federal CERCLA sites with NFRAP

SEMS-ARCHIVE: SEMS-ARCHIVE (Superfund Enterprise Management System Archive) tracks sites that have no further interest under the Federal Superfund Program based on available information. The list was formerly known as the CERCLIS-NFRAP, renamed to SEMS ARCHIVE by the EPA in 2015. EPA may perform a minimal level of assessment work at a site while it is archived if site conditions change and/or new information becomes available. Archived sites have been removed and archived from the inventory of SEMS sites. Archived status indicates that, to the best of EPA's knowledge, assessment at a site has been completed and that EPA has determined no further steps will be taken to list the site on the National Priorities List (NPL), unless information indicates this decision was not appropriate or other considerations require a recommendation for listing at a later time. The decision does not necessarily mean that there is no hazard associated with a given site; it only means that. based upon available information, the location is not judged to be potential NPL site.

A review of the SEMS-ARCHIVE list, as provided by EDR, and dated 09/19/2023 has revealed that there are 2 SEMS-ARCHIVE sites within approximately 0.5 miles of the target property.

Lower Elevation	Address	Direction / Distance	Map ID	Page
CANOE BAY	N HAYDEN ISLAND DR.	NW 1/4 - 1/2 (0.345 mi.)	35	456
DIVERSIFIED MARINE, Site ID: 1002703 EPA Id: ORN001002703	1801 N MARINE DRIVE	SW 1/4 - 1/2 (0.414 mi.)	K38	479

Lists of Federal RCRA generators

RCRA-SQG: RCRAInfo is EPA's comprehensive information system, providing access to data supporting the Resource Conservation and Recovery Act (RCRA) of 1976 and the Hazardous and Solid Waste Amendments (HSWA) of 1984. The database includes selective information on sites which generate, transport, store, treat and/or dispose of hazardous waste as defined by the Resource Conservation and Recovery Act (RCRA). Small quantity generators (SQGs) generate between 100 kg and 1,000 kg of hazardous waste per month.

A review of the RCRA-SQG list, as provided by EDR, and dated 12/04/2023 has revealed that there are 3 RCRA-SQG sites within approximately 0.25 miles of the target property.

Lower Elevation	Address	Direction / Distance	Map ID	Page
TARGET STORE T2779	1555 N TOMAHAWK ISLA	W 1/8 - 1/4 (0.177 mi.)	E14	163

EPA ID:: ORQ000031584

CHEVRON 90706 ***12105 N JANTZEN DR*** ***ESE 1/8 - 1/4 (0.206 mi.)*** ***F19*** ***199***
EPA ID:: ORD987187341

HOME DEPOT NO 4007 ***1728 N JANTZEN BEACH*** ***W 1/8 - 1/4 (0.212 mi.)*** ***E22*** ***280***
EPA ID:: ORQ000023840

RCRA-VSQG: RCRAInfo is EPA's comprehensive information system, providing access to data supporting the Resource Conservation and Recovery Act (RCRA) of 1976 and the Hazardous and Solid Waste Amendments (HSWA) of 1984. The database includes selective information on sites which generate, transport, store, treat and/or dispose of hazardous waste as defined by the Resource Conservation and Recovery Act (RCRA). Very small quantity generators (VSQGs) generate less than 100 kg of hazardous waste, or less than 1 kg of acutely hazardous waste per month.

A review of the RCRA-VSQG list, as provided by EDR, and dated 12/04/2023 has revealed that there are 4 RCRA-VSQG sites within approximately 0.25 miles of the target property.

Equal/Higher Elevation	Address	Direction / Distance	Map ID	Page
SAFEWAY STORE NO 122 EPA ID:: ORQ000033602	11919 N JANTZEN AVE	SSE 1/8 - 1/4 (0.222 mi.)	I26	422

Lower Elevation	Address	Direction / Distance	Map ID	Page
JANTZEN BEACH CENTER EPA ID:: ORD987192697	***1405 JANTZEN BEACH C***	***W 1/8 - 1/4 (0.198 mi.)***	***E16***	***179***
SHELL OIL COMPANY 12 EPA ID:: OR0000473017	***12235 N JANTZEN DR***	***SE 1/8 - 1/4 (0.207 mi.)***	***G20***	***263***
KMART STORE 3430 EPA ID:: ORQ000002642	***1716 JANTZEN BEACH C***	***W 1/8 - 1/4 (0.239 mi.)***	***J30***	***436***

Lists of state- and tribal hazardous waste facilities

OR ECSI: The Environmental Cleanup Site Information System records information about sites in Oregon that may be of environmental interest. The data come from the Department of Environmental Quality.

A review of the OR ECSI list, as provided by EDR, and dated 09/01/2023 has revealed that there are 19 OR ECSI sites within approximately 1 mile of the target property.

Equal/Higher Elevation	Address	Direction / Distance	Map ID	Page
1610 NORTH PIER 99 S Size: 1.07 acres Investigation: Listed on the CRL/Inventory State ID Number: 3526 Decode For Further Action: Medium	***1610 N PIER 99 ST.***	***S 1/4 - 1/2 (0.445 mi.)***	***L41***	***484***

Lower Elevation	Address	Direction / Distance	Map ID	Page
HAYDEN'S CORNER Size: 0.62 acre	***1321-1337 N HAYDEN I***	***NNE 0 - 1/8 (0.062 mi.)***	***B3***	***17***

Investigation: No Further Action
State ID Number: 5711

HAYDEN ISLAND LANDFI ***NORTH PARTS OF HAYDE*** ***NNE 0 - 1/8 (0.062 mi.)*** ***B4*** ***25***
Size: 20 acres
Investigation: Listed on the CRL/Inventory
State ID Number: 1559
Decode For Further Action: Medium

HAYDEN ISLAND - UMAT ***1445 AND 1463 N HAYD*** ***NW 1/8 - 1/4 (0.134 mi.)*** ***D12*** ***129***
Size: 1.53 acres
Investigation: No Further Action
State ID Number: 6128

HAYDEN ISLAND CLEANE 1190 N JANTZEN DR. SSE 1/8 - 1/4 (0.246 mi.) I34 448
Investigation: No Further Action
State ID Number: 1865

DIVERSIFIED MARINE, ***1801 N MARINE DR.*** ***SW 1/4 - 1/2 (0.414 mi.)*** ***K36*** ***458***
Size: Approx. 0.8 acre
Investigation: Suspect
State ID Number: 3759
Decode For Further Action: High-Medium

EXPO CENTER ***2060 N MARINE DR*** ***SW 1/4 - 1/2 (0.480 mi.)*** ***42*** ***542***
Size: 38.66 acres
Investigation: Suspect
State ID Number: 4138

WHITE MARINE SERVICE 2335 N MARINE DR. WSW 1/2 - 1 (0.541 mi.) 44 551
Size: 1.34 acres
Investigation: Suspect
State ID Number: 4310
Decode For Further Action: Medium

STOCKYARDS COMMERCE ***2500-2664 N MARINE D*** ***WSW 1/2 - 1 (0.603 mi.)*** ***45*** ***553***
Size: 22.98 acres
Investigation: Suspect
State ID Number: 5695

OREGON WASTE SYSTEMS ***SW CORNER, N MARINE*** ***WSW 1/2 - 1 (0.616 mi.)*** ***46*** ***562***
Size: 46 acres
Investigation: Listed on the CRL/Inventory
State ID Number: 1091
Decode For Further Action: Low

BULK TRANSPORTATION ***11619 N FORCE AVE*** ***WSW 1/2 - 1 (0.649 mi.)*** ***47*** ***589***
Size: 15.62 acres
Investigation: Suspect
State ID Number: 5696
Decode For Further Action: Medium

PLAID PANTRY #209 ***1020 N MARINE DR*** ***SSE 1/2 - 1 (0.680 mi.)*** ***48*** ***604***
Size: 1.29 acres
Investigation: Suspect
State ID Number: 4134

PENINSULA TERMINAL R ***11707 N FORCE AVE.*** ***WSW 1/2 - 1 (0.695 mi.)*** ***49*** ***606***
Size: 5 acres
Investigation: Listed on the CRL/Inventory
State ID Number: 1505

CANOE BAY - CONTAMIN ***N HAYDEN ISLAND DR.*** ***NW 1/2 - 1 (0.714 mi.)*** ***51*** ***623***

Size: 7.6 acres
Investigation: Listed on the CRL/Inventory
State ID Number: 3333

HARBOR OIL INC. ***AKA CHEMPRO OF OREGO*** ***SW 1/2 - 1 (0.735 mi.)*** ***52*** ***713***
Size: 4.2 acres
Investigation: Suspect
State ID Number: 24

FLINT GROUP NORTH AM ***2985 N MARINE DR*** ***W 1/2 - 1 (0.791 mi.)*** ***53*** ***863***
Investigation: Suspect
State ID Number: 5939

REDDAWAY INC ***10510 N VANCOUVER WA*** ***SSE 1/2 - 1 (0.953 mi.)*** ***57*** ***976***
Investigation: No Further Action
State ID Number: 1437

JAMES RIVER CORP. - ***3400 N MARINE DR.*** ***W 1/2 - 1 (0.971 mi.)*** ***60*** ***1100***
Size: 24.7 acres
Investigation: No Further Action
State ID Number: 127

HAYDEN ISLAND DUMPIN ***HAYDEN ISLAND*** ***NW 1/2 - 1 (0.997 mi.)*** ***61*** ***1125***
Size: 100 acres
Investigation: No Further Action
State ID Number: 77

OR CRL: Sites that are or may be contaminated and may require cleanup.

A review of the OR CRL list, as provided by EDR, and dated 08/01/2023 has revealed that there are 5 OR CRL sites within approximately 1 mile of the target property.

Equal/Higher Elevation	Address	Direction / Distance	Map ID	Page
1610 NORTH PIER 99 S	***1610 N PIER 99 ST.***	***S 1/4 - 1/2 (0.445 mi.)***	***L41***	***484***

Facility Status: Site Investigation recommended (SI)
Facility Id: 3526

Lower Elevation	Address	Direction / Distance	Map ID	Page
HAYDEN ISLAND LANDFI	***NORTH PARTS OF HAYDE***	***NNE 0 - 1/8 (0.062 mi.)***	***B4***	***25***

Facility Status: Site Investigation recommended (SI)
Facility Id: 1559

OREGON WASTE SYSTEMS ***SW CORNER, N MARINE*** ***WSW 1/2 - 1 (0.616 mi.)*** ***46*** ***562***
Facility Status: State Basic Preliminary Assessment recommended (PA)
Facility Id: 1091

PENINSULA TERMINAL R ***11707 N FORCE AVE.*** ***WSW 1/2 - 1 (0.695 mi.)*** ***49*** ***606***
Facility Status: No Further Action (Conditional)
Facility Id: 1505

CANOE BAY - CONTAMIN ***N HAYDEN ISLAND DR.*** ***NW 1/2 - 1 (0.714 mi.)*** ***51*** ***623***
Facility Status: No Further Action (Conditional)
Facility Id: 3333

EXECUTIVE SUMMARY

WA CSCSL: The State Hazardous Waste Sites records are the states' equivalent to CERCLIS. These sites may or may not already be listed on the federal CERCLIS list. Priority sites planned for cleanup using state funds (state equivalent of Superfund) are identified along with sites where cleanup will be paid for by potentially responsible parties. The data come from the Department of Ecology's Confirmed & Suspected Contaminated Sites List.

A review of the WA CSCSL list, as provided by EDR, and dated 10/09/2023 has revealed that there are 6 WA CSCSL sites within approximately 1 mile of the target property.

Equal/Higher Elevation	Address	Direction / Distance	Map ID	Page
HANNAH MOTOR COMPANY	***300 WASHINGTON ST/PO***	***NNE 1/2 - 1 (0.828 mi.)***	***54***	***897***

Site Status: Cleanup Started
Clean Up Siteid: 13035
Facility ID: 12126843
Soil: Below Cleanup Levels
Soil: Confirmed Above Cleanup Levels
Contaminant Name: Lead
Contaminant Name: Petroleum-Diesel
Contaminant Name: Petroleum-Other
Contaminant Name: Polychlorinated biPhenyls (PCB)

BOISE WHITE PAPER LL	***907 W 7TH ST***	***N 1/2 - 1 (0.838 mi.)***	***55***	***904***

Site Status: CC-O&M/Monitoring
Clean Up Siteid: 1468
Facility ID: 5007183
Soil: Confirmed Above Cleanup Levels
Contaminant Name: Metals - Other
Contaminant Name: Petroleum Products-Unspecified

SOUTHWEST DELIVERY C	***415 W 6TH ST***	***NNE 1/2 - 1 (0.910 mi.)***	***56***	***963***

Site Status: Cleanup Started
Clean Up Siteid: 11159
Facility ID: 94656347
Soil: Suspected
Soil: Confirmed Above Cleanup Levels
Ground Water: Suspected
Contaminant Name: Benzene
Contaminant Name: Lead
Contaminant Name: Other Non-Halogenated Organics
Contaminant Name: Petroleum-Diesel
Contaminant Name: Petroleum-Gasoline
**Additional key fields are available in the Map Findings section*

VANCOUVER KING STREE	***704 KING ST***	***N 1/2 - 1 (0.954 mi.)***	***M58***	***1092***

Site Status: Awaiting Cleanup
Clean Up Siteid: 14952
Facility ID: 94380
Soil: Confirmed Above Cleanup Levels
Ground Water: Suspected
Contaminant Name: Petroleum-Diesel
Contaminant Name: Polycyclic Aromatic Hydrocarbons

VANCOUVER ICE & FUEL	***1112 W 7TH ST***	***N 1/2 - 1 (0.967 mi.)***	***M59***	***1093***

Site Status: Cleanup Started
Clean Up Siteid: 3679
Facility ID: 1037
Soil: Confirmed Above Cleanup Levels
Ground Water: Confirmed Above Cleanup Levels

Contaminant Name: Benzene
Contaminant Name: Lead
Contaminant Name: Non-Halogenated Solvents
Contaminant Name: Petroleum-Diesel
Contaminant Name: Petroleum-Gasoline
**Additional key fields are available in the Map Findings section*

Lower Elevation	Address	Direction / Distance	Map ID	Page
T1 OFFICE	***100 COLUMBIA ST***	***NNE 1/2 - 1 (0.703 mi.)***	***50***	***621***

Site Status: Cleanup Started
Clean Up Siteid: 2033
Facility ID: 15891
Soil: Confirmed Above Cleanup Levels
Ground Water: Suspected
Contaminant Name: Metals Priority Pollutants
Contaminant Name: Polycyclic Aromatic Hydrocarbons

Lists of state and tribal landfills and solid waste disposal facilities

OR SWF/LF: The Solid Waste Facilities/Landfill Sites records typically contain an inventory of solid waste disposal facilities or landfills in a particular state. The data come from the Department of Environmental Quality's Closure & Regular Solid Waste Active Disposal Permits database.

A review of the OR SWF/LF list, as provided by EDR, and dated 01/13/2023 has revealed that there is 1 OR SWF/LF site within approximately 0.5 miles of the target property.

Lower Elevation	Address	Direction / Distance	Map ID	Page
DIVERSIFIED MARINE I	***1801 N MARINE DR***	***SW 1/4 - 1/2 (0.414 mi.)***	***K37***	***478***

Permit Status: Active
Facility Id: 112396

Lists of state and tribal leaking storage tanks

OR LUST: The Leaking Underground Storage Tank Incident Reports contain an inventory of reported leaking underground storage tank incidents. The data come from the Department of Environmental Quality's LUST Database List.

A review of the OR LUST list, as provided by EDR, and dated 07/12/2023 has revealed that there are 10 OR LUST sites within approximately 0.5 miles of the target property.

Equal/Higher Elevation	Address	Direction / Distance	Map ID	Page
CONOCOPHILLIPS COMPA	***12205 N CENTER AVE***	***S 0 - 1/8 (0.077 mi.)***	***C10***	***85***

Facility ID: 26-90-0055
Facility ID: 26-94-0063
Cleanup Complete: 04/16/1991
Cleanup Complete: 06/20/2012

Lower Elevation	Address	Direction / Distance	Map ID	Page
ARCO SS 4475	***1305 N HAYDEN ISLAND***	***NNE 0 - 1/8 (0.064 mi.)***	***B6***	***43***

Facility ID: 26-89-0149 Cleanup Complete: 07/13/1998				
JANTZEN BEACH SHELL/ Facility ID: 26-89-0267 Cleanup Complete: 05/20/2014	12237 N JANTZEN DR	ESE 1/8 - 1/4 (0.204 mi.)	F17	191
CHEVRON STATION - 90 Facility ID: 26-97-0505 Facility ID: 26-93-0101 Cleanup Complete: 05/02/2007 Cleanup Complete: 03/31/1995	***12105 N JANTZEN DR***	***ESE 1/8 - 1/4 (0.206 mi.)***	***F18***	***191***
JANTZEN BEACH CAR WA Facility ID: 26-98-0453 Cleanup Complete: 07/14/1998	12100 N TOMAHAWK DRI	SE 1/8 - 1/4 (0.213 mi.)	G23	416
JANTZEN BAY FUEL Facility ID: 26-97-0017 Facility ID: 26-90-0258 Cleanup Complete: 12/04/2001 Cleanup Complete: 08/01/1991	***1130 N JANTZEN AVE***	***SW 1/8 - 1/4 (0.226 mi.)***	***H27***	***426***
HILLMAN PROPERTIES Facility ID: 26-90-0190 Cleanup Complete: 01/30/1995	***1750 JANTZEN BEACH C***	***W 1/8 - 1/4 (0.244 mi.)***	***J33***	***447***
ROSS ISLAND SAND & G Facility ID: 26-17-0101 Cleanup Complete: 09/11/2017	1835 N MARINE DRIVE	SW 1/4 - 1/2 (0.415 mi.)	K39	481
EXPO CENTER Facility ID: 26-92-0139 Cleanup Complete: 04/05/1996	***2060 N MARINE DR***	***SW 1/4 - 1/2 (0.480 mi.)***	***42***	***542***
DELTA PARK EXIT CONS Facility ID: 26-90-0346 Cleanup Complete: 12/24/1990	DELTA PARK EXIT, WES	SW 1/4 - 1/2 (0.493 mi.)	43	551

Lists of state and tribal registered storage tanks

OR UST: The Underground Storage Tank database contains registered USTs. USTs are regulated under Subtitle I of the Resource Conservation and Recovery Act (RCRA). The data come from the Department of Environmental Quality's UST List on Disk.

A review of the OR UST list, as provided by EDR, and dated 07/12/2023 has revealed that there are 9 OR UST sites within approximately 0.25 miles of the target property.

Equal/Higher Elevation	Address	Direction / Distance	Map ID	Page
CONOCOPHILLIPS COMPA Facility ID: 1102	***12205 N CENTER AVE***	***S 0 - 1/8 (0.077 mi.)***	***C10***	***85***

Lower Elevation	Address	Direction / Distance	Map ID	Page
ARCO SS 4475 Facility ID: 3982	***1305 N HAYDEN ISLAND***	***NNE 0 - 1/8 (0.064 mi.)***	***B6***	***43***
MONTGOMERY WARD #223	1400 JANTZEN CENTER	W 1/8 - 1/4 (0.196 mi.)	E15	179

Facility ID: 6837

CHEVRON STATION - 90 Facility ID: 1332	***12105 N JANTZEN DR***	***ESE 1/8 - 1/4 (0.206 mi.)***	***F18***	***191***
JANTZEN BEACH SHELL Facility ID: 7585	12235 N JANTZEN DR	SE 1/8 - 1/4 (0.207 mi.)	G21	280
JANTZEN BAY FUEL Facility ID: 7011	***1130 N JANTZEN AVE***	***SW 1/8 - 1/4 (0.226 mi.)***	***H27***	***426***
ENGINE-17 Facility ID: 6581	12070 N JANTZEN AVE	SE 1/8 - 1/4 (0.228 mi.)	28	429
K MART #(3430) Facility ID: 1262	1716 JANTZEN BEACH C	W 1/8 - 1/4 (0.239 mi.)	J31	444
HILLMAN PROPERTIES Facility ID: 10425	***1750 JANTZEN BEACH C***	***W 1/8 - 1/4 (0.244 mi.)***	***J33***	***447***

OR AST: The Aboveground Storage Tank database contains registered ASTs. The data comes from the list of ASTs reported to the Office of State Fire Marshal.

A review of the OR AST list, as provided by EDR, and dated 10/25/2023 has revealed that there is 1 OR AST site within approximately 0.25 miles of the target property.

Lower Elevation | **Address** | **Direction / Distance** | **Map ID** | **Page**

HOME DEPOT NO 4007 Facility Id: 61803	***1728 N JANTZEN BEACH***	***W 1/8 - 1/4 (0.212 mi.)***	***E22***	***280***

Lists of state and tribal voluntary cleanup sites

OR VCP: Responsible parties have entered into an agreement with DEQ to voluntarily address contamination associated with their property.

A review of the OR VCP list, as provided by EDR, and dated 10/04/2023 has revealed that there are 3 OR VCP sites within approximately 0.5 miles of the target property.

Equal/Higher Elevation | **Address** | **Direction / Distance** | **Map ID** | **Page**

1610 NORTH PIER 99 S	***1610 N PIER 99 ST.***	***S 1/4 - 1/2 (0.445 mi.)***	***L41***	***484***

Action: Extension requested by owner/operator
Action: Petition or request granted
Action: Facility placed on Confirmed Release List
Action: NEGOTIATIONS
Action: Facility proposed for Confirmed Release List
**Additional key fields are available in the Map Findings section*
ECS Site ID: 3526
Facility Size: 1.07 acres

Lower Elevation | **Address** | **Direction / Distance** | **Map ID** | **Page**

HAYDEN'S CORNER	***1321-1337 N HAYDEN I***	***NNE 0 - 1/8 (0.062 mi.)***	***B3***	***17***

Action: NO FURTHER STATE ACTION REQUIRED

ECS Site ID: 5711
Facility Size: 0.62 acre

HAYDEN ISLAND - UMAT ***1445 AND 1463 N HAYD*** ***NW 1/8 - 1/4 (0.134 mi.)*** ***D12*** ***129***
Action: SITE EVALUATION
Action: VCS Waiting List
Action: NO FURTHER STATE ACTION REQUIRED
ECS Site ID: 6128
Facility Size: 1.53 acres

Lists of state and tribal brownfield sites

Brownfields investigations and/or cleanups that have been conducted in Oregon.

A review of the OR BROWNFIELDS list, as provided by EDR, and dated 08/01/2023 has revealed that there is 1 OR BROWNFIELDS site within approximately 0.5 miles of the target property.

Lower Elevation	Address	Direction / Distance	Map ID	Page
HAYDEN'S CORNER	***1321-1337 N HAYDEN I***	***NNE 0 - 1/8 (0.062 mi.)***	***B3***	***17***

Status: NO FURTHER STATE ACTION REQUIRED
envid: 5711

ADDITIONAL ENVIRONMENTAL RECORDS

Other Ascertainable Records

RCRA NonGen / NLR: RCRAInfo is EPA's comprehensive information system, providing access to data supporting the Resource Conservation and Recovery Act (RCRA) of 1976 and the Hazardous and Solid Waste Amendments (HSWA) of 1984. The database includes selective information on sites which generate, transport, store, treat and/or dispose of hazardous waste as defined by the Resource Conservation and Recovery Act (RCRA). Non-Generators do not presently generate hazardous waste.

A review of the RCRA NonGen / NLR list, as provided by EDR, and dated 12/04/2023 has revealed that there are 7 RCRA NonGen / NLR sites within approximately 0.25 miles of the target property.

Equal/Higher Elevation	Address	Direction / Distance	Map ID	Page
ODOT DISTRICT 2B PUC	12348 N CENTER AVE	E 0 - 1/8 (0.021 mi.)	A1	10
EPA ID:: ORQ000033271				
UNOCAL SS 5953	***12205 N CENTER AVE***	***S 0 - 1/8 (0.077 mi.)***	***C8***	***79***
EPA ID:: OR0000361394				

Lower Elevation	Address	Direction / Distance	Map ID	Page
ARCO SS 4475	***1305 N HAYDEN ISLAND***	***NNE 0 - 1/8 (0.064 mi.)***	***B6***	***43***
EPA ID:: ORD987182128				
TARGET 1433	***1400 N HAYDEN ISLAND***	***NNE 0 - 1/8 (0.072 mi.)***	***B7***	***46***
EPA ID:: ORD030794846				
ODEQ CLEAN UP HAYDEN	1190 N JANTZEN DR	SW 1/8 - 1/4 (0.220 mi.)	H24	416

EPA ID:: ORQ000012062

PENSKE AUTO CENTER 3 — 1716 JANTZEN BEACH S — W 1/8 - 1/4 (0.239 mi.) — J29 — 429
EPA ID:: ORQ000001560

ISLAND CONSTRUCTION — ***1750 N JANTZEN BEACH*** — ***W 1/8 - 1/4 (0.244 mi.)*** — ***J32*** — ***444***
EPA ID:: ORD987173283

ROD: Record of Decision. ROD documents mandate a permanent remedy at an NPL (Superfund) site containing technical and health information to aid the cleanup.

A review of the ROD list, as provided by EDR, and dated 09/19/2023 has revealed that there is 1 ROD site within approximately 1 mile of the target property.

Lower Elevation	Address	Direction / Distance	Map ID	Page
HARBOR OIL INC. EPA ID:: ORD071803985	***AKA CHEMPRO OF OREGO***	***SW 1/2 - 1 (0.735 mi.)***	***52***	***713***

OR DRYCLEANERS: A listing of registered drycleaning facilities in Oregon.

A review of the OR DRYCLEANERS list, as provided by EDR, and dated 07/19/2023 has revealed that there is 1 OR DRYCLEANERS site within approximately 0.25 miles of the target property.

Equal/Higher Elevation	Address	Direction / Distance	Map ID	Page
SAFE DRY CLEANERS # Current Status: CL Dry Cleaner ID: 479	***11919 N JANTZEN AVE***	***SSE 1/8 - 1/4 (0.222 mi.)***	***I25***	***420***

OR MANIFEST: Hazardous waste manifest information.

A review of the OR MANIFEST list, as provided by EDR, and dated 12/31/2020 has revealed that there are 9 OR MANIFEST sites within approximately 0.25 miles of the target property.

Equal/Higher Elevation	Address	Direction / Distance	Map ID	Page
ODOT Status: SQG Status: Small quantity generator EPA Id: ORQ000033271	***12348 N CENTER AVE***	***E 0 - 1/8 (0.021 mi.)***	***A2***	***14***
SAFE DRY CLEANERS # Status: LQG Status: Large quantity generator EPA Id: ORQ000033602	***11919 N JANTZEN AVE***	***SSE 1/8 - 1/4 (0.222 mi.)***	***I25***	***420***

Lower Elevation	Address	Direction / Distance	Map ID	Page
TARGET 1433 Status: SQG Status: Small quantity generator EPA Id: ORD030794846	***1400 N HAYDEN ISLAND***	***NNE 0 - 1/8 (0.072 mi.)***	***B7***	***46***
JANTZEN BEACH SUPERC	***1500 N HAYDEN ISLAND***	***NW 1/8 - 1/4 (0.130 mi.)***	***D11***	***86***

Status: LQG
Status: SQG
Status: Large quantity generator
Status: Small quantity generator
EPA Id: ORQ000031584

TARGET STORE T2779 — 1555 N TOMAHAWK ISLA — W 1/8 - 1/4 (0.177 mi.) — E13 — 137
Status: SQG
Status: LQG
Status: Large quantity generator
Status: Small quantity generator
EPA Id: ORQ000031584

JANTZEN BEACH CENTER — 1405 JANTZEN BEACH C — W 1/8 - 1/4 (0.198 mi.) — E16 — 179
Status: CEG
EPA Id: ORD987192697

CHEVRON 90706 — 12105 N JANTZEN DR — ESE 1/8 - 1/4 (0.206 mi.) — F19 — 199
Status: SQG
Status: LQG
Status: CEG
Status: Small quantity generator
Status: Large quantity generator
Status: Conditionally exempt generator
EPA Id: ORD987187341

SHELL OIL COMPANY 12 — 12235 N JANTZEN DR — SE 1/8 - 1/4 (0.207 mi.) — G20 — 263
Status: CEG
Status: LQG
Status: Large quantity generator
EPA Id: OR0000473017

HOME DEPOT NO 4007 — 1728 N JANTZEN BEACH — W 1/8 - 1/4 (0.212 mi.) — E22 — 280
Status: SQG
Status: Small quantity generator
EPA Id: ORQ000023840

EDR HIGH RISK HISTORICAL RECORDS

EDR Exclusive Records

EDR Hist Auto: EDR has searched selected national collections of business directories and has collected listings of potential gas station/filling station/service station sites that were available to EDR researchers. EDR's review was limited to those categories of sources that might, in EDR's opinion, include gas station/filling station/service station establishments. The categories reviewed included, but were not limited to gas, gas station, gasoline station, filling station, auto, automobile repair, auto service station, service station, etc. This database falls within a category of information EDR classifies as "High Risk Historical Records", or HRHR. EDR's HRHR effort presents unique and sometimes proprietary data about past sites and operations that typically create environmental concerns, but may not show up in current government records searches.

A review of the EDR Hist Auto list, as provided by EDR, has revealed that there are 2 EDR Hist Auto sites within approximately 0.125 miles of the target property.

Equal/Higher Elevation	Address	Direction / Distance	Map ID	Page
JANTZEN BEACH UNION	12205 N CENTER AVE	S 0 - 1/8 (0.077 mi.)	C9	85

EXECUTIVE SUMMARY

Lower Elevation	Address	Direction / Distance	Map ID	Page
THUNDERBIRD ARCO INC	1305 N HAYDEN ISLAND	NNE 0 - 1/8 (0.064 mi.)	B5	42

EXECUTIVE SUMMARY

Due to poor or inadequate address information, the following sites were not mapped. Count: 10 records.

Site Name	Database(s)
COLUMBIA SLOUGH	OR CRL, OR ECSI, OR ENG CONTROLS
EAST SIDE CSO	OR ECSI, OR VCP
V.A.- COLUMBIA SOUTH SHORE WELLFIE	OR ECSI
WILLAMETTE RIVER DOWNTOWN REACH	OR ECSI
WILLAMETTE SEDIMENT SAMPLING PROJE	SEMS
HAYDEN ISLAND LANDFILL	SEMS-ARCHIVE
VANCOUVER LAKE & FLUSHING CHANNEL,	SEMS-ARCHIVE
COUNTRY CLUB CLEANERS	OR DRYCLEANERS
WEST HAYDEN ISLAND UPLAND DISPOSAL	OR SWF/LF
SPECIAL EVENTS & CONVENTION CENTER	WA VCP

OVERVIEW MAP - 7539908.2S

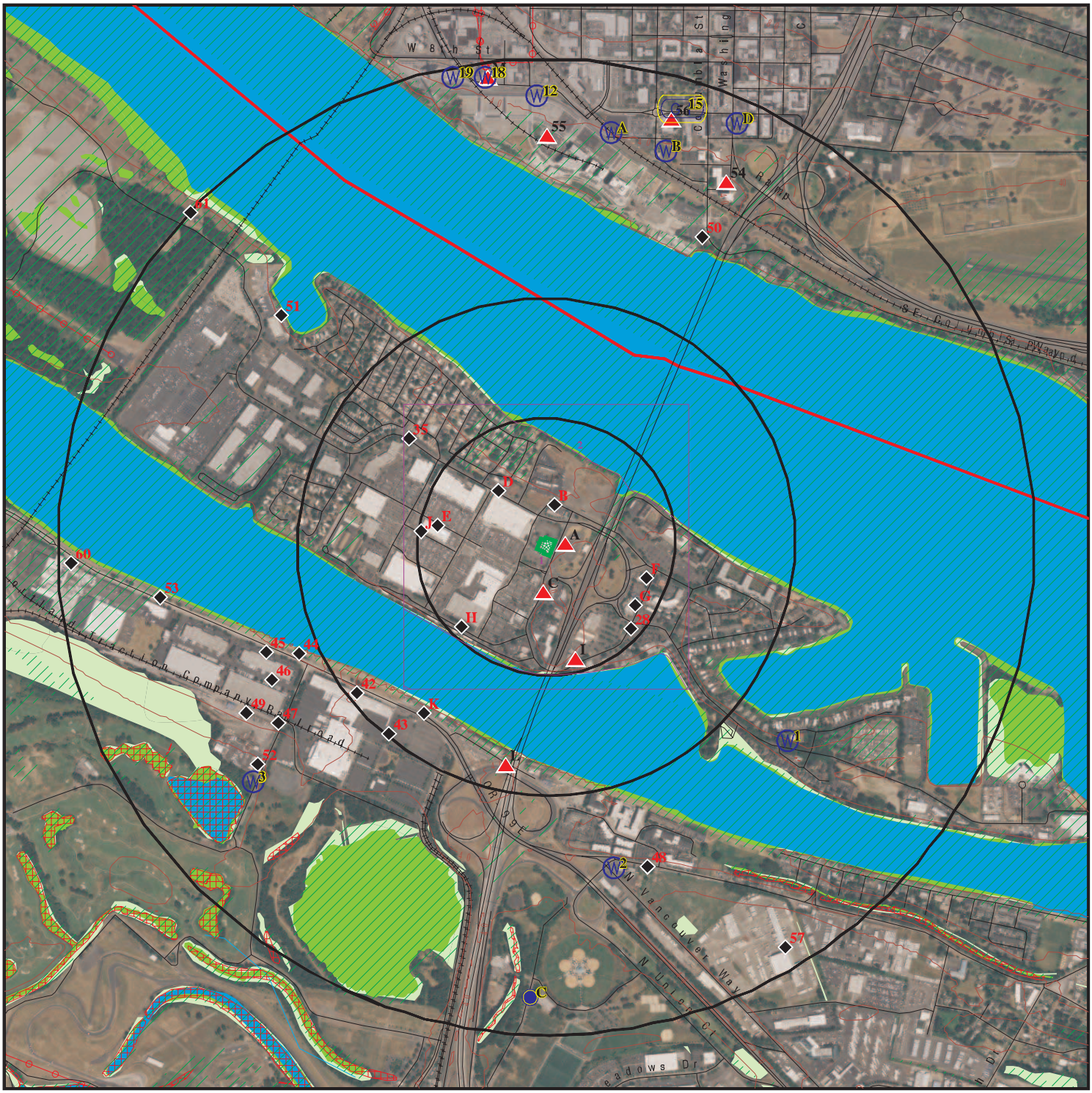
W 8th St
N Columbia Blvd
N Columbia Blvd
N Portland Rd
N Portland Rd
N Vancouver Way
N Union Ct
N Union Ct
Meadows Dr
Ramp
Ramp
Railroad
Railroad
Railroad

DETAIL MAP - 7539908.2S

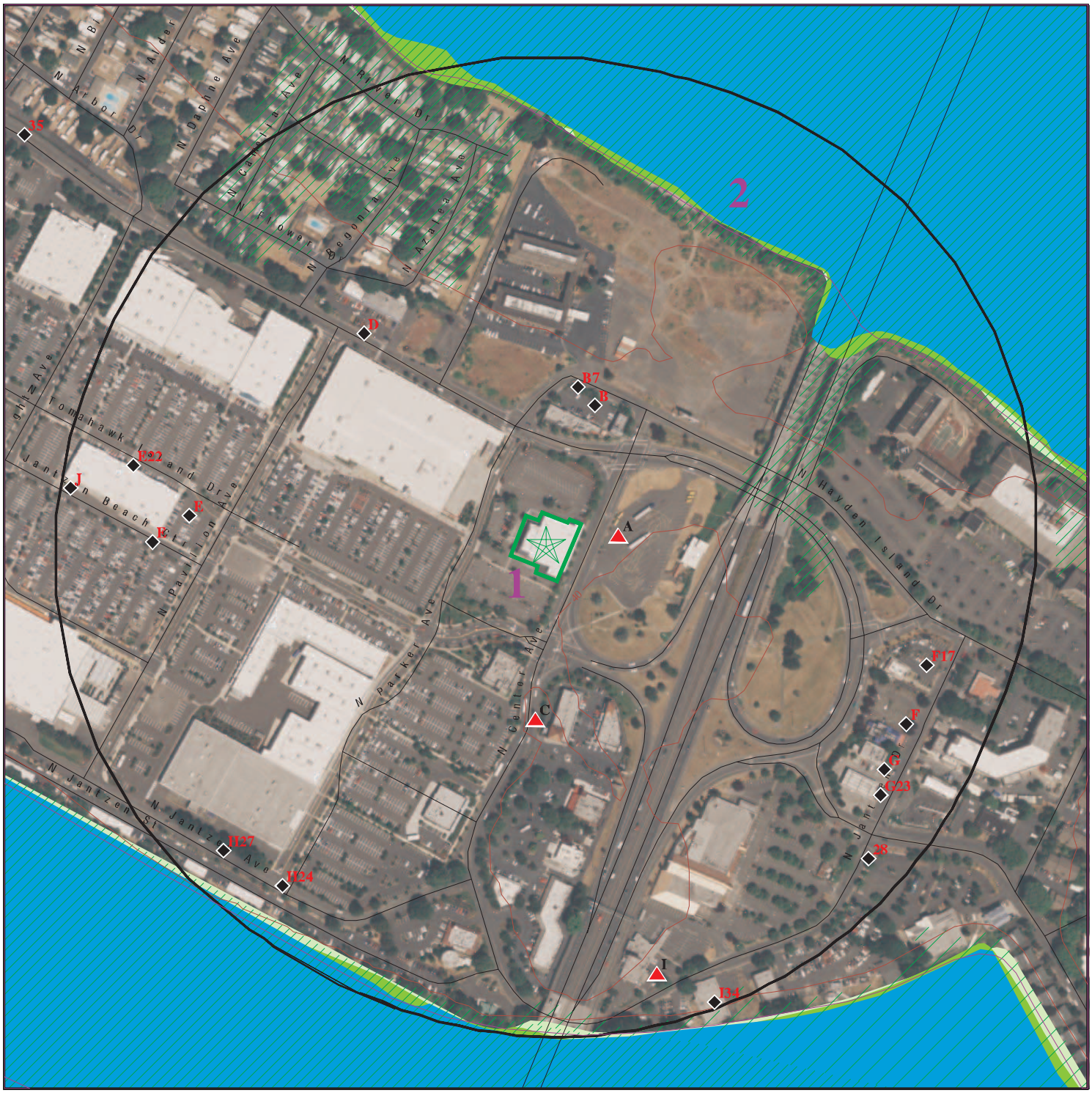

Target Property

Sites at elevations higher than or equal to the target property

Sites at elevations lower than the target property

Manufactured Gas Plants

Sensitive Receptors

National Priority List Sites

Dept. Defense Sites

0 1/16 1/8 1/4 Miles

Indian Reservations BIA

Special Flood Hazard Area (1%)

0.2% Annual Chance Flood Hazard

National Wetland Inventory

State Wetlands

Areas of Concern

N

This report includes Interactive Map Layers to display and/or hide map information. The legend includes only those icons for the default map view.

SITE NAME: Duluth Property ADDRESS: 12300 N Parker Ave Portland OR 97217 LAT/LONG: 45.612636 / 122.680806	CLIENT: Parametrix, Inc. CONTACT: Darby Scanlon INQUIRY #: 7539908.2s DATE: January 11, 2024 5:09 pm

Copyright © 2024 EDR, Inc. © 2015 TomTom Rel. 2015.

MAP FINDINGS SUMMARY

Database	Search Distance (Miles)	Target Property	< 1/8	1/8 - 1/4	1/4 - 1/2	1/2 - 1	> 1	Total Plotted
STANDARD ENVIRONMENTAL RECORDS								
Lists of Federal NPL (Superfund) sites								
PL	1.000	0	0	0	0	NR	0
oposed NPL	1.000	0	0	0	0	NR	0
PL LIENS	1.000	0	0	0	0	NR	0
Lists of Federal Delisted NPL sites								
elisted NPL	1.000	0	0	0	1	NR	1
Lists of Federal sites subject to CERCLA removals and CERCLA orders								
FEDERAL FACILITY	0.500	0	0	0	NR	NR	0
SEMS	0.500	0	0	1	NR	NR	1
Lists of Federal CERCLA sites with NFRAP								
SEMS-ARCHIVE	0.500	0	0	2	NR	NR	2
Lists of Federal RCRA facilities undergoing Corrective Action								
ORRACTS	1.000	0	0	0	0	NR	0
Lists of Federal RCRA TSD facilities								
RCRA-TSDF	0.500	0	0	0	NR	NR	0
Lists of Federal RCRA generators								
RCRA-LQG	0.250	0	0	NR	NR	NR	0
RCRA-SQG	0.250	0	3	NR	NR	NR	3
RCRA-VSQG	0.250	0	4	NR	NR	NR	4
Federal institutional controls / engineering controls registries								
LUCIS	0.500	0	0	0	NR	NR	0
US ENG CONTROLS	0.500	0	0	0	NR	NR	0
US INST CONTROLS	0.500	0	0	0	NR	NR	0
Federal ERNS list								
ERNS	0.001	0	NR	NR	NR	NR	0
Lists of state- and tribal hazardous waste facilities								
OR ECSI	1.000	2	2	3	12	NR	19
R CRL	1.000	1	0	1	3	NR	5
WA CSCSL	1.000	0	0	0	6	NR	6
Lists of state and tribal landfills and solid waste disposal facilities								
OR SWF/LF	0.500	0	0	1	NR	NR	1
WA SWF/LF	0.500	0	0	0	NR	NR	0

MAP FINDINGS SUMMARY

Database	Search Distance (Miles)	Target Property	< 1/8	1/8 - 1/4	1/4 - 1/2	1/2 - 1	> 1	Total Plotted
Lists of state and tribal leaking storage tanks								
OR LUST	0.500	2	5	3	NR	NR		10
WA LUST	0.500	0	0	0	NR	NR		0
INDIAN LUST	0.500	0	0	0	NR	NR		0
Lists of state and tribal registered storage tanks								
FEMA UST	0.250	0	0	NR	NR	NR		0
OR UST	0.250	2	7	NR	NR	NR		9
WA UST	0.250	0	0	NR	NR	NR		0
OR AST	0.250	0	1	NR	NR	NR		1
WA AST	0.250	0	0	NR	NR	NR		0
INDIAN UST	0.250	0	0	NR	NR	NR		0
State and tribal institutional control / engineering control registries								
OR ENG CONTROLS	0.500	0	0	0	NR	NR		0
OR INST CONTROL	0.500	0	0	0	NR	NR		0
WA INST CONTROL	0.500	0	0	0	NR	NR		0
Lists of state and tribal voluntary cleanup sites								
OR VCP	0.500	1	1	1	NR	NR		3
INDIAN VCP	0.500	0	0	0	NR	NR		0
WA VCP	0.500	0	0	0	NR	NR		0
Lists of state and tribal brownfield sites								
OR BROWNFIELDS	0.500	1	0	0	NR	NR		1
WA BROWNFIELDS	0.500	0	0	0	NR	NR		0
ADDITIONAL ENVIRONMENTAL RECORDS								
Local Brownfield lists								
US BROWNFIELDS	0.500	0	0	0	NR	NR		0
Local Lists of Landfill / Solid Waste Disposal Sites								
OR HIST LF	0.500	0	0	0	NR	NR		0
OR SWRCY	0.500	0	0	0	NR	NR		0
WA SWRCY	0.500	0	0	0	NR	NR		0
INDIAN ODI	0.500	0	0	0	NR	NR		0
ODI	0.500	0	0	0	NR	NR		0
DEBRIS REGION 9	0.500	0	0	0	NR	NR		0
IHS OPEN DUMPS	0.500	0	0	0	NR	NR		0
Local Lists of Hazardous waste / Contaminated Sites								
R AOCONCERN	1.000	0	0	0	0	NR		0
US HIST CDL	0.001	0	NR	NR	NR	NR		0
OR CDL	0.001	0	NR	NR	NR	NR		0
WA CDL	0.001	0	NR	NR	NR	NR		0

MAP FINDINGS SUMMARY

Database	Search Distance (Miles)	Target Property	< 1/8	1/8 - 1/4	1/4 - 1/2	1/2 - 1	> 1	Total Plotted
US CDL	0.001	0	NR	NR	NR	NR	NR	0
Local Land Records								
LIENS 2	0.001	0	NR	NR	NR	NR	NR	0
Records of Emergency Release Reports								
HMIRS	0.001	0	NR	NR	NR	NR	NR	0
OR SPILLS	0.001	0	NR	NR	NR	NR	NR	0
WA SPILLS	0.001	0	NR	NR	NR	NR	NR	0
OR HAZMAT	0.001	0	NR	NR	NR	NR	NR	0
OR SPILLS 90	0.001	0	NR	NR	NR	NR	NR	0
WA SPILLS 90	0.001	0	NR	NR	NR	NR	NR	0
Other Ascertainable Records								
RCRA NonGen / NLR	0.250	4	3	NR	NR	NR	NR	7
UDS	1.000	0	0	0	0	NR	NR	0
OD	1.000	0	0	0	0	NR	NR	0
SCRD DRYCLEANERS	0.500	0	0	0	NR	NR	NR	0
US FIN ASSUR	0.001	0	NR	NR	NR	NR	NR	0
EPA WATCH LIST	0.001	0	NR	NR	NR	NR	NR	0
2020 COR ACTION	0.250	0	0	NR	NR	NR	NR	0
TSCA	0.001	0	NR	NR	NR	NR	NR	0
TRIS	0.001	0	NR	NR	NR	NR	NR	0
SSTS	0.001	0	NR	NR	NR	NR	NR	0
OD	1.000	0	0	0	0	1	NR	1
RMP	0.001	0	NR	NR	NR	NR	NR	0
RAATS	0.001	0	NR	NR	NR	NR	NR	0
PRP	0.001	0	NR	NR	NR	NR	NR	0
PADS	0.001	0	NR	NR	NR	NR	NR	0
ICIS	0.001	0	NR	NR	NR	NR	NR	0
FTTS	0.001	0	NR	NR	NR	NR	NR	0
MLTS	0.001	0	NR	NR	NR	NR	NR	0
COAL ASH DOE	0.001	0	NR	NR	NR	NR	NR	0
COAL ASH EPA	0.500	0	0	0	NR	NR	NR	0
PCB TRANSFORMER	0.001	0	NR	NR	NR	NR	NR	0
RADINFO	0.001	0	NR	NR	NR	NR	NR	0
HIST FTTS	0.001	0	NR	NR	NR	NR	NR	0
DOT OPS	0.001	0	NR	NR	NR	NR	NR	0
ONSENT	1.000	0	0	0	0	NR	NR	0
DIAN RESERV	1.000	0	0	0	0	NR	NR	0
USRAP	1.000	0	0	0	0	NR	NR	0
UMTRA	0.500	0	0	0	NR	NR	NR	0
LEAD SMELTERS	0.001	0	NR	NR	NR	NR	NR	0
US AIRS	0.001	0	NR	NR	NR	NR	NR	0
US MINES	0.250	0	0	NR	NR	NR	NR	0
MINES MRDS	0.250	0	0	NR	NR	NR	NR	0
ABANDONED MINES	0.250	0	0	NR	NR	NR	NR	0
FINDS	0.001	0	NR	NR	NR	NR	NR	0
ECHO	0.001	0	NR	NR	NR	NR	NR	0
XO	1.000	0	0	0	0	NR	NR	0
DOCKET HWC	0.001	0	NR	NR	NR	NR	NR	0

MAP FINDINGS SUMMARY

Database	Search Distance (Miles)	Target Property	< 1/8	1/8 - 1/4	1/4 - 1/2	1/2 - 1	> 1	Total Plotted
FUELS PROGRAM	0.250	0	0	NR	NR	NR		0
PFAS NPL	0.250	0	0	NR	NR	NR		0
PFAS FEDERAL SITES	0.250	0	0	NR	NR	NR		0
PFAS TRIS	0.250	0	0	NR	NR	NR		0
PFAS TSCA	0.250	0	0	NR	NR	NR		0
PFAS RCRA MANIFEST	0.250	0	0	NR	NR	NR		0
PFAS ATSDR	0.250	0	0	NR	NR	NR		0
PFAS WQP	0.250	0	0	NR	NR	NR		0
PFAS NPDES	0.250	0	0	NR	NR	NR		0
PFAS ECHO	0.250	0	0	NR	NR	NR		0
PFAS ECHO FIRE TRAINING	0.250	0	0	NR	NR	NR		0
PFAS PART 139 AIRPORT	0.250	0	0	NR	NR	NR		0
AQUEOUS FOAM NRC	0.250	0	0	NR	NR	NR		0
BIOSOLIDS	0.001	0	NR	NR	NR	NR		0
OR PFAS	0.250	0	0	NR	NR	NR		0
WA PFAS	0.250	0	0	NR	NR	NR		0
OR AQUEOUS FOAM	0.250	0	0	NR	NR	NR		0
WA AQUEOUS FOAM	0.250	0	0	NR	NR	NR		0
OR AIRS	0.001	0	NR	NR	NR	NR		0
WA AIRS	0.001	0	NR	NR	NR	NR		0
OR COAL ASH	0.500	0	0	0	NR	NR		0
WA COAL ASH	0.500	0	0	0	NR	NR		0
OR DRYCLEANERS	0.250	0	1	NR	NR	NR		1
WA DRYCLEANERS	0.250	0	0	NR	NR	NR		0
OR Enforcement	0.001	0	NR	NR	NR	NR		0
OR Financial Assurance	0.001	0	NR	NR	NR	NR		0
WA Financial Assurance	0.001	0	NR	NR	NR	NR		0
OR HSIS	0.001	0	NR	NR	NR	NR		0
OR MANIFEST	0.250	2	7	NR	NR	NR		9
WA MANIFEST	0.250	0	0	NR	NR	NR		0
CA HAZNET	TP	NR	NR	NR	NR	NR		0
OR NPDES	0.001	0	NR	NR	NR	NR		0
WA NPDES	0.001	0	NR	NR	NR	NR		0
OR UIC	0.001	0	NR	NR	NR	NR		0
WA UIC	0.001	0	NR	NR	NR	NR		0
OR TANK HOT DECOM	0.250	0	0	NR	NR	NR		0
OR LUST HOT	0.500	0	0	0	NR	NR		0
EDR HIGH RISK HISTORICAL RECORDS								
EDR Exclusive Records								
OR MGP	1.000	0	0	0	0	NR		0
EDR Hist Auto	0.125	2	NR	NR	NR	NR		2
EDR Hist Cleaner	0.125	0	NR	NR	NR	NR		0
EDR RECOVERED GOVERNMENT ARCHIVES								
Exclusive Recovered Govt. Archives								
OR RGA HWS	0.001	0	NR	NR	NR	NR		0

MAP FINDINGS SUMMARY

Database		Search Distance (Miles)	Target Property	< 1/8	1/8 - 1/4	1/4 - 1/2	1/2 - 1	> 1	Total Plotted
WA RGA HWS	0.001		0	NR	NR	NR	NR	NR	0
OR RGA LF	0.001		0	NR	NR	NR	NR	NR	0
WA RGA LF	0.001		0	NR	NR	NR	NR	NR	0
OR RGA LUST	0.001		0	NR	NR	NR	NR	NR	0
WA RGA LUST	0.001		0	NR	NR	NR	NR	NR	0
- Totals --		0	17	34	12	23	0		86

NOTES:

TP = Target Property

NR = Not Requested at this Search Distance

Sites may be listed in more than one database

Areas of Concern SSE 1/2-1 4020 ft. | **COLUMBIA SLOUGH PORTLAND RD PORTLAND, OR 97218** | **SEMS-ARCHIVE** | **1003880262 ORD980723076**

SEMS Archive:

Site ID:	1000493
EPA ID:	ORD980723076
Name:	COLUMBIA SLOUGH
Address:	PORTLAND RD
Address 2:	Not reported
City,State,Zip:	PORTLAND, OR 97218
Cong District:	03
FIPS Code:	41051
FF:	N
NPL:	Not on the NPL
Non NPL Status:	NFRAP-Site does not qualify for the NPL based on existing information

SEMS Archive Detail:

Region:	10
Site ID:	1000493
EPA ID:	ORD980723076
Site Name:	COLUMBIA SLOUGH
NPL:	N
FF:	N
OU:	00
Action Code:	VS
Action Name:	ARCH SITE
SEQ:	1
Start Date:	Not reported
Finish Date:	1988-12-15 05:00:00
Qual:	Not reported
Current Action Lead:	EPA Perf In-Hse

Region:	10
Site ID:	1000493
EPA ID:	ORD980723076
Site Name:	COLUMBIA SLOUGH
NPL:	N
FF:	N
OU:	00
Action Code:	PA
Action Name:	PA
SEQ:	2
Start Date:	1988-12-15 05:00:00
Finish Date:	1988-12-15 05:00:00
Qual:	N
Current Action Lead:	EPA Perf

Region:	10
Site ID:	1000493
EPA ID:	ORD980723076
Site Name:	COLUMBIA SLOUGH
NPL:	N
FF:	N
OU:	00
Action Code:	PA
Action Name:	PA
SEQ:	1

COLUMBIA SLOUGH (Continued) **1003880262**

Start Date: 1980-03-01 05:00:00
Finish Date: 1980-03-01 05:00:00
Qual: L
Current Action Lead: EPA Perf

Region: 10
Site ID: 1000493
EPA ID: ORD980723076
Site Name: COLUMBIA SLOUGH
NPL: N
FF: N
OU: 00
Action Code: DS
Action Name: DISCVRY
SEQ: 1
Start Date: 1979-07-01 04:00:00
Finish Date: 1979-07-01 04:00:00
Qual: Not reported
Current Action Lead: EPA Perf

A1 **ODOT DISTRICT 2B PUC FACILITY** **RCRA NonGen / NLR** **1016975666**
East **12348 N CENTER AVE** **ORQ000033271**
< 1/8 **PORTLAND, OR 97217**
0.021 mi.
112 ft. **Site 1 of 2 in cluster A**

Relative: **Higher**
Actual: **38 ft.**

RCRA Listings:

ved by Agency: 20151231
Odot District 2b Puc Facility
s: 12348 N CENTER AVE
e,Zip: PORTLAND, OR 97217-7859
ORQ000033271
Name: CHARLES SCHWARZ
ess: 123 NW FLANDERS
ate,Zip: PORTLAND, OR 97209
503-731-8415
Not reported
Email: DOUGLAS.G.MARSH@ODOT.STATE.OR.US
Not reported
10
State
rator Description: Not a generator, verified
Not reported
ycle: Not reported
Not reported
or: Not reported
er: Not reported
Not reported
ss: 123 NW FLANDERS
ate,Zip: PORTLAND, OR 97209
e: Odot Region 1 Hazmat Unit
State
ame: Odot Region 1 Hazmat Unit
: State
enerator Activity: No
ity: No
Generator: No

ODOT DISTRICT 2B PUC FACILITY (Continued) **1016975666**

ctivity:	No
ity Activity:	No
vity with Storage:	No
y On-Site Burner Exemption:	No
ing and Refining Furnace Exemption:	No
Injection Control:	No
e Receipt:	No
ste Indicator:	No
ste Destination Facility:	No
rsal Waste:	No
eg Handler:	---
dicator:	Not reported
condary Material Indicator:	N
tor:	Not reported
ermit Baseline:	Not on the Baseline
enewals Baseline:	Not on the Baseline
rrective Action Baseline:	No
rrective Action Universe:	No
Where RCRA CA has Been Imposed Universe:	No
tion Priority Ranking:	No NCAPS ranking
l Control Indicator:	No
ontrol Indicator:	No
re Controls Indicator:	N/A
ontrols Indicator:	N/A
n-Complier Universe:	No
Significant Non-Complier Universe:	No
gnificant Non-Complier Universe:	No
n-Complier With a Compliance Schedule Universe:	No
ce Required:	Not reported
Last Change:	20160505
Trader-Importer:	No
Trader-Exporter:	No
pent Lead Acid Batteries:	No
pent Lead Acid Batteries:	No
vity Without Storage:	No
er:	No
dicator:	No

Handler - Owner Operator:

wner/Operator Indicator:	Owner
Owner/Operator Name:	ODOT REGION 1 HAZMAT UNIT
egal Status:	State
e Became Current:	20140717
Ended Current:	Not reported
Owner/Operator Address:	123 NW FLANDERS
wner/Operator City,State,Zip:	PORTLAND, OR 97209
Operator Telephone:	503-731-8415
r/Operator Telephone Ext:	Not reported
r/Operator Fax:	Not reported
r/Operator Email:	Not reported

wner/Operator Indicator:	Owner
Owner/Operator Name:	ODOT REGION 1 HAZMAT UNIT
egal Status:	State
Became Current:	20151231
Ended Current:	Not reported

ODOT DISTRICT 2B PUC FACILITY (Continued) **1016975666**

Owner/Operator Address: 123 NW FLANDERS
wner/Operator City,State,Zip: PORTLAND, OR 97209
Operator Telephone: 503-731-8415
r/Operator Telephone Ext: Not reported
r/Operator Fax: Not reported
r/Operator Email: Not reported

wner/Operator Indicator: Owner
Owner/Operator Name: ODOT REGION 1 HAZMAT UNIT
egal Status: State
Became Current: 20141231
Ended Current: Not reported
Owner/Operator Address: 123 NW FLANDERS
wner/Operator City,State,Zip: PORTLAND, OR 97209
Operator Telephone: 503-731-8415
r/Operator Telephone Ext: Not reported
r/Operator Fax: Not reported
r/Operator Email: Not reported

ner/Operator Indicator: Operator
Owner/Operator Name: ODOT REGION 1 HAZMAT UNIT
egal Status: State
Became Current: 20141231
Ended Current: Not reported
Owner/Operator Address: 123 NW FLANDERS
wner/Operator City,State,Zip: PORTLAND, OR 97209
Operator Telephone: 503-731-8415
r/Operator Telephone Ext: Not reported
r/Operator Fax: Not reported
r/Operator Email: Not reported

wner/Operator Indicator: Owner
Owner/Operator Name: ODOT REGION 1 HAZMAT UNIT
egal Status: State
Became Current: 20151231
Ended Current: Not reported
Owner/Operator Address: 123 NW FLANDERS
wner/Operator City,State,Zip: PORTLAND, OR 97209
Operator Telephone: 503-731-8415
r/Operator Telephone Ext: Not reported
r/Operator Fax: Not reported
r/Operator Email: Not reported

ner/Operator Indicator: Operator
Owner/Operator Name: ODOT REGION 1 HAZMAT UNIT
egal Status: State
Became Current: 20151231
Ended Current: Not reported
Owner/Operator Address: 123 NW FLANDERS
wner/Operator City,State,Zip: PORTLAND, OR 97209
Operator Telephone: 503-731-8415
r/Operator Telephone Ext: Not reported
r/Operator Fax: Not reported
r/Operator Email: Not reported

ner/Operator Indicator: Operator
Owner/Operator Name: ODOT REGION 1 HAZMAT UNIT

ODOT DISTRICT 2B PUC FACILITY (Continued) **1016975666**

egal Status: State
Became Current: 20151231
Ended Current: Not reported
Owner/Operator Address: 123 NW FLANDERS
wner/Operator City,State,Zip: PORTLAND, OR 97209
Operator Telephone: 503-731-8415
r/Operator Telephone Ext: Not reported
r/Operator Fax: Not reported
r/Operator Email: Not reported

ner/Operator Indicator: Operator
Owner/Operator Name: ODOT REGION 1 HAZMAT UNIT
egal Status: State
Became Current: 20140717
Ended Current: Not reported
Owner/Operator Address: 123 NW FLANDERS
wner/Operator City,State,Zip: PORTLAND, OR 97209
Operator Telephone: 503-731-8415
r/Operator Telephone Ext: Not reported
r/Operator Fax: Not reported
r/Operator Email: Not reported

Historic Generators:
eive Date: 20140717
Handler Name: ODOT DISTRICT 2B PUC FACILITY
ederal Waste Generator Description: Small Quantity Generator
District Owner: Not reported
arge Quantity Handler of Universal Waste: No
Recognized Trader Importer: No
Recognized Trader Exporter: No
Spent Lead Acid Battery Importer: No
Spent Lead Acid Battery Exporter: No
Current Record: No
Storage Recycler Activity: Not reported
ronic Manifest Broker: Not reported

ive Date: 20141231
Handler Name: ODOT DISTRICT 2B PUC FACILITY
ederal Waste Generator Description: Small Quantity Generator
District Owner: Not reported
arge Quantity Handler of Universal Waste: No
Recognized Trader Importer: No
Recognized Trader Exporter: No
Spent Lead Acid Battery Importer: No
Spent Lead Acid Battery Exporter: No
Current Record: No
Storage Recycler Activity: Not reported
ronic Manifest Broker: Not reported

ive Date: 20151231
Handler Name: ODOT DISTRICT 2B PUC FACILITY
ederal Waste Generator Description: Conditionally Exempt Small Quantity Generator
District Owner: Not reported
arge Quantity Handler of Universal Waste: No
Recognized Trader Importer: No
Recognized Trader Exporter: No
Spent Lead Acid Battery Importer: No

ODOT DISTRICT 2B PUC FACILITY (Continued) **1016975666**

Spent Lead Acid Battery Exporter: No
Current Record: No
Storage Recycler Activity: Not reported
ronic Manifest Broker: Not reported

eive Date: 20151231
Handler Name: ODOT DISTRICT 2B PUC FACILITY
Waste Generator Description: Not a generator, verified
District Owner: Not reported
arge Quantity Handler of Universal Waste: No
Recognized Trader Importer: No
Recognized Trader Exporter: No
Spent Lead Acid Battery Importer: No
Spent Lead Acid Battery Exporter: No
urrent Record: Yes
Storage Recycler Activity: Not reported
ronic Manifest Broker: Not reported

List of NAICS Codes and Descriptions:
NAICS Code: 237310
NAICS Description: HIGHWAY, STREET, AND BRIDGE CONSTRUCTION

Facility Has Received Notices of Violations:
Violations: No Violations Found

Evaluation Action Summary:
Evaluations: No Evaluations Found

A2 **ODOT** **OR HSIS** **S111252878**
East **12348 N CENTER AVE** **OR MANIFEST** **N/A**
< 1/8 **PORTLAND, OR 97217**
0.021 mi.
112 ft. **Site 2 of 2 in cluster A**

Relative: HSIS:
ame: **Higher** ODOT
dress: **Actual:** 12348 N CENTER AVE
ty,State,Zip: **38 ft.** PORTLAND, OR 97217
ility ID: 006441
Department Or Division Of Company: DISTRICT 2B DRAWBRIDGE
hemical Is Extremely Hazardous Substance (EHS: N
ontains 112R: N
acility Has Written Emergency Plan: Y
ICS Code 1: 926120
NAICS Desc 1: REGULATION & ADMIN OF TRANS PROGRAMS
CS Code 2: 237310
NAICS Desc 2: HIGHWAY, STREET, & BRIDGE CONST
Manager Name: MATT GARRETT
siness Phone: 9716735897
iling Address: 12348 N CENTER AVE
Mailing City: PORTLAND
Mailing State: OR
iling Zip: 97217
. of Employees: 2
ay Phone: 9716736120

ODOT (Continued) **S111252878**

lacard: Y
e Dept Code: 0291
FD: PORTLAND FIRE & RESCUE
prinkler System: N
Emergency Contact: DRAWBRIDGE OPERATOR
gency Procedure: Not reported
usiness Type: OFFICE
ty Type: Not reported
rtment: Not reported
s: Not reported
de: Not reported
tude: Not reported
s TRI: Not reported
s RMP: Not reported
s PSM: Not reported
s CR2K: Not reported
s 302: Not reported
er Name: Not reported
Reported ID: Not reported
Number: Not reported
nical Name: Not reported
Name: Not reported
re: Not reported
x: Not reported
S: Not reported
re Component: Not reported
mum Daily Amount Code: Not reported
mum Daily Amount Unit: Not reported
nical Added Date: Not reported
em PSM: Not reported
em 112R: Not reported
em 302: Not reported
sticide: Not reported
rtilizer: Not reported
cal State: Not reported
A Number: Not reported
A Health: Not reported
A Flammability: Not reported
A Reactivity: Not reported
A Special Notice: Not reported
rds: Not reported
ber of Days Onsite: Not reported
Not reported

Chemical:

emical Name: VITALIFE 400 OIL
hysical Description: LIQUID
e Number: 64742525
ility Id: 006441
ysical State Of The Substance: 2
erage Amount Possessed During The Year Code: 04
ximum Amount Possessed During The Year Code: 11
plicable Unit Of Measure Code: 2
Description Of The Unit Of Measure: GALLONS
ype Code: N
escription: PLASTIC BOTTLE, JUG, BUCKET
Code: Not reported

ODOT (Continued) **S111252878**

perature Description:	Not reported
essure of Code:	1
Pressure Description:	NORMAL PRESSURE
sure of Code:	Not reported
sure Description:	Not reported
Temperature Description:	NORMAL TEMPERATURE
mperature of The Hazardous Substance Code:	4
perature Description:	Not reported
perature of The Hazardous Substance Code:	Not reported
ays Hazardous Substance On Site During Year:	365
The Substance Protected A Trade Secret:	False
cription Of The Max Qnty Code:	500-999
cription Of The Avg Qnty Code:	50-199
Most Hazardous Ingridient:	HYDROTREATED HEAVY NAPHTHENIC DISTILLATE
d Nations/north America 4 Digit Class Number:	Not reported
azard Rank:	2
Ingredient:	Not reported
bstance Pure:	True
ubstance Mix:	False
First Hazardous Class Code For Chemical:	Miscellaneous Hazardous Material
nd Hazardous Class Code For Chemical:	Not reported
Hazardous Class Code For Chemical:	Not reported
zard Class 1 Of The Chemical:	9.0
rd Class 2 Of The Chemical:	Not reported
rd Class 3 Of The Chemical:	Not reported
Additional Chemical:	
hemical Is A Toxic 313 Chemical:	N
Pesticide Registration Number:	Not reported
ontains 112R:	N
ontains EHS:	N
ertilizer:	N
esticide:	N
ontains 313:	N

hemical Name:	VITALIFE 400G GREASE
hysical Description:	LIQUID
Number:	Not reported
ility Id:	006441
ysical State Of The Substance:	2
erage Amount Possessed During The Year Code:	11
ximum Amount Possessed During The Year Code:	11
plicable Unit Of Measure Code:	2
Description Of The Unit Of Measure:	GALLONS
ype Code:	N
escription:	PLASTIC BOTTLE, JUG, BUCKET
Code:	Not reported
perature Description:	Not reported
essure of Code:	1
Pressure Description:	NORMAL PRESSURE
sure of Code:	Not reported
sure Description:	Not reported
Temperature Description:	NORMAL TEMPERATURE
mperature of The Hazardous Substance Code:	4
perature Description:	Not reported
perature of The Hazardous Substance Code:	Not reported
ays Hazardous Substance On Site During Year:	365

ODOT (Continued) **S111252878**

The Substance Protected A Trade Secret:	False
cription Of The Max Qnty Code:	500-999
cription Of The Avg Qnty Code:	500-999
Most Hazardous Ingridient:	PETROLEUM DISTILLATES
d Nations/north America 4 Digit Class Number:	Not reported
zard Rank:	2
Ingredient:	Not reported
bstance Pure:	True
ubstance Mix:	False
First Hazardous Class Code For Chemical:	Combustible Material
nd Hazardous Class Code For Chemical:	Not reported
Hazardous Class Code For Chemical:	Not reported
ard Class 1 Of The Chemical:	4.5
rd Class 2 Of The Chemical:	Not reported
rd Class 3 Of The Chemical:	Not reported

OR MANIFEST:

Manifest Year:	Manifest Year - 2014
EPA Id:	ORQ000033271
Inactive Status:	Not reported
Organization Name:	ODOT Region 1 Hazmat Unit
Contact Name:	Charles Schwarz
Contact Telephone Number:	Not reported
Mailing Address:	123 NW Flanders
Mailing City/State/Zip:	Portland, OR 97209

Manifest:

Name:	ODOT DISTRICT 2B PUC FACILITY
Year :	2014
RCRA Id :	ORQ000033271
Inactive :	Not reported
Status:	Small quantity generator
Manifest :	Not reported
Ship Date :	07/24/2014
TSD :	IDD073114654
WS Num:	1
Transporter:	ORQ000020644
Ship Qty :	Not reported
Rpt Unit :	Not reported
Off Mng :	H132
EPA Waste Codes:	D008
Waste Description:	Waste paint solids containing lead
nt Of Waste Stream Generated in Reporting Yr 1:	102.03749999999999
nt Of Waste Stream Generated in Reporting Yr 2:	102.03749999999999

B3 **HAYDEN'S CORNER** **OR ECSI** **S111766412**
NNE **1321-1337 N HAYDEN ISLAND DR.** **OR VCP** **N/A**
< 1/8 **PORTLAND, OR 97217** **OR BROWNFIELDS**
0.062 mi.
326 ft. **Site 1 of 5 in cluster B**

Relative: ECSI:
Lower
Name: HAYDEN'S CORNER
Address: 1321-1337 N HAYDEN ISLAND DR.
Actual:
23 ft. City,State,Zip: PORTLAND, OR 97217
State ID Number: 5711

HAYDEN'S CORNER (Continued) **S111766412**

Brown ID:	Brownfield Site - DEQ Tech Assistance
Study Area:	False
Region ID:	Not reported
Legislatve ID:	0
Investigation:	No Further Action
FACA ID:	123291
Further Action:	0
Lat/Long (dms):	45 36 48.60 / -122 40 45.80
County Code:	26.00
Score Value:	Not reported
Cerclis ID:	Not reported
Township Coord.:	2.00
Township Zone:	N
Range Coord:	1.00
Range Zone:	E
Section Coord:	33
Qtr Section:	Not reported
Tax Lots:	300
Size:	0.62 acre
NPL:	False
Orphan:	False
Updated By:	JGOMORI
Update Date:	07/13/2023
Created Date:	03/20/2012
Decode For RegionID:	Not reported
Decode For BrownID:	Brownfield Site - DEQ Technical Assistance
Decode For Furtheract:	Not reported
Decode For Investstat:	No Further Action
Decode For Legislative:	Not reported

Alias Name:	Hayden Island Landfill
Alias Name:	Arco Service Station #4475

Hazardous Release:

Substance ID.:	121623
Haz Release ID:	387990
Qty Released:	unknown
Date Released:	unknown
Update Date:	07/05/2012
Update By:	RWILLIA
Substance Code:	74-82-8
Substance Name:	METHANE
Substance Abbrev.:	Not reported
Sampling Result ID:	350457
Feature Id:	0
Hazard Release Id:	387990
Medium:	697
Substance Abbrev.:	0
Unit Code:	Not reported
Observation:	False
Owner Operator:	False
Lab Data:	True
Sample Depth:	Not reported
Start Date:	06/01/2012
End Date:	Not reported
Min Concentration:	Not reported
Max Concentration:	Not reported
Sample Comment:	2.1% (soil gas)
Last Update By:	RWILLIA

HAYDEN'S CORNER (Continued) **S111766412**

Update Date: 07/05/2012
Decode for MediumID: Air

Substance ID.: 121608
Haz Release ID: 387991
Qty Released: unknown
Date Released: unknown
Update Date: 07/05/2012
Update By: RWILLIA
Substance Code: 71-43-2
Substance Name: BENZENE
Substance Abbrev.: Not reported
Substance Category ID: 8502
Substance Category: Volatiles
Category Level: Not reported
Created By: Not reported
Created Date: 12/17/2002
Substance Category ID: 8502
Substance Category: Volatiles
Category Level: Not reported
Created By: Not reported
Created Date: 12/17/2002
Substance Alias ID: 319178
Sub Alias Name: BENZOL
Substance Alias ID: 319179
Sub Alias Name: COAL NAPTHA
Substance Alias ID: 319180
Sub Alias Name: CYCLOHEXATRIENE
Substance Alias ID: 319181
Sub Alias Name: PHENE
Substance Alias ID: 319182
Sub Alias Name: PYROBENZOL
Sampling Result ID: 350455
Feature Id: 0
Hazard Release Id: 387991
Medium: 697
Substance Abbrev.: 0
Unit Code: Not reported
Observation: False
Owner Operator: False
Lab Data: True
Sample Depth: Not reported
Start Date: 06/01/2012
End Date: Not reported
Min Concentration: Not reported
Max Concentration: Not reported
Sample Comment: 12 ug/m3 (soil gas)
Last Update By: RWILLIA
Update Date: 07/05/2012
Decode for MediumID: Air

Substance ID.: 120883
Haz Release ID: 387992
Qty Released: unknown
Date Released: unknown
Update Date: 07/05/2012
Update By: RWILLIA

HAYDEN'S CORNER (Continued) **S111766412**

Substance Code: 108-88-3
Substance Name: TOLUENE
Substance Abbrev.: Not reported
Substance Category ID: 8520
Substance Category: Volatiles
Category Level: Not reported
Created By: Not reported
Created Date: 12/17/2002
Substance Category ID: 8520
Substance Category: Volatiles
Category Level: Not reported
Created By: Not reported
Created Date: 12/17/2002
Substance Alias ID: 316466
Sub Alias Name: BENZENE,METHYL-
Substance Alias ID: 316467
Sub Alias Name: METHACIDE
Substance Alias ID: 316468
Sub Alias Name: METHYLBENZENE
Substance Alias ID: 316469
Sub Alias Name: METHYLBENZOL
Substance Alias ID: 316470
Sub Alias Name: PHENYLMETHANE
Substance Alias ID: 316471
Sub Alias Name: TOLUOL
Sampling Result ID: 350458
Feature Id: 0
Hazard Release Id: 387992
Medium: 697
Substance Abbrev.: 0
Unit Code: Not reported
Observation: False
Owner Operator: False
Lab Data: True
Sample Depth: Not reported
Start Date: 06/01/2012
End Date: Not reported
Min Concentration: Not reported
Max Concentration: Not reported
Sample Comment: 130 ug/m3 (soil gas)
Last Update By: RWILLIA
Update Date: 07/05/2012
Decode for MediumID: Air

Substance ID.: 121912
Haz Release ID: 387993
Qty Released: unknown
Date Released: unknown
Update Date: 07/05/2012
Update By: RWILLIA
Substance Code: 95-63-6
Substance Name: TRIMETHYLBENZENE,1,2,4-
Substance Abbrev.: Not reported
Substance Alias ID: 317959
Sub Alias Name: BENZENE,1,2,5-TRIMETHYL-
Substance Alias ID: 317960
Sub Alias Name: CUMENE,psi-

HAYDEN'S CORNER (Continued) **S111766412**

Substance Alias ID: 317961
Sub Alias Name: PSEUDOCUMENE
Substance Alias ID: 317962
Sub Alias Name: PSEUDOCUMOL
Substance Alias ID: 317963
Sub Alias Name: TRIMETHYLBENZENE,asym-

Substance ID.: 121588
Haz Release ID: 387994
Qty Released: unknown
Date Released: unknown
Update Date: 07/05/2012
Update By: RWILLIA
Substance Code: 67-66-3
Substance Name: CHLOROFORM
Substance Abbrev.: Not reported
Substance Category ID: 8510
Substance Category: Volatiles
Category Level: Not reported
Created By: Not reported
Created Date: 12/17/2002
Substance Category ID: 8510
Substance Category: Volatiles
Category Level: Not reported
Created By: Not reported
Created Date: 12/17/2002
Substance Alias ID: 319118
Sub Alias Name: METHANE,TRICHLORO-
Substance Alias ID: 319119
Sub Alias Name: TRICHLOROFORM
Substance Alias ID: 319120
Sub Alias Name: TRICHLOROMETHANE
Sampling Result ID: 350456
Feature Id: 0
Hazard Release Id: 387994
Medium: 697
Substance Abbrev.: 0
Unit Code: Not reported
Observation: False
Owner Operator: False
Lab Data: True
Sample Depth: Not reported
Start Date: 06/01/2012
End Date: Not reported
Min Concentration: Not reported
Max Concentration: Not reported
Sample Comment: 32 ug/m3 (soil gas)
Last Update By: RWILLIA
Update Date: 07/05/2012
Decode for MediumID: Air

Narrative:
NARR ID: 5753953
NARR Code: Contamination
Created By: RWILLIA
Created Date: 03/22/2012
Updated By: RWILLIA
Updated Date: 03/22/2012

HAYDEN'S CORNER (Continued) **S111766412**

Decode for NarcdID: Contamination
NARR Comments: Suspected methane related to the underlying Hayden Island Landfill. Possible petroleum and VOCs related to the former use of the site as an ARCO service station.

NARR ID: 5754122
NARR Code: Data Sources
Created By: RWILLIA
Created Date: 08/02/2012
Updated By: RWILLIA
Updated Date: 08/02/2012
Decode for NarcdID: Data Sources
NARR Comments: Methane Testing - Hayden's Corner, PBS Engineering and Enrironmental, June 2011. Phase II Sampling and Analysis Report, 1321-1337 N. Hayden Island Drive, prepared for Hayden's Corner LLC by Environmental Inspection Services, June 2012.

NARR ID: 5753952
NARR Code: General Site Description
Created By: RWILLIA
Created Date: 03/22/2012
Updated By: RWILLIA
Updated Date: 08/02/2012
Decode for NarcdID: General Site Description
NARR Comments: Flat-lying, paved site with parking to the north and commercial buildings on the south.

NARR ID: 5754082
NARR Code: Hazardous Substance/Waste Types
Created By: RWILLIA
Created Date: 07/05/2012
Updated By: RWILLIA
Updated Date: 07/05/2012
Decode for NarcdID: Hazardous Substance/Waste Types
NARR Comments: Methane and potentially hazardous volatile organic compounds (VOC)

NARR ID: 5753954
NARR Code: Pathways Other Hazards
Created By: RWILLIA
Created Date: 03/22/2012
Updated By: RWILLIA
Updated Date: 03/22/2012
Decode for NarcdID: Pathways & Other Hazards
NARR Comments: Potential intrusion into site buildings of methane and/or VOCs related to the underlying landfill and former use of the site as a gasoline station.

NARR ID: 5754083
NARR Code: Remedial Action
Created By: RWILLIA
Created Date: 07/05/2012
Updated By: GWISTAR
Updated Date: 08/20/2012
Decode for NarcdID: Remedial Action
NARR Comments: Methane and other atmospheric gases were measured in confined spaces inside the site buildings using a handheld meter in May 2011. Methane at levels from 1.5 to 5.5% was detected at the drains of two

HAYDEN'S CORNER (Continued) **S111766412**

restrooms. This could be related to sewer gas from leaking drain traps. Little or no methane was detected in any other confined space locations within the buildings. In May 2012 three borings were arrayed around the property and one included the location of a former leaking waste oil tank from the prior gas station. Borings were sampled for methane using a handheld meter as well as summa canister sampling. VOCs samples were also collected using a summa. The maximum methane detection was around 2% in one hole (near the former waste oil tank) and near zero in other holes. Various VOCs (largely associated with petroleum) were found at generally low concentrations. No VOCs were found at concentrations greater than commercial risk-based concentrations. In July 2012 a plumber was hired by site owner to inspect and correct any problems with the bathroom drains/traps. No Further Action determination in August 2012. The determination applies only to the immediate Hayden's Corner site and not to the greater Hayden Island Landfill (ECSI #1559).

NARR ID: 5753951
NARR Code: Site History
Created By: RWILLIA
Created Date: 03/22/2012
Updated By: RWILLIA
Updated Date: 03/22/2012
Decode for NarcdID: Site History
NARR Comments: An ARCO service station that operated on the property starting in 1971 initiated an investigation in 1989 that showed gasoline contamination in groundwater. Borings also revealed a layer of landfill debris beneath clean fill. The property is apparently located within the footprint of the former Hayden Island Landfill, an unregulated landfill that was located in a seasonal lake basin and probably operated between 1950 and 1970, when it was covered by a 7 to 8-foot layer of clean fill. DEQ's LUST program (file #26-89-0149) requested a Corrective Action Plan from ARCO, leading to pump-and-treat remediation that began operating 8/90. Groundwater samples from eight monitoring wells contained dissolved metals, which are most likely a result of landfill leachate percolating through unknown solid wastes in the unsaturated zone. Because of system fouling from these metals, the treatment program was shut down in May 1991. The ARCO station recieved a No Further Action determination in 1998 with the exception that the determination did not apply to other contaminants found at the site related to the greater Hayden Island Landfill.

Administrative Action:
Action ID: 9424
Region: Not reported
Complete Date: 03/20/2012
Rank Value: Not reported
Cleanup Flag: False
Created Date: 03/20/2012
Decode for AgencyID: Department of Environmental Quality
Decode for RegionID: Not reported
Category: Administrative Action
Action Code Flag: False
Action: Site added to database
Further Action: Not reported
Comments: Not reported

HAYDEN'S CORNER (Continued) **S111766412**

Action ID: 9511
Region: Northwestern Region
Complete Date: 08/02/2012
Rank Value: Not reported
Cleanup Flag: False
Created Date: 03/20/2012
Decode for AgencyID: Department of Environmental Quality
Decode for RegionID: Northwest Region
Category: Remedial Action
Action Code Flag: False
Action: SITE INVESTIGATION
Further Action: 0
Comments: Not reported

Action ID: 9443
Region: Northwestern Region
Complete Date: 08/02/2012
Rank Value: Not reported
Cleanup Flag: False
Created Date: 08/06/2012
Decode for AgencyID: Department of Environmental Quality
Decode for RegionID: Northwest Region
Category: Remedial Action
Action Code Flag: False
Action: NO FURTHER STATE ACTION REQUIRED
Further Action: 0
Comments: Not reported

VCS:
Name: HAYDEN'S CORNER
Address: 1321-1337 N HAYDEN ISLAND DR.
City,State,Zip: PORTLAND, OR 97217
ECS Site ID: 5711
Facility Size: 0.62 acre
Action: NO FURTHER STATE ACTION REQUIRED
Start Date: 08/02/2012
End Date: 08/02/2012
Program: ICP
Latitude: 45.6135
Longitude: -122.6794
Primary Action Flag: True
Investigation Code: NFA

OR BROWNFIELDS:
Name: HAYDEN'S CORNER
Address: 1321-1337 N HAYDEN ISLAND DR.
City,State,Zip: PORTLAND, OR 97217
Geolocation Id: 123291
Status: NO FURTHER STATE ACTION REQUIRED
Lat/Long: 45.6135 / -122.679

B4 **HAYDEN ISLAND LANDFILL** **OR ECSI** **S103842510**
NNE **NORTH PARTS OF HAYDEN ISLAND, WEST OF I-5** **OR CRL** **N/A**
< 1/8 **PORTLAND, OR 97217**
0.062 mi.
329 ft. **Site 2 of 5 in cluster B**

Relative: ECSI:
Lower
Name: HAYDEN ISLAND LANDFILL
Actual: Address: NORTH PARTS OF HAYDEN ISLAND, WEST OF I-5
23 ft. City,State,Zip: PORTLAND, OR 97217
State ID Number: 1559
Brown ID: 0
Study Area: False
Region ID: 2
Legislatve ID: 834
Investigation: Listed on the CRL/Inventory
FACA ID: 2298
Further Action: 258
Lat/Long (dms): 45 36 49.30 / -122 40 48.70
County Code: 26.00
Score Value: Not reported
Cerclis ID: 001002700
Township Coord.: 2.00
Township Zone: N
Range Coord: 1.00
Range Zone: E
Section Coord: 34
Qtr Section: Not reported
Tax Lots: Not reported
Size: 20 acres
NPL: False
Orphan: False
Updated By: KDANA
Update Date: 02/18/2014
Created Date: 05/23/1994
Decode For RegionID: Northwest Region
Decode For BrownID: Not reported
Decode For Furtheract: Medium
Decode For Investstat: Listed on the CRL/Inventory
Decode For Legislative: Environmental Protection Agency

Alias Name: Hayden's Corner
Alias Name: Arco Station #4475

Hazardous Release:
Substance ID.: 121608
Haz Release ID: 384614
Qty Released: unknown
Date Released: 1950 to 1970
Update Date: 05/12/1994
Update By: Not reported

Substance Code: 71-43-2
Substance Name: BENZENE
Substance Abbrev.: Not reported
Substance Category ID: 8502
Substance Category: Volatiles
Category Level: Not reported
Created By: Not reported
Created Date: 12/17/2002
Substance Category ID: 8502
Substance Category: Volatiles

HAYDEN ISLAND LANDFILL (Continued) **S103842510**

Category Level: Not reported
Created By: Not reported
Created Date: 12/17/2002
Substance Alias ID: 319178
Sub Alias Name: BENZOL
Substance Alias ID: 319179
Sub Alias Name: COAL NAPTHA
Substance Alias ID: 319180
Sub Alias Name: CYCLOHEXATRIENE
Substance Alias ID: 319181
Sub Alias Name: PHENE
Substance Alias ID: 319182
Sub Alias Name: PYROBENZOL
Sampling Result ID: 343087
Feature Id: Not reported
Hazard Release Id: 384614
Medium: 698
Substance Abbrev.: Not reported
Unit Code: Not reported
Observation: False
Owner Operator: False
Lab Data: True
Sample Depth: Not reported
Start Date: 06/08/1994
End Date: Not reported
Min Concentration: Not reported
Max Concentration: Not reported
Sample Comment: 210 ppb
Last Update By: ars
Update Date: 12/05/1994
Decode for MediumID: Groundwater

Substance ID.: 120781
Haz Release ID: 384615
Qty Released: unknown
Date Released: 1950 to 1970
Update Date: 05/12/1994
Update By: Not reported
Substance Code: 100-41-4
Substance Name: ETHYLBENZENE
Substance Abbrev.: Not reported
Substance Category ID: 8515
Substance Category: Volatiles
Category Level: Not reported
Created By: Not reported
Created Date: 12/17/2002
Substance Category ID: 8515
Substance Category: Volatiles
Category Level: Not reported
Created By: Not reported
Created Date: 12/17/2002
Substance Alias ID: 316146
Sub Alias Name: ETHYLBENZOL
Substance Alias ID: 316147
Sub Alias Name: PHENYLETHANE
Sampling Result ID: 343088
Feature Id: Not reported

HAYDEN ISLAND LANDFILL (Continued) **S103842510**

Hazard Release Id: 384615
Medium: 698
Substance Abbrev.: Not reported
Unit Code: Not reported
Observation: False
Owner Operator: False
Lab Data: True
Sample Depth: Not reported
Start Date: 12/12/1993
End Date: Not reported
Min Concentration: Not reported
Max Concentration: Not reported
Sample Comment: 2.2 ppb
Last Update By: ars
Update Date: 12/05/1994
Decode for MediumID: Groundwater

Substance ID.: 120883
Haz Release ID: 384616
Qty Released: unknown
Date Released: 1950 to 1970
Update Date: 05/12/1994
Update By: Not reported
Substance Code: 108-88-3
Substance Name: TOLUENE
Substance Abbrev.: Not reported
Substance Category ID: 8520
Substance Category: Volatiles
Category Level: Not reported
Created By: Not reported
Created Date: 12/17/2002
Substance Category ID: 8520
Substance Category: Volatiles
Category Level: Not reported
Created By: Not reported
Created Date: 12/17/2002
Substance Alias ID: 316466
Sub Alias Name: BENZENE,METHYL-
Substance Alias ID: 316467
Sub Alias Name: METHACIDE
Substance Alias ID: 316468
Sub Alias Name: METHYLBENZENE
Substance Alias ID: 316469
Sub Alias Name: METHYLBENZOL
Substance Alias ID: 316470
Sub Alias Name: PHENYLMETHANE
Substance Alias ID: 316471
Sub Alias Name: TOLUOL
Sampling Result ID: 343089
Feature Id: Not reported
Hazard Release Id: 384616
Medium: 698
Substance Abbrev.: Not reported
Unit Code: Not reported
Observation: False
Owner Operator: False
Lab Data: True

HAYDEN ISLAND LANDFILL (Continued) **S103842510**

Sample Depth: Not reported
Start Date: 06/08/1994
End Date: Not reported
Min Concentration: Not reported
Max Concentration: Not reported
Sample Comment: 1.9 ppb
Last Update By: ars
Update Date: 12/05/1994
Decode for MediumID: Groundwater

Substance ID.: 121051
Haz Release ID: 384617
Qty Released: unknown
Date Released: 1950 to 1970
Update Date: 05/12/1994
Update By: Not reported
Substance Code: 1330-20-7
Substance Name: XYLENEs
Substance Abbrev.: Not reported
Substance Category ID: 8526
Substance Category: Volatiles
Category Level: Not reported
Created By: Not reported
Created Date: 12/17/2002
Substance Category ID: 8526
Substance Category: Volatiles
Category Level: Not reported
Created By: Not reported
Created Date: 12/17/2002
Substance Alias ID: 317017
Sub Alias Name: DIMETHYLBENZENEs
Substance Alias ID: 317018
Sub Alias Name: XYLOLs
Sampling Result ID: 343090
Feature Id: Not reported
Hazard Release Id: 384617
Medium: 698
Substance Abbrev.: Not reported
Unit Code: Not reported
Observation: False
Owner Operator: False
Lab Data: True
Sample Depth: Not reported
Start Date: 06/08/1994
End Date: Not reported
Min Concentration: Not reported
Max Concentration: Not reported
Sample Comment: 0.6 ppb
Last Update By: ars
Update Date: 12/05/1994
Decode for MediumID: Groundwater

Substance ID.: 121664
Haz Release ID: 384618
Qty Released: unknown
Date Released: 1950 to 1970
Update Date: 05/12/1994

HAYDEN ISLAND LANDFILL (Continued) **S103842510**

Update By: Not reported
Substance Code: 7440-38-2
Substance Name: ARSENIC
Substance Abbrev.: Not reported
Substance Category ID: 8439
Substance Category: Inorganics
Category Level: Not reported
Created By: Not reported
Created Date: 12/17/2002
Substance Category ID: 8439
Substance Category: Inorganics
Category Level: Not reported
Created By: Not reported
Created Date: 12/17/2002
Substance Alias ID: 319286
Sub Alias Name: AS
Sampling Result ID: 343091
Feature Id: Not reported
Hazard Release Id: 384618
Medium: 698
Substance Abbrev.: Not reported
Unit Code: Not reported
Observation: False
Owner Operator: False
Lab Data: True
Sample Depth: Not reported
Start Date: 05/04/1992
End Date: Not reported
Min Concentration: Not reported
Max Concentration: Not reported
Sample Comment: 344 ppb
Last Update By: ars
Update Date: 12/05/1994
Decode for MediumID: Groundwater

Substance ID.: 121666
Haz Release ID: 384619
Qty Released: unknown
Date Released: 1950 to 1970
Update Date: 05/12/1994
Update By: Not reported
Substance Code: 7440-41-7
Substance Name: BERYLLIUM
Substance Abbrev.: Not reported
Substance Category ID: 8459
Substance Category: Inorganics
Category Level: Not reported
Created By: Not reported
Created Date: 12/17/2002
Substance Category ID: 8459
Substance Category: Inorganics
Category Level: Not reported
Created By: Not reported
Created Date: 12/17/2002
Substance Alias ID: 319288
Sub Alias Name: BE
Substance Alias ID: 319289

HAYDEN ISLAND LANDFILL (Continued) **S103842510**

Sub Alias Name:	GLUCINIUM
Sampling Result ID:	343092
Feature Id:	Not reported
Hazard Release Id:	384619
Medium:	698
Substance Abbrev.:	Not reported
Unit Code:	Not reported
Observation:	False
Owner Operator:	False
Lab Data:	True
Sample Depth:	Not reported
Start Date:	05/04/1992
End Date:	Not reported
Min Concentration:	Not reported
Max Concentration:	Not reported
Sample Comment:	24 ppb
Last Update By:	ars
Update Date:	12/05/1994
Decode for MediumID:	Groundwater

Substance ID.:	121668
Haz Release ID:	384620
Qty Released:	unknown
Date Released:	1950 to 1970
Update Date:	05/12/1994
Update By:	Not reported
Substance Code:	7440-43-9
Substance Name:	CADMIUM
Substance Abbrev.:	Not reported
Substance Category ID:	8460
Substance Category:	Inorganics
Category Level:	Not reported
Created By:	Not reported
Created Date:	12/17/2002
Substance Category ID:	8460
Substance Category:	Inorganics
Category Level:	Not reported
Created By:	Not reported
Created Date:	12/17/2002
Substance Alias ID:	319291
Sub Alias Name:	CD
Sampling Result ID:	343093
Feature Id:	Not reported
Hazard Release Id:	384620
Medium:	698
Substance Abbrev.:	Not reported
Unit Code:	Not reported
Observation:	False
Owner Operator:	False
Lab Data:	True
Sample Depth:	Not reported
Start Date:	05/04/1992
End Date:	Not reported
Min Concentration:	Not reported
Max Concentration:	Not reported
Sample Comment:	34 ppb
Last Update By:	ars

HAYDEN ISLAND LANDFILL (Continued) **S103842510**

Update Date: 12/05/1994
Decode for MediumID: Groundwater

Substance ID.: 121671
Haz Release ID: 384621
Qty Released: unknown
Date Released: 1950 to 1970
Update Date: 05/12/1994
Update By: Not reported
Substance Code: 7440-47-3
Substance Name: CHROMIUM
Substance Abbrev.: Not reported
Substance Category ID: 8462
Substance Category: Inorganics
Category Level: Not reported
Created By: Not reported
Created Date: 12/17/2002
Substance Category ID: 8462
Substance Category: Inorganics
Category Level: Not reported
Created By: Not reported
Created Date: 12/17/2002
Substance Alias ID: 318145
Sub Alias Name: CHROMIUM, INORGANIC
Substance Alias ID: 319294
Sub Alias Name: CHROMIUM, TOTAL
Sampling Result ID: 343094
Feature Id: Not reported
Hazard Release Id: 384621
Medium: 698
Substance Abbrev.: Not reported
Unit Code: Not reported
Observation: False
Owner Operator: False
Lab Data: True
Sample Depth: Not reported
Start Date: 05/04/1992
End Date: Not reported
Min Concentration: Not reported
Max Concentration: Not reported
Sample Comment: 566 ppb
Last Update By: ars
Update Date: 12/05/1994
Decode for MediumID: Groundwater

Substance ID.: 121639
Haz Release ID: 384622
Qty Released: unknown
Date Released: 1950 to 1970
Update Date: 05/12/1994
Update By: Not reported
Substance Code: 7439-92-1
Substance Name: LEAD
Substance Abbrev.: Not reported
Substance Category ID: 8466
Substance Category: Inorganics
Category Level: Not reported

HAYDEN ISLAND LANDFILL (Continued) **S103842510**

Created By: Not reported
Created Date: 12/17/2002
Substance Category ID: 8466
Substance Category: Inorganics
Category Level: Not reported
Created By: Not reported
Created Date: 12/17/2002
Substance Alias ID: 319256
Sub Alias Name: PB
Sampling Result ID: 343095
Feature Id: Not reported
Hazard Release Id: 384622
Medium: 698
Substance Abbrev.: Not reported
Unit Code: Not reported
Observation: False
Owner Operator: False
Lab Data: True
Sample Depth: Not reported
Start Date: 05/04/1992
End Date: Not reported
Min Concentration: Not reported
Max Concentration: Not reported
Sample Comment: 550 ppb
Last Update By: ars
Update Date: 12/05/1994
Decode for MediumID: Groundwater

Substance ID.: 121643
Haz Release ID: 384623
Qty Released: unknown
Date Released: 1950 to 1970
Update Date: 05/12/1994
Update By: Not reported
Substance Code: 7439-97-6
Substance Name: MERCURY
Substance Abbrev.: Not reported
Substance Category ID: 8467
Substance Category: Inorganics
Category Level: Not reported
Created By: Not reported
Created Date: 12/17/2002
Substance Category ID: 8467
Substance Category: Inorganics
Category Level: Not reported
Created By: Not reported
Created Date: 12/17/2002
Substance Alias ID: 319260
Sub Alias Name: HG
Substance Alias ID: 319261
Sub Alias Name: HYDRARGYRUM
Substance Alias ID: 319262
Sub Alias Name: LIQUID SILVER
Substance Alias ID: 319263
Sub Alias Name: QUICKSILVER
Sampling Result ID: 343096
Feature Id: Not reported

HAYDEN ISLAND LANDFILL (Continued) **S103842510**

Hazard Release Id: 384623
Medium: 698
Substance Abbrev.: Not reported
Unit Code: Not reported
Observation: False
Owner Operator: False
Lab Data: True
Sample Depth: Not reported
Start Date: 05/04/1992
End Date: Not reported
Min Concentration: Not reported
Max Concentration: Not reported
Sample Comment: 1 ppb
Last Update By: ars
Update Date: 12/05/1994
Decode for MediumID: Groundwater

Substance ID.: 121673
Haz Release ID: 384624
Qty Released: unknown
Date Released: 1950 to 1970
Update Date: 05/12/1994
Update By: Not reported
Substance Code: 7440-50-8
Substance Name: COPPER
Substance Abbrev.: Not reported
Substance Category ID: 8464
Substance Category: Inorganics
Category Level: Not reported
Created By: Not reported
Created Date: 12/17/2002
Substance Category ID: 8464
Substance Category: Inorganics
Category Level: Not reported
Created By: Not reported
Created Date: 12/17/2002
Substance Alias ID: 319296
Sub Alias Name: CU
Sampling Result ID: 343097
Feature Id: Not reported
Hazard Release Id: 384624
Medium: 698
Substance Abbrev.: Not reported
Unit Code: Not reported
Observation: False
Owner Operator: False
Lab Data: True
Sample Depth: Not reported
Start Date: 05/04/1992
End Date: Not reported
Min Concentration: Not reported
Max Concentration: Not reported
Sample Comment: 748 ppb
Last Update By: ars
Update Date: 12/05/1994
Decode for MediumID: Groundwater

HAYDEN ISLAND LANDFILL (Continued) **S103842510**

Substance ID.: 121646
Haz Release ID: 384625
Qty Released: unknown
Date Released: 1950 to 1970
Update Date: 05/12/1994
Update By: Not reported
Substance Code: 7440-02-0
Substance Name: NICKEL
Substance Abbrev.: Not reported
Substance Category ID: 8469
Substance Category: Inorganics
Category Level: Not reported
Created By: Not reported
Created Date: 12/17/2002
Substance Category ID: 8469
Substance Category: Inorganics
Category Level: Not reported
Created By: Not reported
Created Date: 12/17/2002
Substance Alias ID: 319266
Sub Alias Name: NI
Sampling Result ID: 343098
Feature Id: Not reported
Hazard Release Id: 384625
Medium: 698
Substance Abbrev.: Not reported
Unit Code: Not reported
Observation: False
Owner Operator: False
Lab Data: True
Sample Depth: Not reported
Start Date: 05/04/1992
End Date: Not reported
Min Concentration: Not reported
Max Concentration: Not reported
Sample Comment: 543 ppb
Last Update By: ars
Update Date: 12/05/1994
Decode for MediumID: Groundwater

Substance ID.: 121654
Haz Release ID: 384626
Qty Released: unknown
Date Released: 1950 to 1970
Update Date: 05/12/1994
Update By: Not reported
Substance Code: 7440-22-4
Substance Name: SILVER
Substance Abbrev.: Not reported
Substance Category ID: 8470
Substance Category: Inorganics
Category Level: Not reported
Created By: Not reported
Created Date: 12/17/2002
Substance Category ID: 8470
Substance Category: Inorganics
Category Level: Not reported

HAYDEN ISLAND LANDFILL (Continued) **S103842510**

Created By: Not reported
Created Date: 12/17/2002
Substance Alias ID: 319274
Sub Alias Name: AG
Sampling Result ID: 343099
Feature Id: Not reported
Hazard Release Id: 384626
Medium: 698
Substance Abbrev.: Not reported
Unit Code: Not reported
Observation: False
Owner Operator: False
Lab Data: True
Sample Depth: Not reported
Start Date: 05/04/1992
End Date: Not reported
Min Concentration: Not reported
Max Concentration: Not reported
Sample Comment: 23 ppb
Last Update By: ars
Update Date: 12/05/1994
Decode for MediumID: Groundwater

Narrative:

NARR ID: 5734147
NARR Code: Contamination
Created By: Not reported
Created Date: 12/17/2002
Updated By: Not reported
Updated Date: 12/17/2002
Decode for NarcdID: Contamination
NARR Comments: This unregulated landfill was located in a seasonal lake basin and probably operated between 1950 and 1970, when it was covered by a 7 to 8-foot layer of clean fill. An ARCO facility that opened in 1971 at the eastern edge of the former landfill initiated an investigation in 1989 that showed gasoline contamination in groundwater. Borings also revealed a layer of landfill debris beneath clean fill. DEQ's LUST program (file #26-89-0149) requested a Corrective Action Plan from ARCO, leading to pump-and-treat remediation that began operating 8/90. Groundwater samples from eight monitoring wells contained dissolved metals, which are most likely a result of leachate percolating through unknown solid wastes in the unsaturated zone. Because of system fouling from these metals, the treatment program was shut down in May 1991.

NARR ID: 5734148
NARR Code: Data Sources
Created By: Not reported
Created Date: 12/17/2002
Updated By: RWILLIA
Updated Date: 08/02/2012
Decode for NarcdID: Data Sources
NARR Comments: Numerous documents and reports in NWR LUST file #26-89-0149. Supplemental Environmental Study, Hayden Island Mobile Home / RV Park, Portland, Oregon, prepared for Heller Real Estate Financial Service, by Environmental Associates, Inc., October 30, 1992. Hayden Island Landfill, Preliminary Assessment, Portland, Oregon, TDD: 07-07-0007, prepared for United States Environmental Protection

HAYDEN ISLAND LANDFILL (Continued) **S103842510**

Agency, by Ecology and Environment, Inc., January 2008. Methane Testing - Hayden's Corner, PBS Engineering and Enrironmental, June 2011. Phase II Sampling and Analysis Report, 1321-1337 N. Hayden Island Drive, prepared for Hayden's Corner LLC by Environmental Inspection Services, June 2012.

NARR ID: 5734149
NARR Code: Hazardous Substance/Waste Types
Created By: Not reported
Created Date: 12/17/2002
Updated By: Not reported
Updated Date: 12/17/2002
Decode for NarcdID: Hazardous Substance/Waste Types
NARR Comments: metals, gasoline

NARR ID: 5734150
NARR Code: Manner of Release
Created By: Not reported
Created Date: 12/17/2002
Updated By: Not reported
Updated Date: 12/17/2002
Decode for NarcdID: Manner of Release
NARR Comments: Unregulated solid waste disposal between about 1950 and 1970; gasoline releases from underground tanks, sometime between 1971 and 1991.

NARR ID: 5734151
NARR Code: Media Contamination
Created By: Not reported
Created Date: 12/17/2002
Updated By: Not reported
Updated Date: 12/17/2002
Decode for NarcdID: Media Contamination
NARR Comments: groundwater

NARR ID: 5734152
NARR Code: Pathways Other Hazards
Created By: Not reported
Created Date: 12/17/2002
Updated By: SFORTUN
Updated Date: 05/19/2011
Decode for NarcdID: Pathways & Other Hazards
NARR Comments: The depth of groundwater ranges from about 8.8- to 28.7-feet, and varies seasonally, as well as with stage fluctuations in the nearby Columbia River.

NARR ID: 5734153
NARR Code: Remedial Action
Created By: Not reported
Created Date: 12/17/2002
Updated By: RWILLIA
Updated Date: 08/02/2012
Decode for NarcdID: Remedial Action
NARR Comments: In June 1993, ARCO concluded that it was not possible to remediate benzene in groundwater without first removing dissolved metals. ARCO maintained that it had no responsibility for the metals. The LUST section may continue to require regular monitoring as a part of

HAYDEN ISLAND LANDFILL (Continued) **S103842510**

<quot>conditional closure.<quot> Potential pathways of exposure appear limited to groundwater and surface water. Because more information is needed about the landfill and its levels of contamination, Site Assessment recommends that affected property owners characterize contamination in and below the former landfill. Otherwise, a PA should be completed to investigate the site's history and to evaluate potential exposure pathways, under a low priority. Confined space methane testing was performed by PBS for the Hayden's Corner property. The only significant methane was found at two bathroom floor drains where the likely source was sewer gas. Three soil gas samples were collected from borings around the former ARCO site as part of the investigation of the Hayden's Corner property (ECSI #5711). Methane at 2% was found near the former waste oil but this could have been from residual petroleum contamination. Other samples showed only trace methane.

NARR ID: 5734154
NARR Code: Health Threats
Created By: Not reported
Created Date: 12/17/2002
Updated By: Not reported
Updated Date: 12/17/2002
Decode for NarcdID: Health Threats
NARR Comments: Potential threats to Columbia River aquatic environments.

NARR ID: 5754123
NARR Code: 1922
Created By: RWILLIA
Created Date: 08/02/2012
Updated By: GWISTAR
Updated Date: 06/21/2017
Decode for NarcdID: Current Site Summary Statement
NARR Comments: [April 2017] This unregulated landfill was located in a seasonal lake basin and probably operated between 1950 and 1970, when it was covered by a 7 to 8-foot layer of clean fill. An ARCO facility that opened in 1971 at the eastern edge of the former landfill initiated an investigation in 1989 that showed gasoline contamination in groundwater. High concentrations of metals were also found. Borings revealed a layer of landfill debris beneath clean fill. The Hayden's Corner property (former ARCO site) was split off from the greater landfill site with a separate ECSI number (#5711). Another site was investigated in the Hayden Island Landfill area in 2016/17 (1445 and 1463 N. Hayden Island Drive). These properties' recent use was commercial, and not expected to lead to contamination. Groundwater below the properties is contaminated with TPH and metals, particularly arsenic, barium, lead, silver, and mercury.

Administrative Action:
Action ID: 9438
Region: Northwestern Region
Complete Date: 06/24/1996
Rank Value: 0
Cleanup Flag: False
Created Date: 12/17/2002
Decode for AgencyID: Department of Environmental Quality
Decode for RegionID: Northwest Region
Category: Listing Action
Action Code Flag: False

HAYDEN ISLAND LANDFILL (Continued) **S103842510**

Action: Facility placed on Confirmed Release List
Further Action: Not reported
Comments: Not reported

Action ID: 9451
Region: Northwestern Region
Complete Date: 10/19/1995
Rank Value: 0
Cleanup Flag: False
Created Date: 12/17/2002
Decode for AgencyID: Department of Environmental Quality
Decode for RegionID: Northwest Region
Category: Listing Action
Action Code Flag: False
Action: Owner/operator comments received on listing notification
Further Action: Not reported
Comments: Not reported

Action ID: 9451
Region: Northwestern Region
Complete Date: 11/15/1995
Rank Value: 0
Cleanup Flag: False
Created Date: 12/17/2002
Decode for AgencyID: Department of Environmental Quality
Decode for RegionID: Northwest Region
Category: Listing Action
Action Code Flag: False
Action: Owner/operator comments received on listing notification
Further Action: Not reported
Comments: Not reported

Action ID: 9428
Region: Northwestern Region
Complete Date: 11/09/1995
Rank Value: 0
Cleanup Flag: False
Created Date: 12/17/2002
Decode for AgencyID: Department of Environmental Quality
Decode for RegionID: Northwest Region
Category: Listing Action
Action Code Flag: False
Action: Extension requested by owner/operator
Further Action: Not reported
Comments: Not reported

Action ID: 9430
Region: Northwestern Region
Complete Date: 12/04/1995
Rank Value: 0
Cleanup Flag: False
Created Date: 12/17/2002
Decode for AgencyID: Department of Environmental Quality
Decode for RegionID: Northwest Region
Category: Listing Action
Action Code Flag: False
Action: Petition or request granted

HAYDEN ISLAND LANDFILL (Continued) **S103842510**

Further Action: Not reported
Comments: Not reported

Action ID: 9451
Region: Northwestern Region
Complete Date: 12/14/1995
Rank Value: 0
Cleanup Flag: False
Created Date: 12/17/2002
Decode for AgencyID: Department of Environmental Quality
Decode for RegionID: Northwest Region
Category: Listing Action
Action Code Flag: False
Action: Owner/operator comments received on listing notification
Further Action: Not reported
Comments: Not reported

Action ID: 9448
Region: Northwestern Region
Complete Date: 05/20/1996
Rank Value: 0
Cleanup Flag: False
Created Date: 12/17/2002
Decode for AgencyID: Department of Environmental Quality
Decode for RegionID: Northwest Region
Category: Listing Action
Action Code Flag: False
Action: Review for final listing
Further Action: Not reported
Comments: Not reported

Action ID: 9465
Region: Northwestern Region
Complete Date: 10/04/1995
Rank Value: 0
Cleanup Flag: False
Created Date: 12/17/2002
Decode for AgencyID: Department of Environmental Quality
Decode for RegionID: Northwest Region
Category: Listing Action
Action Code Flag: False
Action: Facility proposed for Confirmed Release List
Further Action: Not reported
Comments: Not reported

Action ID: 9424
Region: Northwestern Region
Complete Date: Not reported
Rank Value: 0
Cleanup Flag: False
Created Date: 12/17/2002
Decode for AgencyID: Department of Environmental Quality
Decode for RegionID: Northwest Region
Category: Administrative Action
Action Code Flag: False
Action: Site added to database
Further Action: Not reported

HAYDEN ISLAND LANDFILL (Continued) **S103842510**

Comments: Not reported

Action ID: 9437
Region: Northwestern Region
Complete Date: 11/30/1994
Rank Value: 0
Cleanup Flag: False
Created Date: 12/17/2002
Decode for AgencyID: Department of Environmental Quality
Decode for RegionID: Northwest Region
Category: Listing Action
Action Code Flag: False
Action: Listing Review completed
Further Action: Not reported
Comments: Not reported

Action ID: 9496
Region: Northwestern Region
Complete Date: 12/01/1994
Rank Value: 0
Cleanup Flag: False
Created Date: 12/17/2002
Decode for AgencyID: Department of Environmental Quality
Decode for RegionID: Northwest Region
Category: Remedial Action
Action Code Flag: False
Action: State Basic Preliminary Assessment recommended (PA)
Further Action: Low
Comments: Not reported

Action ID: 9425
Region: Northwestern Region
Complete Date: 11/30/1994
Rank Value: 0
Cleanup Flag: False
Created Date: 12/17/2002
Decode for AgencyID: Department of Environmental Quality
Decode for RegionID: Northwest Region
Category: Remedial Action
Action Code Flag: False
Action: SITE EVALUATION
Further Action: Not reported
Comments: Not reported

Action ID: 9498
Region: Northwestern Region
Complete Date: 11/30/1994
Rank Value: 0
Cleanup Flag: False
Created Date: 12/17/2002
Decode for AgencyID: Department of Environmental Quality
Decode for RegionID: Northwest Region
Category: Listing Action
Action Code Flag: False
Action: Proposal for Confirmed Release List recommended
Further Action: Not reported
Comments: Not reported

HAYDEN ISLAND LANDFILL (Continued) **S103842510**

Action ID: 9506
Region: Northwestern Region
Complete Date: 01/19/2012
Rank Value: Not reported
Cleanup Flag: False
Created Date: 02/18/2014
Decode for AgencyID: Department of Environmental Quality
Decode for RegionID: Northwest Region
Category: Remedial Action
Action Code Flag: False
Action: Site Investigation recommended (SI)
Further Action: Medium
Comments: Not reported

Action ID: 9421
Region: 0
Complete Date: 06/07/2007
Rank Value: Not reported
Cleanup Flag: False
Created Date: 03/11/2008
Decode for AgencyID: Environmental Protection Agency
Decode for RegionID: Not reported
Category: EPA Led Action
Action Code Flag: False
Action: Site added to CERCLIS
Further Action: 0
Comments: Not reported

Action ID: 9456
Region: 0
Complete Date: 01/31/2008
Rank Value: Not reported
Cleanup Flag: False
Created Date: 03/11/2008
Decode for AgencyID: Environmental Protection Agency
Decode for RegionID: Not reported
Category: Remedial Action
Action Code Flag: False
Action: BASIC PRELIMINARY ASSESSEMENT
Further Action: 0
Comments: Not reported

Action ID: 9444
Region: 0
Complete Date: 03/07/2008
Rank Value: Not reported
Cleanup Flag: False
Created Date: 03/11/2008
Decode for AgencyID: Environmental Protection Agency
Decode for RegionID: Not reported
Category: EPA Led Action
Action Code Flag: False
Action: No Further Remedial Action Planned under Federal program
Further Action: 0
Comments: Not reported

Action ID: 9519

HAYDEN ISLAND LANDFILL (Continued) **S103842510**

Region: Northwestern Region
Complete Date: 01/19/2012
Rank Value: Not reported
Cleanup Flag: False
Created Date: 05/23/2011
Decode for AgencyID: Department of Environmental Quality
Decode for RegionID: Northwest Region
Category: Remedial Action
Action Code Flag: False
Action: VCS Waiting List
Further Action: 0
Comments: Not reported

Operations:
Operation Id: 132888
Operation Status: Inactive
Common Name: Hayden Island Landfill
Yrs of Operation: 1950 - 1070
Comments: abandoned landfill covered with clean fill
Updated Date: 03/10/1995
Updated By: jxh
Decode for OpstatID: Inactive
Operations SIC Id: 195874
SIC Code: 4953
Created By: Not reported
Created Date: 12/17/2002

CRL:
Name: HAYDEN ISLAND LANDFILL
Address: NORTH PARTS OF HAYDEN ISLAND, WEST OF I-5
City,State,Zip: PORTLAND, OR 97217
Facility ID: 1559
Location ID: 2298
Status Code: LIS
Facility Status: Site Investigation recommended (SI)
Lat/Long: 45.6137 / -122.6802

B5 **THUNDERBIRD ARCO INC** **EDR Hist Auto** **1009486429**
NNE **1305 N HAYDEN ISLAND DR** **N/A**
< 1/8 **PORTLAND, OR 97217**
0.064 mi.
338 ft. **Site 3 of 5 in cluster B**

Relative: EDR Hist Auto
Lower

Actual:
23 ft.

r: Name:	Type:
1985 THUNDERBIRD ARCO	GASOLINE STATIONS
985 THUNDERBIRD ARCO	Gasoline Service Stations
986 THUNDERBIRD ARCO INC	Gasoline Service Stations
987 THUNDERBIRD ARCO INC	Gasoline Service Stations
988 THUNDERBIRD ARCO INC	Gasoline Service Stations
989 THUNDERBIRD ARCO INC	Gasoline Service Stations
990 THUNDERBIRD ARCO INC	Gasoline Service Stations
991 THUNDERBIRD ARCO INC	Gasoline Service Stations

B6 ARCO SS 4475 **OR LUST 1001022476**
NNE 1305 N HAYDEN ISLAND DR **OR UST ORD987182128**
< 1/8 PORTLAND, OR 97217 **RCRA NonGen / NLR**
0.064 mi. **OR NPDES**
338 ft. Site 4 of 5 in cluster B

Relative: LUST:
Lower
Actual: Name: ARCO SS #4475
23 ft. Address: 1305 N HAYDEN ISLAND DR
City,State,Zip: PORTLAND, OR 97217
Region: North Western Region
Facility ID: 26-89-0149
Cleanup Received Date: 07/06/1989
Cleanup Start Date: 07/12/1991
Cleanup Complete Date: 07/13/1998
Decode for Region: North West Region

UST:
Name: ARCO SS #4475
Address: 1305 N HAYDEN ISLAND DR
City: PORTLAND
Facility ID: 3982
Facility Telephone: (503)285-4495
Permittee Name: KENNETH W MCKEMIE, DEALER
Number of Permitted Tanks: Not reported
Active Tanks: Not reported
Decommissioned Tanks: 5
Number of Tanks: 5

RCRA Listings:

ived by Agency: 19930508
ame: Arco Ss 4475
s: 1305 N HAYDEN ISLAND DR
tate,Zip: PORTLAND, OR 97217
ORD987182128
NO DATA ENTERED NO DATA ENTERED
Not reported
ate,Zip: ,
e: Not reported
Not reported
Not reported
Not reported
10
Other
rator Description: Not a generator, verified
Not reported
ycle: Not reported
Not reported
or: Not reported
er: Not reported
Not reported
: PO BOX 5811
te,Zip: SAN MATEO, CA 94402
Arco Service Station No. 4475
Other
Not reported
Not reported
enerator Activity: No

ARCO SS 4475 (Continued) **1001022476**

ity:	No
Generator:	No
ctivity:	No
ity Activity:	No
vity with Storage:	No
y On-Site Burner Exemption:	No
ing and Refining Furnace Exemption:	No
Injection Control:	No
e Receipt:	No
ste Indicator:	No
ste Destination Facility:	No
ersal Waste:	No
eg Handler:	---
dicator:	Not reported
condary Material Indicator:	NN
tor:	Not reported
ermit Baseline:	Not on the Baseline
enewals Baseline:	Not on the Baseline
orrective Action Baseline:	No
rrective Action Universe:	No
Where RCRA CA has Been Imposed Universe:	No
ction Priority Ranking:	No NCAPS ranking
l Control Indicator:	No
ontrol Indicator:	No
re Controls Indicator:	N/A
ontrols Indicator:	N/A
n-Complier Universe:	No
Significant Non-Complier Universe:	No
gnificant Non-Complier Universe:	No
n-Complier With a Compliance Schedule Universe:	No
ce Required:	Not reported
Last Change:	20100312
Trader-Importer:	No
Trader-Exporter:	No
pent Lead Acid Batteries:	No
pent Lead Acid Batteries:	No
Without Storage:	Not reported
	Not reported
dicator:	No

Hazardous Waste Summary:

Waste Code:	NONE
Waste Description:	None

Handler - Owner Operator:

wner/Operator Indicator:	Owner
Owner/Operator Name:	ARCO SERVICE STATION NO. 4475
gal Status:	Other
e Became Current:	19930508
Ended Current:	Not reported
wner/Operator Address:	1305 N HAYDEN ISLAND DR
wner/Operator City,State,Zip:	PORTLAND, OR 97217
r/Operator Telephone:	Not reported
r/Operator Telephone Ext:	Not reported
r/Operator Fax:	Not reported

ARCO SS 4475 (Continued) **1001022476**

r/Operator Email: Not reported

wner/Operator Indicator: Owner
Owner/Operator Name: ARCO SERVICE STATION NO. 4475
gal Status: Other
e Became Current: 19930508
Ended Current: Not reported
wner/Operator Address: 1305 N HAYDEN ISLAND DR
wner/Operator City,State,Zip: PORTLAND, OR 97217
r/Operator Telephone: Not reported
r/Operator Telephone Ext: Not reported
r/Operator Fax: Not reported
r/Operator Email: Not reported

Historic Generators:
eive Date: 19930508
Handler Name: ARCO SS 4475
Waste Generator Description: Not a generator, verified
District Owner: Not reported
arge Quantity Handler of Universal Waste: No
Recognized Trader Importer: No
Recognized Trader Exporter: No
Spent Lead Acid Battery Importer: No
Spent Lead Acid Battery Exporter: No
Current Record: No
Storage Recycler Activity: Not reported
ronic Manifest Broker: Not reported

eive Date: 19930508
Handler Name: ARCO SS 4475
Waste Generator Description: Not a generator, verified
District Owner: Not reported
arge Quantity Handler of Universal Waste: No
Recognized Trader Importer: No
Recognized Trader Exporter: No
Spent Lead Acid Battery Importer: No
Spent Lead Acid Battery Exporter: No
urrent Record: Yes
Storage Recycler Activity: Not reported
ronic Manifest Broker: Not reported

List of NAICS Codes and Descriptions:
NAICS Codes: No NAICS Codes Found

Facility Has Received Notices of Violations:
Violations: No Violations Found

Evaluation Action Summary:
Evaluations: No Evaluations Found

NPDES:
Name: ARCO SERVICE STATION NO. 4475
Address: 1305 N HAYDEN ISLAND DR
City,State,Zip: PORTLAND, OR 97217

ARCO SS 4475 (Continued) **1001022476**

WQ File Nbr:	105041
Legal Name:	ATLANTIC RICHFIELD COMPANY
Region:	NWR
Pri SIC:	2
Latitude:	45.6137
Longitude:	-122.6802
Category:	INDUSTRIAL
Permit Type:	GEN15A
Permit Active:	False
Permit Description:	1500-A
Expiration Date:	06/30/2000
EPA Number:	MISSING!!
UIC Facility:	False
Admin Agent:	NW Region Office
Last Action Date:	10/12/1991
Permit Writer:	781
Compliance Inspector:	39
DMR Reviewer:	781
Application Number:	Not reported
Class:	MINOR
Start Date:	05/23/1990
Region Decode:	North West Region
Ownership:	PRIVATE
Permit Group:	NPDES General Permit - Industrial wastewater discharges
EPA Class:	MINOR
Permit Number:	12462
Facility RID:	Not reported
Address 2:	Not reported
Program Name:	Not reported
Type Name:	Not reported
Facility Abbr. Name:	Not reported
Comments:	Not reported
Program Identifier:	Not reported
Permit RID:	Not reported
Ref Group Name:	Not reported
Permittee Name:	Not reported
Permit Status:	Not reported

B7 **TARGET 1433** **RCRA NonGen / NLR 1004769932**
NNE **1400 N HAYDEN ISLAND DR** **OR MANIFEST ORD030794846**
< 1/8 **PORTLAND, OR 97217**
0.072 mi.
378 ft. **Site 5 of 5 in cluster B**

Relative: **Lower**
Actual: **22 ft.**

RCRA Listings:

ved by Agency:
me:
s:
tate,Zip:
ame:
s:
te,Zip:
Email:

20121128
Target 1433
1400 N HAYDEN ISLAND DR
PORTLAND, OR 97217
ORD030794846
STEVE MUSSER
PO BOX 111
MINNEAPOLIS, MN 55440-0111
800-587-2228
Not reported
CORPORATE.COMPLIANCE@TARGET.COM
Not reported
10

TARGET 1433 (Continued) **1004769932**

	Private
rator Description:	Not a generator, verified
	Not reported
ycle:	Not reported
	Not reported
or:	Not reported
er:	Not reported
	Not reported
s:	PO BOX 111
e,Zip:	MINNEAPOLIS, MN 55440-0111
	Target Corporation
	Private
	Target Corporation
	Private
enerator Activity:	No
ity:	No
Generator:	No
ctivity:	No
ity Activity:	No
vity with Storage:	No
y On-Site Burner Exemption:	No
ing and Refining Furnace Exemption:	No
Injection Control:	No
e Receipt:	No
ste Indicator:	No
ste Destination Facility:	No
ersal Waste:	No
eg Handler:	---
dicator:	Not reported
condary Material Indicator:	NN
tor:	Not reported
ermit Baseline:	Not on the Baseline
enewals Baseline:	Not on the Baseline
orrective Action Baseline:	No
rrective Action Universe:	No
Where RCRA CA has Been Imposed Universe:	No
tion Priority Ranking:	No NCAPS ranking
l Control Indicator:	No
ontrol Indicator:	No
re Controls Indicator:	N/A
ontrols Indicator:	N/A
n-Complier Universe:	No
Significant Non-Complier Universe:	No
gnificant Non-Complier Universe:	No
n-Complier With a Compliance Schedule Universe:	No
ce Required:	Not reported
Last Change:	20150129
Trader-Importer:	No
Trader-Exporter:	No
pent Lead Acid Batteries:	No
pent Lead Acid Batteries:	No
Without Storage:	Not reported
	Not reported
dicator:	No

TARGET 1433 (Continued) **1004769932**

Hazardous Waste Summary:
Waste Code: NONE
Waste Description: None

Handler - Owner Operator:
wner/Operator Indicator: Owner
Owner/Operator Name: TARGET CORPORATION
l Status: Private
e Became Current: 20060118
Ended Current: Not reported
wner/Operator Address: PO BOX 111
ner/Operator City,State,Zip: MINNEAPOLIS, MN 55440-0111
Operator Telephone: 612-304-4417
r/Operator Telephone Ext: Not reported
r/Operator Fax: Not reported
r/Operator Email: Not reported

wner/Operator Indicator: Owner
Owner/Operator Name: TARGET CORPORATION
l Status: Private
Became Current: 20121128
Ended Current: Not reported
wner/Operator Address: PO BOX 111
ner/Operator City,State,Zip: MINNEAPOLIS, MN 55440-0111
Operator Telephone: 800-587-2228
r/Operator Telephone Ext: Not reported
r/Operator Fax: Not reported
r/Operator Email: Not reported

wner/Operator Indicator: Owner
Owner/Operator Name: TARGET CORPORATION
l Status: Private
e Became Current: 20020306
Ended Current: Not reported
wner/Operator Address: PO BOX 111
ner/Operator City,State,Zip: MINNEAPOLIS, MN 55440-0111
Operator Telephone: 800-587-2228
r/Operator Telephone Ext: Not reported
r/Operator Fax: Not reported
r/Operator Email: Not reported

wner/Operator Indicator: Owner
Owner/Operator Name: MONTGOMERY WARD
l Status: Private
Became Current: 19940104
Ended Current: Not reported
ner/Operator Address: 1400 N HAYDEN ISLAND DR
wner/Operator City,State,Zip: PORTLAND, OR 97217
perator Telephone: 503-283-4411
r/Operator Telephone Ext: Not reported
r/Operator Fax: Not reported
r/Operator Email: Not reported

wner/Operator Indicator: Owner
Owner/Operator Name: MONTGOMERY WARD
l Status: Private

TARGET 1433 (Continued) **1004769932**

te Became Current: 19960117
Ended Current: Not reported
ner/Operator Address: 1400 N HAYDEN ISLAND DR
wner/Operator City,State,Zip: PORTLAND, OR 97217
perator Telephone: 503-283-4411
r/Operator Telephone Ext: Not reported
r/Operator Fax: Not reported
r/Operator Email: Not reported

wner/Operator Indicator: Owner
Owner/Operator Name: MONTGOMERY WARD
l Status: Private
Became Current: 19980105
Ended Current: Not reported
ner/Operator Address: 1400 N HAYDEN ISLAND DR
wner/Operator City,State,Zip: PORTLAND, OR 97217
perator Telephone: 503-283-4411
r/Operator Telephone Ext: Not reported
r/Operator Fax: Not reported
r/Operator Email: Not reported

ner/Operator Indicator: Operator
Owner/Operator Name: MONTGOMERY WARD JANTZEN BEACH
gal Status: Other
e Became Current: 19990122
Ended Current: Not reported
wner/Operator Address: 1400 JANTZEN BEACH CENTER
wner/Operator City,State,Zip: PORTLAND, OR 97217
perator Telephone: 503-240-5101
r/Operator Telephone Ext: Not reported
r/Operator Fax: Not reported
r/Operator Email: Not reported

wner/Operator Indicator: Owner
Owner/Operator Name: TARGET CORPORATION
l Status: Private
Became Current: 20081231
Ended Current: Not reported
wner/Operator Address: PO BOX 111
ner/Operator City,State,Zip: MINNEAPOLIS, MN 55440-0111
Operator Telephone: 800-587-2228
r/Operator Telephone Ext: Not reported
r/Operator Fax: Not reported
r/Operator Email: Not reported

ner/Operator Indicator: Operator
Owner/Operator Name: TARGET CORPORATION
l Status: Private
Became Current: 20121128
Ended Current: Not reported
wner/Operator Address: PO BOX 111
ner/Operator City,State,Zip: MINNEAPOLIS, MN 55440-0111
Operator Telephone: 800-587-2228
r/Operator Telephone Ext: Not reported
r/Operator Fax: Not reported
r/Operator Email: Not reported

TARGET 1433 (Continued) **1004769932**

wner/Operator Indicator: Owner
Owner/Operator Name: TARGET CORPORATION
al Status: Private
e Became Current: 20071231
Ended Current: Not reported
wner/Operator Address: PO BOX 111
ner/Operator City,State,Zip: MINNEAPOLIS, MN 55440-0111
Operator Telephone: 800-587-2228
er/Operator Telephone Ext: Not reported
er/Operator Fax: Not reported
er/Operator Email: Not reported

ner/Operator Indicator: Operator
Owner/Operator Name: TARGET CORPORATION
al Status: Private
Became Current: 20081231
Ended Current: Not reported
wner/Operator Address: PO BOX 111
ner/Operator City,State,Zip: MINNEAPOLIS, MN 55440-0111
Operator Telephone: 800-587-2228
er/Operator Telephone Ext: Not reported
er/Operator Fax: Not reported
er/Operator Email: Not reported

ner/Operator Indicator: Operator
Owner/Operator Name: MONTGOMERY WARD JANTZEN BEACH
gal Status: Other
Became Current: 19950105
Ended Current: Not reported
wner/Operator Address: 1400 JANTZEN BEACH CENTER
wner/Operator City,State,Zip: PORTLAND, OR 97217
perator Telephone: 503-240-5101
er/Operator Telephone Ext: Not reported
er/Operator Fax: Not reported
er/Operator Email: Not reported

wner/Operator Indicator: Owner
Owner/Operator Name: MONTGOMERY WARD
al Status: Private
e Became Current: 19970109
Ended Current: Not reported
ner/Operator Address: 1400 N HAYDEN ISLAND DR
wner/Operator City,State,Zip: PORTLAND, OR 97217
perator Telephone: 503-283-4411
er/Operator Telephone Ext: Not reported
er/Operator Fax: Not reported
er/Operator Email: Not reported

ner/Operator Indicator: Operator
Owner/Operator Name: MONTGOMERY WARD JANTZEN BEACH
gal Status: Other
e Became Current: 19970509
Ended Current: Not reported
wner/Operator Address: 1400 JANTZEN BEACH CENTER
wner/Operator City,State,Zip: PORTLAND, OR 97217
perator Telephone: 503-240-5101
er/Operator Telephone Ext: Not reported

TARGET 1433 (Continued) **1004769932**

er/Operator Fax: Not reported
er/Operator Email: Not reported

ner/Operator Indicator: Operator
Owner/Operator Name: MONTGOMERY WARD JANTZEN BEACH
gal Status: Other
e Became Current: 19980105
Ended Current: Not reported
wner/Operator Address: 1400 JANTZEN BEACH CENTER
wner/Operator City,State,Zip: PORTLAND, OR 97217
perator Telephone: 503-240-5101
er/Operator Telephone Ext: Not reported
er/Operator Fax: Not reported
er/Operator Email: Not reported

ner/Operator Indicator: Operator
Owner/Operator Name: TARGET CORPORATION
al Status: Private
e Became Current: 20060118
Ended Current: Not reported
wner/Operator Address: PO BOX 111
ner/Operator City,State,Zip: MINNEAPOLIS, MN 55440-0111
Operator Telephone: 612-304-4417
er/Operator Telephone Ext: Not reported
er/Operator Fax: Not reported
er/Operator Email: Not reported

ner/Operator Indicator: Operator
Owner/Operator Name: TARGET CORPORATION
al Status: Private
e Became Current: 20020306
Ended Current: Not reported
wner/Operator Address: PO BOX 111
ner/Operator City,State,Zip: MINNEAPOLIS, MN 55440-0111
Operator Telephone: 800-587-2228
er/Operator Telephone Ext: Not reported
er/Operator Fax: Not reported
er/Operator Email: Not reported

wner/Operator Indicator: Owner
Owner/Operator Name: TARGET CORPORATION
al Status: Private
e Became Current: 20020306
Ended Current: Not reported
wner/Operator Address: PO BOX 111
ner/Operator City,State,Zip: MINNEAPOLIS, MN 55440-0111
Operator Telephone: 800-587-2228
er/Operator Telephone Ext: Not reported
er/Operator Fax: Not reported
er/Operator Email: Not reported

ner/Operator Indicator: Operator
Owner/Operator Name: TARGET CORPORATION
al Status: Private
Became Current: 20121128
Ended Current: Not reported
wner/Operator Address: PO BOX 111

TARGET 1433 (Continued) **1004769932**

ner/Operator City,State,Zip: MINNEAPOLIS, MN 55440-0111
Operator Telephone: 800-587-2228
er/Operator Telephone Ext: Not reported
er/Operator Fax: Not reported
er/Operator Email: Not reported

wner/Operator Indicator: Owner
Owner/Operator Name: MONTGOMERY WARD
al Status: Private
e Became Current: 19931018
Ended Current: Not reported
ner/Operator Address: 1400 N HAYDEN ISLAND DR
wner/Operator City,State,Zip: PORTLAND, OR 97217
Operator Telephone: 503-283-4411
er/Operator Telephone Ext: Not reported
er/Operator Fax: Not reported
er/Operator Email: Not reported

ner/Operator Indicator: Operator
Owner/Operator Name: TARGET CORPORATION
al Status: Private
Became Current: 20111231
Ended Current: Not reported
wner/Operator Address: PO BOX 111
ner/Operator City,State,Zip: MINNEAPOLIS, MN 55440-0111
Operator Telephone: 800-587-2228
er/Operator Telephone Ext: Not reported
er/Operator Fax: Not reported
er/Operator Email: Not reported

wner/Operator Indicator: Owner
Owner/Operator Name: TARGET CORPORATION
al Status: Private
Became Current: 20121128
Ended Current: Not reported
wner/Operator Address: PO BOX 111
ner/Operator City,State,Zip: MINNEAPOLIS, MN 55440-0111
Operator Telephone: 800-587-2228
er/Operator Telephone Ext: Not reported
er/Operator Fax: Not reported
er/Operator Email: Not reported

ner/Operator Indicator: Operator
Owner/Operator Name: TARGET CORPORATION
al Status: Private
e Became Current: 20020306
Ended Current: Not reported
wner/Operator Address: PO BOX 111
ner/Operator City,State,Zip: MINNEAPOLIS, MN 55440-0111
Operator Telephone: 800-587-2228
er/Operator Telephone Ext: Not reported
er/Operator Fax: Not reported
er/Operator Email: Not reported

ner/Operator Indicator: Operator
Owner/Operator Name: MONTGOMERY WARD JANTZEN BEACH
gal Status: Other

TARGET 1433 (Continued) **1004769932**

te Became Current: 19960117
Ended Current: Not reported
wner/Operator Address: 1400 JANTZEN BEACH CENTER
wner/Operator City,State,Zip: PORTLAND, OR 97217
perator Telephone: 503-240-5101
r/Operator Telephone Ext: Not reported
r/Operator Fax: Not reported
r/Operator Email: Not reported

ner/Operator Indicator: Operator
Owner/Operator Name: MONTGOMERY WARD JANTZEN BEACH
gal Status: Other
e Became Current: 19970109
Ended Current: Not reported
wner/Operator Address: 1400 JANTZEN BEACH CENTER
wner/Operator City,State,Zip: PORTLAND, OR 97217
perator Telephone: 503-240-5101
r/Operator Telephone Ext: Not reported
r/Operator Fax: Not reported
r/Operator Email: Not reported

wner/Operator Indicator: Owner
Owner/Operator Name: MONTGOMERY WARD
l Status: Private
e Became Current: 19970509
Ended Current: Not reported
ner/Operator Address: 1400 N HAYDEN ISLAND DR
wner/Operator City,State,Zip: PORTLAND, OR 97217
perator Telephone: 503-283-4411
r/Operator Telephone Ext: Not reported
r/Operator Fax: Not reported
r/Operator Email: Not reported

wner/Operator Indicator: Owner
Owner/Operator Name: MONTGOMERY WARD
l Status: Private
Became Current: 20000419
Ended Current: Not reported
ner/Operator Address: 1400 N HAYDEN ISLAND DR
wner/Operator City,State,Zip: PORTLAND, OR 97217
perator Telephone: 503-283-4411
r/Operator Telephone Ext: Not reported
r/Operator Fax: Not reported
r/Operator Email: Not reported

wner/Operator Indicator: Owner
Owner/Operator Name: TARGET CORPORATION
l Status: Private
e Became Current: 20061231
Ended Current: Not reported
wner/Operator Address: PO BOX 111
ner/Operator City,State,Zip: MINNEAPOLIS, MN 55440-0111
/Operator Telephone: 612-761-4405
r/Operator Telephone Ext: Not reported
r/Operator Fax: Not reported
r/Operator Email: Not reported

TARGET 1433 (Continued) **1004769932**

ner/Operator Indicator: Operator
Owner/Operator Name: TARGET CORPORATION
l Status: Private
e Became Current: 20061231
Ended Current: Not reported
wner/Operator Address: PO BOX 111
ner/Operator City,State,Zip: MINNEAPOLIS, MN 55440-0111
/Operator Telephone: 612-761-4405
r/Operator Telephone Ext: Not reported
r/Operator Fax: Not reported
r/Operator Email: Not reported

ner/Operator Indicator: Operator
Owner/Operator Name: TARGET CORPORATION
l Status: Private
e Became Current: 20071231
Ended Current: Not reported
wner/Operator Address: PO BOX 111
ner/Operator City,State,Zip: MINNEAPOLIS, MN 55440-0111
Operator Telephone: 800-587-2228
r/Operator Telephone Ext: Not reported
r/Operator Fax: Not reported
r/Operator Email: Not reported

wner/Operator Indicator: Owner
Owner/Operator Name: TARGET CORPORATION
l Status: Private
e Became Current: 20020306
Ended Current: Not reported
wner/Operator Address: PO BOX 111
ner/Operator City,State,Zip: MINNEAPOLIS, MN 55440-0111
Operator Telephone: 800-587-2228
r/Operator Telephone Ext: Not reported
r/Operator Fax: Not reported
r/Operator Email: Not reported

ner/Operator Indicator: Operator
Owner/Operator Name: TARGET CORPORATION
l Status: Private
e Became Current: 20020306
Ended Current: Not reported
wner/Operator Address: PO BOX 111
ner/Operator City,State,Zip: MINNEAPOLIS, MN 55440-0111
Operator Telephone: 800-587-2228
r/Operator Telephone Ext: Not reported
r/Operator Fax: Not reported
r/Operator Email: Not reported

wner/Operator Indicator: Owner
Owner/Operator Name: TARGET CORPORATION
l Status: Private
Became Current: 20111231
Ended Current: Not reported
wner/Operator Address: PO BOX 111
ner/Operator City,State,Zip: MINNEAPOLIS, MN 55440-0111
Operator Telephone: 800-587-2228
r/Operator Telephone Ext: Not reported

TARGET 1433 (Continued) **1004769932**

r/Operator Fax: Not reported
r/Operator Email: Not reported

ner/Operator Indicator: Operator
Owner/Operator Name: MONTGOMERY WARD JANTZEN BEACH
gal Status: Other
Became Current: 19940104
Ended Current: Not reported
wner/Operator Address: 1400 JANTZEN BEACH CENTER
wner/Operator City,State,Zip: PORTLAND, OR 97217
perator Telephone: 503-240-5101
r/Operator Telephone Ext: Not reported
r/Operator Fax: Not reported
r/Operator Email: Not reported

wner/Operator Indicator: Owner
Owner/Operator Name: MONTGOMERY WARD
l Status: Private
Became Current: 19950105
Ended Current: Not reported
ner/Operator Address: 1400 N HAYDEN ISLAND DR
wner/Operator City,State,Zip: PORTLAND, OR 97217
perator Telephone: 503-283-4411
r/Operator Telephone Ext: Not reported
r/Operator Fax: Not reported
r/Operator Email: Not reported

wner/Operator Indicator: Owner
Owner/Operator Name: MONTGOMERY WARD
l Status: Private
e Became Current: 19990122
Ended Current: Not reported
ner/Operator Address: 1400 N HAYDEN ISLAND DR
wner/Operator City,State,Zip: PORTLAND, OR 97217
perator Telephone: 503-283-4411
r/Operator Telephone Ext: Not reported
r/Operator Fax: Not reported
r/Operator Email: Not reported

ner/Operator Indicator: Operator
Owner/Operator Name: MONTGOMERY WARD JANTZEN BEACH
gal Status: Other
Became Current: 20000419
Ended Current: Not reported
wner/Operator Address: 1400 JANTZEN BEACH CENTER
wner/Operator City,State,Zip: PORTLAND, OR 97217
perator Telephone: 503-240-5101
r/Operator Telephone Ext: Not reported
r/Operator Fax: Not reported
r/Operator Email: Not reported

Historic Generators:
ive Date: 20001225
Handler Name: MONTGOMERY WARDS JANTZEN BEACH
Waste Generator Description: Not a generator, verified
District Owner: Not reported
arge Quantity Handler of Universal Waste: No

TARGET 1433 (Continued) **1004769932**

Recognized Trader Importer: No
Recognized Trader Exporter: No
Spent Lead Acid Battery Importer: No
Spent Lead Acid Battery Exporter: No
Current Record: No
Storage Recycler Activity: Not reported
ronic Manifest Broker: Not reported

eive Date: 20121128
Handler Name: TARGET 1433
Waste Generator Description: Not a generator, verified
District Owner: Not reported
arge Quantity Handler of Universal Waste: No
Recognized Trader Importer: No
Recognized Trader Exporter: No
Spent Lead Acid Battery Importer: No
Spent Lead Acid Battery Exporter: No
Current Record: Yes
Storage Recycler Activity: Not reported
ronic Manifest Broker: Not reported

eive Date: 20121128
Handler Name: TARGET 1433
Waste Generator Description: Not a generator, verified
District Owner: Not reported
arge Quantity Handler of Universal Waste: No
Recognized Trader Importer: No
Recognized Trader Exporter: No
Spent Lead Acid Battery Importer: No
Spent Lead Acid Battery Exporter: No
Current Record: No
Storage Recycler Activity: Not reported
ronic Manifest Broker: Not reported

eive Date: 19931018
Handler Name: MONTGOMERY WARDS JANTZEN BEACH
ederal Waste Generator Description: Conditionally Exempt Small Quantity Generator
District Owner: Not reported
arge Quantity Handler of Universal Waste: No
Recognized Trader Importer: No
Recognized Trader Exporter: No
Spent Lead Acid Battery Importer: No
Spent Lead Acid Battery Exporter: No
Current Record: No
Storage Recycler Activity: Not reported
ronic Manifest Broker: Not reported

eive Date: 19940104
Handler Name: MONTGOMERY WARDS JANTZEN BEACH
ederal Waste Generator Description: Conditionally Exempt Small Quantity Generator
District Owner: Not reported
arge Quantity Handler of Universal Waste: No
Recognized Trader Importer: No
Recognized Trader Exporter: No
Spent Lead Acid Battery Importer: No
Spent Lead Acid Battery Exporter: No
Current Record: No

TARGET 1433 (Continued) **1004769932**

Storage Recycler Activity: Not reported
ronic Manifest Broker: Not reported

eive Date: 19950105
Handler Name: MONTGOMERY WARDS JANTZEN BEACH
ederal Waste Generator Description: Conditionally Exempt Small Quantity Generator
District Owner: Not reported
arge Quantity Handler of Universal Waste: No
Recognized Trader Importer: No
Recognized Trader Exporter: No
Spent Lead Acid Battery Importer: No
Spent Lead Acid Battery Exporter: No
Current Record: No
Storage Recycler Activity: Not reported
ronic Manifest Broker: Not reported

ceive Date: 19960117
Handler Name: MONTGOMERY WARDS JANTZEN BEACH
ederal Waste Generator Description: Conditionally Exempt Small Quantity Generator
District Owner: Not reported
arge Quantity Handler of Universal Waste: No
Recognized Trader Importer: No
Recognized Trader Exporter: No
Spent Lead Acid Battery Importer: No
Spent Lead Acid Battery Exporter: No
Current Record: No
Storage Recycler Activity: Not reported
ronic Manifest Broker: Not reported

ceive Date: 19970109
Handler Name: MONTGOMERY WARDS JANTZEN BEACH
ederal Waste Generator Description: Conditionally Exempt Small Quantity Generator
District Owner: Not reported
arge Quantity Handler of Universal Waste: No
Recognized Trader Importer: No
Recognized Trader Exporter: No
Spent Lead Acid Battery Importer: No
Spent Lead Acid Battery Exporter: No
Current Record: No
Storage Recycler Activity: Not reported
ronic Manifest Broker: Not reported

ceive Date: 19970509
Handler Name: MONTGOMERY WARDS JANTZEN BEACH
ederal Waste Generator Description: Conditionally Exempt Small Quantity Generator
District Owner: Not reported
arge Quantity Handler of Universal Waste: No
Recognized Trader Importer: No
Recognized Trader Exporter: No
Spent Lead Acid Battery Importer: No
Spent Lead Acid Battery Exporter: No
Current Record: No
Storage Recycler Activity: Not reported
ronic Manifest Broker: Not reported

eive Date: 19980105
Handler Name: MONTGOMERY WARDS JANTZEN BEACH

TARGET 1433 (Continued) **1004769932**

ederal Waste Generator Description: Conditionally Exempt Small Quantity Generator
District Owner: Not reported
arge Quantity Handler of Universal Waste: No
ecognized Trader Importer: No
ecognized Trader Exporter: No
pent Lead Acid Battery Importer: No
pent Lead Acid Battery Exporter: No
urrent Record: No
torage Recycler Activity: Not reported
onic Manifest Broker: Not reported

eive Date: 19990122
Handler Name: MONTGOMERY WARDS JANTZEN BEACH
ederal Waste Generator Description: Conditionally Exempt Small Quantity Generator
District Owner: Not reported
arge Quantity Handler of Universal Waste: No
ecognized Trader Importer: No
ecognized Trader Exporter: No
pent Lead Acid Battery Importer: No
pent Lead Acid Battery Exporter: No
urrent Record: No
torage Recycler Activity: Not reported
onic Manifest Broker: Not reported

ive Date: 20000419
Handler Name: MONTGOMERY WARDS JANTZEN BEACH
ederal Waste Generator Description: Conditionally Exempt Small Quantity Generator
District Owner: Not reported
arge Quantity Handler of Universal Waste: No
ecognized Trader Importer: No
ecognized Trader Exporter: No
pent Lead Acid Battery Importer: No
pent Lead Acid Battery Exporter: No
urrent Record: No
torage Recycler Activity: Not reported
onic Manifest Broker: Not reported

eive Date: 20060118
Handler Name: TARGET 1433
ederal Waste Generator Description: Conditionally Exempt Small Quantity Generator
District Owner: Not reported
arge Quantity Handler of Universal Waste: No
ecognized Trader Importer: No
ecognized Trader Exporter: No
pent Lead Acid Battery Importer: No
pent Lead Acid Battery Exporter: No
urrent Record: No
torage Recycler Activity: Not reported
onic Manifest Broker: Not reported

eive Date: 20061231
Handler Name: TARGET 1433
ederal Waste Generator Description: Small Quantity Generator
District Owner: Not reported
arge Quantity Handler of Universal Waste: No
ecognized Trader Importer: No
ecognized Trader Exporter: No

TARGET 1433 (Continued) **1004769932**

Spent Lead Acid Battery Importer: No
Spent Lead Acid Battery Exporter: No
Current Record: No
Storage Recycler Activity: Not reported
tronic Manifest Broker: Not reported

eive Date: 20071231
Handler Name: TARGET 1433
ederal Waste Generator Description: Small Quantity Generator
District Owner: Not reported
arge Quantity Handler of Universal Waste: No
Recognized Trader Importer: No
Recognized Trader Exporter: No
Spent Lead Acid Battery Importer: No
Spent Lead Acid Battery Exporter: No
Current Record: No
Storage Recycler Activity: Not reported
tronic Manifest Broker: Not reported

eive Date: 20081231
Handler Name: TARGET 1433
ederal Waste Generator Description: Small Quantity Generator
District Owner: Not reported
arge Quantity Handler of Universal Waste: No
Recognized Trader Importer: No
Recognized Trader Exporter: No
Spent Lead Acid Battery Importer: No
Spent Lead Acid Battery Exporter: No
Current Record: No
Storage Recycler Activity: Not reported
tronic Manifest Broker: Not reported

eive Date: 20091231
Handler Name: TARGET 1433
ederal Waste Generator Description: Conditionally Exempt Small Quantity Generator
District Owner: Not reported
arge Quantity Handler of Universal Waste: No
Recognized Trader Importer: No
Recognized Trader Exporter: No
Spent Lead Acid Battery Importer: No
Spent Lead Acid Battery Exporter: No
Current Record: No
Storage Recycler Activity: Not reported
tronic Manifest Broker: Not reported

eive Date: 20101231
Handler Name: TARGET 1433
ederal Waste Generator Description: Conditionally Exempt Small Quantity Generator
District Owner: Not reported
arge Quantity Handler of Universal Waste: No
Recognized Trader Importer: No
Recognized Trader Exporter: No
Spent Lead Acid Battery Importer: No
Spent Lead Acid Battery Exporter: No
Current Record: No
Storage Recycler Activity: Not reported
tronic Manifest Broker: Not reported

TARGET 1433 (Continued) **1004769932**

eive Date: 20111231
Handler Name: TARGET 1433
ederal Waste Generator Description: Small Quantity Generator
District Owner: Not reported
arge Quantity Handler of Universal Waste: No
Recognized Trader Importer: No
Recognized Trader Exporter: No
Spent Lead Acid Battery Importer: No
Spent Lead Acid Battery Exporter: No
Current Record: No
Storage Recycler Activity: Not reported
ronic Manifest Broker: Not reported

eive Date: 20121128
Handler Name: TARGET 1433
ederal Waste Generator Description: Small Quantity Generator
District Owner: Not reported
arge Quantity Handler of Universal Waste: No
Recognized Trader Importer: No
Recognized Trader Exporter: No
Spent Lead Acid Battery Importer: No
Spent Lead Acid Battery Exporter: No
Current Record: No
Storage Recycler Activity: Not reported
ronic Manifest Broker: Not reported

List of NAICS Codes and Descriptions:

NAICS Code: 45211
NAICS Description: DEPARTMENT STORES

NAICS Code: 452112
NAICS Description: DISCOUNT DEPARTMENT STORES

NAICS Code: 811111
NAICS Description: GENERAL AUTOMOTIVE REPAIR

Facility Has Received Notices of Violations:

Violations: No Violations Found

Evaluation Action Summary:

Evaluations: No Evaluations Found

OR MANIFEST:

Manifest Year: Manifest Year - 2012
EPA Id: ORD030794846
Inactive Status: 2012-11-28 00:00:00
Organization Name: Not reported
Contact Name: Steve Musser
Contact Telephone Number: Not reported
Mailing Address: PO Box 111
Mailing City/State/Zip: Minneapolis, MN 55440-0111

Manifest:

Name: TARGET 1433

TARGET 1433 (Continued) **1004769932**

Year : 2012
RCRA Id : ORD030794846
Inactive : 2012-11-28 00:00:00
Status: Small quantity generator
Manifest : 000042671DAT
Ship Date : 05/11/2012
TSD : NVD980895338
WS Num: 7
Transporter: CAR000177527
Ship Qty : Not reported
Rpt Unit : Not reported
Off Mng : H040
EPA Waste Codes: P001 P046 P075 P081
Waste Description: Pharmaceuticals, P-listed
t Of Waste Stream Generated in Reporting Yr 1: Not reported
t Of Waste Stream Generated in Reporting Yr 2: Not reported

Name: TARGET 1433
Year : 2012
RCRA Id : ORD030794846
Inactive : 2012-11-28 00:00:00
Status: Small quantity generator
Manifest : 000259520PSC
Ship Date : 02/14/2012
TSD : WAD991281767
WS Num: 5
Transporter: WAR000001743
Ship Qty : Not reported
Rpt Unit : Not reported
Off Mng : H010
EPA Waste Codes: D009
Waste Description: Mercury-containing waste (Broken fluorescent lamps)
t Of Waste Stream Generated in Reporting Yr 1: Not reported
t Of Waste Stream Generated in Reporting Yr 2: Not reported

Name: TARGET 1433
Year : 2012
RCRA Id : ORD030794846
Inactive : 2012-11-28 00:00:00
Status: Small quantity generator
Manifest : 000259520PSC
Ship Date : 02/14/2012
TSD : WAD991281767
WS Num: 6
Transporter: WAR000001743
Ship Qty : Not reported
Rpt Unit : Not reported
Off Mng : H040
EPA Waste Codes: D001
Waste Description: Oxidizing Liquids and Solids (Labpack)
t Of Waste Stream Generated in Reporting Yr 1: Not reported
t Of Waste Stream Generated in Reporting Yr 2: Not reported

Name: TARGET 1433
Year : 2012
RCRA Id : ORD030794846
Inactive : 2012-11-28 00:00:00

TARGET 1433 (Continued) **1004769932**

Status: Small quantity generator
Manifest : 000259520PSC
Ship Date : 02/14/2012
TSD : WAD991281767
WS Num: 8
Transporter: WAR000001743
Ship Qty : Not reported
Rpt Unit : Not reported
Off Mng : H040
EPA Waste Codes: D001 D004 D005 D007 D008 D009
Waste Description: Toxic Liquids and Solids (Labpack)
t Of Waste Stream Generated in Reporting Yr 1: Not reported
t Of Waste Stream Generated in Reporting Yr 2: Not reported

Name: TARGET 1433
Year : 2012
RCRA Id : ORD030794846
Inactive : 2012-11-28 00:00:00
Status: Small quantity generator
Manifest : 000259520PSC
Ship Date : 02/14/2012
TSD : WAD991281767
WS Num: 4
Transporter: WAR000001743
Ship Qty : Not reported
Rpt Unit : Not reported
Off Mng : H040
EPA Waste Codes: D001 D005 D007 D011 D018 D035
Waste Description: Flammable Liquids and Solids (Labpack)
t Of Waste Stream Generated in Reporting Yr 1: Not reported
t Of Waste Stream Generated in Reporting Yr 2: Not reported

Name: TARGET 1433
Year : 2012
RCRA Id : ORD030794846
Inactive : 2012-11-28 00:00:00
Status: Small quantity generator
Manifest : 000259520PSC
Ship Date : 02/14/2012
TSD : WAD991281767
WS Num: 1
Transporter: WAR000001743
Ship Qty : Not reported
Rpt Unit : Not reported
Off Mng : H040
EPA Waste Codes: D001 D035
Waste Description: Aerosols
t Of Waste Stream Generated in Reporting Yr 1: Not reported
t Of Waste Stream Generated in Reporting Yr 2: Not reported

Name: TARGET 1433
Year : 2012
RCRA Id : ORD030794846
Inactive : 2012-11-28 00:00:00
Status: Small quantity generator
Manifest : 000259520PSC
Ship Date : 02/14/2012

TARGET 1433 (Continued) **1004769932**

TSD : WAD991281767
WS Num: 3
Transporter: WAR000001743
Ship Qty : Not reported
Rpt Unit : Not reported
Off Mng : H040
EPA Waste Codes: D002
Waste Description: Corrosive Liquids and Solids (Labpack)
t Of Waste Stream Generated in Reporting Yr 1: Not reported
t Of Waste Stream Generated in Reporting Yr 2: Not reported

Name: TARGET 1433
Year : 2012
RCRA Id : ORD030794846
Inactive : 2012-11-28 00:00:00
Status: Small quantity generator
Manifest : 000271736PSC
Ship Date : 03/12/2012
TSD : WAD991281767
WS Num: 5
Transporter: WAR000001743
Ship Qty : Not reported
Rpt Unit : Not reported
Off Mng : H010
EPA Waste Codes: D009
Waste Description: Mercury-containing waste (Broken fluorescent lamps)
t Of Waste Stream Generated in Reporting Yr 1: Not reported
t Of Waste Stream Generated in Reporting Yr 2: Not reported

Name: TARGET 1433
Year : 2012
RCRA Id : ORD030794846
Inactive : 2012-11-28 00:00:00
Status: Small quantity generator
Manifest : 000271736PSC
Ship Date : 03/12/2012
TSD : WAD991281767
WS Num: 2
Transporter: WAR000001743
Ship Qty : Not reported
Rpt Unit : Not reported
Off Mng : H040
EPA Waste Codes: D001
Waste Description: Compressed Gas, Flammable (Lighters/LPG)
t Of Waste Stream Generated in Reporting Yr 1: Not reported
t Of Waste Stream Generated in Reporting Yr 2: Not reported

Name: TARGET 1433
Year : 2012
RCRA Id : ORD030794846
Inactive : 2012-11-28 00:00:00
Status: Small quantity generator
Manifest : 000271736PSC
Ship Date : 03/12/2012
TSD : WAD991281767
WS Num: 6
Transporter: WAR000001743

TARGET 1433 (Continued) **1004769932**

Ship Qty : Not reported
Rpt Unit : Not reported
Off Mng : H040
EPA Waste Codes: D001
Waste Description: Oxidizing Liquids and Solids (Labpack)
nt Of Waste Stream Generated in Reporting Yr 1: Not reported
nt Of Waste Stream Generated in Reporting Yr 2: Not reported

Click this hyperlink while viewing on your computer to access
86 additional OR_MANIFEST: record(s) in the EDR Site Report.

Name: TARGET 1433
Year : 2012
RCRA Id : ORD030794846
Inactive : 2012-11-28 00:00:00
Status: Small quantity generator
Manifest : 000271736PSC
Ship Date : 03/12/2012
TSD : WAD991281767
WS Num: 8
Transporter: WAR000001743
Ship Qty : Not reported
Rpt Unit : Not reported
Off Mng : H040
EPA Waste Codes: D001 D004 D005 D007 D008 D009
Waste Description: Toxic Liquids and Solids (Labpack)
nt Of Waste Stream Generated in Reporting Yr 1: Not reported
nt Of Waste Stream Generated in Reporting Yr 2: Not reported

Name: TARGET 1433
Year : 2012
RCRA Id : ORD030794846
Inactive : 2012-11-28 00:00:00
Status: Small quantity generator
Manifest : 000271736PSC
Ship Date : 03/12/2012
TSD : WAD991281767
WS Num: 4
Transporter: WAR000001743
Ship Qty : Not reported
Rpt Unit : Not reported
Off Mng : H040
EPA Waste Codes: D001 D005 D007 D011 D018 D035
Waste Description: Flammable Liquids and Solids (Labpack)
nt Of Waste Stream Generated in Reporting Yr 1: Not reported
nt Of Waste Stream Generated in Reporting Yr 2: Not reported

Name: TARGET 1433
Year : 2012
RCRA Id : ORD030794846
Inactive : 2012-11-28 00:00:00
Status: Small quantity generator
Manifest : 000271736PSC
Ship Date : 03/12/2012
TSD : WAD991281767
WS Num: 1
Transporter: WAR000001743

TARGET 1433 (Continued) **1004769932**

Ship Qty : Not reported
Rpt Unit : Not reported
Off Mng : H040
EPA Waste Codes: D001 D035
Waste Description: Aerosols
t Of Waste Stream Generated in Reporting Yr 1: Not reported
t Of Waste Stream Generated in Reporting Yr 2: Not reported

Name: TARGET 1433
Year : 2012
RCRA Id : ORD030794846
Inactive : 2012-11-28 00:00:00
Status: Small quantity generator
Manifest : 000271736PSC
Ship Date : 03/12/2012
TSD : WAD991281767
WS Num: 3
Transporter: WAR000001743
Ship Qty : Not reported
Rpt Unit : Not reported
Off Mng : H040
EPA Waste Codes: D002
Waste Description: Corrosive Liquids and Solids (Labpack)
t Of Waste Stream Generated in Reporting Yr 1: Not reported
t Of Waste Stream Generated in Reporting Yr 2: Not reported

Name: TARGET 1433
Year : 2012
RCRA Id : ORD030794846
Inactive : 2012-11-28 00:00:00
Status: Small quantity generator
Manifest : 000299039PSC
Ship Date : 05/11/2012
TSD : WAD991281767
WS Num: 5
Transporter: WAR000001743
Ship Qty : Not reported
Rpt Unit : Not reported
Off Mng : H010
EPA Waste Codes: D009
Waste Description: Mercury-containing waste (Broken fluorescent lamps)
t Of Waste Stream Generated in Reporting Yr 1: Not reported
t Of Waste Stream Generated in Reporting Yr 2: Not reported

Name: TARGET 1433
Year : 2012
RCRA Id : ORD030794846
Inactive : 2012-11-28 00:00:00
Status: Small quantity generator
Manifest : 000299039PSC
Ship Date : 05/11/2012
TSD : WAD991281767
WS Num: 2
Transporter: WAR000001743
Ship Qty : Not reported
Rpt Unit : Not reported
Off Mng : H040

TARGET 1433 (Continued) **1004769932**

EPA Waste Codes: D001
Waste Description: Compressed Gas, Flammable (Lighters/LPG)
t Of Waste Stream Generated in Reporting Yr 1: Not reported
t Of Waste Stream Generated in Reporting Yr 2: Not reported

Name: TARGET 1433
Year : 2012
RCRA Id : ORD030794846
Inactive : 2012-11-28 00:00:00
Status: Small quantity generator
Manifest : 000299039PSC
Ship Date : 05/11/2012
TSD : WAD991281767
WS Num: 6
Transporter: WAR000001743
Ship Qty : Not reported
Rpt Unit : Not reported
Off Mng : H040
EPA Waste Codes: D001
Waste Description: Oxidizing Liquids and Solids (Labpack)
t Of Waste Stream Generated in Reporting Yr 1: Not reported
t Of Waste Stream Generated in Reporting Yr 2: Not reported

Name: TARGET 1433
Year : 2012
RCRA Id : ORD030794846
Inactive : 2012-11-28 00:00:00
Status: Small quantity generator
Manifest : 000299039PSC
Ship Date : 05/11/2012
TSD : WAD991281767
WS Num: 8
Transporter: WAR000001743
Ship Qty : Not reported
Rpt Unit : Not reported
Off Mng : H040
EPA Waste Codes: D001 D004 D005 D007 D008 D009
Waste Description: Toxic Liquids and Solids (Labpack)
t Of Waste Stream Generated in Reporting Yr 1: Not reported
t Of Waste Stream Generated in Reporting Yr 2: Not reported

Name: TARGET 1433
Year : 2012
RCRA Id : ORD030794846
Inactive : 2012-11-28 00:00:00
Status: Small quantity generator
Manifest : 000299039PSC
Ship Date : 05/11/2012
TSD : WAD991281767
WS Num: 1
Transporter: WAR000001743
Ship Qty : Not reported
Rpt Unit : Not reported
Off Mng : H040
EPA Waste Codes: D001 D035
Waste Description: Aerosols
t Of Waste Stream Generated in Reporting Yr 1: Not reported

TARGET 1433 (Continued) **1004769932**

nt Of Waste Stream Generated in Reporting Yr 2: Not reported

Name: TARGET 1433
Year : 2012
RCRA Id : ORD030794846
Inactive : 2012-11-28 00:00:00
Status: Small quantity generator
Manifest : 000299039PSC
Ship Date : 05/11/2012
TSD : WAD991281767
WS Num: 3
Transporter: WAR000001743
Ship Qty : Not reported
Rpt Unit : Not reported
Off Mng : H040
EPA Waste Codes: D002
Waste Description: Corrosive Liquids and Solids (Labpack)
nt Of Waste Stream Generated in Reporting Yr 1: Not reported
nt Of Waste Stream Generated in Reporting Yr 2: Not reported

Manifest:
Name: TARGET 1433
Year : 2011
RCRA Id : ORD030794846
Inactive : 2012-11-28 00:00:00
Status: Small quantity generator
Manifest : 000022271DAT
Ship Date : 07/08/2011
TSD : WAD991281767
WS Num: 8
Transporter: WAR000001743
Ship Qty : Not reported
Rpt Unit : Not reported
Off Mng : H040
EPA Waste Codes: D001 D004 D005 D007 D008 D009
Waste Description: Toxic Liquids and Solids (Labpack)
mt Of Waste Stream Generated in Reporting Yr 1: 198.17949999999999
f Waste Stream Generated in Reporting Yr 2: 4.5350000000000001

Name: TARGET 1433
Year : 2011
RCRA Id : ORD030794846
Inactive : 2012-11-28 00:00:00
Status: Small quantity generator
Manifest : 000022271DAT
Ship Date : 07/08/2011
TSD : WAD991281767
WS Num: 1
Transporter: WAR000001743
Ship Qty : Not reported
Rpt Unit : Not reported
Off Mng : H040
EPA Waste Codes: D001 D035
Waste Description: Aerosols
nt Of Waste Stream Generated in Reporting Yr 1: 121.9915

TARGET 1433 (Continued) **1004769932**

Amt Of Waste Stream Generated in Reporting Yr 2: 12.698

Name: TARGET 1433
Year : 2011
RCRA Id : ORD030794846
Inactive : 2012-11-28 00:00:00
Status: Small quantity generator
Manifest : 000022271DAT
Ship Date : 07/08/2011
TSD : WAD991281767
WS Num: 4
Transporter: WAR000001743
Ship Qty : Not reported
Rpt Unit : Not reported
Off Mng : H050
EPA Waste Codes: D001 D005 D007 D011 D018 D035
Waste Description: Flammable Liquids and Solids (Labpack)
nt Of Waste Stream Generated in Reporting Yr 1: 214.05199999999999
Of Waste Stream Generated in Reporting Yr 2: 37.640500000000003

Name: TARGET 1433
Year : 2011
RCRA Id : ORD030794846
Inactive : 2012-11-28 00:00:00
Status: Small quantity generator
Manifest : 000022271DAT
Ship Date : 07/08/2011
TSD : WAD991281767
WS Num: 6
Transporter: WAR000001743
Ship Qty : Not reported
Rpt Unit : Not reported
Off Mng : H111
EPA Waste Codes: D001
Waste Description: Oxidizing Liquids and Solids (Labpack)
Amt Of Waste Stream Generated in Reporting Yr 1: 63.036499999999997
Waste Stream Generated in Reporting Yr 2: 5.4420000000000002

Name: TARGET 1433
Year : 2011
RCRA Id : ORD030794846
Inactive : 2012-11-28 00:00:00
Status: Small quantity generator
Manifest : 000022271DAT
Ship Date : 07/08/2011
TSD : WAD991281767
WS Num: 3
Transporter: WAR000001743
Ship Qty : Not reported
Rpt Unit : Not reported
Off Mng : H132
EPA Waste Codes: D002
Waste Description: Corrosive Liquids and Solids (Labpack)
f Waste Stream Generated in Reporting Yr 1: 252.59950000000001
Of Waste Stream Generated in Reporting Yr 2: 37.640500000000003

Name: TARGET 1433

TARGET 1433 (Continued) **1004769932**

Year : 2011
RCRA Id : ORD030794846
Inactive : 2012-11-28 00:00:00
Status: Small quantity generator
Manifest : 000022866DAT
Ship Date : 05/10/2011
TSD : WAD991281767
WS Num: 5
Transporter: WAR000001743
Ship Qty : Not reported
Rpt Unit : Not reported
Off Mng : H010
EPA Waste Codes: D009
Waste Description: Mercury-containing waste (Broken fluorescent lamps)
nt Of Waste Stream Generated in Reporting Yr 1: 18.593499999999999
Of Waste Stream Generated in Reporting Yr 2: 2.2675000000000001

Name: TARGET 1433
Year : 2011
RCRA Id : ORD030794846
Inactive : 2012-11-28 00:00:00
Status: Small quantity generator
Manifest : 000022866DAT
Ship Date : 05/10/2011
TSD : WAD991281767
WS Num: 8
Transporter: WAR000001743
Ship Qty : Not reported
Rpt Unit : Not reported
Off Mng : H040
EPA Waste Codes: D001 D004 D005 D007 D008 D009
Waste Description: Toxic Liquids and Solids (Labpack)
mt Of Waste Stream Generated in Reporting Yr 1: 198.17949999999999
f Waste Stream Generated in Reporting Yr 2: 9.5235000000000003

Name: TARGET 1433
Year : 2011
RCRA Id : ORD030794846
Inactive : 2012-11-28 00:00:00
Status: Small quantity generator
Manifest : 000022866DAT
Ship Date : 05/10/2011
TSD : WAD991281767
WS Num: 1
Transporter: WAR000001743
Ship Qty : Not reported
Rpt Unit : Not reported
Off Mng : H040
EPA Waste Codes: D001 D035
Waste Description: Aerosols
nt Of Waste Stream Generated in Reporting Yr 1: 121.9915
nt Of Waste Stream Generated in Reporting Yr 2: 10.884

Name: TARGET 1433
Year : 2011
RCRA Id : ORD030794846
Inactive : 2012-11-28 00:00:00

TARGET 1433 (Continued) **1004769932**

Status: Small quantity generator
Manifest : 000022866DAT
Ship Date : 05/10/2011
TSD : WAD991281767
WS Num: 4
Transporter: WAR000001743
Ship Qty : Not reported
Rpt Unit : Not reported
Off Mng : H050
EPA Waste Codes: D001 D005 D007 D011 D018 D035
Waste Description: Flammable Liquids and Solids (Labpack)
t Of Waste Stream Generated in Reporting Yr 1: 214.05199999999999
mt Of Waste Stream Generated in Reporting Yr 2: 11.3375

Name: TARGET 1433
Year : 2011
RCRA Id : ORD030794846
Inactive : 2012-11-28 00:00:00
Status: Small quantity generator
Manifest : 000022866DAT
Ship Date : 05/10/2011
TSD : WAD991281767
WS Num: 6
Transporter: WAR000001743
Ship Qty : Not reported
Rpt Unit : Not reported
Off Mng : H111
EPA Waste Codes: D001
Waste Description: Oxidizing Liquids and Solids (Labpack)
Amt Of Waste Stream Generated in Reporting Yr 1: 63.036499999999997
Of Waste Stream Generated in Reporting Yr 2: 7.7095000000000002

Click this hyperlink while viewing on your computer to access
86 additional OR_MANIFEST: record(s) in the EDR Site Report.

Name: TARGET 1433
Year : 2011
RCRA Id : ORD030794846
Inactive : 2012-11-28 00:00:00
Status: Small quantity generator
Manifest : 000022866DAT
Ship Date : 05/10/2011
TSD : WAD991281767
WS Num: 3
Transporter: WAR000001743
Ship Qty : Not reported
Rpt Unit : Not reported
Off Mng : H132
EPA Waste Codes: D002
Waste Description: Corrosive Liquids and Solids (Labpack)
f Waste Stream Generated in Reporting Yr 1: 252.59950000000001
Amt Of Waste Stream Generated in Reporting Yr 2: 16.779499999999999

Name: TARGET 1433
Year : 2011
RCRA Id : ORD030794846
Inactive : 2012-11-28 00:00:00

TARGET 1433 (Continued) **1004769932**

Status:	Small quantity generator
Manifest :	000040699DAT
Ship Date :	09/02/2011
TSD :	WAD991281767
WS Num:	5
Transporter:	WAR000001743
Ship Qty :	Not reported
Rpt Unit :	Not reported
Off Mng :	H010
EPA Waste Codes:	D009
Waste Description:	Mercury-containing waste (Broken fluorescent lamps)
nt Of Waste Stream Generated in Reporting Yr 1:	18.593499999999999
Waste Stream Generated in Reporting Yr 2:	5.4420000000000002

Name:	TARGET 1433
Year :	2011
RCRA Id :	ORD030794846
Inactive :	2012-11-28 00:00:00
Status:	Small quantity generator
Manifest :	000040699DAT
Ship Date :	09/02/2011
TSD :	WAD991281767
WS Num:	8
Transporter:	WAR000001743
Ship Qty :	Not reported
Rpt Unit :	Not reported
Off Mng :	H040
EPA Waste Codes:	D001 D004 D005 D007 D008 D009
Waste Description:	Toxic Liquids and Solids (Labpack)
mt Of Waste Stream Generated in Reporting Yr 1:	198.17949999999999
Of Waste Stream Generated in Reporting Yr 2:	82.537000000000006

Name:	TARGET 1433
Year :	2011
RCRA Id :	ORD030794846
Inactive :	2012-11-28 00:00:00
Status:	Small quantity generator
Manifest :	000040699DAT
Ship Date :	09/02/2011
TSD :	WAD991281767
WS Num:	1
Transporter:	WAR000001743
Ship Qty :	Not reported
Rpt Unit :	Not reported
Off Mng :	H040
EPA Waste Codes:	D001 D035
Waste Description:	Aerosols
nt Of Waste Stream Generated in Reporting Yr 1:	121.9915
nt Of Waste Stream Generated in Reporting Yr 2:	24.942499999999999

Name:	TARGET 1433
Year :	2011
RCRA Id :	ORD030794846
Inactive :	2012-11-28 00:00:00
Status:	Small quantity generator
Manifest :	000040699DAT
Ship Date :	09/02/2011

TARGET 1433 (Continued) **1004769932**

TSD : WAD991281767
WS Num: 7
Transporter: WAR000001743
Ship Qty : Not reported
Rpt Unit : Not reported
Off Mng : H040
EPA Waste Codes: P001 P046 P075 P081
Waste Description: Pharmaceuticals, P-listed
Waste Stream Generated in Reporting Yr 1: 1.8140000000000001
Waste Stream Generated in Reporting Yr 2: 0.45350000000000001

Name: TARGET 1433
Year : 2011
RCRA Id : ORD030794846
Inactive : 2012-11-28 00:00:00
Status: Small quantity generator
Manifest : 000040699DAT
Ship Date : 09/02/2011
TSD : WAD991281767
WS Num: 4
Transporter: WAR000001743
Ship Qty : Not reported
Rpt Unit : Not reported
Off Mng : H050
EPA Waste Codes: D001 D005 D007 D011 D018 D035
Waste Description: Flammable Liquids and Solids (Labpack)
t Of Waste Stream Generated in Reporting Yr 1: 214.05199999999999
Waste Stream Generated in Reporting Yr 2: 54.420000000000002

Name: TARGET 1433
Year : 2011
RCRA Id : ORD030794846
Inactive : 2012-11-28 00:00:00
Status: Small quantity generator
Manifest : 000040699DAT
Ship Date : 09/02/2011
TSD : WAD991281767
WS Num: 6
Transporter: WAR000001743
Ship Qty : Not reported
Rpt Unit : Not reported
Off Mng : H111
EPA Waste Codes: D001
Waste Description: Oxidizing Liquids and Solids (Labpack)
Amt Of Waste Stream Generated in Reporting Yr 1: 63.036499999999997
f Waste Stream Generated in Reporting Yr 2: 9.0700000000000003

Name: TARGET 1433
Year : 2011
RCRA Id : ORD030794846
Inactive : 2012-11-28 00:00:00
Status: Small quantity generator
Manifest : 000040699DAT
Ship Date : 09/02/2011
TSD : WAD991281767
WS Num: 3
Transporter: WAR000001743

TARGET 1433 (Continued) **1004769932**

Ship Qty : Not reported
Rpt Unit : Not reported
Off Mng : H111
EPA Waste Codes: D002
Waste Description: Corrosive Liquids and Solids (Labpack)
f Waste Stream Generated in Reporting Yr 1: 252.59950000000001
Of Waste Stream Generated in Reporting Yr 2: 6.3490000000000002

Name: TARGET 1433
Year : 2011
RCRA Id : ORD030794846
Inactive : 2012-11-28 00:00:00
Status: Small quantity generator
Manifest : 000040699DAT
Ship Date : 09/02/2011
TSD : WAD991281767
WS Num: 3
Transporter: WAR000001743
Ship Qty : Not reported
Rpt Unit : Not reported
Off Mng : H132
EPA Waste Codes: D002
Waste Description: Corrosive Liquids and Solids (Labpack)
f Waste Stream Generated in Reporting Yr 1: 252.59950000000001
f Waste Stream Generated in Reporting Yr 2: 19.047000000000001

Name: TARGET 1433
Year : 2011
RCRA Id : ORD030794846
Inactive : 2012-11-28 00:00:00
Status: Small quantity generator
Manifest : 000042124DAT
Ship Date : 10/28/2011
TSD : WAD991281767
WS Num: 5
Transporter: WAR000001743
Ship Qty : Not reported
Rpt Unit : Not reported
Off Mng : H010
EPA Waste Codes: D009
Waste Description: Mercury-containing waste (Broken fluorescent lamps)
nt Of Waste Stream Generated in Reporting Yr 1: 18.593499999999999
Waste Stream Generated in Reporting Yr 2: 4.0815000000000001

Manifest:
Name: TARGET 1433
Year : 2008
RCRA Id : ORD030794846
Inactive : Not reported
Status: Small quantity generator
Manifest : 001312915JJK
Ship Date : 03/05/2008
TSD : UTD981552177
WS Num: 1
Transporter: MAD039322250

TARGET 1433 (Continued) **1004769932**

Ship Qty : Not reported
Rpt Unit : Not reported
Off Mng : H040
EPA Waste Codes: D001 D002 D003 D008 F003
Waste Description: Misc. aerosols, flammable and corrosive liquids and lead containg retail
mt Of Waste Stream Generated in Reporting Yr 1: 392.73099999999999
mt Of Waste Stream Generated in Reporting Yr 2: 158.72499999999999

Name: TARGET 1433
Year : 2008
RCRA Id : ORD030794846
Inactive : Not reported
Status: Small quantity generator
Manifest : 001736698FLE
Ship Date : 06/06/2008
TSD : UTD981552177
WS Num: 1
Transporter: MAD039322250
Ship Qty : Not reported
Rpt Unit : Not reported
Off Mng : H040
EPA Waste Codes: D001 D002 D003 D008 F003
Waste Description: Misc. aerosols, flammable and corrosive liquids and lead containg retail
mt Of Waste Stream Generated in Reporting Yr 1: 392.73099999999999
t Of Waste Stream Generated in Reporting Yr 2: 122.44499999999999

Name: TARGET 1433
Year : 2008
RCRA Id : ORD030794846
Inactive : Not reported
Status: Small quantity generator
Manifest : 002316605FLE
Ship Date : 08/21/2008
TSD : UTD981552177
WS Num: 1
Transporter: MAD039322250
Ship Qty : Not reported
Rpt Unit : Not reported
Off Mng : H040
EPA Waste Codes: D001 D002 D003 D008 F003
Waste Description: Misc. aerosols, flammable and corrosive liquids and lead containg retail
mt Of Waste Stream Generated in Reporting Yr 1: 392.73099999999999
Amt Of Waste Stream Generated in Reporting Yr 2: 56.6875

Name: TARGET 1433
Year : 2008
RCRA Id : ORD030794846
Inactive : Not reported
Status: Small quantity generator
Manifest : 002316850FLE
Ship Date : 11/24/2008
TSD : UTD981552177
WS Num: 1
Transporter: MAD039322250
Ship Qty : Not reported
Rpt Unit : Not reported
Off Mng : H040

TARGET 1433 (Continued) **1004769932**

EPA Waste Codes: D001 D002 D003 D008 F003
Waste Description: Misc. aerosols, flammable and corrosive liquids and lead containg retail
mt Of Waste Stream Generated in Reporting Yr 1: 392.73099999999999
f Waste Stream Generated in Reporting Yr 2: 4.5350000000000001

Name: TARGET 1433
Year : 2008
RCRA Id : ORD030794846
Inactive : Not reported
Status: Small quantity generator
Manifest : 002316851FLE
Ship Date : 11/24/2008
TSD : UTD981552177
WS Num: 1
Transporter: MAD039322250
Ship Qty : Not reported
Rpt Unit : Not reported
Off Mng : H040
EPA Waste Codes: D001 D002 D003 D008 F003
Waste Description: Misc. aerosols, flammable and corrosive liquids and lead containg retail
mt Of Waste Stream Generated in Reporting Yr 1: 392.73099999999999
f Waste Stream Generated in Reporting Yr 2: 50.338500000000003

Manifest:
Name: TARGET 1433
Year : 2007
RCRA Id : ORD030794846
Inactive : Not reported
Status: Small quantity generator
Manifest : 001012686FLE
Ship Date : 09/17/2007
TSD : UTD981552177
WS Num: 1
Transporter: MAD039322250
Ship Qty : Not reported
Rpt Unit : Not reported
Off Mng : H040
EPA Waste Codes: D001 D002
Waste Description: Corrosive & flammable liquids, aerosols, oxidizers
mt Of Waste Stream Generated in Reporting Yr 1: 349.19999999999999
mt Of Waste Stream Generated in Reporting Yr 2: 113.38

Name: TARGET 1433
Year : 2007
RCRA Id : ORD030794846
Inactive : Not reported
Status: Small quantity generator
Manifest : 001012686FLE
Ship Date : 09/17/2007
TSD : UTD981552177
WS Num: 1
Transporter: MAD039322250
Ship Qty : Not reported
Rpt Unit : Not reported
Off Mng : H040

TARGET 1433 (Continued) **1004769932**

EPA Waste Codes: D001 D002
Waste Description: Corrosive & flammable liquids, aerosols, oxidizers
mt Of Waste Stream Generated in Reporting Yr 1: 349.19999999999999
mt Of Waste Stream Generated in Reporting Yr 2: 4.54

Name: TARGET 1433
Year : 2007
RCRA Id : ORD030794846
Inactive : Not reported
Status: Small quantity generator
Manifest : 00112699FLE
Ship Date : 06/21/2007
TSD : UTD981552177
WS Num: 1
Transporter: MAD039322250
Ship Qty : Not reported
Rpt Unit : Not reported
Off Mng : H040
EPA Waste Codes: D001 D002
Waste Description: Corrosive & flammable liquids, aerosols, oxidizers
mt Of Waste Stream Generated in Reporting Yr 1: 349.19999999999999
Amt Of Waste Stream Generated in Reporting Yr 2: 22.68

Name: TARGET 1433
Year : 2007
RCRA Id : ORD030794846
Inactive : Not reported
Status: Small quantity generator
Manifest : 00112699FLE
Ship Date : 06/21/2007
TSD : UTD981552177
WS Num: 1
Transporter: MAD039322250
Ship Qty : Not reported
Rpt Unit : Not reported
Off Mng : H040
EPA Waste Codes: D001 D002
Waste Description: Corrosive & flammable liquids, aerosols, oxidizers
mt Of Waste Stream Generated in Reporting Yr 1: 349.19999999999999
mt Of Waste Stream Generated in Reporting Yr 2: 34.009999999999998

Name: TARGET 1433
Year : 2007
RCRA Id : ORD030794846
Inactive : Not reported
Status: Small quantity generator
Manifest : 00112699FLE
Ship Date : 06/21/2007
TSD : UTD981552177
WS Num: 1
Transporter: MAD039322250
Ship Qty : Not reported
Rpt Unit : Not reported
Off Mng : H040
EPA Waste Codes: D001 D002
Waste Description: Corrosive & flammable liquids, aerosols, oxidizers
mt Of Waste Stream Generated in Reporting Yr 1: 349.19999999999999

TARGET 1433 (Continued) **1004769932**

mt Of Waste Stream Generated in Reporting Yr 2: 4.54

Name: TARGET 1433
Year : 2007
RCRA Id : ORD030794846
Inactive : Not reported
Status: Small quantity generator
Manifest : 001169512FLE
Ship Date : 02/09/2007
TSD : UTD981552177
WS Num: 1
Transporter: MAD039322250
Ship Qty : Not reported
Rpt Unit : Not reported
Off Mng : H040
EPA Waste Codes: D001 D002
Waste Description: Corrosive & flammable liquids, aerosols, oxidizers
mt Of Waste Stream Generated in Reporting Yr 1: 349.19999999999999
mt Of Waste Stream Generated in Reporting Yr 2: 4.54

Name: TARGET 1433
Year : 2007
RCRA Id : ORD030794846
Inactive : Not reported
Status: Small quantity generator
Manifest : 001169512FLE
Ship Date : 02/09/2007
TSD : UTD981552177
WS Num: 1
Transporter: MAD039322250
Ship Qty : Not reported
Rpt Unit : Not reported
Off Mng : H040
EPA Waste Codes: D001 D002
Waste Description: Corrosive & flammable liquids, aerosols, oxidizers
mt Of Waste Stream Generated in Reporting Yr 1: 349.19999999999999
f Waste Stream Generated in Reporting Yr 2: 90.700000000000003

Name: TARGET 1433
Year : 2007
RCRA Id : ORD030794846
Inactive : Not reported
Status: Small quantity generator
Manifest : 001169512FLE
Ship Date : 02/13/2007
TSD : UTD981552177
WS Num: 1
Transporter: MAD039322250
Ship Qty : Not reported
Rpt Unit : Not reported
Off Mng : H040
EPA Waste Codes: D001 D002
Waste Description: Corrosive & flammable liquids, aerosols, oxidizers
mt Of Waste Stream Generated in Reporting Yr 1: 349.19999999999999
Amt Of Waste Stream Generated in Reporting Yr 2: 13.609999999999999

Name: TARGET 1433

TARGET 1433 (Continued) **1004769932**

Year : 2007
RCRA Id : ORD030794846
Inactive : Not reported
Status: Small quantity generator
Manifest : 00116952FLE
Ship Date : 02/09/2007
TSD : UTD981552177
WS Num: 1
Transporter: MAD039322250
Ship Qty : Not reported
Rpt Unit : Not reported
Off Mng : H040
EPA Waste Codes: D001 D002
Waste Description: Corrosive & flammable liquids, aerosols, oxidizers
mt Of Waste Stream Generated in Reporting Yr 1: 349.19999999999999
Of Waste Stream Generated in Reporting Yr 2: 36.280000000000001

Name: TARGET 1433
Year : 2007
RCRA Id : ORD030794846
Inactive : Not reported
Status: Small quantity generator
Manifest : 001312649JJK
Ship Date : 11/30/2007
TSD : UTD981552177
WS Num: 1
Transporter: MAD039322250
Ship Qty : Not reported
Rpt Unit : Not reported
Off Mng : H040
EPA Waste Codes: D001 D002
Waste Description: Corrosive & flammable liquids, aerosols, oxidizers
mt Of Waste Stream Generated in Reporting Yr 1: 349.19999999999999
Waste Stream Generated in Reporting Yr 2: 18.140000000000001

Click this hyperlink while viewing on your computer to access
86 additional OR_MANIFEST: record(s) in the EDR Site Report.

Name: TARGET 1433
Year : 2007
RCRA Id : ORD030794846
Inactive : Not reported
Status: Small quantity generator
Manifest : 001312649JJK
Ship Date : 11/30/2007
TSD : UTD981552177
WS Num: 1
Transporter: MAD039322250
Ship Qty : Not reported
Rpt Unit : Not reported
Off Mng : H040
EPA Waste Codes: D001 D002
Waste Description: Corrosive & flammable liquids, aerosols, oxidizers
mt Of Waste Stream Generated in Reporting Yr 1: 349.19999999999999
Amt Of Waste Stream Generated in Reporting Yr 2: 6.7999999999999998

TARGET 1433 (Continued) **1004769932**

Manifest:

Name:	TARGET 1433
Year :	2006
RCRA Id :	ORD030794846
Inactive :	Not reported
Status:	Small quantity generator
Manifest :	1169721FLE
Ship Date :	11/17/2006
TSD :	UTD981552177
WS Num:	Not reported
Transporter:	MAD039322250
Ship Qty :	375
Rpt Unit :	LB
Off Mng :	H040
EPA Waste Codes:	D001 D002 D004 D005 D006 D007
Waste Description:	Unsaleable retail product
t Of Waste Stream Generated in Reporting Yr 1:	Not reported
t Of Waste Stream Generated in Reporting Yr 2:	Not reported

Name:	TARGET 1433
Year :	2006
RCRA Id :	ORD030794846
Inactive :	Not reported
Status:	Small quantity generator
Manifest :	355614FLE
Ship Date :	09/08/2006
TSD :	UTD981552177
WS Num:	Not reported
Transporter:	MAD039322250
Ship Qty :	330
Rpt Unit :	LB
Off Mng :	H040
EPA Waste Codes:	D001 D002 D004 D005 D006 D007
Waste Description:	Unsaleable retail product
t Of Waste Stream Generated in Reporting Yr 1:	Not reported
t Of Waste Stream Generated in Reporting Yr 2:	Not reported

C8 **UNOCAL SS 5953** **RCRA NonGen / NLR 1000913256**
South **12205 N CENTER AVE** **FINDS OR0000361394**
< 1/8 **PORTLAND, OR 97217** **ECHO**
0.077 mi.
405 ft. **Site 1 of 3 in cluster C**

Relative: **Higher**
Actual: **40 ft.**

RCRA Listings:

eived by Agency: 19970317
Name: Unocal Ss 5953
s: 12205 N CENTER AVE
tate,Zip: PORTLAND, OR 97217
OR0000361394
me: GARY E GUNDERSON
ess: PO BOX 76
ate,Zip: SEATTLE, WA 98111
e: 206-640-7612
Not reported
Not reported
Not reported

UNOCAL SS 5953 (Continued) **1000913256**

	10
	Other
rator Description:	Not a generator, verified
	Not reported
ycle:	Not reported
	Not reported
or:	Not reported
er:	Not reported
	Not reported
ss:	PO BOX 76
ate,Zip:	SEATTLE, WA 98111
e:	Unocal-Amg-West Hazwaste Coord
	Private
me:	Unocal Hazwaste Coord
	Private
enerator Activity:	No
ity:	No
Generator:	No
ctivity:	No
ity Activity:	No
ity with Storage:	No
y On-Site Burner Exemption:	No
ing and Refining Furnace Exemption:	No
Injection Control:	No
e Receipt:	No
ste Indicator:	No
ste Destination Facility:	No
ersal Waste:	No
eg Handler:	---
dicator:	Not reported
condary Material Indicator:	NN
tor:	Not reported
ermit Baseline:	Not on the Baseline
enewals Baseline:	Not on the Baseline
orrective Action Baseline:	No
rrective Action Universe:	No
Where RCRA CA has Been Imposed Universe:	No
tion Priority Ranking:	No NCAPS ranking
l Control Indicator:	No
ontrol Indicator:	No
re Controls Indicator:	N/A
ontrols Indicator:	N/A
n-Complier Universe:	No
Significant Non-Complier Universe:	No
gnificant Non-Complier Universe:	No
n-Complier With a Compliance Schedule Universe:	No
ce Required:	Not reported
Last Change:	20100312
Trader-Importer:	No
Trader-Exporter:	No
pent Lead Acid Batteries:	No
pent Lead Acid Batteries:	No
Without Storage:	Not reported
	Not reported
dicator:	No

UNOCAL SS 5953 (Continued) **1000913256**

Hazardous Waste Summary:
Waste Code: NONE
Waste Description: None

Handler - Owner Operator:
ner/Operator Indicator: Operator
Owner/Operator Name: UNOCAL HAZWASTE COORD
l Status: Private
te Became Current: 19970317
Ended Current: Not reported
wner/Operator Address: PO BOX 2390
r/Operator City,State,Zip: BREA, CA 92622-2390
/Operator Telephone: 714-572-7651
r/Operator Telephone Ext: Not reported
r/Operator Fax: Not reported
r/Operator Email: Not reported

ner/Operator Indicator: Operator
Owner/Operator Name: UNOCAL HAZWASTE COORD
l Status: Private
e Became Current: 19950302
Ended Current: Not reported
wner/Operator Address: PO BOX 2390
r/Operator City,State,Zip: BREA, CA 92622-2390
/Operator Telephone: 714-572-7651
r/Operator Telephone Ext: Not reported
r/Operator Fax: Not reported
r/Operator Email: Not reported

wner/Operator Indicator: Owner
Owner/Operator Name: UNOCAL-AMG-WEST HAZWASTE COORD
l Status: Private
te Became Current: 19970317
Ended Current: Not reported
Owner/Operator Address: PO BOX 76
wner/Operator City,State,Zip: SEATTLE, WA 98111
r/Operator Telephone: 206-640-7608
r/Operator Telephone Ext: Not reported
r/Operator Fax: Not reported
r/Operator Email: Not reported

wner/Operator Indicator: Owner
Owner/Operator Name: UNOCAL-AMG-WEST HAZWASTE COORD
l Status: Private
Became Current: Not reported
Ended Current: Not reported
Owner/Operator Address: PO BOX 76
wner/Operator City,State,Zip: SEATTLE, WA 98111
r/Operator Telephone: 206-640-7608
r/Operator Telephone Ext: Not reported
r/Operator Fax: Not reported
r/Operator Email: Not reported

wner/Operator Indicator: Owner
Owner/Operator Name: UNOCAL-AMG-WEST HAZWASTE COORD
l Status: Private

UNOCAL SS 5953 (Continued) **1000913256**

te Became Current: 19960220
Ended Current: Not reported
Owner/Operator Address: PO BOX 76
wner/Operator City,State,Zip: SEATTLE, WA 98111
r/Operator Telephone: 206-640-7608
r/Operator Telephone Ext: Not reported
r/Operator Fax: Not reported
r/Operator Email: Not reported

wner/Operator Indicator: Owner
Owner/Operator Name: UNOCAL-AMG-WEST HAZWASTE COORD
l Status: Private
e Became Current: 19970224
Ended Current: Not reported
Owner/Operator Address: PO BOX 76
wner/Operator City,State,Zip: SEATTLE, WA 98111
r/Operator Telephone: 206-640-7608
r/Operator Telephone Ext: Not reported
r/Operator Fax: Not reported
r/Operator Email: Not reported

wner/Operator Indicator: Owner
Owner/Operator Name: UNOCAL-AMG-WEST HAZWASTE COORD
l Status: Private
e Became Current: 19950302
Ended Current: Not reported
Owner/Operator Address: PO BOX 76
wner/Operator City,State,Zip: SEATTLE, WA 98111
r/Operator Telephone: 206-640-7608
r/Operator Telephone Ext: Not reported
r/Operator Fax: Not reported
r/Operator Email: Not reported

wner/Operator Indicator: Owner
Owner/Operator Name: UNOCAL-AMG-WEST HAZWASTE COORD
l Status: Private
te Became Current: 19940606
Ended Current: Not reported
Owner/Operator Address: PO BOX 76
wner/Operator City,State,Zip: SEATTLE, WA 98111
r/Operator Telephone: 206-640-7608
r/Operator Telephone Ext: Not reported
r/Operator Fax: Not reported
r/Operator Email: Not reported

ner/Operator Indicator: Operator
Owner/Operator Name: UNOCAL HAZWASTE COORD
l Status: Private
te Became Current: 19960220
Ended Current: Not reported
wner/Operator Address: PO BOX 2390
r/Operator City,State,Zip: BREA, CA 92622-2390
/Operator Telephone: 714-572-7651
r/Operator Telephone Ext: Not reported
r/Operator Fax: Not reported
r/Operator Email: Not reported

UNOCAL SS 5953 (Continued) **1000913256**

ner/Operator Indicator: Operator
Owner/Operator Name: UNOCAL HAZWASTE COORD
l Status: Private
e Became Current: 19970224
Ended Current: Not reported
wner/Operator Address: PO BOX 2390
r/Operator City,State,Zip: BREA, CA 92622-2390
/Operator Telephone: 714-572-7651
er/Operator Telephone Ext: Not reported
er/Operator Fax: Not reported
er/Operator Email: Not reported

Historic Generators:
ceive Date: 19940606
Handler Name: UNOCAL SS 5953
Waste Generator Description: Not a generator, verified
District Owner: Not reported
arge Quantity Handler of Universal Waste: No
Recognized Trader Importer: No
Recognized Trader Exporter: No
Spent Lead Acid Battery Importer: No
Spent Lead Acid Battery Exporter: No
Current Record: No
Storage Recycler Activity: Not reported
ronic Manifest Broker: Not reported

eive Date: 19950302
Handler Name: UNOCAL SS 5953
Waste Generator Description: Not a generator, verified
District Owner: Not reported
arge Quantity Handler of Universal Waste: No
Recognized Trader Importer: No
Recognized Trader Exporter: No
Spent Lead Acid Battery Importer: No
Spent Lead Acid Battery Exporter: No
Current Record: No
Storage Recycler Activity: Not reported
ronic Manifest Broker: Not reported

ceive Date: 19960220
Handler Name: UNOCAL SS 5953
Waste Generator Description: Not a generator, verified
District Owner: Not reported
arge Quantity Handler of Universal Waste: No
Recognized Trader Importer: No
Recognized Trader Exporter: No
Spent Lead Acid Battery Importer: No
Spent Lead Acid Battery Exporter: No
Current Record: No
Storage Recycler Activity: Not reported
ronic Manifest Broker: Not reported

eive Date: 19970224
Handler Name: UNOCAL SS 5953
Waste Generator Description: Not a generator, verified
District Owner: Not reported
arge Quantity Handler of Universal Waste: No

UNOCAL SS 5953 (Continued) **1000913256**

Recognized Trader Importer: No
Recognized Trader Exporter: No
Spent Lead Acid Battery Importer: No
Spent Lead Acid Battery Exporter: No
Current Record: No
Storage Recycler Activity: Not reported
ronic Manifest Broker: Not reported

ceive Date: 19970317
Handler Name: UNOCAL SS 5953
Waste Generator Description: Not a generator, verified
District Owner: Not reported
arge Quantity Handler of Universal Waste: No
Recognized Trader Importer: No
Recognized Trader Exporter: No
Spent Lead Acid Battery Importer: No
Spent Lead Acid Battery Exporter: No
Current Record: Yes
Storage Recycler Activity: Not reported
ronic Manifest Broker: Not reported

List of NAICS Codes and Descriptions:
NAICS Code: 4471
NAICS Description: GASOLINE STATIONS

NAICS Code: 811198
NAICS Description: ALL OTHER AUTOMOTIVE REPAIR AND MAINTENANCE

Facility Has Received Notices of Violations:
Violations: No Violations Found

Evaluation Action Summary:
Evaluations: No Evaluations Found

FINDS:
Registry ID: 110004774067

Click Here for FRS Facility Detail Report:

Environmental Interest/Information System:
The Oregon Department of Environmental Quality (DEQ) is a regulatory agency tasked with protecting the quality of Oregon's environment. DEQ uses a combination of technical assistance, inspections, and permitting to help public and private facilities and citizens understand and comply with state and federal environmental regulations.
The Resource Conservation and Recovery Act Information System (RCRAInfo) is EPA's comprehensive information system in support of the Resource Conservation and Recovery Act (RCRA) of 1976 and the Hazardous and Solid Waste Amendments (HSWA) of 1984. It tracks many types of information about generators, transporters, treaters, storers, and disposers of hazardous waste.

Click this hyperlink while viewing on your computer to access additional FINDS: detail in the EDR Site Report.

UNOCAL SS 5953 (Continued) **1000913256**

ECHO:

Envid:	1000913256
Registry ID:	110004774067
R URL:	http://echo.epa.gov/detailed-facility-report?fid=110004774067
Name:	UNOCAL SS 5953
Address:	12205 N CENTER AVE
City,State,Zip:	PORTLAND, OR 97217

C9 JANTZEN BEACH UNION **EDR Hist Auto 1009485993**
South 12205 N CENTER AVE **N/A**
< 1/8 PORTLAND, OR
0.077 mi.
405 ft. Site 2 of 3 in cluster C

Relative: EDR Hist Auto
Higher

Actual:
40 ft.

r:	Name:	Type:
983	PARKERS UNION SERVICE INC	Gasoline Service Stations
1985	JANTZEN BEACH UNION	GASOLINE STATIONS
985	PARKERS UNION SERVICE INC	Gasoline Service Stations
986	PARKERS UNION SERVICE INC	Gasoline Service Stations
987	PARKERS UNION SERVICE INC	Gasoline Service Stations
988	PARKERS UNION SERVICE INC	Gasoline Service Stations
991	PURPUREE VICTOR	Gasoline Service Stations
992	PURPUREE VICTOR	Gasoline Service Stations
993	PURPUREE VICTOR	Gasoline Service Stations
994	PURPUREE VICTOR	Gasoline Service Stations
995	PURPUREE VICTOR	Gasoline Service Stations
996	PURPUREE VICTOR	Gasoline Service Stations
997	PURPUREE VICTOR	Gasoline Service Stations
998	PURPUREE VICTOR	Gasoline Service Stations
999	PURPUREE VICTOR	Gasoline Service Stations
000	PURPUREE VICTOR	Gasoline Service Stations
001	PURPUREE VICTOR	Gasoline Service Stations
002	PURPUREE VICTOR	Gasoline Service Stations
003	PURPUREE VICTOR	Gasoline Service Stations
004	PURPUREE VICTOR	Gasoline Service Stations
005	PURPUREE VICTOR	Gasoline Service Stations
006	PURPUREE VICTOR	Gasoline Service Stations
007	PURPUREE VICTOR	Gasoline Service Stations

C10 CONOCOPHILLIPS COMPANY - 255953 **OR LUST U004015171**
South 12205 N CENTER AVE **OR UST N/A**
< 1/8 PORTLAND, OR 97217 **OR SPILLS**
0.077 mi.
405 ft. Site 3 of 3 in cluster C

Relative: LUST:
Higher

Actual:
40 ft.

Name:	UNOCAL 5953
Address:	12205 N CENTER
City,State,Zip:	PORTLAND, OR 97217
Region:	North Western Region
Facility ID:	26-90-0055
Cleanup Received Date:	02/05/1990
Cleanup Start Date:	02/05/1990
Cleanup Complete Date:	**04/16/1991**

CONOCOPHILLIPS COMPANY - 255953 (Continued) **U004015171**

Decode for Region: **North West Region**

Name: UNOCAL 5953
Address: 12205 N CENTER
City,State,Zip: PORTLAND, OR 97217
Region: North Western Region
Facility ID: 26-94-0063
Cleanup Received Date: 04/06/1994
Cleanup Start Date: 04/06/1994
Cleanup Complete Date: **06/20/2012**
Decode for Region: **North West Region**

UST:
Name: CONOCOPHILLIPS COMPANY - 255953
Address: 12205 N CENTER AVE
City: PORTLAND
Facility ID: 1102
Facility Telephone: (503)285-2657
Permittee Name: Tiana Andriamanarivo
Number of Permitted Tanks: Not reported
Active Tanks: Not reported
Decommissioned Tanks: 10
Number of Tanks: 10

OR SPILLS:
Name: Not reported
Address: 12205 N CENTER AVE
City,State,Zip: PORTLAND, OR 97217-7806
Facility ID: 1998-0951
Incident Status: Archive
Material: Not reported
Quantity: 40
Unit of Measure: Gallons
Release Date: 04/24/1998
Description: Fixed site spill of 40 gal of unleaded gas at a UNOCAL station in Portland.
Lat/Long: 45.6112 / -122.6806
Source: Motor Vehicle - Tank Truck
Media: Not reported
Responsible Company: Not reported
Responsible Address: Not reported
Responsible City,St,Zip: Not reported
Unknown Quantity Released: Not reported
Maximum Potential Quantity: Not reported
Quantity Recovered: Not reported

D11 **JANTZEN BEACH SUPERCENTER** **OR HSIS** **S111120033**
NW **1500 N HAYDEN ISLAND DRIVE** **OR MANIFEST** **N/A**
1/8-1/4 **PORTLAND, OR 97217** **OR NPDES**
0.130 mi. **OR UIC**
687 ft. **Site 1 of 2 in cluster D**

Relative: **Lower**
Actual: **24 ft.**

HSIS:
Name: TARGET CORPORATION
Address: 1500 N TOMAHAWK ISLAND DR
ty,State,Zip: PORTLAND, OR 97217
ility ID: 120749

JANTZEN BEACH SUPERCENTER (Continued) **S111120033**

partment Or Division Of Company:	T 2779
hemical Is Extremely Hazardous Substance (EHS:	N
ontains 112R:	N
acility Has Written Emergency Plan:	Y
CS Code 1:	452112
NAICS Desc 1:	DISCOUNT DEPARTMENT STORES
CS Code 2:	000000
S Desc 2:	Not reported
Manager Name:	STEVE MUSSER
ness Phone:	5032059109
iling Address:	PO BOX 111
Mailing City:	MINNEAPOLIS
Mailing State:	MN
g Zip:	554400111
of Employees:	150
Phone:	5032059109
lacard:	Y
e Dept Code:	0291
FD:	PORTLAND FIRE & RESCUE
prinkler System:	Y
Emergency Contact:	GLEN PACKARD
Emergency Procedure:	REVERSE LOGISTICS
usiness Type:	RETAIL
ty Type:	Not reported
rtment:	Not reported
s:	Not reported
de:	Not reported
tude:	Not reported
s TRI:	Not reported
s RMP:	Not reported
s PSM:	Not reported
s CR2K:	Not reported
s 302:	Not reported
r Name:	Not reported
Reported ID:	Not reported
Number:	Not reported
nical Name:	Not reported
Name:	Not reported
re:	Not reported
:	Not reported
S:	Not reported
re Component:	Not reported
mum Daily Amount Code:	Not reported
mum Daily Amount Unit:	Not reported
nical Added Date:	Not reported
em PSM:	Not reported
em 112R:	Not reported
em 302:	Not reported
sticide:	Not reported
tilizer:	Not reported
cal State:	Not reported
A Number:	Not reported
A Health:	Not reported
A Flammability:	Not reported
A Reactivity:	Not reported
A Special Notice:	Not reported
rds:	Not reported

JANTZEN BEACH SUPERCENTER (Continued) **S111120033**

ber of Days Onsite:	Not reported
	Not reported
se Number:	N/A
hemical Name:	FERTILIZER NPK
Name:	Not reported
s Pure:	No
s Mix:	Yes
S:	Not reported
re Component:	Not reported
ximum Daily Amount Code:	11
aximum Daily Amount Unit:	lbs
cal Added Date:	05/11/2017
s Chem PSM:	No
s Chem 112R:	No
s Chem 302:	No
s Pesticide:	No
s Fertilizer:	Yes
hysical State:	Solid
A Number:	Not reported
PA Health:	1
PA Flammability:	1
PA Reactivity:	0
A Special Notice:	Not reported
azards:	Health Acute, Physical HNOC
mber of Days Onsite:	120
r:	2018
se Number:	N/A
emical Name:	LEAD ACID BATTERIES
Name:	Not reported
s Pure:	No
s Mix:	Yes
S:	Not reported
ixture Component:	SULFURIC ACID
ximum Daily Amount Code:	20
aximum Daily Amount Unit:	lbs
cal Added Date:	05/11/2017
s Chem PSM:	No
s Chem 112R:	No
s Chem 302:	No
s Pesticide:	No
s Fertilizer:	No
hysical State:	Solid
NA Number:	2794
PA Health:	3
PA Flammability:	0
PA Reactivity:	2
PA Special Notice:	N/A
rds:	Health Carcinogenicity, Health ReproductiveToxicity, Health SkinCorrosion, Health SpecificOrganToxicity, Physical Corrosive
umber of Days Onsite:	365
r:	2018

Chemical:

hemical Name:	FERTILIZER NPK
hysical Description:	SOLID

JANTZEN BEACH SUPERCENTER (Continued) **S111120033**

Number:	Not reported
ility Id:	120749
ysical State Of The Substance:	1
erage Amount Possessed During The Year Code:	10
ximum Amount Possessed During The Year Code:	11
plicable Unit Of Measure Code:	1
Description Of The Unit Of Measure:	POUNDS
ype Code:	J
escription:	BAG
Code:	Not reported
erature Description:	Not reported
essure of Code:	1
Pressure Description:	NORMAL PRESSURE
ure of Code:	Not reported
ure Description:	Not reported
Temperature Description:	NORMAL TEMPERATURE
mperature of The Hazardous Substance Code:	4
erature Description:	Not reported
erature of The Hazardous Substance Code:	Not reported
ys Hazardous Substance On Site During Year:	120
The Substance Protected A Trade Secret:	False
ription Of The Max Qnty Code:	500-999
ription Of The Avg Qnty Code:	200-499
Most Hazardous Ingridient:	VARIOUS
d Nations/north America 4 Digit Class Number:	Not reported
zard Rank:	1
EHS Ingredient:	NONE LISTED ON MSDS
ubstance Pure:	False
bstance Mix:	True
irst Hazardous Class Code For Chemical:	Acute Health Hazard
nd Hazardous Class Code For Chemical:	Not reported
Hazardous Class Code For Chemical:	Not reported
zard Class 1 Of The Chemical:	6.3
rd Class 2 Of The Chemical:	Not reported
rd Class 3 Of The Chemical:	Not reported
emical Name:	LEAD ACID BATTERIES
hysical Description:	SOLID
Number:	Not reported
ility Id:	120749
ysical State Of The Substance:	1
erage Amount Possessed During The Year Code:	11
ximum Amount Possessed During The Year Code:	11
plicable Unit Of Measure Code:	1
Description Of The Unit Of Measure:	POUNDS
ype Code:	R
Description:	OTHER
Code:	Not reported
erature Description:	Not reported
essure of Code:	1
Pressure Description:	NORMAL PRESSURE
ure of Code:	Not reported
ure Description:	Not reported
Temperature Description:	NORMAL TEMPERATURE
mperature of The Hazardous Substance Code:	4
erature Description:	Not reported
erature of The Hazardous Substance Code:	Not reported

JANTZEN BEACH SUPERCENTER (Continued) **S111120033**

ays Hazardous Substance On Site During Year:	60
The Substance Protected A Trade Secret:	False
ription Of The Max Qnty Code:	500-999
ription Of The Avg Qnty Code:	500-999
Most Hazardous Ingridient:	SULFURIC ACID
ited Nations/north America 4 Digit Class Number:	2794
zard Rank:	4
EHS Ingredient:	SULFURIC ACID
ubstance Pure:	False
bstance Mix:	True
irst Hazardous Class Code For Chemical:	Acute Health Hazard
nd Hazardous Class Code For Chemical:	Corrosive Material
hird Hazardous Class Code For Chemical:	Chronic Health Hazard
zard Class 1 Of The Chemical:	6.3
ard Class 2 Of The Chemical:	8.0
zard Class 3 Of The Chemical:	6.4

OR MANIFEST:

Manifest Year:	Manifest Year - 2017
EPA Id:	ORQ000031584
Inactive Status:	Not reported
Organization Name:	Not reported
Contact Name:	Steve Musser
Contact Telephone Number:	Not reported
Mailing Address:	PO Box 111
Mailing City/State/Zip:	Minneapolis, MN 55440-0111

Manifest:

Name:	TARGET STORE T2779
Year :	2017
RCRA Id :	ORQ000031584
Inactive :	Not reported
Status:	Large quantity generator
Manifest :	001466549PSC
Ship Date :	01/20/2017
TSD :	WAD991281767
WS Num:	3
Transporter:	Not reported
Ship Qty :	Not reported
Rpt Unit :	Not reported
Off Mng :	H010
EPA Waste Codes:	D002
Waste Description:	BATTERIES, WET

mt Of Waste Stream Generated in Reporting Yr 1:	312.4615
nt Of Waste Stream Generated in Reporting Yr 2:	131.515

Name:	TARGET STORE T2779
Year :	2017
RCRA Id :	ORQ000031584
Inactive :	Not reported
Status:	Large quantity generator
Manifest :	001466549PSC
Ship Date :	01/20/2017
TSD :	WAD991281767
WS Num:	3
Transporter:	Not reported

JANTZEN BEACH SUPERCENTER (Continued) **S111120033**

Ship Qty : Not reported
Rpt Unit : Not reported
Off Mng : H010
EPA Waste Codes: D008
Waste Description: BATTERIES, WET
mt Of Waste Stream Generated in Reporting Yr 1: 312.4615
nt Of Waste Stream Generated in Reporting Yr 2: 131.515

Name: TARGET STORE T2779
Year : 2017
RCRA Id : ORQ000031584
Inactive : Not reported
Status: Large quantity generator
Manifest : 001466549PSC
Ship Date : 01/20/2017
TSD : WAD991281767
WS Num: 11
Transporter: Not reported
Ship Qty : Not reported
Rpt Unit : Not reported
Off Mng : H040
EPA Waste Codes: D016
Waste Description: PESTICIDES
mt Of Waste Stream Generated in Reporting Yr 1: 1.3605
mt Of Waste Stream Generated in Reporting Yr 2: 1.3605

Name: TARGET STORE T2779
Year : 2017
RCRA Id : ORQ000031584
Inactive : Not reported
Status: Large quantity generator
Manifest : 001466549PSC
Ship Date : 01/20/2017
TSD : WAD991281767
WS Num: 11
Transporter: Not reported
Ship Qty : Not reported
Rpt Unit : Not reported
Off Mng : H040
EPA Waste Codes: U279
Waste Description: PESTICIDES
mt Of Waste Stream Generated in Reporting Yr 1: 1.3605
mt Of Waste Stream Generated in Reporting Yr 2: 1.3605

Name: TARGET STORE T2779
Year : 2017
RCRA Id : ORQ000031584
Inactive : Not reported
Status: Large quantity generator
Manifest : 001466549PSC
Ship Date : 01/20/2017
TSD : WAD991281767
WS Num: 1
Transporter: Not reported
Ship Qty : Not reported
Rpt Unit : Not reported
Off Mng : H061

JANTZEN BEACH SUPERCENTER (Continued) **S111120033**

EPA Waste Codes:	D001	
Waste Description:	AEROSOLS	
t Of Waste Stream Generated in Reporting Yr 1:		112.0145
mt Of Waste Stream Generated in Reporting Yr 2:		15.419
Name:	TARGET STORE T2779	
Year :	2017	
RCRA Id :	ORQ000031584	
Inactive :	Not reported	
Status:	Large quantity generator	
Manifest :	001466549PSC	
Ship Date :	01/20/2017	
TSD :	WAD991281767	
WS Num:	6	
Transporter:	Not reported	
Ship Qty :	Not reported	
Rpt Unit :	Not reported	
Off Mng :	H061	
EPA Waste Codes:	D001	
Waste Description:	FLAMMABLE LIQUIDS	
mt Of Waste Stream Generated in Reporting Yr 1:		89.3395
mt Of Waste Stream Generated in Reporting Yr 2:		6.8025
Name:	TARGET STORE T2779	
Year :	2017	
RCRA Id :	ORQ000031584	
Inactive :	Not reported	
Status:	Large quantity generator	
Manifest :	001466549PSC	
Ship Date :	01/20/2017	
TSD :	WAD991281767	
WS Num:	6	
Transporter:	Not reported	
Ship Qty :	Not reported	
Rpt Unit :	Not reported	
Off Mng :	H061	
EPA Waste Codes:	D005	
Waste Description:	FLAMMABLE LIQUIDS	
mt Of Waste Stream Generated in Reporting Yr 1:		89.3395
mt Of Waste Stream Generated in Reporting Yr 2:		6.8025
Name:	TARGET STORE T2779	
Year :	2017	
RCRA Id :	ORQ000031584	
Inactive :	Not reported	
Status:	Large quantity generator	
Manifest :	001466549PSC	
Ship Date :	01/20/2017	
TSD :	WAD991281767	
WS Num:	6	
Transporter:	Not reported	
Ship Qty :	Not reported	
Rpt Unit :	Not reported	
Off Mng :	H061	
EPA Waste Codes:	D007	
Waste Description:	FLAMMABLE LIQUIDS	
mt Of Waste Stream Generated in Reporting Yr 1:		89.3395

JANTZEN BEACH SUPERCENTER (Continued) **S111120033**

mt Of Waste Stream Generated in Reporting Yr 2: 6.8025

Name: TARGET STORE T2779
Year : 2017
RCRA Id : ORQ000031584
Inactive : Not reported
Status: Large quantity generator
Manifest : 001466549PSC
Ship Date : 01/20/2017
TSD : WAD991281767
WS Num: 6
Transporter: Not reported
Ship Qty : Not reported
Rpt Unit : Not reported
Off Mng : H061
EPA Waste Codes: D011
Waste Description: FLAMMABLE LIQUIDS
mt Of Waste Stream Generated in Reporting Yr 1: 89.3395
mt Of Waste Stream Generated in Reporting Yr 2: 6.8025

Name: TARGET STORE T2779
Year : 2017
RCRA Id : ORQ000031584
Inactive : Not reported
Status: Large quantity generator
Manifest : 001466549PSC
Ship Date : 01/20/2017
TSD : WAD991281767
WS Num: 6
Transporter: Not reported
Ship Qty : Not reported
Rpt Unit : Not reported
Off Mng : H061
EPA Waste Codes: D018
Waste Description: FLAMMABLE LIQUIDS
mt Of Waste Stream Generated in Reporting Yr 1: 89.3395
mt Of Waste Stream Generated in Reporting Yr 2: 6.8025

Click this hyperlink while viewing on your computer to access
446 additional OR_MANIFEST: record(s) in the EDR Site Report.

Name: TARGET STORE T2779
Year : 2017
RCRA Id : ORQ000031584
Inactive : Not reported
Status: Large quantity generator
Manifest : 001466549PSC
Ship Date : 01/20/2017
TSD : WAD991281767
WS Num: 1
Transporter: Not reported
Ship Qty : Not reported
Rpt Unit : Not reported
Off Mng : H061
EPA Waste Codes: D035
Waste Description: AEROSOLS
t Of Waste Stream Generated in Reporting Yr 1: 112.0145

JANTZEN BEACH SUPERCENTER (Continued) **S111120033**

mt Of Waste Stream Generated in Reporting Yr 2: 15.419

Name: TARGET STORE T2779
Year : 2017
RCRA Id : ORQ000031584
Inactive : Not reported
Status: Large quantity generator
Manifest : 001466549PSC
Ship Date : 01/20/2017
TSD : WAD991281767
WS Num: 6
Transporter: Not reported
Ship Qty : Not reported
Rpt Unit : Not reported
Off Mng : H061
EPA Waste Codes: D035
Waste Description: FLAMMABLE LIQUIDS
mt Of Waste Stream Generated in Reporting Yr 1: 89.3395
mt Of Waste Stream Generated in Reporting Yr 2: 6.8025

Name: TARGET STORE T2779
Year : 2017
RCRA Id : ORQ000031584
Inactive : Not reported
Status: Large quantity generator
Manifest : 001466549PSC
Ship Date : 01/20/2017
TSD : WAD991281767
WS Num: 4
Transporter: Not reported
Ship Qty : Not reported
Rpt Unit : Not reported
Off Mng : H121
EPA Waste Codes: D002
Waste Description: CORROSIVE LIQUIDS - ACIDIC
mt Of Waste Stream Generated in Reporting Yr 1: 18.5935
mt Of Waste Stream Generated in Reporting Yr 2: 9.5235

Name: TARGET STORE T2779
Year : 2017
RCRA Id : ORQ000031584
Inactive : Not reported
Status: Large quantity generator
Manifest : 001466549PSC
Ship Date : 01/20/2017
TSD : WAD991281767
WS Num: 5
Transporter: Not reported
Ship Qty : Not reported
Rpt Unit : Not reported
Off Mng : H121
EPA Waste Codes: D002
Waste Description: CORROSIVE LIQUIDS - BASIC
mt Of Waste Stream Generated in Reporting Yr 1: 163.7135
mt Of Waste Stream Generated in Reporting Yr 2: 28.5705

Name: TARGET STORE T2779

JANTZEN BEACH SUPERCENTER (Continued) **S111120033**

Year :	2017
RCRA Id :	ORQ000031584
Inactive :	Not reported
Status:	Large quantity generator
Manifest :	001523347PSC
Ship Date :	04/05/2017
TSD :	WAD991281767
WS Num:	8
Transporter:	Not reported
Ship Qty :	Not reported
Rpt Unit :	Not reported
Off Mng :	H010
EPA Waste Codes:	D009
Waste Description:	HAZARDOUS WASTE, SOLID
mt Of Waste Stream Generated in Reporting Yr 1:	0.907
mt Of Waste Stream Generated in Reporting Yr 2:	0.907

Name:	TARGET STORE T2779
Year :	2017
RCRA Id :	ORQ000031584
Inactive :	Not reported
Status:	Large quantity generator
Manifest :	001523347PSC
Ship Date :	04/05/2017
TSD :	WAD991281767
WS Num:	1
Transporter:	Not reported
Ship Qty :	Not reported
Rpt Unit :	Not reported
Off Mng :	H061
EPA Waste Codes:	D001
Waste Description:	AEROSOLS
t Of Waste Stream Generated in Reporting Yr 1:	112.0145
Amt Of Waste Stream Generated in Reporting Yr 2:	7.256

Name:	TARGET STORE T2779
Year :	2017
RCRA Id :	ORQ000031584
Inactive :	Not reported
Status:	Large quantity generator
Manifest :	001523347PSC
Ship Date :	04/05/2017
TSD :	WAD991281767
WS Num:	6
Transporter:	Not reported
Ship Qty :	Not reported
Rpt Unit :	Not reported
Off Mng :	H061
EPA Waste Codes:	D001
Waste Description:	FLAMMABLE LIQUIDS
mt Of Waste Stream Generated in Reporting Yr 1:	89.3395
mt Of Waste Stream Generated in Reporting Yr 2:	6.8025

Name:	TARGET STORE T2779
Year :	2017
RCRA Id :	ORQ000031584
Inactive :	Not reported

JANTZEN BEACH SUPERCENTER (Continued) **S111120033**

Status: Large quantity generator
Manifest : 001523347PSC
Ship Date : 04/05/2017
TSD : WAD991281767
WS Num: 6
Transporter: Not reported
Ship Qty : Not reported
Rpt Unit : Not reported
Off Mng : H061
EPA Waste Codes: D005
Waste Description: FLAMMABLE LIQUIDS
mt Of Waste Stream Generated in Reporting Yr 1: 89.3395
mt Of Waste Stream Generated in Reporting Yr 2: 6.8025

Name: TARGET STORE T2779
Year : 2017
RCRA Id : ORQ000031584
Inactive : Not reported
Status: Large quantity generator
Manifest : 001523347PSC
Ship Date : 04/05/2017
TSD : WAD991281767
WS Num: 6
Transporter: Not reported
Ship Qty : Not reported
Rpt Unit : Not reported
Off Mng : H061
EPA Waste Codes: D007
Waste Description: FLAMMABLE LIQUIDS
mt Of Waste Stream Generated in Reporting Yr 1: 89.3395
mt Of Waste Stream Generated in Reporting Yr 2: 6.8025

Name: TARGET STORE T2779
Year : 2017
RCRA Id : ORQ000031584
Inactive : Not reported
Status: Large quantity generator
Manifest : 001523347PSC
Ship Date : 04/05/2017
TSD : WAD991281767
WS Num: 6
Transporter: Not reported
Ship Qty : Not reported
Rpt Unit : Not reported
Off Mng : H061
EPA Waste Codes: D011
Waste Description: FLAMMABLE LIQUIDS
mt Of Waste Stream Generated in Reporting Yr 1: 89.3395
mt Of Waste Stream Generated in Reporting Yr 2: 6.8025

Manifest:
Name: TARGET STORE T2779
Year : 2016
RCRA Id : ORQ000031584
Inactive : Not reported

JANTZEN BEACH SUPERCENTER (Continued) **S111120033**

Status:	Small quantity generator	
Manifest :	001182037PSC	
Ship Date :	01/04/2016	
TSD :	WAD991281767	
WS Num:	8	
Transporter:	Not reported	
Ship Qty :	Not reported	
Rpt Unit :	Not reported	
Off Mng :	H040	
EPA Waste Codes:	D001	
Waste Description:	OXIDIZING LIQUID	
mt Of Waste Stream Generated in Reporting Yr 1:		3.1745
mt Of Waste Stream Generated in Reporting Yr 2:		0.4535

Name:	TARGET STORE T2779	
Year :	2016	
RCRA Id :	ORQ000031584	
Inactive :	Not reported	
Status:	Small quantity generator	
Manifest :	001182037PSC	
Ship Date :	01/04/2016	
TSD :	WAD991281767	
WS Num:	8	
Transporter:	Not reported	
Ship Qty :	Not reported	
Rpt Unit :	Not reported	
Off Mng :	H040	
EPA Waste Codes:	D002	
Waste Description:	OXIDIZING LIQUID	
mt Of Waste Stream Generated in Reporting Yr 1:		3.1745
mt Of Waste Stream Generated in Reporting Yr 2:		0.4535

Name:	TARGET STORE T2779	
Year :	2016	
RCRA Id :	ORQ000031584	
Inactive :	Not reported	
Status:	Small quantity generator	
Manifest :	001182037PSC	
Ship Date :	01/04/2016	
TSD :	WAD991281767	
WS Num:	12	
Transporter:	Not reported	
Ship Qty :	Not reported	
Rpt Unit :	Not reported	
Off Mng :	H040	
EPA Waste Codes:	D016	
Waste Description:	PESTICIDES	
mt Of Waste Stream Generated in Reporting Yr 1:		3.1745
mt Of Waste Stream Generated in Reporting Yr 2:		0.4535

Name:	TARGET STORE T2779
Year :	2016
RCRA Id :	ORQ000031584
Inactive :	Not reported
Status:	Small quantity generator
Manifest :	001182037PSC
Ship Date :	01/04/2016

JANTZEN BEACH SUPERCENTER (Continued) **S111120033**

TSD : WAD991281767
WS Num: 3
Transporter: Not reported
Ship Qty : Not reported
Rpt Unit : Not reported
Off Mng : H040
EPA Waste Codes: P001
Waste Description: PHARMACEUTICAL P-LISTED
Amt Of Waste Stream Generated in Reporting Yr 1: 2.2675
mt Of Waste Stream Generated in Reporting Yr 2: 0.4535

Name: TARGET STORE T2779
Year : 2016
RCRA Id : ORQ000031584
Inactive : Not reported
Status: Small quantity generator
Manifest : 001182037PSC
Ship Date : 01/04/2016
TSD : WAD991281767
WS Num: 3
Transporter: Not reported
Ship Qty : Not reported
Rpt Unit : Not reported
Off Mng : H040
EPA Waste Codes: P075
Waste Description: PHARMACEUTICAL P-LISTED
Amt Of Waste Stream Generated in Reporting Yr 1: 2.2675
mt Of Waste Stream Generated in Reporting Yr 2: 0.4535

Name: TARGET STORE T2779
Year : 2016
RCRA Id : ORQ000031584
Inactive : Not reported
Status: Small quantity generator
Manifest : 001182037PSC
Ship Date : 01/04/2016
TSD : WAD991281767
WS Num: 12
Transporter: Not reported
Ship Qty : Not reported
Rpt Unit : Not reported
Off Mng : H040
EPA Waste Codes: U279
Waste Description: PESTICIDES
mt Of Waste Stream Generated in Reporting Yr 1: 3.1745
mt Of Waste Stream Generated in Reporting Yr 2: 0.4535

Name: TARGET STORE T2779
Year : 2016
RCRA Id : ORQ000031584
Inactive : Not reported
Status: Small quantity generator
Manifest : 001182037PSC
Ship Date : 01/04/2016
TSD : WAD991281767
WS Num: 1
Transporter: Not reported

JANTZEN BEACH SUPERCENTER (Continued) **S111120033**

Ship Qty : Not reported
Rpt Unit : Not reported
Off Mng : H061
EPA Waste Codes: D001
Waste Description: AEROSOLS FLAMMABLE
Amt Of Waste Stream Generated in Reporting Yr 1: 88.886
mt Of Waste Stream Generated in Reporting Yr 2: 11.791

Name: TARGET STORE T2779
Year : 2016
RCRA Id : ORQ000031584
Inactive : Not reported
Status: Small quantity generator
Manifest : 001182037PSC
Ship Date : 01/04/2016
TSD : WAD991281767
WS Num: 2
Transporter: Not reported
Ship Qty : Not reported
Rpt Unit : Not reported
Off Mng : H061
EPA Waste Codes: D001
Waste Description: FLAMMABLE LIQUIDS
t Of Waste Stream Generated in Reporting Yr 1: 148.2945
nt Of Waste Stream Generated in Reporting Yr 2: 14.512

Name: TARGET STORE T2779
Year : 2016
RCRA Id : ORQ000031584
Inactive : Not reported
Status: Small quantity generator
Manifest : 001182037PSC
Ship Date : 01/04/2016
TSD : WAD991281767
WS Num: 2
Transporter: Not reported
Ship Qty : Not reported
Rpt Unit : Not reported
Off Mng : H061
EPA Waste Codes: D005
Waste Description: FLAMMABLE LIQUIDS
t Of Waste Stream Generated in Reporting Yr 1: 148.2945
nt Of Waste Stream Generated in Reporting Yr 2: 14.512

Name: TARGET STORE T2779
Year : 2016
RCRA Id : ORQ000031584
Inactive : Not reported
Status: Small quantity generator
Manifest : 001182037PSC
Ship Date : 01/04/2016
TSD : WAD991281767
WS Num: 2
Transporter: Not reported
Ship Qty : Not reported
Rpt Unit : Not reported
Off Mng : H061

JANTZEN BEACH SUPERCENTER (Continued) **S111120033**

EPA Waste Codes: D007
Waste Description: FLAMMABLE LIQUIDS
nt Of Waste Stream Generated in Reporting Yr 1: 148.2945
nt Of Waste Stream Generated in Reporting Yr 2: 14.512

Click this hyperlink while viewing on your computer to access
446 additional OR_MANIFEST: record(s) in the EDR Site Report.

Name: TARGET STORE T2779
Year : 2016
RCRA Id : ORQ000031584
Inactive : Not reported
Status: Small quantity generator
Manifest : 001182037PSC
Ship Date : 01/04/2016
TSD : WAD991281767
WS Num: 2
Transporter: Not reported
Ship Qty : Not reported
Rpt Unit : Not reported
Off Mng : H061
EPA Waste Codes: D011
Waste Description: FLAMMABLE LIQUIDS
nt Of Waste Stream Generated in Reporting Yr 1: 148.2945
nt Of Waste Stream Generated in Reporting Yr 2: 14.512

Name: TARGET STORE T2779
Year : 2016
RCRA Id : ORQ000031584
Inactive : Not reported
Status: Small quantity generator
Manifest : 001182037PSC
Ship Date : 01/04/2016
TSD : WAD991281767
WS Num: 2
Transporter: Not reported
Ship Qty : Not reported
Rpt Unit : Not reported
Off Mng : H061
EPA Waste Codes: D018
Waste Description: FLAMMABLE LIQUIDS
nt Of Waste Stream Generated in Reporting Yr 1: 148.2945
nt Of Waste Stream Generated in Reporting Yr 2: 14.512

Name: TARGET STORE T2779
Year : 2016
RCRA Id : ORQ000031584
Inactive : Not reported
Status: Small quantity generator
Manifest : 001182037PSC
Ship Date : 01/04/2016
TSD : WAD991281767
WS Num: 1
Transporter: Not reported
Ship Qty : Not reported
Rpt Unit : Not reported
Off Mng : H061

JANTZEN BEACH SUPERCENTER (Continued) **S111120033**

EPA Waste Codes: D035
Waste Description: AERO SOLS FLAMMABLE
Amt Of Waste Stream Generated in Reporting Yr 1: 88.886
mt Of Waste Stream Generated in Reporting Yr 2: 11.791

Name: TARGET STORE T2779
Year : 2016
RCRA Id : ORQ000031584
Inactive : Not reported
Status: Small quantity generator
Manifest : 001182037PSC
Ship Date : 01/04/2016
TSD : WAD991281767
WS Num: 2
Transporter: Not reported
Ship Qty : Not reported
Rpt Unit : Not reported
Off Mng : H061
EPA Waste Codes: D035
Waste Description: FLAMMABLE LIQUIDS
t Of Waste Stream Generated in Reporting Yr 1: 148.2945
mt Of Waste Stream Generated in Reporting Yr 2: 14.512

Name: TARGET STORE T2779
Year : 2016
RCRA Id : ORQ000031584
Inactive : Not reported
Status: Small quantity generator
Manifest : 001182037PSC
Ship Date : 01/04/2016
TSD : WAD991281767
WS Num: 6
Transporter: Not reported
Ship Qty : Not reported
Rpt Unit : Not reported
Off Mng : H070
EPA Waste Codes: D002
Waste Description: CORROSIVE LIQUIDS - BASIC
Amt Of Waste Stream Generated in Reporting Yr 1: 69.839
nt Of Waste Stream Generated in Reporting Yr 2: 4.0815

Name: TARGET STORE T2779
Year : 2016
RCRA Id : ORQ000031584
Inactive : Not reported
Status: Small quantity generator
Manifest : 001182037PSC
Ship Date : 01/04/2016
TSD : WAD991281767
WS Num: 15
Transporter: Not reported
Ship Qty : Not reported
Rpt Unit : Not reported
Off Mng : H070
EPA Waste Codes: D002
Waste Description: CORROSIVE SOLIDS - BASIC
Amt Of Waste Stream Generated in Reporting Yr 1: 7.7095

JANTZEN BEACH SUPERCENTER (Continued) **S111120033**

mt Of Waste Stream Generated in Reporting Yr 2: 4.0815

Name: TARGET STORE T2779
Year : 2016
RCRA Id : ORQ000031584
Inactive : Not reported
Status: Small quantity generator
Manifest : 001182037PSC
Ship Date : 01/04/2016
TSD : WAD991281767
WS Num: 4
Transporter: Not reported
Ship Qty : Not reported
Rpt Unit : Not reported
Off Mng : H120
EPA Waste Codes: D009
Waste Description: HAZARDOUS WASTE, SOLID
mt Of Waste Stream Generated in Reporting Yr 1: 4.535
mt Of Waste Stream Generated in Reporting Yr 2: 1.814

Name: TARGET STORE T2779
Year : 2016
RCRA Id : ORQ000031584
Inactive : Not reported
Status: Small quantity generator
Manifest : 001182037PSC
Ship Date : 01/04/2016
TSD : WAD991281767
WS Num: 10
Transporter: Not reported
Ship Qty : Not reported
Rpt Unit : Not reported
Off Mng : H122
EPA Waste Codes: D002
Waste Description: CORROSIVE LIQUIDS - ACIDIC
t Of Waste Stream Generated in Reporting Yr 1: 12.2445
mt Of Waste Stream Generated in Reporting Yr 2: 0.907

Name: TARGET STORE T2779
Year : 2016
RCRA Id : ORQ000031584
Inactive : Not reported
Status: Small quantity generator
Manifest : 001182037PSC
Ship Date : 01/04/2016
TSD : WAD991281767
WS Num: 5
Transporter: Not reported
Ship Qty : Not reported
Rpt Unit : Not reported
Off Mng : H122
EPA Waste Codes: D002
Waste Description: CORROSIVE LIQUIDS - BASIC
Amt Of Waste Stream Generated in Reporting Yr 1: 59.862
Amt Of Waste Stream Generated in Reporting Yr 2: 12.698

Name: TARGET STORE T2779

JANTZEN BEACH SUPERCENTER (Continued) **S111120033**

Year :	2016
RCRA Id :	ORQ000031584
Inactive :	Not reported
Status:	Small quantity generator
Manifest :	001231697PSC
Ship Date :	03/08/2016
TSD :	WAD991281767
WS Num:	11
Transporter:	Not reported
Ship Qty :	Not reported
Rpt Unit :	Not reported
Off Mng :	H010
EPA Waste Codes:	D002
Waste Description:	BATTERIES, WET

mt Of Waste Stream Generated in Reporting Yr 1: 325.613
t Of Waste Stream Generated in Reporting Yr 2: 224.4825

Manifest:

Name:	TARGET STORE T2779
Year :	2015
RCRA Id :	ORQ000031584
Inactive :	Not reported
Status:	Large quantity generator
Manifest :	000122281DAT
Ship Date :	07/02/2015
TSD :	WAD991281767
WS Num:	9
Transporter:	Not reported
Ship Qty :	Not reported
Rpt Unit :	Not reported
Off Mng :	H010
EPA Waste Codes:	D002
Waste Description:	Batteries Wet

mt Of Waste Stream Generated in Reporting Yr 1: 153.283
Amt Of Waste Stream Generated in Reporting Yr 2: 71.653

Name:	TARGET STORE T2779
Year :	2015
RCRA Id :	ORQ000031584
Inactive :	Not reported
Status:	Large quantity generator
Manifest :	000122281DAT
Ship Date :	07/02/2015
TSD :	WAD991281767
WS Num:	9
Transporter:	Not reported
Ship Qty :	Not reported
Rpt Unit :	Not reported
Off Mng :	H010
EPA Waste Codes:	D008
Waste Description:	Batteries Wet

mt Of Waste Stream Generated in Reporting Yr 1: 153.283
Amt Of Waste Stream Generated in Reporting Yr 2: 71.653

Name: TARGET STORE T2779

JANTZEN BEACH SUPERCENTER (Continued) **S111120033**

Year :	2015	
RCRA Id :	ORQ000031584	
Inactive :	Not reported	
Status:	Large quantity generator	
Manifest :	000122281DAT	
Ship Date :	07/02/2015	
TSD :	WAD991281767	
WS Num:	4	
Transporter:	Not reported	
Ship Qty :	Not reported	
Rpt Unit :	Not reported	
Off Mng :	H010	
EPA Waste Codes:	D009	
Waste Description:	Hazardous Waste Solid	
Amt Of Waste Stream Generated in Reporting Yr 1:		9.07
Amt Of Waste Stream Generated in Reporting Yr 2:		2.2675

Name:	TARGET STORE T2779	
Year :	2015	
RCRA Id :	ORQ000031584	
Inactive :	Not reported	
Status:	Large quantity generator	
Manifest :	000122281DAT	
Ship Date :	07/02/2015	
TSD :	WAD991281767	
WS Num:	1	
Transporter:	Not reported	
Ship Qty :	Not reported	
Rpt Unit :	Not reported	
Off Mng :	H040	
EPA Waste Codes:	D001	
Waste Description:	Aerosols	
nt Of Waste Stream Generated in Reporting Yr 1:		100.2235
Amt Of Waste Stream Generated in Reporting Yr 2:		6.8025

Name:	TARGET STORE T2779	
Year :	2015	
RCRA Id :	ORQ000031584	
Inactive :	Not reported	
Status:	Large quantity generator	
Manifest :	000122281DAT	
Ship Date :	07/02/2015	
TSD :	WAD991281767	
WS Num:	1	
Transporter:	Not reported	
Ship Qty :	Not reported	
Rpt Unit :	Not reported	
Off Mng :	H040	
EPA Waste Codes:	D035	
Waste Description:	Aerosols	
nt Of Waste Stream Generated in Reporting Yr 1:		100.2235
Amt Of Waste Stream Generated in Reporting Yr 2:		6.8025

Name:	TARGET STORE T2779
Year :	2015
RCRA Id :	ORQ000031584
Inactive :	Not reported

JANTZEN BEACH SUPERCENTER (Continued) **S111120033**

Status:	Large quantity generator	
Manifest :	000122281DAT	
Ship Date :	07/02/2015	
TSD :	WAD991281767	
WS Num:	3	
Transporter:	Not reported	
Ship Qty :	Not reported	
Rpt Unit :	Not reported	
Off Mng :	H040	
EPA Waste Codes:	P001	
Waste Description:	Pharmaceutical P Listed	
mt Of Waste Stream Generated in Reporting Yr 1:		4.535
mt Of Waste Stream Generated in Reporting Yr 2:		0.4535

Name:	TARGET STORE T2779	
Year :	2015	
RCRA Id :	ORQ000031584	
Inactive :	Not reported	
Status:	Large quantity generator	
Manifest :	000122281DAT	
Ship Date :	07/02/2015	
TSD :	WAD991281767	
WS Num:	3	
Transporter:	Not reported	
Ship Qty :	Not reported	
Rpt Unit :	Not reported	
Off Mng :	H040	
EPA Waste Codes:	P075	
Waste Description:	Pharmaceutical P Listed	
mt Of Waste Stream Generated in Reporting Yr 1:		4.535
mt Of Waste Stream Generated in Reporting Yr 2:		0.4535

Name:	TARGET STORE T2779	
Year :	2015	
RCRA Id :	ORQ000031584	
Inactive :	Not reported	
Status:	Large quantity generator	
Manifest :	000122281DAT	
Ship Date :	07/02/2015	
TSD :	WAD991281767	
WS Num:	2	
Transporter:	Not reported	
Ship Qty :	Not reported	
Rpt Unit :	Not reported	
Off Mng :	H050	
EPA Waste Codes:	D001	
Waste Description:	Flammable Liquids	
mt Of Waste Stream Generated in Reporting Yr 1:		125.6195
mt Of Waste Stream Generated in Reporting Yr 2:		3.1745

Name:	TARGET STORE T2779
Year :	2015
RCRA Id :	ORQ000031584
Inactive :	Not reported
Status:	Large quantity generator
Manifest :	000122281DAT
Ship Date :	07/02/2015

JANTZEN BEACH SUPERCENTER (Continued) **S111120033**

TSD :	WAD991281767
WS Num:	2
Transporter:	Not reported
Ship Qty :	Not reported
Rpt Unit :	Not reported
Off Mng :	H050
EPA Waste Codes:	D005
Waste Description:	Flammable Liquids
mt Of Waste Stream Generated in Reporting Yr 1:	125.6195
mt Of Waste Stream Generated in Reporting Yr 2:	3.1745

Name:	TARGET STORE T2779
Year :	2015
RCRA Id :	ORQ000031584
Inactive :	Not reported
Status:	Large quantity generator
Manifest :	000122281DAT
Ship Date :	07/02/2015
TSD :	WAD991281767
WS Num:	2
Transporter:	Not reported
Ship Qty :	Not reported
Rpt Unit :	Not reported
Off Mng :	H050
EPA Waste Codes:	D007
Waste Description:	Flammable Liquids
mt Of Waste Stream Generated in Reporting Yr 1:	125.6195
mt Of Waste Stream Generated in Reporting Yr 2:	3.1745

Click this hyperlink while viewing on your computer to access
446 additional OR_MANIFEST: record(s) in the EDR Site Report.

Name:	TARGET STORE T2779
Year :	2015
RCRA Id :	ORQ000031584
Inactive :	Not reported
Status:	Large quantity generator
Manifest :	000122281DAT
Ship Date :	07/02/2015
TSD :	WAD991281767
WS Num:	2
Transporter:	Not reported
Ship Qty :	Not reported
Rpt Unit :	Not reported
Off Mng :	H050
EPA Waste Codes:	D011
Waste Description:	Flammable Liquids
mt Of Waste Stream Generated in Reporting Yr 1:	125.6195
mt Of Waste Stream Generated in Reporting Yr 2:	3.1745

Name:	TARGET STORE T2779
Year :	2015
RCRA Id :	ORQ000031584
Inactive :	Not reported
Status:	Large quantity generator
Manifest :	000122281DAT
Ship Date :	07/02/2015

JANTZEN BEACH SUPERCENTER (Continued) **S111120033**

TSD :	WAD991281767	
WS Num:	2	
Transporter:	Not reported	
Ship Qty :	Not reported	
Rpt Unit :	Not reported	
Off Mng :	H050	
EPA Waste Codes:	D018	
Waste Description:	Flammable Liquids	
mt Of Waste Stream Generated in Reporting Yr 1:		125.6195
mt Of Waste Stream Generated in Reporting Yr 2:		3.1745

Name:	TARGET STORE T2779	
Year :	2015	
RCRA Id :	ORQ000031584	
Inactive :	Not reported	
Status:	Large quantity generator	
Manifest :	000122281DAT	
Ship Date :	07/02/2015	
TSD :	WAD991281767	
WS Num:	2	
Transporter:	Not reported	
Ship Qty :	Not reported	
Rpt Unit :	Not reported	
Off Mng :	H050	
EPA Waste Codes:	D035	
Waste Description:	Flammable Liquids	
mt Of Waste Stream Generated in Reporting Yr 1:		125.6195
mt Of Waste Stream Generated in Reporting Yr 2:		3.1745

Name:	TARGET STORE T2779	
Year :	2015	
RCRA Id :	ORQ000031584	
Inactive :	Not reported	
Status:	Large quantity generator	
Manifest :	000122814DAT	
Ship Date :	09/02/2015	
TSD :	WAD991281767	
WS Num:	4	
Transporter:	Not reported	
Ship Qty :	Not reported	
Rpt Unit :	Not reported	
Off Mng :	H010	
EPA Waste Codes:	D009	
Waste Description:	Hazardous Waste Solid	
Amt Of Waste Stream Generated in Reporting Yr 1:		9.07
mt Of Waste Stream Generated in Reporting Yr 2:		2.721

Name:	TARGET STORE T2779	
Year :	2015	
RCRA Id :	ORQ000031584	
Inactive :	Not reported	
Status:	Large quantity generator	
Manifest :	000122814DAT	
Ship Date :	09/02/2015	
TSD :	WAD991281767	
WS Num:	1	
Transporter:	Not reported	

JANTZEN BEACH SUPERCENTER (Continued) **S111120033**

Ship Qty :	Not reported	
Rpt Unit :	Not reported	
Off Mng :	H040	
EPA Waste Codes:	D001	
Waste Description:	Aerosols	
nt Of Waste Stream Generated in Reporting Yr 1:		100.2235
mt Of Waste Stream Generated in Reporting Yr 2:		15.8725

Name:	TARGET STORE T2779	
Year :	2015	
RCRA Id :	ORQ000031584	
Inactive :	Not reported	
Status:	Large quantity generator	
Manifest :	000122814DAT	
Ship Date :	09/02/2015	
TSD :	WAD991281767	
WS Num:	13	
Transporter:	Not reported	
Ship Qty :	Not reported	
Rpt Unit :	Not reported	
Off Mng :	H040	
EPA Waste Codes:	D001	
Waste Description:	Toxic Liquids	
Amt Of Waste Stream Generated in Reporting Yr 1:		2.2675
Amt Of Waste Stream Generated in Reporting Yr 2:		2.2675

Name:	TARGET STORE T2779	
Year :	2015	
RCRA Id :	ORQ000031584	
Inactive :	Not reported	
Status:	Large quantity generator	
Manifest :	000122814DAT	
Ship Date :	09/02/2015	
TSD :	WAD991281767	
WS Num:	8	
Transporter:	Not reported	
Ship Qty :	Not reported	
Rpt Unit :	Not reported	
Off Mng :	H040	
EPA Waste Codes:	D002	
Waste Description:	Corrosive Liquids Acidic	
Amt Of Waste Stream Generated in Reporting Yr 1:		8.163
mt Of Waste Stream Generated in Reporting Yr 2:		5.442

Name:	TARGET STORE T2779	
Year :	2015	
RCRA Id :	ORQ000031584	
Inactive :	Not reported	
Status:	Large quantity generator	
Manifest :	000122814DAT	
Ship Date :	09/02/2015	
TSD :	WAD991281767	
WS Num:	5	
Transporter:	Not reported	
Ship Qty :	Not reported	
Rpt Unit :	Not reported	
Off Mng :	H040	

JANTZEN BEACH SUPERCENTER (Continued) **S111120033**

EPA Waste Codes:	D002	
Waste Description:	Corrosive Liquids Basic	
mt Of Waste Stream Generated in Reporting Yr 1:		122.8985
Amt Of Waste Stream Generated in Reporting Yr 2:		26.7565

Name:	TARGET STORE T2779
Year :	2015
RCRA Id :	ORQ000031584
Inactive :	Not reported
Status:	Large quantity generator
Manifest :	000122814DAT
Ship Date :	09/02/2015
TSD :	WAD991281767
WS Num:	13
Transporter:	Not reported
Ship Qty :	Not reported
Rpt Unit :	Not reported
Off Mng :	H040
EPA Waste Codes:	D004
Waste Description:	Toxic Liquids

Amt Of Waste Stream Generated in Reporting Yr 1:	2.2675
Amt Of Waste Stream Generated in Reporting Yr 2:	2.2675

Name:	TARGET STORE T2779
Year :	2015
RCRA Id :	ORQ000031584
Inactive :	Not reported
Status:	Large quantity generator
Manifest :	000122814DAT
Ship Date :	09/02/2015
TSD :	WAD991281767
WS Num:	13
Transporter:	Not reported
Ship Qty :	Not reported
Rpt Unit :	Not reported
Off Mng :	H040
EPA Waste Codes:	D005
Waste Description:	Toxic Liquids

Amt Of Waste Stream Generated in Reporting Yr 1:	2.2675
Amt Of Waste Stream Generated in Reporting Yr 2:	2.2675

Manifest:

Name:	TARGET STORE T2779
Year :	2014
RCRA Id :	ORQ000031584
Inactive :	Not reported
Status:	Large quantity generator
Manifest :	000113788DAT
Ship Date :	12/29/2014
TSD :	WAD991281767
WS Num:	2
Transporter:	WAR000001743
Ship Qty :	Not reported
Rpt Unit :	Not reported
Off Mng :	H010

JANTZEN BEACH SUPERCENTER (Continued) **S111120033**

EPA Waste Codes: D002 D006 D008 D009 D011
Waste Description: Batteries, Hazardous
Of Waste Stream Generated in Reporting Yr 1: 8.1630000000000003
Of Waste Stream Generated in Reporting Yr 2: 3.6280000000000001

Name: TARGET STORE T2779
Year : 2014
RCRA Id : ORQ000031584
Inactive : Not reported
Status: Large quantity generator
Manifest : 000113788DAT
Ship Date : 12/29/2014
TSD : WAD991281767
WS Num: 6
Transporter: WAR000001743
Ship Qty : Not reported
Rpt Unit : Not reported
Off Mng : H010
EPA Waste Codes: D009
Waste Description: Mercury-containing waste (Broken fluorescent lamps)
Of Waste Stream Generated in Reporting Yr 1: 29.931000000000001
Amt Of Waste Stream Generated in Reporting Yr 2: 1.3605

Name: TARGET STORE T2779
Year : 2014
RCRA Id : ORQ000031584
Inactive : Not reported
Status: Large quantity generator
Manifest : 000113788DAT
Ship Date : 12/29/2014
TSD : WAD991281767
WS Num: 5
Transporter: WAR000001743
Ship Qty : Not reported
Rpt Unit : Not reported
Off Mng : H040
EPA Waste Codes: D001 D005 D007 D010 D011 D018
Waste Description: Flammable Liquids/Solids* (Labpack)
Amt Of Waste Stream Generated in Reporting Yr 1: 182.30699999999999
Of Waste Stream Generated in Reporting Yr 2: 2.2675000000000001

Name: TARGET STORE T2779
Year : 2014
RCRA Id : ORQ000031584
Inactive : Not reported
Status: Large quantity generator
Manifest : 000113788DAT
Ship Date : 12/29/2014
TSD : WAD991281767
WS Num: 8
Transporter: WAR000001743
Ship Qty : Not reported
Rpt Unit : Not reported
Off Mng : H040
EPA Waste Codes: D016 U279
Waste Description: Pesticides
Of Waste Stream Generated in Reporting Yr 1: 2.2675000000000001

JANTZEN BEACH SUPERCENTER (Continued) **S111120033**

f Waste Stream Generated in Reporting Yr 2: 0.90700000000000003

Name: TARGET STORE T2779
Year : 2014
RCRA Id : ORQ000031584
Inactive : Not reported
Status: Large quantity generator
Manifest : 000113788DAT
Ship Date : 12/29/2014
TSD : WAD991281767
WS Num: 9
Transporter: WAR000001743
Ship Qty : Not reported
Rpt Unit : Not reported
Off Mng : H040
EPA Waste Codes: P001 P045 P075 P081
Waste Description: Pharmaceuticals, P-listed
Of Waste Stream Generated in Reporting Yr 1: 8.6165000000000003
f Waste Stream Generated in Reporting Yr 2: 0.90700000000000003

Name: TARGET STORE T2779
Year : 2014
RCRA Id : ORQ000031584
Inactive : Not reported
Status: Large quantity generator
Manifest : 000113788DAT
Ship Date : 12/29/2014
TSD : WAD991281767
WS Num: 5
Transporter: WAR000001743
Ship Qty : Not reported
Rpt Unit : Not reported
Off Mng : H050
EPA Waste Codes: D001 D005 D007 D010 D011 D018
Waste Description: Flammable Liquids/Solids* (Labpack)
mt Of Waste Stream Generated in Reporting Yr 1: 182.30699999999999
nt Of Waste Stream Generated in Reporting Yr 2: 21.314499999999999

Name: TARGET STORE T2779
Year : 2014
RCRA Id : ORQ000031584
Inactive : Not reported
Status: Large quantity generator
Manifest : 000113788DAT
Ship Date : 12/29/2014
TSD : WAD991281767
WS Num: 1
Transporter: WAR000001743
Ship Qty : Not reported
Rpt Unit : Not reported
Off Mng : H061
EPA Waste Codes: D001 D002 D005 D007 D011 D028
Waste Description: Aerosols
mt Of Waste Stream Generated in Reporting Yr 1: 203.6215
f Waste Stream Generated in Reporting Yr 2: 20.861000000000001

Name: TARGET STORE T2779

JANTZEN BEACH SUPERCENTER (Continued) **S111120033**

Year : 2014
RCRA Id : ORQ000031584
Inactive : Not reported
Status: Large quantity generator
Manifest : 000113788DAT
Ship Date : 12/29/2014
TSD : WAD991281767
WS Num: 11
Transporter: WAR000001743
Ship Qty : Not reported
Rpt Unit : Not reported
Off Mng : H132
EPA Waste Codes: D001 D002 D005 D006 D007 D008
Waste Description: Oxidizing Corrosive Liquids/Solids
mt Of Waste Stream Generated in Reporting Yr 1: 64.850499999999997
Of Waste Stream Generated in Reporting Yr 2: 6.8025000000000002

Name: TARGET STORE T2779
Year : 2014
RCRA Id : ORQ000031584
Inactive : Not reported
Status: Large quantity generator
Manifest : 000113788DAT
Ship Date : 12/29/2014
TSD : WAD991281767
WS Num: 4
Transporter: WAR000001743
Ship Qty : Not reported
Rpt Unit : Not reported
Off Mng : H132
EPA Waste Codes: D001 D002 D005 D007 D009 D011
Waste Description: Corrosive Liquids/Solids* (Labpack)
Waste Stream Generated in Reporting Yr 1: 210.42400000000001
Amt Of Waste Stream Generated in Reporting Yr 2: 27.663499999999999

Name: TARGET STORE T2779
Year : 2014
RCRA Id : ORQ000031584
Inactive : Not reported
Status: Large quantity generator
Manifest : 000672604PSC
Ship Date : 01/09/2014
TSD : WAD991281767
WS Num: 2
Transporter: WAR000001743
Ship Qty : Not reported
Rpt Unit : Not reported
Off Mng : H010
EPA Waste Codes: D002 D006 D008 D009 D011
Waste Description: Batteries, Hazardous
Of Waste Stream Generated in Reporting Yr 1: 8.1630000000000003
f Waste Stream Generated in Reporting Yr 2: 4.5350000000000001

Click this hyperlink while viewing on your computer to access
446 additional OR_MANIFEST: record(s) in the EDR Site Report.

Name: TARGET STORE T2779

JANTZEN BEACH SUPERCENTER (Continued) **S111120033**

Year : 2014
RCRA Id : ORQ000031584
Inactive : Not reported
Status: Large quantity generator
Manifest : 000672604PSC
Ship Date : 01/09/2014
TSD : WAD991281767
WS Num: 6
Transporter: WAR000001743
Ship Qty : Not reported
Rpt Unit : Not reported
Off Mng : H010
EPA Waste Codes: D009
Waste Description: Mercury-containing waste (Broken fluorescent lamps)
f Waste Stream Generated in Reporting Yr 1: 29.931000000000001
Of Waste Stream Generated in Reporting Yr 2: 7.2560000000000002

Name: TARGET STORE T2779
Year : 2014
RCRA Id : ORQ000031584
Inactive : Not reported
Status: Large quantity generator
Manifest : 000672604PSC
Ship Date : 01/09/2014
TSD : WAD991281767
WS Num: 10
Transporter: WAR000001743
Ship Qty : Not reported
Rpt Unit : Not reported
Off Mng : H040
EPA Waste Codes: D001 D004 D005 D007 D008 D009
Waste Description: Toxic Liquids/Solids* (Labpack)
Amt Of Waste Stream Generated in Reporting Yr 1: 73.466999999999999
Waste Stream Generated in Reporting Yr 2: 1.8140000000000001

Name: TARGET STORE T2779
Year : 2014
RCRA Id : ORQ000031584
Inactive : Not reported
Status: Large quantity generator
Manifest : 000672604PSC
Ship Date : 01/09/2014
TSD : WAD991281767
WS Num: 9
Transporter: WAR000001743
Ship Qty : Not reported
Rpt Unit : Not reported
Off Mng : H040
EPA Waste Codes: P001 P045 P075 P081
Waste Description: Pharmaceuticals, P-listed
Of Waste Stream Generated in Reporting Yr 1: 8.6165000000000003
Waste Stream Generated in Reporting Yr 2: 0.45350000000000001

Name: TARGET STORE T2779
Year : 2014
RCRA Id : ORQ000031584
Inactive : Not reported

JANTZEN BEACH SUPERCENTER (Continued) **S111120033**

Status: Large quantity generator
Manifest : 000672604PSC
Ship Date : 01/09/2014
TSD : WAD991281767
WS Num: 5
Transporter: WAR000001743
Ship Qty : Not reported
Rpt Unit : Not reported
Off Mng : H050
EPA Waste Codes: D001 D005 D007 D010 D011 D018
Waste Description: Flammable Liquids/Solids* (Labpack)
mt Of Waste Stream Generated in Reporting Yr 1: 182.30699999999999
nt Of Waste Stream Generated in Reporting Yr 2: 10.884

Name: TARGET STORE T2779
Year : 2014
RCRA Id : ORQ000031584
Inactive : Not reported
Status: Large quantity generator
Manifest : 000672604PSC
Ship Date : 01/09/2014
TSD : WAD991281767
WS Num: 1
Transporter: WAR000001743
Ship Qty : Not reported
Rpt Unit : Not reported
Off Mng : H061
EPA Waste Codes: D001 D002 D005 D007 D011 D028
Waste Description: Aerosols
mt Of Waste Stream Generated in Reporting Yr 1: 203.6215
nt Of Waste Stream Generated in Reporting Yr 2: 42.1755

Name: TARGET STORE T2779
Year : 2014
RCRA Id : ORQ000031584
Inactive : Not reported
Status: Large quantity generator
Manifest : 000672604PSC
Ship Date : 01/09/2014
TSD : WAD991281767
WS Num: 11
Transporter: WAR000001743
Ship Qty : Not reported
Rpt Unit : Not reported
Off Mng : H132
EPA Waste Codes: D001 D002 D005 D006 D007 D008
Waste Description: Oxidizing Corrosive Liquids/Solids
mt Of Waste Stream Generated in Reporting Yr 1: 64.850499999999997
nt Of Waste Stream Generated in Reporting Yr 2: 13.1515

Name: TARGET STORE T2779
Year : 2014
RCRA Id : ORQ000031584
Inactive : Not reported
Status: Large quantity generator
Manifest : 000672604PSC
Ship Date : 01/09/2014

JANTZEN BEACH SUPERCENTER (Continued) **S111120033**

TSD : WAD991281767
WS Num: 4
Transporter: WAR000001743
Ship Qty : Not reported
Rpt Unit : Not reported
Off Mng : H132
EPA Waste Codes: D001 D002 D005 D007 D009 D011
Waste Description: Corrosive Liquids/Solids* (Labpack)
Waste Stream Generated in Reporting Yr 1: 210.42400000000001
Waste Stream Generated in Reporting Yr 2: 1.8140000000000001

Name: TARGET STORE T2779
Year : 2014
RCRA Id : ORQ000031584
Inactive : Not reported
Status: Large quantity generator
Manifest : 000687398PSC
Ship Date : 02/14/2014
TSD : WAD991281767
WS Num: 6
Transporter: WAR000001743
Ship Qty : Not reported
Rpt Unit : Not reported
Off Mng : H010
EPA Waste Codes: D009
Waste Description: Mercury-containing waste (Broken fluorescent lamps)
Of Waste Stream Generated in Reporting Yr 1: 29.931000000000001
Waste Stream Generated in Reporting Yr 2: 5.4420000000000002

Name: TARGET STORE T2779
Year : 2014
RCRA Id : ORQ000031584
Inactive : Not reported
Status: Large quantity generator
Manifest : 000687398PSC
Ship Date : 02/14/2014
TSD : WAD991281767
WS Num: 10
Transporter: WAR000001743
Ship Qty : Not reported
Rpt Unit : Not reported
Off Mng : H040
EPA Waste Codes: D001 D004 D005 D007 D008 D009
Waste Description: Toxic Liquids/Solids* (Labpack)
Amt Of Waste Stream Generated in Reporting Yr 1: 73.466999999999999
nt Of Waste Stream Generated in Reporting Yr 2: 19.500499999999999

Name: TARGET STORE T2779
Year : 2014
RCRA Id : ORQ000031584
Inactive : Not reported
Status: Large quantity generator
Manifest : 000687398PSC
Ship Date : 02/14/2014
TSD : WAD991281767
WS Num: 5
Transporter: WAR000001743

JANTZEN BEACH SUPERCENTER (Continued) **S111120033**

Ship Qty : Not reported
Rpt Unit : Not reported
Off Mng : H040
EPA Waste Codes: D001 D005 D007 D010 D011 D018
Waste Description: Flammable Liquids/Solids* (Labpack)
mt Of Waste Stream Generated in Reporting Yr 1: 182.30699999999999
Waste Stream Generated in Reporting Yr 2: 0.45350000000000001

Manifest:
Name: TARGET STORE T-2779
Year : 2013
RCRA Id : ORQ000031584
Inactive : Not reported
Status: Large quantity generator
Manifest : 000433533PSC
Ship Date : 08/29/2013
TSD : WAD991281767
WS Num: 4
Transporter: WAR000001743
Ship Qty : Not reported
Rpt Unit : Not reported
Off Mng : H131
EPA Waste Codes: D002
Waste Description: Corrosive Liquids/Solids* (Labpack)
Of Waste Stream Generated in Reporting Yr 1: 197.27250000000001
mt Of Waste Stream Generated in Reporting Yr 2: 42.1755

Name: TARGET STORE T-2779
Year : 2013
RCRA Id : ORQ000031584
Inactive : Not reported
Status: Large quantity generator
Manifest : 000451965PSC
Ship Date : 02/01/2013
TSD : WAD991281767
WS Num: 6
Transporter: WAR000001743
Ship Qty : Not reported
Rpt Unit : Not reported
Off Mng : H010
EPA Waste Codes: D009
Waste Description: Mercury-containing waste (Broken fluorescent lamps)
mt Of Waste Stream Generated in Reporting Yr 1: 33.558999999999997
Of Waste Stream Generated in Reporting Yr 2: 9.9770000000000003

Name: TARGET STORE T-2779
Year : 2013
RCRA Id : ORQ000031584
Inactive : Not reported
Status: Large quantity generator
Manifest : 000451965PSC
Ship Date : 02/01/2013
TSD : WAD991281767
WS Num: 5
Transporter: WAR000001743

JANTZEN BEACH SUPERCENTER (Continued) **S111120033**

Ship Qty : Not reported
Rpt Unit : Not reported
Off Mng : H040
EPA Waste Codes: D001 D005 D007 D011 D035 U002
Waste Description: Flammable Liquids/Solids* (Labpack)
Of Waste Stream Generated in Reporting Yr 1: 150.56200000000001
Waste Stream Generated in Reporting Yr 2: 0.45350000000000001

Name: TARGET STORE T-2779
Year : 2013
RCRA Id : ORQ000031584
Inactive : Not reported
Status: Large quantity generator
Manifest : 000451965PSC
Ship Date : 02/01/2013
TSD : WAD991281767
WS Num: 8
Transporter: WAR000001743
Ship Qty : Not reported
Rpt Unit : Not reported
Off Mng : H040
EPA Waste Codes: P001 P042 P075 P081
Waste Description: Pharmaceuticals, P-listed
Of Waste Stream Generated in Reporting Yr 1: 6.8025000000000002
Waste Stream Generated in Reporting Yr 2: 1.8140000000000001

Name: TARGET STORE T-2779
Year : 2013
RCRA Id : ORQ000031584
Inactive : Not reported
Status: Large quantity generator
Manifest : 000451965PSC
Ship Date : 02/01/2013
TSD : WAD991281767
WS Num: 5
Transporter: WAR000001743
Ship Qty : Not reported
Rpt Unit : Not reported
Off Mng : H061
EPA Waste Codes: D001 D005 D007 D011 D035 U002
Waste Description: Flammable Liquids/Solids* (Labpack)
Of Waste Stream Generated in Reporting Yr 1: 150.56200000000001
Of Waste Stream Generated in Reporting Yr 2: 8.1630000000000003

Name: TARGET STORE T-2779
Year : 2013
RCRA Id : ORQ000031584
Inactive : Not reported
Status: Large quantity generator
Manifest : 000451965PSC
Ship Date : 02/01/2013
TSD : WAD991281767
WS Num: 1
Transporter: WAR000001743
Ship Qty : Not reported
Rpt Unit : Not reported
Off Mng : H061

JANTZEN BEACH SUPERCENTER (Continued) **S111120033**

EPA Waste Codes: D001 D028 D035
Waste Description: Aerosols
Of Waste Stream Generated in Reporting Yr 1: 71.653000000000006
f Waste Stream Generated in Reporting Yr 2: 9.0700000000000003

Name: TARGET STORE T-2779
Year : 2013
RCRA Id : ORQ000031584
Inactive : Not reported
Status: Large quantity generator
Manifest : 000451965PSC
Ship Date : 02/01/2013
TSD : WAD991281767
WS Num: 7
Transporter: WAR000001743
Ship Qty : Not reported
Rpt Unit : Not reported
Off Mng : H070
EPA Waste Codes: D001
Waste Description: Oxidizing Liquids/Solids* (Labpack)
mt Of Waste Stream Generated in Reporting Yr 1: 29.477499999999999
f Waste Stream Generated in Reporting Yr 2: 0.90700000000000003

Name: TARGET STORE T-2779
Year : 2013
RCRA Id : ORQ000031584
Inactive : Not reported
Status: Large quantity generator
Manifest : 000451965PSC
Ship Date : 02/01/2013
TSD : WAD991281767
WS Num: 4
Transporter: WAR000001743
Ship Qty : Not reported
Rpt Unit : Not reported
Off Mng : H131
EPA Waste Codes: D002
Waste Description: Corrosive Liquids/Solids* (Labpack)
Of Waste Stream Generated in Reporting Yr 1: 197.27250000000001
Amt Of Waste Stream Generated in Reporting Yr 2: 37.186999999999998

Name: TARGET STORE T-2779
Year : 2013
RCRA Id : ORQ000031584
Inactive : Not reported
Status: Large quantity generator
Manifest : 000478284PSC
Ship Date : 03/11/2013
TSD : WAD991281767
WS Num: 6
Transporter: WAR000001743
Ship Qty : Not reported
Rpt Unit : Not reported
Off Mng : H010
EPA Waste Codes: D009
Waste Description: Mercury-containing waste (Broken fluorescent lamps)
mt Of Waste Stream Generated in Reporting Yr 1: 33.558999999999997

JANTZEN BEACH SUPERCENTER (Continued) **S111120033**

f Waste Stream Generated in Reporting Yr 2: 3.1745000000000001

Name: TARGET STORE T-2779
Year : 2013
RCRA Id : ORQ000031584
Inactive : Not reported
Status: Large quantity generator
Manifest : 000478284PSC
Ship Date : 03/11/2013
TSD : WAD991281767
WS Num: 9
Transporter: WAR000001743
Ship Qty : Not reported
Rpt Unit : Not reported
Off Mng : H040
EPA Waste Codes: D001 D004 D005 D007 D009 D010
Waste Description: Toxic Liquids/Solids* (Labpack)
mt Of Waste Stream Generated in Reporting Yr 1: 107.4795
Of Waste Stream Generated in Reporting Yr 2: 39.908000000000001

Click this hyperlink while viewing on your computer to access
446 additional OR_MANIFEST: record(s) in the EDR Site Report.

Name: TARGET STORE T-2779
Year : 2013
RCRA Id : ORQ000031584
Inactive : Not reported
Status: Large quantity generator
Manifest : 000478284PSC
Ship Date : 03/11/2013
TSD : WAD991281767
WS Num: 8
Transporter: WAR000001743
Ship Qty : Not reported
Rpt Unit : Not reported
Off Mng : H040
EPA Waste Codes: P001 P042 P075 P081
Waste Description: Pharmaceuticals, P-listed
Of Waste Stream Generated in Reporting Yr 1: 6.8025000000000002
Amt Of Waste Stream Generated in Reporting Yr 2: 1.3605

Name: TARGET STORE T-2779
Year : 2013
RCRA Id : ORQ000031584
Inactive : Not reported
Status: Large quantity generator
Manifest : 000478284PSC
Ship Date : 03/11/2013
TSD : WAD991281767
WS Num: 5
Transporter: WAR000001743
Ship Qty : Not reported
Rpt Unit : Not reported
Off Mng : H061
EPA Waste Codes: D001 D005 D007 D011 D035 U002
Waste Description: Flammable Liquids/Solids* (Labpack)
Of Waste Stream Generated in Reporting Yr 1: 150.56200000000001

JANTZEN BEACH SUPERCENTER (Continued) **S111120033**

Of Waste Stream Generated in Reporting Yr 2: 21.768000000000001

Name: TARGET STORE T-2779
Year : 2013
RCRA Id : ORQ000031584
Inactive : Not reported
Status: Large quantity generator
Manifest : 000478284PSC
Ship Date : 03/11/2013
TSD : WAD991281767
WS Num: 1
Transporter: WAR000001743
Ship Qty : Not reported
Rpt Unit : Not reported
Off Mng : H061
EPA Waste Codes: D001 D028 D035
Waste Description: Aerosols

Of Waste Stream Generated in Reporting Yr 1: 71.653000000000006
f Waste Stream Generated in Reporting Yr 2: 19.954000000000001

Name: TARGET STORE T-2779
Year : 2013
RCRA Id : ORQ000031584
Inactive : Not reported
Status: Large quantity generator
Manifest : 000478284PSC
Ship Date : 03/11/2013
TSD : WAD991281767
WS Num: 7
Transporter: WAR000001743
Ship Qty : Not reported
Rpt Unit : Not reported
Off Mng : H070
EPA Waste Codes: D001
Waste Description: Oxidizing Liquids/Solids* (Labpack)

mt Of Waste Stream Generated in Reporting Yr 1: 29.477499999999999
Of Waste Stream Generated in Reporting Yr 2: 3.6280000000000001

Name: TARGET STORE T-2779
Year : 2013
RCRA Id : ORQ000031584
Inactive : Not reported
Status: Large quantity generator
Manifest : 000478284PSC
Ship Date : 03/11/2013
TSD : WAD991281767
WS Num: 4
Transporter: WAR000001743
Ship Qty : Not reported
Rpt Unit : Not reported
Off Mng : H131
EPA Waste Codes: D002
Waste Description: Corrosive Liquids/Solids* (Labpack)

Of Waste Stream Generated in Reporting Yr 1: 197.27250000000001
f Waste Stream Generated in Reporting Yr 2: 39.454500000000003

Name: TARGET STORE T-2779

JANTZEN BEACH SUPERCENTER (Continued) **S111120033**

Year : 2013
RCRA Id : ORQ000031584
Inactive : Not reported
Status: Large quantity generator
Manifest : 000505215PSC
Ship Date : 04/25/2013
TSD : WAD991281767
WS Num: 6
Transporter: WAR000001743
Ship Qty : Not reported
Rpt Unit : Not reported
Off Mng : H010
EPA Waste Codes: D009
Waste Description: Mercury-containing waste (Broken fluorescent lamps)
mt Of Waste Stream Generated in Reporting Yr 1: 33.558999999999997
f Waste Stream Generated in Reporting Yr 2: 0.90700000000000003

Name: TARGET STORE T-2779
Year : 2013
RCRA Id : ORQ000031584
Inactive : Not reported
Status: Large quantity generator
Manifest : 000505215PSC
Ship Date : 04/25/2013
TSD : WAD991281767
WS Num: 3
Transporter: WAR000001743
Ship Qty : Not reported
Rpt Unit : Not reported
Off Mng : H040
EPA Waste Codes: D001
Waste Description: Compressed Gas - Flammable (Lighters/LPG)
f Waste Stream Generated in Reporting Yr 1: 0.90700000000000003
f Waste Stream Generated in Reporting Yr 2: 0.90700000000000003

Name: TARGET STORE T-2779
Year : 2013
RCRA Id : ORQ000031584
Inactive : Not reported
Status: Large quantity generator
Manifest : 000505215PSC
Ship Date : 04/25/2013
TSD : WAD991281767
WS Num: 9
Transporter: WAR000001743
Ship Qty : Not reported
Rpt Unit : Not reported
Off Mng : H040
EPA Waste Codes: D001 D004 D005 D007 D009 D010
Waste Description: Toxic Liquids/Solids* (Labpack)
mt Of Waste Stream Generated in Reporting Yr 1: 107.4795
t Of Waste Stream Generated in Reporting Yr 2: 44.442999999999998

Name: TARGET STORE T-2779
Year : 2013
RCRA Id : ORQ000031584
Inactive : Not reported

JANTZEN BEACH SUPERCENTER (Continued) **S111120033**

Status: Large quantity generator
Manifest : 000505215PSC
Ship Date : 04/25/2013
TSD : WAD991281767
WS Num: 8
Transporter: WAR000001743
Ship Qty : Not reported
Rpt Unit : Not reported
Off Mng : H040
EPA Waste Codes: P001 P042 P075 P081
Waste Description: Pharmaceuticals, P-listed
Of Waste Stream Generated in Reporting Yr 1: 6.8025000000000002
f Waste Stream Generated in Reporting Yr 2: 0.90700000000000003

Name: TARGET STORE T-2779
Year : 2013
RCRA Id : ORQ000031584
Inactive : Not reported
Status: Large quantity generator
Manifest : 000505215PSC
Ship Date : 04/25/2013
TSD : WAD991281767
WS Num: 5
Transporter: WAR000001743
Ship Qty : Not reported
Rpt Unit : Not reported
Off Mng : H061
EPA Waste Codes: D001 D005 D007 D011 D035 U002
Waste Description: Flammable Liquids/Solids* (Labpack)
Of Waste Stream Generated in Reporting Yr 1: 150.56200000000001
nt Of Waste Stream Generated in Reporting Yr 2: 30.384499999999999

Manifest:
Name: TARGET STORE T-2779
Year : 2012
RCRA Id : ORQ000031584
Inactive : Not reported
Status: Large quantity generator
Manifest : 000022344DAT
Ship Date : 10/24/2012
TSD : WAD991281767
WS Num: 7
Transporter: WAR000001743
Ship Qty : Not reported
Rpt Unit : Not reported
Off Mng : H040
EPA Waste Codes: P001 P075
Waste Description: Pharmaceuticals, P-Listed
nt Of Waste Stream Generated in Reporting Yr 1: Not reported
nt Of Waste Stream Generated in Reporting Yr 2: Not reported

Name: TARGET STORE T-2779
Year : 2012
RCRA Id : ORQ000031584
Inactive : Not reported

JANTZEN BEACH SUPERCENTER (Continued) **S111120033**

Status: Large quantity generator
Manifest : 000022344DAT
Ship Date : 10/24/2012
TSD : WAD991281767
WS Num: 4
Transporter: WAR000001743
Ship Qty : Not reported
Rpt Unit : Not reported
Off Mng : H050
EPA Waste Codes: D001 D005 D007 D011 D018 D035
Waste Description: Flammable Liquids and Solids (Labpack)
t Of Waste Stream Generated in Reporting Yr 1: Not reported
t Of Waste Stream Generated in Reporting Yr 2: Not reported

Name: TARGET STORE T-2779
Year : 2012
RCRA Id : ORQ000031584
Inactive : Not reported
Status: Large quantity generator
Manifest : 000022344DAT
Ship Date : 10/24/2012
TSD : WAD991281767
WS Num: 1
Transporter: WAR000001743
Ship Qty : Not reported
Rpt Unit : Not reported
Off Mng : H061
EPA Waste Codes: D001 D035
Waste Description: Aerosols
t Of Waste Stream Generated in Reporting Yr 1: Not reported
t Of Waste Stream Generated in Reporting Yr 2: Not reported

Name: TARGET STORE T-2779
Year : 2012
RCRA Id : ORQ000031584
Inactive : Not reported
Status: Large quantity generator
Manifest : 000022344DAT
Ship Date : 10/24/2012
TSD : WAD991281767
WS Num: 6
Transporter: WAR000001743
Ship Qty : Not reported
Rpt Unit : Not reported
Off Mng : H111
EPA Waste Codes: D001
Waste Description: Oxidizing Liquids and Solids (Labpack)
t Of Waste Stream Generated in Reporting Yr 1: Not reported
t Of Waste Stream Generated in Reporting Yr 2: Not reported

Name: TARGET STORE T-2779
Year : 2012
RCRA Id : ORQ000031584
Inactive : Not reported
Status: Large quantity generator
Manifest : 000022344DAT
Ship Date : 10/24/2012

JANTZEN BEACH SUPERCENTER (Continued) **S111120033**

TSD : WAD991281767
WS Num: 3
Transporter: WAR000001743
Ship Qty : Not reported
Rpt Unit : Not reported
Off Mng : H132
EPA Waste Codes: D002
Waste Description: Corrosive Liquids and Solids (Labpacks)
t Of Waste Stream Generated in Reporting Yr 1: Not reported
t Of Waste Stream Generated in Reporting Yr 2: Not reported

Name: TARGET STORE T-2779
Year : 2012
RCRA Id : ORQ000031584
Inactive : Not reported
Status: Large quantity generator
Manifest : 000418251PSC
Ship Date : 12/06/2012
TSD : WAD991281767
WS Num: 5
Transporter: WAR000001743
Ship Qty : Not reported
Rpt Unit : Not reported
Off Mng : H010
EPA Waste Codes: D009
Waste Description: Mercury-Containing Waste (Broken Fluorescent Lamps)
t Of Waste Stream Generated in Reporting Yr 1: Not reported
t Of Waste Stream Generated in Reporting Yr 2: Not reported

Name: TARGET STORE T-2779
Year : 2012
RCRA Id : ORQ000031584
Inactive : Not reported
Status: Large quantity generator
Manifest : 000418251PSC
Ship Date : 12/06/2012
TSD : WAD991281767
WS Num: 2
Transporter: WAR000001743
Ship Qty : Not reported
Rpt Unit : Not reported
Off Mng : H040
EPA Waste Codes: D001
Waste Description: Compressed Gas, Flammable (Lighters/LPG)
t Of Waste Stream Generated in Reporting Yr 1: Not reported
t Of Waste Stream Generated in Reporting Yr 2: Not reported

Name: TARGET STORE T-2779
Year : 2012
RCRA Id : ORQ000031584
Inactive : Not reported
Status: Large quantity generator
Manifest : 000418251PSC
Ship Date : 12/06/2012
TSD : WAD991281767
WS Num: 8
Transporter: WAR000001743

JANTZEN BEACH SUPERCENTER (Continued) **S111120033**

Ship Qty : Not reported
Rpt Unit : Not reported
Off Mng : H040
EPA Waste Codes: D004 D005 D007 D009 D010 D011
Waste Description: Toxic Liquids and Solids (Labpack)
t Of Waste Stream Generated in Reporting Yr 1: Not reported
t Of Waste Stream Generated in Reporting Yr 2: Not reported

Name: TARGET STORE T-2779
Year : 2012
RCRA Id : ORQ000031584
Inactive : Not reported
Status: Large quantity generator
Manifest : 000418251PSC
Ship Date : 12/06/2012
TSD : WAD991281767
WS Num: 7
Transporter: WAR000001743
Ship Qty : Not reported
Rpt Unit : Not reported
Off Mng : H040
EPA Waste Codes: P001 P075
Waste Description: Pharmaceuticals, P-Listed
t Of Waste Stream Generated in Reporting Yr 1: Not reported
t Of Waste Stream Generated in Reporting Yr 2: Not reported

Name: TARGET STORE T-2779
Year : 2012
RCRA Id : ORQ000031584
Inactive : Not reported
Status: Large quantity generator
Manifest : 000418251PSC
Ship Date : 12/06/2012
TSD : WAD991281767
WS Num: 4
Transporter: WAR000001743
Ship Qty : Not reported
Rpt Unit : Not reported
Off Mng : H050
EPA Waste Codes: D001 D005 D007 D011 D018 D035
Waste Description: Flammable Liquids and Solids (Labpack)
t Of Waste Stream Generated in Reporting Yr 1: Not reported
t Of Waste Stream Generated in Reporting Yr 2: Not reported

Click this hyperlink while viewing on your computer to access
446 additional OR_MANIFEST: record(s) in the EDR Site Report.

Name: TARGET STORE T-2779
Year : 2012
RCRA Id : ORQ000031584
Inactive : Not reported
Status: Large quantity generator
Manifest : 000418251PSC
Ship Date : 12/06/2012
TSD : WAD991281767
WS Num: 1
Transporter: WAR000001743

JANTZEN BEACH SUPERCENTER (Continued) **S111120033**

Ship Qty : Not reported
Rpt Unit : Not reported
Off Mng : H061
EPA Waste Codes: D001 D035
Waste Description: Aerosols
t Of Waste Stream Generated in Reporting Yr 1: Not reported
t Of Waste Stream Generated in Reporting Yr 2: Not reported

Name: TARGET STORE T-2779
Year : 2012
RCRA Id : ORQ000031584
Inactive : Not reported
Status: Large quantity generator
Manifest : 000418251PSC
Ship Date : 12/06/2012
TSD : WAD991281767
WS Num: 6
Transporter: WAR000001743
Ship Qty : Not reported
Rpt Unit : Not reported
Off Mng : H111
EPA Waste Codes: D001
Waste Description: Oxidizing Liquids and Solids (Labpack)
t Of Waste Stream Generated in Reporting Yr 1: Not reported
t Of Waste Stream Generated in Reporting Yr 2: Not reported

Name: TARGET STORE T-2779
Year : 2012
RCRA Id : ORQ000031584
Inactive : Not reported
Status: Large quantity generator
Manifest : 000418251PSC
Ship Date : 12/06/2012
TSD : WAD991281767
WS Num: 3
Transporter: WAR000001743
Ship Qty : Not reported
Rpt Unit : Not reported
Off Mng : H132
EPA Waste Codes: D002
Waste Description: Corrosive Liquids and Solids (Labpacks)
t Of Waste Stream Generated in Reporting Yr 1: Not reported
t Of Waste Stream Generated in Reporting Yr 2: Not reported

Name: TARGET STORE T-2779
Year : 2012
RCRA Id : ORQ000031584
Inactive : Not reported
Status: Large quantity generator
Manifest : 000426503PSC
Ship Date : 12/19/2012
TSD : WAD991281767
WS Num: 5
Transporter: WAR000001743
Ship Qty : Not reported
Rpt Unit : Not reported
Off Mng : H010

JANTZEN BEACH SUPERCENTER (Continued) **S111120033**

EPA Waste Codes: D009
Waste Description: Mercury-Containing Waste (Broken Fluorescent Lamps)
t Of Waste Stream Generated in Reporting Yr 1: Not reported
t Of Waste Stream Generated in Reporting Yr 2: Not reported

Name: TARGET STORE T-2779
Year : 2012
RCRA Id : ORQ000031584
Inactive : Not reported
Status: Large quantity generator
Manifest : 000426503PSC
Ship Date : 12/19/2012
TSD : WAD991281767
WS Num: 4
Transporter: WAR000001743
Ship Qty : Not reported
Rpt Unit : Not reported
Off Mng : H050
EPA Waste Codes: D001 D005 D007 D011 D018 D035
Waste Description: Flammable Liquids and Solids (Labpack)
t Of Waste Stream Generated in Reporting Yr 1: Not reported
t Of Waste Stream Generated in Reporting Yr 2: Not reported

Name: TARGET STORE T-2779
Year : 2012
RCRA Id : ORQ000031584
Inactive : Not reported
Status: Large quantity generator
Manifest : 000426503PSC
Ship Date : 12/19/2012
TSD : WAD991281767
WS Num: 1
Transporter: WAR000001743
Ship Qty : Not reported
Rpt Unit : Not reported
Off Mng : H061
EPA Waste Codes: D001 D035
Waste Description: Aerosols
t Of Waste Stream Generated in Reporting Yr 1: Not reported
t Of Waste Stream Generated in Reporting Yr 2: Not reported

Name: TARGET STORE T-2779
Year : 2012
RCRA Id : ORQ000031584
Inactive : Not reported
Status: Large quantity generator
Manifest : 000426503PSC
Ship Date : 12/19/2012
TSD : WAD991281767
WS Num: 6
Transporter: WAR000001743
Ship Qty : Not reported
Rpt Unit : Not reported
Off Mng : H111
EPA Waste Codes: D001
Waste Description: Oxidizing Liquids and Solids (Labpack)
t Of Waste Stream Generated in Reporting Yr 1: Not reported

JANTZEN BEACH SUPERCENTER (Continued) **S111120033**

t Of Waste Stream Generated in Reporting Yr 2: Not reported

Name:	TARGET STORE T-2779
Year :	2012
RCRA Id :	ORQ000031584
Inactive :	Not reported
Status:	Large quantity generator
Manifest :	000426503PSC
Ship Date :	12/19/2012
TSD :	WAD991281767
WS Num:	3
Transporter:	WAR000001743
Ship Qty :	Not reported
Rpt Unit :	Not reported
Off Mng :	H131
EPA Waste Codes:	D002
Waste Description:	Corrosive Liquids and Solids (Labpacks)

t Of Waste Stream Generated in Reporting Yr 1: Not reported
t Of Waste Stream Generated in Reporting Yr 2: Not reported

NPDES:

Name:	JANTZEN BEACH SUPERCENTER
Address:	1500 N HAYDEN ISLAND DRIVE
City,State,Zip:	PORTLAND, OR 97217
WQ File Nbr:	120811
Legal Name:	Not reported
Region:	Northwest
Pri SIC:	1542
Latitude:	45.6138
Longitude:	-122.685
Category:	Not reported
Permit Type:	Not reported
Permit Active:	Not reported
Permit Description:	SW1200C_1
Expiration Date:	11/30/2015
EPA Number:	ORR10C925
UIC Facility:	Not reported
Admin Agent:	Not reported
Last Action Date:	Not reported
Permit Writer:	Not reported
Compliance Inspector:	Not reported
DMR Reviewer:	Not reported
Application Number:	105
Class:	Not reported
Start Date:	05/10/2011
Region Decode:	Not reported
Ownership:	Not reported
Permit Group:	Not reported
EPA Class:	Not reported
Permit Number:	26798
Facility RID:	6669
Address 2:	Not reported
Program Name:	Water Quality
Type Name:	NPDES- Stormwater (Construction)
Facility Abbr. Name:	Not reported
Comments:	WQSIS FileNumber: 120811

JANTZEN BEACH SUPERCENTER (Continued) **S111120033**

Program Identifier: CEM_FacilityIdentifier=119762
Permit RID: 3461
Ref Group Name: Not reported
Permittee Name: EDENS & AVANT REALTY, INC.
Permit Status: Permit Termination

OR UIC:
Name: JANTZEN BEACH SUPERCENTER
Address: 1500 N HAYDEN ISLAND DRIVE
City,State,Zip: PORTLAND, OR 97217
UIC Well #: Not reported
Type: Not reported
Type Description: Not reported
UIC Number: 26798
Facility Status: Not reported
Lat/Long: 45.6138 / -122.685

D12 **HAYDEN ISLAND - UMATILLA PROPERTY** **OR ECSI** **S118869506**
NW **1445 AND 1463 N HAYDEN ISLAND DR.** **OR VCP WA**
1/8-1/4 **PORTLAND, OR 97217**
0.134 mi.
705 ft. **Site 2 of 2 in cluster D**

Relative: ECSI:
Lower
Name: HAYDEN ISLAND - UMATILLA PROPERTY
Address: 1445 AND 1463 N HAYDEN ISLAND DR.
Actual: City,State,Zip: PORTLAND, OR 97217
24 ft. State ID Number: 6128
Brown ID: 0
Study Area: False
Region ID: Not reported
Legislatve ID: 0
Investigation: No Further Action
FACA ID: 134387
Further Action: 0
Lat/Long (dms): 45 36 51.50 / -122 40 55.90
County Code: 26.00
Score Value: Not reported
Cerclis ID: Not reported
Township Coord.: 2.00
Township Zone: N
Range Coord: 1.00
Range Zone: E
Section Coord: 34
Qtr Section: Not reported
Tax Lots: 200,100
Size: 1.53 acres
NPL: False
Orphan: False
Updated By: KDAUGHE
Update Date: 07/13/2023
Created Date: 08/01/2016
Decode For RegionID: Not reported
Decode For BrownID: Not reported
Decode For Furtheract: Not reported
Decode For Investstat: No Further Action
Decode For Legislative: Not reported

HAYDEN ISLAND - UMATILLA PROPERTY (Continued) **S118869506**

Alias Name: US Bank

Hazardous Release:
Substance ID.: 121982
Haz Release ID: 388331
Qty Released: unknown
Date Released: unknown
Update Date: 11/10/2016
Update By: RWILLIA
Substance Code: ECD169
Substance Name: DIESEL - FUEL OIL
Substance Abbrev.: Not reported
Substance Category ID: 8529
Substance Category: Petroleum Related Releases for OSPIRG Report
Category Level: Not reported
Created By: Not reported
Created Date: 12/17/2002
Substance Category ID: 8529
Substance Category: Petroleum Related Releases for OSPIRG Report
Category Level: Not reported
Created By: Not reported
Created Date: 12/17/2002
Sampling Result ID: 350908
Feature Id: 0
Hazard Release Id: 388331
Medium: 698
Substance Abbrev.: 0
Unit Code: Not reported
Observation: False
Owner Operator: False
Lab Data: True
Sample Depth: Not reported
Start Date: 12/10/2015
End Date: Not reported
Min Concentration: Not reported
Max Concentration: Not reported
Sample Comment: 664 ug/L
Last Update By: RWILLIA
Update Date: 11/10/2016
Decode for MediumID: Groundwater

Substance ID.: 121989
Haz Release ID: 388332
Qty Released: unknown
Date Released: unknown
Update Date: 11/10/2016
Update By: RWILLIA
Substance Code: ECD200
Substance Name: OIL OR FUEL RELATED COMPOUNDS
Substance Abbrev.: Not reported
Substance Category ID: 8532
Substance Category: Petroleum Related Releases for OSPIRG Report
Category Level: Not reported
Created By: Not reported
Created Date: 12/17/2002
Substance Category ID: 8532
Substance Category: Petroleum Related Releases for OSPIRG Report
Category Level: Not reported

HAYDEN ISLAND - UMATILLA PROPERTY (Continued) **S118869506**

Created By: Not reported
Created Date: 12/17/2002
Sampling Result ID: 350909
Feature Id: 0
Hazard Release Id: 388332
Medium: 698
Substance Abbrev.: 0
Unit Code: Not reported
Observation: False
Owner Operator: False
Lab Data: True
Sample Depth: Not reported
Start Date: 12/10/2015
End Date: Not reported
Min Concentration: Not reported
Max Concentration: Not reported
Sample Comment: 1800 ug/L
Last Update By: RWILLIA
Update Date: 11/10/2016
Decode for MediumID: Groundwater

Substance ID.: 121664
Haz Release ID: 388333
Qty Released: unknown
Date Released: unknown
Update Date: 11/10/2016
Update By: RWILLIA
Substance Code: 7440-38-2
Substance Name: ARSENIC
Substance Abbrev.: Not reported
Substance Category ID: 8439
Substance Category: Inorganics
Category Level: Not reported
Created By: Not reported
Created Date: 12/17/2002
Substance Category ID: 8439
Substance Category: Inorganics
Category Level: Not reported
Created By: Not reported
Created Date: 12/17/2002
Substance Alias ID: 319286
Sub Alias Name: AS
Sampling Result ID: 350910
Feature Id: 0
Hazard Release Id: 388333
Medium: 698
Substance Abbrev.: 0
Unit Code: Not reported
Observation: False
Owner Operator: False
Lab Data: False
Sample Depth: Not reported
Start Date: 12/10/2015
End Date: Not reported
Min Concentration: Not reported
Max Concentration: Not reported
Sample Comment: 98.5 ug/L

HAYDEN ISLAND - UMATILLA PROPERTY (Continued) **S118869506**

Last Update By: RWILLIA
Update Date: 11/10/2016
Decode for MediumID: Groundwater

Substance ID.: 121639
Haz Release ID: 388334
Qty Released: unknown
Date Released: unknown
Update Date: 11/10/2016
Update By: RWILLIA
Substance Code: 7439-92-1
Substance Name: LEAD
Substance Abbrev.: Not reported
Substance Category ID: 8466
Substance Category: Inorganics
Category Level: Not reported
Created By: Not reported
Created Date: 12/17/2002
Substance Category ID: 8466
Substance Category: Inorganics
Category Level: Not reported
Created By: Not reported
Created Date: 12/17/2002
Substance Alias ID: 319256
Sub Alias Name: PB
Sampling Result ID: 350911
Feature Id: 0
Hazard Release Id: 388334
Medium: 698
Substance Abbrev.: 0
Unit Code: Not reported
Observation: False
Owner Operator: False
Lab Data: True
Sample Depth: Not reported
Start Date: 12/10/2015
End Date: Not reported
Min Concentration: Not reported
Max Concentration: Not reported
Sample Comment: 6960 ug/L
Last Update By: RWILLIA
Update Date: 11/10/2016
Decode for MediumID: Groundwater

Substance ID.: 121643
Haz Release ID: 388335
Qty Released: unknown
Date Released: unknown
Update Date: 11/10/2016
Update By: RWILLIA
Substance Code: 7439-97-6
Substance Name: MERCURY
Substance Abbrev.: Not reported
Substance Category ID: 8467
Substance Category: Inorganics
Category Level: Not reported
Created By: Not reported

HAYDEN ISLAND - UMATILLA PROPERTY (Continued) **S118869506**

Created Date: 12/17/2002
Substance Category ID: 8467
Substance Category: Inorganics
Category Level: Not reported
Created By: Not reported
Created Date: 12/17/2002
Substance Alias ID: 319260
Sub Alias Name: HG
Substance Alias ID: 319261
Sub Alias Name: HYDRARGYRUM
Substance Alias ID: 319262
Sub Alias Name: LIQUID SILVER
Substance Alias ID: 319263
Sub Alias Name: QUICKSILVER
Sampling Result ID: 350912
Feature Id: 0
Hazard Release Id: 388335
Medium: 698
Substance Abbrev.: 0
Unit Code: Not reported
Observation: False
Owner Operator: False
Lab Data: True
Sample Depth: Not reported
Start Date: 12/10/2015
End Date: Not reported
Min Concentration: Not reported
Max Concentration: Not reported
Sample Comment: 41.3 ug/L
Last Update By: RWILLIA
Update Date: 11/10/2016
Decode for MediumID: Groundwater

Narrative:

NARR ID: 5756333
NARR Code: Contamination
Created By: KDANA
Created Date: 08/01/2016
Updated By: RWILLIA
Updated Date: 11/10/2016
Decode for NarcdID: Contamination
NARR Comments: Groundwater below the site is contaminated with petroleum, metals, minor VOCs, and PAHs. Contamination is likely from the old Hayden Island Landfill, over which the site is located.

NARR ID: 5756682
NARR Code: Data Sources
Created By: RWILLIA
Created Date: 04/13/2017
Updated By: RWILLIA
Updated Date: 04/13/2017
Decode for NarcdID: Data Sources
NARR Comments: Geosyntec, 2017. Phase II Environmental Site Assessment Report, Hayden Island, 1445 N. Hayden Island Drive, 1463 N. Hayden Island Drive, Portland, Oregon. September 23, 2016. Geosyntec, 2017. Methane Gas Assessment on Hayden Island Properties 1445 through 1463 N. Hayden Island Drive, Portland, Oregon February 6, 2017. Wohlers, 2015. Wohlers Environmental Services, Inc. Phase I Environmental

HAYDEN ISLAND - UMATILLA PROPERTY (Continued) **S118869506**

SiteAssessment. 1445 N Hayden Island Drive, Portland, Oregon. October 30, 2015.

NARR ID: 5756612
NARR Code: General Site Description
Created By: RWILLIA
Created Date: 02/15/2017
Updated By: RWILLIA
Updated Date: 02/15/2017
Decode for NarcdID: General Site Description
NARR Comments: The site is just north of the center of Hayden Island in the Columbia River. The topography is flat and the elevation is approximately 20 feet above of sea level. The main channel of the Columbia River is just over 500 feet north of the site. Subsurface material encountered below asphalt and base gravel was medium-grained sand. At depths as little as 5 feet below ground surface (bgs) fill material consisting of paper, glass, wood, brick, plastic and metal, was encountered and found at depths up to 18 feet bgs.

NARR ID: 5756485
NARR Code: Remedial Action
Created By: RWILLIA
Created Date: 11/10/2016
Updated By: RWILLIA
Updated Date: 04/13/2017
Decode for NarcdID: Remedial Action
NARR Comments: (November 2016 RKW) Phase II investigation including sampling of soil and shallow groundwter. Minor diesel and oil contamination was found in soil on the 1445 lot. Groundwater below the site contains widespread petroleum, metals (arsenic, barium, cadmium, lead, silver, and mercury), minor VOCs and PAHs. Follow-up investigation for methane (landfill gas) was undertaken in January 2017 using handheld Landtec instrument. Samples from two boring on each property and from interior confined spaces in the 1463 building. No significant levels of methane were detected. NFAs for both properties were dated April 4, 2017.

NARR ID: 5756487
NARR Code: Site History
Created By: RWILLIA
Created Date: 11/10/2016
Updated By: RWILLIA
Updated Date: 11/10/2016
Decode for NarcdID: Site History
NARR Comments: The properties are located on the old unregulated Hayden Island Landfill which was located in a seasonal lake basin and probably operated between 1950 and 1970, when it was covered by a 7 to 8-foot layer of clean fill prior to development.

NARR ID: 5756486
NARR Code: 1922
Created By: RWILLIA
Created Date: 11/10/2016
Updated By: RWILLIA
Updated Date: 04/04/2017
Decode for NarcdID: Current Site Summary Statement
NARR Comments: This site, the location of a former US Bank branch (since demolished)

HAYDEN ISLAND - UMATILLA PROPERTY (Continued) **S118869506**

is situated on top of the abandoned Hayden Island Landfill (ECSI #1559). The site is currently owned by Umatilla, Inc. Belmar Properties, the owners of an adjacent property, are proposing to purchase the site. Belmar has applied to DEQ's Voluntary Cleanup Program to obtain a No Further Action determination for the site. These properties recent landuse was commercial and not expected to lead to contamination. Groundwater below the properties is contaminated with TPH and metals, particularly arsenic, barium, lead, silver, and mercury. Groundwater contaminatinon is thought to be associated with the former landfill.

Administrative Action:
Action ID: 9424
Region: Not reported
Complete Date: 08/01/2016
Rank Value: Not reported
Cleanup Flag: False
Created Date: 08/01/2016
Decode for AgencyID: Department of Environmental Quality
Decode for RegionID: Not reported
Category: Administrative Action
Action Code Flag: False
Action: Site added to database
Further Action: Not reported
Comments: Not reported

Action ID: 9519
Region: Northwestern Region
Complete Date: 10/26/2016
Rank Value: Not reported
Cleanup Flag: False
Created Date: 08/01/2016
Decode for AgencyID: Department of Environmental Quality
Decode for RegionID: Northwest Region
Category: Remedial Action
Action Code Flag: False
Action: VCS Waiting List
Further Action: 0
Comments: Not reported

Action ID: 9425
Region: Northwestern Region
Complete Date: 04/04/2017
Rank Value: Not reported
Cleanup Flag: False
Created Date: 10/31/2016
Decode for AgencyID: Department of Environmental Quality
Decode for RegionID: Northwest Region
Category: Remedial Action
Action Code Flag: False
Action: SITE EVALUATION
Further Action: 0
Comments: Not reported

Action ID: 9443
Region: Northwestern Region
Complete Date: 04/04/2017
Rank Value: Not reported

HAYDEN ISLAND - UMATILLA PROPERTY (Continued) **S118869506**

Cleanup Flag: False
Created Date: 04/13/2017
Decode for AgencyID: Department of Environmental Quality
Decode for RegionID: Northwest Region
Category: Remedial Action
Action Code Flag: False
Action: NO FURTHER STATE ACTION REQUIRED
Further Action: 0
Comments: Not reported

VCS:
Name: HAYDEN ISLAND - UMATILLA PROPERTY
Address: 1445 AND 1463 N HAYDEN ISLAND DR.
City,State,Zip: PORTLAND, OR 97217
ECS Site ID: 6128
Facility Size: 1.53 acres
Action: SITE EVALUATION
Start Date: 10/26/2016
End Date: 04/04/2017
Program: VCP
Latitude: 45.6143
Longitude: -122.6822
Primary Action Flag: False
Investigation Code: NFA

Name: HAYDEN ISLAND - UMATILLA PROPERTY
Address: 1445 AND 1463 N HAYDEN ISLAND DR.
City,State,Zip: PORTLAND, OR 97217
ECS Site ID: 6128
Facility Size: 1.53 acres
Action: VCS Waiting List
Start Date: 07/27/2016
End Date: 10/26/2016
Program: VCS
Latitude: 45.6143
Longitude: -122.6822
Primary Action Flag: False
Investigation Code: NFA

Name: HAYDEN ISLAND - UMATILLA PROPERTY
Address: 1445 AND 1463 N HAYDEN ISLAND DR.
City,State,Zip: PORTLAND, OR 97217
ECS Site ID: 6128
Facility Size: 1.53 acres
Action: NO FURTHER STATE ACTION REQUIRED
Start Date: 04/04/2017
End Date: 04/04/2017
Program: VCP
Latitude: 45.6143
Longitude: -122.6822
Primary Action Flag: True
Investigation Code: NFA

E13 **TARGET STORE T2779** **OR MANIFEST** **S125302353**
West **1555 N TOMAHAWK ISLAND DR** **N/A**
1/8-1/4 **PORTLAND, OR 97217**
0.177 mi.
936 ft. **Site 1 of 5 in cluster E**

Relative: OR MANIFEST:
Lower Manifest Year: Manifest Year - 2020
Actual: EPA Id: ORQ000031584
31 ft. Inactive Status: Not reported
Organization Name: Not reported
Contact Name: Steve Musser
Contact Telephone Number: Not reported
Mailing Address: PO Box 111
Mailing City/State/Zip: Minneapolis, MN 55440-0111

Manifest:
Name: TARGET STORE T2779
Year : 2020
RCRA Id : ORQ000031584
Inactive : Not reported
Status: Large quantity generator
Manifest : 014486425FLE
Ship Date : 02/28/2020
TSD : NED981723513
WS Num: 1
Transporter: Not reported
Ship Qty : Not reported
Rpt Unit : Not reported
Off Mng : H040
EPA Waste Codes: D001
Waste Description: AEROSOLS
Amt Of Waste Stream Generated in Reporting Yr 1: 136.957
mt Of Waste Stream Generated in Reporting Yr 2: 28.117

Name: TARGET STORE T2779
Year : 2020
RCRA Id : ORQ000031584
Inactive : Not reported
Status: Large quantity generator
Manifest : 014486604FLE
Ship Date : 03/20/2020
TSD : NED981723513
WS Num: 1
Transporter: Not reported
Ship Qty : Not reported
Rpt Unit : Not reported
Off Mng : H040
EPA Waste Codes: D001
Waste Description: AEROSOLS
Amt Of Waste Stream Generated in Reporting Yr 1: 136.957
nt Of Waste Stream Generated in Reporting Yr 2: 10.4305

Name: TARGET STORE T2779
Year : 2020
RCRA Id : ORQ000031584
Inactive : Not reported
Status: Large quantity generator
Manifest : 014736517FLE

TARGET STORE T2779 (Continued) **S125302353**

Ship Date :	06/01/2020	
TSD :	NED981723513	
WS Num:	1	
Transporter:	Not reported	
Ship Qty :	Not reported	
Rpt Unit :	Not reported	
Off Mng :	H040	
EPA Waste Codes:	D001	
Waste Description:	AEROSOLS	
Amt Of Waste Stream Generated in Reporting Yr 1:		136.957
nt Of Waste Stream Generated in Reporting Yr 2:		24.0355

Name:	TARGET STORE T2779	
Year :	2020	
RCRA Id :	ORQ000031584	
Inactive :	Not reported	
Status:	Large quantity generator	
Manifest :	014736576FLE	
Ship Date :	07/27/2020	
TSD :	NED981723513	
WS Num:	1	
Transporter:	Not reported	
Ship Qty :	Not reported	
Rpt Unit :	Not reported	
Off Mng :	H040	
EPA Waste Codes:	D001	
Waste Description:	AEROSOLS	
Amt Of Waste Stream Generated in Reporting Yr 1:		136.957
mt Of Waste Stream Generated in Reporting Yr 2:		35.373

Name:	TARGET STORE T2779	
Year :	2020	
RCRA Id :	ORQ000031584	
Inactive :	Not reported	
Status:	Large quantity generator	
Manifest :	015157896FLE	
Ship Date :	09/23/2020	
TSD :	NED981723513	
WS Num:	1	
Transporter:	Not reported	
Ship Qty :	Not reported	
Rpt Unit :	Not reported	
Off Mng :	H040	
EPA Waste Codes:	D001	
Waste Description:	AEROSOLS	
Amt Of Waste Stream Generated in Reporting Yr 1:		136.957
nt Of Waste Stream Generated in Reporting Yr 2:		22.2215

Name:	TARGET STORE T2779
Year :	2020
RCRA Id :	ORQ000031584
Inactive :	Not reported
Status:	Large quantity generator
Manifest :	015475172FLE
Ship Date :	11/19/2020
TSD :	NED981723513
WS Num:	1

TARGET STORE T2779 (Continued) **S125302353**

Transporter:	Not reported	
Ship Qty :	Not reported	
Rpt Unit :	Not reported	
Off Mng :	H040	
EPA Waste Codes:	D001	
Waste Description:	AEROSOLS	
Amt Of Waste Stream Generated in Reporting Yr 1:		136.957
Amt Of Waste Stream Generated in Reporting Yr 2:		16.7795

Name:	TARGET STORE T2779	
Year :	2020	
RCRA Id :	ORQ000031584	
Inactive :	Not reported	
Status:	Large quantity generator	
Manifest :	014486425FLE	
Ship Date :	02/28/2020	
TSD :	NED981723513	
WS Num:	1	
Transporter:	Not reported	
Ship Qty :	Not reported	
Rpt Unit :	Not reported	
Off Mng :	H040	
EPA Waste Codes:	D035	
Waste Description:	AEROSOLS	
Amt Of Waste Stream Generated in Reporting Yr 1:		136.957
mt Of Waste Stream Generated in Reporting Yr 2:		28.117

Name:	TARGET STORE T2779	
Year :	2020	
RCRA Id :	ORQ000031584	
Inactive :	Not reported	
Status:	Large quantity generator	
Manifest :	014486604FLE	
Ship Date :	03/20/2020	
TSD :	NED981723513	
WS Num:	1	
Transporter:	Not reported	
Ship Qty :	Not reported	
Rpt Unit :	Not reported	
Off Mng :	H040	
EPA Waste Codes:	D035	
Waste Description:	AEROSOLS	
Amt Of Waste Stream Generated in Reporting Yr 1:		136.957
nt Of Waste Stream Generated in Reporting Yr 2:		10.4305

Name:	TARGET STORE T2779	
Year :	2020	
RCRA Id :	ORQ000031584	
Inactive :	Not reported	
Status:	Large quantity generator	
Manifest :	014736517FLE	
Ship Date :	06/01/2020	
TSD :	NED981723513	
WS Num:	1	
Transporter:	Not reported	
Ship Qty :	Not reported	
Rpt Unit :	Not reported	

TARGET STORE T2779 (Continued) **S125302353**

Off Mng : H040
EPA Waste Codes: D035
Waste Description: AEROSOLS
Amt Of Waste Stream Generated in Reporting Yr 1: 136.957
nt Of Waste Stream Generated in Reporting Yr 2: 24.0355

Name: TARGET STORE T2779
Year : 2020
RCRA Id : ORQ000031584
Inactive : Not reported
Status: Large quantity generator
Manifest : 014736576FLE
Ship Date : 07/27/2020
TSD : NED981723513
WS Num: 1
Transporter: Not reported
Ship Qty : Not reported
Rpt Unit : Not reported
Off Mng : H040
EPA Waste Codes: D035
Waste Description: AEROSOLS
Amt Of Waste Stream Generated in Reporting Yr 1: 136.957
Amt Of Waste Stream Generated in Reporting Yr 2: 35.373

Click this hyperlink while viewing on your computer to access
403 additional OR_MANIFEST: record(s) in the EDR Site Report.

Name: TARGET STORE T2779
Year : 2020
RCRA Id : ORQ000031584
Inactive : Not reported
Status: Large quantity generator
Manifest : 015157896FLE
Ship Date : 09/23/2020
TSD : NED981723513
WS Num: 1
Transporter: Not reported
Ship Qty : Not reported
Rpt Unit : Not reported
Off Mng : H040
EPA Waste Codes: D035
Waste Description: AEROSOLS
Amt Of Waste Stream Generated in Reporting Yr 1: 136.957
mt Of Waste Stream Generated in Reporting Yr 2: 22.2215

Name: TARGET STORE T2779
Year : 2020
RCRA Id : ORQ000031584
Inactive : Not reported
Status: Large quantity generator
Manifest : 015475172FLE
Ship Date : 11/19/2020
TSD : NED981723513
WS Num: 1
Transporter: Not reported
Ship Qty : Not reported
Rpt Unit : Not reported

TARGET STORE T2779 (Continued) **S125302353**

Off Mng :	H040
EPA Waste Codes:	D035
Waste Description:	AEROSOLS
Amt Of Waste Stream Generated in Reporting Yr 1:	136.957
Amt Of Waste Stream Generated in Reporting Yr 2:	16.7795

Name:	TARGET STORE T2779
Year :	2020
RCRA Id :	ORQ000031584
Inactive :	Not reported
Status:	Large quantity generator
Manifest :	014486425FLE
Ship Date :	02/28/2020
TSD :	NED981723513
WS Num:	2
Transporter:	Not reported
Ship Qty :	Not reported
Rpt Unit :	Not reported
Off Mng :	H040
EPA Waste Codes:	D001
Waste Description:	COMPRESSED GAS, FLAMMABLE
mt Of Waste Stream Generated in Reporting Yr 1:	0.4535
mt Of Waste Stream Generated in Reporting Yr 2:	0.4535

Name:	TARGET STORE T2779
Year :	2020
RCRA Id :	ORQ000031584
Inactive :	Not reported
Status:	Large quantity generator
Manifest :	014736517FLE
Ship Date :	06/01/2020
TSD :	NED981723513
WS Num:	3
Transporter:	Not reported
Ship Qty :	Not reported
Rpt Unit :	Not reported
Off Mng :	H040
EPA Waste Codes:	D002
Waste Description:	CORROSIVE LIQUIDS - ACIDIC
Amt Of Waste Stream Generated in Reporting Yr 1:	7.256
mt Of Waste Stream Generated in Reporting Yr 2:	5.442

Name:	TARGET STORE T2779
Year :	2020
RCRA Id :	ORQ000031584
Inactive :	Not reported
Status:	Large quantity generator
Manifest :	014736576FLE
Ship Date :	07/27/2020
TSD :	NED981723513
WS Num:	3
Transporter:	Not reported
Ship Qty :	Not reported
Rpt Unit :	Not reported
Off Mng :	H040
EPA Waste Codes:	D002
Waste Description:	CORROSIVE LIQUIDS - ACIDIC

TARGET STORE T2779 (Continued) **S125302353**

Amt Of Waste Stream Generated in Reporting Yr 1: 7.256
mt Of Waste Stream Generated in Reporting Yr 2: 1.814

Name: TARGET STORE T2779
Year : 2020
RCRA Id : ORQ000031584
Inactive : Not reported
Status: Large quantity generator
Manifest : 014486425FLE
Ship Date : 02/28/2020
TSD : NED981723513
WS Num: 4
Transporter: Not reported
Ship Qty : Not reported
Rpt Unit : Not reported
Off Mng : H040
EPA Waste Codes: D002
Waste Description: CORROSIVE LIQUIDS - BASIC
mt Of Waste Stream Generated in Reporting Yr 1: 24.0355
Amt Of Waste Stream Generated in Reporting Yr 2: 2.2675

Name: TARGET STORE T2779
Year : 2020
RCRA Id : ORQ000031584
Inactive : Not reported
Status: Large quantity generator
Manifest : 014736517FLE
Ship Date : 06/01/2020
TSD : NED981723513
WS Num: 4
Transporter: Not reported
Ship Qty : Not reported
Rpt Unit : Not reported
Off Mng : H040
EPA Waste Codes: D002
Waste Description: CORROSIVE LIQUIDS - BASIC
mt Of Waste Stream Generated in Reporting Yr 1: 24.0355
Amt Of Waste Stream Generated in Reporting Yr 2: 9.07

Name: TARGET STORE T2779
Year : 2020
RCRA Id : ORQ000031584
Inactive : Not reported
Status: Large quantity generator
Manifest : 015475172FLE
Ship Date : 11/19/2020
TSD : NED981723513
WS Num: 4
Transporter: Not reported
Ship Qty : Not reported
Rpt Unit : Not reported
Off Mng : H040
EPA Waste Codes: D002
Waste Description: CORROSIVE LIQUIDS - BASIC
mt Of Waste Stream Generated in Reporting Yr 1: 24.0355
Amt Of Waste Stream Generated in Reporting Yr 2: 12.698

TARGET STORE T2779 (Continued) **S125302353**

Name: TARGET STORE T2779
Year : 2020
RCRA Id : ORQ000031584
Inactive : Not reported
Status: Large quantity generator
Manifest : 014486425FLE
Ship Date : 02/28/2020
TSD : NED981723513
WS Num: 5
Transporter: Not reported
Ship Qty : Not reported
Rpt Unit : Not reported
Off Mng : H040
EPA Waste Codes: D002
Waste Description: CORROSIVE LIQUIDS - BASIC
Amt Of Waste Stream Generated in Reporting Yr 1: 98.863
mt Of Waste Stream Generated in Reporting Yr 2: 44.8965

Name: TARGET STORE T2779
Year : 2020
RCRA Id : ORQ000031584
Inactive : Not reported
Status: Large quantity generator
Manifest : 014486604FLE
Ship Date : 03/20/2020
TSD : NED981723513
WS Num: 5
Transporter: Not reported
Ship Qty : Not reported
Rpt Unit : Not reported
Off Mng : H040
EPA Waste Codes: D002
Waste Description: CORROSIVE LIQUIDS - BASIC
Amt Of Waste Stream Generated in Reporting Yr 1: 98.863
mt Of Waste Stream Generated in Reporting Yr 2: 14.9655

Manifest:
Name: TARGET STORE T2779
Year : 2019
RCRA Id : ORQ000031584
Inactive : Not reported
Status: Large quantity generator
Manifest : 012843513FLE
Ship Date : 07/31/2019
TSD : UTD981552177
WS Num: 1
Transporter: Not reported
Ship Qty : Not reported
Rpt Unit : Not reported
Off Mng : H040
EPA Waste Codes: D001
Waste Description: AEROSOLS
t Of Waste Stream Generated in Reporting Yr 1: 101.1305
Amt Of Waste Stream Generated in Reporting Yr 2: 16.7795

TARGET STORE T2779 (Continued) **S125302353**

Name: TARGET STORE T2779
Year : 2019
RCRA Id : ORQ000031584
Inactive : Not reported
Status: Large quantity generator
Manifest : 012843513FLE
Ship Date : 07/31/2019
TSD : UTD981552177
WS Num: 2
Transporter: Not reported
Ship Qty : Not reported
Rpt Unit : Not reported
Off Mng : H040
EPA Waste Codes: D001
Waste Description: Compressed gas, flammable
mt Of Waste Stream Generated in Reporting Yr 1: 0.907
mt Of Waste Stream Generated in Reporting Yr 2: 0.907

Name: TARGET STORE T2779
Year : 2019
RCRA Id : ORQ000031584
Inactive : Not reported
Status: Large quantity generator
Manifest : 012843513FLE
Ship Date : 07/31/2019
TSD : UTD981552177
WS Num: 4
Transporter: Not reported
Ship Qty : Not reported
Rpt Unit : Not reported
Off Mng : H040
EPA Waste Codes: D001
Waste Description: FLAMMABLE LIQUIDS
Amt Of Waste Stream Generated in Reporting Yr 1: 60.769
Amt Of Waste Stream Generated in Reporting Yr 2: 16.326

Name: TARGET STORE T2779
Year : 2019
RCRA Id : ORQ000031584
Inactive : Not reported
Status: Large quantity generator
Manifest : 012843513FLE
Ship Date : 07/31/2019
TSD : UTD981552177
WS Num: 3
Transporter: Not reported
Ship Qty : Not reported
Rpt Unit : Not reported
Off Mng : H040
EPA Waste Codes: D002
Waste Description: CORROSIVE LIQUIDS - BASIC
mt Of Waste Stream Generated in Reporting Yr 1: 115.189
mt Of Waste Stream Generated in Reporting Yr 2: 71.1995

Name: TARGET STORE T2779
Year : 2019
RCRA Id : ORQ000031584

TARGET STORE T2779 (Continued) **S125302353**

Inactive :	Not reported	
Status:	Large quantity generator	
Manifest :	012843513FLE	
Ship Date :	07/31/2019	
TSD :	UTD981552177	
WS Num:	4	
Transporter:	Not reported	
Ship Qty :	Not reported	
Rpt Unit :	Not reported	
Off Mng :	H040	
EPA Waste Codes:	D005	
Waste Description:	FLAMMABLE LIQUIDS	
Amt Of Waste Stream Generated in Reporting Yr 1:		60.769
Amt Of Waste Stream Generated in Reporting Yr 2:		16.326

Name:	TARGET STORE T2779	
Year :	2019	
RCRA Id :	ORQ000031584	
Inactive :	Not reported	
Status:	Large quantity generator	
Manifest :	012843513FLE	
Ship Date :	07/31/2019	
TSD :	UTD981552177	
WS Num:	4	
Transporter:	Not reported	
Ship Qty :	Not reported	
Rpt Unit :	Not reported	
Off Mng :	H040	
EPA Waste Codes:	D007	
Waste Description:	FLAMMABLE LIQUIDS	
Amt Of Waste Stream Generated in Reporting Yr 1:		60.769
Amt Of Waste Stream Generated in Reporting Yr 2:		16.326

Name:	TARGET STORE T2779	
Year :	2019	
RCRA Id :	ORQ000031584	
Inactive :	Not reported	
Status:	Large quantity generator	
Manifest :	012843513FLE	
Ship Date :	07/31/2019	
TSD :	UTD981552177	
WS Num:	4	
Transporter:	Not reported	
Ship Qty :	Not reported	
Rpt Unit :	Not reported	
Off Mng :	H040	
EPA Waste Codes:	D011	
Waste Description:	FLAMMABLE LIQUIDS	
Amt Of Waste Stream Generated in Reporting Yr 1:		60.769
Amt Of Waste Stream Generated in Reporting Yr 2:		16.326

Name:	TARGET STORE T2779
Year :	2019
RCRA Id :	ORQ000031584
Inactive :	Not reported
Status:	Large quantity generator
Manifest :	012843513FLE

TARGET STORE T2779 (Continued) **S125302353**

Ship Date :	07/31/2019	
TSD :	UTD981552177	
WS Num:	4	
Transporter:	Not reported	
Ship Qty :	Not reported	
Rpt Unit :	Not reported	
Off Mng :	H040	
EPA Waste Codes:	D018	
Waste Description:	FLAMMABLE LIQUIDS	
Amt Of Waste Stream Generated in Reporting Yr 1:		60.769
Amt Of Waste Stream Generated in Reporting Yr 2:		16.326

Name:	TARGET STORE T2779	
Year :	2019	
RCRA Id :	ORQ000031584	
Inactive :	Not reported	
Status:	Large quantity generator	
Manifest :	012843513FLE	
Ship Date :	07/31/2019	
TSD :	UTD981552177	
WS Num:	1	
Transporter:	Not reported	
Ship Qty :	Not reported	
Rpt Unit :	Not reported	
Off Mng :	H040	
EPA Waste Codes:	D035	
Waste Description:	AEROSOLS	
t Of Waste Stream Generated in Reporting Yr 1:		101.1305
Amt Of Waste Stream Generated in Reporting Yr 2:		16.7795

Name:	TARGET STORE T2779	
Year :	2019	
RCRA Id :	ORQ000031584	
Inactive :	Not reported	
Status:	Large quantity generator	
Manifest :	012843513FLE	
Ship Date :	07/31/2019	
TSD :	UTD981552177	
WS Num:	4	
Transporter:	Not reported	
Ship Qty :	Not reported	
Rpt Unit :	Not reported	
Off Mng :	H040	
EPA Waste Codes:	D035	
Waste Description:	FLAMMABLE LIQUIDS	
Amt Of Waste Stream Generated in Reporting Yr 1:		60.769
Amt Of Waste Stream Generated in Reporting Yr 2:		16.326

Click this hyperlink while viewing on your computer to access
403 additional OR_MANIFEST: record(s) in the EDR Site Report.

Name:	TARGET STORE T2779
Year :	2019
RCRA Id :	ORQ000031584
Inactive :	Not reported
Status:	Large quantity generator
Manifest :	012843513FLE

TARGET STORE T2779 (Continued) **S125302353**

Ship Date : 07/31/2019
TSD : UTD981552177
WS Num: 8
Transporter: Not reported
Ship Qty : Not reported
Rpt Unit : Not reported
Off Mng : H040
EPA Waste Codes: P075
Waste Description: PHARMACEUTICAL P-LISTED
mt Of Waste Stream Generated in Reporting Yr 1: 3.1745
mt Of Waste Stream Generated in Reporting Yr 2: 0.4535

Name: TARGET STORE T2779
Year : 2019
RCRA Id : ORQ000031584
Inactive : Not reported
Status: Large quantity generator
Manifest : 012893154FLE
Ship Date : 02/27/2019
TSD : UTD981552177
WS Num: 5
Transporter: Not reported
Ship Qty : Not reported
Rpt Unit : Not reported
Off Mng : H010
EPA Waste Codes: D009
Waste Description: HAZARDOUS WASTE, SOLID
nt Of Waste Stream Generated in Reporting Yr 1: 4.0815
mt Of Waste Stream Generated in Reporting Yr 2: 1.3605

Name: TARGET STORE T2779
Year : 2019
RCRA Id : ORQ000031584
Inactive : Not reported
Status: Large quantity generator
Manifest : 012893154FLE
Ship Date : 02/27/2019
TSD : UTD981552177
WS Num: 1
Transporter: Not reported
Ship Qty : Not reported
Rpt Unit : Not reported
Off Mng : H040
EPA Waste Codes: D001
Waste Description: AEROSOLS
t Of Waste Stream Generated in Reporting Yr 1: 101.1305
nt Of Waste Stream Generated in Reporting Yr 2: 4.0815

Name: TARGET STORE T2779
Year : 2019
RCRA Id : ORQ000031584
Inactive : Not reported
Status: Large quantity generator
Manifest : 012893154FLE
Ship Date : 02/27/2019
TSD : UTD981552177
WS Num: 4

TARGET STORE T2779 (Continued) **S125302353**

Transporter:	Not reported
Ship Qty :	Not reported
Rpt Unit :	Not reported
Off Mng :	H040
EPA Waste Codes:	D001
Waste Description:	FLAMMABLE LIQUIDS
Amt Of Waste Stream Generated in Reporting Yr 1:	60.769
Amt Of Waste Stream Generated in Reporting Yr 2:	8.163

Name:	TARGET STORE T2779
Year :	2019
RCRA Id :	ORQ000031584
Inactive :	Not reported
Status:	Large quantity generator
Manifest :	012893154FLE
Ship Date :	02/27/2019
TSD :	UTD981552177
WS Num:	3
Transporter:	Not reported
Ship Qty :	Not reported
Rpt Unit :	Not reported
Off Mng :	H040
EPA Waste Codes:	D002
Waste Description:	CORROSIVE LIQUIDS - BASIC
mt Of Waste Stream Generated in Reporting Yr 1:	115.189
t Of Waste Stream Generated in Reporting Yr 2:	12.2445

Name:	TARGET STORE T2779
Year :	2019
RCRA Id :	ORQ000031584
Inactive :	Not reported
Status:	Large quantity generator
Manifest :	012893154FLE
Ship Date :	02/27/2019
TSD :	UTD981552177
WS Num:	4
Transporter:	Not reported
Ship Qty :	Not reported
Rpt Unit :	Not reported
Off Mng :	H040
EPA Waste Codes:	D005
Waste Description:	FLAMMABLE LIQUIDS
Amt Of Waste Stream Generated in Reporting Yr 1:	60.769
Amt Of Waste Stream Generated in Reporting Yr 2:	8.163

Name:	TARGET STORE T2779
Year :	2019
RCRA Id :	ORQ000031584
Inactive :	Not reported
Status:	Large quantity generator
Manifest :	012893154FLE
Ship Date :	02/27/2019
TSD :	UTD981552177
WS Num:	4
Transporter:	Not reported
Ship Qty :	Not reported
Rpt Unit :	Not reported

TARGET STORE T2779 (Continued) **S125302353**

Off Mng :	H040	
EPA Waste Codes:	D007	
Waste Description:	FLAMMABLE LIQUIDS	
Amt Of Waste Stream Generated in Reporting Yr 1:		60.769
Amt Of Waste Stream Generated in Reporting Yr 2:		8.163

Name:	TARGET STORE T2779	
Year :	2019	
RCRA Id :	ORQ000031584	
Inactive :	Not reported	
Status:	Large quantity generator	
Manifest :	012893154FLE	
Ship Date :	02/27/2019	
TSD :	UTD981552177	
WS Num:	4	
Transporter:	Not reported	
Ship Qty :	Not reported	
Rpt Unit :	Not reported	
Off Mng :	H040	
EPA Waste Codes:	D011	
Waste Description:	FLAMMABLE LIQUIDS	
Amt Of Waste Stream Generated in Reporting Yr 1:		60.769
Amt Of Waste Stream Generated in Reporting Yr 2:		8.163

Name:	TARGET STORE T2779	
Year :	2019	
RCRA Id :	ORQ000031584	
Inactive :	Not reported	
Status:	Large quantity generator	
Manifest :	012893154FLE	
Ship Date :	02/27/2019	
TSD :	UTD981552177	
WS Num:	4	
Transporter:	Not reported	
Ship Qty :	Not reported	
Rpt Unit :	Not reported	
Off Mng :	H040	
EPA Waste Codes:	D018	
Waste Description:	FLAMMABLE LIQUIDS	
Amt Of Waste Stream Generated in Reporting Yr 1:		60.769
Amt Of Waste Stream Generated in Reporting Yr 2:		8.163

Name:	TARGET STORE T2779	
Year :	2019	
RCRA Id :	ORQ000031584	
Inactive :	Not reported	
Status:	Large quantity generator	
Manifest :	012893154FLE	
Ship Date :	02/27/2019	
TSD :	UTD981552177	
WS Num:	1	
Transporter:	Not reported	
Ship Qty :	Not reported	
Rpt Unit :	Not reported	
Off Mng :	H040	
EPA Waste Codes:	D035	
Waste Description:	AEROSOLS	

TARGET STORE T2779 (Continued) **S125302353**

t Of Waste Stream Generated in Reporting Yr 1: 101.1305
nt Of Waste Stream Generated in Reporting Yr 2: 4.0815

Manifest:
Name: TARGET STORE T2779
Year : 2018
RCRA Id : ORQ000031584
Inactive : Not reported
Status: Small quantity generator
Manifest : 009932299FLE
Ship Date : 05/08/2018
TSD : UTD981552177
WS Num: 8
Transporter: Not reported
Ship Qty : Not reported
Rpt Unit : Not reported
Off Mng : H040
EPA Waste Codes: D001
Waste Description: Liquified Petroleum Gas / Propane
Of Waste Stream Generated in Reporting Yr 1: 3.6280000000000001
Waste Stream Generated in Reporting Yr 2: 1.8140000000000001

Name: TARGET STORE T2779
Year : 2018
RCRA Id : ORQ000031584
Inactive : Not reported
Status: Small quantity generator
Manifest : 009932299FLE
Ship Date : 05/08/2018
TSD : UTD981552177
WS Num: 8
Transporter: Not reported
Ship Qty : Not reported
Rpt Unit : Not reported
Off Mng : H040
EPA Waste Codes: D001
Waste Description: Liquified Petroleum Gas / Propane
Of Waste Stream Generated in Reporting Yr 1: 3.6280000000000001
Waste Stream Generated in Reporting Yr 2: 1.8140000000000001

Name: TARGET STORE T2779
Year : 2018
RCRA Id : ORQ000031584
Inactive : Not reported
Status: Small quantity generator
Manifest : 009932299FLE
Ship Date : 05/08/2018
TSD : UTD981552177
WS Num: 8
Transporter: Not reported
Ship Qty : Not reported
Rpt Unit : Not reported
Off Mng : H040
EPA Waste Codes: D001
Waste Description: Liquified Petroleum Gas / Propane

TARGET STORE T2779 (Continued) **S125302353**

Of Waste Stream Generated in Reporting Yr 1: 3.6280000000000001
Waste Stream Generated in Reporting Yr 2: 1.8140000000000001

Name: TARGET STORE T2779
Year : 2018
RCRA Id : ORQ000031584
Inactive : Not reported
Status: Small quantity generator
Manifest : 009932299FLE
Ship Date : 05/08/2018
TSD : UTD981552177
WS Num: 8
Transporter: Not reported
Ship Qty : Not reported
Rpt Unit : Not reported
Off Mng : H040
EPA Waste Codes: D001
Waste Description: Liquified Petroleum Gas / Propane
Of Waste Stream Generated in Reporting Yr 1: 3.6280000000000001
Waste Stream Generated in Reporting Yr 2: 1.8140000000000001

Name: TARGET STORE T2779
Year : 2018
RCRA Id : ORQ000031584
Inactive : Not reported
Status: Small quantity generator
Manifest : 011203877FLE
Ship Date : 04/26/2018
TSD : UTD981552177
WS Num: 2
Transporter: Not reported
Ship Qty : Not reported
Rpt Unit : Not reported
Off Mng : H010
EPA Waste Codes: D002
Waste Description: BATTERIES, WET
mt Of Waste Stream Generated in Reporting Yr 1: 711.08799999999997
Of Waste Stream Generated in Reporting Yr 2: 362.80000000000001

Name: TARGET STORE T2779
Year : 2018
RCRA Id : ORQ000031584
Inactive : Not reported
Status: Small quantity generator
Manifest : 011203877FLE
Ship Date : 04/26/2018
TSD : UTD981552177
WS Num: 2
Transporter: Not reported
Ship Qty : Not reported
Rpt Unit : Not reported
Off Mng : H010
EPA Waste Codes: D002
Waste Description: BATTERIES, WET
mt Of Waste Stream Generated in Reporting Yr 1: 711.08799999999997
Of Waste Stream Generated in Reporting Yr 2: 362.80000000000001

TARGET STORE T2779 (Continued) **S125302353**

Name:	TARGET STORE T2779	
Year :	2018	
RCRA Id :	ORQ000031584	
Inactive :	Not reported	
Status:	Small quantity generator	
Manifest :	011203877FLE	
Ship Date :	04/26/2018	
TSD :	UTD981552177	
WS Num:	2	
Transporter:	Not reported	
Ship Qty :	Not reported	
Rpt Unit :	Not reported	
Off Mng :	H010	
EPA Waste Codes:	D002	
Waste Description:	BATTERIES, WET	
mt Of Waste Stream Generated in Reporting Yr 1:		711.08799999999997
Of Waste Stream Generated in Reporting Yr 2:		362.80000000000001

Name:	TARGET STORE T2779	
Year :	2018	
RCRA Id :	ORQ000031584	
Inactive :	Not reported	
Status:	Small quantity generator	
Manifest :	011203877FLE	
Ship Date :	04/26/2018	
TSD :	UTD981552177	
WS Num:	2	
Transporter:	Not reported	
Ship Qty :	Not reported	
Rpt Unit :	Not reported	
Off Mng :	H010	
EPA Waste Codes:	D002	
Waste Description:	BATTERIES, WET	
mt Of Waste Stream Generated in Reporting Yr 1:		711.08799999999997
Of Waste Stream Generated in Reporting Yr 2:		362.80000000000001

Name:	TARGET STORE T2779	
Year :	2018	
RCRA Id :	ORQ000031584	
Inactive :	Not reported	
Status:	Small quantity generator	
Manifest :	011203877FLE	
Ship Date :	04/26/2018	
TSD :	UTD981552177	
WS Num:	2	
Transporter:	Not reported	
Ship Qty :	Not reported	
Rpt Unit :	Not reported	
Off Mng :	H010	
EPA Waste Codes:	D008	
Waste Description:	BATTERIES, WET	
mt Of Waste Stream Generated in Reporting Yr 1:		711.08799999999997
Of Waste Stream Generated in Reporting Yr 2:		362.80000000000001

Name:	TARGET STORE T2779
Year :	2018
RCRA Id :	ORQ000031584

TARGET STORE T2779 (Continued) **S125302353**

Inactive : Not reported
Status: Small quantity generator
Manifest : 011203877FLE
Ship Date : 04/26/2018
TSD : UTD981552177
WS Num: 2
Transporter: Not reported
Ship Qty : Not reported
Rpt Unit : Not reported
Off Mng : H010
EPA Waste Codes: D008
Waste Description: BATTERIES, WET
mt Of Waste Stream Generated in Reporting Yr 1: 711.08799999999997
Of Waste Stream Generated in Reporting Yr 2: 362.80000000000001

Click this hyperlink while viewing on your computer to access
403 additional OR_MANIFEST: record(s) in the EDR Site Report.

Name: TARGET STORE T2779
Year : 2018
RCRA Id : ORQ000031584
Inactive : Not reported
Status: Small quantity generator
Manifest : 011203877FLE
Ship Date : 04/26/2018
TSD : UTD981552177
WS Num: 2
Transporter: Not reported
Ship Qty : Not reported
Rpt Unit : Not reported
Off Mng : H010
EPA Waste Codes: D008
Waste Description: BATTERIES, WET
mt Of Waste Stream Generated in Reporting Yr 1: 711.08799999999997
Of Waste Stream Generated in Reporting Yr 2: 362.80000000000001

Name: TARGET STORE T2779
Year : 2018
RCRA Id : ORQ000031584
Inactive : Not reported
Status: Small quantity generator
Manifest : 011203877FLE
Ship Date : 04/26/2018
TSD : UTD981552177
WS Num: 2
Transporter: Not reported
Ship Qty : Not reported
Rpt Unit : Not reported
Off Mng : H010
EPA Waste Codes: D008
Waste Description: BATTERIES, WET
mt Of Waste Stream Generated in Reporting Yr 1: 711.08799999999997
Of Waste Stream Generated in Reporting Yr 2: 362.80000000000001

Name: TARGET STORE T2779
Year : 2018
RCRA Id : ORQ000031584

TARGET STORE T2779 (Continued) **S125302353**

Inactive :	Not reported	
Status:	Small quantity generator	
Manifest :	011203877FLE	
Ship Date :	04/26/2018	
TSD :	UTD981552177	
WS Num:	1	
Transporter:	Not reported	
Ship Qty :	Not reported	
Rpt Unit :	Not reported	
Off Mng :	H040	
EPA Waste Codes:	D001	
Waste Description:	AEROSOLS	
Of Waste Stream Generated in Reporting Yr 1:		36.280000000000001
Of Waste Stream Generated in Reporting Yr 2:		6.3490000000000002

Name:	TARGET STORE T2779	
Year :	2018	
RCRA Id :	ORQ000031584	
Inactive :	Not reported	
Status:	Small quantity generator	
Manifest :	011203877FLE	
Ship Date :	04/26/2018	
TSD :	UTD981552177	
WS Num:	1	
Transporter:	Not reported	
Ship Qty :	Not reported	
Rpt Unit :	Not reported	
Off Mng :	H040	
EPA Waste Codes:	D001	
Waste Description:	AEROSOLS	
Of Waste Stream Generated in Reporting Yr 1:		36.280000000000001
Of Waste Stream Generated in Reporting Yr 2:		6.3490000000000002

Name:	TARGET STORE T2779	
Year :	2018	
RCRA Id :	ORQ000031584	
Inactive :	Not reported	
Status:	Small quantity generator	
Manifest :	011203877FLE	
Ship Date :	04/26/2018	
TSD :	UTD981552177	
WS Num:	1	
Transporter:	Not reported	
Ship Qty :	Not reported	
Rpt Unit :	Not reported	
Off Mng :	H040	
EPA Waste Codes:	D001	
Waste Description:	AEROSOLS	
Of Waste Stream Generated in Reporting Yr 1:		36.280000000000001
Of Waste Stream Generated in Reporting Yr 2:		6.3490000000000002

Name:	TARGET STORE T2779
Year :	2018
RCRA Id :	ORQ000031584
Inactive :	Not reported
Status:	Small quantity generator
Manifest :	011203877FLE

TARGET STORE T2779 (Continued) **S125302353**

Ship Date :	04/26/2018
TSD :	UTD981552177
WS Num:	1
Transporter:	Not reported
Ship Qty :	Not reported
Rpt Unit :	Not reported
Off Mng :	H040
EPA Waste Codes:	D001
Waste Description:	AEROSOLS
Of Waste Stream Generated in Reporting Yr 1:	36.280000000000001
Of Waste Stream Generated in Reporting Yr 2:	6.3490000000000002

Name:	TARGET STORE T2779
Year :	2018
RCRA Id :	ORQ000031584
Inactive :	Not reported
Status:	Small quantity generator
Manifest :	011203877FLE
Ship Date :	04/26/2018
TSD :	UTD981552177
WS Num:	7
Transporter:	Not reported
Ship Qty :	Not reported
Rpt Unit :	Not reported
Off Mng :	H040
EPA Waste Codes:	D001
Waste Description:	Compressed gas, flammable
mt Of Waste Stream Generated in Reporting Yr 1:	1.3605
Waste Stream Generated in Reporting Yr 2:	0.45350000000000001

Name:	TARGET STORE T2779
Year :	2018
RCRA Id :	ORQ000031584
Inactive :	Not reported
Status:	Small quantity generator
Manifest :	011203877FLE
Ship Date :	04/26/2018
TSD :	UTD981552177
WS Num:	7
Transporter:	Not reported
Ship Qty :	Not reported
Rpt Unit :	Not reported
Off Mng :	H040
EPA Waste Codes:	D001
Waste Description:	Compressed gas, flammable
mt Of Waste Stream Generated in Reporting Yr 1:	1.3605
Waste Stream Generated in Reporting Yr 2:	0.45350000000000001

Name:	TARGET STORE T2779
Year :	2018
RCRA Id :	ORQ000031584
Inactive :	Not reported
Status:	Small quantity generator
Manifest :	011203877FLE
Ship Date :	04/26/2018
TSD :	UTD981552177
WS Num:	7

TARGET STORE T2779 (Continued) **S125302353**

Transporter: Not reported
Ship Qty : Not reported
Rpt Unit : Not reported
Off Mng : H040
EPA Waste Codes: D001
Waste Description: Compressed gas, flammable
mt Of Waste Stream Generated in Reporting Yr 1: 1.3605
Waste Stream Generated in Reporting Yr 2: 0.45350000000000001

Name: TARGET STORE T2779
Year : 2018
RCRA Id : ORQ000031584
Inactive : Not reported
Status: Small quantity generator
Manifest : 011203877FLE
Ship Date : 04/26/2018
TSD : UTD981552177
WS Num: 7
Transporter: Not reported
Ship Qty : Not reported
Rpt Unit : Not reported
Off Mng : H040
EPA Waste Codes: D001
Waste Description: Compressed gas, flammable
mt Of Waste Stream Generated in Reporting Yr 1: 1.3605
Waste Stream Generated in Reporting Yr 2: 0.45350000000000001

Manifest:
Name: TARGET STORE T2779
Year : 2018
RCRA Id : ORQ000031584
Inactive : Not reported
Status: Small quantity generator
Manifest : 009932299FLE
Ship Date : 05/08/2018
TSD : UTD981552177
WS Num: 8
Transporter: Not reported
Ship Qty : Not reported
Rpt Unit : Not reported
Off Mng : H040
EPA Waste Codes: D001
Waste Description: Liquified Petroleum Gas / Propane
Of Waste Stream Generated in Reporting Yr 1: 3.6280000000000001
Waste Stream Generated in Reporting Yr 2: 1.8140000000000001

Name: TARGET STORE T2779
Year : 2018
RCRA Id : ORQ000031584
Inactive : Not reported
Status: Small quantity generator
Manifest : 009932299FLE
Ship Date : 05/08/2018
TSD : UTD981552177
WS Num: 8

TARGET STORE T2779 (Continued) **S125302353**

Transporter: Not reported
Ship Qty : Not reported
Rpt Unit : Not reported
Off Mng : H040
EPA Waste Codes: D001
Waste Description: Liquified Petroleum Gas / Propane
Of Waste Stream Generated in Reporting Yr 1: 3.6280000000000001
Waste Stream Generated in Reporting Yr 2: 1.8140000000000001

Name: TARGET STORE T2779
Year : 2018
RCRA Id : ORQ000031584
Inactive : Not reported
Status: Small quantity generator
Manifest : 009932299FLE
Ship Date : 05/08/2018
TSD : UTD981552177
WS Num: 8
Transporter: Not reported
Ship Qty : Not reported
Rpt Unit : Not reported
Off Mng : H040
EPA Waste Codes: D001
Waste Description: Liquified Petroleum Gas / Propane
Of Waste Stream Generated in Reporting Yr 1: 3.6280000000000001
Waste Stream Generated in Reporting Yr 2: 1.8140000000000001

Name: TARGET STORE T2779
Year : 2018
RCRA Id : ORQ000031584
Inactive : Not reported
Status: Small quantity generator
Manifest : 009932299FLE
Ship Date : 05/08/2018
TSD : UTD981552177
WS Num: 8
Transporter: Not reported
Ship Qty : Not reported
Rpt Unit : Not reported
Off Mng : H040
EPA Waste Codes: D001
Waste Description: Liquified Petroleum Gas / Propane
Of Waste Stream Generated in Reporting Yr 1: 3.6280000000000001
Waste Stream Generated in Reporting Yr 2: 1.8140000000000001

Name: TARGET STORE T2779
Year : 2018
RCRA Id : ORQ000031584
Inactive : Not reported
Status: Small quantity generator
Manifest : 011203877FLE
Ship Date : 04/26/2018
TSD : UTD981552177
WS Num: 2
Transporter: Not reported
Ship Qty : Not reported
Rpt Unit : Not reported

TARGET STORE T2779 (Continued) **S125302353**

Off Mng :	H010
EPA Waste Codes:	D002
Waste Description:	BATTERIES, WET
mt Of Waste Stream Generated in Reporting Yr 1:	711.08799999999997
Of Waste Stream Generated in Reporting Yr 2:	362.80000000000001

Name:	TARGET STORE T2779
Year :	2018
RCRA Id :	ORQ000031584
Inactive :	Not reported
Status:	Small quantity generator
Manifest :	011203877FLE
Ship Date :	04/26/2018
TSD :	UTD981552177
WS Num:	2
Transporter:	Not reported
Ship Qty :	Not reported
Rpt Unit :	Not reported
Off Mng :	H010
EPA Waste Codes:	D002
Waste Description:	BATTERIES, WET
mt Of Waste Stream Generated in Reporting Yr 1:	711.08799999999997
Of Waste Stream Generated in Reporting Yr 2:	362.80000000000001

Name:	TARGET STORE T2779
Year :	2018
RCRA Id :	ORQ000031584
Inactive :	Not reported
Status:	Small quantity generator
Manifest :	011203877FLE
Ship Date :	04/26/2018
TSD :	UTD981552177
WS Num:	2
Transporter:	Not reported
Ship Qty :	Not reported
Rpt Unit :	Not reported
Off Mng :	H010
EPA Waste Codes:	D002
Waste Description:	BATTERIES, WET
mt Of Waste Stream Generated in Reporting Yr 1:	711.08799999999997
Of Waste Stream Generated in Reporting Yr 2:	362.80000000000001

Name:	TARGET STORE T2779
Year :	2018
RCRA Id :	ORQ000031584
Inactive :	Not reported
Status:	Small quantity generator
Manifest :	011203877FLE
Ship Date :	04/26/2018
TSD :	UTD981552177
WS Num:	2
Transporter:	Not reported
Ship Qty :	Not reported
Rpt Unit :	Not reported
Off Mng :	H010
EPA Waste Codes:	D002
Waste Description:	BATTERIES, WET

TARGET STORE T2779 (Continued) **S125302353**

mt Of Waste Stream Generated in Reporting Yr 1: 711.08799999999997
Of Waste Stream Generated in Reporting Yr 2: 362.80000000000001

Name: TARGET STORE T2779
Year : 2018
RCRA Id : ORQ000031584
Inactive : Not reported
Status: Small quantity generator
Manifest : 011203877FLE
Ship Date : 04/26/2018
TSD : UTD981552177
WS Num: 2
Transporter: Not reported
Ship Qty : Not reported
Rpt Unit : Not reported
Off Mng : H010
EPA Waste Codes: D008
Waste Description: BATTERIES, WET

mt Of Waste Stream Generated in Reporting Yr 1: 711.08799999999997
Of Waste Stream Generated in Reporting Yr 2: 362.80000000000001

Name: TARGET STORE T2779
Year : 2018
RCRA Id : ORQ000031584
Inactive : Not reported
Status: Small quantity generator
Manifest : 011203877FLE
Ship Date : 04/26/2018
TSD : UTD981552177
WS Num: 2
Transporter: Not reported
Ship Qty : Not reported
Rpt Unit : Not reported
Off Mng : H010
EPA Waste Codes: D008
Waste Description: BATTERIES, WET

mt Of Waste Stream Generated in Reporting Yr 1: 711.08799999999997
Of Waste Stream Generated in Reporting Yr 2: 362.80000000000001

Click this hyperlink while viewing on your computer to access
403 additional OR_MANIFEST: record(s) in the EDR Site Report.

Name: TARGET STORE T2779
Year : 2018
RCRA Id : ORQ000031584
Inactive : Not reported
Status: Small quantity generator
Manifest : 011203877FLE
Ship Date : 04/26/2018
TSD : UTD981552177
WS Num: 2
Transporter: Not reported
Ship Qty : Not reported
Rpt Unit : Not reported
Off Mng : H010
EPA Waste Codes: D008
Waste Description: BATTERIES, WET

TARGET STORE T2779 (Continued) **S125302353**

mt Of Waste Stream Generated in Reporting Yr 1:	711.08799999999997
Of Waste Stream Generated in Reporting Yr 2:	362.80000000000001

Name:	TARGET STORE T2779
Year :	2018
RCRA Id :	ORQ000031584
Inactive :	Not reported
Status:	Small quantity generator
Manifest :	011203877FLE
Ship Date :	04/26/2018
TSD :	UTD981552177
WS Num:	2
Transporter:	Not reported
Ship Qty :	Not reported
Rpt Unit :	Not reported
Off Mng :	H010
EPA Waste Codes:	D008
Waste Description:	BATTERIES, WET
mt Of Waste Stream Generated in Reporting Yr 1:	711.08799999999997
Of Waste Stream Generated in Reporting Yr 2:	362.80000000000001

Name:	TARGET STORE T2779
Year :	2018
RCRA Id :	ORQ000031584
Inactive :	Not reported
Status:	Small quantity generator
Manifest :	011203877FLE
Ship Date :	04/26/2018
TSD :	UTD981552177
WS Num:	1
Transporter:	Not reported
Ship Qty :	Not reported
Rpt Unit :	Not reported
Off Mng :	H040
EPA Waste Codes:	D001
Waste Description:	AEROSOLS
Of Waste Stream Generated in Reporting Yr 1:	36.280000000000001
Of Waste Stream Generated in Reporting Yr 2:	6.3490000000000002

Name:	TARGET STORE T2779
Year :	2018
RCRA Id :	ORQ000031584
Inactive :	Not reported
Status:	Small quantity generator
Manifest :	011203877FLE
Ship Date :	04/26/2018
TSD :	UTD981552177
WS Num:	1
Transporter:	Not reported
Ship Qty :	Not reported
Rpt Unit :	Not reported
Off Mng :	H040
EPA Waste Codes:	D001
Waste Description:	AEROSOLS
Of Waste Stream Generated in Reporting Yr 1:	36.280000000000001
Of Waste Stream Generated in Reporting Yr 2:	6.3490000000000002

TARGET STORE T2779 (Continued) **S125302353**

Name:	TARGET STORE T2779
Year :	2018
RCRA Id :	ORQ000031584
Inactive :	Not reported
Status:	Small quantity generator
Manifest :	011203877FLE
Ship Date :	04/26/2018
TSD :	UTD981552177
WS Num:	1
Transporter:	Not reported
Ship Qty :	Not reported
Rpt Unit :	Not reported
Off Mng :	H040
EPA Waste Codes:	D001
Waste Description:	AEROSOLS
Df Waste Stream Generated in Reporting Yr 1:	36.280000000000001
Df Waste Stream Generated in Reporting Yr 2:	6.3490000000000002

Name:	TARGET STORE T2779
Year :	2018
RCRA Id :	ORQ000031584
Inactive :	Not reported
Status:	Small quantity generator
Manifest :	011203877FLE
Ship Date :	04/26/2018
TSD :	UTD981552177
WS Num:	1
Transporter:	Not reported
Ship Qty :	Not reported
Rpt Unit :	Not reported
Off Mng :	H040
EPA Waste Codes:	D001
Waste Description:	AEROSOLS
Df Waste Stream Generated in Reporting Yr 1:	36.280000000000001
Df Waste Stream Generated in Reporting Yr 2:	6.3490000000000002

Name:	TARGET STORE T2779
Year :	2018
RCRA Id :	ORQ000031584
Inactive :	Not reported
Status:	Small quantity generator
Manifest :	011203877FLE
Ship Date :	04/26/2018
TSD :	UTD981552177
WS Num:	7
Transporter:	Not reported
Ship Qty :	Not reported
Rpt Unit :	Not reported
Off Mng :	H040
EPA Waste Codes:	D001
Waste Description:	Compressed gas, flammable
mt Of Waste Stream Generated in Reporting Yr 1:	1.3605
Waste Stream Generated in Reporting Yr 2:	0.45350000000000001

Name:	TARGET STORE T2779
Year :	2018
RCRA Id :	ORQ000031584

TARGET STORE T2779 (Continued) **S125302353**

Inactive : Not reported
Status: Small quantity generator
Manifest : 011203877FLE
Ship Date : 04/26/2018
TSD : UTD981552177
WS Num: 7
Transporter: Not reported
Ship Qty : Not reported
Rpt Unit : Not reported
Off Mng : H040
EPA Waste Codes: D001
Waste Description: Compressed gas, flammable
mt Of Waste Stream Generated in Reporting Yr 1: 1.3605
Waste Stream Generated in Reporting Yr 2: 0.45350000000000001

Name: TARGET STORE T2779
Year : 2018
RCRA Id : ORQ000031584
Inactive : Not reported
Status: Small quantity generator
Manifest : 011203877FLE
Ship Date : 04/26/2018
TSD : UTD981552177
WS Num: 7
Transporter: Not reported
Ship Qty : Not reported
Rpt Unit : Not reported
Off Mng : H040
EPA Waste Codes: D001
Waste Description: Compressed gas, flammable
mt Of Waste Stream Generated in Reporting Yr 1: 1.3605
Waste Stream Generated in Reporting Yr 2: 0.45350000000000001

Name: TARGET STORE T2779
Year : 2018
RCRA Id : ORQ000031584
Inactive : Not reported
Status: Small quantity generator
Manifest : 011203877FLE
Ship Date : 04/26/2018
TSD : UTD981552177
WS Num: 7
Transporter: Not reported
Ship Qty : Not reported
Rpt Unit : Not reported
Off Mng : H040
EPA Waste Codes: D001
Waste Description: Compressed gas, flammable
mt Of Waste Stream Generated in Reporting Yr 1: 1.3605
Waste Stream Generated in Reporting Yr 2: 0.45350000000000001

E14 **TARGET STORE T2779** **RCRA-SQG** **1015747974**
West **1555 N TOMAHAWK ISLAND DR** **ORQ000031584**
1/8-1/4 **PORTLAND, OR 97217**
0.177 mi.
936 ft. **Site 2 of 5 in cluster E**

Relative: **Lower**
Actual: **31 ft.**

RCRA Listings:

ved by Agency:	20230524
me:	Target Store T2779
ress:	1555 N TOMAHAWK ISLAND DR
tate,Zip:	PORTLAND, OR 97217
	ORQ000031584
me:	JUSTIN NELSON
s:	PO BOX 111
State,Zip:	MINNEAPOLIS, MN 55440
	800-587-2228
	Not reported
nail:	POC@TARGET.COM
e:	COMPLIANCE DIRECTOR
	10
	Private
Generator Description:	Small Quantity Generator
	Not reported
ycle:	Not reported
	Not reported
or:	Handler Activities
er:	Not reported
	Not reported
ess:	1555 N TOMAHAWK ISLAND DR
ate,Zip:	PORTLAND, OR 97217
	Target Corporation
	Private
	Target Corporation
	Private
enerator Activity:	No
ity:	No
Generator:	No
ctivity:	No
ity Activity:	No
vity with Storage:	No
y On-Site Burner Exemption:	No
ing and Refining Furnace Exemption:	No
Injection Control:	No
e Receipt:	No
ste Indicator:	No
ste Destination Facility:	No
ersal Waste:	No
eg Handler:	---
dicator:	Not reported
condary Material Indicator:	N
tor:	Not reported
ermit Baseline:	Not on the Baseline
enewals Baseline:	Not on the Baseline
orrective Action Baseline:	No
rrective Action Universe:	No
Where RCRA CA has Been Imposed Universe:	No
ction Priority Ranking:	No NCAPS ranking
l Control Indicator:	No
ontrol Indicator:	No

TARGET STORE T2779 (Continued) **1015747974**

re Controls Indicator:	N/A
ontrols Indicator:	N/A
n-Complier Universe:	No
Significant Non-Complier Universe:	No
gnificant Non-Complier Universe:	No
n-Complier With a Compliance Schedule Universe:	No
ce Required:	Not reported
Last Change:	20230918
Trader-Importer:	No
Trader-Exporter:	No
pent Lead Acid Batteries:	No
pent Lead Acid Batteries:	No
vity Without Storage:	No
er:	No
dicator:	H

Biennial: List of Years

Year: 2019

Click Here for Biennial Reporting System Data:

Year: 2017

Click Here for Biennial Reporting System Data:

Year: 2015

Click Here for Biennial Reporting System Data:

Year: 2013

Click Here for Biennial Reporting System Data:

Hazardous Waste Summary:

Waste Code:	D001
Waste Description:	Ignitable Waste
Waste Code:	D002
Waste Description:	Corrosive Waste
Waste Code:	D003
Waste Description:	Reactive Waste
Waste Code:	D004
Waste Description:	Arsenic
Waste Code:	D005
Waste Description:	Barium
Waste Code:	D006
Waste Description:	Cadmium
Waste Code:	D007
Waste Description:	Chromium
Waste Code:	D008
Waste Description:	Lead
Waste Code:	D009

TARGET STORE T2779 (Continued) **1015747974**

Waste Description: Mercury

Waste Code: D010
Waste Description: Selenium

Waste Code: D011
Waste Description: Silver

Waste Code: D016
Waste Description: 2,4-D (2,4-Dichlorophenoxyacetic Acid)

Waste Code: D018
Waste Description: Benzene

Waste Code: D027
Waste Description: 1,4-Dichlorobenzene

Waste Code: D028
Waste Description: 1,2-Dichloroethane

Waste Code: D035
Waste Description: Methyl Ethyl Ketone

Waste Code: D039
Waste Description: Tetrachloroethylene

Waste Code: P001
Description: 2h-1-Benzopyran-2-One, 4-Hydroxy-3-(3-Oxo-1-Phenylbutyl)-, & Salts, When Present At Concentrations Greater Than 0.3% (Or) Warfarin, & Salts, When Present At Concentrations Greater Than 0.3%

Waste Code: P042
Waste Description: 1,2-Benzenediol, 4-[1-Hydroxy-2-(Methylamino)Ethyl]-, (R)- (Or) Epinephrine

Waste Code: P075
Description: Nicotine, & Salts (Or) Pyridine, 3-(1-Methyl-2-Pyrrolidinyl)-,(S)-, & Salts

Waste Code: P081
Waste Description: 1,2,3-Propanetriol, Trinitrate (R) (Or) Nitroglycerine (R)

Waste Code: U002
Waste Description: 2-Propanone (I) (Or) Acetone (I)

Waste Code: U079
Waste Description: 1,2-Dichloroethylene (Or) Ethene, 1,2-Dichloro-,(E)-

Waste Code: U134
Waste Description: Hydrofluoric Acid (C,T) (Or) Hydrogen Fluoride (C,T)

Waste Code: U154
Waste Description: Methanol (I) (Or) Methyl Alcohol (I)

Waste Code: U188
Waste Description: Phenol

TARGET STORE T2779 (Continued) **1015747974**

Waste Code: U279
Waste Description: U279

Handler - Owner Operator:

wner/Operator Indicator: Owner
Owner/Operator Name: TARGET CORPORATION
l Status: Private
Became Current: 20121014
Ended Current: Not reported
wner/Operator Address: PO BOX 111
Owner/Operator City,State,Zip: MINNEAPOLIS, MN 55440
r/Operator Telephone: Not reported
r/Operator Telephone Ext: Not reported
r/Operator Fax: Not reported
r/Operator Email: Not reported

wner/Operator Indicator: Owner
Owner/Operator Name: TARGET CORPORATION
l Status: Private
Became Current: 20121010
Ended Current: Not reported
wner/Operator Address: PO BOX 111
Owner/Operator City,State,Zip: MINNEAPOLIS, MN 55440
r/Operator Telephone: Not reported
r/Operator Telephone Ext: Not reported
r/Operator Fax: Not reported
r/Operator Email: Not reported

ner/Operator Indicator: Operator
Owner/Operator Name: TARGET CORPORATION
l Status: Private
Became Current: 20121010
Ended Current: Not reported
wner/Operator Address: PO BOX 111
Owner/Operator City,State,Zip: MINNEAPOLIS, MN 55440
r/Operator Telephone: Not reported
r/Operator Telephone Ext: Not reported
r/Operator Fax: Not reported
r/Operator Email: Not reported

wner/Operator Indicator: Owner
Owner/Operator Name: TARGET CORPORATION
l Status: Private
Became Current: 20120911
Ended Current: Not reported
wner/Operator Address: PO BOX 111
ner/Operator City,State,Zip: MINNEAPOLIS, MN 55440-0111
Operator Telephone: 800-587-2228
r/Operator Telephone Ext: Not reported
r/Operator Fax: Not reported
r/Operator Email: Not reported

ner/Operator Indicator: Operator
Owner/Operator Name: TARGET CORPORATION
l Status: Private
e Became Current: 20161231
Ended Current: Not reported

TARGET STORE T2779 (Continued) **1015747974**

wner/Operator Address:		PO BOX 111
ner/Operator City,State,Zip:		MINNEAPOLIS, MN 55440-0111
Operator Telephone:		800-587-2228
r/Operator Telephone Ext:		Not reported
r/Operator Fax:		Not reported
r/Operator Email:		Not reported
wner/Operator Indicator:		Owner
Owner/Operator Name:	TARGET CORPORATION	
l Status:		Private
Became Current:		20121010
Ended Current:		Not reported
wner/Operator Address:		PO BOX 111
Owner/Operator City,State,Zip:		MINNEAPOLIS, MN 55440
Operator Telephone:		800-587-2228
r/Operator Telephone Ext:		Not reported
r/Operator Fax:		Not reported
r/Operator Email:		Not reported
ner/Operator Indicator:		Operator
Owner/Operator Name:	TARGET CORPORATION	
l Status:		Private
Became Current:		20121010
Ended Current:		Not reported
wner/Operator Address:		PO BOX 111
Owner/Operator City,State,Zip:		MINNEAPOLIS, MN 55440
r/Operator Telephone:		Not reported
r/Operator Telephone Ext:		Not reported
r/Operator Fax:		Not reported
r/Operator Email:		Not reported
wner/Operator Indicator:		Owner
Owner/Operator Name:	TARGET CORPORATION	
l Status:		Private
Became Current:		20140101
Ended Current:		Not reported
wner/Operator Address:		PO BOX 111
ner/Operator City,State,Zip:		MINNEAPOLIS, MN 55440-0111
Operator Telephone:		800-587-2228
r/Operator Telephone Ext:		Not reported
r/Operator Fax:		Not reported
r/Operator Email:		Not reported
ner/Operator Indicator:		Operator
Owner/Operator Name:	TARGET CORPORATION	
l Status:		Private
Became Current:		20150101
Ended Current:		Not reported
wner/Operator Address:		PO BOX 111
ner/Operator City,State,Zip:		MINNEAPOLIS, MN 55440-0111
Operator Telephone:		800-587-2228
r/Operator Telephone Ext:		Not reported
r/Operator Fax:		Not reported
r/Operator Email:		Not reported
ner/Operator Indicator:		Operator
Owner/Operator Name:	TARGET CORPORATION	

TARGET STORE T2779 (Continued) **1015747974**

l Status: Private
Became Current: 20181231
Ended Current: Not reported
ner/Operator Address: PO BOX 111
ner/Operator City,State,Zip: MINNEAPOLIS, MN 55440-0111
Operator Telephone: 800-587-2228
r/Operator Telephone Ext: Not reported
r/Operator Fax: Not reported
r/Operator Email: Not reported

ner/Operator Indicator: Operator
Owner/Operator Name: TARGET CORPORATION
l Status: Private
Became Current: 20121010
Ended Current: Not reported
ner/Operator Address: PO BOX 111
Owner/Operator City,State,Zip: MINNEAPOLIS, MN 55440
Operator Telephone: 800-587-2228
r/Operator Telephone Ext: Not reported
r/Operator Fax: Not reported
r/Operator Email: Not reported

ner/Operator Indicator: Operator
Owner/Operator Name: TARGET CORPORATION
l Status: Private
Became Current: 20121014
Ended Current: Not reported
ner/Operator Address: PO BOX 111
Owner/Operator City,State,Zip: MINNEAPOLIS, MN 55440
r/Operator Telephone: Not reported
r/Operator Telephone Ext: Not reported
r/Operator Fax: Not reported
r/Operator Email: Not reported

wner/Operator Indicator: Owner
Owner/Operator Name: TARGET CORPORATION
l Status: Private
Became Current: 20191231
Ended Current: Not reported
ner/Operator Address: PO BOX 111
ner/Operator City,State,Zip: MINNEAPOLIS, MN 55440-0111
Operator Telephone: 800-587-2228
r/Operator Telephone Ext: Not reported
r/Operator Fax: Not reported
r/Operator Email: Not reported

wner/Operator Indicator: Owner
Owner/Operator Name: TARGET CORPORATION
l Status: Private
Became Current: 20121010
Ended Current: Not reported
ner/Operator Address: PO BOX 111
Owner/Operator City,State,Zip: MINNEAPOLIS, MN 55440
r/Operator Telephone: Not reported
r/Operator Telephone Ext: Not reported
r/Operator Fax: Not reported
r/Operator Email: Not reported

TARGET STORE T2779 (Continued) **1015747974**

wner/Operator Indicator: Owner
Owner/Operator Name: TARGET CORPORATION
l Status: Private
e Became Current: 20161231
Ended Current: Not reported
wner/Operator Address: PO BOX 111
ner/Operator City,State,Zip: MINNEAPOLIS, MN 55440-0111
Operator Telephone: 800-587-2228
r/Operator Telephone Ext: Not reported
r/Operator Fax: Not reported
r/Operator Email: Not reported

wner/Operator Indicator: Owner
Owner/Operator Name: TARGET CORPORATION
l Status: Private
e Became Current: 20171231
Ended Current: Not reported
wner/Operator Address: PO BOX 111
ner/Operator City,State,Zip: MINNEAPOLIS, MN 55440-0111
Operator Telephone: 800-587-2228
r/Operator Telephone Ext: Not reported
r/Operator Fax: Not reported
r/Operator Email: Not reported

ner/Operator Indicator: Operator
Owner/Operator Name: TARGET CORPORATION
l Status: Private
Became Current: 20121010
Ended Current: Not reported
wner/Operator Address: PO BOX 111
Owner/Operator City,State,Zip: MINNEAPOLIS, MN 55440
r/Operator Telephone: Not reported
r/Operator Telephone Ext: Not reported
r/Operator Fax: Not reported
r/Operator Email: Not reported

wner/Operator Indicator: Owner
Owner/Operator Name: TARGET CORPORATION
l Status: Private
Became Current: 20121231
Ended Current: Not reported
wner/Operator Address: PO BOX 111
ner/Operator City,State,Zip: MINNEAPOLIS, MN 55440-0111
Operator Telephone: 800-587-2228
r/Operator Telephone Ext: Not reported
r/Operator Fax: Not reported
r/Operator Email: Not reported

ner/Operator Indicator: Operator
Owner/Operator Name: TARGET CORPORATION
l Status: Private
e Became Current: 20171231
Ended Current: Not reported
wner/Operator Address: PO BOX 111
ner/Operator City,State,Zip: MINNEAPOLIS, MN 55440-0111
Operator Telephone: 800-587-2228
r/Operator Telephone Ext: Not reported

TARGET STORE T2779 (Continued) **1015747974**

r/Operator Fax: Not reported
r/Operator Email: Not reported

ner/Operator Indicator: Operator
Owner/Operator Name: TARGET CORPORATION
l Status: Private
Became Current: 20121231
Ended Current: Not reported
wner/Operator Address: PO BOX 111
ner/Operator City,State,Zip: MINNEAPOLIS, MN 55440-0111
Operator Telephone: 800-587-2228
r/Operator Telephone Ext: Not reported
r/Operator Fax: Not reported
r/Operator Email: Not reported

wner/Operator Indicator: Owner
Owner/Operator Name: TARGET CORPORATION
l Status: Private
Became Current: 20150101
Ended Current: Not reported
wner/Operator Address: PO BOX 111
ner/Operator City,State,Zip: MINNEAPOLIS, MN 55440-0111
Operator Telephone: 800-587-2228
r/Operator Telephone Ext: Not reported
r/Operator Fax: Not reported
r/Operator Email: Not reported

wner/Operator Indicator: Owner
Owner/Operator Name: TARGET CORPORATION
l Status: Private
Became Current: 20201231
Ended Current: Not reported
wner/Operator Address: PO BOX 111
ner/Operator City,State,Zip: MINNEAPOLIS, MN 55440-0111
Operator Telephone: 800-587-2228
r/Operator Telephone Ext: Not reported
r/Operator Fax: Not reported
r/Operator Email: Not reported

ner/Operator Indicator: Operator
Owner/Operator Name: TARGET CORPORATION
l Status: Private
Became Current: 20121010
Ended Current: Not reported
wner/Operator Address: PO BOX 111
Owner/Operator City,State,Zip: MINNEAPOLIS, MN 55440
Operator Telephone: 800-587-2228
r/Operator Telephone Ext: Not reported
r/Operator Fax: Not reported
r/Operator Email: Not reported

ner/Operator Indicator: Operator
Owner/Operator Name: TARGET CORPORATION
l Status: Private
Became Current: 20120911
Ended Current: Not reported
wner/Operator Address: PO BOX 111

TARGET STORE T2779 (Continued) **1015747974**

ner/Operator City,State,Zip: MINNEAPOLIS, MN 55440-0111
Operator Telephone: 800-587-2228
er/Operator Telephone Ext: Not reported
er/Operator Fax: Not reported
er/Operator Email: Not reported

ner/Operator Indicator: Operator
Owner/Operator Name: TARGET CORPORATION
al Status: Private
Became Current: 20140101
Ended Current: Not reported
wner/Operator Address: PO BOX 111
ner/Operator City,State,Zip: MINNEAPOLIS, MN 55440-0111
Operator Telephone: 800-587-2228
er/Operator Telephone Ext: Not reported
er/Operator Fax: Not reported
er/Operator Email: Not reported

wner/Operator Indicator: Owner
Owner/Operator Name: TARGET CORPORATION
al Status: Private
Became Current: 20151231
Ended Current: Not reported
wner/Operator Address: PO BOX 111
ner/Operator City,State,Zip: MINNEAPOLIS, MN 55440-0111
Operator Telephone: 800-587-2228
er/Operator Telephone Ext: Not reported
er/Operator Fax: Not reported
er/Operator Email: Not reported

wner/Operator Indicator: Owner
Owner/Operator Name: TARGET CORPORATION
al Status: Private
Became Current: 20181231
Ended Current: Not reported
wner/Operator Address: PO BOX 111
ner/Operator City,State,Zip: MINNEAPOLIS, MN 55440-0111
Operator Telephone: 800-587-2228
er/Operator Telephone Ext: Not reported
er/Operator Fax: Not reported
er/Operator Email: Not reported

ner/Operator Indicator: Operator
Owner/Operator Name: TARGET CORPORATION
al Status: Private
Became Current: 20201231
Ended Current: Not reported
wner/Operator Address: PO BOX 111
ner/Operator City,State,Zip: MINNEAPOLIS, MN 55440-0111
Operator Telephone: 800-587-2228
er/Operator Telephone Ext: Not reported
er/Operator Fax: Not reported
er/Operator Email: Not reported

wner/Operator Indicator: Owner
Owner/Operator Name: TARGET CORPORATION
al Status: Private

TARGET STORE T2779 (Continued) **1015747974**

Became Current: 20121010
Ended Current: Not reported
ner/Operator Address: PO BOX 111
Owner/Operator City,State,Zip: MINNEAPOLIS, MN 55440
Operator Telephone: 800-587-2228
er/Operator Telephone Ext: Not reported
er/Operator Fax: Not reported
er/Operator Email: Not reported

wner/Operator Indicator: Owner
Owner/Operator Name: TARGET CORPORATION
al Status: Private
Became Current: 20121010
Ended Current: Not reported
ner/Operator Address: PO BOX 111
Owner/Operator City,State,Zip: MINNEAPOLIS, MN 55440
er/Operator Telephone: Not reported
er/Operator Telephone Ext: Not reported
er/Operator Fax: Not reported
er/Operator Email: Not reported

ner/Operator Indicator: Operator
Owner/Operator Name: TARGET CORPORATION
al Status: Private
Became Current: 20151231
Ended Current: Not reported
ner/Operator Address: PO BOX 111
ner/Operator City,State,Zip: MINNEAPOLIS, MN 55440-0111
Operator Telephone: 800-587-2228
er/Operator Telephone Ext: Not reported
er/Operator Fax: Not reported
er/Operator Email: Not reported

ner/Operator Indicator: Operator
Owner/Operator Name: TARGET CORPORATION
al Status: Private
e Became Current: 20191231
Ended Current: Not reported
ner/Operator Address: PO BOX 111
ner/Operator City,State,Zip: MINNEAPOLIS, MN 55440-0111
Operator Telephone: 800-587-2228
er/Operator Telephone Ext: Not reported
er/Operator Fax: Not reported
er/Operator Email: Not reported

wner/Operator Indicator: Owner
Owner/Operator Name: TARGET CORPORATION
al Status: Private
Became Current: 20121010
Ended Current: Not reported
ner/Operator Address: PO BOX 111
Owner/Operator City,State,Zip: MINNEAPOLIS, MN 55440
Operator Telephone: 800-587-2228
er/Operator Telephone Ext: Not reported
er/Operator Fax: Not reported
er/Operator Email: Not reported

TARGET STORE T2779 (Continued) **1015747974**

ner/Operator Indicator: Operator
Owner/Operator Name: TARGET CORPORATION
al Status: Private
Became Current: 20121010
Ended Current: Not reported
wner/Operator Address: PO BOX 111
Owner/Operator City,State,Zip: MINNEAPOLIS, MN 55440
Operator Telephone: 800-587-2228
r/Operator Telephone Ext: Not reported
r/Operator Fax: Not reported
r/Operator Email: Not reported

Historic Generators:
eive Date: 20131231
Handler Name: TARGET STORE T-2779
al Waste Generator Description: Large Quantity Generator
District Owner: Not reported
arge Quantity Handler of Universal Waste: No
Recognized Trader Importer: No
Recognized Trader Exporter: No
Spent Lead Acid Battery Importer: No
Spent Lead Acid Battery Exporter: No
Current Record: No
Storage Recycler Activity: Not reported
ronic Manifest Broker: Not reported

eive Date: 20151230
Handler Name: TARGET STORE T2779
al Waste Generator Description: Large Quantity Generator
District Owner: Not reported
arge Quantity Handler of Universal Waste: No
Recognized Trader Importer: No
Recognized Trader Exporter: No
Spent Lead Acid Battery Importer: No
Spent Lead Acid Battery Exporter: No
Current Record: No
Storage Recycler Activity: Not reported
ronic Manifest Broker: Not reported

eive Date: 20171230
Handler Name: TARGET STORE T2779
al Waste Generator Description: Large Quantity Generator
District Owner: Not reported
arge Quantity Handler of Universal Waste: No
Recognized Trader Importer: No
Recognized Trader Exporter: No
Spent Lead Acid Battery Importer: No
Spent Lead Acid Battery Exporter: No
Current Record: No
Non Storage Recycler Activity: No
Electronic Manifest Broker: No

eive Date: 20191230
Handler Name: TARGET STORE T2779
al Waste Generator Description: Large Quantity Generator
District Owner: Not reported
arge Quantity Handler of Universal Waste: No

TARGET STORE T2779 (Continued) **1015747974**

Recognized Trader Importer:		No
Recognized Trader Exporter:		No
Spent Lead Acid Battery Importer:		No
Spent Lead Acid Battery Exporter:		No
Current Record:		No
Non Storage Recycler Activity:		No
Electronic Manifest Broker:		No
eive Date:		20120911
Handler Name:	TARGET STORE T-2779	
al Waste Generator Description:		Large Quantity Generator
District Owner:		Not reported
arge Quantity Handler of Universal Waste:		No
Recognized Trader Importer:		No
Recognized Trader Exporter:		No
Spent Lead Acid Battery Importer:		No
Spent Lead Acid Battery Exporter:		No
Current Record:		No
Storage Recycler Activity:		Not reported
ronic Manifest Broker:		Not reported
eive Date:		20121231
Handler Name:	TARGET STORE T-2779	
al Waste Generator Description:		Large Quantity Generator
District Owner:		Not reported
arge Quantity Handler of Universal Waste:		No
Recognized Trader Importer:		No
Recognized Trader Exporter:		No
Spent Lead Acid Battery Importer:		No
Spent Lead Acid Battery Exporter:		No
Current Record:		No
Storage Recycler Activity:		Not reported
ronic Manifest Broker:		Not reported
ive Date:		20140101
Handler Name:	TARGET STORE T-2779	
al Waste Generator Description:		Large Quantity Generator
District Owner:		Not reported
arge Quantity Handler of Universal Waste:		No
Recognized Trader Importer:		No
Recognized Trader Exporter:		No
Spent Lead Acid Battery Importer:		No
Spent Lead Acid Battery Exporter:		No
Current Record:		No
Storage Recycler Activity:		Not reported
ronic Manifest Broker:		Not reported
ive Date:		20150101
Handler Name:	TARGET STORE T2779	
al Waste Generator Description:		Large Quantity Generator
District Owner:		Not reported
arge Quantity Handler of Universal Waste:		No
Recognized Trader Importer:		No
Recognized Trader Exporter:		No
Spent Lead Acid Battery Importer:		No
Spent Lead Acid Battery Exporter:		No
Current Record:		No

TARGET STORE T2779 (Continued) **1015747974**

Storage Recycler Activity: Not reported
ronic Manifest Broker: Not reported

eive Date: 20151231
Handler Name: TARGET STORE T2779
al Waste Generator Description: Large Quantity Generator
District Owner: Not reported
arge Quantity Handler of Universal Waste: No
Recognized Trader Importer: No
Recognized Trader Exporter: No
Spent Lead Acid Battery Importer: No
Spent Lead Acid Battery Exporter: No
Current Record: No
Storage Recycler Activity: Not reported
ronic Manifest Broker: Not reported

eive Date: 20161231
Handler Name: TARGET STORE T2779
ederal Waste Generator Description: Small Quantity Generator
District Owner: Not reported
arge Quantity Handler of Universal Waste: No
Recognized Trader Importer: No
Recognized Trader Exporter: No
Spent Lead Acid Battery Importer: No
Spent Lead Acid Battery Exporter: No
Current Record: No
Storage Recycler Activity: Not reported
ronic Manifest Broker: Not reported

eive Date: 20171231
Handler Name: TARGET STORE T2779
al Waste Generator Description: Large Quantity Generator
District Owner: Not reported
arge Quantity Handler of Universal Waste: No
Recognized Trader Importer: No
Recognized Trader Exporter: No
Spent Lead Acid Battery Importer: No
Spent Lead Acid Battery Exporter: No
Current Record: No
Storage Recycler Activity: Not reported
ronic Manifest Broker: Not reported

eive Date: 20181231
Handler Name: TARGET STORE T2779
ederal Waste Generator Description: Small Quantity Generator
District Owner: Not reported
arge Quantity Handler of Universal Waste: No
Recognized Trader Importer: No
Recognized Trader Exporter: No
Spent Lead Acid Battery Importer: No
Spent Lead Acid Battery Exporter: No
Current Record: No
Storage Recycler Activity: Not reported
ronic Manifest Broker: Not reported

eive Date: 20191231
Handler Name: TARGET STORE T2779

TARGET STORE T2779 (Continued) **1015747974**

al Waste Generator Description: Large Quantity Generator
District Owner: Not reported
arge Quantity Handler of Universal Waste: No
ecognized Trader Importer: No
ecognized Trader Exporter: No
pent Lead Acid Battery Importer: No
pent Lead Acid Battery Exporter: No
urrent Record: No
torage Recycler Activity: Not reported
onic Manifest Broker: Not reported

ive Date: 20201231
Handler Name: TARGET STORE T2779
al Waste Generator Description: Large Quantity Generator
District Owner: Not reported
arge Quantity Handler of Universal Waste: No
ecognized Trader Importer: No
ecognized Trader Exporter: No
pent Lead Acid Battery Importer: No
pent Lead Acid Battery Exporter: No
urrent Record: No
lon Storage Recycler Activity: No
lectronic Manifest Broker: No

ive Date: 20220315
Handler Name: TARGET STORE T2779
deral Waste Generator Description: Small Quantity Generator
District Owner: Not reported
arge Quantity Handler of Universal Waste: No
ecognized Trader Importer: No
ecognized Trader Exporter: No
pent Lead Acid Battery Importer: No
pent Lead Acid Battery Exporter: No
urrent Record: No
lon Storage Recycler Activity: No
lectronic Manifest Broker: No

ive Date: 20230524
Handler Name: TARGET STORE T2779
deral Waste Generator Description: Small Quantity Generator
District Owner: Not reported
arge Quantity Handler of Universal Waste: No
ecognized Trader Importer: No
ecognized Trader Exporter: No
pent Lead Acid Battery Importer: No
pent Lead Acid Battery Exporter: No
urrent Record: Yes
lon Storage Recycler Activity: No
lectronic Manifest Broker: No

ive Date: 20230215
Handler Name: TARGET STORE T2779
deral Waste Generator Description: Small Quantity Generator
District Owner: Not reported
arge Quantity Handler of Universal Waste: No
ecognized Trader Importer: No
ecognized Trader Exporter: No

TARGET STORE T2779 (Continued) **1015747974**

Spent Lead Acid Battery Importer: No
Spent Lead Acid Battery Exporter: No
Current Record: No
Ion Storage Recycler Activity: No
Electronic Manifest Broker: No

List of NAICS Codes and Descriptions:

NAICS Code: 452112
NAICS Description: DISCOUNT DEPARTMENT STORES

NAICS Code: 45221
NAICS Description: DEPARTMENT STORES

NAICS Code: 452210
NAICS Description: DEPARTMENT STORES

NAICS Code: 455110
NAICS Description: DEPARTMENT STORES

Has the Facility Received Notices of Violations:

Found Violation: No
cy Which Determined Violation: Not reported
tion Short Description: Not reported
Violation was Determined: Not reported
l Return to Compliance Date: Not reported
n to Compliance Qualifier: Not reported
tion Responsible Agency: Not reported
duled Compliance Date: Not reported
cement Identifier: Not reported
of Enforcement Action: Not reported
cement Responsible Agency: Not reported
cement Docket Number: Not reported
cement Attorney: Not reported
ctive Action Component: Not reported
al Initiated Date: Not reported
al Resolution Date: Not reported
sition Status Date: Not reported
sition Status: Not reported
sition Status Description: Not reported
Consent/Final Order Sequence Number: Not reported
ent/Final Order Respondent Name: Not reported
ent/Final Order Lead Agency: Not reported
Enforcement Type: Not reported
cement Responsible Person: Not reported
cement Responsible Sub-Organization: Not reported
SEP Sequence Number: Not reported
Expenditure Amount: Not reported
Scheduled Completion Date: Not reported
Actual Date: Not reported
Defaulted Date: Not reported
Type: Not reported
Type Description: Not reported
sed Amount: Not reported
Monetary Amount: Not reported
Amount: Not reported
Count: Not reported

TARGET STORE T2779 (Continued) **1015747974**

Amount: Not reported

ound Violation: No
cy Which Determined Violation: Not reported
ion Short Description: Not reported
Violation was Determined: Not reported
l Return to Compliance Date: Not reported
n to Compliance Qualifier: Not reported
ion Responsible Agency: Not reported
duled Compliance Date: Not reported
cement Identifier: Not reported
of Enforcement Action: Not reported
cement Responsible Agency: Not reported
cement Docket Number: Not reported
cement Attorney: Not reported
ctive Action Component: Not reported
al Initiated Date: Not reported
al Resolution Date: Not reported
sition Status Date: Not reported
sition Status: Not reported
sition Status Description: Not reported
Consent/Final Order Sequence Number: Not reported
ent/Final Order Respondent Name: Not reported
ent/Final Order Lead Agency: Not reported
Enforcement Type: Not reported
cement Responsible Person: Not reported
cement Responsible Sub-Organization: Not reported
SEP Sequence Number: Not reported
Expenditure Amount: Not reported
Scheduled Completion Date: Not reported
Actual Date: Not reported
Defaulted Date: Not reported
Type: Not reported
Type Description: Not reported
osed Amount: Not reported
Monetary Amount: Not reported
Amount: Not reported
Count: Not reported
Amount: Not reported

Evaluation Action Summary:

uation Date: 20141216
valuation Responsible Agency: State
ound Violation: No
Evaluation Type Description: COMPLIANCE EVALUATION INSPECTION
ation Responsible Person Identifier: Not reported
Evaluation Responsible Sub-Organization: NWR
l Return to Compliance Date: Not reported
duled Compliance Date: Not reported
of Request: Not reported
Response Received: Not reported
est Agency: Not reported
er Citation: Not reported

uation Date: 20151020
valuation Responsible Agency: State
ound Violation: No

TARGET STORE T2779 (Continued) **1015747974**

Evaluation Type Description:	COMPLIANCE EVALUATION INSPECTION
ation Responsible Person Identifier:	Not reported
Evaluation Responsible Sub-Organization:	NWR
l Return to Compliance Date:	Not reported
duled Compliance Date:	Not reported
of Request:	Not reported
Response Received:	Not reported
est Agency:	Not reported
er Citation:	Not reported

E15 **MONTGOMERY WARD #2237** **OR UST** **1000404538**
West **1400 JANTZEN CENTER** **N/A**
1/8-1/4 **PORTLAND, OR 97217**
0.196 mi.
1036 ft. **Site 3 of 5 in cluster E**

Relative: UST:
Lower
Actual: Name: MONTGOMERY WARD #2237
30 ft. Address: 1400 JANTZEN CENTER
City: PORTLAND
Facility ID: 6837
Facility Telephone: (503)240-5155
Permittee Name: BILL ROSSITER, TBA MANAGER
Number of Permitted Tanks: Not reported
Active Tanks: Not reported
Decommissioned Tanks: 1
Number of Tanks: 1

E16 **JANTZEN BEACH CENTER** **RCRA-VSQG** **1004770752**
West **1405 JANTZEN BEACH CTR** **FINDS** **ORD987192697**
1/8-1/4 **PORTLAND, OR 97217** **ECHO**
0.198 mi. **OR MANIFEST**
1048 ft. **Site 4 of 5 in cluster E**

Relative: RCRA Listings:
Lower
Actual:
30 ft.

ved by Agency:	20101231
Name:	Jantzen Beach Center
s:	1405 JANTZEN BEACH CTR
tate,Zip:	PORTLAND, OR 97217
	ORD987192697
e:	TARA PLATT
s:	1405 JANTZEN BEACH CTR
tate,Zip:	PORTLAND, OR 97217
	503-286-9103
	Not reported
	Not reported
	Not reported
	10
	Private
e Generator Description:	Conditionally Exempt Small Quantity Generator
	Not reported
ycle:	Not reported
	Not reported
or:	Handler Activities
er:	Not reported

JANTZEN BEACH CENTER (Continued) **1004770752**

	Not reported
s:	1405 JANTZEN BEACH CTR
ate,Zip:	PORTLAND, OR 97217
:	Jantzen Dynamics Corporation
	Private
me:	Jantzen Dynamic Corporation
	Private
enerator Activity:	No
ity:	No
Generator:	No
ctivity:	No
ity Activity:	No
vity with Storage:	No
y On-Site Burner Exemption:	No
ing and Refining Furnace Exemption:	No
Injection Control:	No
e Receipt:	No
ste Indicator:	No
ste Destination Facility:	No
ersal Waste:	No
eg Handler:	---
dicator:	Not reported
condary Material Indicator:	NN
tor:	Not reported
ermit Baseline:	Not on the Baseline
enewals Baseline:	Not on the Baseline
orrective Action Baseline:	No
rrective Action Universe:	No
Where RCRA CA has Been Imposed Universe:	No
ction Priority Ranking:	No NCAPS ranking
l Control Indicator:	No
ontrol Indicator:	No
re Controls Indicator:	N/A
ontrols Indicator:	N/A
n-Complier Universe:	No
Significant Non-Complier Universe:	No
gnificant Non-Complier Universe:	No
n-Complier With a Compliance Schedule Universe:	No
ce Required:	Not reported
Last Change:	20140602
Trader-Importer:	No
Trader-Exporter:	No
pent Lead Acid Batteries:	No
pent Lead Acid Batteries:	No
Without Storage:	Not reported
	Not reported
dicator:	No

Hazardous Waste Summary:

Waste Code:	NONE
Waste Description:	None

Handler - Owner Operator:

ner/Operator Indicator:	Operator
Owner/Operator Name:	TERRANOMIC'S RETAIL SERVICES, LP

JANTZEN BEACH CENTER (Continued) **1004770752**

gal Status: Other
e Became Current: 19940107
Ended Current: Not reported
wner/Operator Address: 1405 JANTZEN BEACH CENTER
wner/Operator City,State,Zip: PORTLAND, OR 97217
Operator Telephone: 503-286-9103
r/Operator Telephone Ext: Not reported
r/Operator Fax: Not reported
r/Operator Email: Not reported

ner/Operator Indicator: Operator
Owner/Operator Name: JANTZEN DYNAMIC CORPORATION
l Status: Private
Became Current: 20101231
Ended Current: Not reported
wner/Operator Address: 1405 JANTZEN BEACH CENTER
wner/Operator City,State,Zip: PORTLAND, OR 97217
Operator Telephone: 503-286-9103
r/Operator Telephone Ext: Not reported
r/Operator Fax: Not reported
r/Operator Email: Not reported

wner/Operator Indicator: Owner
Owner/Operator Name: JANTZEN DYNAMICS CORPORATION
l Status: Private
e Became Current: 19971223
Ended Current: Not reported
wner/Operator Address: 1405 JANTZEN BEACH CENTER
wner/Operator City,State,Zip: PORTLAND, OR 97217
Operator Telephone: 503-286-9103
r/Operator Telephone Ext: Not reported
r/Operator Fax: Not reported
r/Operator Email: Not reported

wner/Operator Indicator: Owner
Owner/Operator Name: COMPASS RETAIL INC
gal Status: Other
e Became Current: 19970428
Ended Current: Not reported
ner/Operator Address: 5775 PEACHTREE RD 200D
Operator City,State,Zip: ATLANTA, GA 30342-1505
perator Telephone: 404-303-2500
r/Operator Telephone Ext: Not reported
r/Operator Fax: Not reported
r/Operator Email: Not reported

wner/Operator Indicator: Owner
Owner/Operator Name: JANTZEN DYNAMICS CORPORATION
l Status: Private
Became Current: 20000113
Ended Current: Not reported
wner/Operator Address: 1405 JANTZEN BEACH CENTER
wner/Operator City,State,Zip: PORTLAND, OR 97217
Operator Telephone: 503-286-9103
r/Operator Telephone Ext: Not reported
r/Operator Fax: Not reported
r/Operator Email: Not reported

JANTZEN BEACH CENTER (Continued) **1004770752**

wner/Operator Indicator: Owner
Owner/Operator Name: JANTZEN DYNAMICS CORPORATION
l Status: Private
Became Current: 20021230
Ended Current: Not reported
wner/Operator Address: 1405 JANTZEN BEACH CENTER
wner/Operator City,State,Zip: PORTLAND, OR 97217
Operator Telephone: 503-286-9103
r/Operator Telephone Ext: Not reported
r/Operator Fax: Not reported
r/Operator Email: Not reported

wner/Operator Indicator: Owner
Owner/Operator Name: JANTZEN DYNAMICS CORPORATION
l Status: Private
Became Current: 20031231
Ended Current: Not reported
wner/Operator Address: 1405 JANTZEN BEACH CENTER
wner/Operator City,State,Zip: PORTLAND, OR 97217
Operator Telephone: 503-286-9103
r/Operator Telephone Ext: Not reported
r/Operator Fax: Not reported
r/Operator Email: Not reported

ner/Operator Indicator: Operator
Owner/Operator Name: JANTZEN DYNAMICS CORPORATION
l Status: Private
Became Current: 20031231
Ended Current: Not reported
wner/Operator Address: 1405 JANTZEN BEACH CENTER
wner/Operator City,State,Zip: PORTLAND, OR 97217
Operator Telephone: 503-286-9103
r/Operator Telephone Ext: Not reported
r/Operator Fax: Not reported
r/Operator Email: Not reported

ner/Operator Indicator: Operator
Owner/Operator Name: JANTZEN DYNAMICS CORPORATION
l Status: Private
Became Current: 20071231
Ended Current: Not reported
wner/Operator Address: 1405 JANTZEN BEACH CENTER
wner/Operator City,State,Zip: PORTLAND, OR 97217
Operator Telephone: 503-286-9103
r/Operator Telephone Ext: Not reported
r/Operator Fax: Not reported
r/Operator Email: Not reported

ner/Operator Indicator: Operator
Owner/Operator Name: JANTZEN DYNAMIC CORPORATION
l Status: Private
Became Current: 20101231
Ended Current: Not reported
wner/Operator Address: 1405 JANTZEN BEACH CENTER
wner/Operator City,State,Zip: PORTLAND, OR 97217
Operator Telephone: 503-286-9103
r/Operator Telephone Ext: Not reported

JANTZEN BEACH CENTER (Continued) **1004770752**

r/Operator Fax: Not reported
r/Operator Email: Not reported

wner/Operator Indicator: Owner
Owner/Operator Name: JANTZEN DYNAMICS CORPORATION
l Status: Private
e Became Current: 19990301
Ended Current: Not reported
wner/Operator Address: 1405 JANTZEN BEACH CENTER
wner/Operator City,State,Zip: PORTLAND, OR 97217
Operator Telephone: 503-286-9103
r/Operator Telephone Ext: Not reported
r/Operator Fax: Not reported
r/Operator Email: Not reported

ner/Operator Indicator: Operator
Owner/Operator Name: JANTZEN DYNAMICS CORPORATION
l Status: Private
Became Current: Not reported
Ended Current: Not reported
wner/Operator Address: 1405 JANTZEN BEACH CENTER
wner/Operator City,State,Zip: PORTLAND, OR 97217
Operator Telephone: 503-286-9103
r/Operator Telephone Ext: Not reported
r/Operator Fax: Not reported
r/Operator Email: Not reported

wner/Operator Indicator: Owner
Owner/Operator Name: BIRTCHER PROPERTIES
l Status: Private
e Became Current: 19970425
Ended Current: Not reported
Owner/Operator Address: 7690 SW MOHAWK STREET
wner/Operator City,State,Zip: TUALATIN, OR 97062
Operator Telephone: 503-691-9500
r/Operator Telephone Ext: Not reported
r/Operator Fax: Not reported
r/Operator Email: Not reported

wner/Operator Indicator: Owner
Owner/Operator Name: JANTZEN DYNAMICS CORPORATION
l Status: Private
e Became Current: 20010116
Ended Current: Not reported
wner/Operator Address: 1405 JANTZEN BEACH CENTER
wner/Operator City,State,Zip: PORTLAND, OR 97217
Operator Telephone: 503-286-9103
r/Operator Telephone Ext: Not reported
r/Operator Fax: Not reported
r/Operator Email: Not reported

wner/Operator Indicator: Owner
Owner/Operator Name: JANTZEN DYNAMICS CORPORATION
l Status: Private
e Became Current: 19971223
Ended Current: Not reported
wner/Operator Address: 1405 JANTZEN BEACH CENTER

JANTZEN BEACH CENTER (Continued) **1004770752**

wner/Operator City,State,Zip: PORTLAND, OR 97217
Operator Telephone: 503-286-9103
r/Operator Telephone Ext: Not reported
r/Operator Fax: Not reported
r/Operator Email: Not reported

wner/Operator Indicator: Owner
Owner/Operator Name: THE PRUDENTIAL INS CO
l Status: Private
e Became Current: 19930305
Ended Current: Not reported
wner/Operator Address: 2029 CENTURY PK E STE 3600
ner/Operator City,State,Zip: LOS ANGELES, CA 90067-3022
Operator Telephone: 310-277-1400
r/Operator Telephone Ext: Not reported
r/Operator Fax: Not reported
r/Operator Email: Not reported

wner/Operator Indicator: Owner
Owner/Operator Name: THE PRUDENTIAL INS CO
l Status: Private
e Became Current: 19940107
Ended Current: Not reported
wner/Operator Address: 2029 CENTURY PK E STE 3600
ner/Operator City,State,Zip: LOS ANGELES, CA 90067-3022
Operator Telephone: 310-277-1400
r/Operator Telephone Ext: Not reported
r/Operator Fax: Not reported
r/Operator Email: Not reported

ner/Operator Indicator: Operator
Owner/Operator Name: TERRANOMIC'S RETAIL SERVICES, LP
gal Status: Other
e Became Current: 19960105
Ended Current: Not reported
wner/Operator Address: 1405 JANTZEN BEACH CENTER
wner/Operator City,State,Zip: PORTLAND, OR 97217
Operator Telephone: 503-286-9103
r/Operator Telephone Ext: Not reported
r/Operator Fax: Not reported
r/Operator Email: Not reported

wner/Operator Indicator: Owner
Owner/Operator Name: THE PRUDENTIAL INS CO
l Status: Private
e Became Current: 19950123
Ended Current: Not reported
wner/Operator Address: 2029 CENTURY PK E STE 3600
ner/Operator City,State,Zip: LOS ANGELES, CA 90067-3022
Operator Telephone: 310-277-1400
r/Operator Telephone Ext: Not reported
r/Operator Fax: Not reported
r/Operator Email: Not reported

wner/Operator Indicator: Owner
Owner/Operator Name: THE PRUDENTIAL INS CO
l Status: Private

JANTZEN BEACH CENTER (Continued) **1004770752**

e Became Current: 19960105
Ended Current: Not reported
wner/Operator Address: 2029 CENTURY PK E STE 3600
ner/Operator City,State,Zip: LOS ANGELES, CA 90067-3022
Operator Telephone: 310-277-1400
er/Operator Telephone Ext: Not reported
er/Operator Fax: Not reported
er/Operator Email: Not reported

ner/Operator Indicator: Operator
Owner/Operator Name: TERRANOMIC'S RETAIL SERVICES, LP
gal Status: Other
e Became Current: 19950123
Ended Current: Not reported
wner/Operator Address: 1405 JANTZEN BEACH CENTER
wner/Operator City,State,Zip: PORTLAND, OR 97217
Operator Telephone: 503-286-9103
er/Operator Telephone Ext: Not reported
er/Operator Fax: Not reported
er/Operator Email: Not reported

wner/Operator Indicator: Owner
Owner/Operator Name: BIRTCHER PROPERTIES
al Status: Private
e Became Current: 19960105
Ended Current: Not reported
Owner/Operator Address: 7690 SW MOHAWK STREET
wner/Operator City,State,Zip: TUALATIN, OR 97062
Operator Telephone: 503-691-9500
er/Operator Telephone Ext: Not reported
er/Operator Fax: Not reported
er/Operator Email: Not reported

wner/Operator Indicator: Owner
Owner/Operator Name: JANTZEN DYNAMICS CORPORATION
al Status: Private
e Became Current: 19980121
Ended Current: Not reported
wner/Operator Address: 1405 JANTZEN BEACH CENTER
wner/Operator City,State,Zip: PORTLAND, OR 97217
Operator Telephone: 503-286-9103
er/Operator Telephone Ext: Not reported
er/Operator Fax: Not reported
er/Operator Email: Not reported

wner/Operator Indicator: Owner
Owner/Operator Name: COMPASS RETAIL INC
gal Status: Other
e Became Current: 19980121
Ended Current: Not reported
ner/Operator Address: 5775 PEACHTREE RD 200D
Operator City,State,Zip: ATLANTA, GA 30342-1505
perator Telephone: 404-303-2500
er/Operator Telephone Ext: Not reported
er/Operator Fax: Not reported
er/Operator Email: Not reported

JANTZEN BEACH CENTER (Continued) **1004770752**

wner/Operator Indicator: Owner
Owner/Operator Name: JANTZEN DYNAMICS CORPORATION
l Status: Private
Became Current: 20020102
Ended Current: Not reported
wner/Operator Address: 1405 JANTZEN BEACH CENTER
wner/Operator City,State,Zip: PORTLAND, OR 97217
Operator Telephone: 503-286-9103
r/Operator Telephone Ext: Not reported
r/Operator Fax: Not reported
r/Operator Email: Not reported

wner/Operator Indicator: Owner
Owner/Operator Name: JANTZEN DYNAMICS CORPORATION
l Status: Private
e Became Current: 19971223
Ended Current: Not reported
wner/Operator Address: 1405 JANTZEN BEACH CENTER
wner/Operator City,State,Zip: PORTLAND, OR 97217
Operator Telephone: 503-286-9103
r/Operator Telephone Ext: Not reported
r/Operator Fax: Not reported
r/Operator Email: Not reported

Historic Generators:
ive Date: 20101231
Handler Name: JANTZEN BEACH CENTER
ederal Waste Generator Description: Conditionally Exempt Small Quantity Generator
District Owner: Not reported
arge Quantity Handler of Universal Waste: No
ecognized Trader Importer: No
ecognized Trader Exporter: No
pent Lead Acid Battery Importer: No
pent Lead Acid Battery Exporter: No
urrent Record: No
torage Recycler Activity: Not reported
onic Manifest Broker: Not reported

eive Date: 19930305
Handler Name: JANTZEN BEACH CENTER
ederal Waste Generator Description: Conditionally Exempt Small Quantity Generator
District Owner: Not reported
arge Quantity Handler of Universal Waste: No
ecognized Trader Importer: No
ecognized Trader Exporter: No
pent Lead Acid Battery Importer: No
pent Lead Acid Battery Exporter: No
urrent Record: No
torage Recycler Activity: Not reported
onic Manifest Broker: Not reported

eive Date: 19940107
Handler Name: JANTZEN BEACH CENTER
ederal Waste Generator Description: Conditionally Exempt Small Quantity Generator
District Owner: Not reported
arge Quantity Handler of Universal Waste: No
ecognized Trader Importer: No

JANTZEN BEACH CENTER (Continued) **1004770752**

Recognized Trader Exporter:		No
Spent Lead Acid Battery Importer:		No
Spent Lead Acid Battery Exporter:		No
Current Record:		No
Storage Recycler Activity:		Not reported
ronic Manifest Broker:		Not reported
eive Date:		19950123
Handler Name:	JANTZEN BEACH CENTER	
ederal Waste Generator Description:		Conditionally Exempt Small Quantity Generator
District Owner:		Not reported
arge Quantity Handler of Universal Waste:		No
Recognized Trader Importer:		No
Recognized Trader Exporter:		No
Spent Lead Acid Battery Importer:		No
Spent Lead Acid Battery Exporter:		No
Current Record:		No
Storage Recycler Activity:		Not reported
ronic Manifest Broker:		Not reported
ceive Date:		19960105
Handler Name:	JANTZEN BEACH CENTER	
ederal Waste Generator Description:		Conditionally Exempt Small Quantity Generator
District Owner:		Not reported
arge Quantity Handler of Universal Waste:		No
Recognized Trader Importer:		No
Recognized Trader Exporter:		No
Spent Lead Acid Battery Importer:		No
Spent Lead Acid Battery Exporter:		No
Current Record:		No
Storage Recycler Activity:		Not reported
ronic Manifest Broker:		Not reported
ceive Date:		19960105
Handler Name:	JANTZEN BEACH CENTER	
ederal Waste Generator Description:		Conditionally Exempt Small Quantity Generator
District Owner:		Not reported
arge Quantity Handler of Universal Waste:		No
Recognized Trader Importer:		No
Recognized Trader Exporter:		No
Spent Lead Acid Battery Importer:		No
Spent Lead Acid Battery Exporter:		No
Current Record:		No
Storage Recycler Activity:		Not reported
ronic Manifest Broker:		Not reported
eive Date:		19970425
Handler Name:	JANTZEN BEACH CENTER	
ederal Waste Generator Description:		Conditionally Exempt Small Quantity Generator
District Owner:		Not reported
arge Quantity Handler of Universal Waste:		No
Recognized Trader Importer:		No
Recognized Trader Exporter:		No
Spent Lead Acid Battery Importer:		No
Spent Lead Acid Battery Exporter:		No
Current Record:		No
Storage Recycler Activity:		Not reported

JANTZEN BEACH CENTER (Continued) **1004770752**

ronic Manifest Broker:		Not reported
eive Date:		19970428
Handler Name:	JANTZEN BEACH CENTER	
Waste Generator Description:		Not a generator, verified
District Owner:		Not reported
arge Quantity Handler of Universal Waste:		No
ecognized Trader Importer:		No
ecognized Trader Exporter:		No
pent Lead Acid Battery Importer:		No
pent Lead Acid Battery Exporter:		No
urrent Record:		No
torage Recycler Activity:		Not reported
ronic Manifest Broker:		Not reported
eive Date:		19980121
Handler Name:	JANTZEN BEACH CENTER	
ederal Waste Generator Description:		Conditionally Exempt Small Quantity Generator
District Owner:		Not reported
arge Quantity Handler of Universal Waste:		No
ecognized Trader Importer:		No
ecognized Trader Exporter:		No
pent Lead Acid Battery Importer:		No
pent Lead Acid Battery Exporter:		No
urrent Record:		No
torage Recycler Activity:		Not reported
ronic Manifest Broker:		Not reported
eive Date:		19990301
Handler Name:	JANTZEN BEACH CENTER	
ederal Waste Generator Description:		Conditionally Exempt Small Quantity Generator
District Owner:		Not reported
arge Quantity Handler of Universal Waste:		No
ecognized Trader Importer:		No
ecognized Trader Exporter:		No
pent Lead Acid Battery Importer:		No
pent Lead Acid Battery Exporter:		No
urrent Record:		No
torage Recycler Activity:		Not reported
ronic Manifest Broker:		Not reported
eive Date:		19980121
Handler Name:	JANTZEN BEACH CENTER	
Waste Generator Description:		Not a generator, verified
District Owner:		Not reported
arge Quantity Handler of Universal Waste:		No
ecognized Trader Importer:		No
ecognized Trader Exporter:		No
pent Lead Acid Battery Importer:		No
pent Lead Acid Battery Exporter:		No
urrent Record:		No
torage Recycler Activity:		Not reported
ronic Manifest Broker:		Not reported
ive Date:		20000113
Handler Name:	JANTZEN BEACH CENTER	
ederal Waste Generator Description:		Conditionally Exempt Small Quantity Generator

JANTZEN BEACH CENTER (Continued) **1004770752**

District Owner: Not reported
arge Quantity Handler of Universal Waste: No
ecognized Trader Importer: No
ecognized Trader Exporter: No
pent Lead Acid Battery Importer: No
pent Lead Acid Battery Exporter: No
urrent Record: No
torage Recycler Activity: Not reported
onic Manifest Broker: Not reported

eive Date: 20010116
Handler Name: JANTZEN BEACH CENTER
ederal Waste Generator Description: Conditionally Exempt Small Quantity Generator
District Owner: Not reported
arge Quantity Handler of Universal Waste: No
ecognized Trader Importer: No
ecognized Trader Exporter: No
pent Lead Acid Battery Importer: No
pent Lead Acid Battery Exporter: No
urrent Record: No
torage Recycler Activity: Not reported
onic Manifest Broker: Not reported

ive Date: 20020102
Handler Name: JANTZEN BEACH CENTER
ederal Waste Generator Description: Conditionally Exempt Small Quantity Generator
District Owner: Not reported
arge Quantity Handler of Universal Waste: No
ecognized Trader Importer: No
ecognized Trader Exporter: No
pent Lead Acid Battery Importer: No
pent Lead Acid Battery Exporter: No
urrent Record: No
torage Recycler Activity: Not reported
onic Manifest Broker: Not reported

eive Date: 20021230
Handler Name: JANTZEN BEACH CENTER
ederal Waste Generator Description: Conditionally Exempt Small Quantity Generator
District Owner: Not reported
arge Quantity Handler of Universal Waste: No
ecognized Trader Importer: No
ecognized Trader Exporter: No
pent Lead Acid Battery Importer: No
pent Lead Acid Battery Exporter: No
urrent Record: No
torage Recycler Activity: Not reported
onic Manifest Broker: Not reported

eive Date: 20031231
Handler Name: JANTZEN BEACH CENTER
ederal Waste Generator Description: Conditionally Exempt Small Quantity Generator
District Owner: Not reported
arge Quantity Handler of Universal Waste: No
ecognized Trader Importer: No
ecognized Trader Exporter: No
pent Lead Acid Battery Importer: No

JANTZEN BEACH CENTER (Continued) **1004770752**

Spent Lead Acid Battery Exporter: No
Current Record: No
Storage Recycler Activity: Not reported
ronic Manifest Broker: Not reported

eive Date: 20071231
Handler Name: JANTZEN BEACH CENTER
ederal Waste Generator Description: Conditionally Exempt Small Quantity Generator
District Owner: Not reported
arge Quantity Handler of Universal Waste: No
Recognized Trader Importer: No
Recognized Trader Exporter: No
Spent Lead Acid Battery Importer: No
Spent Lead Acid Battery Exporter: No
Current Record: No
Storage Recycler Activity: Not reported
ronic Manifest Broker: Not reported

ive Date: 20101231
Handler Name: JANTZEN BEACH CENTER
ederal Waste Generator Description: Conditionally Exempt Small Quantity Generator
District Owner: Not reported
arge Quantity Handler of Universal Waste: No
Recognized Trader Importer: No
Recognized Trader Exporter: No
Spent Lead Acid Battery Importer: No
Spent Lead Acid Battery Exporter: No
urrent Record: Yes
Storage Recycler Activity: Not reported
ronic Manifest Broker: Not reported

List of NAICS Codes and Descriptions:
NAICS Code: 56179
NAICS Description: OTHER SERVICES TO BUILDINGS AND DWELLINGS

Facility Has Received Notices of Violations:
Violations: No Violations Found

Evaluation Action Summary:
Evaluations: No Evaluations Found

FINDS:
Registry ID: 110004803375

Click Here for FRS Facility Detail Report:

Environmental Interest/Information System:
The Oregon Department of Environmental Quality (DEQ) is a regulatory agency tasked with protecting the quality of Oregon's environment. DEQ uses a combination of technical assistance, inspections, and permitting to help public and private facilities and citizens understand and comply with state and federal environmental regulations.
The Resource Conservation and Recovery Act Information System (RCRAInfo) is EPA's comprehensive information system in support of the

JANTZEN BEACH CENTER (Continued) **1004770752**

Resource Conservation and Recovery Act (RCRA) of 1976 and the Hazardous and Solid Waste Amendments (HSWA) of 1984. It tracks many types of information about generators, transporters, treaters, storers, and disposers of hazardous waste.

Click this hyperlink while viewing on your computer to access additional FINDS: detail in the EDR Site Report.

ECHO:

Envid:	1004770752
Registry ID:	110004803375
URL:	http://echo.epa.gov/detailed-facility-report?fid=110004803375
Name:	JANTZEN BEACH CENTER
Address:	1405 JANTZEN BEACH CTR
City,State,Zip:	PORTLAND, OR 97217

OR MANIFEST:

Manifest Year:	Manifest Year - 2007
EPA Id:	ORD987192697
Inactive Status:	Not reported
Organization Name:	Not reported
Contact Name:	Bruce Moret
Contact Telephone Number:	(503) 286-9103
Mailing Address:	1405 Jantzen Beach Ctr
Mailing City/State/Zip:	Portland, OR 97217

F17 **JANTZEN BEACH SHELL/PANOCO #39** **OR LUST S115330764**
ESE **12237 N JANTZEN DR** **N/A**
1/8-1/4 **PORTLAND, OR 97217**
0.204 mi.
1079 ft. **Site 1 of 3 in cluster F**

Relative: LUST:
Lower
Actual: Name: JANTZEN BEACH SHELL/PANOCO #39
27 ft. Address: 12237 N JANTZEN DR
City,State,Zip: PORTLAND, OR 97217
Region: North Western Region
Facility ID: 26-89-0267
Cleanup Received Date: 10/10/1989
Cleanup Start Date: 01/01/1990
Cleanup Complete Date: 05/20/2014
Decode for Region: North West Region

F18 **CHEVRON STATION - 90706** **OR LUST U000432830**
ESE **12105 N JANTZEN DR** **OR UST N/A**
1/8-1/4 **PORTLAND, OR 97217** **OR SPILLS**
0.206 mi. **OR AIRS**
1090 ft. **Site 2 of 3 in cluster F** **OR UIC**

Relative: LUST:
Lower
Actual: Name: CHEVRON USA INC - 90706 II
28 ft. Address: 12105 N JANTZEN DR
City,State,Zip: PORTLAND, OR 97217
Region: North Western Region
Facility ID: 26-97-0505

CHEVRON STATION - 90706 (Continued) **U000432830**

Cleanup Received Date: 07/07/1997
Cleanup Start Date: 07/07/1997
Cleanup Complete Date: **05/02/2007**
Decode for Region: **North West Region**

Name: CHEVRON U.S.A., INC. - 90706
Address: 12105 N JANTZEN DR
City,State,Zip: PORTLAND, OR 97217
Region: North Western Region
Facility ID: 26-93-0101
Cleanup Received Date: 06/08/1993
Cleanup Start Date: 06/07/1993
Cleanup Complete Date: **03/31/1995**
Decode for Region: **North West Region**

UST:
Name: CHEVRON STATION - 90706
Address: 12105 N JANTZEN DR
City: PORTLAND
Facility ID: 1332
Facility Telephone: (925) 766-6939
Permittee Name: Gerardo Acuna
Number of Permitted Tanks: 3
Active Tanks: 3
Decommissioned Tanks: 7
Number of Tanks: 10

OR SPILLS:
Name: Not reported
Address: 12105 N JANTZEN DR
City,State,Zip: PORTLAND, OR 97217
Facility ID: 2016-1744
Incident Status: Closed
Material: Oil - Gasoline
Quantity: 32
Unit of Measure: Ounce
Release Date: 07/21/2016
Description: Chevron reporting 32oz spill to pavement due to human error during refueling at one of their gas stations. No waterways impacted.
Lat/Long: 45.610957 / -122.67714
Source: Motor Vehicle - Private
Media: Pavement
Responsible Company: Chevron/Texaco
Responsible Address: 5924 NW Front Ave.
Responsible City,St,Zip: Porltand, OR 97210
Unknown Quantity Released: Not reported
Maximum Potential Quantity: Not reported
Quantity Recovered: Not reported

Name: Not reported
Address: 12105 N. JANTZEN DR.
City,State,Zip: PORTLAND, OR 97217
Facility ID: 2016-0437
Incident Status: Closed
Material: Oil - Gasoline
Quantity: 1

CHEVRON STATION - 90706 (Continued) **U000432830**

Unit of Measure: Gallons
Release Date: 02/18/2016
Description: Chevron reporting the release of less than 1 gallon gasoline when a citizen drove away from the pump with the hose in the tank. Absorbents were applied. No drains or waterways impacted.
Lat/Long: 45.610957 / -122.67713
Source: Bulk Petroleum Storage
Media: Pavement
Responsible Company: Chevron Products Company
Responsible Address: 6001 BOLLINGER CANYON ROAD
Responsible City,St,Zip: SAN RAMON, CA 94583
Unknown Quantity Released: Not reported
Maximum Potential Quantity: Not reported
Quantity Recovered: Not reported

Name: Not reported
Address: 12105 N JANTZEN DR
City,State,Zip: PORTLAND, OR 97217
Facility ID: 2011-2482
Incident Status: Archive
Material: Not reported
Quantity: 1
Unit of Measure: Gallons
Release Date: 10/07/2011
Description: Chevron reporting the spill of 1 gallon gasoline from a motor vehicle. The spill went to pavement and possibly a catch basin. The spill occurred when 1 gallons of gasoline was put into a car, the car began leaking, absorbents and FM186 was applied, swept and disposed of in hazardous waste drum. A minor amount may have impacted the catch basin. Emerald Services has been dispatched to clean out catch basin.
Lat/Long: 45.6121 / -122.6757
Source: Motor Vehicle - Private
Media: Suspected, unknown, or no discharge
Responsible Company: Not reported
Responsible Address: Not reported
Responsible City,St,Zip: Not reported
Unknown Quantity Released: Not reported
Maximum Potential Quantity: Not reported
Quantity Recovered: Not reported

Name: Not reported
Address: 12105 N JANTZEN DR
City,State,Zip: PORTLAND, OR 97217
Facility ID: 2011-2482
Incident Status: Archive
Material: Not reported
Quantity: 1
Unit of Measure: Gallons
Release Date: 10/07/2011
Description: Chevron reporting the spill of 1 gallon gasoline from a motor vehicle. The spill went to pavement and possibly a catch basin. The spill occurred when 1 gallons of gasoline was put into a car, the car began leaking, absorbents and FM186 was applied, swept and disposed of in hazardous waste drum. A minor amount may have impacted the catch basin. Emerald Services has been dispatched to clean out catch basin.
Lat/Long: 45.6121 / -122.6757
Source: Motor Vehicle - Private

CHEVRON STATION - 90706 (Continued) **U000432830**

Media: On pavement/asphalt - not direct on soil
Responsible Company: Not reported
Responsible Address: Not reported
Responsible City,St,Zip: Not reported
Unknown Quantity Released: Not reported
Maximum Potential Quantity: Not reported
Quantity Recovered: Not reported

Name: Not reported
Address: 12105 N JANTZEN DR
City,State,Zip: PORTLAND, OR 97223
Facility ID: 2017-3127
Incident Status: Closed
Material: Oil - Gasoline
Quantity: 1
Unit of Measure: Gallons
Release Date: 10/26/2017
Description: 2 Gal of Gas to pavement after a customer drove off from a Chevron Station. No waterways impacted, contractor has been hired to clean up in the AM.
Lat/Long: 45.610700 / -122.67744
Source: Business
Media: Pavement
Responsible Company: Chevron/Texaco
Responsible Address: 5924 NW Front Ave.
Responsible City,St,Zip: Porltand, OR 97210
Unknown Quantity Released: Not reported
Maximum Potential Quantity: Not reported
Quantity Recovered: Not reported

Name: Not reported
Address: 12105 N JANTZEN DR
City,State,Zip: PORTLAND, OR 97223
Facility ID: 2017-3127
Incident Status: Closed
Material: Oil - Gasoline
Quantity: 10
Unit of Measure: Ounce
Release Date: 10/26/2017
Description: 2 Gal of Gas to pavement after a customer drove off from a Chevron Station. No waterways impacted, contractor has been hired to clean up in the AM.
Lat/Long: 45.610700 / -122.67744
Source: Business
Media: Not reported
Responsible Company: Chevron/Texaco
Responsible Address: 5924 NW Front Ave.
Responsible City,St,Zip: Porltand, OR 97210
Unknown Quantity Released: Not reported
Maximum Potential Quantity: Not reported
Quantity Recovered: Not reported

Name: Not reported
Address: 12105 N JANTZEN DR
City,State,Zip: PORTLAND, OR 97217
Facility ID: 2016-1744
Incident Status: Closed

CHEVRON STATION - 90706 (Continued) **U000432830**

Material: Oil - Gasoline
Quantity: 32
Unit of Measure: Ounce
Release Date: 07/21/2016
Description: Chevron reporting 32oz spill to pavement due to human error during refueling at one of their gas stations. No waterways impacted.
Lat/Long: 45.610957 / -122.67714
Source: Motor Vehicle - Private
Media: Pavement
Responsible Company: Chevron/Texaco
Responsible Address: 5924 NW Front Ave.
Responsible City,St,Zip: Porltand, OR 97210
Unknown Quantity Released: Not reported
Maximum Potential Quantity: Not reported
Quantity Recovered: Not reported

Name: Not reported
Address: 12105 N. JANTZEN DR.
City,State,Zip: PORTLAND, OR 97217
Facility ID: 2016-0437
Incident Status: Closed
Material: Oil - Gasoline
Quantity: 1
Unit of Measure: Gallons
Release Date: 02/18/2016
Description: Chevron reporting the release of less than 1 gallon gasoline when a citizen drove away from the pump with the hose in the tank. Absorbents were applied. No drains or waterways impacted.
Lat/Long: 45.610957 / -122.67713
Source: Bulk Petroleum Storage
Media: Pavement
Responsible Company: Chevron Products Company
Responsible Address: 6001 BOLLINGER CANYON ROAD
Responsible City,St,Zip: SAN RAMON, CA 94583
Unknown Quantity Released: Not reported
Maximum Potential Quantity: Not reported
Quantity Recovered: Not reported

Name: Not reported
Address: 12105 N. JANTZEN AVE
City,State,Zip: PORTLAND, OR 97217
Facility ID: 2015-0166
Incident Status: Closed
Material: Oil - Gasoline
Quantity: 16
Unit of Measure: Ounce
Release Date: 01/21/2015
Description: NRC Report #1106283. Ron Stevens with Chevron reports gasoline nozzle failed to turn off spilling approximately 16 oz. to pavement. Gasoline was absorbed with pads and placed in Hazmat container on site for later disposal.
Lat/Long: 45.6106 / -122.6768
Source: UST
Media: Pavement
Responsible Company: Chevron Products Company
Responsible Address: 6001 BOLLINGER CANYON ROAD
Responsible City,St,Zip: SAN RAMON, CA 94583

CHEVRON STATION - 90706 (Continued) **U000432830**

Unknown Quantity Released: Not reported
Maximum Potential Quantity: Not reported
Quantity Recovered: Not reported

Name: Not reported
Address: 12105 N JANTZEN DRIVE
City,State,Zip: PORTLAND, OR 97217
Facility ID: 2014-1368
Incident Status: Referred/Closed
Material: Oil - Gasoline
Quantity: 3
Unit of Measure: Gallons
Release Date: 06/28/2014
Description: 2014-1368 NRC 1087406 Chevron Gas Spill 0805 hr 6/28/14 Multnomah County Ron Stevens (Chevron 925-785-2563) reported three gallons of gasoline released at a Chevron Station, 12015 N Jason Drive Portland. The gasoline was released to the paved surface and went to the oil/ water separator. Emerald Services pumped the separator.
Lat/Long: 45.610727 / -122.67693
Source: Motor Vehicle - Private
Media: Pavement
Responsible Company: Not reported
Responsible Address: Not reported
Responsible City,St,Zip: Not reported
Unknown Quantity Released: Not reported
Maximum Potential Quantity: Not reported
Quantity Recovered: Not reported

Name: Not reported
Address: 12105 N JANTZEN DR
City,State,Zip: PORTLAND, OR 97217
Facility ID: 2012-2733
Incident Status: Archive
Material: Not reported
Quantity: 2
Unit of Measure: Gallons
Release Date: 11/18/2012
Description: Chevron reported 2 gallons of gas released to the asphalt due to leaking vehicle gas tank. Workers applied absorbents and booms, Emerald Services contracted to assist with remediation. No waterways affected.
Lat/Long: 45.6121 / -122.6757
Source: Motor Vehicle - Private
Media: Suspected, unknown, or no discharge
Responsible Company: Chevron Oil Company
Responsible Address: 12105 N Jantzen Dr
Responsible City,St,Zip: Portland, OR 97217-8159
Unknown Quantity Released: Not reported
Maximum Potential Quantity: Not reported
Quantity Recovered: Not reported

Name: Not reported
Address: 12105 N JANTZEN DR
City,State,Zip: PORTLAND, OR 97217
Facility ID: 2012-2733
Incident Status: Archive
Material: Not reported

CHEVRON STATION - 90706 (Continued) **U000432830**

Quantity: 2
Unit of Measure: Gallons
Release Date: 11/18/2012
Description: Chevron reported 2 gallons of gas released to the asphalt due to leaking vehicle gas tank. Workers applied absorbents and booms, Emerald Services contracted to assist with remediation. No waterways affected.
Lat/Long: 45.6121 / -122.6757
Source: Motor Vehicle - Private
Media: On pavement/asphalt - not direct on soil
Responsible Company: Chevron Oil Company
Responsible Address: 12105 N Jantzen Dr
Responsible City,St,Zip: Portland, OR 97217-8159
Unknown Quantity Released: Not reported
Maximum Potential Quantity: Not reported
Quantity Recovered: Not reported

Name: Not reported
Address: 12105 N JANTZEN DR
City,State,Zip: PORTLAND, OR 97223
Facility ID: 2017-3127
Incident Status: Closed
Material: Oil - Gasoline
Quantity: 1
Unit of Measure: Gallons
Release Date: 10/26/2017
Description: 2 Gal of Gas to pavement after a customer drove off from a Chevron Station. No waterways impacted, contractor has been hired to clean up in the AM.
Lat/Long: 45.610700 / -122.67744
Source: Business
Media: Pavement
Responsible Company: Chevron/Texaco
Responsible Address: 5924 NW Front Ave.
Responsible City,St,Zip: Porltand, OR 97210
Unknown Quantity Released: Not reported
Maximum Potential Quantity: Not reported
Quantity Recovered: Not reported

Name: Not reported
Address: 12105 N JANTZEN DR
City,State,Zip: PORTLAND, OR 97223
Facility ID: 2017-3127
Incident Status: Closed
Material: Oil - Gasoline
Quantity: 10
Unit of Measure: Ounce
Release Date: 10/26/2017
Description: 2 Gal of Gas to pavement after a customer drove off from a Chevron Station. No waterways impacted, contractor has been hired to clean up in the AM.
Lat/Long: 45.610700 / -122.67744
Source: Business
Media: Not reported
Responsible Company: Chevron/Texaco
Responsible Address: 5924 NW Front Ave.
Responsible City,St,Zip: Porltand, OR 97210

CHEVRON STATION - 90706 (Continued) **U000432830**

Unknown Quantity Released: Not reported
Maximum Potential Quantity: Not reported
Quantity Recovered: Not reported

AIRS:

Source ID: Not reported
Permit Number: 26-9742-23-01
Address: 12105 N JANTZEN DR
Name: CHEVRON PRODUCTS CO
City,State,Zip: PORTLAND, OR 97217
Year: Not reported
Permit Type: General (4) ACDP
Expiration Date: 03/01/2025
Pollutant: Not reported
Issue Date: 09/02/2020
Emissions: Not reported
NAICS Code: 447110
Is NAICS Code Primary: Not reported
SIC Code: Not reported
Is SIC Code Primary: Not reported
Latitude: 45.6121
Longitude: -122.6757
Emission Source Code: Not reported
Emission Source Description: Not reported
Process Code: Not reported
Process Description: Not reported
Process Unit: Not reported
SCC: Not reported
Throughput: Not reported
Throughput Type: Not reported

OR UIC:

Name: NEW SEASON FOODS, INC.
Address: 2329 YEW STREET
City,State,Zip: FOREST GROVE, OR 97116
UIC Well #: Not reported
Type: Not reported
Type Description: Not reported
UIC Number: 10261
Facility Status: Not reported
Lat/Long: 45.5251 / -123.0722

Name: JANTZEN BEACH CHEVRON INC.
Address: 12105 N JANTZEN DRIVE
City,State,Zip: PORTLAND, OR
UIC Well #: 1
Type: 5D2
Type Description: Storm Water Drainage
UIC Number: 10261
Facility Status: Registered & RA
Lat/Long: 45.6109 / -122.6771

Name: JANTZEN BEACH CHEVRON INC.
Address: 12105 N JANTZEN DRIVE
City,State,Zip: PORTLAND, OR
UIC Well #: 2

CHEVRON STATION - 90706 (Continued) **U000432830**

Type: 5D2
Type Description: Storm Water Drainage
UIC Number: 10261
Facility Status: Registered & RA
Lat/Long: 45.6109 / -122.6771

Name: JANTZEN BEACH CHEVRON INC.
Address: 12105 N JANTZEN DRIVE
City,State,Zip: PORTLAND, OR
UIC Well #: 3
Type: 5D2
Type Description: Storm Water Drainage
UIC Number: 10261
Facility Status: Registered & RA
Lat/Long: 45.6109 / -122.6771

Name: JANTZEN BEACH CHEVRON INC.
Address: 12105 N JANTZEN DRIVE
City,State,Zip: PORTLAND, OR
UIC Well #: 4
Type: 5X28
Type Description: Motor Vehicle Waste Disposal Wells
UIC Number: 10261
Facility Status: Registered & RA
Lat/Long: 45.6109 / -122.6771

F19 **CHEVRON 90706** **RCRA-SQG 1000473734**
ESE **12105 N JANTZEN DR** **OR MANIFEST ORD987187341**
1/8-1/4 **PORTLAND, OR 97217**
0.206 mi.
1090 ft. **Site 3 of 3 in cluster F**

Relative: RCRA Listings:
Lower

Actual:
28 ft.

ved by Agency: 20230214
lame: Chevron 90706
tate,Zip: 12105 N JANTZEN DR
PORTLAND, OR 97217
ORD987187341
ame: STORE MANAGER
ss: PO BOX 6004
tate,Zip: SAN RAMON, CA 94583
e: 877-386-6044
Not reported
ct Email: NAWTDESK@CHEVRON.COM
Not reported
10
Private
Generator Description: Small Quantity Generator
Not reported
ycle: Not reported
Not reported
or: Handler Activities
er: Not reported
Not reported
12105 N JANTZEN DR
ate,Zip: PORTLAND, OR 97217
Chevron 90706
Private

CHEVRON 90706 (Continued) **1000473734**

	Chevron 90706
	Private
enerator Activity:	No
ity:	No
Generator:	No
ctivity:	No
ity Activity:	No
vity with Storage:	No
y On-Site Burner Exemption:	No
ing and Refining Furnace Exemption:	No
Injection Control:	No
e Receipt:	No
ste Indicator:	No
ste Destination Facility:	No
ersal Waste:	No
eg Handler:	---
dicator:	Not reported
condary Material Indicator:	N
tor:	Not reported
ermit Baseline:	Not on the Baseline
enewals Baseline:	Not on the Baseline
orrective Action Baseline:	No
rrective Action Universe:	No
Where RCRA CA has Been Imposed Universe:	No
ction Priority Ranking:	No NCAPS ranking
l Control Indicator:	No
ontrol Indicator:	No
re Controls Indicator:	N/A
ontrols Indicator:	N/A
n-Complier Universe:	No
Significant Non-Complier Universe:	No
gnificant Non-Complier Universe:	No
n-Complier With a Compliance Schedule Universe:	No
ce Required:	Not reported
Last Change:	20230426
Trader-Importer:	No
Trader-Exporter:	No
pent Lead Acid Batteries:	No
pent Lead Acid Batteries:	No
vity Without Storage:	No
er:	No
dicator:	No

Hazardous Waste Summary:

Waste Code:	D001
Waste Description:	Ignitable Waste
Waste Code:	D018
Waste Description:	Benzene

Handler - Owner Operator:

ner/Operator Indicator:	Operator
Owner/Operator Name:	CHEVRON 90706
l Status:	Private
Became Current:	Not reported

CHEVRON 90706 (Continued) **1000473734**

Ended Current: Not reported
r/Operator Address: 12105 N JANTZEN DR.
wner/Operator City,State,Zip: PORTLAND, OR 97477
/Operator Telephone: 503-289-6332
r/Operator Telephone Ext: Not reported
r/Operator Fax: Not reported
r/Operator Email: Not reported

ner/Operator Indicator: Operator
Owner/Operator Name: JANTZEN BEACH CHEVRON INC
gal Status: Other
e Became Current: 19950202
Ended Current: Not reported
Owner/Operator Address: 30 W POWELL BLVD
wner/Operator City,State,Zip: GRESHAM, OR 97030-7038
Operator Telephone: 503-285-0389
r/Operator Telephone Ext: Not reported
r/Operator Fax: Not reported
r/Operator Email: Not reported

ner/Operator Indicator: Operator
Owner/Operator Name: JANTZEN BEACH CHEVRON INC
gal Status: Other
Became Current: 20000303
Ended Current: Not reported
Owner/Operator Address: 30 W POWELL BLVD
wner/Operator City,State,Zip: GRESHAM, OR 97030-7038
Operator Telephone: 503-285-0389
r/Operator Telephone Ext: Not reported
r/Operator Fax: Not reported
r/Operator Email: Not reported

wner/Operator Indicator: Owner
Owner/Operator Name: JANTZEN BEACH CHEVRON INC
l Status: Private
e Became Current: 19910128
Ended Current: Not reported
wner/Operator Address: PO BOX 6004
wner/Operator City,State,Zip: SAN RAMON, CA 94583
Operator Telephone: 925-842-3733
r/Operator Telephone Ext: Not reported
r/Operator Fax: Not reported
r/Operator Email: Not reported

ner/Operator Indicator: Operator
Owner/Operator Name: CHEVRON PRODUCTS CO.
l Status: Private
e Became Current: 20131231
Ended Current: Not reported
wner/Operator Address: PO BOX 6004
er/Operator City,State,Zip: SAN RAMON, CA 94583-2324
r/Operator Telephone: 877-386-6044
r/Operator Telephone Ext: Not reported
r/Operator Fax: Not reported
r/Operator Email: Not reported

wner/Operator Indicator: Owner

CHEVRON 90706 (Continued) **1000473734**

Owner/Operator Name: JANTZEN BEACH CHEVRON INC
al Status: Private
Became Current: 19940110
Ended Current: Not reported
er/Operator Address: 12105 N JANTZEN DR
wner/Operator City,State,Zip: PORTLAND, OR 97217
Operator Telephone: 503-285-0389
er/Operator Telephone Ext: Not reported
er/Operator Fax: Not reported
er/Operator Email: Not reported

wner/Operator Indicator: Owner
Owner/Operator Name: JANTZEN BEACH CHEVRON INC
al Status: Private
e Became Current: 19950202
Ended Current: Not reported
er/Operator Address: 12105 N JANTZEN DR
wner/Operator City,State,Zip: PORTLAND, OR 97217
Operator Telephone: 503-285-0389
er/Operator Telephone Ext: Not reported
er/Operator Fax: Not reported
er/Operator Email: Not reported

wner/Operator Indicator: Owner
Owner/Operator Name: JANTZEN BEACH CHEVRON INC
al Status: Private
te Became Current: 19970106
Ended Current: Not reported
er/Operator Address: 12105 N JANTZEN DR
wner/Operator City,State,Zip: PORTLAND, OR 97217
Operator Telephone: 503-285-0389
er/Operator Telephone Ext: Not reported
er/Operator Fax: Not reported
er/Operator Email: Not reported

wner/Operator Indicator: Owner
Owner/Operator Name: JANTZEN BEACH CHEVRON INC
al Status: Private
Became Current: 20121231
Ended Current: Not reported
wner/Operator Address: PO BOX 6004
wner/Operator City,State,Zip: SAN RAMON, CA 94583
r/Operator Telephone: 877-386-6044
er/Operator Telephone Ext: Not reported
er/Operator Fax: Not reported
er/Operator Email: Not reported

wner/Operator Indicator: Owner
Owner/Operator Name: JANTZEN BEACH CHEVRON INC
al Status: Private
Became Current: 20181231
Ended Current: Not reported
wner/Operator Address: PO BOX 6004
wner/Operator City,State,Zip: SAN RAMON, CA 94583
r/Operator Telephone: 877-386-6044
er/Operator Telephone Ext: Not reported
er/Operator Fax: Not reported

CHEVRON 90706 (Continued) **1000473734**

er/Operator Email:		Not reported
ner/Operator Indicator:		Operator
Owner/Operator Name:	CHEVRON 90706	
al Status:		Private
Became Current:		20211231
Ended Current:		Not reported
wner/Operator Address:		PO BOX 6004
wner/Operator City,State,Zip:		SAN RAMON, CA 94583
r/Operator Telephone:		877-386-6044
er/Operator Telephone Ext:		Not reported
er/Operator Fax:		Not reported
er/Operator Email:		Not reported
wner/Operator Indicator:		Owner
Owner/Operator Name:	JANTZEN BEACH CHEVRON INC	
al Status:		Private
te Became Current:		19960103
Ended Current:		Not reported
er/Operator Address:		12105 N JANTZEN DR
wner/Operator City,State,Zip:		PORTLAND, OR 97217
Operator Telephone:		503-285-0389
er/Operator Telephone Ext:		Not reported
er/Operator Fax:		Not reported
er/Operator Email:		Not reported
ner/Operator Indicator:		Operator
Owner/Operator Name:	JANTZEN BEACH CHEVRON INC	
gal Status:		Other
Became Current:		20020219
Ended Current:		Not reported
Owner/Operator Address:		30 W POWELL BLVD
wner/Operator City,State,Zip:		GRESHAM, OR 97030-7038
Operator Telephone:		503-285-0389
er/Operator Telephone Ext:		Not reported
er/Operator Fax:		Not reported
er/Operator Email:		Not reported
ner/Operator Indicator:		Operator
Owner/Operator Name:	CHEVRON 90706	
al Status:		Private
Became Current:		20041231
Ended Current:		Not reported
er/Operator Address:		12105 N JANTZEN DR.
wner/Operator City,State,Zip:		PORTLAND, OR 97477
/Operator Telephone:		503-289-6332
er/Operator Telephone Ext:		Not reported
er/Operator Fax:		Not reported
er/Operator Email:		Not reported
wner/Operator Indicator:		Owner
Owner/Operator Name:	JANTZEN BEACH CHEVRON INC	
al Status:		Private
Became Current:		20151231
Ended Current:		Not reported
wner/Operator Address:		PO BOX 6004
wner/Operator City,State,Zip:		SAN RAMON, CA 94583

CHEVRON 90706 (Continued) **1000473734**

r/Operator Telephone: 877-386-6044
er/Operator Telephone Ext: Not reported
er/Operator Fax: Not reported
er/Operator Email: Not reported

ner/Operator Indicator: Operator
Owner/Operator Name: CHEVRON PRODUCTS CO.
l Status: Private
Became Current: 20151231
Ended Current: Not reported
wner/Operator Address: PO BOX 6004
er/Operator City,State,Zip: SAN RAMON, CA 94583-2324
r/Operator Telephone: 877-386-6044
er/Operator Telephone Ext: Not reported
er/Operator Fax: Not reported
er/Operator Email: Not reported

ner/Operator Indicator: Operator
Owner/Operator Name: CHEVRON PRODUCTS CO.
l Status: Private
Became Current: 20131231
Ended Current: Not reported
wner/Operator Address: PO BOX 6004
er/Operator City,State,Zip: SAN RAMON, CA 94583-2324
r/Operator Telephone: 877-386-6044
er/Operator Telephone Ext: Not reported
er/Operator Fax: Not reported
er/Operator Email: Not reported

ner/Operator Indicator: Operator
Owner/Operator Name: JANTZEN BEACH CHEVRON INC
gal Status: Other
Became Current: 20010228
Ended Current: Not reported
Owner/Operator Address: 30 W POWELL BLVD
wner/Operator City,State,Zip: GRESHAM, OR 97030-7038
Operator Telephone: 503-285-0389
er/Operator Telephone Ext: Not reported
er/Operator Fax: Not reported
er/Operator Email: Not reported

wner/Operator Indicator: Owner
Owner/Operator Name: JANTZEN BEACH CHEVRON INC
l Status: Private
e Became Current: 20161231
Ended Current: Not reported
wner/Operator Address: PO BOX 6004
wner/Operator City,State,Zip: SAN RAMON, CA 94583
r/Operator Telephone: 877-386-6044
er/Operator Telephone Ext: Not reported
er/Operator Fax: Not reported
er/Operator Email: Not reported

ner/Operator Indicator: Operator
Owner/Operator Name: CHEVRON PRODUCTS CO.
l Status: Private
e Became Current: 20161231

CHEVRON 90706 (Continued) **1000473734**

Ended Current:			Not reported
wner/Operator Address:			PO BOX 6004
er/Operator City,State,Zip:			SAN RAMON, CA 94583-2324
r/Operator Telephone:			877-386-6044
er/Operator Telephone Ext:			Not reported
er/Operator Fax:			Not reported
er/Operator Email:			Not reported
ner/Operator Indicator:			Operator
	Owner/Operator Name:	CHEVRON PRODUCTS CO.	
l Status:			Private
Became Current:			20201231
Ended Current:			Not reported
wner/Operator Address:			PO BOX 6004
er/Operator City,State,Zip:			SAN RAMON, CA 94583-2324
r/Operator Telephone:			877-386-6044
er/Operator Telephone Ext:			Not reported
er/Operator Fax:			Not reported
er/Operator Email:			Not reported
wner/Operator Indicator:			Owner
	Owner/Operator Name:	JANTZEN BEACH CHEVRON INC	
l Status:			Private
e Became Current:			19910128
Ended Current:			Not reported
wner/Operator Address:			PO BOX 6004
wner/Operator City,State,Zip:			SAN RAMON, CA 94583
r/Operator Telephone:			877-386-6044
er/Operator Telephone Ext:			Not reported
er/Operator Fax:			Not reported
er/Operator Email:			Not reported
wner/Operator Indicator:			Owner
	Owner/Operator Name:	JANTZEN BEACH CHEVRON INC	
l Status:			Private
e Became Current:			19980105
Ended Current:			Not reported
er/Operator Address:			12105 N JANTZEN DR
wner/Operator City,State,Zip:			PORTLAND, OR 97217
Operator Telephone:			503-285-0389
er/Operator Telephone Ext:			Not reported
er/Operator Fax:			Not reported
er/Operator Email:			Not reported
wner/Operator Indicator:			Owner
	Owner/Operator Name:	JANTZEN BEACH CHEVRON INC	
l Status:			Private
Became Current:			20030224
Ended Current:			Not reported
er/Operator Address:			12105 N JANTZEN DR
wner/Operator City,State,Zip:			PORTLAND, OR 97217
Operator Telephone:			503-285-0389
er/Operator Telephone Ext:			Not reported
er/Operator Fax:			Not reported
er/Operator Email:			Not reported
ner/Operator Indicator:			Operator

CHEVRON 90706 (Continued) **1000473734**

Owner/Operator Name: JANTZEN BEACH CHEVRON INC
gal Status: Other
Became Current: 20030224
Ended Current: Not reported
Owner/Operator Address: 30 W POWELL BLVD
wner/Operator City,State,Zip: GRESHAM, OR 97030-7038
Operator Telephone: 503-285-0389
r/Operator Telephone Ext: Not reported
r/Operator Fax: Not reported
r/Operator Email: Not reported

wner/Operator Indicator: Owner
Owner/Operator Name: JANTZEN BEACH CHEVRON INC
l Status: Private
e Became Current: 20061231
Ended Current: Not reported
wner/Operator Address: PO BOX 6004
wner/Operator City,State,Zip: SAN RAMON, CA 94583
Operator Telephone: 925-842-5931
r/Operator Telephone Ext: Not reported
r/Operator Fax: Not reported
r/Operator Email: Not reported

ner/Operator Indicator: Operator
Owner/Operator Name: JOCKO RODRIGUEZ
l Status: Private
Became Current: 20091231
Ended Current: Not reported
wner/Operator Address: PO BOX 6004
er/Operator City,State,Zip: SAN RAMON, CA 94583-2324
Operator Telephone: 925-842-3733
r/Operator Telephone Ext: Not reported
r/Operator Fax: Not reported
r/Operator Email: Not reported

wner/Operator Indicator: Owner
Owner/Operator Name: JANTZEN BEACH CHEVRON INC
l Status: Private
Became Current: 20111231
Ended Current: Not reported
wner/Operator Address: PO BOX 6004
wner/Operator City,State,Zip: SAN RAMON, CA 94583
r/Operator Telephone: 877-386-6044
r/Operator Telephone Ext: Not reported
r/Operator Fax: Not reported
r/Operator Email: Not reported

ner/Operator Indicator: Operator
Owner/Operator Name: CHEVRON PRODUCTS CO.
l Status: Private
Became Current: 20121231
Ended Current: Not reported
wner/Operator Address: PO BOX 6004
er/Operator City,State,Zip: SAN RAMON, CA 94583-2324
r/Operator Telephone: 877-386-6044
r/Operator Telephone Ext: Not reported
r/Operator Fax: Not reported

CHEVRON 90706 (Continued) **1000473734**

er/Operator Email:		Not reported
wner/Operator Indicator:		Owner
	Owner/Operator Name: JANTZEN BEACH CHEVRON INC	
al Status:		Private
Became Current:		20141231
Ended Current:		Not reported
wner/Operator Address:		PO BOX 6004
wner/Operator City,State,Zip:		SAN RAMON, CA 94583
r/Operator Telephone:		877-386-6044
er/Operator Telephone Ext:		Not reported
er/Operator Fax:		Not reported
er/Operator Email:		Not reported
wner/Operator Indicator:		Owner
	Owner/Operator Name: JANTZEN BEACH CHEVRON INC	
al Status:		Private
e Became Current:		20171231
Ended Current:		Not reported
wner/Operator Address:		PO BOX 6004
wner/Operator City,State,Zip:		SAN RAMON, CA 94583
r/Operator Telephone:		877-386-6044
er/Operator Telephone Ext:		Not reported
er/Operator Fax:		Not reported
er/Operator Email:		Not reported
ner/Operator Indicator:		Operator
	Owner/Operator Name: JANTZEN BEACH CHEVRON INC	
gal Status:		Other
te Became Current:		19960103
Ended Current:		Not reported
Owner/Operator Address:		30 W POWELL BLVD
wner/Operator City,State,Zip:		GRESHAM, OR 97030-7038
Operator Telephone:		503-285-0389
er/Operator Telephone Ext:		Not reported
er/Operator Fax:		Not reported
er/Operator Email:		Not reported
wner/Operator Indicator:		Owner
	Owner/Operator Name: JANTZEN BEACH CHEVRON INC	
al Status:		Private
Became Current:		20000303
Ended Current:		Not reported
er/Operator Address:		12105 N JANTZEN DR
wner/Operator City,State,Zip:		PORTLAND, OR 97217
Operator Telephone:		503-285-0389
er/Operator Telephone Ext:		Not reported
er/Operator Fax:		Not reported
er/Operator Email:		Not reported
wner/Operator Indicator:		Owner
	Owner/Operator Name: JANTZEN BEACH CHEVRON INC	
al Status:		Private
Became Current:		20010228
Ended Current:		Not reported
er/Operator Address:		12105 N JANTZEN DR
wner/Operator City,State,Zip:		PORTLAND, OR 97217

CHEVRON 90706 (Continued) **1000473734**

Operator Telephone: 503-285-0389
er/Operator Telephone Ext: Not reported
er/Operator Fax: Not reported
er/Operator Email: Not reported

wner/Operator Indicator: Owner
Owner/Operator Name: JANTZEN BEACH CHEVRON INC
l Status: Private
Became Current: 20020219
Ended Current: Not reported
er/Operator Address: 12105 N JANTZEN DR
wner/Operator City,State,Zip: PORTLAND, OR 97217
Operator Telephone: 503-285-0389
er/Operator Telephone Ext: Not reported
er/Operator Fax: Not reported
er/Operator Email: Not reported

ner/Operator Indicator: Operator
Owner/Operator Name: CHEVRON PRODUCTS CO
l Status: Private
Became Current: 20051231
Ended Current: Not reported
er/Operator Address: 12105 N JANTZEN DR.
wner/Operator City,State,Zip: PORTLAND, OR 97477
/Operator Telephone: 503-289-6332
er/Operator Telephone Ext: Not reported
er/Operator Fax: Not reported
er/Operator Email: Not reported

wner/Operator Indicator: Owner
Owner/Operator Name: JANTZEN BEACH CHEVRON INC
l Status: Private
Became Current: 20071231
Ended Current: Not reported
wner/Operator Address: PO BOX 6004
wner/Operator City,State,Zip: SAN RAMON, CA 94583
Operator Telephone: 925-842-5931
er/Operator Telephone Ext: Not reported
er/Operator Fax: Not reported
er/Operator Email: Not reported

ner/Operator Indicator: Operator
Owner/Operator Name: KATHY NORRIS-SLUSHER
l Status: Private
Became Current: 20081231
Ended Current: Not reported
wner/Operator Address: PO BOX 6004
er/Operator City,State,Zip: SAN RAMON, CA 94583-2324
Operator Telephone: 925-842-5931
er/Operator Telephone Ext: Not reported
er/Operator Fax: Not reported
er/Operator Email: Not reported

wner/Operator Indicator: Owner
Owner/Operator Name: JANTZEN BEACH CHEVRON INC
l Status: Private
Became Current: 19910128

CHEVRON 90706 (Continued) **1000473734**

Ended Current: Not reported
wner/Operator Address: PO BOX 6004
wner/Operator City,State,Zip: SAN RAMON, CA 94583
r/Operator Telephone: 877-386-6044
r/Operator Telephone Ext: Not reported
r/Operator Fax: Not reported
r/Operator Email: Not reported

ner/Operator Indicator: Operator
Owner/Operator Name: JOCKO RODRIGUEZ
l Status: Private
Became Current: 20101231
Ended Current: Not reported
wner/Operator Address: PO BOX 6004
er/Operator City,State,Zip: SAN RAMON, CA 94583-2324
r/Operator Telephone: 877-386-6044
r/Operator Telephone Ext: Not reported
r/Operator Fax: Not reported
r/Operator Email: Not reported

ner/Operator Indicator: Operator
Owner/Operator Name: CHEVRON PRODUCTS CO.
l Status: Private
Became Current: 20111231
Ended Current: Not reported
wner/Operator Address: PO BOX 6004
er/Operator City,State,Zip: SAN RAMON, CA 94583-2324
r/Operator Telephone: 877-386-6044
r/Operator Telephone Ext: Not reported
r/Operator Fax: Not reported
r/Operator Email: Not reported

ner/Operator Indicator: Operator
Owner/Operator Name: CHEVRON PRODUCTS CO.
l Status: Private
e Became Current: 20191231
Ended Current: Not reported
wner/Operator Address: PO BOX 6004
er/Operator City,State,Zip: SAN RAMON, CA 94583-2324
r/Operator Telephone: 877-386-6044
r/Operator Telephone Ext: Not reported
r/Operator Fax: Not reported
r/Operator Email: Not reported

wner/Operator Indicator: Owner
Owner/Operator Name: CHEVRON 90706
l Status: Private
e Became Current: 19910128
Ended Current: Not reported
wner/Operator Address: PO BOX 6004
wner/Operator City,State,Zip: SAN RAMON, CA 94583
r/Operator Telephone: 877-386-6044
r/Operator Telephone Ext: Not reported
r/Operator Fax: Not reported
r/Operator Email: Not reported

ner/Operator Indicator: Operator

CHEVRON 90706 (Continued) **1000473734**

	Owner/Operator Name:	JANTZEN BEACH CHEVRON INC
gal Status:		Other
te Became Current:		19970106
Ended Current:		Not reported
Owner/Operator Address:		30 W POWELL BLVD
wner/Operator City,State,Zip:		GRESHAM, OR 97030-7038
Operator Telephone:		503-285-0389
er/Operator Telephone Ext:		Not reported
er/Operator Fax:		Not reported
er/Operator Email:		Not reported
wner/Operator Indicator:		Owner
	Owner/Operator Name:	JANTZEN BEACH CHEVRON INC
al Status:		Private
e Became Current:		19990219
Ended Current:		Not reported
er/Operator Address:		12105 N JANTZEN DR
wner/Operator City,State,Zip:		PORTLAND, OR 97217
Operator Telephone:		503-285-0389
er/Operator Telephone Ext:		Not reported
er/Operator Fax:		Not reported
er/Operator Email:		Not reported
ner/Operator Indicator:		Operator
	Owner/Operator Name:	JANTZEN BEACH CHEVRON INC
gal Status:		Other
e Became Current:		19990219
Ended Current:		Not reported
Owner/Operator Address:		30 W POWELL BLVD
wner/Operator City,State,Zip:		GRESHAM, OR 97030-7038
Operator Telephone:		503-285-0389
er/Operator Telephone Ext:		Not reported
er/Operator Fax:		Not reported
er/Operator Email:		Not reported
ner/Operator Indicator:		Operator
	Owner/Operator Name:	CHEVRON 90706
al Status:		Private
Became Current:		20031231
Ended Current:		Not reported
er/Operator Address:		12105 N JANTZEN DR.
wner/Operator City,State,Zip:		PORTLAND, OR 97477
/Operator Telephone:		503-289-6332
er/Operator Telephone Ext:		Not reported
er/Operator Fax:		Not reported
er/Operator Email:		Not reported
wner/Operator Indicator:		Owner
	Owner/Operator Name:	JANTZEN BEACH CHEVRON INC
al Status:		Private
Became Current:		20041231
Ended Current:		Not reported
wner/Operator Address:		PO BOX 6004
wner/Operator City,State,Zip:		SAN RAMON, CA 94583
Operator Telephone:		925-842-5931
er/Operator Telephone Ext:		Not reported
er/Operator Fax:		Not reported

CHEVRON 90706 (Continued) **1000473734**

er/Operator Email:		Not reported
wner/Operator Indicator:		Owner
Owner/Operator Name:	JANTZEN BEACH CHEVRON INC	
al Status:		Private
Became Current:		20051231
Ended Current:		Not reported
wner/Operator Address:		PO BOX 6004
wner/Operator City,State,Zip:		SAN RAMON, CA 94583
Operator Telephone:		925-842-5931
er/Operator Telephone Ext:		Not reported
er/Operator Fax:		Not reported
er/Operator Email:		Not reported
ner/Operator Indicator:		Operator
Owner/Operator Name:	CHEVRON PRODUCTS CO	
al Status:		Private
e Became Current:		20061231
Ended Current:		Not reported
er/Operator Address:		12105 N JANTZEN DR.
wner/Operator City,State,Zip:		PORTLAND, OR 97477
/Operator Telephone:		503-289-6332
er/Operator Telephone Ext:		Not reported
er/Operator Fax:		Not reported
er/Operator Email:		Not reported
ner/Operator Indicator:		Operator
Owner/Operator Name:	CHEVRON PRODUCTS CO	
al Status:		Private
e Became Current:		20071231
Ended Current:		Not reported
er/Operator Address:		12105 N JANTZEN DR.
wner/Operator City,State,Zip:		PORTLAND, OR 97477
/Operator Telephone:		503-289-6332
er/Operator Telephone Ext:		Not reported
er/Operator Fax:		Not reported
er/Operator Email:		Not reported
wner/Operator Indicator:		Owner
Owner/Operator Name:	JANTZEN BEACH CHEVRON INC	
al Status:		Private
Became Current:		20081231
Ended Current:		Not reported
wner/Operator Address:		PO BOX 6004
wner/Operator City,State,Zip:		SAN RAMON, CA 94583
Operator Telephone:		925-842-5931
er/Operator Telephone Ext:		Not reported
er/Operator Fax:		Not reported
er/Operator Email:		Not reported
ner/Operator Indicator:		Operator
Owner/Operator Name:	CHEVRON PRODUCTS CO.	
al Status:		Private
Became Current:		20141231
Ended Current:		Not reported
wner/Operator Address:		PO BOX 6004
er/Operator City,State,Zip:		SAN RAMON, CA 94583-2324

CHEVRON 90706 (Continued) **1000473734**

r/Operator Telephone: 877-386-6044
er/Operator Telephone Ext: Not reported
er/Operator Fax: Not reported
er/Operator Email: Not reported

ner/Operator Indicator: Operator
Owner/Operator Name: CHEVRON PRODUCTS CO.
l Status: Private
Became Current: 20181231
Ended Current: Not reported
wner/Operator Address: PO BOX 6004
er/Operator City,State,Zip: SAN RAMON, CA 94583-2324
r/Operator Telephone: 877-386-6044
er/Operator Telephone Ext: Not reported
er/Operator Fax: Not reported
er/Operator Email: Not reported

wner/Operator Indicator: Owner
Owner/Operator Name: JANTZEN BEACH CHEVRON INC
l Status: Private
Became Current: 20201231
Ended Current: Not reported
wner/Operator Address: PO BOX 6004
wner/Operator City,State,Zip: SAN RAMON, CA 94583
r/Operator Telephone: 877-386-6044
er/Operator Telephone Ext: Not reported
er/Operator Fax: Not reported
er/Operator Email: Not reported

wner/Operator Indicator: Owner
Owner/Operator Name: CHEVRON 90706
l Status: Private
e Became Current: 19910128
Ended Current: Not reported
wner/Operator Address: PO BOX 6004
wner/Operator City,State,Zip: SAN RAMON, CA 94583
r/Operator Telephone: 877-386-6044
er/Operator Telephone Ext: Not reported
er/Operator Fax: Not reported
er/Operator Email: Not reported

wner/Operator Indicator: Owner
Owner/Operator Name: JANTZEN BEACH CHEVRON INC
l Status: Private
e Became Current: 19930111
Ended Current: Not reported
er/Operator Address: 12105 N JANTZEN DR
wner/Operator City,State,Zip: PORTLAND, OR 97217
Operator Telephone: 503-285-0389
er/Operator Telephone Ext: Not reported
er/Operator Fax: Not reported
er/Operator Email: Not reported

ner/Operator Indicator: Operator
Owner/Operator Name: CHEVRON 90706
l Status: Private
Became Current: Not reported

CHEVRON 90706 (Continued) **1000473734**

Ended Current:			Not reported
r/Operator Address:			12105 N JANTZEN DR.
wner/Operator City,State,Zip:			PORTLAND, OR 97477
/Operator Telephone:			503-289-6332
r/Operator Telephone Ext:			Not reported
r/Operator Fax:			Not reported
r/Operator Email:			Not reported
ner/Operator Indicator:			Operator
	Owner/Operator Name:	JANTZEN BEACH CHEVRON INC	
gal Status:			Other
Became Current:			19980105
Ended Current:			Not reported
Owner/Operator Address:			30 W POWELL BLVD
wner/Operator City,State,Zip:			GRESHAM, OR 97030-7038
Operator Telephone:			503-285-0389
r/Operator Telephone Ext:			Not reported
r/Operator Fax:			Not reported
r/Operator Email:			Not reported
wner/Operator Indicator:			Owner
	Owner/Operator Name:	JANTZEN BEACH CHEVRON INC	
l Status:			Private
Became Current:			20031231
Ended Current:			Not reported
wner/Operator Address:			PO BOX 6004
wner/Operator City,State,Zip:			SAN RAMON, CA 94583
Operator Telephone:			925-842-5931
r/Operator Telephone Ext:			Not reported
r/Operator Fax:			Not reported
r/Operator Email:			Not reported
wner/Operator Indicator:			Owner
	Owner/Operator Name:	JANTZEN BEACH CHEVRON INC	
l Status:			Private
Became Current:			20131231
Ended Current:			Not reported
wner/Operator Address:			PO BOX 6004
wner/Operator City,State,Zip:			SAN RAMON, CA 94583
r/Operator Telephone:			877-386-6044
r/Operator Telephone Ext:			Not reported
r/Operator Fax:			Not reported
r/Operator Email:			Not reported
ner/Operator Indicator:			Operator
	Owner/Operator Name:	CHEVRON PRODUCTS CO.	
l Status:			Private
Became Current:			20171231
Ended Current:			Not reported
wner/Operator Address:			PO BOX 6004
er/Operator City,State,Zip:			SAN RAMON, CA 94583-2324
r/Operator Telephone:			877-386-6044
r/Operator Telephone Ext:			Not reported
r/Operator Fax:			Not reported
r/Operator Email:			Not reported
wner/Operator Indicator:			Owner

CHEVRON 90706 (Continued) **1000473734**

	Owner/Operator Name:	JANTZEN BEACH CHEVRON INC
al Status:		Private
e Became Current:		20191231
Ended Current:		Not reported
wner/Operator Address:		PO BOX 6004
wner/Operator City,State,Zip:		SAN RAMON, CA 94583
r/Operator Telephone:		877-386-6044
er/Operator Telephone Ext:		Not reported
er/Operator Fax:		Not reported
er/Operator Email:		Not reported
ner/Operator Indicator:		Operator
	Owner/Operator Name:	CHEVRON 90706
al Status:		Private
Became Current:		20211231
Ended Current:		Not reported
wner/Operator Address:		PO BOX 6004
wner/Operator City,State,Zip:		SAN RAMON, CA 94583
r/Operator Telephone:		877-386-6044
er/Operator Telephone Ext:		Not reported
er/Operator Fax:		Not reported
er/Operator Email:		Not reported
	Historic Generators:	
eive Date:		20131231
	Handler Name:	CHEVRON 90706
ederal Waste Generator Description:		Small Quantity Generator
District Owner:		Not reported
arge Quantity Handler of Universal Waste:		No
Recognized Trader Importer:		No
Recognized Trader Exporter:		No
Spent Lead Acid Battery Importer:		No
Spent Lead Acid Battery Exporter:		No
Current Record:		No
Storage Recycler Activity:		Not reported
ronic Manifest Broker:		Not reported
eive Date:		19930111
	Handler Name:	CHEVRON JANTZEN BEACH 90706
ederal Waste Generator Description:		Conditionally Exempt Small Quantity Generator
District Owner:		Not reported
arge Quantity Handler of Universal Waste:		No
Recognized Trader Importer:		No
Recognized Trader Exporter:		No
Spent Lead Acid Battery Importer:		No
Spent Lead Acid Battery Exporter:		No
Current Record:		No
Storage Recycler Activity:		Not reported
ronic Manifest Broker:		Not reported
eive Date:		19940110
	Handler Name:	CHEVRON JANTZEN BEACH 90706
ederal Waste Generator Description:		Conditionally Exempt Small Quantity Generator
District Owner:		Not reported
arge Quantity Handler of Universal Waste:		No
Recognized Trader Importer:		No
Recognized Trader Exporter:		No

CHEVRON 90706 (Continued) **1000473734**

Spent Lead Acid Battery Importer: No
Spent Lead Acid Battery Exporter: No
Current Record: No
Storage Recycler Activity: Not reported
ronic Manifest Broker: Not reported

eive Date: 19950202
Handler Name: CHEVRON JANTZEN BEACH 90706
ederal Waste Generator Description: Conditionally Exempt Small Quantity Generator
District Owner: Not reported
arge Quantity Handler of Universal Waste: No
Recognized Trader Importer: No
Recognized Trader Exporter: No
Spent Lead Acid Battery Importer: No
Spent Lead Acid Battery Exporter: No
Current Record: No
Storage Recycler Activity: Not reported
ronic Manifest Broker: Not reported

ceive Date: 19960103
Handler Name: CHEVRON JANTZEN BEACH 90706
ederal Waste Generator Description: Conditionally Exempt Small Quantity Generator
District Owner: Not reported
arge Quantity Handler of Universal Waste: No
Recognized Trader Importer: No
Recognized Trader Exporter: No
Spent Lead Acid Battery Importer: No
Spent Lead Acid Battery Exporter: No
Current Record: No
Storage Recycler Activity: Not reported
ronic Manifest Broker: Not reported

ceive Date: 19970106
Handler Name: CHEVRON JANTZEN BEACH 90706
ederal Waste Generator Description: Conditionally Exempt Small Quantity Generator
District Owner: Not reported
arge Quantity Handler of Universal Waste: No
Recognized Trader Importer: No
Recognized Trader Exporter: No
Spent Lead Acid Battery Importer: No
Spent Lead Acid Battery Exporter: No
Current Record: No
Storage Recycler Activity: Not reported
ronic Manifest Broker: Not reported

eive Date: 19980105
Handler Name: CHEVRON JANTZEN BEACH 90706
ederal Waste Generator Description: Small Quantity Generator
District Owner: Not reported
arge Quantity Handler of Universal Waste: No
Recognized Trader Importer: No
Recognized Trader Exporter: No
Spent Lead Acid Battery Importer: No
Spent Lead Acid Battery Exporter: No
Current Record: No
Storage Recycler Activity: Not reported
ronic Manifest Broker: Not reported

CHEVRON 90706 (Continued) **1000473734**

eive Date: 19990219
Handler Name: CHEVRON JANTZEN BEACH 90706
al Waste Generator Description: Large Quantity Generator
District Owner: Not reported
arge Quantity Handler of Universal Waste: No
ecognized Trader Importer: No
ecognized Trader Exporter: No
pent Lead Acid Battery Importer: No
pent Lead Acid Battery Exporter: No
urrent Record: No
torage Recycler Activity: Not reported
onic Manifest Broker: Not reported

eive Date: 20000303
Handler Name: CHEVRON JANTZEN BEACH 90706
ederal Waste Generator Description: Conditionally Exempt Small Quantity Generator
District Owner: Not reported
arge Quantity Handler of Universal Waste: No
ecognized Trader Importer: No
ecognized Trader Exporter: No
pent Lead Acid Battery Importer: No
pent Lead Acid Battery Exporter: No
urrent Record: No
torage Recycler Activity: Not reported
onic Manifest Broker: Not reported

eive Date: 20010228
Handler Name: CHEVRON JANTZEN BEACH 90706
ederal Waste Generator Description: Conditionally Exempt Small Quantity Generator
District Owner: Not reported
arge Quantity Handler of Universal Waste: No
ecognized Trader Importer: No
ecognized Trader Exporter: No
pent Lead Acid Battery Importer: No
pent Lead Acid Battery Exporter: No
urrent Record: No
torage Recycler Activity: Not reported
onic Manifest Broker: Not reported

eive Date: 20020219
Handler Name: CHEVRON JANTZEN BEACH 90706
ederal Waste Generator Description: Conditionally Exempt Small Quantity Generator
District Owner: Not reported
arge Quantity Handler of Universal Waste: No
ecognized Trader Importer: No
ecognized Trader Exporter: No
pent Lead Acid Battery Importer: No
pent Lead Acid Battery Exporter: No
urrent Record: No
torage Recycler Activity: Not reported
onic Manifest Broker: Not reported

eive Date: 20030224
Handler Name: CHEVRON JANTZEN BEACH 90706
ederal Waste Generator Description: Conditionally Exempt Small Quantity Generator
District Owner: Not reported
arge Quantity Handler of Universal Waste: No

CHEVRON 90706 (Continued) **1000473734**

Recognized Trader Importer:		No
Recognized Trader Exporter:		No
Spent Lead Acid Battery Importer:		No
Spent Lead Acid Battery Exporter:		No
Current Record:		No
Storage Recycler Activity:		Not reported
ronic Manifest Broker:		Not reported
eive Date:		20031231
Handler Name:	CHEVRON 90706	
ederal Waste Generator Description:		Conditionally Exempt Small Quantity Generator
District Owner:		Not reported
arge Quantity Handler of Universal Waste:		No
Recognized Trader Importer:		No
Recognized Trader Exporter:		No
Spent Lead Acid Battery Importer:		No
Spent Lead Acid Battery Exporter:		No
Current Record:		No
Storage Recycler Activity:		Not reported
ronic Manifest Broker:		Not reported
eive Date:		20041231
Handler Name:	CHEVRON JANTZEN BEACH 90706	
ederal Waste Generator Description:		Conditionally Exempt Small Quantity Generator
District Owner:		Not reported
arge Quantity Handler of Universal Waste:		No
Recognized Trader Importer:		No
Recognized Trader Exporter:		No
Spent Lead Acid Battery Importer:		No
Spent Lead Acid Battery Exporter:		No
Current Record:		No
Storage Recycler Activity:		Not reported
ronic Manifest Broker:		Not reported
eive Date:		20051231
Handler Name:	CHEVRON JANTZEN BEACH 90706	
ederal Waste Generator Description:		Small Quantity Generator
District Owner:		Not reported
arge Quantity Handler of Universal Waste:		No
Recognized Trader Importer:		No
Recognized Trader Exporter:		No
Spent Lead Acid Battery Importer:		No
Spent Lead Acid Battery Exporter:		No
Current Record:		No
Storage Recycler Activity:		Not reported
ronic Manifest Broker:		Not reported
eive Date:		20061231
Handler Name:	CHEVRON JANTZEN BEACH 90706	
ederal Waste Generator Description:		Small Quantity Generator
District Owner:		Not reported
arge Quantity Handler of Universal Waste:		No
Recognized Trader Importer:		No
Recognized Trader Exporter:		No
Spent Lead Acid Battery Importer:		No
Spent Lead Acid Battery Exporter:		No
Current Record:		No

CHEVRON 90706 (Continued) **1000473734**

Storage Recycler Activity: Not reported
ronic Manifest Broker: Not reported

eive Date: 20071231
Handler Name: CHEVRON JANTZEN BEACH 90706
ederal Waste Generator Description: Conditionally Exempt Small Quantity Generator
District Owner: Not reported
arge Quantity Handler of Universal Waste: No
Recognized Trader Importer: No
Recognized Trader Exporter: No
Spent Lead Acid Battery Importer: No
Spent Lead Acid Battery Exporter: No
Current Record: No
Storage Recycler Activity: Not reported
ronic Manifest Broker: Not reported

eive Date: 20081231
Handler Name: CHEVRON JANTZEN BEACH 90706
ederal Waste Generator Description: Small Quantity Generator
District Owner: Not reported
arge Quantity Handler of Universal Waste: No
Recognized Trader Importer: No
Recognized Trader Exporter: No
Spent Lead Acid Battery Importer: No
Spent Lead Acid Battery Exporter: No
Current Record: No
Storage Recycler Activity: Not reported
ronic Manifest Broker: Not reported

eive Date: 20091231
Handler Name: CHEVRON JANTZEN BEACH 90706
ederal Waste Generator Description: Small Quantity Generator
District Owner: Not reported
arge Quantity Handler of Universal Waste: No
Recognized Trader Importer: No
Recognized Trader Exporter: No
Spent Lead Acid Battery Importer: No
Spent Lead Acid Battery Exporter: No
Current Record: No
Storage Recycler Activity: Not reported
ronic Manifest Broker: Not reported

eive Date: 20101231
Handler Name: CHEVRON JANTZEN BEACH 90706
ederal Waste Generator Description: Small Quantity Generator
District Owner: Not reported
arge Quantity Handler of Universal Waste: No
Recognized Trader Importer: No
Recognized Trader Exporter: No
Spent Lead Acid Battery Importer: No
Spent Lead Acid Battery Exporter: No
Current Record: No
Storage Recycler Activity: Not reported
ronic Manifest Broker: Not reported

eive Date: 20111231
Handler Name: CHEVRON 90706

CHEVRON 90706 (Continued) **1000473734**

ederal Waste Generator Description: Small Quantity Generator
District Owner: Not reported
arge Quantity Handler of Universal Waste: No
Recognized Trader Importer: No
Recognized Trader Exporter: No
Spent Lead Acid Battery Importer: No
Spent Lead Acid Battery Exporter: No
Current Record: No
Storage Recycler Activity: Not reported
ronic Manifest Broker: Not reported

eive Date: 20121231
Handler Name: CHEVRON 90706
ederal Waste Generator Description: Small Quantity Generator
District Owner: Not reported
arge Quantity Handler of Universal Waste: No
Recognized Trader Importer: No
Recognized Trader Exporter: No
Spent Lead Acid Battery Importer: No
Spent Lead Acid Battery Exporter: No
Current Record: No
Storage Recycler Activity: Not reported
ronic Manifest Broker: Not reported

eive Date: 20131231
Handler Name: CHEVRON 90706
ederal Waste Generator Description: Small Quantity Generator
District Owner: Not reported
arge Quantity Handler of Universal Waste: No
Recognized Trader Importer: No
Recognized Trader Exporter: No
Spent Lead Acid Battery Importer: No
Spent Lead Acid Battery Exporter: No
Current Record: No
Storage Recycler Activity: Not reported
ronic Manifest Broker: Not reported

eive Date: 20141231
Handler Name: CHEVRON 90706
ederal Waste Generator Description: Small Quantity Generator
District Owner: Not reported
arge Quantity Handler of Universal Waste: No
Recognized Trader Importer: No
Recognized Trader Exporter: No
Spent Lead Acid Battery Importer: No
Spent Lead Acid Battery Exporter: No
Current Record: No
Storage Recycler Activity: Not reported
ronic Manifest Broker: Not reported

eive Date: 20151231
Handler Name: CHEVRON 90706
ederal Waste Generator Description: Small Quantity Generator
District Owner: Not reported
arge Quantity Handler of Universal Waste: No
Recognized Trader Importer: No
Recognized Trader Exporter: No

CHEVRON 90706 (Continued) **1000473734**

Spent Lead Acid Battery Importer: No
Spent Lead Acid Battery Exporter: No
Current Record: No
Storage Recycler Activity: Not reported
ronic Manifest Broker: Not reported

eive Date: 20161231
Handler Name: CHEVRON 90706
ederal Waste Generator Description: Small Quantity Generator
District Owner: Not reported
arge Quantity Handler of Universal Waste: No
Recognized Trader Importer: No
Recognized Trader Exporter: No
Spent Lead Acid Battery Importer: No
Spent Lead Acid Battery Exporter: No
Current Record: No
Storage Recycler Activity: Not reported
ronic Manifest Broker: Not reported

eive Date: 20171231
Handler Name: CHEVRON 90706
ederal Waste Generator Description: Small Quantity Generator
District Owner: Not reported
arge Quantity Handler of Universal Waste: No
Recognized Trader Importer: No
Recognized Trader Exporter: No
Spent Lead Acid Battery Importer: No
Spent Lead Acid Battery Exporter: No
Current Record: No
Storage Recycler Activity: Not reported
ronic Manifest Broker: Not reported

eive Date: 20181231
Handler Name: CHEVRON 90706
ederal Waste Generator Description: Conditionally Exempt Small Quantity Generator
District Owner: Not reported
arge Quantity Handler of Universal Waste: No
Recognized Trader Importer: No
Recognized Trader Exporter: No
Spent Lead Acid Battery Importer: No
Spent Lead Acid Battery Exporter: No
Current Record: No
Storage Recycler Activity: Not reported
ronic Manifest Broker: Not reported

eive Date: 20191231
Handler Name: CHEVRON 90706
ederal Waste Generator Description: Small Quantity Generator
District Owner: Not reported
arge Quantity Handler of Universal Waste: No
Recognized Trader Importer: No
Recognized Trader Exporter: No
Spent Lead Acid Battery Importer: No
Spent Lead Acid Battery Exporter: No
Current Record: No
Storage Recycler Activity: Not reported
ronic Manifest Broker: Not reported

CHEVRON 90706 (Continued) **1000473734**

eive Date:		20201231
Handler Name:	CHEVRON 90706	
al Waste Generator Description:		Large Quantity Generator
District Owner:		Not reported
arge Quantity Handler of Universal Waste:		No
Recognized Trader Importer:		No
Recognized Trader Exporter:		No
Spent Lead Acid Battery Importer:		No
Spent Lead Acid Battery Exporter:		No
Current Record:		No
Non Storage Recycler Activity:		No
Electronic Manifest Broker:		No
eive Date:		20220222
Handler Name:	CHEVRON 90706	
ederal Waste Generator Description:		Small Quantity Generator
District Owner:		Not reported
arge Quantity Handler of Universal Waste:		No
Recognized Trader Importer:		No
Recognized Trader Exporter:		No
Spent Lead Acid Battery Importer:		No
Spent Lead Acid Battery Exporter:		No
Current Record:		No
Non Storage Recycler Activity:		No
Electronic Manifest Broker:		No
eive Date:		20230214
Handler Name:	CHEVRON 90706	
ederal Waste Generator Description:		Small Quantity Generator
District Owner:		Not reported
arge Quantity Handler of Universal Waste:		No
Recognized Trader Importer:		No
Recognized Trader Exporter:		No
Spent Lead Acid Battery Importer:		No
Spent Lead Acid Battery Exporter:		No
urrent Record:		Yes
Non Storage Recycler Activity:		No
Electronic Manifest Broker:		No

List of NAICS Codes and Descriptions:

NAICS Code:	44711
NAICS Description:	GASOLINE STATIONS WITH CONVENIENCE STORES
NAICS Code:	447110
NAICS Description:	GASOLINE STATIONS WITH CONVENIENCE STORES
NAICS Code:	457110
NAICS Description:	GASOLINE STATIONS WITH CONVENIENCE STORES

Has the Facility Received Notices of Violations:

Found Violation:	No
cy Which Determined Violation:	Not reported
tion Short Description:	Not reported
Violation was Determined:	Not reported
l Return to Compliance Date:	Not reported
n to Compliance Qualifier:	Not reported

CHEVRON 90706 (Continued) **1000473734**

tion Responsible Agency: Not reported
duled Compliance Date: Not reported
cement Identifier: Not reported
of Enforcement Action: Not reported
cement Responsible Agency: Not reported
cement Docket Number: Not reported
cement Attorney: Not reported
ctive Action Component: Not reported
al Initiated Date: Not reported
al Resolution Date: Not reported
sition Status Date: Not reported
sition Status: Not reported
sition Status Description: Not reported
Consent/Final Order Sequence Number: Not reported
ent/Final Order Respondent Name: Not reported
ent/Final Order Lead Agency: Not reported
Enforcement Type: Not reported
cement Responsible Person: Not reported
cement Responsible Sub-Organization: Not reported
SEP Sequence Number: Not reported
Expenditure Amount: Not reported
Scheduled Completion Date: Not reported
Actual Date: Not reported
Defaulted Date: Not reported
Type: Not reported
Type Description: Not reported
sed Amount: Not reported
Monetary Amount: Not reported
Amount: Not reported
Count: Not reported
Amount: Not reported

ound Violation: No
cy Which Determined Violation: Not reported
tion Short Description: Not reported
Violation was Determined: Not reported
l Return to Compliance Date: Not reported
n to Compliance Qualifier: Not reported
tion Responsible Agency: Not reported
duled Compliance Date: Not reported
cement Identifier: Not reported
of Enforcement Action: Not reported
cement Responsible Agency: Not reported
cement Docket Number: Not reported
cement Attorney: Not reported
ctive Action Component: Not reported
al Initiated Date: Not reported
al Resolution Date: Not reported
sition Status Date: Not reported
sition Status: Not reported
sition Status Description: Not reported
Consent/Final Order Sequence Number: Not reported
ent/Final Order Respondent Name: Not reported
ent/Final Order Lead Agency: Not reported
Enforcement Type: Not reported
cement Responsible Person: Not reported
cement Responsible Sub-Organization: Not reported

CHEVRON 90706 (Continued) **1000473734**

SEP Sequence Number: Not reported
Expenditure Amount: Not reported
Scheduled Completion Date: Not reported
Actual Date: Not reported
Defaulted Date: Not reported
Type: Not reported
Type Description: Not reported
osed Amount: Not reported
Monetary Amount: Not reported
Amount: Not reported
Count: Not reported
Amount: Not reported

Evaluation Action Summary:

luation Date: 20160223
valuation Responsible Agency: State
ound Violation: No
Evaluation Type Description: COMPLIANCE EVALUATION INSPECTION
ation Responsible Person Identifier: Not reported
Evaluation Responsible Sub-Organization: NWR
l Return to Compliance Date: Not reported
duled Compliance Date: Not reported
of Request: Not reported
Response Received: Not reported
est Agency: Not reported
er Citation: Not reported

uation Date: 20130403
valuation Responsible Agency: State
ound Violation: No
Evaluation Type Description: COMPLIANCE EVALUATION INSPECTION
valuation Responsible Person Identifier: ORLLC
Evaluation Responsible Sub-Organization: NWR
l Return to Compliance Date: Not reported
duled Compliance Date: Not reported
of Request: Not reported
Response Received: Not reported
est Agency: Not reported
er Citation: Not reported

OR MANIFEST:
Manifest Year: Manifest Year - 2020
EPA Id: ORD987187341
Inactive Status: Not reported
Organization Name: Not reported
Contact Name: Store Manager
Contact Telephone Number: Not reported
Mailing Address: PO Box 6004
Mailing City/State/Zip: San Ramon, CA 94583

Manifest:
Name: CHEVRON 90706
Year : 2020
RCRA Id : ORD987187341
Inactive : Not reported

CHEVRON 90706 (Continued) **1000473734**

Status: Large quantity generator
Manifest : 014487794FLE
Ship Date : 05/08/2020
TSD : UTD981552177
WS Num: 1
Transporter: Not reported
Ship Qty : Not reported
Rpt Unit : Not reported
Off Mng : H040
EPA Waste Codes: D001
Waste Description: WASTE FLAMMABLE LIQUIDS
nt Of Waste Stream Generated in Reporting Yr 1: 5757.232385
mt Of Waste Stream Generated in Reporting Yr 2: 45.35

Name: CHEVRON 90706
Year : 2020
RCRA Id : ORD987187341
Inactive : Not reported
Status: Large quantity generator
Manifest : 014736390FLE
Ship Date : 05/20/2020
TSD : NED981723513
WS Num: 1
Transporter: Not reported
Ship Qty : Not reported
Rpt Unit : Not reported
Off Mng : H040
EPA Waste Codes: D001
Waste Description: WASTE FLAMMABLE LIQUIDS
nt Of Waste Stream Generated in Reporting Yr 1: 5757.232385
Amt Of Waste Stream Generated in Reporting Yr 2: 5676.95835

Name: CHEVRON 90706
Year : 2020
RCRA Id : ORD987187341
Inactive : Not reported
Status: Large quantity generator
Manifest : 015159555FLE
Ship Date : 10/05/2020
TSD : UTD981552177
WS Num: 1
Transporter: Not reported
Ship Qty : Not reported
Rpt Unit : Not reported
Off Mng : H040
EPA Waste Codes: D001
Waste Description: WASTE FLAMMABLE LIQUIDS
nt Of Waste Stream Generated in Reporting Yr 1: 5757.232385
mt Of Waste Stream Generated in Reporting Yr 2: 34.9195

Name: CHEVRON 90706
Year : 2020
RCRA Id : ORD987187341
Inactive : Not reported
Status: Large quantity generator
Manifest : 014487794FLE
Ship Date : 05/08/2020

CHEVRON 90706 (Continued) **1000473734**

TSD : UTD981552177
WS Num: 1
Transporter: Not reported
Ship Qty : Not reported
Rpt Unit : Not reported
Off Mng : H040
EPA Waste Codes: D018
Waste Description: WASTE FLAMMABLE LIQUIDS
nt Of Waste Stream Generated in Reporting Yr 1: 5757.232385
mt Of Waste Stream Generated in Reporting Yr 2: 45.35

Name: CHEVRON 90706
Year : 2020
RCRA Id : ORD987187341
Inactive : Not reported
Status: Large quantity generator
Manifest : 014736390FLE
Ship Date : 05/20/2020
TSD : NED981723513
WS Num: 1
Transporter: Not reported
Ship Qty : Not reported
Rpt Unit : Not reported
Off Mng : H040
EPA Waste Codes: D018
Waste Description: WASTE FLAMMABLE LIQUIDS
nt Of Waste Stream Generated in Reporting Yr 1: 5757.232385
Amt Of Waste Stream Generated in Reporting Yr 2: 5676.95835

Name: CHEVRON 90706
Year : 2020
RCRA Id : ORD987187341
Inactive : Not reported
Status: Large quantity generator
Manifest : 015159555FLE
Ship Date : 10/05/2020
TSD : UTD981552177
WS Num: 1
Transporter: Not reported
Ship Qty : Not reported
Rpt Unit : Not reported
Off Mng : H040
EPA Waste Codes: D018
Waste Description: WASTE FLAMMABLE LIQUIDS
nt Of Waste Stream Generated in Reporting Yr 1: 5757.232385
mt Of Waste Stream Generated in Reporting Yr 2: 34.9195

Name: CHEVRON 90706
Year : 2020
RCRA Id : ORD987187341
Inactive : Not reported
Status: Large quantity generator
Manifest : 014486025FLE
Ship Date : 02/03/2020
TSD : NED981723513
WS Num: 2
Transporter: Not reported

CHEVRON 90706 (Continued) **1000473734**

Ship Qty : Not reported
Rpt Unit : Not reported
Off Mng : H040
EPA Waste Codes: D018
Waste Description: HAZARDOUS WASTE SOLID
mt Of Waste Stream Generated in Reporting Yr 1: 83.8975
nt Of Waste Stream Generated in Reporting Yr 2: 52.1525

Name: CHEVRON 90706
Year : 2020
RCRA Id : ORD987187341
Inactive : Not reported
Status: Large quantity generator
Manifest : 014487794FLE
Ship Date : 05/08/2020
TSD : UTD981552177
WS Num: 2
Transporter: Not reported
Ship Qty : Not reported
Rpt Unit : Not reported
Off Mng : H040
EPA Waste Codes: D018
Waste Description: HAZARDOUS WASTE SOLID
mt Of Waste Stream Generated in Reporting Yr 1: 83.8975
mt Of Waste Stream Generated in Reporting Yr 2: 31.745

Name: CHEVRON 90706
Year : 2020
RCRA Id : ORD987187341
Inactive : Not reported
Status: Large quantity generator
Manifest : 015159555FLE
Ship Date : 10/05/2020
TSD : UTD981552177
WS Num: 3
Transporter: Not reported
Ship Qty : Not reported
Rpt Unit : Not reported
Off Mng : H040
EPA Waste Codes: D018
Waste Description: HAZARDOUS WASTE LIQUID
nt Of Waste Stream Generated in Reporting Yr 1: 45.8035
nt Of Waste Stream Generated in Reporting Yr 2: 45.8035

Manifest:
Name: CHEVRON 90706
Year : 2019
RCRA Id : ORD987187341
Inactive : Not reported
Status: Small quantity generator
Manifest : 012892951FLE
Ship Date : 02/01/2019
TSD : NED981723513
WS Num: 1
Transporter: Not reported

CHEVRON 90706 (Continued) **1000473734**

Ship Qty : Not reported
Rpt Unit : Not reported
Off Mng : H040
EPA Waste Codes: D001
Waste Description: WASTE FLAMMABLE LIQUIDS
mt Of Waste Stream Generated in Reporting Yr 1: 117.91
nt Of Waste Stream Generated in Reporting Yr 2: 34.0125

Name: CHEVRON 90706
Year : 2019
RCRA Id : ORD987187341
Inactive : Not reported
Status: Small quantity generator
Manifest : 012892951FLE
Ship Date : 02/01/2019
TSD : NED981723513
WS Num: 2
Transporter: Not reported
Ship Qty : Not reported
Rpt Unit : Not reported
Off Mng : H040
EPA Waste Codes: D018
Waste Description: HAZARDOUS WASTE SOLIDS
nt Of Waste Stream Generated in Reporting Yr 1: 419.4875
mt Of Waste Stream Generated in Reporting Yr 2: 29.4775

Name: CHEVRON 90706
Year : 2019
RCRA Id : ORD987187341
Inactive : Not reported
Status: Small quantity generator
Manifest : 012892951FLE
Ship Date : 02/01/2019
TSD : NED981723513
WS Num: 1
Transporter: Not reported
Ship Qty : Not reported
Rpt Unit : Not reported
Off Mng : H040
EPA Waste Codes: D018
Waste Description: WASTE FLAMMABLE LIQUIDS
mt Of Waste Stream Generated in Reporting Yr 1: 117.91
nt Of Waste Stream Generated in Reporting Yr 2: 34.0125

Name: CHEVRON 90706
Year : 2019
RCRA Id : ORD987187341
Inactive : Not reported
Status: Small quantity generator
Manifest : 013508150FLE
Ship Date : 04/17/2019
TSD : NED981723513
WS Num: 1
Transporter: Not reported
Ship Qty : Not reported
Rpt Unit : Not reported
Off Mng : H040

CHEVRON 90706 (Continued) **1000473734**

EPA Waste Codes: D001
Waste Description: WASTE FLAMMABLE LIQUIDS
mt Of Waste Stream Generated in Reporting Yr 1: 117.91
nt Of Waste Stream Generated in Reporting Yr 2: 34.0125

Name: CHEVRON 90706
Year : 2019
RCRA Id : ORD987187341
Inactive : Not reported
Status: Small quantity generator
Manifest : 013508150FLE
Ship Date : 04/17/2019
TSD : NED981723513
WS Num: 1
Transporter: Not reported
Ship Qty : Not reported
Rpt Unit : Not reported
Off Mng : H040
EPA Waste Codes: D018
Waste Description: WASTE FLAMMABLE LIQUIDS
mt Of Waste Stream Generated in Reporting Yr 1: 117.91
nt Of Waste Stream Generated in Reporting Yr 2: 34.0125

Name: CHEVRON 90706
Year : 2019
RCRA Id : ORD987187341
Inactive : Not reported
Status: Small quantity generator
Manifest : 013508151FLE
Ship Date : 04/17/2019
TSD : NED981723513
WS Num: 2
Transporter: Not reported
Ship Qty : Not reported
Rpt Unit : Not reported
Off Mng : H040
EPA Waste Codes: D018
Waste Description: HAZARDOUS WASTE SOLIDS
nt Of Waste Stream Generated in Reporting Yr 1: 419.4875
mt Of Waste Stream Generated in Reporting Yr 2: 68.025

Name: CHEVRON 90706
Year : 2019
RCRA Id : ORD987187341
Inactive : Not reported
Status: Small quantity generator
Manifest : 013509217FLE
Ship Date : 12/10/2019
TSD : UTD981552177
WS Num: 1
Transporter: Not reported
Ship Qty : Not reported
Rpt Unit : Not reported
Off Mng : H040
EPA Waste Codes: D001
Waste Description: WASTE FLAMMABLE LIQUIDS
mt Of Waste Stream Generated in Reporting Yr 1: 117.91

CHEVRON 90706 (Continued) **1000473734**

mt Of Waste Stream Generated in Reporting Yr 2: 27.21

Name: CHEVRON 90706
Year : 2019
RCRA Id : ORD987187341
Inactive : Not reported
Status: Small quantity generator
Manifest : 013509217FLE
Ship Date : 12/10/2019
TSD : UTD981552177
WS Num: 2
Transporter: Not reported
Ship Qty : Not reported
Rpt Unit : Not reported
Off Mng : H040
EPA Waste Codes: D018
Waste Description: HAZARDOUS WASTE SOLIDS
nt Of Waste Stream Generated in Reporting Yr 1: 419.4875
mt Of Waste Stream Generated in Reporting Yr 2: 27.21

Name: CHEVRON 90706
Year : 2019
RCRA Id : ORD987187341
Inactive : Not reported
Status: Small quantity generator
Manifest : 013509217FLE
Ship Date : 12/10/2019
TSD : UTD981552177
WS Num: 1
Transporter: Not reported
Ship Qty : Not reported
Rpt Unit : Not reported
Off Mng : H040
EPA Waste Codes: D018
Waste Description: WASTE FLAMMABLE LIQUIDS
mt Of Waste Stream Generated in Reporting Yr 1: 117.91
mt Of Waste Stream Generated in Reporting Yr 2: 27.21

Name: CHEVRON 90706
Year : 2019
RCRA Id : ORD987187341
Inactive : Not reported
Status: Small quantity generator
Manifest : 013591797FLE
Ship Date : 07/15/2019
TSD : NED981723513
WS Num: 1
Transporter: Not reported
Ship Qty : Not reported
Rpt Unit : Not reported
Off Mng : H040
EPA Waste Codes: D001
Waste Description: WASTE FLAMMABLE LIQUIDS
mt Of Waste Stream Generated in Reporting Yr 1: 117.91
Amt Of Waste Stream Generated in Reporting Yr 2: 22.675

CHEVRON 90706 (Continued) **1000473734**

Click this hyperlink while viewing on your computer to access
123 additional OR_MANIFEST: record(s) in the EDR Site Report.

Name: CHEVRON 90706
Year : 2019
RCRA Id : ORD987187341
Inactive : Not reported
Status: Small quantity generator
Manifest : 013591797FLE
Ship Date : 07/15/2019
TSD : NED981723513
WS Num: 2
Transporter: Not reported
Ship Qty : Not reported
Rpt Unit : Not reported
Off Mng : H040
EPA Waste Codes: D018
Waste Description: HAZARDOUS WASTE SOLIDS
nt Of Waste Stream Generated in Reporting Yr 1: 419.4875
Amt Of Waste Stream Generated in Reporting Yr 2: 22.675

Name: CHEVRON 90706
Year : 2019
RCRA Id : ORD987187341
Inactive : Not reported
Status: Small quantity generator
Manifest : 013591797FLE
Ship Date : 07/15/2019
TSD : NED981723513
WS Num: 1
Transporter: Not reported
Ship Qty : Not reported
Rpt Unit : Not reported
Off Mng : H040
EPA Waste Codes: D018
Waste Description: WASTE FLAMMABLE LIQUIDS
mt Of Waste Stream Generated in Reporting Yr 1: 117.91
Amt Of Waste Stream Generated in Reporting Yr 2: 22.675

Name: CHEVRON 90706
Year : 2019
RCRA Id : ORD987187341
Inactive : Not reported
Status: Small quantity generator
Manifest : 013781029FLE
Ship Date : 09/24/2019
TSD : NED981723513
WS Num: 2
Transporter: Not reported
Ship Qty : Not reported
Rpt Unit : Not reported
Off Mng : H040
EPA Waste Codes: D018
Waste Description: HAZARDOUS WASTE SOLIDS
nt Of Waste Stream Generated in Reporting Yr 1: 419.4875
mt Of Waste Stream Generated in Reporting Yr 2: 158.725

CHEVRON 90706 (Continued) **1000473734**

Name: CHEVRON 90706
Year : 2019
RCRA Id : ORD987187341
Inactive : Not reported
Status: Small quantity generator
Manifest : 013783529FLE
Ship Date : 11/06/2019
TSD : NED981723513
WS Num: 2
Transporter: Not reported
Ship Qty : Not reported
Rpt Unit : Not reported
Off Mng : H040
EPA Waste Codes: D018
Waste Description: HAZARDOUS WASTE SOLIDS
nt Of Waste Stream Generated in Reporting Yr 1: 419.4875
mt Of Waste Stream Generated in Reporting Yr 2: 68.025

Name: CHEVRON 90706
Year : 2019
RCRA Id : ORD987187341
Inactive : Not reported
Status: Small quantity generator
Manifest : 013783607FLE
Ship Date : 11/14/2019
TSD : NED981723513
WS Num: 2
Transporter: Not reported
Ship Qty : Not reported
Rpt Unit : Not reported
Off Mng : H040
EPA Waste Codes: D018
Waste Description: HAZARDOUS WASTE SOLIDS
nt Of Waste Stream Generated in Reporting Yr 1: 419.4875
mt Of Waste Stream Generated in Reporting Yr 2: 45.35

Manifest:
Name: CHEVRON 90706
Year : 2018
RCRA Id : ORD987187341
Inactive : Not reported
Status: Conditionally exempt generator
Manifest : 011203429FLE
Ship Date : 03/01/2018
TSD : UTD981552177
WS Num: 1
Transporter: Not reported
Ship Qty : Not reported
Rpt Unit : Not reported
Off Mng : H040
EPA Waste Codes: D001
Waste Description: Spill bucket water contaminated with hydrocarbons and benzene
mt Of Waste Stream Generated in Reporting Yr 1: 136.5035
Of Waste Stream Generated in Reporting Yr 2: 36.280000000000001

CHEVRON 90706 (Continued) **1000473734**

Name: CHEVRON 90706
Year : 2018
RCRA Id : ORD987187341
Inactive : Not reported
Status: Conditionally exempt generator
Manifest : 011203429FLE
Ship Date : 03/01/2018
TSD : UTD981552177
WS Num: 1
Transporter: Not reported
Ship Qty : Not reported
Rpt Unit : Not reported
Off Mng : H040
EPA Waste Codes: D001
Waste Description: Spill bucket water contaminated with hydrocarbons and benzene
mt Of Waste Stream Generated in Reporting Yr 1: 136.5035
Of Waste Stream Generated in Reporting Yr 2: 36.280000000000001

Name: CHEVRON 90706
Year : 2018
RCRA Id : ORD987187341
Inactive : Not reported
Status: Conditionally exempt generator
Manifest : 011203429FLE
Ship Date : 03/01/2018
TSD : UTD981552177
WS Num: 1
Transporter: Not reported
Ship Qty : Not reported
Rpt Unit : Not reported
Off Mng : H040
EPA Waste Codes: D001
Waste Description: Spill bucket water contaminated with hydrocarbons and benzene
mt Of Waste Stream Generated in Reporting Yr 1: 136.5035
Of Waste Stream Generated in Reporting Yr 2: 36.280000000000001

Name: CHEVRON 90706
Year : 2018
RCRA Id : ORD987187341
Inactive : Not reported
Status: Conditionally exempt generator
Manifest : 011203429FLE
Ship Date : 03/01/2018
TSD : UTD981552177
WS Num: 1
Transporter: Not reported
Ship Qty : Not reported
Rpt Unit : Not reported
Off Mng : H040
EPA Waste Codes: D001
Waste Description: Spill bucket water contaminated with hydrocarbons and benzene
mt Of Waste Stream Generated in Reporting Yr 1: 136.5035
Of Waste Stream Generated in Reporting Yr 2: 36.280000000000001

Name: CHEVRON 90706
Year : 2018
RCRA Id : ORD987187341

CHEVRON 90706 (Continued) **1000473734**

Inactive : Not reported
Status: Conditionally exempt generator
Manifest : 011203429FLE
Ship Date : 03/01/2018
TSD : UTD981552177
WS Num: 1
Transporter: Not reported
Ship Qty : Not reported
Rpt Unit : Not reported
Off Mng : H040
EPA Waste Codes: D018
Waste Description: Spill bucket water contaminated with hydrocarbons and benzene
mt Of Waste Stream Generated in Reporting Yr 1: 136.5035
Of Waste Stream Generated in Reporting Yr 2: 36.280000000000001

Name: CHEVRON 90706
Year : 2018
RCRA Id : ORD987187341
Inactive : Not reported
Status: Conditionally exempt generator
Manifest : 011203429FLE
Ship Date : 03/01/2018
TSD : UTD981552177
WS Num: 1
Transporter: Not reported
Ship Qty : Not reported
Rpt Unit : Not reported
Off Mng : H040
EPA Waste Codes: D018
Waste Description: Spill bucket water contaminated with hydrocarbons and benzene
mt Of Waste Stream Generated in Reporting Yr 1: 136.5035
Of Waste Stream Generated in Reporting Yr 2: 36.280000000000001

Name: CHEVRON 90706
Year : 2018
RCRA Id : ORD987187341
Inactive : Not reported
Status: Conditionally exempt generator
Manifest : 011203429FLE
Ship Date : 03/01/2018
TSD : UTD981552177
WS Num: 1
Transporter: Not reported
Ship Qty : Not reported
Rpt Unit : Not reported
Off Mng : H040
EPA Waste Codes: D018
Waste Description: Spill bucket water contaminated with hydrocarbons and benzene
mt Of Waste Stream Generated in Reporting Yr 1: 136.5035
Of Waste Stream Generated in Reporting Yr 2: 36.280000000000001

Name: CHEVRON 90706
Year : 2018
RCRA Id : ORD987187341
Inactive : Not reported
Status: Conditionally exempt generator
Manifest : 011203429FLE

CHEVRON 90706 (Continued) **1000473734**

Ship Date : 03/01/2018
TSD : UTD981552177
WS Num: 1
Transporter: Not reported
Ship Qty : Not reported
Rpt Unit : Not reported
Off Mng : H040
EPA Waste Codes: D018
Waste Description: Spill bucket water contaminated with hydrocarbons and benzene
mt Of Waste Stream Generated in Reporting Yr 1: 136.5035
Of Waste Stream Generated in Reporting Yr 2: 36.280000000000001

Name: CHEVRON 90706
Year : 2018
RCRA Id : ORD987187341
Inactive : Not reported
Status: Conditionally exempt generator
Manifest : 011203429FLE
Ship Date : 03/01/2018
TSD : UTD981552177
WS Num: 2
Transporter: Not reported
Ship Qty : Not reported
Rpt Unit : Not reported
Off Mng : H040
EPA Waste Codes: D018
Waste Description: Spill pads/absorbents/dispenser fuel filters/dispenser hoses w/gas
nt Of Waste Stream Generated in Reporting Yr 1: 257.1345
f Waste Stream Generated in Reporting Yr 2: 31.745000000000001

Name: CHEVRON 90706
Year : 2018
RCRA Id : ORD987187341
Inactive : Not reported
Status: Conditionally exempt generator
Manifest : 011203429FLE
Ship Date : 03/01/2018
TSD : UTD981552177
WS Num: 2
Transporter: Not reported
Ship Qty : Not reported
Rpt Unit : Not reported
Off Mng : H040
EPA Waste Codes: D018
Waste Description: Spill pads/absorbents/dispenser fuel filters/dispenser hoses w/gas
nt Of Waste Stream Generated in Reporting Yr 1: 257.1345
f Waste Stream Generated in Reporting Yr 2: 31.745000000000001

Click this hyperlink while viewing on your computer to access
123 additional OR_MANIFEST: record(s) in the EDR Site Report.

Name: CHEVRON 90706
Year : 2018
RCRA Id : ORD987187341
Inactive : Not reported
Status: Conditionally exempt generator
Manifest : 011203429FLE

CHEVRON 90706 (Continued) **1000473734**

Ship Date : 03/01/2018
TSD : UTD981552177
WS Num: 2
Transporter: Not reported
Ship Qty : Not reported
Rpt Unit : Not reported
Off Mng : H040
EPA Waste Codes: D018
Waste Description: Spill pads/absorbents/dispenser fuel filters/dispenser hoses w/gas
nt Of Waste Stream Generated in Reporting Yr 1: 257.1345
f Waste Stream Generated in Reporting Yr 2: 31.745000000000001

Name: CHEVRON 90706
Year : 2018
RCRA Id : ORD987187341
Inactive : Not reported
Status: Conditionally exempt generator
Manifest : 011203429FLE
Ship Date : 03/01/2018
TSD : UTD981552177
WS Num: 2
Transporter: Not reported
Ship Qty : Not reported
Rpt Unit : Not reported
Off Mng : H040
EPA Waste Codes: D018
Waste Description: Spill pads/absorbents/dispenser fuel filters/dispenser hoses w/gas
nt Of Waste Stream Generated in Reporting Yr 1: 257.1345
f Waste Stream Generated in Reporting Yr 2: 31.745000000000001

Name: CHEVRON 90706
Year : 2018
RCRA Id : ORD987187341
Inactive : Not reported
Status: Conditionally exempt generator
Manifest : 011207192FLE
Ship Date : 02/08/2018
TSD : UTD981552177
WS Num: 2
Transporter: Not reported
Ship Qty : Not reported
Rpt Unit : Not reported
Off Mng : H040
EPA Waste Codes: D018
Waste Description: Spill pads/absorbents/dispenser fuel filters/dispenser hoses w/gas
nt Of Waste Stream Generated in Reporting Yr 1: 257.1345
f Waste Stream Generated in Reporting Yr 2: 45.350000000000001

Name: CHEVRON 90706
Year : 2018
RCRA Id : ORD987187341
Inactive : Not reported
Status: Conditionally exempt generator
Manifest : 011207192FLE
Ship Date : 02/08/2018
TSD : UTD981552177
WS Num: 2

CHEVRON 90706 (Continued) **1000473734**

Transporter: Not reported
Ship Qty : Not reported
Rpt Unit : Not reported
Off Mng : H040
EPA Waste Codes: D018
Waste Description: Spill pads/absorbents/dispenser fuel filters/dispenser hoses w/gas
nt Of Waste Stream Generated in Reporting Yr 1: 257.1345
f Waste Stream Generated in Reporting Yr 2: 45.350000000000001

Name: CHEVRON 90706
Year : 2018
RCRA Id : ORD987187341
Inactive : Not reported
Status: Conditionally exempt generator
Manifest : 011207192FLE
Ship Date : 02/08/2018
TSD : UTD981552177
WS Num: 2
Transporter: Not reported
Ship Qty : Not reported
Rpt Unit : Not reported
Off Mng : H040
EPA Waste Codes: D018
Waste Description: Spill pads/absorbents/dispenser fuel filters/dispenser hoses w/gas
nt Of Waste Stream Generated in Reporting Yr 1: 257.1345
f Waste Stream Generated in Reporting Yr 2: 45.350000000000001

Name: CHEVRON 90706
Year : 2018
RCRA Id : ORD987187341
Inactive : Not reported
Status: Conditionally exempt generator
Manifest : 011207192FLE
Ship Date : 02/08/2018
TSD : UTD981552177
WS Num: 2
Transporter: Not reported
Ship Qty : Not reported
Rpt Unit : Not reported
Off Mng : H040
EPA Waste Codes: D018
Waste Description: Spill pads/absorbents/dispenser fuel filters/dispenser hoses w/gas
nt Of Waste Stream Generated in Reporting Yr 1: 257.1345
f Waste Stream Generated in Reporting Yr 2: 45.350000000000001

Name: CHEVRON 90706
Year : 2018
RCRA Id : ORD987187341
Inactive : Not reported
Status: Conditionally exempt generator
Manifest : 011262339FLE
Ship Date : 01/11/2018
TSD : UTD981552177
WS Num: 2
Transporter: Not reported
Ship Qty : Not reported
Rpt Unit : Not reported

CHEVRON 90706 (Continued) **1000473734**

Off Mng : H040
EPA Waste Codes: D018
Waste Description: Spill pads/absorbents/dispenser fuel filters/dispenser hoses w/gas
nt Of Waste Stream Generated in Reporting Yr 1: 257.1345
f Waste Stream Generated in Reporting Yr 2: 45.350000000000001

Name: CHEVRON 90706
Year : 2018
RCRA Id : ORD987187341
Inactive : Not reported
Status: Conditionally exempt generator
Manifest : 011262339FLE
Ship Date : 01/11/2018
TSD : UTD981552177
WS Num: 2
Transporter: Not reported
Ship Qty : Not reported
Rpt Unit : Not reported
Off Mng : H040
EPA Waste Codes: D018
Waste Description: Spill pads/absorbents/dispenser fuel filters/dispenser hoses w/gas
nt Of Waste Stream Generated in Reporting Yr 1: 257.1345
f Waste Stream Generated in Reporting Yr 2: 45.350000000000001

Name: CHEVRON 90706
Year : 2018
RCRA Id : ORD987187341
Inactive : Not reported
Status: Conditionally exempt generator
Manifest : 011262339FLE
Ship Date : 01/11/2018
TSD : UTD981552177
WS Num: 2
Transporter: Not reported
Ship Qty : Not reported
Rpt Unit : Not reported
Off Mng : H040
EPA Waste Codes: D018
Waste Description: Spill pads/absorbents/dispenser fuel filters/dispenser hoses w/gas
nt Of Waste Stream Generated in Reporting Yr 1: 257.1345
f Waste Stream Generated in Reporting Yr 2: 45.350000000000001

Name: CHEVRON 90706
Year : 2018
RCRA Id : ORD987187341
Inactive : Not reported
Status: Conditionally exempt generator
Manifest : 011262339FLE
Ship Date : 01/11/2018
TSD : UTD981552177
WS Num: 2
Transporter: Not reported
Ship Qty : Not reported
Rpt Unit : Not reported
Off Mng : H040
EPA Waste Codes: D018
Waste Description: Spill pads/absorbents/dispenser fuel filters/dispenser hoses w/gas

CHEVRON 90706 (Continued) **1000473734**

mt Of Waste Stream Generated in Reporting Yr 1: 257.1345
f Waste Stream Generated in Reporting Yr 2: 45.350000000000001

Manifest:
Name: CHEVRON 90706
Year : 2018
RCRA Id : ORD987187341
Inactive : Not reported
Status: Conditionally exempt generator
Manifest : 011203429FLE
Ship Date : 03/01/2018
TSD : UTD981552177
WS Num: 1
Transporter: Not reported
Ship Qty : Not reported
Rpt Unit : Not reported
Off Mng : H040
EPA Waste Codes: D001
Waste Description: Spill bucket water contaminated with hydrocarbons and benzene
mt Of Waste Stream Generated in Reporting Yr 1: 136.5035
Of Waste Stream Generated in Reporting Yr 2: 36.280000000000001

Name: CHEVRON 90706
Year : 2018
RCRA Id : ORD987187341
Inactive : Not reported
Status: Conditionally exempt generator
Manifest : 011203429FLE
Ship Date : 03/01/2018
TSD : UTD981552177
WS Num: 1
Transporter: Not reported
Ship Qty : Not reported
Rpt Unit : Not reported
Off Mng : H040
EPA Waste Codes: D001
Waste Description: Spill bucket water contaminated with hydrocarbons and benzene
mt Of Waste Stream Generated in Reporting Yr 1: 136.5035
Of Waste Stream Generated in Reporting Yr 2: 36.280000000000001

Name: CHEVRON 90706
Year : 2018
RCRA Id : ORD987187341
Inactive : Not reported
Status: Conditionally exempt generator
Manifest : 011203429FLE
Ship Date : 03/01/2018
TSD : UTD981552177
WS Num: 1
Transporter: Not reported
Ship Qty : Not reported
Rpt Unit : Not reported
Off Mng : H040
EPA Waste Codes: D001
Waste Description: Spill bucket water contaminated with hydrocarbons and benzene

CHEVRON 90706 (Continued) **1000473734**

mt Of Waste Stream Generated in Reporting Yr 1: 136.5035
Of Waste Stream Generated in Reporting Yr 2: 36.280000000000001

Name: CHEVRON 90706
Year : 2018
RCRA Id : ORD987187341
Inactive : Not reported
Status: Conditionally exempt generator
Manifest : 011203429FLE
Ship Date : 03/01/2018
TSD : UTD981552177
WS Num: 1
Transporter: Not reported
Ship Qty : Not reported
Rpt Unit : Not reported
Off Mng : H040
EPA Waste Codes: D001
Waste Description: Spill bucket water contaminated with hydrocarbons and benzene
mt Of Waste Stream Generated in Reporting Yr 1: 136.5035
Of Waste Stream Generated in Reporting Yr 2: 36.280000000000001

Name: CHEVRON 90706
Year : 2018
RCRA Id : ORD987187341
Inactive : Not reported
Status: Conditionally exempt generator
Manifest : 011203429FLE
Ship Date : 03/01/2018
TSD : UTD981552177
WS Num: 1
Transporter: Not reported
Ship Qty : Not reported
Rpt Unit : Not reported
Off Mng : H040
EPA Waste Codes: D018
Waste Description: Spill bucket water contaminated with hydrocarbons and benzene
mt Of Waste Stream Generated in Reporting Yr 1: 136.5035
Of Waste Stream Generated in Reporting Yr 2: 36.280000000000001

Name: CHEVRON 90706
Year : 2018
RCRA Id : ORD987187341
Inactive : Not reported
Status: Conditionally exempt generator
Manifest : 011203429FLE
Ship Date : 03/01/2018
TSD : UTD981552177
WS Num: 1
Transporter: Not reported
Ship Qty : Not reported
Rpt Unit : Not reported
Off Mng : H040
EPA Waste Codes: D018
Waste Description: Spill bucket water contaminated with hydrocarbons and benzene
mt Of Waste Stream Generated in Reporting Yr 1: 136.5035
Of Waste Stream Generated in Reporting Yr 2: 36.280000000000001

CHEVRON 90706 (Continued) **1000473734**

Name: CHEVRON 90706
Year : 2018
RCRA Id : ORD987187341
Inactive : Not reported
Status: Conditionally exempt generator
Manifest : 011203429FLE
Ship Date : 03/01/2018
TSD : UTD981552177
WS Num: 1
Transporter: Not reported
Ship Qty : Not reported
Rpt Unit : Not reported
Off Mng : H040
EPA Waste Codes: D018
Waste Description: Spill bucket water contaminated with hydrocarbons and benzene
mt Of Waste Stream Generated in Reporting Yr 1: 136.5035
Of Waste Stream Generated in Reporting Yr 2: 36.280000000000001

Name: CHEVRON 90706
Year : 2018
RCRA Id : ORD987187341
Inactive : Not reported
Status: Conditionally exempt generator
Manifest : 011203429FLE
Ship Date : 03/01/2018
TSD : UTD981552177
WS Num: 1
Transporter: Not reported
Ship Qty : Not reported
Rpt Unit : Not reported
Off Mng : H040
EPA Waste Codes: D018
Waste Description: Spill bucket water contaminated with hydrocarbons and benzene
mt Of Waste Stream Generated in Reporting Yr 1: 136.5035
Of Waste Stream Generated in Reporting Yr 2: 36.280000000000001

Name: CHEVRON 90706
Year : 2018
RCRA Id : ORD987187341
Inactive : Not reported
Status: Conditionally exempt generator
Manifest : 011203429FLE
Ship Date : 03/01/2018
TSD : UTD981552177
WS Num: 2
Transporter: Not reported
Ship Qty : Not reported
Rpt Unit : Not reported
Off Mng : H040
EPA Waste Codes: D018
Waste Description: Spill pads/absorbents/dispenser fuel filters/dispenser hoses w/gas
nt Of Waste Stream Generated in Reporting Yr 1: 257.1345
f Waste Stream Generated in Reporting Yr 2: 31.745000000000001

Name: CHEVRON 90706
Year : 2018
RCRA Id : ORD987187341

CHEVRON 90706 (Continued) **1000473734**

Inactive : Not reported
Status: Conditionally exempt generator
Manifest : 011203429FLE
Ship Date : 03/01/2018
TSD : UTD981552177
WS Num: 2
Transporter: Not reported
Ship Qty : Not reported
Rpt Unit : Not reported
Off Mng : H040
EPA Waste Codes: D018
Waste Description: Spill pads/absorbents/dispenser fuel filters/dispenser hoses w/gas
nt Of Waste Stream Generated in Reporting Yr 1: 257.1345
f Waste Stream Generated in Reporting Yr 2: 31.745000000000001

Click this hyperlink while viewing on your computer to access
123 additional OR_MANIFEST: record(s) in the EDR Site Report.

Name: CHEVRON 90706
Year : 2018
RCRA Id : ORD987187341
Inactive : Not reported
Status: Conditionally exempt generator
Manifest : 011203429FLE
Ship Date : 03/01/2018
TSD : UTD981552177
WS Num: 2
Transporter: Not reported
Ship Qty : Not reported
Rpt Unit : Not reported
Off Mng : H040
EPA Waste Codes: D018
Waste Description: Spill pads/absorbents/dispenser fuel filters/dispenser hoses w/gas
nt Of Waste Stream Generated in Reporting Yr 1: 257.1345
f Waste Stream Generated in Reporting Yr 2: 31.745000000000001

Name: CHEVRON 90706
Year : 2018
RCRA Id : ORD987187341
Inactive : Not reported
Status: Conditionally exempt generator
Manifest : 011203429FLE
Ship Date : 03/01/2018
TSD : UTD981552177
WS Num: 2
Transporter: Not reported
Ship Qty : Not reported
Rpt Unit : Not reported
Off Mng : H040
EPA Waste Codes: D018
Waste Description: Spill pads/absorbents/dispenser fuel filters/dispenser hoses w/gas
nt Of Waste Stream Generated in Reporting Yr 1: 257.1345
f Waste Stream Generated in Reporting Yr 2: 31.745000000000001

Name: CHEVRON 90706
Year : 2018
RCRA Id : ORD987187341

CHEVRON 90706 (Continued) **1000473734**

Inactive : Not reported
Status: Conditionally exempt generator
Manifest : 011207192FLE
Ship Date : 02/08/2018
TSD : UTD981552177
WS Num: 2
Transporter: Not reported
Ship Qty : Not reported
Rpt Unit : Not reported
Off Mng : H040
EPA Waste Codes: D018
Waste Description: Spill pads/absorbents/dispenser fuel filters/dispenser hoses w/gas
nt Of Waste Stream Generated in Reporting Yr 1: 257.1345
f Waste Stream Generated in Reporting Yr 2: 45.350000000000001

Name: CHEVRON 90706
Year : 2018
RCRA Id : ORD987187341
Inactive : Not reported
Status: Conditionally exempt generator
Manifest : 011207192FLE
Ship Date : 02/08/2018
TSD : UTD981552177
WS Num: 2
Transporter: Not reported
Ship Qty : Not reported
Rpt Unit : Not reported
Off Mng : H040
EPA Waste Codes: D018
Waste Description: Spill pads/absorbents/dispenser fuel filters/dispenser hoses w/gas
nt Of Waste Stream Generated in Reporting Yr 1: 257.1345
f Waste Stream Generated in Reporting Yr 2: 45.350000000000001

Name: CHEVRON 90706
Year : 2018
RCRA Id : ORD987187341
Inactive : Not reported
Status: Conditionally exempt generator
Manifest : 011207192FLE
Ship Date : 02/08/2018
TSD : UTD981552177
WS Num: 2
Transporter: Not reported
Ship Qty : Not reported
Rpt Unit : Not reported
Off Mng : H040
EPA Waste Codes: D018
Waste Description: Spill pads/absorbents/dispenser fuel filters/dispenser hoses w/gas
nt Of Waste Stream Generated in Reporting Yr 1: 257.1345
f Waste Stream Generated in Reporting Yr 2: 45.350000000000001

Name: CHEVRON 90706
Year : 2018
RCRA Id : ORD987187341
Inactive : Not reported
Status: Conditionally exempt generator
Manifest : 011207192FLE

CHEVRON 90706 (Continued) **1000473734**

Ship Date : 02/08/2018
TSD : UTD981552177
WS Num: 2
Transporter: Not reported
Ship Qty : Not reported
Rpt Unit : Not reported
Off Mng : H040
EPA Waste Codes: D018
Waste Description: Spill pads/absorbents/dispenser fuel filters/dispenser hoses w/gas
nt Of Waste Stream Generated in Reporting Yr 1: 257.1345
f Waste Stream Generated in Reporting Yr 2: 45.350000000000001

Name: CHEVRON 90706
Year : 2018
RCRA Id : ORD987187341
Inactive : Not reported
Status: Conditionally exempt generator
Manifest : 011262339FLE
Ship Date : 01/11/2018
TSD : UTD981552177
WS Num: 2
Transporter: Not reported
Ship Qty : Not reported
Rpt Unit : Not reported
Off Mng : H040
EPA Waste Codes: D018
Waste Description: Spill pads/absorbents/dispenser fuel filters/dispenser hoses w/gas
nt Of Waste Stream Generated in Reporting Yr 1: 257.1345
f Waste Stream Generated in Reporting Yr 2: 45.350000000000001

Name: CHEVRON 90706
Year : 2018
RCRA Id : ORD987187341
Inactive : Not reported
Status: Conditionally exempt generator
Manifest : 011262339FLE
Ship Date : 01/11/2018
TSD : UTD981552177
WS Num: 2
Transporter: Not reported
Ship Qty : Not reported
Rpt Unit : Not reported
Off Mng : H040
EPA Waste Codes: D018
Waste Description: Spill pads/absorbents/dispenser fuel filters/dispenser hoses w/gas
nt Of Waste Stream Generated in Reporting Yr 1: 257.1345
f Waste Stream Generated in Reporting Yr 2: 45.350000000000001

Name: CHEVRON 90706
Year : 2018
RCRA Id : ORD987187341
Inactive : Not reported
Status: Conditionally exempt generator
Manifest : 011262339FLE
Ship Date : 01/11/2018
TSD : UTD981552177
WS Num: 2

CHEVRON 90706 (Continued) **1000473734**

Transporter: Not reported
Ship Qty : Not reported
Rpt Unit : Not reported
Off Mng : H040
EPA Waste Codes: D018
Waste Description: Spill pads/absorbents/dispenser fuel filters/dispenser hoses w/gas
nt Of Waste Stream Generated in Reporting Yr 1: 257.1345
f Waste Stream Generated in Reporting Yr 2: 45.350000000000001

Name: CHEVRON 90706
Year : 2018
RCRA Id : ORD987187341
Inactive : Not reported
Status: Conditionally exempt generator
Manifest : 011262339FLE
Ship Date : 01/11/2018
TSD : UTD981552177
WS Num: 2
Transporter: Not reported
Ship Qty : Not reported
Rpt Unit : Not reported
Off Mng : H040
EPA Waste Codes: D018
Waste Description: Spill pads/absorbents/dispenser fuel filters/dispenser hoses w/gas
nt Of Waste Stream Generated in Reporting Yr 1: 257.1345
f Waste Stream Generated in Reporting Yr 2: 45.350000000000001

Manifest:
Name: CHEVRON 90706
Year : 2017
RCRA Id : ORD987187341
Inactive : Not reported
Status: Small quantity generator
Manifest : 009996196FLE
Ship Date : 01/04/2017
TSD : UTD981552177
WS Num: 1
Transporter: Not reported
Ship Qty : Not reported
Rpt Unit : Not reported
Off Mng : H040
EPA Waste Codes: D001
Waste Description: Spill bucket water contaminated with hydrocarbons and benzene
Amt Of Waste Stream Generated in Reporting Yr 1: 176.865
nt Of Waste Stream Generated in Reporting Yr 2: 54.42

Name: CHEVRON 90706
Year : 2017
RCRA Id : ORD987187341
Inactive : Not reported
Status: Small quantity generator
Manifest : 009996196FLE
Ship Date : 01/04/2017
TSD : UTD981552177
WS Num: 1

CHEVRON 90706 (Continued) **1000473734**

Transporter: Not reported
Ship Qty : Not reported
Rpt Unit : Not reported
Off Mng : H040
EPA Waste Codes: D018
Waste Description: Spill bucket water contaminated with hydrocarbons and benzene
Amt Of Waste Stream Generated in Reporting Yr 1: 176.865
mt Of Waste Stream Generated in Reporting Yr 2: 54.42

Name: CHEVRON 90706
Year : 2017
RCRA Id : ORD987187341
Inactive : Not reported
Status: Small quantity generator
Manifest : 009996196FLE
Ship Date : 01/04/2017
TSD : UTD981552177
WS Num: 2
Transporter: Not reported
Ship Qty : Not reported
Rpt Unit : Not reported
Off Mng : H040
EPA Waste Codes: D018
Waste Description: Spill pads/absorbents/dispenser fuel filters/dispenser hoses w/gas
mt Of Waste Stream Generated in Reporting Yr 1: 249.425
mt Of Waste Stream Generated in Reporting Yr 2: 54.42

Name: CHEVRON 90706
Year : 2017
RCRA Id : ORD987187341
Inactive : Not reported
Status: Small quantity generator
Manifest : 010499004FLE
Ship Date : 03/31/2017
TSD : UTD981552177
WS Num: 1
Transporter: Not reported
Ship Qty : Not reported
Rpt Unit : Not reported
Off Mng : H040
EPA Waste Codes: D001
Waste Description: Spill bucket water contaminated with hydrocarbons and benzene
Amt Of Waste Stream Generated in Reporting Yr 1: 176.865
mt Of Waste Stream Generated in Reporting Yr 2: 77.095

Name: CHEVRON 90706
Year : 2017
RCRA Id : ORD987187341
Inactive : Not reported
Status: Small quantity generator
Manifest : 010499004FLE
Ship Date : 03/31/2017
TSD : UTD981552177
WS Num: 1
Transporter: Not reported
Ship Qty : Not reported
Rpt Unit : Not reported

CHEVRON 90706 (Continued) **1000473734**

Off Mng : H040
EPA Waste Codes: D018
Waste Description: Spill bucket water contaminated with hydrocarbons and benzene
Amt Of Waste Stream Generated in Reporting Yr 1: 176.865
Amt Of Waste Stream Generated in Reporting Yr 2: 77.095

Name: CHEVRON 90706
Year : 2017
RCRA Id : ORD987187341
Inactive : Not reported
Status: Small quantity generator
Manifest : 010499005FLE
Ship Date : 03/31/2017
TSD : UTD981552177
WS Num: 2
Transporter: Not reported
Ship Qty : Not reported
Rpt Unit : Not reported
Off Mng : H040
EPA Waste Codes: D018
Waste Description: Spill pads/absorbents/dispenser fuel filters/dispenser hoses w/gas
Amt Of Waste Stream Generated in Reporting Yr 1: 249.425
Amt Of Waste Stream Generated in Reporting Yr 2: 68.025

Name: CHEVRON 90706
Year : 2017
RCRA Id : ORD987187341
Inactive : Not reported
Status: Small quantity generator
Manifest : 011020216FLE
Ship Date : 06/16/2017
TSD : UTD981552177
WS Num: 2
Transporter: Not reported
Ship Qty : Not reported
Rpt Unit : Not reported
Off Mng : H040
EPA Waste Codes: D018
Waste Description: Spill pads/absorbents/dispenser fuel filters/dispenser hoses w/gas
Amt Of Waste Stream Generated in Reporting Yr 1: 249.425
Amt Of Waste Stream Generated in Reporting Yr 2: 126.98

Name: CHEVRON 90706
Year : 2017
RCRA Id : ORD987187341
Inactive : Not reported
Status: Small quantity generator
Manifest : 011020217FLE
Ship Date : 06/16/2017
TSD : UTD981552177
WS Num: 1
Transporter: Not reported
Ship Qty : Not reported
Rpt Unit : Not reported
Off Mng : H040
EPA Waste Codes: D001
Waste Description: Spill bucket water contaminated with hydrocarbons and benzene

CHEVRON 90706 (Continued) **1000473734**

Amt Of Waste Stream Generated in Reporting Yr 1: 176.865
mt Of Waste Stream Generated in Reporting Yr 2: 45.35

Name: CHEVRON 90706
Year : 2017
RCRA Id : ORD987187341
Inactive : Not reported
Status: Small quantity generator
Manifest : 011020217FLE
Ship Date : 06/16/2017
TSD : UTD981552177
WS Num: 1
Transporter: Not reported
Ship Qty : Not reported
Rpt Unit : Not reported
Off Mng : H040
EPA Waste Codes: D018
Waste Description: Spill bucket water contaminated with hydrocarbons and benzene
Amt Of Waste Stream Generated in Reporting Yr 1: 176.865
mt Of Waste Stream Generated in Reporting Yr 2: 45.35

Manifest:
Name: CHEVRON 90706
Year : 2016
RCRA Id : ORD987187341
Inactive : Not reported
Status: Small quantity generator
Manifest : 007457205FLE
Ship Date : 02/19/2016
TSD : UTD981552177
WS Num: 2
Transporter: Not reported
Ship Qty : Not reported
Rpt Unit : Not reported
Off Mng : H040
EPA Waste Codes: D018
Waste Description: Spill pads/absorbents/dispenser fuel filters/dispenser hoses w/gas
Amt Of Waste Stream Generated in Reporting Yr 1: 90.7
Amt Of Waste Stream Generated in Reporting Yr 2: 90.7

Name: CHEVRON 90706
Year : 2016
RCRA Id : ORD987187341
Inactive : Not reported
Status: Small quantity generator
Manifest : 007457206FLE
Ship Date : 02/23/2016
TSD : UTD981552177
WS Num: 1
Transporter: Not reported
Ship Qty : Not reported
Rpt Unit : Not reported
Off Mng : H040
EPA Waste Codes: D001
Waste Description: Spill bucket water contaminated with hydrocarbons and benzene

CHEVRON 90706 (Continued) **1000473734**

mt Of Waste Stream Generated in Reporting Yr 1: 208.1565
mt Of Waste Stream Generated in Reporting Yr 2: 208.1565

Name: CHEVRON 90706
Year : 2016
RCRA Id : ORD987187341
Inactive : Not reported
Status: Small quantity generator
Manifest : 007457206FLE
Ship Date : 02/23/2016
TSD : UTD981552177
WS Num: 1
Transporter: Not reported
Ship Qty : Not reported
Rpt Unit : Not reported
Off Mng : H040
EPA Waste Codes: D018
Waste Description: Spill bucket water contaminated with hydrocarbons and benzene
mt Of Waste Stream Generated in Reporting Yr 1: 208.1565
mt Of Waste Stream Generated in Reporting Yr 2: 208.1565

Manifest:
Name: CHEVRON 90706
Year : 2015
RCRA Id : ORD987187341
Inactive : Not reported
Status: Small quantity generator
Manifest : 006761688FLE
Ship Date : 02/13/2015
TSD : UTD981552177
WS Num: 3
Transporter: Not reported
Ship Qty : Not reported
Rpt Unit : Not reported
Off Mng : H040
EPA Waste Codes: D018
Waste Description: Spill pads/absorbents/dispenser fuel filters/dispenser hoses w/gas
mt Of Waste Stream Generated in Reporting Yr 1: 358.265
mt Of Waste Stream Generated in Reporting Yr 2: 113.375

Name: CHEVRON 90706
Year : 2015
RCRA Id : ORD987187341
Inactive : Not reported
Status: Small quantity generator
Manifest : 006761703FLE
Ship Date : 04/27/2015
TSD : IDD073114654
WS Num: 1
Transporter: Not reported
Ship Qty : Not reported
Rpt Unit : Not reported
Off Mng : H132
EPA Waste Codes: D002
Waste Description: Concrete drilling slurry with free liquids

CHEVRON 90706 (Continued) **1000473734**

mt Of Waste Stream Generated in Reporting Yr 1: 416.313
mt Of Waste Stream Generated in Reporting Yr 2: 416.313

Name: CHEVRON 90706
Year : 2015
RCRA Id : ORD987187341
Inactive : Not reported
Status: Small quantity generator
Manifest : 006761712FLE
Ship Date : 05/28/2015
TSD : UTD981552177
WS Num: 3
Transporter: Not reported
Ship Qty : Not reported
Rpt Unit : Not reported
Off Mng : H040
EPA Waste Codes: D018
Waste Description: Spill pads/absorbents/dispenser fuel filters/dispenser hoses w/gas
mt Of Waste Stream Generated in Reporting Yr 1: 358.265
Amt Of Waste Stream Generated in Reporting Yr 2: 63.49

Name: CHEVRON 90706
Year : 2015
RCRA Id : ORD987187341
Inactive : Not reported
Status: Small quantity generator
Manifest : 006761713FLE
Ship Date : 05/28/2015
TSD : UTD981552177
WS Num: 2
Transporter: Not reported
Ship Qty : Not reported
Rpt Unit : Not reported
Off Mng : H040
EPA Waste Codes: D001
Waste Description: Spill bucket water contaminated with hydrocarbons and benzene
mt Of Waste Stream Generated in Reporting Yr 1: 208.1565
mt Of Waste Stream Generated in Reporting Yr 2: 208.1565

Name: CHEVRON 90706
Year : 2015
RCRA Id : ORD987187341
Inactive : Not reported
Status: Small quantity generator
Manifest : 006761713FLE
Ship Date : 05/28/2015
TSD : UTD981552177
WS Num: 2
Transporter: Not reported
Ship Qty : Not reported
Rpt Unit : Not reported
Off Mng : H040
EPA Waste Codes: D018
Waste Description: Spill bucket water contaminated with hydrocarbons and benzene
mt Of Waste Stream Generated in Reporting Yr 1: 208.1565
mt Of Waste Stream Generated in Reporting Yr 2: 208.1565

CHEVRON 90706 (Continued) **1000473734**

Name: CHEVRON 90706
Year : 2015
RCRA Id : ORD987187341
Inactive : Not reported
Status: Small quantity generator
Manifest : 007457185FLE
Ship Date : 09/10/2015
TSD : UTD981552177
WS Num: 3
Transporter: Not reported
Ship Qty : Not reported
Rpt Unit : Not reported
Off Mng : H040
EPA Waste Codes: D018
Waste Description: Spill pads/absorbents/dispenser fuel filters/dispenser hoses w/gas
mt Of Waste Stream Generated in Reporting Yr 1: 358.265
Amt Of Waste Stream Generated in Reporting Yr 2: 90.7

Name: CHEVRON 90706
Year : 2015
RCRA Id : ORD987187341
Inactive : Not reported
Status: Small quantity generator
Manifest : 007457192FLE
Ship Date : 11/19/2015
TSD : UTD981552177
WS Num: 3
Transporter: Not reported
Ship Qty : Not reported
Rpt Unit : Not reported
Off Mng : H040
EPA Waste Codes: D018
Waste Description: Spill pads/absorbents/dispenser fuel filters/dispenser hoses w/gas
mt Of Waste Stream Generated in Reporting Yr 1: 358.265
Amt Of Waste Stream Generated in Reporting Yr 2: 90.7

Manifest:
Name: CHEVRON 90706
Year : 2014
RCRA Id : ORD987187341
Inactive : Not reported
Status: Small quantity generator
Manifest : 005224354FLE
Ship Date : 09/11/2014
TSD : UTD981552177
WS Num: 2
Transporter: MAD039322250
Ship Qty : Not reported
Rpt Unit : Not reported
Off Mng : H040
EPA Waste Codes: D001 D018
Waste Description: Spill bucket water contaminated with hydrocarbons and benzene
f Waste Stream Generated in Reporting Yr 1: 159.17850000000001
Amt Of Waste Stream Generated in Reporting Yr 2: 56.6875

CHEVRON 90706 (Continued) **1000473734**

Name: CHEVRON 90706
Year : 2014
RCRA Id : ORD987187341
Inactive : Not reported
Status: Small quantity generator
Manifest : 005224355FLE
Ship Date : 05/09/2014
TSD : UTD981552177
WS Num: 2
Transporter: MAD039322250
Ship Qty : Not reported
Rpt Unit : Not reported
Off Mng : H040
EPA Waste Codes: D001 D018
Waste Description: Spill bucket water contaminated with hydrocarbons and benzene
f Waste Stream Generated in Reporting Yr 1: 159.17850000000001
Of Waste Stream Generated in Reporting Yr 2: 7.7095000000000002

Name: CHEVRON 90706
Year : 2014
RCRA Id : ORD987187341
Inactive : Not reported
Status: Small quantity generator
Manifest : 005224356FLE
Ship Date : 05/09/2014
TSD : UTD981552177
WS Num: 1
Transporter: MAD039322250
Ship Qty : Not reported
Rpt Unit : Not reported
Off Mng : H040
EPA Waste Codes: D018
Waste Description: Rags/pads contaminated with gasoline
nt Of Waste Stream Generated in Reporting Yr 1: 158.72499999999999
f Waste Stream Generated in Reporting Yr 2: 90.700000000000003

Name: CHEVRON 90706
Year : 2014
RCRA Id : ORD987187341
Inactive : Not reported
Status: Small quantity generator
Manifest : 005224514FLE
Ship Date : 08/15/2014
TSD : UTD981552177
WS Num: 1
Transporter: MAD039322250
Ship Qty : Not reported
Rpt Unit : Not reported
Off Mng : H040
EPA Waste Codes: D018
Waste Description: Rags/pads contaminated with gasoline
nt Of Waste Stream Generated in Reporting Yr 1: 158.72499999999999
Of Waste Stream Generated in Reporting Yr 2: 68.025000000000006

Name: CHEVRON 90706
Year : 2014
RCRA Id : ORD987187341

CHEVRON 90706 (Continued) **1000473734**

Inactive : Not reported
Status: Small quantity generator
Manifest : 006766120FLE
Ship Date : 10/02/2014
TSD : UTD981552177
WS Num: 2
Transporter: MAD039322250
Ship Qty : Not reported
Rpt Unit : Not reported
Off Mng : H040
EPA Waste Codes: D001 D018
Waste Description: Spill bucket water contaminated with hydrocarbons and benzene
f Waste Stream Generated in Reporting Yr 1: 159.17850000000001
nt Of Waste Stream Generated in Reporting Yr 2: 94.781499999999994

Manifest:
Name: CHEVRON 90706
Year : 2013
RCRA Id : ORD987187341
Inactive : Not reported
Status: Small quantity generator
Manifest : 005219015FLE
Ship Date : 02/25/2013
TSD : UTD981552177
WS Num: 2
Transporter: WAD058364647
Ship Qty : Not reported
Rpt Unit : Not reported
Off Mng : H040
EPA Waste Codes: D018
Waste Description: Spill Pads/Dispenser Fuel Filters/Dispenser Hoses w/gas
Amt Of Waste Stream Generated in Reporting Yr 1: 226.75
mt Of Waste Stream Generated in Reporting Yr 2: 113.375

Name: CHEVRON 90706
Year : 2013
RCRA Id : ORD987187341
Inactive : Not reported
Status: Small quantity generator
Manifest : 005219016FLE
Ship Date : 02/25/2013
TSD : UTD981552177
WS Num: 1
Transporter: WAD058364647
Ship Qty : Not reported
Rpt Unit : Not reported
Off Mng : H040
EPA Waste Codes: D001 D018
Waste Description: Spill Bucket Water Contaminated with Hydrocarbons and Benzene
Of Waste Stream Generated in Reporting Yr 1: 373.68400000000003
nt Of Waste Stream Generated in Reporting Yr 2: 208.15649999999999

Name: CHEVRON 90706
Year : 2013
RCRA Id : ORD987187341

CHEVRON 90706 (Continued) **1000473734**

Inactive : Not reported
Status: Small quantity generator
Manifest : 005222197FLE
Ship Date : 08/08/2013
TSD : UTD981552177
WS Num: 2
Transporter: WAD058364647
Ship Qty : Not reported
Rpt Unit : Not reported
Off Mng : H040
EPA Waste Codes: D018
Waste Description: Spill Pads/Dispenser Fuel Filters/Dispenser Hoses w/gas
Amt Of Waste Stream Generated in Reporting Yr 1: 226.75
Of Waste Stream Generated in Reporting Yr 2: 22.675000000000001

Name: CHEVRON 90706
Year : 2013
RCRA Id : ORD987187341
Inactive : Not reported
Status: Small quantity generator
Manifest : 005222198FLE
Ship Date : 08/08/2013
TSD : UTD981552177
WS Num: 1
Transporter: WAD058364647
Ship Qty : Not reported
Rpt Unit : Not reported
Off Mng : H040
EPA Waste Codes: D001 D018
Waste Description: Spill Bucket Water Contaminated with Hydrocarbons and Benzene
Of Waste Stream Generated in Reporting Yr 1: 373.68400000000003
mt Of Waste Stream Generated in Reporting Yr 2: 113.375

Name: CHEVRON 90706
Year : 2013
RCRA Id : ORD987187341
Inactive : Not reported
Status: Small quantity generator
Manifest : 005225089FLE
Ship Date : 11/25/2013
TSD : UTD981552177
WS Num: 1
Transporter: WAD058364647
Ship Qty : Not reported
Rpt Unit : Not reported
Off Mng : H040
EPA Waste Codes: D001 D018
Waste Description: Spill Bucket Water Contaminated with Hydrocarbons and Benzene
Of Waste Stream Generated in Reporting Yr 1: 373.68400000000003
Amt Of Waste Stream Generated in Reporting Yr 2: 56.6875

Name: CHEVRON 90706
Year : 2013
RCRA Id : ORD987187341
Inactive : Not reported
Status: Small quantity generator
Manifest : 005225090FLE

CHEVRON 90706 (Continued) **1000473734**

Ship Date : 11/25/2013
TSD : UTD981552177
WS Num: 2
Transporter: WAD058364647
Ship Qty : Not reported
Rpt Unit : Not reported
Off Mng : H040
EPA Waste Codes: D018
Waste Description: Spill Pads/Dispenser Fuel Filters/Dispenser Hoses w/gas
Amt Of Waste Stream Generated in Reporting Yr 1: 226.75
Of Waste Stream Generated in Reporting Yr 2: 90.700000000000003

Manifest:
Name: CHEVRON 90706
Year : 2012
RCRA Id : ORD987187341
Inactive : Not reported
Status: Small quantity generator
Manifest : 004445601FLE
Ship Date : 10/05/2012
TSD : UTD981552177
WS Num: 2
Transporter: MAD039322250
Ship Qty : Not reported
Rpt Unit : Not reported
Off Mng : H040
EPA Waste Codes: D001 D018
Waste Description: Spill Bucket Water Contaminated with Hydrocarbons and Benzene
nt Of Waste Stream Generated in Reporting Yr 1: Not reported
nt Of Waste Stream Generated in Reporting Yr 2: Not reported

Name: CHEVRON 90706
Year : 2012
RCRA Id : ORD987187341
Inactive : Not reported
Status: Small quantity generator
Manifest : 004447224FLE
Ship Date : 01/09/2012
TSD : UTD981552177
WS Num: 1
Transporter: MAD039322250
Ship Qty : Not reported
Rpt Unit : Not reported
Off Mng : H040
EPA Waste Codes: D018
Waste Description: Spill Pads/Dispenser Fuel Filters/Dispenser Hoses w/gas
nt Of Waste Stream Generated in Reporting Yr 1: Not reported
nt Of Waste Stream Generated in Reporting Yr 2: Not reported

Name: CHEVRON 90706
Year : 2012
RCRA Id : ORD987187341
Inactive : Not reported
Status: Small quantity generator
Manifest : 004449363FLE

CHEVRON 90706 (Continued) **1000473734**

Ship Date : 07/20/2012
TSD : UTD981552177
WS Num: 2
Transporter: MAD039322250
Ship Qty : Not reported
Rpt Unit : Not reported
Off Mng : H040
EPA Waste Codes: D001 D018
Waste Description: Spill Bucket Water Contaminated with Hydrocarbons and Benzene
t Of Waste Stream Generated in Reporting Yr 1: Not reported
t Of Waste Stream Generated in Reporting Yr 2: Not reported

Name: CHEVRON 90706
Year : 2012
RCRA Id : ORD987187341
Inactive : Not reported
Status: Small quantity generator
Manifest : 005222850FLE
Ship Date : 10/08/2012
TSD : UTD981552177
WS Num: 1
Transporter: MAD039322250
Ship Qty : Not reported
Rpt Unit : Not reported
Off Mng : H040
EPA Waste Codes: D018
Waste Description: Spill Pads/Dispenser Fuel Filters/Dispenser Hoses w/gas
t Of Waste Stream Generated in Reporting Yr 1: Not reported
t Of Waste Stream Generated in Reporting Yr 2: Not reported

Manifest:
Name: CHEVRON 90706
Year : 2011
RCRA Id : ORD987187341
Inactive : Not reported
Status: Small quantity generator
Manifest : 004391124FLE
Ship Date : 10/13/2011
TSD : UTD981552177
WS Num: 1
Transporter: WAD058364647
Ship Qty : Not reported
Rpt Unit : Not reported
Off Mng : H040
EPA Waste Codes: D001 D018
Waste Description: SPILL BUCKET WATER CONTAMINATED WITH BENZENE
nt Of Waste Stream Generated in Reporting Yr 1: 227.20349999999999
nt Of Waste Stream Generated in Reporting Yr 2: 132.422

Name: CHEVRON 90706
Year : 2011
RCRA Id : ORD987187341
Inactive : Not reported
Status: Small quantity generator
Manifest : 004391125FLE

CHEVRON 90706 (Continued) **1000473734**

Ship Date : 10/13/2011
TSD : UTD981552177
WS Num: 2
Transporter: WAD058364647
Ship Qty : Not reported
Rpt Unit : Not reported
Off Mng : H040
EPA Waste Codes: D018
Waste Description: RAGS/PADS CONTAMINTED WITH GASOLINE
Amt Of Waste Stream Generated in Reporting Yr 1: 226.75
Of Waste Stream Generated in Reporting Yr 2: 90.700000000000003

Name: CHEVRON 90706
Year : 2011
RCRA Id : ORD987187341
Inactive : Not reported
Status: Small quantity generator
Manifest : 004446597FLE
Ship Date : 05/19/2011
TSD : UTD981552177
WS Num: 2
Transporter: WAD058364647
Ship Qty : Not reported
Rpt Unit : Not reported
Off Mng : H040
EPA Waste Codes: D018
Waste Description: RAGS/PADS CONTAMINTED WITH GASOLINE
Amt Of Waste Stream Generated in Reporting Yr 1: 226.75
Of Waste Stream Generated in Reporting Yr 2: 136.05000000000001

Name: CHEVRON 90706
Year : 2011
RCRA Id : ORD987187341
Inactive : Not reported
Status: Small quantity generator
Manifest : 004446598FLE
Ship Date : 05/19/2011
TSD : UTD981552177
WS Num: 1
Transporter: WAD058364647
Ship Qty : Not reported
Rpt Unit : Not reported
Off Mng : H040
EPA Waste Codes: D001 D018
Waste Description: SPILL BUCKET WATER CONTAMINATED WITH BENZENE
nt Of Waste Stream Generated in Reporting Yr 1: 227.20349999999999
nt Of Waste Stream Generated in Reporting Yr 2: 94.781499999999994

Manifest:
Name: CHEVRON JANTZEN BEACH 90706
Year : 2010
RCRA Id : ORD987187341
Inactive : Not reported
Status: Small quantity generator
Manifest : 002266615fle

CHEVRON 90706 (Continued) **1000473734**

Ship Date : 01/21/2010
TSD : UTD981552177
WS Num: 2
Transporter: WAD058364647
Ship Qty : Not reported
Rpt Unit : Not reported
Off Mng : H040
EPA Waste Codes: D001 D018
Waste Description: RAGS/PADS CONTAMINTED WITH GASOLINE
nt Of Waste Stream Generated in Reporting Yr 1: 355.54399999999998
mt Of Waste Stream Generated in Reporting Yr 2: 151.46899999999999

Name: CHEVRON JANTZEN BEACH 90706
Year : 2010
RCRA Id : ORD987187341
Inactive : Not reported
Status: Small quantity generator
Manifest : 002266615fle
Ship Date : 01/21/2010
TSD : UTD981552177
WS Num: 1
Transporter: WAD058364647
Ship Qty : Not reported
Rpt Unit : Not reported
Off Mng : H040
EPA Waste Codes: D001 D018
Waste Description: SPILL BUCKET WATER CONTAMINATED WITH BENZENE
mt Of Waste Stream Generated in Reporting Yr 1: 416.31299999999999
nt Of Waste Stream Generated in Reporting Yr 2: 208.15649999999999

Name: CHEVRON JANTZEN BEACH 90706
Year : 2010
RCRA Id : ORD987187341
Inactive : Not reported
Status: Small quantity generator
Manifest : 002570402fle
Ship Date : 06/23/2010
TSD : UTD981552177
WS Num: 2
Transporter: WAD058364647
Ship Qty : Not reported
Rpt Unit : Not reported
Off Mng : H040
EPA Waste Codes: D001 D018
Waste Description: RAGS/PADS CONTAMINTED WITH GASOLINE
nt Of Waste Stream Generated in Reporting Yr 1: 355.54399999999998
mt Of Waste Stream Generated in Reporting Yr 2: 113.375

Name: CHEVRON JANTZEN BEACH 90706
Year : 2010
RCRA Id : ORD987187341
Inactive : Not reported
Status: Small quantity generator
Manifest : 002570402fle
Ship Date : 06/23/2010
TSD : UTD981552177
WS Num: 1

CHEVRON 90706 (Continued) **1000473734**

Transporter: WAD058364647
Ship Qty : Not reported
Rpt Unit : Not reported
Off Mng : H040
EPA Waste Codes: D001 D018
Waste Description: SPILL BUCKET WATER CONTAMINATED WITH BENZENE
mt Of Waste Stream Generated in Reporting Yr 1: 416.31299999999999
nt Of Waste Stream Generated in Reporting Yr 2: 94.781499999999994

Name: CHEVRON JANTZEN BEACH 90706
Year : 2010
RCRA Id : ORD987187341
Inactive : Not reported
Status: Small quantity generator
Manifest : 003447850fle
Ship Date : 12/22/2010
TSD : UTD981552177
WS Num: 2
Transporter: WAD058364647
Ship Qty : Not reported
Rpt Unit : Not reported
Off Mng : H040
EPA Waste Codes: D001 D018
Waste Description: RAGS/PADS CONTAMINTED WITH GASOLINE
nt Of Waste Stream Generated in Reporting Yr 1: 355.54399999999998
Of Waste Stream Generated in Reporting Yr 2: 90.700000000000003

Name: CHEVRON JANTZEN BEACH 90706
Year : 2010
RCRA Id : ORD987187341
Inactive : Not reported
Status: Small quantity generator
Manifest : 003447851fle
Ship Date : 12/22/2010
TSD : UTD981552177
WS Num: 1
Transporter: WAD058364647
Ship Qty : Not reported
Rpt Unit : Not reported
Off Mng : H040
EPA Waste Codes: D001 D018
Waste Description: SPILL BUCKET WATER CONTAMINATED WITH BENZENE
mt Of Waste Stream Generated in Reporting Yr 1: 416.31299999999999
mt Of Waste Stream Generated in Reporting Yr 2: 113.375

Manifest:
Name: CHEVRON JANTZEN BEACH 90706
Year : 2009
RCRA Id : ORD987187341
Inactive : Not reported
Status: Small quantity generator
Manifest : 001415345JJK
Ship Date : 06/11/2009
TSD : UTD981552177
WS Num: 2

CHEVRON 90706 (Continued) **1000473734**

Transporter: WAD058364647
Ship Qty : Not reported
Rpt Unit : Not reported
Off Mng : H040
EPA Waste Codes: D001 D018
Waste Description: RAGS/PADS CONTAMINTED WITH GASOLINE
nt Of Waste Stream Generated in Reporting Yr 1: 97.502499999999998
f Waste Stream Generated in Reporting Yr 2: 31.745000000000001

Name: CHEVRON JANTZEN BEACH 90706
Year : 2009
RCRA Id : ORD987187341
Inactive : Not reported
Status: Small quantity generator
Manifest : 001415345JJK
Ship Date : 06/11/2009
TSD : UTD981552177
WS Num: 1
Transporter: WAD058364647
Ship Qty : Not reported
Rpt Unit : Not reported
Off Mng : H040
EPA Waste Codes: D001 D018
Waste Description: SPILL BUCKET WATER CONTAMINATED WITH BENZENE
nt Of Waste Stream Generated in Reporting Yr 1: 132.422
nt Of Waste Stream Generated in Reporting Yr 2: 132.422

Name: CHEVRON JANTZEN BEACH 90706
Year : 2009
RCRA Id : ORD987187341
Inactive : Not reported
Status: Small quantity generator
Manifest : 002570672FLE
Ship Date : 04/09/2009
TSD : UTD981552177
WS Num: 2
Transporter: WAD058364647
Ship Qty : Not reported
Rpt Unit : Not reported
Off Mng : H040
EPA Waste Codes: D001 D018
Waste Description: RAGS/PADS CONTAMINTED WITH GASOLINE
nt Of Waste Stream Generated in Reporting Yr 1: 97.502499999999998
f Waste Stream Generated in Reporting Yr 2: 45.350000000000001

Name: CHEVRON JANTZEN BEACH 90706
Year : 2009
RCRA Id : ORD987187341
Inactive : Not reported
Status: Small quantity generator
Manifest : 002571894FLE
Ship Date : 08/13/2009
TSD : UTD981552177
WS Num: 2
Transporter: WAD058364647
Ship Qty : Not reported
Rpt Unit : Not reported

CHEVRON 90706 (Continued) **1000473734**

Off Mng : H040
EPA Waste Codes: D001 D018
Waste Description: RAGS/PADS CONTAMINTED WITH GASOLINE
nt Of Waste Stream Generated in Reporting Yr 1: 97.502499999999998
nt Of Waste Stream Generated in Reporting Yr 2: 20.407499999999999

Manifest:
Name: CHEVRON JANTZEN BEACH 90706
Year : 2008
RCRA Id : ORD987187341
Inactive : Not reported
Status: Small quantity generator
Manifest : 001415980JJK
Ship Date : 01/29/2008
TSD : UTD981552177
WS Num: 1
Transporter: WAD058364647
Ship Qty : Not reported
Rpt Unit : Not reported
Off Mng : H040
EPA Waste Codes: D018
Waste Description: Rags/Pads Contaminated With Gasoline
mt Of Waste Stream Generated in Reporting Yr 1: 113.375
mt Of Waste Stream Generated in Reporting Yr 2: 113.375

Manifest:
Name: CHEVRON JANTZEN BEACH 90706
Year : 2006
RCRA Id : ORD987187341
Inactive : Not reported
Status: Small quantity generator
Manifest : 23773
Ship Date : 07/13/2006
TSD : WAD991281767
WS Num: Not reported
Transporter: WAD058364647
Ship Qty : 459
Rpt Unit : LB
Off Mng : H040
EPA Waste Codes: D001 D018
Waste Description: Water Contaminated with gasoline
t Of Waste Stream Generated in Reporting Yr 1: Not reported
t Of Waste Stream Generated in Reporting Yr 2: Not reported

Manifest:
Name: CHEVRON JANTZEN BEACH 90706

CHEVRON 90706 (Continued) **1000473734**

Year : 1998
RCRA Id : ORD987187341
Inactive : Not reported
Status: Large quantity generator
Manifest : 00001
Ship Date : 01/15/1998
TSD : WAD991281767
WS Num: 1
Transporter: Not reported
Ship Qty : Not reported
Rpt Unit : Not reported
Off Mng : M061
EPA Waste Codes: D001
Waste Description: RQ,Waste Hazardous Liquid UN1203 Gasoline, 3III
Amt Of Waste Stream Generated in Reporting Yr 1: 1324
Amt Of Waste Stream Generated in Reporting Yr 2: 1324

Name: CHEVRON JANTZEN BEACH 90706
Year : 1998
RCRA Id : ORD987187341
Inactive : Not reported
Status: Large quantity generator
Manifest : 00001
Ship Date : 01/15/1998
TSD : WAD991281767
WS Num: 1
Transporter: Not reported
Ship Qty : Not reported
Rpt Unit : Not reported
Off Mng : M061
EPA Waste Codes: D018
Waste Description: RQ,Waste Hazardous Liquid UN1203 Gasoline, 3III
Amt Of Waste Stream Generated in Reporting Yr 1: 1324
Amt Of Waste Stream Generated in Reporting Yr 2: 1324

Manifest:
Name: CHEVRON JANTZEN BEACH 90706
Year : 1997
RCRA Id : ORD987187341
Inactive : Not reported
Status: Small quantity generator
Manifest : 42997
Ship Date : 04/30/1997
TSD : WAD991281767
WS Num: 1
Transporter: Not reported
Ship Qty : Not reported
Rpt Unit : Not reported
Off Mng : M061
EPA Waste Codes: D001
Waste Description: RQ waste hazardous liquid UN1203 gasoline, 3 III
Amt Of Waste Stream Generated in Reporting Yr 1: 378
Amt Of Waste Stream Generated in Reporting Yr 2: 76

Name: CHEVRON JANTZEN BEACH 90706

CHEVRON 90706 (Continued) **1000473734**

Year : 1997
RCRA Id : ORD987187341
Inactive : Not reported
Status: Small quantity generator
Manifest : 42997
Ship Date : 04/30/1997
TSD : WAD991281767
WS Num: 1
Transporter: Not reported
Ship Qty : Not reported
Rpt Unit : Not reported
Off Mng : M061
EPA Waste Codes: D018
Waste Description: RQ waste hazardous liquid UN1203 gasoline, 3 III
Amt Of Waste Stream Generated in Reporting Yr 1: 378
l Amt Of Waste Stream Generated in Reporting Yr 2: 76

Name: CHEVRON JANTZEN BEACH 90706
Year : 1997
RCRA Id : ORD987187341
Inactive : Not reported
Status: Small quantity generator
Manifest : 52297
Ship Date : 06/10/1997
TSD : WAD991281767
WS Num: 1
Transporter: Not reported
Ship Qty : Not reported
Rpt Unit : Not reported
Off Mng : M061
EPA Waste Codes: D001
Waste Description: RQ waste hazardous liquid UN1203 gasoline, 3 III
Amt Of Waste Stream Generated in Reporting Yr 1: 378
Amt Of Waste Stream Generated in Reporting Yr 2: 303

Name: CHEVRON JANTZEN BEACH 90706
Year : 1997
RCRA Id : ORD987187341
Inactive : Not reported
Status: Small quantity generator
Manifest : 52297
Ship Date : 06/10/1997
TSD : WAD991281767
WS Num: 1
Transporter: Not reported
Ship Qty : Not reported
Rpt Unit : Not reported
Off Mng : M061
EPA Waste Codes: D018
Waste Description: RQ waste hazardous liquid UN1203 gasoline, 3 III
Amt Of Waste Stream Generated in Reporting Yr 1: 378
Amt Of Waste Stream Generated in Reporting Yr 2: 303

G20 **SHELL OIL COMPANY 129586** **RCRA-VSQG 1004769674**
SE **12235 N JANTZEN DR** **FINDS OR0000473017**
1/8-1/4 **PORTLAND, OR 97217** **ECHO**
0.207 mi. **OR MANIFEST**
1092 ft. Site 1 of 3 in cluster G **OR NPDES**

Relative: **Lower**
Actual: **30 ft.**

RCRA Listings:

eived by Agency:	20190620
r Name:	Shell Oil Company 129586
:	12235 N JANTZEN DR
tate,Zip:	PORTLAND, OR 97217
	OR0000473017
me:	SCOT BURKEY
ress:	20945 S WILMINGTON
ate,Zip:	CARSON, CA 90810
	214-483-5460
	Not reported
t Email:	WASTECOMPLIANCE@GHD.COM
	Not reported
	10
	Private
e Generator Description:	Conditionally Exempt Small Quantity Generator
	Not reported
ycle:	Not reported
	Not reported
or:	Handler Activities
er:	Not reported
	Not reported
s:	285 DELEWARE AVE STE 500
e,Zip:	BUFFALO, NY 14202
	Equilon Entprs Llc Dba Shell Oil Prod Us
	Private
	Equilon Entprs Llc Dba Shell Oil Prod Us
	Private
enerator Activity:	No
ity:	No
Generator:	No
ctivity:	No
ity Activity:	No
vity with Storage:	No
y On-Site Burner Exemption:	No
ing and Refining Furnace Exemption:	No
Injection Control:	No
e Receipt:	No
ste Indicator:	No
ste Destination Facility:	No
ersal Waste:	No
eg Handler:	---
dicator:	Not reported
condary Material Indicator:	N
tor:	Not reported
ermit Baseline:	Not on the Baseline
enewals Baseline:	Not on the Baseline
orrective Action Baseline:	No
rrective Action Universe:	No
Where RCRA CA has Been Imposed Universe:	No
ction Priority Ranking:	No NCAPS ranking
l Control Indicator:	No
ontrol Indicator:	No

SHELL OIL COMPANY 129586 (Continued) **1004769674**

re Controls Indicator: N/A
ontrols Indicator: N/A
n-Complier Universe: No
Significant Non-Complier Universe: No
gnificant Non-Complier Universe: No
n-Complier With a Compliance Schedule Universe: No
ce Required: Not reported
Last Change: 20191002
Trader-Importer: No
Trader-Exporter: No
pent Lead Acid Batteries: No
pent Lead Acid Batteries: No
vity Without Storage: No
er: No
dicator: No

Hazardous Waste Summary:
Waste Code: NONE
Waste Description: None

Handler - Owner Operator:
ner/Operator Indicator: Operator
Owner/Operator Name: EQUILON ENTPRS LLC DBA SHELL OIL PROD US
l Status: Private
Became Current: Not reported
Ended Current: Not reported
ner/Operator Address: PO BOX 4453 NOB300G03
ner/Operator City,State,Zip: HOUSTON, TX 77210-4453
Operator Telephone: 281-874-2224
r/Operator Telephone Ext: Not reported
r/Operator Fax: Not reported
r/Operator Email: Not reported

wner/Operator Indicator: Owner
Owner/Operator Name: EQUILON ENTPRS LLC DBA SHELL OIL PROD US
l Status: Private
Became Current: 20041231
Ended Current: Not reported
ner/Operator Address: PO BOX 4453 NOB300G03
ner/Operator City,State,Zip: HOUSTON, TX 77210-4453
Operator Telephone: 281-874-2224
r/Operator Telephone Ext: Not reported
r/Operator Fax: Not reported
r/Operator Email: Not reported

ner/Operator Indicator: Operator
Owner/Operator Name: EQUILON ENTPRS LLC DBA SHELL OIL PROD US
l Status: Private
e Became Current: 20061231
Ended Current: Not reported
ner/Operator Address: PO BOX 2099 NOB300G04
wner/Operator City,State,Zip: HOUSTON, TX 77252-2099
Operator Telephone: 281-874-2224
r/Operator Telephone Ext: Not reported
r/Operator Fax: Not reported

SHELL OIL COMPANY 129586 (Continued) **1004769674**

r/Operator Email: Not reported

ner/Operator Indicator: Operator
Owner/Operator Name: EQUILON ENTPRS LLC DBA SHELL OIL PROD US
l Status: Private
Became Current: 20070521
Ended Current: Not reported
ner/Operator Address: PO BOX 2099 NOB300G04
wner/Operator City,State,Zip: HOUSTON, TX 77252-2099
Operator Telephone: 281-874-2224
r/Operator Telephone Ext: Not reported
r/Operator Fax: Not reported
r/Operator Email: Not reported

ner/Operator Indicator: Operator
Owner/Operator Name: EQUILON ENTPRS LLC DBA SHELL OIL PROD US
l Status: Private
Became Current: 20071231
Ended Current: Not reported
ner/Operator Address: PO BOX 2099 NOB300G04
wner/Operator City,State,Zip: HOUSTON, TX 77252-2099
Operator Telephone: 281-874-2224
r/Operator Telephone Ext: Not reported
r/Operator Fax: Not reported
r/Operator Email: Not reported

ner/Operator Indicator: Operator
Owner/Operator Name: EQUILON ENTPRS LLC DBA SHELL OIL PROD US
l Status: Private
Became Current: 19980801
Ended Current: Not reported
ner/Operator Address: P O BOX 3127
Owner/Operator City,State,Zip: HOUSTON, TX 77253
Operator Telephone: 713-241-7008
r/Operator Telephone Ext: Not reported
r/Operator Fax: Not reported
r/Operator Email: Not reported

wner/Operator Indicator: Owner
Owner/Operator Name: SHELL OIL COMPANY
gal Status: Other
e Became Current: 19960304
Ended Current: Not reported
wner/Operator Address: PO BOX 6249
ner/Operator City,State,Zip: CARSON, CA 90749-6249
Operator Telephone: 310-816-2312
r/Operator Telephone Ext: Not reported
r/Operator Fax: Not reported
r/Operator Email: Not reported

ner/Operator Indicator: Operator
Owner/Operator Name: EQUILON ENTPRS LLC DBA SHELL OIL PROD US
l Status: Private
Became Current: Not reported
Ended Current: Not reported
wner/Operator Address: PO BOX 4453 MFT226
ner/Operator City,State,Zip: HOUSTON, TX 77210-4453

SHELL OIL COMPANY 129586 (Continued) **1004769674**

Operator Telephone: 281-874-2208
er/Operator Telephone Ext: Not reported
er/Operator Fax: Not reported
er/Operator Email: Not reported

wner/Operator Indicator: Owner
Owner/Operator Name: EQUILON ENTPRS LLC DBA SHELL OIL PROD US
l Status: Private
Became Current: 20020301
Ended Current: Not reported
ner/Operator Address: PO BOX 4453 MFT240G
ner/Operator City,State,Zip: HOUSTON, TX 77210-4453
Operator Telephone: 281-874-2224
er/Operator Telephone Ext: Not reported
er/Operator Fax: Not reported
er/Operator Email: Not reported

wner/Operator Indicator: Owner
Owner/Operator Name: EQUILON ENTPRS LLC DBA SHELL OIL PROD US
l Status: Private
Became Current: 20070521
Ended Current: Not reported
ner/Operator Address: PO BOX 2099 NOB300G04
wner/Operator City,State,Zip: HOUSTON, TX 77252-2099
Operator Telephone: 281-874-2224
er/Operator Telephone Ext: Not reported
er/Operator Fax: Not reported
er/Operator Email: Not reported

wner/Operator Indicator: Owner
Owner/Operator Name: EQUILON ENTPRS LLC DBA SHELL OIL PROD US
l Status: Private
Became Current: 19980801
Ended Current: Not reported
ner/Operator Address: P O BOX 3127
Owner/Operator City,State,Zip: HOUSTON, TX 77253
Operator Telephone: 713-241-7008
er/Operator Telephone Ext: Not reported
er/Operator Fax: Not reported
er/Operator Email: Not reported

wner/Operator Indicator: Owner
Owner/Operator Name: SHELL OIL COMPANY
gal Status: Other
Became Current: 19951019
Ended Current: Not reported
wner/Operator Address: PO BOX 6249
ner/Operator City,State,Zip: CARSON, CA 90749-6249
Operator Telephone: 310-816-2312
er/Operator Telephone Ext: Not reported
er/Operator Fax: Not reported
er/Operator Email: Not reported

ner/Operator Indicator: Operator
Owner/Operator Name: EQUILON ENTPRS LLC DBA SHELL OIL PROD US
l Status: Private
Became Current: 20031231

SHELL OIL COMPANY 129586 (Continued) **1004769674**

Ended Current: Not reported
wner/Operator Address: PO BOX 4453 MFT226
ner/Operator City,State,Zip: HOUSTON, TX 77210-4453
Operator Telephone: 281-874-2208
er/Operator Telephone Ext: Not reported
er/Operator Fax: Not reported
er/Operator Email: Not reported

ner/Operator Indicator: Operator
Owner/Operator Name: EQUILON ENTPRS LLC DBA SHELL OIL PROD US
l Status: Private
e Became Current: 20091231
Ended Current: Not reported
ner/Operator Address: P O BOX 3127
Owner/Operator City,State,Zip: HOUSTON, TX 77253
Operator Telephone: 713-241-7008
er/Operator Telephone Ext: Not reported
er/Operator Fax: Not reported
er/Operator Email: Not reported

wner/Operator Indicator: Owner
Owner/Operator Name: EQUILON ENTPRS LLC DBA SHELL OIL PROD US
l Status: Private
e Became Current: 19980715
Ended Current: Not reported
ner/Operator Address: PO BOX 4453 MFT240G
ner/Operator City,State,Zip: HOUSTON, TX 77210-4453
Operator Telephone: 281-874-2224
er/Operator Telephone Ext: Not reported
er/Operator Fax: Not reported
er/Operator Email: Not reported

wner/Operator Indicator: Owner
Owner/Operator Name: EQUILON ENTPRS LLC DBA SHELL OIL PROD US
l Status: Private
Became Current: 20010301
Ended Current: Not reported
ner/Operator Address: PO BOX 4453 MFT240G
ner/Operator City,State,Zip: HOUSTON, TX 77210-4453
Operator Telephone: 281-874-2224
er/Operator Telephone Ext: Not reported
er/Operator Fax: Not reported
er/Operator Email: Not reported

ner/Operator Indicator: Operator
Owner/Operator Name: EQUILON ENTPRS LLC DBA SHELL OIL PROD US
l Status: Private
Became Current: 20051231
Ended Current: Not reported
ner/Operator Address: PO BOX 2099 NOB300G03
wner/Operator City,State,Zip: HOUSTON, TX 77252-2099
Operator Telephone: 281-874-2224
er/Operator Telephone Ext: Not reported
er/Operator Fax: Not reported
er/Operator Email: Not reported

wner/Operator Indicator: Owner

SHELL OIL COMPANY 129586 (Continued) **1004769674**

Owner/Operator Name: EQUILON ENTPRS LLC DBA SHELL OIL PROD US
al Status: Private
e Became Current: 20071231
Ended Current: Not reported
ner/Operator Address: PO BOX 2099 NOB300G04
wner/Operator City,State,Zip: HOUSTON, TX 77252-2099
Operator Telephone: 281-874-2224
r/Operator Telephone Ext: Not reported
r/Operator Fax: Not reported
r/Operator Email: Not reported

wner/Operator Indicator: Owner

Owner/Operator Name: EQUILON ENTPRS LLC DBA SHELL OIL PROD US
al Status: Private
e Became Current: 20091231
Ended Current: Not reported
rner/Operator Address: P O BOX 3127
Owner/Operator City,State,Zip: HOUSTON, TX 77253
Operator Telephone: 713-241-7008
r/Operator Telephone Ext: Not reported
r/Operator Fax: Not reported
r/Operator Email: Not reported

wner/Operator Indicator: Owner

Owner/Operator Name: EQUILON ENTPRS LLC DBA SHELL OIL PROD US
al Status: Private
e Became Current: 20190620
Ended Current: Not reported
Owner/Operator Address: 20945 S WIMINGTON AVE
wner/Operator City,State,Zip: CARSON, CA 90810
Operator Telephone: 214-483-5460
r/Operator Telephone Ext: Not reported
r/Operator Fax: Not reported
r/Operator Email: Not reported

wner/Operator Indicator: Owner

Owner/Operator Name: EQUILON ENTPRS LLC DBA SHELL OIL PROD US
al Status: Private
Became Current: 20030324
Ended Current: Not reported
ner/Operator Address: PO BOX 4453 MFT240G
ner/Operator City,State,Zip: HOUSTON, TX 77210-4453
Operator Telephone: 281-874-2224
r/Operator Telephone Ext: Not reported
r/Operator Fax: Not reported
r/Operator Email: Not reported

wner/Operator Indicator: Owner

Owner/Operator Name: SHELL OIL COMPANY
gal Status: Other
e Became Current: 19970303
Ended Current: Not reported
wner/Operator Address: PO BOX 6249
ner/Operator City,State,Zip: CARSON, CA 90749-6249
Operator Telephone: 310-816-2312
r/Operator Telephone Ext: Not reported
r/Operator Fax: Not reported

SHELL OIL COMPANY 129586 (Continued) **1004769674**

r/Operator Email: Not reported

wner/Operator Indicator: Owner
Owner/Operator Name: EQUILON ENTPRS LLC DBA SHELL OIL PROD US
l Status: Private
e Became Current: 19980701
Ended Current: Not reported
ner/Operator Address: PO BOX 4453 MFT240G
ner/Operator City,State,Zip: HOUSTON, TX 77210-4453
Operator Telephone: 281-874-2224
r/Operator Telephone Ext: Not reported
r/Operator Fax: Not reported
r/Operator Email: Not reported

wner/Operator Indicator: Owner
Owner/Operator Name: EQUILON ENTPRS LLC DBA SHELL OIL PROD US
l Status: Private
e Became Current: 20020603
Ended Current: Not reported
ner/Operator Address: PO BOX 4453 MFT240G
ner/Operator City,State,Zip: HOUSTON, TX 77210-4453
Operator Telephone: 281-874-2224
r/Operator Telephone Ext: Not reported
r/Operator Fax: Not reported
r/Operator Email: Not reported

wner/Operator Indicator: Owner
Owner/Operator Name: EQUILON ENTPRS LLC DBA SHELL OIL PROD US
l Status: Private
Became Current: 20031231
Ended Current: Not reported
wner/Operator Address: PO BOX 4453 MFT226
ner/Operator City,State,Zip: HOUSTON, TX 77210-4453
Operator Telephone: 281-874-2208
r/Operator Telephone Ext: Not reported
r/Operator Fax: Not reported
r/Operator Email: Not reported

ner/Operator Indicator: Operator
Owner/Operator Name: EQUILON ENTPRS LLC DBA SHELL OIL PROD US
l Status: Private
Became Current: 20041231
Ended Current: Not reported
ner/Operator Address: PO BOX 4453 NOB300G03
ner/Operator City,State,Zip: HOUSTON, TX 77210-4453
Operator Telephone: 281-874-2224
r/Operator Telephone Ext: Not reported
r/Operator Fax: Not reported
r/Operator Email: Not reported

wner/Operator Indicator: Owner
Owner/Operator Name: EQUILON ENTPRS LLC DBA SHELL OIL PROD US
l Status: Private
Became Current: 20081231
Ended Current: Not reported
ner/Operator Address: PO BOX 2099 NOB300G04
wner/Operator City,State,Zip: HOUSTON, TX 77252-2099

SHELL OIL COMPANY 129586 (Continued) **1004769674**

Operator Telephone: 281-874-2224
er/Operator Telephone Ext: Not reported
er/Operator Fax: Not reported
er/Operator Email: Not reported

ner/Operator Indicator: Operator
Owner/Operator Name: EQUILON ENTPRS LLC DBA SHELL OIL PROD US
l Status: Private
Became Current: 20111231
Ended Current: Not reported
ner/Operator Address: P O BOX 3127
Owner/Operator City,State,Zip: HOUSTON, TX 77253
Operator Telephone: 713-241-7008
er/Operator Telephone Ext: Not reported
er/Operator Fax: Not reported
er/Operator Email: Not reported

wner/Operator Indicator: Owner
Owner/Operator Name: SHELL OIL COMPANY
gal Status: Other
e Became Current: 19980302
Ended Current: Not reported
wner/Operator Address: PO BOX 6249
ner/Operator City,State,Zip: CARSON, CA 90749-6249
Operator Telephone: 310-816-2312
er/Operator Telephone Ext: Not reported
er/Operator Fax: Not reported
er/Operator Email: Not reported

wner/Operator Indicator: Owner
Owner/Operator Name: EQUILON ENTPRS LLC DBA SHELL OIL PROD US
l Status: Private
e Became Current: 19990422
Ended Current: Not reported
ner/Operator Address: PO BOX 4453 MFT240G
ner/Operator City,State,Zip: HOUSTON, TX 77210-4453
Operator Telephone: 281-874-2224
er/Operator Telephone Ext: Not reported
er/Operator Fax: Not reported
er/Operator Email: Not reported

wner/Operator Indicator: Owner
Owner/Operator Name: SHELL OIL COMPANY
gal Status: Other
e Became Current: 19991231
Ended Current: Not reported
wner/Operator Address: PO BOX 6249
ner/Operator City,State,Zip: CARSON, CA 90749-6249
Operator Telephone: 310-816-2312
er/Operator Telephone Ext: Not reported
er/Operator Fax: Not reported
er/Operator Email: Not reported

wner/Operator Indicator: Owner
Owner/Operator Name: EQUILON ENTPRS LLC DBA SHELL OIL PROD US
l Status: Private
Became Current: 20051231

SHELL OIL COMPANY 129586 (Continued) **1004769674**

Ended Current: Not reported
ner/Operator Address: PO BOX 2099 NOB300G03
wner/Operator City,State,Zip: HOUSTON, TX 77252-2099
Operator Telephone: 281-874-2224
er/Operator Telephone Ext: Not reported
er/Operator Fax: Not reported
er/Operator Email: Not reported

ner/Operator Indicator: Operator
Owner/Operator Name: EQUILON ENTPRS LLC DBA SHELL OIL PROD US
l Status: Private
Became Current: 20081231
Ended Current: Not reported
ner/Operator Address: PO BOX 2099 NOB300G04
wner/Operator City,State,Zip: HOUSTON, TX 77252-2099
Operator Telephone: 281-874-2224
er/Operator Telephone Ext: Not reported
er/Operator Fax: Not reported
er/Operator Email: Not reported

ner/Operator Indicator: Operator
Owner/Operator Name: EQUILON ENTPRS LLC DBA SHELL OIL PROD US
l Status: Private
Became Current: Not reported
Ended Current: Not reported
wner/Operator Address: PO BOX 4453 MFT226
ner/Operator City,State,Zip: HOUSTON, TX 77210-4453
Operator Telephone: 281-874-2208
er/Operator Telephone Ext: Not reported
er/Operator Fax: Not reported
er/Operator Email: Not reported

wner/Operator Indicator: Owner
Owner/Operator Name: EQUILON ENTPRS LLC DBA SHELL OIL PROD US
l Status: Private
Became Current: 20000303
Ended Current: Not reported
ner/Operator Address: PO BOX 4453 MFT240G
ner/Operator City,State,Zip: HOUSTON, TX 77210-4453
Operator Telephone: 281-874-2224
er/Operator Telephone Ext: Not reported
er/Operator Fax: Not reported
er/Operator Email: Not reported

wner/Operator Indicator: Owner
Owner/Operator Name: EQUILON ENTPRS LLC DBA SHELL OIL PROD US
l Status: Private
e Became Current: 20061231
Ended Current: Not reported
ner/Operator Address: PO BOX 2099 NOB300G04
wner/Operator City,State,Zip: HOUSTON, TX 77252-2099
Operator Telephone: 281-874-2224
er/Operator Telephone Ext: Not reported
er/Operator Fax: Not reported
er/Operator Email: Not reported

wner/Operator Indicator: Owner

SHELL OIL COMPANY 129586 (Continued) **1004769674**

Owner/Operator Name: EQUILON ENTPRS LLC DBA SHELL OIL PROD US
l Status: Private
Became Current: 20111231
Ended Current: Not reported
ner/Operator Address: P O BOX 3127
Owner/Operator City,State,Zip: HOUSTON, TX 77253
Operator Telephone: 713-241-7008
r/Operator Telephone Ext: Not reported
r/Operator Fax: Not reported
r/Operator Email: Not reported

ner/Operator Indicator: Operator
Owner/Operator Name: EQUILON ENTPRS LLC DBA SHELL OIL PROD US
l Status: Private
e Became Current: 20190620
Ended Current: Not reported
Owner/Operator Address: 20945 S WIMINGTON AVE
ner/Operator City,State,Zip: CARSON, CA 90810
Operator Telephone: 214-483-5460
r/Operator Telephone Ext: Not reported
r/Operator Fax: Not reported
r/Operator Email: Not reported

Historic Generators:
eive Date: 19951019
Handler Name: FORMER SHELL OIL CO SERVICE STATION
ederal Waste Generator Description: Small Quantity Generator
District Owner: Not reported
arge Quantity Handler of Universal Waste: No
Recognized Trader Importer: No
Recognized Trader Exporter: No
Spent Lead Acid Battery Importer: No
Spent Lead Acid Battery Exporter: No
Current Record: No
Storage Recycler Activity: Not reported
ronic Manifest Broker: Not reported

ceive Date: 19960304
Handler Name: FORMER SHELL OIL CO SERVICE STATION
al Waste Generator Description: Large Quantity Generator
District Owner: Not reported
arge Quantity Handler of Universal Waste: No
Recognized Trader Importer: No
Recognized Trader Exporter: No
Spent Lead Acid Battery Importer: No
Spent Lead Acid Battery Exporter: No
Current Record: No
Storage Recycler Activity: Not reported
ronic Manifest Broker: Not reported

ceive Date: 19970303
Handler Name: FORMER SHELL OIL CO SERVICE STATION
ederal Waste Generator Description: Conditionally Exempt Small Quantity Generator
District Owner: Not reported
arge Quantity Handler of Universal Waste: No
Recognized Trader Importer: No
Recognized Trader Exporter: No

SHELL OIL COMPANY 129586 (Continued) **1004769674**

Spent Lead Acid Battery Importer: No
Spent Lead Acid Battery Exporter: No
Current Record: No
Storage Recycler Activity: Not reported
tronic Manifest Broker: Not reported

eive Date: 19980302
Handler Name: FORMER SHELL OIL CO SERVICE STATION
Waste Generator Description: Not a generator, verified
District Owner: Not reported
arge Quantity Handler of Universal Waste: No
Recognized Trader Importer: No
Recognized Trader Exporter: No
Spent Lead Acid Battery Importer: No
Spent Lead Acid Battery Exporter: No
Current Record: No
Storage Recycler Activity: Not reported
tronic Manifest Broker: Not reported

eive Date: 19980701
Handler Name: SHELL OIL COMPANY
ederal Waste Generator Description: Small Quantity Generator
District Owner: Not reported
arge Quantity Handler of Universal Waste: No
Recognized Trader Importer: No
Recognized Trader Exporter: No
Spent Lead Acid Battery Importer: No
Spent Lead Acid Battery Exporter: No
Current Record: No
Storage Recycler Activity: Not reported
tronic Manifest Broker: Not reported

eive Date: 19980715
Handler Name: SHELL OIL COMPANY
ederal Waste Generator Description: Conditionally Exempt Small Quantity Generator
District Owner: Not reported
arge Quantity Handler of Universal Waste: No
Recognized Trader Importer: No
Recognized Trader Exporter: No
Spent Lead Acid Battery Importer: No
Spent Lead Acid Battery Exporter: No
Current Record: No
Storage Recycler Activity: Not reported
tronic Manifest Broker: Not reported

eive Date: 19990422
Handler Name: SHELL OIL COMPANY
ederal Waste Generator Description: Conditionally Exempt Small Quantity Generator
District Owner: Not reported
arge Quantity Handler of Universal Waste: No
Recognized Trader Importer: No
Recognized Trader Exporter: No
Spent Lead Acid Battery Importer: No
Spent Lead Acid Battery Exporter: No
Current Record: No
Storage Recycler Activity: Not reported
tronic Manifest Broker: Not reported

SHELL OIL COMPANY 129586 (Continued) **1004769674**

eive Date: 19991231
Handler Name: FORMER SHELL OIL CO SERVICE STATION
Waste Generator Description: Not a generator, verified
District Owner: Not reported
arge Quantity Handler of Universal Waste: No
ecognized Trader Importer: No
ecognized Trader Exporter: No
pent Lead Acid Battery Importer: No
pent Lead Acid Battery Exporter: No
urrent Record: No
torage Recycler Activity: Not reported
onic Manifest Broker: Not reported

ive Date: 20000303
Handler Name: SHELL OIL COMPANY
ederal Waste Generator Description: Conditionally Exempt Small Quantity Generator
District Owner: Not reported
arge Quantity Handler of Universal Waste: No
ecognized Trader Importer: No
ecognized Trader Exporter: No
pent Lead Acid Battery Importer: No
pent Lead Acid Battery Exporter: No
urrent Record: No
torage Recycler Activity: Not reported
onic Manifest Broker: Not reported

ive Date: 20010301
Handler Name: SHELL OIL COMPANY
ederal Waste Generator Description: Conditionally Exempt Small Quantity Generator
District Owner: Not reported
arge Quantity Handler of Universal Waste: No
ecognized Trader Importer: No
ecognized Trader Exporter: No
pent Lead Acid Battery Importer: No
pent Lead Acid Battery Exporter: No
urrent Record: No
torage Recycler Activity: Not reported
onic Manifest Broker: Not reported

ive Date: 20020301
Handler Name: SHELL OIL COMPANY
ederal Waste Generator Description: Conditionally Exempt Small Quantity Generator
District Owner: Not reported
arge Quantity Handler of Universal Waste: No
ecognized Trader Importer: No
ecognized Trader Exporter: No
pent Lead Acid Battery Importer: No
pent Lead Acid Battery Exporter: No
urrent Record: No
torage Recycler Activity: Not reported
onic Manifest Broker: Not reported

eive Date: 20020603
Handler Name: SHELL OIL COMPANY
Waste Generator Description: Not a generator, verified
District Owner: Not reported
arge Quantity Handler of Universal Waste: No

SHELL OIL COMPANY 129586 (Continued) **1004769674**

Recognized Trader Importer: No
Recognized Trader Exporter: No
Spent Lead Acid Battery Importer: No
Spent Lead Acid Battery Exporter: No
Current Record: No
Storage Recycler Activity: Not reported
ronic Manifest Broker: Not reported

eive Date: 20030324
Handler Name: SHELL OIL COMPANY
ederal Waste Generator Description: Conditionally Exempt Small Quantity Generator
District Owner: Not reported
arge Quantity Handler of Universal Waste: No
Recognized Trader Importer: No
Recognized Trader Exporter: No
Spent Lead Acid Battery Importer: No
Spent Lead Acid Battery Exporter: No
Current Record: No
Storage Recycler Activity: Not reported
ronic Manifest Broker: Not reported

eive Date: 20031231
Handler Name: SHELL OIL COMPANY 129586
ederal Waste Generator Description: Conditionally Exempt Small Quantity Generator
District Owner: Not reported
arge Quantity Handler of Universal Waste: No
Recognized Trader Importer: No
Recognized Trader Exporter: No
Spent Lead Acid Battery Importer: No
Spent Lead Acid Battery Exporter: No
Current Record: No
Storage Recycler Activity: Not reported
ronic Manifest Broker: Not reported

eive Date: 20041231
Handler Name: SHELL OIL COMPANY 129586
ederal Waste Generator Description: Conditionally Exempt Small Quantity Generator
District Owner: Not reported
arge Quantity Handler of Universal Waste: No
Recognized Trader Importer: No
Recognized Trader Exporter: No
Spent Lead Acid Battery Importer: No
Spent Lead Acid Battery Exporter: No
Current Record: No
Storage Recycler Activity: Not reported
ronic Manifest Broker: Not reported

eive Date: 20051231
Handler Name: SHELL OIL COMPANY 129586
ederal Waste Generator Description: Conditionally Exempt Small Quantity Generator
District Owner: Not reported
arge Quantity Handler of Universal Waste: No
Recognized Trader Importer: No
Recognized Trader Exporter: No
Spent Lead Acid Battery Importer: No
Spent Lead Acid Battery Exporter: No
Current Record: No

SHELL OIL COMPANY 129586 (Continued) **1004769674**

Storage Recycler Activity: Not reported
ronic Manifest Broker: Not reported

eive Date: 20061231
Handler Name: SHELL OIL COMPANY 129586
ederal Waste Generator Description: Conditionally Exempt Small Quantity Generator
District Owner: Not reported
arge Quantity Handler of Universal Waste: No
Recognized Trader Importer: No
Recognized Trader Exporter: No
Spent Lead Acid Battery Importer: No
Spent Lead Acid Battery Exporter: No
Current Record: No
Storage Recycler Activity: Not reported
ronic Manifest Broker: Not reported

eive Date: 20070521
Handler Name: SHELL OIL COMPANY 129586
ederal Waste Generator Description: Conditionally Exempt Small Quantity Generator
District Owner: Not reported
arge Quantity Handler of Universal Waste: No
Recognized Trader Importer: No
Recognized Trader Exporter: No
Spent Lead Acid Battery Importer: No
Spent Lead Acid Battery Exporter: No
Current Record: No
Storage Recycler Activity: Not reported
ronic Manifest Broker: Not reported

eive Date: 20071231
Handler Name: SHELL OIL COMPANY 129586
ederal Waste Generator Description: Conditionally Exempt Small Quantity Generator
District Owner: Not reported
arge Quantity Handler of Universal Waste: No
Recognized Trader Importer: No
Recognized Trader Exporter: No
Spent Lead Acid Battery Importer: No
Spent Lead Acid Battery Exporter: No
Current Record: No
Storage Recycler Activity: Not reported
ronic Manifest Broker: Not reported

eive Date: 20081231
Handler Name: SHELL OIL COMPANY 129586
ederal Waste Generator Description: Conditionally Exempt Small Quantity Generator
District Owner: Not reported
arge Quantity Handler of Universal Waste: No
Recognized Trader Importer: No
Recognized Trader Exporter: No
Spent Lead Acid Battery Importer: No
Spent Lead Acid Battery Exporter: No
Current Record: No
Storage Recycler Activity: Not reported
ronic Manifest Broker: Not reported

eive Date: 20091231
Handler Name: SHELL OIL COMPANY 129586

SHELL OIL COMPANY 129586 (Continued) **1004769674**

ederal Waste Generator Description: Conditionally Exempt Small Quantity Generator
District Owner: Not reported
arge Quantity Handler of Universal Waste: No
ecognized Trader Importer: No
ecognized Trader Exporter: No
pent Lead Acid Battery Importer: No
pent Lead Acid Battery Exporter: No
urrent Record: No
torage Recycler Activity: Not reported
onic Manifest Broker: Not reported

ive Date: 20101231
Handler Name: SHELL OIL COMPANY 129586
ederal Waste Generator Description: Conditionally Exempt Small Quantity Generator
District Owner: Not reported
arge Quantity Handler of Universal Waste: No
ecognized Trader Importer: No
ecognized Trader Exporter: No
pent Lead Acid Battery Importer: No
pent Lead Acid Battery Exporter: No
urrent Record: No
torage Recycler Activity: Not reported
onic Manifest Broker: Not reported

ive Date: 20111231
Handler Name: SHELL OIL COMPANY 129586
ederal Waste Generator Description: Conditionally Exempt Small Quantity Generator
District Owner: Not reported
arge Quantity Handler of Universal Waste: No
ecognized Trader Importer: No
ecognized Trader Exporter: No
pent Lead Acid Battery Importer: No
pent Lead Acid Battery Exporter: No
urrent Record: No
torage Recycler Activity: Not reported
onic Manifest Broker: Not reported

eive Date: 20190620
Handler Name: SHELL OIL COMPANY 129586
ederal Waste Generator Description: Conditionally Exempt Small Quantity Generator
District Owner: Not reported
arge Quantity Handler of Universal Waste: No
ecognized Trader Importer: No
ecognized Trader Exporter: No
pent Lead Acid Battery Importer: No
pent Lead Acid Battery Exporter: No
urrent Record: Yes
torage Recycler Activity: Not reported
onic Manifest Broker: Not reported

ceive Date: 19960301
Handler Name: FORMER SHELL OIL CO SERVICE STATION
al Waste Generator Description: Large Quantity Generator
District Owner: Not reported
arge Quantity Handler of Universal Waste: No
ecognized Trader Importer: No
ecognized Trader Exporter: No

SHELL OIL COMPANY 129586 (Continued) **1004769674**

Spent Lead Acid Battery Importer: No
Spent Lead Acid Battery Exporter: No
Current Record: No
Storage Recycler Activity: Not reported
ronic Manifest Broker: Not reported

List of NAICS Codes and Descriptions:
NAICS Code: 44711
NAICS Description: GASOLINE STATIONS WITH CONVENIENCE STORES

NAICS Code: 447110
NAICS Description: GASOLINE STATIONS WITH CONVENIENCE STORES

Facility Has Received Notices of Violations:
Violations: No Violations Found

Evaluation Action Summary:
Evaluations: No Evaluations Found

FINDS:
Registry ID: 110000840993

Click Here for FRS Facility Detail Report:

Environmental Interest/Information System:
The Resource Conservation and Recovery Act Information System (RCRAInfo) is EPA's comprehensive information system in support of the Resource Conservation and Recovery Act (RCRA) of 1976 and the Hazardous and Solid Waste Amendments (HSWA) of 1984. It tracks many types of information about generators, transporters, treaters, storers, and disposers of hazardous waste.
The Oregon Department of Environmental Quality (DEQ) is a regulatory agency tasked with protecting the quality of Oregon's environment. DEQ uses a combination of technical assistance, inspections, and permitting to help public and private facilities and citizens understand and comply with state and federal environmental regulations.

Click this hyperlink while viewing on your computer to access additional FINDS: detail in the EDR Site Report.

ECHO:
Envid: 1004769674
Registry ID: 110000840993
URL: http://echo.epa.gov/detailed-facility-report?fid=110000840993
Name: SHELL OIL COMPANY 129586
Address: 12235 N JANTZEN DR
City,State,Zip: PORTLAND, OR 97217

OR MANIFEST:
Manifest Year: Manifest Year - 2007
EPA Id: OR0000473017
Inactive Status: Not reported
Organization Name: Not reported
Contact Name: RACHEL HULL

SHELL OIL COMPANY 129586 (Continued) **1004769674**

Contact Telephone Number:	281 874-2224
Mailing Address:	12700 NORTHBOROUGH DR #300G04
Mailing City/State/Zip:	Houston, TX 77067-2508

Manifest:

Name:	FORMER SHELL OIL CO SERVICE STATION
Year :	1995
RCRA Id :	OR0000473017
Inactive :	Not reported
Status:	Large quantity generator
Manifest :	23363
Ship Date :	12/12/1995
TSD :	AZD982441263
WS Num:	1
Transporter:	Not reported
Ship Qty :	Not reported
Rpt Unit :	Not reported
Off Mng :	M043
EPA Waste Codes:	D018
Waste Description:	Spent carbon from groundwater treatment system.
l Amt Of Waste Stream Generated in Reporting Yr 1:	3636
l Amt Of Waste Stream Generated in Reporting Yr 2:	3636

NPDES:

Name:	SHELL OIL COMPANY, JANTZEN BEACH
Address:	12235 N JANTZEN DR
City,State,Zip:	PORTLAND, OR 97217
WQ File Nbr:	106692
Legal Name:	SHELL OIL COMPANY
Region:	NWR
Pri SIC:	2
Latitude:	45.6116
Longitude:	-122.6767
Category:	INDUSTRIAL
Permit Type:	GEN15A
Permit Active:	False
Permit Description:	1500-A
Expiration Date:	06/30/2000
EPA Number:	MISSING!!
UIC Facility:	False
Admin Agent:	NW Region Office
Last Action Date:	07/24/1995
Permit Writer:	781
Compliance Inspector:	Not reported
DMR Reviewer:	781
Application Number:	Not reported
Class:	MINOR
Start Date:	03/12/1992
Region Decode:	North West Region

SHELL OIL COMPANY 129586 (Continued) **1004769674**

Ownership:	PRIVATE
Permit Group:	NPDES General Permit - Industrial wastewater discharges
EPA Class:	MINOR
Permit Number:	12830
Facility RID:	Not reported
Address 2:	Not reported
Program Name:	Not reported
Type Name:	Not reported
Facility Abbr. Name:	Not reported
Comments:	Not reported
Program Identifier:	Not reported
Permit RID:	Not reported
Ref Group Name:	Not reported
Permittee Name:	Not reported
Permit Status:	Not reported

G21 **JANTZEN BEACH SHELL** **OR UST U000432872**
SE **12235 N JANTZEN DR** **N/A**
1/8-1/4 **PORTLAND, OR 97217**
0.207 mi.
1092 ft. **Site 2 of 3 in cluster G**

Relative: UST:
Lower
Actual:
30 ft.

Name:	JANTZEN BEACH SHELL
Address:	12235 N JANTZEN DR
City:	PORTLAND
Facility ID:	7585
Facility Telephone:	(503)283-5115
Permittee Name:	ERVIN ROBERSON, DEALER
Number of Permitted Tanks:	Not reported
Active Tanks:	Not reported
Decommissioned Tanks:	4
Number of Tanks:	4

E22 **HOME DEPOT NO 4007** **RCRA-SQG 1008374916**
West **1728 N JANTZEN BEACH CTR** **OR AST ORQ000023840**
1/8-1/4 **PORTLAND, OR 97217** **OR SPILLS**
0.212 mi. **OR HSIS**
1121 ft. **Site 5 of 5 in cluster E** **OR MANIFEST**

Relative: RCRA Listings:
Lower
Actual:
28 ft.

ved by Agency:	20230301
r Name:	Home Depot No 4007
ss:	1728 N JANTZEN BEACH CTR
tate,Zip:	PORTLAND, OR 97217
	ORQ000023840
me:	MANAGER ON DUTY
dress:	1728 N TOMAHAWK ISLAND DR
tate,Zip:	PORTLAND, OR 97217
	503-289-9200
act Email:	Not reported
le:	RYAN_J_MALEN@HOMEDEPOT.COM
	STORE MANAGER
	10
	Private
Generator Description:	Small Quantity Generator

HOME DEPOT NO 4007 (Continued) **1008374916**

	Not reported
ycle:	Not reported
	Not reported
or:	Handler Activities
er:	Not reported
	Not reported
s:	1728 N JANTZEN BEACH CTR
ate,Zip:	PORTLAND, OR 97217
:	Home Depot Usa, Inc.
	Private
me:	Home Depot Usa, Inc.
	Private
enerator Activity:	No
ity:	No
Generator:	No
ctivity:	No
ity Activity:	No
vity with Storage:	No
y On-Site Burner Exemption:	No
ing and Refining Furnace Exemption:	No
Injection Control:	No
e Receipt:	No
ste Indicator:	No
ste Destination Facility:	No
ersal Waste:	No
eg Handler:	---
dicator:	Not reported
condary Material Indicator:	N
tor:	Not reported
ermit Baseline:	Not on the Baseline
enewals Baseline:	Not on the Baseline
orrective Action Baseline:	No
rrective Action Universe:	No
Where RCRA CA has Been Imposed Universe:	No
tion Priority Ranking:	No NCAPS ranking
l Control Indicator:	No
ontrol Indicator:	No
re Controls Indicator:	N/A
ontrols Indicator:	N/A
n-Complier Universe:	No
Significant Non-Complier Universe:	No
gnificant Non-Complier Universe:	No
n-Complier With a Compliance Schedule Universe:	No
ce Required:	Not reported
Last Change:	20230912
Trader-Importer:	No
Trader-Exporter:	No
pent Lead Acid Batteries:	No
pent Lead Acid Batteries:	No
vity Without Storage:	No
er:	No
dicator:	No

Hazardous Waste Summary:

Waste Code:	D001
Waste Description:	Ignitable Waste

HOME DEPOT NO 4007 (Continued) **1008374916**

Waste Code: D002
Waste Description: Corrosive Waste

Waste Code: D003
Waste Description: Reactive Waste

Waste Code: D004
Waste Description: Arsenic

Waste Code: D005
Waste Description: Barium

Waste Code: D006
Waste Description: Cadmium

Waste Code: D007
Waste Description: Chromium

Waste Code: D008
Waste Description: Lead

Waste Code: D009
Waste Description: Mercury

Waste Code: D010
Waste Description: Selenium

Waste Code: D011
Waste Description: Silver

Waste Code: D015
Waste Description: Toxaphene (C10 H10 Cl8, Technical Chlorinated Camphene, 67-69 Percent Chlorine)

Waste Code: D016
Waste Description: 2,4-D (2,4-Dichlorophenoxyacetic Acid)

Waste Code: D018
Waste Description: Benzene

Waste Code: D020
Waste Description: Chlordane

Waste Code: D023
Waste Description: O-Cresol

Waste Code: D024
Waste Description: M-Cresol

Waste Code: D027
Waste Description: 1,4-Dichlorobenzene

Waste Code: D028
Waste Description: 1,2-Dichloroethane

Waste Code: D031
Waste Description: Heptachlor (And Its Epoxide)

HOME DEPOT NO 4007 (Continued) **1008374916**

Waste Code: D035
Waste Description: Methyl Ethyl Ketone

Waste Code: D039
Waste Description: Tetrachloroethylene

Waste Code: D040
Waste Description: Trichlorethylene

Waste Code: D043
Waste Description: Vinyl Chloride

Waste Code: U002
Waste Description: 2-Propanone (I) (Or) Acetone (I)

Waste Code: U072
Waste Description: Benzene, 1,4-Dichloro- (Or) P-Dichlorobenzene

Waste Code: U080
Waste Description: Methane, Dichloro- (Or) Methylene Chloride

Waste Code: U112
Waste Description: Acetic Acid, Ethyl Ester (I) (Or) Ethyl Acetate (I)

Waste Code: U154
Waste Description: Methanol (I) (Or) Methyl Alcohol (I)

Waste Code: U159
Waste Description: 2-Butanone (I,T) (Or) Methyl Ethyl Ketone (Mek) (I,T)

Waste Code: U160
Waste Description: 2-Butanone, Peroxide (R,T) (Or) Methyl Ethyl Ketone Peroxide (R,T)

Waste Code: U161
Waste Description: 4-Methyl-2-Pentanone (I) (Or) Methyl Isobutyl Ketone (I) (Or) Pentanol, 4-Methyl-

Waste Code: U165
Waste Description: Naphthalene

Waste Code: U210
Waste Description: Ethene, Tetrachloro- (Or) Tetrachloroethylene

Waste Code: U220
Waste Description: Benzene, Methyl- (Or) Toluene

Waste Code: U226
Waste Description: Ethane, 1,1,1-Trichloro- (Or) Methyl Chloroform

Waste Code: U228
Waste Description: Ethene, Trichloro- (Or) Trichloroethylene

Waste Code: U239
Waste Description: Benzene, Dimethyl- (I,T) (Or) Xylene (I)

Waste Code: U240
Waste Description: 2,4-D, Salts & Esters (Or) Acetic Acid, (2,4-Dichlorophenoxy)-, Salts

HOME DEPOT NO 4007 (Continued) **1008374916**

& Esters (Or) Dichlorophenoxyacetic Acid 2,4-D

Waste Code: U249
Waste Description: Zinc Phosphide Zn3p2, When Present At Concentrations Of 10% Or Less

Waste Code: U279
Waste Description: U279

Waste Code: U411
Waste Description: U411

Handler - Owner Operator:

ner/Operator Indicator: Operator
Owner/Operator Name: THE HOME DEPOT USA
l Status: Private
Became Current: 20041231
Ended Current: Not reported
wner/Operator Address: 2455 PACES FERRY RD
ner/Operator City,State,Zip: ATLANTA, GA 30339
Operator Telephone: 770-433-8211
r/Operator Telephone Ext: Not reported
r/Operator Fax: Not reported
r/Operator Email: Not reported

ner/Operator Indicator: Operator
Owner/Operator Name: THE HOME DEPOT USA
l Status: Private
Became Current: 20091231
Ended Current: Not reported
wner/Operator Address: 2455 PACES FERRY RD
ner/Operator City,State,Zip: ATLANTA, GA 30339
Operator Telephone: 770-433-8211
r/Operator Telephone Ext: Not reported
r/Operator Fax: Not reported
r/Operator Email: Not reported

wner/Operator Indicator: Owner
Owner/Operator Name: THE HOME DEPOT USA
l Status: Private
Became Current: 20151231
Ended Current: Not reported
wner/Operator Address: 2455 PACES FERRY RD
ner/Operator City,State,Zip: ATLANTA, GA 30339
Operator Telephone: 770-433-8211
r/Operator Telephone Ext: Not reported
r/Operator Fax: Not reported
r/Operator Email: Not reported

wner/Operator Indicator: Owner
Owner/Operator Name: THE HOME DEPOT USA
l Status: Private
Became Current: 20041231
Ended Current: Not reported
wner/Operator Address: 2455 PACES FERRY RD
ner/Operator City,State,Zip: ATLANTA, GA 30339
Operator Telephone: 770-433-8211
r/Operator Telephone Ext: Not reported

HOME DEPOT NO 4007 (Continued) **1008374916**

r/Operator Fax: Not reported
r/Operator Email: Not reported

ner/Operator Indicator: Operator
Owner/Operator Name: THE HOME DEPOT USA
l Status: Private
Became Current: 20121231
Ended Current: Not reported
wner/Operator Address: 2455 PACES FERRY RD
ner/Operator City,State,Zip: ATLANTA, GA 30339
Operator Telephone: 770-433-8211
r/Operator Telephone Ext: Not reported
r/Operator Fax: Not reported
r/Operator Email: Not reported

wner/Operator Indicator: Owner
Owner/Operator Name: THE HOME DEPOT USA
l Status: Private
e Became Current: 20191231
Ended Current: Not reported
wner/Operator Address: 2455 PACES FERRY RD
ner/Operator City,State,Zip: ATLANTA, GA 30339
Operator Telephone: 770-433-8211
r/Operator Telephone Ext: Not reported
r/Operator Fax: Not reported
r/Operator Email: Not reported

ner/Operator Indicator: Operator
Owner/Operator Name: HOME DEPOT NO 4007
l Status: Private
te Became Current: 19960725
Ended Current: Not reported
wner/Operator Address: 2455 PACES FERRY RD
ner/Operator City,State,Zip: ATLANTA, TX 30339
Operator Telephone: 770-433-8211
r/Operator Telephone Ext: Not reported
r/Operator Fax: Not reported
r/Operator Email: Not reported

ner/Operator Indicator: Operator
Owner/Operator Name: HOME DEPOT USA, INC.
l Status: Private
te Became Current: 19960725
Ended Current: Not reported
Operator Address: 2455 PACES FERRY RD., D-4
ner/Operator City,State,Zip: ATLANTA, GA 30339
Operator Telephone: 770-433-8211
wner/Operator Telephone Ext: 82
r/Operator Fax: Not reported
r/Operator Email: Not reported

ner/Operator Indicator: Operator
Owner/Operator Name: THE HOME DEPOT USA
l Status: Private
e Became Current: 20061231
Ended Current: Not reported
wner/Operator Address: 2455 PACES FERRY RD

HOME DEPOT NO 4007 (Continued) **1008374916**

ner/Operator City,State,Zip: ATLANTA, GA 30339
Operator Telephone: 770-433-8211
r/Operator Telephone Ext: Not reported
r/Operator Fax: Not reported
r/Operator Email: Not reported

ner/Operator Indicator: Operator
Owner/Operator Name: THE HOME DEPOT USA
l Status: Private
Became Current: 20101231
Ended Current: Not reported
wner/Operator Address: 2455 PACES FERRY RD
ner/Operator City,State,Zip: ATLANTA, GA 30339
Operator Telephone: 770-433-8211
r/Operator Telephone Ext: Not reported
r/Operator Fax: Not reported
r/Operator Email: Not reported

ner/Operator Indicator: Operator
Owner/Operator Name: THE HOME DEPOT USA
l Status: Private
Became Current: 20111231
Ended Current: Not reported
wner/Operator Address: 2455 PACES FERRY RD
ner/Operator City,State,Zip: ATLANTA, GA 30339
Operator Telephone: 770-433-8211
r/Operator Telephone Ext: Not reported
r/Operator Fax: Not reported
r/Operator Email: Not reported

ner/Operator Indicator: Operator
Owner/Operator Name: THE HOME DEPOT USA
l Status: Private
Became Current: 20131231
Ended Current: Not reported
wner/Operator Address: 2455 PACES FERRY RD
ner/Operator City,State,Zip: ATLANTA, GA 30339
Operator Telephone: 770-433-8211
r/Operator Telephone Ext: Not reported
r/Operator Fax: Not reported
r/Operator Email: Not reported

ner/Operator Indicator: Operator
Owner/Operator Name: THE HOME DEPOT USA
l Status: Private
Became Current: 20141231
Ended Current: Not reported
wner/Operator Address: 2455 PACES FERRY RD
ner/Operator City,State,Zip: ATLANTA, GA 30339
Operator Telephone: 770-433-8211
r/Operator Telephone Ext: Not reported
r/Operator Fax: Not reported
r/Operator Email: Not reported

ner/Operator Indicator: Operator
Owner/Operator Name: THE HOME DEPOT USA
l Status: Private

HOME DEPOT NO 4007 (Continued) **1008374916**

e Became Current: 20171231
Ended Current: Not reported
wner/Operator Address: 2455 PACES FERRY RD
ner/Operator City,State,Zip: ATLANTA, TX 30339
Operator Telephone: 770-433-8211
r/Operator Telephone Ext: Not reported
r/Operator Fax: Not reported
r/Operator Email: Not reported

wner/Operator Indicator: Owner
Owner/Operator Name: THE HOME DEPOT USA
l Status: Private
e Became Current: 20061231
Ended Current: Not reported
wner/Operator Address: 2455 PACES FERRY RD
ner/Operator City,State,Zip: ATLANTA, GA 30339
Operator Telephone: 770-433-8211
r/Operator Telephone Ext: Not reported
r/Operator Fax: Not reported
r/Operator Email: Not reported

wner/Operator Indicator: Owner
Owner/Operator Name: THE HOME DEPOT USA
l Status: Private
Became Current: 20081231
Ended Current: Not reported
wner/Operator Address: 2455 PACES FERRY RD
ner/Operator City,State,Zip: ATLANTA, GA 30339
Operator Telephone: 770-433-8211
r/Operator Telephone Ext: Not reported
r/Operator Fax: Not reported
r/Operator Email: Not reported

ner/Operator Indicator: Operator
Owner/Operator Name: THE HOME DEPOT USA
l Status: Private
Became Current: 20081231
Ended Current: Not reported
wner/Operator Address: 2455 PACES FERRY RD
ner/Operator City,State,Zip: ATLANTA, GA 30339
Operator Telephone: 770-433-8211
r/Operator Telephone Ext: Not reported
r/Operator Fax: Not reported
r/Operator Email: Not reported

wner/Operator Indicator: Owner
Owner/Operator Name: THE HOME DEPOT USA
l Status: Private
e Became Current: 20161231
Ended Current: Not reported
wner/Operator Address: 2455 PACES FERRY RD
ner/Operator City,State,Zip: ATLANTA, GA 30339
Operator Telephone: 770-433-8211
r/Operator Telephone Ext: Not reported
r/Operator Fax: Not reported
r/Operator Email: Not reported

HOME DEPOT NO 4007 (Continued) **1008374916**

ner/Operator Indicator: Operator
Owner/Operator Name: THE HOME DEPOT USA
l Status: Private
e Became Current: 20161231
Ended Current: Not reported
wner/Operator Address: 2455 PACES FERRY RD
ner/Operator City,State,Zip: ATLANTA, TX 30339
Operator Telephone: 770-433-8211
r/Operator Telephone Ext: Not reported
r/Operator Fax: Not reported
r/Operator Email: Not reported

wner/Operator Indicator: Owner
Owner/Operator Name: THE HOME DEPOT USA
l Status: Private
Became Current: 20201231
Ended Current: Not reported
wner/Operator Address: 2455 PACES FERRY RD
ner/Operator City,State,Zip: ATLANTA, GA 30339
Operator Telephone: 770-433-8211
r/Operator Telephone Ext: Not reported
r/Operator Fax: Not reported
r/Operator Email: Not reported

wner/Operator Indicator: Owner
Owner/Operator Name: HOME DEPOT NO 4007
l Status: Private
te Became Current: 19960725
Ended Current: Not reported
wner/Operator Address: 2455 PACES FERRY RD
ner/Operator City,State,Zip: ATLANTA, GA 30339
Operator Telephone: 770-433-8211
r/Operator Telephone Ext: Not reported
r/Operator Fax: Not reported
r/Operator Email: Not reported

wner/Operator Indicator: Owner
Owner/Operator Name: HOME DEPOT USA, INC.
l Status: Private
te Became Current: 19960725
Ended Current: Not reported
Operator Address: 2455 PACES FERRY RD., D-4
ner/Operator City,State,Zip: ATLANTA, GA 30339
Operator Telephone: 770-433-8211
wner/Operator Telephone Ext: 82
r/Operator Fax: Not reported
r/Operator Email: Not reported

ner/Operator Indicator: Operator
Owner/Operator Name: THE HOME DEPOT USA
l Status: Private
Became Current: 20051231
Ended Current: Not reported
wner/Operator Address: 2455 PACES FERRY RD
ner/Operator City,State,Zip: ATLANTA, GA 30339
Operator Telephone: 770-433-8211
r/Operator Telephone Ext: Not reported

HOME DEPOT NO 4007 (Continued) **1008374916**

r/Operator Fax: Not reported
r/Operator Email: Not reported

ner/Operator Indicator: Operator
Owner/Operator Name: THE HOME DEPOT USA
l Status: Private
Became Current: 20071231
Ended Current: Not reported
wner/Operator Address: 2455 PACES FERRY RD
ner/Operator City,State,Zip: ATLANTA, GA 30339
Operator Telephone: 770-433-8211
r/Operator Telephone Ext: Not reported
r/Operator Fax: Not reported
r/Operator Email: Not reported

wner/Operator Indicator: Owner
Owner/Operator Name: THE HOME DEPOT USA
l Status: Private
Became Current: 20111231
Ended Current: Not reported
wner/Operator Address: 2455 PACES FERRY RD
ner/Operator City,State,Zip: ATLANTA, GA 30339
Operator Telephone: 770-433-8211
r/Operator Telephone Ext: Not reported
r/Operator Fax: Not reported
r/Operator Email: Not reported

wner/Operator Indicator: Owner
Owner/Operator Name: THE HOME DEPOT USA
l Status: Private
Became Current: 20091231
Ended Current: Not reported
wner/Operator Address: 2455 PACES FERRY RD
ner/Operator City,State,Zip: ATLANTA, GA 30339
Operator Telephone: 770-433-8211
r/Operator Telephone Ext: Not reported
r/Operator Fax: Not reported
r/Operator Email: Not reported

wner/Operator Indicator: Owner
Owner/Operator Name: THE HOME DEPOT USA
l Status: Private
Became Current: 20171231
Ended Current: Not reported
wner/Operator Address: 2455 PACES FERRY RD
ner/Operator City,State,Zip: ATLANTA, GA 30339
Operator Telephone: 770-433-8211
r/Operator Telephone Ext: Not reported
r/Operator Fax: Not reported
r/Operator Email: Not reported

ner/Operator Indicator: Operator
Owner/Operator Name: THE HOME DEPOT USA
l Status: Private
Became Current: 20201231
Ended Current: Not reported
wner/Operator Address: 2455 PACES FERRY RD

HOME DEPOT NO 4007 (Continued) **1008374916**

ner/Operator City,State,Zip: ATLANTA, TX 30339
Operator Telephone: 770-433-8211
r/Operator Telephone Ext: Not reported
r/Operator Fax: Not reported
r/Operator Email: Not reported

wner/Operator Indicator: Owner
Owner/Operator Name: THE HOME DEPOT USA
l Status: Private
te Became Current: 19960725
Ended Current: Not reported
wner/Operator Address: 2455 PACES FERRY RD
ner/Operator City,State,Zip: ATLANTA, GA 30339
Operator Telephone: 770-433-8211
r/Operator Telephone Ext: Not reported
r/Operator Fax: Not reported
r/Operator Email: Not reported

wner/Operator Indicator: Owner
Owner/Operator Name: THE HOME DEPOT USA
l Status: Private
Became Current: 20051231
Ended Current: Not reported
wner/Operator Address: 2455 PACES FERRY RD
ner/Operator City,State,Zip: ATLANTA, GA 30339
Operator Telephone: 770-433-8211
r/Operator Telephone Ext: Not reported
r/Operator Fax: Not reported
r/Operator Email: Not reported

wner/Operator Indicator: Owner
Owner/Operator Name: THE HOME DEPOT USA
l Status: Private
Became Current: 20101231
Ended Current: Not reported
wner/Operator Address: 2455 PACES FERRY RD
ner/Operator City,State,Zip: ATLANTA, GA 30339
Operator Telephone: 770-433-8211
r/Operator Telephone Ext: Not reported
r/Operator Fax: Not reported
r/Operator Email: Not reported

wner/Operator Indicator: Owner
Owner/Operator Name: THE HOME DEPOT USA
l Status: Private
Became Current: 20141231
Ended Current: Not reported
wner/Operator Address: 2455 PACES FERRY RD
ner/Operator City,State,Zip: ATLANTA, GA 30339
Operator Telephone: 770-433-8211
r/Operator Telephone Ext: Not reported
r/Operator Fax: Not reported
r/Operator Email: Not reported

ner/Operator Indicator: Operator
Owner/Operator Name: THE HOME DEPOT USA
l Status: Private

HOME DEPOT NO 4007 (Continued) **1008374916**

Became Current: 20151231
Ended Current: Not reported
wner/Operator Address: 2455 PACES FERRY RD
ner/Operator City,State,Zip: ATLANTA, TX 30339
Operator Telephone: 770-433-8211
r/Operator Telephone Ext: Not reported
r/Operator Fax: Not reported
r/Operator Email: Not reported

wner/Operator Indicator: Owner
Owner/Operator Name: THE HOME DEPOT USA
l Status: Private
Became Current: 20181231
Ended Current: Not reported
wner/Operator Address: 2455 PACES FERRY RD
ner/Operator City,State,Zip: ATLANTA, GA 30339
Operator Telephone: 770-433-8211
r/Operator Telephone Ext: Not reported
r/Operator Fax: Not reported
r/Operator Email: Not reported

ner/Operator Indicator: Operator
Owner/Operator Name: THE HOME DEPOT USA
l Status: Private
te Became Current: 19960725
Ended Current: Not reported
wner/Operator Address: 2455 PACES FERRY RD
ner/Operator City,State,Zip: ATLANTA, GA 30339
Operator Telephone: 770-433-8211
r/Operator Telephone Ext: Not reported
r/Operator Fax: Not reported
r/Operator Email: Not reported

wner/Operator Indicator: Owner
Owner/Operator Name: THE HOME DEPOT USA
l Status: Private
Became Current: 20071231
Ended Current: Not reported
wner/Operator Address: 2455 PACES FERRY RD
ner/Operator City,State,Zip: ATLANTA, GA 30339
Operator Telephone: 770-433-8211
r/Operator Telephone Ext: Not reported
r/Operator Fax: Not reported
r/Operator Email: Not reported

wner/Operator Indicator: Owner
Owner/Operator Name: THE HOME DEPOT USA
l Status: Private
Became Current: 20121231
Ended Current: Not reported
wner/Operator Address: 2455 PACES FERRY RD
ner/Operator City,State,Zip: ATLANTA, GA 30339
Operator Telephone: 770-433-8211
r/Operator Telephone Ext: Not reported
r/Operator Fax: Not reported
r/Operator Email: Not reported

HOME DEPOT NO 4007 (Continued) **1008374916**

wner/Operator Indicator: Owner
Owner/Operator Name: THE HOME DEPOT USA
l Status: Private
Became Current: 20131231
Ended Current: Not reported
wner/Operator Address: 2455 PACES FERRY RD
ner/Operator City,State,Zip: ATLANTA, GA 30339
Operator Telephone: 770-433-8211
r/Operator Telephone Ext: Not reported
r/Operator Fax: Not reported
r/Operator Email: Not reported

ner/Operator Indicator: Operator
Owner/Operator Name: THE HOME DEPOT USA
l Status: Private
Became Current: 20181231
Ended Current: Not reported
wner/Operator Address: 2455 PACES FERRY RD
ner/Operator City,State,Zip: ATLANTA, TX 30339
Operator Telephone: 770-433-8211
r/Operator Telephone Ext: Not reported
r/Operator Fax: Not reported
r/Operator Email: Not reported

ner/Operator Indicator: Operator
Owner/Operator Name: THE HOME DEPOT USA
l Status: Private
Became Current: 20191231
Ended Current: Not reported
wner/Operator Address: 2455 PACES FERRY RD
ner/Operator City,State,Zip: ATLANTA, TX 30339
Operator Telephone: 770-433-8211
r/Operator Telephone Ext: Not reported
r/Operator Fax: Not reported
r/Operator Email: Not reported

Historic Generators:
eive Date: 20131231
Handler Name: HOME DEPOT NO 4007
deral Waste Generator Description: Small Quantity Generator
District Owner: Not reported
arge Quantity Handler of Universal Waste: No
Recognized Trader Importer: No
Recognized Trader Exporter: No
Spent Lead Acid Battery Importer: No
Spent Lead Acid Battery Exporter: No
Current Record: No
Storage Recycler Activity: Not reported
ronic Manifest Broker: Not reported

eive Date: 20041231
Handler Name: HOME DEPOT NO 4007
deral Waste Generator Description: Small Quantity Generator
District Owner: Not reported
arge Quantity Handler of Universal Waste: No
Recognized Trader Importer: No
Recognized Trader Exporter: No

HOME DEPOT NO 4007 (Continued) **1008374916**

Spent Lead Acid Battery Importer: No
Spent Lead Acid Battery Exporter: No
Current Record: No
Storage Recycler Activity: Not reported
ronic Manifest Broker: Not reported

eive Date: 20051231
Handler Name: HOME DEPOT NO 4007
ederal Waste Generator Description: Small Quantity Generator
District Owner: Not reported
arge Quantity Handler of Universal Waste: No
Recognized Trader Importer: No
Recognized Trader Exporter: No
Spent Lead Acid Battery Importer: No
Spent Lead Acid Battery Exporter: No
Current Record: No
Storage Recycler Activity: Not reported
ronic Manifest Broker: Not reported

eive Date: 20061231
Handler Name: HOME DEPOT NO 4007
ederal Waste Generator Description: Small Quantity Generator
District Owner: Not reported
arge Quantity Handler of Universal Waste: No
Recognized Trader Importer: No
Recognized Trader Exporter: No
Spent Lead Acid Battery Importer: No
Spent Lead Acid Battery Exporter: No
Current Record: No
Storage Recycler Activity: Not reported
ronic Manifest Broker: Not reported

eive Date: 20071231
Handler Name: HOME DEPOT NO 4007
ederal Waste Generator Description: Small Quantity Generator
District Owner: Not reported
arge Quantity Handler of Universal Waste: No
Recognized Trader Importer: No
Recognized Trader Exporter: No
Spent Lead Acid Battery Importer: No
Spent Lead Acid Battery Exporter: No
Current Record: No
Storage Recycler Activity: Not reported
ronic Manifest Broker: Not reported

eive Date: 20081231
Handler Name: HOME DEPOT NO 4007
ederal Waste Generator Description: Small Quantity Generator
District Owner: Not reported
arge Quantity Handler of Universal Waste: No
Recognized Trader Importer: No
Recognized Trader Exporter: No
Spent Lead Acid Battery Importer: No
Spent Lead Acid Battery Exporter: No
Current Record: No
Storage Recycler Activity: Not reported
ronic Manifest Broker: Not reported

HOME DEPOT NO 4007 (Continued) **1008374916**

eive Date: 20091231
Handler Name: HOME DEPOT NO 4007
ederal Waste Generator Description: Small Quantity Generator
District Owner: Not reported
arge Quantity Handler of Universal Waste: No
Recognized Trader Importer: No
Recognized Trader Exporter: No
Spent Lead Acid Battery Importer: No
Spent Lead Acid Battery Exporter: No
Current Record: No
Storage Recycler Activity: Not reported
ronic Manifest Broker: Not reported

eive Date: 20101231
Handler Name: HOME DEPOT NO 4007
ederal Waste Generator Description: Small Quantity Generator
District Owner: Not reported
arge Quantity Handler of Universal Waste: No
Recognized Trader Importer: No
Recognized Trader Exporter: No
Spent Lead Acid Battery Importer: No
Spent Lead Acid Battery Exporter: No
Current Record: No
Storage Recycler Activity: Not reported
ronic Manifest Broker: Not reported

eive Date: 20111231
Handler Name: HOME DEPOT NO 4007
ederal Waste Generator Description: Small Quantity Generator
District Owner: Not reported
arge Quantity Handler of Universal Waste: No
Recognized Trader Importer: No
Recognized Trader Exporter: No
Spent Lead Acid Battery Importer: No
Spent Lead Acid Battery Exporter: No
Current Record: No
Storage Recycler Activity: Not reported
ronic Manifest Broker: Not reported

eive Date: 20121231
Handler Name: HOME DEPOT NO 4007
ederal Waste Generator Description: Small Quantity Generator
District Owner: Not reported
arge Quantity Handler of Universal Waste: No
Recognized Trader Importer: No
Recognized Trader Exporter: No
Spent Lead Acid Battery Importer: No
Spent Lead Acid Battery Exporter: No
Current Record: No
Storage Recycler Activity: Not reported
ronic Manifest Broker: Not reported

eive Date: 20131231
Handler Name: HOME DEPOT NO 4007
ederal Waste Generator Description: Small Quantity Generator
District Owner: Not reported
arge Quantity Handler of Universal Waste: No

HOME DEPOT NO 4007 (Continued) **1008374916**

Recognized Trader Importer:	No
Recognized Trader Exporter:	No
Spent Lead Acid Battery Importer:	No
Spent Lead Acid Battery Exporter:	No
Current Record:	No
Storage Recycler Activity:	Not reported
ronic Manifest Broker:	Not reported
ive Date:	20141231
Handler Name:	HOME DEPOT NO 4007
ederal Waste Generator Description:	Small Quantity Generator
District Owner:	Not reported
arge Quantity Handler of Universal Waste:	No
Recognized Trader Importer:	No
Recognized Trader Exporter:	No
Spent Lead Acid Battery Importer:	No
Spent Lead Acid Battery Exporter:	No
Current Record:	No
Storage Recycler Activity:	Not reported
ronic Manifest Broker:	Not reported
ive Date:	20151231
Handler Name:	HOME DEPOT NO 4007
ederal Waste Generator Description:	Small Quantity Generator
District Owner:	Not reported
arge Quantity Handler of Universal Waste:	No
Recognized Trader Importer:	No
Recognized Trader Exporter:	No
Spent Lead Acid Battery Importer:	No
Spent Lead Acid Battery Exporter:	No
Current Record:	No
Storage Recycler Activity:	Not reported
ronic Manifest Broker:	Not reported
eive Date:	20161231
Handler Name:	HOME DEPOT NO 4007
ederal Waste Generator Description:	Small Quantity Generator
District Owner:	Not reported
arge Quantity Handler of Universal Waste:	No
Recognized Trader Importer:	No
Recognized Trader Exporter:	No
Spent Lead Acid Battery Importer:	No
Spent Lead Acid Battery Exporter:	No
Current Record:	No
Storage Recycler Activity:	Not reported
ronic Manifest Broker:	Not reported
eive Date:	20171231
Handler Name:	HOME DEPOT NO 4007
ederal Waste Generator Description:	Small Quantity Generator
District Owner:	Not reported
arge Quantity Handler of Universal Waste:	No
Recognized Trader Importer:	No
Recognized Trader Exporter:	No
Spent Lead Acid Battery Importer:	No
Spent Lead Acid Battery Exporter:	No
Current Record:	No

HOME DEPOT NO 4007 (Continued) **1008374916**

Storage Recycler Activity: Not reported
ronic Manifest Broker: Not reported

eive Date: 20181231
Handler Name: HOME DEPOT NO 4007
ederal Waste Generator Description: Small Quantity Generator
District Owner: Not reported
arge Quantity Handler of Universal Waste: No
Recognized Trader Importer: No
Recognized Trader Exporter: No
Spent Lead Acid Battery Importer: No
Spent Lead Acid Battery Exporter: No
Current Record: No
Storage Recycler Activity: Not reported
ronic Manifest Broker: Not reported

eive Date: 20191231
Handler Name: HOME DEPOT NO 4007
ederal Waste Generator Description: Small Quantity Generator
District Owner: Not reported
arge Quantity Handler of Universal Waste: No
Recognized Trader Importer: No
Recognized Trader Exporter: No
Spent Lead Acid Battery Importer: No
Spent Lead Acid Battery Exporter: No
Current Record: No
Storage Recycler Activity: Not reported
ronic Manifest Broker: Not reported

eive Date: 20201231
Handler Name: HOME DEPOT NO 4007
ederal Waste Generator Description: Small Quantity Generator
District Owner: Not reported
arge Quantity Handler of Universal Waste: No
Recognized Trader Importer: No
Recognized Trader Exporter: No
Spent Lead Acid Battery Importer: No
Spent Lead Acid Battery Exporter: No
Current Record: No
Non Storage Recycler Activity: No
Electronic Manifest Broker: No

eive Date: 20220327
Handler Name: HOME DEPOT NO 4007
ederal Waste Generator Description: Small Quantity Generator
District Owner: Not reported
arge Quantity Handler of Universal Waste: No
Recognized Trader Importer: No
Recognized Trader Exporter: No
Spent Lead Acid Battery Importer: No
Spent Lead Acid Battery Exporter: No
Current Record: No
Non Storage Recycler Activity: No
Electronic Manifest Broker: No

eive Date: 20230301
Handler Name: HOME DEPOT NO 4007

HOME DEPOT NO 4007 (Continued) **1008374916**

ederal Waste Generator Description: Small Quantity Generator
District Owner: Not reported
arge Quantity Handler of Universal Waste: No
Recognized Trader Importer: No
Recognized Trader Exporter: No
Spent Lead Acid Battery Importer: No
Spent Lead Acid Battery Exporter: No
urrent Record: Yes
Non Storage Recycler Activity: No
Electronic Manifest Broker: No

List of NAICS Codes and Descriptions:

NAICS Code: 44411
NAICS Description: HOME CENTERS

NAICS Code: 444110
NAICS Description: HOME CENTERS

Has the Facility Received Notices of Violations:

ound Violation: No
cy Which Determined Violation: Not reported
tion Short Description: Not reported
Violation was Determined: Not reported
l Return to Compliance Date: Not reported
n to Compliance Qualifier: Not reported
tion Responsible Agency: Not reported
duled Compliance Date: Not reported
cement Identifier: Not reported
of Enforcement Action: Not reported
cement Responsible Agency: Not reported
cement Docket Number: Not reported
cement Attorney: Not reported
ctive Action Component: Not reported
al Initiated Date: Not reported
al Resolution Date: Not reported
sition Status Date: Not reported
sition Status: Not reported
sition Status Description: Not reported
Consent/Final Order Sequence Number: Not reported
ent/Final Order Respondent Name: Not reported
ent/Final Order Lead Agency: Not reported
Enforcement Type: Not reported
cement Responsible Person: Not reported
cement Responsible Sub-Organization: Not reported
SEP Sequence Number: Not reported
Expenditure Amount: Not reported
Scheduled Completion Date: Not reported
Actual Date: Not reported
Defaulted Date: Not reported
Type: Not reported
Type Description: Not reported
sed Amount: Not reported
Monetary Amount: Not reported
Amount: Not reported
Count: Not reported
Amount: Not reported

HOME DEPOT NO 4007 (Continued) **1008374916**

Found Violation: No
cy Which Determined Violation: Not reported
tion Short Description: Not reported
Violation was Determined: Not reported
l Return to Compliance Date: Not reported
n to Compliance Qualifier: Not reported
tion Responsible Agency: Not reported
duled Compliance Date: Not reported
cement Identifier: Not reported
of Enforcement Action: Not reported
cement Responsible Agency: Not reported
cement Docket Number: Not reported
cement Attorney: Not reported
ctive Action Component: Not reported
al Initiated Date: Not reported
al Resolution Date: Not reported
sition Status Date: Not reported
sition Status: Not reported
sition Status Description: Not reported
Consent/Final Order Sequence Number: Not reported
ent/Final Order Respondent Name: Not reported
ent/Final Order Lead Agency: Not reported
Enforcement Type: Not reported
cement Responsible Person: Not reported
cement Responsible Sub-Organization: Not reported
SEP Sequence Number: Not reported
Expenditure Amount: Not reported
Scheduled Completion Date: Not reported
Actual Date: Not reported
Defaulted Date: Not reported
Type: Not reported
Type Description: Not reported
sed Amount: Not reported
Monetary Amount: Not reported
Amount: Not reported
Count: Not reported
Amount: Not reported

Evaluation Action Summary:

uation Date: 20151119
valuation Responsible Agency: State
Found Violation: No
Evaluation Type Description: COMPLIANCE EVALUATION INSPECTION
ation Responsible Person Identifier: Not reported
Evaluation Responsible Sub-Organization: NWR
l Return to Compliance Date: Not reported
duled Compliance Date: Not reported
of Request: Not reported
Response Received: Not reported
est Agency: Not reported
er Citation: Not reported

luation Date: 20190116
valuation Responsible Agency: State
Found Violation: No
Evaluation Type Description: COMPLIANCE EVALUATION INSPECTION
ation Responsible Person Identifier: Not reported

HOME DEPOT NO 4007 (Continued) **1008374916**

Evaluation Responsible Sub-Organization:	NWR
l Return to Compliance Date:	Not reported
duled Compliance Date:	Not reported
of Request:	Not reported
Response Received:	Not reported
est Agency:	Not reported
er Citation:	Not reported

AST:

Facility ID:	61803
Name:	THE HOME DEPOT STORE #4007
Address:	1728 N TOMAHAWK ISLAND DR
City,State,Zip:	PORTLAND, OR 97217
Substance:	DIESEL FUEL
Reporting Quantities:	Not reported
Quantity Units:	Not reported
Physical State:	Not reported
Storage 1:	Above ground tank
Storage 2:	Not reported
Owner-Operator Name:	The Home Depot U.S.A.,
Direct Site Phone:	5032899200
Report Class:	Annual
Report Year:	2022
Is Poisonous Gas:	No
Is Poisonous Material:	No
Is Biological Hazard:	No
Is Radioactive Material:	No
Is Explosive:	No
Status:	ACTIVE
Nature of Business:	Retail Home Improvement
NAICS Code:	444110
Maximum Daily Amount Code:	11
Maximum Daily Amount Code Range:	500-999
Maximum Daily Amount Units:	gal
Is Solid State:	No
Is Liquid State:	Yes
Is Gaseous State:	No
Is Combustible Dust:	No
Is Fire Hazard:	No
Is Sudden Release of Pressure Hazard:	No
Is Reactive Hazard:	No
Is Immediate Hazard:	No
Is Delayed Hazard:	No
Is Corrosive to Metal:	No
Is Flammable:	Yes
Is Gas Under Pressure:	No
Is Physical HNOC:	No
Is Emission of Gas With Water:	No
Is Organic Peroxide:	No
Is Oxidizer:	No
Is Pyrophoric liquid or solid:	No
Is Pyrophoric Gas:	No
Is Self-Heating:	No
Is Self-Reacting:	No
Is Acute Toxicity:	Yes
Is Aspiration Hazard:	Yes

HOME DEPOT NO 4007 (Continued) **1008374916**

Is Carcinogenicity:	Yes
Is Germ Cell Mutagenicity:	No
Is Health HNOC:	No
Is Reproductive Toxicity:	No
Is Respiratory or Skin Sensitization:	No
Is Serious Eye Damage or Eye Irritation:	Yes
Is Simple Asphyxiate:	No
Is Skin Corrosion or Irritation:	Yes
Is Specific Target Organ Toxicity:	Yes
Facility ID:	61803
Name:	THE HOME DEPOT STORE #4007
Address:	1728 N TOMAHAWK ISLAND DR
City,State,Zip:	PORTLAND, OR 97217
Substance:	DIESEL FUEL
Reporting Quantities:	Not reported
Quantity Units:	Not reported
Physical State:	Not reported
Storage 1:	Above ground tank
Storage 2:	Not reported
Owner-Operator Name:	The Home Depot U.S.A.,
Direct Site Phone:	5032899200
Report Class:	Annual
Report Year:	2021
Is Poisonous Gas:	No
Is Poisonous Material:	No
Is Biological Hazard:	No
Is Radioactive Material:	No
Is Explosive:	No
Status:	Not reported
Nature of Business:	Retail Home Improvement
NAICS Code:	444110
Maximum Daily Amount Code:	11
Maximum Daily Amount Code Range:	500-999
Maximum Daily Amount Units:	gal
Is Solid State:	No
Is Liquid State:	Yes
Is Gaseous State:	No
Is Combustible Dust:	No
Is Fire Hazard:	No
Is Sudden Release of Pressure Hazard:	No
Is Reactive Hazard:	No
Is Immediate Hazard:	No
Is Delayed Hazard:	No
Is Corrosive to Metal:	No
Is Flammable:	Yes
Is Gas Under Pressure:	No
Is Physical HNOC:	No
Is Emission of Gas With Water:	No
Is Organic Peroxide:	No
Is Oxidizer:	No
Is Pyrophoric liquid or solid:	No
Is Pyrophoric Gas:	No
Is Self-Heating:	No
Is Self-Reacting:	No
Is Acute Toxicity:	Yes
Is Aspiration Hazard:	Yes

HOME DEPOT NO 4007 (Continued) **1008374916**

Is Carcinogenicity:	Yes
Is Germ Cell Mutagenicity:	No
Is Health HNOC:	No
Is Reproductive Toxicity:	No
Is Respiratory or Skin Sensitization:	No
Is Serious Eye Damage or Eye Irritation:	Yes
Is Simple Asphyxiate:	No
Is Skin Corrosion or Irritation:	Yes
Is Specific Target Organ Toxicity:	Yes
Facility ID:	61803
Name:	THE HOME DEPOT STORE #4007
Address:	1728 N TOMAHAWK ISLAND DR
City,State,Zip:	PORTLAND, OR 97217
Substance:	DIESEL FUEL
Reporting Quantities:	Not reported
Quantity Units:	Not reported
Physical State:	Not reported
Storage 1:	Above ground tank
Storage 2:	Not reported
Owner-Operator Name:	The Home Depot U.S.A.,
Direct Site Phone:	5032899200
Report Class:	Annual
Report Year:	2017
Is Poisonous Gas:	No
Is Poisonous Material:	No
Is Biological Hazard:	No
Is Radioactive Material:	No
Is Explosive:	No
Status:	Not reported
Nature of Business:	Retail Home Improvement
NAICS Code:	444110
Maximum Daily Amount Code:	11
Maximum Daily Amount Code Range:	500-999
Maximum Daily Amount Units:	gal
Is Solid State:	No
Is Liquid State:	Yes
Is Gaseous State:	No
Is Combustible Dust:	No
Is Fire Hazard:	No
Is Sudden Release of Pressure Hazard:	No
Is Reactive Hazard:	No
Is Immediate Hazard:	No
Is Delayed Hazard:	No
Is Corrosive to Metal:	No
Is Flammable:	Yes
Is Gas Under Pressure:	No
Is Physical HNOC:	No
Is Emission of Gas With Water:	No
Is Organic Peroxide:	No
Is Oxidizer:	No
Is Pyrophoric liquid or solid:	No
Is Pyrophoric Gas:	No
Is Self-Heating:	No
Is Self-Reacting:	No
Is Acute Toxicity:	Yes
Is Aspiration Hazard:	Yes

HOME DEPOT NO 4007 (Continued) **1008374916**

Is Carcinogenicity:	Yes
Is Germ Cell Mutagenicity:	No
Is Health HNOC:	No
Is Reproductive Toxicity:	No
Is Respiratory or Skin Sensitization:	No
Is Serious Eye Damage or Eye Irritation:	Yes
Is Simple Asphyxiate:	No
Is Skin Corrosion or Irritation:	Yes
Is Specific Target Organ Toxicity:	Yes
Facility ID:	61803
Name:	THE HOME DEPOT STORE #4007
Address:	1728 N TOMAHAWK ISLAND DR
City,State,Zip:	PORTLAND, OR 97217
Substance:	DIESEL FUEL
Reporting Quantities:	Not reported
Quantity Units:	Not reported
Physical State:	Not reported
Storage 1:	Above ground tank
Storage 2:	Not reported
Owner-Operator Name:	The Home Depot U.S.A.,
Direct Site Phone:	5032899200
Report Class:	Annual
Report Year:	2018
Is Poisonous Gas:	No
Is Poisonous Material:	No
Is Biological Hazard:	No
Is Radioactive Material:	No
Is Explosive:	No
Status:	Not reported
Nature of Business:	Retail Home Improvement
NAICS Code:	444110
Maximum Daily Amount Code:	11
Maximum Daily Amount Code Range:	500-999
Maximum Daily Amount Units:	gal
Is Solid State:	No
Is Liquid State:	Yes
Is Gaseous State:	No
Is Combustible Dust:	No
Is Fire Hazard:	No
Is Sudden Release of Pressure Hazard:	No
Is Reactive Hazard:	No
Is Immediate Hazard:	No
Is Delayed Hazard:	No
Is Corrosive to Metal:	No
Is Flammable:	Yes
Is Gas Under Pressure:	No
Is Physical HNOC:	No
Is Emission of Gas With Water:	No
Is Organic Peroxide:	No
Is Oxidizer:	No
Is Pyrophoric liquid or solid:	No
Is Pyrophoric Gas:	No
Is Self-Heating:	No
Is Self-Reacting:	No
Is Acute Toxicity:	Yes
Is Aspiration Hazard:	Yes

HOME DEPOT NO 4007 (Continued) **1008374916**

Is Carcinogenicity:	Yes
Is Germ Cell Mutagenicity:	No
Is Health HNOC:	No
Is Reproductive Toxicity:	No
Is Respiratory or Skin Sensitization:	No
Is Serious Eye Damage or Eye Irritation:	Yes
Is Simple Asphyxiate:	No
Is Skin Corrosion or Irritation:	Yes
Is Specific Target Organ Toxicity:	Yes
Facility ID:	61803
Name:	THE HOME DEPOT STORE #4007
Address:	1728 N TOMAHAWK ISLAND DR
City,State,Zip:	PORTLAND, OR 97217
Substance:	DIESEL FUEL
Reporting Quantities:	Not reported
Quantity Units:	Not reported
Physical State:	Not reported
Storage 1:	Above ground tank
Storage 2:	Not reported
Owner-Operator Name:	The Home Depot U.S.A.,
Direct Site Phone:	5032899200
Report Class:	Annual
Report Year:	2019
Is Poisonous Gas:	No
Is Poisonous Material:	No
Is Biological Hazard:	No
Is Radioactive Material:	No
Is Explosive:	No
Status:	Not reported
Nature of Business:	Retail Home Improvement
NAICS Code:	444110
Maximum Daily Amount Code:	11
Maximum Daily Amount Code Range:	500-999
Maximum Daily Amount Units:	gal
Is Solid State:	No
Is Liquid State:	Yes
Is Gaseous State:	No
Is Combustible Dust:	No
Is Fire Hazard:	No
Is Sudden Release of Pressure Hazard:	No
Is Reactive Hazard:	No
Is Immediate Hazard:	No
Is Delayed Hazard:	No
Is Corrosive to Metal:	No
Is Flammable:	Yes
Is Gas Under Pressure:	No
Is Physical HNOC:	No
Is Emission of Gas With Water:	No
Is Organic Peroxide:	No
Is Oxidizer:	No
Is Pyrophoric liquid or solid:	No
Is Pyrophoric Gas:	No
Is Self-Heating:	No
Is Self-Reacting:	No
Is Acute Toxicity:	Yes
Is Aspiration Hazard:	Yes

HOME DEPOT NO 4007 (Continued) **1008374916**

Is Carcinogenicity:	Yes
Is Germ Cell Mutagenicity:	No
Is Health HNOC:	No
Is Reproductive Toxicity:	No
Is Respiratory or Skin Sensitization:	No
Is Serious Eye Damage or Eye Irritation:	Yes
Is Simple Asphyxiate:	No
Is Skin Corrosion or Irritation:	Yes
Is Specific Target Organ Toxicity:	Yes
Facility ID:	61803
Name:	THE HOME DEPOT STORE #4007
Address:	1728 N TOMAHAWK ISLAND DR
City,State,Zip:	PORTLAND, OR 97217
Substance:	DIESEL FUEL
Reporting Quantities:	Not reported
Quantity Units:	Not reported
Physical State:	Not reported
Storage 1:	Above ground tank
Storage 2:	Not reported
Owner-Operator Name:	The Home Depot U.S.A.,
Direct Site Phone:	5032899200
Report Class:	Annual
Report Year:	2020
Is Poisonous Gas:	No
Is Poisonous Material:	No
Is Biological Hazard:	No
Is Radioactive Material:	No
Is Explosive:	No
Status:	Not reported
Nature of Business:	Retail Home Improvement
NAICS Code:	444110
Maximum Daily Amount Code:	11
Maximum Daily Amount Code Range:	500-999
Maximum Daily Amount Units:	gal
Is Solid State:	No
Is Liquid State:	Yes
Is Gaseous State:	No
Is Combustible Dust:	No
Is Fire Hazard:	No
Is Sudden Release of Pressure Hazard:	No
Is Reactive Hazard:	No
Is Immediate Hazard:	No
Is Delayed Hazard:	No
Is Corrosive to Metal:	No
Is Flammable:	Yes
Is Gas Under Pressure:	No
Is Physical HNOC:	No
Is Emission of Gas With Water:	No
Is Organic Peroxide:	No
Is Oxidizer:	No
Is Pyrophoric liquid or solid:	No
Is Pyrophoric Gas:	No
Is Self-Heating:	No
Is Self-Reacting:	No
Is Acute Toxicity:	Yes
Is Aspiration Hazard:	Yes

HOME DEPOT NO 4007 (Continued) **1008374916**

Is Carcinogenicity:	Yes
Is Germ Cell Mutagenicity:	No
Is Health HNOC:	No
Is Reproductive Toxicity:	No
Is Respiratory or Skin Sensitization:	No
Is Serious Eye Damage or Eye Irritation:	Yes
Is Simple Asphyxiate:	No
Is Skin Corrosion or Irritation:	Yes
Is Specific Target Organ Toxicity:	Yes
Facility ID:	61803
Name:	THE HOME DEPOT STORE #4007
Address:	1728 N TOMAHAWK ISLAND DR
City,State,Zip:	PORTLAND, OR 97217
Substance:	DIESEL FUEL
Reporting Quantities:	Not reported
Quantity Units:	Not reported
Physical State:	Not reported
Storage 1:	Above ground tank
Storage 2:	Not reported
Owner-Operator Name:	The Home Depot U.S.A.,
Direct Site Phone:	5032899200
Report Class:	Annual(Revision)
Report Year:	2017
Is Poisonous Gas:	No
Is Poisonous Material:	No
Is Biological Hazard:	No
Is Radioactive Material:	No
Is Explosive:	No
Status:	Not reported
Nature of Business:	Retail Home Improvement
NAICS Code:	444110
Maximum Daily Amount Code:	11
Maximum Daily Amount Code Range:	500-999
Maximum Daily Amount Units:	gal
Is Solid State:	No
Is Liquid State:	Yes
Is Gaseous State:	No
Is Combustible Dust:	No
Is Fire Hazard:	No
Is Sudden Release of Pressure Hazard:	No
Is Reactive Hazard:	No
Is Immediate Hazard:	No
Is Delayed Hazard:	No
Is Corrosive to Metal:	No
Is Flammable:	Yes
Is Gas Under Pressure:	No
Is Physical HNOC:	No
Is Emission of Gas With Water:	No
Is Organic Peroxide:	No
Is Oxidizer:	No
Is Pyrophoric liquid or solid:	No
Is Pyrophoric Gas:	No
Is Self-Heating:	No
Is Self-Reacting:	No
Is Acute Toxicity:	Yes
Is Aspiration Hazard:	Yes

HOME DEPOT NO 4007 (Continued) **1008374916**

Is Carcinogenicity:	Yes
Is Germ Cell Mutagenicity:	No
Is Health HNOC:	No
Is Reproductive Toxicity:	No
Is Respiratory or Skin Sensitization:	No
Is Serious Eye Damage or Eye Irritation:	Yes
Is Simple Asphyxiate:	No
Is Skin Corrosion or Irritation:	Yes
Is Specific Target Organ Toxicity:	Yes

OR SPILLS:

Name:	Not reported
Address:	1728 N JANTZEN BEACH CTR
City,State,Zip:	PORTLAND, OR 97217
Facility ID:	2008-0797
Incident Status:	Archive
Material:	Not reported
Quantity:	25
Unit of Measure:	Gallons
Release Date:	03/30/2008
Description:	25 gallon release of hydraulic oil from broken hose going to trash compactor. released onto pavement, storm sump, and some oil and foliage. PFC is subcontractor. Cleanup finished approx. 1PM. 2 cubic yards of soil and bark dust, sump pumped out and absorbents applied on pavement.
Lat/Long:	45.61 / -122.6817
Source:	Electrical Equipment
Media:	On pavement/asphalt - not direct on soil
Responsible Company:	The Home Depot U.S.A., Inc.
Responsible Address:	370 Corporate Dr N
Responsible City,St,Zip:	Tukwila, WA 98188
Unknown Quantity Released:	Not reported
Maximum Potential Quantity:	Not reported
Quantity Recovered:	Not reported

HSIS:

Name:	THE HOME DEPOT STORE #4007
Address:	1728 N TOMAHAWK ISLAND DR
ty,State,Zip:	PORTLAND, OR 97217
cility ID:	061803
rtment Or Division Of Company:	Not reported
nical Is Extremely Hazardous Substance (EHS:	Not reported
ains 112R:	Not reported
ty Has Written Emergency Plan:	Not reported
S Code 1:	Not reported
S Desc 1:	Not reported
S Code 2:	Not reported
S Desc 2:	Not reported
ager Name:	Not reported
ess Phone:	Not reported
ng Address:	Not reported
ng City:	Not reported
ng State:	Not reported
ng Zip:	Not reported
f Employees:	Not reported
Phone:	Not reported

HOME DEPOT NO 4007 (Continued) **1008374916**

rd:	Not reported
Dept Code:	Not reported
FD:	PORTLAND AIRPORT FIRE & RESCUE
kler System:	Not reported
gency Contact:	Not reported
gency Procedure:	Not reported
ess Type:	Not reported
ity Type:	Private
partment:	4007
Status:	ACTIVE
tude:	45.6133
itude:	-122.687
us TRI:	Active
us RMP:	Active
us PSM:	Active
atus CR2K:	Inactive
us 302:	Active
wner Name:	The Home Depot U.S.A., Inc.
st Reported ID:	36175
se Number:	68334305
hemical Name:	DIESEL FUEL
Name:	Not reported
s Pure:	No
s Mix:	Yes
S:	Not reported
re Component:	Not reported
ximum Daily Amount Code:	11
aximum Daily Amount Unit:	gal
ical Added Date:	03/23/2017
s Chem PSM:	No
s Chem 112R:	No
s Chem 302:	No
s Pesticide:	No
s Fertilizer:	No
hysical State:	Liquid
NA Number:	1993
PA Health:	0
PA Flammability:	0
PA Reactivity:	0
PA Special Notice:	N/A
ards:	Health Acute, Health Aspiration, Health Carcinogenicity, Health SeriousEye, Health SkinCorrosion, Health SpecificOrganToxicity, Physical Combustive
umber of Days Onsite:	365
r:	2018
Number:	Not reported
ical Name:	Not reported
Name:	Not reported
re:	Not reported
:	Not reported
S:	Not reported
re Component:	Not reported
mum Daily Amount Code:	Not reported
mum Daily Amount Unit:	Not reported
ical Added Date:	Not reported
em PSM:	Not reported

HOME DEPOT NO 4007 (Continued) **1008374916**

em 112R: Not reported
em 302: Not reported
sticide: Not reported
rtilizer: Not reported
cal State: Not reported
A Number: Not reported
A Health: Not reported
A Flammability: Not reported
A Reactivity: Not reported
A Special Notice: Not reported
rds: Not reported
ber of Days Onsite: Not reported
Not reported

Chemical:

emical Name: LEAD ACID BATTERIES
hysical Description: SOLID
Number: Not reported
cility Id: 061803
ysical State Of The Substance: 1
erage Amount Possessed During The Year Code: 30
aximum Amount Possessed During The Year Code: 30
pplicable Unit Of Measure Code: 1
Description Of The Unit Of Measure: POUNDS
ype Code: R
Description: OTHER
Code: Not reported
perature Description: Not reported
essure of Code: 1
Pressure Description: NORMAL PRESSURE
sure of Code: Not reported
sure Description: Not reported
Temperature Description: NORMAL TEMPERATURE
mperature of The Hazardous Substance Code: 4
perature Description: Not reported
perature of The Hazardous Substance Code: Not reported
ays Hazardous Substance On Site During Year: 365
The Substance Protected A Trade Secret: False
tion Of The Max Qnty Code: 10,000-49,999
tion Of The Avg Qnty Code: 10,000-49,999
Most Hazardous Ingridient: SULFURIC ACID
ited Nations/north America 4 Digit Class Number: 2794
zard Rank: 4
EHS Ingredient: SULFURIC ACID
ubstance Pure: False
bstance Mix: True
irst Hazardous Class Code For Chemical: Acute Health Hazard
nd Hazardous Class Code For Chemical: Corrosive Material
hird Hazardous Class Code For Chemical: Chronic Health Hazard
zard Class 1 Of The Chemical: 6.3
ard Class 2 Of The Chemical: 8.0
zard Class 3 Of The Chemical: 6.4

hemical Name: DIESEL FUEL
hysical Description: LIQUID
e Number: 0068334305
cility Id: 061803

HOME DEPOT NO 4007 (Continued) **1008374916**

ysical State Of The Substance:	2
erage Amount Possessed During The Year Code:	11
ximum Amount Possessed During The Year Code:	11
plicable Unit Of Measure Code:	2
Description Of The Unit Of Measure:	GALLONS
pe Code:	A
Description:	ABOVEGROUND TANK
Code:	Not reported
erature Description:	Not reported
essure of Code:	1
Pressure Description:	NORMAL PRESSURE
ure of Code:	Not reported
ure Description:	Not reported
Temperature Description:	NORMAL TEMPERATURE
mperature of The Hazardous Substance Code:	4
erature Description:	Not reported
erature of The Hazardous Substance Code:	Not reported
ays Hazardous Substance On Site During Year:	365
The Substance Protected A Trade Secret:	False
ription Of The Max Qnty Code:	500-999
ription Of The Avg Qnty Code:	500-999
Hazardous Ingridient:	petroleum products, diesel oil
ited Nations/north America 4 Digit Class Number:	1993
zard Rank:	2
Ingredient:	Not reported
ubstance Pure:	False
stance Mix:	True
First Hazardous Class Code For Chemical:	Flammable and Combustible Liquid
econd Hazardous Class Code For Chemical:	Acute Health Hazard
Hazardous Class Code For Chemical:	Not reported
ard Class 1 Of The Chemical:	3.0
zard Class 2 Of The Chemical:	6.3
rd Class 3 Of The Chemical:	Not reported

Additional Chemical:

hemical Is A Toxic 313 Chemical:	N
Pesticide Registration Number:	Not reported
ontains 112R:	N
ontains EHS:	N
rtilizer:	N
esticide:	N
ontains 313:	N

OR MANIFEST:

Manifest Year:	Manifest Year - 2020
EPA Id:	ORQ000023840
Inactive Status:	Not reported
Organization Name:	Not reported
Contact Name:	ASHLEY CAMPBELL
Contact Telephone Number:	Not reported
Mailing Address:	5151 San Felipe, STE 1000
Mailing City/State/Zip:	Houston, TX 77056

Manifest:

Name:	HOME DEPOT NO 4007
Year :	2020

HOME DEPOT NO 4007 (Continued) **1008374916**

RCRA Id : ORQ000023840
Inactive : Not reported
Status: Small quantity generator
Manifest : 000262505DAT
Ship Date : 12/18/2020
TSD : WAD020257945
WS Num: 1
Transporter: Not reported
Ship Qty : Not reported
Rpt Unit : Not reported
Off Mng : H040
EPA Waste Codes: D016
Waste Description: HAZARDOUS WASTE, SOLID, N.O.S. (2,4-D)
mt Of Waste Stream Generated in Reporting Yr 1: 463.0235
mt Of Waste Stream Generated in Reporting Yr 2: 20.4075

Name: HOME DEPOT NO 4007
Year : 2020
RCRA Id : ORQ000023840
Inactive : Not reported
Status: Small quantity generator
Manifest : 000264284DAT
Ship Date : 11/07/2020
TSD : WAD020257945
WS Num: 1
Transporter: Not reported
Ship Qty : Not reported
Rpt Unit : Not reported
Off Mng : H040
EPA Waste Codes: D016
Waste Description: HAZARDOUS WASTE, SOLID, N.O.S. (2,4-D)
mt Of Waste Stream Generated in Reporting Yr 1: 463.0235
mt Of Waste Stream Generated in Reporting Yr 2: 5.8955

Name: HOME DEPOT NO 4007
Year : 2020
RCRA Id : ORQ000023840
Inactive : Not reported
Status: Small quantity generator
Manifest : 000264284DAT
Ship Date : 11/07/2020
TSD : WAD020257945
WS Num: 1
Transporter: Not reported
Ship Qty : Not reported
Rpt Unit : Not reported
Off Mng : H040
EPA Waste Codes: D016
Waste Description: HAZARDOUS WASTE, SOLID, N.O.S. (2,4-D)
mt Of Waste Stream Generated in Reporting Yr 1: 463.0235
mt Of Waste Stream Generated in Reporting Yr 2: 19.5005

Name: HOME DEPOT NO 4007
Year : 2020
RCRA Id : ORQ000023840
Inactive : Not reported
Status: Small quantity generator

HOME DEPOT NO 4007 (Continued) **1008374916**

Manifest : 000295966DAT
Ship Date : 01/14/2020
TSD : WAD020257945
WS Num: 1
Transporter: Not reported
Ship Qty : Not reported
Rpt Unit : Not reported
Off Mng : H040
EPA Waste Codes: D016
Waste Description: HAZARDOUS WASTE, SOLID, N.O.S. (2,4-D)
mt Of Waste Stream Generated in Reporting Yr 1: 463.0235
Amt Of Waste Stream Generated in Reporting Yr 2: 17.6865

Name: HOME DEPOT NO 4007
Year : 2020
RCRA Id : ORQ000023840
Inactive : Not reported
Status: Small quantity generator
Manifest : 000295966DAT
Ship Date : 01/14/2020
TSD : WAD020257945
WS Num: 1
Transporter: Not reported
Ship Qty : Not reported
Rpt Unit : Not reported
Off Mng : H040
EPA Waste Codes: D016
Waste Description: HAZARDOUS WASTE, SOLID, N.O.S. (2,4-D)
mt Of Waste Stream Generated in Reporting Yr 1: 463.0235
mt Of Waste Stream Generated in Reporting Yr 2: 82.0835

Name: HOME DEPOT NO 4007
Year : 2020
RCRA Id : ORQ000023840
Inactive : Not reported
Status: Small quantity generator
Manifest : 000296013DAT
Ship Date : 04/10/2020
TSD : WAD020257945
WS Num: 1
Transporter: Not reported
Ship Qty : Not reported
Rpt Unit : Not reported
Off Mng : H040
EPA Waste Codes: D016
Waste Description: HAZARDOUS WASTE, SOLID, N.O.S. (2,4-D)
mt Of Waste Stream Generated in Reporting Yr 1: 463.0235
mt Of Waste Stream Generated in Reporting Yr 2: 27.21

Name: HOME DEPOT NO 4007
Year : 2020
RCRA Id : ORQ000023840
Inactive : Not reported
Status: Small quantity generator
Manifest : 000296013DAT
Ship Date : 04/10/2020
TSD : WAD020257945

HOME DEPOT NO 4007 (Continued) **1008374916**

WS Num: 1
Transporter: Not reported
Ship Qty : Not reported
Rpt Unit : Not reported
Off Mng : H040
EPA Waste Codes: D016
Waste Description: HAZARDOUS WASTE, SOLID, N.O.S. (2,4-D)
mt Of Waste Stream Generated in Reporting Yr 1: 463.0235
mt Of Waste Stream Generated in Reporting Yr 2: 45.35

Name: HOME DEPOT NO 4007
Year : 2020
RCRA Id : ORQ000023840
Inactive : Not reported
Status: Small quantity generator
Manifest : 000318443DAT
Ship Date : 09/24/2020
TSD : WAD020257945
WS Num: 1
Transporter: Not reported
Ship Qty : Not reported
Rpt Unit : Not reported
Off Mng : H040
EPA Waste Codes: D016
Waste Description: HAZARDOUS WASTE, SOLID, N.O.S. (2,4-D)
mt Of Waste Stream Generated in Reporting Yr 1: 463.0235
mt Of Waste Stream Generated in Reporting Yr 2: 4.9885

Name: HOME DEPOT NO 4007
Year : 2020
RCRA Id : ORQ000023840
Inactive : Not reported
Status: Small quantity generator
Manifest : 000318443DAT
Ship Date : 09/24/2020
TSD : WAD020257945
WS Num: 1
Transporter: Not reported
Ship Qty : Not reported
Rpt Unit : Not reported
Off Mng : H040
EPA Waste Codes: D016
Waste Description: HAZARDOUS WASTE, SOLID, N.O.S. (2,4-D)
mt Of Waste Stream Generated in Reporting Yr 1: 463.0235
Amt Of Waste Stream Generated in Reporting Yr 2: 9.977

Name: HOME DEPOT NO 4007
Year : 2020
RCRA Id : ORQ000023840
Inactive : Not reported
Status: Small quantity generator
Manifest : 002690362PSC
Ship Date : 02/25/2020
TSD : WAD020257945
WS Num: 1
Transporter: Not reported
Ship Qty : Not reported

HOME DEPOT NO 4007 (Continued) **1008374916**

Rpt Unit : Not reported
Off Mng : H040
EPA Waste Codes: D016
Waste Description: HAZARDOUS WASTE, SOLID, N.O.S. (2,4-D)
mt Of Waste Stream Generated in Reporting Yr 1: 463.0235
nt Of Waste Stream Generated in Reporting Yr 2: 144.213

Click this hyperlink while viewing on your computer to access
2068 additional OR_MANIFEST: record(s) in the EDR Site Report.

Name: HOME DEPOT NO 4007
Year : 2020
RCRA Id : ORQ000023840
Inactive : Not reported
Status: Small quantity generator
Manifest : 002779361PSC
Ship Date : 05/20/2020
TSD : WAD020257945
WS Num: 1
Transporter: Not reported
Ship Qty : Not reported
Rpt Unit : Not reported
Off Mng : H040
EPA Waste Codes: D016
Waste Description: HAZARDOUS WASTE, SOLID, N.O.S. (2,4-D)
mt Of Waste Stream Generated in Reporting Yr 1: 463.0235
nt Of Waste Stream Generated in Reporting Yr 2: 15.419

Name: HOME DEPOT NO 4007
Year : 2020
RCRA Id : ORQ000023840
Inactive : Not reported
Status: Small quantity generator
Manifest : 002779361PSC
Ship Date : 05/20/2020
TSD : WAD020257945
WS Num: 1
Transporter: Not reported
Ship Qty : Not reported
Rpt Unit : Not reported
Off Mng : H040
EPA Waste Codes: D016
Waste Description: HAZARDOUS WASTE, SOLID, N.O.S. (2,4-D)
mt Of Waste Stream Generated in Reporting Yr 1: 463.0235
nt Of Waste Stream Generated in Reporting Yr 2: 23.1285

Name: HOME DEPOT NO 4007
Year : 2020
RCRA Id : ORQ000023840
Inactive : Not reported
Status: Small quantity generator
Manifest : 002823737PSC
Ship Date : 06/30/2020
TSD : WAD020257945
WS Num: 1
Transporter: Not reported
Ship Qty : Not reported

HOME DEPOT NO 4007 (Continued) **1008374916**

Rpt Unit : Not reported
Off Mng : H040
EPA Waste Codes: D016
Waste Description: HAZARDOUS WASTE, SOLID, N.O.S. (2,4-D)
mt Of Waste Stream Generated in Reporting Yr 1: 463.0235
mt Of Waste Stream Generated in Reporting Yr 2: 5.442

Name: HOME DEPOT NO 4007
Year : 2020
RCRA Id : ORQ000023840
Inactive : Not reported
Status: Small quantity generator
Manifest : 002823737PSC
Ship Date : 06/30/2020
TSD : WAD020257945
WS Num: 1
Transporter: Not reported
Ship Qty : Not reported
Rpt Unit : Not reported
Off Mng : H040
EPA Waste Codes: D016
Waste Description: HAZARDOUS WASTE, SOLID, N.O.S. (2,4-D)
mt Of Waste Stream Generated in Reporting Yr 1: 463.0235
t Of Waste Stream Generated in Reporting Yr 2: 14.0585

Name: HOME DEPOT NO 4007
Year : 2020
RCRA Id : ORQ000023840
Inactive : Not reported
Status: Small quantity generator
Manifest : 002868137PSC
Ship Date : 08/13/2020
TSD : WAD020257945
WS Num: 1
Transporter: Not reported
Ship Qty : Not reported
Rpt Unit : Not reported
Off Mng : H040
EPA Waste Codes: D016
Waste Description: HAZARDOUS WASTE, SOLID, N.O.S. (2,4-D)
mt Of Waste Stream Generated in Reporting Yr 1: 463.0235
Amt Of Waste Stream Generated in Reporting Yr 2: 27.6635

Name: HOME DEPOT NO 4007
Year : 2020
RCRA Id : ORQ000023840
Inactive : Not reported
Status: Small quantity generator
Manifest : 000262505DAT
Ship Date : 12/18/2020
TSD : WAD020257945
WS Num: 2
Transporter: Not reported
Ship Qty : Not reported
Rpt Unit : Not reported
Off Mng : H061
EPA Waste Codes: D001

HOME DEPOT NO 4007 (Continued) **1008374916**

Waste Description: WASTE AEROSOLS, FLAMMABLE
mt Of Waste Stream Generated in Reporting Yr 1: 489.78
nt Of Waste Stream Generated in Reporting Yr 2: 40.815

Name: HOME DEPOT NO 4007
Year : 2020
RCRA Id : ORQ000023840
Inactive : Not reported
Status: Small quantity generator
Manifest : 000264284DAT
Ship Date : 11/07/2020
TSD : WAD020257945
WS Num: 2
Transporter: Not reported
Ship Qty : Not reported
Rpt Unit : Not reported
Off Mng : H061
EPA Waste Codes: D001
Waste Description: WASTE AEROSOLS, FLAMMABLE
mt Of Waste Stream Generated in Reporting Yr 1: 489.78
nt Of Waste Stream Generated in Reporting Yr 2: 58.5015

Name: HOME DEPOT NO 4007
Year : 2020
RCRA Id : ORQ000023840
Inactive : Not reported
Status: Small quantity generator
Manifest : 000295966DAT
Ship Date : 01/14/2020
TSD : WAD020257945
WS Num: 2
Transporter: Not reported
Ship Qty : Not reported
Rpt Unit : Not reported
Off Mng : H061
EPA Waste Codes: D001
Waste Description: WASTE AEROSOLS, FLAMMABLE
mt Of Waste Stream Generated in Reporting Yr 1: 489.78
mt Of Waste Stream Generated in Reporting Yr 2: 58.955

Name: HOME DEPOT NO 4007
Year : 2020
RCRA Id : ORQ000023840
Inactive : Not reported
Status: Small quantity generator
Manifest : 000296013DAT
Ship Date : 04/10/2020
TSD : WAD020257945
WS Num: 2
Transporter: Not reported
Ship Qty : Not reported
Rpt Unit : Not reported
Off Mng : H061
EPA Waste Codes: D001
Waste Description: WASTE AEROSOLS, FLAMMABLE
mt Of Waste Stream Generated in Reporting Yr 1: 489.78
mt Of Waste Stream Generated in Reporting Yr 2: 45.35

HOME DEPOT NO 4007 (Continued) **1008374916**

Name: HOME DEPOT NO 4007
Year : 2020
RCRA Id : ORQ000023840
Inactive : Not reported
Status: Small quantity generator
Manifest : 000318443DAT
Ship Date : 09/24/2020
TSD : WAD020257945
WS Num: 2
Transporter: Not reported
Ship Qty : Not reported
Rpt Unit : Not reported
Off Mng : H061
EPA Waste Codes: D001
Waste Description: WASTE AEROSOLS, FLAMMABLE
mt Of Waste Stream Generated in Reporting Yr 1: 489.78
Amt Of Waste Stream Generated in Reporting Yr 2: 69.3855

Manifest:
Name: HOME DEPOT NO 4007
Year : 2019
RCRA Id : ORQ000023840
Inactive : Not reported
Status: Small quantity generator
Manifest : 000233113DAT
Ship Date : 09/18/2019
TSD : WAD020257945
WS Num: 16
Transporter: Not reported
Ship Qty : Not reported
Rpt Unit : Not reported
Off Mng : H040
EPA Waste Codes: D001
Waste Description: WASTE ORGANIC PEROXIDE TYPE E, LIQUID
mt Of Waste Stream Generated in Reporting Yr 1: 38.094
Amt Of Waste Stream Generated in Reporting Yr 2: 36.7335

Name: HOME DEPOT NO 4007
Year : 2019
RCRA Id : ORQ000023840
Inactive : Not reported
Status: Small quantity generator
Manifest : 000233113DAT
Ship Date : 09/18/2019
TSD : WAD020257945
WS Num: 3
Transporter: Not reported
Ship Qty : Not reported
Rpt Unit : Not reported
Off Mng : H040
EPA Waste Codes: D001
Waste Description: WASTE OXYGEN, COMPRESSED
mt Of Waste Stream Generated in Reporting Yr 1: 4.535
Amt Of Waste Stream Generated in Reporting Yr 2: 2.2675

HOME DEPOT NO 4007 (Continued) **1008374916**

Name: HOME DEPOT NO 4007
Year : 2019
RCRA Id : ORQ000023840
Inactive : Not reported
Status: Small quantity generator
Manifest : 000233113DAT
Ship Date : 09/18/2019
TSD : WAD020257945
WS Num: 13
Transporter: Not reported
Ship Qty : Not reported
Rpt Unit : Not reported
Off Mng : H040
EPA Waste Codes: D001
Waste Description: WASTE PAINT RELATED MATERIAL
Amt Of Waste Stream Generated in Reporting Yr 1: 0.907
Amt Of Waste Stream Generated in Reporting Yr 2: 0.907

Name: HOME DEPOT NO 4007
Year : 2019
RCRA Id : ORQ000023840
Inactive : Not reported
Status: Small quantity generator
Manifest : 000233113DAT
Ship Date : 09/18/2019
TSD : WAD020257945
WS Num: 1
Transporter: Not reported
Ship Qty : Not reported
Rpt Unit : Not reported
Off Mng : H040
EPA Waste Codes: D016
Waste Description: HAZARDOUS WASTE, SOLID, N.O.S. (2,4-D)
mt Of Waste Stream Generated in Reporting Yr 1: 310.194
mt Of Waste Stream Generated in Reporting Yr 2: 45.8035

Name: HOME DEPOT NO 4007
Year : 2019
RCRA Id : ORQ000023840
Inactive : Not reported
Status: Small quantity generator
Manifest : 000233113DAT
Ship Date : 09/18/2019
TSD : WAD020257945
WS Num: 14
Transporter: Not reported
Ship Qty : Not reported
Rpt Unit : Not reported
Off Mng : H040
EPA Waste Codes: D016
Waste Description: WASTE TOXIC, LIQUIDS, ORGANIC, N.O.S. (2,4-D)
Amt Of Waste Stream Generated in Reporting Yr 1: 20.861
Amt Of Waste Stream Generated in Reporting Yr 2: 7.7095

Name: HOME DEPOT NO 4007
Year : 2019
RCRA Id : ORQ000023840

HOME DEPOT NO 4007 (Continued) **1008374916**

Inactive : Not reported
Status: Small quantity generator
Manifest : 000233113DAT
Ship Date : 09/18/2019
TSD : WAD020257945
WS Num: 13
Transporter: Not reported
Ship Qty : Not reported
Rpt Unit : Not reported
Off Mng : H040
EPA Waste Codes: D035
Waste Description: WASTE PAINT RELATED MATERIAL
Amt Of Waste Stream Generated in Reporting Yr 1: 0.907
Amt Of Waste Stream Generated in Reporting Yr 2: 0.907

Name: HOME DEPOT NO 4007
Year : 2019
RCRA Id : ORQ000023840
Inactive : Not reported
Status: Small quantity generator
Manifest : 000233113DAT
Ship Date : 09/18/2019
TSD : WAD020257945
WS Num: 16
Transporter: Not reported
Ship Qty : Not reported
Rpt Unit : Not reported
Off Mng : H040
EPA Waste Codes: U160
Waste Description: WASTE ORGANIC PEROXIDE TYPE E, LIQUID
mt Of Waste Stream Generated in Reporting Yr 1: 38.094
Amt Of Waste Stream Generated in Reporting Yr 2: 36.7335

Name: HOME DEPOT NO 4007
Year : 2019
RCRA Id : ORQ000023840
Inactive : Not reported
Status: Small quantity generator
Manifest : 000233113DAT
Ship Date : 09/18/2019
TSD : WAD020257945
WS Num: 6
Transporter: Not reported
Ship Qty : Not reported
Rpt Unit : Not reported
Off Mng : H050
EPA Waste Codes: D001
Waste Description: WASTE FLAMMABLE LIQUIDS, N.O.S. (ACETONE, METHYL ETHYL KETONE)
nt Of Waste Stream Generated in Reporting Yr 1: 529.2345
mt Of Waste Stream Generated in Reporting Yr 2: 55.7805

Name: HOME DEPOT NO 4007
Year : 2019
RCRA Id : ORQ000023840
Inactive : Not reported
Status: Small quantity generator
Manifest : 000233113DAT

HOME DEPOT NO 4007 (Continued) **1008374916**

Ship Date : 09/18/2019
TSD : WAD020257945
WS Num: 6
Transporter: Not reported
Ship Qty : Not reported
Rpt Unit : Not reported
Off Mng : H050
EPA Waste Codes: D018
Waste Description: WASTE FLAMMABLE LIQUIDS, N.O.S. (ACETONE, METHYL ETHYL KETONE)
nt Of Waste Stream Generated in Reporting Yr 1: 529.2345
mt Of Waste Stream Generated in Reporting Yr 2: 55.7805

Name: HOME DEPOT NO 4007
Year : 2019
RCRA Id : ORQ000023840
Inactive : Not reported
Status: Small quantity generator
Manifest : 000233113DAT
Ship Date : 09/18/2019
TSD : WAD020257945
WS Num: 6
Transporter: Not reported
Ship Qty : Not reported
Rpt Unit : Not reported
Off Mng : H050
EPA Waste Codes: D035
Waste Description: WASTE FLAMMABLE LIQUIDS, N.O.S. (ACETONE, METHYL ETHYL KETONE)
nt Of Waste Stream Generated in Reporting Yr 1: 529.2345
mt Of Waste Stream Generated in Reporting Yr 2: 55.7805

Click this hyperlink while viewing on your computer to access
2068 additional OR_MANIFEST: record(s) in the EDR Site Report.

Name: HOME DEPOT NO 4007
Year : 2019
RCRA Id : ORQ000023840
Inactive : Not reported
Status: Small quantity generator
Manifest : 000233113DAT
Ship Date : 09/18/2019
TSD : WAD020257945
WS Num: 2
Transporter: Not reported
Ship Qty : Not reported
Rpt Unit : Not reported
Off Mng : H061
EPA Waste Codes: D001
Waste Description: WASTE AEROSOLS, FLAMMABLE
t Of Waste Stream Generated in Reporting Yr 1: 478.4425
mt Of Waste Stream Generated in Reporting Yr 2: 55.327

Name: HOME DEPOT NO 4007
Year : 2019
RCRA Id : ORQ000023840
Inactive : Not reported
Status: Small quantity generator
Manifest : 000233113DAT

HOME DEPOT NO 4007 (Continued) **1008374916**

Ship Date : 09/18/2019
TSD : WAD020257945
WS Num: 8
Transporter: Not reported
Ship Qty : Not reported
Rpt Unit : Not reported
Off Mng : H061
EPA Waste Codes: D001
Waste Description: WASTE GASOLINE
mt Of Waste Stream Generated in Reporting Yr 1: 121.9915
mt Of Waste Stream Generated in Reporting Yr 2: 14.9655

Name: HOME DEPOT NO 4007
Year : 2019
RCRA Id : ORQ000023840
Inactive : Not reported
Status: Small quantity generator
Manifest : 000233113DAT
Ship Date : 09/18/2019
TSD : WAD020257945
WS Num: 2
Transporter: Not reported
Ship Qty : Not reported
Rpt Unit : Not reported
Off Mng : H061
EPA Waste Codes: D005
Waste Description: WASTE AEROSOLS, FLAMMABLE
t Of Waste Stream Generated in Reporting Yr 1: 478.4425
mt Of Waste Stream Generated in Reporting Yr 2: 55.327

Name: HOME DEPOT NO 4007
Year : 2019
RCRA Id : ORQ000023840
Inactive : Not reported
Status: Small quantity generator
Manifest : 000233113DAT
Ship Date : 09/18/2019
TSD : WAD020257945
WS Num: 2
Transporter: Not reported
Ship Qty : Not reported
Rpt Unit : Not reported
Off Mng : H061
EPA Waste Codes: D007
Waste Description: WASTE AEROSOLS, FLAMMABLE
t Of Waste Stream Generated in Reporting Yr 1: 478.4425
mt Of Waste Stream Generated in Reporting Yr 2: 55.327

Name: HOME DEPOT NO 4007
Year : 2019
RCRA Id : ORQ000023840
Inactive : Not reported
Status: Small quantity generator
Manifest : 000233113DAT
Ship Date : 09/18/2019
TSD : WAD020257945
WS Num: 2

HOME DEPOT NO 4007 (Continued) **1008374916**

Transporter: Not reported
Ship Qty : Not reported
Rpt Unit : Not reported
Off Mng : H061
EPA Waste Codes: D008
Waste Description: WASTE AEROSOLS, FLAMMABLE
nt Of Waste Stream Generated in Reporting Yr 1: 478.4425
mt Of Waste Stream Generated in Reporting Yr 2: 55.327

Name: HOME DEPOT NO 4007
Year : 2019
RCRA Id : ORQ000023840
Inactive : Not reported
Status: Small quantity generator
Manifest : 000233113DAT
Ship Date : 09/18/2019
TSD : WAD020257945
WS Num: 2
Transporter: Not reported
Ship Qty : Not reported
Rpt Unit : Not reported
Off Mng : H061
EPA Waste Codes: D016
Waste Description: WASTE AEROSOLS, FLAMMABLE
nt Of Waste Stream Generated in Reporting Yr 1: 478.4425
mt Of Waste Stream Generated in Reporting Yr 2: 55.327

Name: HOME DEPOT NO 4007
Year : 2019
RCRA Id : ORQ000023840
Inactive : Not reported
Status: Small quantity generator
Manifest : 000233113DAT
Ship Date : 09/18/2019
TSD : WAD020257945
WS Num: 8
Transporter: Not reported
Ship Qty : Not reported
Rpt Unit : Not reported
Off Mng : H061
EPA Waste Codes: D018
Waste Description: WASTE GASOLINE
mt Of Waste Stream Generated in Reporting Yr 1: 121.9915
mt Of Waste Stream Generated in Reporting Yr 2: 14.9655

Name: HOME DEPOT NO 4007
Year : 2019
RCRA Id : ORQ000023840
Inactive : Not reported
Status: Small quantity generator
Manifest : 000233113DAT
Ship Date : 09/18/2019
TSD : WAD020257945
WS Num: 2
Transporter: Not reported
Ship Qty : Not reported
Rpt Unit : Not reported

HOME DEPOT NO 4007 (Continued) **1008374916**

Off Mng : H061
EPA Waste Codes: D035
Waste Description: WASTE AEROSOLS, FLAMMABLE
t Of Waste Stream Generated in Reporting Yr 1: 478.4425
mt Of Waste Stream Generated in Reporting Yr 2: 55.327

Name: HOME DEPOT NO 4007
Year : 2019
RCRA Id : ORQ000023840
Inactive : Not reported
Status: Small quantity generator
Manifest : 000233113DAT
Ship Date : 09/18/2019
TSD : WAD020257945
WS Num: 9
Transporter: Not reported
Ship Qty : Not reported
Rpt Unit : Not reported
Off Mng : H070
EPA Waste Codes: D002
Waste Description: WASTE HYPOCHLORITE SOLUTIONS
Amt Of Waste Stream Generated in Reporting Yr 1: 87.979
mt Of Waste Stream Generated in Reporting Yr 2: 5.8955

Name: HOME DEPOT NO 4007
Year : 2019
RCRA Id : ORQ000023840
Inactive : Not reported
Status: Small quantity generator
Manifest : 000233113DAT
Ship Date : 09/18/2019
TSD : WAD020257945
WS Num: 5
Transporter: Not reported
Ship Qty : Not reported
Rpt Unit : Not reported
Off Mng : H121
EPA Waste Codes: D002
Waste Description: WASTE CORROSIVE LIQUID, BASIC, INORGANIC, N.O.S. (SODIUM HYDROXIDE, POTASSI
mt Of Waste Stream Generated in Reporting Yr 1: 149.655
mt Of Waste Stream Generated in Reporting Yr 2: 41.722

Manifest:
Name: HOME DEPOT NO 4007
Year : 2018
RCRA Id : ORQ000023840
Inactive : Not reported
Status: Small quantity generator
Manifest : 001763347PSC
Ship Date : 01/31/2018
TSD : WAD020257945
WS Num: 6
Transporter: Not reported
Ship Qty : Not reported
Rpt Unit : Not reported

HOME DEPOT NO 4007 (Continued) **1008374916**

Off Mng : H040
EPA Waste Codes: D002
Waste Description: WASTE CORROSIVE LIQUID, ACIDIC, ORGANIC, N.O.S. (OXALIC ACID, GLYCOLIC ACID
nt Of Waste Stream Generated in Reporting Yr 1: 10.884
f Waste Stream Generated in Reporting Yr 2: 0.90700000000000003

Name: HOME DEPOT NO 4007
Year : 2018
RCRA Id : ORQ000023840
Inactive : Not reported
Status: Small quantity generator
Manifest : 001763347PSC
Ship Date : 01/31/2018
TSD : WAD020257945
WS Num: 6
Transporter: Not reported
Ship Qty : Not reported
Rpt Unit : Not reported
Off Mng : H040
EPA Waste Codes: D002
Waste Description: WASTE CORROSIVE LIQUID, ACIDIC, ORGANIC, N.O.S. (OXALIC ACID, GLYCOLIC ACID
nt Of Waste Stream Generated in Reporting Yr 1: 10.884
f Waste Stream Generated in Reporting Yr 2: 0.90700000000000003

Name: HOME DEPOT NO 4007
Year : 2018
RCRA Id : ORQ000023840
Inactive : Not reported
Status: Small quantity generator
Manifest : 001763347PSC
Ship Date : 01/31/2018
TSD : WAD020257945
WS Num: 6
Transporter: Not reported
Ship Qty : Not reported
Rpt Unit : Not reported
Off Mng : H040
EPA Waste Codes: D002
Waste Description: WASTE CORROSIVE LIQUID, ACIDIC, ORGANIC, N.O.S. (OXALIC ACID, GLYCOLIC ACID
nt Of Waste Stream Generated in Reporting Yr 1: 10.884
f Waste Stream Generated in Reporting Yr 2: 0.90700000000000003

Name: HOME DEPOT NO 4007
Year : 2018
RCRA Id : ORQ000023840
Inactive : Not reported
Status: Small quantity generator
Manifest : 001763347PSC
Ship Date : 01/31/2018
TSD : WAD020257945
WS Num: 6
Transporter: Not reported
Ship Qty : Not reported
Rpt Unit : Not reported
Off Mng : H040
EPA Waste Codes: D002
Waste Description: WASTE CORROSIVE LIQUID, ACIDIC, ORGANIC, N.O.S. (OXALIC ACID, GLYCOLIC ACID

HOME DEPOT NO 4007 (Continued) **1008374916**

nt Of Waste Stream Generated in Reporting Yr 1: 10.884
f Waste Stream Generated in Reporting Yr 2: 0.90700000000000003

Name: HOME DEPOT NO 4007
Year : 2018
RCRA Id : ORQ000023840
Inactive : Not reported
Status: Small quantity generator
Manifest : 001763347PSC
Ship Date : 01/31/2018
TSD : WAD020257945
WS Num: 2
Transporter: Not reported
Ship Qty : Not reported
Rpt Unit : Not reported
Off Mng : H040
EPA Waste Codes: D016
Waste Description: HAZARDOUS WASTE, SOLID, N.O.S. (2,4-D)
f Waste Stream Generated in Reporting Yr 1: 224.48250000000002
Waste Stream Generated in Reporting Yr 2: 18.140000000000001

Name: HOME DEPOT NO 4007
Year : 2018
RCRA Id : ORQ000023840
Inactive : Not reported
Status: Small quantity generator
Manifest : 001763347PSC
Ship Date : 01/31/2018
TSD : WAD020257945
WS Num: 2
Transporter: Not reported
Ship Qty : Not reported
Rpt Unit : Not reported
Off Mng : H040
EPA Waste Codes: D016
Waste Description: HAZARDOUS WASTE, SOLID, N.O.S. (2,4-D)
f Waste Stream Generated in Reporting Yr 1: 224.48250000000002
Waste Stream Generated in Reporting Yr 2: 18.140000000000001

Name: HOME DEPOT NO 4007
Year : 2018
RCRA Id : ORQ000023840
Inactive : Not reported
Status: Small quantity generator
Manifest : 001763347PSC
Ship Date : 01/31/2018
TSD : WAD020257945
WS Num: 2
Transporter: Not reported
Ship Qty : Not reported
Rpt Unit : Not reported
Off Mng : H040
EPA Waste Codes: D016
Waste Description: HAZARDOUS WASTE, SOLID, N.O.S. (2,4-D)
f Waste Stream Generated in Reporting Yr 1: 224.48250000000002
Waste Stream Generated in Reporting Yr 2: 18.140000000000001

HOME DEPOT NO 4007 (Continued) **1008374916**

Name: HOME DEPOT NO 4007
Year : 2018
RCRA Id : ORQ000023840
Inactive : Not reported
Status: Small quantity generator
Manifest : 001763347PSC
Ship Date : 01/31/2018
TSD : WAD020257945
WS Num: 2
Transporter: Not reported
Ship Qty : Not reported
Rpt Unit : Not reported
Off Mng : H040
EPA Waste Codes: D016
Waste Description: HAZARDOUS WASTE, SOLID, N.O.S. (2,4-D)
f Waste Stream Generated in Reporting Yr 1: 224.48250000000002
Waste Stream Generated in Reporting Yr 2: 18.140000000000001

Name: HOME DEPOT NO 4007
Year : 2018
RCRA Id : ORQ000023840
Inactive : Not reported
Status: Small quantity generator
Manifest : 001763347PSC
Ship Date : 01/31/2018
TSD : WAD020257945
WS Num: 8
Transporter: Not reported
Ship Qty : Not reported
Rpt Unit : Not reported
Off Mng : H050
EPA Waste Codes: D001
Waste Description: WASTE FLAMMABLE LIQUIDS, N.O.S. (ACETONE, METHYL ETHYL KETONE)
f Waste Stream Generated in Reporting Yr 1: 322.43850000000003
nt Of Waste Stream Generated in Reporting Yr 2: 15.8725

Name: HOME DEPOT NO 4007
Year : 2018
RCRA Id : ORQ000023840
Inactive : Not reported
Status: Small quantity generator
Manifest : 001763347PSC
Ship Date : 01/31/2018
TSD : WAD020257945
WS Num: 8
Transporter: Not reported
Ship Qty : Not reported
Rpt Unit : Not reported
Off Mng : H050
EPA Waste Codes: D001
Waste Description: WASTE FLAMMABLE LIQUIDS, N.O.S. (ACETONE, METHYL ETHYL KETONE)
f Waste Stream Generated in Reporting Yr 1: 322.43850000000003
nt Of Waste Stream Generated in Reporting Yr 2: 15.8725

Click this hyperlink while viewing on your computer to access
2068 additional OR_MANIFEST: record(s) in the EDR Site Report.

HOME DEPOT NO 4007 (Continued) **1008374916**

Name: HOME DEPOT NO 4007
Year : 2018
RCRA Id : ORQ000023840
Inactive : Not reported
Status: Small quantity generator
Manifest : 001763347PSC
Ship Date : 01/31/2018
TSD : WAD020257945
WS Num: 8
Transporter: Not reported
Ship Qty : Not reported
Rpt Unit : Not reported
Off Mng : H050
EPA Waste Codes: D001
Waste Description: WASTE FLAMMABLE LIQUIDS, N.O.S. (ACETONE, METHYL ETHYL KETONE)
f Waste Stream Generated in Reporting Yr 1: 322.43850000000003
nt Of Waste Stream Generated in Reporting Yr 2: 15.8725

Name: HOME DEPOT NO 4007
Year : 2018
RCRA Id : ORQ000023840
Inactive : Not reported
Status: Small quantity generator
Manifest : 001763347PSC
Ship Date : 01/31/2018
TSD : WAD020257945
WS Num: 8
Transporter: Not reported
Ship Qty : Not reported
Rpt Unit : Not reported
Off Mng : H050
EPA Waste Codes: D001
Waste Description: WASTE FLAMMABLE LIQUIDS, N.O.S. (ACETONE, METHYL ETHYL KETONE)
f Waste Stream Generated in Reporting Yr 1: 322.43850000000003
nt Of Waste Stream Generated in Reporting Yr 2: 15.8725

Name: HOME DEPOT NO 4007
Year : 2018
RCRA Id : ORQ000023840
Inactive : Not reported
Status: Small quantity generator
Manifest : 001763347PSC
Ship Date : 01/31/2018
TSD : WAD020257945
WS Num: 11
Transporter: Not reported
Ship Qty : Not reported
Rpt Unit : Not reported
Off Mng : H050
EPA Waste Codes: D001
Waste Description: WASTE GASOLINE
Of Waste Stream Generated in Reporting Yr 1: 138.77100000000002
t Of Waste Stream Generated in Reporting Yr 2: 12.2445

Name: HOME DEPOT NO 4007
Year : 2018
RCRA Id : ORQ000023840

HOME DEPOT NO 4007 (Continued) **1008374916**

Inactive :	Not reported
Status:	Small quantity generator
Manifest :	001763347PSC
Ship Date :	01/31/2018
TSD :	WAD020257945
WS Num:	11
Transporter:	Not reported
Ship Qty :	Not reported
Rpt Unit :	Not reported
Off Mng :	H050
EPA Waste Codes:	D001
Waste Description:	WASTE GASOLINE
Of Waste Stream Generated in Reporting Yr 1:	138.77100000000002
t Of Waste Stream Generated in Reporting Yr 2:	12.2445

Name:	HOME DEPOT NO 4007
Year :	2018
RCRA Id :	ORQ000023840
Inactive :	Not reported
Status:	Small quantity generator
Manifest :	001763347PSC
Ship Date :	01/31/2018
TSD :	WAD020257945
WS Num:	11
Transporter:	Not reported
Ship Qty :	Not reported
Rpt Unit :	Not reported
Off Mng :	H050
EPA Waste Codes:	D001
Waste Description:	WASTE GASOLINE
Of Waste Stream Generated in Reporting Yr 1:	138.77100000000002
t Of Waste Stream Generated in Reporting Yr 2:	12.2445

Name:	HOME DEPOT NO 4007
Year :	2018
RCRA Id :	ORQ000023840
Inactive :	Not reported
Status:	Small quantity generator
Manifest :	001763347PSC
Ship Date :	01/31/2018
TSD :	WAD020257945
WS Num:	11
Transporter:	Not reported
Ship Qty :	Not reported
Rpt Unit :	Not reported
Off Mng :	H050
EPA Waste Codes:	D001
Waste Description:	WASTE GASOLINE
Of Waste Stream Generated in Reporting Yr 1:	138.77100000000002
t Of Waste Stream Generated in Reporting Yr 2:	12.2445

Name:	HOME DEPOT NO 4007
Year :	2018
RCRA Id :	ORQ000023840
Inactive :	Not reported
Status:	Small quantity generator
Manifest :	001763347PSC

HOME DEPOT NO 4007 (Continued) **1008374916**

Ship Date : 01/31/2018
TSD : WAD020257945
WS Num: 8
Transporter: Not reported
Ship Qty : Not reported
Rpt Unit : Not reported
Off Mng : H050
EPA Waste Codes: D018
Waste Description: WASTE FLAMMABLE LIQUIDS, N.O.S. (ACETONE, METHYL ETHYL KETONE)
f Waste Stream Generated in Reporting Yr 1: 322.43850000000003
nt Of Waste Stream Generated in Reporting Yr 2: 15.8725

Name: HOME DEPOT NO 4007
Year : 2018
RCRA Id : ORQ000023840
Inactive : Not reported
Status: Small quantity generator
Manifest : 001763347PSC
Ship Date : 01/31/2018
TSD : WAD020257945
WS Num: 8
Transporter: Not reported
Ship Qty : Not reported
Rpt Unit : Not reported
Off Mng : H050
EPA Waste Codes: D018
Waste Description: WASTE FLAMMABLE LIQUIDS, N.O.S. (ACETONE, METHYL ETHYL KETONE)
f Waste Stream Generated in Reporting Yr 1: 322.43850000000003
nt Of Waste Stream Generated in Reporting Yr 2: 15.8725

Name: HOME DEPOT NO 4007
Year : 2018
RCRA Id : ORQ000023840
Inactive : Not reported
Status: Small quantity generator
Manifest : 001763347PSC
Ship Date : 01/31/2018
TSD : WAD020257945
WS Num: 8
Transporter: Not reported
Ship Qty : Not reported
Rpt Unit : Not reported
Off Mng : H050
EPA Waste Codes: D018
Waste Description: WASTE FLAMMABLE LIQUIDS, N.O.S. (ACETONE, METHYL ETHYL KETONE)
f Waste Stream Generated in Reporting Yr 1: 322.43850000000003
nt Of Waste Stream Generated in Reporting Yr 2: 15.8725

Name: HOME DEPOT NO 4007
Year : 2018
RCRA Id : ORQ000023840
Inactive : Not reported
Status: Small quantity generator
Manifest : 001763347PSC
Ship Date : 01/31/2018
TSD : WAD020257945
WS Num: 8

HOME DEPOT NO 4007 (Continued) **1008374916**

Transporter: Not reported
Ship Qty : Not reported
Rpt Unit : Not reported
Off Mng : H050
EPA Waste Codes: D018
Waste Description: WASTE FLAMMABLE LIQUIDS, N.O.S. (ACETONE, METHYL ETHYL KETONE)
f Waste Stream Generated in Reporting Yr 1: 322.43850000000003
nt Of Waste Stream Generated in Reporting Yr 2: 15.8725

Manifest:
Name: HOME DEPOT NO 4007
Year : 2018
RCRA Id : ORQ000023840
Inactive : Not reported
Status: Small quantity generator
Manifest : 001763347PSC
Ship Date : 01/31/2018
TSD : WAD020257945
WS Num: 6
Transporter: Not reported
Ship Qty : Not reported
Rpt Unit : Not reported
Off Mng : H040
EPA Waste Codes: D002
Waste Description: WASTE CORROSIVE LIQUID, ACIDIC, ORGANIC, N.O.S. (OXALIC ACID, GLYCOLIC ACID
nt Of Waste Stream Generated in Reporting Yr 1: 10.884
f Waste Stream Generated in Reporting Yr 2: 0.90700000000000003

Name: HOME DEPOT NO 4007
Year : 2018
RCRA Id : ORQ000023840
Inactive : Not reported
Status: Small quantity generator
Manifest : 001763347PSC
Ship Date : 01/31/2018
TSD : WAD020257945
WS Num: 6
Transporter: Not reported
Ship Qty : Not reported
Rpt Unit : Not reported
Off Mng : H040
EPA Waste Codes: D002
Waste Description: WASTE CORROSIVE LIQUID, ACIDIC, ORGANIC, N.O.S. (OXALIC ACID, GLYCOLIC ACID
nt Of Waste Stream Generated in Reporting Yr 1: 10.884
f Waste Stream Generated in Reporting Yr 2: 0.90700000000000003

Name: HOME DEPOT NO 4007
Year : 2018
RCRA Id : ORQ000023840
Inactive : Not reported
Status: Small quantity generator
Manifest : 001763347PSC
Ship Date : 01/31/2018
TSD : WAD020257945
WS Num: 6

HOME DEPOT NO 4007 (Continued) **1008374916**

Transporter: Not reported
Ship Qty : Not reported
Rpt Unit : Not reported
Off Mng : H040
EPA Waste Codes: D002
Waste Description: WASTE CORROSIVE LIQUID, ACIDIC, ORGANIC, N.O.S. (OXALIC ACID, GLYCOLIC ACID
nt Of Waste Stream Generated in Reporting Yr 1: 10.884
f Waste Stream Generated in Reporting Yr 2: 0.90700000000000003

Name: HOME DEPOT NO 4007
Year : 2018
RCRA Id : ORQ000023840
Inactive : Not reported
Status: Small quantity generator
Manifest : 001763347PSC
Ship Date : 01/31/2018
TSD : WAD020257945
WS Num: 6
Transporter: Not reported
Ship Qty : Not reported
Rpt Unit : Not reported
Off Mng : H040
EPA Waste Codes: D002
Waste Description: WASTE CORROSIVE LIQUID, ACIDIC, ORGANIC, N.O.S. (OXALIC ACID, GLYCOLIC ACID
nt Of Waste Stream Generated in Reporting Yr 1: 10.884
f Waste Stream Generated in Reporting Yr 2: 0.90700000000000003

Name: HOME DEPOT NO 4007
Year : 2018
RCRA Id : ORQ000023840
Inactive : Not reported
Status: Small quantity generator
Manifest : 001763347PSC
Ship Date : 01/31/2018
TSD : WAD020257945
WS Num: 2
Transporter: Not reported
Ship Qty : Not reported
Rpt Unit : Not reported
Off Mng : H040
EPA Waste Codes: D016
Waste Description: HAZARDOUS WASTE, SOLID, N.O.S. (2,4-D)
f Waste Stream Generated in Reporting Yr 1: 224.48250000000002
Waste Stream Generated in Reporting Yr 2: 18.140000000000001

Name: HOME DEPOT NO 4007
Year : 2018
RCRA Id : ORQ000023840
Inactive : Not reported
Status: Small quantity generator
Manifest : 001763347PSC
Ship Date : 01/31/2018
TSD : WAD020257945
WS Num: 2
Transporter: Not reported
Ship Qty : Not reported
Rpt Unit : Not reported

HOME DEPOT NO 4007 (Continued) **1008374916**

Off Mng : H040
EPA Waste Codes: D016
Waste Description: HAZARDOUS WASTE, SOLID, N.O.S. (2,4-D)
f Waste Stream Generated in Reporting Yr 1: 224.48250000000002
Waste Stream Generated in Reporting Yr 2: 18.140000000000001

Name: HOME DEPOT NO 4007
Year : 2018
RCRA Id : ORQ000023840
Inactive : Not reported
Status: Small quantity generator
Manifest : 001763347PSC
Ship Date : 01/31/2018
TSD : WAD020257945
WS Num: 2
Transporter: Not reported
Ship Qty : Not reported
Rpt Unit : Not reported
Off Mng : H040
EPA Waste Codes: D016
Waste Description: HAZARDOUS WASTE, SOLID, N.O.S. (2,4-D)
f Waste Stream Generated in Reporting Yr 1: 224.48250000000002
Waste Stream Generated in Reporting Yr 2: 18.140000000000001

Name: HOME DEPOT NO 4007
Year : 2018
RCRA Id : ORQ000023840
Inactive : Not reported
Status: Small quantity generator
Manifest : 001763347PSC
Ship Date : 01/31/2018
TSD : WAD020257945
WS Num: 2
Transporter: Not reported
Ship Qty : Not reported
Rpt Unit : Not reported
Off Mng : H040
EPA Waste Codes: D016
Waste Description: HAZARDOUS WASTE, SOLID, N.O.S. (2,4-D)
f Waste Stream Generated in Reporting Yr 1: 224.48250000000002
Waste Stream Generated in Reporting Yr 2: 18.140000000000001

Name: HOME DEPOT NO 4007
Year : 2018
RCRA Id : ORQ000023840
Inactive : Not reported
Status: Small quantity generator
Manifest : 001763347PSC
Ship Date : 01/31/2018
TSD : WAD020257945
WS Num: 8
Transporter: Not reported
Ship Qty : Not reported
Rpt Unit : Not reported
Off Mng : H050
EPA Waste Codes: D001
Waste Description: WASTE FLAMMABLE LIQUIDS, N.O.S. (ACETONE, METHYL ETHYL KETONE)

HOME DEPOT NO 4007 (Continued) **1008374916**

f Waste Stream Generated in Reporting Yr 1: 322.43850000000003
nt Of Waste Stream Generated in Reporting Yr 2: 15.8725

Name: HOME DEPOT NO 4007
Year : 2018
RCRA Id : ORQ000023840
Inactive : Not reported
Status: Small quantity generator
Manifest : 001763347PSC
Ship Date : 01/31/2018
TSD : WAD020257945
WS Num: 8
Transporter: Not reported
Ship Qty : Not reported
Rpt Unit : Not reported
Off Mng : H050
EPA Waste Codes: D001
Waste Description: WASTE FLAMMABLE LIQUIDS, N.O.S. (ACETONE, METHYL ETHYL KETONE)
f Waste Stream Generated in Reporting Yr 1: 322.43850000000003
nt Of Waste Stream Generated in Reporting Yr 2: 15.8725

Click this hyperlink while viewing on your computer to access
2068 additional OR_MANIFEST: record(s) in the EDR Site Report.

Name: HOME DEPOT NO 4007
Year : 2018
RCRA Id : ORQ000023840
Inactive : Not reported
Status: Small quantity generator
Manifest : 001763347PSC
Ship Date : 01/31/2018
TSD : WAD020257945
WS Num: 8
Transporter: Not reported
Ship Qty : Not reported
Rpt Unit : Not reported
Off Mng : H050
EPA Waste Codes: D001
Waste Description: WASTE FLAMMABLE LIQUIDS, N.O.S. (ACETONE, METHYL ETHYL KETONE)
f Waste Stream Generated in Reporting Yr 1: 322.43850000000003
nt Of Waste Stream Generated in Reporting Yr 2: 15.8725

Name: HOME DEPOT NO 4007
Year : 2018
RCRA Id : ORQ000023840
Inactive : Not reported
Status: Small quantity generator
Manifest : 001763347PSC
Ship Date : 01/31/2018
TSD : WAD020257945
WS Num: 8
Transporter: Not reported
Ship Qty : Not reported
Rpt Unit : Not reported
Off Mng : H050
EPA Waste Codes: D001
Waste Description: WASTE FLAMMABLE LIQUIDS, N.O.S. (ACETONE, METHYL ETHYL KETONE)

HOME DEPOT NO 4007 (Continued) **1008374916**

f Waste Stream Generated in Reporting Yr 1: 322.43850000000003
nt Of Waste Stream Generated in Reporting Yr 2: 15.8725

Name: HOME DEPOT NO 4007
Year : 2018
RCRA Id : ORQ000023840
Inactive : Not reported
Status: Small quantity generator
Manifest : 001763347PSC
Ship Date : 01/31/2018
TSD : WAD020257945
WS Num: 11
Transporter: Not reported
Ship Qty : Not reported
Rpt Unit : Not reported
Off Mng : H050
EPA Waste Codes: D001
Waste Description: WASTE GASOLINE
Of Waste Stream Generated in Reporting Yr 1: 138.77100000000002
nt Of Waste Stream Generated in Reporting Yr 2: 12.2445

Name: HOME DEPOT NO 4007
Year : 2018
RCRA Id : ORQ000023840
Inactive : Not reported
Status: Small quantity generator
Manifest : 001763347PSC
Ship Date : 01/31/2018
TSD : WAD020257945
WS Num: 11
Transporter: Not reported
Ship Qty : Not reported
Rpt Unit : Not reported
Off Mng : H050
EPA Waste Codes: D001
Waste Description: WASTE GASOLINE
Of Waste Stream Generated in Reporting Yr 1: 138.77100000000002
nt Of Waste Stream Generated in Reporting Yr 2: 12.2445

Name: HOME DEPOT NO 4007
Year : 2018
RCRA Id : ORQ000023840
Inactive : Not reported
Status: Small quantity generator
Manifest : 001763347PSC
Ship Date : 01/31/2018
TSD : WAD020257945
WS Num: 11
Transporter: Not reported
Ship Qty : Not reported
Rpt Unit : Not reported
Off Mng : H050
EPA Waste Codes: D001
Waste Description: WASTE GASOLINE
Of Waste Stream Generated in Reporting Yr 1: 138.77100000000002
nt Of Waste Stream Generated in Reporting Yr 2: 12.2445

HOME DEPOT NO 4007 (Continued) **1008374916**

Name: HOME DEPOT NO 4007
Year : 2018
RCRA Id : ORQ000023840
Inactive : Not reported
Status: Small quantity generator
Manifest : 001763347PSC
Ship Date : 01/31/2018
TSD : WAD020257945
WS Num: 11
Transporter: Not reported
Ship Qty : Not reported
Rpt Unit : Not reported
Off Mng : H050
EPA Waste Codes: D001
Waste Description: WASTE GASOLINE
Of Waste Stream Generated in Reporting Yr 1: 138.77100000000002
nt Of Waste Stream Generated in Reporting Yr 2: 12.2445

Name: HOME DEPOT NO 4007
Year : 2018
RCRA Id : ORQ000023840
Inactive : Not reported
Status: Small quantity generator
Manifest : 001763347PSC
Ship Date : 01/31/2018
TSD : WAD020257945
WS Num: 8
Transporter: Not reported
Ship Qty : Not reported
Rpt Unit : Not reported
Off Mng : H050
EPA Waste Codes: D018
Waste Description: WASTE FLAMMABLE LIQUIDS, N.O.S. (ACETONE, METHYL ETHYL KETONE)
f Waste Stream Generated in Reporting Yr 1: 322.43850000000003
nt Of Waste Stream Generated in Reporting Yr 2: 15.8725

Name: HOME DEPOT NO 4007
Year : 2018
RCRA Id : ORQ000023840
Inactive : Not reported
Status: Small quantity generator
Manifest : 001763347PSC
Ship Date : 01/31/2018
TSD : WAD020257945
WS Num: 8
Transporter: Not reported
Ship Qty : Not reported
Rpt Unit : Not reported
Off Mng : H050
EPA Waste Codes: D018
Waste Description: WASTE FLAMMABLE LIQUIDS, N.O.S. (ACETONE, METHYL ETHYL KETONE)
f Waste Stream Generated in Reporting Yr 1: 322.43850000000003
nt Of Waste Stream Generated in Reporting Yr 2: 15.8725

Name: HOME DEPOT NO 4007
Year : 2018
RCRA Id : ORQ000023840

HOME DEPOT NO 4007 (Continued) **1008374916**

Inactive : Not reported
Status: Small quantity generator
Manifest : 001763347PSC
Ship Date : 01/31/2018
TSD : WAD020257945
WS Num: 8
Transporter: Not reported
Ship Qty : Not reported
Rpt Unit : Not reported
Off Mng : H050
EPA Waste Codes: D018
Waste Description: WASTE FLAMMABLE LIQUIDS, N.O.S. (ACETONE, METHYL ETHYL KETONE)
f Waste Stream Generated in Reporting Yr 1: 322.43850000000003
nt Of Waste Stream Generated in Reporting Yr 2: 15.8725

Name: HOME DEPOT NO 4007
Year : 2018
RCRA Id : ORQ000023840
Inactive : Not reported
Status: Small quantity generator
Manifest : 001763347PSC
Ship Date : 01/31/2018
TSD : WAD020257945
WS Num: 8
Transporter: Not reported
Ship Qty : Not reported
Rpt Unit : Not reported
Off Mng : H050
EPA Waste Codes: D018
Waste Description: WASTE FLAMMABLE LIQUIDS, N.O.S. (ACETONE, METHYL ETHYL KETONE)
f Waste Stream Generated in Reporting Yr 1: 322.43850000000003
nt Of Waste Stream Generated in Reporting Yr 2: 15.8725

Manifest:
Name: HOME DEPOT NO 4007
Year : 2017
RCRA Id : ORQ000023840
Inactive : Not reported
Status: Small quantity generator
Manifest : 000135314DAT
Ship Date : 03/03/2017
TSD : WAD991281767
WS Num: 16
Transporter: Not reported
Ship Qty : Not reported
Rpt Unit : Not reported
Off Mng : H040
EPA Waste Codes: D001
Waste Description: WASTE ORGANIC PEROXIDE TYPE E, LIQUID
nt Of Waste Stream Generated in Reporting Yr 1: 1.814
mt Of Waste Stream Generated in Reporting Yr 2: 1.3605

Name: HOME DEPOT NO 4007
Year : 2017
RCRA Id : ORQ000023840

HOME DEPOT NO 4007 (Continued) **1008374916**

Inactive : Not reported
Status: Small quantity generator
Manifest : 000135314DAT
Ship Date : 03/03/2017
TSD : WAD991281767
WS Num: 4
Transporter: Not reported
Ship Qty : Not reported
Rpt Unit : Not reported
Off Mng : H040
EPA Waste Codes: D016
Waste Description: Hazardous Waste Solids (2,4-D)
Amt Of Waste Stream Generated in Reporting Yr 1: 364.614
Amt Of Waste Stream Generated in Reporting Yr 2: 16.326

Name: HOME DEPOT NO 4007
Year : 2017
RCRA Id : ORQ000023840
Inactive : Not reported
Status: Small quantity generator
Manifest : 000135314DAT
Ship Date : 03/03/2017
TSD : WAD991281767
WS Num: 16
Transporter: Not reported
Ship Qty : Not reported
Rpt Unit : Not reported
Off Mng : H040
EPA Waste Codes: U160
Waste Description: WASTE ORGANIC PEROXIDE TYPE E, LIQUID
mt Of Waste Stream Generated in Reporting Yr 1: 1.814
Amt Of Waste Stream Generated in Reporting Yr 2: 1.3605

Name: HOME DEPOT NO 4007
Year : 2017
RCRA Id : ORQ000023840
Inactive : Not reported
Status: Small quantity generator
Manifest : 000135314DAT
Ship Date : 03/03/2017
TSD : WAD991281767
WS Num: 6
Transporter: Not reported
Ship Qty : Not reported
Rpt Unit : Not reported
Off Mng : H050
EPA Waste Codes: D001
Waste Description: Waste Flammable Liquids
mt Of Waste Stream Generated in Reporting Yr 1: 429.918
mt Of Waste Stream Generated in Reporting Yr 2: 27.21

Name: HOME DEPOT NO 4007
Year : 2017
RCRA Id : ORQ000023840
Inactive : Not reported
Status: Small quantity generator
Manifest : 000135314DAT

HOME DEPOT NO 4007 (Continued) **1008374916**

Ship Date :	03/03/2017	
TSD :	WAD991281767	
WS Num:	7	
Transporter:	Not reported	
Ship Qty :	Not reported	
Rpt Unit :	Not reported	
Off Mng :	H050	
EPA Waste Codes:	D001	
Waste Description:	Waste Gasoline	
amt Of Waste Stream Generated in Reporting Yr 1:		160.539
nt Of Waste Stream Generated in Reporting Yr 2:		12.2445

Name:	HOME DEPOT NO 4007	
Year :	2017	
RCRA Id :	ORQ000023840	
Inactive :	Not reported	
Status:	Small quantity generator	
Manifest :	000135314DAT	
Ship Date :	03/03/2017	
TSD :	WAD991281767	
WS Num:	6	
Transporter:	Not reported	
Ship Qty :	Not reported	
Rpt Unit :	Not reported	
Off Mng :	H050	
EPA Waste Codes:	D018	
Waste Description:	Waste Flammable Liquids	
mt Of Waste Stream Generated in Reporting Yr 1:		429.918
mt Of Waste Stream Generated in Reporting Yr 2:		27.21

Name:	HOME DEPOT NO 4007	
Year :	2017	
RCRA Id :	ORQ000023840	
Inactive :	Not reported	
Status:	Small quantity generator	
Manifest :	000135314DAT	
Ship Date :	03/03/2017	
TSD :	WAD991281767	
WS Num:	7	
Transporter:	Not reported	
Ship Qty :	Not reported	
Rpt Unit :	Not reported	
Off Mng :	H050	
EPA Waste Codes:	D018	
Waste Description:	Waste Gasoline	
amt Of Waste Stream Generated in Reporting Yr 1:		160.539
nt Of Waste Stream Generated in Reporting Yr 2:		12.2445

Name:	HOME DEPOT NO 4007
Year :	2017
RCRA Id :	ORQ000023840
Inactive :	Not reported
Status:	Small quantity generator
Manifest :	000135314DAT
Ship Date :	03/03/2017
TSD :	WAD991281767
WS Num:	6

HOME DEPOT NO 4007 (Continued) **1008374916**

Transporter:	Not reported	
Ship Qty :	Not reported	
Rpt Unit :	Not reported	
Off Mng :	H050	
EPA Waste Codes:	D035	
Waste Description:	Waste Flammable Liquids	
mt Of Waste Stream Generated in Reporting Yr 1:		429.918
mt Of Waste Stream Generated in Reporting Yr 2:		27.21

Name:	HOME DEPOT NO 4007	
Year :	2017	
RCRA Id :	ORQ000023840	
Inactive :	Not reported	
Status:	Small quantity generator	
Manifest :	000135314DAT	
Ship Date :	03/03/2017	
TSD :	WAD991281767	
WS Num:	1	
Transporter:	Not reported	
Ship Qty :	Not reported	
Rpt Unit :	Not reported	
Off Mng :	H061	
EPA Waste Codes:	D001	
Waste Description:	Waste Aerosols	
t Of Waste Stream Generated in Reporting Yr 1:		440.3485
nt Of Waste Stream Generated in Reporting Yr 2:		44.443

Name:	HOME DEPOT NO 4007	
Year :	2017	
RCRA Id :	ORQ000023840	
Inactive :	Not reported	
Status:	Small quantity generator	
Manifest :	000135314DAT	
Ship Date :	03/03/2017	
TSD :	WAD991281767	
WS Num:	1	
Transporter:	Not reported	
Ship Qty :	Not reported	
Rpt Unit :	Not reported	
Off Mng :	H061	
EPA Waste Codes:	D005	
Waste Description:	Waste Aerosols	
t Of Waste Stream Generated in Reporting Yr 1:		440.3485
nt Of Waste Stream Generated in Reporting Yr 2:		44.443

Click this hyperlink while viewing on your computer to access
2068 additional OR_MANIFEST: record(s) in the EDR Site Report.

Name:	HOME DEPOT NO 4007
Year :	2017
RCRA Id :	ORQ000023840
Inactive :	Not reported
Status:	Small quantity generator
Manifest :	000135314DAT
Ship Date :	03/03/2017
TSD :	WAD991281767
WS Num:	1

HOME DEPOT NO 4007 (Continued) **1008374916**

Transporter:	Not reported	
Ship Qty :	Not reported	
Rpt Unit :	Not reported	
Off Mng :	H061	
EPA Waste Codes:	D007	
Waste Description:	Waste Aerosols	
t Of Waste Stream Generated in Reporting Yr 1:		440.3485
nt Of Waste Stream Generated in Reporting Yr 2:		44.443

Name:	HOME DEPOT NO 4007	
Year :	2017	
RCRA Id :	ORQ000023840	
Inactive :	Not reported	
Status:	Small quantity generator	
Manifest :	000135314DAT	
Ship Date :	03/03/2017	
TSD :	WAD991281767	
WS Num:	1	
Transporter:	Not reported	
Ship Qty :	Not reported	
Rpt Unit :	Not reported	
Off Mng :	H061	
EPA Waste Codes:	D008	
Waste Description:	Waste Aerosols	
t Of Waste Stream Generated in Reporting Yr 1:		440.3485
nt Of Waste Stream Generated in Reporting Yr 2:		44.443

Name:	HOME DEPOT NO 4007	
Year :	2017	
RCRA Id :	ORQ000023840	
Inactive :	Not reported	
Status:	Small quantity generator	
Manifest :	000135314DAT	
Ship Date :	03/03/2017	
TSD :	WAD991281767	
WS Num:	1	
Transporter:	Not reported	
Ship Qty :	Not reported	
Rpt Unit :	Not reported	
Off Mng :	H061	
EPA Waste Codes:	D035	
Waste Description:	Waste Aerosols	
t Of Waste Stream Generated in Reporting Yr 1:		440.3485
nt Of Waste Stream Generated in Reporting Yr 2:		44.443

Name:	HOME DEPOT NO 4007	
Year :	2017	
RCRA Id :	ORQ000023840	
Inactive :	Not reported	
Status:	Small quantity generator	
Manifest :	000135314DAT	
Ship Date :	03/03/2017	
TSD :	WAD991281767	
WS Num:	1	
Transporter:	Not reported	
Ship Qty :	Not reported	
Rpt Unit :	Not reported	

HOME DEPOT NO 4007 (Continued) **1008374916**

Off Mng : H061
EPA Waste Codes: D039
Waste Description: Waste Aerosols
t Of Waste Stream Generated in Reporting Yr 1: 440.3485
nt Of Waste Stream Generated in Reporting Yr 2: 44.443

Name: HOME DEPOT NO 4007
Year : 2017
RCRA Id : ORQ000023840
Inactive : Not reported
Status: Small quantity generator
Manifest : 000135314DAT
Ship Date : 03/03/2017
TSD : WAD991281767
WS Num: 8
Transporter: Not reported
Ship Qty : Not reported
Rpt Unit : Not reported
Off Mng : H121
EPA Waste Codes: D002
Waste Description: Waste Corrosive Liquids (acidic)
mt Of Waste Stream Generated in Reporting Yr 1: 30.3845
mt Of Waste Stream Generated in Reporting Yr 2: 4.535

Name: HOME DEPOT NO 4007
Year : 2017
RCRA Id : ORQ000023840
Inactive : Not reported
Status: Small quantity generator
Manifest : 000135314DAT
Ship Date : 03/03/2017
TSD : WAD991281767
WS Num: 2
Transporter: Not reported
Ship Qty : Not reported
Rpt Unit : Not reported
Off Mng : H121
EPA Waste Codes: D002
Waste Description: Waste Corrosive Liquids (bases)
Amt Of Waste Stream Generated in Reporting Yr 1: 76.6415
Amt Of Waste Stream Generated in Reporting Yr 2: 2.2675

Name: HOME DEPOT NO 4007
Year : 2017
RCRA Id : ORQ000023840
Inactive : Not reported
Status: Small quantity generator
Manifest : 001463507PSC
Ship Date : 01/20/2017
TSD : WAD991281767
WS Num: 5
Transporter: Not reported
Ship Qty : Not reported
Rpt Unit : Not reported
Off Mng : H040
EPA Waste Codes: D001
Waste Description: Waste Paint Related Material

HOME DEPOT NO 4007 (Continued) **1008374916**

Amt Of Waste Stream Generated in Reporting Yr 1: 8.163
mt Of Waste Stream Generated in Reporting Yr 2: 3.1745

Name: HOME DEPOT NO 4007
Year : 2017
RCRA Id : ORQ000023840
Inactive : Not reported
Status: Small quantity generator
Manifest : 001463507PSC
Ship Date : 01/20/2017
TSD : WAD991281767
WS Num: 9
Transporter: Not reported
Ship Qty : Not reported
Rpt Unit : Not reported
Off Mng : H040
EPA Waste Codes: D001
Waste Description: Waste Toxic Liquids
mt Of Waste Stream Generated in Reporting Yr 1: 75.281
nt Of Waste Stream Generated in Reporting Yr 2: 5.442

Name: HOME DEPOT NO 4007
Year : 2017
RCRA Id : ORQ000023840
Inactive : Not reported
Status: Small quantity generator
Manifest : 001463507PSC
Ship Date : 01/20/2017
TSD : WAD991281767
WS Num: 9
Transporter: Not reported
Ship Qty : Not reported
Rpt Unit : Not reported
Off Mng : H040
EPA Waste Codes: D016
Waste Description: Waste Toxic Liquids
mt Of Waste Stream Generated in Reporting Yr 1: 75.281
nt Of Waste Stream Generated in Reporting Yr 2: 5.442

Name: HOME DEPOT NO 4007
Year : 2017
RCRA Id : ORQ000023840
Inactive : Not reported
Status: Small quantity generator
Manifest : 001463507PSC
Ship Date : 01/20/2017
TSD : WAD991281767
WS Num: 9
Transporter: Not reported
Ship Qty : Not reported
Rpt Unit : Not reported
Off Mng : H040
EPA Waste Codes: D022
Waste Description: Waste Toxic Liquids
mt Of Waste Stream Generated in Reporting Yr 1: 75.281
nt Of Waste Stream Generated in Reporting Yr 2: 5.442

HOME DEPOT NO 4007 (Continued) **1008374916**

Manifest:

Name:	HOME DEPOT NO 4007
Year :	2016
RCRA Id :	ORQ000023840
Inactive :	Not reported
Status:	Small quantity generator
Manifest :	000126358DAT
Ship Date :	03/31/2016
TSD :	WAD991281767
WS Num:	11
Transporter:	Not reported
Ship Qty :	Not reported
Rpt Unit :	Not reported
Off Mng :	H040
EPA Waste Codes:	D001
Waste Description:	Waste Lighters
mt Of Waste Stream Generated in Reporting Yr 1:	9.5235
nt Of Waste Stream Generated in Reporting Yr 2:	4.0815

Name:	HOME DEPOT NO 4007
Year :	2016
RCRA Id :	ORQ000023840
Inactive :	Not reported
Status:	Small quantity generator
Manifest :	000126358DAT
Ship Date :	03/31/2016
TSD :	WAD991281767
WS Num:	4
Transporter:	Not reported
Ship Qty :	Not reported
Rpt Unit :	Not reported
Off Mng :	H040
EPA Waste Codes:	D016
Waste Description:	Hazardous Waste Solids (2,4-D)
nt Of Waste Stream Generated in Reporting Yr 1:	292.5075
Amt Of Waste Stream Generated in Reporting Yr 2:	67.5715

Name:	HOME DEPOT NO 4007
Year :	2016
RCRA Id :	ORQ000023840
Inactive :	Not reported
Status:	Small quantity generator
Manifest :	000126358DAT
Ship Date :	03/31/2016
TSD :	WAD991281767
WS Num:	9
Transporter:	Not reported
Ship Qty :	Not reported
Rpt Unit :	Not reported
Off Mng :	H040
EPA Waste Codes:	D016
Waste Description:	Waste Toxic Liquids
Amt Of Waste Stream Generated in Reporting Yr 1:	52.606
mt Of Waste Stream Generated in Reporting Yr 2:	6.8025

Name:	HOME DEPOT NO 4007
Year :	2016

HOME DEPOT NO 4007 (Continued) **1008374916**

RCRA Id :	ORQ000023840
Inactive :	Not reported
Status:	Small quantity generator
Manifest :	000126358DAT
Ship Date :	03/31/2016
TSD :	WAD991281767
WS Num:	6
Transporter:	Not reported
Ship Qty :	Not reported
Rpt Unit :	Not reported
Off Mng :	H050
EPA Waste Codes:	D001
Waste Description:	Waste Flammable Liquids
mt Of Waste Stream Generated in Reporting Yr 1:	407.243
Amt Of Waste Stream Generated in Reporting Yr 2:	80.2695

Name:	HOME DEPOT NO 4007
Year :	2016
RCRA Id :	ORQ000023840
Inactive :	Not reported
Status:	Small quantity generator
Manifest :	000126358DAT
Ship Date :	03/31/2016
TSD :	WAD991281767
WS Num:	7
Transporter:	Not reported
Ship Qty :	Not reported
Rpt Unit :	Not reported
Off Mng :	H050
EPA Waste Codes:	D001
Waste Description:	Waste Gasoline
mt Of Waste Stream Generated in Reporting Yr 1:	70.2925
Amt Of Waste Stream Generated in Reporting Yr 2:	7.7095

Name:	HOME DEPOT NO 4007
Year :	2016
RCRA Id :	ORQ000023840
Inactive :	Not reported
Status:	Small quantity generator
Manifest :	000126358DAT
Ship Date :	03/31/2016
TSD :	WAD991281767
WS Num:	6
Transporter:	Not reported
Ship Qty :	Not reported
Rpt Unit :	Not reported
Off Mng :	H050
EPA Waste Codes:	D018
Waste Description:	Waste Flammable Liquids
mt Of Waste Stream Generated in Reporting Yr 1:	407.243
Amt Of Waste Stream Generated in Reporting Yr 2:	80.2695

Name:	HOME DEPOT NO 4007
Year :	2016
RCRA Id :	ORQ000023840
Inactive :	Not reported
Status:	Small quantity generator

HOME DEPOT NO 4007 (Continued) **1008374916**

Manifest :	000126358DAT	
Ship Date :	03/31/2016	
TSD :	WAD991281767	
WS Num:	7	
Transporter:	Not reported	
Ship Qty :	Not reported	
Rpt Unit :	Not reported	
Off Mng :	H050	
EPA Waste Codes:	D018	
Waste Description:	Waste Gasoline	
mt Of Waste Stream Generated in Reporting Yr 1:		70.2925
Amt Of Waste Stream Generated in Reporting Yr 2:		7.7095
Name:	HOME DEPOT NO 4007	
Year :	2016	
RCRA Id :	ORQ000023840	
Inactive :	Not reported	
Status:	Small quantity generator	
Manifest :	000126358DAT	
Ship Date :	03/31/2016	
TSD :	WAD991281767	
WS Num:	6	
Transporter:	Not reported	
Ship Qty :	Not reported	
Rpt Unit :	Not reported	
Off Mng :	H050	
EPA Waste Codes:	D035	
Waste Description:	Waste Flammable Liquids	
mt Of Waste Stream Generated in Reporting Yr 1:		407.243
Amt Of Waste Stream Generated in Reporting Yr 2:		80.2695
Name:	HOME DEPOT NO 4007	
Year :	2016	
RCRA Id :	ORQ000023840	
Inactive :	Not reported	
Status:	Small quantity generator	
Manifest :	000126358DAT	
Ship Date :	03/31/2016	
TSD :	WAD991281767	
WS Num:	1	
Transporter:	Not reported	
Ship Qty :	Not reported	
Rpt Unit :	Not reported	
Off Mng :	H061	
EPA Waste Codes:	D001	
Waste Description:	Waste Aerosols	
nt Of Waste Stream Generated in Reporting Yr 1:		429.011
mt Of Waste Stream Generated in Reporting Yr 2:		49.885
Name:	HOME DEPOT NO 4007	
Year :	2016	
RCRA Id :	ORQ000023840	
Inactive :	Not reported	
Status:	Small quantity generator	
Manifest :	000126358DAT	
Ship Date :	03/31/2016	
TSD :	WAD991281767	

HOME DEPOT NO 4007 (Continued) **1008374916**

WS Num: 1
Transporter: Not reported
Ship Qty : Not reported
Rpt Unit : Not reported
Off Mng : H061
EPA Waste Codes: D005
Waste Description: Waste Aerosols
nt Of Waste Stream Generated in Reporting Yr 1: 429.011
mt Of Waste Stream Generated in Reporting Yr 2: 49.885

Click this hyperlink while viewing on your computer to access
2068 additional OR_MANIFEST: record(s) in the EDR Site Report.

Name: HOME DEPOT NO 4007
Year : 2016
RCRA Id : ORQ000023840
Inactive : Not reported
Status: Small quantity generator
Manifest : 000126358DAT
Ship Date : 03/31/2016
TSD : WAD991281767
WS Num: 1
Transporter: Not reported
Ship Qty : Not reported
Rpt Unit : Not reported
Off Mng : H061
EPA Waste Codes: D007
Waste Description: Waste Aerosols
nt Of Waste Stream Generated in Reporting Yr 1: 429.011
mt Of Waste Stream Generated in Reporting Yr 2: 49.885

Name: HOME DEPOT NO 4007
Year : 2016
RCRA Id : ORQ000023840
Inactive : Not reported
Status: Small quantity generator
Manifest : 000126358DAT
Ship Date : 03/31/2016
TSD : WAD991281767
WS Num: 1
Transporter: Not reported
Ship Qty : Not reported
Rpt Unit : Not reported
Off Mng : H061
EPA Waste Codes: D008
Waste Description: Waste Aerosols
nt Of Waste Stream Generated in Reporting Yr 1: 429.011
mt Of Waste Stream Generated in Reporting Yr 2: 49.885

Name: HOME DEPOT NO 4007
Year : 2016
RCRA Id : ORQ000023840
Inactive : Not reported
Status: Small quantity generator
Manifest : 000126358DAT
Ship Date : 03/31/2016
TSD : WAD991281767

HOME DEPOT NO 4007 (Continued) **1008374916**

WS Num: 1
Transporter: Not reported
Ship Qty : Not reported
Rpt Unit : Not reported
Off Mng : H061
EPA Waste Codes: D035
Waste Description: Waste Aerosols
nt Of Waste Stream Generated in Reporting Yr 1: 429.011
mt Of Waste Stream Generated in Reporting Yr 2: 49.885

Name: HOME DEPOT NO 4007
Year : 2016
RCRA Id : ORQ000023840
Inactive : Not reported
Status: Small quantity generator
Manifest : 000126358DAT
Ship Date : 03/31/2016
TSD : WAD991281767
WS Num: 1
Transporter: Not reported
Ship Qty : Not reported
Rpt Unit : Not reported
Off Mng : H061
EPA Waste Codes: D039
Waste Description: Waste Aerosols
nt Of Waste Stream Generated in Reporting Yr 1: 429.011
mt Of Waste Stream Generated in Reporting Yr 2: 49.885

Name: HOME DEPOT NO 4007
Year : 2016
RCRA Id : ORQ000023840
Inactive : Not reported
Status: Small quantity generator
Manifest : 000126358DAT
Ship Date : 03/31/2016
TSD : WAD991281767
WS Num: 8
Transporter: Not reported
Ship Qty : Not reported
Rpt Unit : Not reported
Off Mng : H121
EPA Waste Codes: D002
Waste Description: Waste Corrosive Liquids (acidic)
Amt Of Waste Stream Generated in Reporting Yr 1: 22.675
Amt Of Waste Stream Generated in Reporting Yr 2: 6.349

Name: HOME DEPOT NO 4007
Year : 2016
RCRA Id : ORQ000023840
Inactive : Not reported
Status: Small quantity generator
Manifest : 000126358DAT
Ship Date : 03/31/2016
TSD : WAD991281767
WS Num: 2
Transporter: Not reported
Ship Qty : Not reported

HOME DEPOT NO 4007 (Continued) **1008374916**

Rpt Unit : Not reported
Off Mng : H121
EPA Waste Codes: D002
Waste Description: Waste Corrosive Liquids (bases)
mt Of Waste Stream Generated in Reporting Yr 1: 82.9905
t Of Waste Stream Generated in Reporting Yr 2: 12.2445

Name: HOME DEPOT NO 4007
Year : 2016
RCRA Id : ORQ000023840
Inactive : Not reported
Status: Small quantity generator
Manifest : 001182031PSC
Ship Date : 01/04/2016
TSD : WAD991281767
WS Num: 14
Transporter: Not reported
Ship Qty : Not reported
Rpt Unit : Not reported
Off Mng : H040
EPA Waste Codes: D002
Waste Description: WASTE CORROSIVE LIQUID, ACIDIC, ORGANIC
mt Of Waste Stream Generated in Reporting Yr 1: 13.605
mt Of Waste Stream Generated in Reporting Yr 2: 2.721

Name: HOME DEPOT NO 4007
Year : 2016
RCRA Id : ORQ000023840
Inactive : Not reported
Status: Small quantity generator
Manifest : 001182031PSC
Ship Date : 01/04/2016
TSD : WAD991281767
WS Num: 17
Transporter: Not reported
Ship Qty : Not reported
Rpt Unit : Not reported
Off Mng : H040
EPA Waste Codes: D004
Waste Description: HAZARDOUS WASTE, LIQUID, N.O.S.
Amt Of Waste Stream Generated in Reporting Yr 1: 8.163
mt Of Waste Stream Generated in Reporting Yr 2: 4.535

Name: HOME DEPOT NO 4007
Year : 2016
RCRA Id : ORQ000023840
Inactive : Not reported
Status: Small quantity generator
Manifest : 001182031PSC
Ship Date : 01/04/2016
TSD : WAD991281767
WS Num: 17
Transporter: Not reported
Ship Qty : Not reported
Rpt Unit : Not reported
Off Mng : H040
EPA Waste Codes: D005

HOME DEPOT NO 4007 (Continued) **1008374916**

Waste Description: HAZARDOUS WASTE, LIQUID, N.O.S.
Amt Of Waste Stream Generated in Reporting Yr 1: 8.163
mt Of Waste Stream Generated in Reporting Yr 2: 4.535

Name: HOME DEPOT NO 4007
Year : 2016
RCRA Id : ORQ000023840
Inactive : Not reported
Status: Small quantity generator
Manifest : 001182031PSC
Ship Date : 01/04/2016
TSD : WAD991281767
WS Num: 17
Transporter: Not reported
Ship Qty : Not reported
Rpt Unit : Not reported
Off Mng : H040
EPA Waste Codes: D006
Waste Description: HAZARDOUS WASTE, LIQUID, N.O.S.
Amt Of Waste Stream Generated in Reporting Yr 1: 8.163
mt Of Waste Stream Generated in Reporting Yr 2: 4.535

Manifest:
Name: HOME DEPOT NO 4007
Year : 2015
RCRA Id : ORQ000023840
Inactive : Not reported
Status: Small quantity generator
Manifest : 000096788DAT
Ship Date : 02/06/2015
TSD : WAD991281767
WS Num: 20
Transporter: Not reported
Ship Qty : Not reported
Rpt Unit : Not reported
Off Mng : H040
EPA Waste Codes: D001
Waste Description: WASTE CARTRIDGES, POWER DEVICE
mt Of Waste Stream Generated in Reporting Yr 1: 1.814
mt Of Waste Stream Generated in Reporting Yr 2: 1.814

Name: HOME DEPOT NO 4007
Year : 2015
RCRA Id : ORQ000023840
Inactive : Not reported
Status: Small quantity generator
Manifest : 000096788DAT
Ship Date : 02/06/2015
TSD : WAD991281767
WS Num: 20
Transporter: Not reported
Ship Qty : Not reported
Rpt Unit : Not reported
Off Mng : H040
EPA Waste Codes: D003

HOME DEPOT NO 4007 (Continued) **1008374916**

Waste Description: WASTE CARTRIDGES, POWER DEVICE
mt Of Waste Stream Generated in Reporting Yr 1: 1.814
mt Of Waste Stream Generated in Reporting Yr 2: 1.814

Name: HOME DEPOT NO 4007
Year : 2015
RCRA Id : ORQ000023840
Inactive : Not reported
Status: Small quantity generator
Manifest : 000096788DAT
Ship Date : 02/06/2015
TSD : WAD991281767
WS Num: 20
Transporter: Not reported
Ship Qty : Not reported
Rpt Unit : Not reported
Off Mng : H040
EPA Waste Codes: D005
Waste Description: WASTE CARTRIDGES, POWER DEVICE
mt Of Waste Stream Generated in Reporting Yr 1: 1.814
mt Of Waste Stream Generated in Reporting Yr 2: 1.814

Name: HOME DEPOT NO 4007
Year : 2015
RCRA Id : ORQ000023840
Inactive : Not reported
Status: Small quantity generator
Manifest : 000096788DAT
Ship Date : 02/06/2015
TSD : WAD991281767
WS Num: 20
Transporter: Not reported
Ship Qty : Not reported
Rpt Unit : Not reported
Off Mng : H040
EPA Waste Codes: D008
Waste Description: WASTE CARTRIDGES, POWER DEVICE
mt Of Waste Stream Generated in Reporting Yr 1: 1.814
mt Of Waste Stream Generated in Reporting Yr 2: 1.814

Name: HOME DEPOT NO 4007
Year : 2015
RCRA Id : ORQ000023840
Inactive : Not reported
Status: Small quantity generator
Manifest : 000115488DAT
Ship Date : 02/06/2015
TSD : WAD991281767
WS Num: 19
Transporter: Not reported
Ship Qty : Not reported
Rpt Unit : Not reported
Off Mng : H040
EPA Waste Codes: D001
Waste Description: WASTE ORGANIC PEROXIDE TYPE E, LIQUID
mt Of Waste Stream Generated in Reporting Yr 1: 1.814
mt Of Waste Stream Generated in Reporting Yr 2: 0.4535

HOME DEPOT NO 4007 (Continued) **1008374916**

Name: HOME DEPOT NO 4007
Year : 2015
RCRA Id : ORQ000023840
Inactive : Not reported
Status: Small quantity generator
Manifest : 000115488DAT
Ship Date : 02/06/2015
TSD : WAD991281767
WS Num: 19
Transporter: Not reported
Ship Qty : Not reported
Rpt Unit : Not reported
Off Mng : H040
EPA Waste Codes: U160
Waste Description: WASTE ORGANIC PEROXIDE TYPE E, LIQUID
mt Of Waste Stream Generated in Reporting Yr 1: 1.814
mt Of Waste Stream Generated in Reporting Yr 2: 0.4535

Name: HOME DEPOT NO 4007
Year : 2015
RCRA Id : ORQ000023840
Inactive : Not reported
Status: Small quantity generator
Manifest : 000115488DAT
Ship Date : 05/01/2015
TSD : WAD991281767
WS Num: 9
Transporter: Not reported
Ship Qty : Not reported
Rpt Unit : Not reported
Off Mng : H040
EPA Waste Codes: D016
Waste Description: Waste Toxic Liquids
Amt Of Waste Stream Generated in Reporting Yr 1: 161.446
mt Of Waste Stream Generated in Reporting Yr 2: 50.792

Name: HOME DEPOT NO 4007
Year : 2015
RCRA Id : ORQ000023840
Inactive : Not reported
Status: Small quantity generator
Manifest : 000115488DAT
Ship Date : 05/01/2015
TSD : WAD991281767
WS Num: 6
Transporter: Not reported
Ship Qty : Not reported
Rpt Unit : Not reported
Off Mng : H050
EPA Waste Codes: D001
Waste Description: Waste Flammable Liquids
mt Of Waste Stream Generated in Reporting Yr 1: 390.01
mt Of Waste Stream Generated in Reporting Yr 2: 30.3845

Name: HOME DEPOT NO 4007
Year : 2015
RCRA Id : ORQ000023840

HOME DEPOT NO 4007 (Continued) **1008374916**

Inactive :	Not reported
Status:	Small quantity generator
Manifest :	000115488DAT
Ship Date :	05/01/2015
TSD :	WAD991281767
WS Num:	7
Transporter:	Not reported
Ship Qty :	Not reported
Rpt Unit :	Not reported
Off Mng :	H050
EPA Waste Codes:	D001
Waste Description:	Waste Gasoline
mt Of Waste Stream Generated in Reporting Yr 1:	203.168
Amt Of Waste Stream Generated in Reporting Yr 2:	26.303

Name:	HOME DEPOT NO 4007
Year :	2015
RCRA Id :	ORQ000023840
Inactive :	Not reported
Status:	Small quantity generator
Manifest :	000115488DAT
Ship Date :	05/01/2015
TSD :	WAD991281767
WS Num:	6
Transporter:	Not reported
Ship Qty :	Not reported
Rpt Unit :	Not reported
Off Mng :	H050
EPA Waste Codes:	D018
Waste Description:	Waste Flammable Liquids
mt Of Waste Stream Generated in Reporting Yr 1:	390.01
mt Of Waste Stream Generated in Reporting Yr 2:	30.3845

Click this hyperlink while viewing on your computer to access
2068 additional OR_MANIFEST: record(s) in the EDR Site Report.

Name:	HOME DEPOT NO 4007
Year :	2015
RCRA Id :	ORQ000023840
Inactive :	Not reported
Status:	Small quantity generator
Manifest :	000115488DAT
Ship Date :	05/01/2015
TSD :	WAD991281767
WS Num:	7
Transporter:	Not reported
Ship Qty :	Not reported
Rpt Unit :	Not reported
Off Mng :	H050
EPA Waste Codes:	D018
Waste Description:	Waste Gasoline
mt Of Waste Stream Generated in Reporting Yr 1:	203.168
Amt Of Waste Stream Generated in Reporting Yr 2:	26.303

Name:	HOME DEPOT NO 4007
Year :	2015
RCRA Id :	ORQ000023840

HOME DEPOT NO 4007 (Continued) **1008374916**

Inactive :	Not reported
Status:	Small quantity generator
Manifest :	000115488DAT
Ship Date :	05/01/2015
TSD :	WAD991281767
WS Num:	6
Transporter:	Not reported
Ship Qty :	Not reported
Rpt Unit :	Not reported
Off Mng :	H050
EPA Waste Codes:	D035
Waste Description:	Waste Flammable Liquids
mt Of Waste Stream Generated in Reporting Yr 1:	390.01
mt Of Waste Stream Generated in Reporting Yr 2:	30.3845

Name:	HOME DEPOT NO 4007
Year :	2015
RCRA Id :	ORQ000023840
Inactive :	Not reported
Status:	Small quantity generator
Manifest :	000115488DAT
Ship Date :	05/01/2015
TSD :	WAD991281767
WS Num:	1
Transporter:	Not reported
Ship Qty :	Not reported
Rpt Unit :	Not reported
Off Mng :	H061
EPA Waste Codes:	D001
Waste Description:	Waste Aerosols
mt Of Waste Stream Generated in Reporting Yr 1:	290.24
mt Of Waste Stream Generated in Reporting Yr 2:	32.1985

Name:	HOME DEPOT NO 4007
Year :	2015
RCRA Id :	ORQ000023840
Inactive :	Not reported
Status:	Small quantity generator
Manifest :	000115488DAT
Ship Date :	05/01/2015
TSD :	WAD991281767
WS Num:	1
Transporter:	Not reported
Ship Qty :	Not reported
Rpt Unit :	Not reported
Off Mng :	H061
EPA Waste Codes:	D005
Waste Description:	Waste Aerosols
mt Of Waste Stream Generated in Reporting Yr 1:	290.24
mt Of Waste Stream Generated in Reporting Yr 2:	32.1985

Name:	HOME DEPOT NO 4007
Year :	2015
RCRA Id :	ORQ000023840
Inactive :	Not reported
Status:	Small quantity generator
Manifest :	000115488DAT

HOME DEPOT NO 4007 (Continued) **1008374916**

Ship Date :	05/01/2015
TSD :	WAD991281767
WS Num:	1
Transporter:	Not reported
Ship Qty :	Not reported
Rpt Unit :	Not reported
Off Mng :	H061
EPA Waste Codes:	D007
Waste Description:	Waste Aerosols
mt Of Waste Stream Generated in Reporting Yr 1:	290.24
mt Of Waste Stream Generated in Reporting Yr 2:	32.1985

Name:	HOME DEPOT NO 4007
Year :	2015
RCRA Id :	ORQ000023840
Inactive :	Not reported
Status:	Small quantity generator
Manifest :	000115488DAT
Ship Date :	05/01/2015
TSD :	WAD991281767
WS Num:	1
Transporter:	Not reported
Ship Qty :	Not reported
Rpt Unit :	Not reported
Off Mng :	H061
EPA Waste Codes:	D008
Waste Description:	Waste Aerosols
mt Of Waste Stream Generated in Reporting Yr 1:	290.24
mt Of Waste Stream Generated in Reporting Yr 2:	32.1985

Name:	HOME DEPOT NO 4007
Year :	2015
RCRA Id :	ORQ000023840
Inactive :	Not reported
Status:	Small quantity generator
Manifest :	000115488DAT
Ship Date :	05/01/2015
TSD :	WAD991281767
WS Num:	1
Transporter:	Not reported
Ship Qty :	Not reported
Rpt Unit :	Not reported
Off Mng :	H061
EPA Waste Codes:	D035
Waste Description:	Waste Aerosols
mt Of Waste Stream Generated in Reporting Yr 1:	290.24
mt Of Waste Stream Generated in Reporting Yr 2:	32.1985

Name:	HOME DEPOT NO 4007
Year :	2015
RCRA Id :	ORQ000023840
Inactive :	Not reported
Status:	Small quantity generator
Manifest :	000115488DAT
Ship Date :	05/01/2015
TSD :	WAD991281767
WS Num:	1

HOME DEPOT NO 4007 (Continued) **1008374916**

Transporter: Not reported
Ship Qty : Not reported
Rpt Unit : Not reported
Off Mng : H061
EPA Waste Codes: D039
Waste Description: Waste Aerosols
mt Of Waste Stream Generated in Reporting Yr 1: 290.24
mt Of Waste Stream Generated in Reporting Yr 2: 32.1985

Name: HOME DEPOT NO 4007
Year : 2015
RCRA Id : ORQ000023840
Inactive : Not reported
Status: Small quantity generator
Manifest : 000115488DAT
Ship Date : 05/01/2015
TSD : WAD991281767
WS Num: 18
Transporter: Not reported
Ship Qty : Not reported
Rpt Unit : Not reported
Off Mng : H070
EPA Waste Codes: D001
Waste Description: WASTE OXIDIZING SOLID, TOXIC
mt Of Waste Stream Generated in Reporting Yr 1: 0.4535
mt Of Waste Stream Generated in Reporting Yr 2: 0.4535

Name: HOME DEPOT NO 4007
Year : 2015
RCRA Id : ORQ000023840
Inactive : Not reported
Status: Small quantity generator
Manifest : 000115488DAT
Ship Date : 05/01/2015
TSD : WAD991281767
WS Num: 3
Transporter: Not reported
Ship Qty : Not reported
Rpt Unit : Not reported
Off Mng : H070
EPA Waste Codes: D002
Waste Description: Waste Hypochlorite Solutions
Amt Of Waste Stream Generated in Reporting Yr 1: 25.396
Amt Of Waste Stream Generated in Reporting Yr 2: 2.2675

Manifest:
Name: HOME DEPOT NO 4007
Year : 2014
RCRA Id : ORQ000023840
Inactive : Not reported
Status: Small quantity generator
Manifest : 000071206DAT
Ship Date : 03/03/2014
TSD : WAD991281767
WS Num: 8

HOME DEPOT NO 4007 (Continued) **1008374916**

Transporter: WAR000001743
Ship Qty : Not reported
Rpt Unit : Not reported
Off Mng : H040
EPA Waste Codes: D001 D035
Waste Description: Waste Paint Related Material
Of Waste Stream Generated in Reporting Yr 1: 41.268500000000003
Of Waste Stream Generated in Reporting Yr 2: 2.2675000000000001

Name: HOME DEPOT NO 4007
Year : 2014
RCRA Id : ORQ000023840
Inactive : Not reported
Status: Small quantity generator
Manifest : 000071206DAT
Ship Date : 03/03/2014
TSD : WAD991281767
WS Num: 6
Transporter: WAR000001743
Ship Qty : Not reported
Rpt Unit : Not reported
Off Mng : H040
EPA Waste Codes: D016 U279
Waste Description: Hazardous Waste Solids 2,4-D
nt Of Waste Stream Generated in Reporting Yr 1: 248.97149999999999
nt Of Waste Stream Generated in Reporting Yr 2: 22.221499999999999

Name: HOME DEPOT NO 4007
Year : 2014
RCRA Id : ORQ000023840
Inactive : Not reported
Status: Small quantity generator
Manifest : 000071206DAT
Ship Date : 03/03/2014
TSD : WAD991281767
WS Num: 4
Transporter: WAR000001743
Ship Qty : Not reported
Rpt Unit : Not reported
Off Mng : H050
EPA Waste Codes: D001 D018
Waste Description: Waste Gasoline
Of Waste Stream Generated in Reporting Yr 1: 136.05000000000001
f Waste Stream Generated in Reporting Yr 2: 9.5235000000000003

Name: HOME DEPOT NO 4007
Year : 2014
RCRA Id : ORQ000023840
Inactive : Not reported
Status: Small quantity generator
Manifest : 000071206DAT
Ship Date : 03/03/2014
TSD : WAD991281767
WS Num: 5
Transporter: WAR000001743
Ship Qty : Not reported
Rpt Unit : Not reported

HOME DEPOT NO 4007 (Continued) **1008374916**

Off Mng : H050
EPA Waste Codes: D001 D018 D035
Waste Description: Waste Flammable Liquids
Of Waste Stream Generated in Reporting Yr 1: 343.29950000000002
f Waste Stream Generated in Reporting Yr 2: 24.489000000000001

Name: HOME DEPOT NO 4007
Year : 2014
RCRA Id : ORQ000023840
Inactive : Not reported
Status: Small quantity generator
Manifest : 000071206DAT
Ship Date : 03/03/2014
TSD : WAD991281767
WS Num: 2
Transporter: WAR000001743
Ship Qty : Not reported
Rpt Unit : Not reported
Off Mng : H061
EPA Waste Codes: D001 D005 D007 D008 D035
Waste Description: Waste Aerosols
f Waste Stream Generated in Reporting Yr 1: 285.25150000000002
f Waste Stream Generated in Reporting Yr 2: 34.012500000000003

Name: HOME DEPOT NO 4007
Year : 2014
RCRA Id : ORQ000023840
Inactive : Not reported
Status: Small quantity generator
Manifest : 000071206DAT
Ship Date : 03/03/2014
TSD : WAD991281767
WS Num: 1
Transporter: WAR000001743
Ship Qty : Not reported
Rpt Unit : Not reported
Off Mng : H121
EPA Waste Codes: D002
Waste Description: Waste Corrosive Liquids (acidic)
Amt Of Waste Stream Generated in Reporting Yr 1: 36.733499999999999
Waste Stream Generated in Reporting Yr 2: 1.8140000000000001

Name: HOME DEPOT NO 4007
Year : 2014
RCRA Id : ORQ000023840
Inactive : Not reported
Status: Small quantity generator
Manifest : 000071206DAT
Ship Date : 03/03/2014
TSD : WAD991281767
WS Num: 3
Transporter: WAR000001743
Ship Qty : Not reported
Rpt Unit : Not reported
Off Mng : H121
EPA Waste Codes: D002
Waste Description: Waste Corrosive Liquids (bases)

HOME DEPOT NO 4007 (Continued) **1008374916**

nt Of Waste Stream Generated in Reporting Yr 1: 58.5015
Of Waste Stream Generated in Reporting Yr 2: 2.2675000000000001

Name: HOME DEPOT NO 4007
Year : 2014
RCRA Id : ORQ000023840
Inactive : Not reported
Status: Small quantity generator
Manifest : 000096926DAT
Ship Date : 11/14/2014
TSD : WAD991281767
WS Num: 8
Transporter: WAR000001743
Ship Qty : Not reported
Rpt Unit : Not reported
Off Mng : H040
EPA Waste Codes: D001 D035
Waste Description: Waste Paint Related Material
Of Waste Stream Generated in Reporting Yr 1: 41.268500000000003
f Waste Stream Generated in Reporting Yr 2: 31.745000000000001

Name: HOME DEPOT NO 4007
Year : 2014
RCRA Id : ORQ000023840
Inactive : Not reported
Status: Small quantity generator
Manifest : 000096926DAT
Ship Date : 11/14/2014
TSD : WAD991281767
WS Num: 9
Transporter: WAR000001743
Ship Qty : Not reported
Rpt Unit : Not reported
Off Mng : H040
EPA Waste Codes: D016
Waste Description: Waste Toxic Liquids
Of Waste Stream Generated in Reporting Yr 1: 50.792000000000002
Of Waste Stream Generated in Reporting Yr 2: 2.2675000000000001

Name: HOME DEPOT NO 4007
Year : 2014
RCRA Id : ORQ000023840
Inactive : Not reported
Status: Small quantity generator
Manifest : 000096926DAT
Ship Date : 11/14/2014
TSD : WAD991281767
WS Num: 6
Transporter: WAR000001743
Ship Qty : Not reported
Rpt Unit : Not reported
Off Mng : H040
EPA Waste Codes: D016 U279
Waste Description: Hazardous Waste Solids 2,4-D
nt Of Waste Stream Generated in Reporting Yr 1: 248.97149999999999
f Waste Stream Generated in Reporting Yr 2: 31.745000000000001

HOME DEPOT NO 4007 (Continued) **1008374916**

Click this hyperlink while viewing on your computer to access
2068 additional OR_MANIFEST: record(s) in the EDR Site Report.

Name: HOME DEPOT NO 4007
Year : 2014
RCRA Id : ORQ000023840
Inactive : Not reported
Status: Small quantity generator
Manifest : 000096926DAT
Ship Date : 11/14/2014
TSD : WAD991281767
WS Num: 5
Transporter: WAR000001743
Ship Qty : Not reported
Rpt Unit : Not reported
Off Mng : H050
EPA Waste Codes: D001 D018 D035
Waste Description: Waste Flammable Liquids
Of Waste Stream Generated in Reporting Yr 1: 343.29950000000002
mt Of Waste Stream Generated in Reporting Yr 2: 15.419

Name: HOME DEPOT NO 4007
Year : 2014
RCRA Id : ORQ000023840
Inactive : Not reported
Status: Small quantity generator
Manifest : 000096926DAT
Ship Date : 11/14/2014
TSD : WAD991281767
WS Num: 2
Transporter: WAR000001743
Ship Qty : Not reported
Rpt Unit : Not reported
Off Mng : H061
EPA Waste Codes: D001 D005 D007 D008 D035
Waste Description: Waste Aerosols
f Waste Stream Generated in Reporting Yr 1: 285.25150000000002
Of Waste Stream Generated in Reporting Yr 2: 29.931000000000001

Name: HOME DEPOT NO 4007
Year : 2014
RCRA Id : ORQ000023840
Inactive : Not reported
Status: Small quantity generator
Manifest : 000096926DAT
Ship Date : 11/14/2014
TSD : WAD991281767
WS Num: 1
Transporter: WAR000001743
Ship Qty : Not reported
Rpt Unit : Not reported
Off Mng : H121
EPA Waste Codes: D002
Waste Description: Waste Corrosive Liquids (acidic)
Amt Of Waste Stream Generated in Reporting Yr 1: 36.733499999999999
Of Waste Stream Generated in Reporting Yr 2: 6.3490000000000002

HOME DEPOT NO 4007 (Continued) **1008374916**

Name:	HOME DEPOT NO 4007
Year :	2014
RCRA Id :	ORQ000023840
Inactive :	Not reported
Status:	Small quantity generator
Manifest :	000096926DAT
Ship Date :	11/14/2014
TSD :	WAD991281767
WS Num:	3
Transporter:	WAR000001743
Ship Qty :	Not reported
Rpt Unit :	Not reported
Off Mng :	H121
EPA Waste Codes:	D002
Waste Description:	Waste Corrosive Liquids (bases)
nt Of Waste Stream Generated in Reporting Yr 1:	58.5015
nt Of Waste Stream Generated in Reporting Yr 2:	14.0585

Name:	HOME DEPOT NO 4007
Year :	2014
RCRA Id :	ORQ000023840
Inactive :	Not reported
Status:	Small quantity generator
Manifest :	000113737DAT
Ship Date :	12/22/2014
TSD :	WAD991281767
WS Num:	9
Transporter:	WAR000001743
Ship Qty :	Not reported
Rpt Unit :	Not reported
Off Mng :	H040
EPA Waste Codes:	D016
Waste Description:	Waste Toxic Liquids
Of Waste Stream Generated in Reporting Yr 1:	50.792000000000002
f Waste Stream Generated in Reporting Yr 2:	2.7210000000000001

Name:	HOME DEPOT NO 4007
Year :	2014
RCRA Id :	ORQ000023840
Inactive :	Not reported
Status:	Small quantity generator
Manifest :	000113737DAT
Ship Date :	12/22/2014
TSD :	WAD991281767
WS Num:	4
Transporter:	WAR000001743
Ship Qty :	Not reported
Rpt Unit :	Not reported
Off Mng :	H050
EPA Waste Codes:	D001 D018
Waste Description:	Waste Gasoline
Of Waste Stream Generated in Reporting Yr 1:	136.05000000000001
mt Of Waste Stream Generated in Reporting Yr 2:	14.9655

Name:	HOME DEPOT NO 4007
Year :	2014
RCRA Id :	ORQ000023840

HOME DEPOT NO 4007 (Continued) **1008374916**

Inactive :	Not reported
Status:	Small quantity generator
Manifest :	000113737DAT
Ship Date :	12/22/2014
TSD :	WAD991281767
WS Num:	5
Transporter:	WAR000001743
Ship Qty :	Not reported
Rpt Unit :	Not reported
Off Mng :	H050
EPA Waste Codes:	D001 D018 D035
Waste Description:	Waste Flammable Liquids
Of Waste Stream Generated in Reporting Yr 1:	343.29950000000002
nt Of Waste Stream Generated in Reporting Yr 2:	24.942499999999999

Name:	HOME DEPOT NO 4007
Year :	2014
RCRA Id :	ORQ000023840
Inactive :	Not reported
Status:	Small quantity generator
Manifest :	000113737DAT
Ship Date :	12/22/2014
TSD :	WAD991281767
WS Num:	2
Transporter:	WAR000001743
Ship Qty :	Not reported
Rpt Unit :	Not reported
Off Mng :	H061
EPA Waste Codes:	D001 D005 D007 D008 D035
Waste Description:	Waste Aerosols
f Waste Stream Generated in Reporting Yr 1:	285.25150000000002
mt Of Waste Stream Generated in Reporting Yr 2:	28.570499999999999

Name:	HOME DEPOT NO 4007
Year :	2014
RCRA Id :	ORQ000023840
Inactive :	Not reported
Status:	Small quantity generator
Manifest :	000113737DAT
Ship Date :	12/22/2014
TSD :	WAD991281767
WS Num:	1
Transporter:	WAR000001743
Ship Qty :	Not reported
Rpt Unit :	Not reported
Off Mng :	H121
EPA Waste Codes:	D002
Waste Description:	Waste Corrosive Liquids (acidic)
Amt Of Waste Stream Generated in Reporting Yr 1:	36.733499999999999
f Waste Stream Generated in Reporting Yr 2:	2.7210000000000001

Name:	HOME DEPOT NO 4007
Year :	2014
RCRA Id :	ORQ000023840
Inactive :	Not reported
Status:	Small quantity generator
Manifest :	000113737DAT

HOME DEPOT NO 4007 (Continued) **1008374916**

Ship Date :	12/22/2014
TSD :	WAD991281767
WS Num:	3
Transporter:	WAR000001743
Ship Qty :	Not reported
Rpt Unit :	Not reported
Off Mng :	H121
EPA Waste Codes:	D002
Waste Description:	Waste Corrosive Liquids (bases)
nt Of Waste Stream Generated in Reporting Yr 1:	58.5015
Of Waste Stream Generated in Reporting Yr 2:	8.1630000000000003

Manifest:

Name:	HOME DEPOT NO 4007
Year :	2013
RCRA Id :	ORQ000023840
Inactive :	Not reported
Status:	Small quantity generator
Manifest :	000065762DAT
Ship Date :	04/16/2013
TSD :	WAD991281767
WS Num:	16
Transporter:	WAR000001743
Ship Qty :	Not reported
Rpt Unit :	Not reported
Off Mng :	H040
EPA Waste Codes:	D001 D003 D005 D008
Waste Description:	Waste Cartridges
Of Waste Stream Generated in Reporting Yr 1:	3.6280000000000001
Of Waste Stream Generated in Reporting Yr 2:	3.6280000000000001

Name:	HOME DEPOT NO 4007
Year :	2013
RCRA Id :	ORQ000023840
Inactive :	Not reported
Status:	Small quantity generator
Manifest :	000066244DAT
Ship Date :	08/05/2013
TSD :	WAD991281767
WS Num:	14
Transporter:	WAR000001743
Ship Qty :	Not reported
Rpt Unit :	Not reported
Off Mng :	H040
EPA Waste Codes:	D001
Waste Description:	Waste Oxidixer Solid
Waste Stream Generated in Reporting Yr 1:	4.0815000000000001
Waste Stream Generated in Reporting Yr 2:	4.0815000000000001

Name:	HOME DEPOT NO 4007
Year :	2013
RCRA Id :	ORQ000023840
Inactive :	Not reported
Status:	Small quantity generator
Manifest :	000066244DAT

HOME DEPOT NO 4007 (Continued) **1008374916**

Ship Date : 08/05/2013
TSD : WAD991281767
WS Num: 9
Transporter: WAR000001743
Ship Qty : Not reported
Rpt Unit : Not reported
Off Mng : H040
EPA Waste Codes: D016
Waste Description: Waste Toxic Liquids
Amt Of Waste Stream Generated in Reporting Yr 1: 189.56299999999999
nt Of Waste Stream Generated in Reporting Yr 2: 111.1075

Name: HOME DEPOT NO 4007
Year : 2013
RCRA Id : ORQ000023840
Inactive : Not reported
Status: Small quantity generator
Manifest : 000066244DAT
Ship Date : 08/05/2013
TSD : WAD991281767
WS Num: 6
Transporter: WAR000001743
Ship Qty : Not reported
Rpt Unit : Not reported
Off Mng : H040
EPA Waste Codes: D016 U279
Waste Description: Hazardous Waste Solids 2,4-D
Amt Of Waste Stream Generated in Reporting Yr 1: 256.68099999999998
mt Of Waste Stream Generated in Reporting Yr 2: 14.9655

Name: HOME DEPOT NO 4007
Year : 2013
RCRA Id : ORQ000023840
Inactive : Not reported
Status: Small quantity generator
Manifest : 000066244DAT
Ship Date : 08/05/2013
TSD : WAD991281767
WS Num: 2
Transporter: WAR000001743
Ship Qty : Not reported
Rpt Unit : Not reported
Off Mng : H061
EPA Waste Codes: D001 D005 D007 D008 D035
Waste Description: Waste Aerosols
Waste Stream Generated in Reporting Yr 1: 210.42400000000001
mt Of Waste Stream Generated in Reporting Yr 2: 23.128499999999999

Name: HOME DEPOT NO 4007
Year : 2013
RCRA Id : ORQ000023840
Inactive : Not reported
Status: Small quantity generator
Manifest : 000066244DAT
Ship Date : 08/05/2013
TSD : WAD991281767
WS Num: 4

HOME DEPOT NO 4007 (Continued) **1008374916**

Transporter:	WAR000001743
Ship Qty :	Not reported
Rpt Unit :	Not reported
Off Mng :	H061
EPA Waste Codes:	D001 D018
Waste Description:	Waste Gasoline
Of Waste Stream Generated in Reporting Yr 1:	107.93300000000001
Amt Of Waste Stream Generated in Reporting Yr 2:	27.663499999999999

Name:	HOME DEPOT NO 4007
Year :	2013
RCRA Id :	ORQ000023840
Inactive :	Not reported
Status:	Small quantity generator
Manifest :	000066244DAT
Ship Date :	08/05/2013
TSD :	WAD991281767
WS Num:	5
Transporter:	WAR000001743
Ship Qty :	Not reported
Rpt Unit :	Not reported
Off Mng :	H061
EPA Waste Codes:	D001 D035
Waste Description:	Waste Flammable Liquids
mt Of Waste Stream Generated in Reporting Yr 1:	370.5095
mt Of Waste Stream Generated in Reporting Yr 2:	95.234999999999999

Name:	HOME DEPOT NO 4007
Year :	2013
RCRA Id :	ORQ000023840
Inactive :	Not reported
Status:	Small quantity generator
Manifest :	000066244DAT
Ship Date :	08/05/2013
TSD :	WAD991281767
WS Num:	3
Transporter:	WAR000001743
Ship Qty :	Not reported
Rpt Unit :	Not reported
Off Mng :	H121
EPA Waste Codes:	D002
Waste Description:	Waste Corrosive Liquids (bases)
Of Waste Stream Generated in Reporting Yr 1:	65.304000000000002
f Waste Stream Generated in Reporting Yr 2:	19.047000000000001

Name:	HOME DEPOT NO 4007
Year :	2013
RCRA Id :	ORQ000023840
Inactive :	Not reported
Status:	Small quantity generator
Manifest :	000464409PSC
Ship Date :	02/19/2013
TSD :	WAD991281767
WS Num:	15
Transporter:	WAR000001743
Ship Qty :	Not reported
Rpt Unit :	Not reported

HOME DEPOT NO 4007 (Continued) **1008374916**

Off Mng : H039
EPA Waste Codes: D001
Waste Description: Waste Mapp Gas Cylinders
nt Of Waste Stream Generated in Reporting Yr 1: 10.4305
f Waste Stream Generated in Reporting Yr 2: 2.7210000000000001

Name: HOME DEPOT NO 4007
Year : 2013
RCRA Id : ORQ000023840
Inactive : Not reported
Status: Small quantity generator
Manifest : 000464409PSC
Ship Date : 02/19/2013
TSD : WAD991281767
WS Num: 10
Transporter: WAR000001743
Ship Qty : Not reported
Rpt Unit : Not reported
Off Mng : H040
EPA Waste Codes: D001
Waste Description: Waste Lighters
f Waste Stream Generated in Reporting Yr 1: 9.5235000000000003
f Waste Stream Generated in Reporting Yr 2: 2.7210000000000001

Click this hyperlink while viewing on your computer to access
2068 additional OR_MANIFEST: record(s) in the EDR Site Report.

Name: HOME DEPOT NO 4007
Year : 2013
RCRA Id : ORQ000023840
Inactive : Not reported
Status: Small quantity generator
Manifest : 000464409PSC
Ship Date : 02/19/2013
TSD : WAD991281767
WS Num: 11
Transporter: WAR000001743
Ship Qty : Not reported
Rpt Unit : Not reported
Off Mng : H040
EPA Waste Codes: D001
Waste Description: Waste Oxygen Cylinder
nt Of Waste Stream Generated in Reporting Yr 1: 10.4305
Of Waste Stream Generated in Reporting Yr 2: 2.2675000000000001

Name: HOME DEPOT NO 4007
Year : 2013
RCRA Id : ORQ000023840
Inactive : Not reported
Status: Small quantity generator
Manifest : 000464409PSC
Ship Date : 02/19/2013
TSD : WAD991281767
WS Num: 9
Transporter: WAR000001743
Ship Qty : Not reported
Rpt Unit : Not reported

HOME DEPOT NO 4007 (Continued) **1008374916**

Off Mng : H040
EPA Waste Codes: D016
Waste Description: Waste Toxic Liquids
Amt Of Waste Stream Generated in Reporting Yr 1: 189.56299999999999
f Waste Stream Generated in Reporting Yr 2: 4.9885000000000002

Name: HOME DEPOT NO 4007
Year : 2013
RCRA Id : ORQ000023840
Inactive : Not reported
Status: Small quantity generator
Manifest : 000464409PSC
Ship Date : 02/19/2013
TSD : WAD991281767
WS Num: 6
Transporter: WAR000001743
Ship Qty : Not reported
Rpt Unit : Not reported
Off Mng : H040
EPA Waste Codes: D016 U279
Waste Description: Hazardous Waste Solids 2,4-D
Amt Of Waste Stream Generated in Reporting Yr 1: 256.68099999999998
f Waste Stream Generated in Reporting Yr 2: 19.954000000000001

Name: HOME DEPOT NO 4007
Year : 2013
RCRA Id : ORQ000023840
Inactive : Not reported
Status: Small quantity generator
Manifest : 000464409PSC
Ship Date : 02/19/2013
TSD : WAD991281767
WS Num: 2
Transporter: WAR000001743
Ship Qty : Not reported
Rpt Unit : Not reported
Off Mng : H061
EPA Waste Codes: D001 D005 D007 D008 D035
Waste Description: Waste Aerosols
Waste Stream Generated in Reporting Yr 1: 210.42400000000001
mt Of Waste Stream Generated in Reporting Yr 2: 29.477499999999999

Name: HOME DEPOT NO 4007
Year : 2013
RCRA Id : ORQ000023840
Inactive : Not reported
Status: Small quantity generator
Manifest : 000464409PSC
Ship Date : 02/19/2013
TSD : WAD991281767
WS Num: 4
Transporter: WAR000001743
Ship Qty : Not reported
Rpt Unit : Not reported
Off Mng : H061
EPA Waste Codes: D001 D018
Waste Description: Waste Gasoline

HOME DEPOT NO 4007 (Continued) **1008374916**

Of Waste Stream Generated in Reporting Yr 1: 107.93300000000001
mt Of Waste Stream Generated in Reporting Yr 2: 10.884

Name: HOME DEPOT NO 4007
Year : 2013
RCRA Id : ORQ000023840
Inactive : Not reported
Status: Small quantity generator
Manifest : 000464409PSC
Ship Date : 02/19/2013
TSD : WAD991281767
WS Num: 5
Transporter: WAR000001743
Ship Qty : Not reported
Rpt Unit : Not reported
Off Mng : H061
EPA Waste Codes: D001 D035
Waste Description: Waste Flammable Liquids
mt Of Waste Stream Generated in Reporting Yr 1: 370.5095
Of Waste Stream Generated in Reporting Yr 2: 37.640500000000003

Name: HOME DEPOT NO 4007
Year : 2013
RCRA Id : ORQ000023840
Inactive : Not reported
Status: Small quantity generator
Manifest : 000464409PSC
Ship Date : 02/19/2013
TSD : WAD991281767
WS Num: 8
Transporter: WAR000001743
Ship Qty : Not reported
Rpt Unit : Not reported
Off Mng : H061
EPA Waste Codes: D001 D035
Waste Description: Waste Paint Related Material
f Waste Stream Generated in Reporting Yr 1: 9.5235000000000003
Waste Stream Generated in Reporting Yr 2: 4.0815000000000001

Name: HOME DEPOT NO 4007
Year : 2013
RCRA Id : ORQ000023840
Inactive : Not reported
Status: Small quantity generator
Manifest : 000464409PSC
Ship Date : 02/19/2013
TSD : WAD991281767
WS Num: 3
Transporter: WAR000001743
Ship Qty : Not reported
Rpt Unit : Not reported
Off Mng : H121
EPA Waste Codes: D002
Waste Description: Waste Corrosive Liquids (bases)
Of Waste Stream Generated in Reporting Yr 1: 65.304000000000002
Of Waste Stream Generated in Reporting Yr 2: 3.6280000000000001

HOME DEPOT NO 4007 (Continued) **1008374916**

Name: HOME DEPOT NO 4007
Year : 2013
RCRA Id : ORQ000023840
Inactive : Not reported
Status: Small quantity generator
Manifest : 000464409PSC
Ship Date : 02/19/2013
TSD : WAD991281767
WS Num: 7
Transporter: WAR000001743
Ship Qty : Not reported
Rpt Unit : Not reported
Off Mng : H121
EPA Waste Codes: D002
Waste Description: Waste Hypochlorite Solutions
Of Waste Stream Generated in Reporting Yr 1: 44.896500000000003
f Waste Stream Generated in Reporting Yr 2: 4.9885000000000002

Name: HOME DEPOT NO 4007
Year : 2013
RCRA Id : ORQ000023840
Inactive : Not reported
Status: Small quantity generator
Manifest : 000501797PSC
Ship Date : 04/16/2013
TSD : WAD991281767
WS Num: 15
Transporter: WAR000001743
Ship Qty : Not reported
Rpt Unit : Not reported
Off Mng : H039
EPA Waste Codes: D001
Waste Description: Waste Mapp Gas Cylinders
nt Of Waste Stream Generated in Reporting Yr 1: 10.4305
Of Waste Stream Generated in Reporting Yr 2: 2.2675000000000001

Manifest:
Name: HOME DEPOT NO 4007
Year : 2012
RCRA Id : ORQ000023840
Inactive : Not reported
Status: Small quantity generator
Manifest : 000046987DAT
Ship Date : 03/20/2012
TSD : WAD991281767
WS Num: 15
Transporter: WAR000001743
Ship Qty : Not reported
Rpt Unit : Not reported
Off Mng : H039
EPA Waste Codes: D001
Waste Description: Waste Mapp Gas Cylinders
nt Of Waste Stream Generated in Reporting Yr 1: Not reported
nt Of Waste Stream Generated in Reporting Yr 2: Not reported

HOME DEPOT NO 4007 (Continued) **1008374916**

Name: HOME DEPOT NO 4007
Year : 2012
RCRA Id : ORQ000023840
Inactive : Not reported
Status: Small quantity generator
Manifest : 000046987DAT
Ship Date : 03/20/2012
TSD : WAD991281767
WS Num: 9
Transporter: WAR000001743
Ship Qty : Not reported
Rpt Unit : Not reported
Off Mng : H040
EPA Waste Codes: D001 D035
Waste Description: Waste Paint Related Material
nt Of Waste Stream Generated in Reporting Yr 1: Not reported
nt Of Waste Stream Generated in Reporting Yr 2: Not reported

Name: HOME DEPOT NO 4007
Year : 2012
RCRA Id : ORQ000023840
Inactive : Not reported
Status: Small quantity generator
Manifest : 000046987DAT
Ship Date : 03/20/2012
TSD : WAD991281767
WS Num: 11
Transporter: WAR000001743
Ship Qty : Not reported
Rpt Unit : Not reported
Off Mng : H040
EPA Waste Codes: D016
Waste Description: Waste Toxic Liquids
nt Of Waste Stream Generated in Reporting Yr 1: Not reported
nt Of Waste Stream Generated in Reporting Yr 2: Not reported

Name: HOME DEPOT NO 4007
Year : 2012
RCRA Id : ORQ000023840
Inactive : Not reported
Status: Small quantity generator
Manifest : 000046987DAT
Ship Date : 03/20/2012
TSD : WAD991281767
WS Num: 2
Transporter: WAR000001743
Ship Qty : Not reported
Rpt Unit : Not reported
Off Mng : H061
EPA Waste Codes: D001 D005 D007 D008 D035
Waste Description: Waste Aerosols
nt Of Waste Stream Generated in Reporting Yr 1: Not reported
nt Of Waste Stream Generated in Reporting Yr 2: Not reported

Name: HOME DEPOT NO 4007
Year : 2012
RCRA Id : ORQ000023840

HOME DEPOT NO 4007 (Continued) **1008374916**

Inactive :	Not reported
Status:	Small quantity generator
Manifest :	000046987DAT
Ship Date :	03/20/2012
TSD :	WAD991281767
WS Num:	5
Transporter:	WAR000001743
Ship Qty :	Not reported
Rpt Unit :	Not reported
Off Mng :	H061
EPA Waste Codes:	D001 D018
Waste Description:	Waste Gasoline
t Of Waste Stream Generated in Reporting Yr 1:	Not reported
t Of Waste Stream Generated in Reporting Yr 2:	Not reported

Name:	HOME DEPOT NO 4007
Year :	2012
RCRA Id :	ORQ000023840
Inactive :	Not reported
Status:	Small quantity generator
Manifest :	000046987DAT
Ship Date :	03/20/2012
TSD :	WAD991281767
WS Num:	7
Transporter:	WAR000001743
Ship Qty :	Not reported
Rpt Unit :	Not reported
Off Mng :	H061
EPA Waste Codes:	D001 D035
Waste Description:	Waste Flammable Liquids
t Of Waste Stream Generated in Reporting Yr 1:	Not reported
t Of Waste Stream Generated in Reporting Yr 2:	Not reported

Name:	HOME DEPOT NO 4007
Year :	2012
RCRA Id :	ORQ000023840
Inactive :	Not reported
Status:	Small quantity generator
Manifest :	000046987DAT
Ship Date :	03/20/2012
TSD :	WAD991281767
WS Num:	6
Transporter:	WAR000001743
Ship Qty :	Not reported
Rpt Unit :	Not reported
Off Mng :	H071
EPA Waste Codes:	D001
Waste Description:	Waste Oxidizer Solids
t Of Waste Stream Generated in Reporting Yr 1:	Not reported
t Of Waste Stream Generated in Reporting Yr 2:	Not reported

Name:	HOME DEPOT NO 4007
Year :	2012
RCRA Id :	ORQ000023840
Inactive :	Not reported
Status:	Small quantity generator
Manifest :	000046987DAT

HOME DEPOT NO 4007 (Continued) **1008374916**

Ship Date : 03/20/2012
TSD : WAD991281767
WS Num: 1
Transporter: WAR000001743
Ship Qty : Not reported
Rpt Unit : Not reported
Off Mng : H121
EPA Waste Codes: D002
Waste Description: Waste Corrosive Liquids (acidic)
t Of Waste Stream Generated in Reporting Yr 1: Not reported
t Of Waste Stream Generated in Reporting Yr 2: Not reported

Name: HOME DEPOT NO 4007
Year : 2012
RCRA Id : ORQ000023840
Inactive : Not reported
Status: Small quantity generator
Manifest : 000046987DAT
Ship Date : 03/20/2012
TSD : WAD991281767
WS Num: 3
Transporter: WAR000001743
Ship Qty : Not reported
Rpt Unit : Not reported
Off Mng : H121
EPA Waste Codes: D002
Waste Description: Waste Corrosive Liquids (bases)
t Of Waste Stream Generated in Reporting Yr 1: Not reported
t Of Waste Stream Generated in Reporting Yr 2: Not reported

Name: HOME DEPOT NO 4007
Year : 2012
RCRA Id : ORQ000023840
Inactive : Not reported
Status: Small quantity generator
Manifest : 000046987DAT
Ship Date : 03/20/2012
TSD : WAD991281767
WS Num: 4
Transporter: WAR000001743
Ship Qty : Not reported
Rpt Unit : Not reported
Off Mng : H121
EPA Waste Codes: D002
Waste Description: Waste Hypochlorite Solutions
t Of Waste Stream Generated in Reporting Yr 1: Not reported
t Of Waste Stream Generated in Reporting Yr 2: Not reported

Click this hyperlink while viewing on your computer to access
2068 additional OR_MANIFEST: record(s) in the EDR Site Report.

Name: HOME DEPOT NO 4007
Year : 2012
RCRA Id : ORQ000023840
Inactive : Not reported
Status: Small quantity generator
Manifest : 000046987DAT

HOME DEPOT NO 4007 (Continued) **1008374916**

Ship Date : 03/20/2012
TSD : WAD991281767
WS Num: 12
Transporter: WAR000001743
Ship Qty : Not reported
Rpt Unit : Not reported
Off Mng : H132
EPA Waste Codes: D016
Waste Description: Hazardous Waste Solids 2,4-D
t Of Waste Stream Generated in Reporting Yr 1: Not reported
t Of Waste Stream Generated in Reporting Yr 2: Not reported

Name: HOME DEPOT NO 4007
Year : 2012
RCRA Id : ORQ000023840
Inactive : Not reported
Status: Small quantity generator
Manifest : 000054432DAT
Ship Date : 09/05/2012
TSD : WAD991281767
WS Num: 3
Transporter: WAR000001743
Ship Qty : Not reported
Rpt Unit : Not reported
Off Mng : H121
EPA Waste Codes: D002
Waste Description: Waste Corrosive Liquids (bases)
t Of Waste Stream Generated in Reporting Yr 1: Not reported
t Of Waste Stream Generated in Reporting Yr 2: Not reported

Name: HOME DEPOT NO 4007
Year : 2012
RCRA Id : ORQ000023840
Inactive : Not reported
Status: Small quantity generator
Manifest : 000246805PSC
Ship Date : 01/25/2012
TSD : WAD991281767
WS Num: 16
Transporter: WAR000001743
Ship Qty : Not reported
Rpt Unit : Not reported
Off Mng : H040
EPA Waste Codes: D001
Waste Description: Waste Lighters
t Of Waste Stream Generated in Reporting Yr 1: Not reported
t Of Waste Stream Generated in Reporting Yr 2: Not reported

Name: HOME DEPOT NO 4007
Year : 2012
RCRA Id : ORQ000023840
Inactive : Not reported
Status: Small quantity generator
Manifest : 000246805PSC
Ship Date : 01/25/2012
TSD : WAD991281767
WS Num: 9

HOME DEPOT NO 4007 (Continued) **1008374916**

Transporter: WAR000001743
Ship Qty : Not reported
Rpt Unit : Not reported
Off Mng : H040
EPA Waste Codes: D001 D035
Waste Description: Waste Paint Related Material
t Of Waste Stream Generated in Reporting Yr 1: Not reported
t Of Waste Stream Generated in Reporting Yr 2: Not reported

Name: HOME DEPOT NO 4007
Year : 2012
RCRA Id : ORQ000023840
Inactive : Not reported
Status: Small quantity generator
Manifest : 000246805PSC
Ship Date : 01/25/2012
TSD : WAD991281767
WS Num: 2
Transporter: WAR000001743
Ship Qty : Not reported
Rpt Unit : Not reported
Off Mng : H061
EPA Waste Codes: D001 D005 D007 D008 D035
Waste Description: Waste Aerosols
t Of Waste Stream Generated in Reporting Yr 1: Not reported
t Of Waste Stream Generated in Reporting Yr 2: Not reported

Name: HOME DEPOT NO 4007
Year : 2012
RCRA Id : ORQ000023840
Inactive : Not reported
Status: Small quantity generator
Manifest : 000246805PSC
Ship Date : 01/25/2012
TSD : WAD991281767
WS Num: 7
Transporter: WAR000001743
Ship Qty : Not reported
Rpt Unit : Not reported
Off Mng : H061
EPA Waste Codes: D001 D035
Waste Description: Waste Flammable Liquids
t Of Waste Stream Generated in Reporting Yr 1: Not reported
t Of Waste Stream Generated in Reporting Yr 2: Not reported

Name: HOME DEPOT NO 4007
Year : 2012
RCRA Id : ORQ000023840
Inactive : Not reported
Status: Small quantity generator
Manifest : 000246805PSC
Ship Date : 01/25/2012
TSD : WAD991281767
WS Num: 1
Transporter: WAR000001743
Ship Qty : Not reported
Rpt Unit : Not reported

HOME DEPOT NO 4007 (Continued) **1008374916**

Off Mng : H121
EPA Waste Codes: D002
Waste Description: Waste Corrosive Liquids (acidic)
t Of Waste Stream Generated in Reporting Yr 1: Not reported
t Of Waste Stream Generated in Reporting Yr 2: Not reported

Name: HOME DEPOT NO 4007
Year : 2012
RCRA Id : ORQ000023840
Inactive : Not reported
Status: Small quantity generator
Manifest : 000246805PSC
Ship Date : 01/25/2012
TSD : WAD991281767
WS Num: 3
Transporter: WAR000001743
Ship Qty : Not reported
Rpt Unit : Not reported
Off Mng : H121
EPA Waste Codes: D002
Waste Description: Waste Corrosive Liquids (bases)
t Of Waste Stream Generated in Reporting Yr 1: Not reported
t Of Waste Stream Generated in Reporting Yr 2: Not reported

Name: HOME DEPOT NO 4007
Year : 2012
RCRA Id : ORQ000023840
Inactive : Not reported
Status: Small quantity generator
Manifest : 000246805PSC
Ship Date : 01/25/2012
TSD : WAD991281767
WS Num: 4
Transporter: WAR000001743
Ship Qty : Not reported
Rpt Unit : Not reported
Off Mng : H121
EPA Waste Codes: D002
Waste Description: Waste Hypochlorite Solutions
t Of Waste Stream Generated in Reporting Yr 1: Not reported
t Of Waste Stream Generated in Reporting Yr 2: Not reported

Name: HOME DEPOT NO 4007
Year : 2012
RCRA Id : ORQ000023840
Inactive : Not reported
Status: Small quantity generator
Manifest : 000246805PSC
Ship Date : 01/25/2012
TSD : WAD991281767
WS Num: 12
Transporter: WAR000001743
Ship Qty : Not reported
Rpt Unit : Not reported
Off Mng : H132
EPA Waste Codes: D016
Waste Description: Hazardous Waste Solids 2,4-D

HOME DEPOT NO 4007 (Continued) **1008374916**

t Of Waste Stream Generated in Reporting Yr 1: Not reported
t Of Waste Stream Generated in Reporting Yr 2: Not reported

Manifest:
Name: HOME DEPOT NO 4007
Year : 2011
RCRA Id : ORQ000023840
Inactive : Not reported
Status: Small quantity generator
Manifest : 000022108DAT
Ship Date : 06/16/2011
TSD : WAD991281767
WS Num: 8
Transporter: WAR000001743
Ship Qty : Not reported
Rpt Unit : Not reported
Off Mng : H040
EPA Waste Codes: D001 D035
Waste Description: Waste Paint Related Material
nt Of Waste Stream Generated in Reporting Yr 1: 31.291499999999999
mt Of Waste Stream Generated in Reporting Yr 2: 11.3375

Name: HOME DEPOT NO 4007
Year : 2011
RCRA Id : ORQ000023840
Inactive : Not reported
Status: Small quantity generator
Manifest : 000022108DAT
Ship Date : 06/16/2011
TSD : WAD991281767
WS Num: 11
Transporter: WAR000001743
Ship Qty : Not reported
Rpt Unit : Not reported
Off Mng : H040
EPA Waste Codes: D016
Waste Description: Waste Toxic Liquids
nt Of Waste Stream Generated in Reporting Yr 1: 15.8725
f Waste Stream Generated in Reporting Yr 2: 5.8955000000000002

Name: HOME DEPOT NO 4007
Year : 2011
RCRA Id : ORQ000023840
Inactive : Not reported
Status: Small quantity generator
Manifest : 000022108DAT
Ship Date : 06/16/2011
TSD : WAD991281767
WS Num: 2
Transporter: WAR000001743
Ship Qty : Not reported
Rpt Unit : Not reported
Off Mng : H061
EPA Waste Codes: D001 D005 D007 D008 D035
Waste Description: Waste Aerosols

HOME DEPOT NO 4007 (Continued) **1008374916**

Of Waste Stream Generated in Reporting Yr 1: 226.29650000000001
Amt Of Waste Stream Generated in Reporting Yr 2: 36.733499999999999

Name: HOME DEPOT NO 4007
Year : 2011
RCRA Id : ORQ000023840
Inactive : Not reported
Status: Small quantity generator
Manifest : 000022108DAT
Ship Date : 06/16/2011
TSD : WAD991281767
WS Num: 7
Transporter: WAR000001743
Ship Qty : Not reported
Rpt Unit : Not reported
Off Mng : H061
EPA Waste Codes: D001 D035
Waste Description: Waste Flammable Liquids
mt Of Waste Stream Generated in Reporting Yr 1: 172.7835
t Of Waste Stream Generated in Reporting Yr 2: 10.4305

Name: HOME DEPOT NO 4007
Year : 2011
RCRA Id : ORQ000023840
Inactive : Not reported
Status: Small quantity generator
Manifest : 000022108DAT
Ship Date : 06/16/2011
TSD : WAD991281767
WS Num: 9
Transporter: WAR000001743
Ship Qty : Not reported
Rpt Unit : Not reported
Off Mng : H071
EPA Waste Codes: D001
Waste Description: Waste Oxiding Solid
f Waste Stream Generated in Reporting Yr 1: 0.90700000000000003
f Waste Stream Generated in Reporting Yr 2: 0.90700000000000003

Name: HOME DEPOT NO 4007
Year : 2011
RCRA Id : ORQ000023840
Inactive : Not reported
Status: Small quantity generator
Manifest : 000022108DAT
Ship Date : 06/16/2011
TSD : WAD991281767
WS Num: 1
Transporter: WAR000001743
Ship Qty : Not reported
Rpt Unit : Not reported
Off Mng : H121
EPA Waste Codes: D002
Waste Description: Waste Corrosive Liquids (acidic)
Amt Of Waste Stream Generated in Reporting Yr 1: 16.779499999999999
Of Waste Stream Generated in Reporting Yr 2: 8.6165000000000003

HOME DEPOT NO 4007 (Continued) **1008374916**

Name: HOME DEPOT NO 4007
Year : 2011
RCRA Id : ORQ000023840
Inactive : Not reported
Status: Small quantity generator
Manifest : 000022108DAT
Ship Date : 06/16/2011
TSD : WAD991281767
WS Num: 3
Transporter: WAR000001743
Ship Qty : Not reported
Rpt Unit : Not reported
Off Mng : H121
EPA Waste Codes: D002
Waste Description: Waste Corrosive Liquids (bases)
Of Waste Stream Generated in Reporting Yr 1: 48.978000000000002
Amt Of Waste Stream Generated in Reporting Yr 2: 26.756499999999999

Name: HOME DEPOT NO 4007
Year : 2011
RCRA Id : ORQ000023840
Inactive : Not reported
Status: Small quantity generator
Manifest : 000022108DAT
Ship Date : 06/16/2011
TSD : WAD991281767
WS Num: 4
Transporter: WAR000001743
Ship Qty : Not reported
Rpt Unit : Not reported
Off Mng : H121
EPA Waste Codes: D002
Waste Description: Waste Hypochlorite Solutions
Of Waste Stream Generated in Reporting Yr 1: 35.826500000000003
Of Waste Stream Generated in Reporting Yr 2: 7.7095000000000002

Name: HOME DEPOT NO 4007
Year : 2011
RCRA Id : ORQ000023840
Inactive : Not reported
Status: Small quantity generator
Manifest : 000022108DAT
Ship Date : 06/16/2011
TSD : WAD991281767
WS Num: 6
Transporter: WAR000001743
Ship Qty : Not reported
Rpt Unit : Not reported
Off Mng : H132
EPA Waste Codes: D016 U279
Waste Description: Waste Toxic Solids/Hazardous Waste Solids
nt Of Waste Stream Generated in Reporting Yr 1: 145.5735
f Waste Stream Generated in Reporting Yr 2: 45.350000000000001

Name: HOME DEPOT NO 4007
Year : 2011
RCRA Id : ORQ000023840

HOME DEPOT NO 4007 (Continued) **1008374916**

Inactive : Not reported
Status: Small quantity generator
Manifest : 000022684DAT
Ship Date : 04/21/2011
TSD : WAD991281767
WS Num: 8
Transporter: WAR000001743
Ship Qty : Not reported
Rpt Unit : Not reported
Off Mng : H040
EPA Waste Codes: D001 D035
Waste Description: Waste Paint Related Material
nt Of Waste Stream Generated in Reporting Yr 1: 31.291499999999999
Of Waste Stream Generated in Reporting Yr 2: 6.3490000000000002

Click this hyperlink while viewing on your computer to access
2068 additional OR_MANIFEST: record(s) in the EDR Site Report.

Name: HOME DEPOT NO 4007
Year : 2011
RCRA Id : ORQ000023840
Inactive : Not reported
Status: Small quantity generator
Manifest : 000022684DAT
Ship Date : 04/21/2011
TSD : WAD991281767
WS Num: 11
Transporter: WAR000001743
Ship Qty : Not reported
Rpt Unit : Not reported
Off Mng : H040
EPA Waste Codes: D016
Waste Description: Waste Toxic Liquids
nt Of Waste Stream Generated in Reporting Yr 1: 15.8725
f Waste Stream Generated in Reporting Yr 2: 4.9885000000000002

Name: HOME DEPOT NO 4007
Year : 2011
RCRA Id : ORQ000023840
Inactive : Not reported
Status: Small quantity generator
Manifest : 000022684DAT
Ship Date : 04/21/2011
TSD : WAD991281767
WS Num: 2
Transporter: WAR000001743
Ship Qty : Not reported
Rpt Unit : Not reported
Off Mng : H061
EPA Waste Codes: D001 D005 D007 D008 D035
Waste Description: Waste Aerosols
Of Waste Stream Generated in Reporting Yr 1: 226.29650000000001
nt Of Waste Stream Generated in Reporting Yr 2: 31.291499999999999

Name: HOME DEPOT NO 4007
Year : 2011
RCRA Id : ORQ000023840

HOME DEPOT NO 4007 (Continued) **1008374916**

Inactive :	Not reported
Status:	Small quantity generator
Manifest :	000022684DAT
Ship Date :	04/21/2011
TSD :	WAD991281767
WS Num:	7
Transporter:	WAR000001743
Ship Qty :	Not reported
Rpt Unit :	Not reported
Off Mng :	H061
EPA Waste Codes:	D001 D035
Waste Description:	Waste Flammable Liquids
mt Of Waste Stream Generated in Reporting Yr 1:	172.7835
Amt Of Waste Stream Generated in Reporting Yr 2:	13.605

Name:	HOME DEPOT NO 4007
Year :	2011
RCRA Id :	ORQ000023840
Inactive :	Not reported
Status:	Small quantity generator
Manifest :	000022684DAT
Ship Date :	04/21/2011
TSD :	WAD991281767
WS Num:	1
Transporter:	WAR000001743
Ship Qty :	Not reported
Rpt Unit :	Not reported
Off Mng :	H121
EPA Waste Codes:	D002
Waste Description:	Waste Corrosive Liquids (acidic)
Amt Of Waste Stream Generated in Reporting Yr 1:	16.779499999999999
f Waste Stream Generated in Reporting Yr 2:	4.5350000000000001

Name:	HOME DEPOT NO 4007
Year :	2011
RCRA Id :	ORQ000023840
Inactive :	Not reported
Status:	Small quantity generator
Manifest :	000022684DAT
Ship Date :	04/21/2011
TSD :	WAD991281767
WS Num:	3
Transporter:	WAR000001743
Ship Qty :	Not reported
Rpt Unit :	Not reported
Off Mng :	H121
EPA Waste Codes:	D002
Waste Description:	Waste Corrosive Liquids (bases)
f Waste Stream Generated in Reporting Yr 1:	48.978000000000002
f Waste Stream Generated in Reporting Yr 2:	2.7210000000000001

Name:	HOME DEPOT NO 4007
Year :	2011
RCRA Id :	ORQ000023840
Inactive :	Not reported
Status:	Small quantity generator
Manifest :	000022684DAT

HOME DEPOT NO 4007 (Continued) **1008374916**

Ship Date : 04/21/2011
TSD : WAD991281767
WS Num: 6
Transporter: WAR000001743
Ship Qty : Not reported
Rpt Unit : Not reported
Off Mng : H132
EPA Waste Codes: D016 U279
Waste Description: Waste Toxic Solids/Hazardous Waste Solids
nt Of Waste Stream Generated in Reporting Yr 1: 145.5735
f Waste Stream Generated in Reporting Yr 2: 30.838000000000001

Name: HOME DEPOT NO 4007
Year : 2011
RCRA Id : ORQ000023840
Inactive : Not reported
Status: Small quantity generator
Manifest : 000040542DAT
Ship Date : 08/10/2011
TSD : WAD991281767
WS Num: 8
Transporter: WAR000001743
Ship Qty : Not reported
Rpt Unit : Not reported
Off Mng : H040
EPA Waste Codes: D001 D035
Waste Description: Waste Paint Related Material
nt Of Waste Stream Generated in Reporting Yr 1: 31.291499999999999
f Waste Stream Generated in Reporting Yr 2: 3.1745000000000001

Name: HOME DEPOT NO 4007
Year : 2011
RCRA Id : ORQ000023840
Inactive : Not reported
Status: Small quantity generator
Manifest : 000040542DAT
Ship Date : 08/10/2011
TSD : WAD991281767
WS Num: 2
Transporter: WAR000001743
Ship Qty : Not reported
Rpt Unit : Not reported
Off Mng : H061
EPA Waste Codes: D001 D005 D007 D008 D035
Waste Description: Waste Aerosols
Of Waste Stream Generated in Reporting Yr 1: 226.29650000000001
nt Of Waste Stream Generated in Reporting Yr 2: 38.547499999999999

Name: HOME DEPOT NO 4007
Year : 2011
RCRA Id : ORQ000023840
Inactive : Not reported
Status: Small quantity generator
Manifest : 000040542DAT
Ship Date : 08/10/2011
TSD : WAD991281767
WS Num: 5

HOME DEPOT NO 4007 (Continued) **1008374916**

Transporter: WAR000001743
Ship Qty : Not reported
Rpt Unit : Not reported
Off Mng : H061
EPA Waste Codes: D001 D018
Waste Description: Waste Gasoline
mt Of Waste Stream Generated in Reporting Yr 1: 80.269499999999994
Of Waste Stream Generated in Reporting Yr 2: 29.931000000000001

Name: HOME DEPOT NO 4007
Year : 2011
RCRA Id : ORQ000023840
Inactive : Not reported
Status: Small quantity generator
Manifest : 000040542DAT
Ship Date : 08/10/2011
TSD : WAD991281767
WS Num: 7
Transporter: WAR000001743
Ship Qty : Not reported
Rpt Unit : Not reported
Off Mng : H061
EPA Waste Codes: D001 D035
Waste Description: Waste Flammable Liquids
mt Of Waste Stream Generated in Reporting Yr 1: 172.7835
Of Waste Stream Generated in Reporting Yr 2: 36.280000000000001

Manifest:
Name: HOME DEPOT NO 4007
Year : 2010
RCRA Id : ORQ000023840
Inactive : Not reported
Status: Small quantity generator
Manifest : 003526419FLE
Ship Date : 12/28/2010
TSD : WAD991281767
WS Num: 13
Transporter: WAR000001743
Ship Qty : Not reported
Rpt Unit : Not reported
Off Mng : H010
EPA Waste Codes: D009
Waste Description: Waste Crushed Fluorescent Tubes
nt Of Waste Stream Generated in Reporting Yr 1: 14.512
f Waste Stream Generated in Reporting Yr 2: 2.7210000000000001

Name: HOME DEPOT NO 4007
Year : 2010
RCRA Id : ORQ000023840
Inactive : Not reported
Status: Small quantity generator
Manifest : 003526419FLE
Ship Date : 12/28/2010
TSD : WAD991281767
WS Num: 1

HOME DEPOT NO 4007 (Continued) **1008374916**

Transporter: WAR000001743
Ship Qty : Not reported
Rpt Unit : Not reported
Off Mng : H040
EPA Waste Codes: D001 D005 D007 D008 D035
Waste Description: Waste Aerosols
mt Of Waste Stream Generated in Reporting Yr 1: 326.51999999999998
f Waste Stream Generated in Reporting Yr 2: 43.082500000000003

Name: HOME DEPOT NO 4007
Year : 2010
RCRA Id : ORQ000023840
Inactive : Not reported
Status: Small quantity generator
Manifest : 003526419FLE
Ship Date : 12/28/2010
TSD : WAD991281767
WS Num: 12
Transporter: WAR000001743
Ship Qty : Not reported
Rpt Unit : Not reported
Off Mng : H040
EPA Waste Codes: D001 D035
Waste Description: Waste Paint Related Material
Of Waste Stream Generated in Reporting Yr 1: 25.396000000000001
Waste Stream Generated in Reporting Yr 2: 1.8140000000000001

Name: HOME DEPOT NO 4007
Year : 2010
RCRA Id : ORQ000023840
Inactive : Not reported
Status: Small quantity generator
Manifest : 003526419FLE
Ship Date : 12/28/2010
TSD : WAD991281767
WS Num: 7
Transporter: WAR000001743
Ship Qty : Not reported
Rpt Unit : Not reported
Off Mng : H040
EPA Waste Codes: D016
Waste Description: Waste Toxic Solids
Amt Of Waste Stream Generated in Reporting Yr 1: 92.513999999999996
Waste Stream Generated in Reporting Yr 2: 1.8140000000000001

Name: HOME DEPOT NO 4007
Year : 2010
RCRA Id : ORQ000023840
Inactive : Not reported
Status: Small quantity generator
Manifest : 003526419FLE
Ship Date : 12/28/2010
TSD : WAD991281767
WS Num: 2
Transporter: WAR000001743
Ship Qty : Not reported
Rpt Unit : Not reported

HOME DEPOT NO 4007 (Continued) **1008374916**

Off Mng : H050
EPA Waste Codes: D001 D035
Waste Description: Waste Flammable Liquids
f Waste Stream Generated in Reporting Yr 1: 415.40600000000001
mt Of Waste Stream Generated in Reporting Yr 2: 42.628999999999998

Name: HOME DEPOT NO 4007
Year : 2010
RCRA Id : ORQ000023840
Inactive : Not reported
Status: Small quantity generator
Manifest : 003526419FLE
Ship Date : 12/28/2010
TSD : WAD991281767
WS Num: 6
Transporter: WAR000001743
Ship Qty : Not reported
Rpt Unit : Not reported
Off Mng : H121
EPA Waste Codes: D002
Waste Description: Waste Corrosive Liquids (bases)
nt Of Waste Stream Generated in Reporting Yr 1: 45.8035
f Waste Stream Generated in Reporting Yr 2: 4.9885000000000002

Name: HOME DEPOT NO 4007
Year : 2010
RCRA Id : ORQ000023840
Inactive : Not reported
Status: Small quantity generator
Manifest : 003526419FLE
Ship Date : 12/28/2010
TSD : WAD991281767
WS Num: 9
Transporter: WAR000001743
Ship Qty : Not reported
Rpt Unit : Not reported
Off Mng : H132
EPA Waste Codes: D001
Waste Description: Waste Compressed Gas
Of Waste Stream Generated in Reporting Yr 1: 9.0700000000000003
Waste Stream Generated in Reporting Yr 2: 1.8140000000000001

Name: HOME DEPOT NO 4007
Year : 2010
RCRA Id : ORQ000023840
Inactive : Not reported
Status: Small quantity generator
Manifest : 004971779JJK
Ship Date : 03/12/2010
TSD : WAD991281767
WS Num: 13
Transporter: WAR000001743
Ship Qty : Not reported
Rpt Unit : Not reported
Off Mng : H010
EPA Waste Codes: D009
Waste Description: Waste Crushed Fluorescent Tubes

HOME DEPOT NO 4007 (Continued) **1008374916**

nt Of Waste Stream Generated in Reporting Yr 1: 14.512
Of Waste Stream Generated in Reporting Yr 2: 8.6165000000000003

Name: HOME DEPOT NO 4007
Year : 2010
RCRA Id : ORQ000023840
Inactive : Not reported
Status: Small quantity generator
Manifest : 004971779JJK
Ship Date : 03/12/2010
TSD : WAD991281767
WS Num: 9
Transporter: WAR000001743
Ship Qty : Not reported
Rpt Unit : Not reported
Off Mng : H039
EPA Waste Codes: D001
Waste Description: Waste Compressed Gas

Of Waste Stream Generated in Reporting Yr 1: 9.0700000000000003
mt Of Waste Stream Generated in Reporting Yr 2: 1.3605

Name: HOME DEPOT NO 4007
Year : 2010
RCRA Id : ORQ000023840
Inactive : Not reported
Status: Small quantity generator
Manifest : 004971779JJK
Ship Date : 03/12/2010
TSD : WAD991281767
WS Num: 11
Transporter: WAR000001743
Ship Qty : Not reported
Rpt Unit : Not reported
Off Mng : H040
EPA Waste Codes: D001
Waste Description: Waste Lighters

f Waste Stream Generated in Reporting Yr 1: 2.7210000000000001
Waste Stream Generated in Reporting Yr 2: 0.45350000000000001

Click this hyperlink while viewing on your computer to access
2068 additional OR_MANIFEST: record(s) in the EDR Site Report.

Name: HOME DEPOT NO 4007
Year : 2010
RCRA Id : ORQ000023840
Inactive : Not reported
Status: Small quantity generator
Manifest : 004971779JJK
Ship Date : 03/12/2010
TSD : WAD991281767
WS Num: 12
Transporter: WAR000001743
Ship Qty : Not reported
Rpt Unit : Not reported
Off Mng : H040
EPA Waste Codes: D001 D035
Waste Description: Waste Paint Related Material

HOME DEPOT NO 4007 (Continued) **1008374916**

Of Waste Stream Generated in Reporting Yr 1: 25.396000000000001
f Waste Stream Generated in Reporting Yr 2: 2.7210000000000001

Name: HOME DEPOT NO 4007
Year : 2010
RCRA Id : ORQ000023840
Inactive : Not reported
Status: Small quantity generator
Manifest : 004971779JJK
Ship Date : 03/12/2010
TSD : WAD991281767
WS Num: 7
Transporter: WAR000001743
Ship Qty : Not reported
Rpt Unit : Not reported
Off Mng : H040
EPA Waste Codes: D016
Waste Description: Waste Toxic Solids
Amt Of Waste Stream Generated in Reporting Yr 1: 92.513999999999996
Of Waste Stream Generated in Reporting Yr 2: 6.3490000000000002

Name: HOME DEPOT NO 4007
Year : 2010
RCRA Id : ORQ000023840
Inactive : Not reported
Status: Small quantity generator
Manifest : 004971779JJK
Ship Date : 03/12/2010
TSD : WAD991281767
WS Num: 10
Transporter: WAR000001743
Ship Qty : Not reported
Rpt Unit : Not reported
Off Mng : H050
EPA Waste Codes: D001 D018
Waste Description: Waste Gasoline
Of Waste Stream Generated in Reporting Yr 1: 63.490000000000002
Of Waste Stream Generated in Reporting Yr 2: 17.233000000000001

Name: HOME DEPOT NO 4007
Year : 2010
RCRA Id : ORQ000023840
Inactive : Not reported
Status: Small quantity generator
Manifest : 004971779JJK
Ship Date : 03/12/2010
TSD : WAD991281767
WS Num: 2
Transporter: WAR000001743
Ship Qty : Not reported
Rpt Unit : Not reported
Off Mng : H050
EPA Waste Codes: D001 D035
Waste Description: Waste Flammable Liquids
f Waste Stream Generated in Reporting Yr 1: 415.40600000000001
Amt Of Waste Stream Generated in Reporting Yr 2: 68.478499999999997

HOME DEPOT NO 4007 (Continued) **1008374916**

Name: HOME DEPOT NO 4007
Year : 2010
RCRA Id : ORQ000023840
Inactive : Not reported
Status: Small quantity generator
Manifest : 004971779JJK
Ship Date : 03/12/2010
TSD : WAD991281767
WS Num: 1
Transporter: WAR000001743
Ship Qty : Not reported
Rpt Unit : Not reported
Off Mng : H061
EPA Waste Codes: D001 D005 D007 D008 D035
Waste Description: Waste Aerosols
mt Of Waste Stream Generated in Reporting Yr 1: 326.51999999999998
Of Waste Stream Generated in Reporting Yr 2: 59.862000000000002

Name: HOME DEPOT NO 4007
Year : 2010
RCRA Id : ORQ000023840
Inactive : Not reported
Status: Small quantity generator
Manifest : 004971779JJK
Ship Date : 03/12/2010
TSD : WAD991281767
WS Num: 5
Transporter: WAR000001743
Ship Qty : Not reported
Rpt Unit : Not reported
Off Mng : H121
EPA Waste Codes: D002
Waste Description: Waste Corrosive Liquids (acidic)
t Of Waste Stream Generated in Reporting Yr 1: 12.2445
mt Of Waste Stream Generated in Reporting Yr 2: 1.3605

Name: HOME DEPOT NO 4007
Year : 2010
RCRA Id : ORQ000023840
Inactive : Not reported
Status: Small quantity generator
Manifest : 004971779JJK
Ship Date : 03/12/2010
TSD : WAD991281767
WS Num: 6
Transporter: WAR000001743
Ship Qty : Not reported
Rpt Unit : Not reported
Off Mng : H121
EPA Waste Codes: D002
Waste Description: Waste Corrosive Liquids (bases)
t Of Waste Stream Generated in Reporting Yr 1: 45.8035
mt Of Waste Stream Generated in Reporting Yr 2: 1.3605

Name: HOME DEPOT NO 4007
Year : 2010
RCRA Id : ORQ000023840

HOME DEPOT NO 4007 (Continued) **1008374916**

Inactive : Not reported
Status: Small quantity generator
Manifest : 004971779JJK
Ship Date : 03/12/2010
TSD : WAD991281767
WS Num: 8
Transporter: WAR000001743
Ship Qty : Not reported
Rpt Unit : Not reported
Off Mng : H121
EPA Waste Codes: D002
Waste Description: Waste Hypochlorite Solutions
mt Of Waste Stream Generated in Reporting Yr 1: 135.59649999999999
t Of Waste Stream Generated in Reporting Yr 2: 91.153499999999994

Name: HOME DEPOT NO 4007
Year : 2010
RCRA Id : ORQ000023840
Inactive : Not reported
Status: Small quantity generator
Manifest : 006579218JJK
Ship Date : 01/11/2010
TSD : WAD991281767
WS Num: 12
Transporter: WAR000001743
Ship Qty : Not reported
Rpt Unit : Not reported
Off Mng : H040
EPA Waste Codes: D001 D035
Waste Description: Waste Paint Related Material
Of Waste Stream Generated in Reporting Yr 1: 25.396000000000001
Of Waste Stream Generated in Reporting Yr 2: 2.2675000000000001

Name: HOME DEPOT NO 4007
Year : 2010
RCRA Id : ORQ000023840
Inactive : Not reported
Status: Small quantity generator
Manifest : 006579218JJK
Ship Date : 01/11/2010
TSD : WAD991281767
WS Num: 10
Transporter: WAR000001743
Ship Qty : Not reported
Rpt Unit : Not reported
Off Mng : H050
EPA Waste Codes: D001 D018
Waste Description: Waste Gasoline
Of Waste Stream Generated in Reporting Yr 1: 63.490000000000002
f Waste Stream Generated in Reporting Yr 2: 27.210000000000001

Manifest:
Name: HOME DEPOT NO 4007
Year : 2009
RCRA Id : ORQ000023840

HOME DEPOT NO 4007 (Continued) **1008374916**

Inactive :	Not reported
Status:	Small quantity generator
Manifest :	004205722JJK
Ship Date :	07/07/2009
TSD :	WAD991281767
WS Num:	9
Transporter:	WAR000001743
Ship Qty :	Not reported
Rpt Unit :	Not reported
Off Mng :	H040
EPA Waste Codes:	D001
Waste Description:	Waste Compressed Gas
Amt Of Waste Stream Generated in Reporting Yr 1:	17.686499999999999
Waste Stream Generated in Reporting Yr 2:	0.45350000000000001

Name:	HOME DEPOT NO 4007
Year :	2009
RCRA Id :	ORQ000023840
Inactive :	Not reported
Status:	Small quantity generator
Manifest :	004205722JJK
Ship Date :	07/07/2009
TSD :	WAD991281767
WS Num:	4
Transporter:	WAR000001743
Ship Qty :	Not reported
Rpt Unit :	Not reported
Off Mng :	H040
EPA Waste Codes:	D016
Waste Description:	Waste Toxic Liquids
Of Waste Stream Generated in Reporting Yr 1:	65.304000000000002
Of Waste Stream Generated in Reporting Yr 2:	9.0700000000000003

Name:	HOME DEPOT NO 4007
Year :	2009
RCRA Id :	ORQ000023840
Inactive :	Not reported
Status:	Small quantity generator
Manifest :	004205722JJK
Ship Date :	07/07/2009
TSD :	WAD991281767
WS Num:	7
Transporter:	WAR000001743
Ship Qty :	Not reported
Rpt Unit :	Not reported
Off Mng :	H040
EPA Waste Codes:	D016
Waste Description:	Waste Toxic Solids
Amt Of Waste Stream Generated in Reporting Yr 1:	96.141999999999996
nt Of Waste Stream Generated in Reporting Yr 2:	22.221499999999999

Name:	HOME DEPOT NO 4007
Year :	2009
RCRA Id :	ORQ000023840
Inactive :	Not reported
Status:	Small quantity generator
Manifest :	004205722JJK

HOME DEPOT NO 4007 (Continued) **1008374916**

Ship Date :	07/07/2009
TSD :	WAD991281767
WS Num:	1
Transporter:	WAR000001743
Ship Qty :	Not reported
Rpt Unit :	Not reported
Off Mng :	H050
EPA Waste Codes:	D001 D005 D007 D008 D035
Waste Description:	Waste Aerosols
mt Of Waste Stream Generated in Reporting Yr 1:	320.17099999999999
nt Of Waste Stream Generated in Reporting Yr 2:	39.000999999999998

Name:	HOME DEPOT NO 4007
Year :	2009
RCRA Id :	ORQ000023840
Inactive :	Not reported
Status:	Small quantity generator
Manifest :	004205722JJK
Ship Date :	07/07/2009
TSD :	WAD991281767
WS Num:	10
Transporter:	WAR000001743
Ship Qty :	Not reported
Rpt Unit :	Not reported
Off Mng :	H050
EPA Waste Codes:	D001 D018
Waste Description:	Waste Gasoline
f Waste Stream Generated in Reporting Yr 1:	77.548500000000004
nt Of Waste Stream Generated in Reporting Yr 2:	18.593499999999999

Name:	HOME DEPOT NO 4007
Year :	2009
RCRA Id :	ORQ000023840
Inactive :	Not reported
Status:	Small quantity generator
Manifest :	004205722JJK
Ship Date :	07/07/2009
TSD :	WAD991281767
WS Num:	2
Transporter:	WAR000001743
Ship Qty :	Not reported
Rpt Unit :	Not reported
Off Mng :	H050
EPA Waste Codes:	D001 D035
Waste Description:	Waste Flammable Liquids
Of Waste Stream Generated in Reporting Yr 1:	549.64200000000005
nt Of Waste Stream Generated in Reporting Yr 2:	28.570499999999999

Name:	HOME DEPOT NO 4007
Year :	2009
RCRA Id :	ORQ000023840
Inactive :	Not reported
Status:	Small quantity generator
Manifest :	004205722JJK
Ship Date :	07/07/2009
TSD :	WAD991281767
WS Num:	8

HOME DEPOT NO 4007 (Continued) **1008374916**

Transporter: WAR000001743
Ship Qty : Not reported
Rpt Unit : Not reported
Off Mng : H132
EPA Waste Codes: D002
Waste Description: Waste Hypochlorite Solutions
f Waste Stream Generated in Reporting Yr 1: 48.524500000000003
f Waste Stream Generated in Reporting Yr 2: 5.8955000000000002

Name: HOME DEPOT NO 4007
Year : 2009
RCRA Id : ORQ000023840
Inactive : Not reported
Status: Small quantity generator
Manifest : 004812356JJK
Ship Date : 05/12/2009
TSD : WAD991281767
WS Num: 9
Transporter: WAR000001743
Ship Qty : Not reported
Rpt Unit : Not reported
Off Mng : H040
EPA Waste Codes: D001
Waste Description: Waste Compressed Gas
Amt Of Waste Stream Generated in Reporting Yr 1: 17.686499999999999
f Waste Stream Generated in Reporting Yr 2: 4.9885000000000002

Name: HOME DEPOT NO 4007
Year : 2009
RCRA Id : ORQ000023840
Inactive : Not reported
Status: Small quantity generator
Manifest : 004812356JJK
Ship Date : 05/12/2009
TSD : WAD991281767
WS Num: 4
Transporter: WAR000001743
Ship Qty : Not reported
Rpt Unit : Not reported
Off Mng : H040
EPA Waste Codes: D016
Waste Description: Waste Toxic Liquids
Of Waste Stream Generated in Reporting Yr 1: 65.304000000000002
Of Waste Stream Generated in Reporting Yr 2: 16.326000000000001

Name: HOME DEPOT NO 4007
Year : 2009
RCRA Id : ORQ000023840
Inactive : Not reported
Status: Small quantity generator
Manifest : 004812356JJK
Ship Date : 05/12/2009
TSD : WAD991281767
WS Num: 7
Transporter: WAR000001743
Ship Qty : Not reported
Rpt Unit : Not reported

HOME DEPOT NO 4007 (Continued) **1008374916**

Off Mng : H040
EPA Waste Codes: D016
Waste Description: Waste Toxic Solids
Amt Of Waste Stream Generated in Reporting Yr 1: 96.141999999999996
nt Of Waste Stream Generated in Reporting Yr 2: 22.221499999999999

Click this hyperlink while viewing on your computer to access
2068 additional OR_MANIFEST: record(s) in the EDR Site Report.

Name: HOME DEPOT NO 4007
Year : 2009
RCRA Id : ORQ000023840
Inactive : Not reported
Status: Small quantity generator
Manifest : 004812356JJK
Ship Date : 05/12/2009
TSD : WAD991281767
WS Num: 1
Transporter: WAR000001743
Ship Qty : Not reported
Rpt Unit : Not reported
Off Mng : H050
EPA Waste Codes: D001 D005 D007 D008 D035
Waste Description: Waste Aerosols
mt Of Waste Stream Generated in Reporting Yr 1: 320.17099999999999
f Waste Stream Generated in Reporting Yr 2: 31.745000000000001

Name: HOME DEPOT NO 4007
Year : 2009
RCRA Id : ORQ000023840
Inactive : Not reported
Status: Small quantity generator
Manifest : 004812356JJK
Ship Date : 05/12/2009
TSD : WAD991281767
WS Num: 10
Transporter: WAR000001743
Ship Qty : Not reported
Rpt Unit : Not reported
Off Mng : H050
EPA Waste Codes: D001 D018
Waste Description: Waste Gasoline
f Waste Stream Generated in Reporting Yr 1: 77.548500000000004
mt Of Waste Stream Generated in Reporting Yr 2: 13.605

Name: HOME DEPOT NO 4007
Year : 2009
RCRA Id : ORQ000023840
Inactive : Not reported
Status: Small quantity generator
Manifest : 004812356JJK
Ship Date : 05/12/2009
TSD : WAD991281767
WS Num: 2
Transporter: WAR000001743
Ship Qty : Not reported
Rpt Unit : Not reported

HOME DEPOT NO 4007 (Continued) **1008374916**

Off Mng : H050
EPA Waste Codes: D001 D035
Waste Description: Waste Flammable Liquids
Of Waste Stream Generated in Reporting Yr 1: 549.64200000000005
nt Of Waste Stream Generated in Reporting Yr 2: 102.03749999999999

Name: HOME DEPOT NO 4007
Year : 2009
RCRA Id : ORQ000023840
Inactive : Not reported
Status: Small quantity generator
Manifest : 004812356JJK
Ship Date : 05/12/2009
TSD : WAD991281767
WS Num: 5
Transporter: WAR000001743
Ship Qty : Not reported
Rpt Unit : Not reported
Off Mng : H132
EPA Waste Codes: D002
Waste Description: Waste Corrosive Liquids (acidic)
Of Waste Stream Generated in Reporting Yr 1: 53.966500000000003
Of Waste Stream Generated in Reporting Yr 2: 32.652000000000001

Name: HOME DEPOT NO 4007
Year : 2009
RCRA Id : ORQ000023840
Inactive : Not reported
Status: Small quantity generator
Manifest : 004812356JJK
Ship Date : 05/12/2009
TSD : WAD991281767
WS Num: 6
Transporter: WAR000001743
Ship Qty : Not reported
Rpt Unit : Not reported
Off Mng : H132
EPA Waste Codes: D002
Waste Description: Waste Corrosive Liquids (bases)
Of Waste Stream Generated in Reporting Yr 1: 56.234000000000002
Amt Of Waste Stream Generated in Reporting Yr 2: 26.756499999999999

Name: HOME DEPOT NO 4007
Year : 2009
RCRA Id : ORQ000023840
Inactive : Not reported
Status: Small quantity generator
Manifest : 004812356JJK
Ship Date : 05/12/2009
TSD : WAD991281767
WS Num: 8
Transporter: WAR000001743
Ship Qty : Not reported
Rpt Unit : Not reported
Off Mng : H132
EPA Waste Codes: D002
Waste Description: Waste Hypochlorite Solutions

HOME DEPOT NO 4007 (Continued) **1008374916**

f Waste Stream Generated in Reporting Yr 1: 48.524500000000003
Of Waste Stream Generated in Reporting Yr 2: 7.2560000000000002

Name: HOME DEPOT NO 4007
Year : 2009
RCRA Id : ORQ000023840
Inactive : Not reported
Status: Small quantity generator
Manifest : 004813373JJK
Ship Date : 09/03/2009
TSD : WAD991281767
WS Num: 9
Transporter: WAR000001743
Ship Qty : Not reported
Rpt Unit : Not reported
Off Mng : H040
EPA Waste Codes: D001
Waste Description: Waste Compressed Gas
Amt Of Waste Stream Generated in Reporting Yr 1: 17.686499999999999
f Waste Stream Generated in Reporting Yr 2: 0.90700000000000003

Name: HOME DEPOT NO 4007
Year : 2009
RCRA Id : ORQ000023840
Inactive : Not reported
Status: Small quantity generator
Manifest : 004813373JJK
Ship Date : 09/03/2009
TSD : WAD991281767
WS Num: 4
Transporter: WAR000001743
Ship Qty : Not reported
Rpt Unit : Not reported
Off Mng : H040
EPA Waste Codes: D016
Waste Description: Waste Toxic Liquids
Of Waste Stream Generated in Reporting Yr 1: 65.304000000000002
mt Of Waste Stream Generated in Reporting Yr 2: 15.8725

Name: HOME DEPOT NO 4007
Year : 2009
RCRA Id : ORQ000023840
Inactive : Not reported
Status: Small quantity generator
Manifest : 004813373JJK
Ship Date : 09/03/2009
TSD : WAD991281767
WS Num: 7
Transporter: WAR000001743
Ship Qty : Not reported
Rpt Unit : Not reported
Off Mng : H040
EPA Waste Codes: D016
Waste Description: Waste Toxic Solids
Amt Of Waste Stream Generated in Reporting Yr 1: 96.141999999999996
Waste Stream Generated in Reporting Yr 2: 5.4420000000000002

HOME DEPOT NO 4007 (Continued) **1008374916**

Name: HOME DEPOT NO 4007
Year : 2009
RCRA Id : ORQ000023840
Inactive : Not reported
Status: Small quantity generator
Manifest : 004813373JJK
Ship Date : 09/03/2009
TSD : WAD991281767
WS Num: 1
Transporter: WAR000001743
Ship Qty : Not reported
Rpt Unit : Not reported
Off Mng : H050
EPA Waste Codes: D001 D005 D007 D008 D035
Waste Description: Waste Aerosols
mt Of Waste Stream Generated in Reporting Yr 1: 320.17099999999999
mt Of Waste Stream Generated in Reporting Yr 2: 29.477499999999999

Manifest:
Name: HOME DEPOT NO 4007
Year : 2008
RCRA Id : ORQ000023840
Inactive : Not reported
Status: Small quantity generator
Manifest : 003618622JJK
Ship Date : 02/21/2008
TSD : WAD991281767
WS Num: 4
Transporter: WAR000001743
Ship Qty : Not reported
Rpt Unit : Not reported
Off Mng : H040
EPA Waste Codes: D001
Waste Description: WASTE COMPRESSED GAS
nt Of Waste Stream Generated in Reporting Yr 1: 18.593499999999999
Of Waste Stream Generated in Reporting Yr 2: 2.2675000000000001

Name: HOME DEPOT NO 4007
Year : 2008
RCRA Id : ORQ000023840
Inactive : Not reported
Status: Small quantity generator
Manifest : 003618622JJK
Ship Date : 02/21/2008
TSD : WAD991281767
WS Num: 11
Transporter: WAR000001743
Ship Qty : Not reported
Rpt Unit : Not reported
Off Mng : H040
EPA Waste Codes: D016
Waste Description: WASTE TOXIC SOLIDS
mt Of Waste Stream Generated in Reporting Yr 1: 11.3375
Of Waste Stream Generated in Reporting Yr 2: 2.2675000000000001

HOME DEPOT NO 4007 (Continued) **1008374916**

Name: HOME DEPOT NO 4007
Year : 2008
RCRA Id : ORQ000023840
Inactive : Not reported
Status: Small quantity generator
Manifest : 003618622JJK
Ship Date : 02/21/2008
TSD : WAD991281767
WS Num: 10
Transporter: WAR000001743
Ship Qty : Not reported
Rpt Unit : Not reported
Off Mng : H040
EPA Waste Codes: D016
Waste Description: WASTE TOXIC, LIQUIDS
mt Of Waste Stream Generated in Reporting Yr 1: 148.74799999999999
Amt Of Waste Stream Generated in Reporting Yr 2: 13.605

Name: HOME DEPOT NO 4007
Year : 2008
RCRA Id : ORQ000023840
Inactive : Not reported
Status: Small quantity generator
Manifest : 003618622JJK
Ship Date : 02/21/2008
TSD : WAD991281767
WS Num: 7
Transporter: WAR000001743
Ship Qty : Not reported
Rpt Unit : Not reported
Off Mng : H050
EPA Waste Codes: D001
Waste Description: WASTE FLAMMABLE LIQUIDS
Amt Of Waste Stream Generated in Reporting Yr 1: 653.03999999999996
nt Of Waste Stream Generated in Reporting Yr 2: 111.1075

Name: HOME DEPOT NO 4007
Year : 2008
RCRA Id : ORQ000023840
Inactive : Not reported
Status: Small quantity generator
Manifest : 003618622JJK
Ship Date : 02/21/2008
TSD : WAD991281767
WS Num: 3
Transporter: WAR000001743
Ship Qty : Not reported
Rpt Unit : Not reported
Off Mng : H050
EPA Waste Codes: D001 D018
Waste Description: WASTE GASOLINE
Amt Of Waste Stream Generated in Reporting Yr 1: 87.978999999999999
f Waste Stream Generated in Reporting Yr 2: 31.745000000000001

Name: HOME DEPOT NO 4007
Year : 2008
RCRA Id : ORQ000023840

HOME DEPOT NO 4007 (Continued) **1008374916**

Inactive :	Not reported
Status:	Small quantity generator
Manifest :	003618622JJK
Ship Date :	02/21/2008
TSD :	WAD991281767
WS Num:	2
Transporter:	WAR000001743
Ship Qty :	Not reported
Rpt Unit :	Not reported
Off Mng :	H061
EPA Waste Codes:	D001
Waste Description:	WASTE AEROSOLS
Amt Of Waste Stream Generated in Reporting Yr 1:	260.76249999999999
Of Waste Stream Generated in Reporting Yr 2:	90.700000000000003

Name:	HOME DEPOT NO 4007
Year :	2008
RCRA Id :	ORQ000023840
Inactive :	Not reported
Status:	Small quantity generator
Manifest :	003618622JJK
Ship Date :	02/21/2008
TSD :	WAD991281767
WS Num:	1
Transporter:	WAR000001743
Ship Qty :	Not reported
Rpt Unit :	Not reported
Off Mng :	H135
EPA Waste Codes:	D002
Waste Description:	WASTE CORROSIVE LIQUID
mt Of Waste Stream Generated in Reporting Yr 1:	109.29349999999999
f Waste Stream Generated in Reporting Yr 2:	29.024000000000001

Name:	HOME DEPOT NO 4007
Year :	2008
RCRA Id :	ORQ000023840
Inactive :	Not reported
Status:	Small quantity generator
Manifest :	004049089JJK
Ship Date :	04/14/2008
TSD :	WAD991281767
WS Num:	10
Transporter:	WAR000001743
Ship Qty :	Not reported
Rpt Unit :	Not reported
Off Mng :	H040
EPA Waste Codes:	D016
Waste Description:	WASTE TOXIC, LIQUIDS
mt Of Waste Stream Generated in Reporting Yr 1:	148.74799999999999
Of Waste Stream Generated in Reporting Yr 2:	6.8025000000000002

Name:	HOME DEPOT NO 4007
Year :	2008
RCRA Id :	ORQ000023840
Inactive :	Not reported
Status:	Small quantity generator
Manifest :	004049089JJK

HOME DEPOT NO 4007 (Continued) **1008374916**

Ship Date : 04/14/2008
TSD : WAD991281767
WS Num: 6
Transporter: WAR000001743
Ship Qty : Not reported
Rpt Unit : Not reported
Off Mng : H040
EPA Waste Codes: D019
Waste Description: WASTE PESTICIDES, SOLID
Amt Of Waste Stream Generated in Reporting Yr 1: 146.02699999999999
nt Of Waste Stream Generated in Reporting Yr 2: 40.814999999999998

Name: HOME DEPOT NO 4007
Year : 2008
RCRA Id : ORQ000023840
Inactive : Not reported
Status: Small quantity generator
Manifest : 004049089JJK
Ship Date : 04/14/2008
TSD : WAD991281767
WS Num: 7
Transporter: WAR000001743
Ship Qty : Not reported
Rpt Unit : Not reported
Off Mng : H050
EPA Waste Codes: D001
Waste Description: WASTE FLAMMABLE LIQUIDS
Amt Of Waste Stream Generated in Reporting Yr 1: 653.03999999999996
mt Of Waste Stream Generated in Reporting Yr 2: 158.72499999999999

Click this hyperlink while viewing on your computer to access
2068 additional OR_MANIFEST: record(s) in the EDR Site Report.

Name: HOME DEPOT NO 4007
Year : 2008
RCRA Id : ORQ000023840
Inactive : Not reported
Status: Small quantity generator
Manifest : 004049089JJK
Ship Date : 04/14/2008
TSD : WAD991281767
WS Num: 3
Transporter: WAR000001743
Ship Qty : Not reported
Rpt Unit : Not reported
Off Mng : H050
EPA Waste Codes: D001 D018
Waste Description: WASTE GASOLINE
Amt Of Waste Stream Generated in Reporting Yr 1: 87.978999999999999
Of Waste Stream Generated in Reporting Yr 2: 22.675000000000001

Name: HOME DEPOT NO 4007
Year : 2008
RCRA Id : ORQ000023840
Inactive : Not reported
Status: Small quantity generator
Manifest : 004049089JJK

HOME DEPOT NO 4007 (Continued) **1008374916**

Ship Date : 04/14/2008
TSD : WAD991281767
WS Num: 2
Transporter: WAR000001743
Ship Qty : Not reported
Rpt Unit : Not reported
Off Mng : H061
EPA Waste Codes: D001
Waste Description: WASTE AEROSOLS
Amt Of Waste Stream Generated in Reporting Yr 1: 260.76249999999999
mt Of Waste Stream Generated in Reporting Yr 2: 13.605

Name: HOME DEPOT NO 4007
Year : 2008
RCRA Id : ORQ000023840
Inactive : Not reported
Status: Small quantity generator
Manifest : 004049089JJK
Ship Date : 04/14/2008
TSD : WAD991281767
WS Num: 9
Transporter: WAR000001743
Ship Qty : Not reported
Rpt Unit : Not reported
Off Mng : H132
EPA Waste Codes: D001 D002
Waste Description: WASTE HYPOCHLORITE SOLUTIONS
Of Waste Stream Generated in Reporting Yr 1: 6.3490000000000002
f Waste Stream Generated in Reporting Yr 2: 4.5350000000000001

Name: HOME DEPOT NO 4007
Year : 2008
RCRA Id : ORQ000023840
Inactive : Not reported
Status: Small quantity generator
Manifest : 004049089JJK
Ship Date : 04/14/2008
TSD : WAD991281767
WS Num: 1
Transporter: WAR000001743
Ship Qty : Not reported
Rpt Unit : Not reported
Off Mng : H135
EPA Waste Codes: D002
Waste Description: WASTE CORROSIVE LIQUID
nt Of Waste Stream Generated in Reporting Yr 1: 109.29349999999999
Of Waste Stream Generated in Reporting Yr 2: 6.3490000000000002

Name: HOME DEPOT NO 4007
Year : 2008
RCRA Id : ORQ000023840
Inactive : Not reported
Status: Small quantity generator
Manifest : 004049499JJK
Ship Date : 06/10/2008
TSD : WAD991281767
WS Num: 4

HOME DEPOT NO 4007 (Continued) **1008374916**

Transporter: WAR000001743
Ship Qty : Not reported
Rpt Unit : Not reported
Off Mng : H040
EPA Waste Codes: D001
Waste Description: WASTE COMPRESSED GAS
mt Of Waste Stream Generated in Reporting Yr 1: 18.593499999999999
Of Waste Stream Generated in Reporting Yr 2: 7.2560000000000002

Name: HOME DEPOT NO 4007
Year : 2008
RCRA Id : ORQ000023840
Inactive : Not reported
Status: Small quantity generator
Manifest : 004049499JJK
Ship Date : 06/10/2008
TSD : WAD991281767
WS Num: 8
Transporter: WAR000001743
Ship Qty : Not reported
Rpt Unit : Not reported
Off Mng : H040
EPA Waste Codes: D001 U160
Waste Description: WASTE ORGANIC PEROXIDE
Waste Stream Generated in Reporting Yr 1: 0.45350000000000001
Waste Stream Generated in Reporting Yr 2: 0.45350000000000001

Name: HOME DEPOT NO 4007
Year : 2008
RCRA Id : ORQ000023840
Inactive : Not reported
Status: Small quantity generator
Manifest : 004049499JJK
Ship Date : 06/10/2008
TSD : WAD991281767
WS Num: 10
Transporter: WAR000001743
Ship Qty : Not reported
Rpt Unit : Not reported
Off Mng : H040
EPA Waste Codes: D016
Waste Description: WASTE TOXIC, LIQUIDS
mt Of Waste Stream Generated in Reporting Yr 1: 148.74799999999999
Of Waste Stream Generated in Reporting Yr 2: 3.6280000000000001

Name: HOME DEPOT NO 4007
Year : 2008
RCRA Id : ORQ000023840
Inactive : Not reported
Status: Small quantity generator
Manifest : 004049499JJK
Ship Date : 06/10/2008
TSD : WAD991281767
WS Num: 6
Transporter: WAR000001743
Ship Qty : Not reported
Rpt Unit : Not reported

HOME DEPOT NO 4007 (Continued) **1008374916**

Off Mng : H040
EPA Waste Codes: D019
Waste Description: WASTE PESTICIDES, SOLID
Amt Of Waste Stream Generated in Reporting Yr 1: 146.02699999999999
f Waste Stream Generated in Reporting Yr 2: 45.350000000000001

Name: HOME DEPOT NO 4007
Year : 2008
RCRA Id : ORQ000023840
Inactive : Not reported
Status: Small quantity generator
Manifest : 004049499JJK
Ship Date : 06/10/2008
TSD : WAD991281767
WS Num: 7
Transporter: WAR000001743
Ship Qty : Not reported
Rpt Unit : Not reported
Off Mng : H050
EPA Waste Codes: D001
Waste Description: WASTE FLAMMABLE LIQUIDS
Amt Of Waste Stream Generated in Reporting Yr 1: 653.03999999999996
f Waste Stream Generated in Reporting Yr 2: 104.30500000000001

Name: HOME DEPOT NO 4007
Year : 2008
RCRA Id : ORQ000023840
Inactive : Not reported
Status: Small quantity generator
Manifest : 004049499JJK
Ship Date : 06/10/2008
TSD : WAD991281767
WS Num: 3
Transporter: WAR000001743
Ship Qty : Not reported
Rpt Unit : Not reported
Off Mng : H050
EPA Waste Codes: D001 D018
Waste Description: WASTE GASOLINE
Amt Of Waste Stream Generated in Reporting Yr 1: 87.978999999999999
mt Of Waste Stream Generated in Reporting Yr 2: 15.8725

Manifest:
Name: HOME DEPOT NO 4007
Year : 2007
RCRA Id : ORQ000023840
Inactive : Not reported
Status: Small quantity generator
Manifest : 001691097JJK
Ship Date : 05/24/2007
TSD : WAD991281767
WS Num: 7
Transporter: WAR000001743
Ship Qty : Not reported
Rpt Unit : Not reported

HOME DEPOT NO 4007 (Continued) **1008374916**

Off Mng :	H040	
EPA Waste Codes:	D001 D035	
Waste Description:	Paint Related Material	
Of Waste Stream Generated in Reporting Yr 1:		999.97000000000003
mt Of Waste Stream Generated in Reporting Yr 2:		117.91
Name:	HOME DEPOT NO 4007	
Year :	2007	
RCRA Id :	ORQ000023840	
Inactive :	Not reported	
Status:	Small quantity generator	
Manifest :	001691334JJK	
Ship Date :	07/09/2007	
TSD :	WAD991281767	
WS Num:	1	
Transporter:	WAR000001743	
Ship Qty :	Not reported	
Rpt Unit :	Not reported	
Off Mng :	H040	
EPA Waste Codes:	D001 D003	
Waste Description:	Aerosols	
mt Of Waste Stream Generated in Reporting Yr 1:		188.19999999999999
Amt Of Waste Stream Generated in Reporting Yr 2:		22.68
Name:	HOME DEPOT NO 4007	
Year :	2007	
RCRA Id :	ORQ000023840	
Inactive :	Not reported	
Status:	Small quantity generator	
Manifest :	001691334JJK	
Ship Date :	07/09/2007	
TSD :	WAD991281767	
WS Num:	4	
Transporter:	WAR000001743	
Ship Qty :	Not reported	
Rpt Unit :	Not reported	
Off Mng :	H040	
EPA Waste Codes:	D001 D018	
Waste Description:	Gasoline	
Amt Of Waste Stream Generated in Reporting Yr 1:		149.66
f Waste Stream Generated in Reporting Yr 2:		24.940000000000001
Name:	HOME DEPOT NO 4007	
Year :	2007	
RCRA Id :	ORQ000023840	
Inactive :	Not reported	
Status:	Small quantity generator	
Manifest :	001691334JJK	
Ship Date :	07/09/2007	
TSD :	WAD991281767	
WS Num:	7	
Transporter:	WAR000001743	
Ship Qty :	Not reported	
Rpt Unit :	Not reported	
Off Mng :	H040	
EPA Waste Codes:	D001 D035	
Waste Description:	Paint Related Material	

HOME DEPOT NO 4007 (Continued) **1008374916**

Of Waste Stream Generated in Reporting Yr 1: 999.97000000000003
nt Of Waste Stream Generated in Reporting Yr 2: 145.12

Name: HOME DEPOT NO 4007
Year : 2007
RCRA Id : ORQ000023840
Inactive : Not reported
Status: Small quantity generator
Manifest : 001691334JJK
Ship Date : 07/09/2007
TSD : WAD991281767
WS Num: 8
Transporter: WAR000001743
Ship Qty : Not reported
Rpt Unit : Not reported
Off Mng : H040
EPA Waste Codes: D016
Waste Description: Pesticides, solid, toxic n.o.s.
Of Waste Stream Generated in Reporting Yr 1: 65.760000000000005
Amt Of Waste Stream Generated in Reporting Yr 2: 15.869999999999999

Name: HOME DEPOT NO 4007
Year : 2007
RCRA Id : ORQ000023840
Inactive : Not reported
Status: Small quantity generator
Manifest : 001863530JJK
Ship Date : 03/20/2007
TSD : WAD991281767
WS Num: 1
Transporter: WAR000001743
Ship Qty : Not reported
Rpt Unit : Not reported
Off Mng : H040
EPA Waste Codes: D001 D003
Waste Description: Aerosols
mt Of Waste Stream Generated in Reporting Yr 1: 188.19999999999999
Waste Stream Generated in Reporting Yr 2: 54.420000000000002

Name: HOME DEPOT NO 4007
Year : 2007
RCRA Id : ORQ000023840
Inactive : Not reported
Status: Small quantity generator
Manifest : 001863530JJK
Ship Date : 03/20/2007
TSD : WAD991281767
WS Num: 7
Transporter: WAR000001743
Ship Qty : Not reported
Rpt Unit : Not reported
Off Mng : H040
EPA Waste Codes: D001 D035
Waste Description: Paint Related Material
Of Waste Stream Generated in Reporting Yr 1: 999.97000000000003
Waste Stream Generated in Reporting Yr 2: 54.420000000000002

HOME DEPOT NO 4007 (Continued) **1008374916**

Name:	HOME DEPOT NO 4007
Year :	2007
RCRA Id :	ORQ000023840
Inactive :	Not reported
Status:	Small quantity generator
Manifest :	001863530JJK
Ship Date :	03/20/2007
TSD :	WAD991281767
WS Num:	3
Transporter:	WAR000001743
Ship Qty :	Not reported
Rpt Unit :	Not reported
Off Mng :	H040
EPA Waste Codes:	D002
Waste Description:	Corrosive liquid, basic, inorganic, n.o.s.
mt Of Waste Stream Generated in Reporting Yr 1:	38.549999999999997
Amt Of Waste Stream Generated in Reporting Yr 2:	2.27

Name:	HOME DEPOT NO 4007
Year :	2007
RCRA Id :	ORQ000023840
Inactive :	Not reported
Status:	Small quantity generator
Manifest :	001863530JJK
Ship Date :	03/20/2007
TSD :	WAD991281767
WS Num:	8
Transporter:	WAR000001743
Ship Qty :	Not reported
Rpt Unit :	Not reported
Off Mng :	H040
EPA Waste Codes:	D016
Waste Description:	Pesticides, solid, toxic n.o.s.
Of Waste Stream Generated in Reporting Yr 1:	65.760000000000005
f Waste Stream Generated in Reporting Yr 2:	8.1600000000000001

Name:	HOME DEPOT NO 4007
Year :	2007
RCRA Id :	ORQ000023840
Inactive :	Not reported
Status:	Small quantity generator
Manifest :	001863974JJK
Ship Date :	05/14/2007
TSD :	WAD991281767
WS Num:	1
Transporter:	WAR000001743
Ship Qty :	Not reported
Rpt Unit :	Not reported
Off Mng :	H040
EPA Waste Codes:	D001 D003
Waste Description:	Aerosols
mt Of Waste Stream Generated in Reporting Yr 1:	188.19999999999999
mt Of Waste Stream Generated in Reporting Yr 2:	11.34

Click this hyperlink while viewing on your computer to access
2068 additional OR_MANIFEST: record(s) in the EDR Site Report.

HOME DEPOT NO 4007 (Continued) **1008374916**

Name:	HOME DEPOT NO 4007
Year :	2007
RCRA Id :	ORQ000023840
Inactive :	Not reported
Status:	Small quantity generator
Manifest :	001863974JJK
Ship Date :	05/14/2007
TSD :	WAD991281767
WS Num:	1
Transporter:	WAR000001743
Ship Qty :	Not reported
Rpt Unit :	Not reported
Off Mng :	H040
EPA Waste Codes:	D001 D003
Waste Description:	Aerosols
mt Of Waste Stream Generated in Reporting Yr 1:	188.19999999999999
Amt Of Waste Stream Generated in Reporting Yr 2:	13.609999999999999

Name:	HOME DEPOT NO 4007
Year :	2007
RCRA Id :	ORQ000023840
Inactive :	Not reported
Status:	Small quantity generator
Manifest :	001863974JJK
Ship Date :	05/14/2007
TSD :	WAD991281767
WS Num:	4
Transporter:	WAR000001743
Ship Qty :	Not reported
Rpt Unit :	Not reported
Off Mng :	H040
EPA Waste Codes:	D001 D018
Waste Description:	Gasoline
Amt Of Waste Stream Generated in Reporting Yr 1:	149.66
Waste Stream Generated in Reporting Yr 2:	54.420000000000002

Name:	HOME DEPOT NO 4007
Year :	2007
RCRA Id :	ORQ000023840
Inactive :	Not reported
Status:	Small quantity generator
Manifest :	001863974JJK
Ship Date :	05/14/2007
TSD :	WAD991281767
WS Num:	7
Transporter:	WAR000001743
Ship Qty :	Not reported
Rpt Unit :	Not reported
Off Mng :	H040
EPA Waste Codes:	D001 D035
Waste Description:	Paint Related Material
Of Waste Stream Generated in Reporting Yr 1:	999.97000000000003
mt Of Waste Stream Generated in Reporting Yr 2:	174.59999999999999

Name:	HOME DEPOT NO 4007
Year :	2007
RCRA Id :	ORQ000023840

HOME DEPOT NO 4007 (Continued) **1008374916**

Inactive :	Not reported
Status:	Small quantity generator
Manifest :	001863974JJK
Ship Date :	05/14/2007
TSD :	WAD991281767
WS Num:	2
Transporter:	WAR000001743
Ship Qty :	Not reported
Rpt Unit :	Not reported
Off Mng :	H040
EPA Waste Codes:	D002
Waste Description:	Corrosive liquid, acidic, inorganic, n.o.s.
mt Of Waste Stream Generated in Reporting Yr 1:	20.41
Amt Of Waste Stream Generated in Reporting Yr 2:	3.6299999999999999

Name:	HOME DEPOT NO 4007
Year :	2007
RCRA Id :	ORQ000023840
Inactive :	Not reported
Status:	Small quantity generator
Manifest :	001863974JJK
Ship Date :	05/14/2007
TSD :	WAD991281767
WS Num:	8
Transporter:	WAR000001743
Ship Qty :	Not reported
Rpt Unit :	Not reported
Off Mng :	H040
EPA Waste Codes:	D016
Waste Description:	Pesticides, solid, toxic n.o.s.
Of Waste Stream Generated in Reporting Yr 1:	65.760000000000005
Waste Stream Generated in Reporting Yr 2:	5.4400000000000004

Name:	HOME DEPOT NO 4007
Year :	2007
RCRA Id :	ORQ000023840
Inactive :	Not reported
Status:	Small quantity generator
Manifest :	002965375JJK
Ship Date :	10/30/2007
TSD :	WAD991281767
WS Num:	1
Transporter:	WAR000001743
Ship Qty :	Not reported
Rpt Unit :	Not reported
Off Mng :	H040
EPA Waste Codes:	D001 D003
Waste Description:	Aerosols
mt Of Waste Stream Generated in Reporting Yr 1:	188.19999999999999
mt Of Waste Stream Generated in Reporting Yr 2:	31.75

Name:	HOME DEPOT NO 4007
Year :	2007
RCRA Id :	ORQ000023840
Inactive :	Not reported
Status:	Small quantity generator
Manifest :	002965375JJK

HOME DEPOT NO 4007 (Continued) **1008374916**

Ship Date : 10/30/2007
TSD : WAD991281767
WS Num: 4
Transporter: WAR000001743
Ship Qty : Not reported
Rpt Unit : Not reported
Off Mng : H040
EPA Waste Codes: D001 D018
Waste Description: Gasoline
Amt Of Waste Stream Generated in Reporting Yr 1: 149.66
Amt Of Waste Stream Generated in Reporting Yr 2: 15.869999999999999

Name: HOME DEPOT NO 4007
Year : 2007
RCRA Id : ORQ000023840
Inactive : Not reported
Status: Small quantity generator
Manifest : 002965375JJK
Ship Date : 10/30/2007
TSD : WAD991281767
WS Num: 7
Transporter: WAR000001743
Ship Qty : Not reported
Rpt Unit : Not reported
Off Mng : H040
EPA Waste Codes: D001 D035
Waste Description: Paint Related Material
Of Waste Stream Generated in Reporting Yr 1: 999.97000000000003
f Waste Stream Generated in Reporting Yr 2: 213.15000000000001

Name: HOME DEPOT NO 4007
Year : 2007
RCRA Id : ORQ000023840
Inactive : Not reported
Status: Small quantity generator
Manifest : 002965375JJK
Ship Date : 10/30/2007
TSD : WAD991281767
WS Num: 2
Transporter: WAR000001743
Ship Qty : Not reported
Rpt Unit : Not reported
Off Mng : H040
EPA Waste Codes: D002
Waste Description: Corrosive liquid, acidic, inorganic, n.o.s.
mt Of Waste Stream Generated in Reporting Yr 1: 20.41
Amt Of Waste Stream Generated in Reporting Yr 2: 12.699999999999999

Name: HOME DEPOT NO 4007
Year : 2007
RCRA Id : ORQ000023840
Inactive : Not reported
Status: Small quantity generator
Manifest : 002965375JJK
Ship Date : 10/30/2007
TSD : WAD991281767
WS Num: 3

HOME DEPOT NO 4007 (Continued) **1008374916**

Transporter: WAR000001743
Ship Qty : Not reported
Rpt Unit : Not reported
Off Mng : H040
EPA Waste Codes: D002
Waste Description: Corrosive liquid, basic, inorganic, n.o.s.
mt Of Waste Stream Generated in Reporting Yr 1: 38.549999999999997
Amt Of Waste Stream Generated in Reporting Yr 2: 2.27

Manifest:
Name: HOME DEPOT NO 4007
Year : 2006
RCRA Id : ORQ000023840
Inactive : Not reported
Status: Small quantity generator
Manifest : 60536
Ship Date : 03/24/2006
TSD : WAD991281767
WS Num: Not reported
Transporter: WAR000001743
Ship Qty : 106
Rpt Unit : LB
Off Mng : H040
EPA Waste Codes: D016
Waste Description: Pesticides, solid, toxic n.o.s.
t Of Waste Stream Generated in Reporting Yr 1: Not reported
t Of Waste Stream Generated in Reporting Yr 2: Not reported

Name: HOME DEPOT NO 4007
Year : 2006
RCRA Id : ORQ000023840
Inactive : Not reported
Status: Small quantity generator
Manifest : 60536
Ship Date : 03/24/2006
TSD : WAD991281767
WS Num: Not reported
Transporter: WAR000001743
Ship Qty : 4
Rpt Unit : LB
Off Mng : H040
EPA Waste Codes: D001 D035
Waste Description: Paint Related Material
t Of Waste Stream Generated in Reporting Yr 1: Not reported
t Of Waste Stream Generated in Reporting Yr 2: Not reported

Name: HOME DEPOT NO 4007
Year : 2006
RCRA Id : ORQ000023840
Inactive : Not reported
Status: Small quantity generator
Manifest : 60536
Ship Date : 03/24/2006
TSD : WAD991281767
WS Num: Not reported

HOME DEPOT NO 4007 (Continued) **1008374916**

Transporter:	WAR000001743
Ship Qty :	75
Rpt Unit :	LB
Off Mng :	H040
EPA Waste Codes:	D002
Waste Description:	Corrosive liquid, acidic, inorganic, n.o.s.
t Of Waste Stream Generated in Reporting Yr 1:	Not reported
t Of Waste Stream Generated in Reporting Yr 2:	Not reported

Name:	HOME DEPOT NO 4007
Year :	2006
RCRA Id :	ORQ000023840
Inactive :	Not reported
Status:	Small quantity generator
Manifest :	66718
Ship Date :	06/01/2006
TSD :	WAD991281767
WS Num:	Not reported
Transporter:	WAR000001743
Ship Qty :	103
Rpt Unit :	LB
Off Mng :	H040
EPA Waste Codes:	D001 D035
Waste Description:	Paint Related Material
t Of Waste Stream Generated in Reporting Yr 1:	Not reported
t Of Waste Stream Generated in Reporting Yr 2:	Not reported

Name:	HOME DEPOT NO 4007
Year :	2006
RCRA Id :	ORQ000023840
Inactive :	Not reported
Status:	Small quantity generator
Manifest :	66718
Ship Date :	06/01/2006
TSD :	WAD991281767
WS Num:	Not reported
Transporter:	WAR000001743
Ship Qty :	185
Rpt Unit :	LB
Off Mng :	H040
EPA Waste Codes:	D002
Waste Description:	Corrosive liquid, acidic, inorganic, n.o.s.
t Of Waste Stream Generated in Reporting Yr 1:	Not reported
t Of Waste Stream Generated in Reporting Yr 2:	Not reported

Name:	HOME DEPOT NO 4007
Year :	2006
RCRA Id :	ORQ000023840
Inactive :	Not reported
Status:	Small quantity generator
Manifest :	66718
Ship Date :	06/01/2006
TSD :	WAD991281767
WS Num:	Not reported
Transporter:	WAR000001743
Ship Qty :	28
Rpt Unit :	LB

HOME DEPOT NO 4007 (Continued) **1008374916**

Off Mng :	H040
EPA Waste Codes:	D016
Waste Description:	Toxic liquids, organic, n.o.s.
t Of Waste Stream Generated in Reporting Yr 1:	Not reported
t Of Waste Stream Generated in Reporting Yr 2:	Not reported

Name:	HOME DEPOT NO 4007
Year :	2006
RCRA Id :	ORQ000023840
Inactive :	Not reported
Status:	Small quantity generator
Manifest :	66718
Ship Date :	06/01/2006
TSD :	WAD991281767
WS Num:	Not reported
Transporter:	WAR000001743
Ship Qty :	34
Rpt Unit :	LB
Off Mng :	H040
EPA Waste Codes:	D001 D003
Waste Description:	Aerosols
t Of Waste Stream Generated in Reporting Yr 1:	Not reported
t Of Waste Stream Generated in Reporting Yr 2:	Not reported

Name:	HOME DEPOT NO 4007
Year :	2006
RCRA Id :	ORQ000023840
Inactive :	Not reported
Status:	Small quantity generator
Manifest :	66718
Ship Date :	06/01/2006
TSD :	WAD991281767
WS Num:	Not reported
Transporter:	WAR000001743
Ship Qty :	38
Rpt Unit :	LB
Off Mng :	H040
EPA Waste Codes:	D002
Waste Description:	Corrosive liquid, acidic, inorganic, n.o.s.
t Of Waste Stream Generated in Reporting Yr 1:	Not reported
t Of Waste Stream Generated in Reporting Yr 2:	Not reported

Name:	HOME DEPOT NO 4007
Year :	2006
RCRA Id :	ORQ000023840
Inactive :	Not reported
Status:	Small quantity generator
Manifest :	66718
Ship Date :	06/01/2006
TSD :	WAD991281767
WS Num:	Not reported
Transporter:	WAR000001743
Ship Qty :	40
Rpt Unit :	LB
Off Mng :	H040
EPA Waste Codes:	D016
Waste Description:	Pesticides, solid, toxic n.o.s.

HOME DEPOT NO 4007 (Continued) **1008374916**

t Of Waste Stream Generated in Reporting Yr 1: Not reported
t Of Waste Stream Generated in Reporting Yr 2: Not reported

Name: HOME DEPOT NO 4007
Year : 2006
RCRA Id : ORQ000023840
Inactive : Not reported
Status: Small quantity generator
Manifest : 66718
Ship Date : 06/01/2006
TSD : WAD991281767
WS Num: Not reported
Transporter: WAR000001743
Ship Qty : 64
Rpt Unit : LB
Off Mng : H040
EPA Waste Codes: D002 D008
Waste Description: Batteries, Wet Non-Spillable
t Of Waste Stream Generated in Reporting Yr 1: Not reported
t Of Waste Stream Generated in Reporting Yr 2: Not reported

Click this hyperlink while viewing on your computer to access
2068 additional OR_MANIFEST: record(s) in the EDR Site Report.

Name: HOME DEPOT NO 4007
Year : 2006
RCRA Id : ORQ000023840
Inactive : Not reported
Status: Small quantity generator
Manifest : 74453
Ship Date : 07/20/2006
TSD : WAD991281767
WS Num: Not reported
Transporter: WAR000001743
Ship Qty : 17
Rpt Unit : LB
Off Mng : H040
EPA Waste Codes: D016
Waste Description: Toxic liquids, organic, n.o.s.
t Of Waste Stream Generated in Reporting Yr 1: Not reported
t Of Waste Stream Generated in Reporting Yr 2: Not reported

Name: HOME DEPOT NO 4007
Year : 2006
RCRA Id : ORQ000023840
Inactive : Not reported
Status: Small quantity generator
Manifest : 74453
Ship Date : 07/20/2006
TSD : WAD991281767
WS Num: Not reported
Transporter: WAR000001743
Ship Qty : 20
Rpt Unit : LB
Off Mng : H040
EPA Waste Codes: D002 D008
Waste Description: Batteries, Wet Non-Spillable

HOME DEPOT NO 4007 (Continued) **1008374916**

t Of Waste Stream Generated in Reporting Yr 1: Not reported
t Of Waste Stream Generated in Reporting Yr 2: Not reported

Name: HOME DEPOT NO 4007
Year : 2006
RCRA Id : ORQ000023840
Inactive : Not reported
Status: Small quantity generator
Manifest : 74453
Ship Date : 07/20/2006
TSD : WAD991281767
WS Num: Not reported
Transporter: WAR000001743
Ship Qty : 21
Rpt Unit : LB
Off Mng : H040
EPA Waste Codes: D002
Waste Description: Corrosive liquid, acidic, inorganic, n.o.s.
t Of Waste Stream Generated in Reporting Yr 1: Not reported
t Of Waste Stream Generated in Reporting Yr 2: Not reported

Name: HOME DEPOT NO 4007
Year : 2006
RCRA Id : ORQ000023840
Inactive : Not reported
Status: Small quantity generator
Manifest : 74453
Ship Date : 07/20/2006
TSD : WAD991281767
WS Num: Not reported
Transporter: WAR000001743
Ship Qty : 4
Rpt Unit : LB
Off Mng : H040
EPA Waste Codes: D001 D003
Waste Description: Aerosols
t Of Waste Stream Generated in Reporting Yr 1: Not reported
t Of Waste Stream Generated in Reporting Yr 2: Not reported

Name: HOME DEPOT NO 4007
Year : 2006
RCRA Id : ORQ000023840
Inactive : Not reported
Status: Small quantity generator
Manifest : 74453
Ship Date : 07/20/2006
TSD : WAD991281767
WS Num: Not reported
Transporter: WAR000001743
Ship Qty : 42
Rpt Unit : LB
Off Mng : H040
EPA Waste Codes: D016
Waste Description: Pesticides, solid, toxic n.o.s.
t Of Waste Stream Generated in Reporting Yr 1: Not reported
t Of Waste Stream Generated in Reporting Yr 2: Not reported

HOME DEPOT NO 4007 (Continued) **1008374916**

Name: HOME DEPOT NO 4007
Year : 2006
RCRA Id : ORQ000023840
Inactive : Not reported
Status: Small quantity generator
Manifest : 74453
Ship Date : 07/20/2006
TSD : WAD991281767
WS Num: Not reported
Transporter: WAR000001743
Ship Qty : 51
Rpt Unit : LB
Off Mng : H040
EPA Waste Codes: D001 D035
Waste Description: Paint Related Material
t Of Waste Stream Generated in Reporting Yr 1: Not reported
t Of Waste Stream Generated in Reporting Yr 2: Not reported

Name: HOME DEPOT NO 4007
Year : 2006
RCRA Id : ORQ000023840
Inactive : Not reported
Status: Small quantity generator
Manifest : 84817
Ship Date : 09/18/2006
TSD : WAD991281767
WS Num: Not reported
Transporter: WAR000001743
Ship Qty : 1
Rpt Unit : LB
Off Mng : H040
EPA Waste Codes: D001 U160
Waste Description: Organic peroxide type E, liquid
t Of Waste Stream Generated in Reporting Yr 1: Not reported
t Of Waste Stream Generated in Reporting Yr 2: Not reported

Name: HOME DEPOT NO 4007
Year : 2006
RCRA Id : ORQ000023840
Inactive : Not reported
Status: Small quantity generator
Manifest : 84817
Ship Date : 09/18/2006
TSD : WAD991281767
WS Num: Not reported
Transporter: WAR000001743
Ship Qty : 27
Rpt Unit : LB
Off Mng : H040
EPA Waste Codes: D016
Waste Description: Toxic liquids, organic, n.o.s.
t Of Waste Stream Generated in Reporting Yr 1: Not reported
t Of Waste Stream Generated in Reporting Yr 2: Not reported

Name: HOME DEPOT NO 4007
Year : 2006
RCRA Id : ORQ000023840

HOME DEPOT NO 4007 (Continued) **1008374916**

Inactive : Not reported
Status: Small quantity generator
Manifest : 84817
Ship Date : 09/18/2006
TSD : WAD991281767
WS Num: Not reported
Transporter: WAR000001743
Ship Qty : 353
Rpt Unit : LB
Off Mng : H040
EPA Waste Codes: D001 D035
Waste Description: Paint Related Material
nt Of Waste Stream Generated in Reporting Yr 1: Not reported
nt Of Waste Stream Generated in Reporting Yr 2: Not reported

Name: HOME DEPOT NO 4007
Year : 2006
RCRA Id : ORQ000023840
Inactive : Not reported
Status: Small quantity generator
Manifest : 84817
Ship Date : 09/18/2006
TSD : WAD991281767
WS Num: Not reported
Transporter: WAR000001743
Ship Qty : 4
Rpt Unit : LB
Off Mng : H040
EPA Waste Codes: D002
Waste Description: Corrosive liquid, acidic, inorganic, n.o.s.
nt Of Waste Stream Generated in Reporting Yr 1: Not reported
nt Of Waste Stream Generated in Reporting Yr 2: Not reported

Manifest:
Name: HOME DEPOT NO 4007
Year : 2004
RCRA Id : ORQ000023840
Inactive : Not reported
Status: Small quantity generator
Manifest : 00000206
Ship Date : 03/13/2004
TSD : IND000646943
WS Num: Not reported
Transporter: TXR000051466
Ship Qty : 233
Rpt Unit : LB
Off Mng : H040
EPA Waste Codes: D001 D018 D035 F003 F005
Waste Description: Not reported
nt Of Waste Stream Generated in Reporting Yr 1: Not reported
nt Of Waste Stream Generated in Reporting Yr 2: Not reported

Name: HOME DEPOT NO 4007
Year : 2004
RCRA Id : ORQ000023840

HOME DEPOT NO 4007 (Continued) **1008374916**

Inactive :	Not reported
Status:	Small quantity generator
Manifest :	00000206
Ship Date :	03/13/2004
TSD :	IND000646943
WS Num:	Not reported
Transporter:	TXR000051466
Ship Qty :	468
Rpt Unit :	LB
Off Mng :	H121
EPA Waste Codes:	D002
Waste Description:	Not reported
t Of Waste Stream Generated in Reporting Yr 1:	Not reported
t Of Waste Stream Generated in Reporting Yr 2:	Not reported

Name:	HOME DEPOT NO 4007
Year :	2004
RCRA Id :	ORQ000023840
Inactive :	Not reported
Status:	Small quantity generator
Manifest :	04011
Ship Date :	12/13/2004
TSD :	IND000646943
WS Num:	Not reported
Transporter:	WAH000008169
Ship Qty :	112
Rpt Unit :	LB
Off Mng :	H040
EPA Waste Codes:	D016
Waste Description:	Not reported
t Of Waste Stream Generated in Reporting Yr 1:	Not reported
t Of Waste Stream Generated in Reporting Yr 2:	Not reported

Name:	HOME DEPOT NO 4007
Year :	2004
RCRA Id :	ORQ000023840
Inactive :	Not reported
Status:	Small quantity generator
Manifest :	04011
Ship Date :	12/13/2004
TSD :	IND000646943
WS Num:	Not reported
Transporter:	WAH000008169
Ship Qty :	198
Rpt Unit :	LB
Off Mng :	H040
EPA Waste Codes:	D001
Waste Description:	Not reported
t Of Waste Stream Generated in Reporting Yr 1:	Not reported
t Of Waste Stream Generated in Reporting Yr 2:	Not reported

Name:	HOME DEPOT NO 4007
Year :	2004
RCRA Id :	ORQ000023840
Inactive :	Not reported
Status:	Small quantity generator
Manifest :	04011

HOME DEPOT NO 4007 (Continued) **1008374916**

Ship Date : 12/13/2004
TSD : IND000646943
WS Num: Not reported
Transporter: WAH000008169
Ship Qty : 331
Rpt Unit : LB
Off Mng : H040
EPA Waste Codes: D001 D018 D035 F003 F005
Waste Description: Not reported
t Of Waste Stream Generated in Reporting Yr 1: Not reported
t Of Waste Stream Generated in Reporting Yr 2: Not reported

Name: HOME DEPOT NO 4007
Year : 2004
RCRA Id : ORQ000023840
Inactive : Not reported
Status: Small quantity generator
Manifest : 04011
Ship Date : 12/13/2004
TSD : IND000646943
WS Num: Not reported
Transporter: WAH000008169
Ship Qty : 9
Rpt Unit : LB
Off Mng : H040
EPA Waste Codes: D001 D002
Waste Description: Not reported
t Of Waste Stream Generated in Reporting Yr 1: Not reported
t Of Waste Stream Generated in Reporting Yr 2: Not reported

Name: HOME DEPOT NO 4007
Year : 2004
RCRA Id : ORQ000023840
Inactive : Not reported
Status: Small quantity generator
Manifest : 04176
Ship Date : 09/17/2004
TSD : TND000772186
WS Num: Not reported
Transporter: TXR000051466
Ship Qty : 38
Rpt Unit : LB
Off Mng : H040
EPA Waste Codes: D016
Waste Description: Not reported
t Of Waste Stream Generated in Reporting Yr 1: Not reported
t Of Waste Stream Generated in Reporting Yr 2: Not reported

Name: HOME DEPOT NO 4007
Year : 2004
RCRA Id : ORQ000023840
Inactive : Not reported
Status: Small quantity generator
Manifest : 04176
Ship Date : 09/17/2004
TSD : TND000772186
WS Num: Not reported

HOME DEPOT NO 4007 (Continued) **1008374916**

Transporter:	TXR000051466
Ship Qty :	71
Rpt Unit :	LB
Off Mng :	H040
EPA Waste Codes:	D001 D018 D035 F003 F005
Waste Description:	Not reported
t Of Waste Stream Generated in Reporting Yr 1:	Not reported
t Of Waste Stream Generated in Reporting Yr 2:	Not reported

Name:	HOME DEPOT NO 4007
Year :	2004
RCRA Id :	ORQ000023840
Inactive :	Not reported
Status:	Small quantity generator
Manifest :	04216
Ship Date :	05/12/2004
TSD :	IND000646943
WS Num:	Not reported
Transporter:	TXR000051466
Ship Qty :	268
Rpt Unit :	LB
Off Mng :	H040
EPA Waste Codes:	D016
Waste Description:	Not reported
t Of Waste Stream Generated in Reporting Yr 1:	Not reported
t Of Waste Stream Generated in Reporting Yr 2:	Not reported

Name:	HOME DEPOT NO 4007
Year :	2004
RCRA Id :	ORQ000023840
Inactive :	Not reported
Status:	Small quantity generator
Manifest :	04216
Ship Date :	05/12/2004
TSD :	IND000646943
WS Num:	Not reported
Transporter:	TXR000051466
Ship Qty :	274
Rpt Unit :	LB
Off Mng :	H040
EPA Waste Codes:	D001 D018 D035 F003 F005
Waste Description:	Not reported
t Of Waste Stream Generated in Reporting Yr 1:	Not reported
t Of Waste Stream Generated in Reporting Yr 2:	Not reported

Click this hyperlink while viewing on your computer to access
2068 additional OR_MANIFEST: record(s) in the EDR Site Report.

G23 **JANTZEN BEACH CAR WASH** **OR LUST** **S103248269**
SE **12100 N TOMAHAWK DRIVE** **N/A**
1/8-1/4 **PORTLAND, OR 97217**
0.213 mi.
1122 ft. **Site 3 of 3 in cluster G**

Relative: LUST:
Lower
Name: JANTZEN BEACH CAR WASH
Actual: Address: 12100 N TOMAHAWK DRIVE
30 ft. City,State,Zip: PORTLAND, OR 97217
Region: North Western Region
Facility ID: 26-98-0453
Cleanup Received Date: 06/17/1998
Cleanup Start Date: 02/19/1998
Cleanup Complete Date: **07/14/1998**
Decode for Region: **North West Region**

H24 **ODEQ CLEAN UP HAYDEN ISLAND DRY CLEANERS** **RCRA NonGen / NLR** **1004771649**
SW **1190 N JANTZEN DR** **ORQ000012062**
1/8-1/4 **PORTLAND, OR 97217**
0.220 mi.
1161 ft. **Site 1 of 2 in cluster H**

Relative: RCRA Listings:
Lower

ved by Agency: 20020103
Actual:
33 ft.
ne: Odeq Clean Up Hayden Island Dry Cleaners
: 1190 N JANTZEN DR
tate,Zip: PORTLAND, OR 97217
ORQ000012062
e: DAVID ANDERSON
s: 2146 NE 4TH
te,Zip: BEND, OR 97702
541-388-6141
Not reported
ail: ANDERSON.DAVID@DEQ.STATE.OR.US
Not reported
10
Private
rator Description: Not a generator, verified
Not reported
ycle: Not reported
Not reported
or: Not reported
er: Not reported
Not reported
s: 2146 NE 4TH
e,Zip: BEND, OR 97702
Oregon Dept. Of Environmental Quality
Other
Not reported
Not reported
enerator Activity: No
ity: No
Generator: No
ctivity: No
ity Activity: No
vity with Storage: No
y On-Site Burner Exemption: No
ing and Refining Furnace Exemption: No
Injection Control: No

ODEQ CLEAN UP HAYDEN ISLAND DRY CLEANERS (Continued) **1004771649**

e Receipt:	No
ste Indicator:	No
ste Destination Facility:	No
ersal Waste:	No
eg Handler:	---
dicator:	Not reported
econdary Material Indicator:	NN
tor:	Not reported
ermit Baseline:	Not on the Baseline
enewals Baseline:	Not on the Baseline
orrective Action Baseline:	No
rrective Action Universe:	No
Where RCRA CA has Been Imposed Universe:	No
ction Priority Ranking:	No NCAPS ranking
l Control Indicator:	No
ontrol Indicator:	No
re Controls Indicator:	N/A
ontrols Indicator:	N/A
n-Complier Universe:	No
Significant Non-Complier Universe:	No
gnificant Non-Complier Universe:	No
n-Complier With a Compliance Schedule Universe:	No
ce Required:	Not reported
Last Change:	20100312
Trader-Importer:	No
Trader-Exporter:	No
pent Lead Acid Batteries:	No
pent Lead Acid Batteries:	No
Without Storage:	Not reported
	Not reported
dicator:	No

Hazardous Waste Summary:

Waste Code:	NONE
Waste Description:	None

Handler - Owner Operator:

wner/Operator Indicator:	Owner
Owner/Operator Name:	OREGON DEPT. OF ENVIRONMENTAL QUALITY
gal Status:	Other
e Became Current:	20010614
Ended Current:	Not reported
Owner/Operator Address:	811 SW 6TH AVENUE
wner/Operator City,State,Zip:	PORTLAND, OR 97204
Operator Telephone:	503-229-5355
er/Operator Telephone Ext:	Not reported
er/Operator Fax:	Not reported
er/Operator Email:	Not reported

wner/Operator Indicator:	Owner
Owner/Operator Name:	OREGON DEPT. OF ENVIRONMENTAL QUALITY
gal Status:	Other
e Became Current:	20010614
Ended Current:	Not reported
Owner/Operator Address:	811 SW 6TH AVENUE

ODEQ CLEAN UP HAYDEN ISLAND DRY CLEANERS (Continued) **1004771649**

wner/Operator City,State,Zip: PORTLAND, OR 97204
Operator Telephone: 503-229-5355
r/Operator Telephone Ext: Not reported
r/Operator Fax: Not reported
r/Operator Email: Not reported

wner/Operator Indicator: Owner
Owner/Operator Name: OREGON DEPT. OF ENVIRONMENTAL QUALITY
gal Status: Other
Became Current: 20020103
Ended Current: Not reported
Owner/Operator Address: 811 SW 6TH AVENUE
wner/Operator City,State,Zip: PORTLAND, OR 97204
Operator Telephone: 503-229-5355
r/Operator Telephone Ext: Not reported
r/Operator Fax: Not reported
r/Operator Email: Not reported

wner/Operator Indicator: Owner
Owner/Operator Name: OREGON DEPT. OF ENVIRONMENTAL QUALITY
gal Status: Other
te Became Current: 19990602
Ended Current: Not reported
Owner/Operator Address: 811 SW 6TH AVENUE
wner/Operator City,State,Zip: PORTLAND, OR 97204
Operator Telephone: 503-229-5355
r/Operator Telephone Ext: Not reported
r/Operator Fax: Not reported
r/Operator Email: Not reported

wner/Operator Indicator: Owner
Owner/Operator Name: OREGON DEPT. OF ENVIRONMENTAL QUALITY
gal Status: Other
e Became Current: 20010615
Ended Current: Not reported
Owner/Operator Address: 811 SW 6TH AVENUE
wner/Operator City,State,Zip: PORTLAND, OR 97204
Operator Telephone: 503-229-5355
r/Operator Telephone Ext: Not reported
r/Operator Fax: Not reported
r/Operator Email: Not reported

Historic Generators:
ceive Date: 19990602
Handler Name: ODEQ CLEAN UP HAYDEN ISLAND DRY CLEANERS
Waste Generator Description: Not a generator, verified
District Owner: Not reported
arge Quantity Handler of Universal Waste: No
Recognized Trader Importer: No
Recognized Trader Exporter: No
Spent Lead Acid Battery Importer: No
Spent Lead Acid Battery Exporter: No
Current Record: No
Storage Recycler Activity: Not reported
ronic Manifest Broker: Not reported

eive Date: 20010614

ODEQ CLEAN UP HAYDEN ISLAND DRY CLEANERS (Continued) **1004771649**

Handler Name: ODEQ CLEAN UP HAYDEN ISLAND DRY CLEANERS
Waste Generator Description: Not a generator, verified
District Owner: Not reported
arge Quantity Handler of Universal Waste: No
ecognized Trader Importer: No
ecognized Trader Exporter: No
pent Lead Acid Battery Importer: No
pent Lead Acid Battery Exporter: No
urrent Record: No
torage Recycler Activity: Not reported
onic Manifest Broker: Not reported

eive Date: 20010614
Handler Name: ODEQ CLEAN UP HAYDEN ISLAND DRY CLEANERS
Waste Generator Description: Not a generator, verified
District Owner: Not reported
arge Quantity Handler of Universal Waste: No
ecognized Trader Importer: No
ecognized Trader Exporter: No
pent Lead Acid Battery Importer: No
pent Lead Acid Battery Exporter: No
urrent Record: No
torage Recycler Activity: Not reported
onic Manifest Broker: Not reported

eive Date: 20010615
Handler Name: ODEQ CLEAN UP HAYDEN ISLAND DRY CLEANERS
Waste Generator Description: Not a generator, verified
District Owner: Not reported
arge Quantity Handler of Universal Waste: No
ecognized Trader Importer: No
ecognized Trader Exporter: No
pent Lead Acid Battery Importer: No
pent Lead Acid Battery Exporter: No
urrent Record: No
torage Recycler Activity: Not reported
onic Manifest Broker: Not reported

eive Date: 20020103
Handler Name: ODEQ CLEAN UP HAYDEN ISLAND DRY CLEANERS
Waste Generator Description: Not a generator, verified
District Owner: Not reported
arge Quantity Handler of Universal Waste: No
ecognized Trader Importer: No
ecognized Trader Exporter: No
pent Lead Acid Battery Importer: No
pent Lead Acid Battery Exporter: No
urrent Record: Yes
torage Recycler Activity: Not reported
onic Manifest Broker: Not reported

List of NAICS Codes and Descriptions:
NAICS Codes: No NAICS Codes Found

Facility Has Received Notices of Violations:
Violations: No Violations Found

ODEQ CLEAN UP HAYDEN ISLAND DRY CLEANERS (Continued) **1004771649**

Evaluation Action Summary:

Evaluations: No Evaluations Found

I25 **SAFE DRY CLEANERS # 1223** **OR DRYCLEANERS** **S111254723**
SSE **11919 N JANTZEN AVE** **OR MANIFEST** **N/A**
1/8-1/4 **PORTLAND, OR 97217**
0.222 mi.
1171 ft. **Site 1 of 3 in cluster I**

Relative: DRYCLEANERS:
Higher
Actual: Name: SAFE DRY CLEANERS # 1223
37 ft. Address: 11919 N JANTZEN AVE
City,State,Zip: PORTLAND, OR 97217
Dry Cleaner ID: 479
Current Status: Closed
Last Update: Not reported
DEQID: Not reported
Latitude: 45.610111406
Longitude: -122.67848901
Decode for Fstatus: Closed
Mail Name: Not reported
Mail Address: Not reported
Mail City: Not reported
Mail State: Not reported
Mail ZIP: Not reported
Mail Email Address: Not reported
Mail Effective Date: Not reported
Mail Last Updated: Not reported
Owner ID: Not reported
Own Name: Not reported
Own Organization: Not reported
Own Address: Not reported
Own City: Not reported
Own State: Not reported
Own ZIP: Not reported
Own Phone: Not reported
Own Email Address: Not reported
Owner Effective Date: Not reported
Owner Last Updated: Not reported
Property Owner ID: Not reported
Property Owner Name: Not reported
Property Owner Organization: Not reported
Property Owner Address: Not reported
Property Owner City: Not reported
Property Owner State: Not reported
Property Owner ZIP: Not reported
Property Owner Phone: Not reported
Property Owner Email Address: Not reported
Property Owner Effective Date: Not reported
Property Owner Last Updated: Not reported

OR MANIFEST:
Manifest Year: Manifest Year - 2014
EPA Id: ORQ000033602
Inactive Status: Not reported
Organization Name: Safeway Inc

SAFE DRY CLEANERS # 1223 (Continued) **S111254723**

Contact Name:	Keith Powers
Contact Telephone Number:	Not reported
Mailing Address:	5918 Stoneridge Mall Rd
Mailing City/State/Zip:	Pleasanton, OR 94588

Manifest:

Name:	SAFEWAY STORE NO 1223
Year :	2014
RCRA Id :	ORQ000033602
Inactive :	Not reported
Status:	Large quantity generator
Manifest :	000891492PSC
Ship Date :	11/20/2014
TSD :	WAD991281767
WS Num:	1
Transporter:	WAR000001743
Ship Qty :	Not reported
Rpt Unit :	Not reported
Off Mng :	H040
EPA Waste Codes:	D001 D002 LABP P075
Waste Description:	Damaged or Off Spec Retail Products
nt Of Waste Stream Generated in Reporting Yr 1:	21.314499999999999
f Waste Stream Generated in Reporting Yr 2:	5.8955000000000002

Name:	SAFEWAY STORE NO 1223
Year :	2014
RCRA Id :	ORQ000033602
Inactive :	Not reported
Status:	Large quantity generator
Manifest :	000891492PSC
Ship Date :	11/20/2014
TSD :	WAD991281767
WS Num:	1
Transporter:	WAR000001743
Ship Qty :	Not reported
Rpt Unit :	Not reported
Off Mng :	H061
EPA Waste Codes:	D001 D002 LABP P075
Waste Description:	Damaged or Off Spec Retail Products
nt Of Waste Stream Generated in Reporting Yr 1:	21.314499999999999
nt Of Waste Stream Generated in Reporting Yr 2:	10.884

Name:	SAFEWAY STORE NO 1223
Year :	2014
RCRA Id :	ORQ000033602
Inactive :	Not reported
Status:	Large quantity generator
Manifest :	000891492PSC
Ship Date :	11/20/2014
TSD :	WAD991281767
WS Num:	1
Transporter:	WAR000001743
Ship Qty :	Not reported
Rpt Unit :	Not reported
Off Mng :	H070
EPA Waste Codes:	D001 D002 LABP P075
Waste Description:	Damaged or Off Spec Retail Products

SAFE DRY CLEANERS # 1223 (Continued) **S111254723**

nt Of Waste Stream Generated in Reporting Yr 1: 21.314499999999999
f Waste Stream Generated in Reporting Yr 2: 4.5350000000000001

I26 **SAFEWAY STORE NO 1223** **RCRA-VSQG** **1016975699**
SSE **11919 N JANTZEN AVE** **ORQ000033602**
1/8-1/4 **PORTLAND, OR 97217**
0.222 mi.
1171 ft. **Site 2 of 3 in cluster I**

Relative: **Higher**
Actual: **37 ft.**

RCRA Listings:

eived by Agency:	20180609
ame:	Safeway Store No 1223
s:	11919 N JANTZEN AVE
e,Zip:	PORTLAND, OR 97217-8195
	ORQ000033602
me:	STORE MANAGER
s:	11919 N JANTZEN AVE
e,Zip:	PORTLAND, OR 97217-8195
	503-247-7980
	Not reported
mail:	S1223C90@SAFEWAY.COM
	Not reported
	10
	Private
e Generator Description:	Conditionally Exempt Small Quantity Generator
	Not reported
ycle:	Not reported
	Not reported
or:	Handler Activities
er:	Not reported
	Not reported
s:	5918 STONERIDGE MALL RD
ate,Zip:	PLEASANTON, OR 94588
	Safeway Inc
	Private
e:	Safeway Inc
	Private
enerator Activity:	No
ity:	No
Generator:	No
ctivity:	No
ity Activity:	No
vity with Storage:	No
y On-Site Burner Exemption:	No
ing and Refining Furnace Exemption:	No
Injection Control:	No
e Receipt:	No
ste Indicator:	No
ste Destination Facility:	No
rsal Waste:	No
eg Handler:	---
dicator:	Not reported
condary Material Indicator:	NN
tor:	Not reported
ermit Baseline:	Not on the Baseline
enewals Baseline:	Not on the Baseline
rrective Action Baseline:	No

SAFEWAY STORE NO 1223 (Continued) **1016975699**

rrective Action Universe: No
Where RCRA CA has Been Imposed Universe: No
tion Priority Ranking: No NCAPS ranking
l Control Indicator: No
ontrol Indicator: No
re Controls Indicator: N/A
ontrols Indicator: N/A
n-Complier Universe: No
Significant Non-Complier Universe: No
gnificant Non-Complier Universe: No
n-Complier With a Compliance Schedule Universe: No
ce Required: Not reported
Last Change: 20180905
Trader-Importer: No
Trader-Exporter: No
pent Lead Acid Batteries: No
pent Lead Acid Batteries: No
vity Without Storage: No
er: No
dicator: No

Handler - Owner Operator:
ner/Operator Indicator: Operator
Owner/Operator Name: SAFEWAY INC
l Status: Private
Became Current: 20151231
Ended Current: Not reported
wner/Operator Address: 5918 STONERIDGE MALL RD
wner/Operator City,State,Zip: PLEASANTON, CA 94588
Operator Telephone: 925-467-3000
r/Operator Telephone Ext: Not reported
r/Operator Fax: Not reported
r/Operator Email: Not reported

wner/Operator Indicator: Owner
Owner/Operator Name: SAFEWAY INC
l Status: Private
e Became Current: 20140619
Ended Current: Not reported
wner/Operator Address: 5918 STONERIDGE MALL RD
wner/Operator City,State,Zip: PLEASANTON, CA 94588
Operator Telephone: 925-467-3000
r/Operator Telephone Ext: Not reported
r/Operator Fax: Not reported
r/Operator Email: Not reported

ner/Operator Indicator: Operator
Owner/Operator Name: SAFEWAY INC
l Status: Private
e Became Current: 20180609
Ended Current: Not reported
wner/Operator Address: 5918 STONERIDGE MALL RD
wner/Operator City,State,Zip: PLEASANTON, CA 94588
Operator Telephone: 925-467-3000
r/Operator Telephone Ext: Not reported
r/Operator Fax: Not reported

SAFEWAY STORE NO 1223 (Continued) **1016975699**

r/Operator Email:		Not reported
ner/Operator Indicator:		Operator
	Owner/Operator Name: SAFEWAY INC	
l Status:		Private
Became Current:		20141231
Ended Current:		Not reported
wner/Operator Address:		5918 STONERIDGE MALL RD
wner/Operator City,State,Zip:		PLEASANTON, CA 94588
Operator Telephone:		925-467-3000
r/Operator Telephone Ext:		Not reported
r/Operator Fax:		Not reported
r/Operator Email:		Not reported
wner/Operator Indicator:		Owner
	Owner/Operator Name: SAFEWAY INC	
l Status:		Private
e Became Current:		20180609
Ended Current:		Not reported
wner/Operator Address:		5918 STONERIDGE MALL RD
wner/Operator City,State,Zip:		PLEASANTON, CA 94588
Operator Telephone:		925-467-3000
r/Operator Telephone Ext:		Not reported
r/Operator Fax:		Not reported
r/Operator Email:		Not reported
wner/Operator Indicator:		Owner
	Owner/Operator Name: SAFEWAY INC	
l Status:		Private
Became Current:		20151231
Ended Current:		Not reported
wner/Operator Address:		5918 STONERIDGE MALL RD
wner/Operator City,State,Zip:		PLEASANTON, CA 94588
Operator Telephone:		925-467-3000
r/Operator Telephone Ext:		Not reported
r/Operator Fax:		Not reported
r/Operator Email:		Not reported
wner/Operator Indicator:		Owner
	Owner/Operator Name: SAFEWAY INC	
l Status:		Private
Became Current:		20141231
Ended Current:		Not reported
wner/Operator Address:		5918 STONERIDGE MALL RD
wner/Operator City,State,Zip:		PLEASANTON, CA 94588
Operator Telephone:		925-467-3000
r/Operator Telephone Ext:		Not reported
r/Operator Fax:		Not reported
r/Operator Email:		Not reported
ner/Operator Indicator:		Operator
	Owner/Operator Name: SAFEWAY INC	
l Status:		Private
e Became Current:		20140619
Ended Current:		Not reported
wner/Operator Address:		5918 STONERIDGE MALL RD
wner/Operator City,State,Zip:		PLEASANTON, CA 94588

SAFEWAY STORE NO 1223 (Continued) **1016975699**

/Operator Telephone: 925-467-3000
er/Operator Telephone Ext: Not reported
er/Operator Fax: Not reported
er/Operator Email: Not reported

Historic Generators:

eive Date: 20140619
Handler Name: SAFEWAY STORE NO 1223
ederal Waste Generator Description: Conditionally Exempt Small Quantity Generator
District Owner: Not reported
arge Quantity Handler of Universal Waste: No
Recognized Trader Importer: No
Recognized Trader Exporter: No
Spent Lead Acid Battery Importer: No
Spent Lead Acid Battery Exporter: No
Current Record: No
Storage Recycler Activity: Not reported
ronic Manifest Broker: Not reported

ive Date: 20141231
Handler Name: SAFEWAY STORE NO 1223
al Waste Generator Description: Large Quantity Generator
District Owner: Not reported
arge Quantity Handler of Universal Waste: No
Recognized Trader Importer: No
Recognized Trader Exporter: No
Spent Lead Acid Battery Importer: No
Spent Lead Acid Battery Exporter: No
Current Record: No
Storage Recycler Activity: Not reported
ronic Manifest Broker: Not reported

ive Date: 20151231
Handler Name: SAFEWAY STORE NO 1223
ederal Waste Generator Description: Conditionally Exempt Small Quantity Generator
District Owner: Not reported
arge Quantity Handler of Universal Waste: No
Recognized Trader Importer: No
Recognized Trader Exporter: No
Spent Lead Acid Battery Importer: No
Spent Lead Acid Battery Exporter: No
Current Record: No
Storage Recycler Activity: Not reported
ronic Manifest Broker: Not reported

eive Date: 20180609
Handler Name: SAFEWAY STORE NO 1223
ederal Waste Generator Description: Conditionally Exempt Small Quantity Generator
District Owner: Not reported
arge Quantity Handler of Universal Waste: No
Recognized Trader Importer: No
Recognized Trader Exporter: No
Spent Lead Acid Battery Importer: No
Spent Lead Acid Battery Exporter: No
urrent Record: Yes
Storage Recycler Activity: Not reported
ronic Manifest Broker: Not reported

SAFEWAY STORE NO 1223 (Continued) **1016975699**

List of NAICS Codes and Descriptions:

NAICS Code: 445110

NAICS Description: SUPERMARKETS AND OTHER GROCERY RETAILERS (EXCEPT CONVENIENCE RETAILERS)

Facility Has Received Notices of Violations:

Violations: No Violations Found

Evaluation Action Summary:

Evaluations: No Evaluations Found

H27 **JANTZEN BAY FUEL** **OR LUST U004015169**
SW **1130 N JANTZEN AVE** **OR UST N/A**
1/8-1/4 **PORTLAND, OR 97217** **OR SPILLS**
0.226 mi.
1191 ft. **Site 2 of 2 in cluster H**

Relative: LUST:
Lower
Name: JANTZEN BEACH MOORAGE
Actual: Address: 1130 N JANTZEN AVE
32 ft. City,State,Zip: PORTLAND, OR 97217
Region: North Western Region
Facility ID: 26-97-0017
Cleanup Received Date: 01/03/1997
Cleanup Start Date: 01/03/1997
Cleanup Complete Date: **12/04/2001**
Decode for Region: **North West Region**

Name: JANTZEN BEACH MOORAGE
Address: 1130 N JANTZEN AVENUE
City,State,Zip: PORTLAND, OR 97217
Region: North Western Region
Facility ID: 26-90-0258
Cleanup Received Date: 07/23/1990
Cleanup Start Date: 11/01/1990
Cleanup Complete Date: **08/01/1991**
Decode for Region: **North West Region**

UST:
Name: JANTZEN BAY FUEL
Address: 1130 N JANTZEN AVE
City: PORTLAND
Facility ID: 7011
Facility Telephone: 971-255-8056
Permittee Name: John Walker
Number of Permitted Tanks: 2
Active Tanks: 2
Decommissioned Tanks: 3
Number of Tanks: 5

OR SPILLS:
Name: Not reported
Address: 1130 N JANTZEN AVE
City,State,Zip: PORTLAND, OR 97217

JANTZEN BAY FUEL (Continued) **U004015169**

Facility ID: 2010-0935
Incident Status: Archive
Material: Diesel fuel
Quantity: 50
Unit of Measure: Gallons
Release Date: 04/30/2010
Description: ODOT reporting a semi truck who lost its saddle tank to the roadway and catch basin on I-5, NB at Jantzen Beach & Marine Drive.
Lat/Long: 45.6088 / -122.6803
Source: Motor Vehicle - Commercial
Media: On pavement/asphalt - not direct on soil
Responsible Company: Sun Valley Transportation
Responsible Address: PO Box 548
Responsible City,St,Zip: Scio, OR 97374-0548
Unknown Quantity Released: Not reported
Maximum Potential Quantity: Not reported
Quantity Recovered: Not reported

Name: Not reported
Address: 1130 N JANTZEN AVE
City,State,Zip: PORTLAND, OR 97217
Facility ID: 2010-0935
Incident Status: Archive
Material: Diesel fuel
Quantity: 50
Unit of Measure: Gallons
Release Date: 04/30/2010
Description: ODOT reporting a semi truck who lost its saddle tank to the roadway and catch basin on I-5, NB at Jantzen Beach & Marine Drive.
Lat/Long: 45.6088 / -122.6803
Source: Motor Vehicle - Commercial
Media: Coding for the PS/BC Oil Spill Database
Responsible Company: Sun Valley Transportation
Responsible Address: PO Box 548
Responsible City,St,Zip: Scio, OR 97374-0548
Unknown Quantity Released: Not reported
Maximum Potential Quantity: Not reported
Quantity Recovered: Not reported

Name: Not reported
Address: 1130 N JANTZEN AVE
City,State,Zip: PORTLAND, OR 97217
Facility ID: 2010-0935
Incident Status: Archive
Material: Diesel fuel
Quantity: 50
Unit of Measure: Gallons
Release Date: 04/30/2010
Description: ODOT reporting a semi truck who lost its saddle tank to the roadway and catch basin on I-5, NB at Jantzen Beach & Marine Drive.
Lat/Long: 45.6088 / -122.6803
Source: Motor Vehicle - Commercial
Media: Not reported
Responsible Company: Sun Valley Transportation
Responsible Address: PO Box 548
Responsible City,St,Zip: Scio, OR 97374-0548
Unknown Quantity Released: Not reported

JANTZEN BAY FUEL (Continued) **U004015169**

Maximum Potential Quantity: Not reported
Quantity Recovered: Not reported

Name: Not reported
Address: 1130 N JANTZEN AVE
City,State,Zip: PORTLAND, OR 97217
Facility ID: 2009-1133
Incident Status: Archive
Material: Motor, bearing, propeller and other lubrication oils
Quantity: 1
Unit of Measure: Gallons
Release Date: 05/22/2009
Description: 32' Grand Banks sank at the dock at Jantzen Beach Marina, Vessel had minor sheen caused from lube oil, estimated .75 gal released. USCG was on scene and required hard and soft boom to contain spill. USCG would not allow the vessel to be resurfaced until the spill was secured. Marina contact is Ken McLarty 503-720-2621.
Lat/Long: 45.6088 / -122.6803
Source: Vessel - Recreational
Media: Coding for the PS/BC Oil Spill Database
Responsible Company: 32' Vessel
Responsible Address: 16034 86th Ave SE
Responsible City,St,Zip: Yelm, WA 98597-9475
Unknown Quantity Released: Not reported
Maximum Potential Quantity: Not reported
Quantity Recovered: Not reported

Name: Not reported
Address: 1130 N JANTZEN AVE
City,State,Zip: PORTLAND, OR 97217
Facility ID: 2009-1133
Incident Status: Archive
Material: Motor, bearing, propeller and other lubrication oils
Quantity: 1
Unit of Measure: Gallons
Release Date: 05/22/2009
Description: 32' Grand Banks sank at the dock at Jantzen Beach Marina, Vessel had minor sheen caused from lube oil, estimated .75 gal released. USCG was on scene and required hard and soft boom to contain spill. USCG would not allow the vessel to be resurfaced until the spill was secured. Marina contact is Ken McLarty 503-720-2621.
Lat/Long: 45.6088 / -122.6803
Source: Vessel - Recreational
Media: Not reported
Responsible Company: 32' Vessel
Responsible Address: 16034 86th Ave SE
Responsible City,St,Zip: Yelm, WA 98597-9475
Unknown Quantity Released: Not reported
Maximum Potential Quantity: Not reported
Quantity Recovered: Not reported

Name: Not reported
Address: 1130 N JANTZEN AVE
City,State,Zip: PORTLAND, OR 97217
Facility ID: 2008-1479
Incident Status: Archive
Material: Not reported

JANTZEN BAY FUEL (Continued) **U004015169**

Quantity: 10
Unit of Measure: Gallons
Release Date: 06/30/2008
Description: fuel line break caused by faulty hose installation from contractor
Lat/Long: 45.6088 / -122.6803
Source: AST
Media: Not reported
Responsible Company: Columbia Crossings
Responsible Address: 1130 N Jantzen Ave
Responsible City,St,Zip: Portland, OR 97217-8121
Unknown Quantity Released: Not reported
Maximum Potential Quantity: Not reported
Quantity Recovered: Not reported

---

28 **ENGINE-17** **OR UST U000432843**
SE **12070 N JANTZEN AVE** **N/A**
1/8-1/4 **PORTLAND, OR 97217**
0.228 mi.
1206 ft.

Relative: UST:
Lower
Actual: Name: ENGINE-17
31 ft. Address: 12070 N JANTZEN AVE
City: PORTLAND
Facility ID: 6581
Facility Telephone: (503)289-7047
Permittee Name: STATION CAPTAIN
Number of Permitted Tanks: Not reported
Active Tanks: Not reported
Decommissioned Tanks: 1
Number of Tanks: 1

J29 **PENSKE AUTO CENTER 3430** **RCRA NonGen / NLR 1004771101**
West **1716 JANTZEN BEACH SEC B** **ORQ000001560**
1/8-1/4 **PORTLAND, OR 97217**
0.239 mi.
1263 ft. **Site 1 of 5 in cluster J**

Relative: RCRA Listings:
Lower
Actual:
27 ft.

ved by Agency: 20030321
me: Penske Auto Center 3430
ss: 1716 JANTZEN BEACH SEC B
tate,Zip: PORTLAND, OR 97217
ORQ000001560
ne: MIKE BOENING
Not reported
ate,Zip: ,
e: Not reported
Not reported
Not reported
Not reported
10
Other
rator Description: Not a generator, verified
Not reported
ycle: Not reported

PENSKE AUTO CENTER 3430 (Continued) **1004771101**

	Not reported
or:	Not reported
er:	Not reported
	Not reported
s:	1067 CENTRE DR
State,Zip:	AUBURN HILLS, MI 48326
	Penske Auto Center Inc
	Private
	Penske Auto Center Inc
	Private
enerator Activity:	No
ity:	No
Generator:	No
ctivity:	No
ity Activity:	No
vity with Storage:	No
y On-Site Burner Exemption:	No
ing and Refining Furnace Exemption:	No
Injection Control:	No
e Receipt:	No
ste Indicator:	No
ste Destination Facility:	No
rsal Waste:	No
eg Handler:	---
dicator:	Not reported
condary Material Indicator:	NN
tor:	Not reported
ermit Baseline:	Not on the Baseline
enewals Baseline:	Not on the Baseline
orrective Action Baseline:	No
rrective Action Universe:	No
Where RCRA CA has Been Imposed Universe:	No
tion Priority Ranking:	No NCAPS ranking
l Control Indicator:	No
ontrol Indicator:	No
re Controls Indicator:	N/A
ontrols Indicator:	N/A
n-Complier Universe:	No
Significant Non-Complier Universe:	No
gnificant Non-Complier Universe:	No
n-Complier With a Compliance Schedule Universe:	No
ce Required:	Not reported
ast Change:	20100312
rader-Importer:	No
rader-Exporter:	No
ent Lead Acid Batteries:	No
ent Lead Acid Batteries:	No
Without Storage:	Not reported
	Not reported
dicator:	No

Hazardous Waste Summary:

Waste Code:	NONE
Waste Description:	None

PENSKE AUTO CENTER 3430 (Continued) **1004771101**

Handler - Owner Operator:

ner/Operator Indicator: Operator
Owner/Operator Name: PENSKE AUTO CENTER INC
l Status: Private
e Became Current: 19980505
Ended Current: Not reported
ner/Operator Address: 3270 W BIG BEAVER RD #130
er/Operator City,State,Zip: TROY, MI 48084-3163
/Operator Telephone: 248-463-6380
er/Operator Telephone Ext: Not reported
er/Operator Fax: Not reported
er/Operator Email: Not reported

ner/Operator Indicator: Operator
Owner/Operator Name: PENSKE AUTO CENTER INC
l Status: Private
e Became Current: 20030321
Ended Current: Not reported
ner/Operator Address: 3270 W BIG BEAVER RD #130
er/Operator City,State,Zip: TROY, MI 48084-3163
/Operator Telephone: 248-463-6380
er/Operator Telephone Ext: Not reported
er/Operator Fax: Not reported
er/Operator Email: Not reported

wner/Operator Indicator: Owner
Owner/Operator Name: PENSKE AUTO CENTER INC
l Status: Private
e Became Current: 19980505
Ended Current: Not reported
ner/Operator Address: 3270 W BIG BEAVER RD #130
er/Operator City,State,Zip: TROY, MI 48084-3163
/Operator Telephone: 248-463-6380
er/Operator Telephone Ext: Not reported
er/Operator Fax: Not reported
er/Operator Email: Not reported

wner/Operator Indicator: Owner
Owner/Operator Name: PENSKE AUTO CENTER INC
l Status: Private
e Became Current: 19970303
Ended Current: Not reported
ner/Operator Address: 3270 W BIG BEAVER RD #130
er/Operator City,State,Zip: TROY, MI 48084-3163
/Operator Telephone: 248-463-6380
er/Operator Telephone Ext: Not reported
er/Operator Fax: Not reported
er/Operator Email: Not reported

wner/Operator Indicator: Owner
Owner/Operator Name: PENSKE AUTO CENTER INC
l Status: Private
Became Current: 20010410
Ended Current: Not reported
ner/Operator Address: 3270 W BIG BEAVER RD #130
er/Operator City,State,Zip: TROY, MI 48084-3163
/Operator Telephone: 248-463-6380

PENSKE AUTO CENTER 3430 (Continued) **1004771101**

r/Operator Telephone Ext: Not reported
r/Operator Fax: Not reported
r/Operator Email: Not reported

ner/Operator Indicator: Operator
Owner/Operator Name: PENSKE AUTO CENTER INC
l Status: Private
Became Current: 20020122
Ended Current: Not reported
ner/Operator Address: 3270 W BIG BEAVER RD #130
er/Operator City,State,Zip: TROY, MI 48084-3163
/Operator Telephone: 248-463-6380
r/Operator Telephone Ext: Not reported
r/Operator Fax: Not reported
r/Operator Email: Not reported

wner/Operator Indicator: Owner
Owner/Operator Name: PENSKE AUTO CENTER INC
l Status: Private
e Became Current: 19951208
Ended Current: Not reported
ner/Operator Address: 3270 W BIG BEAVER RD #130
er/Operator City,State,Zip: TROY, MI 48084-3163
/Operator Telephone: 248-463-6380
r/Operator Telephone Ext: Not reported
r/Operator Fax: Not reported
r/Operator Email: Not reported

ner/Operator Indicator: Operator
Owner/Operator Name: PENSKE AUTO CENTER INC
l Status: Private
e Became Current: 20000309
Ended Current: Not reported
ner/Operator Address: 3270 W BIG BEAVER RD #130
er/Operator City,State,Zip: TROY, MI 48084-3163
/Operator Telephone: 248-463-6380
r/Operator Telephone Ext: Not reported
r/Operator Fax: Not reported
r/Operator Email: Not reported

ner/Operator Indicator: Operator
Owner/Operator Name: PENSKE AUTO CENTER INC
l Status: Private
e Became Current: 19970303
Ended Current: Not reported
ner/Operator Address: 3270 W BIG BEAVER RD #130
er/Operator City,State,Zip: TROY, MI 48084-3163
/Operator Telephone: 248-463-6380
r/Operator Telephone Ext: Not reported
r/Operator Fax: Not reported
r/Operator Email: Not reported

wner/Operator Indicator: Owner
Owner/Operator Name: PENSKE AUTO CENTER INC
l Status: Private
e Became Current: 19990301
Ended Current: Not reported

PENSKE AUTO CENTER 3430 (Continued) **1004771101**

ner/Operator Address: 3270 W BIG BEAVER RD #130
er/Operator City,State,Zip: TROY, MI 48084-3163
/Operator Telephone: 248-463-6380
er/Operator Telephone Ext: Not reported
er/Operator Fax: Not reported
er/Operator Email: Not reported

ner/Operator Indicator: Operator
Owner/Operator Name: PENSKE AUTO CENTER INC
l Status: Private
Became Current: 20010410
Ended Current: Not reported
ner/Operator Address: 3270 W BIG BEAVER RD #130
er/Operator City,State,Zip: TROY, MI 48084-3163
/Operator Telephone: 248-463-6380
er/Operator Telephone Ext: Not reported
er/Operator Fax: Not reported
er/Operator Email: Not reported

wner/Operator Indicator: Owner
Owner/Operator Name: PENSKE AUTO CENTER INC
l Status: Private
Became Current: 20030321
Ended Current: Not reported
ner/Operator Address: 3270 W BIG BEAVER RD #130
er/Operator City,State,Zip: TROY, MI 48084-3163
/Operator Telephone: 248-463-6380
er/Operator Telephone Ext: Not reported
er/Operator Fax: Not reported
er/Operator Email: Not reported

ner/Operator Indicator: Operator
Owner/Operator Name: PENSKE AUTO CENTER INC
l Status: Private
Became Current: 19951208
Ended Current: Not reported
ner/Operator Address: 3270 W BIG BEAVER RD #130
er/Operator City,State,Zip: TROY, MI 48084-3163
/Operator Telephone: 248-463-6380
er/Operator Telephone Ext: Not reported
er/Operator Fax: Not reported
er/Operator Email: Not reported

wner/Operator Indicator: Owner
Owner/Operator Name: PENSKE AUTO CENTER INC
l Status: Private
Became Current: 20020122
Ended Current: Not reported
ner/Operator Address: 3270 W BIG BEAVER RD #130
er/Operator City,State,Zip: TROY, MI 48084-3163
/Operator Telephone: 248-463-6380
er/Operator Telephone Ext: Not reported
er/Operator Fax: Not reported
er/Operator Email: Not reported

ner/Operator Indicator: Operator
Owner/Operator Name: PENSKE AUTO CENTER INC

PENSKE AUTO CENTER 3430 (Continued) **1004771101**

l Status: Private
e Became Current: 19990301
Ended Current: Not reported
ner/Operator Address: 3270 W BIG BEAVER RD #130
er/Operator City,State,Zip: TROY, MI 48084-3163
/Operator Telephone: 248-463-6380
er/Operator Telephone Ext: Not reported
er/Operator Fax: Not reported
er/Operator Email: Not reported

wner/Operator Indicator: Owner
Owner/Operator Name: PENSKE AUTO CENTER INC
l Status: Private
Became Current: 20000309
Ended Current: Not reported
ner/Operator Address: 3270 W BIG BEAVER RD #130
er/Operator City,State,Zip: TROY, MI 48084-3163
/Operator Telephone: 248-463-6380
er/Operator Telephone Ext: Not reported
er/Operator Fax: Not reported
er/Operator Email: Not reported

Historic Generators:
eive Date: 19951208
Handler Name: PENSKE AUTO CENTER 3430
Waste Generator Description: Not a generator, verified
District Owner: Not reported
arge Quantity Handler of Universal Waste: No
ecognized Trader Importer: No
ecognized Trader Exporter: No
pent Lead Acid Battery Importer: No
pent Lead Acid Battery Exporter: No
urrent Record: No
torage Recycler Activity: Not reported
onic Manifest Broker: Not reported

eive Date: 19970303
Handler Name: PENSKE AUTO CENTER 3430
Waste Generator Description: Not a generator, verified
District Owner: Not reported
arge Quantity Handler of Universal Waste: No
ecognized Trader Importer: No
ecognized Trader Exporter: No
pent Lead Acid Battery Importer: No
pent Lead Acid Battery Exporter: No
urrent Record: No
torage Recycler Activity: Not reported
onic Manifest Broker: Not reported

eive Date: 19980505
Handler Name: PENSKE AUTO CENTER 3430
Waste Generator Description: Not a generator, verified
District Owner: Not reported
arge Quantity Handler of Universal Waste: No
ecognized Trader Importer: No
ecognized Trader Exporter: No
pent Lead Acid Battery Importer: No

PENSKE AUTO CENTER 3430 (Continued) **1004771101**

Spent Lead Acid Battery Exporter: No
Current Record: No
Storage Recycler Activity: Not reported
ronic Manifest Broker: Not reported

eive Date: 19990301
Handler Name: PENSKE AUTO CENTER 3430
Waste Generator Description: Not a generator, verified
District Owner: Not reported
arge Quantity Handler of Universal Waste: No
Recognized Trader Importer: No
Recognized Trader Exporter: No
Spent Lead Acid Battery Importer: No
Spent Lead Acid Battery Exporter: No
Current Record: No
Storage Recycler Activity: Not reported
ronic Manifest Broker: Not reported

eive Date: 20000309
Handler Name: PENSKE AUTO CENTER 3430
Waste Generator Description: Not a generator, verified
District Owner: Not reported
arge Quantity Handler of Universal Waste: No
Recognized Trader Importer: No
Recognized Trader Exporter: No
Spent Lead Acid Battery Importer: No
Spent Lead Acid Battery Exporter: No
Current Record: No
Storage Recycler Activity: Not reported
ronic Manifest Broker: Not reported

ive Date: 20010410
Handler Name: PENSKE AUTO CENTER 3430
Waste Generator Description: Not a generator, verified
District Owner: Not reported
arge Quantity Handler of Universal Waste: No
Recognized Trader Importer: No
Recognized Trader Exporter: No
Spent Lead Acid Battery Importer: No
Spent Lead Acid Battery Exporter: No
Current Record: No
Storage Recycler Activity: Not reported
ronic Manifest Broker: Not reported

eive Date: 20020122
Handler Name: PENSKE AUTO CENTER 3430
Waste Generator Description: Not a generator, verified
District Owner: Not reported
arge Quantity Handler of Universal Waste: No
Recognized Trader Importer: No
Recognized Trader Exporter: No
Spent Lead Acid Battery Importer: No
Spent Lead Acid Battery Exporter: No
Current Record: No
Storage Recycler Activity: Not reported
ronic Manifest Broker: Not reported

PENSKE AUTO CENTER 3430 (Continued) **1004771101**

eive Date: 20030321
Handler Name: PENSKE AUTO CENTER 3430
Waste Generator Description: Not a generator, verified
District Owner: Not reported
arge Quantity Handler of Universal Waste: No
Recognized Trader Importer: No
Recognized Trader Exporter: No
Spent Lead Acid Battery Importer: No
Spent Lead Acid Battery Exporter: No
urrent Record: Yes
Storage Recycler Activity: Not reported
ronic Manifest Broker: Not reported

List of NAICS Codes and Descriptions:
NAICS Code: 811111
NAICS Description: GENERAL AUTOMOTIVE REPAIR

Facility Has Received Notices of Violations:
Violations: No Violations Found

Evaluation Action Summary:
Evaluations: No Evaluations Found

J30 **KMART STORE 3430** **RCRA-VSQG 1004771162**
West **1716 JANTZEN BEACH CTR** **ECHO ORQ000002642**
1/8-1/4 **PORTLAND, OR 97217**
0.239 mi.
1263 ft. **Site 2 of 5 in cluster J**

Relative: RCRA Listings:
Lower
Actual:
27 ft.

ved by Agency: 20031231
ame: Kmart Store 3430
ess: 1716 JANTZEN BEACH CTR
e,Zip: PORTLAND, OR 97217-7845
ORQ000002642
BRAD BALINT
s: 12350 NE SANDY BLVD
e,Zip: PORTLAND, OR 97230-1217
503-255-8903
Not reported
Not reported
Not reported
10
Private
e Generator Description: Conditionally Exempt Small Quantity Generator
Not reported
ycle: Not reported
Not reported
or: Handler Activities
er: Not reported
Not reported
s: 12350 NE SANDY BLVD
,Zip: PORTLAND, OR 97230-1217
Kmart Corp
Private

KMART STORE 3430 (Continued) **1004771162**

	Kmart Store 3430
	Private
enerator Activity:	No
ity:	No
Generator:	No
ctivity:	No
ity Activity:	No
vity with Storage:	No
y On-Site Burner Exemption:	No
ing and Refining Furnace Exemption:	No
Injection Control:	No
e Receipt:	No
ste Indicator:	No
ste Destination Facility:	No
ersal Waste:	No
eg Handler:	---
dicator:	Not reported
condary Material Indicator:	N
tor:	Not reported
ermit Baseline:	Not on the Baseline
enewals Baseline:	Not on the Baseline
orrective Action Baseline:	No
rrective Action Universe:	No
Where RCRA CA has Been Imposed Universe:	No
ction Priority Ranking:	No NCAPS ranking
l Control Indicator:	No
ontrol Indicator:	No
re Controls Indicator:	N/A
ontrols Indicator:	N/A
n-Complier Universe:	No
Significant Non-Complier Universe:	No
gnificant Non-Complier Universe:	No
n-Complier With a Compliance Schedule Universe:	No
ce Required:	Not reported
Last Change:	20200319
Trader-Importer:	No
Trader-Exporter:	No
pent Lead Acid Batteries:	No
pent Lead Acid Batteries:	No
vity Without Storage:	No
er:	No
dicator:	No

Hazardous Waste Summary:

Waste Code:	NONE
Waste Description:	None

Handler - Owner Operator:

wner/Operator Indicator:	Owner
Owner/Operator Name:	KMART CORP
l Status:	Private
te Became Current:	19960321
Ended Current:	Not reported
wner/Operator Address:	3100 W BIG BEAVER RD
wner/Operator City,State,Zip:	TROY, MI 48084

KMART STORE 3430 (Continued) **1004771162**

Operator Telephone: 818-643-1000
r/Operator Telephone Ext: Not reported
r/Operator Fax: Not reported
r/Operator Email: Not reported

ner/Operator Indicator: Operator
Owner/Operator Name: KMART STORE 3430
l Status: Private
e Became Current: 19970415
Ended Current: Not reported
Owner/Operator Address: 1716 JANTZEN BEACH CENTER
wner/Operator City,State,Zip: PORTLAND, OR 97217
r/Operator Telephone: Not reported
r/Operator Telephone Ext: Not reported
r/Operator Fax: Not reported
r/Operator Email: Not reported

ner/Operator Indicator: Operator
Owner/Operator Name: KMART STORE 3430
l Status: Private
e Became Current: 19980427
Ended Current: Not reported
Owner/Operator Address: 1716 JANTZEN BEACH CENTER
wner/Operator City,State,Zip: PORTLAND, OR 97217
r/Operator Telephone: Not reported
r/Operator Telephone Ext: Not reported
r/Operator Fax: Not reported
r/Operator Email: Not reported

ner/Operator Indicator: Operator
Owner/Operator Name: KMART STORE 3430
l Status: Private
e Became Current: 19990122
Ended Current: Not reported
Owner/Operator Address: 1716 JANTZEN BEACH CENTER
wner/Operator City,State,Zip: PORTLAND, OR 97217
r/Operator Telephone: Not reported
r/Operator Telephone Ext: Not reported
r/Operator Fax: Not reported
r/Operator Email: Not reported

ner/Operator Indicator: Operator
Owner/Operator Name: KMART STORE 3430
l Status: Private
Became Current: 20000501
Ended Current: Not reported
Owner/Operator Address: 1716 JANTZEN BEACH CENTER
wner/Operator City,State,Zip: PORTLAND, OR 97217
r/Operator Telephone: Not reported
r/Operator Telephone Ext: Not reported
r/Operator Fax: Not reported
r/Operator Email: Not reported

wner/Operator Indicator: Owner
Owner/Operator Name: KMART CORP
l Status: Private
Became Current: 20031231

KMART STORE 3430 (Continued) **1004771162**

Ended Current:			Not reported
wner/Operator Address:			3100 W BIG BEAVER RD
wner/Operator City,State,Zip:			TROY, MI 48084
Operator Telephone:			818-643-1000
er/Operator Telephone Ext:			Not reported
er/Operator Fax:			Not reported
er/Operator Email:			Not reported
wner/Operator Indicator:			Owner
	Owner/Operator Name:	KMART CORP	
al Status:			Private
e Became Current:			19990122
Ended Current:			Not reported
wner/Operator Address:			3100 W BIG BEAVER RD
wner/Operator City,State,Zip:			TROY, MI 48084
Operator Telephone:			818-643-1000
er/Operator Telephone Ext:			Not reported
er/Operator Fax:			Not reported
er/Operator Email:			Not reported
wner/Operator Indicator:			Owner
	Owner/Operator Name:	KMART CORP	
al Status:			Private
e Became Current:			19980427
Ended Current:			Not reported
wner/Operator Address:			3100 W BIG BEAVER RD
wner/Operator City,State,Zip:			TROY, MI 48084
Operator Telephone:			818-643-1000
er/Operator Telephone Ext:			Not reported
er/Operator Fax:			Not reported
er/Operator Email:			Not reported
ner/Operator Indicator:			Operator
	Owner/Operator Name:	KMART STORE 3430	
al Status:			Private
te Became Current:			19960321
Ended Current:			Not reported
Owner/Operator Address:			1716 JANTZEN BEACH CENTER
wner/Operator City,State,Zip:			PORTLAND, OR 97217
er/Operator Telephone:			Not reported
er/Operator Telephone Ext:			Not reported
er/Operator Fax:			Not reported
er/Operator Email:			Not reported
wner/Operator Indicator:			Owner
	Owner/Operator Name:	KMART CORP	
al Status:			Private
Became Current:			20000501
Ended Current:			Not reported
wner/Operator Address:			3100 W BIG BEAVER RD
wner/Operator City,State,Zip:			TROY, MI 48084
Operator Telephone:			818-643-1000
er/Operator Telephone Ext:			Not reported
er/Operator Fax:			Not reported
er/Operator Email:			Not reported
ner/Operator Indicator:			Operator

KMART STORE 3430 (Continued) **1004771162**

Owner/Operator Name: KMART STORE 3430
al Status: Private
Became Current: 20020521
Ended Current: Not reported
Owner/Operator Address: 1716 JANTZEN BEACH CENTER
wner/Operator City,State,Zip: PORTLAND, OR 97217
r/Operator Telephone: Not reported
r/Operator Telephone Ext: Not reported
r/Operator Fax: Not reported
r/Operator Email: Not reported

ner/Operator Indicator: Operator

Owner/Operator Name: KMART STORE 3430
al Status: Private
Became Current: 20030103
Ended Current: Not reported
Owner/Operator Address: 1716 JANTZEN BEACH CENTER
wner/Operator City,State,Zip: PORTLAND, OR 97217
r/Operator Telephone: Not reported
r/Operator Telephone Ext: Not reported
r/Operator Fax: Not reported
r/Operator Email: Not reported

wner/Operator Indicator: Owner

Owner/Operator Name: KMART CORP
al Status: Private
Became Current: 20030103
Ended Current: Not reported
wner/Operator Address: 3100 W BIG BEAVER RD
wner/Operator City,State,Zip: TROY, MI 48084
Operator Telephone: 818-643-1000
r/Operator Telephone Ext: Not reported
r/Operator Fax: Not reported
r/Operator Email: Not reported

wner/Operator Indicator: Owner

Owner/Operator Name: KMART CORP
al Status: Private
e Became Current: 19970415
Ended Current: Not reported
wner/Operator Address: 3100 W BIG BEAVER RD
wner/Operator City,State,Zip: TROY, MI 48084
Operator Telephone: 818-643-1000
r/Operator Telephone Ext: Not reported
r/Operator Fax: Not reported
r/Operator Email: Not reported

wner/Operator Indicator: Owner

Owner/Operator Name: KMART CORP
al Status: Private
Became Current: 20010314
Ended Current: Not reported
wner/Operator Address: 3100 W BIG BEAVER RD
wner/Operator City,State,Zip: TROY, MI 48084
Operator Telephone: 818-643-1000
r/Operator Telephone Ext: Not reported
r/Operator Fax: Not reported

KMART STORE 3430 (Continued) **1004771162**

er/Operator Email:		Not reported
wner/Operator Indicator:		Owner
Owner/Operator Name:	KMART CORP	
al Status:		Private
Became Current:		20020521
Ended Current:		Not reported
wner/Operator Address:		3100 W BIG BEAVER RD
wner/Operator City,State,Zip:		TROY, MI 48084
Operator Telephone:		818-643-1000
er/Operator Telephone Ext:		Not reported
er/Operator Fax:		Not reported
er/Operator Email:		Not reported
ner/Operator Indicator:		Operator
Owner/Operator Name:	KMART STORE 3430	
al Status:		Private
Became Current:		20031231
Ended Current:		Not reported
Owner/Operator Address:		1716 JANTZEN BEACH CENTER
wner/Operator City,State,Zip:		PORTLAND, OR 97217
Operator Telephone:		503-255-8903
er/Operator Telephone Ext:		Not reported
er/Operator Fax:		Not reported
er/Operator Email:		Not reported
ner/Operator Indicator:		Operator
Owner/Operator Name:	KMART STORE 3430	
al Status:		Private
Became Current:		20010314
Ended Current:		Not reported
Owner/Operator Address:		1716 JANTZEN BEACH CENTER
wner/Operator City,State,Zip:		PORTLAND, OR 97217
er/Operator Telephone:		Not reported
er/Operator Telephone Ext:		Not reported
er/Operator Fax:		Not reported
er/Operator Email:		Not reported

Historic Generators:

ceive Date:		19960321
Handler Name:	KMART STORE 3430	
Waste Generator Description:		Not a generator, verified
District Owner:		Not reported
arge Quantity Handler of Universal Waste:		No
Recognized Trader Importer:		No
Recognized Trader Exporter:		No
Spent Lead Acid Battery Importer:		No
Spent Lead Acid Battery Exporter:		No
Current Record:		No
Storage Recycler Activity:		Not reported
ronic Manifest Broker:		Not reported
eive Date:		19970415
Handler Name:	KMART STORE 3430	
Waste Generator Description:		Not a generator, verified
District Owner:		Not reported
arge Quantity Handler of Universal Waste:		No

KMART STORE 3430 (Continued) **1004771162**

Recognized Trader Importer: No
Recognized Trader Exporter: No
Spent Lead Acid Battery Importer: No
Spent Lead Acid Battery Exporter: No
Current Record: No
Storage Recycler Activity: Not reported
ronic Manifest Broker: Not reported

eive Date: 19980427
Handler Name: KMART STORE 3430
Waste Generator Description: Not a generator, verified
District Owner: Not reported
arge Quantity Handler of Universal Waste: No
Recognized Trader Importer: No
Recognized Trader Exporter: No
Spent Lead Acid Battery Importer: No
Spent Lead Acid Battery Exporter: No
Current Record: No
Storage Recycler Activity: Not reported
ronic Manifest Broker: Not reported

eive Date: 19990122
Handler Name: KMART STORE 3430
Waste Generator Description: Not a generator, verified
District Owner: Not reported
arge Quantity Handler of Universal Waste: No
Recognized Trader Importer: No
Recognized Trader Exporter: No
Spent Lead Acid Battery Importer: No
Spent Lead Acid Battery Exporter: No
Current Record: No
Storage Recycler Activity: Not reported
ronic Manifest Broker: Not reported

ive Date: 20000501
Handler Name: KMART STORE 3430
Waste Generator Description: Not a generator, verified
District Owner: Not reported
arge Quantity Handler of Universal Waste: No
Recognized Trader Importer: No
Recognized Trader Exporter: No
Spent Lead Acid Battery Importer: No
Spent Lead Acid Battery Exporter: No
Current Record: No
Storage Recycler Activity: Not reported
ronic Manifest Broker: Not reported

ive Date: 20010314
Handler Name: KMART STORE 3430
Waste Generator Description: Not a generator, verified
District Owner: Not reported
arge Quantity Handler of Universal Waste: No
Recognized Trader Importer: No
Recognized Trader Exporter: No
Spent Lead Acid Battery Importer: No
Spent Lead Acid Battery Exporter: No
Current Record: No

KMART STORE 3430 (Continued) **1004771162**

Storage Recycler Activity: Not reported
ronic Manifest Broker: Not reported

eive Date: 20020521
Handler Name: KMART STORE 3430
Waste Generator Description: Not a generator, verified
District Owner: Not reported
arge Quantity Handler of Universal Waste: No
Recognized Trader Importer: No
Recognized Trader Exporter: No
Spent Lead Acid Battery Importer: No
Spent Lead Acid Battery Exporter: No
Current Record: No
Storage Recycler Activity: Not reported
ronic Manifest Broker: Not reported

eive Date: 20030103
Handler Name: KMART STORE 3430
Waste Generator Description: Not a generator, verified
District Owner: Not reported
arge Quantity Handler of Universal Waste: No
Recognized Trader Importer: No
Recognized Trader Exporter: No
Spent Lead Acid Battery Importer: No
Spent Lead Acid Battery Exporter: No
Current Record: No
Storage Recycler Activity: Not reported
ronic Manifest Broker: Not reported

eive Date: 20031231
Handler Name: KMART STORE 3430
ederal Waste Generator Description: Conditionally Exempt Small Quantity Generator
District Owner: Not reported
arge Quantity Handler of Universal Waste: No
gnized Trader Importer: Not reported
gnized Trader Exporter: Not reported
t Lead Acid Battery Importer: Not reported
t Lead Acid Battery Exporter: Not reported
urrent Record: Yes
Storage Recycler Activity: Not reported
ronic Manifest Broker: Not reported

List of NAICS Codes and Descriptions:
NAICS Code: 452210
NAICS Description: DEPARTMENT STORES

NAICS Code: 45299
NAICS Description: ALL OTHER GENERAL MERCHANDISE STORES

Facility Has Received Notices of Violations:
Violations: No Violations Found

Evaluation Action Summary:
Evaluations: No Evaluations Found

KMART STORE 3430 (Continued) **1004771162**

ECHO:

Envid: 1004771162
Registry ID: 110004810606
R URL: http://echo.epa.gov/detailed-facility-report?fid=110004810606
Name: KMART STORE 3430
Address: 1716 JANTZEN BEACH CTR
City,State,Zip: PORTLAND, OR 97217

J31 **K MART #(3430)** **OR UST U000432876**
West **1716 JANTZEN BEACH CTR** **N/A**
1/8-1/4 **PORTLAND, OR 97217**
0.239 mi.
1263 ft. **Site 3 of 5 in cluster J**

Relative: UST:
Lower
Name: K MART #(3430)
Actual: Address: 1716 JANTZEN BEACH CTR
27 ft. City: PORTLAND
Facility ID: 1262
Facility Telephone: (503)283-3567
Permittee Name: G.H. WERNER, MANAGER
Number of Permitted Tanks: Not reported
Active Tanks: Not reported
Decommissioned Tanks: 1
Number of Tanks: 1

J32 **ISLAND CONSTRUCTION SHOP YARD** **RCRA NonGen / NLR 1000151964**
West **1750 N JANTZEN BEACH CTR** **FINDS ORD987173283**
1/8-1/4 **PORTLAND, OR 97203** **ECHO**
0.244 mi.
1287 ft. **Site 4 of 5 in cluster J**

Relative: RCRA Listings:
Lower
Actual:
28 ft.

ived by Agency: 19951228
Name: Island Construction Shop Yard
ss: 1750 N JANTZEN BEACH CTR
ate,Zip: PORTLAND, OR 97203
ORD987173283
NO DATA ENTERED NO DATA ENTERED
Not reported
ate,Zip: ,
e: Not reported
Not reported
Not reported
Not reported
10
Other
rator Description: Not a generator, verified
Not reported
ycle: Not reported
Not reported
or: Not reported
er: Not reported
Not reported
: PO BOX 1110
tate,Zip: FAIRVIEW, OR 97024

ISLAND CONSTRUCTION SHOP YARD (Continued) **1000151964**

Island Construction Shop Yard
Other
Not reported
Not reported
enerator Activity: No
ity: No
Generator: No
ctivity: No
ity Activity: No
vity with Storage: No
y On-Site Burner Exemption: No
ing and Refining Furnace Exemption: No
Injection Control: No
e Receipt: No
ste Indicator: No
ste Destination Facility: No
rsal Waste: No
eg Handler: ---
dicator: Not reported
condary Material Indicator: NN
tor: Not reported
ermit Baseline: Not on the Baseline
enewals Baseline: Not on the Baseline
orrective Action Baseline: No
rrective Action Universe: No
Where RCRA CA has been Imposed Universe: No
tion Priority Ranking: No NCAPS ranking
l Control Indicator: No
ontrol Indicator: No
re Controls Indicator: N/A
ontrols Indicator: N/A
n-Complier Universe: No
Significant Non-Complier Universe: No
gnificant Non-Complier Universe: No
n-Complier With a Compliance Schedule Universe: No
ce Required: Not reported
Last Change: 20100312
Trader-Importer: No
Trader-Exporter: No
pent Lead Acid Batteries: No
pent Lead Acid Batteries: No
Without Storage: Not reported
Not reported
dicator: No

Hazardous Waste Summary:
Waste Code: NONE
Waste Description: None

Handler - Owner Operator:
wner/Operator Indicator: Owner
Owner/Operator Name: ISLAND CONSTRUCTION SHOP YARD
gal Status: Other
e Became Current: 19900516
Ended Current: Not reported

ISLAND CONSTRUCTION SHOP YARD (Continued) **1000151964**

wner/Operator Address: NO DATA ENTERED
er/Operator City,State,Zip: Not reported
er/Operator Telephone: Not reported
er/Operator Telephone Ext: Not reported
er/Operator Fax: Not reported
er/Operator Email: Not reported

wner/Operator Indicator: Owner
Owner/Operator Name: ISLAND CONSTRUCTION SHOP YARD
gal Status: Other
e Became Current: 19951228
Ended Current: Not reported
wner/Operator Address: NO DATA ENTERED
er/Operator City,State,Zip: Not reported
er/Operator Telephone: Not reported
er/Operator Telephone Ext: Not reported
er/Operator Fax: Not reported
er/Operator Email: Not reported

Historic Generators:
ceive Date: 19900516
Handler Name: ISLAND CONSTRUCTION SHOP YARD
Waste Generator Description: Not a generator, verified
District Owner: Not reported
arge Quantity Handler of Universal Waste: No
Recognized Trader Importer: No
Recognized Trader Exporter: No
Spent Lead Acid Battery Importer: No
Spent Lead Acid Battery Exporter: No
Current Record: No
Storage Recycler Activity: Not reported
ronic Manifest Broker: Not reported

eive Date: 19951228
Handler Name: ISLAND CONSTRUCTION SHOP YARD
Waste Generator Description: Not a generator, verified
District Owner: Not reported
arge Quantity Handler of Universal Waste: No
Recognized Trader Importer: No
Recognized Trader Exporter: No
Spent Lead Acid Battery Importer: No
Spent Lead Acid Battery Exporter: No
urrent Record: Yes
Storage Recycler Activity: Not reported
ronic Manifest Broker: Not reported

List of NAICS Codes and Descriptions:
NAICS Codes: No NAICS Codes Found

Facility Has Received Notices of Violations:
Violations: No Violations Found

Evaluation Action Summary:
Evaluations: No Evaluations Found

ISLAND CONSTRUCTION SHOP YARD (Continued) **1000151964**

FINDS:
Registry ID: 110004796506

Click Here for FRS Facility Detail Report:

Environmental Interest/Information System:
The Resource Conservation and Recovery Act Information System (RCRAInfo) is EPA's comprehensive information system in support of the Resource Conservation and Recovery Act (RCRA) of 1976 and the Hazardous and Solid Waste Amendments (HSWA) of 1984. It tracks many types of information about generators, transporters, treaters, storers, and disposers of hazardous waste.

Click this hyperlink while viewing on your computer to access additional FINDS: detail in the EDR Site Report.

ECHO:

Envid:	1000151964
Registry ID:	110004796506
R URL:	http://echo.epa.gov/detailed-facility-report?fid=110004796506
Name:	ISLAND CONSTRUCTION SHOP YARD
Address:	1750 N JANTZEN BEACH CTR
City,State,Zip:	PORTLAND, OR 97203

J33 **HILLMAN PROPERTIES** **OR LUST** **U000432222**
West **1750 JANTZEN BEACH CTR** **OR UST** **N/A**
1/8-1/4 **PORTLAND, OR 97217**
0.244 mi.
1287 ft. **Site 5 of 5 in cluster J**

Relative: LUST:
Lower

Name:	HILLMAN PROPERTIES
Actual: Address:	1750 N JANTZEN BEACH CENTER
28 ft. City,State,Zip:	PORTLAND, OR 97203
Region:	North Western Region
Facility ID:	26-90-0190
Cleanup Received Date:	05/25/1990
Cleanup Start Date:	05/25/1990
Cleanup Complete Date:	**01/30/1995**
Decode for Region:	**North West Region**

UST:

Name:	HILLMAN PROPERTIES
Address:	1750 JANTZEN BEACH CTR
City:	PORTLAND
Facility ID:	10425
Facility Telephone:	(503) 283-4111
Permittee Name:	DIRK KOOPMAN
Number of Permitted Tanks:	Not reported
Active Tanks:	Not reported
Decommissioned Tanks:	3
Number of Tanks:	3

I34 **HAYDEN ISLAND CLEANERS** **OR ECSI** **S104329423**
SSE **1190 N JANTZEN DR.** **N/A**
1/8-1/4 **PORTLAND, OR 97217**
0.246 mi.
1300 ft. **Site 3 of 3 in cluster I**

Relative: ECSI:
Lower
Actual:
22 ft.

Name: HAYDEN ISLAND CLEANERS
Address: 1190 N JANTZEN DR.
City,State,Zip: PORTLAND, OR 97217
State ID Number: 1865
Brown ID: 0
Study Area: False
Region ID: 2
Legislatve ID: 833
Investigation: No Further Action
FACA ID: 30709
Further Action: 0
Lat/Long (dms): 45 36 32.40 / -122 40 44.00
County Code: 26.00
Score Value: Not reported
Cerclis ID: Not reported
Township Coord.: 2.00
Township Zone: N
Range Coord: 1.00
Range Zone: E
Section Coord: 34
Qtr Section: Not reported
Tax Lots: Not reported
Size: Not reported
NPL: False
Orphan: False
Updated By: GWISTAR
Update Date: 02/28/2006
Created Date: 05/08/1996
Decode For RegionID: Northwest Region
Decode For BrownID: Not reported
Decode For Furtheract: Not reported
Decode For Investstat: No Further Action
Decode For Legislative: Dry Cleaner Environmental Response Account

Alias Name: Country Club Cleaners
Alias Name: Winmar of Jantzen Beach Inc.

Hazardous Release:
Substance ID.: 121781
Haz Release ID: 387687
Qty Released: unknown
Date Released: unknown
Update Date: 02/23/2011
Update By: GWISTAR

Substance Code: 79-01-6
Substance Name: TRICHLOROETHYLENE
Substance Abbrev.: Not reported
Substance Category ID: 8523
Substance Category: Volatiles
Category Level: Not reported
Created By: Not reported
Created Date: 12/17/2002
Substance Category ID: 8545
Substance Category: Solvents of interest to Milwaukie Area GW study

HAYDEN ISLAND CLEANERS (Continued) **S104329423**

Category Level: Not reported
Created By: Not reported
Created Date: 12/17/2002
Substance Category ID: 8523
Substance Category: Volatiles
Category Level: Not reported
Created By: Not reported
Created Date: 12/17/2002
Substance Category ID: 8545
Substance Category: Solvents of interest to Milwaukie Area GW study
Category Level: Not reported
Created By: Not reported
Created Date: 12/17/2002
Substance Alias ID: 317517
Sub Alias Name: ETHINYL TRICHLORIDE
Substance Alias ID: 317518
Sub Alias Name: ETHYLENE TRICHLORIDE
Substance Alias ID: 317519
Sub Alias Name: TCE
Substance Alias ID: 317520
Sub Alias Name: TRI-CLENE
Substance Alias ID: 317521
Sub Alias Name: TRICHLOROETHENE

Substance ID.: 121011
Haz Release ID: 380447
Qty Released: unknown
Date Released: unknown
Update Date: 10/28/1997
Update By: Not reported
Substance Code: 127-18-4
Substance Name: TETRACHLOROETHYLENE
Substance Abbrev.: Not reported
Substance Category ID: 8519
Substance Category: Volatiles
Category Level: Not reported
Created By: Not reported
Created Date: 12/17/2002
Substance Category ID: 8551
Substance Category: Solvents of interest to Milwaukie Area GW study
Category Level: Not reported
Created By: Not reported
Created Date: 12/17/2002
Substance Category ID: 8519
Substance Category: Volatiles
Category Level: Not reported
Created By: Not reported
Created Date: 12/17/2002
Substance Category ID: 8551
Substance Category: Solvents of interest to Milwaukie Area GW study
Category Level: Not reported
Created By: Not reported
Created Date: 12/17/2002
Substance Alias ID: 316912
Sub Alias Name: ETHENE,TETRACHLORO-
Substance Alias ID: 316913
Sub Alias Name: ETHYLENE TETRACHLORIDE

HAYDEN ISLAND CLEANERS (Continued) **S104329423**

Substance Alias ID: 316914
Sub Alias Name: PERCHLOROETHYLENE
Substance Alias ID: 316915
Sub Alias Name: PERCLENE
Substance Alias ID: 316916
Sub Alias Name: TETRACHLOROETHENE
Substance Alias ID: 316917
Sub Alias Name: TETRACHLOROETHENE,1,1,2,2-
Substance Alias ID: 316918
Sub Alias Name: TETRACHLOROETHYLENE,1,1,2,2-
Sampling Result ID: 342133
Feature Id: Not reported
Hazard Release Id: 380447
Medium: 698
Substance Abbrev.: Not reported
Unit Code: Not reported
Observation: False
Owner Operator: False
Lab Data: True
Sample Depth: Not reported
Start Date: 04/07/1998
End Date: Not reported
Min Concentration: Not reported
Max Concentration: Not reported
Sample Comment: up to 1,230 ug/L
Last Update By: kpd
Update Date: 06/15/1998
Decode for MediumID: Groundwater
Sampling Result ID: 340048
Feature Id: Not reported
Hazard Release Id: 380447
Medium: 703
Substance Abbrev.: Not reported
Unit Code: Not reported
Observation: False
Owner Operator: False
Lab Data: True
Sample Depth: Not reported
Start Date: 03/30/1998
End Date: Not reported
Min Concentration: Not reported
Max Concentration: Not reported
Sample Comment: up to 267 ug/kg
Last Update By: kpd
Update Date: 06/15/1998
Decode for MediumID: Soil

Narrative:

NARR ID: 5735910
NARR Code: Contamination
Created By: Not reported
Created Date: 12/17/2002
Updated By: Not reported
Updated Date: 12/17/2002
Decode for NarcdID: Contamination
NARR Comments: (12/5/2001 DGA/SRS) Dry-cleaning facilities have operated at the site since the mid-1970s. A preliminary environmental assessment in November 1994 identified four floor drains within the facility, three

HAYDEN ISLAND CLEANERS (Continued) **S104329423**

of which yielded a positive reading on a photoionization detector. In August 1995, four Geoprobe borings were advanced at the site to see if PCE had been released to the soil or groundwater. PCE was detected in soil gas (up to 75 ppm) and groundwater (up to 780 ug/L) in all four boreholes. It appears that PCE may have been released down the floor drains at the site, leaking into the soil through cracks in the sanitary sewer lines. Tidal fluctuations in the shallow groundwater may have spread the contaminants across the site. Hayden Island Cleaners applied to DEQ's Dry Cleaner Program in January 1997, and was accepted in February 1997.

NARR ID: 5735911
NARR Code: Data Sources
Created By: Not reported
Created Date: 12/17/2002
Updated By: GWISTAR
Updated Date: 09/21/2005
Decode for NarcdID: Data Sources
NARR Comments: 1) November 1994 Hart Crowser <quot>Preliminary Environmental Site Assessment<quot>. 2) September 1995 Hydro Geo Chem <quot>Limited Environmental Investigation<quot>. 3) June 1998 Jacobs Engineering <quot>Dry Cleaning XPA Report<quot>. 4) March 1999 E&E <quot>Focused Site Investigation Report<quot>. 5) June 1999 E&E <quot>Technical Memorandum...Beneficial Use Survey Report<quot>.

NARR ID: 5735912
NARR Code: Hazardous Substance/Waste Types
Created By: Not reported
Created Date: 12/17/2002
Updated By: Not reported
Updated Date: 12/17/2002
Decode for NarcdID: Hazardous Substance/Waste Types
NARR Comments: Perchloroethene (PCE), trichloroethene (TCE), and 1,2-dichloroethene (DCE)

NARR ID: 5735913
NARR Code: Manner of Release
Created By: Not reported
Created Date: 12/17/2002
Updated By: Not reported
Updated Date: 12/17/2002
Decode for NarcdID: Manner of Release
NARR Comments: unknown; possible past releases of contaminated wastewaters through floor drains and sanitary sewer pipes.

NARR ID: 5735914
NARR Code: Site Ownership
Created By: Not reported
Created Date: 12/17/2002
Updated By: Not reported
Updated Date: 12/17/2002
Decode for NarcdID: Site Ownership
NARR Comments: JB Laundry (approx 1975 to 1982); Country Club Cleaners (1982 to January 1996); Hayden Island Cleaners (January 1996 to present).

NARR ID: 5747224
NARR Code: Project Activity Status

HAYDEN ISLAND CLEANERS (Continued) **S104329423**

Created By: GWISTAR
Created Date: 09/21/2005
Updated By: GWISTAR
Updated Date: 09/21/2005
Decode for NarcdID: Project Activity Status
NARR Comments: PROJECT FILE ARCHIVED, BOX #272839185

NARR ID: 5735915
NARR Code: Pathways Other Hazards
Created By: Not reported
Created Date: 12/17/2002
Updated By: Not reported
Updated Date: 12/17/2002
Decode for NarcdID: Pathways & Other Hazards
NARR Comments: The City of Portland owns four deep production wells on Hayden Island, two of which are within 600 feet of the site. Since 1988, Bull Run water has been provided for residents and businesses on Hayden and Tomahawk Islands, and the wells are currently designated for backup fire suppression only. Three of the four wells are contaminated with low levels of TCE and PCE; however, the contamination is thought to be unrelated to Hayden Island Cleaners. Because of the site's proximity to the Columbia River, surface water was another potential pathway of concern. But the contamination does not appear to have reached either the river or the deeper aquifer.

NARR ID: 5735916
NARR Code: Remedial Action
Created By: Not reported
Created Date: 12/17/2002
Updated By: Not reported
Updated Date: 12/17/2002
Decode for NarcdID: Remedial Action
NARR Comments: (12/5/2001 DGA/SRS) DEQ retained Jacobs Engineering to conduct an expanded Preliminary Assessment (XPA) at the site in August 1997. As part of the XPA, three monitoring wells were installed, and soil and groundwater samples collected. PCE was detected in soil samples (up to 267 ug/kg) and groundwater samples (up to 1,230 ug/L) from all three wells. The XPA report was completed in June 1998. DEQ retained Ecology & Environment (E&E) to follow up with a focused Site Investigation in August 1998. Additional groundwater monitoring wells were installed at the site and on adjacent properties. In addition, a pumping test was conducted at the secondary municipal wells (backup fire suppression wells) to determine if there was any connection between the shallow and deep aquifers. No connection was established. The Site Investigation report was completed in March 1999. In May 1999, DEQ injected Hydrogen Releasing Compound (HRC) into the shallow groundwater to accelerate the natural biodegradation of the PCE. Monitoring over the next couple of years showed that the HRC was successful in stimulating degradation of the PCE. DEQ formally notified the site owners and operators in December 2001 that no further cleanup of the site was necessary.

Administrative Action:
Action ID: 9417
Region: Headquarters
Complete Date: 03/29/2002
Rank Value: 0
Cleanup Flag: False

HAYDEN ISLAND CLEANERS (Continued) **S104329423**

Created Date: 12/17/2002
Decode for AgencyID: Department of Environmental Quality
Decode for RegionID: Headquarters
Category: Listing Action
Action Code Flag: False
Action: Facility delisted from Confirmed Release List
Further Action: Not reported
Comments: Not reported

Action ID: 9424
Region: Northwestern Region
Complete Date: Not reported
Rank Value: 0
Cleanup Flag: False
Created Date: 12/17/2002
Decode for AgencyID: Department of Environmental Quality
Decode for RegionID: Northwest Region
Category: Administrative Action
Action Code Flag: False
Action: Site added to database
Further Action: Not reported
Comments: Not reported

Action ID: 9425
Region: Northwestern Region
Complete Date: 07/10/1996
Rank Value: 0
Cleanup Flag: False
Created Date: 12/17/2002
Decode for AgencyID: Department of Environmental Quality
Decode for RegionID: Northwest Region
Category: Remedial Action
Action Code Flag: False
Action: SITE EVALUATION
Further Action: Not reported
Comments: Not reported

Action ID: 9502
Region: Northwestern Region
Complete Date: 07/10/1996
Rank Value: 73
Cleanup Flag: False
Created Date: 12/17/2002
Decode for AgencyID: Department of Environmental Quality
Decode for RegionID: Northwest Region
Category: Remedial Action
Action Code Flag: False
Action: Remedial Investigation recommended (RI)
Further Action: Medium
Comments: Not reported

Action ID: 9498
Region: Northwestern Region
Complete Date: 07/10/1996
Rank Value: 0
Cleanup Flag: False
Created Date: 12/17/2002

HAYDEN ISLAND CLEANERS (Continued) **S104329423**

Decode for AgencyID: Department of Environmental Quality
Decode for RegionID: Northwest Region
Category: Listing Action
Action Code Flag: False
Action: Proposal for Confirmed Release List recommended
Further Action: Not reported
Comments: Not reported

Action ID: 9443
Region: Northwestern Region
Complete Date: 12/05/2001
Rank Value: 0
Cleanup Flag: False
Created Date: 12/17/2002
Decode for AgencyID: Department of Environmental Quality
Decode for RegionID: Northwest Region
Category: Remedial Action
Action Code Flag: False
Action: NO FURTHER STATE ACTION REQUIRED
Further Action: 0
Comments: Not reported

Action ID: 9491
Region: Northwestern Region
Complete Date: 05/21/1999
Rank Value: 0
Cleanup Flag: False
Created Date: 12/17/2002
Decode for AgencyID: Department of Environmental Quality
Decode for RegionID: Northwest Region
Category: Remedial Action
Action Code Flag: False
Action: REMOVAL
Further Action: 0
Comments: Not reported

Action ID: 9511
Region: Northwestern Region
Complete Date: 03/25/1999
Rank Value: 0
Cleanup Flag: False
Created Date: 12/17/2002
Decode for AgencyID: Department of Environmental Quality
Decode for RegionID: Northwest Region
Category: Remedial Action
Action Code Flag: False
Action: SITE INVESTIGATION
Further Action: 0
Comments: Not reported

Action ID: 9520
Region: Headquarters
Complete Date: 06/04/1998
Rank Value: 0
Cleanup Flag: False
Created Date: 12/17/2002
Decode for AgencyID: Department of Environmental Quality

HAYDEN ISLAND CLEANERS (Continued) **S104329423**

Decode for RegionID: Headquarters
Category: Remedial Action
Action Code Flag: False
Action: EXPANDED PRELIMINARY ASSESSMENT
Further Action: Not reported
Comments: Not reported

Action ID: 9437
Region: Northwestern Region
Complete Date: 07/10/1996
Rank Value: 0
Cleanup Flag: False
Created Date: 12/17/2002
Decode for AgencyID: Department of Environmental Quality
Decode for RegionID: Northwest Region
Category: Listing Action
Action Code Flag: False
Action: Listing Review completed
Further Action: Not reported
Comments: Not reported

Action ID: 9465
Region: Northwestern Region
Complete Date: 03/13/1997
Rank Value: 0
Cleanup Flag: False
Created Date: 12/17/2002
Decode for AgencyID: Department of Environmental Quality
Decode for RegionID: Northwest Region
Category: Listing Action
Action Code Flag: False
Action: Facility proposed for Confirmed Release List
Further Action: Not reported
Comments: Not reported

Action ID: 9451
Region: Headquarters
Complete Date: 04/04/1997
Rank Value: 0
Cleanup Flag: False
Created Date: 12/17/2002
Decode for AgencyID: Department of Environmental Quality
Decode for RegionID: Headquarters
Category: Listing Action
Action Code Flag: False
Action: Owner/operator comments received on listing notification
Further Action: Not reported
Comments: Not reported

Action ID: 9448
Region: Northwestern Region
Complete Date: 05/01/1997
Rank Value: 0
Cleanup Flag: False
Created Date: 12/17/2002
Decode for AgencyID: Department of Environmental Quality
Decode for RegionID: Northwest Region

HAYDEN ISLAND CLEANERS (Continued) **S104329423**

Category: Listing Action
Action Code Flag: False
Action: Review for final listing
Further Action: Not reported
Comments: Not reported

Action ID: 9488
Region: Northwestern Region
Complete Date: 05/01/1997
Rank Value: 0
Cleanup Flag: False
Created Date: 12/17/2002
Decode for AgencyID: Department of Environmental Quality
Decode for RegionID: Northwest Region
Category: Listing Action
Action Code Flag: False
Action: Listing on Confirmed Release List recommended
Further Action: Not reported
Comments: Not reported

Action ID: 9438
Region: Headquarters
Complete Date: 06/23/1997
Rank Value: 0
Cleanup Flag: False
Created Date: 12/17/2002
Decode for AgencyID: Department of Environmental Quality
Decode for RegionID: Headquarters
Category: Listing Action
Action Code Flag: False
Action: Facility placed on Confirmed Release List
Further Action: Not reported
Comments: Not reported

Operations:
Operation Id: 133162
Operation Status: Active
Common Name: Hayden Island Cleaners
Yrs of Operation: ~1975 to present
Comments: Dry Cleaner
Updated Date: 10/28/1997
Updated By: kpd
Decode for OpstatID: Active
Operations SIC Id: 196327
SIC Code: 7216
Created By: Not reported
Created Date: 12/17/2002

---

35 **CANOE BAY** **SEMS-ARCHIVE** **1010417463**
NW **N HAYDEN ISLAND DR.** **ORN001002698**
1/4-1/2 **PORTLAND, OR 97217**
0.345 mi.
1821 ft.

Relative: SEMS Archive:
Lower Site ID: 1002698
Actual: EPA ID: ORN001002698
25 ft. Name: CANOE BAY

CANOE BAY (Continued) **1010417463**

Address: N HAYDEN ISLAND DR.
Address 2: Not reported
City,State,Zip: PORTLAND, OR 97217
Cong District: Not reported
FIPS Code: 41051
FF: N
NPL: Not on the NPL
Non NPL Status: NFRAP-Site does not qualify for the NPL based on existing information

SEMS Archive Detail:

Region: 10
Site ID: 1002698
EPA ID: ORN001002698
Site Name: CANOE BAY
NPL: N
FF: N
OU: 00
Action Code: DS
Action Name: DISCVRY
SEQ: 1
Start Date: 2007-06-07 04:00:00
Finish Date: 2007-06-07 04:00:00
Qual: Not reported
Current Action Lead: EPA Perf In-Hse

Region: 10
Site ID: 1002698
EPA ID: ORN001002698
Site Name: CANOE BAY
NPL: N
FF: N
OU: 00
Action Code: PA
Action Name: PA
SEQ: 1
Start Date: 2007-07-13 04:00:00
Finish Date: 2008-03-20 04:00:00
Qual: H
Current Action Lead: EPA Perf

Region: 10
Site ID: 1002698
EPA ID: ORN001002698
Site Name: CANOE BAY
NPL: N
FF: N
OU: 00
Action Code: SI
Action Name: SI
SEQ: 1
Start Date: 2008-03-21 04:00:00
Finish Date: 2010-07-29 05:00:00
Qual: L
Current Action Lead: EPA Perf

Region: 10
Site ID: 1002698
EPA ID: ORN001002698

CANOE BAY (Continued) **1010417463**

Site Name:	CANOE BAY
NPL:	N
FF:	N
OU:	00
Action Code:	VA
Action Name:	OTHR CLEANUP
SEQ:	1
Start Date:	2010-07-29 05:00:00
Finish Date:	2015-01-26 05:00:00
Qual:	N
Current Action Lead:	St Ovrsght

K36 DIVERSIFIED MARINE, INC. **OR ECSI S108659504**
SW 1801 N MARINE DR. **OR CDL N/A**
1/4-1/2 PORTLAND, OR 97217 **OR SPILLS**
0.414 mi. **OR HAZMAT**
2187 ft.Site 1 of 4 in cluster K **OR HSIS**
OR MANIFEST
Relative: **OR NPDES**
Lower **OR UIC**

Actual:
22 ft.

ECSI:

Name:	DIVERSIFIED MARINE, INC.
Address:	1801 N MARINE DR.
City,State,Zip:	PORTLAND, OR 97217
State ID Number:	3759
Brown ID:	0
Study Area:	False
Region ID:	Not reported
Legislatve ID:	0
Investigation:	Suspect
FACA ID:	47829
Further Action:	257
Lat/Long (dms):	45 36 27.00 / -122 41 6.00
County Code:	26.00
Score Value:	Not reported
Cerclis ID:	001002703
Township Coord.:	2.00
Township Zone:	N
Range Coord:	1.00
Range Zone:	E
Section Coord:	33
Qtr Section:	Dd
Tax Lots:	300
Size:	Approx. 0.8 acre
NPL:	False
Orphan:	False
Updated By:	JGOMORI
Update Date:	07/13/2023
Created Date:	12/24/2002
Decode For RegionID:	Not reported
Decode For BrownID:	Not reported
Decode For Furtheract:	High-Medium
Decode For Investstat:	Suspect
Decode For Legislative:	Not reported
Alias Name:	Portmarco, Inc.
Alias Name:	Whitecap Cove, Inc.

DIVERSIFIED MARINE, INC. (Continued) **S108659504**

Alias Name: Diversified Mechanical, Inc.

Hazardous Release:
Substance ID.: 121671
Haz Release ID: 387451
Qty Released: unknown
Date Released: unknown
Update Date: 01/13/2010
Update By: CHARMAN
Substance Code: 7440-47-3
Substance Name: CHROMIUM
Substance Abbrev.: Not reported
Substance Category ID: 8462
Substance Category: Inorganics
Category Level: Not reported
Created By: Not reported
Created Date: 12/17/2002
Substance Category ID: 8462
Substance Category: Inorganics
Category Level: Not reported
Created By: Not reported
Created Date: 12/17/2002
Substance Alias ID: 318145
Sub Alias Name: CHROMIUM, INORGANIC
Substance Alias ID: 319294
Sub Alias Name: CHROMIUM, TOTAL
Sampling Result ID: 349807
Feature Id: 0
Hazard Release Id: 387451
Medium: 701
Substance Abbrev.: 0
Unit Code: Not reported
Observation: False
Owner Operator: False
Lab Data: True
Sample Depth: Not reported
Start Date: 10/28/2008
End Date: 10/28/2008
Min Concentration: Not reported
Max Concentration: Not reported
Sample Comment: 10.4 ppm (CR05SD). Sample collected downstream from DMI - locally elevated above two upstream samples, but below DEQ ecological SLV for Cr in sediment of 37 ppm. Lat. 45.60825; Long. -122.685783
Last Update By: CHARMAN
Update Date: 01/13/2010
Decode for MediumID: Sediment

Substance ID.: 121673
Haz Release ID: 387452
Qty Released: unknown
Date Released: unknown
Update Date: 01/13/2010
Update By: CHARMAN
Substance Code: 7440-50-8
Substance Name: COPPER
Substance Abbrev.: Not reported
Substance Category ID: 8464
Substance Category: Inorganics

DIVERSIFIED MARINE, INC. (Continued) **S108659504**

Category Level: Not reported
Created By: Not reported
Created Date: 12/17/2002
Substance Category ID: 8464
Substance Category: Inorganics
Category Level: Not reported
Created By: Not reported
Created Date: 12/17/2002
Substance Alias ID: 319296
Sub Alias Name: CU
Sampling Result ID: 349808
Feature Id: 0
Hazard Release Id: 387452
Medium: 701
Substance Abbrev.: 0
Unit Code: Not reported
Observation: False
Owner Operator: False
Lab Data: True
Sample Depth: Not reported
Start Date: 10/28/2008
End Date: 10/28/2008
Min Concentration: Not reported
Max Concentration: Not reported
Sample Comment: 39.8 ppm (CR05SD). Elevated locally and above two upstream samples. DEQ freshwater sediment SLV for Cu is 37 ppm. Lat. 45.60825; Long. -122.685783
Last Update By: CHARMAN
Update Date: 01/13/2010
Decode for MediumID: Sediment

Narrative:

NARR ID: 5743775
NARR Code: Site Contacts
Created By: SFORTUN
Created Date: 07/03/2003
Updated By: SFORTUN
Updated Date: 07/03/2003
Decode for NarcdID: Site Contacts
NARR Comments: Mr. Kurt Redd, President, Diversified Marine, Inc. / Portmarco, Inc. / Whitecap Cove, Inc., P.O. Box 83723, Portland, OR 97283-0723, 503-289-2669 (FAX 503-289-2825). Ms. Carla Shown, Treasurer, Diversified Marine, Inc., P.. Box 83719, Portland, OR 97283-0719, 503-289-2669 (FAX 503-289-2825). Ms. Carla Shown, Registered Agent, Diversified Marine, Inc. / Portmarco, Inc., P.O. Box 83723, Portland, OR 97283-0723. Mr. Kevin F. Kerstiens, Registered Agent, Whitecap Cove, Inc., 1211 SW Fifth Avenue, Suite 1800, Portland, OR 97204

NARR ID: 5743776
NARR Code: Contamination
Created By: SFORTUN
Created Date: 07/03/2003
Updated By: CHARMAN
Updated Date: 01/13/2010
Decode for NarcdID: Contamination
NARR Comments: Stormwater quality data collected twice since June 2002 indicate that the facility meets DEQ's stormwater benchmark values, although concentrations of copper and zinc in site stormwater exceeded the

DIVERSIFIED MARINE, INC. (Continued) **S108659504**

National Recommended Water Quality Criteria's respective Freshwater Critical Maximum Concentrations, DEQ's respective Freshwater Acute Toxicity Criteria, and DEQ's Level II Ecological Risk Assessment Screening Benchmark Values for freshwater aquatic life. Between 1990 and 2001, DEQ received nine Pollution Complaints and six Spill Reports associated with potential hazardous substance releases at the Diversified Marine facility, or petroleum sheens present on the river directly adjacent to the facility. Five of the Pollution Complaints and one of the Spill Reports involved fugitive dust emissions associated with sandblasting operations at the site. There is concern that sandblasting of boat hulls at the site could have released paint chips and toxic metals at concentrations that could represent a threat to the river s aquatic life, or otherwise accumulated in the river s sediments. Two other Spill Reports and another Pollution Complaint involved petroleum sheens of unknown origin on North Portland Harbor adjacent to the site. One additional 1998 Spill Report and simultaneous Pollution Complaint were associated with a petroleum release at the site that drained across N Marine Drive onto state highway property located 200 yards from the site. Diversified Marine s record of Pollution Complaints and Spill Reports suggests that on-site activities could have contaminated site soils and nearby Columbia River sediments with any of a variety of boat building, maintenance, and repair related contaminants, including toxic metals and paint chips containing toxic metals such as copper oxide, organotins, lead, cadmium, chromium, mercury, and zinc; petroleum constituents such as BTEX (benzene, toluene, ethylbenzene, toluene) and polynuclear aromatic hydrocarbons (PAHs); and other potential organic contaminants such as, phthalates, pentachlorophenol, chlorinated solvents, and possibly polychlorinated biphenyls (PCBs). (1/13/10 CWH/CU) The march 2009 Preliminary Assessment produced by Ecology and Environment for EPA Region 10 noted that, based on comparison to immediate upstream sediments, that the sediment sample (CR05SD) collected just downstream/adjacent to DMI <quot>indicates that DMI is contributing to copper, lead, and zinc contamination in the river.<quot> DEQ feels it is important to note that with the exception of copper, none of the detected metals, while elevated locally, exceed DEQ freshwater sediment SLVs. It is also important to note that the CR05SD sample was collected at a location that was not near where DMI stormwater runoff or working areas might be expected to be impacted.Similarly, PAH sediment data for CR05SD shows locally elevated concentrations of PAHs, but none above DEQ SLVs. PCBs were non-detect for CR05SD, but detection limits (41-45 ppb) were above DEQ SLVs. To summarize - the CR05SD sediment sample collected on behalf of EPA in October 2008 does indicate releases are likely to have occurred from the DMI site, but there were no samples collected in locations that would be suspected as release points.

NARR ID: 5743777
NARR Code: Data Sources
Created By: SFORTUN
Created Date: 07/03/2003
Updated By: CHARMAN
Updated Date: 01/13/2010
Decode for NarcdID: Data Sources
NARR Comments: DEQ Pollution Complaint files, Spill Report files. Preliminary Assessment Report, Diversified Marine, Inc. (DMI). Prepared for US EPA Region 10. March 2009. (produced by Ecology and Environment,

DIVERSIFIED MARINE, INC. (Continued) **S108659504**

Inc.) Final 1610 North Pier 99, Site Inspection Report, Portland, Oregon. Prepared for US EPA Region 10. August 2009 (produced by Ecology and Environment, Inc.) [NOTE: Report for investigation primarily at Pier 99 site (ECSI #3526), but which included some sediment sampling near and slightly downstream from DMI.

NARR ID: 5743778
NARR Code: General Site Description
Created By: SFORTUN
Created Date: 07/03/2003
Updated By: GWISTAR
Updated Date: 07/10/2003
Decode for NarcdID: General Site Description
NARR Comments: The subject site is an approximate 0.8 acre parcel in North Portland, on the south shore of North Portland Harbor, about 500 feet west of the Interstate Highway 5 (I-5) bridge over North Portland Harbor. Work is performed within an onshore building, on vessels moored at the site, and in a 200-ton floating dry dock at the site. North Marine Drive and North Pier 99 Street are located along the site s southern boundary. A paved parking lot for the Multnomah County Fairgrounds and Exposition Center lies directly across North Marine Drive, 100 to 300 feet south and southwest of the site. Hayden Island is across North Portland Harbor, about 1,000 feet north of the site.

NARR ID: 5743779
NARR Code: Hazardous Substance/Waste Types
Created By: SFORTUN
Created Date: 07/03/2003
Updated By: SFORTUN
Updated Date: 07/07/2003
Decode for NarcdID: Hazardous Substance/Waste Types
NARR Comments: Diversified Marine s record of Pollution Complaints and Spill Reports suggests that on-site activities could have contaminated site soils and nearby Columbia River sediments with any of a variety of boat building, maintenance, repair, or refueling related contaminants, including toxic metals and paint chips containing toxic metals such as copper oxide, organotins, lead, cadmium, chromium, mercury, and zinc; petroleum constituents such as BTEX (benzene, toluene, ethylbenzene, toluene) and polynuclear aromatic hydrocarbons (PAHs); and other potential organic contaminants such as, phthalates, pentachlorophenol, chlorinated solvents, and possibly polychlorinated biphenyls (PCBs).

NARR ID: 5743780
NARR Code: Project Issues Summary
Created By: SFORTUN
Created Date: 07/03/2003
Updated By: SFORTUN
Updated Date: 07/03/2003
Decode for NarcdID: Project Issues Summary
NARR Comments: Although DEQ has records of known and suspected hazardous substance releases at the site, there is no indication that environmental sampling has ever been conducted at the site. Because of an abundance of nearby receptors (nearby wetlands, community drinking water wells, Critical Habitat for Threatened and Endangered fish), a high priority has been assigned to conducting an expanded Preliminary Assessment of the site.

DIVERSIFIED MARINE, INC. (Continued) **S108659504**

NARR ID: 5743781
NARR Code: Land Use (Current/Reasonably Likely)
Created By: SFORTUN
Created Date: 07/03/2003
Updated By: SFORTUN
Updated Date: 07/03/2003
Decode for NarcdID: Land Use (Current/Reasonably Likely)
NARR Comments: The narrow strip of land between N Marine Drive and the Oregon Slough is used pregominantly for small industries.

NARR ID: 5742784
NARR Code: Site Location
Created By: JWAGGY
Created Date: 12/24/2002
Updated By: SFORTUN
Updated Date: 07/07/2003
Decode for NarcdID: Site Location
NARR Comments: Street address has also been listed as 1801 - 1809 N Pier 99 Street, in tax records. The site is bounded on the north by North Portland Harbor (also called Oregon Slough; a channel of the Columbia River located south of Hayden Island), and on the east by the Former Schooner Creek Boat Works site (ECSI #3526). Hayden Island lies about 1,000 feet north of the site. The Interstate Highway 5 bridge over North Portland Harbor is located about 500 feet east of the site.

NARR ID: 5743782
NARR Code: Manner of Release
Created By: SFORTUN
Created Date: 07/07/2003
Updated By: SFORTUN
Updated Date: 07/07/2003
Decode for NarcdID: Manner of Release
NARR Comments: Fugitive dust emissions associated with sandblasting of boat hulls at the site could have released paint chips and toxic metals at concentrations that could represent a threat to the river s aquatic life, or otherwise accumulated in the river s sediments. Petroleum sheens of unknown origin have been reported on North Portland Harbor adjacent to the site. A historic petroleum release at the site was also reported to have drained across N Marine Drive onto state highway property located 200 yards from the site. Since Diversified Marine site activities include machine shop activities, bilge removal, and boat and equipment refueling activities, it may not be unreasonable to suspect that some of the petroleum contamination observed in the river channel could have originated from on-site activities. Such releases could represent a threat to the river s aquatic life, or otherwise have accumulated in river sediments.

NARR ID: 5743783
NARR Code: Media Contamination
Created By: SFORTUN
Created Date: 07/07/2003
Updated By: SFORTUN
Updated Date: 07/07/2003
Decode for NarcdID: Media Contamination
NARR Comments: The primary media of concern at the site are Columbia River surface water and sediments. Site soils and shallow groundwater might also be contaminated.

DIVERSIFIED MARINE, INC. (Continued) **S108659504**

NARR ID: 5743784
NARR Code: Site Ownership
Created By: SFORTUN
Created Date: 07/07/2003
Updated By: SFORTUN
Updated Date: 07/07/2003
Decode for NarcdID: Site Ownership
NARR Comments: The site is owned by Whitecap Cove, Inc., while Diversified Marine, Inc. and Portmarco, Inc. operate at the site. Kurt R. Redd is president of Whitecap Cove, Inc., Diversified Marine, Inc., and Portmarco, Inc. Carla Shown is the Registered Agent for Diversified Marine, Inc. and Portmarco, Inc. Kevin F. Kerstiens is the Registered Agent for Whitecap Cove, Inc.

NARR ID: 5743785
NARR Code: Project Activity Status
Created By: SFORTUN
Created Date: 07/07/2003
Updated By: SFORTUN
Updated Date: 07/07/2003
Decode for NarcdID: Project Activity Status
NARR Comments: A Federal Screening of the site was completed on July 3, 2003. The Strategy Recommendation for that screening recommended that a high priority be assigned to conducting an Expanded Preliminary Assessment (XPA) of the site. There was insufficient information at that time to propose that the site be recommended for addition the DEQ's confirmed Release List (CRL) or Inventory of sites requiring further investigation or cleanup.

NARR ID: 5743786
NARR Code: Pathways Other Hazards
Created By: SFORTUN
Created Date: 07/07/2003
Updated By: SFORTUN
Updated Date: 07/07/2003
Decode for NarcdID: Pathways & Other Hazards
NARR Comments: There is concern that site activities may have contributed contaminants to on-site soils and shallow groundwater, as well as in Columbia River surface water and sediments. Soil contaminants could represent a health threat for on-site workers or utility trench workers. North Portland Harbor (the Columbia River; Oregon Slough) forms the site's northern boundary; the entire site lies within the river's 100-year flood zone. The Columbia River is migratory and rearing habitat for eleven varieties of Threatened or Endangered salmonids. The Columbia Slough lies about 1 mile south of the site. The area between North Portland Harbor on the north, I-5 on the east, Columbia Slough on the south, and a Burlington Northern Santa Fe Railroad right-of-way on the west comprises Peninsula Drainage District No. 1. Most of the drainage district is publicly owned wetlands. Wetlands areas directly south of the site attract populations of sensitive wildlife species to the area. Metro has designated much of Peninsula Drainage District No. 1 as important wetlands or wildlife Habitats of Concern, or regionally significant riparian corridors. Migratory waterfowl and songbirds have been observed within the drainage district, as well as a variety of other sensitive and Threatened and Endangered wildlife species. Sensitive and Threatened plant species may also be present within the wetlands.

DIVERSIFIED MARINE, INC. (Continued) **S108659504**

Site contaminants could represent a threat to sensitive plant and wildlife species within the wetlands. The nearest residence is located on a tax lot at the site's eastern boundary. Other residences are located across I-5, about 0.3 mile east-southeast of the site, and across North Portland Harbor, about 0.4 mile northeast and 0.5 mile north-northwest of the site. Oregon Water Resources Department (OWRD) has records for three community or group-domestic wells, one Public Water Supply well, and five domestic wells within 1.25 mile of the site. The nearest is a 261 foot well installed at Kernan Village in 1958 to supply drinking water for a store, service station, apartment building, and trailer park. The well is believed to be located about 600- to 900 feet south-southwest of the site. Kernan Village no longer exists; its well may now be located either within the current I-5 / North Marine Drive cloverleaf interchange, or within the county fairgrounds paved parking area. It seems unlikely that the well is still being used or even still exists, although OWRD has no record to indicate that the well was formally decommissioned. The City of Portland has supplemental Municipal Supply Wells along the Columbia River south shore, 6- to 11 miles east of the site, as well as four supplemental supply wells on Hayden Island. Two of the Hayden Island wells lie about 1,200 feet north of the site, directly across North Portland Harbor. These wells lie across North Portland Harbor, a 1,000 foot wide, 20- to 30 foot deep branch of the Columbia River, and may be about 225- to 250 feet deep. Several nearby public facilities draw substantial numbers of people to the area. The Multnomah County Fairgrounds and Exposition Center lie southwest of the site, directly across North Marine Drive. East Delta (municipal) Park lies about 0.25 mile south-southeast of the site, across I-5. The Portland International Raceway lies about 0.5 mile south-southwest of the site. Heron Lakes (public) Golf Club lies about 0.25 mile southwest of the site. Jantzen Beach Supercenter shopping center lies directly across North Portland Harbor from the site.

NARR ID: 5745883
NARR Code: Remedial Action
Created By: JWAGGY
Created Date: 11/18/2004
Updated By: SMILLER
Updated Date: 03/20/2015
Decode for NarcdID: Remedial Action
NARR Comments: (10/19/04 AC/ER&CU) Site status on hold. Responsible party (RP) unwilling to join the Voluntary Cleanup Program or perform an Expanded Preliminary Assessment (XPA). Principle concern is that potential site contaminants in sediments could pose a threat to Columbia River ecological receptors. Insufficient evidence to require sediment sampling in the Columbia River. Project on hold pending available orphan funds or willing responsible party. [3/20/15 SA/SAM] An Abbriviated Preliminary Assessment was finalized by EPA through its contractor E&E on May 14, 2009. EPA also performed a SI in 2009 at a neighboring property(ECSI#3526 1610 N Pier 99) downstream samples indicates releases are likely to have occurred from the DMI site, but there were no samples collected in locations that would be suspected as release points for this facility. No Further Remedial Action Planned under Federal program was designated in 2010. A Site Investigation is recommended under state supervision.

DIVERSIFIED MARINE, INC. (Continued) **S108659504**

NARR ID: 5743787
NARR Code: Substances of Concern
Created By: SFORTUN
Created Date: 07/07/2003
Updated By: SFORTUN
Updated Date: 07/07/2003
Decode for NarcdID: Substances of Concern
NARR Comments: On-site activities could have contaminated site soils and nearby Columbia River sediments with any of a variety of boat building, maintenance, and repair related contaminants, including toxic metals and paint chips containing toxic metals such as copper oxide, organotins, lead, cadmium, chromium, mercury, and zinc; petroleum constituents such as BTEX (benzene, toluene, ethylbenzene, xylenes) and polynuclear aromatic hydrocarbons (PAHs); and other potential organic contaminants such as, phthalates, pentachlorophenol, chlorinated solvents, and possibly polychlorinated biphenyls (PCBs).

NARR ID: 5743788
NARR Code: Health Threats
Created By: SFORTUN
Created Date: 07/07/2003
Updated By: SFORTUN
Updated Date: 07/07/2003
Decode for NarcdID: Health Threats
NARR Comments: Any potential site contaminants present could represent a threat to site workers, utility trench workers, Threatened and Endangered fish species and other aquatic life in the Columbia River, wildlife within the nearby Peninsula Drainage District Number 1 wetlands, occupants of an adjoining residence, or to users of the Portland Municipal Water Supply.

NARR ID: 5743789
NARR Code: Water Use (Current/Reasonably Likely)
Created By: SFORTUN
Created Date: 07/07/2003
Updated By: SFORTUN
Updated Date: 07/07/2003
Decode for NarcdID: Water Use (Current/Reasonably Likely)
NARR Comments: OWRD also has records for three community or group-domestic wells, one Public Water Supply well, and five domestic wells within 1.25 mile of the site. The nearest is a 261 foot well installed at Kernan Village in 1958 to supply drinking water for a store, service station, apartment building, and trailer park. The well is believed to be located about 600- to 900 feet south-southwest of the site. Kernan Village no longer exists; its well may now be located either within the current I-5 / North Marine Drive cloverleaf interchange, or within the county fairgrounds paved parking area. It seems unlikely that the well is still being used or even still exists, although OWRD has no record to indicate that the well was formally decommissioned. The City of Portland has supplemental supply wells along the Columbia River south shore, 6- to 11 miles east of the site, as well as four supplemental supply wells on Hayden Island. Two of the Hayden Island wells lie about 1,200 feet north of the site, directly across North Portland Harbor. The nearest Municipal Water Supply wells lie across North Portland Harbor, a 1,000 foot wide, 20- to 30 foot deep branch of the Columbia River, and may be about 225- to 250 feet deep. It is unclear if any potential site contaminants

DIVERSIFIED MARINE, INC. (Continued) **S108659504**

could represent a direct threat to the nearby Municipal Drinking Water Supply wells.

NARR ID: 5742785
NARR Code: Site History
Created By: JWAGGY
Created Date: 12/24/2002
Updated By: SFORTUN
Updated Date: 07/07/2003
Decode for NarcdID: Site History
NARR Comments: Also known as Portmarco, Inc., and Whitecap Cove, Inc. (both active entities, same president, same secretary, same business address, same mailing address) (different registered agent for Whitecap Cove). The company has conducted tug boat and barge building, repair, sandblasting, painting, machine shop, bilge removal, and boat and equipment refueling activities at the site since at least 1990 - possibly as early as 1986. Between 1990 and 2001, DEQ received five Pollution Complaints and one Spill Report about the facility's sandblasting and painting operations, and releases of paint chips to the river. Additional complaints have been received for petroleum flowing southward, off-site from the site, and for petroleum sheens on the river from unknown sources near the facility.

Administrative Action:
Action ID: 9449
Region: Northwestern Region
Complete Date: 07/03/2003
Rank Value: Not reported
Cleanup Flag: False
Created Date: 07/03/2003
Decode for AgencyID: Department of Environmental Quality
Decode for RegionID: Northwest Region
Category: Listing Action
Action Code Flag: False
Action: Insufficient information to list
Further Action: 0
Comments: Not reported

Action ID: 9510
Region: Northwestern Region
Complete Date: 07/03/2003
Rank Value: 102
Cleanup Flag: False
Created Date: 07/03/2003
Decode for AgencyID: Department of Environmental Quality
Decode for RegionID: Northwest Region
Category: Remedial Action
Action Code Flag: False
Action: State Expanded Preliminary Assessment recommended (XPA)
Further Action: High
Comments: Not reported

Action ID: 9517
Region: Northwestern Region
Complete Date: Not reported
Rank Value: Not reported
Cleanup Flag: False
Created Date: 07/07/2003

DIVERSIFIED MARINE, INC. (Continued) **S108659504**

Decode for AgencyID: Department of Environmental Quality
Decode for RegionID: Northwest Region
Category: Remedial Action
Action Code Flag: False
Action: SRS Waiting List
Further Action: 0
Comments: Not reported

Action ID: 9521
Region: Northwestern Region
Complete Date: 07/07/2003
Rank Value: Not reported
Cleanup Flag: False
Created Date: 07/07/2003
Decode for AgencyID: Department of Environmental Quality
Decode for RegionID: Northwest Region
Category: Remedial Action
Action Code Flag: False
Action: OPTN
Further Action: 0
Comments: Not reported

Action ID: 9424
Region: Not reported
Complete Date: 12/24/2002
Rank Value: Not reported
Cleanup Flag: False
Created Date: 12/24/2002
Decode for AgencyID: Department of Environmental Quality
Decode for RegionID: Not reported
Category: Administrative Action
Action Code Flag: False
Action: Site added to database
Further Action: Not reported
Comments: Not reported

Action ID: 9508
Region: Northwestern Region
Complete Date: 12/24/2002
Rank Value: Not reported
Cleanup Flag: False
Created Date: 12/24/2002
Decode for AgencyID: Department of Environmental Quality
Decode for RegionID: Northwest Region
Category: Remedial Action
Action Code Flag: False
Action: Site Screening recommended (EV)
Further Action: High
Comments: Not reported

Action ID: 9425
Region: Northwestern Region
Complete Date: 07/03/2003
Rank Value: Not reported
Cleanup Flag: False
Created Date: 01/14/2003
Decode for AgencyID: Department of Environmental Quality

DIVERSIFIED MARINE, INC. (Continued) **S108659504**

Decode for RegionID: Northwest Region
Category: Remedial Action
Action Code Flag: False
Action: SITE EVALUATION
Further Action: 0
Comments: Not reported

Action ID: 9506
Region: Northwestern Region
Complete Date: 10/28/2009
Rank Value: Not reported
Cleanup Flag: False
Created Date: 03/20/2015
Decode for AgencyID: Department of Environmental Quality
Decode for RegionID: Northwest Region
Category: Remedial Action
Action Code Flag: False
Action: Site Investigation recommended (SI)
Further Action: High-Medium
Comments: Not reported

Action ID: 9459
Region: Northwestern Region
Complete Date: 05/14/2009
Rank Value: Not reported
Cleanup Flag: False
Created Date: 01/13/2010
Decode for AgencyID: Environmental Protection Agency
Decode for RegionID: Northwest Region
Category: Remedial Action
Action Code Flag: False
Action: PRELIMINARY ASSESSMENT EQUIVALENT
Further Action: 0
Comments: Not reported

Action ID: 9511
Region: Northwestern Region
Complete Date: 08/28/2009
Rank Value: Not reported
Cleanup Flag: False
Created Date: 01/13/2010
Decode for AgencyID: Environmental Protection Agency
Decode for RegionID: Northwest Region
Category: Remedial Action
Action Code Flag: False
Action: SITE INVESTIGATION
Further Action: 0
Comments: Not reported

Action ID: 9421
Region: 0
Complete Date: 07/16/2007
Rank Value: Not reported
Cleanup Flag: False
Created Date: 04/19/2010
Decode for AgencyID: Environmental Protection Agency
Decode for RegionID: Not reported

DIVERSIFIED MARINE, INC. (Continued) **S108659504**

Category: EPA Led Action
Action Code Flag: False
Action: Site added to CERCLIS
Further Action: 0
Comments: Not reported

Action ID: 9444
Region: 0
Complete Date: 08/26/2010
Rank Value: Not reported
Cleanup Flag: False
Created Date: 09/03/2010
Decode for AgencyID: Environmental Protection Agency
Decode for RegionID: Not reported
Category: EPA Led Action
Action Code Flag: False
Action: No Further Remedial Action Planned under Federal program
Further Action: 0
Comments: Not reported

Operations:
Operation Id: 134646
Operation Status: Active
Common Name: Diversified Marine, Inc.
Yrs of Operation: 1986 - present
Comments: Originally 1986 - 1999, but reincorporated in 1999.
Updated Date: 07/07/2003
Updated By: SFORTUN
Decode for OpstatID: Active
Operations SIC Id: 198204
SIC Code: 3731
Created By: SFORTUN
Created Date: 07/07/2003

Operation Id: 134647
Operation Status: Active
Common Name: Portmarco, Inc.
Yrs of Operation: 1986 - present
Comments: Merged with Diversified Mechanical, Inc. in 1996.
Updated Date: 07/07/2003
Updated By: SFORTUN
Decode for OpstatID: Active

Operation Id: 134648
Operation Status: Active
Common Name: Whitecap Cove, Inc.
Yrs of Operation: 1998- present
Comments: Not reported
Updated Date: 07/07/2003
Updated By: SFORTUN
Decode for OpstatID: Active

Operation Id: 134772
Operation Status: Inactive
Common Name: Diversified Mechanical, Inc.
Yrs of Operation: 1992-1996
Comments: Absorbed by Portmarco, Inc. in 1996.
Updated Date: 07/07/2003

DIVERSIFIED MARINE, INC. (Continued) **S108659504**

Updated By: SFORTUN
Decode for OpstatID: Inactive

OR CDL2:
Name: Not reported
Address: 1801 N MARINE DR
City,State,Zip: PORTLAND, OR 97217
Region: 2
Facility Id: 010336
Incident Number: 010336
Report Date: Not reported
Dist Id Number: HM06
Resp Id Number: HM06
Unit: Not reported
Cause: 11
Area Type: 0
Scene Type: 2
Agency Id: FP01056018
OERS Num: Not reported
Incident Date: 11/30/2001
Remarks: Not reported

OR SPILLS:
Name: Not reported
Address: 1801 N. MARINE DR.
City,State,Zip: PORTLAND, OR 97217
Facility ID: 2016-0532
Incident Status: Closed
Material: Oil - Other
Quantity: Unknown
Unit of Measure: None
Release Date: 03/02/2016
Description: Received an NRC report of an unknown rainbow sheen on the Columbia River from an unknown source. The sheen measures approximately 25 YDS wide by 100 YDS long.
Lat/Long: 45.607475 / -122.68617
Source: Unknown
Media: Surface Water
Responsible Company: Not reported
Responsible Address: Not reported
Responsible City,St,Zip: Not reported
Unknown Quantity Released: Not reported
Maximum Potential Quantity: Not reported
Quantity Recovered: Not reported

Name: Not reported
Address: 1801 N. MARINE DR.
City,State,Zip: PORTLAND, OR 97217
Facility ID: 2016-0532
Incident Status: Closed
Material: Oil - Other
Quantity: Unknown
Unit of Measure: None
Release Date: 03/02/2016
Description: Received an NRC report of an unknown rainbow sheen on the Columbia River from an unknown source. The sheen measures approximately 25 YDS

DIVERSIFIED MARINE, INC. (Continued) **S108659504**

wide by 100 YDS long.
Lat/Long: 45.607475 / -122.68617
Source: Unknown
Media: Surface Water
Responsible Company: Not reported
Responsible Address: Not reported
Responsible City,St,Zip: Not reported
Unknown Quantity Released: Not reported
Maximum Potential Quantity: Not reported
Quantity Recovered: Not reported

HAZMAT:

Name:	Not reported
Address:	1801 N MARINE DR
City,State,Zip:	PORTLAND, OR 97217
Responsble Party:	UNKNOWN
RP Company:	Not reported
RP Address:	Not reported
RP City,St,Zip:	Not reported
Facility ID:	010336
OERS Number:	Not reported
Dept Rsp:	HAZMAT TEAM PORTLAND - 06
Narrative:	Not reported
Property Loss:	Not reported
Amount Released:	Not reported
Service County:	Not reported
Service Name:	Not reported
Incident Type:	Not reported
Civilian Casualty Activity:	Not reported
Chemical Name:	Not reported
Hazmat Area Affected:	Not reported
Hazmat Area Evacuated:	Not reported
Hazmat Container Type:	Not reported
Hazmat Physical State Released:	Not reported
Hazmat Released Into:	Not reported
Hazmat Released Volume Units:	Not reported
Hazmat Released Weight Units:	Not reported
Hazmat Released From:	Not reported
Hazmat Area Affected Measurement:	Not reported
Hazmat No. of People Evacuated:	Not reported
Hazmat No of Buildings Evacuated:	Not reported
Incident Content Loss:	Not reported
Civilian Casualty Patient Disposition:	Not reported
Incident Mixed Use Property:	Not reported
Location Type:	Not reported
Incident Aid Given Or Received:	Not reported
Incident AID Received from FDID:	Not reported
Incident Aided Department FDID:	Not reported
Person Involved Business Name:	Not reported
Person Involved First Name:	Not reported
Person Involved Last Name:	Not reported
Person Involved Type:	Not reported
Person Involved Phone Number:	Not reported
Person Involved Primary Language:	Not reported
Hazmat Evacuated Measurement:	Not reported
Hazmat Story of Release:	Not reported
Remark:	Not reported

DIVERSIFIED MARINE, INC. (Continued) **S108659504**

Incident District:	HAZMAT TEAM PORTLAND - 06
Date Added:	01/08/2002
Unit:	Not reported
Agency Phone:	5038233856
Osfm Incident Report Number:	010336
Dept. Responding:	HAZMAT TEAM PORTLAND - 06
Person Making Report:	CAPT JEFF BANCROFT
Title:	HAZMAT CAPT
Agency:	HAZMAT TEAM PORTLAND - 06
Phone:	5038233856
Date Of Incident:	11/30/2001
Call Time:	2:25:00 PM
In Route:	2:45:00 PM
Arrival:	3:12:00 PM
Depart Scene:	12:00:00 AM
Back In Quarters:	12:00:00 AM
In Service:	5:55:00 PM
Dist Of Incident:	HAZMAT TEAM PORTLAND - 06
Were State Resources Used?:	False
Was Oers Notified?:	True
Oers Number:	Not reported
Team Number:	HM06
Agency Report Number:	FP01056018
Unit:	Not reported
Highway:	Not reported
Mile Post:	Not reported
Scene Type:	Public Road
Area Type:	Not reported
Responsible Party(Ies):	UNKNOWN
Company:	Not reported
Respcontact:	Not reported
Address:	Not reported
Resp City:	Not reported
Resp State:	Not reported
Resp ZipCode:	Not reported
Phone:	Not reported
Resp Phone2:	Not reported
Weather:	0
Temperature:	0
Wind Speed:	0
Wind Direction:	Not reported
Were Haz Materials Released?:	False
Operation Performed:	Not reported
Cause:	Clandestine Drug Lab
Vehicle And Cargo:	0
Fixed Property:	0
Total Loss:	$0.00
Hazmat Population Density:	Not reported
HazMat Actions Taken - Description:	Not reported
Hazmat Factors Contributing To Release:	Not reported
Hazmat DOT Hazard Classification:	Not reported
Hazmat CAS Number:	Not reported
Hazardous Materials Release:	Not reported
Fire Incident Type:	Not reported
Property Use:	Not reported
Latitude:	Not reported
Longitude:	Not reported

DIVERSIFIED MARINE, INC. (Continued) **S108659504**

Hazmat Disposition: Not reported

Chemical:
Chemical Info: 4416
Chemical Id: 35430
Incident Id: 010336
Chemical Name: UNKNOWN CHEMICAL
UNNA: Not reported
Amount At Risk: 0
Amount Released: 0
Amount Measured: 0
Biological: False
Radiological: False

Chemical Id: 35430
Chemical Name: UNKNOWN CHEMICAL
Hazardous Ingredient: UNKNOWN CHEMICAL
Hazardous Class 1: 9.0
Hazardous Class 2: Not reported
Hazardous Rank: 2
Case Number: Not reported
UNNA Number: Not reported
EPA Pest Reg: Not reported
EHA Chem: Not reported
PSM Chem: Not reported
CAA 112R Chem: Not reported

Released:
Release Behavior Id: 2566
Incident Id: 010336
Behavior: 9

Narrative:
Narrative Id: 1056
Incident Id: 010336
Incident Narrative: STATE HAZMAT TEAM 6 FROM PFB CALLED BY PORTLAND DVD TO 1801 N MARINE DR. SUSPECTS HAD DUMPED DRUG LAB WASTE AND SUPPLIES IN A PARKING AREA NEAR A ROADWAY. THE SUSPECTS HAD BEEN ABOARD A NEARBY 60 FOOT YACHT AND THERE WAS A STRONG CHEMICAL SMELL COMING FROM THE BOAT. THE TEAM ARRIVED AND CONFERRED WITH DVD OFFICER IN CHARE SGT HENDRICKS DETERMINING HOT ZONE AND NEEDED SETUP. THERE WERE THREE BACKPACKS AND A DUFFEL BAG IN THE PARKING LOT. UNKNOWN NUMBER OF SAMPLES TO BE TAKEN. TWO DVD OFFICERS WERE SUITED UP IN LEVEL B WITH SCBA- ALL PERSONNEL WORE LIFE PRESERVERS DUE TO THE PROXIMITY TO THE COLUMBIA RIVER. THE TWO OFFICERS WERE: DORIS PAISLEY (#BPSST UNK) AND BILL SHAW (#28923). SHAW SUITED UP AND WENT WITH HENDRICKS DOWN THE DOCK TO "CLEAR" THE YACHT OF ANY POTENTIAL TWO-LEGGED THREATS. SHAW FOUND ONE CONTAINER OF LIQUID AND TOOK A SAMPLE FROM IT FOR EVIDENCE. FB 17 WAS CALLED TO THE SCENE TO EVALUATE MOVING THE YACHT TO A SAFER LOCATION FOR EVIDENCE TAKING, BUT THAT PROVED UNNECESSARY. PAISLEY AND SHAW TOOK A TOTAL OF 12 SAMPLES FROM THE BACKPACKS AND DUFFL BAG. THEY ENTERED THE HOT ZONE AT 1559 HOURS AND EXITED AT APPROX 1702 HOURS FOR DECON. HM TEAM SET UP EVIDENCE COLLECTION TABLE AND MATERIALS FOR DVD - PROVIDE DECON.
Incident Date: 11/30/2001

DIVERSIFIED MARINE, INC. (Continued) **S108659504**

HSIS:

Name:	DIVERSIFIED MARINE INC
dress:	1801 N MARINE DR
ty,State,Zip:	PORTLAND, OR 97217
lity ID:	022914
rtment Or Division Of Company:	Not reported
hemical Is Extremely Hazardous Substance (EHS:	N
ontains 112R:	N
acility Has Written Emergency Plan:	Y
AICS Code 1:	336611
NAICS Desc 1:	SHIP BLDG & REPAIRING
ICS Code 2:	237990
NAICS Desc 2:	OTHER HEAVY & CIVIL ENGINEERING CONST
Manager Name:	CARLA SHOWN
siness Phone:	5032892669
iling Address:	PO BOX 83723
Mailing City:	PORTLAND
Mailing State:	OR
iling Zip:	97283
. of Employees:	35
y Phone:	5032892669
acard:	N
e Dept Code:	0291
FD:	PORTLAND FIRE & RESCUE
prinkler System:	N
mergency Contact:	KURT REDD
Emergency Procedure:	POSTED IN SHOP & OFFICE
Business Type:	VESSEL REPAIR & CONSTRUCTION
ty Type:	Not reported
rtment:	Not reported
s:	Not reported
de:	Not reported
tude:	Not reported
s TRI:	Not reported
s RMP:	Not reported
s PSM:	Not reported
s CR2K:	Not reported
s 302:	Not reported
r Name:	Not reported
Reported ID:	Not reported
Number:	Not reported
nical Name:	Not reported
Name:	Not reported
re:	Not reported
:	Not reported
S:	Not reported
re Component:	Not reported
mum Daily Amount Code:	Not reported
mum Daily Amount Unit:	Not reported
nical Added Date:	Not reported
em PSM:	Not reported
em 112R:	Not reported
em 302:	Not reported
sticide:	Not reported
rtilizer:	Not reported
cal State:	Not reported
A Number:	Not reported

DIVERSIFIED MARINE, INC. (Continued) **S108659504**

A Health:	Not reported
A Flammability:	Not reported
A Reactivity:	Not reported
A Special Notice:	Not reported
rds:	Not reported
per of Days Onsite:	Not reported
	Not reported

Chemical:

Chemical Name:	INTERNATIONAL INTERTUF 262
hysical Description:	LIQUID
e Number:	25085998
lity Id:	022914
ysical State Of The Substance:	2
erage Amount Possessed During The Year Code:	10
ximum Amount Possessed During The Year Code:	11
plicable Unit Of Measure Code:	2
Description Of The Unit Of Measure:	GALLONS
pe Code:	D
Description:	STEEL DRUM
Code:	Not reported
perature Description:	Not reported
essure of Code:	1
Pressure Description:	NORMAL PRESSURE
sure of Code:	Not reported
sure Description:	Not reported
Temperature Description:	NORMAL TEMPERATURE
mperature of The Hazardous Substance Code:	4
perature Description:	Not reported
perature of The Hazardous Substance Code:	Not reported
ays Hazardous Substance On Site During Year:	365
The Substance Protected A Trade Secret:	False
ription Of The Max Qnty Code:	500-999
ription Of The Avg Qnty Code:	200-499
Most Hazardous Ingridient:	OXIRANE, 2,2-4-BYTYLIDENEBISPHENYLENEOXY
ited Nations/north America 4 Digit Class Number:	1263
zard Rank:	2
EHS Ingredient:	NONE LISTED ON MSDS
bstance Pure:	False
bstance Mix:	True
First Hazardous Class Code For Chemical:	Flammable and Combustible Liquid
econd Hazardous Class Code For Chemical:	Acute Health Hazard
hird Hazardous Class Code For Chemical:	Chronic Health Hazard
zard Class 1 Of The Chemical:	3.0
zard Class 2 Of The Chemical:	6.3
zard Class 3 Of The Chemical:	6.4

Additional Chemical:

hemical Is A Toxic 313 Chemical:	N
Pesticide Registration Number:	Not reported
ontains 112R:	N
ontains EHS:	N
rtilizer:	N
esticide:	N
ontains 313:	Y

DIVERSIFIED MARINE, INC. (Continued) **S108659504**

OR MANIFEST:
Manifest Year: Manifest Year - 2002
EPA Id: ORQ000021675
Inactive Status: Not reported
Organization Name: Sabine Transportation Company
Contact Name: Dean Kutz
Contact Telephone Number: Not reported
Mailing Address: PO Box 5399
Mailing City/State/Zip: Cedar Rapids, IA 52406-5399

Manifest:
Name: S S LEADER AT DIVERSIFIED MARINE
Year : 2002
RCRA Id : ORQ000021675
Inactive : Not reported
Status: Large quantity generator
Manifest : 11347A
Ship Date : 12/05/2002
TSD : TND000772186
WS Num: 1
Transporter: Not reported
Ship Qty : Not reported
Rpt Unit : Not reported
Off Mng : M111
EPA Waste Codes: D008
Waste Description: Hazardous waste, N.O.S. 9, NA 3077, PGIII (Solid)
t Of Waste Stream Generated in Reporting Yr 1: 4240.225
mt Of Waste Stream Generated in Reporting Yr 2: 4240

NPDES:
Name: DIVERSIFIED MARINE, INC.
Address: 1801 N MARINE DR
City,State,Zip: PORTLAND, OR 97217
WQ File Nbr: 111695
Legal Name: Not reported
Region: Northwest
Pri SIC: 3731
Latitude: 45.6075
Longitude: -122.685
Category: Not reported
Permit Type: Not reported
Permit Active: Not reported
Permit Description: NPDES Stormwater - GEN12Z: 1200-Z , Stormwater; NPDES specific SIC codes
Expiration Date: 06/30/2026
EPA Number: ORR207168
UIC Facility: Not reported
Admin Agent: Not reported
Last Action Date: Not reported
Permit Writer: Not reported
Compliance Inspector: Not reported
DMR Reviewer: Not reported
Application Number: 107
Class: Not reported
Start Date: 12/20/2001

DIVERSIFIED MARINE, INC. (Continued) **S108659504**

Region Decode:	Not reported
Ownership:	Not reported
Permit Group:	Not reported
EPA Class:	Not reported
Permit Number:	17242
Facility RID:	10800
Address 2:	Not reported
Program Name:	Water Quality
Type Name:	NPDES- Stormwater (Industrial)
Facility Abbr. Name:	Not reported
Comments:	WQSIS FileNumber: 111695
Program Identifier:	CEM_FacilityIdentifier=47829
Permit RID:	7709
Ref Group Name:	City of Portland
Permittee Name:	DIVERSIFIED MARINE, INC.
Permit Status:	Permit Issued

OR UIC:

Name:	DIVERSIFIED MARINE, INC.
Address:	1801 N MARINE DR
City,State,Zip:	PORTLAND, OR 97217
UIC Well #:	Not reported
Type:	Not reported
Type Description:	Not reported
UIC Number:	17242
Facility Status:	Not reported
Lat/Long:	45.6075 / -122.685

K37 **DIVERSIFIED MARINE INC.** **OR SWF/LF S118185076**
SW **1801 N MARINE DR** **OR SPILLS N/A**
1/4-1/2 **PORTLAND, OR 97217**
0.414 mi.
2187 ft. **Site 2 of 4 in cluster K**

Relative: LF:
Lower

Name:	DIVERSIFIED MARINE INC.
Address:	1801 N MARINE DR
Address 2:	Not reported
City,State,Zip:	PORTLAND, OR 97217
Permit Number:	1729
Facility Id:	112396
Facility Telephone:	503-289-2669
Facility Telephone 2:	Not reported
Lat/Long:	45.6073 / -122.6848
Solid Waste Class:	SWLA
Solid Waste Type:	Land Disposal
Date Opened:	10/10/2022
End Date:	Not reported
Date Closed:	Not reported
Permit Status:	Active
Organization:	Diversified Marine Inc.
Contact Name:	Carla Greenen
Affil Start Date:	10/11/2022
Mailing Address:	PO Box 83723
Mailing City:	Portland
Mailing State:	OR
Mailing Zip:	97283-0723

DIVERSIFIED MARINE INC. (Continued) **S118185076**

Name: DIVERSIFIED MARINE INC.
Address: 1801 N MARINE DR
Address 2: Not reported
City,State,Zip: PORTLAND, OR 97217
Permit Number: 1729
Facility Id: 112396
Facility Telephone: 503-986-5303
Facility Telephone 2: Not reported
Lat/Long: 45.6073 / -122.6848
Solid Waste Class: SWLA
Solid Waste Type: Land Disposal
Date Opened: 10/10/2022
End Date: Not reported
Date Closed: Not reported
Permit Status: Active
Organization: Department of State Lands
Contact Name: Jacob Taylor
Affil Start Date: 10/11/2022
Mailing Address: 775 Summer St NE Ste 100
Mailing City: Salem
Mailing State: OR
Mailing Zip: 97301-1279

OR SPILLS:
Name: Not reported
Address: 1801 N MARINE DR
City,State,Zip: PORTLAND, OR 97217-7803
Facility ID: 2001-2139
Incident Status: Archive
Material: Not reported
Quantity: Not reported
Unit of Measure: Not reported
Release Date: 08/25/2001
Description: Report of red discharge at sand blast operation.
Lat/Long: 45.6075 / -122.685
Source: Business
Media: Not reported
Responsible Company: Diversified Dry Dock
Responsible Address: 1801 N Marine Dr
Responsible City,St,Zip: Portland, OR 97217-7803
Unknown Quantity Released: Not reported
Maximum Potential Quantity: Not reported
Quantity Recovered: Not reported

K38 **DIVERSIFIED MARINE, INC** **SEMS-ARCHIVE** **1010417140**
SW **1801 N MARINE DRIVE** **ORN001002703**
1/4-1/2 **PORTLAND, OR 97217**
0.414 mi.
2187 ft. **Site 3 of 4 in cluster K**

Relative: SEMS Archive:
Lower
Actual: Site ID: 1002703
22 ft. EPA ID: ORN001002703
Name: DIVERSIFIED MARINE, INC
Address: 1801 N MARINE DRIVE
Address 2: Not reported
City,State,Zip: PORTLAND, OR 97217

DIVERSIFIED MARINE, INC (Continued) **1010417140**

Cong District: Not reported
FIPS Code: 41051
FF: N
NPL: Not on the NPL
Non NPL Status: NFRAP-Site does not qualify for the NPL based on existing information

SEMS Archive Detail:

Region: 10
Site ID: 1002703
EPA ID: ORN001002703
Site Name: DIVERSIFIED MARINE, INC
NPL: N
FF: N
OU: 00
Action Code: DS
Action Name: DISCVRY
SEQ: 1
Start Date: 2007-07-16 04:00:00
Finish Date: 2007-07-16 04:00:00
Qual: Not reported
Current Action Lead: EPA Perf In-Hse

Region: 10
Site ID: 1002703
EPA ID: ORN001002703
Site Name: DIVERSIFIED MARINE, INC
NPL: N
FF: N
OU: 00
Action Code: VS
Action Name: ARCH SITE
SEQ: 1
Start Date: Not reported
Finish Date: 2010-08-06 05:00:00
Qual: Not reported
Current Action Lead: EPA Perf In-Hse

Region: 10
Site ID: 1002703
EPA ID: ORN001002703
Site Name: DIVERSIFIED MARINE, INC
NPL: N
FF: N
OU: 00
Action Code: PA
Action Name: PA
SEQ: 1
Start Date: 2007-07-16 04:00:00
Finish Date: 2010-08-06 05:00:00
Qual: N
Current Action Lead: EPA Perf

K39 **ROSS ISLAND SAND & GRAVEL VANPORT PLANT** **OR LUST** **S120414426**
SW **1835 N MARINE DRIVE** **N/A**
1/4-1/2 **PORTLAND, OR 97217**
0.415 mi.
2192 ft. **Site 4 of 4 in cluster K**

Relative: LUST:
Lower Name: ROSS ISLAND SAND & GRAVEL VANPORT PLANT
Actual: Address: 1835 N MARINE DRIVE
22 ft. City,State,Zip: PORTLAND, OR 97217
Region: North Western Region
Facility ID: 26-17-0101
Cleanup Received Date: 02/03/2017
Cleanup Start Date: 08/01/2017
Cleanup Complete Date: **09/11/2017**
Decode for Region: **North West Region**

L40 **PIER 99 - PORTLAND** **SEMS** **1014948183**
South **1610 N PIER 99 STREET** **PRP** **ORN001002699**
1/4-1/2 **PORTLAND, OR 97217** **ICIS**
0.445 mi.
2350 ft. **Site 1 of 2 in cluster L**

Relative: SEMS:
Higher Site ID: 1002699
Actual: EPA ID: ORN001002699
42 ft. Name: PIER 99 - PORTLAND
Address: 1610 N PIER 99 STREET
Address 2: Not reported
City,State,Zip: PORTLAND, OR 97217
Cong District: Not reported
FIPS Code: 41051
Latitude: +45.606322
Longitude: -122.683682
FF: N
NPL: Not on the NPL
Non NPL Status: Referred to Removal - NFRAP

SEMS Detail:

Region: 10
Site ID: 1002699
EPA ID: ORN001002699
Site Name: PIER 99 - PORTLAND
NPL: N
FF: N
OU: 00
Action Code: DS
Action Name: DISCVRY
SEQ: 1
Start Date: 2007-06-07 04:00:00
Finish Date: 2007-06-07 04:00:00
Qual: Not reported
Current Action Lead: EPA Perf In-Hse

Region: 10
Site ID: 1002699
EPA ID: ORN001002699
Site Name: PIER 99 - PORTLAND
NPL: N
FF: N

PIER 99 - PORTLAND (Continued) **1014948183**

OU: 00
Action Code: PA
Action Name: PA
SEQ: 1
Start Date: 2007-07-16 04:00:00
Finish Date: 2008-02-01 05:00:00
Qual: H
Current Action Lead: EPA Perf

Region: 10
Site ID: 1002699
EPA ID: ORN001002699
Site Name: PIER 99 - PORTLAND
NPL: N
FF: N
OU: 00
Action Code: SI
Action Name: SI
SEQ: 1
Start Date: 2008-03-21 04:00:00
Finish Date: 2011-01-19 05:00:00
Qual: W
Current Action Lead: EPA Perf

Region: 10
Site ID: 1002699
EPA ID: ORN001002699
Site Name: PIER 99 - PORTLAND
NPL: N
FF: N
OU: 00
Action Code: EE
Action Name: EE/CA
SEQ: 1
Start Date: 2012-12-18 05:00:00
Finish Date: 2013-08-15 05:00:00
Qual: Not reported
Current Action Lead: EPA Ovrsght

Region: 10
Site ID: 1002699
EPA ID: ORN001002699
Site Name: PIER 99 - PORTLAND
NPL: N
FF: N
OU: 00
Action Code: BB
Action Name: PRP RV
SEQ: 1
Start Date: 2013-09-09 05:00:00
Finish Date: 2014-11-14 05:00:00
Qual: Not reported
Current Action Lead: EPA Ovrsght

PRP:
PRP Name: BROWN, MILTON

PIER 99 - PORTLAND (Continued) **1014948183**

BROWN, MILTON

ICIS:
Enforcement Action ID: 10-2013-0161
FRS ID: 110030826168
Action Name: 1610 North Pier 99 Site Removal Action
Facility Name: PIER 99 - PORTLAND
Facility Address: 1610 N PIER 99 STREET
PORTLAND, OR 97217
Enforcement Action Type: CERCLA 106 AO For Resp Action/Imm Haz
Facility County: MULTNOMAH
Program System Acronym: CERCLIS
Enforcement Action Forum Desc: Administrative - Formal
EA Type Code: 106
Facility SIC Code: Not reported
Federal Facility ID: Not reported
Latitude in Decimal Degrees: 45.60644
Longitude in Decimal Degrees: -122.6834
Permit Type Desc: Not reported
Program System Acronym: ORN001002699
Facility NAICS Code: Not reported
Tribal Land Code: Not reported

Enforcement Action ID: 10-2012-0191
FRS ID: 110030826168
Action Name: Pier 99 - Portland Site (EE/CA)
Facility Name: PIER 99 - PORTLAND
Facility Address: 1610 N PIER 99 STREET
PORTLAND, OR 97217
Enforcement Action Type: CERCLA 104E5A AO For Access And/Or Info
Facility County: MULTNOMAH
Program System Acronym: CERCLIS
Enforcement Action Forum Desc: Administrative - Formal
EA Type Code: 104E5A
Facility SIC Code: Not reported
Federal Facility ID: Not reported
Latitude in Decimal Degrees: 45.60644
Longitude in Decimal Degrees: -122.6834
Permit Type Desc: Not reported
Program System Acronym: ORN001002699
Facility NAICS Code: Not reported
Tribal Land Code: Not reported

Facility Name: PIER 99 - PORTLAND
Address: 1610 N PIER 99 STREET
Tribal Indicator: Not reported
Fed Facility: Not reported
NAIC Code: Not reported
SIC Code: Not reported

Facility Name: PIER 99 - PORTLAND
Address: 1610 N PIER 99 STREET
Tribal Indicator: Not reported
Fed Facility: Not reported
NAIC Code: Not reported
SIC Code: Not reported

PIER 99 - PORTLAND (Continued) **1014948183**

Facility Name: PIER 99 - PORTLAND
Address: 1610 N PIER 99 STREET
Tribal Indicator: Not reported
Fed Facility: Not reported
NAIC Code: Not reported
SIC Code: Not reported

Facility Name: PIER 99 - PORTLAND
Address: 1610 N PIER 99 STREET
Tribal Indicator: Not reported
Fed Facility: Not reported
NAIC Code: Not reported
SIC Code: Not reported

Facility Name: PIER 99 - PORTLAND
Address: 1610 N PIER 99 STREET
Tribal Indicator: Not reported
Fed Facility: Not reported
NAIC Code: Not reported
SIC Code: Not reported

Facility Name: PIER 99 - PORTLAND
Address: 1610 N PIER 99 STREET
Tribal Indicator: Not reported
Fed Facility: Not reported
NAIC Code: Not reported
SIC Code: Not reported

Facility Name: PIER 99 - PORTLAND
Address: 1610 N PIER 99 STREET
Tribal Indicator: Not reported
Fed Facility: Not reported
NAIC Code: Not reported
SIC Code: Not reported

Facility Name: PIER 99 - PORTLAND
Address: 1610 N PIER 99 STREET
Tribal Indicator: Not reported
Fed Facility: Not reported
NAIC Code: Not reported
SIC Code: Not reported

L41 **1610 NORTH PIER 99 ST.** **OR CRL S106655861**
South **1610 N PIER 99 ST.** **OR ECSI N/A**
1/4-1/2 **PORTLAND, OR 97217** **OR VCP**
0.445 mi. **OR MANIFEST**
2350 ft. **Site 2 of 2 in cluster L**

Relative: CRL:
Higher
Name: 1610 NORTH PIER 99 ST.
Actual: Address: 1610 N PIER 99 ST.
42 ft. City,State,Zip: PORTLAND, OR 97217
Facility ID: 3526
Location ID: 47622
Status Code: LIS
Facility Status: Site Investigation recommended (SI)
Lat/Long: 45.6065 / -122.6829

1610 NORTH PIER 99 ST. (Continued) **S106655861**

ECSI:

Name:	1610 NORTH PIER 99 ST.
Address:	1610 N PIER 99 ST.
City,State,Zip:	PORTLAND, OR 97217
State ID Number:	3526
Brown ID:	0
Study Area:	False
Region ID:	Not reported
Legislatve ID:	831
Investigation:	Listed on the CRL/Inventory
FACA ID:	47622
Further Action:	258
Lat/Long (dms):	45 36 23.40 / -122 40 58.40
County Code:	26.00
Score Value:	Not reported
Cerclis ID:	001002699
Township Coord.:	2.00
Township Zone:	N
Range Coord:	1.00
Range Zone:	E
Section Coord:	33
Qtr Section:	DDD
Tax Lots:	100
Size:	1.07 acres
NPL:	False
Orphan:	False
Updated By:	JGOMORI
Update Date:	07/13/2023
Created Date:	11/22/2002
Decode For RegionID:	Not reported
Decode For BrownID:	Not reported
Decode For Furtheract:	Medium
Decode For Investstat:	Listed on the CRL/Inventory
Decode For Legislative:	Owner, operator or other party under agreement, order or consent decree under ORS 465.200 or 465.420

Alias Name:	Pier 99 - Portland
Alias Name:	Guy Bloiden
Alias Name:	Schroeder’s Marine Machine Works
Alias Name:	Interstate Dry Dock
Alias Name:	Mermaid Marine
Alias Name:	Schooner Creek Boat Works

Hazardous Release:

Substance ID.:	121059
Haz Release ID:	388184
Qty Released:	Not reported
Date Released:	Not reported
Update Date:	11/27/2013
Update By:	SMILLER

Substance Code:	1336-36-3
Substance Name:	PCBs
Substance Abbrev.:	Not reported
Substance Category ID:	8558
Substance Category:	PCB Substances for the OSPIRG Report
Category Level:	Not reported
Created By:	Not reported
Created Date:	12/17/2002

1610 NORTH PIER 99 ST. (Continued) **S106655861**

Substance Category ID: 8558
Substance Category: PCB Substances for the OSPIRG Report
Category Level: Not reported
Created By: Not reported
Created Date: 12/17/2002
Substance Alias ID: 317029
Sub Alias Name: BIPHENYL,POLYCHLORO-
Substance Alias ID: 317030
Sub Alias Name: CHLORINATED BIPHENYL
Substance Alias ID: 317031
Sub Alias Name: CHLOROBIPHENYL
Substance Alias ID: 317032
Sub Alias Name: POLYCHLORINATED BIPHENYLs
Substance Alias ID: 317033
Sub Alias Name: POLYCHLOROBIPHENYL
Sampling Result ID: 350659
Feature Id: 0
Hazard Release Id: 388184
Medium: 703
Substance Abbrev.: 0
Unit Code: Not reported
Observation: False
Owner Operator: False
Lab Data: True
Sample Depth: Not reported
Start Date: 10/05/2013
End Date: Not reported
Min Concentration: Not reported
Max Concentration: Not reported
Sample Comment: 18,450 ug/kg at 0-0.5ft depth at RAC-2. All other samples below 1,600 ug/kg
Last Update By: SMILLER
Update Date: 10/22/2014
Decode for MediumID: Soil

Substance ID.: 122031
Haz Release ID: 387354
Qty Released: Unknown
Date Released: Unknown
Update Date: 09/09/2009
Update By: SFORTUN
Substance Code: ECD312
Substance Name: TRIBUTYLTIN
Substance Abbrev.: Not reported
Comment ID: 305254
Release Code: General Comments
Release Comments: Upland surface soils also contained: 210000 ppb dibutyltin at UP01SS; 9000 ppb dibutyltin at OP02SS; 8400 ppb dibutyltin at WS02SS; 220 ppb dibutyltin at OP03SS; 210 ppb dibutyltin at WS01SS. EPA Industrial Soil RSL for dibutyltin = 180000 ppb
Decode for Relcomcd: General Comments
Sampling Result ID: 349678
Feature Id: 0
Hazard Release Id: 387354
Medium: 703
Substance Abbrev.: 0
Unit Code: 8

1610 NORTH PIER 99 ST. (Continued) **S106655861**

Observation: True
Owner Operator: False
Lab Data: True
Sample Depth: 0-6 inches
Start Date: 10/30/2008
End Date: Not reported
Min Concentration: Not reported
Max Concentration: 660000.00
Sample Comment: 660000 ppb tributyltin in upland surface soils at UP01SS. 36000 ppb in soils at OP02SS 24000 ppb in surface soils from waste storage area at WS02SS. 1100 ppb in surface soils from waste storage area at WS01SS. 48 ppb in background soils at BK01SS.
Last Update By: SFORTUN
Update Date: 09/09/2009
Decode for MediumID: Soil
Sampling Result ID: 350658
Feature Id: 0
Hazard Release Id: 387354
Medium: 703
Substance Abbrev.: 0
Unit Code: Not reported
Observation: False
Owner Operator: False
Lab Data: False
Sample Depth: Not reported
Start Date: 10/05/2013
End Date: Not reported
Min Concentration: Not reported
Max Concentration: Not reported
Sample Comment: up to 1,000 ppb after removal
Last Update By: SMILLER
Update Date: 11/27/2013
Decode for MediumID: Soil

Substance ID.: 121614
Haz Release ID: 387355
Qty Released: Unknown
Date Released: Unknown
Update Date: 09/09/2009
Update By: SFORTUN
Substance Code: 72-54-8
Substance Name: DDD,p,p'-
Substance Abbrev.: Not reported
Substance Alias ID: 319194
Sub Alias Name: DICHLORO-2,2-BIS(p-CHLOROPHENYL)ETHANE,1,1-
Substance Alias ID: 319195
Sub Alias Name: DICHLORODIPHENYLDICHLOROETHANE
Substance Alias ID: 319196
Sub Alias Name: RHOTHANE
Substance Alias ID: 319197
Sub Alias Name: TDE
Substance Alias ID: 319198
Sub Alias Name: TDE,p,p'-
Substance Alias ID: 319199
Sub Alias Name: TETRACHLORODIPHENYLETHANE
Sampling Result ID: 349679
Feature Id: 0

1610 NORTH PIER 99 ST. (Continued) **S106655861**

Hazard Release Id: 387355
Medium: 703
Substance Abbrev.: 0
Unit Code: 8
Observation: True
Owner Operator: False
Lab Data: True
Sample Depth: 0-6 inches
Start Date: 10/30/2008
End Date: Not reported
Min Concentration: Not reported
Max Concentration: 2700.00
Sample Comment: 2700 ppb p,p'-DDD in upland surface soils at UP01SS. 930 ppb in soils at OP02SS. 76 ppb in upland soils from waste storage area at WS01SS. 8 ppb in soils at OP03SS. 0.39 ppb in background soils at BK01SS.
Last Update By: SFORTUN
Update Date: 09/09/2009
Decode for MediumID: Soil
Sampling Result ID: 350661
Feature Id: 0
Hazard Release Id: 387355
Medium: 703
Substance Abbrev.: 0
Unit Code: Not reported
Observation: False
Owner Operator: False
Lab Data: True
Sample Depth: Not reported
Start Date: 10/05/2013
End Date: Not reported
Min Concentration: Not reported
Max Concentration: Not reported
Sample Comment: up to 209 ug/kg at 0-0.5ft depth. Sample REX 15. All other samples below 35 ug/kg
Last Update By: SMILLER
Update Date: 11/27/2013
Decode for MediumID: Soil

Substance ID.: 121373
Haz Release ID: 387356
Qty Released: Unknown
Date Released: Unknown
Update Date: 09/09/2009
Update By: SFORTUN
Substance Code: 50-29-3
Substance Name: DDT,p,p'-
Substance Abbrev.: Not reported
Substance Alias ID: 318555
Sub Alias Name: BIS(p-CHLOROPHENYL)-2,2,2-TRICHLOROETHANE,1,1-
Substance Alias ID: 318556
Sub Alias Name: CHLOROPHENOTHANE
Substance Alias ID: 318557
Sub Alias Name: DICHLORODIPHENYLTRICHLOROETHANE
Substance Alias ID: 318558
Sub Alias Name: ETHANE,1,1,1-TRICHLORO-2,2-BIS(p-CHLOROPHENYL)-
Sampling Result ID: 349680
Feature Id: 0

1610 NORTH PIER 99 ST. (Continued) **S106655861**

Hazard Release Id:	387356
Medium:	703
Substance Abbrev.:	0
Unit Code:	8
Observation:	True
Owner Operator:	False
Lab Data:	True
Sample Depth:	0-6 inches
Start Date:	10/30/2008
End Date:	Not reported
Min Concentration:	Not reported
Max Concentration:	370.00
Sample Comment:	370 ppb p,p'-DDT in upland surface soils at UP01SS. 180 ppm in soils at OP02SS. 33 ppb in upland waste storage area soils at WS01SS and WS02SS. 19 ppb in soils at OP03SS. 1.2 ppb in background soils at BK01SS.
Last Update By:	SFORTUN
Update Date:	09/09/2009
Decode for MediumID:	Soil
Sampling Result ID:	349741
Feature Id:	0
Hazard Release Id:	387356
Medium:	701
Substance Abbrev.:	0
Unit Code:	8
Observation:	True
Owner Operator:	False
Lab Data:	True
Sample Depth:	0-6 inches
Start Date:	10/29/2008
End Date:	Not reported
Min Concentration:	Not reported
Max Concentration:	1.30
Sample Comment:	1.3 ppb DDT in dock area sediments at DO07SD. 0.18 ppb at DO08SD. 0.17 ppb at DO09SD. 0.18 ppb in one of two nearshore background sediment samples at BK02SD. Not detected in nearby Columbia River sediments.
Last Update By:	SFORTUN
Update Date:	09/11/2009
Decode for MediumID:	Sediment
Sampling Result ID:	350660
Feature Id:	0
Hazard Release Id:	387356
Medium:	703
Substance Abbrev.:	0
Unit Code:	Not reported
Observation:	False
Owner Operator:	False
Lab Data:	True
Sample Depth:	Not reported
Start Date:	10/05/2013
End Date:	Not reported
Min Concentration:	Not reported
Max Concentration:	Not reported
Sample Comment:	up to 435ug/kg 0-0.5ft at REX 15
Last Update By:	SMILLER
Update Date:	11/27/2013
Decode for MediumID:	Soil

1610 NORTH PIER 99 ST. (Continued) **S106655861**

Substance ID.: 120909
Haz Release ID: 387357
Qty Released: Unknown
Date Released: Unknown
Update Date: 09/09/2009
Update By: SFORTUN
Substance Code: 11097-69-1
Substance Name: PCB 1254
Substance Abbrev.: Not reported
Substance Category ID: 8556
Substance Category: PCB Substances for the OSPIRG Report
Category Level: Not reported
Created By: Not reported
Created Date: 12/17/2002
Substance Category ID: 8556
Substance Category: PCB Substances for the OSPIRG Report
Category Level: Not reported
Created By: Not reported
Created Date: 12/17/2002
Substance Alias ID: 316559
Sub Alias Name: AROCHLOR 1254
Substance Alias ID: 316560
Sub Alias Name: AROCLOR 1254
Sampling Result ID: 349681
Feature Id: 0
Hazard Release Id: 387357
Medium: 703
Substance Abbrev.: 0
Unit Code: 8
Observation: True
Owner Operator: False
Lab Data: True
Sample Depth: 0-6 inches
Start Date: 10/30/2008
End Date: Not reported
Min Concentration: Not reported
Max Concentration: 3800.00
Sample Comment: 3800 ppb aroclor 1254 in upland surface soils at UP01SS. 1600 ppb in surface soils at OP02SS. 380 ppb in waste storage area surface soils at WS02SS. Undetected in background soils at BK01SS at an analytical detection limit of 34 ppb.
Last Update By: SFORTUN
Update Date: 09/10/2009
Decode for MediumID: Soil

Substance ID.: 120814
Haz Release ID: 387358
Qty Released: Unknown
Date Released: Unknown
Update Date: 09/09/2009
Update By: SFORTUN
Substance Code: 1024-57-3
Substance Name: HEPTACHLOR EPOXIDE
Substance Abbrev.: Not reported
Substance Alias ID: 316215
Sub Alias Name: VELSICOL 53-CS-17
Sampling Result ID: 349682

1610 NORTH PIER 99 ST. (Continued) **S106655861**

Feature Id: 0
Hazard Release Id: 387358
Medium: 703
Substance Abbrev.: 0
Unit Code: 8
Observation: True
Owner Operator: False
Lab Data: True
Sample Depth: 0-6 inches
Start Date: 10/30/2008
End Date: Not reported
Min Concentration: Not reported
Max Concentration: 4.50
Sample Comment: 4.5 ppb heptachlor epoxide in upland waste storage area surface soils at WS01SS. Undetected in surface soils at background location BK01SS (detection limit of 1.8 ppb).
Last Update By: SFORTUN
Update Date: 09/10/2009
Decode for MediumID: Soil

Substance ID.: 120786
Haz Release ID: 387359
Qty Released: Unknown
Date Released: Unknown
Update Date: 09/09/2009
Update By: SFORTUN
Substance Code: 100-52-7
Substance Name: BENZALDEHYDE
Substance Abbrev.: Not reported
Substance Alias ID: 316170
Sub Alias Name: BENZENECARBONAL
Substance Alias ID: 316171
Sub Alias Name: BENZOIC ALDEHYDE
Sampling Result ID: 349683
Feature Id: 0
Hazard Release Id: 387359
Medium: 703
Substance Abbrev.: 0
Unit Code: 8
Observation: True
Owner Operator: False
Lab Data: True
Sample Depth: 0-6 inches
Start Date: 10/30/2008
End Date: Not reported
Min Concentration: Not reported
Max Concentration: 4600.00
Sample Comment: 4600 ppb benzaldehyde in upland surface soils at UP01SS. 3000 ppb in upland soils at OP02SS. 2000 ppb in upland waste storage soils at WS02SS. 240 ppb in soils at OP03SS. 230 ppb in soils at OP01SS. 43 ppb in upland background soils at BK01SS.
Last Update By: SFORTUN
Update Date: 09/10/2009
Decode for MediumID: Soil

Substance ID.: 120941
Haz Release ID: 387360

1610 NORTH PIER 99 ST. (Continued) **S106655861**

Qty Released: Unknown
Date Released: Unknown
Update Date: 09/09/2009
Update By: SFORTUN
Substance Code: 117-81-7
Substance Name: BIS(2-ETHYLHEXYL)PHTHALATE
Substance Abbrev.: Not reported
Substance Category ID: 8480
Substance Category: Semi-volatiles
Category Level: Not reported
Created By: Not reported
Created Date: 12/17/2002
Substance Category ID: 8480
Substance Category: Semi-volatiles
Category Level: Not reported
Created By: Not reported
Created Date: 12/17/2002
Substance Alias ID: 316655
Sub Alias Name: BIS(2-ETHYLHEXYL)-1,2-BENZENEDICARBOXYLATE
Substance Alias ID: 316656
Sub Alias Name: BIS(2-ETHYLHEXYL)-o-PHTHALATE
Substance Alias ID: 316657
Sub Alias Name: DI(2-ETHYLHEXYL)ORTHOPHTHALATE
Substance Alias ID: 316658
Sub Alias Name: DI-2-ETHYLHEXYLPHTHALATE
Substance Alias ID: 316659
Sub Alias Name: DI-sec-OCTYL PHTHALATE
Substance Alias ID: 316660
Sub Alias Name: DIOCTYL PHTHALATE
Substance Alias ID: 316661
Sub Alias Name: PHTHALIC ACID, BIS(2-ETHYLHEXYL) ESTER
Sampling Result ID: 349684
Feature Id: 0
Hazard Release Id: 387360
Medium: 703
Substance Abbrev.: 0
Unit Code: 8
Observation: True
Owner Operator: False
Lab Data: True
Sample Depth: 0-6 inches
Start Date: 10/30/2008
End Date: Not reported
Min Concentration: Not reported
Max Concentration: 11000.00
Sample Comment: 11000 ppb bis-(2-ethylhexyl)phthalate in upland surface soils at UP01SS. 6400 ppb in upland soils at OP02SS. 5100 ppb in upland waste storage area soils at WS02SS. 210 ppb at WS01SS. 93 ppb in background upland soils at BK01SS.
Last Update By: SFORTUN
Update Date: 09/11/2009
Decode for MediumID: Soil

Substance ID.: 121030
Haz Release ID: 387361
Qty Released: Unknown
Date Released: Unknown

1610 NORTH PIER 99 ST. (Continued) **S106655861**

Update Date: 09/09/2009
Update By: SFORTUN
Substance Code: 131-11-3
Substance Name: DIMETHYL PHTHALATE
Substance Abbrev.: Not reported
Substance Alias ID: 316972
Sub Alias Name: BENZENEDICARBOXYLIC ACID,1,2-, DIMETHYL ESTER
Substance Alias ID: 316973
Sub Alias Name: DIMETHYL PHTHALATE,o-
Substance Alias ID: 316974
Sub Alias Name: PHTHALIC ACID, DIMETHYL ESTER
Sampling Result ID: 349685
Feature Id: 0
Hazard Release Id: 387361
Medium: 703
Substance Abbrev.: 0
Unit Code: 8
Observation: True
Owner Operator: False
Lab Data: True
Sample Depth: 0-6 inches
Start Date: 10/30/2008
End Date: Not reported
Min Concentration: Not reported
Max Concentration: 48000.00
Sample Comment: 48000 ppb dimethylphthalate in upland surface soils at UP01SS. 21000 ppb in upland soils at OP02SS. 17000 ppb in waste storage area soils at WS02SS. 660 ppb in waste storage area soils at WS01SS. 200 ppb in background soils at BK01SS.
Last Update By: SFORTUN
Update Date: 09/10/2009
Decode for MediumID: Soil

Substance ID.: 121821
Haz Release ID: 387362
Qty Released: Unknown
Date Released: Unknown
Update Date: 09/09/2009
Update By: SFORTUN
Substance Code: 84-74-2
Substance Name: DI-n-BUTYL PHTHALATE
Substance Abbrev.: Not reported
Substance Alias ID: 317639
Sub Alias Name: BENZENEDICARBOXYLIC ACID,1,2-, DIBUTYL ESTER
Substance Alias ID: 317640
Sub Alias Name: BUTYL PHTHALATE
Substance Alias ID: 317641
Sub Alias Name: BUTYL PHTHALATE,n-
Substance Alias ID: 317642
Sub Alias Name: DBP
Substance Alias ID: 317643
Sub Alias Name: DIBUTYL PHTHALATE
Sampling Result ID: 349686
Feature Id: 0
Hazard Release Id: 387362
Medium: 703
Substance Abbrev.: 0

1610 NORTH PIER 99 ST. (Continued) **S106655861**

Unit Code: 8
Observation: True
Owner Operator: False
Lab Data: True
Sample Depth: 0-6 inches
Start Date: 10/30/2008
End Date: Not reported
Min Concentration: Not reported
Max Concentration: 53000.00
Sample Comment: 53000 ppb di-n-butylphthalate in upland soils from waste storage area at WS02SS. 26000 ppb in upland surface soils at UP01SS. 2100 ppb in upland soils at OP02SS. 160 ppb in waste storage area soils at WS01SS. 22 ppb in background soils at BK01SS.
Last Update By: SFORTUN
Update Date: 09/10/2009
Decode for MediumID: Soil

Substance ID.: 120887
Haz Release ID: 387363
Qty Released: Unknown
Date Released: Unknown
Update Date: 09/09/2009
Update By: SFORTUN
Substance Code: 108-95-2
Substance Name: PHENOL
Substance Abbrev.: Not reported
Substance Alias ID: 316484
Sub Alias Name: BENZENE,HYDROXY-
Substance Alias ID: 316485
Sub Alias Name: CARBOLIC ACID
Substance Alias ID: 316486
Sub Alias Name: HYDROXYBENZENE
Substance Alias ID: 316487
Sub Alias Name: OXYBENZENE
Substance Alias ID: 316488
Sub Alias Name: PHENIC ACID
Substance Alias ID: 316489
Sub Alias Name: PHENYL HYDRATE
Substance Alias ID: 316490
Sub Alias Name: PHENYL HYDROXIDE
Sampling Result ID: 349687
Feature Id: 0
Hazard Release Id: 387363
Medium: 703
Substance Abbrev.: 0
Unit Code: 8
Observation: True
Owner Operator: False
Lab Data: True
Sample Depth: 0-6 inches
Start Date: 10/30/2008
End Date: Not reported
Min Concentration: Not reported
Max Concentration: 3100.00
Sample Comment: 3100 ppb phenol in upland surface soils at UP01SS. 680 ppb in waste storage area soils at WS02SS. 14 ppb in background soils at BK01SS.
Last Update By: SFORTUN

1610 NORTH PIER 99 ST. (Continued) **S106655861**

Update Date: 09/09/2009
Decode for MediumID: Soil

Substance ID.: 121634
Haz Release ID: 387364
Qty Released: Unknown
Date Released: Unknown
Update Date: 09/09/2009
Update By: SFORTUN
Substance Code: 7429-90-5
Substance Name: ALUMINUM
Substance Abbrev.: Not reported
Substance Alias ID: 319250
Sub Alias Name: AL
Substance Alias ID: 319251
Sub Alias Name: ALUMINIUM
Sampling Result ID: 349688
Feature Id: 0
Hazard Release Id: 387364
Medium: 703
Substance Abbrev.: 0
Unit Code: 7
Observation: True
Owner Operator: False
Lab Data: True
Sample Depth: 0-6 inches
Start Date: 10/30/2008
End Date: Not reported
Min Concentration: Not reported
Max Concentration: 13500.00
Sample Comment: 13500 ppm aluminum in upland soils at OP03SS. 9900 in upland soils at OP01SS. 9830 ppm in soils from upland waste storage area at WS02SS. 7750 ppm in upland soils at OP02SS. 5570 ppm in soils at background soil sampling location BK01SS.
Last Update By: SFORTUN
Update Date: 09/10/2009
Decode for MediumID: Soil
Sampling Result ID: 349709
Feature Id: 0
Hazard Release Id: 387364
Medium: 701
Substance Abbrev.: 0
Unit Code: 7
Observation: True
Owner Operator: False
Lab Data: True
Sample Depth: 0-6 inches
Start Date: 10/28/2008
End Date: Not reported
Min Concentration: Not reported
Max Concentration: 6290.00
Sample Comment: 6290 ppm aluminum in dock area sediments at DO09SD. 6100 ppm in sediments at DO02SD. 5970 ppm in sediments at DO06SD. Nearby Columbia River sediments contained 2010- to 4370 ppm aluminum.
Last Update By: SFORTUN
Update Date: 09/10/2009
Decode for MediumID: Sediment

1610 NORTH PIER 99 ST. (Continued) **S106655861**

Substance ID.: 121662
Haz Release ID: 387365
Qty Released: unknown
Date Released: Unknown
Update Date: 09/09/2009
Update By: SFORTUN
Substance Code: 7440-36-0
Substance Name: ANTIMONY
Substance Abbrev.: Not reported
Substance Alias ID: 319283
Sub Alias Name: SB
Substance Alias ID: 319284
Sub Alias Name: STIBIUM
Sampling Result ID: 349689
Feature Id: 0
Hazard Release Id: 387365
Medium: 703
Substance Abbrev.: 0
Unit Code: 7
Observation: True
Owner Operator: False
Lab Data: True
Sample Depth: 0-6 inches
Start Date: 10/30/2008
End Date: Not reported
Min Concentration: Not reported
Max Concentration: 48.40
Sample Comment: 48.4 ppm antimony in upland surface soils at UP01SS. 14.7 ppm in upland waste storage area soils at WS02SS. Undetected in background soils at BK01SS at an analytical detection limit of 6 ppm.
Last Update By: SFORTUN
Update Date: 09/09/2009
Decode for MediumID: Soil
Sampling Result ID: 349737
Feature Id: 0
Hazard Release Id: 387365
Medium: 701
Substance Abbrev.: 0
Unit Code: 7
Observation: True
Owner Operator: False
Lab Data: True
Sample Depth: 0-6 inches
Start Date: 10/29/2008
End Date: Not reported
Min Concentration: Not reported
Max Concentration: 9.10
Sample Comment: 9.1 ppm antimony in dock area sediments at DO02SD. Not detected in nearshore background sediments or nearby Columbia River sediments.
Last Update By: SFORTUN
Update Date: 09/11/2009
Decode for MediumID: Sediment

Substance ID.: 121664
Haz Release ID: 387366
Qty Released: Unknown
Date Released: Unknown

1610 NORTH PIER 99 ST. (Continued) **S106655861**

Update Date: 09/09/2009
Update By: SFORTUN
Substance Code: 7440-38-2
Substance Name: ARSENIC
Substance Abbrev.: Not reported
Substance Category ID: 8439
Substance Category: Inorganics
Category Level: Not reported
Created By: Not reported
Created Date: 12/17/2002
Substance Category ID: 8439
Substance Category: Inorganics
Category Level: Not reported
Created By: Not reported
Created Date: 12/17/2002
Substance Alias ID: 319286
Sub Alias Name: AS
Sampling Result ID: 349690
Feature Id: 0
Hazard Release Id: 387366
Medium: 703
Substance Abbrev.: 0
Unit Code: 7
Observation: True
Owner Operator: False
Lab Data: True
Sample Depth: 0-6 inches
Start Date: 10/30/2008
End Date: Not reported
Min Concentration: Not reported
Max Concentration: 20.90
Sample Comment: 20.9 ppm arsenic in upland soils at OP02SS. 16 oppm in upland waste storage area soils at WS02SS. 15.1 ppm in upland soils at UP01SS. 11.4 ppm in upland soils at OP03SS. 2.2 ppm in background soils at BK01SS.
Last Update By: SFORTUN
Update Date: 09/10/2009
Decode for MediumID: Soil
Sampling Result ID: 349710
Feature Id: 0
Hazard Release Id: 387366
Medium: 701
Substance Abbrev.: 0
Unit Code: 7
Observation: True
Owner Operator: False
Lab Data: True
Sample Depth: 0-6 inches
Start Date: 10/28/2008
End Date: Not reported
Min Concentration: Not reported
Max Concentration: 3.00
Sample Comment: 3.0 ppm arsenic in dock area sediments at DO03SD. 2.2 ppm in sediments at DO02SD and DO04SD. Nearby Columbia River sediments contained 1.2- to 1.7 ppm arsenic.
Last Update By: SFORTUN
Update Date: 09/10/2009
Decode for MediumID: Sediment

1610 NORTH PIER 99 ST. (Continued) **S106655861**

Substance ID.: 121665
Haz Release ID: 387367
Qty Released: Unknown
Date Released: Unknown
Update Date: 09/09/2009
Update By: SFORTUN
Substance Code: 7440-39-3
Substance Name: BARIUM
Substance Abbrev.: Not reported
Substance Category ID: 8458
Substance Category: Inorganics
Category Level: Not reported
Created By: Not reported
Created Date: 12/17/2002
Substance Category ID: 8458
Substance Category: Inorganics
Category Level: Not reported
Created By: Not reported
Created Date: 12/17/2002
Substance Alias ID: 319287
Sub Alias Name: BA
Sampling Result ID: 349691
Feature Id: 0
Hazard Release Id: 387367
Medium: 703
Substance Abbrev.: 0
Unit Code: 7
Observation: True
Owner Operator: False
Lab Data: True
Sample Depth: 0-6 inches
Start Date: 10/30/2008
End Date: Not reported
Min Concentration: Not reported
Max Concentration: 599.00
Sample Comment: 599 ppm barium in upland surface soils at UP01SS. 379 ppm in upland soils at OP02SS. 274 ppm in upland waste storage area soils at WS02SS. 135 ppm in upland soils at OP03SS. 124 ppm in upland soils at OP01SS. 70 ppm in background soils at BK01SS.
Last Update By: SFORTUN
Update Date: 09/10/2009
Decode for MediumID: Soil
Sampling Result ID: 349711
Feature Id: 0
Hazard Release Id: 387367
Medium: 701
Substance Abbrev.: 0
Unit Code: 7
Observation: True
Owner Operator: False
Lab Data: True
Sample Depth: 0-6 inches
Start Date: 10/28/2008
End Date: Not reported
Min Concentration: Not reported
Max Concentration: 84.50
Sample Comment: 84.5 ppm barium in dock area sediments at DO09SD. 83.4 ppm in

1610 NORTH PIER 99 ST. (Continued) **S106655861**

sediments at DO02SD. 79.8 ppm in sediments at DO06SD. Nearby Columbia River sediments contained 22.3- to 92.5 ppm barium.
Last Update By: SFORTUN
Update Date: 09/10/2009
Decode for MediumID: Sediment

Substance ID.: 121668
Haz Release ID: 387368
Qty Released: Unknown
Date Released: Unknown
Update Date: 09/09/2009
Update By: SFORTUN
Substance Code: 7440-43-9
Substance Name: CADMIUM
Substance Abbrev.: Not reported
Substance Category ID: 8460
Substance Category: Inorganics
Category Level: Not reported
Created By: Not reported
Created Date: 12/17/2002
Substance Category ID: 8460
Substance Category: Inorganics
Category Level: Not reported
Created By: Not reported
Created Date: 12/17/2002
Substance Alias ID: 319291
Sub Alias Name: CD
Sampling Result ID: 349692
Feature Id: 0
Hazard Release Id: 387368
Medium: 703
Substance Abbrev.: 0
Unit Code: 7
Observation: True
Owner Operator: False
Lab Data: True
Sample Depth: 0-6 inches
Start Date: 10/30/2008
End Date: Not reported
Min Concentration: Not reported
Max Concentration: 7.50
Sample Comment: 7.5 ppm cadmium in soils at UP01SS. 4.9 ppm in soils at OP02SS. 4.4 ppm in waste storage area soils at WS02SS. 1.1 ppm in soils at OP03SS. 0.97 ppm at OP01SS. 0.8 ppm in waste storage area soils at WS01SS. 0.36 ppm in background soils at BK01SS.
Last Update By: SFORTUN
Update Date: 09/10/2009
Decode for MediumID: Soil
Sampling Result ID: 349738
Feature Id: 0
Hazard Release Id: 387368
Medium: 701
Substance Abbrev.: 0
Unit Code: 7
Observation: True
Owner Operator: False
Lab Data: True

1610 NORTH PIER 99 ST. (Continued) **S106655861**

Sample Depth: 0-6 inches
Start Date: 10/29/2008
End Date: Not reported
Min Concentration: Not reported
Max Concentration: .48
Sample Comment: 0.48 ppm cadmium in dock area sediments at DO09SD. 0.46 ppm in sediments at DO02SD and DO03SD, 0.42 ppm at DO06SD. 0.41 ppm at DO10SD. Nearshore background sediments had 0.17- to 0.40 ppm. Nearby Columbia Riv. sediments had 0.14- to 0.22 ppm.
Last Update By: SFORTUN
Update Date: 09/11/2009
Decode for MediumID: Sediment

Substance ID.: 121671
Haz Release ID: 387369
Qty Released: Unknown
Date Released: Unknown
Update Date: 09/09/2009
Update By: SFORTUN
Substance Code: 7440-47-3
Substance Name: CHROMIUM
Substance Abbrev.: Not reported
Substance Category ID: 8462
Substance Category: Inorganics
Category Level: Not reported
Created By: Not reported
Created Date: 12/17/2002
Substance Category ID: 8462
Substance Category: Inorganics
Category Level: Not reported
Created By: Not reported
Created Date: 12/17/2002
Substance Alias ID: 318145
Sub Alias Name: CHROMIUM, INORGANIC
Substance Alias ID: 319294
Sub Alias Name: CHROMIUM, TOTAL
Sampling Result ID: 349693
Feature Id: 0
Hazard Release Id: 387369
Medium: 703
Substance Abbrev.: 0
Unit Code: 7
Observation: True
Owner Operator: False
Lab Data: True
Sample Depth: 0-6 inches
Start Date: 10/30/2008
End Date: Not reported
Min Concentration: Not reported
Max Concentration: 201.00
Sample Comment: 201 ppm chromium in upland surface soils at UP01SS. 87.8 ppm in soils at OP02SS. 79.3 ppm in waste storage area soils at WS02SS. 26.6 ppm in soils at OP03SS. 9.5 ppm in background soils at BK01SS.
Last Update By: SFORTUN
Update Date: 09/10/2009
Decode for MediumID: Soil
Sampling Result ID: 349712

1610 NORTH PIER 99 ST. (Continued) **S106655861**

Feature Id: 0
Hazard Release Id: 387369
Medium: 701
Substance Abbrev.: 0
Unit Code: 7
Observation: True
Owner Operator: False
Lab Data: True
Sample Depth: 0-6 inches
Start Date: 10/28/2008
End Date: Not reported
Min Concentration: Not reported
Max Concentration: 9.50
Sample Comment: 9.5 ppm chromium in dock area sediments at DO02SS, DO03SS, and DO09SD. 8.9 ppm in sediments at DO06SD. Nearby Columbia River sediments contained 3.8- to 8.7 ppm chromium.
Last Update By: SFORTUN
Update Date: 09/10/2009
Decode for MediumID: Sediment

Substance ID.: 121672
Haz Release ID: 387370
Qty Released: Unknown
Date Released: Unknown
Update Date: 09/09/2009
Update By: SFORTUN
Substance Code: 7440-48-4
Substance Name: COBALT
Substance Abbrev.: Not reported
Substance Alias ID: 319295
Sub Alias Name: CO
Sampling Result ID: 349694
Feature Id: 0
Hazard Release Id: 387370
Medium: 703
Substance Abbrev.: 0
Unit Code: 7
Observation: True
Owner Operator: False
Lab Data: True
Sample Depth: 0-6 inches
Start Date: 10/30/2008
End Date: Not reported
Min Concentration: Not reported
Max Concentration: 15.40
Sample Comment: 15.4 ppm in upland surface soils at UP01SS and OP02SS. 14.4 ppm in waste storage area soils at WS02SS. 8.6 ppm in soils at OP03SS. 4.3 ppm in background soils at BK01SS.
Last Update By: SFORTUN
Update Date: 09/10/2009
Decode for MediumID: Soil

Substance ID.: 121673
Haz Release ID: 387371
Qty Released: Unknown
Date Released: Unknown
Update Date: 09/09/2009

1610 NORTH PIER 99 ST. (Continued) **S106655861**

Update By: SFORTUN
Substance Code: 7440-50-8
Substance Name: COPPER
Substance Abbrev.: Not reported
Substance Category ID: 8464
Substance Category: Inorganics
Category Level: Not reported
Created By: Not reported
Created Date: 12/17/2002
Substance Category ID: 8464
Substance Category: Inorganics
Category Level: Not reported
Created By: Not reported
Created Date: 12/17/2002
Substance Alias ID: 319296
Sub Alias Name: CU
Sampling Result ID: 349695
Feature Id: 0
Hazard Release Id: 387371
Medium: 703
Substance Abbrev.: 0
Unit Code: 7
Observation: True
Owner Operator: False
Lab Data: True
Sample Depth: 0-6 inches
Start Date: 10/30/2008
End Date: Not reported
Min Concentration: Not reported
Max Concentration: 83000.00
Sample Comment: 83000 ppm copper in upland surface soils at UP01SS. 17300 ppm in waste storage area soils at WS02SS. 9260 ppm in soils at OP02SS. 503 ppm in waste storage area soils at WS01SS. 95.1 ppm in background soils at BK01SS.
Last Update By: SFORTUN
Update Date: 09/10/2009
Decode for MediumID: Soil
Sampling Result ID: 349713
Feature Id: 0
Hazard Release Id: 387371
Medium: 701
Substance Abbrev.: 0
Unit Code: 7
Observation: True
Owner Operator: False
Lab Data: True
Sample Depth: 0-6 inches
Start Date: 10/28/2008
End Date: Not reported
Min Concentration: Not reported
Max Concentration: 2580.00
Sample Comment: 2580 ppm copper in dack area sediments at DO07SD. 16.2 ppm in sediments at DO06SD. 15.1 ppm in sediments at DO02SD. Nearby Columbia River sediments contained 5.2- to 7.3 ppm copper.
Last Update By: SFORTUN
Update Date: 09/10/2009
Decode for MediumID: Sediment

1610 NORTH PIER 99 ST. (Continued) **S106655861**

Sampling Result ID: 350656
Feature Id: 0
Hazard Release Id: 387371
Medium: 703
Substance Abbrev.: 0
Unit Code: Not reported
Observation: False
Owner Operator: False
Lab Data: True
Sample Depth: Not reported
Start Date: 10/05/2013
End Date: Not reported
Min Concentration: Not reported
Max Concentration: Not reported
Sample Comment: up to 7,800 mg/kg 0.5-1ft Sample RAC 2.
Last Update By: SMILLER
Update Date: 11/27/2013
Decode for MediumID: Soil

Substance ID.: 121637
Haz Release ID: 387372
Qty Released: Unknown
Date Released: Unknown
Update Date: 09/09/2009
Update By: SFORTUN
Substance Code: 7439-89-6
Substance Name: IRON
Substance Abbrev.: Not reported
Substance Alias ID: 319254
Sub Alias Name: FE
Sampling Result ID: 349696
Feature Id: 0
Hazard Release Id: 387372
Medium: 703
Substance Abbrev.: 0
Unit Code: 7
Observation: True
Owner Operator: False
Lab Data: True
Sample Depth: 0-6 inches
Start Date: 10/30/2008
End Date: Not reported
Min Concentration: Not reported
Max Concentration: 52200.00
Sample Comment: 52200 ppm iron in waste storage area soils at WS02SS. 38100 ppm in soils at UP01SS. 27400 ppm in soils at OP02SS. 22700 ppm in soils at OP03SS. 16300 ppm in waste storage area soils at WS01SS. 12100 ppm in background soils at BK01SS.
Last Update By: SFORTUN
Update Date: 09/10/2009
Decode for MediumID: Soil
Sampling Result ID: 349714
Feature Id: 0
Hazard Release Id: 387372
Medium: 701
Substance Abbrev.: 0
Unit Code: 7

1610 NORTH PIER 99 ST. (Continued) **S106655861**

Observation: True
Owner Operator: False
Lab Data: True
Sample Depth: 0-6 inches
Start Date: 10/28/2008
End Date: Not reported
Min Concentration: Not reported
Max Concentration: 12500.00
Sample Comment: 12500 ppm iron in dock area sediments at DO03SD. 12100 ppm in sediments at DO09SD. 11800 ppm in sediments at DO02SD. 11100 ppm in sediments at DO06SD. Nearby Columbia River sediments contained 4980- to 8300 ppm iron.
Last Update By: SFORTUN
Update Date: 09/10/2009
Decode for MediumID: Sediment

Substance ID.: 121642
Haz Release ID: 387373
Qty Released: Unknown
Date Released: Unknown
Update Date: 09/09/2009
Update By: SFORTUN
Substance Code: 7439-96-5
Substance Name: MANGANESE
Substance Abbrev.: Not reported
Substance Category ID: 8468
Substance Category: Inorganics
Category Level: Not reported
Created By: Not reported
Created Date: 12/17/2002
Substance Category ID: 8468
Substance Category: Inorganics
Category Level: Not reported
Created By: Not reported
Created Date: 12/17/2002
Substance Alias ID: 319259
Sub Alias Name: MN
Sampling Result ID: 349697
Feature Id: 0
Hazard Release Id: 387373
Medium: 703
Substance Abbrev.: 0
Unit Code: 7
Observation: True
Owner Operator: False
Lab Data: True
Sample Depth: 0-6 inches
Start Date: 10/30/2008
End Date: Not reported
Min Concentration: Not reported
Max Concentration: 574.00
Sample Comment: 574 ppm manganese in waste storage area soils at WS02SS. 465 ppm in upland surface soils at UP01SS. 441 ppm in soils at OP03SS. 419 ppm in soils at OP02SS. 207 ppm in background soils at BK01SS.
Last Update By: SFORTUN
Update Date: 09/10/2009
Decode for MediumID: Soil

1610 NORTH PIER 99 ST. (Continued) **S106655861**

Sampling Result ID: 349716
Feature Id: 0
Hazard Release Id: 387373
Medium: 701
Substance Abbrev.: 0
Unit Code: 7
Observation: True
Owner Operator: False
Lab Data: True
Sample Depth: 0-6 inches
Start Date: 10/28/2008
End Date: Not reported
Min Concentration: Not reported
Max Concentration: 289.00
Sample Comment: 289 ppm manganese in dock area sediments at DO09SD. 283 ppm in sediments at DO02SD. 240 ppm in sediments at DO06SD. 237 ppm in sediments at DO03SD. Nearby Columbia River sediments contained 105- to 213 ppm manganese.
Last Update By: SFORTUN
Update Date: 09/10/2009
Decode for MediumID: Sediment

Substance ID.: 121643
Haz Release ID: 387374
Qty Released: Unknown
Date Released: Unknown
Update Date: 09/09/2009
Update By: SFORTUN
Substance Code: 7439-97-6
Substance Name: MERCURY
Substance Abbrev.: Not reported
Substance Category ID: 8467
Substance Category: Inorganics
Category Level: Not reported
Created By: Not reported
Created Date: 12/17/2002
Substance Category ID: 8467
Substance Category: Inorganics
Category Level: Not reported
Created By: Not reported
Created Date: 12/17/2002
Substance Alias ID: 319260
Sub Alias Name: HG
Substance Alias ID: 319261
Sub Alias Name: HYDRARGYRUM
Substance Alias ID: 319262
Sub Alias Name: LIQUID SILVER
Substance Alias ID: 319263
Sub Alias Name: QUICKSILVER
Sampling Result ID: 349698
Feature Id: 0
Hazard Release Id: 387374
Medium: 703
Substance Abbrev.: 0
Unit Code: 7
Observation: True
Owner Operator: False

1610 NORTH PIER 99 ST. (Continued) **S106655861**

Lab Data: True
Sample Depth: 0-6 inches
Start Date: 10/30/2008
End Date: Not reported
Min Concentration: Not reported
Max Concentration: 2.50
Sample Comment: 2.5 ppm mercury in soils at OP02SS. 0.61 ppm mercury in soils at UP01SS. 0.42 ppm in waste storage area soils at WS01SS. 0.31 ppm in soils at OP03SS. Mercury undetected in background soils at BK01SS (detection limit of 0.099 ppm).
Last Update By: SFORTUN
Update Date: 09/10/2009
Decode for MediumID: Soil

Substance ID.: 121646
Haz Release ID: 387375
Qty Released: Unknown
Date Released: Unknown
Update Date: 09/09/2009
Update By: SFORTUN
Substance Code: 7440-02-0
Substance Name: NICKEL
Substance Abbrev.: Not reported
Substance Category ID: 8469
Substance Category: Inorganics
Category Level: Not reported
Created By: Not reported
Created Date: 12/17/2002
Substance Category ID: 8469
Substance Category: Inorganics
Category Level: Not reported
Created By: Not reported
Created Date: 12/17/2002
Substance Alias ID: 319266
Sub Alias Name: NI
Sampling Result ID: 349699
Feature Id: 0
Hazard Release Id: 387375
Medium: 703
Substance Abbrev.: 0
Unit Code: 7
Observation: True
Owner Operator: False
Lab Data: True
Sample Depth: 0-6 inches
Start Date: 10/30/2008
End Date: Not reported
Min Concentration: Not reported
Max Concentration: 150.00
Sample Comment: 150 ppm nickel in waste storage area soils at WS02SS. 94.7 ppm in upland surface soils at UP01SS. 38.4 ppm in soils at OP02SS. 18.9 ppm in soils at OP03SS. 9.0 ppm in background soils at BK01SS.
Last Update By: SFORTUN
Update Date: 09/10/2009
Decode for MediumID: Soil
Sampling Result ID: 349717
Feature Id: 0

1610 NORTH PIER 99 ST. (Continued) **S106655861**

Hazard Release Id: 387375
Medium: 701
Substance Abbrev.: 0
Unit Code: 7
Observation: True
Owner Operator: False
Lab Data: True
Sample Depth: 0-6 inches
Start Date: 10/28/2008
End Date: Not reported
Min Concentration: Not reported
Max Concentration: 9.60
Sample Comment: 9.6 ppm nickel in dock area sediments at DO09SD. 9.3 ppm in sediments at DO02SD. 9.1 ppm in sediments at DO03SD. 8.8 ppm in sediments at DO06SD. Nearby Columbia River sediments contained 4.4- to 7.0 ppm nickel.
Last Update By: SFORTUN
Update Date: 09/10/2009
Decode for MediumID: Sediment

Substance ID.: 121755
Haz Release ID: 387376
Qty Released: Unknown
Date Released: Unknown
Update Date: 09/09/2009
Update By: SFORTUN
Substance Code: 7782-49-2
Substance Name: SELENIUM
Substance Abbrev.: Not reported
Substance Alias ID: 319488
Sub Alias Name: SE
Sampling Result ID: 349700
Feature Id: 0
Hazard Release Id: 387376
Medium: 703
Substance Abbrev.: 0
Unit Code: 7
Observation: True
Owner Operator: False
Lab Data: True
Sample Depth: 0-6 inches
Start Date: 10/30/2008
End Date: Not reported
Min Concentration: Not reported
Max Concentration: 4.20
Sample Comment: 4.2 ppm selenium in waste storage area soils at WS02SS. 3.6 ppm in upland surface soils at UP01SS. 0.8 ppm in background soils at BK01SS.
Last Update By: SFORTUN
Update Date: 09/09/2009
Decode for MediumID: Soil
Sampling Result ID: 349739
Feature Id: 0
Hazard Release Id: 387376
Medium: 701
Substance Abbrev.: 0
Unit Code: 7
Observation: True

1610 NORTH PIER 99 ST. (Continued) **S106655861**

Owner Operator: False
Lab Data: True
Sample Depth: 0-6 inches
Start Date: 10/29/2008
End Date: Not reported
Min Concentration: Not reported
Max Concentration: 1.00
Sample Comment: 1.0 ppm selenium in dock area sediments at DO09SD. 0.92 ppm in sediments at DO03SD. Nearshore background sediments contained 0.80- to 0.94 ppm selenium. Nearby Columbia River sediments had less than 0.12 ppm to 0.61 ppm.
Last Update By: SFORTUN
Update Date: 09/11/2009
Decode for MediumID: Sediment

Substance ID.: 121654
Haz Release ID: 387377
Qty Released: Unknown
Date Released: Unknown
Update Date: 09/09/2009
Update By: SFORTUN
Substance Code: 7440-22-4
Substance Name: SILVER
Substance Abbrev.: Not reported
Substance Category ID: 8470
Substance Category: Inorganics
Category Level: Not reported
Created By: Not reported
Created Date: 12/17/2002
Substance Category ID: 8470
Substance Category: Inorganics
Category Level: Not reported
Created By: Not reported
Created Date: 12/17/2002
Substance Alias ID: 319274
Sub Alias Name: AG
Sampling Result ID: 349701
Feature Id: 0
Hazard Release Id: 387377
Medium: 703
Substance Abbrev.: 0
Unit Code: 7
Observation: True
Owner Operator: False
Lab Data: True
Sample Depth: 0-6 inches
Start Date: 10/30/2008
End Date: Not reported
Min Concentration: Not reported
Max Concentration: 5.20
Sample Comment: 5.2 ppm silver in upland surface soils at UP01SS. Undetected in background soils at BK01SS at an analytical detection limit of 0.99 ppm.
Last Update By: SFORTUN
Update Date: 09/09/2009
Decode for MediumID: Soil

1610 NORTH PIER 99 ST. (Continued) **S106655861**

Substance ID.: 121677
Haz Release ID: 387378
Qty Released: Unknown
Date Released: Unknown
Update Date: 09/09/2009
Update By: SFORTUN
Substance Code: 7440-62-2
Substance Name: VANADIUM
Substance Abbrev.: Not reported
Substance Alias ID: 319300
Sub Alias Name: V
Sampling Result ID: 349702
Feature Id: 0
Hazard Release Id: 387378
Medium: 703
Substance Abbrev.: 0
Unit Code: 7
Observation: True
Owner Operator: False
Lab Data: True
Sample Depth: 0-6 inches
Start Date: 10/30/2008
End Date: Not reported
Min Concentration: Not reported
Max Concentration: 55.80
Sample Comment: 55.8 ppm vanadium in waste storage area soils at WS02SS. 51.8 ppm in soils at OP03SS. 50.5 ppm in soils at OP02SS. 39.9 ppmk in soils at OP01SS. 32.4 ppm in background soils at BK01SS.
Last Update By: SFORTUN
Update Date: 09/10/2009
Decode for MediumID: Soil
Sampling Result ID: 349718
Feature Id: 0
Hazard Release Id: 387378
Medium: 701
Substance Abbrev.: 0
Unit Code: 7
Observation: True
Owner Operator: False
Lab Data: True
Sample Depth: 0-6 inches
Start Date: 10/28/2008
End Date: Not reported
Min Concentration: Not reported
Max Concentration: 36.90
Sample Comment: 36.9 ppm vanadium in dock area sediments at DO03SD. 32.6 ppm in sediments at DO09SD. 31.2 ppm in sediments at D)10SD. 30.6 ppm in sediments at D)04SD. 30.5 ppm in sediments at DO02SD. Columbia Riv. sediments contained 13.8- to 22.7 ppm vanadium.
Last Update By: SFORTUN
Update Date: 09/10/2009
Decode for MediumID: Sediment

Substance ID.: 121679
Haz Release ID: 387379
Qty Released: Unknown
Date Released: Unknown

1610 NORTH PIER 99 ST. (Continued) **S106655861**

Update Date:	09/09/2009
Update By:	SFORTUN
Substance Code:	7440-66-6
Substance Name:	ZINC
Substance Abbrev.:	Not reported
Substance Alias ID:	319302
Sub Alias Name:	ZN
Sampling Result ID:	349703
Feature Id:	0
Hazard Release Id:	387379
Medium:	703
Substance Abbrev.:	0
Unit Code:	7
Observation:	True
Owner Operator:	False
Lab Data:	True
Sample Depth:	0-6 inches
Start Date:	10/30/2008
End Date:	Not reported
Min Concentration:	Not reported
Max Concentration:	4130.00
Sample Comment:	4130 ppm zinc in upland surface soils at UP01SS. 2170 ppm in soils at OP02SS. 1250 ppm in waste storage area soils at WS02SS. 169 ppm in waste storage area soils at WS01SS and soils at OP03SS. 88.3 ppm in background soils at BK01SS.
Last Update By:	SFORTUN
Update Date:	09/10/2009
Decode for MediumID:	Soil
Sampling Result ID:	349719
Feature Id:	0
Hazard Release Id:	387379
Medium:	701
Substance Abbrev.:	0
Unit Code:	7
Observation:	True
Owner Operator:	False
Lab Data:	True
Sample Depth:	0-6 inches
Start Date:	10/28/2008
End Date:	Not reported
Min Concentration:	Not reported
Max Concentration:	61.20
Sample Comment:	61.2 ppm zinc in dock area sediments at DO09SD. 57.9 ppm in sediments at DO02SD. 55.1 ppm in sediments at DO06SD. 52.9 ppm in sediments at DO03SD. Nearby Columbia River sediments contained 20.9- to 37.8 ppm zinc.
Last Update By:	SFORTUN
Update Date:	09/10/2009
Decode for MediumID:	Sediment
Sampling Result ID:	350657
Feature Id:	0
Hazard Release Id:	387379
Medium:	703
Substance Abbrev.:	0
Unit Code:	Not reported
Observation:	False
Owner Operator:	False

1610 NORTH PIER 99 ST. (Continued) **S106655861**

Lab Data: True
Sample Depth: Not reported
Start Date: 10/05/2013
End Date: Not reported
Min Concentration: Not reported
Max Concentration: Not reported
Sample Comment: up to 1,500mg/kg at 0.5-1ft depth. sample RAC-2.
Last Update By: SMILLER
Update Date: 11/27/2013
Decode for MediumID: Soil

Substance ID.: 121615
Haz Release ID: 387380
Qty Released: Unknown
Date Released: Unknown
Update Date: 09/09/2009
Update By: SFORTUN
Substance Code: 72-55-9
Substance Name: DDE,p,p'-
Substance Abbrev.: Not reported
Substance Alias ID: 319200
Sub Alias Name: BIS(p-CHLOROPHENYL)-1,1-DICHLOROETHYLENE,2,2-
Substance Alias ID: 319201
Sub Alias Name: DICHLORODIPHENYL DICHLOROETHYLENE,p,p'-
Substance Alias ID: 319202
Sub Alias Name: DICHLOROETHENYLIDENE)BIS(4-CHLOROBENZENE),1,1'-(-
Sampling Result ID: 349704
Feature Id: 0
Hazard Release Id: 387380
Medium: 703
Substance Abbrev.: 0
Unit Code: 8
Observation: True
Owner Operator: False
Lab Data: True
Sample Depth: 0-6 inches
Start Date: 10/30/2008
End Date: Not reported
Min Concentration: Not reported
Max Concentration: 58.00
Sample Comment: 58 ppb p,p'-DDE in surface soils at OP02SS. Undetected in background soils at BK01SS at an analytical detection limit of 3.4 ppb.
Last Update By: SFORTUN
Update Date: 09/09/2009
Decode for MediumID: Soil
Sampling Result ID: 349740
Feature Id: 0
Hazard Release Id: 387380
Medium: 701
Substance Abbrev.: 0
Unit Code: 8
Observation: True
Owner Operator: False
Lab Data: True
Sample Depth: 0-6 inches
Start Date: 10/29/2008
End Date: Not reported

1610 NORTH PIER 99 ST. (Continued) **S106655861**

Min Concentration: Not reported
Max Concentration: .35
Sample Comment: 0.35 ppb DDE indock area sediments at DO07SD. 0.26 ppb at DO09SD. 0.19 ppb at DO06SD. Not detected in nearshore background sediments or in nearby Columbia River sediments.
Last Update By: SFORTUN
Update Date: 09/11/2009
Decode for MediumID: Sediment

Substance ID.: 121009
Haz Release ID: 387381
Qty Released: Unknown
Date Released: Unknown
Update Date: 09/09/2009
Update By: SFORTUN
Substance Code: 12672-29-6
Substance Name: PCB 1248
Substance Abbrev.: Not reported
Substance Category ID: 8555
Substance Category: PCB Substances for the OSPIRG Report
Category Level: Not reported
Created By: Not reported
Created Date: 12/17/2002
Substance Category ID: 8555
Substance Category: PCB Substances for the OSPIRG Report
Category Level: Not reported
Created By: Not reported
Created Date: 12/17/2002
Substance Alias ID: 316910
Sub Alias Name: AROCLOR 1248
Sampling Result ID: 349705
Feature Id: 0
Hazard Release Id: 387381
Medium: 703
Substance Abbrev.: 0
Unit Code: 8
Observation: True
Owner Operator: False
Lab Data: True
Sample Depth: 0-6 inches
Start Date: 10/30/2008
End Date: Not reported
Min Concentration: Not reported
Max Concentration: 1200.00
Sample Comment: 1200 ppb aroclor 1248 in surface soils at OP02SS. Undetected in background soils at BK01SS at an analytical detection limit of 34 ppb.
Last Update By: SFORTUN
Update Date: 09/09/2009
Decode for MediumID: Soil

Substance ID.: 121826
Haz Release ID: 387382
Qty Released: Unknown
Date Released: Unknown
Update Date: 09/10/2009
Update By: SFORTUN
Substance Code: 85-68-7

1610 NORTH PIER 99 ST. (Continued) **S106655861**

Substance Name: BUTYL BENZYL PHTHALATE
Substance Abbrev.: Not reported
Substance Alias ID: 317652
Sub Alias Name: BENZYL-n-BUTYL PHTHALATE
Substance Alias ID: 317653
Sub Alias Name: PHTHALIC ACID, BENZYL BUTYL ESTER
Sampling Result ID: 349706
Feature Id: 0
Hazard Release Id: 387382
Medium: 703
Substance Abbrev.: 0
Unit Code: 8
Observation: True
Owner Operator: False
Lab Data: True
Sample Depth: 0-6 inches
Start Date: 10/30/2008
End Date: Not reported
Min Concentration: Not reported
Max Concentration: 2200.00
Sample Comment: 2200 ppb butylbenzylphthalate in upland soils at OP02SS. 15 ppb in backfround soils at BK01SS.
Last Update By: SFORTUN
Update Date: 09/10/2009
Decode for MediumID: Soil

Substance ID.: 121195
Haz Release ID: 387383
Qty Released: Unknown
Date Released: Unknown
Update Date: 09/10/2009
Update By: SFORTUN
Substance Code: 206-44-0
Substance Name: FLUORANTHENE
Substance Abbrev.: Not reported
Substance Category ID: 8491
Substance Category: Semi-volatiles
Category Level: Not reported
Created By: Not reported
Created Date: 12/17/2002
Substance Category ID: 8491
Substance Category: Semi-volatiles
Category Level: Not reported
Created By: Not reported
Created Date: 12/17/2002
Substance Alias ID: 317398
Sub Alias Name: BENZACENAPHTHENE,1,2-
Substance Alias ID: 317399
Sub Alias Name: BENZO(jk)FLUORENE
Sampling Result ID: 349707
Feature Id: 0
Hazard Release Id: 387383
Medium: 703
Substance Abbrev.: 0
Unit Code: 8
Observation: True
Owner Operator: False

1610 NORTH PIER 99 ST. (Continued) **S106655861**

Lab Data: True
Sample Depth: 0-6 inches
Start Date: 10/30/2008
End Date: Not reported
Min Concentration: Not reported
Max Concentration: 2500.00
Sample Comment: 2500 ppb fluoranthene in upland soils at OP02SS. 71 ppb in background soils at BK01SS.
Last Update By: SFORTUN
Update Date: 09/10/2009
Decode for MediumID: Soil

Substance ID.: 121019
Haz Release ID: 387384
Qty Released: Unknown
Date Released: Unknown
Update Date: 09/10/2009
Update By: SFORTUN
Substance Code: 129-00-0
Substance Name: PYRENE
Substance Abbrev.: Not reported
Substance Category ID: 8497
Substance Category: Semi-volatiles
Category Level: Not reported
Created By: Not reported
Created Date: 12/17/2002
Substance Category ID: 8497
Substance Category: Semi-volatiles
Category Level: Not reported
Created By: Not reported
Created Date: 12/17/2002
Substance Alias ID: 316950
Sub Alias Name: BENZO(def)PHENANTHRENE
Sampling Result ID: 349708
Feature Id: 0
Hazard Release Id: 387384
Medium: 703
Substance Abbrev.: 0
Unit Code: 8
Observation: True
Owner Operator: False
Lab Data: True
Sample Depth: 0-6 inches
Start Date: 10/30/2008
End Date: Not reported
Min Concentration: Not reported
Max Concentration: 2200.00
Sample Comment: 2200 ppb pyrene in upland soils at OP02SS. 870 ppb in soils at UP01SS. 560 ppb in waste storage area soils at WS02SS. 66 ppb in background soils at BK01SS.
Last Update By: SFORTUN
Update Date: 09/11/2009
Decode for MediumID: Soil
Sampling Result ID: 349732
Feature Id: 0
Hazard Release Id: 387384
Medium: 701

1610 NORTH PIER 99 ST. (Continued) **S106655861**

Substance Abbrev.: 0
Unit Code: 8
Observation: True
Owner Operator: False
Lab Data: True
Sample Depth: 0-6 inches
Start Date: 10/29/2008
End Date: Not reported
Min Concentration: Not reported
Max Concentration: 65.00
Sample Comment: 65 ppb pyrene in dock area sediments at DO08SD. 47 ppb in dock area sediments at DO03SD. 8.4 ppb in nearshore background sediments. Not detected in nearby Columbia River sediments.
Last Update By: SFORTUN
Update Date: 09/11/2009
Decode for MediumID: Sediment

Substance ID.: 122002
Haz Release ID: 387385
Qty Released: Unknown
Date Released: Unknown
Update Date: 09/11/2009
Update By: SFORTUN
Substance Code: ECD243
Substance Name: POLYAROMATIC HYDROCARBONS (PAH)
Substance Abbrev.: Not reported
Substance Alias ID: 318143
Sub Alias Name: PAH
Substance Alias ID: 318148
Sub Alias Name: POLYCYCLIC AROMATIC HYDROCARBONS (PAH)
Substance Alias ID: 318149
Sub Alias Name: POLYNUCLEAR AROMATIC HYDROCARBINS (PNA)
Substance Alias ID: 318150
Sub Alias Name: PNA
Sampling Result ID: 349720
Feature Id: 0
Hazard Release Id: 387385
Medium: 703
Substance Abbrev.: 0
Unit Code: 8
Observation: True
Owner Operator: False
Lab Data: True
Sample Depth: 0-6 inches
Start Date: 10/28/2008
End Date: Not reported
Min Concentration: Not reported
Max Concentration: 14090.00
Sample Comment: 14090 ppb total PAHs (calculated) in surface soils at OP02SS. 9303 ppb at UP01SS. 6535 ppb at waste storage area site WS02SS. 1175 ppb at waste storage area site WS01SS. 432 ppb at OP03SS. 397 ppb at OP01SS. 519 ppb at background location BK01SS.
Last Update By: SFORTUN
Update Date: 09/11/2009
Decode for MediumID: Soil
Sampling Result ID: 349721
Feature Id: 0

1610 NORTH PIER 99 ST. (Continued) **S106655861**

Hazard Release Id: 387385
Medium: 701
Substance Abbrev.: 0
Unit Code: 8
Observation: True
Owner Operator: False
Lab Data: True
Sample Depth: 0-6 inches
Start Date: 10/28/2008
End Date: Not reported
Min Concentration: Not reported
Max Concentration: 534.00
Sample Comment: 534 ppb total PAHs (calculated) in dock area sediments at DO08SD. 191 ppb at DO03SD. 106 ppb at DO02SD. 202 ppb in background sediments at BK03SD. 33 ppb in background sediments at BK02SD. No PAHs detected in nearby Columbia River sediments.
Last Update By: SFORTUN
Update Date: 09/11/2009
Decode for MediumID: Sediment

Substance ID.: 121462
Haz Release ID: 387386
Qty Released: Unknown
Date Released: Unknown
Update Date: 09/11/2009
Update By: SFORTUN
Substance Code: 56-55-3
Substance Name: BENZO(a)ANTHRACENE
Substance Abbrev.: Not reported
Substance Category ID: 8475
Substance Category: Semi-volatiles
Category Level: Not reported
Created By: Not reported
Created Date: 12/17/2002
Substance Category ID: 8475
Substance Category: Semi-volatiles
Category Level: Not reported
Created By: Not reported
Created Date: 12/17/2002
Substance Alias ID: 318790
Sub Alias Name: BENZ(a)ANTHRACENE
Substance Alias ID: 318791
Sub Alias Name: BENZANTHRACENE,1,2-
Substance Alias ID: 318792
Sub Alias Name: BENZANTHRENE
Substance Alias ID: 318793
Sub Alias Name: BENZOANTHRACENE
Substance Alias ID: 318794
Sub Alias Name: BENZPHENANTHRENE,2,3-
Substance Alias ID: 318795
Sub Alias Name: NAPHTHANTHRACENE
Substance Alias ID: 318796
Sub Alias Name: TETRAPHENE
Sampling Result ID: 349722
Feature Id: 0
Hazard Release Id: 387386
Medium: 703

1610 NORTH PIER 99 ST. (Continued) **S106655861**

Substance Abbrev.: 0
Unit Code: 8
Observation: True
Owner Operator: False
Lab Data: True
Sample Depth: 0-6 inches
Start Date: 10/30/2008
End Date: Not reported
Min Concentration: Not reported
Max Concentration: 1300.00
Sample Comment: 1300 ppb benzo(a)anthracene in upland surface soils at OP02SS. 810 ppb in soils at UP01SS. 420 ppb in waste storage area at WS02SS. 46 ppb in background soil at BK01SS.
Last Update By: SFORTUN
Update Date: 09/11/2009
Decode for MediumID: Soil
Sampling Result ID: 349727
Feature Id: 0
Hazard Release Id: 387386
Medium: 701
Substance Abbrev.: 0
Unit Code: 8
Observation: True
Owner Operator: False
Lab Data: True
Sample Depth: 0-6 inches
Start Date: 10/29/2008
End Date: Not reported
Min Concentration: Not reported
Max Concentration: 58.00
Sample Comment: 58 ppb benzo(a)anthracene in dock area sediments at DO08SD. 13 ppb at DO02SD. 12 ppb at DO03SD. Up to 7 ppb in nearshore background sediments. Not detected in nearby Columbia River sediments.
Last Update By: SFORTUN
Update Date: 09/11/2009
Decode for MediumID: Sediment

Substance ID.: 121374
Haz Release ID: 387387
Qty Released: Unknown
Date Released: Unknown
Update Date: 09/11/2009
Update By: SFORTUN
Substance Code: 50-32-8
Substance Name: BENZO(a)PYRENE
Substance Abbrev.: Not reported
Substance Category ID: 8476
Substance Category: Semi-volatiles
Category Level: Not reported
Created By: Not reported
Created Date: 12/17/2002
Substance Category ID: 8476
Substance Category: Semi-volatiles
Category Level: Not reported
Created By: Not reported
Created Date: 12/17/2002
Substance Alias ID: 318559

1610 NORTH PIER 99 ST. (Continued) **S106655861**

Sub Alias Name: B(a)P
Substance Alias ID: 318560
Sub Alias Name: BENZOPYRENE,3,4-
Substance Alias ID: 318561
Sub Alias Name: BENZPYRENE,3,4-
Substance Alias ID: 318562
Sub Alias Name: BP
Sampling Result ID: 349723
Feature Id: 0
Hazard Release Id: 387387
Medium: 703
Substance Abbrev.: 0
Unit Code: 8
Observation: True
Owner Operator: False
Lab Data: True
Sample Depth: 0-6 inches
Start Date: 10/30/2008
End Date: Not reported
Min Concentration: Not reported
Max Concentration: 930.00
Sample Comment: 930 ppb in upland surface soils at OP02SS. 640 ppb in soils at UP01SS. 390 ppb in waste storage area soils at WS02SS. 88 ppb at WS01SS. 37 ppb at OP03SS. 35 ppb at OP01SS. 52 ppb in background soils at BK01SS.
Last Update By: SFORTUN
Update Date: 09/11/2009
Decode for MediumID: Soil
Sampling Result ID: 349728
Feature Id: 0
Hazard Release Id: 387387
Medium: 701
Substance Abbrev.: 0
Unit Code: 8
Observation: True
Owner Operator: False
Lab Data: True
Sample Depth: 0-6 inches
Start Date: 10/29/2008
End Date: Not reported
Min Concentration: Not reported
Max Concentration: 58.00
Sample Comment: 58 ppb benzo(a)pyrene in dock area sediments at DO08SD. 12 ppb in sediments at DO03SD. Not detected in nearshore background sediments or nearby Columbia River sediments.
Last Update By: SFORTUN
Update Date: 09/11/2009
Decode for MediumID: Sediment

Substance ID.: 121192
Haz Release ID: 387388
Qty Released: Unknown
Date Released: Unknown
Update Date: 09/11/2009
Update By: SFORTUN
Substance Code: 205-99-2
Substance Name: BENZO(b)FLUORANTHENE
Substance Abbrev.: Not reported

1610 NORTH PIER 99 ST. (Continued) **S106655861**

Substance Category ID: 8477
Substance Category: Semi-volatiles
Category Level: Not reported
Created By: Not reported
Created Date: 12/17/2002
Substance Category ID: 8477
Substance Category: Semi-volatiles
Category Level: Not reported
Created By: Not reported
Created Date: 12/17/2002
Substance Alias ID: 317390
Sub Alias Name: B(b)F
Substance Alias ID: 317391
Sub Alias Name: BENZ(e)ACEPHENANTHRYLENE
Substance Alias ID: 317392
Sub Alias Name: BENZFLUORANTHENE,3,4-
Substance Alias ID: 317393
Sub Alias Name: BENZOFLUORANTHENE,2,3-
Substance Alias ID: 317394
Sub Alias Name: BENZOFLUORANTHENE,3,4-
Sampling Result ID: 349724
Feature Id: 0
Hazard Release Id: 387388
Medium: 703
Substance Abbrev.: 0
Unit Code: 8
Observation: True
Owner Operator: False
Lab Data: True
Sample Depth: 0-6 inches
Start Date: 10/30/2008
End Date: Not reported
Min Concentration: Not reported
Max Concentration: 1600.00
Sample Comment: 1600 ppb benzo(b)fluoranthene in upland surface soils at UP01SS. 1400 ppb in soils at OP02SS. 660 ppb in waste storage area soils at WS02SS. 74 ppb in background soil sample BK01SS.
Last Update By: SFORTUN
Update Date: 09/11/2009
Decode for MediumID: Soil

Substance ID.: 121415
Haz Release ID: 387389
Qty Released: Unknown
Date Released: Unknown
Update Date: 09/11/2009
Update By: SFORTUN
Substance Code: 53-70-3
Substance Name: DIBENZO(a,h)ANTHRACENE
Substance Abbrev.: Not reported
Substance Category ID: 8499
Substance Category: Semi-volatiles
Category Level: Not reported
Created By: Not reported
Created Date: 12/17/2002
Substance Category ID: 8499
Substance Category: Semi-volatiles

1610 NORTH PIER 99 ST. (Continued) **S106655861**

Category Level: Not reported
Created By: Not reported
Created Date: 12/17/2002
Substance Alias ID: 318667
Sub Alias Name: DB(a,h)A
Substance Alias ID: 318668
Sub Alias Name: DIBENZ(a,h)ANTHRACENE
Substance Alias ID: 318669
Sub Alias Name: DIBENZANTHRACENE,1,2-5,6-
Substance Alias ID: 318670
Sub Alias Name: DIBENZANTHRACENE,1,2:5,6-
Sampling Result ID: 349725
Feature Id: 0
Hazard Release Id: 387389
Medium: 703
Substance Abbrev.: 0
Unit Code: 8
Observation: True
Owner Operator: False
Lab Data: True
Sample Depth: 0-6 inches
Start Date: 10/30/2008
End Date: Not reported
Min Concentration: Not reported
Max Concentration: 1800.00
Sample Comment: 1800 ppb dibenzo(a,h)anthracene in waste storage area soils at WS02SS. 190 ppb in soils at UP01SS. 170 ppb in soils at OP02SS. 13 ppb in background soil sample BK01SS.
Last Update By: SFORTUN
Update Date: 09/11/2009
Decode for MediumID: Soil

Substance ID.: 121176
Haz Release ID: 387390
Qty Released: Unknown
Date Released: Unknown
Update Date: 09/11/2009
Update By: SFORTUN
Substance Code: 193-39-5
Substance Name: INDENO(1,2,3-cd)PYRENE
Substance Abbrev.: Not reported
Substance Category ID: 8493
Substance Category: Semi-volatiles
Category Level: Not reported
Created By: Not reported
Created Date: 12/17/2002
Substance Category ID: 8493
Substance Category: Semi-volatiles
Category Level: Not reported
Created By: Not reported
Created Date: 12/17/2002
Substance Alias ID: 317339
Sub Alias Name: PHENYLENEPYRENE,2,3-
Substance Alias ID: 317340
Sub Alias Name: PHENYLENEPYRENE,o-
Sampling Result ID: 349726
Feature Id: 0

1610 NORTH PIER 99 ST. (Continued) **S106655861**

Hazard Release Id:	387390
Medium:	703
Substance Abbrev.:	0
Unit Code:	8
Observation:	True
Owner Operator:	False
Lab Data:	True
Sample Depth:	0-6 inches
Start Date:	10/30/2008
End Date:	Not reported
Min Concentration:	Not reported
Max Concentration:	720.00
Sample Comment:	720 ppb indeno(1,2,3-cd)pyrene in soils at OP02SS. 700 ppb in soils at UP01SS. 440 ppb in waste storage area soils at WS02SS. 46 ppb in background soils at BK01SS.
Last Update By:	SFORTUN
Update Date:	09/11/2009
Decode for MediumID:	Soil
Sampling Result ID:	349731
Feature Id:	0
Hazard Release Id:	387390
Medium:	701
Substance Abbrev.:	0
Unit Code:	8
Observation:	True
Owner Operator:	False
Lab Data:	True
Sample Depth:	0-6 inches
Start Date:	10/29/2008
End Date:	Not reported
Min Concentration:	Not reported
Max Concentration:	44.00
Sample Comment:	44 ppb indeno(1,2,3-cd)pyrene in dock area sediments at DO08SD. Not detected in nearshore background sediments or nearby Columbia River sediments.
Last Update By:	SFORTUN
Update Date:	09/11/2009
Decode for MediumID:	Sediment

Substance ID.:	121196
Haz Release ID:	387391
Qty Released:	Unknown
Date Released:	Unknown
Update Date:	09/11/2009
Update By:	SFORTUN
Substance Code:	207-08-9
Substance Name:	BENZO(k)FLUORANTHENE
Substance Abbrev.:	Not reported
Substance Category ID:	8478
Substance Category:	Semi-volatiles
Category Level:	Not reported
Created By:	Not reported
Created Date:	12/17/2002
Substance Category ID:	8478
Substance Category:	Semi-volatiles
Category Level:	Not reported
Created By:	Not reported

1610 NORTH PIER 99 ST. (Continued) **S106655861**

Created Date: 12/17/2002
Substance Alias ID: 317400
Sub Alias Name: B(k)F
Substance Alias ID: 317401
Sub Alias Name: BENZOFLUORANTHENE,11,12-
Sampling Result ID: 349729
Feature Id: 0
Hazard Release Id: 387391
Medium: 701
Substance Abbrev.: 0
Unit Code: 8
Observation: True
Owner Operator: False
Lab Data: True
Sample Depth: 0-6 inches
Start Date: 10/29/2008
End Date: Not reported
Min Concentration: Not reported
Max Concentration: 27.00
Sample Comment: 27 ppb benzo(k)fluoranthene in dock area sediments at DO08SD. Not detected in background nearshore sediments or in nearby Columbia River sediments.
Last Update By: SFORTUN
Update Date: 09/11/2009
Decode for MediumID: Sediment
Sampling Result ID: 349730
Feature Id: 0
Hazard Release Id: 387391
Medium: 703
Substance Abbrev.: 0
Unit Code: 8
Observation: True
Owner Operator: False
Lab Data: True
Sample Depth: 0-6 inches
Start Date: 10/30/2008
End Date: Not reported
Min Concentration: Not reported
Max Concentration: 530.00
Sample Comment: 530 ppb benzo(k)fluoranthene in upland surface soils at OP02SS. 390 ppb at UP01SS. 230 ppb in waste storage area soils at WS02SS. 29 ppb in background soil sample BK01SS.
Last Update By: SFORTUN
Update Date: 09/11/2009
Decode for MediumID: Soil

Substance ID.: 121167
Haz Release ID: 387393
Qty Released: Unknown
Date Released: Unknown
Update Date: 09/11/2009
Update By: SFORTUN

Substance Code: 191-24-2
Substance Name: BENZO(ghi)PERYLENE
Substance Abbrev.: Not reported
Substance Alias ID: 317305
Sub Alias Name: B(ghi)P

1610 NORTH PIER 99 ST. (Continued) **S106655861**

Substance Alias ID: 317306
Sub Alias Name: BENZOPERYLENE,1,12-
Substance Alias ID: 317307
Sub Alias Name: BENZPERYLENE,1,12-
Sampling Result ID: 349733
Feature Id: 0
Hazard Release Id: 387393
Medium: 703
Substance Abbrev.: 0
Unit Code: 8
Observation: True
Owner Operator: False
Lab Data: True
Sample Depth: 0-6 inches
Start Date: 10/30/2008
End Date: Not reported
Min Concentration: Not reported
Max Concentration: 660.00
Sample Comment: 660 ppb benzo(g,h,i)perylene in surface soils at OP02SS. 540 ppb in soils at UP01SS. 340 ppb in waste storage area soils at WS02SS. 40 ppb in background soils at BK01SS.
Last Update By: SFORTUN
Update Date: 09/11/2009
Decode for MediumID: Soil
Sampling Result ID: 349734
Feature Id: 0
Hazard Release Id: 387393
Medium: 701
Substance Abbrev.: 0
Unit Code: 8
Observation: True
Owner Operator: False
Lab Data: True
Sample Depth: 0-6 inches
Start Date: 10/30/2008
End Date: Not reported
Min Concentration: Not reported
Max Concentration: 31.00
Sample Comment: 31 ppb benzo(g,h,i)perylene in dock area sediments at DO08SD. 10 ppb at DO03SD. Not detected in nearshore background sediments or nearby Columbia River sediments.
Last Update By: SFORTUN
Update Date: 09/11/2009
Decode for MediumID: Sediment

Substance ID.: 121210
Haz Release ID: 387394
Qty Released: Unknown
Date Released: Unknown
Update Date: 09/11/2009
Update By: SFORTUN
Substance Code: 218-01-9
Substance Name: CHRYSENE
Substance Abbrev.: Not reported
Substance Category ID: 8481
Substance Category: Semi-volatiles
Category Level: Not reported

1610 NORTH PIER 99 ST. (Continued) **S106655861**

Created By: Not reported
Created Date: 12/17/2002
Substance Category ID: 8481
Substance Category: Semi-volatiles
Category Level: Not reported
Created By: Not reported
Created Date: 12/17/2002
Substance Alias ID: 317438
Sub Alias Name: BENZ(a)PHENANTHRENE
Substance Alias ID: 317439
Sub Alias Name: BENZPHENANTHRENE,1,2-
Substance Alias ID: 317440
Sub Alias Name: DIBENZONAPHTHALENE,1,2,5,6-
Sampling Result ID: 349735
Feature Id: 0
Hazard Release Id: 387394
Medium: 703
Substance Abbrev.: 0
Unit Code: 8
Observation: True
Owner Operator: False
Lab Data: True
Sample Depth: 0-6 inches
Start Date: 10/30/2008
End Date: Not reported
Min Concentration: Not reported
Max Concentration: 1400.00
Sample Comment: 1400 ppb chrysene in upland surface soils at UP01SS. 1200 ppb at OP02SS. 550 ppb in waste storage area soils at WS02SS. 47 ppb in background soils at BK01SS.
Last Update By: SFORTUN
Update Date: 09/11/2009
Decode for MediumID: Soil
Sampling Result ID: 349736
Feature Id: 0
Hazard Release Id: 387394
Medium: 701
Substance Abbrev.: 0
Unit Code: 8
Observation: True
Owner Operator: False
Lab Data: True
Sample Depth: 0-6 inches
Start Date: 10/30/2008
End Date: Not reported
Min Concentration: Not reported
Max Concentration: 48.00
Sample Comment: 48 ppb in dock area sediments at DO08SD. 35 ppb at DO05SD. Nearshore background sediments contained 170 ppb. Not detected in nearby Columbia River sediments.
Last Update By: SFORTUN
Update Date: 09/11/2009
Decode for MediumID: Sediment

Substance ID.: 121639
Haz Release ID: 386023
Qty Released: Unknown

1610 NORTH PIER 99 ST. (Continued) **S106655861**

Date Released: Unknown
Update Date: 09/09/2009
Update By: SFORTUN
Substance Code: 7439-92-1
Substance Name: LEAD
Substance Abbrev.: Not reported
Substance Category ID: 8466
Substance Category: Inorganics
Category Level: Not reported
Created By: Not reported
Created Date: 12/17/2002
Substance Category ID: 8466
Substance Category: Inorganics
Category Level: Not reported
Created By: Not reported
Created Date: 12/17/2002
Substance Alias ID: 319256
Sub Alias Name: PB
Comment ID: 304755
Release Code: Data Sources
Release Comments: Consultant report
Decode for Relcomcd: Data Sources
Sampling Result ID: 347500
Feature Id: 0
Hazard Release Id: 386023
Medium: 703
Substance Abbrev.: 0
Unit Code: 7
Observation: True
Owner Operator: False
Lab Data: True
Sample Depth: 0-6 inches
Start Date: 07/03/2003
End Date: Not reported
Min Concentration: Not reported
Max Concentration: 6790.00
Sample Comment: 6790 ppm lead in upland surface soils at UP01SS 1590 ppm in waste storage area soils at WS02SS. 1380 ppm in soils at OP02SS. 628 ppm at 12 inches (7/3/03) 90.8 ppm in waste storage areas soils at WS01SS. 21.4 ppm in background soils at BK01SS.
Last Update By: SFORTUN
Update Date: 09/10/2009
Decode for MediumID: Soil
Sampling Result ID: 349715
Feature Id: 0
Hazard Release Id: 386023
Medium: 701
Substance Abbrev.: 0
Unit Code: 7
Observation: True
Owner Operator: False
Lab Data: True
Sample Depth: 0-6 inches
Start Date: 10/28/2008
End Date: Not reported
Min Concentration: Not reported
Max Concentration: 6.20

1610 NORTH PIER 99 ST. (Continued) **S106655861**

Sample Comment: 6.2 ppm lead in dock area sediments at DO02SD and DO06SD. 5.4 ppm in sediments at DO09SD. 4.9 ppm in sediments at DO03SD and DO08SD. Nearby Columbia River sediments contained 1.7- to 2.8 ppm lead.
Last Update By: SFORTUN
Update Date: 09/10/2009
Decode for MediumID: Sediment
Sampling Result ID: 350655
Feature Id: 0
Hazard Release Id: 386023
Medium: 703
Substance Abbrev.: 0
Unit Code: Not reported
Observation: False
Owner Operator: False
Lab Data: True
Sample Depth: Not reported
Start Date: 10/05/2013
End Date: Not reported
Min Concentration: Not reported
Max Concentration: Not reported
Sample Comment: up to 2,300mg/kg at 0.5-1ft depth. Sample RAC-2.
Last Update By: SMILLER
Update Date: 11/27/2013
Decode for MediumID: Soil

Substance ID.: 121982
Haz Release ID: 386067
Qty Released: Not reported
Date Released: Not reported
Update Date: 09/16/2003
Update By: JWAGGY
Substance Code: ECD169
Substance Name: DIESEL - FUEL OIL
Substance Abbrev.: Not reported
Substance Category ID: 8529
Substance Category: Petroleum Related Releases for OSPIRG Report
Category Level: Not reported
Created By: Not reported
Created Date: 12/17/2002
Substance Category ID: 8529
Substance Category: Petroleum Related Releases for OSPIRG Report
Category Level: Not reported
Created By: Not reported
Created Date: 12/17/2002
Sampling Result ID: 347501
Feature Id: 0
Hazard Release Id: 386067
Medium: 703
Substance Abbrev.: 0
Unit Code: Not reported
Observation: False
Owner Operator: False
Lab Data: True
Sample Depth: 12 inches
Start Date: 07/03/2003
End Date: Not reported
Min Concentration: Not reported

1610 NORTH PIER 99 ST. (Continued) **S106655861**

Max Concentration: Not reported
Sample Comment: 7,540 mg/kg
Last Update By: JWAGGY
Update Date: 09/19/2003
Decode for MediumID: Soil

Substance ID.: 121988
Haz Release ID: 386070
Qty Released: Not reported
Date Released: Not reported
Update Date: 09/19/2003
Update By: JWAGGY
Substance Code: ECD198
Substance Name: OIL - LUBRICATING
Substance Abbrev.: Not reported
Substance Category ID: 8531
Substance Category: Petroleum Related Releases for OSPIRG Report
Category Level: Not reported
Created By: Not reported
Created Date: 12/17/2002
Substance Category ID: 8531
Substance Category: Petroleum Related Releases for OSPIRG Report
Category Level: Not reported
Created By: Not reported
Created Date: 12/17/2002
Sampling Result ID: 347504
Feature Id: 0
Hazard Release Id: 386070
Medium: 703
Substance Abbrev.: 0
Unit Code: Not reported
Observation: False
Owner Operator: False
Lab Data: True
Sample Depth: 12 inches
Start Date: 07/03/2003
End Date: Not reported
Min Concentration: Not reported
Max Concentration: Not reported
Sample Comment: 42,400 mg/kg
Last Update By: JWAGGY
Update Date: 09/19/2003
Decode for MediumID: Soil

Narrative:
NARR ID: 5743043
NARR Code: Contamination
Created By: JWAGGY
Created Date: 03/02/2003
Updated By: SFORTUN
Updated Date: 09/11/2009
Decode for NarcdID: Contamination
NARR Comments: (2/24/03 SMF/SAP) DEQ received four pollution complaints, (between 1991 - 1999) alleging that ongoing activities at the Former Schooner Creek Boat Works site were contaminating the Columbia River and nearby properties. Two other pollution complaints, received in May 1990 and March 1999, described oil sheens and petroleum odors from unknown sources on the Columbia River near the Former Schooner Creek

1610 NORTH PIER 99 ST. (Continued) **S106655861**

Boat Works. Although the release characteristics were similar to those described in pollution complaints against the boat works site, there is no information to indicate that the source(s) of these petroleum releases were ever determined. A number of other potential sources are found in the immediate vicinity of the Former Schooner Creek Boat Works site. See DEQ January 24, 2003, Strategy Recommendation for specific pollution complaint history. (8/11/03 AC/C&ER) Site tested for VOCs, petroleum hydrocarbons and metals. Diesel, oil and lead were detected at concentrations above background. Sediment and groundwater have not been tested. (9/10/09;smf) EPA completed an SI of the site in August 2009. Site soils and Columbia River (North Portland Harbor / Oregon Slough) sediments were sampled and analyzed for metals, SVOCs, organo-chlorine pesticides, PCBs, and tributyltin in October 2008. EPA's data indicates that site soils are contaminated with metals, PAHs, PCBs, DDT, phthalates, and tributyltin at concentrations that represent a potential risk to on-site workers, to the adjoining residents, to on-site plants and wildlife, and to nearby aquatic life. Sediments in the site's boat dock area are contaminated with metals, PAHs, and DDT at concentrations that represent potential toxic and bioaccumulative threats to aquatic life.

NARR ID: 5743047
NARR Code: Data Sources
Created By: JWAGGY
Created Date: 03/02/2003
Updated By: SMILLER
Updated Date: 08/22/2016
Decode for NarcdID: Data Sources
NARR Comments: ESCI#3526 DEQ Strategy Recomendation. January 2003 Final 1610 North Pier 99 Site Inspection Report, Technical Direction Document Number: 08-03-0006, prepared for U.S. EPA, by Ecology and Environment, Inc., August 2009. Pier 99 EE/CA. June 2013. prepared by Apex. http://www.epaosc.org/site/site_profile.aspx?site_id=8650

NARR ID: 5743051
NARR Code: General Site Description
Created By: JWAGGY
Created Date: 03/02/2003
Updated By: GWISTAR
Updated Date: 07/23/2003
Decode for NarcdID: General Site Description
NARR Comments: The subject site is an approximate 1 acre parcel in North Portland, along the western edge of the Interstate Highway (I-5) bridge over North Portland Harbor. The site has been the location of boat building, repair, and machine shop activities since about 1937. Schooner Creek Boat Works, a boat building and repair business, began operating at the site in 1989, but relocated its operations about 1 mile northwest, to the north shore of Hayden Island, In July 2000. However, it continued to lease the site through December 2001. DEQ s Northwest Region (NWR) Hazardous Waste program first referred the site to Site Assessment in April 2002 for investigation of a pollution complaint. Mermaid Marine had recently begun leasing the site, but became involved in an extensive cleanup of wastes and debris that Schooner Creek Boat Works allegedly left behind when they vacated the site.

1610 NORTH PIER 99 ST. (Continued) **S106655861**

NARR ID: 5743044
NARR Code: Hazardous Substance/Waste Types
Created By: JWAGGY
Created Date: 03/02/2003
Updated By: SFORTUN
Updated Date: 09/11/2009
Decode for NarcdID: Hazardous Substance/Waste Types
NARR Comments: Existing information suggests that site soils and nearby Columbia River Sediments may be contaminated with copper oxide, paint thinner, and heavier petroleum constituents such as polynuclear aromatic hydrocarbons (PAHs). Considering the types of activities conducted at the site, and the length of time that these activities were conducted, other potential site contaminants might include: Organotins, other potential toxic metals (such as arsenic, lead, cadmium, chromium, mercury, and zinc), volatile organic contaminants (VOCs), semi-volatile organic contaminants (SVOCs), and possibly polychlorinated biphenyls (PCBs). (9/11/09; smf) A 2008/2009 EPA SI found that site soils are contaminated with metals, PAHs, phthalates, PCBs, DDT, and tributyltin at concentrations that represent potential risks to on-site workers, adjoining residents, on-site plants and wildlife, and nearby aquatic life. Sediments in the site's boat dock area are contaminated with metals, PAHs, and DDT at concentrations that represent potential toxic and bioaccumulative risks to aquatic life.

NARR ID: 5742713
NARR Code: Site Location
Created By: Not reported
Created Date: 12/17/2002
Updated By: GWISTAR
Updated Date: 06/09/2011
Decode for NarcdID: Site Location
NARR Comments: (Also known as 1601 N Marine Dr.; formerly 1523 N Marine Dr.) Located on the south shore of Oregon Slough (the Columbia River, North Portland Harbor), south of Hayden Island, beneath and west of the southbound lane of Interstate Highway 5. Site addresses: 1) 1610 N Pier 99 Street, Portland, OR, 97217 (which the Post Office doesn't recognize, hence no 4 digit tail code); 2) 1601 N Marine Drive, Portland, OR 97217-7801; 3) 1523 N Marine Drive, Portland, OR 97217-7801 (neither address 2 nor 3 is recognized by the Tax Office, but are recognized as separate addresses by the US Post Office). The 1601 address appears on a small building immediately west of the site of concern.

NARR ID: 5743504
NARR Code: Manner of Release
Created By: JWAGGY
Created Date: 05/08/2003
Updated By: JWAGGY
Updated Date: 05/08/2003
Decode for NarcdID: Manner of Release
NARR Comments: Unknown

NARR ID: 5743049
NARR Code: Media Contamination
Created By: JWAGGY
Created Date: 03/02/2003

1610 NORTH PIER 99 ST. (Continued) **S106655861**

Updated By: JWAGGY
Updated Date: 03/02/2003
Decode for NarcdID: Media Contamination
NARR Comments: Soil, Columbia River sediments

NARR ID: 5749728
NARR Code: Site Ownership
Created By: SFORTUN
Created Date: 09/12/2007
Updated By: SFORTUN
Updated Date: 09/12/2007
Decode for NarcdID: Site Ownership
NARR Comments: (9/12/07 smf) Multnomah County Tax Office currently lists the property (site) owner as Oliver C. Larson Trust, 8320 NE Highway 99, Vancouver, WA 98665. Oliver C. Larson died September 9, 2002. The mailing address is that of Tigard Plaza, tele. 360-566-8192. The Registrant for Tigard Plaza is Tigard Plaza LLC, and Authorized Representative is Milton O. Brown. Milton O. Brown is also the Manager of Tigard Plaza.

NARR ID: 5751700
NARR Code: Project Activity Status
Created By: SFORTUN
Created Date: 09/11/2009
Updated By: SFORTUN
Updated Date: 09/11/2009
Decode for NarcdID: Project Activity Status
NARR Comments: (9/10/09;smf) EPA completed an SI of the site in August 2009. Site soils and Columbia River (North Portland Harbor / Oregon Slough) sediments were sampled and analyzed for metals, SVOCs, organo-chlorine pesticides, PCBs, and tributyltin in October 2008. EPA's data indicates that site soils are contaminated with metals, PAHs, PCBs, DDT, phthalates, and tributyltin at concentrations that represent a potential risk to on-site workers, to the adjoining residents, to on-site plants and wildlife, and to nearby aquatic life. Sediments in the site's boat dock area are contaminated with metals, PAHs, and DDT at concentrations that represent potential toxic and bioaccumulative threats to aquatic life.

NARR ID: 5743045
NARR Code: Pathways Other Hazards
Created By: JWAGGY
Created Date: 03/02/2003
Updated By: SMILLER
Updated Date: 11/27/2013
Decode for NarcdID: Pathways & Other Hazards
NARR Comments: The site is located in a narrow, isolated strip of industrial properties on the south bank of North Portland Harbor, along North Marine Drive. The area between North Portland Harbor on the north, I-5 on the east, Columbia Slough on the south, and a Burlington Northern Santa Fe Railroad right-of-way on the west comprises Peninsula Drainage District #1. The entire site lies within the Columbia River s 100-year flow zone, so flood waters could mobilize any surface contamination at the site. The nearest residence evidently shares the same tax lot as the site. North Portland Harbor and I-5 should limit potential exposures for most upland residences, except for potential exposures at the on-site residence. There are

1610 NORTH PIER 99 ST. (Continued) **S106655861**

approximately 200 houseboats moored along the north shore of the North Portland Harbor, within .5 mile of the site. It is unclear if site contaminants would significantly affect residents at the nearby houseboats. The Multnomah County Fairgrounds and Exposition Center lied southwest of the site, directly across North Marine Drive. East Delta Park, a municipal park, lies about .25 mile south-southeast of the site. The Portland International Raceway lies about .5 mile south-southwest of the site. Heron Lakes Golf Club, a municipal golf course, lies about .25 mile southwest of the site. In addition, Jantzen Beach Supercenter shopping center lies directly across North Portland Harbor from the site. In August 2001, Metro hired a consultant to advance five pushprobe soil borings 100 to 200 feet south of the site. These borings encountered groundwater at 7 to 16 feet below ground surface (bgs), suggesting that any potential contaminants at the boat yard site could represent a threat to nearby drinking water wells, and that potential shallow groundwater contamination could represent a threat to aquatic life in North Portland Harbor. Wetlands areas directly to the south of the site attract populations of sensitive wildlife species to the area. A major heronry is also located about 1 mile from the site. Site contaminants could represent a threat to sensitive wildlife and plant species within the drainage district. Along the 1610 North Pier 99 Street site, the Columbia River provides migratory and rearing habitat for twelve sensitive anadromous fish species.

NARR ID: 5743046
NARR Code: Remedial Action
Created By: JWAGGY
Created Date: 03/02/2003
Updated By: SMILLER
Updated Date: 05/19/2020
Decode for NarcdID: Remedial Action
NARR Comments: (2/24/03 SMF/SAP) The site has a lengthy operational history, and DEQ has received multiple complaints alleging releases or improper handling of hazardous substances at the site. A high priority is assigned for conducting an Expanded Preliminary Assessment (XPA) of the site. Site soils, groundwater, and nearby Columbia River sediments should be sampled for toxic metals, VOCs, SVOCs, and PCBs to determine if past activities may have significantly contaminated the site and surrounding environment. (8/21/03 AC/C&ER) A preliminary investigation confirms the presence of petroleum hydrocarbons and metals in site soils. Site sediment must still be evaluated. [10/21/13 SA/SAM] A Site inspection Report was prepared in 2009. Sample results for the sediment samples collected from below the Pier 99 docks indicated the presence of one TAL metal at a significant concentration with respect to background concentration. No organotins, pesticides/PCBs, SVOCs were detected at significant concentrations with respect to background concentrations. Site soils contained sources of CERCLA hazardous substances. EPA completed an EE/CA on June 13, 2013. The site was divided up into 4 operable units: - Operable Unit 1 Bank Area - Operable Unit 2 Eastern Solid Waste Storage Area (Eastern Unimproved Area) - Operable Unit 3 Gravel Filter Area and Upland Boat Maintenance Repair Area - Operable Unit 4 Former Crane Area Based on the results of this EE/CA, the recommended removal actions for the Site are OU3 Gravel Filter Removal and stormwater Pipe Removal and OU1 Bank Stabilization(which included some debris removal and sand blast grit removal). The OU 2 elevated

1610 NORTH PIER 99 ST. (Continued) **S106655861**

area coresponded with the OU3 discharge area and is addressed in this action. An OU 4 data gap investigation indicate that removal is not needed for the former crane area soil or groundwater at the site. Onsite work by EPA started Sept 1, 2013. For more details, visit http://www.epaosc.org/site/site_profile.aspx?site_id=8650 By 10/10/2013 all initial removal and restoration activities at the Pier 99 site were completed. [6/26/14 SA/SAM] Additonal removal at two locations(REX-16 and RAC-2) will occur in June 2014. EPA will perform a one-year monitoring and maintenance review. [10/22/14 SA/SAM]Additional removal was completed at the burn area on June 30 and July 2, 2014. As much as 3.5 feet of ashy soil was removed along a 15 foot length at the base of the slope. Because a significant portion of the bank was exposed during the excavation, EPA agreed that further excavation could jeopardize the stability of the bank, and excavation could be stopped. The area at the toe of the slope was reinforced with Envirlok vegetated sand bags installed at approximately a 1:1 slope. The two foot soil cover requirement was met at the toe of the bank, but could not be met further up the bank on the steep slope. Up the slope only 18-20inches of soil cover was placed. The EPA will require Post-Removal Site Controls, including monthly inspections, prohibit any activity that damages or disturbs the integrity of the cover and restoring the integrity of the cover if it is jeopardized in any way. [5/19/20 SA/SAM] The 2015 Monitoring report(year 2), indicated bank conditions were stable; grass covered the bank and no ground distrubances occured. 2016 and 2020 monitoring reports demonstrated the bank continues to be covered with grass. Based on review of the previous removal action and project files, the DEQ Cleanup program is concerned that sediment adjacent to the North Pier 99 site has not been adequately characterized and may be contaminated above levels of concern to human health and the environment. In particular, there is no data for Columbia River sediments between the bank and the area sampled near the docks.

NARR ID: 5743050
NARR Code: Health Threats
Created By: JWAGGY
Created Date: 03/02/2003
Updated By: SMILLER
Updated Date: 11/27/2013
Decode for NarcdID: Health Threats
NARR Comments: The nearest residence evidently shares the same tax lot as the site. North Portland Harbor and I-5 should limit potential exposures for most upland residences, except for potential exposures at the on-site residence. There are approximately 200 houseboats moored along the north shore of the North Portland Harbor, within 0.5 mile of the site. Nearly 80% of these are located either directly across the harbor, or downstream from the boat works site. The Multnomah County Fairgrounds and Exposition Center lies southwest of the site, directly across North Marine Drive. East Delta Park, a municipal park, lies about 0.25 mile south-southeast of the site. The Portland International Raceway lies about .5 mile south-southwest of the site. Heron Lakes Golf Club, a municipal golf course, lies about 0.25 mile southwest of the site. In addition, the Jantzen Beach Supercenter (shopping center) lies directly across North Portland Harbor from the site. In August 2001, Metro hired a consultant to advance five pushprobe soil borings 100 to 200 feet south of the site. These borings encountered groundwater at 7 to 16 feet below ground surface

1610 NORTH PIER 99 ST. (Continued) **S106655861**

(bgs), suggesting that any potential contaminants at the boat yard site could represent a threat to nearby drinking water wells, and that potential shallow groundwater contamination could represent a threat to aquatic life in North Portland Harbor. City records indicate that the on-site residence is serviced by the Portland municipal water supply. The city also has supplemental supply wells along the Columbia River south shore, 6 to 11 miles east of the site, as well as four supplemental supply wells on Hayden Island. Two of the Hayden Island wells lie about 1,200 feet north of the site, directly across North Portland Harbor. The nearest municipal water supply wells lie across North Portland Harbor, a 1,000-foot-wide, 20 30 foot deep channel of the Columbia River, and may be about 225 250 feet deep, so it remains unclear if site contaminants represent a significant threat to the city drinking water supply. OWRD also has records of three community or group-domestic wells, one public water supply well, and five domestic wells within 1.25 miles of the site.

Administrative Action:
Action ID: 9449
Region: Northwestern Region
Complete Date: 01/24/2003
Rank Value: Not reported
Cleanup Flag: False
Created Date: 03/02/2003
Decode for AgencyID: Department of Environmental Quality
Decode for RegionID: Northwest Region
Category: Listing Action
Action Code Flag: False
Action: Insufficient information to list
Further Action: 0
Comments: Not reported

Action ID: 9517
Region: Northwestern Region
Complete Date: 04/09/2003
Rank Value: Not reported
Cleanup Flag: False
Created Date: 03/02/2003
Decode for AgencyID: Department of Environmental Quality
Decode for RegionID: Northwest Region
Category: Remedial Action
Action Code Flag: False
Action: SRS Waiting List
Further Action: 0
Comments: Not reported

Action ID: 9510
Region: Northwestern Region
Complete Date: 01/24/2003
Rank Value: Not reported
Cleanup Flag: False
Created Date: 03/03/2003
Decode for AgencyID: Department of Environmental Quality
Decode for RegionID: Northwest Region
Category: Remedial Action
Action Code Flag: False
Action: State Expanded Preliminary Assessment recommended (XPA)
Further Action: High

1610 NORTH PIER 99 ST. (Continued) **S106655861**

Comments: Not reported

Action ID: 9459
Region: Northwestern Region
Complete Date: 01/24/2003
Rank Value: Not reported
Cleanup Flag: False
Created Date: 03/03/2003
Decode for AgencyID: Department of Environmental Quality
Decode for RegionID: Northwest Region
Category: Remedial Action
Action Code Flag: False
Action: PRELIMINARY ASSESSMENT EQUIVALENT
Further Action: 0
Comments: Not reported

Action ID: 9442
Region: Northwestern Region
Complete Date: 08/01/2003
Rank Value: Not reported
Cleanup Flag: False
Created Date: 04/30/2003
Decode for AgencyID: Department of Environmental Quality
Decode for RegionID: Northwest Region
Category: Remedial Action
Action Code Flag: False
Action: NEGOTIATIONS
Further Action: 0
Comments: Not reported

Action ID: 9511
Region: Northwestern Region
Complete Date: 08/27/2003
Rank Value: Not reported
Cleanup Flag: False
Created Date: 08/21/2003
Decode for AgencyID: Department of Environmental Quality
Decode for RegionID: Northwest Region
Category: Remedial Action
Action Code Flag: False
Action: SITE INVESTIGATION
Further Action: 0
Comments: Not reported

Action ID: 9498
Region: Northwestern Region
Complete Date: 08/11/2003
Rank Value: Not reported
Cleanup Flag: False
Created Date: 08/25/2003
Decode for AgencyID: Department of Environmental Quality
Decode for RegionID: Northwest Region
Category: Listing Action
Action Code Flag: False
Action: Proposal for Confirmed Release List recommended
Further Action: 0
Comments: Not reported

1610 NORTH PIER 99 ST. (Continued) **S106655861**

Action ID: 9465
Region: Northwestern Region
Complete Date: 09/22/2003
Rank Value: Not reported
Cleanup Flag: False
Created Date: 09/16/2003
Decode for AgencyID: Department of Environmental Quality
Decode for RegionID: Northwest Region
Category: Listing Action
Action Code Flag: False
Action: Facility proposed for Confirmed Release List
Further Action: 0
Comments: Not reported

Action ID: 9506
Region: Northwestern Region
Complete Date: 08/27/2003
Rank Value: Not reported
Cleanup Flag: False
Created Date: 10/22/2003
Decode for AgencyID: Department of Environmental Quality
Decode for RegionID: Northwest Region
Category: Remedial Action
Action Code Flag: False
Action: Site Investigation recommended (SI)
Further Action: High
Comments: Not reported

Action ID: 9428
Region: Northwestern Region
Complete Date: 10/31/2003
Rank Value: Not reported
Cleanup Flag: False
Created Date: 12/04/2003
Decode for AgencyID: Department of Environmental Quality
Decode for RegionID: Northwest Region
Category: Listing Action
Action Code Flag: False
Action: Extension requested by owner/operator
Further Action: 0
Comments: Not reported

Action ID: 9430
Region: Northwestern Region
Complete Date: 11/03/2003
Rank Value: Not reported
Cleanup Flag: False
Created Date: 12/04/2003
Decode for AgencyID: Department of Environmental Quality
Decode for RegionID: Northwest Region
Category: Listing Action
Action Code Flag: False
Action: Petition or request granted
Further Action: 0
Comments: Not reported

Action ID: 9438

1610 NORTH PIER 99 ST. (Continued) **S106655861**

Region: Northwestern Region
Complete Date: 06/02/2004
Rank Value: Not reported
Cleanup Flag: False
Created Date: 06/03/2004
Decode for AgencyID: Department of Environmental Quality
Decode for RegionID: Northwest Region
Category: Listing Action
Action Code Flag: False
Action: Facility placed on Confirmed Release List
Further Action: 0
Comments: Not reported

Action ID: 9506
Region: Northwestern Region
Complete Date: Not reported
Rank Value: Not reported
Cleanup Flag: False
Created Date: 05/19/2020
Decode for AgencyID: Department of Environmental Quality
Decode for RegionID: Northwest Region
Category: Remedial Action
Action Code Flag: False
Action: Site Investigation recommended (SI)
Further Action: Medium
Comments: Not reported

Action ID: 9501
Region: Northwestern Region
Complete Date: 06/28/2010
Rank Value: Not reported
Cleanup Flag: False
Created Date: 12/17/2012
Decode for AgencyID: Department of Environmental Quality
Decode for RegionID: Northwest Region
Category: Remedial Action
Action Code Flag: False
Action: Remedial Action recommended (RA)
Further Action: High
Comments: Not reported

Action ID: 9491
Region: Northwestern Region
Complete Date: 06/30/2014
Rank Value: Not reported
Cleanup Flag: False
Created Date: 11/21/2013
Decode for AgencyID: Environmental Protection Agency
Decode for RegionID: Northwest Region
Category: Remedial Action
Action Code Flag: False
Action: REMOVAL
Further Action: 0
Comments: Not reported

Action ID: 9450
Region: Northwestern Region

1610 NORTH PIER 99 ST. (Continued) **S106655861**

Complete Date: Not reported
Rank Value: Not reported
Cleanup Flag: False
Created Date: 11/24/2014
Decode for AgencyID: Department of Environmental Quality
Decode for RegionID: Northwest Region
Category: Remedial Action
Action Code Flag: False
Action: OPERATION and MAINTENANCE
Further Action: 0
Comments: Not reported

Action ID: 9424
Region: Northwestern Region
Complete Date: Not reported
Rank Value: 0
Cleanup Flag: False
Created Date: 12/17/2002
Decode for AgencyID: Department of Environmental Quality
Decode for RegionID: Northwest Region
Category: Administrative Action
Action Code Flag: False
Action: Site added to database
Further Action: Not reported
Comments: Not reported

Action ID: 9425
Region: Northwestern Region
Complete Date: 01/24/2003
Rank Value: 0
Cleanup Flag: False
Created Date: 12/17/2002
Decode for AgencyID: Department of Environmental Quality
Decode for RegionID: Northwest Region
Category: Remedial Action
Action Code Flag: False
Action: SITE EVALUATION
Further Action: 0
Comments: Not reported

Action ID: 9421
Region: 0
Complete Date: 06/07/2007
Rank Value: Not reported
Cleanup Flag: False
Created Date: 10/22/2008
Decode for AgencyID: Environmental Protection Agency
Decode for RegionID: Not reported
Category: EPA Led Action
Action Code Flag: False
Action: Site added to CERCLIS
Further Action: 0
Comments: Not reported

Action ID: 9458
Region: 0
Complete Date: 02/01/2008

1610 NORTH PIER 99 ST. (Continued) **S106655861**

Rank Value: Not reported
Cleanup Flag: False
Created Date: 10/22/2008
Decode for AgencyID: Environmental Protection Agency
Decode for RegionID: Not reported
Category: EPA Led Action
Action Code Flag: False
Action: EPA Preliminary Assessment 2
Further Action: 0
Comments: Not reported

Action ID: 9511
Region: Northwestern Region
Complete Date: 08/28/2009
Rank Value: Not reported
Cleanup Flag: False
Created Date: 10/22/2008
Decode for AgencyID: Environmental Protection Agency
Decode for RegionID: Northwest Region
Category: Remedial Action
Action Code Flag: False
Action: SITE INVESTIGATION
Further Action: 0
Comments: Not reported

Action ID: 9467
Region: Northwestern Region
Complete Date: 06/28/2010
Rank Value: Not reported
Cleanup Flag: False
Created Date: 06/28/2010
Decode for AgencyID: Department of Environmental Quality
Decode for RegionID: Northwest Region
Category: Listing Action
Action Code Flag: False
Action: Facility proposed for Inventory
Further Action: 0
Comments: Not reported

Operations:
Operation Id: 134629
Operation Status: Inactive
Common Name: Interstate Dry Dock
Yrs of Operation: Operating in 1976
Comments: At 1511 N Marine Drive (owner V.W. Church)
Updated Date: 12/02/2002
Updated By: sxf
Decode for OpstatID: Inactive

Operation Id: 134630
Operation Status: Active
Common Name: Mermaid Marine - Guy Bloiden
Yrs of Operation: 2002
Comments: Not reported
Updated Date: 11/22/2002
Updated By: sxf
Decode for OpstatID: Active

1610 NORTH PIER 99 ST. (Continued) **S106655861**

Operation Id: 134631
Operation Status: Inactive
Common Name: Former Schooner Creek Boat Works
Yrs of Operation: 1992-1999
Comments: Not reported
Updated Date: 08/16/2004
Updated By: JWAGGY
Decode for OpstatID: Inactive
Operations SIC Id: 198070
SIC Code: 1721
Created By: Not reported
Created Date: 12/17/2002
Operations SIC Id: 198071
SIC Code: 4493
Created By: Not reported
Created Date: 12/17/2002
Operations SIC Id: 198072
SIC Code: 1711
Created By: Not reported
Created Date: 12/17/2002
Operations SIC Id: 198073
SIC Code: 3732
Created By: Not reported
Created Date: 12/17/2002
Operations SIC Id: 198074
SIC Code: 4499
Created By: Not reported
Created Date: 12/17/2002

Operation Id: 134632
Operation Status: Inactive
Common Name: Schroeder's Marine Machine Works
Yrs of Operation: Operating in 1976
Comments: 1523 N Marine Dr. (owner P.R. Schroeder)
Updated Date: 12/02/2002
Updated By: sxf
Decode for OpstatID: Inactive

VCS:
Name: 1610 NORTH PIER 99 ST.
Address: 1610 N PIER 99 ST.
City,State,Zip: PORTLAND, OR 97217
ECS Site ID: 3526
Facility Size: 1.07 acres
Action: Extension requested by owner/operator
Start Date: 10/31/2003
End Date: 10/31/2003
Program: VCS
Latitude: 45.6065
Longitude: -122.6829
Primary Action Flag: False
Investigation Code: LIS

Name: 1610 NORTH PIER 99 ST.
Address: 1610 N PIER 99 ST.
City,State,Zip: PORTLAND, OR 97217
ECS Site ID: 3526

1610 NORTH PIER 99 ST. (Continued) **S106655861**

Facility Size:	1.07 acres
Action:	Petition or request granted
Start Date:	11/03/2003
End Date:	11/03/2003
Program:	VCS
Latitude:	45.6065
Longitude:	-122.6829
Primary Action Flag:	False
Investigation Code:	LIS
Name:	1610 NORTH PIER 99 ST.
Address:	1610 N PIER 99 ST.
City,State,Zip:	PORTLAND, OR 97217
ECS Site ID:	3526
Facility Size:	1.07 acres
Action:	Facility placed on Confirmed Release List
Start Date:	06/02/2004
End Date:	06/02/2004
Program:	VCS
Latitude:	45.6065
Longitude:	-122.6829
Primary Action Flag:	False
Investigation Code:	LIS
Name:	1610 NORTH PIER 99 ST.
Address:	1610 N PIER 99 ST.
City,State,Zip:	PORTLAND, OR 97217
ECS Site ID:	3526
Facility Size:	1.07 acres
Action:	NEGOTIATIONS
Start Date:	04/09/2003
End Date:	08/01/2003
Program:	VCS
Latitude:	45.6065
Longitude:	-122.6829
Primary Action Flag:	False
Investigation Code:	LIS
Name:	1610 NORTH PIER 99 ST.
Address:	1610 N PIER 99 ST.
City,State,Zip:	PORTLAND, OR 97217
ECS Site ID:	3526
Facility Size:	1.07 acres
Action:	Facility proposed for Confirmed Release List
Start Date:	09/22/2003
End Date:	09/22/2003
Program:	VCS
Latitude:	45.6065
Longitude:	-122.6829
Primary Action Flag:	False
Investigation Code:	LIS
Name:	1610 NORTH PIER 99 ST.
Address:	1610 N PIER 99 ST.
City,State,Zip:	PORTLAND, OR 97217
ECS Site ID:	3526
Facility Size:	1.07 acres

1610 NORTH PIER 99 ST. (Continued) **S106655861**

Action:	Proposal for Confirmed Release List recommended
Start Date:	08/11/2003
End Date:	08/11/2003
Program:	VCS
Latitude:	45.6065
Longitude:	-122.6829
Primary Action Flag:	False
Investigation Code:	LIS

Name:	1610 NORTH PIER 99 ST.
Address:	1610 N PIER 99 ST.
City,State,Zip:	PORTLAND, OR 97217
ECS Site ID:	3526
Facility Size:	1.07 acres
Action:	Site Investigation recommended (SI)
Start Date:	08/27/2003
End Date:	08/27/2003
Program:	VCS
Latitude:	45.6065
Longitude:	-122.6829
Primary Action Flag:	False
Investigation Code:	LIS

Name:	1610 NORTH PIER 99 ST.
Address:	1610 N PIER 99 ST.
City,State,Zip:	PORTLAND, OR 97217
ECS Site ID:	3526
Facility Size:	1.07 acres
Action:	SITE INVESTIGATION
Start Date:	08/01/2003
End Date:	08/27/2003
Program:	VCS
Latitude:	45.6065
Longitude:	-122.6829
Primary Action Flag:	False
Investigation Code:	LIS

OR MANIFEST:

Manifest Year:	Manifest Year - 2014
EPA Id:	ORQ000032499
Inactive Status:	2015-03-23 00:00:00
Organization Name:	Apex Companies LLC
Contact Name:	John Foxwell
Contact Telephone Number:	Not reported
Mailing Address:	3015 SW First Ave
Mailing City/State/Zip:	Portland, OR 97201

Manifest:

Name:	MILTON O BROWN
Year :	2014
RCRA Id :	ORQ000032499
Inactive :	2015-03-23 00:00:00
Status:	Small quantity generator
Manifest :	Not reported
Ship Date :	02/18/2014
TSD :	UTD981550177

1610 NORTH PIER 99 ST. (Continued) **S106655861**

WS Num:	1
Transporter:	ORQ000023150
Ship Qty :	Not reported
Rpt Unit :	Not reported
Off Mng :	H110
EPA Waste Codes:	D008
Waste Description:	Rinsate water from pipe cleaning
Amt Of Waste Stream Generated in Reporting Yr 1:	163.25999999999999
Amt Of Waste Stream Generated in Reporting Yr 2:	163.25999999999999

Manifest:

Name:	MILTON O BROWN
Year :	2013
RCRA Id :	ORQ000032499
Inactive :	Not reported
Status:	Large quantity generator
Manifest :	001138564
Ship Date :	11/13/2013
TSD :	ORD089452353
WS Num:	1
Transporter:	WAD988479440
Ship Qty :	Not reported
Rpt Unit :	Not reported
Off Mng :	H132
EPA Waste Codes:	D008
Waste Description:	Burn debris encountered during remediation project
Amt Of Waste Stream Generated in Reporting Yr 1:	1387.71
Amt Of Waste Stream Generated in Reporting Yr 2:	1387.71

---

42 **EXPO CENTER** **OR ECSI U000432847**
SW **2060 N MARINE DR** **OR LUST N/A**
1/4-1/2 PORTLAND, OR 97217 **OR UST**
0.480 mi. **OR AST**
2536 ft. **OR SPILLS**
OR HSIS

Relative:
Lower
Actual:
19 ft.

ECSI:

Name:	METRO EXPO CENTER
Address:	2060 N MARINE DR.
City,State,Zip:	PORTLAND, OR 97217
State ID Number:	4138
Brown ID:	0
Study Area:	False
Region ID:	2
Legislatve ID:	0
Investigation:	Suspect
FACA ID:	22109
Further Action:	0
Lat/Long (dms):	45 36 26.60 / -122 41 19.00
County Code:	26.00
Score Value:	Not reported
Cerclis ID:	Not reported
Township Coord.:	2.00
Township Zone:	N

EXPO CENTER (Continued) **U000432847**

Range Coord: 1.00
Range Zone: E
Section Coord: 33
Qtr Section: Not reported
Tax Lots: 200
Size: 38.66 acres
NPL: False
Orphan: False
Updated By: GWISTAR
Update Date: 04/20/2006
Created Date: 05/13/2004
Decode For RegionID: Northwest Region
Decode For BrownID: Not reported
Decode For Furtheract: Not reported
Decode For Investstat: Suspect
Decode For Legislative: Not reported

Narrative:
NARR ID: 5745255
NARR Code: Contamination
Created By: CHARMAN
Created Date: 07/29/2004
Updated By: CHARMAN
Updated Date: 07/29/2004
Decode for NarcdID: Contamination
NARR Comments: Area around site has been extensively investigated and the past activity has not been evaluated as part of DEQ Cleanup program. As part of Columbia Slough Area-wide Discovery Project this site was noted due to the presense of soil borings found in Water Resources Department well log database. Site runoff or subsurface contamination could reach part of Columbia Slough or location wetlands via stormwater drainage system.

Administrative Action:
Action ID: 9424
Region: Not reported
Complete Date: 05/13/2004
Rank Value: Not reported
Cleanup Flag: False
Created Date: 05/13/2004
Decode for AgencyID: Department of Environmental Quality
Decode for RegionID: Not reported
Category: Administrative Action
Action Code Flag: False
Action: Site added to database
Further Action: Not reported
Comments: Not reported

Action ID: 9508
Region: Northwestern Region
Complete Date: 05/13/2004
Rank Value: Not reported
Cleanup Flag: False
Created Date: 05/13/2004
Decode for AgencyID: Department of Environmental Quality
Decode for RegionID: Northwest Region
Category: Remedial Action
Action Code Flag: False

EXPO CENTER (Continued) **U000432847**

Action: Site Screening recommended (EV)
Further Action: 0
Comments: Not reported

LUST:
Name: EXPO CENTER/MULTNOMAH EXPO CENTER #2
Address: 2060 N MARINE DR
City,State,Zip: PORTLAND, OR 97217
Region: North Western Region
Facility ID: 26-92-0139
Cleanup Received Date: 04/13/1992
Cleanup Start Date: 04/13/1992
Cleanup Complete Date: 04/05/1996
Decode for Region: North West Region

UST:
Name: EXPO CENTER
Address: 2060 N MARINE DR
City: PORTLAND
Facility ID: 6137
Facility Telephone: (503)248-5050
Permittee Name: TOM GUINEY, FLEET ADMINISTRATOR
Number of Permitted Tanks: Not reported
Active Tanks: Not reported
Decommissioned Tanks: 2
Number of Tanks: 2

AST:
Facility ID: 17036
Name: PORTLAND METROPOLITAN EXPO CTR
Address: 2060 N MARINE DR
City,State,Zip: PORTLAND, OR 972170364
Substance: DIESEL FUEL
Reporting Quantities: Not reported
Quantity Units: Not reported
Physical State: Not reported
Storage 1: Above ground tank
Storage 2: Not reported
Owner-Operator Name: MARTHA
Direct Site Phone: 5037365200
Report Class: Annual
Report Year: 2017
Is Poisonous Gas: No
Is Poisonous Material: No
Is Biological Hazard: No
Is Radioactive Material: No
Is Explosive: No
Status: Not reported
Nature of Business: TRADE SHOW CENTER
NAICS Code: 921190
Maximum Daily Amount Code: 0
Maximum Daily Amount Code Range: 0-4
Maximum Daily Amount Units: gal
Is Solid State: No
Is Liquid State: Yes
Is Gaseous State: No

EXPO CENTER (Continued) **U000432847**

Is Combustible Dust:	No
Is Fire Hazard:	No
Is Sudden Release of Pressure Hazard:	No
Is Reactive Hazard:	No
Is Immediate Hazard:	No
Is Delayed Hazard:	No
Is Corrosive to Metal:	No
Is Flammable:	Yes
Is Gas Under Pressure:	No
Is Physical HNOC:	No
Is Emission of Gas With Water:	No
Is Organic Peroxide:	No
Is Oxidizer:	No
Is Pyrophoric liquid or solid:	No
Is Pyrophoric Gas:	No
Is Self-Heating:	No
Is Self-Reacting:	No
Is Acute Toxicity:	No
Is Aspiration Hazard:	No
Is Carcinogenicity:	No
Is Germ Cell Mutagenicity:	No
Is Health HNOC:	No
Is Reproductive Toxicity:	No
Is Respiratory or Skin Sensitization:	No
Is Serious Eye Damage or Eye Irritation:	No
Is Simple Asphyxiate:	No
Is Skin Corrosion or Irritation:	No
Is Specific Target Organ Toxicity:	No

Facility ID:	17036
Name:	PORTLAND METROPOLITAN EXPO CTR
Address:	2060 N MARINE DR
City,State,Zip:	PORTLAND, OR 972170364
Substance:	DIESEL FUEL
Reporting Quantities:	Not reported
Quantity Units:	Not reported
Physical State:	Not reported
Storage 1:	Above ground tank
Storage 2:	Not reported
Owner-Operator Name:	Scott
Direct Site Phone:	5037365200
Report Class:	Annual
Report Year:	2018
Is Poisonous Gas:	No
Is Poisonous Material:	No
Is Biological Hazard:	No
Is Radioactive Material:	No
Is Explosive:	No
Status:	Not reported
Nature of Business:	TRADE SHOW CENTER
NAICS Code:	921190
Maximum Daily Amount Code:	0
Maximum Daily Amount Code Range:	0-4
Maximum Daily Amount Units:	gal
Is Solid State:	No
Is Liquid State:	Yes
Is Gaseous State:	No

EXPO CENTER (Continued) **U000432847**

Is Combustible Dust:	No
Is Fire Hazard:	No
Is Sudden Release of Pressure Hazard:	No
Is Reactive Hazard:	No
Is Immediate Hazard:	No
Is Delayed Hazard:	No
Is Corrosive to Metal:	No
Is Flammable:	Yes
Is Gas Under Pressure:	No
Is Physical HNOC:	No
Is Emission of Gas With Water:	No
Is Organic Peroxide:	No
Is Oxidizer:	No
Is Pyrophoric liquid or solid:	No
Is Pyrophoric Gas:	No
Is Self-Heating:	No
Is Self-Reacting:	No
Is Acute Toxicity:	No
Is Aspiration Hazard:	No
Is Carcinogenicity:	No
Is Germ Cell Mutagenicity:	No
Is Health HNOC:	No
Is Reproductive Toxicity:	No
Is Respiratory or Skin Sensitization:	No
Is Serious Eye Damage or Eye Irritation:	No
Is Simple Asphyxiate:	No
Is Skin Corrosion or Irritation:	No
Is Specific Target Organ Toxicity:	No

Facility ID:	17036
Name:	PORTLAND METROPOLITAN EXPO CTR
Address:	2060 N MARINE DR
City,State,Zip:	PORTLAND, OR 972170364
Substance:	DIESEL FUEL
Reporting Quantities:	Not reported
Quantity Units:	Not reported
Physical State:	Not reported
Storage 1:	Above ground tank
Storage 2:	Not reported
Owner-Operator Name:	Scott
Direct Site Phone:	5037365200
Report Class:	Annual
Report Year:	2019
Is Poisonous Gas:	No
Is Poisonous Material:	No
Is Biological Hazard:	No
Is Radioactive Material:	No
Is Explosive:	No
Status:	ACTIVE
Nature of Business:	TRADE SHOW CENTER
NAICS Code:	921190
Maximum Daily Amount Code:	0
Maximum Daily Amount Code Range:	0-4
Maximum Daily Amount Units:	gal
Is Solid State:	No
Is Liquid State:	Yes
Is Gaseous State:	No

EXPO CENTER (Continued) **U000432847**

Is Combustible Dust:	No
Is Fire Hazard:	No
Is Sudden Release of Pressure Hazard:	No
Is Reactive Hazard:	No
Is Immediate Hazard:	No
Is Delayed Hazard:	No
Is Corrosive to Metal:	No
Is Flammable:	Yes
Is Gas Under Pressure:	No
Is Physical HNOC:	No
Is Emission of Gas With Water:	No
Is Organic Peroxide:	No
Is Oxidizer:	No
Is Pyrophoric liquid or solid:	No
Is Pyrophoric Gas:	No
Is Self-Heating:	No
Is Self-Reacting:	No
Is Acute Toxicity:	No
Is Aspiration Hazard:	No
Is Carcinogenicity:	No
Is Germ Cell Mutagenicity:	No
Is Health HNOC:	No
Is Reproductive Toxicity:	No
Is Respiratory or Skin Sensitization:	No
Is Serious Eye Damage or Eye Irritation:	No
Is Simple Asphyxiate:	No
Is Skin Corrosion or Irritation:	No
Is Specific Target Organ Toxicity:	No

OR SPILLS:

Name:	Not reported
Address:	2060 N. MARINE DR.
City,State,Zip:	PORTLAND, OR 97217
Facility ID:	2016-0363
Incident Status:	Closed
Material:	Chemical Product
Quantity:	50
Unit of Measure:	Gallons
Release Date:	02/10/2016
Description:	An asphalt company truck carrying flats of 5-gallon buckets of a concrete sealer turned a corner, was cut off, made evasive maneuver and lost 10 buckets to the pavement on N. Marine Drive. Portland Fire and ODOT are on-scene.
Lat/Long:	45.607167 / -122.68929
Source:	Container
Media:	Pavement
Responsible Company:	Not reported
Responsible Address:	Not reported
Responsible City,St,Zip:	Not reported
Unknown Quantity Released:	Not reported
Maximum Potential Quantity:	Not reported
Quantity Recovered:	Not reported

Name:	Not reported
Address:	2060 N. MARINE DR.
City,State,Zip:	PORTLAND, OR 97217
Facility ID:	2016-0363

EXPO CENTER (Continued) **U000432847**

Incident Status: Closed
Material: Chemical Product
Quantity: 50
Unit of Measure: Gallons
Release Date: 02/10/2016
Description: An asphalt company truck carrying flats of 5-gallon buckets of a concrete sealer turned a corner, was cut off, made evasive maneuver and lost 10 buckets to the pavement on N. Marine Drive. Portland Fire and ODOT are on-scene.
Lat/Long: 45.607167 / -122.68929
Source: Container
Media: Pavement
Responsible Company: Not reported
Responsible Address: Not reported
Responsible City,St,Zip: Not reported
Unknown Quantity Released: Not reported
Maximum Potential Quantity: Not reported
Quantity Recovered: Not reported

HSIS:

Name:	PORTLAND METROPOLITAN EXPO CTR
ldress:	2060 N MARINE DR
y,State,Zip:	PORTLAND, OR 972170364
cility ID:	017036
rtment Or Division Of Company:	Not reported
hemical Is Extremely Hazardous Substance (EHS:	N
ontains 112R:	N
acility Has Written Emergency Plan:	Y
CS Code 1:	921190
NAICS Desc 1:	OTHER GENERAL GOV SUPPORT
CS Code 2:	000000
S Desc 2:	Not reported
Manager Name:	MARTHA BENNETT
iness Phone:	5037365200
ailing Address:	2060 N MARINE DR
Mailing City:	PORTLAND
Mailing State:	OR
iling Zip:	972170364
of Employees:	14
Phone:	5037365200
acard:	N
e Dept Code:	0291
FD:	PORTLAND FIRE & RESCUE
prinkler System:	Y
Emergency Contact:	CHUCK DILLS
Emergency Procedure:	OPS OFFICE ADMIN & CONCESSIONS OFFICES
Business Type:	TRADE SHOW CENTER
ty Type:	Not reported
rtment:	Not reported
s:	Not reported
de:	Not reported
tude:	Not reported
s TRI:	Not reported
s RMP:	Not reported
s PSM:	Not reported
s CR2K:	Not reported
s 302:	Not reported

EXPO CENTER (Continued) **U000432847**

er Name:	Not reported
Reported ID:	Not reported
Number:	Not reported
nical Name:	Not reported
Name:	Not reported
re:	Not reported
x:	Not reported
S:	Not reported
re Component:	Not reported
mum Daily Amount Code:	Not reported
mum Daily Amount Unit:	Not reported
nical Added Date:	Not reported
em PSM:	Not reported
em 112R:	Not reported
em 302:	Not reported
sticide:	Not reported
rtilizer:	Not reported
cal State:	Not reported
A Number:	Not reported
A Health:	Not reported
A Flammability:	Not reported
A Reactivity:	Not reported
A Special Notice:	Not reported
rds:	Not reported
ber of Days Onsite:	Not reported
	Not reported

Chemical:

emical Name:	LEAD ACID BATTERIES
hysical Description:	SOLID
Number:	Not reported
cility Id:	017036
ysical State Of The Substance:	1
erage Amount Possessed During The Year Code:	11
ximum Amount Possessed During The Year Code:	21
plicable Unit Of Measure Code:	1
Description Of The Unit Of Measure:	POUNDS
ype Code:	R
Description:	OTHER
Code:	Not reported
erature Description:	Not reported
essure of Code:	1
Pressure Description:	NORMAL PRESSURE
sure of Code:	Not reported
sure Description:	Not reported
Temperature Description:	NORMAL TEMPERATURE
mperature of The Hazardous Substance Code:	4
erature Description:	Not reported
erature of The Hazardous Substance Code:	Not reported
ys Hazardous Substance On Site During Year:	35
The Substance Protected A Trade Secret:	False
ption Of The Max Qnty Code:	5,000-9,999
ription Of The Avg Qnty Code:	500-999
Most Hazardous Ingridient:	SULFURIC ACID
ited Nations/north America 4 Digit Class Number:	2794
zard Rank:	4
EHS Ingredient:	SULFURIC ACID

EXPO CENTER (Continued) **U000432847**

ubstance Pure:	False
bstance Mix:	True
irst Hazardous Class Code For Chemical:	Acute Health Hazard
nd Hazardous Class Code For Chemical:	Corrosive Material
hird Hazardous Class Code For Chemical:	Chronic Health Hazard
zard Class 1 Of The Chemical:	6.3
ard Class 2 Of The Chemical:	8.0
zard Class 3 Of The Chemical:	6.4
emical Name:	DIESEL FUEL
ysical Description:	LIQUID
e Number:	0068334305
cility Id:	017036
ysical State Of The Substance:	2
erage Amount Possessed During The Year Code:	11
ximum Amount Possessed During The Year Code:	11
plicable Unit Of Measure Code:	2
Description Of The Unit Of Measure:	GALLONS
pe Code:	A
Description:	ABOVEGROUND TANK
Code:	Not reported
erature Description:	Not reported
essure of Code:	1
Pressure Description:	NORMAL PRESSURE
ure of Code:	Not reported
ure Description:	Not reported
Temperature Description:	NORMAL TEMPERATURE
mperature of The Hazardous Substance Code:	4
erature Description:	Not reported
erature of The Hazardous Substance Code:	Not reported
ays Hazardous Substance On Site During Year:	365
The Substance Protected A Trade Secret:	False
ription Of The Max Qnty Code:	500-999
ription Of The Avg Qnty Code:	500-999
Hazardous Ingridient:	petroleum products, diesel oil
ited Nations/north America 4 Digit Class Number:	1993
zard Rank:	2
Ingredient:	Not reported
ubstance Pure:	False
bstance Mix:	True
First Hazardous Class Code For Chemical:	Flammable and Combustible Liquid
econd Hazardous Class Code For Chemical:	Acute Health Hazard
Hazardous Class Code For Chemical:	Not reported
ard Class 1 Of The Chemical:	3.0
zard Class 2 Of The Chemical:	6.3
rd Class 3 Of The Chemical:	Not reported
Additional Chemical:	
hemical Is A Toxic 313 Chemical:	N
Pesticide Registration Number:	Not reported
ontains 112R:	N
ontains EHS:	N
rtilizer:	N
esticide:	N
ontains 313:	N

43
SW
1/4-1/2
0.493 mi.
2604 ft.

DELTA PARK EXIT CONSTRUCTION — **OR LUST** — **S100497559**
DELTA PARK EXIT, WEST SIDE OF I-5 — **N/A**
PORTLAND, OR 97217

Relative:
Lower

Actual:
22 ft.

LUST:

Name:	DELTA PARK EXIT CONSTRUCTION
Address:	DELTA PARK EXIT, WEST SIDE OF I-5
City,State,Zip:	PORTLAND, OR 97217
Region:	North Western Region
Facility ID:	26-90-0346
Cleanup Received Date:	09/21/1990
Cleanup Start Date:	09/19/1990
Cleanup Complete Date:	**12/24/1990**
Decode for Region:	**North West Region**

44
WSW
1/2-1
0.541 mi.
2857 ft.

WHITE MARINE SERVICES, INC. — **OR ECSI** — **S102521499**
2335 N MARINE DR. — **N/A**
PORTLAND, OR 97217

Relative:
Lower

Actual:
20 ft.

ECSI:

Name:	WHITE MARINE SERVICES, INC.
Address:	2335 N MARINE DR.
City,State,Zip:	PORTLAND, OR 97217
State ID Number:	4310
Brown ID:	0
Study Area:	False
Region ID:	2
Legislatve ID:	0
Investigation:	Suspect
FACA ID:	55509
Further Action:	258
Lat/Long (dms):	45 36 34.20 / -122 41 29.00
County Code:	26.00
Score Value:	Not reported
Cerclis ID:	Not reported
Township Coord.:	2.00
Township Zone:	N
Range Coord:	1.00
Range Zone:	E
Section Coord:	33
Qtr Section:	Not reported
Tax Lots:	1300
Size:	1.34 acres
NPL:	False
Orphan:	False
Updated By:	GWISTAR
Update Date:	12/31/2013
Created Date:	12/23/2004
Decode For RegionID:	Northwest Region
Decode For BrownID:	Not reported
Decode For Furtheract:	Medium
Decode For Investstat:	Suspect
Decode For Legislative:	Not reported

Alias Name: Blue Heron Marina

Narrative:

WHITE MARINE SERVICES, INC. (Continued) **S102521499**

NARR ID: 5746072
NARR Code: Contamination
Created By: LGIBSON
Created Date: 12/23/2004
Updated By: GWISTAR
Updated Date: 12/23/2004
Decode for NarcdID: Contamination
NARR Comments: [12/23/2004, BP] As a part of complaint investigation, DEQ has collected three hand-augured soil samples to a depth of 4 feet near the reported spill area. A field visit and lab analyses indicate surface soil contamination with heavy oil-range hydrocarbons at uo to 7,810 ppm at a depth of 1 foot below ground surface, decreasing to 247 ppm at a depth of 4 feet.

NARR ID: 5746071
NARR Code: Manner of Release
Created By: LGIBSON
Created Date: 12/23/2004
Updated By: GWISTAR
Updated Date: 12/23/2004
Decode for NarcdID: Manner of Release
NARR Comments: [12/23/2004, BP] A spill from a waste oil drum was first reported by a neighboring business, Oregon Waste Management, on 6/17/2004 @3:16 p.m. The report was filed as a complaint for later investigation.

NARR ID: 5746073
NARR Code: Remedial Action
Created By: LGIBSON
Created Date: 12/23/2004
Updated By: GWISTAR
Updated Date: 12/23/2004
Decode for NarcdID: Remedial Action
NARR Comments: [12/23/2004, BP] The neighboring Oregon Waste Management has two off-site monitoring wells on the Marina property as a part of their remedial system. The access to these wells has been, and still is, in litigation. A contractor with Waste Management first observed and reported the spilled drum.

Administrative Action:
Action ID: 9424
Region: Not reported
Complete Date: 12/23/2004
Rank Value: Not reported
Cleanup Flag: False
Created Date: 12/23/2004
Decode for AgencyID: Department of Environmental Quality
Decode for RegionID: Not reported
Category: Administrative Action
Action Code Flag: False
Action: Site added to database
Further Action: Not reported
Comments: Not reported

Action ID: 9508
Region: 0
Complete Date: Not reported
Rank Value: Not reported
Cleanup Flag: False

WHITE MARINE SERVICES, INC. (Continued) **S102521499**

Created Date: 12/23/2004
Decode for AgencyID: Department of Environmental Quality
Decode for RegionID: Not reported
Category: Remedial Action
Action Code Flag: False
Action: Site Screening recommended (EV)
Further Action: 0
Comments: Not reported

Action ID: 9506
Region: Northwestern Region
Complete Date: 12/30/2004
Rank Value: Not reported
Cleanup Flag: False
Created Date: 12/31/2013
Decode for AgencyID: Department of Environmental Quality
Decode for RegionID: Northwest Region
Category: Remedial Action
Action Code Flag: False
Action: Site Investigation recommended (SI)
Further Action: Medium
Comments: Not reported

Operations:
Operation Id: 135030
Operation Status: Active
Common Name: White Marine Services, Inc.
Yrs of Operation: unknown
Comments: Not reported
Updated Date: 12/23/2004
Updated By: LGIBSON
Decode for OpstatID: Active

---

45 **STOCKYARDS COMMERCE CENTER** **OR ECSI** **S111766402**
WSW **2500-2664 N MARINE DR.** **OR VCP** **N/A**
1/2-1 **PORTLAND, OR 97217**
0.603 mi.
3186 ft.

Relative: ECSI:
Lower
Address: Name: STOCKYARDS COMMERCE CENTER
Actual: 2500-2664 N MARINE DR.
18ft. City,State,Zip: PORTLAND, OR 97217
State ID Number: 5695
Brown ID: 0
Study Area: False
Region ID: 2
Legislatve ID: 0
Investigation: Suspect
FACA ID: 122989
Further Action: 0
Lat/Long (dms): 45 36 33.10 / -122 41 40.20
County Code: 26.00
Score Value: Not reported
Cerclis ID: Not reported
Township Coord.: 2.00
Township Zone: N
Range Coord: 1.00

STOCKYARDS COMMERCE CENTER (Continued) **S111766402**

Range Zone: E
Section Coord: 33
Qtr Section: C
Tax Lots: 1300
Size: 22.98 acres
NPL: False
Orphan: False
Updated By: GWISTAR
Update Date: 07/14/2014
Created Date: 02/22/2012
Decode For RegionID: Northwest Region
Decode For BrownID: Not reported
Decode For Furtheract: Not reported
Decode For Investstat: Suspect
Decode For Legislative: Not reported
Alias Name: Portland Union Stock Yards
Alias Name: Portland Livestock Auction, Inc.

Hazardous Release:
Substance ID.: 121011
Haz Release ID: 388122
Qty Released: Not reported
Date Released: Not reported
Update Date: 04/08/2013
Update By: SMILLER
Substance Code: 127-18-4
Substance Name: TETRACHLOROETHYLENE
Substance Abbrev.: Not reported
Substance Category ID: 8519
Substance Category: Volatiles
Category Level: Not reported
Created By: Not reported
Created Date: 12/17/2002
Substance Category ID: 8551
Substance Category: Solvents of interest to Milwaukie Area GW study
Category Level: Not reported
Created By: Not reported
Created Date: 12/17/2002
Substance Category ID: 8519
Substance Category: Volatiles
Category Level: Not reported
Created By: Not reported
Created Date: 12/17/2002
Substance Category ID: 8551
Substance Category: Solvents of interest to Milwaukie Area GW study
Category Level: Not reported
Created By: Not reported
Created Date: 12/17/2002
Substance Alias ID: 316912
Sub Alias Name: ETHENE,TETRACHLORO-
Substance Alias ID: 316913
Sub Alias Name: ETHYLENE TETRACHLORIDE
Substance Alias ID: 316914
Sub Alias Name: PERCHLOROETHYLENE
Substance Alias ID: 316915
Sub Alias Name: PERCLENE
Substance Alias ID: 316916
Sub Alias Name: TETRACHLOROETHENE

STOCKYARDS COMMERCE CENTER (Continued) **S111766402**

Substance Alias ID: 316917
Sub Alias Name: TETRACHLOROETHENE,1,1,2,2-
Substance Alias ID: 316918
Sub Alias Name: TETRACHLOROETHYLENE,1,1,2,2-
Sampling Result ID: 350582
Feature Id: 0
Hazard Release Id: 388122
Medium: 698
Substance Abbrev.: 0
Unit Code: Not reported
Observation: False
Owner Operator: False
Lab Data: True
Sample Depth: shallow
Start Date: 07/22/1991
End Date: Not reported
Min Concentration: Not reported
Max Concentration: Not reported
Sample Comment: 8 ppb shallow groundwater
Last Update By: SMILLER
Update Date: 04/08/2013
Decode for MediumID: Groundwater

Substance ID.: 121781
Haz Release ID: 388123
Qty Released: Not reported
Date Released: Not reported
Update Date: 04/08/2013
Update By: SMILLER
Substance Code: 79-01-6
Substance Name: TRICHLOROETHYLENE
Substance Abbrev.: Not reported
Substance Category ID: 8523
Substance Category: Volatiles
Category Level: Not reported
Created By: Not reported
Created Date: 12/17/2002
Substance Category ID: 8545
Substance Category: Solvents of interest to Milwaukie Area GW study
Category Level: Not reported
Created By: Not reported
Created Date: 12/17/2002
Substance Category ID: 8523
Substance Category: Volatiles
Category Level: Not reported
Created By: Not reported
Created Date: 12/17/2002
Substance Category ID: 8545
Substance Category: Solvents of interest to Milwaukie Area GW study
Category Level: Not reported
Created By: Not reported
Created Date: 12/17/2002
Substance Alias ID: 317517
Sub Alias Name: ETHINYL TRICHLORIDE
Substance Alias ID: 317518
Sub Alias Name: ETHYLENE TRICHLORIDE
Substance Alias ID: 317519

STOCKYARDS COMMERCE CENTER (Continued) **S111766402**

Sub Alias Name: TCE
Substance Alias ID: 317520
Sub Alias Name: TRI-CLENE
Substance Alias ID: 317521
Sub Alias Name: TRICHLOROETHENE
Sampling Result ID: 350583
Feature Id: 0
Hazard Release Id: 388123
Medium: 698
Substance Abbrev.: 0
Unit Code: Not reported
Observation: False
Owner Operator: False
Lab Data: True
Sample Depth: shallow
Start Date: 07/22/1991
End Date: Not reported
Min Concentration: Not reported
Max Concentration: Not reported
Sample Comment: 6 ppb shallow groundwater
Last Update By: SMILLER
Update Date: 04/08/2013
Decode for MediumID: Groundwater

Narrative:

NARR ID: 5753996
NARR Code: Contamination
Created By: SFORTUN
Created Date: 04/12/2012
Updated By: SFORTUN
Updated Date: 04/12/2012
Decode for NarcdID: Contamination
NARR Comments: This site was added to ECSI based on documented evidence of elevated concentrations of chlorinated solvents, metals, and petroleum constituents in the site's shallow groundwater, as well as an elevated concentration of a chlorinated hydrocarbon in stormwater draining to the Columbia River.

NARR ID: 5754069
NARR Code: Data Sources
Created By: SFORTUN
Created Date: 06/26/2012
Updated By: SFORTUN
Updated Date: 06/26/2012
Decode for NarcdID: Data Sources
NARR Comments: Preliminary Environmental Site Audit, Waste Management of Oregon, Inc., Proposed Transfer Station Site, Portland, Oregon, prepared by Sweet-Edwards/EMCON, for Waste Management of Oregon, Inc., November 18, 1987 (report filed with ECSI #1091, Oregon Waste Systems - Proposed Transfer Station). Environmental Audit: Field Investigation and Remedial Alternatives Assessment, Proposed Transfer Station Site, Portland, Oregon, prepared by Sweet-Edwards/EMCON, for Oregon Waste Systems, Inc., April 25, 1988. (report filed with ECSI #1091).

NARR ID: 5754597
NARR Code: General Site Description
Created By: SMILLER
Created Date: 04/18/2013

STOCKYARDS COMMERCE CENTER (Continued) **S111766402**

Updated By: SMILLER
Updated Date: 04/18/2013
Decode for NarcdID: General Site Description
NARR Comments: The Stockyards Commerce Center site is a 22.98-acre parcel (Tax Lot 1300 of Township 2 North / Range 1 East Section 33C) that was originally part of the larger, 46-acre Oregon Waste Systems Proposed Transfer Station site (ECSI #1091).

NARR ID: 5754570
NARR Code: Hazardous Substance/Waste Types
Created By: SMILLER
Created Date: 04/08/2013
Updated By: SMILLER
Updated Date: 04/08/2013
Decode for NarcdID: Hazardous Substance/Waste Types
NARR Comments: [4/8/13 SA/SAM] Potential environmental contaminants of concern include residual petroleum constituents in soils, such as benzene, anthrazene and benzo(a)pyrene. PCE and TCE are found in shallow and deep groundwater at the site. PCBs have been found in site soils.

NARR ID: 5754569
NARR Code: Manner of Release
Created By: SMILLER
Created Date: 04/08/2013
Updated By: SMILLER
Updated Date: 04/08/2013
Decode for NarcdID: Manner of Release
NARR Comments: unknown- likely historic uses. PCE and TCE in deeper groundwater may be part of a larger area wide contamination.

NARR ID: 5754568
NARR Code: Remedial Action
Created By: SMILLER
Created Date: 04/08/2013
Updated By: SMILLER
Updated Date: 04/08/2013
Decode for NarcdID: Remedial Action
NARR Comments: [4/8/13 SA/SAM] Site Investigations and some cleanup has occured on site since approximately 1988; generally focusing on underground storage tank removal and remediation. DEQ Site Assessment recommends the following activities be performed at the site to help clarify site risk and priority for further action. Contaminated soil remained under the Rod s Truck Stop building with issuance of underground storage tank program NFA in 1993. A review of the archived UST file and possible investigation should be completed to determine the risk of contaminated soils for vapor intrusion for petroleum. PCE/TCE samples were collected from shallow groundwater in 1991. Confirmation of PCE/TCE concentrations is recommended to ensure vapor intrusion occupational risk based concentrations are currently met. Potential sources of PCE/TCE in shallow groundwater include remaining soils at Rod s Truck Service and potential spills from Peninsula Railroad Terminal to the south of the Stockyard property. Current site stormwater drainage should be diagramed and determine discharge points for the property. Columbia Slough Sediments- sediment sampling near current and historic stormwater outfalls should be tested for metals, PCBs, PAHs and VOCs. Sediment results should be compared to the average Lower Columbia River concentrations to determine if the

STOCKYARDS COMMERCE CENTER (Continued) **S111766402**

sediments are either near average conditions or significantly above average Lower Columbia River sediment conditions. If sediment concentrations are above average, a source control evaluation may need to be performed.

NARR ID: 5753997
NARR Code: Health Threats
Created By: SFORTUN
Created Date: 04/12/2012
Updated By: SFORTUN
Updated Date: 04/12/2012
Decode for NarcdID: Health Threats
NARR Comments: Contaminants in site groundwater and stormwater could represent a potential threat to on-site workers, aquatic life in the Columbia River, wildlife and aquatic life in nearby wetlands, and/or other users of groundwater and surface water in the immediate vicinity of the site. Water quality in the Columbia River is already impaired. The Columbia River is used for recreational and commercial fishing, as well as other recreational purposes. It also provides Critical Habitat for threatened and endangered fish species. The river and nearby wetlands also provide important habitat for other sensitive species such as protected migratory bird species, sensitive amphibian, reptile, and plant species, and food resources for sensitive aquatic and terrestrial species.

NARR ID: 5754567
NARR Code: Site History
Created By: SMILLER
Created Date: 04/08/2013
Updated By: SMILLER
Updated Date: 04/08/2013
Decode for NarcdID: Site History
NARR Comments: [4/8/13 SA/SAM] The site was originally developed in 1908 with the construction of a small hotel and a livestock Exchange Building. The Portland Union Stockyards was built in about 1910. The stockyards ceased operations in 1980. Site buildings also included Merit USA (Texaco) Truck Stop (built in about 1952), which included two fueling stations, truck scales, and a cafT. Rod s Truck Repair, a commercial gas station and repair shop began operating in the 1980 s. The stockyards were demolished in 1996 and redeveloped in approximately 1997 to its current configuration as light industry and warehousing.

Administrative Action:
Action ID: 9424
Region: Not reported
Complete Date: 02/22/2012
Rank Value: Not reported
Cleanup Flag: False
Created Date: 02/22/2012
Decode for AgencyID: Department of Environmental Quality
Decode for RegionID: Not reported
Category: Administrative Action
Action Code Flag: False
Action: Site added to database
Further Action: Not reported
Comments: Not reported

Action ID: 9508

STOCKYARDS COMMERCE CENTER (Continued) **S111766402**

Region: Northwestern Region
Complete Date: 02/22/2012
Rank Value: Not reported
Cleanup Flag: False
Created Date: 06/18/2012
Decode for AgencyID: Department of Environmental Quality
Decode for RegionID: Northwest Region
Category: Remedial Action
Action Code Flag: False
Action: Site Screening recommended (EV)
Further Action: 0
Comments: Not reported

Action ID: 9425
Region: Northwestern Region
Complete Date: 04/08/2013
Rank Value: Not reported
Cleanup Flag: False
Created Date: 06/18/2012
Decode for AgencyID: Department of Environmental Quality
Decode for RegionID: Northwest Region
Category: Remedial Action
Action Code Flag: False
Action: SITE EVALUATION
Further Action: 0
Comments: Not reported

Action ID: 9506
Region: Northwestern Region
Complete Date: 04/08/2013
Rank Value: Not reported
Cleanup Flag: False
Created Date: 04/08/2013
Decode for AgencyID: Department of Environmental Quality
Decode for RegionID: Northwest Region
Category: Remedial Action
Action Code Flag: False
Action: Site Investigation recommended (SI)
Further Action: Medium
Comments: Not reported

Action ID: 9419
Region: Northwestern Region
Complete Date: 04/08/2013
Rank Value: Not reported
Cleanup Flag: False
Created Date: 04/08/2013
Decode for AgencyID: Department of Environmental Quality
Decode for RegionID: Northwest Region
Category: Listing Action
Action Code Flag: False
Action: Decision Not to List Site (on the CRL or Inventory)
Further Action: 0
Comments: Not reported

Action ID: 9519
Region: Northwestern Region

STOCKYARDS COMMERCE CENTER (Continued) **S111766402**

Complete Date: 07/18/2013
Rank Value: Not reported
Cleanup Flag: False
Created Date: 06/03/2013
Decode for AgencyID: Department of Environmental Quality
Decode for RegionID: Northwest Region
Category: Remedial Action
Action Code Flag: False
Action: VCS Waiting List
Further Action: 0
Comments: Not reported

Action ID: 9511
Region: Northwestern Region
Complete Date: Not reported
Rank Value: Not reported
Cleanup Flag: False
Created Date: 07/24/2013
Decode for AgencyID: Department of Environmental Quality
Decode for RegionID: Northwest Region
Category: Remedial Action
Action Code Flag: False
Action: SITE INVESTIGATION
Further Action: 0
Comments: Not reported

Operations:
Operation Id: 135893
Operation Status: Inactive
Common Name: Portland Union Stock Yards
Yrs of Operation: 1910 - 1980's
Comments: Division of United Stockyards Corporation (a.k.a.: Portland Livestock Auction, Inc.); Livestock auction facility
Updated Date: 06/26/2012
Updated By: SFORTUN
Decode for OpstatID: Inactive

Operation Id: 135894
Operation Status: Inactive
Common Name: Rod's Truck Repair
Yrs of Operation: 1960's - early 1990's
Comments: Truck repair facility. Occupied a building used by the stockyards from the 1930's to the 1960's as a repair facility, including metral tank sandblasting (1950 to mid-1960's). Served as a gas station and repair shop from mid 60's to 1980's.
Updated Date: 06/26/2012
Updated By: SFORTUN
Decode for OpstatID: Inactive

Operation Id: 135895
Operation Status: Inactive
Common Name: Star Oil cardlock facility
Yrs of Operation: unknown
Comments: Refueling facility
Updated Date: 06/26/2012
Updated By: SFORTUN
Decode for OpstatID: Inactive

STOCKYARDS COMMERCE CENTER (Continued) **S111766402**

Operation Id: 135896
Operation Status: Inactive
Common Name: Merit USA Truck Stop
Yrs of Operation: 1952 - early 1990 ?
Comments: Truck refueling facility (Texaco), truck scales, cafe.
Updated Date: 06/26/2012
Updated By: SFORTUN
Decode for OpstatID: Inactive

Operation Id: 135897
Operation Status: Inactive
Common Name: L&R Transport
Yrs of Operation: 1950's - 1970's
Comments: Operated on south central portion of site.
Updated Date: 06/26/2012
Updated By: SFORTUN
Decode for OpstatID: Inactive

Operation Id: 135898
Operation Status: Inactive
Common Name: Gulf Pacific Lumber Company
Yrs of Operation: 1950's - 1970's
Comments: Operated on south central portion of facility.
Updated Date: 06/26/2012
Updated By: SFORTUN
Decode for OpstatID: Inactive

Operation Id: 135901
Operation Status: Inactive
Common Name: Hotel
Yrs of Operation: 1908-1910
Comments: Not reported
Updated Date: 06/26/2012
Updated By: SFORTUN
Decode for OpstatID: Inactive

Operation Id: 135902
Operation Status: Inactive
Common Name: Red Steer Restaurant
Yrs of Operation: 1980's-1990's
Comments: restaurant
Updated Date: 06/26/2012
Updated By: SFORTUN
Decode for OpstatID: Inactive

Operation Id: 135903
Operation Status: Inactive
Common Name: Commercial Driver Training
Yrs of Operation: thru late 1980's
Comments: Truck driving school.
Updated Date: 06/26/2012
Updated By: SFORTUN
Decode for OpstatID: Inactive

VCS:
Name: STOCKYARDS COMMERCE CENTER
Address: 2500-2664 N MARINE DR.

STOCKYARDS COMMERCE CENTER (Continued) **S111766402**

City,State,Zip: PORTLAND, OR 97217
ECS Site ID: 5695
Facility Size: 22.98 acres
Action: VCS Waiting List
Start Date: 05/30/2013
End Date: 07/18/2013
Program: VCS
Latitude: 45.6092
Longitude: -122.6945
Primary Action Flag: False
Investigation Code: SUS

Name: STOCKYARDS COMMERCE CENTER
Address: 2500-2664 N MARINE DR.
City,State,Zip: PORTLAND, OR 97217
ECS Site ID: 5695
Facility Size: 22.98 acres
Action: SITE INVESTIGATION
Start Date: 07/18/2013
End Date: Not reported
Program: VCP
Latitude: 45.6092
Longitude: -122.6945
Primary Action Flag: True
Investigation Code: SUS

---

46 **OREGON WASTE SYSTEMS - PROPOSED TRANSFER STATION** **OR CRL** **S103303248**
WSW **SW CORNER, N MARINE DR. AND N FORCE AVE.** **OR ECSI** **N/A**
1/2-1 **PORTLAND, OR 97217** **OR VCP**
0.616 mi.
3251 ft.

Relative:
Lower

Actual:
17 ft.

CRL:
Name: OREGON WASTE SYSTEMS - PROPOSED TRANSFER STATION
Address: SW CORNER, N MARINE DR. AND N FORCE AVE.
City,State,Zip: PORTLAND, OR 97217
Facility ID: 1091
Location ID: 100433
Status Code: LIS
Facility Status: State Basic Preliminary Assessment recommended (PA)
Lat/Long: 45.6086 / -122.6926

ECSI:
Name: OREGON WASTE SYSTEMS - PROPOSED TRANSFER STATION
Address: SW CORNER, N MARINE DR. AND N FORCE AVE.
City,State,Zip: PORTLAND, OR 97217
State ID Number: 1091
Brown ID: 0
Study Area: False
Region ID: 2
Legislatve ID: 832
Investigation: Listed on the CRL/Inventory
FACA ID: 100433
Further Action: 260
Lat/Long (dms): 45 36 31.00 / -122 41 33.40
County Code: 26.00
Score Value: Not reported

OREGON WASTE SYSTEMS - PROPOSED TRANSFER STATION (Continued) **S103303248**

Cerclis ID: Not reported
Township Coord.: 2.00
Township Zone: N
Range Coord: 1.00
Range Zone: E
Section Coord: 33
Qtr Section: Not reported
Tax Lots: Not reported
Size: 46 acres
NPL: False
Orphan: False
Updated By: GWISTAR
Update Date: 06/24/2014
Created Date: 12/17/1990
Decode For RegionID: Northwest Region
Decode For BrownID: Not reported
Decode For Furtheract: Low
Decode For Investstat: Listed on the CRL/Inventory
Decode For Legislative: Owner, operator or other party under state or federal authority
Alias Name: Stockyards - Portland

Hazardous Release:
Substance ID.: 121433
Haz Release ID: 383774
Qty Released: unknown
Date Released: unknown
Update Date: 01/01/2001
Update By: Not reported
Substance Code: 541-73-1
Substance Name: DICHLOROBENZENE,1,3-
Substance Abbrev.: Not reported
Substance Alias ID: 318708
Sub Alias Name: BENZENE,1,3-DICHLORO-
Substance Alias ID: 318709
Sub Alias Name: DICHLOROBENZENE,m-
Sampling Result ID: 345414
Feature Id: Not reported
Hazard Release Id: 383774
Medium: 698
Substance Abbrev.: Not reported
Unit Code: Not reported
Observation: False
Owner Operator: True
Lab Data: False
Sample Depth: Not reported
Start Date: Not reported
End Date: Not reported
Min Concentration: Not reported
Max Concentration: Not reported
Sample Comment: 1 - 9 ppb
Last Update By: CONV
Update Date: 09/13/1994
Decode for MediumID: Groundwater
Sampling Result ID: 345415
Feature Id: Not reported
Hazard Release Id: 383774
Medium: 703
Substance Abbrev.: Not reported

OREGON WASTE SYSTEMS - PROPOSED TRANSFER STATION (Continued) **S103303248**

Unit Code: Not reported
Observation: False
Owner Operator: False
Lab Data: False
Sample Depth: Not reported
Start Date: Not reported
End Date: Not reported
Min Concentration: Not reported
Max Concentration: Not reported
Sample Comment: 16 - 255 ppb
Last Update By: CONV
Update Date: 09/13/1994
Decode for MediumID: Soil

Substance ID.: 120838
Haz Release ID: 383775
Qty Released: unknown
Date Released: unknown
Update Date: 01/01/2001
Update By: Not reported
Substance Code: 106-46-7
Substance Name: DICHLOROBENZENE,1,4-
Substance Abbrev.: Not reported
Substance Alias ID: 316291
Sub Alias Name: BENZENE,1,4-DICHLORO-
Substance Alias ID: 316292
Sub Alias Name: DI-CHLORICIDE
Substance Alias ID: 316293
Sub Alias Name: DICHLOROBENZENE,p-
Substance Alias ID: 316294
Sub Alias Name: PARADICHLOROBENZENE
Substance Alias ID: 316295
Sub Alias Name: PARAMOTH
Substance Alias ID: 316296
Sub Alias Name: PDB
Sampling Result ID: 345416
Feature Id: Not reported
Hazard Release Id: 383775
Medium: 703
Substance Abbrev.: Not reported
Unit Code: Not reported
Observation: False
Owner Operator: True
Lab Data: False
Sample Depth: Not reported
Start Date: Not reported
End Date: Not reported
Min Concentration: Not reported
Max Concentration: Not reported
Sample Comment: 417 ppb
Last Update By: CONV
Update Date: 09/13/1994
Decode for MediumID: Soil

Substance ID.: 120781
Haz Release ID: 383776
Qty Released: unknown

OREGON WASTE SYSTEMS - PROPOSED TRANSFER STATION (Continued) **S103303248**

Date Released: unknown
Update Date: 01/01/2001
Update By: Not reported
Substance Code: 100-41-4
Substance Name: ETHYLBENZENE
Substance Abbrev.: Not reported
Substance Category ID: 8515
Substance Category: Volatiles
Category Level: Not reported
Created By: Not reported
Created Date: 12/17/2002
Substance Category ID: 8515
Substance Category: Volatiles
Category Level: Not reported
Created By: Not reported
Created Date: 12/17/2002
Substance Alias ID: 316146
Sub Alias Name: ETHYLBENZOL
Substance Alias ID: 316147
Sub Alias Name: PHENYLETHANE
Sampling Result ID: 345417
Feature Id: Not reported
Hazard Release Id: 383776
Medium: 698
Substance Abbrev.: Not reported
Unit Code: Not reported
Observation: False
Owner Operator: True
Lab Data: False
Sample Depth: Not reported
Start Date: Not reported
End Date: Not reported
Min Concentration: Not reported
Max Concentration: Not reported
Sample Comment: 5.2 - 91,000 ppb
Last Update By: CONV
Update Date: 09/13/1994
Decode for MediumID: Groundwater
Sampling Result ID: 345418
Feature Id: Not reported
Hazard Release Id: 383776
Medium: 703
Substance Abbrev.: Not reported
Unit Code: Not reported
Observation: False
Owner Operator: False
Lab Data: False
Sample Depth: Not reported
Start Date: Not reported
End Date: Not reported
Min Concentration: Not reported
Max Concentration: Not reported
Sample Comment: 34 - 58,000 ppb
Last Update By: CONV
Update Date: 09/13/1994
Decode for MediumID: Soil

OREGON WASTE SYSTEMS - PROPOSED TRANSFER STATION (Continued) **S103303248**

Substance ID.: 121610
Haz Release ID: 383777
Qty Released: unknown
Date Released: unknown
Update Date: 01/01/2001
Update By: Not reported
Substance Code: 71-55-6
Substance Name: TRICHLOROETHANE,1,1,1-
Substance Abbrev.: Not reported
Substance Category ID: 8521
Substance Category: Volatiles
Category Level: Not reported
Created By: Not reported
Created Date: 12/17/2002
Substance Category ID: 8552
Substance Category: Solvents of interest to Milwaukie Area GW study
Category Level: Not reported
Created By: Not reported
Created Date: 12/17/2002
Substance Category ID: 8521
Substance Category: Volatiles
Category Level: Not reported
Created By: Not reported
Created Date: 12/17/2002
Substance Category ID: 8552
Substance Category: Solvents of interest to Milwaukie Area GW study
Category Level: Not reported
Created By: Not reported
Created Date: 12/17/2002
Substance Alias ID: 318151
Sub Alias Name: TCA,1,1,1-
Substance Alias ID: 319183
Sub Alias Name: BALTANA
Substance Alias ID: 319184
Sub Alias Name: CHLOROTHENE
Substance Alias ID: 319185
Sub Alias Name: METHYLCHLOROFORM
Sampling Result ID: 345419
Feature Id: Not reported
Hazard Release Id: 383777
Medium: 698
Substance Abbrev.: Not reported
Unit Code: Not reported
Observation: False
Owner Operator: True
Lab Data: False
Sample Depth: Not reported
Start Date: Not reported
End Date: Not reported
Min Concentration: Not reported
Max Concentration: Not reported
Sample Comment: 0.3 - 60 ppb
Last Update By: CONV
Update Date: 09/13/1994
Decode for MediumID: Groundwater
Sampling Result ID: 345420
Feature Id: Not reported

OREGON WASTE SYSTEMS - PROPOSED TRANSFER STATION (Continued) **S103303248**

Hazard Release Id: 383777
Medium: 703
Substance Abbrev.: Not reported
Unit Code: Not reported
Observation: False
Owner Operator: False
Lab Data: False
Sample Depth: Not reported
Start Date: Not reported
End Date: Not reported
Min Concentration: Not reported
Max Concentration: Not reported
Sample Comment: 2 - 4 ppb
Last Update By: CONV
Update Date: 09/13/1994
Decode for MediumID: Soil

Substance ID.: 121664
Haz Release ID: 383778
Qty Released: unknown
Date Released: unknown
Update Date: 01/01/2001
Update By: Not reported
Substance Code: 7440-38-2
Substance Name: ARSENIC
Substance Abbrev.: Not reported
Substance Category ID: 8439
Substance Category: Inorganics
Category Level: Not reported
Created By: Not reported
Created Date: 12/17/2002
Substance Category ID: 8439
Substance Category: Inorganics
Category Level: Not reported
Created By: Not reported
Created Date: 12/17/2002
Substance Alias ID: 319286
Sub Alias Name: AS
Sampling Result ID: 345421
Feature Id: Not reported
Hazard Release Id: 383778
Medium: 698
Substance Abbrev.: Not reported
Unit Code: Not reported
Observation: False
Owner Operator: True
Lab Data: False
Sample Depth: Not reported
Start Date: Not reported
End Date: Not reported
Min Concentration: Not reported
Max Concentration: Not reported
Sample Comment: 2.1 - 6.3 ug/L
Last Update By: CONV
Update Date: 09/13/1994
Decode for MediumID: Groundwater
Sampling Result ID: 345422

OREGON WASTE SYSTEMS - PROPOSED TRANSFER STATION (Continued) **S103303248**

Feature Id: Not reported
Hazard Release Id: 383778
Medium: 703
Substance Abbrev.: Not reported
Unit Code: Not reported
Observation: False
Owner Operator: False
Lab Data: False
Sample Depth: Not reported
Start Date: Not reported
End Date: Not reported
Min Concentration: Not reported
Max Concentration: Not reported
Sample Comment: 1.2 - 23.7 mg/kg
Last Update By: CONV
Update Date: 09/13/1994
Decode for MediumID: Soil

Substance ID.: 121665
Haz Release ID: 383779
Qty Released: unknown
Date Released: unknown
Update Date: 01/01/2001
Update By: Not reported
Substance Code: 7440-39-3
Substance Name: BARIUM
Substance Abbrev.: Not reported
Substance Category ID: 8458
Substance Category: Inorganics
Category Level: Not reported
Created By: Not reported
Created Date: 12/17/2002
Substance Category ID: 8458
Substance Category: Inorganics
Category Level: Not reported
Created By: Not reported
Created Date: 12/17/2002
Substance Alias ID: 319287
Sub Alias Name: BA
Sampling Result ID: 345423
Feature Id: Not reported
Hazard Release Id: 383779
Medium: 698
Substance Abbrev.: Not reported
Unit Code: Not reported
Observation: False
Owner Operator: True
Lab Data: False
Sample Depth: Not reported
Start Date: Not reported
End Date: Not reported
Min Concentration: Not reported
Max Concentration: Not reported
Sample Comment: 70 - 433 ug/L
Last Update By: CONV
Update Date: 09/13/1994
Decode for MediumID: Groundwater

OREGON WASTE SYSTEMS - PROPOSED TRANSFER STATION (Continued) **S103303248**

Sampling Result ID: 345424
Feature Id: Not reported
Hazard Release Id: 383779
Medium: 703
Substance Abbrev.: Not reported
Unit Code: Not reported
Observation: False
Owner Operator: False
Lab Data: False
Sample Depth: Not reported
Start Date: Not reported
End Date: Not reported
Min Concentration: Not reported
Max Concentration: Not reported
Sample Comment: 48 - 1220 mg/kg
Last Update By: CONV
Update Date: 09/13/1994
Decode for MediumID: Soil

Substance ID.: 121671
Haz Release ID: 383780
Qty Released: unknown
Date Released: unknown
Update Date: 01/01/2001
Update By: Not reported
Substance Code: 7440-47-3
Substance Name: CHROMIUM
Substance Abbrev.: Not reported
Substance Category ID: 8462
Substance Category: Inorganics
Category Level: Not reported
Created By: Not reported
Created Date: 12/17/2002
Substance Category ID: 8462
Substance Category: Inorganics
Category Level: Not reported
Created By: Not reported
Created Date: 12/17/2002
Substance Alias ID: 318145
Sub Alias Name: CHROMIUM, INORGANIC
Substance Alias ID: 319294
Sub Alias Name: CHROMIUM, TOTAL
Sampling Result ID: 345369
Feature Id: Not reported
Hazard Release Id: 383780
Medium: 698
Substance Abbrev.: Not reported
Unit Code: Not reported
Observation: False
Owner Operator: True
Lab Data: False
Sample Depth: Not reported
Start Date: Not reported
End Date: Not reported
Min Concentration: Not reported
Max Concentration: Not reported
Sample Comment: 30 ug/L

OREGON WASTE SYSTEMS - PROPOSED TRANSFER STATION (Continued) **S103303248**

Last Update By: CONV
Update Date: 09/13/1994
Decode for MediumID: Groundwater
Sampling Result ID: 345370
Feature Id: Not reported
Hazard Release Id: 383780
Medium: 703
Substance Abbrev.: Not reported
Unit Code: Not reported
Observation: False
Owner Operator: False
Lab Data: False
Sample Depth: Not reported
Start Date: Not reported
End Date: Not reported
Min Concentration: Not reported
Max Concentration: Not reported
Sample Comment: 6.5 - 104 mg/kg
Last Update By: CONV
Update Date: 09/13/1994
Decode for MediumID: Soil

Substance ID.: 121672
Haz Release ID: 383781
Qty Released: unknown
Date Released: unknown
Update Date: 01/01/2001
Update By: Not reported
Substance Code: 7440-48-4
Substance Name: COBALT
Substance Abbrev.: Not reported
Substance Alias ID: 319295
Sub Alias Name: CO
Sampling Result ID: 345425
Feature Id: Not reported
Hazard Release Id: 383781
Medium: 703
Substance Abbrev.: Not reported
Unit Code: Not reported
Observation: False
Owner Operator: True
Lab Data: False
Sample Depth: Not reported
Start Date: Not reported
End Date: Not reported
Min Concentration: Not reported
Max Concentration: Not reported
Sample Comment: 4.1 - 72 mg/kg
Last Update By: CONV
Update Date: 09/13/1994
Decode for MediumID: Soil

Substance ID.: 121639
Haz Release ID: 383782
Qty Released: unknown
Date Released: unknown
Update Date: 01/01/2001

OREGON WASTE SYSTEMS - PROPOSED TRANSFER STATION (Continued) **S103303248**

Update By: Not reported
Substance Code: 7439-92-1
Substance Name: LEAD
Substance Abbrev.: Not reported
Substance Category ID: 8466
Substance Category: Inorganics
Category Level: Not reported
Created By: Not reported
Created Date: 12/17/2002
Substance Category ID: 8466
Substance Category: Inorganics
Category Level: Not reported
Created By: Not reported
Created Date: 12/17/2002
Substance Alias ID: 319256
Sub Alias Name: PB
Sampling Result ID: 345426
Feature Id: Not reported
Hazard Release Id: 383782
Medium: 698
Substance Abbrev.: Not reported
Unit Code: Not reported
Observation: False
Owner Operator: True
Lab Data: False
Sample Depth: Not reported
Start Date: Not reported
End Date: Not reported
Min Concentration: Not reported
Max Concentration: Not reported
Sample Comment: 1.2 - 41 ug/L
Last Update By: CONV
Update Date: 09/13/1994
Decode for MediumID: Groundwater
Sampling Result ID: 345427
Feature Id: Not reported
Hazard Release Id: 383782
Medium: 703
Substance Abbrev.: Not reported
Unit Code: Not reported
Observation: False
Owner Operator: False
Lab Data: False
Sample Depth: Not reported
Start Date: Not reported
End Date: Not reported
Min Concentration: Not reported
Max Concentration: Not reported
Sample Comment: 3.5 - 235 mg/kg
Last Update By: CONV
Update Date: 09/13/1994
Decode for MediumID: Soil

Substance ID.: 121643
Haz Release ID: 383783
Qty Released: unknown
Date Released: unknown

OREGON WASTE SYSTEMS - PROPOSED TRANSFER STATION (Continued) **S103303248**

Update Date: 01/01/2001
Update By: Not reported
Substance Code: 7439-97-6
Substance Name: MERCURY
Substance Abbrev.: Not reported
Substance Category ID: 8467
Substance Category: Inorganics
Category Level: Not reported
Created By: Not reported
Created Date: 12/17/2002
Substance Category ID: 8467
Substance Category: Inorganics
Category Level: Not reported
Created By: Not reported
Created Date: 12/17/2002
Substance Alias ID: 319260
Sub Alias Name: HG
Substance Alias ID: 319261
Sub Alias Name: HYDRARGYRUM
Substance Alias ID: 319262
Sub Alias Name: LIQUID SILVER
Substance Alias ID: 319263
Sub Alias Name: QUICKSILVER
Sampling Result ID: 337507
Feature Id: Not reported
Hazard Release Id: 383783
Medium: 703
Substance Abbrev.: Not reported
Unit Code: Not reported
Observation: False
Owner Operator: True
Lab Data: False
Sample Depth: Not reported
Start Date: Not reported
End Date: Not reported
Min Concentration: Not reported
Max Concentration: Not reported
Sample Comment: 0.09 - 0.34 mg/kg
Last Update By: CONV
Update Date: 09/13/1994
Decode for MediumID: Soil

Substance ID.: 121755
Haz Release ID: 383784
Qty Released: unknown
Date Released: unknown
Update Date: 01/01/2001
Update By: Not reported
Substance Code: 7782-49-2
Substance Name: SELENIUM
Substance Abbrev.: Not reported
Substance Alias ID: 319488
Sub Alias Name: SE
Sampling Result ID: 345428
Feature Id: Not reported
Hazard Release Id: 383784
Medium: 703

OREGON WASTE SYSTEMS - PROPOSED TRANSFER STATION (Continued) **S103303248**

Substance Abbrev.: Not reported
Unit Code: Not reported
Observation: False
Owner Operator: True
Lab Data: False
Sample Depth: Not reported
Start Date: Not reported
End Date: Not reported
Min Concentration: Not reported
Max Concentration: Not reported
Sample Comment: 0.94 mg/kg
Last Update By: CONV
Update Date: 09/13/1994
Decode for MediumID: Soil

Substance ID.: 121608
Haz Release ID: 383785
Qty Released: unknown
Date Released: unknown
Update Date: 01/01/2001
Update By: Not reported
Substance Code: 71-43-2
Substance Name: BENZENE
Substance Abbrev.: Not reported
Substance Category ID: 8502
Substance Category: Volatiles
Category Level: Not reported
Created By: Not reported
Created Date: 12/17/2002
Substance Category ID: 8502
Substance Category: Volatiles
Category Level: Not reported
Created By: Not reported
Created Date: 12/17/2002
Substance Alias ID: 319178
Sub Alias Name: BENZOL
Substance Alias ID: 319179
Sub Alias Name: COAL NAPTHA
Substance Alias ID: 319180
Sub Alias Name: CYCLOHEXATRIENE
Substance Alias ID: 319181
Sub Alias Name: PHENE
Substance Alias ID: 319182
Sub Alias Name: PYROBENZOL
Sampling Result ID: 345429
Feature Id: Not reported
Hazard Release Id: 383785
Medium: 698
Substance Abbrev.: Not reported
Unit Code: Not reported
Observation: False
Owner Operator: True
Lab Data: False
Sample Depth: Not reported
Start Date: Not reported
End Date: Not reported
Min Concentration: Not reported

OREGON WASTE SYSTEMS - PROPOSED TRANSFER STATION (Continued) **S103303248**

Max Concentration: Not reported
Sample Comment: 1.5 - 37,000 ppb
Last Update By: CONV
Update Date: 09/13/1994
Decode for MediumID: Groundwater
Sampling Result ID: 345430
Feature Id: Not reported
Hazard Release Id: 383785
Medium: 703
Substance Abbrev.: Not reported
Unit Code: Not reported
Observation: False
Owner Operator: False
Lab Data: False
Sample Depth: Not reported
Start Date: Not reported
End Date: Not reported
Min Concentration: Not reported
Max Concentration: Not reported
Sample Comment: 2.2 - 37,000 ppb
Last Update By: CONV
Update Date: 09/13/1994
Decode for MediumID: Soil

Substance ID.: 121983
Haz Release ID: 385556
Qty Released: unknown
Date Released: unknown
Update Date: 12/17/1990
Update By: Not reported
Substance Code: ECD173
Substance Name: GASOLINE
Substance Abbrev.: Not reported
Substance Category ID: 8530
Substance Category: Petroleum Related Releases for OSPIRG Report
Category Level: Not reported
Created By: Not reported
Created Date: 12/17/2002
Substance Category ID: 8530
Substance Category: Petroleum Related Releases for OSPIRG Report
Category Level: Not reported
Created By: Not reported
Created Date: 12/17/2002
Comment ID: 302742
Release Code: Data Sources
Release Comments: Sweet-Edwards/Emcon PA (11/18/87) and Environmental Audit (4/25/88)
Decode for Relcomcd: Data Sources
Sampling Result ID: 345066
Feature Id: Not reported
Hazard Release Id: 385556
Medium: 698
Substance Abbrev.: Not reported
Unit Code: Not reported
Observation: False
Owner Operator: True
Lab Data: True
Sample Depth: Not reported

OREGON WASTE SYSTEMS - PROPOSED TRANSFER STATION (Continued) **S103303248**

Start Date: Not reported
End Date: Not reported
Min Concentration: Not reported
Max Concentration: Not reported
Sample Comment: 0.2 - 373 ppm
Last Update By: CONV
Update Date: 09/13/1994
Decode for MediumID: Groundwater

Substance ID.: 121051
Haz Release ID: 385578
Qty Released: unknown
Date Released: unknown
Update Date: 12/17/1990
Update By: Not reported
Substance Code: 1330-20-7
Substance Name: XYLENEs
Substance Abbrev.: Not reported
Substance Category ID: 8526
Substance Category: Volatiles
Category Level: Not reported
Created By: Not reported
Created Date: 12/17/2002
Substance Category ID: 8526
Substance Category: Volatiles
Category Level: Not reported
Created By: Not reported
Created Date: 12/17/2002
Substance Alias ID: 317017
Sub Alias Name: DIMETHYLBENZENEs
Substance Alias ID: 317018
Sub Alias Name: XYLOLs
Comment ID: 302735
Release Code: Data Sources
Release Comments: Sweet-Edwards/Emcon PA (11/18/87) and Environmental Audit (4/25/88)
Decode for Relcomcd: Data Sources
Sampling Result ID: 345413
Feature Id: Not reported
Hazard Release Id: 385578
Medium: 703
Substance Abbrev.: Not reported
Unit Code: Not reported
Observation: False
Owner Operator: False
Lab Data: False
Sample Depth: Not reported
Start Date: Not reported
End Date: Not reported
Min Concentration: Not reported
Max Concentration: Not reported
Sample Comment: 3 - 590,000 ppb
Last Update By: CONV
Update Date: 09/13/1994
Decode for MediumID: Soil
Sampling Result ID: 346832
Feature Id: Not reported
Hazard Release Id: 385578

OREGON WASTE SYSTEMS - PROPOSED TRANSFER STATION (Continued) **S103303248**

Medium: 698
Substance Abbrev.: Not reported
Unit Code: Not reported
Observation: False
Owner Operator: True
Lab Data: True
Sample Depth: Not reported
Start Date: Not reported
End Date: Not reported
Min Concentration: Not reported
Max Concentration: Not reported
Sample Comment: 2.6 - 265,000 ppb
Last Update By: CONV
Update Date: 09/13/1994
Decode for MediumID: Groundwater

Substance ID.: 121552
Haz Release ID: 385579
Qty Released: unknown
Date Released: unknown
Update Date: 12/17/1990
Update By: Not reported
Substance Code: 630-20-6
Substance Name: TETRACHLOROETHANE,1,1,1,2-
Substance Abbrev.: Not reported
Substance Alias ID: 319031
Sub Alias Name: ETHANE,1,1,1,2-TETRACHLORO-
Comment ID: 302737
Release Code: Data Sources
Release Comments: Sweet-Edwards/Emcon PA (11/18/87) and Environmental Audit (4/25/88)
Decode for Relcomcd: Data Sources
Sampling Result ID: 346723
Feature Id: Not reported
Hazard Release Id: 385579
Medium: 698
Substance Abbrev.: Not reported
Unit Code: Not reported
Observation: False
Owner Operator: True
Lab Data: True
Sample Depth: Not reported
Start Date: Not reported
End Date: Not reported
Min Concentration: Not reported
Max Concentration: Not reported
Sample Comment: 0.9 - 12 ppb
Last Update By: CONV
Update Date: 09/13/1994
Decode for MediumID: Groundwater

Substance ID.: 121982
Haz Release ID: 385616
Qty Released: unknown
Date Released: unknown
Update Date: 12/17/1990
Update By: Not reported
Substance Code: ECD169

OREGON WASTE SYSTEMS - PROPOSED TRANSFER STATION (Continued) **S103303248**

Substance Name: DIESEL - FUEL OIL
Substance Abbrev.: Not reported
Substance Category ID: 8529
Substance Category: Petroleum Related Releases for OSPIRG Report
Category Level: Not reported
Created By: Not reported
Created Date: 12/17/2002
Substance Category ID: 8529
Substance Category: Petroleum Related Releases for OSPIRG Report
Category Level: Not reported
Created By: Not reported
Created Date: 12/17/2002
Comment ID: 302741
Release Code: Data Sources
Release Comments: Sweet-Edwards/Emcon PA (11/18/87) and Environmental Audit (4/25/88)
Decode for Relcomcd: Data Sources
Sampling Result ID: 346831
Feature Id: Not reported
Hazard Release Id: 385616
Medium: 698
Substance Abbrev.: Not reported
Unit Code: Not reported
Observation: False
Owner Operator: True
Lab Data: True
Sample Depth: Not reported
Start Date: Not reported
End Date: Not reported
Min Concentration: Not reported
Max Concentration: Not reported
Sample Comment: 0.2 - 53 ppm
Last Update By: CONV
Update Date: 09/13/1994
Decode for MediumID: Groundwater

Substance ID.: 121907
Haz Release ID: 385617
Qty Released: unknown
Date Released: unknown
Update Date: 12/17/1990
Update By: Not reported
Substance Code: 95-50-1
Substance Name: DICHLOROBENZENE,1,2-
Substance Abbrev.: Not reported
Substance Alias ID: 317942
Sub Alias Name: BENZENE,1,2-DICHLORO-
Substance Alias ID: 317943
Sub Alias Name: CHLOROBEN
Substance Alias ID: 317944
Sub Alias Name: DICHLOROBENZENE,o-
Substance Alias ID: 317945
Sub Alias Name: DILANTIN DB
Substance Alias ID: 317946
Sub Alias Name: DOWTHERM E
Comment ID: 302740
Release Code: Data Sources
Release Comments: Sweet-Edwards/Emcon PA (11/18/87) and Environmental Audit (4/25/88)

OREGON WASTE SYSTEMS - PROPOSED TRANSFER STATION (Continued) **S103303248**

Decode for Relcomcd:	Data Sources
Sampling Result ID:	345412
Feature Id:	Not reported
Hazard Release Id:	385617
Medium:	703
Substance Abbrev.:	Not reported
Unit Code:	Not reported
Observation:	False
Owner Operator:	False
Lab Data:	False
Sample Depth:	Not reported
Start Date:	Not reported
End Date:	Not reported
Min Concentration:	Not reported
Max Concentration:	Not reported
Sample Comment:	11 - 153 ppb
Last Update By:	CONV
Update Date:	09/13/1994
Decode for MediumID:	Soil
Sampling Result ID:	346719
Feature Id:	Not reported
Hazard Release Id:	385617
Medium:	698
Substance Abbrev.:	Not reported
Unit Code:	Not reported
Observation:	False
Owner Operator:	True
Lab Data:	True
Sample Depth:	Not reported
Start Date:	Not reported
End Date:	Not reported
Min Concentration:	Not reported
Max Concentration:	Not reported
Sample Comment:	4.7 - 1000 ppb
Last Update By:	CONV
Update Date:	09/13/1994
Decode for MediumID:	Groundwater

Substance ID.:	121700
Haz Release ID:	385618
Qty Released:	unknown
Date Released:	unknown
Update Date:	12/17/1990
Update By:	Not reported
Substance Code:	75-34-3
Substance Name:	DICHLOROETHANE,1,1-
Substance Abbrev.:	Not reported
Substance Category ID:	8548
Substance Category:	Solvents of interest to Milwaukie Area GW study
Category Level:	Not reported
Created By:	Not reported
Created Date:	12/17/2002
Substance Category ID:	8548
Substance Category:	Solvents of interest to Milwaukie Area GW study
Category Level:	Not reported
Created By:	Not reported
Created Date:	12/17/2002

OREGON WASTE SYSTEMS - PROPOSED TRANSFER STATION (Continued) **S103303248**

Substance Alias ID: 319361
Sub Alias Name: ETHANE,1,1-DICHLORO-
Substance Alias ID: 319362
Sub Alias Name: ETHYLIDENE CHLORIDE
Substance Alias ID: 319363
Sub Alias Name: ETHYLIDENE DICHLORIDE
Comment ID: 302739
Release Code: Data Sources
Release Comments: Sweet-Edwards/Emcon PA (11/18/87) and Environmental Audit (4/25/88)
Decode for Relcomcd: Data Sources
Sampling Result ID: 346720
Feature Id: Not reported
Hazard Release Id: 385618
Medium: 698
Substance Abbrev.: Not reported
Unit Code: Not reported
Observation: False
Owner Operator: True
Lab Data: True
Sample Depth: Not reported
Start Date: Not reported
End Date: Not reported
Min Concentration: Not reported
Max Concentration: Not reported
Sample Comment: 4.9 - 10.3 ppb
Last Update By: CONV
Update Date: 09/13/1994
Decode for MediumID: Groundwater

Substance ID.: 121690
Haz Release ID: 385619
Qty Released: unknown
Date Released: unknown
Update Date: 12/17/1990
Update By: Not reported
Substance Code: 75-01-4
Substance Name: VINYL CHLORIDE
Substance Abbrev.: Not reported
Substance Category ID: 8525
Substance Category: Volatiles
Category Level: Not reported
Created By: Not reported
Created Date: 12/17/2002
Substance Category ID: 8550
Substance Category: Solvents of interest to Milwaukie Area GW study
Category Level: Not reported
Created By: Not reported
Created Date: 12/17/2002
Substance Category ID: 8525
Substance Category: Volatiles
Category Level: Not reported
Created By: Not reported
Created Date: 12/17/2002
Substance Category ID: 8550
Substance Category: Solvents of interest to Milwaukie Area GW study
Category Level: Not reported
Created By: Not reported

OREGON WASTE SYSTEMS - PROPOSED TRANSFER STATION (Continued) **S103303248**

Created Date: 12/17/2002
Substance Alias ID: 319325
Sub Alias Name: CHLOROETHENE
Substance Alias ID: 319326
Sub Alias Name: CHLOROETHYLENE
Substance Alias ID: 319327
Sub Alias Name: ETHENE,CHLORO-
Substance Alias ID: 319328
Sub Alias Name: MONOCHLOROETHYLENE
Comment ID: 302738
Release Code: Data Sources
Release Comments: Sweet-Edwards/Emcon PA (11/18/87) and Environmental Audit (4/25/88)
Decode for Relcomcd: Data Sources
Sampling Result ID: 346721
Feature Id: Not reported
Hazard Release Id: 385619
Medium: 698
Substance Abbrev.: Not reported
Unit Code: Not reported
Observation: False
Owner Operator: True
Lab Data: True
Sample Depth: Not reported
Start Date: Not reported
End Date: Not reported
Min Concentration: Not reported
Max Concentration: Not reported
Sample Comment: 1.2 - 50 ppb
Last Update By: CONV
Update Date: 09/13/1994
Decode for MediumID: Groundwater

Substance ID.: 120919
Haz Release ID: 385620
Qty Released: unknown
Date Released: unknown
Update Date: 12/17/1990
Update By: Not reported
Substance Code: 11104-28-2
Substance Name: PCB 1221
Substance Abbrev.: Not reported
Substance Category ID: 8543
Substance Category: PCB Substances for the OSPIRG Report
Category Level: Not reported
Created By: Not reported
Created Date: 12/17/2002
Substance Category ID: 8543
Substance Category: PCB Substances for the OSPIRG Report
Category Level: Not reported
Created By: Not reported
Created Date: 12/17/2002
Substance Alias ID: 316591
Sub Alias Name: AROCHLOR 1221
Substance Alias ID: 316592
Sub Alias Name: AROCLOR 1221
Comment ID: 302734
Release Code: Data Sources

OREGON WASTE SYSTEMS - PROPOSED TRANSFER STATION (Continued) **S103303248**

Release Comments: Sweet-Edwards/Emcon PA (11/18/87) and Environmental Audit (4/25/88)
Decode for Relcomcd: Data Sources
Sampling Result ID: 346722
Feature Id: Not reported
Hazard Release Id: 385620
Medium: 698
Substance Abbrev.: Not reported
Unit Code: Not reported
Observation: False
Owner Operator: False
Lab Data: True
Sample Depth: Not reported
Start Date: Not reported
End Date: Not reported
Min Concentration: Not reported
Max Concentration: Not reported
Sample Comment: 10.8 ppm
Last Update By: CONV
Update Date: 09/13/1994
Decode for MediumID: Groundwater

Substance ID.: 120868
Haz Release ID: 385621
Qty Released: unknown
Date Released: unknown
Update Date: 12/17/1990
Update By: Not reported
Substance Code: 108-10-1
Substance Name: METHYL-2-PENTANONE,4-
Substance Abbrev.: Not reported
Substance Alias ID: 316417
Sub Alias Name: HEXONE
Substance Alias ID: 316418
Sub Alias Name: ISOBUTYL METHYL KETONE
Substance Alias ID: 316419
Sub Alias Name: ISOPROPYLACETONE
Substance Alias ID: 316420
Sub Alias Name: METHYL ISOBUTYL KETONE
Substance Alias ID: 316421
Sub Alias Name: MIBK
Substance Alias ID: 316422
Sub Alias Name: PENTANONE,4-METHYL-2-
Comment ID: 302733
Release Code: Data Sources
Release Comments: Sweet-Edwards/Emcon PA (11/18/87) and Environmental Audit (4/25/88)
Decode for Relcomcd: Data Sources
Sampling Result ID: 345067
Feature Id: Not reported
Hazard Release Id: 385621
Medium: 703
Substance Abbrev.: Not reported
Unit Code: Not reported
Observation: False
Owner Operator: True
Lab Data: True
Sample Depth: Not reported
Start Date: Not reported

OREGON WASTE SYSTEMS - PROPOSED TRANSFER STATION (Continued) **S103303248**

End Date: Not reported
Min Concentration: Not reported
Max Concentration: Not reported
Sample Comment: 726 - 1800 ppb
Last Update By: CONV
Update Date: 09/13/1994
Decode for MediumID: Soil

Narrative:

NARR ID: 5731435
NARR Code: Contamination
Created By: Not reported
Created Date: 12/17/2002
Updated By: Not reported
Updated Date: 12/17/2002
Decode for NarcdID: Contamination
NARR Comments: (11/20/90 MM) This site includes multiple businesses. Low levels of hazardous substances were identified in soils and groundwater on-site during an environmental audit for a proposed transfer station. One business on-site has free petroleum product floating on groundwater and high concentrations of dissolved volatile organics in groundwater. DEQ's UST program is working with Oregon Waste Systems, Inc. and the truck-stop operator to remediate petroleum problems on-site. The other contaminants present at the site need to be evaluated to determine the need for further assessment or corrective action.

NARR ID: 5731436
NARR Code: Data Sources
Created By: Not reported
Created Date: 12/17/2002
Updated By: Not reported
Updated Date: 12/17/2002
Decode for NarcdID: Data Sources
NARR Comments: Sweet-Edwards/EMCON Preliminary Environmental Site Audit 11/18/87; Sweet-Edwards/EMCON Environmental Audit 4/25/88; Golder Associates PA 7/24/91; Golder Associates Corrective Action Plan 9/13/91.

NARR ID: 5731437
NARR Code: Hazardous Substance/Waste Types
Created By: Not reported
Created Date: 12/17/2002
Updated By: Not reported
Updated Date: 12/17/2002
Decode for NarcdID: Hazardous Substance/Waste Types
NARR Comments: Gasoline, diesel, 1,2-dichlorobenzene, 1,1-dichloroethane, PCBs, vinyl chloride, methyl isobutyl ketone, perchloroethene, total xylenes. (11/14/97 LSK) Soil contamination was associated with primarily 5 areas of the site: Rod's Truck Repair, The Merit Truck Stop, areas adjacent to the Peninsula Terminal Railroad, Harbor Oil and Star Oil. At Rod's Truck Repair and Merit Truck Stop, BTEX contamination likely from leaking USTs. There is some floating product in shallow groundwater beneath the Merit Truck Stop site. Petroleum hydrocarbons were found in shallow soils at Star Oil (100 to 2,000 ppm) and Farmers (200 to 5,000 ppm). Harbor Oil is described in a separate file (ECSI#24).

NARR ID: 5731438

OREGON WASTE SYSTEMS - PROPOSED TRANSFER STATION (Continued) **S103303248**

NARR Code: Site Location
Created By: Not reported
Created Date: 12/17/2002
Updated By: Not reported
Updated Date: 12/17/2002
Decode for NarcdID: Site Location
NARR Comments: Part of the site consists of Harbor Oil (ECSI #24); others include Rod's Truck Stop, 2632 N Marine Dr. and Merit Truck Stop, 2360 N Marine Dr.

NARR ID: 5731439
NARR Code: Manner of Release
Created By: Not reported
Created Date: 12/17/2002
Updated By: Not reported
Updated Date: 12/17/2002
Decode for NarcdID: Manner of Release
NARR Comments: Time of release unknown.

NARR ID: 5731440
NARR Code: Pathways Other Hazards
Created By: Not reported
Created Date: 12/17/2002
Updated By: Not reported
Updated Date: 12/17/2002
Decode for NarcdID: Pathways & Other Hazards
NARR Comments: (11/20/90 MM) Site is located in a light industrial area, and consists of a stockyard, two truck service stations, a card-lock station, a restaurant, railroad tracks and engine barns, and wetlands. Other than workers, the population immediately around the site is low. Land to the south is vacant, to the east and west is industrial. Nearest dense population is one mile south and north across the Slough. The site is on flat land and in the floodplain of the Columbia River. Soils are fine-grained alluvium intermixed with fill consisting of crushed rock, and clayey silt - gravel. Threat or potential threat to surface water - sediments from storm sewer outfalls that enter the Columbia River contained methyl isobutyl ketone (MIBK), 1,2-, 1,3-, and 1,4-dichlorobenzene, Cr, Cd, Zn, Pb, Cu, and Ni above background levels. Depth to groundwater varies from ground surface to 15 feet across the site; its uses are unknown. (11/14/97 LSK) The site is located within 1,000 ft. of Force Lake to the southeast and is adjacent to the Oregon Slough to the north. The wetlands associated with Force Lake support great blue heron nesting areas, and the City of Portland considers this wetlands area, as well as the lake, a sensitive environment. Stormwater runoff from some of the site is carried north towards the Oregon Slough by storm drains that run beneath Marine Dr. Some runoff flows south towards Force Lake and area wetlands. Force Lake drains via the North Ditch, which is part of Peninsula Drainage District No. 1. Water in the ditch is routed to the District's main pumping station southwest of the site, where it is pumped into the Columbia Slough. Shallow groundwater north of the railroad flows radially outward in all directions, and south of the railroad flows to Force Lake and the wetlands area. Deep and intermediate groundwater flow is both to the northwest towards the Oregon Slough and Columbia River and to the south away from the river, depending upon the season and river level changes.

OREGON WASTE SYSTEMS - PROPOSED TRANSFER STATION (Continued) **S103303248**

NARR ID: 5731441
NARR Code: Remedial Action
Created By: Not reported
Created Date: 12/17/2002
Updated By: Not reported
Updated Date: 12/17/2002
Decode for NarcdID: Remedial Action
NARR Comments: (11/14/97 LSK) Site reevaluated as part of review of all sites within the Columbia Slough Study Area. A preliminary assessment is needed at this site; it is a low priority for DEQ follow-up.

NARR ID: 5731442
NARR Code: Health Threats
Created By: Not reported
Created Date: 12/17/2002
Updated By: Not reported
Updated Date: 12/17/2002
Decode for NarcdID: Health Threats
NARR Comments: Threat to surface waters.

Permit:
Permit Agency: Oregon DEQ
Permit Number: 1091
Permit Type: Solid Waste Disposal Site
Comments: Originally issued 6/23/87.

Administrative Action:
Action ID: 9496
Region: Northwestern Region
Complete Date: 11/14/1997
Rank Value: 0
Cleanup Flag: False
Created Date: 12/17/2002
Decode for AgencyID: Department of Environmental Quality
Decode for RegionID: Northwest Region
Category: Remedial Action
Action Code Flag: False
Action: State Basic Preliminary Assessment recommended (PA)
Further Action: Low
Comments: Not reported

Action ID: 9519
Region: Northwestern Region
Complete Date: 03/01/1995
Rank Value: 0
Cleanup Flag: False
Created Date: 12/17/2002
Decode for AgencyID: Department of Environmental Quality
Decode for RegionID: Northwest Region
Category: Remedial Action
Action Code Flag: False
Action: VCS Waiting List
Further Action: Not reported
Comments: Not reported

Action ID: 9428
Region: Not reported
Complete Date: 08/19/1991

OREGON WASTE SYSTEMS - PROPOSED TRANSFER STATION (Continued) **S103303248**

Rank Value: 0
Cleanup Flag: False
Created Date: 12/17/2002
Decode for AgencyID: Department of Environmental Quality
Decode for RegionID: Not reported
Category: Listing Action
Action Code Flag: False
Action: Extension requested by owner/operator
Further Action: Not reported
Comments: Not reported

Action ID: 9451
Region: Not reported
Complete Date: 08/14/1991
Rank Value: 0
Cleanup Flag: False
Created Date: 12/17/2002
Decode for AgencyID: Department of Environmental Quality
Decode for RegionID: Not reported
Category: Listing Action
Action Code Flag: False
Action: Owner/operator comments received on listing notification
Further Action: Not reported
Comments: Not reported

Action ID: 9428
Region: Not reported
Complete Date: 08/14/1991
Rank Value: 0
Cleanup Flag: False
Created Date: 12/17/2002
Decode for AgencyID: Department of Environmental Quality
Decode for RegionID: Not reported
Category: Listing Action
Action Code Flag: False
Action: Extension requested by owner/operator
Further Action: Not reported
Comments: Not reported

Action ID: 9430
Region: Not reported
Complete Date: 08/20/1991
Rank Value: 0
Cleanup Flag: False
Created Date: 12/17/2002
Decode for AgencyID: Department of Environmental Quality
Decode for RegionID: Not reported
Category: Listing Action
Action Code Flag: False
Action: Petition or request granted
Further Action: Not reported
Comments: Not reported

Action ID: 9437
Region: Not reported
Complete Date: 11/20/1990
Rank Value: 0

OREGON WASTE SYSTEMS - PROPOSED TRANSFER STATION (Continued) **S103303248**

Cleanup Flag: False
Created Date: 12/17/2002
Decode for AgencyID: Department of Environmental Quality
Decode for RegionID: Not reported
Category: Listing Action
Action Code Flag: False
Action: Listing Review completed
Further Action: Not reported
Comments: Not reported

Action ID: 9465
Region: Not reported
Complete Date: 06/28/1991
Rank Value: 0
Cleanup Flag: False
Created Date: 12/17/2002
Decode for AgencyID: Department of Environmental Quality
Decode for RegionID: Not reported
Category: Listing Action
Action Code Flag: False
Action: Facility proposed for Confirmed Release List
Further Action: Not reported
Comments: Not reported

Action ID: 9498
Region: Not reported
Complete Date: 11/20/1990
Rank Value: 0
Cleanup Flag: False
Created Date: 12/17/2002
Decode for AgencyID: Department of Environmental Quality
Decode for RegionID: Not reported
Category: Listing Action
Action Code Flag: False
Action: Proposal for Confirmed Release List recommended
Further Action: Not reported
Comments: Not reported

Action ID: 9428
Region: Not reported
Complete Date: 08/20/1991
Rank Value: 0
Cleanup Flag: False
Created Date: 12/17/2002
Decode for AgencyID: Department of Environmental Quality
Decode for RegionID: Not reported
Category: Listing Action
Action Code Flag: False
Action: Extension requested by owner/operator
Further Action: Not reported
Comments: Not reported

Action ID: 9451
Region: Not reported
Complete Date: 08/08/1991
Rank Value: 0
Cleanup Flag: False

OREGON WASTE SYSTEMS - PROPOSED TRANSFER STATION (Continued) **S103303248**

Created Date: 12/17/2002
Decode for AgencyID: Department of Environmental Quality
Decode for RegionID: Not reported
Category: Listing Action
Action Code Flag: False
Action: Owner/operator comments received on listing notification
Further Action: Not reported
Comments: Not reported

Action ID: 9451
Region: Not reported
Complete Date: 07/25/1991
Rank Value: 0
Cleanup Flag: False
Created Date: 12/17/2002
Decode for AgencyID: Department of Environmental Quality
Decode for RegionID: Not reported
Category: Listing Action
Action Code Flag: False
Action: Owner/operator comments received on listing notification
Further Action: Not reported
Comments: Not reported

Action ID: 9425
Region: Not reported
Complete Date: 11/20/1990
Rank Value: 0
Cleanup Flag: False
Created Date: 12/17/2002
Decode for AgencyID: Department of Environmental Quality
Decode for RegionID: Not reported
Category: Remedial Action
Action Code Flag: False
Action: SITE EVALUATION
Further Action: Not reported
Comments: Not reported

Action ID: 9448
Region: Not reported
Complete Date: 02/06/1992
Rank Value: 0
Cleanup Flag: False
Created Date: 12/17/2002
Decode for AgencyID: Department of Environmental Quality
Decode for RegionID: Not reported
Category: Listing Action
Action Code Flag: False
Action: Review for final listing
Further Action: Not reported
Comments: Not reported

Action ID: 9488
Region: Not reported
Complete Date: 02/06/1992
Rank Value: 0
Cleanup Flag: False
Created Date: 12/17/2002

OREGON WASTE SYSTEMS - PROPOSED TRANSFER STATION (Continued) **S103303248**

Decode for AgencyID: Department of Environmental Quality
Decode for RegionID: Not reported
Category: Listing Action
Action Code Flag: False
Action: Listing on Confirmed Release List recommended
Further Action: Not reported
Comments: Not reported

Action ID: 9438
Region: Not reported
Complete Date: 02/07/1992
Rank Value: 0
Cleanup Flag: False
Created Date: 12/17/2002
Decode for AgencyID: Department of Environmental Quality
Decode for RegionID: Not reported
Category: Listing Action
Action Code Flag: False
Action: Facility placed on Confirmed Release List
Further Action: Not reported
Comments: Not reported

Action ID: 9424
Region: Not reported
Complete Date: Not reported
Rank Value: 0
Cleanup Flag: False
Created Date: 12/17/2002
Decode for AgencyID: Department of Environmental Quality
Decode for RegionID: Not reported
Category: Administrative Action
Action Code Flag: False
Action: Site added to database
Further Action: Not reported
Comments: Not reported

Action ID: 9426
Region: Northwestern Region
Complete Date: 11/14/1997
Rank Value: 0
Cleanup Flag: False
Created Date: 12/17/2002
Decode for AgencyID: Department of Environmental Quality
Decode for RegionID: Northwest Region
Category: Remedial Action
Action Code Flag: False
Action: SITE PRIORITY EVALUATION FOR FURTHER ACTION
Further Action: Not reported
Comments: Not reported

Operations:
Operation Id: 132402
Operation Status: Unknown
Common Name: Oregon Waste Systems - Proposed Transfer
Yrs of Operation: Not reported
Comments: see 'other information' complete description
Updated Date: 09/13/1994
Updated By: CONV

OREGON WASTE SYSTEMS - PROPOSED TRANSFER STATION (Continued) **S103303248**

Decode for OpstatID: Unknown

VCS:

Name:	OREGON WASTE SYSTEMS - PROPOSED TRANSFER STATION
Address:	SW CORNER, N MARINE DR. AND N FORCE AVE.
City,State,Zip:	PORTLAND, OR 97217
ECS Site ID:	1091
Facility Size:	46 acres
Action:	Listing Review completed
Start Date:	11/20/1990
End Date:	11/20/1990
Program:	VCS
Latitude:	45.6086
Longitude:	-122.6926
Primary Action Flag:	False
Investigation Code:	LIS

Name:	OREGON WASTE SYSTEMS - PROPOSED TRANSFER STATION
Address:	SW CORNER, N MARINE DR. AND N FORCE AVE.
City,State,Zip:	PORTLAND, OR 97217
ECS Site ID:	1091
Facility Size:	46 acres
Action:	Proposal for Confirmed Release List recommended
Start Date:	11/20/1990
End Date:	11/20/1990
Program:	VCS
Latitude:	45.6086
Longitude:	-122.6926
Primary Action Flag:	False
Investigation Code:	LIS

Name:	OREGON WASTE SYSTEMS - PROPOSED TRANSFER STATION
Address:	SW CORNER, N MARINE DR. AND N FORCE AVE.
City,State,Zip:	PORTLAND, OR 97217
ECS Site ID:	1091
Facility Size:	46 acres
Action:	VCS Waiting List
Start Date:	08/09/1993
End Date:	03/01/1995
Program:	VCS
Latitude:	45.6086
Longitude:	-122.6926
Primary Action Flag:	False
Investigation Code:	LIS

---

47 **BULK TRANSPORTATION** **OR ECSI** **S102081444**
WSW **11619 N FORCE AVE** **OR SPILLS** **N/A**
1/2-1 **PORTLAND, OR 97217** **OR MANIFEST**
0.649 mi.
3429 ft.

Relative: ECSI:
Lower
Actual: Name: BULK TRANSPORTATION FACILITY
Address: 11619 N FORCE AVE.
City,State,Zip: PORTLAND, OR 97217
State ID Number: 5696
Brown ID: 0

BULK TRANSPORTATION (Continued) **S102081444**

Study Area: False
Region ID: Not reported
Legislatve ID: 0
Investigation: Suspect
FACA ID: 122999
Further Action: 258
Lat/Long (dms): 45 36 25.90 / -122 41 37.70
County Code: 26.00
Score Value: Not reported
Cerclis ID: Not reported
Township Coord.: 2.00
Township Zone: N
Range Coord: 1.00
Range Zone: E
Section Coord: 33
Qtr Section: C
Tax Lots: 1400
Size: 15.62 acres
NPL: False
Orphan: False
Updated By: JGOMORI
Update Date: 07/13/2023
Created Date: 02/23/2012
Decode For RegionID: Not reported
Decode For BrownID: Not reported
Decode For Furtheract: Medium
Decode For Investstat: Suspect
Decode For Legislative: Not reported

Alias Name: Farmers Plant Aid Facility
Alias Name: Arrow Transportation
Alias Name: Portland Pacific C.F.S.
Alias Name: J. W. Fertilizer

Hazardous Release:
Substance ID.: 121673
Haz Release ID: 388132
Qty Released: Not reported
Date Released: Not reported
Update Date: 05/22/2013
Update By: SMILLER

Substance Code: 7440-50-8
Substance Name: COPPER
Substance Abbrev.: Not reported
Substance Category ID: 8464
Substance Category: Inorganics
Category Level: Not reported
Created By: Not reported
Created Date: 12/17/2002
Substance Category ID: 8464
Substance Category: Inorganics
Category Level: Not reported
Created By: Not reported
Created Date: 12/17/2002
Substance Alias ID: 319296
Sub Alias Name: CU
Sampling Result ID: 350593
Feature Id: 0
Hazard Release Id: 388132

BULK TRANSPORTATION (Continued) **S102081444**

Medium: 703
Substance Abbrev.: 0
Unit Code: Not reported
Observation: False
Owner Operator: False
Lab Data: True
Sample Depth: Not reported
Start Date: Not reported
End Date: Not reported
Min Concentration: Not reported
Max Concentration: Not reported
Sample Comment: 103 ppm surface soil 1988
Last Update By: SMILLER
Update Date: 05/22/2013
Decode for MediumID: Soil

Substance ID.: 121639
Haz Release ID: 388133
Qty Released: Not reported
Date Released: Not reported
Update Date: 05/22/2013
Update By: SMILLER
Substance Code: 7439-92-1
Substance Name: LEAD
Substance Abbrev.: Not reported
Substance Category ID: 8466
Substance Category: Inorganics
Category Level: Not reported
Created By: Not reported
Created Date: 12/17/2002
Substance Category ID: 8466
Substance Category: Inorganics
Category Level: Not reported
Created By: Not reported
Created Date: 12/17/2002
Substance Alias ID: 319256
Sub Alias Name: PB
Sampling Result ID: 350594
Feature Id: 0
Hazard Release Id: 388133
Medium: 703
Substance Abbrev.: 0
Unit Code: Not reported
Observation: False
Owner Operator: False
Lab Data: True
Sample Depth: Not reported
Start Date: Not reported
End Date: Not reported
Min Concentration: Not reported
Max Concentration: Not reported
Sample Comment: 64 ppm surface soil 1988
Last Update By: SMILLER
Update Date: 05/22/2013
Decode for MediumID: Soil

Substance ID.: 121654

BULK TRANSPORTATION (Continued) **S102081444**

Haz Release ID: 388134
Qty Released: Not reported
Date Released: Not reported
Update Date: 05/22/2013
Update By: SMILLER
Substance Code: 7440-22-4
Substance Name: SILVER
Substance Abbrev.: Not reported
Substance Category ID: 8470
Substance Category: Inorganics
Category Level: Not reported
Created By: Not reported
Created Date: 12/17/2002
Substance Category ID: 8470
Substance Category: Inorganics
Category Level: Not reported
Created By: Not reported
Created Date: 12/17/2002
Substance Alias ID: 319274
Sub Alias Name: AG
Sampling Result ID: 350595
Feature Id: 0
Hazard Release Id: 388134
Medium: 703
Substance Abbrev.: 0
Unit Code: Not reported
Observation: False
Owner Operator: False
Lab Data: True
Sample Depth: Not reported
Start Date: Not reported
End Date: Not reported
Min Concentration: Not reported
Max Concentration: Not reported
Sample Comment: 19ppm surface soil in 1988
Last Update By: SMILLER
Update Date: 05/22/2013
Decode for MediumID: Soil

Substance ID.: 121608
Haz Release ID: 388135
Qty Released: Not reported
Date Released: Not reported
Update Date: 05/22/2013
Update By: SMILLER
Substance Code: 71-43-2
Substance Name: BENZENE
Substance Abbrev.: Not reported
Substance Category ID: 8502
Substance Category: Volatiles
Category Level: Not reported
Created By: Not reported
Created Date: 12/17/2002
Substance Category ID: 8502
Substance Category: Volatiles
Category Level: Not reported
Created By: Not reported

BULK TRANSPORTATION (Continued) **S102081444**

Created Date: 12/17/2002
Substance Alias ID: 319178
Sub Alias Name: BENZOL
Substance Alias ID: 319179
Sub Alias Name: COAL NAPTHA
Substance Alias ID: 319180
Sub Alias Name: CYCLOHEXATRIENE
Substance Alias ID: 319181
Sub Alias Name: PHENE
Substance Alias ID: 319182
Sub Alias Name: PYROBENZOL
Sampling Result ID: 350596
Feature Id: 0
Hazard Release Id: 388135
Medium: 703
Substance Abbrev.: 0
Unit Code: Not reported
Observation: False
Owner Operator: False
Lab Data: True
Sample Depth: Not reported
Start Date: Not reported
End Date: Not reported
Min Concentration: Not reported
Max Concentration: Not reported
Sample Comment: 670ppb in year 1990
Last Update By: SMILLER
Update Date: 05/22/2013
Decode for MediumID: Soil

Substance ID.: 121781
Haz Release ID: 388136
Qty Released: Not reported
Date Released: Not reported
Update Date: 05/22/2013
Update By: SMILLER
Substance Code: 79-01-6
Substance Name: TRICHLOROETHYLENE
Substance Abbrev.: Not reported
Substance Category ID: 8523
Substance Category: Volatiles
Category Level: Not reported
Created By: Not reported
Created Date: 12/17/2002
Substance Category ID: 8545
Substance Category: Solvents of interest to Milwaukie Area GW study
Category Level: Not reported
Created By: Not reported
Created Date: 12/17/2002
Substance Category ID: 8523
Substance Category: Volatiles
Category Level: Not reported
Created By: Not reported
Created Date: 12/17/2002
Substance Category ID: 8545
Substance Category: Solvents of interest to Milwaukie Area GW study
Category Level: Not reported

BULK TRANSPORTATION (Continued) **S102081444**

Created By:	Not reported
Created Date:	12/17/2002
Substance Alias ID:	317517
Sub Alias Name:	ETHINYL TRICHLORIDE
Substance Alias ID:	317518
Sub Alias Name:	ETHYLENE TRICHLORIDE
Substance Alias ID:	317519
Sub Alias Name:	TCE
Substance Alias ID:	317520
Sub Alias Name:	TRI-CLENE
Substance Alias ID:	317521
Sub Alias Name:	TRICHLOROETHENE
Sampling Result ID:	350597
Feature Id:	0
Hazard Release Id:	388136
Medium:	703
Substance Abbrev.:	0
Unit Code:	Not reported
Observation:	False
Owner Operator:	False
Lab Data:	False
Sample Depth:	Not reported
Start Date:	Not reported
End Date:	Not reported
Min Concentration:	Not reported
Max Concentration:	Not reported
Sample Comment:	30 ppb TCE in year 1990
Last Update By:	SMILLER
Update Date:	05/22/2013
Decode for MediumID:	Soil
Sampling Result ID:	350598
Feature Id:	0
Hazard Release Id:	388136
Medium:	704
Substance Abbrev.:	0
Unit Code:	Not reported
Observation:	False
Owner Operator:	False
Lab Data:	True
Sample Depth:	Not reported
Start Date:	Not reported
End Date:	Not reported
Min Concentration:	Not reported
Max Concentration:	Not reported
Sample Comment:	18ppb TCE stormwater in 1990
Last Update By:	SMILLER
Update Date:	05/22/2013
Decode for MediumID:	Surface Water

Narrative:

NARR ID:	5754692
NARR Code:	Site Contacts
Created By:	SMILLER
Created Date:	05/22/2013
Updated By:	SMILLER
Updated Date:	05/22/2013
Decode for NarcdID:	Site Contacts
NARR Comments:	Site Owner: Harsch Investment Properties Stockyards LLC Attn: Jeffrey

BULK TRANSPORTATION (Continued) **S102081444**

Nudelman, Registered Agent 1121 SW Salmon Street, Suite 500 Portland, OR 97205-2022 Site Contacts: Michael A. Zahn, Assoc. General Counsel and Asst. Secretary Harsch Investment Properties, LLC 1121 SW Salmon Street, Suite 500 Portland, OR 97205-2022 503-450-0779 Steve Roselli, Senior Vice President and Regional Manager Harsch Investment Properties, LLC 1430 SW Broadway, Suite 100 Portland, OR 97201-3517 Matt Coale, Branch Manager Bulk Transportation Inc. 11619 N Force Ave. Portland, OR 97217-7703

NARR ID: 5753998
NARR Code: Contamination
Created By: SFORTUN
Created Date: 04/12/2012
Updated By: SFORTUN
Updated Date: 04/12/2012
Decode for NarcdID: Contamination
NARR Comments: This site was added to ECSI based on documented evidence of elevated concentrations of chlorinated solvents, metals, and petroleum constituents in the site's soils and shallow groundwater.

NARR ID: 5754696
NARR Code: Data Sources
Created By: SMILLER
Created Date: 05/22/2013
Updated By: SMILLER
Updated Date: 05/22/2013
Decode for NarcdID: Data Sources
NARR Comments: Bulk Transportation Facility. DEQ Strategy Recommendation May 22, 2013. Environmental Audit: Field Investigation and Remedial Alternatives Assessment, Proposed Transfer Station Site, prepared for Waste Management Systems, Inc., by Sweet-Edwards/EMCON, Inc., April 25, 1988.

NARR ID: 5754695
NARR Code: Hazardous Substance/Waste Types
Created By: SMILLER
Created Date: 05/22/2013
Updated By: SMILLER
Updated Date: 05/22/2013
Decode for NarcdID: Hazardous Substance/Waste Types
NARR Comments: 5/22/13 SAM/SA] Contaminants of concern include VOCs, TPH, TCE/PCE, metals and potentially SVOCs. Generally these were detected at low concentrations throughout the site.

NARR ID: 5754310
NARR Code: Site Location
Created By: SFORTUN
Created Date: 11/27/2012
Updated By: SFORTUN
Updated Date: 11/27/2012
Decode for NarcdID: Site Location
NARR Comments: 11619 N. Force Ave. Portland, OR 97217-7703

NARR ID: 5754694
NARR Code: Pathways Other Hazards
Created By: SMILLER
Created Date: 05/22/2013

BULK TRANSPORTATION (Continued) **S102081444**

Updated By: SMILLER
Updated Date: 05/22/2013
Decode for NarcdID: Pathways & Other Hazards
NARR Comments: [5/22/13 SAM/SA] Soil contact to occupational workers, construction and excavation workers could be a potential pathway of concern. Stormwater and soils could be deposited in nearby wetlands at concentrations that could pose an ecological concern.

NARR ID: 5754693
NARR Code: Remedial Action
Created By: SMILLER
Created Date: 05/22/2013
Updated By: SMILLER
Updated Date: 05/22/2013
Decode for NarcdID: Remedial Action
NARR Comments: [5/22/13 SAM/SA] Prior investigations in the late 1980s/early 1990s found metals, TPH and VOC contamination generally below human health risk based concentrations in site soils and groundwater(except for TCE/PCE which is found in groundwater area wide), but elevated from background concentrations. Sources of the elevated soils are unknown and the true nature and extent of contamination has not been adequately determined. Several spills have occurred on site since 1994 with no record of cleanup provided to DEQ. DEQ Site Assessment recommends the following activities be performed at the site to help clarify site risk and priority for further action. Based on the results of a DEQ site assessment prioritization scoring, the priority for further action is medium. Soils o Prior characterization of waste disposal piles (potential dump area found elevated concentrations of metals. SVOCs were never analyzed, even though PID readings were elevated. SVOCs and metals should be examined further in the waste disposal pile area. o Characterize the full magnitude, nature, and extent of contamination in subsurface soils in the backfilled retention pond. Prior work showed elevated concentrations of petroleum constituents. o Determine if spills were adequately cleaned up; particularly the 1994 diesel spill, 1997 unknown solvent spill and 2005 CCA spill. o Characterize areas where any historic Harbor Oil releases that may have migrated to the site, particularly if a change of land use is considered. Stormwater drainage for the site should be mapped to determine where runoff is directed after entry to the vegetated strip in center of the parking area s southern boundary. If stormwater is directed towards wetlands, additional sediment characterization and source control evaluation may be needed. Groundwater- the southern extent of PCE/TCE groundwater contamination present on the adjacent northern properties (Stockyards Commerce Center #5695) should be defined in the Bulk Transport area.

NARR ID: 5754691
NARR Code: Substances of Concern
Created By: SMILLER
Created Date: 05/22/2013
Updated By: SMILLER
Updated Date: 05/22/2013
Decode for NarcdID: Substances of Concern
NARR Comments: Contaminants of concern include VOCs, TPH, TCE/PCE, metals and potentially SVOCs. Generally these were detected at low concentrations throughout the site.

BULK TRANSPORTATION (Continued) **S102081444**

NARR ID: 5753999
NARR Code: Health Threats
Created By: SFORTUN
Created Date: 04/12/2012
Updated By: SFORTUN
Updated Date: 04/12/2012
Decode for NarcdID: Health Threats
NARR Comments: Contaminants in site soils groundwater could represent a potential threat to aquatic life in the Columbia River, wildlife and aquatic life in nearby wetlands, and/or other users of groundwater and surface water in the immediate vicinity of the site. Water quality in the Columbia River is already impaired. The Columbia River is used for recreational and commercial fishing, as well as other recreational purposes. It also provides Critical Habitat for threatened and endangered fish species. The river and nearby wetlands also provide important habitat for other sensitive species such as protected migratory bird species, sensitive amphibian, reptile, and plant species, and food resources for sensitive aquatic and terrestrial species.

NARR ID: 5754690
NARR Code: Site History
Created By: SMILLER
Created Date: 05/22/2013
Updated By: SMILLER
Updated Date: 05/22/2013
Decode for NarcdID: Site History
NARR Comments: [5/22/13 SAM/SA] The property was developed in the 1940 s as an on-site fertilizer yard that received manure produced at the nearby stockyards. J.W. Fertilizer, a commercial fertilizer and soil additive facility was operating on the eastern portion of the site during the 1970 s until 1990. Since about 1995, Bulk Transportation / DTI a chemical transport company uses the site as a satellite trucking terminal. Liquids, gases, chemicals, and hazardous materials are unloaded from rail cars and trucked to their final destination. Other services include product mixing, liquid bulk storage, tank containers, and warehousing. The western portion of the site is an undeveloped 6acre wetland

Administrative Action:
Action ID: 9424
Region: Not reported
Complete Date: 02/23/2012
Rank Value: Not reported
Cleanup Flag: False
Created Date: 02/23/2012
Decode for AgencyID: Department of Environmental Quality
Decode for RegionID: Not reported
Category: Administrative Action
Action Code Flag: False
Action: Site added to database
Further Action: Not reported
Comments: Not reported

Action ID: 9425
Region: Northwestern Region
Complete Date: 05/22/2013
Rank Value: Not reported

BULK TRANSPORTATION (Continued) **S102081444**

Cleanup Flag: False
Created Date: 06/18/2012
Decode for AgencyID: Department of Environmental Quality
Decode for RegionID: Northwest Region
Category: Remedial Action
Action Code Flag: False
Action: SITE EVALUATION
Further Action: Medium
Comments: Not reported

Action ID: 9508
Region: Northwestern Region
Complete Date: Not reported
Rank Value: Not reported
Cleanup Flag: False
Created Date: 06/18/2012
Decode for AgencyID: Department of Environmental Quality
Decode for RegionID: Northwest Region
Category: Remedial Action
Action Code Flag: False
Action: Site Screening recommended (EV)
Further Action: 0
Comments: Not reported

Action ID: 9449
Region: Northwestern Region
Complete Date: Not reported
Rank Value: Not reported
Cleanup Flag: False
Created Date: 05/23/2013
Decode for AgencyID: Department of Environmental Quality
Decode for RegionID: Northwest Region
Category: Listing Action
Action Code Flag: False
Action: Insufficient information to list
Further Action: 0
Comments: Not reported

Action ID: 9506
Region: Northwestern Region
Complete Date: Not reported
Rank Value: Not reported
Cleanup Flag: False
Created Date: 05/23/2013
Decode for AgencyID: Department of Environmental Quality
Decode for RegionID: Northwest Region
Category: Remedial Action
Action Code Flag: False
Action: Site Investigation recommended (SI)
Further Action: Medium
Comments: Not reported

Operations:
Operation Id: 135899
Operation Status: Inactive
Common Name: Hay farming operation
Yrs of Operation: Mid-1930's -1960's
Comments: Periodic. Row crops in the 1940's.

BULK TRANSPORTATION (Continued) **S102081444**

Updated Date: 06/26/2012
Updated By: SFORTUN
Decode for OpstatID: Inactive

Operation Id: 135900
Operation Status: Inactive
Common Name: Farmer's Plant Aid / J.W. Fertilizer
Yrs of Operation: 1970's ?
Comments: Commercial fertilizer operation - utilized manure from stockyards.
Updated Date: 06/26/2012
Updated By: SFORTUN
Decode for OpstatID: Inactive

Operation Id: 135904
Operation Status: Inactive
Common Name: Portland Pacific C.F.S.
Yrs of Operation: Not reported
Comments: Container Freight station
Updated Date: 06/26/2012
Updated By: SFORTUN
Decode for OpstatID: Inactive

OR SPILLS:
Name: Not reported
Address: 11619 N. FORCE AVE.
City,State,Zip: PORTLAND, OR 97217
Facility ID: 2015-2428
Incident Status: Referred/Closed
Material: Oil - Other
Quantity: Unknown
Unit of Measure: None
Release Date: 11/04/2015
Description: Private citizen reported a strong odor of gasoline from a company burning motor oil. On-going see reference cases: 2015-2335, 2015-2408, 2015-2419.
Lat/Long: 45.606467 / -122.69269
Source: Business
Media: Air
Responsible Company: Bulk Transportation
Responsible Address: 11619 N. Force Avenue
Responsible City,St,Zip: Portland, OR 97217
Unknown Quantity Released: Not reported
Maximum Potential Quantity: Not reported
Quantity Recovered: Not reported

Name: Not reported
Address: 11619 N. FORCE AVE.
City,State,Zip: PORTLAND, OR 97217
Facility ID: 2015-2335
Incident Status: Closed
Material: Wastewater (Non-Sewage)
Quantity: Unknown
Unit of Measure: Gallons
Release Date: 10/19/2015
Description: A private citizen reported a chemical spill at a business. Reporting party was at Bulk Transportation for a job interview this morning and stepped in a substance on his way out. He was told by an employee that

BULK TRANSPORTATION (Continued) **S102081444**

this substance was chicken fat but the sole of his shoe later turned white in color. There were no markings to indicate what the chemical may have been. The spill is located on the north east site of the equipment yard, near the office and was approximately 6inches deep and 20feet long. There was absorbent on the ground near the spill.
Lat/Long: 45.606467 / -122.69269
Source: Container
Media: Pavement
Responsible Company: Bulk Transportation
Responsible Address: 11619 N. Force Avenue
Responsible City,St,Zip: Portland, OR 97217
Unknown Quantity Released: Not reported
Maximum Potential Quantity: Not reported
Quantity Recovered: Not reported

Name: Not reported
Address: 11619 N. FORCE AVE.
City,State,Zip: PORTLAND, OR 97217
Facility ID: 2015-2428
Incident Status: Referred/Closed
Material: Oil - Other
Quantity: Unknown
Unit of Measure: None
Release Date: 11/04/2015
Description: Private citizen reported a strong odor of gasoline from a company burning motor oil. On-going see reference cases: 2015-2335, 2015-2408, 2015-2419.
Lat/Long: 45.606467 / -122.69269
Source: Business
Media: Air
Responsible Company: Bulk Transportation
Responsible Address: 11619 N. Force Avenue
Responsible City,St,Zip: Portland, OR 97217
Unknown Quantity Released: Not reported
Maximum Potential Quantity: Not reported
Quantity Recovered: Not reported

Name: Not reported
Address: 11619 N. FORCE AVE.
City,State,Zip: PORTLAND, OR 97217
Facility ID: 2015-2335
Incident Status: Closed
Material: Wastewater (Non-Sewage)
Quantity: Unknown
Unit of Measure: Gallons
Release Date: 10/19/2015
Description: A private citizen reported a chemical spill at a business. Reporting party was at Bulk Transportation for a job interview this morning and stepped in a substance on his way out. He was told by an employee that this substance was chicken fat but the sole of his shoe later turned white in color. There were no markings to indicate what the chemical may have been. The spill is located on the north east site of the equipment yard, near the office and was approximately 6inches deep and 20feet long. There was absorbent on the ground near the spill.
Lat/Long: 45.606467 / -122.69269
Source: Container
Media: Pavement

BULK TRANSPORTATION (Continued) **S102081444**

Responsible Company: Bulk Transportation
Responsible Address: 11619 N. Force Avenue
Responsible City,St,Zip: Portland, OR 97217
Unknown Quantity Released: Not reported
Maximum Potential Quantity: Not reported
Quantity Recovered: Not reported

Name: Not reported
Address: 11619 N FORCE AVE
City,State,Zip: PORTLAND, OR 97217-7703
Facility ID: 2005-2160
Incident Status: Archive
Material: Products, manufacturing intermediates, etc.
Quantity: 10
Unit of Measure: Gallons
Release Date: 09/13/2005
Description: Bulk Transport spilled 10 gallons of a product called CCA which contains Arsenic Acid to asphalt. They have applied absorbent materials and boomed off the area. US Environmental is on-scene.
Lat/Long: 45.6065 / -122.6926
Source: Business
Media: On pavement/asphalt - not direct on soil
Responsible Company: Bulk Transport
Responsible Address: 11619 N Force Ave
Responsible City,St,Zip: Portland, OR 97217-7703
Unknown Quantity Released: Not reported
Maximum Potential Quantity: Not reported
Quantity Recovered: Not reported

Name: Not reported
Address: 11619 N FORCE AVE
City,State,Zip: PORTLAND, OR 97217-7703
Facility ID: 2005-2160
Incident Status: Archive
Material: Products, manufacturing intermediates, etc.
Quantity: 10
Unit of Measure: Gallons
Release Date: 09/13/2005
Description: Bulk Transport spilled 10 gallons of a product called CCA which contains Arsenic Acid to asphalt. They have applied absorbent materials and boomed off the area. US Environmental is on-scene.
Lat/Long: 45.6065 / -122.6926
Source: Business
Media: Coding for the PS/BC Oil Spill Database
Responsible Company: Bulk Transport
Responsible Address: 11619 N Force Ave
Responsible City,St,Zip: Portland, OR 97217-7703
Unknown Quantity Released: Not reported
Maximum Potential Quantity: Not reported
Quantity Recovered: Not reported

Name: Not reported
Address: 11619 N FORCE AVE
City,State,Zip: PORTLAND, OR 97217-7703
Facility ID: 2005-2160
Incident Status: Archive
Material: Products, manufacturing intermediates, etc.

BULK TRANSPORTATION (Continued) **S102081444**

Quantity: 10
Unit of Measure: Gallons
Release Date: 09/13/2005
Description: Bulk Transport spilled 10 gallons of a product called CCA which contains Arsenic Acid to asphalt. They have applied absorbent materials and boomed off the area. US Environmental is on-scene.
Lat/Long: 45.6065 / -122.6926
Source: Business
Media: Non-saturated soil, rock, etc.
Responsible Company: Bulk Transport
Responsible Address: 11619 N Force Ave
Responsible City,St,Zip: Portland, OR 97217-7703
Unknown Quantity Released: Not reported
Maximum Potential Quantity: Not reported
Quantity Recovered: Not reported

OR MANIFEST:
Manifest Year: Manifest Year - 2019
EPA Id: ORQ000038060
Inactive Status: 2019-12-31 00:00:00
Organization Name: Not reported
Contact Name: Frank Cutter
Contact Telephone Number: Not reported
Mailing Address: PO Box 390
Mailing City/State/Zip: Walnut, CA 91788

Manifest:
Name: BULK TRANSPORTATION
Year : 2019
RCRA Id : ORQ000038060
Inactive : 2019-12-31 00:00:00
Status: Large quantity generator
Manifest : 017548793JJK
Ship Date : 06/04/2019
TSD : ORD089452353
WS Num: 1
Transporter: Not reported
Ship Qty : Not reported
Rpt Unit : Not reported
Off Mng : H061
EPA Waste Codes: D001
Waste Description: Flammable liquids, corrosive (sodium hydroxide resin)
nt Of Waste Stream Generated in Reporting Yr 1: 11353.3725
nt Of Waste Stream Generated in Reporting Yr 2: 11353.3725

Name: BULK TRANSPORTATION
Year : 2019
RCRA Id : ORQ000038060
Inactive : 2019-12-31 00:00:00
Status: Large quantity generator
Manifest : 017548793JJK
Ship Date : 06/04/2019
TSD : ORD089452353
WS Num: 2
Transporter: Not reported
Ship Qty : Not reported

BULK TRANSPORTATION (Continued) **S102081444**

Rpt Unit : Not reported
Off Mng : H061
EPA Waste Codes: D001
Waste Description: Xylenes
mt Of Waste Stream Generated in Reporting Yr 1: 832.58065
mt Of Waste Stream Generated in Reporting Yr 2: 832.58065

Name: BULK TRANSPORTATION
Year : 2019
RCRA Id : ORQ000038060
Inactive : 2019-12-31 00:00:00
Status: Large quantity generator
Manifest : 017548793JJK
Ship Date : 06/04/2019
TSD : ORD089452353
WS Num: 1
Transporter: Not reported
Ship Qty : Not reported
Rpt Unit : Not reported
Off Mng : H061
EPA Waste Codes: D002
Waste Description: Flammable liquids, corrosive (sodium hydroxide resin)
nt Of Waste Stream Generated in Reporting Yr 1: 11353.3725
nt Of Waste Stream Generated in Reporting Yr 2: 11353.3725

Name: BULK TRANSPORTATION
Year : 2019
RCRA Id : ORQ000038060
Inactive : 2019-12-31 00:00:00
Status: Large quantity generator
Manifest : 017548793JJK
Ship Date : 06/04/2019
TSD : ORD089452353
WS Num: 3
Transporter: Not reported
Ship Qty : Not reported
Rpt Unit : Not reported
Off Mng : H061
EPA Waste Codes: U239
Waste Description: Waste solids containing flammable liquids
mt Of Waste Stream Generated in Reporting Yr 1: 272.1
mt Of Waste Stream Generated in Reporting Yr 2: 272.1

Name: BULK TRANSPORTATION
Year : 2019
RCRA Id : ORQ000038060
Inactive : 2019-12-31 00:00:00
Status: Large quantity generator
Manifest : 017548793JJK
Ship Date : 06/04/2019
TSD : ORD089452353
WS Num: 2
Transporter: Not reported
Ship Qty : Not reported
Rpt Unit : Not reported
Off Mng : H061
EPA Waste Codes: U239

BULK TRANSPORTATION (Continued) **S102081444**

Waste Description:	Xylenes
mt Of Waste Stream Generated in Reporting Yr 1:	832.58065
mt Of Waste Stream Generated in Reporting Yr 2:	832.58065
Name:	BULK TRANSPORTATION
Year :	2019
RCRA Id :	ORQ000038060
Inactive :	2019-12-31 00:00:00
Status:	Large quantity generator
Manifest :	017548793JJK
Ship Date :	06/04/2019
TSD :	ORD089452353
WS Num:	4
Transporter:	Not reported
Ship Qty :	Not reported
Rpt Unit :	Not reported
Off Mng :	H121
EPA Waste Codes:	D002
Waste Description:	Waste Ammonia Solution
mt Of Waste Stream Generated in Reporting Yr 1:	2649.12025
mt Of Waste Stream Generated in Reporting Yr 2:	2649.12025

---

48 **PLAID PANTRY #209** **OR ECSI U004015189**
SSE **1020 N MARINE DR** **OR LUST N/A**
1/2-1 **PORTLAND, OR 97217** **OR UST**
0.680 mi. **OR AIRS**
3588 ft.

Relative: ECSI:
Lower
Actual:
25 ft.

Name:	WEBSTER FAMILY CONVENIENCE STORE/GAS STATION
Address:	1020 N MARINE DR.
City,State,Zip:	PORTLAND, OR 97217
State ID Number:	4134
Brown ID:	0
Study Area:	False
Region ID:	2
Legislatve ID:	0
Investigation:	Suspect
FACA ID:	83118
Further Action:	0
Lat/Long (dms):	45 36 9.70 / -122 40 38.60
County Code:	26.00
Score Value:	Not reported
Cerclis ID:	Not reported
Township Coord.:	1.00
Township Zone:	N
Range Coord:	1.00
Range Zone:	E
Section Coord:	3
Qtr Section:	BB
Tax Lots:	1200
Size:	1.29 acres
NPL:	False
Orphan:	False
Updated By:	GWISTAR
Update Date:	01/31/2012
Created Date:	05/12/2004

PLAID PANTRY #209 (Continued) **U004015189**

Decode For RegionID: Northwest Region
Decode For BrownID: Not reported
Decode For Furtheract: Not reported
Decode For Investstat: Suspect
Decode For Legislative: Not reported
Alias Name: Plaid Pantry #209

Narrative:
NARR ID: 5745251
NARR Code: Contamination
Created By: CHARMAN
Created Date: 07/29/2004
Updated By: KDANA
Updated Date: 11/19/2015
Decode for NarcdID: Contamination
NARR Comments: Site is suspected of petroleum releases to the subsurface. As part of Columbia Slough Area-wide Discovery (CSD) Project this site was noted due to the presense of soil borings found in Water Resources Department well log database. Site runoff or subsurface contamination could reach part of Columbia Slough via stormwater piping system. Site has received cleanup of USTs via DEQ UST program (26-92-0348) cited as ending in 1997. However, CSD project found investigation on the site initiated in 2000, in areas away from the main building, to the west.

Administrative Action:
Action ID: 9424
Region: Not reported
Complete Date: 05/12/2004
Rank Value: Not reported
Cleanup Flag: False
Created Date: 05/12/2004
Decode for AgencyID: Department of Environmental Quality
Decode for RegionID: Not reported
Category: Administrative Action
Action Code Flag: False
Action: Site added to database
Further Action: Not reported
Comments: Not reported

Action ID: 9508
Region: Northwestern Region
Complete Date: 05/12/2004
Rank Value: Not reported
Cleanup Flag: False
Created Date: 05/12/2004
Decode for AgencyID: Department of Environmental Quality
Decode for RegionID: Northwest Region
Category: Remedial Action
Action Code Flag: False
Action: Site Screening recommended (EV)
Further Action: 0
Comments: Not reported

LUST:
Name: POTTER WEBSTER CO
Address: 1020 N MARINE DR
City,State,Zip: PORTLAND, OR 97217

PLAID PANTRY #209 (Continued) **U004015189**

Region:	North Western Region
Facility ID:	26-92-0348
Cleanup Received Date:	12/15/1992
Cleanup Start Date:	12/15/1992
Cleanup Complete Date:	**08/23/1996**
Decode for Region:	**North West Region**

UST:

Name:	PLAID PANTRY #209
Address:	1020 N MARINE DR
City:	PORTLAND
Facility ID:	12242
Facility Telephone:	503-358-6123
Permittee Name:	Jonathan Polonsky
Number of Permitted Tanks:	3
Active Tanks:	3
Decommissioned Tanks:	Not reported
Number of Tanks:	3

AIRS:

Source ID:	Not reported
Permit Number:	26-9570-23-01
Address:	1020 N MARINE DR
Name:	PLAID PANTRIES, INC.
City,State,Zip:	PORTLAND, OR 97217-8048
Year:	Not reported
Permit Type:	General (4) ACDP
Expiration Date:	03/01/2025
Pollutant:	Not reported
Issue Date:	10/09/2020
Emissions:	Not reported
NAICS Code:	447110
Is NAICS Code Primary:	Not reported
SIC Code:	Not reported
Is SIC Code Primary:	Not reported
Latitude:	45.603
Longitude:	-122.6771
Emission Source Code:	Not reported
Emission Source Description:	Not reported
Process Code:	Not reported
Process Description:	Not reported
Process Unit:	Not reported
SCC:	Not reported
Throughput:	Not reported
Throughput Type:	Not reported

---

49 **PENINSULA TERMINAL RR** **OR ECSI S105042448**
WSW **11707 N FORCE AVE.** **OR CRL N/A**
1/2-1 **PORTLAND, OR 97217** **OR INST CONTROL**
0.695 mi. **OR VCP**
3670 ft.

Relative: ECSI:
Lower
Actual:
13 ft.

Name:	PENINSULA TERMINAL RR
Address:	11707 N FORCE AVE.
City,State,Zip:	PORTLAND, OR 97217
State ID Number:	1505

PENINSULA TERMINAL RR (Continued) **S105042448**

Brown ID:	0
Study Area:	False
Region ID:	2
Legislatve ID:	831
Investigation:	Listed on the CRL/Inventory
FACA ID:	38618
Further Action:	0
Lat/Long (dms):	45 36 27.40 / -122 41 37.30
County Code:	26.00
Score Value:	Not reported
Cerclis ID:	Not reported
Township Coord.:	2.00
Township Zone:	N
Range Coord:	1.00
Range Zone:	E
Section Coord:	33
Qtr Section:	Not reported
Tax Lots:	Not reported
Size:	5 acres
NPL:	False
Orphan:	False
Updated By:	GWISTAR
Update Date:	04/28/2006
Created Date:	02/07/1994
Decode For RegionID:	Northwest Region
Decode For BrownID:	Not reported
Decode For Furtheract:	Not reported
Decode For Investstat:	Listed on the CRL/Inventory
Decode For Legislative:	Owner, operator or other party under agreement, order or consent decree under ORS 465.200 or 465.420

Hazardous Release:

Substance ID.:	122012
Haz Release ID:	384762
Qty Released:	unknown
Date Released:	unknown
Update Date:	03/17/1995
Update By:	Not reported
Substance Code:	ECD275
Substance Name:	TOTAL PETROLEUM HYDROCARBONS (TPH)
Substance Abbrev.:	Not reported
Substance Category ID:	8540
Substance Category:	Petroleum Related Releases for OSPIRG Report
Category Level:	Not reported
Created By:	Not reported
Created Date:	12/17/2002
Substance Category ID:	8540
Substance Category:	Petroleum Related Releases for OSPIRG Report
Category Level:	Not reported
Created By:	Not reported
Created Date:	12/17/2002
Sampling Result ID:	343306
Feature Id:	Not reported
Hazard Release Id:	384762
Medium:	703
Substance Abbrev.:	Not reported
Unit Code:	Not reported
Observation:	False

PENINSULA TERMINAL RR (Continued) **S105042448**

Owner Operator: False
Lab Data: True
Sample Depth: Not reported
Start Date: 07/01/1991
End Date: Not reported
Min Concentration: Not reported
Max Concentration: Not reported
Sample Comment: 10,000 ppm
Last Update By: jmd
Update Date: 03/17/1995
Decode for MediumID: Soil

Substance ID.: 122002
Haz Release ID: 384763
Qty Released: unknown
Date Released: unknown
Update Date: 03/17/1995
Update By: Not reported
Substance Code: ECD243
Substance Name: POLYAROMATIC HYDROCARBONS (PAH)
Substance Abbrev.: Not reported
Substance Alias ID: 318143
Sub Alias Name: PAH
Substance Alias ID: 318148
Sub Alias Name: POLYCYCLIC AROMATIC HYDROCARBONS (PAH)
Substance Alias ID: 318149
Sub Alias Name: POLYNUCLEAR AROMATIC HYDROCARBINS (PNA)
Substance Alias ID: 318150
Sub Alias Name: PNA
Sampling Result ID: 343305
Feature Id: Not reported
Hazard Release Id: 384763
Medium: 703
Substance Abbrev.: Not reported
Unit Code: Not reported
Observation: False
Owner Operator: False
Lab Data: True
Sample Depth: Not reported
Start Date: 07/01/1991
End Date: Not reported
Min Concentration: Not reported
Max Concentration: Not reported
Sample Comment: 27,000 ppb
Last Update By: jmd
Update Date: 03/17/1995
Decode for MediumID: Soil

Substance ID.: 121608
Haz Release ID: 384764
Qty Released: unknown
Date Released: unknown
Update Date: 03/17/1995
Update By: Not reported
Substance Code: 71-43-2
Substance Name: BENZENE
Substance Abbrev.: Not reported

PENINSULA TERMINAL RR (Continued) **S105042448**

Substance Category ID: 8502
Substance Category: Volatiles
Category Level: Not reported
Created By: Not reported
Created Date: 12/17/2002
Substance Category ID: 8502
Substance Category: Volatiles
Category Level: Not reported
Created By: Not reported
Created Date: 12/17/2002
Substance Alias ID: 319178
Sub Alias Name: BENZOL
Substance Alias ID: 319179
Sub Alias Name: COAL NAPTHA
Substance Alias ID: 319180
Sub Alias Name: CYCLOHEXATRIENE
Substance Alias ID: 319181
Sub Alias Name: PHENE
Substance Alias ID: 319182
Sub Alias Name: PYROBENZOL
Sampling Result ID: 343304
Feature Id: Not reported
Hazard Release Id: 384764
Medium: 703
Substance Abbrev.: Not reported
Unit Code: Not reported
Observation: False
Owner Operator: False
Lab Data: True
Sample Depth: Not reported
Start Date: 07/01/1991
End Date: Not reported
Min Concentration: Not reported
Max Concentration: Not reported
Sample Comment: 250 ppb
Last Update By: jmd
Update Date: 03/17/1995
Decode for MediumID: Soil

Narrative:
NARR ID: 5733859
NARR Code: Contamination
Created By: Not reported
Created Date: 12/17/2002
Updated By: GWISTAR
Updated Date: 06/27/2003
Decode for NarcdID: Contamination
NARR Comments: (10/9/1996 DJH/VCS) Site owner Peninsula Terminal Company contacted DEQ in October 1993 regarding their intent to participate in the Voluntary Cleanup Program, and signed a Letter Agreement with DEQ in March 1994 requesting that DEQ review an investigative report prepared for the site by Braun Intertec. There appear to have been a number of small releases of chemicals during off-loading activities at the site. An underground storage tank formerly located near the Locomotive House, and possibly used to store waste oil, was later removed (exact date unknown). Waste oil in the past has been released from the Locomotive House via a drain line.

PENINSULA TERMINAL RR (Continued) **S105042448**

NARR ID: 5733860
NARR Code: Hazardous Substance/Waste Types
Created By: Not reported
Created Date: 12/17/2002
Updated By: Not reported
Updated Date: 12/17/2002
Decode for NarcdID: Hazardous Substance/Waste Types
NARR Comments: Petroleum hydrocarbons, volatile organic compounds including chlorinated solvents, semi-volatile organic compounds including PAHs.

NARR ID: 5733862
NARR Code: Manner of Release
Created By: Not reported
Created Date: 12/17/2002
Updated By: Not reported
Updated Date: 12/17/2002
Decode for NarcdID: Manner of Release
NARR Comments: Release in Transloading Area appears to be due to spillage associated with unloading of bulk liquids from tanker cars into tanker trucks. Release date likely between 1987 and present. Manner and date of releases in area of Locomotive House unknown.

NARR ID: 5733863
NARR Code: Pathways Other Hazards
Created By: Not reported
Created Date: 12/17/2002
Updated By: Not reported
Updated Date: 12/17/2002
Decode for NarcdID: Pathways & Other Hazards
NARR Comments: The site is located in an industrial area of north Portland. However, wetlands and a golf course are located a short distance south of the site. Shallow groundwater beneath the site contains low levels of chlorinated solvents, the source of which appears to be off-site. Shallow groundwater is not known to be used for drinking. Access to the site is restricted.

NARR ID: 5733864
NARR Code: Remedial Action
Created By: Not reported
Created Date: 12/17/2002
Updated By: Not reported
Updated Date: 12/17/2002
Decode for NarcdID: Remedial Action
NARR Comments: (10/9/1996 DJH/VCS) Site owner signed Letter Agreement with DEQ's Voluntary Cleanup Program to review investigation and cleanup documents in March 1994. File review memo requesting additional soil and groundwater sampling at the site was completed in June 1994. DEQ-requested soil and groundwater sampling was completed at the site in August 1995. Based on the results of this work, additional sampling was completed in the transloading area in 1996. Contaminants detected in site soil were below industrial cleanup standards presented in OAR 340-122-045, and no significant impacts to groundwater were observed. DEQ therefore determined on 10/9/96 that no further action was required for the site under an industrial cleanup scenario.

NARR ID: 5733865

PENINSULA TERMINAL RR (Continued) **S105042448**

NARR Code: Health Threats
Created By: Not reported
Created Date: 12/17/2002
Updated By: Not reported
Updated Date: 12/17/2002
Decode for NarcdID: Health Threats
NARR Comments: Volatile and semi-volatile compounds released to soil at the site, but at concentrations below DEQ soil cleanup levels (OAR 340-122-045) for industrial sites. As long as the site remains in industrial use, soil contamination should pose no significant exposure risks to humans.

NARR ID: 5743708
NARR Code: Site History
Created By: GWISTAR
Created Date: 06/27/2003
Updated By: GWISTAR
Updated Date: 06/27/2003
Decode for NarcdID: Site History
NARR Comments: The site has been used since at least the early 1900s as a train car switching yard, and for the offloading of materials including coal, cattle, and chemicals. The site is currently used mainly as a switching yard and for some offloading of chemical materials such as plastics, petroleum products, and solvents.

Site Control:
Site Control #: 1400
Control Number: 3
Begin Date: 10/09/1996
End Date: Not reported
Frequency Of Review: 60
Last Reviewed By: Dan Hafley
Last Reviewed Date: 12/01/2004
Last Update By: KDAUGHE
Last Updated Date: 05/25/2022
Site Comment: No further action determination is based on industrial soil cleanup standards and is contingent on site zoning/use remaining industrial, as documented in the deed restriction attached to site.

Site Control #: 156
Control Number: 5
Begin Date: 10/09/1996
End Date: Not reported
Frequency Of Review: 60
Last Reviewed By: Dan Hafley
Last Reviewed Date: 12/01/2004
Last Update By: KDAUGHE
Last Updated Date: 05/25/2022
Site Comment: No further action determination is based on industrial soil cleanup standards and is contingent on site zoning/use remaining industrial, as documented in the deed restriction attached to site.

Administrative Action:
Action ID: 9519
Region: Not reported
Complete Date: 02/06/1994
Rank Value: 0
Cleanup Flag: False

PENINSULA TERMINAL RR (Continued) **S105042448**

Created Date: 12/17/2002
Decode for AgencyID: Department of Environmental Quality
Decode for RegionID: Not reported
Category: Remedial Action
Action Code Flag: False
Action: VCS Waiting List
Further Action: Not reported
Comments: Not reported

Action ID: 9442
Region: Northwestern Region
Complete Date: 03/25/1994
Rank Value: 0
Cleanup Flag: False
Created Date: 12/17/2002
Decode for AgencyID: Department of Environmental Quality
Decode for RegionID: Northwest Region
Category: Remedial Action
Action Code Flag: False
Action: NEGOTIATIONS
Further Action: Not reported
Comments: Not reported

Action ID: 9437
Region: Not reported
Complete Date: 05/23/1994
Rank Value: 0
Cleanup Flag: False
Created Date: 12/17/2002
Decode for AgencyID: Department of Environmental Quality
Decode for RegionID: Not reported
Category: Listing Action
Action Code Flag: False
Action: Listing Review completed
Further Action: Not reported
Comments: Not reported

Action ID: 9449
Region: Not reported
Complete Date: 05/23/1994
Rank Value: 0
Cleanup Flag: False
Created Date: 12/17/2002
Decode for AgencyID: Department of Environmental Quality
Decode for RegionID: Not reported
Category: Listing Action
Action Code Flag: False
Action: Insufficient information to list
Further Action: Not reported
Comments: Not reported

Action ID: 9511
Region: Northwestern Region
Complete Date: 10/09/1996
Rank Value: 0
Cleanup Flag: False
Created Date: 12/17/2002

PENINSULA TERMINAL RR (Continued) **S105042448**

Decode for AgencyID: Department of Environmental Quality
Decode for RegionID: Northwest Region
Category: Remedial Action
Action Code Flag: False
Action: SITE INVESTIGATION
Further Action: Not reported
Comments: Not reported

Action ID: 9425
Region: Northwestern Region
Complete Date: 03/27/1994
Rank Value: 0
Cleanup Flag: False
Created Date: 12/17/2002
Decode for AgencyID: Department of Environmental Quality
Decode for RegionID: Northwest Region
Category: Remedial Action
Action Code Flag: False
Action: SITE EVALUATION
Further Action: Not reported
Comments: Not reported

Action ID: 9459
Region: Northwestern Region
Complete Date: 06/14/1994
Rank Value: 0
Cleanup Flag: False
Created Date: 12/17/2002
Decode for AgencyID: Department of Environmental Quality
Decode for RegionID: Northwest Region
Category: Remedial Action
Action Code Flag: False
Action: PRELIMINARY ASSESSMENT EQUIVALENT
Further Action: Not reported
Comments: Not reported

Action ID: 9424
Region: Not reported
Complete Date: Not reported
Rank Value: 0
Cleanup Flag: False
Created Date: 12/17/2002
Decode for AgencyID: Department of Environmental Quality
Decode for RegionID: Not reported
Category: Administrative Action
Action Code Flag: False
Action: Site added to database
Further Action: Not reported
Comments: Not reported

Action ID: 9440
Region: Northwestern Region
Complete Date: 03/25/1994
Rank Value: 0
Cleanup Flag: False
Created Date: 12/17/2002
Decode for AgencyID: Department of Environmental Quality

PENINSULA TERMINAL RR (Continued) **S105042448**

Decode for RegionID: Northwest Region
Category: Remedial Action
Action Code Flag: False
Action: Letter Agreement
Further Action: Not reported
Comments: Not reported

Action ID: 9434
Region: Northwestern Region
Complete Date: Not reported
Rank Value: 0
Cleanup Flag: False
Created Date: 12/17/2002
Decode for AgencyID: Department of Environmental Quality
Decode for RegionID: Northwest Region
Category: Remedial Action
Action Code Flag: False
Action: Institutional Control
Further Action: Not reported
Comments: Not reported

Action ID: 9411
Region: Northwestern Region
Complete Date: 10/09/1996
Rank Value: 0
Cleanup Flag: False
Created Date: 12/17/2002
Decode for AgencyID: Department of Environmental Quality
Decode for RegionID: Northwest Region
Category: Remedial Action
Action Code Flag: False
Action: No Further Action (Conditional)
Further Action: Not reported
Comments: Not reported

Action ID: 9438
Region: Northwestern Region
Complete Date: 07/05/2001
Rank Value: 0
Cleanup Flag: False
Created Date: 12/17/2002
Decode for AgencyID: Department of Environmental Quality
Decode for RegionID: Northwest Region
Category: Listing Action
Action Code Flag: False
Action: Facility placed on Confirmed Release List
Further Action: Not reported
Comments: Not reported

Action ID: 9439
Region: Northwestern Region
Complete Date: 07/05/2001
Rank Value: 0
Cleanup Flag: False
Created Date: 12/17/2002
Decode for AgencyID: Department of Environmental Quality
Decode for RegionID: Northwest Region

PENINSULA TERMINAL RR (Continued) **S105042448**

Category: Listing Action
Action Code Flag: False
Action: Facility placed on Inventory
Further Action: Not reported
Comments: Not reported

Action ID: 9498
Region: Northwestern Region
Complete Date: 06/28/2000
Rank Value: 0
Cleanup Flag: False
Created Date: 12/17/2002
Decode for AgencyID: Department of Environmental Quality
Decode for RegionID: Northwest Region
Category: Listing Action
Action Code Flag: False
Action: Proposal for Confirmed Release List recommended
Further Action: Not reported
Comments: Not reported

Action ID: 9499
Region: Northwestern Region
Complete Date: 06/28/2000
Rank Value: 0
Cleanup Flag: False
Created Date: 12/17/2002
Decode for AgencyID: Department of Environmental Quality
Decode for RegionID: Northwest Region
Category: Listing Action
Action Code Flag: False
Action: Proposal for Inventory recommended
Further Action: Not reported
Comments: Not reported

Action ID: 9465
Region: Northwestern Region
Complete Date: 01/10/2001
Rank Value: 0
Cleanup Flag: False
Created Date: 12/17/2002
Decode for AgencyID: Department of Environmental Quality
Decode for RegionID: Northwest Region
Category: Listing Action
Action Code Flag: False
Action: Facility proposed for Confirmed Release List
Further Action: Not reported
Comments: Not reported

Action ID: 9467
Region: Northwestern Region
Complete Date: 01/10/2001
Rank Value: 0
Cleanup Flag: False
Created Date: 12/17/2002
Decode for AgencyID: Department of Environmental Quality
Decode for RegionID: Northwest Region
Category: Listing Action

PENINSULA TERMINAL RR (Continued) **S105042448**

Action Code Flag: False
Action: Facility proposed for Inventory
Further Action: Not reported
Comments: Not reported

Operations:
Operation Id: 132836
Operation Status: Active
Common Name: Peninsula Terminal RR Site
Yrs of Operation: Early 1900s to present.
Comments: Rail yard used for switching and off-loading of chemical tank cars.
Updated Date: 06/04/2001
Updated By: jmw
Decode for OpstatID: Active
Operations SIC Id: 196664
SIC Code: 4013
Created By: Not reported
Created Date: 12/17/2002

CRL:
Name: PENINSULA TERMINAL RR
Address: 11707 N FORCE AVE.
City,State,Zip: PORTLAND, OR 97217
Facility ID: 1505
Location ID: 38618
Status Code: LIS
Facility Status: No Further Action (Conditional)
Lat/Long: 45.6076 / -122.6937

Institutional Control:
Name: PENINSULA TERMINAL RR
Address: 11707 N FORCE AVE.
City,State,Zip: PORTLAND, OR 97217
Site Control Sequence #: 1400
Site Id: 1505
Control Sequence #: 3
Begin Date: 10/09/1996
End Date: Not reported
Frequency Of Review: 60
Last Reviewed By: Dan Hafley
Last Review Date: 12/01/2004
Last Updated By: KDAUGHE
Last Updated Date: 05/25/2022
Group Sequence #: 2
Control Code: EES
Control Description: Easement Equitable Servitude
FK Type Code: 1
Group Code: PR
Group Description: Proprietary
Type Code: I
Type Description: Institutional
Comments: No further action determination is based on industrial soil cleanup standards and is contingent on site zoning/use remaining industrial, as documented in the deed restriction attached to site.

Name: PENINSULA TERMINAL RR
Address: 11707 N FORCE AVE.

PENINSULA TERMINAL RR (Continued) **S105042448**

City,State,Zip:	PORTLAND, OR 97217
Site Control Sequence #:	156
Site Id:	1505
Control Sequence #:	5
Begin Date:	10/09/1996
End Date:	Not reported
Frequency Of Review:	60
Last Reviewed By:	Dan Hafley
Last Review Date:	12/01/2004
Last Updated By:	KDAUGHE
Last Updated Date:	05/25/2022
Group Sequence #:	2
Control Code:	USL
Control Description:	Use Restriction Land
FK Type Code:	1
Group Code:	PR
Group Description:	Proprietary
Type Code:	I
Type Description:	Institutional
Comments:	No further action determination is based on industrial soil cleanup standards and is contingent on site zoning/use remaining industrial, as documented in the deed restriction attached to site.

VCS:

Name:	PENINSULA TERMINAL RR
Address:	11707 N FORCE AVE.
City,State,Zip:	PORTLAND, OR 97217
ECS Site ID:	1505
Facility Size:	5 acres
Action:	Site added to database
Start Date:	02/07/1994
End Date:	Not reported
Program:	VCS
Latitude:	45.6076
Longitude:	-122.6937
Primary Action Flag:	False
Investigation Code:	LIS

Name:	PENINSULA TERMINAL RR
Address:	11707 N FORCE AVE.
City,State,Zip:	PORTLAND, OR 97217
ECS Site ID:	1505
Facility Size:	5 acres
Action:	SITE EVALUATION
Start Date:	03/25/1994
End Date:	03/27/1994
Program:	VCS
Latitude:	45.6076
Longitude:	-122.6937
Primary Action Flag:	False
Investigation Code:	LIS

Name:	PENINSULA TERMINAL RR
Address:	11707 N FORCE AVE.
City,State,Zip:	PORTLAND, OR 97217
ECS Site ID:	1505
Facility Size:	5 acres

PENINSULA TERMINAL RR (Continued) **S105042448**

Action:	Institutional Control
Start Date:	10/09/1996
End Date:	Not reported
Program:	VCS
Latitude:	45.6076
Longitude:	-122.6937
Primary Action Flag:	False
Investigation Code:	LIS
Name:	PENINSULA TERMINAL RR
Address:	11707 N FORCE AVE.
City,State,Zip:	PORTLAND, OR 97217
ECS Site ID:	1505
Facility Size:	5 acres
Action:	Listing Review completed
Start Date:	05/23/1994
End Date:	05/23/1994
Program:	VCS
Latitude:	45.6076
Longitude:	-122.6937
Primary Action Flag:	False
Investigation Code:	LIS
Name:	PENINSULA TERMINAL RR
Address:	11707 N FORCE AVE.
City,State,Zip:	PORTLAND, OR 97217
ECS Site ID:	1505
Facility Size:	5 acres
Action:	Facility placed on Confirmed Release List
Start Date:	07/05/2001
End Date:	07/05/2001
Program:	VCS
Latitude:	45.6076
Longitude:	-122.6937
Primary Action Flag:	False
Investigation Code:	LIS
Name:	PENINSULA TERMINAL RR
Address:	11707 N FORCE AVE.
City,State,Zip:	PORTLAND, OR 97217
ECS Site ID:	1505
Facility Size:	5 acres
Action:	Facility placed on Inventory
Start Date:	07/05/2001
End Date:	07/05/2001
Program:	VCS
Latitude:	45.6076
Longitude:	-122.6937
Primary Action Flag:	False
Investigation Code:	LIS
Name:	PENINSULA TERMINAL RR
Address:	11707 N FORCE AVE.
City,State,Zip:	PORTLAND, OR 97217
ECS Site ID:	1505
Facility Size:	5 acres
Action:	Letter Agreement

PENINSULA TERMINAL RR (Continued) **S105042448**

Start Date: 03/25/1994
End Date: 03/25/1994
Program: VCS
Latitude: 45.6076
Longitude: -122.6937
Primary Action Flag: False
Investigation Code: LIS

Name: PENINSULA TERMINAL RR
Address: 11707 N FORCE AVE.
City,State,Zip: PORTLAND, OR 97217
ECS Site ID: 1505
Facility Size: 5 acres
Action: NEGOTIATIONS
Start Date: 02/07/1994
End Date: 03/25/1994
Program: VCS
Latitude: 45.6076
Longitude: -122.6937
Primary Action Flag: False
Investigation Code: LIS

Name: PENINSULA TERMINAL RR
Address: 11707 N FORCE AVE.
City,State,Zip: PORTLAND, OR 97217
ECS Site ID: 1505
Facility Size: 5 acres
Action: Insufficient information to list
Start Date: 05/23/1994
End Date: 05/23/1994
Program: VCS
Latitude: 45.6076
Longitude: -122.6937
Primary Action Flag: False
Investigation Code: LIS

Name: PENINSULA TERMINAL RR
Address: 11707 N FORCE AVE.
City,State,Zip: PORTLAND, OR 97217
ECS Site ID: 1505
Facility Size: 5 acres
Action: PRELIMINARY ASSESSMENT EQUIVALENT
Start Date: 06/14/1994
End Date: 06/14/1994
Program: VCS
Latitude: 45.6076
Longitude: -122.6937
Primary Action Flag: False
Investigation Code: LIS

Name: PENINSULA TERMINAL RR
Address: 11707 N FORCE AVE.
City,State,Zip: PORTLAND, OR 97217
ECS Site ID: 1505
Facility Size: 5 acres
Action: Facility proposed for Confirmed Release List
Start Date: 01/10/2001

PENINSULA TERMINAL RR (Continued) **S105042448**

End Date: 01/10/2001
Program: VCS
Latitude: 45.6076
Longitude: -122.6937
Primary Action Flag: False
Investigation Code: LIS

Name: PENINSULA TERMINAL RR
Address: 11707 N FORCE AVE.
City,State,Zip: PORTLAND, OR 97217
ECS Site ID: 1505
Facility Size: 5 acres
Action: Facility proposed for Inventory
Start Date: 01/10/2001
End Date: 01/10/2001
Program: VCS
Latitude: 45.6076
Longitude: -122.6937
Primary Action Flag: False
Investigation Code: LIS

Name: PENINSULA TERMINAL RR
Address: 11707 N FORCE AVE.
City,State,Zip: PORTLAND, OR 97217
ECS Site ID: 1505
Facility Size: 5 acres
Action: Proposal for Confirmed Release List recommended
Start Date: 06/28/2000
End Date: 06/28/2000
Program: VCS
Latitude: 45.6076
Longitude: -122.6937
Primary Action Flag: False
Investigation Code: LIS

Name: PENINSULA TERMINAL RR
Address: 11707 N FORCE AVE.
City,State,Zip: PORTLAND, OR 97217
ECS Site ID: 1505
Facility Size: 5 acres
Action: Proposal for Inventory recommended
Start Date: 06/28/2000
End Date: 06/28/2000
Program: VCS
Latitude: 45.6076
Longitude: -122.6937
Primary Action Flag: False
Investigation Code: LIS

Name: PENINSULA TERMINAL RR
Address: 11707 N FORCE AVE.
City,State,Zip: PORTLAND, OR 97217
ECS Site ID: 1505
Facility Size: 5 acres
Action: SITE INVESTIGATION
Start Date: 05/13/1995
End Date: 10/09/1996

PENINSULA TERMINAL RR (Continued) **S105042448**

Program:	VCS
Latitude:	45.6076
Longitude:	-122.6937
Primary Action Flag:	False
Investigation Code:	LIS
Name:	PENINSULA TERMINAL RR
Address:	11707 N FORCE AVE.
City,State,Zip:	PORTLAND, OR 97217
ECS Site ID:	1505
Facility Size:	5 acres
Action:	VCS Waiting List
Start Date:	09/23/1993
End Date:	02/06/1994
Program:	VCS
Latitude:	45.6076
Longitude:	-122.6937
Primary Action Flag:	False
Investigation Code:	LIS
Name:	PENINSULA TERMINAL RR
Address:	11707 N FORCE AVE.
City,State,Zip:	PORTLAND, OR 97217
ECS Site ID:	1505
Facility Size:	5 acres
Action:	No Further Action (Conditional)
Start Date:	10/09/1996
End Date:	10/09/1996
Program:	VCS
Latitude:	45.6076
Longitude:	-122.6937
Primary Action Flag:	True
Investigation Code:	LIS

---

50 **T1 OFFICE** **WA CSCSL** **S107473917**
NNE **100 COLUMBIA ST** **WA SPILLS** **N/A**
1/2-1 **VANCOUVER, WA 98660**
0.703 mi.
3712 ft.

Relative: CSCSL:
Lower

Actual: Name:	VANCOUVER PORT OF RED LION HOTEL
32 ft. Address:	100 COLUMBIA ST
City,State,Zip:	VANCOUVER, WA 98660
Facility ID:	15891
Region:	Southwest
Lat/Long:	45.622658 / -122.676746
Clean Up Siteid:	2033
Site Status:	Cleanup Started
Contaminant Name:	Metals Priority Pollutants
Alternate Site Names:	Port of Vancouver Red Lion Hotel
Site Rank:	Not reported
Has Institutional Control:	Not reported
Past VCP:	Not reported
Current VCP:	Not reported
URL:	https://apps.ecology.wa.gov/cleanupsearch/site/2033
Ground Water:	Suspected
Surface Water:	Not reported

T1 OFFICE (Continued) **S107473917**

Soil:	Confirmed Above Cleanup Levels
Sediment:	Not reported
Air:	Not reported
Bedrock:	Not reported
Responsible Unit:	Southwest
Name:	VANCOUVER PORT OF RED LION HOTEL
Address:	100 COLUMBIA ST
City,State,Zip:	VANCOUVER, WA 98660
Facility ID:	15891
Region:	Southwest
Lat/Long:	45.622658 / -122.676746
Clean Up Siteid:	2033
Site Status:	Cleanup Started
Contaminant Name:	Polycyclic Aromatic Hydrocarbons
Alternate Site Names:	Port of Vancouver Red Lion Hotel
Site Rank:	Not reported
Has Institutional Control:	Not reported
Past VCP:	Not reported
Current VCP:	Not reported
URL:	https://apps.ecology.wa.gov/cleanupsearch/site/2033
Ground Water:	Suspected
Surface Water:	Not reported
Soil:	Confirmed Above Cleanup Levels
Sediment:	Not reported
Air:	Not reported
Bedrock:	Not reported
Responsible Unit:	Southwest

SPILLS:

Name:	Not reported
Address:	100 COLUMBIA
City,State,Zip:	VANCOUVER, WA
Facility ID:	75779
Medium:	Fresh water
Material Desc:	Z-OTHER
Material Qty:	1
Material Units:	Other
Incident Date:	07/19/2002
Incident Category Type:	Non Oil
Incident Category:	Other Non-Oil
Latitude:	Not reported
Longitude:	Not reported
Source Type:	Not reported
Source:	Other Source-UNKNOWN
Vessel Facility Name2:	Not reported
Recovered Quantity:	Not reported
Resp Party Contact:	Not reported
Cause:	ERTS# 527876 - 07/19/2002
Cause Type:	Not reported
Resp Party Name:	Not reported
Medium Type:	Fresh water
Contributing Factors:	UNKNOWN

51 CANOE BAY - CONTAMINATED SEDIMENT **OR ECSI S105807718**
NW N HAYDEN ISLAND DR. **OR CRL N/A**
1/2-1 PORTLAND, OR 97217 **OR ENG CONTROLS**
0.714 mi. **OR VCP**
3768 ft.

Relative: ECSI:
Lower
Actual:
12 ft.

Name:	CANOE BAY - CONTAMINATED SEDIMENT
Address:	N HAYDEN ISLAND DR.
City,State,Zip:	PORTLAND, OR 97217
State ID Number:	3333
Brown ID:	0
Study Area:	False
Region ID:	Not reported
Legislatve ID:	0
Investigation:	Listed on the CRL/Inventory
FACA ID:	38235
Further Action:	0
Lat/Long (dms):	45 37 10.60 / -122 41 31.90
County Code:	26.00
Score Value:	Not reported
Cerclis ID:	001002698
Township Coord.:	2.00
Township Zone:	N
Range Coord:	1.00
Range Zone:	E
Section Coord:	33
Qtr Section:	ABB
Tax Lots:	1400
Size:	7.6 acres
NPL:	False
Orphan:	False
Updated By:	JGOMORI
Update Date:	07/13/2023
Created Date:	05/13/2002
Decode For RegionID:	Not reported
Decode For BrownID:	Not reported
Decode For Furtheract:	Not reported
Decode For Investstat:	Listed on the CRL/Inventory
Decode For Legislative:	Not reported

Alias Name:	Inland Sea Maritime Group
Alias Name:	Heisley Marine Corp.
Alias Name:	Grandma’s Cove
Alias Name:	Schooner Creek Boat Works

Hazardous Release:

Substance ID.:	121634
Haz Release ID:	387346
Qty Released:	Unknown
Date Released:	Unknown
Update Date:	09/08/2009
Update By:	SFORTUN
Substance Code:	7429-90-5
Substance Name:	ALUMINUM
Substance Abbrev.:	Not reported
Substance Alias ID:	319250
Sub Alias Name:	AL
Substance Alias ID:	319251
Sub Alias Name:	ALUMINIUM
Sampling Result ID:	349624

CANOE BAY - CONTAMINATED SEDIMENT (Continued) **S105807718**

Feature Id: 0
Hazard Release Id: 387346
Medium: 701
Substance Abbrev.: 0
Unit Code: 7
Observation: True
Owner Operator: False
Lab Data: True
Sample Depth: 0-6 inches
Start Date: 10/28/2008
End Date: Not reported
Min Concentration: Not reported
Max Concentration: 11500.00
Sample Comment: 11500 ppm aluminum in Canoe bay sediments at sampling points CB05SD and CB06SD. Aluminum concentrations in Columbia River background sediments generally ranged from 2750 ppm (CR01SD) to 5540 ppm (CR04SD).
Last Update By: SFORTUN
Update Date: 09/08/2009
Decode for MediumID: Sediment
Sampling Result ID: 349742
Feature Id: 0
Hazard Release Id: 387346
Medium: 703
Substance Abbrev.: 0
Unit Code: 7
Observation: True
Owner Operator: False
Lab Data: True
Sample Depth: 0-6 inches
Start Date: 10/28/2008
End Date: Not reported
Min Concentration: Not reported
Max Concentration: 12900.00
Sample Comment: 11400 ppm aluminum in surface soils at CB03SS. 12900 ppm aluminum in background soil sample BK01SS.
Last Update By: SFORTUN
Update Date: 09/14/2009
Decode for MediumID: Soil

Substance ID.: 121637
Haz Release ID: 387347
Qty Released: Unknown
Date Released: Unknown
Update Date: 09/08/2009
Update By: SFORTUN
Substance Code: 7439-89-6
Substance Name: IRON
Substance Abbrev.: Not reported
Substance Alias ID: 319254
Sub Alias Name: FE
Sampling Result ID: 349626
Feature Id: 0
Hazard Release Id: 387347
Medium: 701
Substance Abbrev.: 0
Unit Code: 7

CANOE BAY - CONTAMINATED SEDIMENT (Continued) **S105807718**

Observation:	True
Owner Operator:	False
Lab Data:	True
Sample Depth:	0-6 inches
Start Date:	10/28/2008
End Date:	Not reported
Min Concentration:	Not reported
Max Concentration:	22600.00
Sample Comment:	22600 ppm iron in Canoe Bay sediments at CB14SD. 21000 ppm at CB09SD. 20400 ppm at CB05SD. 20200 ppm at CB10SD. Nearby Columbia River sediments generally contained 7890- to 10800 ppm iron.
Last Update By:	SFORTUN
Update Date:	09/08/2009
Decode for MediumID:	Sediment
Sampling Result ID:	349642
Feature Id:	0
Hazard Release Id:	387347
Medium:	703
Substance Abbrev.:	0
Unit Code:	7
Observation:	True
Owner Operator:	False
Lab Data:	True
Sample Depth:	0-6 inches
Start Date:	10/28/2008
End Date:	Not reported
Min Concentration:	Not reported
Max Concentration:	103000.00
Sample Comment:	103000 ppm iron in surface soils adjacent to Canoe Bay at CB05SS. 29600 ppm at CB03SS. 26600 ppm at CB02SS.
Last Update By:	SFORTUN
Update Date:	09/08/2009
Decode for MediumID:	Soil
Sampling Result ID:	349665
Feature Id:	0
Hazard Release Id:	387347
Medium:	700
Substance Abbrev.:	0
Unit Code:	7
Observation:	True
Owner Operator:	False
Lab Data:	True
Sample Depth:	0-6 inches
Start Date:	10/28/2008
End Date:	Not reported
Min Concentration:	Not reported
Max Concentration:	20200.00
Sample Comment:	20200 ppm iron in surface soils at Schooner Creek stormwater outfall SO04SS.
Last Update By:	SFORTUN
Update Date:	09/09/2009
Decode for MediumID:	Other
Sampling Result ID:	349666
Feature Id:	0
Hazard Release Id:	387347
Medium:	700
Substance Abbrev.:	0

CANOE BAY - CONTAMINATED SEDIMENT (Continued) **S105807718**

Unit Code: 7
Observation: True
Owner Operator: False
Lab Data: True
Sample Depth: 0-6 inches
Start Date: 10/28/2008
End Date: Not reported
Min Concentration: Not reported
Max Concentration: 20600.00
Sample Comment: 20600 ppm iron in sediments below stormwater outfall SO02SD.
Last Update By: SFORTUN
Update Date: 09/09/2009
Decode for MediumID: Other

Substance ID.: 121642
Haz Release ID: 387348
Qty Released: Unknown
Date Released: Unknown
Update Date: 09/08/2009
Update By: SFORTUN
Substance Code: 7439-96-5
Substance Name: MANGANESE
Substance Abbrev.: Not reported
Substance Category ID: 8468
Substance Category: Inorganics
Category Level: Not reported
Created By: Not reported
Created Date: 12/17/2002
Substance Category ID: 8468
Substance Category: Inorganics
Category Level: Not reported
Created By: Not reported
Created Date: 12/17/2002
Substance Alias ID: 319259
Sub Alias Name: MN
Sampling Result ID: 349627
Feature Id: 0
Hazard Release Id: 387348
Medium: 701
Substance Abbrev.: 0
Unit Code: 7
Observation: True
Owner Operator: False
Lab Data: True
Sample Depth: 0-6 inches
Start Date: 10/28/2008
End Date: Not reported
Min Concentration: Not reported
Max Concentration: 330.00
Sample Comment: 330 ppm manganese in Canoe Bay sediments at CB06SD. 316 ppm at CB11SD. Nearby Columbuia River sediments generally contained 162- to 311 ppm manganese.
Last Update By: SFORTUN
Update Date: 09/08/2009
Decode for MediumID: Sediment
Sampling Result ID: 349644
Feature Id: 0

CANOE BAY - CONTAMINATED SEDIMENT (Continued) **S105807718**

Hazard Release Id: 387348
Medium: 703
Substance Abbrev.: 0
Unit Code: 7
Observation: True
Owner Operator: False
Lab Data: True
Sample Depth: 0-6 inches
Start Date: 10/28/2008
End Date: Not reported
Min Concentration: Not reported
Max Concentration: 582.00
Sample Comment: 582 ppm manganese in surface soils adjacent to Canoe Bay at CB05SS. 345 ppm at CB03SS. 303 ppm at CB02SS. 108 ppm at CB01SS.
Last Update By: SFORTUN
Update Date: 09/08/2009
Decode for MediumID: Soil
Sampling Result ID: 349668
Feature Id: 0
Hazard Release Id: 387348
Medium: 700
Substance Abbrev.: 0
Unit Code: 7
Observation: True
Owner Operator: False
Lab Data: True
Sample Depth: 0-6 inches
Start Date: 10/28/2008
End Date: Not reported
Min Concentration: Not reported
Max Concentration: 284.00
Sample Comment: 284 ppm manganese in surface soils at Schooner Creek stormwater outfall SS04SS. 237 ppm at City of Portland stormwater outfall SO05SS.
Last Update By: SFORTUN
Update Date: 09/09/2009
Decode for MediumID: Other
Sampling Result ID: 349669
Feature Id: 0
Hazard Release Id: 387348
Medium: 700
Substance Abbrev.: 0
Unit Code: 7
Observation: True
Owner Operator: False
Lab Data: True
Sample Depth: 0-6 inches
Start Date: 10/28/2008
End Date: Not reported
Min Concentration: Not reported
Max Concentration: 292.00
Sample Comment: 292 ppm manganese in sediments below stormwater outfall at SO02SD. 253 ppm below outfall at SO01SD.
Last Update By: SFORTUN
Update Date: 09/09/2009
Decode for MediumID: Other

Substance ID.: 122031

CANOE BAY - CONTAMINATED SEDIMENT (Continued) **S105807718**

Haz Release ID: 387349
Qty Released: Unknown
Date Released: Unknown
Update Date: 09/08/2009
Update By: SFORTUN
Substance Code: ECD312
Substance Name: TRIBUTYLTIN
Substance Abbrev.: Not reported
Comment ID: 305255
Release Code: Media Contamination Footnote
Release Comments: Canoe Bay sediments at CB04SD (0-6 inches; 10/28/08) also contained 310 ppb dibutyltin, and 400 ppb monobutyltin. Sediments at CB11SD also contained 25 ppb dibutyltin, and 31 ppb monobutyltin.
Decode for Relcomcd: Media Contamination Footnote
Comment ID: 305256
Release Code: General Comments
Release Comments: Surface soils at Schooner Creek stormwater outfall at SO04SS also contained 65 ppb dibutyltin and 110 ppb monobutyltin. Sediments below Schooner Creek stormwater outfall at SO01SD contained 62 ppb dibutyltin and 100 ppb monobutyltin.
Decode for Relcomcd: General Comments
Comment ID: 305257
Release Code: Release Containment
Release Comments: Stormwater draining from Schooner Creek stormwater outfall at SO01SW contained 0.028 ppb tributyltin, 0.020 ppb dibutyltin, and 0.050 ppb monobutyltin.
Decode for Relcomcd: Release Containment
Sampling Result ID: 349628
Feature Id: 0
Hazard Release Id: 387349
Medium: 701
Substance Abbrev.: 0
Unit Code: 8
Observation: True
Owner Operator: False
Lab Data: True
Sample Depth: 0-6 inches
Start Date: 10/28/2008
End Date: Not reported
Min Concentration: Not reported
Max Concentration: 410.00
Sample Comment: 410 ppb Tributyltin in Canoe Bay sediments at CB04SD (equivalent to 34,167 ug/Kg OC). 200 ppb at CB11SD (equivalent to 13,333 ug/Kg OC). 7.4 ppb at CB14SD (equivalent to 1,574 ug/Kg OC).
Last Update By: SFORTUN
Update Date: 09/14/2009
Decode for MediumID: Sediment
Sampling Result ID: 349629
Feature Id: 0
Hazard Release Id: 387349
Medium: 700
Substance Abbrev.: 0
Unit Code: 8
Observation: True
Owner Operator: False
Lab Data: True
Sample Depth: Not reported

CANOE BAY - CONTAMINATED SEDIMENT (Continued) **S105807718**

Start Date: 10/28/2008
End Date: Not reported
Min Concentration: Not reported
Max Concentration: .03
Sample Comment: 0.028 ppb tributyltin in stormwater discharging from outfall at SO01SW.
Last Update By: SFORTUN
Update Date: 09/09/2009
Decode for MediumID: Other
Sampling Result ID: 349661
Feature Id: 0
Hazard Release Id: 387349
Medium: 700
Substance Abbrev.: 0
Unit Code: 8
Observation: True
Owner Operator: False
Lab Data: True
Sample Depth: 0-6 inches
Start Date: 10/28/2008
End Date: Not reported
Min Concentration: Not reported
Max Concentration: 110.00
Sample Comment: 110 ppb tributyltin in surface soils at Schooner Creek stormwater outfall SO04SS.
Last Update By: SFORTUN
Update Date: 09/09/2009
Decode for MediumID: Other
Sampling Result ID: 349750
Feature Id: 0
Hazard Release Id: 387349
Medium: 700
Substance Abbrev.: 0
Unit Code: 8
Observation: True
Owner Operator: False
Lab Data: True
Sample Depth: 0-6 inches
Start Date: 10/28/2008
End Date: Not reported
Min Concentration: Not reported
Max Concentration: 20.00
Sample Comment: 20 ppb tributyltin in sediments below stormwater outfall at SO02SD.
Last Update By: SFORTUN
Update Date: 09/14/2009
Decode for MediumID: Other

Substance ID.: 121925
Haz Release ID: 387350
Qty Released: Unknown
Date Released: Unknown
Update Date: 09/08/2009
Update By: SFORTUN
Substance Code: 959-98-8
Substance Name: ENDOSULFAN I
Substance Abbrev.: Not reported
Substance Alias ID: 318009

CANOE BAY - CONTAMINATED SEDIMENT (Continued) **S105807718**

Sub Alias Name: ENDOSULFAN,alpha-
Substance Alias ID: 318010
Sub Alias Name: THIODAN I
Sampling Result ID: 349630
Feature Id: 0
Hazard Release Id: 387350
Medium: 700
Substance Abbrev.: 0
Unit Code: 8
Observation: True
Owner Operator: False
Lab Data: True
Sample Depth: Not reported
Start Date: 10/28/2008
End Date: Not reported
Min Concentration: Not reported
Max Concentration: .06
Sample Comment: 0.064 ppb endosulfan I in stormwater outfall drainage at SO03SW.
Last Update By: SFORTUN
Update Date: 09/08/2009
Decode for MediumID: Other

Substance ID.: 121672
Haz Release ID: 387351
Qty Released: Unknown
Date Released: Unknown
Update Date: 09/09/2009
Update By: SFORTUN
Substance Code: 7440-48-4
Substance Name: COBALT
Substance Abbrev.: Not reported
Substance Alias ID: 319295
Sub Alias Name: CO
Sampling Result ID: 349651
Feature Id: 0
Hazard Release Id: 387351
Medium: 703
Substance Abbrev.: 0
Unit Code: 7
Observation: True
Owner Operator: False
Lab Data: True
Sample Depth: 0-6 inches
Start Date: 10/28/2008
End Date: Not reported
Min Concentration: Not reported
Max Concentration: 10.00
Sample Comment: 10 ppm cobalt in surface soils along the southwest edge of Canoe Bay at CB05SS. Background soils contained no detectable cobalt at an analytical detection limit of 4.8 ppm.
Last Update By: SFORTUN
Update Date: 09/09/2009
Decode for MediumID: Soil
Sampling Result ID: 349652
Feature Id: 0
Hazard Release Id: 387351
Medium: 701

CANOE BAY - CONTAMINATED SEDIMENT (Continued) **S105807718**

Substance Abbrev.: 0
Unit Code: 7
Observation: True
Owner Operator: False
Lab Data: True
Sample Depth: 0-6 inches
Start Date: 10/28/2008
End Date: Not reported
Min Concentration: Not reported
Max Concentration: 16.20
Sample Comment: 16.2 ppm cobalt in Canoe Bay sediments at CB06SD. 15.8 ppm at CB09SD. 15.2 ppm at CB05SD. 15.0 ppm at CB10SD.
Last Update By: SFORTUN
Update Date: 09/09/2009
Decode for MediumID: Sediment
Sampling Result ID: 349656
Feature Id: 0
Hazard Release Id: 387351
Medium: 700
Substance Abbrev.: 0
Unit Code: 7
Observation: True
Owner Operator: False
Lab Data: True
Sample Depth: 0-6 inches
Start Date: 10/28/2008
End Date: Not reported
Min Concentration: Not reported
Max Concentration: 8.20
Sample Comment: 8.2 ppm cobalt in surface soils at Schooner Creek stormwater outfall SO04SS.
Last Update By: SFORTUN
Update Date: 09/09/2009
Decode for MediumID: Other

Substance ID.: 120941
Haz Release ID: 387352
Qty Released: Unknown
Date Released: Unknown
Update Date: 09/09/2009
Update By: SFORTUN
Substance Code: 117-81-7
Substance Name: BIS(2-ETHYLHEXYL)PHTHALATE
Substance Abbrev.: Not reported
Substance Category ID: 8480
Substance Category: Semi-volatiles
Category Level: Not reported
Created By: Not reported
Created Date: 12/17/2002
Substance Category ID: 8480
Substance Category: Semi-volatiles
Category Level: Not reported
Created By: Not reported
Created Date: 12/17/2002
Substance Alias ID: 316655
Sub Alias Name: BIS(2-ETHYLHEXYL)-1,2-BENZENEDICARBOXYLATE
Substance Alias ID: 316656

CANOE BAY - CONTAMINATED SEDIMENT (Continued) **S105807718**

Sub Alias Name: BIS(2-ETHYLHEXYL)-o-PHTHALATE
Substance Alias ID: 316657
Sub Alias Name: DI(2-ETHYLHEXYL)ORTHOPHTHALATE
Substance Alias ID: 316658
Sub Alias Name: DI-2-ETHYLHEXYLPHTHALATE
Substance Alias ID: 316659
Sub Alias Name: DI-sec-OCTYL PHTHALATE
Substance Alias ID: 316660
Sub Alias Name: DIOCTYL PHTHALATE
Substance Alias ID: 316661
Sub Alias Name: PHTHALIC ACID, BIS(2-ETHYLHEXYL) ESTER
Sampling Result ID: 349662
Feature Id: 0
Hazard Release Id: 387352
Medium: 700
Substance Abbrev.: 0
Unit Code: 8
Observation: True
Owner Operator: False
Lab Data: True
Sample Depth: 0-6 inches
Start Date: 10/28/2008
End Date: Not reported
Min Concentration: Not reported
Max Concentration: 1300.00
Sample Comment: 1300 ppb bis(2-ethylhexyl)phthalate in surface soils at Schooner Creek stormwater outfall SO04SS. 650 ppb in surface soils at City of Portland stormwater outfall at SO05SS.
Last Update By: SFORTUN
Update Date: 09/09/2009
Decode for MediumID: Other
Sampling Result ID: 349663
Feature Id: 0
Hazard Release Id: 387352
Medium: 700
Substance Abbrev.: 0
Unit Code: 8
Observation: True
Owner Operator: False
Lab Data: True
Sample Depth: 0-6 inches
Start Date: 10/28/2008
End Date: Not reported
Min Concentration: Not reported
Max Concentration: 520.00
Sample Comment: 520 ppb bis(2-ethylhexyl)phthalate in sediments below stormwater outfall at SO01SD.
Last Update By: SFORTUN
Update Date: 09/09/2009
Decode for MediumID: Other
Sampling Result ID: 349748
Feature Id: 0
Hazard Release Id: 387352
Medium: 703
Substance Abbrev.: 0
Unit Code: 8
Observation: True

CANOE BAY - CONTAMINATED SEDIMENT (Continued) **S105807718**

Owner Operator: False
Lab Data: True
Sample Depth: 0-6 inches
Start Date: 10/28/2008
End Date: Not reported
Min Concentration: Not reported
Max Concentration: 370.00
Sample Comment: 370 ppb bis(2-ethylhexyl)phthalate in surface soils at CB02SS.
Last Update By: SFORTUN
Update Date: 09/14/2009
Decode for MediumID: Soil

Substance ID.: 121477
Haz Release ID: 387353
Qty Released: Unknown
Date Released: Unknown
Update Date: 09/09/2009
Update By: SFORTUN
Substance Code: 57-74-9
Substance Name: CHLORDANE
Substance Abbrev.: Not reported
Substance Alias ID: 318829
Sub Alias Name: CORODANE
Substance Alias ID: 318830
Sub Alias Name: OCTACHLOR
Substance Alias ID: 318831
Sub Alias Name: TOXICHLOR
Substance Alias ID: 318832
Sub Alias Name: VELSICOL 1068
Sampling Result ID: 349676
Feature Id: 0
Hazard Release Id: 387353
Medium: 703
Substance Abbrev.: 0
Unit Code: 8
Observation: True
Owner Operator: False
Lab Data: True
Sample Depth: 0-6 inches
Start Date: 10/28/2008
End Date: Not reported
Min Concentration: Not reported
Max Concentration: 7.50
Sample Comment: 7.5 ppb gamma-chlordane in surface soils along the southwest edge of canoe bay at CB03SS.
Last Update By: SFORTUN
Update Date: 09/09/2009
Decode for MediumID: Soil

Substance ID.: 120909
Haz Release ID: 379435
Qty Released: Unknown
Date Released: Unknown
Update Date: 09/18/2002
Update By: Not reported
Substance Code: 11097-69-1
Substance Name: PCB 1254

CANOE BAY - CONTAMINATED SEDIMENT (Continued) **S105807718**

Substance Abbrev.: Not reported
Substance Category ID: 8556
Substance Category: PCB Substances for the OSPIRG Report
Category Level: Not reported
Created By: Not reported
Created Date: 12/17/2002
Substance Category ID: 8556
Substance Category: PCB Substances for the OSPIRG Report
Category Level: Not reported
Created By: Not reported
Created Date: 12/17/2002
Substance Alias ID: 316559
Sub Alias Name: AROCHLOR 1254
Substance Alias ID: 316560
Sub Alias Name: AROCLOR 1254
Sampling Result ID: 349636
Feature Id: 0
Hazard Release Id: 379435
Medium: 703
Substance Abbrev.: 0
Unit Code: 8
Observation: True
Owner Operator: False
Lab Data: True
Sample Depth: 0-6 inches
Start Date: 10/28/2008
End Date: Not reported
Min Concentration: Not reported
Max Concentration: 490.00
Sample Comment: 490 ppb aroclor 1254 in surface soils adjacent to Canoe Bay at CB03SS.
30 ppb at CB02SS and CB05SS.
Last Update By: SFORTUN
Update Date: 09/14/2009
Decode for MediumID: Soil
Sampling Result ID: 349749
Feature Id: 0
Hazard Release Id: 379435
Medium: 700
Substance Abbrev.: 0
Unit Code: 8
Observation: True
Owner Operator: False
Lab Data: True
Sample Depth: 0-6 inches
Start Date: 10/28/2008
End Date: Not reported
Min Concentration: Not reported
Max Concentration: 26.00
Sample Comment: 26 ppb aroclor 1254 in sediments below stormwater outfall at SO02SD.
Last Update By: SFORTUN
Update Date: 09/14/2009
Decode for MediumID: Other
Sampling Result ID: 337895
Feature Id: 0
Hazard Release Id: 379435
Medium: 701
Substance Abbrev.: 0

CANOE BAY - CONTAMINATED SEDIMENT (Continued) **S105807718**

Unit Code: 8
Observation: False
Owner Operator: False
Lab Data: True
Sample Depth: 0-7 feet
Start Date: 01/14/2002
End Date: 01/14/2002
Min Concentration: .00
Max Concentration: 59.00
Sample Comment: 59 ppb aroclor 1254 in Canoe Bay sediments at CB11SD (0-6 inches; 10/28/08). 51 ppb at CB05SD. 51 ppb in Canoe Bay sediment composite (two cores). 41 ppb at CB03SD. 28 ppb at CB14SD.
Last Update By: SFORTUN
Update Date: 09/14/2009
Decode for MediumID: Sediment

Substance ID.: 120908
Haz Release ID: 379436
Qty Released: Unknown
Date Released: Unknown
Update Date: 09/18/2002
Update By: Not reported
Substance Code: 11096-82-5
Substance Name: PCB 1260
Substance Abbrev.: Not reported
Substance Category ID: 8496
Substance Category: Semi-volatiles
Category Level: Not reported
Created By: Not reported
Created Date: 12/17/2002
Substance Category ID: 8557
Substance Category: PCB Substances for the OSPIRG Report
Category Level: Not reported
Created By: Not reported
Created Date: 12/17/2002
Substance Category ID: 8496
Substance Category: Semi-volatiles
Category Level: Not reported
Created By: Not reported
Created Date: 12/17/2002
Substance Category ID: 8557
Substance Category: PCB Substances for the OSPIRG Report
Category Level: Not reported
Created By: Not reported
Created Date: 12/17/2002
Substance Alias ID: 316557
Sub Alias Name: AROCHLOR 1260
Substance Alias ID: 316558
Sub Alias Name: AROCLOR 1260
Sampling Result ID: 337896
Feature Id: 0
Hazard Release Id: 379436
Medium: 701
Substance Abbrev.: 0
Unit Code: 8
Observation: False
Owner Operator: False

CANOE BAY - CONTAMINATED SEDIMENT (Continued) **S105807718**

Lab Data: True
Sample Depth: 0-7 feet
Start Date: 01/14/2002
End Date: 01/14/2002
Min Concentration: .00
Max Concentration: 13.00
Sample Comment: 13 ppb in Canoe Bay sediment core composite (two cores)
Last Update By: SFORTUN
Update Date: 09/09/2009
Decode for MediumID: Sediment

Substance ID.: 120887
Haz Release ID: 379437
Qty Released: Unknown
Date Released: Unknown
Update Date: 09/19/2002
Update By: Not reported
Substance Code: 108-95-2
Substance Name: PHENOL
Substance Abbrev.: Not reported
Substance Alias ID: 316484
Sub Alias Name: BENZENE,HYDROXY-
Substance Alias ID: 316485
Sub Alias Name: CARBOLIC ACID
Substance Alias ID: 316486
Sub Alias Name: HYDROXYBENZENE
Substance Alias ID: 316487
Sub Alias Name: OXYBENZENE
Substance Alias ID: 316488
Sub Alias Name: PHENIC ACID
Substance Alias ID: 316489
Sub Alias Name: PHENYL HYDRATE
Substance Alias ID: 316490
Sub Alias Name: PHENYL HYDROXIDE
Sampling Result ID: 349677
Feature Id: 0
Hazard Release Id: 379437
Medium: 703
Substance Abbrev.: 0
Unit Code: 8
Observation: True
Owner Operator: False
Lab Data: True
Sample Depth: 0-6 inches
Start Date: 10/28/2008
End Date: Not reported
Min Concentration: Not reported
Max Concentration: 210.00
Sample Comment: 210 ppb phenol in surface soils at City of Portland stormwater outfall at SO05SS.
Last Update By: SFORTUN
Update Date: 09/09/2009
Decode for MediumID: Soil
Sampling Result ID: 337897
Feature Id: 0
Hazard Release Id: 379437
Medium: 701

CANOE BAY - CONTAMINATED SEDIMENT (Continued) **S105807718**

Substance Abbrev.: 0
Unit Code: 8
Observation: True
Owner Operator: False
Lab Data: True
Sample Depth: 1-6 inches
Start Date: 10/28/2008
End Date: Not reported
Min Concentration: .00
Max Concentration: 290.00
Sample Comment: 290 ppb phenol in Canoe Bay sediments at CB09SD. 260 ppb at CB06SD. 220 ppb at CB06SD. 22 ppb in Canoe Bay sediment composites (two-core composites) (0-7 feet)(1/14/02). 190 ppb in Columbia River sediments at CR05SD.
Last Update By: SFORTUN
Update Date: 09/14/2009
Decode for MediumID: Sediment

Substance ID.: 120785
Haz Release ID: 379438
Qty Released: Unknown
Date Released: Unknown
Update Date: 09/18/2002
Update By: Not reported
Substance Code: 100-51-6
Substance Name: BENZYL ALCOHOL
Substance Abbrev.: Not reported
Substance Alias ID: 316161
Sub Alias Name: BENZENE CARBINOL
Substance Alias ID: 316162
Sub Alias Name: BENZENE METHANOL
Substance Alias ID: 316163
Sub Alias Name: BENZOYL ALCOHOL
Substance Alias ID: 316164
Sub Alias Name: HYDROXYTOLUENE,alpha-
Substance Alias ID: 316165
Sub Alias Name: METHANOL,PHENYL-
Substance Alias ID: 316166
Sub Alias Name: PHENOL CARBINOL
Substance Alias ID: 316167
Sub Alias Name: PHENYL CARBINOL
Substance Alias ID: 316168
Sub Alias Name: PHENYLMETHANOL
Substance Alias ID: 316169
Sub Alias Name: PHENYLMETHYL ALCOHOL
Sampling Result ID: 337898
Feature Id: 0
Hazard Release Id: 379438
Medium: 701
Substance Abbrev.: 0
Unit Code: 8
Observation: False
Owner Operator: False
Lab Data: True
Sample Depth: 0-7 feet
Start Date: 01/14/2002
End Date: 01/14/2002

CANOE BAY - CONTAMINATED SEDIMENT (Continued) **S105807718**

Min Concentration: .00
Max Concentration: 18.00
Sample Comment: 18 ppb Canoe Bay sediment composite (two cores)
Last Update By: SFORTUN
Update Date: 09/09/2009
Decode for MediumID: Sediment

Substance ID.: 120837
Haz Release ID: 379439
Qty Released: Unknown
Date Released: Unknown
Update Date: 09/19/2002
Update By: Not reported
Substance Code: 106-44-5
Substance Name: CRESOL,4-
Substance Abbrev.: Not reported
Substance Alias ID: 316281
Sub Alias Name: CRESOL,p-
Substance Alias ID: 316282
Sub Alias Name: CRESYLIC ACID,p-
Substance Alias ID: 316283
Sub Alias Name: HYDROXY-4-METHYLBENZENE,1-
Substance Alias ID: 316284
Sub Alias Name: HYDROXYTOLUENE,4-
Substance Alias ID: 316285
Sub Alias Name: HYDROXYTOLUENE,p-
Substance Alias ID: 316286
Sub Alias Name: METHYLHYDROXYBENZENE,p-
Substance Alias ID: 316287
Sub Alias Name: METHYLPHENOL,4-
Substance Alias ID: 316288
Sub Alias Name: METHYLPHENOL,p-
Substance Alias ID: 316289
Sub Alias Name: OXYTOLUENE,p-
Substance Alias ID: 316290
Sub Alias Name: TOLYL ALCOHOL,p-
Sampling Result ID: 337899
Feature Id: 0
Hazard Release Id: 379439
Medium: 701
Substance Abbrev.: 0
Unit Code: 8
Observation: False
Owner Operator: False
Lab Data: True
Sample Depth: 0-7 feet
Start Date: 01/14/2002
End Date: 01/14/2002
Min Concentration: .00
Max Concentration: 16.00
Sample Comment: 16 ppb in Canoe Bay sediment composites (two 2-core composites)
Last Update By: SFORTUN
Update Date: 09/09/2009
Decode for MediumID: Sediment

Substance ID.: 121868
Haz Release ID: 379440

CANOE BAY - CONTAMINATED SEDIMENT (Continued) **S105807718**

Qty Released: Unknown
Date Released: Unknown
Update Date: 09/24/2002
Update By: Not reported
Substance Code: 91-20-3
Substance Name: NAPHTHALENE
Substance Abbrev.: Not reported
Substance Category ID: 8494
Substance Category: Semi-volatiles
Category Level: Not reported
Created By: Not reported
Created Date: 12/17/2002
Substance Category ID: 8494
Substance Category: Semi-volatiles
Category Level: Not reported
Created By: Not reported
Created Date: 12/17/2002
Substance Alias ID: 317793
Sub Alias Name: MOTH BALLS
Substance Alias ID: 317794
Sub Alias Name: NAPHTHENE
Substance Alias ID: 317795
Sub Alias Name: TAR CAMPHOR
Sampling Result ID: 337900
Feature Id: 0
Hazard Release Id: 379440
Medium: 701
Substance Abbrev.: 0
Unit Code: 8
Observation: False
Owner Operator: False
Lab Data: True
Sample Depth: 0-7 feet
Start Date: 01/14/2002
End Date: 01/14/2002
Min Concentration: .00
Max Concentration: 8.80
Sample Comment: 8.8 ppb in Canoe Bay sediment composites (two 2-core composites)
Detected in analytical method blank at 4 ppb
Last Update By: SFORTUN
Update Date: 09/09/2009
Decode for MediumID: Sediment
Sampling Result ID: 337958
Feature Id: 0
Hazard Release Id: 379440
Medium: 700
Substance Abbrev.: 0
Unit Code: 7
Observation: False
Owner Operator: False
Lab Data: True
Sample Depth: Not reported
Start Date: 05/01/2001
End Date: 05/01/2001
Min Concentration: .00
Max Concentration: 4.60
Sample Comment: 4.6 ppm Concentration in residual paint dust

CANOE BAY - CONTAMINATED SEDIMENT (Continued) **S105807718**

Last Update By: SFORTUN
Update Date: 09/09/2009
Decode for MediumID: Other

Substance ID.: 121197
Haz Release ID: 379441
Qty Released: Unknown
Date Released: Unknown
Update Date: 09/24/2002
Update By: Not reported
Substance Code: 208-96-8
Substance Name: ACENAPHTHYLENE
Substance Abbrev.: Not reported
Sampling Result ID: 337901
Feature Id: 0
Hazard Release Id: 379441
Medium: 701
Substance Abbrev.: 0
Unit Code: 8
Observation: False
Owner Operator: False
Lab Data: True
Sample Depth: 0-7 feet
Start Date: 01/14/2002
End Date: 01/14/2002
Min Concentration: .00
Max Concentration: 4.00
Sample Comment: 4 ppb in Canoe Bay sediment composites (two 2-core composites)
Last Update By: SFORTUN
Update Date: 09/09/2009
Decode for MediumID: Sediment
Sampling Result ID: 337944
Feature Id: 0
Hazard Release Id: 379441
Medium: 700
Substance Abbrev.: 0
Unit Code: 7
Observation: False
Owner Operator: False
Lab Data: True
Sample Depth: Not reported
Start Date: 05/01/2001
End Date: 05/01/2001
Min Concentration: .00
Max Concentration: 5.80
Sample Comment: 5.8 ppm Concentration in residual paint dust
Last Update By: SFORTUN
Update Date: 09/09/2009
Decode for MediumID: Other

Substance ID.: 121030
Haz Release ID: 379442
Qty Released: Unknown
Date Released: Unknown
Update Date: 09/18/2002
Update By: Not reported
Substance Code: 131-11-3

CANOE BAY - CONTAMINATED SEDIMENT (Continued) **S105807718**

Substance Name:	DIMETHYL PHTHALATE
Substance Abbrev.:	Not reported
Substance Alias ID:	316972
Sub Alias Name:	BENZENEDICARBOXYLIC ACID,1,2-, DIMETHYL ESTER
Substance Alias ID:	316973
Sub Alias Name:	DIMETHYL PHTHALATE,o-
Substance Alias ID:	316974
Sub Alias Name:	PHTHALIC ACID, DIMETHYL ESTER
Sampling Result ID:	349631
Feature Id:	0
Hazard Release Id:	379442
Medium:	700
Substance Abbrev.:	0
Unit Code:	8
Observation:	True
Owner Operator:	False
Lab Data:	True
Sample Depth:	Not reported
Start Date:	10/28/2008
End Date:	Not reported
Min Concentration:	Not reported
Max Concentration:	7.30
Sample Comment:	7.3 ppb dimethylphthalate in stormwater outfall discharge at SO01SW.
Last Update By:	SFORTUN
Update Date:	09/08/2009
Decode for MediumID:	Other
Sampling Result ID:	349659
Feature Id:	0
Hazard Release Id:	379442
Medium:	700
Substance Abbrev.:	0
Unit Code:	8
Observation:	True
Owner Operator:	False
Lab Data:	True
Sample Depth:	0-6 inches
Start Date:	10/28/2008
End Date:	Not reported
Min Concentration:	Not reported
Max Concentration:	2200.00
Sample Comment:	2200 ppb dimethylphthalate in surface soils at Schooner Creek stormwater outfall SO04SS.
Last Update By:	SFORTUN
Update Date:	09/09/2009
Decode for MediumID:	Other
Sampling Result ID:	337902
Feature Id:	0
Hazard Release Id:	379442
Medium:	701
Substance Abbrev.:	0
Unit Code:	8
Observation:	False
Owner Operator:	False
Lab Data:	True
Sample Depth:	0-7 feet
Start Date:	01/14/2002
End Date:	01/14/2002

CANOE BAY - CONTAMINATED SEDIMENT (Continued) **S105807718**

Min Concentration: .00
Max Concentration: 36.00
Sample Comment: 36 ppb in Canoe Bay sediment composite (two cores)
Last Update By: SFORTUN
Update Date: 09/09/2009
Decode for MediumID: Sediment

Substance ID.: 121815
Haz Release ID: 379443
Qty Released: Unknown
Date Released: Unknown
Update Date: 09/24/2002
Update By: Not reported
Substance Code: 83-32-9
Substance Name: ACENAPHTHENE
Substance Abbrev.: Not reported
Substance Category ID: 8471
Substance Category: Semi-volatiles
Category Level: Not reported
Created By: Not reported
Created Date: 12/17/2002
Substance Category ID: 8471
Substance Category: Semi-volatiles
Category Level: Not reported
Created By: Not reported
Created Date: 12/17/2002
Substance Alias ID: 317621
Sub Alias Name: DIHYDROACENAPHTHYLENE,1,2-
Substance Alias ID: 317622
Sub Alias Name: ETHYLENENAPHTHALENE,1,8-
Substance Alias ID: 317623
Sub Alias Name: PERIETHYLENENAPHTHALENE
Sampling Result ID: 337903
Feature Id: 0
Hazard Release Id: 379443
Medium: 701
Substance Abbrev.: 0
Unit Code: 8
Observation: False
Owner Operator: False
Lab Data: True
Sample Depth: 0-7 feet
Start Date: 01/14/2002
End Date: 01/14/2002
Min Concentration: .00
Max Concentration: 4.00
Sample Comment: 4 ppb in Canoe Bay sediment composite (two cores)
Last Update By: SFORTUN
Update Date: 09/09/2009
Decode for MediumID: Sediment
Sampling Result ID: 337943
Feature Id: 0
Hazard Release Id: 379443
Medium: 700
Substance Abbrev.: 0
Unit Code: 7
Observation: False

CANOE BAY - CONTAMINATED SEDIMENT (Continued) **S105807718**

Owner Operator: False
Lab Data: True
Sample Depth: Not reported
Start Date: 05/01/2001
End Date: 05/01/2001
Min Concentration: .00
Max Concentration: 16.80
Sample Comment: 16.8 ppm Concentration in residual paint dust
Last Update By: SFORTUN
Update Date: 09/09/2009
Decode for MediumID: Other

Substance ID.: 121829
Haz Release ID: 379444
Qty Released: Unknown
Date Released: Unknown
Update Date: 09/24/2002
Update By: Not reported
Substance Code: 86-73-7
Substance Name: FLUORENE
Substance Abbrev.: Not reported
Substance Category ID: 8489
Substance Category: Semi-volatiles
Category Level: Not reported
Created By: Not reported
Created Date: 12/17/2002
Substance Category ID: 8489
Substance Category: Semi-volatiles
Category Level: Not reported
Created By: Not reported
Created Date: 12/17/2002
Substance Alias ID: 317663
Sub Alias Name: BIPHENYLENEMETHANE,o-
Substance Alias ID: 317664
Sub Alias Name: DIPHENYLENEMETHANE
Substance Alias ID: 317665
Sub Alias Name: METHYLENEBIPHENYL,2,2'-
Sampling Result ID: 337904
Feature Id: 0
Hazard Release Id: 379444
Medium: 701
Substance Abbrev.: 0
Unit Code: 8
Observation: False
Owner Operator: False
Lab Data: True
Sample Depth: 0-7 feet
Start Date: 01/14/2002
End Date: 01/14/2002
Min Concentration: .00
Max Concentration: 6.10
Sample Comment: 6.1 ppb in Canoe Bay sediment composite (two cores)
Last Update By: SFORTUN
Update Date: 09/09/2009
Decode for MediumID: Sediment
Sampling Result ID: 337955
Feature Id: 0

CANOE BAY - CONTAMINATED SEDIMENT (Continued) **S105807718**

Hazard Release Id: 379444
Medium: 700
Substance Abbrev.: 0
Unit Code: 7
Observation: False
Owner Operator: False
Lab Data: True
Sample Depth: Not reported
Start Date: 05/01/2001
End Date: 05/01/2001
Min Concentration: .00
Max Concentration: 10.40
Sample Comment: 10.4 ppm Concentration in residual paint dust
Last Update By: SFORTUN
Update Date: 09/09/2009
Decode for MediumID: Other

Substance ID.: 121839
Haz Release ID: 379445
Qty Released: Unknown
Date Released: Unknown
Update Date: 09/18/2002
Update By: Not reported
Substance Code: 87-86-5
Substance Name: PENTACHLOROPHENOL
Substance Abbrev.: Not reported
Substance Category ID: 8495
Substance Category: Semi-volatiles
Category Level: Not reported
Created By: Not reported
Created Date: 12/17/2002
Substance Category ID: 8495
Substance Category: Semi-volatiles
Category Level: Not reported
Created By: Not reported
Created Date: 12/17/2002
Substance Alias ID: 317688
Sub Alias Name: CHLOROPHEN
Substance Alias ID: 317689
Sub Alias Name: PCP
Substance Alias ID: 317690
Sub Alias Name: PENCHLOROL
Substance Alias ID: 317691
Sub Alias Name: PHENOL,PENTCHLORO-
Sampling Result ID: 337906
Feature Id: 0
Hazard Release Id: 379445
Medium: 701
Substance Abbrev.: 0
Unit Code: 8
Observation: False
Owner Operator: False
Lab Data: True
Sample Depth: 0-7 feet
Start Date: 01/14/2002
End Date: 01/14/2002
Min Concentration: .00

CANOE BAY - CONTAMINATED SEDIMENT (Continued) **S105807718**

Max Concentration: 6.60
Sample Comment: 6.6 ppb in Canoe Bay sediment composite (two cores)
Last Update By: SFORTUN
Update Date: 09/09/2009
Decode for MediumID: Sediment

Substance ID.: 121819
Haz Release ID: 379446
Qty Released: Unknown
Date Released: Unknown
Update Date: 09/18/2002
Update By: Not reported
Substance Code: 84-66-2
Substance Name: DIETHYL PHTHALATE
Substance Abbrev.: Not reported
Substance Alias ID: 317633
Sub Alias Name: BENZENEDICARBOXYLIC ACID,1,2-, DIETHYL ESTER
Substance Alias ID: 317634
Sub Alias Name: DIETHYL PHTHALATE,o-
Substance Alias ID: 317635
Sub Alias Name: ETHYL PHTHALATE
Substance Alias ID: 317636
Sub Alias Name: PHTHALIC ACID, DIETHYL ESTER
Sampling Result ID: 337905
Feature Id: 0
Hazard Release Id: 379446
Medium: 701
Substance Abbrev.: 0
Unit Code: 8
Observation: False
Owner Operator: False
Lab Data: True
Sample Depth: 0-7 feet
Start Date: 01/14/2002
End Date: 01/14/2002
Min Concentration: .00
Max Concentration: 6.30
Sample Comment: 6.3 ppb in Canoe Bay sediment composite (two cores)
Last Update By: SFORTUN
Update Date: 09/09/2009
Decode for MediumID: Sediment

Substance ID.: 121824
Haz Release ID: 379447
Qty Released: Unknown
Date Released: Unknown
Update Date: 09/24/2002
Update By: Not reported
Substance Code: 85-01-8
Substance Name: PHENANTHRENE
Substance Abbrev.: Not reported
Substance Alias ID: 317648
Sub Alias Name: PHENATHRIN
Sampling Result ID: 337907
Feature Id: 0
Hazard Release Id: 379447
Medium: 701

CANOE BAY - CONTAMINATED SEDIMENT (Continued) **S105807718**

Substance Abbrev.: 0
Unit Code: 8
Observation: False
Owner Operator: False
Lab Data: True
Sample Depth: 0-7 feet
Start Date: 01/14/2002
End Date: 01/14/2002
Min Concentration: .00
Max Concentration: 26.00
Sample Comment: 26 ppb in Canoe Bay sediment composites (two 2-core composites)
Detected in analytical method blank at 3.8 ppb
Last Update By: SFORTUN
Update Date: 09/09/2009
Decode for MediumID: Sediment
Sampling Result ID: 337959
Feature Id: 0
Hazard Release Id: 379447
Medium: 700
Substance Abbrev.: 0
Unit Code: 7
Observation: False
Owner Operator: False
Lab Data: True
Sample Depth: Not reported
Start Date: 05/01/2001
End Date: 05/01/2001
Min Concentration: .00
Max Concentration: 41.10
Sample Comment: 41.1 ppm Concentration in residual paint dust
Last Update By: SFORTUN
Update Date: 09/09/2009
Decode for MediumID: Other

Substance ID.: 120952
Haz Release ID: 379448
Qty Released: Unknown
Date Released: Unknown
Update Date: 09/19/2002
Update By: Not reported
Substance Code: 120-12-7
Substance Name: ANTHRACENE
Substance Abbrev.: Not reported
Substance Category ID: 8473
Substance Category: Semi-volatiles
Category Level: Not reported
Created By: Not reported
Created Date: 12/17/2002
Substance Category ID: 8473
Substance Category: Semi-volatiles
Category Level: Not reported
Created By: Not reported
Created Date: 12/17/2002
Substance Alias ID: 316696
Sub Alias Name: ANTHRACIN
Substance Alias ID: 316697
Sub Alias Name: GREEN OIL

CANOE BAY - CONTAMINATED SEDIMENT (Continued) **S105807718**

Substance Alias ID: 316698
Sub Alias Name: PARANAPTHALENE
Substance Alias ID: 316699
Sub Alias Name: TETRA OLIVE N2G
Sampling Result ID: 337908
Feature Id: 0
Hazard Release Id: 379448
Medium: 701
Substance Abbrev.: 0
Unit Code: 8
Observation: False
Owner Operator: False
Lab Data: True
Sample Depth: 0-7 feet
Start Date: 01/14/2002
End Date: 01/14/2002
Min Concentration: .00
Max Concentration: 13.00
Sample Comment: 13 ppb in Canoe Bay sediment composites (two 2-core composites)
Last Update By: SFORTUN
Update Date: 09/09/2009
Decode for MediumID: Sediment

Substance ID.: 121821
Haz Release ID: 379449
Qty Released: Unknown
Date Released: Unknown
Update Date: 09/24/2002
Update By: Not reported
Substance Code: 84-74-2
Substance Name: DI-n-BUTYL PHTHALATE
Substance Abbrev.: Not reported
Substance Alias ID: 317639
Sub Alias Name: BENZENEDICARBOXYLIC ACID,1,2-, DIBUTYL ESTER
Substance Alias ID: 317640
Sub Alias Name: BUTYL PHTHALATE
Substance Alias ID: 317641
Sub Alias Name: BUTYL PHTHALATE,n-
Substance Alias ID: 317642
Sub Alias Name: DBP
Substance Alias ID: 317643
Sub Alias Name: DIBUTYL PHTHALATE
Sampling Result ID: 337909
Feature Id: 0
Hazard Release Id: 379449
Medium: 701
Substance Abbrev.: 0
Unit Code: 8
Observation: False
Owner Operator: False
Lab Data: True
Sample Depth: 0-7 feet
Start Date: 01/14/2002
End Date: 01/14/2002
Min Concentration: .00
Max Concentration: 8.60
Sample Comment: 8.6 ppb in Canoe Bay sediment samples - one core and two 2-core

CANOE BAY - CONTAMINATED SEDIMENT (Continued) **S105807718**

composites
Last Update By: SFORTUN
Update Date: 09/09/2009
Decode for MediumID: Sediment
Sampling Result ID: 337953
Feature Id: 0
Hazard Release Id: 379449
Medium: 700
Substance Abbrev.: 0
Unit Code: 7
Observation: False
Owner Operator: False
Lab Data: True
Sample Depth: Not reported
Start Date: 05/01/2001
End Date: 05/01/2001
Min Concentration: .00
Max Concentration: 27.90
Sample Comment: 27.9 ppm Concentration in residual paint dust
Last Update By: SFORTUN
Update Date: 09/09/2009
Decode for MediumID: Other

Substance ID.: 121195
Haz Release ID: 379450
Qty Released: Unknown
Date Released: Unknown
Update Date: 09/24/2002
Update By: Not reported
Substance Code: 206-44-0
Substance Name: FLUORANTHENE
Substance Abbrev.: Not reported
Substance Category ID: 8491
Substance Category: Semi-volatiles
Category Level: Not reported
Created By: Not reported
Created Date: 12/17/2002
Substance Category ID: 8491
Substance Category: Semi-volatiles
Category Level: Not reported
Created By: Not reported
Created Date: 12/17/2002
Substance Alias ID: 317398
Sub Alias Name: BENZACENAPHTHENE,1,2-
Substance Alias ID: 317399
Sub Alias Name: BENZO(jk)FLUORENE
Sampling Result ID: 337910
Feature Id: 0
Hazard Release Id: 379450
Medium: 701
Substance Abbrev.: 0
Unit Code: 8
Observation: False
Owner Operator: False
Lab Data: True
Sample Depth: 0-7 feet
Start Date: 01/14/2002

CANOE BAY - CONTAMINATED SEDIMENT (Continued) **S105807718**

End Date: 01/14/2002
Min Concentration: .00
Max Concentration: 55.00
Sample Comment: 55 ppb in Canoe Bay sediment composites (two 2-core composites)
Detected in analytical method blank at 3.3 ppb
Last Update By: SFORTUN
Update Date: 09/09/2009
Decode for MediumID: Sediment
Sampling Result ID: 337954
Feature Id: 0
Hazard Release Id: 379450
Medium: 700
Substance Abbrev.: 0
Unit Code: 7
Observation: False
Owner Operator: False
Lab Data: True
Sample Depth: Not reported
Start Date: 05/01/2001
End Date: 05/01/2001
Min Concentration: .00
Max Concentration: 38.00
Sample Comment: 38 ppm Concentration in residual paint dust
Last Update By: SFORTUN
Update Date: 09/09/2009
Decode for MediumID: Other

Substance ID.: 121019
Haz Release ID: 379451
Qty Released: Unknown
Date Released: Unknown
Update Date: 09/24/2002
Update By: Not reported
Substance Code: 129-00-0
Substance Name: PYRENE
Substance Abbrev.: Not reported
Substance Category ID: 8497
Substance Category: Semi-volatiles
Category Level: Not reported
Created By: Not reported
Created Date: 12/17/2002
Substance Category ID: 8497
Substance Category: Semi-volatiles
Category Level: Not reported
Created By: Not reported
Created Date: 12/17/2002
Substance Alias ID: 316950
Sub Alias Name: BENZO(def)PHENANTHRENE
Sampling Result ID: 337911
Feature Id: 0
Hazard Release Id: 379451
Medium: 701
Substance Abbrev.: 0
Unit Code: 8
Observation: False
Owner Operator: False
Lab Data: True

CANOE BAY - CONTAMINATED SEDIMENT (Continued) **S105807718**

Sample Depth: 0-7 feet
Start Date: 01/14/2002
End Date: 01/14/2002
Min Concentration: .00
Max Concentration: 54.00
Sample Comment: 54 ppb in Canoe Bay sediment composites (two 2-core composites)
Detected in analytical method blank at 3.4 ppb
Last Update By: SFORTUN
Update Date: 09/09/2009
Decode for MediumID: Sediment
Sampling Result ID: 337960
Feature Id: 0
Hazard Release Id: 379451
Medium: 700
Substance Abbrev.: 0
Unit Code: 7
Observation: False
Owner Operator: False
Lab Data: True
Sample Depth: Not reported
Start Date: 05/01/2001
End Date: 05/01/2001
Min Concentration: .00
Max Concentration: 25.20
Sample Comment: 25.2 ppm Concentration in residual paint dust
Last Update By: SFORTUN
Update Date: 09/09/2009
Decode for MediumID: Other

Substance ID.: 121826
Haz Release ID: 379452
Qty Released: Unknown
Date Released: Unknown
Update Date: 09/19/2002
Update By: Not reported
Substance Code: 85-68-7
Substance Name: BUTYL BENZYL PHTHALATE
Substance Abbrev.: Not reported
Substance Alias ID: 317652
Sub Alias Name: BENZYL-n-BUTYL PHTHALATE
Substance Alias ID: 317653
Sub Alias Name: PHTHALIC ACID, BENZYL BUTYL ESTER
Sampling Result ID: 337912
Feature Id: 0
Hazard Release Id: 379452
Medium: 701
Substance Abbrev.: 0
Unit Code: 8
Observation: False
Owner Operator: False
Lab Data: True
Sample Depth: 0-7 feet
Start Date: 01/14/2002
End Date: 01/14/2002
Min Concentration: .00
Max Concentration: 9.80
Sample Comment: 9.8 ppb in Canoe Bay sediment composite (two cores)

CANOE BAY - CONTAMINATED SEDIMENT (Continued) **S105807718**

Last Update By: SFORTUN
Update Date: 09/09/2009
Decode for MediumID: Sediment

Substance ID.: 121462
Haz Release ID: 379453
Qty Released: Unknown
Date Released: Unknown
Update Date: 09/24/2002
Update By: Not reported
Substance Code: 56-55-3
Substance Name: BENZO(a)ANTHRACENE
Substance Abbrev.: Not reported
Substance Category ID: 8475
Substance Category: Semi-volatiles
Category Level: Not reported
Created By: Not reported
Created Date: 12/17/2002
Substance Category ID: 8475
Substance Category: Semi-volatiles
Category Level: Not reported
Created By: Not reported
Created Date: 12/17/2002
Substance Alias ID: 318790
Sub Alias Name: BENZ(a)ANTHRACENE
Substance Alias ID: 318791
Sub Alias Name: BENZANTHRACENE,1,2-
Substance Alias ID: 318792
Sub Alias Name: BENZANTHRENE
Substance Alias ID: 318793
Sub Alias Name: BENZOANTHRACENE
Substance Alias ID: 318794
Sub Alias Name: BENZPHENANTHRENE,2,3-
Substance Alias ID: 318795
Sub Alias Name: NAPHTHANTHRACENE
Substance Alias ID: 318796
Sub Alias Name: TETRAPHENE
Sampling Result ID: 349744
Feature Id: 0
Hazard Release Id: 379453
Medium: 703
Substance Abbrev.: 0
Unit Code: 8
Observation: True
Owner Operator: False
Lab Data: True
Sample Depth: 0-6 inches
Start Date: 10/28/2008
End Date: Not reported
Min Concentration: Not reported
Max Concentration: 49.00
Sample Comment: 49 ppb benzo(a)anthracene in surface soils at CB04SS. 29 ppb at CB05SS.
Last Update By: SFORTUN
Update Date: 09/14/2009
Decode for MediumID: Soil
Sampling Result ID: 349745

CANOE BAY - CONTAMINATED SEDIMENT (Continued) **S105807718**

Feature Id:	0
Hazard Release Id:	379453
Medium:	700
Substance Abbrev.:	0
Unit Code:	8
Observation:	True
Owner Operator:	False
Lab Data:	True
Sample Depth:	0-6 inches
Start Date:	10/28/2008
End Date:	Not reported
Min Concentration:	Not reported
Max Concentration:	47.00
Sample Comment:	47 ppb benzo(a)anthracene in surface soils at Schooner Creek stormwater outfall SO04SS.
Last Update By:	SFORTUN
Update Date:	09/14/2009
Decode for MediumID:	Other
Sampling Result ID:	337913
Feature Id:	0
Hazard Release Id:	379453
Medium:	701
Substance Abbrev.:	0
Unit Code:	8
Observation:	False
Owner Operator:	False
Lab Data:	True
Sample Depth:	0-7 feet
Start Date:	01/14/2002
End Date:	01/14/2002
Min Concentration:	.00
Max Concentration:	30.00
Sample Comment:	30 ppb benzo(a)anthracene in Canoe Bay sediments at CB13SD (10/28/08). 29 ppb at CB14SD. 19 ppb in Canoe Bay sediment composites (two 2-core composites) Detected in analytical method blank at 1.4 ppb. 38 ppb in Columbia River sediments at CR04SD.
Last Update By:	SFORTUN
Update Date:	09/14/2009
Decode for MediumID:	Sediment
Sampling Result ID:	337945
Feature Id:	0
Hazard Release Id:	379453
Medium:	700
Substance Abbrev.:	0
Unit Code:	7
Observation:	False
Owner Operator:	False
Lab Data:	True
Sample Depth:	Not reported
Start Date:	05/01/2001
End Date:	05/01/2001
Min Concentration:	.00
Max Concentration:	16.00
Sample Comment:	16 ppm Concentration in residual paint dust
Last Update By:	SFORTUN
Update Date:	09/09/2009
Decode for MediumID:	Other

CANOE BAY - CONTAMINATED SEDIMENT (Continued) **S105807718**

Substance ID.: 121210
Haz Release ID: 379454
Qty Released: Unknown
Date Released: Unknown
Update Date: 09/24/2002
Update By: Not reported
Substance Code: 218-01-9
Substance Name: CHRYSENE
Substance Abbrev.: Not reported
Substance Category ID: 8481
Substance Category: Semi-volatiles
Category Level: Not reported
Created By: Not reported
Created Date: 12/17/2002
Substance Category ID: 8481
Substance Category: Semi-volatiles
Category Level: Not reported
Created By: Not reported
Created Date: 12/17/2002
Substance Alias ID: 317438
Sub Alias Name: BENZ(a)PHENANTHRENE
Substance Alias ID: 317439
Sub Alias Name: BENZPHENANTHRENE,1,2-
Substance Alias ID: 317440
Sub Alias Name: DIBENZONAPHTHALENE,1,2,5,6-
Sampling Result ID: 349658
Feature Id: 0
Hazard Release Id: 379454
Medium: 700
Substance Abbrev.: 0
Unit Code: 8
Observation: True
Owner Operator: False
Lab Data: True
Sample Depth: 0-6 inches
Start Date: 10/28/2008
End Date: Not reported
Min Concentration: Not reported
Max Concentration: 110.00
Sample Comment: 110 ppb chrysene in surface soils at Schooner Creek stormwater outfall at SO04SS. 44 ppb in surface soils at City of Portland stormwater outfall SO05SS.
Last Update By: SFORTUN
Update Date: 09/14/2009
Decode for MediumID: Other
Sampling Result ID: 349746
Feature Id: 0
Hazard Release Id: 379454
Medium: 703
Substance Abbrev.: 0
Unit Code: 8
Observation: True
Owner Operator: False
Lab Data: True
Sample Depth: 0-6 inches
Start Date: 10/28/2008
End Date: Not reported

CANOE BAY - CONTAMINATED SEDIMENT (Continued) **S105807718**

Min Concentration: Not reported
Max Concentration: 61.00
Sample Comment: 61 ppb chrysene in surface soils at CB04SS. 34 ppb in soils at CB05SS.
Last Update By: SFORTUN
Update Date: 09/14/2009
Decode for MediumID: Soil
Sampling Result ID: 337914
Feature Id: 0
Hazard Release Id: 379454
Medium: 701
Substance Abbrev.: 0
Unit Code: 8
Observation: False
Owner Operator: False
Lab Data: True
Sample Depth: 0-7 feet
Start Date: 01/14/2002
End Date: 01/14/2002
Min Concentration: .00
Max Concentration: 43.00
Sample Comment: 43 ppb chrysene in Canoe Bay sediments (0-6 inches) at CB13SD. 29 ppb at CB14SD. 24 ppb in Canoe Bay sediment samples - one core and two 2-core composites Detected in analytical method blank at 1.7 ppb. 36 ppb in Columbia River sediments at CR04SD.
Last Update By: SFORTUN
Update Date: 09/14/2009
Decode for MediumID: Sediment
Sampling Result ID: 337952
Feature Id: 0
Hazard Release Id: 379454
Medium: 700
Substance Abbrev.: 0
Unit Code: 7
Observation: False
Owner Operator: False
Lab Data: True
Sample Depth: Not reported
Start Date: 05/01/2001
End Date: 05/01/2001
Min Concentration: .00
Max Concentration: 22.00
Sample Comment: 22 ppm Concentration in residual paint dust
Last Update By: SFORTUN
Update Date: 09/09/2009
Decode for MediumID: Other

Substance ID.: 121192
Haz Release ID: 379455
Qty Released: Unknown
Date Released: Unknown
Update Date: 09/24/2002
Update By: Not reported
Substance Code: 205-99-2
Substance Name: BENZO(b)FLUORANTHENE
Substance Abbrev.: Not reported
Substance Category ID: 8477
Substance Category: Semi-volatiles

CANOE BAY - CONTAMINATED SEDIMENT (Continued) **S105807718**

Category Level: Not reported
Created By: Not reported
Created Date: 12/17/2002
Substance Category ID: 8477
Substance Category: Semi-volatiles
Category Level: Not reported
Created By: Not reported
Created Date: 12/17/2002
Substance Alias ID: 317390
Sub Alias Name: B(b)F
Substance Alias ID: 317391
Sub Alias Name: BENZ(e)ACEPHENANTHRYLENE
Substance Alias ID: 317392
Sub Alias Name: BENZFLUORANTHENE,3,4-
Substance Alias ID: 317393
Sub Alias Name: BENZOFLUORANTHENE,2,3-
Substance Alias ID: 317394
Sub Alias Name: BENZOFLUORANTHENE,3,4-
Sampling Result ID: 337915
Feature Id: 0
Hazard Release Id: 379455
Medium: 701
Substance Abbrev.: 0
Unit Code: 8
Observation: False
Owner Operator: False
Lab Data: True
Sample Depth: 0-7 feet
Start Date: 01/14/2002
End Date: 01/14/2002
Min Concentration: .00
Max Concentration: 26.00
Sample Comment: 26 ppb in Canoe Bay sediment composites (two 2-core composites)
Last Update By: SFORTUN
Update Date: 09/09/2009
Decode for MediumID: Sediment
Sampling Result ID: 337947
Feature Id: 0
Hazard Release Id: 379455
Medium: 700
Substance Abbrev.: 0
Unit Code: 7
Observation: False
Owner Operator: False
Lab Data: True
Sample Depth: Not reported
Start Date: 05/01/2001
End Date: 05/01/2001
Min Concentration: .00
Max Concentration: 17.90
Sample Comment: 17.9 ppm Concentration in residual paint dust
Last Update By: SFORTUN
Update Date: 09/09/2009
Decode for MediumID: Other

Substance ID.: 121374
Haz Release ID: 379456

CANOE BAY - CONTAMINATED SEDIMENT (Continued) **S105807718**

Qty Released:	Unknown
Date Released:	Unknown
Update Date:	09/24/2002
Update By:	Not reported
Substance Code:	50-32-8
Substance Name:	BENZO(a)PYRENE
Substance Abbrev.:	Not reported
Substance Category ID:	8476
Substance Category:	Semi-volatiles
Category Level:	Not reported
Created By:	Not reported
Created Date:	12/17/2002
Substance Category ID:	8476
Substance Category:	Semi-volatiles
Category Level:	Not reported
Created By:	Not reported
Created Date:	12/17/2002
Substance Alias ID:	318559
Sub Alias Name:	B(a)P
Substance Alias ID:	318560
Sub Alias Name:	BENZOPYRENE,3,4-
Substance Alias ID:	318561
Sub Alias Name:	BENZPYRENE,3,4-
Substance Alias ID:	318562
Sub Alias Name:	BP
Sampling Result ID:	349743
Feature Id:	0
Hazard Release Id:	379456
Medium:	703
Substance Abbrev.:	0
Unit Code:	8
Observation:	True
Owner Operator:	False
Lab Data:	True
Sample Depth:	0-6 inches
Start Date:	10/28/2008
End Date:	Not reported
Min Concentration:	Not reported
Max Concentration:	41.00
Sample Comment:	41 ppb benzo(a)pyrene in surface soils at CB04SS. 23 ppm at CB05SS.
Last Update By:	SFORTUN
Update Date:	09/14/2009
Decode for MediumID:	Soil
Sampling Result ID:	337916
Feature Id:	0
Hazard Release Id:	379456
Medium:	701
Substance Abbrev.:	0
Unit Code:	8
Observation:	False
Owner Operator:	False
Lab Data:	True
Sample Depth:	0-7 feet
Start Date:	01/14/2002
End Date:	01/14/2002
Min Concentration:	.00
Max Concentration:	44.00

CANOE BAY - CONTAMINATED SEDIMENT (Continued) **S105807718**

Sample Comment: 44 ppb benzo(a)pyrene in Canoe Bay sediments at CB14SD. 33 ppb at CB13SD. 22 ppb in Canoe Bay sediment composites (two 2-core composites) 47 ppb in Columbia River sediment sample CR04SD.
Last Update By: SFORTUN
Update Date: 09/14/2009
Decode for MediumID: Sediment
Sampling Result ID: 337946
Feature Id: 0
Hazard Release Id: 379456
Medium: 700
Substance Abbrev.: 0
Unit Code: 7
Observation: False
Owner Operator: False
Lab Data: True
Sample Depth: Not reported
Start Date: 05/01/2001
End Date: 05/01/2001
Min Concentration: .00
Max Concentration: 12.00
Sample Comment: 12 ppm Concentration in residual paint dust
Last Update By: SFORTUN
Update Date: 09/09/2009
Decode for MediumID: Other

Substance ID.: 121176
Haz Release ID: 379457
Qty Released: Unknown
Date Released: Unknown
Update Date: 09/24/2002
Update By: Not reported
Substance Code: 193-39-5
Substance Name: INDENO(1,2,3-cd)PYRENE
Substance Abbrev.: Not reported
Substance Category ID: 8493
Substance Category: Semi-volatiles
Category Level: Not reported
Created By: Not reported
Created Date: 12/17/2002
Substance Category ID: 8493
Substance Category: Semi-volatiles
Category Level: Not reported
Created By: Not reported
Created Date: 12/17/2002
Substance Alias ID: 317339
Sub Alias Name: PHENYLENEPYRENE,2,3-
Substance Alias ID: 317340
Sub Alias Name: PHENYLENEPYRENE,o-
Sampling Result ID: 349660
Feature Id: 0
Hazard Release Id: 379457
Medium: 700
Substance Abbrev.: 0
Unit Code: 8
Observation: True
Owner Operator: False
Lab Data: True

CANOE BAY - CONTAMINATED SEDIMENT (Continued) **S105807718**

Sample Depth:	0-6 inches
Start Date:	10/28/2008
End Date:	Not reported
Min Concentration:	Not reported
Max Concentration:	210.00
Sample Comment:	210 ppb indeno(1,2,3-cd)pyrene in surface soils at City of Portland stormwater outfall SO05SS.
Last Update By:	SFORTUN
Update Date:	09/09/2009
Decode for MediumID:	Other
Sampling Result ID:	349747
Feature Id:	0
Hazard Release Id:	379457
Medium:	703
Substance Abbrev.:	0
Unit Code:	Not reported
Observation:	True
Owner Operator:	False
Lab Data:	True
Sample Depth:	0-6 inches
Start Date:	10/28/2008
End Date:	Not reported
Min Concentration:	Not reported
Max Concentration:	Not reported
Sample Comment:	31 ppb indeno(1,2,3-cd)pyrene in surface soils at CB04SS.
Last Update By:	SFORTUN
Update Date:	09/14/2009
Decode for MediumID:	Soil
Sampling Result ID:	337917
Feature Id:	0
Hazard Release Id:	379457
Medium:	701
Substance Abbrev.:	0
Unit Code:	8
Observation:	False
Owner Operator:	False
Lab Data:	True
Sample Depth:	0-7 feet
Start Date:	01/14/2002
End Date:	01/14/2002
Min Concentration:	.00
Max Concentration:	26.00
Sample Comment:	26 ppb indeno(1,2,3-cd)pyrene in Canoe Bay sediments at CB14SD. 17 ppb in Canoe Bay sediment composites (two 2-core composites). 27 ppb in Columbia River sediments at CR04SD.
Last Update By:	SFORTUN
Update Date:	09/14/2009
Decode for MediumID:	Sediment
Sampling Result ID:	337956
Feature Id:	0
Hazard Release Id:	379457
Medium:	700
Substance Abbrev.:	0
Unit Code:	7
Observation:	False
Owner Operator:	False
Lab Data:	True

CANOE BAY - CONTAMINATED SEDIMENT (Continued) **S105807718**

Sample Depth: Not reported
Start Date: 05/01/2001
End Date: 05/01/2001
Min Concentration: .00
Max Concentration: 7.40
Sample Comment: 7.4 ppb Concentration in residual paint dust
Last Update By: SFORTUN
Update Date: 09/09/2009
Decode for MediumID: Other

Substance ID.: 121415
Haz Release ID: 379458
Qty Released: Unknown
Date Released: Unknown
Update Date: 09/19/2002
Update By: Not reported
Substance Code: 53-70-3
Substance Name: DIBENZO(a,h)ANTHRACENE
Substance Abbrev.: Not reported
Substance Category ID: 8499
Substance Category: Semi-volatiles
Category Level: Not reported
Created By: Not reported
Created Date: 12/17/2002
Substance Category ID: 8499
Substance Category: Semi-volatiles
Category Level: Not reported
Created By: Not reported
Created Date: 12/17/2002
Substance Alias ID: 318667
Sub Alias Name: DB(a,h)A
Substance Alias ID: 318668
Sub Alias Name: DIBENZ(a,h)ANTHRACENE
Substance Alias ID: 318669
Sub Alias Name: DIBENZANTHRACENE,1,2-5,6-
Substance Alias ID: 318670
Sub Alias Name: DIBENZANTHRACENE,1,2:5,6-
Sampling Result ID: 337918
Feature Id: 0
Hazard Release Id: 379458
Medium: 701
Substance Abbrev.: 0
Unit Code: 8
Observation: False
Owner Operator: False
Lab Data: True
Sample Depth: 0-7 feet
Start Date: 01/14/2002
End Date: 01/14/2002
Min Concentration: .00
Max Concentration: 6.70
Sample Comment: 6.7 ppb in Canoe Bay sediment composites (two 2-core composites)
Last Update By: SFORTUN
Update Date: 09/09/2009
Decode for MediumID: Sediment

Substance ID.: 121167

CANOE BAY - CONTAMINATED SEDIMENT (Continued) **S105807718**

Haz Release ID: 379459
Qty Released: Unknown
Date Released: Unknown
Update Date: 09/24/2002
Update By: Not reported
Substance Code: 191-24-2
Substance Name: BENZO(ghi)PERYLENE
Substance Abbrev.: Not reported
Substance Alias ID: 317305
Sub Alias Name: B(ghi)P
Substance Alias ID: 317306
Sub Alias Name: BENZOPERYLENE,1,12-
Substance Alias ID: 317307
Sub Alias Name: BENZPERYLENE,1,12-
Sampling Result ID: 337919
Feature Id: 0
Hazard Release Id: 379459
Medium: 701
Substance Abbrev.: 0
Unit Code: 8
Observation: False
Owner Operator: False
Lab Data: True
Sample Depth: 0-7 feet
Start Date: 01/14/2002
End Date: 01/14/2002
Min Concentration: .00
Max Concentration: 20.00
Sample Comment: 20 ppb in Canoe Bay sediment composites (two 2-core composites)
Detected in analytical method blank at 3.3 ppb
Last Update By: SFORTUN
Update Date: 09/09/2009
Decode for MediumID: Sediment
Sampling Result ID: 337948
Feature Id: 0
Hazard Release Id: 379459
Medium: 700
Substance Abbrev.: 0
Unit Code: 7
Observation: False
Owner Operator: False
Lab Data: True
Sample Depth: Not reported
Start Date: 05/01/2001
End Date: 05/01/2001
Min Concentration: .00
Max Concentration: 9.40
Sample Comment: 9.4 ppm Concentration in residual paint dust
Last Update By: SFORTUN
Update Date: 09/09/2009
Decode for MediumID: Other

Substance ID.: 121577
Haz Release ID: 379460
Qty Released: Unknown
Date Released: Unknown
Update Date: 09/19/2002

CANOE BAY - CONTAMINATED SEDIMENT (Continued) **S105807718**

Update By: Not reported
Substance Code: 65-85-0
Substance Name: BENZOIC ACID
Substance Abbrev.: Not reported
Substance Category ID: 8479
Substance Category: Semi-volatiles
Category Level: Not reported
Created By: Not reported
Created Date: 12/17/2002
Substance Category ID: 8479
Substance Category: Semi-volatiles
Category Level: Not reported
Created By: Not reported
Created Date: 12/17/2002
Substance Alias ID: 319080
Sub Alias Name: BENZENECARBOXYLIC ACID
Substance Alias ID: 319081
Sub Alias Name: CARBOXYBENZENE
Substance Alias ID: 319082
Sub Alias Name: DRACYCLIC ACID
Substance Alias ID: 319083
Sub Alias Name: PHENYLCARBOXYLIC ACID
Substance Alias ID: 319084
Sub Alias Name: PHENYLFORMIC ACID
Sampling Result ID: 337920
Feature Id: 0
Hazard Release Id: 379460
Medium: 701
Substance Abbrev.: 0
Unit Code: 8
Observation: False
Owner Operator: False
Lab Data: True
Sample Depth: 0-7 feet
Start Date: 01/14/2002
End Date: 01/14/2002
Min Concentration: .00
Max Concentration: 33.00
Sample Comment: 33 ppb in Canoe Bay sediment composite (two cores)
Last Update By: SFORTUN
Update Date: 09/09/2009
Decode for MediumID: Sediment

Substance ID.: 121196
Haz Release ID: 379461
Qty Released: Unknown
Date Released: Unknown
Update Date: 09/24/2002
Update By: Not reported
Substance Code: 207-08-9
Substance Name: BENZO(k)FLUORANTHENE
Substance Abbrev.: Not reported
Substance Category ID: 8478
Substance Category: Semi-volatiles
Category Level: Not reported
Created By: Not reported
Created Date: 12/17/2002

CANOE BAY - CONTAMINATED SEDIMENT (Continued) **S105807718**

Substance Category ID: 8478
Substance Category: Semi-volatiles
Category Level: Not reported
Created By: Not reported
Created Date: 12/17/2002
Substance Alias ID: 317400
Sub Alias Name: B(k)F
Substance Alias ID: 317401
Sub Alias Name: BENZOFLUORANTHENE,11,12-
Sampling Result ID: 337921
Feature Id: 0
Hazard Release Id: 379461
Medium: 701
Substance Abbrev.: 0
Unit Code: 8
Observation: False
Owner Operator: False
Lab Data: True
Sample Depth: 0-7 feet
Start Date: 01/14/2002
End Date: 01/14/2002
Min Concentration: .00
Max Concentration: 43.00
Sample Comment: 43 ppb benzo(k)fluoranthene in Canoe Bay sediments at CB14SD. 39 ppb at CB13SD. 5.5 ppb in Canoe Bay sediment composite (two cores). 55 ppb in Columbia River sediments at CR04SD.
Last Update By: SFORTUN
Update Date: 09/14/2009
Decode for MediumID: Sediment
Sampling Result ID: 337949
Feature Id: 0
Hazard Release Id: 379461
Medium: 700
Substance Abbrev.: 0
Unit Code: 7
Observation: False
Owner Operator: False
Lab Data: True
Sample Depth: Not reported
Start Date: 05/01/2001
End Date: 05/01/2001
Min Concentration: .00
Max Concentration: 17.90
Sample Comment: 17.9 ppm Concentration in residual paint dust
Last Update By: SFORTUN
Update Date: 09/09/2009
Decode for MediumID: Other

Substance ID.: 122004
Haz Release ID: 379462
Qty Released: Unknown
Date Released: Unknown
Update Date: 09/19/2002
Update By: Not reported
Substance Code: ECD250
Substance Name: AMMONIA NITROGEN
Substance Abbrev.: Not reported

CANOE BAY - CONTAMINATED SEDIMENT (Continued) **S105807718**

Sampling Result ID: 337922
Feature Id: 0
Hazard Release Id: 379462
Medium: 701
Substance Abbrev.: 0
Unit Code: 8
Observation: False
Owner Operator: False
Lab Data: True
Sample Depth: 0-7 feet
Start Date: 01/14/2002
End Date: 01/14/2002
Min Concentration: .00
Max Concentration: 219000.00
Sample Comment: 219000 ppb in Canoe Bay sediment samples - one core and two 2-core composites
Last Update By: SFORTUN
Update Date: 09/09/2009
Decode for MediumID: Sediment

Substance ID.: 121982
Haz Release ID: 379463
Qty Released: Unknown
Date Released: Unknown
Update Date: 09/19/2002
Update By: Not reported
Substance Code: ECD169
Substance Name: DIESEL - FUEL OIL
Substance Abbrev.: Not reported
Substance Category ID: 8529
Substance Category: Petroleum Related Releases for OSPIRG Report
Category Level: Not reported
Created By: Not reported
Created Date: 12/17/2002
Substance Category ID: 8529
Substance Category: Petroleum Related Releases for OSPIRG Report
Category Level: Not reported
Created By: Not reported
Created Date: 12/17/2002
Sampling Result ID: 337923
Feature Id: 0
Hazard Release Id: 379463
Medium: 701
Substance Abbrev.: 0
Unit Code: 8
Observation: False
Owner Operator: False
Lab Data: True
Sample Depth: 0-7 feet
Start Date: 01/14/2002
End Date: 01/14/2002
Min Concentration: .00
Max Concentration: 17000.00
Sample Comment: 17000 ppb in Canoe Bay sediment composites (two 2-core composites)
Last Update By: SFORTUN
Update Date: 09/09/2009
Decode for MediumID: Sediment

CANOE BAY - CONTAMINATED SEDIMENT (Continued) **S105807718**

Substance ID.: 121988
Haz Release ID: 379464
Qty Released: Unknown
Date Released: Unknown
Update Date: 09/19/2002
Update By: Not reported
Substance Code: ECD198
Substance Name: OIL - LUBRICATING
Substance Abbrev.: Not reported
Substance Category ID: 8531
Substance Category: Petroleum Related Releases for OSPIRG Report
Category Level: Not reported
Created By: Not reported
Created Date: 12/17/2002
Substance Category ID: 8531
Substance Category: Petroleum Related Releases for OSPIRG Report
Category Level: Not reported
Created By: Not reported
Created Date: 12/17/2002
Sampling Result ID: 337924
Feature Id: 0
Hazard Release Id: 379464
Medium: 701
Substance Abbrev.: 0
Unit Code: 8
Observation: False
Owner Operator: False
Lab Data: True
Sample Depth: 0-7 feet
Start Date: 01/14/2002
End Date: 01/14/2002
Min Concentration: .00
Max Concentration: 55000.00
Sample Comment: 55000 ppb in Canoe Bay sediment composites (two 2-core composites)
Last Update By: SFORTUN
Update Date: 09/09/2009
Decode for MediumID: Sediment

Substance ID.: 121614
Haz Release ID: 379465
Qty Released: Unknown
Date Released: Unknown
Update Date: 09/19/2002
Update By: Not reported
Substance Code: 72-54-8
Substance Name: DDD,p,p'-
Substance Abbrev.: Not reported
Substance Alias ID: 319194
Sub Alias Name: DICHLORO-2,2-BIS(p-CHLOROPHENYL)ETHANE,1,1-
Substance Alias ID: 319195
Sub Alias Name: DICHLORODIPHENYLDICHLOROETHANE
Substance Alias ID: 319196
Sub Alias Name: RHOTHANE
Substance Alias ID: 319197
Sub Alias Name: TDE
Substance Alias ID: 319198
Sub Alias Name: TDE,p,p'-

CANOE BAY - CONTAMINATED SEDIMENT (Continued) **S105807718**

Substance Alias ID: 319199
Sub Alias Name: TETRACHLORODIPHENYLETHANE
Sampling Result ID: 337925
Feature Id: 0
Hazard Release Id: 379465
Medium: 701
Substance Abbrev.: 0
Unit Code: 8
Observation: False
Owner Operator: False
Lab Data: True
Sample Depth: 0-7 feet
Start Date: 01/14/2002
End Date: 01/14/2002
Min Concentration: .00
Max Concentration: 32.00
Sample Comment: 32 ppb in Canoe Bay sediment composites (two 2-core composites)
Last Update By: SFORTUN
Update Date: 09/09/2009
Decode for MediumID: Sediment

Substance ID.: 121615
Haz Release ID: 379466
Qty Released: Unknown
Date Released: Unknown
Update Date: 09/19/2002
Update By: Not reported
Substance Code: 72-55-9
Substance Name: DDE,p,p'-
Substance Abbrev.: Not reported
Substance Alias ID: 319200
Sub Alias Name: BIS(p-CHLOROPHENYL)-1,1-DICHLOROETHYLENE,2,2-
Substance Alias ID: 319201
Sub Alias Name: DICHLORODIPHENYL DICHLOROETHYLENE,p,p'-
Substance Alias ID: 319202
Sub Alias Name: DICHLOROETHENYLIDENE)BIS(4-CHLOROBENZENE),1,1'-(-
Sampling Result ID: 337926
Feature Id: 0
Hazard Release Id: 379466
Medium: 701
Substance Abbrev.: 0
Unit Code: 8
Observation: False
Owner Operator: False
Lab Data: True
Sample Depth: 0-7 feet
Start Date: 01/14/2002
End Date: 01/14/2002
Min Concentration: .00
Max Concentration: 10.00
Sample Comment: 10 ppb in Canoe Bay sediment composites (two 2-core composites)
Last Update By: SFORTUN
Update Date: 09/09/2009
Decode for MediumID: Sediment

Substance ID.: 121373
Haz Release ID: 379467

CANOE BAY - CONTAMINATED SEDIMENT (Continued) **S105807718**

Qty Released: Unknown
Date Released: Unknown
Update Date: 09/19/2002
Update By: Not reported
Substance Code: 50-29-3
Substance Name: DDT,p,p'-
Substance Abbrev.: Not reported
Substance Alias ID: 318555
Sub Alias Name: BIS(p-CHLOROPHENYL)-2,2,2-TRICHLOROETHANE,1,1-
Substance Alias ID: 318556
Sub Alias Name: CHLOROPHENOTHANE
Substance Alias ID: 318557
Sub Alias Name: DICHLORODIPHENYLTRICHLOROETHANE
Substance Alias ID: 318558
Sub Alias Name: ETHANE,1,1,1-TRICHLORO-2,2-BIS(p-CHLOROPHENYL)-
Sampling Result ID: 337927
Feature Id: 0
Hazard Release Id: 379467
Medium: 701
Substance Abbrev.: 0
Unit Code: 8
Observation: False
Owner Operator: False
Lab Data: True
Sample Depth: 0-7 feet
Start Date: 01/14/2002
End Date: 01/14/2002
Min Concentration: .00
Max Concentration: 3.30
Sample Comment: 3.3 ppb DDT in Canoe Bay sediments at CB11SD (0-6 inches; 10/28/08). 1.6 ppb in Canoe Bay sediment composites (two 2-core composites). 1.3 ppb at CB14SD.
Last Update By: SFORTUN
Update Date: 09/14/2009
Decode for MediumID: Sediment

Substance ID.: 121399
Haz Release ID: 379468
Qty Released: Unknown
Date Released: Unknown
Update Date: 09/19/2002
Update By: Not reported
Substance Code: 5103-71-9
Substance Name: CHLORDANE,CIS-
Substance Abbrev.: Not reported
Substance Alias ID: 318634
Sub Alias Name: CHLORDANE,alpha-
Sampling Result ID: 337928
Feature Id: 0
Hazard Release Id: 379468
Medium: 701
Substance Abbrev.: 0
Unit Code: 8
Observation: False
Owner Operator: False
Lab Data: True
Sample Depth: 0-7 feet

CANOE BAY - CONTAMINATED SEDIMENT (Continued) **S105807718**

Start Date: 01/14/2002
End Date: 01/14/2002
Min Concentration: .00
Max Concentration: 1.50
Sample Comment: 1.5 ppb in Canoe Bay sediment composite (two cores)
Last Update By: SFORTUN
Update Date: 09/09/2009
Decode for MediumID: Sediment

Substance ID.: 121662
Haz Release ID: 379469
Qty Released: Unknown
Date Released: Unknown
Update Date: 09/19/2002
Update By: Not reported
Substance Code: 7440-36-0
Substance Name: ANTIMONY
Substance Abbrev.: Not reported
Substance Alias ID: 319283
Sub Alias Name: SB
Substance Alias ID: 319284
Sub Alias Name: STIBIUM
Sampling Result ID: 337929
Feature Id: 0
Hazard Release Id: 379469
Medium: 701
Substance Abbrev.: 0
Unit Code: 7
Observation: False
Owner Operator: False
Lab Data: True
Sample Depth: 0-7 feet
Start Date: 01/14/2002
End Date: 01/14/2002
Min Concentration: .00
Max Concentration: 1.53
Sample Comment: 1.53 ppm in Canoe Bay sediment samples (core and two 2-core composites) Detected in analytical method blank at 0.016 ppm
Last Update By: SFORTUN
Update Date: 09/09/2009
Decode for MediumID: Sediment

Substance ID.: 121664
Haz Release ID: 379470
Qty Released: Unknown
Date Released: Unknown
Update Date: 09/24/2002
Update By: Not reported
Substance Code: 7440-38-2
Substance Name: ARSENIC
Substance Abbrev.: Not reported
Substance Category ID: 8439
Substance Category: Inorganics
Category Level: Not reported
Created By: Not reported
Created Date: 12/17/2002
Substance Category ID: 8439

CANOE BAY - CONTAMINATED SEDIMENT (Continued) **S105807718**

Substance Category: Inorganics
Category Level: Not reported
Created By: Not reported
Created Date: 12/17/2002
Substance Alias ID: 319286
Sub Alias Name: AS
Sampling Result ID: 349637
Feature Id: 0
Hazard Release Id: 379470
Medium: 703
Substance Abbrev.: 0
Unit Code: 7
Observation: True
Owner Operator: False
Lab Data: True
Sample Depth: 0-6 inches
Start Date: 08/28/2008
End Date: Not reported
Min Concentration: Not reported
Max Concentration: 18.90
Sample Comment: 18.9 ppb arsenic in surface soils adjacent to Canoe Bay at CB05SS. 7.8 ppm at CB03SS. 6.7 ppm at CB02SS. Background soils contained 2.89 ppm arsenic.
Last Update By: SFORTUN
Update Date: 09/14/2009
Decode for MediumID: Soil
Sampling Result ID: 337930
Feature Id: 0
Hazard Release Id: 379470
Medium: 701
Substance Abbrev.: 0
Unit Code: 7
Observation: False
Owner Operator: False
Lab Data: True
Sample Depth: 0-6 inches
Start Date: 10/28/2008
End Date: Not reported
Min Concentration: .00
Max Concentration: 8.40
Sample Comment: 8.4 ppm arsenic in Canoe Bay sediments at CB06SD (10/28/08). 4.72 ppm arsenic in Canoe Bay sediment composite (two cores; 1/14/02) from 0-7 foot depths. Arsenic concentrations in Columbia River (10/27/08) sediments were 1.3 ppm to 3.1 ppm.
Last Update By: SFORTUN
Update Date: 09/08/2009
Decode for MediumID: Sediment

Substance ID.: 121666
Haz Release ID: 379471
Qty Released: Unknown
Date Released: Unknown
Update Date: 09/19/2002
Update By: Not reported
Substance Code: 7440-41-7
Substance Name: BERYLLIUM
Substance Abbrev.: Not reported

CANOE BAY - CONTAMINATED SEDIMENT (Continued) **S105807718**

Substance Category ID: 8459
Substance Category: Inorganics
Category Level: Not reported
Created By: Not reported
Created Date: 12/17/2002
Substance Category ID: 8459
Substance Category: Inorganics
Category Level: Not reported
Created By: Not reported
Created Date: 12/17/2002
Substance Alias ID: 319288
Sub Alias Name: BE
Substance Alias ID: 319289
Sub Alias Name: GLUCINIUM
Sampling Result ID: 337931
Feature Id: 0
Hazard Release Id: 379471
Medium: 701
Substance Abbrev.: 0
Unit Code: 7
Observation: False
Owner Operator: False
Lab Data: True
Sample Depth: 0-4 feet
Start Date: 01/14/2002
End Date: 01/14/2002
Min Concentration: .00
Max Concentration: .34
Sample Comment: 0.34 ppm in Canoe Bay sediment composite (two cores)
Last Update By: SFORTUN
Update Date: 09/09/2009
Decode for MediumID: Sediment

Substance ID.: 121668
Haz Release ID: 379472
Qty Released: Unknown
Date Released: Unknown
Update Date: 09/24/2002
Update By: Not reported
Substance Code: 7440-43-9
Substance Name: CADMIUM
Substance Abbrev.: Not reported
Substance Category ID: 8460
Substance Category: Inorganics
Category Level: Not reported
Created By: Not reported
Created Date: 12/17/2002
Substance Category ID: 8460
Substance Category: Inorganics
Category Level: Not reported
Created By: Not reported
Created Date: 12/17/2002
Substance Alias ID: 319291
Sub Alias Name: CD
Sampling Result ID: 349639
Feature Id: 0
Hazard Release Id: 379472

CANOE BAY - CONTAMINATED SEDIMENT (Continued) **S105807718**

Medium:	703
Substance Abbrev.:	0
Unit Code:	7
Observation:	True
Owner Operator:	False
Lab Data:	True
Sample Depth:	0-6 inches
Start Date:	10/28/2008
End Date:	Not reported
Min Concentration:	Not reported
Max Concentration:	14.60
Sample Comment:	14.6 ppm cadmium in surface soils adjacent to canoe bay at CB05SS. 2.9 ppm at CB03SS. Background soils contained no detectable cadmium at an analytical detection limit of 0.50 ppm.
Last Update By:	SFORTUN
Update Date:	09/09/2009
Decode for MediumID:	Soil
Sampling Result ID:	349653
Feature Id:	0
Hazard Release Id:	379472
Medium:	700
Substance Abbrev.:	0
Unit Code:	7
Observation:	True
Owner Operator:	False
Lab Data:	True
Sample Depth:	Not reported
Start Date:	10/28/2008
End Date:	Not reported
Min Concentration:	Not reported
Max Concentration:	.96
Sample Comment:	0.96 ppm cadmium in sediments from stormwater outfall seeding Canoe Bay at SD02SD. 0.82 ppm in sediments at outfall SO01SD.
Last Update By:	SFORTUN
Update Date:	09/09/2009
Decode for MediumID:	Other
Sampling Result ID:	337932
Feature Id:	0
Hazard Release Id:	379472
Medium:	701
Substance Abbrev.:	0
Unit Code:	7
Observation:	False
Owner Operator:	False
Lab Data:	True
Sample Depth:	0-6 inches
Start Date:	10/28/2008
End Date:	Not reported
Min Concentration:	.00
Max Concentration:	1.60
Sample Comment:	1.6 ppm cadmium in Canoe Bay sediments at CB06SD. 1.1 ppm cadmium in Canoe Bay sediment composites (two 2-core composites) from 0-7 feet depths. 1.0 ppm at CB05SD, CB09SD, CB10SD, and CB14SD.
Last Update By:	SFORTUN
Update Date:	09/14/2009
Decode for MediumID:	Sediment
Sampling Result ID:	337950

CANOE BAY - CONTAMINATED SEDIMENT (Continued) **S105807718**

Feature Id: 0
Hazard Release Id: 379472
Medium: 700
Substance Abbrev.: 0
Unit Code: 7
Observation: False
Owner Operator: False
Lab Data: True
Sample Depth: Not reported
Start Date: 05/01/2001
End Date: 05/01/2001
Min Concentration: .00
Max Concentration: .03
Sample Comment: 0.03 ppm TCLP Leachable cadmium concentration in residual paint dust
Last Update By: SFORTUN
Update Date: 09/09/2009
Decode for MediumID: Other

Substance ID.: 121671
Haz Release ID: 379473
Qty Released: Unknown
Date Released: Unknown
Update Date: 09/24/2002
Update By: Not reported
Substance Code: 7440-47-3
Substance Name: CHROMIUM
Substance Abbrev.: Not reported
Substance Category ID: 8462
Substance Category: Inorganics
Category Level: Not reported
Created By: Not reported
Created Date: 12/17/2002
Substance Category ID: 8462
Substance Category: Inorganics
Category Level: Not reported
Created By: Not reported
Created Date: 12/17/2002
Substance Alias ID: 318145
Sub Alias Name: CHROMIUM, INORGANIC
Substance Alias ID: 319294
Sub Alias Name: CHROMIUM, TOTAL
Sampling Result ID: 349640
Feature Id: 0
Hazard Release Id: 379473
Medium: 703
Substance Abbrev.: 0
Unit Code: 7
Observation: True
Owner Operator: False
Lab Data: True
Sample Depth: 0-6 inches
Start Date: 10/28/2008
End Date: Not reported
Min Concentration: Not reported
Max Concentration: 33.70
Sample Comment: 33.7 ppm chromium in surface soils adjacent to Canoe Bay at CB05SS. 23.5 ppm at CB03SS. Background soils contained 8.5 ppm chromium.

CANOE BAY - CONTAMINATED SEDIMENT (Continued) **S105807718**

Last Update By:	SFORTUN
Update Date:	09/09/2009
Decode for MediumID:	Soil
Sampling Result ID:	349655
Feature Id:	0
Hazard Release Id:	379473
Medium:	700
Substance Abbrev.:	0
Unit Code:	7
Observation:	True
Owner Operator:	False
Lab Data:	True
Sample Depth:	1-6 inches
Start Date:	10/28/2008
End Date:	Not reported
Min Concentration:	Not reported
Max Concentration:	16.00
Sample Comment:	16 ppm chromium in surface soils at Schooner Creek stormwater outfall SO04SS.
Last Update By:	SFORTUN
Update Date:	09/09/2009
Decode for MediumID:	Other
Sampling Result ID:	337933
Feature Id:	0
Hazard Release Id:	379473
Medium:	701
Substance Abbrev.:	0
Unit Code:	7
Observation:	True
Owner Operator:	False
Lab Data:	True
Sample Depth:	0-6 inches
Start Date:	10/28/2008
End Date:	Not reported
Min Concentration:	.00
Max Concentration:	16.20
Sample Comment:	16.2 ppm chromium in Canoe Bay sediments at CB06SD. 15.8 ppm at CB09SD. 15.2 ppm at CB05SD. 15 ppm in Canoe Bay sediment composite (two cores) at 0-7 feet depths (1/14/02). Columbia River sediments generally contained 5.1 - to 8.7 ppm chromium.
Last Update By:	SFORTUN
Update Date:	09/08/2009
Decode for MediumID:	Sediment
Sampling Result ID:	337951
Feature Id:	Not reported
Hazard Release Id:	379473
Medium:	700
Substance Abbrev.:	Not reported
Unit Code:	7
Observation:	False
Owner Operator:	False
Lab Data:	True
Sample Depth:	Not reported
Start Date:	05/01/2001
End Date:	05/01/2001
Min Concentration:	.00
Max Concentration:	.00

CANOE BAY - CONTAMINATED SEDIMENT (Continued) **S105807718**

Sample Comment: TCLP leachable concentration in residual paint dust
Last Update By: sxf
Update Date: 09/24/2002
Decode for MediumID: Other

Substance ID.: 121673
Haz Release ID: 379474
Qty Released: Unknown
Date Released: Unknown
Update Date: 09/19/2002
Update By: Not reported
Substance Code: 7440-50-8
Substance Name: COPPER
Substance Abbrev.: Not reported
Substance Category ID: 8464
Substance Category: Inorganics
Category Level: Not reported
Created By: Not reported
Created Date: 12/17/2002
Substance Category ID: 8464
Substance Category: Inorganics
Category Level: Not reported
Created By: Not reported
Created Date: 12/17/2002
Substance Alias ID: 319296
Sub Alias Name: CU
Sampling Result ID: 349633
Feature Id: 0
Hazard Release Id: 379474
Medium: 700
Substance Abbrev.: 0
Unit Code: 8
Observation: True
Owner Operator: False
Lab Data: True
Sample Depth: Not reported
Start Date: 10/28/2008
End Date: Not reported
Min Concentration: Not reported
Max Concentration: 966.00
Sample Comment: 966 ppb copper in stormwater from outfall discharge at SO01SW. 65.4 ppb at SO03SW. 49.1 ppb at SO02SW.
Last Update By: SFORTUN
Update Date: 09/09/2009
Decode for MediumID: Other
Sampling Result ID: 349641
Feature Id: 0
Hazard Release Id: 379474
Medium: 703
Substance Abbrev.: 0
Unit Code: 7
Observation: True
Owner Operator: False
Lab Data: True
Sample Depth: 0-6 inches
Start Date: 10/28/2008
End Date: Not reported

CANOE BAY - CONTAMINATED SEDIMENT (Continued) **S105807718**

Min Concentration:	Not reported
Max Concentration:	357.00
Sample Comment:	357 ppm copper in surface soils adjacent to Canoe Bay at CB05SS. 125 ppm at CD03SS. 68.9 ppm at CB02SS.
Last Update By:	SFORTUN
Update Date:	09/08/2009
Decode for MediumID:	Soil
Sampling Result ID:	349657
Feature Id:	0
Hazard Release Id:	379474
Medium:	700
Substance Abbrev.:	0
Unit Code:	7
Observation:	True
Owner Operator:	False
Lab Data:	True
Sample Depth:	0-6 inches
Start Date:	10/28/2008
End Date:	Not reported
Min Concentration:	Not reported
Max Concentration:	455.00
Sample Comment:	455 ppm copper in soils at Schooner Creek stormwater outfall SO04SS. 407 ppm at City of Portland stormwater outfall SO05SS.
Last Update By:	SFORTUN
Update Date:	09/09/2009
Decode for MediumID:	Other
Sampling Result ID:	349664
Feature Id:	0
Hazard Release Id:	379474
Medium:	700
Substance Abbrev.:	0
Unit Code:	7
Observation:	True
Owner Operator:	False
Lab Data:	True
Sample Depth:	0-6 inches
Start Date:	10/28/2008
End Date:	Not reported
Min Concentration:	Not reported
Max Concentration:	90.00
Sample Comment:	90 ppm copper in sediments below stormwater outfall at SO01SD. 63.9 ppm in sediments below stormwater outfall at SD02SD.
Last Update By:	SFORTUN
Update Date:	09/09/2009
Decode for MediumID:	Other
Sampling Result ID:	337934
Feature Id:	0
Hazard Release Id:	379474
Medium:	701
Substance Abbrev.:	0
Unit Code:	7
Observation:	True
Owner Operator:	False
Lab Data:	True
Sample Depth:	0-7 feet
Start Date:	10/28/2008
End Date:	Not reported

CANOE BAY - CONTAMINATED SEDIMENT (Continued) **S105807718**

Min Concentration: .00
Max Concentration: 79.20
Sample Comment: 79.2 ppm copper in Canoe Bay sediments at CB11SD. 68.4 ppm at CB05SD. 66.7 ppm at CB10SD. 19.9 ppm copper in Canoe Bay sediment samples (core and two 2-core composites) 0-7 feet (1/14/02). Nearby Columbia River sediments had 5.1-11.7 ppm copper.
Last Update By: SFORTUN
Update Date: 09/08/2009
Decode for MediumID: Sediment

Substance ID.: 121639
Haz Release ID: 379475
Qty Released: Unknown
Date Released: Unknown
Update Date: 09/24/2002
Update By: Not reported
Substance Code: 7439-92-1
Substance Name: LEAD
Substance Abbrev.: Not reported
Substance Category ID: 8466
Substance Category: Inorganics
Category Level: Not reported
Created By: Not reported
Created Date: 12/17/2002
Substance Category ID: 8466
Substance Category: Inorganics
Category Level: Not reported
Created By: Not reported
Created Date: 12/17/2002
Substance Alias ID: 319256
Sub Alias Name: PB
Sampling Result ID: 349634
Feature Id: 0
Hazard Release Id: 379475
Medium: 700
Substance Abbrev.: 0
Unit Code: 8
Observation: True
Owner Operator: False
Lab Data: True
Sample Depth: Not reported
Start Date: 10/28/2008
End Date: Not reported
Min Concentration: Not reported
Max Concentration: 11.50
Sample Comment: 11.5 ppb lead in stormwater outfall discharge at SO01SW. 3.3 ppb at SO03SW. 2.7 ppb at SO02SW.
Last Update By: SFORTUN
Update Date: 09/08/2009
Decode for MediumID: Other
Sampling Result ID: 349643
Feature Id: 0
Hazard Release Id: 379475
Medium: 703
Substance Abbrev.: 0
Unit Code: 7
Observation: True

CANOE BAY - CONTAMINATED SEDIMENT (Continued) **S105807718**

Owner Operator:	False
Lab Data:	True
Sample Depth:	0-6 inches
Start Date:	10/28/2008
End Date:	Not reported
Min Concentration:	Not reported
Max Concentration:	853.00
Sample Comment:	853 ppm lead in surface soils adjacent to Canoe Bay at CB05SS. 213 ppm at CB03SS. Background soils contained 19.8 ppm lead.
Last Update By:	SFORTUN
Update Date:	09/09/2009
Decode for MediumID:	Soil
Sampling Result ID:	349667
Feature Id:	0
Hazard Release Id:	379475
Medium:	700
Substance Abbrev.:	0
Unit Code:	7
Observation:	True
Owner Operator:	False
Lab Data:	True
Sample Depth:	0-6 inches
Start Date:	10/28/2008
End Date:	Not reported
Min Concentration:	Not reported
Max Concentration:	96.30
Sample Comment:	96.3 ppm lead in surface soils at Schooner Creek stormwater outfall at SO04SS.
Last Update By:	SFORTUN
Update Date:	09/09/2009
Decode for MediumID:	Other
Sampling Result ID:	337935
Feature Id:	0
Hazard Release Id:	379475
Medium:	701
Substance Abbrev.:	0
Unit Code:	7
Observation:	True
Owner Operator:	False
Lab Data:	True
Sample Depth:	0-6 inches
Start Date:	10/28/2008
End Date:	Not reported
Min Concentration:	.00
Max Concentration:	22.60
Sample Comment:	22.6 ppm lead in Canoe Bay sediments at CB06SD. 20.7 ppm lead in Canoe Bay sediment composite (two cores) at 0-7 feet depths (1/14/02). 14 ppm at CB14SD. 13.8 ppm at CB11SD. 13.5 ppm at CB05SD and CB10SD. Columbia River sediments had 3- to 4.8 ppm.
Last Update By:	SFORTUN
Update Date:	09/08/2009
Decode for MediumID:	Sediment
Sampling Result ID:	337957
Feature Id:	0
Hazard Release Id:	379475
Medium:	700
Substance Abbrev.:	0

CANOE BAY - CONTAMINATED SEDIMENT (Continued) **S105807718**

Unit Code: 7
Observation: False
Owner Operator: False
Lab Data: True
Sample Depth: Not reported
Start Date: 05/01/2001
End Date: 05/01/2001
Min Concentration: .00
Max Concentration: 1.20
Sample Comment: 1.2 ppm TCLP leachable concentration in residual paint dust
Last Update By: SFORTUN
Update Date: 09/09/2009
Decode for MediumID: Other

Substance ID.: 121643
Haz Release ID: 379476
Qty Released: Unknown
Date Released: Unknown
Update Date: 09/19/2002
Update By: Not reported
Substance Code: 7439-97-6
Substance Name: MERCURY
Substance Abbrev.: Not reported
Substance Category ID: 8467
Substance Category: Inorganics
Category Level: Not reported
Created By: Not reported
Created Date: 12/17/2002
Substance Category ID: 8467
Substance Category: Inorganics
Category Level: Not reported
Created By: Not reported
Created Date: 12/17/2002
Substance Alias ID: 319260
Sub Alias Name: HG
Substance Alias ID: 319261
Sub Alias Name: HYDRARGYRUM
Substance Alias ID: 319262
Sub Alias Name: LIQUID SILVER
Substance Alias ID: 319263
Sub Alias Name: QUICKSILVER
Sampling Result ID: 349650
Feature Id: 0
Hazard Release Id: 379476
Medium: 703
Substance Abbrev.: 0
Unit Code: 7
Observation: True
Owner Operator: False
Lab Data: True
Sample Depth: 0-6 inches
Start Date: 10/28/2008
End Date: Not reported
Min Concentration: Not reported
Max Concentration: .26
Sample Comment: 0.26 ppm mercury in surface soils along trhe southwest edge of Canoe Bay at CB05SS. Background soils contained no detectable mercury at an

CANOE BAY - CONTAMINATED SEDIMENT (Continued) **S105807718**

analytical detection limit of 0.038 ppm.
Last Update By: SFORTUN
Update Date: 09/09/2009
Decode for MediumID: Soil
Sampling Result ID: 337936
Feature Id: 0
Hazard Release Id: 379476
Medium: 701
Substance Abbrev.: 0
Unit Code: 7
Observation: True
Owner Operator: False
Lab Data: True
Sample Depth: 0-6 inches
Start Date: 10/28/2008
End Date: Not reported
Min Concentration: .00
Max Concentration: .26
Sample Comment: 0.26 ppm mercury in Canoe Bay sediments at CB08SD. 0.18 ppm at CB10SD. 0.12 ppm at CB09SD. 0.11 ppm at CB07SD. 0.08 ppm in Canoe Bay sediment samples (core and two 2-core composites) at 0-7 feet depths (1/14/02).
Last Update By: SFORTUN
Update Date: 09/08/2009
Decode for MediumID: Sediment

Substance ID.: 121646
Haz Release ID: 379477
Qty Released: Unknown
Date Released: Unknown
Update Date: 09/19/2002
Update By: Not reported
Substance Code: 7440-02-0
Substance Name: NICKEL
Substance Abbrev.: Not reported
Substance Category ID: 8469
Substance Category: Inorganics
Category Level: Not reported
Created By: Not reported
Created Date: 12/17/2002
Substance Category ID: 8469
Substance Category: Inorganics
Category Level: Not reported
Created By: Not reported
Created Date: 12/17/2002
Substance Alias ID: 319266
Sub Alias Name: NI
Sampling Result ID: 349649
Feature Id: 0
Hazard Release Id: 379477
Medium: 703
Substance Abbrev.: 0
Unit Code: 7
Observation: True
Owner Operator: False
Lab Data: True
Sample Depth: 0-6 inches
Start Date: 10/28/2008

CANOE BAY - CONTAMINATED SEDIMENT (Continued) **S105807718**

End Date: Not reported
Min Concentration: Not reported
Max Concentration: 49.60
Sample Comment: 49.6 ppm nickel in surface soils along the southwest edge of Canoe Bay at CB05SS. 30.7 ppm at CB03SS. 13.4 ppm at CB02SS. Background soils contained 8.9 ppm.
Last Update By: SFORTUN
Update Date: 09/09/2009
Decode for MediumID: Soil
Sampling Result ID: 337937
Feature Id: 0
Hazard Release Id: 379477
Medium: 701
Substance Abbrev.: 0
Unit Code: 7
Observation: True
Owner Operator: False
Lab Data: True
Sample Depth: 0-6 inches
Start Date: 10/28/2008
End Date: Not reported
Min Concentration: .00
Max Concentration: 14.50
Sample Comment: 14.5 ppm nickel in Canoe Bay sediments at CB09SD. 14.3 ppm at CB06SD. 13.5 ppm at CB01SD. 13.5 ppm in Canoe Bay sediment composite (two cores) at 0-7 feet (1/14/02). Nearby Columbia River sediments contained 5.6- to 9.5 ppm.
Last Update By: SFORTUN
Update Date: 09/08/2009
Decode for MediumID: Sediment

Substance ID.: 121755
Haz Release ID: 379478
Qty Released: Unknown
Date Released: Unknown
Update Date: 09/19/2002
Update By: Not reported
Substance Code: 7782-49-2
Substance Name: SELENIUM
Substance Abbrev.: Not reported
Substance Alias ID: 319488
Sub Alias Name: SE
Sampling Result ID: 349648
Feature Id: 0
Hazard Release Id: 379478
Medium: 703
Substance Abbrev.: 0
Unit Code: 7
Observation: True
Owner Operator: False
Lab Data: True
Sample Depth: 0-6 inches
Start Date: 10/28/2008
End Date: Not reported
Min Concentration: Not reported
Max Concentration: 5.90
Sample Comment: 5.9 ppm selenium in surface soils along southwest edge of Canoe Bay at

CANOE BAY - CONTAMINATED SEDIMENT (Continued) **S105807718**

	CB05SS. 1.8 ppm at CB03SS. 1.6 ppm at CB02SS. Background soils contained no detectable selenium at an analytical detection limit of 0.82 ppm.
Last Update By:	SFORTUN
Update Date:	09/09/2009
Decode for MediumID:	Soil
Sampling Result ID:	349670
Feature Id:	0
Hazard Release Id:	379478
Medium:	700
Substance Abbrev.:	0
Unit Code:	7
Observation:	True
Owner Operator:	False
Lab Data:	True
Sample Depth:	0-6 inches
Start Date:	10/28/2008
End Date:	Not reported
Min Concentration:	Not reported
Max Concentration:	1.30
Sample Comment:	1.3 ppm selenium in surface soils at Schooner Creek stormwater outfall at SO04SS. 0.9 ppm at City of Portland Stormwater outfall at SO05SS.
Last Update By:	SFORTUN
Update Date:	09/09/2009
Decode for MediumID:	Other
Sampling Result ID:	349671
Feature Id:	0
Hazard Release Id:	379478
Medium:	700
Substance Abbrev.:	0
Unit Code:	7
Observation:	True
Owner Operator:	False
Lab Data:	True
Sample Depth:	0-6 inches
Start Date:	10/28/2008
End Date:	Not reported
Min Concentration:	Not reported
Max Concentration:	1.30
Sample Comment:	1.3 ppm selenium in sediments below stormwater outfall at SO02SD. 0.98 ppm in sediments below outfall at SO01SD.
Last Update By:	SFORTUN
Update Date:	09/09/2009
Decode for MediumID:	Other
Sampling Result ID:	337938
Feature Id:	0
Hazard Release Id:	379478
Medium:	701
Substance Abbrev.:	0
Unit Code:	7
Observation:	True
Owner Operator:	False
Lab Data:	True
Sample Depth:	0-6 inches
Start Date:	10/28/2008
End Date:	Not reported
Min Concentration:	.00

CANOE BAY - CONTAMINATED SEDIMENT (Continued) **S105807718**

Max Concentration: 1.80
Sample Comment: 1.8 ppm selenium in canoe Bay sediments at CB06SD. 1.7 ppm at CB09SD. 1.6 ppm at CB05SD, CB10SD, and CB14SD. 0.58 ppm in Canoe Bay sediment composite (two cores) at 0-7 feet (1/14/02).
Last Update By: SFORTUN
Update Date: 09/08/2009
Decode for MediumID: Sediment

Substance ID.: 121657
Haz Release ID: 379479
Qty Released: Unknown
Date Released: Unknown
Update Date: 09/19/2002
Update By: Not reported
Substance Code: 7440-28-0
Substance Name: THALLIUM
Substance Abbrev.: Not reported
Substance Alias ID: 319278
Sub Alias Name: TL
Sampling Result ID: 337939
Feature Id: 0
Hazard Release Id: 379479
Medium: 701
Substance Abbrev.: 0
Unit Code: 7
Observation: False
Owner Operator: False
Lab Data: True
Sample Depth: 0-7 feet
Start Date: 01/14/2002
End Date: 01/14/2002
Min Concentration: .00
Max Concentration: .24
Sample Comment: 0.24 ppm in Canoe Bay sediment composite (two cores)
Last Update By: SFORTUN
Update Date: 09/09/2009
Decode for MediumID: Sediment

Substance ID.: 121677
Haz Release ID: 379480
Qty Released: Unknown
Date Released: Unknown
Update Date: 09/19/2002
Update By: Not reported
Substance Code: 7440-62-2
Substance Name: VANADIUM
Substance Abbrev.: Not reported
Substance Alias ID: 319300
Sub Alias Name: V
Sampling Result ID: 349646
Feature Id: 0
Hazard Release Id: 379480
Medium: 703
Substance Abbrev.: 0
Unit Code: 7
Observation: True
Owner Operator: False

CANOE BAY - CONTAMINATED SEDIMENT (Continued) **S105807718**

Lab Data:	True
Sample Depth:	0-6 inches
Start Date:	10/28/2008
End Date:	Not reported
Min Concentration:	Not reported
Max Concentration:	51.80
Sample Comment:	51.8 ppm vanadium in surface soils along southwest edge of Canoe Bay at CB02SS. 44.7 ppm at CB03SS. 34.8 ppm at CB05SS. 33.1 ppm at CB01SS. Background soils had 29.8 ppm.
Last Update By:	SFORTUN
Update Date:	09/09/2009
Decode for MediumID:	Soil
Sampling Result ID:	349672
Feature Id:	0
Hazard Release Id:	379480
Medium:	700
Substance Abbrev.:	0
Unit Code:	7
Observation:	True
Owner Operator:	False
Lab Data:	True
Sample Depth:	0-6 inches
Start Date:	10/28/2008
End Date:	Not reported
Min Concentration:	Not reported
Max Concentration:	63.50
Sample Comment:	63.5 ppm vanadium in surface soils at Schooner Creek stormwater outfall at SO04SS. 45.3 ppm at City of Portland stormwater outfall at SO05SS.
Last Update By:	SFORTUN
Update Date:	09/09/2009
Decode for MediumID:	Other
Sampling Result ID:	349673
Feature Id:	0
Hazard Release Id:	379480
Medium:	700
Substance Abbrev.:	0
Unit Code:	7
Observation:	True
Owner Operator:	False
Lab Data:	True
Sample Depth:	Not reported
Start Date:	10/28/2008
End Date:	Not reported
Min Concentration:	Not reported
Max Concentration:	55.20
Sample Comment:	55.2 ppm vanadium in sediments below stormwater outfall at SO02SD. 55.0 ppm in sediments below outfall at SO01SD.
Last Update By:	SFORTUN
Update Date:	09/09/2009
Decode for MediumID:	Other
Sampling Result ID:	337940
Feature Id:	0
Hazard Release Id:	379480
Medium:	701
Substance Abbrev.:	0
Unit Code:	7

CANOE BAY - CONTAMINATED SEDIMENT (Continued) **S105807718**

Observation: True
Owner Operator: False
Lab Data: True
Sample Depth: 0-6 inches
Start Date: 10/28/2008
End Date: Not reported
Min Concentration: .00
Max Concentration: 51.20
Sample Comment: 51.2 ppm vanadium in Canoe Bay sediments at CB09SD. 47.5 ppm at CB10SD. 47.3 ppm at CB05SD. 46.3 ppm at CB06SD. 33.5 ppm in Canoe Bay sediment composites (two 2-core composites) at 0-7 ft (1/14/02). Nearby Columbia Riv. sediments: 19.9- to 32.1 ppm.
Last Update By: SFORTUN
Update Date: 09/08/2009
Decode for MediumID: Sediment

Substance ID.: 121679
Haz Release ID: 379481
Qty Released: Unknown
Date Released: Unknown
Update Date: 09/19/2002
Update By: Not reported
Substance Code: 7440-66-6
Substance Name: ZINC
Substance Abbrev.: Not reported
Substance Alias ID: 319302
Sub Alias Name: ZN
Sampling Result ID: 349635
Feature Id: 0
Hazard Release Id: 379481
Medium: 700
Substance Abbrev.: 0
Unit Code: 8
Observation: True
Owner Operator: False
Lab Data: True
Sample Depth: Not reported
Start Date: 10/28/2008
End Date: Not reported
Min Concentration: Not reported
Max Concentration: 370.00
Sample Comment: 370 ppb zinc in stormwater outfall discharge at SO01SW. 138 ppb at SO03SW. 122 ppb at SO02SW.
Last Update By: SFORTUN
Update Date: 09/08/2009
Decode for MediumID: Other
Sampling Result ID: 349645
Feature Id: 0
Hazard Release Id: 379481
Medium: 703
Substance Abbrev.: 0
Unit Code: 7
Observation: True
Owner Operator: False
Lab Data: True
Sample Depth: 0-6 inches
Start Date: 10/28/2008

CANOE BAY - CONTAMINATED SEDIMENT (Continued) **S105807718**

End Date:	Not reported
Min Concentration:	Not reported
Max Concentration:	1120.00
Sample Comment:	1120 ppm zinc in surface soils at the southwest edge of Canoe Bay at CB05SS. 637 ppm at CB03SS. 100 ppm at CB04SS. Background soils had 76.5 ppm.
Last Update By:	SFORTUN
Update Date:	09/09/2009
Decode for MediumID:	Soil
Sampling Result ID:	349674
Feature Id:	0
Hazard Release Id:	379481
Medium:	700
Substance Abbrev.:	0
Unit Code:	7
Observation:	True
Owner Operator:	False
Lab Data:	True
Sample Depth:	0-6 inches
Start Date:	10/28/2008
End Date:	Not reported
Min Concentration:	Not reported
Max Concentration:	315.00
Sample Comment:	315 ppm zinc in surface soils at Schooner Creek stormwater outfall at SO04SS. 178 ppm at City of Portland outfall at SO05SS.
Last Update By:	SFORTUN
Update Date:	09/09/2009
Decode for MediumID:	Other
Sampling Result ID:	349675
Feature Id:	0
Hazard Release Id:	379481
Medium:	700
Substance Abbrev.:	0
Unit Code:	7
Observation:	True
Owner Operator:	False
Lab Data:	True
Sample Depth:	0-6 inches
Start Date:	10/28/2008
End Date:	Not reported
Min Concentration:	Not reported
Max Concentration:	148.00
Sample Comment:	148 ppm zinc in sediments below stormwater outfall at SO02SD. 125 ppm below outfall at SO01SD.
Last Update By:	SFORTUN
Update Date:	09/09/2009
Decode for MediumID:	Other
Sampling Result ID:	337941
Feature Id:	0
Hazard Release Id:	379481
Medium:	701
Substance Abbrev.:	0
Unit Code:	7
Observation:	True
Owner Operator:	False
Lab Data:	True
Sample Depth:	0-6 inches

CANOE BAY - CONTAMINATED SEDIMENT (Continued) **S105807718**

Start Date: 10/28/2008
End Date: Not reported
Min Concentration: .00
Max Concentration: 146.00
Sample Comment: 146 ppm zinc in Canoe Bay sediments at CB06SD. 118 ppm at CB10SD. 116 ppm at CB05SD. 111 ppm in Canoe Bay sediment composite (two cores) at 0-7 feet (1/14/02). Nearby Columbia River sediments had 30.2- to 53.9 ppm.
Last Update By: SFORTUN
Update Date: 09/14/2009
Decode for MediumID: Sediment

Substance ID.: 121654
Haz Release ID: 379482
Qty Released: Unknown
Date Released: Unknown
Update Date: 09/19/2002
Update By: Not reported
Substance Code: 7440-22-4
Substance Name: SILVER
Substance Abbrev.: Not reported
Substance Category ID: 8470
Substance Category: Inorganics
Category Level: Not reported
Created By: Not reported
Created Date: 12/17/2002
Substance Category ID: 8470
Substance Category: Inorganics
Category Level: Not reported
Created By: Not reported
Created Date: 12/17/2002
Substance Alias ID: 319274
Sub Alias Name: AG
Sampling Result ID: 349647
Feature Id: 0
Hazard Release Id: 379482
Medium: 703
Substance Abbrev.: 0
Unit Code: 7
Observation: True
Owner Operator: False
Lab Data: True
Sample Depth: 0-6 inches
Start Date: 10/28/2008
End Date: Not reported
Min Concentration: Not reported
Max Concentration: 1.50
Sample Comment: 1.5 ppm silver in surface soils along southwest edge of Canoe Bay at CB05SS. Background soils contained no detectable silver at an analytical detection limit of 1.1 ppm
Last Update By: SFORTUN
Update Date: 09/09/2009
Decode for MediumID: Soil
Sampling Result ID: 337942
Feature Id: 0
Hazard Release Id: 379482
Medium: 701

CANOE BAY - CONTAMINATED SEDIMENT (Continued) **S105807718**

Substance Abbrev.: 0
Unit Code: 7
Observation: False
Owner Operator: False
Lab Data: True
Sample Depth: 0-7 feet
Start Date: 01/14/2002
End Date: 01/14/2002
Min Concentration: .00
Max Concentration: .38
Sample Comment: 0.38 ppm in Canoe Bay sediment samples (core and two 2-core composites)
Last Update By: SFORTUN
Update Date: 09/09/2009
Decode for MediumID: Sediment

Substance ID.: 121665
Haz Release ID: 379483
Qty Released: Unknown
Date Released: Unknown
Update Date: 09/24/2002
Update By: Not reported
Substance Code: 7440-39-3
Substance Name: BARIUM
Substance Abbrev.: Not reported
Substance Category ID: 8458
Substance Category: Inorganics
Category Level: Not reported
Created By: Not reported
Created Date: 12/17/2002
Substance Category ID: 8458
Substance Category: Inorganics
Category Level: Not reported
Created By: Not reported
Created Date: 12/17/2002
Substance Alias ID: 319287
Sub Alias Name: BA
Sampling Result ID: 349625
Feature Id: 0
Hazard Release Id: 379483
Medium: 701
Substance Abbrev.: 0
Unit Code: 7
Observation: True
Owner Operator: False
Lab Data: True
Sample Depth: 0-6 inches
Start Date: 10/28/2008
End Date: Not reported
Min Concentration: Not reported
Max Concentration: 127.00
Sample Comment: 127 ppm barium in Canoe Bay sediments at CB01SD. 126 ppm at CB09SD. 123 ppm at CB06SD. 121 ppm at CB05SD. 120 ppm at CB04SD. Barium in nearby Columbia River sediments generally ranged from 48.8- to 66.2 ppm.
Last Update By: SFORTUN
Update Date: 09/08/2009

CANOE BAY - CONTAMINATED SEDIMENT (Continued) **S105807718**

Decode for MediumID:	Sediment
Sampling Result ID:	349632
Feature Id:	0
Hazard Release Id:	379483
Medium:	700
Substance Abbrev.:	0
Unit Code:	8
Observation:	True
Owner Operator:	False
Lab Data:	True
Sample Depth:	Not reported
Start Date:	10/28/2008
End Date:	Not reported
Min Concentration:	Not reported
Max Concentration:	30.60
Sample Comment:	30.6 ppb barium in stormwater outfall discharge at S)01SW. 7.5 ppb at SO03SW. 5.9 ppb at SO02SW.
Last Update By:	SFORTUN
Update Date:	09/08/2009
Decode for MediumID:	Other
Sampling Result ID:	349638
Feature Id:	0
Hazard Release Id:	379483
Medium:	703
Substance Abbrev.:	0
Unit Code:	7
Observation:	True
Owner Operator:	False
Lab Data:	True
Sample Depth:	0-6 inches
Start Date:	10/28/2008
End Date:	Not reported
Min Concentration:	Not reported
Max Concentration:	175.00
Sample Comment:	175 ppm barium in surface soils adjacent to Canoe Bay at CB03SS. 157 ppm at CB05SS. Background soils contained 85.6 ppm.
Last Update By:	SFORTUN
Update Date:	09/09/2009
Decode for MediumID:	Soil
Sampling Result ID:	349654
Feature Id:	0
Hazard Release Id:	379483
Medium:	700
Substance Abbrev.:	0
Unit Code:	7
Observation:	True
Owner Operator:	False
Lab Data:	True
Sample Depth:	0-6 inches
Start Date:	10/28/2008
End Date:	Not reported
Min Concentration:	Not reported
Max Concentration:	112.00
Sample Comment:	112 ppm barium in surface soils at Schooner Creek stormwater outfall SO04SS. 63.3 ppm at SO05SS. Background soil sample contained 119 ppm (BK01SS).
Last Update By:	SFORTUN

CANOE BAY - CONTAMINATED SEDIMENT (Continued) **S105807718**

Update Date: 09/14/2009
Decode for MediumID: Other
Sampling Result ID: 337961
Feature Id: 0
Hazard Release Id: 379483
Medium: 700
Substance Abbrev.: 0
Unit Code: 7
Observation: False
Owner Operator: False
Lab Data: True
Sample Depth: Not reported
Start Date: 05/01/2001
End Date: 05/01/2001
Min Concentration: .00
Max Concentration: .76
Sample Comment: 0.76 ppm TCLP leachable concentration in residual paint dust
Last Update By: SFORTUN
Update Date: 09/09/2009
Decode for MediumID: Other

Substance ID.: 121694
Haz Release ID: 379484
Qty Released: Unknown
Date Released: Unknown
Update Date: 09/24/2002
Update By: Not reported
Substance Code: 75-09-2
Substance Name: METHYLENE CHLORIDE
Substance Abbrev.: Not reported
Substance Category ID: 8518
Substance Category: Volatiles
Category Level: Not reported
Created By: Not reported
Created Date: 12/17/2002
Substance Category ID: 8518
Substance Category: Volatiles
Category Level: Not reported
Created By: Not reported
Created Date: 12/17/2002
Substance Alias ID: 319341
Sub Alias Name: DICHLOROMETHANE
Substance Alias ID: 319342
Sub Alias Name: METHANE DICHLORIDE
Substance Alias ID: 319343
Sub Alias Name: METHYLENE BICHLORIDE
Substance Alias ID: 319344
Sub Alias Name: METHYLENE DICHLORIDE
Sampling Result ID: 337962
Feature Id: 0
Hazard Release Id: 379484
Medium: 700
Substance Abbrev.: 0
Unit Code: 7
Observation: False
Owner Operator: False
Lab Data: True

CANOE BAY - CONTAMINATED SEDIMENT (Continued) **S105807718**

Sample Depth: Not reported
Start Date: 05/01/2001
End Date: 05/01/2001
Min Concentration: .00
Max Concentration: 1.55
Sample Comment: 1.55 ppm Concentration in residual paint dust
Last Update By: SFORTUN
Update Date: 09/09/2009
Decode for MediumID: Other

Substance ID.: 120781
Haz Release ID: 379485
Qty Released: Unknown
Date Released: Unknown
Update Date: 09/24/2002
Update By: Not reported
Substance Code: 100-41-4
Substance Name: ETHYLBENZENE
Substance Abbrev.: Not reported
Substance Category ID: 8515
Substance Category: Volatiles
Category Level: Not reported
Created By: Not reported
Created Date: 12/17/2002
Substance Category ID: 8515
Substance Category: Volatiles
Category Level: Not reported
Created By: Not reported
Created Date: 12/17/2002
Substance Alias ID: 316146
Sub Alias Name: ETHYLBENZOL
Substance Alias ID: 316147
Sub Alias Name: PHENYLETHANE
Sampling Result ID: 337963
Feature Id: 0
Hazard Release Id: 379485
Medium: 700
Substance Abbrev.: 0
Unit Code: 7
Observation: False
Owner Operator: False
Lab Data: True
Sample Depth: Not reported
Start Date: 05/01/2001
End Date: 05/01/2001
Min Concentration: .00
Max Concentration: .39
Sample Comment: 0.39 ppm Concentration in residual paint dust
Last Update By: SFORTUN
Update Date: 09/09/2009
Decode for MediumID: Other

Substance ID.: 121051
Haz Release ID: 379486
Qty Released: Unknown
Date Released: Unknown
Update Date: 09/24/2002

CANOE BAY - CONTAMINATED SEDIMENT (Continued) **S105807718**

Update By: Not reported
Substance Code: 1330-20-7
Substance Name: XYLENEs
Substance Abbrev.: Not reported
Substance Category ID: 8526
Substance Category: Volatiles
Category Level: Not reported
Created By: Not reported
Created Date: 12/17/2002
Substance Category ID: 8526
Substance Category: Volatiles
Category Level: Not reported
Created By: Not reported
Created Date: 12/17/2002
Substance Alias ID: 317017
Sub Alias Name: DIMETHYLBENZENEs
Substance Alias ID: 317018
Sub Alias Name: XYLOLs
Sampling Result ID: 337964
Feature Id: 0
Hazard Release Id: 379486
Medium: 700
Substance Abbrev.: 0
Unit Code: 7
Observation: False
Owner Operator: False
Lab Data: True
Sample Depth: Not reported
Start Date: 05/01/2001
End Date: 05/01/2001
Min Concentration: .00
Max Concentration: 3.81
Sample Comment: 3.8 ppm Concentration in residual paint dust
Last Update By: SFORTUN
Update Date: 09/09/2009
Decode for MediumID: Other

Substance ID.: 120782
Haz Release ID: 379487
Qty Released: Unknown
Date Released: Unknown
Update Date: 09/24/2002
Update By: Not reported
Substance Code: 100-42-5
Substance Name: STYRENE
Substance Abbrev.: Not reported
Substance Alias ID: 316148
Sub Alias Name: PHENYLETHYLENE
Substance Alias ID: 316149
Sub Alias Name: STYROL
Substance Alias ID: 316150
Sub Alias Name: STYROLENE
Substance Alias ID: 316151
Sub Alias Name: VINYLBENZENE
Sampling Result ID: 337965
Feature Id: 0
Hazard Release Id: 379487

CANOE BAY - CONTAMINATED SEDIMENT (Continued) **S105807718**

Medium: 700
Substance Abbrev.: 0
Unit Code: 7
Observation: False
Owner Operator: False
Lab Data: True
Sample Depth: Not reported
Start Date: 05/01/2001
End Date: 05/01/2001
Min Concentration: .00
Max Concentration: 8.41
Sample Comment: 8.4 ppm Concentration in residual paint dust
Last Update By: SFORTUN
Update Date: 09/09/2009
Decode for MediumID: Other

Substance ID.: 120819
Haz Release ID: 379488
Qty Released: Unknown
Date Released: Unknown
Update Date: 09/24/2002
Update By: Not reported
Substance Code: 103-65-1
Substance Name: PROPYLBENZENE,n-
Substance Abbrev.: Not reported
Substance Alias ID: 316223
Sub Alias Name: BENZENE,PROPYL-
Substance Alias ID: 316224
Sub Alias Name: ISOCUMENE
Substance Alias ID: 316225
Sub Alias Name: PHENYLPROPANE,1-
Sampling Result ID: 337966
Feature Id: 0
Hazard Release Id: 379488
Medium: 700
Substance Abbrev.: 0
Unit Code: 7
Observation: False
Owner Operator: False
Lab Data: True
Sample Depth: Not reported
Start Date: 05/01/2001
End Date: 05/01/2001
Min Concentration: .00
Max Concentration: .17
Sample Comment: 0.17 ppm Concentration in residual paint dust
Last Update By: SFORTUN
Update Date: 09/09/2009
Decode for MediumID: Other

Substance ID.: 121943
Haz Release ID: 379489
Qty Released: Unknown
Date Released: Unknown
Update Date: 09/24/2002
Update By: Not reported
Substance Code: 98-82-8

CANOE BAY - CONTAMINATED SEDIMENT (Continued) **S105807718**

Substance Name: CUMENE
Substance Abbrev.: Not reported
Substance Alias ID: 318072
Sub Alias Name: BENZENE,(1-METHYLETHYL)-
Substance Alias ID: 318073
Sub Alias Name: CUMOL
Substance Alias ID: 318074
Sub Alias Name: ISOPROPYLBENZENE
Substance Alias ID: 318075
Sub Alias Name: PHENYLPROPANE,2-
Sampling Result ID: 337967
Feature Id: 0
Hazard Release Id: 379489
Medium: 700
Substance Abbrev.: 0
Unit Code: 7
Observation: False
Owner Operator: False
Lab Data: True
Sample Depth: Not reported
Start Date: 05/01/2001
End Date: 05/01/2001
Min Concentration: .00
Max Concentration: .27
Sample Comment: 0.27 ppm Concentration in residual paint dust
Last Update By: SFORTUN
Update Date: 09/09/2009
Decode for MediumID: Other

Substance ID.: 121795
Haz Release ID: 379490
Qty Released: Unknown
Date Released: Unknown
Update Date: 09/24/2002
Update By: Not reported
Substance Code: 80-43-3
Substance Name: ISOPROPYLBENZENE,P-
Substance Abbrev.: Not reported

Substance ID.: 121956
Haz Release ID: 379491
Qty Released: Unknown
Date Released: Unknown
Update Date: 09/24/2002
Update By: Not reported
Substance Code: 99-87-6
Substance Name: ISOPROPYLTOLUENE,p-
Substance Abbrev.: Not reported
Substance Alias ID: 318126
Sub Alias Name: BENZENE,1-ISOPROPYL-4-METHYL-
Substance Alias ID: 318127
Sub Alias Name: CUMENE,p-METHYL-
Substance Alias ID: 318128
Sub Alias Name: CYMENE
Substance Alias ID: 318129
Sub Alias Name: CYMENE,p-
Substance Alias ID: 318130

CANOE BAY - CONTAMINATED SEDIMENT (Continued) **S105807718**

Sub Alias Name: CYMOL
Substance Alias ID: 318131
Sub Alias Name: DOLCYMENE
Substance Alias ID: 318132
Sub Alias Name: ISOPROPYL-1-METHYLBENZENE,4-
Substance Alias ID: 318133
Sub Alias Name: PARACYMENE
Sampling Result ID: 337968
Feature Id: 0
Hazard Release Id: 379491
Medium: 700
Substance Abbrev.: 0
Unit Code: 7
Observation: False
Owner Operator: False
Lab Data: True
Sample Depth: Not reported
Start Date: 05/01/2001
End Date: 05/01/2001
Min Concentration: .00
Max Concentration: .25
Sample Comment: 0.25 ppm Concentration in residual paint dust
Last Update By: SFORTUN
Update Date: 09/09/2009
Decode for MediumID: Other

Substance ID.: 121912
Haz Release ID: 379492
Qty Released: Unknown
Date Released: Unknown
Update Date: 09/24/2002
Update By: Not reported
Substance Code: 95-63-6
Substance Name: TRIMETHYLBENZENE,1,2,4-
Substance Abbrev.: Not reported
Substance Alias ID: 317959
Sub Alias Name: BENZENE,1,2,5-TRIMETHYL-
Substance Alias ID: 317960
Sub Alias Name: CUMENE,psi-
Substance Alias ID: 317961
Sub Alias Name: PSEUDOCUMENE
Substance Alias ID: 317962
Sub Alias Name: PSEUDOCUMOL
Substance Alias ID: 317963
Sub Alias Name: TRIMETHYLBENZENE,asym-
Sampling Result ID: 337969
Feature Id: 0
Hazard Release Id: 379492
Medium: 700
Substance Abbrev.: 0
Unit Code: 7
Observation: False
Owner Operator: False
Lab Data: True
Sample Depth: Not reported
Start Date: 05/01/2001
End Date: 05/01/2001

CANOE BAY - CONTAMINATED SEDIMENT (Continued) **S105807718**

Min Concentration: .00
Max Concentration: 3.11
Sample Comment: 3.1 ppm Concentration in residual paint dust
Last Update By: SFORTUN
Update Date: 09/09/2009
Decode for MediumID: Other

Substance ID.: 120878
Haz Release ID: 379493
Qty Released: Unknown
Date Released: Unknown
Update Date: 09/24/2002
Update By: Not reported
Substance Code: 108-67-8
Substance Name: TRIMETHYLBENZENE,1,3,5-
Substance Abbrev.: Not reported
Substance Alias ID: 316454
Sub Alias Name: BENZENE,1,3,5-TRIMETHYL-
Substance Alias ID: 316455
Sub Alias Name: MESITYLENE
Substance Alias ID: 316456
Sub Alias Name: TRIMENTHYLBENZENE,sym-
Substance Alias ID: 316457
Sub Alias Name: TRIMETHYLBENZOL
Sampling Result ID: 337970
Feature Id: 0
Hazard Release Id: 379493
Medium: 700
Substance Abbrev.: 0
Unit Code: 7
Observation: False
Owner Operator: False
Lab Data: True
Sample Depth: Not reported
Start Date: 05/01/2001
End Date: 05/01/2001
Min Concentration: .00
Max Concentration: 1.48
Sample Comment: 1.48 ppm Concentration in residual paint dust
Last Update By: SFORTUN
Update Date: 09/09/2009
Decode for MediumID: Other

Narrative:
NARR ID: 5742354
NARR Code: Site Contacts
Created By: Not reported
Created Date: 12/17/2002
Updated By: Not reported
Updated Date: 12/17/2002
Decode for NarcdID: Site Contacts
NARR Comments: Mike Ward, Schooner Creek Boat Works, Inc., 3255 N Hayden Island Drive, Portland, OR 97217, 503-735-0569, Yard Manager, part owner of Schooner Creek Boat Works; site operator. Steven D. Rander, Schooner Creek Boat Works, Inc., 3255 N Hayden Island Drive, Portland, OR 97217, 503-735-0569, President and part owner of Schooner Creek Boat Works; site operator. Nancy G. Rander, Schooner Creek Boat Works, Inc., 3255 N Hayden Island Drive, Portland, OR 97217, 503-735-0569,

CANOE BAY - CONTAMINATED SEDIMENT (Continued) **S105807718**

Secretary and part owner of Schooner Creek Boat Works; site operator. Kevin B. Flanigan, Inland Sea Maritime Group LLC, 11401 N Hayden Island Drive, Portland, OR 97217, 503-699-7982, member of LLC, site owner.

NARR ID: 5742355
NARR Code: Contamination
Created By: Not reported
Created Date: 12/17/2002
Updated By: SFORTUN
Updated Date: 04/23/2010
Decode for NarcdID: Contamination
NARR Comments: Sediments: Sediments directly beneath a Schooner Creek Boat Works dock and adjacent to the shoreline are contaminated with PCBs, PAHs, phthalates, PCP, phenols, DDTs, chlordane, metals (arsenic, cadmium, copper, selenium, zinc), and relatively low concentrations of diesel fuel and oil. The source and full vertical and horizontal extent of sediment contamination have not been defined. Upland Areas: A sample of residual paint dust collected at the boat repair facility contained PAHs, di-n-butyl phthalate, chloroform, methylene chloride, light aromatic hydrocarbons, and TCLP-extractable barium, cadmium, and lead. Paint dust residues have been observed on graveled surfaces at Schooner Creek Boat Works, and other boat repair wastes have been observed on Canoe Bay's steep southwest embankment at the boat works. Stained soils and stressed vegetation have also been documented at the boat works site. Chemical residues (30 - 60 sq ft area) and stressed vegetation were also observed on the southern portion of the lot west of the boat works, prior to Schooner Creek Boat Works occupying the site. Most of the western lot is now used for automobile storage, although a portion is used for boat storage. DEQ photographed small areas of stressed vegetation along Schooner Creek Boat Works' north fence line during an April 2001 multi-media inspection. (5/15/04 JLS/VCP) Waste materials, (e.g. broken glass, electrical casings) that apparently resulted from historical dumping by unknown parties are present along the shoreline. Waste material remaining at this time appear to be present primarily on land owned by the Oregon Division of State Lands. A private and City outfall discharge stormwater to Canoe Bay in the vicinity of the ramp to the docks. (9/9/09, smf) Samplings from an October 2008 EPA Site Insection detected elevated concentrations of metals (especially cadmium) in Canoe Bay sediments in the southern half of the bay. Elevated concentrations of TBT were detected in sediments at the boat dock, as well as in surface soils at the Schooner Creek Boatworks stormwater outfall just westr of the boat dock. Elevated concentrations of several metals were detected in surface soils along the southwest side of Canoe Bay, and in stormwater discharging from outfalls on the northeast and south sides of the bay.

NARR ID: 5742356
NARR Code: Data Sources
Created By: Not reported
Created Date: 12/17/2002
Updated By: SFORTUN
Updated Date: 09/09/2009
Decode for NarcdID: Data Sources
NARR Comments: Sediment Sampling and Analysis report (March 2004) prepared for ISMG by PBS Engineering and Environmental. Sediment sampling conducted

CANOE BAY - CONTAMINATED SEDIMENT (Continued) **S105807718**

1/14/02 as part of planned maintenance dredging at the Schooner Creek Boat Works dock in Canoe Bay. Sampling & Analysis Plan, Schooner Creek Boat Works, 3233 N. Hayden Island Drive, prepared for Inland Sea Maritime Group LLC by PBS Engineering & Environmental, December 2001. Analysis of residual paint dust conducted by Schooner Creek Boat Works under the direction of DEQ's Hazardous Waste Program, May 2001 (Notice of Noncompliance, April 26, 2001: failure to perform hazardous waste determination; discharge of paint dust and wood dust to waters of the state). Geotechnical Engineering Investigation, West Side Vacant Lot, 2755 NE Hayden Island, prepared for Schooner Creek Boat Works by LaVielle Geotechnical, 2/24/99 Geotechnical Engineering Recommendations, Waterfront Slope Stabilization, 2755 N Hayden Island, prepared for Schooner Creek Boat Works by LaVielle Geotechnical, 1/10/00. Phase I Environmental Site Assessment Update, Schooner Creek Boat Works, 3255 N Hayden Island Drive, Wells Fargo Project Number SF01-11181, prepared for Wells Fargo Bank by P&D Environmental Services, 7/2/01. Phase I Environmental Site Assessment, Heisley Marine, 2755 N Hayden Island Dr, prepared for US Bank of Oregon by Kleinfelder, Inc., 6/25/98. Final Canoe Bay Site Inspection Report, prepared by Ecology and Environment, Inc., for USEPA, August 2009.

NARR ID: 5742357
NARR Code: General Site Description
Created By: Not reported
Created Date: 12/17/2002
Updated By: JWAGGY
Updated Date: 08/30/2004
Decode for NarcdID: General Site Description
NARR Comments: Canoe Bay is a 7.6-acre rectangular embayment of the Columbia River along the central north side of Hayden Island. The river is located to the northeast; Hayden Island Mobile Home Community is on the east side of the bay; Schooner Creek Boat Works, an automobile storage lot and paved boat storage area, and North Hayden Island Drive are along the southwestern edge of the bay. Schooner Creek Boat Works operates from a concrete tilt-up building constructed in 1989. A small scrub-shrub palustrine wetlands area is immediately northwest of the bay. A Burlington Northern Santa Fe Railroad right-of-way and tressel are about 675 feet northwest of the bay. Jantzen Beach Shopping Center is between 1,506 and 3,761 feet southeast of the bay. Interstate Highway 5 and the I-5 Interstate Bridge over the Columbia River are located about 4,210 feet southeast of the bay.

NARR ID: 5742358
NARR Code: Hazardous Substance/Waste Types
Created By: Not reported
Created Date: 12/17/2002
Updated By: SFORTUN
Updated Date: 09/09/2009
Decode for NarcdID: Hazardous Substance/Waste Types
NARR Comments: PCBs, PAHs, DDTs, chlordane, metals (arsenic, barium, cadmium, copper, iron, lead, mercury, selenium, zinc), TBT, PCP, other phenols, and phthalates.

NARR ID: 5742359
NARR Code: Project Issues Summary
Created By: Not reported

CANOE BAY - CONTAMINATED SEDIMENT (Continued) **S105807718**

Created Date: 12/17/2002
Updated By: JSUTTER
Updated Date: 11/21/2011
Decode for NarcdID: Project Issues Summary
NARR Comments: Contaminants were discovered in Canoe Bay sediments beneath a Schooner Creek Boat Works dock when preparing for maintenance dredging of the bay sediments. Levels of PCBs, DDTs, PAHs, and metals (arsenic, cadmium, copper, selenium, and zinc) in sediment samples exceed DEQ's Level II Ecological Risk Assessment Baseline Screening Levels for freshwater sediments. The contamination could represent a significant threat to T&E salmonids in the bay, migratory waterfowl and songbirds that visit the bay, wildlife in nearby wetlands, as well as a potential threat to people and wildlife who consume impacted fish. The sources and full vertical and horizontal extent of contamination have not been defined. A previous boat works operation at the site is known to have left behind chemical residues and stressed vegetation. However, since Schooner Creek Boat Works began operating along the southern end of the bay in 1999, DEQ has received at least 74 Pollution Complaints from nearby residents about its operations. An April 2001 DEQ site inspection confirmed some of the complaint allegations; DEQ documented evidence of stressed vegetation and boat works wastes migrating to Canoe Bay. Paint dust from the boat works was analyzed and found to contain leachable metals, phthalates, light aromatic hydrocarbons, chlorinated hydrocarbons, and relatively high concentrations of PAHs. DEQ files also contain similar complaints about activities at Schooner Creek Boat Works' previous operating location along N Marine Dr. There is no record of Pollution Complaints against the site's previous boat builder (Heisley Marine). Aerial photos and material identified along the shoreline suggest that historical dumping of waste materials may have taken place in the past, resulting in an accumlation of materials in a shoreline area on property owned by the State.

NARR ID: 5742360
NARR Code: Land Use (Current/Reasonably Likely)
Created By: Not reported
Created Date: 12/17/2002
Updated By: Not reported
Updated Date: 12/17/2002
Decode for NarcdID: Land Use (Current/Reasonably Likely)
NARR Comments: Land on the southeast side of Canoe Bay is zoned for low-density residential use, while land on the southwest side of the bay is zoned for industrial use. The entire bay and its shoreline lie within a City of Portland Environmental Conservation Overlay Zone. A small scrub-shrub palustrine wetland sits just west of the bay, and most of the Columbia River's south shoreline downstream from the site is tidal riverine wetlands. Metro has mapped land west of the BNSF Railroad right-of-way as important riparian corridor and wildlife habitat of concern.

NARR ID: 5742361
NARR Code: Site Location
Created By: Not reported
Created Date: 12/17/2002
Updated By: BBRODY
Updated Date: 05/13/2003
Decode for NarcdID: Site Location

CANOE BAY - CONTAMINATED SEDIMENT (Continued) **S105807718**

NARR Comments: On the southern shore of the Columbia River, at the northeast corner of Township 2 North, Range 1 East, Section 33 (Willamette Meridian), along the central northern side of Hayden Island, within the northern fringe of Portland's municipal boundary.

NARR ID: 5742362
NARR Code: Manner of Release
Created By: Not reported
Created Date: 12/17/2002
Updated By: JSUTTER
Updated Date: 11/21/2011
Decode for NarcdID: Manner of Release
NARR Comments: Undefined at this time. Recent boat manufacturing and repair activities by Schooner Creek Boat Works could be a source but significant efforts have been completed by the facility to manage stormwater and current stormwater discharge is meeting permit benchmarks. A city storm drain also discharges to the bay near the Boat Works' stormwater outfall and may be contributing road-related contamination. A previous yacht builder at the site (Heisley Marine) is known to have left behind chemical residues and stressed vegetation prior to Schooner Creek Boat Works' arrival at the site. The detections of DDTs and chlordane in sediments suggest that deposits of riverborne sediments could also be a source, as could be an outfall from the Columbia Blvd. Sewage Treatment Plant to the Columbia River, located about 500 to 700 feet northeast of (downstream from) the bay. Part of the bay also appears to have been backfilled since the 1970s, possibly with Columbia River dredgings, so the bay's backfill may also have contained contaminants. Historical dumping of wastes over the shoreline appears to have resulted in an accumulation of waste materials that appears to have resulted in elevated PCBs and metals on the shoreline. Contaminants associated with the shoreline waste materials appear to have resulted in a localized area of contaminated sediment.

NARR ID: 5742363
NARR Code: Media Contamination
Created By: Not reported
Created Date: 12/17/2002
Updated By: SFORTUN
Updated Date: 09/09/2009
Decode for NarcdID: Media Contamination
NARR Comments: Freshwater bay sediments, and possibly surface water; stormwater and stormwater sediments; surface soils along the bay. Paint dust residues have been documented in gravel at the Schooner Creek Boat Works site. Stressed vegetation was documented along the boat works' fence line. Chemical residues and stressed vegetation were observed on Inland Sea Maritime Group's other lot prior to their acquisition of the site.

NARR ID: 5742364
NARR Code: Site Ownership
Created By: Not reported
Created Date: 12/17/2002
Updated By: GWISTAR
Updated Date: 06/25/2003
Decode for NarcdID: Site Ownership
NARR Comments: Canoe Bay sediments are owned by the Oregon Division of State Lands.

CANOE BAY - CONTAMINATED SEDIMENT (Continued) **S105807718**

However, boat building and repair activities on an adjoining parcel owned by Inland Sea Maritime LLC may be a source of sediment contamination. Schooner Creek Boat Works leases dock space from the Oregon Division of State Lands.

NARR ID: 5742365
NARR Code: Project Activity Status
Created By: Not reported
Created Date: 12/17/2002
Updated By: JSUTTER
Updated Date: 11/21/2011
Decode for NarcdID: Project Activity Status
NARR Comments: A site screening was completed in September 2002. An Expanded Preliminary Assessment of the Schooner Creek Boat Works site is recommended. Further samplings of sediment and upland soils are needed to define the full extent and character of local contaminants. Site owner, Inland Sea Maritime Group, completed sediment and shoreline sampling at the site which is documented in a January 2004 report. (9/8/09, smf) Ecology and Environment, Inc. conducted a federal Site Inspection of Canoe Bay for EPA during October 2008, issuing its report in August 2009. E&E sampled and analyzed: sediments from Canoe Bay and nearby in the Columbia River; stormwater and stormwater sediments from stormwater outfalls emptying into Canoe Bay; and uplands surface soils from along the southwest edge of Canoe Bay.

NARR ID: 5742366
NARR Code: Pathways Other Hazards
Created By: Not reported
Created Date: 12/17/2002
Updated By: GWISTAR
Updated Date: 11/17/2015
Decode for NarcdID: Pathways & Other Hazards
NARR Comments: Canoe Bay provides seasonal habitat for migratory waterfowl and migratory songbirds, which feed in and around the bay. The bay has been defined as Critical Habitat for Snake R. spring/summer chinook (Threatened species), Snake River fall chinook (Threatened species), and Snake River sockeye salmon (Endangered species) [58 FR 68543, 12/28/93]. A small wetlands area is also located immediately upland from the bay's west shoreline. Metro considers much of Hayden Island west of the BNSF Railroad right-of-way important riparian corridor and wildlife habitat of concern, The City of Portland has a community water supply well less than 1,000 feet SSE of the site.

NARR ID: 5742367
NARR Code: Remedial Action
Created By: Not reported
Created Date: 12/17/2002
Updated By: KDAUGHE
Updated Date: 10/09/2019
Decode for NarcdID: Remedial Action
NARR Comments: Site Assessment recommends a high-priority further investigation to determine the full nature and extent of Canoe Bay sediment contamination near SCBW's dock. Because hazardous substances have been released at the site, and concentrations of these substances in sediment are above threshold risk values for aquatic life, it is further recommended that the site be proposed for addition to DEQ's

CANOE BAY - CONTAMINATED SEDIMENT (Continued) **S105807718**

Confirmed Release List and Inventory. (12/6/02 JMA/VCP) Received Intent to Participate in DEQ's Voluntary Cleanup Program in December 2002. Sediment sampling work plan submitted March 2003. DEQ approved with comments provided May 2003. Response to comments submitted June 2003. DEQ acknowledgement provided July 2003. Sediment sampling conducted October 2003. (3/1/04 JLS/CU&ER) Sediment sampling report submitted January 2004. Meeting/site visit held February 2004. (5/17/04 JLS/VCP) DEQ comments on report provided March 2004. Revised report submitted April 2004. DEQ approval with clarification provided May 2004. (11/12/04 JLS/CU&LW) DEQ coordinating with City of Portland, Division of State Lands (DSL) and ISMG on next steps. (11/7/05 JLS/CU&LW) DEQ preparing memo documenting issues and priorities November 2005. (6/23/09 SAM/SAS)EPA completed a preliminary assessment-March 7,2008- and determined additional site investigation is warranted. (11/22/10 SAM/SAS) In late August 2010, after completing a Site Investigation, EPA determined that the site was a low priority for additional federal action and referred the site back to DEQ for state follow-up. [6/8/11] DEQ prioritized shoreline debris pile cleanup and outfall soil cleanup as primary actions warranted at the site. [6/11/12] In Fall, 2011, ISMG/SCBW proposed conducting shoreline stabilization to maintain stability for upland infrastructure and incorporate capping of the debris pile and immediately adjacent contamination. Additional shoreline data was collected in February 2012 to help assess shoreline options and a feasibility study was drafted in May 2012. FS completed in June 2012. Staff report on proposed shoreline stablization action issued for public comment in July 2012. ROD issued August 2012. Consent Judgement covering DEQ oversight of remedial action and settlement for contamination in Canoe Bay issued for public comment in September 2012. Negotiations with City of Portland for development permit to cover action in the environmental zone adjacent to Canoe Bay completed in Spring 2013. Consent Judgment with DEQ finalized in July 2013. Remedial Design workplan and associated reports submitted in November 2012. Revised documents, based on DEQ comment and modifications to address City permitting requirements, submitted June 2013. Shoreline stabilization and capping, and habitat improvement work completed August through November 2013. Project completion report submitted February 2014 and approved March 6, 2014. O&M to establish vegetation on the bank in progress. Certificate of Completion and NFA letter issued May 2014. (JLS 5/19/14) Annual monitoring reports submitted 2015, 2016, and 2017. (10/9/19 KJD/VCP) A sediment sampling event was performed in 2019 to evaluate the effectiveness of the remedy. Overall, the shoreline stabilization and capping components appear to have been effective in reducing contaminated material entering the bay.

NARR ID:	5742369
NARR Code:	Water Use (Current/Reasonably Likely)
Created By:	Not reported
Created Date:	12/17/2002
Updated By:	Not reported
Updated Date:	12/17/2002
Decode for NarcdID:	Water Use (Current/Reasonably Likely)
NARR Comments:	Primary use of local surface water is for support of sensitive anadromous fish populations. Surface water may also provide some recharge to the local drinking water aquifer. The City of Portland has a community well less than 1000 feet southeast of the

CANOE BAY - CONTAMINATED SEDIMENT (Continued) **S105807718**

contaminated area.

NARR ID: 5749885
NARR Code: 1922
Created By: GWISTAR
Created Date: 11/20/2007
Updated By: KDAUGHE
Updated Date: 10/09/2019
Decode for NarcdID: Current Site Summary Statement
NARR Comments: [Oct. 2019] In May 2014, DEQ made a conditional no further action determination for the site, with the NFA conditioned on maintenance of the engineered cap placed along the shoreline covering the debris pile area and the stormwater outfall discharge area. EPA followed up in February 2015 with its own determination of <quot>no further remedial action planned<quot> at the site. A sediment sampling event was performed in 2019 to evaluate the effectiveness of the remedy. Overall, the shoreline stabilization and capping components appear to have been effective in reducing contaminated material entering the bay.

Site Control:
Site Control #: 717
Control Number: 36
Begin Date: 01/15/2014
End Date: Not reported
Frequency Of Review: 12
Last Reviewed By: Katie Daugherty
Last Reviewed Date: 05/15/2014
Last Update By: KDAUGHE
Last Updated Date: 08/25/2022
Site Comment: Envirolok and sand cap placed over debris pile area on the shoreline. Envirolok placed in stormwater outfall discharge area. Establishing vegetation first year and maintaining thereafter.

Administrative Action:
Action ID: 9465
Region: Northwestern Region
Complete Date: 02/18/2003
Rank Value: Not reported
Cleanup Flag: False
Created Date: 02/19/2003
Decode for AgencyID: Department of Environmental Quality
Decode for RegionID: Northwest Region
Category: Listing Action
Action Code Flag: False
Action: Facility proposed for Confirmed Release List
Further Action: 0
Comments: Not reported

Action ID: 9467
Region: Northwestern Region
Complete Date: 02/18/2003
Rank Value: Not reported
Cleanup Flag: False
Created Date: 02/19/2003
Decode for AgencyID: Department of Environmental Quality
Decode for RegionID: Northwest Region
Category: Listing Action

CANOE BAY - CONTAMINATED SEDIMENT (Continued) **S105807718**

Action Code Flag: False
Action: Facility proposed for Inventory
Further Action: 0
Comments: Not reported

Action ID: 9451
Region: Northwestern Region
Complete Date: 04/03/2003
Rank Value: Not reported
Cleanup Flag: False
Created Date: 04/22/2003
Decode for AgencyID: Department of Environmental Quality
Decode for RegionID: Northwest Region
Category: Listing Action
Action Code Flag: False
Action: Owner/operator comments received on listing notification
Further Action: 0
Comments: Not reported

Action ID: 9506
Region: Northwestern Region
Complete Date: 01/30/2003
Rank Value: Not reported
Cleanup Flag: False
Created Date: 04/30/2003
Decode for AgencyID: Department of Environmental Quality
Decode for RegionID: Northwest Region
Category: Remedial Action
Action Code Flag: False
Action: Site Investigation recommended (SI)
Further Action: High
Comments: Not reported

Action ID: 9511
Region: Northwestern Region
Complete Date: 08/15/2012
Rank Value: Not reported
Cleanup Flag: False
Created Date: 04/30/2003
Decode for AgencyID: Department of Environmental Quality
Decode for RegionID: Northwest Region
Category: Remedial Action
Action Code Flag: False
Action: SITE INVESTIGATION
Further Action: 0
Comments: Not reported

Action ID: 9440
Region: Northwestern Region
Complete Date: 03/07/2003
Rank Value: Not reported
Cleanup Flag: False
Created Date: 04/30/2003
Decode for AgencyID: Department of Environmental Quality
Decode for RegionID: Northwest Region
Category: Remedial Action
Action Code Flag: False

CANOE BAY - CONTAMINATED SEDIMENT (Continued) **S105807718**

Action: Letter Agreement
Further Action: 0
Comments: Not reported

Action ID: 9430
Region: Northwestern Region
Complete Date: 05/15/2003
Rank Value: Not reported
Cleanup Flag: False
Created Date: 05/15/2003
Decode for AgencyID: Department of Environmental Quality
Decode for RegionID: Northwest Region
Category: Listing Action
Action Code Flag: False
Action: Petition or request granted
Further Action: 0
Comments: Not reported

Action ID: 9428
Region: Northwestern Region
Complete Date: 10/10/2003
Rank Value: Not reported
Cleanup Flag: False
Created Date: 12/04/2003
Decode for AgencyID: Department of Environmental Quality
Decode for RegionID: Northwest Region
Category: Listing Action
Action Code Flag: False
Action: Extension requested by owner/operator
Further Action: 0
Comments: Not reported

Action ID: 9430
Region: Northwestern Region
Complete Date: 10/16/2003
Rank Value: Not reported
Cleanup Flag: False
Created Date: 12/04/2003
Decode for AgencyID: Department of Environmental Quality
Decode for RegionID: Northwest Region
Category: Listing Action
Action Code Flag: False
Action: Petition or request granted
Further Action: 0
Comments: Not reported

Action ID: 9431
Region: Northwestern Region
Complete Date: 05/17/2004
Rank Value: Not reported
Cleanup Flag: False
Created Date: 04/09/2004
Decode for AgencyID: Department of Environmental Quality
Decode for RegionID: Northwest Region
Category: Listing Action
Action Code Flag: False
Action: Place on hold

CANOE BAY - CONTAMINATED SEDIMENT (Continued) **S105807718**

Further Action: 0
Comments: Not reported

Action ID: 9437
Region: Northwestern Region
Complete Date: 05/17/2004
Rank Value: Not reported
Cleanup Flag: False
Created Date: 06/07/2004
Decode for AgencyID: Department of Environmental Quality
Decode for RegionID: Northwest Region
Category: Listing Action
Action Code Flag: False
Action: Listing Review completed
Further Action: 0
Comments: Not reported

Action ID: 9438
Region: Northwestern Region
Complete Date: 06/07/2004
Rank Value: Not reported
Cleanup Flag: False
Created Date: 06/07/2004
Decode for AgencyID: Department of Environmental Quality
Decode for RegionID: Northwest Region
Category: Listing Action
Action Code Flag: False
Action: Facility placed on Confirmed Release List
Further Action: 0
Comments: Not reported

Action ID: 9439
Region: Northwestern Region
Complete Date: 06/07/2004
Rank Value: Not reported
Cleanup Flag: False
Created Date: 06/07/2004
Decode for AgencyID: Department of Environmental Quality
Decode for RegionID: Northwest Region
Category: Listing Action
Action Code Flag: False
Action: Facility placed on Inventory
Further Action: 0
Comments: Not reported

Action ID: 9424
Region: Northwestern Region
Complete Date: Not reported
Rank Value: 0
Cleanup Flag: False
Created Date: 12/17/2002
Decode for AgencyID: Department of Environmental Quality
Decode for RegionID: Northwest Region
Category: Administrative Action
Action Code Flag: False
Action: Site added to database
Further Action: Not reported

CANOE BAY - CONTAMINATED SEDIMENT (Continued) **S105807718**

Comments: Not reported

Action ID: 9425
Region: Northwestern Region
Complete Date: 10/30/2002
Rank Value: 0
Cleanup Flag: False
Created Date: 12/17/2002
Decode for AgencyID: Department of Environmental Quality
Decode for RegionID: Northwest Region
Category: Remedial Action
Action Code Flag: False
Action: SITE EVALUATION
Further Action: Not reported
Comments: Not reported

Action ID: 9466
Region: Northwestern Region
Complete Date: 10/09/2019
Rank Value: Not reported
Cleanup Flag: False
Created Date: 10/02/2019
Decode for AgencyID: Department of Environmental Quality
Decode for RegionID: Northwest Region
Category: Remedial Action
Action Code Flag: False
Action: Periodic Review
Further Action: 0
Comments: Not reported

Action ID: 9466
Region: Northwestern Region
Complete Date: Not reported
Rank Value: Not reported
Cleanup Flag: False
Created Date: 10/09/2019
Decode for AgencyID: Department of Environmental Quality
Decode for RegionID: Northwest Region
Category: Remedial Action
Action Code Flag: False
Action: Periodic Review
Further Action: 0
Comments: Not reported

Action ID: 9469
Region: Northwestern Region
Complete Date: 11/18/2013
Rank Value: Not reported
Cleanup Flag: True
Created Date: 07/15/2013
Decode for AgencyID: Department of Environmental Quality
Decode for RegionID: Northwest Region
Category: Remedial Action
Action Code Flag: False
Action: REMEDIAL ACTION
Further Action: 0
Comments: Not reported

CANOE BAY - CONTAMINATED SEDIMENT (Continued) **S105807718**

Action ID: 9411
Region: Northwestern Region
Complete Date: 05/19/2014
Rank Value: Not reported
Cleanup Flag: True
Created Date: 05/19/2014
Decode for AgencyID: Department of Environmental Quality
Decode for RegionID: Northwest Region
Category: Remedial Action
Action Code Flag: False
Action: No Further Action (Conditional)
Further Action: 0
Comments: Not reported

Action ID: 9422
Region: Northwestern Region
Complete Date: Not reported
Rank Value: Not reported
Cleanup Flag: False
Created Date: 05/19/2014
Decode for AgencyID: Department of Environmental Quality
Decode for RegionID: Northwest Region
Category: Remedial Action
Action Code Flag: False
Action: Engineering Control
Further Action: 0
Comments: Not reported

Action ID: 9414
Region: Northwestern Region
Complete Date: 05/19/2014
Rank Value: Not reported
Cleanup Flag: False
Created Date: 05/19/2014
Decode for AgencyID: Department of Environmental Quality
Decode for RegionID: Northwest Region
Category: Remedial Action
Action Code Flag: False
Action: Certification of Completion
Further Action: 0
Comments: Not reported

Action ID: 9444
Region: 0
Complete Date: 02/10/2015
Rank Value: Not reported
Cleanup Flag: False
Created Date: 02/19/2015
Decode for AgencyID: Environmental Protection Agency
Decode for RegionID: Not reported
Category: EPA Led Action
Action Code Flag: False
Action: No Further Remedial Action Planned under Federal program
Further Action: 0
Comments: Not reported

Action ID: 9459

CANOE BAY - CONTAMINATED SEDIMENT (Continued) **S105807718**

Region: Northwestern Region
Complete Date: 10/30/2002
Rank Value: 0
Cleanup Flag: False
Created Date: 12/17/2002
Decode for AgencyID: Department of Environmental Quality
Decode for RegionID: Northwest Region
Category: Remedial Action
Action Code Flag: False
Action: PRELIMINARY ASSESSMENT EQUIVALENT
Further Action: Not reported
Comments: Not reported

Action ID: 9519
Region: Northwestern Region
Complete Date: 01/06/2003
Rank Value: 0
Cleanup Flag: False
Created Date: 12/17/2002
Decode for AgencyID: Department of Environmental Quality
Decode for RegionID: Northwest Region
Category: Remedial Action
Action Code Flag: False
Action: VCS Waiting List
Further Action: 0
Comments: Not reported

Action ID: 9498
Region: Northwestern Region
Complete Date: 10/30/2002
Rank Value: 0
Cleanup Flag: False
Created Date: 12/17/2002
Decode for AgencyID: Department of Environmental Quality
Decode for RegionID: Northwest Region
Category: Listing Action
Action Code Flag: False
Action: Proposal for Confirmed Release List recommended
Further Action: Not reported
Comments: Not reported

Action ID: 9499
Region: Northwestern Region
Complete Date: 10/30/2002
Rank Value: 0
Cleanup Flag: False
Created Date: 12/17/2002
Decode for AgencyID: Department of Environmental Quality
Decode for RegionID: Northwest Region
Category: Listing Action
Action Code Flag: False
Action: Proposal for Inventory recommended
Further Action: Not reported
Comments: Not reported

Action ID: 9502
Region: Northwestern Region

CANOE BAY - CONTAMINATED SEDIMENT (Continued) **S105807718**

Complete Date: 10/30/2002
Rank Value: 99
Cleanup Flag: False
Created Date: 12/17/2002
Decode for AgencyID: Department of Environmental Quality
Decode for RegionID: Northwest Region
Category: Remedial Action
Action Code Flag: False
Action: Remedial Investigation recommended (RI)
Further Action: High
Comments: Not reported

Action ID: 9421
Region: 0
Complete Date: 06/07/2007
Rank Value: Not reported
Cleanup Flag: False
Created Date: 10/22/2008
Decode for AgencyID: Environmental Protection Agency
Decode for RegionID: Not reported
Category: EPA Led Action
Action Code Flag: False
Action: Site added to CERCLIS
Further Action: 0
Comments: Not reported

Action ID: 9458
Region: 0
Complete Date: 03/20/2008
Rank Value: Not reported
Cleanup Flag: False
Created Date: 10/22/2008
Decode for AgencyID: Environmental Protection Agency
Decode for RegionID: Not reported
Category: EPA Led Action
Action Code Flag: False
Action: EPA Preliminary Assessment 2
Further Action: 0
Comments: Not reported

Action ID: 9511
Region: 0
Complete Date: 08/28/2009
Rank Value: Not reported
Cleanup Flag: False
Created Date: 10/22/2008
Decode for AgencyID: Environmental Protection Agency
Decode for RegionID: Not reported
Category: Remedial Action
Action Code Flag: False
Action: SITE INVESTIGATION
Further Action: 0
Comments: Not reported

Action ID: 9476
Region: Northwestern Region
Complete Date: 08/30/2010

CANOE BAY - CONTAMINATED SEDIMENT (Continued) **S105807718**

Rank Value: Not reported
Cleanup Flag: False
Created Date: 09/07/2010
Decode for AgencyID: Department of Environmental Quality
Decode for RegionID: Northwest Region
Category: Remedial Action
Action Code Flag: False
Action: Refer to Program
Further Action: 0
Comments: Not reported

Operations:
Operation Id: 134475
Operation Status: Inactive
Common Name: Heisley Marine Corporation
Yrs of Operation: 1989-1995
Comments: Company formed in 1985, but operated at site between 1989 and 1995 (bankrupt in October 1996). Originally Nugget Equipment, Inc (1980-1988).
Updated Date: 05/13/2003
Updated By: BBRODY
Decode for OpstatID: Inactive
Operations SIC Id: 198015
SIC Code: 3732
Created By: Not reported
Created Date: 12/17/2002

Operation Id: 134476
Operation Status: Active
Common Name: Schooner Creek Boat Works
Yrs of Operation: April 1999 - present
Comments: Schooner Creek Boat Works is site operator. Site owner is Inland Sea Maritime
Updated Date: 09/18/2002
Updated By: sxf
Decode for OpstatID: Active
Operations SIC Id: 198011
SIC Code: 3732
Created By: Not reported
Created Date: 12/17/2002
Operations SIC Id: 198012
SIC Code: 4493
Created By: Not reported
Created Date: 12/17/2002
Operations SIC Id: 198013
SIC Code: 4499
Created By: Not reported
Created Date: 12/17/2002
Operations SIC Id: 198014
SIC Code: 1721
Created By: Not reported
Created Date: 12/17/2002

CRL:
Name: CANOE BAY - CONTAMINATED SEDIMENT
Address: N HAYDEN ISLAND DR.
City,State,Zip: PORTLAND, OR 97217

CANOE BAY - CONTAMINATED SEDIMENT (Continued) **S105807718**

Facility ID: 3333
Location ID: 38235
Status Code: LIS
Facility Status: No Further Action (Conditional)
Lat/Long: 45.6196 / -122.6922

Enginering Control:
Name: CANOE BAY - CONTAMINATED SEDIMENT
Address: N HAYDEN ISLAND DR.
City,State,Zip: PORTLAND, OR 97217
Site Control Sequence #: 717
Site Id: 3333
Control Sequence #: 36
Begin Date: 01/15/2014
End Date: Not reported
Frequency Of Review: 12
Last Reviewed By: Katie Daugherty
Last Review Date: 05/15/2014
Last Updated By: KDAUGHE
Last Updated Date: 08/25/2022
Group Sequence #: 9
Control Code: CPE
Control Description: Cap, engineered
FK Type Code: 2
Group Code: SB
Group Description: Surface Barriers
Type Code: E
Type Description: Engineering
Comments: Envirolok and sand cap placed over debris pile area on the shoreline. Envirolok placed in stormwater outfall discharge area. Establishing vegetation first year and maintaining thereafter.

VCS:
Name: CANOE BAY - CONTAMINATED SEDIMENT
Address: N HAYDEN ISLAND DR.
City,State,Zip: PORTLAND, OR 97217
ECS Site ID: 3333
Facility Size: 7.6 acres
Action: Extension requested by owner/operator
Start Date: 10/10/2003
End Date: 10/10/2003
Program: VCS
Latitude: 45.6196
Longitude: -122.6922
Primary Action Flag: False
Investigation Code: LIS

Name: CANOE BAY - CONTAMINATED SEDIMENT
Address: N HAYDEN ISLAND DR.
City,State,Zip: PORTLAND, OR 97217
ECS Site ID: 3333
Facility Size: 7.6 acres
Action: Petition or request granted
Start Date: 05/15/2003
End Date: 05/15/2003
Program: VCS

CANOE BAY - CONTAMINATED SEDIMENT (Continued) **S105807718**

Latitude: 45.6196
Longitude: -122.6922
Primary Action Flag: False
Investigation Code: LIS

Name: CANOE BAY - CONTAMINATED SEDIMENT
Address: N HAYDEN ISLAND DR.
City,State,Zip: PORTLAND, OR 97217
ECS Site ID: 3333
Facility Size: 7.6 acres
Action: Petition or request granted
Start Date: 10/16/2003
End Date: 10/16/2003
Program: VCS
Latitude: 45.6196
Longitude: -122.6922
Primary Action Flag: False
Investigation Code: LIS

Name: CANOE BAY - CONTAMINATED SEDIMENT
Address: N HAYDEN ISLAND DR.
City,State,Zip: PORTLAND, OR 97217
ECS Site ID: 3333
Facility Size: 7.6 acres
Action: Letter Agreement
Start Date: 01/06/2003
End Date: 03/07/2003
Program: VCP
Latitude: 45.6196
Longitude: -122.6922
Primary Action Flag: False
Investigation Code: LIS

Name: CANOE BAY - CONTAMINATED SEDIMENT
Address: N HAYDEN ISLAND DR.
City,State,Zip: PORTLAND, OR 97217
ECS Site ID: 3333
Facility Size: 7.6 acres
Action: Facility proposed for Confirmed Release List
Start Date: 02/18/2003
End Date: 02/18/2003
Program: VCS
Latitude: 45.6196
Longitude: -122.6922
Primary Action Flag: False
Investigation Code: LIS

Name: CANOE BAY - CONTAMINATED SEDIMENT
Address: N HAYDEN ISLAND DR.
City,State,Zip: PORTLAND, OR 97217
ECS Site ID: 3333
Facility Size: 7.6 acres
Action: Periodic Review
Start Date: 03/01/2019
End Date: 10/09/2019
Program: VCP
Latitude: 45.6196

CANOE BAY - CONTAMINATED SEDIMENT (Continued) **S105807718**

Longitude:	-122.6922
Primary Action Flag:	False
Investigation Code:	LIS
Name:	CANOE BAY - CONTAMINATED SEDIMENT
Address:	N HAYDEN ISLAND DR.
City,State,Zip:	PORTLAND, OR 97217
ECS Site ID:	3333
Facility Size:	7.6 acres
Action:	Periodic Review
Start Date:	10/09/2019
End Date:	Not reported
Program:	VCP
Latitude:	45.6196
Longitude:	-122.6922
Primary Action Flag:	False
Investigation Code:	LIS
Name:	CANOE BAY - CONTAMINATED SEDIMENT
Address:	N HAYDEN ISLAND DR.
City,State,Zip:	PORTLAND, OR 97217
ECS Site ID:	3333
Facility Size:	7.6 acres
Action:	Facility proposed for Inventory
Start Date:	02/18/2003
End Date:	02/18/2003
Program:	VCS
Latitude:	45.6196
Longitude:	-122.6922
Primary Action Flag:	False
Investigation Code:	LIS
Name:	CANOE BAY - CONTAMINATED SEDIMENT
Address:	N HAYDEN ISLAND DR.
City,State,Zip:	PORTLAND, OR 97217
ECS Site ID:	3333
Facility Size:	7.6 acres
Action:	Site Investigation recommended (SI)
Start Date:	01/30/2003
End Date:	01/30/2003
Program:	VCP
Latitude:	45.6196
Longitude:	-122.6922
Primary Action Flag:	False
Investigation Code:	LIS
Name:	CANOE BAY - CONTAMINATED SEDIMENT
Address:	N HAYDEN ISLAND DR.
City,State,Zip:	PORTLAND, OR 97217
ECS Site ID:	3333
Facility Size:	7.6 acres
Action:	SITE INVESTIGATION
Start Date:	01/31/2003
End Date:	08/15/2012
Program:	VCP
Latitude:	45.6196
Longitude:	-122.6922

CANOE BAY - CONTAMINATED SEDIMENT (Continued) **S105807718**

Primary Action Flag: False
Investigation Code: LIS

Name: CANOE BAY - CONTAMINATED SEDIMENT
Address: N HAYDEN ISLAND DR.
City,State,Zip: PORTLAND, OR 97217
ECS Site ID: 3333
Facility Size: 7.6 acres
Action: VCS Waiting List
Start Date: 12/06/2002
End Date: 01/06/2003
Program: VCS
Latitude: 45.6196
Longitude: -122.6922
Primary Action Flag: False
Investigation Code: LIS

---

52 HARBOR OIL INC. **Delisted NPL 1000302670**
SW AKA CHEMPRO OF OREGON INC 11535 N FORCE ST SEMS 9721WCLBRC11535
1/2-1 PORTLAND, OR 97217 US ENG CONTROLS
0.735 mi. OR ECSI
3879 ft. OR SWF/LF
OR AST
Relative: OR VCP
Lower OR SPILLS
OR HAZMAT
Actual: RCRA NonGen / NLR
19 ft. TRIS
ROD
PRP
PADS
FTTS
HIST FTTS
ECHO
OR AIRS
OR HSIS
OR MANIFEST
OR NPDES

Delisted NPL:
EPA Region: 10
EPA ID: ORD071803985
Site ID: 1000442
Name: HARBOR OIL INC.
Address: AKA CHEMPRO OF OREGON INC 11535 N FORCE ST
City,State,Zip: PORTLAND, OR 97217
Federal Description: N
Latitude: 45.606389
NAI: Y
Native American Entity: Confederated Tribes and Bands of the Yakama Nation (Current)
Longitude: -122.691389
Deleted Date: 2014-06-05 00:00:00

Narr:
Site Name: Harbor Oil
Site EPA ID: ORD071803985
Deletion Date: 6/5/2014
Site Score: 48

HARBOR OIL INC. (Continued) **1000302670**

Site List URL: https://semspub.epa.gov/src/document/10/501000224
Site Progress URL: https://cumulis.epa.gov/supercpad/cursites/csitinfo.cfm?id=1000442
otice URL: http://www.gpo.gov/fdsys/pkg/FR-2014-04-07/pdf/2014-06815.pdf
elete URL: http://www.gpo.gov/fdsys/pkg/FR-2014-06-05/pdf/2014-13059.pdf
Site Location URL: https://epa.maps.arcgis.com/apps/webappviewer/index.html?id=33cebcdfdd1b4c3a8b51d416956c41f1&query=Superfund_National_Priorities_List__NPL__Sites_with_Status_Information_7557,SITE_EPA_ID=%27ORD071803985%27
Federal Facility Indicator: No

SEMS:
Site ID: 1000442
EPA ID: ORD071803985
Name: HARBOR OIL INC.
Address: AKA CHEMPRO OF OREGON INC
Address 2: 11535 N FORCE ST
City,State,Zip: PORTLAND, OR 97217
Cong District: 03
FIPS Code: 41051
Latitude: +45.606389
Longitude: -122.691389
FF: N
NPL: Deleted from the Final NPL
Non NPL Status: Not reported

SEMS Detail:
Region: 10
Site ID: 1000442
EPA ID: ORD071803985
Site Name: HARBOR OIL INC.
NPL: D
FF: N
OU: 00
Action Code: PA
Action Name: PA
SEQ: 1
Start Date: 1984-06-26 05:00:00
Finish Date: 1984-08-01 05:00:00
Qual: H
Current Action Lead: EPA Perf

Region: 10
Site ID: 1000442
EPA ID: ORD071803985
Site Name: HARBOR OIL INC.
NPL: D
FF: N
OU: 00
Action Code: SI
Action Name: SI
SEQ: 2
Start Date: 2001-02-09 05:00:00
Finish Date: 2001-07-27 04:00:00
Qual: H
Current Action Lead: EPA Perf

Region: 10

HARBOR OIL INC. (Continued) **1000302670**

Site ID: 1000442
EPA ID: ORD071803985
Site Name: HARBOR OIL INC.
NPL: D
FF: N
OU: 00
Action Code: SI
Action Name: SI
SEQ: 1
Start Date: 1985-01-01 06:00:00
Finish Date: 1985-04-12 06:00:00
Qual: N
Current Action Lead: EPA Perf

Region: 10
Site ID: 1000442
EPA ID: ORD071803985
Site Name: HARBOR OIL INC.
NPL: D
FF: N
OU: 00
Action Code: HR
Action Name: HAZRANK
SEQ: 1
Start Date: 2001-07-27 04:00:00
Finish Date: 2002-09-05 04:00:00
Qual: N
Current Action Lead: EPA Perf

Region: 10
Site ID: 1000442
EPA ID: ORD071803985
Site Name: HARBOR OIL INC.
NPL: D
FF: N
OU: 00
Action Code: NP
Action Name: PROPOSED
SEQ: 1
Start Date: 2002-09-05 04:00:00
Finish Date: 2002-09-05 04:00:00
Qual: Not reported
Current Action Lead: EPA Perf

Region: 10
Site ID: 1000442
EPA ID: ORD071803985
Site Name: HARBOR OIL INC.
NPL: D
FF: N
OU: 00
Action Code: DS
Action Name: DISCVRY
SEQ: 1
Start Date: 1979-07-01 04:00:00
Finish Date: 1979-07-01 04:00:00
Qual: Not reported

HARBOR OIL INC. (Continued) **1000302670**

Current Action Lead: EPA Perf

Region: 10
Site ID: 1000442
EPA ID: ORD071803985
Site Name: HARBOR OIL INC.
NPL: D
FF: N
OU: 01
Action Code: RO
Action Name: ROD
SEQ: 1
Start Date: 2013-06-28 05:00:00
Finish Date: 2013-06-28 05:00:00
Qual: R
Current Action Lead: EPA Perf

Region: 10
Site ID: 1000442
EPA ID: ORD071803985
Site Name: HARBOR OIL INC.
NPL: D
FF: N
OU: 00
Action Code: ND
Action Name: DELETION
SEQ: 1
Start Date: 2014-06-05 05:00:00
Finish Date: 2014-06-05 05:00:00
Qual: Not reported
Current Action Lead: EPA Perf

Region: 10
Site ID: 1000442
EPA ID: ORD071803985
Site Name: HARBOR OIL INC.
NPL: D
FF: N
OU: 01
Action Code: CO
Action Name: RI/FS
SEQ: 1
Start Date: 2003-09-30 04:00:00
Finish Date: 2007-05-31 04:00:00
Qual: Not reported
Current Action Lead: EPA Perf

Region: 10
Site ID: 1000442
EPA ID: ORD071803985
Site Name: HARBOR OIL INC.
NPL: D
FF: N
OU: 00
Action Code: NF
Action Name: NPL FINL
SEQ: 1

HARBOR OIL INC. (Continued) **1000302670**

Start Date: 2003-09-29 04:00:00
Finish Date: 2003-09-29 04:00:00
Qual: Not reported
Current Action Lead: EPA Perf

Region: 10
Site ID: 1000442
EPA ID: ORD071803985
Site Name: HARBOR OIL INC.
NPL: D
FF: N
OU: 00
Action Code: MA
Action Name: ST COOP
SEQ: 2
Start Date: 2008-01-22 05:00:00
Finish Date: 2014-02-25 05:00:00
Qual: Not reported
Current Action Lead: EPA Perf

Region: 10
Site ID: 1000442
EPA ID: ORD071803985
Site Name: HARBOR OIL INC.
NPL: D
FF: N
OU: 00
Action Code: TG
Action Name: TA GRANT
SEQ: 1
Start Date: 2007-05-10 04:00:00
Finish Date: 2013-05-08 05:00:00
Qual: Not reported
Current Action Lead: EPA Perf

Region: 10
Site ID: 1000442
EPA ID: ORD071803985
Site Name: HARBOR OIL INC.
NPL: D
FF: N
OU: 00
Action Code: MA
Action Name: ST COOP
SEQ: 1
Start Date: 2004-06-14 04:00:00
Finish Date: 2013-11-08 05:00:00
Qual: Not reported
Current Action Lead: EPA Perf

Region: 10
Site ID: 1000442
EPA ID: ORD071803985
Site Name: HARBOR OIL INC.
NPL: D
FF: N
OU: 00

HARBOR OIL INC. (Continued) **1000302670**

Action Code: MA
Action Name: ST COOP
SEQ: 3
Start Date: 2007-10-22 04:00:00
Finish Date: 2013-11-06 05:00:00
Qual: Not reported
Current Action Lead: EPA Perf

Region: 10
Site ID: 1000442
EPA ID: ORD071803985
Site Name: HARBOR OIL INC.
NPL: D
FF: N
OU: 00
Action Code: CQ
Action Name: CLSOUT R
SEQ: 1
Start Date: 2013-08-05 04:00:00
Finish Date: 2013-08-05 04:00:00
Qual: Not reported
Current Action Lead: EPA Perf

Region: 10
Site ID: 1000442
EPA ID: ORD071803985
Site Name: HARBOR OIL INC.
NPL: D
FF: N
OU: 00
Action Code: TU
Action Name: NOID
SEQ: 1
Start Date: 2014-04-07 05:00:00
Finish Date: 2014-04-07 05:00:00
Qual: Not reported
Current Action Lead: EPA Perf

Region: 10
Site ID: 1000442
EPA ID: ORD071803985
Site Name: HARBOR OIL INC.
NPL: D
FF: N
OU: 01
Action Code: BD
Action Name: PRP RI/FS
SEQ: 1
Start Date: 2007-05-31 04:00:00
Finish Date: 2013-06-28 05:00:00
Qual: Not reported
Current Action Lead: EPA Ovrsght

SIte:
Name: HARBOR OIL INC.
Address: AKA CHEMPRO OF OREGON INC

HARBOR OIL INC. (Continued) **1000302670**

Address 2:	Not reported
City,State,Zip:	PORTLAND, OR 97217
Event Code:	Not reported
Action Taken Date:	06/28/2013
EPA ID:	ORD071803985
Action Name:	Record of Decision
Action ID:	1
Operable Unit:	01
Contaminated Media:	Groundwater
Contact Name:	Not reported
Contact Telephone:	Not reported
Event:	Not reported
Federal Facility:	N
Fiscal Year:	2013
NPL Status:	Deleted from the Final NPL
Superfund Alternative Agreement:	N
Latitude:	+45.606389
Longitude:	-122.691389

Media:

EPA ID:	ORD071803985
Contaminated Media:	Fish Tissue
Action ID:	1
Operable Unit:	01
Action Name:	Record of Decision
Action Taken Date:	06/28/2013
Event Code:	Not reported
Contact Name:	Not reported
Contact Telephone:	Not reported
Event:	Not reported
Federal Facility:	N
Fiscal Year:	2013
NPL Status:	Deleted from the Final NPL
Superfund Alternative Agreement:	N
Latitude:	+45.606389
Longitude:	-122.691389

EPA ID:	ORD071803985
Contaminated Media:	Sediment
Action ID:	1
Operable Unit:	01
Action Name:	Record of Decision
Action Taken Date:	06/28/2013
Event Code:	Not reported
Contact Name:	Not reported
Contact Telephone:	Not reported
Event:	Not reported
Federal Facility:	N
Fiscal Year:	2013
NPL Status:	Deleted from the Final NPL
Superfund Alternative Agreement:	N
Latitude:	+45.606389
Longitude:	-122.691389

EPA ID:	ORD071803985
Contaminated Media:	Soil
Action ID:	1
Operable Unit:	01

HARBOR OIL INC. (Continued) **1000302670**

Action Name:	Record of Decision
Action Taken Date:	06/28/2013
Event Code:	Not reported
Contact Name:	Not reported
Contact Telephone:	Not reported
Event:	Not reported
Federal Facility:	N
Fiscal Year:	2013
NPL Status:	Deleted from the Final NPL
Superfund Alternative Agreement:	N
Latitude:	+45.606389
Longitude:	-122.691389

EPA ID:	ORD071803985
Contaminated Media:	Surface Water
Action ID:	1
Operable Unit:	01
Action Name:	Record of Decision
Action Taken Date:	06/28/2013
Event Code:	Not reported
Contact Name:	Not reported
Contact Telephone:	Not reported
Event:	Not reported
Federal Facility:	N
Fiscal Year:	2013
NPL Status:	Deleted from the Final NPL
Superfund Alternative Agreement:	N
Latitude:	+45.606389
Longitude:	-122.691389

EPA ID:	ORD071803985
Contaminated Media:	Groundwater
Action ID:	1
Operable Unit:	01
Action Name:	Record of Decision
Action Taken Date:	06/28/2013
Event Code:	Not reported
Contact Name:	Not reported
Contact Telephone:	Not reported
Event:	Not reported
Federal Facility:	N
Fiscal Year:	2013
NPL Status:	Deleted from the Final NPL
Superfund Alternative Agreement:	N
Latitude:	+45.606389
Longitude:	-122.691389

ECSI:

Name:	HARBOR OIL INC. (FORMER)
Address:	11535 N FORCE AVE.
City,State,Zip:	PORTLAND, OR 97217
State ID Number:	24
Brown ID:	0
Study Area:	False
Region ID:	2
Legislatve ID:	834

HARBOR OIL INC. (Continued) **1000302670**

Investigation: Suspect
FACA ID: 576
Further Action: 0
Lat/Long (dms): 45 36 22.30 / -122 41 37.70
County Code: 26.00
Score Value: Not reported
Cerclis ID: 071803985
Township Coord.: 2.00
Township Zone: N
Range Coord: 1.00
Range Zone: E
Section Coord: 33
Qtr Section: Not reported
Tax Lots: 2
Size: 4.2 acres
NPL: False
Orphan: False
Updated By: GWISTAR
Update Date: 06/05/2014
Created Date: 04/22/1988
Decode For RegionID: Northwest Region
Decode For BrownID: Not reported
Decode For Furtheract: Not reported
Decode For Investstat: Suspect
Decode For Legislative: Environmental Protection Agency

Alias Name: American Recyclers
Alias Name: Dobbins Oil
Alias Name: Energy & Material Recovery Inc.
Alias Name: Chem-Pro of Oregon

Hazardous Release:
Substance ID.: 122012
Haz Release ID: 381644
Qty Released: Not reported
Date Released: historical releases over a number of years
Update Date: 04/29/1998
Update By: Not reported
Substance Code: ECD275
Substance Name: TOTAL PETROLEUM HYDROCARBONS (TPH)
Substance Abbrev.: Not reported
Substance Category ID: 8540
Substance Category: Petroleum Related Releases for OSPIRG Report
Category Level: Not reported
Created By: Not reported
Created Date: 12/17/2002
Substance Category ID: 8540
Substance Category: Petroleum Related Releases for OSPIRG Report
Category Level: Not reported
Created By: Not reported
Created Date: 12/17/2002
Comment ID: 303679
Release Code: General Comments
Release Comments: Harbor Oil a suspected source.
Decode for Relcomcd: General Comments
Comment ID: 303680
Release Code: Media Contamination Footnote
Release Comments: Surface Water Sediment (Force Lake)
Decode for Relcomcd: Media Contamination Footnote

HARBOR OIL INC. (Continued) **1000302670**

Sampling Result ID:	341975
Feature Id:	Not reported
Hazard Release Id:	381644
Medium:	701
Substance Abbrev.:	Not reported
Unit Code:	Not reported
Observation:	False
Owner Operator:	False
Lab Data:	False
Sample Depth:	Not reported
Start Date:	Not reported
End Date:	Not reported
Min Concentration:	Not reported
Max Concentration:	Not reported
Sample Comment:	Not reported
Last Update By:	jmd
Update Date:	04/29/1998
Decode for MediumID:	Sediment
Sampling Result ID:	341976
Feature Id:	Not reported
Hazard Release Id:	381644
Medium:	701
Substance Abbrev.:	Not reported
Unit Code:	Not reported
Observation:	False
Owner Operator:	False
Lab Data:	True
Sample Depth:	Not reported
Start Date:	Not reported
End Date:	Not reported
Min Concentration:	Not reported
Max Concentration:	Not reported
Sample Comment:	180 mg/kg
Last Update By:	jmd
Update Date:	04/29/1998
Decode for MediumID:	Sediment

Substance ID.:	121639
Haz Release ID:	381645
Qty Released:	historical releases over a number of years.
Date Released:	Not reported
Update Date:	04/29/1998
Update By:	Not reported
Substance Code:	7439-92-1
Substance Name:	LEAD
Substance Abbrev.:	Not reported
Substance Category ID:	8466
Substance Category:	Inorganics
Category Level:	Not reported
Created By:	Not reported
Created Date:	12/17/2002
Substance Category ID:	8466
Substance Category:	Inorganics
Category Level:	Not reported
Created By:	Not reported
Created Date:	12/17/2002
Substance Alias ID:	319256

HARBOR OIL INC. (Continued) **1000302670**

Sub Alias Name: PB
Comment ID: 303672
Release Code: General Comments
Release Comments: Harbor Oil a suspected source. The sediment concentration may not be representative and will be verified with future sampling.
Decode for Relcomcd: General Comments
Comment ID: 303673
Release Code: Media Contamination Footnote
Release Comments: Surface Water Sediment (Force Lake).
Decode for Relcomcd: Media Contamination Footnote
Sampling Result ID: 341977
Feature Id: Not reported
Hazard Release Id: 381645
Medium: 701
Substance Abbrev.: Not reported
Unit Code: Not reported
Observation: False
Owner Operator: False
Lab Data: True
Sample Depth: Not reported
Start Date: Not reported
End Date: Not reported
Min Concentration: Not reported
Max Concentration: Not reported
Sample Comment: 18,600 mg/kg
Last Update By: jmd
Update Date: 04/29/1998
Decode for MediumID: Sediment
Sampling Result ID: 347372
Feature Id: 0
Hazard Release Id: 381645
Medium: 703
Substance Abbrev.: 0
Unit Code: Not reported
Observation: False
Owner Operator: False
Lab Data: True
Sample Depth: Not reported
Start Date: 08/01/2000
End Date: Not reported
Min Concentration: Not reported
Max Concentration: Not reported
Sample Comment: 337 mg/kg
Last Update By: JWAGGY
Update Date: 07/03/2003
Decode for MediumID: Soil

Substance ID.: 121011
Haz Release ID: 385692
Qty Released: unknown
Date Released: Surface runoff/fish kill - 3/74; fire, 10/79 - never fully confirmed.
Update Date: 07/30/2007
Update By: JWAGGY
Substance Code: 127-18-4
Substance Name: TETRACHLOROETHYLENE
Substance Abbrev.: Not reported
Substance Category ID: 8519

HARBOR OIL INC. (Continued) **1000302670**

Substance Category:	Volatiles
Category Level:	Not reported
Created By:	Not reported
Created Date:	12/17/2002
Substance Category ID:	8551
Substance Category:	Solvents of interest to Milwaukie Area GW study
Category Level:	Not reported
Created By:	Not reported
Created Date:	12/17/2002
Substance Category ID:	8519
Substance Category:	Volatiles
Category Level:	Not reported
Created By:	Not reported
Created Date:	12/17/2002
Substance Category ID:	8551
Substance Category:	Solvents of interest to Milwaukie Area GW study
Category Level:	Not reported
Created By:	Not reported
Created Date:	12/17/2002
Substance Alias ID:	316912
Sub Alias Name:	ETHENE,TETRACHLORO-
Substance Alias ID:	316913
Sub Alias Name:	ETHYLENE TETRACHLORIDE
Substance Alias ID:	316914
Sub Alias Name:	PERCHLOROETHYLENE
Substance Alias ID:	316915
Sub Alias Name:	PERCLENE
Substance Alias ID:	316916
Sub Alias Name:	TETRACHLOROETHENE
Substance Alias ID:	316917
Sub Alias Name:	TETRACHLOROETHENE,1,1,2,2-
Substance Alias ID:	316918
Sub Alias Name:	TETRACHLOROETHYLENE,1,1,2,2-
Comment ID:	303631
Release Code:	Data Sources
Release Comments:	NWR HW Source file for Harbor Oil, PA by E & E
Decode for Relcomcd:	Data Sources
Sampling Result ID:	345373
Feature Id:	0
Hazard Release Id:	385692
Medium:	703
Substance Abbrev.:	0
Unit Code:	Not reported
Observation:	False
Owner Operator:	False
Lab Data:	True
Sample Depth:	Not reported
Start Date:	10/17/1984
End Date:	Not reported
Min Concentration:	Not reported
Max Concentration:	Not reported
Sample Comment:	39 ug/kg
Last Update By:	JWAGGY
Update Date:	01/29/2007
Decode for MediumID:	Soil
Sampling Result ID:	347382
Feature Id:	0

HARBOR OIL INC. (Continued) **1000302670**

Hazard Release Id: 385692
Medium: 703
Substance Abbrev.: 0
Unit Code: Not reported
Observation: False
Owner Operator: False
Lab Data: True
Sample Depth: Not reported
Start Date: 07/31/2000
End Date: Not reported
Min Concentration: Not reported
Max Concentration: Not reported
Sample Comment: 10.8 ug/kg
Last Update By: JWAGGY
Update Date: 07/03/2003
Decode for MediumID: Soil

Substance ID.: 121781
Haz Release ID: 385693
Qty Released: unknown
Date Released: Surface runoff/fish kill - 3/74; fire, 10/79 - never fully confirmed.
Update Date: 07/30/2007
Update By: JWAGGY
Substance Code: 79-01-6
Substance Name: TRICHLOROETHYLENE
Substance Abbrev.: Not reported
Substance Category ID: 8523
Substance Category: Volatiles
Category Level: Not reported
Created By: Not reported
Created Date: 12/17/2002
Substance Category ID: 8545
Substance Category: Solvents of interest to Milwaukie Area GW study
Category Level: Not reported
Created By: Not reported
Created Date: 12/17/2002
Substance Category ID: 8523
Substance Category: Volatiles
Category Level: Not reported
Created By: Not reported
Created Date: 12/17/2002
Substance Category ID: 8545
Substance Category: Solvents of interest to Milwaukie Area GW study
Category Level: Not reported
Created By: Not reported
Created Date: 12/17/2002
Substance Alias ID: 317517
Sub Alias Name: ETHINYL TRICHLORIDE
Substance Alias ID: 317518
Sub Alias Name: ETHYLENE TRICHLORIDE
Substance Alias ID: 317519
Sub Alias Name: TCE
Substance Alias ID: 317520
Sub Alias Name: TRI-CLENE
Substance Alias ID: 317521
Sub Alias Name: TRICHLOROETHENE
Comment ID: 303675

HARBOR OIL INC. (Continued) **1000302670**

Release Code:	General Comments
Release Comments:	More detailed sampling information in site file.
Decode for Relcomcd:	General Comments
Sampling Result ID:	345374
Feature Id:	0
Hazard Release Id:	385693
Medium:	704
Substance Abbrev.:	0
Unit Code:	Not reported
Observation:	False
Owner Operator:	False
Lab Data:	True
Sample Depth:	Not reported
Start Date:	10/17/1984
End Date:	Not reported
Min Concentration:	Not reported
Max Concentration:	Not reported
Sample Comment:	Up to 4,500 ug/L
Last Update By:	JWAGGY
Update Date:	01/29/2007
Decode for MediumID:	Surface Water
Sampling Result ID:	347387
Feature Id:	0
Hazard Release Id:	385693
Medium:	703
Substance Abbrev.:	0
Unit Code:	Not reported
Observation:	False
Owner Operator:	False
Lab Data:	True
Sample Depth:	Not reported
Start Date:	08/01/2000
End Date:	Not reported
Min Concentration:	Not reported
Max Concentration:	Not reported
Sample Comment:	3.3 ug/kg
Last Update By:	JWAGGY
Update Date:	07/03/2003
Decode for MediumID:	Soil
Sampling Result ID:	343331
Feature Id:	0
Hazard Release Id:	385693
Medium:	698
Substance Abbrev.:	0
Unit Code:	Not reported
Observation:	False
Owner Operator:	False
Lab Data:	True
Sample Depth:	Not reported
Start Date:	11/18/1990
End Date:	Not reported
Min Concentration:	Not reported
Max Concentration:	Not reported
Sample Comment:	11 ug/L
Last Update By:	JWAGGY
Update Date:	01/29/2007
Decode for MediumID:	Groundwater

HARBOR OIL INC. (Continued) **1000302670**

Substance ID.: 121019
Haz Release ID: 385694
Qty Released: unknown
Date Released: Surface runoff/fish kill - 3/74; fire, 10/79 - never fully confirmed.
Update Date: 07/30/2007
Update By: JWAGGY
Substance Code: 129-00-0
Substance Name: PYRENE
Substance Abbrev.: Not reported
Substance Category ID: 8497
Substance Category: Semi-volatiles
Category Level: Not reported
Created By: Not reported
Created Date: 12/17/2002
Substance Category ID: 8497
Substance Category: Semi-volatiles
Category Level: Not reported
Created By: Not reported
Created Date: 12/17/2002
Substance Alias ID: 316950
Sub Alias Name: BENZO(def)PHENANTHRENE
Comment ID: 303632
Release Code: Data Sources
Release Comments: NWR HW Source file for Harbor Oil, PA by E & E
Decode for Relcomcd: Data Sources
Sampling Result ID: 345240
Feature Id: 0
Hazard Release Id: 385694
Medium: 703
Substance Abbrev.: 0
Unit Code: Not reported
Observation: False
Owner Operator: False
Lab Data: True
Sample Depth: Not reported
Start Date: 10/17/1984
End Date: Not reported
Min Concentration: Not reported
Max Concentration: Not reported
Sample Comment: 14,000 ug/kg
Last Update By: JWAGGY
Update Date: 01/29/2007
Decode for MediumID: Soil

Substance ID.: 121195
Haz Release ID: 385709
Qty Released: unknown
Date Released: Surface runoff/fish kill - 3/74; fire, 10/79
Update Date: 03/22/1995
Update By: Not reported
Substance Code: 206-44-0
Substance Name: FLUORANTHENE
Substance Abbrev.: Not reported
Substance Category ID: 8491
Substance Category: Semi-volatiles
Category Level: Not reported
Created By: Not reported

HARBOR OIL INC. (Continued) **1000302670**

Created Date: 12/17/2002
Substance Category ID: 8491
Substance Category: Semi-volatiles
Category Level: Not reported
Created By: Not reported
Created Date: 12/17/2002
Substance Alias ID: 317398
Sub Alias Name: BENZACENAPHTHENE,1,2-
Substance Alias ID: 317399
Sub Alias Name: BENZO(jk)FLUORENE
Comment ID: 303633
Release Code: Data Sources
Release Comments: NWR HW Source file for Harbor Oil, PA by E & E
Decode for Relcomcd: Data Sources
Sampling Result ID: 345372
Feature Id: 0
Hazard Release Id: 385709
Medium: 703
Substance Abbrev.: 0
Unit Code: Not reported
Observation: False
Owner Operator: False
Lab Data: True
Sample Depth: Not reported
Start Date: 10/17/1984
End Date: Not reported
Min Concentration: Not reported
Max Concentration: Not reported
Sample Comment: 9,900 ug/kg
Last Update By: JWAGGY
Update Date: 07/03/2003
Decode for MediumID: Soil

Substance ID.: 121671
Haz Release ID: 385970
Qty Released: Not reported
Date Released: Not reported
Update Date: 07/03/2003
Update By: JWAGGY
Substance Code: 7440-47-3
Substance Name: CHROMIUM
Substance Abbrev.: Not reported
Substance Category ID: 8462
Substance Category: Inorganics
Category Level: Not reported
Created By: Not reported
Created Date: 12/17/2002
Substance Category ID: 8462
Substance Category: Inorganics
Category Level: Not reported
Created By: Not reported
Created Date: 12/17/2002
Substance Alias ID: 318145
Sub Alias Name: CHROMIUM, INORGANIC
Substance Alias ID: 319294
Sub Alias Name: CHROMIUM, TOTAL
Sampling Result ID: 347370

HARBOR OIL INC. (Continued) **1000302670**

Feature Id: 0
Hazard Release Id: 385970
Medium: 703
Substance Abbrev.: 0
Unit Code: Not reported
Observation: False
Owner Operator: False
Lab Data: True
Sample Depth: Not reported
Start Date: 08/01/2000
End Date: Not reported
Min Concentration: Not reported
Max Concentration: Not reported
Sample Comment: 38 mg/kg
Last Update By: JWAGGY
Update Date: 07/03/2003
Decode for MediumID: Soil

Substance ID.: 121673
Haz Release ID: 385971
Qty Released: Not reported
Date Released: Not reported
Update Date: 07/03/2003
Update By: JWAGGY
Substance Code: 7440-50-8
Substance Name: COPPER
Substance Abbrev.: Not reported
Substance Category ID: 8464
Substance Category: Inorganics
Category Level: Not reported
Created By: Not reported
Created Date: 12/17/2002
Substance Category ID: 8464
Substance Category: Inorganics
Category Level: Not reported
Created By: Not reported
Created Date: 12/17/2002
Substance Alias ID: 319296
Sub Alias Name: CU
Sampling Result ID: 347371
Feature Id: 0
Hazard Release Id: 385971
Medium: 703
Substance Abbrev.: 0
Unit Code: Not reported
Observation: False
Owner Operator: False
Lab Data: True
Sample Depth: Not reported
Start Date: 08/01/2000
End Date: Not reported
Min Concentration: Not reported
Max Concentration: Not reported
Sample Comment: 293 mg/kg
Last Update By: JWAGGY
Update Date: 07/03/2003
Decode for MediumID: Soil

HARBOR OIL INC. (Continued) **1000302670**

Substance ID.: 121643
Haz Release ID: 385972
Qty Released: Not reported
Date Released: Not reported
Update Date: 07/03/2003
Update By: JWAGGY
Substance Code: 7439-97-6
Substance Name: MERCURY
Substance Abbrev.: Not reported
Substance Category ID: 8467
Substance Category: Inorganics
Category Level: Not reported
Created By: Not reported
Created Date: 12/17/2002
Substance Category ID: 8467
Substance Category: Inorganics
Category Level: Not reported
Created By: Not reported
Created Date: 12/17/2002
Substance Alias ID: 319260
Sub Alias Name: HG
Substance Alias ID: 319261
Sub Alias Name: HYDRARGYRUM
Substance Alias ID: 319262
Sub Alias Name: LIQUID SILVER
Substance Alias ID: 319263
Sub Alias Name: QUICKSILVER
Sampling Result ID: 347373
Feature Id: 0
Hazard Release Id: 385972
Medium: 703
Substance Abbrev.: 0
Unit Code: Not reported
Observation: False
Owner Operator: False
Lab Data: True
Sample Depth: Not reported
Start Date: 08/01/2000
End Date: Not reported
Min Concentration: Not reported
Max Concentration: Not reported
Sample Comment: 6.69 mg/kg
Last Update By: JWAGGY
Update Date: 07/03/2003
Decode for MediumID: Soil

Substance ID.: 121679
Haz Release ID: 385973
Qty Released: Not reported
Date Released: Not reported
Update Date: 07/03/2003
Update By: JWAGGY
Substance Code: 7440-66-6
Substance Name: ZINC
Substance Abbrev.: Not reported
Substance Alias ID: 319302
Sub Alias Name: ZN

HARBOR OIL INC. (Continued) **1000302670**

Sampling Result ID: 347374
Feature Id: 0
Hazard Release Id: 385973
Medium: 703
Substance Abbrev.: 0
Unit Code: Not reported
Observation: False
Owner Operator: False
Lab Data: True
Sample Depth: Not reported
Start Date: 08/01/2000
End Date: Not reported
Min Concentration: Not reported
Max Concentration: Not reported
Sample Comment: 289 mg/kg
Last Update By: JWAGGY
Update Date: 07/03/2003
Decode for MediumID: Soil

Substance ID.: 121614
Haz Release ID: 385974
Qty Released: Not reported
Date Released: Not reported
Update Date: 07/03/2003
Update By: JWAGGY
Substance Code: 72-54-8
Substance Name: DDD,p,p'-
Substance Abbrev.: Not reported
Substance Alias ID: 319194
Sub Alias Name: DICHLORO-2,2-BIS(p-CHLOROPHENYL)ETHANE,1,1-
Substance Alias ID: 319195
Sub Alias Name: DICHLORODIPHENYLDICHLOROETHANE
Substance Alias ID: 319196
Sub Alias Name: RHOTHANE
Substance Alias ID: 319197
Sub Alias Name: TDE
Substance Alias ID: 319198
Sub Alias Name: TDE,p,p'-
Substance Alias ID: 319199
Sub Alias Name: TETRACHLORODIPHENYLETHANE
Sampling Result ID: 347375
Feature Id: 0
Hazard Release Id: 385974
Medium: 703
Substance Abbrev.: 0
Unit Code: Not reported
Observation: False
Owner Operator: False
Lab Data: True
Sample Depth: Not reported
Start Date: 07/31/2000
End Date: Not reported
Min Concentration: Not reported
Max Concentration: Not reported
Sample Comment: 64 mg/kg
Last Update By: JWAGGY
Update Date: 07/03/2003

HARBOR OIL INC. (Continued) **1000302670**

Decode for MediumID: Soil

Substance ID.: 121615
Haz Release ID: 385975
Qty Released: Not reported
Date Released: Not reported
Update Date: 07/03/2003
Update By: JWAGGY
Substance Code: 72-55-9
Substance Name: DDE,p,p'-
Substance Abbrev.: Not reported
Substance Alias ID: 319200
Sub Alias Name: BIS(p-CHLOROPHENYL)-1,1-DICHLOROETHYLENE,2,2-
Substance Alias ID: 319201
Sub Alias Name: DICHLORODIPHENYL DICHLOROETHYLENE,p,p'-
Substance Alias ID: 319202
Sub Alias Name: DICHLOROETHENYLIDENE)BIS(4-CHLOROBENZENE),1,1'-(-
Sampling Result ID: 347376
Feature Id: 0
Hazard Release Id: 385975
Medium: 703
Substance Abbrev.: 0
Unit Code: Not reported
Observation: False
Owner Operator: False
Lab Data: True
Sample Depth: Not reported
Start Date: 07/31/2000
End Date: Not reported
Min Concentration: Not reported
Max Concentration: Not reported
Sample Comment: 5.2 mg/kg
Last Update By: JWAGGY
Update Date: 07/03/2003
Decode for MediumID: Soil

Substance ID.: 121373
Haz Release ID: 385976
Qty Released: Not reported
Date Released: Not reported
Update Date: 07/03/2003
Update By: JWAGGY
Substance Code: 50-29-3
Substance Name: DDT,p,p'-
Substance Abbrev.: Not reported
Substance Alias ID: 318555
Sub Alias Name: BIS(p-CHLOROPHENYL)-2,2,2-TRICHLOROETHANE,1,1-
Substance Alias ID: 318556
Sub Alias Name: CHLOROPHENOTHANE
Substance Alias ID: 318557
Sub Alias Name: DICHLORODIPHENYLTRICHLOROETHANE
Substance Alias ID: 318558
Sub Alias Name: ETHANE,1,1,1-TRICHLORO-2,2-BIS(p-CHLOROPHENYL)-
Sampling Result ID: 347377
Feature Id: 0
Hazard Release Id: 385976
Medium: 703

HARBOR OIL INC. (Continued) **1000302670**

Substance Abbrev.: 0
Unit Code: Not reported
Observation: False
Owner Operator: False
Lab Data: True
Sample Depth: Not reported
Start Date: 07/31/2000
End Date: Not reported
Min Concentration: Not reported
Max Concentration: Not reported
Sample Comment: 8.4 mg/kg
Last Update By: JWAGGY
Update Date: 07/03/2003
Decode for MediumID: Soil

Substance ID.: 121009
Haz Release ID: 385977
Qty Released: Not reported
Date Released: Not reported
Update Date: 07/03/2003
Update By: JWAGGY
Substance Code: 12672-29-6
Substance Name: PCB 1248
Substance Abbrev.: Not reported
Substance Category ID: 8555
Substance Category: PCB Substances for the OSPIRG Report
Category Level: Not reported
Created By: Not reported
Created Date: 12/17/2002
Substance Category ID: 8555
Substance Category: PCB Substances for the OSPIRG Report
Category Level: Not reported
Created By: Not reported
Created Date: 12/17/2002
Substance Alias ID: 316910
Sub Alias Name: AROCLOR 1248
Sampling Result ID: 347378
Feature Id: 0
Hazard Release Id: 385977
Medium: 703
Substance Abbrev.: 0
Unit Code: Not reported
Observation: False
Owner Operator: False
Lab Data: True
Sample Depth: Not reported
Start Date: 08/01/2000
End Date: Not reported
Min Concentration: Not reported
Max Concentration: Not reported
Sample Comment: 12 mg/kg
Last Update By: JWAGGY
Update Date: 07/03/2003
Decode for MediumID: Soil

Substance ID.: 120908
Haz Release ID: 385978

HARBOR OIL INC. (Continued) **1000302670**

Qty Released: Not reported
Date Released: Not reported
Update Date: 07/03/2003
Update By: JWAGGY
Substance Code: 11096-82-5
Substance Name: PCB 1260
Substance Abbrev.: Not reported
Substance Category ID: 8496
Substance Category: Semi-volatiles
Category Level: Not reported
Created By: Not reported
Created Date: 12/17/2002
Substance Category ID: 8557
Substance Category: PCB Substances for the OSPIRG Report
Category Level: Not reported
Created By: Not reported
Created Date: 12/17/2002
Substance Category ID: 8496
Substance Category: Semi-volatiles
Category Level: Not reported
Created By: Not reported
Created Date: 12/17/2002
Substance Category ID: 8557
Substance Category: PCB Substances for the OSPIRG Report
Category Level: Not reported
Created By: Not reported
Created Date: 12/17/2002
Substance Alias ID: 316557
Sub Alias Name: AROCHLOR 1260
Substance Alias ID: 316558
Sub Alias Name: AROCLOR 1260
Sampling Result ID: 347379
Feature Id: 0
Hazard Release Id: 385978
Medium: 703
Substance Abbrev.: 0
Unit Code: Not reported
Observation: False
Owner Operator: False
Lab Data: True
Sample Depth: Not reported
Start Date: 08/01/2000
End Date: Not reported
Min Concentration: Not reported
Max Concentration: Not reported
Sample Comment: 4.6 mg/kg
Last Update By: JWAGGY
Update Date: 07/03/2003
Decode for MediumID: Soil

Substance ID.: 121374
Haz Release ID: 385979
Qty Released: Not reported
Date Released: Not reported
Update Date: 07/03/2003
Update By: JWAGGY
Substance Code: 50-32-8

HARBOR OIL INC. (Continued) **1000302670**

Substance Name: BENZO(a)PYRENE
Substance Abbrev.: Not reported
Substance Category ID: 8476
Substance Category: Semi-volatiles
Category Level: Not reported
Created By: Not reported
Created Date: 12/17/2002
Substance Category ID: 8476
Substance Category: Semi-volatiles
Category Level: Not reported
Created By: Not reported
Created Date: 12/17/2002
Substance Alias ID: 318559
Sub Alias Name: B(a)P
Substance Alias ID: 318560
Sub Alias Name: BENZOPYRENE,3,4-
Substance Alias ID: 318561
Sub Alias Name: BENZPYRENE,3,4-
Substance Alias ID: 318562
Sub Alias Name: BP
Sampling Result ID: 347380
Feature Id: 0
Hazard Release Id: 385979
Medium: 703
Substance Abbrev.: 0
Unit Code: Not reported
Observation: False
Owner Operator: False
Lab Data: True
Sample Depth: Not reported
Start Date: 07/31/2000
End Date: Not reported
Min Concentration: Not reported
Max Concentration: Not reported
Sample Comment: 540 ug/kg
Last Update By: JWAGGY
Update Date: 07/03/2003
Decode for MediumID: Soil

Substance ID.: 121868
Haz Release ID: 385980
Qty Released: Not reported
Date Released: Not reported
Update Date: 07/03/2003
Update By: JWAGGY
Substance Code: 91-20-3
Substance Name: NAPHTHALENE
Substance Abbrev.: Not reported
Substance Category ID: 8494
Substance Category: Semi-volatiles
Category Level: Not reported
Created By: Not reported
Created Date: 12/17/2002
Substance Category ID: 8494
Substance Category: Semi-volatiles
Category Level: Not reported
Created By: Not reported

HARBOR OIL INC. (Continued) **1000302670**

Created Date: 12/17/2002
Substance Alias ID: 317793
Sub Alias Name: MOTH BALLS
Substance Alias ID: 317794
Sub Alias Name: NAPHTHENE
Substance Alias ID: 317795
Sub Alias Name: TAR CAMPHOR
Sampling Result ID: 347381
Feature Id: 0
Hazard Release Id: 385980
Medium: 703
Substance Abbrev.: 0
Unit Code: Not reported
Observation: False
Owner Operator: False
Lab Data: True
Sample Depth: Not reported
Start Date: 08/01/2000
End Date: Not reported
Min Concentration: Not reported
Max Concentration: Not reported
Sample Comment: 5.88 mg/kg
Last Update By: JWAGGY
Update Date: 07/03/2003
Decode for MediumID: Soil

Substance ID.: 121426
Haz Release ID: 385981
Qty Released: Not reported
Date Released: Not reported
Update Date: 07/03/2003
Update By: JWAGGY
Substance Code: 53469-21-9
Substance Name: PCB 1242
Substance Abbrev.: Not reported
Substance Category ID: 8554
Substance Category: PCB Substances for the OSPIRG Report
Category Level: Not reported
Created By: Not reported
Created Date: 12/17/2002
Substance Category ID: 8554
Substance Category: PCB Substances for the OSPIRG Report
Category Level: Not reported
Created By: Not reported
Created Date: 12/17/2002
Substance Alias ID: 318695
Sub Alias Name: AROCHLOR 1242
Substance Alias ID: 318696
Sub Alias Name: AROCLOR 1242
Sampling Result ID: 347383
Feature Id: 0
Hazard Release Id: 385981
Medium: 700
Substance Abbrev.: 0
Unit Code: Not reported
Observation: False
Owner Operator: False

HARBOR OIL INC. (Continued) **1000302670**

Lab Data: True
Sample Depth: Not reported
Start Date: 08/02/2000
End Date: Not reported
Min Concentration: Not reported
Max Concentration: Not reported
Sample Comment: Medium=Product, 9.6 mg/kg
Last Update By: JWAGGY
Update Date: 07/03/2003
Decode for MediumID: Other

Substance ID.: 120909
Haz Release ID: 385982
Qty Released: Not reported
Date Released: Not reported
Update Date: 07/03/2003
Update By: JWAGGY
Substance Code: 11097-69-1
Substance Name: PCB 1254
Substance Abbrev.: Not reported
Substance Category ID: 8556
Substance Category: PCB Substances for the OSPIRG Report
Category Level: Not reported
Created By: Not reported
Created Date: 12/17/2002
Substance Category ID: 8556
Substance Category: PCB Substances for the OSPIRG Report
Category Level: Not reported
Created By: Not reported
Created Date: 12/17/2002
Substance Alias ID: 316559
Sub Alias Name: AROCHLOR 1254
Substance Alias ID: 316560
Sub Alias Name: AROCLOR 1254
Sampling Result ID: 347384
Feature Id: 0
Hazard Release Id: 385982
Medium: 703
Substance Abbrev.: 0
Unit Code: Not reported
Observation: False
Owner Operator: False
Lab Data: True
Sample Depth: Not reported
Start Date: 08/12/2000
End Date: Not reported
Min Concentration: Not reported
Max Concentration: Not reported
Sample Comment: 5.3 mg/kg
Last Update By: JWAGGY
Update Date: 07/03/2003
Decode for MediumID: Soil

Substance ID.: 121516
Haz Release ID: 385983
Qty Released: Not reported
Date Released: Not reported

HARBOR OIL INC. (Continued) **1000302670**

Update Date: 07/03/2003
Update By: JWAGGY
Substance Code: 60-57-1
Substance Name: DIELDRIN
Substance Abbrev.: Not reported
Substance Alias ID: 318927
Sub Alias Name: HEOD
Substance Alias ID: 318928
Sub Alias Name: OCTALOX
Sampling Result ID: 347385
Feature Id: 0
Hazard Release Id: 385983
Medium: 703
Substance Abbrev.: 0
Unit Code: Not reported
Observation: False
Owner Operator: False
Lab Data: True
Sample Depth: Not reported
Start Date: 08/02/2000
End Date: Not reported
Min Concentration: Not reported
Max Concentration: Not reported
Sample Comment: 150 ug/kg
Last Update By: JWAGGY
Update Date: 07/03/2003
Decode for MediumID: Soil

Substance ID.: 121777
Haz Release ID: 385984
Qty Released: Not reported
Date Released: Not reported
Update Date: 07/03/2003
Update By: JWAGGY
Substance Code: 78-93-3
Substance Name: METHYL ETHYL KETONE
Substance Abbrev.: Not reported
Substance Alias ID: 317507
Sub Alias Name: BUTANONE,2-
Substance Alias ID: 317508
Sub Alias Name: ETHYL METHYL KETONE
Substance Alias ID: 317509
Sub Alias Name: MEK
Substance Alias ID: 317510
Sub Alias Name: METHYL ACETONE
Sampling Result ID: 347386
Feature Id: 0
Hazard Release Id: 385984
Medium: 703
Substance Abbrev.: 0
Unit Code: Not reported
Observation: False
Owner Operator: False
Lab Data: True
Sample Depth: Not reported
Start Date: 07/31/2000
End Date: Not reported

HARBOR OIL INC. (Continued) **1000302670**

Min Concentration: Not reported
Max Concentration: Not reported
Sample Comment: 93.5 ug/kg
Last Update By: JWAGGY
Update Date: 07/03/2003
Decode for MediumID: Soil

Substance ID.: 121989
Haz Release ID: 384782
Qty Released: unknown
Date Released: Surface runoff/fish kill - 3/74; fire, 10/79 - never fully confirmed.
Update Date: 07/30/2007
Update By: JWAGGY
Substance Code: ECD200
Substance Name: OIL OR FUEL RELATED COMPOUNDS
Substance Abbrev.: Not reported
Substance Category ID: 8532
Substance Category: Petroleum Related Releases for OSPIRG Report
Category Level: Not reported
Created By: Not reported
Created Date: 12/17/2002
Substance Category ID: 8532
Substance Category: Petroleum Related Releases for OSPIRG Report
Category Level: Not reported
Created By: Not reported
Created Date: 12/17/2002
Comment ID: 303678
Release Code: Data Sources
Release Comments: NWR HW Source file for Harbor Oil, PA by E & E
Decode for Relcomcd: Data Sources
Sampling Result ID: 343330
Feature Id: Not reported
Hazard Release Id: 384782
Medium: 703
Substance Abbrev.: Not reported
Unit Code: Not reported
Observation: False
Owner Operator: False
Lab Data: True
Sample Depth: Not reported
Start Date: 11/18/1990
End Date: Not reported
Min Concentration: Not reported
Max Concentration: Not reported
Sample Comment: 13,700 ppm
Last Update By: ars
Update Date: 05/01/1995
Decode for MediumID: Soil

Narrative:
NARR ID: 5730348
NARR Code: Contamination
Created By: Not reported
Created Date: 12/17/2002
Updated By: JWAGGY
Updated Date: 07/30/2007
Decode for NarcdID: Contamination
NARR Comments: (5/29/01 MDK/SRP) Waste oil purified and recycled in a process

HARBOR OIL INC. (Continued) **1000302670**

involving screening, filtering, and heating. Oil trucks cleaned on-site generating wastewater with approximately 5% trichloroethylene (TCE). TCE was vaporized, condensed, and reused. Waste TCE, waste oil sludge stored in drums and tanks. Surface runoff may have contributed to a major fish kill in Force Lake in March 1974. Runoff collection system installed since then, consisting of an oil/water separator. Suspect past operating practices and frequent spills as potential problems. A major fire in 1979 destroyed the facility and was reported to have caused oil and other contaminants to pour across the site and into the wetlands west and south of the site, however, records for this are mostly anecdotal. The TCE used to clean out tank trucks has been found in low concentrations in surface water at the southwest (lowest) end of the site, and has entered the environment. Comprehensive sampling in 1990 showed high levels of oil in site soils and low levels of chlorinated VOCs in deep groundwater (100 ft. depth), although these same VOCs appear to be widespread in groundwater in the immediate site vicinity. Off-site sampling in 1994 showed significant oil contamination in shallow wetland soils, and this contamination is likely to have originated from past releases at the site. Sampling by EPA's contractor in 2000 on behalf of EPA Region 10 has confirmed the presence and extent of contamination originating from past site operations. (12/27/06 MDK/CU&ER) Site added to NPL in 2001. Efforts by EPA to negotiate a cleanup order is on-going (2001 - 2006).

NARR ID: 5730349
NARR Code: Data Sources
Created By: Not reported
Created Date: 12/17/2002
Updated By: PSEIDEL
Updated Date: 12/16/2011
Decode for NarcdID: Data Sources
NARR Comments: EPA CERCLA Preliminary Assessment/Site Investigation. Strategy Recommendation (2/21/95). 3) EPA SI, 2001. Windward Environmental, July 18, 2008, <quot>Remedial Investigation/Feasibility Study Risk Assessment Scoping Memorandum for the Harbor Oil Site<quot> Windward Environmental and Bridgewater Group, Aug 8, 2008, <quot>Preliminary Site Characterization Report for the Harbor Oil Site<quot> Windward Environmental, Oct 9, 2009, <quot>Baseline Human Health Risk Assessment for the Harbor Oil Study Area<quot> (draft) Windward Environmental, Oct 9, 2009, <quot>Baseline Ecological Risk Assessment for the Harbor Oil Study Area<quot> (draft)

NARR ID: 5730350
NARR Code: Hazardous Substance/Waste Types
Created By: Not reported
Created Date: 12/17/2002
Updated By: JWAGGY
Updated Date: 07/03/2003
Decode for NarcdID: Hazardous Substance/Waste Types
NARR Comments: Waste oil and other petroleum products, trichloroethylene, metals, pesticides, PAHs, PCBs.

NARR ID: 5730352
NARR Code: Manner of Release
Created By: Not reported
Created Date: 12/17/2002

HARBOR OIL INC. (Continued) **1000302670**

Updated By: Not reported
Updated Date: 12/17/2002
Decode for NarcdID: Manner of Release
NARR Comments: Operating practices resulting in surface runoff/fish kill during 3/74; major facility fire 10/79; general surface runoff mixing with contaminated soil.

NARR ID: 5730353
NARR Code: Site Ownership
Created By: Not reported
Created Date: 12/17/2002
Updated By: PSEIDEL
Updated Date: 03/19/2012
Decode for NarcdID: Site Ownership
NARR Comments: Empire Industries (1961 to Nov. 1974); Chempro of Oregon Inc. (Nov. 1974 to Dec. 1984); Harbor Oil Inc. (Dec. 1984 to 1999); Energy Materials Recovery Inc. (1999 to 2010). October 201 to present: Encore Energy, Portland. American Recyclers. LLC current operator.

NARR ID: 5751976
NARR Code: Project Activity Status
Created By: MKENT
Created Date: 01/27/2010
Updated By: PSEIDEL
Updated Date: 12/16/2011
Decode for NarcdID: Project Activity Status
NARR Comments: (1/27/10 MDK/CU&ER) Site investigation activities were conducted in 2007 and 2008. Draft HHRA and ERA reports were submitted to EPA and then provided to DEQ and stakeholders. Draft Remedial Investigation Report submitted. DEQ provided comments on the HHRA and ERA in November 2009, and then comments on the VG responses to the consolidated EPA comments on January 14, 2010. Risk Assessment have been revised in accordance with US EPA comments, and US EPA has responded to DEQ, Portland BES, and other stakeholder comments. Draft risk assessments are expected to be finalized in accordance with US EPA comments early 2012 and proposed plan Spring 2012.

NARR ID: 5730354
NARR Code: Pathways Other Hazards
Created By: Not reported
Created Date: 12/17/2002
Updated By: PSEIDEL
Updated Date: 12/16/2011
Decode for NarcdID: Pathways & Other Hazards
NARR Comments: The site is located within 100 feet of Force Lake to the southwest and the Columbia River 1000 feet to the north. A drainage system of buried tiles drains the lake through the adjacent wetland marsh, west and south where it is pumped into the Columbia Slough. The wetlands associated with Force Lake support great blue heron nesting areas, and the City of Portland considers this wetlands area, as well as the lake, to be a sensitive environment. Site is now largely paved and the berm on the western edge of the property leveled off in 2011 dring site modifications

NARR ID: 5730355
NARR Code: Remedial Action
Created By: Not reported

HARBOR OIL INC. (Continued) **1000302670**

Created Date: 12/17/2002
Updated By: GWISTAR
Updated Date: 06/05/2014
Decode for NarcdID: Remedial Action
NARR Comments: (5/29/01 MDK/SRP) There is no evidence that historical releases from the Harbor Oil site were followed by any remedial actions, and recent sampling shows that significant hydrocarbon contamination remains on-site and in the wetlands area. The primary issue of concern at this site is the effect from past releases on ecologically sensitive wetlands associated with Force Lake. An RP notice letter was sent in January 2000 requesting committment to perform an RI/FS and pay DEQ oversight. The RP did not commit to RI/FS and payment of oversight, and site was referred to EPA for further site assessment. Field work for the EPA Site Inspection was conducted July 31 - August 4, 2000. A summary report was released November 2000. EPA determined that the site qualified for listing on the NPL. (6/30/03 MDK/C&ER) The draft PA/SI was released on February 2, 2003. October 2001 letter from Gov. Kitzhaber supports proposed NPL listing. (6/5/14 GMW/SAS) EPA proposed the site for the NPL in 2002. The site was listed on the NPL in 2003, and subsequent investigation and risk assessment work has been conducted under EPA oversight. In June 2014, following a notice in the Federal Register and soliciting public comment, EPA delisted Harbor Oil from the NPL.

NARR ID: 5747279
NARR Code: Health Threats
Created By: GWISTAR
Created Date: 10/03/2005
Updated By: PSEIDEL
Updated Date: 12/16/2011
Decode for NarcdID: Health Threats
NARR Comments: The primary threat is the effect from past releases on ecologically sensitive wetlands associated with Force Lake.

NARR ID: 5751622
NARR Code: 1922
Created By: MKENT
Created Date: 07/27/2009
Updated By: GWISTAR
Updated Date: 06/05/2014
Decode for NarcdID: Current Site Summary Statement
NARR Comments: [June 2014] EPA declared the property a Superfund (NPL) site in 2003 at the request of DEQ, which wanted EPA to use Superfund law to bring responsible parties to the table. Harbor Oil ceased operating in 1999. In 2012, EPA s project manager for the site indicated that EPA believed the property posed no unacceptable risk to people or wildlife, despite its Superfund designation.

 On June 5, 2014, EPA removed Harbor Oil from the NPL.

Administrative Action:
Action ID: 9447
Region: 0
Complete Date: 09/05/2002
Rank Value: Not reported
Cleanup Flag: False
Created Date: 04/17/2003
Decode for AgencyID: Environmental Protection Agency
Decode for RegionID: Not reported

HARBOR OIL INC. (Continued) **1000302670**

Category: Remedial Action
Action Code Flag: False
Action: Proposed for the NPL
Further Action: 0
Comments: Not reported

Action ID: 9446
Region: 0
Complete Date: 06/05/2014
Rank Value: Not reported
Cleanup Flag: False
Created Date: 09/30/2003
Decode for AgencyID: Environmental Protection Agency
Decode for RegionID: Not reported
Category: Remedial Action
Action Code Flag: False
Action: National Priorities List Site
Further Action: 0
Comments: Not reported

Action ID: 9457
Region: Not reported
Complete Date: 08/01/1984
Rank Value: 0
Cleanup Flag: False
Created Date: 12/17/2002
Decode for AgencyID: Environmental Protection Agency
Decode for RegionID: Not reported
Category: EPA Led Action
Action Code Flag: False
Action: EPA Basic Preliminary Assessment
Further Action: Not reported
Comments: Not reported

Action ID: 9508
Region: Headquarters
Complete Date: 02/12/1994
Rank Value: 0
Cleanup Flag: False
Created Date: 12/17/2002
Decode for AgencyID: Department of Environmental Quality
Decode for RegionID: Headquarters
Category: Remedial Action
Action Code Flag: False
Action: Site Screening recommended (EV)
Further Action: Not reported
Comments: Not reported

Action ID: 9512
Region: Not reported
Complete Date: 04/12/1985
Rank Value: 0
Cleanup Flag: False
Created Date: 12/17/2002
Decode for AgencyID: Environmental Protection Agency
Decode for RegionID: Not reported
Category: EPA Led Action

HARBOR OIL INC. (Continued) **1000302670**

Action Code Flag: False
Action: EPA Screening Site Inspection 1
Further Action: Not reported
Comments: Not reported

Action ID: 9445
Region: Headquarters
Complete Date: Not reported
Rank Value: 0
Cleanup Flag: False
Created Date: 12/17/2002
Decode for AgencyID: Department of Environmental Quality
Decode for RegionID: Headquarters
Category: Listing Action
Action Code Flag: False
Action: Responsible party notified re 11/88 Inventory listing
Further Action: Not reported
Comments: Not reported

Action ID: 9514
Region: Not reported
Complete Date: 10/17/1994
Rank Value: 0
Cleanup Flag: False
Created Date: 12/17/2002
Decode for AgencyID: Environmental Protection Agency
Decode for RegionID: Not reported
Category: EPA Led Action
Action Code Flag: False
Action: EPA Site Inspection Prioritization
Further Action: Not reported
Comments: Not reported

Action ID: 9438
Region: Headquarters
Complete Date: 03/28/1996
Rank Value: 0
Cleanup Flag: False
Created Date: 12/17/2002
Decode for AgencyID: Department of Environmental Quality
Decode for RegionID: Headquarters
Category: Listing Action
Action Code Flag: False
Action: Facility placed on Confirmed Release List
Further Action: Not reported
Comments: Not reported

Action ID: 9439
Region: Headquarters
Complete Date: 03/28/1996
Rank Value: 0
Cleanup Flag: False
Created Date: 12/17/2002
Decode for AgencyID: Department of Environmental Quality
Decode for RegionID: Headquarters
Category: Listing Action
Action Code Flag: False

HARBOR OIL INC. (Continued) **1000302670**

Action: Facility placed on Inventory
Further Action: Not reported
Comments: Not reported

Action ID: 9517
Region: Northwestern Region
Complete Date: 07/15/1999
Rank Value: Not reported
Cleanup Flag: False
Created Date: 12/17/2002
Decode for AgencyID: Department of Environmental Quality
Decode for RegionID: Northwest Region
Category: Remedial Action
Action Code Flag: False
Action: SRS Waiting List
Further Action: 0
Comments: Not reported

Action ID: 9437
Region: Northwestern Region
Complete Date: 02/21/1995
Rank Value: 0
Cleanup Flag: False
Created Date: 12/17/2002
Decode for AgencyID: Department of Environmental Quality
Decode for RegionID: Northwest Region
Category: Listing Action
Action Code Flag: False
Action: Listing Review completed
Further Action: Not reported
Comments: Not reported

Action ID: 9430
Region: Headquarters
Complete Date: 09/30/1995
Rank Value: 0
Cleanup Flag: False
Created Date: 12/17/2002
Decode for AgencyID: Department of Environmental Quality
Decode for RegionID: Headquarters
Category: Listing Action
Action Code Flag: False
Action: Petition or request granted
Further Action: Not reported
Comments: Not reported

Action ID: 9421
Region: Not reported
Complete Date: Not reported
Rank Value: 0
Cleanup Flag: False
Created Date: 12/17/2002
Decode for AgencyID: Environmental Protection Agency
Decode for RegionID: Not reported
Category: EPA Led Action
Action Code Flag: False
Action: Site added to CERCLIS

HARBOR OIL INC. (Continued) **1000302670**

Further Action: Not reported
Comments: Not reported

Action ID: 9465
Region: Northwestern Region
Complete Date: 06/19/1995
Rank Value: 0
Cleanup Flag: False
Created Date: 12/17/2002
Decode for AgencyID: Department of Environmental Quality
Decode for RegionID: Northwest Region
Category: Listing Action
Action Code Flag: False
Action: Facility proposed for Confirmed Release List
Further Action: Not reported
Comments: Not reported

Action ID: 9467
Region: Northwestern Region
Complete Date: 06/19/1995
Rank Value: 0
Cleanup Flag: False
Created Date: 12/17/2002
Decode for AgencyID: Department of Environmental Quality
Decode for RegionID: Northwest Region
Category: Listing Action
Action Code Flag: False
Action: Facility proposed for Inventory
Further Action: Not reported
Comments: Not reported

Action ID: 9428
Region: 0
Complete Date: 08/18/1995
Rank Value: Not reported
Cleanup Flag: False
Created Date: 12/17/2002
Decode for AgencyID: Department of Environmental Quality
Decode for RegionID: Not reported
Category: Listing Action
Action Code Flag: False
Action: Extension requested by owner/operator
Further Action: 0
Comments: Not reported

Action ID: 9425
Region: Northwestern Region
Complete Date: 02/21/1995
Rank Value: 0
Cleanup Flag: False
Created Date: 12/17/2002
Decode for AgencyID: Department of Environmental Quality
Decode for RegionID: Northwest Region
Category: Remedial Action
Action Code Flag: False
Action: SITE EVALUATION
Further Action: Not reported

HARBOR OIL INC. (Continued) **1000302670**

Comments: Not reported

Action ID: 9498
Region: Northwestern Region
Complete Date: 02/21/1995
Rank Value: 0
Cleanup Flag: False
Created Date: 12/17/2002
Decode for AgencyID: Department of Environmental Quality
Decode for RegionID: Northwest Region
Category: Listing Action
Action Code Flag: False
Action: Proposal for Confirmed Release List recommended
Further Action: Not reported
Comments: Not reported

Action ID: 9499
Region: Northwestern Region
Complete Date: 02/21/1995
Rank Value: 0
Cleanup Flag: False
Created Date: 12/17/2002
Decode for AgencyID: Department of Environmental Quality
Decode for RegionID: Northwest Region
Category: Listing Action
Action Code Flag: False
Action: Proposal for Inventory recommended
Further Action: Not reported
Comments: Not reported

Action ID: 9459
Region: Northwestern Region
Complete Date: 02/21/1995
Rank Value: 0
Cleanup Flag: False
Created Date: 12/17/2002
Decode for AgencyID: Department of Environmental Quality
Decode for RegionID: Northwest Region
Category: Remedial Action
Action Code Flag: False
Action: PRELIMINARY ASSESSMENT EQUIVALENT
Further Action: Not reported
Comments: Not reported

Action ID: 9424
Region: Headquarters
Complete Date: Not reported
Rank Value: 0
Cleanup Flag: False
Created Date: 12/17/2002
Decode for AgencyID: Department of Environmental Quality
Decode for RegionID: Headquarters
Category: Administrative Action
Action Code Flag: False
Action: Site added to database
Further Action: Not reported
Comments: Not reported

HARBOR OIL INC. (Continued) **1000302670**

Action ID: 9442
Region: Northwestern Region
Complete Date: 01/31/2000
Rank Value: Not reported
Cleanup Flag: False
Created Date: 12/17/2002
Decode for AgencyID: Department of Environmental Quality
Decode for RegionID: Northwest Region
Category: Remedial Action
Action Code Flag: False
Action: NEGOTIATIONS
Further Action: 0
Comments: Not reported

Action ID: 9442
Region: Northwestern Region
Complete Date: 03/28/1999
Rank Value: Not reported
Cleanup Flag: False
Created Date: 12/17/2002
Decode for AgencyID: Department of Environmental Quality
Decode for RegionID: Northwest Region
Category: Remedial Action
Action Code Flag: False
Action: NEGOTIATIONS
Further Action: 0
Comments: Not reported

Action ID: 9503
Region: Northwestern Region
Complete Date: 02/21/1995
Rank Value: 0
Cleanup Flag: False
Created Date: 12/17/2002
Decode for AgencyID: Department of Environmental Quality
Decode for RegionID: Northwest Region
Category: Remedial Action
Action Code Flag: False
Action: Remedial Investigation/Feasibility Study recommended
Further Action: High
Comments: Not reported

Action ID: 9426
Region: Northwestern Region
Complete Date: 02/19/1998
Rank Value: 0
Cleanup Flag: False
Created Date: 12/17/2002
Decode for AgencyID: Department of Environmental Quality
Decode for RegionID: Northwest Region
Category: Remedial Action
Action Code Flag: False
Action: SITE PRIORITY EVALUATION FOR FURTHER ACTION
Further Action: Not reported
Comments: Not reported

Action ID: 9519

HARBOR OIL INC. (Continued) **1000302670**

Region: Northwestern Region
Complete Date: 11/04/1998
Rank Value: 0
Cleanup Flag: False
Created Date: 12/17/2002
Decode for AgencyID: Department of Environmental Quality
Decode for RegionID: Northwest Region
Category: Remedial Action
Action Code Flag: False
Action: VCS Waiting List
Further Action: Not reported
Comments: Not reported

Action ID: 9426
Region: Northwestern Region
Complete Date: 03/14/1997
Rank Value: 0
Cleanup Flag: False
Created Date: 12/17/2002
Decode for AgencyID: Department of Environmental Quality
Decode for RegionID: Northwest Region
Category: Remedial Action
Action Code Flag: False
Action: SITE PRIORITY EVALUATION FOR FURTHER ACTION
Further Action: Not reported
Comments: Not reported

Action ID: 9486
Region: Northwestern Region
Complete Date: 12/16/2011
Rank Value: Not reported
Cleanup Flag: True
Created Date: 12/16/2011
Decode for AgencyID: Department of Environmental Quality
Decode for RegionID: Northwest Region
Category: Remedial Action
Action Code Flag: False
Action: RISK ASSESSMENT
Further Action: 0
Comments: Not reported

Action ID: 9413
Region: Northwestern Region
Complete Date: 06/05/2014
Rank Value: Not reported
Cleanup Flag: False
Created Date: 06/30/2016
Decode for AgencyID: Department of Environmental Quality
Decode for RegionID: Northwest Region
Category: Remedial Action
Action Code Flag: False
Action: Closeout activities on completed project
Further Action: 0
Comments: Not reported

Action ID: 9456
Region: Northwestern Region

HARBOR OIL INC. (Continued) **1000302670**

Complete Date: 02/02/2001
Rank Value: Not reported
Cleanup Flag: False
Created Date: 06/01/2006
Decode for AgencyID: Environmental Protection Agency
Decode for RegionID: Northwest Region
Category: Remedial Action
Action Code Flag: False
Action: BASIC PRELIMINARY ASSESSEMENT
Further Action: 0
Comments: Not reported

Action ID: 9484
Region: Northwestern Region
Complete Date: 12/16/2011
Rank Value: Not reported
Cleanup Flag: False
Created Date: 07/27/2009
Decode for AgencyID: Environmental Protection Agency
Decode for RegionID: Northwest Region
Category: Remedial Action
Action Code Flag: False
Action: REMEDIAL INVESTIGATION
Further Action: 0
Comments: Not reported

Action ID: 9503
Region: Northwestern Region
Complete Date: 05/04/2001
Rank Value: 0
Cleanup Flag: False
Created Date: 12/17/2002
Decode for AgencyID: Department of Environmental Quality
Decode for RegionID: Northwest Region
Category: Remedial Action
Action Code Flag: False
Action: Remedial Investigation/Feasibility Study recommended
Further Action: Not reported
Comments: Not reported

Action ID: 9513
Region: Not reported
Complete Date: 03/15/2001
Rank Value: 0
Cleanup Flag: False
Created Date: 12/17/2002
Decode for AgencyID: Environmental Protection Agency
Decode for RegionID: Not reported
Category: EPA Led Action
Action Code Flag: False
Action: EPA Screening Site Inspection 2
Further Action: Not reported
Comments: Not reported

Operations:
Operation Id: 135305
Operation Status: Active
Common Name: Energy & Material Recovery Inc.

HARBOR OIL INC. (Continued) **1000302670**

Yrs of Operation:	Unknown
Comments:	Not reported
Updated Date:	06/28/2007
Updated By:	JWAGGY
Decode for OpstatID:	Active
Operation Id:	131425
Operation Status:	Inactive
Common Name:	Harbor Oil Inc.
Yrs of Operation:	1961 to 1999
Comments:	Waste oil recycling facility
Updated Date:	06/28/2007
Updated By:	JWAGGY
Decode for OpstatID:	Inactive
Operations SIC Id:	195904
SIC Code:	5171
Created By:	Not reported
Created Date:	12/17/2002
Operations SIC Id:	195537
SIC Code:	2911
Created By:	Not reported
Created Date:	12/17/2002

LF:

Name:	ECOLUBE RECOVERY LLC
Address:	11535 N FORCE AVE
Address 2:	Not reported
City,State,Zip:	PORTLAND, OR 97217-7735
Permit Number:	1591
Facility Id:	112270
Facility Telephone:	Not reported
Facility Telephone 2:	Not reported
Lat/Long:	45.6058 / -122.693
Solid Waste Class:	Industrial
Solid Waste Type:	Transfer/Material Recovery
Date Opened:	03/13/2017
End Date:	Not reported
Date Closed:	Not reported
Permit Status:	Active
Organization:	EcoLube Recovery
Contact Name:	Not reported
Affil Start Date:	03/13/2017
Mailing Address:	40 Lake Bellevue Dr Ste 100
Mailing City:	Bellevue
Mailing State:	WA
Mailing Zip:	98005-2480

AST:

Facility ID:	14481
Name:	ECOLUBE RECOVERY, LLC
Address:	11535 N FORCE AVE
City,State,Zip:	PORTLAND, OR 97217
Substance:	ANTIFREEZE
Reporting Quantities:	Not reported
Quantity Units:	Not reported
Physical State:	Not reported

HARBOR OIL INC. (Continued) **1000302670**

Storage 1:	Above ground tank
Storage 2:	Not reported
Owner-Operator Name:	Eric
Direct Site Phone:	5034457780
Report Class:	Annual
Report Year:	2017
Is Poisonous Gas:	No
Is Poisonous Material:	No
Is Biological Hazard:	No
Is Radioactive Material:	No
Is Explosive:	No
Status:	Not reported
Nature of Business:	OIL RECYCLING-USED OIL RECYCLING & RE-REFINING
NAICS Code:	423930
Maximum Daily Amount Code:	30
Maximum Daily Amount Code Range:	10,000-49,999
Maximum Daily Amount Units:	gal
Is Solid State:	No
Is Liquid State:	Yes
Is Gaseous State:	No
Is Combustible Dust:	No
Is Fire Hazard:	No
Is Sudden Release of Pressure Hazard:	No
Is Reactive Hazard:	No
Is Immediate Hazard:	No
Is Delayed Hazard:	No
Is Corrosive to Metal:	No
Is Flammable:	No
Is Gas Under Pressure:	No
Is Physical HNOC:	No
Is Emission of Gas With Water:	No
Is Organic Peroxide:	No
Is Oxidizer:	No
Is Pyrophoric liquid or solid:	No
Is Pyrophoric Gas:	No
Is Self-Heating:	No
Is Self-Reacting:	No
Is Acute Toxicity:	No
Is Aspiration Hazard:	No
Is Carcinogenicity:	No
Is Germ Cell Mutagenicity:	No
Is Health HNOC:	No
Is Reproductive Toxicity:	No
Is Respiratory or Skin Sensitization:	No
Is Serious Eye Damage or Eye Irritation:	No
Is Simple Asphyxiate:	No
Is Skin Corrosion or Irritation:	No
Is Specific Target Organ Toxicity:	Yes
Facility ID:	14481
Name:	ECOLUBE RECOVERY, LLC
Address:	11535 N FORCE AVE
City,State,Zip:	PORTLAND, OR 97217
Substance:	WASTE OIL
Reporting Quantities:	Not reported
Quantity Units:	Not reported
Physical State:	Not reported

HARBOR OIL INC. (Continued) **1000302670**

Storage 1:	Above ground tank
Storage 2:	Not reported
Owner-Operator Name:	Eric
Direct Site Phone:	5034457780
Report Class:	Annual
Report Year:	2017
Is Poisonous Gas:	No
Is Poisonous Material:	No
Is Biological Hazard:	No
Is Radioactive Material:	No
Is Explosive:	No
Status:	Not reported
Nature of Business:	OIL RECYCLING-USED OIL RECYCLING & RE-REFINING
NAICS Code:	423930
Maximum Daily Amount Code:	41
Maximum Daily Amount Code Range:	250,000-499,999
Maximum Daily Amount Units:	gal
Is Solid State:	No
Is Liquid State:	Yes
Is Gaseous State:	No
Is Combustible Dust:	No
Is Fire Hazard:	No
Is Sudden Release of Pressure Hazard:	No
Is Reactive Hazard:	No
Is Immediate Hazard:	No
Is Delayed Hazard:	No
Is Corrosive to Metal:	No
Is Flammable:	No
Is Gas Under Pressure:	No
Is Physical HNOC:	No
Is Emission of Gas With Water:	No
Is Organic Peroxide:	No
Is Oxidizer:	No
Is Pyrophoric liquid or solid:	No
Is Pyrophoric Gas:	No
Is Self-Heating:	No
Is Self-Reacting:	No
Is Acute Toxicity:	No
Is Aspiration Hazard:	Yes
Is Carcinogenicity:	No
Is Germ Cell Mutagenicity:	No
Is Health HNOC:	No
Is Reproductive Toxicity:	No
Is Respiratory or Skin Sensitization:	Yes
Is Serious Eye Damage or Eye Irritation:	Yes
Is Simple Asphyxiate:	No
Is Skin Corrosion or Irritation:	No
Is Specific Target Organ Toxicity:	No
Facility ID:	14481
Name:	ECOLUBE RECOVERY, LLC
Address:	11535 N FORCE AVE
City,State,Zip:	PORTLAND, OR 97217
Substance:	ANTIFREEZE
Reporting Quantities:	Not reported
Quantity Units:	Not reported
Physical State:	Not reported

HARBOR OIL INC. (Continued) **1000302670**

Storage 1:	Above ground tank
Storage 2:	Not reported
Owner-Operator Name:	Eric
Direct Site Phone:	5034457780
Report Class:	Annual
Report Year:	2018
Is Poisonous Gas:	No
Is Poisonous Material:	No
Is Biological Hazard:	No
Is Radioactive Material:	No
Is Explosive:	No
Status:	Not reported
Nature of Business:	OIL RECYCLING-USED OIL RECYCLING & RE-REFINING
NAICS Code:	423930
Maximum Daily Amount Code:	30
Maximum Daily Amount Code Range:	10,000-49,999
Maximum Daily Amount Units:	gal
Is Solid State:	No
Is Liquid State:	Yes
Is Gaseous State:	No
Is Combustible Dust:	No
Is Fire Hazard:	No
Is Sudden Release of Pressure Hazard:	No
Is Reactive Hazard:	No
Is Immediate Hazard:	No
Is Delayed Hazard:	No
Is Corrosive to Metal:	No
Is Flammable:	No
Is Gas Under Pressure:	No
Is Physical HNOC:	No
Is Emission of Gas With Water:	No
Is Organic Peroxide:	No
Is Oxidizer:	No
Is Pyrophoric liquid or solid:	No
Is Pyrophoric Gas:	No
Is Self-Heating:	No
Is Self-Reacting:	No
Is Acute Toxicity:	No
Is Aspiration Hazard:	No
Is Carcinogenicity:	No
Is Germ Cell Mutagenicity:	No
Is Health HNOC:	No
Is Reproductive Toxicity:	No
Is Respiratory or Skin Sensitization:	No
Is Serious Eye Damage or Eye Irritation:	No
Is Simple Asphyxiate:	No
Is Skin Corrosion or Irritation:	No
Is Specific Target Organ Toxicity:	Yes
Facility ID:	14481
Name:	ECOLUBE RECOVERY, LLC
Address:	11535 N FORCE AVE
City,State,Zip:	PORTLAND, OR 97217
Substance:	WASTE OIL
Reporting Quantities:	Not reported
Quantity Units:	Not reported
Physical State:	Not reported

HARBOR OIL INC. (Continued) **1000302670**

Storage 1:	Above ground tank
Storage 2:	Not reported
Owner-Operator Name:	Eric
Direct Site Phone:	5034457780
Report Class:	Annual
Report Year:	2018
Is Poisonous Gas:	No
Is Poisonous Material:	No
Is Biological Hazard:	No
Is Radioactive Material:	No
Is Explosive:	No
Status:	Not reported
Nature of Business:	OIL RECYCLING-USED OIL RECYCLING & RE-REFINING
NAICS Code:	423930
Maximum Daily Amount Code:	41
Maximum Daily Amount Code Range:	250,000-499,999
Maximum Daily Amount Units:	gal
Is Solid State:	No
Is Liquid State:	Yes
Is Gaseous State:	No
Is Combustible Dust:	No
Is Fire Hazard:	No
Is Sudden Release of Pressure Hazard:	No
Is Reactive Hazard:	No
Is Immediate Hazard:	No
Is Delayed Hazard:	No
Is Corrosive to Metal:	No
Is Flammable:	No
Is Gas Under Pressure:	No
Is Physical HNOC:	No
Is Emission of Gas With Water:	No
Is Organic Peroxide:	No
Is Oxidizer:	No
Is Pyrophoric liquid or solid:	No
Is Pyrophoric Gas:	No
Is Self-Heating:	No
Is Self-Reacting:	No
Is Acute Toxicity:	No
Is Aspiration Hazard:	Yes
Is Carcinogenicity:	No
Is Germ Cell Mutagenicity:	No
Is Health HNOC:	No
Is Reproductive Toxicity:	No
Is Respiratory or Skin Sensitization:	Yes
Is Serious Eye Damage or Eye Irritation:	Yes
Is Simple Asphyxiate:	No
Is Skin Corrosion or Irritation:	No
Is Specific Target Organ Toxicity:	No
Facility ID:	14481
Name:	ECOLUBE RECOVERY, LLC
Address:	11535 N FORCE AVE
City,State,Zip:	PORTLAND, OR 97217
Substance:	ANTIFREEZE
Reporting Quantities:	Not reported
Quantity Units:	Not reported
Physical State:	Not reported

HARBOR OIL INC. (Continued) **1000302670**

Storage 1:	Above ground tank
Storage 2:	Not reported
Owner-Operator Name:	Eric
Direct Site Phone:	5034457780
Report Class:	Annual
Report Year:	2019
Is Poisonous Gas:	No
Is Poisonous Material:	No
Is Biological Hazard:	No
Is Radioactive Material:	No
Is Explosive:	No
Status:	Not reported
Nature of Business:	OIL RECYCLING-USED OIL RECYCLING & RE-REFINING
NAICS Code:	423930
Maximum Daily Amount Code:	30
Maximum Daily Amount Code Range:	10,000-49,999
Maximum Daily Amount Units:	gal
Is Solid State:	No
Is Liquid State:	Yes
Is Gaseous State:	No
Is Combustible Dust:	No
Is Fire Hazard:	No
Is Sudden Release of Pressure Hazard:	No
Is Reactive Hazard:	No
Is Immediate Hazard:	No
Is Delayed Hazard:	No
Is Corrosive to Metal:	No
Is Flammable:	No
Is Gas Under Pressure:	No
Is Physical HNOC:	No
Is Emission of Gas With Water:	No
Is Organic Peroxide:	No
Is Oxidizer:	No
Is Pyrophoric liquid or solid:	No
Is Pyrophoric Gas:	No
Is Self-Heating:	No
Is Self-Reacting:	No
Is Acute Toxicity:	No
Is Aspiration Hazard:	No
Is Carcinogenicity:	No
Is Germ Cell Mutagenicity:	No
Is Health HNOC:	No
Is Reproductive Toxicity:	No
Is Respiratory or Skin Sensitization:	No
Is Serious Eye Damage or Eye Irritation:	Yes
Is Simple Asphyxiate:	No
Is Skin Corrosion or Irritation:	No
Is Specific Target Organ Toxicity:	Yes
Facility ID:	14481
Name:	ECOLUBE RECOVERY, LLC
Address:	11535 N FORCE AVE
City,State,Zip:	PORTLAND, OR 97217
Substance:	ASPHALT FLUX
Reporting Quantities:	Not reported
Quantity Units:	Not reported
Physical State:	Not reported

HARBOR OIL INC. (Continued) **1000302670**

Storage 1:	Above ground tank
Storage 2:	Not reported
Owner-Operator Name:	Eric
Direct Site Phone:	5034457780
Report Class:	Annual
Report Year:	2019
Is Poisonous Gas:	No
Is Poisonous Material:	No
Is Biological Hazard:	No
Is Radioactive Material:	No
Is Explosive:	No
Status:	Not reported
Nature of Business:	OIL RECYCLING-USED OIL RECYCLING & RE-REFINING
NAICS Code:	423930
Maximum Daily Amount Code:	30
Maximum Daily Amount Code Range:	10,000-49,999
Maximum Daily Amount Units:	gal
Is Solid State:	No
Is Liquid State:	Yes
Is Gaseous State:	No
Is Combustible Dust:	No
Is Fire Hazard:	No
Is Sudden Release of Pressure Hazard:	No
Is Reactive Hazard:	No
Is Immediate Hazard:	No
Is Delayed Hazard:	No
Is Corrosive to Metal:	No
Is Flammable:	No
Is Gas Under Pressure:	No
Is Physical HNOC:	No
Is Emission of Gas With Water:	No
Is Organic Peroxide:	No
Is Oxidizer:	No
Is Pyrophoric liquid or solid:	No
Is Pyrophoric Gas:	No
Is Self-Heating:	No
Is Self-Reacting:	No
Is Acute Toxicity:	Yes
Is Aspiration Hazard:	No
Is Carcinogenicity:	No
Is Germ Cell Mutagenicity:	No
Is Health HNOC:	No
Is Reproductive Toxicity:	No
Is Respiratory or Skin Sensitization:	No
Is Serious Eye Damage or Eye Irritation:	Yes
Is Simple Asphyxiate:	No
Is Skin Corrosion or Irritation:	Yes
Is Specific Target Organ Toxicity:	No
Facility ID:	14481
Name:	ECOLUBE RECOVERY, LLC
Address:	11535 N FORCE AVE
City,State,Zip:	PORTLAND, OR 97217
Substance:	LUBRICATING OIL-PETROLEUM BASED
Reporting Quantities:	Not reported
Quantity Units:	Not reported
Physical State:	Not reported

HARBOR OIL INC. (Continued) **1000302670**

Storage 1:	Above ground tank
Storage 2:	Not reported
Owner-Operator Name:	Eric
Direct Site Phone:	5034457780
Report Class:	Annual
Report Year:	2019
Is Poisonous Gas:	No
Is Poisonous Material:	No
Is Biological Hazard:	No
Is Radioactive Material:	No
Is Explosive:	No
Status:	Not reported
Nature of Business:	OIL RECYCLING-USED OIL RECYCLING & RE-REFINING
NAICS Code:	423930
Maximum Daily Amount Code:	41
Maximum Daily Amount Code Range:	250,000-499,999
Maximum Daily Amount Units:	gal
Is Solid State:	No
Is Liquid State:	Yes
Is Gaseous State:	No
Is Combustible Dust:	No
Is Fire Hazard:	No
Is Sudden Release of Pressure Hazard:	No
Is Reactive Hazard:	No
Is Immediate Hazard:	No
Is Delayed Hazard:	No
Is Corrosive to Metal:	No
Is Flammable:	No
Is Gas Under Pressure:	No
Is Physical HNOC:	Yes
Is Emission of Gas With Water:	No
Is Organic Peroxide:	No
Is Oxidizer:	No
Is Pyrophoric liquid or solid:	No
Is Pyrophoric Gas:	No
Is Self-Heating:	No
Is Self-Reacting:	No
Is Acute Toxicity:	No
Is Aspiration Hazard:	No
Is Carcinogenicity:	No
Is Germ Cell Mutagenicity:	No
Is Health HNOC:	Yes
Is Reproductive Toxicity:	No
Is Respiratory or Skin Sensitization:	No
Is Serious Eye Damage or Eye Irritation:	No
Is Simple Asphyxiate:	No
Is Skin Corrosion or Irritation:	No
Is Specific Target Organ Toxicity:	No
Facility ID:	14481
Name:	ECOLUBE RECOVERY, LLC
Address:	11535 N FORCE AVE
City,State,Zip:	PORTLAND, OR 97217
Substance:	PETROLEUM DISTILLATES HYDROTREATED LIGHT
Reporting Quantities:	Not reported
Quantity Units:	Not reported
Physical State:	Not reported

HARBOR OIL INC. (Continued) **1000302670**

Storage 1:	Above ground tank
Storage 2:	Not reported
Owner-Operator Name:	Eric
Direct Site Phone:	5034457780
Report Class:	Annual
Report Year:	2019
Is Poisonous Gas:	No
Is Poisonous Material:	No
Is Biological Hazard:	No
Is Radioactive Material:	No
Is Explosive:	No
Status:	Not reported
Nature of Business:	OIL RECYCLING-USED OIL RECYCLING & RE-REFINING
NAICS Code:	423930
Maximum Daily Amount Code:	30
Maximum Daily Amount Code Range:	10,000-49,999
Maximum Daily Amount Units:	gal
Is Solid State:	No
Is Liquid State:	Yes
Is Gaseous State:	No
Is Combustible Dust:	No
Is Fire Hazard:	No
Is Sudden Release of Pressure Hazard:	No
Is Reactive Hazard:	No
Is Immediate Hazard:	No
Is Delayed Hazard:	No
Is Corrosive to Metal:	No
Is Flammable:	Yes
Is Gas Under Pressure:	No
Is Physical HNOC:	No
Is Emission of Gas With Water:	No
Is Organic Peroxide:	No
Is Oxidizer:	No
Is Pyrophoric liquid or solid:	No
Is Pyrophoric Gas:	No
Is Self-Heating:	No
Is Self-Reacting:	No
Is Acute Toxicity:	No
Is Aspiration Hazard:	No
Is Carcinogenicity:	No
Is Germ Cell Mutagenicity:	No
Is Health HNOC:	No
Is Reproductive Toxicity:	No
Is Respiratory or Skin Sensitization:	Yes
Is Serious Eye Damage or Eye Irritation:	No
Is Simple Asphyxiate:	No
Is Skin Corrosion or Irritation:	No
Is Specific Target Organ Toxicity:	Yes
Facility ID:	14481
Name:	ECOLUBE RECOVERY, LLC
Address:	11535 N FORCE AVE
City,State,Zip:	PORTLAND, OR 97217
Substance:	USED OIL
Reporting Quantities:	Not reported
Quantity Units:	Not reported
Physical State:	Not reported

HARBOR OIL INC. (Continued) **1000302670**

Storage 1:	Above ground tank
Storage 2:	Not reported
Owner-Operator Name:	Eric
Direct Site Phone:	5034457780
Report Class:	Annual
Report Year:	2019
Is Poisonous Gas:	No
Is Poisonous Material:	No
Is Biological Hazard:	No
Is Radioactive Material:	No
Is Explosive:	No
Status:	Not reported
Nature of Business:	OIL RECYCLING-USED OIL RECYCLING & RE-REFINING
NAICS Code:	423930
Maximum Daily Amount Code:	42
Maximum Daily Amount Code Range:	500,000-749,999
Maximum Daily Amount Units:	gal
Is Solid State:	No
Is Liquid State:	Yes
Is Gaseous State:	No
Is Combustible Dust:	No
Is Fire Hazard:	No
Is Sudden Release of Pressure Hazard:	No
Is Reactive Hazard:	No
Is Immediate Hazard:	No
Is Delayed Hazard:	No
Is Corrosive to Metal:	No
Is Flammable:	No
Is Gas Under Pressure:	No
Is Physical HNOC:	No
Is Emission of Gas With Water:	No
Is Organic Peroxide:	No
Is Oxidizer:	No
Is Pyrophoric liquid or solid:	No
Is Pyrophoric Gas:	No
Is Self-Heating:	No
Is Self-Reacting:	No
Is Acute Toxicity:	No
Is Aspiration Hazard:	No
Is Carcinogenicity:	Yes
Is Germ Cell Mutagenicity:	Yes
Is Health HNOC:	No
Is Reproductive Toxicity:	Yes
Is Respiratory or Skin Sensitization:	Yes
Is Serious Eye Damage or Eye Irritation:	Yes
Is Simple Asphyxiate:	No
Is Skin Corrosion or Irritation:	Yes
Is Specific Target Organ Toxicity:	Yes
Facility ID:	14481
Name:	ECOLUBE RECOVERY, LLC
Address:	11535 N FORCE AVE
City,State,Zip:	PORTLAND, OR 97217
Substance:	ANTIFREEZE
Reporting Quantities:	Not reported
Quantity Units:	Not reported
Physical State:	Not reported

HARBOR OIL INC. (Continued) **1000302670**

Storage 1:	Above ground tank
Storage 2:	Not reported
Owner-Operator Name:	Eric
Direct Site Phone:	5034457780
Report Class:	Annual
Report Year:	2020
Is Poisonous Gas:	No
Is Poisonous Material:	No
Is Biological Hazard:	No
Is Radioactive Material:	No
Is Explosive:	No
Status:	Not reported
Nature of Business:	OIL RECYCLING-USED OIL RECYCLING & RE-REFINING
NAICS Code:	423930
Maximum Daily Amount Code:	30
Maximum Daily Amount Code Range:	10,000-49,999
Maximum Daily Amount Units:	gal
Is Solid State:	No
Is Liquid State:	Yes
Is Gaseous State:	No
Is Combustible Dust:	No
Is Fire Hazard:	No
Is Sudden Release of Pressure Hazard:	No
Is Reactive Hazard:	No
Is Immediate Hazard:	No
Is Delayed Hazard:	No
Is Corrosive to Metal:	No
Is Flammable:	No
Is Gas Under Pressure:	No
Is Physical HNOC:	No
Is Emission of Gas With Water:	No
Is Organic Peroxide:	No
Is Oxidizer:	No
Is Pyrophoric liquid or solid:	No
Is Pyrophoric Gas:	No
Is Self-Heating:	No
Is Self-Reacting:	No
Is Acute Toxicity:	No
Is Aspiration Hazard:	No
Is Carcinogenicity:	No
Is Germ Cell Mutagenicity:	No
Is Health HNOC:	No
Is Reproductive Toxicity:	No
Is Respiratory or Skin Sensitization:	No
Is Serious Eye Damage or Eye Irritation:	Yes
Is Simple Asphyxiate:	No
Is Skin Corrosion or Irritation:	No
Is Specific Target Organ Toxicity:	Yes
Facility ID:	14481
Name:	ECOLUBE RECOVERY, LLC
Address:	11535 N FORCE AVE
City,State,Zip:	PORTLAND, OR 97217
Substance:	ASPHALT FLUX
Reporting Quantities:	Not reported
Quantity Units:	Not reported
Physical State:	Not reported

HARBOR OIL INC. (Continued) **1000302670**

Storage 1:	Above ground tank
Storage 2:	Not reported
Owner-Operator Name:	Eric
Direct Site Phone:	5034457780
Report Class:	Annual
Report Year:	2020
Is Poisonous Gas:	No
Is Poisonous Material:	No
Is Biological Hazard:	No
Is Radioactive Material:	No
Is Explosive:	No
Status:	Not reported
Nature of Business:	OIL RECYCLING-USED OIL RECYCLING & RE-REFINING
NAICS Code:	423930
Maximum Daily Amount Code:	30
Maximum Daily Amount Code Range:	10,000-49,999
Maximum Daily Amount Units:	gal
Is Solid State:	No
Is Liquid State:	Yes
Is Gaseous State:	No
Is Combustible Dust:	No
Is Fire Hazard:	No
Is Sudden Release of Pressure Hazard:	No
Is Reactive Hazard:	No
Is Immediate Hazard:	No
Is Delayed Hazard:	No
Is Corrosive to Metal:	No
Is Flammable:	No
Is Gas Under Pressure:	No
Is Physical HNOC:	No
Is Emission of Gas With Water:	No
Is Organic Peroxide:	No
Is Oxidizer:	No
Is Pyrophoric liquid or solid:	No
Is Pyrophoric Gas:	No
Is Self-Heating:	No
Is Self-Reacting:	No
Is Acute Toxicity:	Yes
Is Aspiration Hazard:	No
Is Carcinogenicity:	No
Is Germ Cell Mutagenicity:	No
Is Health HNOC:	No
Is Reproductive Toxicity:	No
Is Respiratory or Skin Sensitization:	No
Is Serious Eye Damage or Eye Irritation:	Yes
Is Simple Asphyxiate:	No
Is Skin Corrosion or Irritation:	Yes
Is Specific Target Organ Toxicity:	No

Click this hyperlink while viewing on your computer to access
16 additional OR AST: record(s) in the EDR Site Report.

VCS:	
Name:	HARBOR OIL INC. (FORMER)
Address:	11535 N FORCE AVE.
City,State,Zip:	PORTLAND, OR 97217
ECS Site ID:	24

HARBOR OIL INC. (Continued) **1000302670**

Facility Size: 4.2 acres
Action: NEGOTIATIONS
Start Date: 11/04/1998
End Date: 03/28/1999
Program: VCS
Latitude: 45.6062
Longitude: -122.6938
Primary Action Flag: False
Investigation Code: SUS

Name: HARBOR OIL INC. (FORMER)
Address: 11535 N FORCE AVE.
City,State,Zip: PORTLAND, OR 97217
ECS Site ID: 24
Facility Size: 4.2 acres
Action: SRS Waiting List
Start Date: 03/28/1999
End Date: 07/15/1999
Program: VCS
Latitude: 45.6062
Longitude: -122.6938
Primary Action Flag: False
Investigation Code: SUS

Name: HARBOR OIL INC. (FORMER)
Address: 11535 N FORCE AVE.
City,State,Zip: PORTLAND, OR 97217
ECS Site ID: 24
Facility Size: 4.2 acres
Action: VCS Waiting List
Start Date: 04/20/1998
End Date: 11/04/1998
Program: VCS
Latitude: 45.6062
Longitude: -122.6938
Primary Action Flag: False
Investigation Code: SUS

OR SPILLS:
Name: Not reported
Address: 11535 N. FORCE AVE.
City,State,Zip: PORTLAND, OR
Facility ID: 2016-2107
Incident Status: Referred/Closed
Material: Unknown
Quantity: Unknown
Unit of Measure: None
Release Date: 08/28/2016
Description: Nancy Vardanega (503-282-9096) reported an odor from the American Petroleum Environmental Service re-refinery. She says this has been going on for over a year. Should be forwarded to complaints.
Lat/Long: 45.606 / -122.694
Source: Business
Media: Air
Responsible Company: Not reported
Responsible Address: Not reported
Responsible City,St,Zip: Not reported

HARBOR OIL INC. (Continued) **1000302670**

Unknown Quantity Released: Not reported
Maximum Potential Quantity: Not reported
Quantity Recovered: Not reported

Name: Not reported
Address: 11535 N. FORCE AVE.
City,State,Zip: PORTLAND, OR
Facility ID: 2016-2107
Incident Status: Referred/Closed
Material: Unknown
Quantity: Unknown
Unit of Measure: None
Release Date: 08/28/2016
Description: Nancy Vardanega (503-282-9096) reported an odor from the American Petroleum Environmental Service re-refinery. She says this has been going on for over a year. Should be forwarded to complaints.
Lat/Long: 45.606 / -122.694
Source: Business
Media: Air
Responsible Company: Not reported
Responsible Address: Not reported
Responsible City,St,Zip: Not reported
Unknown Quantity Released: Not reported
Maximum Potential Quantity: Not reported
Quantity Recovered: Not reported

Name: Not reported
Address: 11535 N FORCE AVE
City,State,Zip: PORTLAND, OR 97217
Facility ID: 2009-1642
Incident Status: Archive
Material: Used oil/waste oil
Quantity: 100
Unit of Measure: Gallons
Release Date: 07/24/2009
Description: Received notice from Hazmat that an oil recycling facility had a fire involving one of their oil tanks. Fire was out and the fire dept was concerned about oil and FF foam reaching a waterway. Hazmat team requested on scene DEQ presence. Contacted Ray Hoy.
Lat/Long: 45.6062 / -122.6938
Source: Industrial Plant
Media: Not reported
Responsible Company: Oil Re-Refining Company, Inc.
Responsible Address: 4150 N Suttle Rd
Responsible City,St,Zip: Portland, OR 97217-7717
Unknown Quantity Released: Not reported
Maximum Potential Quantity: Not reported
Quantity Recovered: Not reported

Name: Not reported
Address: 11535 N FORCE AVE
City,State,Zip: PORTLAND, OR 97217
Facility ID: 2009-1642
Incident Status: Archive
Material: Used oil/waste oil
Quantity: 100
Unit of Measure: Gallons

HARBOR OIL INC. (Continued) **1000302670**

Release Date: 07/24/2009
Description: Received notice from Hazmat that an oil recycling facility had a fire involving one of their oil tanks. Fire was out and the fire dept was concerned about oil and FF foam reaching a waterway. Hazmat team requested on scene DEQ presence. Contacted Ray Hoy.
Lat/Long: 45.6062 / -122.6938
Source: Industrial Plant
Media: On pavement/asphalt - not direct on soil
Responsible Company: Oil Re-Refining Company, Inc.
Responsible Address: 4150 N Suttle Rd
Responsible City,St,Zip: Portland, OR 97217-7717
Unknown Quantity Released: Not reported
Maximum Potential Quantity: Not reported
Quantity Recovered: Not reported

Name: Not reported
Address: 11535 N FORCE AVE
City,State,Zip: PORTLAND, OR 97217
Facility ID: 2009-1642
Incident Status: Archive
Material: Used oil/waste oil
Quantity: 100
Unit of Measure: Gallons
Release Date: 07/24/2009
Description: Received notice from Hazmat that an oil recycling facility had a fire involving one of their oil tanks. Fire was out and the fire dept was concerned about oil and FF foam reaching a waterway. Hazmat team requested on scene DEQ presence. Contacted Ray Hoy.
Lat/Long: 45.6062 / -122.6938
Source: Industrial Plant
Media: Coding for the PS/BC Oil Spill Database
Responsible Company: Oil Re-Refining Company, Inc.
Responsible Address: 4150 N Suttle Rd
Responsible City,St,Zip: Portland, OR 97217-7717
Unknown Quantity Released: Not reported
Maximum Potential Quantity: Not reported
Quantity Recovered: Not reported

Name: Not reported
Address: 11535 N FORCE AVE
City,State,Zip: PORTLAND, OR 97217
Facility ID: 2009-1642
Incident Status: Archive
Material: Used oil/waste oil
Quantity: 100
Unit of Measure: Gallons
Release Date: 07/24/2009
Description: Received notice from Hazmat that an oil recycling facility had a fire involving one of their oil tanks. Fire was out and the fire dept was concerned about oil and FF foam reaching a waterway. Hazmat team requested on scene DEQ presence. Contacted Ray Hoy.
Lat/Long: 45.6062 / -122.6938
Source: Industrial Plant
Media: Non-saturated soil, rock, etc.
Responsible Company: Oil Re-Refining Company, Inc.
Responsible Address: 4150 N Suttle Rd
Responsible City,St,Zip: Portland, OR 97217-7717

HARBOR OIL INC. (Continued) **1000302670**

Unknown Quantity Released: Not reported
Maximum Potential Quantity: Not reported
Quantity Recovered: Not reported

Name: Not reported
Address: 11535 N FORCE AVE
City,State,Zip: PORTLAND, OR 97217
Facility ID: 2020-0339
Incident Status: Referred/Closed
Material: Unknown
Quantity: Unknown
Unit of Measure: UNK
Release Date: 02/06/2020
Description: Received an NRC report of an unknown substance released into the air. Reporting party lives in Jantzen Beach area and believes the source is American Petroleum. RP also described a toxic odor. Address for the business was obtained by OERS from the internet. BET 2/7/20, Reporting party complained of petroleum odors from the American Petroleum recycling facility south of the residence across Columbia on Force Ave. Reporting Party said he smelled the odor all day and this happens a lot.
Lat/Long: 45.61208 / -122.68993
Source: Industrial Plant
Media: Air
Responsible Company: Not reported
Responsible Address: Not reported
Responsible City,St,Zip: Not reported
Unknown Quantity Released: Not reported
Maximum Potential Quantity: Not reported
Quantity Recovered: Not reported

Name: Not reported
Address: 11535 N FORCE AVE
City,State,Zip: PORTLAND, OR 97217
Facility ID: 1999-0173
Incident Status: Archive
Material: Not reported
Quantity: 15
Unit of Measure: Gallons
Release Date: 01/21/1999
Description: Oil "burped" from tank during heating- 5-15 Gall used motor oil.
Lat/Long: 45.6062 / -122.6938
Source: Heating Oil AST
Media: Non-saturated soil, rock, etc.
Responsible Company: Not reported
Responsible Address: Not reported
Responsible City,St,Zip: Not reported
Unknown Quantity Released: Not reported
Maximum Potential Quantity: Not reported
Quantity Recovered: Not reported

HAZMAT:

Name: Not reported
Address: 11535 N FORCE AVE
City,State,Zip: PORTLAND, OR 971217
Responsble Party: Not reported
RP Company: ORRECO

HARBOR OIL INC. (Continued) **1000302670**

RP Address:	11535 N. FORCE AVE.
RP City,St,Zip:	PORTLAND, OR 97217
Facility ID:	090035
OERS Number:	20091642
Dept Rsp:	PORTLAND BUREAU OF F&R&EMS
Narrative:	Not reported
Property Loss:	Not reported
Amount Released:	Not reported
Service County:	Not reported
Service Name:	Not reported
Incident Type:	Not reported
Civilian Casualty Activity:	Not reported
Chemical Name:	Not reported
Hazmat Area Affected:	Not reported
Hazmat Area Evacuated:	Not reported
Hazmat Container Type:	Not reported
Hazmat Physical State Released:	Not reported
Hazmat Released Into:	Not reported
Hazmat Released Volume Units:	Not reported
Hazmat Released Weight Units:	Not reported
Hazmat Released From:	Not reported
Hazmat Area Affected Measurement:	Not reported
Hazmat No. of People Evacuated:	Not reported
Hazmat No of Buildings Evacuated:	Not reported
Incident Content Loss:	Not reported
Civilian Casualty Patient Disposition:	Not reported
Incident Mixed Use Property:	Not reported
Location Type:	Not reported
Incident Aid Given Or Received:	Not reported
Incident AID Received from FDID:	Not reported
Incident Aided Department FDID:	Not reported
Person Involved Business Name:	Not reported
Person Involved First Name:	Not reported
Person Involved Last Name:	Not reported
Person Involved Type:	Not reported
Person Involved Phone Number:	Not reported
Person Involved Primary Language:	Not reported
Hazmat Evacuated Measurement:	Not reported
Hazmat Story of Release:	Not reported
Remark:	Not reported
Incident District:	PORTLAND BUREAU OF F&R&EMS
Date Added:	11/09/2009
Unit:	Not reported
Agency Phone:	5038233856
Osfm Incident Report Number:	090035
Dept. Responding:	PORTLAND BUREAU OF F&R&EMS
Person Making Report:	SHON CHRISTENSEN
Title:	HMLT
Agency:	PORTLAND BUREAU OF F&R&EMS
Phone:	5038233856
Date Of Incident:	07/24/2009
Call Time:	12:05:00 PM
In Route:	12:06:00 PM
Arrival:	12:09:00 PM
Depart Scene:	2:58:00 PM
Back In Quarters:	3:04:00 PM
In Service:	2:58:00 PM

HARBOR OIL INC. (Continued) **1000302670**

Dist Of Incident:	PORTLAND BUREAU OF F&R&EMS
Were State Resources Used?:	True
Was Oers Notified?:	True
Oers Number:	20091642
Team Number:	HM06
Agency Report Number:	FP09038303
Unit:	Not reported
Highway:	Not reported
Mile Post:	Not reported
Scene Type:	Private Land
Area Type:	Industrial
Responsible Party(les):	Not reported
Company:	ORRECO
Respcontact:	BILL BRIGGS
Address:	11535 N. FORCE AVE.
Resp City:	PORTLAND
Resp State:	OR
Resp ZipCode:	97217
Phone:	5032868352
Resp Phone2:	Not reported
Weather:	1
Temperature:	6
Wind Speed:	1
Wind Direction:	W
Were Haz Materials Released?:	True
Operation Performed:	Normal Operation
Cause:	Fire/Explosion
Vehicle And Cargo:	0
Fixed Property:	0
Total Loss:	$0.00
Hazmat Population Density:	Not reported
HazMat Actions Taken - Description:	Not reported
Hazmat Factors Contributing To Release:	Not reported
Hazmat DOT Hazard Classification:	Not reported
Hazmat CAS Number:	Not reported
Hazardous Materials Release:	Not reported
Fire Incident Type:	Not reported
Property Use:	Not reported
Latitude:	Not reported
Longitude:	Not reported
Hazmat Disposition:	Not reported

Chemical:

Chemical Info:	9186
Chemical Id:	19115
Incident Id:	090035
Chemical Name:	MOTOR OIL
UNNA:	Not reported
Amount At Risk:	12000
Amount Released:	50
Amount Measured:	2
Biological:	False
Radiological:	False

Chemical Id:	19115
Chemical Name:	MOTOR OIL
Hazardous Ingredient:	PETROLEUM HYDROCARBONS
Hazardous Class 1:	4.5

HARBOR OIL INC. (Continued) **1000302670**

Hazardous Class 2:	6.4
Hazardous Rank:	2
Case Number:	64742547
UNNA Number:	0000
EPA Pest Reg:	Not reported
EHA Chem:	Not reported
PSM Chem:	Not reported
CAA 112R Chem:	Not reported

Method:

Method Used Id:	7688
Incident Id:	090035
Identity Method:	5

Released:

Release Behavior Id:	9300
Incident Id:	090035
Behavior:	4

Narrative:

Narrative Id:	8049
Incident Id:	090035
Incident Narrative:	HM-06 responded on a request from Portland Truck 4 who was sent out on whit powder. HM06 found a trail of white powder approximately three feet long, three inches wide by one quarter deep. HM06 informed maintenance that they could handle the clean up of the product. OERS was contacted, #2009-1389
Incident Date:	7/24/2009

RCRA Listings:

ved by Agency:	20220225
ame:	Ecolube Recovery
s:	11535 N FORCE AVE
tate,Zip:	PORTLAND, OR 97217
	ORD071803985
ame:	TANNER SMITH
s:	11535 N FORCE AVE
tate,Zip:	PORTLAND, OR 97217
	971-710-2145
	Not reported
ct Email:	TSMITH@ECOLUBERECOVERY.COM
	Not reported
	10
	Private
rator Description:	Not a generator, verified
	Not reported
ycle:	Not reported
	Not reported
or:	Handler Activities
er:	Not reported
	Not reported
:	11535 N FORCE AVE
ate,Zip:	PORTLAND, OR 97217
	Ecolube Recovery

HARBOR OIL INC. (Continued) **1000302670**

	Private
	Ecolube Recovery
	Private
enerator Activity:	No
ity:	No
Generator:	No
ctivity:	No
ity Activity:	No
vity with Storage:	No
y On-Site Burner Exemption:	No
ing and Refining Furnace Exemption:	No
Injection Control:	No
e Receipt:	No
ste Indicator:	No
ste Destination Facility:	No
ersal Waste:	No
eg Handler:	---
dicator:	Not reported
condary Material Indicator:	N
tor:	Not reported
ermit Baseline:	Not on the Baseline
enewals Baseline:	Not on the Baseline
orrective Action Baseline:	No
rrective Action Universe:	No
Where RCRA CA has Been Imposed Universe:	No
tion Priority Ranking:	No NCAPS ranking
l Control Indicator:	No
ontrol Indicator:	No
re Controls Indicator:	N/A
ontrols Indicator:	N/A
n-Complier Universe:	No
Significant Non-Complier Universe:	No
gnificant Non-Complier Universe:	No
n-Complier With a Compliance Schedule Universe:	No
ce Required:	Not reported
Last Change:	20220720
Trader-Importer:	No
Trader-Exporter:	No
pent Lead Acid Batteries:	No
pent Lead Acid Batteries:	No
vity Without Storage:	No
er:	No
dicator:	No

Biennial: List of Years

Year: 2019

Click Here for Biennial Reporting System Data:

Hazardous Waste Summary:

Waste Code: D007
Waste Description: Chromium

Waste Code: D008
Waste Description: Lead

HARBOR OIL INC. (Continued) **1000302670**

Waste Code: D018
Waste Description: Benzene

Waste Code: D039
Waste Description: Tetrachloroethylene

Waste Code: D040
Waste Description: Trichlorethylene

Waste Code: F001
Waste Description: The Following Spent Halogenated Solvents Used In Degreasing: Tetrachloroethylene, Trichlorethylene, Methylene Chloride, 1,1,1-Trichloroethane, Carbon Tetrachloride And Chlorinated Fluorocarbons; All Spent Solvent Mixtures/Blends Used In Degreasing Containing, Before Use, A Total Of Ten Percent Or More (By Volume) Of One Or More Of The Above Halogenated Solvents Or Those Solvents Listed In F002, F004, And F005; And Still Bottoms From The Recovery Of These Spent Solvents And Spent Solvent Mixtures.

Waste Code: F002
Waste Description: The Following Spent Halogenated Solvents: Tetrachloroethylene, Methylene Chloride, Trichloroethylene, 1,1,1-Trichloroethane, Chlorobenzene, 1,1,2-Trichloro-1,2,2-Trifluoroethane, Ortho-Dichlorobenzene, Trichlorofluoromethane, And 1,1,2, Trichloroethane; All Spent Solvent Mixtures/Blends Containing, Before Use, A Total Of Ten Percent Or More (By Volume) Of One Or More Of The Above Halogenated Solvents Or Those Solvents Listed In F001, F004, And F005; And Still Bottoms From The Recovery Of These Spent Solvents And Spent Solvent Mixtures.

Waste Code: F003
Waste Description: The Following Spent Nonhalogenated Solvents: Xylene, Acetone, Ethyl Acetate, Ethyl Benzene, Ethyl Ether, Methyl Isobutyl Ketone, N-Butyl Alcohol, Cyclohexanone, And Methanol; All Spent Solvent Mixtures/Blends Containing, Before Use, Only The Above Spent Nonhalogenated Solvents; And All Spent Solvent Mixtures/Blends Containing, Before Use, One Or More Of The Above Nonhalogenated Solvents, And A Total Of Ten Percent Or More (By Volume) Of One Or More Of Those Solvents Listed In F001, F002, F004, And F005; And Still Bottoms From The Recovery Of These Spent Solvents And Spent Solvent Mixtures.

Waste Code: F005
Waste Description: The Following Spent Nonhalogenated Solvents: Toluene, Methyl Ethyl Ketone, Carbon Disulfide, Isobutanol, Pyridine, Benzene, 2-Ethoxyethanol, And 2-Nitropropane; All Spent Solvent Mixtures/Blends Containing, Before Use, A Total Of Ten Percent Or More (By Volume) Of One Or More Of The Above Nonhalogenated Solvents Or Those Solvents Listed In F001, F002, Or F004; And Still Bottoms From The Recovery Of These Spent Solvents And Spent Solvent Mixtures.

Waste Code: K001
Waste Description: Bottom Sediment Sludge From The Treatment Of Wastewaters From Wood Preserving Processes That Use Creosote And/Or Pentachlorophenol.

Waste Code: K049
Waste Description: Slop Oil Emulsion Solids From The Petroleum Refining Industry.

HARBOR OIL INC. (Continued) **1000302670**

Waste Code: K051
Waste Description: Api Separator Sludge From The Petroleum Refining Industry.

Waste Code: K052
Waste Description: Tank Bottoms (Leaded) From The Petroleum Refining Industry.

Waste Code: NONE
Waste Description: None

Waste Code: P030
Waste Description: Cyanides (Soluble Cyanide Salts), Not Otherwise Specified

Waste Code: U019
Waste Description: Benzene (I,T)

Waste Code: U051
Waste Description: Creosote

Waste Code: U061
aste Description: Benzene, 1,1'-(2,2,2-Trichloroethylidene)Bis[4-Chloro- (Or) Ddt

Waste Code: U112
Waste Description: Acetic Acid, Ethyl Ester (I) (Or) Ethyl Acetate (I)

Waste Code: U117
Waste Description: Ethane, 1,1'-Oxybis-(I) (Or) Ethyl Ether (I)

Waste Code: U159
Waste Description: 2-Butanone (I,T) (Or) Methyl Ethyl Ketone (Mek) (I,T)

Waste Code: U226
Waste Description: Ethane, 1,1,1-Trichloro- (Or) Methyl Chloroform

Waste Code: U228
Waste Description: Ethene, Trichloro- (Or) Trichloroethylene

Waste Code: U239
Waste Description: Benzene, Dimethyl- (I,T) (Or) Xylene (I)

Waste Code: U242
Waste Description: Not Defined

Handler - Owner Operator:
ner/Operator Indicator: Operator
Owner/Operator Name: ECOLUBE RECOVERY
l Status: Private
Became Current: 20171001
Ended Current: Not reported
ner/Operator Address: 11535 N FORCE AVE
wner/Operator City,State,Zip: PORTLAND, OR 97217
r/Operator Telephone: Not reported
r/Operator Telephone Ext: Not reported
r/Operator Fax: Not reported
r/Operator Email: Not reported

wner/Operator Indicator: Owner
Owner/Operator Name: ENERGY & MATERIAL RECOVERY INC HARBOR OI

HARBOR OIL INC. (Continued) **1000302670**

l Status: Private
te Became Current: 19950616
Ended Current: Not reported
ner/Operator Address: 4150 N SUTTLE ROAD
wner/Operator City,State,Zip: PORTLAND, OR 97217
Operator Telephone: 503-285-4648
r/Operator Telephone Ext: Not reported
r/Operator Fax: Not reported
r/Operator Email: Not reported

ner/Operator Indicator: Operator
Owner/Operator Name: ENERGY & MATERIAL RECOVERY INC HARBOR OI
l Status: Private
e Became Current: 19970224
Ended Current: Not reported
ner/Operator Address: 4150 N SUTTLE ROAD
wner/Operator City,State,Zip: PORTLAND, OR 97217
Operator Telephone: 503-285-4648
r/Operator Telephone Ext: Not reported
r/Operator Fax: Not reported
r/Operator Email: Not reported

wner/Operator Indicator: Owner
Owner/Operator Name: ENERGY & MATERIAL RECOVERY INC HARBOR OI
l Status: Private
e Became Current: 19980116
Ended Current: Not reported
ner/Operator Address: 4150 N SUTTLE ROAD
wner/Operator City,State,Zip: PORTLAND, OR 97217
Operator Telephone: 503-285-4648
r/Operator Telephone Ext: Not reported
r/Operator Fax: Not reported
r/Operator Email: Not reported

ner/Operator Indicator: Operator
Owner/Operator Name: ENERGY & MATERIAL RECOVERY INC
l Status: Private
Became Current: 20000101
Ended Current: Not reported
ner/Operator Address: 4150 N SUTTLE ROAD
wner/Operator City,State,Zip: PORTLAND, OR 97217
Operator Telephone: 503-286-8352
r/Operator Telephone Ext: Not reported
r/Operator Fax: Not reported
r/Operator Email: Not reported

wner/Operator Indicator: Owner
Owner/Operator Name: ECOLUBE RECOVERY DBA APES
l Status: Private
e Became Current: 20171231
Ended Current: Not reported
ner/Operator Address: 11535 N FORCE AVE
wner/Operator City,State,Zip: PORTLAND, OR 97217
Operator Telephone: 503-445-7780
r/Operator Telephone Ext: Not reported
r/Operator Fax: Not reported
r/Operator Email: Not reported

HARBOR OIL INC. (Continued) **1000302670**

ner/Operator Indicator: Operator
Owner/Operator Name: ECOLUBE RECOVERY
l Status: Private
Became Current: 20201231
Ended Current: Not reported
ner/Operator Address: 11535 N FORCE AVE
wner/Operator City,State,Zip: PORTLAND, OR 97217
Operator Telephone: 503-893-1932
r/Operator Telephone Ext: Not reported
r/Operator Fax: Not reported
r/Operator Email: Not reported

wner/Operator Indicator: Owner
Owner/Operator Name: ENERGY & MATERIAL RECOVERY INC HARBOR OI
l Status: Private
te Became Current: 19960618
Ended Current: Not reported
ner/Operator Address: 4150 N SUTTLE ROAD
wner/Operator City,State,Zip: PORTLAND, OR 97217
Operator Telephone: 503-285-4648
r/Operator Telephone Ext: Not reported
r/Operator Fax: Not reported
r/Operator Email: Not reported

ner/Operator Indicator: Operator
Owner/Operator Name: AMERICAN RECYCLERS, LLC
l Status: Private
Became Current: 20000101
Ended Current: Not reported
ner/Operator Address: 11535 N FORCE AVE
wner/Operator City,State,Zip: PORTLAND, OR 97217
Operator Telephone: 503-445-7780
r/Operator Telephone Ext: Not reported
r/Operator Fax: Not reported
r/Operator Email: Not reported

ner/Operator Indicator: Operator
Owner/Operator Name: AMERICAN PETROLEUM ENVIRONMENTAL SVCS
l Status: Private
Became Current: 20150817
Ended Current: Not reported
ner/Operator Address: 11535 N FORCE AVE
wner/Operator City,State,Zip: PORTLAND, OR 97217
Operator Telephone: 503-445-7780
r/Operator Telephone Ext: Not reported
r/Operator Fax: Not reported
r/Operator Email: Not reported

wner/Operator Indicator: Owner
Owner/Operator Name: ECOLUBE RECOVERY DBA APES
l Status: Private
Became Current: 20201231
Ended Current: Not reported
ner/Operator Address: 11535 N FORCE AVE
wner/Operator City,State,Zip: PORTLAND, OR 97217
Operator Telephone: 503-445-7780
r/Operator Telephone Ext: Not reported

HARBOR OIL INC. (Continued) **1000302670**

r/Operator Fax: Not reported
r/Operator Email: Not reported

wner/Operator Indicator: Owner
Owner/Operator Name: ENERGY & MATERIAL RECOVERY INC HARBOR OI
l Status: Private
e Became Current: 19930111
Ended Current: Not reported
ner/Operator Address: 4150 N SUTTLE ROAD
wner/Operator City,State,Zip: PORTLAND, OR 97217
Operator Telephone: 503-285-4648
r/Operator Telephone Ext: Not reported
r/Operator Fax: Not reported
r/Operator Email: Not reported

wner/Operator Indicator: Owner
Owner/Operator Name: ENERGY & MATERIAL RECOVERY INC
l Status: Private
Became Current: 20000101
Ended Current: Not reported
ner/Operator Address: 4150 N SUTTLE ROAD
wner/Operator City,State,Zip: PORTLAND, OR 97217
Operator Telephone: 503-286-8352
r/Operator Telephone Ext: Not reported
r/Operator Fax: Not reported
r/Operator Email: Not reported

wner/Operator Indicator: Owner
Owner/Operator Name: AMERICAN PETROLEUM ENVIRONMENTAL SVCS
l Status: Private
Became Current: 20150817
Ended Current: Not reported
ner/Operator Address: 11535 N FORCE AVE
wner/Operator City,State,Zip: PORTLAND, OR 97217
Operator Telephone: 503-445-7780
r/Operator Telephone Ext: Not reported
r/Operator Fax: Not reported
r/Operator Email: Not reported

ner/Operator Indicator: Operator
Owner/Operator Name: ECOLUBE RECOVERY
l Status: Private
e Became Current: 20171231
Ended Current: Not reported
ner/Operator Address: 11535 N FORCE AVE
wner/Operator City,State,Zip: PORTLAND, OR 97217
Operator Telephone: 503-893-1932
r/Operator Telephone Ext: Not reported
r/Operator Fax: Not reported
r/Operator Email: Not reported

wner/Operator Indicator: Owner
Owner/Operator Name: ECOLUBE RECOVERY DBA APES
l Status: Private
Became Current: 20191105
Ended Current: Not reported
ner/Operator Address: 11535 N FORCE AVE

HARBOR OIL INC. (Continued) **1000302670**

wner/Operator City,State,Zip: PORTLAND, OR 97217
Operator Telephone: 503-445-7780
er/Operator Telephone Ext: Not reported
er/Operator Fax: Not reported
er/Operator Email: Not reported

ner/Operator Indicator: Operator
Owner/Operator Name: ECOLUBE RECOVERY
l Status: Private
e Became Current: 20191231
Ended Current: Not reported
ner/Operator Address: 11535 N FORCE AVE
wner/Operator City,State,Zip: PORTLAND, OR 97217
Operator Telephone: 503-893-1932
er/Operator Telephone Ext: Not reported
er/Operator Fax: Not reported
er/Operator Email: Not reported

ner/Operator Indicator: Operator
Owner/Operator Name: ECOLUBE RECOVERY
l Status: Private
Became Current: 20200203
Ended Current: Not reported
ner/Operator Address: 11535 N FORCE AVE
wner/Operator City,State,Zip: PORTLAND, OR 97217
Operator Telephone: 503-893-1932
er/Operator Telephone Ext: Not reported
er/Operator Fax: Not reported
er/Operator Email: Not reported

wner/Operator Indicator: Owner
Owner/Operator Name: ENERGY & MATERIAL RECOVERY INC HARBOR OI
l Status: Private
e Became Current: 19990121
Ended Current: Not reported
ner/Operator Address: 4150 N SUTTLE ROAD
wner/Operator City,State,Zip: PORTLAND, OR 97217
Operator Telephone: 503-285-4648
er/Operator Telephone Ext: Not reported
er/Operator Fax: Not reported
er/Operator Email: Not reported

ner/Operator Indicator: Operator
Owner/Operator Name: AMERICAN PETROLEUM ENVIRONMENTAL SVCS
l Status: Private
Became Current: 20131231
Ended Current: Not reported
ner/Operator Address: 11535 N FORCE AVE
wner/Operator City,State,Zip: PORTLAND, OR 97217
Operator Telephone: 503-445-7780
er/Operator Telephone Ext: Not reported
er/Operator Fax: Not reported
er/Operator Email: Not reported

ner/Operator Indicator: Operator
Owner/Operator Name: ECOLUBE RECOVERY
l Status: Private

HARBOR OIL INC. (Continued) **1000302670**

Became Current: 20191105
Ended Current: Not reported
ner/Operator Address: 11535 N FORCE AVE
wner/Operator City,State,Zip: PORTLAND, OR 97217
Operator Telephone: 503-893-1932
r/Operator Telephone Ext: Not reported
r/Operator Fax: Not reported
r/Operator Email: Not reported

wner/Operator Indicator: Owner
Owner/Operator Name: ECOLUBE RECOVERY DBA APES
l Status: Private
Became Current: 20191231
Ended Current: Not reported
ner/Operator Address: 11535 N FORCE AVE
wner/Operator City,State,Zip: PORTLAND, OR 97217
Operator Telephone: 503-445-7780
r/Operator Telephone Ext: Not reported
r/Operator Fax: Not reported
r/Operator Email: Not reported

wner/Operator Indicator: Owner
Owner/Operator Name: ENERGY & MATERIAL RECOVERY INC HARBOR OI
l Status: Private
e Became Current: 19920302
Ended Current: Not reported
ner/Operator Address: 4150 N SUTTLE ROAD
wner/Operator City,State,Zip: PORTLAND, OR 97217
Operator Telephone: 503-285-4648
r/Operator Telephone Ext: Not reported
r/Operator Fax: Not reported
r/Operator Email: Not reported

wner/Operator Indicator: Owner
Owner/Operator Name: ENERGY & MATERIAL RECOVERY INC HARBOR OI
l Status: Private
te Became Current: 19961213
Ended Current: Not reported
ner/Operator Address: 4150 N SUTTLE ROAD
wner/Operator City,State,Zip: PORTLAND, OR 97217
Operator Telephone: 503-285-4648
r/Operator Telephone Ext: Not reported
r/Operator Fax: Not reported
r/Operator Email: Not reported

ner/Operator Indicator: Operator
Owner/Operator Name: ENERGY & MATERIAL RECOVERY INC HARBOR OI
l Status: Private
te Became Current: 19961213
Ended Current: Not reported
ner/Operator Address: 4150 N SUTTLE ROAD
wner/Operator City,State,Zip: PORTLAND, OR 97217
Operator Telephone: 503-285-4648
r/Operator Telephone Ext: Not reported
r/Operator Fax: Not reported
r/Operator Email: Not reported

HARBOR OIL INC. (Continued) **1000302670**

wner/Operator Indicator: Owner
Owner/Operator Name: ENERGY & MATERIAL RECOVERY INC HARBOR OI
l Status: Private
e Became Current: 19950217
Ended Current: Not reported
ner/Operator Address: 4150 N SUTTLE ROAD
wner/Operator City,State,Zip: PORTLAND, OR 97217
Operator Telephone: 503-285-4648
r/Operator Telephone Ext: Not reported
r/Operator Fax: Not reported
r/Operator Email: Not reported

ner/Operator Indicator: Operator
Owner/Operator Name: ENERGY & MATERIAL RECOVERY INC HARBOR OI
l Status: Private
te Became Current: 19960618
Ended Current: Not reported
ner/Operator Address: 4150 N SUTTLE ROAD
wner/Operator City,State,Zip: PORTLAND, OR 97217
Operator Telephone: 503-285-4648
r/Operator Telephone Ext: Not reported
r/Operator Fax: Not reported
r/Operator Email: Not reported

wner/Operator Indicator: Owner
Owner/Operator Name: ENERGY & MATERIAL RECOVERY INC HARBOR OI
l Status: Private
e Became Current: 19970224
Ended Current: Not reported
ner/Operator Address: 4150 N SUTTLE ROAD
wner/Operator City,State,Zip: PORTLAND, OR 97217
Operator Telephone: 503-285-4648
r/Operator Telephone Ext: Not reported
r/Operator Fax: Not reported
r/Operator Email: Not reported

ner/Operator Indicator: Operator
Owner/Operator Name: JOHN OXFORD
l Status: Private
Became Current: 20000105
Ended Current: Not reported
ner/Operator Address: 4150 N SUTTLE RD
wner/Operator City,State,Zip: PORTLAND, OR 97217
Operator Telephone: 503-286-8352
r/Operator Telephone Ext: Not reported
r/Operator Fax: Not reported
r/Operator Email: Not reported

ner/Operator Indicator: Operator
Owner/Operator Name: ENERGY & MATERIAL RECOVERY INC HARBOR OI
l Status: Private
e Became Current: 19991231
Ended Current: Not reported
ner/Operator Address: 4150 N SUTTLE ROAD
wner/Operator City,State,Zip: PORTLAND, OR 97217
Operator Telephone: 503-285-4648
r/Operator Telephone Ext: Not reported

HARBOR OIL INC. (Continued) **1000302670**

r/Operator Fax: Not reported
r/Operator Email: Not reported

wner/Operator Indicator: Owner
Owner/Operator Name: AMERICAN RECYCLERS, LLC
l Status: Private
Became Current: 20111015
Ended Current: Not reported
ner/Operator Address: 11535 N FORCE AVE
wner/Operator City,State,Zip: PORTLAND, OR 97217
Operator Telephone: 503-445-7780
r/Operator Telephone Ext: Not reported
r/Operator Fax: Not reported
r/Operator Email: Not reported

wner/Operator Indicator: Owner
Owner/Operator Name: AMERICAN RECYCLERS, LLC
l Status: Private
Became Current: 20111231
Ended Current: Not reported
ner/Operator Address: 11535 N FORCE AVE
wner/Operator City,State,Zip: PORTLAND, OR 97217
Operator Telephone: 503-445-7780
r/Operator Telephone Ext: Not reported
r/Operator Fax: Not reported
r/Operator Email: Not reported

wner/Operator Indicator: Owner
Owner/Operator Name: ECOLUBE RECOVERY DBA APES
l Status: Private
Became Current: 20181231
Ended Current: Not reported
ner/Operator Address: 11535 N FORCE AVE
wner/Operator City,State,Zip: PORTLAND, OR 97217
Operator Telephone: 503-445-7780
r/Operator Telephone Ext: Not reported
r/Operator Fax: Not reported
r/Operator Email: Not reported

ner/Operator Indicator: Operator
Owner/Operator Name: ECOLUBE RECOVERY
l Status: Private
Became Current: 20181231
Ended Current: Not reported
ner/Operator Address: 11535 N FORCE AVE
wner/Operator City,State,Zip: PORTLAND, OR 97217
Operator Telephone: 503-893-1932
r/Operator Telephone Ext: Not reported
r/Operator Fax: Not reported
r/Operator Email: Not reported

ner/Operator Indicator: Operator
Owner/Operator Name: HARBOR OIL
l Status: Private
e Became Current: 19950217
Ended Current: Not reported
ner/Operator Address: 4150 N SUTTLE ROAD

HARBOR OIL INC. (Continued) **1000302670**

ner/Operator City,State,Zip: PORTLAND, OR 97217-7717
Operator Telephone: 503-285-8352
er/Operator Telephone Ext: Not reported
er/Operator Fax: Not reported
er/Operator Email: Not reported

ner/Operator Indicator: Operator
Owner/Operator Name: HARBOR OIL
l Status: Private
te Became Current: 19950616
Ended Current: Not reported
ner/Operator Address: 4150 N SUTTLE ROAD
ner/Operator City,State,Zip: PORTLAND, OR 97217-7717
Operator Telephone: 503-285-8352
er/Operator Telephone Ext: Not reported
er/Operator Fax: Not reported
er/Operator Email: Not reported

ner/Operator Indicator: Operator
Owner/Operator Name: ENERGY & MATERIAL RECOVERY INC HARBOR OI
l Status: Private
e Became Current: 19980116
Ended Current: Not reported
ner/Operator Address: 4150 N SUTTLE ROAD
wner/Operator City,State,Zip: PORTLAND, OR 97217
Operator Telephone: 503-285-4648
er/Operator Telephone Ext: Not reported
er/Operator Fax: Not reported
er/Operator Email: Not reported

ner/Operator Indicator: Operator
Owner/Operator Name: ENERGY & MATERIAL RECOVERY INC HARBOR OI
l Status: Private
e Became Current: 19990121
Ended Current: Not reported
ner/Operator Address: 4150 N SUTTLE ROAD
wner/Operator City,State,Zip: PORTLAND, OR 97217
Operator Telephone: 503-285-4648
er/Operator Telephone Ext: Not reported
er/Operator Fax: Not reported
er/Operator Email: Not reported

wner/Operator Indicator: Owner
Owner/Operator Name: ENERGY & MATERIAL RECOVERY INC
l Status: Private
Became Current: 20000105
Ended Current: Not reported
ner/Operator Address: 4150 N SUTTLE ROAD
wner/Operator City,State,Zip: PORTLAND, OR 97217
Operator Telephone: 503-286-8353
er/Operator Telephone Ext: Not reported
er/Operator Fax: Not reported
er/Operator Email: Not reported

wner/Operator Indicator: Owner
Owner/Operator Name: ECOLUBE RECOVERY DBA APES
l Status: Private

HARBOR OIL INC. (Continued) **1000302670**

Became Current: 20171001
Ended Current: Not reported
ner/Operator Address: 11535 N FORCE AVE
wner/Operator City,State,Zip: PORTLAND, OR 97217
r/Operator Telephone: Not reported
r/Operator Telephone Ext: Not reported
r/Operator Fax: Not reported
r/Operator Email: Not reported

ner/Operator Indicator: Operator
Owner/Operator Name: AMERICAN RECYCLERS, LLC
l Status: Private
Became Current: 20111231
Ended Current: Not reported
ner/Operator Address: 11535 N FORCE AVE
wner/Operator City,State,Zip: PORTLAND, OR 97217
Operator Telephone: 503-445-7780
r/Operator Telephone Ext: Not reported
r/Operator Fax: Not reported
r/Operator Email: Not reported

wner/Operator Indicator: Owner
Owner/Operator Name: AMERICAN PETROLEUM ENVIRONMENTAL SVCS
l Status: Private
Became Current: 20131231
Ended Current: Not reported
ner/Operator Address: 11535 N FORCE AVE
wner/Operator City,State,Zip: PORTLAND, OR 97217
Operator Telephone: 503-445-7780
r/Operator Telephone Ext: Not reported
r/Operator Fax: Not reported
r/Operator Email: Not reported

wner/Operator Indicator: Owner
Owner/Operator Name: ECOLUBE RECOVERY DBA APES
l Status: Private
Became Current: 20200203
Ended Current: Not reported
ner/Operator Address: 11535 N FORCE AVE
wner/Operator City,State,Zip: PORTLAND, OR 97217
Operator Telephone: 503-445-7780
r/Operator Telephone Ext: Not reported
r/Operator Fax: Not reported
r/Operator Email: Not reported

wner/Operator Indicator: Owner
Owner/Operator Name: ENERGY & MATERIAL RECOVERY INC HARBOR OI
l Status: Private
e Became Current: 19991231
Ended Current: Not reported
ner/Operator Address: 4150 N SUTTLE ROAD
wner/Operator City,State,Zip: PORTLAND, OR 97217
Operator Telephone: 503-285-4648
r/Operator Telephone Ext: Not reported
r/Operator Fax: Not reported
r/Operator Email: Not reported

HARBOR OIL INC. (Continued) **1000302670**

wner/Operator Indicator: Owner
Owner/Operator Name: ECOLUBE RECOVERY
l Status: Private
Became Current: 20171001
Ended Current: Not reported
ner/Operator Address: 11535 N FORCE AVE
wner/Operator City,State,Zip: PORTLAND, OR 97217
Operator Telephone: 503-445-7780
r/Operator Telephone Ext: Not reported
r/Operator Fax: Not reported
r/Operator Email: Not reported

ner/Operator Indicator: Operator
Owner/Operator Name: ECOLUBE RECOVERY
l Status: Private
Became Current: 20171001
Ended Current: Not reported
ner/Operator Address: 11535 N FORCE AVE
wner/Operator City,State,Zip: PORTLAND, OR 97217
Operator Telephone: 971-710-2145
r/Operator Telephone Ext: Not reported
r/Operator Fax: Not reported
r/Operator Email: Not reported

Historic Generators:
eive Date: 19801119
Handler Name: HARBOR OIL
Waste Generator Description: Not a generator, verified
District Owner: Not reported
arge Quantity Handler of Universal Waste: No
ecognized Trader Importer: No
ecognized Trader Exporter: No
pent Lead Acid Battery Importer: No
pent Lead Acid Battery Exporter: No
urrent Record: No
torage Recycler Activity: Not reported
onic Manifest Broker: Not reported

eive Date: 20191230
Handler Name: ECOLUBE RECOVERY
al Waste Generator Description: Large Quantity Generator
District Owner: Not reported
arge Quantity Handler of Universal Waste: No
ecognized Trader Importer: No
ecognized Trader Exporter: No
pent Lead Acid Battery Importer: No
pent Lead Acid Battery Exporter: No
urrent Record: No
lon Storage Recycler Activity: No
lectronic Manifest Broker: No

eive Date: 19921020
Handler Name: HARBOR OIL
ederal Waste Generator Description: Small Quantity Generator
District Owner: Not reported
arge Quantity Handler of Universal Waste: No
ecognized Trader Importer: No

HARBOR OIL INC. (Continued) **1000302670**

ecognized Trader Exporter: No
pent Lead Acid Battery Importer: No
pent Lead Acid Battery Exporter: No
urrent Record: No
torage Recycler Activity: Not reported
onic Manifest Broker: Not reported

eive Date: 19920302
Handler Name: HARBOR OIL INC
ederal Waste Generator Description: Small Quantity Generator
District Owner: Not reported
arge Quantity Handler of Universal Waste: No
ecognized Trader Importer: No
ecognized Trader Exporter: No
pent Lead Acid Battery Importer: No
pent Lead Acid Battery Exporter: No
urrent Record: No
torage Recycler Activity: Not reported
onic Manifest Broker: Not reported

eive Date: 19930111
Handler Name: HARBOR OIL INC
ederal Waste Generator Description: Small Quantity Generator
District Owner: Not reported
arge Quantity Handler of Universal Waste: No
ecognized Trader Importer: No
ecognized Trader Exporter: No
pent Lead Acid Battery Importer: No
pent Lead Acid Battery Exporter: No
urrent Record: No
torage Recycler Activity: Not reported
onic Manifest Broker: Not reported

ceive Date: 19961213
Handler Name: HARBOR OIL INC
al Waste Generator Description: Large Quantity Generator
District Owner: Not reported
arge Quantity Handler of Universal Waste: No
ecognized Trader Importer: No
ecognized Trader Exporter: No
pent Lead Acid Battery Importer: No
pent Lead Acid Battery Exporter: No
urrent Record: No
torage Recycler Activity: Not reported
onic Manifest Broker: Not reported

eive Date: 19950217
Handler Name: HARBOR OIL INC
al Waste Generator Description: Large Quantity Generator
District Owner: Not reported
arge Quantity Handler of Universal Waste: No
ecognized Trader Importer: No
ecognized Trader Exporter: No
pent Lead Acid Battery Importer: No
pent Lead Acid Battery Exporter: No
urrent Record: No
torage Recycler Activity: Not reported

HARBOR OIL INC. (Continued) **1000302670**

ronic Manifest Broker: Not reported

eceive Date: 19950616
Handler Name: HARBOR OIL INC
al Waste Generator Description: Large Quantity Generator
District Owner: Not reported
arge Quantity Handler of Universal Waste: No
Recognized Trader Importer: No
Recognized Trader Exporter: No
Spent Lead Acid Battery Importer: No
Spent Lead Acid Battery Exporter: No
Current Record: No
Storage Recycler Activity: Not reported
ronic Manifest Broker: Not reported

eceive Date: 19960618
Handler Name: HARBOR OIL INC
ederal Waste Generator Description: Conditionally Exempt Small Quantity Generator
District Owner: Not reported
arge Quantity Handler of Universal Waste: No
Recognized Trader Importer: No
Recognized Trader Exporter: No
Spent Lead Acid Battery Importer: No
Spent Lead Acid Battery Exporter: No
Current Record: No
Storage Recycler Activity: Not reported
ronic Manifest Broker: Not reported

eive Date: 19970224
Handler Name: HARBOR OIL INC
al Waste Generator Description: Large Quantity Generator
District Owner: Not reported
arge Quantity Handler of Universal Waste: No
Recognized Trader Importer: No
Recognized Trader Exporter: No
Spent Lead Acid Battery Importer: No
Spent Lead Acid Battery Exporter: No
Current Record: No
Storage Recycler Activity: Not reported
ronic Manifest Broker: Not reported

ceive Date: 19980116
Handler Name: HARBOR OIL INC
ederal Waste Generator Description: Conditionally Exempt Small Quantity Generator
District Owner: Not reported
arge Quantity Handler of Universal Waste: No
Recognized Trader Importer: No
Recognized Trader Exporter: No
Spent Lead Acid Battery Importer: No
Spent Lead Acid Battery Exporter: No
Current Record: No
Storage Recycler Activity: Not reported
ronic Manifest Broker: Not reported

eive Date: 19990121
Handler Name: HARBOR OIL INC
ederal Waste Generator Description: Conditionally Exempt Small Quantity Generator

HARBOR OIL INC. (Continued) **1000302670**

District Owner: Not reported
arge Quantity Handler of Universal Waste: No
ecognized Trader Importer: No
ecognized Trader Exporter: No
pent Lead Acid Battery Importer: No
pent Lead Acid Battery Exporter: No
urrent Record: No
torage Recycler Activity: Not reported
onic Manifest Broker: Not reported

ive Date: 20000105
Handler Name: HARBOR OIL
Waste Generator Description: Not a generator, verified
District Owner: Not reported
arge Quantity Handler of Universal Waste: No
ecognized Trader Importer: No
ecognized Trader Exporter: No
pent Lead Acid Battery Importer: No
pent Lead Acid Battery Exporter: No
urrent Record: No
torage Recycler Activity: Not reported
onic Manifest Broker: Not reported

eive Date: 19991231
Handler Name: HARBOR OIL INC
ederal Waste Generator Description: Conditionally Exempt Small Quantity Generator
District Owner: Not reported
arge Quantity Handler of Universal Waste: No
ecognized Trader Importer: No
ecognized Trader Exporter: No
pent Lead Acid Battery Importer: No
pent Lead Acid Battery Exporter: No
urrent Record: No
torage Recycler Activity: Not reported
onic Manifest Broker: Not reported

eive Date: 20090513
Handler Name: ENERGY AND MATERIAL RECOVERY INC
ederal Waste Generator Description: Conditionally Exempt Small Quantity Generator
District Owner: Not reported
arge Quantity Handler of Universal Waste: No
ecognized Trader Importer: No
ecognized Trader Exporter: No
pent Lead Acid Battery Importer: No
pent Lead Acid Battery Exporter: No
urrent Record: No
torage Recycler Activity: Not reported
onic Manifest Broker: Not reported

eive Date: 20110129
Handler Name: AMERICAN RECYCLERS, LLC
ederal Waste Generator Description: Conditionally Exempt Small Quantity Generator
District Owner: Not reported
arge Quantity Handler of Universal Waste: No
ecognized Trader Importer: No
ecognized Trader Exporter: No
pent Lead Acid Battery Importer: No

HARBOR OIL INC. (Continued) **1000302670**

Spent Lead Acid Battery Exporter: No
Current Record: No
Storage Recycler Activity: Not reported
ronic Manifest Broker: Not reported

eive Date: 20111231
Handler Name: AMERICAN RECYCLERS, LLC
ederal Waste Generator Description: Conditionally Exempt Small Quantity Generator
District Owner: Not reported
arge Quantity Handler of Universal Waste: No
Recognized Trader Importer: No
Recognized Trader Exporter: No
Spent Lead Acid Battery Importer: No
Spent Lead Acid Battery Exporter: No
Current Record: No
Storage Recycler Activity: Not reported
ronic Manifest Broker: Not reported

eive Date: 20131231
Handler Name: AMERICAN PETROLEUM ENVIRONMENTAL SVCS
ederal Waste Generator Description: Conditionally Exempt Small Quantity Generator
District Owner: Not reported
arge Quantity Handler of Universal Waste: No
Recognized Trader Importer: No
Recognized Trader Exporter: No
Spent Lead Acid Battery Importer: No
Spent Lead Acid Battery Exporter: No
Current Record: No
Storage Recycler Activity: Not reported
ronic Manifest Broker: Not reported

eive Date: 20150817
Handler Name: AMERICAN PETROLEUM ENVIRONMENTAL SVCS
ederal Waste Generator Description: Conditionally Exempt Small Quantity Generator
District Owner: Not reported
arge Quantity Handler of Universal Waste: No
Recognized Trader Importer: No
Recognized Trader Exporter: No
Spent Lead Acid Battery Importer: No
Spent Lead Acid Battery Exporter: No
Current Record: No
Storage Recycler Activity: Not reported
ronic Manifest Broker: Not reported

eive Date: 20171231
Handler Name: ECOLUBE RECOVERY
al Waste Generator Description: Large Quantity Generator
District Owner: Not reported
arge Quantity Handler of Universal Waste: No
Recognized Trader Importer: No
Recognized Trader Exporter: No
Spent Lead Acid Battery Importer: No
Spent Lead Acid Battery Exporter: No
Current Record: No
Storage Recycler Activity: Not reported
ronic Manifest Broker: Not reported

HARBOR OIL INC. (Continued) **1000302670**

eive Date: 20191105
Handler Name: ECOLUBE RECOVERY
ederal Waste Generator Description: Conditionally Exempt Small Quantity Generator
District Owner: Not reported
arge Quantity Handler of Universal Waste: No
Recognized Trader Importer: No
Recognized Trader Exporter: No
Spent Lead Acid Battery Importer: No
Spent Lead Acid Battery Exporter: No
Current Record: No
Storage Recycler Activity: Not reported
ronic Manifest Broker: Not reported

eive Date: 20181231
Handler Name: ECOLUBE RECOVERY
al Waste Generator Description: Large Quantity Generator
District Owner: Not reported
arge Quantity Handler of Universal Waste: No
Recognized Trader Importer: No
Recognized Trader Exporter: No
Spent Lead Acid Battery Importer: No
Spent Lead Acid Battery Exporter: No
Current Record: No
Storage Recycler Activity: Not reported
ronic Manifest Broker: Not reported

eive Date: 20191231
Handler Name: ECOLUBE RECOVERY
al Waste Generator Description: Large Quantity Generator
District Owner: Not reported
arge Quantity Handler of Universal Waste: Yes
Recognized Trader Importer: No
Recognized Trader Exporter: No
Spent Lead Acid Battery Importer: No
Spent Lead Acid Battery Exporter: No
Current Record: No
Storage Recycler Activity: Not reported
ronic Manifest Broker: Not reported

eive Date: 20200203
Handler Name: ECOLUBE RECOVERY
ederal Waste Generator Description: Conditionally Exempt Small Quantity Generator
District Owner: Not reported
arge Quantity Handler of Universal Waste: Yes
Recognized Trader Importer: No
Recognized Trader Exporter: No
Spent Lead Acid Battery Importer: No
Spent Lead Acid Battery Exporter: No
Current Record: No
Storage Recycler Activity: Not reported
ronic Manifest Broker: Not reported

eive Date: 20201231
Handler Name: ECOLUBE RECOVERY
al Waste Generator Description: Large Quantity Generator
District Owner: Not reported
arge Quantity Handler of Universal Waste: Yes

HARBOR OIL INC. (Continued) **1000302670**

Recognized Trader Importer: No
Recognized Trader Exporter: No
Spent Lead Acid Battery Importer: No
Spent Lead Acid Battery Exporter: No
Current Record: No
Non Storage Recycler Activity: No
Electronic Manifest Broker: No

eive Date: 20220225

Handler Name: ECOLUBE RECOVERY

Waste Generator Description: Not a generator, verified
District Owner: Not reported
arge Quantity Handler of Universal Waste: No
Recognized Trader Importer: No
Recognized Trader Exporter: No
Spent Lead Acid Battery Importer: No
Spent Lead Acid Battery Exporter: No
Current Record: Yes
Non Storage Recycler Activity: No
Electronic Manifest Broker: No

List of NAICS Codes and Descriptions:

NAICS Code: 11111
NAICS Description: SOYBEAN FARMING

NAICS Code: 324110
NAICS Description: PETROLEUM REFINERIES

NAICS Code: 42193
NAICS Description: RECYCLABLE MATERIAL WHOLESALERS

NAICS Code: 42393
NAICS Description: RECYCLABLE MATERIAL MERCHANT WHOLESALERS

NAICS Code: 423930
NAICS Description: RECYCLABLE MATERIAL MERCHANT WHOLESALERS

Has the Facility Received Notices of Violations:

ound Violation: Yes
gency Which Determined Violation: State
on Short Description: TSD - Contingency Plan and Emergency Procedures
e Violation was Determined: 19961108
ual Return to Compliance Date: 19961211
rn to Compliance Qualifier: Observed
olation Responsible Agency: State
duled Compliance Date: Not reported
orcement Identifier: 000
te of Enforcement Action: 19961119
nforcement Responsible Agency: State
cement Docket Number: Not reported
nforcement Attorney: OR
Corrective Action Component: No
al Initiated Date: Not reported
al Resolution Date: Not reported
sition Status Date: Not reported
sition Status: Not reported

HARBOR OIL INC. (Continued) **1000302670**

sition Status Description: Not reported
Consent/Final Order Sequence Number: Not reported
ent/Final Order Respondent Name: Not reported
ent/Final Order Lead Agency: Not reported
Enforcement Type: NOTICE OF NONCOMPLIANCE
nforcement Responsible Person: ORPDC
Enforcement Responsible Sub-Organization: NWR
SEP Sequence Number: Not reported
Expenditure Amount: Not reported
Scheduled Completion Date: Not reported
Actual Date: Not reported
Defaulted Date: Not reported
Type: Not reported
Type Description: Not reported
sed Amount: Not reported
Monetary Amount: Not reported
Amount: Not reported
Count: Not reported
Amount: Not reported

ound Violation: No
cy Which Determined Violation: Not reported
ion Short Description: Not reported
Violation was Determined: Not reported
l Return to Compliance Date: Not reported
n to Compliance Qualifier: Not reported
ion Responsible Agency: Not reported
duled Compliance Date: Not reported
cement Identifier: Not reported
of Enforcement Action: Not reported
cement Responsible Agency: Not reported
cement Docket Number: Not reported
cement Attorney: Not reported
ctive Action Component: Not reported
al Initiated Date: Not reported
al Resolution Date: Not reported
sition Status Date: Not reported
sition Status: Not reported
sition Status Description: Not reported
Consent/Final Order Sequence Number: Not reported
ent/Final Order Respondent Name: Not reported
ent/Final Order Lead Agency: Not reported
Enforcement Type: Not reported
cement Responsible Person: Not reported
cement Responsible Sub-Organization: Not reported
SEP Sequence Number: Not reported
Expenditure Amount: Not reported
Scheduled Completion Date: Not reported
Actual Date: Not reported
Defaulted Date: Not reported
Type: Not reported
Type Description: Not reported
sed Amount: Not reported
Monetary Amount: Not reported
Amount: Not reported
Count: Not reported
Amount: Not reported

HARBOR OIL INC. (Continued) **1000302670**

ound Violation: Yes
gency Which Determined Violation: State
n Short Description: Used Oil - Generators
Violation was Determined: 20150810
l Return to Compliance Date: 20151008
Return to Compliance Qualifier: Documented
olation Responsible Agency: State
duled Compliance Date: Not reported
orcement Identifier: 101
of Enforcement Action: 20150821
nforcement Responsible Agency: State
cement Docket Number: Not reported
cement Attorney: Not reported
Corrective Action Component: No
al Initiated Date: Not reported
al Resolution Date: Not reported
sition Status Date: Not reported
sition Status: Not reported
sition Status Description: Not reported
Consent/Final Order Sequence Number: Not reported
ent/Final Order Respondent Name: Not reported
ent/Final Order Lead Agency: Not reported
Enforcement Type: WRITTEN INFORMAL
Enforcement Responsible Person: ORRXS
Enforcement Responsible Sub-Organization: NWR
SEP Sequence Number: Not reported
Expenditure Amount: Not reported
Scheduled Completion Date: Not reported
Actual Date: Not reported
Defaulted Date: Not reported
Type: Not reported
Type Description: Not reported
sed Amount: Not reported
Monetary Amount: Not reported
Amount: Not reported
Count: Not reported
Amount: Not reported

ound Violation: No
cy Which Determined Violation: Not reported
ion Short Description: Not reported
Violation was Determined: Not reported
l Return to Compliance Date: Not reported
n to Compliance Qualifier: Not reported
ion Responsible Agency: Not reported
duled Compliance Date: Not reported
cement Identifier: Not reported
of Enforcement Action: Not reported
cement Responsible Agency: Not reported
cement Docket Number: Not reported
cement Attorney: Not reported
ctive Action Component: Not reported
al Initiated Date: Not reported
al Resolution Date: Not reported
sition Status Date: Not reported
sition Status: Not reported
sition Status Description: Not reported

HARBOR OIL INC. (Continued) **1000302670**

Consent/Final Order Sequence Number: Not reported
ent/Final Order Respondent Name: Not reported
ent/Final Order Lead Agency: Not reported
Enforcement Type: Not reported
cement Responsible Person: Not reported
cement Responsible Sub-Organization: Not reported
SEP Sequence Number: Not reported
Expenditure Amount: Not reported
Scheduled Completion Date: Not reported
Actual Date: Not reported
Defaulted Date: Not reported
Type: Not reported
Type Description: Not reported
osed Amount: Not reported
Monetary Amount: Not reported
Amount: Not reported
Count: Not reported
Amount: Not reported

ound Violation: Yes
gency Which Determined Violation: State
on Short Description: Generators - General
te Violation was Determined: 19920618
ual Return to Compliance Date: 19931208
rn to Compliance Qualifier: Observed
olation Responsible Agency: State
heduled Compliance Date: 19920726
orcement Identifier: 000
ate of Enforcement Action: 19920626
nforcement Responsible Agency: State
cement Docket Number: Not reported
cement Attorney: Not reported
Corrective Action Component: No
al Initiated Date: Not reported
al Resolution Date: Not reported
osition Status Date: Not reported
osition Status: Not reported
osition Status Description: Not reported
Consent/Final Order Sequence Number: Not reported
ent/Final Order Respondent Name: Not reported
ent/Final Order Lead Agency: Not reported
Enforcement Type: WRITTEN INFORMAL
Enforcement Responsible Person: R0GTW
Enforcement Responsible Sub-Organization: NWR
SEP Sequence Number: Not reported
Expenditure Amount: Not reported
Scheduled Completion Date: Not reported
Actual Date: Not reported
Defaulted Date: Not reported
Type: Not reported
Type Description: Not reported
osed Amount: Not reported
Monetary Amount: Not reported
Amount: Not reported
Count: Not reported
Amount: Not reported

HARBOR OIL INC. (Continued) **1000302670**

ound Violation: Yes
gency Which Determined Violation: State
Violation Short Description: TSD - Container Use and Management
e Violation was Determined: 19930204
ual Return to Compliance Date: 19931208
rn to Compliance Qualifier: Observed
olation Responsible Agency: State
duled Compliance Date: Not reported
orcement Identifier: 000
te of Enforcement Action: 19930206
nforcement Responsible Agency: State
cement Docket Number: Not reported
nforcement Attorney: OR
Corrective Action Component: No
al Initiated Date: Not reported
al Resolution Date: Not reported
sition Status Date: Not reported
sition Status: Not reported
sition Status Description: Not reported
Consent/Final Order Sequence Number: Not reported
ent/Final Order Respondent Name: Not reported
ent/Final Order Lead Agency: Not reported
Enforcement Type: NOTICE OF NONCOMPLIANCE
Enforcement Responsible Person: ORGTW
Enforcement Responsible Sub-Organization: NWR
SEP Sequence Number: Not reported
Expenditure Amount: Not reported
Scheduled Completion Date: Not reported
Actual Date: Not reported
Defaulted Date: Not reported
Type: Not reported
Type Description: Not reported
osed Amount: Not reported
Monetary Amount: Not reported
Amount: Not reported
Count: Not reported
Amount: Not reported

ound Violation: No
cy Which Determined Violation: Not reported
tion Short Description: Not reported
Violation was Determined: Not reported
l Return to Compliance Date: Not reported
n to Compliance Qualifier: Not reported
tion Responsible Agency: Not reported
duled Compliance Date: Not reported
cement Identifier: Not reported
of Enforcement Action: Not reported
cement Responsible Agency: Not reported
cement Docket Number: Not reported
cement Attorney: Not reported
ctive Action Component: Not reported
al Initiated Date: Not reported
al Resolution Date: Not reported
sition Status Date: Not reported
sition Status: Not reported
sition Status Description: Not reported

HARBOR OIL INC. (Continued) **1000302670**

Consent/Final Order Sequence Number:	Not reported
ent/Final Order Respondent Name:	Not reported
ent/Final Order Lead Agency:	Not reported
Enforcement Type:	Not reported
cement Responsible Person:	Not reported
cement Responsible Sub-Organization:	Not reported
SEP Sequence Number:	Not reported
Expenditure Amount:	Not reported
Scheduled Completion Date:	Not reported
Actual Date:	Not reported
Defaulted Date:	Not reported
Type:	Not reported
Type Description:	Not reported
osed Amount:	Not reported
Monetary Amount:	Not reported
Amount:	Not reported
Count:	Not reported
Amount:	Not reported
ound Violation:	No
cy Which Determined Violation:	Not reported
ion Short Description:	Not reported
Violation was Determined:	Not reported
l Return to Compliance Date:	Not reported
n to Compliance Qualifier:	Not reported
ion Responsible Agency:	Not reported
duled Compliance Date:	Not reported
cement Identifier:	Not reported
of Enforcement Action:	Not reported
cement Responsible Agency:	Not reported
cement Docket Number:	Not reported
cement Attorney:	Not reported
ctive Action Component:	Not reported
al Initiated Date:	Not reported
al Resolution Date:	Not reported
sition Status Date:	Not reported
sition Status:	Not reported
sition Status Description:	Not reported
Consent/Final Order Sequence Number:	Not reported
ent/Final Order Respondent Name:	Not reported
ent/Final Order Lead Agency:	Not reported
Enforcement Type:	Not reported
cement Responsible Person:	Not reported
cement Responsible Sub-Organization:	Not reported
SEP Sequence Number:	Not reported
Expenditure Amount:	Not reported
Scheduled Completion Date:	Not reported
Actual Date:	Not reported
Defaulted Date:	Not reported
Type:	Not reported
Type Description:	Not reported
osed Amount:	Not reported
Monetary Amount:	Not reported
Amount:	Not reported
Count:	Not reported
Amount:	Not reported

HARBOR OIL INC. (Continued) **1000302670**

ound Violation: Yes
gency Which Determined Violation: State
on Short Description: Generators - General
e Violation was Determined: 19961108
ual Return to Compliance Date: 19961211
rn to Compliance Qualifier: Observed
olation Responsible Agency: State
duled Compliance Date: Not reported
orcement Identifier: 000
te of Enforcement Action: 19961119
nforcement Responsible Agency: State
cement Docket Number: Not reported
nforcement Attorney: OR
Corrective Action Component: No
al Initiated Date: Not reported
al Resolution Date: Not reported
sition Status Date: Not reported
sition Status: Not reported
sition Status Description: Not reported
Consent/Final Order Sequence Number: Not reported
ent/Final Order Respondent Name: Not reported
ent/Final Order Lead Agency: Not reported
Enforcement Type: NOTICE OF NONCOMPLIANCE
nforcement Responsible Person: ORPDC
Enforcement Responsible Sub-Organization: NWR
SEP Sequence Number: Not reported
Expenditure Amount: Not reported
Scheduled Completion Date: Not reported
Actual Date: Not reported
Defaulted Date: Not reported
Type: Not reported
Type Description: Not reported
sed Amount: Not reported
Monetary Amount: Not reported
Amount: Not reported
Count: Not reported
Amount: Not reported

ound Violation: Yes
gency Which Determined Violation: State
on Short Description: Generators - General
e Violation was Determined: 19961108
ual Return to Compliance Date: 19961211
rn to Compliance Qualifier: Observed
olation Responsible Agency: State
duled Compliance Date: Not reported
orcement Identifier: 000
te of Enforcement Action: 19961119
nforcement Responsible Agency: State
cement Docket Number: Not reported
nforcement Attorney: OR
Corrective Action Component: No
al Initiated Date: Not reported
al Resolution Date: Not reported
sition Status Date: Not reported
sition Status: Not reported
sition Status Description: Not reported

HARBOR OIL INC. (Continued) **1000302670**

Consent/Final Order Sequence Number:	Not reported
ent/Final Order Respondent Name:	Not reported
ent/Final Order Lead Agency:	Not reported
Enforcement Type:	NOTICE OF NONCOMPLIANCE
nforcement Responsible Person:	ORPDC
Enforcement Responsible Sub-Organization:	NWR
SEP Sequence Number:	Not reported
Expenditure Amount:	Not reported
Scheduled Completion Date:	Not reported
Actual Date:	Not reported
Defaulted Date:	Not reported
Type:	Not reported
Type Description:	Not reported
osed Amount:	Not reported
Monetary Amount:	Not reported
Amount:	Not reported
Count:	Not reported
Amount:	Not reported
ound Violation:	Yes
gency Which Determined Violation:	EPA
on Short Description:	Generators - General
Violation was Determined:	19880302
al Return to Compliance Date:	19880302
rn to Compliance Qualifier:	Observed
olation Responsible Agency:	EPA
duled Compliance Date:	Not reported
cement Identifier:	Not reported
of Enforcement Action:	Not reported
cement Responsible Agency:	Not reported
cement Docket Number:	Not reported
cement Attorney:	Not reported
ctive Action Component:	Not reported
al Initiated Date:	Not reported
al Resolution Date:	Not reported
sition Status Date:	Not reported
sition Status:	Not reported
sition Status Description:	Not reported
Consent/Final Order Sequence Number:	Not reported
ent/Final Order Respondent Name:	Not reported
ent/Final Order Lead Agency:	Not reported
Enforcement Type:	Not reported
cement Responsible Person:	Not reported
cement Responsible Sub-Organization:	Not reported
SEP Sequence Number:	Not reported
Expenditure Amount:	Not reported
Scheduled Completion Date:	Not reported
Actual Date:	Not reported
Defaulted Date:	Not reported
Type:	Not reported
Type Description:	Not reported
osed Amount:	Not reported
Monetary Amount:	Not reported
Amount:	Not reported
Count:	Not reported
Amount:	Not reported

HARBOR OIL INC. (Continued) **1000302670**

Found Violation: No
cy Which Determined Violation: Not reported
tion Short Description: Not reported
Violation was Determined: Not reported
l Return to Compliance Date: Not reported
n to Compliance Qualifier: Not reported
tion Responsible Agency: Not reported
duled Compliance Date: Not reported
cement Identifier: Not reported
of Enforcement Action: Not reported
cement Responsible Agency: Not reported
cement Docket Number: Not reported
cement Attorney: Not reported
ctive Action Component: Not reported
al Initiated Date: Not reported
al Resolution Date: Not reported
sition Status Date: Not reported
sition Status: Not reported
sition Status Description: Not reported
Consent/Final Order Sequence Number: Not reported
ent/Final Order Respondent Name: Not reported
ent/Final Order Lead Agency: Not reported
Enforcement Type: Not reported
cement Responsible Person: Not reported
cement Responsible Sub-Organization: Not reported
SEP Sequence Number: Not reported
Expenditure Amount: Not reported
Scheduled Completion Date: Not reported
Actual Date: Not reported
Defaulted Date: Not reported
Type: Not reported
Type Description: Not reported
sed Amount: Not reported
Monetary Amount: Not reported
Amount: Not reported
Count: Not reported
Amount: Not reported

ound Violation: Yes
gency Which Determined Violation: State
Violation Short Description: TSD - Container Use and Management
te Violation was Determined: 19920618
al Return to Compliance Date: 19931208
rn to Compliance Qualifier: Observed
olation Responsible Agency: State
eduled Compliance Date: 19920925
orcement Identifier: 000
ate of Enforcement Action: 19920626
nforcement Responsible Agency: State
cement Docket Number: Not reported
cement Attorney: Not reported
Corrective Action Component: No
al Initiated Date: Not reported
al Resolution Date: Not reported
sition Status Date: Not reported
sition Status: Not reported
sition Status Description: Not reported

HARBOR OIL INC. (Continued) **1000302670**

Consent/Final Order Sequence Number:	Not reported
ent/Final Order Respondent Name:	Not reported
ent/Final Order Lead Agency:	Not reported
Enforcement Type:	WRITTEN INFORMAL
Enforcement Responsible Person:	R0GTW
Enforcement Responsible Sub-Organization:	NWR
SEP Sequence Number:	Not reported
Expenditure Amount:	Not reported
Scheduled Completion Date:	Not reported
Actual Date:	Not reported
Defaulted Date:	Not reported
Type:	Not reported
Type Description:	Not reported
osed Amount:	Not reported
Monetary Amount:	Not reported
Amount:	Not reported
Count:	Not reported
Amount:	Not reported
ound Violation:	No
cy Which Determined Violation:	Not reported
ion Short Description:	Not reported
Violation was Determined:	Not reported
l Return to Compliance Date:	Not reported
n to Compliance Qualifier:	Not reported
ion Responsible Agency:	Not reported
duled Compliance Date:	Not reported
cement Identifier:	Not reported
of Enforcement Action:	Not reported
cement Responsible Agency:	Not reported
cement Docket Number:	Not reported
cement Attorney:	Not reported
ctive Action Component:	Not reported
al Initiated Date:	Not reported
al Resolution Date:	Not reported
sition Status Date:	Not reported
sition Status:	Not reported
sition Status Description:	Not reported
Consent/Final Order Sequence Number:	Not reported
ent/Final Order Respondent Name:	Not reported
ent/Final Order Lead Agency:	Not reported
Enforcement Type:	Not reported
cement Responsible Person:	Not reported
cement Responsible Sub-Organization:	Not reported
SEP Sequence Number:	Not reported
Expenditure Amount:	Not reported
Scheduled Completion Date:	Not reported
Actual Date:	Not reported
Defaulted Date:	Not reported
Type:	Not reported
Type Description:	Not reported
osed Amount:	Not reported
Monetary Amount:	Not reported
Amount:	Not reported
Count:	Not reported
Amount:	Not reported

HARBOR OIL INC. (Continued) **1000302670**

Found Violation: No
cy Which Determined Violation: Not reported
tion Short Description: Not reported
Violation was Determined: Not reported
l Return to Compliance Date: Not reported
n to Compliance Qualifier: Not reported
tion Responsible Agency: Not reported
duled Compliance Date: Not reported
cement Identifier: Not reported
of Enforcement Action: Not reported
cement Responsible Agency: Not reported
cement Docket Number: Not reported
cement Attorney: Not reported
ctive Action Component: Not reported
al Initiated Date: Not reported
al Resolution Date: Not reported
sition Status Date: Not reported
sition Status: Not reported
sition Status Description: Not reported
Consent/Final Order Sequence Number: Not reported
ent/Final Order Respondent Name: Not reported
ent/Final Order Lead Agency: Not reported
Enforcement Type: Not reported
cement Responsible Person: Not reported
cement Responsible Sub-Organization: Not reported
SEP Sequence Number: Not reported
Expenditure Amount: Not reported
Scheduled Completion Date: Not reported
Actual Date: Not reported
Defaulted Date: Not reported
Type: Not reported
Type Description: Not reported
sed Amount: Not reported
Monetary Amount: Not reported
Amount: Not reported
Count: Not reported
Amount: Not reported

ound Violation: Yes
gency Which Determined Violation: State
on Short Description: Generators - General
e Violation was Determined: 19961108
ual Return to Compliance Date: 19961211
rn to Compliance Qualifier: Observed
olation Responsible Agency: State
duled Compliance Date: Not reported
orcement Identifier: 000
te of Enforcement Action: 19961119
nforcement Responsible Agency: State
cement Docket Number: Not reported
nforcement Attorney: OR
Corrective Action Component: No
al Initiated Date: Not reported
al Resolution Date: Not reported
sition Status Date: Not reported
sition Status: Not reported
sition Status Description: Not reported

HARBOR OIL INC. (Continued) **1000302670**

Consent/Final Order Sequence Number:	Not reported
ent/Final Order Respondent Name:	Not reported
ent/Final Order Lead Agency:	Not reported
Enforcement Type:	NOTICE OF NONCOMPLIANCE
nforcement Responsible Person:	ORPDC
Enforcement Responsible Sub-Organization:	NWR
SEP Sequence Number:	Not reported
Expenditure Amount:	Not reported
Scheduled Completion Date:	Not reported
Actual Date:	Not reported
Defaulted Date:	Not reported
Type:	Not reported
Type Description:	Not reported
osed Amount:	Not reported
Monetary Amount:	Not reported
Amount:	Not reported
Count:	Not reported
Amount:	Not reported
ound Violation:	Yes
gency Which Determined Violation:	State
on Short Description:	Generators - General
te Violation was Determined:	19840626
al Return to Compliance Date:	19840710
rn to Compliance Qualifier:	Observed
olation Responsible Agency:	State
heduled Compliance Date:	19840726
orcement Identifier:	001
e of Enforcement Action:	19840628
nforcement Responsible Agency:	State
cement Docket Number:	Not reported
cement Attorney:	Not reported
Corrective Action Component:	No
al Initiated Date:	Not reported
al Resolution Date:	Not reported
osition Status Date:	Not reported
osition Status:	Not reported
osition Status Description:	Not reported
Consent/Final Order Sequence Number:	Not reported
ent/Final Order Respondent Name:	Not reported
ent/Final Order Lead Agency:	Not reported
Enforcement Type:	WRITTEN INFORMAL
cement Responsible Person:	Not reported
cement Responsible Sub-Organization:	Not reported
SEP Sequence Number:	Not reported
Expenditure Amount:	Not reported
Scheduled Completion Date:	Not reported
Actual Date:	Not reported
Defaulted Date:	Not reported
Type:	Not reported
Type Description:	Not reported
osed Amount:	Not reported
Monetary Amount:	Not reported
Amount:	Not reported
Count:	Not reported
Amount:	Not reported

HARBOR OIL INC. (Continued) **1000302670**

ound Violation: Yes
gency Which Determined Violation: State
on Short Description: Generators - General
e Violation was Determined: 19871112
al Return to Compliance Date: 19871125
rn to Compliance Qualifier: Observed
olation Responsible Agency: State
eduled Compliance Date: 19871220
orcement Identifier: 002
e of Enforcement Action: 19871119
nforcement Responsible Agency: State
cement Docket Number: Not reported
cement Attorney: Not reported
Corrective Action Component: No
al Initiated Date: Not reported
al Resolution Date: Not reported
sition Status Date: Not reported
sition Status: Not reported
sition Status Description: Not reported
Consent/Final Order Sequence Number: Not reported
ent/Final Order Respondent Name: Not reported
ent/Final Order Lead Agency: Not reported
Enforcement Type: WRITTEN INFORMAL
cement Responsible Person: Not reported
cement Responsible Sub-Organization: Not reported
SEP Sequence Number: Not reported
Expenditure Amount: Not reported
Scheduled Completion Date: Not reported
Actual Date: Not reported
Defaulted Date: Not reported
Type: Not reported
Type Description: Not reported
osed Amount: Not reported
Monetary Amount: Not reported
Amount: Not reported
Count: Not reported
Amount: Not reported

ound Violation: Yes
gency Which Determined Violation: State
tion Short Description: LDR - General
te Violation was Determined: 19920618
ual Return to Compliance Date: 19920618
rn to Compliance Qualifier: Observed
olation Responsible Agency: State
duled Compliance Date: Not reported
orcement Identifier: 000
ate of Enforcement Action: 19920626
nforcement Responsible Agency: State
cement Docket Number: Not reported
cement Attorney: Not reported
Corrective Action Component: No
al Initiated Date: Not reported
al Resolution Date: Not reported
sition Status Date: Not reported
sition Status: Not reported
sition Status Description: Not reported

HARBOR OIL INC. (Continued) **1000302670**

Consent/Final Order Sequence Number:	Not reported
ent/Final Order Respondent Name:	Not reported
ent/Final Order Lead Agency:	Not reported
Enforcement Type:	WRITTEN INFORMAL
Enforcement Responsible Person:	R0GTW
Enforcement Responsible Sub-Organization:	NWR
SEP Sequence Number:	Not reported
Expenditure Amount:	Not reported
Scheduled Completion Date:	Not reported
Actual Date:	Not reported
Defaulted Date:	Not reported
Type:	Not reported
Type Description:	Not reported
osed Amount:	Not reported
Monetary Amount:	Not reported
Amount:	Not reported
Count:	Not reported
Amount:	Not reported
ound Violation:	No
cy Which Determined Violation:	Not reported
ion Short Description:	Not reported
Violation was Determined:	Not reported
l Return to Compliance Date:	Not reported
n to Compliance Qualifier:	Not reported
ion Responsible Agency:	Not reported
duled Compliance Date:	Not reported
cement Identifier:	Not reported
of Enforcement Action:	Not reported
cement Responsible Agency:	Not reported
cement Docket Number:	Not reported
cement Attorney:	Not reported
ctive Action Component:	Not reported
al Initiated Date:	Not reported
al Resolution Date:	Not reported
sition Status Date:	Not reported
sition Status:	Not reported
sition Status Description:	Not reported
Consent/Final Order Sequence Number:	Not reported
ent/Final Order Respondent Name:	Not reported
ent/Final Order Lead Agency:	Not reported
Enforcement Type:	Not reported
cement Responsible Person:	Not reported
cement Responsible Sub-Organization:	Not reported
SEP Sequence Number:	Not reported
Expenditure Amount:	Not reported
Scheduled Completion Date:	Not reported
Actual Date:	Not reported
Defaulted Date:	Not reported
Type:	Not reported
Type Description:	Not reported
osed Amount:	Not reported
Monetary Amount:	Not reported
Amount:	Not reported
Count:	Not reported
Amount:	Not reported

HARBOR OIL INC. (Continued) **1000302670**

Found Violation:	Unknown
cy Which Determined Violation:	Not reported
tion Short Description:	Not reported
Violation was Determined:	Not reported
l Return to Compliance Date:	Not reported
n to Compliance Qualifier:	Not reported
tion Responsible Agency:	Not reported
duled Compliance Date:	Not reported
cement Identifier:	Not reported
of Enforcement Action:	Not reported
cement Responsible Agency:	Not reported
cement Docket Number:	Not reported
cement Attorney:	Not reported
ctive Action Component:	Not reported
al Initiated Date:	Not reported
al Resolution Date:	Not reported
sition Status Date:	Not reported
sition Status:	Not reported
sition Status Description:	Not reported
Consent/Final Order Sequence Number:	Not reported
ent/Final Order Respondent Name:	Not reported
ent/Final Order Lead Agency:	Not reported
Enforcement Type:	Not reported
cement Responsible Person:	Not reported
cement Responsible Sub-Organization:	Not reported
SEP Sequence Number:	Not reported
Expenditure Amount:	Not reported
Scheduled Completion Date:	Not reported
Actual Date:	Not reported
Defaulted Date:	Not reported
Type:	Not reported
Type Description:	Not reported
sed Amount:	Not reported
Monetary Amount:	Not reported
Amount:	Not reported
Count:	Not reported
Amount:	Not reported
ound Violation:	No
cy Which Determined Violation:	Not reported
tion Short Description:	Not reported
Violation was Determined:	Not reported
l Return to Compliance Date:	Not reported
n to Compliance Qualifier:	Not reported
tion Responsible Agency:	Not reported
duled Compliance Date:	Not reported
cement Identifier:	Not reported
of Enforcement Action:	Not reported
cement Responsible Agency:	Not reported
cement Docket Number:	Not reported
cement Attorney:	Not reported
ctive Action Component:	Not reported
al Initiated Date:	Not reported
al Resolution Date:	Not reported
sition Status Date:	Not reported
sition Status:	Not reported
sition Status Description:	Not reported

HARBOR OIL INC. (Continued) **1000302670**

Consent/Final Order Sequence Number: Not reported
ent/Final Order Respondent Name: Not reported
ent/Final Order Lead Agency: Not reported
Enforcement Type: Not reported
cement Responsible Person: Not reported
cement Responsible Sub-Organization: Not reported
SEP Sequence Number: Not reported
Expenditure Amount: Not reported
Scheduled Completion Date: Not reported
Actual Date: Not reported
Defaulted Date: Not reported
Type: Not reported
Type Description: Not reported
osed Amount: Not reported
Monetary Amount: Not reported
Amount: Not reported
Count: Not reported
Amount: Not reported

ound Violation: No
cy Which Determined Violation: Not reported
ion Short Description: Not reported
Violation was Determined: Not reported
l Return to Compliance Date: Not reported
n to Compliance Qualifier: Not reported
ion Responsible Agency: Not reported
duled Compliance Date: Not reported
cement Identifier: Not reported
of Enforcement Action: Not reported
cement Responsible Agency: Not reported
cement Docket Number: Not reported
cement Attorney: Not reported
ctive Action Component: Not reported
al Initiated Date: Not reported
al Resolution Date: Not reported
sition Status Date: Not reported
sition Status: Not reported
sition Status Description: Not reported
Consent/Final Order Sequence Number: Not reported
ent/Final Order Respondent Name: Not reported
ent/Final Order Lead Agency: Not reported
Enforcement Type: Not reported
cement Responsible Person: Not reported
cement Responsible Sub-Organization: Not reported
SEP Sequence Number: Not reported
Expenditure Amount: Not reported
Scheduled Completion Date: Not reported
Actual Date: Not reported
Defaulted Date: Not reported
Type: Not reported
Type Description: Not reported
osed Amount: Not reported
Monetary Amount: Not reported
Amount: Not reported
Count: Not reported
Amount: Not reported

HARBOR OIL INC. (Continued) **1000302670**

Found Violation: No
cy Which Determined Violation: Not reported
tion Short Description: Not reported
Violation was Determined: Not reported
l Return to Compliance Date: Not reported
n to Compliance Qualifier: Not reported
tion Responsible Agency: Not reported
duled Compliance Date: Not reported
cement Identifier: Not reported
of Enforcement Action: Not reported
cement Responsible Agency: Not reported
cement Docket Number: Not reported
cement Attorney: Not reported
ctive Action Component: Not reported
al Initiated Date: Not reported
al Resolution Date: Not reported
sition Status Date: Not reported
sition Status: Not reported
sition Status Description: Not reported
Consent/Final Order Sequence Number: Not reported
ent/Final Order Respondent Name: Not reported
ent/Final Order Lead Agency: Not reported
Enforcement Type: Not reported
cement Responsible Person: Not reported
cement Responsible Sub-Organization: Not reported
SEP Sequence Number: Not reported
Expenditure Amount: Not reported
Scheduled Completion Date: Not reported
Actual Date: Not reported
Defaulted Date: Not reported
Type: Not reported
Type Description: Not reported
sed Amount: Not reported
Monetary Amount: Not reported
Amount: Not reported
Count: Not reported
Amount: Not reported

Evaluation Action Summary:

luation Date: 19961108
valuation Responsible Agency: State
ound Violation: Yes
Evaluation Type Description: COMPLIANCE EVALUATION INSPECTION
valuation Responsible Person Identifier: ORPDC
Evaluation Responsible Sub-Organization: NWR
ual Return to Compliance Date: 19961211
duled Compliance Date: Not reported
of Request: Not reported
Response Received: Not reported
est Agency: Not reported
er Citation: Not reported

luation Date: 20100726
valuation Responsible Agency: State
Found Violation: No
Evaluation Type Description: COMPLIANCE EVALUATION INSPECTION
Evaluation Responsible Person Identifier: ORJTC

HARBOR OIL INC. (Continued) **1000302670**

Evaluation Responsible Sub-Organization:	NWR
l Return to Compliance Date:	Not reported
duled Compliance Date:	Not reported
of Request:	Not reported
Response Received:	Not reported
est Agency:	Not reported
er Citation:	Not reported
uation Date:	20150810
valuation Responsible Agency:	State
ound Violation:	Yes
Evaluation Type Description:	COMPLIANCE EVALUATION INSPECTION
ation Responsible Person Identifier:	Not reported
Evaluation Responsible Sub-Organization:	NWR
al Return to Compliance Date:	20151008
duled Compliance Date:	Not reported
of Request:	Not reported
Response Received:	Not reported
est Agency:	Not reported
er Citation:	Not reported
uation Date:	20000420
valuation Responsible Agency:	EPA
ound Violation:	No
Evaluation Type Description:	NON-FINANCIAL RECORD REVIEW
Evaluation Responsible Person Identifier:	R0XYG
Evaluation Responsible Sub-Organization:	WM
l Return to Compliance Date:	Not reported
duled Compliance Date:	Not reported
of Request:	Not reported
Response Received:	Not reported
est Agency:	Not reported
er Citation:	Not reported
luation Date:	19920618
valuation Responsible Agency:	State
ound Violation:	Yes
Evaluation Type Description:	COMPLIANCE EVALUATION INSPECTION
Evaluation Responsible Person Identifier:	R0GTW
Evaluation Responsible Sub-Organization:	NWR
al Return to Compliance Date:	19931208
heduled Compliance Date:	19920726
of Request:	Not reported
Response Received:	Not reported
est Agency:	Not reported
er Citation:	Not reported
uation Date:	19930204
valuation Responsible Agency:	State
ound Violation:	Yes
Evaluation Type Description:	COMPLIANCE EVALUATION INSPECTION
Evaluation Responsible Person Identifier:	ORGTW
Evaluation Responsible Sub-Organization:	NWR
al Return to Compliance Date:	19931208
duled Compliance Date:	Not reported
of Request:	Not reported
Response Received:	Not reported

HARBOR OIL INC. (Continued) **1000302670**

est Agency: Not reported
er Citation: Not reported

uation Date: 20101208
valuation Responsible Agency: State
ound Violation: No
Evaluation Type Description: COMPLIANCE EVALUATION INSPECTION
Evaluation Responsible Person Identifier: ORJTC
Evaluation Responsible Sub-Organization: NWR
l Return to Compliance Date: Not reported
duled Compliance Date: Not reported
of Request: Not reported
Response Received: Not reported
est Agency: Not reported
er Citation: Not reported

uation Date: 20100831
valuation Responsible Agency: EPA
ound Violation: No
Evaluation Type Description: NON-FINANCIAL RECORD REVIEW
valuation Responsible Person Identifier: R0AB
ation Responsible Sub-Organization: Not reported
l Return to Compliance Date: Not reported
duled Compliance Date: Not reported
of Request: Not reported
Response Received: Not reported
est Agency: Not reported
er Citation: Not reported

luation Date: 19961108
valuation Responsible Agency: State
ound Violation: Yes
Evaluation Type Description: COMPLIANCE EVALUATION INSPECTION
valuation Responsible Person Identifier: ORPDC
Evaluation Responsible Sub-Organization: NWR
ual Return to Compliance Date: 19961211
duled Compliance Date: Not reported
of Request: Not reported
Response Received: Not reported
est Agency: Not reported
er Citation: Not reported

luation Date: 19961108
valuation Responsible Agency: State
ound Violation: Yes
Evaluation Type Description: COMPLIANCE EVALUATION INSPECTION
valuation Responsible Person Identifier: ORPDC
Evaluation Responsible Sub-Organization: NWR
ual Return to Compliance Date: 19961211
duled Compliance Date: Not reported
of Request: Not reported
Response Received: Not reported
est Agency: Not reported
er Citation: Not reported

uation Date: 19880302
uation Responsible Agency: EPA Contractor/Grantee

HARBOR OIL INC. (Continued) **1000302670**

ound Violation: Yes
Evaluation Type Description: FOCUSED COMPLIANCE INSPECTION
valuation Responsible Person Identifier: R0MLB
ation Responsible Sub-Organization: Not reported
al Return to Compliance Date: 19880302
duled Compliance Date: Not reported
of Request: Not reported
Response Received: Not reported
est Agency: Not reported
er Citation: Not reported

uation Date: 20180529
valuation Responsible Agency: State
ound Violation: No
Evaluation Type Description: COMPLIANCE ASSISTANCE VISIT
ation Responsible Person Identifier: Not reported
Evaluation Responsible Sub-Organization: NWR
l Return to Compliance Date: Not reported
duled Compliance Date: Not reported
of Request: Not reported
Response Received: Not reported
est Agency: Not reported
er Citation: Not reported

luation Date: 19920618
valuation Responsible Agency: State
ound Violation: Yes
Evaluation Type Description: COMPLIANCE EVALUATION INSPECTION
Evaluation Responsible Person Identifier: R0GTW
Evaluation Responsible Sub-Organization: NWR
al Return to Compliance Date: 19931208
eduled Compliance Date: 19920925
of Request: Not reported
Response Received: Not reported
est Agency: Not reported
er Citation: Not reported

ation Date: 20111101
valuation Responsible Agency: State
ound Violation: No
Evaluation Type Description: COMPLIANCE EVALUATION INSPECTION
Evaluation Responsible Person Identifier: ORJTC
Evaluation Responsible Sub-Organization: NWR
l Return to Compliance Date: Not reported
duled Compliance Date: Not reported
of Request: Not reported
Response Received: Not reported
est Agency: Not reported
er Citation: Not reported

uation Date: 20100601
valuation Responsible Agency: State
ound Violation: No
Evaluation Type Description: COMPLIANCE EVALUATION INSPECTION
Evaluation Responsible Person Identifier: ORJTC
Evaluation Responsible Sub-Organization: NWR
l Return to Compliance Date: Not reported

HARBOR OIL INC. (Continued) **1000302670**

duled Compliance Date:	Not reported
of Request:	Not reported
Response Received:	Not reported
est Agency:	Not reported
er Citation:	Not reported
luation Date:	19961108
valuation Responsible Agency:	State
ound Violation:	Yes
Evaluation Type Description:	COMPLIANCE EVALUATION INSPECTION
valuation Responsible Person Identifier:	ORPDC
Evaluation Responsible Sub-Organization:	NWR
ual Return to Compliance Date:	19961211
duled Compliance Date:	Not reported
of Request:	Not reported
Response Received:	Not reported
est Agency:	Not reported
er Citation:	Not reported
aluation Date:	19840626
valuation Responsible Agency:	State
ound Violation:	Yes
Evaluation Type Description:	COMPLIANCE EVALUATION INSPECTION
ation Responsible Person Identifier:	Not reported
ation Responsible Sub-Organization:	Not reported
al Return to Compliance Date:	19840710
heduled Compliance Date:	19840726
of Request:	Not reported
Response Received:	Not reported
est Agency:	Not reported
er Citation:	Not reported
uation Date:	19871112
valuation Responsible Agency:	State
ound Violation:	Yes
Evaluation Type Description:	COMPLIANCE EVALUATION INSPECTION
Evaluation Responsible Person Identifier:	OREW
ation Responsible Sub-Organization:	Not reported
ual Return to Compliance Date:	19871125
eduled Compliance Date:	19871220
of Request:	Not reported
Response Received:	Not reported
est Agency:	Not reported
er Citation:	Not reported
luation Date:	19920618
valuation Responsible Agency:	State
ound Violation:	Yes
Evaluation Type Description:	COMPLIANCE EVALUATION INSPECTION
Evaluation Responsible Person Identifier:	R0GTW
Evaluation Responsible Sub-Organization:	NWR
ual Return to Compliance Date:	19920618
duled Compliance Date:	Not reported
of Request:	Not reported
Response Received:	Not reported
est Agency:	Not reported
er Citation:	Not reported

HARBOR OIL INC. (Continued) **1000302670**

luation Date: 19850603
valuation Responsible Agency: State
ound Violation: No
Evaluation Type Description: COMPLIANCE EVALUATION INSPECTION
ation Responsible Person Identifier: Not reported
ation Responsible Sub-Organization: Not reported
l Return to Compliance Date: Not reported
duled Compliance Date: Not reported
of Request: Not reported
Response Received: Not reported
est Agency: Not reported
er Citation: Not reported

luation Date: 20210806
valuation Responsible Agency: State
ound Violation: Undetermined
Evaluation Type Description: COMPLIANCE EVALUATION INSPECTION
ation Responsible Person Identifier: Not reported
Evaluation Responsible Sub-Organization: NWR
l Return to Compliance Date: Not reported
duled Compliance Date: Not reported
of Request: Not reported
Response Received: Not reported
est Agency: Not reported
er Citation: Not reported

uation Date: 20230420
valuation Responsible Agency: State
ound Violation: No
Evaluation Type Description: COMPLIANCE EVALUATION INSPECTION
ation Responsible Person Identifier: Not reported
Evaluation Responsible Sub-Organization: NWR
l Return to Compliance Date: Not reported
duled Compliance Date: Not reported
of Request: Not reported
Response Received: Not reported
est Agency: Not reported
er Citation: Not reported

luation Date: 20161013
valuation Responsible Agency: State
ound Violation: No
Evaluation Type Description: COMPLIANCE EVALUATION INSPECTION
ation Responsible Person Identifier: Not reported
Evaluation Responsible Sub-Organization: NWR
l Return to Compliance Date: Not reported
duled Compliance Date: Not reported
of Request: Not reported
Response Received: Not reported
est Agency: Not reported
er Citation: Not reported

uation Date: 19880408
valuation Responsible Agency: State
ound Violation: No
Evaluation Type Description: COMPLIANCE EVALUATION INSPECTION
ation Responsible Person Identifier: Not reported

HARBOR OIL INC. (Continued) **1000302670**

ation Responsible Sub-Organization:	Not reported
l Return to Compliance Date:	Not reported
duled Compliance Date:	Not reported
of Request:	Not reported
Response Received:	Not reported
est Agency:	Not reported
er Citation:	Not reported

Facility, Chemical, Releases and Other Waste Management Summary Information:

RI ID:	9721WCLBRC11535
orm Type:	Form R
porting year:	2021
rade secret indicator:	NO
anitized indicator:	NO
Title of certifying official:	CEO ERIC SPENCER
Certifying officials signature indicator:	ELECTRONIC
gned:	2022-09-19
Name:	ECOLUBE RECOVERY LLC
dress:	11535 N FORCE AVE
ty,State,Zip:	PORTLAND, OR 97217
ode:	Not reported
name:	Not reported
Mailing name:	ECOLUBE RECOVERY LLC
ling street:	11535 N FORCE AVE
g province:	Not reported
ailing City,State,Zip:	PORTLAND, OR 97217
Entire facility ind:	YES

HARBOR OIL INC. (Continued) **1000302670**

artial facility ind: NO
ederal facility ind: NO
oco facility ind: NO
ssigned fed facility flag: NO
Public contact name: STEVE MORTESEN
c contact phone and Ext: 5039158409
Public contact email: SMORTESEN@ECOLUBERECOVERY.COM
ary sic code: Not reported
ode 2: Not reported
ode 3: Not reported
ode 4: Not reported
ode 5: Not reported
ode 6: Not reported
origin: Not reported
mary naics code: 324199
code 2: Not reported
code 3: Not reported
code 4: Not reported
code 5: Not reported
code 6: Not reported
tude: 45.60602
tude: -122.69291
d B number A: 102035571
B number B: Not reported
A number A: Not reported
A number B: Not reported
A number C: Not reported
A number D: Not reported
A number E: Not reported
A number F: Not reported
A number G: Not reported
A number H: Not reported
ES number A: Not reported
ES number B: Not reported
ES number C: Not reported
ES number D: Not reported
ES number E: Not reported
ES number F: Not reported
ES number G: Not reported
nt company name: Not reported
nt company D and B number: Not reported
lardized parent company name: Not reported
cument control number: 1321220607776
RI ID: 9721WCLBRC11535
s number: N590
Chemical name: Polycyclic aromatic compounds
assification: PBT
Unit of measure: Pounds
letal ind: NO
sion code 1: Not reported
sion code 2: Not reported
ximum amount on site: 02
ugitive air emissions - total release pounds: NA
ve air emissions - total release range code: Not reported
tal fugitive air emissions: 0
ve air emissions - basis of estimate: Not reported
ck air emissions - release pounds: .4556

HARBOR OIL INC. (Continued) **1000302670**

air emissions - release range code:	Not reported
al stack air emissions:	.4556
Stack air emissions - basis of estimate:	Periodic/Random Monotoning Data
al air emissions:	.4556
Discharges to stream a - stream name:	COLUMBIA SLOUGH
tal discharges to stream a:	0
charges to stream a - basis of estimate:	Other
charges to stream a - % from stormwater:	100
arges to stream b - stream name:	Not reported
discharges to stream b:	Not reported
arges to stream b - basis of estimate:	Not reported
arges to stream b - % from stormwater:	Not reported
arges to stream c - stream name:	Not reported
discharges to stream c:	Not reported
arges to stream c - basis of estimate:	Not reported
arges to stream c - % from stormwater:	Not reported
arges to stream d - stream name:	Not reported
discharges to stream d:	Not reported
arges to stream d - basis of estimate:	Not reported
arges to stream d - % from stormwater:	Not reported
arges to stream e - stream name:	Not reported
discharges to stream e:	Not reported
arges to stream e - basis of estimate:	Not reported
arges to stream e - % from stormwater:	Not reported
arges to stream f - stream name:	Not reported
discharges to stream f:	Not reported
arges to stream f - basis of estimate:	Not reported
arges to stream f - % from stormwater:	Not reported
arges to stream g - stream name:	Not reported
discharges to stream g:	Not reported
arges to stream g - basis of estimate:	Not reported
arges to stream g - % from stormwater:	Not reported
arges to stream h - stream name:	Not reported
arges to stream h - release pounds:	Not reported
arges to stream h - release range code:	Not reported
discharges to stream h:	Not reported
arges to stream h - basis for estimate:	Not reported
arges to stream h - % from stormwater:	Not reported
tal number of receiving streams:	1
tal surface water discharge:	0
on-site underground inj - pounds:	Not reported
te underground inj - basis of estimate:	Not reported
tal on-site ugrnd inj to cl i wells - pounds:	0
te underground inj to c1 i wells - basis of estimate:	Not reported
tal on-site ugrnd inj to cl ii-v wells - pounds:	0
te ungrnd inj to cl ii-v wells - basis of estimate:	Not reported
tal on-site underground injection:	0
on-site landfills:	Not reported
te landfills - basis of estimate:	Not reported
tal on-site RCRA subtitle c landfills:	0
te RCRA subtitle c landfills - basis of estimate:	Not reported
tal other on-site landfills:	0
landfills - basis of estimate:	Not reported
tal on-site land treatment:	0
trtmt/appl farming - basis of estimate:	Not reported
surface impoundments:	Not reported
ce impoundment - basis of estimate:	Not reported

HARBOR OIL INC. (Continued) **1000302670**

tal RCRA c surface impoundments:	0
A c Surface impoundment - basis of estimate:	Not reported
tal other surface impoundments:	0
surface impoundment - basis of estimate:	Not reported
tal other disposal:	0
disposal - basis of estimate:	Not reported
tal on-site land releases:	0
l on-site releases:	.4556
f-site - POTW releases:	0
f-site - storage only:	0
f-site - solid/stab - metals:	0
f-site - wastewater treatment release - metals:	0
f-site - solid/stab - release - metals:	0
f-site - wastewater treatment - metals:	0
f-site - underground injection:	0
f-site - underground injection - class 1 wells:	0
f-site - underground injection - class ii-v wells:	0
f-site - landfills/disposal surface impoundments:	0
f-site - surface impoundment:	0
f-site - RCRA subtitle c surface impoundments:	0
f-site - other surface impoundments:	0
f-site - other landfills:	0
f-site - RCRA subtitle c landfills:	0
f-site - disposal - land treatment:	0
f-site - disposal - other land disposal:	0
f-site - disposal - other off-site management:	0
f-site - disposal - transfer to waste broker:	0
f-site - disposal - unknown:	0
tal transferred off site for disposal:	0
f-site - recycling - solvents/organics recovery:	0
f-site - recycling -metals recovery:	0
f-site - recycling - other reuse or recovery:	0
f-site - recycling - acid regeneration:	0
f-site - recycling - transfer to waste broker:	0
tal transferred off site for recycling:	0
f-site - energy recovery:	0
f-site - transfer to waste broker for energy recovery:	0
tal transferred off site for energy recovery:	0
f-site - POTW treatment:	0
f-site - solid/stab treatment - non metals:	0
f-site -incineration/thermal treatment:	0
f-site - incineration/insignificant heat value:	0
site - wastewater treatment - non-metals:	.12
f-site - other waste treatment:	0
f-site - transfer to waste broker - waste treatment:	0
l transferred off site for treatment:	.12
f-site - transfer to waste broker:	0
l transferred off site for further waste management:	.12
tal POTW transfer:	0
ergy recovery on site current year:	0
cycled on site current year:	0
eated on site current year:	0
tal on-site waste management:	0
n-site energy recovery method 1:	Not Applicable
te energy recovery method 2:	Not reported
n-site energy recovery method 3:	Not Applicable
te energy recovery method 4:	Not reported

HARBOR OIL INC. (Continued) **1000302670**

n-site recycling processes method 1:	Not Applicable
te recycling processes method 2:	Not reported
te recycling processes method 3:	Not reported
te recycling processes method 4:	Not reported
te recycling processes method 5:	Not reported
te recycling processes method 6:	Not reported
te recycling processes method 7:	Not reported
Facility ID:	Not reported
lemental Metal Included:	NO
aste Rock Pile managed Indicator:	0
e Rock Quantity:	Not reported
f Site - POTW Releases 81C:	0
f Site - POTW Releases 81D:	0
ssigned Partial Facility Flag:	NO
se Number:	N590
ixture Name:	NA
Clean Air Act Ind:	YES
Carcinogen Ind:	YES
FAS Ind:	NO

Chemical Activities and Uses:

s number:	N590
cument control number:	1321220607776
Chemical name:	Polycyclic aromatic compounds
assification:	PBT
Unit of measure:	Pounds
Produce the chemical:	No
mport the chemical:	No
On-site use of the chemical:	No
Sale or distribution of the chemical:	No
s a byproduct:	No
s a manufactured impurity:	No
Used as a reactant:	No
P101 feedstocks:	No
P102 raw materials:	No
P103 intermediates:	No
P104 initiators:	No
P199 other:	No
Added as a formulation component:	No
P201 additives:	No
P202 dyes:	No
P203 reaction diluents:	No
P204 initiators:	No
P205 solvents:	No
P206 inhibitors:	No
P207 emulsifiers:	No
P208 surfactants:	No
P209 lubricants:	No
P210 flame retardants:	No
P211 rheological modifiers:	No
P299 other:	No
sed as an article component:	Yes
Repackaging:	No
s a process impurity:	No
Processed / recycling:	No
Used as a chemical processing aid:	No
E101 process solvents:	No
E102 catalysts:	No

HARBOR OIL INC. (Continued) **1000302670**

E103 inhibitors:	No
E104 initiators:	No
E105 reaction terminators:	No
E106 solution buffers:	No
E199 other:	No
Used as a manufacturing aid:	No
E201 process lubricants:	No
E202 metalworking fluids:	No
E203 coolants:	No
E204 refrigerants:	No
E205 hydraulic fluids:	No
E299 other:	No
Ancillary or other use:	No
E301 cleaner:	No
E302 degreaser:	No
E303 lubricant:	No
E304 fuel:	No
E305 flame retardant:	No
E306 waste treatment:	No
E307 water treatment:	No
E308 construction materials:	No
E399 other:	No

Submitted Facility Name:	ECOLUBE RECOVERY LLC
bmitted Street:	11535 N FORCE AVE
Submitted City:	PORTLAND
Submitted County:	MULTNOMAH
ubmitted State:	OR
bmitted Zip Code:	97217
itted BIA Code:	Not reported
itted Tribe Name:	Not reported
itted Parent Company Name:	Not reported
itted Parent Company DB Number:	Not reported
itted Standardized Parent Company Name:	Not reported
bmitted Primary NAICS Code:	324199
bmitted Industry Code:	324
Submitted Industry Name:	Petroleum
ustry Code:	324
ndustry Name:	Petroleum
t year the facility reported:	2021
st year the facility reported:	2017
mber of forms submitted:	3
tal number of forms submitted:	15
ned Agency:	Not reported

Detailed On-site Waste Treatment Methods and Efficiency:

s number:	N590
cument control number:	1321220607776
Chemical name:	Polycyclic aromatic compounds
assification:	PBT
Unit of measure:	Pounds
tream 1 - waste stream code:	NA
m 1 - trtmt method - sequence 1:	Not reported
m 1 - trtmt method - sequence 2:	Not reported
m 1 - trtmt method - sequence 3:	Not reported
m 1 - trtmt method - sequence 4:	Not reported
m 1 - trtmt method - sequence 5:	Not reported

HARBOR OIL INC. (Continued) **1000302670**

m 1 - trtmt method - sequence 6:	Not reported
m 1 - trtmt method - sequence 7:	Not reported
m 1 - trtmt method - sequence 8:	Not reported
m 1 - based on operating data:	Not reported
m 2 - waste stream code:	Not reported
m 2 - trtmt method - sequence 1:	Not reported
m 2 - trtmt method - sequence 2:	Not reported
m 2 - trtmt method - sequence 3:	Not reported
m 2 - trtmt method - sequence 4:	Not reported
m 2 - trtmt method - sequence 5:	Not reported
m 2 - trtmt method - sequence 6:	Not reported
m 2 - trtmt method - sequence 7:	Not reported
m 2 - trtmt method - sequence 8:	Not reported
m 2 - based on operating data:	Not reported
m 3 - waste stream code:	Not reported
m 3 - trtmt method - sequence 1:	Not reported
m 3 - trtmt method - sequence 2:	Not reported
m 3 - trtmt method - sequence 3:	Not reported
m 3 - trtmt method - sequence 4:	Not reported
m 3 - trtmt method - sequence 5:	Not reported
m 3 - trtmt method - sequence 6:	Not reported
m 3 - trtmt method - sequence 7:	Not reported
m 3 - trtmt method - sequence 8:	Not reported
m 3 - based on operating data:	Not reported
m 4 - waste stream code:	Not reported
m 4 - trtmt method - sequence 1:	Not reported
m 4 - trtmt method - sequence 2:	Not reported
m 4 - trtmt method - sequence 3:	Not reported
m 4 - trtmt method - sequence 4:	Not reported
m 4 - trtmt method - sequence 5:	Not reported
m 4 - trtmt method - sequence 6:	Not reported
m 4 - trtmt method - sequence 7:	Not reported
m 4 - trtmt method - sequence 8:	Not reported
m 4 - based on operating data:	Not reported
m 5 - waste stream code:	Not reported
m 5 - trtmt method - sequence 1:	Not reported
m 5 - trtmt method - sequence 2:	Not reported
m 5 - trtmt method - sequence 3:	Not reported
m 5 - trtmt method - sequence 4:	Not reported
m 5 - trtmt method - sequence 5:	Not reported
m 5 - trtmt method - sequence 6:	Not reported
m 5 - trtmt method - sequence 7:	Not reported
m 5 - trtmt method - sequence 8:	Not reported
m 5 - based on operating data:	Not reported

Details of Off-site Transfers:

s number:	N590
cument control number:	1321220607776
Chemical name:	Polycyclic aromatic compounds
assification:	PBT
te RCRA id nr:	IDR000207183
fsite transfer sequence number:	2
ffsite name:	L&R ENVIRONMENTAL, LLC - SITE B
Offsite street address:	1100 W THOMPSON RD
ite City,State,Zip:	KUNA, ID 83634
fsite county:	ADA
e province:	Not reported

HARBOR OIL INC. (Continued) **1000302670**

e country id:	Not reported
ffsite control:	NO
Unit of measure:	Pounds
tal amount transferred offsite for disposal:	0
tal amount transferred offsite for recycling:	0
tal amount transferred offsite for energy recovery:	0
site wastewater trtmt non-metals m61 LBS:	.12
Offsite wastewater trtmt non-metals m61 BOE:	Periodic/Random Monotoning Data
al amount transferred offsite for treatment:	.12
D - Transfer Location:	110070594433

Details of Transfers to Publicly Owned Treatment Works:

s number:	N590
cument control number:	1321220607776
Chemical name:	Polycyclic aromatic compounds
assification:	PBT
Unit of measure:	Pounds
POTW name:	COLUMBIA BOULEVARD STP
TW address:	5001 N COLUMBIA BLVD
TW City,State,Zip:	PORTLAND, OR 97203
POTW county:	MULTNOMAH
antity transferred:	0
of estimate:	Not reported
scharges to water streams:	0
arges to water streams - basis of estimate:	Not reported
scharges to other activities:	0
arges to other activities - basis of estimate:	Not reported
leased to air:	0
sed to air - basis of estimate:	Not reported
dge to disposal:	0
e to disposal - basis of estimate:	Not reported
dge to incineration - metals:	0
e to incineration - metals - basis of estimate:	Not reported
dge to agricultural applications:	0
e to agricultural applications - basis of estimate:	Not reported
her or unknown disposal:	0
er or unknown disposal - basis of estimate:	Other
her or unknown treatment:	0
or unknown treatment - basis of estimate:	Not reported
dge to incineration - nonmetals:	0
e to incineration - nonmetals - basis of estimate:	Not reported
tal treated:	0
W Registry ID:	110000576895
f Site - POTW Releases 81C:	0
f Site - POTW Releases 81D:	0
f Site - POTW Releases:	0
perimental and Est. Treatment:	0
rimental and Est. Treatment - Basis of Est.:	Not reported

Additional Information Miscellaneous and Optional:

s number:	N590
cument control number:	1321220607776
Chemical name:	Polycyclic aromatic compounds
assification:	PBT
mment sequence:	680305
nt type description:	Production or Activity Variable

HARBOR OIL INC. (Continued) **1000302670**

ent text: Variable(s) used to calculate Production Ratio: Gallons of Product.

RI ID: 9721WCLBRC11535
s number: N420
Chemical name: Lead compounds
assification: PBT
Unit of measure: Pounds
Metal ind: YES
ion code 1: Not reported
ion code 2: Not reported
ximum amount on site: 02
ugitive air emissions - total release pounds: NA
ve air emissions - total release range code: Not reported
tal fugitive air emissions: 0
ve air emissions - basis of estimate: Not reported
k air emissions - release pounds: .1557
air emissions - release range code: Not reported
l stack air emissions: .1557
Stack air emissions - basis of estimate: Periodic/Random Monotoning Data
l air emissions: .1557
Discharges to stream a - stream name: COLUMBIA SLOUGH
l discharges to stream a: .029
Discharges to stream a - basis of estimate: Periodic/Random Monotoning Data
charges to stream a - % from stormwater: 100
arges to stream b - stream name: Not reported
discharges to stream b: Not reported
arges to stream b - basis of estimate: Not reported
arges to stream b - % from stormwater: Not reported
arges to stream c - stream name: Not reported
discharges to stream c: Not reported
arges to stream c - basis of estimate: Not reported
arges to stream c - % from stormwater: Not reported
arges to stream d - stream name: Not reported
discharges to stream d: Not reported
arges to stream d - basis of estimate: Not reported
arges to stream d - % from stormwater: Not reported
arges to stream e - stream name: Not reported
discharges to stream e: Not reported
arges to stream e - basis of estimate: Not reported
arges to stream e - % from stormwater: Not reported
arges to stream f - stream name: Not reported
discharges to stream f: Not reported
arges to stream f - basis of estimate: Not reported
arges to stream f - % from stormwater: Not reported
arges to stream g - stream name: Not reported
discharges to stream g: Not reported
arges to stream g - basis of estimate: Not reported
arges to stream g - % from stormwater: Not reported
arges to stream h - stream name: Not reported
arges to stream h - release pounds: Not reported
arges to stream h - release range code: Not reported
discharges to stream h: Not reported
arges to stream h - basis for estimate: Not reported
arges to stream h - % from stormwater: Not reported
tal number of receiving streams: 1
l surface water discharge: .029

HARBOR OIL INC. (Continued) **1000302670**

on-site underground inj - pounds:	Not reported
te underground inj - basis of estimate:	Not reported
tal on-site ugrnd inj to cl i wells - pounds:	0
te underground inj to c1 i wells - basis of estimate:	Not reported
tal on-site ugrnd inj to cl ii-v wells - pounds:	0
te ungrnd inj to cl ii-v wells - basis of estimate:	Not reported
tal on-site underground injection:	0
on-site landfills:	Not reported
te landfills - basis of estimate:	Not reported
tal on-site RCRA subtitle c landfills:	0
te RCRA subtitle c landfills - basis of estimate:	Not reported
tal other on-site landfills:	0
landfills - basis of estimate:	Not reported
tal on-site land treatment:	0
trtmt/appl farming - basis of estimate:	Not reported
surface impoundments:	Not reported
ce impoundment - basis of estimate:	Not reported
tal RCRA c surface impoundments:	0
A c Surface impoundment - basis of estimate:	Not reported
tal other surface impoundments:	0
surface impoundment - basis of estimate:	Not reported
tal other disposal:	0
disposal - basis of estimate:	Not reported
tal on-site land releases:	0
l on-site releases:	.1847
site - POTW releases:	.05
f-site - storage only:	0
f-site - solid/stab - metals:	0
site - wastewater treatment release - metals:	.08
f-site - solid/stab - release - metals:	0
f-site - wastewater treatment - metals:	0
f-site - underground injection:	0
f-site - underground injection - class 1 wells:	0
f-site - underground injection - class ii-v wells:	0
f-site - landfills/disposal surface impoundments:	0
f-site - surface impoundment:	0
f-site - RCRA subtitle c surface impoundments:	0
f-site - other surface impoundments:	0
f-site - other landfills:	0
f-site - RCRA subtitle c landfills:	0
f-site - disposal - land treatment:	0
f-site - disposal - other land disposal:	0
f-site - disposal - other off-site management:	0
f-site - disposal - transfer to waste broker:	0
f-site - disposal - unknown:	0
al transferred off site for disposal:	.13
f-site - recycling - solvents/organics recovery:	0
f-site - recycling -metals recovery:	0
f-site - recycling - other reuse or recovery:	0
f-site - recycling - acid regeneration:	0
f-site - recycling - transfer to waste broker:	0
tal transferred off site for recycling:	0
f-site - energy recovery:	0
f-site - transfer to waste broker for energy recovery:	0
tal transferred off site for energy recovery:	0
f-site - POTW treatment:	0
f-site - solid/stab treatment - non metals:	0

HARBOR OIL INC. (Continued) **1000302670**

f-site -incineration/thermal treatment:	0
f-site - incineration/insignificant heat value:	0
f-site - wastewater treatment - non-metals:	0
f-site - other waste treatment:	0
f-site - transfer to waste broker - waste treatment:	0
tal transferred off site for treatment:	0
f-site - transfer to waste broker:	0
al transferred off site for further waste management:	.13
l POTW transfer:	.05
ergy recovery on site current year:	0
cycled on site current year:	0
eated on site current year:	0
tal on-site waste management:	0
n-site energy recovery method 1:	Not Applicable
te energy recovery method 2:	Not reported
n-site energy recovery method 3:	Not Applicable
te energy recovery method 4:	Not reported
n-site recycling processes method 1:	Not Applicable
te recycling processes method 2:	Not reported
te recycling processes method 3:	Not reported
te recycling processes method 4:	Not reported
te recycling processes method 5:	Not reported
te recycling processes method 6:	Not reported
te recycling processes method 7:	Not reported
Facility ID:	Not reported
Elemental Metal Included:	YES
aste Rock Pile managed Indicator:	0
e Rock Quantity:	Not reported
Site - POTW Releases 81C:	.0315
Site - POTW Releases 81D:	.0185
ssigned Partial Facility Flag:	NO
se Number:	N420
ixture Name:	NA
Clean Air Act Ind:	YES
arcinogen Ind:	NO
FAS Ind:	NO

Chemical Activities and Uses:

s number:	N420
ument control number:	1321220607790
Chemical name:	Lead compounds
assification:	PBT
Unit of measure:	Pounds
Produce the chemical:	No
mport the chemical:	No
On-site use of the chemical:	No
Sale or distribution of the chemical:	No
As a byproduct:	No
As a manufactured impurity:	No
Used as a reactant:	No
P101 feedstocks:	No
P102 raw materials:	No
P103 intermediates:	No
P104 initiators:	No
P199 other:	No
Added as a formulation component:	No
P201 additives:	No
P202 dyes:	No

HARBOR OIL INC. (Continued) **1000302670**

P203 reaction diluents:	No
P204 initiators:	No
P205 solvents:	No
P206 inhibitors:	No
P207 emulsifiers:	No
P208 surfactants:	No
P209 lubricants:	No
P210 flame retardants:	No
P211 rheological modifiers:	No
P299 other:	No
sed as an article component:	Yes
epackaging:	No
s a process impurity:	No
rocessed / recycling:	No
sed as a chemical processing aid:	No
101 process solvents:	No
102 catalysts:	No
103 inhibitors:	No
104 initiators:	No
105 reaction terminators:	No
106 solution buffers:	No
199 other:	No
sed as a manufacturing aid:	No
201 process lubricants:	No
202 metalworking fluids:	No
203 coolants:	No
204 refrigerants:	No
205 hydraulic fluids:	No
299 other:	No
ncillary or other use:	No
301 cleaner:	No
302 degreaser:	No
303 lubricant:	No
304 fuel:	No
305 flame retardant:	No
306 waste treatment:	No
307 water treatment:	No
308 construction materials:	No
399 other:	No
Submitted Facility Name:	ECOLUBE RECOVERY LLC
bmitted Street:	11535 N FORCE AVE
Submitted City:	PORTLAND
Submitted County:	MULTNOMAH
ubmitted State:	OR
bmitted Zip Code:	97217
itted BIA Code:	Not reported
itted Tribe Name:	Not reported
itted Parent Company Name:	Not reported
itted Parent Company DB Number:	Not reported
itted Standardized Parent Company Name:	Not reported
bmitted Primary NAICS Code:	324199
bmitted Industry Code:	324
Submitted Industry Name:	Petroleum
ustry Code:	324
ndustry Name:	Petroleum
t year the facility reported:	2021

HARBOR OIL INC. (Continued) **1000302670**

st year the facility reported:	2017
umber of forms submitted:	3
tal number of forms submitted:	15
ned Agency:	Not reported

Detailed On-site Waste Treatment Methods and Efficiency:

s number:	N420
ument control number:	1321220607790
Chemical name:	Lead compounds
assification:	PBT
Unit of measure:	Pounds
tream 1 - waste stream code:	NA
m 1 - trtmt method - sequence 1:	Not reported
m 1 - trtmt method - sequence 2:	Not reported
m 1 - trtmt method - sequence 3:	Not reported
m 1 - trtmt method - sequence 4:	Not reported
m 1 - trtmt method - sequence 5:	Not reported
m 1 - trtmt method - sequence 6:	Not reported
m 1 - trtmt method - sequence 7:	Not reported
m 1 - trtmt method - sequence 8:	Not reported
m 1 - based on operating data:	Not reported
m 2 - waste stream code:	Not reported
m 2 - trtmt method - sequence 1:	Not reported
m 2 - trtmt method - sequence 2:	Not reported
m 2 - trtmt method - sequence 3:	Not reported
m 2 - trtmt method - sequence 4:	Not reported
m 2 - trtmt method - sequence 5:	Not reported
m 2 - trtmt method - sequence 6:	Not reported
m 2 - trtmt method - sequence 7:	Not reported
m 2 - trtmt method - sequence 8:	Not reported
m 2 - based on operating data:	Not reported
m 3 - waste stream code:	Not reported
m 3 - trtmt method - sequence 1:	Not reported
m 3 - trtmt method - sequence 2:	Not reported
m 3 - trtmt method - sequence 3:	Not reported
m 3 - trtmt method - sequence 4:	Not reported
m 3 - trtmt method - sequence 5:	Not reported
m 3 - trtmt method - sequence 6:	Not reported
m 3 - trtmt method - sequence 7:	Not reported
m 3 - trtmt method - sequence 8:	Not reported
m 3 - based on operating data:	Not reported
m 4 - waste stream code:	Not reported
m 4 - trtmt method - sequence 1:	Not reported
m 4 - trtmt method - sequence 2:	Not reported
m 4 - trtmt method - sequence 3:	Not reported
m 4 - trtmt method - sequence 4:	Not reported
m 4 - trtmt method - sequence 5:	Not reported
m 4 - trtmt method - sequence 6:	Not reported
m 4 - trtmt method - sequence 7:	Not reported
m 4 - trtmt method - sequence 8:	Not reported
m 4 - based on operating data:	Not reported
m 5 - waste stream code:	Not reported
m 5 - trtmt method - sequence 1:	Not reported
m 5 - trtmt method - sequence 2:	Not reported
m 5 - trtmt method - sequence 3:	Not reported
m 5 - trtmt method - sequence 4:	Not reported
m 5 - trtmt method - sequence 5:	Not reported

HARBOR OIL INC. (Continued) **1000302670**

m 5 - trtmt method - sequence 6: Not reported
m 5 - trtmt method - sequence 7: Not reported
m 5 - trtmt method - sequence 8: Not reported
m 5 - based on operating data: Not reported

Details of Off-site Transfers:

s number: N420
ument control number: 1321220607790
Chemical name: Lead compounds
assification: PBT
te RCRA id nr: IDR000207183
fsite transfer sequence number: 2
ffsite name: L&R ENVIRONMENTAL, LLC - SITE B
Offsite street address: 1100 W THOMPSON RD
site City,State,Zip: KUNA, ID 83634
fsite county: ADA
e province: Not reported
e country id: Not reported
ffsite control: NO
Unit of measure: Pounds
site wastewater trtmt (metals) m62 LBS: .08
Offsite wastewater trtmt (metals) m62 BOE: Periodic/Random Monotoning Data
al amount transferred offsite for disposal: .08
tal amount transferred offsite for recycling: 0
tal amount transferred offsite for energy recovery: 0
tal amount transferred offsite for treatment: 0
D - Transfer Location: 110070594433

Details of Transfers to Publicly Owned Treatment Works:

s number: N420
ument control number: 1321220607790
Chemical name: Lead compounds
assification: PBT
Unit of measure: Pounds
POTW name: COLUMBIA BOULEVARD STP
OTW address: 5001 N COLUMBIA BLVD
OTW City,State,Zip: PORTLAND, OR 97203
POTW county: MULTNOMAH
ntity transferred: .05
of estimate: Not reported
scharges to water streams: 0
arges to water streams - basis of estimate: Not reported
scharges to other activities: 0
arges to other activities - basis of estimate: Not reported
leased to air: 0
sed to air - basis of estimate: Not reported
ge to disposal: .0315
Sludge to disposal - basis of estimate: Published Emission Factors
dge to incineration - metals: 0
ge to incineration - metals - basis of estimate: Not reported
dge to agricultural applications: 0
ge to agricultural applications - basis of estimate: Not reported
r or unknown disposal: .0185
Other or unknown disposal - basis of estimate: Published Emission Factors
her or unknown treatment: 0
r or unknown treatment - basis of estimate: Not reported

HARBOR OIL INC. (Continued) **1000302670**

udge to incineration - nonmetals:	0
ge to incineration - nonmetals - basis of estimate:	Not reported
tal treated:	0
W Registry ID:	110000576895
Site - POTW Releases 81C:	.0315
Site - POTW Releases 81D:	.0185
Site - POTW Releases:	.05
perimental and Est. Treatment:	0
rimental and Est. Treatment - Basis of Est.:	Not reported

Additional Information Miscellaneous and Optional:

s number:	N420
ument control number:	1321220607790
Chemical name:	Lead compounds
assification:	PBT
mment sequence:	680320
mment type description:	You have entered a value for a metal and/or a metal compound for Transfers to Publicly Owned Treatment Works (POTWs)
ment text:	Error Reviewed / No Comment.

RI ID:	9721WCLBRC11535
as number:	N982
Chemical name:	Zinc compounds
lassification:	TRI
Unit of measure:	Pounds
Metal ind:	YES
ion code 1:	Not reported
ion code 2:	Not reported
ximum amount on site:	04
ugitive air emissions - total release pounds:	NA
ve air emissions - total release range code:	Not reported
tal fugitive air emissions:	0
ve air emissions - basis of estimate:	Not reported
k air emissions - release pounds:	1.25
air emissions - release range code:	Not reported
l stack air emissions:	1.25
Stack air emissions - basis of estimate:	Periodic/Random Monotoning Data
l air emissions:	1.25
Discharges to stream a - stream name:	COLUMBIA SLOUGH
tal discharges to stream a:	3.67
Discharges to stream a - basis of estimate:	Periodic/Random Monotoning Data
charges to stream a - % from stormwater:	100
arges to stream b - stream name:	Not reported
discharges to stream b:	Not reported
arges to stream b - basis of estimate:	Not reported
arges to stream b - % from stormwater:	Not reported
arges to stream c - stream name:	Not reported
discharges to stream c:	Not reported
arges to stream c - basis of estimate:	Not reported
arges to stream c - % from stormwater:	Not reported
arges to stream d - stream name:	Not reported
discharges to stream d:	Not reported
arges to stream d - basis of estimate:	Not reported
arges to stream d - % from stormwater:	Not reported
arges to stream e - stream name:	Not reported
discharges to stream e:	Not reported

HARBOR OIL INC. (Continued) **1000302670**

arges to stream e - basis of estimate:	Not reported
arges to stream e - % from stormwater:	Not reported
arges to stream f - stream name:	Not reported
discharges to stream f:	Not reported
arges to stream f - basis of estimate:	Not reported
arges to stream f - % from stormwater:	Not reported
arges to stream g - stream name:	Not reported
discharges to stream g:	Not reported
arges to stream g - basis of estimate:	Not reported
arges to stream g - % from stormwater:	Not reported
arges to stream h - stream name:	Not reported
arges to stream h - release pounds:	Not reported
arges to stream h - release range code:	Not reported
discharges to stream h:	Not reported
arges to stream h - basis for estimate:	Not reported
arges to stream h - % from stormwater:	Not reported
tal number of receiving streams:	1
tal surface water discharge:	3.67
on-site underground inj - pounds:	Not reported
te underground inj - basis of estimate:	Not reported
tal on-site ugrnd inj to cl i wells - pounds:	0
te underground inj to c1 i wells - basis of estimate:	Not reported
tal on-site ugrnd inj to cl ii-v wells - pounds:	0
te ungrnd inj to cl ii-v wells - basis of estimate:	Not reported
tal on-site underground injection:	0
on-site landfills:	Not reported
te landfills - basis of estimate:	Not reported
tal on-site RCRA subtitle c landfills:	0
te RCRA subtitle c landfills - basis of estimate:	Not reported
tal other on-site landfills:	0
landfills - basis of estimate:	Not reported
tal on-site land treatment:	0
trtmt/appl farming - basis of estimate:	Not reported
surface impoundments:	Not reported
ce impoundment - basis of estimate:	Not reported
tal RCRA c surface impoundments:	0
A c Surface impoundment - basis of estimate:	Not reported
tal other surface impoundments:	0
surface impoundment - basis of estimate:	Not reported
tal other disposal:	0
disposal - basis of estimate:	Not reported
tal on-site land releases:	0
l on-site releases:	4.92
site - POTW releases:	4.99
f-site - storage only:	0
f-site - solid/stab - metals:	0
site - wastewater treatment release - metals:	2.4
f-site - solid/stab - release - metals:	0
f-site - wastewater treatment - metals:	0
f-site - underground injection:	0
f-site - underground injection - class 1 wells:	0
f-site - underground injection - class ii-v wells:	0
f-site - landfills/disposal surface impoundments:	0
f-site - surface impoundment:	0
f-site - RCRA subtitle c surface impoundments:	0
f-site - other surface impoundments:	0
f-site - other landfills:	0

HARBOR OIL INC. (Continued) **1000302670**

f-site - RCRA subtitle c landfills:	0
f-site - disposal - land treatment:	0
f-site - disposal - other land disposal:	0
f-site - disposal - other off-site management:	0
f-site - disposal - transfer to waste broker:	0
f-site - disposal - unknown:	0
al transferred off site for disposal:	7.39
f-site - recycling - solvents/organics recovery:	0
f-site - recycling -metals recovery:	0
f-site - recycling - other reuse or recovery:	0
f-site - recycling - acid regeneration:	0
f-site - recycling - transfer to waste broker:	0
tal transferred off site for recycling:	0
f-site - energy recovery:	0
f-site - transfer to waste broker for energy recovery:	0
tal transferred off site for energy recovery:	0
f-site - POTW treatment:	0
f-site - solid/stab treatment - non metals:	0
f-site -incineration/thermal treatment:	0
f-site - incineration/insignificant heat value:	0
f-site - wastewater treatment - non-metals:	0
f-site - other waste treatment:	0
f-site - transfer to waste broker - waste treatment:	0
tal transferred off site for treatment:	0
f-site - transfer to waste broker:	0
al transferred off site for further waste management:	7.39
al POTW transfer:	4.99
ergy recovery on site current year:	0
cycled on site current year:	0
eated on site current year:	0
tal on-site waste management:	0
n-site energy recovery method 1:	Not Applicable
te energy recovery method 2:	Not reported
n-site energy recovery method 3:	Not Applicable
te energy recovery method 4:	Not reported
n-site recycling processes method 1:	Not Applicable
te recycling processes method 2:	Not reported
te recycling processes method 3:	Not reported
te recycling processes method 4:	Not reported
te recycling processes method 5:	Not reported
te recycling processes method 6:	Not reported
te recycling processes method 7:	Not reported
Facility ID:	Not reported
lemental Metal Included:	NO
aste Rock Pile managed Indicator:	0
e Rock Quantity:	Not reported
Site - POTW Releases 81C:	3.2934
ff Site - POTW Releases 81D:	1.6966
ssigned Partial Facility Flag:	NO
ase Number:	N982
ixture Name:	NA
lean Air Act Ind:	NO
arcinogen Ind:	NO
FAS Ind:	NO

Chemical Activities and Uses:

as number:	N982
ument control number:	1321220607788

HARBOR OIL INC. (Continued) **1000302670**

Chemical name:	Zinc compounds
lassification:	TRI
Unit of measure:	Pounds
Produce the chemical:	No
mport the chemical:	No
On-site use of the chemical:	No
Sale or distribution of the chemical:	No
As a byproduct:	No
As a manufactured impurity:	No
Used as a reactant:	No
P101 feedstocks:	No
P102 raw materials:	No
P103 intermediates:	No
P104 initiators:	No
P199 other:	No
Added as a formulation component:	No
P201 additives:	No
P202 dyes:	No
P203 reaction diluents:	No
P204 initiators:	No
P205 solvents:	No
P206 inhibitors:	No
P207 emulsifiers:	No
P208 surfactants:	No
P209 lubricants:	No
P210 flame retardants:	No
P211 rheological modifiers:	No
P299 other:	No
Used as an article component:	Yes
Repackaging:	No
As a process impurity:	No
Processed / recycling:	No
Used as a chemical processing aid:	No
E101 process solvents:	No
E102 catalysts:	No
E103 inhibitors:	No
E104 initiators:	No
E105 reaction terminators:	No
E106 solution buffers:	No
E199 other:	No
Used as a manufacturing aid:	No
E201 process lubricants:	No
E202 metalworking fluids:	No
E203 coolants:	No
E204 refrigerants:	No
E205 hydraulic fluids:	No
E299 other:	No
Ancillary or other use:	No
E301 cleaner:	No
E302 degreaser:	No
E303 lubricant:	No
E304 fuel:	No
E305 flame retardant:	No
E306 waste treatment:	No
E307 water treatment:	No
E308 construction materials:	No
E399 other:	No

HARBOR OIL INC. (Continued) **1000302670**

Submitted Facility Name:	ECOLUBE RECOVERY LLC
omitted Street:	11535 N FORCE AVE
Submitted City:	PORTLAND
Submitted County:	MULTNOMAH
ubmitted State:	OR
bmitted Zip Code:	97217
itted BIA Code:	Not reported
itted Tribe Name:	Not reported
itted Parent Company Name:	Not reported
itted Parent Company DB Number:	Not reported
itted Standardized Parent Company Name:	Not reported
omitted Primary NAICS Code:	324199
omitted Industry Code:	324
Submitted Industry Name:	Petroleum
ustry Code:	324
ndustry Name:	Petroleum
t year the facility reported:	2021
st year the facility reported:	2017
umber of forms submitted:	3
tal number of forms submitted:	15
ned Agency:	Not reported

Detailed On-site Waste Treatment Methods and Efficiency:

s number:	N982
ument control number:	1321220607788
Chemical name:	Zinc compounds
lassification:	TRI
Unit of measure:	Pounds
tream 1 - waste stream code:	NA
m 1 - trtmt method - sequence 1:	Not reported
m 1 - trtmt method - sequence 2:	Not reported
m 1 - trtmt method - sequence 3:	Not reported
m 1 - trtmt method - sequence 4:	Not reported
m 1 - trtmt method - sequence 5:	Not reported
m 1 - trtmt method - sequence 6:	Not reported
m 1 - trtmt method - sequence 7:	Not reported
m 1 - trtmt method - sequence 8:	Not reported
m 1 - based on operating data:	Not reported
m 2 - waste stream code:	Not reported
m 2 - trtmt method - sequence 1:	Not reported
m 2 - trtmt method - sequence 2:	Not reported
m 2 - trtmt method - sequence 3:	Not reported
m 2 - trtmt method - sequence 4:	Not reported
m 2 - trtmt method - sequence 5:	Not reported
m 2 - trtmt method - sequence 6:	Not reported
m 2 - trtmt method - sequence 7:	Not reported
m 2 - trtmt method - sequence 8:	Not reported
m 2 - based on operating data:	Not reported
m 3 - waste stream code:	Not reported
m 3 - trtmt method - sequence 1:	Not reported
m 3 - trtmt method - sequence 2:	Not reported
m 3 - trtmt method - sequence 3:	Not reported
m 3 - trtmt method - sequence 4:	Not reported
m 3 - trtmt method - sequence 5:	Not reported
m 3 - trtmt method - sequence 6:	Not reported
m 3 - trtmt method - sequence 7:	Not reported
m 3 - trtmt method - sequence 8:	Not reported

HARBOR OIL INC. (Continued) **1000302670**

m 3 - based on operating data:	Not reported
m 4 - waste stream code:	Not reported
m 4 - trtmt method - sequence 1:	Not reported
m 4 - trtmt method - sequence 2:	Not reported
m 4 - trtmt method - sequence 3:	Not reported
m 4 - trtmt method - sequence 4:	Not reported
m 4 - trtmt method - sequence 5:	Not reported
m 4 - trtmt method - sequence 6:	Not reported
m 4 - trtmt method - sequence 7:	Not reported
m 4 - trtmt method - sequence 8:	Not reported
m 4 - based on operating data:	Not reported
m 5 - waste stream code:	Not reported
m 5 - trtmt method - sequence 1:	Not reported
m 5 - trtmt method - sequence 2:	Not reported
m 5 - trtmt method - sequence 3:	Not reported
m 5 - trtmt method - sequence 4:	Not reported
m 5 - trtmt method - sequence 5:	Not reported
m 5 - trtmt method - sequence 6:	Not reported
m 5 - trtmt method - sequence 7:	Not reported
m 5 - trtmt method - sequence 8:	Not reported
m 5 - based on operating data:	Not reported

Details of Off-site Transfers:

as number:	N982
ument control number:	1321220607788
Chemical name:	Zinc compounds
lassification:	TRI
te RCRA id nr:	IDR000207183
ffsite transfer sequence number:	2
ffsite name:	L&R ENVIRONMENTAL, LLC - SITE B
Offsite street address:	1100 W THOMPSON RD
site City,State,Zip:	KUNA, ID 83634
ffsite county:	ADA
e province:	Not reported
e country id:	Not reported
ffsite control:	NO
Unit of measure:	Pounds
ite wastewater trtmt (metals) m62 LBS:	2.4
Offsite wastewater trtmt (metals) m62 BOE:	Periodic/Random Monotoning Data
l amount transferred offsite for disposal:	2.4
tal amount transferred offsite for recycling:	0
tal amount transferred offsite for energy recovery:	0
tal amount transferred offsite for treatment:	0
D - Transfer Location:	110070594433

Details of Transfers to Publicly Owned Treatment Works:

as number:	N982
ument control number:	1321220607788
Chemical name:	Zinc compounds
lassification:	TRI
Unit of measure:	Pounds
POTW name:	COLUMBIA BOULEVARD STP
OTW address:	5001 N COLUMBIA BLVD
OTW City,State,Zip:	PORTLAND, OR 97203
POTW county:	MULTNOMAH
antity transferred:	4.99

HARBOR OIL INC. (Continued) **1000302670**

of estimate:	Not reported
scharges to water streams:	0
arges to water streams - basis of estimate:	Not reported
scharges to other activities:	0
arges to other activities - basis of estimate:	Not reported
leased to air:	0
sed to air - basis of estimate:	Not reported
dge to disposal:	3.2934
ludge to disposal - basis of estimate:	Published Emission Factors
dge to incineration - metals:	0
ge to incineration - metals - basis of estimate:	Not reported
dge to agricultural applications:	0
ge to agricultural applications - basis of estimate:	Not reported
ther or unknown disposal:	1.6966
Other or unknown disposal - basis of estimate:	Published Emission Factors
her or unknown treatment:	0
or unknown treatment - basis of estimate:	Not reported
dge to incineration - nonmetals:	0
ge to incineration - nonmetals - basis of estimate:	Not reported
tal treated:	0
W Registry ID:	110000576895
Site - POTW Releases 81C:	3.2934
ff Site - POTW Releases 81D:	1.6966
Site - POTW Releases:	4.99
perimental and Est. Treatment:	0
rimental and Est. Treatment - Basis of Est.:	Not reported

Additional Information Miscellaneous and Optional:

s number:	N982
ument control number:	1321220607788
Chemical name:	Zinc compounds
lassification:	TRI
mment sequence:	680312
mment type description:	You have entered a value for a metal and/or a metal compound for Transfers to Publicly Owned Treatment Works (POTWs)
ment text:	Error Reviewed / No Comment.

ROD:

Name:	HARBOR OIL INC.
Address:	AKA CHEMPRO OF OREGON INC 11535 N FORCE ST
City,State,Zip:	PORTLAND, OR 97217
EPA ID:	ORD071803985
RG:	10
Site ID:	1000442
Action:	GOVT Decision Document (ROD)
Operable Unit Number:	REMEDIAL
SEQ ID:	1
Action Completion:	2013-06-28 00:00:00
NPL Status:	Deleted
Non NPL Status:	Not reported

PRP:

PRP Name:	AVISTA CORP.
	AVISTA CORP.
	BONNEVILLE POWER ADMINISTRATION

HARBOR OIL INC. (Continued) **1000302670**

BONNEVILLE POWER ADMINISTRATION
CANAL CAPITAL CORP.
CHEVRON U.S.A. INC.
ENERGY AND MATERIALS RECOVERY, INC.
ENERGY AND MATERIALS RECOVERY, INC.
ENVIRONMENTAL OIL PROCESSING TECHNOLOGY
EVERGREEN OIL
GO PETROLEUM DISTRIBUTORS, INC.
MOHAWK LUBRICANTS LTD.
MONTANA POWER CO
NORTHWESTERN CORP.
NORTHWESTERN CORP.
PORT OF PORTLAND
PORTLAND GENERAL ELECTRIC
PORTLAND GENERAL ELECTRIC
ROSS ISLAND SAND AND GRAVEL
TEXACO DOWNSTREAM LLC

Click this hyperlink while viewing on your computer to access
5 additional PRP: record(s) in the EDR Site Report.

PADS:

Name:	AMERICAN PETROLEUM
Address:	11535 N FORCE AVE
Address 2:	Not reported
City,State,Zip:	PORTLAND, OR 97217
EDR ID:	1000302670
EPAID:	ORD071803985
Region:	10
Generator:	Y
Storer:	N
Disposer:	N
Transporter:	N
Smelter:	N
Research Facility:	N
Mailing Address:	11535 N FORCE AVE
Mailing Address 2:	Not reported
Mailing City:	PORTLAND
Mailing State:	OR
Mailing Zip:	97217
Mailing Country:	US
Owner Name:	ECOLUBE RECOVERY
Certification Date:	12/03/2017
Contact Name:	KRISTI HUNT
Contact Title:	FACILITIES MANAGER
Contact Telephone:	503-445-7780
Contact Text:	Not reported
Contact Email:	Not reported

FTTS INSP:

Inspection Number:	199003024476 1
Region:	10
Inspection Date:	03/02/90
Inspector:	LONG
Violation occurred:	No
Investigation Type:	Section 6 PCB Federal Conducted
Investigation Reason:	Neutral Scheme, Region

HARBOR OIL INC. (Continued) **1000302670**

Legislation Code: TSCA
Facility Function: Disposer

HIST FTTS INSP:
Inspection Number: 199003024476 1
Region: 10
Inspection Date: Not reported
Inspector: LONG
Violation occurred: No
Investigation Type: Section 6 PCB Federal Conducted
Investigation Reason: Neutral Scheme, Region
Legislation Code: TSCA
Facility Function: Disposer

ECHO:
Envid: 1000302670
Registry ID: 110001656351
R URL: http://echo.epa.gov/detailed-facility-report?fid=110001656351
Name: ECOLUBE RECOVERY
Address: 11535 N FORCE AVE
City,State,Zip: PORTLAND, OR 97217

AIRS:
Source ID: Not reported
Permit Number: 26-3021-ST-01
Address: 11535 N FORCE AVE
Name: ECOLUBE RECOVERY LLC
City,State,Zip: PORTLAND, OR 97217
Year: Not reported
Permit Type: Standard ACDP
Expiration Date: 09/01/2022
Pollutant: Not reported
Issue Date: 09/28/2017
Emissions: Not reported
NAICS Code: 423930
Is NAICS Code Primary: Not reported
SIC Code: 2992
Is SIC Code Primary: Not reported
Latitude: 45.6062
Longitude: -122.6938
Emission Source Code: Not reported
Emission Source Description: Not reported
Process Code: Not reported
Process Description: Not reported
Process Unit: Not reported
SCC: Not reported
Throughput: Not reported
Throughput Type: Not reported

HSIS:
Name: AMERICAN PETROLEUM ENVIRONMENTAL SERVICE
dress: 11535 N FORCE AVE
ty,State,Zip: PORTLAND, OR 97217

HARBOR OIL INC. (Continued) **1000302670**

ity ID:	014481
rtment Or Division Of Company:	Not reported
hemical Is Extremely Hazardous Substance (EHS:	N
ontains 112R:	Y
acility Has Written Emergency Plan:	Y
CS Code 1:	423930
NAICS Desc 1:	RECYCLABLE MATERIAL WHSLE
CS Code 2:	000000
S Desc 2:	Not reported
Manager Name:	MICHAEL MAZZA
ness Phone:	5034457780
ling Address:	11535 N FORCE AVE
Mailing City:	PORTLAND
lailing State:	OR
iling Zip:	97217
of Employees:	14
Phone:	5034457780
lacard:	Y
e Dept Code:	0291
FD:	PORTLAND FIRE & RESCUE
prinkler System:	N
Emergency Contact:	KRISTI HUNT
mergency Procedure:	LAB
Business Type:	OIL RECYCLING-USED OIL RECYCLING & RE-REFINING
ty Type:	Not reported
rtment:	Not reported
s:	Not reported
de:	Not reported
tude:	Not reported
s TRI:	Not reported
s RMP:	Not reported
s PSM:	Not reported
s CR2K:	Not reported
s 302:	Not reported
r Name:	Not reported
Reported ID:	Not reported
Number:	Not reported
nical Name:	Not reported
Name:	Not reported
re:	Not reported
:	Not reported
S:	Not reported
re Component:	Not reported
mum Daily Amount Code:	Not reported
mum Daily Amount Unit:	Not reported
nical Added Date:	Not reported
em PSM:	Not reported
em 112R:	Not reported
em 302:	Not reported
sticide:	Not reported
tilizer:	Not reported
cal State:	Not reported
A Number:	Not reported
A Health:	Not reported
A Flammability:	Not reported
A Reactivity:	Not reported
A Special Notice:	Not reported

HARBOR OIL INC. (Continued) **1000302670**

rds:	Not reported
ber of Days Onsite:	Not reported
	Not reported
se Number:	64742650
Chemical Name:	LUBRICATING OIL-PETROLEUM BASED
Name:	Not reported
s Pure:	Yes
s Mix:	No
S:	Not reported
re Component:	Not reported
ximum Daily Amount Code:	41
aximum Daily Amount Unit:	gal
ical Added Date:	02/27/2020
s Chem PSM:	No
s Chem 112R:	No
s Chem 302:	No
s Pesticide:	No
s Fertilizer:	No
hysical State:	Liquid
NA Number:	1270
PA Health:	0
PA Flammability:	0
PA Reactivity:	0
PA Special Notice:	N/A
Hazards:	Health HNOC, Physical HNOC
umber of Days Onsite:	365
r:	2020
se Number:	N/A
hemical Name:	GEAR OIL
Name:	Not reported
s Pure:	No
s Mix:	Yes
S:	Not reported
re Component:	Not reported
aximum Daily Amount Code:	4
aximum Daily Amount Unit:	gal
nical Added Date:	10/26/2017
s Chem PSM:	No
s Chem 112R:	No
s Chem 302:	No
s Pesticide:	No
s Fertilizer:	No
hysical State:	Liquid
NA Number:	1270
PA Health:	1
PA Flammability:	1
PA Reactivity:	0
PA Special Notice:	N/A
rds:	Health Respiratory
umber of Days Onsite:	365
r:	2020
ase Number:	67561
Chemical Name:	METHANOL
Name:	Not reported

HARBOR OIL INC. (Continued) **1000302670**

s Pure: Yes
s Mix: No
S: Not reported
re Component: Not reported
ximum Daily Amount Code: 20
aximum Daily Amount Unit: gal
ical Added Date: 02/27/2020
s Chem PSM: No
s Chem 112R: No
s Chem 302: No
s Pesticide: No
s Fertilizer: No
ysical State: Liquid
NA Number: 1230
FPA Health: 2
FPA Flammability: 3
FPA Reactivity: 0
FPA Special Notice: N/A
azards: Health Acute, Health SkinCorrosion, Physical Combustive
umber of Days Onsite: 365
r: 2020

se Number: 7782447
Chemical Name: OXYGEN
Name: Not reported
s Pure: Yes
s Mix: No
S: Not reported
re Component: Not reported
ximum Daily Amount Code: 11
ximum Daily Amount Unit: cuft
ical Added Date: 10/26/2017
s Chem PSM: No
s Chem 112R: No
s Chem 302: No
s Pesticide: No
s Fertilizer: No
hysical State: Gas
NA Number: 1072
FPA Health: 0
FPA Flammability: 0
FPA Reactivity: 0
FPA Special Notice: OX
Hazards: Health Acute, Health SkinCorrosion, Physical Flammable
umber of Days Onsite: 365
r: 2020

e Number: 70514124
hemical Name: USED OIL
Name: Not reported
s Pure: Yes
s Mix: No
S: Not reported
re Component: Not reported
ximum Daily Amount Code: 42
aximum Daily Amount Unit: gal
ical Added Date: 10/26/2017

HARBOR OIL INC. (Continued) **1000302670**

s Chem PSM: No
s Chem 112R: No
s Chem 302: No
s Pesticide: No
s Fertilizer: No
hysical State: Liquid
A Number: Not reported
FPA Health: 1
FPA Flammability: 1
FPA Reactivity: 0
FPA Special Notice: N/A
rds: Health Carcinogenicity, Health Germ, Health ReproductiveToxicity, Health Respiratory, Health SeriousEye, Health SkinCorrosion, Health SpecificOrganToxicity
umber of Days Onsite: 365
ar: 2020

ase Number: 64741566
Chemical Name: ASPHALT FLUX
Name: Not reported
s Pure: Yes
s Mix: No
S: Not reported
re Component: Not reported
aximum Daily Amount Code: 30
aximum Daily Amount Unit: gal
ical Added Date: 02/27/2020
s Chem PSM: No
s Chem 112R: No
s Chem 302: No
s Pesticide: No
s Fertilizer: No
hysical State: Liquid
INA Number: 3257
FPA Health: 1
FPA Flammability: 1
FPA Reactivity: 0
FPA Special Notice: N/A
azards: Health Acute, Health SeriousEye, Health SkinCorrosion
umber of Days Onsite: 365
ar: 2020

e Number: 1310732
Chemical Name: SODIUM HYDROXIDE 25%
Name: Not reported
s Pure: Yes
s Mix: No
S: Not reported
re Component: Not reported
ximum Daily Amount Code: 20
aximum Daily Amount Unit: gal
nical Added Date: 10/26/2017
s Chem PSM: No
s Chem 112R: No
s Chem 302: No
s Pesticide: No
s Fertilizer: No

HARBOR OIL INC. (Continued) **1000302670**

hysical State: Liquid
NA Number: 1824
FPA Health: 3
FPA Flammability: 0
FPA Reactivity: 0
A Special Notice: Not reported
ards: Health Acute, Health SeriousEye, Health SkinCorrosion, Physical Corrosive
umber of Days Onsite: 365
ar: 2020

se Number: 64742478
Chemical Name: PETROLEUM DISTILLATES HYDROTREATED LIGHT
Name: Not reported
s Pure: Yes
s Mix: No
S: Not reported
re Component: Not reported
aximum Daily Amount Code: 30
aximum Daily Amount Unit: gal
ical Added Date: 02/27/2020
s Chem PSM: No
s Chem 112R: No
s Chem 302: No
s Pesticide: No
s Fertilizer: No
hysical State: Liquid
NNA Number: 1268
FPA Health: 1
FPA Flammability: 2
FPA Reactivity: 0
FPA Special Notice: N/A
ds: Health Respiratory, Health SpecificOrganToxicity, Physical Combustive
umber of Days Onsite: 365
ar: 2020

e Number: 107211
hemical Name: ANTIFREEZE
Name: Not reported
s Pure: Yes
s Mix: No
S: Not reported
re Component: Not reported
aximum Daily Amount Code: 30
aximum Daily Amount Unit: gal
nical Added Date: 10/26/2017
s Chem PSM: No
s Chem 112R: No
s Chem 302: No
s Pesticide: No
s Fertilizer: No
hysical State: Liquid
NA Number: 3082
FPA Health: 1
FPA Flammability: 1
FPA Reactivity: 0
A Special Notice: Not reported

HARBOR OIL INC. (Continued) **1000302670**

zards: Health SeriousEye, Health SpecificOrganToxicity
umber of Days Onsite: 365
r: 2020

se Number: N/A
hemical Name: GEAR OIL
Name: Not reported
s Pure: No
s Mix: Yes
S: Not reported
re Component: Not reported
ximum Daily Amount Code: 10
aximum Daily Amount Unit: gal
ical Added Date: 10/26/2017
s Chem PSM: No
s Chem 112R: No
s Chem 302: No
s Pesticide: No
s Fertilizer: No
hysical State: Liquid
NA Number: 1270
PA Health: 1
PA Flammability: 1
PA Reactivity: 0
PA Special Notice: N/A
rds: Health Respiratory
umber of Days Onsite: 365
r: 2018

Chemical:

hemical Name: GEAR OIL
hysical Description: LIQUID
e Number: 0000000
ity Id: 014481
ysical State Of The Substance: 2
erage Amount Possessed During The Year Code: 10
ximum Amount Possessed During The Year Code: 11
plicable Unit Of Measure Code: 2
Description Of The Unit Of Measure: GALLONS
pe Code: D
Description: STEEL DRUM
Code: Not reported
erature Description: Not reported
essure of Code: 1
Pressure Description: NORMAL PRESSURE
sure of Code: Not reported
sure Description: Not reported
Temperature Description: NORMAL TEMPERATURE
mperature of The Hazardous Substance Code: 4
erature Description: Not reported
erature of The Hazardous Substance Code: Not reported
ays Hazardous Substance On Site During Year: 365
The Substance Protected A Trade Secret: False
ription Of The Max Qnty Code: 500-999
ription Of The Avg Qnty Code: 200-499
Most Hazardous Ingridient: SEVERELY REFINED PETROLEUM DISTILLATES
ted Nations/north America 4 Digit Class Number: 1270

HARBOR OIL INC. (Continued) **1000302670**

azard Rank:	2
Ingredient:	Not reported
ubstance Pure:	False
bstance Mix:	True
First Hazardous Class Code For Chemical:	Combustible Material
nd Hazardous Class Code For Chemical:	Not reported
Hazardous Class Code For Chemical:	Not reported
ard Class 1 Of The Chemical:	4.5
rd Class 2 Of The Chemical:	Not reported
rd Class 3 Of The Chemical:	Not reported
Additional Chemical:	
hemical Is A Toxic 313 Chemical:	N
Pesticide Registration Number:	Not reported
ontains 112R:	N
ontains EHS:	N
ertilizer:	N
esticide:	N
ontains 313:	N
Chemical Name:	OXYGEN
Physical Description:	GAS
se Number:	7782447
ity Id:	014481
ysical State Of The Substance:	3
erage Amount Possessed During The Year Code:	11
ximum Amount Possessed During The Year Code:	20
plicable Unit Of Measure Code:	3
escription Of The Unit Of Measure:	CUBIC FEET
pe Code:	L
Description:	CYLINDER
Code:	Not reported
erature Description:	Not reported
essure of Code:	2
Pressure Description:	GREATER THAN NORMAL PRESSURE
ure of Code:	Not reported
ure Description:	Not reported
Temperature Description:	NORMAL TEMPERATURE
mperature of The Hazardous Substance Code:	4
erature Description:	Not reported
erature of The Hazardous Substance Code:	Not reported
ays Hazardous Substance On Site During Year:	365
The Substance Protected A Trade Secret:	False
tion Of The Max Qnty Code:	1,000-4,999
ription Of The Avg Qnty Code:	500-999
Most Hazardous Ingridient:	OXYGEN
ted Nations/north America 4 Digit Class Number:	1072
azard Rank:	2
EHS Ingredient:	NONE LISTED ON SDS
bstance Pure:	True
ubstance Mix:	False
st Hazardous Class Code For Chemical:	Oxidizers
Second Hazardous Class Code For Chemical:	Non-flammable Gas
Hazardous Class Code For Chemical:	Not reported
ard Class 1 Of The Chemical:	5.1
ard Class 2 Of The Chemical:	2.2
rd Class 3 Of The Chemical:	Not reported

HARBOR OIL INC. (Continued) **1000302670**

Additional Chemical:

hemical Is A Toxic 313 Chemical:	N
Pesticide Registration Number:	Not reported
ontains 112R:	N
ontains EHS:	N
ertilizer:	N
esticide:	N
ontains 313:	N

Chemical Name:	SODIUM HYDROXIDE 25%
hysical Description:	LIQUID
e Number:	1310732
ity Id:	014481
ysical State Of The Substance:	2
erage Amount Possessed During The Year Code:	20
ximum Amount Possessed During The Year Code:	20
plicable Unit Of Measure Code:	2
Description Of The Unit Of Measure:	GALLONS
pe Code:	A
Description:	ABOVEGROUND TANK
Code:	Not reported
erature Description:	Not reported
essure of Code:	1
Pressure Description:	NORMAL PRESSURE
sure of Code:	Not reported
sure Description:	Not reported
Temperature Description:	NORMAL TEMPERATURE
mperature of The Hazardous Substance Code:	4
erature Description:	Not reported
erature of The Hazardous Substance Code:	Not reported
ays Hazardous Substance On Site During Year:	365
The Substance Protected A Trade Secret:	False
tion Of The Max Qnty Code:	1,000-4,999
tion Of The Avg Qnty Code:	1,000-4,999
Most Hazardous Ingridient:	SODIUM HYDROXIDE
ted Nations/north America 4 Digit Class Number:	1824
zard Rank:	2
EHS Ingredient:	NONE LISTED ON SDS
ubstance Pure:	False
bstance Mix:	True
Hazardous Class Code For Chemical:	Corrosive Material
nd Hazardous Class Code For Chemical:	Not reported
Hazardous Class Code For Chemical:	Not reported
ard Class 1 Of The Chemical:	8.0
rd Class 2 Of The Chemical:	Not reported
rd Class 3 Of The Chemical:	Not reported

Additional Chemical:

hemical Is A Toxic 313 Chemical:	N
Pesticide Registration Number:	Not reported
ontains 112R:	N
ontains EHS:	N
ertilizer:	N
esticide:	N
ontains 313:	N

HARBOR OIL INC. (Continued) **1000302670**

hemical Name:	ANTIFREEZE
nysical Description:	LIQUID
e Number:	107211
ity Id:	014481
ysical State Of The Substance:	2
erage Amount Possessed During The Year Code:	20
ximum Amount Possessed During The Year Code:	20
plicable Unit Of Measure Code:	2
Description Of The Unit Of Measure:	GALLONS
pe Code:	E
Description:	PLASTIC OR NON-METALLIC DRUM
Code:	Not reported
erature Description:	Not reported
essure of Code:	1
Pressure Description:	NORMAL PRESSURE
sure of Code:	Not reported
sure Description:	Not reported
Temperature Description:	NORMAL TEMPERATURE
mperature of The Hazardous Substance Code:	4
erature Description:	Not reported
erature of The Hazardous Substance Code:	Not reported
ays Hazardous Substance On Site During Year:	365
The Substance Protected A Trade Secret:	False
tion Of The Max Qnty Code:	1,000-4,999
tion Of The Avg Qnty Code:	1,000-4,999
Most Hazardous Ingridient:	ETHYLENE GLYCOL
ted Nations/north America 4 Digit Class Number:	3082
zard Rank:	2
Ingredient:	Not reported
ubstance Pure:	False
bstance Mix:	True
irst Hazardous Class Code For Chemical:	Acute Health Hazard
nd Hazardous Class Code For Chemical:	Not reported
Hazardous Class Code For Chemical:	Not reported
zard Class 1 Of The Chemical:	6.3
rd Class 2 Of The Chemical:	Not reported
rd Class 3 Of The Chemical:	Not reported

Additional Chemical:

hemical Is A Toxic 313 Chemical:	N
Pesticide Registration Number:	Not reported
ontains 112R:	N
ontains EHS:	N
ertilizer:	N
esticide:	N
ontains 313:	Y

Chemical Name:	WASTE OIL
nysical Description:	LIQUID
Number:	Not reported
ity Id:	014481
ysical State Of The Substance:	2
erage Amount Possessed During The Year Code:	41
ximum Amount Possessed During The Year Code:	41
plicable Unit Of Measure Code:	2
Description Of The Unit Of Measure:	GALLONS
pe Code:	A

HARBOR OIL INC. (Continued) **1000302670**

Description: ABOVEGROUND TANK
Code: Not reported
perature Description: Not reported
essure of Code: 1
Pressure Description: NORMAL PRESSURE
sure of Code: Not reported
sure Description: Not reported
Temperature Description: NORMAL TEMPERATURE
mperature of The Hazardous Substance Code: 4
perature Description: Not reported
perature of The Hazardous Substance Code: Not reported
ays Hazardous Substance On Site During Year: 365
The Substance Protected A Trade Secret: False
tion Of The Max Qnty Code: 250,000-499,999
tion Of The Avg Qnty Code: 250,000-499,999
Most Hazardous Ingridient: PETROLEUM HYDROCARBONS
d Nations/north America 4 Digit Class Number: Not reported
azard Rank: 2
Ingredient: Not reported
ubstance Pure: False
bstance Mix: True
First Hazardous Class Code For Chemical: Combustible Material
econd Hazardous Class Code For Chemical: Chronic Health Hazard
Hazardous Class Code For Chemical: Not reported
ard Class 1 Of The Chemical: 4.5
zard Class 2 Of The Chemical: 6.4
rd Class 3 Of The Chemical: Not reported

emical Name: AS-35
hysical Description: LIQUID
ase Number: 67630
ity Id: 014481
ysical State Of The Substance: 2
erage Amount Possessed During The Year Code: 11
ximum Amount Possessed During The Year Code: 11
plicable Unit Of Measure Code: 2
Description Of The Unit Of Measure: GALLONS
pe Code: E
Description: PLASTIC OR NON-METALLIC DRUM
Code: Not reported
perature Description: Not reported
essure of Code: 1
Pressure Description: NORMAL PRESSURE
sure of Code: Not reported
sure Description: Not reported
Temperature Description: NORMAL TEMPERATURE
mperature of The Hazardous Substance Code: 4
perature Description: Not reported
perature of The Hazardous Substance Code: Not reported
ays Hazardous Substance On Site During Year: 365
The Substance Protected A Trade Secret: False
cription Of The Max Qnty Code: 500-999
cription Of The Avg Qnty Code: 500-999
Most Hazardous Ingridient: ISOPROPYL ALCOHOL
nited Nations/north America 4 Digit Class Number: 1760
azard Rank: 2
Ingredient: Not reported

HARBOR OIL INC. (Continued) **1000302670**

ubstance Pure:	False
bstance Mix:	True
Hazardous Class Code For Chemical:	Corrosive Material
Second Hazardous Class Code For Chemical:	Combustible Material
Hazardous Class Code For Chemical:	Not reported
ard Class 1 Of The Chemical:	8.0
ard Class 2 Of The Chemical:	4.5
rd Class 3 Of The Chemical:	Not reported

Additional Chemical:

hemical Is A Toxic 313 Chemical:	N
Pesticide Registration Number:	Not reported
ontains 112R:	N
ontains EHS:	N
rtilizer:	N
esticide:	N
ontains 313:	Y

Chemical Name:	TRIATHERM 550 LP
hysical Description:	LIQUID
e Number:	164250902
ity Id:	014481
ysical State Of The Substance:	2
erage Amount Possessed During The Year Code:	20
ximum Amount Possessed During The Year Code:	20
plicable Unit Of Measure Code:	2
Description Of The Unit Of Measure:	GALLONS
pe Code:	D
Description:	STEEL DRUM
Code:	Not reported
erature Description:	Not reported
essure of Code:	1
Pressure Description:	NORMAL PRESSURE
ure of Code:	Not reported
ure Description:	Not reported
Temperature Description:	NORMAL TEMPERATURE
mperature of The Hazardous Substance Code:	4
erature Description:	Not reported
erature of The Hazardous Substance Code:	Not reported
ays Hazardous Substance On Site During Year:	365
The Substance Protected A Trade Secret:	False
tion Of The Max Qnty Code:	1,000-4,999
tion Of The Avg Qnty Code:	1,000-4,999
Most Hazardous Ingridient:	ISOMETRIC DIBENZYLTOLUENES
ted Nations/north America 4 Digit Class Number:	0000
zard Rank:	2
Ingredient:	Not reported
bstance Pure:	True
ubstance Mix:	False
irst Hazardous Class Code For Chemical:	Acute Health Hazard
Second Hazardous Class Code For Chemical:	Combustible Material
Hazardous Class Code For Chemical:	Not reported
zard Class 1 Of The Chemical:	6.3
ard Class 2 Of The Chemical:	4.5
rd Class 3 Of The Chemical:	Not reported

Additional Chemical:

HARBOR OIL INC. (Continued) **1000302670**

hemical Is A Toxic 313 Chemical:	N
Pesticide Registration Number:	Not reported
ontains 112R:	N
ontains EHS:	N
ertilizer:	N
esticide:	N
ontains 313:	N
hemical Name:	DIESEL FUEL
hysical Description:	LIQUID
e Number:	0068334305
ity Id:	014481
ysical State Of The Substance:	2
erage Amount Possessed During The Year Code:	20
ximum Amount Possessed During The Year Code:	20
plicable Unit Of Measure Code:	2
Description Of The Unit Of Measure:	GALLONS
pe Code:	A
Description:	ABOVEGROUND TANK
Code:	Not reported
erature Description:	Not reported
essure of Code:	1
Pressure Description:	NORMAL PRESSURE
ure of Code:	Not reported
ure Description:	Not reported
Temperature Description:	NORMAL TEMPERATURE
mperature of The Hazardous Substance Code:	4
erature Description:	Not reported
erature of The Hazardous Substance Code:	Not reported
ays Hazardous Substance On Site During Year:	365
The Substance Protected A Trade Secret:	False
tion Of The Max Qnty Code:	1,000-4,999
tion Of The Avg Qnty Code:	1,000-4,999
Hazardous Ingridient:	petroleum products, diesel oil
ited Nations/north America 4 Digit Class Number:	1993
zard Rank:	2
Ingredient:	Not reported
ubstance Pure:	False
bstance Mix:	True
First Hazardous Class Code For Chemical:	Flammable and Combustible Liquid
econd Hazardous Class Code For Chemical:	Acute Health Hazard
Hazardous Class Code For Chemical:	Not reported
zard Class 1 Of The Chemical:	3.0
zard Class 2 Of The Chemical:	6.3
rd Class 3 Of The Chemical:	Not reported
Additional Chemical:	
hemical Is A Toxic 313 Chemical:	N
Pesticide Registration Number:	Not reported
ontains 112R:	N
ontains EHS:	N
ertilizer:	N
esticide:	N
ontains 313:	N
Chemical Name:	ACETYLENE

HARBOR OIL INC. (Continued) **1000302670**

Physical Description:	GAS
ase Number:	74862
ity Id:	014481
ysical State Of The Substance:	3
erage Amount Possessed During The Year Code:	10
ximum Amount Possessed During The Year Code:	11
plicable Unit Of Measure Code:	3
escription Of The Unit Of Measure:	CUBIC FEET
pe Code:	L
Description:	CYLINDER
Code:	Not reported
erature Description:	Not reported
essure of Code:	2
Pressure Description:	GREATER THAN NORMAL PRESSURE
ure of Code:	Not reported
ure Description:	Not reported
Temperature Description:	NORMAL TEMPERATURE
mperature of The Hazardous Substance Code:	4
erature Description:	Not reported
erature of The Hazardous Substance Code:	Not reported
ays Hazardous Substance On Site During Year:	365
The Substance Protected A Trade Secret:	False
ription Of The Max Qnty Code:	500-999
ription Of The Avg Qnty Code:	200-499
Most Hazardous Ingridient:	ACETYLENE
ted Nations/north America 4 Digit Class Number:	1001
zard Rank:	2
EHS Ingredient:	NONE LISTED ON MSDS
bstance Pure:	True
ubstance Mix:	False
First Hazardous Class Code For Chemical:	Flammable Gas
econd Hazardous Class Code For Chemical:	Chronic Health Hazard
Hazardous Class Code For Chemical:	Not reported
ard Class 1 Of The Chemical:	2.1
zard Class 2 Of The Chemical:	6.4
rd Class 3 Of The Chemical:	Not reported

Additional Chemical:

hemical Is A Toxic 313 Chemical:	N
Pesticide Registration Number:	Not reported
ontains 112R:	N
ontains EHS:	N
rtilizer:	N
esticide:	N
ontains 313:	N

Click this hyperlink while viewing on your computer to access
5 additional OR HSIS: record(s) in the EDR Site Report.

OR MANIFEST:

Manifest Year:	Manifest Year - 2020
EPA Id:	ORD071803985
Inactive Status:	Not reported
Organization Name:	Not reported
Contact Name:	Ricci Keller
Contact Telephone Number:	Not reported

HARBOR OIL INC. (Continued) **1000302670**

Mailing Address: 11535 N Force Ave
Mailing City/State/Zip: Portland, OR 97217

Manifest:
Name: ECOLUBE RECOVERY
Year : 2020
RCRA Id : ORD071803985
Inactive : Not reported
Status: Large quantity generator
Manifest : 15159544
Ship Date : 10/02/2020
TSD : UTD991301748
WS Num: 1
Transporter: Not reported
Ship Qty : Not reported
Rpt Unit : Not reported
Off Mng : H132
EPA Waste Codes: D002
Waste Description: Unused sulfuric acid created as a byproduct in oil sulfonation process
mt Of Waste Stream Generated in Reporting Yr 1: 2777.791805
mt Of Waste Stream Generated in Reporting Yr 2: 2777.791805

Name: ECOLUBE RECOVERY
Year : 2020
RCRA Id : ORD071803985
Inactive : Not reported
Status: Large quantity generator
Manifest : 15159544
Ship Date : 10/02/2020
TSD : UTD991301748
WS Num: 1
Transporter: Not reported
Ship Qty : Not reported
Rpt Unit : Not reported
Off Mng : H132
EPA Waste Codes: D007
Waste Description: Unused sulfuric acid created as a byproduct in oil sulfonation process
mt Of Waste Stream Generated in Reporting Yr 1: 2777.791805
mt Of Waste Stream Generated in Reporting Yr 2: 2777.791805

Name: ECOLUBE RECOVERY
Year : 2020
RCRA Id : ORD071803985
Inactive : Not reported
Status: Large quantity generator
Manifest : 15159543
Ship Date : 10/02/2020
TSD : UTD981552177
WS Num: 2
Transporter: Not reported
Ship Qty : Not reported
Rpt Unit : Not reported
Off Mng : H040
EPA Waste Codes: D001
Waste Description: Spent Carbon
mt Of Waste Stream Generated in Reporting Yr 1: 68.025
mt Of Waste Stream Generated in Reporting Yr 2: 68.025

HARBOR OIL INC. (Continued) **1000302670**

Name: ECOLUBE RECOVERY
Year : 2020
RCRA Id : ORD071803985
Inactive : Not reported
Status: Large quantity generator
Manifest : 15159543
Ship Date : 10/02/2020
TSD : UTD981552177
WS Num: 2
Transporter: Not reported
Ship Qty : Not reported
Rpt Unit : Not reported
Off Mng : H040
EPA Waste Codes: D039
Waste Description: Spent Carbon
mt Of Waste Stream Generated in Reporting Yr 1: 68.025
mt Of Waste Stream Generated in Reporting Yr 2: 68.025

Manifest:
Name: ECOLUBE RECOVERY
Year : 2019
RCRA Id : ORD071803985
Inactive : Not reported
Status: Large quantity generator
Manifest : 12843386
Ship Date : 03/04/2019
TSD : UTD981552177
WS Num: 3
Transporter: Not reported
Ship Qty : Not reported
Rpt Unit : Not reported
Off Mng : H040
EPA Waste Codes: D008
Waste Description: Benzene Polychlorinated Biphenyls
Amt Of Waste Stream Generated in Reporting Yr 1: 0
Amt Of Waste Stream Generated in Reporting Yr 2: 3392

Name: ECOLUBE RECOVERY
Year : 2019
RCRA Id : ORD071803985
Inactive : Not reported
Status: Large quantity generator
Manifest : 12843386
Ship Date : 03/04/2019
TSD : UTD981552177
WS Num: 3
Transporter: Not reported
Ship Qty : Not reported
Rpt Unit : Not reported
Off Mng : H040
EPA Waste Codes: D018
Waste Description: Benzene Polychlorinated Biphenyls
Amt Of Waste Stream Generated in Reporting Yr 1: 0
Amt Of Waste Stream Generated in Reporting Yr 2: 3392

HARBOR OIL INC. (Continued) **1000302670**

Name: ECOLUBE RECOVERY
Year : 2019
RCRA Id : ORD071803985
Inactive : Not reported
Status: Large quantity generator
Manifest : 12889722
Ship Date : 01/24/2019
TSD : UTD981552177
WS Num: 3
Transporter: Not reported
Ship Qty : Not reported
Rpt Unit : Not reported
Off Mng : H040
EPA Waste Codes: D008
Waste Description: Benzene Polychlorinated Biphenyls
Amt Of Waste Stream Generated in Reporting Yr 1: 0
Amt Of Waste Stream Generated in Reporting Yr 2: 13381

Name: ECOLUBE RECOVERY
Year : 2019
RCRA Id : ORD071803985
Inactive : Not reported
Status: Large quantity generator
Manifest : 12889722
Ship Date : 01/24/2019
TSD : UTD981552177
WS Num: 3
Transporter: Not reported
Ship Qty : Not reported
Rpt Unit : Not reported
Off Mng : H040
EPA Waste Codes: D018
Waste Description: Benzene Polychlorinated Biphenyls
Amt Of Waste Stream Generated in Reporting Yr 1: 0
Amt Of Waste Stream Generated in Reporting Yr 2: 13381

Name: ECOLUBE RECOVERY
Year : 2019
RCRA Id : ORD071803985
Inactive : Not reported
Status: Large quantity generator
Manifest : 14065927
Ship Date : 12/31/2019
TSD : MOD054018288
WS Num: 2
Transporter: Not reported
Ship Qty : Not reported
Rpt Unit : Not reported
Off Mng : H040
EPA Waste Codes: D007
Waste Description: Spent Carbon
Amt Of Waste Stream Generated in Reporting Yr 1: 1687.02
Amt Of Waste Stream Generated in Reporting Yr 2: 1687.02

Name: ECOLUBE RECOVERY
Year : 2019
RCRA Id : ORD071803985

HARBOR OIL INC. (Continued) **1000302670**

Inactive :	Not reported	
Status:	Large quantity generator	
Manifest :	14065927	
Ship Date :	12/31/2019	
TSD :	MOD054018288	
WS Num:	2	
Transporter:	Not reported	
Ship Qty :	Not reported	
Rpt Unit :	Not reported	
Off Mng :	H040	
EPA Waste Codes:	D008	
Waste Description:	Spent Carbon	
Amt Of Waste Stream Generated in Reporting Yr 1:		1687.02
Amt Of Waste Stream Generated in Reporting Yr 2:		1687.02

Name:	ECOLUBE RECOVERY	
Year :	2019	
RCRA Id :	ORD071803985	
Inactive :	Not reported	
Status:	Large quantity generator	
Manifest :	14065927	
Ship Date :	12/31/2019	
TSD :	MOD054018288	
WS Num:	2	
Transporter:	Not reported	
Ship Qty :	Not reported	
Rpt Unit :	Not reported	
Off Mng :	H040	
EPA Waste Codes:	D018	
Waste Description:	Spent Carbon	
Amt Of Waste Stream Generated in Reporting Yr 1:		1687.02
Amt Of Waste Stream Generated in Reporting Yr 2:		1687.02

Name:	ECOLUBE RECOVERY	
Year :	2019	
RCRA Id :	ORD071803985	
Inactive :	Not reported	
Status:	Large quantity generator	
Manifest :	14065927	
Ship Date :	12/31/2019	
TSD :	MOD054018288	
WS Num:	2	
Transporter:	Not reported	
Ship Qty :	Not reported	
Rpt Unit :	Not reported	
Off Mng :	H040	
EPA Waste Codes:	D039	
Waste Description:	Spent Carbon	
Amt Of Waste Stream Generated in Reporting Yr 1:		1687.02
Amt Of Waste Stream Generated in Reporting Yr 2:		1687.02

Name:	ECOLUBE RECOVERY
Year :	2019
RCRA Id :	ORD071803985
Inactive :	Not reported
Status:	Large quantity generator
Manifest :	14065927

HARBOR OIL INC. (Continued) **1000302670**

Ship Date : 12/31/2019
TSD : MOD054018288
WS Num: 2
Transporter: Not reported
Ship Qty : Not reported
Rpt Unit : Not reported
Off Mng : H040
EPA Waste Codes: D040
Waste Description: Spent Carbon
Amt Of Waste Stream Generated in Reporting Yr 1: 1687.02
Amt Of Waste Stream Generated in Reporting Yr 2: 1687.02

Manifest:
Name: HARBOR OIL INC
Year : 1996
RCRA Id : ORD071803985
Inactive : Not reported
Status: Large quantity generator
Manifest : 010141
Ship Date : 12/06/1996
TSD : ILD085349264
WS Num: 2
Transporter: Not reported
Ship Qty : Not reported
Rpt Unit : Not reported
Off Mng : M043
EPA Waste Codes: D039
Waste Description: Trichloroethylene contaminated filter screenings.
Amt Of Waste Stream Generated in Reporting Yr 1: 159
Amt Of Waste Stream Generated in Reporting Yr 2: 159

Name: HARBOR OIL INC
Year : 1996
RCRA Id : ORD071803985
Inactive : Not reported
Status: Large quantity generator
Manifest : 010141
Ship Date : 12/06/1996
TSD : ILD085349264
WS Num: 2
Transporter: Not reported
Ship Qty : Not reported
Rpt Unit : Not reported
Off Mng : M043
EPA Waste Codes: D040
Waste Description: Trichloroethylene contaminated filter screenings.
Amt Of Waste Stream Generated in Reporting Yr 1: 159
Amt Of Waste Stream Generated in Reporting Yr 2: 159

Name: HARBOR OIL INC
Year : 1996
RCRA Id : ORD071803985
Inactive : Not reported
Status: Large quantity generator
Manifest : 010141

HARBOR OIL INC. (Continued) **1000302670**

Ship Date : 12/06/1996
TSD : ILD085349264
WS Num: 2
Transporter: Not reported
Ship Qty : Not reported
Rpt Unit : Not reported
Off Mng : M043
EPA Waste Codes: F001
Waste Description: Trichloroethylene contaminated filter screenings.
Amt Of Waste Stream Generated in Reporting Yr 1: 159
Amt Of Waste Stream Generated in Reporting Yr 2: 159

Name: HARBOR OIL INC
Year : 1996
RCRA Id : ORD071803985
Inactive : Not reported
Status: Large quantity generator
Manifest : 096337
Ship Date : 06/07/1996
TSD : WAD981769110
WS Num: 1
Transporter: Not reported
Ship Qty : Not reported
Rpt Unit : Not reported
Off Mng : M051
EPA Waste Codes: F002
Waste Description: Spent trichloroethylene and asphalt from truck cleaning.
Amt Of Waste Stream Generated in Reporting Yr 1: 2177
Amt Of Waste Stream Generated in Reporting Yr 2: 2177

Name: HARBOR OIL INC
Year : 1996
RCRA Id : ORD071803985
Inactive : Not reported
Status: Large quantity generator
Manifest : FACRPT
Ship Date : 03/08/1996
TSD : ORD981766124
WS Num: 3
Transporter: Not reported
Ship Qty : Not reported
Rpt Unit : Not reported
Off Mng : M021
EPA Waste Codes: D001
Waste Description: Petroleum naphtha from a parts washer system
Amt Of Waste Stream Generated in Reporting Yr 1: 251
Amt Of Waste Stream Generated in Reporting Yr 2: 48

Name: HARBOR OIL INC
Year : 1996
RCRA Id : ORD071803985
Inactive : Not reported
Status: Large quantity generator
Manifest : FACRPT
Ship Date : 03/08/1996
TSD : ORD981766124
WS Num: 3

HARBOR OIL INC. (Continued) **1000302670**

Transporter: Not reported
Ship Qty : Not reported
Rpt Unit : Not reported
Off Mng : M021
EPA Waste Codes: D018
Waste Description: Petroleum naphtha from a parts washer system
Amt Of Waste Stream Generated in Reporting Yr 1: 251
Amt Of Waste Stream Generated in Reporting Yr 2: 48

Name: HARBOR OIL INC
Year : 1996
RCRA Id : ORD071803985
Inactive : Not reported
Status: Large quantity generator
Manifest : FACRPT
Ship Date : 03/08/1996
TSD : ORD981766124
WS Num: 3
Transporter: Not reported
Ship Qty : Not reported
Rpt Unit : Not reported
Off Mng : M021
EPA Waste Codes: D035
Waste Description: Petroleum naphtha from a parts washer system
Amt Of Waste Stream Generated in Reporting Yr 1: 251
Amt Of Waste Stream Generated in Reporting Yr 2: 48

Name: HARBOR OIL INC
Year : 1996
RCRA Id : ORD071803985
Inactive : Not reported
Status: Large quantity generator
Manifest : FACRPT
Ship Date : 04/28/1996
TSD : ORD981766124
WS Num: 3
Transporter: Not reported
Ship Qty : Not reported
Rpt Unit : Not reported
Off Mng : M021
EPA Waste Codes: D001
Waste Description: Petroleum naphtha from a parts washer system
Amt Of Waste Stream Generated in Reporting Yr 1: 251
Amt Of Waste Stream Generated in Reporting Yr 2: 51

Name: HARBOR OIL INC
Year : 1996
RCRA Id : ORD071803985
Inactive : Not reported
Status: Large quantity generator
Manifest : FACRPT
Ship Date : 04/28/1996
TSD : ORD981766124
WS Num: 3
Transporter: Not reported
Ship Qty : Not reported
Rpt Unit : Not reported

HARBOR OIL INC. (Continued) **1000302670**

Off Mng : M021
EPA Waste Codes: D018
Waste Description: Petroleum naphtha from a parts washer system
Amt Of Waste Stream Generated in Reporting Yr 1: 251
Amt Of Waste Stream Generated in Reporting Yr 2: 51

Name: HARBOR OIL INC
Year : 1996
RCRA Id : ORD071803985
Inactive : Not reported
Status: Large quantity generator
Manifest : FACRPT
Ship Date : 04/28/1996
TSD : ORD981766124
WS Num: 3
Transporter: Not reported
Ship Qty : Not reported
Rpt Unit : Not reported
Off Mng : M021
EPA Waste Codes: D035
Waste Description: Petroleum naphtha from a parts washer system
Amt Of Waste Stream Generated in Reporting Yr 1: 251
Amt Of Waste Stream Generated in Reporting Yr 2: 51

Click this hyperlink while viewing on your computer to access
38 additional OR_MANIFEST: record(s) in the EDR Site Report.

Name: HARBOR OIL INC
Year : 1996
RCRA Id : ORD071803985
Inactive : Not reported
Status: Large quantity generator
Manifest : FACRPT
Ship Date : 06/26/1996
TSD : ORD981766124
WS Num: 3
Transporter: Not reported
Ship Qty : Not reported
Rpt Unit : Not reported
Off Mng : M021
EPA Waste Codes: D001
Waste Description: Petroleum naphtha from a parts washer system
Amt Of Waste Stream Generated in Reporting Yr 1: 251
Amt Of Waste Stream Generated in Reporting Yr 2: 54

Name: HARBOR OIL INC
Year : 1996
RCRA Id : ORD071803985
Inactive : Not reported
Status: Large quantity generator
Manifest : FACRPT
Ship Date : 06/26/1996
TSD : ORD981766124
WS Num: 3
Transporter: Not reported
Ship Qty : Not reported
Rpt Unit : Not reported

HARBOR OIL INC. (Continued) **1000302670**

Off Mng : M021
EPA Waste Codes: D018
Waste Description: Petroleum naphtha from a parts washer system
Amt Of Waste Stream Generated in Reporting Yr 1: 251
Amt Of Waste Stream Generated in Reporting Yr 2: 54

Name: HARBOR OIL INC
Year : 1996
RCRA Id : ORD071803985
Inactive : Not reported
Status: Large quantity generator
Manifest : FACRPT
Ship Date : 06/26/1996
TSD : ORD981766124
WS Num: 3
Transporter: Not reported
Ship Qty : Not reported
Rpt Unit : Not reported
Off Mng : M021
EPA Waste Codes: D035
Waste Description: Petroleum naphtha from a parts washer system
Amt Of Waste Stream Generated in Reporting Yr 1: 251
Amt Of Waste Stream Generated in Reporting Yr 2: 54

Name: HARBOR OIL INC
Year : 1996
RCRA Id : ORD071803985
Inactive : Not reported
Status: Large quantity generator
Manifest : FACRPT
Ship Date : 08/22/1996
TSD : ORD981766124
WS Num: 3
Transporter: Not reported
Ship Qty : Not reported
Rpt Unit : Not reported
Off Mng : M021
EPA Waste Codes: D001
Waste Description: Petroleum naphtha from a parts washer system
Amt Of Waste Stream Generated in Reporting Yr 1: 251
Amt Of Waste Stream Generated in Reporting Yr 2: 51

Name: HARBOR OIL INC
Year : 1996
RCRA Id : ORD071803985
Inactive : Not reported
Status: Large quantity generator
Manifest : FACRPT
Ship Date : 08/22/1996
TSD : ORD981766124
WS Num: 3
Transporter: Not reported
Ship Qty : Not reported
Rpt Unit : Not reported
Off Mng : M021
EPA Waste Codes: D018
Waste Description: Petroleum naphtha from a parts washer system

HARBOR OIL INC. (Continued) **1000302670**

Amt Of Waste Stream Generated in Reporting Yr 1: 251
Amt Of Waste Stream Generated in Reporting Yr 2: 51

Name: HARBOR OIL INC
Year : 1996
RCRA Id : ORD071803985
Inactive : Not reported
Status: Large quantity generator
Manifest : FACRPT
Ship Date : 08/22/1996
TSD : ORD981766124
WS Num: 3
Transporter: Not reported
Ship Qty : Not reported
Rpt Unit : Not reported
Off Mng : M021
EPA Waste Codes: D035
Waste Description: Petroleum naphtha from a parts washer system
Amt Of Waste Stream Generated in Reporting Yr 1: 251
Amt Of Waste Stream Generated in Reporting Yr 2: 51

Name: HARBOR OIL INC
Year : 1996
RCRA Id : ORD071803985
Inactive : Not reported
Status: Large quantity generator
Manifest : FACRPT
Ship Date : 10/18/1996
TSD : ORD981766124
WS Num: 3
Transporter: Not reported
Ship Qty : Not reported
Rpt Unit : Not reported
Off Mng : M021
EPA Waste Codes: D001
Waste Description: Petroleum naphtha from a parts washer system
Amt Of Waste Stream Generated in Reporting Yr 1: 251
Amt Of Waste Stream Generated in Reporting Yr 2: 48

Name: HARBOR OIL INC
Year : 1996
RCRA Id : ORD071803985
Inactive : Not reported
Status: Large quantity generator
Manifest : FACRPT
Ship Date : 10/18/1996
TSD : ORD981766124
WS Num: 3
Transporter: Not reported
Ship Qty : Not reported
Rpt Unit : Not reported
Off Mng : M021
EPA Waste Codes: D018
Waste Description: Petroleum naphtha from a parts washer system
Amt Of Waste Stream Generated in Reporting Yr 1: 251
Amt Of Waste Stream Generated in Reporting Yr 2: 48

HARBOR OIL INC. (Continued) **1000302670**

Name: HARBOR OIL INC
Year : 1996
RCRA Id : ORD071803985
Inactive : Not reported
Status: Large quantity generator
Manifest : FACRPT
Ship Date : 10/18/1996
TSD : ORD981766124
WS Num: 3
Transporter: Not reported
Ship Qty : Not reported
Rpt Unit : Not reported
Off Mng : M021
EPA Waste Codes: D035
Waste Description: Petroleum naphtha from a parts washer system
Amt Of Waste Stream Generated in Reporting Yr 1: 251
Amt Of Waste Stream Generated in Reporting Yr 2: 48

Manifest:
Name: HARBOR OIL INC
Year : 1994
RCRA Id : ORD071803985
Inactive : Not reported
Status: Large quantity generator
Manifest : 11406
Ship Date : 10/28/1994
TSD : WAD000812909
WS Num: 1
Transporter: Not reported
Ship Qty : Not reported
Rpt Unit : Not reported
Off Mng : M041
EPA Waste Codes: D040
Waste Description: Spent trichlorethylene and oil from a closed looptruck tank vapor degreasin
Amt Of Waste Stream Generated in Reporting Yr 1: 3660
Amt Of Waste Stream Generated in Reporting Yr 2: 3660

Name: HARBOR OIL INC
Year : 1994
RCRA Id : ORD071803985
Inactive : Not reported
Status: Large quantity generator
Manifest : 11406
Ship Date : 10/28/1994
TSD : WAD000812909
WS Num: 1
Transporter: Not reported
Ship Qty : Not reported
Rpt Unit : Not reported
Off Mng : M041
EPA Waste Codes: F001
Waste Description: Spent trichlorethylene and oil from a closed looptruck tank vapor degreasin
Amt Of Waste Stream Generated in Reporting Yr 1: 3660
Amt Of Waste Stream Generated in Reporting Yr 2: 3660

HARBOR OIL INC. (Continued) **1000302670**

Manifest:

Name:	HARBOR OIL INC
Year :	1993
RCRA Id :	ORD071803985
Inactive :	Not reported
Status:	Large quantity generator
Manifest :	05499
Ship Date :	02/02/1993
TSD :	WAD092300250
WS Num:	1
Transporter:	Not reported
Ship Qty :	Not reported
Rpt Unit :	Not reported
Off Mng :	M022
EPA Waste Codes:	D040
Waste Description:	1,1,1 Trichloroethane and Asphalt from Solvent Vapor Degreasing System used
Amt Of Waste Stream Generated in Reporting Yr 1:	476
Amt Of Waste Stream Generated in Reporting Yr 2:	476

Name:	HARBOR OIL INC
Year :	1993
RCRA Id :	ORD071803985
Inactive :	Not reported
Status:	Large quantity generator
Manifest :	05499
Ship Date :	02/02/1993
TSD :	WAD092300250
WS Num:	1
Transporter:	Not reported
Ship Qty :	Not reported
Rpt Unit :	Not reported
Off Mng :	M022
EPA Waste Codes:	F001
Waste Description:	1,1,1 Trichloroethane and Asphalt from Solvent Vapor Degreasing System used
Amt Of Waste Stream Generated in Reporting Yr 1:	476
Amt Of Waste Stream Generated in Reporting Yr 2:	476

Name:	HARBOR OIL INC
Year :	1993
RCRA Id :	ORD071803985
Inactive :	Not reported
Status:	Large quantity generator
Manifest :	93062
Ship Date :	02/12/1993
TSD :	ORD980981682
WS Num:	2
Transporter:	Not reported
Ship Qty :	Not reported
Rpt Unit :	Not reported
Off Mng :	M041
EPA Waste Codes:	D007
Waste Description:	Used Oil Contaminated with Metals and Solvents
Amt Of Waste Stream Generated in Reporting Yr 1:	13659
Amt Of Waste Stream Generated in Reporting Yr 2:	13659

Name:	HARBOR OIL INC
Year :	1993

HARBOR OIL INC. (Continued) **1000302670**

RCRA Id : ORD071803985
Inactive : Not reported
Status: Large quantity generator
Manifest : 93062
Ship Date : 02/12/1993
TSD : ORD980981682
WS Num: 2
Transporter: Not reported
Ship Qty : Not reported
Rpt Unit : Not reported
Off Mng : M041
EPA Waste Codes: D008
Waste Description: Used Oil Contaminated with Metals and Solvents
Amt Of Waste Stream Generated in Reporting Yr 1: 13659
Amt Of Waste Stream Generated in Reporting Yr 2: 13659

Name: HARBOR OIL INC
Year : 1993
RCRA Id : ORD071803985
Inactive : Not reported
Status: Large quantity generator
Manifest : 93062
Ship Date : 02/12/1993
TSD : ORD980981682
WS Num: 2
Transporter: Not reported
Ship Qty : Not reported
Rpt Unit : Not reported
Off Mng : M041
EPA Waste Codes: D027
Waste Description: Used Oil Contaminated with Metals and Solvents
Amt Of Waste Stream Generated in Reporting Yr 1: 13659
Amt Of Waste Stream Generated in Reporting Yr 2: 13659

Name: HARBOR OIL INC
Year : 1993
RCRA Id : ORD071803985
Inactive : Not reported
Status: Large quantity generator
Manifest : 93062
Ship Date : 02/12/1993
TSD : ORD980981682
WS Num: 2
Transporter: Not reported
Ship Qty : Not reported
Rpt Unit : Not reported
Off Mng : M041
EPA Waste Codes: D039
Waste Description: Used Oil Contaminated with Metals and Solvents
Amt Of Waste Stream Generated in Reporting Yr 1: 13659
Amt Of Waste Stream Generated in Reporting Yr 2: 13659

Name: HARBOR OIL INC
Year : 1993
RCRA Id : ORD071803985
Inactive : Not reported
Status: Large quantity generator

HARBOR OIL INC. (Continued) **1000302670**

Manifest : 93128
Ship Date : 03/17/1993
TSD : ORD980981682
WS Num: 3
Transporter: Not reported
Ship Qty : Not reported
Rpt Unit : Not reported
Off Mng : M041
EPA Waste Codes: D001
Waste Description: Waste Fuel Contaminated with Metals and Solvents
Amt Of Waste Stream Generated in Reporting Yr 1: 2655
Amt Of Waste Stream Generated in Reporting Yr 2: 2316

Name: HARBOR OIL INC
Year : 1993
RCRA Id : ORD071803985
Inactive : Not reported
Status: Large quantity generator
Manifest : 93128
Ship Date : 03/17/1993
TSD : ORD980981682
WS Num: 3
Transporter: Not reported
Ship Qty : Not reported
Rpt Unit : Not reported
Off Mng : M041
EPA Waste Codes: D007
Waste Description: Waste Fuel Contaminated with Metals and Solvents
Amt Of Waste Stream Generated in Reporting Yr 1: 2655
Amt Of Waste Stream Generated in Reporting Yr 2: 2316

Name: HARBOR OIL INC
Year : 1993
RCRA Id : ORD071803985
Inactive : Not reported
Status: Large quantity generator
Manifest : 93128
Ship Date : 03/17/1993
TSD : ORD980981682
WS Num: 3
Transporter: Not reported
Ship Qty : Not reported
Rpt Unit : Not reported
Off Mng : M041
EPA Waste Codes: D008
Waste Description: Waste Fuel Contaminated with Metals and Solvents
Amt Of Waste Stream Generated in Reporting Yr 1: 2655
Amt Of Waste Stream Generated in Reporting Yr 2: 2316

Name: HARBOR OIL INC
Year : 1993
RCRA Id : ORD071803985
Inactive : Not reported
Status: Large quantity generator
Manifest : 93128
Ship Date : 03/17/1993
TSD : ORD980981682

HARBOR OIL INC. (Continued) **1000302670**

WS Num: 3
Transporter: Not reported
Ship Qty : Not reported
Rpt Unit : Not reported
Off Mng : M041
EPA Waste Codes: D018
Waste Description: Waste Fuel Contaminated with Metals and Solvents
Amt Of Waste Stream Generated in Reporting Yr 1: 2655
Amt Of Waste Stream Generated in Reporting Yr 2: 2316

Click this hyperlink while viewing on your computer to access
38 additional OR_MANIFEST: record(s) in the EDR Site Report.

Name: HARBOR OIL INC
Year : 1993
RCRA Id : ORD071803985
Inactive : Not reported
Status: Large quantity generator
Manifest : 93179
Ship Date : 04/10/1993
TSD : ORD980981682
WS Num: 3
Transporter: Not reported
Ship Qty : Not reported
Rpt Unit : Not reported
Off Mng : M041
EPA Waste Codes: D001
Waste Description: Waste Fuel Contaminated with Metals and Solvents
Amt Of Waste Stream Generated in Reporting Yr 1: 2655
Amt Of Waste Stream Generated in Reporting Yr 2: 339

Name: HARBOR OIL INC
Year : 1993
RCRA Id : ORD071803985
Inactive : Not reported
Status: Large quantity generator
Manifest : 93179
Ship Date : 04/10/1993
TSD : ORD980981682
WS Num: 3
Transporter: Not reported
Ship Qty : Not reported
Rpt Unit : Not reported
Off Mng : M041
EPA Waste Codes: D007
Waste Description: Waste Fuel Contaminated with Metals and Solvents
Amt Of Waste Stream Generated in Reporting Yr 1: 2655
Amt Of Waste Stream Generated in Reporting Yr 2: 339

Name: HARBOR OIL INC
Year : 1993
RCRA Id : ORD071803985
Inactive : Not reported
Status: Large quantity generator
Manifest : 93179
Ship Date : 04/10/1993
TSD : ORD980981682

HARBOR OIL INC. (Continued) **1000302670**

WS Num: 3
Transporter: Not reported
Ship Qty : Not reported
Rpt Unit : Not reported
Off Mng : M041
EPA Waste Codes: D008
Waste Description: Waste Fuel Contaminated with Metals and Solvents
Amt Of Waste Stream Generated in Reporting Yr 1: 2655
Amt Of Waste Stream Generated in Reporting Yr 2: 339

Name: HARBOR OIL INC
Year : 1993
RCRA Id : ORD071803985
Inactive : Not reported
Status: Large quantity generator
Manifest : 93179
Ship Date : 04/10/1993
TSD : ORD980981682
WS Num: 3
Transporter: Not reported
Ship Qty : Not reported
Rpt Unit : Not reported
Off Mng : M041
EPA Waste Codes: D018
Waste Description: Waste Fuel Contaminated with Metals and Solvents
Amt Of Waste Stream Generated in Reporting Yr 1: 2655
Amt Of Waste Stream Generated in Reporting Yr 2: 339

NPDES:
Name: ECOLUBE RECOVERY LLC
Address: 11535 N FORCE AVE
City,State,Zip: PORTLAND, OR 97217
WQ File Nbr: 100707
Legal Name: EcoLube Recovery LLC
Region: NWR
Pri SIC: 2911
Latitude: 45.6062
Longitude: -122.6938
Category: STORMWATER
Permit Type: GEN12T
Permit Active: FALSE
Permit Description: Industrial storm water - Transportation
Expiration Date: 09/30/1996
EPA Number: MISSING!!
UIC Facility: FALSE
Admin Agent: NW Region Office
Last Action Date: 12/30/1999
Permit Writer: Not reported
Compliance Inspector: Dulay, Renato
DMR Reviewer: Not reported
Application Number: 995515
Class: MINOR
Start Date: 03/21/1994
Region Decode: North West Region
Ownership: PRIVATE
Permit Group: NPDES General Permit - Industrial storm water discharges

HARBOR OIL INC. (Continued) **1000302670**

EPA Class:	MINOR
Permit Number:	11201
Facility RID:	Not reported
Address 2:	Not reported
Program Name:	Not reported
Type Name:	Not reported
Facility Abbr. Name:	Not reported
Comments:	Not reported
Program Identifier:	Not reported
Permit RID:	Not reported
Ref Group Name:	Not reported
Permittee Name:	Not reported
Permit Status:	Not reported
Name:	ECOLUBE RECOVERY LLC
Address:	11535 N FORCE AVE
City,State,Zip:	PORTLAND, OR 97217
WQ File Nbr:	100707
Legal Name:	EcoLube Recovery LLC
Region:	NWR
Pri SIC:	2911
Latitude:	45.6062
Longitude:	-122.6938
Category:	INDUSTRIAL
Permit Type:	GEN13
Permit Active:	False
Permit Description:	1300-J
Expiration Date:	12/31/2004
EPA Number:	ORG340016
UIC Facility:	False
Admin Agent:	NW Region Office
Last Action Date:	07/31/1988
Permit Writer:	Not reported
Compliance Inspector:	39
DMR Reviewer:	Not reported
Application Number:	999344
Class:	MINOR
Start Date:	12/02/1986
Region Decode:	North West Region
Ownership:	PRIVATE
Permit Group:	NPDES General Permit - Industrial wastewater discharges
EPA Class:	MINOR
Permit Number:	11199
Facility RID:	Not reported
Address 2:	Not reported
Program Name:	Not reported
Type Name:	Not reported
Facility Abbr. Name:	Not reported
Comments:	Not reported
Program Identifier:	Not reported
Permit RID:	Not reported
Ref Group Name:	Not reported
Permittee Name:	Not reported
Permit Status:	Not reported
Name:	ECOLUBE RECOVERY LLC
Address:	11535 N FORCE AVE

HARBOR OIL INC. (Continued) **1000302670**

City,State,Zip:	PORTLAND, OR 97217
WQ File Nbr:	100707
Legal Name:	Not reported
Region:	Northwest
Pri SIC:	2911
Latitude:	45.6062
Longitude:	-122.6938
Category:	Not reported
Permit Type:	Not reported
Permit Active:	Not reported
Permit Description:	NPDES Stormwater - GEN12Z: 1200-Z , Stormwater; NPDES specific SIC codes
Expiration Date:	06/30/2026
EPA Number:	ORR800309
UIC Facility:	Not reported
Admin Agent:	Not reported
Last Action Date:	Not reported
Permit Writer:	Not reported
Compliance Inspector:	Not reported
DMR Reviewer:	Not reported
Application Number:	107
Class:	Not reported
Start Date:	12/30/1999
Region Decode:	Not reported
Ownership:	Not reported
Permit Group:	Not reported
EPA Class:	Not reported
Permit Number:	11200
Facility RID:	10868
Address 2:	Not reported
Program Name:	Water Quality
Type Name:	NPDES- Stormwater (Industrial)
Facility Abbr. Name:	Not reported
Comments:	WQSIS FileNumber: 100707
Program Identifier:	CEM_FacilityIdentifier=576
Permit RID:	7787
Ref Group Name:	City of Portland
Permittee Name:	EcoLube Recovery LLC
Permit Status:	Permit Issued

---

53 **FLINT GROUP NORTH AMERICA CORP** **OR ECSI S108659827**
West **2985 N MARINE DR** **OR VCP N/A**
1/2-1 **PORTLAND, OR 97217** **OR SPILLS**
0.791 mi. **OR AIRS**
4179 ft. **OR HSIS**
OR MANIFEST
Relative: **OR NPDES**
Lower

Actual:
12 ft.

ECSI:

Name:	FLINT INK-FORMER JAMES RIVER INK DIVISION
Address:	2985 N MARINE DRIVE
City,State,Zip:	PORTLAND, OR 97217
State ID Number:	5939
Brown ID:	0
Study Area:	False
Region ID:	2
Legislatve ID:	0
Investigation:	Suspect

FLINT GROUP NORTH AMERICA CORP (Continued) **S108659827**

FACA ID:	541
Further Action:	0
Lat/Long (dms):	45 36 41.00 / -122 41 52.44
County Code:	26.00
Score Value:	Not reported
Cerclis ID:	Not reported
Township Coord.:	2.00
Township Zone:	N
Range Coord:	1.00
Range Zone:	E
Section Coord:	33
Qtr Section:	c
Tax Lots:	1200
Size:	Not reported
NPL:	False
Orphan:	False
Updated By:	SMILLER
Update Date:	01/07/2015
Created Date:	01/06/2015
Decode For RegionID:	Northwest Region
Decode For BrownID:	Not reported
Decode For Furtheract:	Not reported
Decode For Investstat:	Suspect
Decode For Legislative:	Not reported

Narrative:

NARR ID:	5755505
NARR Code:	Data Sources
Created By:	SMILLER
Created Date:	01/06/2015
Updated By:	SMILLER
Updated Date:	01/06/2015
Decode for NarcdID:	Data Sources
NARR Comments:	UST File #26-89-0063. ECSI# 127

NARR ID:	5755506
NARR Code:	Hazardous Substance/Waste Types
Created By:	SMILLER
Created Date:	01/06/2015
Updated By:	SMILLER
Updated Date:	01/06/2015
Decode for NarcdID:	Hazardous Substance/Waste Types
NARR Comments:	[1/6/15 SA/SAM] Solvents, alcohols, toluene, methyl ethyl ketone.

NARR ID:	5755504
NARR Code:	Remedial Action
Created By:	SMILLER
Created Date:	01/06/2015
Updated By:	SMILLER
Updated Date:	01/06/2015
Decode for NarcdID:	Remedial Action
NARR Comments:	[1/6/15 SA/SAM] See ECSI#127 for site history-The following text is from ECSI #127: James River characterized soil and groundwater contamination associated with the three major UST areas across the site, and excavated and aerated soils from leaking USTs in the late 1980s. DEQ's UST Section issued an NFA letter for the gasoline UST area in 1996, but referred all other UST issues to Site Assessment in 1997, since the remaining USTs did not contain motor fuels or waste

FLINT GROUP NORTH AMERICA CORP (Continued) **S108659827**

oils. Site Assessment recommended a remedial investigation (RI) covering the entire facility(including this property), to determine the extent, magnitude, and sources of chlorinated solvents, BTEX, and metals in shallow soil and groundwater.

NARR ID: 5755503
NARR Code: Site History
Created By: SMILLER
Created Date: 01/06/2015
Updated By: SMILLER
Updated Date: 01/06/2015
Decode for NarcdID: Site History
NARR Comments: [1/6/15 SA/SAM] Formerly a part of neighboring James River Corp ECSI#127. Site separated from orginal site due to differing property ownership.

NARR ID: 5757891
NARR Code: 1922
Created By: RHOOD
Created Date: 05/08/2020
Updated By: RHOOD
Updated Date: 05/20/2021
Decode for NarcdID: Current Site Summary Statement
NARR Comments: 5.2021: They entered program to receive full nfa. DEQ identified one area in need of some additional investigation (flammable liquid and solvent mixing rooms). Also, they need to provide the storm outfalls discharges.-RAH Site investigation completed at former UST solvent area, only. DEQ replying on that report.

Administrative Action:
Action ID: 9433
Region: Northwestern Region
Complete Date: 01/24/2022
Rank Value: Not reported
Cleanup Flag: False
Created Date: 05/08/2020
Decode for AgencyID: Department of Environmental Quality
Decode for RegionID: Northwest Region
Category: Remedial Action
Action Code Flag: False
Action: INDEPENDENT CLEANUP
Further Action: 0
Comments: Not reported

Action ID: 9411
Region: Northwestern Region
Complete Date: 01/24/2022
Rank Value: Not reported
Cleanup Flag: False
Created Date: 01/24/2022
Decode for AgencyID: Department of Environmental Quality
Decode for RegionID: Northwest Region
Category: Remedial Action
Action Code Flag: False
Action: No Further Action (Conditional)
Further Action: 0
Comments: Not reported

FLINT GROUP NORTH AMERICA CORP (Continued) **S108659827**

Action ID: 9424
Region: Not reported
Complete Date: 01/06/2015
Rank Value: Not reported
Cleanup Flag: False
Created Date: 01/06/2015
Decode for AgencyID: Department of Environmental Quality
Decode for RegionID: Not reported
Category: Administrative Action
Action Code Flag: False
Action: Site added to database
Further Action: Not reported
Comments: Not reported

Action ID: 9506
Region: Northwestern Region
Complete Date: 05/08/2020
Rank Value: Not reported
Cleanup Flag: False
Created Date: 01/06/2015
Decode for AgencyID: Department of Environmental Quality
Decode for RegionID: Northwest Region
Category: Remedial Action
Action Code Flag: False
Action: Site Investigation recommended (SI)
Further Action: Medium
Comments: Not reported

VCS:
Name: FLINT INK-FORMER JAMES RIVER INK DIVISION
Address: 2985 N MARINE DRIVE
City,State,Zip: PORTLAND, OR 97217
ECS Site ID: 5939
Facility Size: Not reported
Action: INDEPENDENT CLEANUP
Start Date: 05/08/2020
End Date: 01/24/2022
Program: icp
Latitude: 45.6114
Longitude: -122.6978
Primary Action Flag: False
Investigation Code: SUS

Name: FLINT INK-FORMER JAMES RIVER INK DIVISION
Address: 2985 N MARINE DRIVE
City,State,Zip: PORTLAND, OR 97217
ECS Site ID: 5939
Facility Size: Not reported
Action: No Further Action (Conditional)
Start Date: 01/24/2022
End Date: 01/24/2022
Program: ICP
Latitude: 45.6114
Longitude: -122.6978
Primary Action Flag: True
Investigation Code: SUS

FLINT GROUP NORTH AMERICA CORP (Continued) **S108659827**

OR SPILLS:
Name: Not reported
Address: 2985 NORTH MARINE DRIVE
City,State,Zip: PORTLAND, OR 97203
Facility ID: 2023-0444
Incident Status: Closed
Material: Chemical Product
Quantity: Not reported
Unit of Measure: Not reported
Release Date: 02/20/2023
Description: Flint Group will be conducting dye testing for spill training. Caller reported that the Flint Group will be conducting a dye test at location for Spill Training. The dye may become visible in the Columbia river.
Lat/Long: 45.610622 / -122.6976
Source: Storm Drain or Outfall
Media: Surface Water
Responsible Company: Not reported
Responsible Address: Not reported
Responsible City,St,Zip: Not reported
Unknown Quantity Released: Not reported
Maximum Potential Quantity: Not reported
Quantity Recovered: Not reported

Name: Not reported
Address: 2985 N MARINE DR
City,State,Zip: PORTLAND, OR 97217
Facility ID: 2004-2677
Incident Status: Archive
Material: Products, manufacturing intermediates, etc.
Quantity: 300
Unit of Measure: Pounds
Release Date: 11/30/2004
Description: Flint Ink reporting a 300 lbs, 40 gallons go water based ink component to release to the pavement, as much as 7 gallons may have reached a storm drain. Great Western Vacuum on scene at 1100 hours to clean up.
Lat/Long: 45.6114 / -122.6978
Source: Container
Media: On pavement/asphalt - not direct on soil
Responsible Company: Flint Ink Corporation
Responsible Address: 2985 N Marine Dr
Responsible City,St,Zip: Portland, OR 97217-7745
Unknown Quantity Released: Not reported
Maximum Potential Quantity: Not reported
Quantity Recovered: Not reported

Name: Not reported
Address: 2985 N MARINE DR
City,State,Zip: PORTLAND, OR 97217
Facility ID: 2004-2677
Incident Status: Archive
Material: Products, manufacturing intermediates, etc.
Quantity: 300
Unit of Measure: Pounds
Release Date: 11/30/2004
Description: Flint Ink reporting a 300 lbs, 40 gallons go water based ink component to release to the pavement, as much as 7 gallons may have reached a

FLINT GROUP NORTH AMERICA CORP (Continued) **S108659827**

storm drain. Great Western Vacuum on scene at 1100 hours to clean up.
Lat/Long: 45.6114 / -122.6978
Source: Container
Media: Coding for the PS/BC Oil Spill Database
Responsible Company: Flint Ink Corporation
Responsible Address: 2985 N Marine Dr
Responsible City,St,Zip: Portland, OR 97217-7745
Unknown Quantity Released: Not reported
Maximum Potential Quantity: Not reported
Quantity Recovered: Not reported

AIRS:

Source ID: Not reported
Permit Number: 26-0076-SI-01
Address: 2985 N MARINE DR
Name: FLINT GROUP PACKAGING INKS NORTH AMERICA LLC
City,State,Zip: PORTLAND, OR 97217
Year: Not reported
Permit Type: Simple ACDP
Expiration Date: 07/01/2023
Pollutant: Not reported
Issue Date: 07/24/2018
Emissions: Not reported
NAICS Code: 325910
Is NAICS Code Primary: Not reported
SIC Code: 2893
Is SIC Code Primary: Not reported
Latitude: 45.6114
Longitude: -122.6978
Emission Source Code: Not reported
Emission Source Description: Not reported
Process Code: Not reported
Process Description: Not reported
Process Unit: Not reported
SCC: Not reported
Throughput: Not reported
Throughput Type: Not reported

HSIS:

Name: FLINT GROUP PACKAGING INKS NORTH AMERICA LLC
dress: 2985 N MARINE DR
ty,State,Zip: PORTLAND, OR 97217
acility ID: 007976
rtment Or Division Of Company: Not reported
nical Is Extremely Hazardous Substance (EHS: Not reported
ains 112R: Not reported
ty Has Written Emergency Plan: Not reported
S Code 1: Not reported
S Desc 1: Not reported
S Code 2: Not reported
S Desc 2: Not reported
ager Name: Not reported
ess Phone: Not reported
g Address: Not reported
g City: Not reported
g State: Not reported

FLINT GROUP NORTH AMERICA CORP (Continued) **S108659827**

g Zip:	Not reported
f Employees:	Not reported
Phone:	Not reported
rd:	Not reported
Dept Code:	Not reported
FD:	PORTLAND FIRE & RESCUE
kler System:	Not reported
gency Contact:	Not reported
gency Procedure:	Not reported
ess Type:	Not reported
ity Type:	Private
Department:	PACKAGING DIVISION
Status:	ACTIVE
tude:	45.6106
itude:	-122.698
us TRI:	Active
us RMP:	Active
us PSM:	Active
tus CR2K:	Inactive
tus 302:	Inactive
Owner Name:	MARK HAUZEN
t Reported ID:	35552
se Number:	N/A
mical Name:	UNI-REZ 2223
Name:	Not reported
s Pure:	Yes
s Mix:	No
S:	Not reported
re Component:	Not reported
ximum Daily Amount Code:	20
aximum Daily Amount Unit:	lbs
cal Added Date:	02/25/2019
s Chem PSM:	No
s Chem 112R:	No
s Chem 302:	No
s Pesticide:	No
s Fertilizer:	No
hysical State:	Solid
A Number:	Not reported
FPA Health:	1
FPA Flammability:	1
FPA Reactivity:	0
A Special Notice:	Not reported
azards:	Physical Combustive
umber of Days Onsite:	89
ar:	2018
se Number:	N/A
mical Name:	FILTREZ 521
Name:	Not reported
s Pure:	Yes
s Mix:	No
S:	Not reported
re Component:	Not reported
ximum Daily Amount Code:	11
aximum Daily Amount Unit:	lbs
cal Added Date:	02/25/2019

FLINT GROUP NORTH AMERICA CORP (Continued) **S108659827**

s Chem PSM: No
s Chem 112R: No
s Chem 302: No
s Pesticide: No
s Fertilizer: No
hysical State: Solid
A Number: Not reported
A Health: Not reported
A Flammability: Not reported
A Reactivity: Not reported
A Special Notice: Not reported
rds: Health Respiratory, Health SeriousEye
umber of Days Onsite: 89
ar: 2018

se Number: 71238
hemical Name: 1-PROPANOL
Name: Not reported
s Pure: No
s Mix: Yes
S: Not reported
re Component: Not reported
ximum Daily Amount Code: 20
aximum Daily Amount Unit: gal
cal Added Date: 02/25/2019
s Chem PSM: No
s Chem 112R: No
s Chem 302: No
s Pesticide: No
s Fertilizer: No
hysical State: Liquid
NA Number: 1274
FPA Health: 0
FPA Flammability: 0
FPA Reactivity: 0
FPA Special Notice: N/A
zards: Health SeriousEye, Health SpecificOrganToxicity, Physical Combustive
umber of Days Onsite: 365
ar: 2018

se Number: N/A
Chemical Name: INK WATER BASE-ETHANOL
Name: Not reported
s Pure: No
s Mix: Yes
S: Not reported
re Component: Not reported
ximum Daily Amount Code: 11
aximum Daily Amount Unit: gal
cal Added Date: 02/25/2019
s Chem PSM: No
s Chem 112R: No
s Chem 302: No
s Pesticide: No
s Fertilizer: No
hysical State: Liquid
NA Number: 1993

FLINT GROUP NORTH AMERICA CORP (Continued) **S108659827**

A Health:	Not reported
A Flammability:	Not reported
A Reactivity:	Not reported
A Special Notice:	Not reported
zards:	Health SeriousEye, Physical Combustive
umber of Days Onsite:	365
r:	2018
Number:	Not reported
nical Name:	Not reported
Name:	Not reported
re:	Not reported
:	Not reported
S:	Not reported
re Component:	Not reported
mum Daily Amount Code:	Not reported
mum Daily Amount Unit:	Not reported
nical Added Date:	Not reported
em PSM:	Not reported
em 112R:	Not reported
em 302:	Not reported
sticide:	Not reported
rtilizer:	Not reported
cal State:	Not reported
A Number:	Not reported
A Health:	Not reported
A Flammability:	Not reported
A Reactivity:	Not reported
A Special Notice:	Not reported
rds:	Not reported
ber of Days Onsite:	Not reported
	Not reported

Chemical:

Chemical Name:	INK WATER BASED FLEXOGRAPHIC
hysical Description:	LIQUID
e Number:	00000
acility Id:	007976
ysical State Of The Substance:	2
erage Amount Possessed During The Year Code:	20
ximum Amount Possessed During The Year Code:	20
plicable Unit Of Measure Code:	2
Description Of The Unit Of Measure:	GALLONS
pe Code:	D
Description:	STEEL DRUM
ype Code:	O
emperature Description:	TOTEBIN
essure of Code:	1
Pressure Description:	NORMAL PRESSURE
essure of Code:	1
Pressure Description:	NORMAL PRESSURE
Temperature Description:	NORMAL TEMPERATURE
mperature of The Hazardous Substance Code:	4
Temperature Description:	NORMAL TEMPERATURE
mperature of The Hazardous Substance Code:	4
ays Hazardous Substance On Site During Year:	365
The Substance Protected A Trade Secret:	False

FLINT GROUP NORTH AMERICA CORP (Continued) **S108659827**

ption Of The Max Qnty Code:	1,000-4,999
ption Of The Avg Qnty Code:	1,000-4,999
Most Hazardous Ingridient:	STYRENE-ACRYLIC COPOLYMER
ted Nations/north America 4 Digit Class Number:	0000
azard Rank:	2
EHS Ingredient:	NONE LISTED ON MSDS
ubstance Pure:	False
bstance Mix:	True
irst Hazardous Class Code For Chemical:	Acute Health Hazard
Second Hazardous Class Code For Chemical:	Combustible Material
Hazardous Class Code For Chemical:	Not reported
zard Class 1 Of The Chemical:	6.3
ard Class 2 Of The Chemical:	4.5
rd Class 3 Of The Chemical:	Not reported
Additional Chemical:	
hemical Is A Toxic 313 Chemical:	N
Pesticide Registration Number:	Not reported
ontains 112R:	N
ontains EHS:	N
ertilizer:	N
esticide:	N
ontains 313:	Y

Chemical Name:	KAOLIN CLAY
hysical Description:	SOLID
se Number:	1332587
acility Id:	007976
ysical State Of The Substance:	1
erage Amount Possessed During The Year Code:	10
ximum Amount Possessed During The Year Code:	11
plicable Unit Of Measure Code:	1
Description Of The Unit Of Measure:	POUNDS
ype Code:	J
escription:	BAG
Code:	Not reported
erature Description:	Not reported
essure of Code:	1
Pressure Description:	NORMAL PRESSURE
ure of Code:	Not reported
ure Description:	Not reported
Temperature Description:	NORMAL TEMPERATURE
mperature of The Hazardous Substance Code:	4
erature Description:	Not reported
erature of The Hazardous Substance Code:	Not reported
ays Hazardous Substance On Site During Year:	365
The Substance Protected A Trade Secret:	False
ription Of The Max Qnty Code:	500-999
ription Of The Avg Qnty Code:	200-499
Most Hazardous Ingridient:	KAOLIN
d Nations/north America 4 Digit Class Number:	Not reported
zard Rank:	1
Ingredient:	Not reported
bstance Pure:	True
ubstance Mix:	False
First Hazardous Class Code For Chemical:	Miscellaneous Hazardous Material
nd Hazardous Class Code For Chemical:	Not reported

FLINT GROUP NORTH AMERICA CORP (Continued) **S108659827**

Hazardous Class Code For Chemical:	Not reported
zard Class 1 Of The Chemical:	9.0
rd Class 2 Of The Chemical:	Not reported
rd Class 3 Of The Chemical:	Not reported
Additional Chemical:	
hemical Is A Toxic 313 Chemical:	N
Pesticide Registration Number:	Not reported
ontains 112R:	N
ontains EHS:	N
ertilizer:	N
esticide:	N
ontains 313:	N
Chemical Name:	JONCRYL 2646
hysical Description:	LIQUID
e Number:	000000
acility Id:	007976
ysical State Of The Substance:	2
erage Amount Possessed During The Year Code:	20
ximum Amount Possessed During The Year Code:	20
plicable Unit Of Measure Code:	2
Description Of The Unit Of Measure:	GALLONS
ype Code:	J
escription:	BAG
Code:	Not reported
erature Description:	Not reported
essure of Code:	1
Pressure Description:	NORMAL PRESSURE
ure of Code:	Not reported
ure Description:	Not reported
Temperature Description:	NORMAL TEMPERATURE
mperature of The Hazardous Substance Code:	4
erature Description:	Not reported
erature of The Hazardous Substance Code:	Not reported
ays Hazardous Substance On Site During Year:	365
The Substance Protected A Trade Secret:	False
tion Of The Max Qnty Code:	1,000-4,999
tion Of The Avg Qnty Code:	1,000-4,999
Most Hazardous Ingridient:	AMMONIA SALT OF MODIFIED STYRENE ACRYLIC
ted Nations/north America 4 Digit Class Number:	0000
azard Rank:	2
EHS Ingredient:	NONE LISTED ON MSDS
ubstance Pure:	False
bstance Mix:	True
irst Hazardous Class Code For Chemical:	Acute Health Hazard
nd Hazardous Class Code For Chemical:	Not reported
Hazardous Class Code For Chemical:	Not reported
azard Class 1 Of The Chemical:	6.3
rd Class 2 Of The Chemical:	Not reported
rd Class 3 Of The Chemical:	Not reported
Additional Chemical:	
hemical Is A Toxic 313 Chemical:	N
Pesticide Registration Number:	Not reported
ontains 112R:	N
ontains EHS:	N

FLINT GROUP NORTH AMERICA CORP (Continued) **S108659827**

ertilizer: N
esticide: N
ontains 313: Y

Chemical Name: SHAMROCK S-394 N1
hysical Description: SOLID
e Number: 00000
acility Id: 007976
ysical State Of The Substance: 1
erage Amount Possessed During The Year Code: 20
ximum Amount Possessed During The Year Code: 20
plicable Unit Of Measure Code: 1
Description Of The Unit Of Measure: POUNDS
pe Code: I
escription: FIBER DRUM
Code: Not reported
erature Description: Not reported
essure of Code: 1
Pressure Description: NORMAL PRESSURE
ure of Code: Not reported
ure Description: Not reported
Temperature Description: NORMAL TEMPERATURE
mperature of The Hazardous Substance Code: 4
erature Description: Not reported
erature of The Hazardous Substance Code: Not reported
ays Hazardous Substance On Site During Year: 365
The Substance Protected A Trade Secret: False
tion Of The Max Qnty Code: 1,000-4,999
tion Of The Avg Qnty Code: 1,000-4,999
Most Hazardous Ingridient: NONE LISTED ON MSDS
ted Nations/north America 4 Digit Class Number: 0000
zard Rank: 2
Ingredient: Not reported
ubstance Pure: False
bstance Mix: True
First Hazardous Class Code For Chemical: Combustible Material
nd Hazardous Class Code For Chemical: Not reported
Hazardous Class Code For Chemical: Not reported
ard Class 1 Of The Chemical: 4.5
rd Class 2 Of The Chemical: Not reported
rd Class 3 Of The Chemical: Not reported

Additional Chemical:
hemical Is A Toxic 313 Chemical: N
Pesticide Registration Number: Not reported
ontains 112R: N
ontains EHS: N
ertilizer: N
esticide: N
ontains 313: N

Chemical Name: JONCRYL 678
hysical Description: SOLID
e Number: 52831046
acility Id: 007976
ysical State Of The Substance: 1

FLINT GROUP NORTH AMERICA CORP (Continued) **S108659827**

erage Amount Possessed During The Year Code:	30
ximum Amount Possessed During The Year Code:	30
plicable Unit Of Measure Code:	1
Description Of The Unit Of Measure:	POUNDS
ype Code:	J
escription:	BAG
Code:	Not reported
erature Description:	Not reported
essure of Code:	1
Pressure Description:	NORMAL PRESSURE
ure of Code:	Not reported
ure Description:	Not reported
Temperature Description:	NORMAL TEMPERATURE
mperature of The Hazardous Substance Code:	4
erature Description:	Not reported
erature of The Hazardous Substance Code:	Not reported
ays Hazardous Substance On Site During Year:	365
The Substance Protected A Trade Secret:	False
tion Of The Max Qnty Code:	10,000-49,999
tion Of The Avg Qnty Code:	10,000-49,999
Most Hazardous Ingridient:	2-PROPENOIC ACID, POLYMER
ted Nations/north America 4 Digit Class Number:	0000
zard Rank:	1
EHS Ingredient:	NONE LISTED ON MSDS
ubstance Pure:	False
ostance Mix:	True
First Hazardous Class Code For Chemical:	Combustible Material
nd Hazardous Class Code For Chemical:	Not reported
Hazardous Class Code For Chemical:	Not reported
ard Class 1 Of The Chemical:	4.5
rd Class 2 Of The Chemical:	Not reported
rd Class 3 Of The Chemical:	Not reported
Additional Chemical:	
hemical Is A Toxic 313 Chemical:	N
Pesticide Registration Number:	Not reported
ontains 112R:	N
ontains EHS:	N
ertilizer:	N
esticide:	N
ontains 313:	N

emical Name:	LEAD ACID BATTERIES
hysical Description:	SOLID
Number:	Not reported
acility Id:	007976
ysical State Of The Substance:	1
erage Amount Possessed During The Year Code:	20
ximum Amount Possessed During The Year Code:	20
plicable Unit Of Measure Code:	1
Description Of The Unit Of Measure:	POUNDS
ype Code:	R
Description:	OTHER
Code:	Not reported
erature Description:	Not reported
essure of Code:	1
Pressure Description:	NORMAL PRESSURE

FLINT GROUP NORTH AMERICA CORP (Continued) **S108659827**

sure of Code:	Not reported
sure Description:	Not reported
Temperature Description:	NORMAL TEMPERATURE
mperature of The Hazardous Substance Code:	4
erature Description:	Not reported
erature of The Hazardous Substance Code:	Not reported
ays Hazardous Substance On Site During Year:	365
The Substance Protected A Trade Secret:	False
tion Of The Max Qnty Code:	1,000-4,999
tion Of The Avg Qnty Code:	1,000-4,999
Most Hazardous Ingridient:	SULFURIC ACID
ited Nations/north America 4 Digit Class Number:	2794
zard Rank:	4
EHS Ingredient:	SULFURIC ACID
ubstance Pure:	False
bstance Mix:	True
irst Hazardous Class Code For Chemical:	Acute Health Hazard
nd Hazardous Class Code For Chemical:	Corrosive Material
hird Hazardous Class Code For Chemical:	Chronic Health Hazard
zard Class 1 Of The Chemical:	6.3
ard Class 2 Of The Chemical:	8.0
zard Class 3 Of The Chemical:	6.4
Chemical Name:	CARBON BLACK
hysical Description:	SOLID
se Number:	1333864
acility Id:	007976
ysical State Of The Substance:	1
erage Amount Possessed During The Year Code:	04
ximum Amount Possessed During The Year Code:	11
plicable Unit Of Measure Code:	1
Description Of The Unit Of Measure:	POUNDS
ype Code:	J
escription:	BAG
Code:	Not reported
erature Description:	Not reported
essure of Code:	1
Pressure Description:	NORMAL PRESSURE
sure of Code:	Not reported
sure Description:	Not reported
Temperature Description:	NORMAL TEMPERATURE
mperature of The Hazardous Substance Code:	4
erature Description:	Not reported
erature of The Hazardous Substance Code:	Not reported
ays Hazardous Substance On Site During Year:	365
The Substance Protected A Trade Secret:	False
ription Of The Max Qnty Code:	500-999
ription Of The Avg Qnty Code:	50-199
Most Hazardous Ingridient:	CARBON BLACK
ited Nations/north America 4 Digit Class Number:	1361
azard Rank:	2
EHS Ingredient:	NONE LISTED ON MSDS
bstance Pure:	True
ubstance Mix:	False
irst Hazardous Class Code For Chemical:	Chronic Health Hazard
nd Hazardous Class Code For Chemical:	Not reported
Hazardous Class Code For Chemical:	Not reported

FLINT GROUP NORTH AMERICA CORP (Continued) **S108659827**

zard Class 1 Of The Chemical:	6.4
rd Class 2 Of The Chemical:	Not reported
rd Class 3 Of The Chemical:	Not reported
Additional Chemical:	
hemical Is A Toxic 313 Chemical:	N
Pesticide Registration Number:	Not reported
ontains 112R:	N
ontains EHS:	N
ertilizer:	N
esticide:	N
ontains 313:	N
Chemical Name:	KRONOS TIO2
hysical Description:	SOLID
ase Number:	13463677
acility Id:	007976
ysical State Of The Substance:	1
erage Amount Possessed During The Year Code:	10
ximum Amount Possessed During The Year Code:	20
plicable Unit Of Measure Code:	1
Description Of The Unit Of Measure:	POUNDS
ype Code:	J
escription:	BAG
Code:	Not reported
erature Description:	Not reported
essure of Code:	1
Pressure Description:	NORMAL PRESSURE
ure of Code:	Not reported
ure Description:	Not reported
Temperature Description:	NORMAL TEMPERATURE
mperature of The Hazardous Substance Code:	4
erature Description:	Not reported
erature of The Hazardous Substance Code:	Not reported
ays Hazardous Substance On Site During Year:	365
The Substance Protected A Trade Secret:	False
tion Of The Max Qnty Code:	1,000-4,999
ription Of The Avg Qnty Code:	200-499
Most Hazardous Ingridient:	TITANIUM DIOXIDE
d Nations/north America 4 Digit Class Number:	Not reported
zard Rank:	1
Ingredient:	Not reported
ubstance Pure:	False
bstance Mix:	True
First Hazardous Class Code For Chemical:	Miscellaneous Hazardous Material
nd Hazardous Class Code For Chemical:	Not reported
Hazardous Class Code For Chemical:	Not reported
zard Class 1 Of The Chemical:	9.0
rd Class 2 Of The Chemical:	Not reported
rd Class 3 Of The Chemical:	Not reported
Additional Chemical:	
hemical Is A Toxic 313 Chemical:	N
Pesticide Registration Number:	Not reported
ontains 112R:	N
ontains EHS:	N
ertilizer:	N

FLINT GROUP NORTH AMERICA CORP (Continued) **S108659827**

esticide: N
ontains 313: N

mical Name: UNI-REZ 2223
hysical Description: SOLID
Number: Not reported
acility Id: 007976
ysical State Of The Substance: 1
erage Amount Possessed During The Year Code: 11
ximum Amount Possessed During The Year Code: 20
plicable Unit Of Measure Code: 1
Description Of The Unit Of Measure: POUNDS
ype Code: J
escription: BAG
Code: Not reported
erature Description: Not reported
essure of Code: 1
Pressure Description: NORMAL PRESSURE
sure of Code: Not reported
sure Description: Not reported
Temperature Description: NORMAL TEMPERATURE
mperature of The Hazardous Substance Code: 4
erature Description: Not reported
erature of The Hazardous Substance Code: Not reported
ays Hazardous Substance On Site During Year: 365
The Substance Protected A Trade Secret: False
tion Of The Max Qnty Code: 1,000-4,999
ription Of The Avg Qnty Code: 500-999
Most Hazardous Ingridient: POLYAMIDE RESIN
d Nations/north America 4 Digit Class Number: Not reported
zard Rank: 1
Ingredient: Not reported
ubstance Pure: False
bstance Mix: True
First Hazardous Class Code For Chemical: Miscellaneous Hazardous Material
nd Hazardous Class Code For Chemical: Not reported
Hazardous Class Code For Chemical: Not reported
zard Class 1 Of The Chemical: 9.0
rd Class 2 Of The Chemical: Not reported
rd Class 3 Of The Chemical: Not reported

mical Name: FILTREZ 521
hysical Description: SOLID
Number: Not reported
acility Id: 007976
ysical State Of The Substance: 1
erage Amount Possessed During The Year Code: 10
ximum Amount Possessed During The Year Code: 11
plicable Unit Of Measure Code: 1
Description Of The Unit Of Measure: POUNDS
ype Code: J
escription: BAG
Code: Not reported
erature Description: Not reported
essure of Code: 1
Pressure Description: NORMAL PRESSURE

FLINT GROUP NORTH AMERICA CORP (Continued) **S108659827**

sure of Code:	Not reported
sure Description:	Not reported
Temperature Description:	NORMAL TEMPERATURE
mperature of The Hazardous Substance Code:	4
erature Description:	Not reported
erature of The Hazardous Substance Code:	Not reported
ays Hazardous Substance On Site During Year:	365
The Substance Protected A Trade Secret:	False
ription Of The Max Qnty Code:	500-999
ription Of The Avg Qnty Code:	200-499
Most Hazardous Ingridient:	ROSIN ADDUCT ESTER
d Nations/north America 4 Digit Class Number:	Not reported
zard Rank:	2
Ingredient:	Not reported
ubstance Pure:	False
bstance Mix:	True
irst Hazardous Class Code For Chemical:	Acute Health Hazard
nd Hazardous Class Code For Chemical:	Not reported
Hazardous Class Code For Chemical:	Not reported
zard Class 1 Of The Chemical:	6.3
rd Class 2 Of The Chemical:	Not reported
rd Class 3 Of The Chemical:	Not reported
Chemical Name:	INK WATER BASED
hysical Description:	LIQUID
se Number:	0009086526
acility Id:	007976
ysical State Of The Substance:	2
erage Amount Possessed During The Year Code:	20
ximum Amount Possessed During The Year Code:	20
plicable Unit Of Measure Code:	2
Description Of The Unit Of Measure:	GALLONS
pe Code:	D
Description:	STEEL DRUM
pe Code:	E
Temperature Description:	PLASTIC OR NON-METALLIC DRUM
essure of Code:	1
Pressure Description:	NORMAL PRESSURE
essure of Code:	1
Pressure Description:	NORMAL PRESSURE
Temperature Description:	NORMAL TEMPERATURE
mperature of The Hazardous Substance Code:	4
Temperature Description:	NORMAL TEMPERATURE
mperature of The Hazardous Substance Code:	4
ays Hazardous Substance On Site During Year:	365
The Substance Protected A Trade Secret:	False
tion Of The Max Qnty Code:	1,000-4,999
tion Of The Avg Qnty Code:	1,000-4,999
ost Hazardous Ingridient:	POLY(OXY-1,2-ETHANEDIYL),A-[BIS(1-PHENYL
d Nations/north America 4 Digit Class Number:	Not reported
zard Rank:	1
Ingredient:	Not reported
ubstance Pure:	False
bstance Mix:	True
First Hazardous Class Code For Chemical:	Miscellaneous Hazardous Material
nd Hazardous Class Code For Chemical:	Not reported
Hazardous Class Code For Chemical:	Not reported

FLINT GROUP NORTH AMERICA CORP (Continued) **S108659827**

zard Class 1 Of The Chemical: 9.0
rd Class 2 Of The Chemical: Not reported
rd Class 3 Of The Chemical: Not reported

Additional Chemical:
hemical Is A Toxic 313 Chemical: N
Pesticide Registration Number: Not reported
ontains 112R: N
ontains EHS: N
ertilizer: N
esticide: N
ontains 313: N

OR MANIFEST:
Manifest Year: Manifest Year - 2019
EPA Id: ORD092887033
Inactive Status: Not reported
Organization Name: Not reported
Contact Name: Mark Hauzen
Contact Telephone Number: Not reported
Mailing Address: 2985 N Marine Dr
Mailing City/State/Zip: Portland, OR 97217-7745

Manifest:
Name: FLINT GROUP PACKAGING INKS NA CORP
Year : 2019
RCRA Id : ORD092887033
Inactive : Not reported
Status: Small quantity generator
Manifest : 019811050jjk
Ship Date : 01/28/2019
TSD : KSD980633259
WS Num: 1
Transporter: Not reported
Ship Qty : Not reported
Rpt Unit : Not reported
Off Mng : H061
EPA Waste Codes: D001
Waste Description: Non-halogenated spent solvent from ink production equipment cleaning.
t Of Waste Stream Generated in Reporting Yr 1: 415.54205
t Of Waste Stream Generated in Reporting Yr 2: 415.54205

Name: FLINT GROUP PACKAGING INKS NA CORP
Year : 2019
RCRA Id : ORD092887033
Inactive : Not reported
Status: Small quantity generator
Manifest : 019811050jjk
Ship Date : 01/28/2019
TSD : KSD980633259
WS Num: 1
Transporter: Not reported
Ship Qty : Not reported
Rpt Unit : Not reported
Off Mng : H061
EPA Waste Codes: F003

FLINT GROUP NORTH AMERICA CORP (Continued) **S108659827**

Waste Description: Non-halogenated spent solvent from ink production equipment cleaning.
t Of Waste Stream Generated in Reporting Yr 1: 415.54205
t Of Waste Stream Generated in Reporting Yr 2: 415.54205

Manifest:
Name: FLINT INK CORPORATION
Year : 2003
RCRA Id : ORD092887033
Inactive : Not reported
Status: Small quantity generator
Manifest : 00045
Ship Date : 02/05/2003
TSD : WAD067548966
WS Num: 1
Transporter: Not reported
Ship Qty : Not reported
Rpt Unit : Not reported
Off Mng : H061
EPA Waste Codes: D001
Waste Description: Non-halogenated spent solvent from equipment wash up.
nt Of Waste Stream Generated in Reporting Yr 1: 5817.498
nt Of Waste Stream Generated in Reporting Yr 2: 2908.79435

Name: FLINT INK CORPORATION
Year : 2003
RCRA Id : ORD092887033
Inactive : Not reported
Status: Small quantity generator
Manifest : 50803
Ship Date : 08/05/2003
TSD : KSD980633259
WS Num: 1
Transporter: Not reported
Ship Qty : Not reported
Rpt Unit : Not reported
Off Mng : H061
EPA Waste Codes: D001
Waste Description: Non-halogenated spent solvent from equipment wash up.
nt Of Waste Stream Generated in Reporting Yr 1: 5817.498
nt Of Waste Stream Generated in Reporting Yr 2: 2908.79435

Manifest:
Name: FLINT INK CORPORATION
Year : 2002
RCRA Id : ORD092887033
Inactive : Not reported
Status: Small quantity generator
Manifest : 00043
Ship Date : 04/18/2002
TSD : KSD980633259
WS Num: 1
Transporter: Not reported

FLINT GROUP NORTH AMERICA CORP (Continued) **S108659827**

Ship Qty : Not reported
Rpt Unit : Not reported
Off Mng : M061
EPA Waste Codes: D001
Waste Description: Solvent wash up
mt Of Waste Stream Generated in Reporting Yr 1: 4392.8731
Amt Of Waste Stream Generated in Reporting Yr 2: 1993

Name: FLINT INK CORPORATION
Year : 2002
RCRA Id : ORD092887033
Inactive : Not reported
Status: Small quantity generator
Manifest : 00044
Ship Date : 09/26/2002
TSD : WAD067548966
WS Num: 1
Transporter: Not reported
Ship Qty : Not reported
Rpt Unit : Not reported
Off Mng : M061
EPA Waste Codes: D001
Waste Description: Solvent wash up
mt Of Waste Stream Generated in Reporting Yr 1: 4392.8731
mt Of Waste Stream Generated in Reporting Yr 2: 2400

Manifest:
Name: FLINT INK CORPORATION
Year : 2001
RCRA Id : ORD092887033
Inactive : Not reported
Status: Small quantity generator
Manifest : 00039
Ship Date : 03/16/2001
TSD : KSD980633259
WS Num: 1
Transporter: Not reported
Ship Qty : Not reported
Rpt Unit : Not reported
Off Mng : M061
EPA Waste Codes: D001
Waste Description: Spent non-halogenated solvents from cleaning printing ink manufacturing equ
mt Of Waste Stream Generated in Reporting Yr 1: 5722.09974
mt Of Waste Stream Generated in Reporting Yr 2: 1225

Name: FLINT INK CORPORATION
Year : 2001
RCRA Id : ORD092887033
Inactive : Not reported
Status: Small quantity generator
Manifest : 00040
Ship Date : 06/19/2001
TSD : KSD980633259
WS Num: 1
Transporter: Not reported

FLINT GROUP NORTH AMERICA CORP (Continued) **S108659827**

Ship Qty : Not reported
Rpt Unit : Not reported
Off Mng : M061
EPA Waste Codes: D001
Waste Description: Spent non-halogenated solvents from cleaning printing ink manufacturing equ
mt Of Waste Stream Generated in Reporting Yr 1: 5722.09974
Amt Of Waste Stream Generated in Reporting Yr 2: 1634

Name: FLINT INK CORPORATION
Year : 2001
RCRA Id : ORD092887033
Inactive : Not reported
Status: Small quantity generator
Manifest : 00041
Ship Date : 10/09/2001
TSD : KSD980633259
WS Num: 1
Transporter: Not reported
Ship Qty : Not reported
Rpt Unit : Not reported
Off Mng : M061
EPA Waste Codes: D001
Waste Description: Spent non-halogenated solvents from cleaning printing ink manufacturing equ
mt Of Waste Stream Generated in Reporting Yr 1: 5722.09974
Amt Of Waste Stream Generated in Reporting Yr 2: 1838

Name: FLINT INK CORPORATION
Year : 2001
RCRA Id : ORD092887033
Inactive : Not reported
Status: Small quantity generator
Manifest : 00042
Ship Date : 12/18/2001
TSD : KSD980633259
WS Num: 1
Transporter: Not reported
Ship Qty : Not reported
Rpt Unit : Not reported
Off Mng : M061
EPA Waste Codes: D001
Waste Description: Spent non-halogenated solvents from cleaning printing ink manufacturing equ
mt Of Waste Stream Generated in Reporting Yr 1: 5722.09974
Amt Of Waste Stream Generated in Reporting Yr 2: 1021

Manifest:
Name: PROGRESSIVE INK COMPANY LLC
Year : 1999
RCRA Id : ORD092887033
Inactive : Not reported
Status: Large quantity generator
Manifest : 00029
Ship Date : 01/05/1999
TSD : KSD980633259
WS Num: 1
Transporter: Not reported

FLINT GROUP NORTH AMERICA CORP (Continued) **S108659827**

Ship Qty : Not reported
Rpt Unit : Not reported
Off Mng : M061
EPA Waste Codes: D001
Waste Description: Spent non-halogenated solvents from cleaning printing ink manufacturing equ
Amt Of Waste Stream Generated in Reporting Yr 1: 7974
Amt Of Waste Stream Generated in Reporting Yr 2: 1631

Name: PROGRESSIVE INK COMPANY LLC
Year : 1999
RCRA Id : ORD092887033
Inactive : Not reported
Status: Large quantity generator
Manifest : 00030
Ship Date : 04/06/1999
TSD : KSD980633259
WS Num: 1
Transporter: Not reported
Ship Qty : Not reported
Rpt Unit : Not reported
Off Mng : M061
EPA Waste Codes: D001
Waste Description: Spent non-halogenated solvents from cleaning printing ink manufacturing equ
Amt Of Waste Stream Generated in Reporting Yr 1: 7974
Amt Of Waste Stream Generated in Reporting Yr 2: 2537

Name: PROGRESSIVE INK COMPANY LLC
Year : 1999
RCRA Id : ORD092887033
Inactive : Not reported
Status: Large quantity generator
Manifest : 00031
Ship Date : 06/28/1999
TSD : KSD980633259
WS Num: 1
Transporter: Not reported
Ship Qty : Not reported
Rpt Unit : Not reported
Off Mng : M061
EPA Waste Codes: D001
Waste Description: Spent non-halogenated solvents from cleaning printing ink manufacturing equ
Amt Of Waste Stream Generated in Reporting Yr 1: 7974
Amt Of Waste Stream Generated in Reporting Yr 2: 2175

Name: PROGRESSIVE INK COMPANY LLC
Year : 1999
RCRA Id : ORD092887033
Inactive : Not reported
Status: Large quantity generator
Manifest : 00032
Ship Date : 09/28/1999
TSD : KSD980633259
WS Num: 1
Transporter: Not reported
Ship Qty : Not reported
Rpt Unit : Not reported
Off Mng : M061

FLINT GROUP NORTH AMERICA CORP (Continued) **S108659827**

EPA Waste Codes: D001
Waste Description: Spent non-halogenated solvents from cleaning printing ink manufacturing equ
Amt Of Waste Stream Generated in Reporting Yr 1: 7974
Amt Of Waste Stream Generated in Reporting Yr 2: 1631

Name: PROGRESSIVE INK COMPANY LLC
Year : 1999
RCRA Id : ORD092887033
Inactive : Not reported
Status: Large quantity generator
Manifest : 00033
Ship Date : 12/27/1999
TSD : KSD980633259
WS Num: 1
Transporter: Not reported
Ship Qty : Not reported
Rpt Unit : Not reported
Off Mng : M061
EPA Waste Codes: D001
Waste Description: Spent non-halogenated solvents from cleaning printing ink manufacturing equ
Amt Of Waste Stream Generated in Reporting Yr 1: 7974
Amt Of Waste Stream Generated in Reporting Yr 2: 1631

Manifest:
Name: PROGRESSIVE INK COMPANY LLC
Year : 1998
RCRA Id : ORD092887033
Inactive : Not reported
Status: Large quantity generator
Manifest : 00025
Ship Date : 02/09/1998
TSD : KSD980633259
WS Num: 1
Transporter: Not reported
Ship Qty : Not reported
Rpt Unit : Not reported
Off Mng : M061
EPA Waste Codes: D001
Waste Description: Spent non-halogenated slovents from cleaning printing ink manufacturing equ
Amt Of Waste Stream Generated in Reporting Yr 1: 9242
Amt Of Waste Stream Generated in Reporting Yr 2: 2900

Name: PROGRESSIVE INK COMPANY LLC
Year : 1998
RCRA Id : ORD092887033
Inactive : Not reported
Status: Large quantity generator
Manifest : 000264
Ship Date : 04/21/1998
TSD : KSD980633259
WS Num: 1
Transporter: Not reported
Ship Qty : Not reported
Rpt Unit : Not reported
Off Mng : M061

FLINT GROUP NORTH AMERICA CORP (Continued) **S108659827**

EPA Waste Codes: D001
Waste Description: Spent non-halogenated slovents from cleaning printing ink manufacturing equ
Amt Of Waste Stream Generated in Reporting Yr 1: 9242
Amt Of Waste Stream Generated in Reporting Yr 2: 289

Name: PROGRESSIVE INK COMPANY LLC
Year : 1998
RCRA Id : ORD092887033
Inactive : Not reported
Status: Large quantity generator
Manifest : 00027
Ship Date : 07/21/1998
TSD : KSD980633259
WS Num: 1
Transporter: Not reported
Ship Qty : Not reported
Rpt Unit : Not reported
Off Mng : M061
EPA Waste Codes: D001
Waste Description: Spent non-halogenated slovents from cleaning printing ink manufacturing equ
Amt Of Waste Stream Generated in Reporting Yr 1: 9242
Amt Of Waste Stream Generated in Reporting Yr 2: 2537

Name: PROGRESSIVE INK COMPANY LLC
Year : 1998
RCRA Id : ORD092887033
Inactive : Not reported
Status: Large quantity generator
Manifest : 000284
Ship Date : 10/15/1998
TSD : KSD980633259
WS Num: 1
Transporter: Not reported
Ship Qty : Not reported
Rpt Unit : Not reported
Off Mng : M061
EPA Waste Codes: D001
Waste Description: Spent non-halogenated slovents from cleaning printing ink manufacturing equ
Amt Of Waste Stream Generated in Reporting Yr 1: 9242
Amt Of Waste Stream Generated in Reporting Yr 2: 2175

Manifest:
Name: PROGRESSIVE INK COMPANY LLC
Year : 1997
RCRA Id : ORD092887033
Inactive : Not reported
Status: Large quantity generator
Manifest : 00021
Ship Date : 02/25/1997
TSD : KSD980633259
WS Num: 1
Transporter: Not reported
Ship Qty : Not reported
Rpt Unit : Not reported
Off Mng : M061

FLINT GROUP NORTH AMERICA CORP (Continued) **S108659827**

EPA Waste Codes: D001
Waste Description: Spent nonhalogenated solvents from cleaning printing ink mfg equipment. Ign
mt Of Waste Stream Generated in Reporting Yr 1: 11055
Amt Of Waste Stream Generated in Reporting Yr 2: 1812

Name: PROGRESSIVE INK COMPANY LLC
Year : 1997
RCRA Id : ORD092887033
Inactive : Not reported
Status: Large quantity generator
Manifest : 00022
Ship Date : 05/21/1997
TSD : KSD980633259
WS Num: 1
Transporter: Not reported
Ship Qty : Not reported
Rpt Unit : Not reported
Off Mng : M061
EPA Waste Codes: D001
Waste Description: Spent nonhalogenated solvents from cleaning printing ink mfg equipment. Ign
mt Of Waste Stream Generated in Reporting Yr 1: 11055
Amt Of Waste Stream Generated in Reporting Yr 2: 2356

Name: PROGRESSIVE INK COMPANY LLC
Year : 1997
RCRA Id : ORD092887033
Inactive : Not reported
Status: Large quantity generator
Manifest : 00023
Ship Date : 08/14/1997
TSD : KSD980633259
WS Num: 1
Transporter: Not reported
Ship Qty : Not reported
Rpt Unit : Not reported
Off Mng : M061
EPA Waste Codes: D001
Waste Description: Spent nonhalogenated solvents from cleaning printing ink mfg equipment. Ign
mt Of Waste Stream Generated in Reporting Yr 1: 11055
Amt Of Waste Stream Generated in Reporting Yr 2: 3443

Name: PROGRESSIVE INK COMPANY LLC
Year : 1997
RCRA Id : ORD092887033
Inactive : Not reported
Status: Large quantity generator
Manifest : 00024
Ship Date : 11/04/1997
TSD : KSD980633259
WS Num: 1
Transporter: Not reported
Ship Qty : Not reported
Rpt Unit : Not reported
Off Mng : M061
EPA Waste Codes: D001
Waste Description: Spent nonhalogenated solvents from cleaning printing ink mfg equipment. Ign
mt Of Waste Stream Generated in Reporting Yr 1: 11055

FLINT GROUP NORTH AMERICA CORP (Continued) **S108659827**

Amt Of Waste Stream Generated in Reporting Yr 2: 2356

Manifest:
Name: PROGRESSIVE INK COMPANY LLC
Year : 1996
RCRA Id : ORD092887033
Inactive : Not reported
Status: Large quantity generator
Manifest : 00015
Ship Date : 03/05/1996
TSD : KSD980633259
WS Num: 2
Transporter: Not reported
Ship Qty : Not reported
Rpt Unit : Not reported
Off Mng : M061
EPA Waste Codes: D001
Waste Description: Still bottoms from distillation of spent non-halogenated solvents used for
Amt Of Waste Stream Generated in Reporting Yr 1: 1935
Amt Of Waste Stream Generated in Reporting Yr 2: 774

Name: PROGRESSIVE INK COMPANY LLC
Year : 1996
RCRA Id : ORD092887033
Inactive : Not reported
Status: Large quantity generator
Manifest : 00016
Ship Date : 05/20/1996
TSD : KSD980633259
WS Num: 2
Transporter: Not reported
Ship Qty : Not reported
Rpt Unit : Not reported
Off Mng : M061
EPA Waste Codes: D001
Waste Description: Still bottoms from distillation of spent non-halogenated solvents used for
Amt Of Waste Stream Generated in Reporting Yr 1: 1935
Amt Of Waste Stream Generated in Reporting Yr 2: 580

Name: PROGRESSIVE INK COMPANY LLC
Year : 1996
RCRA Id : ORD092887033
Inactive : Not reported
Status: Large quantity generator
Manifest : 00017
Ship Date : 08/08/1996
TSD : KSD980633259
WS Num: 1
Transporter: Not reported
Ship Qty : Not reported
Rpt Unit : Not reported
Off Mng : M061
EPA Waste Codes: D001
Waste Description: Spent non-halogenated solvents from cleaning printing ink manufacturing equ
Amt Of Waste Stream Generated in Reporting Yr 1: 8367.8913

FLINT GROUP NORTH AMERICA CORP (Continued) **S108659827**

l Amt Of Waste Stream Generated in Reporting Yr 2: 656

Name: PROGRESSIVE INK COMPANY LLC
Year : 1996
RCRA Id : ORD092887033
Inactive : Not reported
Status: Large quantity generator
Manifest : 00018
Ship Date : 09/23/1996
TSD : KSD980633259
WS Num: 1
Transporter: Not reported
Ship Qty : Not reported
Rpt Unit : Not reported
Off Mng : M061
EPA Waste Codes: D001
Waste Description: Spent non-halogenated solvents from cleaning printing ink manufacturing equ
Amt Of Waste Stream Generated in Reporting Yr 1: 8367.8913
Amt Of Waste Stream Generated in Reporting Yr 2: 164

Name: PROGRESSIVE INK COMPANY LLC
Year : 1996
RCRA Id : ORD092887033
Inactive : Not reported
Status: Large quantity generator
Manifest : 00018
Ship Date : 09/23/1996
TSD : KSD980633259
WS Num: 2
Transporter: Not reported
Ship Qty : Not reported
Rpt Unit : Not reported
Off Mng : M061
EPA Waste Codes: D001
Waste Description: Still bottoms from distillation of spent non-halogenated solvents used for
Amt Of Waste Stream Generated in Reporting Yr 1: 1935
Amt Of Waste Stream Generated in Reporting Yr 2: 580

Name: PROGRESSIVE INK COMPANY LLC
Year : 1996
RCRA Id : ORD092887033
Inactive : Not reported
Status: Large quantity generator
Manifest : 00019
Ship Date : 11/11/1996
TSD : KSD980633259
WS Num: 1
Transporter: Not reported
Ship Qty : Not reported
Rpt Unit : Not reported
Off Mng : M061
EPA Waste Codes: D001
Waste Description: Spent non-halogenated solvents from cleaning printing ink manufacturing equ
Amt Of Waste Stream Generated in Reporting Yr 1: 8367.8913
l Amt Of Waste Stream Generated in Reporting Yr 2: 656

Name: PROGRESSIVE INK COMPANY LLC

FLINT GROUP NORTH AMERICA CORP (Continued) **S108659827**

Year : 1996
RCRA Id : ORD092887033
Inactive : Not reported
Status: Large quantity generator
Manifest : 00020
Ship Date : 12/11/1996
TSD : KSD980633259
WS Num: 1
Transporter: Not reported
Ship Qty : Not reported
Rpt Unit : Not reported
Off Mng : M061
EPA Waste Codes: D001
Waste Description: Spent non-halogenated solvents from cleaning printing ink manufacturing equ
Amt Of Waste Stream Generated in Reporting Yr 1: 8367.8913
Amt Of Waste Stream Generated in Reporting Yr 2: 2297

Manifest:
Name: JAMES RIVER PAPER COMPANY INC
Year : 1995
RCRA Id : ORD092887033
Inactive : Not reported
Status: Large quantity generator
Manifest : 00011
Ship Date : 04/06/1995
TSD : KSD980633259
WS Num: 1
Transporter: Not reported
Ship Qty : Not reported
Rpt Unit : Not reported
Off Mng : M061
EPA Waste Codes: D001
Waste Description: Spent non-halogenated solvents from cleaning printing ink manufacturing equ
t Of Waste Stream Generated in Reporting Yr 1: 10008.6543
Amt Of Waste Stream Generated in Reporting Yr 2: 2631

Name: JAMES RIVER PAPER COMPANY INC
Year : 1995
RCRA Id : ORD092887033
Inactive : Not reported
Status: Large quantity generator
Manifest : 00012
Ship Date : 08/23/1995
TSD : KSD980633259
WS Num: 1
Transporter: Not reported
Ship Qty : Not reported
Rpt Unit : Not reported
Off Mng : M061
EPA Waste Codes: D001
Waste Description: Spent non-halogenated solvents from cleaning printing ink manufacturing equ
t Of Waste Stream Generated in Reporting Yr 1: 10008.6543
Amt Of Waste Stream Generated in Reporting Yr 2: 164

Name: JAMES RIVER PAPER COMPANY INC

FLINT GROUP NORTH AMERICA CORP (Continued) **S108659827**

Year : 1995
RCRA Id : ORD092887033
Inactive : Not reported
Status: Large quantity generator
Manifest : 00012
Ship Date : 08/23/1995
TSD : KSD980633259
WS Num: 2
Transporter: Not reported
Ship Qty : Not reported
Rpt Unit : Not reported
Off Mng : M061
EPA Waste Codes: D001
Waste Description: Still bottoms from distillation of spent non-halogenated solvents used for
Amt Of Waste Stream Generated in Reporting Yr 1: 3103
Amt Of Waste Stream Generated in Reporting Yr 2: 1357

Name: JAMES RIVER PAPER COMPANY INC
Year : 1995
RCRA Id : ORD092887033
Inactive : Not reported
Status: Large quantity generator
Manifest : 00013
Ship Date : 10/19/1995
TSD : KSD980633259
WS Num: 2
Transporter: Not reported
Ship Qty : Not reported
Rpt Unit : Not reported
Off Mng : M061
EPA Waste Codes: D001
Waste Description: Still bottoms from distillation of spent non-halogenated solvents used for
Amt Of Waste Stream Generated in Reporting Yr 1: 3103
Amt Of Waste Stream Generated in Reporting Yr 2: 970

Name: JAMES RIVER PAPER COMPANY INC
Year : 1995
RCRA Id : ORD092887033
Inactive : Not reported
Status: Large quantity generator
Manifest : 00014
Ship Date : 12/20/1995
TSD : KSD980633259
WS Num: 2
Transporter: Not reported
Ship Qty : Not reported
Rpt Unit : Not reported
Off Mng : M061
EPA Waste Codes: D001
Waste Description: Still bottoms from distillation of spent non-halogenated solvents used for
Amt Of Waste Stream Generated in Reporting Yr 1: 3103
l Amt Of Waste Stream Generated in Reporting Yr 2: 776

Manifest:
Name: JAMES RIVER PAPER COMPANY INC

FLINT GROUP NORTH AMERICA CORP (Continued) **S108659827**

Year : 1994
RCRA Id : ORD092887033
Inactive : Not reported
Status: Large quantity generator
Manifest : 00004
Ship Date : 02/23/1994
TSD : KSD980633259
WS Num: 1
Transporter: Not reported
Ship Qty : Not reported
Rpt Unit : Not reported
Off Mng : M061
EPA Waste Codes: D001
Waste Description: Spent non-halogenated solvents from cleaning printing ink manufacturing equ
Amt Of Waste Stream Generated in Reporting Yr 1: 12170
Amt Of Waste Stream Generated in Reporting Yr 2: 1809

Name: JAMES RIVER PAPER COMPANY INC
Year : 1994
RCRA Id : ORD092887033
Inactive : Not reported
Status: Large quantity generator
Manifest : 00005
Ship Date : 05/19/1994
TSD : KSD980633259
WS Num: 1
Transporter: Not reported
Ship Qty : Not reported
Rpt Unit : Not reported
Off Mng : M061
EPA Waste Codes: D001
Waste Description: Spent non-halogenated solvents from cleaning printing ink manufacturing equ
Amt Of Waste Stream Generated in Reporting Yr 1: 12170
Amt Of Waste Stream Generated in Reporting Yr 2: 2631

Name: JAMES RIVER PAPER COMPANY INC
Year : 1994
RCRA Id : ORD092887033
Inactive : Not reported
Status: Large quantity generator
Manifest : 00006
Ship Date : 07/07/1994
TSD : KSD980633259
WS Num: 1
Transporter: Not reported
Ship Qty : Not reported
Rpt Unit : Not reported
Off Mng : M061
EPA Waste Codes: D001
Waste Description: Spent non-halogenated solvents from cleaning printing ink manufacturing equ
Amt Of Waste Stream Generated in Reporting Yr 1: 12170
Amt Of Waste Stream Generated in Reporting Yr 2: 1645

Name: JAMES RIVER PAPER COMPANY INC
Year : 1994
RCRA Id : ORD092887033
Inactive : Not reported

FLINT GROUP NORTH AMERICA CORP (Continued) **S108659827**

Status: Large quantity generator
Manifest : 00007
Ship Date : 09/07/1994
TSD : KSD980633259
WS Num: 1
Transporter: Not reported
Ship Qty : Not reported
Rpt Unit : Not reported
Off Mng : M061
EPA Waste Codes: D001
Waste Description: Spent non-halogenated solvents from cleaning printing ink manufacturing equ
Amt Of Waste Stream Generated in Reporting Yr 1: 12170
Amt Of Waste Stream Generated in Reporting Yr 2: 2631

Name: JAMES RIVER PAPER COMPANY INC
Year : 1994
RCRA Id : ORD092887033
Inactive : Not reported
Status: Large quantity generator
Manifest : 00008
Ship Date : 11/02/1994
TSD : AZD049318009
WS Num: 2
Transporter: Not reported
Ship Qty : Not reported
Rpt Unit : Not reported
Off Mng : M042
EPA Waste Codes: D001
Waste Description: Contaminated ink residue from spill cleanup, ignitable, mainly N-propanol.
Amt Of Waste Stream Generated in Reporting Yr 1: 172
Amt Of Waste Stream Generated in Reporting Yr 2: 172

Name: JAMES RIVER PAPER COMPANY INC
Year : 1994
RCRA Id : ORD092887033
Inactive : Not reported
Status: Large quantity generator
Manifest : 00008
Ship Date : 11/02/1994
TSD : AZD049318009
WS Num: 3
Transporter: Not reported
Ship Qty : Not reported
Rpt Unit : Not reported
Off Mng : M043
EPA Waste Codes: D001
Waste Description: Contaminated soil and absorbants from spill cleanup, ignitable, mainly N-pr
Amt Of Waste Stream Generated in Reporting Yr 1: 383
Amt Of Waste Stream Generated in Reporting Yr 2: 383

Name: JAMES RIVER PAPER COMPANY INC
Year : 1994
RCRA Id : ORD092887033
Inactive : Not reported
Status: Large quantity generator
Manifest : 00009
Ship Date : 11/08/1994

FLINT GROUP NORTH AMERICA CORP (Continued) **S108659827**

TSD : KSD980633259
WS Num: 1
Transporter: Not reported
Ship Qty : Not reported
Rpt Unit : Not reported
Off Mng : M061
EPA Waste Codes: D001
Waste Description: Spent non-halogenated solvents from cleaning printing ink manufacturing equ
Amt Of Waste Stream Generated in Reporting Yr 1: 12170
Amt Of Waste Stream Generated in Reporting Yr 2: 2138

Name: JAMES RIVER PAPER COMPANY INC
Year : 1994
RCRA Id : ORD092887033
Inactive : Not reported
Status: Large quantity generator
Manifest : 00010
Ship Date : 12/29/1994
TSD : KSD980633259
WS Num: 1
Transporter: Not reported
Ship Qty : Not reported
Rpt Unit : Not reported
Off Mng : M061
EPA Waste Codes: D001
Waste Description: Spent non-halogenated solvents from cleaning printing ink manufacturing equ
Amt Of Waste Stream Generated in Reporting Yr 1: 12170
Amt Of Waste Stream Generated in Reporting Yr 2: 1316

Manifest:
Name: JAMES RIVER PAPER COMPANY INC
Year : 1993
RCRA Id : ORD092887033
Inactive : Not reported
Status: Small quantity generator
Manifest : 00002
Ship Date : 11/02/1993
TSD : KSD980633259
WS Num: 1
Transporter: Not reported
Ship Qty : Not reported
Rpt Unit : Not reported
Off Mng : M061
EPA Waste Codes: D001
Waste Description: Spent non-halogenated solvents from cleaning printing ink manufacturing equ
Amt Of Waste Stream Generated in Reporting Yr 1: 9441
Amt Of Waste Stream Generated in Reporting Yr 2: 3167

Name: JAMES RIVER PAPER COMPANY INC
Year : 1993
RCRA Id : ORD092887033
Inactive : Not reported
Status: Small quantity generator
Manifest : 00003
Ship Date : 12/14/1993

FLINT GROUP NORTH AMERICA CORP (Continued) **S108659827**

TSD : KSD980633259
WS Num: 1
Transporter: Not reported
Ship Qty : Not reported
Rpt Unit : Not reported
Off Mng : M061
EPA Waste Codes: D001
Waste Description: Spent non-halogenated solvents from cleaning printing ink manufacturing equ
Amt Of Waste Stream Generated in Reporting Yr 1: 9441
Amt Of Waste Stream Generated in Reporting Yr 2: 914

Name: JAMES RIVER PAPER COMPANY INC
Year : 1993
RCRA Id : ORD092887033
Inactive : Not reported
Status: Small quantity generator
Manifest : 93061
Ship Date : 06/29/1993
TSD : TND991279480
WS Num: 1
Transporter: Not reported
Ship Qty : Not reported
Rpt Unit : Not reported
Off Mng : M061
EPA Waste Codes: D001
Waste Description: Spent non-halogenated solvents from cleaning printing ink manufacturing equ
Amt Of Waste Stream Generated in Reporting Yr 1: 9441
Amt Of Waste Stream Generated in Reporting Yr 2: 5360

NPDES:
Name: FLINT GROUP
Address: 2985 N MARINE DR
City,State,Zip: PORTLAND, OR 97217
WQ File Nbr: 21359
Legal Name: Not reported
Region: Northwest
Pri SIC: 2893
Latitude: 45.6114
Longitude: -122.6978
Category: Not reported
Permit Type: Not reported
Permit Active: Not reported
Permit Description: NPDES Stormwater - GEN12Z: 1200-Z , Stormwater; NPDES specific SIC codes
Expiration Date: 06/30/2026
EPA Number: ORR230098
UIC Facility: Not reported
Admin Agent: Not reported
Last Action Date: Not reported
Permit Writer: Not reported
Compliance Inspector: Not reported
DMR Reviewer: Not reported
Application Number: 107
Class: Not reported
Start Date: 12/13/1997
Region Decode: Not reported

FLINT GROUP NORTH AMERICA CORP (Continued) **S108659827**

Ownership:	Not reported
Permit Group:	Not reported
EPA Class:	Not reported
Permit Number:	10196
Facility RID:	10857
Address 2:	Not reported
Program Name:	Water Quality
Type Name:	NPDES- Stormwater (Industrial)
Facility Abbr. Name:	Not reported
Comments:	WQSIS FileNumber: 21359
Program Identifier:	CEM_FacilityIdentifier=541
Permit RID:	7775
Ref Group Name:	City of Portland
Permittee Name:	Flint Group Packaging Inks North America LLC
Permit Status:	Permit Issued
Name:	FLINT GROUP
Address:	2985 N MARINE DR
City,State,Zip:	PORTLAND, OR 97217
WQ File Nbr:	21359
Legal Name:	Flint Group Packaging Inks North America LLC
Region:	NWR
Pri SIC:	2893
Latitude:	45.6114
Longitude:	-122.6978
Category:	INDUSTRIAL
Permit Type:	GEN01
Permit Active:	False
Permit Description:	100-J
Expiration Date:	07/31/2001
EPA Number:	ORG250003
UIC Facility:	False
Admin Agent:	NW Region Office
Last Action Date:	08/14/2020
Permit Writer:	70
Compliance Inspector:	3621
DMR Reviewer:	3621
Application Number:	Not reported
Class:	N/A
Start Date:	10/02/1981
Region Decode:	North West Region
Ownership:	PRIVATE
Permit Group:	NPDES General Permit - Industrial wastewater discharges
EPA Class:	MINOR
Permit Number:	10198
Facility RID:	Not reported
Address 2:	Not reported
Program Name:	Not reported
Type Name:	Not reported
Facility Abbr. Name:	Not reported
Comments:	Not reported
Program Identifier:	Not reported
Permit RID:	Not reported
Ref Group Name:	Not reported
Permittee Name:	Not reported
Permit Status:	Not reported

FLINT GROUP NORTH AMERICA CORP (Continued) **S108659827**

Name:	FLINT GROUP
Address:	2985 N MARINE DR
City,State,Zip:	PORTLAND, OR 97217
WQ File Nbr:	21359
Legal Name:	Flint Group Packaging Inks North America LLC
Region:	NWR
Pri SIC:	2893
Latitude:	45.6114
Longitude:	-122.6978
Category:	STORMWATER
Permit Type:	GEN12H
Permit Active:	FALSE
Permit Description:	Industrial storm water - Heavy industry
Expiration Date:	09/30/1996
EPA Number:	MISSING!!
UIC Facility:	FALSE
Admin Agent:	NW Region Office
Last Action Date:	12/13/1997
Permit Writer:	Not reported
Compliance Inspector:	Perry, William
DMR Reviewer:	Not reported
Application Number:	996414
Class:	MINOR
Start Date:	03/12/1993
Region Decode:	North West Region
Ownership:	PRIVATE
Permit Group:	NPDES General Permit - Industrial storm water discharges
EPA Class:	MINOR
Permit Number:	10197
Facility RID:	Not reported
Address 2:	Not reported
Program Name:	Not reported
Type Name:	Not reported
Facility Abbr. Name:	Not reported
Comments:	Not reported
Program Identifier:	Not reported
Permit RID:	Not reported
Ref Group Name:	Not reported
Permittee Name:	Not reported
Permit Status:	Not reported

---

54 **HANNAH MOTOR COMPANY** **WA CSCSL U003352900**
NNE **300 WASHINGTON ST/PO BOX 1306** **WA LUST N/A**
1/2-1 **VANCOUVER, WA 98666** **WA UST**
0.828 mi.
4372 ft.

Relative: CSCSL:
Higher

Name:	HANNAH MOTOR COMPANY
Address:	300 WASHINGTON ST
City,State,Zip:	VANCOUVER, WA 98668
Facility ID:	12126843
Region:	Southwest
Lat/Long:	45.62332 / -122.67312
Clean Up Siteid:	13035
Site Status:	Cleanup Started
Contaminant Name:	Lead
Alternate Site Names:	Hannah Mitsubishi,Vancouver Mitsubishi

Actual:
40 ft.

HANNAH MOTOR COMPANY (Continued) **U003352900**

Site Rank: Not reported
Has Institutional Control: Not reported
Past VCP: Not reported
Current VCP: Not reported
URL: https://apps.ecology.wa.gov/cleanupsearch/site/13035
Ground Water: Not reported
Surface Water: Not reported
Soil: Below Cleanup Levels
Sediment: Not reported
Air: Not reported
Bedrock: Not reported
Responsible Unit: Southwest

Name: HANNAH MOTOR COMPANY
Address: 300 WASHINGTON ST
City,State,Zip: VANCOUVER, WA 98668
Facility ID: 12126843
Region: Southwest
Lat/Long: 45.62332 / -122.67312
Clean Up Siteid: 13035
Site Status: Cleanup Started
Contaminant Name: Petroleum-Diesel
Alternate Site Names: Hannah Mitsubishi,Vancouver Mitsubishi
Site Rank: Not reported
Has Institutional Control: Not reported
Past VCP: Not reported
Current VCP: Not reported
URL: https://apps.ecology.wa.gov/cleanupsearch/site/13035
Ground Water: Not reported
Surface Water: Not reported
Soil: Confirmed Above Cleanup Levels
Sediment: Not reported
Air: Not reported
Bedrock: Not reported
Responsible Unit: Southwest

Name: HANNAH MOTOR COMPANY
Address: 300 WASHINGTON ST
City,State,Zip: VANCOUVER, WA 98668
Facility ID: 12126843
Region: Southwest
Lat/Long: 45.62332 / -122.67312
Clean Up Siteid: 13035
Site Status: Cleanup Started
Contaminant Name: Petroleum-Other
Alternate Site Names: Hannah Mitsubishi,Vancouver Mitsubishi
Site Rank: Not reported
Has Institutional Control: Not reported
Past VCP: Not reported
Current VCP: Not reported
URL: https://apps.ecology.wa.gov/cleanupsearch/site/13035
Ground Water: Not reported
Surface Water: Not reported
Soil: Confirmed Above Cleanup Levels
Sediment: Not reported
Air: Not reported
Bedrock: Not reported

HANNAH MOTOR COMPANY (Continued) **U003352900**

Responsible Unit: Southwest

Name: HANNAH MOTOR COMPANY
Address: 300 WASHINGTON ST
City,State,Zip: VANCOUVER, WA 98668
Facility ID: 12126843
Region: Southwest
Lat/Long: 45.62332 / -122.67312
Clean Up Siteid: 13035
Site Status: Cleanup Started
Contaminant Name: Polychlorinated biPhenyls (PCB)
Alternate Site Names: Hannah Mitsubishi,Vancouver Mitsubishi
Site Rank: Not reported
Has Institutional Control: Not reported
Past VCP: Not reported
Current VCP: Not reported
URL: https://apps.ecology.wa.gov/cleanupsearch/site/13035
Ground Water: Not reported
Surface Water: Not reported
Soil: Below Cleanup Levels
Sediment: Not reported
Air: Not reported
Bedrock: Not reported
Responsible Unit: Southwest

LUST:
Name: HANNAH MITSUBISHI
Address: 300 WASHINGTON ST
City,State,Zip: VANCOUVER, WA 98668
Facility ID: 12126843
Lust Status Type: LUST - NFA
Cleanup Site ID: 7922
Cleanup Unit Type: Upland
Process Type: Independent Action
Cleanup Unit Name: HANNAH MOTOR COMPANY,Vancouver Mitsubishi
Response Section: Southwest
Release Date: 10/21/1993
Lust Date: 08/20/2012
Region: Southwest
Lust ID: 3024
UST ID: 10252
Contaminant Name: Other Non-Halogenated Organics
Ground Water: Not reported
Surface Water: Not reported
Soil: Below Cleanup Levels
Sediment: Not reported
Air: Not reported
Bedrock: Not reported
URL: https://apps.ecology.wa.gov/cleanupsearch/site/7922
Lat/Long: 45.62332 / -122.67312

Name: HANNAH MOTOR COMPANY
Address: 300 WASHINGTON ST
City,State,Zip: VANCOUVER, WA 98668
Facility ID: 12126843
Lust Status Type: LUST - Cleanup Started
Cleanup Site ID: 13035

HANNAH MOTOR COMPANY (Continued) **U003352900**

Cleanup Unit Type: Upland
Process Type: Independent Action
Cleanup Unit Name: Hannah Mitsubishi,Vancouver Mitsubishi
Response Section: Southwest
Release Date: 12/24/2015
Lust Date: 12/24/2015
Region: Southwest
Lust ID: 6957
UST ID: 10252
Contaminant Name: Lead
Ground Water: Not reported
Surface Water: Not reported
Soil: Below Cleanup Levels
Sediment: Not reported
Air: Not reported
Bedrock: Not reported
URL: https://apps.ecology.wa.gov/cleanupsearch/site/13035
Lat/Long: 45.62332 / -122.67312

Name: HANNAH MITSUBISHI
Address: 300 WASHINGTON ST
City,State,Zip: VANCOUVER, WA 98668
Facility ID: 12126843
Lust Status Type: LUST - NFA
Cleanup Site ID: 7922
Cleanup Unit Type: Upland
Process Type: Independent Action
Cleanup Unit Name: HANNAH MOTOR COMPANY,Vancouver Mitsubishi
Response Section: Southwest
Release Date: 10/21/1993
Lust Date: 08/20/2012
Region: Southwest
Lust ID: 3024
UST ID: 10252
Contaminant Name: Benzene
Ground Water: Not reported
Surface Water: Not reported
Soil: Below Cleanup Levels
Sediment: Not reported
Air: Not reported
Bedrock: Not reported
URL: https://apps.ecology.wa.gov/cleanupsearch/site/7922
Lat/Long: 45.62332 / -122.67312

Name: HANNAH MITSUBISHI
Address: 300 WASHINGTON ST
City,State,Zip: VANCOUVER, WA 98668
Facility ID: 12126843
Lust Status Type: LUST - NFA
Cleanup Site ID: 7922
Cleanup Unit Type: Upland
Process Type: Independent Action
Cleanup Unit Name: HANNAH MOTOR COMPANY,Vancouver Mitsubishi
Response Section: Southwest
Release Date: 10/21/1993
Lust Date: 08/20/2012
Region: Southwest

HANNAH MOTOR COMPANY (Continued) **U003352900**

Lust ID:	3024
UST ID:	10252
Contaminant Name:	Petroleum-Other
Ground Water:	Not reported
Surface Water:	Not reported
Soil:	Remediated-Below
Sediment:	Not reported
Air:	Not reported
Bedrock:	Not reported
URL:	https://apps.ecology.wa.gov/cleanupsearch/site/7922
Lat/Long:	45.62332 / -122.67312

Name:	HANNAH MITSUBISHI
Address:	300 WASHINGTON ST
City,State,Zip:	VANCOUVER, WA 98668
Facility ID:	12126843
Lust Status Type:	LUST - NFA
Cleanup Site ID:	7922
Cleanup Unit Type:	Upland
Process Type:	Independent Action
Cleanup Unit Name:	HANNAH MOTOR COMPANY,Vancouver Mitsubishi
Response Section:	Southwest
Release Date:	10/21/1993
Lust Date:	08/20/2012
Region:	Southwest
Lust ID:	3024
UST ID:	10252
Contaminant Name:	Metals - Other
Ground Water:	Not reported
Surface Water:	Not reported
Soil:	Below Cleanup Levels
Sediment:	Not reported
Air:	Not reported
Bedrock:	Not reported
URL:	https://apps.ecology.wa.gov/cleanupsearch/site/7922
Lat/Long:	45.62332 / -122.67312

Name:	HANNAH MITSUBISHI
Address:	300 WASHINGTON ST
City,State,Zip:	VANCOUVER, WA 98668
Facility ID:	12126843
Lust Status Type:	LUST - NFA
Cleanup Site ID:	7922
Cleanup Unit Type:	Upland
Process Type:	Independent Action
Cleanup Unit Name:	HANNAH MOTOR COMPANY,Vancouver Mitsubishi
Response Section:	Southwest
Release Date:	10/21/1993
Lust Date:	08/20/2012
Region:	Southwest
Lust ID:	3024
UST ID:	10252
Contaminant Name:	Polycyclic Aromatic Hydrocarbons
Ground Water:	Not reported
Surface Water:	Not reported
Soil:	Below Cleanup Levels
Sediment:	Not reported

HANNAH MOTOR COMPANY (Continued) **U003352900**

Air: Not reported
Bedrock: Not reported
URL: https://apps.ecology.wa.gov/cleanupsearch/site/7922
Lat/Long: 45.62332 / -122.67312

Name: HANNAH MOTOR COMPANY
Address: 300 WASHINGTON ST
City,State,Zip: VANCOUVER, WA 98668
Facility ID: 12126843
Lust Status Type: LUST - Cleanup Started
Cleanup Site ID: 13035
Cleanup Unit Type: Upland
Process Type: Independent Action
Cleanup Unit Name: Hannah Mitsubishi,Vancouver Mitsubishi
Response Section: Southwest
Release Date: 12/24/2015
Lust Date: 12/24/2015
Region: Southwest
Lust ID: 6957
UST ID: 10252
Contaminant Name: Petroleum-Diesel
Ground Water: Not reported
Surface Water: Not reported
Soil: Confirmed Above Cleanup Levels
Sediment: Not reported
Air: Not reported
Bedrock: Not reported
URL: https://apps.ecology.wa.gov/cleanupsearch/site/13035
Lat/Long: 45.62332 / -122.67312

Name: HANNAH MOTOR COMPANY
Address: 300 WASHINGTON ST
City,State,Zip: VANCOUVER, WA 98668
Facility ID: 12126843
Lust Status Type: LUST - Cleanup Started
Cleanup Site ID: 13035
Cleanup Unit Type: Upland
Process Type: Independent Action
Cleanup Unit Name: Hannah Mitsubishi,Vancouver Mitsubishi
Response Section: Southwest
Release Date: 12/24/2015
Lust Date: 12/24/2015
Region: Southwest
Lust ID: 6957
UST ID: 10252
Contaminant Name: Polychlorinated biPhenyls (PCB)
Ground Water: Not reported
Surface Water: Not reported
Soil: Below Cleanup Levels
Sediment: Not reported
Air: Not reported
Bedrock: Not reported
URL: https://apps.ecology.wa.gov/cleanupsearch/site/13035
Lat/Long: 45.62332 / -122.67312

Name: HANNAH MOTOR COMPANY
Address: 300 WASHINGTON ST

HANNAH MOTOR COMPANY (Continued) **U003352900**

City,State,Zip:	VANCOUVER, WA 98668
Facility ID:	12126843
Lust Status Type:	LUST - Cleanup Started
Cleanup Site ID:	13035
Cleanup Unit Type:	Upland
Process Type:	Independent Action
Cleanup Unit Name:	Hannah Mitsubishi,Vancouver Mitsubishi
Response Section:	Southwest
Release Date:	12/24/2015
Lust Date:	12/24/2015
Region:	Southwest
Lust ID:	6957
UST ID:	10252
Contaminant Name:	Petroleum-Other
Ground Water:	Not reported
Surface Water:	Not reported
Soil:	Confirmed Above Cleanup Levels
Sediment:	Not reported
Air:	Not reported
Bedrock:	Not reported
URL:	https://apps.ecology.wa.gov/cleanupsearch/site/13035
Lat/Long:	45.62332 / -122.67312

UST:

Name:	HANNAH MOTOR COMPANY
Address:	300 WASHINGTON ST/PO BOX 1306
City:	VANCOUVER
Zip:	98666
Facility ID:	12126843
Site Id:	10252
Decimal Latitude:	45.62332
Decimal Longitude:	-122.67312

Tank Name:	1
Tag Number:	Not reported
Tank Status:	Removed
Tank Status Date:	8/6/1996
Tank Install Date:	12/31/1964
Tank Closure Date:	Not reported
Capacity Range:	111 TO 1,100 Gallons
Tank Permit Expiration Date:	Not reported
Tank Upgrade Date:	Not reported
Tank Spill Prevention:	Not reported
Tank Overfill Prevention:	Not reported
Tank Material:	Steel
Tank Construction:	Not reported
Tank Corrosion Protection:	Not reported
Tank Manifold:	Not reported
Tank Release Detection:	Not reported
Tank SFC Type:	Not reported
Pipe Material:	Steel
Pipe Construction:	Not reported
Pipe Primary Release Detection:	Not reported
Pipe Second Release Detection:	Not reported
Pipe Corrosion Protection:	Not reported
Pipe Pumping System:	Not reported
Responsible Unit:	Southwest

HANNAH MOTOR COMPANY (Continued) **U003352900**

Dispencer/Pump SFC Type:	Not reported
Region:	Southwest
Is Active:	False
Actual Capacity:	Not reported
Pipe Install Date:	Not reported
Compart Number:	1
Stored Substance:	Used Oil/Waste Oil
Used Substance:	Not reported
Compart Capacity:	Not reported
Tank Manufacturer:	Not reported
Pipe Manufacturer:	Not reported
URL:	https://apps.ecology.wa.gov/cleanupsearch/reports/ust?SiteId=10252

---

55 BOISE WHITE PAPER LLC **WA CSCSL 1000378977**
North 907 W 7TH ST **WA UST WAD009427501**
1/2-1 VANCOUVER, WA 98660 **WA SPILLS**
0.838 mi. **RCRA NonGen / NLR**
4425 ft. **PADS**
WA AIRS
Relative: **CA HAZNET**
Higher **WA MANIFEST**

Actual:
37 ft.

CSCSL:

Name:	BOISE CASCADE WHITE PAPER VANCOUVER
Address:	907 W 7TH ST
City,State,Zip:	VANCOUVER, WA 98660
Facility ID:	5007183
Region:	Southwest
Lat/Long:	45.62502 / -122.68076
Clean Up Siteid:	1468
Site Status:	CC-O&M/Monitoring
Contaminant Name:	Metals - Other
Alternate Site Names:	Not reported
Site Rank:	Not reported
Has Institutional Control:	Not reported
Past VCP:	Not reported
Current VCP:	Not reported
URL:	https://apps.ecology.wa.gov/cleanupsearch/site/1468
Ground Water:	Not reported
Surface Water:	Not reported
Soil:	Confirmed Above Cleanup Levels
Sediment:	Not reported
Air:	Not reported
Bedrock:	Not reported
Responsible Unit:	Solid Waste Program

Name:	BOISE CASCADE WHITE PAPER VANCOUVER
Address:	907 W 7TH ST
City,State,Zip:	VANCOUVER, WA 98660
Facility ID:	5007183
Region:	Southwest
Lat/Long:	45.62502 / -122.68076
Clean Up Siteid:	1468
Site Status:	CC-O&M/Monitoring
Contaminant Name:	Petroleum Products-Unspecified
Alternate Site Names:	Not reported
Site Rank:	Not reported
Has Institutional Control:	Not reported

BOISE WHITE PAPER LLC (Continued) **1000378977**

Past VCP: Not reported
Current VCP: Not reported
URL: https://apps.ecology.wa.gov/cleanupsearch/site/1468
Ground Water: Not reported
Surface Water: Not reported
Soil: Confirmed Above Cleanup Levels
Sediment: Not reported
Air: Not reported
Bedrock: Not reported
Responsible Unit: Solid Waste Program

UST:
Name: BOISE CASCADE CORPORATION VANCOUVER
Address: 907 W SEVENTH ST
City: VANCOUVER
Zip: 98660
Facility ID: 8752343
Site Id: 9675
Decimal Latitude: 45.622778
Decimal Longitude: -122.679167

Tank Name: 1
Tag Number: Not reported
Tank Status: Removed
Tank Status Date: 8/6/1996
Tank Install Date: 12/31/1964
Tank Closure Date: Not reported
Capacity Range: Not reported
Tank Permit Expiration Date: Not reported
Tank Upgrade Date: Not reported
Tank Spill Prevention: Not reported
Tank Overfill Prevention: Not reported
Tank Material: Not reported
Tank Construction: Not reported
Tank Corrosion Protection: Not reported
Tank Manifold: Not reported
Tank Release Detection: Not reported
Tank SFC Type: Not reported
Pipe Material: Not reported
Pipe Construction: Not reported
Pipe Primary Release Detection: Not reported
Pipe Second Release Detection: Not reported
Pipe Corrosion Protection: Not reported
Pipe Pumping System: Not reported
Responsible Unit: Southwest
Dispencer/Pump SFC Type: Not reported
Region: Southwest
Is Active: False
Actual Capacity: Not reported
Pipe Install Date: Not reported
Compart Number: 1
Stored Substance: Leaded Gasoline
Used Substance: Not reported
Compart Capacity: Not reported
Tank Manufacturer: Not reported
Pipe Manufacturer: Not reported
URL: https://apps.ecology.wa.gov/cleanupsearch/reports/ust?SiteId=9675

BOISE WHITE PAPER LLC (Continued) **1000378977**

Name: BOISE CASCADE CORPORATION VANCOUVER
Address: 907 W SEVENTH ST
City: VANCOUVER
Zip: 98660

Tank Name: 2
Tag Number: Not reported
Tank Status: Removed
Tank Status Date: 8/6/1996
Tank Install Date: 12/31/1964
Tank Closure Date: Not reported
Capacity Range: Not reported
Tank Permit Expiration Date: Not reported
Tank Upgrade Date: Not reported
Tank Spill Prevention: Not reported
Tank Overfill Prevention: Not reported
Tank Material: Not reported
Tank Construction: Not reported
Tank Corrosion Protection: Not reported
Tank Manifold: Not reported
Tank Release Detection: Not reported
Tank SFC Type: Not reported
Pipe Material: Not reported
Pipe Construction: Not reported
Pipe Primary Release Detection: Not reported
Pipe Second Release Detection: Not reported
Pipe Corrosion Protection: Not reported
Pipe Pumping System: Not reported
Responsible Unit: Southwest
Dispencer/Pump SFC Type: Not reported
Region: Southwest
Is Active: False
Actual Capacity: Not reported
Pipe Install Date: Not reported
Compart Number: 1
Stored Substance: Hazardous Substance
Used Substance: Not reported
Compart Capacity: Not reported
Tank Manufacturer: Not reported
Pipe Manufacturer: Not reported
URL: https://apps.ecology.wa.gov/cleanupsearch/reports/ust?SiteId=9675

Name: BOISE CASCADE CORPORATION VANCOUVER
Address: 907 W SEVENTH ST
City: VANCOUVER
Zip: 98660

Tank Name: 3
Tag Number: Not reported
Tank Status: Removed
Tank Status Date: 8/6/1996
Tank Install Date: 12/31/1964
Tank Closure Date: Not reported
Capacity Range: Not reported
Tank Permit Expiration Date: Not reported
Tank Upgrade Date: Not reported
Tank Spill Prevention: Not reported

BOISE WHITE PAPER LLC (Continued) **1000378977**

Tank Overfill Prevention:	Not reported
Tank Material:	Not reported
Tank Construction:	Not reported
Tank Corrosion Protection:	Not reported
Tank Manifold:	Not reported
Tank Release Detection:	Not reported
Tank SFC Type:	Not reported
Pipe Material:	Not reported
Pipe Construction:	Not reported
Pipe Primary Release Detection:	Not reported
Pipe Second Release Detection:	Not reported
Pipe Corrosion Protection:	Not reported
Pipe Pumping System:	Not reported
Responsible Unit:	Southwest
Dispencer/Pump SFC Type:	Not reported
Region:	Southwest
Is Active:	False
Actual Capacity:	Not reported
Pipe Install Date:	Not reported
Compart Number:	1
Stored Substance:	Heating Fuel
Used Substance:	Not reported
Compart Capacity:	Not reported
Tank Manufacturer:	Not reported
Pipe Manufacturer:	Not reported
URL:	https://apps.ecology.wa.gov/cleanupsearch/reports/ust?SiteId=9675

SPILLS ERTS:

Facility Site ID:	Not reported
Name:	Not reported
Address:	907 W 7TH ST
City,State,Zip:	VANCOUVER, WA 98660
Program Name:	Water Quality
Incident ID:	675437
Incident Status:	Historic
Incident Date:	09/29/2016
Initial Report Activity Name:	Other
Initial Report Cause Category:	Accident
Initial Report Cause Name:	Pollution
Initial Report Medium Name:	Soil
Initial Report Medium Category:	Ground
Initial Report Source Name:	Undetermined
Initial Report Source Category:	Historical
Initial Report Substance Name:	Undetermined
Initial Report Substance Category:	Historical
Initial Report Substance Quantity:	Not reported
Initial Report Substance Unit Of Measure:	Not reported
Potentially Responsible Party First Name:	Not reported
Potentially Responsible Party Last Name:	Unknown
Potentially Responsible Party Organization:	Not reported
External Reference Number:	WAR304537
Latitude:	Not reported
Longitude:	Not reported

RCRA Listings:

ved by Agency:	20070301

BOISE WHITE PAPER LLC (Continued) **1000378977**

Name:	Boise White Paper Llc
ress:	907 W 7TH ST
ty,State,Zip:	VANCOUVER, WA 98660
	WAD009427501
e:	GARY PETTIT
ss:	PO BOX 690
ty,State,Zip:	VANCOUVER, WA 98660
	503-397-9404
	Not reported
Email:	GARYPETTIT@BOISEPAPER.COM
	Not reported
	10
	Private
rator Description:	Not a generator, verified
	Not reported
ycle:	Not reported
	Not reported
or:	Not reported
Owner:	Wa
	INDUSTRIAL
ss:	PO BOX 690
ity,State,Zip:	VANCOUVER, WA 98666
	Boise Cascade Corp
	Private
:	Boise White Paper Llc
	Private
enerator Activity:	No
ity:	No
Generator:	No
ctivity:	No
ity Activity:	No
vity with Storage:	No
y On-Site Burner Exemption:	No
ing and Refining Furnace Exemption:	No
Injection Control:	No
e Receipt:	No
ste Indicator:	No
ste Destination Facility:	No
ersal Waste:	No
eg Handler:	---
dicator:	Not reported
econdary Material Indicator:	NN
tor:	Not reported
ermit Baseline:	Not on the Baseline
enewals Baseline:	Not on the Baseline
orrective Action Baseline:	No
rrective Action Universe:	No
Where RCRA CA has Been Imposed Universe:	No
ction Priority Ranking:	No NCAPS ranking
l Control Indicator:	No
ontrol Indicator:	No
re Controls Indicator:	N/A
ontrols Indicator:	N/A
n-Complier Universe:	No
Significant Non-Complier Universe:	No
gnificant Non-Complier Universe:	No
n-Complier With a Compliance Schedule Universe:	No

BOISE WHITE PAPER LLC (Continued) **1000378977**

ce Required:	Not reported
Last Change:	20190226
Trader-Importer:	No
Trader-Exporter:	No
pent Lead Acid Batteries:	No
pent Lead Acid Batteries:	No
vity Without Storage:	No
er:	No
dicator:	No

Biennial: List of Years

Year: 2005

Click Here for Biennial Reporting System Data:

Year: 2003

Click Here for Biennial Reporting System Data:

Hazardous Waste Summary:

Waste Code:	D001
Waste Description:	Ignitable Waste
Waste Code:	D002
Waste Description:	Corrosive Waste
Waste Code:	D003
Waste Description:	Reactive Waste
Waste Code:	D005
Waste Description:	Barium
Waste Code:	D006
Waste Description:	Cadmium
Waste Code:	D008
Waste Description:	Lead
Waste Code:	D009
Waste Description:	Mercury
Waste Code:	D011
Waste Description:	Silver
Waste Code:	D039
Waste Description:	Tetrachloroethylene
Waste Code:	F003
Waste Description:	The Following Spent Nonhalogenated Solvents: Xylene, Acetone, Ethyl Acetate, Ethyl Benzene, Ethyl Ether, Methyl Isobutyl Ketone, N-Butyl Alcohol, Cyclohexanone, And Methanol; All Spent Solvent Mixtures/Blends Containing, Before Use, Only The Above Spent Nonhalogenated Solvents; And All Spent Solvent Mixtures/Blends Containing, Before Use, One Or More Of The Above Nonhalogenated Solvents, And A Total Of Ten Percent Or More (By Volume) Of One Or More Of Those Solvents Listed In F001, F002, F004, And F005; And Still Bottoms From The Recovery Of These Spent Solvents And Spent Solvent

BOISE WHITE PAPER LLC (Continued) **1000378977**

Mixtures.

Waste Code: F004
Waste Description: The Following Spent Nonhalogenated Solvents: Cresols, Cresylic Acid, And Nitrobenzene; And The Still Bottoms From The Recovery Of These Solvents; All Spent Solvent Mixtures/Blends Containing, Before Use, A Total Of Ten Percent Or More (By Volume) Of One Or More Of The Above Nonhalogenated Solvents Or Those Solvents Listed In F001, F002, And F005; And Still Bottoms From The Recovery Of These Spent Solvents And Spent Solvent Mixtures.

Waste Code: P105
Waste Description: Sodium Azide

Waste Code: U001
Waste Description: Acetaldehyde (I) (Or) Ethanal (I)

Waste Code: U037
Waste Description: Benzene, Chloro- (Or) Chlorobenzene

Waste Code: U151
Waste Description: Mercury

Waste Code: U154
Waste Description: Methanol (I) (Or) Methyl Alcohol (I)

Waste Code: U217
Waste Description: Nitric Acid, Thallium(1+) Salt (Or) Thallium(I) Nitrate

Handler - Owner Operator:
ner/Operator Indicator: Operator
Owner/Operator Name: DUKE, HUGH
l Status: Private
te Became Current: 19970416
Ended Current: Not reported
Owner/Operator Address: 907 W 7TH ST
Owner/Operator City,State,Zip: VANCOUVER, WA 98660
er/Operator Telephone: 360-690-7064
er/Operator Telephone Ext: Not reported
er/Operator Fax: Not reported
er/Operator Email: Not reported

ner/Operator Indicator: Operator
Owner/Operator Name: DUKE, HUGH
l Status: Private
te Became Current: 19970416
Ended Current: Not reported
Owner/Operator Address: 907 W 7TH ST
Owner/Operator City,State,Zip: VANCOUVER, WA 98660
er/Operator Telephone: 360-690-7064
er/Operator Telephone Ext: Not reported
er/Operator Fax: Not reported
er/Operator Email: Not reported

wner/Operator Indicator: Owner
Owner/Operator Name: BOISE CASCADE CORP
l Status: Private

BOISE WHITE PAPER LLC (Continued) **1000378977**

te Became Current: 19960618
Ended Current: Not reported
wner/Operator Address: PO BOX 50
er/Operator City,State,Zip: BOISE, ID 83728
/Operator Telephone: 208-384-6161
r/Operator Telephone Ext: Not reported
r/Operator Fax: Not reported
r/Operator Email: Not reported

wner/Operator Indicator: Owner
Owner/Operator Name: BOISE CASCADE CORP
l Status: Private
te Became Current: 19960618
Ended Current: Not reported
wner/Operator Address: PO BOX 50
er/Operator City,State,Zip: BOISE, ID 83728
/Operator Telephone: 208-384-6161
r/Operator Telephone Ext: Not reported
r/Operator Fax: Not reported
r/Operator Email: Not reported

wner/Operator Indicator: Owner
Owner/Operator Name: BOISE CASCADE CORP
l Status: Private
te Became Current: 19960618
Ended Current: Not reported
wner/Operator Address: PO BOX 50
er/Operator City,State,Zip: BOISE, ID 83728
/Operator Telephone: 208-384-6161
r/Operator Telephone Ext: Not reported
r/Operator Fax: Not reported
r/Operator Email: Not reported

wner/Operator Indicator: Owner
Owner/Operator Name: BOISE WHITE PAPER LLC
l Status: Private
Became Current: 20041029
Ended Current: Not reported
wner/Operator Address: PO BOX 50
er/Operator City,State,Zip: BOISE, ID 83728
/Operator Telephone: 208-384-6161
r/Operator Telephone Ext: Not reported
r/Operator Fax: Not reported
r/Operator Email: Not reported

er/Operator Indicator: Operator
Owner/Operator Name: BOISE WHITE PAPER LLC
l Status: Private
te Became Current: 19960618
Ended Current: Not reported
Owner/Operator Address: 907 W 7TH ST
Owner/Operator City,State,Zip: VANCOUVER, WA 98660
r/Operator Telephone: 360-690-7064
r/Operator Telephone Ext: Not reported
r/Operator Fax: Not reported
r/Operator Email: Not reported

BOISE WHITE PAPER LLC (Continued) **1000378977**

wner/Operator Indicator: Owner
Owner/Operator Name: BOISE WHITE PAPER LLC
l Status: Private
e Became Current: 20061231
Ended Current: Not reported
wner/Operator Address: PO BOX 50
er/Operator City,State,Zip: BOISE, ID 83728
/Operator Telephone: 208-384-6161
r/Operator Telephone Ext: Not reported
r/Operator Fax: Not reported
r/Operator Email: Not reported

wner/Operator Indicator: Owner
Owner/Operator Name: BOISE CASCADE VANCOUVER
l Status: Private
Became Current: Not reported
Ended Current: Not reported
Owner/Operator Address: 907 W 7TH ST
Owner/Operator City,State,Zip: VANCOUVER, WA 98660
perator Telephone: 000-000-0000
r/Operator Telephone Ext: Not reported
r/Operator Fax: Not reported
r/Operator Email: Not reported

wner/Operator Indicator: Owner
Owner/Operator Name: BOISE CASCADE CORP
l Status: Private
te Became Current: 19960618
Ended Current: Not reported
wner/Operator Address: PO BOX 50
er/Operator City,State,Zip: BOISE, ID 83728
/Operator Telephone: 208-384-6161
r/Operator Telephone Ext: Not reported
r/Operator Fax: Not reported
r/Operator Email: Not reported

ner/Operator Indicator: Operator
Owner/Operator Name: DUKE, HUGH
l Status: Private
te Became Current: 19970416
Ended Current: Not reported
Owner/Operator Address: 907 W 7TH ST
Owner/Operator City,State,Zip: VANCOUVER, WA 98660
er/Operator Telephone: 360-690-7064
r/Operator Telephone Ext: Not reported
r/Operator Fax: Not reported
r/Operator Email: Not reported

wner/Operator Indicator: Owner
Owner/Operator Name: BOISE CASCADE CORP
l Status: Private
te Became Current: 19960618
Ended Current: Not reported
wner/Operator Address: PO BOX 50
er/Operator City,State,Zip: BOISE, ID 83728
/Operator Telephone: 208-384-6161
r/Operator Telephone Ext: Not reported

BOISE WHITE PAPER LLC (Continued) **1000378977**

r/Operator Fax: Not reported
r/Operator Email: Not reported

wner/Operator Indicator: Owner
Owner/Operator Name: BOISE WHITE PAPER LLC
l Status: Private
Became Current: Not reported
Ended Current: Not reported
wner/Operator Address: PO BOX 50
Operator City,State,Zip: BOISE, ID 83728-0050
/Operator Telephone: 208-384-6161
r/Operator Telephone Ext: Not reported
r/Operator Fax: Not reported
r/Operator Email: Not reported

ner/Operator Indicator: Operator
Owner/Operator Name: JIM M
l Status: Private
Became Current: 20020101
Ended Current: Not reported
Owner/Operator Address: 907 W 7TH ST
Owner/Operator City,State,Zip: VANCOUVER, WA 98660-3066
r/Operator Telephone: 360-690-7044
r/Operator Telephone Ext: Not reported
r/Operator Fax: Not reported
r/Operator Email: Not reported

ner/Operator Indicator: Operator
Owner/Operator Name: BOISE WHITE PAPER LLC
l Status: Private
Became Current: 20020101
Ended Current: Not reported
Owner/Operator Address: 907 W 7TH ST
Owner/Operator City,State,Zip: VANCOUVER, WA 98660
r/Operator Telephone: 360-690-7044
r/Operator Telephone Ext: Not reported
r/Operator Fax: Not reported
r/Operator Email: Not reported

wner/Operator Indicator: Owner
Owner/Operator Name: BOISE CASCADE CORP
l Status: Private
te Became Current: 19960618
Ended Current: Not reported
wner/Operator Address: PO BOX 50
ner/Operator City,State,Zip: BOISE, ID 83728
/Operator Telephone: 208-384-6161
r/Operator Telephone Ext: Not reported
r/Operator Fax: Not reported
r/Operator Email: Not reported

wner/Operator Indicator: Owner
Owner/Operator Name: BOISE CASCADE CORP
l Status: Private
te Became Current: 19960618
Ended Current: Not reported
wner/Operator Address: PO BOX 50

BOISE WHITE PAPER LLC (Continued) **1000378977**

ner/Operator City,State,Zip: BOISE, ID 83728
/Operator Telephone: 208-384-6161
er/Operator Telephone Ext: Not reported
er/Operator Fax: Not reported
er/Operator Email: Not reported

wner/Operator Indicator: Owner
Owner/Operator Name: BOISE CASCADE CORP
l Status: Private
ate Became Current: 19960618
Ended Current: Not reported
wner/Operator Address: PO BOX 50
ner/Operator City,State,Zip: BOISE, ID 83728
/Operator Telephone: 208-384-6161
er/Operator Telephone Ext: Not reported
er/Operator Fax: Not reported
er/Operator Email: Not reported

ner/Operator Indicator: Operator
Owner/Operator Name: DUKE, HUGH
l Status: Private
te Became Current: 19970416
Ended Current: Not reported
Owner/Operator Address: 907 W 7TH ST
Owner/Operator City,State,Zip: VANCOUVER, WA 98660
er/Operator Telephone: 360-690-7064
er/Operator Telephone Ext: Not reported
er/Operator Fax: Not reported
er/Operator Email: Not reported

wner/Operator Indicator: Owner
Owner/Operator Name: BOISE WHITE PAPER LLC
l Status: Private
Became Current: 20041231
Ended Current: Not reported
wner/Operator Address: PO BOX 50
ner/Operator City,State,Zip: BOISE, ID 83728
/Operator Telephone: 208-384-6161
er/Operator Telephone Ext: Not reported
er/Operator Fax: Not reported
er/Operator Email: Not reported

ner/Operator Indicator: Operator
Owner/Operator Name: BOISE WHITE PAPER LLC
l Status: Private
ate Became Current: 19960618
Ended Current: Not reported
Owner/Operator Address: 907 W 7TH ST
Owner/Operator City,State,Zip: VANCOUVER, WA 98660
er/Operator Telephone: 360-690-7064
er/Operator Telephone Ext: Not reported
er/Operator Fax: Not reported
er/Operator Email: Not reported

wner/Operator Indicator: Owner
Owner/Operator Name: BOISE WHITE PAPER LLC
l Status: Private

BOISE WHITE PAPER LLC (Continued) **1000378977**

Became Current: 20041029
Ended Current: Not reported
wner/Operator Address: PO BOX 50
er/Operator City,State,Zip: BOISE, ID 83728
/Operator Telephone: 208-384-6161
r/Operator Telephone Ext: Not reported
r/Operator Fax: Not reported
r/Operator Email: Not reported

ner/Operator Indicator: Operator
Owner/Operator Name: BOISE WHITE PAPER LLC
l Status: Private
te Became Current: 19960618
Ended Current: Not reported
Owner/Operator Address: 907 W 7TH ST
Owner/Operator City,State,Zip: VANCOUVER, WA 98660
r/Operator Telephone: 360-690-7064
r/Operator Telephone Ext: Not reported
r/Operator Fax: Not reported
r/Operator Email: Not reported

ner/Operator Indicator: Operator
Owner/Operator Name: JIM GOSNELL
l Status: Private
te Became Current: 19970416
Ended Current: Not reported
Owner/Operator Address: 907 W 7TH ST
Owner/Operator City,State,Zip: VANCOUVER, WA 98660-3066
r/Operator Telephone: Not reported
r/Operator Telephone Ext: Not reported
r/Operator Fax: Not reported
r/Operator Email: Not reported

wner/Operator Indicator: Owner
Owner/Operator Name: BOISE CASCADE VANCOUVER
l Status: Private
Became Current: Not reported
Ended Current: Not reported
Owner/Operator Address: 907 W 7TH ST
Owner/Operator City,State,Zip: VANCOUVER, WA 98660
perator Telephone: 000-000-0000
r/Operator Telephone Ext: Not reported
r/Operator Fax: Not reported
r/Operator Email: Not reported

wner/Operator Indicator: Owner
Owner/Operator Name: BOISE CASCADE CORP
l Status: Private
te Became Current: 19960618
Ended Current: Not reported
wner/Operator Address: PO BOX 50
er/Operator City,State,Zip: BOISE, ID 83728
/Operator Telephone: 208-384-6161
r/Operator Telephone Ext: Not reported
r/Operator Fax: Not reported
r/Operator Email: Not reported

BOISE WHITE PAPER LLC (Continued) **1000378977**

wner/Operator Indicator: Owner
Owner/Operator Name: BOISE CASCADE CORP
l Status: Private
te Became Current: 19960618
Ended Current: Not reported
wner/Operator Address: PO BOX 50
er/Operator City,State,Zip: BOISE, ID 83728
/Operator Telephone: 208-384-6161
r/Operator Telephone Ext: Not reported
r/Operator Fax: Not reported
r/Operator Email: Not reported

ner/Operator Indicator: Operator
Owner/Operator Name: GOSNELL, JIM
l Status: Private
te Became Current: 19970416
Ended Current: Not reported
Owner/Operator Address: 907 W 7TH ST
Owner/Operator City,State,Zip: VANCOUVER, WA 98660
r/Operator Telephone: 360-690-7064
r/Operator Telephone Ext: Not reported
r/Operator Fax: Not reported
r/Operator Email: Not reported

wner/Operator Indicator: Owner
Owner/Operator Name: BOISE CASCADE CORP
l Status: Private
te Became Current: 19960618
Ended Current: Not reported
wner/Operator Address: PO BOX 50
er/Operator City,State,Zip: BOISE, ID 83728
/Operator Telephone: 208-384-6161
r/Operator Telephone Ext: Not reported
r/Operator Fax: Not reported
r/Operator Email: Not reported

wner/Operator Indicator: Owner
Owner/Operator Name: BOISE CASCADE VANCOUVER
l Status: Private
Became Current: Not reported
Ended Current: Not reported
Owner/Operator Address: 907 W 7TH ST
Owner/Operator City,State,Zip: VANCOUVER, WA 98660
perator Telephone: 000-000-0000
r/Operator Telephone Ext: Not reported
r/Operator Fax: Not reported
r/Operator Email: Not reported

wner/Operator Indicator: Owner
Owner/Operator Name: BOISE CASCADE CORP
l Status: Private
te Became Current: 19960618
Ended Current: Not reported
wner/Operator Address: PO BOX 50
er/Operator City,State,Zip: BOISE, ID 83728
/Operator Telephone: 208-384-6161
r/Operator Telephone Ext: Not reported

BOISE WHITE PAPER LLC (Continued) **1000378977**

r/Operator Fax: Not reported
r/Operator Email: Not reported

wner/Operator Indicator: Owner
Owner/Operator Name: BOISE CASCADE CORP
l Status: Private
te Became Current: 19960618
Ended Current: Not reported
wner/Operator Address: PO BOX 50
er/Operator City,State,Zip: BOISE, ID 83728
/Operator Telephone: 208-384-6161
r/Operator Telephone Ext: Not reported
r/Operator Fax: Not reported
r/Operator Email: Not reported

ner/Operator Indicator: Operator
Owner/Operator Name: BOISE WHITE PAPER LLC
l Status: Private
Became Current: 20020101
Ended Current: Not reported
Owner/Operator Address: 907 W 7TH ST
Owner/Operator City,State,Zip: VANCOUVER, WA 98660
r/Operator Telephone: 360-690-7044
r/Operator Telephone Ext: Not reported
r/Operator Fax: Not reported
r/Operator Email: Not reported

wner/Operator Indicator: Owner
Owner/Operator Name: BOISE WHITE PAPER LLC
l Status: Private
Became Current: 20051231
Ended Current: Not reported
wner/Operator Address: PO BOX 50
er/Operator City,State,Zip: BOISE, ID 83728
/Operator Telephone: 208-384-6161
r/Operator Telephone Ext: Not reported
r/Operator Fax: Not reported
r/Operator Email: Not reported

wner/Operator Indicator: Owner
Owner/Operator Name: BOISE CASCADE LLC
l Status: Private
Became Current: 20041029
Ended Current: Not reported
wner/Operator Address: PO BOX 50
Operator City,State,Zip: BOISE, ID 83728-0050
r/Operator Telephone: Not reported
r/Operator Telephone Ext: Not reported
r/Operator Fax: Not reported
r/Operator Email: Not reported

wner/Operator Indicator: Owner
Owner/Operator Name: BOISE WHITE PAPER LLC
l Status: Private
e Became Current: 20061231
Ended Current: Not reported
wner/Operator Address: PO BOX 50

BOISE WHITE PAPER LLC (Continued) **1000378977**

ner/Operator City,State,Zip: BOISE, ID 83728
/Operator Telephone: 208-384-6161
er/Operator Telephone Ext: Not reported
er/Operator Fax: Not reported
er/Operator Email: Not reported

wner/Operator Indicator: Owner
Owner/Operator Name: BOISE CASCADE VANCOUVER
al Status: Private
Became Current: Not reported
Ended Current: Not reported
Owner/Operator Address: 907 W 7TH ST
Owner/Operator City,State,Zip: VANCOUVER, WA 98660
perator Telephone: 000-000-0000
er/Operator Telephone Ext: Not reported
er/Operator Fax: Not reported
er/Operator Email: Not reported

ner/Operator Indicator: Operator
Owner/Operator Name: BOISE CASCADE VANCOUVER
al Status: Private
Became Current: Not reported
Ended Current: Not reported
Owner/Operator Address: 907 W 7TH ST
Owner/Operator City,State,Zip: VANCOUVER, WA 98660
perator Telephone: 000-000-0000
er/Operator Telephone Ext: Not reported
er/Operator Fax: Not reported
er/Operator Email: Not reported

wner/Operator Indicator: Owner
Owner/Operator Name: BOISE CASCADE LLC
al Status: Private
Became Current: 20041029
Ended Current: Not reported
wner/Operator Address: PO BOX 50
ner/Operator City,State,Zip: BOISE, ID 83728
/Operator Telephone: 208-384-6161
er/Operator Telephone Ext: Not reported
er/Operator Fax: Not reported
er/Operator Email: Not reported

wner/Operator Indicator: Owner
Owner/Operator Name: BOISE CASCADE CORP
al Status: Private
te Became Current: 19960618
Ended Current: Not reported
wner/Operator Address: PO BOX 50
Operator City,State,Zip: BOISE, ID 83728-0050
er/Operator Telephone: Not reported
er/Operator Telephone Ext: Not reported
er/Operator Fax: Not reported
er/Operator Email: Not reported

ner/Operator Indicator: Operator
Owner/Operator Name: BOISE WHITE PAPER LLC
al Status: Private

BOISE WHITE PAPER LLC (Continued) **1000378977**

Became Current: Not reported
Ended Current: Not reported
wner/Operator Address: PO BOX 50
Operator City,State,Zip: BOISE, ID 83728-0050
/Operator Telephone: 208-384-6161
er/Operator Telephone Ext: Not reported
er/Operator Fax: Not reported
er/Operator Email: Not reported

wner/Operator Indicator: Owner
Owner/Operator Name: BOISE CASCADE C B
l Status: Private
te Became Current: 19960618
Ended Current: Not reported
wner/Operator Address: PO BOX 50
Operator City,State,Zip: BOISE, ID 83728-0050
/Operator Telephone: 208-384-6161
er/Operator Telephone Ext: Not reported
er/Operator Fax: Not reported
er/Operator Email: Not reported

wner/Operator Indicator: Owner
Owner/Operator Name: BOISE CASCADE CORP
l Status: Private
te Became Current: 19960618
Ended Current: Not reported
wner/Operator Address: PO BOX 50
er/Operator City,State,Zip: BOISE, ID 83728
/Operator Telephone: 208-384-6161
er/Operator Telephone Ext: Not reported
er/Operator Fax: Not reported
er/Operator Email: Not reported

ner/Operator Indicator: Operator
Owner/Operator Name: BOISE CASCADE VANCOUVER
l Status: Private
Became Current: Not reported
Ended Current: Not reported
Owner/Operator Address: 907 W 7TH ST
Owner/Operator City,State,Zip: VANCOUVER, WA 98660
perator Telephone: 000-000-0000
er/Operator Telephone Ext: Not reported
er/Operator Fax: Not reported
er/Operator Email: Not reported

ner/Operator Indicator: Operator
Owner/Operator Name: BOISE CASCADE CORP
l Status: Private
e Became Current: 19970101
Ended Current: Not reported
Owner/Operator Address: 1111 W JEFFERSON ST
er/Operator City,State,Zip: BOISE, ID 83702
perator Telephone: 000-000-0000
er/Operator Telephone Ext: Not reported
er/Operator Fax: Not reported
er/Operator Email: Not reported

BOISE WHITE PAPER LLC (Continued) **1000378977**

wner/Operator Indicator: Owner
Owner/Operator Name: BOISE CASCADE CORP
l Status: Private
te Became Current: 19960618
Ended Current: Not reported
wner/Operator Address: PO BOX 50
er/Operator City,State,Zip: BOISE, ID 83728
/Operator Telephone: 208-384-6161
r/Operator Telephone Ext: Not reported
r/Operator Fax: Not reported
r/Operator Email: Not reported

wner/Operator Indicator: Owner
Owner/Operator Name: BOISE CASCADE CORP
l Status: Private
te Became Current: 19960618
Ended Current: Not reported
wner/Operator Address: PO BOX 50
er/Operator City,State,Zip: BOISE, ID 83728
/Operator Telephone: 208-384-6161
r/Operator Telephone Ext: Not reported
r/Operator Fax: Not reported
r/Operator Email: Not reported

ner/Operator Indicator: Operator
Owner/Operator Name: DUKE, HUGH
l Status: Private
te Became Current: 19970416
Ended Current: Not reported
Owner/Operator Address: 907 W 7TH ST
Owner/Operator City,State,Zip: VANCOUVER, WA 98660
r/Operator Telephone: 360-690-7064
r/Operator Telephone Ext: Not reported
r/Operator Fax: Not reported
r/Operator Email: Not reported

ner/Operator Indicator: Operator
Owner/Operator Name: DUKE, HUGH
l Status: Private
te Became Current: 19970416
Ended Current: Not reported
Owner/Operator Address: 907 W 7TH ST
Owner/Operator City,State,Zip: VANCOUVER, WA 98660
er/Operator Telephone: 360-690-7064
r/Operator Telephone Ext: Not reported
r/Operator Fax: Not reported
r/Operator Email: Not reported

wner/Operator Indicator: Owner
Owner/Operator Name: BOISE CASCADE VANCOUVER
l Status: Private
Became Current: Not reported
Ended Current: Not reported
Owner/Operator Address: 907 W 7TH ST
Owner/Operator City,State,Zip: VANCOUVER, WA 98660
perator Telephone: 000-000-0000
r/Operator Telephone Ext: Not reported

BOISE WHITE PAPER LLC (Continued) **1000378977**

er/Operator Fax: Not reported
er/Operator Email: Not reported

ner/Operator Indicator: Operator
Owner/Operator Name: BOISE CASCADE VANCOUVER
l Status: Private
Became Current: Not reported
Ended Current: Not reported
Owner/Operator Address: 907 W 7TH ST
Owner/Operator City,State,Zip: VANCOUVER, WA 98660
perator Telephone: 000-000-0000
er/Operator Telephone Ext: Not reported
er/Operator Fax: Not reported
er/Operator Email: Not reported

wner/Operator Indicator: Owner
Owner/Operator Name: BOISE CASCADE VANCOUVER
l Status: Private
Became Current: Not reported
Ended Current: Not reported
Owner/Operator Address: 907 W 7TH ST
Owner/Operator City,State,Zip: VANCOUVER, WA 98660
perator Telephone: 000-000-0000
er/Operator Telephone Ext: Not reported
er/Operator Fax: Not reported
er/Operator Email: Not reported

wner/Operator Indicator: Owner
Owner/Operator Name: BOISE CASCADE CORP
l Status: Private
te Became Current: 19960618
Ended Current: Not reported
wner/Operator Address: PO BOX 50
ner/Operator City,State,Zip: BOISE, ID 83728
/Operator Telephone: 208-384-6161
er/Operator Telephone Ext: Not reported
er/Operator Fax: Not reported
er/Operator Email: Not reported

wner/Operator Indicator: Owner
Owner/Operator Name: BOISE CASCADE CORP
l Status: Private
te Became Current: 19960618
Ended Current: Not reported
wner/Operator Address: PO BOX 50
ner/Operator City,State,Zip: BOISE, ID 83728
/Operator Telephone: 208-384-6161
er/Operator Telephone Ext: Not reported
er/Operator Fax: Not reported
er/Operator Email: Not reported

wner/Operator Indicator: Owner
Owner/Operator Name: BOISE CASCADE CORP
l Status: Private
Became Current: 20031231
Ended Current: Not reported
wner/Operator Address: PO BOX 50

BOISE WHITE PAPER LLC (Continued) **1000378977**

ner/Operator City,State,Zip: BOISE, ID 83728
/Operator Telephone: 208-384-6161
er/Operator Telephone Ext: Not reported
er/Operator Fax: Not reported
er/Operator Email: Not reported

wner/Operator Indicator: Owner
Owner/Operator Name: BOISE WHITE PAPER LLC
l Status: Private
e Became Current: 20060214
Ended Current: Not reported
wner/Operator Address: PO BOX 50
ner/Operator City,State,Zip: BOISE, ID 83728
/Operator Telephone: 208-384-6161
er/Operator Telephone Ext: Not reported
er/Operator Fax: Not reported
er/Operator Email: Not reported

wner/Operator Indicator: Owner
Owner/Operator Name: BOISE CASCADE CORP
l Status: Private
te Became Current: 19960618
Ended Current: Not reported
wner/Operator Address: PO BOX 50
ner/Operator City,State,Zip: BOISE, ID 83728
/Operator Telephone: 208-384-6161
er/Operator Telephone Ext: Not reported
er/Operator Fax: Not reported
er/Operator Email: Not reported

ner/Operator Indicator: Operator
Owner/Operator Name: BOISE WHITE PAPER LLC
l Status: Private
Became Current: 20020101
Ended Current: Not reported
Owner/Operator Address: 907 W 7TH ST
Owner/Operator City,State,Zip: VANCOUVER, WA 98660
/Operator Telephone: 360-690-7044
er/Operator Telephone Ext: Not reported
er/Operator Fax: Not reported
er/Operator Email: Not reported

ner/Operator Indicator: Operator
Owner/Operator Name: BOISE WHITE PAPER LLC
l Status: Private
te Became Current: 19960618
Ended Current: Not reported
Owner/Operator Address: 907 W 7TH ST
Owner/Operator City,State,Zip: VANCOUVER, WA 98660-3066
er/Operator Telephone: Not reported
er/Operator Telephone Ext: Not reported
er/Operator Fax: Not reported
er/Operator Email: Not reported

Historic Generators:
eive Date: 20060214
Handler Name: BOISE WHITE PAPER LLC

BOISE WHITE PAPER LLC (Continued) **1000378977**

ederal Waste Generator Description: Small Quantity Generator
State District Owner: Wa
arge Quantity Handler of Universal Waste: No
gnized Trader Importer: Not reported
gnized Trader Exporter: Not reported
t Lead Acid Battery Importer: Not reported
t Lead Acid Battery Exporter: Not reported
Current Record: No
Storage Recycler Activity: Not reported
ronic Manifest Broker: Not reported

eive Date: 20060215
Handler Name: BOISE WHITE PAPER LLC
ederal Waste Generator Description: Small Quantity Generator
State District Owner: Wa
arge Quantity Handler of Universal Waste: No
gnized Trader Importer: Not reported
gnized Trader Exporter: Not reported
t Lead Acid Battery Importer: Not reported
t Lead Acid Battery Exporter: Not reported
Current Record: No
Storage Recycler Activity: Not reported
ronic Manifest Broker: Not reported

eive Date: 20070228
Handler Name: BOISE WHITE PAPER LLC
al Waste Generator Description: Large Quantity Generator
State District Owner: Wa
arge Quantity Handler of Universal Waste: No
gnized Trader Importer: Not reported
gnized Trader Exporter: Not reported
t Lead Acid Battery Importer: Not reported
t Lead Acid Battery Exporter: Not reported
Current Record: No
Storage Recycler Activity: Not reported
ronic Manifest Broker: Not reported

eive Date: 19901231
Handler Name: BOISE CASCADE WHITE PAPER DIV
ederal Waste Generator Description: Small Quantity Generator
District Owner: Not reported
arge Quantity Handler of Universal Waste: No
Recognized Trader Importer: No
Recognized Trader Exporter: No
Spent Lead Acid Battery Importer: No
Spent Lead Acid Battery Exporter: No
Current Record: No
Storage Recycler Activity: Not reported
ronic Manifest Broker: Not reported

eive Date: 20031231
Handler Name: BOISE CASCADE VANCOUVER
Waste Generator Description: Not a generator, verified
State District Owner: Wa
arge Quantity Handler of Universal Waste: No
Recognized Trader Importer: No
Recognized Trader Exporter: No

BOISE WHITE PAPER LLC (Continued) **1000378977**

Spent Lead Acid Battery Importer: No
Spent Lead Acid Battery Exporter: No
Current Record: No
Storage Recycler Activity: Not reported
ronic Manifest Broker: Not reported

eive Date: 20051231
Handler Name: BOISE WHITE PAPER LLC
ederal Waste Generator Description: Small Quantity Generator
State District Owner: Wa
arge Quantity Handler of Universal Waste: No
Recognized Trader Importer: No
Recognized Trader Exporter: No
Spent Lead Acid Battery Importer: No
Spent Lead Acid Battery Exporter: No
Current Record: No
Storage Recycler Activity: Not reported
ronic Manifest Broker: Not reported

eive Date: 20050301
Handler Name: BOISE WHITE PAPER LLC
ederal Waste Generator Description: Conditionally Exempt Small Quantity Generator
State District Owner: Wa
arge Quantity Handler of Universal Waste: No
Recognized Trader Importer: No
Recognized Trader Exporter: No
Spent Lead Acid Battery Importer: No
Spent Lead Acid Battery Exporter: No
Current Record: No
Storage Recycler Activity: Not reported
ronic Manifest Broker: Not reported

eive Date: 20070228
Handler Name: BOISE WHITE PAPER LLC
Waste Generator Description: Not a generator, verified
State District Owner: Wa
arge Quantity Handler of Universal Waste: No
Recognized Trader Importer: No
Recognized Trader Exporter: No
Spent Lead Acid Battery Importer: No
Spent Lead Acid Battery Exporter: No
Current Record: No
Storage Recycler Activity: Not reported
ronic Manifest Broker: Not reported

eive Date: 20070301
Handler Name: BOISE WHITE PAPER LLC
Waste Generator Description: Not a generator, verified
State District Owner: Wa
arge Quantity Handler of Universal Waste: No
gnized Trader Importer: Not reported
gnized Trader Exporter: Not reported
t Lead Acid Battery Importer: Not reported
t Lead Acid Battery Exporter: Not reported
urrent Record: Yes
lon Storage Recycler Activity: No
lectronic Manifest Broker: No

BOISE WHITE PAPER LLC (Continued) **1000378977**

eive Date: 19940101
Handler Name: BOISE CASCADE VANCOUVER
Waste Generator Description: Not a generator, verified
State District Owner: Wa
arge Quantity Handler of Universal Waste: No
gnized Trader Importer: Not reported
gnized Trader Exporter: Not reported
t Lead Acid Battery Importer: Not reported
t Lead Acid Battery Exporter: Not reported
Current Record: No
Storage Recycler Activity: Not reported
ronic Manifest Broker: Not reported

eive Date: 19950101
Handler Name: BOISE CASCADE VANCOUVER
Waste Generator Description: Not a generator, verified
State District Owner: Wa
arge Quantity Handler of Universal Waste: No
gnized Trader Importer: Not reported
gnized Trader Exporter: Not reported
t Lead Acid Battery Importer: Not reported
t Lead Acid Battery Exporter: Not reported
Current Record: No
Storage Recycler Activity: Not reported
ronic Manifest Broker: Not reported

ceive Date: 19960304
Handler Name: BOISE CASCADE VANCOUVER
ederal Waste Generator Description: Small Quantity Generator
State District Owner: Wa
arge Quantity Handler of Universal Waste: No
gnized Trader Importer: Not reported
gnized Trader Exporter: Not reported
t Lead Acid Battery Importer: Not reported
t Lead Acid Battery Exporter: Not reported
Current Record: No
Storage Recycler Activity: Not reported
ronic Manifest Broker: Not reported

ceive Date: 19970220
Handler Name: BOISE CASCADE VANCOUVER
al Waste Generator Description: Large Quantity Generator
State District Owner: Wa
arge Quantity Handler of Universal Waste: No
gnized Trader Importer: Not reported
gnized Trader Exporter: Not reported
t Lead Acid Battery Importer: Not reported
t Lead Acid Battery Exporter: Not reported
Current Record: No
Storage Recycler Activity: Not reported
ronic Manifest Broker: Not reported

eive Date: 19980109
Handler Name: BOISE CASCADE VANCOUVER
ederal Waste Generator Description: Conditionally Exempt Small Quantity Generator
State District Owner: Wa
arge Quantity Handler of Universal Waste: No

BOISE WHITE PAPER LLC (Continued) **1000378977**

gnized Trader Importer: Not reported
gnized Trader Exporter: Not reported
t Lead Acid Battery Importer: Not reported
t Lead Acid Battery Exporter: Not reported
Current Record: No
Storage Recycler Activity: Not reported
ronic Manifest Broker: Not reported

ceive Date: 19990223
Handler Name: BOISE CASCADE VANCOUVER
ederal Waste Generator Description: Small Quantity Generator
State District Owner: Wa
arge Quantity Handler of Universal Waste: No
gnized Trader Importer: Not reported
gnized Trader Exporter: Not reported
t Lead Acid Battery Importer: Not reported
t Lead Acid Battery Exporter: Not reported
Current Record: No
Storage Recycler Activity: Not reported
ronic Manifest Broker: Not reported

ive Date: 20000214
Handler Name: BOISE CASCADE VANCOUVER
Waste Generator Description: Not a generator, verified
State District Owner: Wa
arge Quantity Handler of Universal Waste: No
gnized Trader Importer: Not reported
gnized Trader Exporter: Not reported
t Lead Acid Battery Importer: Not reported
t Lead Acid Battery Exporter: Not reported
Current Record: No
Storage Recycler Activity: Not reported
ronic Manifest Broker: Not reported

ive Date: 20010220
Handler Name: BOISE CASCADE VANCOUVER
ederal Waste Generator Description: Conditionally Exempt Small Quantity Generator
State District Owner: Wa
arge Quantity Handler of Universal Waste: No
gnized Trader Importer: Not reported
gnized Trader Exporter: Not reported
t Lead Acid Battery Importer: Not reported
t Lead Acid Battery Exporter: Not reported
Current Record: No
Storage Recycler Activity: Not reported
ronic Manifest Broker: Not reported

ive Date: 20020225
Handler Name: BOISE CASCADE VANCOUVER
ederal Waste Generator Description: Small Quantity Generator
State District Owner: Wa
arge Quantity Handler of Universal Waste: No
gnized Trader Importer: Not reported
gnized Trader Exporter: Not reported
t Lead Acid Battery Importer: Not reported
t Lead Acid Battery Exporter: Not reported
Current Record: No

BOISE WHITE PAPER LLC (Continued) **1000378977**

Storage Recycler Activity: Not reported
ronic Manifest Broker: Not reported

ive Date: 20030211
Handler Name: BOISE CASCADE VANCOUVER
ederal Waste Generator Description: Conditionally Exempt Small Quantity Generator
State District Owner: Wa
arge Quantity Handler of Universal Waste: No
gnized Trader Importer: Not reported
gnized Trader Exporter: Not reported
t Lead Acid Battery Importer: Not reported
t Lead Acid Battery Exporter: Not reported
Current Record: No
Storage Recycler Activity: Not reported
ronic Manifest Broker: Not reported

ive Date: 20040120
Handler Name: BOISE CASCADE VANCOUVER
ederal Waste Generator Description: Conditionally Exempt Small Quantity Generator
State District Owner: Wa
arge Quantity Handler of Universal Waste: No
gnized Trader Importer: Not reported
gnized Trader Exporter: Not reported
t Lead Acid Battery Importer: Not reported
t Lead Acid Battery Exporter: Not reported
Current Record: No
Storage Recycler Activity: Not reported
ronic Manifest Broker: Not reported

ive Date: 20050222
Handler Name: BOISE WHITE PAPER LLC
Waste Generator Description: Not a generator, verified
State District Owner: Wa
arge Quantity Handler of Universal Waste: No
gnized Trader Importer: Not reported
gnized Trader Exporter: Not reported
t Lead Acid Battery Importer: Not reported
t Lead Acid Battery Exporter: Not reported
Current Record: No
Storage Recycler Activity: Not reported
ronic Manifest Broker: Not reported

ive Date: 20050301
Handler Name: BOISE WHITE PAPER LLC
ederal Waste Generator Description: Conditionally Exempt Small Quantity Generator
State District Owner: Wa
arge Quantity Handler of Universal Waste: No
gnized Trader Importer: Not reported
gnized Trader Exporter: Not reported
t Lead Acid Battery Importer: Not reported
t Lead Acid Battery Exporter: Not reported
Current Record: No
Storage Recycler Activity: Not reported
ronic Manifest Broker: Not reported

List of NAICS Codes and Descriptions:
NAICS Code: 32212

BOISE WHITE PAPER LLC (Continued) **1000378977**

NAICS Description: PAPER MILLS

NAICS Code: 322121
NAICS Description: PAPER (EXCEPT NEWSPRINT) MILLS

Has the Facility Received Notices of Violations:

ound Violation: Yes
gency Which Determined Violation: State
tion Short Description: Generators - Manifest
e Violation was Determined: 19940310
al Return to Compliance Date: 19940414
rn to Compliance Qualifier: Observed
olation Responsible Agency: State
eduled Compliance Date: 19940416
orcement Identifier: 000
e of Enforcement Action: 19940316
nforcement Responsible Agency: State
cement Docket Number: Not reported
Enforcement Attorney: WA
Corrective Action Component: No
al Initiated Date: Not reported
al Resolution Date: Not reported
sition Status Date: Not reported
sition Status: Not reported
sition Status Description: Not reported
Consent/Final Order Sequence Number: Not reported
ent/Final Order Respondent Name: Not reported
ent/Final Order Lead Agency: Not reported
Enforcement Type: WRITTEN INFORMAL
Enforcement Responsible Person: WARDC
nforcement Responsible Sub-Organization: IS
SEP Sequence Number: Not reported
Expenditure Amount: Not reported
Scheduled Completion Date: Not reported
Actual Date: Not reported
Defaulted Date: Not reported
Type: Not reported
Type Description: Not reported
sed Amount: Not reported
Monetary Amount: Not reported
Amount: Not reported
Count: Not reported
Amount: Not reported

ound Violation: Yes
gency Which Determined Violation: State
Short Description: Generators - Records/Reporting
e Violation was Determined: 19940310
al Return to Compliance Date: 19940414
rn to Compliance Qualifier: Observed
olation Responsible Agency: State
eduled Compliance Date: 19940416
orcement Identifier: 000
e of Enforcement Action: 19940316
nforcement Responsible Agency: State
cement Docket Number: Not reported
Enforcement Attorney: WA

BOISE WHITE PAPER LLC (Continued) **1000378977**

Corrective Action Component: No
al Initiated Date: Not reported
al Resolution Date: Not reported
sition Status Date: Not reported
sition Status: Not reported
sition Status Description: Not reported
Consent/Final Order Sequence Number: Not reported
ent/Final Order Respondent Name: Not reported
ent/Final Order Lead Agency: Not reported
Enforcement Type: WRITTEN INFORMAL
Enforcement Responsible Person: WARDC
nforcement Responsible Sub-Organization: IS
SEP Sequence Number: Not reported
Expenditure Amount: Not reported
Scheduled Completion Date: Not reported
Actual Date: Not reported
Defaulted Date: Not reported
Type: Not reported
Type Description: Not reported
osed Amount: Not reported
Monetary Amount: Not reported
Amount: Not reported
Count: Not reported
Amount: Not reported

ound Violation: No
cy Which Determined Violation: Not reported
tion Short Description: Not reported
Violation was Determined: Not reported
l Return to Compliance Date: Not reported
n to Compliance Qualifier: Not reported
tion Responsible Agency: Not reported
duled Compliance Date: Not reported
cement Identifier: Not reported
of Enforcement Action: Not reported
cement Responsible Agency: Not reported
cement Docket Number: Not reported
cement Attorney: Not reported
ctive Action Component: Not reported
al Initiated Date: Not reported
al Resolution Date: Not reported
sition Status Date: Not reported
sition Status: Not reported
sition Status Description: Not reported
Consent/Final Order Sequence Number: Not reported
ent/Final Order Respondent Name: Not reported
ent/Final Order Lead Agency: Not reported
Enforcement Type: Not reported
cement Responsible Person: Not reported
cement Responsible Sub-Organization: Not reported
SEP Sequence Number: Not reported
Expenditure Amount: Not reported
Scheduled Completion Date: Not reported
Actual Date: Not reported
Defaulted Date: Not reported
Type: Not reported
Type Description: Not reported

BOISE WHITE PAPER LLC (Continued) **1000378977**

osed Amount: Not reported
Monetary Amount: Not reported
Amount: Not reported
Count: Not reported
Amount: Not reported

Found Violation: No
cy Which Determined Violation: Not reported
tion Short Description: Not reported
Violation was Determined: Not reported
l Return to Compliance Date: Not reported
n to Compliance Qualifier: Not reported
tion Responsible Agency: Not reported
duled Compliance Date: Not reported
cement Identifier: Not reported
of Enforcement Action: Not reported
cement Responsible Agency: Not reported
cement Docket Number: Not reported
cement Attorney: Not reported
ctive Action Component: Not reported
al Initiated Date: Not reported
al Resolution Date: Not reported
sition Status Date: Not reported
sition Status: Not reported
sition Status Description: Not reported
Consent/Final Order Sequence Number: Not reported
ent/Final Order Respondent Name: Not reported
ent/Final Order Lead Agency: Not reported
Enforcement Type: Not reported
cement Responsible Person: Not reported
cement Responsible Sub-Organization: Not reported
SEP Sequence Number: Not reported
Expenditure Amount: Not reported
Scheduled Completion Date: Not reported
Actual Date: Not reported
Defaulted Date: Not reported
Type: Not reported
Type Description: Not reported
osed Amount: Not reported
Monetary Amount: Not reported
Amount: Not reported
Count: Not reported
Amount: Not reported

Found Violation: No
cy Which Determined Violation: Not reported
tion Short Description: Not reported
Violation was Determined: Not reported
l Return to Compliance Date: Not reported
n to Compliance Qualifier: Not reported
tion Responsible Agency: Not reported
duled Compliance Date: Not reported
cement Identifier: Not reported
of Enforcement Action: Not reported
cement Responsible Agency: Not reported
cement Docket Number: Not reported
cement Attorney: Not reported

BOISE WHITE PAPER LLC (Continued) **1000378977**

ctive Action Component: Not reported
al Initiated Date: Not reported
al Resolution Date: Not reported
sition Status Date: Not reported
sition Status: Not reported
sition Status Description: Not reported
Consent/Final Order Sequence Number: Not reported
ent/Final Order Respondent Name: Not reported
ent/Final Order Lead Agency: Not reported
Enforcement Type: Not reported
cement Responsible Person: Not reported
cement Responsible Sub-Organization: Not reported
SEP Sequence Number: Not reported
Expenditure Amount: Not reported
Scheduled Completion Date: Not reported
Actual Date: Not reported
Defaulted Date: Not reported
Type: Not reported
Type Description: Not reported
sed Amount: Not reported
Monetary Amount: Not reported
Amount: Not reported
Count: Not reported
Amount: Not reported

ound Violation: Yes
gency Which Determined Violation: State
on Short Description: Generators - General
Violation was Determined: 19910904
al Return to Compliance Date: 19920110
rn to Compliance Qualifier: Observed
olation Responsible Agency: State
duled Compliance Date: Not reported
orcement Identifier: 000
of Enforcement Action: 19910911
nforcement Responsible Agency: State
cement Docket Number: Not reported
cement Attorney: Not reported
Corrective Action Component: No
al Initiated Date: Not reported
al Resolution Date: Not reported
sition Status Date: Not reported
sition Status: Not reported
sition Status Description: Not reported
Consent/Final Order Sequence Number: Not reported
ent/Final Order Respondent Name: Not reported
ent/Final Order Lead Agency: Not reported
Enforcement Type: WRITTEN INFORMAL
Enforcement Responsible Person: WARDC
nforcement Responsible Sub-Organization: IS
SEP Sequence Number: Not reported
Expenditure Amount: Not reported
Scheduled Completion Date: Not reported
Actual Date: Not reported
Defaulted Date: Not reported
Type: Not reported
Type Description: Not reported

BOISE WHITE PAPER LLC (Continued) **1000378977**

osed Amount: Not reported
Monetary Amount: Not reported
Amount: Not reported
Count: Not reported
Amount: Not reported

ound Violation: Yes
gency Which Determined Violation: State
on Short Description: Generators - General
e Violation was Determined: 19910904
al Return to Compliance Date: 19910904
rn to Compliance Qualifier: Observed
olation Responsible Agency: State
duled Compliance Date: Not reported
orcement Identifier: 000
e of Enforcement Action: 19910911
nforcement Responsible Agency: State
cement Docket Number: Not reported
cement Attorney: Not reported
Corrective Action Component: No
al Initiated Date: Not reported
al Resolution Date: Not reported
sition Status Date: Not reported
sition Status: Not reported
sition Status Description: Not reported
Consent/Final Order Sequence Number: Not reported
ent/Final Order Respondent Name: Not reported
ent/Final Order Lead Agency: Not reported
Enforcement Type: WRITTEN INFORMAL
Enforcement Responsible Person: WARDC
nforcement Responsible Sub-Organization: IS
SEP Sequence Number: Not reported
Expenditure Amount: Not reported
Scheduled Completion Date: Not reported
Actual Date: Not reported
Defaulted Date: Not reported
Type: Not reported
Type Description: Not reported
osed Amount: Not reported
Monetary Amount: Not reported
Amount: Not reported
Count: Not reported
Amount: Not reported

ound Violation: Yes
gency Which Determined Violation: State
on Short Description: Generators - General
e Violation was Determined: 19940310
al Return to Compliance Date: 19940414
rn to Compliance Qualifier: Observed
olation Responsible Agency: State
eduled Compliance Date: 19940416
orcement Identifier: 000
e of Enforcement Action: 19940316
nforcement Responsible Agency: State
cement Docket Number: Not reported
Enforcement Attorney: WA

BOISE WHITE PAPER LLC (Continued) **1000378977**

Corrective Action Component: No
al Initiated Date: Not reported
al Resolution Date: Not reported
sition Status Date: Not reported
sition Status: Not reported
sition Status Description: Not reported
Consent/Final Order Sequence Number: Not reported
ent/Final Order Respondent Name: Not reported
ent/Final Order Lead Agency: Not reported
Enforcement Type: WRITTEN INFORMAL
Enforcement Responsible Person: WARDC
nforcement Responsible Sub-Organization: IS
SEP Sequence Number: Not reported
Expenditure Amount: Not reported
Scheduled Completion Date: Not reported
Actual Date: Not reported
Defaulted Date: Not reported
Type: Not reported
Type Description: Not reported
osed Amount: Not reported
Monetary Amount: Not reported
Amount: Not reported
Count: Not reported
Amount: Not reported

ound Violation: Yes
gency Which Determined Violation: State
on Short Description: Generators - General
Violation was Determined: 19940310
ual Return to Compliance Date: 19940416
rn to Compliance Qualifier: Observed
olation Responsible Agency: State
eduled Compliance Date: 19940416
orcement Identifier: 000
e of Enforcement Action: 19940316
nforcement Responsible Agency: State
cement Docket Number: Not reported
Enforcement Attorney: WA
Corrective Action Component: No
al Initiated Date: Not reported
al Resolution Date: Not reported
sition Status Date: Not reported
sition Status: Not reported
sition Status Description: Not reported
Consent/Final Order Sequence Number: Not reported
ent/Final Order Respondent Name: Not reported
ent/Final Order Lead Agency: Not reported
Enforcement Type: WRITTEN INFORMAL
Enforcement Responsible Person: WARDC
nforcement Responsible Sub-Organization: IS
SEP Sequence Number: Not reported
Expenditure Amount: Not reported
Scheduled Completion Date: Not reported
Actual Date: Not reported
Defaulted Date: Not reported
Type: Not reported
Type Description: Not reported

BOISE WHITE PAPER LLC (Continued) **1000378977**

osed Amount: Not reported
Monetary Amount: Not reported
Amount: Not reported
Count: Not reported
Amount: Not reported

ound Violation: No
cy Which Determined Violation: Not reported
tion Short Description: Not reported
Violation was Determined: Not reported
l Return to Compliance Date: Not reported
n to Compliance Qualifier: Not reported
tion Responsible Agency: Not reported
duled Compliance Date: Not reported
cement Identifier: Not reported
of Enforcement Action: Not reported
cement Responsible Agency: Not reported
cement Docket Number: Not reported
cement Attorney: Not reported
ctive Action Component: Not reported
al Initiated Date: Not reported
al Resolution Date: Not reported
sition Status Date: Not reported
sition Status: Not reported
sition Status Description: Not reported
Consent/Final Order Sequence Number: Not reported
ent/Final Order Respondent Name: Not reported
ent/Final Order Lead Agency: Not reported
Enforcement Type: Not reported
cement Responsible Person: Not reported
cement Responsible Sub-Organization: Not reported
SEP Sequence Number: Not reported
Expenditure Amount: Not reported
Scheduled Completion Date: Not reported
Actual Date: Not reported
Defaulted Date: Not reported
Type: Not reported
Type Description: Not reported
osed Amount: Not reported
Monetary Amount: Not reported
Amount: Not reported
Count: Not reported
Amount: Not reported

Evaluation Action Summary:

uation Date: 19940310
valuation Responsible Agency: State
ound Violation: Yes
Evaluation Type Description: COMPLIANCE EVALUATION INSPECTION
Evaluation Responsible Person Identifier: WARDC
valuation Responsible Sub-Organization: IS
al Return to Compliance Date: 19940414
eduled Compliance Date: 19940416
of Request: Not reported
Response Received: Not reported
est Agency: Not reported
er Citation: Not reported

BOISE WHITE PAPER LLC (Continued) **1000378977**

uation Date: 19940310
valuation Responsible Agency: State
ound Violation: Yes
Evaluation Type Description: COMPLIANCE EVALUATION INSPECTION
Evaluation Responsible Person Identifier: WARDC
valuation Responsible Sub-Organization: IS
al Return to Compliance Date: 19940414
eduled Compliance Date: 19940416
of Request: Not reported
Response Received: Not reported
est Agency: Not reported
er Citation: Not reported

luation Date: 20000620
valuation Responsible Agency: State
Found Violation: No
Evaluation Type Description: COMPLIANCE EVALUATION INSPECTION
Evaluation Responsible Person Identifier: WARDC
valuation Responsible Sub-Organization: IS
l Return to Compliance Date: Not reported
duled Compliance Date: Not reported
of Request: Not reported
Response Received: Not reported
est Agency: Not reported
er Citation: Not reported

uation Date: 19910904
valuation Responsible Agency: State
Found Violation: No
Evaluation Type Description: COMPLIANCE EVALUATION INSPECTION
Evaluation Responsible Person Identifier: WARDC
valuation Responsible Sub-Organization: IS
l Return to Compliance Date: Not reported
duled Compliance Date: Not reported
of Request: Not reported
Response Received: Not reported
est Agency: Not reported
er Citation: Not reported

valuation Date: 19970626
valuation Responsible Agency: State
Found Violation: No
Evaluation Type Description: COMPLIANCE EVALUATION INSPECTION
Evaluation Responsible Person Identifier: WARDC
valuation Responsible Sub-Organization: IS
l Return to Compliance Date: Not reported
duled Compliance Date: Not reported
of Request: Not reported
Response Received: Not reported
est Agency: Not reported
er Citation: Not reported

uation Date: 19910904
valuation Responsible Agency: State
ound Violation: Yes
Evaluation Type Description: COMPLIANCE EVALUATION INSPECTION
Evaluation Responsible Person Identifier: WARDC

BOISE WHITE PAPER LLC (Continued) **1000378977**

valuation Responsible Sub-Organization: IS
al Return to Compliance Date: 19920110
duled Compliance Date: Not reported
of Request: Not reported
Response Received: Not reported
est Agency: Not reported
er Citation: Not reported

uation Date: 19910904
valuation Responsible Agency: State
ound Violation: Yes
Evaluation Type Description: COMPLIANCE EVALUATION INSPECTION
Evaluation Responsible Person Identifier: WARDC
valuation Responsible Sub-Organization: IS
al Return to Compliance Date: 19910904
duled Compliance Date: Not reported
of Request: Not reported
Response Received: Not reported
est Agency: Not reported
er Citation: Not reported

uation Date: 19940310
valuation Responsible Agency: State
ound Violation: Yes
Evaluation Type Description: COMPLIANCE EVALUATION INSPECTION
Evaluation Responsible Person Identifier: WARDC
valuation Responsible Sub-Organization: IS
al Return to Compliance Date: 19940414
eduled Compliance Date: 19940416
of Request: Not reported
Response Received: Not reported
est Agency: Not reported
er Citation: Not reported

uation Date: 19940310
valuation Responsible Agency: State
ound Violation: Yes
Evaluation Type Description: COMPLIANCE EVALUATION INSPECTION
Evaluation Responsible Person Identifier: WARDC
valuation Responsible Sub-Organization: IS
ual Return to Compliance Date: 19940416
eduled Compliance Date: 19940416
of Request: Not reported
Response Received: Not reported
est Agency: Not reported
er Citation: Not reported

luation Date: 20030206
valuation Responsible Agency: State
ound Violation: No
Evaluation Type Description: COMPLIANCE EVALUATION INSPECTION
Evaluation Responsible Person Identifier: WARDC
valuation Responsible Sub-Organization: IS
l Return to Compliance Date: Not reported
duled Compliance Date: Not reported
of Request: Not reported
Response Received: Not reported

BOISE WHITE PAPER LLC (Continued) **1000378977**

est Agency: Not reported
er Citation: Not reported

PADS:

Name:	BOISE CASCADE WHITE PAPER DIV
Address:	907 W 7TH ST
Address 2:	Not reported
City,State,Zip:	VANCOUVER, WA 98660
EDR ID:	1000378977
EPAID:	WAD009427501
Region:	10
Generator:	Y
Storer:	N
Disposer:	N
Transporter:	N
Smelter:	N
Research Facility:	N
Mailing Address:	PO BOX 690
Mailing Address 2:	Not reported
Mailing City:	VANCOUVER
Mailing State:	WA
Mailing Zip:	98666
Mailing Country:	US
Owner Name:	BOISE CASCADE CORP
Certification Date:	03/21/1990
Contact Name:	FREDRICK A WEBER, JR
Contact Title:	Not reported
Contact Telephone:	206-690-7000
Contact Text:	Not reported
Contact Email:	Not reported

AIRS (EMI):

lame:	BOISE CASCADE CORPORATION
dress:	907 W 7TH ST
City,State,Zip:	VANCOUVER, WA 98660
Of Info:	98
ID:	0013
Type:	Not reported
Category Short Name:	Not reported
Site Status Description:	Not reported
Fac ID:	Not reported
me:	Not reported
C Code:	Not reported
AICS:	Not reported
Code:	Not reported
t/Long:	Not reported
t/Long (dms):	Not reported
TM East:	Not reported
TM North:	Not reported
TM Zone:	Not reported
ocess SIC:	Not reported
Num:	05
AICS:	Not reported
:	Not reported
(dms):	Not reported

BOISE WHITE PAPER LLC (Continued) **1000378977**

M East:	Not reported
M North:	Not reported
M Zone:	Not reported
Point Desc:	FISHER-KRECKE PRESS
mments:	Not reported
ID:	E
Agency ID:	Not reported
nty Code:	Not reported
Number:	Not reported
ID:	Not reported
Point Id:	Not reported
Point Description:	Not reported
s Unit Id:	Not reported
s Unit Design Capacity Quantity:	Not reported
s Unit Design Capacity UOM Code:	Not reported
s Unit Process Id:	Not reported
ant Emissions Unit Flag:	Not reported
on Material Code Description:	Not reported
on Parameter Quantity:	Not reported
on Parameter UOM Code:	Not reported
Content:	Not reported
ontent:	Not reported
ntent:	Not reported
ntent Numerator UOM Code:	Not reported
ntent Denominator UOM Code:	Not reported
:	Not reported
uspended Partclte Emissions Estmn Code:	0
Nonattainment Area:	0
ntrol Of Sulfur Dioxide Emissions:	0
Chemical:	0
trl Of Volatile Organic Compound Emissions:	0
onattainment Area:	0
usiness ID:	Not reported
esign Capacity At A Point:	Not reported
s Occuring During Qtr Jan-Mar:	Not reported
s Occuring During Qtr Dec-Feb:	Not reported
s Occuring During Qtr Apr-Jun:	Not reported
s Occuring During Qtr Mar-May:	Not reported
s Occuring During Qtr Jun-Aug:	Not reported
s Occuring During Qtr Jul-Sep:	Not reported
s Occuring During Qtr Sep-Nov:	Not reported
s Occuring During Qtr Oct-Dec:	Not reported
rs Facility Operates Each Day:	Not reported
s Facility Operates Each Week:	Not reported
eks Facility Operates Each Year:	Not reported
p Of A Stack Or Vent:	Not reported
Stack / Vent Exhaust:	Not reported
f Stack:	Not reported
r Of Stack:	Not reported
From A Vent Or Stack:	Not reported
n In Stack / Vent Exhaust:	Not reported
e:	Not reported
t:	Not reported
Dist Exhaust Travels From Stack/vent Outlet:	Not reported
cess Desc:	Not reported
de For Throughput Unit Of Measure:	Not reported
t Code For Throughput At Each Process:	Not reported

BOISE WHITE PAPER LLC (Continued) **1000378977**

de For Mat Thruput Fate Desc/input/output/existing:	Not reported
on Of Material:	Not reported
Qty Of Throughput Mat:	Not reported
n Rate/Amount Of Annual Throughput:	Not reported
lfur In Fuels:	Not reported
h In Fuels:	Not reported
n Unit Output Threshhold:	Not reported
Throughput Data Confidential:	Not reported
pended Partclt Emissn Tons/Year:	Not reported
pended Partclte Emissions Estmn Code:	Not reported
culate Matter Cntrl Tech Code At Point/Segment:	Not reported
ciulate Matter Cntrl Tech Code At Point/segment:	Not reported
ol Of Particulate Matter Emissions:	Not reported
te Matter Emission (?10microns) Tons/Year:	Not reported
Matter Emission (?10microns) Est Code:	Not reported
e Matter (?10microns) Cntrl Tech Code At Pt/Seg:	Not reported
lte Matter (?10microns) Cntl Tech Code At Pt/Seg:	Not reported
Of Prtclte Matter (? 10microns) Emisns:	Not reported
Matter (?2.5microns)emisins In Tons/Yr:	Not reported
Matter Emisn (?2.5microns) Est Code:	Not reported
ate Matter (?2.5microns) Ctl Tech Code At Pt/Seg:	Not reported
clte Matter (?2.5microns) Ctl Tech Code At Pt/Seg:	Not reported
Of Particulate Matter (?2.5microns) Emissions:	Not reported
oxide Emissions Tons/Year:	Not reported
oxide Emission Estimation Code:	Not reported
r Dioxide Cntrl Tech Code At Pt/Seg:	Not reported
ary Sulfur Dioxide Cntrl Tech Code At Pt/Seg:	Not reported
ol Of Sulfur Dioxide Emissions:	Not reported
Oxides Emissions In Tons/Yr:	Not reported
Oxides Emission Estimation Code:	Not reported
us Oxides Cntrl Tech Code At Point/Segment:	Not reported
ous Oxide Control Tech Code At Point Segment:	Not reported
ol Of Nitrous Oxides Emissions:	Not reported
Organic Compound Emitted Desc:	Not reported
Organic Compound Emissions In Tons/Year:	Not reported
anic Compound Emissions Est Code:	Not reported
Organic Compound Cntl Tech Code At Pt/seg:	Not reported
le Organic Compound Cntl Tech Code At Pt/Seg:	Not reported
Of Volatile Organic Compound Emissions:	Not reported
Monoxide Emissions In Tons/Year:	Not reported
Monoxide Emission Est Code:	Not reported
on Monoxide Cntrl Tech Code At Pt/Seg:	Not reported
bon Monoxide Cntrl Tech Code At Pt/Seg:	Not reported
Of Carbon Monoxide Emissions:	Not reported
issions In Tons/Year:	Not reported
ission Estimation Code:	Not reported
onattainment Area:	Not reported
lonattainment Area:	Not reported
attainment Area:	Not reported
st:	Not reported
rth:	Not reported
ne:	Not reported
ontrol:	Not reported
	Not reported
trl:	Not reported
trl:	Not reported
FS:	Not reported

BOISE WHITE PAPER LLC (Continued) **1000378977**

ocess Desc:	Not reported
Control Device Code for SO2:	Not reported
ary Control Device Code for SO2:	Not reported
cant Emissions Unit:	Not reported
Longitude:	Not reported
Source Is An AOP(Title V) Source:	Not reported
Code1:	Not reported
Code2:	Not reported
Code3:	Not reported
Code4:	Not reported
Code5:	Not reported
Code6:	Not reported
Site Supplemental Address:	Not reported
fined Site Code:	Not reported
fined RP Identifier Code:	Not reported
Point Status Code Description:	Not reported
Point Exit Gas Velocity Measure Quantity:	Not reported
Point Gas Velocity UOMCode:	Not reported
Point Exit Gas Flow Rate Measure Quantity:	Not reported
Point Gas Flow Rate UOM Code:	Not reported
Point Exit Gas Temperature Measure Quantity:	Not reported
apor % Quantity:	Not reported
% Quantity:	Not reported
fined Unit Identifier Code:	Not reported
ns Unit Description:	Not reported
us Code Description:	Not reported
fined Process Identifier Code:	Not reported
Unit Process Description:	Not reported
ame Description:	Not reported
ours Per Period Quantity:	Not reported
Type Code:	Not reported
% Emissions Quantity:	Not reported
Name:	Not reported
Phone:	Not reported
Fax:	Not reported
E-mail:	Not reported
ns Unit Process Status Code:	Not reported
ng Name:	Boise Cascade Corporation
ng Address:	PO BOX 690
Mailing City,St,Zip:	VANCOUVER, WA 98666
g Agency:	Not reported
	Not reported
	Not reported
lame:	BOISE CASCADE CORPORATION
dress:	907 W 7TH ST
City,State,Zip:	VANCOUVER, WA 98660
Of Info:	98
ID:	0013
Type:	Not reported
Category Short Name:	Not reported
Site Status Description:	Not reported
Fac ID:	Not reported
me:	Not reported
C Code:	Not reported
AICS:	Not reported
Code:	Not reported

BOISE WHITE PAPER LLC (Continued) **1000378977**

t/Long:	Not reported
t/Long (dms):	Not reported
TM East:	Not reported
TM North:	Not reported
TM Zone:	Not reported
ocess SIC:	Not reported
Num:	01
AICS:	Not reported
:	Not reported
(dms):	Not reported
TM East:	Not reported
TM North:	Not reported
TM Zone:	Not reported
Point Desc:	KIDDER PRESSES (2)
mments:	Not reported
ID:	E
Agency ID:	Not reported
nty Code:	Not reported
Number:	Not reported
ID:	Not reported
Point Id:	Not reported
Point Description:	Not reported
s Unit Id:	Not reported
s Unit Design Capacity Quantity:	Not reported
s Unit Design Capacity UOM Code:	Not reported
s Unit Process Id:	Not reported
ant Emissions Unit Flag:	Not reported
on Material Code Description:	Not reported
on Parameter Quantity:	Not reported
on Parameter UOM Code:	Not reported
Content:	Not reported
ontent:	Not reported
ntent:	Not reported
ntent Numerator UOM Code:	Not reported
ntent Denominator UOM Code:	Not reported
N:	Not reported
uspended Partclte Emissions Estmn Code:	0
Nonattainment Area:	0
ntrol Of Sulfur Dioxide Emissions:	0
Chemical:	0
ntrl Of Volatile Organic Compound Emissions:	6
onattainment Area:	0
usiness ID:	Not reported
Design Capacity At A Point:	Not reported
s Occuring During Qtr Jan-Mar:	Not reported
s Occuring During Qtr Dec-Feb:	Not reported
s Occuring During Qtr Apr-Jun:	Not reported
s Occuring During Qtr Mar-May:	Not reported
s Occuring During Qtr Jun-Aug:	Not reported
s Occuring During Qtr Jul-Sep:	Not reported
s Occuring During Qtr Sep-Nov:	Not reported
s Occuring During Qtr Oct-Dec:	Not reported
rs Facility Operates Each Day:	Not reported
s Facility Operates Each Week:	Not reported
eks Facility Operates Each Year:	Not reported
p Of A Stack Or Vent:	Not reported
Stack / Vent Exhaust:	Not reported

BOISE WHITE PAPER LLC (Continued) **1000378977**

f Stack:	Not reported
r Of Stack:	Not reported
From A Vent Or Stack:	Not reported
en In Stack / Vent Exhaust:	Not reported
te:	Not reported
t:	Not reported
Dist Exhaust Travels From Stack/vent Outlet:	Not reported
ocess Desc:	Not reported
de For Throughput Unit Of Measure:	Not reported
t Code For Throughput At Each Process:	Not reported
de For Mat Thruput Fate Desc/input/output/existing:	Not reported
on Of Material:	Not reported
Qty Of Throughput Mat:	Not reported
n Rate/Amount Of Annual Throughput:	Not reported
lfur In Fuels:	Not reported
n In Fuels:	Not reported
n Unit Output Threshhold:	Not reported
Throughput Data Confidential:	Not reported
pended Partclt Emissn Tons/Year:	Not reported
pended Partclte Emissions Estmn Code:	Not reported
culate Matter Cntrl Tech Code At Point/Segment:	Not reported
ciulate Matter Cntrl Tech Code At Point/segment:	Not reported
ol Of Particulate Matter Emissions:	Not reported
te Matter Emission (?10microns) Tons/Year:	Not reported
Matter Emission (?10microns) Est Code:	Not reported
e Matter (?10microns) Cntrl Tech Code At Pt/Seg:	Not reported
lte Matter (?10microns) Cntl Tech Code At Pt/Seg:	Not reported
Of Prtclte Matter (? 10microns) Emisns:	Not reported
Matter (?2.5microns)emisins In Tons/Yr:	Not reported
Matter Emisn (?2.5microns) Est Code:	Not reported
ate Matter (?2.5microns) Ctl Tech Code At Pt/Seg:	Not reported
clte Matter (?2.5microns) Ctl Tech Code At Pt/Seg:	Not reported
Of Particulate Matter (?2.5microns) Emissions:	Not reported
oxide Emissions Tons/Year:	Not reported
oxide Emission Estimation Code:	Not reported
r Dioxide Cntrl Tech Code At Pt/Seg:	Not reported
ary Sulfur Dioxide Cntrl Tech Code At Pt/Seg:	Not reported
ol Of Sulfur Dioxide Emissions:	Not reported
Oxides Emissions In Tons/Yr:	Not reported
Oxides Emission Estimation Code:	Not reported
us Oxides Cntrl Tech Code At Point/Segment:	Not reported
ous Oxide Control Tech Code At Point Segment:	Not reported
ol Of Nitrous Oxides Emissions:	Not reported
Organic Compound Emitted Desc:	Not reported
Organic Compound Emissions In Tons/Year:	Not reported
anic Compound Emissions Est Code:	Not reported
Organic Compound Cntl Tech Code At Pt/seg:	Not reported
le Organic Compound Cntl Tech Code At Pt/Seg:	Not reported
Of Volatile Organic Compound Emissions:	Not reported
Monoxide Emissions In Tons/Year:	Not reported
Monoxide Emission Est Code:	Not reported
on Monoxide Cntrl Tech Code At Pt/Seg:	Not reported
bon Monoxide Cntrl Tech Code At Pt/Seg:	Not reported
Of Carbon Monoxide Emissions:	Not reported
issions In Tons/Year:	Not reported
ission Estimation Code:	Not reported
onattainment Area:	Not reported

BOISE WHITE PAPER LLC (Continued) **1000378977**

lonattainment Area:	Not reported
attainment Area:	Not reported
st:	Not reported
rth:	Not reported
ne:	Not reported
ontrol:	Not reported
	Not reported
trl:	Not reported
trl:	Not reported
FS:	Not reported
ocess Desc:	Not reported
Control Device Code for SO2:	Not reported
ary Control Device Code for SO2:	Not reported
ant Emissions Unit:	Not reported
Longitude:	Not reported
Source Is An AOP(Title V) Source:	Not reported
Code1:	Not reported
Code2:	Not reported
Code3:	Not reported
Code4:	Not reported
Code5:	Not reported
Code6:	Not reported
Site Supplemental Address:	Not reported
fined Site Code:	Not reported
fined RP Identifier Code:	Not reported
Point Status Code Description:	Not reported
Point Exit Gas Velocity Measure Quantity:	Not reported
Point Gas Velocity UOMCode:	Not reported
Point Exit Gas Flow Rate Measure Quantity:	Not reported
Point Gas Flow Rate UOM Code:	Not reported
Point Exit Gas Temperature Measure Quantity:	Not reported
apor % Quantity:	Not reported
% Quantity:	Not reported
fined Unit Identifier Code:	Not reported
ns Unit Description:	Not reported
us Code Description:	Not reported
fined Process Identifier Code:	Not reported
n Unit Process Description:	Not reported
ame Description:	Not reported
ours Per Period Quantity:	Not reported
Type Code:	Not reported
% Emissions Quantity:	Not reported
Name:	Not reported
Phone:	Not reported
Fax:	Not reported
E-mail:	Not reported
ns Unit Process Status Code:	Not reported
ng Name:	Boise Cascade Corporation
ng Address:	PO BOX 690
Mailing City,St,Zip:	VANCOUVER, WA 98666
g Agency:	Not reported
	Not reported
	Not reported
lame:	BOISE CASCADE CORPORATION
lress:	907 W 7TH ST
ity,State,Zip:	VANCOUVER, WA 98660

BOISE WHITE PAPER LLC (Continued) **1000378977**

Of Info:	98
ID:	0013
ype:	Not reported
ategory Short Name:	Not reported
ite Status Description:	Not reported
ac ID:	Not reported
me:	Not reported
C Code:	Not reported
ICS:	Not reported
ode:	Not reported
/Long:	Not reported
/Long (dms):	Not reported
M East:	Not reported
M North:	Not reported
M Zone:	Not reported
ocess SIC:	Not reported
Num:	02
ICS:	Not reported
:	Not reported
(dms):	Not reported
M East:	Not reported
M North:	Not reported
M Zone:	Not reported
Point Desc:	CARBONLESS PAPER COATING-DRYING OPNS
mments:	Not reported
ID:	E
Agency ID:	Not reported
nty Code:	Not reported
Number:	Not reported
ID:	Not reported
Point Id:	Not reported
Point Description:	Not reported
s Unit Id:	Not reported
s Unit Design Capacity Quantity:	Not reported
s Unit Design Capacity UOM Code:	Not reported
s Unit Process Id:	Not reported
ant Emissions Unit Flag:	Not reported
on Material Code Description:	Not reported
on Parameter Quantity:	Not reported
on Parameter UOM Code:	Not reported
Content:	Not reported
ontent:	Not reported
ntent:	Not reported
ntent Numerator UOM Code:	Not reported
ntent Denominator UOM Code:	Not reported
:	Not reported
uspended Partclte Emissions Estmn Code:	0
Nonattainment Area:	0
ntrol Of Sulfur Dioxide Emissions:	0
Chemical:	1
trl Of Volatile Organic Compound Emissions:	9
onattainment Area:	0
usiness ID:	Not reported
esign Capacity At A Point:	Not reported
s Occuring During Qtr Jan-Mar:	Not reported
s Occuring During Qtr Dec-Feb:	Not reported
s Occuring During Qtr Apr-Jun:	Not reported

BOISE WHITE PAPER LLC (Continued) **1000378977**

s Occuring During Qtr Mar-May:	Not reported
s Occuring During Qtr Jun-Aug:	Not reported
s Occuring During Qtr Jul-Sep:	Not reported
s Occuring During Qtr Sep-Nov:	Not reported
s Occuring During Qtr Oct-Dec:	Not reported
rs Facility Operates Each Day:	Not reported
s Facility Operates Each Week:	Not reported
eks Facility Operates Each Year:	Not reported
p Of A Stack Or Vent:	Not reported
Stack / Vent Exhaust:	Not reported
f Stack:	Not reported
r Of Stack:	Not reported
From A Vent Or Stack:	Not reported
en In Stack / Vent Exhaust:	Not reported
te:	Not reported
t:	Not reported
Dist Exhaust Travels From Stack/vent Outlet:	Not reported
ocess Desc:	Not reported
de For Throughput Unit Of Measure:	Not reported
t Code For Throughput At Each Process:	Not reported
de For Mat Thruput Fate Desc/input/output/existing:	Not reported
on Of Material:	Not reported
Qty Of Throughput Mat:	Not reported
n Rate/Amount Of Annual Throughput:	Not reported
lfur In Fuels:	Not reported
h In Fuels:	Not reported
n Unit Output Threshhold:	Not reported
Throughput Data Confidential:	Not reported
pended Partclt Emissn Tons/Year:	Not reported
pended Partclte Emissions Estmn Code:	Not reported
culate Matter Cntrl Tech Code At Point/Segment:	Not reported
ciulate Matter Cntrl Tech Code At Point/segment:	Not reported
ol Of Particulate Matter Emissions:	Not reported
te Matter Emission (?10microns) Tons/Year:	Not reported
Matter Emission (?10microns) Est Code:	Not reported
e Matter (?10microns) Cntrl Tech Code At Pt/Seg:	Not reported
lte Matter (?10microns) Cntl Tech Code At Pt/Seg:	Not reported
Of Prtclte Matter (? 10microns) Emisns:	Not reported
Matter (?2.5microns)emisins In Tons/Yr:	Not reported
Matter Emisn (?2.5microns) Est Code:	Not reported
ate Matter (?2.5microns) Ctl Tech Code At Pt/Seg:	Not reported
clte Matter (?2.5microns) Ctl Tech Code At Pt/Seg:	Not reported
Of Particulate Matter (?2.5microns) Emissions:	Not reported
oxide Emissions Tons/Year:	Not reported
oxide Emission Estimation Code:	Not reported
r Dioxide Cntrl Tech Code At Pt/Seg:	Not reported
ary Sulfur Dioxide Cntrl Tech Code At Pt/Seg:	Not reported
ol Of Sulfur Dioxide Emissions:	Not reported
Oxides Emissions In Tons/Yr:	Not reported
Oxides Emission Estimation Code:	Not reported
us Oxides Cntrl Tech Code At Point/Segment:	Not reported
ous Oxide Control Tech Code At Point Segment:	Not reported
ol Of Nitrous Oxides Emissions:	Not reported
Organic Compound Emitted Desc:	Not reported
Organic Compound Emissions In Tons/Year:	Not reported
anic Compound Emissions Est Code:	Not reported
Organic Compound Cntl Tech Code At Pt/seg:	Not reported

BOISE WHITE PAPER LLC (Continued) **1000378977**

le Organic Compound Cntl Tech Code At Pt/Seg:	Not reported
Of Volatile Organic Compound Emissions:	Not reported
Monoxide Emissions In Tons/Year:	Not reported
Monoxide Emission Est Code:	Not reported
on Monoxide Cntrl Tech Code At Pt/Seg:	Not reported
bon Monoxide Cntrl Tech Code At Pt/Seg:	Not reported
Of Carbon Monoxide Emissions:	Not reported
issions In Tons/Year:	Not reported
ission Estimation Code:	Not reported
onattainment Area:	Not reported
Nonattainment Area:	Not reported
attainment Area:	Not reported
st:	Not reported
rth:	Not reported
ne:	Not reported
ontrol:	Not reported
	Not reported
trl:	Not reported
trl:	Not reported
FS:	Not reported
ocess Desc:	Not reported
Control Device Code for SO2:	Not reported
ary Control Device Code for SO2:	Not reported
cant Emissions Unit:	Not reported
Longitude:	Not reported
Source Is An AOP(Title V) Source:	Not reported
Code1:	Not reported
Code2:	Not reported
Code3:	Not reported
Code4:	Not reported
Code5:	Not reported
Code6:	Not reported
Site Supplemental Address:	Not reported
fined Site Code:	Not reported
fined RP Identifier Code:	Not reported
Point Status Code Description:	Not reported
Point Exit Gas Velocity Measure Quantity:	Not reported
Point Gas Velocity UOMCode:	Not reported
Point Exit Gas Flow Rate Measure Quantity:	Not reported
Point Gas Flow Rate UOM Code:	Not reported
Point Exit Gas Temperature Measure Quantity:	Not reported
apor % Quantity:	Not reported
% Quantity:	Not reported
fined Unit Identifier Code:	Not reported
ns Unit Description:	Not reported
us Code Description:	Not reported
fined Process Identifier Code:	Not reported
n Unit Process Description:	Not reported
ame Description:	Not reported
ours Per Period Quantity:	Not reported
t Type Code:	Not reported
% Emissions Quantity:	Not reported
Name:	Not reported
Phone:	Not reported
Fax:	Not reported
E-mail:	Not reported
ns Unit Process Status Code:	Not reported

BOISE WHITE PAPER LLC (Continued) **1000378977**

ng Name:	Boise Cascade Corporation
ng Address:	PO BOX 690
Mailing City,St,Zip:	VANCOUVER, WA 98666
g Agency:	Not reported
	Not reported
	Not reported
lame:	BOISE CASCADE CORPORATION
lress:	907 W 7TH ST
City,State,Zip:	VANCOUVER, WA 98660
Of Info:	99
ID:	0013
Type:	Not reported
Category Short Name:	Not reported
Site Status Description:	Not reported
Fac ID:	Not reported
me:	Not reported
C Code:	Not reported
AICS:	Not reported
Code:	Not reported
t/Long:	Not reported
t/Long (dms):	Not reported
TM East:	Not reported
TM North:	Not reported
TM Zone:	Not reported
ocess SIC:	Not reported
Num:	01
AICS:	Not reported
:	Not reported
(dms):	Not reported
TM East:	Not reported
TM North:	Not reported
TM Zone:	Not reported
Point Desc:	KIDDER PRESSES (2)
mments:	Not reported
ID:	E
Agency ID:	Not reported
nty Code:	Not reported
Number:	Not reported
ID:	Not reported
Point Id:	Not reported
Point Description:	Not reported
s Unit Id:	Not reported
s Unit Design Capacity Quantity:	Not reported
s Unit Design Capacity UOM Code:	Not reported
s Unit Process Id:	Not reported
ant Emissions Unit Flag:	Not reported
on Material Code Description:	Not reported
on Parameter Quantity:	Not reported
on Parameter UOM Code:	Not reported
Content:	Not reported
ontent:	Not reported
ntent:	Not reported
ntent Numerator UOM Code:	Not reported
ntent Denominator UOM Code:	Not reported
N:	Not reported
uspended Partclte Emissions Estmn Code:	0

BOISE WHITE PAPER LLC (Continued) **1000378977**

Nonattainment Area:	0
ntrol Of Sulfur Dioxide Emissions:	0
Chemical:	0
trl Of Volatile Organic Compound Emissions:	8
onattainment Area:	0
usiness ID:	Not reported
Design Capacity At A Point:	Not reported
s Occuring During Qtr Jan-Mar:	Not reported
s Occuring During Qtr Dec-Feb:	Not reported
s Occuring During Qtr Apr-Jun:	Not reported
s Occuring During Qtr Mar-May:	Not reported
s Occuring During Qtr Jun-Aug:	Not reported
s Occuring During Qtr Jul-Sep:	Not reported
s Occuring During Qtr Sep-Nov:	Not reported
s Occuring During Qtr Oct-Dec:	Not reported
rs Facility Operates Each Day:	Not reported
s Facility Operates Each Week:	Not reported
eks Facility Operates Each Year:	Not reported
p Of A Stack Or Vent:	Not reported
Stack / Vent Exhaust:	Not reported
f Stack:	Not reported
r Of Stack:	Not reported
From A Vent Or Stack:	Not reported
en In Stack / Vent Exhaust:	Not reported
te:	Not reported
t:	Not reported
Dist Exhaust Travels From Stack/vent Outlet:	Not reported
ocess Desc:	Not reported
de For Throughput Unit Of Measure:	Not reported
t Code For Throughput At Each Process:	Not reported
de For Mat Thruput Fate Desc/input/output/existing:	Not reported
on Of Material:	Not reported
Qty Of Throughput Mat:	Not reported
n Rate/Amount Of Annual Throughput:	Not reported
lfur In Fuels:	Not reported
h In Fuels:	Not reported
n Unit Output Threshhold:	Not reported
Throughput Data Confidential:	Not reported
pended Partclt Emissn Tons/Year:	Not reported
pended Partclte Emissions Estmn Code:	Not reported
culate Matter Cntrl Tech Code At Point/Segment:	Not reported
ciulate Matter Cntrl Tech Code At Point/segment:	Not reported
ol Of Particulate Matter Emissions:	Not reported
te Matter Emission (?10microns) Tons/Year:	Not reported
Matter Emission (?10microns) Est Code:	Not reported
e Matter (?10microns) Cntrl Tech Code At Pt/Seg:	Not reported
lte Matter (?10microns) Cntl Tech Code At Pt/Seg:	Not reported
Of Prtclte Matter (? 10microns) Emisns:	Not reported
Matter (?2.5microns)emisins In Tons/Yr:	Not reported
Matter Emisn (?2.5microns) Est Code:	Not reported
ate Matter (?2.5microns) Ctl Tech Code At Pt/Seg:	Not reported
clte Matter (?2.5microns) Ctl Tech Code At Pt/Seg:	Not reported
Of Particulate Matter (?2.5microns) Emissions:	Not reported
oxide Emissions Tons/Year:	Not reported
oxide Emission Estimation Code:	Not reported
r Dioxide Cntrl Tech Code At Pt/Seg:	Not reported
ary Sulfur Dioxide Cntrl Tech Code At Pt/Seg:	Not reported

BOISE WHITE PAPER LLC (Continued) **1000378977**

ol Of Sulfur Dioxide Emissions:	Not reported
Oxides Emissions In Tons/Yr:	Not reported
Oxides Emission Estimation Code:	Not reported
us Oxides Cntrl Tech Code At Point/Segment:	Not reported
ous Oxide Control Tech Code At Point Segment:	Not reported
ol Of Nitrous Oxides Emissions:	Not reported
Organic Compound Emitted Desc:	Not reported
Organic Compound Emissions In Tons/Year:	Not reported
anic Compound Emissions Est Code:	Not reported
Organic Compound Cntl Tech Code At Pt/seg:	Not reported
le Organic Compound Cntl Tech Code At Pt/Seg:	Not reported
Of Volatile Organic Compound Emissions:	Not reported
Monoxide Emissions In Tons/Year:	Not reported
Monoxide Emission Est Code:	Not reported
on Monoxide Cntrl Tech Code At Pt/Seg:	Not reported
bon Monoxide Cntrl Tech Code At Pt/Seg:	Not reported
Of Carbon Monoxide Emissions:	Not reported
issions In Tons/Year:	Not reported
ission Estimation Code:	Not reported
onattainment Area:	Not reported
Nonattainment Area:	Not reported
attainment Area:	Not reported
st:	Not reported
rth:	Not reported
ne:	Not reported
ontrol:	Not reported
	Not reported
trl:	Not reported
trl:	Not reported
FS:	Not reported
ocess Desc:	Not reported
Control Device Code for SO2:	Not reported
ary Control Device Code for SO2:	Not reported
ant Emissions Unit:	Not reported
Longitude:	Not reported
Source Is An AOP(Title V) Source:	Not reported
Code1:	Not reported
Code2:	Not reported
Code3:	Not reported
Code4:	Not reported
Code5:	Not reported
Code6:	Not reported
Site Supplemental Address:	Not reported
fined Site Code:	Not reported
fined RP Identifier Code:	Not reported
Point Status Code Description:	Not reported
Point Exit Gas Velocity Measure Quantity:	Not reported
Point Gas Velocity UOMCode:	Not reported
Point Exit Gas Flow Rate Measure Quantity:	Not reported
Point Gas Flow Rate UOM Code:	Not reported
Point Exit Gas Temperature Measure Quantity:	Not reported
apor % Quantity:	Not reported
% Quantity:	Not reported
fined Unit Identifier Code:	Not reported
ns Unit Description:	Not reported
us Code Description:	Not reported
fined Process Identifier Code:	Not reported

BOISE WHITE PAPER LLC (Continued) **1000378977**

n Unit Process Description:	Not reported
ame Description:	Not reported
ours Per Period Quantity:	Not reported
Type Code:	Not reported
% Emissions Quantity:	Not reported
Name:	Not reported
Phone:	Not reported
Fax:	Not reported
E-mail:	Not reported
s Unit Process Status Code:	Not reported
g Name:	Boise Cascade Corporation
ng Address:	PO BOX 690
Mailing City,St,Zip:	VANCOUVER, WA 98666
g Agency:	Not reported
	Not reported
	Not reported
lame:	BOISE CASCADE CORPORATION
lress:	907 W 7TH ST
City,State,Zip:	VANCOUVER, WA 98660
Of Info:	99
ID:	0013
Type:	Not reported
Category Short Name:	Not reported
Site Status Description:	Not reported
ac ID:	Not reported
me:	Not reported
C Code:	Not reported
ICS:	Not reported
Code:	Not reported
/Long:	Not reported
/Long (dms):	Not reported
M East:	Not reported
M North:	Not reported
M Zone:	Not reported
ocess SIC:	Not reported
Num:	02
ICS:	Not reported
:	Not reported
(dms):	Not reported
M East:	Not reported
M North:	Not reported
M Zone:	Not reported
Point Desc:	CARBONLESS PAPER COATING-DRYING OPNS
mments:	Not reported
ID:	E
Agency ID:	Not reported
nty Code:	Not reported
Number:	Not reported
ID:	Not reported
Point Id:	Not reported
Point Description:	Not reported
s Unit Id:	Not reported
s Unit Design Capacity Quantity:	Not reported
s Unit Design Capacity UOM Code:	Not reported
s Unit Process Id:	Not reported
ant Emissions Unit Flag:	Not reported

BOISE WHITE PAPER LLC (Continued) **1000378977**

on Material Code Description:	Not reported
on Parameter Quantity:	Not reported
on Parameter UOM Code:	Not reported
Content:	Not reported
ontent:	Not reported
ntent:	Not reported
ntent Numerator UOM Code:	Not reported
ntent Denominator UOM Code:	Not reported
N:	Not reported
uspended Partclte Emissions Estmn Code:	0
Nonattainment Area:	0
ntrol Of Sulfur Dioxide Emissions:	0
Chemical:	1
rl Of Volatile Organic Compound Emissions:	10
onattainment Area:	0
usiness ID:	Not reported
Design Capacity At A Point:	Not reported
s Occuring During Qtr Jan-Mar:	Not reported
s Occuring During Qtr Dec-Feb:	Not reported
s Occuring During Qtr Apr-Jun:	Not reported
s Occuring During Qtr Mar-May:	Not reported
s Occuring During Qtr Jun-Aug:	Not reported
s Occuring During Qtr Jul-Sep:	Not reported
s Occuring During Qtr Sep-Nov:	Not reported
s Occuring During Qtr Oct-Dec:	Not reported
rs Facility Operates Each Day:	Not reported
s Facility Operates Each Week:	Not reported
eks Facility Operates Each Year:	Not reported
p Of A Stack Or Vent:	Not reported
Stack / Vent Exhaust:	Not reported
f Stack:	Not reported
r Of Stack:	Not reported
From A Vent Or Stack:	Not reported
en In Stack / Vent Exhaust:	Not reported
te:	Not reported
t:	Not reported
Dist Exhaust Travels From Stack/vent Outlet:	Not reported
ocess Desc:	Not reported
de For Throughput Unit Of Measure:	Not reported
t Code For Throughput At Each Process:	Not reported
de For Mat Thruput Fate Desc/input/output/existing:	Not reported
on Of Material:	Not reported
Qty Of Throughput Mat:	Not reported
n Rate/Amount Of Annual Throughput:	Not reported
lfur In Fuels:	Not reported
h In Fuels:	Not reported
Unit Output Threshhold:	Not reported
Throughput Data Confidential:	Not reported
pended Partclt Emissn Tons/Year:	Not reported
pended Partclte Emissions Estmn Code:	Not reported
culate Matter Cntrl Tech Code At Point/Segment:	Not reported
ciulate Matter Cntrl Tech Code At Point/segment:	Not reported
ol Of Particulate Matter Emissions:	Not reported
te Matter Emission (?10microns) Tons/Year:	Not reported
Matter Emission (?10microns) Est Code:	Not reported
e Matter (?10microns) Cntrl Tech Code At Pt/Seg:	Not reported
lte Matter (?10microns) Cntl Tech Code At Pt/Seg:	Not reported

BOISE WHITE PAPER LLC (Continued) **1000378977**

Of Prtclte Matter (? 10microns) Emisns:	Not reported
Matter (?2.5microns)emisins In Tons/Yr:	Not reported
Matter Emisn (?2.5microns) Est Code:	Not reported
ate Matter (?2.5microns) Ctl Tech Code At Pt/Seg:	Not reported
clte Matter (?2.5microns) Ctl Tech Code At Pt/Seg:	Not reported
Of Particulate Matter (?2.5microns) Emissions:	Not reported
oxide Emissions Tons/Year:	Not reported
oxide Emission Estimation Code:	Not reported
r Dioxide Cntrl Tech Code At Pt/Seg:	Not reported
ary Sulfur Dioxide Cntrl Tech Code At Pt/Seg:	Not reported
ol Of Sulfur Dioxide Emissions:	Not reported
Oxides Emissions In Tons/Yr:	Not reported
Oxides Emission Estimation Code:	Not reported
us Oxides Cntrl Tech Code At Point/Segment:	Not reported
ous Oxide Control Tech Code At Point Segment:	Not reported
ol Of Nitrous Oxides Emissions:	Not reported
Organic Compound Emitted Desc:	Not reported
Organic Compound Emissions In Tons/Year:	Not reported
anic Compound Emissions Est Code:	Not reported
Organic Compound Cntl Tech Code At Pt/seg:	Not reported
le Organic Compound Cntl Tech Code At Pt/Seg:	Not reported
Of Volatile Organic Compound Emissions:	Not reported
Monoxide Emissions In Tons/Year:	Not reported
Monoxide Emission Est Code:	Not reported
on Monoxide Cntrl Tech Code At Pt/Seg:	Not reported
bon Monoxide Cntrl Tech Code At Pt/Seg:	Not reported
Of Carbon Monoxide Emissions:	Not reported
issions In Tons/Year:	Not reported
ission Estimation Code:	Not reported
onattainment Area:	Not reported
Nonattainment Area:	Not reported
attainment Area:	Not reported
st:	Not reported
rth:	Not reported
ne:	Not reported
ontrol:	Not reported
	Not reported
trl:	Not reported
trl:	Not reported
FS:	Not reported
ocess Desc:	Not reported
Control Device Code for SO2:	Not reported
ary Control Device Code for SO2:	Not reported
cant Emissions Unit:	Not reported
Longitude:	Not reported
Source Is An AOP(Title V) Source:	Not reported
Code1:	Not reported
Code2:	Not reported
Code3:	Not reported
Code4:	Not reported
Code5:	Not reported
Code6:	Not reported
Site Supplemental Address:	Not reported
fined Site Code:	Not reported
fined RP Identifier Code:	Not reported
Point Status Code Description:	Not reported
Point Exit Gas Velocity Measure Quantity:	Not reported

BOISE WHITE PAPER LLC (Continued) **1000378977**

Point Gas Velocity UOMCode:	Not reported
Point Exit Gas Flow Rate Measure Quantity:	Not reported
Point Gas Flow Rate UOM Code:	Not reported
Point Exit Gas Temperature Measure Quantity:	Not reported
apor % Quantity:	Not reported
% Quantity:	Not reported
fined Unit Identifier Code:	Not reported
s Unit Description:	Not reported
us Code Description:	Not reported
fined Process Identifier Code:	Not reported
Unit Process Description:	Not reported
me Description:	Not reported
ours Per Period Quantity:	Not reported
Type Code:	Not reported
% Emissions Quantity:	Not reported
Name:	Not reported
Phone:	Not reported
Fax:	Not reported
E-mail:	Not reported
s Unit Process Status Code:	Not reported
g Name:	Boise Cascade Corporation
ng Address:	PO BOX 690
Mailing City,St,Zip:	VANCOUVER, WA 98666
g Agency:	Not reported
	Not reported
	Not reported

Click this hyperlink while viewing on your computer to access
9 additional WA AIR_EMISSIONS: record(s) in the EDR Site Report.

HAZNET:

Name:	BOISE WHITE PAPER LLC
Address:	907 W 7TH ST
Address 2:	Not reported
City,State,Zip:	VANCOUVER, WA 986603066
Contact:	PEGGY DERRICK
Telephone:	3606907064
Mailing Name:	Not reported
Mailing Address:	PO BOX 690
Year:	2006
Gepaid:	WAD009427501
TSD EPA ID:	CAD009452657
CA Waste Code:	331 - Off-specification, aged or surplus organics
sposal Method:	H141 - Storage, Bulking, And/Or Transfer Off Site--No Treatment/Reovery (H010-H129) Or (H131-H135)
Tons:	0.15
Year:	2006
Gepaid:	WAD009427501
TSD EPA ID:	CAD009452657
CA Waste Code:	551 - Laboratory waste chemicals
sposal Method:	H141 - Storage, Bulking, And/Or Transfer Off Site--No Treatment/Reovery (H010-H129) Or (H131-H135)
Tons:	0.035
Year:	2004

BOISE WHITE PAPER LLC (Continued) **1000378977**

Gepaid: WAD009427501
TSD EPA ID: CAD009452657
CA Waste Code: 343 - Unspecified organic liquid mixture
Disposal Method: R01 - Recycler
Tons: 0.374

Year: 2004
Gepaid: WAD009427501
TSD EPA ID: CAD009452657
CA Waste Code: 331 - Off-specification, aged or surplus organics
Disposal Method: R01 - Recycler
Tons: 1.6335

Year: 1990
Gepaid: WAD009427501
TSD EPA ID: CAD981424732
CA Waste Code: 121 - Alkaline solution (pH >= 12.5) with metals
Disposal Method: 01 -
Tons: 0.0417

Additional Info:
Year: 2006
Gen EPA ID: WAD009427501

Shipment Date: 20060905
Creation Date: Not reported
Receipt Date: Not reported
Manifest ID: 001313083JJK
Trans EPA ID: CAD009452657
Trans Name: ROMIC ENVIRONMENTAL TECHNOLOGIES CORPORATION/AES
Trans 2 EPA ID: UTR000007708
Trans 2 Name: SLT EXPRESSWAY
TSDF EPA ID: CAD009452657
Trans Name: ROMIC ENVIRONMENTAL TECHNOLOGIES CORPORATION/AES
TSDF Alt EPA ID: Not reported
TSDF Alt Name: Not reported
Waste Code Description: 331 - Off-specification, aged, or surplus organics
RCRA Code: Not reported
eth Code: H141 - Storage, Bulking, And/Or Transfer Off Site--No Treatment/Reovery (H010-H129) Or (H131-H135)
Quantity Tons: 0.25
Waste Quantity: 500
Quantity Unit: P
Additional Code 1: Not reported
Additional Code 2: Not reported
Additional Code 3: Not reported
Additional Code 4: Not reported
Additional Code 5: Not reported

Shipment Date: 20060905
Creation Date: 9/11/2007 16:04:04
Receipt Date: 20060911
Manifest ID: 001313083JJK
Trans EPA ID: CAD009452657
Trans Name: ROMIC ENVIRONMENTAL TECHNOLOGIES CORPORATION/AES
Trans 2 EPA ID: UTR000007708

BOISE WHITE PAPER LLC (Continued) **1000378977**

Trans 2 Name:	SLT EXPRESSWAY
TSDF EPA ID:	CAD009452657
Trans Name:	ROMIC ENVIRONMENTAL TECHNOLOGIES CORPORATION/AES
TSDF Alt EPA ID:	Not reported
TSDF Alt Name:	Not reported
Waste Code Description:	331 - Off-specification, aged, or surplus organics
RCRA Code:	Not reported
eth Code:	H141 - Storage, Bulking, And/Or Transfer Off Site--No Treatment/Reovery (H010-H129) Or (H131-H135)
Quantity Tons:	0.15
Waste Quantity:	300
Quantity Unit:	P
Additional Code 1:	Not reported
Additional Code 2:	Not reported
Additional Code 3:	Not reported
Additional Code 4:	Not reported
Additional Code 5:	Not reported
Shipment Date:	20060905
Creation Date:	Not reported
Receipt Date:	Not reported
Manifest ID:	001313083JJK
Trans EPA ID:	CAD009452657
Trans Name:	ROMIC ENVIRONMENTAL TECHNOLOGIES CORPORATION/AES
Trans 2 EPA ID:	UTR000007708
Trans 2 Name:	SLT EXPRESSWAY
TSDF EPA ID:	CAD009452657
Trans Name:	ROMIC ENVIRONMENTAL TECHNOLOGIES CORPORATION/AES
TSDF Alt EPA ID:	Not reported
TSDF Alt Name:	Not reported
Waste Code Description:	331 - Off-specification, aged, or surplus organics
RCRA Code:	Not reported
Meth Code:	H135 - Discharge To Sewer/Potw Or Npdes(With Prior Storage--With Or Without Treatment)
Quantity Tons:	0.02
Waste Quantity:	40
Quantity Unit:	P
Additional Code 1:	Not reported
Additional Code 2:	Not reported
Additional Code 3:	Not reported
Additional Code 4:	Not reported
Additional Code 5:	Not reported
Shipment Date:	20060905
Creation Date:	Not reported
Receipt Date:	Not reported
Manifest ID:	001313083JJK
Trans EPA ID:	CAD009452657
Trans Name:	ROMIC ENVIRONMENTAL TECHNOLOGIES CORPORATION/AES
Trans 2 EPA ID:	UTR000007708
Trans 2 Name:	SLT EXPRESSWAY
TSDF EPA ID:	CAD009452657
Trans Name:	ROMIC ENVIRONMENTAL TECHNOLOGIES CORPORATION/AES
TSDF Alt EPA ID:	Not reported
TSDF Alt Name:	Not reported
Waste Code Description:	331 - Off-specification, aged, or surplus organics
RCRA Code:	Not reported

BOISE WHITE PAPER LLC (Continued) **1000378977**

eth Code:	H141 - Storage, Bulking, And/Or Transfer Off Site--No Treatment/Reovery (H010-H129) Or (H131-H135)
Quantity Tons:	0.55
Waste Quantity:	1100
Quantity Unit:	P
Additional Code 1:	Not reported
Additional Code 2:	Not reported
Additional Code 3:	Not reported
Additional Code 4:	Not reported
Additional Code 5:	Not reported
Shipment Date:	20060905
Creation Date:	Not reported
Receipt Date:	Not reported
Manifest ID:	001313083JJK
Trans EPA ID:	CAD009452657
Trans Name:	ROMIC ENVIRONMENTAL TECHNOLOGIES CORPORATION/AES
Trans 2 EPA ID:	UTR000007708
Trans 2 Name:	SLT EXPRESSWAY
TSDF EPA ID:	CAD009452657
Trans Name:	ROMIC ENVIRONMENTAL TECHNOLOGIES CORPORATION/AES
TSDF Alt EPA ID:	Not reported
TSDF Alt Name:	Not reported
Waste Code Description:	331 - Off-specification, aged, or surplus organics
RCRA Code:	Not reported
eth Code:	H141 - Storage, Bulking, And/Or Transfer Off Site--No Treatment/Reovery (H010-H129) Or (H131-H135)
Quantity Tons:	0.025
Waste Quantity:	50
Quantity Unit:	P
Additional Code 1:	Not reported
Additional Code 2:	Not reported
Additional Code 3:	Not reported
Additional Code 4:	Not reported
Additional Code 5:	Not reported
Shipment Date:	20060905
Creation Date:	Not reported
Receipt Date:	Not reported
Manifest ID:	001313083JJK
Trans EPA ID:	CAD009452657
Trans Name:	ROMIC ENVIRONMENTAL TECHNOLOGIES CORPORATION/AES
Trans 2 EPA ID:	UTR000007708
Trans 2 Name:	SLT EXPRESSWAY
TSDF EPA ID:	CAD009452657
Trans Name:	ROMIC ENVIRONMENTAL TECHNOLOGIES CORPORATION/AES
TSDF Alt EPA ID:	Not reported
TSDF Alt Name:	Not reported
Waste Code Description:	331 - Off-specification, aged, or surplus organics
RCRA Code:	Not reported
eth Code:	H141 - Storage, Bulking, And/Or Transfer Off Site--No Treatment/Reovery (H010-H129) Or (H131-H135)
Quantity Tons:	0.06
Waste Quantity:	120
Quantity Unit:	P
Additional Code 1:	Not reported
Additional Code 2:	Not reported

BOISE WHITE PAPER LLC (Continued) **1000378977**

Additional Code 3: Not reported
Additional Code 4: Not reported
Additional Code 5: Not reported

Shipment Date: 20060905
Creation Date: Not reported
Receipt Date: Not reported
Manifest ID: 001313083JJK
Trans EPA ID: CAD009452657
Trans Name: ROMIC ENVIRONMENTAL TECHNOLOGIES CORPORATION/AES
Trans 2 EPA ID: UTR000007708
Trans 2 Name: SLT EXPRESSWAY
TSDF EPA ID: CAD009452657
Trans Name: ROMIC ENVIRONMENTAL TECHNOLOGIES CORPORATION/AES
TSDF Alt EPA ID: Not reported
TSDF Alt Name: Not reported
Waste Code Description: 331 - Off-specification, aged, or surplus organics
RCRA Code: Not reported
eth Code: H141 - Storage, Bulking, And/Or Transfer Off Site--No Treatment/Reovery (H010-H129) Or (H131-H135)

Quantity Tons: 0.726
Waste Quantity: 220
Quantity Unit: G
Additional Code 1: Not reported
Additional Code 2: Not reported
Additional Code 3: Not reported
Additional Code 4: Not reported
Additional Code 5: Not reported

Shipment Date: 20060905
Creation Date: Not reported
Receipt Date: Not reported
Manifest ID: 001313083JJK
Trans EPA ID: CAD009452657
Trans Name: ROMIC ENVIRONMENTAL TECHNOLOGIES CORPORATION/AES
Trans 2 EPA ID: UTR000007708
Trans 2 Name: SLT EXPRESSWAY
TSDF EPA ID: CAD009452657
Trans Name: ROMIC ENVIRONMENTAL TECHNOLOGIES CORPORATION/AES
TSDF Alt EPA ID: Not reported
TSDF Alt Name: Not reported
Waste Code Description: 331 - Off-specification, aged, or surplus organics
RCRA Code: Not reported
Meth Code: H135 - Discharge To Sewer/Potw Or Npdes(With Prior Storage--With Or Without Treatment)

Quantity Tons: 0.33
Waste Quantity: 100
Quantity Unit: G
Additional Code 1: Not reported
Additional Code 2: Not reported
Additional Code 3: Not reported
Additional Code 4: Not reported
Additional Code 5: Not reported

Shipment Date: 20060905
Creation Date: Not reported
Receipt Date: Not reported

BOISE WHITE PAPER LLC (Continued) **1000378977**

Manifest ID:	001313083JJK
Trans EPA ID:	CAD009452657
Trans Name:	ROMIC ENVIRONMENTAL TECHNOLOGIES CORPORATION/AES
Trans 2 EPA ID:	UTR000007708
Trans 2 Name:	SLT EXPRESSWAY
TSDF EPA ID:	CAD009452657
Trans Name:	ROMIC ENVIRONMENTAL TECHNOLOGIES CORPORATION/AES
TSDF Alt EPA ID:	Not reported
TSDF Alt Name:	Not reported
Waste Code Description:	331 - Off-specification, aged, or surplus organics
RCRA Code:	Not reported
eth Code:	H061 - Fuel Blending Prior To Energy Recovery At Another Site
Quantity Tons:	0.429
Waste Quantity:	130
Quantity Unit:	G
Additional Code 1:	Not reported
Additional Code 2:	Not reported
Additional Code 3:	Not reported
Additional Code 4:	Not reported
Additional Code 5:	Not reported
Shipment Date:	20060905
Creation Date:	Not reported
Receipt Date:	Not reported
Manifest ID:	001313083JJK
Trans EPA ID:	CAD009452657
Trans Name:	ROMIC ENVIRONMENTAL TECHNOLOGIES CORPORATION/AES
Trans 2 EPA ID:	UTR000007708
Trans 2 Name:	SLT EXPRESSWAY
TSDF EPA ID:	CAD009452657
Trans Name:	ROMIC ENVIRONMENTAL TECHNOLOGIES CORPORATION/AES
TSDF Alt EPA ID:	Not reported
TSDF Alt Name:	Not reported
Waste Code Description:	331 - Off-specification, aged, or surplus organics
RCRA Code:	Not reported
eth Code:	H141 - Storage, Bulking, And/Or Transfer Off Site--No Treatment/Reovery (H010-H129) Or (H131-H135)
Quantity Tons:	0.025
Waste Quantity:	50
Quantity Unit:	P
Additional Code 1:	Not reported
Additional Code 2:	Not reported
Additional Code 3:	Not reported
Additional Code 4:	Not reported
Additional Code 5:	Not reported

Additional Info:

Year:	2004
Gen EPA ID:	WAD009427501
Shipment Date:	20041213
Creation Date:	3/18/2005 12:40:13
Receipt Date:	20041222
Manifest ID:	23581086
Trans EPA ID:	ORQ000001974
Trans Name:	THERMO FLUIDS INC
Trans 2 EPA ID:	CAD009452657

BOISE WHITE PAPER LLC (Continued) **1000378977**

Trans 2 Name:	ROMIC ENVIRONMENTAL TECH
TSDF EPA ID:	CAD009452657
Trans Name:	ROMIC ENVIRONMENTAL TECH
TSDF Alt EPA ID:	CAD009452657
TSDF Alt Name:	Not reported
Waste Code Description:	343 - Unspecified organic liquid mixture
RCRA Code:	NONE
Meth Code:	R01 - Recycler
Quantity Tons:	0.374
Waste Quantity:	110
Quantity Unit:	G
Additional Code 1:	Not reported
Additional Code 2:	Not reported
Additional Code 3:	Not reported
Additional Code 4:	Not reported
Additional Code 5:	Not reported
Shipment Date:	20041213
Creation Date:	3/18/2005 12:40:13
Receipt Date:	20041222
Manifest ID:	23581086
Trans EPA ID:	ORQ000001974
Trans Name:	THERMO FLUIDS INC
Trans 2 EPA ID:	CAD009452657
Trans 2 Name:	ROMIC ENVIRONMENTAL TECH
TSDF EPA ID:	CAD009452657
Trans Name:	ROMIC ENVIRONMENTAL TECH
TSDF Alt EPA ID:	CAD009452657
TSDF Alt Name:	Not reported
Waste Code Description:	331 - Off-specification, aged, or surplus organics
RCRA Code:	NONE
Meth Code:	R01 - Recycler
Quantity Tons:	0.9075
Waste Quantity:	275
Quantity Unit:	G
Additional Code 1:	Not reported
Additional Code 2:	Not reported
Additional Code 3:	Not reported
Additional Code 4:	Not reported
Additional Code 5:	Not reported
Shipment Date:	20041101
Creation Date:	1/20/2005 18:30:18
Receipt Date:	20041105
Manifest ID:	23580968
Trans EPA ID:	ORQ000001974
Trans Name:	THERMO FLUIDS INC
Trans 2 EPA ID:	CAD981694664
Trans 2 Name:	ROMIC ENVIRONMENTAL /AES
TSDF EPA ID:	CAD009452657
Trans Name:	ROMIC ENVIRONMENTAL TECH
TSDF Alt EPA ID:	CAD009452657
TSDF Alt Name:	Not reported
Waste Code Description:	331 - Off-specification, aged, or surplus organics
RCRA Code:	NONE
Meth Code:	R01 - Recycler
Quantity Tons:	0.726

BOISE WHITE PAPER LLC (Continued) **1000378977**

Waste Quantity:	220
Quantity Unit:	G
Additional Code 1:	Not reported
Additional Code 2:	Not reported
Additional Code 3:	Not reported
Additional Code 4:	Not reported
Additional Code 5:	Not reported

WA MANIFEST:

Name:	BOISE WHITE PAPER LLC
Address:	907 W 7TH ST
City,State,Zip:	VANCOUVER, WA 98660
cility Address 2:	Not reported
acility ID:	8752343
EPA ID:	WAD009427501
AICS:	322121
te Waste Code Desc:	Not reported
Federal Waste Code Desc:	D001
Comm:	changed legal Owner Name per phone call with Gary. 2/14/2006 IA
ta Year:	Not reported
Permit by Rule:	FALSE
iling Address 2:	Not reported
Treatment by Generator:	FALSE
Mixed Radioactive Waste:	FALSE
Importer of Hazardous Waste:	FALSE
Immediate Recycler:	FALSE
Treatment/Storage/Disposal/Recycling Facility:	FALSE
Generator of Dangerous Fuel Waste:	FALSE
Generator Marketing to Burner:	FALSE
Other Marketers (i.e., blender, distributor, etc.):	FALSE
Utility Boiler Burner:	FALSE
Industry Boiler Burner:	FALSE
Industrial Furnace:	FALSE
Smelter Defferal:	FALSE
iversal Waste:	Not reported
-Specification:	Not reported
Address 2:	Not reported
x Reg #:	409009025
siness Type:	Not reported
Mail Name:	Boise White Paper LLC
Mailing Address:	PO Box 690
Mailing City,State,Zip:	VANCOUVER, WA 98666-0690
Legal Organization Name:	Boise Cascade Corp
egal Organization Type:	Private
gal Contact:	Not reported
Legal Address:	PO Box 50
gal Address 2:	Not reported
l City,State,Zip:	BOISE, ID 83728-0050
gal Phone Number:	(208)384-6161
egal Effective Date:	06/18/1996
Land Organization Name:	Boise White Paper LLC
and Organization Type:	Private
nd Contact:	Not reported
Land Address:	PO Box 50
l City,State,Zip:	BOISE, ID 83728-0050
nd Phone Number:	(208)384-6161
Operator Organization Name:	Boise White Paper LLC

BOISE WHITE PAPER LLC (Continued) **1000378977**

perator Organization Type: Private
Operator: Jim Moore
Operator Address: 907 W 7TH ST
erator Address 2: Not reported
Operator City,State,Zip: VANCOUVER, WA 98660-3066
erator Phone Number: (360) 690-7044
rator Effective Date: 01/01/2002
te Contact: Eric Steffensen
e Contact Address: 1300 Kaster Rd
Contact City,State,Zip: ST HELENS, OR 97051
e Contact Phone Number: (503)397-9299
Site Contact Email: EricSteffensen@BoisePaper.com
Gen Status Code: LQG
Monthly Generation: FALSE
Batch Generation: FALSE
One Time Generation: TRUE
Transport Own Waste: FALSE
Tranports Other Waste: FALSE
Recycler Onsite: FALSE
Transfer Facility: FALSE
ner Exemption: Not reported
UW Battery Gen: FALSE
Used Oil Transporter: FALSE
Used Oil Transfer Facility: FALSE
Used Oil Processor: FALSE
Used Oil Refiner: FALSE
Used Oil Fuel Marketer Directs Shipments: FALSE
Used Oil Fuel Marketer Meets Specs: FALSE
e Contact Address 2: Not reported
C Code: Not reported
RK Number: Not reported
tive: Not reported
AS Number: Not reported
emical Name: Not reported
S: Not reported
S CAS Number: Not reported
S Name: Not reported

Name: BOISE WHITE PAPER LLC
Address: 907 W 7TH ST
City,State,Zip: VANCOUVER, WA 98660
cility Address 2: Not reported
acility ID: 8752343
EPA ID: WAD009427501
AICS: 322121
ate Waste Code Desc: Not reported
Federal Waste Code Desc: D001
Comm: changed legal Owner Name per phone call with Gary. 2/14/2006 IA
ta Year: Not reported
Permit by Rule: No
ailing Address 2: Not reported
Treatment by Generator: No
Mixed Radioactive Waste: No
Importer of Hazardous Waste: No
Immediate Recycler: No
Treatment/Storage/Disposal/Recycling Facility: No
Generator of Dangerous Fuel Waste: No

BOISE WHITE PAPER LLC (Continued) **1000378977**

Generator Marketing to Burner:	No
Other Marketers (i.e., blender, distributor, etc.):	No
Utility Boiler Burner:	No
Industry Boiler Burner:	No
Industrial Furnace:	No
Smelter Defferal:	No
iversal Waste:	Not reported
-Specification:	Not reported
Address 2:	Not reported
x Reg #:	409009025
siness Type:	Not reported
Mail Name:	Boise White Paper LLC
Mailing Address:	PO Box 690
Mailing City,State,Zip:	VANCOUVER, WA 98666-0690
Legal Organization Name:	Boise Cascade LLC
egal Organization Type:	Private
gal Contact:	Not reported
Legal Address:	PO Box 50
gal Address 2:	Not reported
l City,State,Zip:	BOISE, ID 83728-0050
gal Phone Number:	(208)384-6161
al Effective Date:	10/29/2004
Land Organization Name:	Boise White Paper LLC
and Organization Type:	Private
nd Contact:	Not reported
Land Address:	PO Box 50
l City,State,Zip:	BOISE, ID 83728-0050
nd Phone Number:	(208)384-6161
Operator Organization Name:	Boise White Paper LLC
perator Organization Type:	Private
Operator:	Jim Moore
Operator Address:	907 W 7TH ST
erator Address 2:	Not reported
Operator City,State,Zip:	VANCOUVER, WA 98660-3066
perator Phone Number:	(360) 690-7064
perator Effective Date:	06/18/1996
Site Contact:	Jeff Sorensen
e Contact Address:	1300 Kaster Rd
Contact City,State,Zip:	ST HELENS, OR 97051
e Contact Phone Number:	(503)397-9225
Site Contact Email:	JeffSorensen@BoisePaper.com
Gen Status Code:	MQG
Monthly Generation:	No
Batch Generation:	Yes
One Time Generation:	No
Transport Own Waste:	No
Tranports Other Waste:	No
Recycler Onsite:	No
Transfer Facility:	No
ner Exemption:	Not reported
UW Battery Gen:	No
Used Oil Transporter:	No
Used Oil Transfer Facility:	No
Used Oil Processor:	No
Used Oil Refiner:	No
Used Oil Fuel Marketer Directs Shipments:	No
Used Oil Fuel Marketer Meets Specs:	No

BOISE WHITE PAPER LLC (Continued) **1000378977**

e Contact Address 2: Not reported
C Code: Not reported
RK Number: Not reported
tive: Not reported
AS Number: Not reported
emical Name: Not reported
S: Not reported
S CAS Number: Not reported
S Name: Not reported

---

56 **SOUTHWEST DELIVERY CO INC** **WA CSCSL 1000411117**
NNE **415 W 6TH ST** **WA LUSTWAD043002302**
1/2-1 **VANCOUVER, WA 98660** **WA UST**
0.910 mi. **RCRA NonGen / NLR**
4804 ft. **FINDS**
ECHO

Relative:
Higher

Actual:
45 ft.

CSCSL:
Name: CHRISTENSEN FAMILY PROPERTIES
Address: 415 W 6TH ST
City,State,Zip: VANCOUVER, WA 98660
Facility ID: 94656347
Region: Southwest
Lat/Long: 45.62565 / -122.67545
Clean Up Siteid: 11159
Site Status: Cleanup Started
Contaminant Name: Benzene
Alternate Site Names: Southwest Delivery Co Inc
Site Rank: Not reported
Has Institutional Control: Not reported
Past VCP: Not reported
Current VCP: Not reported
URL: https://apps.ecology.wa.gov/cleanupsearch/site/11159
Ground Water: Not reported
Surface Water: Not reported
Soil: Suspected
Sediment: Not reported
Air: Not reported
Bedrock: Not reported
Responsible Unit: Southwest

Name: CHRISTENSEN FAMILY PROPERTIES
Address: 415 W 6TH ST
City,State,Zip: VANCOUVER, WA 98660
Facility ID: 94656347
Region: Southwest
Lat/Long: 45.62565 / -122.67545
Clean Up Siteid: 11159
Site Status: Cleanup Started
Contaminant Name: Lead
Alternate Site Names: Southwest Delivery Co Inc
Site Rank: Not reported
Has Institutional Control: Not reported
Past VCP: Not reported
Current VCP: Not reported
URL: https://apps.ecology.wa.gov/cleanupsearch/site/11159
Ground Water: Not reported
Surface Water: Not reported

SOUTHWEST DELIVERY CO INC (Continued) **1000411117**

Soil: Suspected
Sediment: Not reported
Air: Not reported
Bedrock: Not reported
Responsible Unit: Southwest

Name: CHRISTENSEN FAMILY PROPERTIES
Address: 415 W 6TH ST
City,State,Zip: VANCOUVER, WA 98660
Facility ID: 94656347
Region: Southwest
Lat/Long: 45.62565 / -122.67545
Clean Up Siteid: 11159
Site Status: Cleanup Started
Contaminant Name: Other Non-Halogenated Organics
Alternate Site Names: Southwest Delivery Co Inc
Site Rank: Not reported
Has Institutional Control: Not reported
Past VCP: Not reported
Current VCP: Not reported
URL: https://apps.ecology.wa.gov/cleanupsearch/site/11159
Ground Water: Not reported
Surface Water: Not reported
Soil: Suspected
Sediment: Not reported
Air: Not reported
Bedrock: Not reported
Responsible Unit: Southwest

Name: CHRISTENSEN FAMILY PROPERTIES
Address: 415 W 6TH ST
City,State,Zip: VANCOUVER, WA 98660
Facility ID: 94656347
Region: Southwest
Lat/Long: 45.62565 / -122.67545
Clean Up Siteid: 11159
Site Status: Cleanup Started
Contaminant Name: Petroleum-Diesel
Alternate Site Names: Southwest Delivery Co Inc
Site Rank: Not reported
Has Institutional Control: Not reported
Past VCP: Not reported
Current VCP: Not reported
URL: https://apps.ecology.wa.gov/cleanupsearch/site/11159
Ground Water: Suspected
Surface Water: Not reported
Soil: Confirmed Above Cleanup Levels
Sediment: Not reported
Air: Not reported
Bedrock: Not reported
Responsible Unit: Southwest

Name: CHRISTENSEN FAMILY PROPERTIES
Address: 415 W 6TH ST
City,State,Zip: VANCOUVER, WA 98660
Facility ID: 94656347
Region: Southwest

SOUTHWEST DELIVERY CO INC (Continued) **1000411117**

Lat/Long: 45.62565 / -122.67545
Clean Up Siteid: 11159
Site Status: Cleanup Started
Contaminant Name: Petroleum-Gasoline
Alternate Site Names: Southwest Delivery Co Inc
Site Rank: Not reported
Has Institutional Control: Not reported
Past VCP: Not reported
Current VCP: Not reported
URL: https://apps.ecology.wa.gov/cleanupsearch/site/11159
Ground Water: Not reported
Surface Water: Not reported
Soil: Suspected
Sediment: Not reported
Air: Not reported
Bedrock: Not reported
Responsible Unit: Southwest

Name: CHRISTENSEN FAMILY PROPERTIES
Address: 415 W 6TH ST
City,State,Zip: VANCOUVER, WA 98660
Facility ID: 94656347
Region: Southwest
Lat/Long: 45.62565 / -122.67545
Clean Up Siteid: 11159
Site Status: Cleanup Started
Contaminant Name: Petroleum-Other
Alternate Site Names: Southwest Delivery Co Inc
Site Rank: Not reported
Has Institutional Control: Not reported
Past VCP: Not reported
Current VCP: Not reported
URL: https://apps.ecology.wa.gov/cleanupsearch/site/11159
Ground Water: Not reported
Surface Water: Not reported
Soil: Suspected
Sediment: Not reported
Air: Not reported
Bedrock: Not reported
Responsible Unit: Southwest

LUST:
Name: CHRISTENSEN FAMILY PROPERTIES
Address: 415 W 6TH ST
City,State,Zip: VANCOUVER, WA 98660
Facility ID: 94656347
Lust Status Type: LUST - Cleanup Started
Cleanup Site ID: 11159
Cleanup Unit Type: Upland
Process Type: Independent Action
Cleanup Unit Name: Southwest Delivery Co Inc
Response Section: Southwest
Release Date: 10/09/1992
Lust Date: 04/17/2013
Region: Southwest
Lust ID: 2453
UST ID: 6618

SOUTHWEST DELIVERY CO INC (Continued) **1000411117**

Contaminant Name:	Petroleum-Other
Ground Water:	Not reported
Surface Water:	Not reported
Soil:	Suspected
Sediment:	Not reported
Air:	Not reported
Bedrock:	Not reported
URL:	https://apps.ecology.wa.gov/cleanupsearch/site/11159
Lat/Long:	45.62565 / -122.67545

Name:	CHRISTENSEN FAMILY PROPERTIES
Address:	415 W 6TH ST
City,State,Zip:	VANCOUVER, WA 98660
Facility ID:	94656347
Lust Status Type:	LUST - Cleanup Started
Cleanup Site ID:	11159
Cleanup Unit Type:	Upland
Process Type:	Independent Action
Cleanup Unit Name:	Southwest Delivery Co Inc
Response Section:	Southwest
Release Date:	10/09/1992
Lust Date:	04/17/2013
Region:	Southwest
Lust ID:	2453
UST ID:	6618
Contaminant Name:	Benzene
Ground Water:	Not reported
Surface Water:	Not reported
Soil:	Suspected
Sediment:	Not reported
Air:	Not reported
Bedrock:	Not reported
URL:	https://apps.ecology.wa.gov/cleanupsearch/site/11159
Lat/Long:	45.62565 / -122.67545

Name:	CHRISTENSEN FAMILY PROPERTIES
Address:	415 W 6TH ST
City,State,Zip:	VANCOUVER, WA 98660
Facility ID:	94656347
Lust Status Type:	LUST - Cleanup Started
Cleanup Site ID:	11159
Cleanup Unit Type:	Upland
Process Type:	Independent Action
Cleanup Unit Name:	Southwest Delivery Co Inc
Response Section:	Southwest
Release Date:	10/09/1992
Lust Date:	04/17/2013
Region:	Southwest
Lust ID:	2453
UST ID:	6618
Contaminant Name:	Petroleum-Diesel
Ground Water:	Suspected
Surface Water:	Not reported
Soil:	Confirmed Above Cleanup Levels
Sediment:	Not reported
Air:	Not reported
Bedrock:	Not reported

SOUTHWEST DELIVERY CO INC (Continued) **1000411117**

URL: https://apps.ecology.wa.gov/cleanupsearch/site/11159
Lat/Long: 45.62565 / -122.67545

Name: CHRISTENSEN FAMILY PROPERTIES
Address: 415 W 6TH ST
City,State,Zip: VANCOUVER, WA 98660
Facility ID: 94656347
Lust Status Type: LUST - Cleanup Started
Cleanup Site ID: 11159
Cleanup Unit Type: Upland
Process Type: Independent Action
Cleanup Unit Name: Southwest Delivery Co Inc
Response Section: Southwest
Release Date: 10/09/1992
Lust Date: 04/17/2013
Region: Southwest
Lust ID: 2453
UST ID: 6618
Contaminant Name: Lead
Ground Water: Not reported
Surface Water: Not reported
Soil: Suspected
Sediment: Not reported
Air: Not reported
Bedrock: Not reported
URL: https://apps.ecology.wa.gov/cleanupsearch/site/11159
Lat/Long: 45.62565 / -122.67545

Name: CHRISTENSEN FAMILY PROPERTIES
Address: 415 W 6TH ST
City,State,Zip: VANCOUVER, WA 98660
Facility ID: 94656347
Lust Status Type: LUST - Cleanup Started
Cleanup Site ID: 11159
Cleanup Unit Type: Upland
Process Type: Independent Action
Cleanup Unit Name: Southwest Delivery Co Inc
Response Section: Southwest
Release Date: 10/09/1992
Lust Date: 04/17/2013
Region: Southwest
Lust ID: 2453
UST ID: 6618
Contaminant Name: Petroleum-Gasoline
Ground Water: Not reported
Surface Water: Not reported
Soil: Suspected
Sediment: Not reported
Air: Not reported
Bedrock: Not reported
URL: https://apps.ecology.wa.gov/cleanupsearch/site/11159
Lat/Long: 45.62565 / -122.67545

Name: CHRISTENSEN FAMILY PROPERTIES
Address: 415 W 6TH ST
City,State,Zip: VANCOUVER, WA 98660
Facility ID: 94656347

SOUTHWEST DELIVERY CO INC (Continued) **1000411117**

Lust Status Type:	LUST - Cleanup Started
Cleanup Site ID:	11159
Cleanup Unit Type:	Upland
Process Type:	Independent Action
Cleanup Unit Name:	Southwest Delivery Co Inc
Response Section:	Southwest
Release Date:	10/09/1992
Lust Date:	04/17/2013
Region:	Southwest
Lust ID:	2453
UST ID:	6618
Contaminant Name:	Other Non-Halogenated Organics
Ground Water:	Not reported
Surface Water:	Not reported
Soil:	Suspected
Sediment:	Not reported
Air:	Not reported
Bedrock:	Not reported
URL:	https://apps.ecology.wa.gov/cleanupsearch/site/11159
Lat/Long:	45.62565 / -122.67545

UST:

Name:	SOUTHWEST DELIVERY CO INC
Address:	415 W 6TH ST
City:	VANCOUVER
Zip:	98660
Facility ID:	94656347
Site Id:	6618
Decimal Latitude:	45.62565
Decimal Longitude:	-122.67545

Tank Name:	1
Tag Number:	Not reported
Tank Status:	Removed
Tank Status Date:	8/6/1996
Tank Install Date:	12/31/1964
Tank Closure Date:	Not reported
Capacity Range:	Not reported
Tank Permit Expiration Date:	Not reported
Tank Upgrade Date:	Not reported
Tank Spill Prevention:	Not reported
Tank Overfill Prevention:	Not reported
Tank Material:	Steel
Tank Construction:	Not reported
Tank Corrosion Protection:	Not reported
Tank Manifold:	Not reported
Tank Release Detection:	Not reported
Tank SFC Type:	Not reported
Pipe Material:	Steel
Pipe Construction:	Not reported
Pipe Primary Release Detection:	Not reported
Pipe Second Release Detection:	Not reported
Pipe Corrosion Protection:	Not reported
Pipe Pumping System:	Not reported
Responsible Unit:	Southwest
Dispencer/Pump SFC Type:	Not reported
Region:	Southwest

SOUTHWEST DELIVERY CO INC (Continued) **1000411117**

Is Active: False
Actual Capacity: Not reported
Pipe Install Date: Not reported
Compart Number: 1
Stored Substance: Not reported
Used Substance: Not reported
Compart Capacity: Not reported
Tank Manufacturer: Not reported
Pipe Manufacturer: Not reported
URL: https://apps.ecology.wa.gov/cleanupsearch/reports/ust?SiteId=6618

Name: SOUTHWEST DELIVERY CO INC
Address: 415 W 6TH ST
City: VANCOUVER
Zip: 98660

Tank Name: 2
Tag Number: Not reported
Tank Status: Removed
Tank Status Date: 8/6/1996
Tank Install Date: 12/31/1964
Tank Closure Date: Not reported
Capacity Range: Not reported
Tank Permit Expiration Date: Not reported
Tank Upgrade Date: Not reported
Tank Spill Prevention: Not reported
Tank Overfill Prevention: Not reported
Tank Material: Steel
Tank Construction: Not reported
Tank Corrosion Protection: Not reported
Tank Manifold: Not reported
Tank Release Detection: Not reported
Tank SFC Type: Not reported
Pipe Material: Steel
Pipe Construction: Not reported
Pipe Primary Release Detection: Not reported
Pipe Second Release Detection: Not reported
Pipe Corrosion Protection: Not reported
Pipe Pumping System: Not reported
Responsible Unit: Southwest
Dispencer/Pump SFC Type: Not reported
Region: Southwest
Is Active: False
Actual Capacity: Not reported
Pipe Install Date: Not reported
Compart Number: 1
Stored Substance: Not reported
Used Substance: Not reported
Compart Capacity: Not reported
Tank Manufacturer: Not reported
Pipe Manufacturer: Not reported
URL: https://apps.ecology.wa.gov/cleanupsearch/reports/ust?SiteId=6618

Name: SOUTHWEST DELIVERY CO INC
Address: 415 W 6TH ST
City: VANCOUVER
Zip: 98660

SOUTHWEST DELIVERY CO INC (Continued) **1000411117**

Tank Name:	3
Tag Number:	Not reported
Tank Status:	Removed
Tank Status Date:	8/6/1996
Tank Install Date:	12/31/1964
Tank Closure Date:	Not reported
Capacity Range:	Not reported
Tank Permit Expiration Date:	Not reported
Tank Upgrade Date:	Not reported
Tank Spill Prevention:	Not reported
Tank Overfill Prevention:	Not reported
Tank Material:	Steel
Tank Construction:	Not reported
Tank Corrosion Protection:	Not reported
Tank Manifold:	Not reported
Tank Release Detection:	Not reported
Tank SFC Type:	Not reported
Pipe Material:	Steel
Pipe Construction:	Not reported
Pipe Primary Release Detection:	Not reported
Pipe Second Release Detection:	Not reported
Pipe Corrosion Protection:	Not reported
Pipe Pumping System:	Not reported
Responsible Unit:	Southwest
Dispencer/Pump SFC Type:	Not reported
Region:	Southwest
Is Active:	False
Actual Capacity:	Not reported
Pipe Install Date:	Not reported
Compart Number:	1
Stored Substance:	Leaded Gasoline
Used Substance:	Not reported
Compart Capacity:	Not reported
Tank Manufacturer:	Not reported
Pipe Manufacturer:	Not reported
URL:	https://apps.ecology.wa.gov/cleanupsearch/reports/ust?SiteId=6618

Name:	SOUTHWEST DELIVERY CO INC
Address:	415 W 6TH ST
City:	VANCOUVER
Zip:	98660

Tank Name:	4
Tag Number:	Not reported
Tank Status:	Removed
Tank Status Date:	8/6/1996
Tank Install Date:	12/31/1964
Tank Closure Date:	Not reported
Capacity Range:	111 TO 1,100 Gallons
Tank Permit Expiration Date:	Not reported
Tank Upgrade Date:	Not reported
Tank Spill Prevention:	Not reported
Tank Overfill Prevention:	Not reported
Tank Material:	Steel
Tank Construction:	Secondary Containment
Tank Corrosion Protection:	Not reported
Tank Manifold:	Not reported

SOUTHWEST DELIVERY CO INC (Continued) **1000411117**

Tank Release Detection:	Not reported
Tank SFC Type:	Not reported
Pipe Material:	Steel
Pipe Construction:	Not reported
Pipe Primary Release Detection:	Not reported
Pipe Second Release Detection:	Not reported
Pipe Corrosion Protection:	Not reported
Pipe Pumping System:	Not reported
Responsible Unit:	Southwest
Dispencer/Pump SFC Type:	Not reported
Region:	Southwest
Is Active:	False
Actual Capacity:	Not reported
Pipe Install Date:	Not reported
Compart Number:	1
Stored Substance:	Used Oil/Waste Oil
Used Substance:	Not reported
Compart Capacity:	Not reported
Tank Manufacturer:	Not reported
Pipe Manufacturer:	Not reported
URL:	https://apps.ecology.wa.gov/cleanupsearch/reports/ust?SiteId=6618

Name:	SOUTHWEST DELIVERY CO INC
Address:	415 W 6TH ST
City:	VANCOUVER
Zip:	98660

Tank Name:	5
Tag Number:	Not reported
Tank Status:	Removed
Tank Status Date:	8/6/1996
Tank Install Date:	12/31/1964
Tank Closure Date:	Not reported
Capacity Range:	111 TO 1,100 Gallons
Tank Permit Expiration Date:	Not reported
Tank Upgrade Date:	Not reported
Tank Spill Prevention:	Not reported
Tank Overfill Prevention:	Not reported
Tank Material:	Steel
Tank Construction:	Not reported
Tank Corrosion Protection:	Not reported
Tank Manifold:	Not reported
Tank Release Detection:	Not reported
Tank SFC Type:	Not reported
Pipe Material:	Steel
Pipe Construction:	Not reported
Pipe Primary Release Detection:	Not reported
Pipe Second Release Detection:	Not reported
Pipe Corrosion Protection:	Not reported
Pipe Pumping System:	Not reported
Responsible Unit:	Southwest
Dispencer/Pump SFC Type:	Not reported
Region:	Southwest
Is Active:	False
Actual Capacity:	Not reported
Pipe Install Date:	Not reported
Compart Number:	1

SOUTHWEST DELIVERY CO INC (Continued) **1000411117**

Stored Substance:	Leaded Gasoline
Used Substance:	Not reported
Compart Capacity:	Not reported
Tank Manufacturer:	Not reported
Pipe Manufacturer:	Not reported
URL:	https://apps.ecology.wa.gov/cleanupsearch/reports/ust?SiteId=6618

RCRA Listings:

ved by Agency:	19850228
me:	Southwest Delivery Co Inc
ess:	415 W 6TH ST
ty,State,Zip:	VANCOUVER, WA 98660
	WAD043002302
	Not reported
	Not reported
,Zip:	Not reported
e:	Not reported
	Not reported
	Not reported
	Not reported
	10
	Other
rator Description:	Not a generator, verified
	Not reported
ycle:	Not reported
	Not reported
or:	Not reported
Owner:	Wa
ct:	SWRO
:	PO BOX 451
ity,State,Zip:	VANCOUVER, WA 98666
	Southwest Delivery Co Inc
	Private
	Southwest Delivery Co Inc
	Private
enerator Activity:	No
ity:	No
Generator:	No
ctivity:	No
ity Activity:	No
vity with Storage:	No
y On-Site Burner Exemption:	No
ing and Refining Furnace Exemption:	No
Injection Control:	No
e Receipt:	No
ste Indicator:	No
ste Destination Facility:	No
rsal Waste:	No
eg Handler:	---
dicator:	Not reported
condary Material Indicator:	NN
tor:	Not reported
ermit Baseline:	Not on the Baseline
enewals Baseline:	Not on the Baseline
rrective Action Baseline:	No
rrective Action Universe:	No
Where RCRA CA has Been Imposed Universe:	No

SOUTHWEST DELIVERY CO INC (Continued) **1000411117**

tion Priority Ranking:	No NCAPS ranking
l Control Indicator:	No
ontrol Indicator:	No
re Controls Indicator:	N/A
ontrols Indicator:	N/A
n-Complier Universe:	No
Significant Non-Complier Universe:	No
gnificant Non-Complier Universe:	No
n-Complier With a Compliance Schedule Universe:	No
ce Required:	Not reported
Last Change:	20180509
Trader-Importer:	No
Trader-Exporter:	No
pent Lead Acid Batteries:	No
pent Lead Acid Batteries:	No
vity Without Storage:	No
er:	No
dicator:	No

Handler - Owner Operator:

wner/Operator Indicator:	Owner
Owner/Operator Name:	SOUTHWEST DELIVERY CO INC
l Status:	Private
Became Current:	Not reported
Ended Current:	Not reported
Owner/Operator Address:	415 W 6TH ST
Owner/Operator City,State,Zip:	VANCOUVER, WA 98660
perator Telephone:	000-000-0000
r/Operator Telephone Ext:	Not reported
r/Operator Fax:	Not reported
r/Operator Email:	Not reported

ner/Operator Indicator:	Operator
Owner/Operator Name:	SOUTHWEST DELIVERY CO INC
l Status:	Private
Became Current:	Not reported
Ended Current:	Not reported
Owner/Operator Address:	415 W 6TH ST
Owner/Operator City,State,Zip:	VANCOUVER, WA 98660
perator Telephone:	000-000-0000
r/Operator Telephone Ext:	Not reported
r/Operator Fax:	Not reported
r/Operator Email:	Not reported

wner/Operator Indicator:	Owner
Owner/Operator Name:	SOUTHWEST DELIVERY CO INC
l Status:	Private
e Became Current:	19960502
Ended Current:	Not reported
Owner/Operator Address:	415 W 6TH ST
Owner/Operator City,State,Zip:	VANCOUVER, WA 98660
perator Telephone:	000-000-0000
r/Operator Telephone Ext:	Not reported
r/Operator Fax:	Not reported
r/Operator Email:	Not reported

SOUTHWEST DELIVERY CO INC (Continued) **1000411117**

wner/Operator Indicator: Owner
Owner/Operator Name: SOUTHWEST DELIVERY CO INC
l Status: Private
Became Current: Not reported
Ended Current: Not reported
Owner/Operator Address: 415 W 6TH ST
Owner/Operator City,State,Zip: VANCOUVER, WA 98660
perator Telephone: 000-000-0000
r/Operator Telephone Ext: Not reported
r/Operator Fax: Not reported
r/Operator Email: Not reported

wner/Operator Indicator: Owner
Owner/Operator Name: SEE PAPER COPY
l Status: Private
Became Current: Not reported
Ended Current: Not reported
Owner/Operator Address: 415 W 6TH ST
Owner/Operator City,State,Zip: VANCOUVER, WA 98660
perator Telephone: 000-000-0000
r/Operator Telephone Ext: Not reported
r/Operator Fax: Not reported
r/Operator Email: Not reported

ner/Operator Indicator: Operator
Owner/Operator Name: SOUTHWEST DELIVERY CO INC
l Status: Private
Became Current: Not reported
Ended Current: Not reported
Owner/Operator Address: 415 W 6TH ST
Owner/Operator City,State,Zip: VANCOUVER, WA 98660-3110
perator Telephone: 000-000-0000
r/Operator Telephone Ext: Not reported
r/Operator Fax: Not reported
r/Operator Email: Not reported

wner/Operator Indicator: Owner
Owner/Operator Name: SOUTHWEST DELIVERY CO INC
l Status: Private
e Became Current: 19960502
Ended Current: Not reported
Owner/Operator Address: 415 W 6TH ST
Owner/Operator City,State,Zip: VANCOUVER, WA 98660
perator Telephone: 000-000-0000
r/Operator Telephone Ext: Not reported
r/Operator Fax: Not reported
r/Operator Email: Not reported

ner/Operator Indicator: Operator
Owner/Operator Name: SOUTHWEST DELIVERY CO INC
l Status: Private
Became Current: Not reported
Ended Current: Not reported
Owner/Operator Address: 415 W 6TH ST
Owner/Operator City,State,Zip: VANCOUVER, WA 98660
perator Telephone: 000-000-0000
r/Operator Telephone Ext: Not reported

SOUTHWEST DELIVERY CO INC (Continued) **1000411117**

r/Operator Fax: Not reported
r/Operator Email: Not reported

Historic Generators:

eive Date: 19850227
Handler Name: SOUTHWEST DELIVERY CO INC
Waste Generator Description: Not a generator, verified
State District Owner: Wa
arge Quantity Handler of Universal Waste: No
ecognized Trader Importer: No
ecognized Trader Exporter: No
pent Lead Acid Battery Importer: No
pent Lead Acid Battery Exporter: No
urrent Record: No
torage Recycler Activity: Not reported
onic Manifest Broker: Not reported

eive Date: 19850228
Handler Name: SOUTHWEST DELIVERY CO INC
Waste Generator Description: Not a generator, verified
State District Owner: Wa
arge Quantity Handler of Universal Waste: No
ecognized Trader Importer: No
ecognized Trader Exporter: No
pent Lead Acid Battery Importer: No
pent Lead Acid Battery Exporter: No
urrent Record: Yes
torage Recycler Activity: Not reported
onic Manifest Broker: Not reported

eive Date: 19850227
Handler Name: SOUTHWEST DELIVERY CO INC
Waste Generator Description: Not a generator, verified
State District Owner: Wa
arge Quantity Handler of Universal Waste: No
ecognized Trader Importer: No
ecognized Trader Exporter: No
pent Lead Acid Battery Importer: No
pent Lead Acid Battery Exporter: No
urrent Record: No
torage Recycler Activity: Not reported
onic Manifest Broker: Not reported

List of NAICS Codes and Descriptions:

NAICS Code: 49221
NAICS Description: LOCAL MESSENGERS AND LOCAL DELIVERY

Facility Has Received Notices of Violations:

Violations: No Violations Found

Evaluation Action Summary:

Evaluations: No Evaluations Found

SOUTHWEST DELIVERY CO INC (Continued) **1000411117**

FINDS:
Registry ID: 110005320018

Click Here for FRS Facility Detail Report:

Environmental Interest/Information System:
The Washington Facility / Site Identification System (WA-FSIS) provides a means to query and display data maintained by the Department of Ecology. The system contains key information for each facility/site that is currently, or has been, of interest to the departments air quality, dam safety, hazardous waste, toxic cleanup, and water quality programs.
The Resource Conservation and Recovery Act Information System (RCRAInfo) is EPA's comprehensive information system in support of the Resource Conservation and Recovery Act (RCRA) of 1976 and the Hazardous and Solid Waste Amendments (HSWA) of 1984. It tracks many types of information about generators, transporters, treaters, storers, and disposers of hazardous waste.

Click this hyperlink while viewing on your computer to access additional FINDS: detail in the EDR Site Report.

ECHO:
Envid: 1000411117
Registry ID: 110005320018
URL: http://echo.epa.gov/detailed-facility-report?fid=110005320018
Name: SOUTHWEST DELIVERY CO INC
Address: 415 W 6TH ST
City,State,Zip: VANCOUVER, WA 98660

---

57 **REDDAWAY INC** **RCRA-VSQG 1000291272**
SSE **10510 N VANCOUVER WAY** **OR ECSI ORD093480804**
1/2-1 **PORTLAND, OR 97217** **OR LUST**
0.953 mi. **OR UST**
5031 ft. **OR AST**
OR VCP
Relative: **OR SPILLS**
Lower **OR HAZMAT**
FINDS
Actual: **ECHO**
10 ft. **OR HSIS**
OR MANIFEST
OR NPDES
OR UIC

RCRA Listings:
ved by Agency: 20181231
Name: Reddaway Inc
dress: 10510 N VANCOUVER WAY
e,Zip: PORTLAND, OR 97217-7549
ORD093480804
ame: MARTY HOPE
dress: 10510 N VANCOUVER WAY
e,Zip: PORTLAND, OR 97217-7549
503-247-2585
Not reported
Email: MARTY.HOPE@USFC.COM
Not reported

REDDAWAY INC (Continued) **1000291272**

	10
	Private
e Generator Description:	Conditionally Exempt Small Quantity Generator
	Not reported
ycle:	Not reported
	Not reported
or:	Handler Activities
er:	Not reported
	Not reported
ss:	10990 ROE AVENUE
ate,Zip:	OVERLAND PARK, KS 66211-1213
	Yrc Worldwide Inc
	Private
e:	Reddaway Inc
	Private
enerator Activity:	No
ity:	No
Generator:	No
ctivity:	No
ity Activity:	No
ity with Storage:	No
y On-Site Burner Exemption:	No
ing and Refining Furnace Exemption:	No
Injection Control:	No
e Receipt:	No
ste Indicator:	No
ste Destination Facility:	No
ersal Waste:	No
eg Handler:	---
dicator:	Not reported
condary Material Indicator:	N
tor:	Not reported
ermit Baseline:	Not on the Baseline
enewals Baseline:	Not on the Baseline
orrective Action Baseline:	No
rrective Action Universe:	No
Where RCRA CA has Been Imposed Universe:	No
tion Priority Ranking:	No NCAPS ranking
l Control Indicator:	No
ontrol Indicator:	No
re Controls Indicator:	N/A
ontrols Indicator:	N/A
n-Complier Universe:	No
Significant Non-Complier Universe:	No
gnificant Non-Complier Universe:	No
n-Complier With a Compliance Schedule Universe:	No
ce Required:	Not reported
Last Change:	20200219
Trader-Importer:	No
Trader-Exporter:	No
pent Lead Acid Batteries:	No
pent Lead Acid Batteries:	No
ity Without Storage:	No
er:	No
dicator:	No

REDDAWAY INC (Continued) **1000291272**

Biennial: List of Years

Year: 2015

Click Here for Biennial Reporting System Data:

Hazardous Waste Summary:

Waste Code: D001
Waste Description: Ignitable Waste

Waste Code: D002
Waste Description: Corrosive Waste

Waste Code: D006
Waste Description: Cadmium

Waste Code: D008
Waste Description: Lead

Waste Code: D039
Waste Description: Tetrachloroethylene

Waste Code: P050
Waste Description: 6,9-Methano-2,4,3-Benzodioxathiepin,6,7,8,9,10,10-Hexachloro-1,5,5a,6, 9,9a-Hexahydro-,3-Oxide (Or) Endosulfan

Waste Code: U012
Waste Description: Aniline (I,T) (Or) Benzenamine (I,T)

Handler - Owner Operator:

ner/Operator Indicator: Operator
Owner/Operator Name: YELLOW FREIGHT SYSTEMS
gal Status: Other
e Became Current: 19950228
Ended Current: Not reported
wner/Operator Address: PO BOX 7270
Owner/Operator City,State,Zip: OVERLAND PARK, KS 66211
Operator Telephone: 913-345-3000
er/Operator Telephone Ext: Not reported
er/Operator Fax: Not reported
er/Operator Email: Not reported

ner/Operator Indicator: Operator
Owner/Operator Name: YELLOW TRANSPORTATION, INC.
l Status: Private
Became Current: 20041231
Ended Current: Not reported
Owner/Operator Address: 10510 NORTH VANCOUVER WAY
wner/Operator City,State,Zip: PORTLAND, OR 97217
Operator Telephone: 503-289-8800
er/Operator Telephone Ext: Not reported
er/Operator Fax: Not reported
er/Operator Email: Not reported

wner/Operator Indicator: Owner
Owner/Operator Name: YELLOW TRANSPORTATION, INC.
l Status: Private

REDDAWAY INC (Continued) **1000291272**

e Became Current: 20061231
Ended Current: Not reported
Owner/Operator Address: 10510 NORTH VANCOUVER WAY
wner/Operator City,State,Zip: PORTLAND, OR 97217
Operator Telephone: 503-289-8800
er/Operator Telephone Ext: Not reported
er/Operator Fax: Not reported
er/Operator Email: Not reported

ner/Operator Indicator: Operator
Owner/Operator Name: YELLOW TRANSPORTATION, INC.
al Status: Private
e Became Current: 20071231
Ended Current: Not reported
Owner/Operator Address: 10510 NORTH VANCOUVER WAY
wner/Operator City,State,Zip: PORTLAND, OR 97217
Operator Telephone: 503-289-8800
er/Operator Telephone Ext: Not reported
er/Operator Fax: Not reported
er/Operator Email: Not reported

ner/Operator Indicator: Operator
Owner/Operator Name: REDDAWAY INC
al Status: Private
Became Current: 20091001
Ended Current: Not reported
wner/Operator Address: 10990 ROE AVENUE
Owner/Operator City,State,Zip: OVERLAND PARK, KS 66211
er/Operator Telephone: Not reported
er/Operator Telephone Ext: Not reported
er/Operator Fax: Not reported
er/Operator Email: Not reported

wner/Operator Indicator: Owner
Owner/Operator Name: YELLOW FREIGHT SYSTEM, INC.
al Status: Private
Became Current: Not reported
Ended Current: Not reported
Owner/Operator Address: 10510 NORTH VANCOUVER WAY
wner/Operator City,State,Zip: PORTLAND, OR 97217
Operator Telephone: 503-289-8800
er/Operator Telephone Ext: Not reported
er/Operator Fax: Not reported
er/Operator Email: Not reported

ner/Operator Indicator: Operator
Owner/Operator Name YELLOW FREIGHT SYSTEMS
gal Status: Other
e Became Current: 19960304
Ended Current: Not reported
wner/Operator Address: PO BOX 7270
Owner/Operator City,State,Zip: OVERLAND PARK, KS 66211
Operator Telephone: 913-345-3000
er/Operator Telephone Ext: Not reported
er/Operator Fax: Not reported
er/Operator Email: Not reported

REDDAWAY INC (Continued) **1000291272**

ner/Operator Indicator: Operator
Owner/Operator Name: YELLOW FREIGHT SYSTEMS
gal Status: Other
Became Current: 20010117
Ended Current: Not reported
wner/Operator Address: PO BOX 7270
Owner/Operator City,State,Zip: OVERLAND PARK, KS 66211
Operator Telephone: 913-345-3000
r/Operator Telephone Ext: Not reported
r/Operator Fax: Not reported
r/Operator Email: Not reported

wner/Operator Indicator: Owner
Owner/Operator Name: YRC WORLDWIDE INC
l Status: Private
Became Current: 20151231
Ended Current: Not reported
wner/Operator Address: 10990 ROE AVENUE
Owner/Operator City,State,Zip: OVERLAND PARK, KS 66211
Operator Telephone: 913-344-5205
r/Operator Telephone Ext: Not reported
r/Operator Fax: Not reported
r/Operator Email: Not reported

wner/Operator Indicator: Owner
Owner/Operator Name: YRC WORLDWIDE INC
l Status: Private
e Became Current: 20160301
Ended Current: Not reported
wner/Operator Address: 10990 ROE AVENUE
Owner/Operator City,State,Zip: OVERLAND PARK, KS 66211
Operator Telephone: 913-344-5205
r/Operator Telephone Ext: Not reported
r/Operator Fax: Not reported
r/Operator Email: Not reported

ner/Operator Indicator: Operator
Owner/Operator Name: REDDAWAY INC
l Status: Private
e Became Current: 20160301
Ended Current: Not reported
wner/Operator Address: 10990 ROE AVENUE
Owner/Operator City,State,Zip: OVERLAND PARK, KS 66211
Operator Telephone: 913-344-5205
r/Operator Telephone Ext: Not reported
r/Operator Fax: Not reported
r/Operator Email: Not reported

wner/Operator Indicator: Owner
Owner/Operator Name: YRC WORLDWIDE INC
l Status: Private
e Became Current: 20161231
Ended Current: Not reported
wner/Operator Address: 10990 ROE AVENUE
Owner/Operator City,State,Zip: OVERLAND PARK, KS 66211
Operator Telephone: 913-344-5205
r/Operator Telephone Ext: Not reported

REDDAWAY INC (Continued) **1000291272**

r/Operator Fax: Not reported
r/Operator Email: Not reported

wner/Operator Indicator: Owner
Owner/Operator Name: YELLOW TRANSPORTATION, INC.
l Status: Private
e Became Current: 19940228
Ended Current: Not reported
Owner/Operator Address: 10510 NORTH VANCOUVER WAY
wner/Operator City,State,Zip: PORTLAND, OR 97217
Operator Telephone: 503-289-8800
r/Operator Telephone Ext: Not reported
r/Operator Fax: Not reported
r/Operator Email: Not reported

wner/Operator Indicator: Owner
Owner/Operator Name: YELLOW TRANSPORTATION, INC.
l Status: Private
e Became Current: 19990201
Ended Current: Not reported
Owner/Operator Address: 10510 NORTH VANCOUVER WAY
wner/Operator City,State,Zip: PORTLAND, OR 97217
Operator Telephone: 503-289-8800
r/Operator Telephone Ext: Not reported
r/Operator Fax: Not reported
r/Operator Email: Not reported

ner/Operator Indicator: Operator
Owner/Operator Name: YELLOW FREIGHT SYSTEMS
gal Status: Other
e Became Current: 19990201
Ended Current: Not reported
wner/Operator Address: PO BOX 7270
Owner/Operator City,State,Zip: OVERLAND PARK, KS 66211
Operator Telephone: 913-345-3000
r/Operator Telephone Ext: Not reported
r/Operator Fax: Not reported
r/Operator Email: Not reported

wner/Operator Indicator: Owner
Owner/Operator Name: YELLOW TRANSPORTATION, INC.
l Status: Private
Became Current: 20030123
Ended Current: Not reported
Owner/Operator Address: 10510 NORTH VANCOUVER WAY
wner/Operator City,State,Zip: PORTLAND, OR 97217
Operator Telephone: 503-289-8800
r/Operator Telephone Ext: Not reported
r/Operator Fax: Not reported
r/Operator Email: Not reported

wner/Operator Indicator: Owner
Owner/Operator Name: YELLOW TRANSPORTATION, INC.
l Status: Private
Became Current: 20031231
Ended Current: Not reported
Owner/Operator Address: 10510 NORTH VANCOUVER WAY

REDDAWAY INC (Continued) **1000291272**

wner/Operator City,State,Zip: PORTLAND, OR 97217
Operator Telephone: 503-289-8800
r/Operator Telephone Ext: Not reported
r/Operator Fax: Not reported
r/Operator Email: Not reported

ner/Operator Indicator: Operator
Owner/Operator Name: YELLOW TRANSPORTATION, INC.
l Status: Private
e Became Current: 20061231
Ended Current: Not reported
Owner/Operator Address: 10510 NORTH VANCOUVER WAY
wner/Operator City,State,Zip: PORTLAND, OR 97217
Operator Telephone: 503-289-8800
r/Operator Telephone Ext: Not reported
r/Operator Fax: Not reported
r/Operator Email: Not reported

ner/Operator Indicator: Operator
Owner/Operator Name: REDDAWAY INC
l Status: Private
Became Current: 20091001
Ended Current: Not reported
wner/Operator Address: 10990 ROE AVE M/S A605
Owner/Operator City,State,Zip: OVERLAND PARK, KS 66211
Operator Telephone: 913-344-5205
r/Operator Telephone Ext: Not reported
r/Operator Fax: Not reported
r/Operator Email: Not reported

wner/Operator Indicator: Owner
Owner/Operator Name: YRC WORLDWIDE
l Status: Private
Became Current: 20121231
Ended Current: Not reported
wner/Operator Address: 10990 ROE AVENUE
Owner/Operator City,State,Zip: OVERLAND PARK, KS 66211
Operator Telephone: 913-344-5205
r/Operator Telephone Ext: Not reported
r/Operator Fax: Not reported
r/Operator Email: Not reported

wner/Operator Indicator: Owner
Owner/Operator Name: YRC WORLDWIDE INC
l Status: Private
Became Current: 20181231
Ended Current: Not reported
wner/Operator Address: 10990 ROE AVENUE
Owner/Operator City,State,Zip: OVERLAND PARK, KS 66211
Operator Telephone: 913-344-5205
r/Operator Telephone Ext: Not reported
r/Operator Fax: Not reported
r/Operator Email: Not reported

ner/Operator Indicator: Operator
Owner/Operator Name: REDDAWAY INC
l Status: Private

REDDAWAY INC (Continued) **1000291272**

Became Current: 20181231
Ended Current: Not reported
wner/Operator Address: 10990 ROE AVENUE
Owner/Operator City,State,Zip: OVERLAND PARK, KS 66211
Operator Telephone: 913-344-5205
er/Operator Telephone Ext: Not reported
er/Operator Fax: Not reported
er/Operator Email: Not reported

ner/Operator Indicator: Operator
Owner/Operator Name: YELLOW FREIGHT SYSTEM, INC.
gal Status: Other
e Became Current: 19940228
Ended Current: Not reported
wner/Operator Address: PO BOX 7270
Owner/Operator City,State,Zip: OVERLAND PARK, KS 66211
Operator Telephone: 913-345-3000
er/Operator Telephone Ext: Not reported
er/Operator Fax: Not reported
er/Operator Email: Not reported

wner/Operator Indicator: Owner
Owner/Operator Name: YELLOW TRANSPORTATION, INC.
al Status: Private
e Became Current: 19960304
Ended Current: Not reported
Owner/Operator Address: 10510 NORTH VANCOUVER WAY
wner/Operator City,State,Zip: PORTLAND, OR 97217
Operator Telephone: 503-289-8800
er/Operator Telephone Ext: Not reported
er/Operator Fax: Not reported
er/Operator Email: Not reported

wner/Operator Indicator: Owner
Owner/Operator Name: YELLOW TRANSPORTATION, INC.
al Status: Private
e Became Current: 19980212
Ended Current: Not reported
Owner/Operator Address: 10510 NORTH VANCOUVER WAY
wner/Operator City,State,Zip: PORTLAND, OR 97217
Operator Telephone: 503-289-8800
er/Operator Telephone Ext: Not reported
er/Operator Fax: Not reported
er/Operator Email: Not reported

wner/Operator Indicator: Owner
Owner/Operator Name: YELLOW TRANSPORTATION, INC.
al Status: Private
Became Current: 20000124
Ended Current: Not reported
Owner/Operator Address: 10510 NORTH VANCOUVER WAY
wner/Operator City,State,Zip: PORTLAND, OR 97217
Operator Telephone: 503-289-8800
er/Operator Telephone Ext: Not reported
er/Operator Fax: Not reported
er/Operator Email: Not reported

REDDAWAY INC (Continued) **1000291272**

ner/Operator Indicator: Operator
Owner/Operator Name: YELLOW FREIGHT SYSTEMS
gal Status: Other
Became Current: 20000124
Ended Current: Not reported
wner/Operator Address: PO BOX 7270
Owner/Operator City,State,Zip: OVERLAND PARK, KS 66211
Operator Telephone: 913-345-3000
er/Operator Telephone Ext: Not reported
er/Operator Fax: Not reported
er/Operator Email: Not reported

ner/Operator Indicator: Operator
Owner/Operator Name: YELLOW FREIGHT SYSTEMS
gal Status: Other
Became Current: 20030123
Ended Current: Not reported
wner/Operator Address: PO BOX 7270
Owner/Operator City,State,Zip: OVERLAND PARK, KS 66211
Operator Telephone: 913-345-3000
er/Operator Telephone Ext: Not reported
er/Operator Fax: Not reported
er/Operator Email: Not reported

wner/Operator Indicator: Owner
Owner/Operator Name: YELLOW TRANSPORTATION, INC.
l Status: Private
Became Current: 20081231
Ended Current: Not reported
Owner/Operator Address: 10510 NORTH VANCOUVER WAY
wner/Operator City,State,Zip: PORTLAND, OR 97217
Operator Telephone: 503-289-8800
er/Operator Telephone Ext: Not reported
er/Operator Fax: Not reported
er/Operator Email: Not reported

ner/Operator Indicator: Operator
Owner/Operator Name: YRC INC.
l Status: Private
Became Current: 20081231
Ended Current: Not reported
Owner/Operator Address: 10510 NORTH VANCOUVER WAY
wner/Operator City,State,Zip: PORTLAND, OR 97217
Operator Telephone: 503-289-8800
er/Operator Telephone Ext: Not reported
er/Operator Fax: Not reported
er/Operator Email: Not reported

ner/Operator Indicator: Operator
Owner/Operator Name: REDDAWAY INC
l Status: Private
Became Current: 20091001
Ended Current: Not reported
wner/Operator Address: 10990 ROE AVE M/S A605
Owner/Operator City,State,Zip: OVERLAND PARK, KS 66211
Operator Telephone: 913-344-3054
er/Operator Telephone Ext: Not reported

REDDAWAY INC (Continued) **1000291272**

r/Operator Fax: Not reported
r/Operator Email: Not reported

wner/Operator Indicator: Owner
Owner/Operator Name: YRC WORLDWIDE
l Status: Private
Became Current: 20131231
Ended Current: Not reported
wner/Operator Address: 10990 ROE AVENUE
Owner/Operator City,State,Zip: OVERLAND PARK, KS 66211
perator Telephone: 913-344-5205
r/Operator Telephone Ext: Not reported
r/Operator Fax: Not reported
r/Operator Email: Not reported

ner/Operator Indicator: Operator
Owner/Operator Name: REDDAWAY INC
l Status: Private
Became Current: 20141231
Ended Current: Not reported
wner/Operator Address: 10990 ROE AVENUE
Owner/Operator City,State,Zip: OVERLAND PARK, KS 66211
perator Telephone: 913-344-5205
r/Operator Telephone Ext: Not reported
r/Operator Fax: Not reported
r/Operator Email: Not reported

wner/Operator Indicator: Owner
Owner/Operator Name: YELLOW TRANSPORTATION, INC.
l Status: Private
Became Current: 19970415
Ended Current: Not reported
Owner/Operator Address: 10510 NORTH VANCOUVER WAY
wner/Operator City,State,Zip: PORTLAND, OR 97217
perator Telephone: 503-289-8800
r/Operator Telephone Ext: Not reported
r/Operator Fax: Not reported
r/Operator Email: Not reported

ner/Operator Indicator: Operator
Owner/Operator Name: YELLOW FREIGHT SYSTEMS
gal Status: Other
Became Current: 20020123
Ended Current: Not reported
wner/Operator Address: PO BOX 7270
Owner/Operator City,State,Zip: OVERLAND PARK, KS 66211
perator Telephone: 913-345-3000
r/Operator Telephone Ext: Not reported
r/Operator Fax: Not reported
r/Operator Email: Not reported

wner/Operator Indicator: Owner
Owner/Operator Name: YRC WORLDWIDE
l Status: Private
Became Current: 19850813
Ended Current: Not reported
wner/Operator Address: 10990 ROE AVE M/S A605

REDDAWAY INC (Continued) **1000291272**

Owner/Operator City,State,Zip: OVERLAND PARK, KS 66211
Operator Telephone: 913-344-5205
er/Operator Telephone Ext: Not reported
er/Operator Fax: Not reported
er/Operator Email: Not reported

wner/Operator Indicator: Owner
Owner/Operator Name: YELLOW TRANSPORTATION, INC.
l Status: Private
e Became Current: 19950228
Ended Current: Not reported
Owner/Operator Address: 10510 NORTH VANCOUVER WAY
wner/Operator City,State,Zip: PORTLAND, OR 97217
Operator Telephone: 503-289-8800
er/Operator Telephone Ext: Not reported
er/Operator Fax: Not reported
er/Operator Email: Not reported

ner/Operator Indicator: Operator
Owner/Operator Name: YELLOW FREIGHT SYSTEMS
gal Status: Other
e Became Current: 19970415
Ended Current: Not reported
wner/Operator Address: PO BOX 7270
Owner/Operator City,State,Zip: OVERLAND PARK, KS 66211
Operator Telephone: 913-345-3000
er/Operator Telephone Ext: Not reported
er/Operator Fax: Not reported
er/Operator Email: Not reported

wner/Operator Indicator: Owner
Owner/Operator Name: YELLOW TRANSPORTATION, INC.
l Status: Private
Became Current: 20010117
Ended Current: Not reported
Owner/Operator Address: 10510 NORTH VANCOUVER WAY
wner/Operator City,State,Zip: PORTLAND, OR 97217
Operator Telephone: 503-289-8800
er/Operator Telephone Ext: Not reported
er/Operator Fax: Not reported
er/Operator Email: Not reported

ner/Operator Indicator: Operator
Owner/Operator Name: YELLOW TRANSPORTATION, INC.
l Status: Private
Became Current: 20031231
Ended Current: Not reported
Owner/Operator Address: 10510 NORTH VANCOUVER WAY
wner/Operator City,State,Zip: PORTLAND, OR 97217
Operator Telephone: 503-289-8800
er/Operator Telephone Ext: Not reported
er/Operator Fax: Not reported
er/Operator Email: Not reported

wner/Operator Indicator: Owner
Owner/Operator Name: YELLOW TRANSPORTATION, INC.
l Status: Private

REDDAWAY INC (Continued) **1000291272**

e Became Current: 20071231
Ended Current: Not reported
Owner/Operator Address: 10510 NORTH VANCOUVER WAY
wner/Operator City,State,Zip: PORTLAND, OR 97217
Operator Telephone: 503-289-8800
er/Operator Telephone Ext: Not reported
er/Operator Fax: Not reported
er/Operator Email: Not reported

ner/Operator Indicator: Operator
Owner/Operator Name: REDDAWAY INC
al Status: Private
Became Current: 20121231
Ended Current: Not reported
wner/Operator Address: 10990 ROE AVENUE
Owner/Operator City,State,Zip: OVERLAND PARK, KS 66211
Operator Telephone: 913-344-5205
er/Operator Telephone Ext: Not reported
er/Operator Fax: Not reported
er/Operator Email: Not reported

wner/Operator Indicator: Owner
Owner/Operator Name: YRC WORLDWIDE INC
al Status: Private
Became Current: 20141231
Ended Current: Not reported
wner/Operator Address: 10990 ROE AVENUE
Owner/Operator City,State,Zip: OVERLAND PARK, KS 66211
Operator Telephone: 913-344-5205
er/Operator Telephone Ext: Not reported
er/Operator Fax: Not reported
er/Operator Email: Not reported

wner/Operator Indicator: Owner
Owner/Operator Name: YRC WORLDWIDE INC
al Status: Private
e Became Current: 19850813
Ended Current: Not reported
wner/Operator Address: 10990 ROE AVENUE
Owner/Operator City,State,Zip: OVERLAND PARK, KS 66211
er/Operator Telephone: Not reported
er/Operator Telephone Ext: Not reported
er/Operator Fax: Not reported
er/Operator Email: Not reported

wner/Operator Indicator: Owner
Owner/Operator Name: YELLOW TRANSPORTATION, INC.
al Status: Private
e Became Current: 19931101
Ended Current: Not reported
Owner/Operator Address: 10510 NORTH VANCOUVER WAY
wner/Operator City,State,Zip: PORTLAND, OR 97217
Operator Telephone: 503-289-8800
er/Operator Telephone Ext: Not reported
er/Operator Fax: Not reported
er/Operator Email: Not reported

REDDAWAY INC (Continued) **1000291272**

wner/Operator Indicator: Owner
Owner/Operator Name: YELLOW TRANSPORTATION, INC.
l Status: Private
Became Current: 19920401
Ended Current: Not reported
Owner/Operator Address: 10510 NORTH VANCOUVER WAY
wner/Operator City,State,Zip: PORTLAND, OR 97217
Operator Telephone: 503-289-8800
r/Operator Telephone Ext: Not reported
r/Operator Fax: Not reported
r/Operator Email: Not reported

wner/Operator Indicator: Owner
Owner/Operator Name: YELLOW TRANSPORTATION, INC.
l Status: Private
Became Current: 20020123
Ended Current: Not reported
Owner/Operator Address: 10510 NORTH VANCOUVER WAY
wner/Operator City,State,Zip: PORTLAND, OR 97217
Operator Telephone: 503-289-8800
r/Operator Telephone Ext: Not reported
r/Operator Fax: Not reported
r/Operator Email: Not reported

wner/Operator Indicator: Owner
Owner/Operator Name: YELLOW TRANSPORTATION, INC.
l Status: Private
Became Current: 20070301
Ended Current: Not reported
Owner/Operator Address: 10510 NORTH VANCOUVER WAY
wner/Operator City,State,Zip: PORTLAND, OR 97217
Operator Telephone: 503-289-8800
r/Operator Telephone Ext: Not reported
r/Operator Fax: Not reported
r/Operator Email: Not reported

wner/Operator Indicator: Owner
Owner/Operator Name: YRC WORLDWIDE
l Status: Private
Became Current: 19850813
Ended Current: Not reported
wner/Operator Address: 10990 ROE AVE M/S A605
Owner/Operator City,State,Zip: OVERLAND PARK, KS 66211
Operator Telephone: 913-344-3054
r/Operator Telephone Ext: Not reported
r/Operator Fax: Not reported
r/Operator Email: Not reported

ner/Operator Indicator: Operator
Owner/Operator Name: REDDAWAY INC
l Status: Private
Became Current: 20111231
Ended Current: Not reported
wner/Operator Address: 10990 ROE AVE M/S A605
Owner/Operator City,State,Zip: OVERLAND PARK, KS 66211
Operator Telephone: 913-344-5205
r/Operator Telephone Ext: Not reported

REDDAWAY INC (Continued) **1000291272**

r/Operator Fax: Not reported
r/Operator Email: Not reported

ner/Operator Indicator: Operator
Owner/Operator Name: REDDAWAY INC
l Status: Private
e Became Current: 20171231
Ended Current: Not reported
wner/Operator Address: 10990 ROE AVENUE
Owner/Operator City,State,Zip: OVERLAND PARK, KS 66211
Operator Telephone: 913-344-5205
r/Operator Telephone Ext: Not reported
r/Operator Fax: Not reported
r/Operator Email: Not reported

ner/Operator Indicator: Operator
Owner/Operator Name: YELLOW TRANSPORTATION, INC.
l Status: Private
Became Current: Not reported
Ended Current: Not reported
Owner/Operator Address: 10510 NORTH VANCOUVER WAY
wner/Operator City,State,Zip: PORTLAND, OR 97217
Operator Telephone: 503-289-8800
r/Operator Telephone Ext: Not reported
r/Operator Fax: Not reported
r/Operator Email: Not reported

ner/Operator Indicator: Operator
Owner/Operator Name: YELLOW FREIGHT SYSTEMS
gal Status: Other
e Became Current: 19980212
Ended Current: Not reported
wner/Operator Address: PO BOX 7270
Owner/Operator City,State,Zip: OVERLAND PARK, KS 66211
Operator Telephone: 913-345-3000
r/Operator Telephone Ext: Not reported
r/Operator Fax: Not reported
r/Operator Email: Not reported

wner/Operator Indicator: Owner
Owner/Operator Name: YELLOW TRANSPORTATION, INC.
l Status: Private
Became Current: 20041231
Ended Current: Not reported
Owner/Operator Address: 10510 NORTH VANCOUVER WAY
wner/Operator City,State,Zip: PORTLAND, OR 97217
Operator Telephone: 503-289-8800
r/Operator Telephone Ext: Not reported
r/Operator Fax: Not reported
r/Operator Email: Not reported

ner/Operator Indicator: Operator
Owner/Operator Name: YELLOW TRANSPORTATION, INC.
l Status: Private
e Became Current: 20070301
Ended Current: Not reported
Owner/Operator Address: 10510 NORTH VANCOUVER WAY

REDDAWAY INC (Continued) **1000291272**

wner/Operator City,State,Zip: PORTLAND, OR 97217
Operator Telephone: 503-289-8800
r/Operator Telephone Ext: Not reported
r/Operator Fax: Not reported
r/Operator Email: Not reported

wner/Operator Indicator: Owner
Owner/Operator Name: YRC WORLDWIDE
l Status: Private
Became Current: 20111231
Ended Current: Not reported
wner/Operator Address: 10990 ROE AVE M/S A605
Owner/Operator City,State,Zip: OVERLAND PARK, KS 66211
Operator Telephone: 913-344-5205
r/Operator Telephone Ext: Not reported
r/Operator Fax: Not reported
r/Operator Email: Not reported

ner/Operator Indicator: Operator
Owner/Operator Name: REDDAWAY INC
l Status: Private
Became Current: 20131231
Ended Current: Not reported
wner/Operator Address: 10990 ROE AVENUE
Owner/Operator City,State,Zip: OVERLAND PARK, KS 66211
Operator Telephone: 913-344-5205
r/Operator Telephone Ext: Not reported
r/Operator Fax: Not reported
r/Operator Email: Not reported

ner/Operator Indicator: Operator
Owner/Operator Name: REDDAWAY INC
l Status: Private
Became Current: 20151231
Ended Current: Not reported
wner/Operator Address: 10990 ROE AVENUE
Owner/Operator City,State,Zip: OVERLAND PARK, KS 66211
Operator Telephone: 913-344-5205
r/Operator Telephone Ext: Not reported
r/Operator Fax: Not reported
r/Operator Email: Not reported

ner/Operator Indicator: Operator
Owner/Operator Name: REDDAWAY INC
l Status: Private
e Became Current: 20161231
Ended Current: Not reported
wner/Operator Address: 10990 ROE AVENUE
Owner/Operator City,State,Zip: OVERLAND PARK, KS 66211
Operator Telephone: 913-344-5205
r/Operator Telephone Ext: Not reported
r/Operator Fax: Not reported
r/Operator Email: Not reported

wner/Operator Indicator: Owner
Owner/Operator Name: YRC WORLDWIDE INC
l Status: Private

REDDAWAY INC (Continued) **1000291272**

e Became Current: 20171231
Ended Current: Not reported
wner/Operator Address: 10990 ROE AVENUE
Owner/Operator City,State,Zip: OVERLAND PARK, KS 66211
Operator Telephone: 913-344-5205
er/Operator Telephone Ext: Not reported
er/Operator Fax: Not reported
er/Operator Email: Not reported

Historic Generators:

eive Date: 20151230
Handler Name: REDDAWAY INC
al Waste Generator Description: Large Quantity Generator
District Owner: Not reported
arge Quantity Handler of Universal Waste: No
Recognized Trader Importer: No
Recognized Trader Exporter: No
Spent Lead Acid Battery Importer: No
Spent Lead Acid Battery Exporter: No
Current Record: No
Storage Recycler Activity: Not reported
ronic Manifest Broker: Not reported

eive Date: 19940228
Handler Name: YELLOW TRANSPORTATION INC
ederal Waste Generator Description: Small Quantity Generator
District Owner: Not reported
arge Quantity Handler of Universal Waste: No
Recognized Trader Importer: No
Recognized Trader Exporter: No
Spent Lead Acid Battery Importer: No
Spent Lead Acid Battery Exporter: No
Current Record: No
Storage Recycler Activity: Not reported
ronic Manifest Broker: Not reported

eive Date: 19931101
Handler Name: YELLOW TRANSPORTATION INC
ederal Waste Generator Description: Small Quantity Generator
District Owner: Not reported
arge Quantity Handler of Universal Waste: No
Recognized Trader Importer: No
Recognized Trader Exporter: No
Spent Lead Acid Battery Importer: No
Spent Lead Acid Battery Exporter: No
Current Record: No
Storage Recycler Activity: Not reported
ronic Manifest Broker: Not reported

eive Date: 19920401
Handler Name: YELLOW TRANSPORTATION INC
ederal Waste Generator Description: Conditionally Exempt Small Quantity Generator
District Owner: Not reported
arge Quantity Handler of Universal Waste: No
Recognized Trader Importer: No
Recognized Trader Exporter: No
Spent Lead Acid Battery Importer: No

REDDAWAY INC (Continued) **1000291272**

Spent Lead Acid Battery Exporter: No
Current Record: No
Storage Recycler Activity: Not reported
ronic Manifest Broker: Not reported

eive Date: 19950228
Handler Name: YELLOW TRANSPORTATION INC
ederal Waste Generator Description: Small Quantity Generator
District Owner: Not reported
arge Quantity Handler of Universal Waste: No
Recognized Trader Importer: No
Recognized Trader Exporter: No
Spent Lead Acid Battery Importer: No
Spent Lead Acid Battery Exporter: No
Current Record: No
Storage Recycler Activity: Not reported
ronic Manifest Broker: Not reported

ceive Date: 19960304
Handler Name: YELLOW TRANSPORTATION INC
ederal Waste Generator Description: Small Quantity Generator
District Owner: Not reported
arge Quantity Handler of Universal Waste: No
Recognized Trader Importer: No
Recognized Trader Exporter: No
Spent Lead Acid Battery Importer: No
Spent Lead Acid Battery Exporter: No
Current Record: No
Storage Recycler Activity: Not reported
ronic Manifest Broker: Not reported

eive Date: 19970415
Handler Name: YELLOW TRANSPORTATION INC
ederal Waste Generator Description: Small Quantity Generator
District Owner: Not reported
arge Quantity Handler of Universal Waste: No
Recognized Trader Importer: No
Recognized Trader Exporter: No
Spent Lead Acid Battery Importer: No
Spent Lead Acid Battery Exporter: No
Current Record: No
Storage Recycler Activity: Not reported
ronic Manifest Broker: Not reported

eive Date: 19980212
Handler Name: YELLOW TRANSPORTATION INC
ederal Waste Generator Description: Conditionally Exempt Small Quantity Generator
District Owner: Not reported
arge Quantity Handler of Universal Waste: No
Recognized Trader Importer: No
Recognized Trader Exporter: No
Spent Lead Acid Battery Importer: No
Spent Lead Acid Battery Exporter: No
Current Record: No
Storage Recycler Activity: Not reported
ronic Manifest Broker: Not reported

REDDAWAY INC (Continued) **1000291272**

eive Date: 19990201
Handler Name: YELLOW TRANSPORTATION INC
ederal Waste Generator Description: Conditionally Exempt Small Quantity Generator
District Owner: Not reported
arge Quantity Handler of Universal Waste: No
ecognized Trader Importer: No
ecognized Trader Exporter: No
pent Lead Acid Battery Importer: No
pent Lead Acid Battery Exporter: No
urrent Record: No
torage Recycler Activity: Not reported
onic Manifest Broker: Not reported

ive Date: 20000124
Handler Name: YELLOW TRANSPORTATION INC
ederal Waste Generator Description: Conditionally Exempt Small Quantity Generator
District Owner: Not reported
arge Quantity Handler of Universal Waste: No
ecognized Trader Importer: No
ecognized Trader Exporter: No
pent Lead Acid Battery Importer: No
pent Lead Acid Battery Exporter: No
urrent Record: No
torage Recycler Activity: Not reported
onic Manifest Broker: Not reported

eive Date: 20010117
Handler Name: YELLOW TRANSPORTATION INC
ederal Waste Generator Description: Conditionally Exempt Small Quantity Generator
District Owner: Not reported
arge Quantity Handler of Universal Waste: No
ecognized Trader Importer: No
ecognized Trader Exporter: No
pent Lead Acid Battery Importer: No
pent Lead Acid Battery Exporter: No
urrent Record: No
torage Recycler Activity: Not reported
onic Manifest Broker: Not reported

eive Date: 20020123
Handler Name: YELLOW TRANSPORTATION INC
ederal Waste Generator Description: Conditionally Exempt Small Quantity Generator
District Owner: Not reported
arge Quantity Handler of Universal Waste: No
ecognized Trader Importer: No
ecognized Trader Exporter: No
pent Lead Acid Battery Importer: No
pent Lead Acid Battery Exporter: No
urrent Record: No
torage Recycler Activity: Not reported
onic Manifest Broker: Not reported

eive Date: 20030123
Handler Name: YELLOW TRANSPORTATION INC
ederal Waste Generator Description: Small Quantity Generator
District Owner: Not reported
arge Quantity Handler of Universal Waste: No

REDDAWAY INC (Continued) **1000291272**

Recognized Trader Importer: No
Recognized Trader Exporter: No
Spent Lead Acid Battery Importer: No
Spent Lead Acid Battery Exporter: No
Current Record: No
Storage Recycler Activity: Not reported
ronic Manifest Broker: Not reported

eive Date: 20031231
Handler Name: YELLOW TRANSPORTATION INC
ederal Waste Generator Description: Conditionally Exempt Small Quantity Generator
District Owner: Not reported
arge Quantity Handler of Universal Waste: No
Recognized Trader Importer: No
Recognized Trader Exporter: No
Spent Lead Acid Battery Importer: No
Spent Lead Acid Battery Exporter: No
Current Record: No
Storage Recycler Activity: Not reported
ronic Manifest Broker: Not reported

eive Date: 20041231
Handler Name: YELLOW TRANSPORTATION INC
ederal Waste Generator Description: Conditionally Exempt Small Quantity Generator
District Owner: Not reported
arge Quantity Handler of Universal Waste: No
Recognized Trader Importer: No
Recognized Trader Exporter: No
Spent Lead Acid Battery Importer: No
Spent Lead Acid Battery Exporter: No
Current Record: No
Storage Recycler Activity: Not reported
ronic Manifest Broker: Not reported

eive Date: 20061231
Handler Name: YELLOW TRANSPORTATION INC
ederal Waste Generator Description: Small Quantity Generator
District Owner: Not reported
arge Quantity Handler of Universal Waste: No
Recognized Trader Importer: No
Recognized Trader Exporter: No
Spent Lead Acid Battery Importer: No
Spent Lead Acid Battery Exporter: No
Current Record: No
Storage Recycler Activity: Not reported
ronic Manifest Broker: Not reported

eive Date: 20070301
Handler Name: YELLOW TRANSPORTATION INC
ederal Waste Generator Description: Conditionally Exempt Small Quantity Generator
District Owner: Not reported
arge Quantity Handler of Universal Waste: No
Recognized Trader Importer: No
Recognized Trader Exporter: No
Spent Lead Acid Battery Importer: No
Spent Lead Acid Battery Exporter: No
Current Record: No

REDDAWAY INC (Continued) **1000291272**

Storage Recycler Activity: Not reported
ronic Manifest Broker: Not reported

eive Date: 20071231
Handler Name: YELLOW TRANSPORTATION INC
ederal Waste Generator Description: Conditionally Exempt Small Quantity Generator
District Owner: Not reported
arge Quantity Handler of Universal Waste: No
Recognized Trader Importer: No
Recognized Trader Exporter: No
Spent Lead Acid Battery Importer: No
Spent Lead Acid Battery Exporter: No
Current Record: No
Storage Recycler Activity: Not reported
ronic Manifest Broker: Not reported

eive Date: 20081231
Handler Name: YRC INC.
ederal Waste Generator Description: Small Quantity Generator
District Owner: Not reported
arge Quantity Handler of Universal Waste: No
Recognized Trader Importer: No
Recognized Trader Exporter: No
Spent Lead Acid Battery Importer: No
Spent Lead Acid Battery Exporter: No
Current Record: No
Storage Recycler Activity: Not reported
ronic Manifest Broker: Not reported

eive Date: 20091231
Handler Name: REDDAWAY INC
ederal Waste Generator Description: Conditionally Exempt Small Quantity Generator
District Owner: Not reported
arge Quantity Handler of Universal Waste: No
Recognized Trader Importer: No
Recognized Trader Exporter: No
Spent Lead Acid Battery Importer: No
Spent Lead Acid Battery Exporter: No
Current Record: No
Storage Recycler Activity: Not reported
ronic Manifest Broker: Not reported

eive Date: 20101231
Handler Name: REDDAWAY INC
ederal Waste Generator Description: Conditionally Exempt Small Quantity Generator
District Owner: Not reported
arge Quantity Handler of Universal Waste: No
Recognized Trader Importer: No
Recognized Trader Exporter: No
Spent Lead Acid Battery Importer: No
Spent Lead Acid Battery Exporter: No
Current Record: No
Storage Recycler Activity: Not reported
ronic Manifest Broker: Not reported

eive Date: 20111231
Handler Name: REDDAWAY INC

REDDAWAY INC (Continued) **1000291272**

al Waste Generator Description: Large Quantity Generator
District Owner: Not reported
arge Quantity Handler of Universal Waste: No
ecognized Trader Importer: No
ecognized Trader Exporter: No
pent Lead Acid Battery Importer: No
pent Lead Acid Battery Exporter: No
urrent Record: No
torage Recycler Activity: Not reported
onic Manifest Broker: Not reported

ive Date: 20121231
Handler Name: REDDAWAY INC
ederal Waste Generator Description: Conditionally Exempt Small Quantity Generator
District Owner: Not reported
arge Quantity Handler of Universal Waste: No
ecognized Trader Importer: No
ecognized Trader Exporter: No
pent Lead Acid Battery Importer: No
pent Lead Acid Battery Exporter: No
urrent Record: No
torage Recycler Activity: Not reported
onic Manifest Broker: Not reported

ive Date: 20131231
Handler Name: REDDAWAY INC
ederal Waste Generator Description: Conditionally Exempt Small Quantity Generator
District Owner: Not reported
arge Quantity Handler of Universal Waste: No
ecognized Trader Importer: No
ecognized Trader Exporter: No
pent Lead Acid Battery Importer: No
pent Lead Acid Battery Exporter: No
urrent Record: No
torage Recycler Activity: Not reported
onic Manifest Broker: Not reported

ive Date: 20141231
Handler Name: REDDAWAY INC
ederal Waste Generator Description: Conditionally Exempt Small Quantity Generator
District Owner: Not reported
arge Quantity Handler of Universal Waste: No
ecognized Trader Importer: No
ecognized Trader Exporter: No
pent Lead Acid Battery Importer: No
pent Lead Acid Battery Exporter: No
urrent Record: No
torage Recycler Activity: Not reported
onic Manifest Broker: Not reported

ive Date: 20151231
Handler Name: REDDAWAY INC
al Waste Generator Description: Large Quantity Generator
District Owner: Not reported
arge Quantity Handler of Universal Waste: No
ecognized Trader Importer: No
ecognized Trader Exporter: No

REDDAWAY INC (Continued) **1000291272**

Spent Lead Acid Battery Importer: No
Spent Lead Acid Battery Exporter: No
Current Record: No
Storage Recycler Activity: Not reported
tronic Manifest Broker: Not reported

eive Date: 20160301
Handler Name: REDDAWAY INC
ederal Waste Generator Description: Conditionally Exempt Small Quantity Generator
District Owner: Not reported
arge Quantity Handler of Universal Waste: No
Recognized Trader Importer: No
Recognized Trader Exporter: No
Spent Lead Acid Battery Importer: No
Spent Lead Acid Battery Exporter: No
Current Record: No
Storage Recycler Activity: Not reported
tronic Manifest Broker: Not reported

eive Date: 20161231
Handler Name: REDDAWAY INC
ederal Waste Generator Description: Conditionally Exempt Small Quantity Generator
District Owner: Not reported
arge Quantity Handler of Universal Waste: No
Recognized Trader Importer: No
Recognized Trader Exporter: No
Spent Lead Acid Battery Importer: No
Spent Lead Acid Battery Exporter: No
Current Record: No
Storage Recycler Activity: Not reported
tronic Manifest Broker: Not reported

eive Date: 20171231
Handler Name: REDDAWAY INC
ederal Waste Generator Description: Conditionally Exempt Small Quantity Generator
District Owner: Not reported
arge Quantity Handler of Universal Waste: No
Recognized Trader Importer: No
Recognized Trader Exporter: No
Spent Lead Acid Battery Importer: No
Spent Lead Acid Battery Exporter: No
Current Record: No
Storage Recycler Activity: Not reported
tronic Manifest Broker: Not reported

eive Date: 20181231
Handler Name: REDDAWAY INC
ederal Waste Generator Description: Conditionally Exempt Small Quantity Generator
District Owner: Not reported
arge Quantity Handler of Universal Waste: No
Recognized Trader Importer: No
Recognized Trader Exporter: No
Spent Lead Acid Battery Importer: No
Spent Lead Acid Battery Exporter: No
Current Record: Yes
Storage Recycler Activity: Not reported
tronic Manifest Broker: Not reported

REDDAWAY INC (Continued) **1000291272**

List of NAICS Codes and Descriptions:

NAICS Code: 48412
NAICS Description: GENERAL FREIGHT TRUCKING, LONG-DISTANCE

NAICS Code: 484122
NAICS Description: GENERAL FREIGHT TRUCKING, LONG-DISTANCE, LESS THAN TRUCKLOAD

Has the Facility Received Notices of Violations:

ound Violation: Yes
gency Which Determined Violation: State
tion Short Description: LDR - General
e Violation was Determined: 19951213
al Return to Compliance Date: 19980215
rn to Compliance Qualifier: Observed
olation Responsible Agency: State
duled Compliance Date: Not reported
orcement Identifier: 000
e of Enforcement Action: 19980129
nforcement Responsible Agency: State
cement Docket Number: Not reported
nforcement Attorney: OR
Corrective Action Component: No
al Initiated Date: Not reported
al Resolution Date: Not reported
sition Status Date: Not reported
sition Status: Not reported
sition Status Description: Not reported
Consent/Final Order Sequence Number: Not reported
ent/Final Order Respondent Name: Not reported
ent/Final Order Lead Agency: Not reported
Enforcement Type: FINAL 3008(A) SFO ORDER
Enforcement Responsible Person: ORREP
Enforcement Responsible Sub-Organization: NWR
SEP Sequence Number: Not reported
Expenditure Amount: Not reported
Scheduled Completion Date: Not reported
Actual Date: Not reported
Defaulted Date: Not reported
Type: Not reported
Type Description: Not reported
sed Amount: Not reported
al Monetary Amount: 2400
d Amount: 2400
nal Count: 1
al Amount: 2400

ound Violation: Yes
gency Which Determined Violation: State
Short Description: Generators - Records/Reporting
e Violation was Determined: 19951213
al Return to Compliance Date: 19980215
rn to Compliance Qualifier: Observed
olation Responsible Agency: State
duled Compliance Date: Not reported
orcement Identifier: 000
e of Enforcement Action: 19960403

REDDAWAY INC (Continued) **1000291272**

nforcement Responsible Agency: State
cement Docket Number: Not reported
nforcement Attorney: OR
Corrective Action Component: No
al Initiated Date: Not reported
al Resolution Date: Not reported
sition Status Date: Not reported
sition Status: Not reported
sition Status Description: Not reported
Consent/Final Order Sequence Number: Not reported
ent/Final Order Respondent Name: Not reported
ent/Final Order Lead Agency: Not reported
Enforcement Type: INITIAL 3008(A) CP/CO ORDER
Enforcement Responsible Person: ORREP
Enforcement Responsible Sub-Organization: NWR
SEP Sequence Number: Not reported
Expenditure Amount: Not reported
Scheduled Completion Date: Not reported
Actual Date: Not reported
Defaulted Date: Not reported
Type: Not reported
Type Description: Not reported
oposed Amount: 3600
Monetary Amount: Not reported
Amount: Not reported
Count: Not reported
Amount: Not reported

ound Violation: No
cy Which Determined Violation: Not reported
tion Short Description: Not reported
Violation was Determined: Not reported
l Return to Compliance Date: Not reported
n to Compliance Qualifier: Not reported
tion Responsible Agency: Not reported
duled Compliance Date: Not reported
cement Identifier: Not reported
of Enforcement Action: Not reported
cement Responsible Agency: Not reported
cement Docket Number: Not reported
cement Attorney: Not reported
ctive Action Component: Not reported
al Initiated Date: Not reported
al Resolution Date: Not reported
sition Status Date: Not reported
sition Status: Not reported
sition Status Description: Not reported
Consent/Final Order Sequence Number: Not reported
ent/Final Order Respondent Name: Not reported
ent/Final Order Lead Agency: Not reported
Enforcement Type: Not reported
cement Responsible Person: Not reported
cement Responsible Sub-Organization: Not reported
SEP Sequence Number: Not reported
Expenditure Amount: Not reported
Scheduled Completion Date: Not reported
Actual Date: Not reported

REDDAWAY INC (Continued) **1000291272**

Defaulted Date: Not reported
Type: Not reported
Type Description: Not reported
osed Amount: Not reported
Monetary Amount: Not reported
Amount: Not reported
Count: Not reported
Amount: Not reported

ound Violation: Yes
gency Which Determined Violation: State
n Short Description: TSD - Preparedness and Prevention
e Violation was Determined: 19951213
al Return to Compliance Date: 19980215
rn to Compliance Qualifier: Observed
olation Responsible Agency: State
duled Compliance Date: Not reported
orcement Identifier: 000
e of Enforcement Action: 19980129
nforcement Responsible Agency: State
cement Docket Number: Not reported
nforcement Attorney: OR
Corrective Action Component: No
al Initiated Date: Not reported
al Resolution Date: Not reported
osition Status Date: Not reported
osition Status: Not reported
osition Status Description: Not reported
Consent/Final Order Sequence Number: Not reported
ent/Final Order Respondent Name: Not reported
ent/Final Order Lead Agency: Not reported
Enforcement Type: FINAL 3008(A) SFO ORDER
Enforcement Responsible Person: ORREP
Enforcement Responsible Sub-Organization: NWR
SEP Sequence Number: Not reported
Expenditure Amount: Not reported
Scheduled Completion Date: Not reported
Actual Date: Not reported
Defaulted Date: Not reported
Type: Not reported
Type Description: Not reported
osed Amount: Not reported
al Monetary Amount: 2400
d Amount: 2400
nal Count: 1
al Amount: 2400

ound Violation: Yes
gency Which Determined Violation: State
n Short Description: TSD - Preparedness and Prevention
e Violation was Determined: 19951213
al Return to Compliance Date: 19980215
rn to Compliance Qualifier: Observed
olation Responsible Agency: State
duled Compliance Date: Not reported
orcement Identifier: 000
e of Enforcement Action: 19951221

REDDAWAY INC (Continued) **1000291272**

nforcement Responsible Agency: State
cement Docket Number: Not reported
nforcement Attorney: OR
Corrective Action Component: No
al Initiated Date: Not reported
al Resolution Date: Not reported
sition Status Date: Not reported
sition Status: Not reported
sition Status Description: Not reported
Consent/Final Order Sequence Number: Not reported
ent/Final Order Respondent Name: Not reported
ent/Final Order Lead Agency: Not reported
Enforcement Type: NOTICE OF NONCOMPLIANCE
Enforcement Responsible Person: ORREP
Enforcement Responsible Sub-Organization: NWR
SEP Sequence Number: Not reported
Expenditure Amount: Not reported
Scheduled Completion Date: Not reported
Actual Date: Not reported
Defaulted Date: Not reported
Type: Not reported
Type Description: Not reported
osed Amount: Not reported
Monetary Amount: Not reported
Amount: Not reported
Count: Not reported
Amount: Not reported

ound Violation: Yes
gency Which Determined Violation: State
tion Short Description: Generators - Manifest
e Violation was Determined: 19951213
al Return to Compliance Date: 19980215
rn to Compliance Qualifier: Observed
olation Responsible Agency: State
duled Compliance Date: Not reported
orcement Identifier: 000
e of Enforcement Action: 19951221
nforcement Responsible Agency: State
cement Docket Number: Not reported
nforcement Attorney: OR
Corrective Action Component: No
al Initiated Date: Not reported
al Resolution Date: Not reported
sition Status Date: Not reported
sition Status: Not reported
sition Status Description: Not reported
Consent/Final Order Sequence Number: Not reported
ent/Final Order Respondent Name: Not reported
ent/Final Order Lead Agency: Not reported
Enforcement Type: NOTICE OF NONCOMPLIANCE
Enforcement Responsible Person: ORREP
Enforcement Responsible Sub-Organization: NWR
SEP Sequence Number: Not reported
Expenditure Amount: Not reported
Scheduled Completion Date: Not reported
Actual Date: Not reported

REDDAWAY INC (Continued) **1000291272**

Defaulted Date: Not reported
Type: Not reported
Type Description: Not reported
osed Amount: Not reported
Monetary Amount: Not reported
Amount: Not reported
Count: Not reported
Amount: Not reported

ound Violation: Yes
gency Which Determined Violation: State
ion Short Description: Generators - Manifest
e Violation was Determined: 19951213
al Return to Compliance Date: 19980215
rn to Compliance Qualifier: Observed
olation Responsible Agency: State
duled Compliance Date: Not reported
orcement Identifier: 000
e of Enforcement Action: 19980129
nforcement Responsible Agency: State
cement Docket Number: Not reported
nforcement Attorney: OR
Corrective Action Component: No
al Initiated Date: Not reported
al Resolution Date: Not reported
osition Status Date: Not reported
osition Status: Not reported
osition Status Description: Not reported
Consent/Final Order Sequence Number: Not reported
ent/Final Order Respondent Name: Not reported
ent/Final Order Lead Agency: Not reported
Enforcement Type: FINAL 3008(A) SFO ORDER
Enforcement Responsible Person: ORREP
Enforcement Responsible Sub-Organization: NWR
SEP Sequence Number: Not reported
Expenditure Amount: Not reported
Scheduled Completion Date: Not reported
Actual Date: Not reported
Defaulted Date: Not reported
Type: Not reported
Type Description: Not reported
osed Amount: Not reported
al Monetary Amount: 2400
d Amount: 2400
nal Count: 1
al Amount: 2400

ound Violation: Yes
gency Which Determined Violation: State
on Short Description: Generators - General
e Violation was Determined: 19951213
al Return to Compliance Date: 19980215
rn to Compliance Qualifier: Observed
olation Responsible Agency: State
duled Compliance Date: Not reported
orcement Identifier: 000
e of Enforcement Action: 19960403

REDDAWAY INC (Continued) **1000291272**

nforcement Responsible Agency: State
cement Docket Number: Not reported
nforcement Attorney: OR
Corrective Action Component: No
al Initiated Date: Not reported
al Resolution Date: Not reported
sition Status Date: Not reported
sition Status: Not reported
sition Status Description: Not reported
Consent/Final Order Sequence Number: Not reported
ent/Final Order Respondent Name: Not reported
ent/Final Order Lead Agency: Not reported
Enforcement Type: INITIAL 3008(A) CP/CO ORDER
Enforcement Responsible Person: ORREP
Enforcement Responsible Sub-Organization: NWR
SEP Sequence Number: Not reported
Expenditure Amount: Not reported
Scheduled Completion Date: Not reported
Actual Date: Not reported
Defaulted Date: Not reported
Type: Not reported
Type Description: Not reported
oposed Amount: 3600
Monetary Amount: Not reported
Amount: Not reported
Count: Not reported
Amount: Not reported

ound Violation: Yes
gency Which Determined Violation: State
Violation Short Description: TSD - Container Use and Management
e Violation was Determined: 19951213
al Return to Compliance Date: 19980215
rn to Compliance Qualifier: Observed
olation Responsible Agency: State
duled Compliance Date: Not reported
orcement Identifier: 000
e of Enforcement Action: 19960403
nforcement Responsible Agency: State
cement Docket Number: Not reported
nforcement Attorney: OR
Corrective Action Component: No
al Initiated Date: Not reported
al Resolution Date: Not reported
sition Status Date: Not reported
sition Status: Not reported
sition Status Description: Not reported
Consent/Final Order Sequence Number: Not reported
ent/Final Order Respondent Name: Not reported
ent/Final Order Lead Agency: Not reported
Enforcement Type: INITIAL 3008(A) CP/CO ORDER
Enforcement Responsible Person: ORREP
Enforcement Responsible Sub-Organization: NWR
SEP Sequence Number: Not reported
Expenditure Amount: Not reported
Scheduled Completion Date: Not reported
Actual Date: Not reported

REDDAWAY INC (Continued) **1000291272**

Defaulted Date:	Not reported
Type:	Not reported
Type Description:	Not reported
oposed Amount:	3600
Monetary Amount:	Not reported
Amount:	Not reported
Count:	Not reported
Amount:	Not reported
ound Violation:	Yes
gency Which Determined Violation:	State
ion Short Description:	Generators - Manifest
e Violation was Determined:	19951213
al Return to Compliance Date:	19980215
rn to Compliance Qualifier:	Observed
olation Responsible Agency:	State
duled Compliance Date:	Not reported
orcement Identifier:	000
e of Enforcement Action:	19960403
nforcement Responsible Agency:	State
cement Docket Number:	Not reported
nforcement Attorney:	OR
Corrective Action Component:	No
al Initiated Date:	Not reported
al Resolution Date:	Not reported
sition Status Date:	Not reported
sition Status:	Not reported
sition Status Description:	Not reported
Consent/Final Order Sequence Number:	Not reported
ent/Final Order Respondent Name:	Not reported
ent/Final Order Lead Agency:	Not reported
Enforcement Type:	INITIAL 3008(A) CP/CO ORDER
Enforcement Responsible Person:	ORREP
Enforcement Responsible Sub-Organization:	NWR
SEP Sequence Number:	Not reported
Expenditure Amount:	Not reported
Scheduled Completion Date:	Not reported
Actual Date:	Not reported
Defaulted Date:	Not reported
Type:	Not reported
Type Description:	Not reported
oposed Amount:	3600
Monetary Amount:	Not reported
Amount:	Not reported
Count:	Not reported
Amount:	Not reported
ound Violation:	No
cy Which Determined Violation:	Not reported
ion Short Description:	Not reported
Violation was Determined:	Not reported
l Return to Compliance Date:	Not reported
n to Compliance Qualifier:	Not reported
ion Responsible Agency:	Not reported
duled Compliance Date:	Not reported
cement Identifier:	Not reported
of Enforcement Action:	Not reported

REDDAWAY INC (Continued) **1000291272**

cement Responsible Agency: Not reported
cement Docket Number: Not reported
cement Attorney: Not reported
ctive Action Component: Not reported
al Initiated Date: Not reported
al Resolution Date: Not reported
sition Status Date: Not reported
sition Status: Not reported
sition Status Description: Not reported
Consent/Final Order Sequence Number: Not reported
ent/Final Order Respondent Name: Not reported
ent/Final Order Lead Agency: Not reported
Enforcement Type: Not reported
cement Responsible Person: Not reported
cement Responsible Sub-Organization: Not reported
SEP Sequence Number: Not reported
Expenditure Amount: Not reported
Scheduled Completion Date: Not reported
Actual Date: Not reported
Defaulted Date: Not reported
Type: Not reported
Type Description: Not reported
sed Amount: Not reported
Monetary Amount: Not reported
Amount: Not reported
Count: Not reported
Amount: Not reported

ound Violation: Yes
gency Which Determined Violation: State
tion Short Description: LDR - General
e Violation was Determined: 19951213
al Return to Compliance Date: 19980215
rn to Compliance Qualifier: Observed
olation Responsible Agency: State
duled Compliance Date: Not reported
orcement Identifier: 000
e of Enforcement Action: 19951221
nforcement Responsible Agency: State
cement Docket Number: Not reported
nforcement Attorney: OR
Corrective Action Component: No
al Initiated Date: Not reported
al Resolution Date: Not reported
sition Status Date: Not reported
sition Status: Not reported
sition Status Description: Not reported
Consent/Final Order Sequence Number: Not reported
ent/Final Order Respondent Name: Not reported
ent/Final Order Lead Agency: Not reported
Enforcement Type: NOTICE OF NONCOMPLIANCE
Enforcement Responsible Person: ORREP
Enforcement Responsible Sub-Organization: NWR
SEP Sequence Number: Not reported
Expenditure Amount: Not reported
Scheduled Completion Date: Not reported
Actual Date: Not reported

REDDAWAY INC (Continued) **1000291272**

Defaulted Date: Not reported
Type: Not reported
Type Description: Not reported
osed Amount: Not reported
Monetary Amount: Not reported
Amount: Not reported
Count: Not reported
Amount: Not reported

ound Violation: Yes
gency Which Determined Violation: State
Violation Short Description: TSD - Container Use and Management
e Violation was Determined: 19951213
al Return to Compliance Date: 19980215
rn to Compliance Qualifier: Observed
olation Responsible Agency: State
duled Compliance Date: Not reported
orcement Identifier: 000
e of Enforcement Action: 19980129
nforcement Responsible Agency: State
cement Docket Number: Not reported
nforcement Attorney: OR
Corrective Action Component: No
al Initiated Date: Not reported
al Resolution Date: Not reported
osition Status Date: Not reported
osition Status: Not reported
osition Status Description: Not reported
Consent/Final Order Sequence Number: Not reported
ent/Final Order Respondent Name: Not reported
ent/Final Order Lead Agency: Not reported
Enforcement Type: FINAL 3008(A) SFO ORDER
Enforcement Responsible Person: ORREP
Enforcement Responsible Sub-Organization: NWR
SEP Sequence Number: Not reported
Expenditure Amount: Not reported
Scheduled Completion Date: Not reported
Actual Date: Not reported
Defaulted Date: Not reported
Type: Not reported
Type Description: Not reported
osed Amount: Not reported
al Monetary Amount: 2400
d Amount: 2400
nal Count: 1
al Amount: 2400

ound Violation: Yes
gency Which Determined Violation: State
Short Description: Generators - Records/Reporting
e Violation was Determined: 19951213
al Return to Compliance Date: 19980215
rn to Compliance Qualifier: Observed
olation Responsible Agency: State
duled Compliance Date: Not reported
orcement Identifier: 000
e of Enforcement Action: 19951221

REDDAWAY INC (Continued) **1000291272**

nforcement Responsible Agency: State
cement Docket Number: Not reported
nforcement Attorney: OR
Corrective Action Component: No
al Initiated Date: Not reported
al Resolution Date: Not reported
sition Status Date: Not reported
sition Status: Not reported
sition Status Description: Not reported
Consent/Final Order Sequence Number: Not reported
ent/Final Order Respondent Name: Not reported
ent/Final Order Lead Agency: Not reported
Enforcement Type: NOTICE OF NONCOMPLIANCE
Enforcement Responsible Person: ORREP
Enforcement Responsible Sub-Organization: NWR
SEP Sequence Number: Not reported
Expenditure Amount: Not reported
Scheduled Completion Date: Not reported
Actual Date: Not reported
Defaulted Date: Not reported
Type: Not reported
Type Description: Not reported
osed Amount: Not reported
Monetary Amount: Not reported
Amount: Not reported
Count: Not reported
Amount: Not reported

ound Violation: Yes
gency Which Determined Violation: State
Short Description: Generators - Records/Reporting
e Violation was Determined: 19951213
al Return to Compliance Date: 19980215
rn to Compliance Qualifier: Observed
olation Responsible Agency: State
duled Compliance Date: Not reported
orcement Identifier: 000
e of Enforcement Action: 19980129
nforcement Responsible Agency: State
cement Docket Number: Not reported
nforcement Attorney: OR
Corrective Action Component: No
al Initiated Date: Not reported
al Resolution Date: Not reported
sition Status Date: Not reported
sition Status: Not reported
sition Status Description: Not reported
Consent/Final Order Sequence Number: Not reported
ent/Final Order Respondent Name: Not reported
ent/Final Order Lead Agency: Not reported
Enforcement Type: FINAL 3008(A) SFO ORDER
Enforcement Responsible Person: ORREP
Enforcement Responsible Sub-Organization: NWR
SEP Sequence Number: Not reported
Expenditure Amount: Not reported
Scheduled Completion Date: Not reported
Actual Date: Not reported

REDDAWAY INC (Continued) **1000291272**

Defaulted Date: Not reported
Type: Not reported
Type Description: Not reported
osed Amount: Not reported
l Monetary Amount: 2400
d Amount: 2400
nal Count: 1
l Amount: 2400

ound Violation: Yes
gency Which Determined Violation: State
on Short Description: Generators - General
e Violation was Determined: 19951213
al Return to Compliance Date: 19980215
rn to Compliance Qualifier: Observed
olation Responsible Agency: State
duled Compliance Date: Not reported
orcement Identifier: 000
e of Enforcement Action: 19980129
nforcement Responsible Agency: State
cement Docket Number: Not reported
nforcement Attorney: OR
Corrective Action Component: No
al Initiated Date: Not reported
al Resolution Date: Not reported
osition Status Date: Not reported
osition Status: Not reported
osition Status Description: Not reported
Consent/Final Order Sequence Number: Not reported
ent/Final Order Respondent Name: Not reported
ent/Final Order Lead Agency: Not reported
Enforcement Type: FINAL 3008(A) SFO ORDER
Enforcement Responsible Person: ORREP
Enforcement Responsible Sub-Organization: NWR
SEP Sequence Number: Not reported
Expenditure Amount: Not reported
Scheduled Completion Date: Not reported
Actual Date: Not reported
Defaulted Date: Not reported
Type: Not reported
Type Description: Not reported
osed Amount: Not reported
l Monetary Amount: 2400
d Amount: 2400
nal Count: 1
l Amount: 2400

ound Violation: Yes
gency Which Determined Violation: State
n Short Description: TSD - Preparedness and Prevention
e Violation was Determined: 19951213
al Return to Compliance Date: 19980215
rn to Compliance Qualifier: Observed
olation Responsible Agency: State
duled Compliance Date: Not reported
orcement Identifier: 000
e of Enforcement Action: 19960403

REDDAWAY INC (Continued) **1000291272**

nforcement Responsible Agency: State
cement Docket Number: Not reported
nforcement Attorney: OR
Corrective Action Component: No
al Initiated Date: Not reported
al Resolution Date: Not reported
sition Status Date: Not reported
sition Status: Not reported
sition Status Description: Not reported
Consent/Final Order Sequence Number: Not reported
ent/Final Order Respondent Name: Not reported
ent/Final Order Lead Agency: Not reported
Enforcement Type: INITIAL 3008(A) CP/CO ORDER
Enforcement Responsible Person: ORREP
Enforcement Responsible Sub-Organization: NWR
SEP Sequence Number: Not reported
Expenditure Amount: Not reported
Scheduled Completion Date: Not reported
Actual Date: Not reported
Defaulted Date: Not reported
Type: Not reported
Type Description: Not reported
oposed Amount: 3600
Monetary Amount: Not reported
Amount: Not reported
Count: Not reported
Amount: Not reported

ound Violation: Yes
gency Which Determined Violation: State
on Short Description: TSD - Contingency Plan and Emergency Procedures
e Violation was Determined: 19951213
al Return to Compliance Date: 19980215
rn to Compliance Qualifier: Observed
olation Responsible Agency: State
duled Compliance Date: Not reported
orcement Identifier: 000
e of Enforcement Action: 19980129
nforcement Responsible Agency: State
cement Docket Number: Not reported
nforcement Attorney: OR
Corrective Action Component: No
al Initiated Date: Not reported
al Resolution Date: Not reported
sition Status Date: Not reported
sition Status: Not reported
sition Status Description: Not reported
Consent/Final Order Sequence Number: Not reported
ent/Final Order Respondent Name: Not reported
ent/Final Order Lead Agency: Not reported
Enforcement Type: FINAL 3008(A) SFO ORDER
Enforcement Responsible Person: ORREP
Enforcement Responsible Sub-Organization: NWR
SEP Sequence Number: Not reported
Expenditure Amount: Not reported
Scheduled Completion Date: Not reported
Actual Date: Not reported

REDDAWAY INC (Continued) **1000291272**

Defaulted Date: Not reported
Type: Not reported
Type Description: Not reported
osed Amount: Not reported
l Monetary Amount: 2400
d Amount: 2400
nal Count: 1
l Amount: 2400

ound Violation: Yes
gency Which Determined Violation: State
on Short Description: TSD - Contingency Plan and Emergency Procedures
e Violation was Determined: 19951213
al Return to Compliance Date: 19980215
rn to Compliance Qualifier: Observed
olation Responsible Agency: State
duled Compliance Date: Not reported
orcement Identifier: 000
e of Enforcement Action: 19960403
nforcement Responsible Agency: State
cement Docket Number: Not reported
nforcement Attorney: OR
Corrective Action Component: No
al Initiated Date: Not reported
al Resolution Date: Not reported
osition Status Date: Not reported
osition Status: Not reported
osition Status Description: Not reported
Consent/Final Order Sequence Number: Not reported
ent/Final Order Respondent Name: Not reported
ent/Final Order Lead Agency: Not reported
Enforcement Type: INITIAL 3008(A) CP/CO ORDER
Enforcement Responsible Person: ORREP
Enforcement Responsible Sub-Organization: NWR
SEP Sequence Number: Not reported
Expenditure Amount: Not reported
Scheduled Completion Date: Not reported
Actual Date: Not reported
Defaulted Date: Not reported
Type: Not reported
Type Description: Not reported
oposed Amount: 3600
Monetary Amount: Not reported
Amount: Not reported
Count: Not reported
Amount: Not reported

ound Violation: Yes
gency Which Determined Violation: State
Violation Short Description: TSD - Container Use and Management
e Violation was Determined: 19951213
al Return to Compliance Date: 19980215
rn to Compliance Qualifier: Observed
olation Responsible Agency: State
duled Compliance Date: Not reported
orcement Identifier: 000
e of Enforcement Action: 19951221

REDDAWAY INC (Continued) **1000291272**

nforcement Responsible Agency: State
cement Docket Number: Not reported
nforcement Attorney: OR
Corrective Action Component: No
al Initiated Date: Not reported
al Resolution Date: Not reported
sition Status Date: Not reported
sition Status: Not reported
sition Status Description: Not reported
Consent/Final Order Sequence Number: Not reported
ent/Final Order Respondent Name: Not reported
ent/Final Order Lead Agency: Not reported
Enforcement Type: NOTICE OF NONCOMPLIANCE
Enforcement Responsible Person: ORREP
Enforcement Responsible Sub-Organization: NWR
SEP Sequence Number: Not reported
Expenditure Amount: Not reported
Scheduled Completion Date: Not reported
Actual Date: Not reported
Defaulted Date: Not reported
Type: Not reported
Type Description: Not reported
sed Amount: Not reported
Monetary Amount: Not reported
Amount: Not reported
Count: Not reported
Amount: Not reported

ound Violation: Yes
gency Which Determined Violation: State
on Short Description: Generators - General
e Violation was Determined: 19951213
al Return to Compliance Date: 19980215
rn to Compliance Qualifier: Observed
olation Responsible Agency: State
duled Compliance Date: Not reported
orcement Identifier: 000
e of Enforcement Action: 19951221
nforcement Responsible Agency: State
cement Docket Number: Not reported
nforcement Attorney: OR
Corrective Action Component: No
al Initiated Date: Not reported
al Resolution Date: Not reported
sition Status Date: Not reported
sition Status: Not reported
sition Status Description: Not reported
Consent/Final Order Sequence Number: Not reported
ent/Final Order Respondent Name: Not reported
ent/Final Order Lead Agency: Not reported
Enforcement Type: NOTICE OF NONCOMPLIANCE
Enforcement Responsible Person: ORREP
Enforcement Responsible Sub-Organization: NWR
SEP Sequence Number: Not reported
Expenditure Amount: Not reported
Scheduled Completion Date: Not reported
Actual Date: Not reported

REDDAWAY INC (Continued) **1000291272**

Defaulted Date:	Not reported
Type:	Not reported
Type Description:	Not reported
osed Amount:	Not reported
Monetary Amount:	Not reported
Amount:	Not reported
Count:	Not reported
Amount:	Not reported
ound Violation:	Yes
gency Which Determined Violation:	State
tion Short Description:	LDR - General
e Violation was Determined:	19951213
al Return to Compliance Date:	19980215
rn to Compliance Qualifier:	Observed
olation Responsible Agency:	State
duled Compliance Date:	Not reported
orcement Identifier:	000
e of Enforcement Action:	19960403
nforcement Responsible Agency:	State
cement Docket Number:	Not reported
nforcement Attorney:	OR
Corrective Action Component:	No
al Initiated Date:	Not reported
al Resolution Date:	Not reported
sition Status Date:	Not reported
sition Status:	Not reported
sition Status Description:	Not reported
Consent/Final Order Sequence Number:	Not reported
ent/Final Order Respondent Name:	Not reported
ent/Final Order Lead Agency:	Not reported
Enforcement Type:	INITIAL 3008(A) CP/CO ORDER
Enforcement Responsible Person:	ORREP
Enforcement Responsible Sub-Organization:	NWR
SEP Sequence Number:	Not reported
Expenditure Amount:	Not reported
Scheduled Completion Date:	Not reported
Actual Date:	Not reported
Defaulted Date:	Not reported
Type:	Not reported
Type Description:	Not reported
oposed Amount:	3600
Monetary Amount:	Not reported
Amount:	Not reported
Count:	Not reported
Amount:	Not reported
ound Violation:	No
cy Which Determined Violation:	Not reported
tion Short Description:	Not reported
Violation was Determined:	Not reported
l Return to Compliance Date:	Not reported
n to Compliance Qualifier:	Not reported
tion Responsible Agency:	Not reported
duled Compliance Date:	Not reported
cement Identifier:	Not reported
of Enforcement Action:	Not reported

REDDAWAY INC (Continued) **1000291272**

cement Responsible Agency: Not reported
cement Docket Number: Not reported
cement Attorney: Not reported
ctive Action Component: Not reported
al Initiated Date: Not reported
al Resolution Date: Not reported
sition Status Date: Not reported
sition Status: Not reported
sition Status Description: Not reported
Consent/Final Order Sequence Number: Not reported
ent/Final Order Respondent Name: Not reported
ent/Final Order Lead Agency: Not reported
Enforcement Type: Not reported
cement Responsible Person: Not reported
cement Responsible Sub-Organization: Not reported
SEP Sequence Number: Not reported
Expenditure Amount: Not reported
Scheduled Completion Date: Not reported
Actual Date: Not reported
Defaulted Date: Not reported
Type: Not reported
Type Description: Not reported
sed Amount: Not reported
Monetary Amount: Not reported
Amount: Not reported
Count: Not reported
Amount: Not reported

ound Violation: Yes
gency Which Determined Violation: State
on Short Description: TSD - Contingency Plan and Emergency Procedures
e Violation was Determined: 19951213
al Return to Compliance Date: 19980215
rn to Compliance Qualifier: Observed
olation Responsible Agency: State
duled Compliance Date: Not reported
orcement Identifier: 000
e of Enforcement Action: 19951221
nforcement Responsible Agency: State
cement Docket Number: Not reported
nforcement Attorney: OR
Corrective Action Component: No
al Initiated Date: Not reported
al Resolution Date: Not reported
sition Status Date: Not reported
sition Status: Not reported
sition Status Description: Not reported
Consent/Final Order Sequence Number: Not reported
ent/Final Order Respondent Name: Not reported
ent/Final Order Lead Agency: Not reported
Enforcement Type: NOTICE OF NONCOMPLIANCE
Enforcement Responsible Person: ORREP
Enforcement Responsible Sub-Organization: NWR
SEP Sequence Number: Not reported
Expenditure Amount: Not reported
Scheduled Completion Date: Not reported
Actual Date: Not reported

REDDAWAY INC (Continued) **1000291272**

Defaulted Date:	Not reported
Type:	Not reported
Type Description:	Not reported
osed Amount:	Not reported
Monetary Amount:	Not reported
Amount:	Not reported
Count:	Not reported
Amount:	Not reported

Evaluation Action Summary:

uation Date:	19951213
valuation Responsible Agency:	State
ound Violation:	Yes
Evaluation Type Description:	COMPLIANCE EVALUATION INSPECTION
Evaluation Responsible Person Identifier:	ORREP
Evaluation Responsible Sub-Organization:	NWR
al Return to Compliance Date:	19980215
duled Compliance Date:	Not reported
of Request:	Not reported
Response Received:	Not reported
est Agency:	Not reported
er Citation:	Not reported

uation Date:	19951213
valuation Responsible Agency:	State
ound Violation:	Yes
Evaluation Type Description:	COMPLIANCE EVALUATION INSPECTION
Evaluation Responsible Person Identifier:	ORREP
Evaluation Responsible Sub-Organization:	NWR
al Return to Compliance Date:	19980215
duled Compliance Date:	Not reported
of Request:	Not reported
Response Received:	Not reported
est Agency:	Not reported
er Citation:	Not reported

uation Date:	20130320
valuation Responsible Agency:	State
ound Violation:	No
Evaluation Type Description:	COMPLIANCE EVALUATION INSPECTION
valuation Responsible Person Identifier:	ORLLC
Evaluation Responsible Sub-Organization:	NWR
l Return to Compliance Date:	Not reported
duled Compliance Date:	Not reported
of Request:	Not reported
Response Received:	Not reported
est Agency:	Not reported
er Citation:	Not reported

uation Date:	19951213
valuation Responsible Agency:	State
ound Violation:	Yes
Evaluation Type Description:	COMPLIANCE EVALUATION INSPECTION
Evaluation Responsible Person Identifier:	ORREP
Evaluation Responsible Sub-Organization:	NWR
al Return to Compliance Date:	19980215
duled Compliance Date:	Not reported

REDDAWAY INC (Continued) **1000291272**

of Request:	Not reported
Response Received:	Not reported
est Agency:	Not reported
er Citation:	Not reported
uation Date:	19951213
valuation Responsible Agency:	State
ound Violation:	Yes
Evaluation Type Description:	COMPLIANCE EVALUATION INSPECTION
Evaluation Responsible Person Identifier:	ORREP
Evaluation Responsible Sub-Organization:	NWR
al Return to Compliance Date:	19980215
duled Compliance Date:	Not reported
of Request:	Not reported
Response Received:	Not reported
est Agency:	Not reported
er Citation:	Not reported
uation Date:	19951213
valuation Responsible Agency:	State
ound Violation:	Yes
Evaluation Type Description:	COMPLIANCE EVALUATION INSPECTION
Evaluation Responsible Person Identifier:	ORREP
Evaluation Responsible Sub-Organization:	NWR
al Return to Compliance Date:	19980215
duled Compliance Date:	Not reported
of Request:	Not reported
Response Received:	Not reported
est Agency:	Not reported
er Citation:	Not reported
uation Date:	19951213
valuation Responsible Agency:	State
ound Violation:	Yes
Evaluation Type Description:	COMPLIANCE EVALUATION INSPECTION
Evaluation Responsible Person Identifier:	ORREP
Evaluation Responsible Sub-Organization:	NWR
al Return to Compliance Date:	19980215
duled Compliance Date:	Not reported
of Request:	Not reported
Response Received:	Not reported
est Agency:	Not reported
er Citation:	Not reported
uation Date:	19951213
valuation Responsible Agency:	State
ound Violation:	Yes
Evaluation Type Description:	COMPLIANCE EVALUATION INSPECTION
Evaluation Responsible Person Identifier:	ORREP
Evaluation Responsible Sub-Organization:	NWR
al Return to Compliance Date:	19980215
duled Compliance Date:	Not reported
of Request:	Not reported
Response Received:	Not reported
est Agency:	Not reported
er Citation:	Not reported

REDDAWAY INC (Continued) **1000291272**

uation Date:	19951213
valuation Responsible Agency:	State
ound Violation:	Yes
Evaluation Type Description:	COMPLIANCE EVALUATION INSPECTION
Evaluation Responsible Person Identifier:	ORREP
Evaluation Responsible Sub-Organization:	NWR
al Return to Compliance Date:	19980215
duled Compliance Date:	Not reported
of Request:	Not reported
Response Received:	Not reported
est Agency:	Not reported
er Citation:	Not reported

uation Date:	19951213
valuation Responsible Agency:	State
ound Violation:	Yes
Evaluation Type Description:	COMPLIANCE EVALUATION INSPECTION
Evaluation Responsible Person Identifier:	ORREP
Evaluation Responsible Sub-Organization:	NWR
al Return to Compliance Date:	19980215
duled Compliance Date:	Not reported
of Request:	Not reported
Response Received:	Not reported
est Agency:	Not reported
er Citation:	Not reported

uation Date:	20181204
valuation Responsible Agency:	State
ound Violation:	No
Evaluation Type Description:	COMPLIANCE EVALUATION INSPECTION
ation Responsible Person Identifier:	Not reported
Evaluation Responsible Sub-Organization:	NWR
l Return to Compliance Date:	Not reported
duled Compliance Date:	Not reported
of Request:	Not reported
Response Received:	Not reported
est Agency:	Not reported
er Citation:	Not reported

uation Date:	19951213
valuation Responsible Agency:	State
ound Violation:	Yes
Evaluation Type Description:	COMPLIANCE EVALUATION INSPECTION
Evaluation Responsible Person Identifier:	ORREP
Evaluation Responsible Sub-Organization:	NWR
al Return to Compliance Date:	19980215
duled Compliance Date:	Not reported
of Request:	Not reported
Response Received:	Not reported
est Agency:	Not reported
er Citation:	Not reported

uation Date:	19951213
valuation Responsible Agency:	State
ound Violation:	Yes
Evaluation Type Description:	COMPLIANCE EVALUATION INSPECTION
Evaluation Responsible Person Identifier:	ORREP

REDDAWAY INC (Continued) **1000291272**

Evaluation Responsible Sub-Organization:	NWR
al Return to Compliance Date:	19980215
duled Compliance Date:	Not reported
of Request:	Not reported
Response Received:	Not reported
est Agency:	Not reported
er Citation:	Not reported
uation Date:	19951213
valuation Responsible Agency:	State
ound Violation:	Yes
Evaluation Type Description:	COMPLIANCE EVALUATION INSPECTION
Evaluation Responsible Person Identifier:	ORREP
Evaluation Responsible Sub-Organization:	NWR
al Return to Compliance Date:	19980215
duled Compliance Date:	Not reported
of Request:	Not reported
Response Received:	Not reported
est Agency:	Not reported
er Citation:	Not reported
uation Date:	19951213
valuation Responsible Agency:	State
ound Violation:	Yes
Evaluation Type Description:	COMPLIANCE EVALUATION INSPECTION
Evaluation Responsible Person Identifier:	ORREP
Evaluation Responsible Sub-Organization:	NWR
al Return to Compliance Date:	19980215
duled Compliance Date:	Not reported
of Request:	Not reported
Response Received:	Not reported
est Agency:	Not reported
er Citation:	Not reported
uation Date:	19951213
valuation Responsible Agency:	State
ound Violation:	Yes
Evaluation Type Description:	COMPLIANCE EVALUATION INSPECTION
Evaluation Responsible Person Identifier:	ORREP
Evaluation Responsible Sub-Organization:	NWR
al Return to Compliance Date:	19980215
duled Compliance Date:	Not reported
of Request:	Not reported
Response Received:	Not reported
est Agency:	Not reported
er Citation:	Not reported
uation Date:	19951213
valuation Responsible Agency:	State
ound Violation:	Yes
Evaluation Type Description:	COMPLIANCE EVALUATION INSPECTION
Evaluation Responsible Person Identifier:	ORREP
Evaluation Responsible Sub-Organization:	NWR
al Return to Compliance Date:	19980215
duled Compliance Date:	Not reported
of Request:	Not reported
Response Received:	Not reported

REDDAWAY INC (Continued) **1000291272**

est Agency:	Not reported
er Citation:	Not reported
uation Date:	19951213
valuation Responsible Agency:	State
ound Violation:	Yes
Evaluation Type Description:	COMPLIANCE EVALUATION INSPECTION
Evaluation Responsible Person Identifier:	ORREP
Evaluation Responsible Sub-Organization:	NWR
al Return to Compliance Date:	19980215
duled Compliance Date:	Not reported
of Request:	Not reported
Response Received:	Not reported
est Agency:	Not reported
er Citation:	Not reported
uation Date:	19951213
valuation Responsible Agency:	State
ound Violation:	Yes
Evaluation Type Description:	COMPLIANCE EVALUATION INSPECTION
Evaluation Responsible Person Identifier:	ORREP
Evaluation Responsible Sub-Organization:	NWR
al Return to Compliance Date:	19980215
duled Compliance Date:	Not reported
of Request:	Not reported
Response Received:	Not reported
est Agency:	Not reported
er Citation:	Not reported
uation Date:	19951213
valuation Responsible Agency:	State
ound Violation:	Yes
Evaluation Type Description:	COMPLIANCE EVALUATION INSPECTION
Evaluation Responsible Person Identifier:	ORREP
Evaluation Responsible Sub-Organization:	NWR
al Return to Compliance Date:	19980215
duled Compliance Date:	Not reported
of Request:	Not reported
Response Received:	Not reported
est Agency:	Not reported
er Citation:	Not reported
uation Date:	19951213
valuation Responsible Agency:	State
ound Violation:	Yes
Evaluation Type Description:	COMPLIANCE EVALUATION INSPECTION
Evaluation Responsible Person Identifier:	ORREP
Evaluation Responsible Sub-Organization:	NWR
al Return to Compliance Date:	19980215
duled Compliance Date:	Not reported
of Request:	Not reported
Response Received:	Not reported
est Agency:	Not reported
er Citation:	Not reported
uation Date:	19951213
valuation Responsible Agency:	State

REDDAWAY INC (Continued) **1000291272**

ound Violation: Yes
Evaluation Type Description: COMPLIANCE EVALUATION INSPECTION
Evaluation Responsible Person Identifier: ORREP
Evaluation Responsible Sub-Organization: NWR
al Return to Compliance Date: 19980215
duled Compliance Date: Not reported
of Request: Not reported
Response Received: Not reported
est Agency: Not reported
er Citation: Not reported

luation Date: 20091006
valuation Responsible Agency: State
Found Violation: No
Evaluation Type Description: COMPLIANCE EVALUATION INSPECTION
Evaluation Responsible Person Identifier: ORDEW
Evaluation Responsible Sub-Organization: NWR
l Return to Compliance Date: Not reported
duled Compliance Date: Not reported
of Request: Not reported
Response Received: Not reported
est Agency: Not reported
er Citation: Not reported

uation Date: 19951213
valuation Responsible Agency: State
ound Violation: Yes
Evaluation Type Description: COMPLIANCE EVALUATION INSPECTION
Evaluation Responsible Person Identifier: ORREP
Evaluation Responsible Sub-Organization: NWR
al Return to Compliance Date: 19980215
duled Compliance Date: Not reported
of Request: Not reported
Response Received: Not reported
est Agency: Not reported
er Citation: Not reported

ECSI:
Name: YELLOW FREIGHT SYSTEMS
Address: 10510 N VANCOUVER WAY
City,State,Zip: PORTLAND, OR 97217
State ID Number: 1437
Brown ID: 0
Study Area: False
Region ID: Not reported
Legislatve ID: 831
Investigation: No Further Action
FACA ID: 548
Further Action: 0
Lat/Long (dms): 45 36 2.20 / -122 40 14.20
County Code: 26.00
Score Value: Not reported
Cerclis ID: Not reported
Township Coord.: 1.00
Township Zone: N
Range Coord: 1.00

REDDAWAY INC (Continued) **1000291272**

Range Zone:	E
Section Coord:	3
Qtr Section:	Not reported
Tax Lots:	480
Size:	Not reported
NPL:	False
Orphan:	False
Updated By:	JGOMORI
Update Date:	07/13/2023
Created Date:	09/28/1993
Decode For RegionID:	Not reported
Decode For BrownID:	Not reported
Decode For Furtheract:	Not reported
Decode For Investstat:	No Further Action
Decode For Legislative:	Owner, operator or other party under agreement, order or consent decree under ORS 465.200 or 465.420

Hazardous Release:

Substance ID.:	121982
Haz Release ID:	383766
Qty Released:	10,000 gal- estimate based on missing volume from tanks
Date Released:	July 1993
Update Date:	01/07/1993
Update By:	Not reported
Substance Code:	ECD169
Substance Name:	DIESEL - FUEL OIL
Substance Abbrev.:	Not reported
Substance Category ID:	8529
Substance Category:	Petroleum Related Releases for OSPIRG Report
Category Level:	Not reported
Created By:	Not reported
Created Date:	12/17/2002
Substance Category ID:	8529
Substance Category:	Petroleum Related Releases for OSPIRG Report
Category Level:	Not reported
Created By:	Not reported
Created Date:	12/17/2002
Comment ID:	303028
Release Code:	Media Contamination Footnote
Release Comments:	soil saturated - significant quantities of pure product were released.
Decode for Relcomcd:	Media Contamination Footnote
Sampling Result ID:	344207
Feature Id:	Not reported
Hazard Release Id:	383766
Medium:	703
Substance Abbrev.:	Not reported
Unit Code:	Not reported
Observation:	False
Owner Operator:	False
Lab Data:	True
Sample Depth:	Not reported
Start Date:	07/29/1993
End Date:	Not reported
Min Concentration:	Not reported
Max Concentration:	Not reported
Sample Comment:	19,000 ppm
Last Update By:	CONV
Update Date:	09/13/1994

REDDAWAY INC (Continued) **1000291272**

Decode for MediumID:	Soil
Sampling Result ID:	344208
Feature Id:	Not reported
Hazard Release Id:	383766
Medium:	698
Substance Abbrev.:	Not reported
Unit Code:	Not reported
Observation:	False
Owner Operator:	True
Lab Data:	False
Sample Depth:	Not reported
Start Date:	07/29/1993
End Date:	Not reported
Min Concentration:	Not reported
Max Concentration:	Not reported
Sample Comment:	Not reported
Last Update By:	CONV
Update Date:	09/13/1994
Decode for MediumID:	Groundwater

Narrative:

NARR ID:	5733510
NARR Code:	Contamination
Created By:	Not reported
Created Date:	12/17/2002
Updated By:	Not reported
Updated Date:	12/17/2002
Decode for NarcdID:	Contamination
NARR Comments:	(1/10/00 ACV/VCP) Possible release of 10,000 gallons of fuel oil on-site in late 7/93, via a break in underground piping. Soil and groundwater affected. (Waste oil sump overflow during storm event in 1988. UST releases in 1988 and 1997.)

NARR ID:	5733511
NARR Code:	Data Sources
Created By:	Not reported
Created Date:	12/17/2002
Updated By:	Not reported
Updated Date:	12/17/2002
Decode for NarcdID:	Data Sources
NARR Comments:	Spill Report prepared by Olympus Environmental 8/27/93

NARR ID:	5733512
NARR Code:	Hazardous Substance/Waste Types
Created By:	Not reported
Created Date:	12/17/2002
Updated By:	Not reported
Updated Date:	12/17/2002
Decode for NarcdID:	Hazardous Substance/Waste Types
NARR Comments:	diesel fuel, waste oil

NARR ID:	5733513
NARR Code:	Manner of Release
Created By:	Not reported
Created Date:	12/17/2002
Updated By:	Not reported
Updated Date:	12/17/2002
Decode for NarcdID:	Manner of Release

REDDAWAY INC (Continued) **1000291272**

NARR Comments: Pipeline release - July 1993

NARR ID: 5733514
NARR Code: Pathways Other Hazards
Created By: Not reported
Created Date: 12/17/2002
Updated By: Not reported
Updated Date: 12/17/2002
Decode for NarcdID: Pathways & Other Hazards
NARR Comments: Groundwater is shallow, found at a depth of about 4 feet.

NARR ID: 5733515
NARR Code: Remedial Action
Created By: Not reported
Created Date: 12/17/2002
Updated By: GWISTAR
Updated Date: 12/24/2002
Decode for NarcdID: Remedial Action
NARR Comments: RP moving aggressively to remove free product from ground and define extent of plume. 10/20/93 - RP is continuing independent cleanup. (10/25/93 GMW/SAS) Further action letter sent. (11/10/97 LSK) Site re-evaluated as part of review of all sites within the Columbia Slough Study Area. PAE recommended, under medium priority. (4/13/99 ACV/VCP) RP entered the Voluntary Cleanup Program in January 1999 to obtain DEQ review of existing file information. RP has conducted independent groundwater investigation and product recovery. DEQ file memo expected in April 1999. (1/7/00 ACV/VCP) VCP coordinated review of all UST and cleanup issues in 1999, and issued an NFA for environmental issues (with UST concurrence) in January 2000.

Administrative Action:
Action ID: 9497
Region: Northwestern Region
Complete Date: 11/12/1997
Rank Value: Not reported
Cleanup Flag: False
Created Date: 05/30/2003
Decode for AgencyID: Department of Environmental Quality
Decode for RegionID: Northwest Region
Category: Remedial Action
Action Code Flag: False
Action: Preliminary Assessment Equivalent recommended (PAE)
Further Action: Medium
Comments: Not reported

Action ID: 9443
Region: Northwestern Region
Complete Date: 01/02/2000
Rank Value: 0
Cleanup Flag: False
Created Date: 12/17/2002
Decode for AgencyID: Department of Environmental Quality
Decode for RegionID: Northwest Region
Category: Remedial Action
Action Code Flag: False
Action: NO FURTHER STATE ACTION REQUIRED
Further Action: Not reported
Comments: Not reported

REDDAWAY INC (Continued) **1000291272**

Action ID: 9437
Region: Not reported
Complete Date: 10/20/1993
Rank Value: 0
Cleanup Flag: False
Created Date: 12/17/2002
Decode for AgencyID: Department of Environmental Quality
Decode for RegionID: Not reported
Category: Listing Action
Action Code Flag: False
Action: Listing Review completed
Further Action: Not reported
Comments: Not reported

Action ID: 9425
Region: Northwestern Region
Complete Date: 10/20/1993
Rank Value: 0
Cleanup Flag: False
Created Date: 12/17/2002
Decode for AgencyID: Department of Environmental Quality
Decode for RegionID: Northwest Region
Category: Remedial Action
Action Code Flag: False
Action: SITE EVALUATION
Further Action: Not reported
Comments: Not reported

Action ID: 9449
Region: Not reported
Complete Date: Not reported
Rank Value: 0
Cleanup Flag: False
Created Date: 12/17/2002
Decode for AgencyID: Department of Environmental Quality
Decode for RegionID: Not reported
Category: Listing Action
Action Code Flag: False
Action: Insufficient information to list
Further Action: Not reported
Comments: Not reported

Action ID: 9424
Region: Not reported
Complete Date: Not reported
Rank Value: 0
Cleanup Flag: False
Created Date: 12/17/2002
Decode for AgencyID: Department of Environmental Quality
Decode for RegionID: Not reported
Category: Administrative Action
Action Code Flag: False
Action: Site added to database
Further Action: Not reported
Comments: Not reported

Action ID: 9442

REDDAWAY INC (Continued) **1000291272**

Region: Northwestern Region
Complete Date: 01/01/1999
Rank Value: 0
Cleanup Flag: False
Created Date: 12/17/2002
Decode for AgencyID: Department of Environmental Quality
Decode for RegionID: Northwest Region
Category: Remedial Action
Action Code Flag: False
Action: NEGOTIATIONS
Further Action: Not reported
Comments: Not reported

Action ID: 9484
Region: Northwestern Region
Complete Date: 01/02/2000
Rank Value: 0
Cleanup Flag: False
Created Date: 12/17/2002
Decode for AgencyID: Department of Environmental Quality
Decode for RegionID: Northwest Region
Category: Remedial Action
Action Code Flag: False
Action: REMEDIAL INVESTIGATION
Further Action: Not reported
Comments: Not reported

Action ID: 9440
Region: Northwestern Region
Complete Date: 11/05/1998
Rank Value: 0
Cleanup Flag: False
Created Date: 12/17/2002
Decode for AgencyID: Department of Environmental Quality
Decode for RegionID: Northwest Region
Category: Remedial Action
Action Code Flag: False
Action: Letter Agreement
Further Action: Not reported
Comments: Not reported

Action ID: 9519
Region: Northwestern Region
Complete Date: 11/05/1998
Rank Value: 9
Cleanup Flag: False
Created Date: 12/17/2002
Decode for AgencyID: Department of Environmental Quality
Decode for RegionID: Northwest Region
Category: Remedial Action
Action Code Flag: False
Action: VCS Waiting List
Further Action: Not reported
Comments: Not reported

Action ID: 9426
Region: Northwestern Region

REDDAWAY INC (Continued) **1000291272**

Complete Date: 11/12/1997
Rank Value: 0
Cleanup Flag: False
Created Date: 12/17/2002
Decode for AgencyID: Department of Environmental Quality
Decode for RegionID: Northwest Region
Category: Remedial Action
Action Code Flag: False
Action: SITE PRIORITY EVALUATION FOR FURTHER ACTION
Further Action: 0
Comments: Not reported

Operations:
Operation Id: 132769
Operation Status: Active
Common Name: Yellow Freight Systems
Yrs of Operation: since 1983
Comments: Tractor Trailer terminal with repair and refueling operations
Updated Date: 01/10/2000
Updated By: jmw
Decode for OpstatID: Active

LUST:
Name: YELLOW FREIGHT SYSTEM, INC.
Address: 10510 N VANCOUVER WAY
City,State,Zip: PORTLAND, OR 97217
Region: North Western Region
Facility ID: 26-88-0056
Cleanup Received Date: 09/09/1988
Cleanup Start Date: 09/09/1988
Cleanup Complete Date: 01/10/2000
Decode for Region: North West Region

UST:
Name: USF REDDAWAY, INC.- 501
Address: 10510 N VANCOUVER WAY
City: PORTLAND
Facility ID: 4475
Facility Telephone: 913-344-3367
Permittee Name: Daniel Carlsen
Number of Permitted Tanks: 2
Active Tanks: 2
Decommissioned Tanks: 9
Number of Tanks: 11

AST:
Facility ID: 18661
Name: USF REDDAWAY INC. D/B/A REDDAWAY (501)
Address: 10510 N VANCOUVER WAY
City,State,Zip: PORTLAND, OR 97217
Substance: DIESEL FUEL 2
Reporting Quantities: Not reported
Quantity Units: Not reported
Physical State: Not reported
Storage 1: Above ground tank
Storage 2: Not reported

REDDAWAY INC (Continued) **1000291272**

Owner-Operator Name:	Dan
Direct Site Phone:	5035576200
Report Class:	Annual
Report Year:	2022
Is Poisonous Gas:	No
Is Poisonous Material:	No
Is Biological Hazard:	No
Is Radioactive Material:	No
Is Explosive:	No
Status:	ACTIVE
Nature of Business:	TRUCKING
NAICS Code:	484122
Maximum Daily Amount Code:	40
Maximum Daily Amount Code Range:	100,000-249,999
Maximum Daily Amount Units:	gal
Is Solid State:	No
Is Liquid State:	Yes
Is Gaseous State:	No
Is Combustible Dust:	No
Is Fire Hazard:	No
Is Sudden Release of Pressure Hazard:	No
Is Reactive Hazard:	No
Is Immediate Hazard:	No
Is Delayed Hazard:	No
Is Corrosive to Metal:	No
Is Flammable:	Yes
Is Gas Under Pressure:	No
Is Physical HNOC:	No
Is Emission of Gas With Water:	No
Is Organic Peroxide:	No
Is Oxidizer:	No
Is Pyrophoric liquid or solid:	No
Is Pyrophoric Gas:	No
Is Self-Heating:	No
Is Self-Reacting:	No
Is Acute Toxicity:	Yes
Is Aspiration Hazard:	Yes
Is Carcinogenicity:	Yes
Is Germ Cell Mutagenicity:	No
Is Health HNOC:	No
Is Reproductive Toxicity:	No
Is Respiratory or Skin Sensitization:	Yes
Is Serious Eye Damage or Eye Irritation:	Yes
Is Simple Asphyxiate:	No
Is Skin Corrosion or Irritation:	Yes
Is Specific Target Organ Toxicity:	Yes

Facility ID:	18661
Name:	USF REDDAWAY INC. D/B/A REDDAWAY (501)
Address:	10510 N VANCOUVER WAY
City,State,Zip:	PORTLAND, OR 97217
Substance:	WASTE ANTIFREEZE
Reporting Quantities:	Not reported
Quantity Units:	Not reported
Physical State:	Not reported
Storage 1:	Above ground tank
Storage 2:	Not reported

REDDAWAY INC (Continued) **1000291272**

Owner-Operator Name:	Dan
Direct Site Phone:	5035576200
Report Class:	Annual
Report Year:	2022
Is Poisonous Gas:	No
Is Poisonous Material:	No
Is Biological Hazard:	No
Is Radioactive Material:	No
Is Explosive:	No
Status:	ACTIVE
Nature of Business:	TRUCKING
NAICS Code:	484122
Maximum Daily Amount Code:	4
Maximum Daily Amount Code Range:	50-199
Maximum Daily Amount Units:	gal
Is Solid State:	No
Is Liquid State:	Yes
Is Gaseous State:	No
Is Combustible Dust:	No
Is Fire Hazard:	No
Is Sudden Release of Pressure Hazard:	No
Is Reactive Hazard:	No
Is Immediate Hazard:	No
Is Delayed Hazard:	No
Is Corrosive to Metal:	No
Is Flammable:	No
Is Gas Under Pressure:	No
Is Physical HNOC:	No
Is Emission of Gas With Water:	No
Is Organic Peroxide:	No
Is Oxidizer:	No
Is Pyrophoric liquid or solid:	No
Is Pyrophoric Gas:	No
Is Self-Heating:	No
Is Self-Reacting:	No
Is Acute Toxicity:	No
Is Aspiration Hazard:	No
Is Carcinogenicity:	No
Is Germ Cell Mutagenicity:	No
Is Health HNOC:	No
Is Reproductive Toxicity:	Yes
Is Respiratory or Skin Sensitization:	No
Is Serious Eye Damage or Eye Irritation:	No
Is Simple Asphyxiate:	No
Is Skin Corrosion or Irritation:	No
Is Specific Target Organ Toxicity:	Yes
Facility ID:	18661
Name:	USF REDDAWAY INC. D/B/A REDDAWAY (501)
Address:	10510 N VANCOUVER WAY
City,State,Zip:	PORTLAND, OR 97217
Substance:	DIESEL FUEL 2
Reporting Quantities:	Not reported
Quantity Units:	Not reported
Physical State:	Not reported
Storage 1:	Above ground tank
Storage 2:	Not reported

REDDAWAY INC (Continued) **1000291272**

Owner-Operator Name:	Dan
Direct Site Phone:	5035576200
Report Class:	Annual
Report Year:	2021
Is Poisonous Gas:	No
Is Poisonous Material:	No
Is Biological Hazard:	No
Is Radioactive Material:	No
Is Explosive:	No
Status:	Not reported
Nature of Business:	TRUCKING
NAICS Code:	484122
Maximum Daily Amount Code:	40
Maximum Daily Amount Code Range:	100,000-249,999
Maximum Daily Amount Units:	gal
Is Solid State:	No
Is Liquid State:	Yes
Is Gaseous State:	No
Is Combustible Dust:	No
Is Fire Hazard:	No
Is Sudden Release of Pressure Hazard:	No
Is Reactive Hazard:	No
Is Immediate Hazard:	No
Is Delayed Hazard:	No
Is Corrosive to Metal:	No
Is Flammable:	Yes
Is Gas Under Pressure:	No
Is Physical HNOC:	No
Is Emission of Gas With Water:	No
Is Organic Peroxide:	No
Is Oxidizer:	No
Is Pyrophoric liquid or solid:	No
Is Pyrophoric Gas:	No
Is Self-Heating:	No
Is Self-Reacting:	No
Is Acute Toxicity:	Yes
Is Aspiration Hazard:	Yes
Is Carcinogenicity:	Yes
Is Germ Cell Mutagenicity:	No
Is Health HNOC:	No
Is Reproductive Toxicity:	No
Is Respiratory or Skin Sensitization:	Yes
Is Serious Eye Damage or Eye Irritation:	Yes
Is Simple Asphyxiate:	No
Is Skin Corrosion or Irritation:	Yes
Is Specific Target Organ Toxicity:	Yes

Facility ID:	18661
Name:	USF REDDAWAY INC. D/B/A REDDAWAY (501)
Address:	10510 N VANCOUVER WAY
City,State,Zip:	PORTLAND, OR 97217
Substance:	WASTE ANTIFREEZE
Reporting Quantities:	Not reported
Quantity Units:	Not reported
Physical State:	Not reported
Storage 1:	Above ground tank
Storage 2:	Not reported

REDDAWAY INC (Continued) **1000291272**

Owner-Operator Name:	Dan
Direct Site Phone:	5035576200
Report Class:	Annual
Report Year:	2021
Is Poisonous Gas:	No
Is Poisonous Material:	No
Is Biological Hazard:	No
Is Radioactive Material:	No
Is Explosive:	No
Status:	Not reported
Nature of Business:	TRUCKING
NAICS Code:	484122
Maximum Daily Amount Code:	4
Maximum Daily Amount Code Range:	50-199
Maximum Daily Amount Units:	gal
Is Solid State:	No
Is Liquid State:	Yes
Is Gaseous State:	No
Is Combustible Dust:	No
Is Fire Hazard:	No
Is Sudden Release of Pressure Hazard:	No
Is Reactive Hazard:	No
Is Immediate Hazard:	No
Is Delayed Hazard:	No
Is Corrosive to Metal:	No
Is Flammable:	No
Is Gas Under Pressure:	No
Is Physical HNOC:	No
Is Emission of Gas With Water:	No
Is Organic Peroxide:	No
Is Oxidizer:	No
Is Pyrophoric liquid or solid:	No
Is Pyrophoric Gas:	No
Is Self-Heating:	No
Is Self-Reacting:	No
Is Acute Toxicity:	No
Is Aspiration Hazard:	No
Is Carcinogenicity:	No
Is Germ Cell Mutagenicity:	No
Is Health HNOC:	No
Is Reproductive Toxicity:	Yes
Is Respiratory or Skin Sensitization:	No
Is Serious Eye Damage or Eye Irritation:	No
Is Simple Asphyxiate:	No
Is Skin Corrosion or Irritation:	No
Is Specific Target Organ Toxicity:	Yes
Facility ID:	18661
Name:	REDDAWAY INC 501
Address:	10510 N VANCOUVER WAY
City,State,Zip:	PORTLAND, OR 97217
Substance:	DIESEL FUEL 2
Reporting Quantities:	Not reported
Quantity Units:	Not reported
Physical State:	Not reported
Storage 1:	Above ground tank
Storage 2:	Not reported

REDDAWAY INC (Continued) **1000291272**

Owner-Operator Name:	LEA ANNE
Direct Site Phone:	5035576200
Report Class:	Annual
Report Year:	2017
Is Poisonous Gas:	No
Is Poisonous Material:	No
Is Biological Hazard:	No
Is Radioactive Material:	No
Is Explosive:	No
Status:	Not reported
Nature of Business:	TRUCKING
NAICS Code:	484122
Maximum Daily Amount Code:	40
Maximum Daily Amount Code Range:	100,000-249,999
Maximum Daily Amount Units:	gal
Is Solid State:	No
Is Liquid State:	Yes
Is Gaseous State:	No
Is Combustible Dust:	No
Is Fire Hazard:	No
Is Sudden Release of Pressure Hazard:	No
Is Reactive Hazard:	No
Is Immediate Hazard:	No
Is Delayed Hazard:	No
Is Corrosive to Metal:	No
Is Flammable:	Yes
Is Gas Under Pressure:	No
Is Physical HNOC:	No
Is Emission of Gas With Water:	No
Is Organic Peroxide:	No
Is Oxidizer:	No
Is Pyrophoric liquid or solid:	No
Is Pyrophoric Gas:	No
Is Self-Heating:	No
Is Self-Reacting:	No
Is Acute Toxicity:	Yes
Is Aspiration Hazard:	No
Is Carcinogenicity:	Yes
Is Germ Cell Mutagenicity:	No
Is Health HNOC:	No
Is Reproductive Toxicity:	No
Is Respiratory or Skin Sensitization:	No
Is Serious Eye Damage or Eye Irritation:	Yes
Is Simple Asphyxiate:	No
Is Skin Corrosion or Irritation:	Yes
Is Specific Target Organ Toxicity:	No
Facility ID:	18661
Name:	REDDAWAY INC 501
Address:	10510 N VANCOUVER WAY
City,State,Zip:	PORTLAND, OR 97217
Substance:	WASTE ANTIFREEZE
Reporting Quantities:	Not reported
Quantity Units:	Not reported
Physical State:	Not reported
Storage 1:	Above ground tank
Storage 2:	Not reported

REDDAWAY INC (Continued) **1000291272**

Owner-Operator Name:	LEA ANNE
Direct Site Phone:	5035576200
Report Class:	Annual
Report Year:	2017
Is Poisonous Gas:	No
Is Poisonous Material:	No
Is Biological Hazard:	No
Is Radioactive Material:	No
Is Explosive:	No
Status:	Not reported
Nature of Business:	TRUCKING
NAICS Code:	484122
Maximum Daily Amount Code:	10
Maximum Daily Amount Code Range:	200-499
Maximum Daily Amount Units:	gal
Is Solid State:	No
Is Liquid State:	Yes
Is Gaseous State:	No
Is Combustible Dust:	No
Is Fire Hazard:	No
Is Sudden Release of Pressure Hazard:	No
Is Reactive Hazard:	No
Is Immediate Hazard:	No
Is Delayed Hazard:	No
Is Corrosive to Metal:	No
Is Flammable:	No
Is Gas Under Pressure:	No
Is Physical HNOC:	No
Is Emission of Gas With Water:	No
Is Organic Peroxide:	No
Is Oxidizer:	No
Is Pyrophoric liquid or solid:	No
Is Pyrophoric Gas:	No
Is Self-Heating:	No
Is Self-Reacting:	No
Is Acute Toxicity:	No
Is Aspiration Hazard:	No
Is Carcinogenicity:	No
Is Germ Cell Mutagenicity:	No
Is Health HNOC:	No
Is Reproductive Toxicity:	Yes
Is Respiratory or Skin Sensitization:	No
Is Serious Eye Damage or Eye Irritation:	No
Is Simple Asphyxiate:	No
Is Skin Corrosion or Irritation:	No
Is Specific Target Organ Toxicity:	Yes
Facility ID:	18661
Name:	REDDAWAY INC 501
Address:	10510 N VANCOUVER WAY
City,State,Zip:	PORTLAND, OR 97217
Substance:	DIESEL FUEL 2
Reporting Quantities:	Not reported
Quantity Units:	Not reported
Physical State:	Not reported
Storage 1:	Above ground tank
Storage 2:	Not reported

REDDAWAY INC (Continued) **1000291272**

Owner-Operator Name:	LEA ANNE
Direct Site Phone:	5035576200
Report Class:	Annual(Revision)
Report Year:	2017
Is Poisonous Gas:	No
Is Poisonous Material:	No
Is Biological Hazard:	No
Is Radioactive Material:	No
Is Explosive:	No
Status:	Not reported
Nature of Business:	TRUCKING
NAICS Code:	484122
Maximum Daily Amount Code:	40
Maximum Daily Amount Code Range:	100,000-249,999
Maximum Daily Amount Units:	gal
Is Solid State:	No
Is Liquid State:	Yes
Is Gaseous State:	No
Is Combustible Dust:	No
Is Fire Hazard:	No
Is Sudden Release of Pressure Hazard:	No
Is Reactive Hazard:	No
Is Immediate Hazard:	No
Is Delayed Hazard:	No
Is Corrosive to Metal:	No
Is Flammable:	Yes
Is Gas Under Pressure:	No
Is Physical HNOC:	No
Is Emission of Gas With Water:	No
Is Organic Peroxide:	No
Is Oxidizer:	No
Is Pyrophoric liquid or solid:	No
Is Pyrophoric Gas:	No
Is Self-Heating:	No
Is Self-Reacting:	No
Is Acute Toxicity:	Yes
Is Aspiration Hazard:	No
Is Carcinogenicity:	Yes
Is Germ Cell Mutagenicity:	No
Is Health HNOC:	No
Is Reproductive Toxicity:	No
Is Respiratory or Skin Sensitization:	No
Is Serious Eye Damage or Eye Irritation:	Yes
Is Simple Asphyxiate:	No
Is Skin Corrosion or Irritation:	Yes
Is Specific Target Organ Toxicity:	No
Facility ID:	18661
Name:	REDDAWAY INC 501
Address:	10510 N VANCOUVER WAY
City,State,Zip:	PORTLAND, OR 97217
Substance:	WASTE ANTIFREEZE
Reporting Quantities:	Not reported
Quantity Units:	Not reported
Physical State:	Not reported
Storage 1:	Above ground tank
Storage 2:	Not reported

REDDAWAY INC (Continued) **1000291272**

Owner-Operator Name:	LEA ANNE
Direct Site Phone:	5035576200
Report Class:	Annual(Revision)
Report Year:	2017
Is Poisonous Gas:	No
Is Poisonous Material:	No
Is Biological Hazard:	No
Is Radioactive Material:	No
Is Explosive:	No
Status:	Not reported
Nature of Business:	TRUCKING
NAICS Code:	484122
Maximum Daily Amount Code:	10
Maximum Daily Amount Code Range:	200-499
Maximum Daily Amount Units:	gal
Is Solid State:	No
Is Liquid State:	Yes
Is Gaseous State:	No
Is Combustible Dust:	No
Is Fire Hazard:	No
Is Sudden Release of Pressure Hazard:	No
Is Reactive Hazard:	No
Is Immediate Hazard:	No
Is Delayed Hazard:	No
Is Corrosive to Metal:	No
Is Flammable:	No
Is Gas Under Pressure:	No
Is Physical HNOC:	No
Is Emission of Gas With Water:	No
Is Organic Peroxide:	No
Is Oxidizer:	No
Is Pyrophoric liquid or solid:	No
Is Pyrophoric Gas:	No
Is Self-Heating:	No
Is Self-Reacting:	No
Is Acute Toxicity:	No
Is Aspiration Hazard:	No
Is Carcinogenicity:	No
Is Germ Cell Mutagenicity:	No
Is Health HNOC:	No
Is Reproductive Toxicity:	Yes
Is Respiratory or Skin Sensitization:	No
Is Serious Eye Damage or Eye Irritation:	No
Is Simple Asphyxiate:	No
Is Skin Corrosion or Irritation:	No
Is Specific Target Organ Toxicity:	Yes
Facility ID:	18661
Name:	USF REDDAWAY INC. D/B/A REDDAWAY 501
Address:	10510 N VANCOUVER WAY
City,State,Zip:	PORTLAND, OR 97217
Substance:	DIESEL FUEL 2
Reporting Quantities:	Not reported
Quantity Units:	Not reported
Physical State:	Not reported
Storage 1:	Above ground tank
Storage 2:	Not reported

REDDAWAY INC (Continued) **1000291272**

Owner-Operator Name:	Kevin
Direct Site Phone:	5035576200
Report Class:	Annual
Report Year:	2020
Is Poisonous Gas:	No
Is Poisonous Material:	No
Is Biological Hazard:	No
Is Radioactive Material:	No
Is Explosive:	No
Status:	Not reported
Nature of Business:	TRUCKING
NAICS Code:	484122
Maximum Daily Amount Code:	40
Maximum Daily Amount Code Range:	100,000-249,999
Maximum Daily Amount Units:	gal
Is Solid State:	No
Is Liquid State:	Yes
Is Gaseous State:	No
Is Combustible Dust:	No
Is Fire Hazard:	No
Is Sudden Release of Pressure Hazard:	No
Is Reactive Hazard:	No
Is Immediate Hazard:	No
Is Delayed Hazard:	No
Is Corrosive to Metal:	No
Is Flammable:	Yes
Is Gas Under Pressure:	No
Is Physical HNOC:	No
Is Emission of Gas With Water:	No
Is Organic Peroxide:	No
Is Oxidizer:	No
Is Pyrophoric liquid or solid:	No
Is Pyrophoric Gas:	No
Is Self-Heating:	No
Is Self-Reacting:	No
Is Acute Toxicity:	Yes
Is Aspiration Hazard:	No
Is Carcinogenicity:	Yes
Is Germ Cell Mutagenicity:	No
Is Health HNOC:	No
Is Reproductive Toxicity:	No
Is Respiratory or Skin Sensitization:	No
Is Serious Eye Damage or Eye Irritation:	Yes
Is Simple Asphyxiate:	No
Is Skin Corrosion or Irritation:	Yes
Is Specific Target Organ Toxicity:	No

Facility ID:	18661
Name:	USF REDDAWAY INC. D/B/A REDDAWAY 501
Address:	10510 N VANCOUVER WAY
City,State,Zip:	PORTLAND, OR 97217
Substance:	WASTE ANTIFREEZE
Reporting Quantities:	Not reported
Quantity Units:	Not reported
Physical State:	Not reported
Storage 1:	Above ground tank
Storage 2:	Not reported

REDDAWAY INC (Continued) **1000291272**

Owner-Operator Name:	Kevin
Direct Site Phone:	5035576200
Report Class:	Annual
Report Year:	2020
Is Poisonous Gas:	No
Is Poisonous Material:	No
Is Biological Hazard:	No
Is Radioactive Material:	No
Is Explosive:	No
Status:	Not reported
Nature of Business:	TRUCKING
NAICS Code:	484122
Maximum Daily Amount Code:	10
Maximum Daily Amount Code Range:	200-499
Maximum Daily Amount Units:	gal
Is Solid State:	No
Is Liquid State:	Yes
Is Gaseous State:	No
Is Combustible Dust:	No
Is Fire Hazard:	No
Is Sudden Release of Pressure Hazard:	No
Is Reactive Hazard:	No
Is Immediate Hazard:	No
Is Delayed Hazard:	No
Is Corrosive to Metal:	No
Is Flammable:	No
Is Gas Under Pressure:	No
Is Physical HNOC:	No
Is Emission of Gas With Water:	No
Is Organic Peroxide:	No
Is Oxidizer:	No
Is Pyrophoric liquid or solid:	No
Is Pyrophoric Gas:	No
Is Self-Heating:	No
Is Self-Reacting:	No
Is Acute Toxicity:	No
Is Aspiration Hazard:	No
Is Carcinogenicity:	No
Is Germ Cell Mutagenicity:	No
Is Health HNOC:	No
Is Reproductive Toxicity:	Yes
Is Respiratory or Skin Sensitization:	No
Is Serious Eye Damage or Eye Irritation:	No
Is Simple Asphyxiate:	No
Is Skin Corrosion or Irritation:	No
Is Specific Target Organ Toxicity:	Yes
Facility ID:	18661
Name:	USF REDDAWAY INC. D/B/A REDDAWAY 501
Address:	10510 N VANCOUVER WAY
City,State,Zip:	PORTLAND, OR 97217
Substance:	DIESEL FUEL 2
Reporting Quantities:	Not reported
Quantity Units:	Not reported
Physical State:	Not reported
Storage 1:	Above ground tank
Storage 2:	Not reported

REDDAWAY INC (Continued) **1000291272**

Owner-Operator Name:	LEA ANNE
Direct Site Phone:	5035576200
Report Class:	Annual
Report Year:	2018
Is Poisonous Gas:	No
Is Poisonous Material:	No
Is Biological Hazard:	No
Is Radioactive Material:	No
Is Explosive:	No
Status:	Not reported
Nature of Business:	TRUCKING
NAICS Code:	484122
Maximum Daily Amount Code:	40
Maximum Daily Amount Code Range:	100,000-249,999
Maximum Daily Amount Units:	gal
Is Solid State:	No
Is Liquid State:	Yes
Is Gaseous State:	No
Is Combustible Dust:	No
Is Fire Hazard:	No
Is Sudden Release of Pressure Hazard:	No
Is Reactive Hazard:	No
Is Immediate Hazard:	No
Is Delayed Hazard:	No
Is Corrosive to Metal:	No
Is Flammable:	Yes
Is Gas Under Pressure:	No
Is Physical HNOC:	No
Is Emission of Gas With Water:	No
Is Organic Peroxide:	No
Is Oxidizer:	No
Is Pyrophoric liquid or solid:	No
Is Pyrophoric Gas:	No
Is Self-Heating:	No
Is Self-Reacting:	No
Is Acute Toxicity:	Yes
Is Aspiration Hazard:	No
Is Carcinogenicity:	Yes
Is Germ Cell Mutagenicity:	No
Is Health HNOC:	No
Is Reproductive Toxicity:	No
Is Respiratory or Skin Sensitization:	No
Is Serious Eye Damage or Eye Irritation:	Yes
Is Simple Asphyxiate:	No
Is Skin Corrosion or Irritation:	Yes
Is Specific Target Organ Toxicity:	No

Click this hyperlink while viewing on your computer to access
6 additional OR AST: record(s) in the EDR Site Report.

VCS:	
Name:	YELLOW FREIGHT SYSTEMS
Address:	10510 N VANCOUVER WAY
City,State,Zip:	PORTLAND, OR 97217
ECS Site ID:	1437
Facility Size:	Not reported
Action:	Letter Agreement

REDDAWAY INC (Continued) **1000291272**

Start Date: 11/05/1998
End Date: 11/05/1998
Program: VCS
Latitude: 45.6006
Longitude: -122.6706
Primary Action Flag: False
Investigation Code: NFA

Name: YELLOW FREIGHT SYSTEMS
Address: 10510 N VANCOUVER WAY
City,State,Zip: PORTLAND, OR 97217
ECS Site ID: 1437
Facility Size: Not reported
Action: NEGOTIATIONS
Start Date: 11/01/1998
End Date: 01/01/1999
Program: VCS
Latitude: 45.6006
Longitude: -122.6706
Primary Action Flag: False
Investigation Code: NFA

Name: YELLOW FREIGHT SYSTEMS
Address: 10510 N VANCOUVER WAY
City,State,Zip: PORTLAND, OR 97217
ECS Site ID: 1437
Facility Size: Not reported
Action: REMEDIAL INVESTIGATION
Start Date: 01/01/1999
End Date: 01/02/2000
Program: VCS
Latitude: 45.6006
Longitude: -122.6706
Primary Action Flag: False
Investigation Code: NFA

Name: YELLOW FREIGHT SYSTEMS
Address: 10510 N VANCOUVER WAY
City,State,Zip: PORTLAND, OR 97217
ECS Site ID: 1437
Facility Size: Not reported
Action: VCS Waiting List
Start Date: 05/07/1998
End Date: 11/05/1998
Program: VCS
Latitude: 45.6006
Longitude: -122.6706
Primary Action Flag: False
Investigation Code: NFA

Name: YELLOW FREIGHT SYSTEMS
Address: 10510 N VANCOUVER WAY
City,State,Zip: PORTLAND, OR 97217
ECS Site ID: 1437
Facility Size: Not reported
Action: NO FURTHER STATE ACTION REQUIRED
Start Date: 09/01/1999

REDDAWAY INC (Continued) **1000291272**

End Date: 01/02/2000
Program: VCS
Latitude: 45.6006
Longitude: -122.6706
Primary Action Flag: True
Investigation Code: NFA

OR SPILLS:
Name: Not reported
Address: 10510 N. VANCOUVER ST.
City,State,Zip: PORTLAND, OR 97217
Facility ID: 2014-1700
Incident Status: Closed
Material: Chemical Product
Quantity: .5
Unit of Measure: Gallons
Release Date: 08/03/2014
Description: ERTS reporting the release of Thionex 3EC (Organic Pesticide) from a container to the truck and dock at Reddaway on N. Vancouver. NRCES en-route for cleanup.
Lat/Long: 45.598715 / -122.67227
Source: Container
Media: Pavement
Responsible Company: Reddaway
Responsible Address: 10510 N. Vancouver Way
Responsible City,St,Zip: Portland, OR 97217
Unknown Quantity Released: Not reported
Maximum Potential Quantity: Not reported
Quantity Recovered: Not reported

Name: Not reported
Address: 10510 N. VANCOUVER ST.
City,State,Zip: PORTLAND, OR 97217
Facility ID: 2014-1700
Incident Status: Closed
Material: Chemical Product
Quantity: .5
Unit of Measure: Gallons
Release Date: 08/03/2014
Description: ERTS reporting the release of Thionex 3EC (Organic Pesticide) from a container to the truck and dock at Reddaway on N. Vancouver. NRCES en-route for cleanup.
Lat/Long: 45.598715 / -122.67227
Source: Container
Media: Pavement
Responsible Company: Reddaway
Responsible Address: 10990 Roe Ave.
Responsible City,St,Zip: Overland Park, KS 66211
Unknown Quantity Released: Not reported
Maximum Potential Quantity: Not reported
Quantity Recovered: Not reported

Name: Not reported
Address: 10510 N VANCOUVER WAY
City,State,Zip: PORTLAND, OR 97217-7549
Facility ID: 2007-0842
Incident Status: Archive

REDDAWAY INC (Continued) **1000291272**

Material: Other oil
Quantity: 90
Unit of Measure: Gallons
Release Date: 04/27/2007
Description: 90 gallons of salmon fish oil released from a punctured tote by Yellow Freight Trucking. Employees assumed it was no problem to wash it down the storm drain and into the Willamette River. BES on-scene to supervise cleanup.
Lat/Long: 45.6006 / -122.6706
Source: Container
Media: On pavement/asphalt - not direct on soil
Responsible Company: Yellow Freight
Responsible Address: 10510 N Vancouver Way
Responsible City,St,Zip: Portland, OR 97217-7549
Unknown Quantity Released: Not reported
Maximum Potential Quantity: Not reported
Quantity Recovered: Not reported

Name: Not reported
Address: 10510 N VANCOUVER WAY
City,State,Zip: PORTLAND, OR 97217-7549
Facility ID: 2007-0842
Incident Status: Archive
Material: Other oil
Quantity: 90
Unit of Measure: Gallons
Release Date: 04/27/2007
Description: 90 gallons of salmon fish oil released from a punctured tote by Yellow Freight Trucking. Employees assumed it was no problem to wash it down the storm drain and into the Willamette River. BES on-scene to supervise cleanup.
Lat/Long: 45.6006 / -122.6706
Source: Container
Media: Not reported
Responsible Company: Yellow Freight
Responsible Address: 10510 N Vancouver Way
Responsible City,St,Zip: Portland, OR 97217-7549
Unknown Quantity Released: Not reported
Maximum Potential Quantity: Not reported
Quantity Recovered: Not reported

HAZMAT:

Name: Not reported
Address: 10510 N VANCOUVER WY
City,State,Zip: PORTLAND, OR 97217
Responsble Party: Not reported
RP Company: YELLOW FREIGHT
RP Address: 10510 N VANCOVER WAY
RP City,St,Zip: PORTLAND, OR 97217
Facility ID: 930126
OERS Number: Not reported
Dept Rsp: HAZMAT TEAM PORTLAND - 06
Narrative: Not reported
Property Loss: Not reported
Amount Released: Not reported
Service County: Not reported
Service Name: Not reported

REDDAWAY INC (Continued) **1000291272**

Incident Type:	Not reported
Civilian Casualty Activity:	Not reported
Chemical Name:	Not reported
Hazmat Area Affected:	Not reported
Hazmat Area Evacuated:	Not reported
Hazmat Container Type:	Not reported
Hazmat Physical State Released:	Not reported
Hazmat Released Into:	Not reported
Hazmat Released Volume Units:	Not reported
Hazmat Released Weight Units:	Not reported
Hazmat Released From:	Not reported
Hazmat Area Affected Measurement:	Not reported
Hazmat No. of People Evacuated:	Not reported
Hazmat No of Buildings Evacuated:	Not reported
Incident Content Loss:	Not reported
Civilian Casualty Patient Disposition:	Not reported
Incident Mixed Use Property:	Not reported
Location Type:	Not reported
Incident Aid Given Or Received:	Not reported
Incident AID Received from FDID:	Not reported
Incident Aided Department FDID:	Not reported
Person Involved Business Name:	Not reported
Person Involved First Name:	Not reported
Person Involved Last Name:	Not reported
Person Involved Type:	Not reported
Person Involved Phone Number:	Not reported
Person Involved Primary Language:	Not reported
Hazmat Evacuated Measurement:	Not reported
Hazmat Story of Release:	Not reported
Remark:	Not reported
Incident District:	HAZMAT TEAM PORTLAND - 06
Date Added:	01/01/1985
Unit:	Not reported
Agency Phone:	Not reported
Osfm Incident Report Number:	930126
Dept. Responding:	HAZMAT TEAM PORTLAND - 06
Person Making Report:	DUANE BRAY
Title:	LT
Agency:	HAZMAT TEAM PORTLAND - 06
Phone:	Not reported
Date Of Incident:	04/05/1993
Call Time:	7:13:00 PM
In Route:	12:00:00 AM
Arrival:	7:29:00 PM
Depart Scene:	12:00:00 AM
Back In Quarters:	12:00:00 AM
In Service:	8:09:00 PM
Dist Of Incident:	HAZMAT TEAM PORTLAND - 06
Were State Resources Used?:	False
Was Oers Notified?:	False
Oers Number:	Not reported
Team Number:	HM06
Agency Report Number:	93-11945
Unit:	Not reported
Highway:	Not reported
Mile Post:	Not reported
Scene Type:	Private Structure

REDDAWAY INC (Continued) **1000291272**

Area Type:	Industrial
Responsible Party(les):	Not reported
Company:	YELLOW FREIGHT
Respcontact:	Not reported
Address:	10510 N VANCOVER WAY
Resp City:	PORTLAND
Resp State:	OR
Resp ZipCode:	97217
Phone:	0002898800
Resp Phone2:	Not reported
Weather:	0
Temperature:	0
Wind Speed:	0
Wind Direction:	Not reported
Were Haz Materials Released?:	True
Operation Performed:	In Route
Cause:	Unknown
Vehicle And Cargo:	1500
Fixed Property:	0
Total Loss:	$1,500.00
Hazmat Population Density:	Not reported
HazMat Actions Taken - Description:	Not reported
Hazmat Factors Contributing To Release:	Not reported
Hazmat DOT Hazard Classification:	Not reported
Hazmat CAS Number:	Not reported
Hazardous Materials Release:	Not reported
Fire Incident Type:	Not reported
Property Use:	Not reported
Latitude:	Not reported
Longitude:	Not reported
Hazmat Disposition:	Not reported

Chemical:

Chemical Info:	6515
Chemical Id:	35430
Incident Id:	930126
Chemical Name:	UNKNOWN CHEMICAL
UNNA:	Not reported
Amount At Risk:	0
Amount Released:	0
Amount Measured:	0
Biological:	False
Radiological:	False

Chemical Id:	35430
Chemical Name:	UNKNOWN CHEMICAL
Hazardous Ingredient:	UNKNOWN CHEMICAL
Hazardous Class 1:	9.0
Hazardous Class 2:	Not reported
Hazardous Rank:	2
Case Number:	Not reported
UNNA Number:	Not reported
EPA Pest Reg:	Not reported
EHA Chem:	Not reported
PSM Chem:	Not reported
CAA 112R Chem:	Not reported

REDDAWAY INC (Continued) **1000291272**

Method:
Method Used Id: 7038
Incident Id: 930126
Identity Method: 1

Released:
Release Behavior Id: 7418
Incident Id: 930126
Behavior: 10

Narrative:
Narrative Id: 4161
Incident Id: 930126
Incident Narrative: HZM23 WAS CONTRACTED BY AN EMPLOYEE OF YELLOW FREIGHT WITH A CONCERN ABOUT A 55 GALLON DRUM OF RESIN SPILLED IN A LOADING DOCK A TRAILER WITH RESIN SPILLED INSIDE AND IN THE LOADING DOCK THE RESIN HAD DIRT COVERING IT WITH A FEW TIRE TRACKS THROUGH
Incident Date: 4/5/1993

FINDS:
Registry ID: 110004787295

Click Here for FRS Facility Detail Report:

Environmental Interest/Information System:
All generators and treatment, storage, and disposal (TSD) facilities who handle hazardous waste are required to report to the EPA Administrator at least once every two years. The data collected is used to create the National Biennial Resource Conservation and Recovery Act (RCRA) Hazardous Waste Report. This data is processed within the RCRA Information (RCRAInfo) database
The Oregon Department of Environmental Quality (DEQ) is a regulatory agency tasked with protecting the quality of Oregon's environment. DEQ uses a combination of technical assistance, inspections, and permitting to help public and private facilities and citizens understand and comply with state and federal environmental regulations.
The Resource Conservation and Recovery Act Information System (RCRAInfo) is EPA's comprehensive information system in support of the Resource Conservation and Recovery Act (RCRA) of 1976 and the Hazardous and Solid Waste Amendments (HSWA) of 1984. It tracks many types of information about generators, transporters, treaters, storers, and disposers of hazardous waste.

Click this hyperlink while viewing on your computer to access additional FINDS: detail in the EDR Site Report.

ECHO:
Envid: 1000291272
Registry ID: 110004787295
URL: http://echo.epa.gov/detailed-facility-report?fid=110004787295
Name: REDDAWAY
Address: 10510 N VANCOUVER WAY
City,State,Zip: PORTLAND, OR 97217

REDDAWAY INC (Continued) **1000291272**

HSIS:

me:	USF REDDAWAY INC. D/B/A REDDAWAY 501
Address:	10510 N VANCOUVER WAY
ty,State,Zip:	PORTLAND, OR 97217
cility ID:	018661
rtment Or Division Of Company:	Not reported
nical Is Extremely Hazardous Substance (EHS:	Not reported
ains 112R:	Not reported
ty Has Written Emergency Plan:	Not reported
S Code 1:	Not reported
S Desc 1:	Not reported
S Code 2:	Not reported
S Desc 2:	Not reported
ger Name:	Not reported
ess Phone:	Not reported
g Address:	Not reported
g City:	Not reported
g State:	Not reported
g Zip:	Not reported
f Employees:	Not reported
Phone:	Not reported
rd:	Not reported
Dept Code:	Not reported
FD:	PORTLAND FIRE & RESCUE
kler System:	Not reported
gency Contact:	Not reported
gency Procedure:	Not reported
ess Type:	Not reported
ity Type:	Private
rtment:	Not reported
Status:	ACTIVE
ude:	45.5993
itude:	-122.672
us TRI:	Active
atus RMP:	Inactive
us PSM:	Active
atus CR2K:	Inactive
us 302:	Active
Owner Name:	LEA ANNE CORLISS
t Reported ID:	38041
ase Number:	57136
emical Name:	BLUE DEF
Name:	Not reported
s Pure:	No
s Mix:	Yes
S:	Not reported
re Component:	Not reported
ximum Daily Amount Code:	10
aximum Daily Amount Unit:	gal
cal Added Date:	02/22/2018
s Chem PSM:	No
s Chem 112R:	No
s Chem 302:	No
s Pesticide:	No
s Fertilizer:	No
hysical State:	Liquid
NA Number:	N/A

REDDAWAY INC (Continued) **1000291272**

FPA Health: 1
FPA Flammability: 0
FPA Reactivity: 0
FPA Special Notice: N/A
azards: Health SeriousEye, Health SkinCorrosion
umber of Days Onsite: 365
ar: 2018

se Number: 64742650
Chemical Name: SYNTHETIC GEAR OIL
Name: Not reported
s Pure: Yes
s Mix: No
S: Not reported
re Component: Not reported
ximum Daily Amount Code: 10
aximum Daily Amount Unit: gal
cal Added Date: 02/22/2018
s Chem PSM: No
s Chem 112R: No
s Chem 302: No
s Pesticide: No
s Fertilizer: No
hysical State: Liquid
A Number: Not reported
A Health: Not reported
A Flammability: Not reported
A Reactivity: Not reported
A Special Notice: Not reported
azards: Health SeriousEye
umber of Days Onsite: 365
ar: 2018

se Number: N/A
Chemical Name: LUBRICATING GREASE/OIL
Name: Not reported
s Pure: No
s Mix: Yes
S: Not reported
re Component: Not reported
ximum Daily Amount Code: 10
aximum Daily Amount Unit: gal
cal Added Date: 02/22/2018
s Chem PSM: No
s Chem 112R: No
s Chem 302: No
s Pesticide: No
s Fertilizer: No
hysical State: Liquid
NNA Number: 1268
FPA Health: 0
FPA Flammability: 0
FPA Reactivity: 0
FPA Special Notice: N/A
azards: Health SeriousEye
umber of Days Onsite: 365
ar: 2018

REDDAWAY INC (Continued) **1000291272**

e Number: 107211
Chemical Name: WASTE ANTIFREEZE
Name: Not reported
s Pure: Yes
s Mix: No
S: Not reported
re Component: Not reported
ximum Daily Amount Code: 10
aximum Daily Amount Unit: gal
cal Added Date: 02/22/2018
s Chem PSM: No
s Chem 112R: No
s Chem 302: No
s Pesticide: No
s Fertilizer: No
hysical State: Liquid
NA Number: 3082
FPA Health: 0
FPA Flammability: 0
FPA Reactivity: 0
FPA Special Notice: N/A
ards: Health ReproductiveToxicity, Health SpecificOrganToxicity
umber of Days Onsite: 365
ar: 2018

Number: Not reported
nical Name: Not reported
Name: Not reported
re: Not reported
x: Not reported
S: Not reported
re Component: Not reported
mum Daily Amount Code: Not reported
mum Daily Amount Unit: Not reported
nical Added Date: Not reported
em PSM: Not reported
em 112R: Not reported
em 302: Not reported
sticide: Not reported
rtilizer: Not reported
cal State: Not reported
A Number: Not reported
A Health: Not reported
A Flammability: Not reported
A Reactivity: Not reported
A Special Notice: Not reported
rds: Not reported
ber of Days Onsite: Not reported
Not reported

se Number: 64742547
Chemical Name: MOTOR OIL
Name: Not reported
s Pure: No
s Mix: Yes
S: Not reported
re Component: Not reported

REDDAWAY INC (Continued) **1000291272**

ximum Daily Amount Code:	21
aximum Daily Amount Unit:	gal
cal Added Date:	04/03/2017
s Chem PSM:	No
s Chem 112R:	No
s Chem 302:	No
s Pesticide:	No
s Fertilizer:	No
hysical State:	Liquid
NA Number:	N/A
PA Health:	1
PA Flammability:	2
PA Reactivity:	0
PA Special Notice:	N/A
zards:	Health Acute, Health Aspiration
umber of Days Onsite:	365
r:	2018
se Number:	74986
Chemical Name:	PROPANE
Name:	Not reported
s Pure:	Yes
s Mix:	No
S:	Not reported
re Component:	Not reported
ximum Daily Amount Code:	11
aximum Daily Amount Unit:	gal
cal Added Date:	04/03/2017
s Chem PSM:	No
s Chem 112R:	Yes
s Chem 302:	No
s Pesticide:	No
s Fertilizer:	No
hysical State:	Gas
NA Number:	1978
PA Health:	2
PA Flammability:	4
PA Reactivity:	0
PA Special Notice:	N/A
Hazards:	Health Asphyxiant, Physical Combustive, Physical Flammable
umber of Days Onsite:	365
r:	2018
e Number:	107211
hemical Name:	ANTIFREEZE
Name:	Not reported
s Pure:	No
s Mix:	Yes
S:	Not reported
re Component:	Not reported
ximum Daily Amount Code:	11
aximum Daily Amount Unit:	gal
cal Added Date:	04/03/2017
s Chem PSM:	No
s Chem 112R:	No
s Chem 302:	No
s Pesticide:	No

REDDAWAY INC (Continued) **1000291272**

s Fertilizer: No
hysical State: Liquid
NA Number: 3082
FPA Health: 1
FPA Flammability: 1
FPA Reactivity: 0
A Special Notice: Not reported
ards: Health ReproductiveToxicity, Health SpecificOrganToxicity
umber of Days Onsite: 365
ar: 2018

ase Number: N/A
Chemical Name: WASTE OIL
Name: Not reported
s Pure: No
s Mix: Yes
S: Not reported
re Component: Not reported
ximum Daily Amount Code: 21
aximum Daily Amount Unit: gal
cal Added Date: 04/03/2017
s Chem PSM: No
s Chem 112R: No
s Chem 302: No
s Pesticide: No
s Fertilizer: No
hysical State: Liquid
NA Number: N/A
FPA Health: 0
FPA Flammability: 0
FPA Reactivity: 0
FPA Special Notice: N/A
azards: Health SeriousEye, Health SkinCorrosion
umber of Days Onsite: 365
ar: 2018

ase Number: 68476346
emical Name: DIESEL FUEL 2
Name: Not reported
s Pure: No
s Mix: Yes
S: Not reported
re Component: Not reported
ximum Daily Amount Code: 40
aximum Daily Amount Unit: gal
cal Added Date: 04/03/2017
s Chem PSM: No
s Chem 112R: No
s Chem 302: No
s Pesticide: No
s Fertilizer: No
hysical State: Liquid
NA Number: 1993
FPA Health: 2
FPA Flammability: 2
FPA Reactivity: 0
FPA Special Notice: N/A

REDDAWAY INC (Continued) **1000291272**

ards:	Health Acute, Health Carcinogenicity, Health SeriousEye, Health SkinCorrosion, Physical Combustive
umber of Days Onsite:	365
r:	2018
se Number:	74862
Chemical Name:	ACETYLENE
Name:	Not reported
Pure:	Yes
Mix:	No
S:	Not reported
re Component:	Not reported
ximum Daily Amount Code:	11
ximum Daily Amount Unit:	cuft
cal Added Date:	04/03/2017
Chem PSM:	No
Chem 112R:	Yes
Chem 302:	No
Pesticide:	No
Fertilizer:	No
hysical State:	Gas
NA Number:	1001
FPA Health:	0
FPA Flammability:	4
FPA Reactivity:	3
FPA Special Notice:	N/A
Hazards:	Health Asphyxiant, Physical Combustive, Physical Flammable
umber of Days Onsite:	365
r:	2018

Chemical:

Chemical Name:	MOTOR OIL
hysical Description:	LIQUID
se Number:	64742547
cility Id:	018661
ysical State Of The Substance:	2
erage Amount Possessed During The Year Code:	20
aximum Amount Possessed During The Year Code:	53
plicable Unit Of Measure Code:	2
Description Of The Unit Of Measure:	GALLONS
pe Code:	B
Description:	UNDERGROUND TANK
pe Code:	D
Temperature Description:	STEEL DRUM
essure of Code:	1
Pressure Description:	NORMAL PRESSURE
essure of Code:	1
Pressure Description:	NORMAL PRESSURE
Temperature Description:	NORMAL TEMPERATURE
mperature of The Hazardous Substance Code:	4
Temperature Description:	NORMAL TEMPERATURE
mperature of The Hazardous Substance Code:	4
ays Hazardous Substance On Site During Year:	365
The Substance Protected A Trade Secret:	False
ion Of The Max Qnty Code:	7,500,000-9,999,999
tion Of The Avg Qnty Code:	1,000-4,999
Most Hazardous Ingridient:	PETROLEUM HYDROCARBONS

REDDAWAY INC (Continued) **1000291272**

ted Nations/north America 4 Digit Class Number:	0000
azard Rank:	2
Ingredient:	Not reported
ubstance Pure:	False
ostance Mix:	True
First Hazardous Class Code For Chemical:	Combustible Material
econd Hazardous Class Code For Chemical:	Chronic Health Hazard
Hazardous Class Code For Chemical:	Not reported
ard Class 1 Of The Chemical:	4.5
zard Class 2 Of The Chemical:	6.4
rd Class 3 Of The Chemical:	Not reported
Additional Chemical:	
nical Is A Toxic 313 Chemical:	Not reported
Pesticide Registration Number:	Not reported
ains 112R:	Not reported
ains EHS:	Not reported
ertilizer:	N
esticide:	N
ains 313:	Not reported
Chemical Name:	OXYGEN
Physical Description:	GAS
se Number:	7782447
acility Id:	018661
ysical State Of The Substance:	3
erage Amount Possessed During The Year Code:	11
ximum Amount Possessed During The Year Code:	11
pplicable Unit Of Measure Code:	3
escription Of The Unit Of Measure:	CUBIC FEET
ype Code:	L
Description:	CYLINDER
Code:	Not reported
perature Description:	Not reported
essure of Code:	2
Pressure Description:	GREATER THAN NORMAL PRESSURE
sure of Code:	Not reported
sure Description:	Not reported
Temperature Description:	NORMAL TEMPERATURE
mperature of The Hazardous Substance Code:	4
perature Description:	Not reported
perature of The Hazardous Substance Code:	Not reported
ays Hazardous Substance On Site During Year:	365
The Substance Protected A Trade Secret:	False
ription Of The Max Qnty Code:	500-999
ription Of The Avg Qnty Code:	500-999
Most Hazardous Ingridient:	OXYGEN
ted Nations/north America 4 Digit Class Number:	1072
azard Rank:	2
EHS Ingredient:	NONE LISTED ON SDS
bstance Pure:	True
ubstance Mix:	False
st Hazardous Class Code For Chemical:	Oxidizers
Second Hazardous Class Code For Chemical:	Non-flammable Gas
Hazardous Class Code For Chemical:	Not reported
ard Class 1 Of The Chemical:	5.1
zard Class 2 Of The Chemical:	2.2

REDDAWAY INC (Continued) **1000291272**

rd Class 3 Of The Chemical:	Not reported
Additional Chemical:	
hemical Is A Toxic 313 Chemical:	N
Pesticide Registration Number:	Not reported
ontains 112R:	N
ontains EHS:	N
ertilizer:	N
esticide:	N
ontains 313:	N
Chemical Name:	PROPANE
Physical Description:	GAS
ase Number:	74986
acility Id:	018661
ysical State Of The Substance:	3
erage Amount Possessed During The Year Code:	20
ximum Amount Possessed During The Year Code:	20
plicable Unit Of Measure Code:	2
Description Of The Unit Of Measure:	GALLONS
pe Code:	L
escription:	CYLINDER
Code:	Not reported
erature Description:	Not reported
essure of Code:	2
Pressure Description:	GREATER THAN NORMAL PRESSURE
ure of Code:	Not reported
ure Description:	Not reported
Temperature Description:	NORMAL TEMPERATURE
mperature of The Hazardous Substance Code:	4
erature Description:	Not reported
erature of The Hazardous Substance Code:	Not reported
ays Hazardous Substance On Site During Year:	365
The Substance Protected A Trade Secret:	False
tion Of The Max Qnty Code:	1,000-4,999
tion Of The Avg Qnty Code:	1,000-4,999
Most Hazardous Ingridient:	PROPANE
ted Nations/north America 4 Digit Class Number:	1075
zard Rank:	2
EHS Ingredient:	NONE LISTED ON SDS
stance Pure:	True
ubstance Mix:	False
First Hazardous Class Code For Chemical:	Flammable Gas
econd Hazardous Class Code For Chemical:	Acute Health Hazard
Hazardous Class Code For Chemical:	Not reported
ard Class 1 Of The Chemical:	2.1
zard Class 2 Of The Chemical:	6.3
rd Class 3 Of The Chemical:	Not reported
Additional Chemical:	
hemical Is A Toxic 313 Chemical:	N
Pesticide Registration Number:	Not reported
ontains 112R:	N
ontains EHS:	N
ertilizer:	N
esticide:	N
ontains 313:	N

REDDAWAY INC (Continued) **1000291272**

hemical Name:	ANTIFREEZE
nysical Description:	LIQUID
e Number:	107211
cility Id:	018661
ysical State Of The Substance:	2
erage Amount Possessed During The Year Code:	10
ximum Amount Possessed During The Year Code:	11
plicable Unit Of Measure Code:	2
Description Of The Unit Of Measure:	GALLONS
pe Code:	D
Description:	STEEL DRUM
Code:	Not reported
erature Description:	Not reported
essure of Code:	1
Pressure Description:	NORMAL PRESSURE
sure of Code:	Not reported
sure Description:	Not reported
Temperature Description:	NORMAL TEMPERATURE
mperature of The Hazardous Substance Code:	4
erature Description:	Not reported
erature of The Hazardous Substance Code:	Not reported
ays Hazardous Substance On Site During Year:	365
The Substance Protected A Trade Secret:	False
ription Of The Max Qnty Code:	500-999
ription Of The Avg Qnty Code:	200-499
Most Hazardous Ingridient:	ETHYLENE GLYCOL
ted Nations/north America 4 Digit Class Number:	3082
zard Rank:	2
Ingredient:	Not reported
ubstance Pure:	False
bstance Mix:	True
irst Hazardous Class Code For Chemical:	Acute Health Hazard
nd Hazardous Class Code For Chemical:	Not reported
Hazardous Class Code For Chemical:	Not reported
zard Class 1 Of The Chemical:	6.3
rd Class 2 Of The Chemical:	Not reported
rd Class 3 Of The Chemical:	Not reported
Additional Chemical:	
hemical Is A Toxic 313 Chemical:	N
Pesticide Registration Number:	Not reported
ontains 112R:	N
ontains EHS:	N
ertilizer:	N
esticide:	N
ontains 313:	Y

Chemical Name:	WASTE OIL
nysical Description:	LIQUID
Number:	Not reported
cility Id:	018661
ysical State Of The Substance:	2
erage Amount Possessed During The Year Code:	20
ximum Amount Possessed During The Year Code:	20
plicable Unit Of Measure Code:	2
Description Of The Unit Of Measure:	GALLONS
pe Code:	B

REDDAWAY INC (Continued) **1000291272**

Description:	UNDERGROUND TANK
Code:	Not reported
erature Description:	Not reported
essure of Code:	1
Pressure Description:	NORMAL PRESSURE
ure of Code:	Not reported
ure Description:	Not reported
Temperature Description:	NORMAL TEMPERATURE
mperature of The Hazardous Substance Code:	4
erature Description:	Not reported
erature of The Hazardous Substance Code:	Not reported
ays Hazardous Substance On Site During Year:	365
The Substance Protected A Trade Secret:	False
tion Of The Max Qnty Code:	1,000-4,999
tion Of The Avg Qnty Code:	1,000-4,999
Most Hazardous Ingridient:	PETROLEUM HYDROCARBONS
d Nations/north america 4 Digit Class Number:	Not reported
azard Rank:	2
Ingredient:	Not reported
ubstance Pure:	False
bstance Mix:	True
First Hazardous Class Code For Chemical:	Combustible Material
econd Hazardous Class Code For Chemical:	Chronic Health Hazard
Hazardous Class Code For Chemical:	Not reported
ard Class 1 Of The Chemical:	4.5
zard Class 2 Of The Chemical:	6.4
rd Class 3 Of The Chemical:	Not reported
emical Name:	DIESEL FUEL 2
hysical Description:	LIQUID
ase Number:	68476346
cility Id:	018661
ysical State Of The Substance:	2
verage Amount Possessed During The Year Code:	61
ximum Amount Possessed During The Year Code:	80
plicable Unit Of Measure Code:	2
Description Of The Unit Of Measure:	GALLONS
pe Code:	A
Description:	ABOVEGROUND TANK
Code:	Not reported
erature Description:	Not reported
essure of Code:	1
Pressure Description:	NORMAL PRESSURE
ure of Code:	Not reported
ure Description:	Not reported
Temperature Description:	NORMAL TEMPERATURE
mperature of The Hazardous Substance Code:	4
erature Description:	Not reported
erature of The Hazardous Substance Code:	Not reported
ays Hazardous Substance On Site During Year:	365
The Substance Protected A Trade Secret:	False
n Of The Max Qnty Code:	100,000,000-249,999,999
n Of The Avg Qnty Code:	25,000,000-49,999,999
Most Hazardous Ingridient:	PETROLEUM DISTILLATES
ited Nations/north America 4 Digit Class Number:	1993
azard Rank:	2
EHS Ingredient:	NONE LISTED ON MSDS

REDDAWAY INC (Continued) **1000291272**

ubstance Pure:	False
bstance Mix:	True
First Hazardous Class Code For Chemical:	Flammable and Combustible Liquid
econd Hazardous Class Code For Chemical:	Chronic Health Hazard
Hazardous Class Code For Chemical:	Not reported
ard Class 1 Of The Chemical:	3.0
zard Class 2 Of The Chemical:	6.4
rd Class 3 Of The Chemical:	Not reported
Additional Chemical:	
hemical Is A Toxic 313 Chemical:	N
Pesticide Registration Number:	Not reported
ontains 112R:	N
ontains EHS:	N
rtilizer:	N
esticide:	N
ontains 313:	N
Chemical Name:	ACETYLENE
Physical Description:	GAS
se Number:	74862
cility Id:	018661
ysical State Of The Substance:	3
erage Amount Possessed During The Year Code:	10
ximum Amount Possessed During The Year Code:	11
plicable Unit Of Measure Code:	3
escription Of The Unit Of Measure:	CUBIC FEET
pe Code:	L
Description:	CYLINDER
Code:	Not reported
erature Description:	Not reported
essure of Code:	2
Pressure Description:	GREATER THAN NORMAL PRESSURE
ure of Code:	Not reported
ure Description:	Not reported
Temperature Description:	NORMAL TEMPERATURE
mperature of The Hazardous Substance Code:	4
erature Description:	Not reported
erature of The Hazardous Substance Code:	Not reported
ays Hazardous Substance On Site During Year:	365
The Substance Protected A Trade Secret:	False
ription Of The Max Qnty Code:	500-999
ription Of The Avg Qnty Code:	200-499
Most Hazardous Ingridient:	ACETYLENE
ted Nations/north America 4 Digit Class Number:	1001
zard Rank:	2
EHS Ingredient:	NONE LISTED ON MSDS
bstance Pure:	True
ubstance Mix:	False
First Hazardous Class Code For Chemical:	Flammable Gas
econd Hazardous Class Code For Chemical:	Chronic Health Hazard
Hazardous Class Code For Chemical:	Not reported
ard Class 1 Of The Chemical:	2.1
zard Class 2 Of The Chemical:	6.4
rd Class 3 Of The Chemical:	Not reported
Additional Chemical:	

REDDAWAY INC (Continued) **1000291272**

hemical Is A Toxic 313 Chemical:	N
Pesticide Registration Number:	Not reported
ontains 112R:	N
ontains EHS:	N
ertilizer:	N
esticide:	N
ontains 313:	N

Click this hyperlink while viewing on your computer to access
1 additional OR HSIS: record(s) in the EDR Site Report.

OR MANIFEST:

Manifest Year:	Manifest Year - 2016
EPA Id:	ORD093480804
Inactive Status:	Not reported
Organization Name:	Not reported
Contact Name:	Marty Hope
Contact Telephone Number:	Not reported
Mailing Address:	10510 N Vancouver Way
Mailing City/State/Zip:	Portland, OR 97217-7549

Manifest:

Name:	REDDAWAY INC
Year :	2016
RCRA Id :	ORD093480804
Inactive :	Not reported
Status:	Conditionally exempt generator
Manifest :	000147972DAT
Ship Date :	10/06/2016
TSD :	WAD991281767
WS Num:	2
Transporter:	Not reported
Ship Qty :	Not reported
Rpt Unit :	Not reported
Off Mng :	H061
EPA Waste Codes:	D035
Waste Description:	Paint Contaminated Absorbents
mt Of Waste Stream Generated in Reporting Yr 1:	15.8725
mt Of Waste Stream Generated in Reporting Yr 2:	15.8725

Name:	REDDAWAY INC
Year :	2016
RCRA Id :	ORD093480804
Inactive :	Not reported
Status:	Conditionally exempt generator
Manifest :	010520885JJK
Ship Date :	02/05/2016
TSD :	IDD073114654
WS Num:	1
Transporter:	Not reported
Ship Qty :	Not reported
Rpt Unit :	Not reported
Off Mng :	H132
EPA Waste Codes:	D001
Waste Description:	Cleanup of Sodium Nitrite spill

REDDAWAY INC (Continued) **1000291272**

Amt Of Waste Stream Generated in Reporting Yr 1: 47.6175
Amt Of Waste Stream Generated in Reporting Yr 2: 2.2675

Name: REDDAWAY INC
Year : 2016
RCRA Id : ORD093480804
Inactive : Not reported
Status: Conditionally exempt generator
Manifest : 2116025-1511
Ship Date : 09/13/2016
TSD : OHD980613541
WS Num: 1
Transporter: Not reported
Ship Qty : Not reported
Rpt Unit : Not reported
Off Mng : H040
EPA Waste Codes: D001
Waste Description: Cleanup of Sodium Nitrite spill
Amt Of Waste Stream Generated in Reporting Yr 1: 47.6175
mt Of Waste Stream Generated in Reporting Yr 2: 45.35

Manifest:
Name: REDDAWAY INC
Year : 2015
RCRA Id : ORD093480804
Inactive : Not reported
Status: Large quantity generator
Manifest : 000619431WAS
Ship Date : 02/03/2015
TSD : MOD981505555
WS Num: 1
Transporter: Not reported
Ship Qty : Not reported
Rpt Unit : Not reported
Off Mng : H040
EPA Waste Codes: D001
Waste Description: Cleanup of spill of Endosulfan product
mt Of Waste Stream Generated in Reporting Yr 1: 160.9925
mt Of Waste Stream Generated in Reporting Yr 2: 160.9925

Name: REDDAWAY INC
Year : 2015
RCRA Id : ORD093480804
Inactive : Not reported
Status: Large quantity generator
Manifest : 000619431WAS
Ship Date : 02/03/2015
TSD : MOD981505555
WS Num: 2
Transporter: Not reported
Ship Qty : Not reported
Rpt Unit : Not reported
Off Mng : H040
EPA Waste Codes: P050
Waste Description: Absorbents from cleanup of Endosulfan product spill

REDDAWAY INC (Continued) **1000291272**

mt Of Waste Stream Generated in Reporting Yr 1: 61.2225
mt Of Waste Stream Generated in Reporting Yr 2: 61.2225

Name: REDDAWAY INC
Year : 2015
RCRA Id : ORD093480804
Inactive : Not reported
Status: Large quantity generator
Manifest : 000619431WAS
Ship Date : 02/03/2015
TSD : MOD981505555
WS Num: 1
Transporter: Not reported
Ship Qty : Not reported
Rpt Unit : Not reported
Off Mng : H040
EPA Waste Codes: P050
Waste Description: Cleanup of spill of Endosulfan product
mt Of Waste Stream Generated in Reporting Yr 1: 160.9925
mt Of Waste Stream Generated in Reporting Yr 2: 160.9925

Name: REDDAWAY INC
Year : 2015
RCRA Id : ORD093480804
Inactive : Not reported
Status: Large quantity generator
Manifest : 008054787FLE
Ship Date : 02/06/2015
TSD : NED981723513
WS Num: 3
Transporter: Not reported
Ship Qty : Not reported
Rpt Unit : Not reported
Off Mng : H040
EPA Waste Codes: D001
Waste Description: Discarded Paint Product
mt Of Waste Stream Generated in Reporting Yr 1: 113.375
mt Of Waste Stream Generated in Reporting Yr 2: 113.375

Name: REDDAWAY INC
Year : 2015
RCRA Id : ORD093480804
Inactive : Not reported
Status: Large quantity generator
Manifest : 008054787FLE
Ship Date : 02/06/2015
TSD : NED981723513
WS Num: 4
Transporter: Not reported
Ship Qty : Not reported
Rpt Unit : Not reported
Off Mng : H040
EPA Waste Codes: D001
Waste Description: Discarded Sodium Nitrite product
mt Of Waste Stream Generated in Reporting Yr 1: 4.535
mt Of Waste Stream Generated in Reporting Yr 2: 4.535

REDDAWAY INC (Continued) **1000291272**

Manifest:
Name: REDDAWAY INC
Year : 2013
RCRA Id : ORD093480804
Inactive : Not reported
Status: Conditionally exempt generator
Manifest : 000488257WAS
Ship Date : 09/12/2013
TSD : AZD081705402
WS Num: 2
Transporter: IND058484114
Ship Qty : Not reported
Rpt Unit : Not reported
Off Mng : H061
EPA Waste Codes: D001
Waste Description: WD-40 Lubricant cans
Of Waste Stream Generated in Reporting Yr 1: 68.025000000000006
Of Waste Stream Generated in Reporting Yr 2: 68.025000000000006

Name: REDDAWAY INC
Year : 2013
RCRA Id : ORD093480804
Inactive : Not reported
Status: Conditionally exempt generator
Manifest : 000488310WAS
Ship Date : 10/10/2013
TSD : AZD081705402
WS Num: 1
Transporter: IND058484114
Ship Qty : Not reported
Rpt Unit : Not reported
Off Mng : H110
EPA Waste Codes: D001
Waste Description: Algaecide/Fungicide product
Of Waste Stream Generated in Reporting Yr 1: 22.675000000000001
Of Waste Stream Generated in Reporting Yr 2: 22.675000000000001

Manifest:
Name: YRC INC.
Year : 2008
RCRA Id : ORD093480804
Inactive : Not reported
Status: Small quantity generator
Manifest : 003618585JJK
Ship Date : 02/14/2008
TSD : WAD991281767
WS Num: 1
Transporter: WAR000001743
Ship Qty : Not reported
Rpt Unit : Not reported
Off Mng : H040
EPA Waste Codes: D002
Waste Description: Damaged Acetic Acid Product
nt Of Waste Stream Generated in Reporting Yr 1: 19.868401875

REDDAWAY INC (Continued) **1000291272**

nt Of Waste Stream Generated in Reporting Yr 2: 19.868401875

Name: YRC INC.
Year : 2008
RCRA Id : ORD093480804
Inactive : Not reported
Status: Small quantity generator
Manifest : 004049079JJK
Ship Date : 04/09/2008
TSD : WAD991281767
WS Num: 4
Transporter: WAR000001743
Ship Qty : Not reported
Rpt Unit : Not reported
Off Mng : H040
EPA Waste Codes: D001
Waste Description: Damaged Petroleum Distillates
Of Waste Stream Generated in Reporting Yr 1: 22.675000000000001
Of Waste Stream Generated in Reporting Yr 2: 22.675000000000001

Name: YRC INC.
Year : 2008
RCRA Id : ORD093480804
Inactive : Not reported
Status: Small quantity generator
Manifest : 004049081JJK
Ship Date : 04/09/2008
TSD : WAD991281767
WS Num: 5
Transporter: WAR000001743
Ship Qty : Not reported
Rpt Unit : Not reported
Off Mng : H040
EPA Waste Codes: D001
Waste Description: Damaged Resin solution in absorbents
f Waste Stream Generated in Reporting Yr 1: 272.10000000000002
f Waste Stream Generated in Reporting Yr 2: 272.10000000000002

Name: YRC INC.
Year : 2008
RCRA Id : ORD093480804
Inactive : Not reported
Status: Small quantity generator
Manifest : 004813113JJK
Ship Date : 12/03/2008
TSD : WAD991281767
WS Num: 2
Transporter: WAR000001743
Ship Qty : Not reported
Rpt Unit : Not reported
Off Mng : H040
EPA Waste Codes: D001
Waste Description: Damaged Organic Peroxide
Of Waste Stream Generated in Reporting Yr 1: 68.025000000000006
Of Waste Stream Generated in Reporting Yr 2: 68.025000000000006

Name: YRC INC.

REDDAWAY INC (Continued) **1000291272**

Year :	2008
RCRA Id :	ORD093480804
Inactive :	Not reported
Status:	Small quantity generator
Manifest :	004813132JJK
Ship Date :	12/03/2008
TSD :	WAD991281767
WS Num:	3
Transporter:	WAR000001743
Ship Qty :	Not reported
Rpt Unit :	Not reported
Off Mng :	H132
EPA Waste Codes:	D001 D002
Waste Description:	Damaged Corrosive Oxidizing liquid
mt Of Waste Stream Generated in Reporting Yr 1:	11.3375
mt Of Waste Stream Generated in Reporting Yr 2:	11.3375

Manifest:

Name:	YELLOW TRANSPORTATION INC
Year :	2006
RCRA Id :	ORD093480804
Inactive :	Not reported
Status:	Small quantity generator
Manifest :	001168631FLE
Ship Date :	12/22/2006
TSD :	ARD069748192
WS Num:	Not reported
Transporter:	MAD039322250
Ship Qty :	30
Rpt Unit :	LB
Off Mng :	H040
EPA Waste Codes:	D001
Waste Description:	Paraformaldehyde Contaminated Absorbent and Debris
t Of Waste Stream Generated in Reporting Yr 1:	Not reported
t Of Waste Stream Generated in Reporting Yr 2:	Not reported

Name:	YELLOW TRANSPORTATION INC
Year :	2006
RCRA Id :	ORD093480804
Inactive :	Not reported
Status:	Small quantity generator
Manifest :	AR-1804871
Ship Date :	04/04/2006
TSD :	ARD069748192
WS Num:	Not reported
Transporter:	OKD981588791
Ship Qty :	295
Rpt Unit :	LB
Off Mng :	H111
EPA Waste Codes:	D002
Waste Description:	Ammonia Solutions
t Of Waste Stream Generated in Reporting Yr 1:	Not reported
t Of Waste Stream Generated in Reporting Yr 2:	Not reported

REDDAWAY INC (Continued) **1000291272**

Manifest:
Name: YELLOW TRANSPORTATION INC
Year : 2002
RCRA Id : ORD093480804
Inactive : Not reported
Status: Small quantity generator
Manifest : 41736
Ship Date : 07/23/2002
TSD : MOD981505555
WS Num: 1
Transporter: Not reported
Ship Qty : Not reported
Rpt Unit : Not reported
Off Mng : M061
EPA Waste Codes: D001
Waste Description: Waste f;a,,ab;e ;oqiods N.O.S. 3, UN-1993 PGII, Isopropanol and contaminate
nt Of Waste Stream Generated in Reporting Yr 1: 419.4875
Amt Of Waste Stream Generated in Reporting Yr 2: 420

Manifest:
Name: YELLOW TRANSPORTATION INC
Year : 1997
RCRA Id : ORD093480804
Inactive : Not reported
Status: Conditionally exempt generator
Manifest : 00036
Ship Date : 12/02/1997
TSD : ORD981766124
WS Num: 4
Transporter: Not reported
Ship Qty : Not reported
Rpt Unit : Not reported
Off Mng : M021
EPA Waste Codes: D008
Waste Description: Petroleum Naptha
Amt Of Waste Stream Generated in Reporting Yr 1: 608
Amt Of Waste Stream Generated in Reporting Yr 2: 12

Name: YELLOW TRANSPORTATION INC
Year : 1997
RCRA Id : ORD093480804
Inactive : Not reported
Status: Conditionally exempt generator
Manifest : 00036
Ship Date : 12/02/1997
TSD : ORD981766124
WS Num: 4
Transporter: Not reported
Ship Qty : Not reported
Rpt Unit : Not reported
Off Mng : M021
EPA Waste Codes: D039
Waste Description: Petroleum Naptha
Amt Of Waste Stream Generated in Reporting Yr 1: 608

REDDAWAY INC (Continued) **1000291272**

Amt Of Waste Stream Generated in Reporting Yr 2: 12

Name: YELLOW TRANSPORTATION INC
Year : 1997
RCRA Id : ORD093480804
Inactive : Not reported
Status: Conditionally exempt generator
Manifest : 00901
Ship Date : 08/27/1997
TSD : TXD074196338
WS Num: 2
Transporter: Not reported
Ship Qty : Not reported
Rpt Unit : Not reported
Off Mng : M041
EPA Waste Codes: D002
Waste Description: Sodium hydroxide - RQ waste corrosive solid, NOS 8, UN1759, PGII
Amt Of Waste Stream Generated in Reporting Yr 1: 57
Amt Of Waste Stream Generated in Reporting Yr 2: 57

Name: YELLOW TRANSPORTATION INC
Year : 1997
RCRA Id : ORD093480804
Inactive : Not reported
Status: Conditionally exempt generator
Manifest : 00901
Ship Date : 08/27/1997
TSD : TXD074196338
WS Num: 1
Transporter: Not reported
Ship Qty : Not reported
Rpt Unit : Not reported
Off Mng : M043
EPA Waste Codes: U012
Waste Description: RQ waste dimethylaniline, 6.1, UN2253, PGII
Amt Of Waste Stream Generated in Reporting Yr 1: 11
Amt Of Waste Stream Generated in Reporting Yr 2: 11

Name: YELLOW TRANSPORTATION INC
Year : 1997
RCRA Id : ORD093480804
Inactive : Not reported
Status: Conditionally exempt generator
Manifest : 06211
Ship Date : 09/11/1997
TSD : ORD981766124
WS Num: 4
Transporter: Not reported
Ship Qty : Not reported
Rpt Unit : Not reported
Off Mng : M021
EPA Waste Codes: D008
Waste Description: Petroleum Naptha
Amt Of Waste Stream Generated in Reporting Yr 1: 608
Amt Of Waste Stream Generated in Reporting Yr 2: 73

Name: YELLOW TRANSPORTATION INC

REDDAWAY INC (Continued) **1000291272**

Year : 1997
RCRA Id : ORD093480804
Inactive : Not reported
Status: Conditionally exempt generator
Manifest : 06211
Ship Date : 09/11/1997
TSD : ORD981766124
WS Num: 4
Transporter: Not reported
Ship Qty : Not reported
Rpt Unit : Not reported
Off Mng : M021
EPA Waste Codes: D039
Waste Description: Petroleum Naptha
Amt Of Waste Stream Generated in Reporting Yr 1: 608
Amt Of Waste Stream Generated in Reporting Yr 2: 73

Name: YELLOW TRANSPORTATION INC
Year : 1997
RCRA Id : ORD093480804
Inactive : Not reported
Status: Conditionally exempt generator
Manifest : 32381
Ship Date : 03/24/1997
TSD : ORD981766124
WS Num: 4
Transporter: Not reported
Ship Qty : Not reported
Rpt Unit : Not reported
Off Mng : M021
EPA Waste Codes: D008
Waste Description: Petroleum Naptha
Amt Of Waste Stream Generated in Reporting Yr 1: 608
Amt Of Waste Stream Generated in Reporting Yr 2: 97

Name: YELLOW TRANSPORTATION INC
Year : 1997
RCRA Id : ORD093480804
Inactive : Not reported
Status: Conditionally exempt generator
Manifest : 32381
Ship Date : 03/24/1997
TSD : ORD981766124
WS Num: 4
Transporter: Not reported
Ship Qty : Not reported
Rpt Unit : Not reported
Off Mng : M021
EPA Waste Codes: D039
Waste Description: Petroleum Naptha
Amt Of Waste Stream Generated in Reporting Yr 1: 608
Amt Of Waste Stream Generated in Reporting Yr 2: 97

Name: YELLOW TRANSPORTATION INC
Year : 1997
RCRA Id : ORD093480804
Inactive : Not reported

REDDAWAY INC (Continued) **1000291272**

Status: Conditionally exempt generator
Manifest : 41763
Ship Date : 08/11/1997
TSD : ORD981766124
WS Num: 3
Transporter: Not reported
Ship Qty : Not reported
Rpt Unit : Not reported
Off Mng : M021
EPA Waste Codes: D006
Waste Description: Aqueous brake solution
Amt Of Waste Stream Generated in Reporting Yr 1: 78
Amt Of Waste Stream Generated in Reporting Yr 2: 20

Name: YELLOW TRANSPORTATION INC
Year : 1997
RCRA Id : ORD093480804
Inactive : Not reported
Status: Conditionally exempt generator
Manifest : 41763
Ship Date : 08/11/1997
TSD : ORD981766124
WS Num: 3
Transporter: Not reported
Ship Qty : Not reported
Rpt Unit : Not reported
Off Mng : M021
EPA Waste Codes: D039
Waste Description: Aqueous brake solution
Amt Of Waste Stream Generated in Reporting Yr 1: 78
Amt Of Waste Stream Generated in Reporting Yr 2: 20

Click this hyperlink while viewing on your computer to access
135 additional OR_MANIFEST: record(s) in the EDR Site Report.

Name: YELLOW TRANSPORTATION INC
Year : 1997
RCRA Id : ORD093480804
Inactive : Not reported
Status: Conditionally exempt generator
Manifest : 49027
Ship Date : 12/31/1997
TSD : ORD981766124
WS Num: 4
Transporter: Not reported
Ship Qty : Not reported
Rpt Unit : Not reported
Off Mng : M021
EPA Waste Codes: D008
Waste Description: Petroleum Naptha
Amt Of Waste Stream Generated in Reporting Yr 1: 608
Amt Of Waste Stream Generated in Reporting Yr 2: 85

Name: YELLOW TRANSPORTATION INC
Year : 1997
RCRA Id : ORD093480804
Inactive : Not reported

REDDAWAY INC (Continued) **1000291272**

Status: Conditionally exempt generator
Manifest : 49027
Ship Date : 12/31/1997
TSD : ORD981766124
WS Num: 4
Transporter: Not reported
Ship Qty : Not reported
Rpt Unit : Not reported
Off Mng : M021
EPA Waste Codes: D039
Waste Description: Petroleum Naptha
Amt Of Waste Stream Generated in Reporting Yr 1: 608
Amt Of Waste Stream Generated in Reporting Yr 2: 85

Name: YELLOW TRANSPORTATION INC
Year : 1997
RCRA Id : ORD093480804
Inactive : Not reported
Status: Conditionally exempt generator
Manifest : 56533
Ship Date : 09/11/1997
TSD : ORD981766124
WS Num: 4
Transporter: Not reported
Ship Qty : Not reported
Rpt Unit : Not reported
Off Mng : M021
EPA Waste Codes: D008
Waste Description: Petroleum Naptha
Amt Of Waste Stream Generated in Reporting Yr 1: 608
Amt Of Waste Stream Generated in Reporting Yr 2: 12

Name: YELLOW TRANSPORTATION INC
Year : 1997
RCRA Id : ORD093480804
Inactive : Not reported
Status: Conditionally exempt generator
Manifest : 56533
Ship Date : 09/11/1997
TSD : ORD981766124
WS Num: 4
Transporter: Not reported
Ship Qty : Not reported
Rpt Unit : Not reported
Off Mng : M021
EPA Waste Codes: D039
Waste Description: Petroleum Naptha
Amt Of Waste Stream Generated in Reporting Yr 1: 608
Amt Of Waste Stream Generated in Reporting Yr 2: 12

Name: YELLOW TRANSPORTATION INC
Year : 1997
RCRA Id : ORD093480804
Inactive : Not reported
Status: Conditionally exempt generator
Manifest : 64618
Ship Date : 07/17/1997

REDDAWAY INC (Continued) **1000291272**

TSD : ORD981766124
WS Num: 4
Transporter: Not reported
Ship Qty : Not reported
Rpt Unit : Not reported
Off Mng : M021
EPA Waste Codes: D008
Waste Description: Petroleum Naptha
Amt Of Waste Stream Generated in Reporting Yr 1: 608
Amt Of Waste Stream Generated in Reporting Yr 2: 85

Name: YELLOW TRANSPORTATION INC
Year : 1997
RCRA Id : ORD093480804
Inactive : Not reported
Status: Conditionally exempt generator
Manifest : 64618
Ship Date : 07/17/1997
TSD : ORD981766124
WS Num: 4
Transporter: Not reported
Ship Qty : Not reported
Rpt Unit : Not reported
Off Mng : M021
EPA Waste Codes: D039
Waste Description: Petroleum Naptha
Amt Of Waste Stream Generated in Reporting Yr 1: 608
Amt Of Waste Stream Generated in Reporting Yr 2: 85

Name: YELLOW TRANSPORTATION INC
Year : 1997
RCRA Id : ORD093480804
Inactive : Not reported
Status: Conditionally exempt generator
Manifest : 75655
Ship Date : 05/21/1997
TSD : ORD981766124
WS Num: 3
Transporter: Not reported
Ship Qty : Not reported
Rpt Unit : Not reported
Off Mng : M021
EPA Waste Codes: D006
Waste Description: Aqueous brake solution
Amt Of Waste Stream Generated in Reporting Yr 1: 78
Amt Of Waste Stream Generated in Reporting Yr 2: 20

Name: YELLOW TRANSPORTATION INC
Year : 1997
RCRA Id : ORD093480804
Inactive : Not reported
Status: Conditionally exempt generator
Manifest : 75655
Ship Date : 05/21/1997
TSD : ORD981766124
WS Num: 4
Transporter: Not reported

REDDAWAY INC (Continued) **1000291272**

Ship Qty : Not reported
Rpt Unit : Not reported
Off Mng : M021
EPA Waste Codes: D008
Waste Description: Petroleum Naptha
Amt Of Waste Stream Generated in Reporting Yr 1: 608
Amt Of Waste Stream Generated in Reporting Yr 2: 79

Name: YELLOW TRANSPORTATION INC
Year : 1997
RCRA Id : ORD093480804
Inactive : Not reported
Status: Conditionally exempt generator
Manifest : 75655
Ship Date : 05/21/1997
TSD : ORD981766124
WS Num: 3
Transporter: Not reported
Ship Qty : Not reported
Rpt Unit : Not reported
Off Mng : M021
EPA Waste Codes: D039
Waste Description: Aqueous brake solution
Amt Of Waste Stream Generated in Reporting Yr 1: 78
Amt Of Waste Stream Generated in Reporting Yr 2: 20

Name: YELLOW TRANSPORTATION INC
Year : 1997
RCRA Id : ORD093480804
Inactive : Not reported
Status: Conditionally exempt generator
Manifest : 75655
Ship Date : 05/21/1997
TSD : ORD981766124
WS Num: 4
Transporter: Not reported
Ship Qty : Not reported
Rpt Unit : Not reported
Off Mng : M021
EPA Waste Codes: D039
Waste Description: Petroleum Naptha
Amt Of Waste Stream Generated in Reporting Yr 1: 608
Amt Of Waste Stream Generated in Reporting Yr 2: 79

Manifest:
Name: YELLOW TRANSPORTATION INC
Year : 1996
RCRA Id : ORD093480804
Inactive : Not reported
Status: Small quantity generator
Manifest : 10157
Ship Date : 12/17/1996
TSD : ILD085349264
WS Num: 8
Transporter: Not reported

REDDAWAY INC (Continued) **1000291272**

Ship Qty : Not reported
Rpt Unit : Not reported
Off Mng : M021
EPA Waste Codes: D001
Waste Description: Petroleum naphtha
Amt Of Waste Stream Generated in Reporting Yr 1: 167
Amt Of Waste Stream Generated in Reporting Yr 2: 167

Name: YELLOW TRANSPORTATION INC
Year : 1996
RCRA Id : ORD093480804
Inactive : Not reported
Status: Small quantity generator
Manifest : 20871
Ship Date : 12/02/1996
TSD : ORD981766124
WS Num: 6
Transporter: Not reported
Ship Qty : Not reported
Rpt Unit : Not reported
Off Mng : M021
EPA Waste Codes: D039
Waste Description: Aqueous brake solution
l Amt Of Waste Stream Generated in Reporting Yr 1: 76
Amt Of Waste Stream Generated in Reporting Yr 2: 15

Name: YELLOW TRANSPORTATION INC
Year : 1996
RCRA Id : ORD093480804
Inactive : Not reported
Status: Small quantity generator
Manifest : 20871
Ship Date : 12/02/1996
TSD : ORD981766124
WS Num: 7
Transporter: Not reported
Ship Qty : Not reported
Rpt Unit : Not reported
Off Mng : M021
EPA Waste Codes: D039
Waste Description: Petroleum naphtha
l Amt Of Waste Stream Generated in Reporting Yr 1: 676
Amt Of Waste Stream Generated in Reporting Yr 2: 91

Name: YELLOW TRANSPORTATION INC
Year : 1996
RCRA Id : ORD093480804
Inactive : Not reported
Status: Small quantity generator
Manifest : 35137
Ship Date : 01/04/1996
TSD : ORD981766124
WS Num: 6
Transporter: Not reported
Ship Qty : Not reported
Rpt Unit : Not reported
Off Mng : M021

REDDAWAY INC (Continued) **1000291272**

EPA Waste Codes: D039
Waste Description: Aqueous brake solution
l Amt Of Waste Stream Generated in Reporting Yr 1: 76
Amt Of Waste Stream Generated in Reporting Yr 2: 15

Name: YELLOW TRANSPORTATION INC
Year : 1996
RCRA Id : ORD093480804
Inactive : Not reported
Status: Small quantity generator
Manifest : 35137
Ship Date : 01/04/1996
TSD : ORD981766124
WS Num: 7
Transporter: Not reported
Ship Qty : Not reported
Rpt Unit : Not reported
Off Mng : M021
EPA Waste Codes: D039
Waste Description: Petroleum naphtha
l Amt Of Waste Stream Generated in Reporting Yr 1: 676
Amt Of Waste Stream Generated in Reporting Yr 2: 138

Name: YELLOW TRANSPORTATION INC
Year : 1996
RCRA Id : ORD093480804
Inactive : Not reported
Status: Small quantity generator
Manifest : 37529
Ship Date : 03/28/1996
TSD : ORD981766124
WS Num: 6
Transporter: Not reported
Ship Qty : Not reported
Rpt Unit : Not reported
Off Mng : M021
EPA Waste Codes: D039
Waste Description: Aqueous brake solution
l Amt Of Waste Stream Generated in Reporting Yr 1: 76
Amt Of Waste Stream Generated in Reporting Yr 2: 15

Name: YELLOW TRANSPORTATION INC
Year : 1996
RCRA Id : ORD093480804
Inactive : Not reported
Status: Small quantity generator
Manifest : 46426
Ship Date : 10/08/1996
TSD : ORD981766124
WS Num: 7
Transporter: Not reported
Ship Qty : Not reported
Rpt Unit : Not reported
Off Mng : M021
EPA Waste Codes: D039
Waste Description: Petroleum naphtha
l Amt Of Waste Stream Generated in Reporting Yr 1: 676

REDDAWAY INC (Continued) **1000291272**

Amt Of Waste Stream Generated in Reporting Yr 2: 94

Name: YELLOW TRANSPORTATION INC
Year : 1996
RCRA Id : ORD093480804
Inactive : Not reported
Status: Small quantity generator
Manifest : 66174
Ship Date : 03/08/1996
TSD : WAD000812909
WS Num: 1
Transporter: Not reported
Ship Qty : Not reported
Rpt Unit : Not reported
Off Mng : M041
EPA Waste Codes: D002
Waste Description: Vinyl chloride, vinylindene chloride
Amt Of Waste Stream Generated in Reporting Yr 1: 204
Amt Of Waste Stream Generated in Reporting Yr 2: 204

Name: YELLOW TRANSPORTATION INC
Year : 1996
RCRA Id : ORD093480804
Inactive : Not reported
Status: Small quantity generator
Manifest : 66174
Ship Date : 03/08/1996
TSD : WAD000812909
WS Num: 1
Transporter: Not reported
Ship Qty : Not reported
Rpt Unit : Not reported
Off Mng : M041
EPA Waste Codes: D043
Waste Description: Vinyl chloride, vinylindene chloride
Amt Of Waste Stream Generated in Reporting Yr 1: 204
Amt Of Waste Stream Generated in Reporting Yr 2: 204

Name: YELLOW TRANSPORTATION INC
Year : 1996
RCRA Id : ORD093480804
Inactive : Not reported
Status: Small quantity generator
Manifest : 66385
Ship Date : 06/27/1996
TSD : WAD991281767
WS Num: 5
Transporter: Not reported
Ship Qty : Not reported
Rpt Unit : Not reported
Off Mng : M041
EPA Waste Codes: F001
Waste Description: Dichloromethane
Amt Of Waste Stream Generated in Reporting Yr 1: 27
Amt Of Waste Stream Generated in Reporting Yr 2: 27

REDDAWAY INC (Continued) **1000291272**

Click this hyperlink while viewing on your computer to access
135 additional OR_MANIFEST: record(s) in the EDR Site Report.

Name: YELLOW TRANSPORTATION INC
Year : 1996
RCRA Id : ORD093480804
Inactive : Not reported
Status: Small quantity generator
Manifest : 66385
Ship Date : 06/27/1996
TSD : WAD991281767
WS Num: 5
Transporter: Not reported
Ship Qty : Not reported
Rpt Unit : Not reported
Off Mng : M041
EPA Waste Codes: F002
Waste Description: Dichloromethane
Amt Of Waste Stream Generated in Reporting Yr 1: 27
Amt Of Waste Stream Generated in Reporting Yr 2: 27

Name: YELLOW TRANSPORTATION INC
Year : 1996
RCRA Id : ORD093480804
Inactive : Not reported
Status: Small quantity generator
Manifest : 66421
Ship Date : 07/25/1996
TSD : WAD991281767
WS Num: 4
Transporter: Not reported
Ship Qty : Not reported
Rpt Unit : Not reported
Off Mng : M061
EPA Waste Codes: D001
Waste Description: Paint (flammable)
Amt Of Waste Stream Generated in Reporting Yr 1: 125
Amt Of Waste Stream Generated in Reporting Yr 2: 125

Name: YELLOW TRANSPORTATION INC
Year : 1996
RCRA Id : ORD093480804
Inactive : Not reported
Status: Small quantity generator
Manifest : 66425
Ship Date : 07/23/1996
TSD : WAD991281767
WS Num: 3
Transporter: Not reported
Ship Qty : Not reported
Rpt Unit : Not reported
Off Mng : M041
EPA Waste Codes: D002
Waste Description: Sodium hydroxide solution
Amt Of Waste Stream Generated in Reporting Yr 1: 134
Amt Of Waste Stream Generated in Reporting Yr 2: 134

REDDAWAY INC (Continued) **1000291272**

Name:	YELLOW TRANSPORTATION INC
Year :	1996
RCRA Id :	ORD093480804
Inactive :	Not reported
Status:	Small quantity generator
Manifest :	77930
Ship Date :	06/18/1996
TSD :	ORD981766124
WS Num:	6
Transporter:	Not reported
Ship Qty :	Not reported
Rpt Unit :	Not reported
Off Mng :	M021
EPA Waste Codes:	D039
Waste Description:	Aqueous brake solution
l Amt Of Waste Stream Generated in Reporting Yr 1:	76
Amt Of Waste Stream Generated in Reporting Yr 2:	15

Name:	YELLOW TRANSPORTATION INC
Year :	1996
RCRA Id :	ORD093480804
Inactive :	Not reported
Status:	Small quantity generator
Manifest :	77930
Ship Date :	06/18/1996
TSD :	ORD981766124
WS Num:	7
Transporter:	Not reported
Ship Qty :	Not reported
Rpt Unit :	Not reported
Off Mng :	M021
EPA Waste Codes:	D039
Waste Description:	Petroleum naphtha
l Amt Of Waste Stream Generated in Reporting Yr 1:	676
Amt Of Waste Stream Generated in Reporting Yr 2:	84

Name:	YELLOW TRANSPORTATION INC
Year :	1996
RCRA Id :	ORD093480804
Inactive :	Not reported
Status:	Small quantity generator
Manifest :	81780
Ship Date :	02/28/1996
TSD :	ORD981766124
WS Num:	7
Transporter:	Not reported
Ship Qty :	Not reported
Rpt Unit :	Not reported
Off Mng :	M021
EPA Waste Codes:	D039
Waste Description:	Petroleum naphtha
l Amt Of Waste Stream Generated in Reporting Yr 1:	676
Amt Of Waste Stream Generated in Reporting Yr 2:	97

Name:	YELLOW TRANSPORTATION INC
Year :	1996
RCRA Id :	ORD093480804

REDDAWAY INC (Continued) **1000291272**

Inactive : Not reported
Status: Small quantity generator
Manifest : 82325
Ship Date : 08/15/1996
TSD : ORD981766124
WS Num: 7
Transporter: Not reported
Ship Qty : Not reported
Rpt Unit : Not reported
Off Mng : M021
EPA Waste Codes: D039
Waste Description: Petroleum naphtha
l Amt Of Waste Stream Generated in Reporting Yr 1: 676
Amt Of Waste Stream Generated in Reporting Yr 2: 78

Name: YELLOW TRANSPORTATION INC
Year : 1996
RCRA Id : ORD093480804
Inactive : Not reported
Status: Small quantity generator
Manifest : 96116
Ship Date : 04/24/1996
TSD : ORD981766124
WS Num: 7
Transporter: Not reported
Ship Qty : Not reported
Rpt Unit : Not reported
Off Mng : M021
EPA Waste Codes: D039
Waste Description: Petroleum naphtha
l Amt Of Waste Stream Generated in Reporting Yr 1: 676
Amt Of Waste Stream Generated in Reporting Yr 2: 94

Name: YELLOW TRANSPORTATION INC
Year : 1996
RCRA Id : ORD093480804
Inactive : Not reported
Status: Small quantity generator
Manifest : 97701
Ship Date : 09/06/1996
TSD : ORD981766124
WS Num: 6
Transporter: Not reported
Ship Qty : Not reported
Rpt Unit : Not reported
Off Mng : M021
EPA Waste Codes: D039
Waste Description: Aqueous brake solution
l Amt Of Waste Stream Generated in Reporting Yr 1: 76
Amt Of Waste Stream Generated in Reporting Yr 2: 15

Manifest:
Name: YELLOW TRANSPORTATION INC
Year : 1995
RCRA Id : ORD093480804

REDDAWAY INC (Continued) **1000291272**

Inactive :	Not reported
Status:	Small quantity generator
Manifest :	07760
Ship Date :	02/03/1995
TSD :	ORD981766124
WS Num:	1
Transporter:	Not reported
Ship Qty :	Not reported
Rpt Unit :	Not reported
Off Mng :	M021
EPA Waste Codes:	D039
Waste Description:	Petroleum naphtha
Amt Of Waste Stream Generated in Reporting Yr 1:	24
Amt Of Waste Stream Generated in Reporting Yr 2:	12

Name:	YELLOW TRANSPORTATION INC
Year :	1995
RCRA Id :	ORD093480804
Inactive :	Not reported
Status:	Small quantity generator
Manifest :	07760
Ship Date :	02/03/1995
TSD :	ORD981766124
WS Num:	3
Transporter:	Not reported
Ship Qty :	Not reported
Rpt Unit :	Not reported
Off Mng :	M021
EPA Waste Codes:	D039
Waste Description:	Petroleum naphtha
Amt Of Waste Stream Generated in Reporting Yr 1:	582
Amt Of Waste Stream Generated in Reporting Yr 2:	46

Name:	YELLOW TRANSPORTATION INC
Year :	1995
RCRA Id :	ORD093480804
Inactive :	Not reported
Status:	Small quantity generator
Manifest :	17004
Ship Date :	04/26/1995
TSD :	ORD981766124
WS Num:	1
Transporter:	Not reported
Ship Qty :	Not reported
Rpt Unit :	Not reported
Off Mng :	M021
EPA Waste Codes:	D039
Waste Description:	Petroleum naphtha
Amt Of Waste Stream Generated in Reporting Yr 1:	24
Amt Of Waste Stream Generated in Reporting Yr 2:	12

Name:	YELLOW TRANSPORTATION INC
Year :	1995
RCRA Id :	ORD093480804
Inactive :	Not reported
Status:	Small quantity generator
Manifest :	17546

REDDAWAY INC (Continued) **1000291272**

Ship Date : 05/23/1995
TSD : ORD981766124
WS Num: 3
Transporter: Not reported
Ship Qty : Not reported
Rpt Unit : Not reported
Off Mng : M021
EPA Waste Codes: D039
Waste Description: Petroleum naphtha
Amt Of Waste Stream Generated in Reporting Yr 1: 582
Amt Of Waste Stream Generated in Reporting Yr 2: 97

Name: YELLOW TRANSPORTATION INC
Year : 1995
RCRA Id : ORD093480804
Inactive : Not reported
Status: Small quantity generator
Manifest : 23629
Ship Date : 10/11/1995
TSD : ORD981766124
WS Num: 2
Transporter: Not reported
Ship Qty : Not reported
Rpt Unit : Not reported
Off Mng : M021
EPA Waste Codes: D039
Waste Description: Aqueous brake solution
Amt Of Waste Stream Generated in Reporting Yr 1: 105
Amt Of Waste Stream Generated in Reporting Yr 2: 105

Name: YELLOW TRANSPORTATION INC
Year : 1995
RCRA Id : ORD093480804
Inactive : Not reported
Status: Small quantity generator
Manifest : 28984
Ship Date : 01/04/1995
TSD : ORD981766124
WS Num: 3
Transporter: Not reported
Ship Qty : Not reported
Rpt Unit : Not reported
Off Mng : M021
EPA Waste Codes: D039
Waste Description: Petroleum naphtha
Amt Of Waste Stream Generated in Reporting Yr 1: 582
Amt Of Waste Stream Generated in Reporting Yr 2: 97

Name: YELLOW TRANSPORTATION INC
Year : 1995
RCRA Id : ORD093480804
Inactive : Not reported
Status: Small quantity generator
Manifest : 38466
Ship Date : 03/29/1995
TSD : ORD981766124
WS Num: 3

REDDAWAY INC (Continued) **1000291272**

Transporter: Not reported
Ship Qty : Not reported
Rpt Unit : Not reported
Off Mng : M021
EPA Waste Codes: D039
Waste Description: Petroleum naphtha
Amt Of Waste Stream Generated in Reporting Yr 1: 582
Amt Of Waste Stream Generated in Reporting Yr 2: 88

Name: YELLOW TRANSPORTATION INC
Year : 1995
RCRA Id : ORD093480804
Inactive : Not reported
Status: Small quantity generator
Manifest : 64863
Ship Date : 09/12/1995
TSD : ORD981766124
WS Num: 3
Transporter: Not reported
Ship Qty : Not reported
Rpt Unit : Not reported
Off Mng : M021
EPA Waste Codes: D039
Waste Description: Petroleum naphtha
Amt Of Waste Stream Generated in Reporting Yr 1: 582
Amt Of Waste Stream Generated in Reporting Yr 2: 82

Name: YELLOW TRANSPORTATION INC
Year : 1995
RCRA Id : ORD093480804
Inactive : Not reported
Status: Small quantity generator
Manifest : 72039
Ship Date : 07/18/1995
TSD : ORD981766124
WS Num: 3
Transporter: Not reported
Ship Qty : Not reported
Rpt Unit : Not reported
Off Mng : M021
EPA Waste Codes: D039
Waste Description: Petroleum naphtha
Amt Of Waste Stream Generated in Reporting Yr 1: 582
Amt Of Waste Stream Generated in Reporting Yr 2: 88

Name: YELLOW TRANSPORTATION INC
Year : 1995
RCRA Id : ORD093480804
Inactive : Not reported
Status: Small quantity generator
Manifest : 81673
Ship Date : 11/07/1995
TSD : ORD981766124
WS Num: 3
Transporter: Not reported
Ship Qty : Not reported
Rpt Unit : Not reported

REDDAWAY INC (Continued) **1000291272**

Off Mng : M021
EPA Waste Codes: D039
Waste Description: Petroleum naphtha
Amt Of Waste Stream Generated in Reporting Yr 1: 582
Amt Of Waste Stream Generated in Reporting Yr 2: 82

Click this hyperlink while viewing on your computer to access
135 additional OR_MANIFEST: record(s) in the EDR Site Report.

Manifest:
Name: YELLOW TRANSPORTATION INC
Year : 1994
RCRA Id : ORD093480804
Inactive : Not reported
Status: Small quantity generator
Manifest : 17512
Ship Date : 05/27/1994
TSD : ORD981766124
WS Num: 1
Transporter: Not reported
Ship Qty : Not reported
Rpt Unit : Not reported
Off Mng : M021
EPA Waste Codes: D001
Waste Description: Petroleum naphtha NA1993 PGIII
Amt Of Waste Stream Generated in Reporting Yr 1: 551
Amt Of Waste Stream Generated in Reporting Yr 2: 94

Name: YELLOW TRANSPORTATION INC
Year : 1994
RCRA Id : ORD093480804
Inactive : Not reported
Status: Small quantity generator
Manifest : 17512
Ship Date : 05/27/1994
TSD : ORD981766124
WS Num: 1
Transporter: Not reported
Ship Qty : Not reported
Rpt Unit : Not reported
Off Mng : M021
EPA Waste Codes: D006
Waste Description: Petroleum naphtha NA1993 PGIII
Amt Of Waste Stream Generated in Reporting Yr 1: 551
Amt Of Waste Stream Generated in Reporting Yr 2: 94

Name: YELLOW TRANSPORTATION INC
Year : 1994
RCRA Id : ORD093480804
Inactive : Not reported
Status: Small quantity generator
Manifest : 17512
Ship Date : 05/27/1994
TSD : ORD981766124
WS Num: 1

REDDAWAY INC (Continued) **1000291272**

Transporter: Not reported
Ship Qty : Not reported
Rpt Unit : Not reported
Off Mng : M021
EPA Waste Codes: D008
Waste Description: Petroleum naphtha NA1993 PGIII
Amt Of Waste Stream Generated in Reporting Yr 1: 551
Amt Of Waste Stream Generated in Reporting Yr 2: 94

Name: YELLOW TRANSPORTATION INC
Year : 1994
RCRA Id : ORD093480804
Inactive : Not reported
Status: Small quantity generator
Manifest : 17512
Ship Date : 05/27/1994
TSD : ORD981766124
WS Num: 1
Transporter: Not reported
Ship Qty : Not reported
Rpt Unit : Not reported
Off Mng : M021
EPA Waste Codes: D018
Waste Description: Petroleum naphtha NA1993 PGIII
Amt Of Waste Stream Generated in Reporting Yr 1: 551
Amt Of Waste Stream Generated in Reporting Yr 2: 94

Name: YELLOW TRANSPORTATION INC
Year : 1994
RCRA Id : ORD093480804
Inactive : Not reported
Status: Small quantity generator
Manifest : 17527
Ship Date : 05/27/1994
TSD : ORD981766124
WS Num: 1
Transporter: Not reported
Ship Qty : Not reported
Rpt Unit : Not reported
Off Mng : M021
EPA Waste Codes: D001
Waste Description: Petroleum naphtha NA1993 PGIII
Amt Of Waste Stream Generated in Reporting Yr 1: 551
Amt Of Waste Stream Generated in Reporting Yr 2: 24

Name: YELLOW TRANSPORTATION INC
Year : 1994
RCRA Id : ORD093480804
Inactive : Not reported
Status: Small quantity generator
Manifest : 17527
Ship Date : 05/27/1994
TSD : ORD981766124
WS Num: 1
Transporter: Not reported
Ship Qty : Not reported
Rpt Unit : Not reported

REDDAWAY INC (Continued) **1000291272**

Off Mng : M021
EPA Waste Codes: D006
Waste Description: Petroleum naphtha NA1993 PGIII
Amt Of Waste Stream Generated in Reporting Yr 1: 551
Amt Of Waste Stream Generated in Reporting Yr 2: 24

Name: YELLOW TRANSPORTATION INC
Year : 1994
RCRA Id : ORD093480804
Inactive : Not reported
Status: Small quantity generator
Manifest : 17527
Ship Date : 05/27/1994
TSD : ORD981766124
WS Num: 1
Transporter: Not reported
Ship Qty : Not reported
Rpt Unit : Not reported
Off Mng : M021
EPA Waste Codes: D008
Waste Description: Petroleum naphtha NA1993 PGIII
Amt Of Waste Stream Generated in Reporting Yr 1: 551
Amt Of Waste Stream Generated in Reporting Yr 2: 24

Name: YELLOW TRANSPORTATION INC
Year : 1994
RCRA Id : ORD093480804
Inactive : Not reported
Status: Small quantity generator
Manifest : 17527
Ship Date : 05/27/1994
TSD : ORD981766124
WS Num: 1
Transporter: Not reported
Ship Qty : Not reported
Rpt Unit : Not reported
Off Mng : M021
EPA Waste Codes: D018
Waste Description: Petroleum naphtha NA1993 PGIII
Amt Of Waste Stream Generated in Reporting Yr 1: 551
Amt Of Waste Stream Generated in Reporting Yr 2: 24

Name: YELLOW TRANSPORTATION INC
Year : 1994
RCRA Id : ORD093480804
Inactive : Not reported
Status: Small quantity generator
Manifest : 18637
Ship Date : 07/19/1994
TSD : ORD981766124
WS Num: 1
Transporter: Not reported
Ship Qty : Not reported
Rpt Unit : Not reported
Off Mng : M021
EPA Waste Codes: D001
Waste Description: Petroleum naphtha NA1993 PGIII

REDDAWAY INC (Continued) **1000291272**

Amt Of Waste Stream Generated in Reporting Yr 1: 551
Amt Of Waste Stream Generated in Reporting Yr 2: 97

Name: YELLOW TRANSPORTATION INC
Year : 1994
RCRA Id : ORD093480804
Inactive : Not reported
Status: Small quantity generator
Manifest : 18637
Ship Date : 07/19/1994
TSD : ORD981766124
WS Num: 1
Transporter: Not reported
Ship Qty : Not reported
Rpt Unit : Not reported
Off Mng : M021
EPA Waste Codes: D006
Waste Description: Petroleum naphtha NA1993 PGIII
Amt Of Waste Stream Generated in Reporting Yr 1: 551
Amt Of Waste Stream Generated in Reporting Yr 2: 97

Click this hyperlink while viewing on your computer to access
135 additional OR_MANIFEST: record(s) in the EDR Site Report.

Name: YELLOW TRANSPORTATION INC
Year : 1994
RCRA Id : ORD093480804
Inactive : Not reported
Status: Small quantity generator
Manifest : 18637
Ship Date : 07/19/1994
TSD : ORD981766124
WS Num: 1
Transporter: Not reported
Ship Qty : Not reported
Rpt Unit : Not reported
Off Mng : M021
EPA Waste Codes: D008
Waste Description: Petroleum naphtha NA1993 PGIII
Amt Of Waste Stream Generated in Reporting Yr 1: 551
Amt Of Waste Stream Generated in Reporting Yr 2: 97

Name: YELLOW TRANSPORTATION INC
Year : 1994
RCRA Id : ORD093480804
Inactive : Not reported
Status: Small quantity generator
Manifest : 18637
Ship Date : 07/19/1994
TSD : ORD981766124
WS Num: 1
Transporter: Not reported
Ship Qty : Not reported
Rpt Unit : Not reported
Off Mng : M021
EPA Waste Codes: D018
Waste Description: Petroleum naphtha NA1993 PGIII

REDDAWAY INC (Continued) **1000291272**

Amt Of Waste Stream Generated in Reporting Yr 1: 551
Amt Of Waste Stream Generated in Reporting Yr 2: 97

Name: YELLOW TRANSPORTATION INC
Year : 1994
RCRA Id : ORD093480804
Inactive : Not reported
Status: Small quantity generator
Manifest : 64829
Ship Date : 11/11/1994
TSD : ORD981766124
WS Num: 1
Transporter: Not reported
Ship Qty : Not reported
Rpt Unit : Not reported
Off Mng : M021
EPA Waste Codes: D001
Waste Description: Petroleum naphtha NA1993 PGIII
Amt Of Waste Stream Generated in Reporting Yr 1: 551
Amt Of Waste Stream Generated in Reporting Yr 2: 97

Name: YELLOW TRANSPORTATION INC
Year : 1994
RCRA Id : ORD093480804
Inactive : Not reported
Status: Small quantity generator
Manifest : 64829
Ship Date : 11/11/1994
TSD : ORD981766124
WS Num: 1
Transporter: Not reported
Ship Qty : Not reported
Rpt Unit : Not reported
Off Mng : M021
EPA Waste Codes: D006
Waste Description: Petroleum naphtha NA1993 PGIII
Amt Of Waste Stream Generated in Reporting Yr 1: 551
Amt Of Waste Stream Generated in Reporting Yr 2: 97

Name: YELLOW TRANSPORTATION INC
Year : 1994
RCRA Id : ORD093480804
Inactive : Not reported
Status: Small quantity generator
Manifest : 64829
Ship Date : 11/11/1994
TSD : ORD981766124
WS Num: 1
Transporter: Not reported
Ship Qty : Not reported
Rpt Unit : Not reported
Off Mng : M021
EPA Waste Codes: D008
Waste Description: Petroleum naphtha NA1993 PGIII
Amt Of Waste Stream Generated in Reporting Yr 1: 551
Amt Of Waste Stream Generated in Reporting Yr 2: 97

REDDAWAY INC (Continued) **1000291272**

Name:	YELLOW TRANSPORTATION INC
Year :	1994
RCRA Id :	ORD093480804
Inactive :	Not reported
Status:	Small quantity generator
Manifest :	64829
Ship Date :	11/11/1994
TSD :	ORD981766124
WS Num:	1
Transporter:	Not reported
Ship Qty :	Not reported
Rpt Unit :	Not reported
Off Mng :	M021
EPA Waste Codes:	D018
Waste Description:	Petroleum naphtha NA1993 PGIII
Amt Of Waste Stream Generated in Reporting Yr 1:	551
Amt Of Waste Stream Generated in Reporting Yr 2:	97

Name:	YELLOW TRANSPORTATION INC
Year :	1994
RCRA Id :	ORD093480804
Inactive :	Not reported
Status:	Small quantity generator
Manifest :	64844
Ship Date :	11/11/1994
TSD :	ORD981766124
WS Num:	1
Transporter:	Not reported
Ship Qty :	Not reported
Rpt Unit :	Not reported
Off Mng :	M021
EPA Waste Codes:	D001
Waste Description:	Petroleum naphtha NA1993 PGIII
Amt Of Waste Stream Generated in Reporting Yr 1:	551
Amt Of Waste Stream Generated in Reporting Yr 2:	21

Name:	YELLOW TRANSPORTATION INC
Year :	1994
RCRA Id :	ORD093480804
Inactive :	Not reported
Status:	Small quantity generator
Manifest :	64844
Ship Date :	11/11/1994
TSD :	ORD981766124
WS Num:	1
Transporter:	Not reported
Ship Qty :	Not reported
Rpt Unit :	Not reported
Off Mng :	M021
EPA Waste Codes:	D006
Waste Description:	Petroleum naphtha NA1993 PGIII
Amt Of Waste Stream Generated in Reporting Yr 1:	551
Amt Of Waste Stream Generated in Reporting Yr 2:	21

Name:	YELLOW TRANSPORTATION INC
Year :	1994
RCRA Id :	ORD093480804

REDDAWAY INC (Continued) **1000291272**

Inactive :	Not reported
Status:	Small quantity generator
Manifest :	64844
Ship Date :	11/11/1994
TSD :	ORD981766124
WS Num:	1
Transporter:	Not reported
Ship Qty :	Not reported
Rpt Unit :	Not reported
Off Mng :	M021
EPA Waste Codes:	D008
Waste Description:	Petroleum naphtha NA1993 PGIII
Amt Of Waste Stream Generated in Reporting Yr 1:	551
Amt Of Waste Stream Generated in Reporting Yr 2:	21

Name:	YELLOW TRANSPORTATION INC
Year :	1994
RCRA Id :	ORD093480804
Inactive :	Not reported
Status:	Small quantity generator
Manifest :	64844
Ship Date :	11/11/1994
TSD :	ORD981766124
WS Num:	1
Transporter:	Not reported
Ship Qty :	Not reported
Rpt Unit :	Not reported
Off Mng :	M021
EPA Waste Codes:	D018
Waste Description:	Petroleum naphtha NA1993 PGIII
Amt Of Waste Stream Generated in Reporting Yr 1:	551
Amt Of Waste Stream Generated in Reporting Yr 2:	21

Manifest:

Name:	YELLOW TRANSPORTATION INC
Year :	1993
RCRA Id :	ORD093480804
Inactive :	Not reported
Status:	Small quantity generator
Manifest :	03803
Ship Date :	02/15/1993
TSD :	ORD981766124
WS Num:	1
Transporter:	Not reported
Ship Qty :	Not reported
Rpt Unit :	Not reported
Off Mng :	M021
EPA Waste Codes:	D001
Waste Description:	Petroleum naphtha NA1993 and waste oil
Amt Of Waste Stream Generated in Reporting Yr 1:	1224
Amt Of Waste Stream Generated in Reporting Yr 2:	110

Name:	YELLOW TRANSPORTATION INC
Year :	1993
RCRA Id :	ORD093480804

REDDAWAY INC (Continued) **1000291272**

Inactive : Not reported
Status: Small quantity generator
Manifest : 03803
Ship Date : 02/15/1993
TSD : ORD981766124
WS Num: 1
Transporter: Not reported
Ship Qty : Not reported
Rpt Unit : Not reported
Off Mng : M021
EPA Waste Codes: D018
Waste Description: Petroleum naphtha NA1993 and waste oil
Amt Of Waste Stream Generated in Reporting Yr 1: 1224
Amt Of Waste Stream Generated in Reporting Yr 2: 110

Name: YELLOW TRANSPORTATION INC
Year : 1993
RCRA Id : ORD093480804
Inactive : Not reported
Status: Small quantity generator
Manifest : 16683
Ship Date : 08/30/1993
TSD : ORD981766124
WS Num: 1
Transporter: Not reported
Ship Qty : Not reported
Rpt Unit : Not reported
Off Mng : M021
EPA Waste Codes: D001
Waste Description: Petroleum naphtha NA1993 and waste oil
Amt Of Waste Stream Generated in Reporting Yr 1: 1224
Amt Of Waste Stream Generated in Reporting Yr 2: 91

Name: YELLOW TRANSPORTATION INC
Year : 1993
RCRA Id : ORD093480804
Inactive : Not reported
Status: Small quantity generator
Manifest : 16683
Ship Date : 08/30/1993
TSD : ORD981766124
WS Num: 1
Transporter: Not reported
Ship Qty : Not reported
Rpt Unit : Not reported
Off Mng : M021
EPA Waste Codes: D018
Waste Description: Petroleum naphtha NA1993 and waste oil
Amt Of Waste Stream Generated in Reporting Yr 1: 1224
Amt Of Waste Stream Generated in Reporting Yr 2: 91

Name: YELLOW TRANSPORTATION INC
Year : 1993
RCRA Id : ORD093480804
Inactive : Not reported
Status: Small quantity generator
Manifest : 20209

REDDAWAY INC (Continued) **1000291272**

Ship Date : 06/07/1993
TSD : ORD981766124
WS Num: 1
Transporter: Not reported
Ship Qty : Not reported
Rpt Unit : Not reported
Off Mng : M021
EPA Waste Codes: D001
Waste Description: Petroleum naphtha NA1993 and waste oil
Amt Of Waste Stream Generated in Reporting Yr 1: 1224
Amt Of Waste Stream Generated in Reporting Yr 2: 100

Name: YELLOW TRANSPORTATION INC
Year : 1993
RCRA Id : ORD093480804
Inactive : Not reported
Status: Small quantity generator
Manifest : 20209
Ship Date : 06/07/1993
TSD : ORD981766124
WS Num: 1
Transporter: Not reported
Ship Qty : Not reported
Rpt Unit : Not reported
Off Mng : M021
EPA Waste Codes: D018
Waste Description: Petroleum naphtha NA1993 and waste oil
Amt Of Waste Stream Generated in Reporting Yr 1: 1224
Amt Of Waste Stream Generated in Reporting Yr 2: 100

Name: YELLOW TRANSPORTATION INC
Year : 1993
RCRA Id : ORD093480804
Inactive : Not reported
Status: Small quantity generator
Manifest : 28821
Ship Date : 09/29/1993
TSD : ORD981766124
WS Num: 1
Transporter: Not reported
Ship Qty : Not reported
Rpt Unit : Not reported
Off Mng : M021
EPA Waste Codes: D001
Waste Description: Petroleum naphtha NA1993 and waste oil
Amt Of Waste Stream Generated in Reporting Yr 1: 1224
Amt Of Waste Stream Generated in Reporting Yr 2: 85

Name: YELLOW TRANSPORTATION INC
Year : 1993
RCRA Id : ORD093480804
Inactive : Not reported
Status: Small quantity generator
Manifest : 28821
Ship Date : 09/29/1993
TSD : ORD981766124
WS Num: 1

REDDAWAY INC (Continued) **1000291272**

Transporter: Not reported
Ship Qty : Not reported
Rpt Unit : Not reported
Off Mng : M021
EPA Waste Codes: D018
Waste Description: Petroleum naphtha NA1993 and waste oil
Amt Of Waste Stream Generated in Reporting Yr 1: 1224
Amt Of Waste Stream Generated in Reporting Yr 2: 85

Name: YELLOW TRANSPORTATION INC
Year : 1993
RCRA Id : ORD093480804
Inactive : Not reported
Status: Small quantity generator
Manifest : 33294
Ship Date : 03/15/1993
TSD : ORD981766124
WS Num: 1
Transporter: Not reported
Ship Qty : Not reported
Rpt Unit : Not reported
Off Mng : M021
EPA Waste Codes: D001
Waste Description: Petroleum naphtha NA1993 and waste oil
Amt Of Waste Stream Generated in Reporting Yr 1: 1224
l Amt Of Waste Stream Generated in Reporting Yr 2: 76

Name: YELLOW TRANSPORTATION INC
Year : 1993
RCRA Id : ORD093480804
Inactive : Not reported
Status: Small quantity generator
Manifest : 33294
Ship Date : 03/15/1993
TSD : ORD981766124
WS Num: 1
Transporter: Not reported
Ship Qty : Not reported
Rpt Unit : Not reported
Off Mng : M021
EPA Waste Codes: D018
Waste Description: Petroleum naphtha NA1993 and waste oil
Amt Of Waste Stream Generated in Reporting Yr 1: 1224
l Amt Of Waste Stream Generated in Reporting Yr 2: 76

Click this hyperlink while viewing on your computer to access
135 additional OR_MANIFEST: record(s) in the EDR Site Report.

Name: YELLOW TRANSPORTATION INC
Year : 1993
RCRA Id : ORD093480804
Inactive : Not reported
Status: Small quantity generator
Manifest : 33395
Ship Date : 01/07/1993
TSD : ORD981766124
WS Num: 1

REDDAWAY INC (Continued) **1000291272**

Transporter: Not reported
Ship Qty : Not reported
Rpt Unit : Not reported
Off Mng : M021
EPA Waste Codes: D001
Waste Description: Petroleum naphtha NA1993 and waste oil
Amt Of Waste Stream Generated in Reporting Yr 1: 1224
Amt Of Waste Stream Generated in Reporting Yr 2: 24

Name: YELLOW TRANSPORTATION INC
Year : 1993
RCRA Id : ORD093480804
Inactive : Not reported
Status: Small quantity generator
Manifest : 33395
Ship Date : 01/07/1993
TSD : ORD981766124
WS Num: 1
Transporter: Not reported
Ship Qty : Not reported
Rpt Unit : Not reported
Off Mng : M021
EPA Waste Codes: D018
Waste Description: Petroleum naphtha NA1993 and waste oil
Amt Of Waste Stream Generated in Reporting Yr 1: 1224
Amt Of Waste Stream Generated in Reporting Yr 2: 24

Name: YELLOW TRANSPORTATION INC
Year : 1993
RCRA Id : ORD093480804
Inactive : Not reported
Status: Small quantity generator
Manifest : 35084
Ship Date : 11/01/1993
TSD : ORD981766124
WS Num: 1
Transporter: Not reported
Ship Qty : Not reported
Rpt Unit : Not reported
Off Mng : M021
EPA Waste Codes: D001
Waste Description: Petroleum naphtha NA1993 and waste oil
Amt Of Waste Stream Generated in Reporting Yr 1: 1224
Amt Of Waste Stream Generated in Reporting Yr 2: 82

Name: YELLOW TRANSPORTATION INC
Year : 1993
RCRA Id : ORD093480804
Inactive : Not reported
Status: Small quantity generator
Manifest : 35084
Ship Date : 11/01/1993
TSD : ORD981766124
WS Num: 1
Transporter: Not reported
Ship Qty : Not reported
Rpt Unit : Not reported

REDDAWAY INC (Continued) **1000291272**

Off Mng : M021
EPA Waste Codes: D018
Waste Description: Petroleum naphtha NA1993 and waste oil
Amt Of Waste Stream Generated in Reporting Yr 1: 1224
Amt Of Waste Stream Generated in Reporting Yr 2: 82

Name: YELLOW TRANSPORTATION INC
Year : 1993
RCRA Id : ORD093480804
Inactive : Not reported
Status: Small quantity generator
Manifest : 40416
Ship Date : 12/08/1993
TSD : ORD981766124
WS Num: 1
Transporter: Not reported
Ship Qty : Not reported
Rpt Unit : Not reported
Off Mng : M021
EPA Waste Codes: D001
Waste Description: Petroleum naphtha NA1993 and waste oil
Amt Of Waste Stream Generated in Reporting Yr 1: 1224
Amt Of Waste Stream Generated in Reporting Yr 2: 97

Name: YELLOW TRANSPORTATION INC
Year : 1993
RCRA Id : ORD093480804
Inactive : Not reported
Status: Small quantity generator
Manifest : 40416
Ship Date : 12/08/1993
TSD : ORD981766124
WS Num: 1
Transporter: Not reported
Ship Qty : Not reported
Rpt Unit : Not reported
Off Mng : M021
EPA Waste Codes: D018
Waste Description: Petroleum naphtha NA1993 and waste oil
Amt Of Waste Stream Generated in Reporting Yr 1: 1224
Amt Of Waste Stream Generated in Reporting Yr 2: 97

Name: YELLOW TRANSPORTATION INC
Year : 1993
RCRA Id : ORD093480804
Inactive : Not reported
Status: Small quantity generator
Manifest : 40430
Ship Date : 12/08/1993
TSD : ORD981766124
WS Num: 1
Transporter: Not reported
Ship Qty : Not reported
Rpt Unit : Not reported
Off Mng : M021
EPA Waste Codes: D001
Waste Description: Petroleum naphtha NA1993 and waste oil

REDDAWAY INC (Continued) **1000291272**

Amt Of Waste Stream Generated in Reporting Yr 1: 1224
Amt Of Waste Stream Generated in Reporting Yr 2: 21

Name: YELLOW TRANSPORTATION INC
Year : 1993
RCRA Id : ORD093480804
Inactive : Not reported
Status: Small quantity generator
Manifest : 40430
Ship Date : 12/08/1993
TSD : ORD981766124
WS Num: 1
Transporter: Not reported
Ship Qty : Not reported
Rpt Unit : Not reported
Off Mng : M021
EPA Waste Codes: D018
Waste Description: Petroleum naphtha NA1993 and waste oil
Amt Of Waste Stream Generated in Reporting Yr 1: 1224
Amt Of Waste Stream Generated in Reporting Yr 2: 21

Name: YELLOW TRANSPORTATION INC
Year : 1993
RCRA Id : ORD093480804
Inactive : Not reported
Status: Small quantity generator
Manifest : 47909
Ship Date : 07/06/1993
TSD : ORD981766124
WS Num: 1
Transporter: Not reported
Ship Qty : Not reported
Rpt Unit : Not reported
Off Mng : M021
EPA Waste Codes: D001
Waste Description: Petroleum naphtha NA1993 and waste oil
Amt Of Waste Stream Generated in Reporting Yr 1: 1224
Amt Of Waste Stream Generated in Reporting Yr 2: 82

Name: YELLOW TRANSPORTATION INC
Year : 1993
RCRA Id : ORD093480804
Inactive : Not reported
Status: Small quantity generator
Manifest : 47909
Ship Date : 07/06/1993
TSD : ORD981766124
WS Num: 1
Transporter: Not reported
Ship Qty : Not reported
Rpt Unit : Not reported
Off Mng : M021
EPA Waste Codes: D018
Waste Description: Petroleum naphtha NA1993 and waste oil
Amt Of Waste Stream Generated in Reporting Yr 1: 1224
Amt Of Waste Stream Generated in Reporting Yr 2: 82

REDDAWAY INC (Continued) **1000291272**

NPDES:

Name:	YRC INC. - N VANCOUVER WAY
Address:	10510 N VANCOUVER WAY
City,State,Zip:	PORTLAND, OR 97217-7549
WQ File Nbr:	109825
Legal Name:	YRC INC.
Region:	NWR
Pri SIC:	4213
Latitude:	45.6006
Longitude:	-122.6706
Category:	STORMWATER
Permit Type:	G12COLS
Permit Active:	FALSE
Permit Description:	Industrial storm water discharging to Columbia Slough
Expiration Date:	08/31/2011
EPA Number:	ORR802307
UIC Facility:	FALSE
Admin Agent:	City of Portland
Last Action Date:	11/18/2009
Permit Writer:	Jurries, R
Compliance Inspector:	Jurries, R
DMR Reviewer:	Jurries, R
Application Number:	989676
Class:	N/A
Start Date:	01/21/2000
Region Decode:	North West Region
Ownership:	PRIVATE
Permit Group:	NPDES General Permit - Industrial storm water discharges
EPA Class:	MINOR
Permit Number:	15747
Facility RID:	Not reported
Address 2:	Not reported
Program Name:	Not reported
Type Name:	Not reported
Facility Abbr. Name:	Not reported
Comments:	Not reported
Program Identifier:	Not reported
Permit RID:	Not reported
Ref Group Name:	Not reported
Permittee Name:	Not reported
Permit Status:	Not reported

Name:	YRC INC. - N VANCOUVER WAY
Address:	10510 N VANCOUVER WAY
City,State,Zip:	PORTLAND, OR 97217-7549
WQ File Nbr:	109825
Legal Name:	YRC INC.
Region:	NWR
Pri SIC:	4213
Latitude:	45.6006
Longitude:	-122.6706
Category:	STORMWATER
Permit Type:	GEN12Z
Permit Active:	FALSE
Permit Description:	Industrial storm water
Expiration Date:	06/30/2002
EPA Number:	ORR802307

REDDAWAY INC (Continued) **1000291272**

UIC Facility:	FALSE
Admin Agent:	NW Region Office
Last Action Date:	01/21/2000
Permit Writer:	Murphy, Elizabeth
Compliance Inspector:	Murphy, Elizabeth
DMR Reviewer:	Murphy, Elizabeth
Application Number:	991455
Class:	MINOR
Start Date:	03/11/1998
Region Decode:	North West Region
Ownership:	PRIVATE
Permit Group:	NPDES General Permit - Industrial storm water discharges
EPA Class:	MINOR
Permit Number:	15748
Facility RID:	Not reported
Address 2:	Not reported
Program Name:	Not reported
Type Name:	Not reported
Facility Abbr. Name:	Not reported
Comments:	Not reported
Program Identifier:	Not reported
Permit RID:	Not reported
Ref Group Name:	Not reported
Permittee Name:	Not reported
Permit Status:	Not reported

Name:	YELLOW FREIGHT SYSTEM, INC. (TERMINATED - SEE FILE #109825/A)
Address:	10510 N VANCOUVER WAY
City,State,Zip:	PORTLAND, OR 97217-7549
WQ File Nbr:	101405
Legal Name:	YELLOW FREIGHT SYSTEM, INC.
Region:	NWR
Pri SIC:	4121
Latitude:	45.6006
Longitude:	-122.6706
Category:	INDUSTRIAL
Permit Type:	GEN15A
Permit Active:	False
Permit Description:	1500-A
Expiration Date:	06/30/2000
EPA Number:	MISSING!!
UIC Facility:	False
Admin Agent:	NW Region Office
Last Action Date:	07/11/1995
Permit Writer:	781
Compliance Inspector:	70
DMR Reviewer:	781
Application Number:	Not reported
Class:	MINOR
Start Date:	05/10/1994
Region Decode:	North West Region
Ownership:	PRIVATE
Permit Group:	NPDES General Permit - Industrial wastewater discharges
EPA Class:	MINOR
Permit Number:	11265
Facility RID:	Not reported
Address 2:	Not reported

REDDAWAY INC (Continued) **1000291272**

Program Name:	Not reported
Type Name:	Not reported
Facility Abbr. Name:	Not reported
Comments:	Not reported
Program Identifier:	Not reported
Permit RID:	Not reported
Ref Group Name:	Not reported
Permittee Name:	Not reported
Permit Status:	Not reported

Name:	YELLOW FREIGHT SYSTEM, INC. (TERMINATED - SEE FILE #109825/A)
Address:	10510 N VANCOUVER WAY
City,State,Zip:	PORTLAND, OR 97217-7549
WQ File Nbr:	101405
Legal Name:	YELLOW FREIGHT SYSTEM, INC.
Region:	NWR
Pri SIC:	4121
Latitude:	45.60060
Longitude:	-122.67060
Category:	INDUSTRIAL
Permit Type:	GEN15A
Permit Active:	False
Permit Description:	1500-A
Expiration Date:	06/30/2000
EPA Number:	MISSING!!
UIC Facility:	False
Admin Agent:	NW Region Office
Last Action Date:	07/11/1995
Permit Writer:	781
Compliance Inspector:	70
DMR Reviewer:	781
Application Number:	Not reported
Class:	MINOR
Start Date:	05/10/1994
Region Decode:	North West Region
Ownership:	PRIVATE
Permit Group:	NPDES General Permit - Industrial wastewater discharges
EPA Class:	MINOR
Permit Number:	11265
Facility RID:	Not reported
Address 2:	Not reported
Program Name:	Not reported
Type Name:	Not reported
Facility Abbr. Name:	Not reported
Comments:	Not reported
Program Identifier:	Not reported
Permit RID:	Not reported
Ref Group Name:	Not reported
Permittee Name:	Not reported
Permit Status:	Not reported

OR UIC:

Name:	YELLOW FREIGHT SYSTEMS
Address:	10510 N. VANCOUVER WAY
City,State,Zip:	PORTLAND, OR
UIC Well #:	1
Type:	5X28

REDDAWAY INC (Continued) **1000291272**

Type Description: Motor Vehicle Waste Disposal Wells
UIC Number: 10865
Facility Status: Formal Closure
Lat/Long: 45.6006 / -122.6715

M58 **VANCOUVER KING STREET SUBSTATION** **WA CSCSL S123790394**
North **704 KING ST** **WA UIC N/A**
1/2-1 **VANCOUVER, WA 98660**
0.954 mi.
5036 ft. **Site 1 of 2 in cluster M**

Relative: CSCSL:
Higher
Name: VANCOUVER KING STREET SUBSTATION
Actual: Address: 704 KING ST
44 ft. City,State,Zip: VANCOUVER, WA 98660
Facility ID: 94380
Region: Southwest
Lat/Long: 45.62704 / -122.68309
Clean Up Siteid: 14952
Site Status: Awaiting Cleanup
Contaminant Name: Petroleum-Diesel
Alternate Site Names: Not reported
Site Rank: Not reported
Has Institutional Control: Not reported
Past VCP: Not reported
Current VCP: Not reported
URL: https://apps.ecology.wa.gov/cleanupsearch/site/14952
Ground Water: Suspected
Surface Water: Not reported
Soil: Confirmed Above Cleanup Levels
Sediment: Not reported
Air: Not reported
Bedrock: Not reported
Responsible Unit: Southwest

Name: VANCOUVER KING STREET SUBSTATION
Address: 704 KING ST
City,State,Zip: VANCOUVER, WA 98660
Facility ID: 94380
Region: Southwest
Lat/Long: 45.62704 / -122.68309
Clean Up Siteid: 14952
Site Status: Awaiting Cleanup
Contaminant Name: Polycyclic Aromatic Hydrocarbons
Alternate Site Names: Not reported
Site Rank: Not reported
Has Institutional Control: Not reported
Past VCP: Not reported
Current VCP: Not reported
URL: https://apps.ecology.wa.gov/cleanupsearch/site/14952
Ground Water: Suspected
Surface Water: Not reported
Soil: Confirmed Above Cleanup Levels
Sediment: Not reported
Air: Not reported
Bedrock: Not reported
Responsible Unit: Southwest

VANCOUVER KING STREET SUBSTATION (Continued) **S123790394**

UIC:
Name: KING SUBSTATION - CLARK PUBLIC UTILITIES
Address: 704 KING STREET
City,State,Zip: VANCOUVER, WA 98660
Site Number: 34840
Owner Name: Heather Cook
Well Status: Active
EPA Well Type: 5H1
Latitude: 45.626903
Longitude: -122.68303
Well Name: KING-SUBST
Registration Type: Non-Municipal Stormwater
Construction Date: 05/01/2020
Construction Type: Infiltration trench with perforated pipe
Depth: 5

M59 VANCOUVER ICE & FUEL OIL **WA CSCSL S104971468**
North 1112 W 7TH ST **WA LUST N/A**
1/2-1 VANCOUVER, WA 98666 **WA SPILLS**
0.967 mi. **WA Financial Assurance**
5104 ft. Site 2 of 2 in cluster M

Relative: CSCSL:
Higher
Name: VANCOUVER ICE & FUEL OIL
Actual: Address: 1112 W 7TH ST
44 ft. City,State,Zip: VANCOUVER, WA 98666
Facility ID: 1037
Region: Southwest
Lat/Long: 45.626776532 / -122.68306525
Clean Up Siteid: 3679
Site Status: Cleanup Started
Contaminant Name: Benzene
Alternate Site Names: Albion,VANCOUVER ICE & FUEL ALBINA ASPHALT,VANCOUVER ICE AND FUEL
Site Rank: Not reported
Has Institutional Control: Not reported
Past VCP: Not reported
Current VCP: Not reported
URL: https://apps.ecology.wa.gov/cleanupsearch/site/3679
Ground Water: Confirmed Above Cleanup Levels
Surface Water: Not reported
Soil: Confirmed Above Cleanup Levels
Sediment: Not reported
Air: Suspected
Bedrock: Not reported
Responsible Unit: Southwest

Name: VANCOUVER ICE & FUEL OIL
Address: 1112 W 7TH ST
City,State,Zip: VANCOUVER, WA 98666
Facility ID: 1037
Region: Southwest
Lat/Long: 45.626776532 / -122.68306525
Clean Up Siteid: 3679
Site Status: Cleanup Started
Contaminant Name: Lead
Alternate Site Names: Albion,VANCOUVER ICE & FUEL ALBINA ASPHALT,VANCOUVER ICE AND FUEL
Site Rank: Not reported

VANCOUVER ICE & FUEL OIL (Continued) **S104971468**

Has Institutional Control: Not reported
Past VCP: Not reported
Current VCP: Not reported
URL: https://apps.ecology.wa.gov/cleanupsearch/site/3679
Ground Water: Not reported
Surface Water: Not reported
Soil: Confirmed Above Cleanup Levels
Sediment: Not reported
Air: Not reported
Bedrock: Not reported
Responsible Unit: Southwest

Name: VANCOUVER ICE & FUEL OIL
Address: 1112 W 7TH ST
City,State,Zip: VANCOUVER, WA 98666
Facility ID: 1037
Region: Southwest
Lat/Long: 45.626776532 / -122.68306525
Clean Up Siteid: 3679
Site Status: Cleanup Started
Contaminant Name: Non-Halogenated Solvents
Alternate Site Names: Albion,VANCOUVER ICE & FUEL ALBINA ASPHALT,VANCOUVER ICE AND FUEL
Site Rank: Not reported
Has Institutional Control: Not reported
Past VCP: Not reported
Current VCP: Not reported
URL: https://apps.ecology.wa.gov/cleanupsearch/site/3679
Ground Water: Confirmed Above Cleanup Levels
Surface Water: Not reported
Soil: Confirmed Above Cleanup Levels
Sediment: Not reported
Air: Suspected
Bedrock: Not reported
Responsible Unit: Southwest

Name: VANCOUVER ICE & FUEL OIL
Address: 1112 W 7TH ST
City,State,Zip: VANCOUVER, WA 98666
Facility ID: 1037
Region: Southwest
Lat/Long: 45.626776532 / -122.68306525
Clean Up Siteid: 3679
Site Status: Cleanup Started
Contaminant Name: Petroleum-Diesel
Alternate Site Names: Albion,VANCOUVER ICE & FUEL ALBINA ASPHALT,VANCOUVER ICE AND FUEL
Site Rank: Not reported
Has Institutional Control: Not reported
Past VCP: Not reported
Current VCP: Not reported
URL: https://apps.ecology.wa.gov/cleanupsearch/site/3679
Ground Water: Confirmed Above Cleanup Levels
Surface Water: Not reported
Soil: Confirmed Above Cleanup Levels
Sediment: Not reported
Air: Not reported
Bedrock: Not reported
Responsible Unit: Southwest

VANCOUVER ICE & FUEL OIL (Continued) **S104971468**

Name: VANCOUVER ICE & FUEL OIL
Address: 1112 W 7TH ST
City,State,Zip: VANCOUVER, WA 98666
Facility ID: 1037
Region: Southwest
Lat/Long: 45.626776532 / -122.68306525
Clean Up Siteid: 3679
Site Status: Cleanup Started
Contaminant Name: Petroleum-Gasoline
Alternate Site Names: Albion,VANCOUVER ICE & FUEL ALBINA ASPHALT,VANCOUVER ICE AND FUEL
Site Rank: Not reported
Has Institutional Control: Not reported
Past VCP: Not reported
Current VCP: Not reported
URL: https://apps.ecology.wa.gov/cleanupsearch/site/3679
Ground Water: Confirmed Above Cleanup Levels
Surface Water: Not reported
Soil: Confirmed Above Cleanup Levels
Sediment: Not reported
Air: Suspected
Bedrock: Not reported
Responsible Unit: Southwest

Name: VANCOUVER ICE & FUEL OIL
Address: 1112 W 7TH ST
City,State,Zip: VANCOUVER, WA 98666
Facility ID: 1037
Region: Southwest
Lat/Long: 45.626776532 / -122.68306525
Clean Up Siteid: 3679
Site Status: Cleanup Started
Contaminant Name: Petroleum-Other
Alternate Site Names: Albion,VANCOUVER ICE & FUEL ALBINA ASPHALT,VANCOUVER ICE AND FUEL
Site Rank: Not reported
Has Institutional Control: Not reported
Past VCP: Not reported
Current VCP: Not reported
URL: https://apps.ecology.wa.gov/cleanupsearch/site/3679
Ground Water: Confirmed Above Cleanup Levels
Surface Water: Not reported
Soil: Confirmed Above Cleanup Levels
Sediment: Not reported
Air: Not reported
Bedrock: Not reported
Responsible Unit: Southwest

Name: VANCOUVER ICE & FUEL OIL
Address: 1112 W 7TH ST
City,State,Zip: VANCOUVER, WA 98666
Facility ID: 1037
Region: Southwest
Lat/Long: 45.626776532 / -122.68306525
Clean Up Siteid: 3679
Site Status: Cleanup Started
Contaminant Name: Polycyclic Aromatic Hydrocarbons
Alternate Site Names: Albion,VANCOUVER ICE & FUEL ALBINA ASPHALT,VANCOUVER ICE AND FUEL
Site Rank: Not reported

VANCOUVER ICE & FUEL OIL (Continued) **S104971468**

Has Institutional Control: Not reported
Past VCP: Not reported
Current VCP: Not reported
URL: https://apps.ecology.wa.gov/cleanupsearch/site/3679
Ground Water: Confirmed Above Cleanup Levels
Surface Water: Not reported
Soil: Confirmed Above Cleanup Levels
Sediment: Not reported
Air: Not reported
Bedrock: Not reported
Responsible Unit: Southwest

LUST:
Name: VANCOUVER ICE & FUEL OIL
Address: 1112 W 7TH ST
City,State,Zip: VANCOUVER, WA 98666
Facility ID: 1037
Lust Status Type: LUST - Cleanup Started
Cleanup Site ID: 3679
Cleanup Unit Type: Not reported
Process Type: Not reported
Cleanup Unit Name: Albion,VANCOUVER ICE & FUEL ALBINA ASPHALT,VANCOUVER ICE AND FUEL
Response Section: Southwest
Release Date: 09/17/2018
Lust Date: 09/17/2018
Region: Southwest
Lust ID: 8184
UST ID: 3406
Contaminant Name: Benzene
Ground Water: Confirmed Above Cleanup Levels
Surface Water: Not reported
Soil: Confirmed Above Cleanup Levels
Sediment: Not reported
Air: Suspected
Bedrock: Not reported
URL: https://apps.ecology.wa.gov/cleanupsearch/site/3679
Lat/Long: 45.6267765 / -122.68306

Name: VANCOUVER ICE & FUEL OIL
Address: 1112 W 7TH ST
City,State,Zip: VANCOUVER, WA 98666
Facility ID: 1037
Lust Status Type: LUST - Cleanup Started
Cleanup Site ID: 3679
Cleanup Unit Type: Not reported
Process Type: Not reported
Cleanup Unit Name: Albion,VANCOUVER ICE & FUEL ALBINA ASPHALT,VANCOUVER ICE AND FUEL
Response Section: Southwest
Release Date: 09/17/2018
Lust Date: 09/17/2018
Region: Southwest
Lust ID: 8184
UST ID: 3406
Contaminant Name: Petroleum-Diesel
Ground Water: Confirmed Above Cleanup Levels
Surface Water: Not reported
Soil: Confirmed Above Cleanup Levels

VANCOUVER ICE & FUEL OIL (Continued) **S104971468**

Sediment: Not reported
Air: Not reported
Bedrock: Not reported
URL: https://apps.ecology.wa.gov/cleanupsearch/site/3679
Lat/Long: 45.6267765 / -122.68306

Name: VANCOUVER ICE & FUEL OIL
Address: 1112 W 7TH ST
City,State,Zip: VANCOUVER, WA 98666
Facility ID: 1037
Lust Status Type: LUST - Cleanup Started
Cleanup Site ID: 3679
Cleanup Unit Type: Not reported
Process Type: Not reported
Cleanup Unit Name: Albion,VANCOUVER ICE & FUEL ALBINA ASPHALT,VANCOUVER ICE AND FUEL
Response Section: Southwest
Release Date: 09/17/2018
Lust Date: 09/17/2018
Region: Southwest
Lust ID: 8184
UST ID: 3406
Contaminant Name: Polycyclic Aromatic Hydrocarbons
Ground Water: Confirmed Above Cleanup Levels
Surface Water: Not reported
Soil: Confirmed Above Cleanup Levels
Sediment: Not reported
Air: Not reported
Bedrock: Not reported
URL: https://apps.ecology.wa.gov/cleanupsearch/site/3679
Lat/Long: 45.6267765 / -122.68306

Name: VANCOUVER ICE & FUEL OIL
Address: 1112 W 7TH ST
City,State,Zip: VANCOUVER, WA 98666
Facility ID: 1037
Lust Status Type: LUST - Cleanup Started
Cleanup Site ID: 3679
Cleanup Unit Type: Not reported
Process Type: Not reported
Cleanup Unit Name: Albion,VANCOUVER ICE & FUEL ALBINA ASPHALT,VANCOUVER ICE AND FUEL
Response Section: Southwest
Release Date: 09/17/2018
Lust Date: 09/17/2018
Region: Southwest
Lust ID: 8184
UST ID: 3406
Contaminant Name: Lead
Ground Water: Not reported
Surface Water: Not reported
Soil: Confirmed Above Cleanup Levels
Sediment: Not reported
Air: Not reported
Bedrock: Not reported
URL: https://apps.ecology.wa.gov/cleanupsearch/site/3679
Lat/Long: 45.6267765 / -122.68306

Name: VANCOUVER ICE & FUEL OIL

VANCOUVER ICE & FUEL OIL (Continued) **S104971468**

Address:	1112 W 7TH ST
City,State,Zip:	VANCOUVER, WA 98666
Facility ID:	1037
Lust Status Type:	LUST - Cleanup Started
Cleanup Site ID:	3679
Cleanup Unit Type:	Not reported
Process Type:	Not reported
Cleanup Unit Name:	Albion,VANCOUVER ICE & FUEL ALBINA ASPHALT,VANCOUVER ICE AND FUEL
Response Section:	Southwest
Release Date:	09/17/2018
Lust Date:	09/17/2018
Region:	Southwest
Lust ID:	8184
UST ID:	3406
Contaminant Name:	Non-Halogenated Solvents
Ground Water:	Confirmed Above Cleanup Levels
Surface Water:	Not reported
Soil:	Confirmed Above Cleanup Levels
Sediment:	Not reported
Air:	Suspected
Bedrock:	Not reported
URL:	https://apps.ecology.wa.gov/cleanupsearch/site/3679
Lat/Long:	45.6267765 / -122.68306

Name:	VANCOUVER ICE & FUEL OIL
Address:	1112 W 7TH ST
City,State,Zip:	VANCOUVER, WA 98666
Facility ID:	1037
Lust Status Type:	LUST - Cleanup Started
Cleanup Site ID:	3679
Cleanup Unit Type:	Not reported
Process Type:	Not reported
Cleanup Unit Name:	Albion,VANCOUVER ICE & FUEL ALBINA ASPHALT,VANCOUVER ICE AND FUEL
Response Section:	Southwest
Release Date:	09/17/2018
Lust Date:	09/17/2018
Region:	Southwest
Lust ID:	8184
UST ID:	3406
Contaminant Name:	Petroleum-Gasoline
Ground Water:	Confirmed Above Cleanup Levels
Surface Water:	Not reported
Soil:	Confirmed Above Cleanup Levels
Sediment:	Not reported
Air:	Suspected
Bedrock:	Not reported
URL:	https://apps.ecology.wa.gov/cleanupsearch/site/3679
Lat/Long:	45.6267765 / -122.68306

Name:	VANCOUVER ICE & FUEL OIL
Address:	1112 W 7TH ST
City,State,Zip:	VANCOUVER, WA 98666
Facility ID:	1037
Lust Status Type:	LUST - Cleanup Started
Cleanup Site ID:	3679
Cleanup Unit Type:	Not reported
Process Type:	Not reported

VANCOUVER ICE & FUEL OIL (Continued) **S104971468**

Cleanup Unit Name:	Albion,VANCOUVER ICE & FUEL ALBINA ASPHALT,VANCOUVER ICE AND FUEL
Response Section:	Southwest
Release Date:	09/17/2018
Lust Date:	09/17/2018
Region:	Southwest
Lust ID:	8184
UST ID:	3406
Contaminant Name:	Petroleum-Other
Ground Water:	Confirmed Above Cleanup Levels
Surface Water:	Not reported
Soil:	Confirmed Above Cleanup Levels
Sediment:	Not reported
Air:	Not reported
Bedrock:	Not reported
URL:	https://apps.ecology.wa.gov/cleanupsearch/site/3679
Lat/Long:	45.6267765 / -122.68306

SPILLS ERTS:

Facility Site ID:	Not reported
Name:	ALBINA FUEL
Address:	1112 W 7TH ST
City,State,Zip:	VANCOUVER, WA
Program Name:	Toxics Cleanup
Incident ID:	683310
Incident Status:	Historic
Incident Date:	08/13/2018
Initial Report Activity Name:	Storing
Initial Report Cause Category:	Equipment failure
Initial Report Cause Name:	Leaking underground storage tank
Initial Report Medium Name:	Soil
Initial Report Medium Category:	Ground
Initial Report Source Name:	Underground storage tank (UST)
Initial Report Source Category:	Tank
Initial Report Substance Name:	Marine gas oil
Initial Report Substance Category:	Oil
Initial Report Substance Quantity:	Not reported
Initial Report Substance Unit Of Measure:	Not reported
Potentially Responsible Party First Name:	Not reported
Potentially Responsible Party Last Name:	Not reported
Potentially Responsible Party Organization:	Albina Fuel
External Reference Number:	Not reported
Latitude:	Not reported
Longitude:	Not reported

WA Financial Assurance 1:

Name:	VANCOUVER ICE AND FUEL
Address:	1112 W 7TH ST
City,State,Zip:	VANCOUVER, WA 98660
DOE Site ID:	3406
Financial Resp Type:	NAUTILUS INSURANCE COMPANY
Inception Date:	05/27/2016
Expiration Date:	05/27/2017
Address 2:	Not reported
Policy Number:	CST2002643-15
Effective Date:	05/27/2016
Liability Limit Type:	Not reported

VANCOUVER ICE & FUEL OIL (Continued) **S104971468**

Compliance Method:	Not reported
Proof of Responsibility Document Flag:	Not reported
Retroactive Date:	Not reported
Latitude:	45.626776532
Longitude:	-122.68306525
Name:	VANCOUVER ICE AND FUEL
Address:	1112 W 7TH ST
City,State,Zip:	VANCOUVER, WA 98660
DOE Site ID:	3406
Financial Resp Type:	NAUTILUS INSURANCE COMPANY
Inception Date:	05/31/2017
Expiration Date:	05/27/2018
Address 2:	Not reported
Policy Number:	CST2002643-16
Effective Date:	05/31/2017
Liability Limit Type:	Not reported
Compliance Method:	Not reported
Proof of Responsibility Document Flag:	Not reported
Retroactive Date:	Not reported
Latitude:	45.626776532
Longitude:	-122.68306525

---

60 **JAMES RIVER CORP. - NORTH PORTLAND** **OR ECSI** **S108660100**
West **3400 N MARINE DR.** **OR INST CONTROL** **N/A**
1/2-1 **PORTLAND, OR 97217** **OR VCP**
0.971 mi. **OR MANIFEST**
5125 ft.

Relative: ECSI:
Lower
Actual:
12 ft.

Name:	JAMES RIVER CORP. - NORTH PORTLAND
Address:	3400 N MARINE DR.
City,State,Zip:	PORTLAND, OR 97217
State ID Number:	127
Brown ID:	0
Study Area:	False
Region ID:	Not reported
Legislatve ID:	0
Investigation:	No Further Action
FACA ID:	1148
Further Action:	0
Lat/Long (dms):	45 36 43.00 / -122 42 8.00
County Code:	26.00
Score Value:	Not reported
Cerclis ID:	009042854
Township Coord.:	2.00
Township Zone:	N
Range Coord:	1.00
Range Zone:	E
Section Coord:	33
Qtr Section:	C
Tax Lots:	600, 1100
Size:	24.7 acres
NPL:	False
Orphan:	False
Updated By:	KDAUGHE
Update Date:	07/14/2023
Created Date:	08/03/1988

JAMES RIVER CORP. - NORTH PORTLAND (Continued) **S108660100**

Decode For RegionID: Not reported
Decode For BrownID: Not reported
Decode For Furtheract: Not reported
Decode For Investstat: No Further Action
Decode For Legislative: Not reported
Alias Name: Graphic Packaging International
Alias Name: Riverwood International, Inc.
Alias Name: Crown Zellerbach - North Portland
Alias Name: Fort James Corp. - North Portland
Alias Name: Graphics Technology International
Alias Name: Rexham Graphics

Hazardous Release:
Substance ID.: 121781
Haz Release ID: 383584
Qty Released: unknown
Date Released: unknown
Update Date: 04/24/1993
Update By: Not reported
Substance Code: 79-01-6
Substance Name: TRICHLOROETHYLENE
Substance Abbrev.: Not reported
Substance Category ID: 8523
Substance Category: Volatiles
Category Level: Not reported
Created By: Not reported
Created Date: 12/17/2002
Substance Category ID: 8545
Substance Category: Solvents of interest to Milwaukie Area GW study
Category Level: Not reported
Created By: Not reported
Created Date: 12/17/2002
Substance Category ID: 8523
Substance Category: Volatiles
Category Level: Not reported
Created By: Not reported
Created Date: 12/17/2002
Substance Category ID: 8545
Substance Category: Solvents of interest to Milwaukie Area GW study
Category Level: Not reported
Created By: Not reported
Created Date: 12/17/2002
Substance Alias ID: 317517
Sub Alias Name: ETHINYL TRICHLORIDE
Substance Alias ID: 317518
Sub Alias Name: ETHYLENE TRICHLORIDE
Substance Alias ID: 317519
Sub Alias Name: TCE
Substance Alias ID: 317520
Sub Alias Name: TRI-CLENE
Substance Alias ID: 317521
Sub Alias Name: TRICHLOROETHENE
Sampling Result ID: 345937
Feature Id: Not reported
Hazard Release Id: 383584
Medium: 698
Substance Abbrev.: Not reported
Unit Code: Not reported

JAMES RIVER CORP. - NORTH PORTLAND (Continued) **S108660100**

Observation:	False
Owner Operator:	False
Lab Data:	True
Sample Depth:	(deep well sample)
Start Date:	05/24/1989
End Date:	Not reported
Min Concentration:	Not reported
Max Concentration:	Not reported
Sample Comment:	7.1 ppb
Last Update By:	gmw
Update Date:	11/21/1996
Decode for MediumID:	Groundwater
Sampling Result ID:	345938
Feature Id:	Not reported
Hazard Release Id:	383584
Medium:	703
Substance Abbrev.:	Not reported
Unit Code:	Not reported
Observation:	False
Owner Operator:	False
Lab Data:	True
Sample Depth:	Not reported
Start Date:	Not reported
End Date:	Not reported
Min Concentration:	Not reported
Max Concentration:	Not reported
Sample Comment:	up to .8 ppm
Last Update By:	kpd
Update Date:	06/02/1997
Decode for MediumID:	Soil

Substance ID.:	120883
Haz Release ID:	383585
Qty Released:	unknown
Date Released:	unknown
Update Date:	04/24/1993
Update By:	Not reported
Substance Code:	108-88-3
Substance Name:	TOLUENE
Substance Abbrev.:	Not reported
Substance Category ID:	8520
Substance Category:	Volatiles
Category Level:	Not reported
Created By:	Not reported
Created Date:	12/17/2002
Substance Category ID:	8520
Substance Category:	Volatiles
Category Level:	Not reported
Created By:	Not reported
Created Date:	12/17/2002
Substance Alias ID:	316466
Sub Alias Name:	BENZENE,METHYL-
Substance Alias ID:	316467
Sub Alias Name:	METHACIDE
Substance Alias ID:	316468
Sub Alias Name:	METHYLBENZENE
Substance Alias ID:	316469

JAMES RIVER CORP. - NORTH PORTLAND (Continued) **S108660100**

Sub Alias Name: METHYLBENZOL
Substance Alias ID: 316470
Sub Alias Name: PHENYLMETHANE
Substance Alias ID: 316471
Sub Alias Name: TOLUOL
Sampling Result ID: 345939
Feature Id: Not reported
Hazard Release Id: 383585
Medium: 698
Substance Abbrev.: Not reported
Unit Code: Not reported
Observation: False
Owner Operator: False
Lab Data: True
Sample Depth: (deep well sample)
Start Date: 05/24/1989
End Date: Not reported
Min Concentration: Not reported
Max Concentration: Not reported
Sample Comment: 4.5 ppb
Last Update By: gmw
Update Date: 11/21/1996
Decode for MediumID: Groundwater
Sampling Result ID: 345940
Feature Id: Not reported
Hazard Release Id: 383585
Medium: 703
Substance Abbrev.: Not reported
Unit Code: Not reported
Observation: False
Owner Operator: False
Lab Data: True
Sample Depth: Not reported
Start Date: Not reported
End Date: Not reported
Min Concentration: Not reported
Max Concentration: Not reported
Sample Comment: up to 560 ppm
Last Update By: kpd
Update Date: 06/02/1997
Decode for MediumID: Soil

Substance ID.: 121011
Haz Release ID: 383586
Qty Released: unknown
Date Released: unknown
Update Date: 04/24/1993
Update By: Not reported
Substance Code: 127-18-4
Substance Name: TETRACHLOROETHYLENE
Substance Abbrev.: Not reported
Substance Category ID: 8519
Substance Category: Volatiles
Category Level: Not reported
Created By: Not reported
Created Date: 12/17/2002
Substance Category ID: 8551

JAMES RIVER CORP. - NORTH PORTLAND (Continued) **S108660100**

Substance Category:	Solvents of interest to Milwaukie Area GW study
Category Level:	Not reported
Created By:	Not reported
Created Date:	12/17/2002
Substance Category ID:	8519
Substance Category:	Volatiles
Category Level:	Not reported
Created By:	Not reported
Created Date:	12/17/2002
Substance Category ID:	8551
Substance Category:	Solvents of interest to Milwaukie Area GW study
Category Level:	Not reported
Created By:	Not reported
Created Date:	12/17/2002
Substance Alias ID:	316912
Sub Alias Name:	ETHENE,TETRACHLORO-
Substance Alias ID:	316913
Sub Alias Name:	ETHYLENE TETRACHLORIDE
Substance Alias ID:	316914
Sub Alias Name:	PERCHLOROETHYLENE
Substance Alias ID:	316915
Sub Alias Name:	PERCLENE
Substance Alias ID:	316916
Sub Alias Name:	TETRACHLOROETHENE
Substance Alias ID:	316917
Sub Alias Name:	TETRACHLOROETHENE,1,1,2,2-
Substance Alias ID:	316918
Sub Alias Name:	TETRACHLOROETHYLENE,1,1,2,2-
Sampling Result ID:	342453
Feature Id:	Not reported
Hazard Release Id:	383586
Medium:	698
Substance Abbrev.:	Not reported
Unit Code:	Not reported
Observation:	False
Owner Operator:	False
Lab Data:	True
Sample Depth:	(deep well sample)
Start Date:	05/10/1991
End Date:	Not reported
Min Concentration:	Not reported
Max Concentration:	Not reported
Sample Comment:	7.4 ppb
Last Update By:	gmw
Update Date:	11/21/1996
Decode for MediumID:	Groundwater
Sampling Result ID:	342454
Feature Id:	Not reported
Hazard Release Id:	383586
Medium:	703
Substance Abbrev.:	Not reported
Unit Code:	Not reported
Observation:	False
Owner Operator:	False
Lab Data:	True
Sample Depth:	7.5 feet
Start Date:	06/14/1993

JAMES RIVER CORP. - NORTH PORTLAND (Continued) **S108660100**

End Date: Not reported
Min Concentration: Not reported
Max Concentration: Not reported
Sample Comment: 2.6 ppm
Last Update By: gmw
Update Date: 11/21/1996
Decode for MediumID: Soil
Sampling Result ID: 345941
Feature Id: Not reported
Hazard Release Id: 383586
Medium: 698
Substance Abbrev.: Not reported
Unit Code: Not reported
Observation: False
Owner Operator: False
Lab Data: True
Sample Depth: (water fountain sample)
Start Date: 05/24/1989
End Date: Not reported
Min Concentration: Not reported
Max Concentration: Not reported
Sample Comment: 23 ppb
Last Update By: gmw
Update Date: 11/21/1996
Decode for MediumID: Groundwater

Substance ID.: 121051
Haz Release ID: 383587
Qty Released: unknown
Date Released: unknown
Update Date: 04/24/1993
Update By: Not reported
Substance Code: 1330-20-7
Substance Name: XYLENEs
Substance Abbrev.: Not reported
Substance Category ID: 8526
Substance Category: Volatiles
Category Level: Not reported
Created By: Not reported
Created Date: 12/17/2002
Substance Category ID: 8526
Substance Category: Volatiles
Category Level: Not reported
Created By: Not reported
Created Date: 12/17/2002
Substance Alias ID: 317017
Sub Alias Name: DIMETHYLBENZENEs
Substance Alias ID: 317018
Sub Alias Name: XYLOLs
Sampling Result ID: 345942
Feature Id: Not reported
Hazard Release Id: 383587
Medium: 703
Substance Abbrev.: Not reported
Unit Code: Not reported
Observation: False
Owner Operator: False

JAMES RIVER CORP. - NORTH PORTLAND (Continued) **S108660100**

Lab Data: True
Sample Depth: Not reported
Start Date: Not reported
End Date: Not reported
Min Concentration: Not reported
Max Concentration: Not reported
Sample Comment: up to 150 ppm
Last Update By: kpd
Update Date: 06/02/1997
Decode for MediumID: Soil

Substance ID.: 120781
Haz Release ID: 383588
Qty Released: unknown
Date Released: unknown
Update Date: 04/24/1993
Update By: Not reported
Substance Code: 100-41-4
Substance Name: ETHYLBENZENE
Substance Abbrev.: Not reported
Substance Category ID: 8515
Substance Category: Volatiles
Category Level: Not reported
Created By: Not reported
Created Date: 12/17/2002
Substance Category ID: 8515
Substance Category: Volatiles
Category Level: Not reported
Created By: Not reported
Created Date: 12/17/2002
Substance Alias ID: 316146
Sub Alias Name: ETHYLBENZOL
Substance Alias ID: 316147
Sub Alias Name: PHENYLETHANE
Sampling Result ID: 345943
Feature Id: Not reported
Hazard Release Id: 383588
Medium: 703
Substance Abbrev.: Not reported
Unit Code: Not reported
Observation: False
Owner Operator: True
Lab Data: True
Sample Depth: Not reported
Start Date: Not reported
End Date: Not reported
Min Concentration: Not reported
Max Concentration: Not reported
Sample Comment: up to 9.6 ppm
Last Update By: CONV
Update Date: 09/13/1994
Decode for MediumID: Soil

Substance ID.: 121701
Haz Release ID: 382778
Qty Released: >75 gals
Date Released: December 5, 1985

JAMES RIVER CORP. - NORTH PORTLAND (Continued) **S108660100**

Update Date: 02/06/1997
Update By: Not reported
Substance Code: 75-35-4
Substance Name: DICHLOROETHYLENE,1,1-
Substance Abbrev.: Not reported
Substance Category ID: 8512
Substance Category: Volatiles
Category Level: Not reported
Created By: Not reported
Created Date: 12/17/2002
Substance Category ID: 8553
Substance Category: Solvents of interest to Milwaukie Area GW study
Category Level: Not reported
Created By: Not reported
Created Date: 12/17/2002
Substance Category ID: 8512
Substance Category: Volatiles
Category Level: Not reported
Created By: Not reported
Created Date: 12/17/2002
Substance Category ID: 8553
Substance Category: Solvents of interest to Milwaukie Area GW study
Category Level: Not reported
Created By: Not reported
Created Date: 12/17/2002
Substance Alias ID: 319364
Sub Alias Name: DICHLOROETHENE,1,1-
Substance Alias ID: 319365
Sub Alias Name: DICHLOROETHYLENE,asym-
Substance Alias ID: 319366
Sub Alias Name: ETHENE,1,1-DICHLORO-
Substance Alias ID: 319367
Sub Alias Name: VINYLIDENE CHLORIDE
Sampling Result ID: 347025
Feature Id: Not reported
Hazard Release Id: 382778
Medium: 704
Substance Abbrev.: Not reported
Unit Code: Not reported
Observation: False
Owner Operator: True
Lab Data: False
Sample Depth: Not reported
Start Date: Not reported
End Date: Not reported
Min Concentration: Not reported
Max Concentration: Not reported
Sample Comment: Not reported
Last Update By: kpd
Update Date: 06/02/1997
Decode for MediumID: Surface Water

Substance ID.: 121608
Haz Release ID: 380674
Qty Released: unknown
Date Released: unknown
Update Date: 11/21/1996

JAMES RIVER CORP. - NORTH PORTLAND (Continued) **S108660100**

Update By: Not reported
Substance Code: 71-43-2
Substance Name: BENZENE
Substance Abbrev.: Not reported
Substance Category ID: 8502
Substance Category: Volatiles
Category Level: Not reported
Created By: Not reported
Created Date: 12/17/2002
Substance Category ID: 8502
Substance Category: Volatiles
Category Level: Not reported
Created By: Not reported
Created Date: 12/17/2002
Substance Alias ID: 319178
Sub Alias Name: BENZOL
Substance Alias ID: 319179
Sub Alias Name: COAL NAPTHA
Substance Alias ID: 319180
Sub Alias Name: CYCLOHEXATRIENE
Substance Alias ID: 319181
Sub Alias Name: PHENE
Substance Alias ID: 319182
Sub Alias Name: PYROBENZOL
Sampling Result ID: 342455
Feature Id: Not reported
Hazard Release Id: 380674
Medium: 698
Substance Abbrev.: Not reported
Unit Code: Not reported
Observation: False
Owner Operator: False
Lab Data: True
Sample Depth: (shallow well)
Start Date: 04/07/1993
End Date: Not reported
Min Concentration: Not reported
Max Concentration: Not reported
Sample Comment: 150 ppb
Last Update By: gmw
Update Date: 11/21/1996
Decode for MediumID: Groundwater

Narrative:
NARR ID: 5733412
NARR Code: Contamination
Created By: Not reported
Created Date: 12/17/2002
Updated By: Not reported
Updated Date: 12/17/2002
Decode for NarcdID: Contamination
NARR Comments: (4/29/97 GMW/SAS) Throughout this facility's history, many hazardous-material releases have been documented from spills and wastewater discharges, USTs, above-ground tanks, and an underground pipeline. See the project file for more detail on these releases. Although most releases have involved alcohols and related solvents, the main contaminants of concern are chlorinated solvents, BTEX, and metals. Chlorinated solvents above drinking-water standards were

JAMES RIVER CORP. - NORTH PORTLAND (Continued) **S108660100**

detected in deep wells on-site in the late 1980s and early 1990s. All of the UST issues other than the <quot>gasoline tank area<quot> have been referred from the UST Section to Site Assessment.

NARR ID: 5733413
NARR Code: Data Sources
Created By: Not reported
Created Date: 12/17/2002
Updated By: KDANA
Updated Date: 01/06/2015
Decode for NarcdID: Data Sources
NARR Comments: 1) LUST file #26-89-0064. 2) LUST file #26-89-0088. 3) LUST file #26-98-0092. 4) UST Facility ID #3124. 5) UST Facility ID #3136.

NARR ID: 5733414
NARR Code: Hazardous Substance/Waste Types
Created By: Not reported
Created Date: 12/17/2002
Updated By: SFORTUN
Updated Date: 08/19/2010
Decode for NarcdID: Hazardous Substance/Waste Types
NARR Comments: vinylidene chloride; alcohols; toluene; solvents; metals.

NARR ID: 5733415
NARR Code: Manner of Release
Created By: Not reported
Created Date: 12/17/2002
Updated By: Not reported
Updated Date: 12/17/2002
Decode for NarcdID: Manner of Release
NARR Comments: Series of spills and other releases, including from USTs; first documented release occurred 12/85.

NARR ID: 5756056
NARR Code: Project Activity Status
Created By: RHOOD
Created Date: 04/06/2016
Updated By: RHOOD
Updated Date: 04/14/2017
Decode for NarcdID: Project Activity Status
NARR Comments: 4/2017: Additional investigation and risk evaluation completed in 2016. draftinf staff memo in support of NFA. Plan a site visit in next month. Hope to take to public notice in June. 2015: Graphics Packaging submitted investigation report in August 2015. DEQ provided comments in March 2016. Working on next phase of work.

NARR ID: 5733416
NARR Code: Pathways Other Hazards
Created By: Not reported
Created Date: 12/17/2002
Updated By: Not reported
Updated Date: 12/17/2002
Decode for NarcdID: Pathways & Other Hazards
NARR Comments: Soil, surface water, and groundwater contamination could threaten the Oregon Slough portion of the Columbia River. James River uses three on-site wells (screened in the deeper, semi-confined aquifer) for industrial water supply; until about 1989, these wells supplied

JAMES RIVER CORP. - NORTH PORTLAND (Continued) **S108660100**

drinking water for site employees.

NARR ID: 5733417
NARR Code: Remedial Action
Created By: Not reported
Created Date: 12/17/2002
Updated By: Not reported
Updated Date: 12/17/2002
Decode for NarcdID: Remedial Action
NARR Comments: (4/29/97 GMW/SAS) James River has characterized soil and groundwater contamination associated with the three major UST areas across the site, and excavated and aerated soils from leaking USTs in the late 1980s. DEQ's UST Section issued an NFA letter for the gasoline UST area in 1996, but has referred all other UST issues to Site Assessment, since the remaining USTs did not contain motor fuels or waste oils. Site Assessment recommends a remedial investigation (RI) covering the entire facility, to determine the extent, magnitude, and sources of chlorinated solvents, BTEX, and metals in shallow soil and groundwater. The RI should also attempt to find the source(s) of chlorinated solvents in deep groundwater beneath the site. Further action at the site is a medium priority. The site should be added to the Site Response Waiting List, and to the Confirmed Release List & Inventory. (3/8/99 MTP/SAS) Findings of Federal Preliminary Assessment support medium ranking of site.

NARR ID: 5733418
NARR Code: Health Threats
Created By: Not reported
Created Date: 12/17/2002
Updated By: Not reported
Updated Date: 12/17/2002
Decode for NarcdID: Health Threats
NARR Comments: Series of spills impacting soils, groundwater, and surface water (Oregon Slough section of Columbia River).

Site Control:
Site Control #: 1355
Control Number: 3
Begin Date: 11/30/2017
End Date: Not reported
Frequency Of Review: 60
Last Reviewed By: Rob Hood
Last Reviewed Date: 11/30/2017
Last Update By: KDAUGHE
Last Updated Date: 03/30/2022
Site Comment: No groundwater use, development restricted in AOCs 1 and 8, and follow CMMP

Site Control #: 1147
Control Number: 4
Begin Date: 10/20/2017
End Date: Not reported
Frequency Of Review: 60
Last Reviewed By: R. Hood, DEQ
Last Reviewed Date: Not reported
Last Update By: GWISTAR
Last Updated Date: 01/30/2018
Site Comment: Owner may not extract through new wells or by other means or use deep

JAMES RIVER CORP. - NORTH PORTLAND (Continued) **S108660100**

groundwater at the Property for domestic or drinking water purposes. This prohibition does not apply to extraction of groundwater associated with groundwater treatment or monitoring activities approved by DEQ or to temporary dewatering activities related to construction., development, or installation of sewer or utilities at the Property.

Site Control #: 1148
Control Number: 5
Begin Date: 10/20/2017
End Date: Not reported
Frequency Of Review: 60
Last Reviewed By: R. Hood, DEQ
Last Reviewed Date: Not reported
Last Update By: GWISTAR
Last Updated Date: 01/30/2018
Site Comment: Development is restricted in areas of concern 1 and 8, unless either: 1) further sampling and evaluation are completed and show an acceptable risk level; or 2) DEQ approves engineering controls and required performance monitoring is completed.

Administrative Action:
Action ID: 9444
Region: 0
Complete Date: 07/25/2000
Rank Value: Not reported
Cleanup Flag: False
Created Date: 07/14/2003
Decode for AgencyID: Environmental Protection Agency
Decode for RegionID: Not reported
Category: EPA Led Action
Action Code Flag: False
Action: No Further Remedial Action Planned under Federal program
Further Action: 0
Comments: Not reported

Action ID: 9437
Region: Headquarters
Complete Date: 01/23/1989
Rank Value: 0
Cleanup Flag: False
Created Date: 12/17/2002
Decode for AgencyID: Department of Environmental Quality
Decode for RegionID: Headquarters
Category: Listing Action
Action Code Flag: False
Action: Listing Review completed
Further Action: Not reported
Comments: Not reported

Action ID: 9438
Region: Headquarters
Complete Date: 04/06/1994
Rank Value: 0
Cleanup Flag: False
Created Date: 12/17/2002
Decode for AgencyID: Department of Environmental Quality
Decode for RegionID: Headquarters

JAMES RIVER CORP. - NORTH PORTLAND (Continued) **S108660100**

Category: Listing Action
Action Code Flag: False
Action: Facility placed on Confirmed Release List
Further Action: Not reported
Comments: Not reported

Action ID: 9488
Region: Headquarters
Complete Date: 04/05/1994
Rank Value: 0
Cleanup Flag: False
Created Date: 12/17/2002
Decode for AgencyID: Department of Environmental Quality
Decode for RegionID: Headquarters
Category: Listing Action
Action Code Flag: False
Action: Listing on Confirmed Release List recommended
Further Action: Not reported
Comments: Not reported

Action ID: 9465
Region: Headquarters
Complete Date: 02/10/1994
Rank Value: 0
Cleanup Flag: False
Created Date: 12/17/2002
Decode for AgencyID: Department of Environmental Quality
Decode for RegionID: Headquarters
Category: Listing Action
Action Code Flag: False
Action: Facility proposed for Confirmed Release List
Further Action: Not reported
Comments: Not reported

Action ID: 9424
Region: Headquarters
Complete Date: Not reported
Rank Value: 0
Cleanup Flag: False
Created Date: 12/17/2002
Decode for AgencyID: Department of Environmental Quality
Decode for RegionID: Headquarters
Category: Administrative Action
Action Code Flag: False
Action: Site added to database
Further Action: Not reported
Comments: Not reported

Action ID: 9443
Region: Northwestern Region
Complete Date: 04/28/2021
Rank Value: Not reported
Cleanup Flag: False
Created Date: 04/28/2021
Decode for AgencyID: Department of Environmental Quality
Decode for RegionID: Northwest Region
Category: Remedial Action

JAMES RIVER CORP. - NORTH PORTLAND (Continued) **S108660100**

Action Code Flag: False
Action: NO FURTHER STATE ACTION REQUIRED
Further Action: 0
Comments: Not reported

Action ID: 9506
Region: Northwestern Region
Complete Date: 03/19/1999
Rank Value: 0
Cleanup Flag: False
Created Date: 12/17/2002
Decode for AgencyID: Department of Environmental Quality
Decode for RegionID: Northwest Region
Category: Remedial Action
Action Code Flag: False
Action: Site Investigation recommended (SI)
Further Action: Medium
Comments: Not reported

Action ID: 9439
Region: Northwestern Region
Complete Date: 05/28/1999
Rank Value: 0
Cleanup Flag: False
Created Date: 12/17/2002
Decode for AgencyID: Department of Environmental Quality
Decode for RegionID: Northwest Region
Category: Listing Action
Action Code Flag: False
Action: Facility placed on Inventory
Further Action: Not reported
Comments: Not reported

Action ID: 9517
Region: Northwestern Region
Complete Date: 09/01/1998
Rank Value: 84
Cleanup Flag: False
Created Date: 12/17/2002
Decode for AgencyID: Department of Environmental Quality
Decode for RegionID: Northwest Region
Category: Remedial Action
Action Code Flag: False
Action: SRS Waiting List
Further Action: Medium
Comments: Not reported

Action ID: 9426
Region: Northwestern Region
Complete Date: 09/01/1998
Rank Value: 0
Cleanup Flag: False
Created Date: 12/17/2002
Decode for AgencyID: Department of Environmental Quality
Decode for RegionID: Northwest Region
Category: Remedial Action
Action Code Flag: False

JAMES RIVER CORP. - NORTH PORTLAND (Continued) **S108660100**

Action: SITE PRIORITY EVALUATION FOR FURTHER ACTION
Further Action: 0
Comments: Not reported

Action ID: 9456
Region: Northwestern Region
Complete Date: 02/02/1999
Rank Value: 0
Cleanup Flag: False
Created Date: 12/17/2002
Decode for AgencyID: Department of Environmental Quality
Decode for RegionID: Northwest Region
Category: Remedial Action
Action Code Flag: False
Action: BASIC PRELIMINARY ASSESSEMENT
Further Action: Not reported
Comments: Not reported

Action ID: 9467
Region: Northwestern Region
Complete Date: 03/10/1999
Rank Value: 0
Cleanup Flag: False
Created Date: 12/17/2002
Decode for AgencyID: Department of Environmental Quality
Decode for RegionID: Northwest Region
Category: Listing Action
Action Code Flag: False
Action: Facility proposed for Inventory
Further Action: Not reported
Comments: Not reported

Action ID: 9421
Region: Northwestern Region
Complete Date: 07/09/1998
Rank Value: 0
Cleanup Flag: False
Created Date: 12/17/2002
Decode for AgencyID: Department of Environmental Quality
Decode for RegionID: Northwest Region
Category: EPA Led Action
Action Code Flag: False
Action: Site added to CERCLIS
Further Action: Not reported
Comments: Not reported

Action ID: 9502
Region: Northwestern Region
Complete Date: 04/29/1997
Rank Value: 84
Cleanup Flag: False
Created Date: 12/17/2002
Decode for AgencyID: Department of Environmental Quality
Decode for RegionID: Northwest Region
Category: Remedial Action
Action Code Flag: False
Action: Remedial Investigation recommended (RI)

JAMES RIVER CORP. - NORTH PORTLAND (Continued) **S108660100**

Further Action: Medium
Comments: Not reported

Action ID: 9499
Region: Northwestern Region
Complete Date: 04/28/1997
Rank Value: 0
Cleanup Flag: False
Created Date: 12/17/2002
Decode for AgencyID: Department of Environmental Quality
Decode for RegionID: Northwest Region
Category: Listing Action
Action Code Flag: False
Action: Proposal for Inventory recommended
Further Action: Not reported
Comments: Not reported

Action ID: 9459
Region: Northwestern Region
Complete Date: 04/28/1997
Rank Value: 0
Cleanup Flag: False
Created Date: 12/17/2002
Decode for AgencyID: Department of Environmental Quality
Decode for RegionID: Northwest Region
Category: Remedial Action
Action Code Flag: False
Action: PRELIMINARY ASSESSMENT EQUIVALENT
Further Action: Not reported
Comments: Not reported

Action ID: 9425
Region: Headquarters
Complete Date: 01/23/1989
Rank Value: 0
Cleanup Flag: False
Created Date: 12/17/2002
Decode for AgencyID: Department of Environmental Quality
Decode for RegionID: Headquarters
Category: Remedial Action
Action Code Flag: False
Action: SITE EVALUATION
Further Action: Not reported
Comments: Not reported

Action ID: 9498
Region: Headquarters
Complete Date: 01/24/1989
Rank Value: 0
Cleanup Flag: False
Created Date: 12/17/2002
Decode for AgencyID: Department of Environmental Quality
Decode for RegionID: Headquarters
Category: Listing Action
Action Code Flag: False
Action: Proposal for Confirmed Release List recommended
Further Action: Not reported

JAMES RIVER CORP. - NORTH PORTLAND (Continued) **S108660100**

Comments: Not reported

Action ID: 9496
Region: Headquarters
Complete Date: 01/25/1989
Rank Value: 0
Cleanup Flag: False
Created Date: 12/17/2002
Decode for AgencyID: Department of Environmental Quality
Decode for RegionID: Headquarters
Category: Remedial Action
Action Code Flag: False
Action: State Basic Preliminary Assessment recommended (PA)
Further Action: Not reported
Comments: Not reported

Action ID: 9448
Region: Headquarters
Complete Date: 04/05/1994
Rank Value: 0
Cleanup Flag: False
Created Date: 12/17/2002
Decode for AgencyID: Department of Environmental Quality
Decode for RegionID: Headquarters
Category: Listing Action
Action Code Flag: False
Action: Review for final listing
Further Action: Not reported
Comments: Not reported

Action ID: 9437
Region: Northwestern Region
Complete Date: 04/25/1997
Rank Value: 0
Cleanup Flag: False
Created Date: 12/17/2002
Decode for AgencyID: Department of Environmental Quality
Decode for RegionID: Northwest Region
Category: Listing Action
Action Code Flag: False
Action: Listing Review completed
Further Action: Not reported
Comments: Not reported

Action ID: 9519
Region: Northwestern Region
Complete Date: 02/19/2015
Rank Value: Not reported
Cleanup Flag: False
Created Date: 01/06/2015
Decode for AgencyID: Department of Environmental Quality
Decode for RegionID: Northwest Region
Category: Remedial Action
Action Code Flag: False
Action: VCS Waiting List
Further Action: 0
Comments: Not reported

JAMES RIVER CORP. - NORTH PORTLAND (Continued) **S108660100**

Action ID: 9426
Region: Northwestern Region
Complete Date: 02/26/2016
Rank Value: Not reported
Cleanup Flag: False
Created Date: 02/23/2015
Decode for AgencyID: Department of Environmental Quality
Decode for RegionID: Northwest Region
Category: Remedial Action
Action Code Flag: False
Action: SITE PRIORITY EVALUATION FOR FURTHER ACTION
Further Action: 0
Comments: Not reported

Action ID: 9511
Region: Northwestern Region
Complete Date: 12/18/2017
Rank Value: Not reported
Cleanup Flag: False
Created Date: 04/14/2017
Decode for AgencyID: Department of Environmental Quality
Decode for RegionID: Northwest Region
Category: Remedial Action
Action Code Flag: False
Action: SITE INVESTIGATION
Further Action: 0
Comments: Not reported

Action ID: 9411
Region: Northwestern Region
Complete Date: 12/14/2017
Rank Value: Not reported
Cleanup Flag: False
Created Date: 12/18/2017
Decode for AgencyID: Department of Environmental Quality
Decode for RegionID: Northwest Region
Category: Remedial Action
Action Code Flag: False
Action: No Further Action (Conditional)
Further Action: 0
Comments: Not reported

Action ID: 9524
Region: Northwestern Region
Complete Date: 04/28/2021
Rank Value: Not reported
Cleanup Flag: False
Created Date: 08/24/2018
Decode for AgencyID: Department of Environmental Quality
Decode for RegionID: Northwest Region
Category: Remedial Action
Action Code Flag: False
Action: SCE
Further Action: 0
Comments: Not reported

Operations:
Operation Id: 131531

JAMES RIVER CORP. - NORTH PORTLAND (Continued) **S108660100**

Operation Status:	Active
Common Name:	James River Corp.
Yrs of Operation:	Not reported
Comments:	flexible package printing
Updated Date:	06/02/1997
Updated By:	kpd
Decode for OpstatID:	Active
Operations SIC Id:	195598
SIC Code:	2651
Created By:	Not reported
Created Date:	12/17/2002

Institutional Control:

Name:	JAMES RIVER CORP. - NORTH PORTLAND
Address:	3400 N MARINE DR.
City,State,Zip:	PORTLAND, OR 97217
Site Control Sequence #:	1355
Site Id:	127
Control Sequence #:	3
Begin Date:	11/30/2017
End Date:	Not reported
Frequency Of Review:	60
Last Reviewed By:	Rob Hood
Last Review Date:	11/30/2017
Last Updated By:	KDAUGHE
Last Updated Date:	03/30/2022
Group Sequence #:	2
Control Code:	EES
Control Description:	Easement Equitable Servitude
FK Type Code:	1
Group Code:	PR
Group Description:	Proprietary
Type Code:	I
Type Description:	Institutional
Comments:	No groundwater use, development restricted in AOCs 1 and 8, and follow CMMP

Name:	JAMES RIVER CORP. - NORTH PORTLAND
Address:	3400 N MARINE DR.
City,State,Zip:	PORTLAND, OR 97217
Site Control Sequence #:	1148
Site Id:	127
Control Sequence #:	5
Begin Date:	10/20/2017
End Date:	Not reported
Frequency Of Review:	60
Last Reviewed By:	R. Hood, DEQ
Last Review Date:	Not reported
Last Updated By:	GWISTAR
Last Updated Date:	01/30/2018
Group Sequence #:	2
Control Code:	USL
Control Description:	Use Restriction Land
FK Type Code:	1
Group Code:	PR
Group Description:	Proprietary
Type Code:	I

JAMES RIVER CORP. - NORTH PORTLAND (Continued) **S108660100**

Type Description: Institutional
Comments: Development is restricted in areas of concern 1 and 8, unless either: 1) further sampling and evaluation are completed and show an acceptable risk level; or 2) DEQ approves engineering controls and required performance monitoring is completed.

Name: JAMES RIVER CORP. - NORTH PORTLAND
Address: 3400 N MARINE DR.
City,State,Zip: PORTLAND, OR 97217
Site Control Sequence #: 1147
Site Id: 127
Control Sequence #: 4
Begin Date: 10/20/2017
End Date: Not reported
Frequency Of Review: 60
Last Reviewed By: R. Hood, DEQ
Last Review Date: Not reported
Last Updated By: GWISTAR
Last Updated Date: 01/30/2018
Group Sequence #: 2
Control Code: USG
Control Description: Use Restriction Groundwater
FK Type Code: 1
Group Code: PR
Group Description: Proprietary
Type Code: I
Type Description: Institutional
Comments: Owner may not extract through new wells or by other means or use deep groundwater at the Property for domestic or drinking water purposes. This prohibition does not apply to extraction of groundwater associated with groundwater treatment or monitoring activities approved by DEQ or to temporary dewatering activities related to construction., development, or installation of sewer or utilities at the Property.

VCS:
Name: JAMES RIVER CORP. - NORTH PORTLAND
Address: 3400 N MARINE DR.
City,State,Zip: PORTLAND, OR 97217
ECS Site ID: 127
Facility Size: 24.7 acres
Action: No Further Action (Conditional)
Start Date: 12/14/2017
End Date: 12/14/2017
Program: VCP
Latitude: 45.6119
Longitude: -122.7022
Primary Action Flag: False
Investigation Code: NFA

Name: JAMES RIVER CORP. - NORTH PORTLAND
Address: 3400 N MARINE DR.
City,State,Zip: PORTLAND, OR 97217
ECS Site ID: 127
Facility Size: 24.7 acres
Action: SITE PRIORITY EVALUATION FOR FURTHER ACTION
Start Date: 02/19/2015

JAMES RIVER CORP. - NORTH PORTLAND (Continued) **S108660100**

End Date: 02/26/2016
Program: VCP
Latitude: 45.6119
Longitude: -122.7022
Primary Action Flag: False
Investigation Code: NFA

Name: JAMES RIVER CORP. - NORTH PORTLAND
Address: 3400 N MARINE DR.
City,State,Zip: PORTLAND, OR 97217
ECS Site ID: 127
Facility Size: 24.7 acres
Action: Source Control Evaluation
Start Date: 08/24/2018
End Date: 04/28/2021
Program: vcp
Latitude: 45.6119
Longitude: -122.7022
Primary Action Flag: False
Investigation Code: NFA

Name: JAMES RIVER CORP. - NORTH PORTLAND
Address: 3400 N MARINE DR.
City,State,Zip: PORTLAND, OR 97217
ECS Site ID: 127
Facility Size: 24.7 acres
Action: SITE INVESTIGATION
Start Date: 02/26/2016
End Date: 12/18/2017
Program: VCP
Latitude: 45.6119
Longitude: -122.7022
Primary Action Flag: False
Investigation Code: NFA

Name: JAMES RIVER CORP. - NORTH PORTLAND
Address: 3400 N MARINE DR.
City,State,Zip: PORTLAND, OR 97217
ECS Site ID: 127
Facility Size: 24.7 acres
Action: VCS Waiting List
Start Date: 01/06/2015
End Date: 02/19/2015
Program: VCS
Latitude: 45.6119
Longitude: -122.7022
Primary Action Flag: False
Investigation Code: NFA

Name: JAMES RIVER CORP. - NORTH PORTLAND
Address: 3400 N MARINE DR.
City,State,Zip: PORTLAND, OR 97217
ECS Site ID: 127
Facility Size: 24.7 acres
Action: NO FURTHER STATE ACTION REQUIRED
Start Date: 04/28/2021
End Date: 04/28/2021

JAMES RIVER CORP. - NORTH PORTLAND (Continued) **S108660100**

Program:	VCP
Latitude:	45.6119
Longitude:	-122.7022
Primary Action Flag:	True
Investigation Code:	NFA

OR MANIFEST:

Manifest Year:	Manifest Year - 2013
EPA Id:	ORD009042854
Inactive Status:	Not reported
Organization Name:	Not reported
Contact Name:	Nathan Phelan
Contact Telephone Number:	Not reported
Mailing Address:	PO Box 17128
Mailing City/State/Zip:	Portland, OR 97217

Manifest:

Name:	GRAPHIC FLEXIBLE PACKAGING N. PORTLAND
Year :	2013
RCRA Id :	ORD009042854
Inactive :	Not reported
Status:	Large quantity generator
Manifest :	005093472FLE
Ship Date :	06/12/2013
TSD :	KSD980633259
WS Num:	1
Transporter:	ORD009227398
Ship Qty :	Not reported
Rpt Unit :	Not reported
Off Mng :	H061
EPA Waste Codes:	D001 F003
Waste Description:	Stiil Bottoms
mt Of Waste Stream Generated in Reporting Yr 1:	2947.75
mt Of Waste Stream Generated in Reporting Yr 2:	1097.47

Name:	GRAPHIC FLEXIBLE PACKAGING N. PORTLAND
Year :	2013
RCRA Id :	ORD009042854
Inactive :	Not reported
Status:	Large quantity generator
Manifest :	005093472FLE
Ship Date :	06/12/2013
TSD :	KSD980633259
WS Num:	2
Transporter:	ORD009227398
Ship Qty :	Not reported
Rpt Unit :	Not reported
Off Mng :	H061
EPA Waste Codes:	D001 F003
Waste Description:	Waste Flammable Ink
t Of Waste Stream Generated in Reporting Yr 1:	224.48249999999999
t Of Waste Stream Generated in Reporting Yr 2:	224.48249999999999

Name:	GRAPHIC FLEXIBLE PACKAGING N. PORTLAND
Year :	2013
RCRA Id :	ORD009042854

JAMES RIVER CORP. - NORTH PORTLAND (Continued) **S108660100**

Inactive :	Not reported
Status:	Large quantity generator
Manifest :	005094851FLE
Ship Date :	03/22/2013
TSD :	KSD980633259
WS Num:	1
Transporter:	ORD009227398
Ship Qty :	Not reported
Rpt Unit :	Not reported
Off Mng :	H061
EPA Waste Codes:	D001 F003
Waste Description:	Stiil Bottoms
mt Of Waste Stream Generated in Reporting Yr 1:	2947.75
mt Of Waste Stream Generated in Reporting Yr 2:	1020.375

Name:	GRAPHIC FLEXIBLE PACKAGING N. PORTLAND
Year :	2013
RCRA Id :	ORD009042854
Inactive :	Not reported
Status:	Large quantity generator
Manifest :	006488659FLE
Ship Date :	09/26/2013
TSD :	KSD980633259
WS Num:	1
Transporter:	ORD009227398
Ship Qty :	Not reported
Rpt Unit :	Not reported
Off Mng :	H061
EPA Waste Codes:	D001 F003
Waste Description:	Stiil Bottoms
mt Of Waste Stream Generated in Reporting Yr 1:	2947.75
mt Of Waste Stream Generated in Reporting Yr 2:	829.90499999999997

Name:	GRAPHIC FLEXIBLE PACKAGING N. PORTLAND
Year :	2013
RCRA Id :	ORD009042854
Inactive :	Not reported
Status:	Large quantity generator
Manifest :	006488669FLE
Ship Date :	09/27/2013
TSD :	KSD980633259
WS Num:	3
Transporter:	ORD009227398
Ship Qty :	Not reported
Rpt Unit :	Not reported
Off Mng :	H061
EPA Waste Codes:	D001
Waste Description:	Waste Paint
nt Of Waste Stream Generated in Reporting Yr 1:	2471.5749999999998
nt Of Waste Stream Generated in Reporting Yr 2:	2471.5749999999998

Name:	GRAPHIC FLEXIBLE PACKAGING N. PORTLAND
Year :	2013
RCRA Id :	ORD009042854
Inactive :	Not reported
Status:	Large quantity generator
Manifest :	006488783FLE

JAMES RIVER CORP. - NORTH PORTLAND (Continued) **S108660100**

Ship Date : 10/30/2013
TSD : KSD980633259
WS Num: 4
Transporter: ORD009227398
Ship Qty : Not reported
Rpt Unit : Not reported
Off Mng : H061
EPA Waste Codes: D001
Waste Description: Flammable Liquids Loosepack
mt Of Waste Stream Generated in Reporting Yr 1: 453.5
mt Of Waste Stream Generated in Reporting Yr 2: 453.5

Name: GRAPHIC FLEXIBLE PACKAGING N. PORTLAND
Year : 2013
RCRA Id : ORD009042854
Inactive : Not reported
Status: Large quantity generator
Manifest : 006488783FLE
Ship Date : 10/30/2013
TSD : KSD980633259
WS Num: 5
Transporter: ORD009227398
Ship Qty : Not reported
Rpt Unit : Not reported
Off Mng : H061
EPA Waste Codes: D001
Waste Description: Oil & Ink Sludge
Amt Of Waste Stream Generated in Reporting Yr 1: 226.75
Amt Of Waste Stream Generated in Reporting Yr 2: 226.75

Manifest:
Name: GRAPHIC FLEXIBLE PACKAGING N. PORTLAND
Year : 2012
RCRA Id : ORD009042854
Inactive : Not reported
Status: Large quantity generator
Manifest : 004206372
Ship Date : 04/19/2012
TSD : KSD980633259
WS Num: 2
Transporter: ORD009227398
Ship Qty : Not reported
Rpt Unit : Not reported
Off Mng : H061
EPA Waste Codes: D001 F003
Waste Description: Stiil Bottoms from Renzman Distalation Unit
t Of Waste Stream Generated in Reporting Yr 1: Not reported
t Of Waste Stream Generated in Reporting Yr 2: Not reported

Name: GRAPHIC FLEXIBLE PACKAGING N. PORTLAND
Year : 2012
RCRA Id : ORD009042854
Inactive : Not reported
Status: Large quantity generator
Manifest : 004206728

JAMES RIVER CORP. - NORTH PORTLAND (Continued) **S108660100**

Ship Date : 08/02/2012
TSD : KSD980633259
WS Num: 2
Transporter: ORD009227398
Ship Qty : Not reported
Rpt Unit : Not reported
Off Mng : H061
EPA Waste Codes: D001 F003
Waste Description: Stiil Bottoms from Renzman Distalation Unit
t Of Waste Stream Generated in Reporting Yr 1: Not reported
t Of Waste Stream Generated in Reporting Yr 2: Not reported

Name: GRAPHIC FLEXIBLE PACKAGING N. PORTLAND
Year : 2012
RCRA Id : ORD009042854
Inactive : Not reported
Status: Large quantity generator
Manifest : 004206728
Ship Date : 08/02/2012
TSD : KSD980633259
WS Num: 1
Transporter: ORD009227398
Ship Qty : Not reported
Rpt Unit : Not reported
Off Mng : H061
EPA Waste Codes: D001 F003
Waste Description: Waste Gold Ink
t Of Waste Stream Generated in Reporting Yr 1: Not reported
t Of Waste Stream Generated in Reporting Yr 2: Not reported

Name: GRAPHIC FLEXIBLE PACKAGING N. PORTLAND
Year : 2012
RCRA Id : ORD009042854
Inactive : Not reported
Status: Large quantity generator
Manifest : 004206933
Ship Date : 10/03/2012
TSD : IND000646943
WS Num: 3
Transporter: ORD009227398
Ship Qty : Not reported
Rpt Unit : Not reported
Off Mng : H061
EPA Waste Codes: D001
Waste Description: Obsolete or out of date waste materials
t Of Waste Stream Generated in Reporting Yr 1: Not reported
t Of Waste Stream Generated in Reporting Yr 2: Not reported

Name: GRAPHIC FLEXIBLE PACKAGING N. PORTLAND
Year : 2012
RCRA Id : ORD009042854
Inactive : Not reported
Status: Large quantity generator
Manifest : 004206933
Ship Date : 10/03/2012
TSD : IND000646943
WS Num: 3

JAMES RIVER CORP. - NORTH PORTLAND (Continued) **S108660100**

Transporter: ORD009227398
Ship Qty : Not reported
Rpt Unit : Not reported
Off Mng : H132
EPA Waste Codes: D001
Waste Description: Obsolete or out of date waste materials
t Of Waste Stream Generated in Reporting Yr 1: Not reported
t Of Waste Stream Generated in Reporting Yr 2: Not reported

Name: GRAPHIC FLEXIBLE PACKAGING N. PORTLAND
Year : 2012
RCRA Id : ORD009042854
Inactive : Not reported
Status: Large quantity generator
Manifest : 004206936
Ship Date : 10/03/2012
TSD : KSD980633259
WS Num: 2
Transporter: ORD009227398
Ship Qty : Not reported
Rpt Unit : Not reported
Off Mng : H061
EPA Waste Codes: D001 F003
Waste Description: Stiil Bottoms from Renzman Distalation Unit
t Of Waste Stream Generated in Reporting Yr 1: Not reported
t Of Waste Stream Generated in Reporting Yr 2: Not reported

Name: GRAPHIC FLEXIBLE PACKAGING N. PORTLAND
Year : 2012
RCRA Id : ORD009042854
Inactive : Not reported
Status: Large quantity generator
Manifest : 0045311906
Ship Date : 12/21/2012
TSD : KSD980633259
WS Num: 2
Transporter: ORD009227398
Ship Qty : Not reported
Rpt Unit : Not reported
Off Mng : H061
EPA Waste Codes: D001 F003
Waste Description: Stiil Bottoms from Renzman Distalation Unit
t Of Waste Stream Generated in Reporting Yr 1: Not reported
t Of Waste Stream Generated in Reporting Yr 2: Not reported

---

61 **HAYDEN ISLAND DUMPING AREA** **OR ECSI** **1006868932**
NW **HAYDEN ISLAND** **FINDS** **N/A**
1/2-1 **PORTLAND, OR 97217**
0.997 mi.
5266 ft.

Relative: ECSI:
Lower
Name: HAYDEN ISLAND DUMPING AREA
Actual: Address: WEST HAYDEN ISLAND
24 ft. City,State,Zip: PORTLAND, OR 97217
State ID Number: 77
Brown ID: 0

HAYDEN ISLAND DUMPING AREA (Continued) **1006868932**

Study Area: False
Region ID: 2
Legislatve ID: 0
Investigation: No Further Action
FACA ID: 39906
Further Action: 0
Lat/Long (dms): 45 37 21.70 / -122 41 46.00
County Code: 26.00
Score Value: Not reported
Cerclis ID: 980665392
Township Coord.: 2.00
Township Zone: N
Range Coord: 1.00
Range Zone: E
Section Coord: 29
Qtr Section: Not reported
Tax Lots: Not reported
Size: 100 acres
NPL: False
Orphan: False
Updated By: GWISTAR
Update Date: 12/21/2011
Created Date: 05/04/1988
Decode For RegionID: Northwest Region
Decode For BrownID: Not reported
Decode For Furtheract: Not reported
Decode For Investstat: No Further Action
Decode For Legislative: Not reported

Alias Name: Hayden Island Disposal Site
Alias Name: Milwaukie Dumping Area

Hazardous Release:
Substance ID.: 121989
Haz Release ID: 382674
Qty Released: 10,000 gal. of washwater cont. PCP and oil
Date Released: 1957-1977
Update Date: 04/05/1988
Update By: Not reported
Substance Code: ECD200
Substance Name: OIL OR FUEL RELATED COMPOUNDS
Substance Abbrev.: Not reported
Substance Category ID: 8532
Substance Category: Petroleum Related Releases for OSPIRG Report
Category Level: Not reported
Created By: Not reported
Created Date: 12/17/2002
Substance Category ID: 8532
Substance Category: Petroleum Related Releases for OSPIRG Report
Category Level: Not reported
Created By: Not reported
Created Date: 12/17/2002
Comment ID: 304515
Release Code: Data Sources
Release Comments: Remedial Action Cerclis file
Decode for Relcomcd: Data Sources
Sampling Result ID: 345249
Feature Id: Not reported
Hazard Release Id: 382674

HAYDEN ISLAND DUMPING AREA (Continued) **1006868932**

Medium: 703
Substance Abbrev.: Not reported
Unit Code: Not reported
Observation: False
Owner Operator: False
Lab Data: False
Sample Depth: Not reported
Start Date: Not reported
End Date: Not reported
Min Concentration: Not reported
Max Concentration: Not reported
Sample Comment: Unknown
Last Update By: CONV
Update Date: 09/13/1994
Decode for MediumID: Soil

Substance ID.: 121839
Haz Release ID: 382675
Qty Released: 10,000 gal. of washwater cont. PCP and oil
Date Released: 1957-1977
Update Date: 04/05/1988
Update By: Not reported
Substance Code: 87-86-5
Substance Name: PENTACHLOROPHENOL
Substance Abbrev.: Not reported
Substance Category ID: 8495
Substance Category: Semi-volatiles
Category Level: Not reported
Created By: Not reported
Created Date: 12/17/2002
Substance Category ID: 8495
Substance Category: Semi-volatiles
Category Level: Not reported
Created By: Not reported
Created Date: 12/17/2002
Substance Alias ID: 317688
Sub Alias Name: CHLOROPHEN
Substance Alias ID: 317689
Sub Alias Name: PCP
Substance Alias ID: 317690
Sub Alias Name: PENCHLOROL
Substance Alias ID: 317691
Sub Alias Name: PHENOL,PENTCHLORO-
Comment ID: 304512
Release Code: Data Sources
Release Comments: Remedial Action Cerclis file
Decode for Relcomcd: Data Sources
Sampling Result ID: 346933
Feature Id: Not reported
Hazard Release Id: 382675
Medium: 703
Substance Abbrev.: Not reported
Unit Code: Not reported
Observation: False
Owner Operator: False
Lab Data: False
Sample Depth: Not reported

HAYDEN ISLAND DUMPING AREA (Continued) **1006868932**

Start Date: Not reported
End Date: Not reported
Min Concentration: Not reported
Max Concentration: Not reported
Sample Comment: Unknown
Last Update By: CONV
Update Date: 09/13/1994
Decode for MediumID: Soil

Narrative:

NARR ID: 5733373
NARR Code: Contamination
Created By: Not reported
Created Date: 12/17/2002
Updated By: Not reported
Updated Date: 12/17/2002
Decode for NarcdID: Contamination
NARR Comments: Waste oil and washwater containing pentachlorophenol from McCormick & Baxter was spread on Union Pacific land on Hayden Island by Schultz Sanitation.

NARR ID: 5733374
NARR Code: Data Sources
Created By: Not reported
Created Date: 12/17/2002
Updated By: GWISTAR
Updated Date: 09/21/2005
Decode for NarcdID: Data Sources
NARR Comments: CERCLIS file; 1/20/82 DEQ interoffice memo to file from Mark Hope; EPA CERCLA Preliminary Assessment; Site Investigation.

NARR ID: 5733375
NARR Code: Hazardous Substance/Waste Types
Created By: Not reported
Created Date: 12/17/2002
Updated By: Not reported
Updated Date: 12/17/2002
Decode for NarcdID: Hazardous Substance/Waste Types
NARR Comments: pentachlorophenol, oil

NARR ID: 5733376
NARR Code: Manner of Release
Created By: Not reported
Created Date: 12/17/2002
Updated By: Not reported
Updated Date: 12/17/2002
Decode for NarcdID: Manner of Release
NARR Comments: Broadcast spraying between 1957 and 1977.

NARR ID: 5746145
NARR Code: Project Activity Status
Created By: GWISTAR
Created Date: 01/13/2005
Updated By: GWISTAR
Updated Date: 01/13/2005
Decode for NarcdID: Project Activity Status
NARR Comments: PROJECT FILE ARCHIVED, BOX #272839196

HAYDEN ISLAND DUMPING AREA (Continued) **1006868932**

NARR ID: 5733377
NARR Code: Remedial Action
Created By: Not reported
Created Date: 12/17/2002
Updated By: GWISTAR
Updated Date: 04/05/2004
Decode for NarcdID: Remedial Action
NARR Comments: (11/92 LSK) Washwater containing oil waste (< 1% PCP) from McCormick & Baxter (ECSI #74) spread on Union Pacific RR land from approximately 1957 to 1977; DEQ was unable to identify specific areas where the disposal occurred. EPA determined that no further federal action was needed at the site in 1984; DEQ recommends no further state action as well.

Administrative Action:
Action ID: 9437
Region: Not reported
Complete Date: 11/05/1992
Rank Value: 0
Cleanup Flag: False
Created Date: 12/17/2002
Decode for AgencyID: Department of Environmental Quality
Decode for RegionID: Not reported
Category: Listing Action
Action Code Flag: False
Action: Listing Review completed
Further Action: Not reported
Comments: Not reported

Action ID: 9443
Region: Northwestern Region
Complete Date: 11/06/1992
Rank Value: 0
Cleanup Flag: False
Created Date: 12/17/2002
Decode for AgencyID: Department of Environmental Quality
Decode for RegionID: Northwest Region
Category: Remedial Action
Action Code Flag: False
Action: NO FURTHER STATE ACTION REQUIRED
Further Action: 0
Comments: Not reported

Action ID: 9444
Region: Not reported
Complete Date: 03/21/1984
Rank Value: 0
Cleanup Flag: False
Created Date: 12/17/2002
Decode for AgencyID: Environmental Protection Agency
Decode for RegionID: Not reported
Category: EPA Led Action
Action Code Flag: False
Action: No Further Remedial Action Planned under Federal program
Further Action: Not reported
Comments: Not reported

Action ID: 9457

HAYDEN ISLAND DUMPING AREA (Continued) **1006868932**

Region: Not reported
Complete Date: 03/24/1984
Rank Value: 0
Cleanup Flag: False
Created Date: 12/17/2002
Decode for AgencyID: Environmental Protection Agency
Decode for RegionID: Not reported
Category: EPA Led Action
Action Code Flag: False
Action: EPA Basic Preliminary Assessment
Further Action: Not reported
Comments: Not reported

Action ID: 9425
Region: Not reported
Complete Date: 11/04/1992
Rank Value: 0
Cleanup Flag: False
Created Date: 12/17/2002
Decode for AgencyID: Department of Environmental Quality
Decode for RegionID: Not reported
Category: Remedial Action
Action Code Flag: False
Action: SITE EVALUATION
Further Action: Not reported
Comments: Not reported

Action ID: 9421
Region: Not reported
Complete Date: Not reported
Rank Value: 0
Cleanup Flag: False
Created Date: 12/17/2002
Decode for AgencyID: Environmental Protection Agency
Decode for RegionID: Not reported
Category: EPA Led Action
Action Code Flag: False
Action: Site added to CERCLIS
Further Action: Not reported
Comments: Not reported

Action ID: 9424
Region: Not reported
Complete Date: Not reported
Rank Value: 0
Cleanup Flag: False
Created Date: 12/17/2002
Decode for AgencyID: Department of Environmental Quality
Decode for RegionID: Not reported
Category: Administrative Action
Action Code Flag: False
Action: Site added to database
Further Action: Not reported
Comments: Not reported

Operations:
Operation Id: 131478
Operation Status: Unknown

HAYDEN ISLAND DUMPING AREA (Continued) **1006868932**

Common Name:	Milwaukie Dumping Area
Yrs of Operation:	1960s to 1970s
Comments:	Unknown
Updated Date:	09/13/1994
Updated By:	CONV
Decode for OpstatID:	Unknown
Operations SIC Id:	195499
SIC Code:	4953
Created By:	Not reported
Created Date:	12/17/2002

FINDS:
Registry ID: 110014318844

Click Here for FRS Facility Detail Report:

Environmental Interest/Information System:
The Oregon Department of Environmental Quality (DEQ) is a regulatory agency tasked with protecting the quality of Oregon's environment. DEQ uses a combination of technical assistance, inspections, and permitting to help public and private facilities and citizens understand and comply with state and federal environmental regulations.

Click this hyperlink while viewing on your computer to access additional FINDS: detail in the EDR Site Report.

Count: 10 records. ORPHAN SUMMARY

City	EDR ID	Site Name	Site Address	Zip	Database(s)
PORTLAND	S128885337	WEST HAYDEN ISLAND UPLAND DISPOSAL	HAYDEN ISLAND	97217	OR SWF/LF
PORTLAND	1012043296	HAYDEN ISLAND LANDFILL	N. HAYDEN ISLAND DR.	97217	SEMS-ARCHIVE
PORTLAND	S128639825	COUNTRY CLUB CLEANERS	1190 N JANTZEN DR	97217	OR DRYCLEANERS
PORTLAND	S106497099	COLUMBIA SLOUGH	31.5 MILES OF WATERWAY OVER AN	97211	OR CRL, OR ECSI, OR ENG CONTRC
PORTLAND	S107421141	EAST SIDE CSO	NEAR SE 18TH & MCLOUGHLIN TO N		OR ECSI, OR VCP
PORTLAND	S106497104	V.A.- COLUMBIA SOUTH SHORE WELLFIE	N OF COLUMBIA/SANDY BLVDS. BET		OR ECSI
PORTLAND	S126298413	WILLAMETTE RIVER DOWNTOWN REACH	RIVER MILE (RM) 11.8 TO RM 16.		OR ECSI
PORTLAND	1026004737	WILLAMETTE SEDIMENT SAMPLING PROJE	WILLAMETTE RIVER		SEMS
VANCOUVER	S124436374	SPECIAL EVENTS & CONVENTION CENTER	BTW 4TH & 6TH & COLUMBIA & W E	98660	WA VCP
VANCOUVER	1010417102	VANCOUVER LAKE & FLUSHING CHANNEL,	NW LOWER RIVER ROAD, 3 MI W OF	98660	SEMS-ARCHIVE

GOVERNMENT RECORDS SEARCHED / DATA CURRENCY TRACKING

To maintain currency of the following federal and state databases, EDR contacts the appropriate governmental agency on a monthly or quarterly basis, as required.

Number of Days to Update: Provides confirmation that EDR is reporting records that have been updated within 90 days from the date the government agency made the information available to the public.

STANDARD ENVIRONMENTAL RECORDS

Lists of Federal NPL (Superfund) sites

NPL: National Priority List

National Priorities List (Superfund). The NPL is a subset of CERCLIS and identifies over 1,200 sites for priority cleanup under the Superfund Program. NPL sites may encompass relatively large areas. As such, EDR provides polygon coverage for over 1,000 NPL site boundaries produced by EPA's Environmental Photographic Interpretation Center (EPIC) and regional EPA offices.

Date of Government Version: 09/19/2023
Date Data Arrived at EDR: 10/03/2023
Date Made Active in Reports: 10/19/2023
Number of Days to Update: 16

Source: EPA
Telephone: N/A
Last EDR Contact: 01/02/2024
Next Scheduled EDR Contact: 04/08/2024
Data Release Frequency: Quarterly

NPL Site Boundaries

Sources:

EPA's Environmental Photographic Interpretation Center (EPIC)
Telephone: 202-564-7333

EPA Region 1
Telephone 617-918-1143

EPA Region 6
Telephone: 214-655-6659

EPA Region 3
Telephone 215-814-5418

EPA Region 7
Telephone: 913-551-7247

EPA Region 4
Telephone 404-562-8033

EPA Region 8
Telephone: 303-312-6774

EPA Region 5
Telephone 312-886-6686

EPA Region 9
Telephone: 415-947-4246

EPA Region 10
Telephone 206-553-8665

Proposed NPL: Proposed National Priority List Sites

A site that has been proposed for listing on the National Priorities List through the issuance of a proposed rule in the Federal Register. EPA then accepts public comments on the site, responds to the comments, and places on the NPL those sites that continue to meet the requirements for listing.

Date of Government Version: 09/19/2023
Date Data Arrived at EDR: 10/03/2023
Date Made Active in Reports: 10/19/2023
Number of Days to Update: 16

Source: EPA
Telephone: N/A
Last EDR Contact: 01/02/2024
Next Scheduled EDR Contact: 04/08/2024
Data Release Frequency: Quarterly

NPL LIENS: Federal Superfund Liens

Federal Superfund Liens. Under the authority granted the USEPA by CERCLA of 1980, the USEPA has the authority to file liens against real property in order to recover remedial action expenditures or when the property owner received notification of potential liability. USEPA compiles a listing of filed notices of Superfund Liens.

Date of Government Version: 10/15/1991
Date Data Arrived at EDR: 02/02/1994
Date Made Active in Reports: 03/30/1994
Number of Days to Update: 56

Source: EPA
Telephone: 202-564-4267
Last EDR Contact: 08/15/2011
Next Scheduled EDR Contact: 11/28/2011
Data Release Frequency: No Update Planned

Lists of Federal Delisted NPL sites

Delisted NPL: National Priority List Deletions

The National Oil and Hazardous Substances Pollution Contingency Plan (NCP) establishes the criteria that the EPA uses to delete sites from the NPL. In accordance with 40 CFR 300.425.(e), sites may be deleted from the NPL where no further response is appropriate.

Date of Government Version: 09/19/2023
Date Data Arrived at EDR: 10/03/2023
Date Made Active in Reports: 10/19/2023
Number of Days to Update: 16

Source: EPA
Telephone: N/A
Last EDR Contact: 01/02/2024
Next Scheduled EDR Contact: 04/08/2024
Data Release Frequency: Quarterly

Lists of Federal sites subject to CERCLA removals and CERCLA orders

FEDERAL FACILITY: Federal Facility Site Information listing

A listing of National Priority List (NPL) and Base Realignment and Closure (BRAC) sites found in the Comprehensive Environmental Response, Compensation and Liability Information System (CERCLIS) Database where EPA Federal Facilities Restoration and Reuse Office is involved in cleanup activities.

Date of Government Version: 09/25/2023
Date Data Arrived at EDR: 09/26/2023
Date Made Active in Reports: 12/12/2023
Number of Days to Update: 77

Source: Environmental Protection Agency
Telephone: 703-603-8704
Last EDR Contact: 12/20/2023
Next Scheduled EDR Contact: 04/08/2024
Data Release Frequency: Varies

SEMS: Superfund Enterprise Management System

SEMS (Superfund Enterprise Management System) tracks hazardous waste sites, potentially hazardous waste sites, and remedial activities performed in support of EPA's Superfund Program across the United States. The list was formerly know as CERCLIS, renamed to SEMS by the EPA in 2015. The list contains data on potentially hazardous waste sites that have been reported to the USEPA by states, municipalities, private companies and private persons, pursuant to Section 103 of the Comprehensive Environmental Response, Compensation, and Liability Act (CERCLA). This dataset also contains sites which are either proposed to or on the National Priorities List (NPL) and the sites which are in the screening and assessment phase for possible inclusion on the NPL.

Date of Government Version: 09/19/2023
Date Data Arrived at EDR: 10/03/2023
Date Made Active in Reports: 10/19/2023
Number of Days to Update: 16

Source: EPA
Telephone: 800-424-9346
Last EDR Contact: 01/02/2024
Next Scheduled EDR Contact: 04/22/2024
Data Release Frequency: Quarterly

Lists of Federal CERCLA sites with NFRAP

SEMS-ARCHIVE: Superfund Enterprise Management System Archive

SEMS-ARCHIVE (Superfund Enterprise Management System Archive) tracks sites that have no further interest under the Federal Superfund Program based on available information. The list was formerly known as the CERCLIS-NFRAP, renamed to SEMS ARCHIVE by the EPA in 2015. EPA may perform a minimal level of assessment work at a site while it is archived if site conditions change and/or new information becomes available. Archived sites have been removed and archived from the inventory of SEMS sites. Archived status indicates that, to the best of EPA's knowledge, assessment at a site has been completed and that EPA has determined no further steps will be taken to list the site on the National Priorities List (NPL), unless information indicates this decision was not appropriate or other considerations require a recommendation for listing at a later time. The decision does not necessarily mean that there is no hazard associated with a given site; it only means that. based upon available information, the location is not judged to be potential NPL site.

Date of Government Version: 09/19/2023
Date Data Arrived at EDR: 10/03/2023
Date Made Active in Reports: 10/19/2023
Number of Days to Update: 16

Source: EPA
Telephone: 800-424-9346
Last EDR Contact: 01/02/2024
Next Scheduled EDR Contact: 04/22/2024
Data Release Frequency: Quarterly

Lists of Federal RCRA facilities undergoing Corrective Action

CORRACTS: Corrective Action Report

CORRACTS identifies hazardous waste handlers with RCRA corrective action activity.

Date of Government Version: 12/04/2023
Date Data Arrived at EDR: 12/06/2023
Date Made Active in Reports: 12/12/2023
Number of Days to Update: 6

Source: EPA
Telephone: 800-424-9346
Last EDR Contact: 12/06/2023
Next Scheduled EDR Contact: 04/01/2024
Data Release Frequency: Quarterly

Lists of Federal RCRA TSD facilities

RCRA-TSDF: RCRA - Treatment, Storage and Disposal

RCRAInfo is EPA's comprehensive information system, providing access to data supporting the Resource Conservation and Recovery Act (RCRA) of 1976 and the Hazardous and Solid Waste Amendments (HSWA) of 1984. The database includes selective information on sites which generate, transport, store, treat and/or dispose of hazardous waste as defined by the Resource Conservation and Recovery Act (RCRA). Transporters are individuals or entities that move hazardous waste from the generator offsite to a facility that can recycle, treat, store, or dispose of the waste. TSDFs treat, store, or dispose of the waste.

Date of Government Version: 12/04/2023
Date Data Arrived at EDR: 12/06/2023
Date Made Active in Reports: 12/12/2023
Number of Days to Update: 6

Source: Environmental Protection Agency
Telephone: (206) 553-1200
Last EDR Contact: 12/06/2023
Next Scheduled EDR Contact: 04/01/2024
Data Release Frequency: Quarterly

Lists of Federal RCRA generators

RCRA-LQG: RCRA - Large Quantity Generators

RCRAInfo is EPA's comprehensive information system, providing access to data supporting the Resource Conservation and Recovery Act (RCRA) of 1976 and the Hazardous and Solid Waste Amendments (HSWA) of 1984. The database includes selective information on sites which generate, transport, store, treat and/or dispose of hazardous waste as defined by the Resource Conservation and Recovery Act (RCRA). Large quantity generators (LQGs) generate over 1,000 kilograms (kg) of hazardous waste, or over 1 kg of acutely hazardous waste per month.

Date of Government Version: 12/04/2023
Date Data Arrived at EDR: 12/06/2023
Date Made Active in Reports: 12/12/2023
Number of Days to Update: 6

Source: Environmental Protection Agency
Telephone: (206) 553-1200
Last EDR Contact: 12/06/2023
Next Scheduled EDR Contact: 04/01/2024
Data Release Frequency: Quarterly

RCRA-SQG: RCRA - Small Quantity Generators

RCRAInfo is EPA's comprehensive information system, providing access to data supporting the Resource Conservation and Recovery Act (RCRA) of 1976 and the Hazardous and Solid Waste Amendments (HSWA) of 1984. The database includes selective information on sites which generate, transport, store, treat and/or dispose of hazardous waste as defined by the Resource Conservation and Recovery Act (RCRA). Small quantity generators (SQGs) generate between 100 kg and 1,000 kg of hazardous waste per month.

Date of Government Version: 12/04/2023
Date Data Arrived at EDR: 12/06/2023
Date Made Active in Reports: 12/12/2023
Number of Days to Update: 6

Source: Environmental Protection Agency
Telephone: (206) 553-1200
Last EDR Contact: 12/06/2023
Next Scheduled EDR Contact: 04/01/2024
Data Release Frequency: Quarterly

RCRA-VSQG: RCRA - Very Small Quantity Generators (Formerly Conditionally Exempt Small Quantity Generators)

RCRAInfo is EPA's comprehensive information system, providing access to data supporting the Resource Conservation and Recovery Act (RCRA) of 1976 and the Hazardous and Solid Waste Amendments (HSWA) of 1984. The database includes selective information on sites which generate, transport, store, treat and/or dispose of hazardous waste as defined by the Resource Conservation and Recovery Act (RCRA). Very small quantity generators (VSQGs) generate less than 100 kg of hazardous waste, or less than 1 kg of acutely hazardous waste per month.

Date of Government Version: 12/04/2023
Date Data Arrived at EDR: 12/06/2023
Date Made Active in Reports: 12/12/2023
Number of Days to Update: 6

Source: Environmental Protection Agency
Telephone: (206) 553-1200
Last EDR Contact: 12/06/2023
Next Scheduled EDR Contact: 04/01/2024
Data Release Frequency: Quarterly

Federal institutional controls / engineering controls registries

LUCIS: Land Use Control Information System

LUCIS contains records of land use control information pertaining to the former Navy Base Realignment and Closure properties.

Date of Government Version: 08/03/2023
Date Data Arrived at EDR: 08/07/2023
Date Made Active in Reports: 10/10/2023
Number of Days to Update: 64

Source: Department of the Navy
Telephone: 843-820-7326
Last EDR Contact: 11/02/2023
Next Scheduled EDR Contact: 02/19/2024
Data Release Frequency: Varies

US ENG CONTROLS: Engineering Controls Sites List

A listing of sites with engineering controls in place. Engineering controls include various forms of caps, building foundations, liners, and treatment methods to create pathway elimination for regulated substances to enter environmental media or effect human health.

Date of Government Version: 08/21/2023
Date Data Arrived at EDR: 08/21/2023
Date Made Active in Reports: 11/07/2023
Number of Days to Update: 78

Source: Environmental Protection Agency
Telephone: 703-603-0695
Last EDR Contact: 11/17/2023
Next Scheduled EDR Contact: 03/04/2024
Data Release Frequency: Varies

US INST CONTROLS: Institutional Controls Sites List

A listing of sites with institutional controls in place. Institutional controls include administrative measures, such as groundwater use restrictions, construction restrictions, property use restrictions, and post remediation care requirements intended to prevent exposure to contaminants remaining on site. Deed restrictions are generally required as part of the institutional controls.

Date of Government Version: 08/21/2023
Date Data Arrived at EDR: 08/21/2023
Date Made Active in Reports: 11/07/2023
Number of Days to Update: 78

Source: Environmental Protection Agency
Telephone: 703-603-0695
Last EDR Contact: 11/17/2023
Next Scheduled EDR Contact: 03/04/2024
Data Release Frequency: Varies

Federal ERNS list

ERNS: Emergency Response Notification System

Emergency Response Notification System. ERNS records and stores information on reported releases of oil and hazardous substances.

Date of Government Version: 09/18/2023
Date Data Arrived at EDR: 09/20/2023
Date Made Active in Reports: 12/11/2023
Number of Days to Update: 82

Source: National Response Center, United States Coast Guard
Telephone: 202-267-2180
Last EDR Contact: 12/13/2023
Next Scheduled EDR Contact: 04/01/2024
Data Release Frequency: Quarterly

Lists of state- and tribal hazardous waste facilities

OR CRL: Confirmed Release List and Inventory

All facilities with a confirmed release.

Date of Government Version: 08/01/2023
Date Data Arrived at EDR: 08/08/2023
Date Made Active in Reports: 10/25/2023
Number of Days to Update: 78

Source: Department of Environmental Quality
Telephone: 503-229-6170
Last EDR Contact: 11/08/2023
Next Scheduled EDR Contact: 02/19/2024
Data Release Frequency: Quarterly

OR ECSI: Environmental Cleanup Site Information System

Sites that are or may be contaminated and may require cleanup.

Date of Government Version: 09/01/2023
Date Data Arrived at EDR: 09/26/2023
Date Made Active in Reports: 12/18/2023
Number of Days to Update: 83

Source: Department of Environmental Quality
Telephone: 503-229-6629
Last EDR Contact: 12/21/2023
Next Scheduled EDR Contact: 04/08/2024
Data Release Frequency: Quarterly

WA CSCSL: Confirmed and Suspected Contaminated Sites List

State Hazardous Waste Sites. State hazardous waste site records are the states' equivalent to CERCLIS. These sites may or may not already be listed on the federal CERCLIS list. Priority sites planned for cleanup using state funds (state equivalent of Superfund) are identified along with sites where cleanup will be paid for by potentially responsible parties. Available information varies by state.

Date of Government Version: 10/09/2023
Date Data Arrived at EDR: 10/11/2023
Date Made Active in Reports: 01/05/2024
Number of Days to Update: 86

Source: Department of Ecology
Telephone: 360-407-7200
Last EDR Contact: 10/11/2023
Next Scheduled EDR Contact: 01/22/2024
Data Release Frequency: Quarterly

Lists of state and tribal landfills and solid waste disposal facilities

OR SWF/LF: Solid Waste Facilities List

Solid Waste Facilities/Landfill Sites. SWF/LF type records typically contain an inventory of solid waste disposal facilities or landfills in a particular state. Depending on the state, these may be active or inactive facilities or open dumps that failed to meet RCRA Subtitle D Section 4004 criteria for solid waste landfills or disposal sites.

Date of Government Version: 01/13/2023
Date Data Arrived at EDR: 01/13/2023
Date Made Active in Reports: 04/04/2023
Number of Days to Update: 81

Source: Department of Environmental Quality
Telephone: 503-229-6299
Last EDR Contact: 01/05/2024
Next Scheduled EDR Contact: 04/22/2024
Data Release Frequency: Semi-Annually

WA SWF/LF: Solid Waste Facility Database

Solid Waste Facilities/Landfill Sites. SWF/LF type records typically contain an inventory of solid waste disposal facilities or landfills in a particular state. Depending on the state, these may be active or inactive facilities or open dumps that failed to meet RCRA Subtitle D Section 4004 criteria for solid waste landfills or disposal sites.

Date of Government Version: 08/25/2023
Date Data Arrived at EDR: 08/31/2023
Date Made Active in Reports: 11/09/2023
Number of Days to Update: 70

Source: Department of Ecology
Telephone: 360-407-6132
Last EDR Contact: 11/21/2023
Next Scheduled EDR Contact: 03/11/2024
Data Release Frequency: Annually

Lists of state and tribal leaking storage tanks

OR LUST: Leaking Underground Storage Tank Database

Leaking Underground Storage Tank Incident Reports. LUST records contain an inventory of reported leaking underground storage tank incidents. Not all states maintain these records, and the information stored varies by state.

Date of Government Version: 07/12/2023
Date Data Arrived at EDR: 08/09/2023
Date Made Active in Reports: 10/25/2023
Number of Days to Update: 77

Source: Department of Environmental Quality
Telephone: 503-229-5790
Last EDR Contact: 11/08/2023
Next Scheduled EDR Contact: 02/19/2024
Data Release Frequency: Quarterly

WA LUST: Leaking Underground Storage Tanks Site List

Leaking Underground Storage Tank Incident Reports. LUST records contain an inventory of reported leaking underground storage tank incidents. Not all states maintain these records, and the information stored varies by state.

Date of Government Version: 08/07/2023
Date Data Arrived at EDR: 08/09/2023
Date Made Active in Reports: 10/27/2023
Number of Days to Update: 79

Source: Department of Ecology
Telephone: 360-407-7183
Last EDR Contact: 11/08/2023
Next Scheduled EDR Contact: 02/19/2024
Data Release Frequency: Quarterly

INDIAN LUST R7: Leaking Underground Storage Tanks on Indian Land

LUSTs on Indian land in Iowa, Kansas, and Nebraska

Date of Government Version: 04/25/2023
Date Data Arrived at EDR: 05/09/2023
Date Made Active in Reports: 07/14/2023
Number of Days to Update: 66

Source: EPA Region 7
Telephone: 913-551-7003
Last EDR Contact: 10/11/2023
Next Scheduled EDR Contact: 01/29/2024
Data Release Frequency: Varies

INDIAN LUST R4: Leaking Underground Storage Tanks on Indian Land

LUSTs on Indian land in Florida, Mississippi and North Carolina.

Date of Government Version: 04/20/2023
Date Data Arrived at EDR: 05/09/2023
Date Made Active in Reports: 07/14/2023
Number of Days to Update: 66

Source: EPA Region 4
Telephone: 404-562-8677
Last EDR Contact: 10/11/2023
Next Scheduled EDR Contact: 01/29/2024
Data Release Frequency: Varies

INDIAN LUST R9: Leaking Underground Storage Tanks on Indian Land

LUSTs on Indian land in Arizona, California, New Mexico and Nevada

Date of Government Version: 04/19/2023
Date Data Arrived at EDR: 05/09/2023
Date Made Active in Reports: 07/14/2023
Number of Days to Update: 66

Source: Environmental Protection Agency
Telephone: 415-972-3372
Last EDR Contact: 10/11/2023
Next Scheduled EDR Contact: 01/29/2024
Data Release Frequency: Varies

INDIAN LUST R8: Leaking Underground Storage Tanks on Indian Land

LUSTs on Indian land in Colorado, Montana, North Dakota, South Dakota, Utah and Wyoming.

Date of Government Version: 04/19/2023
Date Data Arrived at EDR: 05/09/2023
Date Made Active in Reports: 07/14/2023
Number of Days to Update: 66

Source: EPA Region 8
Telephone: 303-312-6271
Last EDR Contact: 10/11/2023
Next Scheduled EDR Contact: 01/29/2024
Data Release Frequency: Varies

INDIAN LUST R10: Leaking Underground Storage Tanks on Indian Land
LUSTs on Indian land in Alaska, Idaho, Oregon and Washington.

Date of Government Version: 04/20/2023
Date Data Arrived at EDR: 05/09/2023
Date Made Active in Reports: 07/14/2023
Number of Days to Update: 66
Source: EPA Region 10
Telephone: 206-553-2857
Last EDR Contact: 10/11/2023
Next Scheduled EDR Contact: 01/29/2024
Data Release Frequency: Varies

INDIAN LUST R5: Leaking Underground Storage Tanks on Indian Land
Leaking underground storage tanks located on Indian Land in Michigan, Minnesota and Wisconsin.

Date of Government Version: 04/14/2023
Date Data Arrived at EDR: 05/09/2023
Date Made Active in Reports: 07/14/2023
Number of Days to Update: 66
Source: EPA, Region 5
Telephone: 312-886-7439
Last EDR Contact: 10/11/2023
Next Scheduled EDR Contact: 01/29/2024
Data Release Frequency: Varies

INDIAN LUST R6: Leaking Underground Storage Tanks on Indian Land
LUSTs on Indian land in New Mexico and Oklahoma.

Date of Government Version: 04/26/2023
Date Data Arrived at EDR: 05/09/2023
Date Made Active in Reports: 07/14/2023
Number of Days to Update: 66
Source: EPA Region 6
Telephone: 214-665-6597
Last EDR Contact: 10/11/2023
Next Scheduled EDR Contact: 01/29/2024
Data Release Frequency: Varies

INDIAN LUST R1: Leaking Underground Storage Tanks on Indian Land
A listing of leaking underground storage tank locations on Indian Land.

Date of Government Version: 04/20/2023
Date Data Arrived at EDR: 05/09/2023
Date Made Active in Reports: 07/14/2023
Number of Days to Update: 66
Source: EPA Region 1
Telephone: 617-918-1313
Last EDR Contact: 10/11/2023
Next Scheduled EDR Contact: 01/29/2024
Data Release Frequency: Varies

Lists of state and tribal registered storage tanks

FEMA UST: Underground Storage Tank Listing
A listing of all FEMA owned underground storage tanks.

Date of Government Version: 03/08/2023
Date Data Arrived at EDR: 03/09/2023
Date Made Active in Reports: 05/30/2023
Number of Days to Update: 82
Source: FEMA
Telephone: 202-646-5797
Last EDR Contact: 12/26/2023
Next Scheduled EDR Contact: 04/15/2024
Data Release Frequency: Varies

OR UST: Underground Storage Tank Database
Registered Underground Storage Tanks. UST's are regulated under Subtitle I of the Resource Conservation and Recovery Act (RCRA) and must be registered with the state department responsible for administering the UST program. Available information varies by state program.

Date of Government Version: 07/12/2023
Date Data Arrived at EDR: 08/09/2023
Date Made Active in Reports: 10/25/2023
Number of Days to Update: 77
Source: Department of Environmental Quality
Telephone: 503-229-5815
Last EDR Contact: 11/08/2023
Next Scheduled EDR Contact: 02/19/2024
Data Release Frequency: Quarterly

WA UST: Underground Storage Tank Database
Registered Underground Storage Tanks. UST's are regulated under Subtitle I of the Resource Conservation and Recovery Act (RCRA) and must be registered with the state department responsible for administering the UST program. Available information varies by state program.

Date of Government Version: 08/07/2023
Date Data Arrived at EDR: 08/09/2023
Date Made Active in Reports: 10/27/2023
Number of Days to Update: 79

Source: Department of Ecology
Telephone: 360-407-7183
Last EDR Contact: 11/08/2023
Next Scheduled EDR Contact: 02/19/2024
Data Release Frequency: Quarterly

WA UST SEATTLE: Underground Storage Tank (UST) Records ? Residential Listing

Records of Seattle Fire Department (SFD) permits related to decommissioning of a residential heating oil tank, permit code 6103. A record with incomplete tank info indicates that the required follow-up report has not been received by SFD. Please note that SFD records begin in 1996 when state requirement was introduced. Decommissioning of a residential heating oil tank might have occurred prior to 1996, in which SFD will not have a record.

Date of Government Version: 08/06/2023
Date Data Arrived at EDR: 08/09/2023
Date Made Active in Reports: 12/06/2023
Number of Days to Update: 119

Source: Seattle Fire Department
Telephone: 206-386-1450
Last EDR Contact: 11/08/2023
Next Scheduled EDR Contact: 02/19/2024
Data Release Frequency: Varies

OR AST: Aboveground Storage Tanks

Aboveground storage tank locations reported to the Office of State Fire Marshal.

Date of Government Version: 10/25/2023
Date Data Arrived at EDR: 12/05/2023
Date Made Active in Reports: 12/19/2023
Number of Days to Update: 14

Source: Office of State Fire Marshal
Telephone: 503-378-3473
Last EDR Contact: 10/23/2023
Next Scheduled EDR Contact: 02/05/2024
Data Release Frequency: Semi-Annually

WA AST: Aboveground Storage Tank Locations

A listing of aboveground storage tank locations regulated by the Department of Ecology's Spill Prevention, Preparedness and Response Program.

Date of Government Version: 12/14/2015
Date Data Arrived at EDR: 02/02/2016
Date Made Active in Reports: 05/03/2016
Number of Days to Update: 91

Source: Department of Ecology
Telephone: 360-407-7562
Last EDR Contact: 10/23/2023
Next Scheduled EDR Contact: 02/05/2024
Data Release Frequency: Varies

INDIAN UST R4: Underground Storage Tanks on Indian Land

The Indian Underground Storage Tank (UST) database provides information about underground storage tanks on Indian land in EPA Region 4 (Alabama, Florida, Georgia, Kentucky, Mississippi, North Carolina, South Carolina, Tennessee and Tribal Nations)

Date of Government Version: 04/20/2023
Date Data Arrived at EDR: 05/09/2023
Date Made Active in Reports: 07/14/2023
Number of Days to Update: 66

Source: EPA Region 4
Telephone: 404-562-9424
Last EDR Contact: 10/11/2023
Next Scheduled EDR Contact: 01/29/2024
Data Release Frequency: Varies

INDIAN UST R9: Underground Storage Tanks on Indian Land

The Indian Underground Storage Tank (UST) database provides information about underground storage tanks on Indian land in EPA Region 9 (Arizona, California, Hawaii, Nevada, the Pacific Islands, and Tribal Nations).

Date of Government Version: 04/19/2023
Date Data Arrived at EDR: 05/09/2023
Date Made Active in Reports: 07/14/2023
Number of Days to Update: 66

Source: EPA Region 9
Telephone: 415-972-3368
Last EDR Contact: 10/11/2023
Next Scheduled EDR Contact: 01/29/2024
Data Release Frequency: Varies

INDIAN UST R8: Underground Storage Tanks on Indian Land

The Indian Underground Storage Tank (UST) database provides information about underground storage tanks on Indian land in EPA Region 8 (Colorado, Montana, North Dakota, South Dakota, Utah, Wyoming and 27 Tribal Nations).

Date of Government Version: 04/20/2023
Date Data Arrived at EDR: 05/09/2023
Date Made Active in Reports: 07/14/2023
Number of Days to Update: 66

Source: EPA Region 8
Telephone: 303-312-6137
Last EDR Contact: 10/11/2023
Next Scheduled EDR Contact: 01/29/2024
Data Release Frequency: Varies

INDIAN UST R1: Underground Storage Tanks on Indian Land

The Indian Underground Storage Tank (UST) database provides information about underground storage tanks on Indian land in EPA Region 1 (Connecticut, Maine, Massachusetts, New Hampshire, Rhode Island, Vermont and ten Tribal Nations).

Date of Government Version: 04/20/2023
Date Data Arrived at EDR: 05/09/2023
Date Made Active in Reports: 07/14/2023
Number of Days to Update: 66

Source: EPA, Region 1
Telephone: 617-918-1313
Last EDR Contact: 10/11/2023
Next Scheduled EDR Contact: 01/29/2024
Data Release Frequency: Varies

INDIAN UST R5: Underground Storage Tanks on Indian Land

The Indian Underground Storage Tank (UST) database provides information about underground storage tanks on Indian land in EPA Region 5 (Michigan, Minnesota and Wisconsin and Tribal Nations).

Date of Government Version: 04/14/2023
Date Data Arrived at EDR: 05/09/2023
Date Made Active in Reports: 07/14/2023
Number of Days to Update: 66

Source: EPA Region 5
Telephone: 312-886-6136
Last EDR Contact: 10/11/2023
Next Scheduled EDR Contact: 01/29/2024
Data Release Frequency: Varies

INDIAN UST R6: Underground Storage Tanks on Indian Land

The Indian Underground Storage Tank (UST) database provides information about underground storage tanks on Indian land in EPA Region 6 (Louisiana, Arkansas, Oklahoma, New Mexico, Texas and 65 Tribes).

Date of Government Version: 04/26/2023
Date Data Arrived at EDR: 05/09/2023
Date Made Active in Reports: 07/14/2023
Number of Days to Update: 66

Source: EPA Region 6
Telephone: 214-665-7591
Last EDR Contact: 10/11/2023
Next Scheduled EDR Contact: 01/29/2024
Data Release Frequency: Varies

INDIAN UST R10: Underground Storage Tanks on Indian Land

The Indian Underground Storage Tank (UST) database provides information about underground storage tanks on Indian land in EPA Region 10 (Alaska, Idaho, Oregon, Washington, and Tribal Nations).

Date of Government Version: 04/20/2023
Date Data Arrived at EDR: 05/09/2023
Date Made Active in Reports: 07/14/2023
Number of Days to Update: 66

Source: EPA Region 10
Telephone: 206-553-2857
Last EDR Contact: 10/11/2023
Next Scheduled EDR Contact: 01/29/2024
Data Release Frequency: Varies

INDIAN UST R7: Underground Storage Tanks on Indian Land

The Indian Underground Storage Tank (UST) database provides information about underground storage tanks on Indian land in EPA Region 7 (Iowa, Kansas, Missouri, Nebraska, and 9 Tribal Nations).

Date of Government Version: 04/25/2023
Date Data Arrived at EDR: 05/09/2023
Date Made Active in Reports: 07/14/2023
Number of Days to Update: 66

Source: EPA Region 7
Telephone: 913-551-7003
Last EDR Contact: 10/11/2023
Next Scheduled EDR Contact: 01/29/2024
Data Release Frequency: Varies

State and tribal institutional control / engineering control registries

OR ENG CONTROLS: Engineering Controls Recorded at ESCI Sites

Engineering controls are physical measures selected or approved by the Director for the purpose of preventing or minimizing exposure to hazardous substances. Engineering controls may include, but are not limited to, fencing, capping, horizontal or vertical barriers, hydraulic controls, and alternative water supplies.

Date of Government Version: 09/01/2023
Date Data Arrived at EDR: 09/26/2023
Date Made Active in Reports: 12/18/2023
Number of Days to Update: 83

Source: Department of Environmental Quality
Telephone: 503-229-5193
Last EDR Contact: 12/21/2023
Next Scheduled EDR Contact: 04/08/2024
Data Release Frequency: Quarterly

OR INST CONTROL: Institutional Controls Recorded at ESCI Sites

An institutional control is a legal or administrative tool or action taken to reduce the potential for exposure to hazardous substances. Institutional controls may include, but are not limited to, use restrictions, environmental monitoring requirements, and site access and security measures.

Date of Government Version: 09/01/2023
Date Data Arrived at EDR: 09/26/2023
Date Made Active in Reports: 12/18/2023
Number of Days to Update: 83

Source: Department of Environmental Quality
Telephone: 503-229-5193
Last EDR Contact: 12/21/2023
Next Scheduled EDR Contact: 04/08/2024
Data Release Frequency: Quarterly

WA INST CONTROL: Institutional Control Site List

The Environmental Covenants Registry is a list of sites that have implemented institutional controls as part of the remedy. Institutional controls are administrative or legal measures used to prevent activities that may compromise the integrity of a cleanup action. They are meant to prevent exposure to contamination remaining on site. Institutional controls may include environmental covenants (also known as "deed restrictions"), zoning restrictions, public health advisories, or other administrative tools. The most common institutional control is an environmental covenant. Environmental covenants are legal recorded documents that typically limit certain uses of the property, such as: Drilling a water supply well on the property. Disturbing pavement covering contaminated areas. Residential use of the property.

Date of Government Version: 10/09/2023
Date Data Arrived at EDR: 10/11/2023
Date Made Active in Reports: 01/05/2024
Number of Days to Update: 86

Source: Department of Ecology
Telephone: 360-407-7170
Last EDR Contact: 10/11/2023
Next Scheduled EDR Contact: 01/22/2024
Data Release Frequency: Quarterly

Lists of state and tribal voluntary cleanup sites

OR VCS: Voluntary Cleanup Program Sites

Responsible parties have entered into an agreement with DEQ to voluntarily address contamination associated with their property.

Date of Government Version: 10/04/2023
Date Data Arrived at EDR: 10/06/2023
Date Made Active in Reports: 10/13/2023
Number of Days to Update: 7

Source: DEQ
Telephone: 503-229-5256
Last EDR Contact: 12/19/2023
Next Scheduled EDR Contact: 04/08/2024
Data Release Frequency: Quarterly

INDIAN VCP R1: Voluntary Cleanup Priority Listing

A listing of voluntary cleanup priority sites located on Indian Land located in Region 1.

Date of Government Version: 07/27/2015
Date Data Arrived at EDR: 09/29/2015
Date Made Active in Reports: 02/18/2016
Number of Days to Update: 142

Source: EPA, Region 1
Telephone: 617-918-1102
Last EDR Contact: 12/12/2023
Next Scheduled EDR Contact: 04/01/2024
Data Release Frequency: Varies

INDIAN VCP R7: Voluntary Cleanup Priority Lisitng
A listing of voluntary cleanup priority sites located on Indian Land located in Region 7.

Date of Government Version: 03/20/2008
Date Data Arrived at EDR: 04/22/2008
Date Made Active in Reports: 05/19/2008
Number of Days to Update: 27
Source: EPA, Region 7
Telephone: 913-551-7365
Last EDR Contact: 07/08/2021
Next Scheduled EDR Contact: 07/20/2009
Data Release Frequency: Varies

WA VCP: Voluntary Cleanup Program Sites
Sites that have entered either the Voluntary Cleanup Program or its predecessor Independent Remedial Action Program.

Date of Government Version: 10/09/2023
Date Data Arrived at EDR: 10/11/2023
Date Made Active in Reports: 01/05/2024
Number of Days to Update: 86
Source: Department of Ecology
Telephone: 360-407-7200
Last EDR Contact: 10/11/2023
Next Scheduled EDR Contact: 01/22/2024
Data Release Frequency: Varies

WA PTAP: PTAP Site Listing
A list of sites accepted into the Petroleum Technical Assistance Program. The Petroleum Technical Assistance Program (PTAP) expands the state's ability to respond to the high customer demand to clean up petroleum contaminated sites. Under the PTAP, the Pollution Liability Insurance Agency (PLIA) may provide informal site-specific technical consultations and issue written opinion letters to persons conducting independent remedial actions at qualifying petroleum cleanup sites. PLIA may provide these services under the authority of RCW 70.149.040(9) and the Model Toxics Control Act (MTCA), Chapter 70.149 RCW and Chapter 173-340 WAC.

Date of Government Version: 08/07/2023
Date Data Arrived at EDR: 08/09/2023
Date Made Active in Reports: 10/30/2023
Number of Days to Update: 82
Source: Department of Ecology
Telephone: 360-407-0515
Last EDR Contact: 11/08/2023
Next Scheduled EDR Contact: 02/19/2024
Data Release Frequency: Varies

Lists of state and tribal brownfield sites

OR BROWNFIELDS: Brownfields Projects
Brownfields investigations and/or cleanups that have been conducted in Oregon.

Date of Government Version: 08/01/2023
Date Data Arrived at EDR: 08/08/2023
Date Made Active in Reports: 10/25/2023
Number of Days to Update: 78
Source: Department of Environmental Quality
Telephone: 503-229-6801
Last EDR Contact: 11/08/2023
Next Scheduled EDR Contact: 02/19/2024
Data Release Frequency: Annually

WA BROWNFIELDS: Brownfields Sites Listing
A listing of brownfields sites included in the Confirmed & Suspected Sites Listing. Brownfields are abandoned, idle or underused commercial or industrial properties, where the expansion or redevelopment is hindered by real or perceived contamination. Brownfields vary in size, location, age, and past use -- they can be anything from a five-hundred acre automobile assembly plant to a small, abandoned corner gas station.

Date of Government Version: 10/09/2023
Date Data Arrived at EDR: 10/11/2023
Date Made Active in Reports: 01/05/2024
Number of Days to Update: 86
Source: Department of Ecology
Telephone: 360-725-4030
Last EDR Contact: 10/11/2023
Next Scheduled EDR Contact: 01/22/2024
Data Release Frequency: Quarterly

ADDITIONAL ENVIRONMENTAL RECORDS

Local Brownfield lists

US BROWNFIELDS: A Listing of Brownfields Sites
Brownfields are real property, the expansion, redevelopment, or reuse of which may be complicated by the presence or potential presence of a hazardous substance, pollutant, or contaminant. Cleaning up and reinvesting in these properties takes development pressures off of undeveloped, open land, and both improves and protects the environment. Assessment, Cleanup and Redevelopment Exchange System (ACRES) stores information reported by EPA Brownfields grant recipients on brownfields properties assessed or cleaned up with grant funding as well as information on Targeted Brownfields Assessments performed by EPA Regions. A listing of ACRES Brownfield sites is obtained from Cleanups in My Community. Cleanups in My Community provides information on Brownfields properties for which information is reported back to EPA, as well as areas served by Brownfields grant programs.

Date of Government Version: 08/15/2023
Date Data Arrived at EDR: 08/30/2023
Date Made Active in Reports: 12/01/2023
Number of Days to Update: 93

Source: Environmental Protection Agency
Telephone: 202-566-2777
Last EDR Contact: 12/14/2023
Next Scheduled EDR Contact: 03/25/2024
Data Release Frequency: Semi-Annually

Local Lists of Landfill / Solid Waste Disposal Sites

OR HIST LF: Old Closed SW Disposal Sites
A list of solid waste disposal sites that have been closed for a long while.

Date of Government Version: 04/01/2000
Date Data Arrived at EDR: 07/08/2003
Date Made Active in Reports: 07/18/2003
Number of Days to Update: 10

Source: Department of Environmental Quality
Telephone: 503-229-5409
Last EDR Contact: 07/08/2003
Next Scheduled EDR Contact: N/A
Data Release Frequency: No Update Planned

OR SWRCY: Recycling Facility Location Listing
A listing of recycling facility locations.

Date of Government Version: 08/21/2023
Date Data Arrived at EDR: 08/22/2023
Date Made Active in Reports: 11/06/2023
Number of Days to Update: 76

Source: Department of Environmental Quality
Telephone: 503-229-5353
Last EDR Contact: 11/20/2023
Next Scheduled EDR Contact: 03/04/2024
Data Release Frequency: Quarterly

WA SWRCY: Recycling Facility List
A llisting of recycling center locations.

Date of Government Version: 07/18/2023
Date Data Arrived at EDR: 07/19/2023
Date Made Active in Reports: 10/04/2023
Number of Days to Update: 77

Source: Department of Ecology
Telephone: 360-407-6105
Last EDR Contact: 10/11/2023
Next Scheduled EDR Contact: 01/29/2024
Data Release Frequency: Varies

INDIAN ODI: Report on the Status of Open Dumps on Indian Lands
Location of open dumps on Indian land.

Date of Government Version: 12/31/1998
Date Data Arrived at EDR: 12/03/2007
Date Made Active in Reports: 01/24/2008
Number of Days to Update: 52

Source: Environmental Protection Agency
Telephone: 703-308-8245
Last EDR Contact: 10/23/2023
Next Scheduled EDR Contact: 02/05/2024
Data Release Frequency: Varies

ODI: Open Dump Inventory
An open dump is defined as a disposal facility that does not comply with one or more of the Part 257 or Part 258 Subtitle D Criteria.

Date of Government Version: 06/30/1985
Date Data Arrived at EDR: 08/09/2004
Date Made Active in Reports: 09/17/2004
Number of Days to Update: 39

Source: Environmental Protection Agency
Telephone: 800-424-9346
Last EDR Contact: 06/09/2004
Next Scheduled EDR Contact: N/A
Data Release Frequency: No Update Planned

DEBRIS REGION 9: Torres Martinez Reservation Illegal Dump Site Locations
A listing of illegal dump sites location on the Torres Martinez Indian Reservation located in eastern Riverside County and northern Imperial County, California.

Date of Government Version: 01/12/2009
Date Data Arrived at EDR: 05/07/2009
Date Made Active in Reports: 09/21/2009
Number of Days to Update: 137

Source: EPA, Region 9
Telephone: 415-947-4219
Last EDR Contact: 10/10/2023
Next Scheduled EDR Contact: 01/29/2024
Data Release Frequency: No Update Planned

IHS OPEN DUMPS: Open Dumps on Indian Land
A listing of all open dumps located on Indian Land in the United States.

Date of Government Version: 04/01/2014
Date Data Arrived at EDR: 08/06/2014
Date Made Active in Reports: 01/29/2015
Number of Days to Update: 176
Source: Department of Health & Human Serivces, Indian Health Service
Telephone: 301-443-1452
Last EDR Contact: 10/28/2023
Next Scheduled EDR Contact: 02/05/2024
Data Release Frequency: Varies

Local Lists of Hazardous waste / Contaminated Sites

OR AOC COL: Columbia Slough
Columbia Slough waterway boundaries.

Date of Government Version: 08/10/2005
Date Data Arrived at EDR: 05/17/2006
Date Made Active in Reports: 06/16/2006
Number of Days to Update: 30
Source: City of Portland Environmental Services
Telephone: 503-823-5310
Last EDR Contact: 03/13/2007
Next Scheduled EDR Contact: N/A
Data Release Frequency: No Update Planned

OR AOC MU: East Multnomah County Area
Approximate extent of TSA VOC plume February , 2002

Date of Government Version: 01/01/2002
Date Data Arrived at EDR: 10/07/2002
Date Made Active in Reports: 10/22/2002
Number of Days to Update: 15
Source: City of Portland Environmental Services
Telephone: 503-823-5310
Last EDR Contact: 03/13/2007
Next Scheduled EDR Contact: N/A
Data Release Frequency: No Update Planned

US HIST CDL: National Clandestine Laboratory Register
A listing of clandestine drug lab locations that have been removed from the DEAs National Clandestine Laboratory Register.

Date of Government Version: 08/21/2023
Date Data Arrived at EDR: 08/21/2023
Date Made Active in Reports: 11/07/2023
Number of Days to Update: 78
Source: Drug Enforcement Administration
Telephone: 202-307-1000
Last EDR Contact: 11/17/2023
Next Scheduled EDR Contact: 03/04/2024
Data Release Frequency: No Update Planned

OR CDL 2: Clandestine Drug Lab Site Listing
A listing of clandestine drug lab site locations included in the Incident database.

Date of Government Version: 07/07/2023
Date Data Arrived at EDR: 07/26/2023
Date Made Active in Reports: 10/13/2023
Number of Days to Update: 79
Source: Oregon State Police
Telephone: 503-373-1540
Last EDR Contact: 10/25/2023
Next Scheduled EDR Contact: 02/05/2024
Data Release Frequency: Varies

OR CDL: Uninhabitable Drug Lab Properties
The properties listed on these county pages have been declared by a law enforcement agency to be unfit for use due to meth lab and/or storage activities. The properties are considered uninhabitable until cleaned up by a state certified decontamination contractor and a certificate of fitness is issued by the Oregon Health Division.

Date of Government Version: 07/31/2023
Date Data Arrived at EDR: 08/01/2023
Date Made Active in Reports: 10/19/2023
Number of Days to Update: 79
Source: Department of Consumer & Business Services
Telephone: 503-378-4133
Last EDR Contact: 11/02/2023
Next Scheduled EDR Contact: 02/12/2024
Data Release Frequency: Quarterly

WA CDL: Clandestine Drug Lab Contaminated Site List

Illegal methamphetamine labs use hazardous chemicals that create public health hazards. Chemicals and residues can cause burns, respiratory and neurological damage, and death. Biological hazards associated with intravenous needles, feces, and blood also pose health risks.

Date of Government Version: 09/26/2023
Date Data Arrived at EDR: 10/27/2023
Date Made Active in Reports: 11/01/2023
Number of Days to Update: 5

Source: Department of Health
Telephone: 360-236-3380
Last EDR Contact: 10/26/2023
Next Scheduled EDR Contact: 02/12/2024
Data Release Frequency: Varies

US CDL: Clandestine Drug Labs

A listing of clandestine drug lab locations. The U.S. Department of Justice ("the Department") provides this web site as a public service. It contains addresses of some locations where law enforcement agencies reported they found chemicals or other items that indicated the presence of either clandestine drug laboratories or dumpsites. In most cases, the source of the entries is not the Department, and the Department has not verified the entry and does not guarantee its accuracy. Members of the public must verify the accuracy of all entries by, for example, contacting local law enforcement and local health departments.

Date of Government Version: 08/21/2023
Date Data Arrived at EDR: 08/21/2023
Date Made Active in Reports: 11/07/2023
Number of Days to Update: 78

Source: Drug Enforcement Administration
Telephone: 202-307-1000
Last EDR Contact: 11/17/2023
Next Scheduled EDR Contact: 03/04/2024
Data Release Frequency: Quarterly

Local Land Records

LIENS 2: CERCLA Lien Information

A Federal CERCLA ('Superfund') lien can exist by operation of law at any site or property at which EPA has spent Superfund monies. These monies are spent to investigate and address releases and threatened releases of contamination. CERCLIS provides information as to the identity of these sites and properties.

Date of Government Version: 09/19/2023
Date Data Arrived at EDR: 10/03/2023
Date Made Active in Reports: 10/19/2023
Number of Days to Update: 16

Source: Environmental Protection Agency
Telephone: 202-564-6023
Last EDR Contact: 12/04/2023
Next Scheduled EDR Contact: 04/08/2024
Data Release Frequency: Semi-Annually

Records of Emergency Release Reports

HMIRS: Hazardous Materials Information Reporting System

Hazardous Materials Incident Report System. HMIRS contains hazardous material spill incidents reported to DOT.

Date of Government Version: 09/18/2023
Date Data Arrived at EDR: 09/20/2023
Date Made Active in Reports: 11/14/2023
Number of Days to Update: 55

Source: U.S. Department of Transportation
Telephone: 202-366-4555
Last EDR Contact: 12/13/2023
Next Scheduled EDR Contact: 04/01/2024
Data Release Frequency: Quarterly

OR SPILLS: Spill Data

Oil and hazardous material spills reported to the Environmental Response Program.

Date of Government Version: 09/07/2023
Date Data Arrived at EDR: 09/08/2023
Date Made Active in Reports: 11/30/2023
Number of Days to Update: 83

Source: Department of Environmental Quality
Telephone: 503-229-5815
Last EDR Contact: 12/18/2023
Next Scheduled EDR Contact: 04/08/2024
Data Release Frequency: Semi-Annually

WA SPILLS ERTS: Environmental Report Tracking System Listing

All programs in Ecology use the ERTS System for any Incidents regardless of the ?type? of incident. The programs include; Spills, Hazardous Waste, Water Quality, Air Quality, Toxics Cleanup, Water Resources, etc.

Date of Government Version: 09/07/2023
Date Data Arrived at EDR: 09/19/2023
Date Made Active in Reports: 12/08/2023
Number of Days to Update: 80

Source: Department of Ecology
Telephone: 360-407-7455
Last EDR Contact: 11/21/2023
Next Scheduled EDR Contact: 03/11/2024
Data Release Frequency: Varies

WA SPILLS: Reported Spills

Spills reported to the Spill Prevention, Preparedness and Response Division.

Date of Government Version: 08/18/2023
Date Data Arrived at EDR: 08/24/2023
Date Made Active in Reports: 11/09/2023
Number of Days to Update: 77

Source: Department of Ecology
Telephone: 360-407-6950
Last EDR Contact: 11/21/2023
Next Scheduled EDR Contact: 03/11/2024
Data Release Frequency: Semi-Annually

OR HAZMAT: Hazmat/Incidents

Hazardous material incidents reported to the State Fire Marshal by emergency responders. The hazardous material may or may not have been released.

Date of Government Version: 07/07/2023
Date Data Arrived at EDR: 07/26/2023
Date Made Active in Reports: 10/13/2023
Number of Days to Update: 79

Source: State Fire Marshal's Office
Telephone: 503-373-1540
Last EDR Contact: 10/25/2023
Next Scheduled EDR Contact: 02/05/2024
Data Release Frequency: Semi-Annually

OR SPILLS 90: SPILLS90 data from FirstSearch

Spills 90 includes those spill and release records available exclusively from FirstSearch databases. Typically, they may include chemical, oil and/or hazardous substance spills recorded after 1990. Duplicate records that are already included in EDR incident and release records are not included in Spills 90.

Date of Government Version: 05/01/2006
Date Data Arrived at EDR: 01/03/2013
Date Made Active in Reports: 02/22/2013
Number of Days to Update: 50

Source: FirstSearch
Telephone: N/A
Last EDR Contact: 01/03/2013
Next Scheduled EDR Contact: N/A
Data Release Frequency: No Update Planned

WA SPILLS 90: SPILLS90 data from FirstSearch

Spills 90 includes those spill and release records available exclusively from FirstSearch databases. Typically, they may include chemical, oil and/or hazardous substance spills recorded after 1990. Duplicate records that are already included in EDR incident and release records are not included in Spills 90.

Date of Government Version: 05/23/2006
Date Data Arrived at EDR: 01/03/2013
Date Made Active in Reports: 03/06/2013
Number of Days to Update: 62

Source: FirstSearch
Telephone: N/A
Last EDR Contact: 01/03/2013
Next Scheduled EDR Contact: N/A
Data Release Frequency: No Update Planned

Other Ascertainable Records

RCRA NonGen / NLR: RCRA - Non Generators / No Longer Regulated

RCRAInfo is EPA's comprehensive information system, providing access to data supporting the Resource Conservation and Recovery Act (RCRA) of 1976 and the Hazardous and Solid Waste Amendments (HSWA) of 1984. The database includes selective information on sites which generate, transport, store, treat and/or dispose of hazardous waste as defined by the Resource Conservation and Recovery Act (RCRA). Non-Generators do not presently generate hazardous waste.

Date of Government Version: 12/04/2023
Date Data Arrived at EDR: 12/06/2023
Date Made Active in Reports: 12/12/2023
Number of Days to Update: 6

Source: Environmental Protection Agency
Telephone: (206) 553-1200
Last EDR Contact: 12/06/2023
Next Scheduled EDR Contact: 04/01/2024
Data Release Frequency: Quarterly

FUDS: Formerly Used Defense Sites

The listing includes locations of Formerly Used Defense Sites properties where the US Army Corps of Engineers is actively working or will take necessary cleanup actions.

Date of Government Version: 08/07/2023
Date Data Arrived at EDR: 08/15/2023
Date Made Active in Reports: 10/10/2023
Number of Days to Update: 56

Source: U.S. Army Corps of Engineers
Telephone: 202-528-4285
Last EDR Contact: 11/10/2023
Next Scheduled EDR Contact: 02/26/2024
Data Release Frequency: Varies

DOD: Department of Defense Sites

This data set consists of federally owned or administered lands, administered by the Department of Defense, that have any area equal to or greater than 640 acres of the United States, Puerto Rico, and the U.S. Virgin Islands.

Date of Government Version: 06/07/2021
Date Data Arrived at EDR: 07/13/2021
Date Made Active in Reports: 03/09/2022
Number of Days to Update: 239

Source: USGS
Telephone: 888-275-8747
Last EDR Contact: 01/10/2024
Next Scheduled EDR Contact: 04/22/2024
Data Release Frequency: Varies

FEDLAND: Federal and Indian Lands

Federally and Indian administrated lands of the United States. Lands included are administrated by: Army Corps of Engineers, Bureau of Reclamation, National Wild and Scenic River, National Wildlife Refuge, Public Domain Land, Wilderness, Wilderness Study Area, Wildlife Management Area, Bureau of Indian Affairs, Bureau of Land Management, Department of Justice, Forest Service, Fish and Wildlife Service, National Park Service.

Date of Government Version: 04/02/2018
Date Data Arrived at EDR: 04/11/2018
Date Made Active in Reports: 11/06/2019
Number of Days to Update: 574

Source: U.S. Geological Survey
Telephone: 888-275-8747
Last EDR Contact: 01/05/2024
Next Scheduled EDR Contact: 04/15/2024
Data Release Frequency: N/A

SCRD DRYCLEANERS: State Coalition for Remediation of Drycleaners Listing

The State Coalition for Remediation of Drycleaners was established in 1998, with support from the U.S. EPA Office of Superfund Remediation and Technology Innovation. It is comprised of representatives of states with established drycleaner remediation programs. Currently the member states are Alabama, Connecticut, Florida, Illinois, Kansas, Minnesota, Missouri, North Carolina, Oregon, South Carolina, Tennessee, Texas, and Wisconsin.

Date of Government Version: 07/30/2021
Date Data Arrived at EDR: 02/03/2023
Date Made Active in Reports: 02/10/2023
Number of Days to Update: 7

Source: Environmental Protection Agency
Telephone: 615-532-8599
Last EDR Contact: 11/08/2023
Next Scheduled EDR Contact: 02/19/2024
Data Release Frequency: Varies

US FIN ASSUR: Financial Assurance Information

All owners and operators of facilities that treat, store, or dispose of hazardous waste are required to provide proof that they will have sufficient funds to pay for the clean up, closure, and post-closure care of their facilities.

Date of Government Version: 09/18/2023
Date Data Arrived at EDR: 09/20/2023
Date Made Active in Reports: 12/12/2023
Number of Days to Update: 83

Source: Environmental Protection Agency
Telephone: 202-566-1917
Last EDR Contact: 12/13/2023
Next Scheduled EDR Contact: 04/01/2024
Data Release Frequency: Quarterly

EPA WATCH LIST: EPA WATCH LIST

EPA maintains a "Watch List" to facilitate dialogue between EPA, state and local environmental agencies on enforcement matters relating to facilities with alleged violations identified as either significant or high priority. Being on the Watch List does not mean that the facility has actually violated the law only that an investigation by EPA or a state or local environmental agency has led those organizations to allege that an unproven violation has in fact occurred. Being on the Watch List does not represent a higher level of concern regarding the alleged violations that were detected, but instead indicates cases requiring additional dialogue between EPA, state and local agencies - primarily because of the length of time the alleged violation has gone unaddressed or unresolved.

Date of Government Version: 08/30/2013
Date Data Arrived at EDR: 03/21/2014
Date Made Active in Reports: 06/17/2014
Number of Days to Update: 88

Source: Environmental Protection Agency
Telephone: 617-520-3000
Last EDR Contact: 10/31/2023
Next Scheduled EDR Contact: 02/12/2024
Data Release Frequency: Quarterly

2020 COR ACTION: 2020 Corrective Action Program List

The EPA has set ambitious goals for the RCRA Corrective Action program by creating the 2020 Corrective Action Universe. This RCRA cleanup baseline includes facilities expected to need corrective action. The 2020 universe contains a wide variety of sites. Some properties are heavily contaminated while others were contaminated but have since been cleaned up. Still others have not been fully investigated yet, and may require little or no remediation. Inclusion in the 2020 Universe does not necessarily imply failure on the part of a facility to meet its RCRA obligations.

Date of Government Version: 09/30/2017
Date Data Arrived at EDR: 05/08/2018
Date Made Active in Reports: 07/20/2018
Number of Days to Update: 73

Source: Environmental Protection Agency
Telephone: 703-308-4044
Last EDR Contact: 11/03/2023
Next Scheduled EDR Contact: 02/12/2024
Data Release Frequency: Varies

TSCA: Toxic Substances Control Act

Toxic Substances Control Act. TSCA identifies manufacturers and importers of chemical substances included on the TSCA Chemical Substance Inventory list. It includes data on the production volume of these substances by plant site.

Date of Government Version: 12/31/2020
Date Data Arrived at EDR: 06/14/2022
Date Made Active in Reports: 03/24/2023
Number of Days to Update: 283

Source: EPA
Telephone: 202-260-5521
Last EDR Contact: 12/14/2023
Next Scheduled EDR Contact: 03/25/2024
Data Release Frequency: Every 4 Years

TRIS: Toxic Chemical Release Inventory System

Toxic Release Inventory System. TRIS identifies facilities which release toxic chemicals to the air, water and land in reportable quantities under SARA Title III Section 313.

Date of Government Version: 12/31/2021
Date Data Arrived at EDR: 08/18/2023
Date Made Active in Reports: 11/07/2023
Number of Days to Update: 81

Source: EPA
Telephone: 202-566-0250
Last EDR Contact: 11/13/2023
Next Scheduled EDR Contact: 02/26/2024
Data Release Frequency: Annually

SSTS: Section 7 Tracking Systems

Section 7 of the Federal Insecticide, Fungicide and Rodenticide Act, as amended (92 Stat. 829) requires all registered pesticide-producing establishments to submit a report to the Environmental Protection Agency by March 1st each year. Each establishment must report the types and amounts of pesticides, active ingredients and devices being produced, and those having been produced and sold or distributed in the past year.

Date of Government Version: 07/17/2023
Date Data Arrived at EDR: 07/18/2023
Date Made Active in Reports: 10/10/2023
Number of Days to Update: 84

Source: EPA
Telephone: 202-564-4203
Last EDR Contact: 10/20/2023
Next Scheduled EDR Contact: 01/29/2024
Data Release Frequency: Annually

ROD: Records Of Decision

Record of Decision. ROD documents mandate a permanent remedy at an NPL (Superfund) site containing technical and health information to aid in the cleanup.

Date of Government Version: 09/19/2023
Date Data Arrived at EDR: 10/03/2023
Date Made Active in Reports: 10/19/2023
Number of Days to Update: 16

Source: EPA
Telephone: 703-416-0223
Last EDR Contact: 01/02/2024
Next Scheduled EDR Contact: 03/11/2024
Data Release Frequency: Annually

RMP: Risk Management Plans

When Congress passed the Clean Air Act Amendments of 1990, it required EPA to publish regulations and guidance for chemical accident prevention at facilities using extremely hazardous substances. The Risk Management Program Rule (RMP Rule) was written to implement Section 112(r) of these amendments. The rule, which built upon existing industry codes and standards, requires companies of all sizes that use certain flammable and toxic substances to develop a Risk Management Program, which includes a(n): Hazard assessment that details the potential effects of an accidental release, an accident history of the last five years, and an evaluation of worst-case and alternative accidental releases; Prevention program that includes safety precautions and maintenance, monitoring, and employee training measures; and Emergency response program that spells out emergency health care, employee training measures and procedures for informing the public and response agencies (e.g the fire department) should an accident occur.

Date of Government Version: 09/01/2023
Date Data Arrived at EDR: 09/27/2023
Date Made Active in Reports: 12/21/2023
Number of Days to Update: 85

Source: Environmental Protection Agency
Telephone: 202-564-8600
Last EDR Contact: 09/26/2023
Next Scheduled EDR Contact: 01/29/2024
Data Release Frequency: Varies

RAATS: RCRA Administrative Action Tracking System

RCRA Administration Action Tracking System. RAATS contains records based on enforcement actions issued under RCRA pertaining to major violators and includes administrative and civil actions brought by the EPA. For administration actions after September 30, 1995, data entry in the RAATS database was discontinued. EPA will retain a copy of the database for historical records. It was necessary to terminate RAATS because a decrease in agency resources made it impossible to continue to update the information contained in the database.

Date of Government Version: 04/17/1995
Date Data Arrived at EDR: 07/03/1995
Date Made Active in Reports: 08/07/1995
Number of Days to Update: 35

Source: EPA
Telephone: 202-564-4104
Last EDR Contact: 06/02/2008
Next Scheduled EDR Contact: 09/01/2008
Data Release Frequency: No Update Planned

PRP: Potentially Responsible Parties

A listing of verified Potentially Responsible Parties

Date of Government Version: 09/19/2023
Date Data Arrived at EDR: 10/03/2023
Date Made Active in Reports: 10/19/2023
Number of Days to Update: 16

Source: EPA
Telephone: 202-564-6023
Last EDR Contact: 12/04/2023
Next Scheduled EDR Contact: 02/12/2024
Data Release Frequency: Quarterly

PADS: PCB Activity Database System

PCB Activity Database. PADS Identifies generators, transporters, commercial storers and/or brokers and disposers of PCB's who are required to notify the EPA of such activities.

Date of Government Version: 03/20/2023
Date Data Arrived at EDR: 04/04/2023
Date Made Active in Reports: 06/09/2023
Number of Days to Update: 66

Source: EPA
Telephone: 202-566-0500
Last EDR Contact: 01/05/2024
Next Scheduled EDR Contact: 04/15/2024
Data Release Frequency: Annually

ICIS: Integrated Compliance Information System

The Integrated Compliance Information System (ICIS) supports the information needs of the national enforcement and compliance program as well as the unique needs of the National Pollutant Discharge Elimination System (NPDES) program.

Date of Government Version: 11/18/2016
Date Data Arrived at EDR: 11/23/2016
Date Made Active in Reports: 02/10/2017
Number of Days to Update: 79

Source: Environmental Protection Agency
Telephone: 202-564-2501
Last EDR Contact: 12/26/2023
Next Scheduled EDR Contact: 04/15/2024
Data Release Frequency: Quarterly

GOVERNMENT RECORDS SEARCHED / DATA CURRENCY TRACKING

FTTS: FIFRA/ TSCA Tracking System - FIFRA (Federal Insecticide, Fungicide, & Rodenticide Act)/TSCA (Toxic Substances Control Act)
FTTS tracks administrative cases and pesticide enforcement actions and compliance activities related to FIFRA, TSCA and EPCRA (Emergency Planning and Community Right-to-Know Act). To maintain currency, EDR contacts the Agency on a quarterly basis.

Date of Government Version: 04/09/2009
Date Data Arrived at EDR: 04/16/2009
Date Made Active in Reports: 05/11/2009
Number of Days to Update: 25
Source: EPA/Office of Prevention, Pesticides and Toxic Substances
Telephone: 202-566-1667
Last EDR Contact: 08/18/2017
Next Scheduled EDR Contact: 12/04/2017
Data Release Frequency: No Update Planned

FTTS INSP: FIFRA/ TSCA Tracking System - FIFRA (Federal Insecticide, Fungicide, & Rodenticide Act)/TSCA (Toxic Substances Control Act)
A listing of FIFRA/TSCA Tracking System (FTTS) inspections and enforcements.

Date of Government Version: 04/09/2009
Date Data Arrived at EDR: 04/16/2009
Date Made Active in Reports: 05/11/2009
Number of Days to Update: 25
Source: EPA
Telephone: 202-566-1667
Last EDR Contact: 08/18/2017
Next Scheduled EDR Contact: 12/04/2017
Data Release Frequency: No Update Planned

MLTS: Material Licensing Tracking System
MLTS is maintained by the Nuclear Regulatory Commission and contains a list of approximately 8,100 sites which possess or use radioactive materials and which are subject to NRC licensing requirements. To maintain currency, EDR contacts the Agency on a quarterly basis.

Date of Government Version: 07/20/2023
Date Data Arrived at EDR: 09/01/2023
Date Made Active in Reports: 09/20/2023
Number of Days to Update: 19
Source: Nuclear Regulatory Commission
Telephone: 301-415-0717
Last EDR Contact: 10/10/2023
Next Scheduled EDR Contact: 01/29/2024
Data Release Frequency: Quarterly

COAL ASH DOE: Steam-Electric Plant Operation Data
A listing of power plants that store ash in surface ponds.

Date of Government Version: 12/31/2021
Date Data Arrived at EDR: 04/14/2023
Date Made Active in Reports: 07/10/2023
Number of Days to Update: 87
Source: Department of Energy
Telephone: 202-586-8719
Last EDR Contact: 11/27/2023
Next Scheduled EDR Contact: 03/11/2024
Data Release Frequency: Varies

COAL ASH EPA: Coal Combustion Residues Surface Impoundments List
A listing of coal combustion residues surface impoundments with high hazard potential ratings.

Date of Government Version: 01/12/2017
Date Data Arrived at EDR: 03/05/2019
Date Made Active in Reports: 11/11/2019
Number of Days to Update: 251
Source: Environmental Protection Agency
Telephone: N/A
Last EDR Contact: 11/27/2023
Next Scheduled EDR Contact: 03/11/2024
Data Release Frequency: Varies

PCB TRANSFORMER: PCB Transformer Registration Database
The database of PCB transformer registrations that includes all PCB registration submittals.

Date of Government Version: 09/13/2019
Date Data Arrived at EDR: 11/06/2019
Date Made Active in Reports: 02/10/2020
Number of Days to Update: 96
Source: Environmental Protection Agency
Telephone: 202-566-0517
Last EDR Contact: 11/03/2023
Next Scheduled EDR Contact: 02/12/2024
Data Release Frequency: Varies

RADINFO: Radiation Information Database
The Radiation Information Database (RADINFO) contains information about facilities that are regulated by U.S. Environmental Protection Agency (EPA) regulations for radiation and radioactivity.

Date of Government Version: 07/01/2019
Date Data Arrived at EDR: 07/01/2019
Date Made Active in Reports: 09/23/2019
Number of Days to Update: 84

Source: Environmental Protection Agency
Telephone: 202-343-9775
Last EDR Contact: 12/19/2023
Next Scheduled EDR Contact: 04/08/2024
Data Release Frequency: Quarterly

HIST FTTS: FIFRA/TSCA Tracking System Administrative Case Listing

A complete administrative case listing from the FIFRA/TSCA Tracking System (FTTS) for all ten EPA regions. The information was obtained from the National Compliance Database (NCDB). NCDB supports the implementation of FIFRA (Federal Insecticide, Fungicide, and Rodenticide Act) and TSCA (Toxic Substances Control Act). Some EPA regions are now closing out records. Because of that, and the fact that some EPA regions are not providing EPA Headquarters with updated records, it was decided to create a HIST FTTS database. It included records that may not be included in the newer FTTS database updates. This database is no longer updated.

Date of Government Version: 10/19/2006
Date Data Arrived at EDR: 03/01/2007
Date Made Active in Reports: 04/10/2007
Number of Days to Update: 40

Source: Environmental Protection Agency
Telephone: 202-564-2501
Last EDR Contact: 12/17/2007
Next Scheduled EDR Contact: 03/17/2008
Data Release Frequency: No Update Planned

HIST FTTS INSP: FIFRA/TSCA Tracking System Inspection & Enforcement Case Listing

A complete inspection and enforcement case listing from the FIFRA/TSCA Tracking System (FTTS) for all ten EPA regions. The information was obtained from the National Compliance Database (NCDB). NCDB supports the implementation of FIFRA (Federal Insecticide, Fungicide, and Rodenticide Act) and TSCA (Toxic Substances Control Act). Some EPA regions are now closing out records. Because of that, and the fact that some EPA regions are not providing EPA Headquarters with updated records, it was decided to create a HIST FTTS database. It included records that may not be included in the newer FTTS database updates. This database is no longer updated.

Date of Government Version: 10/19/2006
Date Data Arrived at EDR: 03/01/2007
Date Made Active in Reports: 04/10/2007
Number of Days to Update: 40

Source: Environmental Protection Agency
Telephone: 202-564-2501
Last EDR Contact: 12/17/2008
Next Scheduled EDR Contact: 03/17/2008
Data Release Frequency: No Update Planned

DOT OPS: Incident and Accident Data

Department of Transporation, Office of Pipeline Safety Incident and Accident data.

Date of Government Version: 01/02/2020
Date Data Arrived at EDR: 01/28/2020
Date Made Active in Reports: 04/17/2020
Number of Days to Update: 80

Source: Department of Transporation, Office of Pipeline Safety
Telephone: 202-366-4595
Last EDR Contact: 01/05/2024
Next Scheduled EDR Contact: 02/05/2024
Data Release Frequency: Quarterly

CONSENT: Superfund (CERCLA) Consent Decrees

Major legal settlements that establish responsibility and standards for cleanup at NPL (Superfund) sites. Released periodically by United States District Courts after settlement by parties to litigation matters.

Date of Government Version: 06/30/2023
Date Data Arrived at EDR: 07/19/2023
Date Made Active in Reports: 10/10/2023
Number of Days to Update: 83

Source: Department of Justice, Consent Decree Library
Telephone: Varies
Last EDR Contact: 01/03/2024
Next Scheduled EDR Contact: 04/15/2024
Data Release Frequency: Varies

BRS: Biennial Reporting System

The Biennial Reporting System is a national system administered by the EPA that collects data on the generation and management of hazardous waste. BRS captures detailed data from two groups: Large Quantity Generators (LQG) and Treatment, Storage, and Disposal Facilities.

Date of Government Version: 12/31/2021
Date Data Arrived at EDR: 03/09/2023
Date Made Active in Reports: 03/20/2023
Number of Days to Update: 11

Source: EPA/NTIS
Telephone: 800-424-9346
Last EDR Contact: 12/06/2023
Next Scheduled EDR Contact: 04/01/2024
Data Release Frequency: Biennially

INDIAN RESERV: Indian Reservations

This map layer portrays Indian administered lands of the United States that have any area equal to or greater than 640 acres.

Date of Government Version: 12/31/2014
Date Data Arrived at EDR: 07/14/2015
Date Made Active in Reports: 01/10/2017
Number of Days to Update: 546

Source: USGS
Telephone: 202-208-3710
Last EDR Contact: 01/02/2024
Next Scheduled EDR Contact: 04/15/2024
Data Release Frequency: Semi-Annually

FUSRAP: Formerly Utilized Sites Remedial Action Program

DOE established the Formerly Utilized Sites Remedial Action Program (FUSRAP) in 1974 to remediate sites where radioactive contamination remained from Manhattan Project and early U.S. Atomic Energy Commission (AEC) operations.

Date of Government Version: 03/03/2023
Date Data Arrived at EDR: 03/03/2023
Date Made Active in Reports: 06/09/2023
Number of Days to Update: 98

Source: Department of Energy
Telephone: 202-586-3559
Last EDR Contact: 10/25/2023
Next Scheduled EDR Contact: 02/12/2024
Data Release Frequency: Varies

UMTRA: Uranium Mill Tailings Sites

Uranium ore was mined by private companies for federal government use in national defense programs. When the mills shut down, large piles of the sand-like material (mill tailings) remain after uranium has been extracted from the ore. Levels of human exposure to radioactive materials from the piles are low; however, in some cases tailings were used as construction materials before the potential health hazards of the tailings were recognized.

Date of Government Version: 08/30/2019
Date Data Arrived at EDR: 11/15/2019
Date Made Active in Reports: 01/28/2020
Number of Days to Update: 74

Source: Department of Energy
Telephone: 505-845-0011
Last EDR Contact: 11/09/2023
Next Scheduled EDR Contact: 02/26/2024
Data Release Frequency: Varies

LEAD SMELTER 1: Lead Smelter Sites

A listing of former lead smelter site locations.

Date of Government Version: 09/19/2023
Date Data Arrived at EDR: 10/03/2023
Date Made Active in Reports: 10/19/2023
Number of Days to Update: 16

Source: Environmental Protection Agency
Telephone: 703-603-8787
Last EDR Contact: 01/02/2024
Next Scheduled EDR Contact: 04/08/2024
Data Release Frequency: Varies

LEAD SMELTER 2: Lead Smelter Sites

A list of several hundred sites in the U.S. where secondary lead smelting was done from 1931and 1964. These sites may pose a threat to public health through ingestion or inhalation of contaminated soil or dust

Date of Government Version: 04/05/2001
Date Data Arrived at EDR: 10/27/2010
Date Made Active in Reports: 12/02/2010
Number of Days to Update: 36

Source: American Journal of Public Health
Telephone: 703-305-6451
Last EDR Contact: 12/02/2009
Next Scheduled EDR Contact: N/A
Data Release Frequency: No Update Planned

US AIRS (AFS): Aerometric Information Retrieval System Facility Subsystem (AFS)

The database is a sub-system of Aerometric Information Retrieval System (AIRS). AFS contains compliance data on air pollution point sources regulated by the U.S. EPA and/or state and local air regulatory agencies. This information comes from source reports by various stationary sources of air pollution, such as electric power plants, steel mills, factories, and universities, and provides information about the air pollutants they produce. Action, air program, air program pollutant, and general level plant data. It is used to track emissions and compliance data from industrial plants.

Date of Government Version: 10/12/2016
Date Data Arrived at EDR: 10/26/2016
Date Made Active in Reports: 02/03/2017
Number of Days to Update: 100

Source: EPA
Telephone: 202-564-2496
Last EDR Contact: 09/26/2017
Next Scheduled EDR Contact: 01/08/2018
Data Release Frequency: Annually

US AIRS MINOR: Air Facility System Data
A listing of minor source facilities.

Date of Government Version: 10/12/2016
Date Data Arrived at EDR: 10/26/2016
Date Made Active in Reports: 02/03/2017
Number of Days to Update: 100

Source: EPA
Telephone: 202-564-2496
Last EDR Contact: 09/26/2017
Next Scheduled EDR Contact: 01/08/2018
Data Release Frequency: Annually

US MINES: Mines Master Index File
Contains all mine identification numbers issued for mines active or opened since 1971. The data also includes violation information.

Date of Government Version: 08/01/2023
Date Data Arrived at EDR: 08/22/2023
Date Made Active in Reports: 11/07/2023
Number of Days to Update: 77

Source: Department of Labor, Mine Safety and Health Administration
Telephone: 303-231-5959
Last EDR Contact: 11/17/2023
Next Scheduled EDR Contact: 03/04/2024
Data Release Frequency: Semi-Annually

MINES VIOLATIONS: MSHA Violation Assessment Data
Mines violation and assessment information. Department of Labor, Mine Safety & Health Administration.

Date of Government Version: 01/02/2024
Date Data Arrived at EDR: 01/03/2024
Date Made Active in Reports: 01/04/2024
Number of Days to Update: 1

Source: DOL, Mine Safety & Health Admi
Telephone: 202-693-9424
Last EDR Contact: 01/03/2024
Next Scheduled EDR Contact: 02/19/2024
Data Release Frequency: Quarterly

US MINES 2: Ferrous and Nonferrous Metal Mines Database Listing
This map layer includes ferrous (ferrous metal mines are facilities that extract ferrous metals, such as iron ore or molybdenum) and nonferrous (Nonferrous metal mines are facilities that extract nonferrous metals, such as gold, silver, copper, zinc, and lead) metal mines in the United States.

Date of Government Version: 01/07/2022
Date Data Arrived at EDR: 02/24/2023
Date Made Active in Reports: 05/17/2023
Number of Days to Update: 82

Source: USGS
Telephone: 703-648-7709
Last EDR Contact: 11/20/2023
Next Scheduled EDR Contact: 03/04/2024
Data Release Frequency: Varies

US MINES 3: Active Mines & Mineral Plants Database Listing
Active Mines and Mineral Processing Plant operations for commodities monitored by the Minerals Information Team of the USGS.

Date of Government Version: 04/14/2011
Date Data Arrived at EDR: 06/08/2011
Date Made Active in Reports: 09/13/2011
Number of Days to Update: 97

Source: USGS
Telephone: 703-648-7709
Last EDR Contact: 11/20/2023
Next Scheduled EDR Contact: 03/04/2024
Data Release Frequency: Varies

MINES MRDS: Mineral Resources Data System
Mineral Resources Data System

Date of Government Version: 08/23/2022
Date Data Arrived at EDR: 11/22/2022
Date Made Active in Reports: 02/28/2023
Number of Days to Update: 98

Source: USGS
Telephone: 703-648-6533
Last EDR Contact: 11/20/2023
Next Scheduled EDR Contact: 03/04/2024
Data Release Frequency: Varies

GOVERNMENT RECORDS SEARCHED / DATA CURRENCY TRACKING

ABANDONED MINES: Abandoned Mines

An inventory of land and water impacted by past mining (primarily coal mining) is maintained by OSMRE to provide information needed to implement the Surface Mining Control and Reclamation Act of 1977 (SMCRA). The inventory contains information on the location, type, and extent of AML impacts, as well as, information on the cost associated with the reclamation of those problems. The inventory is based upon field surveys by State, Tribal, and OSMRE program officials. It is dynamic to the extent that it is modified as new problems are identified and existing problems are reclaimed.

Date of Government Version: 11/28/2023
Date Data Arrived at EDR: 11/29/2023
Date Made Active in Reports: 12/11/2023
Number of Days to Update: 12

Source: Department of Interior
Telephone: 202-208-2609
Last EDR Contact: 11/28/2023
Next Scheduled EDR Contact: 03/18/2024
Data Release Frequency: Quarterly

FINDS: Facility Index System/Facility Registry System

Facility Index System. FINDS contains both facility information and 'pointers' to other sources that contain more detail. EDR includes the following FINDS databases in this report: PCS (Permit Compliance System), AIRS (Aerometric Information Retrieval System), DOCKET (Enforcement Docket used to manage and track information on civil judicial enforcement cases for all environmental statutes), FURS (Federal Underground Injection Control), C-DOCKET (Criminal Docket System used to track criminal enforcement actions for all environmental statutes), FFIS (Federal Facilities Information System), STATE (State Environmental Laws and Statutes), and PADS (PCB Activity Data System).

Date of Government Version: 11/03/2023
Date Data Arrived at EDR: 11/08/2023
Date Made Active in Reports: 11/20/2023
Number of Days to Update: 12

Source: EPA
Telephone: (206) 553-1200
Last EDR Contact: 11/08/2023
Next Scheduled EDR Contact: 03/11/2024
Data Release Frequency: Quarterly

DOCKET HWC: Hazardous Waste Compliance Docket Listing

A complete list of the Federal Agency Hazardous Waste Compliance Docket Facilities.

Date of Government Version: 05/06/2021
Date Data Arrived at EDR: 05/21/2021
Date Made Active in Reports: 08/11/2021
Number of Days to Update: 82

Source: Environmental Protection Agency
Telephone: 202-564-0527
Last EDR Contact: 11/15/2023
Next Scheduled EDR Contact: 03/04/2024
Data Release Frequency: Varies

ECHO: Enforcement & Compliance History Information

ECHO provides integrated compliance and enforcement information for about 800,000 regulated facilities nationwide.

Date of Government Version: 09/23/2023
Date Data Arrived at EDR: 10/03/2023
Date Made Active in Reports: 01/04/2024
Number of Days to Update: 93

Source: Environmental Protection Agency
Telephone: 202-564-2280
Last EDR Contact: 12/28/2023
Next Scheduled EDR Contact: 04/15/2024
Data Release Frequency: Quarterly

UXO: Unexploded Ordnance Sites

A listing of unexploded ordnance site locations

Date of Government Version: 09/06/2023
Date Data Arrived at EDR: 09/13/2023
Date Made Active in Reports: 12/11/2023
Number of Days to Update: 89

Source: Department of Defense
Telephone: 703-704-1564
Last EDR Contact: 01/05/2024
Next Scheduled EDR Contact: 04/22/2024
Data Release Frequency: Varies

FUELS PROGRAM: EPA Fuels Program Registered Listing

This listing includes facilities that are registered under the Part 80 (Code of Federal Regulations) EPA Fuels Programs. All companies now are required to submit new and updated registrations.

Date of Government Version: 08/14/2023
Date Data Arrived at EDR: 08/15/2023
Date Made Active in Reports: 10/19/2023
Number of Days to Update: 65

Source: EPA
Telephone: 800-385-6164
Last EDR Contact: 11/10/2023
Next Scheduled EDR Contact: 02/26/2024
Data Release Frequency: Quarterly

PFAS NPL: Superfund Sites with PFAS Detections Information

EPA's Office of Land and Emergency Management and EPA Regional Offices maintain data describing what is known about site investigations, contamination, and remedial actions under the Comprehensive Environmental Response, Compensation, and Liability Act (CERCLA) where PFAS is present in the environment.

Date of Government Version: 09/23/2023
Date Data Arrived at EDR: 10/03/2023
Date Made Active in Reports: 12/21/2023
Number of Days to Update: 79

Source: Environmental Protection Agency
Telephone: 703-603-8895
Last EDR Contact: 12/28/2023
Next Scheduled EDR Contact: 04/15/2024
Data Release Frequency: Varies

PFAS FEDERAL SITES: Federal Sites PFAS Information

Several federal entities, such as the federal Superfund program, Department of Defense, National Aeronautics and Space Administration, Department of Transportation, and Department of Energy provided information for sites with known or suspected detections at federal facilities.

Date of Government Version: 09/23/2023
Date Data Arrived at EDR: 10/03/2023
Date Made Active in Reports: 12/21/2023
Number of Days to Update: 79

Source: Environmental Protection Agency
Telephone: 202-272-0167
Last EDR Contact: 12/28/2023
Next Scheduled EDR Contact: 04/15/2024
Data Release Frequency: Varies

PFAS TSCA: PFAS Manufacture and Imports Information

EPA issued the Chemical Data Reporting (CDR) Rule under the Toxic Substances Control Act (TSCA) and requires chemical manufacturers and facilities that manufacture or import chemical substances to report data to EPA. EPA publishes non-confidential business information (non-CBI) and includes descriptive information about each site, corporate parent, production volume, other manufacturing information, and processing and use information.

Date of Government Version: 12/28/2023
Date Data Arrived at EDR: 12/28/2023
Date Made Active in Reports: 01/04/2024
Number of Days to Update: 7

Source: Environmental Protection Agency
Telephone: 202-272-0167
Last EDR Contact: 12/28/2023
Next Scheduled EDR Contact: 04/15/2024
Data Release Frequency: Varies

PFAS TRIS: List of PFAS Added to the TRI

Section 7321 of the National Defense Authorization Act for Fiscal Year 2020 (NDAA) immediately added certain per- and polyfluoroalkyl substances (PFAS) to the list of chemicals covered by the Toxics Release Inventory (TRI) under Section 313 of the Emergency Planning and Community Right-to-Know Act (EPCRA) and provided a framework for additional PFAS to be added to TRI on an annual basis.

Date of Government Version: 12/28/2023
Date Data Arrived at EDR: 12/28/2023
Date Made Active in Reports: 01/04/2024
Number of Days to Update: 7

Source: Environmental Protection Agency
Telephone: 202-566-0250
Last EDR Contact: 12/28/2023
Next Scheduled EDR Contact: 04/15/2024
Data Release Frequency: Varies

PFAS RCRA MANIFEST: PFAS Transfers Identified In the RCRA Database Listing

To work around the lack of PFAS waste codes in the RCRA database, EPA developed the PFAS Transfers dataset by mining e-Manifest records containing at least one of these common PFAS keywords: PFAS, PFOA, PFOS, PERFL, AFFF, GENX, GEN-X (plus the VT waste codes). These keywords were searched for in the following text fields: Manifest handling instructions (MANIFEST_HANDLING_INSTR), Non-hazardous waste description (NON_HAZ_WASTE_DESCRIPTION), DOT printed information (DOT_PRINTED_INFORMATION), Waste line handling instructions (WASTE_LINE_HANDLING_INSTR), Waste residue comments (WASTE_RESIDUE_COMMENTS).

Date of Government Version: 12/28/2023
Date Data Arrived at EDR: 12/28/2023
Date Made Active in Reports: 01/04/2024
Number of Days to Update: 7

Source: Environmental Protection Agency
Telephone: 202-272-0167
Last EDR Contact: 12/28/2023
Next Scheduled EDR Contact: 04/15/2024
Data Release Frequency: Varies

PFAS ATSDR: PFAS Contamination Site Location Listing

PFAS contamination site locations from the Department of Health & Human Services, Center for Disease Control & Prevention. ATSDR is involved at a number of PFAS-related sites, either directly or through assisting state and federal partners. As of now, most sites are related to drinking water contamination connected with PFAS production facilities or fire training areas where aqueous film-forming firefighting foam (AFFF) was regularly used.

Date of Government Version: 06/24/2020
Date Data Arrived at EDR: 03/17/2021
Date Made Active in Reports: 11/08/2022
Number of Days to Update: 601

Source: Department of Health & Human Services
Telephone: 202-741-5770
Last EDR Contact: 10/23/2023
Next Scheduled EDR Contact: 02/05/2024
Data Release Frequency: Varies

PFAS WQP: Ambient Environmental Sampling for PFAS

The Water Quality Portal (WQP) is a part of a modernized repository storing ambient sampling data for all environmental media and tissue samples. A wide range of federal, state, tribal and local governments, academic and non-governmental organizations and individuals submit project details and sampling results to this public repository. The information is commonly used for research and assessments of environmental quality.

Date of Government Version: 09/23/2023
Date Data Arrived at EDR: 10/03/2023
Date Made Active in Reports: 10/10/2023
Number of Days to Update: 7

Source: Environmental Protection Agency
Telephone: 202-272-0167
Last EDR Contact: 12/28/2023
Next Scheduled EDR Contact: 04/15/2024
Data Release Frequency: Varies

PFAS NPDES: Clean Water Act Discharge Monitoring Information

Any discharger of pollutants to waters of the United States from a point source must have a National Pollutant Discharge Elimination System (NPDES) permit. The process for obtaining limits involves the regulated entity (permittee) disclosing releases in a NPDES permit application and the permitting authority (typically the state but sometimes EPA) deciding whether to require monitoring or monitoring with limits. Caveats and Limitations: Less than half of states have required PFAS monitoring for at least one of their permittees and fewer states have established PFAS effluent limits for permittees. New rulemakings have been initiated that may increase the number of facilities monitoring for PFAS in the future.

Date of Government Version: 09/23/2023
Date Data Arrived at EDR: 10/03/2023
Date Made Active in Reports: 01/04/2024
Number of Days to Update: 93

Source: Environmental Protection Agency
Telephone: 202-272-0167
Last EDR Contact: 12/28/2023
Next Scheduled EDR Contact: 04/15/2024
Data Release Frequency: Varies

PFAS ECHO: Facilities in Industries that May Be Handling PFAS Listing

Regulators and the public have expressed interest in knowing which regulated entities may be using PFAS. EPA has developed a dataset from various sources that show which industries may be handling PFAS. Approximately 120,000 facilities subject to federal environmental programs have operated or currently operate in industry sectors with processes that may involve handling and/or release of PFAS.

Date of Government Version: 09/23/2023
Date Data Arrived at EDR: 10/03/2023
Date Made Active in Reports: 12/21/2023
Number of Days to Update: 79

Source: Environmental Protection Agency
Telephone: 202-272-0167
Last EDR Contact: 12/28/2023
Next Scheduled EDR Contact: 04/15/2024
Data Release Frequency: Varies

PFAS ECHO FIRE TRAINING: Facilities in Industries that May Be Handling PFAS Listing

A list of fire training sites was added to the Industry Sectors dataset using a keyword search on the permitted facilitys name to identify sites where fire-fighting foam may have been used in training exercises. Additionally, you may view an example spreadsheet of the subset of fire training facility data, as well as the keywords used in selecting or deselecting a facility for the subset. as well as the keywords used in selecting or deselecting a facility for the subset. These keywords were tested to maximize accuracy in selecting facilities that may use fire-fighting foam in training exercises, however, due to the lack of a required reporting field in the data systems for designating fire training sites, this methodology may not identify all fire training sites or may potentially misidentify them.

Date of Government Version: 09/23/2023
Date Data Arrived at EDR: 10/03/2023
Date Made Active in Reports: 12/21/2023
Number of Days to Update: 79

Source: Environmental Protection Agency
Telephone: 202-272-0167
Last EDR Contact: 12/28/2023
Next Scheduled EDR Contact: 04/15/2024
Data Release Frequency: Varies

PFAS PART 139 AIRPORT: All Certified Part 139 Airports PFAS Information Listing

Since July 1, 2006, all certified part 139 airports are required to have fire-fighting foam onsite that meet military specifications (MIL-F-24385) (14 CFR 139.317). To date, these military specification fire-fighting foams are fluorinated and have been historically used for training and extinguishing. The 2018 FAA Reauthorization Act has a provision stating that no later than October 2021, FAA shall not require the use of fluorinated AFFF. This provision does not prohibit the use of fluorinated AFFF at Part 139 civilian airports; it only prohibits FAA from mandating its use. The Federal Aviation Administration?s document AC 150/5210-6D - Aircraft Fire Extinguishing Agents provides guidance on Aircraft Fire Extinguishing Agents, which includes Aqueous Film Forming Foam (AFFF).

Date of Government Version: 09/23/2023
Date Data Arrived at EDR: 10/03/2023
Date Made Active in Reports: 12/21/2023
Number of Days to Update: 79

Source: Environmental Protection Agency
Telephone: 202-272-0167
Last EDR Contact: 12/28/2023
Next Scheduled EDR Contact: 04/15/2024
Data Release Frequency: Varies

AQUEOUS FOAM NRC: Aqueous Foam Related Incidents Listing

The National Response Center (NRC) serves as an emergency call center that fields initial reports for pollution and railroad incidents and forwards that information to appropriate federal/state agencies for response. The spreadsheets posted to the NRC website contain initial incident data that has not been validated or investigated by a federal/state response agency. Response center calls from 1990 to the most recent complete calendar year where there was indication of Aqueous Film Forming Foam (AFFF) usage are included in this dataset. NRC calls may reference AFFF usage in the ?Material Involved? or ?Incident Description? fields.

Date of Government Version: 09/23/2023
Date Data Arrived at EDR: 10/03/2023
Date Made Active in Reports: 12/21/2023
Number of Days to Update: 79

Source: Environmental Protection Agency
Telephone: 202-267-2675
Last EDR Contact: 12/28/2023
Next Scheduled EDR Contact: 04/15/2024
Data Release Frequency: Varies

PCS: Permit Compliance System

PCS is a computerized management information system that contains data on National Pollutant Discharge Elimination System (NPDES) permit holding facilities. PCS tracks the permit, compliance, and enforcement status of NPDES facilities.

Date of Government Version: 07/14/2011
Date Data Arrived at EDR: 08/05/2011
Date Made Active in Reports: 09/29/2011
Number of Days to Update: 55

Source: EPA, Office of Water
Telephone: 202-564-2496
Last EDR Contact: 12/27/2023
Next Scheduled EDR Contact: 04/15/2024
Data Release Frequency: No Update Planned

PCS ENF: Enforcement data

No description is available for this data

Date of Government Version: 12/31/2014
Date Data Arrived at EDR: 02/05/2015
Date Made Active in Reports: 03/06/2015
Number of Days to Update: 29

Source: EPA
Telephone: 202-564-2497
Last EDR Contact: 12/27/2023
Next Scheduled EDR Contact: 04/15/2024
Data Release Frequency: Varies

BIOSOLIDS: ICIS-NPDES Biosolids Facility Data

The data reflects compliance information about facilities in the biosolids program.

Date of Government Version: 07/16/2023
Date Data Arrived at EDR: 07/18/2023
Date Made Active in Reports: 08/28/2023
Number of Days to Update: 41

Source: Environmental Protection Agency
Telephone: 202-564-4700
Last EDR Contact: 01/03/2024
Next Scheduled EDR Contact: 01/29/2024
Data Release Frequency: Varies

OR PFAS: PFAS Site Contamination Listing
Site locations where pfas contamination has been detected.

Date of Government Version: 07/19/2023
Date Data Arrived at EDR: 07/20/2023
Date Made Active in Reports: 08/16/2023
Number of Days to Update: 27
Source: Department of Environmental Quality
Telephone: 503-229-6783
Last EDR Contact: 01/05/2024
Next Scheduled EDR Contact: 04/22/2024
Data Release Frequency: Varies

WA PFAS: PFAS Contamination Site Location Listing
PFOS and PFOA stand for perfluorooctane sulfonate and perfluorooctanoic acid, respectively. Both are fluorinated organic chemicals, part of a larger family of compounds referred to as perfluoroalkyl substances (PFASs).

Date of Government Version: 09/28/2023
Date Data Arrived at EDR: 10/03/2023
Date Made Active in Reports: 12/27/2023
Number of Days to Update: 85
Source: Department of Ecology
Telephone: 360-407-6116
Last EDR Contact: 12/27/2023
Next Scheduled EDR Contact: 04/15/2024
Data Release Frequency: Varies

OR AQUEOUS FOAM: AFFF Contamination Site Listing
Site locations with aqueous film-forming foam use and environmental impact.

Date of Government Version: 07/19/2023
Date Data Arrived at EDR: 07/20/2023
Date Made Active in Reports: 10/13/2023
Number of Days to Update: 85
Source: Department of Environmental Quality
Telephone: 503-229-6783
Last EDR Contact: 01/05/2024
Next Scheduled EDR Contact: 04/22/2024
Data Release Frequency: Varies

WA AQUEOUS FOAM: Firefighting Foam Incidents
Aqueous film-forming foam-laced water running off from fuel spills, firefighting events and routine training sessions has put those chemicals in ground water, surface water, sediments, biota, and other natural resources of the state.

Date of Government Version: 09/28/2023
Date Data Arrived at EDR: 10/03/2023
Date Made Active in Reports: 10/16/2023
Number of Days to Update: 13
Source: Department of Ecology
Telephone: 360-407-6116
Last EDR Contact: 12/27/2023
Next Scheduled EDR Contact: 04/15/2024
Data Release Frequency: Varies

OR AIRS: Oregon Title V Facility Listing
A listing of Title V facility source and emissions information.

Date of Government Version: 09/25/2023
Date Data Arrived at EDR: 09/27/2023
Date Made Active in Reports: 12/18/2023
Number of Days to Update: 82
Source: Department of Environmental Quality
Telephone: 503-229-6459
Last EDR Contact: 12/19/2023
Next Scheduled EDR Contact: 04/08/2024
Data Release Frequency: Annually

WA AIRS (EMI): Washington Emissions Data System
Emissions inventory data.

Date of Government Version: 12/31/2021
Date Data Arrived at EDR: 04/12/2023
Date Made Active in Reports: 07/05/2023
Number of Days to Update: 84
Source: Department of Ecology
Telephone: 360-407-6040
Last EDR Contact: 10/13/2023
Next Scheduled EDR Contact: 01/22/2024
Data Release Frequency: Annually

OR COAL ASH: Coal Ash Disposal Sites Listing
A listing of coal ash disposal sites.

Date of Government Version: 12/31/2022
Date Data Arrived at EDR: 03/15/2023
Date Made Active in Reports: 06/01/2023
Number of Days to Update: 78
Source: Department of Environmental Quality
Telephone: 541-298-7255
Last EDR Contact: 11/21/2023
Next Scheduled EDR Contact: 03/11/2024
Data Release Frequency: Varies

WA COAL ASH: Coal Ash Disposal Site Listing
A listing of coal ash disposal site locations.

Date of Government Version: 08/29/2023
Date Data Arrived at EDR: 08/31/2023
Date Made Active in Reports: 11/16/2023
Number of Days to Update: 77
Source: Department of Ecology
Telephone: 360-407-6933
Last EDR Contact: 11/21/2023
Next Scheduled EDR Contact: 03/11/2024
Data Release Frequency: Varies

OR DRYCLEANERS: Drycleaning Facilities
A listing of registered drycleaning facilities in Oregon.

Date of Government Version: 07/19/2023
Date Data Arrived at EDR: 07/20/2023
Date Made Active in Reports: 10/13/2023
Number of Days to Update: 85
Source: Department of Environmental Quality
Telephone: 503-229-6783
Last EDR Contact: 10/23/2023
Next Scheduled EDR Contact: 02/05/2024
Data Release Frequency: Annually

WA DRYCLEANERS: Drycleaner List
A listing of registered drycleaners who registered with the Department of Ecology (using the SIC code of 7215 and 7216) as hazardous waste generators.

Date of Government Version: 10/09/2023
Date Data Arrived at EDR: 10/11/2023
Date Made Active in Reports: 01/05/2024
Number of Days to Update: 86
Source: Department of Ecology
Telephone: 360-407-6732
Last EDR Contact: 10/11/2023
Next Scheduled EDR Contact: 10/23/2023
Data Release Frequency: Varies

OR ENF: Enforcement Action Listing
Enforcement actions

Date of Government Version: 06/01/2023
Date Data Arrived at EDR: 06/01/2023
Date Made Active in Reports: 08/16/2023
Number of Days to Update: 76
Source: Department of Environmental Quality
Telephone: 503-229-5696
Last EDR Contact: 12/19/2023
Next Scheduled EDR Contact: 03/25/2024
Data Release Frequency: Quarterly

OR Financial Assurance 1: Financial Assurance Information Listing
Financial assurance information for hazardous waste facilities.

Date of Government Version: 09/21/2022
Date Data Arrived at EDR: 11/29/2022
Date Made Active in Reports: 12/05/2022
Number of Days to Update: 6
Source: Department of Environmental Quality
Telephone: 541-633-2011
Last EDR Contact: 11/21/2023
Next Scheduled EDR Contact: 03/11/2024
Data Release Frequency: Semi-Annually

WA Financial Assurance 1: Financial Assurance Information Listing
A listing of financial assurance information for underground storage tank facilities. Financial assurance is intended to ensure that resources are available to pay for the cost of closure, post-closure care, and corrective measures if the owner or operator of a regulated facility is unable or unwilling to pay.

Date of Government Version: 08/16/2023
Date Data Arrived at EDR: 08/18/2023
Date Made Active in Reports: 11/01/2023
Number of Days to Update: 75
Source: Department of Ecology
Telephone: 360-586-1060
Last EDR Contact: 11/16/2023
Next Scheduled EDR Contact: 03/04/2024
Data Release Frequency: No Update Planned

OR Financial Assurance 2: Financial Assurance Information Listing
Financial assurance information for solid waste facilities. Financial assurance is intended to ensure that resources are available to pay for the cost of closure, post-closure care, and corrective measures if the owner or operator of a regulated facility is unable or unwilling to pay.

Date of Government Version: 08/28/2023
Date Data Arrived at EDR: 08/30/2023
Date Made Active in Reports: 11/14/2023
Number of Days to Update: 76

Source: Department of Environmental Quality
Telephone: 503-229-5521
Last EDR Contact: 11/09/2023
Next Scheduled EDR Contact: 02/26/2024
Data Release Frequency: Semi-Annually

WA Financial Assurance 2: Financial Assurance Information Listing

A listing of financial assurance information for hazardous waste facilities. Financial assurance is intended to ensure that resources are available to pay for the cost of closure, post-closure care, and corrective measures if the owner or operator of a regulated facility is unable or unwilling to pay.

Date of Government Version: 08/14/2023
Date Data Arrived at EDR: 08/15/2023
Date Made Active in Reports: 11/01/2023
Number of Days to Update: 78

Source: Department of Ecology
Telephone: 360-407-6754
Last EDR Contact: 11/03/2023
Next Scheduled EDR Contact: 02/19/2024
Data Release Frequency: Varies

WA Financial Assurance 3: Financial Assurance Information Listing

A listing of financial assurance information for solid waste facilities. Financial assurance is intended to ensure that resources are available to pay for the cost of closure, post-closure care, and corrective measures if the owner or operator of a regulated facility is unable or unwilling to pay.

Date of Government Version: 10/06/2023
Date Data Arrived at EDR: 10/11/2023
Date Made Active in Reports: 01/05/2024
Number of Days to Update: 86

Source: Department of Ecology
Telephone: 360-407-6136
Last EDR Contact: 10/03/2023
Next Scheduled EDR Contact: 02/19/2024
Data Release Frequency: No Update Planned

OR HSIS: Hazardous Substance Information Survey

Companies in Oregon submitting the Hazardous Substance Information Survey and either reporting or not reporting hazardous substances.

Date of Government Version: 07/24/2023
Date Data Arrived at EDR: 07/26/2023
Date Made Active in Reports: 10/13/2023
Number of Days to Update: 79

Source: State Fire Marshal's Office
Telephone: 503-373-1540
Last EDR Contact: 10/25/2023
Next Scheduled EDR Contact: 02/05/2024
Data Release Frequency: Semi-Annually

OR MANIFEST: Manifest Information

Hazardous waste manifest information.

Date of Government Version: 12/31/2020
Date Data Arrived at EDR: 07/28/2021
Date Made Active in Reports: 10/21/2021
Number of Days to Update: 85

Source: Department of Environmental Quality
Telephone: N/A
Last EDR Contact: 11/01/2023
Next Scheduled EDR Contact: 02/12/2024
Data Release Frequency: Annually

WA MANIFEST: Hazardous Waste Manifest Data

Hazardous waste manifest information.

Date of Government Version: 12/31/2020
Date Data Arrived at EDR: 08/11/2021
Date Made Active in Reports: 11/23/2021
Number of Days to Update: 104

Source: Department of Ecology
Telephone: N/A
Last EDR Contact: 12/06/2023
Next Scheduled EDR Contact: 03/25/2024
Data Release Frequency: Annually

OR NPDES: Wastewater Permits Database

A listing of permitted wastewater facilities.

Date of Government Version: 05/04/2023
Date Data Arrived at EDR: 05/04/2023
Date Made Active in Reports: 07/31/2023
Number of Days to Update: 88

Source: Department of Environmental Quality
Telephone: 503-229-5657
Last EDR Contact: 10/19/2023
Next Scheduled EDR Contact: 02/12/2024
Data Release Frequency: Varies

WA NPDES: Water Quality Permit System Data
A listing of permitted wastewater facilities.

Date of Government Version: 10/09/2023
Date Data Arrived at EDR: 10/11/2023
Date Made Active in Reports: 01/05/2024
Number of Days to Update: 86

Source: Department of Ecology
Telephone: 360-407-6073
Last EDR Contact: 10/11/2023
Next Scheduled EDR Contact: 01/22/2024
Data Release Frequency: Quarterly

OR UIC: Underground Injection Control Program Database
DEQ's Underground Injection Control Program is authorized by the Environmental Protection Agency (EPA) to regulate all underground injection in Oregon to protect groundwater resources.

Date of Government Version: 09/25/2023
Date Data Arrived at EDR: 09/28/2023
Date Made Active in Reports: 10/16/2023
Number of Days to Update: 18

Source: Department of Environmental Quality
Telephone: 503-229-5945
Last EDR Contact: 12/12/2023
Next Scheduled EDR Contact: 04/01/2024
Data Release Frequency: Quarterly

WA UIC: Underground Injection Wells Listing
A listing of underground injection wells.

Date of Government Version: 07/27/2023
Date Data Arrived at EDR: 08/02/2023
Date Made Active in Reports: 08/08/2023
Number of Days to Update: 6

Source: Department of Ecology
Telephone: 360-407-6143
Last EDR Contact: 01/05/2024
Next Scheduled EDR Contact: 04/22/2024
Data Release Frequency: Quarterly

OR TANK HOT DECOM: Heating Oil Tank Clean Decommissioning Sites Listing
This list includes properties with former heating oil tanks that have a registered certificate of voluntary decommissioning filed with DEQ. Tanks on this list were closed following DEQ rules and a leak was not detected.

Date of Government Version: 11/10/2022
Date Data Arrived at EDR: 08/09/2023
Date Made Active in Reports: 12/06/2023
Number of Days to Update: 119

Source: Department of Environmental Quality
Telephone: 503-229-6170
Last EDR Contact: 11/09/2023
Next Scheduled EDR Contact: 02/19/2024
Data Release Frequency: Varies

OR LUST HOT: Heating Oil Tank Clean-up Sites Listing
Identify sites where a leak has been reported or cleaned up.

Date of Government Version: 08/07/2023
Date Data Arrived at EDR: 08/09/2023
Date Made Active in Reports: 12/06/2023
Number of Days to Update: 119

Source: Department of Environmental Quality
Telephone: 503-229-5696
Last EDR Contact: 11/08/2023
Next Scheduled EDR Contact: 02/19/2024
Data Release Frequency: Quarterly

EDR HIGH RISK HISTORICAL RECORDS

EDR Exclusive Records

EDR MGP: EDR Proprietary Manufactured Gas Plants
The EDR Proprietary Manufactured Gas Plant Database includes records of coal gas plants (manufactured gas plants) compiled by EDR's researchers. Manufactured gas sites were used in the United States from the 1800's to 1950's to produce a gas that could be distributed and used as fuel. These plants used whale oil, rosin, coal, or a mixture of coal, oil, and water that also produced a significant amount of waste. Many of the byproducts of the gas production, such as coal tar (oily waste containing volatile and non-volatile chemicals), sludges, oils and other compounds are potentially hazardous to human health and the environment. The byproduct from this process was frequently disposed of directly at the plant site and can remain or spread slowly, serving as a continuous source of soil and groundwater contamination.

Date of Government Version: N/A
Date Data Arrived at EDR: N/A
Date Made Active in Reports: N/A
Number of Days to Update: N/A

Source: EDR, Inc.
Telephone: N/A
Last EDR Contact: N/A
Next Scheduled EDR Contact: N/A
Data Release Frequency: No Update Planned

EDR Hist Auto: EDR Exclusive Historical Auto Stations

EDR has searched selected national collections of business directories and has collected listings of potential gas station/filling station/service station sites that were available to EDR researchers. EDR's review was limited to those categories of sources that might, in EDR's opinion, include gas station/filling station/service station establishments. The categories reviewed included, but were not limited to gas, gas station, gasoline station, filling station, auto, automobile repair, auto service station, service station, etc. This database falls within a category of information EDR classifies as "High Risk Historical Records", or HRHR. EDR's HRHR effort presents unique and sometimes proprietary data about past sites and operations that typically create environmental concerns, but may not show up in current government records searches.

Date of Government Version: N/A
Date Data Arrived at EDR: N/A
Date Made Active in Reports: N/A
Number of Days to Update: N/A

Source: EDR, Inc.
Telephone: N/A
Last EDR Contact: N/A
Next Scheduled EDR Contact: N/A
Data Release Frequency: Varies

EDR Hist Cleaner: EDR Exclusive Historical Cleaners

EDR has searched selected national collections of business directories and has collected listings of potential dry cleaner sites that were available to EDR researchers. EDR's review was limited to those categories of sources that might, in EDR's opinion, include dry cleaning establishments. The categories reviewed included, but were not limited to dry cleaners, cleaners, laundry, laundromat, cleaning/laundry, wash & dry etc. This database falls within a category of information EDR classifies as "High Risk Historical Records", or HRHR. EDR's HRHR effort presents unique and sometimes proprietary data about past sites and operations that typically create environmental concerns, but may not show up in current government records searches.

Date of Government Version: N/A
Date Data Arrived at EDR: N/A
Date Made Active in Reports: N/A
Number of Days to Update: N/A

Source: EDR, Inc.
Telephone: N/A
Last EDR Contact: N/A
Next Scheduled EDR Contact: N/A
Data Release Frequency: Varies

EDR RECOVERED GOVERNMENT ARCHIVES

Exclusive Recovered Govt. Archives

OR RGA HWS: Recovered Government Archive State Hazardous Waste Facilities List

The EDR Recovered Government Archive State Hazardous Waste database provides a list of SHWS incidents derived from historical databases and includes many records that no longer appear in current government lists. Compiled from Records formerly available from the Department of Environmental Quality in Oregon.

Date of Government Version: N/A
Date Data Arrived at EDR: 07/01/2013
Date Made Active in Reports: 01/03/2014
Number of Days to Update: 186

Source: Department of Environmental Quality
Telephone: N/A
Last EDR Contact: 06/01/2012
Next Scheduled EDR Contact: N/A
Data Release Frequency: Varies

WA RGA HWS: Recovered Government Archive State Hazardous Waste Facilities List

The EDR Recovered Government Archive State Hazardous Waste database provides a list of SHWS incidents derived from historical databases and includes many records that no longer appear in current government lists. Compiled from Records formerly available from the Department of Ecology in Washington.

Date of Government Version: N/A
Date Data Arrived at EDR: 07/01/2013
Date Made Active in Reports: 12/24/2013
Number of Days to Update: 176

Source: Department of Ecology
Telephone: N/A
Last EDR Contact: 06/01/2012
Next Scheduled EDR Contact: N/A
Data Release Frequency: Varies

OR RGA LF: Recovered Government Archive Solid Waste Facilities List

The EDR Recovered Government Archive Landfill database provides a list of landfills derived from historical databases and includes many records that no longer appear in current government lists. Compiled from Records formerly available from the Department of Environmental Quality in Oregon.

Date of Government Version: N/A
Date Data Arrived at EDR: 07/01/2013
Date Made Active in Reports: 01/13/2014
Number of Days to Update: 196

Source: Department of Environmental Quality
Telephone: N/A
Last EDR Contact: 06/01/2012
Next Scheduled EDR Contact: N/A
Data Release Frequency: Varies

WA RGA LF: Recovered Government Archive Solid Waste Facilities List

The EDR Recovered Government Archive Landfill database provides a list of landfills derived from historical databases and includes many records that no longer appear in current government lists. Compiled from Records formerly available from the Department of Ecology in Washington.

Date of Government Version: N/A
Date Data Arrived at EDR: 07/01/2013
Date Made Active in Reports: 01/10/2014
Number of Days to Update: 193

Source: Department of Ecology
Telephone: N/A
Last EDR Contact: 06/01/2012
Next Scheduled EDR Contact: N/A
Data Release Frequency: Varies

OR RGA LUST: Recovered Government Archive Leaking Underground Storage Tank

The EDR Recovered Government Archive Leaking Underground Storage Tank database provides a list of LUST incidents derived from historical databases and includes many records that no longer appear in current government lists. Compiled from Records formerly available from the Department of Environmental Quality in Oregon.

Date of Government Version: N/A
Date Data Arrived at EDR: 07/01/2013
Date Made Active in Reports: 12/27/2013
Number of Days to Update: 179

Source: Department of Environmental Quality
Telephone: N/A
Last EDR Contact: 06/01/2012
Next Scheduled EDR Contact: N/A
Data Release Frequency: Varies

WA RGA LUST: Recovered Government Archive Leaking Underground Storage Tank

The EDR Recovered Government Archive Leaking Underground Storage Tank database provides a list of LUST incidents derived from historical databases and includes many records that no longer appear in current government lists. Compiled from Records formerly available from the Department of Ecology in Washington.

Date of Government Version: N/A
Date Data Arrived at EDR: 07/01/2013
Date Made Active in Reports: 12/24/2013
Number of Days to Update: 176

Source: Department of Ecology
Telephone: N/A
Last EDR Contact: 06/01/2012
Next Scheduled EDR Contact: N/A
Data Release Frequency: Varies

OTHER DATABASE(S)

Depending on the geographic area covered by this report, the data provided in these specialty databases may or may not be complete. For example, the existence of wetlands information data in a specific report does not mean that all wetlands in the area covered by the report are included. Moreover, the absence of any reported wetlands information does not necessarily mean that wetlands do not exist in the area covered by the report.

NY MANIFEST: Facility and Manifest Data

Manifest is a document that lists and tracks hazardous waste from the generator through transporters to a TSD facility.

Date of Government Version: 12/31/2019
Date Data Arrived at EDR: 11/30/2023
Date Made Active in Reports: 12/01/2023
Number of Days to Update: 1

Source: Department of Environmental Conservation
Telephone: 518-402-8651
Last EDR Contact: 11/30/2023
Next Scheduled EDR Contact: 02/05/2024
Data Release Frequency: Quarterly

WI MANIFEST: Manifest Information
Hazardous waste manifest information.

Date of Government Version: 05/31/2018
Date Data Arrived at EDR: 06/19/2019
Date Made Active in Reports: 09/03/2019
Number of Days to Update: 76

Source: Department of Natural Resources
Telephone: N/A
Last EDR Contact: 11/29/2023
Next Scheduled EDR Contact: 03/18/2024
Data Release Frequency: Annually

Oil/Gas Pipelines
Source: Endeavor Business Media
Petroleum Bundle (Crude Oil, Refined Products, Petrochemicals, Gas Liquids (LPG/NGL), and Specialty Gases (Miscellaneous)) N = Natural Gas Bundle (Natural Gas, Gas Liquids (LPG/NGL), and Specialty Gases (Miscellaneous)). This map includes information copyrighted by Endeavor Business Media. This information is provided on a best effort basis and Endeavor Business Media does not guarantee its accuracy nor warrant its fitness for any particular purpose. Such information has been reprinted with the permission of Endeavor Business Media.

Electric Power Transmission Line Data
Source: Endeavor Business Media
This map includes information copyrighted by Endeavor Business Media. This information is provided on a best effort basis and Endeavor Business Media does not guarantee its accuracy nor warrant its fitness for any particular purpose. Such information has been reprinted with the permission of Endeavor Business Media.

Sensitive Receptors: There are individuals deemed sensitive receptors due to their fragile immune systems and special sensitivity to environmental discharges. These sensitive receptors typically include the elderly, the sick, and children. While the location of all sensitive receptors cannot be determined, EDR indicates those buildings and facilities - schools, daycares, hospitals, medical centers, and nursing homes - where individuals who are sensitive receptors are likely to be located.

AHA Hospitals:
Source: American Hospital Association, Inc.
Telephone: 312-280-5991
The database includes a listing of hospitals based on the American Hospital Association's annual survey of hospitals.

Medical Centers: Provider of Services Listing
Source: Centers for Medicare & Medicaid Services
Telephone: 410-786-3000
A listing of hospitals with Medicare provider number, produced by Centers of Medicare & Medicaid Services, a federal agency within the U.S. Department of Health and Human Services.

Nursing Homes
Source: National Institutes of Health
Telephone: 301-594-6248
Information on Medicare and Medicaid certified nursing homes in the United States.

Public Schools
Source: National Center for Education Statistics
Telephone: 202-502-7300
The National Center for Education Statistics' primary database on elementary and secondary public education in the United States. It is a comprehensive, annual, national statistical database of all public elementary and secondary schools and school districts, which contains data that are comparable across all states.

Private Schools
Source: National Center for Education Statistics
Telephone: 202-502-7300
The National Center for Education Statistics' primary database on private school locations in the United States.

Daycare Centers: Child Care Listings
Source: Employment Department
Telephone: 503-947-1420

Flood Zone Data: This data was obtained from the Federal Emergency Management Agency (FEMA). It depicts 100-year and 500-year flood zones as defined by FEMA. It includes the National Flood Hazard Layer (NFHL) which incorporates Flood Insurance Rate Map (FIRM) data and Q3 data from FEMA in areas not covered by NFHL.
Source: FEMA
Telephone: 877-336-2627
Date of Government Version: 2003, 2015

GOVERNMENT RECORDS SEARCHED / DATA CURRENCY TRACKING

NWI: National Wetlands Inventory. This data, available in select counties across the country, was obtained by EDR in 2002, 2005, 2010 and 2015 from the U.S. Fish and Wildlife Service.

State Wetlands Data: Wetlands Inventory Data
Source: Oregon Geospatial Enterprise Office
Telephone: 503-378-2166

Current USGS 7.5 Minute Topographic Map
Source: U.S. Geological Survey

STREET AND ADDRESS INFORMATION

© 2015 TomTom North America, Inc. All rights reserved. This material is proprietary and the subject of copyright protection and other intellectual property rights owned by or licensed to Tele Atlas North America, Inc. The use of this material is subject to the terms of a license agreement. You will be held liable for any unauthorized copying or disclosure of this material.

GEOCHECK ®- PHYSICAL SETTING SOURCE ADDENDUM

TARGET PROPERTY ADDRESS

DULUTH PROPERTY
12300 N PARKER AVE
PORTLAND, OR 97217

TARGET PROPERTY COORDINATES

Latitude (North):	45.612636 - 45° 36' 45.49''
Longitude (West):	122.680806 - 122° 40' 50.90''
Universal Tranverse Mercator:	Zone 10
UTM X (Meters):	524888.6
UTM Y (Meters):	5050842.0
Elevation:	36 ft. above sea level

USGS TOPOGRAPHIC MAP

Target Property Map:	14878142 PORTLAND, OR
Version Date:	2020
North Map:	14842111 VANCOUVER, WA
Version Date:	2020

EDR's GeoCheck Physical Setting Source Addendum is provided to assist the environmental professional in forming an opinion about the impact of potential contaminant migration.

Assessment of the impact of contaminant migration generally has two principle investigative components:

1. Groundwater flow direction, and
2. Groundwater flow velocity.

Groundwater flow direction may be impacted by surface topography, hydrology, hydrogeology, characteristics of the soil, and nearby wells. Groundwater flow velocity is generally impacted by the nature of the geologic strata.

GEOCHECK® - PHYSICAL SETTING SOURCE SUMMARY

GROUNDWATER FLOW DIRECTION INFORMATION

Groundwater flow direction for a particular site is best determined by a qualified environmental professional using site-specific well data. If such data is not reasonably ascertainable, it may be necessary to rely on other sources of information, such as surface topographic information, hydrologic information, hydrogeologic data collected on nearby properties, and regional groundwater flow information (from deep aquifers).

TOPOGRAPHIC INFORMATION

Surface topography may be indicative of the direction of surficial groundwater flow. This information can be used to assist the environmental professional in forming an opinion about the impact of nearby contaminated properties or, should contamination exist on the target property, what downgradient sites might be impacted.

TARGET PROPERTY TOPOGRAPHY

General Topographic Gradient: General NNE

SURROUNDING TOPOGRAPHY: ELEVATION PROFILES

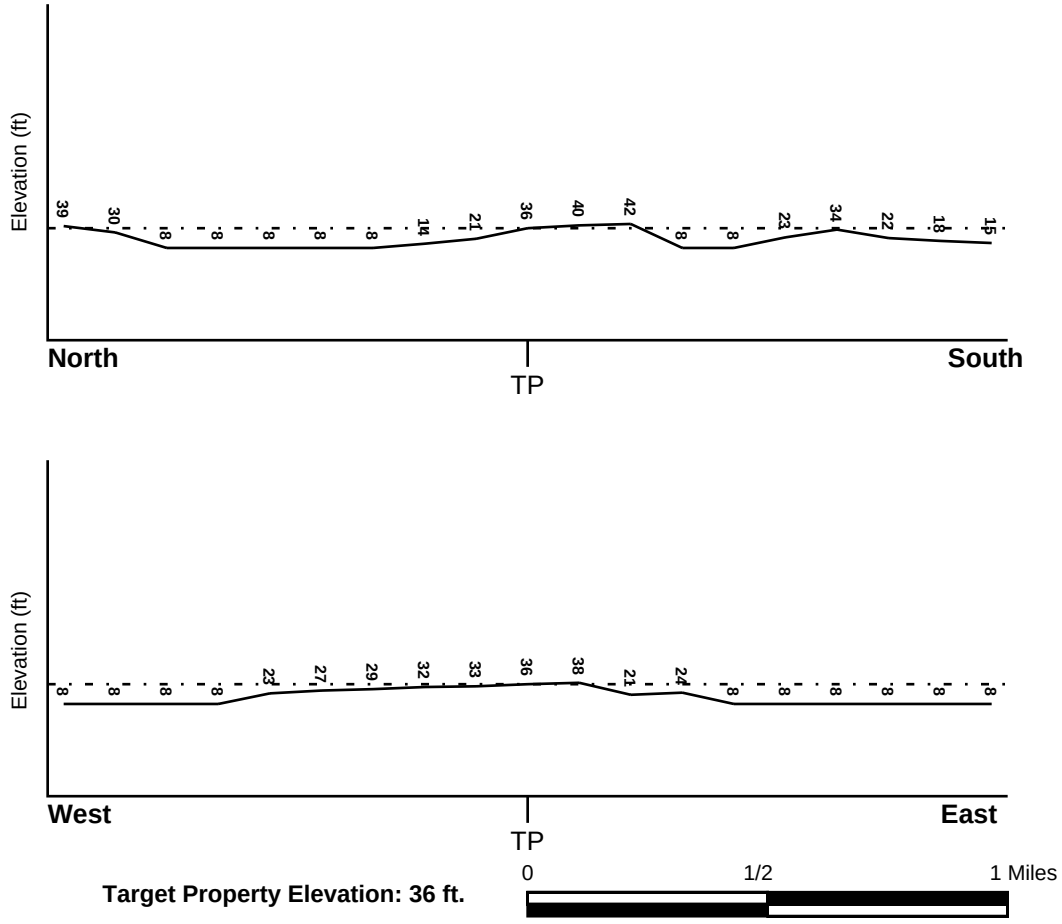

Source: Topography has been determined from the USGS 7.5' Digital Elevation Model and should be evaluated on a relative (not an absolute) basis. Relative elevation information between sites of close proximity should be field verified.

GEOCHECK® - PHYSICAL SETTING SOURCE SUMMARY

HYDROLOGIC INFORMATION

Surface water can act as a hydrologic barrier to groundwater flow. Such hydrologic information can be used to assist the environmental professional in forming an opinion about the impact of nearby contaminated properties or, should contamination exist on the target property, what downgradient sites might be impacted.

Refer to the Physical Setting Source Map following this summary for hydrologic information (major waterways and bodies of water).

FEMA FLOOD ZONE

Flood Plain Panel at Target Property	FEMA Source Type
53011C0481D	FEMA FIRM Flood data

Additional Panels in search area:	FEMA Source Type
53011C0364D	FEMA FIRM Flood data
53011C0368D	FEMA FIRM Flood data
53011C0477D	FEMA FIRM Flood data

NATIONAL WETLAND INVENTORY

NWI Quad at Target Property	NWI Electronic Data Coverage
PORTLAND	YES - refer to the Overview Map and Detail Map

HYDROGEOLOGIC INFORMATION

Hydrogeologic information obtained by installation of wells on a specific site can often be an indicator of groundwater flow direction in the immediate area. Such hydrogeologic information can be used to assist the environmental professional in forming an opinion about the impact of nearby contaminated properties or, should contamination exist on the target property, what downgradient sites might be impacted.

AQUIFLOW®

Search Radius: 1.000 Mile.

EDR has developed the AQUIFLOW Information System to provide data on the general direction of groundwater flow at specific points. EDR has reviewed reports submitted by environmental professionals to regulatory authorities at select sites and has extracted the date of the report, groundwater flow direction as determined hydrogeologically, and the depth to water table.

MAP ID	LOCATION FROM TP	GENERAL DIRECTION GROUNDWATER FLOW
15	1/2 - 1 Mile NNE	Not Reported
1G	1/2 - 1 Mile NNE	Not Reported

For additional site information, refer to Physical Setting Source Map Findings.

GEOCHECK® - PHYSICAL SETTING SOURCE SUMMARY

GROUNDWATER FLOW VELOCITY INFORMATION

Groundwater flow velocity information for a particular site is best determined by a qualified environmental professional using site specific geologic and soil strata data. If such data are not reasonably ascertainable, it may be necessary to rely on other sources of information, including geologic age identification, rock stratigraphic unit and soil characteristics data collected on nearby properties and regional soil information. In general, contaminant plumes move more quickly through sandy-gravelly types of soils than silty-clayey types of soils.

GEOLOGIC INFORMATION IN GENERAL AREA OF TARGET PROPERTY

Geologic information can be used by the environmental professional in forming an opinion about the relative speed at which contaminant migration may be occurring.

ROCK STRATIGRAPHIC UNIT

Era:	Cenozoic
System:	Quaternary
Series:	Quaternary
Code:	Q *(decoded above as Era, System & Series)*

GEOLOGIC AGE IDENTIFICATION

Category: Stratifed Sequence

Geologic Age and Rock Stratigraphic Unit Source: P.G. Schruben, R.E. Arndt and W.J. Bawiec, Geology of the Conterminous U.S. at 1:2,500,000 Scale - a digital representation of the 1974 P.B. King and H.M. Beikman Map, USGS Digital Data Series DDS - 11 (1994).

SSURGO SOIL MAP - 7539908.2s

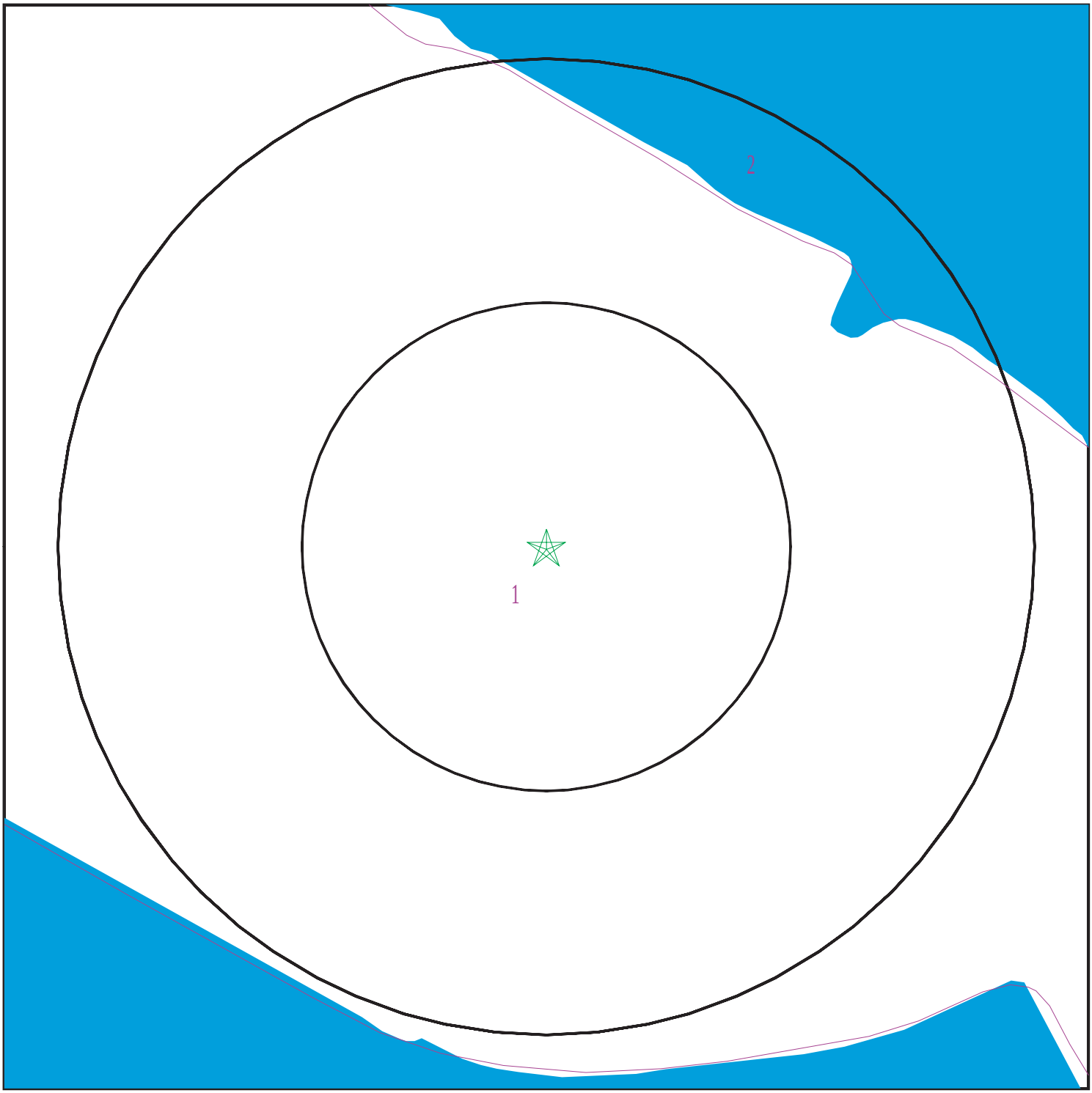

Target Property
SSURGO Soil
Water

0 1/16 1/8 1/4 Miles

N

SITE NAME:	Duluth Property	CLIENT:	Parametrix, Inc.
ADDRESS:	12300 N Parker Ave Portland OR 97217	CONTACT:	Darby Scanlon
LAT/LONG:	45.612636 / 122.680806	INQUIRY #:	7539908.2s
		DATE:	January 11, 2024 5:09 pm

Copyright © 2024 EDR, Inc. © 2015 TomTom Rel. 2015.

GEOCHECK® - PHYSICAL SETTING SOURCE SUMMARY

DOMINANT SOIL COMPOSITION IN GENERAL AREA OF TARGET PROPERTY

The U.S. Department of Agriculture's (USDA) Soil Conservation Service (SCS) leads the National Cooperative Soil Survey (NCSS) and is responsible for collecting, storing, maintaining and distributing soil survey information for privately owned lands in the United States. A soil map in a soil survey is a representation of soil patterns in a landscape. The following information is based on Soil Conservation Service SSURGO data.

Soil Map ID: 1

Soil Component Name: Pilchuck

Soil Surface Texture: sand

Hydrologic Group: Class A - High infiltration rates. Soils are deep, well drained to excessively drained sands and gravels.

Soil Drainage Class: Somewhat excessively drained

Hydric Status: Not hydric

Corrosion Potential - Uncoated Steel: Moderate

Depth to Bedrock Min: > 0 inches

Depth to Watertable Min: > 0 inches

Soil Layer Information							
	Boundary			Classification		Saturated hydraulic conductivity micro m/sec	Soil Reaction (pH)
Layer	Upper	Lower	Soil Texture Class	AASHTO Group	Unified Soil		
1	0 inches	11 inches	sand	Granular materials (35 pct. or less passing No. 200), Silty, or Clayey Gravel and Sand.	COARSE-GRAINED SOILS, Sands, Sands with fines, Silty Sand.	Max: 141 Min: 42	Max: 7.3 Min: 6.1
2	11 inches	59 inches		Granular materials (35 pct. or less passing No. 200), Silty, or Clayey Gravel and Sand.	COARSE-GRAINED SOILS, Sands, Sands with fines, Silty Sand.	Max: 141 Min: 42	Max: 7.3 Min: 6.1

Soil Map ID: 2

Soil Component Name: Water

Soil Surface Texture: sand

Hydrologic Group: Class A - High infiltration rates. Soils are deep, well drained to excessively drained sands and gravels.

Soil Drainage Class:

GEOCHECK® - PHYSICAL SETTING SOURCE SUMMARY

Hydric Status: Unknown

Corrosion Potential - Uncoated Steel: Not Reported

Depth to Bedrock Min: > 0 inches

Depth to Watertable Min: > 0 inches

No Layer Information available.

LOCAL / REGIONAL WATER AGENCY RECORDS

EDR Local/Regional Water Agency records provide water well information to assist the environmental professional in assessing sources that may impact ground water flow direction, and in forming an opinion about the impact of contaminant migration on nearby drinking water wells.

WELL SEARCH DISTANCE INFORMATION

DATABASE	SEARCH DISTANCE (miles)
Federal USGS	1.000
Federal FRDS PWS	Nearest PWS within 1 mile
State Database	1.000

FEDERAL USGS WELL INFORMATION

MAP ID	WELL ID	LOCATION FROM TP
A4	USGS40001207601	1/2 - 1 Mile North
B5	USGS40001207594	1/2 - 1 Mile NNE
B6	USGS40001207593	1/2 - 1 Mile NNE
B7	USGS40001207592	1/2 - 1 Mile NNE
B8	USGS40001207597	1/2 - 1 Mile NNE
B9	USGS40001207596	1/2 - 1 Mile NNE
B10	USGS40001207595	1/2 - 1 Mile NNE
A11	USGS40001207610	1/2 - 1 Mile North
12	USGS40001207618	1/2 - 1 Mile North
C14	USGS40000994250	1/2 - 1 Mile South
D16	USGS40001207608	1/2 - 1 Mile NNE
D17	USGS40001207609	1/2 - 1 Mile NNE
18	USGS40001207623	1/2 - 1 Mile North
19	USGS40001207624	1/2 - 1 Mile NNW

FEDERAL FRDS PUBLIC WATER SUPPLY SYSTEM INFORMATION

MAP ID	WELL ID	LOCATION FROM TP

No PWS System Found

Note: PWS System location is not always the same as well location.

GEOCHECK® - PHYSICAL SETTING SOURCE SUMMARY

STATE DATABASE WELL INFORMATION

MAP ID	WELL ID	LOCATION FROM TP
1	ORWD70000015348	1/2 - 1 Mile SE
2	ORWD70000005804	1/2 - 1 Mile SSE
3	ORWD70000005805	1/2 - 1 Mile SW
C13	ORWD70000004592	1/2 - 1 Mile South

PHYSICAL SETTING SOURCE MAP - 7539908.2s

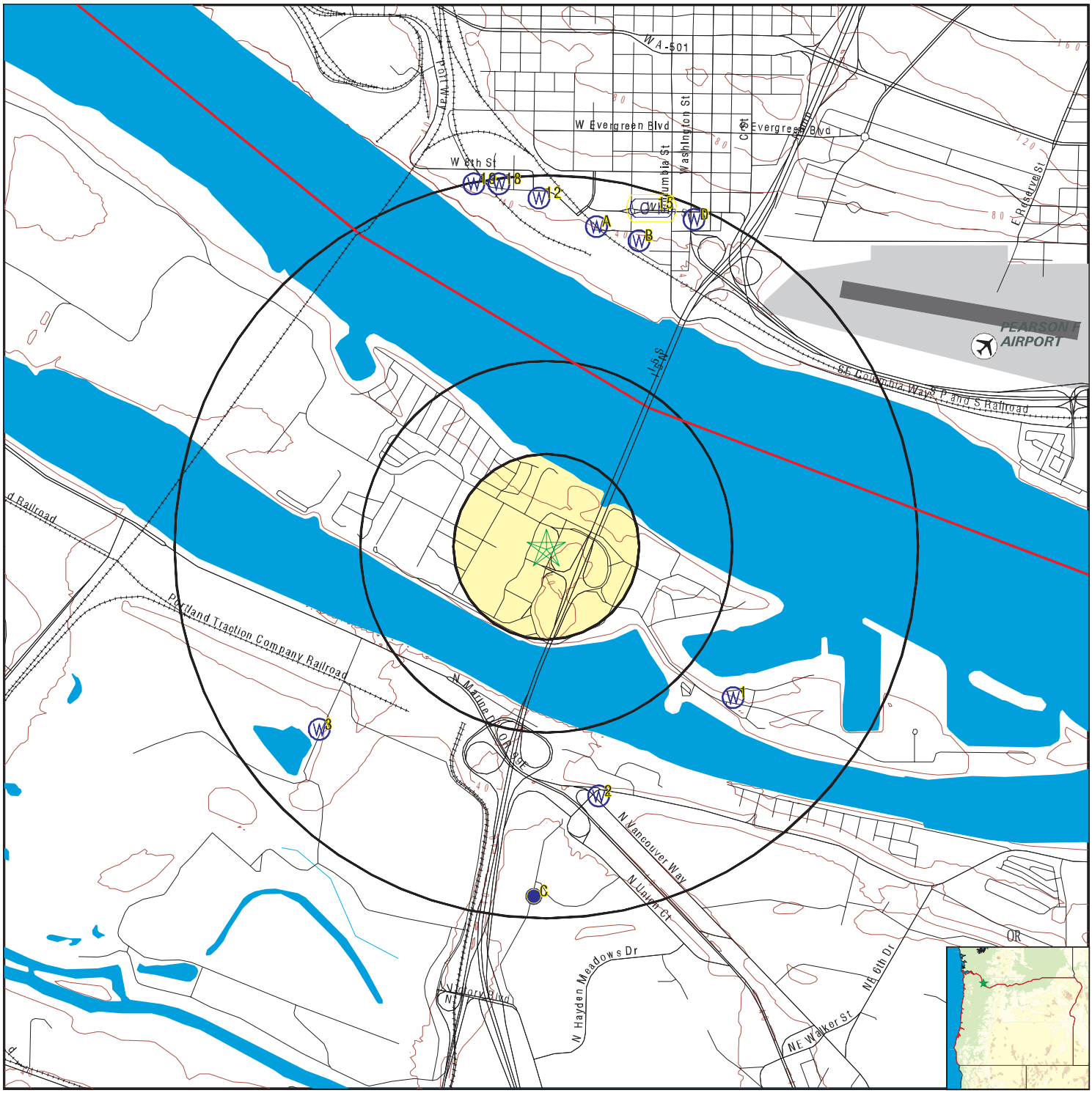

- County Boundary
- Major Roads
- Contour Lines
- Airports
- Earthquake epicenter, Richter 5 or greater
- Water Wells
- Public Water Supply Wells
- Cluster of Multiple Icons
- Groundwater Flow Direction
- Indeterminate Groundwater Flow at Location
- Groundwater Flow Varies at Location
- Oil, gas or related wells

SITE NAME:	Duluth Property	CLIENT:	Parametrix, Inc.
ADDRESS:	12300 N Parker Ave Portland OR 97217	CONTACT:	Darby Scanlon
		INQUIRY #:	7539908.2s
LAT/LONG:	45.612636 / 122.680806	DATE:	January 11, 2024 5:09 pm

Copyright © 2024 EDR, Inc. © 2015 TomTom Rel. 2015.

GEOCHECK® - PHYSICAL SETTING SOURCE MAP FINDINGS

Map ID Direction Distance Elevation		Database	EDR ID Number
1 **SE** **1/2 - 1 Mile** **Lower**		**OR WELLS**	**ORWD70000015348**

GW Site ID:	16555	Site Type:	WELL
Stage:	Complete	GW Log ID:	MULT0099760
GW Well County:	MULT	GW Well Number:	99760
Well Tag Number:	100309	Tag Verified:	0
Site Source:	OWRD	State Observation #:	0
Well Status:	Not Reported	Established By:	stansbam
Aquifer:	Not Reported	Aquifer System:	Not Reported
Max Depth:	212	Land Surface Elevation (ft):	30
Water Level Count:	0	WL Measuring Started:	Not Reported
WL Measuring Ended:	Not Reported	Obs Well Status:	Not Reported
Hydrography URL:	Not Reported		
Well Log URL:	https://apps.wrd.state.or.us/apps/misc/vault/vault.aspx?wl_county_code=MULT&wl_nbr=99760		
OWRD URL:	https://apps.wrd.state.or.us/apps/gw/gw_info/gw_info_report/gw_details.aspx?gw_site_id=16555		

---

2 **SSE** **1/2 - 1 Mile** **Lower**		**OR WELLS**	**ORWD70000005804**

GW Site ID:	5933	Site Type:	WELL
Stage:	Complete	GW Log ID:	MULT0000923
GW Well County:	MULT	GW Well Number:	923
Well Tag Number:	0	Tag Verified:	0
Site Source:	USGS	State Observation #:	0
Well Status:	Not Reported	Established By:	KARL WOZNIAK
Aquifer:	Quaternary-Late Tertiary sediment Aq		
Aquifer System:	Quaternary-Late Tertiary Sediment Aquifers		
Max Depth:	250	Land Surface Elevation (ft):	20
Water Level Count:	0	WL Measuring Started:	Not Reported
WL Measuring Ended:	Not Reported	Obs Well Status:	Not Reported
Hydrography URL:	Not Reported		
Well Log URL:	https://apps.wrd.state.or.us/apps/misc/vault/vault.aspx?wl_county_code=MULT&wl_nbr=923		
OWRD URL:	https://apps.wrd.state.or.us/apps/gw/gw_info/gw_info_report/gw_details.aspx?gw_site_id=5933		

---

3 **SW** **1/2 - 1 Mile** **Lower**		**OR WELLS**	**ORWD70000005805**

GW Site ID:	5934	Site Type:	WELL
Stage:	Complete	GW Log ID:	MULT0000927
GW Well County:	MULT	GW Well Number:	927
Well Tag Number:	0	Tag Verified:	0
Site Source:	USGS	State Observation #:	0
Well Status:	Not Reported	Established By:	KARL WOZNIAK
Aquifer:	Not Reported	Aquifer System:	Not Reported
Max Depth:	0	Land Surface Elevation (ft):	13
Water Level Count:	0	WL Measuring Started:	Not Reported
WL Measuring Ended:	Not Reported	Obs Well Status:	Not Reported
Hydrography URL:	Not Reported		
Well Log URL:	https://apps.wrd.state.or.us/apps/misc/vault/vault.aspx?wl_county_code=MULT&wl_nbr=927		

OWRD URL: https://apps.wrd.state.or.us/apps/gw/gw_info/gw_info_report/gw_details.aspx?gw_site_id=5934

A4
North
1/2 - 1 Mile
Higher

FED USGS **USGS40001207601**

Organization ID:	USGS-WA		
Organization Name:	USGS Washington Water Science Center		
Monitor Location:	02N/01E-27M07	Type:	Well
Description:	Not Reported	HUC:	17080001
Drainage Area:	Not Reported	Drainage Area Units:	Not Reported
Contrib Drainage Area:	Not Reported	Contrib Drainage Area Unts:	Not Reported
Aquifer:	Not Reported	Formation Type:	Not Reported
Aquifer Type:	Not Reported	Construction Date:	19470331
Well Depth:	150	Well Depth Units:	ft
Well Hole Depth:	Not Reported	Well Hole Depth Units:	Not Reported
r of Measurements:	1	Level reading date:	1949-03-01
Feet below surface:	22	Feet to sea level:	Not Reported
Note:	Not Reported		

B5
NNE
1/2 - 1 Mile
Higher

FED USGS **USGS40001207594**

Organization ID:	USGS-WA		
Organization Name:	USGS Washington Water Science Center		
Monitor Location:	02N/01E-27M03	Type:	Well
Description:	Not Reported	HUC:	17080001
Drainage Area:	Not Reported	Drainage Area Units:	Not Reported
Contrib Drainage Area:	Not Reported	Contrib Drainage Area Unts:	Not Reported
Aquifer:	Not Reported	Formation Type:	Not Reported
Aquifer Type:	Not Reported	Construction Date:	19280101
Well Depth:	90	Well Depth Units:	ft
Well Hole Depth:	Not Reported	Well Hole Depth Units:	Not Reported
r of Measurements:	1	Level reading date:	1973-11-01
Feet below surface:	30	Feet to sea level:	Not Reported
Note:	Not Reported		

B6
NNE
1/2 - 1 Mile
Higher

FED USGS **USGS40001207593**

Organization ID:	USGS-WA		
Organization Name:	USGS Washington Water Science Center		
Monitor Location:	02N/01E-27M02	Type:	Well
Description:	Not Reported	HUC:	17080001
Drainage Area:	Not Reported	Drainage Area Units:	Not Reported
Contrib Drainage Area:	Not Reported	Contrib Drainage Area Unts:	Not Reported
Aquifer:	Not Reported	Formation Type:	Not Reported
Aquifer Type:	Not Reported	Construction Date:	19280101
Well Depth:	90	Well Depth Units:	ft

Well Hole Depth: Not Reported | Well Hole Depth Units: Not Reported

r of Measurements: 1 | Level reading date: 1973-11-01
Feet below surface: 30 | Feet to sea level: Not Reported
Note: Not Reported

B7
NNE
1/2 - 1 Mile
Higher

FED USGS **USGS40001207592**

Organization ID: USGS-WA
Organization Name: USGS Washington Water Science Center

Monitor Location: 02N/01E-27M01 | Type: Well
Description: Not Reported | HUC: 17080001
Drainage Area: Not Reported | Drainage Area Units: Not Reported
Contrib Drainage Area: Not Reported | Contrib Drainage Area Unts: Not Reported
Aquifer: Not Reported | Formation Type: Not Reported
Aquifer Type: Not Reported | Construction Date: 19280101
Well Depth: 70 | Well Depth Units: ft
Well Hole Depth: Not Reported | Well Hole Depth Units: Not Reported

r of Measurements: 1 | Level reading date: 1973-11-01
Feet below surface: 30 | Feet to sea level: Not Reported
Note: Not Reported

B8
NNE
1/2 - 1 Mile
Higher

FED USGS **USGS40001207597**

Organization ID: USGS-WA
Organization Name: USGS Washington Water Science Center

Monitor Location: 02N/01E-27M06 | Type: Well
Description: Not Reported | HUC: 17080001
Drainage Area: Not Reported | Drainage Area Units: Not Reported
Contrib Drainage Area: Not Reported | Contrib Drainage Area Unts: Not Reported
Aquifer: Not Reported | Formation Type: Not Reported
Aquifer Type: Not Reported | Construction Date: 19280101
Well Depth: 75 | Well Depth Units: ft
Well Hole Depth: Not Reported | Well Hole Depth Units: Not Reported

r of Measurements: 1 | Level reading date: 1973-11-01
Feet below surface: 30 | Feet to sea level: Not Reported
Note: Not Reported

B9
NNE
1/2 - 1 Mile
Higher

FED USGS **USGS40001207596**

Organization ID: USGS-WA
Organization Name: USGS Washington Water Science Center

Monitor Location: 02N/01E-27M05 | Type: Well
Description: Not Reported | HUC: 17080001
Drainage Area: Not Reported | Drainage Area Units: Not Reported

Contrib Drainage Area:	Not Reported	Contrib Drainage Area Unts:	Not Reported
Aquifer:	Not Reported	Formation Type:	Not Reported
Aquifer Type:	Not Reported	Construction Date:	19280101
Well Depth:	90	Well Depth Units:	ft
Well Hole Depth:	Not Reported	Well Hole Depth Units:	Not Reported

er of Measurements:	1	Level reading date:	1973-11-01
Feet below surface:	30	Feet to sea level:	Not Reported
Note:	Not Reported		

B10
NNE
1/2 - 1 Mile
Higher

FED USGS **USGS40001207595**

Organization ID:	USGS-WA		
Organization Name:	USGS Washington Water Science Center		
Monitor Location:	02N/01E-27M04	Type:	Well
Description:	Not Reported	HUC:	17080001
Drainage Area:	Not Reported	Drainage Area Units:	Not Reported
Contrib Drainage Area:	Not Reported	Contrib Drainage Area Unts:	Not Reported
Aquifer:	Not Reported	Formation Type:	Not Reported
Aquifer Type:	Not Reported	Construction Date:	19280101
Well Depth:	90	Well Depth Units:	ft
Well Hole Depth:	Not Reported	Well Hole Depth Units:	Not Reported

er of Measurements:	1	Level reading date:	1973-11-01
Feet below surface:	30	Feet to sea level:	Not Reported
Note:	Not Reported		

A11
North
1/2 - 1 Mile
Higher

FED USGS **USGS40001207610**

Organization ID:	USGS-WA		
Organization Name:	USGS Washington Water Science Center		
Monitor Location:	02N/01E-27M08	Type:	Well
Description:	Not Reported	HUC:	17080001
Drainage Area:	Not Reported	Drainage Area Units:	Not Reported
Contrib Drainage Area:	Not Reported	Contrib Drainage Area Unts:	Not Reported
Aquifer:	Not Reported	Formation Type:	Not Reported
Aquifer Type:	Not Reported	Construction Date:	19480101
Well Depth:	137	Well Depth Units:	ft
Well Hole Depth:	Not Reported	Well Hole Depth Units:	Not Reported

r of Measurements:	1	Level reading date:	1949-03-01
Feet below surface:	22	Feet to sea level:	Not Reported
Note:	Not Reported		

GEOCHECK® - PHYSICAL SETTING SOURCE MAP FINDINGS

Map ID
Direction
Distance
Elevation | Database | EDR ID Number

12
North
1/2 - 1 Mile
Higher | **FED USGS** | **USGS40001207618**

Organization ID:	USGS-WA		
Organization Name:	USGS Washington Water Science Center		
Monitor Location:	02N/01E-27M09	Type:	Well
Description:	CARDS GENERATED	HUC:	17080001
Drainage Area:	Not Reported	Drainage Area Units:	Not Reported
Contrib Drainage Area:	Not Reported	Contrib Drainage Area Unts:	Not Reported
Aquifer:	Not Reported	Formation Type:	Not Reported
Aquifer Type:	Not Reported	Construction Date:	19570510
Well Depth:	128	Well Depth Units:	ft
Well Hole Depth:	Not Reported	Well Hole Depth Units:	Not Reported

---

C13
South
1/2 - 1 Mile
Lower | **OR WELLS** | **ORWD70000004592**

GW Site ID:	4704	Site Type:	WELL
Stage:	Complete	GW Log ID:	MULT0000925
GW Well County:	MULT	GW Well Number:	925
Well Tag Number:	0	Tag Verified:	0
Site Source:	USGS	State Observation #:	0
Well Status:	Not Reported	Established By:	KARL WOZNIAK
Aquifer:	Not Reported	Aquifer System:	Not Reported
Max Depth:	175	Land Surface Elevation (ft):	5
Water Level Count:	3	WL Measuring Started:	07-APR-87
WL Measuring Ended:	22-DEC-03	Obs Well Status:	Obs Well Non-Current
ydrography URL:	https://apps.wrd.state.or.us/apps/gw/gw_info/gw_hydrograph/Hydrograph.aspx?gw_logid=MULT0000925		
Well Log URL:	https://apps.wrd.state.or.us/apps/misc/vault/vault.aspx?wl_county_code=MULT&wl_nbr=925		
WRD URL:	https://apps.wrd.state.or.us/apps/gw/gw_info/gw_info_report/gw_details.aspx?gw_site_id=4704		

C14
South
1/2 - 1 Mile
Lower | **FED USGS** | **USGS40000994250**

Organization ID:	USGS-OR	Organization Name:	USGS Oregon Water Science Center
Monitor Location:	01N/01E-03BCC1	Type:	Well
Description:	Not Reported	HUC:	17090012
Drainage Area:	Not Reported	Drainage Area Units:	Not Reported
Contrib Drainage Area:	Not Reported	Contrib Drainage Area Unts:	Not Reported
Aquifer:	Not Reported	Formation Type:	Not Reported
Aquifer Type:	Not Reported	Construction Date:	19620221
Well Depth:	175	Well Depth Units:	ft
Well Hole Depth:	175	Well Hole Depth Units:	ft
er of Measurements:	3	Level reading date:	1989-03-29
Feet below surface:	10	Feet to sea level:	Not Reported
Note:	Not Reported		
evel reading date:	1987-04-07	Feet below surface:	12

Feet to sea level: Not Reported
Note: Not Reported

Level reading date: 1962-02-21
Feet below surface: 12
Feet to sea level: Not Reported
Note: Not Reported

15
NNE
1/2 - 1 Mile
Higher

Site ID: 6618
Groundwater Flow: Not Reported
Shallowest Water Table Depth: 25
Deepest Water Table Depth: 32
Average Water Table Depth: Not Reported
Date: 10/08/1992

AQUIFLOW **42390**

D16
NNE
1/2 - 1 Mile
Higher

FED USGS **USGS40001207608**

Organization ID: USGS-WA
Organization Name: USGS Washington Water Science Center

Monitor Location: 02N/01E-27L01
Type: Well
Description: Not Reported
HUC: 17080001
Drainage Area: Not Reported
Drainage Area Units: Not Reported
Contrib Drainage Area: Not Reported
Contrib Drainage Area Unts: Not Reported
Aquifer: Not Reported
Formation Type: Quaternary Alluvium
Aquifer Type: Not Reported
Construction Date: 19440901
Well Depth: 108
Well Depth Units: ft
Well Hole Depth: Not Reported
Well Hole Depth Units: Not Reported

r of Measurements: 1
Level reading date: 1944-09-01
Feet below surface: 35
Feet to sea level: Not Reported
Note: Not Reported

D17
NNE
1/2 - 1 Mile
Higher

FED USGS **USGS40001207609**

Organization ID: USGS-WA
Organization Name: USGS Washington Water Science Center

Monitor Location: 02N/01E-27L02
Type: Well
Description: Not Reported
HUC: 17080001
Drainage Area: Not Reported
Drainage Area Units: Not Reported
Contrib Drainage Area: Not Reported
Contrib Drainage Area Unts: Not Reported
Aquifer: Not Reported
Formation Type: Quaternary Alluvium
Aquifer Type: Not Reported
Construction Date: 19320101
Well Depth: 98
Well Depth Units: ft
Well Hole Depth: Not Reported
Well Hole Depth Units: Not Reported

r of Measurements: 1
Level reading date: 1973-11-01
Feet below surface: 35
Feet to sea level: Not Reported
Note: Not Reported

GEOCHECK® - PHYSICAL SETTING SOURCE MAP FINDINGS

Map ID
Direction
Distance
Elevation | Database | EDR ID Number

18
North
1/2 - 1 Mile
Higher

FED USGS **USGS40001207623**

Organization ID: USGS-WA
Organization Name: USGS Washington Water Science Center

Monitor Location:	02N/01E-28J01	Type:	Well
Description:	Not Reported	HUC:	17080001
Drainage Area:	Not Reported	Drainage Area Units:	Not Reported
Contrib Drainage Area:	Not Reported	Contrib Drainage Area Unts:	Not Reported
Aquifer:	Not Reported	Formation Type:	Not Reported
Aquifer Type:	Not Reported	Construction Date:	19340101
Well Depth:	82	Well Depth Units:	ft
Well Hole Depth:	Not Reported	Well Hole Depth Units:	Not Reported

r of Measurements:	1	Level reading date:	1949-03-01
Feet below surface:	20	Feet to sea level:	Not Reported
Note:	Not Reported		

19
NNW
1/2 - 1 Mile
Higher

FED USGS **USGS40001207624**

Organization ID: USGS-WA
Organization Name: USGS Washington Water Science Center

Monitor Location:	02N/01E-28J02	Type:	Well
Description:	Not Reported	HUC:	17080001
Drainage Area:	Not Reported	Drainage Area Units:	Not Reported
Contrib Drainage Area:	Not Reported	Contrib Drainage Area Unts:	Not Reported
Aquifer:	Not Reported	Formation Type:	Not Reported
Aquifer Type:	Not Reported	Construction Date:	19010101
Well Depth:	32	Well Depth Units:	ft
Well Hole Depth:	Not Reported	Well Hole Depth Units:	Not Reported

r of Measurements:	1	Level reading date:	1973-11-01
Feet below surface:	20	Feet to sea level:	Not Reported
Note:	Not Reported		

1G
NNE
1/2 - 1 Mile
Lower

AQUIFLOW **42390**

Site ID: 6618
Groundwater Flow: Not Reported
Shallowest Water Table Depth: 25
Deepest Water Table Depth: 32
Average Water Table Depth: Not Reported
Date: 10/08/1992

GEOCHECK® - PHYSICAL SETTING SOURCE MAP FINDINGS
RADON

AREA RADON INFORMATION

State Database: OR Radon

Radon Test Results

Zipcode	Num Tests	Maximum	Minimum	Average	# > 4 pCi/L
97217	32	19	0.2	4.4	13

Federal EPA Radon Zone for MULTNOMAH County: 2

Note: Zone 1 indoor average level > 4 pCi/L.
: Zone 2 indoor average level >= 2 pCi/L and <= 4 pCi/L.
: Zone 3 indoor average level < 2 pCi/L.

Federal Area Radon Information for MULTNOMAH COUNTY, OR

Number of sites tested: 33

Area	Average Activity	% <4 pCi/L	% 4-20 pCi/L	% >20 pCi/L
Living Area	1.530 pCi/L	91%	9%	0%
Basement	2.630 pCi/L	57%	43%	0%

PHYSICAL SETTING SOURCE RECORDS SEARCHED

TOPOGRAPHIC INFORMATION

USGS 7.5' Digital Elevation Model (DEM)
Source: United States Geologic Survey
EDR acquired the USGS 7.5' Digital Elevation Model in 2002 and updated it in 2006. The 7.5 minute DEM corresponds to the USGS 1:24,000- and 1:25,000-scale topographic quadrangle maps. The DEM provides elevation data with consistent elevation units and projection.

Current USGS 7.5 Minute Topographic Map
Source: U.S. Geological Survey

HYDROLOGIC INFORMATION

Flood Zone Data: This data was obtained from the Federal Emergency Management Agency (FEMA). It depicts 100-year and 500-year flood zones as defined by FEMA. It includes the National Flood Hazard Layer (NFHL) which incorporates Flood Insurance Rate Map (FIRM) data and Q3 data from FEMA in areas not covered by NFHL.
Source: FEMA
Telephone: 877-336-2627
Date of Government Version: 2003, 2015

NWI: National Wetlands Inventory. This data, available in select counties across the country, was obtained by EDR in 2002, 2005, 2010 and 2015 from the U.S. Fish and Wildlife Service.

State Wetlands Data: Wetlands Inventory Data
Source: Oregon Geospatial Enterprise Office
Telephone: 503-378-2166

HYDROGEOLOGIC INFORMATION

AQUIFLOW^{R} Information System
Source: EDR proprietary database of groundwater flow information
EDR has developed the AQUIFLOW Information System (AIS) to provide data on the general direction of groundwater flow at specific points. EDR has reviewed reports submitted to regulatory authorities at select sites and has extracted the date of the report, hydrogeologically determined groundwater flow direction and depth to water table information.

GEOLOGIC INFORMATION

Geologic Age and Rock Stratigraphic Unit
Source: P.G. Schruben, R.E. Arndt and W.J. Bawiec, Geology of the Conterminous U.S. at 1:2,500,000 Scale - A digital representation of the 1974 P.B. King and H.M. Beikman Map, USGS Digital Data Series DDS - 11 (1994).

STATSGO: State Soil Geographic Database
Source: Department of Agriculture, Natural Resources Conservation Service (NRCS)
The U.S. Department of Agriculture's (USDA) Natural Resources Conservation Service (NRCS) leads the national Conservation Soil Survey (NCSS) and is responsible for collecting, storing, maintaining and distributing soil survey information for privately owned lands in the United States. A soil map in a soil survey is a representation of soil patterns in a landscape. Soil maps for STATSGO are compiled by generalizing more detailed (SSURGO) soil survey maps.

SSURGO: Soil Survey Geographic Database
Source: Department of Agriculture, Natural Resources Conservation Service (NRCS)
Telephone: 800-672-5559
SSURGO is the most detailed level of mapping done by the Natural Resources Conservation Service, mapping scales generally range from 1:12,000 to 1:63,360. Field mapping methods using national standards are used to construct the soil maps in the Soil Survey Geographic (SSURGO) database. SSURGO digitizing duplicates the original soil survey maps. This level of mapping is designed for use by landowners, townships and county natural resource planning and management.

PHYSICAL SETTING SOURCE RECORDS SEARCHED

LOCAL / REGIONAL WATER AGENCY RECORDS

FEDERAL WATER WELLS

PWS: Public Water Systems
Source: EPA/Office of Drinking Water
Telephone: 202-564-3750
Public Water System data from the Federal Reporting Data System. A PWS is any water system which provides water to at least 25 people for at least 60 days annually. PWSs provide water from wells, rivers and other sources.

PWS ENF: Public Water Systems Violation and Enforcement Data
Source: EPA/Office of Drinking Water
Telephone: 202-564-3750
Violation and Enforcement data for Public Water Systems from the Safe Drinking Water Information System (SDWIS) after August 1995. Prior to August 1995, the data came from the Federal Reporting Data System (FRDS).

USGS Water Wells: USGS National Water Inventory System (NWIS)
This database contains descriptive information on sites where the USGS collects or has collected data on surface water and/or groundwater. The groundwater data includes information on wells, springs, and other sources of groundwater.

STATE RECORDS

Water Well Data
Source: Department of Water Resources
Telephone: 503-986-0843

OTHER STATE DATABASE INFORMATION

Oil and Gas Well Locations
Source: Department of Geology and Mineral Industries
Telephone: 971-673-1540
A listing of oil and gas well locations in the state.

RADON

State Database: OR Radon
Source: Oregon Health Services
Telephone: 503-731-4272
Radon Levels in Orgeon

Area Radon Information
Source: USGS
Telephone: 703-356-4020
The National Radon Database has been developed by the U.S. Environmental Protection Agency (USEPA) and is a compilation of the EPA/State Residential Radon Survey and the National Residential Radon Survey. The study covers the years 1986 - 1992. Where necessary data has been supplemented by information collected at private sources such as universities and research institutions.

EPA Radon Zones
Source: EPA
Telephone: 703-356-4020
Sections 307 & 309 of IRAA directed EPA to list and identify areas of U.S. with the potential for elevated indoor radon levels.

OTHER

Airport Landing Facilities: Private and public use landing facilities
Source: Federal Aviation Administration, 800-457-6656

Epicenters: World earthquake epicenters, Richter 5 or greater
Source: Department of Commerce, National Oceanic and Atmospheric Administration

Earthquake Fault Lines: The fault lines displayed on EDR's Topographic map are digitized quaternary faultlines, prepared in 1975 by the United State Geological Survey

PHYSICAL SETTING SOURCE RECORDS SEARCHED

STREET AND ADDRESS INFORMATION

© 2015 TomTom North America, Inc. All rights reserved. This material is proprietary and the subject of copyright protection and other intellectual property rights owned by or licensed to Tele Atlas North America, Inc. The use of this material is subject to the terms of a license agreement. You will be held liable for any unauthorized copying or disclosure of this material.

Appendix B. Certified Sanborn Map Report

Duluth Property

12300 N Parker Ave

Portland, OR 97217

Inquiry Number: 7539908.3

January 17, 2024

Certified Sanborn® Map Report

6 Armstrong Road, 4th floor
Shelton, CT 06484
Toll Free: 800.352.0050
www.edrnet.com

Certified Sanborn® Map Report

01/17/24

Site Name:

Duluth Property
12300 N Parker Ave
Portland, OR 97217
EDR Inquiry # 7539908.3

Client Name:

Parametrix, Inc.
700 NE Multnomah
Portland, OR 97232
Contact: Darby Scanlon

The Sanborn Library has been searched by EDR and maps covering the target property location as provided by Parametrix, Inc. were identified for the years listed below. The Sanborn Library is the largest, most complete collection of fire insurance maps. The collection includes maps from Sanborn, Bromley, Perris & Browne, Hopkins, Barlow, and others. Only Environmental Data Resources Inc. (EDR) is authorized to grant rights for commercial reproduction of maps by the Sanborn Library LLC, the copyright holder for the collection. Results can be authenticated by visiting www.edrnet.com/sanborn.

The Sanborn Library is continually enhanced with newly identified map archives. This report accesses all maps in the collection as of the day this report was generated.

Certified Sanborn Results:

Certification # B746-41E7-9D25

PO # NA

Project 274-1585-058

Maps Provided:

1969
1952
1950

Sanborn® Library search results

Certification #: B746-41E7-9D25

The Sanborn Library includes more than 1.2 million fire insurance maps from Sanborn, Bromley, Perris & Browne, Hopkins, Barlow and others which track historical property usage in approximately 12,000 American cities and towns. Collections searched:

- ☑ Library of Congress
- ☑ University Publications of America
- ☑ EDR Private Collection

The Sanborn Library LLC Since 1866™

Limited Permission To Make Copies

Parametrix, Inc. (the client) is permitted to make up to FIVE photocopies of this Sanborn Map transmittal and each fire insurance map accompanying this report solely for the limited use of its customer. No one other than the client is authorized to make copies. Upon request made directly to an EDR Account Executive, the client may be permitted to make a limited number of additional photocopies. This permission is conditioned upon compliance by the client, its customer and their agents with EDR's copyright policy; a copy of which is available upon request.

Disclaimer - Copyright and Trademark Notice

This Report contains certain information obtained from a variety of public and other sources reasonably available to Environmental Data Resources, LLC. It cannot be concluded from this Report that coverage information for the target and surrounding properties does not exist from other sources. This Report is provided on an "AS IS", "AS AVAILABLE" basis. NO WARRANTY EXPRESS OR IMPLIED IS MADE WHATSOEVER IN CONNECTION WITH THIS REPORT. ENVIRONMENTAL DATA RESOURCES, LLC AND ITS SUBSIDIARIES, AFFILIATES AND THIRD PARTY SUPPLIERS DISCLAIM ALL WARRANTIES, OF ANY KIND OR NATURE, EXPRESS OR IMPLIED, ARISING OUT OF OR RELATED TO THIS REPORT OR ANY OF THE DATA AND INFORMATION PROVIDED IN THIS REPORT, INCLUDING WITHOUT LIMITATION, ANY WARRANTIES REGARDING ACCURACY, QUALITY, CORRECTNESS, COMPLETENESS, COMPREHENSIVENESS, SUITABILITY, MERCHANTABILITY, FITNESS FOR A PARTICULAR PURPOSE, TITLE, NON-INFRINGEMENT, MISAPPROPRIATION, OR OTHERWISE. ALL RISK IS ASSUMED BY THE USER. IN NO EVENT SHALL ENVIRONMENTAL DATA RESOURCES, LLC OR ITS SUBSIDIARIES, AFFILIATES OR THIRD PARTY SUPPLIERS BE LIABLE TO ANYONE FOR ANY DIRECT, INCIDENTAL, INDIRECT, SPECIAL, CONSEQUENTIAL OR OTHER DAMAGES OF ANY TYPE OR KIND (INCLUDING BUT NOT LIMITED TO LOSS OF PROFITS, LOSS OF USE, OR LOSS OF DATA), ARISING OUT OF OR IN ANY WAY CONNECTED WITH THIS REPORT OR ANY OF THE DATA AND INFORMATION PROVIDED IN THIS REPORT. Any analyses, estimates, ratings, environmental risk levels, or risk codes provided in this Report are provided for illustrative purposes only, and are not intended to provide, nor should they be interpreted as providing any facts regarding, or prediction or forecast of, any environmental risk for any property. Only an assessment performed by a qualified environmental professional can provide findings, opinions or conclusions regarding the environmental risk or conditions in, on or at any property.

Copyright 2024 by Environmental Data Resources, Inc. All rights reserved. Reproduction in any media or format, in whole or in part, of any report or map of Environmental Data Resources, Inc., or its affiliates, is prohibited without prior written permission.

EDR and its logos (including Sanborn and Sanborn Map) are trademarks of Environmental Data Resources, LLC or its affiliates. All other trademarks used herein are the property of their respective owners.

Sanborn Sheet Key

This Certified Sanborn Map Report is based upon the following Sanborn Fire Insurance map sheets.

1969 Source Sheets



Volume 4, Sheet 499c
1969

1952 Source Sheets



Volume 4, Sheet 499c
1952

1950 Source Sheets



Volume 4, Sheet 499c
1950

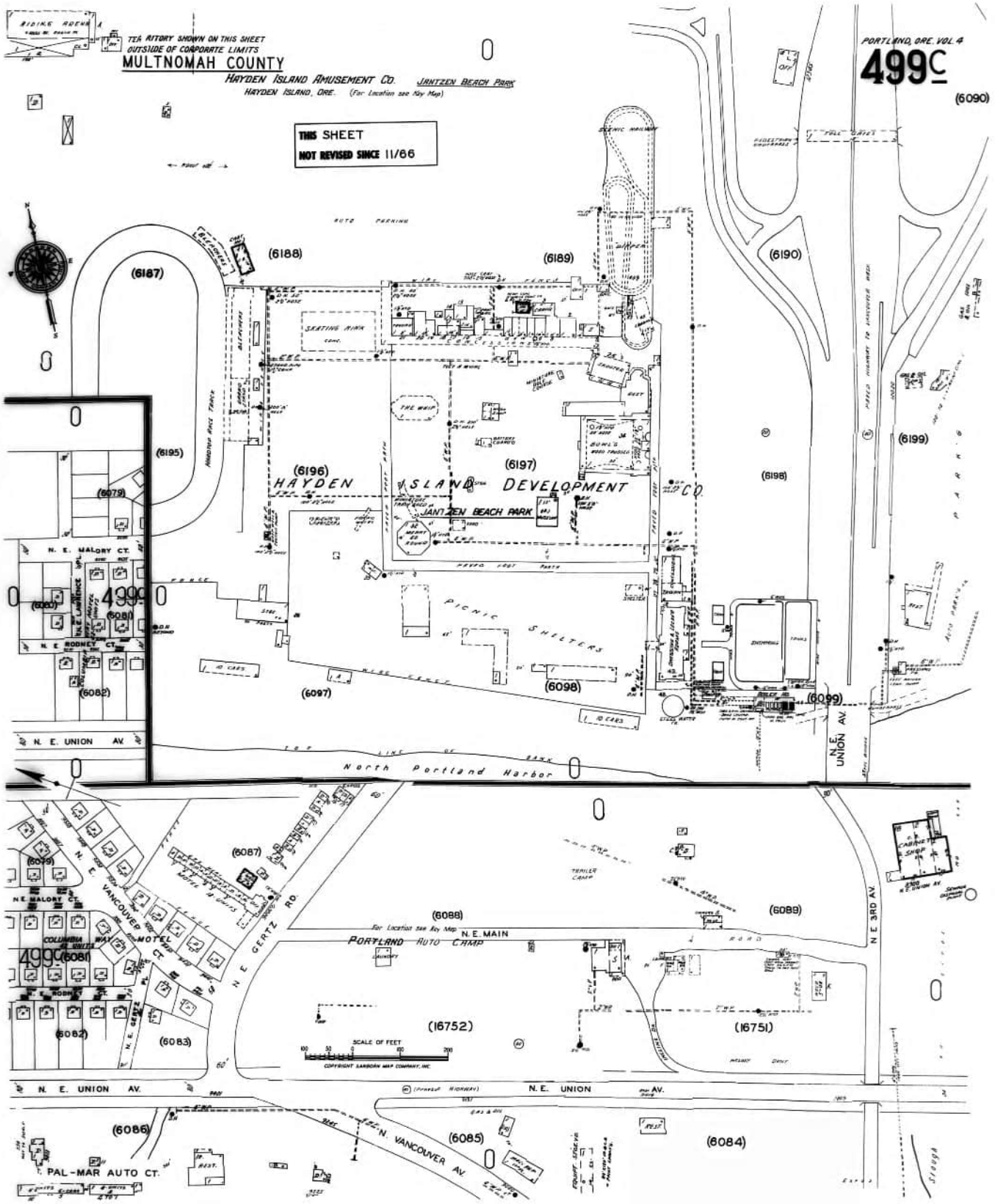

The certified Sanborn Library search results in this report can be authenticated by visiting www.edrnet.com/sanborn and entering the certification number. Only Environmental Data Resources Inc. (EDR) is authorized to grant rights for commercial reproduction of maps by The Sanborn Library LLC, the copyright holder for the collection.

Certification # B746-41E7-9D25

Site Name:	Duluth Property
Address:	12300 N Parker Ave
City, ST, ZIP:	Portland, OR 97217
Client:	Parametrix, Inc.
EDR Inquiry:	7539908.3
Order Date:	01/17/2024
Certification #	B746-41E7-9D25
Copyright	1969

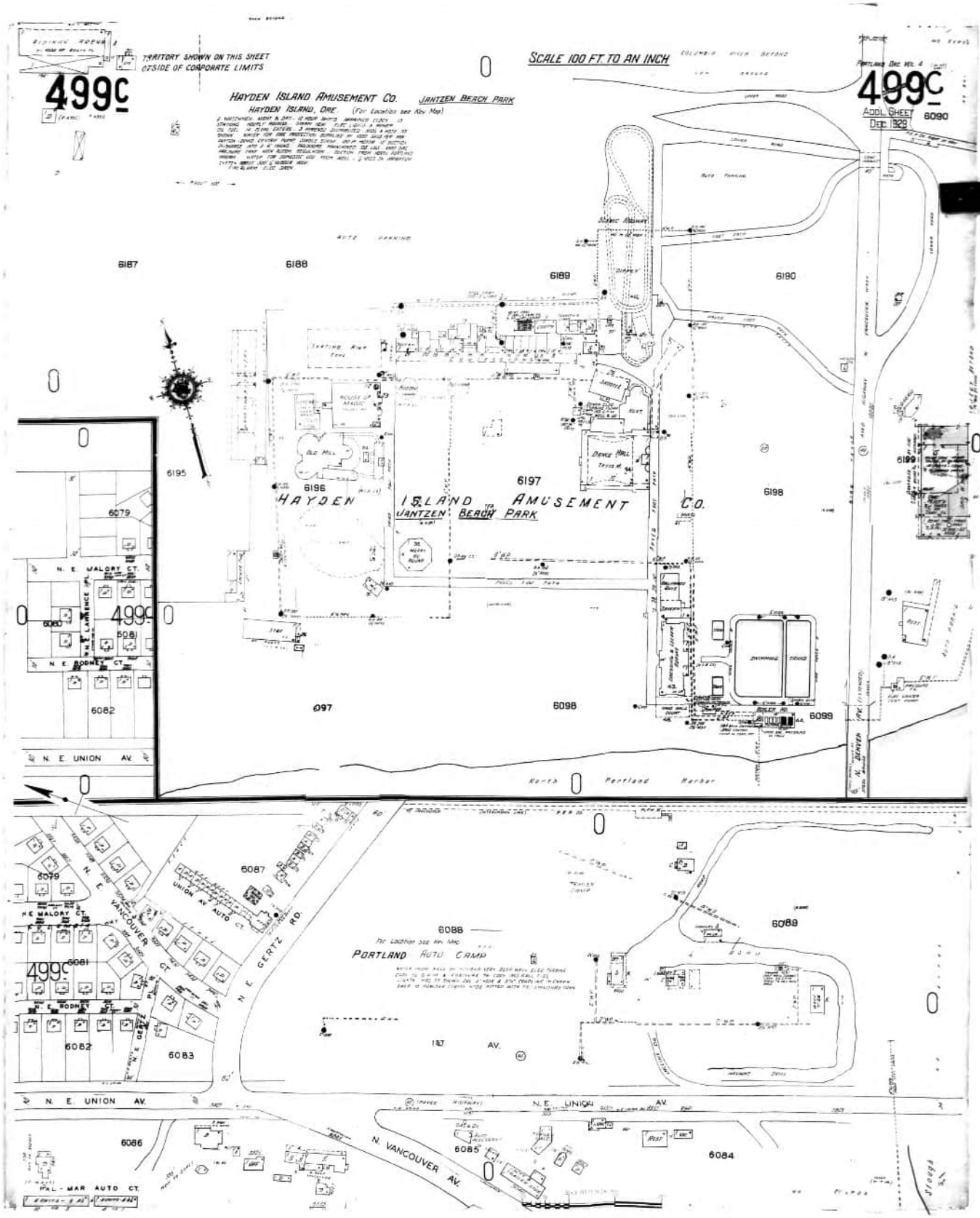

The certified Sanborn Library search results in this report can be authenticated by visiting www.edrnet.com/sanborn and entering the certification number. Only Environmental Data Resources Inc. (EDR) is authorized to grant rights for commercial reproduction of maps by The Sanborn Library LLC, the copyright holder for the collection.

Certification #B746-41E7-9D25

Site Name: Duluth Property
Address: 12300 N Parker Ave
City, ST, ZIP: Portland, OR 97217
Client: Parametrix, Inc.
EDR Inquiry: 7539908.3
Order Date: 01/17/2024
Certification #: B746-41E7-9D25
Copyright 1952

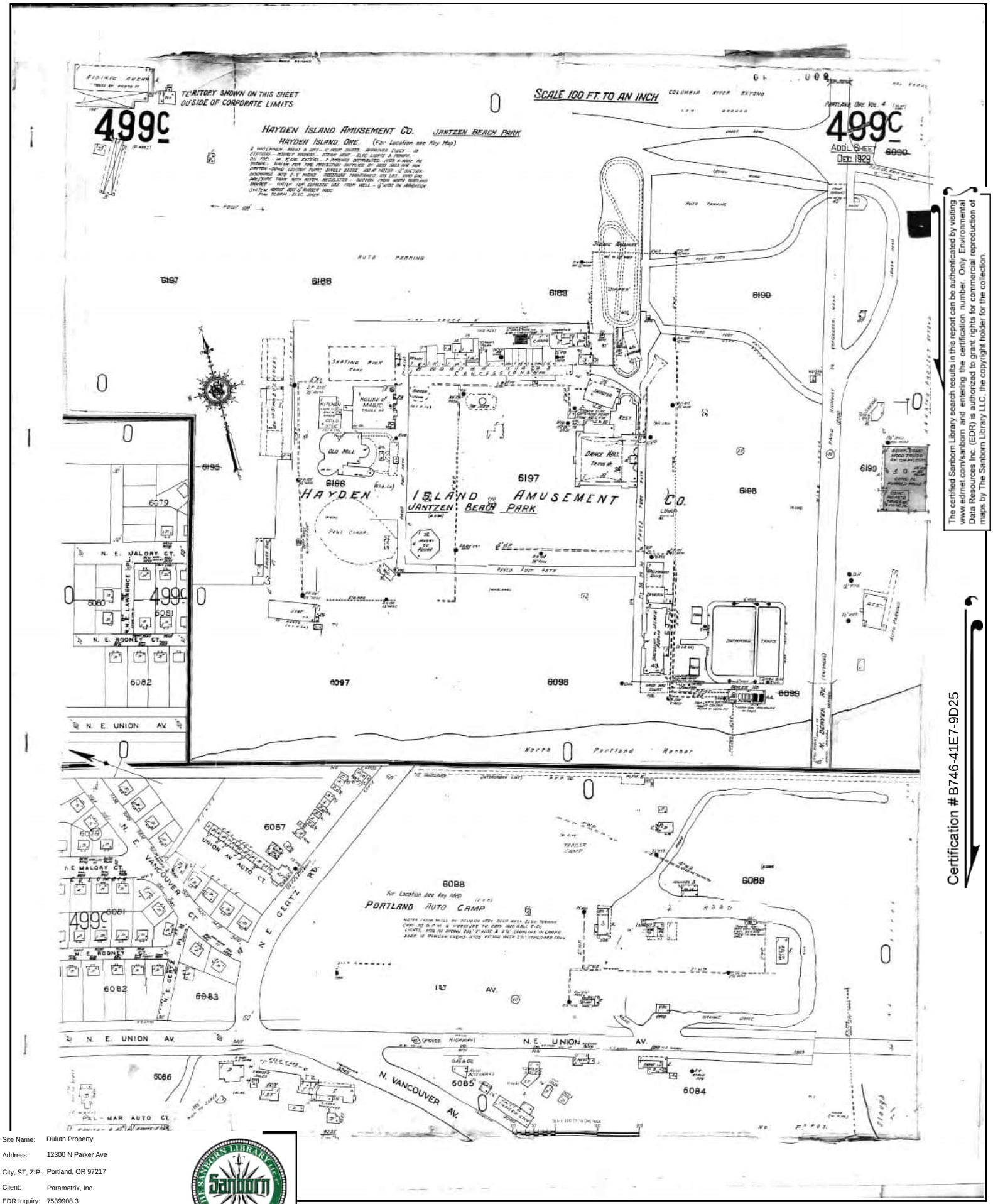

The certified Sanborn Library search results in this report can be authenticated by visiting www.edrnet.com/sanborn and entering the certification number. Only Environmental Data Resources Inc. (EDR) is authorized to grant rights for commercial reproduction of maps by The Sanborn Library LLC, the copyright holder for the collection.

Certification #B746-41E7-9D25

Site Name:	Duluth Property
Address:	12300 N Parker Ave
City, ST, ZIP:	Portland, OR 97217
Client:	Parametrix, Inc.
EDR Inquiry:	7539908.3
Order Date:	01/17/2024
Certification #:	B746-41E7-9D25
Copyright	1950

Appendix C. Historical Aerial Photos

Duluth Property

12300 N Parker Ave

Portland, OR 97217

Inquiry Number: 7539908.8

January 12, 2024

The EDR Aerial Photo Decade Package

6 Armstrong Road, 4th floor
Shelton, CT 06484
Toll Free: 800.352.0050
www.edrnet.com

EDR Aerial Photo Decade Package

01/12/24

Site Name:	Client Name:
Duluth Property	Parametrix, Inc.
12300 N Parker Ave	700 NE Multnomah
Portland, OR 97217	Portland, OR 97232
EDR Inquiry # 7539908.8	Contact: Darby Scanlon

Environmental Data Resources, Inc. (EDR) Aerial Photo Decade Package is a screening tool designed to assist environmental professionals in evaluating potential liability on a target property resulting from past activities. EDR's professional researchers provide digitally reproduced historical aerial photographs, and when available, provide one photo per decade.

Search Results:

Year	Scale	Details	Source
2020	1"=500'	Flight Year: 2020	USDA/NAIP
2017	1"=500'	Flight Year: 2017	USDA/NAIP
2014	1"=500'	Flight Year: 2014	USDA/NAIP
2011	1"=500'	Flight Year: 2011	USDA/NAIP
2006	1"=500'	Flight Year: 2006	USDA/NAIP
2000	1"=500'	Acquisition Date: January 01, 2000	USGS/DOQQ
1994	1"=500'	Acquisition Date: January 01, 1994	USGS/DOQQ
1990	1"=500'	Acquisition Date: January 01, 1990	USGS/DOQQ
1984	1"=500'	Flight Date: September 18, 1984	USGS
1981	1"=500'	Flight Date: July 26, 1981	USDA
1975	1"=500'	Flight Date: September 13, 1975	USGS
1970	1"=500'	Flight Date: July 05, 1970	USGS
1963	1"=500'	Flight Date: November 04, 1963	USDA
1960	1"=500'	Flight Date: July 17, 1960	USGS
1951	1"=500'	Flight Date: July 27, 1951	USGS
1948	1"=500'	Flight Date: July 24, 1948	USDA
1935	1"=500'	Flight Date: January 01, 1935	ACOE

When delivered electronically by EDR, the aerial photo images included with this report are for ONE TIME USE ONLY. Further reproduction of these aerial photo images is prohibited without permission from EDR. For more information contact your EDR Account Executive.

Disclaimer - Copyright and Trademark Notice

This Report contains certain information obtained from a variety of public and other sources reasonably available to Environmental Data Resources, LLC. It cannot be concluded from this Report that coverage information for the target and surrounding properties does not exist from other sources. This Report is provided on an "AS IS", "AS AVAILABLE" basis. NO WARRANTY EXPRESS OR IMPLIED IS MADE WHATSOEVER IN CONNECTION WITH THIS REPORT. ENVIRONMENTAL DATA RESOURCES, LLC AND ITS SUBSIDIARIES, AFFILIATES AND THIRD PARTY SUPPLIERS DISCLAIM ALL WARRANTIES, OF ANY KIND OR NATURE, EXPRESS OR IMPLIED, ARISING OUT OF OR RELATED TO THIS REPORT OR ANY OF THE DATA AND INFORMATION PROVIDED IN THIS REPORT, INCLUDING WITHOUT LIMITATION, ANY WARRANTIES REGARDING ACCURACY, QUALITY, CORRECTNESS, COMPLETENESS, COMPREHENSIVENESS, SUITABILITY, MERCHANTABILITY, FITNESS FOR A PARTICULAR PURPOSE, TITLE, NON-INFRINGEMENT, MISAPPROPRIATION, OR OTHERWISE. ALL RISK IS ASSUMED BY THE USER. IN NO EVENT SHALL ENVIRONMENTAL DATA RESOURCES, LLC OR ITS SUBSIDIARIES, AFFILIATES OR THIRD PARTY SUPPLIERS BE LIABLE TO ANYONE FOR ANY DIRECT, INCIDENTAL, INDIRECT, SPECIAL, CONSEQUENTIAL OR OTHER DAMAGES OF ANY TYPE OR KIND (INCLUDING BUT NOT LIMITED TO LOSS OF PROFITS, LOSS OF USE, OR LOSS OF DATA), ARISING OUT OF OR IN ANY WAY CONNECTED WITH THIS REPORT OR ANY OF THE DATA AND INFORMATION PROVIDED IN THIS REPORT.

Any analyses, estimates, ratings, environmental risk levels, or risk codes provided in this Report are provided for illustrative purposes only, and are not intended to provide, nor should they be interpreted as providing any facts regarding, or prediction or forecast of, any environmental risk for any property. Only an assessment performed by a qualified environmental professional can provide findings, opinions or conclusions regarding the environmental risk or conditions in, on or at any property.

Copyright 2024 by Environmental Data Resources, Inc. All rights reserved. Reproduction in any media or format, in whole or in part, of any report or map of Environmental Data Resources, Inc., or its affiliates, is prohibited without prior written permission.

EDR and its logos (including Sanborn and Sanborn Map) are trademarks of Environmental Data Resources, LLC or its affiliates. All other trademarks used herein are the property of their respective owners.


INQUIRY #: 7539908.8
YEAR: 2020
= 500'
N
EDR


INQUIRY #: 7539908.8
YEAR: 2017
= 500'
N
EDR


INQUIRY #: 7539908.8
YEAR: 2014
= 500'
N
EDR


INQUIRY #: 7539908.8
YEAR: 2011
= 500'
N
EDR


INQUIRY #: 7539908.8
YEAR: 2006
= 500'
N
EDR


INQUIRY #: 7539908.8
YEAR: 2000
= 500'
N
EDR



INQUIRY #: 7539908.8

YEAR: 1994

= 500'

N

EDR

Subject boundary not shown because it exceeds image extent or image is not georeferenced.



INQUIRY #: 7539908.8

YEAR: 1990

= 500'

N

EDR



INQUIRY #: 7539908.8

YEAR: 1984

= 500'

N

EDR

Subject boundary not shown because it exceeds image extent or image is not georeferenced.


INQUIRY #: 7539908.8
YEAR: 1981
= 500'
N
EDR



INQUIRY #: 7539908.8

YEAR: 1975

= 500'

N

EDR



INQUIRY #: 7539908.8

YEAR: 1970

= 500'

N

EDR



INQUIRY #: 7539908.8

YEAR: 1963

= 500'

N

EDR

Subject boundary not shown because it exceeds image extent or image is not georeferenced.



INQUIRY #: 7539908.8

YEAR: 1960

= 500'

N

EDR


INQUIRY #: 7539908.8
YEAR: 1951
= 500'
N
EDR



INQUIRY #: 7539908.8

YEAR: 1948

= 500'

N

EDR


INQUIRY #: 7539908.8
YEAR: 1935
= 500'
N
EDR

Appendix D. Site Photographs



Photograph 1. Subject property, view of the Duluth Trading company to the northeast.



Photograph 2. Subject property, view of the Duluth Trading company to the north-northeast.



Photograph 3. Front-facing view of the Duluth Trading company to the southeast.



Photograph 4. Pad-mounted transformer located adjacent to the white truck in Photograph 3. No leaks or spills were observed.



Photograph 5. Subject property, view of the Duluth Trading company to the south-southeast. Note waste receptacle enclosure at left.



Photograph 6. Subject property, the Duluth Trading company, as seen from North Center Avenue. View to the southwest.



Photograph 7. Subject property, the Duluth Trading company, as seen from North Center Avenue. View to the north.



Photograph 8. Subject property, the Duluth Trading company, as seen from North Center Avenue. View to the north. Note unknown piece of machinery in front of the utility box with extension cord leading from it to a back door of the subject property. No leaks or spills were observed.

Appendix E. Supporting Documents

DEQ SITE ASSESSMENT PROGRAM - STRATEGY RECOMMENDATION

Site Name: Hayden Island Landfill

Site CERCLIS Number: none

DEQ ECSI Number: 1559

Site Address: North Hayden Island Dr.
Portland, OR 97217

Recommendation By: Gil Wistar, Voluntary Cleanup and Site Assessment Section, DEQ Northwest Region

Approved By: Michael E. Rosen, Manager, Voluntary Cleanup and Site Assessment Section, DEQ Northwest Region

Date: November 25, 1994

Background: Not much is known about this unpermitted landfill. It was located in a seasonal lake basin on Hayden Island and probably operated between about 1950 and the early 1970s, when it was covered with a 7 to 8-foot layer of clean fill. All information presented here about the landfill is based on subsurface activities at a former ARCO service station, 1305 N. Hayden Island Dr., built on the eastern end of the old landfill (See attached figure; a consultant for ARCO estimated the landfill's areal extent based on historical aerial photographs, and outlined it by hand on a map in the LUST file; this is the origin of the attached diagram.)

The ARCO facility began operations in 1971 with the installation of six USTs, including a 550-gallon waste oil tank. A July 1989 site investigation consisting of four soil borings and four separate monitoring wells showed gasoline contamination in both soil and groundwater beneath the site. The borings also revealed a layer of landfill debris beneath the cover. Groundwater occurred at a depth of about 25 feet below ground surface, and its flow direction varied, due to the uneven nature of landfill materials and fluctuations in the level of the surrounding Columbia River.

Based on the discovery of gasoline contamination, DEQ requested a

Corrective Action Plan (CAP) from ARCO in October 1989. In March 1990, ARCO proposed a pump-and-treat system consisting of one recovery well, an air-stripping tower, and discharge of treated groundwater to the Columbia River under a 1500J NPDES permit. After LUST approval and issuance of the NPDES permit, the system began treating groundwater in August 1990. Only a month later, however, ARCO decided to stop pumping due to tower fouling from iron bacteria and silt. Samples of groundwater collected at the time contained 120 ppm iron, and later tests showed up to 753 ppm iron in shallow groundwater. After system modifications to eliminate silt entrapment, groundwater treatment resumed in March 1991. Once again because of interference from landfill leachate metals, this system was shut down, this time for good, in May 1991.

ARCO then decided to close down the service station, and removed all underground tanks from the site in July 1991. Tank excavations showed the landfill debris layer to have a consistent thickness of between 5 and 7 feet. This debris was contaminated with gasoline; there was also a very small area of staining around the waste oil tank's fill pipe. A worst-case sample of this dirty soil contained chlorinated solvents such as PCE and TCE, in the 50-500 ppb range. ARCO overexcavated in this area and collected confirmation samples showing they had remediated TPHs to below LUST matrix levels. Confirmation analyses did not include volatile organic compounds.

Because gasoline contamination extended into the loosely consolidated fill and rubbish above the water table, ARCO proposed a vapor extraction system to remediate hydrocarbons in the vicinity of the tank pits. DEQ accepted this plan, but also requested that ARCO conduct a more thorough site characterization and evaluate other groundwater treatment schemes that might remove benzene effectively, despite the presence of dissolved metals. ARCO agreed, but stated that they faced a number of obstacles towards these ends, including: 1) existence of the landfill; 2) the presence of an upgradient former service station on what is now the Jantzen Beach shopping center to the south; and 3) the unwillingness of Jantzen Beach owners to grant access to the property for drilling a well.

As a result of ongoing DEQ concerns, Brown & Caldwell (B&C) submitted a modified CAP in August 1992. In this document, B&C argued that ARCO had removed as much soil as was practical during the tank removal, had demonstrated that landfill leachate had caused groundwater treatment to fail, and stated its opinion that based on the site's location, residual levels of benzene in groundwater posed no threat to human health or the environment. B&C therefore recommended no further action. The owner of the site, Hillman Properties, from whom ARCO had

leased the site, hired Applied Geotechnical, Inc. (AGI) to review the CAP. AGI disagreed that the high iron content was sufficient reason to abandon groundwater treatment, but did concur with B&C's contention that the landfill and benzene contamination probably posed no health or environmental threat. AGI concluded that at a minimum, DEQ should require ongoing well monitoring. DEQ did require continued monitoring, and also suggested in an October 1992 meeting that ARCO perform a Technical Feasibility Study (TFS) if it desired site closure from the LUST section.

In June 1993, B&C completed a TFS, which concluded that it was not possible to remediate benzene in groundwater without first removing dissolved metals. ARCO maintained that it had no responsibility for the metals, and that it made no sense to proceed with remediation until DEQ addressed the landfill issue. LUST has requested more detail from ARCO, which in any case continues to sample on and off-site wells for TPH and BTEX. It is likely that the LUST section will continue to require regular monitoring as a part of "conditional closure"; the LUST file is still open and active.

The highest groundwater concentrations among samples collected on and off the former ARCO site (1989 to 1994) are as follows:

COMPOUND	CONC. (ppb)	MCL (ppb)
Benzene	530	5
Toluene	6	1,000
Ethylbenzene	2	700
Xylene	7	10,000
Arsenic	344	50
Beryllium	24	4
Cadmium	34	5
Chromium	566	100
Lead	550	5-15 at tap
Mercury	1	2

Although there are no known domestic or industrial wells on Hayden Island, the table includes drinking water standards as a guide to the extent of contamination in shallow groundwater. The 1981 Pacific Coast Ecological Inventory produced by the U.S. Fish & Wildlife Service shows no sensitive ecological environments along the Columbia River for at least 5 miles downstream of the site.

References: Site Assessment has reviewed the following references in the preparation of this strategy recommendation:

*NWR LUST file #26-89-149, which contains a variety of consultant reports, correspondence, notes, and memoranda about the former ARCO service station at 1305 N. Hayden Island Dr.

Recommendation/Action: Information about the old Hayden Island landfill site came to light as a result of the investigation at a former ARCO station, which was located at the eastern edge of the landfill. Groundwater samples from eight monitoring wells at this end of the landfill contained dissolved metals that are most likely a result of leachate percolating through unknown solid wastes in the vadose zone and contaminating groundwater. The source of benzene was leakage from underground tanks at the former ARCO service station.

The landfill was capped with a 7 to 8-foot layer of soil prior to the site's development, which now encompasses portions of the Jantzen Beach retail center, a hotel complex, and a trailer park. Potential pathways of exposure appear limited to groundwater and surface water, assuming a hydrological connection between groundwater and the surrounding Columbia River. As stated above, there are no known groundwater receptors on the island, and no sensitive aquatic environments identified in the immediately downstream reaches of the Columbia River. Nonetheless, dissolved metals and other as yet unidentified hazardous substances could leach into the river.

Because more information is needed about the landfill and its level of contamination, Site Assessment recommends that affected property owners characterize contamination in and below the former landfill. Alternatively, a preliminary assessment should be completed to investigate the site's history and evaluate potential exposure pathways, under low priority.

The Hayden Island Landfill site should be placed on the Confirmed Release List, due to the detection of heavy metals well above typical background concentrations.

Referrals Within or Outside DEQ: This site was referred to Site Assessment from the LUST section of DEQ.

Other: This site is currently listed on DEQ's ECSI database; it will be updated with information contained in this decision document, and to reflect Site Assessment's decision for further action at the site.

State of Oregon
Department of Environmental Quality Memorandum

Date: April 3, 2017

To: FILE

Through: **Kevin Parrett**

From: Robert Williams
Northwest Region

Subject: Hayden Island - Umatilla Property, ECSI # 6128; Staff Memorandum in support of a No Further Action determination

This document presents the basis for the Oregon Department of Environmental Quality's (DEQ's) recommended No Further Action (NFA) determination for the Hayden Island - Umatilla Property, in Portland. As discussed in this report, contaminant concentrations in soil, groundwater, and soil gas are below acceptable risk levels. Groundwater contamination at the site is below risk-based concentrations assuming groundwater is not used for consumption.

The proposed CNFA determination meets the requirements of Oregon Administrative Rules Chapter 340 Division 122, Sections 010 to 0140; and ORS 465.200 through 465.455.

The proposal is based on information documented in the administrative record for this site. A copy of the administrative record index is presented at the end of this report.

1. BACKGROUND

Site location.
The site's location can be described as follows:
- Address: 1445 and 1463 N Hayden Island Dr., Portland, Oregon.
- Latitude 45.6143 deg. North, -122.6822 deg. longitude West
- Tax lots 200 and 100, respectively, Township 2 North, Range 1 East, Section 34

Site setting.
The project includes two adjacent properties at 1445 and 1463 N Hayden Island Dr. The 1445 property is 0.76 acres in size and the 1463 property is 0.77 acres. The 1463 property is covered by a commercial building and associated parking on the south. The 1445 property is currently vacant. A bank building was removed from the western half of the property and a paved parking lot remains on the east side. Both properties front on Hayden Island Drive with a large, busy commercial area to the south, a mobile home park to the north, and vacant commercial properties to the east. The I-5 freeway is 1000 feet to the east. The property is currently zoned by the City of Portland as general commercial (CG). See Figure 1 for the site location.

Physical setting.
The site is just north of the center of Hayden Island in the Columbia River. The topography is flat and the elevation is approximately 20 feet above sea level. The main channel of the Columbia River is just over 500 feet north of the site. Subsurface material encountered below asphalt and base gravel was medium-grained sand. At depths as little as 5 feet below ground surface (bgs) fill material consisting of paper, glass, wood, brick, plastic and metal, was found at depths up to 18 feet bgs. Groundwater was first encountered between 14 and 25 feet bgs during drilling. The assumed groundwater flow direction is northerly, towards the Columbia River.

Site history.
The properties are located on the old unregulated Hayden Island Landfill which was located in a seasonal lake basin and probably operated between 1950 and 1970, when it was reportedly covered by a 7- to 8-foot layer of clean fill prior to development. The greater Hayden Island Landfill is assigned DEQ Environmental Cleanup Site Investigation (ECSI) #1559.

2. BENEFICIAL LAND AND WATER USE DETERMINATIONS

Land use.
The current zoning of the properties is general commercial (CG). This zoning allows a full range of retail and service businesses with a local or regional market. Industrial uses are allowed but are limited in size to avoid conflicts. There is a residential trailer park to the north but commercial land use is expected to remain along Hayden Island Drive for the foreseeable future.

Groundwater use.
The trailer park property manager and a representative of the park owner, reported that no irrigation or drinking water wells are located at the park. Water for the trailer park and local businesses are all provided water by the Portland Water Bureau which primarily receives water from the Bull Run watershed. The City of Portland is expected to supply water for the property for the foreseeable future. The Oregon Water Resources Department (OWRD) database was searched for local wells and indicates there are potentially five or more water wells on Hayden Island. The well locations were either unknown or not near the site. Completion depths ranged from 80 to 300 feet and well uses included industrial and irrigation use.

A search of the OWRD water rights database indicated that the City of Portland owns water rights (Certificates #67339 and 67341) on the Island. The current City water rights were formerly held by the Hayden Island Corporation and were transferred to the City of Portland in 1989. The Portland Water Bureau was contacted to obtain additional information about the water rights. Doug Wise with the Water Bureau noted that the City does have two water wells (associated with the water rights) on the Island; however, they have not operated the wells since obtaining the rights. Mr. Wise stated that due to delivery and distribution issues, there are no current plans to use the wells. The wells are located approximately 0.4 miles west of the site on tax lots 00900 and 01100.

Surface water use.
The Columbia River is 500 feet north of the site and has many uses including irrigation, industrial, and drinking water.

Stormwater at the properties has been discharged to the local Portland stormwater system in the past. The local system appears to discharge to the river. The City of Portland will require that new development at the site use a lined stormwater swale to manage stormwater. In heavy stormwater events the future swale will overflow to the city system.

3. INVESTIGATION AND CLEANUP WORK

A Phase I Environmental Site Assessment (ESA) dated October 30, 2015 identified the potential presence of landfill material beneath the Site and an area of apparent surface petroleum staining on the western side of the 1445 parcel. This surface staining appeared to be associated with recent building demolition services. A Phase II ESA was conducted in two phases for the two properties. The work was designed to help provide due diligence relative to the presence of the historic landfill. Additional subjects of investigation included a former transformer pad and two utility vaults.

In December 2015 six push probe borings were completed on the 1445 property and in August 2016 four borings were completed on the 1463 property. On the 1445 property seven soil samples were retained for analysis and on the 1463 property four samples were analyzed. Four grab groundwater samples were collected from each property. No wells were installed. See Figure 2 for soil, groundwater, and soil gas probe sample locations. The stained-soil observed during the Phase I ESA could not be located during later site investigation. The transformer and pad were removed during demolition of the bank building on 1445 and Boring B4 was located adjacent to the former pad. No signs of contamination were observed and sample results from this boring did not detect petroleum.

Selected soil and groundwater samples were analyzed for gasoline-range, diesel- and oil-range hydrocarbons using NWTPH methods; Resource Conservation and Recovery Act (RCRA) 8 metals (arsenic, barium, cadmium, chromium, lead, mercury, silver and selenium) VOCs, polynuclear aromatic hydrocarbons (PAHs) and polychlorinated biphenyls (PCBs).

In January 2017 a confined space methane survey was completed in the 1463 lot building which includes a Plaid Pantry convenience store and a Car Toys car audio store. Subgrade methane measurements were also collected from eight feet below the ground surface in four sample points with two each per lot.

Nature and extent of contamination.
The contaminants of interest (COIs) for the Site include gasoline-, diesel-, and heavy oil-range petroleum hydrocarbons, metals, VOCs, and PAHs. The principle affected media, across the entire site, is groundwater. Contamination in soil appears to be incidental. Details for contamination on each parcel are presented below.

1445 Parcel:
Soil - Diesel-range petroleum hydrocarbons were detected in soil samples at concentrations ranging from 6.49 to 11.4 milligrams per kilogram (mg/kg). Oil-range petroleum hydrocarbons were detected in two soil samples at concentrations ranging from 17.4 to 22.2 mg/kg. Arsenic, barium, chromium, lead and mercury were detected in at least one of two soil samples analyzed

for metals at concentrations consistent with background for the region. No gasoline-range petroleum hydrocarbons, VOCs, PAHs, or PCBs were detected in the soil samples.

Groundwater - Gasoline-range petroleum hydrocarbons were detected in two of the four groundwater samples at concentrations ranging from 122 to 250 micrograms per liter (µg/L). Diesel-range petroleum hydrocarbons were detected in all four groundwater samples ranging from 298 to 664 µg/L. Oil-range hydrocarbons were found in all four groundwater samples, ranging from 741 to 1,800 µg/L. Elevated arsenic, barium, cadmium, chromium, lead, silver, and mercury were detected in groundwater samples. Several petroleum-related VOCs including sec-butylbenzene, chlorobenzene, 2-chlorotoluene, 1,4-dichlorobenzene, n-propylbenzene and 1,2,4-trimethylbenzene were detected in each of the three groundwater samples submitted for analysis. Fifteen distinct PAHs were detected in all three groundwater samples submitted for analysis. No PCBs were detected in groundwater samples.

Soil Gas – Soil gas methane was measured in two points. Methane levels were between 0.0 and 0.3% and below the action level of 1.25% by volume.

1463 Parcel:
Soil - Arsenic, barium, chromium and lead were detected in one sample at concentrations consistent with background. No gasoline, diesel-, oil-range petroleum hydrocarbons were detected in the soil samples.

Groundwater – Diesel-range petroleum hydrocarbons were detected in three of the four groundwater samples ranging from 145 to 595 µg/L Gasoline-range petroleum hydrocarbons were not detected. Oil-range petroleum hydrocarbons were detected in two samples between 287-703 µg/L. Elevated arsenic, barium, chromium, and lead were detected in groundwater samples. The VOC (cis-1,2-dichloroethene) was detected at one point while PAHs and PCBs were not detected in the groundwater.

Soil Gas – confined space, indoor air methane was surveyed in the building on the 1463 lot and soil gas methane was measured in two points. Methane levels were between 0.0 and 0.3% and below the action level of 1.25% by volume.

4. RISK EVALUATION

Conceptual site model.
Hayden Island Landfill refuse was identified below the site via subsurface investigations. Widespread groundwater contamination appears to have resulted from leaching of landfill waste. Potential human receptors include adults in an occupational scenario and in a construction/excavation worker scenario. Ecological receptors are not anticipated since there is no ecological habitat within the site boundaries.

Human health exposure pathways include: soil ingestion, dermal contact, and inhalation for construction/excavation workers; volatilization to outdoor air and vapor intrusion into buildings for occupational workers. Leaching to groundwater is not considered a complete exposure pathway since there are no known domestic supply wells in the immediate vicinity of the site.

To evaluate human exposure to residual chemical contamination requires an assessment of the type and extent of that exposure. This is based on current and reasonably likely future site use. DEQ publishes risk-based concentrations (RBCs) for contaminants commonly encountered, for different types of exposure scenarios. These RBCs are conservative estimates of protective levels of contaminants in soil, groundwater and air. Table 1 shows potential exposure pathways and receptors for this site. Based on this, applicable RBCs are identified and used for risk screening.

Table 1. Identification of applicable RBCs, based on pertinent pathways and receptors

Pathway	Receptor	Applicable RBC?	Basis for selection/exclusion
SOIL			
Ingestion, dermal contact, and inhalation	Residential	No	See Note 1.
	Urban residential	Yes	
	Occupational	Yes	
	Construction worker	Yes	
	Excavation worker	Yes	
Volatilization to outdoor air	Residential	No	See Note 1.
	Urban residential	Yes	
	Occupational	Yes	
Vapor intrusion into buildings	Residential	No	See Note 1.
	Urban residential	Yes	
	Occupational	Yes	
Leaching to groundwater	Residential	No	See Note 2.
	Urban residential	Yes	
	Occupational	No	
GROUNDWATER			
Ingestion and inhalation from tap water	Residential	No	See Note 3.
	Urban residential	No	
	Occupational	No	
Volatilization to outdoor air	Residential	No	See Note 1.
	Urban residential	Yes	
	Occupational	Yes	
Vapor intrusion into buildings	Residential	No	See Note 1.
	Urban residential	Yes	
	Occupational	Yes	
Groundwater in excavation	Construction and excavation worker	No	See Note 4.

Notes:

1. Although the site is a non-residential facility, there is a residential area north of the site. Because of the site's urban setting, urban residential exposure is assumed rather than general residential exposure.
2. Groundwater is not used for drinking. This pathway is therefore not considered, in accordance with Section B.3.2.4 of DEQ's RBDM guidance.
3. City water is provided. Local groundwater is not currently used for drinking water and is not likely to be used for this purpose in the future.
4. Groundwater is found from approximately 14-25 feet below ground surface. Construction and excavation work are generally limited to a depth of approximately 15 feet. Risk of construction and excavation workers to contaminated groundwater has therefore not been evaluated.

Contaminant concentrations.
The contaminants of interest (COIs) for the Site include gasoline-, diesel-, and heavy oil-range petroleum hydrocarbons, metals, VOCs, and PAHs. Tables 2-7 present concentrations of each detected contaminant along with applicable RBCs for all sample points. Chemical classes with no detections are not shown in tables.

None of the COIs detected in soil exceeded urban residential, occupational, construction or excavation worker RBCs. The concentration of arsenic in three soil samples exceeded the residential, urban residential, and occupational RBC for soil ingestion, dermal contact, and inhalation; however, the detected concentrations (2.51, 5.93 and 3.11 mg/kg) are below the default background soil metal concentrations for the Portland Basin (8.8 mg/kg). See Tables 2 and 3.

Based on the site CSM, the use of groundwater at the Site for drinking water purposes is not expected. With the removal of the residential and occupational groundwater ingestion pathway, none of the COIs detected in groundwater exceed RBCs. If the ingestion pathway becomes applicable, hydrocarbons, metals, VOCs, and PAHs would exceed RBCs. See Tables 3-7.

Human health risk.
Very little contamination was found in site soil; it appears to be residual contamination from imported landfill cover soil. Groundwater contamination appears to have been caused by leaching of the subsurface landfill waste. Based on the beneficial land and water use determinations and the conceptual site model, none of the detected contaminants exceed any risk-based concentrations.

Methane detected in confined spaces within the 1463 building and in subsurface borings from both properties was far below the action level of 1.25% by volume.

5. RECOMMENDATION

A No Further Action (NFA) determination is recommended for the Hayden Island - Umatilla Properties, in Portland. Contaminant concentrations in soil, groundwater, and soil gas are all below acceptable risk levels. Groundwater contamination at the site is below risk-based

concentrations assuming groundwater is not used for consumption. The NFA will apply only to the subject site under ECSI 6128 and does not apply to the greater Hayden Island Landfill (ECSI #1559.

The No Further Action determination should be recorded in DEQ's ECSI database (ECSI # 6128).

6. ADMINISTRATIVE RECORD

DEQ, 2015a. Oregon Department of Environmental Quality (DEQ) ECSI Site ID 1559, Hayden Island Landfill. Website accessed December, 2015. http://www.deq.state.or.us/Webdocs/Forms/Output/FPController.ashx?SourceId=1559&SourceIdType=11.

Geosyntec, 2017. Phase II Environmental Site Assessment Report, Hayden Island, 1445 N. Hayden Island Drive, 1463 N. Hayden Island Drive, Portland, Oregon. September 23, 2016.

Geosyntec, 2017. Methane Gas Assessment on Hayden Island Properties 1445 through 1463 N. Hayden Island Drive, Portland, Oregon February 6, 2017.

Wohlers, 2015. Wohlers Environmental Services, Inc. Phase I Environmental Site Assessment. 1445 N Hayden Island Drive, Portland, Oregon. October 30, 2015.

7. ATTACHMENTS

Tables:

1. Identification of applicable RBCs
2. Total Petroleum Hydrocarbon (TPH) Results – Soil
3. Total Metal Results – Soil
4. Total Petroleum Hydrocarbon (TPH) Results – Groundwater
5. Total Dissolved Metal Results – Groundwater
6. Volatile Organic Compound (VOC) Results – Groundwater
7. Polycyclic Aromatic Hydrocarbon (PAH) Results - Groundwater

Figures:

1. Site Location
2. Site Layout

Table 2
Total Petroleum Hydrocarbon (TPH) Results - Soil
1445 N. Hayden Island Drive, Portland, Oregon

Sample Identification	Date	Depth (feet bgs)	Diesel Range Organics[2]	Residual Range Organics[2]	Gasoline Range Organics[3]
Total Petroleum Hydrocarbons by NWTPH-Dx and NWTPH-Gx (mg/kg)[1]					
B1-13_15	12/10/2015	13-15	<4.43	<11.1	<0.554
B2-18_20	12/10/2015	18-20	**11.4**	**22.2**	<0.618
B3-13_15	12/10/2015	13-15	<4.54	<11.4	<0.568
B4-3_5	12/10/2015	3-5	<4.35	<10.9	<0.543
B4-18_20	12/10/2015	18-20	<5.26	<13.1	<0.657
B5-10_15	12/10/2015	10-15	<4.68	<11.7	<0.585
B6-19_20	12/10/2015	19-20	**6.49**	**17.4**	<0.562
B7-S-13-14	08/18/2016	13-14	<4.52	<11.3	<0.113
B8-S-19-20	08/18/2016	19-20	<5.38	<13.5	<0.135
B9-S-13-14	08/18/2016	13-14	<4.29	<10.7	<0.107
B10-S-17-18	08/18/2016	17-18	<4.62	<11.6	<0.116
Applicable DEQ Generic Risk-Based Concentrations (mg/kg)[4]					
Soil Ingestion, Dermal Contact, and Inhalation					
Residential			1,100	2,800	1,200
Urban Residential			2,200	5,700	2,500
Occupational			14,000	36,000	20,000
Construction Worker			4,600	11,000	9,700
Excavation Worker			*	*	*
Volatilization to Outdoor Air					
Residential			*	*	5,900
Urban Residential			*	*	5,900
Occupational			*	*	69,000
Vapor Intrusion into Buildings					
Residential			*	*	94
Urban Residential			*	*	94
Occupational			*	*	*
Leaching to Groundwater					
Residential			9,500	9,500	31
Urban Residential			9,500	9,500	31
Occupational			*	*	130

Notes:

[1] Chemical analytical analyses were performed by ESC Lab Sciences of Mt. Juliet, Tennessee

[2]Analyzed by NWTPH-Dx Method

[3]Analyzed by NWTPH-Gx Method

[4]Oregon Department of Environmental Quality Risk Based Concentrations Table, revised November 1, 2015

*This RBC is either: 1) not established, 2) exceeds the solubility limit, or 3) is greater than a concentration where free product would be present

RBC = Risk-based concentration

DEQ = Oregon Department of Environmental Quality

bgs = below ground surface

mg/kg = milligrams per kilogram

Bold indicates analyte detection

-- = not analyzed

<0.57 = analyte not detected above reporting limit

Table 3
Total Metal Results - Soil
1445 N. Hayden Island Drive, Portland, Oregon

Sample Identification	Date	Depth (feet bgs)	Arsenic[2]	Barium[2]	Cadmium[2]	Chromium[2]	Lead[2]	Selenium[2]	Silver[2]	Mercury[3]
Metals by EPA Methods 6010B and 7470A (mg/kg)[1]										
B2-18_20	12/10/2015	18-20	**2.51**	**77.6**	<0.618	**13.6**	**18.2**	<2.47	<1.24	**0.0491**
B6-19_20	12/10/2015	19-20	**5.93**	**114**	<0.562	**13.1**	**13.4**	<2.25	<1.12	<0.0225
B7-S-13-14	8/18/2016	13-14	**3.11**	**95.7**	<0.566	**10.2**	**9.78**	<2.26	<1.13	<0.0226
Applicable DEQ Generic Risk-Based Concentrations (mg/kg)[4]										
Soil Ingestion, Dermal Contact, and Inhalation										
Residential			0.43	15,000	78	120,000	400	*	390	23
Urban Residential			1.0	31,000	160	230,000	400	*	780	47
Occupational			1.9	220,000	1,100	*	800	*	5,800	350
Construction Worker			15	69,000	350	530,000	800	*	1,800	110
Excavation Worker			420	*	9,700	*	800	*	49,000	2,900
Volatilization to Outdoor Air										
Residential			*	*	*	*	*	*	*	*
Urban Residential			*	*	*	*	*	*	*	*
Occupational			*	*	*	*	*	*	*	*
Vapor Intrusion into Buildings										
Residential			*	*	*	*	*	*	*	*
Urban Residential			*	*	*	*	*	*	*	*
Occupational			*	*	*	*	*	*	*	*
Leaching to Groundwater										
Residential			*	*	*	*	30	*	*	*
Urban Residential			*	*	*	*	30	*	*	*
Occupational			*	*	*	*	30	*	*	*
Regional Background Concentrations of Metals in Soil (mg/kg)[5]										
Portland Basin			8.8	790	0.63	76	79	0.71	0.82	0.23

Notes:

[1] Chemical analytical analyses were performed by ESC Lab Sciences of Mt. Juliet, Tennessee

[2]Analyzed by EPA 6010B Method

[3]Analyzed by EPA 7470A Method

[4]Oregon Department of Environmental Quality Risk Based Concentrations Table, revised November 1, 2015

[5]Oregon Department of Environmental Quality Development of Oregon Metals Concentrations in Soil, Technical Report, March 2013.

*This RBC is either: 1) not established, 2) exceeds the solubility limit, or 3) is greater than a concentration where free product would be present

RBC = Risk-based concentration

EPA = Environmental Protection Agency

DEQ = Oregon Department of Environmental Quality

bgs = below ground surface

mg/kg = milligrams per kilogram

Bold indicates analyte detection

-- = not analyzed

<0.57 = analyte not detected above reporting limit

Shading = concentration exceeds one or more potential RBCs and State of Oregon background concentrations

Table 4
Total Petroleum Hydrocarbon (TPH) Results - Groundwater
1445 N. Hayden Island Drive, Portland, Oregon

Sample Identification	Date	Depth (feet bgs)	Diesel Range Organics[2]	Residual Range Organics[2]	Gasoline Range Organics[3]
Total Petroleum Hydrocarbons by NWTPH-Dx and NWTPH-Gx (µg/L)[1]					
B1W-14_19	12/10/2015	14-19	**445**	**1,050**	<100
B2W-14.5_19.5	12/10/2015	14.5-19.5	**664**	**1,800**	**250**
B3W-18_23	12/10/2015	18-23	**298**	**741**	<100
B6W-14.5_19.5	12/10/2015	14.5-19.5	**625**	**1,440**	**122**
B7-GW-30-40	08/18/2016	30-40	<111	<278	<100
B8-GW-20-30	08/18/2016	20-30	**285**	<312	<100
B9-GW-20-30	08/18/2016	20-30	**595**	**703**	<100
B10-GW-22-32	08/18/2016	22-32	**145**	**287**	<100
Applicable DEQ Generic Risk-Based Concentrations (µg/L)[4]					
Ingestion & Inhalation from Tapwater					
Residential			100	300	110
Urban Residential			100	300	110
Occupational			430	1,300	450
Volatilization to Outdoor Air					
Residential			*	*	*
Urban Residential			*	*	*
Occupational			*	*	*
Vapor Intrusion into Buildings					
Residential			*	*	22,000
Urban Residential			*	*	22,000
Occupational			*	*	*
Groundwater in Excavation					
Construction and Excavation Worker			*	*	14,000

Notes:

[1] Chemical analytical analyses were performed by ESC Lab Sciences of Mt. Juliet, Tennessee

[2]Analyzed by NWTPH-Dx Method

[3]Analyzed by NWTPH-Gx Method

[4]Oregon Department of Environmental Quality Risk Based Concentrations Table, revised November 1, 2015

*This RBC is either: 1) not established, 2) exceeds the solubility limit, or 3) is greater than a concentration where free product would be present

RBC = Risk-based concentration

DEQ = Oregon Department of Environmental Quality

bgs = below ground surface

µg/L = micrograms per liter

Bold indicates analyte detection

-- = not analyzed

<0.57 = analyte not detected above reporting limit

Shading = concentration exceeds one or more potential RBCs

Table 5
Total Dissolved Metal Results - Groundwater
1445 N. Hayden Island Drive, Portland, Oregon

Sample Identification	Date	Depth (feet bgs)	Arsenic[2]	Barium[2]	Cadmium[2]	Chromium[2]	Lead[2]	Selenium[2]	Silver[2]	Mercury[3]
Metals by EPA Methods 6010B and 7470A (µg/L)[1]										
B1W-14_19	12/10/2015	14-19	**21.0**	**622**	**8.82**	**72.1**	**713**	<10.0	**6.84**	**2.29**
B2W-14.5_19.5	12/10/2015	14.5-19.5	**44.7**	**2,680**	**13.9**	**291**	**4,430**	<10.0	**25.0**	**1.44**
B4W-20_25	12/10/2015	20-25	<10.0	**61.1**	<2.00	<10.0	<5.00	<10.0	<5.00	<0.200
B6W-14.5_19.5	12/10/2015	14.5-19.5	**98.5**	**4,290**	**45.9**	**471**	**6,960**	<10.0	**127**	**41.3**
B7-GW-30-40 (dissolved)	08/18/2016	30-40	<10.0	**280**	<2.00	<10.0	<5.00	<10.0	<5.00	<0.200
B8-GW-20-30 (dissolved)	08/18/2016	20-30	<10.0	**355**	<2.00	<10.0	<5.00	<10.0	<5.00	<0.200
B9-GW-20-30	08/18/2016	20-30	**19.5**	**449**	<2.00	<10.0	<5.00	<10.0	<5.00	<0.200
B9-GW-20-30 (dissolved)	08/18/2016	20-30	**15.7**	**438**	<2.00	<10.0	<5.00	<10.0	<5.00	<0.200
B10-GW-22-32	08/18/2016	22-32	**21.8**	**226**	<2.00	**22.0**	**8.39**	<10.0	<5.00	<0.200
B10-GW-22-32 (dissolved)	08/18/2016	22-32	<10.0	**54.4**	<2.00	<10.0	<5.00	<10.0	<5.00	<0.200
Applicable DEQ Generic Risk-Based Concentrations (µg/L)[4]										
Ingestion & Inhalation from Tapwater										
Residential			0.052	4,000	20	30,000	15	*	100	6.0
Urban Residential			0.21	15,000	73	110,000	15	*	370	22
Occupational			0.31	33,000	160	250,000	15	*	820	49
Volatilization to Outdoor Air										
Residential			*	*	*	*	*	*	*	*
Urban Residential			*	*	*	*	*	*	*	*
Occupational			*	*	*	*	*	*	*	*
Vapor Intrusion into Buildings										
Residential			*	*	*	*	*	*	*	*
Urban Residential			*	*	*	*	*	*	*	*
Occupational			*	*	*	*	*	*	*	*
Groundwater in Excavation										
Construction and Excavation Worker			6,300	*	130,000	*	*	*	1,100,000	*

Notes:

[1] Chemical analytical analyses were performed by ESC Lab Sciences of Mt. Juliet, Tennessee

[2]Analyzed by EPA 6010B Method

[3]Analyzed by EPA 7470A Method

[4]Oregon Department of Environmental Quality Risk Based Concentrations Table, revised November 1, 2015

*This RBC is either: 1) not established, 2) exceeds the solubility limit, or 3) is greater than a concentration where free product would be present

RBC = Risk-based concentration

EPA = Environmental Protection Agency

DEQ = Oregon Department of Environmental Quality

bgs = below ground surface

µg/L = micrograms per liter

Bold indicates analyte detection

-- = not analyzed

<0.57 = analyte not detected above reporting limit

Shading = concentration exceeds one or more potential RBCs

Table 6
Volatile Organic Compound (VOC) Results - Groundwater
1445 N. Hayden Island Drive, Portland, Oregon

Sample Identification	Date	Depth (feet bgs)	Acetone	Acrolein	Acrylonitrile	Benzene	Bromobenzene	Bromodichloromethane	Bromoform	Bromomethane	n-Butylbenzene	sec-Butylbenzene	tert-Butylbenzene	Carbon tetrachloride	Chlorobenzene	Chlorodibromomethane	Chloroethane	2-Chloroethyl vinyl ether	Chloroform	Chloromethane	2-Chlorotoluene
VOCs by EPA Method 8260B (µg/L)[1]																					
B1W-14_19	12/10/2015	14-19	<50.0	<50.0	<1.00	<1.00	<1.00	<1.00	<1.00	<5.00	<1.00	<1.00	<1.00	<1.00	**3.34**	<1.00	<5.00	<50.0	<5.00	<2.50	**1.03**
B2W-14.5_19.5	12/10/2015	14.5-19.5	<50.0	<50.0	<1.00	<1.00	<1.00	<1.00	<1.00	<5.00	<1.00	**1.81**	<1.00	<1.00	<1.00	<1.00	<5.00	<50.0	<5.00	<2.50	<1.00
B6W-14.5_19.5	12/10/2015	14.5-19.5	<50.0	<50.0	<1.00	<1.00	<1.00	<1.00	<1.00	<5.00	<1.00	<1.00	<1.00	<1.00	**1.70**	<1.00	<5.00	<50.0	<5.00	<2.50	<1.00
B9-GW-20-30	08/18/2016	20-30	<50.0	<50.0	<10.0	<1.00	<1.00	<1.00	<1.00	<5.00	<1.00	<1.00	<1.00	<1.00	<1.00	3.47	<1.00	<5.00	<5.00	<2.50	<1.00
B10-GW-22-32	08/18/2016	22-32	<50.0	<50.0	<10.0	<1.00	<1.00	<1.00	<1.00	<5.00	<1.00	<1.00	<1.00	<1.00	<1.00	<1.00	<1.00	<5.00	<5.00	<2.50	<1.00
Applicable DEQ Generic Risk-Based Concentrations (µg/L)[2]																					
Ingestion & Inhalation from Tapwater																					
Residential			*	*	0.052	0.46	*	0.13	3.3	7.5	*	*	*	0.46	77	0.17	21,000	*	0.22	190	*
Urban Residential			*	*	0.23	2.0	*	0.62	15	28	*	*	*	2.0	290	0.77	76,000	*	1.0	690	*
Occupational			*	*	0.25	2.1	*	0.6	16	36	*	*	*	2.1	350	0.77	88,000	*	0.98	790	*
Volatilization to Outdoor Air																					
Residential			*	*	2,200	3,100	*	1,400	130,000	32,000	*	*	*	1,800	*	3,900	*	*	1,400	440,000	*
Urban Residential			*	*	5,300	7,400	*	3,200	300,000	32,000	*	*	*	4,200	*	9,300	*	*	3,400	440,000	*
Occupational			*	*	9,800	14,000	*	6,000	550,000	130,000	*	*	*	7,700	*	17,000	*	*	6,300	1,800,000	*
Vapor Intrusion into Buildings																					
Residential			*	*	700	210	*	180	36,000	2,100	*	*	*	92	67,000	980	2,800,000	*	120	26,000	*
Urban Residential			*	*	1,700	510	*	420	85,000	2,100	*	*	*	220	67,000	2,300	2,800,000	*	290	26,000	*
Occupational			*	*	9,200	2,800	*	2,300	470,000	27,000	*	*	*	1,200	*	13,000	*	*	1,600	330,000	*
Groundwater in Excavation																					
Construction and Excavation Worker			*	*	250	1,800	*	450	14,000	1,200	*	*	*	1,800	10,000	610	2,400,000	*	720	22,000	*

Notes:

[1] Chemical analytical analyses were performed by ESC Lab Sciences of Mt. Juliet, Tennessee

[2]Oregon Department of Environmental Quality Risk Based Concentrations Table, revised November 1, 2015
*This RBC is either: 1) not established, 2) exceeds the solubility limit, or 3) is greater than a concentration where free product would be present
RBC = Risk-based concentration
EPA = Environmental Protection Agency
DEQ = Oregon Department of Environmental Quality
bgs = below ground surface
µg/L = micrograms per liter
Bold indicates analyte detection
<0.57 = analyte not detected above reporting limit
Shading = concentration exceeds one or more potential RBCs

Table 6
Volatile Organic Compound (VOC) Results - Groundwater
1445 N. Hayden Island Drive, Portland, Oregon

Sample Identification	Date	Depth (feet bgs)	4-Chlorotoluene	1,2-Dibromo-3-Chloropropane	1,2-Dibromoethane	Dibromomethane	1,2-Dichlorobenzene	1,3-Dichlorobenzene	1,4-Dichlorobenzene	Dichlorodifluoromethane	1,1-Dichloroethane	1,2-Dichloroethane	1,1-Dichloroethene	cis-1,2-Dichloroethene	trans-1,2-Dichloroethene	1,2-Dichloropropane	1,1-Dichloropropene	1,3-Dichloropropane	cis-1,3-Dichloropropene	trans-1,3-Dichloropropene	2,2-Dichloropropane
VOCs by EPA Method 8260B (µg/L)[1]																					
B1W-14_19	12/10/2015	14-19	<1.00	<5.00	<1.00	<1.00	<1.00	<1.00	**1.95**	<5.00	<1.00	<1.00	<1.00	<1.00	<1.00	<1.00	<1.00	<1.00	<1.00	<1.00	<1.00
B2W-14.5_19.5	12/10/2015	14.5-19.5	<1.00	<5.00	<1.00	<1.00	<1.00	<1.00	<1.00	<5.00	<1.00	<1.00	<1.00	<1.00	<1.00	<1.00	<1.00	<1.00	<1.00	<1.00	<1.00
B6W-14.5_19.5	12/10/2015	14.5-19.5	<1.00	<5.00	<1.00	<1.00	<1.00	<1.00	<1.00	<5.00	<1.00	<1.00	<1.00	<1.00	<1.00	<1.00	<1.00	<1.00	<1.00	<1.00	<1.00
B9-GW-20-30	08/18/2016	20-30	<1.00	<5.00	<1.00	<1.00	<1.00	<1.00	<1.00	<5.00	<1.00	<1.00	<1.00	<1.00	<1.00	<1.00	<1.00	<1.00	<1.00	<1.00	<1.00
B10-GW-22-32	08/18/2016	22-32	<1.00	<5.00	<1.00	<1.00	<1.00	<1.00	<1.00	<5.00	<1.00	<1.00	<1.00	**1.26**	<1.00	<1.00	<1.00	<1.00	<1.00	<1.00	<1.00
Applicable DEQ Generic Risk-Based Concentrations																					
Ingestion & Inhalation from Tapwater																					
Residential			*	*	0.0075	*	300	*	0.48	*	2.8	0.17	280	36	360	*	*	*	*	*	*
Urban Residential			*	*	0.034	*	1,200	*	2.3	*	13	0.78	1,100	140	1,400	*	*	*	*	*	*
Occupational			*	*	0.034	*	1,400	*	2.1	*	13	0.78	1,400	260	2,600	*	*	*	*	*	*
Volatilization to Outdoor Air																					
Residential			*	*	180	*	*	*	4,900	*	16,000	2,100	570,000	*	*	*	*	*	*	*	*
Urban Residential			*	*	430	*	*	*	12,000	*	37,000	4,900	570,000	*	*	*	*	*	*	*	*
Occupational			*	*	790	*	*	*	21,000	*	68,000	9,000	2,400,000	*	*	*	*	*	*	*	*
Vapor Intrusion into Buildings																					
Residential			*	*	45	*	*	*	540	*	1,100	300	29,000	*	*	*	*	*	*	*	*
Urban Residential			*	*	110	*	*	*	1,300	*	2,600	700	29,000	*	*	*	*	*	*	*	*
Occupational			*	*	590	*	*	*	7,100	*	14,000	3,900	360,000	*	*	*	*	*	*	*	*
Groundwater in Excavation																					
Construction and Excavation Worker			*	*	27	*	37,000	*	1,500	*	10,000	630	44,000	18,000	180,000	*	*	*	*	*	*

Notes:

[1] Chemical analytical analyses were performed by ESC Lab Sciences of Mt. Juliet, Tennessee

[2]Oregon Department of Environmental Quality Risk Based Concentrations Table, revised November 1, 2015
*This RBC is either: 1) not established, 2) exceeds the solubility limit, or 3) is greater than a concentration where free product would be present
RBC = Risk-based concentration
EPA = Environmental Protection Agency
DEQ = Oregon Department of Environmental Quality
bgs = below ground surface
µg/L = micrograms per liter
Bold indicates analyte detection
<0.57 = analyte not detected above reporting limit
Shading = concentration exceeds one or more potential RBCs

Table 6
Volatile Organic Compound (VOC) Results - Groundwater
1445 N. Hayden Island Drive, Portland, Oregon

Sample Identification	Date	Depth (feet bgs)	Di-Isopropyl ether	Ethylbenzene	Hexachloro-1,3-butadiene	Isopropylbenzene	p-Isopropyltoluene	2-Butanone (MEK)	Methylene Chloride	4-Methyl-2-pentanone (MIBK)	Methyl tert-butyl ether	Naphthalene	n-Propylbenzene	Styrene	1,1,1,2-Tetrachloroethane	1,1,2,2-Tetrachloroethane	1,1,2-Trichlorotrifluoroethane	Tetrachloroethene	Toluene	1,2,3-Trichlorobenzene	1,2,4-Trichlorobenzene
VOCs by EPA Method 8260B (µg/L)[1]																					
B1W-14_19	12/10/2015	14-19	<1.00	<1.00	<1.00	<1.00	<1.00	<10.0	<5.00	<10.0	<1.00	<5.00	<1.00	<1.00	<1.00	<1.00	<1.00	<1.00	<5.00	<1.00	<1.00
B2W-14.5_19.5	12/10/2015	14.5-19.5	<1.00	<1.00	<1.00	<1.00	<1.00	<10.0	<5.00	<10.0	<1.00	<5.00	**1.16**	<1.00	<1.00	<1.00	<1.00	<1.00	<5.00	<1.00	<1.00
B6W-14.5_19.5	12/10/2015	14.5-19.5	<1.00	<1.00	<1.00	<1.00	<1.00	<10.0	<5.00	<10.0	<1.00	<5.00	<1.00	<1.00	<1.00	<1.00	<1.00	<1.00	<5.00	<1.00	<1.00
B9-GW-20-30	08/18/2016	20-30	<1.00	<1.00	<1.00	<1.00	<1.00	<10.0	<5.00	<10.0	<1.00	<5.00	<1.00	<1.00	<1.00	<1.00	<1.00	<1.00	<5.00	<1.00	<1.00
B10-GW-22-32	08/18/2016	22-32	<1.00	<1.00	<1.00	<1.00	<1.00	<10.0	<5.00	<10.0	<1.00	<5.00	<1.00	<1.00	<1.00	<1.00	<1.00	<1.00	<5.00	<1.00	<1.00
Applicable DEQ Generic Risk-Based Concentrations																					
Ingestion & Inhalation from Tapwater																					
Residential			*	1.5	*	440	*	*	11	*	14	0.17	*	1,200	*	*	55,000	12	1,100	*	*
Urban Residential			*	6.7	*	1,800	*	*	37	*	64	0.78	*	4,600	*	*	*	49	4,400	*	*
Occupational			*	6.4	*	2,000	*	*	200	*	68	0.72	*	5,700	*	*	*	48	6,300	*	*
Volatilization to Outdoor Air																					
Residential			*	9,900	*	*	*	*	1,000,000	*	350,000	3,600	*	*	*	*	*	64,000	*	*	*
Urban Residential			*	23,000	*	*	*	*	1,900,000	*	830,000	8,500	*	*	*	*	*	150,000	*	*	*
Occupational			*	43,000	*	*	*	*	12,581,128	*	1,500,000	16,000	*	*	*	*	*	*	*	*	*
Vapor Intrusion into Buildings																					
Residential			*	620	*	*	*	*	90,000	*	67,000	840	*	*	*	*	*	3,700	*	*	*
Urban Residential			*	1,500	*	*	*	*	160,000	*	160,000	2,000	*	*	*	*	*	8,700	*	*	*
Occupational			*	8,200	*	*	*	*	3,300,000	*	870,000	11,000	*	*	*	*	*	48,000	*	*	*
Groundwater in Excavation																					
Construction and Excavation Worker			*	4,500	*	51,000	*	*	79,000	*	63,000	500	*	170,000	*	*	*	5,600	220,000	*	*

Notes:

[1] Chemical analytical analyses were performed by ESC Lab Sciences of Mt. Juliet, Tennessee

[2]Oregon Department of Environmental Quality Risk Based Concentrations Table, revised November 1, 2015
*This RBC is either: 1) not established, 2) exceeds the solubility limit, or 3) is greater than a concentration where free product would be present

RBC = Risk-based concentration

EPA = Environmental Protection Agency

DEQ = Oregon Department of Environmental Quality

bgs = below ground surface

µg/L = micrograms per liter

Bold indicates analyte detection

<0.57 = analyte not detected above reporting limit

Shading = concentration exceeds one or more potential RBCs

Table 6
Volatile Organic Compound (VOC) Results - Groundwater
1445 N. Hayden Island Drive, Portland, Oregon

Sample Identification	Date	Depth (feet bgs)	1,1,1-Trichloroethane	1,1,2-Trichloroethane	Trichloroethene	Trichlorofluoromethane	1,2,3-Trichloropropane	1,2,4-Trimethylbenzene	1,2,3-Trimethylbenzene	1,3,5-Trimethylbenzene	Vinyl chloride	Xylenes, Total
VOCs by EPA Method 8260B (µg/L)[1]												
B1W-14_19	12/10/2015	14-19	<1.00	<1.00	<1.00	<5.00	<2.50	<1.00	<1.00	<1.00	<1.00	<3.00
B2W-14.5_19.5	12/10/2015	14.5-19.5	<1.00	<1.00	<1.00	<5.00	<2.50	<1.00	<1.00	<1.00	<1.00	<3.00
B6W-14.5_19.5	12/10/2015	14.5-19.5	<1.00	<1.00	<1.00	<5.00	<2.50	**1.09**	<1.00	<1.00	<1.00	<3.00
B9-GW-20-30	08/18/2016	20-30	<1.00	<1.00	<1.00	<5.00	<2.50	<1.00	<1.00	<1.00	<1.00	<3.00
B10-GW-22-32	08/18/2016	22-32	<1.00	<1.00	<1.00	<5.00	<2.50	<1.00	<1.00	<1.00	<1.00	<3.00
Applicable DEQ Generic Risk-Based Concentrations												
Ingestion & Inhalation from Tapwater												
Residential			8,000	0.28	0.49	1,100	*	15	*	110	0.027	190
Urban Residential			30,000	1.3	2.0	4,200	*	54	*	500	0.066	710
Occupational			37,000	1.3	3.3	5,200	*	61	*	600	0.49	830
Volatilization to Outdoor Air												
Residential			*	4,700	3,300	780,000	*	*	*	*	350	*
Urban Residential			*	5,600	6,900	780,000	*	*	*	*	430	*
Occupational			*	21,000	20,000	*	*	*	*	*	5,900	*
Vapor Intrusion into Buildings												
Residential			*	870	200	36,000	*	5,800	*	*	17	86,000
Urban Residential			*	1,000	430	36,000	*	5,800	*	*	21	86,000
Occupational			*	11,000	3,700	460,000	*	*	*	*	880	*
Groundwater in Excavation												
Construction and Excavation Worker			1,100,000	49	3,000	160,000	*	1,700	*	15,000	960	23,000

Notes:

[1] Chemical analytical analyses were performed by ESC Lab Sciences of Mt. Juliet, Tennessee

[2]Oregon Department of Environmental Quality Risk Based Concentrations Table, revised November 1, 2015

*This RBC is either: 1) not established, 2) exceeds the solubility limit, or 3) is greater than a concentration where free product would be present

RBC = Risk-based concentration

EPA = Environmental Protection Agency

DEQ = Oregon Department of Environmental Quality

bgs = below ground surface

µg/L = micrograms per liter

Bold indicates analyte detection

<0.57 = analyte not detected above reporting limit

Shading = concentration exceeds one or more potential RBCs

Table 7
Polycyclic Aromatic Hydrocarbon (PAH) Results - Groundwater
1445 N. Hayden Island Drive, Portland, Oregon

Sample Identification	Date	Depth (feet bgs)	Anthracene	Acenaphthene	Acenaphthylene	Benzo(a)anthracene	Benzo(a)pyrene	Benzo(b)fluoranthene	Benzo(g,h,i)perylene	Benzo(k)fluoranthene	Chrysene	Dibenz(a,h)anthracene	Fluoranthene	Fluorene	Indeno(1,2,3-cd)pyrene	Naphthalene	Phenanthrene	Pyrene	1-Methylnaphthalene	2-Methylnaphthalene	2-Chloronaphthalene
PAHs by EPA Method 8270C-SIM (µg/L)[1]																					
B1W-14_19	12/10/2015	14-19	**0.0950**	**0.312**	<0.050	**0.180**	**0.239**	**0.0867**	**0.336**	<0.050	**0.314**	<0.050	**0.153**	**0.349**	**0.0545**	**0.428**	**0.348**	**0.510**	**1.68**	**0.392**	<0.250
B2W-14.5_19.5	12/10/2015	14.5-19.5	<0.100	**0.109**	<0.100	<0.100	<0.100	<0.100	<0.100	<0.100	<0.100	<0.100	<0.100	**0.151**	<0.100	**1.24**	**0.246**	<0.100	**1.83**	**2.09**	<0.500
B6W-14.5_19.5	12/10/2015	14.5-19.5	<0.100	**0.141**	<0.100	<0.100	<0.100	<0.100	<0.100	<0.100	**0.106**	<0.100	<0.100	**0.184**	<0.100	**2.05**	**0.437**	**0.299**	**1.56**	**0.807**	<0.500
B9-GW-20-30	08/18/2016	20-30	<0.050	<0.050	<0.050	<0.050	<0.050	<0.050	<0.050	<0.050	<0.050	<0.050	<0.050	<0.050	<0.050	<0.250	<0.050	<0.050	<0.250	<0.250	<0.250
B10-GW-22-32	08/18/2016	22-32	<0.050	<0.050	<0.050	<0.050	<0.050	<0.050	<0.050	<0.050	<0.050	<0.050	<0.050	<0.050	<0.050	<0.250	<0.050	<0.050	<0.250	<0.250	<0.250
Applicable DEQ Generic Risk-Based Concentrations (µg/L)[2]																					
Ingestion & Inhalation from Tapwater																					
Residential			*	510	*	0.012	0.0034	0.034	*	0.34	*	0.0034	*	280	0.034	0.17	*	110	*	*	*
Urban Residential			*	2,400	*	0.043	0.011	0.11	*	*	*	0.011	*	1,400	0.11	0.78	*	*	*	*	*
Occupational			*	2,500	*	0.17	0.064	0.64	*	*	*	0.064	*	1,300	*	0.72	*	*	*	*	*
Volatilization to Outdoor Air																					
Residential			*	*	*	*	*	*	*	*	*	*	*	*	*	3,600	*	*	*	*	*
Urban Residential			*	*	*	*	*	*	*	*	*	*	*	*	*	8,500	*	*	*	*	*
Occupational			*	*	*	*	*	*	*	*	*	*	*	*	*	16,000	*	*	*	*	*
Vapor Intrusion into Buildings																					
Residential			*	*	*	*	*	*	*	*	*	*	*	*	*	840	*	*	*	*	*
Urban Residential			*	*	*	*	*	*	*	*	*	*	*	*	*	2,000	*	*	*	*	*
Occupational			*	*	*	*	*	*	*	*	*	*	*	*	*	11,000	*	*	*	*	*
Groundwater in Excavation																					
Construction and Excavation Worker			*	*	*	*	*	*	*	*	*	*	*	*	*	500	*	*	*	*	*

Notes:

[1] Chemical analytical analyses were performed by ESC Lab Sciences of Mt. Juliet, Tennessee

[2]Oregon Department of Environmental Quality Risk Based Concentrations Table, revised November 1, 2015

*This RBC is either: 1) not established, 2) exceeds the solubility limit, or 3) is greater than a concentration where free product would be present

RBC = Risk-based concentration

EPA = Environmental Protection Agency

DEQ = Oregon Department of Environmental Quality

bgs = below ground surface

µg/L = micrograms per liter

Bold indicates analyte detection

-- = not analyzed

<0.57 = analyte not detected above reporting limit

Shading = concentration exceeds one or more potential RBCs

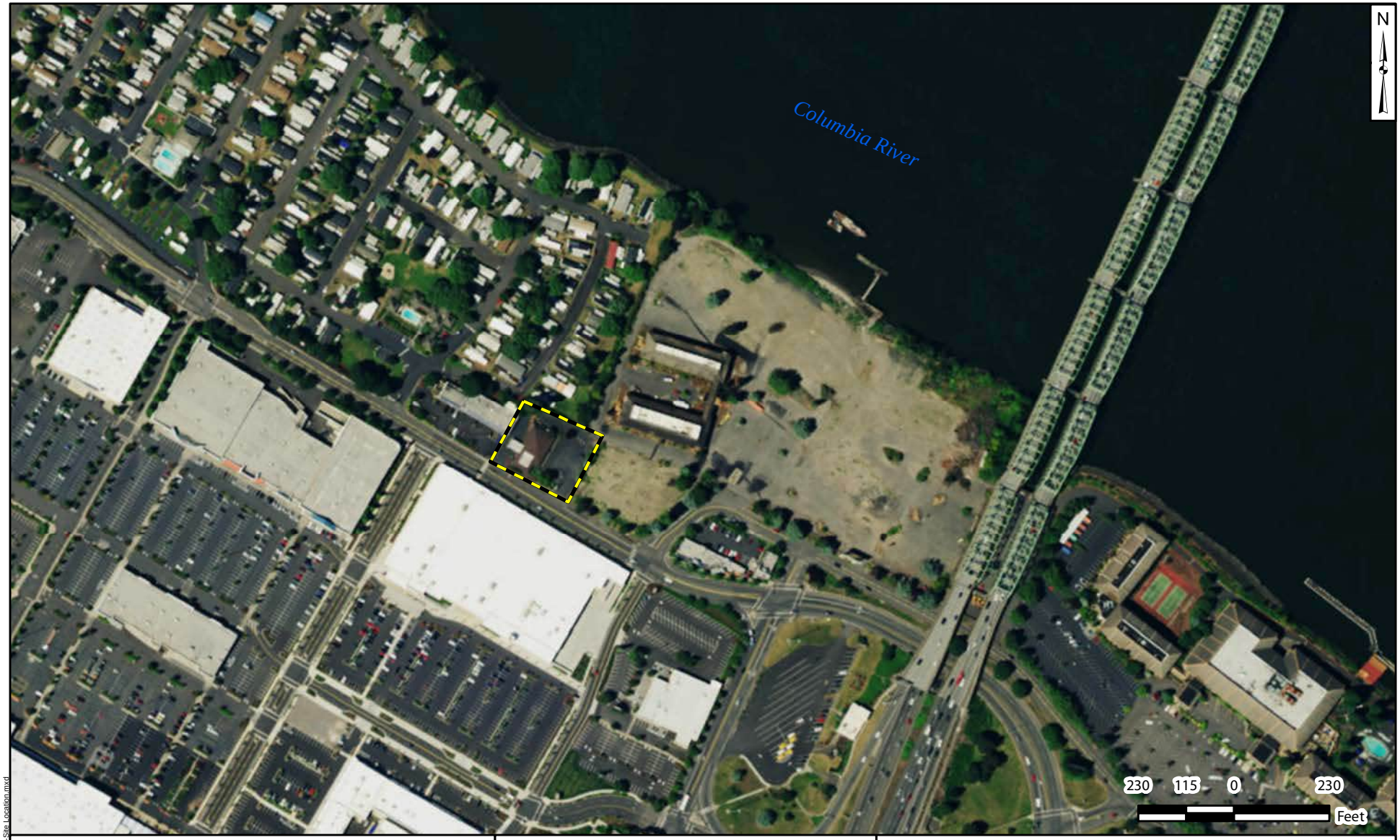

Legend

Site Location

Notes

1. Aerial displayed from map image layer by ESRI, last updated October 2015



Site Location
Hayden Island Phase II ESA

Portland, OR

Geosyntec consultants

Portland | December 2015

Figure 1

Path: P:\GIS\Projects\PN0694 Hayden Island\mxd\Fig-1 Site Location.mxd



Legend

- Previous Direct Push Boring Location
- Subsurface Soil Gas Probe
- Shallow Subsurface Sample Point
- Taxlots

Notes

1. Aerial imagery displayed from Google Earth, updated 7/2016



Site Layout
Hayden Island Methane Assessment
1463 and 1445 N Hayden Island Drive
Portland, OR

Geosyntec consultants

Portland | January 2017

Figure **2**

Path: P:\GIS\Projects\PN\60748-Hayden Island Assessment\maps\Fig 2-Site Layout.mxd

Hayden Island Landfill
Preliminary Assessment
Portland, Oregon

TDD: 07-07-0007

January 2008

Prepared for:
UNITED STATES ENVIRONMENTAL PROTECTION AGENCY
1200 Sixth Avenue
Seattle, Washington 98101

Prepared by:

ECOLOGY AND ENVIRONMENT, INC.
720 Third Avenue, Suite 1700
Seattle, Washington 98104

©2007 Ecology and Environment, Inc.

Table of Contents

Section		Page
1	**Introduction**	1-1
2	**Site Background**	2-1
	2.1 Site Location	2-1
	2.2 Site Description	2-2
	2.3 Ownership History	2-2
	2.4 Operations and Waste Characteristics	2-2
	2.4.1 Sources	2-2
	2.5 Previous Investigations	2-2
	2.6 START-3 Site Visit	2-3
3	**Migration/Exposure Pathways**	3-1
	3.1 Ground Water Migration Pathway	3-1
	3.1.1 Geologic Setting	3-1
	3.1.2 Aquifer Setting	3-1
	3.1.3 Drinking Water Targets	3-2
	3.2 Surface Water Migration Pathway	3-2
	3.3 Soil Exposure Pathway	3-2
	3.4 Air Migration Pathway	3-2
4	**References**	4-1

List of Tables

Table		Page
2-1	October 1996 Groundwater Sample Results	2-4
3-1	Ground Water Drinking Water Population by Distance Ring	3-3

List of Figures

Figure		Page
2-1	Location Map	2-5
2-2	1992 – 1996 Quarterly Groundwater Sampling Locations	2-6
3-1	4-Mile Map	3-4

List of Abbreviations and Acronyms

Acronym	Definition
bgs	below ground surface
BTEX	Benzene, toluene, ethylbenzene, and xylenes
E & E	Ecology & Environment Inc.
EPA	United States Environmental Protection Agency
PA	Preliminary Assessment
START	Superfund Technical Assessment and Response Team
TDL	Target distance limit
UST	Underground Storage Tank

1 Introduction

Ecology and Environment, Inc., (E & E) was tasked by the United States Environmental Protection Agency (EPA) to provide technical support for completion of a Preliminary Assessment (PA) at the Hayden Island Landfill site which is located in Portland, Oregon. E & E completed PA activities under Technical Direction Document (TDD) Number 07-07-0007, issued under EPA, Region 10, Superfund Technical Assessment and Response Team (START)-3 Contract No. EP-S7-06-02.

The specific goals for the Hayden Island Landfill PA, as identified by the EPA, are:

- Determine the potential threat to public health or the environment posed by the site;
- Determine the potential for a release of hazardous constituents into the environment; and
- Determine the potential for placement of the site on the National Priorities List.

Completion of the PA included reviewing existing site information, collecting receptor information within the range of site influence, determining regional characteristics, and conducting a site visit. This document includes a discussion of background site information (Section 2), a discussion of migration/exposure pathways and potential receptors (targets; Section 3), and a list of pertinent references (Section 4).

2 Site Background

2.1 Site Location

Site Name:	Hayden Island Landfill
CERCLIS ID Number:	ORN001002700
Location:	Portland, Oregon
Latitude:	45° 36' 54.72"
Longitude:	122° 41' 0.9594"
Legal Description:	Township 2 North, Range 1 East, Section 33
County:	Multnomah
Congressional District:	3
Site Owner(s):	1. Jantzen Dynamic Corporation 1405 Jantzen Beach Center Portland, OR 97214 503-286-9103
	2. Thunderbird Hotel, LLC Attn: Howard N. Dietrich, Manager 909 N Hayden Island Drive Portland, OR 97217 503-283-4466
	3. Umatilla, Inc. Attn: Kathryn E. Renard 6933 SE 40th Avenue Portland, OR 97202 503-436-2460
	4. Louise Piacentini Trust 2001 6th Avenue, #2300 Seattle, WA 98121
	5. Oregon Department of Transportation Attn: Jason A. Tell, Manager Highway Division, Region 1 123 NW Flanders Street Portland, OR 97209-4012 503-731-8200
	6. Hayden Island Association* / Hayden Island Mobile Home Owners & Renters Association, Inc. Attn: Pamela Ferguson, President 2270 N Broughton Drive *[no mail]* Portland, OR 97217 503-286-7989

**The Hayden Island Association represents the interests of individual property owners. Without defining the actual boundaries of the landfill, it is not possible to specify individual property owners within the mobile home park.*

2.2 Site Description

The Hayden Island Landfill site is located on the north side of Hayden Island in Portland, Multnomah County, Oregon. Figure 2-1 displays the site and surrounding area. Though the exact boundaries of the site are unknown there are certain landmarks on Hayden Island which bound the site. The south boundary of the site falls in the Jantzen Beach Retail Center footprint. Canoe Bay marks the likely western extent of the landfill while the Columbia River marks the likely northern boundary of the site. To the east of the site are several hotels and their associated parking lots as well as other businesses.

2.3 Ownership History

Because the boundaries of the former Hayden Island Landfill remain largely undefined it is difficult to give accurate ownership history. Currently, multiple tax lots are assumed to be in the footprint of the former landfill. Current owners of these tax lots are listed above.

2.4 Operations and Waste Characteristics

It is believed that between 1950 and 1970 an unpermitted landfill was in operation along the north side of Hayden Island. It is largely unknown what was disposed of at the site, likely household trash, and where the boundaries of the former landfill are. Between 1971 and 1991 a gas station operated on the eastern boundaries of the assumed footprint of the Hayden Island Landfill site.

2.4.1 Sources

The area of the former landfill that operated for nearly 20 years between 1950 and 1970 has been estimated anywhere between 10 and 100 acres. Soil borings completed during previous investigations have shown the debris layer, seemingly household trash, to be roughly 2 feet thick in areas. As a conservative measure, the START assumes an area of 60 acres with a depth of 2 feet (i.e., 193,600 cubic yards). Contaminants associated with this source, because they have been detected in groundwater samples collected from the site, include a total of 13 metals: arsenic, barium, beryllium, cadmium, chromium, cobalt, copper, lead, manganese, mercury, nickel, vanadium and zinc. When the landfill was abandoned, it was covered with 6 to 8 feet of clean fill.

2.5 Previous Investigations

In 1989, in preparation for closing the gas station and decommissioning the Underground Storage Tank (UST), the property owners requested a site investigation be performed. During the investigation benzene, toluene, ethylbenzene, and xylenes (BTEX) contamination was discovered in the soil and groundwater (BCC 1989). In July of 1991 the on-site UST was removed and

contaminated soil was also excavated, treated on-site, and redeposited in the hole. Four vapor extraction wells were installed in May of 1990 in an attempt to remove BTEX contamination from the groundwater. The vapor extraction treatment system was shutdown in June 1991 because of frequent clogging of the system by iron precipitate and iron bacteria (BCC 1992). According to data collected in 1994, during a quarterly groundwater sampling event, BTEX contamination was still present (ODEQ 2007).

In 1992, Heller Real Estate Financial Service, the owner of the Hayden Island RV/Mobile Home Park at that time contracted Environmental Associates, Inc. (EA) to conduct a Phase 1 Environmental Audit in preparation for a Supplemental Environmental Study which was performed at the eastern edge of the Hayden Island Landfill site. According to the Supplemental Environmental Study, household trash was encountered in the soil borings. The trash layer was encountered around 4.5 feet bgs and was roughly 2 feet thick. In addition, metals were encountered in the groundwater (Environmental 1992).

In 1996, a technical review was conducted by Dames and Moore, Inc. for Hayden Corporation doing business as Hillman Properties Northwest, the owner of the Hayden Island RV/Mobile Home Park at the time, that calls into question the validity of the dissolved metals concentrations quoted in the 1992 EA report (DM 1996). This review states that it is highly unlikely that the 1992 groundwater results are representative of the dissolved concentration of metals in the groundwater. It is postulated in the review that the samples were unfiltered, because there is no documentation of sample filtration in the 1992 EA report, and that leaching from suspended sediment artificially raised the dissolved metals concentrations (DM 1996). In 1997 a report was produced by EMCON displaying quarterly groundwater sampling results, spanning 1992 to 1996, at six wells on the eastern border of the Hayden Island Landfill site, near the site of the old gas station. This report was prepared for the Arco Station, and presents the most recent metals concentrations data documenting which samples are filtered and which are unfiltered. Figure 2-2 displays the monitoring well locations and Table 2-1 presents the results of the most recent sampling event at these well locations (Emcon 1997).

2.6 START-3 Site Visit

On December 10, 2007, representatives from EPA, START-3, and ODEQ conducted a site visit to the Hayden Island Landfill site. During the site visit, attempts to find the monitoring wells were unsuccessful. The parking lot of the Thunderbird Hotel had large dips in the asphalt; these dips are believed to be evidence of uneven settling likely caused by the landfill underneath. A drive through the Hayden Island RV/Mobile Home Park and noted several empty lots that may lend themselves well to sampling. No samples or photographs were collected during this visit and no contacts were made to owners of lots on the site.

Table 2-1 October 1996 Groundwater Sample Results

Analyte		W-2 (ppb)	W-3 (ppb)	OS-1 (ppb)	OS-2 (ppb)	OS-3 (ppb)	OS-4 (ppb)
Arsenic	Dissolved	53	14	17	267	46	41
	Total	61	14	18	282	106	82
Barium	Dissolved	229	159	119	196	267	450
	Total	403	210	133	233	4470	1520
Total Beryllium		ND	ND	ND	ND	13	ND
Total Cadmium		4	ND	ND	ND	9	6
Total Chromium		14	ND	ND	ND	415	96
Cobalt	Dissolved	ND	ND	ND	ND	ND	11
	Total	15	ND	ND	ND	246	70
Total Copper		20	ND	ND	ND	771	166
Iron	Dissolved	39200	40500	19900	50000	58800	37500
	Total	63400	45600	22200	50200	610000	172000
Total Lead		18	3	ND	6	393	85
Manganese	Dissolved	2580	2670	3500	13400	6700	1770
	Total	2900	2810	3670	12500	20000	3250
Total Mercury		ND	ND	ND	ND	1.2	ND
Total Nickel		ND	ND	ND	ND	397	140
Total Vanadium		46	ND	ND	14	1160	287
Total Zinc		123	23	12	36	2840	543
TPH Gasoline		94	117	ND	ND	ND	ND
Benzene		ND	41	ND	ND	ND	7

Key:
ND = Analyte not detected at or above instrument method reporting limit
Ppb = Parts per billion, equivalent to micrograms per Liter (µg/L)
TPH = Total Petroleum Hydrocarbons

Notes:
In analyzing for metals two separate analyses were performed. Dissolved metals were analyzed for in a filtered sample, while the sample used for the total metals analysis contained some suspended particulates.

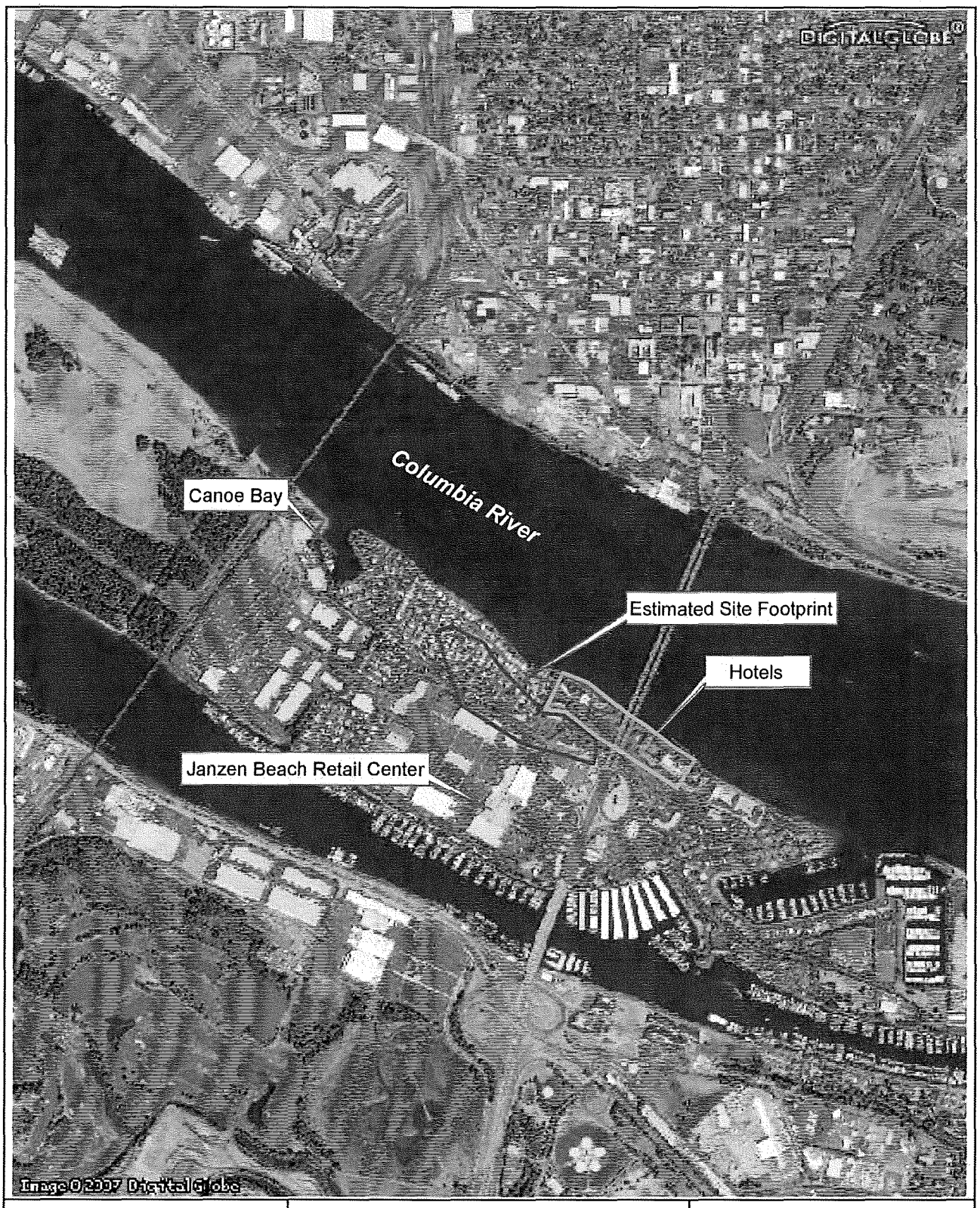

N
W E
S

0 0.1 0.2 0.4
Miles

ecology and environment, inc.
International Specialists in the Environment
Seattle, Washington

HAYDEN ISLAND LANDFILL

PRELIMINARY ASSESSMENT

Portland, Oregon

Figure 2-1
Location Map

Job Id: 002233.0239.01SA	
Date: 1/15/2008	GIS Analyst: amm
Map Source Information: 2006 Digital Globe	

\\3 START 3\Hayden Island Landfill and North Pier 99\ Hayden Island Landfill\S1186\Fig2.1_SiteVicinity.mxd



Legend

⊕ Well Location

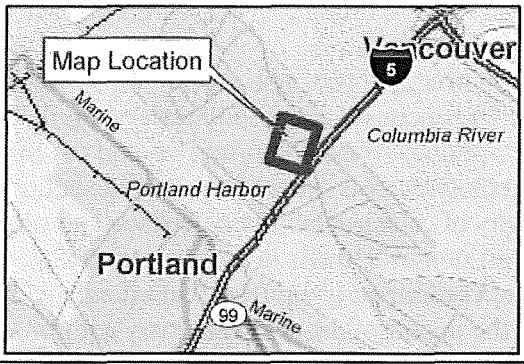

N W E S

0 35 70 140

Feet

ecology and environment, inc.
International Specialists in the Environment
Seattle, Washington

HAYDEN ISLAND LANDFILL

PRELIMINARY ASSESSMENT

Portland, Oregon

Figure 2-2
1992 - 1996 Quarterly
Groundwater Sampling Locations

Job Id: 002233.0239.01SA	
Date: 1/15/2008	GIS Analyst: amm
Map Source Information: 2000 Digital Globe	

\\3 START 3\Hayden Island Landfill and North Pier 99\ Hayden Island Landfill\S1186\Fig2.2_GWSampling.mxd

3 Migration/Exposure Pathways

The following sections describe migration/exposure pathways and potential targets within the site's range of influence (Figure 3-1).

3.1 Ground Water Migration Pathway

The target distance limit (TDL) for the ground water migration pathway is a 4-mile radius that extends from the sources at the site. Figure 3-1 depicts the ground water 4-mile TDL.

3.1.1 Geologic Setting

The Hayden Island Landfill site is located on the north side of Hayden Island in Portland, Oregon in the alluvial flood plain of the Columbia River. The city of Portland lies in a structural basin created by the deformation of the underlying Eocene and Miocene volcanic and sedimentary rocks. The most extensive geologic unit in the basin, the Troutdale Formation, consists of sand and cemented conglomerates and basalt flows up to 900 feet thick. Overlying the Troutdale Formation are unconsolidated sediments consisting of Pleistocene flood deposits, Holocene Columbia alluvium, and flood plain and terrace deposits along major Columbia River tributaries. (McFarland and Morgan 1996)

The net annual precipitation for the site is greater than 42.73 inches (WRCC 2007).

3.1.2 Aquifer Setting

There are eight principal geologic units in the Portland Basin. Four of these units are aquifers: the unconsolidated sedimentary aquifer, the Troutdale Gravel Aquifer, the Troutdale Sandstone Aquifer, and the Sand and Gravel Aquifer. The uppermost geologic unit is the unconsolidated sedimentary aquifer, which consists mostly of catastrophic flood deposits and ranges in thickness from 0 to 199 feet. Most domestic wells in the site area are completed in the unconsolidated sedimentary aquifer (McFarland and Morgan 1996). Aquifers underlaying the unconsolidated sedimentary aquifer are discontinuous and vary greatly in thickness. Confining layers between aquifers also are discontinuous and vary greatly in thickness. Historic well logs representing wells located within 1 mile of the site suggest that a confining layer does not exist in this area of the Portland Basin. Most municipal wells are completed in the Troutdale Gravel Aquifer. Groundwater flow in the unconsolidated sedimentary aquifer and the

Troutdale Gravel Aquifer generally moves northwest. (McFarland and Morgan 1996)

The Hayden Island Landfill site is underlain by fine- to medium-grained dredge sand, construction debris, and other fill material, including foundry sand. Alluvial groundwater underlies the site, with a water table from 21 to 25 feet below ground surface (bgs; Environmental 1992). According to potentiometric surface maps, groundwater flow in this shallow layer is predominantly toward the north-northwest (E & E 2003).

3.1.3 Drinking Water Targets

There are approximately 33 domestic drinking water wells within 4 miles of the Hayden Island Landfill site. The START assumes the wells are screened within the unconsolidated sedimentary aquifer. The total population, based on the average number of persons per household of 2.37 persons in Multnomah County, Oregon, served by the domestic wells is approximately 78.21 (DOC 2001). The nearest drinking water well is between ½ and 1 mile from the site. It is assumed that the Columbia and Willamette Rivers act as hydrologic barriers for the shallow groundwater aquifer in the vicinity of the site. The site does not lie within a Safe Drinking Water act wellhead protection area. Table 3-1 presents the groundwater drinking water population within a 4-mile radius of the site.

3.2 Surface Water Migration Pathway

The surface water migration pathway is not evaluated because no overland pathway exists.

3.3 Soil Exposure Pathway

The soil exposure pathway is evaluated based on the threat to resident and nearby populations from soil contamination within the first two feet of the surface. Because the landfill is covered by 6 to 8 feet of clean fill, the soil exposure pathway is not evaluated.

3.4 Air Migration Pathway

The air migration pathway was not evaluated because there exists 6 to 8 feet of clean fill over the landfill debris that acts as a barrier to the contamination becoming airborne.

3-1 Ground Water Drinking Water Population by Distance Ring

Distance Ring (miles)	Number of Wells	Population
On-Site	0	0
0 – ¼	0	0
¼ – ½	0	0
½ – 1	3	7
1 – 2	4	9
2 – 3	17	40
3 – 4	9	21
TOTAL	**33**	**78**

Source: (OWRD 2008; DOC 2001)

Note: Population is based on the average number of persons per household for Multnomah, Oregon of 2.37 people. Number of people per distance ring are rounded to the nearest integer.

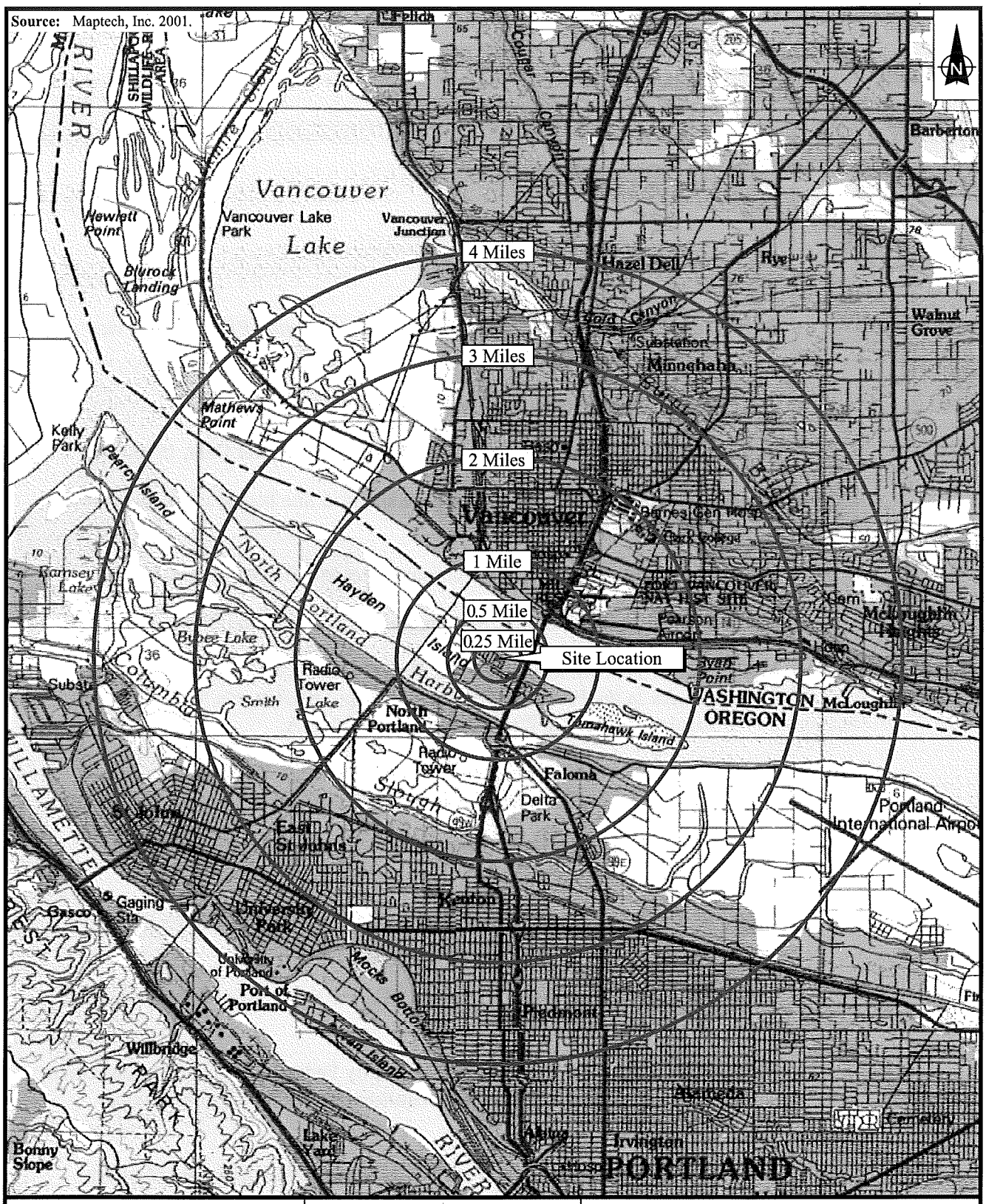

ecology and environment, inc. International Specialists in the Environment Seattle, Washington	HAYDEN ISLAND LANDFILL PRELIMINARY ASSESSMENT Portland, Oregon	Figure 3-1 4-MILE MAP		
	0 .5 1 Approximate Scale in Miles	Date: 1-15-08	Drawn by: AES	10:START-3\07070007\fig 3-1

4 References

Brown and Caldwell Consultants, 1992, *Corrective Action Plan Arco Service Station No. 4475 Hayden Island, Portland, Oregon..*

_____, Site Investigation at Arco Service Station No. 4475, 1989.

Dames and Moore (DM), Technical Review of Groundwater Data, 1996.

Ecology and Environment, Inc. (E & E), Expanded Site Inspection Report for Merit USA, 2003.

Emcon, Draft Fourth Quarter 1996 Groundwater Monitoring Report, 1997.

Environmental Associates, Inc., Supplemental Environmental Study, 1992.

McFarland, W.D., D.S. Morgan, 1996, *Description of the Ground-Water Flow System in the Portland, Basin, Oregon and Washington,* United States Geological Survey Water Supply Paper 2470-A.

Oregon Department of Environmental Quality (ODEQ), Site Summary Report – Details for site ID 1559, Hayden Island Landfill, 2007.

Oregon Water Resources Department, Well Log Query performed by Renee Nordeen, 2008.

United States Department of Agriculture (USDA). Soil Conservation Service, 1977, *Soil Survey of Multnomah County, Oregon.*

United States Department of Commerce (DOC), 2000 Census of Population and Housing: Oregon, 2001.

United States Department of Homeland Security Federal Emergency Management Agency (FEMA), 2004, Flood Insurance Rate Map City of Portland, Oregon.

Western Regional Climate Center (WRCC), 2008, Period of Record Monthly Climate Summary, Portland, Oregon.

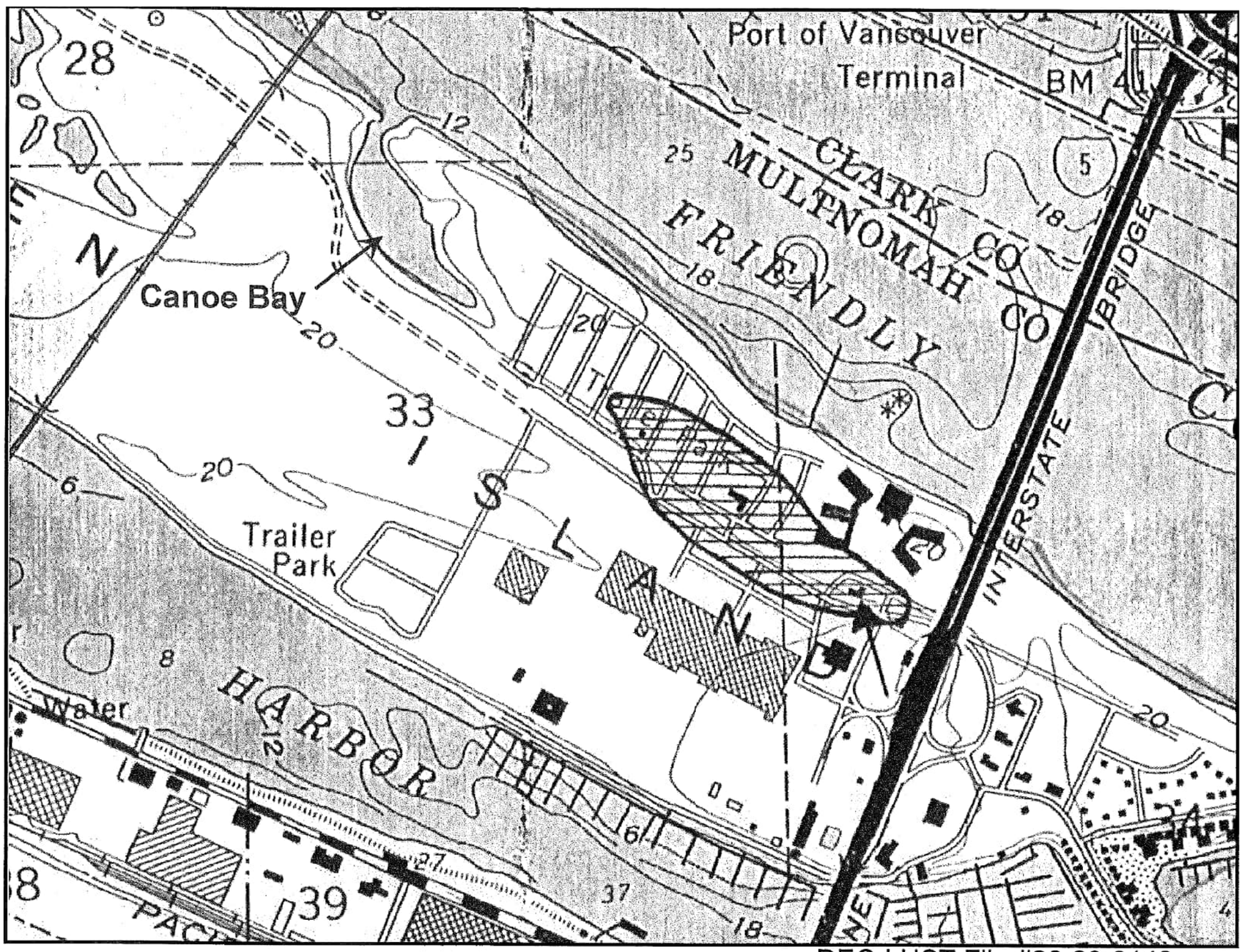

DEQ LUST File #26-89-0149

Shaded area is approximate boundary of abandoned **Hayden Island landfill**, based on historical aerial photographs. Arrow points to former ARCO service station, 1305 N. Hayden Island Dr.

106
Port Of Vancouver
Terminal
CLARK CO
MULTNOMAH CO
FRIENDLY
INTERSTATE BRIDGE
5
CORPORATE BOUNDARY
33
20
30
HAR
N

CLARK
MULTNOMAH
MILE
106
29
28
32
33
5
NO. 1
M.P. 308
MENZIES
CT.
IMAGE CANOE AVE.
SCOULER AVE.
AVE.
ELM AVE.
DOGW'D AVE.
CYPRUS AVE.
BIRCH AVE.
ALDER AVE.
DAPHNE AVE.
CAMELLIA AVE.
GARDEN
AVE.
BEGONIA
AVE.
AZALEA
AVE.
MENZIES
DR.
RIVER
DR.
BROUGHTON
CT.
BROUGHTON
DR.
FIR
ARBOR
DR.
HAYDEN
CYPRUS
AVE.
ISLAND
FLOWER
DR.
DR.
HAYDEN
HWY.
WEST SHORE DR.
MID. SHORE ST.
SOUTH SHORE AVE.
RD.
FARR
HARBOR
JANTZEN
BEACH
SAFETY
REST
AREA
N




N ELM AV
N DOGWOOD AVE
N CYPRUS AVE
N BIRCH AVE
N RIVER DR
N ARBOR DR
N ALDER AVE
N DAPHNE AVE
N CAMELLIA AVE
N GARDEN AVE
N FLOWER DR
N BEGONIA AVE
N AZALEA AVE
JANTZEN BEACH CENTER
N FARR RD
N IS FWY-HAYDEN ISLAND DR RAMP
N

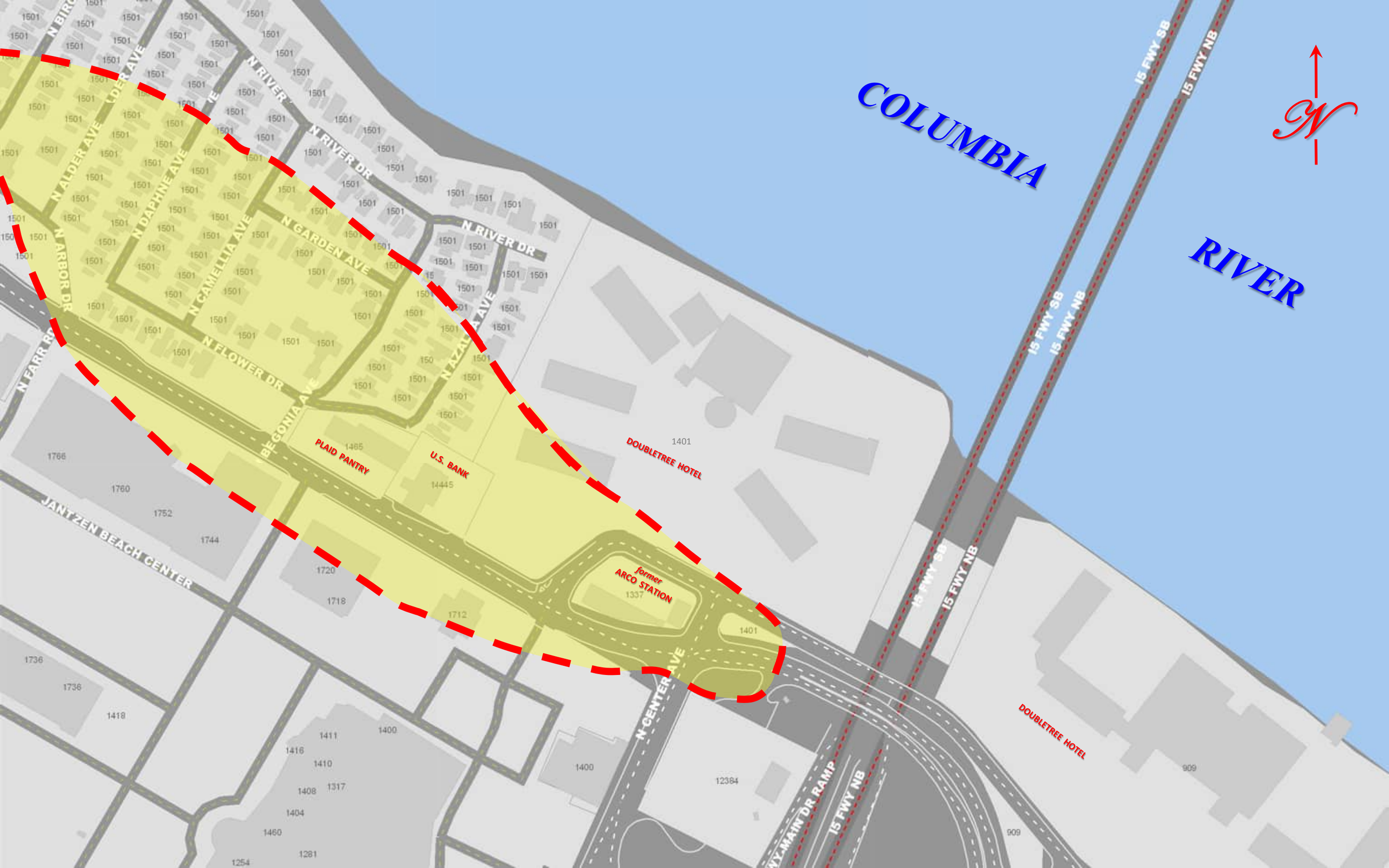
COLUMBIA
RIVER
N
N RIVER DR
N RIVER DR
N ALDER AVE
N DAPHNE AVE
N GARDEN AVE
N CAMELLIA AVE
N ARBOR DR
N FLOWER DR
N AZALEA AVE
BEGONIA AVE
N FARR RD
JANTZEN BEACH CENTER
PLAID PANTRY
U.S. BANK
DOUBLETREE HOTEL
former ARCO STATION
N CENTER AVE
WY MAIN DR RAMP
I5 FWY SB
I5 FWY NB
DOUBLETREE HOTEL
1401
1465
14445
1766
1760
1752
1744
1720
1718
1712
1337
1401
1736
1736
1418
1411
1400
1416
1410
1408
1317
1404
1460
1281
1254
1400
12384
909
909

Interstate BRIDGE Replacement Program

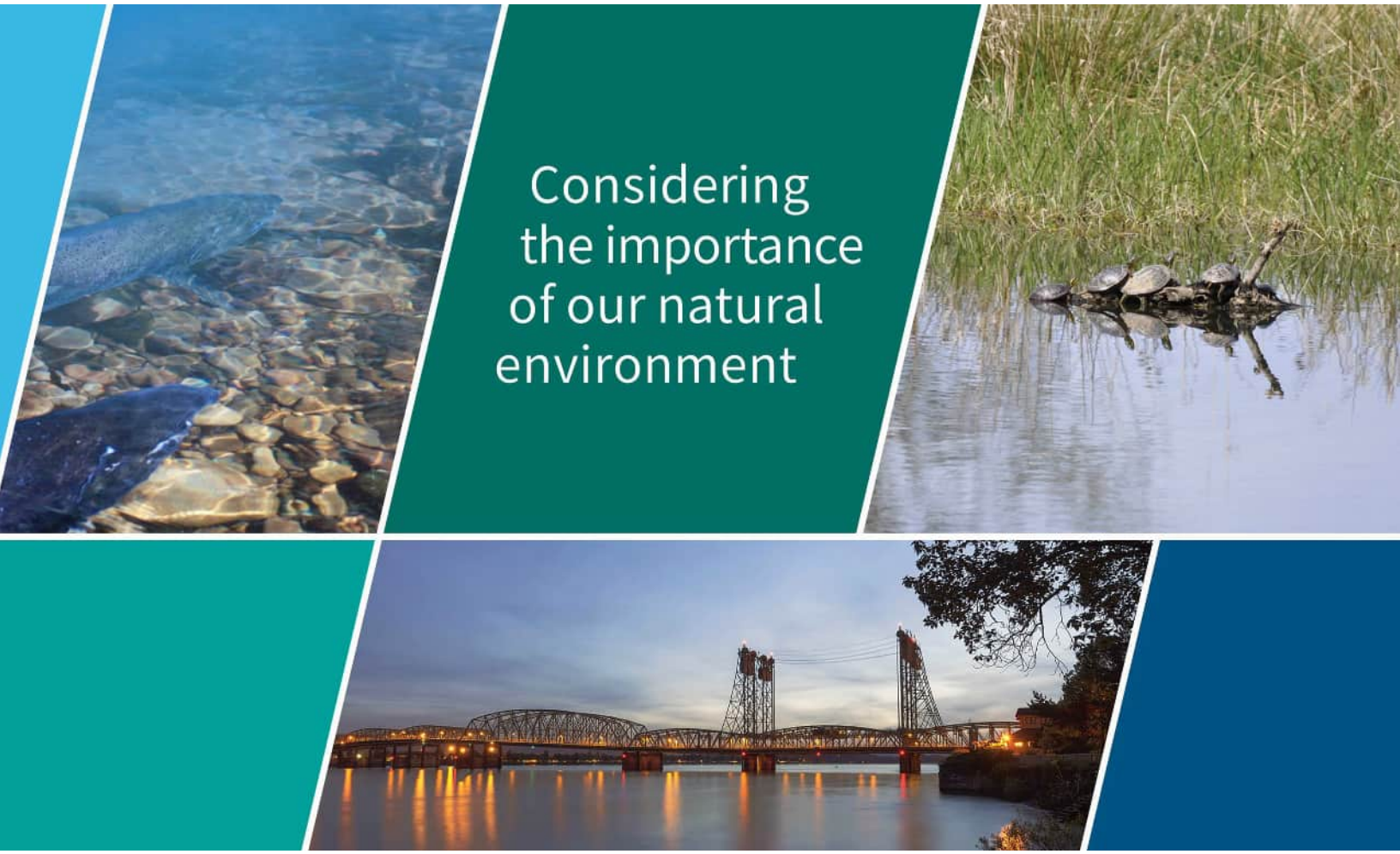

Phase I Environmental Site Assessment
IBR-2N1E34C-00601
N Center Avenue
Portland, Oregon

November 2023

Phase I Environmental Site Assessment
IBR-2N1E34C-00601
N Center Avenue
Portland, Oregon

CERTIFICATION

The technical material and data contained in this document were prepared under the supervision and direction of the undersigned. We declare that, to the best of our professional knowledge and belief, we meet the definition of Environmental Professional as defined in §312.10 of 40 CFR 312. We have the specific qualifications based on education, training, and experience to assess a property of the nature, history, and setting of the subject property. We have developed and performed the *all appropriate inquiries* in conformance with the standards and practices set forth in 40 CFR Part 312.



Prepared by Erik Anderson, RG



Approved by Richard Roché, RG

CONTENTS

EXECUTIVE SUMMARY ES-1

1. INTRODUCTION 1-1
1.1 Purpose 1-1
1.2 Significant Assumptions 1-2
1.3 Limitations 1-2

2. SUBJECT PROPERTY DESCRIPTION 2-1
2.1 Location 2-1
2.2 Site and Vicinity Characteristics 2-1
2.3 Physical Setting 2-1
2.4 Current Use of the Subject Property 2-2
2.5 Descriptions of Improvements on the Subject Property 2-2
2.6 Environmental Liens 2-2

3. RECORDS REVIEW 3-1
3.1 Standard Environmental Record Sources 3-1
3.1.1 Review of Oregon Department of Environmental Quality Databases 3-1
3.1.2 Environmental Protection Agency Database Review 3-5
3.1.3 Other Databases 3-6
3.1.4 Orphan Site List 3-7
3.1.5 Vapor Encroachment 3-7
3.2 Historical Use Information 3-8
3.2.1 Certified Sanborn Maps™ Fire Insurance Map Review 3-8
3.2.2 Historical Aerial Photograph Review 3-8
3.2.3 Local Agency Records 3-9
3.3 Additional Environmental Information 3-10
3.3.1 Asbestos 3-10
3.3.2 Lead-Based Paint 3-10
3.3.3 Polychlorinated Biphenyls (PCBs) 3-10
3.3.4 Radon 3-10

4. FILE REVIEW 4-1
4.1 Previous Investigations 4-1
4.2 Adjacent and Nearby Properties File Review 4-1

5. SITE EXAMINATION 5-1
5.1 Subject Property 5-1
5.2 Adjacent Properties 5-1
6. INTERVIEWS 6-1
7. CONCLUSIONS 7-1
8. RECOMMENDATIONS 8-1
9. REFERENCES 9-1

FIGURES

1 Site Vicinity Map
2 Site Map

APPENDICES

Appendix A. EDR Radius Map Report
Appendix B. Certified Sanborn Map Report
Appendix C. Historical Aerial Photos
Appendix D. Site Photographs
Appendix E. Supporting Documents

ACRONYMS AND ABBREVIATIONS

ACM	asbestos-containing materials
AST	aboveground storage tank
ASTM	American Society for Testing Materials
CE	Commercial Employment
CERCLA	Comprehensive Environmental Response, Compensation, and Liability Act
CERCLIS	Comprehensive Environmental Response, Compensation, and Liability Information System
CORRACTS	Corrective Action Reports
CREC	controlled recognized environmental condition
DEQ	Oregon Department of Environmental Quality
ECSI	Environmental Cleanup Site Information
EDR	Environmental Data Resources
EPA	U.S. Environmental Protection Agency
ERNS	Emergency Response Notification System
ESA	Environmental Site Assessment
HREC	historical recognized environmental condition
IBR	Interstate Bridge Replacement
LBP	lead-based paint
LUST	leaking underground storage tank
NFA	No Further Action
NFRAP	No Further Remedial Action Planned
NPL	National Priorities List
ODOT	Oregon Department of Transportation
PCB	polychlorinated biphenyl
pCi/L	picocuries per liter
RCRA	Resource Conservation and Recovery Act
RCRIS	Resource Conservation and Recovery Information System
REC	recognized environmental condition
SEMS	Superfund Enterprise Management System
SWF/LF	Landfill and/or Solid Waste Disposal Site Lists
TSD	Transportation, Storage, and Disposal
UST	underground storage tank
VCP	Voluntary Cleanup Program

EXECUTIVE SUMMARY

Parametrix was retained by the Oregon Department of Transportation (ODOT) to perform a Phase I Environmental Site Assessment (ESA) on the developed property located at N Center Avenue in Portland, Oregon (Figure 1). This property may be acquired as part of the Interstate Bridge Replacement (IBR) Program and is known as IBR-2N1E34C-00601. Based on the findings of this investigation, Parametrix reached the following conclusions:

1. The subject property is located on Multnomah County Tax Lot 2N1E34C-00601. The subject property encompasses an area of approximately 0.02 acres (858 square feet) and is zoned for commercial use. The site is developed with a commercial billboard.
2. Based on the historical review, the subject property existed as undeveloped land in 1935. At this time, the Jantzen Beach Amusement Park operated on the adjacent properties to the south and west. As the amusement park expanded, the subject property eventually became developed as part of a larger parking lot for the amusement park. The subject property remained in this use as properties in the area became developed with commercial businesses and restaurants. The current billboard structure appears to have been constructed in the 1990s.

   The amusement park closed in the late 1960s. Around the same time, a filling station appeared on the Conoco property located 150 feet northwest of the subject property. Interstate 5 was constructed to the east in the mid- to late 1950s and the Jantzen Beach Center shopping mall was constructed in the early 1970s on the former Jantzen Beach Amusement Park site. Recognized environmental conditions (RECs) associated with historical land use were not identified.
3. Based on the uncertain date of construction and the nature of the billboard structure on the subject property, there is some limited potential for lead-based paint (LBP) and asbestos-containing materials (ACM) to have been used at the subject property.
4. No evidence of significant use or storage of hazardous substances and/or petroleum products was noted on or near the subject property. No evidence of distressed vegetation, spills or releases or other indications of environmental concern was identified during the site reconnaissance.
5. The subject property is not listed on any state regulatory database that would indicate a past or current release or storage of hazardous materials.
6. A review of regulatory information indicated that several adjacent or nearby sites were identified in the regulatory record databases. Soil and groundwater contamination has been documented on the former Conoco gas station site located 150 feet to the north. There has been no documented migration of contamination onto the subject property from this site. None of the identified sites appear to present a REC to the subject property.
7. An on-site reconnaissance and interview were not conducted with a property representative to identify any potential environmental conditions and to address information data gaps during the Phase I ESA process. The lack of a property owner or representative interview and

the lack of a full on-site reconnaissance represent data gaps in accordance with ASTM Standard E1527-21. However, the information obtained for the Phase I ESA, including regulatory database and historical documentation, was deemed sufficient.

Based upon the conclusions of this investigation of the subject property, Parametrix offers the following recommendation:

1. No further investigation of environmental conditions on the subject property is recommended at this time.
2. If applicable, complete a limited hazardous materials building survey if the billboard is to be removed. The survey should identify hazardous materials such as LBP and ACM.

1. INTRODUCTION

Parametrix was retained by the Oregon Department of Transportation (ODOT) to perform a Phase I Environmental Site Assessment (ESA) on the developed property located at N Center Avenue in Portland, Oregon (herein referred to as the subject property) (Figure 1). The subject property consists of Tax Lot ID# 2N1E34C-00601 in Multnomah County, Oregon. It is our understanding that ODOT may pursue acquisition of the subject property as part of the Interstate Bridge Replacement (IBR) Program. The subject property is identified as IBR-2N1E34C-00601 (Figure 2).

This Phase I ESA includes a review of available documentation pertaining to the subject property, a site reconnaissance, and a review of pertinent public agency documents. The ESA consists of two distinct tasks: (1) a review of documents and of oral information, and (2) a site examination. Conclusions and recommendations within this report are based solely on observed evidence and data collected during the performance of this assessment.

1.1 Purpose

The Phase I ESA was conducted in general accordance with American Society for Testing Materials (ASTM) Standard E1527-21, Standard Practice for Environmental Site Assessments: Phase I Environmental Site Assessment Process, which defines the generally accepted industry practices and procedures currently applicable at the time and place of this study (ASTM 2021). The Phase I ESA is intended to permit the user to satisfy the requirements to qualify for the bona fide prospective purchaser limitation under the Comprehensive Environmental Response, Compensation, and Liability Act (CERCLA), and as such constitutes "all appropriate inquiries in the previous ownership and uses of the property consistent with good commercial or customary practice" as defined at 42 U.S.C. §9601 (35)(B).

The purpose of this Phase I ESA is to identify recognized environmental conditions (RECs) on or near the subject property. The term recognized environmental conditions is defined in ASTM Standard E1527-21 as:

> "…(1) the presence of *hazardous substances* or *petroleum products* in, on, or at the *subject property* due to a *release* to the *environment*; (2) the likely presence of *hazardous substances* or *petroleum products* in, on, or at the *subject property* due to a *release* or likely *release* to the *environment*; or (3) the presence of *hazardous substances* or *petroleum products* in, on, or at the *subject property* under conditions that pose a *material threat* of a future *release* to the *environment*."

In accordance with ASTM Standard E1527-21, some RECs may be further defined as historical recognized environmental conditions (HRECs) or controlled recognized environmental conditions (CRECs).

An HREC is defined as:

> "…*a past release of any hazardous substances* or *petroleum* products that has occurred in connection with the *property* and has been addressed to the satisfaction of the applicable regulatory authority or meeting unrestricted use criteria established by a regulatory authority, without subjecting the *property* to any required controls."

A CREC is defined as:

> "…a *recognized environmental condition* resulting from a past *release of hazardous substances* or *petroleum products* that has been addressed to the satisfaction of the applicable regulatory authority, with *hazardous substances* or *petroleum products* allowed to remain in place subject to the implementation of required controls."

This Phase I ESA endeavors to identify all RECs, HRECs, and/or CRECs at the subject property.

1.2 Significant Assumptions

This assessment was conducted in accordance with generally accepted industry practices and procedures within the scope of work authorized at the time and place of this study. Parametrix observations are limited to those areas to which it had access on the subject property.

Phase I ESA methodology included viewing accessible areas of the subject property from public right-of-way, as on-site access was not available. In addition, an interview was not able to be conducted with a property representative to identify any potential environmental conditions during the Phase I ESA process. Unless otherwise stated, no other exceptions to the guidelines presented in ASTM E1527-21 were made during completion of this Phase I ESA.

1.3 Limitations

The findings, conclusions, and recommendations presented in this report are based on site conditions and the best available information known or made available by regulators, other consultants, or other sources at the time of the investigation. Parametrix conducted a diligent search and investigation in compliance with prevailing standards of the profession; however, certain adverse conditions may exist at the site not detected at the time of the investigation.

The services provided under this contract, as described in this report, include professional opinions and judgments based on data collected. These services have been provided according to generally accepted engineering practices. The opinions and conclusions contained in this report are typically based on information obtained from the following:

- Observations and measurements made by Parametrix field staff.
- Contacts and discussions with regulatory agencies and others.
- Review of available hazardous substance or solid waste lists.
- Opinions and judgments of Parametrix based on the information available.

In the professional judgment of Parametrix, the services performed pursuant to the scope of services are an adequate basis to collect data for a preliminary evaluation of the site and upon which to draw the conclusions stated in this report.

2. SUBJECT PROPERTY DESCRIPTION

2.1 Location

The subject property is located near N Center Avenue (non-addressed) in Portland, Oregon. The subject property includes Multnomah County Tax Lot 2N1E34C-00601 and is identified as IBR-2N1E34C-00601.

The subject property is a 0.02-acre property located west of Interstate 5 and east of N Center Avenue. According to the Multnomah County Assessment office, Buena-Hayden LLC is the current owner of the subject property. The site location is shown on Figure 1. The boundary of the subject property is shown on Figure 2.

2.2 Site and Vicinity Characteristics

The subject property consists of a developed property occupied by a commercial billboard. The 0.02-acre (858 square foot) lot consists of the billboard surrounded by manicured landscaping and a small portion of the parking lot and curbing for the adjacent restaurant building to the southwest. It is currently owned by Buena-Hayden LLC. The property is located in a fully developed commercial area of the Jantzen Beach area of North Portland.

The subject property is located to the east of N Center Avenue and west of the Interstate 5 freeway. The subject property is bounded to the north, south and west by commercial businesses and restaurants and to the east by Interstate 5 (Figure 2).

2.3 Physical Setting

The subject property is located in the Portland Basin, which marks the northern terminus of the Willamette Lowland in Oregon (DNR n.d.). The northern portion of the basin is known for its low topographic relief, with the subject property at an elevation of approximately 35 feet above mean sea level. The Portland Basin is bound by the Cascade Range to the east and the Coast Range to the west.

Geologic processes in the Portland Basin consist of volcanism, sedimentation, and cataclysmic flood deposits in both fluvial and marine depositional environments. The subject property lies on what is mapped as fine-grained Holocene alluvium consisting of sand and silty sand deposited by the Columbia River (Wells et al. 2020)

The topography in the vicinity of the subject property is a consistent slope, rising with distance from the Columbia River. Based on the results of groundwater studies on nearby properties, the anticipated groundwater gradient is to the south toward the North Portland Harbor, which is a narrow reach of the Columbia River between Hayden Island and North Portland. Groundwater has been encountered at 13 to 35 feet below ground surface on nearby properties.

2.4 Current Use of the Subject Property

The subject property is developed with a commercial building that is currently the site of a McDonald's restaurant. The subject property is zoned by the City of Portland as Commercial Employment (CE).

2.5 Descriptions of Improvements on the Subject Property

The subject property is developed with a commercial billboard supported by two steel columns embedded in the ground. A small portion of the site is paved with a short section of concrete curbing.

2.6 Environmental Liens

An environmental lien is defined by ASTM as a charge, security, or encumbrance upon title to a property to secure the payment of a cost, damage, obligation, or duty arising out of response actions, cleanup, or other remediation of hazardous substances or petroleum products. No evidence of environmental liens against the subject property was identified during the course of this Phase I ESA.

3. RECORDS REVIEW

The purpose of the records review task was to gather environmental data on the subject property prior to the site examination. The information review consisted of two subtasks: a review of various lists and files published by federal and State of Oregon agencies; and a compilation of historical uses of the site and site vicinity, to determine if past operations pose an environmental risk to the subject property. Information for agency file review is based, in part, on a report provided by Environmental Data Resources (EDR). The EDR report is included in Appendix A.

The Environmental Data Resources report (EDR 2023a) is a summary of state and federal database searches for sites of possible environmental concern. The information review enabled Parametrix personnel to characterize the types of activities performed at the site, identify data gaps prior to the site examination, and facilitate recognition of discrepancies between reported and observed data. Data gaps identified during the document review were addressed by interviewing knowledgeable personnel, observations during the site examination, or by additional detailed investigation.

It should be noted that this information is reported as Parametrix received it from EDR, which in turn reports information as it is provided in various government databases. It is not possible for either Parametrix or EDR to verify the accuracy or completeness of information contained in these databases. However, the use of and reliance on this information is a generally accepted practice in the conduct of environmental due diligence. The following sections present information from the document review.

3.1 Standard Environmental Record Sources

The following section summarizes information collected from records maintained by the U.S. Environmental Protection Agency (EPA) and the Oregon Department of Environmental Quality (DEQ). The information includes details on sites identified in regulatory databases within recommended ASTM search distances. A complete listing of the databases reviewed is included in the EDR Radius Map™ Report (Appendix A).

3.1.1 Review of Oregon Department of Environmental Quality Databases

The following sections summarize the most relevant information obtained from the EDR Radius Map™ Report regarding sites identified within the ASTM E1527-21 search radii from the following databases. Additional information regarding these sites was reviewed on DEQ's Environmental Cleanup Site Information Database (DEQ n.d.a) and Leaking Underground Storage Tank Cleanup Site Database (DEQ n.d.b.) to supplement data gaps in the EDR report. A complete listing of the databases reviewed is included in the EDR report. Relevant database listings from DEQ include:

- DEQ Underground Storage Tank (UST) List
- DEQ Leaking Underground Storage Tank (LUST) List

- DEQ Environmental Cleanup Site Information (ECSI) List
- Spill Database (SPILLS)
- Solid Waste Facilities (SWF/LF) List
- DEQ Confirmed Release List (CRL)
- DEQ Brownfields List
- DEQ Drycleaners List
- DEQ Engineering or Institutional Controls

3.1.1.1 Department of Environmental Quality Underground Storage Tank List

The UST database contains registered USTs. USTs are regulated under Subtitle I of the Resource Conservation and Recovery Act (RCRA). The data was obtained from the DEQ UST List.

Information contained in the EDR report indicates that the subject property is not listed as a UST site. Six UST sites were identified within 0.25 miles of the subject property. One of the sites (Conoco Phillips Company) is located 200 feet northwest of the subject property and is discussed below under Section 3.1.1.2 as a LUST site.

The remaining five UST sites identified in the EDR report appear to be at sufficient distances from the subject property and/or cleanup activities have been completed so that they do not appear to represent a REC to the subject property.

3.1.1.2 Department of Environmental Quality Leaking Underground Storage Tank List

The LUST) Incident Reports contain an inventory of reported leaking underground storage tank incidents. The data was obtained from the DEQ LUST Database List.

Information contained in the EDR report indicates that the subject property is not listed as a LUST site.

Ten LUST sites were identified within 0.25 miles of the subject property. One of the sites (Conoco Phillips Company) is located 150 feet northwest of the subject property and is discussed below.

- Conoco Phillips Company (12205 N Center Avenue), is located 150 feet northwest of the subject property (tax lot 00602). The site was assigned DEQ LUST file numbers 26-90-0055 and 26-94-0063. The property was a service station from 1967 through 2007. The earlier petroleum release was reported in 1990 which involved the removal of 750 cubic yards of petroleum-contaminated soil. The site was closed under the Soil Matrix rules and was issued a No Further Action (NFA) letter from DEQ.

  A second petroleum release was reported in 1994 during upgrades to the UST system. Groundwater monitoring between 2000 and 2011 showed groundwater flow directions toward the south to southwest. Between 2004 and 2006, five air-sparge and three vapor extraction wells were installed and operated until 2007.

Based on final compliance sampling, residual contamination in soil did not exceed any risk-based concentrations for occupational property use. Residual contamination in groundwater exceeded risk-based concentrations for vapor intrusion into buildings (benzene) and groundwater in excavation (total gasoline and benzene). Minor migration of contaminants was reported onto properties adjacent to the Conoco site to the east and south (tax lots 00603 and 00604). No contaminant migration was documented onto the subject property (tax lot 00601). No groundwater users were identified within 0.25 miles of the subject property.

In July 2011, three soil gas samples were collected on the Conoco property. No analytes were detected that exceeded risk-based concentrations for soil vapor. In 2010, the existing commercial building was constructed on the Conoco property which included a vapor barrier and a passive ventilation system. Vapor sampling within the ventilation system did not detect any petroleum. DEQ issued an NFA letter for the site in October 2012.

Based on DEQ information indicating site closure activities have been completed or other supplemental information, the identified site discussed above does not appear to represent a REC to the subject property. In addition, the remaining nine LUST sites identified in the EDR report appear to be at sufficient distances from the subject property and/or cleanup activities have been completed so that they do not appear to represent a REC to the subject property.

3.1.1.3 Department of Environmental Quality Environmental Cleanup Site Information List

The ECSI identifies and tracks known or potentially contaminated sites within Oregon and is the state's equivalent to the Comprehensive Environmental Response, Compensation, and Liability Information System (CERCLIS). The CRL is a subset of the ECSI and includes sites that have known releases of hazardous substances. The Voluntary Cleanup Program (VCP) database is a list of sites that have been entered into the DEQ voluntary cleanup program and are undergoing cleanup. The subject property is not identified on the ECSI, CRL or VCP databases.

Twenty-six ECSI, CRL, or VCP sites were identified within 1 mile of the subject property. Of these, one site is located within 0.25 miles north of the subject property. This site is discussed below.

The remaining ECSI, CRL, and VCP sites are located at sufficient distances and/or cleanup activities have been completed so that they do not appear to represent RECs to the subject property.

- The Hayden Island Landfill ECSI site (ECSI #1559) is located 1,200 feet north of the subject property.

  The Hayden Island Landfill was located in a seasonal lake basin on Hayden Island and appears to have operated between about 1950 and the early 1970s, when it was covered with a 7 to 8-foot layer of clean fill. All information known about the landfill is based on subsurface activities at a former ARCO service station, 1305 N Hayden Island Dr., built on the eastern end of the old landfill.

  The landfill debris was found to be 5 to 7 feet thick, beneath 7 to 8 feet of cover. Groundwater was documented at a depth of about 25 feet below ground surface, and its flow direction

varied, due to the heterogenous nature of landfill materials and fluctuations in the level of the surrounding Columbia River.

A groundwater pump and treat system began treating gasoline-contaminated groundwater on the site in 1990. The system quickly became fouled from iron bacteria and silt, which was attributed to leachate from the buried landfill debris. The treatment system was decommissioned. Soil gas sampling on the ARCO site showed traces of volatile organic compounds and methane, but nothing above action levels.

The Oregon DEQ Site Assessment Section recommended that affected property owners characterize contamination in and below the former landfill, but it is low priority. There has been no organized assessment of the former Hayden Island Landfill by Oregon DEQ.

Given the extensive groundwater monitoring completed on the Conoco property to the northwest of the subject property between 1996 and 2008 (see Section 3.1.1.2; LUST #26-94-0063) which did not identify any suspected contaminants from off-site sources, the presence of the Hayden Island Landfill site is not considered a REC to the subject property.

3.1.1.4 SPILLS Database

This database provides a comprehensive list of reported spills. The subject property is not listed as a SPILLS site.

3.1.1.5 Solid Waste Facilities/Landfill

The SWF/LF records typically contain an inventory of solid waste disposal facilities or landfills in a particular state. The data were obtained from Oregon's Solid Waste Facilities List Solid Waste Facilities List.

The subject property is not listed as a SWF/LF site. One SWF/LF site (Diversified Marine) was reported within 0.5 miles of the subject property and based on a review of regulatory status, investigation and cleanup actions conducted, and/or distance from the subject property; the SWF/LF site does not appear to represent a REC to the subject property.

3.1.1.6 Department of Environmental Quality Brownfields List

The Brownfields database lists sites of real property where expansion or redevelopment is complicated by actual or perceived environmental contamination. One DEQ Brownfields site was identified within 1 mile of the subject property. The site (Hayden's Corner, ECSI #5711) is discussed in Section 3.1.1.3.

3.1.1.7 Department of Environmental Quality Drycleaner List

The drycleaner database is a listing of former or current drycleaners in Oregon. One DEQ drycleaner site (Safe Dry Cleaners) was identified within 0.125 miles of the subject property. The site is located at a sufficient distance from the subject property so that it does not appear to represent a REC to the subject property.

3.1.1.8 Department of Environmental Quality Engineering/Institutional Controls

DEQ maintains two databases for sites with implemented engineering controls and/or institutional controls. No sites with engineering or institutional controls were identified within 1 mile of the subject property.

3.1.2 Environmental Protection Agency Database Review

The EPA administers several programs designed to protect the environment and monitor the generation, storage, treatment, and disposal of hazardous substances. The following sections summarize the most relevant information obtained from the EDR report regarding sites identified within ASTM E1527-21 search radii from the following databases. A complete listing of the databases reviewed is included in the EDR report.

- National Priorities List (NPL)
- Superfund Enterprise Management System (SEMS) List
- RCRA Corrective Action Report (CORRACTS) List
- Resource Conservation and Recovery Information System (RCRIS) List
- Emergency Response Notification System (ERNS) List
- U.S. Brownfields List

3.1.2.1 National Priorities List

The NPL identifies priority hazardous waste sites for remedial actions under the EPA Superfund program. The EDR report indicates that the subject property is not listed as an NPL site. No NPL sites were identified within 1 mile of the subject property.

3.1.2.2 Superfund Enterprise Management System List

The EPA publishes a list of sites that may potentially pose a threat to the environment or the health of the general public. This list is known as the SEMS list (formerly the CERCLIS list). Information contained in the EDR report indicates the subject property is not listed as a SEMS site. No SEMS sites were identified within 1 mile of the subject property.

The EPA also publishes the SEMS- No Further Remedial Action Planned (NFRAP) list, which are SEMS sites that have been designated “no further remedial action planned” and have been removed from the SEMS list. Information contained in the EDR report indicated that the subject property is not listed as a SEMS-NFRAP site. One SEMS- NFRAP site (Diversified Marine) was identified within 1 mile of the subject property. The site is located at a sufficient distance and/or cleanup activities have been completed so that it does not appear to represent REC to the subject property.

3.1.2.3 Corrective Action Report Review

The CORRACTS identifies hazardous waste handlers with corrective action activity. Information contained in the EDR report indicates the subject property is not listed as a CORRACTS site. No CORRACTS sites are listed within 1 mile of the subject property.

3.1.2.4 Resource Conservation and Recovery Information System List

The RCRIS list includes selective information on sites which generate, transport, store, treat, and/or dispose of hazardous waste as defined by RCRA. Information contained in the EDR report indicates the subject property is not listed as a RCRIS site. One small quantity generator site and two very small quantity generator sites are listed within 0.25 miles of the subject property. The sites are located at sufficient distances so that they do not appear to represent RECs to the subject property.

The EPA also regulates the management of hazardous waste at Transportation, Storage, and Disposal (TSD) facilities. Information contained in the EDR report indicates the subject property is not listed as a RCRIS-TSD site. No RCRIS-TSD sites were identified within 0.5 miles of the subject property.

3.1.2.5 ERNS List

The ERNS is a national database containing information from spill reports made to Federal authorities. Information contained in the EDR report indicates the subject property is not listed as an ERNS site.

3.1.2.6 U.S. Brownfields List

The EPA's U.S. Brownfields List identifies brownfields properties addressed by Cooperative Agreement Recipients and brownfields properties addressed by Targeted Brownfields Assessments. The EDR report indicates the subject property is not listed as a U.S. Brownfields site. No U.S. Brownfield sites were identified within 0.5 miles of the subject property.

3.1.3 Other Databases

The following sections include other databases identified in the EDR report that may be relevant to assessing potential environmental liability or environmental issues at the subject property.

3.1.3.1 EDR Proprietary Databases

EDR has conducted research on the occurrence of historical business practices that may constitute a REC to properties. The database was developed from data found in historical city directories and contains information on over 100,000 former gas stations, manufactured gas plants, and dry cleaners. Due to the nature of these businesses, the sites have the potential for soil and groundwater contamination to have occurred.

EDR Historical Auto Stations

Historical auto stations are identified on a proprietary database maintained by EDR. Information contained in the EDR report indicates the subject property is not listed as a historical auto station and one historical auto station is listed within 0.125 miles of the subject property. The site (Conoco Phillips Company) is discussed in Section 3.1.1.2 of this report.

EDR Manufactured Gas List

Former manufactured gas plant (coal gas) sites are identified on the Manufactured Gas database. Information contained in the EDR report indicates the subject property is not listed as a manufactured gas plant site and no manufactured gas plants are listed within 1 mile of the subject property.

EDR Historical Dry Cleaners

Historical cleaners are identified on a proprietary database maintained by EDR. Information contained in the EDR report indicates that there are no historical cleaner sites within 0.125 miles of the subject property.

3.1.4 Orphan Site List

Orphan sites are sites for which mapping information is not detailed adequately to plot the location of the site, or for which there is no known responsible party or the responsible party is unwilling or unable to pay for cleanup. The orphan site list and available mapping information were reviewed by Parametrix. Ten orphan sites were identified by EDR in the vicinity of the subject property. One of the sites (Hayden Island Landfill) is discussed in Section 3.1.1.3 of this report. The remaining nine orphan sites identified are located at sufficient distances and/or cleanup activities have been completed so that they do not appear to represent RECs to the subject property.

3.1.5 Vapor Encroachment

ASTM Standard E1527-21 defines vapor migration as “the movement of hazardous substances or petroleum products in any form, including, for example, solid and liquid at the surface or subsurface, and vapor in the subsurface." The recognition of vapor migration as a possible REC may require incorporation of new types of controls and restrictions to address this contamination pathway.

The subject property and adjacent sites were reviewed in an effort to determine if vapor migration has, or has the potential to have, occurred at the site, from adjacent properties. Based on the information reviewed, the subject property is not identified as a potential vapor intrusion site.

No properties were identified in the near vicinity which have confirmed releases of volatile contaminants in soil or groundwater which have not been sufficiently addressed or would otherwise present a potential impact to the subject property.

3.2 Historical Use Information

The objective of the historical use information review is to develop a history of the previous uses of the subject property and surrounding area that helps to identify the likelihood of past uses having led to RECs in connection with the subject property. Parametrix researched the historical land use, occupancy, and ownership of the subject property and adjacent properties to evaluate historical uses that are known to be associated with RECs. Historical records reviewed include Sanborn Fire Insurance maps (EDR 2023b) and aerial photographs (EDR 2023c).

3.2.1 Certified Sanborn Maps™ Fire Insurance Map Review

Fire insurance maps in the EDR Certified Sanborn Map Report showing the vicinity of the subject property were requested to establish historical business operations at the subject property and adjacent properties. Sanborn Fire Insurance maps from the years 1950, 1952 and 1969 were examined. A copy of the Certified Sanborn Map Report is included in Appendix B. Observations are provided below.

1950	The subject property is undeveloped land on the east side of the Jantzen Beach Amusement Park (labeled "Hayden Island Amusement – Jantzen Beach Park"). N Denver Avenue (Highway 99) is located 50 feet to the east. Adjacent parcels are also undeveloped land. Amusement park attractions are located 300 feet west (bowling alley, restaurants, arcades) and 400 feet south (swimming pools, changing rooms, concessions).
1952	There are no changes from the previous map.
1969	Interstate 5 appears to the east (labeled NE Union Avenue), replacing Highway 99. The interstate right of way extends up to the subject property. There are no other changes from the previous map.

3.2.2 Historical Aerial Photograph Review

Historical aerial photographs of the subject property area were obtained from EDR. Aerial photographs for the years 1935, 1948, 1951, 1955, 1960, 1970, 1975, 1981, 1990, 1994, 2000, 2006, 2011, 2014, 2017 and 2020 were examined. Copies of the aerial photographs are included in Appendix C. Observations are listed below.

1935	The subject property is undeveloped land and sparsely vegetated with a narrow trail or footpath crossing on or near the subject property. The access road to the amusement park from Highway 99 (50 feet to the east) runs near the northeast corner of the subject property. Highway 99E is adjacent to the east and the Jantzen Beach Amusement Park is located to the south and west, across an area of undeveloped land. Other adjacent properties are undeveloped land.
1948–1955	Buildings appear to the east of the subject property, across Highway 99E. Additional tree growth appears on and around the subject property.

1960	The subject property is part of a large parking lot that extends to the north, west and south. Interstate 5 appears adjacent to the east, in the place of Highway 99E.
1970	A building appears on the adjacent property to the north and the former Conoco gas station appears to the northwest.
1975–1990	The current building appears adjacent to the southwest of the subject property. The Jantzen Beach Amusement Park has been removed and replaced by the Jantzen Beach Center (shopping mall).
1994–2006	The billboard appears on the subject property. Adjacent property use remains unchanged.
2011	The Unocal gas station to the northwest has been removed and replaced with the current commercial building.
2014–2020	The adjacent building to the north has been replaced with the current building. The subject property and surrounding area appear to be developed similar to current conditions.

Based on the historical review, the subject property existed as undeveloped land in 1935, at which time, the Jantzen Beach Amusement Park operated on the adjacent properties to the south and west. As the amusement park expanded, the subject property eventually became developed as part of a larger parking lot for the amusement park. The subject property remained in this use as properties in the area became developed with commercial businesses and restaurants. The current billboard structure appears to have been constructed in the 1990s.

The amusement park closed in the late 1960s. Around the same time, a filling station appeared on the Conoco property 150 feet northwest of the subject property.

Interstate 5 was constructed to the east in the mid- to late 1950s and the Jantzen Beach Center shopping mall was constructed in the early 1970s on the former Jantzen Beach Amusement Park site.

No RECs were identified in association with historical land use.

3.2.3 Local Agency Records

Information from local agencies was reviewed for environmental significance as described in the following sections.

3.2.3.1 City of Portland

A review of permits for environmental significance (i.e., septic tank, stormwater, dry wells, and/or USTs or aboveground storage tanks [ASTs]) was completed. No evidence of significant use or storage of hazardous substances and/or petroleum products was noted on the subject property. No building and plumbing permits records were recorded online with the Portland Maps records for the subject

property. None of the permits provided information of environmental significance. No records of USTs or ASTs were recorded.

3.2.3.2 Multnomah County

Based on information from the Multnomah County Tax Assessor's Office, the subject property is known as Tax Lot #2N1E34C-00601 and is approximately 0.02 acres (858 square feet) in size. It is listed by Multnomah County as being owned by Buena-Hayden LLC. The subject property is zoned CE and is currently used for a billboard structure.

3.3 Additional Environmental Information

The following sections provide a summary of additional environmental information obtained for the site.

3.3.1 Asbestos

The manufacture of most asbestos-containing materials (ACM) was banned by the EPA by 1979. Prior to this, asbestos was a common constituent of numerous building materials, including floor and ceiling tiles, caulking, pipe insulation, roofing materials, and exterior siding.

Due to the uncertain date of construction of the billboard structure on the subject property, there is some limited potential for ACM to have been used at the subject property.

3.3.2 Lead-Based Paint

Before 1977, paint commonly contained lead which is considered to cause human health problems if ingested. Due to the uncertain date of construction of the billboard structure on the subject property, there is some limited potential for lead-based paint (LBP) to have been used at the subject property.

3.3.3 Polychlorinated Biphenyls (PCBs)

Transformers can potentially contain polychlorinated biphenyls (PCBs). There are no transformers or buildings on the subject property, therefore, there is low potential for PCBs to have been used at the subject property.

3.3.4 Radon

Radon is a naturally occurring radioactive gas formed by the decay of uranium in some rocks and soil. The adverse health effects associated with radon gas depends upon various factors, such as the concentration of the gas, and exposure duration. The potential concentration of radon gas within a building depends on subsurface soil conditions, the integrity of the building's foundation, the existence of a basement or crawl space (primary areas of concern), and the building's ventilation.

Multnomah County ZIP code 97217 is located in the Federal EPA Radon Zone 2. The Zone 2 indoor average radon level predicted from 2 to 4 picocuries per liter (pCi/L), reported as a moderate risk of radon elevation. The EPA Action Level for radon is 4 pCi/L. Based on this limited information, radon likely does not represent an environmental concern at the property.

4. FILE REVIEW

In accordance with ASTM Standard E1527-21, inquiries and review of previous investigations for the subject property, and a review of regulatory files for the subject property or adjacent properties may be conducted to further evaluate environmental conditions on the property or adjacent properties, and to fill in data gaps where applicable. Previous investigations and file reviews are summarized below.

4.1 Previous Investigations

Based on regulatory information from DEQ, the subject property is not listed on any regulatory databases. No previous investigations of the subject property were identified during the course of this Phase I ESA.

4.2 Adjacent and Nearby Properties File Review

Several nearby properties were listed on environmental databases, as described in Section 3. Sufficient site-specific information was available through review of the EDR report, as well as online DEQ files, to develop an opinion on the potential for these properties to have affected the subject property. Therefore, a specific file review (physical review at DEQ) was not required, beyond those completed during the course of this Phase I ESA. Specific information on the nature of release, types of contaminants, media impacted, and the potential to have affected the subject property or otherwise caused environmental concern is provided in Section 3.

5. SITE EXAMINATION

Parametrix conducted a site examination of the subject property from public right-of-way on September 14, 2023. The site examination consisted of observing the areas immediately surrounding the subject property, providing observations of the general environmental conditions on the subject property, and visually assessing the subject property and adjacent properties for evidence of hazardous materials. Photographs of the subject property taken during the site walk are included in Appendix D.

5.1 Subject Property

The subject property includes a developed property occupying a total of 0.02 acres (858 square feet). The property is currently owned by Buena-Hayden LLC. All observations were taken from the public right-of-way.

The property is developed with a billboard surrounded by manicured landscaping and a small portion of the parking lot and curbing for the adjacent restaurant building to the southwest. The topography of the property was observed to be generally level.

No evidence of USTs, ASTs, or other indications of environmental significance were observed on the subject property. In addition, no evidence of significant storage or spills of hazardous substances and/or petroleum products was observed on the subject property. No evidence of staining, adverse odors, or other indications of potential releases was observed. In general, no RECs or other adverse environmental conditions were identified associated with the subject property.

The lack of access to the subject property and a full site examination represents a data gap in accordance with ASTM Standard E1527-21.

5.2 Adjacent Properties

The vicinity of the subject property is significantly developed with commercial businesses and public roadways. Adjacent properties were examined from public areas for the presence of environmental conditions which have the potential to impact the subject property.

The subject property is located to east of N Center Avenue and west of Interstate 5. The subject property is bounded to the north, west and south by commercial businesses and restaurants, and to the east by Interstate 5 (Figure 2).

No evidence of significant staining or stressed vegetation was noted on the ground surface on assessable properties adjacent to the site. No evidence of the storage of chemical or hazardous materials identified on visible areas of adjacent properties.

6. INTERVIEWS

An interview was not able to be conducted with a property representative to identify any potential environmental conditions and to address information data gaps during the Phase I ESA process. The lack of a property owner or representative interview represents a data gap in accordance with ASTM Standard E1527-21.

7. CONCLUSIONS

Based on the findings of this investigation, Parametrix concluded the following:

1. The subject property is located on Multnomah County Tax Lot 2N1E34C-00601. The subject property encompasses an area of approximately 0.02 acres (858 square feet) and is zoned for commercial use. The site is developed with a commercial billboard.
2. Based on the historical review, the subject property existed as undeveloped land in 1935. At this time, the Jantzen Beach Amusement Park operated on the adjacent properties to the south and west. As the amusement park expanded, the subject property eventually became developed as part of a larger parking lot for the amusement park. The subject property remained in this use as properties in the area became developed with commercial businesses and restaurants. The current billboard structure appears to have been constructed in the 1990s.

   The amusement park closed in the late 1960s. Around the same time, a filling station appeared on the Conoco property located 150 feet northwest of the subject property. Interstate 5 was constructed to the east in the mid- to late 1950s and the Jantzen Beach Center shopping mall was constructed in the early 1970s on the former Jantzen Beach Amusement Park site. RECs associated with historical land use were not identified.
3. Based on the uncertain date of construction and the nature of the billboard structure on the subject property, there is some limited potential for LBP and ACM to have been used at the subject property.
4. No evidence of significant use or storage of hazardous substances and/or petroleum products was noted on or near the subject property. No evidence of distressed vegetation, spills or releases or other indications of environmental concern was identified during the site reconnaissance.
5. The subject property is not listed on any state regulatory database that would indicate a past or current release or storage of hazardous materials.
6. A review of regulatory information indicated that several adjacent or nearby sites were identified in the regulatory record databases. Soil and groundwater contamination has been documented on the former Conoco gas station site located 150 feet to the north. There has been no documented migration of contamination onto the subject property from this site. None of the identified sites appear to present a REC to the subject property.
7. An on-site reconnaissance and interview were not conducted with a property representative to identify any potential environmental conditions and to address information data gaps during the Phase I ESA process. The lack of a property owner or representative interview and the lack of a full on-site reconnaissance represent data gaps in accordance with ASTM Standard E1527-21. However, the information obtained for the Phase I ESA, including regulatory database and historical documentation, was deemed sufficient.

8. RECOMMENDATIONS

Based upon the conclusions of this investigation of the subject property, Parametrix offers the following recommendations.

1. No further investigation of environmental conditions on the subject property is recommended at this time.
2. If applicable, complete a limited hazardous materials building survey if the billboard is to removed. The survey should identify hazardous materials such as LBP and ACM.

9. REFERENCES

ASTM International. 2021. Standard Practice for Environmental Site Assessments: Phase I Environmental Site Assessment Process (E1527-21). December 2021.

DEQ (Oregon Department of Environmental Quality). n.d.a. Environmental Cleanup Site Information Database. Available at <http://www.oregon.gov/deq/hazards-and-cleanup/env-cleanup/pages/ecsi.aspx>. Accessed October 29, 2023.

DEQ. n.d.b. Leaking Underground Storage Tank Cleanup Site Database. Available at <https://www.deq.state.or.us/lq/tanks/lust/LustPublicLookup.asp>. Accessed October 29, 2023.

DNR (Washington Department of Natural Resources). n.d. Portland Basin. Available at <https://www.dnr.wa.gov/programs-and-services/geology/explore-popular-geology/geologic-provinces-washington/portland-basin#catastrophic-floods>. Accessed October 23, 2023.

EDR (Environmental Data Resources). 2023a. The EDR Radius Map™ Report, IBR-2N1E34C-00601 Buena-Hayden LLC. Inquiry Number 7395078.171. July 20, 2023.

EDR. 2023b. The EDR Certified Sanborn® Map Report, IBR-2N1E34C-00601 Buena-Hayden LLC. Inquiry Number 7395078.170. September 15, 2023.

EDR. 2023c. The EDR Aerial Photo Decade Package, IBR-2N1E34C-00601 Buena-Hayden LLC. Inquiry Number 7395078.173. July 21, 2023.

Wells, R.E., Haugerud, R.A., Niem, A.R., Niem, W.A., Ma, L., Evarts, R.C., O'Connor, J.E., Madin, I.P., Sherrod, D.R., Beeson, M. H., Tolan, T.L., Wheeler, K.L., Hanson, W.B., Sawlan, M.G., 2020, Geologic Map of the Greater Portland Metropolitan Area and Surrounding Region, Oregon and Washington. U.S. Geological Survey Scientific Investigations Map 3443, pamphlet 55 p., 2 sheets, scale 1:63,360. Available at <https://doi.org/10.3133/sim3443>. Accessed October 23, 2023.

Figures

Interstate BRIDGE Replacement Program

1 Site Vicinity Map

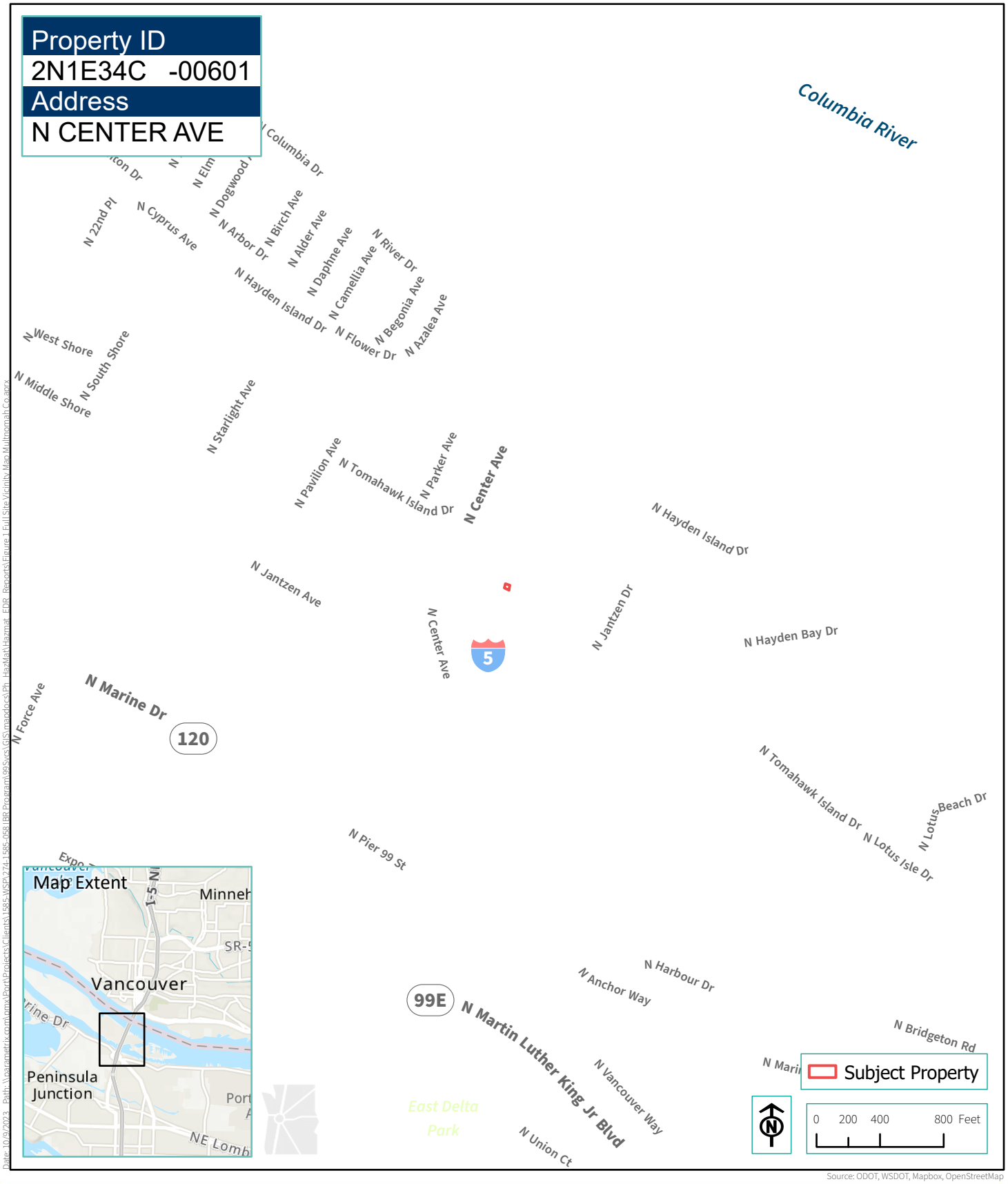

Source: ODOT, WSDOT, Mapbox, OpenStreetMap

Date: 10/9/2023 Path: \\parametrix.com\ams\Port\Projects\Clients\1585-WSP\274-1585-058 IRR Program\99Svrc\GIS\mapdocs\Ph_HazMat\Hazmat_EDR_Reports\Figure 1 Full Site Vicinity Map Multnomah Co.aprx

Interstate BRIDGE Replacement Program

2 Site Location Map

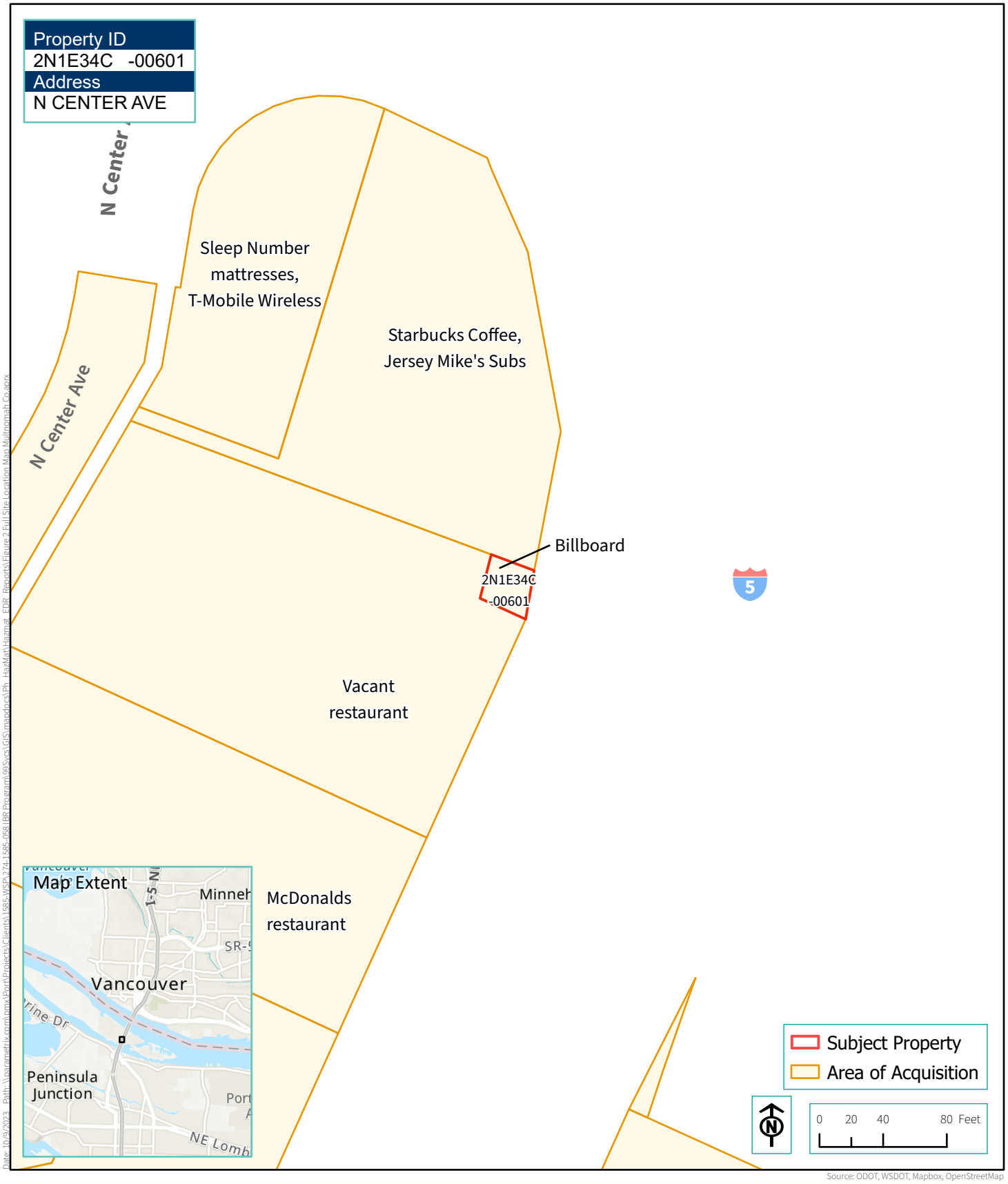

Appendix A. EDR Radius Map Report

IBR - 2N1E34C -00601 BUENA-HAYDEN LLC
N CENTER AVE
Portland, OR 97217

Inquiry Number: 7395078.171s
July 20, 2023

The EDR Radius Map™ Report with GeoCheck®

6 Armstrong Road, 4th floor
Shelton, CT 06484
Toll Free: 800.352.0050
www.edrnet.com

TABLE OF CONTENTS

SECTION	PAGE
Executive Summary	ES1
Overview Map	2
Detail Map	3
Map Findings Summary	4
Map Findings	9
Orphan Summary	858
Government Records Searched/Data Currency Tracking	GR-1

GEOCHECK ADDENDUM

Physical Setting Source Addendum	A-1
Physical Setting Source Summary	A-2
Physical Setting SSURGO Soil Map	A-5
Physical Setting Source Map	A-8
Physical Setting Source Map Findings	A-10
Physical Setting Source Records Searched	PSGR-1

Thank you for your business.
Please contact EDR at 1-800-352-0050
with any questions or comments.

Disclaimer - Copyright and Trademark Notice

This Report contains certain information obtained from a variety of public and other sources reasonably available to Environmental Data Resources, LLC. It cannot be concluded from this Report that coverage information for the target and surrounding properties does not exist from other sources. This Report is provided on an "AS IS", "AS AVAILABLE" basis. **NO WARRANTY EXPRESS OR IMPLIED IS MADE WHATSOEVER IN CONNECTION WITH THIS REPORT. ENVIRONMENTAL DATA RESOURCES, LLC AND ITS SUBSIDIARIES, AFFILIATES AND THIRD PARTY SUPPLIERS DISCLAIM ALL WARRANTIES, OF ANY KIND OR NATURE, EXPRESS OR IMPLIED, ARISING OUT OF OR RELATED TO THIS REPORT OR ANY OF THE DATA AND INFORMATION PROVIDED IN THIS REPORT, INCLUDING WITHOUT LIMITATION, ANY WARRANTIES REGARDING ACCURACY, QUALITY, CORRECTNESS, COMPLETENESS, COMPREHENSIVENESS, SUITABILITY, MERCHANTABILITY, FITNESS FOR A PARTICULAR PURPOSE, TITLE, NON-INFRINGEMENT, MISAPPROPRIATION, OR OTHERWISE. ALL RISK IS ASSUMED BY THE USER. IN NO EVENT SHALL ENVIRONMENTAL DATA RESOURCES, LLC OR ITS SUBSIDIARIES, AFFILIATES OR THIRD PARTY SUPPLIERS BE LIABLE TO ANYONE FOR ANY DIRECT, INCIDENTAL, INDIRECT, SPECIAL, CONSEQUENTIAL OR OTHER DAMAGES OF ANY TYPE OR KIND (INCLUDING BUT NOT LIMITED TO LOSS OF PROFITS, LOSS OF USE, OR LOSS OF DATA) INFORMATION PROVIDED IN THIS REPORT.** Any analyses, estimates, ratings, environmental risk levels, or risk codes provided in this Report are provided for illustrative purposes only, and are not intended to provide, nor should they be interpreted as providing any facts regarding, or prediction or forecast of, any environmental risk for any property. Only an assessment performed by a qualified environmental professional can provide findings, opinions or conclusions regarding the environmental risk or conditions in, on or at any property.

Copyright 2023 by Environmental Data Resources, LLC. All rights reserved. Reproduction in any media or format, in whole or in part, of any report or map of Environmental Data Resources, LLC, or its affiliates, is prohibited without prior written permission.

EDR and its logos (including Sanborn and Sanborn Map) are trademarks of Environmental Data Resources, LLC or its affiliates. All other trademarks used herein are the property of their respective owners.

EXECUTIVE SUMMARY

A search of available environmental records was conducted by Environmental Data Resources, Inc (EDR). The report was designed to assist parties seeking to meet the search requirements of EPA's Standards and Practices for All Appropriate Inquiries (40 CFR Part 312), the ASTM Standard Practice for Environmental Site Assessments (E1527 - 21), the ASTM Standard Practice for Environmental Site Assessments for Forestland or Rural Property (E2247 - 16), the ASTM Standard Practice for Limited Environmental Due Diligence: Transaction Screen Process (E1528 - 22) or custom requirements developed for the evaluation of environmental risk associated with a parcel of real estate.

TARGET PROPERTY INFORMATION

ADDRESS

N CENTER AVE
PORTLAND, OR 97217

COORDINATES

Latitude (North):	45.6107410 - 45° 36' 38.66''
Longitude (West):	122.6800160 - 122° 40' 48.05''
Universal Tranverse Mercator:	Zone 10
UTM X (Meters):	524951.0
UTM Y (Meters):	5050631.5
Elevation:	40 ft. above sea level

USGS TOPOGRAPHIC MAP ASSOCIATED WITH TARGET PROPERTY

Target Property Map:	14878142 PORTLAND, OR
Version Date:	2020

AERIAL PHOTOGRAPHY IN THIS REPORT

Portions of Photo from:	20190805, 20200719
Source:	USDA

MAPPED SITES SUMMARY

Target Property Address:
N CENTER AVE
PORTLAND, OR 97217

Click on Map ID to see full detail.

MAP ID	SITE NAME	ADDRESS	DATABASE ACRONYMS	RELATIVE ELEVATION	DIST (ft. & mi.) DIRECTION
Reg	COLUMBIA SLOUGH	PORTLAND RD	SEMS-ARCHIVE	Same	3436, 0.65
A1	UNOCAL SS 5953	12205 N CENTER AVE	RCRA NonGen / NLR, FINDS, ECHO	Higher	296, 0.056, NW
A2	JANTZEN BEACH UNION	12205 N CENTER AVE	EDR Hist Auto	Higher	296, 0.056, NW
A3	CONOCOPHILLIPS COMPA	12205 N CENTER AVE	OR LUST, OR UST, OR SPILLS	Higher	296, 0.056,
B4	SAFE DRY CLEANERS #	11919 N JANTZEN AVE	OR DRYCLEANERS, OR MANIFEST	Lower	564, 0.107, SSE
B5	SAFEWAY STORE NO 122	11919 N JANTZEN AVE	RCRA-VSQG	Lower	564, 0.107, SSE
6	HAYDEN ISLAND CLEANE	1190 N JANTZEN DR.	OR ECSI	Lower	696, 0.132, SSE
C7	ODOT DISTRICT 2B PUC	12348 N CENTER AVE	RCRA NonGen / NLR	Lower	715, 0.135, North
C8	ODOT	12348 N CENTER AVE	OR HSIS, OR MANIFEST	Lower	715, 0.135, Nort
9	ENGINE-17	12070 N JANTZEN AVE	OR UST	Lower	763, 0.145, ESE
D10	JANTZEN BEACH CAR WA	12100 N TOMAHAWK DRI	OR LUST	Lower	767, 0.145, Eas
D11	JANTZEN BEACH SHELL	12235 N JANTZEN DR	OR UST	Lower	778, 0.147, East
D12	SHELL OIL COMPANY 12	12235 N JANTZEN DR	RCRA-VSQG, FINDS, ECHO, OR MANIFEST, OR NPDES	Lower	778, 0.147, East
E13	CHEVRON 90706	12105 N JANTZEN DR	RCRA-SQG, OR MANIFEST	Lower	857, 0.162, ENE
E14	CHEVRON STATION - 90	12105 N JANTZEN DR	OR LUST, OR UST, OR SPILLS, OR AIRS, OR UIC	Lower	857, 0.162, ENE
15	JANTZEN BEACH SHELL/	12237 N JANTZEN DR	OR LUST	Lower	961, 0.182, ENE
16	ODEQ CLEAN UP HAYDEN	1190 N JANTZEN DR	RCRA NonGen / NLR	Lower	1010, 0.191, WSW
F17	HAYDEN ISLAND LANDFI	NORTH PARTS OF HAYDE	OR ECSI, OR CRL	Lower	1080, 0.205, N
F18	HAYDEN'S CORNER	1321-1337 N HAYDEN I	OR ECSI, OR VCP, OR BROWNFIELDS	Lower	1085, 0.205, Nor
F19	ARCO SS 4475	1305 N HAYDEN ISLAND	OR LUST, OR UST, RCRA NonGen / NLR, OR NPDES	Lower	1093, 0.207, North
F20	TARGET 1433	1400 N HAYDEN ISLAND	RCRA NonGen / NLR, OR MANIFEST	Lower	1150, 0.218, North
21	JANTZEN BAY FUEL	1130 N JANTZEN AVE	OR LUST, OR UST, OR SPILLS	Lower	1151, 0.218, Wes
22	RITE AID NO 5349	900 N TOMAHAWK IS DR	RCRA NonGen / NLR	Lower	1198, 0.227, ESE
23	HAYDEN ISLAND - UMAT	1445 AND 1463 N HAYD	OR ECSI, OR VCP	Lower	1490, 0.282, NNW
G24	1610 NORTH PIER 99 S	1610 N PIER 99 ST.	OR CRL, OR ECSI, OR VCP, OR MANIFEST	Lower	1706, 0.323, SSW
G25	PIER 99 - PORTLAND	1610 N PIER 99 STREE	SEMS, PRP, ICIS	Lower	1706, 0.323, SSW
26	HILLMAN PROPERTIES	1750 JANTZEN BEACH C	OR LUST, OR UST	Lower	1793, 0.340,
H27	DIVERSIFIED MARINE I	1801 N MARINE DR	OR SWF/LF, OR SPILLS	Lower	1900, 0.360, SW
H28	DIVERSIFIED MARINE,	1801 N MARINE DRIVE	SEMS-ARCHIVE	Lower	1900, 0.360, S
H29	S S LEADER AT DIVERS	1801 N MARINE DR	OR ECSI, OR CDL, OR SPILLS, OR HAZMAT, OR HSIS, OR...	Lower	1900, 0.360, SW
H30	ROSS ISLAND SAND & G	1835 N MARINE DRIVE	OR LUST	Lower	1927, 0.365, SW
31	DELTA PARK EXIT CONS	DELTA PARK EXIT, WES	OR LUST	Lower	2371, 0.449, SW
32	EXPO CENTER	2060 N MARINE DR	OR ECSI, OR LUST, OR UST, OR AST, OR SPILLS, OR...	Lower	2465, 0.467, WSW
33	CANOE BAY	N HAYDEN ISLAND DR.	SEMS-ARCHIVE	Lower	2537, 0.480, N
34	WHITE MARINE SERVICE	2335 N MARINE DR.	OR ECSI	Lower	2960, 0.561, W
35	PLAID PANTRY #209	1020 N MARINE DR	OR ECSI, OR LUST, OR UST, OR AIRS	Lower	2981, 0.565, SSE
36	OREGON WASTE SYSTEMS	SW CORNER, N MARINE	OR CRL, OR ECSI, OR VCP	Lower	3313,
37	STOCKYARDS COMMERCE	2500-2664 N MARINE D	OR ECSI, OR VCP	Lower	3316, 0.628, W
38	BULK TRANSPORTATION	11619 N FORCE AVE	OR ECSI, OR SPILLS, OR MANIFEST	Lower	3391, 0.642,

MAPPED SITES SUMMARY

Target Property Address:
N CENTER AVE
PORTLAND, OR 97217

Click on Map ID to see full detail.

MAP ID	SITE NAME	ADDRESS	DATABASE ACRONYMS	RELATIVE ELEVATION	DIST (ft. & mi.) DIRECTION
39	PENINSULA TERMINAL R	11707 N FORCE AVE.	OR ECSI, OR CRL, OR INST CONTROL, OR VCP	Lower	3683, 0.698, W
40	HARBOR OIL INC.	AKA CHEMPRO OF OREGO	Delisted NPL, SEMS, US ENG CONTROLS, OR ECSI, OR...	Lower	3785, 0.717, WSW
41	T1 OFFICE	100 COLUMBIA ST	WA CSCSL, WA SPILLS, WA NPDES	Lower	4362, 0.826, N
42	REDDAWAY	10510 N VANCOUVER WA	RCRA-VSQG, OR ECSI, OR LUST, OR UST, OR AST, OR...	Lower	4447, 0.842, SSE
43	FLINT GROUP NORTH AM	2985 N MARINE DR	OR ECSI, OR VCP, OR SPILLS, OR AIRS, OR HSIS, OR...	Lower	4451, 0.843, West
44	CANOE BAY - CONTAMIN	N HAYDEN ISLAND DR.	OR ECSI, OR CRL, OR ENG CONTROLS, OR VCP	Lower	4488, 0.850, NW
45	MARKET TRANSPORT LTD	110 N MARINE DR	RCRA-VSQG, OR ECSI, OR AST, OR VCP, OR SPILLS,...	Lower	4878, 0.924, SE
46	HANNAH MOTOR COMPANY	300 WASHINGTON ST/PO	WA CSCSL, WA LUST, WA UST	Higher	50
47	BOISE WHITE PAPER LL	907 W 7TH ST	WA CSCSL, WA UST, WA SPILLS, RCRA NonGen / NLR,...	Lower	5210, 0.987, No

EXECUTIVE SUMMARY

TARGET PROPERTY SEARCH RESULTS

The target property was not listed in any of the databases searched by EDR.

DATABASES WITH NO MAPPED SITES

No mapped sites were found in EDR's search of available ("reasonably ascertainable ") government records either on the target property or within the search radius around the target property for the following databases:

STANDARD ENVIRONMENTAL RECORDS

Lists of Federal NPL (Superfund) sites

NPL ---------- National Priority List
Proposed NPL ---------- Proposed National Priority List Sites
NPL LIENS ---------- Federal Superfund Liens

Lists of Federal sites subject to CERCLA removals and CERCLA orders

FEDERAL FACILITY ---------- Federal Facility Site Information listing

Lists of Federal RCRA facilities undergoing Corrective Action

CORRACTS ---------- Corrective Action Report

Lists of Federal RCRA TSD facilities

RCRA-TSDF ---------- RCRA - Treatment, Storage and Disposal

Lists of Federal RCRA generators

RCRA-LQG ---------- RCRA - Large Quantity Generators

Federal institutional controls / engineering controls registries

LUCIS ---------- Land Use Control Information System
US INST CONTROLS ---------- Institutional Controls Sites List

Federal ERNS list

ERNS ---------- Emergency Response Notification System

Lists of state and tribal landfills and solid waste disposal facilities

WA SWF/LF ---------- Solid Waste Facility Database

Lists of state and tribal leaking storage tanks

INDIAN LUST ---------- Leaking Underground Storage Tanks on Indian Land

EXECUTIVE SUMMARY

Lists of state and tribal registered storage tanks

FEMA UST ---- Underground Storage Tank Listing
WA AST ---- Aboveground Storage Tank Locations
INDIAN UST ---- Underground Storage Tanks on Indian Land

State and tribal institutional control / engineering control registries

WA INST CONTROL ---- Institutional Control Site List

Lists of state and tribal voluntary cleanup sites

INDIAN VCP ---- Voluntary Cleanup Priority Listing
WA VCP ---- Voluntary Cleanup Program Sites

Lists of state and tribal brownfield sites

WA BROWNFIELDS ---- Brownfields Sites Listing

ADDITIONAL ENVIRONMENTAL RECORDS

Local Brownfield lists

US BROWNFIELDS ---- A Listing of Brownfields Sites

Local Lists of Landfill / Solid Waste Disposal Sites

OR HIST LF ---- Old Closed SW Disposal Sites
OR SWRCY ---- Recycling Facility Location Listing
WA SWRCY ---- Recycling Facility List
INDIAN ODI ---- Report on the Status of Open Dumps on Indian Lands
DEBRIS REGION 9 ---- Torres Martinez Reservation Illegal Dump Site Locations
ODI ---- Open Dump Inventory
IHS OPEN DUMPS ---- Open Dumps on Indian Land

Local Lists of Hazardous waste / Contaminated Sites

OR AOCONCERN ---- Columbia Slough
US HIST CDL ---- Delisted National Clandestine Laboratory Register
WA CDL ---- Clandestine Drug Lab Contaminated Site List
US CDL ---- National Clandestine Laboratory Register

Local Land Records

LIENS 2 ---- CERCLA Lien Information

Records of Emergency Release Reports

HMIRS ---- Hazardous Materials Information Reporting System
OR SPILLS 90 ---- SPILLS 90 data from FirstSearch
WA SPILLS 90 ---- SPILLS 90 data from FirstSearch

Other Ascertainable Records

FUDS ---- Formerly Used Defense Sites

DOD ---- Department of Defense Sites
SCRD DRYCLEANERS ---- State Coalition for Remediation of Drycleaners Listing
US FIN ASSUR ---- Financial Assurance Information
EPA WATCH LIST ---- EPA WATCH LIST
2020 COR ACTION ---- 2020 Corrective Action Program List
TSCA ---- Toxic Substances Control Act
SSTS ---- Section 7 Tracking Systems
RMP ---- Risk Management Plans
RAATS ---- RCRA Administrative Action Tracking System
MLTS ---- Material Licensing Tracking System
COAL ASH DOE ---- Steam-Electric Plant Operation Data
COAL ASH EPA ---- Coal Combustion Residues Surface Impoundments List
PCB TRANSFORMER ---- PCB Transformer Registration Database
RADINFO ---- Radiation Information Database
DOT OPS ---- Incident and Accident Data
CONSENT ---- Superfund (CERCLA) Consent Decrees
INDIAN RESERV ---- Indian Reservations
FUSRAP ---- Formerly Utilized Sites Remedial Action Program
UMTRA ---- Uranium Mill Tailings Sites
LEAD SMELTERS ---- Lead Smelter Sites
US AIRS ---- Aerometric Information Retrieval System Facility Subsystem
US MINES ---- Mines Master Index File
ABANDONED MINES ---- Abandoned Mines
DOCKET HWC ---- Hazardous Waste Compliance Docket Listing
UXO ---- Unexploded Ordnance Sites
FUELS PROGRAM ---- EPA Fuels Program Registered Listing
PFAS NPL ---- Superfund Sites with PFAS Detections Information
PFAS FEDERAL SITES ---- Federal Sites PFAS Information
PFAS TSCA ---- PFAS Manufacture and Imports Information
PFAS RCRA MANIFEST ---- PFAS Transfers Identified In the RCRA Database Listing
PFAS ATSDR ---- PFAS Contamination Site Location Listing
PFAS WQP ---- Ambient Environmental Sampling for PFAS
PFAS NPDES ---- Clean Water Act Discharge Monitoring Information
PFAS ECHO ---- Facilities in Industries that May Be Handling PFAS Listing
PFAS ECHO FIRE TRAINING ---- Facilities in Industries that May Be Handling PFAS Listing
PFAS PART 139 AIRPORT ---- All Certified Part 139 Airports PFAS Information Listing
AQUEOUS FOAM NRC ---- Aqueous Foam Related Incidents Listing
OR PFAS ---- PFAS Site Contamination Listing
WA PFAS ---- PFAS Contamination Site Location Listing
OR AQUEOUS FOAM ---- AFFF Contamination Site Listing
WA AQUEOUS FOAM ---- Firefighting Foam Incidents
OR COAL ASH ---- Coal Ash Disposal Sites Listing
WA COAL ASH ---- Coal Ash Disposal Site Listing
WA DRYCLEANERS ---- Drycleaner List
OR Enforcement ---- Enforcement Action Listing
OR Financial Assurance ---- Financial Assurance Information Listing
WA Financial Assurance ---- Financial Assurance Information Listing
WA UIC ---- Underground Injection Wells Listing
MINES MRDS ---- Mineral Resources Data System
PFAS TRIS ---- List of PFAS Added to the TRI

EDR HIGH RISK HISTORICAL RECORDS

EDR Exclusive Records

EDR MGP ---- EDR Proprietary Manufactured Gas Plants

EXECUTIVE SUMMARY

EDR Hist Cleaner..... EDR Exclusive Historical Cleaners

EDR RECOVERED GOVERNMENT ARCHIVES

Exclusive Recovered Govt. Archives

OR RGA HWS..... Recovered Government Archive State Hazardous Waste Facilities List
WA RGA HWS..... Recovered Government Archive State Hazardous Waste Facilities List
OR RGA LF..... Recovered Government Archive Solid Waste Facilities List
WA RGA LF..... Recovered Government Archive Solid Waste Facilities List
OR RGA LUST..... Recovered Government Archive Leaking Underground Storage Tank
WA RGA LUST..... Recovered Government Archive Leaking Underground Storage Tank

SURROUNDING SITES: SEARCH RESULTS

Surrounding sites were identified in the following databases.

Elevations have been determined from the USGS Digital Elevation Model and should be evaluated on a relative (not an absolute) basis. Relative elevation information between sites of close proximity should be field verified. Sites with an elevation equal to or higher than the target property have been differentiated below from sites with an elevation lower than the target property.
Page numbers and map identification numbers refer to the EDR Radius Map report where detailed data on individual sites can be reviewed.

Sites listed in ***bold italics*** are in multiple databases.

Unmappable (orphan) sites are not considered in the foregoing analysis.

STANDARD ENVIRONMENTAL RECORDS

Lists of Federal Delisted NPL sites

Delisted NPL: The National Oil and Hazardous Substances Pollution Contingency Plan (NCP) establishes the criteria that the EPA uses to delete sites from the NPL. In accordance with 40 CFR 300.425.(e), sites may deleted from the NPL where no further response is appropriate.

A review of the Delisted NPL list, as provided by EDR, and dated 04/26/2023 has revealed that there is 1 Delisted NPL site within approximately 1 mile of the target property.

Lower Elevation	Address	Direction / Distance	Map ID	Page
HARBOR OIL INC. EPA ID:: ORD071803985 Site ID:: 1000442	***AKA CHEMPRO OF OREGO***	***WSW 1/2 - 1 (0.717 mi.)***	***40***	***374***

Lists of Federal sites subject to CERCLA removals and CERCLA orders

SEMS: SEMS (Superfund Enterprise Management System) tracks hazardous waste sites, potentially hazardous waste sites, and remedial activities performed in support of EPA's Superfund Program across the United States. The list was formerly know as CERCLIS, renamed to SEMS by the EPA in 2015. The list contains data on potentially hazardous waste sites that have been reported to the USEPA by states, municipalities,

private companies and private persons, pursuant to Section 103 of the Comprehensive Environmental Response, Compensation, and Liability Act (CERCLA). This dataset also contains sites which are either proposed to or on the National Priorities List (NPL) and the sites which are in the screening and assessment phase for possible inclusion on the NPL.

A review of the SEMS list, as provided by EDR, and dated 04/26/2023 has revealed that there is 1 SEMS site within approximately 0.5 miles of the target property.

Lower Elevation	Address	Direction / Distance	Map ID	Page
PIER 99 - PORTLAND Site ID: 1002699 EPA Id: ORN001002699	***1610 N PIER 99 STREE***	***SSW 1/4 - 1/2 (0.323 mi.)***	***G25***	***268***

Lists of Federal CERCLA sites with NFRAP

SEMS-ARCHIVE: SEMS-ARCHIVE (Superfund Enterprise Management System Archive) tracks sites that have no further interest under the Federal Superfund Program based on available information. The list was formerly known as the CERCLIS-NFRAP, renamed to SEMS ARCHIVE by the EPA in 2015. EPA may perform a minimal level of assessment work at a site while it is archived if site conditions change and/or new information becomes available. Archived sites have been removed and archived from the inventory of SEMS sites. Archived status indicates that, to the best of EPA's knowledge, assessment at a site has been completed and that EPA has determined no further steps will be taken to list the site on the National Priorities List (NPL), unless information indicates this decision was not appropriate or other considerations require a recommendation for listing at a later time. The decision does not necessarily mean that there is no hazard associated with a given site; it only means that. based upon available information, the location is not judged to be potential NPL site.

A review of the SEMS-ARCHIVE list, as provided by EDR, and dated 04/26/2023 has revealed that there are 2 SEMS-ARCHIVE sites within approximately 0.5 miles of the target property.

Lower Elevation	Address	Direction / Distance	Map ID	Page
DIVERSIFIED MARINE, Site ID: 1002703 EPA Id: ORN001002703	1801 N MARINE DRIVE	SW 1/4 - 1/2 (0.360 mi.)	H28	273
CANOE BAY	N HAYDEN ISLAND DR.	NW 1/4 - 1/2 (0.480 mi.)	33	303

Lists of Federal RCRA generators

RCRA-SQG: RCRAInfo is EPA's comprehensive information system, providing access to data supporting the Resource Conservation and Recovery Act (RCRA) of 1976 and the Hazardous and Solid Waste Amendments (HSWA) of 1984. The database includes selective information on sites which generate, transport, store, treat and/or dispose of hazardous waste as defined by the Resource Conservation and Recovery Act (RCRA). Small quantity generators (SQGs) generate between 100 kg and 1,000 kg of hazardous waste per month.

A review of the RCRA-SQG list, as provided by EDR, and dated 03/06/2023 has revealed that there is 1 RCRA-SQG site within approximately 0.25 miles of the target property.

Lower Elevation	Address	Direction / Distance	Map ID	Page
CHEVRON 90706	***12105 N JANTZEN DR***	***ENE 1/8 - 1/4 (0.162 mi.)***	***E13***	***58***

EXECUTIVE SUMMARY

EPA ID:: ORD987187341

RCRA-VSQG: RCRAInfo is EPA's comprehensive information system, providing access to data supporting the Resource Conservation and Recovery Act (RCRA) of 1976 and the Hazardous and Solid Waste Amendments (HSWA) of 1984. The database includes selective information on sites which generate, transport, store, treat and/or dispose of hazardous waste as defined by the Resource Conservation and Recovery Act (RCRA). Very small quantity generators (VSQGs) generate less than 100 kg of hazardous waste, or less than 1 kg of acutely hazardous waste per month.

A review of the RCRA-VSQG list, as provided by EDR, and dated 03/06/2023 has revealed that there are 2 RCRA-VSQG sites within approximately 0.25 miles of the target property.

Lower Elevation	Address	Direction / Distance	Map ID	Page
SAFEWAY STORE NO 122 EPA ID:: ORQ000033602	11919 N JANTZEN AVE	SSE 0 - 1/8 (0.107 mi.)	B5	19
SHELL OIL COMPANY 12 EPA ID:: OR0000473017	***12235 N JANTZEN DR***	***E 1/8 - 1/4 (0.147 mi.)***	***D12***	***41***

Lists of state- and tribal hazardous waste facilities

OR ECSI: The Environmental Cleanup Site Information System records information about sites in Oregon that may be of environmental interest. The data come from the Department of Environmental Quality.

A review of the OR ECSI list, as provided by EDR, and dated 03/01/2023 has revealed that there are 18 OR ECSI sites within approximately 1 mile of the target property.

Lower Elevation	Address	Direction / Distance	Map ID	Page
HAYDEN ISLAND CLEANE Investigation: No Further Action State ID Number: 1865	1190 N JANTZEN DR.	SSE 1/8 - 1/4 (0.132 mi.)	6	23
HAYDEN ISLAND LANDFI Size: 20 acres Investigation: Listed on the CRL/Inventory State ID Number: 1559 Decode For Further Action: Medium	***NORTH PARTS OF HAYDE***	***N 1/8 - 1/4 (0.205 mi.)***	***F17***	***132***
HAYDEN'S CORNER Size: 0.62 acre Investigation: No Further Action State ID Number: 5711	***1321-1337 N HAYDEN I***	***N 1/8 - 1/4 (0.205 mi.)***	***F18***	***150***
HAYDEN ISLAND - UMAT Size: 1.53 acres Investigation: No Further Action State ID Number: 6128	***1445 AND 1463 N HAYD***	***NNW 1/4 - 1/2 (0.282 mi.)***	***23***	***203***
1610 NORTH PIER 99 S Size: 1.07 acres Investigation: Listed on the CRL/Inventory State ID Number: 3526 Decode For Further Action: Medium	***1610 N PIER 99 ST.***	***SSW 1/4 - 1/2 (0.323 mi.)***	***G24***	***210***
S S LEADER AT DIVERS	***1801 N MARINE DR***	***SW 1/4 - 1/2 (0.360 mi.)***	***H29***	***274***

Size: Approx. 0.8 acre
Investigation: Suspect
State ID Number: 3759
Decode For Further Action: High-Medium

EXPO CENTER ***2060 N MARINE DR*** ***WSW 1/4 - 1/2 (0.467 mi.)*** ***32*** ***295***
Size: 38.66 acres
Investigation: Suspect
State ID Number: 4138

WHITE MARINE SERVICE 2335 N MARINE DR. W 1/2 - 1 (0.561 mi.) 34 305
Size: 1.34 acres
Investigation: Suspect
State ID Number: 4310
Decode For Further Action: Medium

PLAID PANTRY #209 ***1020 N MARINE DR*** ***SSE 1/2 - 1 (0.565 mi.)*** ***35*** ***307***
Size: 1.29 acres
Investigation: Suspect
State ID Number: 4134

OREGON WASTE SYSTEMS ***SW CORNER, N MARINE*** ***WSW 1/2 - 1 (0.627 mi.)*** ***36*** ***309***
Size: 46 acres
Investigation: Listed on the CRL/Inventory
State ID Number: 1091
Decode For Further Action: Low

STOCKYARDS COMMERCE ***2500-2664 N MARINE D*** ***W 1/2 - 1 (0.628 mi.)*** ***37*** ***337***
Size: 22.98 acres
Investigation: Suspect
State ID Number: 5695

BULK TRANSPORTATION ***11619 N FORCE AVE*** ***WSW 1/2 - 1 (0.642 mi.)*** ***38*** ***345***
Size: 15.62 acres
Investigation: Suspect
State ID Number: 5696
Decode For Further Action: Medium

PENINSULA TERMINAL R ***11707 N FORCE AVE.*** ***WSW 1/2 - 1 (0.698 mi.)*** ***39*** ***360***
Size: 5 acres
Investigation: Listed on the CRL/Inventory
State ID Number: 1505

HARBOR OIL INC. ***AKA CHEMPRO OF OREGO*** ***WSW 1/2 - 1 (0.717 mi.)*** ***40*** ***374***
Size: 4.2 acres
Investigation: Suspect
State ID Number: 24

REDDAWAY ***10510 N VANCOUVER WA*** ***SSE 1/2 - 1 (0.842 mi.)*** ***42*** ***518***
Investigation: No Further Action
State ID Number: 1437

FLINT GROUP NORTH AM ***2985 N MARINE DR*** ***W 1/2 - 1 (0.843 mi.)*** ***43*** ***632***
Investigation: Suspect
State ID Number: 5939

CANOE BAY - CONTAMIN ***N HAYDEN ISLAND DR.*** ***NW 1/2 - 1 (0.850 mi.)*** ***44*** ***665***
Size: 7.6 acres
Investigation: Listed on the CRL/Inventory
State ID Number: 3333

MARKET TRANSPORT LTD ***110 N MARINE DR*** ***SE 1/2 - 1 (0.924 mi.)*** ***45*** ***755***
Size: 18.4 acres

EXECUTIVE SUMMARY

Investigation: Suspect
State ID Number: 4746

OR CRL: Sites that are or may be contaminated and may require cleanup.

A review of the OR CRL list, as provided by EDR, and dated 02/01/2023 has revealed that there are 5 OR CRL sites within approximately 1 mile of the target property.

Lower Elevation	Address	Direction / Distance	Map ID	Page
HAYDEN ISLAND LANDFI	***NORTH PARTS OF HAYDE***	***N 1/8 - 1/4 (0.205 mi.)***	***F17***	***132***
Facility Status: Site Investigation recommended (SI) Facility Id: 1559				
1610 NORTH PIER 99 S	***1610 N PIER 99 ST.***	***SSW 1/4 - 1/2 (0.323 mi.)***	***G24***	***210***
Facility Status: Site Investigation recommended (SI) Facility Id: 3526				
OREGON WASTE SYSTEMS	***SW CORNER, N MARINE***	***WSW 1/2 - 1 (0.627 mi.)***	***36***	***309***
Facility Status: State Basic Preliminary Assessment recommended (PA) Facility Id: 1091				
PENINSULA TERMINAL R	***11707 N FORCE AVE.***	***WSW 1/2 - 1 (0.698 mi.)***	***39***	***360***
Facility Status: No Further Action (Conditional) Facility Id: 1505				
CANOE BAY - CONTAMIN	***N HAYDEN ISLAND DR.***	***NW 1/2 - 1 (0.850 mi.)***	***44***	***665***
Facility Status: No Further Action (Conditional) Facility Id: 3333				

WA CSCSL: The State Hazardous Waste Sites records are the states' equivalent to CERCLIS. These sites may or may not already be listed on the federal CERCLIS list. Priority sites planned for cleanup using state funds (state equivalent of Superfund) are identified along with sites where cleanup will be paid for by potentially responsible parties. The data come from the Department of Ecology's Confirmed & Suspected Contaminated Sites List.

A review of the WA CSCSL list, as provided by EDR, and dated 04/10/2023 has revealed that there are 3 WA CSCSL sites within approximately 1 mile of the target property.

Equal/Higher Elevation	Address	Direction / Distance	Map ID	Page
HANNAH MOTOR COMPANY	***300 WASHINGTON ST/PO***	***NNE 1/2 - 1 (0.951 mi.)***	***46***	***791***
Site Status: Cleanup Started Clean Up Siteid: 13035 Facility ID: 12126843 Soil: Below Cleanup Levels Soil: Confirmed Above Cleanup Levels Contaminant Name: Lead Contaminant Name: Petroleum-Diesel Contaminant Name: Petroleum-Other Contaminant Name: Polychlorinated biPhenyls (PCB)				

Lower Elevation	Address	Direction / Distance	Map ID	Page
T1 OFFICE	***100 COLUMBIA ST***	***NNE 1/2 - 1 (0.826 mi.)***	***41***	***516***

Site Status: Cleanup Started
Clean Up Siteid: 2033
Facility ID: 15891
Soil: Confirmed Above Cleanup Levels
Ground Water: Suspected
Contaminant Name: Metals Priority Pollutants
Contaminant Name: Polycyclic Aromatic Hydrocarbons

BOISE WHITE PAPER LL ***907 W 7TH ST*** ***N 1/2 - 1 (0.987 mi.)*** ***47*** ***798***
Site Status: CC-O&M/Monitoring
Clean Up Siteid: 1468
Facility ID: 5007183
Soil: Confirmed Above Cleanup Levels
Contaminant Name: Metals - Other
Contaminant Name: Petroleum Products-Unspecified

Lists of state and tribal landfills and solid waste disposal facilities

OR SWF/LF: The Solid Waste Facilities/Landfill Sites records typically contain an inventory of solid waste disposal facilities or landfills in a particular state. The data come from the Department of Environmental Quality's Closure & Regular Solid Waste Active Disposal Permits database.

A review of the OR SWF/LF list, as provided by EDR, and dated 01/13/2023 has revealed that there is 1 OR SWF/LF site within approximately 0.5 miles of the target property.

Lower Elevation	Address	Direction / Distance	Map ID	Page
DIVERSIFIED MARINE I	***1801 N MARINE DR***	***SW 1/4 - 1/2 (0.360 mi.)***	***H27***	***272***

Facility Id: 112396
Permit Status: Active

Lists of state and tribal leaking storage tanks

OR LUST: The Leaking Underground Storage Tank Incident Reports contain an inventory of reported leaking underground storage tank incidents. The data come from the Department of Environmental Quality's LUST Database List.

A review of the OR LUST list, as provided by EDR, and dated 01/11/2023 has revealed that there are 10 OR LUST sites within approximately 0.5 miles of the target property.

Equal/Higher Elevation	Address	Direction / Distance	Map ID	Page
CONOCOPHILLIPS COMPA	***12205 N CENTER AVE***	***NW 0 - 1/8 (0.056 mi.)***	***A3***	***16***

Facility ID: 26-90-0055
Facility ID: 26-94-0063
Cleanup Complete: 04/16/1991
Cleanup Complete: 06/20/2012

Lower Elevation	Address	Direction / Distance	Map ID	Page
JANTZEN BEACH CAR WA	12100 N TOMAHAWK DRI	E 1/8 - 1/4 (0.145 mi.)	D10	40

Facility ID: 26-98-0453
Cleanup Complete: 07/14/1998

CHEVRON STATION - 90 ***12105 N JANTZEN DR*** ***ENE 1/8 - 1/4 (0.162 mi.)*** ***E14*** ***121***
Facility ID: 26-97-0505
Facility ID: 26-93-0101
Cleanup Complete: 05/02/2007
Cleanup Complete: 03/31/1995

JANTZEN BEACH SHELL/ 12237 N JANTZEN DR ENE 1/8 - 1/4 (0.182 mi.) 15 128
Facility ID: 26-89-0267
Cleanup Complete: 05/20/2014

ARCO SS 4475 ***1305 N HAYDEN ISLAND*** ***N 1/8 - 1/4 (0.207 mi.)*** ***F19*** ***157***
Facility ID: 26-89-0149
Cleanup Complete: 07/13/1998

JANTZEN BAY FUEL ***1130 N JANTZEN AVE*** ***W 1/8 - 1/4 (0.218 mi.)*** ***21*** ***194***
Facility ID: 26-97-0017
Facility ID: 26-90-0258
Cleanup Complete: 12/04/2001
Cleanup Complete: 08/01/1991

HILLMAN PROPERTIES ***1750 JANTZEN BEACH C*** ***WNW 1/4 - 1/2 (0.340 mi.)*** ***26*** ***271***
Facility ID: 26-90-0190
Cleanup Complete: 01/30/1995

ROSS ISLAND SAND & G 1835 N MARINE DRIVE SW 1/4 - 1/2 (0.365 mi.) H30 294
Facility ID: 26-17-0101
Cleanup Complete: 09/11/2017

DELTA PARK EXIT CONS DELTA PARK EXIT, WES SW 1/4 - 1/2 (0.449 mi.) 31 295
Facility ID: 26-90-0346
Cleanup Complete: 12/24/1990

EXPO CENTER ***2060 N MARINE DR*** ***WSW 1/4 - 1/2 (0.467 mi.)*** ***32*** ***295***
Facility ID: 26-92-0139
Cleanup Complete: 04/05/1996

Lists of state and tribal registered storage tanks

OR UST: The Underground Storage Tank database contains registered USTs. USTs are regulated under Subtitle I of the Resource Conservation and Recovery Act (RCRA). The data come from the Department of Environmental Quality's UST List on Disk.

A review of the OR UST list, as provided by EDR, and dated 01/11/2023 has revealed that there are 6 OR UST sites within approximately 0.25 miles of the target property.

Equal/Higher Elevation	Address	Direction / Distance	Map ID	Page
CONOCOPHILLIPS COMPA Facility ID: 1102	***12205 N CENTER AVE***	***NW 0 - 1/8 (0.056 mi.)***	***A3***	***16***

Lower Elevation	Address	Direction / Distance	Map ID	Page
ENGINE-17 Facility ID: 6581	12070 N JANTZEN AVE	ESE 1/8 - 1/4 (0.145 mi.)	9	40
JANTZEN BEACH SHELL	12235 N JANTZEN DR	E 1/8 - 1/4 (0.147 mi.)	D11	40

Facility ID: 7585

CHEVRON STATION - 90 ***12105 N JANTZEN DR*** ***ENE 1/8 - 1/4 (0.162 mi.)*** ***E14*** ***121***
Facility ID: 1332

ARCO SS 4475 ***1305 N HAYDEN ISLAND*** ***N 1/8 - 1/4 (0.207 mi.)*** ***F19*** ***157***
Facility ID: 3982

JANTZEN BAY FUEL ***1130 N JANTZEN AVE*** ***W 1/8 - 1/4 (0.218 mi.)*** ***21*** ***194***
Facility ID: 7011

Lists of state and tribal voluntary cleanup sites

OR VCP: Responsible parties have entered into an agreement with DEQ to voluntarily address contamination associated with their property.

A review of the OR VCP list, as provided by EDR, and dated 08/16/2022 has revealed that there are 3 OR VCP sites within approximately 0.5 miles of the target property.

Lower Elevation	Address	Direction / Distance	Map ID	Page

HAYDEN'S CORNER ***1321-1337 N HAYDEN I*** ***N 1/8 - 1/4 (0.205 mi.)*** ***F18*** ***150***
Action: NO FURTHER STATE ACTION REQUIRED
ECS Site ID: 5711
Facility Size: 0.62 acre

HAYDEN ISLAND - UMAT ***1445 AND 1463 N HAYD*** ***NNW 1/4 - 1/2 (0.282 mi.)*** ***23*** ***203***
Action: SITE EVALUATION
Action: VCS Waiting List
Action: NO FURTHER STATE ACTION REQUIRED
ECS Site ID: 6128
Facility Size: 1.53 acres

1610 NORTH PIER 99 S ***1610 N PIER 99 ST.*** ***SSW 1/4 - 1/2 (0.323 mi.)*** ***G24*** ***210***
Action: Site Investigation recommended (SI)
Action: Proposal for Confirmed Release List recommended
Action: Facility proposed for Confirmed Release List
Action: Petition or request granted
Action: Extension requested by owner/operator
**Additional key fields are available in the Map Findings section*
ECS Site ID: 3526
Facility Size: 1.07 acres

Lists of state and tribal brownfield sites

Brownfields investigations and/or cleanups that have been conducted in Oregon.

A review of the OR BROWNFIELDS list, as provided by EDR, and dated 02/01/2023 has revealed that there is 1 OR BROWNFIELDS site within approximately 0.5 miles of the target property.

Lower Elevation	Address	Direction / Distance	Map ID	Page

HAYDEN'S CORNER ***1321-1337 N HAYDEN I*** ***N 1/8 - 1/4 (0.205 mi.)*** ***F18*** ***150***
Status: NO FURTHER STATE ACTION REQUIRED

EXECUTIVE SUMMARY

envid: 5711

ADDITIONAL ENVIRONMENTAL RECORDS

Other Ascertainable Records

RCRA NonGen / NLR: RCRAInfo is EPA's comprehensive information system, providing access to data supporting the Resource Conservation and Recovery Act (RCRA) of 1976 and the Hazardous and Solid Waste Amendments (HSWA) of 1984. The database includes selective information on sites which generate, transport, store, treat and/or dispose of hazardous waste as defined by the Resource Conservation and Recovery Act (RCRA). Non-Generators do not presently generate hazardous waste.

A review of the RCRA NonGen / NLR list, as provided by EDR, and dated 03/06/2023 has revealed that there are 6 RCRA NonGen / NLR sites within approximately 0.25 miles of the target property.

Equal/Higher Elevation	Address	Direction / Distance	Map ID	Page
UNOCAL SS 5953 EPA ID:: OR0000361394	***12205 N CENTER AVE***	***NW 0 - 1/8 (0.056 mi.)***	***A1***	***10***

Lower Elevation	Address	Direction / Distance	Map ID	Page
ODOT DISTRICT 2B PUC EPA ID:: ORQ000033271	12348 N CENTER AVE	N 1/8 - 1/4 (0.135 mi.)	C7	32
ODEQ CLEAN UP HAYDEN EPA ID:: ORQ000012062	1190 N JANTZEN DR	WSW 1/8 - 1/4 (0.191 mi.)	16	129
ARCO SS 4475 EPA ID:: ORD987182128	***1305 N HAYDEN ISLAND***	***N 1/8 - 1/4 (0.207 mi.)***	***F19***	***157***
TARGET 1433 EPA ID:: ORD030794846	***1400 N HAYDEN ISLAND***	***N 1/8 - 1/4 (0.218 mi.)***	***F20***	***161***
RITE AID NO 5349 EPA ID:: OR0001022201	900 N TOMAHAWK IS DR	ESE 1/8 - 1/4 (0.227 mi.)	22	197

ROD: Record of Decision. ROD documents mandate a permanent remedy at an NPL (Superfund) site containing technical and health information to aid the cleanup.

A review of the ROD list, as provided by EDR, and dated 04/26/2023 has revealed that there is 1 ROD site within approximately 1 mile of the target property.

Lower Elevation	Address	Direction / Distance	Map ID	Page
HARBOR OIL INC. EPA ID:: ORD071803985	***AKA CHEMPRO OF OREGO***	***WSW 1/2 - 1 (0.717 mi.)***	***40***	***374***

OR DRYCLEANERS: A listing of registered drycleaning facilities in Oregon.

A review of the OR DRYCLEANERS list, as provided by EDR, and dated 04/10/2023 has revealed that there is 1 OR DRYCLEANERS site within approximately 0.25 miles of the target property.

Lower Elevation	Address	Direction / Distance	Map ID	Page
SAFE DRY CLEANERS #	***11919 N JANTZEN AVE***	***SSE 0 - 1/8 (0.107 mi.)***	***B4***	***17***
Current Status: CL				
Dry Cleaner ID: 479				

OR MANIFEST: Hazardous waste manifest information.

A review of the OR MANIFEST list, as provided by EDR, and dated 12/31/2020 has revealed that there are 5 OR MANIFEST sites within approximately 0.25 miles of the target property.

Lower Elevation	Address	Direction / Distance	Map ID	Page
SAFE DRY CLEANERS #	***11919 N JANTZEN AVE***	***SSE 0 - 1/8 (0.107 mi.)***	***B4***	***17***
Status: LQG				
Status: Large quantity generator				
EPA Id: ORQ000033602				
ODOT	***12348 N CENTER AVE***	***N 1/8 - 1/4 (0.135 mi.)***	***C8***	***36***
Status: SQG				
Status: Small quantity generator				
EPA Id: ORQ000033271				
SHELL OIL COMPANY 12	***12235 N JANTZEN DR***	***E 1/8 - 1/4 (0.147 mi.)***	***D12***	***41***
Status: CEG				
Status: LQG				
Status: Large quantity generator				
EPA Id: OR0000473017				
CHEVRON 90706	***12105 N JANTZEN DR***	***ENE 1/8 - 1/4 (0.162 mi.)***	***E13***	***58***
Status: LQG				
Status: SQG				
Status: CEG				
Status: Small quantity generator				
Status: Large quantity generator				
Status: Conditionally exempt generator				
EPA Id: ORD987187341				
TARGET 1433	***1400 N HAYDEN ISLAND***	***N 1/8 - 1/4 (0.218 mi.)***	***F20***	***161***
Status: SQG				
Status: Small quantity generator				
EPA Id: ORD030794846				

EDR HIGH RISK HISTORICAL RECORDS

EDR Exclusive Records

EDR Hist Auto: EDR has searched selected national collections of business directories and has collected

listings of potential gas station/filling station/service station sites that were available to EDR researchers. EDR's review was limited to those categories of sources that might, in EDR's opinion, include gas station/filling station/service station establishments. The categories reviewed included, but were not limited to gas, gas station, gasoline station, filling station, auto, automobile repair, auto service station, service station, etc. This database falls within a category of information EDR classifies as "High Risk Historical Records", or HRHR. EDR's HRHR effort presents unique and sometimes proprietary data about past sites and operations that typically create environmental concerns, but may not show up in current government records searches.

A review of the EDR Hist Auto list, as provided by EDR, has revealed that there is 1 EDR Hist Auto site within approximately 0.125 miles of the target property.

Equal/Higher Elevation	Address	Direction / Distance	Map ID	Page
JANTZEN BEACH UNION	12205 N CENTER AVE	NW 0 - 1/8 (0.056 mi.)	A2	16

EXECUTIVE SUMMARY

Due to poor or inadequate address information, the following sites were not mapped. Count: 10 records.

Site Name	Database(s)
COLUMBIA SLOUGH	OR CRL, OR ECSI, OR ENG CONTROLS
EAST SIDE CSO	OR ECSI, OR VCP
V.A.- COLUMBIA SOUTH SHORE WELLFIE	OR ECSI
WILLAMETTE RIVER DOWNTOWN REACH	OR ECSI
WILLAMETTE SEDIMENT SAMPLING PROJE	SEMS
HAYDEN ISLAND LANDFILL	SEMS-ARCHIVE
VANCOUVER LAKE & FLUSHING CHANNEL,	SEMS-ARCHIVE
COUNTRY CLUB CLEANERS	OR DRYCLEANERS
WEST HAYDEN ISLAND UPLAND DISPOSAL	OR SWF/LF
SPECIAL EVENTS & CONVENTION CENTER	WA VCP

OVERVIEW MAP - 7395078.171S

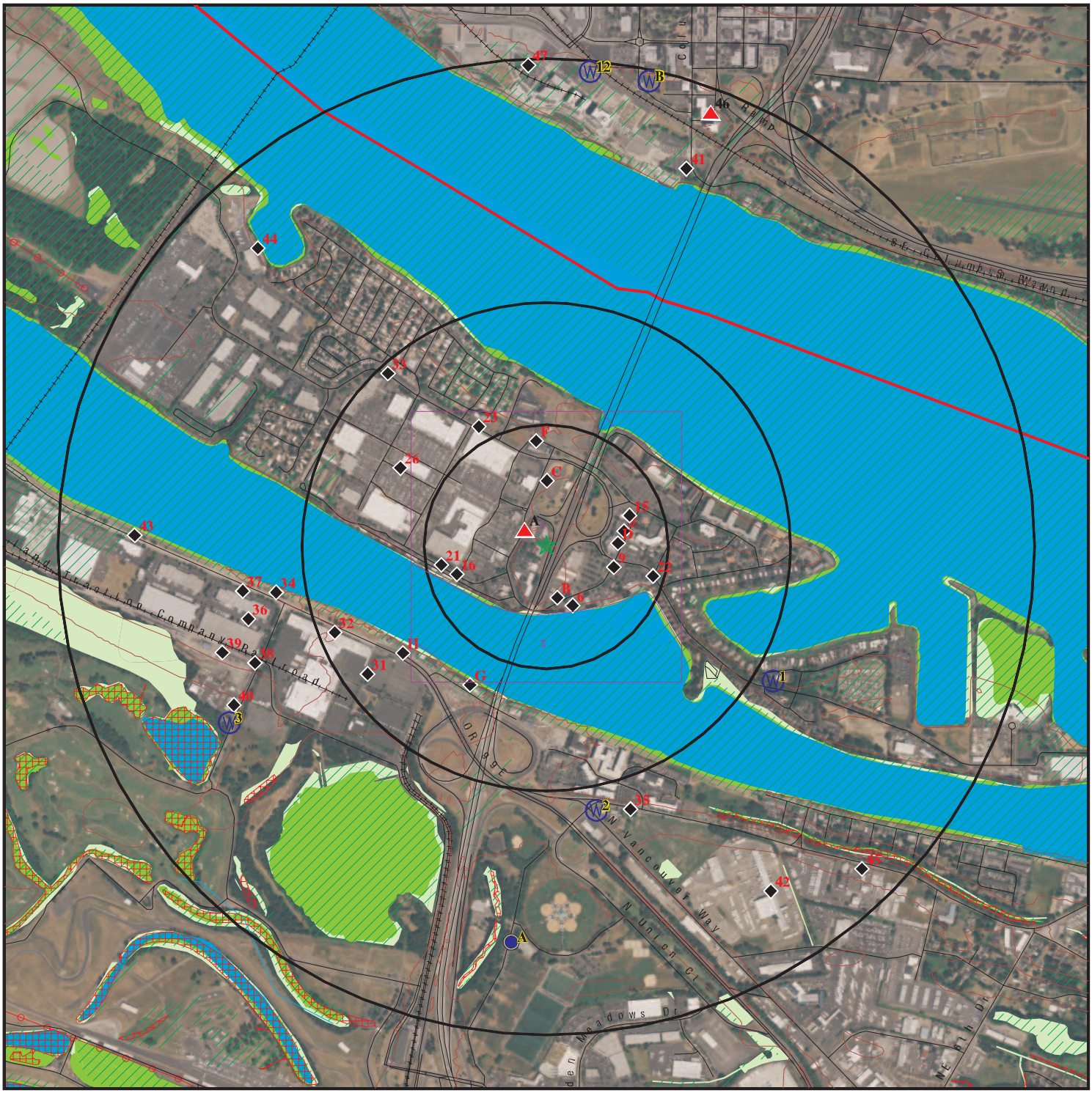

0 1/4 1/2 1 Miles

- Target Property
- Sites at elevations higher than or equal to the target property
- Sites at elevations lower than the target property
- Manufactured Gas Plants
- National Priority List Sites
- Dept. Defense Sites
- Indian Reservations BIA
- County Boundary
- Power transmission lines
- Special Flood Hazard Area (1%)
- 0.2% Annual Chance Flood Hazard
- National Wetland Inventory
- State Wetlands
- Areas of Concern

This report includes Interactive Map Layers to display and/or hide map information. The legend includes only those icons for the default map view.

SITE NAME:	IBR - 2N1E34C -00601 BUENA-HAYDEN LLC	CLIENT:	Parametrix, Inc.
ADDRESS:	N CENTER AVE Portland OR 97217	CONTACT:	A Romey
LAT/LONG:	45.610741 / 122.680016	INQUIRY #:	7395078.171s
		DATE:	July 20, 2023 12:05 pm

Copyright © 2023 EDR, Inc. © 2015 TomTom Rel. 2015.

DETAIL MAP - 7395078.171S

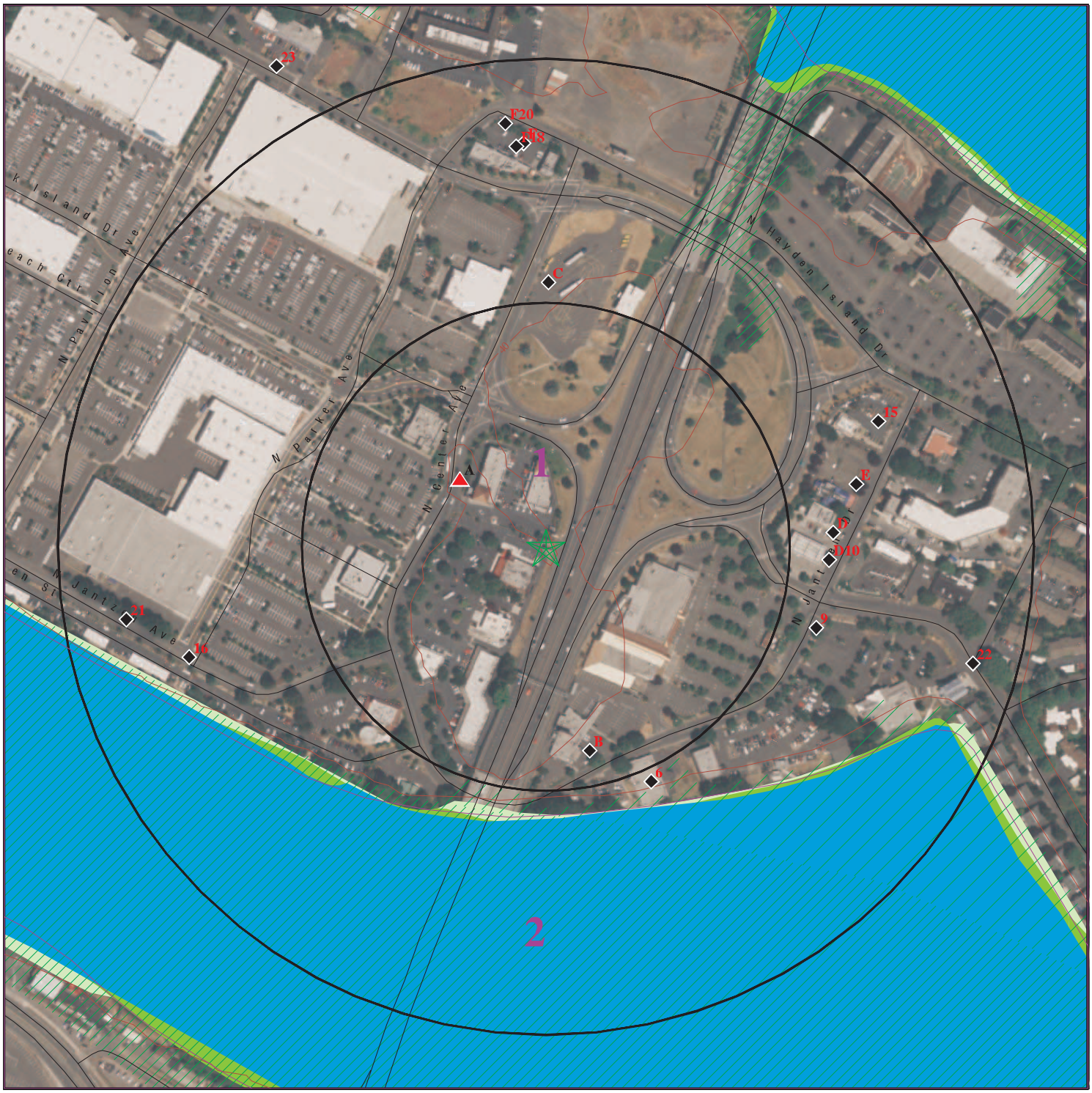

Target Property

Sites at elevations higher than or equal to the target property

Sites at elevations lower than the target property

Manufactured Gas Plants

Sensitive Receptors

National Priority List Sites

Dept. Defense Sites

0 1/16 1/8 1/4 Miles

Indian Reservations BIA

Special Flood Hazard Area (1%)

0.2% Annual Chance Flood Hazard

National Wetland Inventory

State Wetlands

Areas of Concern

N

This report includes Interactive Map Layers to display and/or hide map information. The legend includes only those icons for the default map view.

SITE NAME:	IBR - 2N1E34C -00601 BUENA-HAYDEN LLC	CLIENT:	Parametrix, Inc.
ADDRESS:	N CENTER AVE Portland OR 97217	CONTACT:	A Romey
LAT/LONG:	45.610741 / 122.680016	INQUIRY #:	7395078.171s
		DATE:	July 20, 2023 12:06 pm

Copyright © 2023 EDR, Inc. © 2015 TomTom Rel. 2015.

MAP FINDINGS SUMMARY

Database	Search Distance (Miles)	Target Property	< 1/8	1/8 - 1/4	1/4 - 1/2	1/2 - 1	> 1	Total Plotted
STANDARD ENVIRONMENTAL RECORDS								
Lists of Federal NPL (Superfund) sites								
PL	1.000	0	0	0	0	NR	0
oposed NPL	1.000	0	0	0	0	NR	0
PL LIENS	1.000	0	0	0	0	NR	0
Lists of Federal Delisted NPL sites								
elisted NPL	1.000	0	0	0	1	NR	1
Lists of Federal sites subject to CERCLA removals and CERCLA orders								
FEDERAL FACILITY	0.500	0	0	0	NR	NR	0
SEMS	0.500	0	0	1	NR	NR	1
Lists of Federal CERCLA sites with NFRAP								
SEMS-ARCHIVE	0.500	0	0	2	NR	NR	2
Lists of Federal RCRA facilities undergoing Corrective Action								
ORRACTS	1.000	0	0	0	0	NR	0
Lists of Federal RCRA TSD facilities								
RCRA-TSDF	0.500	0	0	0	NR	NR	0
Lists of Federal RCRA generators								
RCRA-LQG	0.250	0	0	NR	NR	NR	0
RCRA-SQG	0.250	0	1	NR	NR	NR	1
RCRA-VSQG	0.250	1	1	NR	NR	NR	2
Federal institutional controls / engineering controls registries								
LUCIS	0.500	0	0	0	NR	NR	0
US ENG CONTROLS	0.500	0	0	0	NR	NR	0
US INST CONTROLS	0.500	0	0	0	NR	NR	0
Federal ERNS list								
ERNS	TP	NR	NR	NR	NR	NR	0
Lists of state- and tribal hazardous waste facilities								
R ECSI	1.000	0	3	4	11	NR	18
R CRL	1.000	0	1	1	3	NR	5
A CSCSL	1.000	0	0	0	3	NR	3
Lists of state and tribal landfills and solid waste disposal facilities								
OR SWF/LF	0.500	0	0	1	NR	NR	1
WA SWF/LF	0.500	0	0	0	NR	NR	0

MAP FINDINGS SUMMARY

Database	Search Distance (Miles)	Target Property	< 1/8	1/8 - 1/4	1/4 - 1/2	1/2 - 1	> 1	Total Plotted
Lists of state and tribal leaking storage tanks								
OR LUST	0.500	1	5	4	NR	NR		10
WA LUST	0.500	0	0	0	NR	NR		0
INDIAN LUST	0.500	0	0	0	NR	NR		0
Lists of state and tribal registered storage tanks								
FEMA UST	0.250	0	0	NR	NR	NR		0
OR UST	0.250	1	5	NR	NR	NR		6
WA UST	0.250	0	0	NR	NR	NR		0
OR AST	0.250	0	0	NR	NR	NR		0
WA AST	0.250	0	0	NR	NR	NR		0
INDIAN UST	0.250	0	0	NR	NR	NR		0
State and tribal institutional control / engineering control registries								
OR ENG CONTROLS	0.500	0	0	0	NR	NR		0
OR INST CONTROL	0.500	0	0	0	NR	NR		0
WA INST CONTROL	0.500	0	0	0	NR	NR		0
Lists of state and tribal voluntary cleanup sites								
OR VCP	0.500	0	1	2	NR	NR		3
INDIAN VCP	0.500	0	0	0	NR	NR		0
WA VCP	0.500	0	0	0	NR	NR		0
Lists of state and tribal brownfield sites								
OR BROWNFIELDS	0.500	0	1	0	NR	NR		1
WA BROWNFIELDS	0.500	0	0	0	NR	NR		0
ADDITIONAL ENVIRONMENTAL RECORDS								
Local Brownfield lists								
US BROWNFIELDS	0.500	0	0	0	NR	NR		0
Local Lists of Landfill / Solid Waste Disposal Sites								
OR HIST LF	0.500	0	0	0	NR	NR		0
OR SWRCY	0.500	0	0	0	NR	NR		0
WA SWRCY	0.500	0	0	0	NR	NR		0
INDIAN ODI	0.500	0	0	0	NR	NR		0
DEBRIS REGION 9	0.500	0	0	0	NR	NR		0
ODI	0.500	0	0	0	NR	NR		0
IHS OPEN DUMPS	0.500	0	0	0	NR	NR		0
Local Lists of Hazardous waste / Contaminated Sites								
R AOCONCERN	1.000	0	0	0	0	NR		0
US HIST CDL	TP	NR	NR	NR	NR	NR		0
OR CDL	TP	NR	NR	NR	NR	NR		0
WA CDL	TP	NR	NR	NR	NR	NR		0

MAP FINDINGS SUMMARY

Database	Search Distance (Miles)	Target Property	< 1/8	1/8 - 1/4	1/4 - 1/2	1/2 - 1	> 1	Total Plotted
US CDL	TP	NR	NR	NR	NR	NR		0
Local Land Records								
LIENS 2	TP	NR	NR	NR	NR	NR		0
Records of Emergency Release Reports								
HMIRS	TP	NR	NR	NR	NR	NR		0
OR SPILLS	TP	NR	NR	NR	NR	NR		0
WA SPILLS	TP	NR	NR	NR	NR	NR		0
OR HAZMAT	TP	NR	NR	NR	NR	NR		0
OR SPILLS 90	TP	NR	NR	NR	NR	NR		0
WA SPILLS 90	TP	NR	NR	NR	NR	NR		0
Other Ascertainable Records								
RCRA NonGen / NLR	0.250	1	5	NR	NR	NR		6
UDS	1.000	0	0	0	0	NR		0
OD	1.000	0	0	0	0	NR		0
SCRD DRYCLEANERS	0.500	0	0	0	NR	NR		0
US FIN ASSUR	TP	NR	NR	NR	NR	NR		0
EPA WATCH LIST	TP	NR	NR	NR	NR	NR		0
2020 COR ACTION	0.250	0	0	NR	NR	NR		0
TSCA	TP	NR	NR	NR	NR	NR		0
TRIS	TP	NR	NR	NR	NR	NR		0
SSTS	TP	NR	NR	NR	NR	NR		0
OD	1.000	0	0	0	1	NR		1
RMP	TP	NR	NR	NR	NR	NR		0
RAATS	TP	NR	NR	NR	NR	NR		0
PRP	TP	NR	NR	NR	NR	NR		0
PADS	TP	NR	NR	NR	NR	NR		0
ICIS	TP	NR	NR	NR	NR	NR		0
FTTS	TP	NR	NR	NR	NR	NR		0
MLTS	TP	NR	NR	NR	NR	NR		0
COAL ASH DOE	TP	NR	NR	NR	NR	NR		0
COAL ASH EPA	0.500	0	0	0	NR	NR		0
PCB TRANSFORMER	TP	NR	NR	NR	NR	NR		0
RADINFO	TP	NR	NR	NR	NR	NR		0
HIST FTTS	TP	NR	NR	NR	NR	NR		0
DOT OPS	TP	NR	NR	NR	NR	NR		0
ONSENT	1.000	0	0	0	0	NR		0
DIAN RESERV	1.000	0	0	0	0	NR		0
JSRAP	1.000	0	0	0	0	NR		0
UMTRA	0.500	0	0	0	NR	NR		0
LEAD SMELTERS	TP	NR	NR	NR	NR	NR		0
US AIRS	TP	NR	NR	NR	NR	NR		0
US MINES	0.250	0	0	NR	NR	NR		0
ABANDONED MINES	0.250	0	0	NR	NR	NR		0
FINDS	TP	NR	NR	NR	NR	NR		0
DOCKET HWC	TP	NR	NR	NR	NR	NR		0
ECHO	TP	NR	NR	NR	NR	NR		0
XO	1.000	0	0	0	0	NR		0
FUELS PROGRAM	0.250	0	0	NR	NR	NR		0

MAP FINDINGS SUMMARY

Database	Search Distance (Miles)	Target Property	< 1/8	1/8 - 1/4	1/4 - 1/2	1/2 - 1	> 1	Total Plotted
PFAS NPL	0.250	0	0	NR	NR	NR		0
PFAS FEDERAL SITES	0.250	0	0	NR	NR	NR		0
PFAS TSCA	0.250	0	0	NR	NR	NR		0
PFAS RCRA MANIFEST	0.250	0	0	NR	NR	NR		0
PFAS ATSDR	0.250	0	0	NR	NR	NR		0
PFAS WQP	0.250	0	0	NR	NR	NR		0
PFAS NPDES	0.250	0	0	NR	NR	NR		0
PFAS ECHO	0.250	0	0	NR	NR	NR		0
PFAS ECHO FIRE TRAINING	0.250	0	0	NR	NR	NR		0
PFAS PART 139 AIRPORT	0.250	0	0	NR	NR	NR		0
AQUEOUS FOAM NRC	0.250	0	0	NR	NR	NR		0
OR PFAS	0.250	0	0	NR	NR	NR		0
WA PFAS	0.250	0	0	NR	NR	NR		0
OR AQUEOUS FOAM	0.250	0	0	NR	NR	NR		0
WA AQUEOUS FOAM	0.250	0	0	NR	NR	NR		0
OR AIRS	TP	NR	NR	NR	NR	NR		0
WA AIRS	TP	NR	NR	NR	NR	NR		0
OR COAL ASH	0.500	0	0	0	NR	NR		0
WA COAL ASH	0.500	0	0	0	NR	NR		0
OR DRYCLEANERS	0.250	1	0	NR	NR	NR		1
WA DRYCLEANERS	0.250	0	0	NR	NR	NR		0
OR Enforcement	TP	NR	NR	NR	NR	NR		0
OR Financial Assurance	TP	NR	NR	NR	NR	NR		0
WA Financial Assurance	TP	NR	NR	NR	NR	NR		0
OR HSIS	TP	NR	NR	NR	NR	NR		0
OR MANIFEST	0.250	1	4	NR	NR	NR		5
WA MANIFEST	0.250	0	0	NR	NR	NR		0
CA HAZNET	TP	NR	NR	NR	NR	NR		0
OR NPDES	TP	NR	NR	NR	NR	NR		0
WA NPDES	TP	NR	NR	NR	NR	NR		0
OR UIC	TP	NR	NR	NR	NR	NR		0
WA UIC	TP	NR	NR	NR	NR	NR		0
MINES MRDS	0.250	0	0	NR	NR	NR		0
PFAS TRIS	0.250	0	0	NR	NR	NR		0

EDR HIGH RISK HISTORICAL RECORDS

EDR Exclusive Records

OR MGP	1.000	0	0	0	0	NR		0
EDR Hist Auto	0.125	1	NR	NR	NR	NR		1
EDR Hist Cleaner	0.125	0	NR	NR	NR	NR		0

EDR RECOVERED GOVERNMENT ARCHIVES

Exclusive Recovered Govt. Archives

OR RGA HWS	TP	NR	NR	NR	NR	NR		0
WA RGA HWS	TP	NR	NR	NR	NR	NR		0
OR RGA LF	TP	NR	NR	NR	NR	NR		0
WA RGA LF	TP	NR	NR	NR	NR	NR		0

MAP FINDINGS SUMMARY

Database		Search Distance (Miles)	Target Property	< 1/8	1/8 - 1/4	1/4 - 1/2	1/2 - 1	> 1	Total Plotted
OR RGA LUST	TP		NR	NR	NR	NR	NR		0
WA RGA LUST	TP		NR	NR	NR	NR	NR		0
- Totals --		0	7	27	15	19	0		68

NOTES:

TP = Target Property

NR = Not Requested at this Search Distance

Sites may be listed in more than one database

Areas of Concern SSE 1/2-1 3436 ft. | **COLUMBIA SLOUGH PORTLAND RD PORTLAND, OR 97218** | **SEMS-ARCHIVE** | **1003880262 ORD980723076**

SEMS Archive:

Site ID:	1000493
EPA ID:	ORD980723076
Name:	COLUMBIA SLOUGH
Address:	PORTLAND RD
Address 2:	Not reported
City,State,Zip:	PORTLAND, OR 97218
Cong District:	03
FIPS Code:	41051
FF:	N
NPL:	Not on the NPL
Non NPL Status:	NFRAP-Site does not qualify for the NPL based on existing information

SEMS Archive Detail:

Region:	10
Site ID:	1000493
EPA ID:	ORD980723076
Site Name:	COLUMBIA SLOUGH
NPL:	N
FF:	N
OU:	00
Action Code:	VS
Action Name:	ARCH SITE
SEQ:	1
Start Date:	Not reported
Finish Date:	1988-12-15 05:00:00
Qual:	Not reported
Current Action Lead:	EPA Perf In-Hse

Region:	10
Site ID:	1000493
EPA ID:	ORD980723076
Site Name:	COLUMBIA SLOUGH
NPL:	N
FF:	N
OU:	00
Action Code:	PA
Action Name:	PA
SEQ:	2
Start Date:	1988-12-15 05:00:00
Finish Date:	1988-12-15 05:00:00
Qual:	N
Current Action Lead:	EPA Perf

Region:	10
Site ID:	1000493
EPA ID:	ORD980723076
Site Name:	COLUMBIA SLOUGH
NPL:	N
FF:	N
OU:	00
Action Code:	PA
Action Name:	PA
SEQ:	1

COLUMBIA SLOUGH (Continued) **1003880262**

Start Date: 1980-03-01 05:00:00
Finish Date: 1980-03-01 05:00:00
Qual: L
Current Action Lead: EPA Perf

Region: 10
Site ID: 1000493
EPA ID: ORD980723076
Site Name: COLUMBIA SLOUGH
NPL: N
FF: N
OU: 00
Action Code: DS
Action Name: DISCVRY
SEQ: 1
Start Date: 1979-07-01 04:00:00
Finish Date: 1979-07-01 04:00:00
Qual: Not reported
Current Action Lead: EPA Perf

A1 **UNOCAL SS 5953** **RCRA NonGen / NLR 1000913256**
NW **12205 N CENTER AVE** **FINDS OR0000361394**
< 1/8 **PORTLAND, OR 97217** **ECHO**
0.056 mi.
296 ft. **Site 1 of 3 in cluster A**

Relative: **Higher**
Actual: **40 ft.**

RCRA Listings:

eived by Agency: 19970317
: Unocal Ss 5953
s: 12205 N CENTER AVE
tate,Zip: PORTLAND, OR 97217
OR0000361394
me: GARY E GUNDERSON
ess: PO BOX 76
ate,Zip: SEATTLE, WA 98111
e: 206-640-7612
Not reported
Not reported
Not reported
10
Other
rator Description: Not a generator, verified
Not reported
ycle: Not reported
Not reported
or: Not reported
er: Not reported
Not reported
ss: PO BOX 76
ate,Zip: SEATTLE, WA 98111
e: Unocal-Amg-West Hazwaste Coord
Private
me: Unocal Hazwaste Coord
Private
enerator Activity: No
ity: No
Generator: No

UNOCAL SS 5953 (Continued) **1000913256**

ctivity:	No
ity Activity:	No
vity with Storage:	No
y On-Site Burner Exemption:	No
ing and Refining Furnace Exemption:	No
Injection Control:	No
e Receipt:	No
ste Indicator:	No
ste Destination Facility:	No
rsal Waste:	No
eg Handler:	---
dicator:	Not reported
condary Material Indicator:	NN
tor:	Not reported
ermit Baseline:	Not on the Baseline
enewals Baseline:	Not on the Baseline
rrective Action Baseline:	No
rrective Action Universe:	No
Where RCRA CA has Been Imposed Universe:	No
tion Priority Ranking:	No NCAPS ranking
l Control Indicator:	No
ontrol Indicator:	No
re Controls Indicator:	N/A
ontrols Indicator:	N/A
n-Complier Universe:	No
Significant Non-Complier Universe:	No
gnificant Non-Complier Universe:	No
n-Complier With a Compliance Schedule Universe:	No
ce Required:	Not reported
Last Change:	20100312
Trader-Importer:	No
Trader-Exporter:	No
pent Lead Acid Batteries:	No
pent Lead Acid Batteries:	No
Without Storage:	Not reported
	Not reported
dicator:	No

Hazardous Waste Summary:

Waste Code:	NONE
Waste Description:	Not Defined

Handler - Owner Operator:

ner/Operator Indicator:	Operator
Owner/Operator Name:	UNOCAL HAZWASTE COORD
l Status:	Private
e Became Current:	19970224
Ended Current:	Not reported
wner/Operator Address:	PO BOX 2390
r/Operator City,State,Zip:	BREA, CA 92622-2390
/Operator Telephone:	714-572-7651
r/Operator Telephone Ext:	Not reported
r/Operator Fax:	Not reported
r/Operator Email:	Not reported

UNOCAL SS 5953 (Continued) **1000913256**

wner/Operator Indicator: Owner
Owner/Operator Name: UNOCAL-AMG-WEST HAZWASTE COORD
l Status: Private
te Became Current: 19940606
Ended Current: Not reported
Owner/Operator Address: PO BOX 76
wner/Operator City,State,Zip: SEATTLE, WA 98111
r/Operator Telephone: 206-640-7608
r/Operator Telephone Ext: Not reported
r/Operator Fax: Not reported
r/Operator Email: Not reported

wner/Operator Indicator: Owner
Owner/Operator Name: UNOCAL-AMG-WEST HAZWASTE COORD
l Status: Private
te Became Current: 19970317
Ended Current: Not reported
Owner/Operator Address: PO BOX 76
wner/Operator City,State,Zip: SEATTLE, WA 98111
r/Operator Telephone: 206-640-7608
r/Operator Telephone Ext: Not reported
r/Operator Fax: Not reported
r/Operator Email: Not reported

ner/Operator Indicator: Operator
Owner/Operator Name: UNOCAL HAZWASTE COORD
l Status: Private
te Became Current: 19970317
Ended Current: Not reported
wner/Operator Address: PO BOX 2390
r/Operator City,State,Zip: BREA, CA 92622-2390
/Operator Telephone: 714-572-7651
r/Operator Telephone Ext: Not reported
r/Operator Fax: Not reported
r/Operator Email: Not reported

wner/Operator Indicator: Owner
Owner/Operator Name: UNOCAL-AMG-WEST HAZWASTE COORD
l Status: Private
e Became Current: 19970224
Ended Current: Not reported
Owner/Operator Address: PO BOX 76
wner/Operator City,State,Zip: SEATTLE, WA 98111
r/Operator Telephone: 206-640-7608
r/Operator Telephone Ext: Not reported
r/Operator Fax: Not reported
r/Operator Email: Not reported

wner/Operator Indicator: Owner
Owner/Operator Name: UNOCAL-AMG-WEST HAZWASTE COORD
l Status: Private
e Became Current: 19950302
Ended Current: Not reported
Owner/Operator Address: PO BOX 76
wner/Operator City,State,Zip: SEATTLE, WA 98111
r/Operator Telephone: 206-640-7608
r/Operator Telephone Ext: Not reported

UNOCAL SS 5953 (Continued) **1000913256**

r/Operator Fax: Not reported
r/Operator Email: Not reported

wner/Operator Indicator: Owner
Owner/Operator Name: UNOCAL-AMG-WEST HAZWASTE COORD
l Status: Private
Became Current: Not reported
Ended Current: Not reported
Owner/Operator Address: PO BOX 76
wner/Operator City,State,Zip: SEATTLE, WA 98111
r/Operator Telephone: 206-640-7608
r/Operator Telephone Ext: Not reported
r/Operator Fax: Not reported
r/Operator Email: Not reported

ner/Operator Indicator: Operator
Owner/Operator Name: UNOCAL HAZWASTE COORD
l Status: Private
e Became Current: 19950302
Ended Current: Not reported
wner/Operator Address: PO BOX 2390
r/Operator City,State,Zip: BREA, CA 92622-2390
/Operator Telephone: 714-572-7651
r/Operator Telephone Ext: Not reported
r/Operator Fax: Not reported
r/Operator Email: Not reported

wner/Operator Indicator: Owner
Owner/Operator Name: UNOCAL-AMG-WEST HAZWASTE COORD
l Status: Private
te Became Current: 19960220
Ended Current: Not reported
Owner/Operator Address: PO BOX 76
wner/Operator City,State,Zip: SEATTLE, WA 98111
r/Operator Telephone: 206-640-7608
r/Operator Telephone Ext: Not reported
r/Operator Fax: Not reported
r/Operator Email: Not reported

ner/Operator Indicator: Operator
Owner/Operator Name: UNOCAL HAZWASTE COORD
l Status: Private
te Became Current: 19960220
Ended Current: Not reported
wner/Operator Address: PO BOX 2390
r/Operator City,State,Zip: BREA, CA 92622-2390
/Operator Telephone: 714-572-7651
r/Operator Telephone Ext: Not reported
r/Operator Fax: Not reported
r/Operator Email: Not reported

Historic Generators:
ceive Date: 19940606
Handler Name: UNOCAL SS 5953
Waste Generator Description: Not a generator, verified
District Owner: Not reported
arge Quantity Handler of Universal Waste: No

UNOCAL SS 5953 (Continued) **1000913256**

Recognized Trader Importer: No
Recognized Trader Exporter: No
Spent Lead Acid Battery Importer: No
Spent Lead Acid Battery Exporter: No
Current Record: No
Storage Recycler Activity: Not reported
ronic Manifest Broker: Not reported

eive Date: 19950302
Handler Name: UNOCAL SS 5953
Waste Generator Description: Not a generator, verified
District Owner: Not reported
arge Quantity Handler of Universal Waste: No
Recognized Trader Importer: No
Recognized Trader Exporter: No
Spent Lead Acid Battery Importer: No
Spent Lead Acid Battery Exporter: No
Current Record: No
Storage Recycler Activity: Not reported
ronic Manifest Broker: Not reported

ceive Date: 19960220
Handler Name: UNOCAL SS 5953
Waste Generator Description: Not a generator, verified
District Owner: Not reported
arge Quantity Handler of Universal Waste: No
Recognized Trader Importer: No
Recognized Trader Exporter: No
Spent Lead Acid Battery Importer: No
Spent Lead Acid Battery Exporter: No
Current Record: No
Storage Recycler Activity: Not reported
ronic Manifest Broker: Not reported

eive Date: 19970224
Handler Name: UNOCAL SS 5953
Waste Generator Description: Not a generator, verified
District Owner: Not reported
arge Quantity Handler of Universal Waste: No
Recognized Trader Importer: No
Recognized Trader Exporter: No
Spent Lead Acid Battery Importer: No
Spent Lead Acid Battery Exporter: No
Current Record: No
Storage Recycler Activity: Not reported
ronic Manifest Broker: Not reported

ceive Date: 19970317
Handler Name: UNOCAL SS 5953
Waste Generator Description: Not a generator, verified
District Owner: Not reported
arge Quantity Handler of Universal Waste: No
Recognized Trader Importer: No
Recognized Trader Exporter: No
Spent Lead Acid Battery Importer: No
Spent Lead Acid Battery Exporter: No
Current Record: Yes

UNOCAL SS 5953 (Continued) **1000913256**

Storage Recycler Activity: Not reported
ronic Manifest Broker: Not reported

List of NAICS Codes and Descriptions:
NAICS Code: 4471
NAICS Description: GASOLINE STATIONS

NAICS Code: 811198
NAICS Description: ALL OTHER AUTOMOTIVE REPAIR AND MAINTENANCE

Facility Has Received Notices of Violations:
Violations: No Violations Found

Evaluation Action Summary:
Evaluations: No Evaluations Found

FINDS:
Registry ID: 110004774067

Click Here for FRS Facility Detail Report:

Environmental Interest/Information System:
OR-DEQ (Oregon - Department Of Environmental Quality) is a regulatory agency whose job is to protect the quality of Oregon's Environment. DEQ uses a combination of technical assistance, inspections and permitting to help public and private facilities and citizens understand and comply with state and federal environmental regulations.
RCRAInfo is a national information system that supports the Resource Conservation and Recovery Act (RCRA) program through the tracking of events and activities related to facilities that generate, transport, and treat, store, or dispose of hazardous waste. RCRAInfo allows RCRA program staff to track the notification, permit, compliance, and corrective action activities required under RCRA.

Click this hyperlink while viewing on your computer to access additional FINDS: detail in the EDR Site Report.

ECHO:
Envid: 1000913256
Registry ID: 110004774067
R URL: http://echo.epa.gov/detailed-facility-report?fid=110004774067
Name: UNOCAL SS 5953
Address: 12205 N CENTER AVE
City,State,Zip: PORTLAND, OR 97217

A2 **JANTZEN BEACH UNION** **EDR Hist Auto** **1009485993**
NW **12205 N CENTER AVE** **N/A**
< 1/8 **PORTLAND, OR**
0.056 mi.
296 ft. **Site 2 of 3 in cluster A**

Relative: EDR Hist Auto
Higher

Actual:
40 ft.

r:	Name:	Type:
983	PARKERS UNION SERVICE INC	Gasoline Service Stations
1985	JANTZEN BEACH UNION	GASOLINE STATIONS
985	PARKERS UNION SERVICE INC	Gasoline Service Stations
986	PARKERS UNION SERVICE INC	Gasoline Service Stations
987	PARKERS UNION SERVICE INC	Gasoline Service Stations
988	PARKERS UNION SERVICE INC	Gasoline Service Stations
991	PURPUREE VICTOR	Gasoline Service Stations
992	PURPUREE VICTOR	Gasoline Service Stations
993	PURPUREE VICTOR	Gasoline Service Stations
994	PURPUREE VICTOR	Gasoline Service Stations
995	PURPUREE VICTOR	Gasoline Service Stations
996	PURPUREE VICTOR	Gasoline Service Stations
997	PURPUREE VICTOR	Gasoline Service Stations
998	PURPUREE VICTOR	Gasoline Service Stations
999	PURPUREE VICTOR	Gasoline Service Stations
000	PURPUREE VICTOR	Gasoline Service Stations
001	PURPUREE VICTOR	Gasoline Service Stations
002	PURPUREE VICTOR	Gasoline Service Stations
003	PURPUREE VICTOR	Gasoline Service Stations
004	PURPUREE VICTOR	Gasoline Service Stations
005	PURPUREE VICTOR	Gasoline Service Stations
006	PURPUREE VICTOR	Gasoline Service Stations
007	PURPUREE VICTOR	Gasoline Service Stations

A3 **CONOCOPHILLIPS COMPANY - 255953** **OR LUST** **U004015171**
NW **12205 N CENTER AVE** **OR UST** **N/A**
< 1/8 **PORTLAND, OR 97217** **OR SPILLS**
0.056 mi.
296 ft. **Site 3 of 3 in cluster A**

Relative: LUST:
Higher

Actual:
40 ft.

Name:	UNOCAL 5953
Address:	12205 N CENTER
City,State,Zip:	PORTLAND, OR 97217
Region:	North Western Region
Facility ID:	26-90-0055
Cleanup Received Date:	02/05/1990
Cleanup Start Date:	02/05/1990
Cleanup Complete Date:	**04/16/1991**
Decode for Region:	**North West Region**

Name:	UNOCAL 5953
Address:	12205 N CENTER
City,State,Zip:	PORTLAND, OR 97217
Region:	North Western Region
Facility ID:	26-94-0063
Cleanup Received Date:	04/06/1994
Cleanup Start Date:	04/06/1994
Cleanup Complete Date:	**06/20/2012**
Decode for Region:	**North West Region**

CONOCOPHILLIPS COMPANY - 255953 (Continued) **U004015171**

UST:
Name: CONOCOPHILLIPS COMPANY - 255953
Address: 12205 N CENTER AVE
City: PORTLAND
Facility ID: 1102
Facility Telephone: (503)285-2657
Permittee Name: Tiana Andriamanarivo
Number of Permitted Tanks: Not reported
Active Tanks: Not reported
Decommissioned Tanks: 10
Number of Tanks: 10

OR SPILLS:
Name: Not reported
Address: 12205 N CENTER AVE
City,State,Zip: PORTLAND, OR 97217-7806
Facility ID: 1998-0951
Incident Status: Archive
Material: Not reported
Quantity: 40
Unit of Measure: Gallons
Release Date: 04/24/1998
Description: Fixed site spill of 40 gal of unleaded gas at a UNOCAL station in Portland.
Lat/Long: 45.6112 / -122.6806
Source: Motor Vehicle - Tank Truck
Media: Not reported
Responsible Company: Not reported
Responsible Address: Not reported
Responsible City,St,Zip: Not reported
Unknown Quantity Released: Not reported
Maximum Potential Quantity: Not reported
Quantity Recovered: Not reported

B4 **SAFE DRY CLEANERS # 1223** **OR DRYCLEANERS S111254723**
SSE **11919 N JANTZEN AVE** **OR MANIFEST N/A**
< 1/8 **PORTLAND, OR 97217**
0.107 mi.
564 ft. **Site 1 of 2 in cluster B**

Relative: DRYCLEANERS:
Lower Name: SAFE DRY CLEANERS # 1223
Actual: Address: 11919 N JANTZEN AVE
37 ft. City,State,Zip: PORTLAND, OR 97217
Dry Cleaner ID: 479
Current Status: Closed
Last Update: Not reported
DEQID: Not reported
Latitude: 45.610111406
Longitude: -122.67848901
Decode for Fstatus: Closed
Mail Name: Not reported
Mail Address: Not reported
Mail City: Not reported
Mail State: Not reported
Mail ZIP: Not reported
Mail Email Address: Not reported

SAFE DRY CLEANERS # 1223 (Continued) **S111254723**

Mail Effective Date:	Not reported
Mail Last Updated:	Not reported
Owner ID:	Not reported
Own Name:	Not reported
Own Organization:	Not reported
Own Address:	Not reported
Own City:	Not reported
Own State:	Not reported
Own ZIP:	Not reported
Own Phone:	Not reported
Own Email Address:	Not reported
Owner Effective Date:	Not reported
Owner Last Updated:	Not reported
Property Owner ID:	Not reported
Property Owner Name:	Not reported
Property Owner Organization:	Not reported
Property Owner Address:	Not reported
Property Owner City:	Not reported
Property Owner State:	Not reported
Property Owner ZIP:	Not reported
Property Owner Phone:	Not reported
Property Owner Email Address:	Not reported
Property Owner Effective Date:	Not reported
Property Owner Last Updated:	Not reported

OR MANIFEST:

Manifest Year:	Manifest Year - 2014
EPA Id:	ORQ000033602
Inactive Status:	Not reported
Organization Name:	Safeway Inc
Contact Name:	Keith Powers
Contact Telephone Number:	Not reported
Mailing Address:	5918 Stoneridge Mall Rd
Mailing City/State/Zip:	Pleasanton, OR 94588

Manifest:

Name:	SAFEWAY STORE NO 1223
Year :	2014
RCRA Id :	ORQ000033602
Inactive :	Not reported
Status:	Large quantity generator
Manifest :	000891492PSC
Ship Date :	11/20/2014
TSD :	WAD991281767
WS Num:	1
Transporter:	WAR000001743
Ship Qty :	Not reported
Rpt Unit :	Not reported
Off Mng :	H040
EPA Waste Codes:	D001 D002 LABP P075
Waste Description:	Damaged or Off Spec Retail Products
nt Of Waste Stream Generated in Reporting Yr 1:	21.314499999999999
f Waste Stream Generated in Reporting Yr 2:	5.8955000000000002

Name:	SAFEWAY STORE NO 1223
Year :	2014

SAFE DRY CLEANERS # 1223 (Continued) **S111254723**

RCRA Id : ORQ000033602
Inactive : Not reported
Status: Large quantity generator
Manifest : 000891492PSC
Ship Date : 11/20/2014
TSD : WAD991281767
WS Num: 1
Transporter: WAR000001743
Ship Qty : Not reported
Rpt Unit : Not reported
Off Mng : H061
EPA Waste Codes: D001 D002 LABP P075
Waste Description: Damaged or Off Spec Retail Products
nt Of Waste Stream Generated in Reporting Yr 1: 21.314499999999999
nt Of Waste Stream Generated in Reporting Yr 2: 10.884

Name: SAFEWAY STORE NO 1223
Year : 2014
RCRA Id : ORQ000033602
Inactive : Not reported
Status: Large quantity generator
Manifest : 000891492PSC
Ship Date : 11/20/2014
TSD : WAD991281767
WS Num: 1
Transporter: WAR000001743
Ship Qty : Not reported
Rpt Unit : Not reported
Off Mng : H070
EPA Waste Codes: D001 D002 LABP P075
Waste Description: Damaged or Off Spec Retail Products
nt Of Waste Stream Generated in Reporting Yr 1: 21.314499999999999
Waste Stream Generated in Reporting Yr 2: 4.5350000000000001

B5 **SAFEWAY STORE NO 1223** **RCRA-VSQG 1016975699**
SSE **11919 N JANTZEN AVE** **ORQ000033602**
< 1/8 **PORTLAND, OR 97217**
0.107 mi.
564 ft. **Site 2 of 2 in cluster B**

Relative: RCRA Listings:
eived by Agency: **Lower** 20180609
Actual:
s: **37 ft.** Safeway Store No 1223
11919 N JANTZEN AVE
e,Zip: PORTLAND, OR 97217-8195
ORQ000033602
ame: STORE MANAGER
s: 11919 N JANTZEN AVE
e,Zip: PORTLAND, OR 97217-8195
503-247-7980
Not reported
mail: S1223C90@SAFEWAY.COM
Not reported
10
Private
e Generator Description: Conditionally Exempt Small Quantity Generator
Not reported

SAFEWAY STORE NO 1223 (Continued) **1016975699**

ycle:	Not reported
	Not reported
or:	Handler Activities
er:	Not reported
	Not reported
ss:	5918 STONERIDGE MALL RD
ate,Zip:	PLEASANTON, OR 94588
	Safeway Inc
	Private
e:	Safeway Inc
	Private
enerator Activity:	No
ity:	No
Generator:	No
ctivity:	No
ity Activity:	No
vity with Storage:	No
y On-Site Burner Exemption:	No
ing and Refining Furnace Exemption:	No
Injection Control:	No
e Receipt:	No
ste Indicator:	No
ste Destination Facility:	No
ersal Waste:	No
eg Handler:	---
dicator:	Not reported
condary Material Indicator:	NN
tor:	Not reported
ermit Baseline:	Not on the Baseline
enewals Baseline:	Not on the Baseline
orrective Action Baseline:	No
rrective Action Universe:	No
Where RCRA CA has Been Imposed Universe:	No
ction Priority Ranking:	No NCAPS ranking
l Control Indicator:	No
ontrol Indicator:	No
re Controls Indicator:	N/A
ontrols Indicator:	N/A
n-Complier Universe:	No
Significant Non-Complier Universe:	No
gnificant Non-Complier Universe:	No
n-Complier With a Compliance Schedule Universe:	No
ce Required:	Not reported
Last Change:	20180905
Trader-Importer:	No
Trader-Exporter:	No
pent Lead Acid Batteries:	No
pent Lead Acid Batteries:	No
vity Without Storage:	No
er:	No
dicator:	No

Handler - Owner Operator:

wner/Operator Indicator: Owner

Owner/Operator Name: SAFEWAY INC

l Status: Private

SAFEWAY STORE NO 1223 (Continued) **1016975699**

Became Current: 20151231
Ended Current: Not reported
wner/Operator Address: 5918 STONERIDGE MALL RD
wner/Operator City,State,Zip: PLEASANTON, CA 94588
Operator Telephone: 925-467-3000
r/Operator Telephone Ext: Not reported
r/Operator Fax: Not reported
r/Operator Email: Not reported

wner/Operator Indicator: Owner
Owner/Operator Name: SAFEWAY INC
l Status: Private
e Became Current: 20140619
Ended Current: Not reported
wner/Operator Address: 5918 STONERIDGE MALL RD
wner/Operator City,State,Zip: PLEASANTON, CA 94588
Operator Telephone: 925-467-3000
r/Operator Telephone Ext: Not reported
r/Operator Fax: Not reported
r/Operator Email: Not reported

wner/Operator Indicator: Owner
Owner/Operator Name: SAFEWAY INC
l Status: Private
Became Current: 20141231
Ended Current: Not reported
wner/Operator Address: 5918 STONERIDGE MALL RD
wner/Operator City,State,Zip: PLEASANTON, CA 94588
Operator Telephone: 925-467-3000
r/Operator Telephone Ext: Not reported
r/Operator Fax: Not reported
r/Operator Email: Not reported

ner/Operator Indicator: Operator
Owner/Operator Name: SAFEWAY INC
l Status: Private
Became Current: 20151231
Ended Current: Not reported
wner/Operator Address: 5918 STONERIDGE MALL RD
wner/Operator City,State,Zip: PLEASANTON, CA 94588
Operator Telephone: 925-467-3000
r/Operator Telephone Ext: Not reported
r/Operator Fax: Not reported
r/Operator Email: Not reported

ner/Operator Indicator: Operator
Owner/Operator Name: SAFEWAY INC
l Status: Private
e Became Current: 20180609
Ended Current: Not reported
wner/Operator Address: 5918 STONERIDGE MALL RD
wner/Operator City,State,Zip: PLEASANTON, CA 94588
Operator Telephone: 925-467-3000
r/Operator Telephone Ext: Not reported
r/Operator Fax: Not reported
r/Operator Email: Not reported

SAFEWAY STORE NO 1223 (Continued) **1016975699**

ner/Operator Indicator: Operator
Owner/Operator Name: SAFEWAY INC
l Status: Private
e Became Current: 20140619
Ended Current: Not reported
wner/Operator Address: 5918 STONERIDGE MALL RD
wner/Operator City,State,Zip: PLEASANTON, CA 94588
Operator Telephone: 925-467-3000
r/Operator Telephone Ext: Not reported
r/Operator Fax: Not reported
r/Operator Email: Not reported

wner/Operator Indicator: Owner
Owner/Operator Name: SAFEWAY INC
l Status: Private
e Became Current: 20180609
Ended Current: Not reported
wner/Operator Address: 5918 STONERIDGE MALL RD
wner/Operator City,State,Zip: PLEASANTON, CA 94588
Operator Telephone: 925-467-3000
r/Operator Telephone Ext: Not reported
r/Operator Fax: Not reported
r/Operator Email: Not reported

ner/Operator Indicator: Operator
Owner/Operator Name: SAFEWAY INC
l Status: Private
Became Current: 20141231
Ended Current: Not reported
wner/Operator Address: 5918 STONERIDGE MALL RD
wner/Operator City,State,Zip: PLEASANTON, CA 94588
Operator Telephone: 925-467-3000
r/Operator Telephone Ext: Not reported
r/Operator Fax: Not reported
r/Operator Email: Not reported

Historic Generators:
eive Date: 20140619
Handler Name: SAFEWAY STORE NO 1223
ederal Waste Generator Description: Conditionally Exempt Small Quantity Generator
District Owner: Not reported
arge Quantity Handler of Universal Waste: No
Recognized Trader Importer: No
Recognized Trader Exporter: No
Spent Lead Acid Battery Importer: No
Spent Lead Acid Battery Exporter: No
Current Record: No
Storage Recycler Activity: Not reported
ronic Manifest Broker: Not reported

ive Date: 20141231
Handler Name: SAFEWAY STORE NO 1223
al Waste Generator Description: Large Quantity Generator
District Owner: Not reported
arge Quantity Handler of Universal Waste: No
Recognized Trader Importer: No
Recognized Trader Exporter: No

SAFEWAY STORE NO 1223 (Continued) **1016975699**

Spent Lead Acid Battery Importer: No
Spent Lead Acid Battery Exporter: No
Current Record: No
Storage Recycler Activity: Not reported
ronic Manifest Broker: Not reported

eive Date: 20151231
Handler Name: SAFEWAY STORE NO 1223
ederal Waste Generator Description: Conditionally Exempt Small Quantity Generator
District Owner: Not reported
arge Quantity Handler of Universal Waste: No
Recognized Trader Importer: No
Recognized Trader Exporter: No
Spent Lead Acid Battery Importer: No
Spent Lead Acid Battery Exporter: No
Current Record: No
Storage Recycler Activity: Not reported
ronic Manifest Broker: Not reported

ceive Date: 20180609
Handler Name: SAFEWAY STORE NO 1223
ederal Waste Generator Description: Conditionally Exempt Small Quantity Generator
District Owner: Not reported
arge Quantity Handler of Universal Waste: No
Recognized Trader Importer: No
Recognized Trader Exporter: No
Spent Lead Acid Battery Importer: No
Spent Lead Acid Battery Exporter: No
Current Record: Yes
Storage Recycler Activity: Not reported
ronic Manifest Broker: Not reported

List of NAICS Codes and Descriptions:
NAICS Code: 445110
NAICS Description: SUPERMARKETS AND OTHER GROCERY RETAILERS (EXCEPT CONVENIENCE RETAILERS)

Facility Has Received Notices of Violations:
Violations: No Violations Found

Evaluation Action Summary:
Evaluations: No Evaluations Found

---

6 **HAYDEN ISLAND CLEANERS** **OR ECSI** **S104329423**
SSE **1190 N JANTZEN DR.** **N/A**
1/8-1/4 **PORTLAND, OR 97217**
0.132 mi.
696 ft.

Relative:
Lower
Actual:
22 ft.

ECSI:
Name: HAYDEN ISLAND CLEANERS
Address: 1190 N JANTZEN DR.
City,State,Zip: PORTLAND, OR 97217
State ID Number: 1865
Brown ID: 0

HAYDEN ISLAND CLEANERS (Continued) **S104329423**

Study Area: False
Region ID: 2
Legislatve ID: 833
Investigation: No Further Action
FACA ID: 30709
Further Action: 0
Lat/Long (dms): 45 36 32.40 / -122 40 44.00
County Code: 26.00
Score Value: Not reported
Cerclis ID: Not reported
Township Coord.: 2.00
Township Zone: N
Range Coord: 1.00
Range Zone: E
Section Coord: 34
Qtr Section: Not reported
Tax Lots: Not reported
Size: Not reported
NPL: False
Orphan: False
Updated By: GWISTAR
Update Date: 02/28/2006
Created Date: 05/08/1996
Decode For RegionID: Northwest Region
Decode For BrownID: Not reported
Decode For Furtheract: Not reported
Decode For Investstat: No Further Action
Decode For Legislative: Dry Cleaner Environmental Response Account

Alias Name: Country Club Cleaners
Alias Name: Winmar of Jantzen Beach Inc.

Hazardous Release:
Substance ID.: 121781
Haz Release ID: 387687
Qty Released: unknown
Date Released: unknown
Update Date: 02/23/2011
Update By: GWISTAR
Substance Code: 79-01-6
Substance Name: TRICHLOROETHYLENE
Substance Abbrev.: Not reported
Substance Category ID: 8523
Substance Category: Volatiles
Category Level: Not reported
Created By: Not reported
Created Date: 12/17/2002
Substance Category ID: 8545
Substance Category: Solvents of interest to Milwaukie Area GW study
Category Level: Not reported
Created By: Not reported
Created Date: 12/17/2002
Substance Category ID: 8523
Substance Category: Volatiles
Category Level: Not reported
Created By: Not reported
Created Date: 12/17/2002
Substance Category ID: 8545
Substance Category: Solvents of interest to Milwaukie Area GW study

HAYDEN ISLAND CLEANERS (Continued) **S104329423**

Category Level: Not reported
Created By: Not reported
Created Date: 12/17/2002
Substance Alias ID: 317517
Sub Alias Name: ETHINYL TRICHLORIDE
Substance Alias ID: 317518
Sub Alias Name: ETHYLENE TRICHLORIDE
Substance Alias ID: 317519
Sub Alias Name: TCE
Substance Alias ID: 317520
Sub Alias Name: TRI-CLENE
Substance Alias ID: 317521
Sub Alias Name: TRICHLOROETHENE

Substance ID.: 121011
Haz Release ID: 380447
Qty Released: unknown
Date Released: unknown
Update Date: 10/28/1997
Update By: Not reported
Substance Code: 127-18-4
Substance Name: TETRACHLOROETHYLENE
Substance Abbrev.: Not reported
Substance Category ID: 8519
Substance Category: Volatiles
Category Level: Not reported
Created By: Not reported
Created Date: 12/17/2002
Substance Category ID: 8551
Substance Category: Solvents of interest to Milwaukie Area GW study
Category Level: Not reported
Created By: Not reported
Created Date: 12/17/2002
Substance Category ID: 8519
Substance Category: Volatiles
Category Level: Not reported
Created By: Not reported
Created Date: 12/17/2002
Substance Category ID: 8551
Substance Category: Solvents of interest to Milwaukie Area GW study
Category Level: Not reported
Created By: Not reported
Created Date: 12/17/2002
Substance Alias ID: 316912
Sub Alias Name: ETHENE,TETRACHLORO-
Substance Alias ID: 316913
Sub Alias Name: ETHYLENE TETRACHLORIDE
Substance Alias ID: 316914
Sub Alias Name: PERCHLOROETHYLENE
Substance Alias ID: 316915
Sub Alias Name: PERCLENE
Substance Alias ID: 316916
Sub Alias Name: TETRACHLOROETHENE
Substance Alias ID: 316917
Sub Alias Name: TETRACHLOROETHENE,1,1,2,2-
Substance Alias ID: 316918
Sub Alias Name: TETRACHLOROETHYLENE,1,1,2,2-

HAYDEN ISLAND CLEANERS (Continued) **S104329423**

Sampling Result ID:	340048
Feature Id:	Not reported
Hazard Release Id:	380447
Medium:	703
Substance Abbrev.:	Not reported
Unit Code:	Not reported
Observation:	False
Owner Operator:	False
Lab Data:	True
Sample Depth:	Not reported
Start Date:	03/30/1998
End Date:	Not reported
Min Concentration:	Not reported
Max Concentration:	Not reported
Sample Comment:	up to 267 ug/kg
Last Update By:	kpd
Update Date:	06/15/1998
Decode for MediumID:	Soil
Sampling Result ID:	342133
Feature Id:	Not reported
Hazard Release Id:	380447
Medium:	698
Substance Abbrev.:	Not reported
Unit Code:	Not reported
Observation:	False
Owner Operator:	False
Lab Data:	True
Sample Depth:	Not reported
Start Date:	04/07/1998
End Date:	Not reported
Min Concentration:	Not reported
Max Concentration:	Not reported
Sample Comment:	up to 1,230 ug/L
Last Update By:	kpd
Update Date:	06/15/1998
Decode for MediumID:	Groundwater

Narrative:

NARR ID:	5735910
NARR Code:	Contamination
Created By:	Not reported
Created Date:	12/17/2002
Updated By:	Not reported
Updated Date:	12/17/2002
Decode for NarcdID:	Contamination

NARR Comments: (12/5/2001 DGA/SRS) Dry-cleaning facilities have operated at the site since the mid-1970s. A preliminary environmental assessment in November 1994 identified four floor drains within the facility, three of which yielded a positive reading on a photoionization detector. In August 1995, four Geoprobe borings were advanced at the site to see if PCE had been released to the soil or groundwater. PCE was detected in soil gas (up to 75 ppm) and groundwater (up to 780 ug/L) in all four boreholes. It appears that PCE may have been released down the floor drains at the site, leaking into the soil through cracks in the sanitary sewer lines. Tidal fluctuations in the shallow groundwater may have spread the contaminants across the site. Hayden Island Cleaners applied to DEQ's Dry Cleaner Program in January 1997, and was accepted in February 1997.

HAYDEN ISLAND CLEANERS (Continued) **S104329423**

NARR ID: 5735911
NARR Code: Data Sources
Created By: Not reported
Created Date: 12/17/2002
Updated By: GWISTAR
Updated Date: 09/21/2005
Decode for NarcdID: Data Sources
NARR Comments: 1) November 1994 Hart Crowser <quot>Preliminary Environmental Site Assessment<quot>. 2) September 1995 Hydro Geo Chem <quot>Limited Environmental Investigation<quot>. 3) June 1998 Jacobs Engineering <quot>Dry Cleaning XPA Report<quot>. 4) March 1999 E&E <quot>Focused Site Investigation Report<quot>. 5) June 1999 E&E <quot>Technical Memorandum...Beneficial Use Survey Report<quot>.

NARR ID: 5735912
NARR Code: Hazardous Substance/Waste Types
Created By: Not reported
Created Date: 12/17/2002
Updated By: Not reported
Updated Date: 12/17/2002
Decode for NarcdID: Hazardous Substance/Waste Types
NARR Comments: Perchloroethene (PCE), trichloroethene (TCE), and 1,2-dichloroethene (DCE)

NARR ID: 5735913
NARR Code: Manner of Release
Created By: Not reported
Created Date: 12/17/2002
Updated By: Not reported
Updated Date: 12/17/2002
Decode for NarcdID: Manner of Release
NARR Comments: unknown; possible past releases of contaminated wastewaters through floor drains and sanitary sewer pipes.

NARR ID: 5735914
NARR Code: Site Ownership
Created By: Not reported
Created Date: 12/17/2002
Updated By: Not reported
Updated Date: 12/17/2002
Decode for NarcdID: Site Ownership
NARR Comments: JB Laundry (approx 1975 to 1982); Country Club Cleaners (1982 to January 1996); Hayden Island Cleaners (January 1996 to present).

NARR ID: 5747224
NARR Code: Project Activity Status
Created By: GWISTAR
Created Date: 09/21/2005
Updated By: GWISTAR
Updated Date: 09/21/2005
Decode for NarcdID: Project Activity Status
NARR Comments: PROJECT FILE ARCHIVED, BOX #272839185

NARR ID: 5735915
NARR Code: Pathways Other Hazards
Created By: Not reported
Created Date: 12/17/2002

HAYDEN ISLAND CLEANERS (Continued) **S104329423**

Updated By: Not reported
Updated Date: 12/17/2002
Decode for NarcdID: Pathways & Other Hazards
NARR Comments: The City of Portland owns four deep production wells on Hayden Island, two of which are within 600 feet of the site. Since 1988, Bull Run water has been provided for residents and businesses on Hayden and Tomahawk Islands, and the wells are currently designated for backup fire suppression only. Three of the four wells are contaminated with low levels of TCE and PCE; however, the contamination is thought to be unrelated to Hayden Island Cleaners. Because of the site's proximity to the Columbia River, surface water was another potential pathway of concern. But the contamination does not appear to have reached either the river or the deeper aquifer.

NARR ID: 5735916
NARR Code: Remedial Action
Created By: Not reported
Created Date: 12/17/2002
Updated By: Not reported
Updated Date: 12/17/2002
Decode for NarcdID: Remedial Action
NARR Comments: (12/5/2001 DGA/SRS) DEQ retained Jacobs Engineering to conduct an expanded Preliminary Assessment (XPA) at the site in August 1997. As part of the XPA, three monitoring wells were installed, and soil and groundwater samples collected. PCE was detected in soil samples (up to 267 ug/kg) and groundwater samples (up to 1,230 ug/L) from all three wells. The XPA report was completed in June 1998. DEQ retained Ecology & Environment (E&E) to follow up with a focused Site Investigation in August 1998. Additional groundwater monitoring wells were installed at the site and on adjacent properties. In addition, a pumping test was conducted at the secondary municipal wells (backup fire suppression wells) to determine if there was any connection between the shallow and deep aquifers. No connection was established. The Site Investigation report was completed in March 1999. In May 1999, DEQ injected Hydrogen Releasing Compound (HRC) into the shallow groundwater to accelerate the natural biodegradation of the PCE. Monitoring over the next couple of years showed that the HRC was successful in stimulating degradation of the PCE. DEQ formally notified the site owners and operators in December 2001 that no further cleanup of the site was necessary.

Administrative Action:
Action ID: 9424
Region: Northwestern Region
Complete Date: Not reported
Rank Value: 0
Cleanup Flag: False
Created Date: 12/17/2002
Decode for AgencyID: Department of Environmental Quality
Decode for RegionID: Northwest Region
Category: Administrative Action
Action Code Flag: False
Action: Site added to database
Further Action: Not reported
Comments: Not reported

Action ID: 9425
Region: Northwestern Region

HAYDEN ISLAND CLEANERS (Continued) **S104329423**

Complete Date: 07/10/1996
Rank Value: 0
Cleanup Flag: False
Created Date: 12/17/2002
Decode for AgencyID: Department of Environmental Quality
Decode for RegionID: Northwest Region
Category: Remedial Action
Action Code Flag: False
Action: SITE EVALUATION
Further Action: Not reported
Comments: Not reported

Action ID: 9502
Region: Northwestern Region
Complete Date: 07/10/1996
Rank Value: 73
Cleanup Flag: False
Created Date: 12/17/2002
Decode for AgencyID: Department of Environmental Quality
Decode for RegionID: Northwest Region
Category: Remedial Action
Action Code Flag: False
Action: Remedial Investigation recommended (RI)
Further Action: Medium
Comments: Not reported

Action ID: 9498
Region: Northwestern Region
Complete Date: 07/10/1996
Rank Value: 0
Cleanup Flag: False
Created Date: 12/17/2002
Decode for AgencyID: Department of Environmental Quality
Decode for RegionID: Northwest Region
Category: Listing Action
Action Code Flag: False
Action: Proposal for Confirmed Release List recommended
Further Action: Not reported
Comments: Not reported

Action ID: 9417
Region: Headquarters
Complete Date: 03/29/2002
Rank Value: 0
Cleanup Flag: False
Created Date: 12/17/2002
Decode for AgencyID: Department of Environmental Quality
Decode for RegionID: Headquarters
Category: Listing Action
Action Code Flag: False
Action: Facility delisted from Confirmed Release List
Further Action: Not reported
Comments: Not reported

Action ID: 9443
Region: Northwestern Region
Complete Date: 12/05/2001

HAYDEN ISLAND CLEANERS (Continued) **S104329423**

Rank Value: 0
Cleanup Flag: False
Created Date: 12/17/2002
Decode for AgencyID: Department of Environmental Quality
Decode for RegionID: Northwest Region
Category: Remedial Action
Action Code Flag: False
Action: NO FURTHER STATE ACTION REQUIRED
Further Action: 0
Comments: Not reported

Action ID: 9491
Region: Northwestern Region
Complete Date: 05/21/1999
Rank Value: 0
Cleanup Flag: False
Created Date: 12/17/2002
Decode for AgencyID: Department of Environmental Quality
Decode for RegionID: Northwest Region
Category: Remedial Action
Action Code Flag: False
Action: REMOVAL
Further Action: 0
Comments: Not reported

Action ID: 9511
Region: Northwestern Region
Complete Date: 03/25/1999
Rank Value: 0
Cleanup Flag: False
Created Date: 12/17/2002
Decode for AgencyID: Department of Environmental Quality
Decode for RegionID: Northwest Region
Category: Remedial Action
Action Code Flag: False
Action: SITE INVESTIGATION
Further Action: 0
Comments: Not reported

Action ID: 9520
Region: Headquarters
Complete Date: 06/04/1998
Rank Value: 0
Cleanup Flag: False
Created Date: 12/17/2002
Decode for AgencyID: Department of Environmental Quality
Decode for RegionID: Headquarters
Category: Remedial Action
Action Code Flag: False
Action: EXPANDED PRELIMINARY ASSESSMENT
Further Action: Not reported
Comments: Not reported

Action ID: 9437
Region: Northwestern Region
Complete Date: 07/10/1996
Rank Value: 0

HAYDEN ISLAND CLEANERS (Continued) **S104329423**

Cleanup Flag: False
Created Date: 12/17/2002
Decode for AgencyID: Department of Environmental Quality
Decode for RegionID: Northwest Region
Category: Listing Action
Action Code Flag: False
Action: Listing Review completed
Further Action: Not reported
Comments: Not reported

Action ID: 9465
Region: Northwestern Region
Complete Date: 03/13/1997
Rank Value: 0
Cleanup Flag: False
Created Date: 12/17/2002
Decode for AgencyID: Department of Environmental Quality
Decode for RegionID: Northwest Region
Category: Listing Action
Action Code Flag: False
Action: Facility proposed for Confirmed Release List
Further Action: Not reported
Comments: Not reported

Action ID: 9451
Region: Headquarters
Complete Date: 04/04/1997
Rank Value: 0
Cleanup Flag: False
Created Date: 12/17/2002
Decode for AgencyID: Department of Environmental Quality
Decode for RegionID: Headquarters
Category: Listing Action
Action Code Flag: False
Action: Owner/operator comments received on listing notification
Further Action: Not reported
Comments: Not reported

Action ID: 9448
Region: Northwestern Region
Complete Date: 05/01/1997
Rank Value: 0
Cleanup Flag: False
Created Date: 12/17/2002
Decode for AgencyID: Department of Environmental Quality
Decode for RegionID: Northwest Region
Category: Listing Action
Action Code Flag: False
Action: Review for final listing
Further Action: Not reported
Comments: Not reported

Action ID: 9488
Region: Northwestern Region
Complete Date: 05/01/1997
Rank Value: 0
Cleanup Flag: False

HAYDEN ISLAND CLEANERS (Continued) **S104329423**

Created Date: 12/17/2002
Decode for AgencyID: Department of Environmental Quality
Decode for RegionID: Northwest Region
Category: Listing Action
Action Code Flag: False
Action: Listing on Confirmed Release List recommended
Further Action: Not reported
Comments: Not reported

Action ID: 9438
Region: Headquarters
Complete Date: 06/23/1997
Rank Value: 0
Cleanup Flag: False
Created Date: 12/17/2002
Decode for AgencyID: Department of Environmental Quality
Decode for RegionID: Headquarters
Category: Listing Action
Action Code Flag: False
Action: Facility placed on Confirmed Release List
Further Action: Not reported
Comments: Not reported

Operations:
Operation Id: 133162
Operation Status: Active
Common Name: Hayden Island Cleaners
Yrs of Operation: ~1975 to present
Comments: Dry Cleaner
Updated Date: 10/28/1997
Updated By: kpd
Decode for OpstatID: Active
Operations SIC Id: 196327
SIC Code: 7216
Created By: Not reported
Created Date: 12/17/2002

C7 **ODOT DISTRICT 2B PUC FACILITY** **RCRA NonGen / NLR** **1016975666**
North **12348 N CENTER AVE** **ORQ000033271**
1/8-1/4 **PORTLAND, OR 97217**
0.135 mi.
715 ft. **Site 1 of 2 in cluster C**

Relative: **Lower**
Actual: **38 ft.**

RCRA Listings:

ved by Agency:
s:
e,Zip:
Name:
ess:
ate,Zip:
Email:

20151231
Odot District 2b Puc Facility
12348 N CENTER AVE
PORTLAND, OR 97217-7859
ORQ000033271
CHARLES SCHWARZ
123 NW FLANDERS
PORTLAND, OR 97209
503-731-8415
Not reported
DOUGLAS.G.MARSH@ODOT.STATE.OR.US
Not reported
10
State

ODOT DISTRICT 2B PUC FACILITY (Continued) **1016975666**

rator Description:	Not a generator, verified
	Not reported
ycle:	Not reported
	Not reported
or:	Not reported
er:	Not reported
	Not reported
ss:	123 NW FLANDERS
ate,Zip:	PORTLAND, OR 97209
e:	Odot Region 1 Hazmat Unit
	State
ame:	Odot Region 1 Hazmat Unit
:	State
enerator Activity:	No
ity:	No
Generator:	No
ctivity:	No
ity Activity:	No
vity with Storage:	No
y On-Site Burner Exemption:	No
ing and Refining Furnace Exemption:	No
Injection Control:	No
e Receipt:	No
ste Indicator:	No
ste Destination Facility:	No
ersal Waste:	No
eg Handler:	---
dicator:	Not reported
condary Material Indicator:	NN
tor:	Not reported
ermit Baseline:	Not on the Baseline
enewals Baseline:	Not on the Baseline
rrective Action Baseline:	No
rrective Action Universe:	No
Where RCRA CA has Been Imposed Universe:	No
tion Priority Ranking:	No NCAPS ranking
l Control Indicator:	No
ontrol Indicator:	No
re Controls Indicator:	N/A
ontrols Indicator:	N/A
n-Complier Universe:	No
Significant Non-Complier Universe:	No
gnificant Non-Complier Universe:	No
n-Complier With a Compliance Schedule Universe:	No
ce Required:	Not reported
Last Change:	20160505
Trader-Importer:	No
Trader-Exporter:	No
pent Lead Acid Batteries:	No
pent Lead Acid Batteries:	No
Without Storage:	Not reported
	Not reported
dicator:	No

Handler - Owner Operator:

wner/Operator Indicator: Owner

ODOT DISTRICT 2B PUC FACILITY (Continued) **1016975666**

Owner/Operator Name: ODOT REGION 1 HAZMAT UNIT
egal Status: State
Became Current: 20151231
Ended Current: Not reported
Owner/Operator Address: 123 NW FLANDERS
wner/Operator City,State,Zip: PORTLAND, OR 97209
Operator Telephone: 503-731-8415
r/Operator Telephone Ext: Not reported
r/Operator Fax: Not reported
r/Operator Email: Not reported

ner/Operator Indicator: Operator

Owner/Operator Name: ODOT REGION 1 HAZMAT UNIT
egal Status: State
Became Current: 20151231
Ended Current: Not reported
Owner/Operator Address: 123 NW FLANDERS
wner/Operator City,State,Zip: PORTLAND, OR 97209
Operator Telephone: 503-731-8415
r/Operator Telephone Ext: Not reported
r/Operator Fax: Not reported
r/Operator Email: Not reported

wner/Operator Indicator: Owner

Owner/Operator Name: ODOT REGION 1 HAZMAT UNIT
egal Status: State
Became Current: 20140717
Ended Current: Not reported
Owner/Operator Address: 123 NW FLANDERS
wner/Operator City,State,Zip: PORTLAND, OR 97209
Operator Telephone: 503-731-8415
r/Operator Telephone Ext: Not reported
r/Operator Fax: Not reported
r/Operator Email: Not reported

wner/Operator Indicator: Owner

Owner/Operator Name: ODOT REGION 1 HAZMAT UNIT
egal Status: State
Became Current: 20141231
Ended Current: Not reported
Owner/Operator Address: 123 NW FLANDERS
wner/Operator City,State,Zip: PORTLAND, OR 97209
Operator Telephone: 503-731-8415
r/Operator Telephone Ext: Not reported
r/Operator Fax: Not reported
r/Operator Email: Not reported

wner/Operator Indicator: Owner

Owner/Operator Name: ODOT REGION 1 HAZMAT UNIT
egal Status: State
Became Current: 20151231
Ended Current: Not reported
Owner/Operator Address: 123 NW FLANDERS
wner/Operator City,State,Zip: PORTLAND, OR 97209
Operator Telephone: 503-731-8415
r/Operator Telephone Ext: Not reported
r/Operator Fax: Not reported

ODOT DISTRICT 2B PUC FACILITY (Continued) **1016975666**

er/Operator Email: Not reported

ner/Operator Indicator: Operator
Owner/Operator Name: ODOT REGION 1 HAZMAT UNIT
egal Status: State
e Became Current: 20140717
Ended Current: Not reported
Owner/Operator Address: 123 NW FLANDERS
wner/Operator City,State,Zip: PORTLAND, OR 97209
Operator Telephone: 503-731-8415
er/Operator Telephone Ext: Not reported
er/Operator Fax: Not reported
er/Operator Email: Not reported

ner/Operator Indicator: Operator
Owner/Operator Name: ODOT REGION 1 HAZMAT UNIT
egal Status: State
Became Current: 20141231
Ended Current: Not reported
Owner/Operator Address: 123 NW FLANDERS
wner/Operator City,State,Zip: PORTLAND, OR 97209
Operator Telephone: 503-731-8415
er/Operator Telephone Ext: Not reported
er/Operator Fax: Not reported
er/Operator Email: Not reported

ner/Operator Indicator: Operator
Owner/Operator Name: ODOT REGION 1 HAZMAT UNIT
egal Status: State
Became Current: 20151231
Ended Current: Not reported
Owner/Operator Address: 123 NW FLANDERS
wner/Operator City,State,Zip: PORTLAND, OR 97209
Operator Telephone: 503-731-8415
er/Operator Telephone Ext: Not reported
er/Operator Fax: Not reported
er/Operator Email: Not reported

Historic Generators:

eive Date: 20140717
Handler Name: ODOT DISTRICT 2B PUC FACILITY
ederal Waste Generator Description: Small Quantity Generator
District Owner: Not reported
arge Quantity Handler of Universal Waste: No
Recognized Trader Importer: No
Recognized Trader Exporter: No
Spent Lead Acid Battery Importer: No
Spent Lead Acid Battery Exporter: No
Current Record: No
Storage Recycler Activity: Not reported
ronic Manifest Broker: Not reported

eive Date: 20141231
Handler Name: ODOT DISTRICT 2B PUC FACILITY
ederal Waste Generator Description: Small Quantity Generator
District Owner: Not reported
arge Quantity Handler of Universal Waste: No

ODOT DISTRICT 2B PUC FACILITY (Continued) **1016975666**

ecognized Trader Importer: No
ecognized Trader Exporter: No
pent Lead Acid Battery Importer: No
pent Lead Acid Battery Exporter: No
urrent Record: No
torage Recycler Activity: Not reported
onic Manifest Broker: Not reported

ive Date: 20151231
Handler Name: ODOT DISTRICT 2B PUC FACILITY
ederal Waste Generator Description: Conditionally Exempt Small Quantity Generator
District Owner: Not reported
arge Quantity Handler of Universal Waste: No
ecognized Trader Importer: No
ecognized Trader Exporter: No
pent Lead Acid Battery Importer: No
pent Lead Acid Battery Exporter: No
urrent Record: No
torage Recycler Activity: Not reported
onic Manifest Broker: Not reported

ive Date: 20151231
Handler Name: ODOT DISTRICT 2B PUC FACILITY
Waste Generator Description: Not a generator, verified
District Owner: Not reported
arge Quantity Handler of Universal Waste: No
ecognized Trader Importer: No
ecognized Trader Exporter: No
pent Lead Acid Battery Importer: No
pent Lead Acid Battery Exporter: No
urrent Record: Yes
torage Recycler Activity: Not reported
onic Manifest Broker: Not reported

List of NAICS Codes and Descriptions:
NAICS Code: 237310
NAICS Description: HIGHWAY, STREET, AND BRIDGE CONSTRUCTION

Facility Has Received Notices of Violations:
Violations: No Violations Found

Evaluation Action Summary:
Evaluations: No Evaluations Found

C8 **ODOT** **OR HSIS** **S111252878**
North **12348 N CENTER AVE** **OR MANIFEST** **N/A**
1/8-1/4 **PORTLAND, OR 97217**
0.135 mi.
715 ft. **Site 2 of 2 in cluster C**

Relative: HSIS:
Lower
ame: ODOT
dress: 12348 N CENTER AVE
Actual:
ty,State,Zip: **38 ft.** PORTLAND, OR 97217
ility ID: 006441

ODOT (Continued) **S111252878**

Department Or Division Of Company:	DISTRICT 2B DRAWBRIDGE
hemical Is Extremely Hazardous Substance (EHS:	N
ontains 112R:	N
acility Has Written Emergency Plan:	Y
ICS Code 1:	926120
NAICS Desc 1:	REGULATION & ADMIN OF TRANS PROGRAMS
CS Code 2:	237310
NAICS Desc 2:	HIGHWAY, STREET, & BRIDGE CONST
Manager Name:	MATT GARRETT
usiness Phone:	9716735897
iling Address:	12348 N CENTER AVE
Mailing City:	PORTLAND
ailing State:	OR
iling Zip:	97217
. of Employees:	2
y Phone:	9716736120
lacard:	Y
Dept Code:	0291
FD:	PORTLAND FIRE & RESCUE
prinkler System:	N
Emergency Contact:	DRAWBRIDGE OPERATOR
gency Procedure:	Not reported
usiness Type:	OFFICE
y Type:	Not reported
rtment:	Not reported
s:	Not reported
de:	Not reported
tude:	Not reported
s TRI:	Not reported
s RMP:	Not reported
s PSM:	Not reported
s CR2K:	Not reported
s 302:	Not reported
r Name:	Not reported
Reported ID:	Not reported
Number:	Not reported
ical Name:	Not reported
Name:	Not reported
re:	Not reported
:	Not reported
S:	Not reported
re Component:	Not reported
um Daily Amount Code:	Not reported
um Daily Amount Unit:	Not reported
ical Added Date:	Not reported
em PSM:	Not reported
em 112R:	Not reported
em 302:	Not reported
sticide:	Not reported
tilizer:	Not reported
cal State:	Not reported
A Number:	Not reported
A Health:	Not reported
A Flammability:	Not reported
A Reactivity:	Not reported
A Special Notice:	Not reported
rds:	Not reported

ODOT (Continued) **S111252878**

ber of Days Onsite:	Not reported
	Not reported
Chemical:	
emical Name:	VITALIFE 400 OIL
nysical Description:	LIQUID
e Number:	64742525
ility Id:	006441
ysical State Of The Substance:	2
erage Amount Possessed During The Year Code:	04
ximum Amount Possessed During The Year Code:	11
plicable Unit Of Measure Code:	2
Description Of The Unit Of Measure:	GALLONS
ype Code:	N
Description:	PLASTIC BOTTLE, JUG, BUCKET
Code:	Not reported
erature Description:	Not reported
essure of Code:	1
Pressure Description:	NORMAL PRESSURE
ure of Code:	Not reported
ure Description:	Not reported
Temperature Description:	NORMAL TEMPERATURE
mperature of The Hazardous Substance Code:	4
erature Description:	Not reported
erature of The Hazardous Substance Code:	Not reported
ays Hazardous Substance On Site During Year:	365
The Substance Protected A Trade Secret:	False
ription Of The Max Qnty Code:	500-999
ription Of The Avg Qnty Code:	50-199
Most Hazardous Ingridient:	HYDROTREATED HEAVY NAPHTHENIC DISTILLATE
d Nations/north America 4 Digit Class Number:	Not reported
zard Rank:	2
Ingredient:	Not reported
bstance Pure:	True
ubstance Mix:	False
First Hazardous Class Code For Chemical:	Miscellaneous Hazardous Material
nd Hazardous Class Code For Chemical:	Not reported
Hazardous Class Code For Chemical:	Not reported
zard Class 1 Of The Chemical:	9.0
rd Class 2 Of The Chemical:	Not reported
rd Class 3 Of The Chemical:	Not reported
Additional Chemical:	
hemical Is A Toxic 313 Chemical:	N
Pesticide Registration Number:	Not reported
ontains 112R:	N
ontains EHS:	N
ertilizer:	N
esticide:	N
ontains 313:	N
hemical Name:	VITALIFE 400G GREASE
nysical Description:	LIQUID
Number:	Not reported
ility Id:	006441
ysical State Of The Substance:	2

ODOT (Continued) **S111252878**

erage Amount Possessed During The Year Code:	11
ximum Amount Possessed During The Year Code:	11
plicable Unit Of Measure Code:	2
Description Of The Unit Of Measure:	GALLONS
ype Code:	N
escription:	PLASTIC BOTTLE, JUG, BUCKET
Code:	Not reported
erature Description:	Not reported
essure of Code:	1
Pressure Description:	NORMAL PRESSURE
ure of Code:	Not reported
ure Description:	Not reported
Temperature Description:	NORMAL TEMPERATURE
mperature of The Hazardous Substance Code:	4
erature Description:	Not reported
erature of The Hazardous Substance Code:	Not reported
ays Hazardous Substance On Site During Year:	365
The Substance Protected A Trade Secret:	False
ription Of The Max Qnty Code:	500-999
ription Of The Avg Qnty Code:	500-999
Most Hazardous Ingridient:	PETROLEUM DISTILLATES
d Nations/north America 4 Digit Class Number:	Not reported
zard Rank:	2
Ingredient:	Not reported
bstance Pure:	True
ubstance Mix:	False
First Hazardous Class Code For Chemical:	Combustible Material
nd Hazardous Class Code For Chemical:	Not reported
Hazardous Class Code For Chemical:	Not reported
ard Class 1 Of The Chemical:	4.5
rd Class 2 Of The Chemical:	Not reported
rd Class 3 Of The Chemical:	Not reported

OR MANIFEST:

Manifest Year:	Manifest Year - 2014
EPA Id:	ORQ000033271
Inactive Status:	Not reported
Organization Name:	ODOT Region 1 Hazmat Unit
Contact Name:	Charles Schwarz
Contact Telephone Number:	Not reported
Mailing Address:	123 NW Flanders
Mailing City/State/Zip:	Portland, OR 97209

Manifest:

Name:	ODOT DISTRICT 2B PUC FACILITY
Year :	2014
RCRA Id :	ORQ000033271
Inactive :	Not reported
Status:	Small quantity generator
Manifest :	Not reported
Ship Date :	07/24/2014
TSD :	IDD073114654
WS Num:	1
Transporter:	ORQ000020644
Ship Qty :	Not reported
Rpt Unit :	Not reported

ODOT (Continued) **S111252878**

Off Mng : H132
EPA Waste Codes: D008
Waste Description: Waste paint solids containing lead
nt Of Waste Stream Generated in Reporting Yr 1: 102.03749999999999
nt Of Waste Stream Generated in Reporting Yr 2: 102.03749999999999

---

9 **ENGINE-17** **OR UST** **U000432843**
ESE **12070 N JANTZEN AVE** **N/A**
1/8-1/4 **PORTLAND, OR 97217**
0.145 mi.
763 ft.

Relative: UST:
Lower
Name: ENGINE-17
Actual: Address: 12070 N JANTZEN AVE
31 ft. City: PORTLAND
Facility ID: 6581
Facility Telephone: (503)289-7047
Permittee Name: STATION CAPTAIN
Number of Permitted Tanks: Not reported
Active Tanks: Not reported
Decommissioned Tanks: 1
Number of Tanks: 1

D10 **JANTZEN BEACH CAR WASH** **OR LUST** **S103248269**
East **12100 N TOMAHAWK DRIVE** **N/A**
1/8-1/4 **PORTLAND, OR 97217**
0.145 mi.
767 ft. **Site 1 of 3 in cluster D**

Relative: LUST:
Lower
Name: JANTZEN BEACH CAR WASH
Actual: Address: 12100 N TOMAHAWK DRIVE
30 ft. City,State,Zip: PORTLAND, OR 97217
Region: North Western Region
Facility ID: 26-98-0453
Cleanup Received Date: 06/17/1998
Cleanup Start Date: 02/19/1998
Cleanup Complete Date: **07/14/1998**
Decode for Region: **North West Region**

D11 **JANTZEN BEACH SHELL** **OR UST** **U000432872**
East **12235 N JANTZEN DR** **N/A**
1/8-1/4 **PORTLAND, OR 97217**
0.147 mi.
778 ft. **Site 2 of 3 in cluster D**

Relative: UST:
Lower
Name: JANTZEN BEACH SHELL
Actual: Address: 12235 N JANTZEN DR
30 ft. City: PORTLAND
Facility ID: 7585
Facility Telephone: (503)283-5115
Permittee Name: ERVIN ROBERSON, DEALER

JANTZEN BEACH SHELL (Continued) **U000432872**

Number of Permitted Tanks:	Not reported
Active Tanks:	Not reported
Decommissioned Tanks:	4
Number of Tanks:	4

D12 SHELL OIL COMPANY 129586 **RCRA-VSQG 1004769674**
East 12235 N JANTZEN DR **FINDS OR0000473017**
1/8-1/4 PORTLAND, OR 97217 **ECHO**
0.147 mi. **OR MANIFEST**
778 ft. Site 3 of 3 in cluster D **OR NPDES**

Relative: RCRA Listings:
Lower

Actual:
30 ft.

eived by Agency:	20190620
e:	Shell Oil Company 129586
:	12235 N JANTZEN DR
tate,Zip:	PORTLAND, OR 97217
	OR0000473017
me:	SCOT BURKEY
ress:	20945 S WILMINGTON
ate,Zip:	CARSON, CA 90810
	214-483-5460
	Not reported
t Email:	WASTECOMPLIANCE@GHD.COM
	Not reported
	10
	Private
e Generator Description:	Conditionally Exempt Small Quantity Generator
	Not reported
ycle:	Not reported
	Not reported
or:	Handler Activities
er:	Not reported
	Not reported
s:	285 DELEWARE AVE STE 500
e,Zip:	BUFFALO, NY 14202
	Equilon Entprs Llc Dba Shell Oil Prod Us
	Private
	Equilon Entprs Llc Dba Shell Oil Prod Us
	Private
enerator Activity:	No
ity:	No
Generator:	No
ctivity:	No
ity Activity:	No
vity with Storage:	No
y On-Site Burner Exemption:	No
ing and Refining Furnace Exemption:	No
Injection Control:	No
e Receipt:	No
ste Indicator:	No
ste Destination Facility:	No
ersal Waste:	No
eg Handler:	---
dicator:	Not reported
condary Material Indicator:	N
tor:	Not reported
ermit Baseline:	Not on the Baseline
enewals Baseline:	Not on the Baseline

SHELL OIL COMPANY 129586 (Continued) **1004769674**

orrective Action Baseline:	No
rrective Action Universe:	No
Where RCRA CA has Been Imposed Universe:	No
ction Priority Ranking:	No NCAPS ranking
l Control Indicator:	No
ontrol Indicator:	No
re Controls Indicator:	N/A
ontrols Indicator:	N/A
n-Complier Universe:	No
Significant Non-Complier Universe:	No
gnificant Non-Complier Universe:	No
n-Complier With a Compliance Schedule Universe:	No
ce Required:	Not reported
Last Change:	20191002
Trader-Importer:	No
Trader-Exporter:	No
pent Lead Acid Batteries:	No
pent Lead Acid Batteries:	No
vity Without Storage:	No
er:	No
dicator:	No

Hazardous Waste Summary:

Waste Code:	NONE
Waste Description:	Not Defined

Handler - Owner Operator:

ner/Operator Indicator:	Operator
Owner/Operator Name:	EQUILON ENTPRS LLC DBA SHELL OIL PROD US
l Status:	Private
Became Current:	Not reported
Ended Current:	Not reported
wner/Operator Address:	PO BOX 4453 MFT226
ner/Operator City,State,Zip:	HOUSTON, TX 77210-4453
Operator Telephone:	281-874-2208
r/Operator Telephone Ext:	Not reported
r/Operator Fax:	Not reported
r/Operator Email:	Not reported

wner/Operator Indicator:	Owner
Owner/Operator Name:	EQUILON ENTPRS LLC DBA SHELL OIL PROD US
l Status:	Private
e Became Current:	19980715
Ended Current:	Not reported
ner/Operator Address:	PO BOX 4453 MFT240G
ner/Operator City,State,Zip:	HOUSTON, TX 77210-4453
Operator Telephone:	281-874-2224
r/Operator Telephone Ext:	Not reported
r/Operator Fax:	Not reported
r/Operator Email:	Not reported

wner/Operator Indicator:	Owner
Owner/Operator Name:	EQUILON ENTPRS LLC DBA SHELL OIL PROD US
l Status:	Private
Became Current:	20000303

SHELL OIL COMPANY 129586 (Continued) **1004769674**

Ended Current: Not reported
ner/Operator Address: PO BOX 4453 MFT240G
ner/Operator City,State,Zip: HOUSTON, TX 77210-4453
Operator Telephone: 281-874-2224
r/Operator Telephone Ext: Not reported
r/Operator Fax: Not reported
r/Operator Email: Not reported

wner/Operator Indicator: Owner
Owner/Operator Name: EQUILON ENTPRS LLC DBA SHELL OIL PROD US
l Status: Private
Became Current: 20081231
Ended Current: Not reported
ner/Operator Address: PO BOX 2099 NOB300G04
wner/Operator City,State,Zip: HOUSTON, TX 77252-2099
Operator Telephone: 281-874-2224
r/Operator Telephone Ext: Not reported
r/Operator Fax: Not reported
r/Operator Email: Not reported

wner/Operator Indicator: Owner
Owner/Operator Name: SHELL OIL COMPANY
gal Status: Other
e Became Current: 19980302
Ended Current: Not reported
wner/Operator Address: PO BOX 6249
ner/Operator City,State,Zip: CARSON, CA 90749-6249
Operator Telephone: 310-816-2312
r/Operator Telephone Ext: Not reported
r/Operator Fax: Not reported
r/Operator Email: Not reported

ner/Operator Indicator: Operator
Owner/Operator Name: EQUILON ENTPRS LLC DBA SHELL OIL PROD US
l Status: Private
Became Current: 20041231
Ended Current: Not reported
ner/Operator Address: PO BOX 4453 NOB300G03
ner/Operator City,State,Zip: HOUSTON, TX 77210-4453
Operator Telephone: 281-874-2224
r/Operator Telephone Ext: Not reported
r/Operator Fax: Not reported
r/Operator Email: Not reported

wner/Operator Indicator: Owner
Owner/Operator Name: EQUILON ENTPRS LLC DBA SHELL OIL PROD US
l Status: Private
e Became Current: 20061231
Ended Current: Not reported
ner/Operator Address: PO BOX 2099 NOB300G04
wner/Operator City,State,Zip: HOUSTON, TX 77252-2099
Operator Telephone: 281-874-2224
r/Operator Telephone Ext: Not reported
r/Operator Fax: Not reported
r/Operator Email: Not reported

wner/Operator Indicator: Owner

SHELL OIL COMPANY 129586 (Continued) **1004769674**

	Owner/Operator Name:	EQUILON ENTPRS LLC DBA SHELL OIL PROD US
al Status:		Private
Became Current:		20070521
Ended Current:		Not reported
ner/Operator Address:		PO BOX 2099 NOB300G04
wner/Operator City,State,Zip:		HOUSTON, TX 77252-2099
Operator Telephone:		281-874-2224
r/Operator Telephone Ext:		Not reported
r/Operator Fax:		Not reported
r/Operator Email:		Not reported
ner/Operator Indicator:		Operator
	Owner/Operator Name:	EQUILON ENTPRS LLC DBA SHELL OIL PROD US
al Status:		Private
Became Current:		20081231
Ended Current:		Not reported
ner/Operator Address:		PO BOX 2099 NOB300G04
wner/Operator City,State,Zip:		HOUSTON, TX 77252-2099
Operator Telephone:		281-874-2224
r/Operator Telephone Ext:		Not reported
r/Operator Fax:		Not reported
r/Operator Email:		Not reported
wner/Operator Indicator:		Owner
	Owner/Operator Name:	EQUILON ENTPRS LLC DBA SHELL OIL PROD US
al Status:		Private
Became Current:		20010301
Ended Current:		Not reported
ner/Operator Address:		PO BOX 4453 MFT240G
ner/Operator City,State,Zip:		HOUSTON, TX 77210-4453
Operator Telephone:		281-874-2224
r/Operator Telephone Ext:		Not reported
r/Operator Fax:		Not reported
r/Operator Email:		Not reported
ner/Operator Indicator:		Operator
	Owner/Operator Name:	EQUILON ENTPRS LLC DBA SHELL OIL PROD US
al Status:		Private
e Became Current:		20061231
Ended Current:		Not reported
ner/Operator Address:		PO BOX 2099 NOB300G04
wner/Operator City,State,Zip:		HOUSTON, TX 77252-2099
Operator Telephone:		281-874-2224
r/Operator Telephone Ext:		Not reported
r/Operator Fax:		Not reported
r/Operator Email:		Not reported
wner/Operator Indicator:		Owner
	Owner/Operator Name:	SHELL OIL COMPANY
gal Status:		Other
e Became Current:		19951019
Ended Current:		Not reported
wner/Operator Address:		PO BOX 6249
ner/Operator City,State,Zip:		CARSON, CA 90749-6249
Operator Telephone:		310-816-2312
r/Operator Telephone Ext:		Not reported
r/Operator Fax:		Not reported

SHELL OIL COMPANY 129586 (Continued) **1004769674**

r/Operator Email: Not reported

wner/Operator Indicator: Owner
Owner/Operator Name: EQUILON ENTPRS LLC DBA SHELL OIL PROD US
l Status: Private
e Became Current: 19980701
Ended Current: Not reported
ner/Operator Address: PO BOX 4453 MFT240G
ner/Operator City,State,Zip: HOUSTON, TX 77210-4453
Operator Telephone: 281-874-2224
r/Operator Telephone Ext: Not reported
r/Operator Fax: Not reported
r/Operator Email: Not reported

wner/Operator Indicator: Owner
Owner/Operator Name: EQUILON ENTPRS LLC DBA SHELL OIL PROD US
l Status: Private
e Became Current: 20020603
Ended Current: Not reported
ner/Operator Address: PO BOX 4453 MFT240G
ner/Operator City,State,Zip: HOUSTON, TX 77210-4453
Operator Telephone: 281-874-2224
r/Operator Telephone Ext: Not reported
r/Operator Fax: Not reported
r/Operator Email: Not reported

wner/Operator Indicator: Owner
Owner/Operator Name: EQUILON ENTPRS LLC DBA SHELL OIL PROD US
l Status: Private
Became Current: 20041231
Ended Current: Not reported
ner/Operator Address: PO BOX 4453 NOB300G03
ner/Operator City,State,Zip: HOUSTON, TX 77210-4453
Operator Telephone: 281-874-2224
r/Operator Telephone Ext: Not reported
r/Operator Fax: Not reported
r/Operator Email: Not reported

ner/Operator Indicator: Operator
Owner/Operator Name: EQUILON ENTPRS LLC DBA SHELL OIL PROD US
l Status: Private
e Became Current: 20071231
Ended Current: Not reported
ner/Operator Address: PO BOX 2099 NOB300G04
wner/Operator City,State,Zip: HOUSTON, TX 77252-2099
Operator Telephone: 281-874-2224
r/Operator Telephone Ext: Not reported
r/Operator Fax: Not reported
r/Operator Email: Not reported

ner/Operator Indicator: Operator
Owner/Operator Name: EQUILON ENTPRS LLC DBA SHELL OIL PROD US
l Status: Private
e Became Current: 20091231
Ended Current: Not reported
wner/Operator Address: P O BOX 3127
Owner/Operator City,State,Zip: HOUSTON, TX 77253

SHELL OIL COMPANY 129586 (Continued) **1004769674**

Operator Telephone: 713-241-7008
er/Operator Telephone Ext: Not reported
er/Operator Fax: Not reported
er/Operator Email: Not reported

wner/Operator Indicator: Owner
Owner/Operator Name: EQUILON ENTPRS LLC DBA SHELL OIL PROD US
l Status: Private
e Became Current: 19980801
Ended Current: Not reported
ner/Operator Address: P O BOX 3127
Owner/Operator City,State,Zip: HOUSTON, TX 77253
Operator Telephone: 713-241-7008
er/Operator Telephone Ext: Not reported
er/Operator Fax: Not reported
er/Operator Email: Not reported

wner/Operator Indicator: Owner
Owner/Operator Name: EQUILON ENTPRS LLC DBA SHELL OIL PROD US
l Status: Private
Became Current: 20111231
Ended Current: Not reported
ner/Operator Address: P O BOX 3127
Owner/Operator City,State,Zip: HOUSTON, TX 77253
Operator Telephone: 713-241-7008
er/Operator Telephone Ext: Not reported
er/Operator Fax: Not reported
er/Operator Email: Not reported

ner/Operator Indicator: Operator
Owner/Operator Name: EQUILON ENTPRS LLC DBA SHELL OIL PROD US
l Status: Private
Became Current: Not reported
Ended Current: Not reported
wner/Operator Address: PO BOX 4453 MFT226
ner/Operator City,State,Zip: HOUSTON, TX 77210-4453
Operator Telephone: 281-874-2208
er/Operator Telephone Ext: Not reported
er/Operator Fax: Not reported
er/Operator Email: Not reported

wner/Operator Indicator: Owner
Owner/Operator Name: SHELL OIL COMPANY
gal Status: Other
e Became Current: 19991231
Ended Current: Not reported
wner/Operator Address: PO BOX 6249
ner/Operator City,State,Zip: CARSON, CA 90749-6249
Operator Telephone: 310-816-2312
er/Operator Telephone Ext: Not reported
er/Operator Fax: Not reported
er/Operator Email: Not reported

wner/Operator Indicator: Owner
Owner/Operator Name: EQUILON ENTPRS LLC DBA SHELL OIL PROD US
l Status: Private
Became Current: 20020301

SHELL OIL COMPANY 129586 (Continued) **1004769674**

Ended Current: Not reported
ner/Operator Address: PO BOX 4453 MFT240G
ner/Operator City,State,Zip: HOUSTON, TX 77210-4453
Operator Telephone: 281-874-2224
r/Operator Telephone Ext: Not reported
r/Operator Fax: Not reported
r/Operator Email: Not reported

ner/Operator Indicator: Operator
Owner/Operator Name: EQUILON ENTPRS LLC DBA SHELL OIL PROD US
l Status: Private
Became Current: 20031231
Ended Current: Not reported
wner/Operator Address: PO BOX 4453 MFT226
ner/Operator City,State,Zip: HOUSTON, TX 77210-4453
Operator Telephone: 281-874-2208
r/Operator Telephone Ext: Not reported
r/Operator Fax: Not reported
r/Operator Email: Not reported

wner/Operator Indicator: Owner
Owner/Operator Name: EQUILON ENTPRS LLC DBA SHELL OIL PROD US
l Status: Private
Became Current: 20051231
Ended Current: Not reported
ner/Operator Address: PO BOX 2099 NOB300G03
wner/Operator City,State,Zip: HOUSTON, TX 77252-2099
Operator Telephone: 281-874-2224
r/Operator Telephone Ext: Not reported
r/Operator Fax: Not reported
r/Operator Email: Not reported

wner/Operator Indicator: Owner
Owner/Operator Name: EQUILON ENTPRS LLC DBA SHELL OIL PROD US
l Status: Private
Became Current: 20091231
Ended Current: Not reported
rner/Operator Address: P O BOX 3127
Owner/Operator City,State,Zip: HOUSTON, TX 77253
Operator Telephone: 713-241-7008
r/Operator Telephone Ext: Not reported
r/Operator Fax: Not reported
r/Operator Email: Not reported

ner/Operator Indicator: Operator
Owner/Operator Name: EQUILON ENTPRS LLC DBA SHELL OIL PROD US
l Status: Private
e Became Current: 20190620
Ended Current: Not reported
Owner/Operator Address: 20945 S WIMINGTON AVE
wner/Operator City,State,Zip: CARSON, CA 90810
Operator Telephone: 214-483-5460
r/Operator Telephone Ext: Not reported
r/Operator Fax: Not reported
r/Operator Email: Not reported

ner/Operator Indicator: Operator

SHELL OIL COMPANY 129586 (Continued) **1004769674**

	Owner/Operator Name:	EQUILON ENTPRS LLC DBA SHELL OIL PROD US
al Status:		Private
Became Current:		Not reported
Ended Current:		Not reported
ner/Operator Address:		PO BOX 4453 NOB300G03
ner/Operator City,State,Zip:		HOUSTON, TX 77210-4453
Operator Telephone:		281-874-2224
r/Operator Telephone Ext:		Not reported
r/Operator Fax:		Not reported
r/Operator Email:		Not reported
wner/Operator Indicator:		Owner
	Owner/Operator Name:	EQUILON ENTPRS LLC DBA SHELL OIL PROD US
al Status:		Private
Became Current:		20030324
Ended Current:		Not reported
ner/Operator Address:		PO BOX 4453 MFT240G
ner/Operator City,State,Zip:		HOUSTON, TX 77210-4453
Operator Telephone:		281-874-2224
r/Operator Telephone Ext:		Not reported
r/Operator Fax:		Not reported
r/Operator Email:		Not reported
wner/Operator Indicator:		Owner
	Owner/Operator Name:	EQUILON ENTPRS LLC DBA SHELL OIL PROD US
al Status:		Private
e Became Current:		20190620
Ended Current:		Not reported
Owner/Operator Address:		20945 S WIMINGTON AVE
wner/Operator City,State,Zip:		CARSON, CA 90810
Operator Telephone:		214-483-5460
r/Operator Telephone Ext:		Not reported
r/Operator Fax:		Not reported
r/Operator Email:		Not reported
ner/Operator Indicator:		Operator
	Owner/Operator Name:	EQUILON ENTPRS LLC DBA SHELL OIL PROD US
al Status:		Private
Became Current:		20051231
Ended Current:		Not reported
ner/Operator Address:		PO BOX 2099 NOB300G03
wner/Operator City,State,Zip:		HOUSTON, TX 77252-2099
Operator Telephone:		281-874-2224
r/Operator Telephone Ext:		Not reported
r/Operator Fax:		Not reported
r/Operator Email:		Not reported
ner/Operator Indicator:		Operator
	Owner/Operator Name:	EQUILON ENTPRS LLC DBA SHELL OIL PROD US
al Status:		Private
Became Current:		20070521
Ended Current:		Not reported
ner/Operator Address:		PO BOX 2099 NOB300G04
wner/Operator City,State,Zip:		HOUSTON, TX 77252-2099
Operator Telephone:		281-874-2224
r/Operator Telephone Ext:		Not reported
r/Operator Fax:		Not reported

SHELL OIL COMPANY 129586 (Continued) **1004769674**

r/Operator Email: Not reported

wner/Operator Indicator: Owner
Owner/Operator Name: EQUILON ENTPRS LLC DBA SHELL OIL PROD US
l Status: Private
e Became Current: 20071231
Ended Current: Not reported
ner/Operator Address: PO BOX 2099 NOB300G04
wner/Operator City,State,Zip: HOUSTON, TX 77252-2099
Operator Telephone: 281-874-2224
r/Operator Telephone Ext: Not reported
r/Operator Fax: Not reported
r/Operator Email: Not reported

ner/Operator Indicator: Operator
Owner/Operator Name: EQUILON ENTPRS LLC DBA SHELL OIL PROD US
l Status: Private
e Became Current: 19980801
Ended Current: Not reported
ner/Operator Address: P O BOX 3127
Owner/Operator City,State,Zip: HOUSTON, TX 77253
Operator Telephone: 713-241-7008
r/Operator Telephone Ext: Not reported
r/Operator Fax: Not reported
r/Operator Email: Not reported

ner/Operator Indicator: Operator
Owner/Operator Name: EQUILON ENTPRS LLC DBA SHELL OIL PROD US
l Status: Private
Became Current: 20111231
Ended Current: Not reported
ner/Operator Address: P O BOX 3127
Owner/Operator City,State,Zip: HOUSTON, TX 77253
Operator Telephone: 713-241-7008
r/Operator Telephone Ext: Not reported
r/Operator Fax: Not reported
r/Operator Email: Not reported

wner/Operator Indicator: Owner
Owner/Operator Name: SHELL OIL COMPANY
gal Status: Other
e Became Current: 19960304
Ended Current: Not reported
wner/Operator Address: PO BOX 6249
ner/Operator City,State,Zip: CARSON, CA 90749-6249
Operator Telephone: 310-816-2312
r/Operator Telephone Ext: Not reported
r/Operator Fax: Not reported
r/Operator Email: Not reported

wner/Operator Indicator: Owner
Owner/Operator Name: SHELL OIL COMPANY
gal Status: Other
e Became Current: 19970303
Ended Current: Not reported
wner/Operator Address: PO BOX 6249
ner/Operator City,State,Zip: CARSON, CA 90749-6249

SHELL OIL COMPANY 129586 (Continued) **1004769674**

Operator Telephone: 310-816-2312
er/Operator Telephone Ext: Not reported
er/Operator Fax: Not reported
er/Operator Email: Not reported

wner/Operator Indicator: Owner
Owner/Operator Name: EQUILON ENTPRS LLC DBA SHELL OIL PROD US
l Status: Private
e Became Current: 19990422
Ended Current: Not reported
ner/Operator Address: PO BOX 4453 MFT240G
ner/Operator City,State,Zip: HOUSTON, TX 77210-4453
Operator Telephone: 281-874-2224
er/Operator Telephone Ext: Not reported
er/Operator Fax: Not reported
er/Operator Email: Not reported

wner/Operator Indicator: Owner
Owner/Operator Name: EQUILON ENTPRS LLC DBA SHELL OIL PROD US
l Status: Private
Became Current: 20031231
Ended Current: Not reported
wner/Operator Address: PO BOX 4453 MFT226
ner/Operator City,State,Zip: HOUSTON, TX 77210-4453
Operator Telephone: 281-874-2208
er/Operator Telephone Ext: Not reported
er/Operator Fax: Not reported
er/Operator Email: Not reported

Historic Generators:
eive Date: 19951019
Handler Name: FORMER SHELL OIL CO SERVICE STATION
ederal Waste Generator Description: Small Quantity Generator
District Owner: Not reported
arge Quantity Handler of Universal Waste: No
Recognized Trader Importer: No
Recognized Trader Exporter: No
Spent Lead Acid Battery Importer: No
Spent Lead Acid Battery Exporter: No
Current Record: No
Storage Recycler Activity: Not reported
ronic Manifest Broker: Not reported

ceive Date: 19960304
Handler Name: FORMER SHELL OIL CO SERVICE STATION
al Waste Generator Description: Large Quantity Generator
District Owner: Not reported
arge Quantity Handler of Universal Waste: No
Recognized Trader Importer: No
Recognized Trader Exporter: No
Spent Lead Acid Battery Importer: No
Spent Lead Acid Battery Exporter: No
Current Record: No
Storage Recycler Activity: Not reported
ronic Manifest Broker: Not reported

ceive Date: 19970303

SHELL OIL COMPANY 129586 (Continued) **1004769674**

Handler Name: FORMER SHELL OIL CO SERVICE STATION
ederal Waste Generator Description: Conditionally Exempt Small Quantity Generator
District Owner: Not reported
arge Quantity Handler of Universal Waste: No
ecognized Trader Importer: No
ecognized Trader Exporter: No
pent Lead Acid Battery Importer: No
pent Lead Acid Battery Exporter: No
urrent Record: No
torage Recycler Activity: Not reported
onic Manifest Broker: Not reported

eive Date: 19980302
Handler Name: FORMER SHELL OIL CO SERVICE STATION
Waste Generator Description: Not a generator, verified
District Owner: Not reported
arge Quantity Handler of Universal Waste: No
ecognized Trader Importer: No
ecognized Trader Exporter: No
pent Lead Acid Battery Importer: No
pent Lead Acid Battery Exporter: No
urrent Record: No
torage Recycler Activity: Not reported
onic Manifest Broker: Not reported

eive Date: 19980701
Handler Name: SHELL OIL COMPANY
ederal Waste Generator Description: Small Quantity Generator
District Owner: Not reported
arge Quantity Handler of Universal Waste: No
ecognized Trader Importer: No
ecognized Trader Exporter: No
pent Lead Acid Battery Importer: No
pent Lead Acid Battery Exporter: No
urrent Record: No
torage Recycler Activity: Not reported
onic Manifest Broker: Not reported

eive Date: 19980715
Handler Name: SHELL OIL COMPANY
ederal Waste Generator Description: Conditionally Exempt Small Quantity Generator
District Owner: Not reported
arge Quantity Handler of Universal Waste: No
ecognized Trader Importer: No
ecognized Trader Exporter: No
pent Lead Acid Battery Importer: No
pent Lead Acid Battery Exporter: No
urrent Record: No
torage Recycler Activity: Not reported
onic Manifest Broker: Not reported

eive Date: 19990422
Handler Name: SHELL OIL COMPANY
ederal Waste Generator Description: Conditionally Exempt Small Quantity Generator
District Owner: Not reported
arge Quantity Handler of Universal Waste: No
ecognized Trader Importer: No

SHELL OIL COMPANY 129586 (Continued) **1004769674**

Recognized Trader Exporter: No
Spent Lead Acid Battery Importer: No
Spent Lead Acid Battery Exporter: No
Current Record: No
Storage Recycler Activity: Not reported
ronic Manifest Broker: Not reported

eive Date: 19991231
Handler Name: FORMER SHELL OIL CO SERVICE STATION
Waste Generator Description: Not a generator, verified
District Owner: Not reported
arge Quantity Handler of Universal Waste: No
Recognized Trader Importer: No
Recognized Trader Exporter: No
Spent Lead Acid Battery Importer: No
Spent Lead Acid Battery Exporter: No
Current Record: No
Storage Recycler Activity: Not reported
ronic Manifest Broker: Not reported

eive Date: 20000303
Handler Name: SHELL OIL COMPANY
ederal Waste Generator Description: Conditionally Exempt Small Quantity Generator
District Owner: Not reported
arge Quantity Handler of Universal Waste: No
Recognized Trader Importer: No
Recognized Trader Exporter: No
Spent Lead Acid Battery Importer: No
Spent Lead Acid Battery Exporter: No
Current Record: No
Storage Recycler Activity: Not reported
ronic Manifest Broker: Not reported

eive Date: 20010301
Handler Name: SHELL OIL COMPANY
ederal Waste Generator Description: Conditionally Exempt Small Quantity Generator
District Owner: Not reported
arge Quantity Handler of Universal Waste: No
Recognized Trader Importer: No
Recognized Trader Exporter: No
Spent Lead Acid Battery Importer: No
Spent Lead Acid Battery Exporter: No
Current Record: No
Storage Recycler Activity: Not reported
ronic Manifest Broker: Not reported

eive Date: 20020301
Handler Name: SHELL OIL COMPANY
ederal Waste Generator Description: Conditionally Exempt Small Quantity Generator
District Owner: Not reported
arge Quantity Handler of Universal Waste: No
Recognized Trader Importer: No
Recognized Trader Exporter: No
Spent Lead Acid Battery Importer: No
Spent Lead Acid Battery Exporter: No
Current Record: No
Storage Recycler Activity: Not reported

SHELL OIL COMPANY 129586 (Continued) **1004769674**

ronic Manifest Broker: Not reported

eive Date: 20020603
Handler Name: SHELL OIL COMPANY
Waste Generator Description: Not a generator, verified
District Owner: Not reported
arge Quantity Handler of Universal Waste: No
Recognized Trader Importer: No
Recognized Trader Exporter: No
Spent Lead Acid Battery Importer: No
Spent Lead Acid Battery Exporter: No
Current Record: No
Storage Recycler Activity: Not reported
ronic Manifest Broker: Not reported

eive Date: 20030324
Handler Name: SHELL OIL COMPANY
ederal Waste Generator Description: Conditionally Exempt Small Quantity Generator
District Owner: Not reported
arge Quantity Handler of Universal Waste: No
Recognized Trader Importer: No
Recognized Trader Exporter: No
Spent Lead Acid Battery Importer: No
Spent Lead Acid Battery Exporter: No
Current Record: No
Storage Recycler Activity: Not reported
ronic Manifest Broker: Not reported

eive Date: 20031231
Handler Name: SHELL OIL COMPANY 129586
ederal Waste Generator Description: Conditionally Exempt Small Quantity Generator
District Owner: Not reported
arge Quantity Handler of Universal Waste: No
Recognized Trader Importer: No
Recognized Trader Exporter: No
Spent Lead Acid Battery Importer: No
Spent Lead Acid Battery Exporter: No
Current Record: No
Storage Recycler Activity: Not reported
ronic Manifest Broker: Not reported

eive Date: 20041231
Handler Name: SHELL OIL COMPANY 129586
ederal Waste Generator Description: Conditionally Exempt Small Quantity Generator
District Owner: Not reported
arge Quantity Handler of Universal Waste: No
Recognized Trader Importer: No
Recognized Trader Exporter: No
Spent Lead Acid Battery Importer: No
Spent Lead Acid Battery Exporter: No
Current Record: No
Storage Recycler Activity: Not reported
ronic Manifest Broker: Not reported

eive Date: 20051231
Handler Name: SHELL OIL COMPANY 129586
ederal Waste Generator Description: Conditionally Exempt Small Quantity Generator

SHELL OIL COMPANY 129586 (Continued) **1004769674**

District Owner: Not reported
arge Quantity Handler of Universal Waste: No
ecognized Trader Importer: No
ecognized Trader Exporter: No
pent Lead Acid Battery Importer: No
pent Lead Acid Battery Exporter: No
urrent Record: No
torage Recycler Activity: Not reported
onic Manifest Broker: Not reported

eive Date: 20061231
Handler Name: SHELL OIL COMPANY 129586
ederal Waste Generator Description: Conditionally Exempt Small Quantity Generator
District Owner: Not reported
arge Quantity Handler of Universal Waste: No
ecognized Trader Importer: No
ecognized Trader Exporter: No
pent Lead Acid Battery Importer: No
pent Lead Acid Battery Exporter: No
urrent Record: No
torage Recycler Activity: Not reported
onic Manifest Broker: Not reported

eive Date: 20070521
Handler Name: SHELL OIL COMPANY 129586
ederal Waste Generator Description: Conditionally Exempt Small Quantity Generator
District Owner: Not reported
arge Quantity Handler of Universal Waste: No
ecognized Trader Importer: No
ecognized Trader Exporter: No
pent Lead Acid Battery Importer: No
pent Lead Acid Battery Exporter: No
urrent Record: No
torage Recycler Activity: Not reported
onic Manifest Broker: Not reported

eive Date: 20071231
Handler Name: SHELL OIL COMPANY 129586
ederal Waste Generator Description: Conditionally Exempt Small Quantity Generator
District Owner: Not reported
arge Quantity Handler of Universal Waste: No
ecognized Trader Importer: No
ecognized Trader Exporter: No
pent Lead Acid Battery Importer: No
pent Lead Acid Battery Exporter: No
urrent Record: No
torage Recycler Activity: Not reported
onic Manifest Broker: Not reported

eive Date: 20081231
Handler Name: SHELL OIL COMPANY 129586
ederal Waste Generator Description: Conditionally Exempt Small Quantity Generator
District Owner: Not reported
arge Quantity Handler of Universal Waste: No
ecognized Trader Importer: No
ecognized Trader Exporter: No
pent Lead Acid Battery Importer: No

SHELL OIL COMPANY 129586 (Continued) **1004769674**

Spent Lead Acid Battery Exporter: No
Current Record: No
Storage Recycler Activity: Not reported
ronic Manifest Broker: Not reported

eive Date: 20091231
Handler Name: SHELL OIL COMPANY 129586
ederal Waste Generator Description: Conditionally Exempt Small Quantity Generator
District Owner: Not reported
arge Quantity Handler of Universal Waste: No
Recognized Trader Importer: No
Recognized Trader Exporter: No
Spent Lead Acid Battery Importer: No
Spent Lead Acid Battery Exporter: No
Current Record: No
Storage Recycler Activity: Not reported
ronic Manifest Broker: Not reported

eive Date: 20101231
Handler Name: SHELL OIL COMPANY 129586
ederal Waste Generator Description: Conditionally Exempt Small Quantity Generator
District Owner: Not reported
arge Quantity Handler of Universal Waste: No
Recognized Trader Importer: No
Recognized Trader Exporter: No
Spent Lead Acid Battery Importer: No
Spent Lead Acid Battery Exporter: No
Current Record: No
Storage Recycler Activity: Not reported
ronic Manifest Broker: Not reported

eive Date: 20111231
Handler Name: SHELL OIL COMPANY 129586
ederal Waste Generator Description: Conditionally Exempt Small Quantity Generator
District Owner: Not reported
arge Quantity Handler of Universal Waste: No
Recognized Trader Importer: No
Recognized Trader Exporter: No
Spent Lead Acid Battery Importer: No
Spent Lead Acid Battery Exporter: No
Current Record: No
Storage Recycler Activity: Not reported
ronic Manifest Broker: Not reported

eive Date: 20190620
Handler Name: SHELL OIL COMPANY 129586
ederal Waste Generator Description: Conditionally Exempt Small Quantity Generator
District Owner: Not reported
arge Quantity Handler of Universal Waste: No
Recognized Trader Importer: No
Recognized Trader Exporter: No
Spent Lead Acid Battery Importer: No
Spent Lead Acid Battery Exporter: No
urrent Record: Yes
Storage Recycler Activity: Not reported
ronic Manifest Broker: Not reported

SHELL OIL COMPANY 129586 (Continued) **1004769674**

ceive Date: 19960301
Handler Name: FORMER SHELL OIL CO SERVICE STATION
al Waste Generator Description: Large Quantity Generator
District Owner: Not reported
arge Quantity Handler of Universal Waste: No
Recognized Trader Importer: No
Recognized Trader Exporter: No
Spent Lead Acid Battery Importer: No
Spent Lead Acid Battery Exporter: No
Current Record: No
Storage Recycler Activity: Not reported
ronic Manifest Broker: Not reported

List of NAICS Codes and Descriptions:
NAICS Code: 44711
NAICS Description: GASOLINE STATIONS WITH CONVENIENCE STORES

NAICS Code: 447110
NAICS Description: GASOLINE STATIONS WITH CONVENIENCE STORES

Facility Has Received Notices of Violations:
Violations: No Violations Found

Evaluation Action Summary:
Evaluations: No Evaluations Found

FINDS:
Registry ID: 110000840993

Click Here for FRS Facility Detail Report:

Environmental Interest/Information System:
OR-DEQ (Oregon - Department Of Environmental Quality) is a regulatory agency whose job is to protect the quality of Oregon's Environment. DEQ uses a combination of technical assistance, inspections and permitting to help public and private facilities and citizens understand and comply with state and federal environmental regulations.
RCRAInfo is a national information system that supports the Resource Conservation and Recovery Act (RCRA) program through the tracking of events and activities related to facilities that generate, transport, and treat, store, or dispose of hazardous waste. RCRAInfo allows RCRA program staff to track the notification, permit, compliance, and corrective action activities required under RCRA.

Click this hyperlink while viewing on your computer to access additional FINDS: detail in the EDR Site Report.

ECHO:
Envid: 1004769674
Registry ID: 110000840993
URL: http://echo.epa.gov/detailed-facility-report?fid=110000840993
Name: SHELL OIL COMPANY 129586
Address: 12235 N JANTZEN DR
City,State,Zip: PORTLAND, OR 97217

SHELL OIL COMPANY 129586 (Continued) **1004769674**

OR MANIFEST:

Manifest Year:	Manifest Year - 2007
EPA Id:	OR0000473017
Inactive Status:	Not reported
Organization Name:	Not reported
Contact Name:	RACHEL HULL
Contact Telephone Number:	281 874-2224
Mailing Address:	12700 NORTHBOROUGH DR #300G04
Mailing City/State/Zip:	Houston, TX 77067-2508

Manifest:

Name:	FORMER SHELL OIL CO SERVICE STATION
Year :	1995
RCRA Id :	OR0000473017
Inactive :	Not reported
Status:	Large quantity generator
Manifest :	23363
Ship Date :	12/12/1995
TSD :	AZD982441263
WS Num:	1
Transporter:	Not reported
Ship Qty :	Not reported
Rpt Unit :	Not reported
Off Mng :	M043
EPA Waste Codes:	D018
Waste Description:	Spent carbon from groundwater treatment system.
l Amt Of Waste Stream Generated in Reporting Yr 1:	3636
l Amt Of Waste Stream Generated in Reporting Yr 2:	3636

NPDES:

Name:	SHELL OIL COMPANY, JANTZEN BEACH
Address:	12235 N JANTZEN DR
City,State,Zip:	PORTLAND, OR 97217
WQ File Nbr:	106692
Legal Name:	SHELL OIL COMPANY
Region:	NWR
Pri SIC:	2
Latitude:	45.61160
Longitude:	-122.67670
Category:	INDUSTRIAL
Permit Type:	GEN15A
Permit Active:	False
Permit Description:	1500-A
Expiration Date:	06/30/2000
EPA Number:	MISSING!!
UIC Facility:	False
Admin Agent:	NW Region Office
Last Action Date:	07/24/1995
Permit Writer:	781

SHELL OIL COMPANY 129586 (Continued) **1004769674**

Compliance Inspector:	Not reported
DMR Reviewer:	781
Application Number:	Not reported
Class:	MINOR
Start Date:	03/12/1992
Region Decode:	North West Region
Ownership:	PRIVATE
Permit Group:	NPDES General Permit - Industrial wastewater discharges
EPA Class:	MINOR
Permit Number:	12830

E13 **CHEVRON 90706** **RCRA-SQG 1000473734**
ENE **12105 N JANTZEN DR** **OR MANIFEST ORD987187341**
1/8-1/4 **PORTLAND, OR 97217**
0.162 mi.
857 ft. **Site 1 of 2 in cluster E**

Relative: RCRA Listings:
Lower
Actual:
28 ft.

ved by Agency:	20220222
	Chevron 90706
	12105 N JANTZEN DR
tate,Zip:	PORTLAND, OR 97217
	ORD987187341
me:	STORE MANAGER
ss:	PO BOX 6004
tate,Zip:	SAN RAMON, CA 94583
e:	877-386-6044
	Not reported
t Email:	NAWTDESK@CHEVRON.COM
	Not reported
	10
	Private
Generator Description:	Small Quantity Generator
	Not reported
ycle:	Not reported
	Not reported
or:	Handler Activities
er:	Not reported
	Not reported
	12105 N JANTZEN DR
ate,Zip:	PORTLAND, OR 97217
	Chevron 90706
	Private
	Chevron 90706
	Private
enerator Activity:	No
ity:	No
Generator:	No
ctivity:	No
ity Activity:	No
ity with Storage:	No
y On-Site Burner Exemption:	No
ing and Refining Furnace Exemption:	No
Injection Control:	No
e Receipt:	No
ste Indicator:	No
ste Destination Facility:	No
rsal Waste:	No

CHEVRON 90706 (Continued) **1000473734**

eg Handler:	---
dicator:	Not reported
condary Material Indicator:	N
tor:	Not reported
ermit Baseline:	Not on the Baseline
enewals Baseline:	Not on the Baseline
rrective Action Baseline:	No
rrective Action Universe:	No
Where RCRA CA has Been Imposed Universe:	No
tion Priority Ranking:	No NCAPS ranking
l Control Indicator:	No
ontrol Indicator:	No
re Controls Indicator:	N/A
ontrols Indicator:	N/A
n-Complier Universe:	No
Significant Non-Complier Universe:	No
gnificant Non-Complier Universe:	No
n-Complier With a Compliance Schedule Universe:	No
ce Required:	Not reported
Last Change:	20220720
Trader-Importer:	No
Trader-Exporter:	No
pent Lead Acid Batteries:	No
pent Lead Acid Batteries:	No
vity Without Storage:	No
er:	No
dicator:	No

Hazardous Waste Summary:

Waste Code:	D001
Waste Description:	Ignitable Waste
Waste Code:	D018
Waste Description:	Benzene

Handler - Owner Operator:

wner/Operator Indicator:	Owner
Owner/Operator Name:	JANTZEN BEACH CHEVRON INC
l Status:	Private
e Became Current:	19930111
Ended Current:	Not reported
er/Operator Address:	12105 N JANTZEN DR
wner/Operator City,State,Zip:	PORTLAND, OR 97217
Operator Telephone:	503-285-0389
r/Operator Telephone Ext:	Not reported
r/Operator Fax:	Not reported
r/Operator Email:	Not reported

wner/Operator Indicator:	Owner
Owner/Operator Name:	JANTZEN BEACH CHEVRON INC
l Status:	Private
e Became Current:	19980105
Ended Current:	Not reported
er/Operator Address:	12105 N JANTZEN DR
wner/Operator City,State,Zip:	PORTLAND, OR 97217

CHEVRON 90706 (Continued) **1000473734**

Operator Telephone: 503-285-0389
er/Operator Telephone Ext: Not reported
er/Operator Fax: Not reported
er/Operator Email: Not reported

ner/Operator Indicator: Operator
Owner/Operator Name: JANTZEN BEACH CHEVRON INC
gal Status: Other
Became Current: 20000303
Ended Current: Not reported
Owner/Operator Address: 30 W POWELL BLVD
wner/Operator City,State,Zip: GRESHAM, OR 97030-7038
Operator Telephone: 503-285-0389
er/Operator Telephone Ext: Not reported
er/Operator Fax: Not reported
er/Operator Email: Not reported

wner/Operator Indicator: Owner
Owner/Operator Name: JANTZEN BEACH CHEVRON INC
al Status: Private
Became Current: 20020219
Ended Current: Not reported
er/Operator Address: 12105 N JANTZEN DR
wner/Operator City,State,Zip: PORTLAND, OR 97217
Operator Telephone: 503-285-0389
er/Operator Telephone Ext: Not reported
er/Operator Fax: Not reported
er/Operator Email: Not reported

ner/Operator Indicator: Operator
Owner/Operator Name: CHEVRON 90706
al Status: Private
Became Current: 20031231
Ended Current: Not reported
r/Operator Address: 12105 N JANTZEN DR.
wner/Operator City,State,Zip: PORTLAND, OR 97477
/Operator Telephone: 503-289-6332
er/Operator Telephone Ext: Not reported
er/Operator Fax: Not reported
er/Operator Email: Not reported

ner/Operator Indicator: Operator
Owner/Operator Name: CHEVRON PRODUCTS CO
al Status: Private
e Became Current: 20061231
Ended Current: Not reported
r/Operator Address: 12105 N JANTZEN DR.
wner/Operator City,State,Zip: PORTLAND, OR 97477
/Operator Telephone: 503-289-6332
er/Operator Telephone Ext: Not reported
er/Operator Fax: Not reported
er/Operator Email: Not reported

wner/Operator Indicator: Owner
Owner/Operator Name: JANTZEN BEACH CHEVRON INC
al Status: Private
e Became Current: 20071231

CHEVRON 90706 (Continued) **1000473734**

Ended Current: Not reported
wner/Operator Address: PO BOX 6004
wner/Operator City,State,Zip: SAN RAMON, CA 94583
Operator Telephone: 925-842-5931
r/Operator Telephone Ext: Not reported
r/Operator Fax: Not reported
r/Operator Email: Not reported

ner/Operator Indicator: Operator
Owner/Operator Name: JOCKO RODRIGUEZ
l Status: Private
Became Current: 20091231
Ended Current: Not reported
wner/Operator Address: PO BOX 6004
er/Operator City,State,Zip: SAN RAMON, CA 94583-2324
Operator Telephone: 925-842-3733
r/Operator Telephone Ext: Not reported
r/Operator Fax: Not reported
r/Operator Email: Not reported

wner/Operator Indicator: Owner
Owner/Operator Name: JANTZEN BEACH CHEVRON INC
l Status: Private
Became Current: 19910128
Ended Current: Not reported
wner/Operator Address: PO BOX 6004
wner/Operator City,State,Zip: SAN RAMON, CA 94583
r/Operator Telephone: 877-386-6044
r/Operator Telephone Ext: Not reported
r/Operator Fax: Not reported
r/Operator Email: Not reported

ner/Operator Indicator: Operator
Owner/Operator Name: CHEVRON PRODUCTS CO.
l Status: Private
Became Current: 20131231
Ended Current: Not reported
wner/Operator Address: PO BOX 6004
er/Operator City,State,Zip: SAN RAMON, CA 94583-2324
r/Operator Telephone: 877-386-6044
r/Operator Telephone Ext: Not reported
r/Operator Fax: Not reported
r/Operator Email: Not reported

ner/Operator Indicator: Operator
Owner/Operator Name: CHEVRON PRODUCTS CO.
l Status: Private
Became Current: 20151231
Ended Current: Not reported
wner/Operator Address: PO BOX 6004
er/Operator City,State,Zip: SAN RAMON, CA 94583-2324
r/Operator Telephone: 877-386-6044
r/Operator Telephone Ext: Not reported
r/Operator Fax: Not reported
r/Operator Email: Not reported

ner/Operator Indicator: Operator

CHEVRON 90706 (Continued) **1000473734**

Owner/Operator Name: CHEVRON PRODUCTS CO.
al Status: Private
e Became Current: 20161231
Ended Current: Not reported
wner/Operator Address: PO BOX 6004
er/Operator City,State,Zip: SAN RAMON, CA 94583-2324
r/Operator Telephone: 877-386-6044
er/Operator Telephone Ext: Not reported
er/Operator Fax: Not reported
er/Operator Email: Not reported

wner/Operator Indicator: Owner
Owner/Operator Name: JANTZEN BEACH CHEVRON INC
al Status: Private
Became Current: 20181231
Ended Current: Not reported
wner/Operator Address: PO BOX 6004
wner/Operator City,State,Zip: SAN RAMON, CA 94583
r/Operator Telephone: 877-386-6044
er/Operator Telephone Ext: Not reported
er/Operator Fax: Not reported
er/Operator Email: Not reported

ner/Operator Indicator: Operator
Owner/Operator Name: JANTZEN BEACH CHEVRON INC
gal Status: Other
e Became Current: 19950202
Ended Current: Not reported
Owner/Operator Address: 30 W POWELL BLVD
wner/Operator City,State,Zip: GRESHAM, OR 97030-7038
Operator Telephone: 503-285-0389
er/Operator Telephone Ext: Not reported
er/Operator Fax: Not reported
er/Operator Email: Not reported

wner/Operator Indicator: Owner
Owner/Operator Name: JANTZEN BEACH CHEVRON INC
al Status: Private
Became Current: 20041231
Ended Current: Not reported
wner/Operator Address: PO BOX 6004
wner/Operator City,State,Zip: SAN RAMON, CA 94583
Operator Telephone: 925-842-5931
er/Operator Telephone Ext: Not reported
er/Operator Fax: Not reported
er/Operator Email: Not reported

ner/Operator Indicator: Operator
Owner/Operator Name: CHEVRON PRODUCTS CO
al Status: Private
e Became Current: 20071231
Ended Current: Not reported
r/Operator Address: 12105 N JANTZEN DR.
wner/Operator City,State,Zip: PORTLAND, OR 97477
/Operator Telephone: 503-289-6332
er/Operator Telephone Ext: Not reported
er/Operator Fax: Not reported

CHEVRON 90706 (Continued) **1000473734**

er/Operator Email:		Not reported
ner/Operator Indicator:		Operator
Owner/Operator Name:	KATHY NORRIS-SLUSHER	
al Status:		Private
Became Current:		20081231
Ended Current:		Not reported
wner/Operator Address:		PO BOX 6004
er/Operator City,State,Zip:		SAN RAMON, CA 94583-2324
Operator Telephone:		925-842-5931
er/Operator Telephone Ext:		Not reported
er/Operator Fax:		Not reported
er/Operator Email:		Not reported
wner/Operator Indicator:		Owner
Owner/Operator Name:	JANTZEN BEACH CHEVRON INC	
al Status:		Private
Became Current:		20121231
Ended Current:		Not reported
wner/Operator Address:		PO BOX 6004
wner/Operator City,State,Zip:		SAN RAMON, CA 94583
r/Operator Telephone:		877-386-6044
er/Operator Telephone Ext:		Not reported
er/Operator Fax:		Not reported
er/Operator Email:		Not reported
wner/Operator Indicator:		Owner
Owner/Operator Name:	JANTZEN BEACH CHEVRON INC	
al Status:		Private
e Became Current:		20161231
Ended Current:		Not reported
wner/Operator Address:		PO BOX 6004
wner/Operator City,State,Zip:		SAN RAMON, CA 94583
r/Operator Telephone:		877-386-6044
er/Operator Telephone Ext:		Not reported
er/Operator Fax:		Not reported
er/Operator Email:		Not reported
ner/Operator Indicator:		Operator
Owner/Operator Name:	CHEVRON 90706	
al Status:		Private
Became Current:		Not reported
Ended Current:		Not reported
er/Operator Address:		12105 N JANTZEN DR.
wner/Operator City,State,Zip:		PORTLAND, OR 97477
/Operator Telephone:		503-289-6332
er/Operator Telephone Ext:		Not reported
er/Operator Fax:		Not reported
er/Operator Email:		Not reported
wner/Operator Indicator:		Owner
Owner/Operator Name:	JANTZEN BEACH CHEVRON INC	
al Status:		Private
te Became Current:		19960103
Ended Current:		Not reported
er/Operator Address:		12105 N JANTZEN DR
wner/Operator City,State,Zip:		PORTLAND, OR 97217

CHEVRON 90706 (Continued) **1000473734**

Operator Telephone: 503-285-0389
er/Operator Telephone Ext: Not reported
er/Operator Fax: Not reported
er/Operator Email: Not reported

wner/Operator Indicator: Owner
Owner/Operator Name: JANTZEN BEACH CHEVRON INC
l Status: Private
Became Current: 20031231
Ended Current: Not reported
wner/Operator Address: PO BOX 6004
wner/Operator City,State,Zip: SAN RAMON, CA 94583
Operator Telephone: 925-842-5931
er/Operator Telephone Ext: Not reported
er/Operator Fax: Not reported
er/Operator Email: Not reported

ner/Operator Indicator: Operator
Owner/Operator Name: CHEVRON PRODUCTS CO
l Status: Private
Became Current: 20051231
Ended Current: Not reported
r/Operator Address: 12105 N JANTZEN DR.
wner/Operator City,State,Zip: PORTLAND, OR 97477
/Operator Telephone: 503-289-6332
er/Operator Telephone Ext: Not reported
er/Operator Fax: Not reported
er/Operator Email: Not reported

wner/Operator Indicator: Owner
Owner/Operator Name: JANTZEN BEACH CHEVRON INC
l Status: Private
Became Current: 20131231
Ended Current: Not reported
wner/Operator Address: PO BOX 6004
wner/Operator City,State,Zip: SAN RAMON, CA 94583
r/Operator Telephone: 877-386-6044
er/Operator Telephone Ext: Not reported
er/Operator Fax: Not reported
er/Operator Email: Not reported

wner/Operator Indicator: Owner
Owner/Operator Name: JANTZEN BEACH CHEVRON INC
l Status: Private
Became Current: 20141231
Ended Current: Not reported
wner/Operator Address: PO BOX 6004
wner/Operator City,State,Zip: SAN RAMON, CA 94583
r/Operator Telephone: 877-386-6044
er/Operator Telephone Ext: Not reported
er/Operator Fax: Not reported
er/Operator Email: Not reported

ner/Operator Indicator: Operator
Owner/Operator Name: CHEVRON PRODUCTS CO.
l Status: Private
Became Current: 20141231

CHEVRON 90706 (Continued) **1000473734**

Ended Current: Not reported
wner/Operator Address: PO BOX 6004
er/Operator City,State,Zip: SAN RAMON, CA 94583-2324
r/Operator Telephone: 877-386-6044
er/Operator Telephone Ext: Not reported
er/Operator Fax: Not reported
er/Operator Email: Not reported

wner/Operator Indicator: Owner
Owner/Operator Name: JANTZEN BEACH CHEVRON INC
al Status: Private
e Became Current: 20191231
Ended Current: Not reported
wner/Operator Address: PO BOX 6004
wner/Operator City,State,Zip: SAN RAMON, CA 94583
r/Operator Telephone: 877-386-6044
er/Operator Telephone Ext: Not reported
er/Operator Fax: Not reported
er/Operator Email: Not reported

wner/Operator Indicator: Owner
Owner/Operator Name: JANTZEN BEACH CHEVRON INC
al Status: Private
e Became Current: 19910128
Ended Current: Not reported
wner/Operator Address: PO BOX 6004
wner/Operator City,State,Zip: SAN RAMON, CA 94583
r/Operator Telephone: 877-386-6044
er/Operator Telephone Ext: Not reported
er/Operator Fax: Not reported
er/Operator Email: Not reported

ner/Operator Indicator: Operator
Owner/Operator Name: JANTZEN BEACH CHEVRON INC
gal Status: Other
te Became Current: 19960103
Ended Current: Not reported
Owner/Operator Address: 30 W POWELL BLVD
wner/Operator City,State,Zip: GRESHAM, OR 97030-7038
Operator Telephone: 503-285-0389
er/Operator Telephone Ext: Not reported
er/Operator Fax: Not reported
er/Operator Email: Not reported

wner/Operator Indicator: Owner
Owner/Operator Name: JANTZEN BEACH CHEVRON INC
al Status: Private
Became Current: 20000303
Ended Current: Not reported
er/Operator Address: 12105 N JANTZEN DR
wner/Operator City,State,Zip: PORTLAND, OR 97217
Operator Telephone: 503-285-0389
er/Operator Telephone Ext: Not reported
er/Operator Fax: Not reported
er/Operator Email: Not reported

wner/Operator Indicator: Owner

CHEVRON 90706 (Continued) **1000473734**

	Owner/Operator Name:	JANTZEN BEACH CHEVRON INC
al Status:		Private
Became Current:		20030224
Ended Current:		Not reported
er/Operator Address:		12105 N JANTZEN DR
wner/Operator City,State,Zip:		PORTLAND, OR 97217
Operator Telephone:		503-285-0389
er/Operator Telephone Ext:		Not reported
er/Operator Fax:		Not reported
er/Operator Email:		Not reported
ner/Operator Indicator:		Operator
	Owner/Operator Name:	CHEVRON 90706
al Status:		Private
Became Current:		20041231
Ended Current:		Not reported
r/Operator Address:		12105 N JANTZEN DR.
wner/Operator City,State,Zip:		PORTLAND, OR 97477
/Operator Telephone:		503-289-6332
r/Operator Telephone Ext:		Not reported
r/Operator Fax:		Not reported
r/Operator Email:		Not reported
ner/Operator Indicator:		Operator
	Owner/Operator Name:	CHEVRON PRODUCTS CO.
al Status:		Private
e Became Current:		20171231
Ended Current:		Not reported
wner/Operator Address:		PO BOX 6004
er/Operator City,State,Zip:		SAN RAMON, CA 94583-2324
r/Operator Telephone:		877-386-6044
r/Operator Telephone Ext:		Not reported
r/Operator Fax:		Not reported
r/Operator Email:		Not reported
ner/Operator Indicator:		Operator
	Owner/Operator Name:	CHEVRON 90706
al Status:		Private
Became Current:		Not reported
Ended Current:		Not reported
r/Operator Address:		12105 N JANTZEN DR.
wner/Operator City,State,Zip:		PORTLAND, OR 97477
/Operator Telephone:		503-289-6332
r/Operator Telephone Ext:		Not reported
r/Operator Fax:		Not reported
r/Operator Email:		Not reported
ner/Operator Indicator:		Operator
	Owner/Operator Name:	JANTZEN BEACH CHEVRON INC
gal Status:		Other
e Became Current:		19980105
Ended Current:		Not reported
Owner/Operator Address:		30 W POWELL BLVD
wner/Operator City,State,Zip:		GRESHAM, OR 97030-7038
Operator Telephone:		503-285-0389
r/Operator Telephone Ext:		Not reported
r/Operator Fax:		Not reported

CHEVRON 90706 (Continued) **1000473734**

er/Operator Email:		Not reported
ner/Operator Indicator:		Operator
Owner/Operator Name:	JANTZEN BEACH CHEVRON INC	
gal Status:		Other
Became Current:		20020219
Ended Current:		Not reported
Owner/Operator Address:		30 W POWELL BLVD
wner/Operator City,State,Zip:		GRESHAM, OR 97030-7038
Operator Telephone:		503-285-0389
er/Operator Telephone Ext:		Not reported
er/Operator Fax:		Not reported
er/Operator Email:		Not reported
ner/Operator Indicator:		Operator
Owner/Operator Name:	JOCKO RODRIGUEZ	
al Status:		Private
Became Current:		20101231
Ended Current:		Not reported
wner/Operator Address:		PO BOX 6004
er/Operator City,State,Zip:		SAN RAMON, CA 94583-2324
r/Operator Telephone:		877-386-6044
er/Operator Telephone Ext:		Not reported
er/Operator Fax:		Not reported
er/Operator Email:		Not reported
ner/Operator Indicator:		Operator
Owner/Operator Name:	CHEVRON PRODUCTS CO.	
al Status:		Private
Became Current:		20121231
Ended Current:		Not reported
wner/Operator Address:		PO BOX 6004
er/Operator City,State,Zip:		SAN RAMON, CA 94583-2324
r/Operator Telephone:		877-386-6044
er/Operator Telephone Ext:		Not reported
er/Operator Fax:		Not reported
er/Operator Email:		Not reported
wner/Operator Indicator:		Owner
Owner/Operator Name:	JANTZEN BEACH CHEVRON INC	
al Status:		Private
Became Current:		20151231
Ended Current:		Not reported
wner/Operator Address:		PO BOX 6004
wner/Operator City,State,Zip:		SAN RAMON, CA 94583
r/Operator Telephone:		877-386-6044
er/Operator Telephone Ext:		Not reported
er/Operator Fax:		Not reported
er/Operator Email:		Not reported
ner/Operator Indicator:		Operator
Owner/Operator Name:	CHEVRON PRODUCTS CO.	
al Status:		Private
Became Current:		20181231
Ended Current:		Not reported
wner/Operator Address:		PO BOX 6004
er/Operator City,State,Zip:		SAN RAMON, CA 94583-2324

CHEVRON 90706 (Continued) **1000473734**

r/Operator Telephone: 877-386-6044
er/Operator Telephone Ext: Not reported
er/Operator Fax: Not reported
er/Operator Email: Not reported

ner/Operator Indicator: Operator
Owner/Operator Name: CHEVRON PRODUCTS CO.
l Status: Private
e Became Current: 20191231
Ended Current: Not reported
wner/Operator Address: PO BOX 6004
er/Operator City,State,Zip: SAN RAMON, CA 94583-2324
r/Operator Telephone: 877-386-6044
er/Operator Telephone Ext: Not reported
er/Operator Fax: Not reported
er/Operator Email: Not reported

wner/Operator Indicator: Owner
Owner/Operator Name: CHEVRON 90706
l Status: Private
e Became Current: 19910128
Ended Current: Not reported
wner/Operator Address: PO BOX 6004
wner/Operator City,State,Zip: SAN RAMON, CA 94583
r/Operator Telephone: 877-386-6044
er/Operator Telephone Ext: Not reported
er/Operator Fax: Not reported
er/Operator Email: Not reported

ner/Operator Indicator: Operator
Owner/Operator Name: CHEVRON PRODUCTS CO.
l Status: Private
e Became Current: 20131231
Ended Current: Not reported
wner/Operator Address: PO BOX 6004
er/Operator City,State,Zip: SAN RAMON, CA 94583-2324
r/Operator Telephone: 877-386-6044
er/Operator Telephone Ext: Not reported
er/Operator Fax: Not reported
er/Operator Email: Not reported

wner/Operator Indicator: Owner
Owner/Operator Name: JANTZEN BEACH CHEVRON INC
l Status: Private
Became Current: 19940110
Ended Current: Not reported
er/Operator Address: 12105 N JANTZEN DR
wner/Operator City,State,Zip: PORTLAND, OR 97217
Operator Telephone: 503-285-0389
er/Operator Telephone Ext: Not reported
er/Operator Fax: Not reported
er/Operator Email: Not reported

wner/Operator Indicator: Owner
Owner/Operator Name: JANTZEN BEACH CHEVRON INC
l Status: Private
e Became Current: 19950202

CHEVRON 90706 (Continued) **1000473734**

Ended Current: Not reported
er/Operator Address: 12105 N JANTZEN DR
wner/Operator City,State,Zip: PORTLAND, OR 97217
Operator Telephone: 503-285-0389
er/Operator Telephone Ext: Not reported
er/Operator Fax: Not reported
er/Operator Email: Not reported

ner/Operator Indicator: Operator
Owner/Operator Name: JANTZEN BEACH CHEVRON INC
gal Status: Other
Became Current: 20030224
Ended Current: Not reported
Owner/Operator Address: 30 W POWELL BLVD
wner/Operator City,State,Zip: GRESHAM, OR 97030-7038
Operator Telephone: 503-285-0389
er/Operator Telephone Ext: Not reported
er/Operator Fax: Not reported
er/Operator Email: Not reported

wner/Operator Indicator: Owner
Owner/Operator Name: JANTZEN BEACH CHEVRON INC
l Status: Private
Became Current: 19910128
Ended Current: Not reported
wner/Operator Address: PO BOX 6004
wner/Operator City,State,Zip: SAN RAMON, CA 94583
Operator Telephone: 925-842-3733
er/Operator Telephone Ext: Not reported
er/Operator Fax: Not reported
er/Operator Email: Not reported

ner/Operator Indicator: Operator
Owner/Operator Name: CHEVRON PRODUCTS CO.
l Status: Private
Became Current: 20111231
Ended Current: Not reported
wner/Operator Address: PO BOX 6004
er/Operator City,State,Zip: SAN RAMON, CA 94583-2324
r/Operator Telephone: 877-386-6044
er/Operator Telephone Ext: Not reported
er/Operator Fax: Not reported
er/Operator Email: Not reported

ner/Operator Indicator: Operator
Owner/Operator Name: CHEVRON PRODUCTS CO.
l Status: Private
Became Current: 20201231
Ended Current: Not reported
wner/Operator Address: PO BOX 6004
er/Operator City,State,Zip: SAN RAMON, CA 94583-2324
r/Operator Telephone: 877-386-6044
er/Operator Telephone Ext: Not reported
er/Operator Fax: Not reported
er/Operator Email: Not reported

ner/Operator Indicator: Operator

CHEVRON 90706 (Continued) **1000473734**

Owner/Operator Name: JANTZEN BEACH CHEVRON INC
gal Status: Other
te Became Current: 19970106
Ended Current: Not reported
Owner/Operator Address: 30 W POWELL BLVD
wner/Operator City,State,Zip: GRESHAM, OR 97030-7038
Operator Telephone: 503-285-0389
r/Operator Telephone Ext: Not reported
r/Operator Fax: Not reported
r/Operator Email: Not reported

wner/Operator Indicator: Owner
Owner/Operator Name: JANTZEN BEACH CHEVRON INC
l Status: Private
e Became Current: 19990219
Ended Current: Not reported
er/Operator Address: 12105 N JANTZEN DR
wner/Operator City,State,Zip: PORTLAND, OR 97217
Operator Telephone: 503-285-0389
r/Operator Telephone Ext: Not reported
r/Operator Fax: Not reported
r/Operator Email: Not reported

ner/Operator Indicator: Operator
Owner/Operator Name: JANTZEN BEACH CHEVRON INC
gal Status: Other
e Became Current: 19990219
Ended Current: Not reported
Owner/Operator Address: 30 W POWELL BLVD
wner/Operator City,State,Zip: GRESHAM, OR 97030-7038
Operator Telephone: 503-285-0389
r/Operator Telephone Ext: Not reported
r/Operator Fax: Not reported
r/Operator Email: Not reported

wner/Operator Indicator: Owner
Owner/Operator Name: JANTZEN BEACH CHEVRON INC
l Status: Private
Became Current: 20010228
Ended Current: Not reported
er/Operator Address: 12105 N JANTZEN DR
wner/Operator City,State,Zip: PORTLAND, OR 97217
Operator Telephone: 503-285-0389
r/Operator Telephone Ext: Not reported
r/Operator Fax: Not reported
r/Operator Email: Not reported

wner/Operator Indicator: Owner
Owner/Operator Name: JANTZEN BEACH CHEVRON INC
l Status: Private
e Became Current: 20061231
Ended Current: Not reported
wner/Operator Address: PO BOX 6004
wner/Operator City,State,Zip: SAN RAMON, CA 94583
Operator Telephone: 925-842-5931
r/Operator Telephone Ext: Not reported
r/Operator Fax: Not reported

CHEVRON 90706 (Continued) **1000473734**

er/Operator Email:		Not reported
wner/Operator Indicator:		Owner
	Owner/Operator Name: JANTZEN BEACH CHEVRON INC	
al Status:		Private
Became Current:		20081231
Ended Current:		Not reported
wner/Operator Address:		PO BOX 6004
wner/Operator City,State,Zip:		SAN RAMON, CA 94583
Operator Telephone:		925-842-5931
er/Operator Telephone Ext:		Not reported
er/Operator Fax:		Not reported
er/Operator Email:		Not reported
wner/Operator Indicator:		Owner
	Owner/Operator Name: JANTZEN BEACH CHEVRON INC	
al Status:		Private
Became Current:		20111231
Ended Current:		Not reported
wner/Operator Address:		PO BOX 6004
wner/Operator City,State,Zip:		SAN RAMON, CA 94583
r/Operator Telephone:		877-386-6044
er/Operator Telephone Ext:		Not reported
er/Operator Fax:		Not reported
er/Operator Email:		Not reported
wner/Operator Indicator:		Owner
	Owner/Operator Name: JANTZEN BEACH CHEVRON INC	
al Status:		Private
e Became Current:		20171231
Ended Current:		Not reported
wner/Operator Address:		PO BOX 6004
wner/Operator City,State,Zip:		SAN RAMON, CA 94583
r/Operator Telephone:		877-386-6044
er/Operator Telephone Ext:		Not reported
er/Operator Fax:		Not reported
er/Operator Email:		Not reported
wner/Operator Indicator:		Owner
	Owner/Operator Name: JANTZEN BEACH CHEVRON INC	
al Status:		Private
te Became Current:		19970106
Ended Current:		Not reported
er/Operator Address:		12105 N JANTZEN DR
wner/Operator City,State,Zip:		PORTLAND, OR 97217
Operator Telephone:		503-285-0389
er/Operator Telephone Ext:		Not reported
er/Operator Fax:		Not reported
er/Operator Email:		Not reported
ner/Operator Indicator:		Operator
	Owner/Operator Name: JANTZEN BEACH CHEVRON INC	
gal Status:		Other
Became Current:		20010228
Ended Current:		Not reported
Owner/Operator Address:		30 W POWELL BLVD
wner/Operator City,State,Zip:		GRESHAM, OR 97030-7038

CHEVRON 90706 (Continued) **1000473734**

Operator Telephone: 503-285-0389
er/Operator Telephone Ext: Not reported
er/Operator Fax: Not reported
er/Operator Email: Not reported

wner/Operator Indicator: Owner
Owner/Operator Name: JANTZEN BEACH CHEVRON INC
l Status: Private
Became Current: 20051231
Ended Current: Not reported
wner/Operator Address: PO BOX 6004
wner/Operator City,State,Zip: SAN RAMON, CA 94583
Operator Telephone: 925-842-5931
er/Operator Telephone Ext: Not reported
er/Operator Fax: Not reported
er/Operator Email: Not reported

wner/Operator Indicator: Owner
Owner/Operator Name: JANTZEN BEACH CHEVRON INC
l Status: Private
Became Current: 20201231
Ended Current: Not reported
wner/Operator Address: PO BOX 6004
wner/Operator City,State,Zip: SAN RAMON, CA 94583
r/Operator Telephone: 877-386-6044
er/Operator Telephone Ext: Not reported
er/Operator Fax: Not reported
er/Operator Email: Not reported

ner/Operator Indicator: Operator
Owner/Operator Name: CHEVRON 90706
l Status: Private
Became Current: 20211231
Ended Current: Not reported
wner/Operator Address: PO BOX 6004
wner/Operator City,State,Zip: SAN RAMON, CA 94583
r/Operator Telephone: 877-386-6044
er/Operator Telephone Ext: Not reported
er/Operator Fax: Not reported
er/Operator Email: Not reported

Historic Generators:
eive Date: 20131231
Handler Name: CHEVRON 90706
ederal Waste Generator Description: Small Quantity Generator
District Owner: Not reported
arge Quantity Handler of Universal Waste: No
Recognized Trader Importer: No
Recognized Trader Exporter: No
Spent Lead Acid Battery Importer: No
Spent Lead Acid Battery Exporter: No
Current Record: No
Storage Recycler Activity: Not reported
ronic Manifest Broker: Not reported

eive Date: 19930111
Handler Name: CHEVRON JANTZEN BEACH 90706

CHEVRON 90706 (Continued) **1000473734**

ederal Waste Generator Description: Conditionally Exempt Small Quantity Generator
District Owner: Not reported
arge Quantity Handler of Universal Waste: No
ecognized Trader Importer: No
ecognized Trader Exporter: No
pent Lead Acid Battery Importer: No
pent Lead Acid Battery Exporter: No
urrent Record: No
torage Recycler Activity: Not reported
onic Manifest Broker: Not reported

eive Date: 19940110
Handler Name: CHEVRON JANTZEN BEACH 90706
ederal Waste Generator Description: Conditionally Exempt Small Quantity Generator
District Owner: Not reported
arge Quantity Handler of Universal Waste: No
ecognized Trader Importer: No
ecognized Trader Exporter: No
pent Lead Acid Battery Importer: No
pent Lead Acid Battery Exporter: No
urrent Record: No
torage Recycler Activity: Not reported
onic Manifest Broker: Not reported

eive Date: 19950202
Handler Name: CHEVRON JANTZEN BEACH 90706
ederal Waste Generator Description: Conditionally Exempt Small Quantity Generator
District Owner: Not reported
arge Quantity Handler of Universal Waste: No
ecognized Trader Importer: No
ecognized Trader Exporter: No
pent Lead Acid Battery Importer: No
pent Lead Acid Battery Exporter: No
urrent Record: No
torage Recycler Activity: Not reported
onic Manifest Broker: Not reported

ceive Date: 19960103
Handler Name: CHEVRON JANTZEN BEACH 90706
ederal Waste Generator Description: Conditionally Exempt Small Quantity Generator
District Owner: Not reported
arge Quantity Handler of Universal Waste: No
ecognized Trader Importer: No
ecognized Trader Exporter: No
pent Lead Acid Battery Importer: No
pent Lead Acid Battery Exporter: No
urrent Record: No
torage Recycler Activity: Not reported
onic Manifest Broker: Not reported

ceive Date: 19970106
Handler Name: CHEVRON JANTZEN BEACH 90706
ederal Waste Generator Description: Conditionally Exempt Small Quantity Generator
District Owner: Not reported
arge Quantity Handler of Universal Waste: No
ecognized Trader Importer: No
ecognized Trader Exporter: No

CHEVRON 90706 (Continued) **1000473734**

Spent Lead Acid Battery Importer: No
Spent Lead Acid Battery Exporter: No
Current Record: No
Storage Recycler Activity: Not reported
ronic Manifest Broker: Not reported

eive Date: 19980105
Handler Name: CHEVRON JANTZEN BEACH 90706
ederal Waste Generator Description: Small Quantity Generator
District Owner: Not reported
arge Quantity Handler of Universal Waste: No
Recognized Trader Importer: No
Recognized Trader Exporter: No
Spent Lead Acid Battery Importer: No
Spent Lead Acid Battery Exporter: No
Current Record: No
Storage Recycler Activity: Not reported
ronic Manifest Broker: Not reported

ceive Date: 19990219
Handler Name: CHEVRON JANTZEN BEACH 90706
al Waste Generator Description: Large Quantity Generator
District Owner: Not reported
arge Quantity Handler of Universal Waste: No
Recognized Trader Importer: No
Recognized Trader Exporter: No
Spent Lead Acid Battery Importer: No
Spent Lead Acid Battery Exporter: No
Current Record: No
Storage Recycler Activity: Not reported
ronic Manifest Broker: Not reported

eive Date: 20000303
Handler Name: CHEVRON JANTZEN BEACH 90706
ederal Waste Generator Description: Conditionally Exempt Small Quantity Generator
District Owner: Not reported
arge Quantity Handler of Universal Waste: No
Recognized Trader Importer: No
Recognized Trader Exporter: No
Spent Lead Acid Battery Importer: No
Spent Lead Acid Battery Exporter: No
Current Record: No
Storage Recycler Activity: Not reported
ronic Manifest Broker: Not reported

eive Date: 20010228
Handler Name: CHEVRON JANTZEN BEACH 90706
ederal Waste Generator Description: Conditionally Exempt Small Quantity Generator
District Owner: Not reported
arge Quantity Handler of Universal Waste: No
Recognized Trader Importer: No
Recognized Trader Exporter: No
Spent Lead Acid Battery Importer: No
Spent Lead Acid Battery Exporter: No
Current Record: No
Storage Recycler Activity: Not reported
ronic Manifest Broker: Not reported

CHEVRON 90706 (Continued) **1000473734**

eive Date: 20020219
Handler Name: CHEVRON JANTZEN BEACH 90706
ederal Waste Generator Description: Conditionally Exempt Small Quantity Generator
District Owner: Not reported
arge Quantity Handler of Universal Waste: No
ecognized Trader Importer: No
ecognized Trader Exporter: No
pent Lead Acid Battery Importer: No
pent Lead Acid Battery Exporter: No
urrent Record: No
torage Recycler Activity: Not reported
onic Manifest Broker: Not reported

eive Date: 20030224
Handler Name: CHEVRON JANTZEN BEACH 90706
ederal Waste Generator Description: Conditionally Exempt Small Quantity Generator
District Owner: Not reported
arge Quantity Handler of Universal Waste: No
ecognized Trader Importer: No
ecognized Trader Exporter: No
pent Lead Acid Battery Importer: No
pent Lead Acid Battery Exporter: No
urrent Record: No
torage Recycler Activity: Not reported
onic Manifest Broker: Not reported

eive Date: 20031231
Handler Name: CHEVRON 90706
ederal Waste Generator Description: Conditionally Exempt Small Quantity Generator
District Owner: Not reported
arge Quantity Handler of Universal Waste: No
ecognized Trader Importer: No
ecognized Trader Exporter: No
pent Lead Acid Battery Importer: No
pent Lead Acid Battery Exporter: No
urrent Record: No
torage Recycler Activity: Not reported
onic Manifest Broker: Not reported

eive Date: 20041231
Handler Name: CHEVRON JANTZEN BEACH 90706
ederal Waste Generator Description: Conditionally Exempt Small Quantity Generator
District Owner: Not reported
arge Quantity Handler of Universal Waste: No
ecognized Trader Importer: No
ecognized Trader Exporter: No
pent Lead Acid Battery Importer: No
pent Lead Acid Battery Exporter: No
urrent Record: No
torage Recycler Activity: Not reported
onic Manifest Broker: Not reported

eive Date: 20051231
Handler Name: CHEVRON JANTZEN BEACH 90706
ederal Waste Generator Description: Small Quantity Generator
District Owner: Not reported
arge Quantity Handler of Universal Waste: No

CHEVRON 90706 (Continued) **1000473734**

Recognized Trader Importer: No
Recognized Trader Exporter: No
Spent Lead Acid Battery Importer: No
Spent Lead Acid Battery Exporter: No
Current Record: No
Storage Recycler Activity: Not reported
ronic Manifest Broker: Not reported

eive Date: 20061231
Handler Name: CHEVRON JANTZEN BEACH 90706
ederal Waste Generator Description: Small Quantity Generator
District Owner: Not reported
arge Quantity Handler of Universal Waste: No
Recognized Trader Importer: No
Recognized Trader Exporter: No
Spent Lead Acid Battery Importer: No
Spent Lead Acid Battery Exporter: No
Current Record: No
Storage Recycler Activity: Not reported
ronic Manifest Broker: Not reported

eive Date: 20071231
Handler Name: CHEVRON JANTZEN BEACH 90706
ederal Waste Generator Description: Conditionally Exempt Small Quantity Generator
District Owner: Not reported
arge Quantity Handler of Universal Waste: No
Recognized Trader Importer: No
Recognized Trader Exporter: No
Spent Lead Acid Battery Importer: No
Spent Lead Acid Battery Exporter: No
Current Record: No
Storage Recycler Activity: Not reported
ronic Manifest Broker: Not reported

eive Date: 20081231
Handler Name: CHEVRON JANTZEN BEACH 90706
ederal Waste Generator Description: Small Quantity Generator
District Owner: Not reported
arge Quantity Handler of Universal Waste: No
Recognized Trader Importer: No
Recognized Trader Exporter: No
Spent Lead Acid Battery Importer: No
Spent Lead Acid Battery Exporter: No
Current Record: No
Storage Recycler Activity: Not reported
ronic Manifest Broker: Not reported

eive Date: 20091231
Handler Name: CHEVRON JANTZEN BEACH 90706
ederal Waste Generator Description: Small Quantity Generator
District Owner: Not reported
arge Quantity Handler of Universal Waste: No
Recognized Trader Importer: No
Recognized Trader Exporter: No
Spent Lead Acid Battery Importer: No
Spent Lead Acid Battery Exporter: No
Current Record: No

CHEVRON 90706 (Continued) **1000473734**

Storage Recycler Activity: Not reported
ronic Manifest Broker: Not reported

eive Date: 20101231
Handler Name: CHEVRON JANTZEN BEACH 90706
ederal Waste Generator Description: Small Quantity Generator
District Owner: Not reported
arge Quantity Handler of Universal Waste: No
Recognized Trader Importer: No
Recognized Trader Exporter: No
Spent Lead Acid Battery Importer: No
Spent Lead Acid Battery Exporter: No
Current Record: No
Storage Recycler Activity: Not reported
ronic Manifest Broker: Not reported

eive Date: 20111231
Handler Name: CHEVRON 90706
ederal Waste Generator Description: Small Quantity Generator
District Owner: Not reported
arge Quantity Handler of Universal Waste: No
Recognized Trader Importer: No
Recognized Trader Exporter: No
Spent Lead Acid Battery Importer: No
Spent Lead Acid Battery Exporter: No
Current Record: No
Storage Recycler Activity: Not reported
ronic Manifest Broker: Not reported

eive Date: 20121231
Handler Name: CHEVRON 90706
ederal Waste Generator Description: Small Quantity Generator
District Owner: Not reported
arge Quantity Handler of Universal Waste: No
Recognized Trader Importer: No
Recognized Trader Exporter: No
Spent Lead Acid Battery Importer: No
Spent Lead Acid Battery Exporter: No
Current Record: No
Storage Recycler Activity: Not reported
ronic Manifest Broker: Not reported

eive Date: 20131231
Handler Name: CHEVRON 90706
ederal Waste Generator Description: Small Quantity Generator
District Owner: Not reported
arge Quantity Handler of Universal Waste: No
Recognized Trader Importer: No
Recognized Trader Exporter: No
Spent Lead Acid Battery Importer: No
Spent Lead Acid Battery Exporter: No
Current Record: No
Storage Recycler Activity: Not reported
ronic Manifest Broker: Not reported

eive Date: 20141231
Handler Name: CHEVRON 90706

CHEVRON 90706 (Continued) **1000473734**

ederal Waste Generator Description: Small Quantity Generator
District Owner: Not reported
arge Quantity Handler of Universal Waste: No
ecognized Trader Importer: No
ecognized Trader Exporter: No
pent Lead Acid Battery Importer: No
pent Lead Acid Battery Exporter: No
urrent Record: No
torage Recycler Activity: Not reported
onic Manifest Broker: Not reported

ive Date: 20151231
Handler Name: CHEVRON 90706
ederal Waste Generator Description: Small Quantity Generator
District Owner: Not reported
arge Quantity Handler of Universal Waste: No
ecognized Trader Importer: No
ecognized Trader Exporter: No
pent Lead Acid Battery Importer: No
pent Lead Acid Battery Exporter: No
urrent Record: No
torage Recycler Activity: Not reported
onic Manifest Broker: Not reported

eive Date: 20161231
Handler Name: CHEVRON 90706
ederal Waste Generator Description: Small Quantity Generator
District Owner: Not reported
arge Quantity Handler of Universal Waste: No
ecognized Trader Importer: No
ecognized Trader Exporter: No
pent Lead Acid Battery Importer: No
pent Lead Acid Battery Exporter: No
urrent Record: No
torage Recycler Activity: Not reported
onic Manifest Broker: Not reported

eive Date: 20171231
Handler Name: CHEVRON 90706
ederal Waste Generator Description: Small Quantity Generator
District Owner: Not reported
arge Quantity Handler of Universal Waste: No
ecognized Trader Importer: No
ecognized Trader Exporter: No
pent Lead Acid Battery Importer: No
pent Lead Acid Battery Exporter: No
urrent Record: No
torage Recycler Activity: Not reported
onic Manifest Broker: Not reported

ive Date: 20181231
Handler Name: CHEVRON 90706
ederal Waste Generator Description: Conditionally Exempt Small Quantity Generator
District Owner: Not reported
arge Quantity Handler of Universal Waste: No
ecognized Trader Importer: No
ecognized Trader Exporter: No

CHEVRON 90706 (Continued) **1000473734**

Spent Lead Acid Battery Importer:	No
Spent Lead Acid Battery Exporter:	No
Current Record:	No
Storage Recycler Activity:	Not reported
ronic Manifest Broker:	Not reported
eive Date:	20191231
Handler Name: CHEVRON 90706	
ederal Waste Generator Description:	Small Quantity Generator
District Owner:	Not reported
arge Quantity Handler of Universal Waste:	No
Recognized Trader Importer:	No
Recognized Trader Exporter:	No
Spent Lead Acid Battery Importer:	No
Spent Lead Acid Battery Exporter:	No
Current Record:	No
Storage Recycler Activity:	Not reported
ronic Manifest Broker:	Not reported
eive Date:	20201231
Handler Name: CHEVRON 90706	
al Waste Generator Description:	Large Quantity Generator
District Owner:	Not reported
arge Quantity Handler of Universal Waste:	No
Recognized Trader Importer:	No
Recognized Trader Exporter:	No
Spent Lead Acid Battery Importer:	No
Spent Lead Acid Battery Exporter:	No
Current Record:	No
Non Storage Recycler Activity:	No
Electronic Manifest Broker:	No
eive Date:	20220222
Handler Name: CHEVRON 90706	
ederal Waste Generator Description:	Small Quantity Generator
District Owner:	Not reported
arge Quantity Handler of Universal Waste:	No
Recognized Trader Importer:	No
Recognized Trader Exporter:	No
Spent Lead Acid Battery Importer:	No
Spent Lead Acid Battery Exporter:	No
Current Record:	Yes
Non Storage Recycler Activity:	No
Electronic Manifest Broker:	No

List of NAICS Codes and Descriptions:

NAICS Code:	44711
NAICS Description:	GASOLINE STATIONS WITH CONVENIENCE STORES
NAICS Code:	447110
NAICS Description:	GASOLINE STATIONS WITH CONVENIENCE STORES
NAICS Code:	457110
NAICS Description:	GASOLINE STATIONS WITH CONVENIENCE STORES

Has the Facility Received Notices of Violations:

CHEVRON 90706 (Continued) **1000473734**

Found Violation:	No
cy Which Determined Violation:	Not reported
tion Short Description:	Not reported
Violation was Determined:	Not reported
l Return to Compliance Date:	Not reported
n to Compliance Qualifier:	Not reported
tion Responsible Agency:	Not reported
duled Compliance Date:	Not reported
cement Identifier:	Not reported
of Enforcement Action:	Not reported
cement Responsible Agency:	Not reported
cement Docket Number:	Not reported
cement Attorney:	Not reported
ctive Action Component:	Not reported
al Initiated Date:	Not reported
al Resolution Date:	Not reported
sition Status Date:	Not reported
sition Status:	Not reported
sition Status Description:	Not reported
Consent/Final Order Sequence Number:	Not reported
ent/Final Order Respondent Name:	Not reported
ent/Final Order Lead Agency:	Not reported
Enforcement Type:	Not reported
cement Responsible Person:	Not reported
cement Responsible Sub-Organization:	Not reported
SEP Sequence Number:	Not reported
Expenditure Amount:	Not reported
Scheduled Completion Date:	Not reported
Actual Date:	Not reported
Defaulted Date:	Not reported
Type:	Not reported
Type Description:	Not reported
sed Amount:	Not reported
Monetary Amount:	Not reported
Amount:	Not reported
Count:	Not reported
Amount:	Not reported

Found Violation:	No
cy Which Determined Violation:	Not reported
tion Short Description:	Not reported
Violation was Determined:	Not reported
l Return to Compliance Date:	Not reported
n to Compliance Qualifier:	Not reported
tion Responsible Agency:	Not reported
duled Compliance Date:	Not reported
cement Identifier:	Not reported
of Enforcement Action:	Not reported
cement Responsible Agency:	Not reported
cement Docket Number:	Not reported
cement Attorney:	Not reported
ctive Action Component:	Not reported
al Initiated Date:	Not reported
al Resolution Date:	Not reported
sition Status Date:	Not reported
sition Status:	Not reported
sition Status Description:	Not reported

CHEVRON 90706 (Continued) **1000473734**

Consent/Final Order Sequence Number: Not reported
ent/Final Order Respondent Name: Not reported
ent/Final Order Lead Agency: Not reported
Enforcement Type: Not reported
cement Responsible Person: Not reported
cement Responsible Sub-Organization: Not reported
SEP Sequence Number: Not reported
Expenditure Amount: Not reported
Scheduled Completion Date: Not reported
Actual Date: Not reported
Defaulted Date: Not reported
Type: Not reported
Type Description: Not reported
osed Amount: Not reported
Monetary Amount: Not reported
Amount: Not reported
Count: Not reported
Amount: Not reported

Evaluation Action Summary:

uation Date: 20130403
valuation Responsible Agency: State
ound Violation: No
Evaluation Type Description: COMPLIANCE EVALUATION INSPECTION ON-SITE
valuation Responsible Person Identifier: ORLLC
Evaluation Responsible Sub-Organization: NWR
l Return to Compliance Date: Not reported
duled Compliance Date: Not reported
of Request: Not reported
Response Received: Not reported
est Agency: Not reported
er Citation: Not reported

luation Date: 20160223
valuation Responsible Agency: State
ound Violation: No
Evaluation Type Description: COMPLIANCE EVALUATION INSPECTION ON-SITE
ation Responsible Person Identifier: Not reported
Evaluation Responsible Sub-Organization: NWR
l Return to Compliance Date: Not reported
duled Compliance Date: Not reported
of Request: Not reported
Response Received: Not reported
est Agency: Not reported
er Citation: Not reported

OR MANIFEST:

Manifest Year: Manifest Year - 2020
EPA Id: ORD987187341
Inactive Status: Not reported
Organization Name: Not reported
Contact Name: Store Manager
Contact Telephone Number: Not reported
Mailing Address: PO Box 6004
Mailing City/State/Zip: San Ramon, CA 94583

CHEVRON 90706 (Continued) **1000473734**

Manifest:

Name:	CHEVRON 90706
Year :	2020
RCRA Id :	ORD987187341
Inactive :	Not reported
Status:	Large quantity generator
Manifest :	014487794FLE
Ship Date :	05/08/2020
TSD :	UTD981552177
WS Num:	1
Transporter:	Not reported
Ship Qty :	Not reported
Rpt Unit :	Not reported
Off Mng :	H040
EPA Waste Codes:	D001
Waste Description:	WASTE FLAMMABLE LIQUIDS
nt Of Waste Stream Generated in Reporting Yr 1:	5757.232385
mt Of Waste Stream Generated in Reporting Yr 2:	45.35

Name:	CHEVRON 90706
Year :	2020
RCRA Id :	ORD987187341
Inactive :	Not reported
Status:	Large quantity generator
Manifest :	014736390FLE
Ship Date :	05/20/2020
TSD :	NED981723513
WS Num:	1
Transporter:	Not reported
Ship Qty :	Not reported
Rpt Unit :	Not reported
Off Mng :	H040
EPA Waste Codes:	D001
Waste Description:	WASTE FLAMMABLE LIQUIDS
nt Of Waste Stream Generated in Reporting Yr 1:	5757.232385
Amt Of Waste Stream Generated in Reporting Yr 2:	5676.95835

Name:	CHEVRON 90706
Year :	2020
RCRA Id :	ORD987187341
Inactive :	Not reported
Status:	Large quantity generator
Manifest :	015159555FLE
Ship Date :	10/05/2020
TSD :	UTD981552177
WS Num:	1
Transporter:	Not reported
Ship Qty :	Not reported
Rpt Unit :	Not reported
Off Mng :	H040
EPA Waste Codes:	D001
Waste Description:	WASTE FLAMMABLE LIQUIDS
nt Of Waste Stream Generated in Reporting Yr 1:	5757.232385
mt Of Waste Stream Generated in Reporting Yr 2:	34.9195

Name:	CHEVRON 90706
Year :	2020

CHEVRON 90706 (Continued) **1000473734**

RCRA Id : ORD987187341
Inactive : Not reported
Status: Large quantity generator
Manifest : 014487794FLE
Ship Date : 05/08/2020
TSD : UTD981552177
WS Num: 1
Transporter: Not reported
Ship Qty : Not reported
Rpt Unit : Not reported
Off Mng : H040
EPA Waste Codes: D018
Waste Description: WASTE FLAMMABLE LIQUIDS
nt Of Waste Stream Generated in Reporting Yr 1: 5757.232385
mt Of Waste Stream Generated in Reporting Yr 2: 45.35

Name: CHEVRON 90706
Year : 2020
RCRA Id : ORD987187341
Inactive : Not reported
Status: Large quantity generator
Manifest : 014736390FLE
Ship Date : 05/20/2020
TSD : NED981723513
WS Num: 1
Transporter: Not reported
Ship Qty : Not reported
Rpt Unit : Not reported
Off Mng : H040
EPA Waste Codes: D018
Waste Description: WASTE FLAMMABLE LIQUIDS
nt Of Waste Stream Generated in Reporting Yr 1: 5757.232385
Amt Of Waste Stream Generated in Reporting Yr 2: 5676.95835

Name: CHEVRON 90706
Year : 2020
RCRA Id : ORD987187341
Inactive : Not reported
Status: Large quantity generator
Manifest : 015159555FLE
Ship Date : 10/05/2020
TSD : UTD981552177
WS Num: 1
Transporter: Not reported
Ship Qty : Not reported
Rpt Unit : Not reported
Off Mng : H040
EPA Waste Codes: D018
Waste Description: WASTE FLAMMABLE LIQUIDS
nt Of Waste Stream Generated in Reporting Yr 1: 5757.232385
mt Of Waste Stream Generated in Reporting Yr 2: 34.9195

Name: CHEVRON 90706
Year : 2020
RCRA Id : ORD987187341
Inactive : Not reported
Status: Large quantity generator

CHEVRON 90706 (Continued) **1000473734**

Manifest : 014486025FLE
Ship Date : 02/03/2020
TSD : NED981723513
WS Num: 2
Transporter: Not reported
Ship Qty : Not reported
Rpt Unit : Not reported
Off Mng : H040
EPA Waste Codes: D018
Waste Description: HAZARDOUS WASTE SOLID
mt Of Waste Stream Generated in Reporting Yr 1: 83.8975
nt Of Waste Stream Generated in Reporting Yr 2: 52.1525

Name: CHEVRON 90706
Year : 2020
RCRA Id : ORD987187341
Inactive : Not reported
Status: Large quantity generator
Manifest : 014487794FLE
Ship Date : 05/08/2020
TSD : UTD981552177
WS Num: 2
Transporter: Not reported
Ship Qty : Not reported
Rpt Unit : Not reported
Off Mng : H040
EPA Waste Codes: D018
Waste Description: HAZARDOUS WASTE SOLID
mt Of Waste Stream Generated in Reporting Yr 1: 83.8975
mt Of Waste Stream Generated in Reporting Yr 2: 31.745

Name: CHEVRON 90706
Year : 2020
RCRA Id : ORD987187341
Inactive : Not reported
Status: Large quantity generator
Manifest : 015159555FLE
Ship Date : 10/05/2020
TSD : UTD981552177
WS Num: 3
Transporter: Not reported
Ship Qty : Not reported
Rpt Unit : Not reported
Off Mng : H040
EPA Waste Codes: D018
Waste Description: HAZARDOUS WASTE LIQUID
nt Of Waste Stream Generated in Reporting Yr 1: 45.8035
nt Of Waste Stream Generated in Reporting Yr 2: 45.8035

Manifest:
Name: CHEVRON 90706
Year : 2019
RCRA Id : ORD987187341
Inactive : Not reported
Status: Small quantity generator

CHEVRON 90706 (Continued) **1000473734**

Manifest : 012892951FLE
Ship Date : 02/01/2019
TSD : NED981723513
WS Num: 1
Transporter: Not reported
Ship Qty : Not reported
Rpt Unit : Not reported
Off Mng : H040
EPA Waste Codes: D001
Waste Description: WASTE FLAMMABLE LIQUIDS
mt Of Waste Stream Generated in Reporting Yr 1: 117.91
nt Of Waste Stream Generated in Reporting Yr 2: 34.0125

Name: CHEVRON 90706
Year : 2019
RCRA Id : ORD987187341
Inactive : Not reported
Status: Small quantity generator
Manifest : 012892951FLE
Ship Date : 02/01/2019
TSD : NED981723513
WS Num: 2
Transporter: Not reported
Ship Qty : Not reported
Rpt Unit : Not reported
Off Mng : H040
EPA Waste Codes: D018
Waste Description: HAZARDOUS WASTE SOLIDS
nt Of Waste Stream Generated in Reporting Yr 1: 419.4875
mt Of Waste Stream Generated in Reporting Yr 2: 29.4775

Name: CHEVRON 90706
Year : 2019
RCRA Id : ORD987187341
Inactive : Not reported
Status: Small quantity generator
Manifest : 012892951FLE
Ship Date : 02/01/2019
TSD : NED981723513
WS Num: 1
Transporter: Not reported
Ship Qty : Not reported
Rpt Unit : Not reported
Off Mng : H040
EPA Waste Codes: D018
Waste Description: WASTE FLAMMABLE LIQUIDS
mt Of Waste Stream Generated in Reporting Yr 1: 117.91
nt Of Waste Stream Generated in Reporting Yr 2: 34.0125

Name: CHEVRON 90706
Year : 2019
RCRA Id : ORD987187341
Inactive : Not reported
Status: Small quantity generator
Manifest : 013508150FLE
Ship Date : 04/17/2019
TSD : NED981723513

CHEVRON 90706 (Continued) **1000473734**

WS Num: 1
Transporter: Not reported
Ship Qty : Not reported
Rpt Unit : Not reported
Off Mng : H040
EPA Waste Codes: D001
Waste Description: WASTE FLAMMABLE LIQUIDS
mt Of Waste Stream Generated in Reporting Yr 1: 117.91
nt Of Waste Stream Generated in Reporting Yr 2: 34.0125

Name: CHEVRON 90706
Year : 2019
RCRA Id : ORD987187341
Inactive : Not reported
Status: Small quantity generator
Manifest : 013508150FLE
Ship Date : 04/17/2019
TSD : NED981723513
WS Num: 1
Transporter: Not reported
Ship Qty : Not reported
Rpt Unit : Not reported
Off Mng : H040
EPA Waste Codes: D018
Waste Description: WASTE FLAMMABLE LIQUIDS
mt Of Waste Stream Generated in Reporting Yr 1: 117.91
nt Of Waste Stream Generated in Reporting Yr 2: 34.0125

Name: CHEVRON 90706
Year : 2019
RCRA Id : ORD987187341
Inactive : Not reported
Status: Small quantity generator
Manifest : 013508151FLE
Ship Date : 04/17/2019
TSD : NED981723513
WS Num: 2
Transporter: Not reported
Ship Qty : Not reported
Rpt Unit : Not reported
Off Mng : H040
EPA Waste Codes: D018
Waste Description: HAZARDOUS WASTE SOLIDS
nt Of Waste Stream Generated in Reporting Yr 1: 419.4875
mt Of Waste Stream Generated in Reporting Yr 2: 68.025

Name: CHEVRON 90706
Year : 2019
RCRA Id : ORD987187341
Inactive : Not reported
Status: Small quantity generator
Manifest : 013509217FLE
Ship Date : 12/10/2019
TSD : UTD981552177
WS Num: 1
Transporter: Not reported
Ship Qty : Not reported

CHEVRON 90706 (Continued) **1000473734**

Rpt Unit : Not reported
Off Mng : H040
EPA Waste Codes: D001
Waste Description: WASTE FLAMMABLE LIQUIDS
mt Of Waste Stream Generated in Reporting Yr 1: 117.91
mt Of Waste Stream Generated in Reporting Yr 2: 27.21

Name: CHEVRON 90706
Year : 2019
RCRA Id : ORD987187341
Inactive : Not reported
Status: Small quantity generator
Manifest : 013509217FLE
Ship Date : 12/10/2019
TSD : UTD981552177
WS Num: 2
Transporter: Not reported
Ship Qty : Not reported
Rpt Unit : Not reported
Off Mng : H040
EPA Waste Codes: D018
Waste Description: HAZARDOUS WASTE SOLIDS
t Of Waste Stream Generated in Reporting Yr 1: 419.4875
mt Of Waste Stream Generated in Reporting Yr 2: 27.21

Name: CHEVRON 90706
Year : 2019
RCRA Id : ORD987187341
Inactive : Not reported
Status: Small quantity generator
Manifest : 013509217FLE
Ship Date : 12/10/2019
TSD : UTD981552177
WS Num: 1
Transporter: Not reported
Ship Qty : Not reported
Rpt Unit : Not reported
Off Mng : H040
EPA Waste Codes: D018
Waste Description: WASTE FLAMMABLE LIQUIDS
mt Of Waste Stream Generated in Reporting Yr 1: 117.91
mt Of Waste Stream Generated in Reporting Yr 2: 27.21

Name: CHEVRON 90706
Year : 2019
RCRA Id : ORD987187341
Inactive : Not reported
Status: Small quantity generator
Manifest : 013591797FLE
Ship Date : 07/15/2019
TSD : NED981723513
WS Num: 1
Transporter: Not reported
Ship Qty : Not reported
Rpt Unit : Not reported
Off Mng : H040
EPA Waste Codes: D001

CHEVRON 90706 (Continued) **1000473734**

Waste Description: WASTE FLAMMABLE LIQUIDS
mt Of Waste Stream Generated in Reporting Yr 1: 117.91
Amt Of Waste Stream Generated in Reporting Yr 2: 22.675

Click this hyperlink while viewing on your computer to access
123 additional OR_MANIFEST: record(s) in the EDR Site Report.

Name: CHEVRON 90706
Year : 2019
RCRA Id : ORD987187341
Inactive : Not reported
Status: Small quantity generator
Manifest : 013591797FLE
Ship Date : 07/15/2019
TSD : NED981723513
WS Num: 2
Transporter: Not reported
Ship Qty : Not reported
Rpt Unit : Not reported
Off Mng : H040
EPA Waste Codes: D018
Waste Description: HAZARDOUS WASTE SOLIDS
nt Of Waste Stream Generated in Reporting Yr 1: 419.4875
Amt Of Waste Stream Generated in Reporting Yr 2: 22.675

Name: CHEVRON 90706
Year : 2019
RCRA Id : ORD987187341
Inactive : Not reported
Status: Small quantity generator
Manifest : 013591797FLE
Ship Date : 07/15/2019
TSD : NED981723513
WS Num: 1
Transporter: Not reported
Ship Qty : Not reported
Rpt Unit : Not reported
Off Mng : H040
EPA Waste Codes: D018
Waste Description: WASTE FLAMMABLE LIQUIDS
mt Of Waste Stream Generated in Reporting Yr 1: 117.91
Amt Of Waste Stream Generated in Reporting Yr 2: 22.675

Name: CHEVRON 90706
Year : 2019
RCRA Id : ORD987187341
Inactive : Not reported
Status: Small quantity generator
Manifest : 013781029FLE
Ship Date : 09/24/2019
TSD : NED981723513
WS Num: 2
Transporter: Not reported
Ship Qty : Not reported
Rpt Unit : Not reported
Off Mng : H040
EPA Waste Codes: D018

CHEVRON 90706 (Continued) **1000473734**

Waste Description: HAZARDOUS WASTE SOLIDS
nt Of Waste Stream Generated in Reporting Yr 1: 419.4875
mt Of Waste Stream Generated in Reporting Yr 2: 158.725

Name: CHEVRON 90706
Year : 2019
RCRA Id : ORD987187341
Inactive : Not reported
Status: Small quantity generator
Manifest : 013783529FLE
Ship Date : 11/06/2019
TSD : NED981723513
WS Num: 2
Transporter: Not reported
Ship Qty : Not reported
Rpt Unit : Not reported
Off Mng : H040
EPA Waste Codes: D018
Waste Description: HAZARDOUS WASTE SOLIDS
nt Of Waste Stream Generated in Reporting Yr 1: 419.4875
mt Of Waste Stream Generated in Reporting Yr 2: 68.025

Name: CHEVRON 90706
Year : 2019
RCRA Id : ORD987187341
Inactive : Not reported
Status: Small quantity generator
Manifest : 013783607FLE
Ship Date : 11/14/2019
TSD : NED981723513
WS Num: 2
Transporter: Not reported
Ship Qty : Not reported
Rpt Unit : Not reported
Off Mng : H040
EPA Waste Codes: D018
Waste Description: HAZARDOUS WASTE SOLIDS
nt Of Waste Stream Generated in Reporting Yr 1: 419.4875
mt Of Waste Stream Generated in Reporting Yr 2: 45.35

Manifest:
Name: CHEVRON 90706
Year : 2018
RCRA Id : ORD987187341
Inactive : Not reported
Status: Conditionally exempt generator
Manifest : 011203429FLE
Ship Date : 03/01/2018
TSD : UTD981552177
WS Num: 1
Transporter: Not reported
Ship Qty : Not reported
Rpt Unit : Not reported
Off Mng : H040
EPA Waste Codes: D001

CHEVRON 90706 (Continued) **1000473734**

Waste Description: Spill bucket water contaminated with hydrocarbons and benzene
mt Of Waste Stream Generated in Reporting Yr 1: 136.5035
Of Waste Stream Generated in Reporting Yr 2: 36.280000000000001

Name: CHEVRON 90706
Year : 2018
RCRA Id : ORD987187341
Inactive : Not reported
Status: Conditionally exempt generator
Manifest : 011203429FLE
Ship Date : 03/01/2018
TSD : UTD981552177
WS Num: 1
Transporter: Not reported
Ship Qty : Not reported
Rpt Unit : Not reported
Off Mng : H040
EPA Waste Codes: D001
Waste Description: Spill bucket water contaminated with hydrocarbons and benzene
mt Of Waste Stream Generated in Reporting Yr 1: 136.5035
Of Waste Stream Generated in Reporting Yr 2: 36.280000000000001

Name: CHEVRON 90706
Year : 2018
RCRA Id : ORD987187341
Inactive : Not reported
Status: Conditionally exempt generator
Manifest : 011203429FLE
Ship Date : 03/01/2018
TSD : UTD981552177
WS Num: 1
Transporter: Not reported
Ship Qty : Not reported
Rpt Unit : Not reported
Off Mng : H040
EPA Waste Codes: D001
Waste Description: Spill bucket water contaminated with hydrocarbons and benzene
mt Of Waste Stream Generated in Reporting Yr 1: 136.5035
Of Waste Stream Generated in Reporting Yr 2: 36.280000000000001

Name: CHEVRON 90706
Year : 2018
RCRA Id : ORD987187341
Inactive : Not reported
Status: Conditionally exempt generator
Manifest : 011203429FLE
Ship Date : 03/01/2018
TSD : UTD981552177
WS Num: 1
Transporter: Not reported
Ship Qty : Not reported
Rpt Unit : Not reported
Off Mng : H040
EPA Waste Codes: D001
Waste Description: Spill bucket water contaminated with hydrocarbons and benzene
mt Of Waste Stream Generated in Reporting Yr 1: 136.5035
Of Waste Stream Generated in Reporting Yr 2: 36.280000000000001

CHEVRON 90706 (Continued) **1000473734**

Name: CHEVRON 90706
Year : 2018
RCRA Id : ORD987187341
Inactive : Not reported
Status: Conditionally exempt generator
Manifest : 011203429FLE
Ship Date : 03/01/2018
TSD : UTD981552177
WS Num: 1
Transporter: Not reported
Ship Qty : Not reported
Rpt Unit : Not reported
Off Mng : H040
EPA Waste Codes: D018
Waste Description: Spill bucket water contaminated with hydrocarbons and benzene
mt Of Waste Stream Generated in Reporting Yr 1: 136.5035
Of Waste Stream Generated in Reporting Yr 2: 36.280000000000001

Name: CHEVRON 90706
Year : 2018
RCRA Id : ORD987187341
Inactive : Not reported
Status: Conditionally exempt generator
Manifest : 011203429FLE
Ship Date : 03/01/2018
TSD : UTD981552177
WS Num: 1
Transporter: Not reported
Ship Qty : Not reported
Rpt Unit : Not reported
Off Mng : H040
EPA Waste Codes: D018
Waste Description: Spill bucket water contaminated with hydrocarbons and benzene
mt Of Waste Stream Generated in Reporting Yr 1: 136.5035
Of Waste Stream Generated in Reporting Yr 2: 36.280000000000001

Name: CHEVRON 90706
Year : 2018
RCRA Id : ORD987187341
Inactive : Not reported
Status: Conditionally exempt generator
Manifest : 011203429FLE
Ship Date : 03/01/2018
TSD : UTD981552177
WS Num: 1
Transporter: Not reported
Ship Qty : Not reported
Rpt Unit : Not reported
Off Mng : H040
EPA Waste Codes: D018
Waste Description: Spill bucket water contaminated with hydrocarbons and benzene
mt Of Waste Stream Generated in Reporting Yr 1: 136.5035
Of Waste Stream Generated in Reporting Yr 2: 36.280000000000001

Name: CHEVRON 90706
Year : 2018
RCRA Id : ORD987187341

CHEVRON 90706 (Continued) **1000473734**

Inactive : Not reported
Status: Conditionally exempt generator
Manifest : 011203429FLE
Ship Date : 03/01/2018
TSD : UTD981552177
WS Num: 1
Transporter: Not reported
Ship Qty : Not reported
Rpt Unit : Not reported
Off Mng : H040
EPA Waste Codes: D018
Waste Description: Spill bucket water contaminated with hydrocarbons and benzene
mt Of Waste Stream Generated in Reporting Yr 1: 136.5035
Of Waste Stream Generated in Reporting Yr 2: 36.280000000000001

Name: CHEVRON 90706
Year : 2018
RCRA Id : ORD987187341
Inactive : Not reported
Status: Conditionally exempt generator
Manifest : 011203429FLE
Ship Date : 03/01/2018
TSD : UTD981552177
WS Num: 2
Transporter: Not reported
Ship Qty : Not reported
Rpt Unit : Not reported
Off Mng : H040
EPA Waste Codes: D018
Waste Description: Spill pads/absorbents/dispenser fuel filters/dispenser hoses w/gas
nt Of Waste Stream Generated in Reporting Yr 1: 257.1345
f Waste Stream Generated in Reporting Yr 2: 31.745000000000001

Name: CHEVRON 90706
Year : 2018
RCRA Id : ORD987187341
Inactive : Not reported
Status: Conditionally exempt generator
Manifest : 011203429FLE
Ship Date : 03/01/2018
TSD : UTD981552177
WS Num: 2
Transporter: Not reported
Ship Qty : Not reported
Rpt Unit : Not reported
Off Mng : H040
EPA Waste Codes: D018
Waste Description: Spill pads/absorbents/dispenser fuel filters/dispenser hoses w/gas
nt Of Waste Stream Generated in Reporting Yr 1: 257.1345
f Waste Stream Generated in Reporting Yr 2: 31.745000000000001

Click this hyperlink while viewing on your computer to access
123 additional OR_MANIFEST: record(s) in the EDR Site Report.

Name: CHEVRON 90706
Year : 2018
RCRA Id : ORD987187341

CHEVRON 90706 (Continued) **1000473734**

Inactive : Not reported
Status: Conditionally exempt generator
Manifest : 011203429FLE
Ship Date : 03/01/2018
TSD : UTD981552177
WS Num: 2
Transporter: Not reported
Ship Qty : Not reported
Rpt Unit : Not reported
Off Mng : H040
EPA Waste Codes: D018
Waste Description: Spill pads/absorbents/dispenser fuel filters/dispenser hoses w/gas
nt Of Waste Stream Generated in Reporting Yr 1: 257.1345
f Waste Stream Generated in Reporting Yr 2: 31.745000000000001

Name: CHEVRON 90706
Year : 2018
RCRA Id : ORD987187341
Inactive : Not reported
Status: Conditionally exempt generator
Manifest : 011203429FLE
Ship Date : 03/01/2018
TSD : UTD981552177
WS Num: 2
Transporter: Not reported
Ship Qty : Not reported
Rpt Unit : Not reported
Off Mng : H040
EPA Waste Codes: D018
Waste Description: Spill pads/absorbents/dispenser fuel filters/dispenser hoses w/gas
nt Of Waste Stream Generated in Reporting Yr 1: 257.1345
f Waste Stream Generated in Reporting Yr 2: 31.745000000000001

Name: CHEVRON 90706
Year : 2018
RCRA Id : ORD987187341
Inactive : Not reported
Status: Conditionally exempt generator
Manifest : 011207192FLE
Ship Date : 02/08/2018
TSD : UTD981552177
WS Num: 2
Transporter: Not reported
Ship Qty : Not reported
Rpt Unit : Not reported
Off Mng : H040
EPA Waste Codes: D018
Waste Description: Spill pads/absorbents/dispenser fuel filters/dispenser hoses w/gas
nt Of Waste Stream Generated in Reporting Yr 1: 257.1345
f Waste Stream Generated in Reporting Yr 2: 45.350000000000001

Name: CHEVRON 90706
Year : 2018
RCRA Id : ORD987187341
Inactive : Not reported
Status: Conditionally exempt generator
Manifest : 011207192FLE

CHEVRON 90706 (Continued) **1000473734**

Ship Date : 02/08/2018
TSD : UTD981552177
WS Num: 2
Transporter: Not reported
Ship Qty : Not reported
Rpt Unit : Not reported
Off Mng : H040
EPA Waste Codes: D018
Waste Description: Spill pads/absorbents/dispenser fuel filters/dispenser hoses w/gas
nt Of Waste Stream Generated in Reporting Yr 1: 257.1345
f Waste Stream Generated in Reporting Yr 2: 45.350000000000001

Name: CHEVRON 90706
Year : 2018
RCRA Id : ORD987187341
Inactive : Not reported
Status: Conditionally exempt generator
Manifest : 011207192FLE
Ship Date : 02/08/2018
TSD : UTD981552177
WS Num: 2
Transporter: Not reported
Ship Qty : Not reported
Rpt Unit : Not reported
Off Mng : H040
EPA Waste Codes: D018
Waste Description: Spill pads/absorbents/dispenser fuel filters/dispenser hoses w/gas
nt Of Waste Stream Generated in Reporting Yr 1: 257.1345
f Waste Stream Generated in Reporting Yr 2: 45.350000000000001

Name: CHEVRON 90706
Year : 2018
RCRA Id : ORD987187341
Inactive : Not reported
Status: Conditionally exempt generator
Manifest : 011207192FLE
Ship Date : 02/08/2018
TSD : UTD981552177
WS Num: 2
Transporter: Not reported
Ship Qty : Not reported
Rpt Unit : Not reported
Off Mng : H040
EPA Waste Codes: D018
Waste Description: Spill pads/absorbents/dispenser fuel filters/dispenser hoses w/gas
nt Of Waste Stream Generated in Reporting Yr 1: 257.1345
f Waste Stream Generated in Reporting Yr 2: 45.350000000000001

Name: CHEVRON 90706
Year : 2018
RCRA Id : ORD987187341
Inactive : Not reported
Status: Conditionally exempt generator
Manifest : 011262339FLE
Ship Date : 01/11/2018
TSD : UTD981552177
WS Num: 2

CHEVRON 90706 (Continued) **1000473734**

Transporter: Not reported
Ship Qty : Not reported
Rpt Unit : Not reported
Off Mng : H040
EPA Waste Codes: D018
Waste Description: Spill pads/absorbents/dispenser fuel filters/dispenser hoses w/gas
nt Of Waste Stream Generated in Reporting Yr 1: 257.1345
f Waste Stream Generated in Reporting Yr 2: 45.350000000000001

Name: CHEVRON 90706
Year : 2018
RCRA Id : ORD987187341
Inactive : Not reported
Status: Conditionally exempt generator
Manifest : 011262339FLE
Ship Date : 01/11/2018
TSD : UTD981552177
WS Num: 2
Transporter: Not reported
Ship Qty : Not reported
Rpt Unit : Not reported
Off Mng : H040
EPA Waste Codes: D018
Waste Description: Spill pads/absorbents/dispenser fuel filters/dispenser hoses w/gas
nt Of Waste Stream Generated in Reporting Yr 1: 257.1345
f Waste Stream Generated in Reporting Yr 2: 45.350000000000001

Name: CHEVRON 90706
Year : 2018
RCRA Id : ORD987187341
Inactive : Not reported
Status: Conditionally exempt generator
Manifest : 011262339FLE
Ship Date : 01/11/2018
TSD : UTD981552177
WS Num: 2
Transporter: Not reported
Ship Qty : Not reported
Rpt Unit : Not reported
Off Mng : H040
EPA Waste Codes: D018
Waste Description: Spill pads/absorbents/dispenser fuel filters/dispenser hoses w/gas
nt Of Waste Stream Generated in Reporting Yr 1: 257.1345
f Waste Stream Generated in Reporting Yr 2: 45.350000000000001

Name: CHEVRON 90706
Year : 2018
RCRA Id : ORD987187341
Inactive : Not reported
Status: Conditionally exempt generator
Manifest : 011262339FLE
Ship Date : 01/11/2018
TSD : UTD981552177
WS Num: 2
Transporter: Not reported
Ship Qty : Not reported
Rpt Unit : Not reported

CHEVRON 90706 (Continued) **1000473734**

Off Mng : H040
EPA Waste Codes: D018
Waste Description: Spill pads/absorbents/dispenser fuel filters/dispenser hoses w/gas
nt Of Waste Stream Generated in Reporting Yr 1: 257.1345
f Waste Stream Generated in Reporting Yr 2: 45.350000000000001

Manifest:
Name: CHEVRON 90706
Year : 2018
RCRA Id : ORD987187341
Inactive : Not reported
Status: Conditionally exempt generator
Manifest : 011203429FLE
Ship Date : 03/01/2018
TSD : UTD981552177
WS Num: 1
Transporter: Not reported
Ship Qty : Not reported
Rpt Unit : Not reported
Off Mng : H040
EPA Waste Codes: D001
Waste Description: Spill bucket water contaminated with hydrocarbons and benzene
mt Of Waste Stream Generated in Reporting Yr 1: 136.5035
Of Waste Stream Generated in Reporting Yr 2: 36.280000000000001

Name: CHEVRON 90706
Year : 2018
RCRA Id : ORD987187341
Inactive : Not reported
Status: Conditionally exempt generator
Manifest : 011203429FLE
Ship Date : 03/01/2018
TSD : UTD981552177
WS Num: 1
Transporter: Not reported
Ship Qty : Not reported
Rpt Unit : Not reported
Off Mng : H040
EPA Waste Codes: D001
Waste Description: Spill bucket water contaminated with hydrocarbons and benzene
mt Of Waste Stream Generated in Reporting Yr 1: 136.5035
Of Waste Stream Generated in Reporting Yr 2: 36.280000000000001

Name: CHEVRON 90706
Year : 2018
RCRA Id : ORD987187341
Inactive : Not reported
Status: Conditionally exempt generator
Manifest : 011203429FLE
Ship Date : 03/01/2018
TSD : UTD981552177
WS Num: 1
Transporter: Not reported
Ship Qty : Not reported
Rpt Unit : Not reported

CHEVRON 90706 (Continued) **1000473734**

Off Mng : H040
EPA Waste Codes: D001
Waste Description: Spill bucket water contaminated with hydrocarbons and benzene
mt Of Waste Stream Generated in Reporting Yr 1: 136.5035
Of Waste Stream Generated in Reporting Yr 2: 36.280000000000001

Name: CHEVRON 90706
Year : 2018
RCRA Id : ORD987187341
Inactive : Not reported
Status: Conditionally exempt generator
Manifest : 011203429FLE
Ship Date : 03/01/2018
TSD : UTD981552177
WS Num: 1
Transporter: Not reported
Ship Qty : Not reported
Rpt Unit : Not reported
Off Mng : H040
EPA Waste Codes: D001
Waste Description: Spill bucket water contaminated with hydrocarbons and benzene
mt Of Waste Stream Generated in Reporting Yr 1: 136.5035
Of Waste Stream Generated in Reporting Yr 2: 36.280000000000001

Name: CHEVRON 90706
Year : 2018
RCRA Id : ORD987187341
Inactive : Not reported
Status: Conditionally exempt generator
Manifest : 011203429FLE
Ship Date : 03/01/2018
TSD : UTD981552177
WS Num: 1
Transporter: Not reported
Ship Qty : Not reported
Rpt Unit : Not reported
Off Mng : H040
EPA Waste Codes: D018
Waste Description: Spill bucket water contaminated with hydrocarbons and benzene
mt Of Waste Stream Generated in Reporting Yr 1: 136.5035
Of Waste Stream Generated in Reporting Yr 2: 36.280000000000001

Name: CHEVRON 90706
Year : 2018
RCRA Id : ORD987187341
Inactive : Not reported
Status: Conditionally exempt generator
Manifest : 011203429FLE
Ship Date : 03/01/2018
TSD : UTD981552177
WS Num: 1
Transporter: Not reported
Ship Qty : Not reported
Rpt Unit : Not reported
Off Mng : H040
EPA Waste Codes: D018
Waste Description: Spill bucket water contaminated with hydrocarbons and benzene

CHEVRON 90706 (Continued) **1000473734**

mt Of Waste Stream Generated in Reporting Yr 1: 136.5035
Of Waste Stream Generated in Reporting Yr 2: 36.280000000000001

Name: CHEVRON 90706
Year : 2018
RCRA Id : ORD987187341
Inactive : Not reported
Status: Conditionally exempt generator
Manifest : 011203429FLE
Ship Date : 03/01/2018
TSD : UTD981552177
WS Num: 1
Transporter: Not reported
Ship Qty : Not reported
Rpt Unit : Not reported
Off Mng : H040
EPA Waste Codes: D018
Waste Description: Spill bucket water contaminated with hydrocarbons and benzene
mt Of Waste Stream Generated in Reporting Yr 1: 136.5035
Of Waste Stream Generated in Reporting Yr 2: 36.280000000000001

Name: CHEVRON 90706
Year : 2018
RCRA Id : ORD987187341
Inactive : Not reported
Status: Conditionally exempt generator
Manifest : 011203429FLE
Ship Date : 03/01/2018
TSD : UTD981552177
WS Num: 1
Transporter: Not reported
Ship Qty : Not reported
Rpt Unit : Not reported
Off Mng : H040
EPA Waste Codes: D018
Waste Description: Spill bucket water contaminated with hydrocarbons and benzene
mt Of Waste Stream Generated in Reporting Yr 1: 136.5035
Of Waste Stream Generated in Reporting Yr 2: 36.280000000000001

Name: CHEVRON 90706
Year : 2018
RCRA Id : ORD987187341
Inactive : Not reported
Status: Conditionally exempt generator
Manifest : 011203429FLE
Ship Date : 03/01/2018
TSD : UTD981552177
WS Num: 2
Transporter: Not reported
Ship Qty : Not reported
Rpt Unit : Not reported
Off Mng : H040
EPA Waste Codes: D018
Waste Description: Spill pads/absorbents/dispenser fuel filters/dispenser hoses w/gas
nt Of Waste Stream Generated in Reporting Yr 1: 257.1345
f Waste Stream Generated in Reporting Yr 2: 31.745000000000001

CHEVRON 90706 (Continued) **1000473734**

Name: CHEVRON 90706
Year : 2018
RCRA Id : ORD987187341
Inactive : Not reported
Status: Conditionally exempt generator
Manifest : 011203429FLE
Ship Date : 03/01/2018
TSD : UTD981552177
WS Num: 2
Transporter: Not reported
Ship Qty : Not reported
Rpt Unit : Not reported
Off Mng : H040
EPA Waste Codes: D018
Waste Description: Spill pads/absorbents/dispenser fuel filters/dispenser hoses w/gas
nt Of Waste Stream Generated in Reporting Yr 1: 257.1345
f Waste Stream Generated in Reporting Yr 2: 31.745000000000001

Click this hyperlink while viewing on your computer to access
123 additional OR_MANIFEST: record(s) in the EDR Site Report.

Name: CHEVRON 90706
Year : 2018
RCRA Id : ORD987187341
Inactive : Not reported
Status: Conditionally exempt generator
Manifest : 011203429FLE
Ship Date : 03/01/2018
TSD : UTD981552177
WS Num: 2
Transporter: Not reported
Ship Qty : Not reported
Rpt Unit : Not reported
Off Mng : H040
EPA Waste Codes: D018
Waste Description: Spill pads/absorbents/dispenser fuel filters/dispenser hoses w/gas
nt Of Waste Stream Generated in Reporting Yr 1: 257.1345
f Waste Stream Generated in Reporting Yr 2: 31.745000000000001

Name: CHEVRON 90706
Year : 2018
RCRA Id : ORD987187341
Inactive : Not reported
Status: Conditionally exempt generator
Manifest : 011203429FLE
Ship Date : 03/01/2018
TSD : UTD981552177
WS Num: 2
Transporter: Not reported
Ship Qty : Not reported
Rpt Unit : Not reported
Off Mng : H040
EPA Waste Codes: D018
Waste Description: Spill pads/absorbents/dispenser fuel filters/dispenser hoses w/gas
nt Of Waste Stream Generated in Reporting Yr 1: 257.1345
f Waste Stream Generated in Reporting Yr 2: 31.745000000000001

CHEVRON 90706 (Continued) **1000473734**

Name: CHEVRON 90706
Year : 2018
RCRA Id : ORD987187341
Inactive : Not reported
Status: Conditionally exempt generator
Manifest : 011207192FLE
Ship Date : 02/08/2018
TSD : UTD981552177
WS Num: 2
Transporter: Not reported
Ship Qty : Not reported
Rpt Unit : Not reported
Off Mng : H040
EPA Waste Codes: D018
Waste Description: Spill pads/absorbents/dispenser fuel filters/dispenser hoses w/gas
nt Of Waste Stream Generated in Reporting Yr 1: 257.1345
f Waste Stream Generated in Reporting Yr 2: 45.350000000000001

Name: CHEVRON 90706
Year : 2018
RCRA Id : ORD987187341
Inactive : Not reported
Status: Conditionally exempt generator
Manifest : 011207192FLE
Ship Date : 02/08/2018
TSD : UTD981552177
WS Num: 2
Transporter: Not reported
Ship Qty : Not reported
Rpt Unit : Not reported
Off Mng : H040
EPA Waste Codes: D018
Waste Description: Spill pads/absorbents/dispenser fuel filters/dispenser hoses w/gas
nt Of Waste Stream Generated in Reporting Yr 1: 257.1345
f Waste Stream Generated in Reporting Yr 2: 45.350000000000001

Name: CHEVRON 90706
Year : 2018
RCRA Id : ORD987187341
Inactive : Not reported
Status: Conditionally exempt generator
Manifest : 011207192FLE
Ship Date : 02/08/2018
TSD : UTD981552177
WS Num: 2
Transporter: Not reported
Ship Qty : Not reported
Rpt Unit : Not reported
Off Mng : H040
EPA Waste Codes: D018
Waste Description: Spill pads/absorbents/dispenser fuel filters/dispenser hoses w/gas
nt Of Waste Stream Generated in Reporting Yr 1: 257.1345
f Waste Stream Generated in Reporting Yr 2: 45.350000000000001

Name: CHEVRON 90706
Year : 2018
RCRA Id : ORD987187341

CHEVRON 90706 (Continued) **1000473734**

Inactive : Not reported
Status: Conditionally exempt generator
Manifest : 011207192FLE
Ship Date : 02/08/2018
TSD : UTD981552177
WS Num: 2
Transporter: Not reported
Ship Qty : Not reported
Rpt Unit : Not reported
Off Mng : H040
EPA Waste Codes: D018
Waste Description: Spill pads/absorbents/dispenser fuel filters/dispenser hoses w/gas
nt Of Waste Stream Generated in Reporting Yr 1: 257.1345
f Waste Stream Generated in Reporting Yr 2: 45.350000000000001

Name: CHEVRON 90706
Year : 2018
RCRA Id : ORD987187341
Inactive : Not reported
Status: Conditionally exempt generator
Manifest : 011262339FLE
Ship Date : 01/11/2018
TSD : UTD981552177
WS Num: 2
Transporter: Not reported
Ship Qty : Not reported
Rpt Unit : Not reported
Off Mng : H040
EPA Waste Codes: D018
Waste Description: Spill pads/absorbents/dispenser fuel filters/dispenser hoses w/gas
nt Of Waste Stream Generated in Reporting Yr 1: 257.1345
f Waste Stream Generated in Reporting Yr 2: 45.350000000000001

Name: CHEVRON 90706
Year : 2018
RCRA Id : ORD987187341
Inactive : Not reported
Status: Conditionally exempt generator
Manifest : 011262339FLE
Ship Date : 01/11/2018
TSD : UTD981552177
WS Num: 2
Transporter: Not reported
Ship Qty : Not reported
Rpt Unit : Not reported
Off Mng : H040
EPA Waste Codes: D018
Waste Description: Spill pads/absorbents/dispenser fuel filters/dispenser hoses w/gas
nt Of Waste Stream Generated in Reporting Yr 1: 257.1345
f Waste Stream Generated in Reporting Yr 2: 45.350000000000001

Name: CHEVRON 90706
Year : 2018
RCRA Id : ORD987187341
Inactive : Not reported
Status: Conditionally exempt generator
Manifest : 011262339FLE

CHEVRON 90706 (Continued) **1000473734**

Ship Date : 01/11/2018
TSD : UTD981552177
WS Num: 2
Transporter: Not reported
Ship Qty : Not reported
Rpt Unit : Not reported
Off Mng : H040
EPA Waste Codes: D018
Waste Description: Spill pads/absorbents/dispenser fuel filters/dispenser hoses w/gas
nt Of Waste Stream Generated in Reporting Yr 1: 257.1345
f Waste Stream Generated in Reporting Yr 2: 45.350000000000001

Name: CHEVRON 90706
Year : 2018
RCRA Id : ORD987187341
Inactive : Not reported
Status: Conditionally exempt generator
Manifest : 011262339FLE
Ship Date : 01/11/2018
TSD : UTD981552177
WS Num: 2
Transporter: Not reported
Ship Qty : Not reported
Rpt Unit : Not reported
Off Mng : H040
EPA Waste Codes: D018
Waste Description: Spill pads/absorbents/dispenser fuel filters/dispenser hoses w/gas
nt Of Waste Stream Generated in Reporting Yr 1: 257.1345
f Waste Stream Generated in Reporting Yr 2: 45.350000000000001

Manifest:
Name: CHEVRON 90706
Year : 2017
RCRA Id : ORD987187341
Inactive : Not reported
Status: Small quantity generator
Manifest : 009996196FLE
Ship Date : 01/04/2017
TSD : UTD981552177
WS Num: 1
Transporter: Not reported
Ship Qty : Not reported
Rpt Unit : Not reported
Off Mng : H040
EPA Waste Codes: D001
Waste Description: Spill bucket water contaminated with hydrocarbons and benzene
Amt Of Waste Stream Generated in Reporting Yr 1: 176.865
nt Of Waste Stream Generated in Reporting Yr 2: 54.42

Name: CHEVRON 90706
Year : 2017
RCRA Id : ORD987187341
Inactive : Not reported
Status: Small quantity generator
Manifest : 009996196FLE

CHEVRON 90706 (Continued) **1000473734**

Ship Date : 01/04/2017
TSD : UTD981552177
WS Num: 1
Transporter: Not reported
Ship Qty : Not reported
Rpt Unit : Not reported
Off Mng : H040
EPA Waste Codes: D018
Waste Description: Spill bucket water contaminated with hydrocarbons and benzene
Amt Of Waste Stream Generated in Reporting Yr 1: 176.865
mt Of Waste Stream Generated in Reporting Yr 2: 54.42

Name: CHEVRON 90706
Year : 2017
RCRA Id : ORD987187341
Inactive : Not reported
Status: Small quantity generator
Manifest : 009996196FLE
Ship Date : 01/04/2017
TSD : UTD981552177
WS Num: 2
Transporter: Not reported
Ship Qty : Not reported
Rpt Unit : Not reported
Off Mng : H040
EPA Waste Codes: D018
Waste Description: Spill pads/absorbents/dispenser fuel filters/dispenser hoses w/gas
mt Of Waste Stream Generated in Reporting Yr 1: 249.425
mt Of Waste Stream Generated in Reporting Yr 2: 54.42

Name: CHEVRON 90706
Year : 2017
RCRA Id : ORD987187341
Inactive : Not reported
Status: Small quantity generator
Manifest : 010499004FLE
Ship Date : 03/31/2017
TSD : UTD981552177
WS Num: 1
Transporter: Not reported
Ship Qty : Not reported
Rpt Unit : Not reported
Off Mng : H040
EPA Waste Codes: D001
Waste Description: Spill bucket water contaminated with hydrocarbons and benzene
Amt Of Waste Stream Generated in Reporting Yr 1: 176.865
mt Of Waste Stream Generated in Reporting Yr 2: 77.095

Name: CHEVRON 90706
Year : 2017
RCRA Id : ORD987187341
Inactive : Not reported
Status: Small quantity generator
Manifest : 010499004FLE
Ship Date : 03/31/2017
TSD : UTD981552177
WS Num: 1

CHEVRON 90706 (Continued) **1000473734**

Transporter: Not reported
Ship Qty : Not reported
Rpt Unit : Not reported
Off Mng : H040
EPA Waste Codes: D018
Waste Description: Spill bucket water contaminated with hydrocarbons and benzene
Amt Of Waste Stream Generated in Reporting Yr 1: 176.865
Amt Of Waste Stream Generated in Reporting Yr 2: 77.095

Name: CHEVRON 90706
Year : 2017
RCRA Id : ORD987187341
Inactive : Not reported
Status: Small quantity generator
Manifest : 010499005FLE
Ship Date : 03/31/2017
TSD : UTD981552177
WS Num: 2
Transporter: Not reported
Ship Qty : Not reported
Rpt Unit : Not reported
Off Mng : H040
EPA Waste Codes: D018
Waste Description: Spill pads/absorbents/dispenser fuel filters/dispenser hoses w/gas
Amt Of Waste Stream Generated in Reporting Yr 1: 249.425
Amt Of Waste Stream Generated in Reporting Yr 2: 68.025

Name: CHEVRON 90706
Year : 2017
RCRA Id : ORD987187341
Inactive : Not reported
Status: Small quantity generator
Manifest : 011020216FLE
Ship Date : 06/16/2017
TSD : UTD981552177
WS Num: 2
Transporter: Not reported
Ship Qty : Not reported
Rpt Unit : Not reported
Off Mng : H040
EPA Waste Codes: D018
Waste Description: Spill pads/absorbents/dispenser fuel filters/dispenser hoses w/gas
Amt Of Waste Stream Generated in Reporting Yr 1: 249.425
Amt Of Waste Stream Generated in Reporting Yr 2: 126.98

Name: CHEVRON 90706
Year : 2017
RCRA Id : ORD987187341
Inactive : Not reported
Status: Small quantity generator
Manifest : 011020217FLE
Ship Date : 06/16/2017
TSD : UTD981552177
WS Num: 1
Transporter: Not reported
Ship Qty : Not reported
Rpt Unit : Not reported

CHEVRON 90706 (Continued) **1000473734**

Off Mng : H040
EPA Waste Codes: D001
Waste Description: Spill bucket water contaminated with hydrocarbons and benzene
Amt Of Waste Stream Generated in Reporting Yr 1: 176.865
mt Of Waste Stream Generated in Reporting Yr 2: 45.35

Name: CHEVRON 90706
Year : 2017
RCRA Id : ORD987187341
Inactive : Not reported
Status: Small quantity generator
Manifest : 011020217FLE
Ship Date : 06/16/2017
TSD : UTD981552177
WS Num: 1
Transporter: Not reported
Ship Qty : Not reported
Rpt Unit : Not reported
Off Mng : H040
EPA Waste Codes: D018
Waste Description: Spill bucket water contaminated with hydrocarbons and benzene
Amt Of Waste Stream Generated in Reporting Yr 1: 176.865
mt Of Waste Stream Generated in Reporting Yr 2: 45.35

Manifest:
Name: CHEVRON 90706
Year : 2016
RCRA Id : ORD987187341
Inactive : Not reported
Status: Small quantity generator
Manifest : 007457205FLE
Ship Date : 02/19/2016
TSD : UTD981552177
WS Num: 2
Transporter: Not reported
Ship Qty : Not reported
Rpt Unit : Not reported
Off Mng : H040
EPA Waste Codes: D018
Waste Description: Spill pads/absorbents/dispenser fuel filters/dispenser hoses w/gas
Amt Of Waste Stream Generated in Reporting Yr 1: 90.7
Amt Of Waste Stream Generated in Reporting Yr 2: 90.7

Name: CHEVRON 90706
Year : 2016
RCRA Id : ORD987187341
Inactive : Not reported
Status: Small quantity generator
Manifest : 007457206FLE
Ship Date : 02/23/2016
TSD : UTD981552177
WS Num: 1
Transporter: Not reported
Ship Qty : Not reported
Rpt Unit : Not reported

CHEVRON 90706 (Continued) **1000473734**

Off Mng : H040
EPA Waste Codes: D001
Waste Description: Spill bucket water contaminated with hydrocarbons and benzene
mt Of Waste Stream Generated in Reporting Yr 1: 208.1565
mt Of Waste Stream Generated in Reporting Yr 2: 208.1565

Name: CHEVRON 90706
Year : 2016
RCRA Id : ORD987187341
Inactive : Not reported
Status: Small quantity generator
Manifest : 007457206FLE
Ship Date : 02/23/2016
TSD : UTD981552177
WS Num: 1
Transporter: Not reported
Ship Qty : Not reported
Rpt Unit : Not reported
Off Mng : H040
EPA Waste Codes: D018
Waste Description: Spill bucket water contaminated with hydrocarbons and benzene
mt Of Waste Stream Generated in Reporting Yr 1: 208.1565
mt Of Waste Stream Generated in Reporting Yr 2: 208.1565

Manifest:
Name: CHEVRON 90706
Year : 2015
RCRA Id : ORD987187341
Inactive : Not reported
Status: Small quantity generator
Manifest : 006761688FLE
Ship Date : 02/13/2015
TSD : UTD981552177
WS Num: 3
Transporter: Not reported
Ship Qty : Not reported
Rpt Unit : Not reported
Off Mng : H040
EPA Waste Codes: D018
Waste Description: Spill pads/absorbents/dispenser fuel filters/dispenser hoses w/gas
mt Of Waste Stream Generated in Reporting Yr 1: 358.265
mt Of Waste Stream Generated in Reporting Yr 2: 113.375

Name: CHEVRON 90706
Year : 2015
RCRA Id : ORD987187341
Inactive : Not reported
Status: Small quantity generator
Manifest : 006761703FLE
Ship Date : 04/27/2015
TSD : IDD073114654
WS Num: 1
Transporter: Not reported
Ship Qty : Not reported
Rpt Unit : Not reported

CHEVRON 90706 (Continued) **1000473734**

Off Mng :	H132
EPA Waste Codes:	D002
Waste Description:	Concrete drilling slurry with free liquids
mt Of Waste Stream Generated in Reporting Yr 1:	416.313
mt Of Waste Stream Generated in Reporting Yr 2:	416.313

Name:	CHEVRON 90706
Year :	2015
RCRA Id :	ORD987187341
Inactive :	Not reported
Status:	Small quantity generator
Manifest :	006761712FLE
Ship Date :	05/28/2015
TSD :	UTD981552177
WS Num:	3
Transporter:	Not reported
Ship Qty :	Not reported
Rpt Unit :	Not reported
Off Mng :	H040
EPA Waste Codes:	D018
Waste Description:	Spill pads/absorbents/dispenser fuel filters/dispenser hoses w/gas
mt Of Waste Stream Generated in Reporting Yr 1:	358.265
Amt Of Waste Stream Generated in Reporting Yr 2:	63.49

Name:	CHEVRON 90706
Year :	2015
RCRA Id :	ORD987187341
Inactive :	Not reported
Status:	Small quantity generator
Manifest :	006761713FLE
Ship Date :	05/28/2015
TSD :	UTD981552177
WS Num:	2
Transporter:	Not reported
Ship Qty :	Not reported
Rpt Unit :	Not reported
Off Mng :	H040
EPA Waste Codes:	D001
Waste Description:	Spill bucket water contaminated with hydrocarbons and benzene
mt Of Waste Stream Generated in Reporting Yr 1:	208.1565
mt Of Waste Stream Generated in Reporting Yr 2:	208.1565

Name:	CHEVRON 90706
Year :	2015
RCRA Id :	ORD987187341
Inactive :	Not reported
Status:	Small quantity generator
Manifest :	006761713FLE
Ship Date :	05/28/2015
TSD :	UTD981552177
WS Num:	2
Transporter:	Not reported
Ship Qty :	Not reported
Rpt Unit :	Not reported
Off Mng :	H040
EPA Waste Codes:	D018
Waste Description:	Spill bucket water contaminated with hydrocarbons and benzene

CHEVRON 90706 (Continued) **1000473734**

mt Of Waste Stream Generated in Reporting Yr 1: 208.1565
mt Of Waste Stream Generated in Reporting Yr 2: 208.1565

Name: CHEVRON 90706
Year : 2015
RCRA Id : ORD987187341
Inactive : Not reported
Status: Small quantity generator
Manifest : 007457185FLE
Ship Date : 09/10/2015
TSD : UTD981552177
WS Num: 3
Transporter: Not reported
Ship Qty : Not reported
Rpt Unit : Not reported
Off Mng : H040
EPA Waste Codes: D018
Waste Description: Spill pads/absorbents/dispenser fuel filters/dispenser hoses w/gas
mt Of Waste Stream Generated in Reporting Yr 1: 358.265
Amt Of Waste Stream Generated in Reporting Yr 2: 90.7

Name: CHEVRON 90706
Year : 2015
RCRA Id : ORD987187341
Inactive : Not reported
Status: Small quantity generator
Manifest : 007457192FLE
Ship Date : 11/19/2015
TSD : UTD981552177
WS Num: 3
Transporter: Not reported
Ship Qty : Not reported
Rpt Unit : Not reported
Off Mng : H040
EPA Waste Codes: D018
Waste Description: Spill pads/absorbents/dispenser fuel filters/dispenser hoses w/gas
mt Of Waste Stream Generated in Reporting Yr 1: 358.265
Amt Of Waste Stream Generated in Reporting Yr 2: 90.7

Manifest:
Name: CHEVRON 90706
Year : 2014
RCRA Id : ORD987187341
Inactive : Not reported
Status: Small quantity generator
Manifest : 005224354FLE
Ship Date : 09/11/2014
TSD : UTD981552177
WS Num: 2
Transporter: MAD039322250
Ship Qty : Not reported
Rpt Unit : Not reported
Off Mng : H040
EPA Waste Codes: D001 D018
Waste Description: Spill bucket water contaminated with hydrocarbons and benzene

CHEVRON 90706 (Continued) **1000473734**

f Waste Stream Generated in Reporting Yr 1: 159.17850000000001
Amt Of Waste Stream Generated in Reporting Yr 2: 56.6875

Name: CHEVRON 90706
Year : 2014
RCRA Id : ORD987187341
Inactive : Not reported
Status: Small quantity generator
Manifest : 005224355FLE
Ship Date : 05/09/2014
TSD : UTD981552177
WS Num: 2
Transporter: MAD039322250
Ship Qty : Not reported
Rpt Unit : Not reported
Off Mng : H040
EPA Waste Codes: D001 D018
Waste Description: Spill bucket water contaminated with hydrocarbons and benzene
f Waste Stream Generated in Reporting Yr 1: 159.17850000000001
Of Waste Stream Generated in Reporting Yr 2: 7.7095000000000002

Name: CHEVRON 90706
Year : 2014
RCRA Id : ORD987187341
Inactive : Not reported
Status: Small quantity generator
Manifest : 005224356FLE
Ship Date : 05/09/2014
TSD : UTD981552177
WS Num: 1
Transporter: MAD039322250
Ship Qty : Not reported
Rpt Unit : Not reported
Off Mng : H040
EPA Waste Codes: D018
Waste Description: Rags/pads contaminated with gasoline
nt Of Waste Stream Generated in Reporting Yr 1: 158.72499999999999
f Waste Stream Generated in Reporting Yr 2: 90.700000000000003

Name: CHEVRON 90706
Year : 2014
RCRA Id : ORD987187341
Inactive : Not reported
Status: Small quantity generator
Manifest : 005224514FLE
Ship Date : 08/15/2014
TSD : UTD981552177
WS Num: 1
Transporter: MAD039322250
Ship Qty : Not reported
Rpt Unit : Not reported
Off Mng : H040
EPA Waste Codes: D018
Waste Description: Rags/pads contaminated with gasoline
nt Of Waste Stream Generated in Reporting Yr 1: 158.72499999999999
Of Waste Stream Generated in Reporting Yr 2: 68.025000000000006

CHEVRON 90706 (Continued) **1000473734**

Name: CHEVRON 90706
Year : 2014
RCRA Id : ORD987187341
Inactive : Not reported
Status: Small quantity generator
Manifest : 006766120FLE
Ship Date : 10/02/2014
TSD : UTD981552177
WS Num: 2
Transporter: MAD039322250
Ship Qty : Not reported
Rpt Unit : Not reported
Off Mng : H040
EPA Waste Codes: D001 D018
Waste Description: Spill bucket water contaminated with hydrocarbons and benzene
f Waste Stream Generated in Reporting Yr 1: 159.17850000000001
nt Of Waste Stream Generated in Reporting Yr 2: 94.781499999999994

Manifest:
Name: CHEVRON 90706
Year : 2013
RCRA Id : ORD987187341
Inactive : Not reported
Status: Small quantity generator
Manifest : 005219015FLE
Ship Date : 02/25/2013
TSD : UTD981552177
WS Num: 2
Transporter: WAD058364647
Ship Qty : Not reported
Rpt Unit : Not reported
Off Mng : H040
EPA Waste Codes: D018
Waste Description: Spill Pads/Dispenser Fuel Filters/Dispenser Hoses w/gas
Amt Of Waste Stream Generated in Reporting Yr 1: 226.75
mt Of Waste Stream Generated in Reporting Yr 2: 113.375

Name: CHEVRON 90706
Year : 2013
RCRA Id : ORD987187341
Inactive : Not reported
Status: Small quantity generator
Manifest : 005219016FLE
Ship Date : 02/25/2013
TSD : UTD981552177
WS Num: 1
Transporter: WAD058364647
Ship Qty : Not reported
Rpt Unit : Not reported
Off Mng : H040
EPA Waste Codes: D001 D018
Waste Description: Spill Bucket Water Contaminated with Hydrocarbons and Benzene
Of Waste Stream Generated in Reporting Yr 1: 373.68400000000003
mt Of Waste Stream Generated in Reporting Yr 2: 208.15649999999999

CHEVRON 90706 (Continued) **1000473734**

Name: CHEVRON 90706
Year : 2013
RCRA Id : ORD987187341
Inactive : Not reported
Status: Small quantity generator
Manifest : 005222197FLE
Ship Date : 08/08/2013
TSD : UTD981552177
WS Num: 2
Transporter: WAD058364647
Ship Qty : Not reported
Rpt Unit : Not reported
Off Mng : H040
EPA Waste Codes: D018
Waste Description: Spill Pads/Dispenser Fuel Filters/Dispenser Hoses w/gas
Amt Of Waste Stream Generated in Reporting Yr 1: 226.75
Of Waste Stream Generated in Reporting Yr 2: 22.675000000000001

Name: CHEVRON 90706
Year : 2013
RCRA Id : ORD987187341
Inactive : Not reported
Status: Small quantity generator
Manifest : 005222198FLE
Ship Date : 08/08/2013
TSD : UTD981552177
WS Num: 1
Transporter: WAD058364647
Ship Qty : Not reported
Rpt Unit : Not reported
Off Mng : H040
EPA Waste Codes: D001 D018
Waste Description: Spill Bucket Water Contaminated with Hydrocarbons and Benzene
Of Waste Stream Generated in Reporting Yr 1: 373.68400000000003
mt Of Waste Stream Generated in Reporting Yr 2: 113.375

Name: CHEVRON 90706
Year : 2013
RCRA Id : ORD987187341
Inactive : Not reported
Status: Small quantity generator
Manifest : 005225089FLE
Ship Date : 11/25/2013
TSD : UTD981552177
WS Num: 1
Transporter: WAD058364647
Ship Qty : Not reported
Rpt Unit : Not reported
Off Mng : H040
EPA Waste Codes: D001 D018
Waste Description: Spill Bucket Water Contaminated with Hydrocarbons and Benzene
Of Waste Stream Generated in Reporting Yr 1: 373.68400000000003
Amt Of Waste Stream Generated in Reporting Yr 2: 56.6875

Name: CHEVRON 90706
Year : 2013
RCRA Id : ORD987187341

CHEVRON 90706 (Continued) **1000473734**

Inactive : Not reported
Status: Small quantity generator
Manifest : 005225090FLE
Ship Date : 11/25/2013
TSD : UTD981552177
WS Num: 2
Transporter: WAD058364647
Ship Qty : Not reported
Rpt Unit : Not reported
Off Mng : H040
EPA Waste Codes: D018
Waste Description: Spill Pads/Dispenser Fuel Filters/Dispenser Hoses w/gas
Amt Of Waste Stream Generated in Reporting Yr 1: 226.75
Of Waste Stream Generated in Reporting Yr 2: 90.700000000000003

Manifest:
Name: CHEVRON 90706
Year : 2012
RCRA Id : ORD987187341
Inactive : Not reported
Status: Small quantity generator
Manifest : 004445601FLE
Ship Date : 10/05/2012
TSD : UTD981552177
WS Num: 2
Transporter: MAD039322250
Ship Qty : Not reported
Rpt Unit : Not reported
Off Mng : H040
EPA Waste Codes: D001 D018
Waste Description: Spill Bucket Water Contaminated with Hydrocarbons and Benzene
t Of Waste Stream Generated in Reporting Yr 1: Not reported
t Of Waste Stream Generated in Reporting Yr 2: Not reported

Name: CHEVRON 90706
Year : 2012
RCRA Id : ORD987187341
Inactive : Not reported
Status: Small quantity generator
Manifest : 004447224FLE
Ship Date : 01/09/2012
TSD : UTD981552177
WS Num: 1
Transporter: MAD039322250
Ship Qty : Not reported
Rpt Unit : Not reported
Off Mng : H040
EPA Waste Codes: D018
Waste Description: Spill Pads/Dispenser Fuel Filters/Dispenser Hoses w/gas
t Of Waste Stream Generated in Reporting Yr 1: Not reported
t Of Waste Stream Generated in Reporting Yr 2: Not reported

Name: CHEVRON 90706
Year : 2012
RCRA Id : ORD987187341

CHEVRON 90706 (Continued) **1000473734**

Inactive : Not reported
Status: Small quantity generator
Manifest : 004449363FLE
Ship Date : 07/20/2012
TSD : UTD981552177
WS Num: 2
Transporter: MAD039322250
Ship Qty : Not reported
Rpt Unit : Not reported
Off Mng : H040
EPA Waste Codes: D001 D018
Waste Description: Spill Bucket Water Contaminated with Hydrocarbons and Benzene
nt Of Waste Stream Generated in Reporting Yr 1: Not reported
nt Of Waste Stream Generated in Reporting Yr 2: Not reported

Name: CHEVRON 90706
Year : 2012
RCRA Id : ORD987187341
Inactive : Not reported
Status: Small quantity generator
Manifest : 005222850FLE
Ship Date : 10/08/2012
TSD : UTD981552177
WS Num: 1
Transporter: MAD039322250
Ship Qty : Not reported
Rpt Unit : Not reported
Off Mng : H040
EPA Waste Codes: D018
Waste Description: Spill Pads/Dispenser Fuel Filters/Dispenser Hoses w/gas
nt Of Waste Stream Generated in Reporting Yr 1: Not reported
nt Of Waste Stream Generated in Reporting Yr 2: Not reported

Manifest:
Name: CHEVRON 90706
Year : 2011
RCRA Id : ORD987187341
Inactive : Not reported
Status: Small quantity generator
Manifest : 004391124FLE
Ship Date : 10/13/2011
TSD : UTD981552177
WS Num: 1
Transporter: WAD058364647
Ship Qty : Not reported
Rpt Unit : Not reported
Off Mng : H040
EPA Waste Codes: D001 D018
Waste Description: SPILL BUCKET WATER CONTAMINATED WITH BENZENE
nt Of Waste Stream Generated in Reporting Yr 1: 227.20349999999999
nt Of Waste Stream Generated in Reporting Yr 2: 132.422

Name: CHEVRON 90706
Year : 2011
RCRA Id : ORD987187341

CHEVRON 90706 (Continued) **1000473734**

Inactive : Not reported
Status: Small quantity generator
Manifest : 004391125FLE
Ship Date : 10/13/2011
TSD : UTD981552177
WS Num: 2
Transporter: WAD058364647
Ship Qty : Not reported
Rpt Unit : Not reported
Off Mng : H040
EPA Waste Codes: D018
Waste Description: RAGS/PADS CONTAMINTED WITH GASOLINE
Amt Of Waste Stream Generated in Reporting Yr 1: 226.75
Of Waste Stream Generated in Reporting Yr 2: 90.700000000000003

Name: CHEVRON 90706
Year : 2011
RCRA Id : ORD987187341
Inactive : Not reported
Status: Small quantity generator
Manifest : 004446597FLE
Ship Date : 05/19/2011
TSD : UTD981552177
WS Num: 2
Transporter: WAD058364647
Ship Qty : Not reported
Rpt Unit : Not reported
Off Mng : H040
EPA Waste Codes: D018
Waste Description: RAGS/PADS CONTAMINTED WITH GASOLINE
Amt Of Waste Stream Generated in Reporting Yr 1: 226.75
Of Waste Stream Generated in Reporting Yr 2: 136.05000000000001

Name: CHEVRON 90706
Year : 2011
RCRA Id : ORD987187341
Inactive : Not reported
Status: Small quantity generator
Manifest : 004446598FLE
Ship Date : 05/19/2011
TSD : UTD981552177
WS Num: 1
Transporter: WAD058364647
Ship Qty : Not reported
Rpt Unit : Not reported
Off Mng : H040
EPA Waste Codes: D001 D018
Waste Description: SPILL BUCKET WATER CONTAMINATED WITH BENZENE
mt Of Waste Stream Generated in Reporting Yr 1: 227.20349999999999
nt Of Waste Stream Generated in Reporting Yr 2: 94.781499999999994

Manifest:
Name: CHEVRON JANTZEN BEACH 90706
Year : 2010
RCRA Id : ORD987187341

CHEVRON 90706 (Continued) **1000473734**

Inactive : Not reported
Status: Small quantity generator
Manifest : 002266615fle
Ship Date : 01/21/2010
TSD : UTD981552177
WS Num: 2
Transporter: WAD058364647
Ship Qty : Not reported
Rpt Unit : Not reported
Off Mng : H040
EPA Waste Codes: D001 D018
Waste Description: RAGS/PADS CONTAMINTED WITH GASOLINE
nt Of Waste Stream Generated in Reporting Yr 1: 355.54399999999998
mt Of Waste Stream Generated in Reporting Yr 2: 151.46899999999999

Name: CHEVRON JANTZEN BEACH 90706
Year : 2010
RCRA Id : ORD987187341
Inactive : Not reported
Status: Small quantity generator
Manifest : 002266615fle
Ship Date : 01/21/2010
TSD : UTD981552177
WS Num: 1
Transporter: WAD058364647
Ship Qty : Not reported
Rpt Unit : Not reported
Off Mng : H040
EPA Waste Codes: D001 D018
Waste Description: SPILL BUCKET WATER CONTAMINATED WITH BENZENE
mt Of Waste Stream Generated in Reporting Yr 1: 416.31299999999999
nt Of Waste Stream Generated in Reporting Yr 2: 208.15649999999999

Name: CHEVRON JANTZEN BEACH 90706
Year : 2010
RCRA Id : ORD987187341
Inactive : Not reported
Status: Small quantity generator
Manifest : 002570402fle
Ship Date : 06/23/2010
TSD : UTD981552177
WS Num: 2
Transporter: WAD058364647
Ship Qty : Not reported
Rpt Unit : Not reported
Off Mng : H040
EPA Waste Codes: D001 D018
Waste Description: RAGS/PADS CONTAMINTED WITH GASOLINE
nt Of Waste Stream Generated in Reporting Yr 1: 355.54399999999998
mt Of Waste Stream Generated in Reporting Yr 2: 113.375

Name: CHEVRON JANTZEN BEACH 90706
Year : 2010
RCRA Id : ORD987187341
Inactive : Not reported
Status: Small quantity generator
Manifest : 002570402fle

CHEVRON 90706 (Continued) **1000473734**

Ship Date : 06/23/2010
TSD : UTD981552177
WS Num: 1
Transporter: WAD058364647
Ship Qty : Not reported
Rpt Unit : Not reported
Off Mng : H040
EPA Waste Codes: D001 D018
Waste Description: SPILL BUCKET WATER CONTAMINATED WITH BENZENE
mt Of Waste Stream Generated in Reporting Yr 1: 416.31299999999999
nt Of Waste Stream Generated in Reporting Yr 2: 94.781499999999994

Name: CHEVRON JANTZEN BEACH 90706
Year : 2010
RCRA Id : ORD987187341
Inactive : Not reported
Status: Small quantity generator
Manifest : 003447850fle
Ship Date : 12/22/2010
TSD : UTD981552177
WS Num: 2
Transporter: WAD058364647
Ship Qty : Not reported
Rpt Unit : Not reported
Off Mng : H040
EPA Waste Codes: D001 D018
Waste Description: RAGS/PADS CONTAMINTED WITH GASOLINE
nt Of Waste Stream Generated in Reporting Yr 1: 355.54399999999998
Of Waste Stream Generated in Reporting Yr 2: 90.700000000000003

Name: CHEVRON JANTZEN BEACH 90706
Year : 2010
RCRA Id : ORD987187341
Inactive : Not reported
Status: Small quantity generator
Manifest : 003447851fle
Ship Date : 12/22/2010
TSD : UTD981552177
WS Num: 1
Transporter: WAD058364647
Ship Qty : Not reported
Rpt Unit : Not reported
Off Mng : H040
EPA Waste Codes: D001 D018
Waste Description: SPILL BUCKET WATER CONTAMINATED WITH BENZENE
mt Of Waste Stream Generated in Reporting Yr 1: 416.31299999999999
mt Of Waste Stream Generated in Reporting Yr 2: 113.375

Manifest:
Name: CHEVRON JANTZEN BEACH 90706
Year : 2009
RCRA Id : ORD987187341
Inactive : Not reported
Status: Small quantity generator
Manifest : 001415345JJK

CHEVRON 90706 (Continued) **1000473734**

Ship Date : 06/11/2009
TSD : UTD981552177
WS Num: 2
Transporter: WAD058364647
Ship Qty : Not reported
Rpt Unit : Not reported
Off Mng : H040
EPA Waste Codes: D001 D018
Waste Description: RAGS/PADS CONTAMINTED WITH GASOLINE
nt Of Waste Stream Generated in Reporting Yr 1: 97.502499999999998
f Waste Stream Generated in Reporting Yr 2: 31.745000000000001

Name: CHEVRON JANTZEN BEACH 90706
Year : 2009
RCRA Id : ORD987187341
Inactive : Not reported
Status: Small quantity generator
Manifest : 001415345JJK
Ship Date : 06/11/2009
TSD : UTD981552177
WS Num: 1
Transporter: WAD058364647
Ship Qty : Not reported
Rpt Unit : Not reported
Off Mng : H040
EPA Waste Codes: D001 D018
Waste Description: SPILL BUCKET WATER CONTAMINATED WITH BENZENE
nt Of Waste Stream Generated in Reporting Yr 1: 132.422
nt Of Waste Stream Generated in Reporting Yr 2: 132.422

Name: CHEVRON JANTZEN BEACH 90706
Year : 2009
RCRA Id : ORD987187341
Inactive : Not reported
Status: Small quantity generator
Manifest : 002570672FLE
Ship Date : 04/09/2009
TSD : UTD981552177
WS Num: 2
Transporter: WAD058364647
Ship Qty : Not reported
Rpt Unit : Not reported
Off Mng : H040
EPA Waste Codes: D001 D018
Waste Description: RAGS/PADS CONTAMINTED WITH GASOLINE
nt Of Waste Stream Generated in Reporting Yr 1: 97.502499999999998
f Waste Stream Generated in Reporting Yr 2: 45.350000000000001

Name: CHEVRON JANTZEN BEACH 90706
Year : 2009
RCRA Id : ORD987187341
Inactive : Not reported
Status: Small quantity generator
Manifest : 002571894FLE
Ship Date : 08/13/2009
TSD : UTD981552177
WS Num: 2

CHEVRON 90706 (Continued) **1000473734**

Transporter: WAD058364647
Ship Qty : Not reported
Rpt Unit : Not reported
Off Mng : H040
EPA Waste Codes: D001 D018
Waste Description: RAGS/PADS CONTAMINTED WITH GASOLINE
mt Of Waste Stream Generated in Reporting Yr 1: 97.502499999999998
mt Of Waste Stream Generated in Reporting Yr 2: 20.407499999999999

Manifest:
Name: CHEVRON JANTZEN BEACH 90706
Year : 2008
RCRA Id : ORD987187341
Inactive : Not reported
Status: Small quantity generator
Manifest : 001415980JJK
Ship Date : 01/29/2008
TSD : UTD981552177
WS Num: 1
Transporter: WAD058364647
Ship Qty : Not reported
Rpt Unit : Not reported
Off Mng : H040
EPA Waste Codes: D018
Waste Description: Rags/Pads Contaminated With Gasoline
mt Of Waste Stream Generated in Reporting Yr 1: 113.375
mt Of Waste Stream Generated in Reporting Yr 2: 113.375

Manifest:
Name: CHEVRON JANTZEN BEACH 90706
Year : 2006
RCRA Id : ORD987187341
Inactive : Not reported
Status: Small quantity generator
Manifest : 23773
Ship Date : 07/13/2006
TSD : WAD991281767
WS Num: Not reported
Transporter: WAD058364647
Ship Qty : 459
Rpt Unit : LB
Off Mng : H040
EPA Waste Codes: D001 D018
Waste Description: Water Contaminated with gasoline
t Of Waste Stream Generated in Reporting Yr 1: Not reported
t Of Waste Stream Generated in Reporting Yr 2: Not reported

CHEVRON 90706 (Continued) **1000473734**

Manifest:
Name: CHEVRON JANTZEN BEACH 90706
Year : 1998
RCRA Id : ORD987187341
Inactive : Not reported
Status: Large quantity generator
Manifest : 00001
Ship Date : 01/15/1998
TSD : WAD991281767
WS Num: 1
Transporter: Not reported
Ship Qty : Not reported
Rpt Unit : Not reported
Off Mng : M061
EPA Waste Codes: D001
Waste Description: RQ,Waste Hazardous Liquid UN1203 Gasoline, 3III
Amt Of Waste Stream Generated in Reporting Yr 1: 1324
Amt Of Waste Stream Generated in Reporting Yr 2: 1324

Name: CHEVRON JANTZEN BEACH 90706
Year : 1998
RCRA Id : ORD987187341
Inactive : Not reported
Status: Large quantity generator
Manifest : 00001
Ship Date : 01/15/1998
TSD : WAD991281767
WS Num: 1
Transporter: Not reported
Ship Qty : Not reported
Rpt Unit : Not reported
Off Mng : M061
EPA Waste Codes: D018
Waste Description: RQ,Waste Hazardous Liquid UN1203 Gasoline, 3III
Amt Of Waste Stream Generated in Reporting Yr 1: 1324
Amt Of Waste Stream Generated in Reporting Yr 2: 1324

Manifest:
Name: CHEVRON JANTZEN BEACH 90706
Year : 1997
RCRA Id : ORD987187341
Inactive : Not reported
Status: Small quantity generator
Manifest : 42997
Ship Date : 04/30/1997
TSD : WAD991281767
WS Num: 1
Transporter: Not reported
Ship Qty : Not reported
Rpt Unit : Not reported
Off Mng : M061
EPA Waste Codes: D001
Waste Description: RQ waste hazardous liquid UN1203 gasoline, 3 III
Amt Of Waste Stream Generated in Reporting Yr 1: 378

CHEVRON 90706 (Continued) **1000473734**

l Amt Of Waste Stream Generated in Reporting Yr 2: 76

Name: CHEVRON JANTZEN BEACH 90706
Year : 1997
RCRA Id : ORD987187341
Inactive : Not reported
Status: Small quantity generator
Manifest : 42997
Ship Date : 04/30/1997
TSD : WAD991281767
WS Num: 1
Transporter: Not reported
Ship Qty : Not reported
Rpt Unit : Not reported
Off Mng : M061
EPA Waste Codes: D018
Waste Description: RQ waste hazardous liquid UN1203 gasoline, 3 III
Amt Of Waste Stream Generated in Reporting Yr 1: 378
l Amt Of Waste Stream Generated in Reporting Yr 2: 76

Name: CHEVRON JANTZEN BEACH 90706
Year : 1997
RCRA Id : ORD987187341
Inactive : Not reported
Status: Small quantity generator
Manifest : 52297
Ship Date : 06/10/1997
TSD : WAD991281767
WS Num: 1
Transporter: Not reported
Ship Qty : Not reported
Rpt Unit : Not reported
Off Mng : M061
EPA Waste Codes: D001
Waste Description: RQ waste hazardous liquid UN1203 gasoline, 3 III
Amt Of Waste Stream Generated in Reporting Yr 1: 378
Amt Of Waste Stream Generated in Reporting Yr 2: 303

Name: CHEVRON JANTZEN BEACH 90706
Year : 1997
RCRA Id : ORD987187341
Inactive : Not reported
Status: Small quantity generator
Manifest : 52297
Ship Date : 06/10/1997
TSD : WAD991281767
WS Num: 1
Transporter: Not reported
Ship Qty : Not reported
Rpt Unit : Not reported
Off Mng : M061
EPA Waste Codes: D018
Waste Description: RQ waste hazardous liquid UN1203 gasoline, 3 III
Amt Of Waste Stream Generated in Reporting Yr 1: 378
Amt Of Waste Stream Generated in Reporting Yr 2: 303

E14 CHEVRON STATION - 90706 **OR LUST U000432830**
ENE 12105 N JANTZEN DR **OR UST N/A**
1/8-1/4 PORTLAND, OR 97217 **OR SPILLS**
0.162 mi. **OR AIRS**
857 ft. Site 2 of 2 in cluster E **OR UIC**

Relative: LUST:
Lower
Actual: Name: CHEVRON USA INC - 90706 II
28 ft. Address: 12105 N JANTZEN DR
City,State,Zip: PORTLAND, OR 97217
Region: North Western Region
Facility ID: 26-97-0505
Cleanup Received Date: 07/07/1997
Cleanup Start Date: 07/07/1997
Cleanup Complete Date: 05/02/2007
Decode for Region: North West Region

Name: CHEVRON U.S.A., INC. - 90706
Address: 12105 N JANTZEN DR
City,State,Zip: PORTLAND, OR 97217
Region: North Western Region
Facility ID: 26-93-0101
Cleanup Received Date: 06/08/1993
Cleanup Start Date: 06/07/1993
Cleanup Complete Date: 03/31/1995
Decode for Region: North West Region

UST:
Name: CHEVRON STATION - 90706
Address: 12105 N JANTZEN DR
City: PORTLAND
Facility ID: 1332
Facility Telephone: (925) 766-6939
Permittee Name: Gerardo Acuna
Number of Permitted Tanks: 3
Active Tanks: 3
Decommissioned Tanks: 7
Number of Tanks: 10

OR SPILLS:
Name: Not reported
Address: 12105 N JANTZEN DR
City,State,Zip: PORTLAND, OR 97217
Facility ID: 2016-1744
Incident Status: Closed
Material: Oil - Gasoline
Quantity: 32
Unit of Measure: Ounce
Release Date: 07/21/2016
Description: Chevron reporting 32oz spill to pavement due to human error during refueling at one of their gas stations. No waterways impacted.
Lat/Long: 45.610957 / -122.67714
Source: Motor Vehicle - Private
Media: Pavement
Responsible Company: Chevron/Texaco
Responsible Address: 5924 NW Front Ave.
Responsible City,St,Zip: Portland, OR 97210
Unknown Quantity Released: Not reported

CHEVRON STATION - 90706 (Continued) **U000432830**

Maximum Potential Quantity: Not reported
Quantity Recovered: Not reported

Name: Not reported
Address: 12105 N. JANTZEN DR.
City,State,Zip: PORTLAND, OR 97217
Facility ID: 2016-0437
Incident Status: Closed
Material: Oil - Gasoline
Quantity: 1
Unit of Measure: Gallons
Release Date: 02/18/2016
Description: Chevron reporting the release of less than 1 gallon gasoline when a citizen drove away from the pump with the hose in the tank. Absorbents were applied. No drains or waterways impacted.
Lat/Long: 45.610957 / -122.67713
Source: Bulk Petroleum Storage
Media: Pavement
Responsible Company: Chevron Products Company
Responsible Address: 6001 BOLLINGER CANYON ROAD
Responsible City,St,Zip: SAN RAMON, CA 94583
Unknown Quantity Released: Not reported
Maximum Potential Quantity: Not reported
Quantity Recovered: Not reported

Name: Not reported
Address: 12105 N JANTZEN DR
City,State,Zip: PORTLAND, OR 97217
Facility ID: 2011-2482
Incident Status: Archive
Material: Not reported
Quantity: 1
Unit of Measure: Gallons
Release Date: 10/07/2011
Description: Chevron reporting the spill of 1 gallon gasoline from a motor vehicle. The spill went to pavement and possibly a catch basin. The spill occurred when 1 gallons of gasoline was put into a car, the car began leaking, absorbents and FM186 was applied, swept and disposed of in hazardous waste drum. A minor amount may have impacted the catch basin. Emerald Services has been dispatched to clean out catch basin.
Lat/Long: 45.6121 / -122.6757
Source: Motor Vehicle - Private
Media: Suspected, unknown, or no discharge
Responsible Company: Not reported
Responsible Address: Not reported
Responsible City,St,Zip: Not reported
Unknown Quantity Released: Not reported
Maximum Potential Quantity: Not reported
Quantity Recovered: Not reported

Name: Not reported
Address: 12105 N JANTZEN DR
City,State,Zip: PORTLAND, OR 97217
Facility ID: 2011-2482
Incident Status: Archive
Material: Not reported
Quantity: 1

CHEVRON STATION - 90706 (Continued) **U000432830**

Unit of Measure: Gallons
Release Date: 10/07/2011
Description: Chevron reporting the spill of 1 gallon gasoline from a motor vehicle. The spill went to pavement and possibly a catch basin. The spill occurred when 1 gallons of gasoline was put into a car, the car began leaking, absorbents and FM186 was applied, swept and disposed of in hazardous waste drum. A minor amount may have impacted the catch basin. Emerald Services has been dispatched to clean out catch basin.
Lat/Long: 45.6121 / -122.6757
Source: Motor Vehicle - Private
Media: On pavement/asphalt - not direct on soil
Responsible Company: Not reported
Responsible Address: Not reported
Responsible City,St,Zip: Not reported
Unknown Quantity Released: Not reported
Maximum Potential Quantity: Not reported
Quantity Recovered: Not reported

Name: Not reported
Address: 12105 N JANTZEN DR
City,State,Zip: PORTLAND, OR 97223
Facility ID: 2017-3127
Incident Status: Closed
Material: Oil - Gasoline
Quantity: 1
Unit of Measure: Gallons
Release Date: 10/26/2017
Description: 2 Gal of Gas to pavement after a customer drove off from a Chevron Station. No waterways impacted, contractor has been hired to clean up in the AM.
Lat/Long: 45.610700 / -122.67744
Source: Business
Media: Pavement
Responsible Company: Chevron/Texaco
Responsible Address: 5924 NW Front Ave.
Responsible City,St,Zip: Porltand, OR 97210
Unknown Quantity Released: Not reported
Maximum Potential Quantity: Not reported
Quantity Recovered: Not reported

Name: Not reported
Address: 12105 N JANTZEN DR
City,State,Zip: PORTLAND, OR 97223
Facility ID: 2017-3127
Incident Status: Closed
Material: Oil - Gasoline
Quantity: 10
Unit of Measure: Ounce
Release Date: 10/26/2017
Description: 2 Gal of Gas to pavement after a customer drove off from a Chevron Station. No waterways impacted, contractor has been hired to clean up in the AM.
Lat/Long: 45.610700 / -122.67744
Source: Business
Media: Not reported
Responsible Company: Chevron/Texaco
Responsible Address: 5924 NW Front Ave.

CHEVRON STATION - 90706 (Continued) **U000432830**

Responsible City,St,Zip: Porltand, OR 97210
Unknown Quantity Released: Not reported
Maximum Potential Quantity: Not reported
Quantity Recovered: Not reported

Name: Not reported
Address: 12105 N JANTZEN DRIVE
City,State,Zip: PORTLAND, OR 97217
Facility ID: 2014-1368
Incident Status: Referred/Closed
Material: Oil - Gasoline
Quantity: 3
Unit of Measure: Gallons
Release Date: 06/28/2014
Description: 2014-1368 NRC 1087406 Chevron Gas Spill 0805 hr 6/28/14 Multnomah County Ron Stevens (Chevron 925-785-2563) reported three gallons of gasoline released at a Chevron Station, 12015 N Jason Drive Portland. The gasoline was released to the paved surface and went to the oil/ water separator. Emerald Services pumped the separator.
Lat/Long: 45.610727 / -122.67693
Source: Motor Vehicle - Private
Media: Pavement
Responsible Company: Not reported
Responsible Address: Not reported
Responsible City,St,Zip: Not reported
Unknown Quantity Released: Not reported
Maximum Potential Quantity: Not reported
Quantity Recovered: Not reported

Name: Not reported
Address: 12105 N JANTZEN DR
City,State,Zip: PORTLAND, OR 97217
Facility ID: 2016-1744
Incident Status: Closed
Material: Oil - Gasoline
Quantity: 32
Unit of Measure: Ounce
Release Date: 07/21/2016
Description: Chevron reporting 32oz spill to pavement due to human error during refueling at one of their gas stations. No waterways impacted.
Lat/Long: 45.610957 / -122.67714
Source: Motor Vehicle - Private
Media: Pavement
Responsible Company: Chevron/Texaco
Responsible Address: 5924 NW Front Ave.
Responsible City,St,Zip: Porltand, OR 97210
Unknown Quantity Released: Not reported
Maximum Potential Quantity: Not reported
Quantity Recovered: Not reported

Name: Not reported
Address: 12105 N. JANTZEN DR.
City,State,Zip: PORTLAND, OR 97217
Facility ID: 2016-0437
Incident Status: Closed
Material: Oil - Gasoline
Quantity: 1

CHEVRON STATION - 90706 (Continued) **U000432830**

Unit of Measure: Gallons
Release Date: 02/18/2016
Description: Chevron reporting the release of less than 1 gallon gasoline when a citizen drove away from the pump with the hose in the tank. Absorbents were applied. No drains or waterways impacted.
Lat/Long: 45.610957 / -122.67713
Source: Bulk Petroleum Storage
Media: Pavement
Responsible Company: Chevron Products Company
Responsible Address: 6001 BOLLINGER CANYON ROAD
Responsible City,St,Zip: SAN RAMON, CA 94583
Unknown Quantity Released: Not reported
Maximum Potential Quantity: Not reported
Quantity Recovered: Not reported

Name: Not reported
Address: 12105 N JANTZEN DR
City,State,Zip: PORTLAND, OR 97217
Facility ID: 2012-2733
Incident Status: Archive
Material: Not reported
Quantity: 2
Unit of Measure: Gallons
Release Date: 11/18/2012
Description: Chevron reported 2 gallons of gas released to the asphalt due to leaking vehicle gas tank. Workers applied absorbents and booms, Emerald Services contracted to assist with remediation. No waterways affected.
Lat/Long: 45.6121 / -122.6757
Source: Motor Vehicle - Private
Media: Suspected, unknown, or no discharge
Responsible Company: Chevron Oil Company
Responsible Address: 12105 N Jantzen Dr
Responsible City,St,Zip: Portland, OR 97217-8159
Unknown Quantity Released: Not reported
Maximum Potential Quantity: Not reported
Quantity Recovered: Not reported

Name: Not reported
Address: 12105 N JANTZEN DR
City,State,Zip: PORTLAND, OR 97217
Facility ID: 2012-2733
Incident Status: Archive
Material: Not reported
Quantity: 2
Unit of Measure: Gallons
Release Date: 11/18/2012
Description: Chevron reported 2 gallons of gas released to the asphalt due to leaking vehicle gas tank. Workers applied absorbents and booms, Emerald Services contracted to assist with remediation. No waterways affected.
Lat/Long: 45.6121 / -122.6757
Source: Motor Vehicle - Private
Media: On pavement/asphalt - not direct on soil
Responsible Company: Chevron Oil Company
Responsible Address: 12105 N Jantzen Dr
Responsible City,St,Zip: Portland, OR 97217-8159

CHEVRON STATION - 90706 (Continued) **U000432830**

Unknown Quantity Released: Not reported
Maximum Potential Quantity: Not reported
Quantity Recovered: Not reported

Name: Not reported
Address: 12105 N. JANTZEN AVE
City,State,Zip: PORTLAND, OR 97217
Facility ID: 2015-0166
Incident Status: Closed
Material: Oil - Gasoline
Quantity: 16
Unit of Measure: Ounce
Release Date: 01/21/2015
Description: NRC Report #1106283. Ron Stevens with Chevron reports gasoline nozzle failed to turn off spilling approximately 16 oz. to pavement. Gasoline was absorbed with pads and placed in Hazmat container on site for later disposal.
Lat/Long: 45.6106 / -122.6768
Source: UST
Media: Pavement
Responsible Company: Chevron Products Company
Responsible Address: 6001 BOLLINGER CANYON ROAD
Responsible City,St,Zip: SAN RAMON, CA 94583
Unknown Quantity Released: Not reported
Maximum Potential Quantity: Not reported
Quantity Recovered: Not reported

Name: Not reported
Address: 12105 N JANTZEN DR
City,State,Zip: PORTLAND, OR 97223
Facility ID: 2017-3127
Incident Status: Closed
Material: Oil - Gasoline
Quantity: 1
Unit of Measure: Gallons
Release Date: 10/26/2017
Description: 2 Gal of Gas to pavement after a customer drove off from a Chevron Station. No waterways impacted, contractor has been hired to clean up in the AM.
Lat/Long: 45.610700 / -122.67744
Source: Business
Media: Pavement
Responsible Company: Chevron/Texaco
Responsible Address: 5924 NW Front Ave.
Responsible City,St,Zip: Porltand, OR 97210
Unknown Quantity Released: Not reported
Maximum Potential Quantity: Not reported
Quantity Recovered: Not reported

Name: Not reported
Address: 12105 N JANTZEN DR
City,State,Zip: PORTLAND, OR 97223
Facility ID: 2017-3127
Incident Status: Closed
Material: Oil - Gasoline
Quantity: 10
Unit of Measure: Ounce

CHEVRON STATION - 90706 (Continued) **U000432830**

Release Date: 10/26/2017
Description: 2 Gal of Gas to pavement after a customer drove off from a Chevron Station. No waterways impacted, contractor has been hired to clean up in the AM.
Lat/Long: 45.610700 / -122.67744
Source: Business
Media: Not reported
Responsible Company: Chevron/Texaco
Responsible Address: 5924 NW Front Ave.
Responsible City,St,Zip: Porltand, OR 97210
Unknown Quantity Released: Not reported
Maximum Potential Quantity: Not reported
Quantity Recovered: Not reported

AIRS:

Source ID: Not reported
Permit Number: 26-9742-23-01
Address: 12105 N JANTZEN DR
Name: CHEVRON PRODUCTS CO
City,State,Zip: PORTLAND, OR 97217
Year: Not reported
Permit Type: General (4) ACDP
Expiration Date: 03/01/2025
Pollutant: Not reported
Issue Date: 09/02/2020
Emissions: Not reported
NAICS Code: 447110
Is NAICS Code Primary: Not reported
SIC Code: Not reported
Is SIC Code Primary: Not reported
Latitude: 45.6121
Longitude: -122.6757
Emission Source Code: Not reported
Emission Source Description: Not reported
Process Code: Not reported
Process Description: Not reported
Process Unit: Not reported
SCC: Not reported
Throughput: Not reported
Throughput Type: Not reported

OR UIC:
Name: JANTZEN BEACH CHEVRON INC.
Address: 12105 N JANTZEN DRIVE
City,State,Zip: PORTLAND, OR
UIC Well #: 1
Type: 5D2
Type Description: Storm Water Drainage
UIC Number: 10261
Facility Status: Registered & RA
Lat/Long: 45.6109 / -122.6771

Name: JANTZEN BEACH CHEVRON INC.
Address: 12105 N JANTZEN DRIVE
City,State,Zip: PORTLAND, OR
UIC Well #: 2

CHEVRON STATION - 90706 (Continued) **U000432830**

Type: 5D2
Type Description: Storm Water Drainage
UIC Number: 10261
Facility Status: Registered & RA
Lat/Long: 45.6109 / -122.6771

Name: JANTZEN BEACH CHEVRON INC.
Address: 12105 N JANTZEN DRIVE
City,State,Zip: PORTLAND, OR
UIC Well #: 3
Type: 5D2
Type Description: Storm Water Drainage
UIC Number: 10261
Facility Status: Registered & RA
Lat/Long: 45.6109 / -122.6771

Name: JANTZEN BEACH CHEVRON INC.
Address: 12105 N JANTZEN DRIVE
City,State,Zip: PORTLAND, OR
UIC Well #: 4
Type: 5X28
Type Description: Motor Vehicle Waste Disposal Wells
UIC Number: 10261
Facility Status: Registered & RA
Lat/Long: 45.6109 / -122.6771

Name: NEW SEASON FOODS, INC.
Address: 2329 YEW STREET
City,State,Zip: FOREST GROVE, OR 97116
UIC Well #: Not reported
Type: Not reported
Type Description: Not reported
UIC Number: 10261
Facility Status: Not reported
Lat/Long: 45.5251 / -123.0722

---

15 **JANTZEN BEACH SHELL/PANOCO #39** **OR LUST** **S115330764**
ENE **12237 N JANTZEN DR** **N/A**
1/8-1/4 **PORTLAND, OR 97217**
0.182 mi.
961 ft.

Relative: LUST:
Lower Name: JANTZEN BEACH SHELL/PANOCO #39
Actual: Address: 12237 N JANTZEN DR
27 ft. City,State,Zip: PORTLAND, OR 97217
Region: North Western Region
Facility ID: 26-89-0267
Cleanup Received Date: 10/10/1989
Cleanup Start Date: 01/01/1990
Cleanup Complete Date: **05/20/2014**
Decode for Region: **North West Region**

16 **ODEQ CLEAN UP HAYDEN ISLAND DRY CLEANERS** **RCRA NonGen / NLR** **1004771649**
WSW **1190 N JANTZEN DR** **ORQ000012062**
1/8-1/4 **PORTLAND, OR 97217**
0.191 mi.
1010 ft.

Relative: **Lower**
Actual: **33 ft.**

RCRA Listings:

ved by Agency:	20020103
:	Odeq Clean Up Hayden Island Dry Cleaners
tate,Zip:	1190 N JANTZEN DR
	PORTLAND, OR 97217
	ORQ000012062
e:	DAVID ANDERSON
s:	2146 NE 4TH
te,Zip:	BEND, OR 97702
	541-388-6141
	Not reported
ail:	ANDERSON.DAVID@DEQ.STATE.OR.US
	Not reported
	10
	Private
rator Description:	Not a generator, verified
	Not reported
ycle:	Not reported
	Not reported
or:	Not reported
er:	Not reported
	Not reported
:	2146 NE 4TH
e,Zip:	BEND, OR 97702
	Oregon Dept. Of Environmental Quality
	Other
	Not reported
	Not reported
enerator Activity:	No
ity:	No
Generator:	No
ctivity:	No
ity Activity:	No
vity with Storage:	No
y On-Site Burner Exemption:	No
ing and Refining Furnace Exemption:	No
Injection Control:	No
e Receipt:	No
ste Indicator:	No
ste Destination Facility:	No
ersal Waste:	No
eg Handler:	---
dicator:	Not reported
condary Material Indicator:	NN
tor:	Not reported
ermit Baseline:	Not on the Baseline
enewals Baseline:	Not on the Baseline
orrective Action Baseline:	No
rrective Action Universe:	No
Where RCRA CA has Been Imposed Universe:	No
ction Priority Ranking:	No NCAPS ranking
l Control Indicator:	No
ontrol Indicator:	No

ODEQ CLEAN UP HAYDEN ISLAND DRY CLEANERS (Continued) **1004771649**

re Controls Indicator: N/A
ontrols Indicator: N/A
n-Complier Universe: No
Significant Non-Complier Universe: No
gnificant Non-Complier Universe: No
n-Complier With a Compliance Schedule Universe: No
ce Required: Not reported
Last Change: 20100312
Trader-Importer: No
Trader-Exporter: No
pent Lead Acid Batteries: No
pent Lead Acid Batteries: No
Without Storage: Not reported
Not reported
dicator: No

Hazardous Waste Summary:
Waste Code: NONE
Waste Description: Not Defined

Handler - Owner Operator:
wner/Operator Indicator: Owner
Owner/Operator Name: OREGON DEPT. OF ENVIRONMENTAL QUALITY
gal Status: Other
e Became Current: 20010614
Ended Current: Not reported
Owner/Operator Address: 811 SW 6TH AVENUE
wner/Operator City,State,Zip: PORTLAND, OR 97204
Operator Telephone: 503-229-5355
r/Operator Telephone Ext: Not reported
r/Operator Fax: Not reported
r/Operator Email: Not reported

wner/Operator Indicator: Owner
Owner/Operator Name: OREGON DEPT. OF ENVIRONMENTAL QUALITY
gal Status: Other
e Became Current: 20010615
Ended Current: Not reported
Owner/Operator Address: 811 SW 6TH AVENUE
wner/Operator City,State,Zip: PORTLAND, OR 97204
Operator Telephone: 503-229-5355
r/Operator Telephone Ext: Not reported
r/Operator Fax: Not reported
r/Operator Email: Not reported

wner/Operator Indicator: Owner
Owner/Operator Name: OREGON DEPT. OF ENVIRONMENTAL QUALITY
gal Status: Other
te Became Current: 19990602
Ended Current: Not reported
Owner/Operator Address: 811 SW 6TH AVENUE
wner/Operator City,State,Zip: PORTLAND, OR 97204
Operator Telephone: 503-229-5355
r/Operator Telephone Ext: Not reported
r/Operator Fax: Not reported

ODEQ CLEAN UP HAYDEN ISLAND DRY CLEANERS (Continued) **1004771649**

er/Operator Email: Not reported

wner/Operator Indicator: Owner
Owner/Operator Name: OREGON DEPT. OF ENVIRONMENTAL QUALITY
gal Status: Other
e Became Current: 20010614
Ended Current: Not reported
Owner/Operator Address: 811 SW 6TH AVENUE
wner/Operator City,State,Zip: PORTLAND, OR 97204
Operator Telephone: 503-229-5355
er/Operator Telephone Ext: Not reported
er/Operator Fax: Not reported
er/Operator Email: Not reported

wner/Operator Indicator: Owner
Owner/Operator Name: OREGON DEPT. OF ENVIRONMENTAL QUALITY
gal Status: Other
Became Current: 20020103
Ended Current: Not reported
Owner/Operator Address: 811 SW 6TH AVENUE
wner/Operator City,State,Zip: PORTLAND, OR 97204
Operator Telephone: 503-229-5355
er/Operator Telephone Ext: Not reported
er/Operator Fax: Not reported
er/Operator Email: Not reported

Historic Generators:

ceive Date: 19990602
Handler Name: ODEQ CLEAN UP HAYDEN ISLAND DRY CLEANERS
Waste Generator Description: Not a generator, verified
District Owner: Not reported
arge Quantity Handler of Universal Waste: No
Recognized Trader Importer: No
Recognized Trader Exporter: No
Spent Lead Acid Battery Importer: No
Spent Lead Acid Battery Exporter: No
Current Record: No
Storage Recycler Activity: Not reported
ronic Manifest Broker: Not reported

eive Date: 20010614
Handler Name: ODEQ CLEAN UP HAYDEN ISLAND DRY CLEANERS
Waste Generator Description: Not a generator, verified
District Owner: Not reported
arge Quantity Handler of Universal Waste: No
Recognized Trader Importer: No
Recognized Trader Exporter: No
Spent Lead Acid Battery Importer: No
Spent Lead Acid Battery Exporter: No
Current Record: No
Storage Recycler Activity: Not reported
ronic Manifest Broker: Not reported

eive Date: 20010614
Handler Name: ODEQ CLEAN UP HAYDEN ISLAND DRY CLEANERS
Waste Generator Description: Not a generator, verified
District Owner: Not reported

ODEQ CLEAN UP HAYDEN ISLAND DRY CLEANERS (Continued) **1004771649**

arge Quantity Handler of Universal Waste: No
Recognized Trader Importer: No
Recognized Trader Exporter: No
Spent Lead Acid Battery Importer: No
Spent Lead Acid Battery Exporter: No
Current Record: No
Storage Recycler Activity: Not reported
ronic Manifest Broker: Not reported

eive Date: 20010615
Handler Name: ODEQ CLEAN UP HAYDEN ISLAND DRY CLEANERS
Waste Generator Description: Not a generator, verified
District Owner: Not reported
arge Quantity Handler of Universal Waste: No
Recognized Trader Importer: No
Recognized Trader Exporter: No
Spent Lead Acid Battery Importer: No
Spent Lead Acid Battery Exporter: No
Current Record: No
Storage Recycler Activity: Not reported
ronic Manifest Broker: Not reported

eive Date: 20020103
Handler Name: ODEQ CLEAN UP HAYDEN ISLAND DRY CLEANERS
Waste Generator Description: Not a generator, verified
District Owner: Not reported
arge Quantity Handler of Universal Waste: No
Recognized Trader Importer: No
Recognized Trader Exporter: No
Spent Lead Acid Battery Importer: No
Spent Lead Acid Battery Exporter: No
urrent Record: Yes
Storage Recycler Activity: Not reported
ronic Manifest Broker: Not reported

List of NAICS Codes and Descriptions:
NAICS Codes: No NAICS Codes Found

Facility Has Received Notices of Violations:
Violations: No Violations Found

Evaluation Action Summary:
Evaluations: No Evaluations Found

F17 **HAYDEN ISLAND LANDFILL** **OR ECSI S103842510**
North **NORTH PARTS OF HAYDEN ISLAND, WEST OF I-5** **OR CRL N/A**
1/8-1/4 **PORTLAND, OR 97217**
0.205 mi.
1080 ft. **Site 1 of 4 in cluster F**

Relative: ECSI:
Lower
Actual: Name: HAYDEN ISLAND LANDFILL
23 ft. Address: NORTH PARTS OF HAYDEN ISLAND, WEST OF I-5
City,State,Zip: PORTLAND, OR 97217
State ID Number: 1559

HAYDEN ISLAND LANDFILL (Continued) **S103842510**

Brown ID:	0
Study Area:	False
Region ID:	2
Legislatve ID:	834
Investigation:	Listed on the CRL/Inventory
FACA ID:	2298
Further Action:	258
Lat/Long (dms):	45 36 49.30 / -122 40 48.70
County Code:	26.00
Score Value:	Not reported
Cerclis ID:	001002700
Township Coord.:	2.00
Township Zone:	N
Range Coord:	1.00
Range Zone:	E
Section Coord:	34
Qtr Section:	Not reported
Tax Lots:	Not reported
Size:	20 acres
NPL:	False
Orphan:	False
Updated By:	KDANA
Update Date:	02/18/2014
Created Date:	05/23/1994
Decode For RegionID:	Northwest Region
Decode For BrownID:	Not reported
Decode For Furtheract:	Medium
Decode For Investstat:	Listed on the CRL/Inventory
Decode For Legislative:	Environmental Protection Agency
Alias Name:	Arco Station #4475
Alias Name:	Hayden's Corner

Hazardous Release:

Substance ID.:	121608
Haz Release ID:	384614
Qty Released:	unknown
Date Released:	1950 to 1970
Update Date:	05/12/1994
Update By:	Not reported
Substance Code:	71-43-2
Substance Name:	BENZENE
Substance Abbrev.:	Not reported
Substance Category ID:	8502
Substance Category:	Volatiles
Category Level:	Not reported
Created By:	Not reported
Created Date:	12/17/2002
Substance Category ID:	8502
Substance Category:	Volatiles
Category Level:	Not reported
Created By:	Not reported
Created Date:	12/17/2002
Substance Alias ID:	319178
Sub Alias Name:	BENZOL
Substance Alias ID:	319179
Sub Alias Name:	COAL NAPTHA
Substance Alias ID:	319180
Sub Alias Name:	CYCLOHEXATRIENE

HAYDEN ISLAND LANDFILL (Continued) **S103842510**

Substance Alias ID: 319181
Sub Alias Name: PHENE
Substance Alias ID: 319182
Sub Alias Name: PYROBENZOL
Sampling Result ID: 343087
Feature Id: Not reported
Hazard Release Id: 384614
Medium: 698
Substance Abbrev.: Not reported
Unit Code: Not reported
Observation: False
Owner Operator: False
Lab Data: True
Sample Depth: Not reported
Start Date: 06/08/1994
End Date: Not reported
Min Concentration: Not reported
Max Concentration: Not reported
Sample Comment: 210 ppb
Last Update By: ars
Update Date: 12/05/1994
Decode for MediumID: Groundwater

Substance ID.: 120781
Haz Release ID: 384615
Qty Released: unknown
Date Released: 1950 to 1970
Update Date: 05/12/1994
Update By: Not reported
Substance Code: 100-41-4
Substance Name: ETHYLBENZENE
Substance Abbrev.: Not reported
Substance Category ID: 8515
Substance Category: Volatiles
Category Level: Not reported
Created By: Not reported
Created Date: 12/17/2002
Substance Category ID: 8515
Substance Category: Volatiles
Category Level: Not reported
Created By: Not reported
Created Date: 12/17/2002
Substance Alias ID: 316146
Sub Alias Name: ETHYLBENZOL
Substance Alias ID: 316147
Sub Alias Name: PHENYLETHANE
Sampling Result ID: 343088
Feature Id: Not reported
Hazard Release Id: 384615
Medium: 698
Substance Abbrev.: Not reported
Unit Code: Not reported
Observation: False
Owner Operator: False
Lab Data: True
Sample Depth: Not reported
Start Date: 12/12/1993

HAYDEN ISLAND LANDFILL (Continued) **S103842510**

End Date: Not reported
Min Concentration: Not reported
Max Concentration: Not reported
Sample Comment: 2.2 ppb
Last Update By: ars
Update Date: 12/05/1994
Decode for MediumID: Groundwater

Substance ID.: 120883
Haz Release ID: 384616
Qty Released: unknown
Date Released: 1950 to 1970
Update Date: 05/12/1994
Update By: Not reported
Substance Code: 108-88-3
Substance Name: TOLUENE
Substance Abbrev.: Not reported
Substance Category ID: 8520
Substance Category: Volatiles
Category Level: Not reported
Created By: Not reported
Created Date: 12/17/2002
Substance Category ID: 8520
Substance Category: Volatiles
Category Level: Not reported
Created By: Not reported
Created Date: 12/17/2002
Substance Alias ID: 316466
Sub Alias Name: BENZENE,METHYL-
Substance Alias ID: 316467
Sub Alias Name: METHACIDE
Substance Alias ID: 316468
Sub Alias Name: METHYLBENZENE
Substance Alias ID: 316469
Sub Alias Name: METHYLBENZOL
Substance Alias ID: 316470
Sub Alias Name: PHENYLMETHANE
Substance Alias ID: 316471
Sub Alias Name: TOLUOL
Sampling Result ID: 343089
Feature Id: Not reported
Hazard Release Id: 384616
Medium: 698
Substance Abbrev.: Not reported
Unit Code: Not reported
Observation: False
Owner Operator: False
Lab Data: True
Sample Depth: Not reported
Start Date: 06/08/1994
End Date: Not reported
Min Concentration: Not reported
Max Concentration: Not reported
Sample Comment: 1.9 ppb
Last Update By: ars
Update Date: 12/05/1994
Decode for MediumID: Groundwater

HAYDEN ISLAND LANDFILL (Continued) **S103842510**

Substance ID.: 121051
Haz Release ID: 384617
Qty Released: unknown
Date Released: 1950 to 1970
Update Date: 05/12/1994
Update By: Not reported
Substance Code: 1330-20-7
Substance Name: XYLENEs
Substance Abbrev.: Not reported
Substance Category ID: 8526
Substance Category: Volatiles
Category Level: Not reported
Created By: Not reported
Created Date: 12/17/2002
Substance Category ID: 8526
Substance Category: Volatiles
Category Level: Not reported
Created By: Not reported
Created Date: 12/17/2002
Substance Alias ID: 317017
Sub Alias Name: DIMETHYLBENZENEs
Substance Alias ID: 317018
Sub Alias Name: XYLOLs
Sampling Result ID: 343090
Feature Id: Not reported
Hazard Release Id: 384617
Medium: 698
Substance Abbrev.: Not reported
Unit Code: Not reported
Observation: False
Owner Operator: False
Lab Data: True
Sample Depth: Not reported
Start Date: 06/08/1994
End Date: Not reported
Min Concentration: Not reported
Max Concentration: Not reported
Sample Comment: 0.6 ppb
Last Update By: ars
Update Date: 12/05/1994
Decode for MediumID: Groundwater

Substance ID.: 121664
Haz Release ID: 384618
Qty Released: unknown
Date Released: 1950 to 1970
Update Date: 05/12/1994
Update By: Not reported
Substance Code: 7440-38-2
Substance Name: ARSENIC
Substance Abbrev.: Not reported
Substance Category ID: 8439
Substance Category: Inorganics
Category Level: Not reported
Created By: Not reported
Created Date: 12/17/2002
Substance Category ID: 8439

HAYDEN ISLAND LANDFILL (Continued) **S103842510**

Substance Category: Inorganics
Category Level: Not reported
Created By: Not reported
Created Date: 12/17/2002
Substance Alias ID: 319286
Sub Alias Name: AS
Sampling Result ID: 343091
Feature Id: Not reported
Hazard Release Id: 384618
Medium: 698
Substance Abbrev.: Not reported
Unit Code: Not reported
Observation: False
Owner Operator: False
Lab Data: True
Sample Depth: Not reported
Start Date: 05/04/1992
End Date: Not reported
Min Concentration: Not reported
Max Concentration: Not reported
Sample Comment: 344 ppb
Last Update By: ars
Update Date: 12/05/1994
Decode for MediumID: Groundwater

Substance ID.: 121666
Haz Release ID: 384619
Qty Released: unknown
Date Released: 1950 to 1970
Update Date: 05/12/1994
Update By: Not reported
Substance Code: 7440-41-7
Substance Name: BERYLLIUM
Substance Abbrev.: Not reported
Substance Category ID: 8459
Substance Category: Inorganics
Category Level: Not reported
Created By: Not reported
Created Date: 12/17/2002
Substance Category ID: 8459
Substance Category: Inorganics
Category Level: Not reported
Created By: Not reported
Created Date: 12/17/2002
Substance Alias ID: 319288
Sub Alias Name: BE
Substance Alias ID: 319289
Sub Alias Name: GLUCINIUM
Sampling Result ID: 343092
Feature Id: Not reported
Hazard Release Id: 384619
Medium: 698
Substance Abbrev.: Not reported
Unit Code: Not reported
Observation: False
Owner Operator: False
Lab Data: True

HAYDEN ISLAND LANDFILL (Continued) **S103842510**

Sample Depth: Not reported
Start Date: 05/04/1992
End Date: Not reported
Min Concentration: Not reported
Max Concentration: Not reported
Sample Comment: 24 ppb
Last Update By: ars
Update Date: 12/05/1994
Decode for MediumID: Groundwater

Substance ID.: 121668
Haz Release ID: 384620
Qty Released: unknown
Date Released: 1950 to 1970
Update Date: 05/12/1994
Update By: Not reported
Substance Code: 7440-43-9
Substance Name: CADMIUM
Substance Abbrev.: Not reported
Substance Category ID: 8460
Substance Category: Inorganics
Category Level: Not reported
Created By: Not reported
Created Date: 12/17/2002
Substance Category ID: 8460
Substance Category: Inorganics
Category Level: Not reported
Created By: Not reported
Created Date: 12/17/2002
Substance Alias ID: 319291
Sub Alias Name: CD
Sampling Result ID: 343093
Feature Id: Not reported
Hazard Release Id: 384620
Medium: 698
Substance Abbrev.: Not reported
Unit Code: Not reported
Observation: False
Owner Operator: False
Lab Data: True
Sample Depth: Not reported
Start Date: 05/04/1992
End Date: Not reported
Min Concentration: Not reported
Max Concentration: Not reported
Sample Comment: 34 ppb
Last Update By: ars
Update Date: 12/05/1994
Decode for MediumID: Groundwater

Substance ID.: 121671
Haz Release ID: 384621
Qty Released: unknown
Date Released: 1950 to 1970
Update Date: 05/12/1994
Update By: Not reported
Substance Code: 7440-47-3

HAYDEN ISLAND LANDFILL (Continued) **S103842510**

Substance Name: CHROMIUM
Substance Abbrev.: Not reported
Substance Category ID: 8462
Substance Category: Inorganics
Category Level: Not reported
Created By: Not reported
Created Date: 12/17/2002
Substance Category ID: 8462
Substance Category: Inorganics
Category Level: Not reported
Created By: Not reported
Created Date: 12/17/2002
Substance Alias ID: 319294
Sub Alias Name: CHROMIUM, TOTAL
Substance Alias ID: 318145
Sub Alias Name: CHROMIUM, INORGANIC
Sampling Result ID: 343094
Feature Id: Not reported
Hazard Release Id: 384621
Medium: 698
Substance Abbrev.: Not reported
Unit Code: Not reported
Observation: False
Owner Operator: False
Lab Data: True
Sample Depth: Not reported
Start Date: 05/04/1992
End Date: Not reported
Min Concentration: Not reported
Max Concentration: Not reported
Sample Comment: 566 ppb
Last Update By: ars
Update Date: 12/05/1994
Decode for MediumID: Groundwater

Substance ID.: 121639
Haz Release ID: 384622
Qty Released: unknown
Date Released: 1950 to 1970
Update Date: 05/12/1994
Update By: Not reported
Substance Code: 7439-92-1
Substance Name: LEAD
Substance Abbrev.: Not reported
Substance Category ID: 8466
Substance Category: Inorganics
Category Level: Not reported
Created By: Not reported
Created Date: 12/17/2002
Substance Category ID: 8466
Substance Category: Inorganics
Category Level: Not reported
Created By: Not reported
Created Date: 12/17/2002
Substance Alias ID: 319256
Sub Alias Name: PB
Sampling Result ID: 343095

HAYDEN ISLAND LANDFILL (Continued) **S103842510**

Feature Id:	Not reported
Hazard Release Id:	384622
Medium:	698
Substance Abbrev.:	Not reported
Unit Code:	Not reported
Observation:	False
Owner Operator:	False
Lab Data:	True
Sample Depth:	Not reported
Start Date:	05/04/1992
End Date:	Not reported
Min Concentration:	Not reported
Max Concentration:	Not reported
Sample Comment:	550 ppb
Last Update By:	ars
Update Date:	12/05/1994
Decode for MediumID:	Groundwater

Substance ID.:	121643
Haz Release ID:	384623
Qty Released:	unknown
Date Released:	1950 to 1970
Update Date:	05/12/1994
Update By:	Not reported
Substance Code:	7439-97-6
Substance Name:	MERCURY
Substance Abbrev.:	Not reported
Substance Category ID:	8467
Substance Category:	Inorganics
Category Level:	Not reported
Created By:	Not reported
Created Date:	12/17/2002
Substance Category ID:	8467
Substance Category:	Inorganics
Category Level:	Not reported
Created By:	Not reported
Created Date:	12/17/2002
Substance Alias ID:	319260
Sub Alias Name:	HG
Substance Alias ID:	319261
Sub Alias Name:	HYDRARGYRUM
Substance Alias ID:	319262
Sub Alias Name:	LIQUID SILVER
Substance Alias ID:	319263
Sub Alias Name:	QUICKSILVER
Sampling Result ID:	343096
Feature Id:	Not reported
Hazard Release Id:	384623
Medium:	698
Substance Abbrev.:	Not reported
Unit Code:	Not reported
Observation:	False
Owner Operator:	False
Lab Data:	True
Sample Depth:	Not reported
Start Date:	05/04/1992
End Date:	Not reported

HAYDEN ISLAND LANDFILL (Continued) **S103842510**

Min Concentration: Not reported
Max Concentration: Not reported
Sample Comment: 1 ppb
Last Update By: ars
Update Date: 12/05/1994
Decode for MediumID: Groundwater

Substance ID.: 121673
Haz Release ID: 384624
Qty Released: unknown
Date Released: 1950 to 1970
Update Date: 05/12/1994
Update By: Not reported
Substance Code: 7440-50-8
Substance Name: COPPER
Substance Abbrev.: Not reported
Substance Category ID: 8464
Substance Category: Inorganics
Category Level: Not reported
Created By: Not reported
Created Date: 12/17/2002
Substance Category ID: 8464
Substance Category: Inorganics
Category Level: Not reported
Created By: Not reported
Created Date: 12/17/2002
Substance Alias ID: 319296
Sub Alias Name: CU
Sampling Result ID: 343097
Feature Id: Not reported
Hazard Release Id: 384624
Medium: 698
Substance Abbrev.: Not reported
Unit Code: Not reported
Observation: False
Owner Operator: False
Lab Data: True
Sample Depth: Not reported
Start Date: 05/04/1992
End Date: Not reported
Min Concentration: Not reported
Max Concentration: Not reported
Sample Comment: 748 ppb
Last Update By: ars
Update Date: 12/05/1994
Decode for MediumID: Groundwater

Substance ID.: 121646
Haz Release ID: 384625
Qty Released: unknown
Date Released: 1950 to 1970
Update Date: 05/12/1994
Update By: Not reported
Substance Code: 7440-02-0
Substance Name: NICKEL
Substance Abbrev.: Not reported
Substance Category ID: 8469

HAYDEN ISLAND LANDFILL (Continued) **S103842510**

Substance Category: Inorganics
Category Level: Not reported
Created By: Not reported
Created Date: 12/17/2002
Substance Category ID: 8469
Substance Category: Inorganics
Category Level: Not reported
Created By: Not reported
Created Date: 12/17/2002
Substance Alias ID: 319266
Sub Alias Name: NI
Sampling Result ID: 343098
Feature Id: Not reported
Hazard Release Id: 384625
Medium: 698
Substance Abbrev.: Not reported
Unit Code: Not reported
Observation: False
Owner Operator: False
Lab Data: True
Sample Depth: Not reported
Start Date: 05/04/1992
End Date: Not reported
Min Concentration: Not reported
Max Concentration: Not reported
Sample Comment: 543 ppb
Last Update By: ars
Update Date: 12/05/1994
Decode for MediumID: Groundwater

Substance ID.: 121654
Haz Release ID: 384626
Qty Released: unknown
Date Released: 1950 to 1970
Update Date: 05/12/1994
Update By: Not reported
Substance Code: 7440-22-4
Substance Name: SILVER
Substance Abbrev.: Not reported
Substance Category ID: 8470
Substance Category: Inorganics
Category Level: Not reported
Created By: Not reported
Created Date: 12/17/2002
Substance Category ID: 8470
Substance Category: Inorganics
Category Level: Not reported
Created By: Not reported
Created Date: 12/17/2002
Substance Alias ID: 319274
Sub Alias Name: AG
Sampling Result ID: 343099
Feature Id: Not reported
Hazard Release Id: 384626
Medium: 698
Substance Abbrev.: Not reported
Unit Code: Not reported

HAYDEN ISLAND LANDFILL (Continued) **S103842510**

Observation: False
Owner Operator: False
Lab Data: True
Sample Depth: Not reported
Start Date: 05/04/1992
End Date: Not reported
Min Concentration: Not reported
Max Concentration: Not reported
Sample Comment: 23 ppb
Last Update By: ars
Update Date: 12/05/1994
Decode for MediumID: Groundwater

Narrative:

NARR ID: 5734147
NARR Code: Contamination
Created By: Not reported
Created Date: 12/17/2002
Updated By: Not reported
Updated Date: 12/17/2002
Decode for NarcdID: Contamination
NARR Comments: This unregulated landfill was located in a seasonal lake basin and probably operated between 1950 and 1970, when it was covered by a 7 to 8-foot layer of clean fill. An ARCO facility that opened in 1971 at the eastern edge of the former landfill initiated an investigation in 1989 that showed gasoline contamination in groundwater. Borings also revealed a layer of landfill debris beneath clean fill. DEQ's LUST program (file #26-89-0149) requested a Corrective Action Plan from ARCO, leading to pump-and-treat remediation that began operating 8/90. Groundwater samples from eight monitoring wells contained dissolved metals, which are most likely a result of leachate percolating through unknown solid wastes in the unsaturated zone. Because of system fouling from these metals, the treatment program was shut down in May 1991.

NARR ID: 5734148
NARR Code: Data Sources
Created By: Not reported
Created Date: 12/17/2002
Updated By: RWILLIA
Updated Date: 08/02/2012
Decode for NarcdID: Data Sources
NARR Comments: Numerous documents and reports in NWR LUST file #26-89-0149. Supplemental Environmental Study, Hayden Island Mobile Home / RV Park, Portland, Oregon, prepared for Heller Real Estate Financial Service, by Environmental Associates, Inc., October 30, 1992. Hayden Island Landfill, Preliminary Assessment, Portland, Oregon, TDD: 07-07-0007, prepared for United States Environmental Protection Agency, by Ecology and Environment, Inc., January 2008. Methane Testing - Hayden's Corner, PBS Engineering and Enrironmental, June 2011. Phase II Sampling and Analysis Report, 1321-1337 N. Hayden Island Drive, prepared for Hayden's Corner LLC by Environmental Inspection Services, June 2012.

NARR ID: 5734149
NARR Code: Hazardous Substance/Waste Types
Created By: Not reported
Created Date: 12/17/2002

HAYDEN ISLAND LANDFILL (Continued) **S103842510**

Updated By: Not reported
Updated Date: 12/17/2002
Decode for NarcdID: Hazardous Substance/Waste Types
NARR Comments: metals, gasoline

NARR ID: 5734150
NARR Code: Manner of Release
Created By: Not reported
Created Date: 12/17/2002
Updated By: Not reported
Updated Date: 12/17/2002
Decode for NarcdID: Manner of Release
NARR Comments: Unregulated solid waste disposal between about 1950 and 1970; gasoline releases from underground tanks, sometime between 1971 and 1991.

NARR ID: 5734151
NARR Code: Media Contamination
Created By: Not reported
Created Date: 12/17/2002
Updated By: Not reported
Updated Date: 12/17/2002
Decode for NarcdID: Media Contamination
NARR Comments: groundwater

NARR ID: 5734152
NARR Code: Pathways Other Hazards
Created By: Not reported
Created Date: 12/17/2002
Updated By: SFORTUN
Updated Date: 05/19/2011
Decode for NarcdID: Pathways & Other Hazards
NARR Comments: The depth of groundwater ranges from about 8.8- to 28.7-feet, and varies seasonally, as well as with stage fluctuations in the nearby Columbia River.

NARR ID: 5734153
NARR Code: Remedial Action
Created By: Not reported
Created Date: 12/17/2002
Updated By: RWILLIA
Updated Date: 08/02/2012
Decode for NarcdID: Remedial Action
NARR Comments: In June 1993, ARCO concluded that it was not possible to remediate benzene in groundwater without first removing dissolved metals. ARCO maintained that it had no responsibility for the metals. The LUST section may continue to require regular monitoring as a part of <quot>conditional closure.<quot> Potential pathways of exposure appear limited to groundwater and surface water. Because more information is needed about the landfill and its levels of contamination, Site Assessment recommends that affected property owners characterize contamination in and below the former landfill. Otherwise, a PA should be completed to investigate the site's history and to evaluate potential exposure pathways, under a low priority. Confined space methane testing was performed by PBS for the Hayden's Corner property. The only significant methane was found at two bathroom floor drains where the likely source was sewer gas. Three

HAYDEN ISLAND LANDFILL (Continued) **S103842510**

soil gas samples were collected from borings around the former ARCO site as part of the investigation of the Hayden's Corner property (ECSI #5711). Methane at 2% was found near the former waste oil but this could have been from residual petroleum contamination. Other samples showed only trace methane.

NARR ID: 5734154
NARR Code: Health Threats
Created By: Not reported
Created Date: 12/17/2002
Updated By: Not reported
Updated Date: 12/17/2002
Decode for NarcdID: Health Threats
NARR Comments: Potential threats to Columbia River aquatic environments.

NARR ID: 5754123
NARR Code: 1922
Created By: RWILLIA
Created Date: 08/02/2012
Updated By: GWISTAR
Updated Date: 06/21/2017
Decode for NarcdID: Current Site Summary Statement
NARR Comments: [April 2017] This unregulated landfill was located in a seasonal lake basin and probably operated between 1950 and 1970, when it was covered by a 7 to 8-foot layer of clean fill. An ARCO facility that opened in 1971 at the eastern edge of the former landfill initiated an investigation in 1989 that showed gasoline contamination in groundwater. High concentrations of metals were also found. Borings revealed a layer of landfill debris beneath clean fill. The Hayden's Corner property (former ARCO site) was split off from the greater landfill site with a separate ECSI number (#5711). Another site was investigated in the Hayden Island Landfill area in 2016/17 (1445 and 1463 N. Hayden Island Drive). These properties' recent use was commercial, and not expected to lead to contamination. Groundwater below the properties is contaminated with TPH and metals, particularly arsenic, barium, lead, silver, and mercury.

Administrative Action:
Action ID: 9421
Region: 0
Complete Date: 06/07/2007
Rank Value: Not reported
Cleanup Flag: False
Created Date: 03/11/2008
Decode for AgencyID: Environmental Protection Agency
Decode for RegionID: Not reported
Category: EPA Led Action
Action Code Flag: False
Action: Site added to CERCLIS
Further Action: 0
Comments: Not reported

Action ID: 9456
Region: 0
Complete Date: 01/31/2008
Rank Value: Not reported
Cleanup Flag: False
Created Date: 03/11/2008

HAYDEN ISLAND LANDFILL (Continued) **S103842510**

Decode for AgencyID: Environmental Protection Agency
Decode for RegionID: Not reported
Category: Remedial Action
Action Code Flag: False
Action: BASIC PRELIMINARY ASSESSEMENT
Further Action: 0
Comments: Not reported

Action ID: 9444
Region: 0
Complete Date: 03/07/2008
Rank Value: Not reported
Cleanup Flag: False
Created Date: 03/11/2008
Decode for AgencyID: Environmental Protection Agency
Decode for RegionID: Not reported
Category: EPA Led Action
Action Code Flag: False
Action: No Further Remedial Action Planned under Federal program
Further Action: 0
Comments: Not reported

Action ID: 9519
Region: Northwestern Region
Complete Date: 01/19/2012
Rank Value: Not reported
Cleanup Flag: False
Created Date: 05/23/2011
Decode for AgencyID: Department of Environmental Quality
Decode for RegionID: Northwest Region
Category: Remedial Action
Action Code Flag: False
Action: VCS Waiting List
Further Action: 0
Comments: Not reported

Action ID: 9438
Region: Northwestern Region
Complete Date: 06/24/1996
Rank Value: 0
Cleanup Flag: False
Created Date: 12/17/2002
Decode for AgencyID: Department of Environmental Quality
Decode for RegionID: Northwest Region
Category: Listing Action
Action Code Flag: False
Action: Facility placed on Confirmed Release List
Further Action: Not reported
Comments: Not reported

Action ID: 9451
Region: Northwestern Region
Complete Date: 10/19/1995
Rank Value: 0
Cleanup Flag: False
Created Date: 12/17/2002
Decode for AgencyID: Department of Environmental Quality

HAYDEN ISLAND LANDFILL (Continued) **S103842510**

Decode for RegionID: Northwest Region
Category: Listing Action
Action Code Flag: False
Action: Owner/operator comments received on listing notification
Further Action: Not reported
Comments: Not reported

Action ID: 9451
Region: Northwestern Region
Complete Date: 11/15/1995
Rank Value: 0
Cleanup Flag: False
Created Date: 12/17/2002
Decode for AgencyID: Department of Environmental Quality
Decode for RegionID: Northwest Region
Category: Listing Action
Action Code Flag: False
Action: Owner/operator comments received on listing notification
Further Action: Not reported
Comments: Not reported

Action ID: 9428
Region: Northwestern Region
Complete Date: 11/09/1995
Rank Value: 0
Cleanup Flag: False
Created Date: 12/17/2002
Decode for AgencyID: Department of Environmental Quality
Decode for RegionID: Northwest Region
Category: Listing Action
Action Code Flag: False
Action: Extension requested by owner/operator
Further Action: Not reported
Comments: Not reported

Action ID: 9430
Region: Northwestern Region
Complete Date: 12/04/1995
Rank Value: 0
Cleanup Flag: False
Created Date: 12/17/2002
Decode for AgencyID: Department of Environmental Quality
Decode for RegionID: Northwest Region
Category: Listing Action
Action Code Flag: False
Action: Petition or request granted
Further Action: Not reported
Comments: Not reported

Action ID: 9451
Region: Northwestern Region
Complete Date: 12/14/1995
Rank Value: 0
Cleanup Flag: False
Created Date: 12/17/2002
Decode for AgencyID: Department of Environmental Quality
Decode for RegionID: Northwest Region

HAYDEN ISLAND LANDFILL (Continued) **S103842510**

Category: Listing Action
Action Code Flag: False
Action: Owner/operator comments received on listing notification
Further Action: Not reported
Comments: Not reported

Action ID: 9448
Region: Northwestern Region
Complete Date: 05/20/1996
Rank Value: 0
Cleanup Flag: False
Created Date: 12/17/2002
Decode for AgencyID: Department of Environmental Quality
Decode for RegionID: Northwest Region
Category: Listing Action
Action Code Flag: False
Action: Review for final listing
Further Action: Not reported
Comments: Not reported

Action ID: 9465
Region: Northwestern Region
Complete Date: 10/04/1995
Rank Value: 0
Cleanup Flag: False
Created Date: 12/17/2002
Decode for AgencyID: Department of Environmental Quality
Decode for RegionID: Northwest Region
Category: Listing Action
Action Code Flag: False
Action: Facility proposed for Confirmed Release List
Further Action: Not reported
Comments: Not reported

Action ID: 9424
Region: Northwestern Region
Complete Date: Not reported
Rank Value: 0
Cleanup Flag: False
Created Date: 12/17/2002
Decode for AgencyID: Department of Environmental Quality
Decode for RegionID: Northwest Region
Category: Administrative Action
Action Code Flag: False
Action: Site added to database
Further Action: Not reported
Comments: Not reported

Action ID: 9437
Region: Northwestern Region
Complete Date: 11/30/1994
Rank Value: 0
Cleanup Flag: False
Created Date: 12/17/2002
Decode for AgencyID: Department of Environmental Quality
Decode for RegionID: Northwest Region
Category: Listing Action

HAYDEN ISLAND LANDFILL (Continued) **S103842510**

Action Code Flag: False
Action: Listing Review completed
Further Action: Not reported
Comments: Not reported

Action ID: 9496
Region: Northwestern Region
Complete Date: 12/01/1994
Rank Value: 0
Cleanup Flag: False
Created Date: 12/17/2002
Decode for AgencyID: Department of Environmental Quality
Decode for RegionID: Northwest Region
Category: Remedial Action
Action Code Flag: False
Action: State Basic Preliminary Assessment recommended (PA)
Further Action: Low
Comments: Not reported

Action ID: 9425
Region: Northwestern Region
Complete Date: 11/30/1994
Rank Value: 0
Cleanup Flag: False
Created Date: 12/17/2002
Decode for AgencyID: Department of Environmental Quality
Decode for RegionID: Northwest Region
Category: Remedial Action
Action Code Flag: False
Action: SITE EVALUATION
Further Action: Not reported
Comments: Not reported

Action ID: 9498
Region: Northwestern Region
Complete Date: 11/30/1994
Rank Value: 0
Cleanup Flag: False
Created Date: 12/17/2002
Decode for AgencyID: Department of Environmental Quality
Decode for RegionID: Northwest Region
Category: Listing Action
Action Code Flag: False
Action: Proposal for Confirmed Release List recommended
Further Action: Not reported
Comments: Not reported

Action ID: 9506
Region: Northwestern Region
Complete Date: 01/19/2012
Rank Value: Not reported
Cleanup Flag: False
Created Date: 02/18/2014
Decode for AgencyID: Department of Environmental Quality
Decode for RegionID: Northwest Region
Category: Remedial Action
Action Code Flag: False

HAYDEN ISLAND LANDFILL (Continued) **S103842510**

Action: Site Investigation recommended (SI)
Further Action: Medium
Comments: Not reported

Operations:
Operation Id: 132888
Operation Status: Inactive
Common Name: Hayden Island Landfill
Yrs of Operation: 1950 - 1070
Comments: abandoned landfill covered with clean fill
Updated Date: 03/10/1995
Updated By: jxh
Decode for OpstatID: Inactive
Operations SIC Id: 195874
SIC Code: 4953
Created By: Not reported
Created Date: 12/17/2002

CRL:
Name: HAYDEN ISLAND LANDFILL
Address: NORTH PARTS OF HAYDEN ISLAND, WEST OF I-5
City,State,Zip: PORTLAND, OR 97217
Facility ID: 1559
Location ID: 2298
Status Code: LIS
Facility Status: Site Investigation recommended (SI)
Lat/Long: 45.6137 / -122.6802

F18 **HAYDEN'S CORNER** **OR ECSI** **S111766412**
North **1321-1337 N HAYDEN ISLAND DR.** **OR VCP** **N/A**
1/8-1/4 **PORTLAND, OR 97217** **OR BROWNFIELDS**
0.205 mi.
1085 ft. **Site 2 of 4 in cluster F**

Relative: ECSI:
Lower
Name: HAYDEN'S CORNER
Actual: Address: 1321-1337 N HAYDEN ISLAND DR.
23 ft. City,State,Zip: PORTLAND, OR 97217
State ID Number: 5711
Brown ID: Brownfield Site - DEQ Tech Assistance
Study Area: False
Region ID: 2
Legislatve ID: 0
Investigation: No Further Action
FACA ID: 123291
Further Action: 0
Lat/Long (dms): 45 36 48.60 / -122 40 45.80
County Code: 26.00
Score Value: Not reported
Cerclis ID: Not reported
Township Coord.: 2.00
Township Zone: N
Range Coord: 1.00
Range Zone: E
Section Coord: 33
Qtr Section: Not reported
Tax Lots: Tax Lot 300
Size: 0.62 acre

HAYDEN'S CORNER (Continued) **S111766412**

NPL: False
Orphan: False
Updated By: GWISTAR
Update Date: 11/04/2015
Created Date: 03/20/2012
Decode For RegionID: Northwest Region
Decode For BrownID: Brownfield Site - DEQ Technical Assistance
Decode For Furtheract: Not reported
Decode For Investstat: No Further Action
Decode For Legislative: Not reported
Alias Name: Hayden Island Landfill
Alias Name: Arco Service Station #4475

Hazardous Release:
Substance ID.: 121623
Haz Release ID: 387990
Qty Released: unknown
Date Released: unknown
Update Date: 07/05/2012
Update By: RWILLIA
Substance Code: 74-82-8
Substance Name: METHANE
Substance Abbrev.: Not reported
Sampling Result ID: 350457
Feature Id: 0
Hazard Release Id: 387990
Medium: 697
Substance Abbrev.: 0
Unit Code: Not reported
Observation: False
Owner Operator: False
Lab Data: True
Sample Depth: Not reported
Start Date: 06/01/2012
End Date: Not reported
Min Concentration: Not reported
Max Concentration: Not reported
Sample Comment: 2.1% (soil gas)
Last Update By: RWILLIA
Update Date: 07/05/2012
Decode for MediumID: Air

Substance ID.: 121608
Haz Release ID: 387991
Qty Released: unknown
Date Released: unknown
Update Date: 07/05/2012
Update By: RWILLIA
Substance Code: 71-43-2
Substance Name: BENZENE
Substance Abbrev.: Not reported
Substance Category ID: 8502
Substance Category: Volatiles
Category Level: Not reported
Created By: Not reported
Created Date: 12/17/2002
Substance Category ID: 8502
Substance Category: Volatiles

HAYDEN'S CORNER (Continued) **S111766412**

Category Level: Not reported
Created By: Not reported
Created Date: 12/17/2002
Substance Alias ID: 319178
Sub Alias Name: BENZOL
Substance Alias ID: 319179
Sub Alias Name: COAL NAPTHA
Substance Alias ID: 319180
Sub Alias Name: CYCLOHEXATRIENE
Substance Alias ID: 319181
Sub Alias Name: PHENE
Substance Alias ID: 319182
Sub Alias Name: PYROBENZOL
Sampling Result ID: 350455
Feature Id: 0
Hazard Release Id: 387991
Medium: 697
Substance Abbrev.: 0
Unit Code: Not reported
Observation: False
Owner Operator: False
Lab Data: True
Sample Depth: Not reported
Start Date: 06/01/2012
End Date: Not reported
Min Concentration: Not reported
Max Concentration: Not reported
Sample Comment: 12 ug/m3 (soil gas)
Last Update By: RWILLIA
Update Date: 07/05/2012
Decode for MediumID: Air

Substance ID.: 120883
Haz Release ID: 387992
Qty Released: unknown
Date Released: unknown
Update Date: 07/05/2012
Update By: RWILLIA

Substance Code: 108-88-3
Substance Name: TOLUENE
Substance Abbrev.: Not reported
Substance Category ID: 8520
Substance Category: Volatiles
Category Level: Not reported
Created By: Not reported
Created Date: 12/17/2002
Substance Category ID: 8520
Substance Category: Volatiles
Category Level: Not reported
Created By: Not reported
Created Date: 12/17/2002
Substance Alias ID: 316466
Sub Alias Name: BENZENE,METHYL-
Substance Alias ID: 316467
Sub Alias Name: METHACIDE
Substance Alias ID: 316468
Sub Alias Name: METHYLBENZENE

HAYDEN'S CORNER (Continued) **S111766412**

Substance Alias ID: 316469
Sub Alias Name: METHYLBENZOL
Substance Alias ID: 316470
Sub Alias Name: PHENYLMETHANE
Substance Alias ID: 316471
Sub Alias Name: TOLUOL
Sampling Result ID: 350458
Feature Id: 0
Hazard Release Id: 387992
Medium: 697
Substance Abbrev.: 0
Unit Code: Not reported
Observation: False
Owner Operator: False
Lab Data: True
Sample Depth: Not reported
Start Date: 06/01/2012
End Date: Not reported
Min Concentration: Not reported
Max Concentration: Not reported
Sample Comment: 130 ug/m3 (soil gas)
Last Update By: RWILLIA
Update Date: 07/05/2012
Decode for MediumID: Air

Substance ID.: 121912
Haz Release ID: 387993
Qty Released: unknown
Date Released: unknown
Update Date: 07/05/2012
Update By: RWILLIA
Substance Code: 95-63-6
Substance Name: TRIMETHYLBENZENE,1,2,4-
Substance Abbrev.: Not reported
Substance Alias ID: 317959
Sub Alias Name: BENZENE,1,2,5-TRIMETHYL-
Substance Alias ID: 317960
Sub Alias Name: CUMENE,psi-
Substance Alias ID: 317961
Sub Alias Name: PSEUDOCUMENE
Substance Alias ID: 317962
Sub Alias Name: PSEUDOCUMOL
Substance Alias ID: 317963
Sub Alias Name: TRIMETHYLBENZENE,asym-

Substance ID.: 121588
Haz Release ID: 387994
Qty Released: unknown
Date Released: unknown
Update Date: 07/05/2012
Update By: RWILLIA
Substance Code: 67-66-3
Substance Name: CHLOROFORM
Substance Abbrev.: Not reported
Substance Category ID: 8510
Substance Category: Volatiles
Category Level: Not reported

HAYDEN'S CORNER (Continued) **S111766412**

Created By: Not reported
Created Date: 12/17/2002
Substance Category ID: 8510
Substance Category: Volatiles
Category Level: Not reported
Created By: Not reported
Created Date: 12/17/2002
Substance Alias ID: 319118
Sub Alias Name: METHANE,TRICHLORO-
Substance Alias ID: 319119
Sub Alias Name: TRICHLOROFORM
Substance Alias ID: 319120
Sub Alias Name: TRICHLOROMETHANE
Sampling Result ID: 350456
Feature Id: 0
Hazard Release Id: 387994
Medium: 697
Substance Abbrev.: 0
Unit Code: Not reported
Observation: False
Owner Operator: False
Lab Data: True
Sample Depth: Not reported
Start Date: 06/01/2012
End Date: Not reported
Min Concentration: Not reported
Max Concentration: Not reported
Sample Comment: 32 ug/m3 (soil gas)
Last Update By: RWILLIA
Update Date: 07/05/2012
Decode for MediumID: Air

Narrative:

NARR ID: 5753953
NARR Code: Contamination
Created By: RWILLIA
Created Date: 03/22/2012
Updated By: RWILLIA
Updated Date: 03/22/2012
Decode for NarcdID: Contamination
NARR Comments: Suspected methane related to the underlying Hayden Island Landfill. Possible petroleum and VOCs related to the former use of the site as an ARCO service station.

NARR ID: 5754122
NARR Code: Data Sources
Created By: RWILLIA
Created Date: 08/02/2012
Updated By: RWILLIA
Updated Date: 08/02/2012
Decode for NarcdID: Data Sources
NARR Comments: Methane Testing - Hayden's Corner, PBS Engineering and Enrironmental, June 2011. Phase II Sampling and Analysis Report, 1321-1337 N. Hayden Island Drive, prepared for Hayden's Corner LLC by Environmental Inspection Services, June 2012.

NARR ID: 5753952
NARR Code: General Site Description

HAYDEN'S CORNER (Continued) **S111766412**

Created By: RWILLIA
Created Date: 03/22/2012
Updated By: RWILLIA
Updated Date: 08/02/2012
Decode for NarcdID: General Site Description
NARR Comments: Flat-lying, paved site with parking to the north and commercial buildings on the south.

NARR ID: 5754082
NARR Code: Hazardous Substance/Waste Types
Created By: RWILLIA
Created Date: 07/05/2012
Updated By: RWILLIA
Updated Date: 07/05/2012
Decode for NarcdID: Hazardous Substance/Waste Types
NARR Comments: Methane and potentially hazardous volatile organic compounds (VOC)

NARR ID: 5753954
NARR Code: Pathways Other Hazards
Created By: RWILLIA
Created Date: 03/22/2012
Updated By: RWILLIA
Updated Date: 03/22/2012
Decode for NarcdID: Pathways & Other Hazards
NARR Comments: Potential intrusion into site buildings of methane and/or VOCs related to the underlying landfill and former use of the site as a gasoline station.

NARR ID: 5754083
NARR Code: Remedial Action
Created By: RWILLIA
Created Date: 07/05/2012
Updated By: GWISTAR
Updated Date: 08/20/2012
Decode for NarcdID: Remedial Action
NARR Comments: Methane and other atmospheric gases were measured in confined spaces inside the site buildings using a handheld meter in May 2011. Methane at levels from 1.5 to 5.5% was detected at the drains of two restrooms. This could be related to sewer gas from leaking drain traps. Little or no methane was detected in any other confined space locations within the buildings. In May 2012 three borings were arrayed around the property and one included the location of a former leaking waste oil tank from the prior gas station. Borings were sampled for methane using a handheld meter as well as summa canister sampling. VOCs samples were also collected using a summa. The maximum methane detection was around 2% in one hole (near the former waste oil tank) and near zero in other holes. Various VOCs (largely associated with petroleum) were found at generally low concentrations. No VOCs were found at concentrations greater than commercial risk-based concentrations. In July 2012 a plumber was hired by site owner to inspect and correct any problems with the bathroom drains/traps. No Further Action determination in August 2012. The determination applies only to the immediate Hayden's Corner site and not to the greater Hayden Island Landfill (ECSI #1559).

NARR ID: 5753951
NARR Code: Site History

HAYDEN'S CORNER (Continued) **S111766412**

Created By: RWILLIA
Created Date: 03/22/2012
Updated By: RWILLIA
Updated Date: 03/22/2012
Decode for NarcdID: Site History
NARR Comments: An ARCO service station that operated on the property starting in 1971 initiated an investigation in 1989 that showed gasoline contamination in groundwater. Borings also revealed a layer of landfill debris beneath clean fill. The property is apparently located within the footprint of the former Hayden Island Landfill, an unregulated landfill that was located in a seasonal lake basin and probably operated between 1950 and 1970, when it was covered by a 7 to 8-foot layer of clean fill. DEQ's LUST program (file #26-89-0149) requested a Corrective Action Plan from ARCO, leading to pump-and-treat remediation that began operating 8/90. Groundwater samples from eight monitoring wells contained dissolved metals, which are most likely a result of landfill leachate percolating through unknown solid wastes in the unsaturated zone. Because of system fouling from these metals, the treatment program was shut down in May 1991. The ARCO station recieved a No Further Action determination in 1998 with the exception that the determination did not apply to other contaminants found at the site related to the greater Hayden Island Landfill.

Administrative Action:
Action ID: 9424
Region: Not reported
Complete Date: 03/20/2012
Rank Value: Not reported
Cleanup Flag: False
Created Date: 03/20/2012
Decode for AgencyID: Department of Environmental Quality
Decode for RegionID: Not reported
Category: Administrative Action
Action Code Flag: False
Action: Site added to database
Further Action: Not reported
Comments: Not reported

Action ID: 9511
Region: Northwestern Region
Complete Date: 08/02/2012
Rank Value: Not reported
Cleanup Flag: False
Created Date: 03/20/2012
Decode for AgencyID: Department of Environmental Quality
Decode for RegionID: Northwest Region
Category: Remedial Action
Action Code Flag: False
Action: SITE INVESTIGATION
Further Action: 0
Comments: Not reported

Action ID: 9443
Region: Northwestern Region
Complete Date: 08/02/2012
Rank Value: Not reported
Cleanup Flag: False

HAYDEN'S CORNER (Continued) **S111766412**

Created Date: 08/06/2012
Decode for AgencyID: Department of Environmental Quality
Decode for RegionID: Northwest Region
Category: Remedial Action
Action Code Flag: False
Action: NO FURTHER STATE ACTION REQUIRED
Further Action: 0
Comments: Not reported

VCS:
Name: HAYDEN'S CORNER
Address: 1321-1337 N HAYDEN ISLAND DR.
City,State,Zip: PORTLAND, OR 97217
ECS Site ID: 5711
Facility Size: 0.62 acre
Action: NO FURTHER STATE ACTION REQUIRED
Start Date: 08/02/2012
End Date: 08/02/2012
Program: ICP
Latitude: 45.6135
Longitude: -122.6794

OR BROWNFIELDS:
Name: HAYDEN'S CORNER
Address: 1321-1337 N HAYDEN ISLAND DR.
City,State,Zip: PORTLAND, OR 97217
Geolocation Id: 123291
Status: NO FURTHER STATE ACTION REQUIRED
Lat/Long: 45.6135 / -122.679

F19 ARCO SS 4475 **OR LUST 1001022476**
North 1305 N HAYDEN ISLAND DR **OR UST ORD987182128**
1/8-1/4 PORTLAND, OR 97217 **RCRA NonGen / NLR**
0.207 mi. **OR NPDES**
1093 ft. Site 3 of 4 in cluster F

Relative: LUST:
Lower Name: ARCO SS #4475
Actual: Address: 1305 N HAYDEN ISLAND DR
23 ft. City,State,Zip: PORTLAND, OR 97217
Region: North Western Region
Facility ID: 26-89-0149
Cleanup Received Date: 07/06/1989
Cleanup Start Date: 07/12/1991
Cleanup Complete Date: **07/13/1998**
Decode for Region: **North West Region**

UST:
Name: ARCO SS #4475
Address: 1305 N HAYDEN ISLAND DR
City: PORTLAND
Facility ID: 3982
Facility Telephone: (503)285-4495
Permittee Name: KENNETH W MCKEMIE, DEALER
Number of Permitted Tanks: Not reported
Active Tanks: Not reported

ARCO SS 4475 (Continued) **1001022476**

Decommissioned Tanks: 5
Number of Tanks: 5

RCRA Listings:

ived by Agency:	19930508
	Arco Ss 4475
s:	1305 N HAYDEN ISLAND DR
tate,Zip:	PORTLAND, OR 97217
	ORD987182128
	NO DATA ENTERED NO DATA ENTERED
	Not reported
ate,Zip:	,
e:	Not reported
	Not reported
	Not reported
	Not reported
	10
	Other
rator Description:	Not a generator, verified
	Not reported
ycle:	Not reported
	Not reported
or:	Not reported
er:	Not reported
	Not reported
:	PO BOX 5811
te,Zip:	SAN MATEO, CA 94402
	Arco Service Station No. 4475
	Other
	Not reported
	Not reported
enerator Activity:	No
ity:	No
Generator:	No
ctivity:	No
ity Activity:	No
vity with Storage:	No
y On-Site Burner Exemption:	No
ing and Refining Furnace Exemption:	No
Injection Control:	No
e Receipt:	No
ste Indicator:	No
ste Destination Facility:	No
rsal Waste:	No
eg Handler:	---
dicator:	Not reported
condary Material Indicator:	NN
tor:	Not reported
ermit Baseline:	Not on the Baseline
enewals Baseline:	Not on the Baseline
rrective Action Baseline:	No
rrective Action Universe:	No
Where RCRA CA has Been Imposed Universe:	No
tion Priority Ranking:	No NCAPS ranking
l Control Indicator:	No
ontrol Indicator:	No
re Controls Indicator:	N/A

ARCO SS 4475 (Continued) **1001022476**

ontrols Indicator: N/A
n-Complier Universe: No
Significant Non-Complier Universe: No
gnificant Non-Complier Universe: No
n-Complier With a Compliance Schedule Universe: No
ce Required: Not reported
Last Change: 20100312
Trader-Importer: No
Trader-Exporter: No
pent Lead Acid Batteries: No
pent Lead Acid Batteries: No
Without Storage: Not reported
Not reported
dicator: No

Hazardous Waste Summary:
Waste Code: NONE
Waste Description: Not Defined

Handler - Owner Operator:
wner/Operator Indicator: Owner
Owner/Operator Name: ARCO SERVICE STATION NO. 4475
gal Status: Other
e Became Current: 19930508
Ended Current: Not reported
wner/Operator Address: 1305 N HAYDEN ISLAND DR
wner/Operator City,State,Zip: PORTLAND, OR 97217
r/Operator Telephone: Not reported
r/Operator Telephone Ext: Not reported
r/Operator Fax: Not reported
r/Operator Email: Not reported

wner/Operator Indicator: Owner
Owner/Operator Name: ARCO SERVICE STATION NO. 4475
gal Status: Other
e Became Current: 19930508
Ended Current: Not reported
wner/Operator Address: 1305 N HAYDEN ISLAND DR
wner/Operator City,State,Zip: PORTLAND, OR 97217
r/Operator Telephone: Not reported
r/Operator Telephone Ext: Not reported
r/Operator Fax: Not reported
r/Operator Email: Not reported

Historic Generators:
eive Date: 19930508
Handler Name: ARCO SS 4475
Waste Generator Description: Not a generator, verified
District Owner: Not reported
arge Quantity Handler of Universal Waste: No
Recognized Trader Importer: No
Recognized Trader Exporter: No
Spent Lead Acid Battery Importer: No
Spent Lead Acid Battery Exporter: No
Current Record: No

ARCO SS 4475 (Continued) **1001022476**

Storage Recycler Activity: Not reported
ronic Manifest Broker: Not reported

eive Date: 19930508
Handler Name: ARCO SS 4475
Waste Generator Description: Not a generator, verified
District Owner: Not reported
arge Quantity Handler of Universal Waste: No
Recognized Trader Importer: No
Recognized Trader Exporter: No
Spent Lead Acid Battery Importer: No
Spent Lead Acid Battery Exporter: No
urrent Record: Yes
Storage Recycler Activity: Not reported
ronic Manifest Broker: Not reported

List of NAICS Codes and Descriptions:
NAICS Codes: No NAICS Codes Found

Facility Has Received Notices of Violations:
Violations: No Violations Found

Evaluation Action Summary:
Evaluations: No Evaluations Found

NPDES:

Name:	ARCO SERVICE STATION NO. 4475
Address:	1305 N HAYDEN ISLAND DR
City,State,Zip:	PORTLAND, OR 97217
WQ File Nbr:	105041
Legal Name:	ATLANTIC RICHFIELD COMPANY
Region:	NWR
Pri SIC:	2
Latitude:	45.61370
Longitude:	-122.68020
Category:	INDUSTRIAL
Permit Type:	GEN15A
Permit Active:	False
Permit Description:	1500-A
Expiration Date:	06/30/2000
EPA Number:	MISSING!!
UIC Facility:	False
Admin Agent:	NW Region Office
Last Action Date:	10/12/1991
Permit Writer:	781
Compliance Inspector:	39
DMR Reviewer:	781
Application Number:	Not reported
Class:	MINOR
Start Date:	05/23/1990
Region Decode:	North West Region
Ownership:	PRIVATE
Permit Group:	NPDES General Permit - Industrial wastewater discharges
EPA Class:	MINOR

ARCO SS 4475 (Continued) **1001022476**

Permit Number: 12462

F20 **TARGET 1433** **RCRA NonGen / NLR 1004769932**
North **1400 N HAYDEN ISLAND DR** **OR MANIFEST ORD030794846**
1/8-1/4 **PORTLAND, OR 97217**
0.218 mi.
1150 ft. **Site 4 of 4 in cluster F**

Relative: RCRA Listings:
Lower

Actual:
22 ft.

ved by Agency:	20121128
	Target 1433
s:	1400 N HAYDEN ISLAND DR
tate,Zip:	PORTLAND, OR 97217
	ORD030794846
ame:	STEVE MUSSER
s:	PO BOX 111
te,Zip:	MINNEAPOLIS, MN 55440-0111
	800-587-2228
	Not reported
Email:	CORPORATE.COMPLIANCE@TARGET.COM
	Not reported
	10
	Private
rator Description:	Not a generator, verified
	Not reported
ycle:	Not reported
	Not reported
or:	Not reported
er:	Not reported
	Not reported
s:	PO BOX 111
e,Zip:	MINNEAPOLIS, MN 55440-0111
	Target Corporation
	Private
	Target Corporation
	Private
enerator Activity:	No
ity:	No
Generator:	No
ctivity:	No
ity Activity:	No
ity with Storage:	No
y On-Site Burner Exemption:	No
ing and Refining Furnace Exemption:	No
Injection Control:	No
e Receipt:	No
ste Indicator:	No
ste Destination Facility:	No
rsal Waste:	No
eg Handler:	---
dicator:	Not reported
condary Material Indicator:	NN
or:	Not reported
ermit Baseline:	Not on the Baseline
enewals Baseline:	Not on the Baseline
rrective Action Baseline:	No
rrective Action Universe:	No
Where RCRA CA has Been Imposed Universe:	No

TARGET 1433 (Continued) **1004769932**

ction Priority Ranking:	No NCAPS ranking
l Control Indicator:	No
ontrol Indicator:	No
re Controls Indicator:	N/A
ontrols Indicator:	N/A
n-Complier Universe:	No
Significant Non-Complier Universe:	No
gnificant Non-Complier Universe:	No
n-Complier With a Compliance Schedule Universe:	No
ce Required:	Not reported
Last Change:	20150129
Trader-Importer:	No
Trader-Exporter:	No
pent Lead Acid Batteries:	No
pent Lead Acid Batteries:	No
Without Storage:	Not reported
	Not reported
dicator:	No

Hazardous Waste Summary:

Waste Code:	NONE
Waste Description:	Not Defined

Handler - Owner Operator:

wner/Operator Indicator:	Owner
Owner/Operator Name:	TARGET CORPORATION
l Status:	Private
e Became Current:	20020306
Ended Current:	Not reported
wner/Operator Address:	PO BOX 111
ner/Operator City,State,Zip:	MINNEAPOLIS, MN 55440-0111
Operator Telephone:	800-587-2228
r/Operator Telephone Ext:	Not reported
r/Operator Fax:	Not reported
r/Operator Email:	Not reported

wner/Operator Indicator:	Owner
Owner/Operator Name:	MONTGOMERY WARD
l Status:	Private
Became Current:	19940104
Ended Current:	Not reported
ner/Operator Address:	1400 N HAYDEN ISLAND DR
wner/Operator City,State,Zip:	PORTLAND, OR 97217
perator Telephone:	503-283-4411
r/Operator Telephone Ext:	Not reported
r/Operator Fax:	Not reported
r/Operator Email:	Not reported

ner/Operator Indicator:	Operator
Owner/Operator Name:	MONTGOMERY WARD JANTZEN BEACH
gal Status:	Other
e Became Current:	19970109
Ended Current:	Not reported
wner/Operator Address:	1400 JANTZEN BEACH CENTER
wner/Operator City,State,Zip:	PORTLAND, OR 97217

TARGET 1433 (Continued) **1004769932**

perator Telephone: 503-240-5101
r/Operator Telephone Ext: Not reported
r/Operator Fax: Not reported
r/Operator Email: Not reported

wner/Operator Indicator: Owner
Owner/Operator Name: MONTGOMERY WARD
l Status: Private
e Became Current: 19970509
Ended Current: Not reported
ner/Operator Address: 1400 N HAYDEN ISLAND DR
wner/Operator City,State,Zip: PORTLAND, OR 97217
perator Telephone: 503-283-4411
r/Operator Telephone Ext: Not reported
r/Operator Fax: Not reported
r/Operator Email: Not reported

wner/Operator Indicator: Owner
Owner/Operator Name: MONTGOMERY WARD
l Status: Private
e Became Current: 19980105
Ended Current: Not reported
ner/Operator Address: 1400 N HAYDEN ISLAND DR
wner/Operator City,State,Zip: PORTLAND, OR 97217
perator Telephone: 503-283-4411
r/Operator Telephone Ext: Not reported
r/Operator Fax: Not reported
r/Operator Email: Not reported

ner/Operator Indicator: Operator
Owner/Operator Name: MONTGOMERY WARD JANTZEN BEACH
gal Status: Other
Became Current: 20000419
Ended Current: Not reported
wner/Operator Address: 1400 JANTZEN BEACH CENTER
wner/Operator City,State,Zip: PORTLAND, OR 97217
perator Telephone: 503-240-5101
r/Operator Telephone Ext: Not reported
r/Operator Fax: Not reported
r/Operator Email: Not reported

wner/Operator Indicator: Owner
Owner/Operator Name: TARGET CORPORATION
l Status: Private
e Became Current: 20061231
Ended Current: Not reported
wner/Operator Address: PO BOX 111
ner/Operator City,State,Zip: MINNEAPOLIS, MN 55440-0111
/Operator Telephone: 612-761-4405
r/Operator Telephone Ext: Not reported
r/Operator Fax: Not reported
r/Operator Email: Not reported

ner/Operator Indicator: Operator
Owner/Operator Name: TARGET CORPORATION
l Status: Private
e Became Current: 20061231

TARGET 1433 (Continued) **1004769932**

Ended Current: Not reported
wner/Operator Address: PO BOX 111
ner/Operator City,State,Zip: MINNEAPOLIS, MN 55440-0111
/Operator Telephone: 612-761-4405
er/Operator Telephone Ext: Not reported
er/Operator Fax: Not reported
er/Operator Email: Not reported

wner/Operator Indicator: Owner
Owner/Operator Name: TARGET CORPORATION
al Status: Private
e Became Current: 20071231
Ended Current: Not reported
wner/Operator Address: PO BOX 111
ner/Operator City,State,Zip: MINNEAPOLIS, MN 55440-0111
Operator Telephone: 800-587-2228
er/Operator Telephone Ext: Not reported
er/Operator Fax: Not reported
er/Operator Email: Not reported

wner/Operator Indicator: Owner
Owner/Operator Name: TARGET CORPORATION
al Status: Private
Became Current: 20111231
Ended Current: Not reported
wner/Operator Address: PO BOX 111
ner/Operator City,State,Zip: MINNEAPOLIS, MN 55440-0111
Operator Telephone: 800-587-2228
er/Operator Telephone Ext: Not reported
er/Operator Fax: Not reported
er/Operator Email: Not reported

ner/Operator Indicator: Operator
Owner/Operator Name: MONTGOMERY WARD JANTZEN BEACH
gal Status: Other
Became Current: 19940104
Ended Current: Not reported
wner/Operator Address: 1400 JANTZEN BEACH CENTER
wner/Operator City,State,Zip: PORTLAND, OR 97217
perator Telephone: 503-240-5101
er/Operator Telephone Ext: Not reported
er/Operator Fax: Not reported
er/Operator Email: Not reported

ner/Operator Indicator: Operator
Owner/Operator Name: MONTGOMERY WARD JANTZEN BEACH
gal Status: Other
e Became Current: 19950105
Ended Current: Not reported
wner/Operator Address: 1400 JANTZEN BEACH CENTER
wner/Operator City,State,Zip: PORTLAND, OR 97217
perator Telephone: 503-240-5101
er/Operator Telephone Ext: Not reported
er/Operator Fax: Not reported
er/Operator Email: Not reported

wner/Operator Indicator: Owner

TARGET 1433 (Continued) **1004769932**

Owner/Operator Name: MONTGOMERY WARD

al Status: Private
e Became Current: 19970109
Ended Current: Not reported
ner/Operator Address: 1400 N HAYDEN ISLAND DR
wner/Operator City,State,Zip: PORTLAND, OR 97217
perator Telephone: 503-283-4411
r/Operator Telephone Ext: Not reported
r/Operator Fax: Not reported
r/Operator Email: Not reported

ner/Operator Indicator: Operator

Owner/Operator Name: MONTGOMERY WARD JANTZEN BEACH

gal Status: Other
e Became Current: 19970509
Ended Current: Not reported
wner/Operator Address: 1400 JANTZEN BEACH CENTER
wner/Operator City,State,Zip: PORTLAND, OR 97217
perator Telephone: 503-240-5101
r/Operator Telephone Ext: Not reported
r/Operator Fax: Not reported
r/Operator Email: Not reported

wner/Operator Indicator: Owner

Owner/Operator Name: TARGET CORPORATION

al Status: Private
Became Current: 20081231
Ended Current: Not reported
wner/Operator Address: PO BOX 111
ner/Operator City,State,Zip: MINNEAPOLIS, MN 55440-0111
Operator Telephone: 800-587-2228
r/Operator Telephone Ext: Not reported
r/Operator Fax: Not reported
r/Operator Email: Not reported

wner/Operator Indicator: Owner

Owner/Operator Name: TARGET CORPORATION

al Status: Private
e Became Current: 20020306
Ended Current: Not reported
wner/Operator Address: PO BOX 111
ner/Operator City,State,Zip: MINNEAPOLIS, MN 55440-0111
Operator Telephone: 800-587-2228
r/Operator Telephone Ext: Not reported
r/Operator Fax: Not reported
r/Operator Email: Not reported

wner/Operator Indicator: Owner

Owner/Operator Name: TARGET CORPORATION

al Status: Private
Became Current: 20121128
Ended Current: Not reported
wner/Operator Address: PO BOX 111
ner/Operator City,State,Zip: MINNEAPOLIS, MN 55440-0111
Operator Telephone: 800-587-2228
r/Operator Telephone Ext: Not reported
r/Operator Fax: Not reported

TARGET 1433 (Continued) **1004769932**

r/Operator Email: Not reported

ner/Operator Indicator: Operator
Owner/Operator Name: TARGET CORPORATION
l Status: Private
e Became Current: 20060118
Ended Current: Not reported
wner/Operator Address: PO BOX 111
ner/Operator City,State,Zip: MINNEAPOLIS, MN 55440-0111
Operator Telephone: 612-304-4417
r/Operator Telephone Ext: Not reported
r/Operator Fax: Not reported
r/Operator Email: Not reported

wner/Operator Indicator: Owner
Owner/Operator Name: MONTGOMERY WARD
l Status: Private
e Became Current: 19990122
Ended Current: Not reported
ner/Operator Address: 1400 N HAYDEN ISLAND DR
wner/Operator City,State,Zip: PORTLAND, OR 97217
perator Telephone: 503-283-4411
r/Operator Telephone Ext: Not reported
r/Operator Fax: Not reported
r/Operator Email: Not reported

ner/Operator Indicator: Operator
Owner/Operator Name: TARGET CORPORATION
l Status: Private
e Became Current: 20071231
Ended Current: Not reported
wner/Operator Address: PO BOX 111
ner/Operator City,State,Zip: MINNEAPOLIS, MN 55440-0111
Operator Telephone: 800-587-2228
r/Operator Telephone Ext: Not reported
r/Operator Fax: Not reported
r/Operator Email: Not reported

wner/Operator Indicator: Owner
Owner/Operator Name: TARGET CORPORATION
l Status: Private
e Became Current: 20020306
Ended Current: Not reported
wner/Operator Address: PO BOX 111
ner/Operator City,State,Zip: MINNEAPOLIS, MN 55440-0111
Operator Telephone: 800-587-2228
r/Operator Telephone Ext: Not reported
r/Operator Fax: Not reported
r/Operator Email: Not reported

ner/Operator Indicator: Operator
Owner/Operator Name: TARGET CORPORATION
l Status: Private
e Became Current: 20020306
Ended Current: Not reported
wner/Operator Address: PO BOX 111
ner/Operator City,State,Zip: MINNEAPOLIS, MN 55440-0111

TARGET 1433 (Continued) **1004769932**

Operator Telephone: 800-587-2228
r/Operator Telephone Ext: Not reported
r/Operator Fax: Not reported
r/Operator Email: Not reported

ner/Operator Indicator: Operator
Owner/Operator Name: TARGET CORPORATION
l Status: Private
e Became Current: 20020306
Ended Current: Not reported
wner/Operator Address: PO BOX 111
ner/Operator City,State,Zip: MINNEAPOLIS, MN 55440-0111
Operator Telephone: 800-587-2228
r/Operator Telephone Ext: Not reported
r/Operator Fax: Not reported
r/Operator Email: Not reported

ner/Operator Indicator: Operator
Owner/Operator Name: TARGET CORPORATION
l Status: Private
Became Current: 20111231
Ended Current: Not reported
wner/Operator Address: PO BOX 111
ner/Operator City,State,Zip: MINNEAPOLIS, MN 55440-0111
Operator Telephone: 800-587-2228
r/Operator Telephone Ext: Not reported
r/Operator Fax: Not reported
r/Operator Email: Not reported

wner/Operator Indicator: Owner
Owner/Operator Name: TARGET CORPORATION
l Status: Private
Became Current: 20121128
Ended Current: Not reported
wner/Operator Address: PO BOX 111
ner/Operator City,State,Zip: MINNEAPOLIS, MN 55440-0111
Operator Telephone: 800-587-2228
r/Operator Telephone Ext: Not reported
r/Operator Fax: Not reported
r/Operator Email: Not reported

wner/Operator Indicator: Owner
Owner/Operator Name: MONTGOMERY WARD
l Status: Private
e Became Current: 19931018
Ended Current: Not reported
ner/Operator Address: 1400 N HAYDEN ISLAND DR
wner/Operator City,State,Zip: PORTLAND, OR 97217
perator Telephone: 503-283-4411
r/Operator Telephone Ext: Not reported
r/Operator Fax: Not reported
r/Operator Email: Not reported

wner/Operator Indicator: Owner
Owner/Operator Name: TARGET CORPORATION
l Status: Private
e Became Current: 20060118

TARGET 1433 (Continued) **1004769932**

Ended Current: Not reported
wner/Operator Address: PO BOX 111
ner/Operator City,State,Zip: MINNEAPOLIS, MN 55440-0111
Operator Telephone: 612-304-4417
er/Operator Telephone Ext: Not reported
er/Operator Fax: Not reported
er/Operator Email: Not reported

wner/Operator Indicator: Owner
Owner/Operator Name: MONTGOMERY WARD
l Status: Private
Became Current: 19950105
Ended Current: Not reported
ner/Operator Address: 1400 N HAYDEN ISLAND DR
wner/Operator City,State,Zip: PORTLAND, OR 97217
perator Telephone: 503-283-4411
er/Operator Telephone Ext: Not reported
er/Operator Fax: Not reported
er/Operator Email: Not reported

ner/Operator Indicator: Operator
Owner/Operator Name:MONTGOMERY WARD JANTZEN BEACH
gal Status: Other
te Became Current: 19960117
Ended Current: Not reported
wner/Operator Address: 1400 JANTZEN BEACH CENTER
wner/Operator City,State,Zip: PORTLAND, OR 97217
perator Telephone: 503-240-5101
er/Operator Telephone Ext: Not reported
er/Operator Fax: Not reported
er/Operator Email: Not reported

ner/Operator Indicator: Operator
Owner/Operator Name:MONTGOMERY WARD JANTZEN BEACH
gal Status: Other
Became Current: 19980105
Ended Current: Not reported
wner/Operator Address: 1400 JANTZEN BEACH CENTER
wner/Operator City,State,Zip: PORTLAND, OR 97217
perator Telephone: 503-240-5101
er/Operator Telephone Ext: Not reported
er/Operator Fax: Not reported
er/Operator Email: Not reported

ner/Operator Indicator: Operator
Owner/Operator Name: TARGET CORPORATION
l Status: Private
Became Current: 20081231
Ended Current: Not reported
wner/Operator Address: PO BOX 111
ner/Operator City,State,Zip: MINNEAPOLIS, MN 55440-0111
Operator Telephone: 800-587-2228
er/Operator Telephone Ext: Not reported
er/Operator Fax: Not reported
er/Operator Email: Not reported

ner/Operator Indicator: Operator

TARGET 1433 (Continued) **1004769932**

Owner/Operator Name: TARGET CORPORATION

al Status: Private
Became Current: 20121128
Ended Current: Not reported
wner/Operator Address: PO BOX 111
ner/Operator City,State,Zip: MINNEAPOLIS, MN 55440-0111
Operator Telephone: 800-587-2228
r/Operator Telephone Ext: Not reported
r/Operator Fax: Not reported
r/Operator Email: Not reported

ner/Operator Indicator: Operator

Owner/Operator Name: TARGET CORPORATION

al Status: Private
e Became Current: 20020306
Ended Current: Not reported
wner/Operator Address: PO BOX 111
ner/Operator City,State,Zip: MINNEAPOLIS, MN 55440-0111
Operator Telephone: 800-587-2228
r/Operator Telephone Ext: Not reported
r/Operator Fax: Not reported
r/Operator Email: Not reported

wner/Operator Indicator: Owner

Owner/Operator Name: MONTGOMERY WARD

al Status: Private
te Became Current: 19960117
Ended Current: Not reported
ner/Operator Address: 1400 N HAYDEN ISLAND DR
wner/Operator City,State,Zip: PORTLAND, OR 97217
perator Telephone: 503-283-4411
r/Operator Telephone Ext: Not reported
r/Operator Fax: Not reported
r/Operator Email: Not reported

ner/Operator Indicator: Operator

Owner/Operator Name: MONTGOMERY WARD JANTZEN BEACH

gal Status: Other
e Became Current: 19990122
Ended Current: Not reported
wner/Operator Address: 1400 JANTZEN BEACH CENTER
wner/Operator City,State,Zip: PORTLAND, OR 97217
perator Telephone: 503-240-5101
r/Operator Telephone Ext: Not reported
r/Operator Fax: Not reported
r/Operator Email: Not reported

wner/Operator Indicator: Owner

Owner/Operator Name: MONTGOMERY WARD

al Status: Private
Became Current: 20000419
Ended Current: Not reported
ner/Operator Address: 1400 N HAYDEN ISLAND DR
wner/Operator City,State,Zip: PORTLAND, OR 97217
perator Telephone: 503-283-4411
r/Operator Telephone Ext: Not reported
r/Operator Fax: Not reported

TARGET 1433 (Continued) **1004769932**

er/Operator Email: Not reported

ner/Operator Indicator: Operator
Owner/Operator Name: TARGET CORPORATION
l Status: Private
Became Current: 20121128
Ended Current: Not reported
wner/Operator Address: PO BOX 111
ner/Operator City,State,Zip: MINNEAPOLIS, MN 55440-0111
Operator Telephone: 800-587-2228
er/Operator Telephone Ext: Not reported
er/Operator Fax: Not reported
er/Operator Email: Not reported

Historic Generators:
eive Date: 20001225
Handler Name: MONTGOMERY WARDS JANTZEN BEACH
Waste Generator Description: Not a generator, verified
District Owner: Not reported
arge Quantity Handler of Universal Waste: No
Recognized Trader Importer: No
Recognized Trader Exporter: No
Spent Lead Acid Battery Importer: No
Spent Lead Acid Battery Exporter: No
Current Record: No
Storage Recycler Activity: Not reported
ronic Manifest Broker: Not reported

eive Date: 20121128
Handler Name: TARGET 1433
Waste Generator Description: Not a generator, verified
District Owner: Not reported
arge Quantity Handler of Universal Waste: No
Recognized Trader Importer: No
Recognized Trader Exporter: No
Spent Lead Acid Battery Importer: No
Spent Lead Acid Battery Exporter: No
urrent Record: Yes
Storage Recycler Activity: Not reported
ronic Manifest Broker: Not reported

eive Date: 20121128
Handler Name: TARGET 1433
Waste Generator Description: Not a generator, verified
District Owner: Not reported
arge Quantity Handler of Universal Waste: No
Recognized Trader Importer: No
Recognized Trader Exporter: No
Spent Lead Acid Battery Importer: No
Spent Lead Acid Battery Exporter: No
Current Record: No
Storage Recycler Activity: Not reported
ronic Manifest Broker: Not reported

eive Date: 19931018
Handler Name: MONTGOMERY WARDS JANTZEN BEACH
ederal Waste Generator Description: Conditionally Exempt Small Quantity Generator

TARGET 1433 (Continued) **1004769932**

District Owner: Not reported
arge Quantity Handler of Universal Waste: No
Recognized Trader Importer: No
Recognized Trader Exporter: No
Spent Lead Acid Battery Importer: No
Spent Lead Acid Battery Exporter: No
Current Record: No
Storage Recycler Activity: Not reported
ronic Manifest Broker: Not reported

eive Date: 19940104
Handler Name: MONTGOMERY WARDS JANTZEN BEACH
ederal Waste Generator Description: Conditionally Exempt Small Quantity Generator
District Owner: Not reported
arge Quantity Handler of Universal Waste: No
Recognized Trader Importer: No
Recognized Trader Exporter: No
Spent Lead Acid Battery Importer: No
Spent Lead Acid Battery Exporter: No
Current Record: No
Storage Recycler Activity: Not reported
ronic Manifest Broker: Not reported

eive Date: 19950105
Handler Name: MONTGOMERY WARDS JANTZEN BEACH
ederal Waste Generator Description: Conditionally Exempt Small Quantity Generator
District Owner: Not reported
arge Quantity Handler of Universal Waste: No
Recognized Trader Importer: No
Recognized Trader Exporter: No
Spent Lead Acid Battery Importer: No
Spent Lead Acid Battery Exporter: No
Current Record: No
Storage Recycler Activity: Not reported
ronic Manifest Broker: Not reported

ceive Date: 19960117
Handler Name: MONTGOMERY WARDS JANTZEN BEACH
ederal Waste Generator Description: Conditionally Exempt Small Quantity Generator
District Owner: Not reported
arge Quantity Handler of Universal Waste: No
Recognized Trader Importer: No
Recognized Trader Exporter: No
Spent Lead Acid Battery Importer: No
Spent Lead Acid Battery Exporter: No
Current Record: No
Storage Recycler Activity: Not reported
ronic Manifest Broker: Not reported

ceive Date: 19970109
Handler Name: MONTGOMERY WARDS JANTZEN BEACH
ederal Waste Generator Description: Conditionally Exempt Small Quantity Generator
District Owner: Not reported
arge Quantity Handler of Universal Waste: No
Recognized Trader Importer: No
Recognized Trader Exporter: No
Spent Lead Acid Battery Importer: No

TARGET 1433 (Continued) **1004769932**

Spent Lead Acid Battery Exporter: No
Current Record: No
Storage Recycler Activity: Not reported
ronic Manifest Broker: Not reported

eive Date: 19970509
Handler Name: MONTGOMERY WARDS JANTZEN BEACH
ederal Waste Generator Description: Conditionally Exempt Small Quantity Generator
District Owner: Not reported
arge Quantity Handler of Universal Waste: No
Recognized Trader Importer: No
Recognized Trader Exporter: No
Spent Lead Acid Battery Importer: No
Spent Lead Acid Battery Exporter: No
Current Record: No
Storage Recycler Activity: Not reported
ronic Manifest Broker: Not reported

eive Date: 19980105
Handler Name: MONTGOMERY WARDS JANTZEN BEACH
ederal Waste Generator Description: Conditionally Exempt Small Quantity Generator
District Owner: Not reported
arge Quantity Handler of Universal Waste: No
Recognized Trader Importer: No
Recognized Trader Exporter: No
Spent Lead Acid Battery Importer: No
Spent Lead Acid Battery Exporter: No
Current Record: No
Storage Recycler Activity: Not reported
ronic Manifest Broker: Not reported

eive Date: 19990122
Handler Name: MONTGOMERY WARDS JANTZEN BEACH
ederal Waste Generator Description: Conditionally Exempt Small Quantity Generator
District Owner: Not reported
arge Quantity Handler of Universal Waste: No
Recognized Trader Importer: No
Recognized Trader Exporter: No
Spent Lead Acid Battery Importer: No
Spent Lead Acid Battery Exporter: No
Current Record: No
Storage Recycler Activity: Not reported
ronic Manifest Broker: Not reported

ive Date: 20000419
Handler Name: MONTGOMERY WARDS JANTZEN BEACH
ederal Waste Generator Description: Conditionally Exempt Small Quantity Generator
District Owner: Not reported
arge Quantity Handler of Universal Waste: No
Recognized Trader Importer: No
Recognized Trader Exporter: No
Spent Lead Acid Battery Importer: No
Spent Lead Acid Battery Exporter: No
Current Record: No
Storage Recycler Activity: Not reported
ronic Manifest Broker: Not reported

TARGET 1433 (Continued) **1004769932**

eive Date: 20060118
Handler Name: TARGET 1433
ederal Waste Generator Description: Conditionally Exempt Small Quantity Generator
District Owner: Not reported
arge Quantity Handler of Universal Waste: No
Recognized Trader Importer: No
Recognized Trader Exporter: No
Spent Lead Acid Battery Importer: No
Spent Lead Acid Battery Exporter: No
Current Record: No
Storage Recycler Activity: Not reported
ronic Manifest Broker: Not reported

eive Date: 20061231
Handler Name: TARGET 1433
ederal Waste Generator Description: Small Quantity Generator
District Owner: Not reported
arge Quantity Handler of Universal Waste: No
Recognized Trader Importer: No
Recognized Trader Exporter: No
Spent Lead Acid Battery Importer: No
Spent Lead Acid Battery Exporter: No
Current Record: No
Storage Recycler Activity: Not reported
ronic Manifest Broker: Not reported

eive Date: 20071231
Handler Name: TARGET 1433
ederal Waste Generator Description: Small Quantity Generator
District Owner: Not reported
arge Quantity Handler of Universal Waste: No
Recognized Trader Importer: No
Recognized Trader Exporter: No
Spent Lead Acid Battery Importer: No
Spent Lead Acid Battery Exporter: No
Current Record: No
Storage Recycler Activity: Not reported
ronic Manifest Broker: Not reported

eive Date: 20081231
Handler Name: TARGET 1433
ederal Waste Generator Description: Small Quantity Generator
District Owner: Not reported
arge Quantity Handler of Universal Waste: No
Recognized Trader Importer: No
Recognized Trader Exporter: No
Spent Lead Acid Battery Importer: No
Spent Lead Acid Battery Exporter: No
Current Record: No
Storage Recycler Activity: Not reported
ronic Manifest Broker: Not reported

eive Date: 20091231
Handler Name: TARGET 1433
ederal Waste Generator Description: Conditionally Exempt Small Quantity Generator
District Owner: Not reported
arge Quantity Handler of Universal Waste: No

TARGET 1433 (Continued) **1004769932**

Recognized Trader Importer: No
Recognized Trader Exporter: No
Spent Lead Acid Battery Importer: No
Spent Lead Acid Battery Exporter: No
Current Record: No
Storage Recycler Activity: Not reported
ronic Manifest Broker: Not reported

ive Date: 20101231
Handler Name: TARGET 1433
ederal Waste Generator Description: Conditionally Exempt Small Quantity Generator
District Owner: Not reported
arge Quantity Handler of Universal Waste: No
Recognized Trader Importer: No
Recognized Trader Exporter: No
Spent Lead Acid Battery Importer: No
Spent Lead Acid Battery Exporter: No
Current Record: No
Storage Recycler Activity: Not reported
ronic Manifest Broker: Not reported

ive Date: 20111231
Handler Name: TARGET 1433
ederal Waste Generator Description: Small Quantity Generator
District Owner: Not reported
arge Quantity Handler of Universal Waste: No
Recognized Trader Importer: No
Recognized Trader Exporter: No
Spent Lead Acid Battery Importer: No
Spent Lead Acid Battery Exporter: No
Current Record: No
Storage Recycler Activity: Not reported
ronic Manifest Broker: Not reported

ive Date: 20121128
Handler Name: TARGET 1433
ederal Waste Generator Description: Small Quantity Generator
District Owner: Not reported
arge Quantity Handler of Universal Waste: No
Recognized Trader Importer: No
Recognized Trader Exporter: No
Spent Lead Acid Battery Importer: No
Spent Lead Acid Battery Exporter: No
Current Record: No
Storage Recycler Activity: Not reported
ronic Manifest Broker: Not reported

List of NAICS Codes and Descriptions:

NAICS Code: 45211
NAICS Description: DEPARTMENT STORES

NAICS Code: 452112
NAICS Description: DISCOUNT DEPARTMENT STORES

NAICS Code: 811111
NAICS Description: GENERAL AUTOMOTIVE REPAIR

TARGET 1433 (Continued) **1004769932**

Facility Has Received Notices of Violations:

Violations: No Violations Found

Evaluation Action Summary:

Evaluations: No Evaluations Found

OR MANIFEST:

Manifest Year: Manifest Year - 2012
EPA Id: ORD030794846
Inactive Status: 2012-11-28 00:00:00
Organization Name: Not reported
Contact Name: Steve Musser
Contact Telephone Number: Not reported
Mailing Address: PO Box 111
Mailing City/State/Zip: Minneapolis, MN 55440-0111

Manifest:

Name: TARGET 1433
Year : 2012
RCRA Id : ORD030794846
Inactive : 2012-11-28 00:00:00
Status: Small quantity generator
Manifest : 000042671DAT
Ship Date : 05/11/2012
TSD : NVD980895338
WS Num: 7
Transporter: CAR000177527
Ship Qty : Not reported
Rpt Unit : Not reported
Off Mng : H040
EPA Waste Codes: P001 P046 P075 P081
Waste Description: Pharmaceuticals, P-listed
t Of Waste Stream Generated in Reporting Yr 1: Not reported
t Of Waste Stream Generated in Reporting Yr 2: Not reported

Name: TARGET 1433
Year : 2012
RCRA Id : ORD030794846
Inactive : 2012-11-28 00:00:00
Status: Small quantity generator
Manifest : 000259520PSC
Ship Date : 02/14/2012
TSD : WAD991281767
WS Num: 5
Transporter: WAR000001743
Ship Qty : Not reported
Rpt Unit : Not reported
Off Mng : H010
EPA Waste Codes: D009
Waste Description: Mercury-containing waste (Broken fluorescent lamps)
t Of Waste Stream Generated in Reporting Yr 1: Not reported
t Of Waste Stream Generated in Reporting Yr 2: Not reported

Name: TARGET 1433

TARGET 1433 (Continued) **1004769932**

Year : 2012
RCRA Id : ORD030794846
Inactive : 2012-11-28 00:00:00
Status: Small quantity generator
Manifest : 000259520PSC
Ship Date : 02/14/2012
TSD : WAD991281767
WS Num: 6
Transporter: WAR000001743
Ship Qty : Not reported
Rpt Unit : Not reported
Off Mng : H040
EPA Waste Codes: D001
Waste Description: Oxidizing Liquids and Solids (Labpack)
t Of Waste Stream Generated in Reporting Yr 1: Not reported
t Of Waste Stream Generated in Reporting Yr 2: Not reported

Name: TARGET 1433
Year : 2012
RCRA Id : ORD030794846
Inactive : 2012-11-28 00:00:00
Status: Small quantity generator
Manifest : 000259520PSC
Ship Date : 02/14/2012
TSD : WAD991281767
WS Num: 8
Transporter: WAR000001743
Ship Qty : Not reported
Rpt Unit : Not reported
Off Mng : H040
EPA Waste Codes: D001 D004 D005 D007 D008 D009
Waste Description: Toxic Liquids and Solids (Labpack)
t Of Waste Stream Generated in Reporting Yr 1: Not reported
t Of Waste Stream Generated in Reporting Yr 2: Not reported

Name: TARGET 1433
Year : 2012
RCRA Id : ORD030794846
Inactive : 2012-11-28 00:00:00
Status: Small quantity generator
Manifest : 000259520PSC
Ship Date : 02/14/2012
TSD : WAD991281767
WS Num: 4
Transporter: WAR000001743
Ship Qty : Not reported
Rpt Unit : Not reported
Off Mng : H040
EPA Waste Codes: D001 D005 D007 D011 D018 D035
Waste Description: Flammable Liquids and Solids (Labpack)
t Of Waste Stream Generated in Reporting Yr 1: Not reported
t Of Waste Stream Generated in Reporting Yr 2: Not reported

Name: TARGET 1433
Year : 2012
RCRA Id : ORD030794846
Inactive : 2012-11-28 00:00:00

TARGET 1433 (Continued) **1004769932**

Status: Small quantity generator
Manifest : 000259520PSC
Ship Date : 02/14/2012
TSD : WAD991281767
WS Num: 1
Transporter: WAR000001743
Ship Qty : Not reported
Rpt Unit : Not reported
Off Mng : H040
EPA Waste Codes: D001 D035
Waste Description: Aerosols
t Of Waste Stream Generated in Reporting Yr 1: Not reported
t Of Waste Stream Generated in Reporting Yr 2: Not reported

Name: TARGET 1433
Year : 2012
RCRA Id : ORD030794846
Inactive : 2012-11-28 00:00:00
Status: Small quantity generator
Manifest : 000259520PSC
Ship Date : 02/14/2012
TSD : WAD991281767
WS Num: 3
Transporter: WAR000001743
Ship Qty : Not reported
Rpt Unit : Not reported
Off Mng : H040
EPA Waste Codes: D002
Waste Description: Corrosive Liquids and Solids (Labpack)
t Of Waste Stream Generated in Reporting Yr 1: Not reported
t Of Waste Stream Generated in Reporting Yr 2: Not reported

Name: TARGET 1433
Year : 2012
RCRA Id : ORD030794846
Inactive : 2012-11-28 00:00:00
Status: Small quantity generator
Manifest : 000271736PSC
Ship Date : 03/12/2012
TSD : WAD991281767
WS Num: 5
Transporter: WAR000001743
Ship Qty : Not reported
Rpt Unit : Not reported
Off Mng : H010
EPA Waste Codes: D009
Waste Description: Mercury-containing waste (Broken fluorescent lamps)
t Of Waste Stream Generated in Reporting Yr 1: Not reported
t Of Waste Stream Generated in Reporting Yr 2: Not reported

Name: TARGET 1433
Year : 2012
RCRA Id : ORD030794846
Inactive : 2012-11-28 00:00:00
Status: Small quantity generator
Manifest : 000271736PSC
Ship Date : 03/12/2012

TARGET 1433 (Continued) **1004769932**

TSD : WAD991281767
WS Num: 2
Transporter: WAR000001743
Ship Qty : Not reported
Rpt Unit : Not reported
Off Mng : H040
EPA Waste Codes: D001
Waste Description: Compressed Gas, Flammable (Lighters/LPG)
t Of Waste Stream Generated in Reporting Yr 1: Not reported
t Of Waste Stream Generated in Reporting Yr 2: Not reported

Name: TARGET 1433
Year : 2012
RCRA Id : ORD030794846
Inactive : 2012-11-28 00:00:00
Status: Small quantity generator
Manifest : 000271736PSC
Ship Date : 03/12/2012
TSD : WAD991281767
WS Num: 6
Transporter: WAR000001743
Ship Qty : Not reported
Rpt Unit : Not reported
Off Mng : H040
EPA Waste Codes: D001
Waste Description: Oxidizing Liquids and Solids (Labpack)
t Of Waste Stream Generated in Reporting Yr 1: Not reported
t Of Waste Stream Generated in Reporting Yr 2: Not reported

Click this hyperlink while viewing on your computer to access
86 additional OR_MANIFEST: record(s) in the EDR Site Report.

Name: TARGET 1433
Year : 2012
RCRA Id : ORD030794846
Inactive : 2012-11-28 00:00:00
Status: Small quantity generator
Manifest : 000271736PSC
Ship Date : 03/12/2012
TSD : WAD991281767
WS Num: 8
Transporter: WAR000001743
Ship Qty : Not reported
Rpt Unit : Not reported
Off Mng : H040
EPA Waste Codes: D001 D004 D005 D007 D008 D009
Waste Description: Toxic Liquids and Solids (Labpack)
t Of Waste Stream Generated in Reporting Yr 1: Not reported
t Of Waste Stream Generated in Reporting Yr 2: Not reported

Name: TARGET 1433
Year : 2012
RCRA Id : ORD030794846
Inactive : 2012-11-28 00:00:00
Status: Small quantity generator
Manifest : 000271736PSC
Ship Date : 03/12/2012

TARGET 1433 (Continued) **1004769932**

TSD : WAD991281767
WS Num: 4
Transporter: WAR000001743
Ship Qty : Not reported
Rpt Unit : Not reported
Off Mng : H040
EPA Waste Codes: D001 D005 D007 D011 D018 D035
Waste Description: Flammable Liquids and Solids (Labpack)
t Of Waste Stream Generated in Reporting Yr 1: Not reported
t Of Waste Stream Generated in Reporting Yr 2: Not reported

Name: TARGET 1433
Year : 2012
RCRA Id : ORD030794846
Inactive : 2012-11-28 00:00:00
Status: Small quantity generator
Manifest : 000271736PSC
Ship Date : 03/12/2012
TSD : WAD991281767
WS Num: 1
Transporter: WAR000001743
Ship Qty : Not reported
Rpt Unit : Not reported
Off Mng : H040
EPA Waste Codes: D001 D035
Waste Description: Aerosols
t Of Waste Stream Generated in Reporting Yr 1: Not reported
t Of Waste Stream Generated in Reporting Yr 2: Not reported

Name: TARGET 1433
Year : 2012
RCRA Id : ORD030794846
Inactive : 2012-11-28 00:00:00
Status: Small quantity generator
Manifest : 000271736PSC
Ship Date : 03/12/2012
TSD : WAD991281767
WS Num: 3
Transporter: WAR000001743
Ship Qty : Not reported
Rpt Unit : Not reported
Off Mng : H040
EPA Waste Codes: D002
Waste Description: Corrosive Liquids and Solids (Labpack)
t Of Waste Stream Generated in Reporting Yr 1: Not reported
t Of Waste Stream Generated in Reporting Yr 2: Not reported

Name: TARGET 1433
Year : 2012
RCRA Id : ORD030794846
Inactive : 2012-11-28 00:00:00
Status: Small quantity generator
Manifest : 000299039PSC
Ship Date : 05/11/2012
TSD : WAD991281767
WS Num: 5
Transporter: WAR000001743

TARGET 1433 (Continued) **1004769932**

Ship Qty : Not reported
Rpt Unit : Not reported
Off Mng : H010
EPA Waste Codes: D009
Waste Description: Mercury-containing waste (Broken fluorescent lamps)
t Of Waste Stream Generated in Reporting Yr 1: Not reported
t Of Waste Stream Generated in Reporting Yr 2: Not reported

Name: TARGET 1433
Year : 2012
RCRA Id : ORD030794846
Inactive : 2012-11-28 00:00:00
Status: Small quantity generator
Manifest : 000299039PSC
Ship Date : 05/11/2012
TSD : WAD991281767
WS Num: 2
Transporter: WAR000001743
Ship Qty : Not reported
Rpt Unit : Not reported
Off Mng : H040
EPA Waste Codes: D001
Waste Description: Compressed Gas, Flammable (Lighters/LPG)
t Of Waste Stream Generated in Reporting Yr 1: Not reported
t Of Waste Stream Generated in Reporting Yr 2: Not reported

Name: TARGET 1433
Year : 2012
RCRA Id : ORD030794846
Inactive : 2012-11-28 00:00:00
Status: Small quantity generator
Manifest : 000299039PSC
Ship Date : 05/11/2012
TSD : WAD991281767
WS Num: 6
Transporter: WAR000001743
Ship Qty : Not reported
Rpt Unit : Not reported
Off Mng : H040
EPA Waste Codes: D001
Waste Description: Oxidizing Liquids and Solids (Labpack)
t Of Waste Stream Generated in Reporting Yr 1: Not reported
t Of Waste Stream Generated in Reporting Yr 2: Not reported

Name: TARGET 1433
Year : 2012
RCRA Id : ORD030794846
Inactive : 2012-11-28 00:00:00
Status: Small quantity generator
Manifest : 000299039PSC
Ship Date : 05/11/2012
TSD : WAD991281767
WS Num: 8
Transporter: WAR000001743
Ship Qty : Not reported
Rpt Unit : Not reported
Off Mng : H040

TARGET 1433 (Continued) **1004769932**

EPA Waste Codes: D001 D004 D005 D007 D008 D009
Waste Description: Toxic Liquids and Solids (Labpack)
t Of Waste Stream Generated in Reporting Yr 1: Not reported
t Of Waste Stream Generated in Reporting Yr 2: Not reported

Name: TARGET 1433
Year : 2012
RCRA Id : ORD030794846
Inactive : 2012-11-28 00:00:00
Status: Small quantity generator
Manifest : 000299039PSC
Ship Date : 05/11/2012
TSD : WAD991281767
WS Num: 1
Transporter: WAR000001743
Ship Qty : Not reported
Rpt Unit : Not reported
Off Mng : H040
EPA Waste Codes: D001 D035
Waste Description: Aerosols
t Of Waste Stream Generated in Reporting Yr 1: Not reported
t Of Waste Stream Generated in Reporting Yr 2: Not reported

Name: TARGET 1433
Year : 2012
RCRA Id : ORD030794846
Inactive : 2012-11-28 00:00:00
Status: Small quantity generator
Manifest : 000299039PSC
Ship Date : 05/11/2012
TSD : WAD991281767
WS Num: 3
Transporter: WAR000001743
Ship Qty : Not reported
Rpt Unit : Not reported
Off Mng : H040
EPA Waste Codes: D002
Waste Description: Corrosive Liquids and Solids (Labpack)
t Of Waste Stream Generated in Reporting Yr 1: Not reported
t Of Waste Stream Generated in Reporting Yr 2: Not reported

Manifest:
Name: TARGET 1433
Year : 2011
RCRA Id : ORD030794846
Inactive : 2012-11-28 00:00:00
Status: Small quantity generator
Manifest : 000022271DAT
Ship Date : 07/08/2011
TSD : WAD991281767
WS Num: 8
Transporter: WAR000001743
Ship Qty : Not reported
Rpt Unit : Not reported
Off Mng : H040

TARGET 1433 (Continued) **1004769932**

EPA Waste Codes: D001 D004 D005 D007 D008 D009
Waste Description: Toxic Liquids and Solids (Labpack)
mt Of Waste Stream Generated in Reporting Yr 1: 198.17949999999999
f Waste Stream Generated in Reporting Yr 2: 4.5350000000000001

Name: TARGET 1433
Year : 2011
RCRA Id : ORD030794846
Inactive : 2012-11-28 00:00:00
Status: Small quantity generator
Manifest : 000022271DAT
Ship Date : 07/08/2011
TSD : WAD991281767
WS Num: 1
Transporter: WAR000001743
Ship Qty : Not reported
Rpt Unit : Not reported
Off Mng : H040
EPA Waste Codes: D001 D035
Waste Description: Aerosols
mt Of Waste Stream Generated in Reporting Yr 1: 121.9915
Amt Of Waste Stream Generated in Reporting Yr 2: 12.698

Name: TARGET 1433
Year : 2011
RCRA Id : ORD030794846
Inactive : 2012-11-28 00:00:00
Status: Small quantity generator
Manifest : 000022271DAT
Ship Date : 07/08/2011
TSD : WAD991281767
WS Num: 4
Transporter: WAR000001743
Ship Qty : Not reported
Rpt Unit : Not reported
Off Mng : H050
EPA Waste Codes: D001 D005 D007 D011 D018 D035
Waste Description: Flammable Liquids and Solids (Labpack)
t Of Waste Stream Generated in Reporting Yr 1: 214.05199999999999
Of Waste Stream Generated in Reporting Yr 2: 37.640500000000003

Name: TARGET 1433
Year : 2011
RCRA Id : ORD030794846
Inactive : 2012-11-28 00:00:00
Status: Small quantity generator
Manifest : 000022271DAT
Ship Date : 07/08/2011
TSD : WAD991281767
WS Num: 6
Transporter: WAR000001743
Ship Qty : Not reported
Rpt Unit : Not reported
Off Mng : H111
EPA Waste Codes: D001
Waste Description: Oxidizing Liquids and Solids (Labpack)
Amt Of Waste Stream Generated in Reporting Yr 1: 63.036499999999997

TARGET 1433 (Continued) **1004769932**

Waste Stream Generated in Reporting Yr 2: 5.4420000000000002

Name: TARGET 1433
Year : 2011
RCRA Id : ORD030794846
Inactive : 2012-11-28 00:00:00
Status: Small quantity generator
Manifest : 000022271DAT
Ship Date : 07/08/2011
TSD : WAD991281767
WS Num: 3
Transporter: WAR000001743
Ship Qty : Not reported
Rpt Unit : Not reported
Off Mng : H132
EPA Waste Codes: D002
Waste Description: Corrosive Liquids and Solids (Labpack)
f Waste Stream Generated in Reporting Yr 1: 252.59950000000001
Of Waste Stream Generated in Reporting Yr 2: 37.640500000000003

Name: TARGET 1433
Year : 2011
RCRA Id : ORD030794846
Inactive : 2012-11-28 00:00:00
Status: Small quantity generator
Manifest : 000022866DAT
Ship Date : 05/10/2011
TSD : WAD991281767
WS Num: 5
Transporter: WAR000001743
Ship Qty : Not reported
Rpt Unit : Not reported
Off Mng : H010
EPA Waste Codes: D009
Waste Description: Mercury-containing waste (Broken fluorescent lamps)
nt Of Waste Stream Generated in Reporting Yr 1: 18.593499999999999
Of Waste Stream Generated in Reporting Yr 2: 2.2675000000000001

Name: TARGET 1433
Year : 2011
RCRA Id : ORD030794846
Inactive : 2012-11-28 00:00:00
Status: Small quantity generator
Manifest : 000022866DAT
Ship Date : 05/10/2011
TSD : WAD991281767
WS Num: 8
Transporter: WAR000001743
Ship Qty : Not reported
Rpt Unit : Not reported
Off Mng : H040
EPA Waste Codes: D001 D004 D005 D007 D008 D009
Waste Description: Toxic Liquids and Solids (Labpack)
mt Of Waste Stream Generated in Reporting Yr 1: 198.17949999999999
f Waste Stream Generated in Reporting Yr 2: 9.5235000000000003

Name: TARGET 1433

TARGET 1433 (Continued) **1004769932**

Year : 2011
RCRA Id : ORD030794846
Inactive : 2012-11-28 00:00:00
Status: Small quantity generator
Manifest : 000022866DAT
Ship Date : 05/10/2011
TSD : WAD991281767
WS Num: 1
Transporter: WAR000001743
Ship Qty : Not reported
Rpt Unit : Not reported
Off Mng : H040
EPA Waste Codes: D001 D035
Waste Description: Aerosols
nt Of Waste Stream Generated in Reporting Yr 1: 121.9915
nt Of Waste Stream Generated in Reporting Yr 2: 10.884

Name: TARGET 1433
Year : 2011
RCRA Id : ORD030794846
Inactive : 2012-11-28 00:00:00
Status: Small quantity generator
Manifest : 000022866DAT
Ship Date : 05/10/2011
TSD : WAD991281767
WS Num: 4
Transporter: WAR000001743
Ship Qty : Not reported
Rpt Unit : Not reported
Off Mng : H050
EPA Waste Codes: D001 D005 D007 D011 D018 D035
Waste Description: Flammable Liquids and Solids (Labpack)
t Of Waste Stream Generated in Reporting Yr 1: 214.05199999999999
mt Of Waste Stream Generated in Reporting Yr 2: 11.3375

Name: TARGET 1433
Year : 2011
RCRA Id : ORD030794846
Inactive : 2012-11-28 00:00:00
Status: Small quantity generator
Manifest : 000022866DAT
Ship Date : 05/10/2011
TSD : WAD991281767
WS Num: 6
Transporter: WAR000001743
Ship Qty : Not reported
Rpt Unit : Not reported
Off Mng : H111
EPA Waste Codes: D001
Waste Description: Oxidizing Liquids and Solids (Labpack)
Amt Of Waste Stream Generated in Reporting Yr 1: 63.036499999999997
Of Waste Stream Generated in Reporting Yr 2: 7.7095000000000002

Click this hyperlink while viewing on your computer to access
86 additional OR_MANIFEST: record(s) in the EDR Site Report.

Name: TARGET 1433

TARGET 1433 (Continued) **1004769932**

Year : 2011
RCRA Id : ORD030794846
Inactive : 2012-11-28 00:00:00
Status: Small quantity generator
Manifest : 000022866DAT
Ship Date : 05/10/2011
TSD : WAD991281767
WS Num: 3
Transporter: WAR000001743
Ship Qty : Not reported
Rpt Unit : Not reported
Off Mng : H132
EPA Waste Codes: D002
Waste Description: Corrosive Liquids and Solids (Labpack)
f Waste Stream Generated in Reporting Yr 1: 252.59950000000001
Amt Of Waste Stream Generated in Reporting Yr 2: 16.779499999999999

Name: TARGET 1433
Year : 2011
RCRA Id : ORD030794846
Inactive : 2012-11-28 00:00:00
Status: Small quantity generator
Manifest : 000040699DAT
Ship Date : 09/02/2011
TSD : WAD991281767
WS Num: 5
Transporter: WAR000001743
Ship Qty : Not reported
Rpt Unit : Not reported
Off Mng : H010
EPA Waste Codes: D009
Waste Description: Mercury-containing waste (Broken fluorescent lamps)
nt Of Waste Stream Generated in Reporting Yr 1: 18.593499999999999
Waste Stream Generated in Reporting Yr 2: 5.4420000000000002

Name: TARGET 1433
Year : 2011
RCRA Id : ORD030794846
Inactive : 2012-11-28 00:00:00
Status: Small quantity generator
Manifest : 000040699DAT
Ship Date : 09/02/2011
TSD : WAD991281767
WS Num: 8
Transporter: WAR000001743
Ship Qty : Not reported
Rpt Unit : Not reported
Off Mng : H040
EPA Waste Codes: D001 D004 D005 D007 D008 D009
Waste Description: Toxic Liquids and Solids (Labpack)
mt Of Waste Stream Generated in Reporting Yr 1: 198.17949999999999
Of Waste Stream Generated in Reporting Yr 2: 82.537000000000006

Name: TARGET 1433
Year : 2011
RCRA Id : ORD030794846
Inactive : 2012-11-28 00:00:00

TARGET 1433 (Continued) **1004769932**

Status:	Small quantity generator
Manifest :	000040699DAT
Ship Date :	09/02/2011
TSD :	WAD991281767
WS Num:	1
Transporter:	WAR000001743
Ship Qty :	Not reported
Rpt Unit :	Not reported
Off Mng :	H040
EPA Waste Codes:	D001 D035
Waste Description:	Aerosols
nt Of Waste Stream Generated in Reporting Yr 1:	121.9915
nt Of Waste Stream Generated in Reporting Yr 2:	24.942499999999999

Name:	TARGET 1433
Year :	2011
RCRA Id :	ORD030794846
Inactive :	2012-11-28 00:00:00
Status:	Small quantity generator
Manifest :	000040699DAT
Ship Date :	09/02/2011
TSD :	WAD991281767
WS Num:	7
Transporter:	WAR000001743
Ship Qty :	Not reported
Rpt Unit :	Not reported
Off Mng :	H040
EPA Waste Codes:	P001 P046 P075 P081
Waste Description:	Pharmaceuticals, P-listed
Waste Stream Generated in Reporting Yr 1:	1.8140000000000001
Waste Stream Generated in Reporting Yr 2:	0.45350000000000001

Name:	TARGET 1433
Year :	2011
RCRA Id :	ORD030794846
Inactive :	2012-11-28 00:00:00
Status:	Small quantity generator
Manifest :	000040699DAT
Ship Date :	09/02/2011
TSD :	WAD991281767
WS Num:	4
Transporter:	WAR000001743
Ship Qty :	Not reported
Rpt Unit :	Not reported
Off Mng :	H050
EPA Waste Codes:	D001 D005 D007 D011 D018 D035
Waste Description:	Flammable Liquids and Solids (Labpack)
t Of Waste Stream Generated in Reporting Yr 1:	214.05199999999999
Waste Stream Generated in Reporting Yr 2:	54.420000000000002

Name:	TARGET 1433
Year :	2011
RCRA Id :	ORD030794846
Inactive :	2012-11-28 00:00:00
Status:	Small quantity generator
Manifest :	000040699DAT
Ship Date :	09/02/2011

TARGET 1433 (Continued) **1004769932**

TSD : WAD991281767
WS Num: 6
Transporter: WAR000001743
Ship Qty : Not reported
Rpt Unit : Not reported
Off Mng : H111
EPA Waste Codes: D001
Waste Description: Oxidizing Liquids and Solids (Labpack)
Amt Of Waste Stream Generated in Reporting Yr 1: 63.036499999999997
Of Waste Stream Generated in Reporting Yr 2: 9.0700000000000003

Name: TARGET 1433
Year : 2011
RCRA Id : ORD030794846
Inactive : 2012-11-28 00:00:00
Status: Small quantity generator
Manifest : 000040699DAT
Ship Date : 09/02/2011
TSD : WAD991281767
WS Num: 3
Transporter: WAR000001743
Ship Qty : Not reported
Rpt Unit : Not reported
Off Mng : H111
EPA Waste Codes: D002
Waste Description: Corrosive Liquids and Solids (Labpack)
f Waste Stream Generated in Reporting Yr 1: 252.59950000000001
Of Waste Stream Generated in Reporting Yr 2: 6.3490000000000002

Name: TARGET 1433
Year : 2011
RCRA Id : ORD030794846
Inactive : 2012-11-28 00:00:00
Status: Small quantity generator
Manifest : 000040699DAT
Ship Date : 09/02/2011
TSD : WAD991281767
WS Num: 3
Transporter: WAR000001743
Ship Qty : Not reported
Rpt Unit : Not reported
Off Mng : H132
EPA Waste Codes: D002
Waste Description: Corrosive Liquids and Solids (Labpack)
f Waste Stream Generated in Reporting Yr 1: 252.59950000000001
f Waste Stream Generated in Reporting Yr 2: 19.047000000000001

Name: TARGET 1433
Year : 2011
RCRA Id : ORD030794846
Inactive : 2012-11-28 00:00:00
Status: Small quantity generator
Manifest : 000042124DAT
Ship Date : 10/28/2011
TSD : WAD991281767
WS Num: 5
Transporter: WAR000001743

TARGET 1433 (Continued) **1004769932**

Ship Qty : Not reported
Rpt Unit : Not reported
Off Mng : H010
EPA Waste Codes: D009
Waste Description: Mercury-containing waste (Broken fluorescent lamps)
nt Of Waste Stream Generated in Reporting Yr 1: 18.593499999999999
Waste Stream Generated in Reporting Yr 2: 4.0815000000000001

Manifest:
Name: TARGET 1433
Year : 2008
RCRA Id : ORD030794846
Inactive : Not reported
Status: Small quantity generator
Manifest : 001312915JJK
Ship Date : 03/05/2008
TSD : UTD981552177
WS Num: 1
Transporter: MAD039322250
Ship Qty : Not reported
Rpt Unit : Not reported
Off Mng : H040
EPA Waste Codes: D001 D002 D003 D008 F003
Waste Description: Misc. aerosols, flammable and corrosive liquids and lead containg retail
mt Of Waste Stream Generated in Reporting Yr 1: 392.73099999999999
nt Of Waste Stream Generated in Reporting Yr 2: 158.72499999999999

Name: TARGET 1433
Year : 2008
RCRA Id : ORD030794846
Inactive : Not reported
Status: Small quantity generator
Manifest : 001736698FLE
Ship Date : 06/06/2008
TSD : UTD981552177
WS Num: 1
Transporter: MAD039322250
Ship Qty : Not reported
Rpt Unit : Not reported
Off Mng : H040
EPA Waste Codes: D001 D002 D003 D008 F003
Waste Description: Misc. aerosols, flammable and corrosive liquids and lead containg retail
mt Of Waste Stream Generated in Reporting Yr 1: 392.73099999999999
t Of Waste Stream Generated in Reporting Yr 2: 122.44499999999999

Name: TARGET 1433
Year : 2008
RCRA Id : ORD030794846
Inactive : Not reported
Status: Small quantity generator
Manifest : 002316605FLE
Ship Date : 08/21/2008
TSD : UTD981552177
WS Num: 1
Transporter: MAD039322250

TARGET 1433 (Continued) **1004769932**

Ship Qty : Not reported
Rpt Unit : Not reported
Off Mng : H040
EPA Waste Codes: D001 D002 D003 D008 F003
Waste Description: Misc. aerosols, flammable and corrosive liquids and lead containg retail
mt Of Waste Stream Generated in Reporting Yr 1: 392.73099999999999
Amt Of Waste Stream Generated in Reporting Yr 2: 56.6875

Name: TARGET 1433
Year : 2008
RCRA Id : ORD030794846
Inactive : Not reported
Status: Small quantity generator
Manifest : 002316850FLE
Ship Date : 11/24/2008
TSD : UTD981552177
WS Num: 1
Transporter: MAD039322250
Ship Qty : Not reported
Rpt Unit : Not reported
Off Mng : H040
EPA Waste Codes: D001 D002 D003 D008 F003
Waste Description: Misc. aerosols, flammable and corrosive liquids and lead containg retail
mt Of Waste Stream Generated in Reporting Yr 1: 392.73099999999999
f Waste Stream Generated in Reporting Yr 2: 4.5350000000000001

Name: TARGET 1433
Year : 2008
RCRA Id : ORD030794846
Inactive : Not reported
Status: Small quantity generator
Manifest : 002316851FLE
Ship Date : 11/24/2008
TSD : UTD981552177
WS Num: 1
Transporter: MAD039322250
Ship Qty : Not reported
Rpt Unit : Not reported
Off Mng : H040
EPA Waste Codes: D001 D002 D003 D008 F003
Waste Description: Misc. aerosols, flammable and corrosive liquids and lead containg retail
mt Of Waste Stream Generated in Reporting Yr 1: 392.73099999999999
f Waste Stream Generated in Reporting Yr 2: 50.338500000000003

Manifest:
Name: TARGET 1433
Year : 2007
RCRA Id : ORD030794846
Inactive : Not reported
Status: Small quantity generator
Manifest : 001012686FLE
Ship Date : 09/17/2007
TSD : UTD981552177
WS Num: 1
Transporter: MAD039322250

TARGET 1433 (Continued) **1004769932**

Ship Qty : Not reported
Rpt Unit : Not reported
Off Mng : H040
EPA Waste Codes: D001 D002
Waste Description: Corrosive & flammable liquids, aerosols, oxidizers
mt Of Waste Stream Generated in Reporting Yr 1: 349.19999999999999
mt Of Waste Stream Generated in Reporting Yr 2: 113.38

Name: TARGET 1433
Year : 2007
RCRA Id : ORD030794846
Inactive : Not reported
Status: Small quantity generator
Manifest : 001012686FLE
Ship Date : 09/17/2007
TSD : UTD981552177
WS Num: 1
Transporter: MAD039322250
Ship Qty : Not reported
Rpt Unit : Not reported
Off Mng : H040
EPA Waste Codes: D001 D002
Waste Description: Corrosive & flammable liquids, aerosols, oxidizers
mt Of Waste Stream Generated in Reporting Yr 1: 349.19999999999999
mt Of Waste Stream Generated in Reporting Yr 2: 4.54

Name: TARGET 1433
Year : 2007
RCRA Id : ORD030794846
Inactive : Not reported
Status: Small quantity generator
Manifest : 00112699FLE
Ship Date : 06/21/2007
TSD : UTD981552177
WS Num: 1
Transporter: MAD039322250
Ship Qty : Not reported
Rpt Unit : Not reported
Off Mng : H040
EPA Waste Codes: D001 D002
Waste Description: Corrosive & flammable liquids, aerosols, oxidizers
mt Of Waste Stream Generated in Reporting Yr 1: 349.19999999999999
Amt Of Waste Stream Generated in Reporting Yr 2: 22.68

Name: TARGET 1433
Year : 2007
RCRA Id : ORD030794846
Inactive : Not reported
Status: Small quantity generator
Manifest : 00112699FLE
Ship Date : 06/21/2007
TSD : UTD981552177
WS Num: 1
Transporter: MAD039322250
Ship Qty : Not reported
Rpt Unit : Not reported
Off Mng : H040

TARGET 1433 (Continued) **1004769932**

EPA Waste Codes: D001 D002
Waste Description: Corrosive & flammable liquids, aerosols, oxidizers
mt Of Waste Stream Generated in Reporting Yr 1: 349.19999999999999
mt Of Waste Stream Generated in Reporting Yr 2: 34.009999999999998

Name: TARGET 1433
Year : 2007
RCRA Id : ORD030794846
Inactive : Not reported
Status: Small quantity generator
Manifest : 00112699FLE
Ship Date : 06/21/2007
TSD : UTD981552177
WS Num: 1
Transporter: MAD039322250
Ship Qty : Not reported
Rpt Unit : Not reported
Off Mng : H040
EPA Waste Codes: D001 D002
Waste Description: Corrosive & flammable liquids, aerosols, oxidizers
mt Of Waste Stream Generated in Reporting Yr 1: 349.19999999999999
mt Of Waste Stream Generated in Reporting Yr 2: 4.54

Name: TARGET 1433
Year : 2007
RCRA Id : ORD030794846
Inactive : Not reported
Status: Small quantity generator
Manifest : 001169512FLE
Ship Date : 02/09/2007
TSD : UTD981552177
WS Num: 1
Transporter: MAD039322250
Ship Qty : Not reported
Rpt Unit : Not reported
Off Mng : H040
EPA Waste Codes: D001 D002
Waste Description: Corrosive & flammable liquids, aerosols, oxidizers
mt Of Waste Stream Generated in Reporting Yr 1: 349.19999999999999
mt Of Waste Stream Generated in Reporting Yr 2: 4.54

Name: TARGET 1433
Year : 2007
RCRA Id : ORD030794846
Inactive : Not reported
Status: Small quantity generator
Manifest : 001169512FLE
Ship Date : 02/09/2007
TSD : UTD981552177
WS Num: 1
Transporter: MAD039322250
Ship Qty : Not reported
Rpt Unit : Not reported
Off Mng : H040
EPA Waste Codes: D001 D002
Waste Description: Corrosive & flammable liquids, aerosols, oxidizers
mt Of Waste Stream Generated in Reporting Yr 1: 349.19999999999999

TARGET 1433 (Continued) **1004769932**

Of Waste Stream Generated in Reporting Yr 2: 90.700000000000003

Name: TARGET 1433
Year : 2007
RCRA Id : ORD030794846
Inactive : Not reported
Status: Small quantity generator
Manifest : 001169512FLE
Ship Date : 02/13/2007
TSD : UTD981552177
WS Num: 1
Transporter: MAD039322250
Ship Qty : Not reported
Rpt Unit : Not reported
Off Mng : H040
EPA Waste Codes: D001 D002
Waste Description: Corrosive & flammable liquids, aerosols, oxidizers
mt Of Waste Stream Generated in Reporting Yr 1: 349.19999999999999
Amt Of Waste Stream Generated in Reporting Yr 2: 13.609999999999999

Name: TARGET 1433
Year : 2007
RCRA Id : ORD030794846
Inactive : Not reported
Status: Small quantity generator
Manifest : 00116952FLE
Ship Date : 02/09/2007
TSD : UTD981552177
WS Num: 1
Transporter: MAD039322250
Ship Qty : Not reported
Rpt Unit : Not reported
Off Mng : H040
EPA Waste Codes: D001 D002
Waste Description: Corrosive & flammable liquids, aerosols, oxidizers
mt Of Waste Stream Generated in Reporting Yr 1: 349.19999999999999
Of Waste Stream Generated in Reporting Yr 2: 36.280000000000001

Name: TARGET 1433
Year : 2007
RCRA Id : ORD030794846
Inactive : Not reported
Status: Small quantity generator
Manifest : 001312649JJK
Ship Date : 11/30/2007
TSD : UTD981552177
WS Num: 1
Transporter: MAD039322250
Ship Qty : Not reported
Rpt Unit : Not reported
Off Mng : H040
EPA Waste Codes: D001 D002
Waste Description: Corrosive & flammable liquids, aerosols, oxidizers
mt Of Waste Stream Generated in Reporting Yr 1: 349.19999999999999
Waste Stream Generated in Reporting Yr 2: 18.140000000000001

TARGET 1433 (Continued) **1004769932**

Click this hyperlink while viewing on your computer to access
86 additional OR_MANIFEST: record(s) in the EDR Site Report.

Name: TARGET 1433
Year : 2007
RCRA Id : ORD030794846
Inactive : Not reported
Status: Small quantity generator
Manifest : 001312649JJK
Ship Date : 11/30/2007
TSD : UTD981552177
WS Num: 1
Transporter: MAD039322250
Ship Qty : Not reported
Rpt Unit : Not reported
Off Mng : H040
EPA Waste Codes: D001 D002
Waste Description: Corrosive & flammable liquids, aerosols, oxidizers
mt Of Waste Stream Generated in Reporting Yr 1: 349.19999999999999
Amt Of Waste Stream Generated in Reporting Yr 2: 6.7999999999999998

Manifest:
Name: TARGET 1433
Year : 2006
RCRA Id : ORD030794846
Inactive : Not reported
Status: Small quantity generator
Manifest : 1169721FLE
Ship Date : 11/17/2006
TSD : UTD981552177
WS Num: Not reported
Transporter: MAD039322250
Ship Qty : 375
Rpt Unit : LB
Off Mng : H040
EPA Waste Codes: D001 D002 D004 D005 D006 D007
Waste Description: Unsaleable retail product
t Of Waste Stream Generated in Reporting Yr 1: Not reported
t Of Waste Stream Generated in Reporting Yr 2: Not reported

Name: TARGET 1433
Year : 2006
RCRA Id : ORD030794846
Inactive : Not reported
Status: Small quantity generator
Manifest : 355614FLE
Ship Date : 09/08/2006
TSD : UTD981552177
WS Num: Not reported
Transporter: MAD039322250
Ship Qty : 330
Rpt Unit : LB
Off Mng : H040
EPA Waste Codes: D001 D002 D004 D005 D006 D007
Waste Description: Unsaleable retail product

TARGET 1433 (Continued) **1004769932**

t Of Waste Stream Generated in Reporting Yr 1: Not reported
t Of Waste Stream Generated in Reporting Yr 2: Not reported

---

21 JANTZEN BAY FUEL **OR LUST U004015169**
West 1130 N JANTZEN AVE **OR UST N/A**
1/8-1/4 PORTLAND, OR 97217 **OR SPILLS**
0.218 mi.
1151 ft.

Relative: LUST:
Lower
Name: JANTZEN BEACH MOORAGE
Actual: Address: 1130 N JANTZEN AVE
32 ft. City,State,Zip: PORTLAND, OR 97217
Region: North Western Region
Facility ID: 26-97-0017
Cleanup Received Date: 01/03/1997
Cleanup Start Date: 01/03/1997
Cleanup Complete Date: 12/04/2001
Decode for Region: North West Region

Name: JANTZEN BEACH MOORAGE
Address: 1130 N JANTZEN AVENUE
City,State,Zip: PORTLAND, OR 97217
Region: North Western Region
Facility ID: 26-90-0258
Cleanup Received Date: 07/23/1990
Cleanup Start Date: 11/01/1990
Cleanup Complete Date: 08/01/1991
Decode for Region: North West Region

UST:
Name: JANTZEN BAY FUEL
Address: 1130 N JANTZEN AVE
City: PORTLAND
Facility ID: 7011
Facility Telephone: 971-255-8056
Permittee Name: John Walker
Number of Permitted Tanks: 2
Active Tanks: 2
Decommissioned Tanks: 3
Number of Tanks: 5

OR SPILLS:
Name: Not reported
Address: 1130 N JANTZEN AVE
City,State,Zip: PORTLAND, OR 97217
Facility ID: 2010-0935
Incident Status: Archive
Material: Diesel fuel
Quantity: 50
Unit of Measure: Gallons
Release Date: 04/30/2010
Description: ODOT reporting a semi truck who lost its saddle tank to the roadway and catch basin on I-5, NB at Jantzen Beach & Marine Drive.
Lat/Long: 45.6088 / -122.6803
Source: Motor Vehicle - Commercial

JANTZEN BAY FUEL (Continued) **U004015169**

Media: On pavement/asphalt - not direct on soil
Responsible Company: Sun Valley Transportation
Responsible Address: PO Box 548
Responsible City,St,Zip: Scio, OR 97374-0548
Unknown Quantity Released: Not reported
Maximum Potential Quantity: Not reported
Quantity Recovered: Not reported

Name: Not reported
Address: 1130 N JANTZEN AVE
City,State,Zip: PORTLAND, OR 97217
Facility ID: 2010-0935
Incident Status: Archive
Material: Diesel fuel
Quantity: 50
Unit of Measure: Gallons
Release Date: 04/30/2010
Description: ODOT reporting a semi truck who lost its saddle tank to the roadway and catch basin on I-5, NB at Jantzen Beach & Marine Drive.
Lat/Long: 45.6088 / -122.6803
Source: Motor Vehicle - Commercial
Media: Coding for the PS/BC Oil Spill Database
Responsible Company: Sun Valley Transportation
Responsible Address: PO Box 548
Responsible City,St,Zip: Scio, OR 97374-0548
Unknown Quantity Released: Not reported
Maximum Potential Quantity: Not reported
Quantity Recovered: Not reported

Name: Not reported
Address: 1130 N JANTZEN AVE
City,State,Zip: PORTLAND, OR 97217
Facility ID: 2010-0935
Incident Status: Archive
Material: Diesel fuel
Quantity: 50
Unit of Measure: Gallons
Release Date: 04/30/2010
Description: ODOT reporting a semi truck who lost its saddle tank to the roadway and catch basin on I-5, NB at Jantzen Beach & Marine Drive.
Lat/Long: 45.6088 / -122.6803
Source: Motor Vehicle - Commercial
Media: Not reported
Responsible Company: Sun Valley Transportation
Responsible Address: PO Box 548
Responsible City,St,Zip: Scio, OR 97374-0548
Unknown Quantity Released: Not reported
Maximum Potential Quantity: Not reported
Quantity Recovered: Not reported

Name: Not reported
Address: 1130 N JANTZEN AVE
City,State,Zip: PORTLAND, OR 97217
Facility ID: 2009-1133
Incident Status: Archive
Material: Motor, bearing, propeller and other lubrication oils
Quantity: 1

JANTZEN BAY FUEL (Continued) **U004015169**

Unit of Measure: Gallons
Release Date: 05/22/2009
Description: 32' Grand Banks sank at the dock at Jantzen Beach Marina, Vessel had minor sheen caused from lube oil, estimated .75 gal released. USCG was on scene and required hard and soft boom to contain spill. USCG would not allow the vessel to be resurfaced until the spill was secured. Marina contact is Ken McLarty 503-720-2621.
Lat/Long: 45.6088 / -122.6803
Source: Vessel - Recreational
Media: Coding for the PS/BC Oil Spill Database
Responsible Company: 32' Vessel
Responsible Address: 16034 86th Ave SE
Responsible City,St,Zip: Yelm, WA 98597-9475
Unknown Quantity Released: Not reported
Maximum Potential Quantity: Not reported
Quantity Recovered: Not reported

Name: Not reported
Address: 1130 N JANTZEN AVE
City,State,Zip: PORTLAND, OR 97217
Facility ID: 2009-1133
Incident Status: Archive
Material: Motor, bearing, propeller and other lubrication oils
Quantity: 1
Unit of Measure: Gallons
Release Date: 05/22/2009
Description: 32' Grand Banks sank at the dock at Jantzen Beach Marina, Vessel had minor sheen caused from lube oil, estimated .75 gal released. USCG was on scene and required hard and soft boom to contain spill. USCG would not allow the vessel to be resurfaced until the spill was secured. Marina contact is Ken McLarty 503-720-2621.
Lat/Long: 45.6088 / -122.6803
Source: Vessel - Recreational
Media: Not reported
Responsible Company: 32' Vessel
Responsible Address: 16034 86th Ave SE
Responsible City,St,Zip: Yelm, WA 98597-9475
Unknown Quantity Released: Not reported
Maximum Potential Quantity: Not reported
Quantity Recovered: Not reported

Name: Not reported
Address: 1130 N JANTZEN AVE
City,State,Zip: PORTLAND, OR 97217
Facility ID: 2008-1479
Incident Status: Archive
Material: Not reported
Quantity: 10
Unit of Measure: Gallons
Release Date: 06/30/2008
Description: fuel line break caused by faulty hose installation from contractor
Lat/Long: 45.6088 / -122.6803
Source: AST
Media: Not reported
Responsible Company: Columbia Crossings
Responsible Address: 1130 N Jantzen Ave
Responsible City,St,Zip: Portland, OR 97217-8121

JANTZEN BAY FUEL (Continued) **U004015169**

Unknown Quantity Released: Not reported
Maximum Potential Quantity: Not reported
Quantity Recovered: Not reported

---

22 **RITE AID NO 5349** **RCRA NonGen / NLR** **1001489708**
ESE **900 N TOMAHAWK IS DR** **OR0001022201**
1/8-1/4 **PORTLAND, OR 97217**
0.227 mi.
1198 ft.

Relative: **Lower**
Actual: **25 ft.**

RCRA Listings:

ived by Agency:	20161230
	Rite Aid No 5349
dress:	900 N TOMAHAWK IS DR
tate,Zip:	PORTLAND, OR 97217
	OR0001022201
ame:	MICHAEL RICHARDSON
dress:	900 N TOMAHAWK ISLAND DR
tate,Zip:	PORTLAND, OR 97217
	503-289-1804
	Not reported
	Not reported
	Not reported
	10
	Private
rator Description:	Not a generator, verified
	Not reported
ycle:	Not reported
	Not reported
or:	Not reported
er:	Not reported
	Not reported
ss:	30 HUNTER LANE
te,Zip:	CAMP HILL, PA 17011
	Rite Aid Inc Attn: Nancy Macleod
	Private
	Rite Aid Inc Attn: Nancy Macleod
	Private
enerator Activity:	No
ity:	No
Generator:	No
ctivity:	No
ity Activity:	No
vity with Storage:	No
y On-Site Burner Exemption:	No
ing and Refining Furnace Exemption:	No
Injection Control:	No
e Receipt:	No
ste Indicator:	No
ste Destination Facility:	No
rsal Waste:	No
eg Handler:	---
dicator:	Not reported
condary Material Indicator:	NN
tor:	Not reported
ermit Baseline:	Not on the Baseline
enewals Baseline:	Not on the Baseline
rrective Action Baseline:	No

RITE AID NO 5349 (Continued) **1001489708**

rrective Action Universe:	No
Where RCRA CA has Been Imposed Universe:	No
tion Priority Ranking:	No NCAPS ranking
l Control Indicator:	No
ontrol Indicator:	No
re Controls Indicator:	N/A
ontrols Indicator:	N/A
n-Complier Universe:	No
Significant Non-Complier Universe:	No
gnificant Non-Complier Universe:	No
n-Complier With a Compliance Schedule Universe:	No
ce Required:	Not reported
Last Change:	20170110
Trader-Importer:	No
Trader-Exporter:	No
pent Lead Acid Batteries:	No
pent Lead Acid Batteries:	No
Without Storage:	Not reported
	Not reported
dicator:	No

Hazardous Waste Summary:

Waste Code:	D011
Waste Description:	Silver

Handler - Owner Operator:

wner/Operator Indicator:	Owner
Owner/Operator Name:	THRIFTY PAYLESS INC
l Status:	Private
e Became Current:	19960304
Ended Current:	Not reported
Owner/Operator Address:	9275 SW PEYTON LANE
Owner/Operator City,State,Zip:	WILSONVILLE, OR 97070
r/Operator Telephone:	503-685-6563
r/Operator Telephone Ext:	Not reported
r/Operator Fax:	Not reported
r/Operator Email:	Not reported

wner/Operator Indicator:	Owner
Owner/Operator Name:	RITE AID INC ATTN: NANCY MACLEOD
l Status:	Private
e Became Current:	20000317
Ended Current:	Not reported
wner/Operator Address:	PO BOX 3165
Owner/Operator City,State,Zip:	HARRISBURG, PA 17105
r/Operator Telephone:	717-761-2633
r/Operator Telephone Ext:	Not reported
r/Operator Fax:	Not reported
r/Operator Email:	Not reported

wner/Operator Indicator:	Owner
Owner/Operator Name:	RITE AID INC ATTN: NANCY MACLEOD
l Status:	Private
e Became Current:	19990301
Ended Current:	Not reported

RITE AID NO 5349 (Continued) **1001489708**

wner/Operator Address: PO BOX 3165
Owner/Operator City,State,Zip: HARRISBURG, PA 17105
er/Operator Telephone: 717-761-2633
er/Operator Telephone Ext: Not reported
er/Operator Fax: Not reported
er/Operator Email: Not reported

wner/Operator Indicator: Owner
Owner/Operator Name: THRIFTY PAYLESS INC
al Status: Private
e Became Current: 19970331
Ended Current: Not reported
Owner/Operator Address: 9275 SW PEYTON LANE
Owner/Operator City,State,Zip: WILSONVILLE, OR 97070
er/Operator Telephone: 503-685-6563
er/Operator Telephone Ext: Not reported
er/Operator Fax: Not reported
er/Operator Email: Not reported

wner/Operator Indicator: Owner
Owner/Operator Name: RITE AID INC ATTN: NANCY MACLEOD
al Status: Private
e Became Current: 19970331
Ended Current: Not reported
wner/Operator Address: PO BOX 3165
Owner/Operator City,State,Zip: HARRISBURG, PA 17105
er/Operator Telephone: 717-761-2633
er/Operator Telephone Ext: Not reported
er/Operator Fax: Not reported
er/Operator Email: Not reported

wner/Operator Indicator: Owner
Owner/Operator Name: THRIFTY PAYLESS INC
al Status: Private
e Became Current: 19950112
Ended Current: Not reported
Owner/Operator Address: 9275 SW PEYTON LANE
Owner/Operator City,State,Zip: WILSONVILLE, OR 97070
er/Operator Telephone: 503-685-6563
er/Operator Telephone Ext: Not reported
er/Operator Fax: Not reported
er/Operator Email: Not reported

ner/Operator Indicator: Operator
Owner/Operator Name: RITE AID INC ATTN: NANCY MACLEOD
al Status: Private
e Became Current: 20161230
Ended Current: Not reported
wner/Operator Address: PO BOX 3165
Owner/Operator City,State,Zip: HARRISBURG, PA 17105
er/Operator Telephone: 717-761-2633
er/Operator Telephone Ext: Not reported
er/Operator Fax: Not reported
er/Operator Email: Not reported

wner/Operator Indicator: Owner
Owner/Operator Name: RITE AID INC ATTN: NANCY MACLEOD

RITE AID NO 5349 (Continued) **1001489708**

l Status: Private
Became Current: 20010308
Ended Current: Not reported
wner/Operator Address: PO BOX 3165
Owner/Operator City,State,Zip: HARRISBURG, PA 17105
er/Operator Telephone: 717-761-2633
er/Operator Telephone Ext: Not reported
er/Operator Fax: Not reported
er/Operator Email: Not reported

wner/Operator Indicator: Owner
Owner/Operator Name: RITE AID INC ATTN: NANCY MACLEOD
l Status: Private
e Became Current: 19980324
Ended Current: Not reported
wner/Operator Address: PO BOX 3165
Owner/Operator City,State,Zip: HARRISBURG, PA 17105
er/Operator Telephone: 717-761-2633
er/Operator Telephone Ext: Not reported
er/Operator Fax: Not reported
er/Operator Email: Not reported

wner/Operator Indicator: Owner
Owner/Operator Name: RITE AID INC ATTN: NANCY MACLEOD
l Status: Private
e Became Current: 20161230
Ended Current: Not reported
wner/Operator Address: PO BOX 3165
Owner/Operator City,State,Zip: HARRISBURG, PA 17105
er/Operator Telephone: 717-761-2633
er/Operator Telephone Ext: Not reported
er/Operator Fax: Not reported
er/Operator Email: Not reported

Historic Generators:
eive Date: 19950112
Handler Name: PAYLESS 1506
ederal Waste Generator Description: Small Quantity Generator
District Owner: Not reported
arge Quantity Handler of Universal Waste: No
Recognized Trader Importer: No
Recognized Trader Exporter: No
Spent Lead Acid Battery Importer: No
Spent Lead Acid Battery Exporter: No
Current Record: No
Storage Recycler Activity: Not reported
ronic Manifest Broker: Not reported

ceive Date: 19960304
Handler Name: PAYLESS 1506
ederal Waste Generator Description: Conditionally Exempt Small Quantity Generator
District Owner: Not reported
arge Quantity Handler of Universal Waste: No
Recognized Trader Importer: No
Recognized Trader Exporter: No
Spent Lead Acid Battery Importer: No
Spent Lead Acid Battery Exporter: No

RITE AID NO 5349 (Continued) **1001489708**

Current Record: No
Storage Recycler Activity: Not reported
ronic Manifest Broker: Not reported

ceive Date: 19970331
Handler Name: PAYLESS 1506
ederal Waste Generator Description: Conditionally Exempt Small Quantity Generator
District Owner: Not reported
arge Quantity Handler of Universal Waste: No
Recognized Trader Importer: No
Recognized Trader Exporter: No
Spent Lead Acid Battery Importer: No
Spent Lead Acid Battery Exporter: No
Current Record: No
Storage Recycler Activity: Not reported
ronic Manifest Broker: Not reported

ceive Date: 19970331
Handler Name: RITE AID NO 5349
ederal Waste Generator Description: Conditionally Exempt Small Quantity Generator
District Owner: Not reported
arge Quantity Handler of Universal Waste: No
Recognized Trader Importer: No
Recognized Trader Exporter: No
Spent Lead Acid Battery Importer: No
Spent Lead Acid Battery Exporter: No
Current Record: No
Storage Recycler Activity: Not reported
ronic Manifest Broker: Not reported

eive Date: 19980324
Handler Name: RITE AID NO 5349
ederal Waste Generator Description: Conditionally Exempt Small Quantity Generator
District Owner: Not reported
arge Quantity Handler of Universal Waste: No
Recognized Trader Importer: No
Recognized Trader Exporter: No
Spent Lead Acid Battery Importer: No
Spent Lead Acid Battery Exporter: No
Current Record: No
Storage Recycler Activity: Not reported
ronic Manifest Broker: Not reported

eive Date: 19990301
Handler Name: RITE AID NO 5349
ederal Waste Generator Description: Small Quantity Generator
District Owner: Not reported
arge Quantity Handler of Universal Waste: No
Recognized Trader Importer: No
Recognized Trader Exporter: No
Spent Lead Acid Battery Importer: No
Spent Lead Acid Battery Exporter: No
Current Record: No
Storage Recycler Activity: Not reported
ronic Manifest Broker: Not reported

eive Date: 20000317

RITE AID NO 5349 (Continued) **1001489708**

Handler Name: RITE AID NO 5349
ederal Waste Generator Description: Conditionally Exempt Small Quantity Generator
District Owner: Not reported
arge Quantity Handler of Universal Waste: No
ecognized Trader Importer: No
ecognized Trader Exporter: No
pent Lead Acid Battery Importer: No
pent Lead Acid Battery Exporter: No
urrent Record: No
torage Recycler Activity: Not reported
onic Manifest Broker: Not reported

ive Date: 20010308
Handler Name: RITE AID NO 5349
Waste Generator Description: Not a generator, verified
District Owner: Not reported
arge Quantity Handler of Universal Waste: No
ecognized Trader Importer: No
ecognized Trader Exporter: No
pent Lead Acid Battery Importer: No
pent Lead Acid Battery Exporter: No
urrent Record: No
torage Recycler Activity: Not reported
onic Manifest Broker: Not reported

eive Date: 20161230
Handler Name: RITE AID NO 5349
Waste Generator Description: Not a generator, verified
District Owner: Not reported
arge Quantity Handler of Universal Waste: No
ecognized Trader Importer: No
ecognized Trader Exporter: No
pent Lead Acid Battery Importer: No
pent Lead Acid Battery Exporter: No
urrent Record: Yes
torage Recycler Activity: Not reported
onic Manifest Broker: Not reported

List of NAICS Codes and Descriptions:
NAICS Code: 446110
NAICS Description: PHARMACIES AND DRUG STORES

NAICS Code: 81292
NAICS Description: PHOTOFINISHING

Facility Has Received Notices of Violations:
Violations: No Violations Found

Evaluation Action Summary:
Evaluations: No Evaluations Found

23 NNW 1/4-1/2 0.282 mi. 1490 ft. **HAYDEN ISLAND - UMATILLA PROPERTY**
1445 AND 1463 N HAYDEN ISLAND DR.
PORTLAND, OR 97217

OR ECSI **S118869506**
OR VCP **N/A**

Relative: Lower
Actual: 24 ft.

ECSI:

Name:	HAYDEN ISLAND - UMATILLA PROPERTY
Address:	1445 AND 1463 N HAYDEN ISLAND DR.
City,State,Zip:	PORTLAND, OR 97217
State ID Number:	6128
Brown ID:	0
Study Area:	False
Region ID:	2
Legislatve ID:	0
Investigation:	No Further Action
FACA ID:	134387
Further Action:	0
Lat/Long (dms):	45 36 51.50 / -122 40 55.90
County Code:	26.00
Score Value:	Not reported
Cerclis ID:	Not reported
Township Coord.:	2.00
Township Zone:	N
Range Coord:	1.00
Range Zone:	E
Section Coord:	34
Qtr Section:	Not reported
Tax Lots:	200 and 100
Size:	1.53 acres
NPL:	False
Orphan:	False
Updated By:	GWISTAR
Update Date:	06/01/2017
Created Date:	08/01/2016
Decode For RegionID:	Northwest Region
Decode For BrownID:	Not reported
Decode For Furtheract:	Not reported
Decode For Investstat:	No Further Action
Decode For Legislative:	Not reported

Alias Name: US Bank

Hazardous Release:

Substance ID.:	121982
Haz Release ID:	388331
Qty Released:	unknown
Date Released:	unknown
Update Date:	11/10/2016
Update By:	RWILLIA

Substance Code:	ECD169
Substance Name:	DIESEL - FUEL OIL
Substance Abbrev.:	Not reported
Substance Category ID:	8529
Substance Category:	Petroleum Related Releases for OSPIRG Report
Category Level:	Not reported
Created By:	Not reported
Created Date:	12/17/2002
Substance Category ID:	8529
Substance Category:	Petroleum Related Releases for OSPIRG Report
Category Level:	Not reported

HAYDEN ISLAND - UMATILLA PROPERTY (Continued) **S118869506**

Created By: Not reported
Created Date: 12/17/2002
Sampling Result ID: 350908
Feature Id: 0
Hazard Release Id: 388331
Medium: 698
Substance Abbrev.: 0
Unit Code: Not reported
Observation: False
Owner Operator: False
Lab Data: True
Sample Depth: Not reported
Start Date: 12/10/2015
End Date: Not reported
Min Concentration: Not reported
Max Concentration: Not reported
Sample Comment: 664 ug/L
Last Update By: RWILLIA
Update Date: 11/10/2016
Decode for MediumID: Groundwater

Substance ID.: 121989
Haz Release ID: 388332
Qty Released: unknown
Date Released: unknown
Update Date: 11/10/2016
Update By: RWILLIA
Substance Code: ECD200
Substance Name: OIL OR FUEL RELATED COMPOUNDS
Substance Abbrev.: Not reported
Substance Category ID: 8532
Substance Category: Petroleum Related Releases for OSPIRG Report
Category Level: Not reported
Created By: Not reported
Created Date: 12/17/2002
Substance Category ID: 8532
Substance Category: Petroleum Related Releases for OSPIRG Report
Category Level: Not reported
Created By: Not reported
Created Date: 12/17/2002
Sampling Result ID: 350909
Feature Id: 0
Hazard Release Id: 388332
Medium: 698
Substance Abbrev.: 0
Unit Code: Not reported
Observation: False
Owner Operator: False
Lab Data: True
Sample Depth: Not reported
Start Date: 12/10/2015
End Date: Not reported
Min Concentration: Not reported
Max Concentration: Not reported
Sample Comment: 1800 ug/L
Last Update By: RWILLIA
Update Date: 11/10/2016

HAYDEN ISLAND - UMATILLA PROPERTY (Continued) **S118869506**

Decode for MediumID: Groundwater

Substance ID.: 121664
Haz Release ID: 388333
Qty Released: unknown
Date Released: unknown
Update Date: 11/10/2016
Update By: RWILLIA
Substance Code: 7440-38-2
Substance Name: ARSENIC
Substance Abbrev.: Not reported
Substance Category ID: 8439
Substance Category: Inorganics
Category Level: Not reported
Created By: Not reported
Created Date: 12/17/2002
Substance Category ID: 8439
Substance Category: Inorganics
Category Level: Not reported
Created By: Not reported
Created Date: 12/17/2002
Substance Alias ID: 319286
Sub Alias Name: AS
Sampling Result ID: 350910
Feature Id: 0
Hazard Release Id: 388333
Medium: 698
Substance Abbrev.: 0
Unit Code: Not reported
Observation: False
Owner Operator: False
Lab Data: False
Sample Depth: Not reported
Start Date: 12/10/2015
End Date: Not reported
Min Concentration: Not reported
Max Concentration: Not reported
Sample Comment: 98.5 ug/L
Last Update By: RWILLIA
Update Date: 11/10/2016
Decode for MediumID: Groundwater

Substance ID.: 121639
Haz Release ID: 388334
Qty Released: unknown
Date Released: unknown
Update Date: 11/10/2016
Update By: RWILLIA
Substance Code: 7439-92-1
Substance Name: LEAD
Substance Abbrev.: Not reported
Substance Category ID: 8466
Substance Category: Inorganics
Category Level: Not reported
Created By: Not reported
Created Date: 12/17/2002
Substance Category ID: 8466

HAYDEN ISLAND - UMATILLA PROPERTY (Continued) **S118869506**

Substance Category: Inorganics
Category Level: Not reported
Created By: Not reported
Created Date: 12/17/2002
Substance Alias ID: 319256
Sub Alias Name: PB
Sampling Result ID: 350911
Feature Id: 0
Hazard Release Id: 388334
Medium: 698
Substance Abbrev.: 0
Unit Code: Not reported
Observation: False
Owner Operator: False
Lab Data: True
Sample Depth: Not reported
Start Date: 12/10/2015
End Date: Not reported
Min Concentration: Not reported
Max Concentration: Not reported
Sample Comment: 6960 ug/L
Last Update By: RWILLIA
Update Date: 11/10/2016
Decode for MediumID: Groundwater

Substance ID.: 121643
Haz Release ID: 388335
Qty Released: unknown
Date Released: unknown
Update Date: 11/10/2016
Update By: RWILLIA
Substance Code: 7439-97-6
Substance Name: MERCURY
Substance Abbrev.: Not reported
Substance Category ID: 8467
Substance Category: Inorganics
Category Level: Not reported
Created By: Not reported
Created Date: 12/17/2002
Substance Category ID: 8467
Substance Category: Inorganics
Category Level: Not reported
Created By: Not reported
Created Date: 12/17/2002
Substance Alias ID: 319260
Sub Alias Name: HG
Substance Alias ID: 319261
Sub Alias Name: HYDRARGYRUM
Substance Alias ID: 319262
Sub Alias Name: LIQUID SILVER
Substance Alias ID: 319263
Sub Alias Name: QUICKSILVER
Sampling Result ID: 350912
Feature Id: 0
Hazard Release Id: 388335
Medium: 698
Substance Abbrev.: 0

HAYDEN ISLAND - UMATILLA PROPERTY (Continued) **S118869506**

Unit Code: Not reported
Observation: False
Owner Operator: False
Lab Data: True
Sample Depth: Not reported
Start Date: 12/10/2015
End Date: Not reported
Min Concentration: Not reported
Max Concentration: Not reported
Sample Comment: 41.3 ug/L
Last Update By: RWILLIA
Update Date: 11/10/2016
Decode for MediumID: Groundwater

Narrative:

NARR ID: 5756333
NARR Code: Contamination
Created By: KDANA
Created Date: 08/01/2016
Updated By: RWILLIA
Updated Date: 11/10/2016
Decode for NarcdID: Contamination
NARR Comments: Groundwater below the site is contaminated with petroleum, metals, minor VOCs, and PAHs. Contamination is likely from the old Hayden Island Landfill, over which the site is located.

NARR ID: 5756682
NARR Code: Data Sources
Created By: RWILLIA
Created Date: 04/13/2017
Updated By: RWILLIA
Updated Date: 04/13/2017
Decode for NarcdID: Data Sources
NARR Comments: Geosyntec, 2017. Phase II Environmental Site Assessment Report, Hayden Island, 1445 N. Hayden Island Drive, 1463 N. Hayden Island Drive, Portland, Oregon. September 23, 2016. Geosyntec, 2017. Methane Gas Assessment on Hayden Island Properties 1445 through 1463 N. Hayden Island Drive, Portland, Oregon February 6, 2017. Wohlers, 2015. Wohlers Environmental Services, Inc. Phase I Environmental SiteAssessment. 1445 N Hayden Island Drive, Portland, Oregon. October 30, 2015.

NARR ID: 5756612
NARR Code: General Site Description
Created By: RWILLIA
Created Date: 02/15/2017
Updated By: RWILLIA
Updated Date: 02/15/2017
Decode for NarcdID: General Site Description
NARR Comments: The site is just north of the center of Hayden Island in the Columbia River. The topography is flat and the elevation is approximately 20 feet above of sea level. The main channel of the Columbia River is just over 500 feet north of the site. Subsurface material encountered below asphalt and base gravel was medium-grained sand. At depths as little as 5 feet below ground surface (bgs) fill material consisting of paper, glass, wood, brick, plastic and metal, was encountered and found at depths up to 18 feet bgs.

HAYDEN ISLAND - UMATILLA PROPERTY (Continued) **S118869506**

NARR ID: 5756485
NARR Code: Remedial Action
Created By: RWILLIA
Created Date: 11/10/2016
Updated By: RWILLIA
Updated Date: 04/13/2017
Decode for NarcdID: Remedial Action
NARR Comments: (November 2016 RKW) Phase II investigation including sampling of soil and shallow groundwter. Minor diesel and oil contamination was found in soil on the 1445 lot. Groundwater below the site contains widespread petroleum, metals (arsenic, barium, cadmium, lead, silver, and mercury), minor VOCs and PAHs. Follow-up investigation for methane (landfill gas) was undertaken in January 2017 using handheld Landtec instrument. Samples from two boring on each property and from interior confined spaces in the 1463 building. No significant levels of methane were detected. NFAs for both properties were dated April 4, 2017.

NARR ID: 5756487
NARR Code: Site History
Created By: RWILLIA
Created Date: 11/10/2016
Updated By: RWILLIA
Updated Date: 11/10/2016
Decode for NarcdID: Site History
NARR Comments: The properties are located on the old unregulated Hayden Island Landfill which was located in a seasonal lake basin and probably operated between 1950 and 1970, when it was covered by a 7 to 8-foot layer of clean fill prior to development.

NARR ID: 5756486
NARR Code: 1922
Created By: RWILLIA
Created Date: 11/10/2016
Updated By: RWILLIA
Updated Date: 04/04/2017
Decode for NarcdID: Current Site Summary Statement
NARR Comments: This site, the location of a former US Bank branch (since demolished) is situated on top of the abandoned Hayden Island Landfill (ECSI #1559). The site is currently owned by Umatilla, Inc. Belmar Properties, the owners of an adjacent property, are proposing to purchase the site. Belmar has applied to DEQ's Voluntary Cleanup Program to obtain a No Further Action determination for the site. These properties recent landuse was commercial and not expected to lead to contamination. Groundwater below the properties is contaminated with TPH and metals, particularly arsenic, barium, lead, silver, and mercury. Groundwater contaminatinon is thought to be associated with the former landfill.

Administrative Action:
Action ID: 9424
Region: Not reported
Complete Date: 08/01/2016
Rank Value: Not reported
Cleanup Flag: False
Created Date: 08/01/2016
Decode for AgencyID: Department of Environmental Quality
Decode for RegionID: Not reported

HAYDEN ISLAND - UMATILLA PROPERTY (Continued) **S118869506**

Category: Administrative Action
Action Code Flag: False
Action: Site added to database
Further Action: Not reported
Comments: Not reported

Action ID: 9519
Region: Northwestern Region
Complete Date: 10/26/2016
Rank Value: Not reported
Cleanup Flag: False
Created Date: 08/01/2016
Decode for AgencyID: Department of Environmental Quality
Decode for RegionID: Northwest Region
Category: Remedial Action
Action Code Flag: False
Action: VCS Waiting List
Further Action: 0
Comments: Not reported

Action ID: 9425
Region: Northwestern Region
Complete Date: 04/04/2017
Rank Value: Not reported
Cleanup Flag: False
Created Date: 10/31/2016
Decode for AgencyID: Department of Environmental Quality
Decode for RegionID: Northwest Region
Category: Remedial Action
Action Code Flag: False
Action: SITE EVALUATION
Further Action: 0
Comments: Not reported

Action ID: 9443
Region: Northwestern Region
Complete Date: 04/04/2017
Rank Value: Not reported
Cleanup Flag: False
Created Date: 04/13/2017
Decode for AgencyID: Department of Environmental Quality
Decode for RegionID: Northwest Region
Category: Remedial Action
Action Code Flag: False
Action: NO FURTHER STATE ACTION REQUIRED
Further Action: 0
Comments: Not reported

VCS:
Name: HAYDEN ISLAND - UMATILLA PROPERTY
Address: 1445 AND 1463 N HAYDEN ISLAND DR.
City,State,Zip: PORTLAND, OR 97217
ECS Site ID: 6128
Facility Size: 1.53 acres
Action: SITE EVALUATION
Start Date: 10/26/2016
End Date: 04/04/2017

HAYDEN ISLAND - UMATILLA PROPERTY (Continued) **S118869506**

Program: VCP
Latitude: 45.6143
Longitude: -122.6822

Name: HAYDEN ISLAND - UMATILLA PROPERTY
Address: 1445 AND 1463 N HAYDEN ISLAND DR.
City,State,Zip: PORTLAND, OR 97217
ECS Site ID: 6128
Facility Size: 1.53 acres
Action: VCS Waiting List
Start Date: 07/27/2016
End Date: 10/26/2016
Program: VCS
Latitude: 45.6143
Longitude: -122.6822

Name: HAYDEN ISLAND - UMATILLA PROPERTY
Address: 1445 AND 1463 N HAYDEN ISLAND DR.
City,State,Zip: PORTLAND, OR 97217
ECS Site ID: 6128
Facility Size: 1.53 acres
Action: NO FURTHER STATE ACTION REQUIRED
Start Date: 04/04/2017
End Date: 04/04/2017
Program: VCP
Latitude: 45.6143
Longitude: -122.6822

G24 **1610 NORTH PIER 99 ST.** **OR CRL S106655861**
SSW **1610 N PIER 99 ST.** **OR ECSI N/A**
1/4-1/2 **PORTLAND, OR 97217** **OR VCP**
0.323 mi. **OR MANIFEST**
1706 ft. **Site 1 of 2 in cluster G**

Relative:
Lower

Actual:
33 ft.

CRL:
Name: 1610 NORTH PIER 99 ST.
Address: 1610 N PIER 99 ST.
City,State,Zip: PORTLAND, OR 97217
Facility ID: 3526
Location ID: 47622
Status Code: LIS
Facility Status: Site Investigation recommended (SI)
Lat/Long: 45.6065 / -122.6829

ECSI:
Name: 1610 NORTH PIER 99 ST.
Address: 1610 N PIER 99 ST.
City,State,Zip: PORTLAND, OR 97217
State ID Number: 3526
Brown ID: 0
Study Area: False
Region ID: Not reported
Legislatve ID: 831
Investigation: Listed on the CRL/Inventory
FACA ID: 47622
Further Action: 258
Lat/Long (dms): 45 36 23.40 / -122 40 58.40

1610 NORTH PIER 99 ST. (Continued) **S106655861**

County Code: 26.00
Score Value: Not reported
Cerclis ID: 001002699
Township Coord.: 2.00
Township Zone: N
Range Coord: 1.00
Range Zone: E
Section Coord: 33
Qtr Section: DDD
Tax Lots: 100 (2N1E33DD 100; R323457)
Size: 1.07 acres
NPL: False
Orphan: False
Updated By: SMILLER
Update Date: 05/19/2020
Created Date: 11/22/2002
Decode For RegionID: Not reported
Decode For BrownID: Not reported
Decode For Furtheract: Medium
Decode For Investstat: Listed on the CRL/Inventory
Decode For Legislative: Owner, operator or other party under agreement, order or consent decree under ORS 465.200 or 465.420

Alias Name: Pier 99 - Portland
Alias Name: Guy Bloiden
Alias Name: Schooner Creek Boat Works
Alias Name: Schroeder's Marine Machine Works
Alias Name: Interstate Dry Dock
Alias Name: Mermaid Marine

Hazardous Release:
Substance ID.: 121059
Haz Release ID: 388184
Qty Released: Not reported
Date Released: Not reported
Update Date: 11/27/2013
Update By: SMILLER
Substance Code: 1336-36-3
Substance Name: PCBs
Substance Abbrev.: Not reported
Substance Category ID: 8558
Substance Category: PCB Substances for the OSPIRG Report
Category Level: Not reported
Created By: Not reported
Created Date: 12/17/2002
Substance Category ID: 8558
Substance Category: PCB Substances for the OSPIRG Report
Category Level: Not reported
Created By: Not reported
Created Date: 12/17/2002
Substance Alias ID: 317029
Sub Alias Name: BIPHENYL,POLYCHLORO-
Substance Alias ID: 317030
Sub Alias Name: CHLORINATED BIPHENYL
Substance Alias ID: 317031
Sub Alias Name: CHLOROBIPHENYL
Substance Alias ID: 317032
Sub Alias Name: POLYCHLORINATED BIPHENYLs
Substance Alias ID: 317033

1610 NORTH PIER 99 ST. (Continued) **S106655861**

Sub Alias Name: POLYCHLOROBIPHENYL
Sampling Result ID: 350659
Feature Id: 0
Hazard Release Id: 388184
Medium: 703
Substance Abbrev.: 0
Unit Code: Not reported
Observation: False
Owner Operator: False
Lab Data: True
Sample Depth: Not reported
Start Date: 10/05/2013
End Date: Not reported
Min Concentration: Not reported
Max Concentration: Not reported
Sample Comment: 18,450 ug/kg at 0-0.5ft depth at RAC-2. All other samples below 1,600 ug/kg
Last Update By: SMILLER
Update Date: 10/22/2014
Decode for MediumID: Soil

Substance ID.: 122031
Haz Release ID: 387354
Qty Released: Unknown
Date Released: Unknown
Update Date: 09/09/2009
Update By: SFORTUN
Substance Code: ECD312
Substance Name: TRIBUTYLTIN
Substance Abbrev.: Not reported
Comment ID: 305254
Release Code: General Comments
Release Comments: Upland surface soils also contained: 210000 ppb dibutyltin at UP01SS; 9000 ppb dibutyltin at OP02SS; 8400 ppb dibutyltin at WS02SS; 220 ppb dibutyltin at OP03SS; 210 ppb dibutyltin at WS01SS. EPA Industrial Soil RSL for dibutyltin = 180000 ppb
Decode for Relcomcd: General Comments
Sampling Result ID: 349678
Feature Id: 0
Hazard Release Id: 387354
Medium: 703
Substance Abbrev.: 0
Unit Code: 8
Observation: True
Owner Operator: False
Lab Data: True
Sample Depth: 0-6 inches
Start Date: 10/30/2008
End Date: Not reported
Min Concentration: Not reported
Max Concentration: 660000.00
Sample Comment: 660000 ppb tributyltin in upland surface soils at UP01SS. 36000 ppb in soils at OP02SS 24000 ppb in surface soils from waste storage area at WS02SS. 1100 ppb in surface soils from waste storage area at WS01SS. 48 ppb in background soils at BK01SS.
Last Update By: SFORTUN
Update Date: 09/09/2009

1610 NORTH PIER 99 ST. (Continued) **S106655861**

Decode for MediumID: Soil
Sampling Result ID: 350658
Feature Id: 0
Hazard Release Id: 387354
Medium: 703
Substance Abbrev.: 0
Unit Code: Not reported
Observation: False
Owner Operator: False
Lab Data: False
Sample Depth: Not reported
Start Date: 10/05/2013
End Date: Not reported
Min Concentration: Not reported
Max Concentration: Not reported
Sample Comment: up to 1,000 ppb after removal
Last Update By: SMILLER
Update Date: 11/27/2013
Decode for MediumID: Soil

Substance ID.: 121614
Haz Release ID: 387355
Qty Released: Unknown
Date Released: Unknown
Update Date: 09/09/2009
Update By: SFORTUN
Substance Code: 72-54-8
Substance Name: DDD,p,p'-
Substance Abbrev.: Not reported
Substance Alias ID: 319194
Sub Alias Name: DICHLORO-2,2-BIS(p-CHLOROPHENYL)ETHANE,1,1-
Substance Alias ID: 319195
Sub Alias Name: DICHLORODIPHENYLDICHLOROETHANE
Substance Alias ID: 319196
Sub Alias Name: RHOTHANE
Substance Alias ID: 319197
Sub Alias Name: TDE
Substance Alias ID: 319198
Sub Alias Name: TDE,p,p'-
Substance Alias ID: 319199
Sub Alias Name: TETRACHLORODIPHENYLETHANE
Sampling Result ID: 349679
Feature Id: 0
Hazard Release Id: 387355
Medium: 703
Substance Abbrev.: 0
Unit Code: 8
Observation: True
Owner Operator: False
Lab Data: True
Sample Depth: 0-6 inches
Start Date: 10/30/2008
End Date: Not reported
Min Concentration: Not reported
Max Concentration: 2700.00
Sample Comment: 2700 ppb p,p'-DDD in upland surface soils at UP01SS. 930 ppb in soils at OP02SS. 76 ppb in upland soils from waste storage area at WS01SS. 8

1610 NORTH PIER 99 ST. (Continued) **S106655861**

ppb in soils at OP03SS. 0.39 ppb in background soils at BK01SS.
Last Update By: SFORTUN
Update Date: 09/09/2009
Decode for MediumID: Soil
Sampling Result ID: 350661
Feature Id: 0
Hazard Release Id: 387355
Medium: 703
Substance Abbrev.: 0
Unit Code: Not reported
Observation: False
Owner Operator: False
Lab Data: True
Sample Depth: Not reported
Start Date: 10/05/2013
End Date: Not reported
Min Concentration: Not reported
Max Concentration: Not reported
Sample Comment: up to 209 ug/kg at 0-0.5ft depth. Sample REX 15. All other samples below 35 ug/kg
Last Update By: SMILLER
Update Date: 11/27/2013
Decode for MediumID: Soil

Substance ID.: 121373
Haz Release ID: 387356
Qty Released: Unknown
Date Released: Unknown
Update Date: 09/09/2009
Update By: SFORTUN
Substance Code: 50-29-3
Substance Name: DDT,p,p'-
Substance Abbrev.: Not reported
Substance Alias ID: 318555
Sub Alias Name: BIS(p-CHLOROPHENYL)-2,2,2-TRICHLOROETHANE,1,1-
Substance Alias ID: 318556
Sub Alias Name: CHLOROPHENOTHANE
Substance Alias ID: 318557
Sub Alias Name: DICHLORODIPHENYLTRICHLOROETHANE
Substance Alias ID: 318558
Sub Alias Name: ETHANE,1,1,1-TRICHLORO-2,2-BIS(p-CHLOROPHENYL)-
Sampling Result ID: 349680
Feature Id: 0
Hazard Release Id: 387356
Medium: 703
Substance Abbrev.: 0
Unit Code: 8
Observation: True
Owner Operator: False
Lab Data: True
Sample Depth: 0-6 inches
Start Date: 10/30/2008
End Date: Not reported
Min Concentration: Not reported
Max Concentration: 370.00
Sample Comment: 370 ppb p,p'-DDT in upland surface soils at UP01SS. 180 ppm in soils at OP02SS. 33 ppb in upland waste storage area soils at WS01SS and

1610 NORTH PIER 99 ST. (Continued) **S106655861**

WS02SS. 19 ppb in soils at OP03SS. 1.2 ppb in background soils at BK01SS.
Last Update By: SFORTUN
Update Date: 09/09/2009
Decode for MediumID: Soil
Sampling Result ID: 349741
Feature Id: 0
Hazard Release Id: 387356
Medium: 701
Substance Abbrev.: 0
Unit Code: 8
Observation: True
Owner Operator: False
Lab Data: True
Sample Depth: 0-6 inches
Start Date: 10/29/2008
End Date: Not reported
Min Concentration: Not reported
Max Concentration: 1.30
Sample Comment: 1.3 ppb DDT in dock area sediments at DO07SD. 0.18 ppb at DO08SD. 0.17 ppb at DO09SD. 0.18 ppb in one of two nearshore background sediment samples at BK02SD. Not detected in nearby Columbia River sediments.
Last Update By: SFORTUN
Update Date: 09/11/2009
Decode for MediumID: Sediment
Sampling Result ID: 350660
Feature Id: 0
Hazard Release Id: 387356
Medium: 703
Substance Abbrev.: 0
Unit Code: Not reported
Observation: False
Owner Operator: False
Lab Data: True
Sample Depth: Not reported
Start Date: 10/05/2013
End Date: Not reported
Min Concentration: Not reported
Max Concentration: Not reported
Sample Comment: up to 435ug/kg 0-0.5ft at REX 15
Last Update By: SMILLER
Update Date: 11/27/2013
Decode for MediumID: Soil

Substance ID.: 120909
Haz Release ID: 387357
Qty Released: Unknown
Date Released: Unknown
Update Date: 09/09/2009
Update By: SFORTUN
Substance Code: 11097-69-1
Substance Name: PCB 1254
Substance Abbrev.: Not reported
Substance Category ID: 8556
Substance Category: PCB Substances for the OSPIRG Report
Category Level: Not reported
Created By: Not reported

1610 NORTH PIER 99 ST. (Continued) **S106655861**

Created Date: 12/17/2002
Substance Category ID: 8556
Substance Category: PCB Substances for the OSPIRG Report
Category Level: Not reported
Created By: Not reported
Created Date: 12/17/2002
Substance Alias ID: 316559
Sub Alias Name: AROCHLOR 1254
Substance Alias ID: 316560
Sub Alias Name: AROCLOR 1254
Sampling Result ID: 349681
Feature Id: 0
Hazard Release Id: 387357
Medium: 703
Substance Abbrev.: 0
Unit Code: 8
Observation: True
Owner Operator: False
Lab Data: True
Sample Depth: 0-6 inches
Start Date: 10/30/2008
End Date: Not reported
Min Concentration: Not reported
Max Concentration: 3800.00
Sample Comment: 3800 ppb aroclor 1254 in upland surface soils at UP01SS. 1600 ppb in surface soils at OP02SS. 380 ppb in waste storage area surface soils at WS02SS. Undetected in background soils at BK01SS at an analytical detection limit of 34 ppb.
Last Update By: SFORTUN
Update Date: 09/10/2009
Decode for MediumID: Soil

Substance ID.: 120814
Haz Release ID: 387358
Qty Released: Unknown
Date Released: Unknown
Update Date: 09/09/2009
Update By: SFORTUN
Substance Code: 1024-57-3
Substance Name: HEPTACHLOR EPOXIDE
Substance Abbrev.: Not reported
Substance Alias ID: 316215
Sub Alias Name: VELSICOL 53-CS-17
Sampling Result ID: 349682
Feature Id: 0
Hazard Release Id: 387358
Medium: 703
Substance Abbrev.: 0
Unit Code: 8
Observation: True
Owner Operator: False
Lab Data: True
Sample Depth: 0-6 inches
Start Date: 10/30/2008
End Date: Not reported
Min Concentration: Not reported
Max Concentration: 4.50

1610 NORTH PIER 99 ST. (Continued) **S106655861**

Sample Comment: 4.5 ppb heptachlor epoxide in upland waste storage area surface soils at WS01SS. Undetected in surface soils at background location BK01SS (detection limit of 1.8 ppb).
Last Update By: SFORTUN
Update Date: 09/10/2009
Decode for MediumID: Soil

Substance ID.: 120786
Haz Release ID: 387359
Qty Released: Unknown
Date Released: Unknown
Update Date: 09/09/2009
Update By: SFORTUN
Substance Code: 100-52-7
Substance Name: BENZALDEHYDE
Substance Abbrev.: Not reported
Substance Alias ID: 316170
Sub Alias Name: BENZENECARBONAL
Substance Alias ID: 316171
Sub Alias Name: BENZOIC ALDEHYDE
Sampling Result ID: 349683
Feature Id: 0
Hazard Release Id: 387359
Medium: 703
Substance Abbrev.: 0
Unit Code: 8
Observation: True
Owner Operator: False
Lab Data: True
Sample Depth: 0-6 inches
Start Date: 10/30/2008
End Date: Not reported
Min Concentration: Not reported
Max Concentration: 4600.00
Sample Comment: 4600 ppb benzaldehyde in upland surface soils at UP01SS. 3000 ppb in upland soils at OP02SS. 2000 ppb in upland waste storage soils at WS02SS. 240 ppb in soils at OP03SS. 230 ppb in soils at OP01SS. 43 ppb in upland background soils at BK01SS.
Last Update By: SFORTUN
Update Date: 09/10/2009
Decode for MediumID: Soil

Substance ID.: 120941
Haz Release ID: 387360
Qty Released: Unknown
Date Released: Unknown
Update Date: 09/09/2009
Update By: SFORTUN
Substance Code: 117-81-7
Substance Name: BIS(2-ETHYLHEXYL)PHTHALATE
Substance Abbrev.: Not reported
Substance Category ID: 8480
Substance Category: Semi-volatiles
Category Level: Not reported
Created By: Not reported
Created Date: 12/17/2002
Substance Category ID: 8480

1610 NORTH PIER 99 ST. (Continued) **S106655861**

Substance Category: Semi-volatiles
Category Level: Not reported
Created By: Not reported
Created Date: 12/17/2002
Substance Alias ID: 316655
Sub Alias Name: BIS(2-ETHYLHEXYL)-1,2-BENZENEDICARBOXYLATE
Substance Alias ID: 316656
Sub Alias Name: BIS(2-ETHYLHEXYL)-o-PHTHALATE
Substance Alias ID: 316657
Sub Alias Name: DI(2-ETHYLHEXYL)ORTHOPHTHALATE
Substance Alias ID: 316658
Sub Alias Name: DI-2-ETHYLHEXYLPHTHALATE
Substance Alias ID: 316659
Sub Alias Name: DI-sec-OCTYL PHTHALATE
Substance Alias ID: 316660
Sub Alias Name: DIOCTYL PHTHALATE
Substance Alias ID: 316661
Sub Alias Name: PHTHALIC ACID, BIS(2-ETHYLHEXYL) ESTER
Sampling Result ID: 349684
Feature Id: 0
Hazard Release Id: 387360
Medium: 703
Substance Abbrev.: 0
Unit Code: 8
Observation: True
Owner Operator: False
Lab Data: True
Sample Depth: 0-6 inches
Start Date: 10/30/2008
End Date: Not reported
Min Concentration: Not reported
Max Concentration: 11000.00
Sample Comment: 11000 ppb bis-(2-ethylhexyl)phthalate in upland surface soils at UP01SS. 6400 ppb in upland soils at OP02SS. 5100 ppb in upland waste storage area soils at WS02SS. 210 ppb at WS01SS. 93 ppb in background upland soils at BK01SS.
Last Update By: SFORTUN
Update Date: 09/11/2009
Decode for MediumID: Soil

Substance ID.: 121030
Haz Release ID: 387361
Qty Released: Unknown
Date Released: Unknown
Update Date: 09/09/2009
Update By: SFORTUN
Substance Code: 131-11-3
Substance Name: DIMETHYL PHTHALATE
Substance Abbrev.: Not reported
Substance Alias ID: 316972
Sub Alias Name: BENZENEDICARBOXYLIC ACID,1,2-, DIMETHYL ESTER
Substance Alias ID: 316973
Sub Alias Name: DIMETHYL PHTHALATE,o-
Substance Alias ID: 316974
Sub Alias Name: PHTHALIC ACID, DIMETHYL ESTER
Sampling Result ID: 349685
Feature Id: 0

1610 NORTH PIER 99 ST. (Continued) **S106655861**

Hazard Release Id: 387361
Medium: 703
Substance Abbrev.: 0
Unit Code: 8
Observation: True
Owner Operator: False
Lab Data: True
Sample Depth: 0-6 inches
Start Date: 10/30/2008
End Date: Not reported
Min Concentration: Not reported
Max Concentration: 48000.00
Sample Comment: 48000 ppb dimethylphthalate in upland surface soils at UP01SS. 21000 ppb in upland soils at OP02SS. 17000 ppb in waste storage area soils at WS02SS. 660 ppb in waste storage area soils at WS01SS. 200 ppb in background soils at BK01SS.
Last Update By: SFORTUN
Update Date: 09/10/2009
Decode for MediumID: Soil

Substance ID.: 121821
Haz Release ID: 387362
Qty Released: Unknown
Date Released: Unknown
Update Date: 09/09/2009
Update By: SFORTUN
Substance Code: 84-74-2
Substance Name: DI-n-BUTYL PHTHALATE
Substance Abbrev.: Not reported
Substance Alias ID: 317639
Sub Alias Name: BENZENEDICARBOXYLIC ACID,1,2-, DIBUTYL ESTER
Substance Alias ID: 317640
Sub Alias Name: BUTYL PHTHALATE
Substance Alias ID: 317641
Sub Alias Name: BUTYL PHTHALATE,n-
Substance Alias ID: 317642
Sub Alias Name: DBP
Substance Alias ID: 317643
Sub Alias Name: DIBUTYL PHTHALATE
Sampling Result ID: 349686
Feature Id: 0
Hazard Release Id: 387362
Medium: 703
Substance Abbrev.: 0
Unit Code: 8
Observation: True
Owner Operator: False
Lab Data: True
Sample Depth: 0-6 inches
Start Date: 10/30/2008
End Date: Not reported
Min Concentration: Not reported
Max Concentration: 53000.00
Sample Comment: 53000 ppb di-n-butylphthalate in upland soils from waste storage area at WS02SS. 26000 ppb in upland surface soils at UP01SS. 2100 ppb in upland soils at OP02SS. 160 ppb in waste storage area soils at WS01SS. 22 ppb in background soils at BK01SS.

1610 NORTH PIER 99 ST. (Continued) **S106655861**

Last Update By: SFORTUN
Update Date: 09/10/2009
Decode for MediumID: Soil

Substance ID.: 120887
Haz Release ID: 387363
Qty Released: Unknown
Date Released: Unknown
Update Date: 09/09/2009
Update By: SFORTUN
Substance Code: 108-95-2
Substance Name: PHENOL
Substance Abbrev.: Not reported
Substance Alias ID: 316484
Sub Alias Name: BENZENE,HYDROXY-
Substance Alias ID: 316485
Sub Alias Name: CARBOLIC ACID
Substance Alias ID: 316486
Sub Alias Name: HYDROXYBENZENE
Substance Alias ID: 316487
Sub Alias Name: OXYBENZENE
Substance Alias ID: 316488
Sub Alias Name: PHENIC ACID
Substance Alias ID: 316489
Sub Alias Name: PHENYL HYDRATE
Substance Alias ID: 316490
Sub Alias Name: PHENYL HYDROXIDE
Sampling Result ID: 349687
Feature Id: 0
Hazard Release Id: 387363
Medium: 703
Substance Abbrev.: 0
Unit Code: 8
Observation: True
Owner Operator: False
Lab Data: True
Sample Depth: 0-6 inches
Start Date: 10/30/2008
End Date: Not reported
Min Concentration: Not reported
Max Concentration: 3100.00
Sample Comment: 3100 ppb phenol in upland surface soils at UP01SS. 680 ppb in waste storage area soils at WS02SS. 14 ppb in background soils at BK01SS.
Last Update By: SFORTUN
Update Date: 09/09/2009
Decode for MediumID: Soil

Substance ID.: 121634
Haz Release ID: 387364
Qty Released: Unknown
Date Released: Unknown
Update Date: 09/09/2009
Update By: SFORTUN
Substance Code: 7429-90-5
Substance Name: ALUMINUM
Substance Abbrev.: Not reported
Substance Alias ID: 319250

1610 NORTH PIER 99 ST. (Continued) **S106655861**

Sub Alias Name: AL
Substance Alias ID: 319251
Sub Alias Name: ALUMINIUM
Sampling Result ID: 349688
Feature Id: 0
Hazard Release Id: 387364
Medium: 703
Substance Abbrev.: 0
Unit Code: 7
Observation: True
Owner Operator: False
Lab Data: True
Sample Depth: 0-6 inches
Start Date: 10/30/2008
End Date: Not reported
Min Concentration: Not reported
Max Concentration: 13500.00
Sample Comment: 13500 ppm aluminum in upland soils at OP03SS. 9900 in upland soils at OP01SS. 9830 ppm in soils from upland waste storage area at WS02SS. 7750 ppm in upland soils at OP02SS. 5570 ppm in soils at background soil sampling location BK01SS.
Last Update By: SFORTUN
Update Date: 09/10/2009
Decode for MediumID: Soil
Sampling Result ID: 349709
Feature Id: 0
Hazard Release Id: 387364
Medium: 701
Substance Abbrev.: 0
Unit Code: 7
Observation: True
Owner Operator: False
Lab Data: True
Sample Depth: 0-6 inches
Start Date: 10/28/2008
End Date: Not reported
Min Concentration: Not reported
Max Concentration: 6290.00
Sample Comment: 6290 ppm aluminum in dock area sediments at DO09SD. 6100 ppm in sediments at DO02SD. 5970 ppm in sediments at DO06SD. Nearby Columbia River sediments contained 2010- to 4370 ppm aluminum.
Last Update By: SFORTUN
Update Date: 09/10/2009
Decode for MediumID: Sediment

Substance ID.: 121662
Haz Release ID: 387365
Qty Released: unknown
Date Released: Unknown
Update Date: 09/09/2009
Update By: SFORTUN
Substance Code: 7440-36-0
Substance Name: ANTIMONY
Substance Abbrev.: Not reported
Substance Alias ID: 319283
Sub Alias Name: SB
Substance Alias ID: 319284

1610 NORTH PIER 99 ST. (Continued) **S106655861**

Sub Alias Name: STIBIUM
Sampling Result ID: 349689
Feature Id: 0
Hazard Release Id: 387365
Medium: 703
Substance Abbrev.: 0
Unit Code: 7
Observation: True
Owner Operator: False
Lab Data: True
Sample Depth: 0-6 inches
Start Date: 10/30/2008
End Date: Not reported
Min Concentration: Not reported
Max Concentration: 48.40
Sample Comment: 48.4 ppm antimony in upland surface soils at UP01SS. 14.7 ppm in upland waste storage area soils at WS02SS. Undetected in background soils at BK01SS at an analytical detection limit of 6 ppm.
Last Update By: SFORTUN
Update Date: 09/09/2009
Decode for MediumID: Soil
Sampling Result ID: 349737
Feature Id: 0
Hazard Release Id: 387365
Medium: 701
Substance Abbrev.: 0
Unit Code: 7
Observation: True
Owner Operator: False
Lab Data: True
Sample Depth: 0-6 inches
Start Date: 10/29/2008
End Date: Not reported
Min Concentration: Not reported
Max Concentration: 9.10
Sample Comment: 9.1 ppm antimony in dock area sediments at DO02SD. Not detected in nearshore background sediments or nearby Columbia River sediments.
Last Update By: SFORTUN
Update Date: 09/11/2009
Decode for MediumID: Sediment

Substance ID.: 121664
Haz Release ID: 387366
Qty Released: Unknown
Date Released: Unknown
Update Date: 09/09/2009
Update By: SFORTUN
Substance Code: 7440-38-2
Substance Name: ARSENIC
Substance Abbrev.: Not reported
Substance Category ID: 8439
Substance Category: Inorganics
Category Level: Not reported
Created By: Not reported
Created Date: 12/17/2002
Substance Category ID: 8439
Substance Category: Inorganics

1610 NORTH PIER 99 ST. (Continued) **S106655861**

Category Level: Not reported
Created By: Not reported
Created Date: 12/17/2002
Substance Alias ID: 319286
Sub Alias Name: AS
Sampling Result ID: 349690
Feature Id: 0
Hazard Release Id: 387366
Medium: 703
Substance Abbrev.: 0
Unit Code: 7
Observation: True
Owner Operator: False
Lab Data: True
Sample Depth: 0-6 inches
Start Date: 10/30/2008
End Date: Not reported
Min Concentration: Not reported
Max Concentration: 20.90
Sample Comment: 20.9 ppm arsenic in upland soils at OP02SS. 16 oppm in upland waste storage area soils at WS02SS. 15.1 ppm in upland soils at UP01SS. 11.4 ppm in upland soils at OP03SS. 2.2 ppm in background soils at BK01SS.
Last Update By: SFORTUN
Update Date: 09/10/2009
Decode for MediumID: Soil
Sampling Result ID: 349710
Feature Id: 0
Hazard Release Id: 387366
Medium: 701
Substance Abbrev.: 0
Unit Code: 7
Observation: True
Owner Operator: False
Lab Data: True
Sample Depth: 0-6 inches
Start Date: 10/28/2008
End Date: Not reported
Min Concentration: Not reported
Max Concentration: 3.00
Sample Comment: 3.0 ppm arsenic in dock area sediments at DO03SD. 2.2 ppm in sediments at DO02SD and DO04SD. Nearby Columbia River sediments contained 1.2- to 1.7 ppm arsenic.
Last Update By: SFORTUN
Update Date: 09/10/2009
Decode for MediumID: Sediment

Substance ID.: 121665
Haz Release ID: 387367
Qty Released: Unknown
Date Released: Unknown
Update Date: 09/09/2009
Update By: SFORTUN
Substance Code: 7440-39-3
Substance Name: BARIUM
Substance Abbrev.: Not reported
Substance Category ID: 8458
Substance Category: Inorganics

1610 NORTH PIER 99 ST. (Continued) **S106655861**

Category Level: Not reported
Created By: Not reported
Created Date: 12/17/2002
Substance Category ID: 8458
Substance Category: Inorganics
Category Level: Not reported
Created By: Not reported
Created Date: 12/17/2002
Substance Alias ID: 319287
Sub Alias Name: BA
Sampling Result ID: 349691
Feature Id: 0
Hazard Release Id: 387367
Medium: 703
Substance Abbrev.: 0
Unit Code: 7
Observation: True
Owner Operator: False
Lab Data: True
Sample Depth: 0-6 inches
Start Date: 10/30/2008
End Date: Not reported
Min Concentration: Not reported
Max Concentration: 599.00
Sample Comment: 599 ppm barium in upland surface soils at UP01SS. 379 ppm in upland soils at OP02SS. 274 ppm in upland waste storage area soils at WS02SS. 135 ppm in upland soils at OP03SS. 124 ppm in upland soils at OP01SS. 70 ppm in background soils at BK01SS.
Last Update By: SFORTUN
Update Date: 09/10/2009
Decode for MediumID: Soil
Sampling Result ID: 349711
Feature Id: 0
Hazard Release Id: 387367
Medium: 701
Substance Abbrev.: 0
Unit Code: 7
Observation: True
Owner Operator: False
Lab Data: True
Sample Depth: 0-6 inches
Start Date: 10/28/2008
End Date: Not reported
Min Concentration: Not reported
Max Concentration: 84.50
Sample Comment: 84.5 ppm barium in dock area sediments at DO09SD. 83.4 ppm in sediments at DO02SD. 79.8 ppm in sediments at DO06SD. Nearby Columbia River sediments contained 22.3- to 92.5 ppm barium.
Last Update By: SFORTUN
Update Date: 09/10/2009
Decode for MediumID: Sediment

Substance ID.: 121668
Haz Release ID: 387368
Qty Released: Unknown
Date Released: Unknown
Update Date: 09/09/2009

1610 NORTH PIER 99 ST. (Continued) **S106655861**

Update By: SFORTUN
Substance Code: 7440-43-9
Substance Name: CADMIUM
Substance Abbrev.: Not reported
Substance Category ID: 8460
Substance Category: Inorganics
Category Level: Not reported
Created By: Not reported
Created Date: 12/17/2002
Substance Category ID: 8460
Substance Category: Inorganics
Category Level: Not reported
Created By: Not reported
Created Date: 12/17/2002
Substance Alias ID: 319291
Sub Alias Name: CD
Sampling Result ID: 349692
Feature Id: 0
Hazard Release Id: 387368
Medium: 703
Substance Abbrev.: 0
Unit Code: 7
Observation: True
Owner Operator: False
Lab Data: True
Sample Depth: 0-6 inches
Start Date: 10/30/2008
End Date: Not reported
Min Concentration: Not reported
Max Concentration: 7.50
Sample Comment: 7.5 ppm cadmium in soils at UP01SS. 4.9 ppm in soils at OP02SS. 4.4 ppm in waste storage area soils at WS02SS. 1.1 ppm in soils at OP03SS. 0.97 ppm at OP01SS. 0.8 ppm in waste storage area soils at WS01SS. 0.36 ppm in background soils at BK01SS.
Last Update By: SFORTUN
Update Date: 09/10/2009
Decode for MediumID: Soil
Sampling Result ID: 349738
Feature Id: 0
Hazard Release Id: 387368
Medium: 701
Substance Abbrev.: 0
Unit Code: 7
Observation: True
Owner Operator: False
Lab Data: True
Sample Depth: 0-6 inches
Start Date: 10/29/2008
End Date: Not reported
Min Concentration: Not reported
Max Concentration: .48
Sample Comment: 0.48 ppm cadmium in dock area sediments at DO09SD. 0.46 ppm in sediments at DO02SD and DO03SD, 0.42 ppm at DO06SD. 0.41 ppm at DO10SD. Nearshore background sediments had 0.17- to 0.40 ppm. Nearby Columbia Riv. sediments had 0.14- to 0.22 ppm.
Last Update By: SFORTUN
Update Date: 09/11/2009

1610 NORTH PIER 99 ST. (Continued) **S106655861**

Decode for MediumID: Sediment

Substance ID.: 121671
Haz Release ID: 387369
Qty Released: Unknown
Date Released: Unknown
Update Date: 09/09/2009
Update By: SFORTUN
Substance Code: 7440-47-3
Substance Name: CHROMIUM
Substance Abbrev.: Not reported
Substance Category ID: 8462
Substance Category: Inorganics
Category Level: Not reported
Created By: Not reported
Created Date: 12/17/2002
Substance Category ID: 8462
Substance Category: Inorganics
Category Level: Not reported
Created By: Not reported
Created Date: 12/17/2002
Substance Alias ID: 319294
Sub Alias Name: CHROMIUM, TOTAL
Substance Alias ID: 318145
Sub Alias Name: CHROMIUM, INORGANIC
Sampling Result ID: 349693
Feature Id: 0
Hazard Release Id: 387369
Medium: 703
Substance Abbrev.: 0
Unit Code: 7
Observation: True
Owner Operator: False
Lab Data: True
Sample Depth: 0-6 inches
Start Date: 10/30/2008
End Date: Not reported
Min Concentration: Not reported
Max Concentration: 201.00
Sample Comment: 201 ppm chromium in upland surface soils at UP01SS. 87.8 ppm in soils at OP02SS. 79.3 ppm in waste storage area soils at WS02SS. 26.6 ppm in soils at OP03SS. 9.5 ppm in background soils at BK01SS.
Last Update By: SFORTUN
Update Date: 09/10/2009
Decode for MediumID: Soil
Sampling Result ID: 349712
Feature Id: 0
Hazard Release Id: 387369
Medium: 701
Substance Abbrev.: 0
Unit Code: 7
Observation: True
Owner Operator: False
Lab Data: True
Sample Depth: 0-6 inches
Start Date: 10/28/2008
End Date: Not reported

1610 NORTH PIER 99 ST. (Continued) **S106655861**

Min Concentration: Not reported
Max Concentration: 9.50
Sample Comment: 9.5 ppm chromium in dock area sediments at DO02SS, DO03SS, and DO09SD. 8.9 ppm in sediments at DO06SD. Nearby Columbia River sediments contained 3.8- to 8.7 ppm chromium.
Last Update By: SFORTUN
Update Date: 09/10/2009
Decode for MediumID: Sediment

Substance ID.: 121672
Haz Release ID: 387370
Qty Released: Unknown
Date Released: Unknown
Update Date: 09/09/2009
Update By: SFORTUN
Substance Code: 7440-48-4
Substance Name: COBALT
Substance Abbrev.: Not reported
Substance Alias ID: 319295
Sub Alias Name: CO
Sampling Result ID: 349694
Feature Id: 0
Hazard Release Id: 387370
Medium: 703
Substance Abbrev.: 0
Unit Code: 7
Observation: True
Owner Operator: False
Lab Data: True
Sample Depth: 0-6 inches
Start Date: 10/30/2008
End Date: Not reported
Min Concentration: Not reported
Max Concentration: 15.40
Sample Comment: 15.4 ppm in upland surface soils at UP01SS and OP02SS. 14.4 ppm in waste storage area soils at WS02SS. 8.6 ppm in soils at OP03SS. 4.3 ppm in background soils at BK01SS.
Last Update By: SFORTUN
Update Date: 09/10/2009
Decode for MediumID: Soil

Substance ID.: 121673
Haz Release ID: 387371
Qty Released: Unknown
Date Released: Unknown
Update Date: 09/09/2009
Update By: SFORTUN
Substance Code: 7440-50-8
Substance Name: COPPER
Substance Abbrev.: Not reported
Substance Category ID: 8464
Substance Category: Inorganics
Category Level: Not reported
Created By: Not reported
Created Date: 12/17/2002
Substance Category ID: 8464
Substance Category: Inorganics

1610 NORTH PIER 99 ST. (Continued) **S106655861**

Category Level:	Not reported
Created By:	Not reported
Created Date:	12/17/2002
Substance Alias ID:	319296
Sub Alias Name:	CU
Sampling Result ID:	349695
Feature Id:	0
Hazard Release Id:	387371
Medium:	703
Substance Abbrev.:	0
Unit Code:	7
Observation:	True
Owner Operator:	False
Lab Data:	True
Sample Depth:	0-6 inches
Start Date:	10/30/2008
End Date:	Not reported
Min Concentration:	Not reported
Max Concentration:	83000.00
Sample Comment:	83000 ppm copper in upland surface soils at UP01SS. 17300 ppm in waste storage area soils at WS02SS. 9260 ppm in soils at OP02SS. 503 ppm in waste storage area soils at WS01SS. 95.1 ppm in background soils at BK01SS.
Last Update By:	SFORTUN
Update Date:	09/10/2009
Decode for MediumID:	Soil
Sampling Result ID:	349713
Feature Id:	0
Hazard Release Id:	387371
Medium:	701
Substance Abbrev.:	0
Unit Code:	7
Observation:	True
Owner Operator:	False
Lab Data:	True
Sample Depth:	0-6 inches
Start Date:	10/28/2008
End Date:	Not reported
Min Concentration:	Not reported
Max Concentration:	2580.00
Sample Comment:	2580 ppm copper in dack area sediments at DO07SD. 16.2 ppm in sediments at DO06SD. 15.1 ppm in sediments at DO02SD. Nearby Columbia River sediments contained 5.2- to 7.3 ppm copper.
Last Update By:	SFORTUN
Update Date:	09/10/2009
Decode for MediumID:	Sediment
Sampling Result ID:	350656
Feature Id:	0
Hazard Release Id:	387371
Medium:	703
Substance Abbrev.:	0
Unit Code:	Not reported
Observation:	False
Owner Operator:	False
Lab Data:	True
Sample Depth:	Not reported
Start Date:	10/05/2013

1610 NORTH PIER 99 ST. (Continued) **S106655861**

End Date: Not reported
Min Concentration: Not reported
Max Concentration: Not reported
Sample Comment: up to 7,800 mg/kg 0.5-1ft Sample RAC 2.
Last Update By: SMILLER
Update Date: 11/27/2013
Decode for MediumID: Soil

Substance ID.: 121637
Haz Release ID: 387372
Qty Released: Unknown
Date Released: Unknown
Update Date: 09/09/2009
Update By: SFORTUN
Substance Code: 7439-89-6
Substance Name: IRON
Substance Abbrev.: Not reported
Substance Alias ID: 319254
Sub Alias Name: FE
Sampling Result ID: 349696
Feature Id: 0
Hazard Release Id: 387372
Medium: 703
Substance Abbrev.: 0
Unit Code: 7
Observation: True
Owner Operator: False
Lab Data: True
Sample Depth: 0-6 inches
Start Date: 10/30/2008
End Date: Not reported
Min Concentration: Not reported
Max Concentration: 52200.00
Sample Comment: 52200 ppm iron in waste storage area soils at WS02SS. 38100 ppm in soils at UP01SS. 27400 ppm in soils at OP02SS. 22700 ppm in soils at OP03SS. 16300 ppm in waste storage area soils at WS01SS. 12100 ppm in background soils at BK01SS.
Last Update By: SFORTUN
Update Date: 09/10/2009
Decode for MediumID: Soil
Sampling Result ID: 349714
Feature Id: 0
Hazard Release Id: 387372
Medium: 701
Substance Abbrev.: 0
Unit Code: 7
Observation: True
Owner Operator: False
Lab Data: True
Sample Depth: 0-6 inches
Start Date: 10/28/2008
End Date: Not reported
Min Concentration: Not reported
Max Concentration: 12500.00
Sample Comment: 12500 ppm iron in dock area sediments at DO03SD. 12100 ppm in sediments at DO09SD. 11800 ppm in sediments at DO02SD. 11100 ppm in sediments at DO06SD. Nearby Columbia River sediments contained 4980-

1610 NORTH PIER 99 ST. (Continued) **S106655861**

to 8300 ppm iron.
Last Update By: SFORTUN
Update Date: 09/10/2009
Decode for MediumID: Sediment

Substance ID.: 121642
Haz Release ID: 387373
Qty Released: Unknown
Date Released: Unknown
Update Date: 09/09/2009
Update By: SFORTUN
Substance Code: 7439-96-5
Substance Name: MANGANESE
Substance Abbrev.: Not reported
Substance Category ID: 8468
Substance Category: Inorganics
Category Level: Not reported
Created By: Not reported
Created Date: 12/17/2002
Substance Category ID: 8468
Substance Category: Inorganics
Category Level: Not reported
Created By: Not reported
Created Date: 12/17/2002
Substance Alias ID: 319259
Sub Alias Name: MN
Sampling Result ID: 349697
Feature Id: 0
Hazard Release Id: 387373
Medium: 703
Substance Abbrev.: 0
Unit Code: 7
Observation: True
Owner Operator: False
Lab Data: True
Sample Depth: 0-6 inches
Start Date: 10/30/2008
End Date: Not reported
Min Concentration: Not reported
Max Concentration: 574.00
Sample Comment: 574 ppm manganese in waste storage area soils at WS02SS. 465 ppm in upland surface soils at UP01SS. 441 ppm in soils at OP03SS. 419 ppm in soils at OP02SS. 207 ppm in background soils at BK01SS.
Last Update By: SFORTUN
Update Date: 09/10/2009
Decode for MediumID: Soil
Sampling Result ID: 349716
Feature Id: 0
Hazard Release Id: 387373
Medium: 701
Substance Abbrev.: 0
Unit Code: 7
Observation: True
Owner Operator: False
Lab Data: True
Sample Depth: 0-6 inches
Start Date: 10/28/2008

1610 NORTH PIER 99 ST. (Continued) **S106655861**

End Date: Not reported
Min Concentration: Not reported
Max Concentration: 289.00
Sample Comment: 289 ppm manganese in dock area sediments at DO09SD. 283 ppm in sediments at DO02SD. 240 ppm in sediments at DO06SD. 237 ppm in sediments at DO03SD. Nearby Columbia River sediments contained 105- to 213 ppm manganese.
Last Update By: SFORTUN
Update Date: 09/10/2009
Decode for MediumID: Sediment

Substance ID.: 121643
Haz Release ID: 387374
Qty Released: Unknown
Date Released: Unknown
Update Date: 09/09/2009
Update By: SFORTUN
Substance Code: 7439-97-6
Substance Name: MERCURY
Substance Abbrev.: Not reported
Substance Category ID: 8467
Substance Category: Inorganics
Category Level: Not reported
Created By: Not reported
Created Date: 12/17/2002
Substance Category ID: 8467
Substance Category: Inorganics
Category Level: Not reported
Created By: Not reported
Created Date: 12/17/2002
Substance Alias ID: 319260
Sub Alias Name: HG
Substance Alias ID: 319261
Sub Alias Name: HYDRARGYRUM
Substance Alias ID: 319262
Sub Alias Name: LIQUID SILVER
Substance Alias ID: 319263
Sub Alias Name: QUICKSILVER
Sampling Result ID: 349698
Feature Id: 0
Hazard Release Id: 387374
Medium: 703
Substance Abbrev.: 0
Unit Code: 7
Observation: True
Owner Operator: False
Lab Data: True
Sample Depth: 0-6 inches
Start Date: 10/30/2008
End Date: Not reported
Min Concentration: Not reported
Max Concentration: 2.50
Sample Comment: 2.5 ppm mercury in soils at OP02SS. 0.61 ppm mercury in soils at UP01SS. 0.42 ppm in waste storage area soils at WS01SS. 0.31 ppm in soils at OP03SS. Mercury undetected in background soils at BK01SS (detection limit of 0.099 ppm).
Last Update By: SFORTUN

1610 NORTH PIER 99 ST. (Continued) **S106655861**

Update Date: 09/10/2009
Decode for MediumID: Soil

Substance ID.: 121646
Haz Release ID: 387375
Qty Released: Unknown
Date Released: Unknown
Update Date: 09/09/2009
Update By: SFORTUN
Substance Code: 7440-02-0
Substance Name: NICKEL
Substance Abbrev.: Not reported
Substance Category ID: 8469
Substance Category: Inorganics
Category Level: Not reported
Created By: Not reported
Created Date: 12/17/2002
Substance Category ID: 8469
Substance Category: Inorganics
Category Level: Not reported
Created By: Not reported
Created Date: 12/17/2002
Substance Alias ID: 319266
Sub Alias Name: NI
Sampling Result ID: 349699
Feature Id: 0
Hazard Release Id: 387375
Medium: 703
Substance Abbrev.: 0
Unit Code: 7
Observation: True
Owner Operator: False
Lab Data: True
Sample Depth: 0-6 inches
Start Date: 10/30/2008
End Date: Not reported
Min Concentration: Not reported
Max Concentration: 150.00
Sample Comment: 150 ppm nickel in waste storage area soils at WS02SS. 94.7 ppm in upland surface soils at UP01SS. 38.4 ppm in soils at OP02SS. 18.9 ppm in soils at OP03SS. 9.0 ppm in background soils at BK01SS.
Last Update By: SFORTUN
Update Date: 09/10/2009
Decode for MediumID: Soil
Sampling Result ID: 349717
Feature Id: 0
Hazard Release Id: 387375
Medium: 701
Substance Abbrev.: 0
Unit Code: 7
Observation: True
Owner Operator: False
Lab Data: True
Sample Depth: 0-6 inches
Start Date: 10/28/2008
End Date: Not reported
Min Concentration: Not reported

1610 NORTH PIER 99 ST. (Continued) **S106655861**

Max Concentration: 9.60
Sample Comment: 9.6 ppm nickel in dock area sediments at DO09SD. 9.3 ppm in sediments at DO02SD. 9.1 ppm in sediments at DO03SD. 8.8 ppm in sediments at DO06SD. Nearby Columbia River sediments contained 4.4- to 7.0 ppm nickel.
Last Update By: SFORTUN
Update Date: 09/10/2009
Decode for MediumID: Sediment

Substance ID.: 121755
Haz Release ID: 387376
Qty Released: Unknown
Date Released: Unknown
Update Date: 09/09/2009
Update By: SFORTUN
Substance Code: 7782-49-2
Substance Name: SELENIUM
Substance Abbrev.: Not reported
Substance Alias ID: 319488
Sub Alias Name: SE
Sampling Result ID: 349700
Feature Id: 0
Hazard Release Id: 387376
Medium: 703
Substance Abbrev.: 0
Unit Code: 7
Observation: True
Owner Operator: False
Lab Data: True
Sample Depth: 0-6 inches
Start Date: 10/30/2008
End Date: Not reported
Min Concentration: Not reported
Max Concentration: 4.20
Sample Comment: 4.2 ppm selenium in waste storage area soils at WS02SS. 3.6 ppm in upland surface soils at UP01SS. 0.8 ppm in background soils at BK01SS.
Last Update By: SFORTUN
Update Date: 09/09/2009
Decode for MediumID: Soil
Sampling Result ID: 349739
Feature Id: 0
Hazard Release Id: 387376
Medium: 701
Substance Abbrev.: 0
Unit Code: 7
Observation: True
Owner Operator: False
Lab Data: True
Sample Depth: 0-6 inches
Start Date: 10/29/2008
End Date: Not reported
Min Concentration: Not reported
Max Concentration: 1.00
Sample Comment: 1.0 ppm selenium in dock area sediments at DO09SD. 0.92 ppm in sediments at DO03SD. Nearshore background sediments contained 0.80- to 0.94 ppm selenium. Nearby Columbia River sediments had less than 0.12 ppm to 0.61 ppm.

1610 NORTH PIER 99 ST. (Continued) **S106655861**

Last Update By: SFORTUN
Update Date: 09/11/2009
Decode for MediumID: Sediment

Substance ID.: 121654
Haz Release ID: 387377
Qty Released: Unknown
Date Released: Unknown
Update Date: 09/09/2009
Update By: SFORTUN
Substance Code: 7440-22-4
Substance Name: SILVER
Substance Abbrev.: Not reported
Substance Category ID: 8470
Substance Category: Inorganics
Category Level: Not reported
Created By: Not reported
Created Date: 12/17/2002
Substance Category ID: 8470
Substance Category: Inorganics
Category Level: Not reported
Created By: Not reported
Created Date: 12/17/2002
Substance Alias ID: 319274
Sub Alias Name: AG
Sampling Result ID: 349701
Feature Id: 0
Hazard Release Id: 387377
Medium: 703
Substance Abbrev.: 0
Unit Code: 7
Observation: True
Owner Operator: False
Lab Data: True
Sample Depth: 0-6 inches
Start Date: 10/30/2008
End Date: Not reported
Min Concentration: Not reported
Max Concentration: 5.20
Sample Comment: 5.2 ppm silver in upland surface soils at UP01SS. Undetected in background soils at BK01SS at an analytical detection limit of 0.99 ppm.
Last Update By: SFORTUN
Update Date: 09/09/2009
Decode for MediumID: Soil

Substance ID.: 121677
Haz Release ID: 387378
Qty Released: Unknown
Date Released: Unknown
Update Date: 09/09/2009
Update By: SFORTUN
Substance Code: 7440-62-2
Substance Name: VANADIUM
Substance Abbrev.: Not reported
Substance Alias ID: 319300
Sub Alias Name: V

1610 NORTH PIER 99 ST. (Continued) **S106655861**

Sampling Result ID: 349702
Feature Id: 0
Hazard Release Id: 387378
Medium: 703
Substance Abbrev.: 0
Unit Code: 7
Observation: True
Owner Operator: False
Lab Data: True
Sample Depth: 0-6 inches
Start Date: 10/30/2008
End Date: Not reported
Min Concentration: Not reported
Max Concentration: 55.80
Sample Comment: 55.8 ppm vanadium in waste storage area soils at WS02SS. 51.8 ppm in soils at OP03SS. 50.5 ppm in soils at OP02SS. 39.9 ppmk in soils at OP01SS. 32.4 ppm in background soils at BK01SS.
Last Update By: SFORTUN
Update Date: 09/10/2009
Decode for MediumID: Soil
Sampling Result ID: 349718
Feature Id: 0
Hazard Release Id: 387378
Medium: 701
Substance Abbrev.: 0
Unit Code: 7
Observation: True
Owner Operator: False
Lab Data: True
Sample Depth: 0-6 inches
Start Date: 10/28/2008
End Date: Not reported
Min Concentration: Not reported
Max Concentration: 36.90
Sample Comment: 36.9 ppm vanadium in dock area sediments at DO03SD. 32.6 ppm in sediments at DO09SD. 31.2 ppm in sediments at D)10SD. 30.6 ppm in sediments at D)04SD. 30.5 ppm in sediments at DO02SD. Columbia Riv. sediments contained 13.8- to 22.7 ppm vanadium.
Last Update By: SFORTUN
Update Date: 09/10/2009
Decode for MediumID: Sediment

Substance ID.: 121679
Haz Release ID: 387379
Qty Released: Unknown
Date Released: Unknown
Update Date: 09/09/2009
Update By: SFORTUN
Substance Code: 7440-66-6
Substance Name: ZINC
Substance Abbrev.: Not reported
Substance Alias ID: 319302
Sub Alias Name: ZN
Sampling Result ID: 349703
Feature Id: 0
Hazard Release Id: 387379
Medium: 703

1610 NORTH PIER 99 ST. (Continued) **S106655861**

Substance Abbrev.:	0
Unit Code:	7
Observation:	True
Owner Operator:	False
Lab Data:	True
Sample Depth:	0-6 inches
Start Date:	10/30/2008
End Date:	Not reported
Min Concentration:	Not reported
Max Concentration:	4130.00
Sample Comment:	4130 ppm zinc in upland surface soils at UP01SS. 2170 ppm in soils at OP02SS. 1250 ppm in waste storage area soils at WS02SS. 169 ppm in waste storage area soils at WS01SS and soils at OP03SS. 88.3 ppm in background soils at BK01SS.
Last Update By:	SFORTUN
Update Date:	09/10/2009
Decode for MediumID:	Soil
Sampling Result ID:	349719
Feature Id:	0
Hazard Release Id:	387379
Medium:	701
Substance Abbrev.:	0
Unit Code:	7
Observation:	True
Owner Operator:	False
Lab Data:	True
Sample Depth:	0-6 inches
Start Date:	10/28/2008
End Date:	Not reported
Min Concentration:	Not reported
Max Concentration:	61.20
Sample Comment:	61.2 ppm zinc in dock area sediments at DO09SD. 57.9 ppm in sediments at DO02SD. 55.1 ppm in sediments at DO06SD. 52.9 ppm in sediments at DO03SD. Nearby Columbia River sediments contained 20.9- to 37.8 ppm zinc.
Last Update By:	SFORTUN
Update Date:	09/10/2009
Decode for MediumID:	Sediment
Sampling Result ID:	350657
Feature Id:	0
Hazard Release Id:	387379
Medium:	703
Substance Abbrev.:	0
Unit Code:	Not reported
Observation:	False
Owner Operator:	False
Lab Data:	True
Sample Depth:	Not reported
Start Date:	10/05/2013
End Date:	Not reported
Min Concentration:	Not reported
Max Concentration:	Not reported
Sample Comment:	up to 1,500mg/kg at 0.5-1ft depth. sample RAC-2.
Last Update By:	SMILLER
Update Date:	11/27/2013
Decode for MediumID:	Soil

1610 NORTH PIER 99 ST. (Continued) **S106655861**

Substance ID.: 121615
Haz Release ID: 387380
Qty Released: Unknown
Date Released: Unknown
Update Date: 09/09/2009
Update By: SFORTUN
Substance Code: 72-55-9
Substance Name: DDE,p,p'-
Substance Abbrev.: Not reported
Substance Alias ID: 319200
Sub Alias Name: BIS(p-CHLOROPHENYL)-1,1-DICHLOROETHYLENE,2,2-
Substance Alias ID: 319201
Sub Alias Name: DICHLORODIPHENYL DICHLOROETHYLENE,p,p'-
Substance Alias ID: 319202
Sub Alias Name: DICHLOROETHENYLIDENE)BIS(4-CHLOROBENZENE),1,1'-(-
Sampling Result ID: 349704
Feature Id: 0
Hazard Release Id: 387380
Medium: 703
Substance Abbrev.: 0
Unit Code: 8
Observation: True
Owner Operator: False
Lab Data: True
Sample Depth: 0-6 inches
Start Date: 10/30/2008
End Date: Not reported
Min Concentration: Not reported
Max Concentration: 58.00
Sample Comment: 58 ppb p,p'-DDE in surface soils at OP02SS. Undetected in background soils at BK01SS at an analytical detection limit of 3.4 ppb.
Last Update By: SFORTUN
Update Date: 09/09/2009
Decode for MediumID: Soil
Sampling Result ID: 349740
Feature Id: 0
Hazard Release Id: 387380
Medium: 701
Substance Abbrev.: 0
Unit Code: 8
Observation: True
Owner Operator: False
Lab Data: True
Sample Depth: 0-6 inches
Start Date: 10/29/2008
End Date: Not reported
Min Concentration: Not reported
Max Concentration: .35
Sample Comment: 0.35 ppb DDE indock area sediments at DO07SD. 0.26 ppb at DO09SD. 0.19 ppb at DO06SD. Not detected in nearshore background sediments or in nearby Columbia River sediments.
Last Update By: SFORTUN
Update Date: 09/11/2009
Decode for MediumID: Sediment

Substance ID.: 121009
Haz Release ID: 387381

1610 NORTH PIER 99 ST. (Continued) **S106655861**

Qty Released: Unknown
Date Released: Unknown
Update Date: 09/09/2009
Update By: SFORTUN
Substance Code: 12672-29-6
Substance Name: PCB 1248
Substance Abbrev.: Not reported
Substance Category ID: 8555
Substance Category: PCB Substances for the OSPIRG Report
Category Level: Not reported
Created By: Not reported
Created Date: 12/17/2002
Substance Category ID: 8555
Substance Category: PCB Substances for the OSPIRG Report
Category Level: Not reported
Created By: Not reported
Created Date: 12/17/2002
Substance Alias ID: 316910
Sub Alias Name: AROCLOR 1248
Sampling Result ID: 349705
Feature Id: 0
Hazard Release Id: 387381
Medium: 703
Substance Abbrev.: 0
Unit Code: 8
Observation: True
Owner Operator: False
Lab Data: True
Sample Depth: 0-6 inches
Start Date: 10/30/2008
End Date: Not reported
Min Concentration: Not reported
Max Concentration: 1200.00
Sample Comment: 1200 ppb aroclor 1248 in surface soils at OP02SS. Undetected in background soils at BK01SS at an analytical detection limit of 34 ppb.
Last Update By: SFORTUN
Update Date: 09/09/2009
Decode for MediumID: Soil

Substance ID.: 121826
Haz Release ID: 387382
Qty Released: Unknown
Date Released: Unknown
Update Date: 09/10/2009
Update By: SFORTUN
Substance Code: 85-68-7
Substance Name: BUTYL BENZYL PHTHALATE
Substance Abbrev.: Not reported
Substance Alias ID: 317652
Sub Alias Name: BENZYL-n-BUTYL PHTHALATE
Substance Alias ID: 317653
Sub Alias Name: PHTHALIC ACID, BENZYL BUTYL ESTER
Sampling Result ID: 349706
Feature Id: 0
Hazard Release Id: 387382
Medium: 703
Substance Abbrev.: 0

1610 NORTH PIER 99 ST. (Continued) **S106655861**

Unit Code: 8
Observation: True
Owner Operator: False
Lab Data: True
Sample Depth: 0-6 inches
Start Date: 10/30/2008
End Date: Not reported
Min Concentration: Not reported
Max Concentration: 2200.00
Sample Comment: 2200 ppb butylbenzylphthalate in upland soils at OP02SS. 15 ppb in backfround soils at BK01SS.
Last Update By: SFORTUN
Update Date: 09/10/2009
Decode for MediumID: Soil

Substance ID.: 121195
Haz Release ID: 387383
Qty Released: Unknown
Date Released: Unknown
Update Date: 09/10/2009
Update By: SFORTUN
Substance Code: 206-44-0
Substance Name: FLUORANTHENE
Substance Abbrev.: Not reported
Substance Category ID: 8491
Substance Category: Semi-volatiles
Category Level: Not reported
Created By: Not reported
Created Date: 12/17/2002
Substance Category ID: 8491
Substance Category: Semi-volatiles
Category Level: Not reported
Created By: Not reported
Created Date: 12/17/2002
Substance Alias ID: 317398
Sub Alias Name: BENZACENAPHTHENE,1,2-
Substance Alias ID: 317399
Sub Alias Name: BENZO(jk)FLUORENE
Sampling Result ID: 349707
Feature Id: 0
Hazard Release Id: 387383
Medium: 703
Substance Abbrev.: 0
Unit Code: 8
Observation: True
Owner Operator: False
Lab Data: True
Sample Depth: 0-6 inches
Start Date: 10/30/2008
End Date: Not reported
Min Concentration: Not reported
Max Concentration: 2500.00
Sample Comment: 2500 ppb fluoranthene in upland soils at OP02SS. 71 ppb in background soils at BK01SS.
Last Update By: SFORTUN
Update Date: 09/10/2009
Decode for MediumID: Soil

1610 NORTH PIER 99 ST. (Continued) **S106655861**

Substance ID.: 121019
Haz Release ID: 387384
Qty Released: Unknown
Date Released: Unknown
Update Date: 09/10/2009
Update By: SFORTUN
Substance Code: 129-00-0
Substance Name: PYRENE
Substance Abbrev.: Not reported
Substance Category ID: 8497
Substance Category: Semi-volatiles
Category Level: Not reported
Created By: Not reported
Created Date: 12/17/2002
Substance Category ID: 8497
Substance Category: Semi-volatiles
Category Level: Not reported
Created By: Not reported
Created Date: 12/17/2002
Substance Alias ID: 316950
Sub Alias Name: BENZO(def)PHENANTHRENE
Sampling Result ID: 349708
Feature Id: 0
Hazard Release Id: 387384
Medium: 703
Substance Abbrev.: 0
Unit Code: 8
Observation: True
Owner Operator: False
Lab Data: True
Sample Depth: 0-6 inches
Start Date: 10/30/2008
End Date: Not reported
Min Concentration: Not reported
Max Concentration: 2200.00
Sample Comment: 2200 ppb pyrene in upland soils at OP02SS. 870 ppb in soils at UP01SS. 560 ppb in waste storage area soils at WS02SS. 66 ppb in background soils at BK01SS.
Last Update By: SFORTUN
Update Date: 09/11/2009
Decode for MediumID: Soil
Sampling Result ID: 349732
Feature Id: 0
Hazard Release Id: 387384
Medium: 701
Substance Abbrev.: 0
Unit Code: 8
Observation: True
Owner Operator: False
Lab Data: True
Sample Depth: 0-6 inches
Start Date: 10/29/2008
End Date: Not reported
Min Concentration: Not reported
Max Concentration: 65.00
Sample Comment: 65 ppb pyrene in dock area sediments at DO08SD. 47 ppb in dock area sediments at DO03SD. 8.4 ppb in nearshore background sediments. Not

1610 NORTH PIER 99 ST. (Continued) **S106655861**

detected in nearby Columbia River sediments.
Last Update By: SFORTUN
Update Date: 09/11/2009
Decode for MediumID: Sediment

Substance ID.: 122002
Haz Release ID: 387385
Qty Released: Unknown
Date Released: Unknown
Update Date: 09/11/2009
Update By: SFORTUN
Substance Code: ECD243
Substance Name: POLYAROMATIC HYDROCARBONS (PAH)
Substance Abbrev.: Not reported
Substance Alias ID: 318143
Sub Alias Name: PAH
Substance Alias ID: 318148
Sub Alias Name: POLYCYCLIC AROMATIC HYDROCARBONS (PAH)
Substance Alias ID: 318149
Sub Alias Name: POLYNUCLEAR AROMATIC HYDROCARBINS (PNA)
Substance Alias ID: 318150
Sub Alias Name: PNA
Sampling Result ID: 349720
Feature Id: 0
Hazard Release Id: 387385
Medium: 703
Substance Abbrev.: 0
Unit Code: 8
Observation: True
Owner Operator: False
Lab Data: True
Sample Depth: 0-6 inches
Start Date: 10/28/2008
End Date: Not reported
Min Concentration: Not reported
Max Concentration: 14090.00
Sample Comment: 14090 ppb total PAHs (calculated) in surface soils at OP02SS. 9303 ppb at UP01SS. 6535 ppb at waste storage area site WS02SS. 1175 ppb at waste storage area site WS01SS. 432 ppb at OP03SS. 397 ppb at OP01SS. 519 ppb at background location BK01SS.
Last Update By: SFORTUN
Update Date: 09/11/2009
Decode for MediumID: Soil
Sampling Result ID: 349721
Feature Id: 0
Hazard Release Id: 387385
Medium: 701
Substance Abbrev.: 0
Unit Code: 8
Observation: True
Owner Operator: False
Lab Data: True
Sample Depth: 0-6 inches
Start Date: 10/28/2008
End Date: Not reported
Min Concentration: Not reported
Max Concentration: 534.00

1610 NORTH PIER 99 ST. (Continued) **S106655861**

Sample Comment: 534 ppb total PAHs (calculated) in dock area sediments at DO08SD. 191 ppb at DO03SD. 106 ppb at DO02SD. 202 ppb in background sediments at BK03SD. 33 ppb in background sediments at BK02SD. No PAHs detected in nearby Columbia River sediments.
Last Update By: SFORTUN
Update Date: 09/11/2009
Decode for MediumID: Sediment

Substance ID.: 121462
Haz Release ID: 387386
Qty Released: Unknown
Date Released: Unknown
Update Date: 09/11/2009
Update By: SFORTUN
Substance Code: 56-55-3
Substance Name: BENZO(a)ANTHRACENE
Substance Abbrev.: Not reported
Substance Category ID: 8475
Substance Category: Semi-volatiles
Category Level: Not reported
Created By: Not reported
Created Date: 12/17/2002
Substance Category ID: 8475
Substance Category: Semi-volatiles
Category Level: Not reported
Created By: Not reported
Created Date: 12/17/2002
Substance Alias ID: 318790
Sub Alias Name: BENZ(a)ANTHRACENE
Substance Alias ID: 318791
Sub Alias Name: BENZANTHRACENE,1,2-
Substance Alias ID: 318792
Sub Alias Name: BENZANTHRENE
Substance Alias ID: 318793
Sub Alias Name: BENZOANTHRACENE
Substance Alias ID: 318794
Sub Alias Name: BENZPHENANTHRENE,2,3-
Substance Alias ID: 318795
Sub Alias Name: NAPHTHANTHRACENE
Substance Alias ID: 318796
Sub Alias Name: TETRAPHENE
Sampling Result ID: 349722
Feature Id: 0
Hazard Release Id: 387386
Medium: 703
Substance Abbrev.: 0
Unit Code: 8
Observation: True
Owner Operator: False
Lab Data: True
Sample Depth: 0-6 inches
Start Date: 10/30/2008
End Date: Not reported
Min Concentration: Not reported
Max Concentration: 1300.00
Sample Comment: 1300 ppb benzo(a)anthracene in upland surface soils at OP02SS. 810 ppb in soils at UP01SS. 420 ppb in waste storage area at WS02SS. 46 ppb in

1610 NORTH PIER 99 ST. (Continued) **S106655861**

background soil at BK01SS.
Last Update By: SFORTUN
Update Date: 09/11/2009
Decode for MediumID: Soil
Sampling Result ID: 349727
Feature Id: 0
Hazard Release Id: 387386
Medium: 701
Substance Abbrev.: 0
Unit Code: 8
Observation: True
Owner Operator: False
Lab Data: True
Sample Depth: 0-6 inches
Start Date: 10/29/2008
End Date: Not reported
Min Concentration: Not reported
Max Concentration: 58.00
Sample Comment: 58 ppb benzo(a)anthracene in dock area sediments at DO08SD. 13 ppb at DO02SD. 12 ppb at DO03SD. Up to 7 ppb in nearshore background sediments. Not detected in nearby Columbia River sediments.
Last Update By: SFORTUN
Update Date: 09/11/2009
Decode for MediumID: Sediment

Substance ID.: 121374
Haz Release ID: 387387
Qty Released: Unknown
Date Released: Unknown
Update Date: 09/11/2009
Update By: SFORTUN
Substance Code: 50-32-8
Substance Name: BENZO(a)PYRENE
Substance Abbrev.: Not reported
Substance Category ID: 8476
Substance Category: Semi-volatiles
Category Level: Not reported
Created By: Not reported
Created Date: 12/17/2002
Substance Category ID: 8476
Substance Category: Semi-volatiles
Category Level: Not reported
Created By: Not reported
Created Date: 12/17/2002
Substance Alias ID: 318559
Sub Alias Name: B(a)P
Substance Alias ID: 318560
Sub Alias Name: BENZOPYRENE,3,4-
Substance Alias ID: 318561
Sub Alias Name: BENZPYRENE,3,4-
Substance Alias ID: 318562
Sub Alias Name: BP
Sampling Result ID: 349723
Feature Id: 0
Hazard Release Id: 387387
Medium: 703
Substance Abbrev.: 0

1610 NORTH PIER 99 ST. (Continued) **S106655861**

Unit Code:	8
Observation:	True
Owner Operator:	False
Lab Data:	True
Sample Depth:	0-6 inches
Start Date:	10/30/2008
End Date:	Not reported
Min Concentration:	Not reported
Max Concentration:	930.00
Sample Comment:	930 ppb in upland surface soils at OP02SS. 640 ppb in soils at UP01SS. 390 ppb in waste storage area soils at WS02SS. 88 ppb at WS01SS. 37 ppb at OP03SS. 35 ppb at OP01SS. 52 ppb in background soils at BK01SS.
Last Update By:	SFORTUN
Update Date:	09/11/2009
Decode for MediumID:	Soil
Sampling Result ID:	349728
Feature Id:	0
Hazard Release Id:	387387
Medium:	701
Substance Abbrev.:	0
Unit Code:	8
Observation:	True
Owner Operator:	False
Lab Data:	True
Sample Depth:	0-6 inches
Start Date:	10/29/2008
End Date:	Not reported
Min Concentration:	Not reported
Max Concentration:	58.00
Sample Comment:	58 ppb benzo(a)pyrene in dock area sediments at DO08SD. 12 ppb in sediments at DO03SD. Not detected in nearshore background sediments or nearby Columbia River sediments.
Last Update By:	SFORTUN
Update Date:	09/11/2009
Decode for MediumID:	Sediment

Substance ID.:	121192
Haz Release ID:	387388
Qty Released:	Unknown
Date Released:	Unknown
Update Date:	09/11/2009
Update By:	SFORTUN
Substance Code:	205-99-2
Substance Name:	BENZO(b)FLUORANTHENE
Substance Abbrev.:	Not reported
Substance Category ID:	8477
Substance Category:	Semi-volatiles
Category Level:	Not reported
Created By:	Not reported
Created Date:	12/17/2002
Substance Category ID:	8477
Substance Category:	Semi-volatiles
Category Level:	Not reported
Created By:	Not reported
Created Date:	12/17/2002
Substance Alias ID:	317390
Sub Alias Name:	B(b)F

1610 NORTH PIER 99 ST. (Continued) **S106655861**

Substance Alias ID: 317391
Sub Alias Name: BENZ(e)ACEPHENANTHRYLENE
Substance Alias ID: 317392
Sub Alias Name: BENZFLUORANTHENE,3,4-
Substance Alias ID: 317393
Sub Alias Name: BENZOFLUORANTHENE,2,3-
Substance Alias ID: 317394
Sub Alias Name: BENZOFLUORANTHENE,3,4-
Sampling Result ID: 349724
Feature Id: 0
Hazard Release Id: 387388
Medium: 703
Substance Abbrev.: 0
Unit Code: 8
Observation: True
Owner Operator: False
Lab Data: True
Sample Depth: 0-6 inches
Start Date: 10/30/2008
End Date: Not reported
Min Concentration: Not reported
Max Concentration: 1600.00
Sample Comment: 1600 ppb benzo(b)fluoranthene in upland surface soils at UP01SS. 1400 ppb in soils at OP02SS. 660 ppb in waste storage area soils at WS02SS. 74 ppb in background soil sample BK01SS.
Last Update By: SFORTUN
Update Date: 09/11/2009
Decode for MediumID: Soil

Substance ID.: 121415
Haz Release ID: 387389
Qty Released: Unknown
Date Released: Unknown
Update Date: 09/11/2009
Update By: SFORTUN
Substance Code: 53-70-3
Substance Name: DIBENZO(a,h)ANTHRACENE
Substance Abbrev.: Not reported
Substance Category ID: 8499
Substance Category: Semi-volatiles
Category Level: Not reported
Created By: Not reported
Created Date: 12/17/2002
Substance Category ID: 8499
Substance Category: Semi-volatiles
Category Level: Not reported
Created By: Not reported
Created Date: 12/17/2002
Substance Alias ID: 318667
Sub Alias Name: DB(a,h)A
Substance Alias ID: 318668
Sub Alias Name: DIBENZ(a,h)ANTHRACENE
Substance Alias ID: 318669
Sub Alias Name: DIBENZANTHRACENE,1,2-5,6-
Substance Alias ID: 318670
Sub Alias Name: DIBENZANTHRACENE,1,2:5,6-
Sampling Result ID: 349725

1610 NORTH PIER 99 ST. (Continued) **S106655861**

Feature Id: 0
Hazard Release Id: 387389
Medium: 703
Substance Abbrev.: 0
Unit Code: 8
Observation: True
Owner Operator: False
Lab Data: True
Sample Depth: 0-6 inches
Start Date: 10/30/2008
End Date: Not reported
Min Concentration: Not reported
Max Concentration: 1800.00
Sample Comment: 1800 ppb dibenzo(a,h)anthracene in waste storage area soils at WS02SS. 190 ppb in soils at UP01SS. 170 ppb in soils at OP02SS. 13 ppb in background soil sample BK01SS.
Last Update By: SFORTUN
Update Date: 09/11/2009
Decode for MediumID: Soil

Substance ID.: 121176
Haz Release ID: 387390
Qty Released: Unknown
Date Released: Unknown
Update Date: 09/11/2009
Update By: SFORTUN
Substance Code: 193-39-5
Substance Name: INDENO(1,2,3-cd)PYRENE
Substance Abbrev.: Not reported
Substance Category ID: 8493
Substance Category: Semi-volatiles
Category Level: Not reported
Created By: Not reported
Created Date: 12/17/2002
Substance Category ID: 8493
Substance Category: Semi-volatiles
Category Level: Not reported
Created By: Not reported
Created Date: 12/17/2002
Substance Alias ID: 317339
Sub Alias Name: PHENYLENEPYRENE,2,3-
Substance Alias ID: 317340
Sub Alias Name: PHENYLENEPYRENE,o-
Sampling Result ID: 349726
Feature Id: 0
Hazard Release Id: 387390
Medium: 703
Substance Abbrev.: 0
Unit Code: 8
Observation: True
Owner Operator: False
Lab Data: True
Sample Depth: 0-6 inches
Start Date: 10/30/2008
End Date: Not reported
Min Concentration: Not reported
Max Concentration: 720.00

1610 NORTH PIER 99 ST. (Continued) **S106655861**

Sample Comment: 720 ppb indeno(1,2,3-cd)pyrene in soils at OP02SS. 700 ppb in soils at UP01SS. 440 ppb in waste storage area soils at WS02SS. 46 ppb in background soils at BK01SS.
Last Update By: SFORTUN
Update Date: 09/11/2009
Decode for MediumID: Soil
Sampling Result ID: 349731
Feature Id: 0
Hazard Release Id: 387390
Medium: 701
Substance Abbrev.: 0
Unit Code: 8
Observation: True
Owner Operator: False
Lab Data: True
Sample Depth: 0-6 inches
Start Date: 10/29/2008
End Date: Not reported
Min Concentration: Not reported
Max Concentration: 44.00
Sample Comment: 44 ppb indeno(1,2,3-cd)pyrene in dock area sediments at DO08SD. Not detected in nearshore background sediments or nearby Columbia River sediments.
Last Update By: SFORTUN
Update Date: 09/11/2009
Decode for MediumID: Sediment

Substance ID.: 121196
Haz Release ID: 387391
Qty Released: Unknown
Date Released: Unknown
Update Date: 09/11/2009
Update By: SFORTUN
Substance Code: 207-08-9
Substance Name: BENZO(k)FLUORANTHENE
Substance Abbrev.: Not reported
Substance Category ID: 8478
Substance Category: Semi-volatiles
Category Level: Not reported
Created By: Not reported
Created Date: 12/17/2002
Substance Category ID: 8478
Substance Category: Semi-volatiles
Category Level: Not reported
Created By: Not reported
Created Date: 12/17/2002
Substance Alias ID: 317400
Sub Alias Name: B(k)F
Substance Alias ID: 317401
Sub Alias Name: BENZOFLUORANTHENE,11,12-
Sampling Result ID: 349729
Feature Id: 0
Hazard Release Id: 387391
Medium: 701
Substance Abbrev.: 0
Unit Code: 8
Observation: True

1610 NORTH PIER 99 ST. (Continued) **S106655861**

Owner Operator: False
Lab Data: True
Sample Depth: 0-6 inches
Start Date: 10/29/2008
End Date: Not reported
Min Concentration: Not reported
Max Concentration: 27.00
Sample Comment: 27 ppb benzo(k)fluoranthene in dock area sediments at DO08SD. Not detected in background nearshore sediments or in nearby Columbia River sediments.
Last Update By: SFORTUN
Update Date: 09/11/2009
Decode for MediumID: Sediment
Sampling Result ID: 349730
Feature Id: 0
Hazard Release Id: 387391
Medium: 703
Substance Abbrev.: 0
Unit Code: 8
Observation: True
Owner Operator: False
Lab Data: True
Sample Depth: 0-6 inches
Start Date: 10/30/2008
End Date: Not reported
Min Concentration: Not reported
Max Concentration: 530.00
Sample Comment: 530 ppb benzo(k)fluoranthene in upland surface soils at OP02SS. 390 ppb at UP01SS. 230 ppb in waste storage area soils at WS02SS. 29 ppb in background soil sample BK01SS.
Last Update By: SFORTUN
Update Date: 09/11/2009
Decode for MediumID: Soil

Substance ID.: 121167
Haz Release ID: 387393
Qty Released: Unknown
Date Released: Unknown
Update Date: 09/11/2009
Update By: SFORTUN
Substance Code: 191-24-2
Substance Name: BENZO(ghi)PERYLENE
Substance Abbrev.: Not reported
Substance Alias ID: 317305
Sub Alias Name: B(ghi)P
Substance Alias ID: 317306
Sub Alias Name: BENZOPERYLENE,1,12-
Substance Alias ID: 317307
Sub Alias Name: BENZPERYLENE,1,12-
Sampling Result ID: 349733
Feature Id: 0
Hazard Release Id: 387393
Medium: 703
Substance Abbrev.: 0
Unit Code: 8
Observation: True
Owner Operator: False

1610 NORTH PIER 99 ST. (Continued) **S106655861**

Lab Data: True
Sample Depth: 0-6 inches
Start Date: 10/30/2008
End Date: Not reported
Min Concentration: Not reported
Max Concentration: 660.00
Sample Comment: 660 ppb benzo(g,h,i)perylene in surface soils at OP02SS. 540 ppb in soils at UP01SS. 340 ppb in waste storage area soils at WS02SS. 40 ppb in background soils at BK01SS.
Last Update By: SFORTUN
Update Date: 09/11/2009
Decode for MediumID: Soil
Sampling Result ID: 349734
Feature Id: 0
Hazard Release Id: 387393
Medium: 701
Substance Abbrev.: 0
Unit Code: 8
Observation: True
Owner Operator: False
Lab Data: True
Sample Depth: 0-6 inches
Start Date: 10/30/2008
End Date: Not reported
Min Concentration: Not reported
Max Concentration: 31.00
Sample Comment: 31 ppb benzo(g,h,i)perylene in dock area sediments at DO08SD. 10 ppb at DO03SD. Not detected in nearshore background sediments or nearby Columbia River sediments.
Last Update By: SFORTUN
Update Date: 09/11/2009
Decode for MediumID: Sediment

Substance ID.: 121210
Haz Release ID: 387394
Qty Released: Unknown
Date Released: Unknown
Update Date: 09/11/2009
Update By: SFORTUN
Substance Code: 218-01-9
Substance Name: CHRYSENE
Substance Abbrev.: Not reported
Substance Category ID: 8481
Substance Category: Semi-volatiles
Category Level: Not reported
Created By: Not reported
Created Date: 12/17/2002
Substance Category ID: 8481
Substance Category: Semi-volatiles
Category Level: Not reported
Created By: Not reported
Created Date: 12/17/2002
Substance Alias ID: 317438
Sub Alias Name: BENZ(a)PHENANTHRENE
Substance Alias ID: 317439
Sub Alias Name: BENZPHENANTHRENE,1,2-
Substance Alias ID: 317440

1610 NORTH PIER 99 ST. (Continued) **S106655861**

Sub Alias Name: DIBENZONAPHTHALENE,1,2,5,6-
Sampling Result ID: 349735
Feature Id: 0
Hazard Release Id: 387394
Medium: 703
Substance Abbrev.: 0
Unit Code: 8
Observation: True
Owner Operator: False
Lab Data: True
Sample Depth: 0-6 inches
Start Date: 10/30/2008
End Date: Not reported
Min Concentration: Not reported
Max Concentration: 1400.00
Sample Comment: 1400 ppb chrysene in upland surface soils at UP01SS. 1200 ppb at OP02SS. 550 ppb in waste storage area soils at WS02SS. 47 ppb in background soils at BK01SS.
Last Update By: SFORTUN
Update Date: 09/11/2009
Decode for MediumID: Soil
Sampling Result ID: 349736
Feature Id: 0
Hazard Release Id: 387394
Medium: 701
Substance Abbrev.: 0
Unit Code: 8
Observation: True
Owner Operator: False
Lab Data: True
Sample Depth: 0-6 inches
Start Date: 10/30/2008
End Date: Not reported
Min Concentration: Not reported
Max Concentration: 48.00
Sample Comment: 48 ppb in dock area sediments at DO08SD. 35 ppb at DO05SD. Nearshore background sediments contained 170 ppb. Not detected in nearby Columbia River sediments.
Last Update By: SFORTUN
Update Date: 09/11/2009
Decode for MediumID: Sediment

Substance ID.: 121639
Haz Release ID: 386023
Qty Released: Unknown
Date Released: Unknown
Update Date: 09/09/2009
Update By: SFORTUN
Substance Code: 7439-92-1
Substance Name: LEAD
Substance Abbrev.: Not reported
Substance Category ID: 8466
Substance Category: Inorganics
Category Level: Not reported
Created By: Not reported
Created Date: 12/17/2002
Substance Category ID: 8466

1610 NORTH PIER 99 ST. (Continued) **S106655861**

Substance Category:	Inorganics
Category Level:	Not reported
Created By:	Not reported
Created Date:	12/17/2002
Substance Alias ID:	319256
Sub Alias Name:	PB
Comment ID:	304755
Release Code:	Data Sources
Release Comments:	Consultant report
Decode for Relcomcd:	Data Sources
Sampling Result ID:	347500
Feature Id:	0
Hazard Release Id:	386023
Medium:	703
Substance Abbrev.:	0
Unit Code:	7
Observation:	True
Owner Operator:	False
Lab Data:	True
Sample Depth:	0-6 inches
Start Date:	07/03/2003
End Date:	Not reported
Min Concentration:	Not reported
Max Concentration:	6790.00
Sample Comment:	6790 ppm lead in upland surface soils at UP01SS 1590 ppm in waste storage area soils at WS02SS. 1380 ppm in soils at OP02SS. 628 ppm at 12 inches (7/3/03) 90.8 ppm in waste storage areas soils at WS01SS. 21.4 ppm in background soils at BK01SS.
Last Update By:	SFORTUN
Update Date:	09/10/2009
Decode for MediumID:	Soil
Sampling Result ID:	349715
Feature Id:	0
Hazard Release Id:	386023
Medium:	701
Substance Abbrev.:	0
Unit Code:	7
Observation:	True
Owner Operator:	False
Lab Data:	True
Sample Depth:	0-6 inches
Start Date:	10/28/2008
End Date:	Not reported
Min Concentration:	Not reported
Max Concentration:	6.20
Sample Comment:	6.2 ppm lead in dock area sediments at DO02SD and DO06SD. 5.4 ppm in sediments at DO09SD. 4.9 ppm in sediments at DO03SD and DO08SD. Nearby Columbia River sediments contained 1.7- to 2.8 ppm lead.
Last Update By:	SFORTUN
Update Date:	09/10/2009
Decode for MediumID:	Sediment
Sampling Result ID:	350655
Feature Id:	0
Hazard Release Id:	386023
Medium:	703
Substance Abbrev.:	0
Unit Code:	Not reported

1610 NORTH PIER 99 ST. (Continued) **S106655861**

Observation: False
Owner Operator: False
Lab Data: True
Sample Depth: Not reported
Start Date: 10/05/2013
End Date: Not reported
Min Concentration: Not reported
Max Concentration: Not reported
Sample Comment: up to 2,300mg/kg at 0.5-1ft depth. Sample RAC-2.
Last Update By: SMILLER
Update Date: 11/27/2013
Decode for MediumID: Soil

Substance ID.: 121982
Haz Release ID: 386067
Qty Released: Not reported
Date Released: Not reported
Update Date: 09/16/2003
Update By: JWAGGY
Substance Code: ECD169
Substance Name: DIESEL - FUEL OIL
Substance Abbrev.: Not reported
Substance Category ID: 8529
Substance Category: Petroleum Related Releases for OSPIRG Report
Category Level: Not reported
Created By: Not reported
Created Date: 12/17/2002
Substance Category ID: 8529
Substance Category: Petroleum Related Releases for OSPIRG Report
Category Level: Not reported
Created By: Not reported
Created Date: 12/17/2002
Sampling Result ID: 347501
Feature Id: 0
Hazard Release Id: 386067
Medium: 703
Substance Abbrev.: 0
Unit Code: Not reported
Observation: False
Owner Operator: False
Lab Data: True
Sample Depth: 12 inches
Start Date: 07/03/2003
End Date: Not reported
Min Concentration: Not reported
Max Concentration: Not reported
Sample Comment: 7,540 mg/kg
Last Update By: JWAGGY
Update Date: 09/19/2003
Decode for MediumID: Soil

Substance ID.: 121988
Haz Release ID: 386070
Qty Released: Not reported
Date Released: Not reported
Update Date: 09/19/2003
Update By: JWAGGY

1610 NORTH PIER 99 ST. (Continued) **S106655861**

Substance Code: ECD198
Substance Name: OIL - LUBRICATING
Substance Abbrev.: Not reported
Substance Category ID: 8531
Substance Category: Petroleum Related Releases for OSPIRG Report
Category Level: Not reported
Created By: Not reported
Created Date: 12/17/2002
Substance Category ID: 8531
Substance Category: Petroleum Related Releases for OSPIRG Report
Category Level: Not reported
Created By: Not reported
Created Date: 12/17/2002
Sampling Result ID: 347504
Feature Id: 0
Hazard Release Id: 386070
Medium: 703
Substance Abbrev.: 0
Unit Code: Not reported
Observation: False
Owner Operator: False
Lab Data: True
Sample Depth: 12 inches
Start Date: 07/03/2003
End Date: Not reported
Min Concentration: Not reported
Max Concentration: Not reported
Sample Comment: 42,400 mg/kg
Last Update By: JWAGGY
Update Date: 09/19/2003
Decode for MediumID: Soil

Narrative:
NARR ID: 5743043
NARR Code: Contamination
Created By: JWAGGY
Created Date: 03/02/2003
Updated By: SFORTUN
Updated Date: 09/11/2009
Decode for NarcdID: Contamination
NARR Comments: (2/24/03 SMF/SAP) DEQ received four pollution complaints, (between 1991 - 1999) alleging that ongoing activities at the Former Schooner Creek Boat Works site were contaminating the Columbia River and nearby properties. Two other pollution complaints, received in May 1990 and March 1999, described oil sheens and petroleum odors from unknown sources on the Columbia River near the Former Schooner Creek Boat Works. Although the release characteristics were similar to those described in pollution complaints against the boat works site, there is no information to indicate that the source(s) of these petroleum releases were ever determined. A number of other potential sources are found in the immediate vicinity of the Former Schooner Creek Boat Works site. See DEQ January 24, 2003, Strategy Recommendation for specific pollution complaint history. (8/11/03 AC/C&ER) Site tested for VOCs, petroleum hydrocarbons and metals. Diesel, oil and lead were detected at concentrations above background. Sediment and groundwater have not been tested. (9/10/09;smf) EPA completed an SI of the site in August 2009. Site soils and Columbia River (North Portland Harbor / Oregon Slough)

1610 NORTH PIER 99 ST. (Continued) **S106655861**

sediments were sampled and analyzed for metals, SVOCs, organo-chlorine pesticides, PCBs, and tributyltin in October 2008. EPA's data indicates that site soils are contaminated with metals, PAHs, PCBs, DDT, phthalates, and tributyltin at concentrations that represent a potential risk to on-site workers, to the adjoining residents, to on-site plants and wildlife, and to nearby aquatic life. Sediments in the site's boat dock area are contaminated with metals, PAHs, and DDT at concentrations that represent potential toxic and bioaccumulative threats to aquatic life.

NARR ID: 5743047
NARR Code: Data Sources
Created By: JWAGGY
Created Date: 03/02/2003
Updated By: SMILLER
Updated Date: 08/22/2016
Decode for NarcdID: Data Sources
NARR Comments: ESCI#3526 DEQ Strategy Recomendation. January 2003 Final 1610 North Pier 99 Site Inspection Report, Technical Direction Document Number: 08-03-0006, prepared for U.S. EPA, by Ecology and Environment, Inc., August 2009. Pier 99 EE/CA. June 2013. prepared by Apex. http://www.epaosc.org/site/site_profile.aspx?site_id=8650

NARR ID: 5743051
NARR Code: General Site Description
Created By: JWAGGY
Created Date: 03/02/2003
Updated By: GWISTAR
Updated Date: 07/23/2003
Decode for NarcdID: General Site Description
NARR Comments: The subject site is an approximate 1 acre parcel in North Portland, along the western edge of the Interstate Highway (I-5) bridge over North Portland Harbor. The site has been the location of boat building, repair, and machine shop activities since about 1937. Schooner Creek Boat Works, a boat building and repair business, began operating at the site in 1989, but relocated its operations about 1 mile northwest, to the north shore of Hayden Island, In July 2000. However, it continued to lease the site through December 2001. DEQ s Northwest Region (NWR) Hazardous Waste program first referred the site to Site Assessment in April 2002 for investigation of a pollution complaint. Mermaid Marine had recently begun leasing the site, but became involved in an extensive cleanup of wastes and debris that Schooner Creek Boat Works allegedly left behind when they vacated the site.

NARR ID: 5743044
NARR Code: Hazardous Substance/Waste Types
Created By: JWAGGY
Created Date: 03/02/2003
Updated By: SFORTUN
Updated Date: 09/11/2009
Decode for NarcdID: Hazardous Substance/Waste Types
NARR Comments: Existing information suggests that site soils and nearby Columbia River Sediments may be contaminated with copper oxide, paint thinner, and heavier petroleum constituents such as polynuclear aromatic hydrocarbons (PAHs). Considering the types of activities conducted at the site, and the length of time that these activities were

1610 NORTH PIER 99 ST. (Continued) **S106655861**

conducted, other potential site contaminants might include: Organotins, other potential toxic metals (such as arsenic, lead, cadmium, chromium, mercury, and zinc), volatile organic contaminants (VOCs), semi-volatile organic contaminants (SVOCs), and possibly polychlorinated biphenyls (PCBs). (9/11/09; smf) A 2008/2009 EPA SI found that site soils are contaminated with metals, PAHs, phthalates, PCBs, DDT, and tributyltin at concentrations that represent potential risks to on-site workers, adjoining residents, on-site plants and wildlife, and nearby aquatic life. Sediments in the site's boat dock area are contaminated with metals, PAHs, and DDT at concentrations that represent potential toxic and bioaccumulative risks to aquatic life.

NARR ID: 5742713
NARR Code: Site Location
Created By: Not reported
Created Date: 12/17/2002
Updated By: GWISTAR
Updated Date: 06/09/2011
Decode for NarcdID: Site Location
NARR Comments: (Also known as 1601 N Marine Dr.; formerly 1523 N Marine Dr.) Located on the south shore of Oregon Slough (the Columbia River, North Portland Harbor), south of Hayden Island, beneath and west of the southbound lane of Interstate Highway 5. Site addresses: 1) 1610 N Pier 99 Street, Portland, OR, 97217 (which the Post Office doesn't recognize, hence no 4 digit tail code); 2) 1601 N Marine Drive, Portland, OR 97217-7801; 3) 1523 N Marine Drive, Portland, OR 97217-7801 (neither address 2 nor 3 is recognized by the Tax Office, but are recognized as separate addresses by the US Post Office). The 1601 address appears on a small building immediately west of the site of concern.

NARR ID: 5743504
NARR Code: Manner of Release
Created By: JWAGGY
Created Date: 05/08/2003
Updated By: JWAGGY
Updated Date: 05/08/2003
Decode for NarcdID: Manner of Release
NARR Comments: Unknown

NARR ID: 5743049
NARR Code: Media Contamination
Created By: JWAGGY
Created Date: 03/02/2003
Updated By: JWAGGY
Updated Date: 03/02/2003
Decode for NarcdID: Media Contamination
NARR Comments: Soil, Columbia River sediments

NARR ID: 5749728
NARR Code: Site Ownership
Created By: SFORTUN
Created Date: 09/12/2007
Updated By: SFORTUN
Updated Date: 09/12/2007
Decode for NarcdID: Site Ownership

1610 NORTH PIER 99 ST. (Continued) **S106655861**

NARR Comments: (9/12/07 smf) Multnomah County Tax Office currently lists the property (site) owner as Oliver C. Larson Trust, 8320 NE Highway 99, Vancouver, WA 98665. Oliver C. Larson died September 9, 2002. The mailing address is that of Tigard Plaza, tele. 360-566-8192. The Registrant for Tigard Plaza is Tigard Plaza LLC, and Authorized Representative is Milton O. Brown. Milton O. Brown is also the Manager of Tigard Plaza.

NARR ID: 5751700
NARR Code: Project Activity Status
Created By: SFORTUN
Created Date: 09/11/2009
Updated By: SFORTUN
Updated Date: 09/11/2009
Decode for NarcdID: Project Activity Status
NARR Comments: (9/10/09;smf) EPA completed an SI of the site in August 2009. Site soils and Columbia River (North Portland Harbor / Oregon Slough) sediments were sampled and analyzed for metals, SVOCs, organo-chlorine pesticides, PCBs, and tributyltin in October 2008. EPA's data indicates that site soils are contaminated with metals, PAHs, PCBs, DDT, phthalates, and tributyltin at concentrations that represent a potential risk to on-site workers, to the adjoining residents, to on-site plants and wildlife, and to nearby aquatic life. Sediments in the site's boat dock area are contaminated with metals, PAHs, and DDT at concentrations that represent potential toxic and bioaccumulative threats to aquatic life.

NARR ID: 5743045
NARR Code: Pathways Other Hazards
Created By: JWAGGY
Created Date: 03/02/2003
Updated By: SMILLER
Updated Date: 11/27/2013
Decode for NarcdID: Pathways & Other Hazards
NARR Comments: The site is located in a narrow, isolated strip of industrial properties on the south bank of North Portland Harbor, along North Marine Drive. The area between North Portland Harbor on the north, I-5 on the east, Columbia Slough on the south, and a Burlington Northern Santa Fe Railroad right-of-way on the west comprises Peninsula Drainage District #1. The entire site lies within the Columbia River s 100-year flow zone, so flood waters could mobilize any surface contamination at the site. The nearest residence evidently shares the same tax lot as the site. North Portland Harbor and I-5 should limit potential exposures for most upland residences, except for potential exposures at the on-site residence. There are approximately 200 houseboats moored along the north shore of the North Portland Harbor, within .5 mile of the site. It is unclear if site contaminants would significantly affect residents at the nearby houseboats. The Multnomah County Fairgrounds and Exposition Center lied southwest of the site, directly across North Marine Drive. East Delta Park, a municipal park, lies about .25 mile south-southeast of the site. The Portland International Raceway lies about .5 mile south-southwest of the site. Heron Lakes Golf Club, a municipal golf course, lies about .25 mile southwest of the site. In addition, Jantzen Beach Supercenter shopping center lies directly across North Portland Harbor from the site. In August 2001, Metro hired a consultant to advance five pushprobe soil borings 100 to 200 feet

1610 NORTH PIER 99 ST. (Continued) **S106655861**

south of the site. These borings encountered groundwater at 7 to 16 feet below ground surface (bgs), suggesting that any potential contaminants at the boat yard site could represent a threat to nearby drinking water wells, and that potential shallow groundwater contamination could represent a threat to aquatic life in North Portland Harbor. Wetlands areas directly to the south of the site attract populations of sensitive wildlife species to the area. A major heronry is also located about 1 mile from the site. Site contaminants could represent a threat to sensitive wildlife and plant species within the drainage district. Along the 1610 North Pier 99 Street site, the Columbia River provides migratory and rearing habitat for twelve sensitive anadromous fish species.

NARR ID: 5743046
NARR Code: Remedial Action
Created By: JWAGGY
Created Date: 03/02/2003
Updated By: SMILLER
Updated Date: 05/19/2020
Decode for NarcdID: Remedial Action
NARR Comments: (2/24/03 SMF/SAP) The site has a lengthy operational history, and DEQ has received multiple complaints alleging releases or improper handling of hazardous substances at the site. A high priority is assigned for conducting an Expanded Preliminary Assessment (XPA) of the site. Site soils, groundwater, and nearby Columbia River sediments should be sampled for toxic metals, VOCs, SVOCs, and PCBs to determine if past activities may have significantly contaminated the site and surrounding environment. (8/21/03 AC/C&ER) A preliminary investigation confirms the presence of petroleum hydrocarbons and metals in site soils. Site sediment must still be evaluated. [10/21/13 SA/SAM] A Site inspection Report was prepared in 2009. Sample results for the sediment samples collected from below the Pier 99 docks indicated the presence of one TAL metal at a significant concentration with respect to background concentration. No organotins, pesticides/PCBs, SVOCs were detected at significant concentrations with respect to background concentrations. Site soils contained sources of CERCLA hazardous substances. EPA completed an EE/CA on June 13, 2013. The site was divided up into 4 operable units: - Operable Unit 1 Bank Area - Operable Unit 2 Eastern Solid Waste Storage Area (Eastern Unimproved Area) - Operable Unit 3 Gravel Filter Area and Upland Boat Maintenance Repair Area - Operable Unit 4 Former Crane Area Based on the results of this EE/CA, the recommended removal actions for the Site are OU3 Gravel Filter Removal and stormwater Pipe Removal and OU1 Bank Stabilization(which included some debris removal and sand blast grit removal). The OU 2 elevated area coresponded with the OU3 discharge area and is addressed in this action. An OU 4 data gap investigation indicate that removal is not needed for the former crane area soil or groundwater at the site. Onsite work by EPA started Sept 1, 2013. For more details, visit http://www.epaosc.org/site/site_profile.aspx?site_id=8650 By 10/10/2013 all initial removal and restoration activities at the Pier 99 site were completed. [6/26/14 SA/SAM] Additonal removal at two locations(REX-16 and RAC-2) will occur in June 2014. EPA will perform a one-year monitoring and maintenance review. [10/22/14 SA/SAM]Additional removal was completed at the burn area on June 30 and July 2, 2014. As much as 3.5 feet of ashy soil was removed along a 15 foot length at the base of the slope. Because a significant

1610 NORTH PIER 99 ST. (Continued) **S106655861**

portion of the bank was exposed during the excavation, EPA agreed that further excavation could jeopardize the stability of the bank, and excavation could be stopped. The area at the toe of the slope was reinforced with Envirlok vegetated sand bags installed at approximately a 1:1 slope. The two foot soil cover requirement was met at the toe of the bank, but could not be met further up the bank on the steep slope. Up the slope only 18-20inches of soil cover was placed. The EPA will require Post-Removal Site Controls, including monthly inspections, prohibit any activity that damages or disturbs the integrity of the cover and restoring the integrity of the cover if it is jeopardized in any way. [5/19/20 SA/SAM] The 2015 Monitoring report(year 2), indicated bank conditions were stable; grass covered the bank and no ground distrubances occured. 2016 and 2020 monitoring reports demonstrated the bank continues to be covered with grass. Based on review of the previous removal action and project files, the DEQ Cleanup program is concerned that sediment adjacent to the North Pier 99 site has not been adequately characterized and may be contaminated above levels of concern to human health and the environment. In particular, there is no data for Columbia River sediments between the bank and the area sampled near the docks.

NARR ID: 5743050
NARR Code: Health Threats
Created By: JWAGGY
Created Date: 03/02/2003
Updated By: SMILLER
Updated Date: 11/27/2013
Decode for NarcdID: Health Threats
NARR Comments: The nearest residence evidently shares the same tax lot as the site. North Portland Harbor and I-5 should limit potential exposures for most upland residences, except for potential exposures at the on-site residence. There are approximately 200 houseboats moored along the north shore of the North Portland Harbor, within 0.5 mile of the site. Nearly 80% of these are located either directly across the harbor, or downstream from the boat works site. The Multnomah County Fairgrounds and Exposition Center lies southwest of the site, directly across North Marine Drive. East Delta Park, a municipal park, lies about 0.25 mile south-southeast of the site. The Portland International Raceway lies about .5 mile south-southwest of the site. Heron Lakes Golf Club, a municipal golf course, lies about 0.25 mile southwest of the site. In addition, the Jantzen Beach Supercenter (shopping center) lies directly across North Portland Harbor from the site. In August 2001, Metro hired a consultant to advance five pushprobe soil borings 100 to 200 feet south of the site. These borings encountered groundwater at 7 to 16 feet below ground surface (bgs), suggesting that any potential contaminants at the boat yard site could represent a threat to nearby drinking water wells, and that potential shallow groundwater contamination could represent a threat to aquatic life in North Portland Harbor. City records indicate that the on-site residence is serviced by the Portland municipal water supply. The city also has supplemental supply wells along the Columbia River south shore, 6 to 11 miles east of the site, as well as four supplemental supply wells on Hayden Island. Two of the Hayden Island wells lie about 1,200 feet north of the site, directly across North Portland Harbor. The nearest municipal water supply wells lie across North Portland Harbor, a 1,000-foot-wide, 20 30 foot deep channel of the Columbia River, and may be about 225 250

1610 NORTH PIER 99 ST. (Continued) **S106655861**

feet deep, so it remains unclear if site contaminants represent a significant threat to the city drinking water supply. OWRD also has records of three community or group-domestic wells, one public water supply well, and five domestic wells within 1.25 miles of the site.

Administrative Action:
Action ID: 9421
Region: 0
Complete Date: 06/07/2007
Rank Value: Not reported
Cleanup Flag: False
Created Date: 10/22/2008
Decode for AgencyID: Environmental Protection Agency
Decode for RegionID: Not reported
Category: EPA Led Action
Action Code Flag: False
Action: Site added to CERCLIS
Further Action: 0
Comments: Not reported

Action ID: 9458
Region: 0
Complete Date: 02/01/2008
Rank Value: Not reported
Cleanup Flag: False
Created Date: 10/22/2008
Decode for AgencyID: Environmental Protection Agency
Decode for RegionID: Not reported
Category: EPA Led Action
Action Code Flag: False
Action: EPA Preliminary Assessment 2
Further Action: 0
Comments: Not reported

Action ID: 9511
Region: Northwestern Region
Complete Date: 08/28/2009
Rank Value: Not reported
Cleanup Flag: False
Created Date: 10/22/2008
Decode for AgencyID: Environmental Protection Agency
Decode for RegionID: Northwest Region
Category: Remedial Action
Action Code Flag: False
Action: SITE INVESTIGATION
Further Action: 0
Comments: Not reported

Action ID: 9467
Region: Northwestern Region
Complete Date: 06/28/2010
Rank Value: Not reported
Cleanup Flag: False
Created Date: 06/28/2010
Decode for AgencyID: Department of Environmental Quality
Decode for RegionID: Northwest Region
Category: Listing Action
Action Code Flag: False

1610 NORTH PIER 99 ST. (Continued) **S106655861**

Action: Facility proposed for Inventory
Further Action: 0
Comments: Not reported

Action ID: 9449
Region: Northwestern Region
Complete Date: 01/24/2003
Rank Value: Not reported
Cleanup Flag: False
Created Date: 03/02/2003
Decode for AgencyID: Department of Environmental Quality
Decode for RegionID: Northwest Region
Category: Listing Action
Action Code Flag: False
Action: Insufficient information to list
Further Action: 0
Comments: Not reported

Action ID: 9517
Region: Northwestern Region
Complete Date: 04/09/2003
Rank Value: Not reported
Cleanup Flag: False
Created Date: 03/02/2003
Decode for AgencyID: Department of Environmental Quality
Decode for RegionID: Northwest Region
Category: Remedial Action
Action Code Flag: False
Action: SRS Waiting List
Further Action: 0
Comments: Not reported

Action ID: 9510
Region: Northwestern Region
Complete Date: 01/24/2003
Rank Value: Not reported
Cleanup Flag: False
Created Date: 03/03/2003
Decode for AgencyID: Department of Environmental Quality
Decode for RegionID: Northwest Region
Category: Remedial Action
Action Code Flag: False
Action: State Expanded Preliminary Assessment recommended (XPA)
Further Action: High
Comments: Not reported

Action ID: 9459
Region: Northwestern Region
Complete Date: 01/24/2003
Rank Value: Not reported
Cleanup Flag: False
Created Date: 03/03/2003
Decode for AgencyID: Department of Environmental Quality
Decode for RegionID: Northwest Region
Category: Remedial Action
Action Code Flag: False
Action: PRELIMINARY ASSESSMENT EQUIVALENT

1610 NORTH PIER 99 ST. (Continued) **S106655861**

Further Action: 0
Comments: Not reported

Action ID: 9442
Region: Northwestern Region
Complete Date: 08/01/2003
Rank Value: Not reported
Cleanup Flag: False
Created Date: 04/30/2003
Decode for AgencyID: Department of Environmental Quality
Decode for RegionID: Northwest Region
Category: Remedial Action
Action Code Flag: False
Action: NEGOTIATIONS
Further Action: 0
Comments: Not reported

Action ID: 9511
Region: Northwestern Region
Complete Date: 08/27/2003
Rank Value: Not reported
Cleanup Flag: False
Created Date: 08/21/2003
Decode for AgencyID: Department of Environmental Quality
Decode for RegionID: Northwest Region
Category: Remedial Action
Action Code Flag: False
Action: SITE INVESTIGATION
Further Action: 0
Comments: Not reported

Action ID: 9498
Region: Northwestern Region
Complete Date: 08/11/2003
Rank Value: Not reported
Cleanup Flag: False
Created Date: 08/25/2003
Decode for AgencyID: Department of Environmental Quality
Decode for RegionID: Northwest Region
Category: Listing Action
Action Code Flag: False
Action: Proposal for Confirmed Release List recommended
Further Action: 0
Comments: Not reported

Action ID: 9465
Region: Northwestern Region
Complete Date: 09/22/2003
Rank Value: Not reported
Cleanup Flag: False
Created Date: 09/16/2003
Decode for AgencyID: Department of Environmental Quality
Decode for RegionID: Northwest Region
Category: Listing Action
Action Code Flag: False
Action: Facility proposed for Confirmed Release List
Further Action: 0

1610 NORTH PIER 99 ST. (Continued) **S106655861**

Comments: Not reported

Action ID: 9506
Region: Northwestern Region
Complete Date: 08/27/2003
Rank Value: Not reported
Cleanup Flag: False
Created Date: 10/22/2003
Decode for AgencyID: Department of Environmental Quality
Decode for RegionID: Northwest Region
Category: Remedial Action
Action Code Flag: False
Action: Site Investigation recommended (SI)
Further Action: High
Comments: Not reported

Action ID: 9428
Region: Northwestern Region
Complete Date: 10/31/2003
Rank Value: Not reported
Cleanup Flag: False
Created Date: 12/04/2003
Decode for AgencyID: Department of Environmental Quality
Decode for RegionID: Northwest Region
Category: Listing Action
Action Code Flag: False
Action: Extension requested by owner/operator
Further Action: 0
Comments: Not reported

Action ID: 9430
Region: Northwestern Region
Complete Date: 11/03/2003
Rank Value: Not reported
Cleanup Flag: False
Created Date: 12/04/2003
Decode for AgencyID: Department of Environmental Quality
Decode for RegionID: Northwest Region
Category: Listing Action
Action Code Flag: False
Action: Petition or request granted
Further Action: 0
Comments: Not reported

Action ID: 9438
Region: Northwestern Region
Complete Date: 06/02/2004
Rank Value: Not reported
Cleanup Flag: False
Created Date: 06/03/2004
Decode for AgencyID: Department of Environmental Quality
Decode for RegionID: Northwest Region
Category: Listing Action
Action Code Flag: False
Action: Facility placed on Confirmed Release List
Further Action: 0
Comments: Not reported

1610 NORTH PIER 99 ST. (Continued) **S106655861**

Action ID: 9506
Region: Northwestern Region
Complete Date: Not reported
Rank Value: Not reported
Cleanup Flag: False
Created Date: 05/19/2020
Decode for AgencyID: Department of Environmental Quality
Decode for RegionID: Northwest Region
Category: Remedial Action
Action Code Flag: False
Action: Site Investigation recommended (SI)
Further Action: Medium
Comments: Not reported

Action ID: 9501
Region: Northwestern Region
Complete Date: 06/28/2010
Rank Value: Not reported
Cleanup Flag: False
Created Date: 12/17/2012
Decode for AgencyID: Department of Environmental Quality
Decode for RegionID: Northwest Region
Category: Remedial Action
Action Code Flag: False
Action: Remedial Action recommended (RA)
Further Action: High
Comments: Not reported

Action ID: 9491
Region: Northwestern Region
Complete Date: 06/30/2014
Rank Value: Not reported
Cleanup Flag: False
Created Date: 11/21/2013
Decode for AgencyID: Environmental Protection Agency
Decode for RegionID: Northwest Region
Category: Remedial Action
Action Code Flag: False
Action: REMOVAL
Further Action: 0
Comments: Not reported

Action ID: 9450
Region: Northwestern Region
Complete Date: Not reported
Rank Value: Not reported
Cleanup Flag: False
Created Date: 11/24/2014
Decode for AgencyID: Department of Environmental Quality
Decode for RegionID: Northwest Region
Category: Remedial Action
Action Code Flag: False
Action: OPERATION and MAINTENANCE
Further Action: 0
Comments: Not reported

Action ID: 9424

1610 NORTH PIER 99 ST. (Continued) **S106655861**

Region: Northwestern Region
Complete Date: Not reported
Rank Value: 0
Cleanup Flag: False
Created Date: 12/17/2002
Decode for AgencyID: Department of Environmental Quality
Decode for RegionID: Northwest Region
Category: Administrative Action
Action Code Flag: False
Action: Site added to database
Further Action: Not reported
Comments: Not reported

Action ID: 9425
Region: Northwestern Region
Complete Date: 01/24/2003
Rank Value: 0
Cleanup Flag: False
Created Date: 12/17/2002
Decode for AgencyID: Department of Environmental Quality
Decode for RegionID: Northwest Region
Category: Remedial Action
Action Code Flag: False
Action: SITE EVALUATION
Further Action: 0
Comments: Not reported

Operations:
Operation Id: 134629
Operation Status: Inactive
Common Name: Interstate Dry Dock
Yrs of Operation: Operating in 1976
Comments: At 1511 N Marine Drive (owner V.W. Church)
Updated Date: 12/02/2002
Updated By: sxf
Decode for OpstatID: Inactive

Operation Id: 134630
Operation Status: Active
Common Name: Mermaid Marine - Guy Bloiden
Yrs of Operation: 2002
Comments: Not reported
Updated Date: 11/22/2002
Updated By: sxf
Decode for OpstatID: Active

Operation Id: 134631
Operation Status: Inactive
Common Name: Former Schooner Creek Boat Works
Yrs of Operation: 1992-1999
Comments: Not reported
Updated Date: 08/16/2004
Updated By: JWAGGY
Decode for OpstatID: Inactive
Operations SIC Id: 198070
SIC Code: 1721
Created By: Not reported
Created Date: 12/17/2002

1610 NORTH PIER 99 ST. (Continued) **S106655861**

Operations SIC Id: 198071
SIC Code: 4493
Created By: Not reported
Created Date: 12/17/2002
Operations SIC Id: 198072
SIC Code: 1711
Created By: Not reported
Created Date: 12/17/2002
Operations SIC Id: 198073
SIC Code: 3732
Created By: Not reported
Created Date: 12/17/2002
Operations SIC Id: 198074
SIC Code: 4499
Created By: Not reported
Created Date: 12/17/2002

Operation Id: 134632
Operation Status: Inactive
Common Name: Schroeder's Marine Machine Works
Yrs of Operation: Operating in 1976
Comments: 1523 N Marine Dr. (owner P.R. Schroeder)
Updated Date: 12/02/2002
Updated By: sxf
Decode for OpstatID: Inactive

VCS:
Name: 1610 NORTH PIER 99 ST.
Address: 1610 N PIER 99 ST.
City,State,Zip: PORTLAND, OR 97217
ECS Site ID: 3526
Facility Size: 1.07 acres
Action: Site Investigation recommended (SI)
Start Date: 08/27/2003
End Date: 08/27/2003
Program: VCS
Latitude: 45.6065
Longitude: -122.6829

Name: 1610 NORTH PIER 99 ST.
Address: 1610 N PIER 99 ST.
City,State,Zip: PORTLAND, OR 97217
ECS Site ID: 3526
Facility Size: 1.07 acres
Action: Proposal for Confirmed Release List recommended
Start Date: 08/11/2003
End Date: 08/11/2003
Program: VCS
Latitude: 45.6065
Longitude: -122.6829

Name: 1610 NORTH PIER 99 ST.
Address: 1610 N PIER 99 ST.
City,State,Zip: PORTLAND, OR 97217
ECS Site ID: 3526
Facility Size: 1.07 acres
Action: Facility proposed for Confirmed Release List

1610 NORTH PIER 99 ST. (Continued) **S106655861**

Start Date:	09/22/2003
End Date:	09/22/2003
Program:	VCS
Latitude:	45.6065
Longitude:	-122.6829
Name:	1610 NORTH PIER 99 ST.
Address:	1610 N PIER 99 ST.
City,State,Zip:	PORTLAND, OR 97217
ECS Site ID:	3526
Facility Size:	1.07 acres
Action:	Petition or request granted
Start Date:	11/03/2003
End Date:	11/03/2003
Program:	VCS
Latitude:	45.6065
Longitude:	-122.6829
Name:	1610 NORTH PIER 99 ST.
Address:	1610 N PIER 99 ST.
City,State,Zip:	PORTLAND, OR 97217
ECS Site ID:	3526
Facility Size:	1.07 acres
Action:	Extension requested by owner/operator
Start Date:	10/31/2003
End Date:	10/31/2003
Program:	VCS
Latitude:	45.6065
Longitude:	-122.6829
Name:	1610 NORTH PIER 99 ST.
Address:	1610 N PIER 99 ST.
City,State,Zip:	PORTLAND, OR 97217
ECS Site ID:	3526
Facility Size:	1.07 acres
Action:	NEGOTIATIONS
Start Date:	04/09/2003
End Date:	08/01/2003
Program:	VCS
Latitude:	45.6065
Longitude:	-122.6829
Name:	1610 NORTH PIER 99 ST.
Address:	1610 N PIER 99 ST.
City,State,Zip:	PORTLAND, OR 97217
ECS Site ID:	3526
Facility Size:	1.07 acres
Action:	Facility placed on Confirmed Release List
Start Date:	06/02/2004
End Date:	06/02/2004
Program:	VCS
Latitude:	45.6065
Longitude:	-122.6829
Name:	1610 NORTH PIER 99 ST.
Address:	1610 N PIER 99 ST.
City,State,Zip:	PORTLAND, OR 97217

1610 NORTH PIER 99 ST. (Continued) **S106655861**

ECS Site ID: 3526
Facility Size: 1.07 acres
Action: SITE INVESTIGATION
Start Date: 08/01/2003
End Date: 08/27/2003
Program: VCS
Latitude: 45.6065
Longitude: -122.6829

OR MANIFEST:
Manifest Year: Manifest Year - 2014
EPA Id: ORQ000032499
Inactive Status: 2015-03-23 00:00:00
Organization Name: Apex Companies LLC
Contact Name: John Foxwell
Contact Telephone Number: Not reported
Mailing Address: 3015 SW First Ave
Mailing City/State/Zip: Portland, OR 97201

Manifest:
Name: MILTON O BROWN
Year : 2014
RCRA Id : ORQ000032499
Inactive : 2015-03-23 00:00:00
Status: Small quantity generator
Manifest : Not reported
Ship Date : 02/18/2014
TSD : UTD981550177
WS Num: 1
Transporter: ORQ000023150
Ship Qty : Not reported
Rpt Unit : Not reported
Off Mng : H110
EPA Waste Codes: D008
Waste Description: Rinsate water from pipe cleaning
Amt Of Waste Stream Generated in Reporting Yr 1: 163.25999999999999
Amt Of Waste Stream Generated in Reporting Yr 2: 163.25999999999999

Manifest:
Name: MILTON O BROWN
Year : 2013
RCRA Id : ORQ000032499
Inactive : Not reported
Status: Large quantity generator
Manifest : 001138564
Ship Date : 11/13/2013
TSD : ORD089452353
WS Num: 1
Transporter: WAD988479440
Ship Qty : Not reported
Rpt Unit : Not reported
Off Mng : H132
EPA Waste Codes: D008
Waste Description: Burn debris encountered during remediation project

1610 NORTH PIER 99 ST. (Continued) **S106655861**

mt Of Waste Stream Generated in Reporting Yr 1: 1387.71
mt Of Waste Stream Generated in Reporting Yr 2: 1387.71

G25 **PIER 99 - PORTLAND** **SEMS 1014948183**
SSW **1610 N PIER 99 STREET** **PRP ORN001002699**
1/4-1/2 **PORTLAND, OR 97217** **ICIS**
0.323 mi.
1706 ft. **Site 2 of 2 in cluster G**

Relative: SEMS:
Lower
Actual: Site ID: 1002699
33 ft. EPA ID: ORN001002699
Name: PIER 99 - PORTLAND
Address: 1610 N PIER 99 STREET
Address 2: Not reported
City,State,Zip: PORTLAND, OR 97217
Cong District: Not reported
FIPS Code: 41051
Latitude: +45.606322
Longitude: -122.683682
FF: N
NPL: Not on the NPL
Non NPL Status: Referred to Removal - NFRAP

SEMS Detail:

Region: 10
Site ID: 1002699
EPA ID: ORN001002699
Site Name: PIER 99 - PORTLAND
NPL: N
FF: N
OU: 00
Action Code: DS
Action Name: DISCVRY
SEQ: 1
Start Date: 2007-06-07 04:00:00
Finish Date: 2007-06-07 04:00:00
Qual: Not reported
Current Action Lead: EPA Perf In-Hse

Region: 10
Site ID: 1002699
EPA ID: ORN001002699
Site Name: PIER 99 - PORTLAND
NPL: N
FF: N
OU: 00
Action Code: PA
Action Name: PA
SEQ: 1
Start Date: 2007-07-16 04:00:00
Finish Date: 2008-02-01 05:00:00
Qual: H
Current Action Lead: EPA Perf

Region: 10
Site ID: 1002699

PIER 99 - PORTLAND (Continued) **1014948183**

EPA ID: ORN001002699
Site Name: PIER 99 - PORTLAND
NPL: N
FF: N
OU: 00
Action Code: SI
Action Name: SI
SEQ: 1
Start Date: 2008-03-21 04:00:00
Finish Date: 2011-01-19 05:00:00
Qual: W
Current Action Lead: EPA Perf

Region: 10
Site ID: 1002699
EPA ID: ORN001002699
Site Name: PIER 99 - PORTLAND
NPL: N
FF: N
OU: 00
Action Code: EE
Action Name: EE/CA
SEQ: 1
Start Date: 2012-12-18 05:00:00
Finish Date: 2013-08-15 05:00:00
Qual: Not reported
Current Action Lead: EPA Ovrsght

Region: 10
Site ID: 1002699
EPA ID: ORN001002699
Site Name: PIER 99 - PORTLAND
NPL: N
FF: N
OU: 00
Action Code: BB
Action Name: PRP RV
SEQ: 1
Start Date: 2013-09-09 05:00:00
Finish Date: 2014-11-14 05:00:00
Qual: Not reported
Current Action Lead: EPA Ovrsght

PRP:
PRP Name: BROWN, MILTON
BROWN, MILTON

ICIS:
Enforcement Action ID: 10-2013-0161
FRS ID: 110030826168
Action Name: 1610 North Pier 99 Site Removal Action
Facility Name: PIER 99 - PORTLAND
Facility Address: 1610 N PIER 99 STREET
PORTLAND, OR 97217
Enforcement Action Type: CERCLA 106 AO For Resp Action/Imm Haz
Facility County: MULTNOMAH

PIER 99 - PORTLAND (Continued) **1014948183**

Program System Acronym:	CERCLIS
Enforcement Action Forum Desc:	Administrative - Formal
EA Type Code:	106
Facility SIC Code:	Not reported
Federal Facility ID:	Not reported
Latitude in Decimal Degrees:	45.60644
Longitude in Decimal Degrees:	-122.6834
Permit Type Desc:	Not reported
Program System Acronym:	ORN001002699
Facility NAICS Code:	Not reported
Tribal Land Code:	Not reported
Enforcement Action ID:	10-2012-0191
FRS ID:	110030826168
Action Name:	Pier 99 - Portland Site (EE/CA)
Facility Name:	PIER 99 - PORTLAND
Facility Address:	1610 N PIER 99 STREET PORTLAND, OR 97217
Enforcement Action Type:	CERCLA 104E5A AO For Access And/Or Info
Facility County:	MULTNOMAH
Program System Acronym:	CERCLIS
Enforcement Action Forum Desc:	Administrative - Formal
EA Type Code:	104E5A
Facility SIC Code:	Not reported
Federal Facility ID:	Not reported
Latitude in Decimal Degrees:	45.60644
Longitude in Decimal Degrees:	-122.6834
Permit Type Desc:	Not reported
Program System Acronym:	ORN001002699
Facility NAICS Code:	Not reported
Tribal Land Code:	Not reported
Facility Name:	PIER 99 - PORTLAND
Address:	1610 N PIER 99 STREET
Tribal Indicator:	Not reported
Fed Facility:	Not reported
NAIC Code:	Not reported
SIC Code:	Not reported
Facility Name:	PIER 99 - PORTLAND
Address:	1610 N PIER 99 STREET
Tribal Indicator:	Not reported
Fed Facility:	Not reported
NAIC Code:	Not reported
SIC Code:	Not reported
Facility Name:	PIER 99 - PORTLAND
Address:	1610 N PIER 99 STREET
Tribal Indicator:	Not reported
Fed Facility:	Not reported
NAIC Code:	Not reported
SIC Code:	Not reported
Facility Name:	PIER 99 - PORTLAND
Address:	1610 N PIER 99 STREET
Tribal Indicator:	Not reported

PIER 99 - PORTLAND (Continued) **1014948183**

Fed Facility: Not reported
NAIC Code: Not reported
SIC Code: Not reported

Facility Name: PIER 99 - PORTLAND
Address: 1610 N PIER 99 STREET
Tribal Indicator: Not reported
Fed Facility: Not reported
NAIC Code: Not reported
SIC Code: Not reported

Facility Name: PIER 99 - PORTLAND
Address: 1610 N PIER 99 STREET
Tribal Indicator: Not reported
Fed Facility: Not reported
NAIC Code: Not reported
SIC Code: Not reported

Facility Name: PIER 99 - PORTLAND
Address: 1610 N PIER 99 STREET
Tribal Indicator: Not reported
Fed Facility: Not reported
NAIC Code: Not reported
SIC Code: Not reported

Facility Name: PIER 99 - PORTLAND
Address: 1610 N PIER 99 STREET
Tribal Indicator: Not reported
Fed Facility: Not reported
NAIC Code: Not reported
SIC Code: Not reported

---

26 **HILLMAN PROPERTIES** **OR LUST** **U000432222**
WNW **1750 JANTZEN BEACH CTR** **OR UST** **N/A**
1/4-1/2 **PORTLAND, OR 97217**
0.340 mi.
1793 ft.

Relative: LUST:
Lower Name: HILLMAN PROPERTIES
Actual: Address: 1750 N JANTZEN BEACH CENTER
28 ft. City,State,Zip: PORTLAND, OR 97203
Region: North Western Region
Facility ID: 26-90-0190
Cleanup Received Date: 05/25/1990
Cleanup Start Date: 05/25/1990
Cleanup Complete Date: **01/30/1995**
Decode for Region: **North West Region**

UST:
Name: HILLMAN PROPERTIES
Address: 1750 JANTZEN BEACH CTR
City: PORTLAND
Facility ID: 10425
Facility Telephone: (503) 283-4111
Permittee Name: DIRK KOOPMAN
Number of Permitted Tanks: Not reported

HILLMAN PROPERTIES (Continued) **U000432222**

Active Tanks: Not reported
Decommissioned Tanks: 3
Number of Tanks: 3

H27 **DIVERSIFIED MARINE INC.** **OR SWF/LF** **S118185076**
SW **1801 N MARINE DR** **OR SPILLS** **N/A**
1/4-1/2 **PORTLAND, OR 97217**
0.360 mi.
1900 ft. **Site 1 of 4 in cluster H**

Relative: LF:
Lower
Name: DIVERSIFIED MARINE INC.
Actual: Address: 1801 N MARINE DR
22 ft. Address 2: Not reported
City,State,Zip: PORTLAND, OR 97217
Permit Number: 1729
Facility Id: 112396
Facility Telephone: 503-289-2669
Facility Telephone 2: Not reported
Lat/Long: 45.6073 / -122.6848
Solid Waste Class: SWLA
Solid Waste Type: Land Disposal
Date Opened: 10/10/2022
End Date: Not reported
Date Closed: Not reported
Permit Status: Active
Organization: Diversified Marine Inc.
Contact Name: Carla Greenen
Affil Start Date: 10/11/2022
Mailing Address: PO Box 83723
Mailing City: Portland
Mailing State: OR
Mailing Zip: 97283-0723

Name: DIVERSIFIED MARINE INC.
Address: 1801 N MARINE DR
Address 2: Not reported
City,State,Zip: PORTLAND, OR 97217
Permit Number: 1729
Facility Id: 112396
Facility Telephone: 503-986-5303
Facility Telephone 2: Not reported
Lat/Long: 45.6073 / -122.6848
Solid Waste Class: SWLA
Solid Waste Type: Land Disposal
Date Opened: 10/10/2022
End Date: Not reported
Date Closed: Not reported
Permit Status: Active
Organization: Department of State Lands
Contact Name: Jacob Taylor
Affil Start Date: 10/11/2022
Mailing Address: 775 Summer St NE Ste 100
Mailing City: Salem
Mailing State: OR
Mailing Zip: 97301-1279

DIVERSIFIED MARINE INC. (Continued) **S118185076**

OR SPILLS:
Name: Not reported
Address: 1801 N MARINE DR
City,State,Zip: PORTLAND, OR 97217-7803
Facility ID: 2001-2139
Incident Status: Archive
Material: Not reported
Quantity: Not reported
Unit of Measure: Not reported
Release Date: 08/25/2001
Description: Report of red discharge at sand blast operation.
Lat/Long: 45.6075 / -122.685
Source: Business
Media: Not reported
Responsible Company: Diversified Dry Dock
Responsible Address: 1801 N Marine Dr
Responsible City,St,Zip: Portland, OR 97217-7803
Unknown Quantity Released: Not reported
Maximum Potential Quantity: Not reported
Quantity Recovered: Not reported

H28 **DIVERSIFIED MARINE, INC** **SEMS-ARCHIVE** **1010417140**
SW **1801 N MARINE DRIVE** **ORN001002703**
1/4-1/2 **PORTLAND, OR 97217**
0.360 mi.
1900 ft. **Site 2 of 4 in cluster H**

Relative: SEMS Archive:
Lower
Actual: Site ID: 1002703
22 ft. EPA ID: ORN001002703
Name: DIVERSIFIED MARINE, INC
Address: 1801 N MARINE DRIVE
Address 2: Not reported
City,State,Zip: PORTLAND, OR 97217
Cong District: Not reported
FIPS Code: 41051
FF: N
NPL: Not on the NPL
Non NPL Status: NFRAP-Site does not qualify for the NPL based on existing information

SEMS Archive Detail:
Region: 10
Site ID: 1002703
EPA ID: ORN001002703
Site Name: DIVERSIFIED MARINE, INC
NPL: N
FF: N
OU: 00
Action Code: DS
Action Name: DISCVRY
SEQ: 1
Start Date: 2007-07-16 04:00:00
Finish Date: 2007-07-16 04:00:00
Qual: Not reported
Current Action Lead: EPA Perf In-Hse

Region: 10
Site ID: 1002703

DIVERSIFIED MARINE, INC (Continued) **1010417140**

EPA ID: ORN001002703
Site Name: DIVERSIFIED MARINE, INC
NPL: N
FF: N
OU: 00
Action Code: VS
Action Name: ARCH SITE
SEQ: 1
Start Date: Not reported
Finish Date: 2010-08-06 05:00:00
Qual: Not reported
Current Action Lead: EPA Perf In-Hse

Region: 10
Site ID: 1002703
EPA ID: ORN001002703
Site Name: DIVERSIFIED MARINE, INC
NPL: N
FF: N
OU: 00
Action Code: PA
Action Name: PA
SEQ: 1
Start Date: 2007-07-16 04:00:00
Finish Date: 2010-08-06 05:00:00
Qual: N
Current Action Lead: EPA Perf

H29 S S LEADER AT DIVERSIFIED MARINE **OR ECSI S108659504**
SW 1801 N MARINE DR **OR CDL N/A**
1/4-1/2 PORTLAND, OR 97217 **OR SPILLS**
0.360 mi. **OR HAZMAT**
1900 ft. Site 3 of 4 in cluster H **OR HSIS**
OR MANIFEST
Relative: **OR NPDES**
Lower **OR UIC**

Actual:
22 ft. ECSI:

Name: DIVERSIFIED MARINE, INC.
Address: 1801 N MARINE DR.
City,State,Zip: PORTLAND, OR 97217
State ID Number: 3759
Brown ID: 0
Study Area: False
Region ID: 2
Legislatve ID: 0
Investigation: Suspect
FACA ID: 47829
Further Action: 257
Lat/Long (dms): 45 36 27.00 / -122 41 6.00
County Code: 26.00
Score Value: Not reported
Cerclis ID: 001002703
Township Coord.: 2.00
Township Zone: N
Range Coord: 1.00
Range Zone: E

S S LEADER AT DIVERSIFIED MARINE (Continued) **S108659504**

Section Coord: 33
Qtr Section: Dd
Tax Lots: 300 (2N1E33DD 300)
Size: Approx. 0.8 acre
NPL: False
Orphan: False
Updated By: GWISTAR
Update Date: 04/08/2015
Created Date: 12/24/2002
Decode For RegionID: Northwest Region
Decode For BrownID: Not reported
Decode For Furtheract: High-Medium
Decode For Investstat: Suspect
Decode For Legislative: Not reported
Alias Name: Portmarco, Inc.
Alias Name: Whitecap Cove, Inc.
Alias Name: Diversified Mechanical, Inc.

Hazardous Release:
Substance ID.: 121671
Haz Release ID: 387451
Qty Released: unknown
Date Released: unknown
Update Date: 01/13/2010
Update By: CHARMAN
Substance Code: 7440-47-3
Substance Name: CHROMIUM
Substance Abbrev.: Not reported
Substance Category ID: 8462
Substance Category: Inorganics
Category Level: Not reported
Created By: Not reported
Created Date: 12/17/2002
Substance Category ID: 8462
Substance Category: Inorganics
Category Level: Not reported
Created By: Not reported
Created Date: 12/17/2002
Substance Alias ID: 319294
Sub Alias Name: CHROMIUM, TOTAL
Substance Alias ID: 318145
Sub Alias Name: CHROMIUM, INORGANIC
Sampling Result ID: 349807
Feature Id: 0
Hazard Release Id: 387451
Medium: 701
Substance Abbrev.: 0
Unit Code: Not reported
Observation: False
Owner Operator: False
Lab Data: True
Sample Depth: Not reported
Start Date: 10/28/2008
End Date: 10/28/2008
Min Concentration: Not reported
Max Concentration: Not reported
Sample Comment: 10.4 ppm (CR05SD). Sample collected downstream from DMI - locally elevated above two upstream samples, but below DEQ ecological SLV for

S S LEADER AT DIVERSIFIED MARINE (Continued) **S108659504**

Cr in sediment of 37 ppm. Lat. 45.60825; Long. -122.685783
Last Update By: CHARMAN
Update Date: 01/13/2010
Decode for MediumID: Sediment

Substance ID.: 121673
Haz Release ID: 387452
Qty Released: unknown
Date Released: unknown
Update Date: 01/13/2010
Update By: CHARMAN
Substance Code: 7440-50-8
Substance Name: COPPER
Substance Abbrev.: Not reported
Substance Category ID: 8464
Substance Category: Inorganics
Category Level: Not reported
Created By: Not reported
Created Date: 12/17/2002
Substance Category ID: 8464
Substance Category: Inorganics
Category Level: Not reported
Created By: Not reported
Created Date: 12/17/2002
Substance Alias ID: 319296
Sub Alias Name: CU
Sampling Result ID: 349808
Feature Id: 0
Hazard Release Id: 387452
Medium: 701
Substance Abbrev.: 0
Unit Code: Not reported
Observation: False
Owner Operator: False
Lab Data: True
Sample Depth: Not reported
Start Date: 10/28/2008
End Date: 10/28/2008
Min Concentration: Not reported
Max Concentration: Not reported
Sample Comment: 39.8 ppm (CR05SD). Elevated locally and above two upstream samples. DEQ freshwater sediment SLV for Cu is 37 ppm. Lat. 45.60825; Long. -122.685783
Last Update By: CHARMAN
Update Date: 01/13/2010
Decode for MediumID: Sediment

Narrative:
NARR ID: 5743775
NARR Code: Site Contacts
Created By: SFORTUN
Created Date: 07/03/2003
Updated By: SFORTUN
Updated Date: 07/03/2003
Decode for NarcdID: Site Contacts
NARR Comments: Mr. Kurt Redd, President, Diversified Marine, Inc. / Portmarco, Inc. / Whitecap Cove, Inc., P.O. Box 83723, Portland, OR 97283-0723, 503-289-2669 (FAX 503-289-2825). Ms. Carla Shown, Treasurer,

S S LEADER AT DIVERSIFIED MARINE (Continued) **S108659504**

Diversified Marine, Inc., P.. Box 83719, Portland, OR 97283-0719, 503-289-2669 (FAX 503-289-2825). Ms. Carla Shown, Registered Agent, Diversified Marine, Inc. / Portmarco, Inc., P.O. Box 83723, Portland, OR 97283-0723. Mr. Kevin F. Kerstiens, Registered Agent, Whitecap Cove, Inc., 1211 SW Fifth Avenue, Suite 1800, Portland, OR 97204

NARR ID: 5743776
NARR Code: Contamination
Created By: SFORTUN
Created Date: 07/03/2003
Updated By: CHARMAN
Updated Date: 01/13/2010
Decode for NarcdID: Contamination
NARR Comments: Stormwater quality data collected twice since June 2002 indicate that the facility meets DEQ's stormwater benchmark values, although concentrations of copper and zinc in site stormwater exceeded the National Recommended Water Quality Criteria's respective Freshwater Critical Maximum Concentrations, DEQ's respective Freshwater Acute Toxicity Criteria, and DEQ's Level II Ecological Risk Assessment Screening Benchmark Values for freshwater aquatic life. Between 1990 and 2001, DEQ received nine Pollution Complaints and six Spill Reports associated with potential hazardous substance releases at the Diversified Marine facility, or petroleum sheens present on the river directly adjacent to the facility. Five of the Pollution Complaints and one of the Spill Reports involved fugitive dust emissions associated with sandblasting operations at the site. There is concern that sandblasting of boat hulls at the site could have released paint chips and toxic metals at concentrations that could represent a threat to the river s aquatic life, or otherwise accumulated in the river s sediments. Two other Spill Reports and another Pollution Complaint involved petroleum sheens of unknown origin on North Portland Harbor adjacent to the site. One additional 1998 Spill Report and simultaneous Pollution Complaint were associated with a petroleum release at the site that drained across N Marine Drive onto state highway property located 200 yards from the site. Diversified Marine s record of Pollution Complaints and Spill Reports suggests that on-site activities could have contaminated site soils and nearby Columbia River sediments with any of a variety of boat building, maintenance, and repair related contaminants, including toxic metals and paint chips containing toxic metals such as copper oxide, organotins, lead, cadmium, chromium, mercury, and zinc; petroleum constituents such as BTEX (benzene, toluene, ethylbenzene, toluene) and polynuclear aromatic hydrocarbons (PAHs); and other potential organic contaminants such as, phthalates, pentachlorophenol, chlorinated solvents, and possibly polychlorinated biphenyls (PCBs). (1/13/10 CWH/CU) The march 2009 Preliminary Assessment produced by Ecology and Environment for EPA Region 10 noted that, based on comparison to immediate upstream sediments, that the sediment sample (CR05SD) collected just downstream/adjacent to DMI <quot>indicates that DMI is contributing to copper, lead, and zinc contamination in the river.<quot> DEQ feels it is important to note that with the exception of copper, none of the detected metals, while elevated locally, exceed DEQ freshwater sediment SLVs. It is also important to note that the CR05SD sample was collected at a location that was not near where DMI stormwater runoff or working areas might be expected to be impacted.Similarly, PAH sediment data for CR05SD shows locally elevated concentrations of PAHs, but none above DEQ SLVs. PCBs were

S S LEADER AT DIVERSIFIED MARINE (Continued) **S108659504**

non-detect for CR05SD, but detection limits (41-45 ppb) were above DEQ SLVs. To summarize - the CR05SD sediment sample collected on behalf of EPA in October 2008 does indicate releases are likely to have occurred from the DMI site, but there were no samples collected in locations that would be suspected as release points.

NARR ID: 5743777
NARR Code: Data Sources
Created By: SFORTUN
Created Date: 07/03/2003
Updated By: CHARMAN
Updated Date: 01/13/2010
Decode for NarcdID: Data Sources
NARR Comments: DEQ Pollution Complaint files, Spill Report files. Preliminary Assessment Report, Diversified Marine, Inc. (DMI). Prepared for US EPA Region 10. March 2009. (produced by Ecology and Environment, Inc.) Final 1610 North Pier 99, Site Inspection Report, Portland, Oregon. Prepared for US EPA Region 10. August 2009 (produced by Ecology and Environment, Inc.) [NOTE: Report for investigation primarily at Pier 99 site (ECSI #3526), but which included some sediment sampling near and slightly downstream from DMI.

NARR ID: 5743778
NARR Code: General Site Description
Created By: SFORTUN
Created Date: 07/03/2003
Updated By: GWISTAR
Updated Date: 07/10/2003
Decode for NarcdID: General Site Description
NARR Comments: The subject site is an approximate 0.8 acre parcel in North Portland, on the south shore of North Portland Harbor, about 500 feet west of the Interstate Highway 5 (I-5) bridge over North Portland Harbor. Work is performed within an onshore building, on vessels moored at the site, and in a 200-ton floating dry dock at the site. North Marine Drive and North Pier 99 Street are located along the site s southern boundary. A paved parking lot for the Multnomah County Fairgrounds and Exposition Center lies directly across North Marine Drive, 100 to 300 feet south and southwest of the site. Hayden Island is across North Portland Harbor, about 1,000 feet north of the site.

NARR ID: 5743779
NARR Code: Hazardous Substance/Waste Types
Created By: SFORTUN
Created Date: 07/03/2003
Updated By: SFORTUN
Updated Date: 07/07/2003
Decode for NarcdID: Hazardous Substance/Waste Types
NARR Comments: Diversified Marine s record of Pollution Complaints and Spill Reports suggests that on-site activities could have contaminated site soils and nearby Columbia River sediments with any of a variety of boat building, maintenance, repair, or refueling related contaminants, including toxic metals and paint chips containing toxic metals such as copper oxide, organotins, lead, cadmium, chromium, mercury, and zinc; petroleum constituents such as BTEX (benzene, toluene, ethylbenzene, toluene) and polynuclear aromatic hydrocarbons (PAHs); and other potential organic contaminants such as, phthalates, pentachlorophenol, chlorinated solvents, and possibly polychlorinated

S S LEADER AT DIVERSIFIED MARINE (Continued) **S108659504**

biphenyls (PCBs).

NARR ID: 5743780
NARR Code: Project Issues Summary
Created By: SFORTUN
Created Date: 07/03/2003
Updated By: SFORTUN
Updated Date: 07/03/2003
Decode for NarcdID: Project Issues Summary
NARR Comments: Although DEQ has records of known and suspected hazardous substance releases at the site, there is no indication that environmental sampling has ever been conducted at the site. Because of an abundance of nearby receptors (nearby wetlands, community drinking water wells, Critical Habitat for Threatened and Endangered fish), a high priority has been assigned to conducting an expanded Preliminary Assessment of the site.

NARR ID: 5743781
NARR Code: Land Use (Current/Reasonably Likely)
Created By: SFORTUN
Created Date: 07/03/2003
Updated By: SFORTUN
Updated Date: 07/03/2003
Decode for NarcdID: Land Use (Current/Reasonably Likely)
NARR Comments: The narrow strip of land between N Marine Drive and the Oregon Slough is used pregominantly for small industries.

NARR ID: 5742784
NARR Code: Site Location
Created By: JWAGGY
Created Date: 12/24/2002
Updated By: SFORTUN
Updated Date: 07/07/2003
Decode for NarcdID: Site Location
NARR Comments: Street address has also been listed as 1801 - 1809 N Pier 99 Street, in tax records. The site is bounded on the north by North Portland Harbor (also called Oregon Slough; a channel of the Columbia River located south of Hayden Island), and on the east by the Former Schooner Creek Boat Works site (ECSI #3526). Hayden Island lies about 1,000 feet north of the site. The Interstate Highway 5 bridge over North Portland Harbor is located about 500 feet east of the site.

NARR ID: 5743782
NARR Code: Manner of Release
Created By: SFORTUN
Created Date: 07/07/2003
Updated By: SFORTUN
Updated Date: 07/07/2003
Decode for NarcdID: Manner of Release
NARR Comments: Fugitive dust emissions associated with sandblasting of boat hulls at the site could have released paint chips and toxic metals at concentrations that could represent a threat to the river s aquatic life, or otherwise accumulated in the river s sediments. Petroleum sheens of unknown origin have been reported on North Portland Harbor adjacent to the site. A historic petroleum release at the site was also reported to have drained across N Marine Drive onto state highway property located 200 yards from the site. Since Diversified

S S LEADER AT DIVERSIFIED MARINE (Continued) **S108659504**

Marine site activities include machine shop activities, bilge removal, and boat and equipment refueling activities, it may not be unreasonable to suspect that some of the petroleum contamination observed in the river channel could have originated from on-site activities. Such releases could represent a threat to the river s aquatic life, or otherwise have accumulated in river sediments.

NARR ID: 5743783
NARR Code: Media Contamination
Created By: SFORTUN
Created Date: 07/07/2003
Updated By: SFORTUN
Updated Date: 07/07/2003
Decode for NarcdID: Media Contamination
NARR Comments: The primary media of concern at the site are Columbia River surface water and sediments. Site soils and shallow groundwater might also be contaminated.

NARR ID: 5743784
NARR Code: Site Ownership
Created By: SFORTUN
Created Date: 07/07/2003
Updated By: SFORTUN
Updated Date: 07/07/2003
Decode for NarcdID: Site Ownership
NARR Comments: The site is owned by Whitecap Cove, Inc., while Diversified Marine, Inc. and Portmarco, Inc. operate at the site. Kurt R. Redd is president of Whitecap Cove, Inc., Diversified Marine, Inc., and Portmarco, Inc. Carla Shown is the Registered Agent for Diversified Marine, Inc. and Portmarco, Inc. Kevin F. Kerstiens is the Registered Agent for Whitecap Cove, Inc.

NARR ID: 5743785
NARR Code: Project Activity Status
Created By: SFORTUN
Created Date: 07/07/2003
Updated By: SFORTUN
Updated Date: 07/07/2003
Decode for NarcdID: Project Activity Status
NARR Comments: A Federal Screening of the site was completed on July 3, 2003. The Strategy Recommendation for that screening recommended that a high priority be assigned to conducting an Expanded Preliminary Assessment (XPA) of the site. There was insufficient information at that time to propose that the site be recommended for addition the DEQ's confirmed Release List (CRL) or Inventory of sites requiring further investigation or cleanup.

NARR ID: 5743786
NARR Code: Pathways Other Hazards
Created By: SFORTUN
Created Date: 07/07/2003
Updated By: SFORTUN
Updated Date: 07/07/2003
Decode for NarcdID: Pathways & Other Hazards
NARR Comments: There is concern that site activities may have contributed contaminants to on-site soils and shallow groundwater, as well as in Columbia River surface water and sediments. Soil contaminants could

S S LEADER AT DIVERSIFIED MARINE (Continued) **S108659504**

represent a health threat for on-site workers or utility trench workers. North Portland Harbor (the Columbia River; Oregon Slough) forms the site's northern boundary; the entire site lies within the river's 100-year flood zone. The Columbia River is migratory and rearing habitat for eleven varieties of Threatened or Endangered salmonids. The Columbia Slough lies about 1 mile south of the site. The area between North Portland Harbor on the north, I-5 on the east, Columbia Slough on the south, and a Burlington Northern Santa Fe Railroad right-of-way on the west comprises Peninsula Drainage District No. 1. Most of the drainage district is publicly owned wetlands. Wetlands areas directly south of the site attract populations of sensitive wildlife species to the area. Metro has designated much of Peninsula Drainage District No. 1 as important wetlands or wildlife Habitats of Concern, or regionally significant riparian corridors. Migratory waterfowl and songbirds have been observed within the drainage district, as well as a variety of other sensitive and Threatened and Endangered wildlife species. Sensitive and Threatened plant species may also be present within the wetlands. Site contaminants could represent a threat to sensitive plant and wildlife species within the wetlands. The nearest residence is located on a tax lot at the site's eastern boundary. Other residences are located across I-5, about 0.3 mile east-southeast of the site, and across North Portland Harbor, about 0.4 mile northeast and 0.5 mile north-northwest of the site. Oregon Water Resources Department (OWRD) has records for three community or group-domestic wells, one Public Water Supply well, and five domestic wells within 1.25 mile of the site. The nearest is a 261 foot well installed at Kernan Village in 1958 to supply drinking water for a store, service station, apartment building, and trailer park. The well is believed to be located about 600- to 900 feet south-southwest of the site. Kernan Village no longer exists; its well may now be located either within the current I-5 / North Marine Drive cloverleaf interchange, or within the county fairgrounds paved parking area. It seems unlikely that the well is still being used or even still exists, although OWRD has no record to indicate that the well was formally decommissioned. The City of Portland has supplemental Municipal Supply Wells along the Columbia River south shore, 6- to 11 miles east of the site, as well as four supplemental supply wells on Hayden Island. Two of the Hayden Island wells lie about 1,200 feet north of the site, directly across North Portland Harbor. These wells lie across North Portland Harbor, a 1,000 foot wide, 20- to 30 foot deep branch of the Columbia River, and may be about 225- to 250 feet deep. Several nearby public facilities draw substantial numbers of people to the area. The Multnomah County Fairgrounds and Exposition Center lie southwest of the site, directly across North Marine Drive. East Delta (municipal) Park lies about 0.25 mile south-southeast of the site, across I-5. The Portland International Raceway lies about 0.5 mile south-southwest of the site. Heron Lakes (public) Golf Club lies about 0.25 mile southwest of the site. Jantzen Beach Supercenter shopping center lies directly across North Portland Harbor from the site.

NARR ID: 5745883
NARR Code: Remedial Action
Created By: JWAGGY
Created Date: 11/18/2004
Updated By: SMILLER

S S LEADER AT DIVERSIFIED MARINE (Continued) **S108659504**

Updated Date: 03/20/2015
Decode for NarcdID: Remedial Action
NARR Comments: (10/19/04 AC/ER&CU) Site status on hold. Responsible party (RP) unwilling to join the Voluntary Cleanup Program or perform an Expanded Preliminary Assessment (XPA). Principle concern is that potential site contaminants in sediments could pose a threat to Columbia River ecological receptors. Insufficient evidence to require sediment sampling in the Columbia River. Project on hold pending available orphan funds or willing responsible party. [3/20/15 SA/SAM] An Abbriviated Preliminary Assessment was finalized by EPA through its contractor E&E on May 14, 2009. EPA also performed a SI in 2009 at a neighboring property(ECSI#3526 1610 N Pier 99) downstream samples indicates releases are likely to have occurred from the DMI site, but there were no samples collected in locations that would be suspected as release points for this facility. No Further Remedial Action Planned under Federal program was designated in 2010. A Site Investigation is recommended under state supervision.

NARR ID: 5743787
NARR Code: Substances of Concern
Created By: SFORTUN
Created Date: 07/07/2003
Updated By: SFORTUN
Updated Date: 07/07/2003
Decode for NarcdID: Substances of Concern
NARR Comments: On-site activities could have contaminated site soils and nearby Columbia River sediments with any of a variety of boat building, maintenance, and repair related contaminants, including toxic metals and paint chips containing toxic metals such as copper oxide, organotins, lead, cadmium, chromium, mercury, and zinc; petroleum constituents such as BTEX (benzene, toluene, ethylbenzene, xylenes) and polynuclear aromatic hydrocarbons (PAHs); and other potential organic contaminants such as, phthalates, pentachlorophenol, chlorinated solvents, and possibly polychlorinated biphenyls (PCBs).

NARR ID: 5743788
NARR Code: Health Threats
Created By: SFORTUN
Created Date: 07/07/2003
Updated By: SFORTUN
Updated Date: 07/07/2003
Decode for NarcdID: Health Threats
NARR Comments: Any potential site contaminants present could represent a threat to site workers, utility trench workers, Threatened and Endangered fish species and other aquatic life in the Columbia River, wildlife within the nearby Peninsula Drainage District Number 1 wetlands, occupants of an adjoining residence, or to users of the Portland Municipal Water Supply.

NARR ID: 5743789
NARR Code: Water Use (Current/Reasonably Likely)
Created By: SFORTUN
Created Date: 07/07/2003
Updated By: SFORTUN
Updated Date: 07/07/2003
Decode for NarcdID: Water Use (Current/Reasonably Likely)
NARR Comments: OWRD also has records for three community or group-domestic wells,

S S LEADER AT DIVERSIFIED MARINE (Continued) **S108659504**

one Public Water Supply well, and five domestic wells within 1.25 mile of the site. The nearest is a 261 foot well installed at Kernan Village in 1958 to supply drinking water for a store, service station, apartment building, and trailer park. The well is believed to be located about 600- to 900 feet south-southwest of the site. Kernan Village no longer exists; its well may now be located either within the current I-5 / North Marine Drive cloverleaf interchange, or within the county fairgrounds paved parking area. It seems unlikely that the well is still being used or even still exists, although OWRD has no record to indicate that the well was formally decommissioned. The City of Portland has supplemental supply wells along the Columbia River south shore, 6- to 11 miles east of the site, as well as four supplemental supply wells on Hayden Island. Two of the Hayden Island wells lie about 1,200 feet north of the site, directly across North Portland Harbor. The nearest Municipal Water Supply wells lie across North Portland Harbor, a 1,000 foot wide, 20- to 30 foot deep branch of the Columbia River, and may be about 225- to 250 feet deep. It is unclear if any potential site contaminants could represent a direct threat to the nearby Municipal Drinking Water Supply wells.

NARR ID: 5742785
NARR Code: Site History
Created By: JWAGGY
Created Date: 12/24/2002
Updated By: SFORTUN
Updated Date: 07/07/2003
Decode for NarcdID: Site History
NARR Comments: Also known as Portmarco, Inc., and Whitecap Cove, Inc. (both active entities, same president, same secretary, same business address, same mailing address) (different registered agent for Whitecap Cove). The company has conducted tug boat and barge building, repair, sandblasting, painting, machine shop, bilge removal, and boat and equipment refueling activities at the site since at least 1990 - possibly as early as 1986. Between 1990 and 2001, DEQ received five Pollution Complaints and one Spill Report about the facility's sandblasting and painting operations, and releases of paint chips to the river. Additional complaints have been received for petroleum flowing southward, off-site from the site, and for petroleum sheens on the river from unknown sources near the facility.

Administrative Action:
Action ID: 9459
Region: Northwestern Region
Complete Date: 05/14/2009
Rank Value: Not reported
Cleanup Flag: False
Created Date: 01/13/2010
Decode for AgencyID: Environmental Protection Agency
Decode for RegionID: Northwest Region
Category: Remedial Action
Action Code Flag: False
Action: PRELIMINARY ASSESSMENT EQUIVALENT
Further Action: 0
Comments: Not reported

Action ID: 9511
Region: Northwestern Region

S S LEADER AT DIVERSIFIED MARINE (Continued) **S108659504**

Complete Date: 08/28/2009
Rank Value: Not reported
Cleanup Flag: False
Created Date: 01/13/2010
Decode for AgencyID: Environmental Protection Agency
Decode for RegionID: Northwest Region
Category: Remedial Action
Action Code Flag: False
Action: SITE INVESTIGATION
Further Action: 0
Comments: Not reported

Action ID: 9421
Region: 0
Complete Date: 07/16/2007
Rank Value: Not reported
Cleanup Flag: False
Created Date: 04/19/2010
Decode for AgencyID: Environmental Protection Agency
Decode for RegionID: Not reported
Category: EPA Led Action
Action Code Flag: False
Action: Site added to CERCLIS
Further Action: 0
Comments: Not reported

Action ID: 9444
Region: 0
Complete Date: 08/26/2010
Rank Value: Not reported
Cleanup Flag: False
Created Date: 09/03/2010
Decode for AgencyID: Environmental Protection Agency
Decode for RegionID: Not reported
Category: EPA Led Action
Action Code Flag: False
Action: No Further Remedial Action Planned under Federal program
Further Action: 0
Comments: Not reported

Action ID: 9449
Region: Northwestern Region
Complete Date: 07/03/2003
Rank Value: Not reported
Cleanup Flag: False
Created Date: 07/03/2003
Decode for AgencyID: Department of Environmental Quality
Decode for RegionID: Northwest Region
Category: Listing Action
Action Code Flag: False
Action: Insufficient information to list
Further Action: 0
Comments: Not reported

Action ID: 9510
Region: Northwestern Region
Complete Date: 07/03/2003

S S LEADER AT DIVERSIFIED MARINE (Continued) **S108659504**

Rank Value: 102
Cleanup Flag: False
Created Date: 07/03/2003
Decode for AgencyID: Department of Environmental Quality
Decode for RegionID: Northwest Region
Category: Remedial Action
Action Code Flag: False
Action: State Expanded Preliminary Assessment recommended (XPA)
Further Action: High
Comments: Not reported

Action ID: 9517
Region: Northwestern Region
Complete Date: Not reported
Rank Value: Not reported
Cleanup Flag: False
Created Date: 07/07/2003
Decode for AgencyID: Department of Environmental Quality
Decode for RegionID: Northwest Region
Category: Remedial Action
Action Code Flag: False
Action: SRS Waiting List
Further Action: 0
Comments: Not reported

Action ID: 9521
Region: Northwestern Region
Complete Date: 07/07/2003
Rank Value: Not reported
Cleanup Flag: False
Created Date: 07/07/2003
Decode for AgencyID: Department of Environmental Quality
Decode for RegionID: Northwest Region
Category: Remedial Action
Action Code Flag: False
Action: OPTN
Further Action: 0
Comments: Not reported

Action ID: 9424
Region: Not reported
Complete Date: 12/24/2002
Rank Value: Not reported
Cleanup Flag: False
Created Date: 12/24/2002
Decode for AgencyID: Department of Environmental Quality
Decode for RegionID: Not reported
Category: Administrative Action
Action Code Flag: False
Action: Site added to database
Further Action: Not reported
Comments: Not reported

Action ID: 9508
Region: Northwestern Region
Complete Date: 12/24/2002
Rank Value: Not reported

S S LEADER AT DIVERSIFIED MARINE (Continued) **S108659504**

Cleanup Flag: False
Created Date: 12/24/2002
Decode for AgencyID: Department of Environmental Quality
Decode for RegionID: Northwest Region
Category: Remedial Action
Action Code Flag: False
Action: Site Screening recommended (EV)
Further Action: High
Comments: Not reported

Action ID: 9425
Region: Northwestern Region
Complete Date: 07/03/2003
Rank Value: Not reported
Cleanup Flag: False
Created Date: 01/14/2003
Decode for AgencyID: Department of Environmental Quality
Decode for RegionID: Northwest Region
Category: Remedial Action
Action Code Flag: False
Action: SITE EVALUATION
Further Action: 0
Comments: Not reported

Action ID: 9506
Region: Northwestern Region
Complete Date: 10/28/2009
Rank Value: Not reported
Cleanup Flag: False
Created Date: 03/20/2015
Decode for AgencyID: Department of Environmental Quality
Decode for RegionID: Northwest Region
Category: Remedial Action
Action Code Flag: False
Action: Site Investigation recommended (SI)
Further Action: High-Medium
Comments: Not reported

Operations:
Operation Id: 134646
Operation Status: Active
Common Name: Diversified Marine, Inc.
Yrs of Operation: 1986 - present
Comments: Originally 1986 - 1999, but reincorporated in 1999.
Updated Date: 07/07/2003
Updated By: SFORTUN
Decode for OpstatID: Active
Operations SIC Id: 198204
SIC Code: 3731
Created By: SFORTUN
Created Date: 07/07/2003

Operation Id: 134647
Operation Status: Active
Common Name: Portmarco, Inc.
Yrs of Operation: 1986 - present
Comments: Merged with Diversified Mechanical, Inc. in 1996.
Updated Date: 07/07/2003

S S LEADER AT DIVERSIFIED MARINE (Continued) **S108659504**

Updated By: SFORTUN
Decode for OpstatID: Active

Operation Id: 134648
Operation Status: Active
Common Name: Whitecap Cove, Inc.
Yrs of Operation: 1998- present
Comments: Not reported
Updated Date: 07/07/2003
Updated By: SFORTUN
Decode for OpstatID: Active

Operation Id: 134772
Operation Status: Inactive
Common Name: Diversified Mechanical, Inc.
Yrs of Operation: 1992-1996
Comments: Absorbed by Portmarco, Inc. in 1996.
Updated Date: 07/07/2003
Updated By: SFORTUN
Decode for OpstatID: Inactive

OR CDL2:
Name: Not reported
Address: 1801 N MARINE DR
City,State,Zip: PORTLAND, OR 97217
Region: 2
Facility Id: 010336
Incident Number: 010336
Report Date: Not reported
Dist Id Number: HM06
Resp Id Number: HM06
Unit: Not reported
Cause: 11
Area Type: 0
Scene Type: 2
Agency Id: FP01056018
OERS Num: Not reported
Incident Date: 11/30/2001
Remarks: Not reported

OR SPILLS:
Name: Not reported
Address: 1801 N. MARINE DR.
City,State,Zip: PORTLAND, OR 97217
Facility ID: 2016-0532
Incident Status: Closed
Material: Oil - Other
Quantity: Unknown
Unit of Measure: None
Release Date: 03/02/2016
Description: Received an NRC report of an unknown rainbow sheen on the Columbia River from an unknown source. The sheen measures approximately 25 YDS wide by 100 YDS long.
Lat/Long: 45.607475 / -122.68617
Source: Unknown
Media: Surface Water

S S LEADER AT DIVERSIFIED MARINE (Continued) **S108659504**

Responsible Company: Not reported
Responsible Address: Not reported
Responsible City,St,Zip: Not reported
Unknown Quantity Released: Not reported
Maximum Potential Quantity: Not reported
Quantity Recovered: Not reported

Name: Not reported
Address: 1801 N. MARINE DR.
City,State,Zip: PORTLAND, OR 97217
Facility ID: 2016-0532
Incident Status: Closed
Material: Oil - Other
Quantity: Unknown
Unit of Measure: None
Release Date: 03/02/2016
Description: Received an NRC report of an unknown rainbow sheen on the Columbia River from an unknown source. The sheen measures approximately 25 YDS wide by 100 YDS long.
Lat/Long: 45.607475 / -122.68617
Source: Unknown
Media: Surface Water
Responsible Company: Not reported
Responsible Address: Not reported
Responsible City,St,Zip: Not reported
Unknown Quantity Released: Not reported
Maximum Potential Quantity: Not reported
Quantity Recovered: Not reported

HAZMAT:

Name: Not reported
Address: 1801 N MARINE DR
City,State,Zip: PORTLAND, OR 97217
Responsble Party: UNKNOWN
RP Company: Not reported
RP Address: Not reported
RP City,St,Zip: Not reported
Facility ID: 010336
OERS Number: Not reported
Dept Rsp: HAZMAT TEAM PORTLAND - 06
Narrative: Not reported
Property Loss: Not reported
Amount Released: Not reported
Service County: Not reported
Service Name: Not reported
Incident Type: Not reported
Civilian Casualty Activity: Not reported
Chemical Name: Not reported
Hazmat Area Affected: Not reported
Hazmat Area Evacuated: Not reported
Hazmat Container Type: Not reported
Hazmat Physical State Released: Not reported
Hazmat Released Into: Not reported
Hazmat Released Volume Units: Not reported
Hazmat Released Weight Units: Not reported
Hazmat Released From: Not reported
Hazmat Area Affected Measurement: Not reported

S S LEADER AT DIVERSIFIED MARINE (Continued) **S108659504**

Hazmat No. of People Evacuated:	Not reported
Hazmat No of Buildings Evacuated:	Not reported
Incident Content Loss:	Not reported
Civilian Casualty Patient Disposition:	Not reported
Incident Mixed Use Property:	Not reported
Location Type:	Not reported
Incident Aid Given Or Received:	Not reported
Incident AID Received from FDID:	Not reported
Incident Aided Department FDID:	Not reported
Person Involved Business Name:	Not reported
Person Involved First Name:	Not reported
Person Involved Last Name:	Not reported
Person Involved Type:	Not reported
Person Involved Phone Number:	Not reported
Person Involved Primary Language:	Not reported
Hazmat Evacuated Measurement:	Not reported
Hazmat Story of Release:	Not reported
Remark:	Not reported
Incident District:	HAZMAT TEAM PORTLAND - 06
Date Added:	01/08/2002
Unit:	Not reported
Agency Phone:	5038233856
Osfm Incident Report Number:	010336
Dept. Responding:	HAZMAT TEAM PORTLAND - 06
Person Making Report:	CAPT JEFF BANCROFT
Title:	HAZMAT CAPT
Agency:	HAZMAT TEAM PORTLAND - 06
Phone:	5038233856
Date Of Incident:	11/30/2001
Call Time:	2:25:00 PM
In Route:	2:45:00 PM
Arrival:	3:12:00 PM
Depart Scene:	12:00:00 AM
Back In Quarters:	12:00:00 AM
In Service:	5:55:00 PM
Dist Of Incident:	HAZMAT TEAM PORTLAND - 06
Were State Resources Used?:	False
Was Oers Notified?:	True
Oers Number:	Not reported
Team Number:	HM06
Agency Report Number:	FP01056018
Unit:	Not reported
Highway:	Not reported
Mile Post:	Not reported
Scene Type:	Public Road
Area Type:	Not reported
Responsible Party(Ies):	UNKNOWN
Company:	Not reported
Respcontact:	Not reported
Address:	Not reported
Resp City:	Not reported
Resp State:	Not reported
Resp ZipCode:	Not reported
Phone:	Not reported
Resp Phone2:	Not reported
Weather:	0
Temperature:	0

S S LEADER AT DIVERSIFIED MARINE (Continued) **S108659504**

Wind Speed: 0
Wind Direction: Not reported
Were Haz Materials Released?: False
Operation Performed: Not reported
Cause: Clandestine Drug Lab
Vehicle And Cargo: 0
Fixed Property: 0
Total Loss: $0.00
Hazmat Population Density: Not reported
HazMat Actions Taken - Description: Not reported
Hazmat Factors Contributing To Release: Not reported
Hazmat DOT Hazard Classification: Not reported
Hazmat CAS Number: Not reported
Hazardous Materials Release: Not reported
Fire Incident Type: Not reported
Property Use: Not reported
Latitude: Not reported
Longitude: Not reported
Hazmat Disposition: Not reported

Chemical:
Chemical Info: 4416
Chemical Id: 35430
Incident Id: 010336
Chemical Name: UNKNOWN CHEMICAL
UNNA: Not reported
Amount At Risk: 0
Amount Released: 0
Amount Measured: 0
Biological: False
Radiological: False

Chemical Id: 35430
Chemical Name: UNKNOWN CHEMICAL
Hazardous Ingredient: UNKNOWN CHEMICAL
Hazardous Class 1: 9.0
Hazardous Class 2: Not reported
Hazardous Rank: 2
Case Number: Not reported
UNNA Number: Not reported
EPA Pest Reg: Not reported
EHA Chem: Not reported
PSM Chem: Not reported
CAA 112R Chem: Not reported

Released:
Release Behavior Id: 2566
Incident Id: 010336
Behavior: 9

Narrative:
Narrative Id: 1056
Incident Id: 010336
Incident Narrative: STATE HAZMAT TEAM 6 FROM PFB CALLED BY PORTLAND DVD TO 1801 N MARINE DR. SUSPECTS HAD DUMPED DRUG LAB WASTE AND SUPPLIES IN A PARKING AREA NEAR A ROADWAY. THE SUSPECTS HAD BEEN ABOARD A NEARBY 60 FOOT YACHT AND THERE WAS A STRONG CHEMICAL SMELL COMING FROM THE BOAT. THE TEAM

S S LEADER AT DIVERSIFIED MARINE (Continued) **S108659504**

ARRIVED AND CONFERRED WITH DVD OFFICER IN CHARE SGT HENDRICKS DETERMINING HOT ZONE AND NEEDED SETUP. THERE WERE THREE BACKPACKS AND A DUFFEL BAG IN THE PARKING LOT. UNKNOWN NUMBER OF SAMPLES TO BE TAKEN. TWO DVD OFFICERS WERE SUITED UP IN LEVEL B WITH SCBA- ALL PERSONNEL WORE LIFE PRESERVERS DUE TO THE PROXIMITY TO THE COLUMBIA RIVER. THE TWO OFFICERS WERE: DORIS PAISLEY (#BPSST UNK) AND BILL SHAW (#28923). SHAW SUITED UP AND WENT WITH HENDRICKS DOWN THE DOCK TO "CLEAR" THE YACHT OF ANY POTENTIAL TWO-LEGGED THREATS. SHAW FOUND ONE CONTAINER OF LIQUID AND TOOK A SAMPLE FROM IT FOR EVIDENCE. FB 17 WAS CALLED TO THE SCENE TO EVALUATE MOVING THE YACHT TO A SAFER LOCATION FOR EVIDENCE TAKING, BUT THAT PROVED UNNECESSARY. PAISLEY AND SHAW TOOK A TOTAL OF 12 SAMPLES FROM THE BACKPACKS AND DUFFL BAG. THEY ENTERED THE HOT ZONE AT 1559 HOURS AND EXITED AT APPROX 1702 HOURS FOR DECON. HM TEAM SET UP EVIDENCE COLLECTION TABLE AND MATERIALS FOR DVD - PROVIDE DECON.

Incident Date: 11/30/2001

HSIS:

Name:	DIVERSIFIED MARINE INC
dress:	1801 N MARINE DR
ty,State,Zip:	PORTLAND, OR 97217
lity ID:	022914
rtment Or Division Of Company:	Not reported
hemical Is Extremely Hazardous Substance (EHS:	N
ontains 112R:	N
acility Has Written Emergency Plan:	Y
AICS Code 1:	336611
NAICS Desc 1:	SHIP BLDG & REPAIRING
ICS Code 2:	237990
NAICS Desc 2:	OTHER HEAVY & CIVIL ENGINEERING CONST
Manager Name:	CARLA SHOWN
siness Phone:	5032892669
ailing Address:	PO BOX 83723
Mailing City:	PORTLAND
Mailing State:	OR
ailing Zip:	97283
. of Employees:	35
y Phone:	5032892669
acard:	N
e Dept Code:	0291
FD:	PORTLAND FIRE & RESCUE
prinkler System:	N
mergency Contact:	KURT REDD
Emergency Procedure:	POSTED IN SHOP & OFFICE
Business Type:	VESSEL REPAIR & CONSTRUCTION
ty Type:	Not reported
rtment:	Not reported
s:	Not reported
de:	Not reported
tude:	Not reported
s TRI:	Not reported
s RMP:	Not reported
s PSM:	Not reported
s CR2K:	Not reported
s 302:	Not reported
r Name:	Not reported

S S LEADER AT DIVERSIFIED MARINE (Continued) **S108659504**

Reported ID:	Not reported
Number:	Not reported
nical Name:	Not reported
Name:	Not reported
re:	Not reported
:	Not reported
S:	Not reported
re Component:	Not reported
mum Daily Amount Code:	Not reported
mum Daily Amount Unit:	Not reported
nical Added Date:	Not reported
em PSM:	Not reported
em 112R:	Not reported
em 302:	Not reported
sticide:	Not reported
rtilizer:	Not reported
cal State:	Not reported
A Number:	Not reported
A Health:	Not reported
A Flammability:	Not reported
A Reactivity:	Not reported
A Special Notice:	Not reported
rds:	Not reported
ber of Days Onsite:	Not reported
	Not reported

Chemical:

Chemical Name:	INTERNATIONAL INTERTUF 262
hysical Description:	LIQUID
e Number:	25085998
lity Id:	022914
ysical State Of The Substance:	2
erage Amount Possessed During The Year Code:	10
ximum Amount Possessed During The Year Code:	11
plicable Unit Of Measure Code:	2
Description Of The Unit Of Measure:	GALLONS
pe Code:	D
Description:	STEEL DRUM
Code:	Not reported
erature Description:	Not reported
essure of Code:	1
Pressure Description:	NORMAL PRESSURE
ure of Code:	Not reported
ure Description:	Not reported
Temperature Description:	NORMAL TEMPERATURE
mperature of The Hazardous Substance Code:	4
erature Description:	Not reported
erature of The Hazardous Substance Code:	Not reported
ays Hazardous Substance On Site During Year:	365
The Substance Protected A Trade Secret:	False
ription Of The Max Qnty Code:	500-999
ription Of The Avg Qnty Code:	200-499
Most Hazardous Ingridient:	OXIRANE, 2,2-4-BYTYLIDENEBISPHENYLENEOXY
ited Nations/north America 4 Digit Class Number:	1263
zard Rank:	2
EHS Ingredient:	NONE LISTED ON MSDS
bstance Pure:	False

S S LEADER AT DIVERSIFIED MARINE (Continued) **S108659504**

bstance Mix:	True
First Hazardous Class Code For Chemical:	Flammable and Combustible Liquid
econd Hazardous Class Code For Chemical:	Acute Health Hazard
hird Hazardous Class Code For Chemical:	Chronic Health Hazard
zard Class 1 Of The Chemical:	3.0
zard Class 2 Of The Chemical:	6.3
zard Class 3 Of The Chemical:	6.4
Additional Chemical:	
hemical Is A Toxic 313 Chemical:	N
Pesticide Registration Number:	Not reported
ontains 112R:	N
ontains EHS:	N
rtilizer:	N
sticide:	N
ontains 313:	Y

OR MANIFEST:

Manifest Year:	Manifest Year - 2002
EPA Id:	ORQ000021675
Inactive Status:	Not reported
Organization Name:	Sabine Transportation Company
Contact Name:	Dean Kutz
Contact Telephone Number:	Not reported
Mailing Address:	PO Box 5399
Mailing City/State/Zip:	Cedar Rapids, IA 52406-5399

Manifest:

Name:	S S LEADER AT DIVERSIFIED MARINE
Year :	2002
RCRA Id :	ORQ000021675
Inactive :	Not reported
Status:	Large quantity generator
Manifest :	11347A
Ship Date :	12/05/2002
TSD :	TND000772186
WS Num:	1
Transporter:	Not reported
Ship Qty :	Not reported
Rpt Unit :	Not reported
Off Mng :	M111
EPA Waste Codes:	D008
Waste Description:	Hazardous waste, N.O.S. 9, NA 3077, PGIII (Solid)
t Of Waste Stream Generated in Reporting Yr 1:	4240.225
mt Of Waste Stream Generated in Reporting Yr 2:	4240

NPDES:

Name:	DIVERSIFIED MARINE, INC.
Address:	1801 N MARINE DR
City,State,Zip:	PORTLAND, OR 97217-7803
WQ File Nbr:	111695
Legal Name:	DIVERSIFIED MARINE, INC.
Region:	NWR
Pri SIC:	3731

S S LEADER AT DIVERSIFIED MARINE (Continued) **S108659504**

Latitude:	45.6075
Longitude:	-122.685
Category:	STM
Permit Type:	GEN12Z
Permit Active:	True
Permit Description:	Stormwater; NPDES specific SIC codes
Expiration Date:	07/01/2026
EPA Number:	ORR207168
UIC Facility:	False
Admin Agent:	City of Portland
Last Action Date:	07/01/2021
Permit Writer:	Not reported
Compliance Inspector:	PORTLAND
DMR Reviewer:	Not reported
Application Number:	949190
Class:	MINOR
Start Date:	12/20/2001
Region Decode:	North West Region
Ownership:	Not reported
Permit Group:	Not reported
EPA Class:	Not reported
Permit Number:	Not reported

OR UIC:

Name:	DIVERSIFIED MARINE, INC.
Address:	1801 N MARINE DR
City,State,Zip:	PORTLAND, OR 97217
UIC Well #:	Not reported
Type:	Not reported
Type Description:	Not reported
UIC Number:	17242
Facility Status:	Not reported
Lat/Long:	45.6075 / -122.685

H30 **ROSS ISLAND SAND & GRAVEL VANPORT PLANT** **OR LUST** **S120414426**
SW **1835 N MARINE DRIVE** **N/A**
1/4-1/2 **PORTLAND, OR 97217**
0.365 mi.
1927 ft. **Site 4 of 4 in cluster H**

Relative: LUST:
Lower

Name:	ROSS ISLAND SAND & GRAVEL VANPORT PLANT
Actual: Address:	1835 N MARINE DRIVE
22 ft. City,State,Zip:	PORTLAND, OR 97217
Region:	North Western Region
Facility ID:	26-17-0101
Cleanup Received Date:	02/03/2017
Cleanup Start Date:	08/01/2017
Cleanup Complete Date:	**09/11/2017**
Decode for Region:	**North West Region**

31 SW 1/4-1/2 0.449 mi. 2371 ft. **DELTA PARK EXIT CONSTRUCTION**
DELTA PARK EXIT, WEST SIDE OF I-5
PORTLAND, OR 97217

OR LUST **S100497559**
N/A

Relative: Lower
Actual: 22 ft.

LUST:

Name:	DELTA PARK EXIT CONSTRUCTION
Address:	DELTA PARK EXIT, WEST SIDE OF I-5
City,State,Zip:	PORTLAND, OR 97217
Region:	North Western Region
Facility ID:	26-90-0346
Cleanup Received Date:	09/21/1990
Cleanup Start Date:	09/19/1990
Cleanup Complete Date:	**12/24/1990**
Decode for Region:	**North West Region**

---

32 WSW 1/4-1/2 0.467 mi. 2465 ft. **EXPO CENTER**
2060 N MARINE DR
PORTLAND, OR 97217

OR ECSI **U000432847**
OR LUST **N/A**
OR UST
OR AST
OR SPILLS
OR HSIS

Relative: Lower
Actual: 19 ft.

ECSI:

Name:	METRO EXPO CENTER
Address:	2060 N MARINE DR.
City,State,Zip:	PORTLAND, OR 97217
State ID Number:	4138
Brown ID:	0
Study Area:	False
Region ID:	2
Legislatve ID:	0
Investigation:	Suspect
FACA ID:	22109
Further Action:	0
Lat/Long (dms):	45 36 26.60 / -122 41 19.00
County Code:	26.00
Score Value:	Not reported
Cerclis ID:	Not reported
Township Coord.:	2.00
Township Zone:	N
Range Coord:	1.00
Range Zone:	E
Section Coord:	33
Qtr Section:	Not reported
Tax Lots:	200
Size:	38.66 acres
NPL:	False
Orphan:	False
Updated By:	GWISTAR
Update Date:	04/20/2006
Created Date:	05/13/2004
Decode For RegionID:	Northwest Region
Decode For BrownID:	Not reported
Decode For Furtheract:	Not reported
Decode For Investstat:	Suspect
Decode For Legislative:	Not reported

Narrative:

EXPO CENTER (Continued) **U000432847**

NARR ID: 5745255
NARR Code: Contamination
Created By: CHARMAN
Created Date: 07/29/2004
Updated By: CHARMAN
Updated Date: 07/29/2004
Decode for NarcdID: Contamination
NARR Comments: Area around site has been extensively investigated and the past activity has not been evaluated as part of DEQ Cleanup program. As part of Columbia Slough Area-wide Discovery Project this site was noted due to the presense of soil borings found in Water Resources Department well log database. Site runoff or subsurface contamination could reach part of Columbia Slough or location wetlands via stormwater drainage system.

Administrative Action:
Action ID: 9424
Region: Not reported
Complete Date: 05/13/2004
Rank Value: Not reported
Cleanup Flag: False
Created Date: 05/13/2004
Decode for AgencyID: Department of Environmental Quality
Decode for RegionID: Not reported
Category: Administrative Action
Action Code Flag: False
Action: Site added to database
Further Action: Not reported
Comments: Not reported

Action ID: 9508
Region: Northwestern Region
Complete Date: 05/13/2004
Rank Value: Not reported
Cleanup Flag: False
Created Date: 05/13/2004
Decode for AgencyID: Department of Environmental Quality
Decode for RegionID: Northwest Region
Category: Remedial Action
Action Code Flag: False
Action: Site Screening recommended (EV)
Further Action: 0
Comments: Not reported

LUST:
Name: EXPO CENTER/MULTNOMAH EXPO CENTER #2
Address: 2060 N MARINE DR
City,State,Zip: PORTLAND, OR 97217
Region: North Western Region
Facility ID: 26-92-0139
Cleanup Received Date: 04/13/1992
Cleanup Start Date: 04/13/1992
Cleanup Complete Date: 04/05/1996
Decode for Region: North West Region

UST:
Name: EXPO CENTER

EXPO CENTER (Continued) **U000432847**

Address:	2060 N MARINE DR
City:	PORTLAND
Facility ID:	6137
Facility Telephone:	(503)248-5050
Permittee Name:	TOM GUINEY, FLEET ADMINISTRATOR
Number of Permitted Tanks:	Not reported
Active Tanks:	Not reported
Decommissioned Tanks:	2
Number of Tanks:	2

AST:

Facility ID:	17036
Name:	PORTLAND METROPOLITAN EXPO CTR
Address:	2060 N MARINE DR
City,State,Zip:	PORTLAND, OR 972170364
Substance:	DIESEL FUEL
Reporting Quantities:	Not reported
Quantity Units:	Not reported
Physical State:	Not reported
Storage 1:	Above ground tank
Storage 2:	Not reported
Owner-Operator Name:	Scott
Direct Site Phone:	5037365200
Report Class:	Annual
Report Year:	2019
Is Poisonous Gas:	No
Is Poisonous Material:	No
Is Biological Hazard:	No
Is Radioactive Material:	No
Is Explosive:	No
Status:	Not reported
Nature of Business:	TRADE SHOW CENTER
NAICS Code:	921190
Maximum Daily Amount Code:	0
Maximum Daily Amount Code Range:	0-4
Maximum Daily Amount Units:	gal
Is Solid State:	No
Is Liquid State:	Yes
Is Gaseous State:	No
Is Combustible Dust:	No
Is Fire Hazard:	No
Is Sudden Release of Pressure Hazard:	No
Is Reactive Hazard:	No
Is Immediate Hazard:	No
Is Delayed Hazard:	No
Is Corrosive to Metal:	No
Is Flammable:	Yes
Is Gas Under Pressure:	No
Is Physical HNOC:	No
Is Emission of Gas With Water:	No
Is Organic Peroxide:	No
Is Oxidizer:	No
Is Pyrophoric liquid or solid:	No
Is Pyrophoric Gas:	No
Is Self-Heating:	No
Is Self-Reacting:	No
Is Acute Toxicity:	No

EXPO CENTER (Continued) **U000432847**

Is Aspiration Hazard:	No
Is Carcinogenicity:	No
Is Germ Cell Mutagenicity:	No
Is Health HNOC:	No
Is Reproductive Toxicity:	No
Is Respiratory or Skin Sensitization:	No
Is Serious Eye Damage or Eye Irritation:	No
Is Simple Asphyxiate:	No
Is Skin Corrosion or Irritation:	No
Is Specific Target Organ Toxicity:	No
Facility ID:	17036
Name:	PORTLAND METROPOLITAN EXPO CTR
Address:	2060 N MARINE DR
City,State,Zip:	PORTLAND, OR 972170364
Substance:	DIESEL FUEL
Reporting Quantities:	Not reported
Quantity Units:	Not reported
Physical State:	Not reported
Storage 1:	Above ground tank
Storage 2:	Not reported
Owner-Operator Name:	MARTHA
Direct Site Phone:	5037365200
Report Class:	Annual
Report Year:	2017
Is Poisonous Gas:	No
Is Poisonous Material:	No
Is Biological Hazard:	No
Is Radioactive Material:	No
Is Explosive:	No
Status:	Not reported
Nature of Business:	TRADE SHOW CENTER
NAICS Code:	921190
Maximum Daily Amount Code:	0
Maximum Daily Amount Code Range:	0-4
Maximum Daily Amount Units:	gal
Is Solid State:	No
Is Liquid State:	Yes
Is Gaseous State:	No
Is Combustible Dust:	No
Is Fire Hazard:	No
Is Sudden Release of Pressure Hazard:	No
Is Reactive Hazard:	No
Is Immediate Hazard:	No
Is Delayed Hazard:	No
Is Corrosive to Metal:	No
Is Flammable:	Yes
Is Gas Under Pressure:	No
Is Physical HNOC:	No
Is Emission of Gas With Water:	No
Is Organic Peroxide:	No
Is Oxidizer:	No
Is Pyrophoric liquid or solid:	No
Is Pyrophoric Gas:	No
Is Self-Heating:	No
Is Self-Reacting:	No
Is Acute Toxicity:	No

EXPO CENTER (Continued) **U000432847**

Is Aspiration Hazard:	No
Is Carcinogenicity:	No
Is Germ Cell Mutagenicity:	No
Is Health HNOC:	No
Is Reproductive Toxicity:	No
Is Respiratory or Skin Sensitization:	No
Is Serious Eye Damage or Eye Irritation:	No
Is Simple Asphyxiate:	No
Is Skin Corrosion or Irritation:	No
Is Specific Target Organ Toxicity:	No
Facility ID:	17036
Name:	PORTLAND METROPOLITAN EXPO CTR
Address:	2060 N MARINE DR
City,State,Zip:	PORTLAND, OR 972170364
Substance:	DIESEL FUEL
Reporting Quantities:	Not reported
Quantity Units:	Not reported
Physical State:	Not reported
Storage 1:	Above ground tank
Storage 2:	Not reported
Owner-Operator Name:	Scott
Direct Site Phone:	5037365200
Report Class:	Annual
Report Year:	2018
Is Poisonous Gas:	No
Is Poisonous Material:	No
Is Biological Hazard:	No
Is Radioactive Material:	No
Is Explosive:	No
Status:	Not reported
Nature of Business:	TRADE SHOW CENTER
NAICS Code:	921190
Maximum Daily Amount Code:	0
Maximum Daily Amount Code Range:	0-4
Maximum Daily Amount Units:	gal
Is Solid State:	No
Is Liquid State:	Yes
Is Gaseous State:	No
Is Combustible Dust:	No
Is Fire Hazard:	No
Is Sudden Release of Pressure Hazard:	No
Is Reactive Hazard:	No
Is Immediate Hazard:	No
Is Delayed Hazard:	No
Is Corrosive to Metal:	No
Is Flammable:	Yes
Is Gas Under Pressure:	No
Is Physical HNOC:	No
Is Emission of Gas With Water:	No
Is Organic Peroxide:	No
Is Oxidizer:	No
Is Pyrophoric liquid or solid:	No
Is Pyrophoric Gas:	No
Is Self-Heating:	No
Is Self-Reacting:	No
Is Acute Toxicity:	No

EXPO CENTER (Continued) **U000432847**

Is Aspiration Hazard:	No
Is Carcinogenicity:	No
Is Germ Cell Mutagenicity:	No
Is Health HNOC:	No
Is Reproductive Toxicity:	No
Is Respiratory or Skin Sensitization:	No
Is Serious Eye Damage or Eye Irritation:	No
Is Simple Asphyxiate:	No
Is Skin Corrosion or Irritation:	No
Is Specific Target Organ Toxicity:	No

OR SPILLS:

Name:	Not reported
Address:	2060 N. MARINE DR.
City,State,Zip:	PORTLAND, OR 97217
Facility ID:	2016-0363
Incident Status:	Closed
Material:	Chemical Product
Quantity:	50
Unit of Measure:	Gallons
Release Date:	02/10/2016
Description:	An asphalt company truck carrying flats of 5-gallon buckets of a concrete sealer turned a corner, was cut off, made evasive maneuver and lost 10 buckets to the pavement on N. Marine Drive. Portland Fire and ODOT are on-scene.
Lat/Long:	45.607167 / -122.68929
Source:	Container
Media:	Pavement
Responsible Company:	Not reported
Responsible Address:	Not reported
Responsible City,St,Zip:	Not reported
Unknown Quantity Released:	Not reported
Maximum Potential Quantity:	Not reported
Quantity Recovered:	Not reported

Name:	Not reported
Address:	2060 N. MARINE DR.
City,State,Zip:	PORTLAND, OR 97217
Facility ID:	2016-0363
Incident Status:	Closed
Material:	Chemical Product
Quantity:	50
Unit of Measure:	Gallons
Release Date:	02/10/2016
Description:	An asphalt company truck carrying flats of 5-gallon buckets of a concrete sealer turned a corner, was cut off, made evasive maneuver and lost 10 buckets to the pavement on N. Marine Drive. Portland Fire and ODOT are on-scene.
Lat/Long:	45.607167 / -122.68929
Source:	Container
Media:	Pavement
Responsible Company:	Not reported
Responsible Address:	Not reported
Responsible City,St,Zip:	Not reported
Unknown Quantity Released:	Not reported
Maximum Potential Quantity:	Not reported
Quantity Recovered:	Not reported

EXPO CENTER (Continued) **U000432847**

HSIS:

Name:	PORTLAND METROPOLITAN EXPO CTR
ldress:	2060 N MARINE DR
y,State,Zip:	PORTLAND, OR 972170364
cility ID:	017036
rtment Or Division Of Company:	Not reported
hemical Is Extremely Hazardous Substance (EHS:	N
ontains 112R:	N
acility Has Written Emergency Plan:	Y
CS Code 1:	921190
NAICS Desc 1:	OTHER GENERAL GOV SUPPORT
CS Code 2:	000000
S Desc 2:	Not reported
Manager Name:	MARTHA BENNETT
iness Phone:	5037365200
ailing Address:	2060 N MARINE DR
Mailing City:	PORTLAND
Mailing State:	OR
iling Zip:	972170364
of Employees:	14
Phone:	5037365200
acard:	N
e Dept Code:	0291
FD:	PORTLAND FIRE & RESCUE
prinkler System:	Y
Emergency Contact:	CHUCK DILLS
Emergency Procedure:	OPS OFFICE ADMIN & CONCESSIONS OFFICES
Business Type:	TRADE SHOW CENTER
ty Type:	Not reported
rtment:	Not reported
s:	Not reported
de:	Not reported
tude:	Not reported
s TRI:	Not reported
s RMP:	Not reported
s PSM:	Not reported
s CR2K:	Not reported
s 302:	Not reported
r Name:	Not reported
Reported ID:	Not reported
Number:	Not reported
nical Name:	Not reported
Name:	Not reported
re:	Not reported
:	Not reported
S:	Not reported
re Component:	Not reported
mum Daily Amount Code:	Not reported
mum Daily Amount Unit:	Not reported
nical Added Date:	Not reported
em PSM:	Not reported
em 112R:	Not reported
em 302:	Not reported
sticide:	Not reported
rtilizer:	Not reported
cal State:	Not reported
A Number:	Not reported

EXPO CENTER (Continued) **U000432847**

A Health:	Not reported
A Flammability:	Not reported
A Reactivity:	Not reported
A Special Notice:	Not reported
rds:	Not reported
ber of Days Onsite:	Not reported
	Not reported

Chemical:

emical Name:	LEAD ACID BATTERIES
hysical Description:	SOLID
Number:	Not reported
cility Id:	017036
ysical State Of The Substance:	1
erage Amount Possessed During The Year Code:	11
ximum Amount Possessed During The Year Code:	21
plicable Unit Of Measure Code:	1
Description Of The Unit Of Measure:	POUNDS
ype Code:	R
Description:	OTHER
Code:	Not reported
erature Description:	Not reported
essure of Code:	1
Pressure Description:	NORMAL PRESSURE
sure of Code:	Not reported
sure Description:	Not reported
Temperature Description:	NORMAL TEMPERATURE
mperature of The Hazardous Substance Code:	4
erature Description:	Not reported
erature of The Hazardous Substance Code:	Not reported
ys Hazardous Substance On Site During Year:	35
The Substance Protected A Trade Secret:	False
ption Of The Max Qnty Code:	5,000-9,999
ription Of The Avg Qnty Code:	500-999
Most Hazardous Ingridient:	SULFURIC ACID
ited Nations/north America 4 Digit Class Number:	2794
zard Rank:	4
EHS Ingredient:	SULFURIC ACID
ubstance Pure:	False
bstance Mix:	True
irst Hazardous Class Code For Chemical:	Acute Health Hazard
nd Hazardous Class Code For Chemical:	Corrosive Material
hird Hazardous Class Code For Chemical:	Chronic Health Hazard
zard Class 1 Of The Chemical:	6.3
ard Class 2 Of The Chemical:	8.0
zard Class 3 Of The Chemical:	6.4

hemical Name:	DIESEL FUEL
hysical Description:	LIQUID
e Number:	0068334305
cility Id:	017036
ysical State Of The Substance:	2
erage Amount Possessed During The Year Code:	11
ximum Amount Possessed During The Year Code:	11
plicable Unit Of Measure Code:	2
Description Of The Unit Of Measure:	GALLONS
ype Code:	A

EXPO CENTER (Continued) **U000432847**

Description:	ABOVEGROUND TANK
Code:	Not reported
erature Description:	Not reported
essure of Code:	1
Pressure Description:	NORMAL PRESSURE
ure of Code:	Not reported
ure Description:	Not reported
Temperature Description:	NORMAL TEMPERATURE
mperature of The Hazardous Substance Code:	4
erature Description:	Not reported
erature of The Hazardous Substance Code:	Not reported
ays Hazardous Substance On Site During Year:	365
The Substance Protected A Trade Secret:	False
ription Of The Max Qnty Code:	500-999
ription Of The Avg Qnty Code:	500-999
Hazardous Ingridient:	petroleum products, diesel oil
ited Nations/north America 4 Digit Class Number:	1993
zard Rank:	2
Ingredient:	Not reported
ubstance Pure:	False
bstance Mix:	True
First Hazardous Class Code For Chemical:	Flammable and Combustible Liquid
econd Hazardous Class Code For Chemical:	Acute Health Hazard
Hazardous Class Code For Chemical:	Not reported
ard Class 1 Of The Chemical:	3.0
zard Class 2 Of The Chemical:	6.3
rd Class 3 Of The Chemical:	Not reported

Additional Chemical:

hemical Is A Toxic 313 Chemical:	N
Pesticide Registration Number:	Not reported
ontains 112R:	N
ontains EHS:	N
ertilizer:	N
esticide:	N
ontains 313:	N

---

33 **CANOE BAY** **SEMS-ARCHIVE** **1010417463**
NW **N HAYDEN ISLAND DR.** **ORN001002698**
1/4-1/2 **PORTLAND, OR 97217**
0.480 mi.
2537 ft.

Relative:
Lower
Actual:
25 ft.

SEMS Archive:

Site ID:	1002698
EPA ID:	ORN001002698
Name:	CANOE BAY
Address:	N HAYDEN ISLAND DR.
Address 2:	Not reported
City,State,Zip:	PORTLAND, OR 97217
Cong District:	Not reported
FIPS Code:	41051
FF:	N
NPL:	Not on the NPL
Non NPL Status:	NFRAP-Site does not qualify for the NPL based on existing information

SEMS Archive Detail:

Region: 10

CANOE BAY (Continued) **1010417463**

Site ID: 1002698
EPA ID: ORN001002698
Site Name: CANOE BAY
NPL: N
FF: N
OU: 00
Action Code: DS
Action Name: DISCVRY
SEQ: 1
Start Date: 2007-06-07 04:00:00
Finish Date: 2007-06-07 04:00:00
Qual: Not reported
Current Action Lead: EPA Perf In-Hse

Region: 10
Site ID: 1002698
EPA ID: ORN001002698
Site Name: CANOE BAY
NPL: N
FF: N
OU: 00
Action Code: PA
Action Name: PA
SEQ: 1
Start Date: 2007-07-13 04:00:00
Finish Date: 2008-03-20 04:00:00
Qual: H
Current Action Lead: EPA Perf

Region: 10
Site ID: 1002698
EPA ID: ORN001002698
Site Name: CANOE BAY
NPL: N
FF: N
OU: 00
Action Code: SI
Action Name: SI
SEQ: 1
Start Date: 2008-03-21 04:00:00
Finish Date: 2010-07-29 05:00:00
Qual: L
Current Action Lead: EPA Perf

Region: 10
Site ID: 1002698
EPA ID: ORN001002698
Site Name: CANOE BAY
NPL: N
FF: N
OU: 00
Action Code: VA
Action Name: OTHR CLEANUP
SEQ: 1
Start Date: 2010-07-29 05:00:00
Finish Date: 2015-01-26 05:00:00
Qual: N

CANOE BAY (Continued) **1010417463**

Current Action Lead: St Ovrsght

---

34 WHITE MARINE SERVICES, INC. **OR ECSI S102521499**
West 2335 N MARINE DR. **N/A**
1/2-1 PORTLAND, OR 97217
0.561 mi.
2960 ft.

Relative: ECSI:
Lower
Actual: Name: WHITE MARINE SERVICES, INC.
20 ft. Address: 2335 N MARINE DR.
City,State,Zip: PORTLAND, OR 97217
State ID Number: 4310
Brown ID: 0
Study Area: False
Region ID: 2
Legislatve ID: 0
Investigation: Suspect
FACA ID: 55509
Further Action: 258
Lat/Long (dms): 45 36 34.20 / -122 41 29.00
County Code: 26.00
Score Value: Not reported
Cerclis ID: Not reported
Township Coord.: 2.00
Township Zone: N
Range Coord: 1.00
Range Zone: E
Section Coord: 33
Qtr Section: Not reported
Tax Lots: 1300
Size: 1.34 acres
NPL: False
Orphan: False
Updated By: GWISTAR
Update Date: 12/31/2013
Created Date: 12/23/2004
Decode For RegionID: Northwest Region
Decode For BrownID: Not reported
Decode For Furtheract: Medium
Decode For Investstat: Suspect
Decode For Legislative: Not reported
Alias Name: Blue Heron Marina

Narrative:
NARR ID: 5746072
NARR Code: Contamination
Created By: LGIBSON
Created Date: 12/23/2004
Updated By: GWISTAR
Updated Date: 12/23/2004
Decode for NarcdID: Contamination
NARR Comments: [12/23/2004, BP] As a part of complaint investigation, DEQ has collected three hand-augured soil samples to a depth of 4 feet near the reported spill area. A field visit and lab analyses indicate surface soil contamination with heavy oil-range hydrocarbons at uo to 7,810 ppm at a depth of 1 foot below ground surface, decreasing to

WHITE MARINE SERVICES, INC. (Continued) **S102521499**

247 ppm at a depth of 4 feet.

NARR ID: 5746071
NARR Code: Manner of Release
Created By: LGIBSON
Created Date: 12/23/2004
Updated By: GWISTAR
Updated Date: 12/23/2004
Decode for NarcdID: Manner of Release
NARR Comments: [12/23/2004, BP] A spill from a waste oil drum was first reported by a neighboring business, Oregon Waste Management, on 6/17/2004 @3:16 p.m. The report was filed as a complaint for later investigation.

NARR ID: 5746073
NARR Code: Remedial Action
Created By: LGIBSON
Created Date: 12/23/2004
Updated By: GWISTAR
Updated Date: 12/23/2004
Decode for NarcdID: Remedial Action
NARR Comments: [12/23/2004, BP] The neighboring Oregon Waste Management has two off-site monitoring wells on the Marina property as a part of their remedial system. The access to these wells has been, and still is, in litigation. A contractor with Waste Management first observed and reported the spilled drum.

Administrative Action:
Action ID: 9424
Region: Not reported
Complete Date: 12/23/2004
Rank Value: Not reported
Cleanup Flag: False
Created Date: 12/23/2004
Decode for AgencyID: Department of Environmental Quality
Decode for RegionID: Not reported
Category: Administrative Action
Action Code Flag: False
Action: Site added to database
Further Action: Not reported
Comments: Not reported

Action ID: 9508
Region: 0
Complete Date: Not reported
Rank Value: Not reported
Cleanup Flag: False
Created Date: 12/23/2004
Decode for AgencyID: Department of Environmental Quality
Decode for RegionID: Not reported
Category: Remedial Action
Action Code Flag: False
Action: Site Screening recommended (EV)
Further Action: 0
Comments: Not reported

Action ID: 9506
Region: Northwestern Region
Complete Date: 12/30/2004

WHITE MARINE SERVICES, INC. (Continued) **S102521499**

Rank Value: Not reported
Cleanup Flag: False
Created Date: 12/31/2013
Decode for AgencyID: Department of Environmental Quality
Decode for RegionID: Northwest Region
Category: Remedial Action
Action Code Flag: False
Action: Site Investigation recommended (SI)
Further Action: Medium
Comments: Not reported

Operations:
Operation Id: 135030
Operation Status: Active
Common Name: White Marine Services, Inc.
Yrs of Operation: unknown
Comments: Not reported
Updated Date: 12/23/2004
Updated By: LGIBSON
Decode for OpstatID: Active

---

35 PLAID PANTRY #209 **OR ECSI U004015189**
SSE 1020 N MARINE DR **OR LUST N/A**
1/2-1 PORTLAND, OR 97217 **OR UST**
0.565 mi. **OR AIRS**
2981 ft.

Relative: ECSI:
Lower Name: WEBSTER FAMILY CONVENIENCE STORE/GAS STATION
Address: 1020 N MARINE DR.
Actual: City,State,Zip: PORTLAND, OR 97217
25 ft. State ID Number: 4134
Brown ID: 0
Study Area: False
Region ID: 2
Legislatve ID: 0
Investigation: Suspect
FACA ID: 83118
Further Action: 0
Lat/Long (dms): 45 36 9.70 / -122 40 38.60
County Code: 26.00
Score Value: Not reported
Cerclis ID: Not reported
Township Coord.: 1.00
Township Zone: N
Range Coord: 1.00
Range Zone: E
Section Coord: 3
Qtr Section: BB
Tax Lots: 1200
Size: 1.29 acres
NPL: False
Orphan: False
Updated By: GWISTAR
Update Date: 01/31/2012
Created Date: 05/12/2004
Decode For RegionID: Northwest Region
Decode For BrownID: Not reported

PLAID PANTRY #209 (Continued) **U004015189**

Decode For Furtheract: Not reported
Decode For Investstat: Suspect
Decode For Legislative: Not reported
Alias Name: Plaid Pantry #209

Narrative:
NARR ID: 5745251
NARR Code: Contamination
Created By: CHARMAN
Created Date: 07/29/2004
Updated By: KDANA
Updated Date: 11/19/2015
Decode for NarcdID: Contamination
NARR Comments: Site is suspected of petroleum releases to the subsurface. As part of Columbia Slough Area-wide Discovery (CSD) Project this site was noted due to the presense of soil borings found in Water Resources Department well log database. Site runoff or subsurface contamination could reach part of Columbia Slough via stormwater piping system. Site has received cleanup of USTs via DEQ UST program (26-92-0348) cited as ending in 1997. However, CSD project found investigation on the site initiated in 2000, in areas away from the main building, to the west.

Administrative Action:
Action ID: 9424
Region: Not reported
Complete Date: 05/12/2004
Rank Value: Not reported
Cleanup Flag: False
Created Date: 05/12/2004
Decode for AgencyID: Department of Environmental Quality
Decode for RegionID: Not reported
Category: Administrative Action
Action Code Flag: False
Action: Site added to database
Further Action: Not reported
Comments: Not reported

Action ID: 9508
Region: Northwestern Region
Complete Date: 05/12/2004
Rank Value: Not reported
Cleanup Flag: False
Created Date: 05/12/2004
Decode for AgencyID: Department of Environmental Quality
Decode for RegionID: Northwest Region
Category: Remedial Action
Action Code Flag: False
Action: Site Screening recommended (EV)
Further Action: 0
Comments: Not reported

LUST:
Name: POTTER WEBSTER CO
Address: 1020 N MARINE DR
City,State,Zip: PORTLAND, OR 97217
Region: North Western Region
Facility ID: 26-92-0348

PLAID PANTRY #209 (Continued) **U004015189**

Cleanup Received Date: 12/15/1992
Cleanup Start Date: 12/15/1992
Cleanup Complete Date: **08/23/1996**
Decode for Region: **North West Region**

UST:
Name: PLAID PANTRY #209
Address: 1020 N MARINE DR
City: PORTLAND
Facility ID: 12242
Facility Telephone: 503-358-6123
Permittee Name: Jonathan Polonsky
Number of Permitted Tanks: 3
Active Tanks: 3
Decommissioned Tanks: Not reported
Number of Tanks: 3

AIRS:
Source ID: Not reported
Permit Number: 26-9570-23-01
Address: 1020 N MARINE DR
Name: PLAID PANTRIES, INC.
City,State,Zip: PORTLAND, OR 97217-8048
Year: Not reported
Permit Type: General (4) ACDP
Expiration Date: 03/01/2025
Pollutant: Not reported
Issue Date: 10/09/2020
Emissions: Not reported
NAICS Code: 447110
Is NAICS Code Primary: Not reported
SIC Code: Not reported
Is SIC Code Primary: Not reported
Latitude: 45.603
Longitude: -122.6771
Emission Source Code: Not reported
Emission Source Description: Not reported
Process Code: Not reported
Process Description: Not reported
Process Unit: Not reported
SCC: Not reported
Throughput: Not reported
Throughput Type: Not reported

---

36 **OREGON WASTE SYSTEMS - PROPOSED TRANSFER STATION** **OR CRL** **S103303248**
WSW **SW CORNER, N MARINE DR. AND N FORCE AVE.** **OR ECSI** **N/A**
1/2-1 **PORTLAND, OR 97217** **OR VCP**
0.627 mi.
3313 ft.

Relative:
Lower

Actual:
17 ft.

CRL:
Name: OREGON WASTE SYSTEMS - PROPOSED TRANSFER STATION
Address: SW CORNER, N MARINE DR. AND N FORCE AVE.
City,State,Zip: PORTLAND, OR 97217
Facility ID: 1091
Location ID: 100433
Status Code: LIS

OREGON WASTE SYSTEMS - PROPOSED TRANSFER STATION (Continued) **S103303248**

Facility Status: State Basic Preliminary Assessment recommended (PA)
Lat/Long: 45.6086 / -122.6926

ECSI:
Name: OREGON WASTE SYSTEMS - PROPOSED TRANSFER STATION
Address: SW CORNER, N MARINE DR. AND N FORCE AVE.
City,State,Zip: PORTLAND, OR 97217
State ID Number: 1091
Brown ID: 0
Study Area: False
Region ID: 2
Legislatve ID: 832
Investigation: Listed on the CRL/Inventory
FACA ID: 100433
Further Action: 260
Lat/Long (dms): 45 36 31.00 / -122 41 33.40
County Code: 26.00
Score Value: Not reported
Cerclis ID: Not reported
Township Coord.: 2.00
Township Zone: N
Range Coord: 1.00
Range Zone: E
Section Coord: 33
Qtr Section: Not reported
Tax Lots: Not reported
Size: 46 acres
NPL: False
Orphan: False
Updated By: GWISTAR
Update Date: 06/24/2014
Created Date: 12/17/1990
Decode For RegionID: Northwest Region
Decode For BrownID: Not reported
Decode For Furtheract: Low
Decode For Investstat: Listed on the CRL/Inventory
Decode For Legislative: Owner, operator or other party under state or federal authority

Alias Name: Stockyards - Portland

Hazardous Release:
Substance ID.: 121433
Haz Release ID: 383774
Qty Released: unknown
Date Released: unknown
Update Date: 01/01/2001
Update By: Not reported
Substance Code: 541-73-1
Substance Name: DICHLOROBENZENE,1,3-
Substance Abbrev.: Not reported
Substance Alias ID: 318708
Sub Alias Name: BENZENE,1,3-DICHLORO-
Substance Alias ID: 318709
Sub Alias Name: DICHLOROBENZENE,m-
Sampling Result ID: 345414
Feature Id: Not reported
Hazard Release Id: 383774
Medium: 698

OREGON WASTE SYSTEMS - PROPOSED TRANSFER STATION (Continued) **S103303248**

Substance Abbrev.: Not reported
Unit Code: Not reported
Observation: False
Owner Operator: True
Lab Data: False
Sample Depth: Not reported
Start Date: Not reported
End Date: Not reported
Min Concentration: Not reported
Max Concentration: Not reported
Sample Comment: 1 - 9 ppb
Last Update By: CONV
Update Date: 09/13/1994
Decode for MediumID: Groundwater
Sampling Result ID: 345415
Feature Id: Not reported
Hazard Release Id: 383774
Medium: 703
Substance Abbrev.: Not reported
Unit Code: Not reported
Observation: False
Owner Operator: False
Lab Data: False
Sample Depth: Not reported
Start Date: Not reported
End Date: Not reported
Min Concentration: Not reported
Max Concentration: Not reported
Sample Comment: 16 - 255 ppb
Last Update By: CONV
Update Date: 09/13/1994
Decode for MediumID: Soil

Substance ID.: 120838
Haz Release ID: 383775
Qty Released: unknown
Date Released: unknown
Update Date: 01/01/2001
Update By: Not reported
Substance Code: 106-46-7
Substance Name: DICHLOROBENZENE,1,4-
Substance Abbrev.: Not reported
Substance Alias ID: 316291
Sub Alias Name: BENZENE,1,4-DICHLORO-
Substance Alias ID: 316292
Sub Alias Name: DI-CHLORICIDE
Substance Alias ID: 316293
Sub Alias Name: DICHLOROBENZENE,p-
Substance Alias ID: 316294
Sub Alias Name: PARADICHLOROBENZENE
Substance Alias ID: 316295
Sub Alias Name: PARAMOTH
Substance Alias ID: 316296
Sub Alias Name: PDB
Sampling Result ID: 345416
Feature Id: Not reported
Hazard Release Id: 383775

OREGON WASTE SYSTEMS - PROPOSED TRANSFER STATION (Continued) **S103303248**

Medium: 703
Substance Abbrev.: Not reported
Unit Code: Not reported
Observation: False
Owner Operator: True
Lab Data: False
Sample Depth: Not reported
Start Date: Not reported
End Date: Not reported
Min Concentration: Not reported
Max Concentration: Not reported
Sample Comment: 417 ppb
Last Update By: CONV
Update Date: 09/13/1994
Decode for MediumID: Soil

Substance ID.: 120781
Haz Release ID: 383776
Qty Released: unknown
Date Released: unknown
Update Date: 01/01/2001
Update By: Not reported
Substance Code: 100-41-4
Substance Name: ETHYLBENZENE
Substance Abbrev.: Not reported
Substance Category ID: 8515
Substance Category: Volatiles
Category Level: Not reported
Created By: Not reported
Created Date: 12/17/2002
Substance Category ID: 8515
Substance Category: Volatiles
Category Level: Not reported
Created By: Not reported
Created Date: 12/17/2002
Substance Alias ID: 316146
Sub Alias Name: ETHYLBENZOL
Substance Alias ID: 316147
Sub Alias Name: PHENYLETHANE
Sampling Result ID: 345417
Feature Id: Not reported
Hazard Release Id: 383776
Medium: 698
Substance Abbrev.: Not reported
Unit Code: Not reported
Observation: False
Owner Operator: True
Lab Data: False
Sample Depth: Not reported
Start Date: Not reported
End Date: Not reported
Min Concentration: Not reported
Max Concentration: Not reported
Sample Comment: 5.2 - 91,000 ppb
Last Update By: CONV
Update Date: 09/13/1994
Decode for MediumID: Groundwater

OREGON WASTE SYSTEMS - PROPOSED TRANSFER STATION (Continued) **S103303248**

Sampling Result ID: 345418
Feature Id: Not reported
Hazard Release Id: 383776
Medium: 703
Substance Abbrev.: Not reported
Unit Code: Not reported
Observation: False
Owner Operator: False
Lab Data: False
Sample Depth: Not reported
Start Date: Not reported
End Date: Not reported
Min Concentration: Not reported
Max Concentration: Not reported
Sample Comment: 34 - 58,000 ppb
Last Update By: CONV
Update Date: 09/13/1994
Decode for MediumID: Soil

Substance ID.: 121610
Haz Release ID: 383777
Qty Released: unknown
Date Released: unknown
Update Date: 01/01/2001
Update By: Not reported
Substance Code: 71-55-6
Substance Name: TRICHLOROETHANE,1,1,1-
Substance Abbrev.: Not reported
Substance Category ID: 8521
Substance Category: Volatiles
Category Level: Not reported
Created By: Not reported
Created Date: 12/17/2002
Substance Category ID: 8552
Substance Category: Solvents of interest to Milwaukie Area GW study
Category Level: Not reported
Created By: Not reported
Created Date: 12/17/2002
Substance Category ID: 8521
Substance Category: Volatiles
Category Level: Not reported
Created By: Not reported
Created Date: 12/17/2002
Substance Category ID: 8552
Substance Category: Solvents of interest to Milwaukie Area GW study
Category Level: Not reported
Created By: Not reported
Created Date: 12/17/2002
Substance Alias ID: 319183
Sub Alias Name: BALTANA
Substance Alias ID: 319184
Sub Alias Name: CHLOROTHENE
Substance Alias ID: 319185
Sub Alias Name: METHYLCHLOROFORM
Substance Alias ID: 318151
Sub Alias Name: TCA,1,1,1-
Sampling Result ID: 345419

OREGON WASTE SYSTEMS - PROPOSED TRANSFER STATION (Continued) **S103303248**

Feature Id: Not reported
Hazard Release Id: 383777
Medium: 698
Substance Abbrev.: Not reported
Unit Code: Not reported
Observation: False
Owner Operator: True
Lab Data: False
Sample Depth: Not reported
Start Date: Not reported
End Date: Not reported
Min Concentration: Not reported
Max Concentration: Not reported
Sample Comment: 0.3 - 60 ppb
Last Update By: CONV
Update Date: 09/13/1994
Decode for MediumID: Groundwater
Sampling Result ID: 345420
Feature Id: Not reported
Hazard Release Id: 383777
Medium: 703
Substance Abbrev.: Not reported
Unit Code: Not reported
Observation: False
Owner Operator: False
Lab Data: False
Sample Depth: Not reported
Start Date: Not reported
End Date: Not reported
Min Concentration: Not reported
Max Concentration: Not reported
Sample Comment: 2 - 4 ppb
Last Update By: CONV
Update Date: 09/13/1994
Decode for MediumID: Soil

Substance ID.: 121664
Haz Release ID: 383778
Qty Released: unknown
Date Released: unknown
Update Date: 01/01/2001
Update By: Not reported
Substance Code: 7440-38-2
Substance Name: ARSENIC
Substance Abbrev.: Not reported
Substance Category ID: 8439
Substance Category: Inorganics
Category Level: Not reported
Created By: Not reported
Created Date: 12/17/2002
Substance Category ID: 8439
Substance Category: Inorganics
Category Level: Not reported
Created By: Not reported
Created Date: 12/17/2002
Substance Alias ID: 319286
Sub Alias Name: AS

OREGON WASTE SYSTEMS - PROPOSED TRANSFER STATION (Continued) **S103303248**

Sampling Result ID: 345421
Feature Id: Not reported
Hazard Release Id: 383778
Medium: 698
Substance Abbrev.: Not reported
Unit Code: Not reported
Observation: False
Owner Operator: True
Lab Data: False
Sample Depth: Not reported
Start Date: Not reported
End Date: Not reported
Min Concentration: Not reported
Max Concentration: Not reported
Sample Comment: 2.1 - 6.3 ug/L
Last Update By: CONV
Update Date: 09/13/1994
Decode for MediumID: Groundwater
Sampling Result ID: 345422
Feature Id: Not reported
Hazard Release Id: 383778
Medium: 703
Substance Abbrev.: Not reported
Unit Code: Not reported
Observation: False
Owner Operator: False
Lab Data: False
Sample Depth: Not reported
Start Date: Not reported
End Date: Not reported
Min Concentration: Not reported
Max Concentration: Not reported
Sample Comment: 1.2 - 23.7 mg/kg
Last Update By: CONV
Update Date: 09/13/1994
Decode for MediumID: Soil

Substance ID.: 121665
Haz Release ID: 383779
Qty Released: unknown
Date Released: unknown
Update Date: 01/01/2001
Update By: Not reported
Substance Code: 7440-39-3
Substance Name: BARIUM
Substance Abbrev.: Not reported
Substance Category ID: 8458
Substance Category: Inorganics
Category Level: Not reported
Created By: Not reported
Created Date: 12/17/2002
Substance Category ID: 8458
Substance Category: Inorganics
Category Level: Not reported
Created By: Not reported
Created Date: 12/17/2002
Substance Alias ID: 319287

OREGON WASTE SYSTEMS - PROPOSED TRANSFER STATION (Continued) **S103303248**

Sub Alias Name: BA
Sampling Result ID: 345423
Feature Id: Not reported
Hazard Release Id: 383779
Medium: 698
Substance Abbrev.: Not reported
Unit Code: Not reported
Observation: False
Owner Operator: True
Lab Data: False
Sample Depth: Not reported
Start Date: Not reported
End Date: Not reported
Min Concentration: Not reported
Max Concentration: Not reported
Sample Comment: 70 - 433 ug/L
Last Update By: CONV
Update Date: 09/13/1994
Decode for MediumID: Groundwater
Sampling Result ID: 345424
Feature Id: Not reported
Hazard Release Id: 383779
Medium: 703
Substance Abbrev.: Not reported
Unit Code: Not reported
Observation: False
Owner Operator: False
Lab Data: False
Sample Depth: Not reported
Start Date: Not reported
End Date: Not reported
Min Concentration: Not reported
Max Concentration: Not reported
Sample Comment: 48 - 1220 mg/kg
Last Update By: CONV
Update Date: 09/13/1994
Decode for MediumID: Soil

Substance ID.: 121671
Haz Release ID: 383780
Qty Released: unknown
Date Released: unknown
Update Date: 01/01/2001
Update By: Not reported
Substance Code: 7440-47-3
Substance Name: CHROMIUM
Substance Abbrev.: Not reported
Substance Category ID: 8462
Substance Category: Inorganics
Category Level: Not reported
Created By: Not reported
Created Date: 12/17/2002
Substance Category ID: 8462
Substance Category: Inorganics
Category Level: Not reported
Created By: Not reported
Created Date: 12/17/2002

OREGON WASTE SYSTEMS - PROPOSED TRANSFER STATION (Continued) **S103303248**

Substance Alias ID: 319294
Sub Alias Name: CHROMIUM, TOTAL
Substance Alias ID: 318145
Sub Alias Name: CHROMIUM, INORGANIC
Sampling Result ID: 345369
Feature Id: Not reported
Hazard Release Id: 383780
Medium: 698
Substance Abbrev.: Not reported
Unit Code: Not reported
Observation: False
Owner Operator: True
Lab Data: False
Sample Depth: Not reported
Start Date: Not reported
End Date: Not reported
Min Concentration: Not reported
Max Concentration: Not reported
Sample Comment: 30 ug/L
Last Update By: CONV
Update Date: 09/13/1994
Decode for MediumID: Groundwater
Sampling Result ID: 345370
Feature Id: Not reported
Hazard Release Id: 383780
Medium: 703
Substance Abbrev.: Not reported
Unit Code: Not reported
Observation: False
Owner Operator: False
Lab Data: False
Sample Depth: Not reported
Start Date: Not reported
End Date: Not reported
Min Concentration: Not reported
Max Concentration: Not reported
Sample Comment: 6.5 - 104 mg/kg
Last Update By: CONV
Update Date: 09/13/1994
Decode for MediumID: Soil

Substance ID.: 121672
Haz Release ID: 383781
Qty Released: unknown
Date Released: unknown
Update Date: 01/01/2001
Update By: Not reported
Substance Code: 7440-48-4
Substance Name: COBALT
Substance Abbrev.: Not reported
Substance Alias ID: 319295
Sub Alias Name: CO
Sampling Result ID: 345425
Feature Id: Not reported
Hazard Release Id: 383781
Medium: 703
Substance Abbrev.: Not reported

OREGON WASTE SYSTEMS - PROPOSED TRANSFER STATION (Continued) **S103303248**

Unit Code: Not reported
Observation: False
Owner Operator: True
Lab Data: False
Sample Depth: Not reported
Start Date: Not reported
End Date: Not reported
Min Concentration: Not reported
Max Concentration: Not reported
Sample Comment: 4.1 - 72 mg/kg
Last Update By: CONV
Update Date: 09/13/1994
Decode for MediumID: Soil

Substance ID.: 121639
Haz Release ID: 383782
Qty Released: unknown
Date Released: unknown
Update Date: 01/01/2001
Update By: Not reported
Substance Code: 7439-92-1
Substance Name: LEAD
Substance Abbrev.: Not reported
Substance Category ID: 8466
Substance Category: Inorganics
Category Level: Not reported
Created By: Not reported
Created Date: 12/17/2002
Substance Category ID: 8466
Substance Category: Inorganics
Category Level: Not reported
Created By: Not reported
Created Date: 12/17/2002
Substance Alias ID: 319256
Sub Alias Name: PB
Sampling Result ID: 345426
Feature Id: Not reported
Hazard Release Id: 383782
Medium: 698
Substance Abbrev.: Not reported
Unit Code: Not reported
Observation: False
Owner Operator: True
Lab Data: False
Sample Depth: Not reported
Start Date: Not reported
End Date: Not reported
Min Concentration: Not reported
Max Concentration: Not reported
Sample Comment: 1.2 - 41 ug/L
Last Update By: CONV
Update Date: 09/13/1994
Decode for MediumID: Groundwater
Sampling Result ID: 345427
Feature Id: Not reported
Hazard Release Id: 383782
Medium: 703

OREGON WASTE SYSTEMS - PROPOSED TRANSFER STATION (Continued) **S103303248**

Substance Abbrev.: Not reported
Unit Code: Not reported
Observation: False
Owner Operator: False
Lab Data: False
Sample Depth: Not reported
Start Date: Not reported
End Date: Not reported
Min Concentration: Not reported
Max Concentration: Not reported
Sample Comment: 3.5 - 235 mg/kg
Last Update By: CONV
Update Date: 09/13/1994
Decode for MediumID: Soil

Substance ID.: 121643
Haz Release ID: 383783
Qty Released: unknown
Date Released: unknown
Update Date: 01/01/2001
Update By: Not reported
Substance Code: 7439-97-6
Substance Name: MERCURY
Substance Abbrev.: Not reported
Substance Category ID: 8467
Substance Category: Inorganics
Category Level: Not reported
Created By: Not reported
Created Date: 12/17/2002
Substance Category ID: 8467
Substance Category: Inorganics
Category Level: Not reported
Created By: Not reported
Created Date: 12/17/2002
Substance Alias ID: 319260
Sub Alias Name: HG
Substance Alias ID: 319261
Sub Alias Name: HYDRARGYRUM
Substance Alias ID: 319262
Sub Alias Name: LIQUID SILVER
Substance Alias ID: 319263
Sub Alias Name: QUICKSILVER
Sampling Result ID: 337507
Feature Id: Not reported
Hazard Release Id: 383783
Medium: 703
Substance Abbrev.: Not reported
Unit Code: Not reported
Observation: False
Owner Operator: True
Lab Data: False
Sample Depth: Not reported
Start Date: Not reported
End Date: Not reported
Min Concentration: Not reported
Max Concentration: Not reported
Sample Comment: 0.09 - 0.34 mg/kg

OREGON WASTE SYSTEMS - PROPOSED TRANSFER STATION (Continued) **S103303248**

Last Update By: CONV
Update Date: 09/13/1994
Decode for MediumID: Soil

Substance ID.: 121755
Haz Release ID: 383784
Qty Released: unknown
Date Released: unknown
Update Date: 01/01/2001
Update By: Not reported
Substance Code: 7782-49-2
Substance Name: SELENIUM
Substance Abbrev.: Not reported
Substance Alias ID: 319488
Sub Alias Name: SE
Sampling Result ID: 345428
Feature Id: Not reported
Hazard Release Id: 383784
Medium: 703
Substance Abbrev.: Not reported
Unit Code: Not reported
Observation: False
Owner Operator: True
Lab Data: False
Sample Depth: Not reported
Start Date: Not reported
End Date: Not reported
Min Concentration: Not reported
Max Concentration: Not reported
Sample Comment: 0.94 mg/kg
Last Update By: CONV
Update Date: 09/13/1994
Decode for MediumID: Soil

Substance ID.: 121608
Haz Release ID: 383785
Qty Released: unknown
Date Released: unknown
Update Date: 01/01/2001
Update By: Not reported
Substance Code: 71-43-2
Substance Name: BENZENE
Substance Abbrev.: Not reported
Substance Category ID: 8502
Substance Category: Volatiles
Category Level: Not reported
Created By: Not reported
Created Date: 12/17/2002
Substance Category ID: 8502
Substance Category: Volatiles
Category Level: Not reported
Created By: Not reported
Created Date: 12/17/2002
Substance Alias ID: 319178
Sub Alias Name: BENZOL
Substance Alias ID: 319179
Sub Alias Name: COAL NAPTHA

OREGON WASTE SYSTEMS - PROPOSED TRANSFER STATION (Continued) **S103303248**

Substance Alias ID: 319180
Sub Alias Name: CYCLOHEXATRIENE
Substance Alias ID: 319181
Sub Alias Name: PHENE
Substance Alias ID: 319182
Sub Alias Name: PYROBENZOL
Sampling Result ID: 345429
Feature Id: Not reported
Hazard Release Id: 383785
Medium: 698
Substance Abbrev.: Not reported
Unit Code: Not reported
Observation: False
Owner Operator: True
Lab Data: False
Sample Depth: Not reported
Start Date: Not reported
End Date: Not reported
Min Concentration: Not reported
Max Concentration: Not reported
Sample Comment: 1.5 - 37,000 ppb
Last Update By: CONV
Update Date: 09/13/1994
Decode for MediumID: Groundwater
Sampling Result ID: 345430
Feature Id: Not reported
Hazard Release Id: 383785
Medium: 703
Substance Abbrev.: Not reported
Unit Code: Not reported
Observation: False
Owner Operator: False
Lab Data: False
Sample Depth: Not reported
Start Date: Not reported
End Date: Not reported
Min Concentration: Not reported
Max Concentration: Not reported
Sample Comment: 2.2 - 37,000 ppb
Last Update By: CONV
Update Date: 09/13/1994
Decode for MediumID: Soil

Substance ID.: 121983
Haz Release ID: 385556
Qty Released: unknown
Date Released: unknown
Update Date: 12/17/1990
Update By: Not reported
Substance Code: ECD173
Substance Name: GASOLINE
Substance Abbrev.: Not reported
Substance Category ID: 8530
Substance Category: Petroleum Related Releases for OSPIRG Report
Category Level: Not reported
Created By: Not reported
Created Date: 12/17/2002

OREGON WASTE SYSTEMS - PROPOSED TRANSFER STATION (Continued) **S103303248**

Substance Category ID: 8530
Substance Category: Petroleum Related Releases for OSPIRG Report
Category Level: Not reported
Created By: Not reported
Created Date: 12/17/2002
Comment ID: 302742
Release Code: Data Sources
Release Comments: Sweet-Edwards/Emcon PA (11/18/87) and Environmental Audit (4/25/88)
Decode for Relcomcd: Data Sources
Sampling Result ID: 345066
Feature Id: Not reported
Hazard Release Id: 385556
Medium: 698
Substance Abbrev.: Not reported
Unit Code: Not reported
Observation: False
Owner Operator: True
Lab Data: True
Sample Depth: Not reported
Start Date: Not reported
End Date: Not reported
Min Concentration: Not reported
Max Concentration: Not reported
Sample Comment: 0.2 - 373 ppm
Last Update By: CONV
Update Date: 09/13/1994
Decode for MediumID: Groundwater

Substance ID.: 121051
Haz Release ID: 385578
Qty Released: unknown
Date Released: unknown
Update Date: 12/17/1990
Update By: Not reported
Substance Code: 1330-20-7
Substance Name: XYLENEs
Substance Abbrev.: Not reported
Substance Category ID: 8526
Substance Category: Volatiles
Category Level: Not reported
Created By: Not reported
Created Date: 12/17/2002
Substance Category ID: 8526
Substance Category: Volatiles
Category Level: Not reported
Created By: Not reported
Created Date: 12/17/2002
Substance Alias ID: 317017
Sub Alias Name: DIMETHYLBENZENEs
Substance Alias ID: 317018
Sub Alias Name: XYLOLs
Comment ID: 302735
Release Code: Data Sources
Release Comments: Sweet-Edwards/Emcon PA (11/18/87) and Environmental Audit (4/25/88)
Decode for Relcomcd: Data Sources
Sampling Result ID: 345413
Feature Id: Not reported

OREGON WASTE SYSTEMS - PROPOSED TRANSFER STATION (Continued) **S103303248**

Hazard Release Id: 385578
Medium: 703
Substance Abbrev.: Not reported
Unit Code: Not reported
Observation: False
Owner Operator: False
Lab Data: False
Sample Depth: Not reported
Start Date: Not reported
End Date: Not reported
Min Concentration: Not reported
Max Concentration: Not reported
Sample Comment: 3 - 590,000 ppb
Last Update By: CONV
Update Date: 09/13/1994
Decode for MediumID: Soil
Sampling Result ID: 346832
Feature Id: Not reported
Hazard Release Id: 385578
Medium: 698
Substance Abbrev.: Not reported
Unit Code: Not reported
Observation: False
Owner Operator: True
Lab Data: True
Sample Depth: Not reported
Start Date: Not reported
End Date: Not reported
Min Concentration: Not reported
Max Concentration: Not reported
Sample Comment: 2.6 - 265,000 ppb
Last Update By: CONV
Update Date: 09/13/1994
Decode for MediumID: Groundwater

Substance ID.: 121552
Haz Release ID: 385579
Qty Released: unknown
Date Released: unknown
Update Date: 12/17/1990
Update By: Not reported
Substance Code: 630-20-6
Substance Name: TETRACHLOROETHANE,1,1,1,2-
Substance Abbrev.: Not reported
Substance Alias ID: 319031
Sub Alias Name: ETHANE,1,1,1,2-TETRACHLORO-
Comment ID: 302737
Release Code: Data Sources
Release Comments: Sweet-Edwards/Emcon PA (11/18/87) and Environmental Audit (4/25/88)
Decode for Relcomcd: Data Sources
Sampling Result ID: 346723
Feature Id: Not reported
Hazard Release Id: 385579
Medium: 698
Substance Abbrev.: Not reported
Unit Code: Not reported
Observation: False

OREGON WASTE SYSTEMS - PROPOSED TRANSFER STATION (Continued) **S103303248**

Owner Operator: True
Lab Data: True
Sample Depth: Not reported
Start Date: Not reported
End Date: Not reported
Min Concentration: Not reported
Max Concentration: Not reported
Sample Comment: 0.9 - 12 ppb
Last Update By: CONV
Update Date: 09/13/1994
Decode for MediumID: Groundwater

Substance ID.: 121982
Haz Release ID: 385616
Qty Released: unknown
Date Released: unknown
Update Date: 12/17/1990
Update By: Not reported
Substance Code: ECD169
Substance Name: DIESEL - FUEL OIL
Substance Abbrev.: Not reported
Substance Category ID: 8529
Substance Category: Petroleum Related Releases for OSPIRG Report
Category Level: Not reported
Created By: Not reported
Created Date: 12/17/2002
Substance Category ID: 8529
Substance Category: Petroleum Related Releases for OSPIRG Report
Category Level: Not reported
Created By: Not reported
Created Date: 12/17/2002
Comment ID: 302741
Release Code: Data Sources
Release Comments: Sweet-Edwards/Emcon PA (11/18/87) and Environmental Audit (4/25/88)
Decode for Relcomcd: Data Sources
Sampling Result ID: 346831
Feature Id: Not reported
Hazard Release Id: 385616
Medium: 698
Substance Abbrev.: Not reported
Unit Code: Not reported
Observation: False
Owner Operator: True
Lab Data: True
Sample Depth: Not reported
Start Date: Not reported
End Date: Not reported
Min Concentration: Not reported
Max Concentration: Not reported
Sample Comment: 0.2 - 53 ppm
Last Update By: CONV
Update Date: 09/13/1994
Decode for MediumID: Groundwater

Substance ID.: 121907
Haz Release ID: 385617
Qty Released: unknown

OREGON WASTE SYSTEMS - PROPOSED TRANSFER STATION (Continued) **S103303248**

Date Released:	unknown
Update Date:	12/17/1990
Update By:	Not reported
Substance Code:	95-50-1
Substance Name:	DICHLOROBENZENE,1,2-
Substance Abbrev.:	Not reported
Substance Alias ID:	317942
Sub Alias Name:	BENZENE,1,2-DICHLORO-
Substance Alias ID:	317943
Sub Alias Name:	CHLOROBEN
Substance Alias ID:	317944
Sub Alias Name:	DICHLOROBENZENE,o-
Substance Alias ID:	317945
Sub Alias Name:	DILANTIN DB
Substance Alias ID:	317946
Sub Alias Name:	DOWTHERM E
Comment ID:	302740
Release Code:	Data Sources
Release Comments:	Sweet-Edwards/Emcon PA (11/18/87) and Environmental Audit (4/25/88)
Decode for Relcomcd:	Data Sources
Sampling Result ID:	345412
Feature Id:	Not reported
Hazard Release Id:	385617
Medium:	703
Substance Abbrev.:	Not reported
Unit Code:	Not reported
Observation:	False
Owner Operator:	False
Lab Data:	False
Sample Depth:	Not reported
Start Date:	Not reported
End Date:	Not reported
Min Concentration:	Not reported
Max Concentration:	Not reported
Sample Comment:	11 - 153 ppb
Last Update By:	CONV
Update Date:	09/13/1994
Decode for MediumID:	Soil
Sampling Result ID:	346719
Feature Id:	Not reported
Hazard Release Id:	385617
Medium:	698
Substance Abbrev.:	Not reported
Unit Code:	Not reported
Observation:	False
Owner Operator:	True
Lab Data:	True
Sample Depth:	Not reported
Start Date:	Not reported
End Date:	Not reported
Min Concentration:	Not reported
Max Concentration:	Not reported
Sample Comment:	4.7 - 1000 ppb
Last Update By:	CONV
Update Date:	09/13/1994
Decode for MediumID:	Groundwater

OREGON WASTE SYSTEMS - PROPOSED TRANSFER STATION (Continued) **S103303248**

Substance ID.: 121700
Haz Release ID: 385618
Qty Released: unknown
Date Released: unknown
Update Date: 12/17/1990
Update By: Not reported
Substance Code: 75-34-3
Substance Name: DICHLOROETHANE,1,1-
Substance Abbrev.: Not reported
Substance Category ID: 8548
Substance Category: Solvents of interest to Milwaukie Area GW study
Category Level: Not reported
Created By: Not reported
Created Date: 12/17/2002
Substance Category ID: 8548
Substance Category: Solvents of interest to Milwaukie Area GW study
Category Level: Not reported
Created By: Not reported
Created Date: 12/17/2002
Substance Alias ID: 319361
Sub Alias Name: ETHANE,1,1-DICHLORO-
Substance Alias ID: 319362
Sub Alias Name: ETHYLIDENE CHLORIDE
Substance Alias ID: 319363
Sub Alias Name: ETHYLIDENE DICHLORIDE
Comment ID: 302739
Release Code: Data Sources
Release Comments: Sweet-Edwards/Emcon PA (11/18/87) and Environmental Audit (4/25/88)
Decode for Relcomcd: Data Sources
Sampling Result ID: 346720
Feature Id: Not reported
Hazard Release Id: 385618
Medium: 698
Substance Abbrev.: Not reported
Unit Code: Not reported
Observation: False
Owner Operator: True
Lab Data: True
Sample Depth: Not reported
Start Date: Not reported
End Date: Not reported
Min Concentration: Not reported
Max Concentration: Not reported
Sample Comment: 4.9 - 10.3 ppb
Last Update By: CONV
Update Date: 09/13/1994
Decode for MediumID: Groundwater

Substance ID.: 121690
Haz Release ID: 385619
Qty Released: unknown
Date Released: unknown
Update Date: 12/17/1990
Update By: Not reported
Substance Code: 75-01-4
Substance Name: VINYL CHLORIDE
Substance Abbrev.: Not reported

OREGON WASTE SYSTEMS - PROPOSED TRANSFER STATION (Continued) **S103303248**

Substance Category ID: 8525
Substance Category: Volatiles
Category Level: Not reported
Created By: Not reported
Created Date: 12/17/2002
Substance Category ID: 8550
Substance Category: Solvents of interest to Milwaukie Area GW study
Category Level: Not reported
Created By: Not reported
Created Date: 12/17/2002
Substance Category ID: 8525
Substance Category: Volatiles
Category Level: Not reported
Created By: Not reported
Created Date: 12/17/2002
Substance Category ID: 8550
Substance Category: Solvents of interest to Milwaukie Area GW study
Category Level: Not reported
Created By: Not reported
Created Date: 12/17/2002
Substance Alias ID: 319325
Sub Alias Name: CHLOROETHENE
Substance Alias ID: 319326
Sub Alias Name: CHLOROETHYLENE
Substance Alias ID: 319327
Sub Alias Name: ETHENE,CHLORO-
Substance Alias ID: 319328
Sub Alias Name: MONOCHLOROETHYLENE
Comment ID: 302738
Release Code: Data Sources
Release Comments: Sweet-Edwards/Emcon PA (11/18/87) and Environmental Audit (4/25/88)
Decode for Relcomcd: Data Sources
Sampling Result ID: 346721
Feature Id: Not reported
Hazard Release Id: 385619
Medium: 698
Substance Abbrev.: Not reported
Unit Code: Not reported
Observation: False
Owner Operator: True
Lab Data: True
Sample Depth: Not reported
Start Date: Not reported
End Date: Not reported
Min Concentration: Not reported
Max Concentration: Not reported
Sample Comment: 1.2 - 50 ppb
Last Update By: CONV
Update Date: 09/13/1994
Decode for MediumID: Groundwater

Substance ID.: 120919
Haz Release ID: 385620
Qty Released: unknown
Date Released: unknown
Update Date: 12/17/1990
Update By: Not reported

OREGON WASTE SYSTEMS - PROPOSED TRANSFER STATION (Continued) **S103303248**

Substance Code: 11104-28-2
Substance Name: PCB 1221
Substance Abbrev.: Not reported
Substance Category ID: 8543
Substance Category: PCB Substances for the OSPIRG Report
Category Level: Not reported
Created By: Not reported
Created Date: 12/17/2002
Substance Category ID: 8543
Substance Category: PCB Substances for the OSPIRG Report
Category Level: Not reported
Created By: Not reported
Created Date: 12/17/2002
Substance Alias ID: 316591
Sub Alias Name: AROCHLOR 1221
Substance Alias ID: 316592
Sub Alias Name: AROCLOR 1221
Comment ID: 302734
Release Code: Data Sources
Release Comments: Sweet-Edwards/Emcon PA (11/18/87) and Environmental Audit (4/25/88)
Decode for Relcomcd: Data Sources
Sampling Result ID: 346722
Feature Id: Not reported
Hazard Release Id: 385620
Medium: 698
Substance Abbrev.: Not reported
Unit Code: Not reported
Observation: False
Owner Operator: False
Lab Data: True
Sample Depth: Not reported
Start Date: Not reported
End Date: Not reported
Min Concentration: Not reported
Max Concentration: Not reported
Sample Comment: 10.8 ppm
Last Update By: CONV
Update Date: 09/13/1994
Decode for MediumID: Groundwater

Substance ID.: 120868
Haz Release ID: 385621
Qty Released: unknown
Date Released: unknown
Update Date: 12/17/1990
Update By: Not reported

Substance Code: 108-10-1
Substance Name: METHYL-2-PENTANONE,4-
Substance Abbrev.: Not reported
Substance Alias ID: 316417
Sub Alias Name: HEXONE
Substance Alias ID: 316418
Sub Alias Name: ISOBUTYL METHYL KETONE
Substance Alias ID: 316419
Sub Alias Name: ISOPROPYLACETONE
Substance Alias ID: 316420
Sub Alias Name: METHYL ISOBUTYL KETONE

OREGON WASTE SYSTEMS - PROPOSED TRANSFER STATION (Continued) **S103303248**

Substance Alias ID: 316421
Sub Alias Name: MIBK
Substance Alias ID: 316422
Sub Alias Name: PENTANONE,4-METHYL-2-
Comment ID: 302733
Release Code: Data Sources
Release Comments: Sweet-Edwards/Emcon PA (11/18/87) and Environmental Audit (4/25/88)
Decode for Relcomcd: Data Sources
Sampling Result ID: 345067
Feature Id: Not reported
Hazard Release Id: 385621
Medium: 703
Substance Abbrev.: Not reported
Unit Code: Not reported
Observation: False
Owner Operator: True
Lab Data: True
Sample Depth: Not reported
Start Date: Not reported
End Date: Not reported
Min Concentration: Not reported
Max Concentration: Not reported
Sample Comment: 726 - 1800 ppb
Last Update By: CONV
Update Date: 09/13/1994
Decode for MediumID: Soil

Narrative:

NARR ID: 5731435
NARR Code: Contamination
Created By: Not reported
Created Date: 12/17/2002
Updated By: Not reported
Updated Date: 12/17/2002
Decode for NarcdID: Contamination
NARR Comments: (11/20/90 MM) This site includes multiple businesses. Low levels of hazardous substances were identified in soils and groundwater on-site during an environmental audit for a proposed transfer station. One business on-site has free petroleum product floating on groundwater and high concentrations of dissolved volatile organics in groundwater. DEQ's UST program is working with Oregon Waste Systems, Inc. and the truck-stop operator to remediate petroleum problems on-site. The other contaminants present at the site need to be evaluated to determine the need for further assessment or corrective action.

NARR ID: 5731436
NARR Code: Data Sources
Created By: Not reported
Created Date: 12/17/2002
Updated By: Not reported
Updated Date: 12/17/2002
Decode for NarcdID: Data Sources
NARR Comments: Sweet-Edwards/EMCON Preliminary Environmental Site Audit 11/18/87; Sweet-Edwards/EMCON Environmental Audit 4/25/88; Golder Associates PA 7/24/91; Golder Associates Corrective Action Plan 9/13/91.

NARR ID: 5731437

OREGON WASTE SYSTEMS - PROPOSED TRANSFER STATION (Continued) **S103303248**

NARR Code: Hazardous Substance/Waste Types
Created By: Not reported
Created Date: 12/17/2002
Updated By: Not reported
Updated Date: 12/17/2002
Decode for NarcdID: Hazardous Substance/Waste Types
NARR Comments: Gasoline, diesel, 1,2-dichlorobenzene, 1,1-dichloroethane, PCBs, vinyl chloride, methyl isobutyl ketone, perchloroethene, total xylenes. (11/14/97 LSK) Soil contamination was associated with primarily 5 areas of the site: Rod's Truck Repair, The Merit Truck Stop, areas adjacent to the Peninsula Terminal Railroad, Harbor Oil and Star Oil. At Rod's Truck Repair and Merit Truck Stop, BTEX contamination likely from leaking USTs. There is some floating product in shallow groundwater beneath the Merit Truck Stop site. Petroleum hydrocarbons were found in shallow soils at Star Oil (100 to 2,000 ppm) and Farmers (200 to 5,000 ppm). Harbor Oil is described in a separate file (ECSI#24).

NARR ID: 5731438
NARR Code: Site Location
Created By: Not reported
Created Date: 12/17/2002
Updated By: Not reported
Updated Date: 12/17/2002
Decode for NarcdID: Site Location
NARR Comments: Part of the site consists of Harbor Oil (ECSI #24); others include Rod's Truck Stop, 2632 N Marine Dr. and Merit Truck Stop, 2360 N Marine Dr.

NARR ID: 5731439
NARR Code: Manner of Release
Created By: Not reported
Created Date: 12/17/2002
Updated By: Not reported
Updated Date: 12/17/2002
Decode for NarcdID: Manner of Release
NARR Comments: Time of release unknown.

NARR ID: 5731440
NARR Code: Pathways Other Hazards
Created By: Not reported
Created Date: 12/17/2002
Updated By: Not reported
Updated Date: 12/17/2002
Decode for NarcdID: Pathways & Other Hazards
NARR Comments: (11/20/90 MM) Site is located in a light industrial area, and consists of a stockyard, two truck service stations, a card-lock station, a restaurant, railroad tracks and engine barns, and wetlands. Other than workers, the population immediately around the site is low. Land to the south is vacant, to the east and west is industrial. Nearest dense population is one mile south and north across the Slough. The site is on flat land and in the floodplain of the Columbia River. Soils are fine-grained alluvium intermixed with fill consisting of crushed rock, and clayey silt - gravel. Threat or potential threat to surface water - sediments from storm sewer outfalls that enter the Columbia River contained methyl isobutyl ketone (MIBK), 1,2-, 1,3-, and 1,4-dichlorobenzene, Cr, Cd, Zn, Pb,

OREGON WASTE SYSTEMS - PROPOSED TRANSFER STATION (Continued) **S103303248**

Cu, and Ni above background levels. Depth to groundwater varies from ground surface to 15 feet across the site; its uses are unknown. (11/14/97 LSK) The site is located within 1,000 ft. of Force Lake to the southeast and is adjacent to the Oregon Slough to the north. The wetlands associated with Force Lake support great blue heron nesting areas, and the City of Portland considers this wetlands area, as well as the lake, a sensitive environment. Stormwater runoff from some of the site is carried north towards the Oregon Slough by storm drains that run beneath Marine Dr. Some runoff flows south towards Force Lake and area wetlands. Force Lake drains via the North Ditch, which is part of Peninsula Drainage District No. 1. Water in the ditch is routed to the District's main pumping station southwest of the site, where it is pumped into the Columbia Slough. Shallow groundwater north of the railroad flows radially outward in all directions, and south of the railroad flows to Force Lake and the wetlands area. Deep and intermediate groundwater flow is both to the northwest towards the Oregon Slough and Columbia River and to the south away from the river, depending upon the season and river level changes.

NARR ID: 5731441
NARR Code: Remedial Action
Created By: Not reported
Created Date: 12/17/2002
Updated By: Not reported
Updated Date: 12/17/2002
Decode for NarcdID: Remedial Action
NARR Comments: (11/14/97 LSK) Site reevaluated as part of review of all sites within the Columbia Slough Study Area. A preliminary assessment is needed at this site; it is a low priority for DEQ follow-up.

NARR ID: 5731442
NARR Code: Health Threats
Created By: Not reported
Created Date: 12/17/2002
Updated By: Not reported
Updated Date: 12/17/2002
Decode for NarcdID: Health Threats
NARR Comments: Threat to surface waters.

Permit:
Permit Agency: Oregon DEQ
Permit Number: 1091
Permit Type: Solid Waste Disposal Site
Comments: Originally issued 6/23/87.

Administrative Action:
Action ID: 9496
Region: Northwestern Region
Complete Date: 11/14/1997
Rank Value: 0
Cleanup Flag: False
Created Date: 12/17/2002
Decode for AgencyID: Department of Environmental Quality
Decode for RegionID: Northwest Region
Category: Remedial Action
Action Code Flag: False
Action: State Basic Preliminary Assessment recommended (PA)
Further Action: Low

OREGON WASTE SYSTEMS - PROPOSED TRANSFER STATION (Continued) **S103303248**

Comments: Not reported

Action ID: 9519
Region: Northwestern Region
Complete Date: 03/01/1995
Rank Value: 0
Cleanup Flag: False
Created Date: 12/17/2002
Decode for AgencyID: Department of Environmental Quality
Decode for RegionID: Northwest Region
Category: Remedial Action
Action Code Flag: False
Action: VCS Waiting List
Further Action: Not reported
Comments: Not reported

Action ID: 9428
Region: Not reported
Complete Date: 08/19/1991
Rank Value: 0
Cleanup Flag: False
Created Date: 12/17/2002
Decode for AgencyID: Department of Environmental Quality
Decode for RegionID: Not reported
Category: Listing Action
Action Code Flag: False
Action: Extension requested by owner/operator
Further Action: Not reported
Comments: Not reported

Action ID: 9451
Region: Not reported
Complete Date: 08/14/1991
Rank Value: 0
Cleanup Flag: False
Created Date: 12/17/2002
Decode for AgencyID: Department of Environmental Quality
Decode for RegionID: Not reported
Category: Listing Action
Action Code Flag: False
Action: Owner/operator comments received on listing notification
Further Action: Not reported
Comments: Not reported

Action ID: 9428
Region: Not reported
Complete Date: 08/14/1991
Rank Value: 0
Cleanup Flag: False
Created Date: 12/17/2002
Decode for AgencyID: Department of Environmental Quality
Decode for RegionID: Not reported
Category: Listing Action
Action Code Flag: False
Action: Extension requested by owner/operator
Further Action: Not reported
Comments: Not reported

OREGON WASTE SYSTEMS - PROPOSED TRANSFER STATION (Continued) **S103303248**

Action ID: 9430
Region: Not reported
Complete Date: 08/20/1991
Rank Value: 0
Cleanup Flag: False
Created Date: 12/17/2002
Decode for AgencyID: Department of Environmental Quality
Decode for RegionID: Not reported
Category: Listing Action
Action Code Flag: False
Action: Petition or request granted
Further Action: Not reported
Comments: Not reported

Action ID: 9437
Region: Not reported
Complete Date: 11/20/1990
Rank Value: 0
Cleanup Flag: False
Created Date: 12/17/2002
Decode for AgencyID: Department of Environmental Quality
Decode for RegionID: Not reported
Category: Listing Action
Action Code Flag: False
Action: Listing Review completed
Further Action: Not reported
Comments: Not reported

Action ID: 9465
Region: Not reported
Complete Date: 06/28/1991
Rank Value: 0
Cleanup Flag: False
Created Date: 12/17/2002
Decode for AgencyID: Department of Environmental Quality
Decode for RegionID: Not reported
Category: Listing Action
Action Code Flag: False
Action: Facility proposed for Confirmed Release List
Further Action: Not reported
Comments: Not reported

Action ID: 9498
Region: Not reported
Complete Date: 11/20/1990
Rank Value: 0
Cleanup Flag: False
Created Date: 12/17/2002
Decode for AgencyID: Department of Environmental Quality
Decode for RegionID: Not reported
Category: Listing Action
Action Code Flag: False
Action: Proposal for Confirmed Release List recommended
Further Action: Not reported
Comments: Not reported

Action ID: 9428

OREGON WASTE SYSTEMS - PROPOSED TRANSFER STATION (Continued) **S103303248**

Region: Not reported
Complete Date: 08/20/1991
Rank Value: 0
Cleanup Flag: False
Created Date: 12/17/2002
Decode for AgencyID: Department of Environmental Quality
Decode for RegionID: Not reported
Category: Listing Action
Action Code Flag: False
Action: Extension requested by owner/operator
Further Action: Not reported
Comments: Not reported

Action ID: 9451
Region: Not reported
Complete Date: 08/08/1991
Rank Value: 0
Cleanup Flag: False
Created Date: 12/17/2002
Decode for AgencyID: Department of Environmental Quality
Decode for RegionID: Not reported
Category: Listing Action
Action Code Flag: False
Action: Owner/operator comments received on listing notification
Further Action: Not reported
Comments: Not reported

Action ID: 9451
Region: Not reported
Complete Date: 07/25/1991
Rank Value: 0
Cleanup Flag: False
Created Date: 12/17/2002
Decode for AgencyID: Department of Environmental Quality
Decode for RegionID: Not reported
Category: Listing Action
Action Code Flag: False
Action: Owner/operator comments received on listing notification
Further Action: Not reported
Comments: Not reported

Action ID: 9425
Region: Not reported
Complete Date: 11/20/1990
Rank Value: 0
Cleanup Flag: False
Created Date: 12/17/2002
Decode for AgencyID: Department of Environmental Quality
Decode for RegionID: Not reported
Category: Remedial Action
Action Code Flag: False
Action: SITE EVALUATION
Further Action: Not reported
Comments: Not reported

Action ID: 9448
Region: Not reported

OREGON WASTE SYSTEMS - PROPOSED TRANSFER STATION (Continued) **S103303248**

Complete Date: 02/06/1992
Rank Value: 0
Cleanup Flag: False
Created Date: 12/17/2002
Decode for AgencyID: Department of Environmental Quality
Decode for RegionID: Not reported
Category: Listing Action
Action Code Flag: False
Action: Review for final listing
Further Action: Not reported
Comments: Not reported

Action ID: 9488
Region: Not reported
Complete Date: 02/06/1992
Rank Value: 0
Cleanup Flag: False
Created Date: 12/17/2002
Decode for AgencyID: Department of Environmental Quality
Decode for RegionID: Not reported
Category: Listing Action
Action Code Flag: False
Action: Listing on Confirmed Release List recommended
Further Action: Not reported
Comments: Not reported

Action ID: 9438
Region: Not reported
Complete Date: 02/07/1992
Rank Value: 0
Cleanup Flag: False
Created Date: 12/17/2002
Decode for AgencyID: Department of Environmental Quality
Decode for RegionID: Not reported
Category: Listing Action
Action Code Flag: False
Action: Facility placed on Confirmed Release List
Further Action: Not reported
Comments: Not reported

Action ID: 9424
Region: Not reported
Complete Date: Not reported
Rank Value: 0
Cleanup Flag: False
Created Date: 12/17/2002
Decode for AgencyID: Department of Environmental Quality
Decode for RegionID: Not reported
Category: Administrative Action
Action Code Flag: False
Action: Site added to database
Further Action: Not reported
Comments: Not reported

Action ID: 9426
Region: Northwestern Region
Complete Date: 11/14/1997

OREGON WASTE SYSTEMS - PROPOSED TRANSFER STATION (Continued) **S103303248**

Rank Value: 0
Cleanup Flag: False
Created Date: 12/17/2002
Decode for AgencyID: Department of Environmental Quality
Decode for RegionID: Northwest Region
Category: Remedial Action
Action Code Flag: False
Action: SITE PRIORITY EVALUATION FOR FURTHER ACTION
Further Action: Not reported
Comments: Not reported

Operations:
Operation Id: 132402
Operation Status: Unknown
Common Name: Oregon Waste Systems - Proposed Transfer
Yrs of Operation: Not reported
Comments: see 'other information' complete description
Updated Date: 09/13/1994
Updated By: CONV
Decode for OpstatID: Unknown

VCS:
Name: OREGON WASTE SYSTEMS - PROPOSED TRANSFER STATION
Address: SW CORNER, N MARINE DR. AND N FORCE AVE.
City,State,Zip: PORTLAND, OR 97217
ECS Site ID: 1091
Facility Size: 46 acres
Action: VCS Waiting List
Start Date: 08/09/1993
End Date: 03/01/1995
Program: VCS
Latitude: 45.6086
Longitude: -122.6926

Name: OREGON WASTE SYSTEMS - PROPOSED TRANSFER STATION
Address: SW CORNER, N MARINE DR. AND N FORCE AVE.
City,State,Zip: PORTLAND, OR 97217
ECS Site ID: 1091
Facility Size: 46 acres
Action: Listing Review completed
Start Date: 11/20/1990
End Date: 11/20/1990
Program: VCS
Latitude: 45.6086
Longitude: -122.6926

Name: OREGON WASTE SYSTEMS - PROPOSED TRANSFER STATION
Address: SW CORNER, N MARINE DR. AND N FORCE AVE.
City,State,Zip: PORTLAND, OR 97217
ECS Site ID: 1091
Facility Size: 46 acres
Action: Proposal for Confirmed Release List recommended
Start Date: 11/20/1990
End Date: 11/20/1990
Program: VCS
Latitude: 45.6086
Longitude: -122.6926

37 **STOCKYARDS COMMERCE CENTER** **OR ECSI** **S111766402**
West **2500-2664 N MARINE DR.** **OR VCP** **N/A**
1/2-1 **PORTLAND, OR 97217**
0.628 mi.
3316 ft.

Relative: ECSI:
Lower
Actual:
18 ft.

Name:	STOCKYARDS COMMERCE CENTER
Address:	2500-2664 N MARINE DR.
City,State,Zip:	PORTLAND, OR 97217
State ID Number:	5695
Brown ID:	0
Study Area:	False
Region ID:	2
Legislatve ID:	0
Investigation:	Suspect
FACA ID:	122989
Further Action:	0
Lat/Long (dms):	45 36 33.10 / -122 41 40.20
County Code:	26.00
Score Value:	Not reported
Cerclis ID:	Not reported
Township Coord.:	2.00
Township Zone:	N
Range Coord:	1.00
Range Zone:	E
Section Coord:	33
Qtr Section:	C
Tax Lots:	1300
Size:	22.98 acres
NPL:	False
Orphan:	False
Updated By:	GWISTAR
Update Date:	07/14/2014
Created Date:	02/22/2012
Decode For RegionID:	Northwest Region
Decode For BrownID:	Not reported
Decode For Furtheract:	Not reported
Decode For Investstat:	Suspect
Decode For Legislative:	Not reported
Alias Name:	Portland Union Stock Yards
Alias Name:	Portland Livestock Auction, Inc.

Hazardous Release:

Substance ID.:	121011
Haz Release ID:	388122
Qty Released:	Not reported
Date Released:	Not reported
Update Date:	04/08/2013
Update By:	SMILLER
Substance Code:	127-18-4
Substance Name:	TETRACHLOROETHYLENE
Substance Abbrev.:	Not reported
Substance Category ID:	8519
Substance Category:	Volatiles
Category Level:	Not reported
Created By:	Not reported
Created Date:	12/17/2002
Substance Category ID:	8551
Substance Category:	Solvents of interest to Milwaukie Area GW study

STOCKYARDS COMMERCE CENTER (Continued) **S111766402**

Category Level: Not reported
Created By: Not reported
Created Date: 12/17/2002
Substance Category ID: 8519
Substance Category: Volatiles
Category Level: Not reported
Created By: Not reported
Created Date: 12/17/2002
Substance Category ID: 8551
Substance Category: Solvents of interest to Milwaukie Area GW study
Category Level: Not reported
Created By: Not reported
Created Date: 12/17/2002
Substance Alias ID: 316912
Sub Alias Name: ETHENE,TETRACHLORO-
Substance Alias ID: 316913
Sub Alias Name: ETHYLENE TETRACHLORIDE
Substance Alias ID: 316914
Sub Alias Name: PERCHLOROETHYLENE
Substance Alias ID: 316915
Sub Alias Name: PERCLENE
Substance Alias ID: 316916
Sub Alias Name: TETRACHLOROETHENE
Substance Alias ID: 316917
Sub Alias Name: TETRACHLOROETHENE,1,1,2,2-
Substance Alias ID: 316918
Sub Alias Name: TETRACHLOROETHYLENE,1,1,2,2-
Sampling Result ID: 350582
Feature Id: 0
Hazard Release Id: 388122
Medium: 698
Substance Abbrev.: 0
Unit Code: Not reported
Observation: False
Owner Operator: False
Lab Data: True
Sample Depth: shallow
Start Date: 07/22/1991
End Date: Not reported
Min Concentration: Not reported
Max Concentration: Not reported
Sample Comment: 8 ppb shallow groundwater
Last Update By: SMILLER
Update Date: 04/08/2013
Decode for MediumID: Groundwater

Substance ID.: 121781
Haz Release ID: 388123
Qty Released: Not reported
Date Released: Not reported
Update Date: 04/08/2013
Update By: SMILLER
Substance Code: 79-01-6
Substance Name: TRICHLOROETHYLENE
Substance Abbrev.: Not reported
Substance Category ID: 8523
Substance Category: Volatiles

STOCKYARDS COMMERCE CENTER (Continued) **S111766402**

Category Level: Not reported
Created By: Not reported
Created Date: 12/17/2002
Substance Category ID: 8545
Substance Category: Solvents of interest to Milwaukie Area GW study
Category Level: Not reported
Created By: Not reported
Created Date: 12/17/2002
Substance Category ID: 8523
Substance Category: Volatiles
Category Level: Not reported
Created By: Not reported
Created Date: 12/17/2002
Substance Category ID: 8545
Substance Category: Solvents of interest to Milwaukie Area GW study
Category Level: Not reported
Created By: Not reported
Created Date: 12/17/2002
Substance Alias ID: 317517
Sub Alias Name: ETHINYL TRICHLORIDE
Substance Alias ID: 317518
Sub Alias Name: ETHYLENE TRICHLORIDE
Substance Alias ID: 317519
Sub Alias Name: TCE
Substance Alias ID: 317520
Sub Alias Name: TRI-CLENE
Substance Alias ID: 317521
Sub Alias Name: TRICHLOROETHENE
Sampling Result ID: 350583
Feature Id: 0
Hazard Release Id: 388123
Medium: 698
Substance Abbrev.: 0
Unit Code: Not reported
Observation: False
Owner Operator: False
Lab Data: True
Sample Depth: shallow
Start Date: 07/22/1991
End Date: Not reported
Min Concentration: Not reported
Max Concentration: Not reported
Sample Comment: 6 ppb shallow groundwater
Last Update By: SMILLER
Update Date: 04/08/2013
Decode for MediumID: Groundwater

Narrative:
NARR ID: 5753996
NARR Code: Contamination
Created By: SFORTUN
Created Date: 04/12/2012
Updated By: SFORTUN
Updated Date: 04/12/2012
Decode for NarcdID: Contamination
NARR Comments: This site was added to ECSI based on documented evidence of elevated concentrations of chlorinated solvents, metals, and petroleum constituents in the site's shallow groundwater, as well as an

STOCKYARDS COMMERCE CENTER (Continued) **S111766402**

elevated concentration of a chlorinated hydrocarbon in stormwater draining to the Columbia River.

NARR ID: 5754069
NARR Code: Data Sources
Created By: SFORTUN
Created Date: 06/26/2012
Updated By: SFORTUN
Updated Date: 06/26/2012
Decode for NarcdID: Data Sources
NARR Comments: Preliminary Environmental Site Audit, Waste Management of Oregon, Inc., Proposed Transfer Station Site, Portland, Oregon, prepared by Sweet-Edwards/EMCON, for Waste Management of Oregon, Inc., November 18, 1987 (report filed with ECSI #1091, Oregon Waste Systems - Proposed Transfer Station). Environmental Audit: Field Investigation and Remedial Alternatives Assessment, Proposed Transfer Station Site, Portland, Oregon, prepared by Sweet-Edwards/EMCON, for Oregon Waste Systems, Inc., April 25, 1988. (report filed with ECSI #1091).

NARR ID: 5754597
NARR Code: General Site Description
Created By: SMILLER
Created Date: 04/18/2013
Updated By: SMILLER
Updated Date: 04/18/2013
Decode for NarcdID: General Site Description
NARR Comments: The Stockyards Commerce Center site is a 22.98-acre parcel (Tax Lot 1300 of Township 2 North / Range 1 East Section 33C) that was originally part of the larger, 46-acre Oregon Waste Systems Proposed Transfer Station site (ECSI #1091).

NARR ID: 5754570
NARR Code: Hazardous Substance/Waste Types
Created By: SMILLER
Created Date: 04/08/2013
Updated By: SMILLER
Updated Date: 04/08/2013
Decode for NarcdID: Hazardous Substance/Waste Types
NARR Comments: [4/8/13 SA/SAM] Potential environmental contaminants of concern include residual petroleum constituents in soils, such as benzene, anthrazene and benzo(a)pyrene. PCE and TCE are found in shallow and deep groundwater at the site. PCBs have been found in site soils.

NARR ID: 5754569
NARR Code: Manner of Release
Created By: SMILLER
Created Date: 04/08/2013
Updated By: SMILLER
Updated Date: 04/08/2013
Decode for NarcdID: Manner of Release
NARR Comments: unknown- likely historic uses. PCE and TCE in deeper groundwater may be part of a larger area wide contamination.

NARR ID: 5754568
NARR Code: Remedial Action
Created By: SMILLER
Created Date: 04/08/2013

STOCKYARDS COMMERCE CENTER (Continued) **S111766402**

Updated By: SMILLER
Updated Date: 04/08/2013
Decode for NarcdID: Remedial Action
NARR Comments: [4/8/13 SA/SAM] Site Investigations and some cleanup has occured on site since approximately 1988; generally focusing on underground storage tank removal and remediation. DEQ Site Assessment recommends the following activities be performed at the site to help clarify site risk and priority for further action. Contaminated soil remained under the Rod s Truck Stop building with issuance of underground storage tank program NFA in 1993. A review of the archived UST file and possible investigation should be completed to determine the risk of contaminated soils for vapor intrusion for petroleum. PCE/TCE samples were collected from shallow groundwater in 1991. Confirmation of PCE/TCE concentrations is recommended to ensure vapor intrusion occupational risk based concentrations are currently met. Potential sources of PCE/TCE in shallow groundwater include remaining soils at Rod s Truck Service and potential spills from Peninsula Railroad Terminal to the south of the Stockyard property. Current site stormwater drainage should be diagramed and determine discharge points for the property. Columbia Slough Sediments- sediment sampling near current and historic stormwater outfalls should be tested for metals, PCBs, PAHs and VOCs. Sediment results should be compared to the average Lower Columbia River concentrations to determine if the sediments are either near average conditions or significantly above average Lower Columbia River sediment conditions. If sediment concentrations are above average, a source control evaluation may need to be performed.

NARR ID: 5753997
NARR Code: Health Threats
Created By: SFORTUN
Created Date: 04/12/2012
Updated By: SFORTUN
Updated Date: 04/12/2012
Decode for NarcdID: Health Threats
NARR Comments: Contaminants in site groundwater and stormwater could represent a potential threat to on-site workers, aquatic life in the Columbia River, wildlife and aquatic life in nearby wetlands, and/or other users of groundwater and surface water in the immediate vicinity of the site. Water quality in the Columbia River is already impaired. The Columbia River is used for recreational and commercial fishing, as well as other recreational purposes. It also provides Critical Habitat for threatened and endangered fish species. The river and nearby wetlands also provide important habitat for other sensitive species such as protected migratory bird species, sensitive amphibian, reptile, and plant species, and food resources for sensitive aquatic and terrestrial species.

NARR ID: 5754567
NARR Code: Site History
Created By: SMILLER
Created Date: 04/08/2013
Updated By: SMILLER
Updated Date: 04/08/2013
Decode for NarcdID: Site History
NARR Comments: [4/8/13 SA/SAM] The site was originally developed in 1908 with the construction of a small hotel and a livestock Exchange Building. The

STOCKYARDS COMMERCE CENTER (Continued) **S111766402**

Portland Union Stockyards was built in about 1910. The stockyards ceased operations in 1980. Site buildings also included Merit USA (Texaco) Truck Stop (built in about 1952), which included two fueling stations, truck scales, and a cafT. Rod s Truck Repair, a commercial gas station and repair shop began operating in the 1980 s. The stockyards were demolished in 1996 and redeveloped in approximately 1997 to its current configuration as light industry and warehousing.

Administrative Action:
Action ID: 9424
Region: Not reported
Complete Date: 02/22/2012
Rank Value: Not reported
Cleanup Flag: False
Created Date: 02/22/2012
Decode for AgencyID: Department of Environmental Quality
Decode for RegionID: Not reported
Category: Administrative Action
Action Code Flag: False
Action: Site added to database
Further Action: Not reported
Comments: Not reported

Action ID: 9508
Region: Northwestern Region
Complete Date: 02/22/2012
Rank Value: Not reported
Cleanup Flag: False
Created Date: 06/18/2012
Decode for AgencyID: Department of Environmental Quality
Decode for RegionID: Northwest Region
Category: Remedial Action
Action Code Flag: False
Action: Site Screening recommended (EV)
Further Action: 0
Comments: Not reported

Action ID: 9425
Region: Northwestern Region
Complete Date: 04/08/2013
Rank Value: Not reported
Cleanup Flag: False
Created Date: 06/18/2012
Decode for AgencyID: Department of Environmental Quality
Decode for RegionID: Northwest Region
Category: Remedial Action
Action Code Flag: False
Action: SITE EVALUATION
Further Action: 0
Comments: Not reported

Action ID: 9506
Region: Northwestern Region
Complete Date: 04/08/2013
Rank Value: Not reported
Cleanup Flag: False
Created Date: 04/08/2013
Decode for AgencyID: Department of Environmental Quality

STOCKYARDS COMMERCE CENTER (Continued) **S111766402**

Decode for RegionID: Northwest Region
Category: Remedial Action
Action Code Flag: False
Action: Site Investigation recommended (SI)
Further Action: Medium
Comments: Not reported

Action ID: 9419
Region: Northwestern Region
Complete Date: 04/08/2013
Rank Value: Not reported
Cleanup Flag: False
Created Date: 04/08/2013
Decode for AgencyID: Department of Environmental Quality
Decode for RegionID: Northwest Region
Category: Listing Action
Action Code Flag: False
Action: Decision Not to List Site (on the CRL or Inventory)
Further Action: 0
Comments: Not reported

Action ID: 9519
Region: Northwestern Region
Complete Date: 07/18/2013
Rank Value: Not reported
Cleanup Flag: False
Created Date: 06/03/2013
Decode for AgencyID: Department of Environmental Quality
Decode for RegionID: Northwest Region
Category: Remedial Action
Action Code Flag: False
Action: VCS Waiting List
Further Action: 0
Comments: Not reported

Action ID: 9511
Region: Northwestern Region
Complete Date: Not reported
Rank Value: Not reported
Cleanup Flag: False
Created Date: 07/24/2013
Decode for AgencyID: Department of Environmental Quality
Decode for RegionID: Northwest Region
Category: Remedial Action
Action Code Flag: False
Action: SITE INVESTIGATION
Further Action: 0
Comments: Not reported

Operations:
Operation Id: 135893
Operation Status: Inactive
Common Name: Portland Union Stock Yards
Yrs of Operation: 1910 - 1980's
Comments: Division of United Stockyards Corporation (a.k.a.: Portland Livestock Auction, Inc.); Livestock auction facility
Updated Date: 06/26/2012
Updated By: SFORTUN

STOCKYARDS COMMERCE CENTER (Continued) **S111766402**

Decode for OpstatID: Inactive

Operation Id: 135894
Operation Status: Inactive
Common Name: Rod's Truck Repair
Yrs of Operation: 1960's - early 1990's
Comments: Truck repair facility. Occupied a building used by the stockyards from the 1930's to the 1960's as a repair facility, including metral tank sandblasting (1950 to mid-1960's). Served as a gas station and repair shop from mid 60's to 1980's.
Updated Date: 06/26/2012
Updated By: SFORTUN
Decode for OpstatID: Inactive

Operation Id: 135895
Operation Status: Inactive
Common Name: Star Oil cardlock facility
Yrs of Operation: unknown
Comments: Refueling facility
Updated Date: 06/26/2012
Updated By: SFORTUN
Decode for OpstatID: Inactive

Operation Id: 135896
Operation Status: Inactive
Common Name: Merit USA Truck Stop
Yrs of Operation: 1952 - early 1990 ?
Comments: Truck refueling facility (Texaco), truck scales, cafe.
Updated Date: 06/26/2012
Updated By: SFORTUN
Decode for OpstatID: Inactive

Operation Id: 135897
Operation Status: Inactive
Common Name: L&R Transport
Yrs of Operation: 1950's - 1970's
Comments: Operated on south central portion of site.
Updated Date: 06/26/2012
Updated By: SFORTUN
Decode for OpstatID: Inactive

Operation Id: 135898
Operation Status: Inactive
Common Name: Gulf Pacific Lumber Company
Yrs of Operation: 1950's - 1970's
Comments: Operated on south central portion of facility.
Updated Date: 06/26/2012
Updated By: SFORTUN
Decode for OpstatID: Inactive

Operation Id: 135901
Operation Status: Inactive
Common Name: Hotel
Yrs of Operation: 1908-1910
Comments: Not reported
Updated Date: 06/26/2012
Updated By: SFORTUN

STOCKYARDS COMMERCE CENTER (Continued) **S111766402**

Decode for OpstatID: Inactive

Operation Id: 135902
Operation Status: Inactive
Common Name: Red Steer Restaurant
Yrs of Operation: 1980's-1990's
Comments: restaurant
Updated Date: 06/26/2012
Updated By: SFORTUN
Decode for OpstatID: Inactive

Operation Id: 135903
Operation Status: Inactive
Common Name: Commercial Driver Training
Yrs of Operation: thru late 1980's
Comments: Truck driving school.
Updated Date: 06/26/2012
Updated By: SFORTUN
Decode for OpstatID: Inactive

VCS:
Name: STOCKYARDS COMMERCE CENTER
Address: 2500-2664 N MARINE DR.
City,State,Zip: PORTLAND, OR 97217
ECS Site ID: 5695
Facility Size: 22.98 acres
Action: VCS Waiting List
Start Date: 05/30/2013
End Date: 07/18/2013
Program: VCS
Latitude: 45.6092
Longitude: -122.6945

Name: STOCKYARDS COMMERCE CENTER
Address: 2500-2664 N MARINE DR.
City,State,Zip: PORTLAND, OR 97217
ECS Site ID: 5695
Facility Size: 22.98 acres
Action: SITE INVESTIGATION
Start Date: 07/18/2013
End Date: Not reported
Program: VCP
Latitude: 45.6092
Longitude: -122.6945

---

38 **BULK TRANSPORTATION** **OR ECSI** **S102081444**
WSW **11619 N FORCE AVE** **OR SPILLS** **N/A**
1/2-1 **PORTLAND, OR 97217** **OR MANIFEST**
0.642 mi.
3391 ft.

Relative: ECSI:
Lower
Actual:
13 ft.

Name: BULK TRANSPORTATION FACILITY
Address: 11619 N FORCE AVE.
City,State,Zip: PORTLAND, OR 97217
State ID Number: 5696
Brown ID: 0

BULK TRANSPORTATION (Continued) **S102081444**

Study Area: False
Region ID: 2
Legislatve ID: 0
Investigation: Suspect
FACA ID: 122999
Further Action: 258
Lat/Long (dms): 45 36 25.90 / -122 41 37.70
County Code: 26.00
Score Value: Not reported
Cerclis ID: Not reported
Township Coord.: 2.00
Township Zone: N
Range Coord: 1.00
Range Zone: E
Section Coord: 33
Qtr Section: C
Tax Lots: 1400 (T2N/R1E-S33C)
Size: 15.62 acres
NPL: False
Orphan: False
Updated By: SMILLER
Update Date: 05/23/2013
Created Date: 02/23/2012
Decode For RegionID: Northwest Region
Decode For BrownID: Not reported
Decode For Furtheract: Medium
Decode For Investstat: Suspect
Decode For Legislative: Not reported

Alias Name: Farmers Plant Aid Facility
Alias Name: Arrow Transportation
Alias Name: Portland Pacific C.F.S.
Alias Name: J. W. Fertilizer

Hazardous Release:
Substance ID.: 121673
Haz Release ID: 388132
Qty Released: Not reported
Date Released: Not reported
Update Date: 05/22/2013
Update By: SMILLER
Substance Code: 7440-50-8
Substance Name: COPPER
Substance Abbrev.: Not reported
Substance Category ID: 8464
Substance Category: Inorganics
Category Level: Not reported
Created By: Not reported
Created Date: 12/17/2002
Substance Category ID: 8464
Substance Category: Inorganics
Category Level: Not reported
Created By: Not reported
Created Date: 12/17/2002
Substance Alias ID: 319296
Sub Alias Name: CU
Sampling Result ID: 350593
Feature Id: 0
Hazard Release Id: 388132

BULK TRANSPORTATION (Continued) **S102081444**

Medium: 703
Substance Abbrev.: 0
Unit Code: Not reported
Observation: False
Owner Operator: False
Lab Data: True
Sample Depth: Not reported
Start Date: Not reported
End Date: Not reported
Min Concentration: Not reported
Max Concentration: Not reported
Sample Comment: 103 ppm surface soil 1988
Last Update By: SMILLER
Update Date: 05/22/2013
Decode for MediumID: Soil

Substance ID.: 121639
Haz Release ID: 388133
Qty Released: Not reported
Date Released: Not reported
Update Date: 05/22/2013
Update By: SMILLER
Substance Code: 7439-92-1
Substance Name: LEAD
Substance Abbrev.: Not reported
Substance Category ID: 8466
Substance Category: Inorganics
Category Level: Not reported
Created By: Not reported
Created Date: 12/17/2002
Substance Category ID: 8466
Substance Category: Inorganics
Category Level: Not reported
Created By: Not reported
Created Date: 12/17/2002
Substance Alias ID: 319256
Sub Alias Name: PB
Sampling Result ID: 350594
Feature Id: 0
Hazard Release Id: 388133
Medium: 703
Substance Abbrev.: 0
Unit Code: Not reported
Observation: False
Owner Operator: False
Lab Data: True
Sample Depth: Not reported
Start Date: Not reported
End Date: Not reported
Min Concentration: Not reported
Max Concentration: Not reported
Sample Comment: 64 ppm surface soil 1988
Last Update By: SMILLER
Update Date: 05/22/2013
Decode for MediumID: Soil

Substance ID.: 121654

BULK TRANSPORTATION (Continued) **S102081444**

Haz Release ID: 388134
Qty Released: Not reported
Date Released: Not reported
Update Date: 05/22/2013
Update By: SMILLER
Substance Code: 7440-22-4
Substance Name: SILVER
Substance Abbrev.: Not reported
Substance Category ID: 8470
Substance Category: Inorganics
Category Level: Not reported
Created By: Not reported
Created Date: 12/17/2002
Substance Category ID: 8470
Substance Category: Inorganics
Category Level: Not reported
Created By: Not reported
Created Date: 12/17/2002
Substance Alias ID: 319274
Sub Alias Name: AG
Sampling Result ID: 350595
Feature Id: 0
Hazard Release Id: 388134
Medium: 703
Substance Abbrev.: 0
Unit Code: Not reported
Observation: False
Owner Operator: False
Lab Data: True
Sample Depth: Not reported
Start Date: Not reported
End Date: Not reported
Min Concentration: Not reported
Max Concentration: Not reported
Sample Comment: 19ppm surface soil in 1988
Last Update By: SMILLER
Update Date: 05/22/2013
Decode for MediumID: Soil

Substance ID.: 121608
Haz Release ID: 388135
Qty Released: Not reported
Date Released: Not reported
Update Date: 05/22/2013
Update By: SMILLER
Substance Code: 71-43-2
Substance Name: BENZENE
Substance Abbrev.: Not reported
Substance Category ID: 8502
Substance Category: Volatiles
Category Level: Not reported
Created By: Not reported
Created Date: 12/17/2002
Substance Category ID: 8502
Substance Category: Volatiles
Category Level: Not reported
Created By: Not reported

BULK TRANSPORTATION (Continued) **S102081444**

Created Date: 12/17/2002
Substance Alias ID: 319178
Sub Alias Name: BENZOL
Substance Alias ID: 319179
Sub Alias Name: COAL NAPTHA
Substance Alias ID: 319180
Sub Alias Name: CYCLOHEXATRIENE
Substance Alias ID: 319181
Sub Alias Name: PHENE
Substance Alias ID: 319182
Sub Alias Name: PYROBENZOL
Sampling Result ID: 350596
Feature Id: 0
Hazard Release Id: 388135
Medium: 703
Substance Abbrev.: 0
Unit Code: Not reported
Observation: False
Owner Operator: False
Lab Data: True
Sample Depth: Not reported
Start Date: Not reported
End Date: Not reported
Min Concentration: Not reported
Max Concentration: Not reported
Sample Comment: 670ppb in year 1990
Last Update By: SMILLER
Update Date: 05/22/2013
Decode for MediumID: Soil

Substance ID.: 121781
Haz Release ID: 388136
Qty Released: Not reported
Date Released: Not reported
Update Date: 05/22/2013
Update By: SMILLER
Substance Code: 79-01-6
Substance Name: TRICHLOROETHYLENE
Substance Abbrev.: Not reported
Substance Category ID: 8523
Substance Category: Volatiles
Category Level: Not reported
Created By: Not reported
Created Date: 12/17/2002
Substance Category ID: 8545
Substance Category: Solvents of interest to Milwaukie Area GW study
Category Level: Not reported
Created By: Not reported
Created Date: 12/17/2002
Substance Category ID: 8523
Substance Category: Volatiles
Category Level: Not reported
Created By: Not reported
Created Date: 12/17/2002
Substance Category ID: 8545
Substance Category: Solvents of interest to Milwaukie Area GW study
Category Level: Not reported

BULK TRANSPORTATION (Continued) **S102081444**

Created By:	Not reported
Created Date:	12/17/2002
Substance Alias ID:	317517
Sub Alias Name:	ETHINYL TRICHLORIDE
Substance Alias ID:	317518
Sub Alias Name:	ETHYLENE TRICHLORIDE
Substance Alias ID:	317519
Sub Alias Name:	TCE
Substance Alias ID:	317520
Sub Alias Name:	TRI-CLENE
Substance Alias ID:	317521
Sub Alias Name:	TRICHLOROETHENE
Sampling Result ID:	350597
Feature Id:	0
Hazard Release Id:	388136
Medium:	703
Substance Abbrev.:	0
Unit Code:	Not reported
Observation:	False
Owner Operator:	False
Lab Data:	False
Sample Depth:	Not reported
Start Date:	Not reported
End Date:	Not reported
Min Concentration:	Not reported
Max Concentration:	Not reported
Sample Comment:	30 ppb TCE in year 1990
Last Update By:	SMILLER
Update Date:	05/22/2013
Decode for MediumID:	Soil
Sampling Result ID:	350598
Feature Id:	0
Hazard Release Id:	388136
Medium:	704
Substance Abbrev.:	0
Unit Code:	Not reported
Observation:	False
Owner Operator:	False
Lab Data:	True
Sample Depth:	Not reported
Start Date:	Not reported
End Date:	Not reported
Min Concentration:	Not reported
Max Concentration:	Not reported
Sample Comment:	18ppb TCE stormwater in 1990
Last Update By:	SMILLER
Update Date:	05/22/2013
Decode for MediumID:	Surface Water

Narrative:

NARR ID:	5754692
NARR Code:	Site Contacts
Created By:	SMILLER
Created Date:	05/22/2013
Updated By:	SMILLER
Updated Date:	05/22/2013
Decode for NarcdID:	Site Contacts
NARR Comments:	Site Owner: Harsch Investment Properties Stockyards LLC Attn: Jeffrey

BULK TRANSPORTATION (Continued) **S102081444**

Nudelman, Registered Agent 1121 SW Salmon Street, Suite 500 Portland, OR 97205-2022 Site Contacts: Michael A. Zahn, Assoc. General Counsel and Asst. Secretary Harsch Investment Properties, LLC 1121 SW Salmon Street, Suite 500 Portland, OR 97205-2022 503-450-0779 Steve Roselli, Senior Vice President and Regional Manager Harsch Investment Properties, LLC 1430 SW Broadway, Suite 100 Portland, OR 97201-3517 Matt Coale, Branch Manager Bulk Transportation Inc. 11619 N Force Ave. Portland, OR 97217-7703

NARR ID: 5753998
NARR Code: Contamination
Created By: SFORTUN
Created Date: 04/12/2012
Updated By: SFORTUN
Updated Date: 04/12/2012
Decode for NarcdID: Contamination
NARR Comments: This site was added to ECSI based on documented evidence of elevated concentrations of chlorinated solvents, metals, and petroleum constituents in the site's soils and shallow groundwater.

NARR ID: 5754696
NARR Code: Data Sources
Created By: SMILLER
Created Date: 05/22/2013
Updated By: SMILLER
Updated Date: 05/22/2013
Decode for NarcdID: Data Sources
NARR Comments: Bulk Transportation Facility. DEQ Strategy Recommendation May 22, 2013. Environmental Audit: Field Investigation and Remedial Alternatives Assessment, Proposed Transfer Station Site, prepared for Waste Management Systems, Inc., by Sweet-Edwards/EMCON, Inc., April 25, 1988.

NARR ID: 5754695
NARR Code: Hazardous Substance/Waste Types
Created By: SMILLER
Created Date: 05/22/2013
Updated By: SMILLER
Updated Date: 05/22/2013
Decode for NarcdID: Hazardous Substance/Waste Types
NARR Comments: 5/22/13 SAM/SA] Contaminants of concern include VOCs, TPH, TCE/PCE, metals and potentially SVOCs. Generally these were detected at low concentrations throughout the site.

NARR ID: 5754310
NARR Code: Site Location
Created By: SFORTUN
Created Date: 11/27/2012
Updated By: SFORTUN
Updated Date: 11/27/2012
Decode for NarcdID: Site Location
NARR Comments: 11619 N. Force Ave. Portland, OR 97217-7703

NARR ID: 5754694
NARR Code: Pathways Other Hazards
Created By: SMILLER
Created Date: 05/22/2013

BULK TRANSPORTATION (Continued) **S102081444**

Updated By: SMILLER
Updated Date: 05/22/2013
Decode for NarcdID: Pathways & Other Hazards
NARR Comments: [5/22/13 SAM/SA] Soil contact to occupational workers, construction and excavation workers could be a potential pathway of concern. Stormwater and soils could be deposited in nearby wetlands at concentrations that could pose an ecological concern.

NARR ID: 5754693
NARR Code: Remedial Action
Created By: SMILLER
Created Date: 05/22/2013
Updated By: SMILLER
Updated Date: 05/22/2013
Decode for NarcdID: Remedial Action
NARR Comments: [5/22/13 SAM/SA] Prior investigations in the late 1980s/early 1990s found metals, TPH and VOC contamination generally below human health risk based concentrations in site soils and groundwater(except for TCE/PCE which is found in groundwater area wide), but elevated from background concentrations. Sources of the elevated soils are unknown and the true nature and extent of contamination has not been adequately determined. Several spills have occurred on site since 1994 with no record of cleanup provided to DEQ. DEQ Site Assessment recommends the following activities be performed at the site to help clarify site risk and priority for further action. Based on the results of a DEQ site assessment prioritization scoring, the priority for further action is medium. Soils o Prior characterization of waste disposal piles (potential dump area found elevated concentrations of metals. SVOCs were never analyzed, even though PID readings were elevated. SVOCs and metals should be examined further in the waste disposal pile area. o Characterize the full magnitude, nature, and extent of contamination in subsurface soils in the backfilled retention pond. Prior work showed elevated concentrations of petroleum constituents. o Determine if spills were adequately cleaned up; particularly the 1994 diesel spill, 1997 unknown solvent spill and 2005 CCA spill. o Characterize areas where any historic Harbor Oil releases that may have migrated to the site, particularly if a change of land use is considered. Stormwater drainage for the site should be mapped to determine where runoff is directed after entry to the vegetated strip in center of the parking area s southern boundary. If stormwater is directed towards wetlands, additional sediment characterization and source control evaluation may be needed. Groundwater- the southern extent of PCE/TCE groundwater contamination present on the adjacent northern properties (Stockyards Commerce Center #5695) should be defined in the Bulk Transport area.

NARR ID: 5754691
NARR Code: Substances of Concern
Created By: SMILLER
Created Date: 05/22/2013
Updated By: SMILLER
Updated Date: 05/22/2013
Decode for NarcdID: Substances of Concern
NARR Comments: Contaminants of concern include VOCs, TPH, TCE/PCE, metals and potentially SVOCs. Generally these were detected at low concentrations throughout the site.

BULK TRANSPORTATION (Continued) **S102081444**

NARR ID: 5753999
NARR Code: Health Threats
Created By: SFORTUN
Created Date: 04/12/2012
Updated By: SFORTUN
Updated Date: 04/12/2012
Decode for NarcdID: Health Threats
NARR Comments: Contaminants in site soils groundwater could represent a potential threat to aquatic life in the Columbia River, wildlife and aquatic life in nearby wetlands, and/or other users of groundwater and surface water in the immediate vicinity of the site. Water quality in the Columbia River is already impaired. The Columbia River is used for recreational and commercial fishing, as well as other recreational purposes. It also provides Critical Habitat for threatened and endangered fish species. The river and nearby wetlands also provide important habitat for other sensitive species such as protected migratory bird species, sensitive amphibian, reptile, and plant species, and food resources for sensitive aquatic and terrestrial species.

NARR ID: 5754690
NARR Code: Site History
Created By: SMILLER
Created Date: 05/22/2013
Updated By: SMILLER
Updated Date: 05/22/2013
Decode for NarcdID: Site History
NARR Comments: [5/22/13 SAM/SA] The property was developed in the 1940 s as an on-site fertilizer yard that received manure produced at the nearby stockyards. J.W. Fertilizer, a commercial fertilizer and soil additive facility was operating on the eastern portion of the site during the 1970 s until 1990. Since about 1995, Bulk Transportation / DTI a chemical transport company uses the site as a satellite trucking terminal. Liquids, gases, chemicals, and hazardous materials are unloaded from rail cars and trucked to their final destination. Other services include product mixing, liquid bulk storage, tank containers, and warehousing. The western portion of the site is an undeveloped 6acre wetland

Administrative Action:
Action ID: 9424
Region: Not reported
Complete Date: 02/23/2012
Rank Value: Not reported
Cleanup Flag: False
Created Date: 02/23/2012
Decode for AgencyID: Department of Environmental Quality
Decode for RegionID: Not reported
Category: Administrative Action
Action Code Flag: False
Action: Site added to database
Further Action: Not reported
Comments: Not reported

Action ID: 9425
Region: Northwestern Region
Complete Date: 05/22/2013
Rank Value: Not reported

BULK TRANSPORTATION (Continued) **S102081444**

Cleanup Flag: False
Created Date: 06/18/2012
Decode for AgencyID: Department of Environmental Quality
Decode for RegionID: Northwest Region
Category: Remedial Action
Action Code Flag: False
Action: SITE EVALUATION
Further Action: Medium
Comments: Not reported

Action ID: 9508
Region: Northwestern Region
Complete Date: Not reported
Rank Value: Not reported
Cleanup Flag: False
Created Date: 06/18/2012
Decode for AgencyID: Department of Environmental Quality
Decode for RegionID: Northwest Region
Category: Remedial Action
Action Code Flag: False
Action: Site Screening recommended (EV)
Further Action: 0
Comments: Not reported

Action ID: 9449
Region: Northwestern Region
Complete Date: Not reported
Rank Value: Not reported
Cleanup Flag: False
Created Date: 05/23/2013
Decode for AgencyID: Department of Environmental Quality
Decode for RegionID: Northwest Region
Category: Listing Action
Action Code Flag: False
Action: Insufficient information to list
Further Action: 0
Comments: Not reported

Action ID: 9506
Region: Northwestern Region
Complete Date: Not reported
Rank Value: Not reported
Cleanup Flag: False
Created Date: 05/23/2013
Decode for AgencyID: Department of Environmental Quality
Decode for RegionID: Northwest Region
Category: Remedial Action
Action Code Flag: False
Action: Site Investigation recommended (SI)
Further Action: Medium
Comments: Not reported

Operations:
Operation Id: 135899
Operation Status: Inactive
Common Name: Hay farming operation
Yrs of Operation: Mid-1930's -1960's
Comments: Periodic. Row crops in the 1940's.

BULK TRANSPORTATION (Continued) **S102081444**

Updated Date: 06/26/2012
Updated By: SFORTUN
Decode for OpstatID: Inactive

Operation Id: 135900
Operation Status: Inactive
Common Name: Farmer's Plant Aid / J.W. Fertilizer
Yrs of Operation: 1970's ?
Comments: Commercial fertilizer operation - utilized manure from stockyards.
Updated Date: 06/26/2012
Updated By: SFORTUN
Decode for OpstatID: Inactive

Operation Id: 135904
Operation Status: Inactive
Common Name: Portland Pacific C.F.S.
Yrs of Operation: Not reported
Comments: Container Freight station
Updated Date: 06/26/2012
Updated By: SFORTUN
Decode for OpstatID: Inactive

OR SPILLS:
Name: Not reported
Address: 11619 N. FORCE AVE.
City,State,Zip: PORTLAND, OR 97217
Facility ID: 2015-2428
Incident Status: Referred/Closed
Material: Oil - Other
Quantity: Unknown
Unit of Measure: None
Release Date: 11/04/2015
Description: Private citizen reported a strong odor of gasoline from a company burning motor oil. On-going see reference cases: 2015-2335, 2015-2408, 2015-2419.
Lat/Long: 45.606467 / -122.69269
Source: Business
Media: Air
Responsible Company: Bulk Transportation
Responsible Address: 11619 N. Force Avenue
Responsible City,St,Zip: Portland, OR 97217
Unknown Quantity Released: Not reported
Maximum Potential Quantity: Not reported
Quantity Recovered: Not reported

Name: Not reported
Address: 11619 N. FORCE AVE.
City,State,Zip: PORTLAND, OR 97217
Facility ID: 2015-2335
Incident Status: Closed
Material: Wastewater (Non-Sewage)
Quantity: Unknown
Unit of Measure: Gallons
Release Date: 10/19/2015
Description: A private citizen reported a chemical spill at a business. Reporting party was at Bulk Transportation for a job interview this morning and stepped in a substance on his way out. He was told by an employee that

BULK TRANSPORTATION (Continued) **S102081444**

this substance was chicken fat but the sole of his shoe later turned white in color. There were no markings to indicate what the chemical may have been. The spill is located on the north east site of the equipment yard, near the office and was approximately 6inches deep and 20feet long. There was absorbent on the ground near the spill.
Lat/Long: 45.606467 / -122.69269
Source: Container
Media: Pavement
Responsible Company: Bulk Transportation
Responsible Address: 11619 N. Force Avenue
Responsible City,St,Zip: Portland, OR 97217
Unknown Quantity Released: Not reported
Maximum Potential Quantity: Not reported
Quantity Recovered: Not reported

Name: Not reported
Address: 11619 N. FORCE AVE.
City,State,Zip: PORTLAND, OR 97217
Facility ID: 2015-2428
Incident Status: Referred/Closed
Material: Oil - Other
Quantity: Unknown
Unit of Measure: None
Release Date: 11/04/2015
Description: Private citizen reported a strong odor of gasoline from a company burning motor oil. On-going see reference cases: 2015-2335, 2015-2408, 2015-2419.
Lat/Long: 45.606467 / -122.69269
Source: Business
Media: Air
Responsible Company: Bulk Transportation
Responsible Address: 11619 N. Force Avenue
Responsible City,St,Zip: Portland, OR 97217
Unknown Quantity Released: Not reported
Maximum Potential Quantity: Not reported
Quantity Recovered: Not reported

Name: Not reported
Address: 11619 N. FORCE AVE.
City,State,Zip: PORTLAND, OR 97217
Facility ID: 2015-2335
Incident Status: Closed
Material: Wastewater (Non-Sewage)
Quantity: Unknown
Unit of Measure: Gallons
Release Date: 10/19/2015
Description: A private citizen reported a chemical spill at a business. Reporting party was at Bulk Transportation for a job interview this morning and stepped in a substance on his way out. He was told by an employee that this substance was chicken fat but the sole of his shoe later turned white in color. There were no markings to indicate what the chemical may have been. The spill is located on the north east site of the equipment yard, near the office and was approximately 6inches deep and 20feet long. There was absorbent on the ground near the spill.
Lat/Long: 45.606467 / -122.69269
Source: Container
Media: Pavement

BULK TRANSPORTATION (Continued) **S102081444**

Responsible Company: Bulk Transportation
Responsible Address: 11619 N. Force Avenue
Responsible City,St,Zip: Portland, OR 97217
Unknown Quantity Released: Not reported
Maximum Potential Quantity: Not reported
Quantity Recovered: Not reported

Name: Not reported
Address: 11619 N FORCE AVE
City,State,Zip: PORTLAND, OR 97217-7703
Facility ID: 2005-2160
Incident Status: Archive
Material: Products, manufacturing intermediates, etc.
Quantity: 10
Unit of Measure: Gallons
Release Date: 09/13/2005
Description: Bulk Transport spilled 10 gallons of a product called CCA which contains Arsenic Acid to asphalt. They have applied absorbent materials and boomed off the area. US Environmental is on-scene.
Lat/Long: 45.6065 / -122.6926
Source: Business
Media: On pavement/asphalt - not direct on soil
Responsible Company: Bulk Transport
Responsible Address: 11619 N Force Ave
Responsible City,St,Zip: Portland, OR 97217-7703
Unknown Quantity Released: Not reported
Maximum Potential Quantity: Not reported
Quantity Recovered: Not reported

Name: Not reported
Address: 11619 N FORCE AVE
City,State,Zip: PORTLAND, OR 97217-7703
Facility ID: 2005-2160
Incident Status: Archive
Material: Products, manufacturing intermediates, etc.
Quantity: 10
Unit of Measure: Gallons
Release Date: 09/13/2005
Description: Bulk Transport spilled 10 gallons of a product called CCA which contains Arsenic Acid to asphalt. They have applied absorbent materials and boomed off the area. US Environmental is on-scene.
Lat/Long: 45.6065 / -122.6926
Source: Business
Media: Coding for the PS/BC Oil Spill Database
Responsible Company: Bulk Transport
Responsible Address: 11619 N Force Ave
Responsible City,St,Zip: Portland, OR 97217-7703
Unknown Quantity Released: Not reported
Maximum Potential Quantity: Not reported
Quantity Recovered: Not reported

Name: Not reported
Address: 11619 N FORCE AVE
City,State,Zip: PORTLAND, OR 97217-7703
Facility ID: 2005-2160
Incident Status: Archive
Material: Products, manufacturing intermediates, etc.

BULK TRANSPORTATION (Continued) **S102081444**

Quantity: 10
Unit of Measure: Gallons
Release Date: 09/13/2005
Description: Bulk Transport spilled 10 gallons of a product called CCA which contains Arsenic Acid to asphalt. They have applied absorbent materials and boomed off the area. US Environmental is on-scene.
Lat/Long: 45.6065 / -122.6926
Source: Business
Media: Non-saturated soil, rock, etc.
Responsible Company: Bulk Transport
Responsible Address: 11619 N Force Ave
Responsible City,St,Zip: Portland, OR 97217-7703
Unknown Quantity Released: Not reported
Maximum Potential Quantity: Not reported
Quantity Recovered: Not reported

OR MANIFEST:
Manifest Year: Manifest Year - 2019
EPA Id: ORQ000038060
Inactive Status: 2019-12-31 00:00:00
Organization Name: Not reported
Contact Name: Frank Cutter
Contact Telephone Number: Not reported
Mailing Address: PO Box 390
Mailing City/State/Zip: Walnut, CA 91788

Manifest:
Name: BULK TRANSPORTATION
Year : 2019
RCRA Id : ORQ000038060
Inactive : 2019-12-31 00:00:00
Status: Large quantity generator
Manifest : 017548793JJK
Ship Date : 06/04/2019
TSD : ORD089452353
WS Num: 1
Transporter: Not reported
Ship Qty : Not reported
Rpt Unit : Not reported
Off Mng : H061
EPA Waste Codes: D001
Waste Description: Flammable liquids, corrosive (sodium hydroxide resin)
nt Of Waste Stream Generated in Reporting Yr 1: 11353.3725
nt Of Waste Stream Generated in Reporting Yr 2: 11353.3725

Name: BULK TRANSPORTATION
Year : 2019
RCRA Id : ORQ000038060
Inactive : 2019-12-31 00:00:00
Status: Large quantity generator
Manifest : 017548793JJK
Ship Date : 06/04/2019
TSD : ORD089452353
WS Num: 2
Transporter: Not reported
Ship Qty : Not reported

BULK TRANSPORTATION (Continued) **S102081444**

Rpt Unit : Not reported
Off Mng : H061
EPA Waste Codes: D001
Waste Description: Xylenes
mt Of Waste Stream Generated in Reporting Yr 1: 832.58065
mt Of Waste Stream Generated in Reporting Yr 2: 832.58065

Name: BULK TRANSPORTATION
Year : 2019
RCRA Id : ORQ000038060
Inactive : 2019-12-31 00:00:00
Status: Large quantity generator
Manifest : 017548793JJK
Ship Date : 06/04/2019
TSD : ORD089452353
WS Num: 1
Transporter: Not reported
Ship Qty : Not reported
Rpt Unit : Not reported
Off Mng : H061
EPA Waste Codes: D002
Waste Description: Flammable liquids, corrosive (sodium hydroxide resin)
nt Of Waste Stream Generated in Reporting Yr 1: 11353.3725
nt Of Waste Stream Generated in Reporting Yr 2: 11353.3725

Name: BULK TRANSPORTATION
Year : 2019
RCRA Id : ORQ000038060
Inactive : 2019-12-31 00:00:00
Status: Large quantity generator
Manifest : 017548793JJK
Ship Date : 06/04/2019
TSD : ORD089452353
WS Num: 3
Transporter: Not reported
Ship Qty : Not reported
Rpt Unit : Not reported
Off Mng : H061
EPA Waste Codes: U239
Waste Description: Waste solids containing flammable liquids
mt Of Waste Stream Generated in Reporting Yr 1: 272.1
mt Of Waste Stream Generated in Reporting Yr 2: 272.1

Name: BULK TRANSPORTATION
Year : 2019
RCRA Id : ORQ000038060
Inactive : 2019-12-31 00:00:00
Status: Large quantity generator
Manifest : 017548793JJK
Ship Date : 06/04/2019
TSD : ORD089452353
WS Num: 2
Transporter: Not reported
Ship Qty : Not reported
Rpt Unit : Not reported
Off Mng : H061
EPA Waste Codes: U239

BULK TRANSPORTATION (Continued) **S102081444**

Waste Description:	Xylenes
mt Of Waste Stream Generated in Reporting Yr 1:	832.58065
mt Of Waste Stream Generated in Reporting Yr 2:	832.58065
Name:	BULK TRANSPORTATION
Year :	2019
RCRA Id :	ORQ000038060
Inactive :	2019-12-31 00:00:00
Status:	Large quantity generator
Manifest :	017548793JJK
Ship Date :	06/04/2019
TSD :	ORD089452353
WS Num:	4
Transporter:	Not reported
Ship Qty :	Not reported
Rpt Unit :	Not reported
Off Mng :	H121
EPA Waste Codes:	D002
Waste Description:	Waste Ammonia Solution
mt Of Waste Stream Generated in Reporting Yr 1:	2649.12025
mt Of Waste Stream Generated in Reporting Yr 2:	2649.12025

---

39 **PENINSULA TERMINAL RR** **OR ECSI S105042448**
WSW **11707 N FORCE AVE.** **OR CRL N/A**
1/2-1 **PORTLAND, OR 97217** **OR INST CONTROL**
0.698 mi. **OR VCP**
3683 ft.

Relative: ECSI:
Lower
Actual:
15 ft.

Name:	PENINSULA TERMINAL RR
Address:	11707 N FORCE AVE.
City,State,Zip:	PORTLAND, OR 97217
State ID Number:	1505
Brown ID:	0
Study Area:	False
Region ID:	2
Legislatve ID:	831
Investigation:	Listed on the CRL/Inventory
FACA ID:	38618
Further Action:	0
Lat/Long (dms):	45 36 27.40 / -122 41 37.30
County Code:	26.00
Score Value:	Not reported
Cerclis ID:	Not reported
Township Coord.:	2.00
Township Zone:	N
Range Coord:	1.00
Range Zone:	E
Section Coord:	33
Qtr Section:	Not reported
Tax Lots:	Not reported
Size:	5 acres
NPL:	False
Orphan:	False
Updated By:	GWISTAR
Update Date:	04/28/2006
Created Date:	02/07/1994

PENINSULA TERMINAL RR (Continued) **S105042448**

Decode For RegionID: Northwest Region
Decode For BrownID: Not reported
Decode For Furtheract: Not reported
Decode For Investstat: Listed on the CRL/Inventory
Decode For Legislative: Owner, operator or other party under agreement, order or consent decree under ORS 465.200 or 465.420

Hazardous Release:
Substance ID.: 122012
Haz Release ID: 384762
Qty Released: unknown
Date Released: unknown
Update Date: 03/17/1995
Update By: Not reported
Substance Code: ECD275
Substance Name: TOTAL PETROLEUM HYDROCARBONS (TPH)
Substance Abbrev.: Not reported
Substance Category ID: 8540
Substance Category: Petroleum Related Releases for OSPIRG Report
Category Level: Not reported
Created By: Not reported
Created Date: 12/17/2002
Substance Category ID: 8540
Substance Category: Petroleum Related Releases for OSPIRG Report
Category Level: Not reported
Created By: Not reported
Created Date: 12/17/2002
Sampling Result ID: 343306
Feature Id: Not reported
Hazard Release Id: 384762
Medium: 703
Substance Abbrev.: Not reported
Unit Code: Not reported
Observation: False
Owner Operator: False
Lab Data: True
Sample Depth: Not reported
Start Date: 07/01/1991
End Date: Not reported
Min Concentration: Not reported
Max Concentration: Not reported
Sample Comment: 10,000 ppm
Last Update By: jmd
Update Date: 03/17/1995
Decode for MediumID: Soil

Substance ID.: 122002
Haz Release ID: 384763
Qty Released: unknown
Date Released: unknown
Update Date: 03/17/1995
Update By: Not reported
Substance Code: ECD243
Substance Name: POLYAROMATIC HYDROCARBONS (PAH)
Substance Abbrev.: Not reported
Substance Alias ID: 318143
Sub Alias Name: PAH
Substance Alias ID: 318148

PENINSULA TERMINAL RR (Continued) **S105042448**

Sub Alias Name: POLYCYCLIC AROMATIC HYDROCARBONS (PAH)
Substance Alias ID: 318149
Sub Alias Name: POLYNUCLEAR AROMATIC HYDROCARBINS (PNA)
Substance Alias ID: 318150
Sub Alias Name: PNA
Sampling Result ID: 343305
Feature Id: Not reported
Hazard Release Id: 384763
Medium: 703
Substance Abbrev.: Not reported
Unit Code: Not reported
Observation: False
Owner Operator: False
Lab Data: True
Sample Depth: Not reported
Start Date: 07/01/1991
End Date: Not reported
Min Concentration: Not reported
Max Concentration: Not reported
Sample Comment: 27,000 ppb
Last Update By: jmd
Update Date: 03/17/1995
Decode for MediumID: Soil

Substance ID.: 121608
Haz Release ID: 384764
Qty Released: unknown
Date Released: unknown
Update Date: 03/17/1995
Update By: Not reported
Substance Code: 71-43-2
Substance Name: BENZENE
Substance Abbrev.: Not reported
Substance Category ID: 8502
Substance Category: Volatiles
Category Level: Not reported
Created By: Not reported
Created Date: 12/17/2002
Substance Category ID: 8502
Substance Category: Volatiles
Category Level: Not reported
Created By: Not reported
Created Date: 12/17/2002
Substance Alias ID: 319178
Sub Alias Name: BENZOL
Substance Alias ID: 319179
Sub Alias Name: COAL NAPTHA
Substance Alias ID: 319180
Sub Alias Name: CYCLOHEXATRIENE
Substance Alias ID: 319181
Sub Alias Name: PHENE
Substance Alias ID: 319182
Sub Alias Name: PYROBENZOL
Sampling Result ID: 343304
Feature Id: Not reported
Hazard Release Id: 384764
Medium: 703

PENINSULA TERMINAL RR (Continued) **S105042448**

Substance Abbrev.: Not reported
Unit Code: Not reported
Observation: False
Owner Operator: False
Lab Data: True
Sample Depth: Not reported
Start Date: 07/01/1991
End Date: Not reported
Min Concentration: Not reported
Max Concentration: Not reported
Sample Comment: 250 ppb
Last Update By: jmd
Update Date: 03/17/1995
Decode for MediumID: Soil

Narrative:

NARR ID: 5733859
NARR Code: Contamination
Created By: Not reported
Created Date: 12/17/2002
Updated By: GWISTAR
Updated Date: 06/27/2003
Decode for NarcdID: Contamination
NARR Comments: (10/9/1996 DJH/VCS) Site owner Peninsula Terminal Company contacted DEQ in October 1993 regarding their intent to participate in the Voluntary Cleanup Program, and signed a Letter Agreement with DEQ in March 1994 requesting that DEQ review an investigative report prepared for the site by Braun Intertec. There appear to have been a number of small releases of chemicals during off-loading activities at the site. An underground storage tank formerly located near the Locomotive House, and possibly used to store waste oil, was later removed (exact date unknown). Waste oil in the past has been released from the Locomotive House via a drain line.

NARR ID: 5733860
NARR Code: Hazardous Substance/Waste Types
Created By: Not reported
Created Date: 12/17/2002
Updated By: Not reported
Updated Date: 12/17/2002
Decode for NarcdID: Hazardous Substance/Waste Types
NARR Comments: Petroleum hydrocarbons, volatile organic compounds including chlorinated solvents, semi-volatile organic compounds including PAHs.

NARR ID: 5733862
NARR Code: Manner of Release
Created By: Not reported
Created Date: 12/17/2002
Updated By: Not reported
Updated Date: 12/17/2002
Decode for NarcdID: Manner of Release
NARR Comments: Release in Transloading Area appears to be due to spillage associated with unloading of bulk liquids from tanker cars into tanker trucks. Release date likely between 1987 and present. Manner and date of releases in area of Locomotive House unknown.

NARR ID: 5733863
NARR Code: Pathways Other Hazards

PENINSULA TERMINAL RR (Continued) **S105042448**

Created By: Not reported
Created Date: 12/17/2002
Updated By: Not reported
Updated Date: 12/17/2002
Decode for NarcdID: Pathways & Other Hazards
NARR Comments: The site is located in an industrial area of north Portland. However, wetlands and a golf course are located a short distance south of the site. Shallow groundwater beneath the site contains low levels of chlorinated solvents, the source of which appears to be off-site. Shallow groundwater is not known to be used for drinking. Access to the site is restricted.

NARR ID: 5733864
NARR Code: Remedial Action
Created By: Not reported
Created Date: 12/17/2002
Updated By: Not reported
Updated Date: 12/17/2002
Decode for NarcdID: Remedial Action
NARR Comments: (10/9/1996 DJH/VCS) Site owner signed Letter Agreement with DEQ's Voluntary Cleanup Program to review investigation and cleanup documents in March 1994. File review memo requesting additional soil and groundwater sampling at the site was completed in June 1994. DEQ-requested soil and groundwater sampling was completed at the site in August 1995. Based on the results of this work, additional sampling was completed in the transloading area in 1996. Contaminants detected in site soil were below industrial cleanup standards presented in OAR 340-122-045, and no significant impacts to groundwater were observed. DEQ therefore determined on 10/9/96 that no further action was required for the site under an industrial cleanup scenario.

NARR ID: 5733865
NARR Code: Health Threats
Created By: Not reported
Created Date: 12/17/2002
Updated By: Not reported
Updated Date: 12/17/2002
Decode for NarcdID: Health Threats
NARR Comments: Volatile and semi-volatile compounds released to soil at the site, but at concentrations below DEQ soil cleanup levels (OAR 340-122-045) for industrial sites. As long as the site remains in industrial use, soil contamination should pose no significant exposure risks to humans.

NARR ID: 5743708
NARR Code: Site History
Created By: GWISTAR
Created Date: 06/27/2003
Updated By: GWISTAR
Updated Date: 06/27/2003
Decode for NarcdID: Site History
NARR Comments: The site has been used since at least the early 1900s as a train car switching yard, and for the offloading of materials including coal, cattle, and chemicals. The site is currently used mainly as a switching yard and for some offloading of chemical materials such as plastics, petroleum products, and solvents.

PENINSULA TERMINAL RR (Continued) **S105042448**

Site Control:
Site Control #: 156
Control Number: 5
Begin Date: 10/09/1996
End Date: Not reported
Frequency Of Review: 60
Last Reviewed By: Dan Hafley
Last Reviewed Date: 12/01/2004
Last Update By: KDAUGHE
Last Updated Date: 05/25/2022
Site Comment: No further action determination is based on industrial soil cleanup standards and is contingent on site zoning/use remaining industrial, as documented in the deed restriction attached to site.

Site Control #: 1400
Control Number: 3
Begin Date: 10/09/1996
End Date: Not reported
Frequency Of Review: 60
Last Reviewed By: Dan Hafley
Last Reviewed Date: 12/01/2004
Last Update By: KDAUGHE
Last Updated Date: 05/25/2022
Site Comment: No further action determination is based on industrial soil cleanup standards and is contingent on site zoning/use remaining industrial, as documented in the deed restriction attached to site.

Administrative Action:
Action ID: 9465
Region: Northwestern Region
Complete Date: 01/10/2001
Rank Value: 0
Cleanup Flag: False
Created Date: 12/17/2002
Decode for AgencyID: Department of Environmental Quality
Decode for RegionID: Northwest Region
Category: Listing Action
Action Code Flag: False
Action: Facility proposed for Confirmed Release List
Further Action: Not reported
Comments: Not reported

Action ID: 9467
Region: Northwestern Region
Complete Date: 01/10/2001
Rank Value: 0
Cleanup Flag: False
Created Date: 12/17/2002
Decode for AgencyID: Department of Environmental Quality
Decode for RegionID: Northwest Region
Category: Listing Action
Action Code Flag: False
Action: Facility proposed for Inventory
Further Action: Not reported
Comments: Not reported

Action ID: 9519

PENINSULA TERMINAL RR (Continued) **S105042448**

Region: Not reported
Complete Date: 02/06/1994
Rank Value: 0
Cleanup Flag: False
Created Date: 12/17/2002
Decode for AgencyID: Department of Environmental Quality
Decode for RegionID: Not reported
Category: Remedial Action
Action Code Flag: False
Action: VCS Waiting List
Further Action: Not reported
Comments: Not reported

Action ID: 9442
Region: Northwestern Region
Complete Date: 03/25/1994
Rank Value: 0
Cleanup Flag: False
Created Date: 12/17/2002
Decode for AgencyID: Department of Environmental Quality
Decode for RegionID: Northwest Region
Category: Remedial Action
Action Code Flag: False
Action: NEGOTIATIONS
Further Action: Not reported
Comments: Not reported

Action ID: 9437
Region: Not reported
Complete Date: 05/23/1994
Rank Value: 0
Cleanup Flag: False
Created Date: 12/17/2002
Decode for AgencyID: Department of Environmental Quality
Decode for RegionID: Not reported
Category: Listing Action
Action Code Flag: False
Action: Listing Review completed
Further Action: Not reported
Comments: Not reported

Action ID: 9449
Region: Not reported
Complete Date: 05/23/1994
Rank Value: 0
Cleanup Flag: False
Created Date: 12/17/2002
Decode for AgencyID: Department of Environmental Quality
Decode for RegionID: Not reported
Category: Listing Action
Action Code Flag: False
Action: Insufficient information to list
Further Action: Not reported
Comments: Not reported

Action ID: 9511
Region: Northwestern Region

PENINSULA TERMINAL RR (Continued) **S105042448**

Complete Date: 10/09/1996
Rank Value: 0
Cleanup Flag: False
Created Date: 12/17/2002
Decode for AgencyID: Department of Environmental Quality
Decode for RegionID: Northwest Region
Category: Remedial Action
Action Code Flag: False
Action: SITE INVESTIGATION
Further Action: Not reported
Comments: Not reported

Action ID: 9425
Region: Northwestern Region
Complete Date: 03/27/1994
Rank Value: 0
Cleanup Flag: False
Created Date: 12/17/2002
Decode for AgencyID: Department of Environmental Quality
Decode for RegionID: Northwest Region
Category: Remedial Action
Action Code Flag: False
Action: SITE EVALUATION
Further Action: Not reported
Comments: Not reported

Action ID: 9459
Region: Northwestern Region
Complete Date: 06/14/1994
Rank Value: 0
Cleanup Flag: False
Created Date: 12/17/2002
Decode for AgencyID: Department of Environmental Quality
Decode for RegionID: Northwest Region
Category: Remedial Action
Action Code Flag: False
Action: PRELIMINARY ASSESSMENT EQUIVALENT
Further Action: Not reported
Comments: Not reported

Action ID: 9424
Region: Not reported
Complete Date: Not reported
Rank Value: 0
Cleanup Flag: False
Created Date: 12/17/2002
Decode for AgencyID: Department of Environmental Quality
Decode for RegionID: Not reported
Category: Administrative Action
Action Code Flag: False
Action: Site added to database
Further Action: Not reported
Comments: Not reported

Action ID: 9440
Region: Northwestern Region
Complete Date: 03/25/1994

PENINSULA TERMINAL RR (Continued) **S105042448**

Rank Value: 0
Cleanup Flag: False
Created Date: 12/17/2002
Decode for AgencyID: Department of Environmental Quality
Decode for RegionID: Northwest Region
Category: Remedial Action
Action Code Flag: False
Action: Letter Agreement
Further Action: Not reported
Comments: Not reported

Action ID: 9434
Region: Northwestern Region
Complete Date: Not reported
Rank Value: 0
Cleanup Flag: False
Created Date: 12/17/2002
Decode for AgencyID: Department of Environmental Quality
Decode for RegionID: Northwest Region
Category: Remedial Action
Action Code Flag: False
Action: Institutional Control
Further Action: Not reported
Comments: Not reported

Action ID: 9411
Region: Northwestern Region
Complete Date: 10/09/1996
Rank Value: 0
Cleanup Flag: False
Created Date: 12/17/2002
Decode for AgencyID: Department of Environmental Quality
Decode for RegionID: Northwest Region
Category: Remedial Action
Action Code Flag: False
Action: No Further Action (Conditional)
Further Action: Not reported
Comments: Not reported

Action ID: 9438
Region: Northwestern Region
Complete Date: 07/05/2001
Rank Value: 0
Cleanup Flag: False
Created Date: 12/17/2002
Decode for AgencyID: Department of Environmental Quality
Decode for RegionID: Northwest Region
Category: Listing Action
Action Code Flag: False
Action: Facility placed on Confirmed Release List
Further Action: Not reported
Comments: Not reported

Action ID: 9439
Region: Northwestern Region
Complete Date: 07/05/2001
Rank Value: 0

PENINSULA TERMINAL RR (Continued) **S105042448**

Cleanup Flag: False
Created Date: 12/17/2002
Decode for AgencyID: Department of Environmental Quality
Decode for RegionID: Northwest Region
Category: Listing Action
Action Code Flag: False
Action: Facility placed on Inventory
Further Action: Not reported
Comments: Not reported

Action ID: 9498
Region: Northwestern Region
Complete Date: 06/28/2000
Rank Value: 0
Cleanup Flag: False
Created Date: 12/17/2002
Decode for AgencyID: Department of Environmental Quality
Decode for RegionID: Northwest Region
Category: Listing Action
Action Code Flag: False
Action: Proposal for Confirmed Release List recommended
Further Action: Not reported
Comments: Not reported

Action ID: 9499
Region: Northwestern Region
Complete Date: 06/28/2000
Rank Value: 0
Cleanup Flag: False
Created Date: 12/17/2002
Decode for AgencyID: Department of Environmental Quality
Decode for RegionID: Northwest Region
Category: Listing Action
Action Code Flag: False
Action: Proposal for Inventory recommended
Further Action: Not reported
Comments: Not reported

Operations:
Operation Id: 132836
Operation Status: Active
Common Name: Peninsula Terminal RR Site
Yrs of Operation: Early 1900s to present.
Comments: Rail yard used for switching and off-loading of chemical tank cars.
Updated Date: 06/04/2001
Updated By: jmw
Decode for OpstatID: Active
Operations SIC Id: 196664
SIC Code: 4013
Created By: Not reported
Created Date: 12/17/2002

CRL:
Name: PENINSULA TERMINAL RR
Address: 11707 N FORCE AVE.
City,State,Zip: PORTLAND, OR 97217
Facility ID: 1505

PENINSULA TERMINAL RR (Continued) **S105042448**

Location ID: 38618
Status Code: LIS
Facility Status: No Further Action (Conditional)
Lat/Long: 45.6076 / -122.6937

Institutional Control:
Name: PENINSULA TERMINAL RR
Address: 11707 N FORCE AVE.
City,State,Zip: PORTLAND, OR 97217
Site Control Sequence #: 1400
Site Id: 1505
Control Sequence #: 3
Begin Date: 10/09/1996
End Date: Not reported
Frequency Of Review: 60
Last Reviewed By: Dan Hafley
Last Review Date: 12/01/2004
Last Updated By: KDAUGHE
Last Updated Date: 05/25/2022
Group Sequence #: 2
Control Code: EES
Control Description: Easement Equitable Servitude
FK Type Code: 1
Group Code: PR
Group Description: Proprietary
Type Code: I
Type Description: Institutional
Comments: No further action determination is based on industrial soil cleanup standards and is contingent on site zoning/use remaining industrial, as documented in the deed restriction attached to site.

Name: PENINSULA TERMINAL RR
Address: 11707 N FORCE AVE.
City,State,Zip: PORTLAND, OR 97217
Site Control Sequence #: 156
Site Id: 1505
Control Sequence #: 5
Begin Date: 10/09/1996
End Date: Not reported
Frequency Of Review: 60
Last Reviewed By: Dan Hafley
Last Review Date: 12/01/2004
Last Updated By: KDAUGHE
Last Updated Date: 05/25/2022
Group Sequence #: 2
Control Code: USL
Control Description: Use Restriction Land
FK Type Code: 1
Group Code: PR
Group Description: Proprietary
Type Code: I
Type Description: Institutional
Comments: No further action determination is based on industrial soil cleanup standards and is contingent on site zoning/use remaining industrial, as documented in the deed restriction attached to site.

PENINSULA TERMINAL RR (Continued) **S105042448**

VCS:

Name:	PENINSULA TERMINAL RR
Address:	11707 N FORCE AVE.
City,State,Zip:	PORTLAND, OR 97217
ECS Site ID:	1505
Facility Size:	5 acres
Action:	No Further Action (Conditional)
Start Date:	10/09/1996
End Date:	10/09/1996
Program:	VCS
Latitude:	45.6076
Longitude:	-122.6937

Name:	PENINSULA TERMINAL RR
Address:	11707 N FORCE AVE.
City,State,Zip:	PORTLAND, OR 97217
ECS Site ID:	1505
Facility Size:	5 acres
Action:	Proposal for Confirmed Release List recommended
Start Date:	06/28/2000
End Date:	06/28/2000
Program:	VCS
Latitude:	45.6076
Longitude:	-122.6937

Name:	PENINSULA TERMINAL RR
Address:	11707 N FORCE AVE.
City,State,Zip:	PORTLAND, OR 97217
ECS Site ID:	1505
Facility Size:	5 acres
Action:	Proposal for Inventory recommended
Start Date:	06/28/2000
End Date:	06/28/2000
Program:	VCS
Latitude:	45.6076
Longitude:	-122.6937

Name:	PENINSULA TERMINAL RR
Address:	11707 N FORCE AVE.
City,State,Zip:	PORTLAND, OR 97217
ECS Site ID:	1505
Facility Size:	5 acres
Action:	Facility placed on Inventory
Start Date:	07/05/2001
End Date:	07/05/2001
Program:	VCS
Latitude:	45.6076
Longitude:	-122.6937

Name:	PENINSULA TERMINAL RR
Address:	11707 N FORCE AVE.
City,State,Zip:	PORTLAND, OR 97217
ECS Site ID:	1505
Facility Size:	5 acres
Action:	Facility placed on Confirmed Release List
Start Date:	07/05/2001
End Date:	07/05/2001

PENINSULA TERMINAL RR (Continued) **S105042448**

Program:	VCS
Latitude:	45.6076
Longitude:	-122.6937
Name:	PENINSULA TERMINAL RR
Address:	11707 N FORCE AVE.
City,State,Zip:	PORTLAND, OR 97217
ECS Site ID:	1505
Facility Size:	5 acres
Action:	Facility proposed for Inventory
Start Date:	01/10/2001
End Date:	01/10/2001
Program:	VCS
Latitude:	45.6076
Longitude:	-122.6937
Name:	PENINSULA TERMINAL RR
Address:	11707 N FORCE AVE.
City,State,Zip:	PORTLAND, OR 97217
ECS Site ID:	1505
Facility Size:	5 acres
Action:	Facility proposed for Confirmed Release List
Start Date:	01/10/2001
End Date:	01/10/2001
Program:	VCS
Latitude:	45.6076
Longitude:	-122.6937
Name:	PENINSULA TERMINAL RR
Address:	11707 N FORCE AVE.
City,State,Zip:	PORTLAND, OR 97217
ECS Site ID:	1505
Facility Size:	5 acres
Action:	Insufficient information to list
Start Date:	05/23/1994
End Date:	05/23/1994
Program:	VCS
Latitude:	45.6076
Longitude:	-122.6937
Name:	PENINSULA TERMINAL RR
Address:	11707 N FORCE AVE.
City,State,Zip:	PORTLAND, OR 97217
ECS Site ID:	1505
Facility Size:	5 acres
Action:	Listing Review completed
Start Date:	05/23/1994
End Date:	05/23/1994
Program:	VCS
Latitude:	45.6076
Longitude:	-122.6937
Name:	PENINSULA TERMINAL RR
Address:	11707 N FORCE AVE.
City,State,Zip:	PORTLAND, OR 97217
ECS Site ID:	1505
Facility Size:	5 acres

PENINSULA TERMINAL RR (Continued) **S105042448**

Action:	VCS Waiting List
Start Date:	09/23/1993
End Date:	02/06/1994
Program:	VCS
Latitude:	45.6076
Longitude:	-122.6937
Name:	PENINSULA TERMINAL RR
Address:	11707 N FORCE AVE.
City,State,Zip:	PORTLAND, OR 97217
ECS Site ID:	1505
Facility Size:	5 acres
Action:	Institutional Control
Start Date:	10/09/1996
End Date:	Not reported
Program:	VCS
Latitude:	45.6076
Longitude:	-122.6937
Name:	PENINSULA TERMINAL RR
Address:	11707 N FORCE AVE.
City,State,Zip:	PORTLAND, OR 97217
ECS Site ID:	1505
Facility Size:	5 acres
Action:	Letter Agreement
Start Date:	03/25/1994
End Date:	03/25/1994
Program:	VCS
Latitude:	45.6076
Longitude:	-122.6937
Name:	PENINSULA TERMINAL RR
Address:	11707 N FORCE AVE.
City,State,Zip:	PORTLAND, OR 97217
ECS Site ID:	1505
Facility Size:	5 acres
Action:	Site added to database
Start Date:	02/07/1994
End Date:	Not reported
Program:	VCS
Latitude:	45.6076
Longitude:	-122.6937
Name:	PENINSULA TERMINAL RR
Address:	11707 N FORCE AVE.
City,State,Zip:	PORTLAND, OR 97217
ECS Site ID:	1505
Facility Size:	5 acres
Action:	SITE INVESTIGATION
Start Date:	05/13/1995
End Date:	10/09/1996
Program:	VCS
Latitude:	45.6076
Longitude:	-122.6937
Name:	PENINSULA TERMINAL RR
Address:	11707 N FORCE AVE.

PENINSULA TERMINAL RR (Continued) **S105042448**

City,State,Zip:	PORTLAND, OR 97217
ECS Site ID:	1505
Facility Size:	5 acres
Action:	SITE EVALUATION
Start Date:	03/25/1994
End Date:	03/27/1994
Program:	VCS
Latitude:	45.6076
Longitude:	-122.6937

Name:	PENINSULA TERMINAL RR
Address:	11707 N FORCE AVE.
City,State,Zip:	PORTLAND, OR 97217
ECS Site ID:	1505
Facility Size:	5 acres
Action:	NEGOTIATIONS
Start Date:	02/07/1994
End Date:	03/25/1994
Program:	VCS
Latitude:	45.6076
Longitude:	-122.6937

Name:	PENINSULA TERMINAL RR
Address:	11707 N FORCE AVE.
City,State,Zip:	PORTLAND, OR 97217
ECS Site ID:	1505
Facility Size:	5 acres
Action:	PRELIMINARY ASSESSMENT EQUIVALENT
Start Date:	06/14/1994
End Date:	06/14/1994
Program:	VCS
Latitude:	45.6076
Longitude:	-122.6937

---

40 HARBOR OIL INC. **Delisted NPL 1000302670**
WSW AKA CHEMPRO OF OREGON INC 11535 N FORCE ST SEMS 9721WCLBRC11535
1/2-1 PORTLAND, OR 97217 US ENG CONTROLS
0.717 mi. OR ECSI
3785 ft. OR SWF/LF
OR AST
Relative: OR VCP
Lower OR SPILLS
OR HAZMAT
Actual: RCRA NonGen / NLR
19 ft. TRIS
ROD
PRP
PADS
FTTS
HIST FTTS
ECHO
OR AIRS
OR HSIS
OR MANIFEST
OR NPDES

Delisted NPL:
EPA Region: 10

HARBOR OIL INC. (Continued) **1000302670**

EPA ID: ORD071803985
Site ID: 1000442
Name: HARBOR OIL INC.
Address: AKA CHEMPRO OF OREGON INC 11535 N FORCE ST
City,State,Zip: PORTLAND, OR 97217
Federal Description: N
Latitude: 45.606389
NAI: Y
Native American Entity: Confederated Tribes and Bands of the Yakama Nation (Current)
Longitude: -122.691389
Deleted Date: 2014-06-05 00:00:00

Narr:

Site Name: Harbor Oil
Site EPA ID: ORD071803985
Deletion Date: 6/5/2014
Site Score: 48
Site List URL: https://semspub.epa.gov/src/document/10/501000224
Site Progress URL: https://cumulis.epa.gov/supercpad/cursites/csitinfo.cfm?id=1000442
otice URL: http://www.gpo.gov/fdsys/pkg/FR-2014-04-07/pdf/2014-06815.pdf
elete URL: http://www.gpo.gov/fdsys/pkg/FR-2014-06-05/pdf/2014-13059.pdf
Site Location URL: https://epa.maps.arcgis.com/apps/webappviewer/index.html?id=33cebcdfdd1b4c3a8b51d416956c41f1&query=Superfund_National_Priorities_List__NPL__Sites_with_Status_Information_7557,SITE_EPA_ID=%27ORD071803985%27
Federal Facility Indicator: No

SEMS:

Site ID: 1000442
EPA ID: ORD071803985
Name: HARBOR OIL INC.
Address: AKA CHEMPRO OF OREGON INC
Address 2: 11535 N FORCE ST
City,State,Zip: PORTLAND, OR 97217
Cong District: 03
FIPS Code: 41051
Latitude: +45.606389
Longitude: -122.691389
FF: N
NPL: Deleted from the Final NPL
Non NPL Status: Not reported

SEMS Detail:

Region: 10
Site ID: 1000442
EPA ID: ORD071803985
Site Name: HARBOR OIL INC.
NPL: D
FF: N
OU: 00
Action Code: PA
Action Name: PA
SEQ: 1
Start Date: 1984-06-26 05:00:00
Finish Date: 1984-08-01 05:00:00
Qual: H
Current Action Lead: EPA Perf

HARBOR OIL INC. (Continued) **1000302670**

Region: 10
Site ID: 1000442
EPA ID: ORD071803985
Site Name: HARBOR OIL INC.
NPL: D
FF: N
OU: 00
Action Code: SI
Action Name: SI
SEQ: 2
Start Date: 2001-02-09 05:00:00
Finish Date: 2001-07-27 04:00:00
Qual: H
Current Action Lead: EPA Perf

Region: 10
Site ID: 1000442
EPA ID: ORD071803985
Site Name: HARBOR OIL INC.
NPL: D
FF: N
OU: 00
Action Code: SI
Action Name: SI
SEQ: 1
Start Date: 1985-01-01 06:00:00
Finish Date: 1985-04-12 06:00:00
Qual: N
Current Action Lead: EPA Perf

Region: 10
Site ID: 1000442
EPA ID: ORD071803985
Site Name: HARBOR OIL INC.
NPL: D
FF: N
OU: 00
Action Code: HR
Action Name: HAZRANK
SEQ: 1
Start Date: 2001-07-27 04:00:00
Finish Date: 2002-09-05 04:00:00
Qual: N
Current Action Lead: EPA Perf

Region: 10
Site ID: 1000442
EPA ID: ORD071803985
Site Name: HARBOR OIL INC.
NPL: D
FF: N
OU: 00
Action Code: NP
Action Name: PROPOSED
SEQ: 1
Start Date: 2002-09-05 04:00:00
Finish Date: 2002-09-05 04:00:00

HARBOR OIL INC. (Continued) **1000302670**

Qual: Not reported
Current Action Lead: EPA Perf

Region: 10
Site ID: 1000442
EPA ID: ORD071803985
Site Name: HARBOR OIL INC.
NPL: D
FF: N
OU: 00
Action Code: DS
Action Name: DISCVRY
SEQ: 1
Start Date: 1979-07-01 04:00:00
Finish Date: 1979-07-01 04:00:00
Qual: Not reported
Current Action Lead: EPA Perf

Region: 10
Site ID: 1000442
EPA ID: ORD071803985
Site Name: HARBOR OIL INC.
NPL: D
FF: N
OU: 01
Action Code: RO
Action Name: ROD
SEQ: 1
Start Date: 2013-06-28 05:00:00
Finish Date: 2013-06-28 05:00:00
Qual: R
Current Action Lead: EPA Perf

Region: 10
Site ID: 1000442
EPA ID: ORD071803985
Site Name: HARBOR OIL INC.
NPL: D
FF: N
OU: 00
Action Code: ND
Action Name: DELETION
SEQ: 1
Start Date: 2014-06-05 05:00:00
Finish Date: 2014-06-05 05:00:00
Qual: Not reported
Current Action Lead: EPA Perf

Region: 10
Site ID: 1000442
EPA ID: ORD071803985
Site Name: HARBOR OIL INC.
NPL: D
FF: N
OU: 01
Action Code: CO
Action Name: RI/FS

HARBOR OIL INC. (Continued) **1000302670**

SEQ: 1
Start Date: 2003-09-30 04:00:00
Finish Date: 2007-05-31 04:00:00
Qual: Not reported
Current Action Lead: EPA Perf

Region: 10
Site ID: 1000442
EPA ID: ORD071803985
Site Name: HARBOR OIL INC.
NPL: D
FF: N
OU: 00
Action Code: NF
Action Name: NPL FINL
SEQ: 1
Start Date: 2003-09-29 04:00:00
Finish Date: 2003-09-29 04:00:00
Qual: Not reported
Current Action Lead: EPA Perf

Region: 10
Site ID: 1000442
EPA ID: ORD071803985
Site Name: HARBOR OIL INC.
NPL: D
FF: N
OU: 00
Action Code: MA
Action Name: ST COOP
SEQ: 2
Start Date: 2008-01-22 05:00:00
Finish Date: 2014-02-25 05:00:00
Qual: Not reported
Current Action Lead: EPA Perf

Region: 10
Site ID: 1000442
EPA ID: ORD071803985
Site Name: HARBOR OIL INC.
NPL: D
FF: N
OU: 00
Action Code: TG
Action Name: TA GRANT
SEQ: 1
Start Date: 2007-05-10 04:00:00
Finish Date: 2013-05-08 05:00:00
Qual: Not reported
Current Action Lead: EPA Perf

Region: 10
Site ID: 1000442
EPA ID: ORD071803985
Site Name: HARBOR OIL INC.
NPL: D
FF: N

HARBOR OIL INC. (Continued) **1000302670**

OU: 00
Action Code: MA
Action Name: ST COOP
SEQ: 1
Start Date: 2004-06-14 04:00:00
Finish Date: 2013-11-08 05:00:00
Qual: Not reported
Current Action Lead: EPA Perf

Region: 10
Site ID: 1000442
EPA ID: ORD071803985
Site Name: HARBOR OIL INC.
NPL: D
FF: N
OU: 00
Action Code: MA
Action Name: ST COOP
SEQ: 3
Start Date: 2007-10-22 04:00:00
Finish Date: 2013-11-06 05:00:00
Qual: Not reported
Current Action Lead: EPA Perf

Region: 10
Site ID: 1000442
EPA ID: ORD071803985
Site Name: HARBOR OIL INC.
NPL: D
FF: N
OU: 00
Action Code: CQ
Action Name: CLSOUT R
SEQ: 1
Start Date: 2013-08-05 04:00:00
Finish Date: 2013-08-05 04:00:00
Qual: Not reported
Current Action Lead: EPA Perf

Region: 10
Site ID: 1000442
EPA ID: ORD071803985
Site Name: HARBOR OIL INC.
NPL: D
FF: N
OU: 00
Action Code: TU
Action Name: NOID
SEQ: 1
Start Date: 2014-04-07 05:00:00
Finish Date: 2014-04-07 05:00:00
Qual: Not reported
Current Action Lead: EPA Perf

Region: 10
Site ID: 1000442
EPA ID: ORD071803985

HARBOR OIL INC. (Continued) **1000302670**

Site Name: HARBOR OIL INC.
NPL: D
FF: N
OU: 01
Action Code: BD
Action Name: PRP RI/FS
SEQ: 1
Start Date: 2007-05-31 04:00:00
Finish Date: 2013-06-28 05:00:00
Qual: Not reported
Current Action Lead: EPA Ovrsght

SIte:
Name: HARBOR OIL INC.
Address: AKA CHEMPRO OF OREGON INC
Address 2: Not reported
City,State,Zip: PORTLAND, OR 97217
Event Code: Not reported
Action Taken Date: 06/28/2013
EPA ID: ORD071803985
Action Name: Record of Decision
Action ID: 1
Operable Unit: 01
Contaminated Media: Surface Water
Contact Name: Not reported
Contact Telephone: Not reported
Event: Not reported
Federal Facility: N
Fiscal Year: 2013
NPL Status: Deleted from the Final NPL
Superfund Alternative Agreement: N
Latitude: +45.606389
Longitude: -122.691389

Media:
EPA ID: ORD071803985
Contaminated Media: Surface Water
Action ID: 1
Operable Unit: 01
Action Name: Record of Decision
Action Taken Date: 06/28/2013
Event Code: Not reported
Contact Name: Not reported
Contact Telephone: Not reported
Event: Not reported
Federal Facility: N
Fiscal Year: 2013
NPL Status: Deleted from the Final NPL
Superfund Alternative Agreement: N
Latitude: +45.606389
Longitude: -122.691389

EPA ID: ORD071803985
Contaminated Media: Groundwater
Action ID: 1
Operable Unit: 01

HARBOR OIL INC. (Continued) **1000302670**

Action Name:	Record of Decision
Action Taken Date:	06/28/2013
Event Code:	Not reported
Contact Name:	Not reported
Contact Telephone:	Not reported
Event:	Not reported
Federal Facility:	N
Fiscal Year:	2013
NPL Status:	Deleted from the Final NPL
Superfund Alternative Agreement:	N
Latitude:	+45.606389
Longitude:	-122.691389

EPA ID:	ORD071803985
Contaminated Media:	Sediment
Action ID:	1
Operable Unit:	01
Action Name:	Record of Decision
Action Taken Date:	06/28/2013
Event Code:	Not reported
Contact Name:	Not reported
Contact Telephone:	Not reported
Event:	Not reported
Federal Facility:	N
Fiscal Year:	2013
NPL Status:	Deleted from the Final NPL
Superfund Alternative Agreement:	N
Latitude:	+45.606389
Longitude:	-122.691389

EPA ID:	ORD071803985
Contaminated Media:	Soil
Action ID:	1
Operable Unit:	01
Action Name:	Record of Decision
Action Taken Date:	06/28/2013
Event Code:	Not reported
Contact Name:	Not reported
Contact Telephone:	Not reported
Event:	Not reported
Federal Facility:	N
Fiscal Year:	2013
NPL Status:	Deleted from the Final NPL
Superfund Alternative Agreement:	N
Latitude:	+45.606389
Longitude:	-122.691389

EPA ID:	ORD071803985
Contaminated Media:	Fish Tissue
Action ID:	1
Operable Unit:	01
Action Name:	Record of Decision
Action Taken Date:	06/28/2013
Event Code:	Not reported
Contact Name:	Not reported
Contact Telephone:	Not reported
Event:	Not reported

HARBOR OIL INC. (Continued) **1000302670**

Federal Facility: N
Fiscal Year: 2013
NPL Status: Deleted from the Final NPL
Superfund Alternative Agreement: N
Latitude: +45.606389
Longitude: -122.691389

ECSI:
Name: HARBOR OIL INC. (FORMER)
Address: 11535 N FORCE AVE.
City,State,Zip: PORTLAND, OR 97217
State ID Number: 24
Brown ID: 0
Study Area: False
Region ID: 2
Legislatve ID: 834
Investigation: Suspect
FACA ID: 576
Further Action: 0
Lat/Long (dms): 45 36 22.30 / -122 41 37.70
County Code: 26.00
Score Value: Not reported
Cerclis ID: 071803985
Township Coord.: 2.00
Township Zone: N
Range Coord: 1.00
Range Zone: E
Section Coord: 33
Qtr Section: Not reported
Tax Lots: 2
Size: 4.2 acres
NPL: False
Orphan: False
Updated By: GWISTAR
Update Date: 06/05/2014
Created Date: 04/22/1988
Decode For RegionID: Northwest Region
Decode For BrownID: Not reported
Decode For Furtheract: Not reported
Decode For Investstat: Suspect
Decode For Legislative: Environmental Protection Agency
Alias Name: Chem-Pro of Oregon
Alias Name: American Recyclers
Alias Name: Dobbins Oil
Alias Name: Energy & Material Recovery Inc.

Hazardous Release:
Substance ID.: 121989
Haz Release ID: 384782
Qty Released: unknown
Date Released: Surface runoff/fish kill - 3/74; fire, 10/79 - never fully confirmed.
Update Date: 07/30/2007
Update By: JWAGGY
Substance Code: ECD200
Substance Name: OIL OR FUEL RELATED COMPOUNDS
Substance Abbrev.: Not reported

HARBOR OIL INC. (Continued) **1000302670**

Substance Category ID: 8532
Substance Category: Petroleum Related Releases for OSPIRG Report
Category Level: Not reported
Created By: Not reported
Created Date: 12/17/2002
Substance Category ID: 8532
Substance Category: Petroleum Related Releases for OSPIRG Report
Category Level: Not reported
Created By: Not reported
Created Date: 12/17/2002
Comment ID: 303678
Release Code: Data Sources
Release Comments: NWR HW Source file for Harbor Oil, PA by E & E
Decode for Relcomcd: Data Sources
Sampling Result ID: 343330
Feature Id: Not reported
Hazard Release Id: 384782
Medium: 703
Substance Abbrev.: Not reported
Unit Code: Not reported
Observation: False
Owner Operator: False
Lab Data: True
Sample Depth: Not reported
Start Date: 11/18/1990
End Date: Not reported
Min Concentration: Not reported
Max Concentration: Not reported
Sample Comment: 13,700 ppm
Last Update By: ars
Update Date: 05/01/1995
Decode for MediumID: Soil

Substance ID.: 122012
Haz Release ID: 381644
Qty Released: Not reported
Date Released: historical releases over a number of years
Update Date: 04/29/1998
Update By: Not reported
Substance Code: ECD275
Substance Name: TOTAL PETROLEUM HYDROCARBONS (TPH)
Substance Abbrev.: Not reported
Substance Category ID: 8540
Substance Category: Petroleum Related Releases for OSPIRG Report
Category Level: Not reported
Created By: Not reported
Created Date: 12/17/2002
Substance Category ID: 8540
Substance Category: Petroleum Related Releases for OSPIRG Report
Category Level: Not reported
Created By: Not reported
Created Date: 12/17/2002
Comment ID: 303679
Release Code: General Comments
Release Comments: Harbor Oil a suspected source.
Decode for Relcomcd: General Comments
Comment ID: 303680

HARBOR OIL INC. (Continued) **1000302670**

Release Code: Media Contamination Footnote
Release Comments: Surface Water Sediment (Force Lake)
Decode for Relcomcd: Media Contamination Footnote
Sampling Result ID: 341976
Feature Id: Not reported
Hazard Release Id: 381644
Medium: 701
Substance Abbrev.: Not reported
Unit Code: Not reported
Observation: False
Owner Operator: False
Lab Data: True
Sample Depth: Not reported
Start Date: Not reported
End Date: Not reported
Min Concentration: Not reported
Max Concentration: Not reported
Sample Comment: 180 mg/kg
Last Update By: jmd
Update Date: 04/29/1998
Decode for MediumID: Sediment
Sampling Result ID: 341975
Feature Id: Not reported
Hazard Release Id: 381644
Medium: 701
Substance Abbrev.: Not reported
Unit Code: Not reported
Observation: False
Owner Operator: False
Lab Data: False
Sample Depth: Not reported
Start Date: Not reported
End Date: Not reported
Min Concentration: Not reported
Max Concentration: Not reported
Sample Comment: Not reported
Last Update By: jmd
Update Date: 04/29/1998
Decode for MediumID: Sediment

Substance ID.: 121639
Haz Release ID: 381645
Qty Released: historical releases over a number of years.
Date Released: Not reported
Update Date: 04/29/1998
Update By: Not reported
Substance Code: 7439-92-1
Substance Name: LEAD
Substance Abbrev.: Not reported
Substance Category ID: 8466
Substance Category: Inorganics
Category Level: Not reported
Created By: Not reported
Created Date: 12/17/2002
Substance Category ID: 8466
Substance Category: Inorganics
Category Level: Not reported

HARBOR OIL INC. (Continued) **1000302670**

Created By: Not reported
Created Date: 12/17/2002
Substance Alias ID: 319256
Sub Alias Name: PB
Comment ID: 303672
Release Code: General Comments
Release Comments: Harbor Oil a suspected source. The sediment concentration may not be representative and will be verified with future sampling.
Decode for Relcomcd: General Comments
Comment ID: 303673
Release Code: Media Contamination Footnote
Release Comments: Surface Water Sediment (Force Lake).
Decode for Relcomcd: Media Contamination Footnote
Sampling Result ID: 341977
Feature Id: Not reported
Hazard Release Id: 381645
Medium: 701
Substance Abbrev.: Not reported
Unit Code: Not reported
Observation: False
Owner Operator: False
Lab Data: True
Sample Depth: Not reported
Start Date: Not reported
End Date: Not reported
Min Concentration: Not reported
Max Concentration: Not reported
Sample Comment: 18,600 mg/kg
Last Update By: jmd
Update Date: 04/29/1998
Decode for MediumID: Sediment
Sampling Result ID: 347372
Feature Id: 0
Hazard Release Id: 381645
Medium: 703
Substance Abbrev.: 0
Unit Code: Not reported
Observation: False
Owner Operator: False
Lab Data: True
Sample Depth: Not reported
Start Date: 08/01/2000
End Date: Not reported
Min Concentration: Not reported
Max Concentration: Not reported
Sample Comment: 337 mg/kg
Last Update By: JWAGGY
Update Date: 07/03/2003
Decode for MediumID: Soil

Substance ID.: 121671
Haz Release ID: 385970
Qty Released: Not reported
Date Released: Not reported
Update Date: 07/03/2003
Update By: JWAGGY
Substance Code: 7440-47-3

HARBOR OIL INC. (Continued) **1000302670**

Substance Name: CHROMIUM
Substance Abbrev.: Not reported
Substance Category ID: 8462
Substance Category: Inorganics
Category Level: Not reported
Created By: Not reported
Created Date: 12/17/2002
Substance Category ID: 8462
Substance Category: Inorganics
Category Level: Not reported
Created By: Not reported
Created Date: 12/17/2002
Substance Alias ID: 319294
Sub Alias Name: CHROMIUM, TOTAL
Substance Alias ID: 318145
Sub Alias Name: CHROMIUM, INORGANIC
Sampling Result ID: 347370
Feature Id: 0
Hazard Release Id: 385970
Medium: 703
Substance Abbrev.: 0
Unit Code: Not reported
Observation: False
Owner Operator: False
Lab Data: True
Sample Depth: Not reported
Start Date: 08/01/2000
End Date: Not reported
Min Concentration: Not reported
Max Concentration: Not reported
Sample Comment: 38 mg/kg
Last Update By: JWAGGY
Update Date: 07/03/2003
Decode for MediumID: Soil

Substance ID.: 121673
Haz Release ID: 385971
Qty Released: Not reported
Date Released: Not reported
Update Date: 07/03/2003
Update By: JWAGGY
Substance Code: 7440-50-8
Substance Name: COPPER
Substance Abbrev.: Not reported
Substance Category ID: 8464
Substance Category: Inorganics
Category Level: Not reported
Created By: Not reported
Created Date: 12/17/2002
Substance Category ID: 8464
Substance Category: Inorganics
Category Level: Not reported
Created By: Not reported
Created Date: 12/17/2002
Substance Alias ID: 319296
Sub Alias Name: CU
Sampling Result ID: 347371

HARBOR OIL INC. (Continued) **1000302670**

Feature Id: 0
Hazard Release Id: 385971
Medium: 703
Substance Abbrev.: 0
Unit Code: Not reported
Observation: False
Owner Operator: False
Lab Data: True
Sample Depth: Not reported
Start Date: 08/01/2000
End Date: Not reported
Min Concentration: Not reported
Max Concentration: Not reported
Sample Comment: 293 mg/kg
Last Update By: JWAGGY
Update Date: 07/03/2003
Decode for MediumID: Soil

Substance ID.: 121643
Haz Release ID: 385972
Qty Released: Not reported
Date Released: Not reported
Update Date: 07/03/2003
Update By: JWAGGY
Substance Code: 7439-97-6
Substance Name: MERCURY
Substance Abbrev.: Not reported
Substance Category ID: 8467
Substance Category: Inorganics
Category Level: Not reported
Created By: Not reported
Created Date: 12/17/2002
Substance Category ID: 8467
Substance Category: Inorganics
Category Level: Not reported
Created By: Not reported
Created Date: 12/17/2002
Substance Alias ID: 319260
Sub Alias Name: HG
Substance Alias ID: 319261
Sub Alias Name: HYDRARGYRUM
Substance Alias ID: 319262
Sub Alias Name: LIQUID SILVER
Substance Alias ID: 319263
Sub Alias Name: QUICKSILVER
Sampling Result ID: 347373
Feature Id: 0
Hazard Release Id: 385972
Medium: 703
Substance Abbrev.: 0
Unit Code: Not reported
Observation: False
Owner Operator: False
Lab Data: True
Sample Depth: Not reported
Start Date: 08/01/2000
End Date: Not reported

HARBOR OIL INC. (Continued) **1000302670**

Min Concentration: Not reported
Max Concentration: Not reported
Sample Comment: 6.69 mg/kg
Last Update By: JWAGGY
Update Date: 07/03/2003
Decode for MediumID: Soil

Substance ID.: 121679
Haz Release ID: 385973
Qty Released: Not reported
Date Released: Not reported
Update Date: 07/03/2003
Update By: JWAGGY
Substance Code: 7440-66-6
Substance Name: ZINC
Substance Abbrev.: Not reported
Substance Alias ID: 319302
Sub Alias Name: ZN
Sampling Result ID: 347374
Feature Id: 0
Hazard Release Id: 385973
Medium: 703
Substance Abbrev.: 0
Unit Code: Not reported
Observation: False
Owner Operator: False
Lab Data: True
Sample Depth: Not reported
Start Date: 08/01/2000
End Date: Not reported
Min Concentration: Not reported
Max Concentration: Not reported
Sample Comment: 289 mg/kg
Last Update By: JWAGGY
Update Date: 07/03/2003
Decode for MediumID: Soil

Substance ID.: 121614
Haz Release ID: 385974
Qty Released: Not reported
Date Released: Not reported
Update Date: 07/03/2003
Update By: JWAGGY
Substance Code: 72-54-8
Substance Name: DDD,p,p'-
Substance Abbrev.: Not reported
Substance Alias ID: 319194
Sub Alias Name: DICHLORO-2,2-BIS(p-CHLOROPHENYL)ETHANE,1,1-
Substance Alias ID: 319195
Sub Alias Name: DICHLORODIPHENYLDICHLOROETHANE
Substance Alias ID: 319196
Sub Alias Name: RHOTHANE
Substance Alias ID: 319197
Sub Alias Name: TDE
Substance Alias ID: 319198
Sub Alias Name: TDE,p,p'-
Substance Alias ID: 319199

HARBOR OIL INC. (Continued) **1000302670**

Sub Alias Name: TETRACHLORODIPHENYLETHANE
Sampling Result ID: 347375
Feature Id: 0
Hazard Release Id: 385974
Medium: 703
Substance Abbrev.: 0
Unit Code: Not reported
Observation: False
Owner Operator: False
Lab Data: True
Sample Depth: Not reported
Start Date: 07/31/2000
End Date: Not reported
Min Concentration: Not reported
Max Concentration: Not reported
Sample Comment: 64 mg/kg
Last Update By: JWAGGY
Update Date: 07/03/2003
Decode for MediumID: Soil

Substance ID.: 121615
Haz Release ID: 385975
Qty Released: Not reported
Date Released: Not reported
Update Date: 07/03/2003
Update By: JWAGGY
Substance Code: 72-55-9
Substance Name: DDE,p,p'-
Substance Abbrev.: Not reported
Substance Alias ID: 319200
Sub Alias Name: BIS(p-CHLOROPHENYL)-1,1-DICHLOROETHYLENE,2,2-
Substance Alias ID: 319201
Sub Alias Name: DICHLORODIPHENYL DICHLOROETHYLENE,p,p'-
Substance Alias ID: 319202
Sub Alias Name: DICHLOROETHENYLIDENE)BIS(4-CHLOROBENZENE),1,1'-(-
Sampling Result ID: 347376
Feature Id: 0
Hazard Release Id: 385975
Medium: 703
Substance Abbrev.: 0
Unit Code: Not reported
Observation: False
Owner Operator: False
Lab Data: True
Sample Depth: Not reported
Start Date: 07/31/2000
End Date: Not reported
Min Concentration: Not reported
Max Concentration: Not reported
Sample Comment: 5.2 mg/kg
Last Update By: JWAGGY
Update Date: 07/03/2003
Decode for MediumID: Soil

Substance ID.: 121373
Haz Release ID: 385976
Qty Released: Not reported

HARBOR OIL INC. (Continued) **1000302670**

Date Released: Not reported
Update Date: 07/03/2003
Update By: JWAGGY
Substance Code: 50-29-3
Substance Name: DDT,p,p'-
Substance Abbrev.: Not reported
Substance Alias ID: 318555
Sub Alias Name: BIS(p-CHLOROPHENYL)-2,2,2-TRICHLOROETHANE,1,1-
Substance Alias ID: 318556
Sub Alias Name: CHLOROPHENOTHANE
Substance Alias ID: 318557
Sub Alias Name: DICHLORODIPHENYLTRICHLOROETHANE
Substance Alias ID: 318558
Sub Alias Name: ETHANE,1,1,1-TRICHLORO-2,2-BIS(p-CHLOROPHENYL)-
Sampling Result ID: 347377
Feature Id: 0
Hazard Release Id: 385976
Medium: 703
Substance Abbrev.: 0
Unit Code: Not reported
Observation: False
Owner Operator: False
Lab Data: True
Sample Depth: Not reported
Start Date: 07/31/2000
End Date: Not reported
Min Concentration: Not reported
Max Concentration: Not reported
Sample Comment: 8.4 mg/kg
Last Update By: JWAGGY
Update Date: 07/03/2003
Decode for MediumID: Soil

Substance ID.: 121009
Haz Release ID: 385977
Qty Released: Not reported
Date Released: Not reported
Update Date: 07/03/2003
Update By: JWAGGY
Substance Code: 12672-29-6
Substance Name: PCB 1248
Substance Abbrev.: Not reported
Substance Category ID: 8555
Substance Category: PCB Substances for the OSPIRG Report
Category Level: Not reported
Created By: Not reported
Created Date: 12/17/2002
Substance Category ID: 8555
Substance Category: PCB Substances for the OSPIRG Report
Category Level: Not reported
Created By: Not reported
Created Date: 12/17/2002
Substance Alias ID: 316910
Sub Alias Name: AROCLOR 1248
Sampling Result ID: 347378
Feature Id: 0
Hazard Release Id: 385977

HARBOR OIL INC. (Continued) **1000302670**

Medium: 703
Substance Abbrev.: 0
Unit Code: Not reported
Observation: False
Owner Operator: False
Lab Data: True
Sample Depth: Not reported
Start Date: 08/01/2000
End Date: Not reported
Min Concentration: Not reported
Max Concentration: Not reported
Sample Comment: 12 mg/kg
Last Update By: JWAGGY
Update Date: 07/03/2003
Decode for MediumID: Soil

Substance ID.: 120908
Haz Release ID: 385978
Qty Released: Not reported
Date Released: Not reported
Update Date: 07/03/2003
Update By: JWAGGY
Substance Code: 11096-82-5
Substance Name: PCB 1260
Substance Abbrev.: Not reported
Substance Category ID: 8496
Substance Category: Semi-volatiles
Category Level: Not reported
Created By: Not reported
Created Date: 12/17/2002
Substance Category ID: 8557
Substance Category: PCB Substances for the OSPIRG Report
Category Level: Not reported
Created By: Not reported
Created Date: 12/17/2002
Substance Category ID: 8496
Substance Category: Semi-volatiles
Category Level: Not reported
Created By: Not reported
Created Date: 12/17/2002
Substance Category ID: 8557
Substance Category: PCB Substances for the OSPIRG Report
Category Level: Not reported
Created By: Not reported
Created Date: 12/17/2002
Substance Alias ID: 316557
Sub Alias Name: AROCHLOR 1260
Substance Alias ID: 316558
Sub Alias Name: AROCLOR 1260
Sampling Result ID: 347379
Feature Id: 0
Hazard Release Id: 385978
Medium: 703
Substance Abbrev.: 0
Unit Code: Not reported
Observation: False
Owner Operator: False

HARBOR OIL INC. (Continued) **1000302670**

Lab Data: True
Sample Depth: Not reported
Start Date: 08/01/2000
End Date: Not reported
Min Concentration: Not reported
Max Concentration: Not reported
Sample Comment: 4.6 mg/kg
Last Update By: JWAGGY
Update Date: 07/03/2003
Decode for MediumID: Soil

Substance ID.: 121374
Haz Release ID: 385979
Qty Released: Not reported
Date Released: Not reported
Update Date: 07/03/2003
Update By: JWAGGY
Substance Code: 50-32-8
Substance Name: BENZO(a)PYRENE
Substance Abbrev.: Not reported
Substance Category ID: 8476
Substance Category: Semi-volatiles
Category Level: Not reported
Created By: Not reported
Created Date: 12/17/2002
Substance Category ID: 8476
Substance Category: Semi-volatiles
Category Level: Not reported
Created By: Not reported
Created Date: 12/17/2002
Substance Alias ID: 318559
Sub Alias Name: B(a)P
Substance Alias ID: 318560
Sub Alias Name: BENZOPYRENE,3,4-
Substance Alias ID: 318561
Sub Alias Name: BENZPYRENE,3,4-
Substance Alias ID: 318562
Sub Alias Name: BP
Sampling Result ID: 347380
Feature Id: 0
Hazard Release Id: 385979
Medium: 703
Substance Abbrev.: 0
Unit Code: Not reported
Observation: False
Owner Operator: False
Lab Data: True
Sample Depth: Not reported
Start Date: 07/31/2000
End Date: Not reported
Min Concentration: Not reported
Max Concentration: Not reported
Sample Comment: 540 ug/kg
Last Update By: JWAGGY
Update Date: 07/03/2003
Decode for MediumID: Soil

HARBOR OIL INC. (Continued) **1000302670**

Substance ID.: 121868
Haz Release ID: 385980
Qty Released: Not reported
Date Released: Not reported
Update Date: 07/03/2003
Update By: JWAGGY
Substance Code: 91-20-3
Substance Name: NAPHTHALENE
Substance Abbrev.: Not reported
Substance Category ID: 8494
Substance Category: Semi-volatiles
Category Level: Not reported
Created By: Not reported
Created Date: 12/17/2002
Substance Category ID: 8494
Substance Category: Semi-volatiles
Category Level: Not reported
Created By: Not reported
Created Date: 12/17/2002
Substance Alias ID: 317793
Sub Alias Name: MOTH BALLS
Substance Alias ID: 317794
Sub Alias Name: NAPHTHENE
Substance Alias ID: 317795
Sub Alias Name: TAR CAMPHOR
Sampling Result ID: 347381
Feature Id: 0
Hazard Release Id: 385980
Medium: 703
Substance Abbrev.: 0
Unit Code: Not reported
Observation: False
Owner Operator: False
Lab Data: True
Sample Depth: Not reported
Start Date: 08/01/2000
End Date: Not reported
Min Concentration: Not reported
Max Concentration: Not reported
Sample Comment: 5.88 mg/kg
Last Update By: JWAGGY
Update Date: 07/03/2003
Decode for MediumID: Soil

Substance ID.: 121426
Haz Release ID: 385981
Qty Released: Not reported
Date Released: Not reported
Update Date: 07/03/2003
Update By: JWAGGY
Substance Code: 53469-21-9
Substance Name: PCB 1242
Substance Abbrev.: Not reported
Substance Category ID: 8554
Substance Category: PCB Substances for the OSPIRG Report
Category Level: Not reported
Created By: Not reported

HARBOR OIL INC. (Continued) **1000302670**

Created Date: 12/17/2002
Substance Category ID: 8554
Substance Category: PCB Substances for the OSPIRG Report
Category Level: Not reported
Created By: Not reported
Created Date: 12/17/2002
Substance Alias ID: 318695
Sub Alias Name: AROCHLOR 1242
Substance Alias ID: 318696
Sub Alias Name: AROCLOR 1242
Sampling Result ID: 347383
Feature Id: 0
Hazard Release Id: 385981
Medium: 700
Substance Abbrev.: 0
Unit Code: Not reported
Observation: False
Owner Operator: False
Lab Data: True
Sample Depth: Not reported
Start Date: 08/02/2000
End Date: Not reported
Min Concentration: Not reported
Max Concentration: Not reported
Sample Comment: Medium=Product, 9.6 mg/kg
Last Update By: JWAGGY
Update Date: 07/03/2003
Decode for MediumID: Other

Substance ID.: 120909
Haz Release ID: 385982
Qty Released: Not reported
Date Released: Not reported
Update Date: 07/03/2003
Update By: JWAGGY
Substance Code: 11097-69-1
Substance Name: PCB 1254
Substance Abbrev.: Not reported
Substance Category ID: 8556
Substance Category: PCB Substances for the OSPIRG Report
Category Level: Not reported
Created By: Not reported
Created Date: 12/17/2002
Substance Category ID: 8556
Substance Category: PCB Substances for the OSPIRG Report
Category Level: Not reported
Created By: Not reported
Created Date: 12/17/2002
Substance Alias ID: 316559
Sub Alias Name: AROCHLOR 1254
Substance Alias ID: 316560
Sub Alias Name: AROCLOR 1254
Sampling Result ID: 347384
Feature Id: 0
Hazard Release Id: 385982
Medium: 703
Substance Abbrev.: 0

HARBOR OIL INC. (Continued) **1000302670**

Unit Code: Not reported
Observation: False
Owner Operator: False
Lab Data: True
Sample Depth: Not reported
Start Date: 08/12/2000
End Date: Not reported
Min Concentration: Not reported
Max Concentration: Not reported
Sample Comment: 5.3 mg/kg
Last Update By: JWAGGY
Update Date: 07/03/2003
Decode for MediumID: Soil

Substance ID.: 121516
Haz Release ID: 385983
Qty Released: Not reported
Date Released: Not reported
Update Date: 07/03/2003
Update By: JWAGGY
Substance Code: 60-57-1
Substance Name: DIELDRIN
Substance Abbrev.: Not reported
Substance Alias ID: 318927
Sub Alias Name: HEOD
Substance Alias ID: 318928
Sub Alias Name: OCTALOX
Sampling Result ID: 347385
Feature Id: 0
Hazard Release Id: 385983
Medium: 703
Substance Abbrev.: 0
Unit Code: Not reported
Observation: False
Owner Operator: False
Lab Data: True
Sample Depth: Not reported
Start Date: 08/02/2000
End Date: Not reported
Min Concentration: Not reported
Max Concentration: Not reported
Sample Comment: 150 ug/kg
Last Update By: JWAGGY
Update Date: 07/03/2003
Decode for MediumID: Soil

Substance ID.: 121777
Haz Release ID: 385984
Qty Released: Not reported
Date Released: Not reported
Update Date: 07/03/2003
Update By: JWAGGY
Substance Code: 78-93-3
Substance Name: METHYL ETHYL KETONE
Substance Abbrev.: Not reported
Substance Alias ID: 317507
Sub Alias Name: BUTANONE,2-

HARBOR OIL INC. (Continued) **1000302670**

Substance Alias ID: 317508
Sub Alias Name: ETHYL METHYL KETONE
Substance Alias ID: 317509
Sub Alias Name: MEK
Substance Alias ID: 317510
Sub Alias Name: METHYL ACETONE
Sampling Result ID: 347386
Feature Id: 0
Hazard Release Id: 385984
Medium: 703
Substance Abbrev.: 0
Unit Code: Not reported
Observation: False
Owner Operator: False
Lab Data: True
Sample Depth: Not reported
Start Date: 07/31/2000
End Date: Not reported
Min Concentration: Not reported
Max Concentration: Not reported
Sample Comment: 93.5 ug/kg
Last Update By: JWAGGY
Update Date: 07/03/2003
Decode for MediumID: Soil

Substance ID.: 121011
Haz Release ID: 385692
Qty Released: unknown
Date Released: Surface runoff/fish kill - 3/74; fire, 10/79 - never fully confirmed.
Update Date: 07/30/2007
Update By: JWAGGY
Substance Code: 127-18-4
Substance Name: TETRACHLOROETHYLENE
Substance Abbrev.: Not reported
Substance Category ID: 8519
Substance Category: Volatiles
Category Level: Not reported
Created By: Not reported
Created Date: 12/17/2002
Substance Category ID: 8551
Substance Category: Solvents of interest to Milwaukie Area GW study
Category Level: Not reported
Created By: Not reported
Created Date: 12/17/2002
Substance Category ID: 8519
Substance Category: Volatiles
Category Level: Not reported
Created By: Not reported
Created Date: 12/17/2002
Substance Category ID: 8551
Substance Category: Solvents of interest to Milwaukie Area GW study
Category Level: Not reported
Created By: Not reported
Created Date: 12/17/2002
Substance Alias ID: 316912
Sub Alias Name: ETHENE,TETRACHLORO-
Substance Alias ID: 316913

HARBOR OIL INC. (Continued) **1000302670**

Sub Alias Name:	ETHYLENE TETRACHLORIDE
Substance Alias ID:	316914
Sub Alias Name:	PERCHLOROETHYLENE
Substance Alias ID:	316915
Sub Alias Name:	PERCLENE
Substance Alias ID:	316916
Sub Alias Name:	TETRACHLOROETHENE
Substance Alias ID:	316917
Sub Alias Name:	TETRACHLOROETHENE,1,1,2,2-
Substance Alias ID:	316918
Sub Alias Name:	TETRACHLOROETHYLENE,1,1,2,2-
Comment ID:	303631
Release Code:	Data Sources
Release Comments:	NWR HW Source file for Harbor Oil, PA by E & E
Decode for Relcomcd:	Data Sources
Sampling Result ID:	345373
Feature Id:	0
Hazard Release Id:	385692
Medium:	703
Substance Abbrev.:	0
Unit Code:	Not reported
Observation:	False
Owner Operator:	False
Lab Data:	True
Sample Depth:	Not reported
Start Date:	10/17/1984
End Date:	Not reported
Min Concentration:	Not reported
Max Concentration:	Not reported
Sample Comment:	39 ug/kg
Last Update By:	JWAGGY
Update Date:	01/29/2007
Decode for MediumID:	Soil
Sampling Result ID:	347382
Feature Id:	0
Hazard Release Id:	385692
Medium:	703
Substance Abbrev.:	0
Unit Code:	Not reported
Observation:	False
Owner Operator:	False
Lab Data:	True
Sample Depth:	Not reported
Start Date:	07/31/2000
End Date:	Not reported
Min Concentration:	Not reported
Max Concentration:	Not reported
Sample Comment:	10.8 ug/kg
Last Update By:	JWAGGY
Update Date:	07/03/2003
Decode for MediumID:	Soil

Substance ID.:	121781
Haz Release ID:	385693
Qty Released:	unknown
Date Released:	Surface runoff/fish kill - 3/74; fire, 10/79 - never fully confirmed.
Update Date:	07/30/2007

HARBOR OIL INC. (Continued) **1000302670**

Update By:	JWAGGY
Substance Code:	79-01-6
Substance Name:	TRICHLOROETHYLENE
Substance Abbrev.:	Not reported
Substance Category ID:	8523
Substance Category:	Volatiles
Category Level:	Not reported
Created By:	Not reported
Created Date:	12/17/2002
Substance Category ID:	8545
Substance Category:	Solvents of interest to Milwaukie Area GW study
Category Level:	Not reported
Created By:	Not reported
Created Date:	12/17/2002
Substance Category ID:	8523
Substance Category:	Volatiles
Category Level:	Not reported
Created By:	Not reported
Created Date:	12/17/2002
Substance Category ID:	8545
Substance Category:	Solvents of interest to Milwaukie Area GW study
Category Level:	Not reported
Created By:	Not reported
Created Date:	12/17/2002
Substance Alias ID:	317517
Sub Alias Name:	ETHINYL TRICHLORIDE
Substance Alias ID:	317518
Sub Alias Name:	ETHYLENE TRICHLORIDE
Substance Alias ID:	317519
Sub Alias Name:	TCE
Substance Alias ID:	317520
Sub Alias Name:	TRI-CLENE
Substance Alias ID:	317521
Sub Alias Name:	TRICHLOROETHENE
Comment ID:	303675
Release Code:	General Comments
Release Comments:	More detailed sampling information in site file.
Decode for Relcomcd:	General Comments
Sampling Result ID:	345374
Feature Id:	0
Hazard Release Id:	385693
Medium:	704
Substance Abbrev.:	0
Unit Code:	Not reported
Observation:	False
Owner Operator:	False
Lab Data:	True
Sample Depth:	Not reported
Start Date:	10/17/1984
End Date:	Not reported
Min Concentration:	Not reported
Max Concentration:	Not reported
Sample Comment:	Up to 4,500 ug/L
Last Update By:	JWAGGY
Update Date:	01/29/2007
Decode for MediumID:	Surface Water
Sampling Result ID:	347387

HARBOR OIL INC. (Continued) **1000302670**

Feature Id:	0
Hazard Release Id:	385693
Medium:	703
Substance Abbrev.:	0
Unit Code:	Not reported
Observation:	False
Owner Operator:	False
Lab Data:	True
Sample Depth:	Not reported
Start Date:	08/01/2000
End Date:	Not reported
Min Concentration:	Not reported
Max Concentration:	Not reported
Sample Comment:	3.3 ug/kg
Last Update By:	JWAGGY
Update Date:	07/03/2003
Decode for MediumID:	Soil
Sampling Result ID:	343331
Feature Id:	0
Hazard Release Id:	385693
Medium:	698
Substance Abbrev.:	0
Unit Code:	Not reported
Observation:	False
Owner Operator:	False
Lab Data:	True
Sample Depth:	Not reported
Start Date:	11/18/1990
End Date:	Not reported
Min Concentration:	Not reported
Max Concentration:	Not reported
Sample Comment:	11 ug/L
Last Update By:	JWAGGY
Update Date:	01/29/2007
Decode for MediumID:	Groundwater

Substance ID.:	121019
Haz Release ID:	385694
Qty Released:	unknown
Date Released:	Surface runoff/fish kill - 3/74; fire, 10/79 - never fully confirmed.
Update Date:	07/30/2007
Update By:	JWAGGY
Substance Code:	129-00-0
Substance Name:	PYRENE
Substance Abbrev.:	Not reported
Substance Category ID:	8497
Substance Category:	Semi-volatiles
Category Level:	Not reported
Created By:	Not reported
Created Date:	12/17/2002
Substance Category ID:	8497
Substance Category:	Semi-volatiles
Category Level:	Not reported
Created By:	Not reported
Created Date:	12/17/2002
Substance Alias ID:	316950
Sub Alias Name:	BENZO(def)PHENANTHRENE

HARBOR OIL INC. (Continued) **1000302670**

Comment ID: 303632
Release Code: Data Sources
Release Comments: NWR HW Source file for Harbor Oil, PA by E & E
Decode for Relcomcd: Data Sources
Sampling Result ID: 345240
Feature Id: 0
Hazard Release Id: 385694
Medium: 703
Substance Abbrev.: 0
Unit Code: Not reported
Observation: False
Owner Operator: False
Lab Data: True
Sample Depth: Not reported
Start Date: 10/17/1984
End Date: Not reported
Min Concentration: Not reported
Max Concentration: Not reported
Sample Comment: 14,000 ug/kg
Last Update By: JWAGGY
Update Date: 01/29/2007
Decode for MediumID: Soil

Substance ID.: 121195
Haz Release ID: 385709
Qty Released: unknown
Date Released: Surface runoff/fish kill - 3/74; fire, 10/79
Update Date: 03/22/1995
Update By: Not reported
Substance Code: 206-44-0
Substance Name: FLUORANTHENE
Substance Abbrev.: Not reported
Substance Category ID: 8491
Substance Category: Semi-volatiles
Category Level: Not reported
Created By: Not reported
Created Date: 12/17/2002
Substance Category ID: 8491
Substance Category: Semi-volatiles
Category Level: Not reported
Created By: Not reported
Created Date: 12/17/2002
Substance Alias ID: 317398
Sub Alias Name: BENZACENAPHTHENE,1,2-
Substance Alias ID: 317399
Sub Alias Name: BENZO(jk)FLUORENE
Comment ID: 303633
Release Code: Data Sources
Release Comments: NWR HW Source file for Harbor Oil, PA by E & E
Decode for Relcomcd: Data Sources
Sampling Result ID: 345372
Feature Id: 0
Hazard Release Id: 385709
Medium: 703
Substance Abbrev.: 0
Unit Code: Not reported
Observation: False

HARBOR OIL INC. (Continued) **1000302670**

Owner Operator: False
Lab Data: True
Sample Depth: Not reported
Start Date: 10/17/1984
End Date: Not reported
Min Concentration: Not reported
Max Concentration: Not reported
Sample Comment: 9,900 ug/kg
Last Update By: JWAGGY
Update Date: 07/03/2003
Decode for MediumID: Soil

Narrative:

NARR ID: 5730348
NARR Code: Contamination
Created By: Not reported
Created Date: 12/17/2002
Updated By: JWAGGY
Updated Date: 07/30/2007
Decode for NarcdID: Contamination
NARR Comments: (5/29/01 MDK/SRP) Waste oil purified and recycled in a process involving screening, filtering, and heating. Oil trucks cleaned on-site generating wastewater with approximately 5% trichloroethylene (TCE). TCE was vaporized, condensed, and reused. Waste TCE, waste oil sludge stored in drums and tanks. Surface runoff may have contributed to a major fish kill in Force Lake in March 1974. Runoff collection system installed since then, consisting of an oil/water separator. Suspect past operating practices and frequent spills as potential problems. A major fire in 1979 destroyed the facility and was reported to have caused oil and other contaminants to pour across the site and into the wetlands west and south of the site, however, records for this are mostly anecdotal. The TCE used to clean out tank trucks has been found in low concentrations in surface water at the southwest (lowest) end of the site, and has entered the environment. Comprehensive sampling in 1990 showed high levels of oil in site soils and low levels of chlorinated VOCs in deep groundwater (100 ft. depth), although these same VOCs appear to be widespread in groundwater in the immediate site vicinity. Off-site sampling in 1994 showed significant oil contamination in shallow wetland soils, and this contamination is likely to have originated from past releases at the site. Sampling by EPA's contractor in 2000 on behalf of EPA Region 10 has confirmed the presence and extent of contamination originating from past site operations. (12/27/06 MDK/CU&ER) Site added to NPL in 2001. Efforts by EPA to negotiate a cleanup order is on-going (2001 - 2006).

NARR ID: 5730349
NARR Code: Data Sources
Created By: Not reported
Created Date: 12/17/2002
Updated By: PSEIDEL
Updated Date: 12/16/2011
Decode for NarcdID: Data Sources
NARR Comments: EPA CERCLA Preliminary Assessment/Site Investigation. Strategy Recommendation (2/21/95). 3) EPA SI, 2001. Windward Environmental, July 18, 2008, <quot>Remedial Investigation/Feasibility Study Risk Assessment Scoping Memorandum for the Harbor Oil Site<quot> Windward Environmental and Bridgewater Group, Aug 8, 2008, <quot>Preliminary

HARBOR OIL INC. (Continued) **1000302670**

Site Characterization Report for the Harbor Oil Site<quot> Windward Environmental, Oct 9, 2009, <quot>Baseline Human Health Risk Assessment for the Harbor Oil Study Area<quot> (draft) Windward Environmental, Oct 9, 2009, <quot>Baseline Ecological Risk Assessment for the Harbor Oil Study Area<quot> (draft)

NARR ID: 5730350
NARR Code: Hazardous Substance/Waste Types
Created By: Not reported
Created Date: 12/17/2002
Updated By: JWAGGY
Updated Date: 07/03/2003
Decode for NarcdID: Hazardous Substance/Waste Types
NARR Comments: Waste oil and other petroleum products, trichloroethylene, metals, pesticides, PAHs, PCBs.

NARR ID: 5730352
NARR Code: Manner of Release
Created By: Not reported
Created Date: 12/17/2002
Updated By: Not reported
Updated Date: 12/17/2002
Decode for NarcdID: Manner of Release
NARR Comments: Operating practices resulting in surface runoff/fish kill during 3/74; major facility fire 10/79; general surface runoff mixing with contaminated soil.

NARR ID: 5730353
NARR Code: Site Ownership
Created By: Not reported
Created Date: 12/17/2002
Updated By: PSEIDEL
Updated Date: 03/19/2012
Decode for NarcdID: Site Ownership
NARR Comments: Empire Industries (1961 to Nov. 1974); Chempro of Oregon Inc. (Nov. 1974 to Dec. 1984); Harbor Oil Inc. (Dec. 1984 to 1999); Energy Materials Recovery Inc. (1999 to 2010). October 201 to present: Encore Energy, Portland. American Recyclers. LLC current operator.

NARR ID: 5751976
NARR Code: Project Activity Status
Created By: MKENT
Created Date: 01/27/2010
Updated By: PSEIDEL
Updated Date: 12/16/2011
Decode for NarcdID: Project Activity Status
NARR Comments: (1/27/10 MDK/CU&ER) Site investigation activities were conducted in 2007 and 2008. Draft HHRA and ERA reports were submitted to EPA and then provided to DEQ and stakeholders. Draft Remedial Investigation Report submitted. DEQ provided comments on the HHRA and ERA in November 2009, and then comments on the VG responses to the consolidated EPA comments on January 14, 2010. Risk Assessment have been revised in accordance with US EPA comments, and US EPA has responded to DEQ, Portland BES, and other stakeholder comments. Draft risk assessments are expected to be finalized in accordance with US EPA comments early 2012 and proposed plan Spring 2012.

HARBOR OIL INC. (Continued) **1000302670**

NARR ID: 5730354
NARR Code: Pathways Other Hazards
Created By: Not reported
Created Date: 12/17/2002
Updated By: PSEIDEL
Updated Date: 12/16/2011
Decode for NarcdID: Pathways & Other Hazards
NARR Comments: The site is located within 100 feet of Force Lake to the southwest and the Columbia River 1000 feet to the north. A drainage system of buried tiles drains the lake through the adjacent wetland marsh, west and south where it is pumped into the Columbia Slough. The wetlands associated with Force Lake support great blue heron nesting areas, and the City of Portland considers this wetlands area, as well as the lake, to be a sensitive environment. Site is now largely paved and the berm on the western edge of the property leveled off in 2011 dring site modifications

NARR ID: 5730355
NARR Code: Remedial Action
Created By: Not reported
Created Date: 12/17/2002
Updated By: GWISTAR
Updated Date: 06/05/2014
Decode for NarcdID: Remedial Action
NARR Comments: (5/29/01 MDK/SRP) There is no evidence that historical releases from the Harbor Oil site were followed by any remedial actions, and recent sampling shows that significant hydrocarbon contamination remains on-site and in the wetlands area. The primary issue of concern at this site is the effect from past releases on ecologically sensitive wetlands associated with Force Lake. An RP notice letter was sent in January 2000 requesting committment to perform an RI/FS and pay DEQ oversight. The RP did not commit to RI/FS and payment of oversight, and site was referred to EPA for further site assessment. Field work for the EPA Site Inspection was conducted July 31 - August 4, 2000. A summary report was released November 2000. EPA determined that the site qualified for listing on the NPL. (6/30/03 MDK/C&ER) The draft PA/SI was released on February 2, 2003. October 2001 letter from Gov. Kitzhaber supports proposed NPL listing. (6/5/14 GMW/SAS) EPA proposed the site for the NPL in 2002. The site was listed on the NPL in 2003, and subsequent investigation and risk assessment work has been conducted under EPA oversight. In June 2014, following a notice in the Federal Register and soliciting public comment, EPA delisted Harbor Oil from the NPL.

NARR ID: 5747279
NARR Code: Health Threats
Created By: GWISTAR
Created Date: 10/03/2005
Updated By: PSEIDEL
Updated Date: 12/16/2011
Decode for NarcdID: Health Threats
NARR Comments: The primary threat is the effect from past releases on ecologically sensitive wetlands associated with Force Lake.

NARR ID: 5751622
NARR Code: 1922
Created By: MKENT

HARBOR OIL INC. (Continued) **1000302670**

Created Date: 07/27/2009
Updated By: GWISTAR
Updated Date: 06/05/2014
Decode for NarcdID: Current Site Summary Statement
NARR Comments: [June 2014] EPA declared the property a Superfund (NPL) site in 2003 at the request of DEQ, which wanted EPA to use Superfund law to bring responsible parties to the table. Harbor Oil ceased operating in 1999. In 2012, EPA s project manager for the site indicated that EPA believed the property posed no unacceptable risk to people or wildlife, despite its Superfund designation.

 On June 5, 2014, EPA removed Harbor Oil from the NPL.

Administrative Action:
Action ID: 9456
Region: Northwestern Region
Complete Date: 02/02/2001
Rank Value: Not reported
Cleanup Flag: False
Created Date: 06/01/2006
Decode for AgencyID: Environmental Protection Agency
Decode for RegionID: Northwest Region
Category: Remedial Action
Action Code Flag: False
Action: BASIC PRELIMINARY ASSESSEMENT
Further Action: 0
Comments: Not reported

Action ID: 9484
Region: Northwestern Region
Complete Date: 12/16/2011
Rank Value: Not reported
Cleanup Flag: False
Created Date: 07/27/2009
Decode for AgencyID: Environmental Protection Agency
Decode for RegionID: Northwest Region
Category: Remedial Action
Action Code Flag: False
Action: REMEDIAL INVESTIGATION
Further Action: 0
Comments: Not reported

Action ID: 9503
Region: Northwestern Region
Complete Date: 05/04/2001
Rank Value: 0
Cleanup Flag: False
Created Date: 12/17/2002
Decode for AgencyID: Department of Environmental Quality
Decode for RegionID: Northwest Region
Category: Remedial Action
Action Code Flag: False
Action: Remedial Investigation/Feasibility Study recommended
Further Action: Not reported
Comments: Not reported

Action ID: 9513
Region: Not reported
Complete Date: 03/15/2001

HARBOR OIL INC. (Continued) **1000302670**

Rank Value: 0
Cleanup Flag: False
Created Date: 12/17/2002
Decode for AgencyID: Environmental Protection Agency
Decode for RegionID: Not reported
Category: EPA Led Action
Action Code Flag: False
Action: EPA Screening Site Inspection 2
Further Action: Not reported
Comments: Not reported

Action ID: 9447
Region: 0
Complete Date: 09/05/2002
Rank Value: Not reported
Cleanup Flag: False
Created Date: 04/17/2003
Decode for AgencyID: Environmental Protection Agency
Decode for RegionID: Not reported
Category: Remedial Action
Action Code Flag: False
Action: Proposed for the NPL
Further Action: 0
Comments: Not reported

Action ID: 9446
Region: 0
Complete Date: 06/05/2014
Rank Value: Not reported
Cleanup Flag: False
Created Date: 09/30/2003
Decode for AgencyID: Environmental Protection Agency
Decode for RegionID: Not reported
Category: Remedial Action
Action Code Flag: False
Action: National Priorities List Site
Further Action: 0
Comments: Not reported

Action ID: 9457
Region: Not reported
Complete Date: 08/01/1984
Rank Value: 0
Cleanup Flag: False
Created Date: 12/17/2002
Decode for AgencyID: Environmental Protection Agency
Decode for RegionID: Not reported
Category: EPA Led Action
Action Code Flag: False
Action: EPA Basic Preliminary Assessment
Further Action: Not reported
Comments: Not reported

Action ID: 9508
Region: Headquarters
Complete Date: 02/12/1994
Rank Value: 0

HARBOR OIL INC. (Continued) **1000302670**

Cleanup Flag: False
Created Date: 12/17/2002
Decode for AgencyID: Department of Environmental Quality
Decode for RegionID: Headquarters
Category: Remedial Action
Action Code Flag: False
Action: Site Screening recommended (EV)
Further Action: Not reported
Comments: Not reported

Action ID: 9512
Region: Not reported
Complete Date: 04/12/1985
Rank Value: 0
Cleanup Flag: False
Created Date: 12/17/2002
Decode for AgencyID: Environmental Protection Agency
Decode for RegionID: Not reported
Category: EPA Led Action
Action Code Flag: False
Action: EPA Screening Site Inspection 1
Further Action: Not reported
Comments: Not reported

Action ID: 9445
Region: Headquarters
Complete Date: Not reported
Rank Value: 0
Cleanup Flag: False
Created Date: 12/17/2002
Decode for AgencyID: Department of Environmental Quality
Decode for RegionID: Headquarters
Category: Listing Action
Action Code Flag: False
Action: Responsible party notified re 11/88 Inventory listing
Further Action: Not reported
Comments: Not reported

Action ID: 9514
Region: Not reported
Complete Date: 10/17/1994
Rank Value: 0
Cleanup Flag: False
Created Date: 12/17/2002
Decode for AgencyID: Environmental Protection Agency
Decode for RegionID: Not reported
Category: EPA Led Action
Action Code Flag: False
Action: EPA Site Inspection Prioritization
Further Action: Not reported
Comments: Not reported

Action ID: 9438
Region: Headquarters
Complete Date: 03/28/1996
Rank Value: 0
Cleanup Flag: False

HARBOR OIL INC. (Continued) **1000302670**

Created Date: 12/17/2002
Decode for AgencyID: Department of Environmental Quality
Decode for RegionID: Headquarters
Category: Listing Action
Action Code Flag: False
Action: Facility placed on Confirmed Release List
Further Action: Not reported
Comments: Not reported

Action ID: 9439
Region: Headquarters
Complete Date: 03/28/1996
Rank Value: 0
Cleanup Flag: False
Created Date: 12/17/2002
Decode for AgencyID: Department of Environmental Quality
Decode for RegionID: Headquarters
Category: Listing Action
Action Code Flag: False
Action: Facility placed on Inventory
Further Action: Not reported
Comments: Not reported

Action ID: 9517
Region: Northwestern Region
Complete Date: 07/15/1999
Rank Value: Not reported
Cleanup Flag: False
Created Date: 12/17/2002
Decode for AgencyID: Department of Environmental Quality
Decode for RegionID: Northwest Region
Category: Remedial Action
Action Code Flag: False
Action: SRS Waiting List
Further Action: 0
Comments: Not reported

Action ID: 9437
Region: Northwestern Region
Complete Date: 02/21/1995
Rank Value: 0
Cleanup Flag: False
Created Date: 12/17/2002
Decode for AgencyID: Department of Environmental Quality
Decode for RegionID: Northwest Region
Category: Listing Action
Action Code Flag: False
Action: Listing Review completed
Further Action: Not reported
Comments: Not reported

Action ID: 9430
Region: Headquarters
Complete Date: 09/30/1995
Rank Value: 0
Cleanup Flag: False
Created Date: 12/17/2002

HARBOR OIL INC. (Continued) **1000302670**

Decode for AgencyID: Department of Environmental Quality
Decode for RegionID: Headquarters
Category: Listing Action
Action Code Flag: False
Action: Petition or request granted
Further Action: Not reported
Comments: Not reported

Action ID: 9421
Region: Not reported
Complete Date: Not reported
Rank Value: 0
Cleanup Flag: False
Created Date: 12/17/2002
Decode for AgencyID: Environmental Protection Agency
Decode for RegionID: Not reported
Category: EPA Led Action
Action Code Flag: False
Action: Site added to CERCLIS
Further Action: Not reported
Comments: Not reported

Action ID: 9465
Region: Northwestern Region
Complete Date: 06/19/1995
Rank Value: 0
Cleanup Flag: False
Created Date: 12/17/2002
Decode for AgencyID: Department of Environmental Quality
Decode for RegionID: Northwest Region
Category: Listing Action
Action Code Flag: False
Action: Facility proposed for Confirmed Release List
Further Action: Not reported
Comments: Not reported

Action ID: 9467
Region: Northwestern Region
Complete Date: 06/19/1995
Rank Value: 0
Cleanup Flag: False
Created Date: 12/17/2002
Decode for AgencyID: Department of Environmental Quality
Decode for RegionID: Northwest Region
Category: Listing Action
Action Code Flag: False
Action: Facility proposed for Inventory
Further Action: Not reported
Comments: Not reported

Action ID: 9428
Region: 0
Complete Date: 08/18/1995
Rank Value: Not reported
Cleanup Flag: False
Created Date: 12/17/2002
Decode for AgencyID: Department of Environmental Quality

HARBOR OIL INC. (Continued) **1000302670**

Decode for RegionID: Not reported
Category: Listing Action
Action Code Flag: False
Action: Extension requested by owner/operator
Further Action: 0
Comments: Not reported

Action ID: 9425
Region: Northwestern Region
Complete Date: 02/21/1995
Rank Value: 0
Cleanup Flag: False
Created Date: 12/17/2002
Decode for AgencyID: Department of Environmental Quality
Decode for RegionID: Northwest Region
Category: Remedial Action
Action Code Flag: False
Action: SITE EVALUATION
Further Action: Not reported
Comments: Not reported

Action ID: 9498
Region: Northwestern Region
Complete Date: 02/21/1995
Rank Value: 0
Cleanup Flag: False
Created Date: 12/17/2002
Decode for AgencyID: Department of Environmental Quality
Decode for RegionID: Northwest Region
Category: Listing Action
Action Code Flag: False
Action: Proposal for Confirmed Release List recommended
Further Action: Not reported
Comments: Not reported

Action ID: 9499
Region: Northwestern Region
Complete Date: 02/21/1995
Rank Value: 0
Cleanup Flag: False
Created Date: 12/17/2002
Decode for AgencyID: Department of Environmental Quality
Decode for RegionID: Northwest Region
Category: Listing Action
Action Code Flag: False
Action: Proposal for Inventory recommended
Further Action: Not reported
Comments: Not reported

Action ID: 9459
Region: Northwestern Region
Complete Date: 02/21/1995
Rank Value: 0
Cleanup Flag: False
Created Date: 12/17/2002
Decode for AgencyID: Department of Environmental Quality
Decode for RegionID: Northwest Region

HARBOR OIL INC. (Continued) **1000302670**

Category: Remedial Action
Action Code Flag: False
Action: PRELIMINARY ASSESSMENT EQUIVALENT
Further Action: Not reported
Comments: Not reported

Action ID: 9424
Region: Headquarters
Complete Date: Not reported
Rank Value: 0
Cleanup Flag: False
Created Date: 12/17/2002
Decode for AgencyID: Department of Environmental Quality
Decode for RegionID: Headquarters
Category: Administrative Action
Action Code Flag: False
Action: Site added to database
Further Action: Not reported
Comments: Not reported

Action ID: 9442
Region: Northwestern Region
Complete Date: 01/31/2000
Rank Value: Not reported
Cleanup Flag: False
Created Date: 12/17/2002
Decode for AgencyID: Department of Environmental Quality
Decode for RegionID: Northwest Region
Category: Remedial Action
Action Code Flag: False
Action: NEGOTIATIONS
Further Action: 0
Comments: Not reported

Action ID: 9442
Region: Northwestern Region
Complete Date: 03/28/1999
Rank Value: Not reported
Cleanup Flag: False
Created Date: 12/17/2002
Decode for AgencyID: Department of Environmental Quality
Decode for RegionID: Northwest Region
Category: Remedial Action
Action Code Flag: False
Action: NEGOTIATIONS
Further Action: 0
Comments: Not reported

Action ID: 9503
Region: Northwestern Region
Complete Date: 02/21/1995
Rank Value: 0
Cleanup Flag: False
Created Date: 12/17/2002
Decode for AgencyID: Department of Environmental Quality
Decode for RegionID: Northwest Region
Category: Remedial Action

HARBOR OIL INC. (Continued) **1000302670**

Action Code Flag: False
Action: Remedial Investigation/Feasibility Study recommended
Further Action: High
Comments: Not reported

Action ID: 9426
Region: Northwestern Region
Complete Date: 02/19/1998
Rank Value: 0
Cleanup Flag: False
Created Date: 12/17/2002
Decode for AgencyID: Department of Environmental Quality
Decode for RegionID: Northwest Region
Category: Remedial Action
Action Code Flag: False
Action: SITE PRIORITY EVALUATION FOR FURTHER ACTION
Further Action: Not reported
Comments: Not reported

Action ID: 9519
Region: Northwestern Region
Complete Date: 11/04/1998
Rank Value: 0
Cleanup Flag: False
Created Date: 12/17/2002
Decode for AgencyID: Department of Environmental Quality
Decode for RegionID: Northwest Region
Category: Remedial Action
Action Code Flag: False
Action: VCS Waiting List
Further Action: Not reported
Comments: Not reported

Action ID: 9426
Region: Northwestern Region
Complete Date: 03/14/1997
Rank Value: 0
Cleanup Flag: False
Created Date: 12/17/2002
Decode for AgencyID: Department of Environmental Quality
Decode for RegionID: Northwest Region
Category: Remedial Action
Action Code Flag: False
Action: SITE PRIORITY EVALUATION FOR FURTHER ACTION
Further Action: Not reported
Comments: Not reported

Action ID: 9486
Region: Northwestern Region
Complete Date: 12/16/2011
Rank Value: Not reported
Cleanup Flag: True
Created Date: 12/16/2011
Decode for AgencyID: Department of Environmental Quality
Decode for RegionID: Northwest Region
Category: Remedial Action
Action Code Flag: False

HARBOR OIL INC. (Continued) **1000302670**

Action: RISK ASSESSMENT
Further Action: 0
Comments: Not reported

Action ID: 9413
Region: Northwestern Region
Complete Date: 06/05/2014
Rank Value: Not reported
Cleanup Flag: False
Created Date: 06/30/2016
Decode for AgencyID: Department of Environmental Quality
Decode for RegionID: Northwest Region
Category: Remedial Action
Action Code Flag: False
Action: Closeout activities on completed project
Further Action: 0
Comments: Not reported

Operations:
Operation Id: 131425
Operation Status: Inactive
Common Name: Harbor Oil Inc.
Yrs of Operation: 1961 to 1999
Comments: Waste oil recycling facility
Updated Date: 06/28/2007
Updated By: JWAGGY
Decode for OpstatID: Inactive
Operations SIC Id: 195537
SIC Code: 2911
Created By: Not reported
Created Date: 12/17/2002
Operations SIC Id: 195904
SIC Code: 5171
Created By: Not reported
Created Date: 12/17/2002

Operation Id: 135305
Operation Status: Active
Common Name: Energy & Material Recovery Inc.
Yrs of Operation: Unknown
Comments: Not reported
Updated Date: 06/28/2007
Updated By: JWAGGY
Decode for OpstatID: Active

LF:
Name: ECOLUBE RECOVERY LLC
Address: 11535 N FORCE AVE
Address 2: Not reported
City,State,Zip: PORTLAND, OR 97217-7735
Permit Number: 1591
Facility Id: 112270
Facility Telephone: Not reported
Facility Telephone 2: Not reported
Lat/Long: 45.6058 / -122.693
Solid Waste Class: Industrial
Solid Waste Type: Transfer/Material Recovery

HARBOR OIL INC. (Continued) **1000302670**

Date Opened:	03/13/2017
End Date:	Not reported
Date Closed:	Not reported
Permit Status:	Active
Organization:	EcoLube Recovery
Contact Name:	Not reported
Affil Start Date:	03/13/2017
Mailing Address:	40 Lake Bellevue Dr Ste 100
Mailing City:	Bellevue
Mailing State:	WA
Mailing Zip:	98005-2480

AST:

Facility ID:	14481
Name:	ECOLUBE RECOVERY, LLC
Address:	11535 N FORCE AVE
City,State,Zip:	PORTLAND, OR 97217
Substance:	ANTIFREEZE
Reporting Quantities:	Not reported
Quantity Units:	Not reported
Physical State:	Not reported
Storage 1:	Above ground tank
Storage 2:	Not reported
Owner-Operator Name:	Eric
Direct Site Phone:	5034457780
Report Class:	Update
Report Year:	2022
Is Poisonous Gas:	No
Is Poisonous Material:	No
Is Biological Hazard:	No
Is Radioactive Material:	No
Is Explosive:	No
Status:	Not reported
Nature of Business:	OIL RECYCLING-USED OIL RECYCLING & RE-REFINING
NAICS Code:	423930
Maximum Daily Amount Code:	30
Maximum Daily Amount Code Range:	10,000-49,999
Maximum Daily Amount Units:	gal
Is Solid State:	No
Is Liquid State:	Yes
Is Gaseous State:	No
Is Combustible Dust:	No
Is Fire Hazard:	No
Is Sudden Release of Pressure Hazard:	No
Is Reactive Hazard:	No
Is Immediate Hazard:	No
Is Delayed Hazard:	No
Is Corrosive to Metal:	No
Is Flammable:	No
Is Gas Under Pressure:	No
Is Physical HNOC:	No
Is Emission of Gas With Water:	No
Is Organic Peroxide:	No
Is Oxidizer:	No
Is Pyrophoric liquid or solid:	No
Is Pyrophoric Gas:	No
Is Self-Heating:	No

HARBOR OIL INC. (Continued) **1000302670**

Is Self-Reacting:	No
Is Acute Toxicity:	No
Is Aspiration Hazard:	No
Is Carcinogenicity:	No
Is Germ Cell Mutagenicity:	No
Is Health HNOC:	No
Is Reproductive Toxicity:	No
Is Respiratory or Skin Sensitization:	No
Is Serious Eye Damage or Eye Irritation:	Yes
Is Simple Asphyxiate:	No
Is Skin Corrosion or Irritation:	No
Is Specific Target Organ Toxicity:	Yes
Facility ID:	14481
Name:	ECOLUBE RECOVERY, LLC
Address:	11535 N FORCE AVE
City,State,Zip:	PORTLAND, OR 97217
Substance:	ASPHALT FLUX
Reporting Quantities:	Not reported
Quantity Units:	Not reported
Physical State:	Not reported
Storage 1:	Above ground tank
Storage 2:	Not reported
Owner-Operator Name:	Eric
Direct Site Phone:	5034457780
Report Class:	Update
Report Year:	2022
Is Poisonous Gas:	No
Is Poisonous Material:	No
Is Biological Hazard:	No
Is Radioactive Material:	No
Is Explosive:	No
Status:	Not reported
Nature of Business:	OIL RECYCLING-USED OIL RECYCLING & RE-REFINING
NAICS Code:	423930
Maximum Daily Amount Code:	30
Maximum Daily Amount Code Range:	10,000-49,999
Maximum Daily Amount Units:	gal
Is Solid State:	No
Is Liquid State:	Yes
Is Gaseous State:	No
Is Combustible Dust:	No
Is Fire Hazard:	No
Is Sudden Release of Pressure Hazard:	No
Is Reactive Hazard:	No
Is Immediate Hazard:	No
Is Delayed Hazard:	No
Is Corrosive to Metal:	No
Is Flammable:	No
Is Gas Under Pressure:	No
Is Physical HNOC:	No
Is Emission of Gas With Water:	No
Is Organic Peroxide:	No
Is Oxidizer:	No
Is Pyrophoric liquid or solid:	No
Is Pyrophoric Gas:	No
Is Self-Heating:	No

HARBOR OIL INC. (Continued) **1000302670**

Is Self-Reacting:	No
Is Acute Toxicity:	Yes
Is Aspiration Hazard:	No
Is Carcinogenicity:	No
Is Germ Cell Mutagenicity:	No
Is Health HNOC:	No
Is Reproductive Toxicity:	No
Is Respiratory or Skin Sensitization:	No
Is Serious Eye Damage or Eye Irritation:	Yes
Is Simple Asphyxiate:	No
Is Skin Corrosion or Irritation:	Yes
Is Specific Target Organ Toxicity:	No
Facility ID:	14481
Name:	ECOLUBE RECOVERY, LLC
Address:	11535 N FORCE AVE
City,State,Zip:	PORTLAND, OR 97217
Substance:	LUBRICATING OIL-PETROLEUM BASED
Reporting Quantities:	Not reported
Quantity Units:	Not reported
Physical State:	Not reported
Storage 1:	Above ground tank
Storage 2:	Not reported
Owner-Operator Name:	Eric
Direct Site Phone:	5034457780
Report Class:	Update
Report Year:	2022
Is Poisonous Gas:	No
Is Poisonous Material:	No
Is Biological Hazard:	No
Is Radioactive Material:	No
Is Explosive:	No
Status:	Not reported
Nature of Business:	OIL RECYCLING-USED OIL RECYCLING & RE-REFINING
NAICS Code:	423930
Maximum Daily Amount Code:	41
Maximum Daily Amount Code Range:	250,000-499,999
Maximum Daily Amount Units:	gal
Is Solid State:	No
Is Liquid State:	Yes
Is Gaseous State:	No
Is Combustible Dust:	No
Is Fire Hazard:	No
Is Sudden Release of Pressure Hazard:	No
Is Reactive Hazard:	No
Is Immediate Hazard:	No
Is Delayed Hazard:	No
Is Corrosive to Metal:	No
Is Flammable:	No
Is Gas Under Pressure:	No
Is Physical HNOC:	Yes
Is Emission of Gas With Water:	No
Is Organic Peroxide:	No
Is Oxidizer:	No
Is Pyrophoric liquid or solid:	No
Is Pyrophoric Gas:	No
Is Self-Heating:	No

HARBOR OIL INC. (Continued) **1000302670**

Is Self-Reacting:	No
Is Acute Toxicity:	No
Is Aspiration Hazard:	No
Is Carcinogenicity:	No
Is Germ Cell Mutagenicity:	No
Is Health HNOC:	Yes
Is Reproductive Toxicity:	No
Is Respiratory or Skin Sensitization:	No
Is Serious Eye Damage or Eye Irritation:	No
Is Simple Asphyxiate:	No
Is Skin Corrosion or Irritation:	No
Is Specific Target Organ Toxicity:	No
Facility ID:	14481
Name:	ECOLUBE RECOVERY, LLC
Address:	11535 N FORCE AVE
City,State,Zip:	PORTLAND, OR 97217
Substance:	PETROLEUM DISTILLATES HYDROTREATED LIGHT
Reporting Quantities:	Not reported
Quantity Units:	Not reported
Physical State:	Not reported
Storage 1:	Above ground tank
Storage 2:	Not reported
Owner-Operator Name:	Eric
Direct Site Phone:	5034457780
Report Class:	Update
Report Year:	2022
Is Poisonous Gas:	No
Is Poisonous Material:	No
Is Biological Hazard:	No
Is Radioactive Material:	No
Is Explosive:	No
Status:	Not reported
Nature of Business:	OIL RECYCLING-USED OIL RECYCLING & RE-REFINING
NAICS Code:	423930
Maximum Daily Amount Code:	30
Maximum Daily Amount Code Range:	10,000-49,999
Maximum Daily Amount Units:	gal
Is Solid State:	No
Is Liquid State:	Yes
Is Gaseous State:	No
Is Combustible Dust:	No
Is Fire Hazard:	No
Is Sudden Release of Pressure Hazard:	No
Is Reactive Hazard:	No
Is Immediate Hazard:	No
Is Delayed Hazard:	No
Is Corrosive to Metal:	No
Is Flammable:	Yes
Is Gas Under Pressure:	No
Is Physical HNOC:	No
Is Emission of Gas With Water:	No
Is Organic Peroxide:	No
Is Oxidizer:	No
Is Pyrophoric liquid or solid:	No
Is Pyrophoric Gas:	No
Is Self-Heating:	No

HARBOR OIL INC. (Continued) **1000302670**

Is Self-Reacting:	No
Is Acute Toxicity:	No
Is Aspiration Hazard:	No
Is Carcinogenicity:	No
Is Germ Cell Mutagenicity:	No
Is Health HNOC:	No
Is Reproductive Toxicity:	No
Is Respiratory or Skin Sensitization:	Yes
Is Serious Eye Damage or Eye Irritation:	No
Is Simple Asphyxiate:	No
Is Skin Corrosion or Irritation:	No
Is Specific Target Organ Toxicity:	Yes
Facility ID:	14481
Name:	ECOLUBE RECOVERY, LLC
Address:	11535 N FORCE AVE
City,State,Zip:	PORTLAND, OR 97217
Substance:	USED OIL
Reporting Quantities:	Not reported
Quantity Units:	Not reported
Physical State:	Not reported
Storage 1:	Above ground tank
Storage 2:	Not reported
Owner-Operator Name:	Eric
Direct Site Phone:	5034457780
Report Class:	Update
Report Year:	2022
Is Poisonous Gas:	No
Is Poisonous Material:	No
Is Biological Hazard:	No
Is Radioactive Material:	No
Is Explosive:	No
Status:	Not reported
Nature of Business:	OIL RECYCLING-USED OIL RECYCLING & RE-REFINING
NAICS Code:	423930
Maximum Daily Amount Code:	42
Maximum Daily Amount Code Range:	500,000-749,999
Maximum Daily Amount Units:	gal
Is Solid State:	No
Is Liquid State:	Yes
Is Gaseous State:	No
Is Combustible Dust:	No
Is Fire Hazard:	No
Is Sudden Release of Pressure Hazard:	No
Is Reactive Hazard:	No
Is Immediate Hazard:	No
Is Delayed Hazard:	No
Is Corrosive to Metal:	No
Is Flammable:	No
Is Gas Under Pressure:	No
Is Physical HNOC:	No
Is Emission of Gas With Water:	No
Is Organic Peroxide:	No
Is Oxidizer:	No
Is Pyrophoric liquid or solid:	No
Is Pyrophoric Gas:	No
Is Self-Heating:	No

HARBOR OIL INC. (Continued) **1000302670**

Is Self-Reacting:	No
Is Acute Toxicity:	No
Is Aspiration Hazard:	No
Is Carcinogenicity:	Yes
Is Germ Cell Mutagenicity:	Yes
Is Health HNOC:	No
Is Reproductive Toxicity:	Yes
Is Respiratory or Skin Sensitization:	Yes
Is Serious Eye Damage or Eye Irritation:	Yes
Is Simple Asphyxiate:	No
Is Skin Corrosion or Irritation:	Yes
Is Specific Target Organ Toxicity:	Yes
Facility ID:	14481
Name:	ECOLUBE RECOVERY, LLC
Address:	11535 N FORCE AVE
City,State,Zip:	PORTLAND, OR 97217
Substance:	ANTIFREEZE
Reporting Quantities:	Not reported
Quantity Units:	Not reported
Physical State:	Not reported
Storage 1:	Above ground tank
Storage 2:	Not reported
Owner-Operator Name:	Eric
Direct Site Phone:	5034457780
Report Class:	Annual
Report Year:	2017
Is Poisonous Gas:	No
Is Poisonous Material:	No
Is Biological Hazard:	No
Is Radioactive Material:	No
Is Explosive:	No
Status:	Not reported
Nature of Business:	OIL RECYCLING-USED OIL RECYCLING & RE-REFINING
NAICS Code:	423930
Maximum Daily Amount Code:	30
Maximum Daily Amount Code Range:	10,000-49,999
Maximum Daily Amount Units:	gal
Is Solid State:	No
Is Liquid State:	Yes
Is Gaseous State:	No
Is Combustible Dust:	No
Is Fire Hazard:	No
Is Sudden Release of Pressure Hazard:	No
Is Reactive Hazard:	No
Is Immediate Hazard:	No
Is Delayed Hazard:	No
Is Corrosive to Metal:	No
Is Flammable:	No
Is Gas Under Pressure:	No
Is Physical HNOC:	No
Is Emission of Gas With Water:	No
Is Organic Peroxide:	No
Is Oxidizer:	No
Is Pyrophoric liquid or solid:	No
Is Pyrophoric Gas:	No
Is Self-Heating:	No

HARBOR OIL INC. (Continued) **1000302670**

Is Self-Reacting:	No
Is Acute Toxicity:	No
Is Aspiration Hazard:	No
Is Carcinogenicity:	No
Is Germ Cell Mutagenicity:	No
Is Health HNOC:	No
Is Reproductive Toxicity:	No
Is Respiratory or Skin Sensitization:	No
Is Serious Eye Damage or Eye Irritation:	No
Is Simple Asphyxiate:	No
Is Skin Corrosion or Irritation:	No
Is Specific Target Organ Toxicity:	Yes
Facility ID:	14481
Name:	ECOLUBE RECOVERY, LLC
Address:	11535 N FORCE AVE
City,State,Zip:	PORTLAND, OR 97217
Substance:	WASTE OIL
Reporting Quantities:	Not reported
Quantity Units:	Not reported
Physical State:	Not reported
Storage 1:	Above ground tank
Storage 2:	Not reported
Owner-Operator Name:	Eric
Direct Site Phone:	5034457780
Report Class:	Annual
Report Year:	2017
Is Poisonous Gas:	No
Is Poisonous Material:	No
Is Biological Hazard:	No
Is Radioactive Material:	No
Is Explosive:	No
Status:	Not reported
Nature of Business:	OIL RECYCLING-USED OIL RECYCLING & RE-REFINING
NAICS Code:	423930
Maximum Daily Amount Code:	41
Maximum Daily Amount Code Range:	250,000-499,999
Maximum Daily Amount Units:	gal
Is Solid State:	No
Is Liquid State:	Yes
Is Gaseous State:	No
Is Combustible Dust:	No
Is Fire Hazard:	No
Is Sudden Release of Pressure Hazard:	No
Is Reactive Hazard:	No
Is Immediate Hazard:	No
Is Delayed Hazard:	No
Is Corrosive to Metal:	No
Is Flammable:	No
Is Gas Under Pressure:	No
Is Physical HNOC:	No
Is Emission of Gas With Water:	No
Is Organic Peroxide:	No
Is Oxidizer:	No
Is Pyrophoric liquid or solid:	No
Is Pyrophoric Gas:	No
Is Self-Heating:	No

HARBOR OIL INC. (Continued) **1000302670**

Is Self-Reacting:	No
Is Acute Toxicity:	No
Is Aspiration Hazard:	Yes
Is Carcinogenicity:	No
Is Germ Cell Mutagenicity:	No
Is Health HNOC:	No
Is Reproductive Toxicity:	No
Is Respiratory or Skin Sensitization:	Yes
Is Serious Eye Damage or Eye Irritation:	Yes
Is Simple Asphyxiate:	No
Is Skin Corrosion or Irritation:	No
Is Specific Target Organ Toxicity:	No
Facility ID:	14481
Name:	ECOLUBE RECOVERY, LLC
Address:	11535 N FORCE AVE
City,State,Zip:	PORTLAND, OR 97217
Substance:	ANTIFREEZE
Reporting Quantities:	Not reported
Quantity Units:	Not reported
Physical State:	Not reported
Storage 1:	Above ground tank
Storage 2:	Not reported
Owner-Operator Name:	Eric
Direct Site Phone:	5034457780
Report Class:	Annual
Report Year:	2018
Is Poisonous Gas:	No
Is Poisonous Material:	No
Is Biological Hazard:	No
Is Radioactive Material:	No
Is Explosive:	No
Status:	Not reported
Nature of Business:	OIL RECYCLING-USED OIL RECYCLING & RE-REFINING
NAICS Code:	423930
Maximum Daily Amount Code:	30
Maximum Daily Amount Code Range:	10,000-49,999
Maximum Daily Amount Units:	gal
Is Solid State:	No
Is Liquid State:	Yes
Is Gaseous State:	No
Is Combustible Dust:	No
Is Fire Hazard:	No
Is Sudden Release of Pressure Hazard:	No
Is Reactive Hazard:	No
Is Immediate Hazard:	No
Is Delayed Hazard:	No
Is Corrosive to Metal:	No
Is Flammable:	No
Is Gas Under Pressure:	No
Is Physical HNOC:	No
Is Emission of Gas With Water:	No
Is Organic Peroxide:	No
Is Oxidizer:	No
Is Pyrophoric liquid or solid:	No
Is Pyrophoric Gas:	No
Is Self-Heating:	No

HARBOR OIL INC. (Continued) **1000302670**

Is Self-Reacting:	No
Is Acute Toxicity:	No
Is Aspiration Hazard:	No
Is Carcinogenicity:	No
Is Germ Cell Mutagenicity:	No
Is Health HNOC:	No
Is Reproductive Toxicity:	No
Is Respiratory or Skin Sensitization:	No
Is Serious Eye Damage or Eye Irritation:	No
Is Simple Asphyxiate:	No
Is Skin Corrosion or Irritation:	No
Is Specific Target Organ Toxicity:	Yes
Facility ID:	14481
Name:	ECOLUBE RECOVERY, LLC
Address:	11535 N FORCE AVE
City,State,Zip:	PORTLAND, OR 97217
Substance:	WASTE OIL
Reporting Quantities:	Not reported
Quantity Units:	Not reported
Physical State:	Not reported
Storage 1:	Above ground tank
Storage 2:	Not reported
Owner-Operator Name:	Eric
Direct Site Phone:	5034457780
Report Class:	Annual
Report Year:	2018
Is Poisonous Gas:	No
Is Poisonous Material:	No
Is Biological Hazard:	No
Is Radioactive Material:	No
Is Explosive:	No
Status:	Not reported
Nature of Business:	OIL RECYCLING-USED OIL RECYCLING & RE-REFINING
NAICS Code:	423930
Maximum Daily Amount Code:	41
Maximum Daily Amount Code Range:	250,000-499,999
Maximum Daily Amount Units:	gal
Is Solid State:	No
Is Liquid State:	Yes
Is Gaseous State:	No
Is Combustible Dust:	No
Is Fire Hazard:	No
Is Sudden Release of Pressure Hazard:	No
Is Reactive Hazard:	No
Is Immediate Hazard:	No
Is Delayed Hazard:	No
Is Corrosive to Metal:	No
Is Flammable:	No
Is Gas Under Pressure:	No
Is Physical HNOC:	No
Is Emission of Gas With Water:	No
Is Organic Peroxide:	No
Is Oxidizer:	No
Is Pyrophoric liquid or solid:	No
Is Pyrophoric Gas:	No
Is Self-Heating:	No

HARBOR OIL INC. (Continued) **1000302670**

Is Self-Reacting:	No
Is Acute Toxicity:	No
Is Aspiration Hazard:	Yes
Is Carcinogenicity:	No
Is Germ Cell Mutagenicity:	No
Is Health HNOC:	No
Is Reproductive Toxicity:	No
Is Respiratory or Skin Sensitization:	Yes
Is Serious Eye Damage or Eye Irritation:	Yes
Is Simple Asphyxiate:	No
Is Skin Corrosion or Irritation:	No
Is Specific Target Organ Toxicity:	No
Facility ID:	14481
Name:	ECOLUBE RECOVERY, LLC
Address:	11535 N FORCE AVE
City,State,Zip:	PORTLAND, OR 97217
Substance:	ANTIFREEZE
Reporting Quantities:	Not reported
Quantity Units:	Not reported
Physical State:	Not reported
Storage 1:	Above ground tank
Storage 2:	Not reported
Owner-Operator Name:	Eric
Direct Site Phone:	5034457780
Report Class:	Annual
Report Year:	2019
Is Poisonous Gas:	No
Is Poisonous Material:	No
Is Biological Hazard:	No
Is Radioactive Material:	No
Is Explosive:	No
Status:	Not reported
Nature of Business:	OIL RECYCLING-USED OIL RECYCLING & RE-REFINING
NAICS Code:	423930
Maximum Daily Amount Code:	30
Maximum Daily Amount Code Range:	10,000-49,999
Maximum Daily Amount Units:	gal
Is Solid State:	No
Is Liquid State:	Yes
Is Gaseous State:	No
Is Combustible Dust:	No
Is Fire Hazard:	No
Is Sudden Release of Pressure Hazard:	No
Is Reactive Hazard:	No
Is Immediate Hazard:	No
Is Delayed Hazard:	No
Is Corrosive to Metal:	No
Is Flammable:	No
Is Gas Under Pressure:	No
Is Physical HNOC:	No
Is Emission of Gas With Water:	No
Is Organic Peroxide:	No
Is Oxidizer:	No
Is Pyrophoric liquid or solid:	No
Is Pyrophoric Gas:	No
Is Self-Heating:	No

HARBOR OIL INC. (Continued) **1000302670**

Is Self-Reacting:	No
Is Acute Toxicity:	No
Is Aspiration Hazard:	No
Is Carcinogenicity:	No
Is Germ Cell Mutagenicity:	No
Is Health HNOC:	No
Is Reproductive Toxicity:	No
Is Respiratory or Skin Sensitization:	No
Is Serious Eye Damage or Eye Irritation:	Yes
Is Simple Asphyxiate:	No
Is Skin Corrosion or Irritation:	No
Is Specific Target Organ Toxicity:	Yes
Facility ID:	14481
Name:	ECOLUBE RECOVERY, LLC
Address:	11535 N FORCE AVE
City,State,Zip:	PORTLAND, OR 97217
Substance:	ASPHALT FLUX
Reporting Quantities:	Not reported
Quantity Units:	Not reported
Physical State:	Not reported
Storage 1:	Above ground tank
Storage 2:	Not reported
Owner-Operator Name:	Eric
Direct Site Phone:	5034457780
Report Class:	Annual
Report Year:	2019
Is Poisonous Gas:	No
Is Poisonous Material:	No
Is Biological Hazard:	No
Is Radioactive Material:	No
Is Explosive:	No
Status:	Not reported
Nature of Business:	OIL RECYCLING-USED OIL RECYCLING & RE-REFINING
NAICS Code:	423930
Maximum Daily Amount Code:	30
Maximum Daily Amount Code Range:	10,000-49,999
Maximum Daily Amount Units:	gal
Is Solid State:	No
Is Liquid State:	Yes
Is Gaseous State:	No
Is Combustible Dust:	No
Is Fire Hazard:	No
Is Sudden Release of Pressure Hazard:	No
Is Reactive Hazard:	No
Is Immediate Hazard:	No
Is Delayed Hazard:	No
Is Corrosive to Metal:	No
Is Flammable:	No
Is Gas Under Pressure:	No
Is Physical HNOC:	No
Is Emission of Gas With Water:	No
Is Organic Peroxide:	No
Is Oxidizer:	No
Is Pyrophoric liquid or solid:	No
Is Pyrophoric Gas:	No
Is Self-Heating:	No

HARBOR OIL INC. (Continued) **1000302670**

Is Self-Reacting:	No
Is Acute Toxicity:	Yes
Is Aspiration Hazard:	No
Is Carcinogenicity:	No
Is Germ Cell Mutagenicity:	No
Is Health HNOC:	No
Is Reproductive Toxicity:	No
Is Respiratory or Skin Sensitization:	No
Is Serious Eye Damage or Eye Irritation:	Yes
Is Simple Asphyxiate:	No
Is Skin Corrosion or Irritation:	Yes
Is Specific Target Organ Toxicity:	No

Click this hyperlink while viewing on your computer to access
16 additional OR AST: record(s) in the EDR Site Report.

VCS:

Name:	HARBOR OIL INC. (FORMER)
Address:	11535 N FORCE AVE.
City,State,Zip:	PORTLAND, OR 97217
ECS Site ID:	24
Facility Size:	4.2 acres
Action:	NEGOTIATIONS
Start Date:	11/04/1998
End Date:	03/28/1999
Program:	VCS
Latitude:	45.6062
Longitude:	-122.6938

Name:	HARBOR OIL INC. (FORMER)
Address:	11535 N FORCE AVE.
City,State,Zip:	PORTLAND, OR 97217
ECS Site ID:	24
Facility Size:	4.2 acres
Action:	VCS Waiting List
Start Date:	04/20/1998
End Date:	11/04/1998
Program:	VCS
Latitude:	45.6062
Longitude:	-122.6938

Name:	HARBOR OIL INC. (FORMER)
Address:	11535 N FORCE AVE.
City,State,Zip:	PORTLAND, OR 97217
ECS Site ID:	24
Facility Size:	4.2 acres
Action:	SRS Waiting List
Start Date:	03/28/1999
End Date:	07/15/1999
Program:	VCS
Latitude:	45.6062
Longitude:	-122.6938

OR SPILLS:

Name:	Not reported
Address:	11535 N. FORCE AVE.

HARBOR OIL INC. (Continued) **1000302670**

City,State,Zip: PORTLAND, OR
Facility ID: 2016-2107
Incident Status: Referred/Closed
Material: Unknown
Quantity: Unknown
Unit of Measure: None
Release Date: 08/28/2016
Description: Nancy Vardanega (503-282-9096) reported an odor from the American Petroleum Environmental Service re-refinery. She says this has been going on for over a year. Should be forwarded to complaints.
Lat/Long: 45.606 / -122.694
Source: Business
Media: Air
Responsible Company: Not reported
Responsible Address: Not reported
Responsible City,St,Zip: Not reported
Unknown Quantity Released: Not reported
Maximum Potential Quantity: Not reported
Quantity Recovered: Not reported

Name: Not reported
Address: 11535 N. FORCE AVE.
City,State,Zip: PORTLAND, OR
Facility ID: 2016-2107
Incident Status: Referred/Closed
Material: Unknown
Quantity: Unknown
Unit of Measure: None
Release Date: 08/28/2016
Description: Nancy Vardanega (503-282-9096) reported an odor from the American Petroleum Environmental Service re-refinery. She says this has been going on for over a year. Should be forwarded to complaints.
Lat/Long: 45.606 / -122.694
Source: Business
Media: Air
Responsible Company: Not reported
Responsible Address: Not reported
Responsible City,St,Zip: Not reported
Unknown Quantity Released: Not reported
Maximum Potential Quantity: Not reported
Quantity Recovered: Not reported

Name: Not reported
Address: 11535 N FORCE AVE
City,State,Zip: PORTLAND, OR 97217
Facility ID: 2009-1642
Incident Status: Archive
Material: Used oil/waste oil
Quantity: 100
Unit of Measure: Gallons
Release Date: 07/24/2009
Description: Received notice from Hazmat that an oil recycling facility had a fire involving one of their oil tanks. Fire was out and the fire dept was concerned about oil and FF foam reaching a waterway. Hazmat team requested on scene DEQ presence. Contacted Ray Hoy.
Lat/Long: 45.6062 / -122.6938
Source: Industrial Plant

HARBOR OIL INC. (Continued) **1000302670**

Media: Not reported
Responsible Company: Oil Re-Refining Company, Inc.
Responsible Address: 4150 N Suttle Rd
Responsible City,St,Zip: Portland, OR 97217-7717
Unknown Quantity Released: Not reported
Maximum Potential Quantity: Not reported
Quantity Recovered: Not reported

Name: Not reported
Address: 11535 N FORCE AVE
City,State,Zip: PORTLAND, OR 97217
Facility ID: 2009-1642
Incident Status: Archive
Material: Used oil/waste oil
Quantity: 100
Unit of Measure: Gallons
Release Date: 07/24/2009
Description: Received notice from Hazmat that an oil recycling facility had a fire involving one of their oil tanks. Fire was out and the fire dept was concerned about oil and FF foam reaching a waterway. Hazmat team requested on scene DEQ presence. Contacted Ray Hoy.
Lat/Long: 45.6062 / -122.6938
Source: Industrial Plant
Media: On pavement/asphalt - not direct on soil
Responsible Company: Oil Re-Refining Company, Inc.
Responsible Address: 4150 N Suttle Rd
Responsible City,St,Zip: Portland, OR 97217-7717
Unknown Quantity Released: Not reported
Maximum Potential Quantity: Not reported
Quantity Recovered: Not reported

Name: Not reported
Address: 11535 N FORCE AVE
City,State,Zip: PORTLAND, OR 97217
Facility ID: 2009-1642
Incident Status: Archive
Material: Used oil/waste oil
Quantity: 100
Unit of Measure: Gallons
Release Date: 07/24/2009
Description: Received notice from Hazmat that an oil recycling facility had a fire involving one of their oil tanks. Fire was out and the fire dept was concerned about oil and FF foam reaching a waterway. Hazmat team requested on scene DEQ presence. Contacted Ray Hoy.
Lat/Long: 45.6062 / -122.6938
Source: Industrial Plant
Media: Coding for the PS/BC Oil Spill Database
Responsible Company: Oil Re-Refining Company, Inc.
Responsible Address: 4150 N Suttle Rd
Responsible City,St,Zip: Portland, OR 97217-7717
Unknown Quantity Released: Not reported
Maximum Potential Quantity: Not reported
Quantity Recovered: Not reported

Name: Not reported
Address: 11535 N FORCE AVE
City,State,Zip: PORTLAND, OR 97217

HARBOR OIL INC. (Continued) **1000302670**

Facility ID: 2009-1642
Incident Status: Archive
Material: Used oil/waste oil
Quantity: 100
Unit of Measure: Gallons
Release Date: 07/24/2009
Description: Received notice from Hazmat that an oil recycling facility had a fire involving one of their oil tanks. Fire was out and the fire dept was concerned about oil and FF foam reaching a waterway. Hazmat team requested on scene DEQ presence. Contacted Ray Hoy.
Lat/Long: 45.6062 / -122.6938
Source: Industrial Plant
Media: Non-saturated soil, rock, etc.
Responsible Company: Oil Re-Refining Company, Inc.
Responsible Address: 4150 N Suttle Rd
Responsible City,St,Zip: Portland, OR 97217-7717
Unknown Quantity Released: Not reported
Maximum Potential Quantity: Not reported
Quantity Recovered: Not reported

Name: Not reported
Address: 11535 N FORCE AVE
City,State,Zip: PORTLAND, OR 97217
Facility ID: 2020-0339
Incident Status: Referred/Closed
Material: Unknown
Quantity: Unknown
Unit of Measure: UNK
Release Date: 02/06/2020
Description: Received an NRC report of an unknown substance released into the air. Reporting party lives in Jantzen Beach area and believes the source is American Petroleum. RP also described a toxic odor. Address for the business was obtained by OERS from the internet. BET 2/7/20, Reporting party complained of petroleum odors from the American Petroleum recycling facility south of the residence across Columbia on Force Ave. Reporting Party said he smelled the odor all day and this happens a lot.
Lat/Long: 45.61208 / -122.68993
Source: Industrial Plant
Media: Air
Responsible Company: Not reported
Responsible Address: Not reported
Responsible City,St,Zip: Not reported
Unknown Quantity Released: Not reported
Maximum Potential Quantity: Not reported
Quantity Recovered: Not reported

Name: Not reported
Address: 11535 N FORCE AVE
City,State,Zip: PORTLAND, OR 97217
Facility ID: 1999-0173
Incident Status: Archive
Material: Not reported
Quantity: 15
Unit of Measure: Gallons
Release Date: 01/21/1999
Description: Oil "burped" from tank during heating- 5-15 Gall used motor oil.

HARBOR OIL INC. (Continued) **1000302670**

Lat/Long: 45.6062 / -122.6938
Source: Heating Oil AST
Media: Non-saturated soil, rock, etc.
Responsible Company: Not reported
Responsible Address: Not reported
Responsible City,St,Zip: Not reported
Unknown Quantity Released: Not reported
Maximum Potential Quantity: Not reported
Quantity Recovered: Not reported

HAZMAT:

Name:	Not reported
Address:	11535 N FORCE AVE
City,State,Zip:	PORTLAND, OR 971217
Responsble Party:	Not reported
RP Company:	ORRECO
RP Address:	11535 N. FORCE AVE.
RP City,St,Zip:	PORTLAND, OR 97217
Facility ID:	090035
OERS Number:	20091642
Dept Rsp:	PORTLAND BUREAU OF F&R&EMS
Narrative:	Not reported
Property Loss:	Not reported
Amount Released:	Not reported
Service County:	Not reported
Service Name:	Not reported
Incident Type:	Not reported
Civilian Casualty Activity:	Not reported
Chemical Name:	Not reported
Hazmat Area Affected:	Not reported
Hazmat Area Evacuated:	Not reported
Hazmat Container Type:	Not reported
Hazmat Physical State Released:	Not reported
Hazmat Released Into:	Not reported
Hazmat Released Volume Units:	Not reported
Hazmat Released Weight Units:	Not reported
Hazmat Released From:	Not reported
Hazmat Area Affected Measurement:	Not reported
Hazmat No. of People Evacuated:	Not reported
Hazmat No of Buildings Evacuated:	Not reported
Incident Content Loss:	Not reported
Civilian Casualty Patient Disposition:	Not reported
Incident Mixed Use Property:	Not reported
Location Type:	Not reported
Incident Aid Given Or Received:	Not reported
Incident AID Received from FDID:	Not reported
Incident Aided Department FDID:	Not reported
Person Involved Business Name:	Not reported
Person Involved First Name:	Not reported
Person Involved Last Name:	Not reported
Person Involved Type:	Not reported
Person Involved Phone Number:	Not reported
Person Involved Primary Language:	Not reported
Hazmat Evacuated Measurement:	Not reported
Hazmat Story of Release:	Not reported
Remark:	Not reported
Incident District:	PORTLAND BUREAU OF F&R&EMS

HARBOR OIL INC. (Continued) **1000302670**

Date Added:	11/09/2009
Unit:	Not reported
Agency Phone:	5038233856
Osfm Incident Report Number:	090035
Dept. Responding:	PORTLAND BUREAU OF F&R&EMS
Person Making Report:	SHON CHRISTENSEN
Title:	HMLT
Agency:	PORTLAND BUREAU OF F&R&EMS
Phone:	5038233856
Date Of Incident:	07/24/2009
Call Time:	12:05:00 PM
In Route:	12:06:00 PM
Arrival:	12:09:00 PM
Depart Scene:	2:58:00 PM
Back In Quarters:	3:04:00 PM
In Service:	2:58:00 PM
Dist Of Incident:	PORTLAND BUREAU OF F&R&EMS
Were State Resources Used?:	True
Was Oers Notified?:	True
Oers Number:	20091642
Team Number:	HM06
Agency Report Number:	FP09038303
Unit:	Not reported
Highway:	Not reported
Mile Post:	Not reported
Scene Type:	Private Land
Area Type:	Industrial
Responsible Party(Ies):	Not reported
Company:	ORRECO
Respcontact:	BILL BRIGGS
Address:	11535 N. FORCE AVE.
Resp City:	PORTLAND
Resp State:	OR
Resp ZipCode:	97217
Phone:	5032868352
Resp Phone2:	Not reported
Weather:	1
Temperature:	6
Wind Speed:	1
Wind Direction:	W
Were Haz Materials Released?:	True
Operation Performed:	Normal Operation
Cause:	Fire/Explosion
Vehicle And Cargo:	0
Fixed Property:	0
Total Loss:	$0.00
Hazmat Population Density:	Not reported
HazMat Actions Taken - Description:	Not reported
Hazmat Factors Contributing To Release:	Not reported
Hazmat DOT Hazard Classification:	Not reported
Hazmat CAS Number:	Not reported
Hazardous Materials Release:	Not reported
Fire Incident Type:	Not reported
Property Use:	Not reported
Latitude:	Not reported
Longitude:	Not reported
Hazmat Disposition:	Not reported

HARBOR OIL INC. (Continued) **1000302670**

Chemical:
Chemical Info: 9186
Chemical Id: 19115
Incident Id: 090035
Chemical Name: MOTOR OIL
UNNA: Not reported
Amount At Risk: 12000
Amount Released: 50
Amount Measured: 2
Biological: False
Radiological: False

Chemical Id: 19115
Chemical Name: MOTOR OIL
Hazardous Ingredient: PETROLEUM HYDROCARBONS
Hazardous Class 1: 4.5
Hazardous Class 2: 6.4
Hazardous Rank: 2
Case Number: 64742547
UNNA Number: 0000
EPA Pest Reg: Not reported
EHA Chem: Not reported
PSM Chem: Not reported
CAA 112R Chem: Not reported

Method:
Method Used Id: 7688
Incident Id: 090035
Identity Method: 5

Released:
Release Behavior Id: 9300
Incident Id: 090035
Behavior: 4

Narrative:
Narrative Id: 8049
Incident Id: 090035
Incident Narrative: HM-06 responded on a request from Portland Truck 4 who was sent out on whit powder. HM06 found a trail of white powder approximately three feet long, three inches wide by one quarter deep. HM06 informed maintenance that they could handle the clean up of the product. OERS was contacted, #2009-1389
Incident Date: 7/24/2009

RCRA Listings:
ved by Agency: 20220225
Ecolube Recovery
s: 11535 N FORCE AVE
tate,Zip: PORTLAND, OR 97217
ORD071803985
ame: TANNER SMITH
s: 11535 N FORCE AVE
tate,Zip: PORTLAND, OR 97217

HARBOR OIL INC. (Continued) **1000302670**

	971-710-2145
	Not reported
ct Email:	TSMITH@ECOLUBERECOVERY.COM
	Not reported
	10
	Private
rator Description:	Not a generator, verified
	Not reported
ycle:	Not reported
	Not reported
or:	Handler Activities
er:	Not reported
	Not reported
:	11535 N FORCE AVE
ate,Zip:	PORTLAND, OR 97217
	Ecolube Recovery
	Private
	Ecolube Recovery
	Private
enerator Activity:	No
ity:	No
Generator:	No
ctivity:	No
ity Activity:	No
vity with Storage:	No
y On-Site Burner Exemption:	No
ing and Refining Furnace Exemption:	No
Injection Control:	No
e Receipt:	No
ste Indicator:	No
ste Destination Facility:	No
ersal Waste:	No
eg Handler:	---
dicator:	Not reported
condary Material Indicator:	N
tor:	Not reported
ermit Baseline:	Not on the Baseline
enewals Baseline:	Not on the Baseline
rrective Action Baseline:	No
rrective Action Universe:	No
Where RCRA CA has Been Imposed Universe:	No
tion Priority Ranking:	No NCAPS ranking
l Control Indicator:	No
ontrol Indicator:	No
re Controls Indicator:	N/A
ontrols Indicator:	N/A
n-Complier Universe:	No
Significant Non-Complier Universe:	No
gnificant Non-Complier Universe:	No
n-Complier With a Compliance Schedule Universe:	No
ce Required:	Not reported
Last Change:	20220720
Trader-Importer:	No
Trader-Exporter:	No
pent Lead Acid Batteries:	No
pent Lead Acid Batteries:	No
vity Without Storage:	No

HARBOR OIL INC. (Continued) **1000302670**

er: No
dicator: No

Biennial: List of Years

Year: 2019

Click Here for Biennial Reporting System Data:

Hazardous Waste Summary:

Waste Code: D007
Waste Description: Chromium

Waste Code: D008
Waste Description: Lead

Waste Code: D018
Waste Description: Benzene

Waste Code: D039
Waste Description: Tetrachloroethylene

Waste Code: D040
Waste Description: Trichlorethylene

Waste Code: F001
Waste Description: The Following Spent Halogenated Solvents Used In Degreasing: Tetrachloroethylene, Trichlorethylene, Methylene Chloride, 1,1,1-Trichloroethane, Carbon Tetrachloride And Chlorinated Fluorocarbons; All Spent Solvent Mixtures/Blends Used In Degreasing Containing, Before Use, A Total Of Ten Percent Or More (By Volume) Of One Or More Of The Above Halogenated Solvents Or Those Solvents Listed In F002, F004, And F005; And Still Bottoms From The Recovery Of These Spent Solvents And Spent Solvent Mixtures.

Waste Code: F002
Waste Description: The Following Spent Halogenated Solvents: Tetrachloroethylene, Methylene Chloride, Trichloroethylene, 1,1,1-Trichloroethane, Chlorobenzene, 1,1,2-Trichloro-1,2,2-Trifluoroethane, Ortho-Dichlorobenzene, Trichlorofluoromethane, And 1,1,2, Trichloroethane; All Spent Solvent Mixtures/Blends Containing, Before Use, A Total Of Ten Percent Or More (By Volume) Of One Or More Of The Above Halogenated Solvents Or Those Solvents Listed In F001, F004, And F005; And Still Bottoms From The Recovery Of These Spent Solvents And Spent Solvent Mixtures.

Waste Code: F003
Waste Description: The Following Spent Nonhalogenated Solvents: Xylene, Acetone, Ethyl Acetate, Ethyl Benzene, Ethyl Ether, Methyl Isobutyl Ketone, N-Butyl Alcohol, Cyclohexanone, And Methanol; All Spent Solvent Mixtures/Blends Containing, Before Use, Only The Above Spent Nonhalogenated Solvents; And All Spent Solvent Mixtures/Blends Containing, Before Use, One Or More Of The Above Nonhalogenated Solvents, And A Total Of Ten Percent Or More (By Volume) Of One Or More Of Those Solvents Listed In F001, F002, F004, And F005; And Still Bottoms From The Recovery Of These Spent Solvents And Spent Solvent Mixtures.

HARBOR OIL INC. (Continued) **1000302670**

Waste Code: F005
Waste Description: The Following Spent Nonhalogenated Solvents: Toluene, Methyl Ethyl Ketone, Carbon Disulfide, Isobutanol, Pyridine, Benzene, 2-Ethoxyethanol, And 2-Nitropropane; All Spent Solvent Mixtures/Blends Containing, Before Use, A Total Of Ten Percent Or More (By Volume) Of One Or More Of The Above Nonhalogenated Solvents Or Those Solvents Listed In F001, F002, Or F004; And Still Bottoms From The Recovery Of These Spent Solvents And Spent Solvent Mixtures.

Waste Code: K001
Waste Description: Bottom Sediment Sludge From The Treatment Of Wastewaters From Wood Preserving Processes That Use Creosote And/Or Pentachlorophenol.

Waste Code: K049
Waste Description: Slop Oil Emulsion Solids From The Petroleum Refining Industry.

Waste Code: K051
Waste Description: Api Separator Sludge From The Petroleum Refining Industry.

Waste Code: K052
Waste Description: Tank Bottoms (Leaded) From The Petroleum Refining Industry.

Waste Code: NONE
Waste Description: Not Defined

Waste Code: P030
Waste Description: Cyanides (Soluble Cyanide Salts), Not Otherwise Specified

Waste Code: U019
Waste Description: Benzene (I,T)

Waste Code: U051
Waste Description: Creosote

Waste Code: U061
aste Description: Benzene, 1,1'-(2,2,2-Trichloroethylidene)Bis[4-Chloro- (Or) Ddt

Waste Code: U112
Waste Description: Acetic Acid, Ethyl Ester (I) (Or) Ethyl Acetate (I)

Waste Code: U117
Waste Description: Ethane, 1,1'-Oxybis-(I) (Or) Ethyl Ether (I)

Waste Code: U159
Waste Description: 2-Butanone (I,T) (Or) Methyl Ethyl Ketone (Mek) (I,T)

Waste Code: U226
Waste Description: Ethane, 1,1,1-Trichloro- (Or) Methyl Chloroform

Waste Code: U228
Waste Description: Ethene, Trichloro- (Or) Trichloroethylene

Waste Code: U239
Waste Description: Benzene, Dimethyl- (I,T) (Or) Xylene (I)

Waste Code: U242
Waste Description: Not Defined

HARBOR OIL INC. (Continued) **1000302670**

Handler - Owner Operator:

ner/Operator Indicator: Operator

Owner/Operator Name: HARBOR OIL

l Status: Private
te Became Current: 19950616
Ended Current: Not reported
ner/Operator Address: 4150 N SUTTLE ROAD
ner/Operator City,State,Zip: PORTLAND, OR 97217-7717
Operator Telephone: 503-285-8352
r/Operator Telephone Ext: Not reported
r/Operator Fax: Not reported
r/Operator Email: Not reported

wner/Operator Indicator: Owner

Owner/Operator Name: ENERGY & MATERIAL RECOVERY INC HARBOR OI

l Status: Private
te Became Current: 19960618
Ended Current: Not reported
ner/Operator Address: 4150 N SUTTLE ROAD
wner/Operator City,State,Zip: PORTLAND, OR 97217
Operator Telephone: 503-285-4648
r/Operator Telephone Ext: Not reported
r/Operator Fax: Not reported
r/Operator Email: Not reported

ner/Operator Indicator: Operator

Owner/Operator Name: ENERGY & MATERIAL RECOVERY INC HARBOR OI

l Status: Private
te Became Current: 19960618
Ended Current: Not reported
ner/Operator Address: 4150 N SUTTLE ROAD
wner/Operator City,State,Zip: PORTLAND, OR 97217
Operator Telephone: 503-285-4648
r/Operator Telephone Ext: Not reported
r/Operator Fax: Not reported
r/Operator Email: Not reported

ner/Operator Indicator: Operator

Owner/Operator Name: ENERGY & MATERIAL RECOVERY INC HARBOR OI

l Status: Private
e Became Current: 19980116
Ended Current: Not reported
ner/Operator Address: 4150 N SUTTLE ROAD
wner/Operator City,State,Zip: PORTLAND, OR 97217
Operator Telephone: 503-285-4648
r/Operator Telephone Ext: Not reported
r/Operator Fax: Not reported
r/Operator Email: Not reported

ner/Operator Indicator: Operator

Owner/Operator Name: ENERGY & MATERIAL RECOVERY INC HARBOR OI

l Status: Private
e Became Current: 19991231
Ended Current: Not reported
ner/Operator Address: 4150 N SUTTLE ROAD
wner/Operator City,State,Zip: PORTLAND, OR 97217
Operator Telephone: 503-285-4648

HARBOR OIL INC. (Continued) **1000302670**

r/Operator Telephone Ext: Not reported
r/Operator Fax: Not reported
r/Operator Email: Not reported

ner/Operator Indicator: Operator
Owner/Operator Name: ECOLUBE RECOVERY
l Status: Private
Became Current: 20200203
Ended Current: Not reported
ner/Operator Address: 11535 N FORCE AVE
wner/Operator City,State,Zip: PORTLAND, OR 97217
Operator Telephone: 503-893-1932
r/Operator Telephone Ext: Not reported
r/Operator Fax: Not reported
r/Operator Email: Not reported

wner/Operator Indicator: Owner
Owner/Operator Name: ECOLUBE RECOVERY DBA APES
l Status: Private
Became Current: 20201231
Ended Current: Not reported
ner/Operator Address: 11535 N FORCE AVE
wner/Operator City,State,Zip: PORTLAND, OR 97217
Operator Telephone: 503-445-7780
r/Operator Telephone Ext: Not reported
r/Operator Fax: Not reported
r/Operator Email: Not reported

wner/Operator Indicator: Owner
Owner/Operator Name: ENERGY & MATERIAL RECOVERY INC HARBOR OI
l Status: Private
e Became Current: 19950217
Ended Current: Not reported
ner/Operator Address: 4150 N SUTTLE ROAD
wner/Operator City,State,Zip: PORTLAND, OR 97217
Operator Telephone: 503-285-4648
r/Operator Telephone Ext: Not reported
r/Operator Fax: Not reported
r/Operator Email: Not reported

wner/Operator Indicator: Owner
Owner/Operator Name: AMERICAN PETROLEUM ENVIRONMENTAL SVCS
l Status: Private
Became Current: 20131231
Ended Current: Not reported
ner/Operator Address: 11535 N FORCE AVE
wner/Operator City,State,Zip: PORTLAND, OR 97217
Operator Telephone: 503-445-7780
r/Operator Telephone Ext: Not reported
r/Operator Fax: Not reported
r/Operator Email: Not reported

wner/Operator Indicator: Owner
Owner/Operator Name: ECOLUBE RECOVERY DBA APES
l Status: Private
Became Current: 20191105
Ended Current: Not reported

HARBOR OIL INC. (Continued) **1000302670**

ner/Operator Address: 11535 N FORCE AVE
wner/Operator City,State,Zip: PORTLAND, OR 97217
Operator Telephone: 503-445-7780
r/Operator Telephone Ext: Not reported
r/Operator Fax: Not reported
r/Operator Email: Not reported

wner/Operator Indicator: Owner
Owner/Operator Name: ECOLUBE RECOVERY DBA APES
l Status: Private
Became Current: 20181231
Ended Current: Not reported
ner/Operator Address: 11535 N FORCE AVE
wner/Operator City,State,Zip: PORTLAND, OR 97217
Operator Telephone: 503-445-7780
r/Operator Telephone Ext: Not reported
r/Operator Fax: Not reported
r/Operator Email: Not reported

ner/Operator Indicator: Operator
Owner/Operator Name: ECOLUBE RECOVERY
l Status: Private
Became Current: 20171001
Ended Current: Not reported
ner/Operator Address: 11535 N FORCE AVE
wner/Operator City,State,Zip: PORTLAND, OR 97217
r/Operator Telephone: Not reported
r/Operator Telephone Ext: Not reported
r/Operator Fax: Not reported
r/Operator Email: Not reported

wner/Operator Indicator: Owner
Owner/Operator Name: ENERGY & MATERIAL RECOVERY INC HARBOR OI
l Status: Private
e Became Current: 19970224
Ended Current: Not reported
ner/Operator Address: 4150 N SUTTLE ROAD
wner/Operator City,State,Zip: PORTLAND, OR 97217
Operator Telephone: 503-285-4648
r/Operator Telephone Ext: Not reported
r/Operator Fax: Not reported
r/Operator Email: Not reported

ner/Operator Indicator: Operator
Owner/Operator Name: JOHN OXFORD
l Status: Private
Became Current: 20000105
Ended Current: Not reported
ner/Operator Address: 4150 N SUTTLE RD
wner/Operator City,State,Zip: PORTLAND, OR 97217
Operator Telephone: 503-286-8352
r/Operator Telephone Ext: Not reported
r/Operator Fax: Not reported
r/Operator Email: Not reported

wner/Operator Indicator: Owner
Owner/Operator Name: AMERICAN RECYCLERS, LLC

HARBOR OIL INC. (Continued) **1000302670**

al Status: Private
Became Current: 20111015
Ended Current: Not reported
ner/Operator Address: 11535 N FORCE AVE
wner/Operator City,State,Zip: PORTLAND, OR 97217
Operator Telephone: 503-445-7780
r/Operator Telephone Ext: Not reported
r/Operator Fax: Not reported
r/Operator Email: Not reported

ner/Operator Indicator: Operator

Owner/Operator Name: ECOLUBE RECOVERY

al Status: Private
e Became Current: 20171231
Ended Current: Not reported
ner/Operator Address: 11535 N FORCE AVE
wner/Operator City,State,Zip: PORTLAND, OR 97217
Operator Telephone: 503-893-1932
r/Operator Telephone Ext: Not reported
r/Operator Fax: Not reported
r/Operator Email: Not reported

wner/Operator Indicator: Owner

Owner/Operator Name: ENERGY & MATERIAL RECOVERY INC HARBOR OI

al Status: Private
te Became Current: 19961213
Ended Current: Not reported
ner/Operator Address: 4150 N SUTTLE ROAD
wner/Operator City,State,Zip: PORTLAND, OR 97217
Operator Telephone: 503-285-4648
r/Operator Telephone Ext: Not reported
r/Operator Fax: Not reported
r/Operator Email: Not reported

ner/Operator Indicator: Operator

Owner/Operator Name: HARBOR OIL

al Status: Private
e Became Current: 19950217
Ended Current: Not reported
ner/Operator Address: 4150 N SUTTLE ROAD
ner/Operator City,State,Zip: PORTLAND, OR 97217-7717
Operator Telephone: 503-285-8352
r/Operator Telephone Ext: Not reported
r/Operator Fax: Not reported
r/Operator Email: Not reported

wner/Operator Indicator: Owner

Owner/Operator Name: ENERGY & MATERIAL RECOVERY INC HARBOR OI

al Status: Private
ate Became Current: 19950616
Ended Current: Not reported
ner/Operator Address: 4150 N SUTTLE ROAD
wner/Operator City,State,Zip: PORTLAND, OR 97217
Operator Telephone: 503-285-4648
r/Operator Telephone Ext: Not reported
r/Operator Fax: Not reported
r/Operator Email: Not reported

HARBOR OIL INC. (Continued) **1000302670**

wner/Operator Indicator: Owner
Owner/Operator Name: ENERGY & MATERIAL RECOVERY INC
l Status: Private
Became Current: 20000105
Ended Current: Not reported
ner/Operator Address: 4150 N SUTTLE ROAD
wner/Operator City,State,Zip: PORTLAND, OR 97217
Operator Telephone: 503-286-8353
r/Operator Telephone Ext: Not reported
r/Operator Fax: Not reported
r/Operator Email: Not reported

ner/Operator Indicator: Operator
Owner/Operator Name: ENERGY & MATERIAL RECOVERY INC
l Status: Private
Became Current: 20000101
Ended Current: Not reported
ner/Operator Address: 4150 N SUTTLE ROAD
wner/Operator City,State,Zip: PORTLAND, OR 97217
Operator Telephone: 503-286-8352
r/Operator Telephone Ext: Not reported
r/Operator Fax: Not reported
r/Operator Email: Not reported

wner/Operator Indicator: Owner
Owner/Operator Name: AMERICAN PETROLEUM ENVIRONMENTAL SVCS
l Status: Private
Became Current: 20150817
Ended Current: Not reported
ner/Operator Address: 11535 N FORCE AVE
wner/Operator City,State,Zip: PORTLAND, OR 97217
Operator Telephone: 503-445-7780
r/Operator Telephone Ext: Not reported
r/Operator Fax: Not reported
r/Operator Email: Not reported

ner/Operator Indicator: Operator
Owner/Operator Name: AMERICAN PETROLEUM ENVIRONMENTAL SVCS
l Status: Private
Became Current: 20150817
Ended Current: Not reported
ner/Operator Address: 11535 N FORCE AVE
wner/Operator City,State,Zip: PORTLAND, OR 97217
Operator Telephone: 503-445-7780
r/Operator Telephone Ext: Not reported
r/Operator Fax: Not reported
r/Operator Email: Not reported

ner/Operator Indicator: Operator
Owner/Operator Name: ECOLUBE RECOVERY
l Status: Private
Became Current: 20191231
Ended Current: Not reported
ner/Operator Address: 11535 N FORCE AVE
wner/Operator City,State,Zip: PORTLAND, OR 97217
Operator Telephone: 503-893-1932
r/Operator Telephone Ext: Not reported

HARBOR OIL INC. (Continued) **1000302670**

r/Operator Fax: Not reported
r/Operator Email: Not reported

wner/Operator Indicator: Owner
Owner/Operator Name: ENERGY & MATERIAL RECOVERY INC HARBOR OI
l Status: Private
e Became Current: 19930111
Ended Current: Not reported
ner/Operator Address: 4150 N SUTTLE ROAD
wner/Operator City,State,Zip: PORTLAND, OR 97217
Operator Telephone: 503-285-4648
r/Operator Telephone Ext: Not reported
r/Operator Fax: Not reported
r/Operator Email: Not reported

wner/Operator Indicator: Owner
Owner/Operator Name: ENERGY & MATERIAL RECOVERY INC HARBOR OI
l Status: Private
e Became Current: 19980116
Ended Current: Not reported
ner/Operator Address: 4150 N SUTTLE ROAD
wner/Operator City,State,Zip: PORTLAND, OR 97217
Operator Telephone: 503-285-4648
r/Operator Telephone Ext: Not reported
r/Operator Fax: Not reported
r/Operator Email: Not reported

ner/Operator Indicator: Operator
Owner/Operator Name: ECOLUBE RECOVERY
l Status: Private
Became Current: 20181231
Ended Current: Not reported
ner/Operator Address: 11535 N FORCE AVE
wner/Operator City,State,Zip: PORTLAND, OR 97217
Operator Telephone: 503-893-1932
r/Operator Telephone Ext: Not reported
r/Operator Fax: Not reported
r/Operator Email: Not reported

wner/Operator Indicator: Owner
Owner/Operator Name: ECOLUBE RECOVERY DBA APES
l Status: Private
e Became Current: 20191231
Ended Current: Not reported
ner/Operator Address: 11535 N FORCE AVE
wner/Operator City,State,Zip: PORTLAND, OR 97217
Operator Telephone: 503-445-7780
r/Operator Telephone Ext: Not reported
r/Operator Fax: Not reported
r/Operator Email: Not reported

wner/Operator Indicator: Owner
Owner/Operator Name: ECOLUBE RECOVERY
l Status: Private
Became Current: 20171001
Ended Current: Not reported
ner/Operator Address: 11535 N FORCE AVE

HARBOR OIL INC. (Continued) **1000302670**

wner/Operator City,State,Zip: PORTLAND, OR 97217
Operator Telephone: 503-445-7780
er/Operator Telephone Ext: Not reported
er/Operator Fax: Not reported
er/Operator Email: Not reported

ner/Operator Indicator: Operator
Owner/Operator Name: ECOLUBE RECOVERY
l Status: Private
Became Current: 20171001
Ended Current: Not reported
ner/Operator Address: 11535 N FORCE AVE
wner/Operator City,State,Zip: PORTLAND, OR 97217
Operator Telephone: 971-710-2145
er/Operator Telephone Ext: Not reported
er/Operator Fax: Not reported
er/Operator Email: Not reported

wner/Operator Indicator: Owner
Owner/Operator Name: ENERGY & MATERIAL RECOVERY INC HARBOR OI
l Status: Private
e Became Current: 19991231
Ended Current: Not reported
ner/Operator Address: 4150 N SUTTLE ROAD
wner/Operator City,State,Zip: PORTLAND, OR 97217
Operator Telephone: 503-285-4648
er/Operator Telephone Ext: Not reported
er/Operator Fax: Not reported
er/Operator Email: Not reported

wner/Operator Indicator: Owner
Owner/Operator Name: ENERGY & MATERIAL RECOVERY INC
l Status: Private
Became Current: 20000101
Ended Current: Not reported
ner/Operator Address: 4150 N SUTTLE ROAD
wner/Operator City,State,Zip: PORTLAND, OR 97217
Operator Telephone: 503-286-8352
er/Operator Telephone Ext: Not reported
er/Operator Fax: Not reported
er/Operator Email: Not reported

ner/Operator Indicator: Operator
Owner/Operator Name: AMERICAN RECYCLERS, LLC
l Status: Private
Became Current: 20000101
Ended Current: Not reported
ner/Operator Address: 11535 N FORCE AVE
wner/Operator City,State,Zip: PORTLAND, OR 97217
Operator Telephone: 503-445-7780
er/Operator Telephone Ext: Not reported
er/Operator Fax: Not reported
er/Operator Email: Not reported

wner/Operator Indicator: Owner
Owner/Operator Name: AMERICAN RECYCLERS, LLC
l Status: Private

HARBOR OIL INC. (Continued) **1000302670**

Became Current: 20111231
Ended Current: Not reported
ner/Operator Address: 11535 N FORCE AVE
wner/Operator City,State,Zip: PORTLAND, OR 97217
Operator Telephone: 503-445-7780
r/Operator Telephone Ext: Not reported
r/Operator Fax: Not reported
r/Operator Email: Not reported

wner/Operator Indicator: Owner
Owner/Operator Name: ECOLUBE RECOVERY DBA APES
l Status: Private
Became Current: 20171231
Ended Current: Not reported
ner/Operator Address: 11535 N FORCE AVE
wner/Operator City,State,Zip: PORTLAND, OR 97217
Operator Telephone: 503-445-7780
r/Operator Telephone Ext: Not reported
r/Operator Fax: Not reported
r/Operator Email: Not reported

ner/Operator Indicator: Operator
Owner/Operator Name: ECOLUBE RECOVERY
l Status: Private
Became Current: 20191105
Ended Current: Not reported
ner/Operator Address: 11535 N FORCE AVE
wner/Operator City,State,Zip: PORTLAND, OR 97217
Operator Telephone: 503-893-1932
r/Operator Telephone Ext: Not reported
r/Operator Fax: Not reported
r/Operator Email: Not reported

wner/Operator Indicator: Owner
Owner/Operator Name: ECOLUBE RECOVERY DBA APES
l Status: Private
Became Current: 20200203
Ended Current: Not reported
ner/Operator Address: 11535 N FORCE AVE
wner/Operator City,State,Zip: PORTLAND, OR 97217
Operator Telephone: 503-445-7780
r/Operator Telephone Ext: Not reported
r/Operator Fax: Not reported
r/Operator Email: Not reported

wner/Operator Indicator: Owner
Owner/Operator Name: ECOLUBE RECOVERY DBA APES
l Status: Private
Became Current: 20171001
Ended Current: Not reported
ner/Operator Address: 11535 N FORCE AVE
wner/Operator City,State,Zip: PORTLAND, OR 97217
r/Operator Telephone: Not reported
r/Operator Telephone Ext: Not reported
r/Operator Fax: Not reported
r/Operator Email: Not reported

HARBOR OIL INC. (Continued) **1000302670**

ner/Operator Indicator: Operator
Owner/Operator Name: ENERGY & MATERIAL RECOVERY INC HARBOR OI
al Status: Private
e Became Current: 19990121
Ended Current: Not reported
ner/Operator Address: 4150 N SUTTLE ROAD
wner/Operator City,State,Zip: PORTLAND, OR 97217
Operator Telephone: 503-285-4648
er/Operator Telephone Ext: Not reported
er/Operator Fax: Not reported
er/Operator Email: Not reported

ner/Operator Indicator: Operator
Owner/Operator Name: AMERICAN RECYCLERS, LLC
al Status: Private
Became Current: 20111231
Ended Current: Not reported
ner/Operator Address: 11535 N FORCE AVE
wner/Operator City,State,Zip: PORTLAND, OR 97217
Operator Telephone: 503-445-7780
er/Operator Telephone Ext: Not reported
er/Operator Fax: Not reported
er/Operator Email: Not reported

ner/Operator Indicator: Operator
Owner/Operator Name: AMERICAN PETROLEUM ENVIRONMENTAL SVCS
al Status: Private
Became Current: 20131231
Ended Current: Not reported
ner/Operator Address: 11535 N FORCE AVE
wner/Operator City,State,Zip: PORTLAND, OR 97217
Operator Telephone: 503-445-7780
er/Operator Telephone Ext: Not reported
er/Operator Fax: Not reported
er/Operator Email: Not reported

wner/Operator Indicator: Owner
Owner/Operator Name: ENERGY & MATERIAL RECOVERY INC HARBOR OI
al Status: Private
e Became Current: 19920302
Ended Current: Not reported
ner/Operator Address: 4150 N SUTTLE ROAD
wner/Operator City,State,Zip: PORTLAND, OR 97217
Operator Telephone: 503-285-4648
er/Operator Telephone Ext: Not reported
er/Operator Fax: Not reported
er/Operator Email: Not reported

ner/Operator Indicator: Operator
Owner/Operator Name: ENERGY & MATERIAL RECOVERY INC HARBOR OI
al Status: Private
te Became Current: 19961213
Ended Current: Not reported
ner/Operator Address: 4150 N SUTTLE ROAD
wner/Operator City,State,Zip: PORTLAND, OR 97217
Operator Telephone: 503-285-4648
er/Operator Telephone Ext: Not reported

HARBOR OIL INC. (Continued) **1000302670**

r/Operator Fax: Not reported
r/Operator Email: Not reported

ner/Operator Indicator: Operator
Owner/Operator Name: ENERGY & MATERIAL RECOVERY INC HARBOR OI
l Status: Private
e Became Current: 19970224
Ended Current: Not reported
ner/Operator Address: 4150 N SUTTLE ROAD
wner/Operator City,State,Zip: PORTLAND, OR 97217
Operator Telephone: 503-285-4648
r/Operator Telephone Ext: Not reported
r/Operator Fax: Not reported
r/Operator Email: Not reported

wner/Operator Indicator: Owner
Owner/Operator Name: ENERGY & MATERIAL RECOVERY INC HARBOR OI
l Status: Private
e Became Current: 19990121
Ended Current: Not reported
ner/Operator Address: 4150 N SUTTLE ROAD
wner/Operator City,State,Zip: PORTLAND, OR 97217
Operator Telephone: 503-285-4648
r/Operator Telephone Ext: Not reported
r/Operator Fax: Not reported
r/Operator Email: Not reported

ner/Operator Indicator: Operator
Owner/Operator Name: ECOLUBE RECOVERY
l Status: Private
Became Current: 20201231
Ended Current: Not reported
ner/Operator Address: 11535 N FORCE AVE
wner/Operator City,State,Zip: PORTLAND, OR 97217
Operator Telephone: 503-893-1932
r/Operator Telephone Ext: Not reported
r/Operator Fax: Not reported
r/Operator Email: Not reported

Historic Generators:
eive Date: 19801119
Handler Name: HARBOR OIL
Waste Generator Description: Not a generator, verified
District Owner: Not reported
arge Quantity Handler of Universal Waste: No
Recognized Trader Importer: No
Recognized Trader Exporter: No
Spent Lead Acid Battery Importer: No
Spent Lead Acid Battery Exporter: No
Current Record: No
Storage Recycler Activity: Not reported
ronic Manifest Broker: Not reported

eive Date: 20191230
Handler Name: ECOLUBE RECOVERY
al Waste Generator Description: Large Quantity Generator
District Owner: Not reported

HARBOR OIL INC. (Continued) **1000302670**

arge Quantity Handler of Universal Waste: No
Recognized Trader Importer: No
Recognized Trader Exporter: No
Spent Lead Acid Battery Importer: No
Spent Lead Acid Battery Exporter: No
Current Record: No
Non Storage Recycler Activity: No
Electronic Manifest Broker: No

eive Date: 19921020
Handler Name: HARBOR OIL
ederal Waste Generator Description: Small Quantity Generator
District Owner: Not reported
arge Quantity Handler of Universal Waste: No
Recognized Trader Importer: No
Recognized Trader Exporter: No
Spent Lead Acid Battery Importer: No
Spent Lead Acid Battery Exporter: No
Current Record: No
Storage Recycler Activity: Not reported
ronic Manifest Broker: Not reported

eive Date: 19920302
Handler Name: HARBOR OIL INC
ederal Waste Generator Description: Small Quantity Generator
District Owner: Not reported
arge Quantity Handler of Universal Waste: No
Recognized Trader Importer: No
Recognized Trader Exporter: No
Spent Lead Acid Battery Importer: No
Spent Lead Acid Battery Exporter: No
Current Record: No
Storage Recycler Activity: Not reported
ronic Manifest Broker: Not reported

eive Date: 19930111
Handler Name: HARBOR OIL INC
ederal Waste Generator Description: Small Quantity Generator
District Owner: Not reported
arge Quantity Handler of Universal Waste: No
Recognized Trader Importer: No
Recognized Trader Exporter: No
Spent Lead Acid Battery Importer: No
Spent Lead Acid Battery Exporter: No
Current Record: No
Storage Recycler Activity: Not reported
ronic Manifest Broker: Not reported

ceive Date: 19961213
Handler Name: HARBOR OIL INC
al Waste Generator Description: Large Quantity Generator
District Owner: Not reported
arge Quantity Handler of Universal Waste: No
Recognized Trader Importer: No
Recognized Trader Exporter: No
Spent Lead Acid Battery Importer: No
Spent Lead Acid Battery Exporter: No

HARBOR OIL INC. (Continued) **1000302670**

Current Record: No
Storage Recycler Activity: Not reported
ronic Manifest Broker: Not reported

eive Date: 19950217
Handler Name: HARBOR OIL INC
al Waste Generator Description: Large Quantity Generator
District Owner: Not reported
arge Quantity Handler of Universal Waste: No
Recognized Trader Importer: No
Recognized Trader Exporter: No
Spent Lead Acid Battery Importer: No
Spent Lead Acid Battery Exporter: No
Current Record: No
Storage Recycler Activity: Not reported
ronic Manifest Broker: Not reported

eceive Date: 19950616
Handler Name: HARBOR OIL INC
al Waste Generator Description: Large Quantity Generator
District Owner: Not reported
arge Quantity Handler of Universal Waste: No
Recognized Trader Importer: No
Recognized Trader Exporter: No
Spent Lead Acid Battery Importer: No
Spent Lead Acid Battery Exporter: No
Current Record: No
Storage Recycler Activity: Not reported
ronic Manifest Broker: Not reported

eceive Date: 19960618
Handler Name: HARBOR OIL INC
ederal Waste Generator Description: Conditionally Exempt Small Quantity Generator
District Owner: Not reported
arge Quantity Handler of Universal Waste: No
Recognized Trader Importer: No
Recognized Trader Exporter: No
Spent Lead Acid Battery Importer: No
Spent Lead Acid Battery Exporter: No
Current Record: No
Storage Recycler Activity: Not reported
ronic Manifest Broker: Not reported

eive Date: 19970224
Handler Name: HARBOR OIL INC
al Waste Generator Description: Large Quantity Generator
District Owner: Not reported
arge Quantity Handler of Universal Waste: No
Recognized Trader Importer: No
Recognized Trader Exporter: No
Spent Lead Acid Battery Importer: No
Spent Lead Acid Battery Exporter: No
Current Record: No
Storage Recycler Activity: Not reported
ronic Manifest Broker: Not reported

ceive Date: 19980116

HARBOR OIL INC. (Continued) **1000302670**

Handler Name: HARBOR OIL INC
ederal Waste Generator Description: Conditionally Exempt Small Quantity Generator
District Owner: Not reported
arge Quantity Handler of Universal Waste: No
ecognized Trader Importer: No
ecognized Trader Exporter: No
pent Lead Acid Battery Importer: No
pent Lead Acid Battery Exporter: No
urrent Record: No
torage Recycler Activity: Not reported
onic Manifest Broker: Not reported

eive Date: 19990121
Handler Name: HARBOR OIL INC
ederal Waste Generator Description: Conditionally Exempt Small Quantity Generator
District Owner: Not reported
arge Quantity Handler of Universal Waste: No
ecognized Trader Importer: No
ecognized Trader Exporter: No
pent Lead Acid Battery Importer: No
pent Lead Acid Battery Exporter: No
urrent Record: No
torage Recycler Activity: Not reported
onic Manifest Broker: Not reported

ive Date: 20000105
Handler Name: HARBOR OIL
Waste Generator Description: Not a generator, verified
District Owner: Not reported
arge Quantity Handler of Universal Waste: No
ecognized Trader Importer: No
ecognized Trader Exporter: No
pent Lead Acid Battery Importer: No
pent Lead Acid Battery Exporter: No
urrent Record: No
torage Recycler Activity: Not reported
onic Manifest Broker: Not reported

eive Date: 19991231
Handler Name: HARBOR OIL INC
ederal Waste Generator Description: Conditionally Exempt Small Quantity Generator
District Owner: Not reported
arge Quantity Handler of Universal Waste: No
ecognized Trader Importer: No
ecognized Trader Exporter: No
pent Lead Acid Battery Importer: No
pent Lead Acid Battery Exporter: No
urrent Record: No
torage Recycler Activity: Not reported
onic Manifest Broker: Not reported

eive Date: 20090513
Handler Name: ENERGY AND MATERIAL RECOVERY INC
ederal Waste Generator Description: Conditionally Exempt Small Quantity Generator
District Owner: Not reported
arge Quantity Handler of Universal Waste: No
ecognized Trader Importer: No

HARBOR OIL INC. (Continued) **1000302670**

Recognized Trader Exporter: No
Spent Lead Acid Battery Importer: No
Spent Lead Acid Battery Exporter: No
Current Record: No
Storage Recycler Activity: Not reported
ronic Manifest Broker: Not reported

eive Date: 20110129
Handler Name: AMERICAN RECYCLERS, LLC
ederal Waste Generator Description: Conditionally Exempt Small Quantity Generator
District Owner: Not reported
arge Quantity Handler of Universal Waste: No
Recognized Trader Importer: No
Recognized Trader Exporter: No
Spent Lead Acid Battery Importer: No
Spent Lead Acid Battery Exporter: No
Current Record: No
Storage Recycler Activity: Not reported
ronic Manifest Broker: Not reported

eive Date: 20111231
Handler Name: AMERICAN RECYCLERS, LLC
ederal Waste Generator Description: Conditionally Exempt Small Quantity Generator
District Owner: Not reported
arge Quantity Handler of Universal Waste: No
Recognized Trader Importer: No
Recognized Trader Exporter: No
Spent Lead Acid Battery Importer: No
Spent Lead Acid Battery Exporter: No
Current Record: No
Storage Recycler Activity: Not reported
ronic Manifest Broker: Not reported

eive Date: 20131231
Handler Name: AMERICAN PETROLEUM ENVIRONMENTAL SVCS
ederal Waste Generator Description: Conditionally Exempt Small Quantity Generator
District Owner: Not reported
arge Quantity Handler of Universal Waste: No
Recognized Trader Importer: No
Recognized Trader Exporter: No
Spent Lead Acid Battery Importer: No
Spent Lead Acid Battery Exporter: No
Current Record: No
Storage Recycler Activity: Not reported
ronic Manifest Broker: Not reported

eive Date: 20150817
Handler Name: AMERICAN PETROLEUM ENVIRONMENTAL SVCS
ederal Waste Generator Description: Conditionally Exempt Small Quantity Generator
District Owner: Not reported
arge Quantity Handler of Universal Waste: No
Recognized Trader Importer: No
Recognized Trader Exporter: No
Spent Lead Acid Battery Importer: No
Spent Lead Acid Battery Exporter: No
Current Record: No
Storage Recycler Activity: Not reported

HARBOR OIL INC. (Continued) **1000302670**

ronic Manifest Broker: Not reported

eive Date: 20171231
Handler Name: ECOLUBE RECOVERY
al Waste Generator Description: Large Quantity Generator
District Owner: Not reported
arge Quantity Handler of Universal Waste: No
Recognized Trader Importer: No
Recognized Trader Exporter: No
Spent Lead Acid Battery Importer: No
Spent Lead Acid Battery Exporter: No
Current Record: No
Storage Recycler Activity: Not reported
ronic Manifest Broker: Not reported

eive Date: 20191105
Handler Name: ECOLUBE RECOVERY
ederal Waste Generator Description: Conditionally Exempt Small Quantity Generator
District Owner: Not reported
arge Quantity Handler of Universal Waste: No
Recognized Trader Importer: No
Recognized Trader Exporter: No
Spent Lead Acid Battery Importer: No
Spent Lead Acid Battery Exporter: No
Current Record: No
Storage Recycler Activity: Not reported
ronic Manifest Broker: Not reported

eive Date: 20181231
Handler Name: ECOLUBE RECOVERY
al Waste Generator Description: Large Quantity Generator
District Owner: Not reported
arge Quantity Handler of Universal Waste: No
Recognized Trader Importer: No
Recognized Trader Exporter: No
Spent Lead Acid Battery Importer: No
Spent Lead Acid Battery Exporter: No
Current Record: No
Storage Recycler Activity: Not reported
ronic Manifest Broker: Not reported

eive Date: 20191231
Handler Name: ECOLUBE RECOVERY
al Waste Generator Description: Large Quantity Generator
District Owner: Not reported
arge Quantity Handler of Universal Waste: Yes
Recognized Trader Importer: No
Recognized Trader Exporter: No
Spent Lead Acid Battery Importer: No
Spent Lead Acid Battery Exporter: No
Current Record: No
Storage Recycler Activity: Not reported
ronic Manifest Broker: Not reported

eive Date: 20200203
Handler Name: ECOLUBE RECOVERY
ederal Waste Generator Description: Conditionally Exempt Small Quantity Generator

HARBOR OIL INC. (Continued) **1000302670**

District Owner: Not reported
arge Quantity Handler of Universal Waste: Yes
ecognized Trader Importer: No
ecognized Trader Exporter: No
pent Lead Acid Battery Importer: No
pent Lead Acid Battery Exporter: No
urrent Record: No
torage Recycler Activity: Not reported
onic Manifest Broker: Not reported

ive Date: 20201231
Handler Name: ECOLUBE RECOVERY
al Waste Generator Description: Large Quantity Generator
District Owner: Not reported
arge Quantity Handler of Universal Waste: Yes
ecognized Trader Importer: No
ecognized Trader Exporter: No
pent Lead Acid Battery Importer: No
pent Lead Acid Battery Exporter: No
urrent Record: No
on Storage Recycler Activity: No
lectronic Manifest Broker: No

ive Date: 20220225
Handler Name: ECOLUBE RECOVERY
Waste Generator Description: Not a generator, verified
District Owner: Not reported
arge Quantity Handler of Universal Waste: No
ecognized Trader Importer: No
ecognized Trader Exporter: No
pent Lead Acid Battery Importer: No
pent Lead Acid Battery Exporter: No
urrent Record: Yes
on Storage Recycler Activity: No
lectronic Manifest Broker: No

List of NAICS Codes and Descriptions:

NAICS Code: 11111
NAICS Description: SOYBEAN FARMING

NAICS Code: 324110
NAICS Description: PETROLEUM REFINERIES

NAICS Code: 42193
NAICS Description: RECYCLABLE MATERIAL WHOLESALERS

NAICS Code: 42393
NAICS Description: RECYCLABLE MATERIAL MERCHANT WHOLESALERS

NAICS Code: 423930
NAICS Description: RECYCLABLE MATERIAL MERCHANT WHOLESALERS

Has the Facility Received Notices of Violations:

ound Violation: No
cy Which Determined Violation: Not reported
ion Short Description: Not reported

HARBOR OIL INC. (Continued) **1000302670**

Violation was Determined: Not reported
l Return to Compliance Date: Not reported
n to Compliance Qualifier: Not reported
tion Responsible Agency: Not reported
duled Compliance Date: Not reported
cement Identifier: Not reported
of Enforcement Action: Not reported
cement Responsible Agency: Not reported
cement Docket Number: Not reported
cement Attorney: Not reported
ctive Action Component: Not reported
al Initiated Date: Not reported
al Resolution Date: Not reported
sition Status Date: Not reported
sition Status: Not reported
sition Status Description: Not reported
Consent/Final Order Sequence Number: Not reported
ent/Final Order Respondent Name: Not reported
ent/Final Order Lead Agency: Not reported
Enforcement Type: Not reported
cement Responsible Person: Not reported
cement Responsible Sub-Organization: Not reported
SEP Sequence Number: Not reported
Expenditure Amount: Not reported
Scheduled Completion Date: Not reported
Actual Date: Not reported
Defaulted Date: Not reported
Type: Not reported
Type Description: Not reported
sed Amount: Not reported
Monetary Amount: Not reported
Amount: Not reported
Count: Not reported
Amount: Not reported

ound Violation: Yes
gency Which Determined Violation: State
on Short Description: Generators - General
e Violation was Determined: 19871112
al Return to Compliance Date: 19871125
rn to Compliance Qualifier: Observed
olation Responsible Agency: State
eduled Compliance Date: 19871220
orcement Identifier: 002
e of Enforcement Action: 19871119
nforcement Responsible Agency: State
cement Docket Number: Not reported
cement Attorney: Not reported
Corrective Action Component: No
al Initiated Date: Not reported
al Resolution Date: Not reported
sition Status Date: Not reported
sition Status: Not reported
sition Status Description: Not reported
Consent/Final Order Sequence Number: Not reported
ent/Final Order Respondent Name: Not reported
ent/Final Order Lead Agency: Not reported

HARBOR OIL INC. (Continued) **1000302670**

Enforcement Type:	WRITTEN INFORMAL
cement Responsible Person:	Not reported
cement Responsible Sub-Organization:	Not reported
SEP Sequence Number:	Not reported
Expenditure Amount:	Not reported
Scheduled Completion Date:	Not reported
Actual Date:	Not reported
Defaulted Date:	Not reported
Type:	Not reported
Type Description:	Not reported
osed Amount:	Not reported
Monetary Amount:	Not reported
Amount:	Not reported
Count:	Not reported
Amount:	Not reported
ound Violation:	Yes
gency Which Determined Violation:	State
on Short Description:	Generators - General
e Violation was Determined:	19961108
ual Return to Compliance Date:	19961211
rn to Compliance Qualifier:	Observed
olation Responsible Agency:	State
duled Compliance Date:	Not reported
orcement Identifier:	000
te of Enforcement Action:	19961119
nforcement Responsible Agency:	State
cement Docket Number:	Not reported
nforcement Attorney:	OR
Corrective Action Component:	No
al Initiated Date:	Not reported
al Resolution Date:	Not reported
osition Status Date:	Not reported
osition Status:	Not reported
osition Status Description:	Not reported
Consent/Final Order Sequence Number:	Not reported
ent/Final Order Respondent Name:	Not reported
ent/Final Order Lead Agency:	Not reported
Enforcement Type:	NOTICE OF NONCOMPLIANCE
nforcement Responsible Person:	ORPDC
Enforcement Responsible Sub-Organization:	NWR
SEP Sequence Number:	Not reported
Expenditure Amount:	Not reported
Scheduled Completion Date:	Not reported
Actual Date:	Not reported
Defaulted Date:	Not reported
Type:	Not reported
Type Description:	Not reported
osed Amount:	Not reported
Monetary Amount:	Not reported
Amount:	Not reported
Count:	Not reported
Amount:	Not reported
Found Violation:	No
cy Which Determined Violation:	Not reported
tion Short Description:	Not reported

HARBOR OIL INC. (Continued) **1000302670**

Violation was Determined: Not reported
l Return to Compliance Date: Not reported
n to Compliance Qualifier: Not reported
tion Responsible Agency: Not reported
duled Compliance Date: Not reported
cement Identifier: Not reported
of Enforcement Action: Not reported
cement Responsible Agency: Not reported
cement Docket Number: Not reported
cement Attorney: Not reported
ctive Action Component: Not reported
al Initiated Date: Not reported
al Resolution Date: Not reported
sition Status Date: Not reported
sition Status: Not reported
sition Status Description: Not reported
Consent/Final Order Sequence Number: Not reported
ent/Final Order Respondent Name: Not reported
ent/Final Order Lead Agency: Not reported
Enforcement Type: Not reported
cement Responsible Person: Not reported
cement Responsible Sub-Organization: Not reported
SEP Sequence Number: Not reported
Expenditure Amount: Not reported
Scheduled Completion Date: Not reported
Actual Date: Not reported
Defaulted Date: Not reported
Type: Not reported
Type Description: Not reported
sed Amount: Not reported
Monetary Amount: Not reported
Amount: Not reported
Count: Not reported
Amount: Not reported

ound Violation: Yes
gency Which Determined Violation: State
on Short Description: TSD - Contingency Plan and Emergency Procedures
e Violation was Determined: 19961108
ual Return to Compliance Date: 19961211
rn to Compliance Qualifier: Observed
olation Responsible Agency: State
duled Compliance Date: Not reported
orcement Identifier: 000
te of Enforcement Action: 19961119
nforcement Responsible Agency: State
cement Docket Number: Not reported
nforcement Attorney: OR
Corrective Action Component: No
al Initiated Date: Not reported
al Resolution Date: Not reported
sition Status Date: Not reported
sition Status: Not reported
sition Status Description: Not reported
Consent/Final Order Sequence Number: Not reported
ent/Final Order Respondent Name: Not reported
ent/Final Order Lead Agency: Not reported

HARBOR OIL INC. (Continued) **1000302670**

Enforcement Type:	NOTICE OF NONCOMPLIANCE
nforcement Responsible Person:	ORPDC
Enforcement Responsible Sub-Organization:	NWR
SEP Sequence Number:	Not reported
Expenditure Amount:	Not reported
Scheduled Completion Date:	Not reported
Actual Date:	Not reported
Defaulted Date:	Not reported
Type:	Not reported
Type Description:	Not reported
osed Amount:	Not reported
Monetary Amount:	Not reported
Amount:	Not reported
Count:	Not reported
Amount:	Not reported
ound Violation:	No
cy Which Determined Violation:	Not reported
ion Short Description:	Not reported
Violation was Determined:	Not reported
l Return to Compliance Date:	Not reported
n to Compliance Qualifier:	Not reported
ion Responsible Agency:	Not reported
duled Compliance Date:	Not reported
cement Identifier:	Not reported
of Enforcement Action:	Not reported
cement Responsible Agency:	Not reported
cement Docket Number:	Not reported
cement Attorney:	Not reported
ctive Action Component:	Not reported
al Initiated Date:	Not reported
al Resolution Date:	Not reported
sition Status Date:	Not reported
sition Status:	Not reported
sition Status Description:	Not reported
Consent/Final Order Sequence Number:	Not reported
ent/Final Order Respondent Name:	Not reported
ent/Final Order Lead Agency:	Not reported
Enforcement Type:	Not reported
cement Responsible Person:	Not reported
cement Responsible Sub-Organization:	Not reported
SEP Sequence Number:	Not reported
Expenditure Amount:	Not reported
Scheduled Completion Date:	Not reported
Actual Date:	Not reported
Defaulted Date:	Not reported
Type:	Not reported
Type Description:	Not reported
osed Amount:	Not reported
Monetary Amount:	Not reported
Amount:	Not reported
Count:	Not reported
Amount:	Not reported
Found Violation:	Unknown
cy Which Determined Violation:	Not reported
ion Short Description:	Not reported

HARBOR OIL INC. (Continued) **1000302670**

Violation was Determined: Not reported
l Return to Compliance Date: Not reported
n to Compliance Qualifier: Not reported
tion Responsible Agency: Not reported
duled Compliance Date: Not reported
cement Identifier: Not reported
of Enforcement Action: Not reported
cement Responsible Agency: Not reported
cement Docket Number: Not reported
cement Attorney: Not reported
ctive Action Component: Not reported
al Initiated Date: Not reported
al Resolution Date: Not reported
sition Status Date: Not reported
sition Status: Not reported
sition Status Description: Not reported
Consent/Final Order Sequence Number: Not reported
ent/Final Order Respondent Name: Not reported
ent/Final Order Lead Agency: Not reported
Enforcement Type: Not reported
cement Responsible Person: Not reported
cement Responsible Sub-Organization: Not reported
SEP Sequence Number: Not reported
Expenditure Amount: Not reported
Scheduled Completion Date: Not reported
Actual Date: Not reported
Defaulted Date: Not reported
Type: Not reported
Type Description: Not reported
sed Amount: Not reported
Monetary Amount: Not reported
Amount: Not reported
Count: Not reported
Amount: Not reported

ound Violation: Yes
gency Which Determined Violation: State
on Short Description: Generators - General
te Violation was Determined: 19840626
al Return to Compliance Date: 19840710
rn to Compliance Qualifier: Observed
olation Responsible Agency: State
heduled Compliance Date: 19840726
orcement Identifier: 001
e of Enforcement Action: 19840628
nforcement Responsible Agency: State
cement Docket Number: Not reported
cement Attorney: Not reported
Corrective Action Component: No
al Initiated Date: Not reported
al Resolution Date: Not reported
sition Status Date: Not reported
sition Status: Not reported
sition Status Description: Not reported
Consent/Final Order Sequence Number: Not reported
ent/Final Order Respondent Name: Not reported
ent/Final Order Lead Agency: Not reported

HARBOR OIL INC. (Continued) **1000302670**

Enforcement Type:	WRITTEN INFORMAL
cement Responsible Person:	Not reported
cement Responsible Sub-Organization:	Not reported
SEP Sequence Number:	Not reported
Expenditure Amount:	Not reported
Scheduled Completion Date:	Not reported
Actual Date:	Not reported
Defaulted Date:	Not reported
Type:	Not reported
Type Description:	Not reported
osed Amount:	Not reported
Monetary Amount:	Not reported
Amount:	Not reported
Count:	Not reported
Amount:	Not reported
ound Violation:	Yes
gency Which Determined Violation:	State
tion Short Description:	LDR - General
te Violation was Determined:	19920618
ual Return to Compliance Date:	19920618
rn to Compliance Qualifier:	Observed
olation Responsible Agency:	State
duled Compliance Date:	Not reported
orcement Identifier:	000
ate of Enforcement Action:	19920626
nforcement Responsible Agency:	State
cement Docket Number:	Not reported
cement Attorney:	Not reported
Corrective Action Component:	No
al Initiated Date:	Not reported
al Resolution Date:	Not reported
osition Status Date:	Not reported
osition Status:	Not reported
osition Status Description:	Not reported
Consent/Final Order Sequence Number:	Not reported
ent/Final Order Respondent Name:	Not reported
ent/Final Order Lead Agency:	Not reported
Enforcement Type:	WRITTEN INFORMAL
Enforcement Responsible Person:	R0GTW
Enforcement Responsible Sub-Organization:	NWR
SEP Sequence Number:	Not reported
Expenditure Amount:	Not reported
Scheduled Completion Date:	Not reported
Actual Date:	Not reported
Defaulted Date:	Not reported
Type:	Not reported
Type Description:	Not reported
osed Amount:	Not reported
Monetary Amount:	Not reported
Amount:	Not reported
Count:	Not reported
Amount:	Not reported
Found Violation:	No
cy Which Determined Violation:	Not reported
tion Short Description:	Not reported

HARBOR OIL INC. (Continued) **1000302670**

Violation was Determined: Not reported
l Return to Compliance Date: Not reported
n to Compliance Qualifier: Not reported
tion Responsible Agency: Not reported
duled Compliance Date: Not reported
cement Identifier: Not reported
of Enforcement Action: Not reported
cement Responsible Agency: Not reported
cement Docket Number: Not reported
cement Attorney: Not reported
ctive Action Component: Not reported
al Initiated Date: Not reported
al Resolution Date: Not reported
sition Status Date: Not reported
sition Status: Not reported
sition Status Description: Not reported
Consent/Final Order Sequence Number: Not reported
ent/Final Order Respondent Name: Not reported
ent/Final Order Lead Agency: Not reported
Enforcement Type: Not reported
cement Responsible Person: Not reported
cement Responsible Sub-Organization: Not reported
SEP Sequence Number: Not reported
Expenditure Amount: Not reported
Scheduled Completion Date: Not reported
Actual Date: Not reported
Defaulted Date: Not reported
Type: Not reported
Type Description: Not reported
sed Amount: Not reported
Monetary Amount: Not reported
Amount: Not reported
Count: Not reported
Amount: Not reported

ound Violation: No
cy Which Determined Violation: Not reported
tion Short Description: Not reported
Violation was Determined: Not reported
l Return to Compliance Date: Not reported
n to Compliance Qualifier: Not reported
tion Responsible Agency: Not reported
duled Compliance Date: Not reported
cement Identifier: Not reported
of Enforcement Action: Not reported
cement Responsible Agency: Not reported
cement Docket Number: Not reported
cement Attorney: Not reported
ctive Action Component: Not reported
al Initiated Date: Not reported
al Resolution Date: Not reported
sition Status Date: Not reported
sition Status: Not reported
sition Status Description: Not reported
Consent/Final Order Sequence Number: Not reported
ent/Final Order Respondent Name: Not reported
ent/Final Order Lead Agency: Not reported

HARBOR OIL INC. (Continued) **1000302670**

Enforcement Type:	Not reported
cement Responsible Person:	Not reported
cement Responsible Sub-Organization:	Not reported
SEP Sequence Number:	Not reported
Expenditure Amount:	Not reported
Scheduled Completion Date:	Not reported
Actual Date:	Not reported
Defaulted Date:	Not reported
Type:	Not reported
Type Description:	Not reported
osed Amount:	Not reported
Monetary Amount:	Not reported
Amount:	Not reported
Count:	Not reported
Amount:	Not reported
ound Violation:	No
cy Which Determined Violation:	Not reported
ion Short Description:	Not reported
Violation was Determined:	Not reported
l Return to Compliance Date:	Not reported
n to Compliance Qualifier:	Not reported
ion Responsible Agency:	Not reported
duled Compliance Date:	Not reported
cement Identifier:	Not reported
of Enforcement Action:	Not reported
cement Responsible Agency:	Not reported
cement Docket Number:	Not reported
cement Attorney:	Not reported
ctive Action Component:	Not reported
al Initiated Date:	Not reported
al Resolution Date:	Not reported
sition Status Date:	Not reported
sition Status:	Not reported
sition Status Description:	Not reported
Consent/Final Order Sequence Number:	Not reported
ent/Final Order Respondent Name:	Not reported
ent/Final Order Lead Agency:	Not reported
Enforcement Type:	Not reported
cement Responsible Person:	Not reported
cement Responsible Sub-Organization:	Not reported
SEP Sequence Number:	Not reported
Expenditure Amount:	Not reported
Scheduled Completion Date:	Not reported
Actual Date:	Not reported
Defaulted Date:	Not reported
Type:	Not reported
Type Description:	Not reported
osed Amount:	Not reported
Monetary Amount:	Not reported
Amount:	Not reported
Count:	Not reported
Amount:	Not reported
ound Violation:	No
cy Which Determined Violation:	Not reported
ion Short Description:	Not reported

HARBOR OIL INC. (Continued) **1000302670**

Violation was Determined: Not reported
l Return to Compliance Date: Not reported
n to Compliance Qualifier: Not reported
tion Responsible Agency: Not reported
duled Compliance Date: Not reported
cement Identifier: Not reported
of Enforcement Action: Not reported
cement Responsible Agency: Not reported
cement Docket Number: Not reported
cement Attorney: Not reported
ctive Action Component: Not reported
al Initiated Date: Not reported
al Resolution Date: Not reported
sition Status Date: Not reported
sition Status: Not reported
sition Status Description: Not reported
Consent/Final Order Sequence Number: Not reported
ent/Final Order Respondent Name: Not reported
ent/Final Order Lead Agency: Not reported
Enforcement Type: Not reported
cement Responsible Person: Not reported
cement Responsible Sub-Organization: Not reported
SEP Sequence Number: Not reported
Expenditure Amount: Not reported
Scheduled Completion Date: Not reported
Actual Date: Not reported
Defaulted Date: Not reported
Type: Not reported
Type Description: Not reported
sed Amount: Not reported
Monetary Amount: Not reported
Amount: Not reported
Count: Not reported
Amount: Not reported

ound Violation: Yes
gency Which Determined Violation: State
n Short Description: Used Oil - Generators
Violation was Determined: 20150810
al Return to Compliance Date: 20151008
Return to Compliance Qualifier: Documented
olation Responsible Agency: State
duled Compliance Date: Not reported
orcement Identifier: 101
of Enforcement Action: 20150821
nforcement Responsible Agency: State
cement Docket Number: Not reported
cement Attorney: Not reported
Corrective Action Component: No
al Initiated Date: Not reported
al Resolution Date: Not reported
sition Status Date: Not reported
sition Status: Not reported
sition Status Description: Not reported
Consent/Final Order Sequence Number: Not reported
ent/Final Order Respondent Name: Not reported
ent/Final Order Lead Agency: Not reported

HARBOR OIL INC. (Continued) **1000302670**

Enforcement Type:	WRITTEN INFORMAL
Enforcement Responsible Person:	ORRXS
Enforcement Responsible Sub-Organization:	NWR
SEP Sequence Number:	Not reported
Expenditure Amount:	Not reported
Scheduled Completion Date:	Not reported
Actual Date:	Not reported
Defaulted Date:	Not reported
Type:	Not reported
Type Description:	Not reported
osed Amount:	Not reported
Monetary Amount:	Not reported
Amount:	Not reported
Count:	Not reported
Amount:	Not reported
ound Violation:	No
cy Which Determined Violation:	Not reported
ion Short Description:	Not reported
Violation was Determined:	Not reported
l Return to Compliance Date:	Not reported
n to Compliance Qualifier:	Not reported
ion Responsible Agency:	Not reported
duled Compliance Date:	Not reported
cement Identifier:	Not reported
of Enforcement Action:	Not reported
cement Responsible Agency:	Not reported
cement Docket Number:	Not reported
cement Attorney:	Not reported
ctive Action Component:	Not reported
al Initiated Date:	Not reported
al Resolution Date:	Not reported
sition Status Date:	Not reported
sition Status:	Not reported
sition Status Description:	Not reported
Consent/Final Order Sequence Number:	Not reported
ent/Final Order Respondent Name:	Not reported
ent/Final Order Lead Agency:	Not reported
Enforcement Type:	Not reported
cement Responsible Person:	Not reported
cement Responsible Sub-Organization:	Not reported
SEP Sequence Number:	Not reported
Expenditure Amount:	Not reported
Scheduled Completion Date:	Not reported
Actual Date:	Not reported
Defaulted Date:	Not reported
Type:	Not reported
Type Description:	Not reported
osed Amount:	Not reported
Monetary Amount:	Not reported
Amount:	Not reported
Count:	Not reported
Amount:	Not reported
ound Violation:	No
cy Which Determined Violation:	Not reported
ion Short Description:	Not reported

HARBOR OIL INC. (Continued) **1000302670**

Violation was Determined: Not reported
l Return to Compliance Date: Not reported
n to Compliance Qualifier: Not reported
tion Responsible Agency: Not reported
duled Compliance Date: Not reported
cement Identifier: Not reported
of Enforcement Action: Not reported
cement Responsible Agency: Not reported
cement Docket Number: Not reported
cement Attorney: Not reported
ctive Action Component: Not reported
al Initiated Date: Not reported
al Resolution Date: Not reported
sition Status Date: Not reported
sition Status: Not reported
sition Status Description: Not reported
Consent/Final Order Sequence Number: Not reported
ent/Final Order Respondent Name: Not reported
ent/Final Order Lead Agency: Not reported
Enforcement Type: Not reported
cement Responsible Person: Not reported
cement Responsible Sub-Organization: Not reported
SEP Sequence Number: Not reported
Expenditure Amount: Not reported
Scheduled Completion Date: Not reported
Actual Date: Not reported
Defaulted Date: Not reported
Type: Not reported
Type Description: Not reported
sed Amount: Not reported
Monetary Amount: Not reported
Amount: Not reported
Count: Not reported
Amount: Not reported

ound Violation: Yes
gency Which Determined Violation: EPA
on Short Description: Generators - General
Violation was Determined: 19880302
al Return to Compliance Date: 19880302
rn to Compliance Qualifier: Observed
olation Responsible Agency: EPA
duled Compliance Date: Not reported
cement Identifier: Not reported
of Enforcement Action: Not reported
cement Responsible Agency: Not reported
cement Docket Number: Not reported
cement Attorney: Not reported
ctive Action Component: Not reported
al Initiated Date: Not reported
al Resolution Date: Not reported
sition Status Date: Not reported
sition Status: Not reported
sition Status Description: Not reported
Consent/Final Order Sequence Number: Not reported
ent/Final Order Respondent Name: Not reported
ent/Final Order Lead Agency: Not reported

HARBOR OIL INC. (Continued) **1000302670**

Enforcement Type:	Not reported
cement Responsible Person:	Not reported
cement Responsible Sub-Organization:	Not reported
SEP Sequence Number:	Not reported
Expenditure Amount:	Not reported
Scheduled Completion Date:	Not reported
Actual Date:	Not reported
Defaulted Date:	Not reported
Type:	Not reported
Type Description:	Not reported
osed Amount:	Not reported
Monetary Amount:	Not reported
Amount:	Not reported
Count:	Not reported
Amount:	Not reported
ound Violation:	Yes
gency Which Determined Violation:	State
on Short Description:	Generators - General
e Violation was Determined:	19961108
ual Return to Compliance Date:	19961211
rn to Compliance Qualifier:	Observed
olation Responsible Agency:	State
duled Compliance Date:	Not reported
orcement Identifier:	000
te of Enforcement Action:	19961119
nforcement Responsible Agency:	State
cement Docket Number:	Not reported
nforcement Attorney:	OR
Corrective Action Component:	No
al Initiated Date:	Not reported
al Resolution Date:	Not reported
osition Status Date:	Not reported
osition Status:	Not reported
osition Status Description:	Not reported
Consent/Final Order Sequence Number:	Not reported
ent/Final Order Respondent Name:	Not reported
ent/Final Order Lead Agency:	Not reported
Enforcement Type:	NOTICE OF NONCOMPLIANCE
nforcement Responsible Person:	ORPDC
Enforcement Responsible Sub-Organization:	NWR
SEP Sequence Number:	Not reported
Expenditure Amount:	Not reported
Scheduled Completion Date:	Not reported
Actual Date:	Not reported
Defaulted Date:	Not reported
Type:	Not reported
Type Description:	Not reported
osed Amount:	Not reported
Monetary Amount:	Not reported
Amount:	Not reported
Count:	Not reported
Amount:	Not reported
ound Violation:	Yes
gency Which Determined Violation:	State
on Short Description:	Generators - General

HARBOR OIL INC. (Continued) **1000302670**

te Violation was Determined: 19920618
ual Return to Compliance Date: 19931208
rn to Compliance Qualifier: Observed
olation Responsible Agency: State
heduled Compliance Date: 19920726
orcement Identifier: 000
ate of Enforcement Action: 19920626
nforcement Responsible Agency: State
cement Docket Number: Not reported
cement Attorney: Not reported
Corrective Action Component: No
al Initiated Date: Not reported
al Resolution Date: Not reported
sition Status Date: Not reported
sition Status: Not reported
sition Status Description: Not reported
Consent/Final Order Sequence Number: Not reported
ent/Final Order Respondent Name: Not reported
ent/Final Order Lead Agency: Not reported
Enforcement Type: WRITTEN INFORMAL
Enforcement Responsible Person: R0GTW
Enforcement Responsible Sub-Organization: NWR
SEP Sequence Number: Not reported
Expenditure Amount: Not reported
Scheduled Completion Date: Not reported
Actual Date: Not reported
Defaulted Date: Not reported
Type: Not reported
Type Description: Not reported
osed Amount: Not reported
Monetary Amount: Not reported
Amount: Not reported
Count: Not reported
Amount: Not reported

ound Violation: Yes
gency Which Determined Violation: State
Violation Short Description: TSD - Container Use and Management
te Violation was Determined: 19920618
ual Return to Compliance Date: 19931208
rn to Compliance Qualifier: Observed
olation Responsible Agency: State
eduled Compliance Date: 19920925
orcement Identifier: 000
ate of Enforcement Action: 19920626
nforcement Responsible Agency: State
cement Docket Number: Not reported
cement Attorney: Not reported
Corrective Action Component: No
al Initiated Date: Not reported
al Resolution Date: Not reported
sition Status Date: Not reported
sition Status: Not reported
sition Status Description: Not reported
Consent/Final Order Sequence Number: Not reported
ent/Final Order Respondent Name: Not reported
ent/Final Order Lead Agency: Not reported

HARBOR OIL INC. (Continued) **1000302670**

Enforcement Type:	WRITTEN INFORMAL
Enforcement Responsible Person:	R0GTW
Enforcement Responsible Sub-Organization:	NWR
SEP Sequence Number:	Not reported
Expenditure Amount:	Not reported
Scheduled Completion Date:	Not reported
Actual Date:	Not reported
Defaulted Date:	Not reported
Type:	Not reported
Type Description:	Not reported
osed Amount:	Not reported
Monetary Amount:	Not reported
Amount:	Not reported
Count:	Not reported
Amount:	Not reported
ound Violation:	Yes
gency Which Determined Violation:	State
on Short Description:	Generators - General
e Violation was Determined:	19961108
ual Return to Compliance Date:	19961211
rn to Compliance Qualifier:	Observed
olation Responsible Agency:	State
duled Compliance Date:	Not reported
orcement Identifier:	000
te of Enforcement Action:	19961119
nforcement Responsible Agency:	State
cement Docket Number:	Not reported
nforcement Attorney:	OR
Corrective Action Component:	No
al Initiated Date:	Not reported
al Resolution Date:	Not reported
osition Status Date:	Not reported
osition Status:	Not reported
osition Status Description:	Not reported
Consent/Final Order Sequence Number:	Not reported
ent/Final Order Respondent Name:	Not reported
ent/Final Order Lead Agency:	Not reported
Enforcement Type:	NOTICE OF NONCOMPLIANCE
nforcement Responsible Person:	ORPDC
Enforcement Responsible Sub-Organization:	NWR
SEP Sequence Number:	Not reported
Expenditure Amount:	Not reported
Scheduled Completion Date:	Not reported
Actual Date:	Not reported
Defaulted Date:	Not reported
Type:	Not reported
Type Description:	Not reported
osed Amount:	Not reported
Monetary Amount:	Not reported
Amount:	Not reported
Count:	Not reported
Amount:	Not reported
ound Violation:	Yes
gency Which Determined Violation:	State
Violation Short Description:	TSD - Container Use and Management

HARBOR OIL INC. (Continued) **1000302670**

e Violation was Determined: 19930204
ual Return to Compliance Date: 19931208
rn to Compliance Qualifier: Observed
olation Responsible Agency: State
duled Compliance Date: Not reported
orcement Identifier: 000
te of Enforcement Action: 19930206
nforcement Responsible Agency: State
cement Docket Number: Not reported
nforcement Attorney: OR
Corrective Action Component: No
al Initiated Date: Not reported
al Resolution Date: Not reported
sition Status Date: Not reported
sition Status: Not reported
sition Status Description: Not reported
Consent/Final Order Sequence Number: Not reported
ent/Final Order Respondent Name: Not reported
ent/Final Order Lead Agency: Not reported
Enforcement Type: NOTICE OF NONCOMPLIANCE
Enforcement Responsible Person: ORGTW
Enforcement Responsible Sub-Organization: NWR
SEP Sequence Number: Not reported
Expenditure Amount: Not reported
Scheduled Completion Date: Not reported
Actual Date: Not reported
Defaulted Date: Not reported
Type: Not reported
Type Description: Not reported
osed Amount: Not reported
Monetary Amount: Not reported
Amount: Not reported
Count: Not reported
Amount: Not reported

Found Violation: No
cy Which Determined Violation: Not reported
tion Short Description: Not reported
Violation was Determined: Not reported
l Return to Compliance Date: Not reported
n to Compliance Qualifier: Not reported
tion Responsible Agency: Not reported
duled Compliance Date: Not reported
cement Identifier: Not reported
of Enforcement Action: Not reported
cement Responsible Agency: Not reported
cement Docket Number: Not reported
cement Attorney: Not reported
ctive Action Component: Not reported
al Initiated Date: Not reported
al Resolution Date: Not reported
sition Status Date: Not reported
sition Status: Not reported
sition Status Description: Not reported
Consent/Final Order Sequence Number: Not reported
ent/Final Order Respondent Name: Not reported
ent/Final Order Lead Agency: Not reported

HARBOR OIL INC. (Continued) **1000302670**

Enforcement Type:	Not reported
cement Responsible Person:	Not reported
cement Responsible Sub-Organization:	Not reported
SEP Sequence Number:	Not reported
Expenditure Amount:	Not reported
Scheduled Completion Date:	Not reported
Actual Date:	Not reported
Defaulted Date:	Not reported
Type:	Not reported
Type Description:	Not reported
osed Amount:	Not reported
Monetary Amount:	Not reported
Amount:	Not reported
Count:	Not reported
Amount:	Not reported

Evaluation Action Summary:

uation Date:	20180529
valuation Responsible Agency:	State
ound Violation:	No
Evaluation Type Description:	COMPLIANCE ASSISTANCE VISIT
ation Responsible Person Identifier:	Not reported
Evaluation Responsible Sub-Organization:	NWR
l Return to Compliance Date:	Not reported
duled Compliance Date:	Not reported
of Request:	Not reported
Response Received:	Not reported
est Agency:	Not reported
er Citation:	Not reported
uation Date:	19871112
valuation Responsible Agency:	State
ound Violation:	Yes
Evaluation Type Description:	COMPLIANCE EVALUATION INSPECTION ON-SITE
Evaluation Responsible Person Identifier:	OREW
ation Responsible Sub-Organization:	Not reported
ual Return to Compliance Date:	19871125
eduled Compliance Date:	19871220
of Request:	Not reported
Response Received:	Not reported
est Agency:	Not reported
er Citation:	Not reported
luation Date:	19961108
valuation Responsible Agency:	State
ound Violation:	Yes
Evaluation Type Description:	COMPLIANCE EVALUATION INSPECTION ON-SITE
valuation Responsible Person Identifier:	ORPDC
Evaluation Responsible Sub-Organization:	NWR
ual Return to Compliance Date:	19961211
duled Compliance Date:	Not reported
of Request:	Not reported
Response Received:	Not reported
est Agency:	Not reported
er Citation:	Not reported
uation Date:	20111101

HARBOR OIL INC. (Continued) **1000302670**

valuation Responsible Agency: State
ound Violation: No
Evaluation Type Description: COMPLIANCE EVALUATION INSPECTION ON-SITE
Evaluation Responsible Person Identifier: ORJTC
Evaluation Responsible Sub-Organization: NWR
l Return to Compliance Date: Not reported
duled Compliance Date: Not reported
of Request: Not reported
Response Received: Not reported
est Agency: Not reported
er Citation: Not reported

luation Date: 19961108
valuation Responsible Agency: State
ound Violation: Yes
Evaluation Type Description: COMPLIANCE EVALUATION INSPECTION ON-SITE
valuation Responsible Person Identifier: ORPDC
Evaluation Responsible Sub-Organization: NWR
ual Return to Compliance Date: 19961211
duled Compliance Date: Not reported
of Request: Not reported
Response Received: Not reported
est Agency: Not reported
er Citation: Not reported

uation Date: 20100831
valuation Responsible Agency: EPA
ound Violation: No
Evaluation Type Description: NON-FINANCIAL RECORD REVIEW
valuation Responsible Person Identifier: R0AB
ation Responsible Sub-Organization: Not reported
l Return to Compliance Date: Not reported
duled Compliance Date: Not reported
of Request: Not reported
Response Received: Not reported
est Agency: Not reported
er Citation: Not reported

luation Date: 20210806
valuation Responsible Agency: State
ound Violation: Undetermined
Evaluation Type Description: COMPLIANCE EVALUATION INSPECTION ON-SITE
ation Responsible Person Identifier: Not reported
Evaluation Responsible Sub-Organization: NWR
l Return to Compliance Date: Not reported
duled Compliance Date: Not reported
of Request: Not reported
Response Received: Not reported
est Agency: Not reported
er Citation: Not reported

aluation Date: 19840626
valuation Responsible Agency: State
ound Violation: Yes
Evaluation Type Description: COMPLIANCE EVALUATION INSPECTION ON-SITE
ation Responsible Person Identifier: Not reported
ation Responsible Sub-Organization: Not reported

HARBOR OIL INC. (Continued) **1000302670**

al Return to Compliance Date: 19840710
heduled Compliance Date: 19840726
of Request: Not reported
Response Received: Not reported
est Agency: Not reported
er Citation: Not reported

luation Date: 19920618
valuation Responsible Agency: State
ound Violation: Yes
Evaluation Type Description: COMPLIANCE EVALUATION INSPECTION ON-SITE
Evaluation Responsible Person Identifier: R0GTW
Evaluation Responsible Sub-Organization: NWR
ual Return to Compliance Date: 19920618
duled Compliance Date: Not reported
of Request: Not reported
Response Received: Not reported
est Agency: Not reported
er Citation: Not reported

luation Date: 19850603
valuation Responsible Agency: State
ound Violation: No
Evaluation Type Description: COMPLIANCE EVALUATION INSPECTION ON-SITE
ation Responsible Person Identifier: Not reported
ation Responsible Sub-Organization: Not reported
l Return to Compliance Date: Not reported
duled Compliance Date: Not reported
of Request: Not reported
Response Received: Not reported
est Agency: Not reported
er Citation: Not reported

uation Date: 20101208
valuation Responsible Agency: State
ound Violation: No
Evaluation Type Description: COMPLIANCE EVALUATION INSPECTION ON-SITE
Evaluation Responsible Person Identifier: ORJTC
Evaluation Responsible Sub-Organization: NWR
l Return to Compliance Date: Not reported
duled Compliance Date: Not reported
of Request: Not reported
Response Received: Not reported
est Agency: Not reported
er Citation: Not reported

uation Date: 19880408
valuation Responsible Agency: State
ound Violation: No
Evaluation Type Description: COMPLIANCE EVALUATION INSPECTION ON-SITE
ation Responsible Person Identifier: Not reported
ation Responsible Sub-Organization: Not reported
l Return to Compliance Date: Not reported
duled Compliance Date: Not reported
of Request: Not reported
Response Received: Not reported
est Agency: Not reported

HARBOR OIL INC. (Continued) **1000302670**

er Citation:	Not reported
uation Date:	20000420
valuation Responsible Agency:	EPA
ound Violation:	No
Evaluation Type Description:	NON-FINANCIAL RECORD REVIEW
Evaluation Responsible Person Identifier:	R0XYG
Evaluation Responsible Sub-Organization:	WM
l Return to Compliance Date:	Not reported
duled Compliance Date:	Not reported
of Request:	Not reported
Response Received:	Not reported
est Agency:	Not reported
er Citation:	Not reported
uation Date:	20150810
valuation Responsible Agency:	State
ound Violation:	Yes
Evaluation Type Description:	COMPLIANCE EVALUATION INSPECTION ON-SITE
ation Responsible Person Identifier:	Not reported
Evaluation Responsible Sub-Organization:	NWR
l Return to Compliance Date:	20151008
duled Compliance Date:	Not reported
of Request:	Not reported
Response Received:	Not reported
est Agency:	Not reported
er Citation:	Not reported
uation Date:	20100601
valuation Responsible Agency:	State
ound Violation:	No
Evaluation Type Description:	COMPLIANCE EVALUATION INSPECTION ON-SITE
Evaluation Responsible Person Identifier:	ORJTC
Evaluation Responsible Sub-Organization:	NWR
l Return to Compliance Date:	Not reported
duled Compliance Date:	Not reported
of Request:	Not reported
Response Received:	Not reported
est Agency:	Not reported
er Citation:	Not reported
luation Date:	20161013
valuation Responsible Agency:	State
ound Violation:	No
Evaluation Type Description:	COMPLIANCE EVALUATION INSPECTION ON-SITE
ation Responsible Person Identifier:	Not reported
Evaluation Responsible Sub-Organization:	NWR
l Return to Compliance Date:	Not reported
duled Compliance Date:	Not reported
of Request:	Not reported
Response Received:	Not reported
est Agency:	Not reported
er Citation:	Not reported
uation Date:	19880302
uation Responsible Agency:	EPA Contractor/Grantee
ound Violation:	Yes

HARBOR OIL INC. (Continued) **1000302670**

Evaluation Type Description:	FOCUSED COMPLIANCE INSPECTION
valuation Responsible Person Identifier:	R0MLB
ation Responsible Sub-Organization:	Not reported
al Return to Compliance Date:	19880302
duled Compliance Date:	Not reported
of Request:	Not reported
Response Received:	Not reported
est Agency:	Not reported
er Citation:	Not reported
luation Date:	19961108
valuation Responsible Agency:	State
ound Violation:	Yes
Evaluation Type Description:	COMPLIANCE EVALUATION INSPECTION ON-SITE
valuation Responsible Person Identifier:	ORPDC
Evaluation Responsible Sub-Organization:	NWR
ual Return to Compliance Date:	19961211
duled Compliance Date:	Not reported
of Request:	Not reported
Response Received:	Not reported
est Agency:	Not reported
er Citation:	Not reported
luation Date:	19920618
valuation Responsible Agency:	State
ound Violation:	Yes
Evaluation Type Description:	COMPLIANCE EVALUATION INSPECTION ON-SITE
Evaluation Responsible Person Identifier:	R0GTW
Evaluation Responsible Sub-Organization:	NWR
ual Return to Compliance Date:	19931208
heduled Compliance Date:	19920726
of Request:	Not reported
Response Received:	Not reported
est Agency:	Not reported
er Citation:	Not reported
luation Date:	19920618
valuation Responsible Agency:	State
ound Violation:	Yes
Evaluation Type Description:	COMPLIANCE EVALUATION INSPECTION ON-SITE
Evaluation Responsible Person Identifier:	R0GTW
Evaluation Responsible Sub-Organization:	NWR
ual Return to Compliance Date:	19931208
eduled Compliance Date:	19920925
of Request:	Not reported
Response Received:	Not reported
est Agency:	Not reported
er Citation:	Not reported
luation Date:	19961108
valuation Responsible Agency:	State
ound Violation:	Yes
Evaluation Type Description:	COMPLIANCE EVALUATION INSPECTION ON-SITE
valuation Responsible Person Identifier:	ORPDC
Evaluation Responsible Sub-Organization:	NWR
ual Return to Compliance Date:	19961211
duled Compliance Date:	Not reported

HARBOR OIL INC. (Continued) **1000302670**

of Request:	Not reported
Response Received:	Not reported
est Agency:	Not reported
er Citation:	Not reported
uation Date:	19930204
valuation Responsible Agency:	State
ound Violation:	Yes
Evaluation Type Description:	COMPLIANCE EVALUATION INSPECTION ON-SITE
Evaluation Responsible Person Identifier:	ORGTW
Evaluation Responsible Sub-Organization:	NWR
ual Return to Compliance Date:	19931208
duled Compliance Date:	Not reported
of Request:	Not reported
Response Received:	Not reported
est Agency:	Not reported
er Citation:	Not reported
luation Date:	20100726
valuation Responsible Agency:	State
ound Violation:	No
Evaluation Type Description:	COMPLIANCE EVALUATION INSPECTION ON-SITE
Evaluation Responsible Person Identifier:	ORJTC
Evaluation Responsible Sub-Organization:	NWR
l Return to Compliance Date:	Not reported
duled Compliance Date:	Not reported
of Request:	Not reported
Response Received:	Not reported
est Agency:	Not reported
er Citation:	Not reported

HARBOR OIL INC. (Continued) **1000302670**

Facility, Chemical, Releases and Other Waste Management Summary Information:

RI ID:	9721WCLBRC11535
orm Type:	Form R
porting year:	2021
rade secret indicator:	NO
anitized indicator:	NO
Title of certifying official:	CEO ERIC SPENCER
Certifying officials signature indicator:	ELECTRONIC
gned:	2022-09-19
Name:	ECOLUBE RECOVERY LLC
dress:	11535 N FORCE AVE
ty,State,Zip:	PORTLAND, OR 97217
ode:	Not reported
name:	Not reported
Mailing name:	ECOLUBE RECOVERY LLC
ling street:	11535 N FORCE AVE
ng province:	Not reported
ailing City,State,Zip:	PORTLAND, OR 97217
Entire facility ind:	YES
artial facility ind:	NO
ederal facility ind:	NO
oco facility ind:	NO
ssigned fed facility flag:	NO
Public contact name:	STEVE MORTESEN
c contact phone and Ext:	5039158409
Public contact email:	SMORTESEN@ECOLUBERECOVERY.COM
ary sic code:	Not reported
ode 2:	Not reported
ode 3:	Not reported
ode 4:	Not reported
ode 5:	Not reported
ode 6:	Not reported
origin:	Not reported
mary naics code:	324199
code 2:	Not reported
code 3:	Not reported
code 4:	Not reported
code 5:	Not reported
code 6:	Not reported
tude:	45.60602
tude:	-122.69291
d B number A:	102035571
B number B:	Not reported
A number A:	Not reported
A number B:	Not reported
A number C:	Not reported
A number D:	Not reported
A number E:	Not reported
A number F:	Not reported
A number G:	Not reported
A number H:	Not reported
ES number A:	Not reported
ES number B:	Not reported
ES number C:	Not reported
ES number D:	Not reported
ES number E:	Not reported
ES number F:	Not reported

HARBOR OIL INC. (Continued) **1000302670**

ES number G:	Not reported
nt company name:	Not reported
nt company D and B number:	Not reported
lardized parent company name:	Not reported
ument control number:	1321220607788
RI ID:	9721WCLBRC11535
as number:	N982
Chemical name:	Zinc compounds
lassification:	TRI
Unit of measure:	Pounds
Metal ind:	YES
ion code 1:	Not reported
ion code 2:	Not reported
ximum amount on site:	04
ugitive air emissions - total release pounds:	NA
ve air emissions - total release range code:	Not reported
tal fugitive air emissions:	0
ve air emissions - basis of estimate:	Not reported
k air emissions - release pounds:	1.25
air emissions - release range code:	Not reported
l stack air emissions:	1.25
Stack air emissions - basis of estimate:	Periodic/Random Monotoning Data
l air emissions:	1.25
Discharges to stream a - stream name:	COLUMBIA SLOUGH
tal discharges to stream a:	3.67
Discharges to stream a - basis of estimate:	Periodic/Random Monotoning Data
charges to stream a - % from stormwater:	100
arges to stream b - stream name:	Not reported
discharges to stream b:	Not reported
arges to stream b - basis of estimate:	Not reported
arges to stream b - % from stormwater:	Not reported
arges to stream c - stream name:	Not reported
discharges to stream c:	Not reported
arges to stream c - basis of estimate:	Not reported
arges to stream c - % from stormwater:	Not reported
arges to stream d - stream name:	Not reported
discharges to stream d:	Not reported
arges to stream d - basis of estimate:	Not reported
arges to stream d - % from stormwater:	Not reported
arges to stream e - stream name:	Not reported
discharges to stream e:	Not reported
arges to stream e - basis of estimate:	Not reported
arges to stream e - % from stormwater:	Not reported
arges to stream f - stream name:	Not reported
discharges to stream f:	Not reported
arges to stream f - basis of estimate:	Not reported
arges to stream f - % from stormwater:	Not reported
arges to stream g - stream name:	Not reported
discharges to stream g:	Not reported
arges to stream g - basis of estimate:	Not reported
arges to stream g - % from stormwater:	Not reported
arges to stream h - stream name:	Not reported
arges to stream h - release pounds:	Not reported
arges to stream h - release range code:	Not reported
discharges to stream h:	Not reported
arges to stream h - basis for estimate:	Not reported
arges to stream h - % from stormwater:	Not reported

HARBOR OIL INC. (Continued) **1000302670**

tal number of receiving streams:	1
tal surface water discharge:	3.67
on-site underground inj - pounds:	Not reported
te underground inj - basis of estimate:	Not reported
tal on-site ugrnd inj to cl i wells - pounds:	0
te underground inj to c1 i wells - basis of estimate:	Not reported
tal on-site ugrnd inj to cl ii-v wells - pounds:	0
te ungrnd inj to cl ii-v wells - basis of estimate:	Not reported
tal on-site underground injection:	0
on-site landfills:	Not reported
te landfills - basis of estimate:	Not reported
tal on-site RCRA subtitle c landfills:	0
te RCRA subtitle c landfills - basis of estimate:	Not reported
tal other on-site landfills:	0
landfills - basis of estimate:	Not reported
tal on-site land treatment:	0
trtmt/appl farming - basis of estimate:	Not reported
surface impoundments:	Not reported
ce impoundment - basis of estimate:	Not reported
tal RCRA c surface impoundments:	0
A c Surface impoundment - basis of estimate:	Not reported
tal other surface impoundments:	0
surface impoundment - basis of estimate:	Not reported
tal other disposal:	0
disposal - basis of estimate:	Not reported
tal on-site land releases:	0
l on-site releases:	4.92
site - POTW releases:	4.99
f-site - storage only:	0
f-site - solid/stab - metals:	0
site - wastewater treatment release - metals:	2.4
f-site - solid/stab - release - metals:	0
f-site - wastewater treatment - metals:	0
f-site - underground injection:	0
f-site - underground injection - class 1 wells:	0
f-site - underground injection - class ii-v wells:	0
f-site - landfills/disposal surface impoundments:	0
f-site - surface impoundment:	0
f-site - RCRA subtitle c surface impoundments:	0
f-site - other surface impoundments:	0
f-site - other landfills:	0
f-site - RCRA subtitle c landfills:	0
f-site - disposal - land treatment:	0
f-site - disposal - other land disposal:	0
f-site - disposal - other off-site management:	0
f-site - disposal - transfer to waste broker:	0
f-site - disposal - unknown:	0
al transferred off site for disposal:	7.39
f-site - recycling - solvents/organics recovery:	0
f-site - recycling -metals recovery:	0
f-site - recycling - other reuse or recovery:	0
f-site - recycling - acid regeneration:	0
f-site - recycling - transfer to waste broker:	0
tal transferred off site for recycling:	0
f-site - energy recovery:	0
f-site - transfer to waste broker for energy recovery:	0
tal transferred off site for energy recovery:	0

HARBOR OIL INC. (Continued) **1000302670**

f-site - POTW treatment:	0
f-site - solid/stab treatment - non metals:	0
f-site -incineration/thermal treatment:	0
f-site - incineration/insignificant heat value:	0
f-site - wastewater treatment - non-metals:	0
f-site - other waste treatment:	0
f-site - transfer to waste broker - waste treatment:	0
tal transferred off site for treatment:	0
f-site - transfer to waste broker:	0
al transferred off site for further waste management:	7.39
al POTW transfer:	4.99
ergy recovery on site current year:	0
cycled on site current year:	0
eated on site current year:	0
tal on-site waste management:	0
n-site energy recovery method 1:	Not Applicable
te energy recovery method 2:	Not reported
n-site energy recovery method 3:	Not Applicable
te energy recovery method 4:	Not reported
n-site recycling processes method 1:	Not Applicable
te recycling processes method 2:	Not reported
te recycling processes method 3:	Not reported
te recycling processes method 4:	Not reported
te recycling processes method 5:	Not reported
te recycling processes method 6:	Not reported
te recycling processes method 7:	Not reported
Facility ID:	Not reported
lemental Metal Included:	NO
aste Rock Pile managed Indicator:	0
e Rock Quantity:	Not reported
Site - POTW Releases 81C:	3.2934
ff Site - POTW Releases 81D:	1.6966
ssigned Partial Facility Flag:	NO
se Number:	N982
ixture Name:	NA
lean Air Act Ind:	NO
arcinogen Ind:	NO
FAS Ind:	NO

Chemical Activities and Uses:

s number:	N982
ument control number:	1321220607788
Chemical name:	Zinc compounds
lassification:	TRI
Unit of measure:	Pounds
Produce the chemical:	No
mport the chemical:	No
On-site use of the chemical:	No
Sale or distribution of the chemical:	No
s a byproduct:	No
s a manufactured impurity:	No
Used as a reactant:	No
101 feedstocks:	No
102 raw materials:	No
103 intermediates:	No
104 initiators:	No
199 other:	No
dded as a formulation component:	No

HARBOR OIL INC. (Continued) **1000302670**

P201 additives:	No
P202 dyes:	No
P203 reaction diluents:	No
P204 initiators:	No
P205 solvents:	No
P206 inhibitors:	No
P207 emulsifiers:	No
P208 surfactants:	No
P209 lubricants:	No
P210 flame retardants:	No
P211 rheological modifiers:	No
P299 other:	No
sed as an article component:	Yes
Repackaging:	No
As a process impurity:	No
Processed / recycling:	No
Used as a chemical processing aid:	No
E101 process solvents:	No
E102 catalysts:	No
E103 inhibitors:	No
E104 initiators:	No
E105 reaction terminators:	No
E106 solution buffers:	No
E199 other:	No
Used as a manufacturing aid:	No
E201 process lubricants:	No
E202 metalworking fluids:	No
E203 coolants:	No
E204 refrigerants:	No
E205 hydraulic fluids:	No
E299 other:	No
Ancillary or other use:	No
E301 cleaner:	No
E302 degreaser:	No
E303 lubricant:	No
E304 fuel:	No
E305 flame retardant:	No
E306 waste treatment:	No
E307 water treatment:	No
E308 construction materials:	No
E399 other:	No
Submitted Facility Name:	ECOLUBE RECOVERY LLC
bmitted Street:	11535 N FORCE AVE
Submitted City:	PORTLAND
Submitted County:	MULTNOMAH
ubmitted State:	OR
bmitted Zip Code:	97217
itted BIA Code:	Not reported
itted Tribe Name:	Not reported
itted Parent Company Name:	Not reported
itted Parent Company DB Number:	Not reported
itted Standardized Parent Company Name:	Not reported
bmitted Primary NAICS Code:	324199
bmitted Industry Code:	324
Submitted Industry Name:	Petroleum
ustry Code:	324

HARBOR OIL INC. (Continued) **1000302670**

ndustry Name:	Petroleum
t year the facility reported:	2021
st year the facility reported:	2017
umber of forms submitted:	3
tal number of forms submitted:	15
ned Agency:	Not reported

Detailed On-site Waste Treatment Methods and Efficiency:

as number:	N982
ument control number:	1321220607788
Chemical name:	Zinc compounds
lassification:	TRI
Unit of measure:	Pounds
tream 1 - waste stream code:	NA
m 1 - trtmt method - sequence 1:	Not reported
m 1 - trtmt method - sequence 2:	Not reported
m 1 - trtmt method - sequence 3:	Not reported
m 1 - trtmt method - sequence 4:	Not reported
m 1 - trtmt method - sequence 5:	Not reported
m 1 - trtmt method - sequence 6:	Not reported
m 1 - trtmt method - sequence 7:	Not reported
m 1 - trtmt method - sequence 8:	Not reported
m 1 - based on operating data:	Not reported
m 2 - waste stream code:	Not reported
m 2 - trtmt method - sequence 1:	Not reported
m 2 - trtmt method - sequence 2:	Not reported
m 2 - trtmt method - sequence 3:	Not reported
m 2 - trtmt method - sequence 4:	Not reported
m 2 - trtmt method - sequence 5:	Not reported
m 2 - trtmt method - sequence 6:	Not reported
m 2 - trtmt method - sequence 7:	Not reported
m 2 - trtmt method - sequence 8:	Not reported
m 2 - based on operating data:	Not reported
m 3 - waste stream code:	Not reported
m 3 - trtmt method - sequence 1:	Not reported
m 3 - trtmt method - sequence 2:	Not reported
m 3 - trtmt method - sequence 3:	Not reported
m 3 - trtmt method - sequence 4:	Not reported
m 3 - trtmt method - sequence 5:	Not reported
m 3 - trtmt method - sequence 6:	Not reported
m 3 - trtmt method - sequence 7:	Not reported
m 3 - trtmt method - sequence 8:	Not reported
m 3 - based on operating data:	Not reported
m 4 - waste stream code:	Not reported
m 4 - trtmt method - sequence 1:	Not reported
m 4 - trtmt method - sequence 2:	Not reported
m 4 - trtmt method - sequence 3:	Not reported
m 4 - trtmt method - sequence 4:	Not reported
m 4 - trtmt method - sequence 5:	Not reported
m 4 - trtmt method - sequence 6:	Not reported
m 4 - trtmt method - sequence 7:	Not reported
m 4 - trtmt method - sequence 8:	Not reported
m 4 - based on operating data:	Not reported
m 5 - waste stream code:	Not reported
m 5 - trtmt method - sequence 1:	Not reported
m 5 - trtmt method - sequence 2:	Not reported
m 5 - trtmt method - sequence 3:	Not reported

HARBOR OIL INC. (Continued) **1000302670**

m 5 - trtmt method - sequence 4: Not reported
m 5 - trtmt method - sequence 5: Not reported
m 5 - trtmt method - sequence 6: Not reported
m 5 - trtmt method - sequence 7: Not reported
m 5 - trtmt method - sequence 8: Not reported
m 5 - based on operating data: Not reported

Details of Off-site Transfers:

as number: N982
ument control number: 1321220607788
Chemical name: Zinc compounds
lassification: TRI
te RCRA id nr: IDR000207183
fsite transfer sequence number: 2
ffsite name: L&R ENVIRONMENTAL, LLC - SITE B
Offsite street address: 1100 W THOMPSON RD
ite City,State,Zip: KUNA, ID 83634
fsite county: ADA
e province: Not reported
e country id: Not reported
ffsite control: NO
Unit of measure: Pounds
ite wastewater trtmt (metals) m62 LBS: 2.4
Offsite wastewater trtmt (metals) m62 BOE: Periodic/Random Monotoning Data
l amount transferred offsite for disposal: 2.4
tal amount transferred offsite for recycling: 0
tal amount transferred offsite for energy recovery: 0
tal amount transferred offsite for treatment: 0
D - Transfer Location: 110070594433

Details of Transfers to Publicly Owned Treatment Works:

as number: N982
ument control number: 1321220607788
Chemical name: Zinc compounds
lassification: TRI
Unit of measure: Pounds
POTW name: COLUMBIA BOULEVARD STP
OTW address: 5001 N COLUMBIA BLVD
OTW City,State,Zip: PORTLAND, OR 97203
POTW county: MULTNOMAH
antity transferred: 4.99
of estimate: Not reported
scharges to water streams: 0
arges to water streams - basis of estimate: Not reported
scharges to other activities: 0
arges to other activities - basis of estimate: Not reported
eased to air: 0
sed to air - basis of estimate: Not reported
ge to disposal: 3.2934
ludge to disposal - basis of estimate: Published Emission Factors
dge to incineration - metals: 0
e to incineration - metals - basis of estimate: Not reported
dge to agricultural applications: 0
e to agricultural applications - basis of estimate: Not reported
ther or unknown disposal: 1.6966
Other or unknown disposal - basis of estimate: Published Emission Factors

HARBOR OIL INC. (Continued) **1000302670**

her or unknown treatment: 0
r or unknown treatment - basis of estimate: Not reported
dge to incineration - nonmetals: 0
e to incineration - nonmetals - basis of estimate: Not reported
tal treated: 0
W Registry ID: 110000576895
Site - POTW Releases 81C: 3.2934
ff Site - POTW Releases 81D: 1.6966
Site - POTW Releases: 4.99
perimental and Est. Treatment: 0
rimental and Est. Treatment - Basis of Est.: Not reported

Additional Information Miscellaneous and Optional:

s number: N982
ument control number: 1321220607788
Chemical name: Zinc compounds
lassification: TRI
mment sequence: 680312
mment type description: You have entered a value for a metal and/or a metal compound for Transfers to Publicly Owned Treatment Works (POTWs)
ment text: Error Reviewed / No Comment.

RI ID: 9721WCLBRC11535
s number: N420
Chemical name: Lead compounds
assification: PBT
Unit of measure: Pounds
Metal ind: YES
ion code 1: Not reported
ion code 2: Not reported
ximum amount on site: 02
ugitive air emissions - total release pounds: NA
ve air emissions - total release range code: Not reported
tal fugitive air emissions: 0
ve air emissions - basis of estimate: Not reported
k air emissions - release pounds: .1557
air emissions - release range code: Not reported
l stack air emissions: .1557
Stack air emissions - basis of estimate: Periodic/Random Monotoning Data
l air emissions: .1557
Discharges to stream a - stream name: COLUMBIA SLOUGH
l discharges to stream a: .029
Discharges to stream a - basis of estimate: Periodic/Random Monotoning Data
charges to stream a - % from stormwater: 100
arges to stream b - stream name: Not reported
discharges to stream b: Not reported
arges to stream b - basis of estimate: Not reported
arges to stream b - % from stormwater: Not reported
arges to stream c - stream name: Not reported
discharges to stream c: Not reported
arges to stream c - basis of estimate: Not reported
arges to stream c - % from stormwater: Not reported
arges to stream d - stream name: Not reported
discharges to stream d: Not reported
arges to stream d - basis of estimate: Not reported
arges to stream d - % from stormwater: Not reported

HARBOR OIL INC. (Continued) **1000302670**

arges to stream e - stream name:	Not reported
discharges to stream e:	Not reported
arges to stream e - basis of estimate:	Not reported
arges to stream e - % from stormwater:	Not reported
arges to stream f - stream name:	Not reported
discharges to stream f:	Not reported
arges to stream f - basis of estimate:	Not reported
arges to stream f - % from stormwater:	Not reported
arges to stream g - stream name:	Not reported
discharges to stream g:	Not reported
arges to stream g - basis of estimate:	Not reported
arges to stream g - % from stormwater:	Not reported
arges to stream h - stream name:	Not reported
arges to stream h - release pounds:	Not reported
arges to stream h - release range code:	Not reported
discharges to stream h:	Not reported
arges to stream h - basis for estimate:	Not reported
arges to stream h - % from stormwater:	Not reported
tal number of receiving streams:	1
l surface water discharge:	.029
on-site underground inj - pounds:	Not reported
te underground inj - basis of estimate:	Not reported
tal on-site ugrnd inj to cl i wells - pounds:	0
te underground inj to c1 i wells - basis of estimate:	Not reported
tal on-site ugrnd inj to cl ii-v wells - pounds:	0
te ungrnd inj to cl ii-v wells - basis of estimate:	Not reported
tal on-site underground injection:	0
on-site landfills:	Not reported
te landfills - basis of estimate:	Not reported
tal on-site RCRA subtitle c landfills:	0
te RCRA subtitle c landfills - basis of estimate:	Not reported
tal other on-site landfills:	0
landfills - basis of estimate:	Not reported
tal on-site land treatment:	0
trtmt/appl farming - basis of estimate:	Not reported
surface impoundments:	Not reported
ce impoundment - basis of estimate:	Not reported
tal RCRA c surface impoundments:	0
A c Surface impoundment - basis of estimate:	Not reported
tal other surface impoundments:	0
surface impoundment - basis of estimate:	Not reported
tal other disposal:	0
disposal - basis of estimate:	Not reported
tal on-site land releases:	0
l on-site releases:	.1847
site - POTW releases:	.05
f-site - storage only:	0
f-site - solid/stab - metals:	0
site - wastewater treatment release - metals:	.08
f-site - solid/stab - release - metals:	0
f-site - wastewater treatment - metals:	0
f-site - underground injection:	0
f-site - underground injection - class 1 wells:	0
f-site - underground injection - class ii-v wells:	0
f-site - landfills/disposal surface impoundments:	0
f-site - surface impoundment:	0
f-site - RCRA subtitle c surface impoundments:	0

HARBOR OIL INC. (Continued) **1000302670**

f-site - other surface impoundments:	0
f-site - other landfills:	0
f-site - RCRA subtitle c landfills:	0
f-site - disposal - land treatment:	0
f-site - disposal - other land disposal:	0
f-site - disposal - other off-site management:	0
f-site - disposal - transfer to waste broker:	0
f-site - disposal - unknown:	0
al transferred off site for disposal:	.13
f-site - recycling - solvents/organics recovery:	0
f-site - recycling -metals recovery:	0
f-site - recycling - other reuse or recovery:	0
f-site - recycling - acid regeneration:	0
f-site - recycling - transfer to waste broker:	0
tal transferred off site for recycling:	0
f-site - energy recovery:	0
f-site - transfer to waste broker for energy recovery:	0
tal transferred off site for energy recovery:	0
f-site - POTW treatment:	0
f-site - solid/stab treatment - non metals:	0
f-site -incineration/thermal treatment:	0
f-site - incineration/insignificant heat value:	0
f-site - wastewater treatment - non-metals:	0
f-site - other waste treatment:	0
f-site - transfer to waste broker - waste treatment:	0
tal transferred off site for treatment:	0
f-site - transfer to waste broker:	0
al transferred off site for further waste management:	.13
l POTW transfer:	.05
ergy recovery on site current year:	0
cycled on site current year:	0
eated on site current year:	0
tal on-site waste management:	0
n-site energy recovery method 1:	Not Applicable
te energy recovery method 2:	Not reported
n-site energy recovery method 3:	Not Applicable
te energy recovery method 4:	Not reported
n-site recycling processes method 1:	Not Applicable
te recycling processes method 2:	Not reported
te recycling processes method 3:	Not reported
te recycling processes method 4:	Not reported
te recycling processes method 5:	Not reported
te recycling processes method 6:	Not reported
te recycling processes method 7:	Not reported
Facility ID:	Not reported
Elemental Metal Included:	YES
aste Rock Pile managed Indicator:	0
e Rock Quantity:	Not reported
Site - POTW Releases 81C:	.0315
Site - POTW Releases 81D:	.0185
ssigned Partial Facility Flag:	NO
se Number:	N420
ixture Name:	NA
Clean Air Act Ind:	YES
arcinogen Ind:	NO
FAS Ind:	NO

HARBOR OIL INC. (Continued) **1000302670**

Chemical Activities and Uses:

s number:	N420
ument control number:	1321220607790
Chemical name:	Lead compounds
assification:	PBT
Unit of measure:	Pounds
Produce the chemical:	No
mport the chemical:	No
On-site use of the chemical:	No
Sale or distribution of the chemical:	No
As a byproduct:	No
As a manufactured impurity:	No
Used as a reactant:	No
P101 feedstocks:	No
P102 raw materials:	No
P103 intermediates:	No
P104 initiators:	No
P199 other:	No
Added as a formulation component:	No
P201 additives:	No
P202 dyes:	No
P203 reaction diluents:	No
P204 initiators:	No
P205 solvents:	No
P206 inhibitors:	No
P207 emulsifiers:	No
P208 surfactants:	No
P209 lubricants:	No
P210 flame retardants:	No
P211 rheological modifiers:	No
P299 other:	No
Used as an article component:	Yes
Repackaging:	No
As a process impurity:	No
Processed / recycling:	No
Used as a chemical processing aid:	No
E101 process solvents:	No
E102 catalysts:	No
E103 inhibitors:	No
E104 initiators:	No
E105 reaction terminators:	No
E106 solution buffers:	No
E199 other:	No
Used as a manufacturing aid:	No
E201 process lubricants:	No
E202 metalworking fluids:	No
E203 coolants:	No
E204 refrigerants:	No
E205 hydraulic fluids:	No
E299 other:	No
Ancillary or other use:	No
E301 cleaner:	No
E302 degreaser:	No
E303 lubricant:	No
E304 fuel:	No
E305 flame retardant:	No
E306 waste treatment:	No

HARBOR OIL INC. (Continued) **1000302670**

307 water treatment:	No
308 construction materials:	No
399 other:	No
Submitted Facility Name:	ECOLUBE RECOVERY LLC
bmitted Street:	11535 N FORCE AVE
Submitted City:	PORTLAND
Submitted County:	MULTNOMAH
ubmitted State:	OR
bmitted Zip Code:	97217
itted BIA Code:	Not reported
itted Tribe Name:	Not reported
itted Parent Company Name:	Not reported
itted Parent Company DB Number:	Not reported
itted Standardized Parent Company Name:	Not reported
bmitted Primary NAICS Code:	324199
bmitted Industry Code:	324
Submitted Industry Name:	Petroleum
ustry Code:	324
ndustry Name:	Petroleum
t year the facility reported:	2021
st year the facility reported:	2017
mber of forms submitted:	3
tal number of forms submitted:	15
ned Agency:	Not reported

Detailed On-site Waste Treatment Methods and Efficiency:

s number:	N420
ument control number:	1321220607790
Chemical name:	Lead compounds
assification:	PBT
Unit of measure:	Pounds
tream 1 - waste stream code:	NA
m 1 - trtmt method - sequence 1:	Not reported
m 1 - trtmt method - sequence 2:	Not reported
m 1 - trtmt method - sequence 3:	Not reported
m 1 - trtmt method - sequence 4:	Not reported
m 1 - trtmt method - sequence 5:	Not reported
m 1 - trtmt method - sequence 6:	Not reported
m 1 - trtmt method - sequence 7:	Not reported
m 1 - trtmt method - sequence 8:	Not reported
m 1 - based on operating data:	Not reported
m 2 - waste stream code:	Not reported
m 2 - trtmt method - sequence 1:	Not reported
m 2 - trtmt method - sequence 2:	Not reported
m 2 - trtmt method - sequence 3:	Not reported
m 2 - trtmt method - sequence 4:	Not reported
m 2 - trtmt method - sequence 5:	Not reported
m 2 - trtmt method - sequence 6:	Not reported
m 2 - trtmt method - sequence 7:	Not reported
m 2 - trtmt method - sequence 8:	Not reported
m 2 - based on operating data:	Not reported
m 3 - waste stream code:	Not reported
m 3 - trtmt method - sequence 1:	Not reported
m 3 - trtmt method - sequence 2:	Not reported
m 3 - trtmt method - sequence 3:	Not reported
m 3 - trtmt method - sequence 4:	Not reported

HARBOR OIL INC. (Continued) **1000302670**

m 3 - trtmt method - sequence 5: Not reported
m 3 - trtmt method - sequence 6: Not reported
m 3 - trtmt method - sequence 7: Not reported
m 3 - trtmt method - sequence 8: Not reported
m 3 - based on operating data: Not reported
m 4 - waste stream code: Not reported
m 4 - trtmt method - sequence 1: Not reported
m 4 - trtmt method - sequence 2: Not reported
m 4 - trtmt method - sequence 3: Not reported
m 4 - trtmt method - sequence 4: Not reported
m 4 - trtmt method - sequence 5: Not reported
m 4 - trtmt method - sequence 6: Not reported
m 4 - trtmt method - sequence 7: Not reported
m 4 - trtmt method - sequence 8: Not reported
m 4 - based on operating data: Not reported
m 5 - waste stream code: Not reported
m 5 - trtmt method - sequence 1: Not reported
m 5 - trtmt method - sequence 2: Not reported
m 5 - trtmt method - sequence 3: Not reported
m 5 - trtmt method - sequence 4: Not reported
m 5 - trtmt method - sequence 5: Not reported
m 5 - trtmt method - sequence 6: Not reported
m 5 - trtmt method - sequence 7: Not reported
m 5 - trtmt method - sequence 8: Not reported
m 5 - based on operating data: Not reported

Details of Off-site Transfers:

s number: N420
ument control number: 1321220607790
Chemical name: Lead compounds
assification: PBT
te RCRA id nr: IDR000207183
fsite transfer sequence number: 2
ffsite name: L&R ENVIRONMENTAL, LLC - SITE B
Offsite street address: 1100 W THOMPSON RD
site City,State,Zip: KUNA, ID 83634
fsite county: ADA
e province: Not reported
e country id: Not reported
ffsite control: NO
Unit of measure: Pounds
site wastewater trtmt (metals) m62 LBS: .08
Offsite wastewater trtmt (metals) m62 BOE: Periodic/Random Monotoning Data
al amount transferred offsite for disposal: .08
tal amount transferred offsite for recycling: 0
tal amount transferred offsite for energy recovery: 0
tal amount transferred offsite for treatment: 0
D - Transfer Location: 110070594433

Details of Transfers to Publicly Owned Treatment Works:

s number: N420
ument control number: 1321220607790
Chemical name: Lead compounds
assification: PBT
Unit of measure: Pounds
POTW name: COLUMBIA BOULEVARD STP

HARBOR OIL INC. (Continued) **1000302670**

OTW address:	5001 N COLUMBIA BLVD
OTW City,State,Zip:	PORTLAND, OR 97203
POTW county:	MULTNOMAH
ntity transferred:	.05
of estimate:	Not reported
scharges to water streams:	0
arges to water streams - basis of estimate:	Not reported
scharges to other activities:	0
arges to other activities - basis of estimate:	Not reported
leased to air:	0
sed to air - basis of estimate:	Not reported
ge to disposal:	.0315
ludge to disposal - basis of estimate:	Published Emission Factors
dge to incineration - metals:	0
ge to incineration - metals - basis of estimate:	Not reported
dge to agricultural applications:	0
ge to agricultural applications - basis of estimate:	Not reported
r or unknown disposal:	.0185
Other or unknown disposal - basis of estimate:	Published Emission Factors
her or unknown treatment:	0
or unknown treatment - basis of estimate:	Not reported
dge to incineration - nonmetals:	0
ge to incineration - nonmetals - basis of estimate:	Not reported
tal treated:	0
W Registry ID:	110000576895
Site - POTW Releases 81C:	.0315
Site - POTW Releases 81D:	.0185
Site - POTW Releases:	.05
perimental and Est. Treatment:	0
rimental and Est. Treatment - Basis of Est.:	Not reported

Additional Information Miscellaneous and Optional:

s number:	N420
ument control number:	1321220607790
Chemical name:	Lead compounds
assification:	PBT
mment sequence:	680320
mment type description:	You have entered a value for a metal and/or a metal compound for Transfers to Publicly Owned Treatment Works (POTWs)
ment text:	Error Reviewed / No Comment.

RI ID:	9721WCLBRC11535
s number:	N590
Chemical name:	Polycyclic aromatic compounds
assification:	PBT
Unit of measure:	Pounds
letal ind:	NO
ion code 1:	Not reported
ion code 2:	Not reported
ximum amount on site:	02
ugitive air emissions - total release pounds:	NA
ve air emissions - total release range code:	Not reported
tal fugitive air emissions:	0
ve air emissions - basis of estimate:	Not reported
ck air emissions - release pounds:	.4556
air emissions - release range code:	Not reported

HARBOR OIL INC. (Continued) **1000302670**

al stack air emissions:	.4556
Stack air emissions - basis of estimate:	Periodic/Random Monotoning Data
al air emissions:	.4556
Discharges to stream a - stream name:	COLUMBIA SLOUGH
tal discharges to stream a:	0
charges to stream a - basis of estimate:	Other
charges to stream a - % from stormwater:	100
arges to stream b - stream name:	Not reported
discharges to stream b:	Not reported
arges to stream b - basis of estimate:	Not reported
arges to stream b - % from stormwater:	Not reported
arges to stream c - stream name:	Not reported
discharges to stream c:	Not reported
arges to stream c - basis of estimate:	Not reported
arges to stream c - % from stormwater:	Not reported
arges to stream d - stream name:	Not reported
discharges to stream d:	Not reported
arges to stream d - basis of estimate:	Not reported
arges to stream d - % from stormwater:	Not reported
arges to stream e - stream name:	Not reported
discharges to stream e:	Not reported
arges to stream e - basis of estimate:	Not reported
arges to stream e - % from stormwater:	Not reported
arges to stream f - stream name:	Not reported
discharges to stream f:	Not reported
arges to stream f - basis of estimate:	Not reported
arges to stream f - % from stormwater:	Not reported
arges to stream g - stream name:	Not reported
discharges to stream g:	Not reported
arges to stream g - basis of estimate:	Not reported
arges to stream g - % from stormwater:	Not reported
arges to stream h - stream name:	Not reported
arges to stream h - release pounds:	Not reported
arges to stream h - release range code:	Not reported
discharges to stream h:	Not reported
arges to stream h - basis for estimate:	Not reported
arges to stream h - % from stormwater:	Not reported
tal number of receiving streams:	1
tal surface water discharge:	0
on-site underground inj - pounds:	Not reported
te underground inj - basis of estimate:	Not reported
tal on-site ugrnd inj to cl i wells - pounds:	0
te underground inj to c1 i wells - basis of estimate:	Not reported
tal on-site ugrnd inj to cl ii-v wells - pounds:	0
te ungrnd inj to cl ii-v wells - basis of estimate:	Not reported
tal on-site underground injection:	0
on-site landfills:	Not reported
te landfills - basis of estimate:	Not reported
tal on-site RCRA subtitle c landfills:	0
te RCRA subtitle c landfills - basis of estimate:	Not reported
tal other on-site landfills:	0
landfills - basis of estimate:	Not reported
tal on-site land treatment:	0
trtmt/appl farming - basis of estimate:	Not reported
surface impoundments:	Not reported
ce impoundment - basis of estimate:	Not reported
tal RCRA c surface impoundments:	0

HARBOR OIL INC. (Continued) **1000302670**

A c Surface impoundment - basis of estimate:	Not reported
tal other surface impoundments:	0
surface impoundment - basis of estimate:	Not reported
tal other disposal:	0
disposal - basis of estimate:	Not reported
tal on-site land releases:	0
l on-site releases:	.4556
f-site - POTW releases:	0
f-site - storage only:	0
f-site - solid/stab - metals:	0
f-site - wastewater treatment release - metals:	0
f-site - solid/stab - release - metals:	0
f-site - wastewater treatment - metals:	0
f-site - underground injection:	0
f-site - underground injection - class 1 wells:	0
f-site - underground injection - class ii-v wells:	0
f-site - landfills/disposal surface impoundments:	0
f-site - surface impoundment:	0
f-site - RCRA subtitle c surface impoundments:	0
f-site - other surface impoundments:	0
f-site - other landfills:	0
f-site - RCRA subtitle c landfills:	0
f-site - disposal - land treatment:	0
f-site - disposal - other land disposal:	0
f-site - disposal - other off-site management:	0
f-site - disposal - transfer to waste broker:	0
f-site - disposal - unknown:	0
tal transferred off site for disposal:	0
f-site - recycling - solvents/organics recovery:	0
f-site - recycling -metals recovery:	0
f-site - recycling - other reuse or recovery:	0
f-site - recycling - acid regeneration:	0
f-site - recycling - transfer to waste broker:	0
tal transferred off site for recycling:	0
f-site - energy recovery:	0
f-site - transfer to waste broker for energy recovery:	0
tal transferred off site for energy recovery:	0
f-site - POTW treatment:	0
f-site - solid/stab treatment - non metals:	0
f-site -incineration/thermal treatment:	0
f-site - incineration/insignificant heat value:	0
site - wastewater treatment - non-metals:	.12
f-site - other waste treatment:	0
f-site - transfer to waste broker - waste treatment:	0
l transferred off site for treatment:	.12
f-site - transfer to waste broker:	0
l transferred off site for further waste management:	.12
tal POTW transfer:	0
ergy recovery on site current year:	0
cycled on site current year:	0
eated on site current year:	0
tal on-site waste management:	0
n-site energy recovery method 1:	Not Applicable
te energy recovery method 2:	Not reported
n-site energy recovery method 3:	Not Applicable
te energy recovery method 4:	Not reported
n-site recycling processes method 1:	Not Applicable

HARBOR OIL INC. (Continued) **1000302670**

te recycling processes method 2:	Not reported
te recycling processes method 3:	Not reported
te recycling processes method 4:	Not reported
te recycling processes method 5:	Not reported
te recycling processes method 6:	Not reported
te recycling processes method 7:	Not reported
Facility ID:	Not reported
lemental Metal Included:	NO
aste Rock Pile managed Indicator:	0
e Rock Quantity:	Not reported
f Site - POTW Releases 81C:	0
f Site - POTW Releases 81D:	0
ssigned Partial Facility Flag:	NO
se Number:	N590
ixture Name:	NA
Clean Air Act Ind:	YES
Carcinogen Ind:	YES
FAS Ind:	NO

Chemical Activities and Uses:

s number:	N590
cument control number:	1321220607776
Chemical name:	Polycyclic aromatic compounds
assification:	PBT
Unit of measure:	Pounds
Produce the chemical:	No
mport the chemical:	No
On-site use of the chemical:	No
Sale or distribution of the chemical:	No
s a byproduct:	No
s a manufactured impurity:	No
Used as a reactant:	No
P101 feedstocks:	No
P102 raw materials:	No
P103 intermediates:	No
P104 initiators:	No
P199 other:	No
dded as a formulation component:	No
P201 additives:	No
P202 dyes:	No
P203 reaction diluents:	No
P204 initiators:	No
P205 solvents:	No
P206 inhibitors:	No
P207 emulsifiers:	No
P208 surfactants:	No
P209 lubricants:	No
P210 flame retardants:	No
P211 rheological modifiers:	No
P299 other:	No
sed as an article component:	Yes
epackaging:	No
s a process impurity:	No
rocessed / recycling:	No
Used as a chemical processing aid:	No
E101 process solvents:	No
E102 catalysts:	No
E103 inhibitors:	No

HARBOR OIL INC. (Continued) **1000302670**

E104 initiators:	No
E105 reaction terminators:	No
E106 solution buffers:	No
E199 other:	No
Used as a manufacturing aid:	No
E201 process lubricants:	No
E202 metalworking fluids:	No
E203 coolants:	No
E204 refrigerants:	No
E205 hydraulic fluids:	No
E299 other:	No
Ancillary or other use:	No
E301 cleaner:	No
E302 degreaser:	No
E303 lubricant:	No
E304 fuel:	No
E305 flame retardant:	No
E306 waste treatment:	No
E307 water treatment:	No
E308 construction materials:	No
E399 other:	No

Submitted Facility Name:	ECOLUBE RECOVERY LLC
bmitted Street:	11535 N FORCE AVE
Submitted City:	PORTLAND
Submitted County:	MULTNOMAH
ubmitted State:	OR
bmitted Zip Code:	97217
itted BIA Code:	Not reported
itted Tribe Name:	Not reported
itted Parent Company Name:	Not reported
itted Parent Company DB Number:	Not reported
itted Standardized Parent Company Name:	Not reported
bmitted Primary NAICS Code:	324199
bmitted Industry Code:	324
Submitted Industry Name:	Petroleum
ustry Code:	324
ndustry Name:	Petroleum
t year the facility reported:	2021
st year the facility reported:	2017
mber of forms submitted:	3
tal number of forms submitted:	15
ned Agency:	Not reported

Detailed On-site Waste Treatment Methods and Efficiency:

s number:	N590
cument control number:	1321220607776
Chemical name:	Polycyclic aromatic compounds
assification:	PBT
Unit of measure:	Pounds
tream 1 - waste stream code:	NA
m 1 - trtmt method - sequence 1:	Not reported
m 1 - trtmt method - sequence 2:	Not reported
m 1 - trtmt method - sequence 3:	Not reported
m 1 - trtmt method - sequence 4:	Not reported
m 1 - trtmt method - sequence 5:	Not reported
m 1 - trtmt method - sequence 6:	Not reported

HARBOR OIL INC. (Continued) **1000302670**

m 1 - trtmt method - sequence 7:	Not reported
m 1 - trtmt method - sequence 8:	Not reported
m 1 - based on operating data:	Not reported
m 2 - waste stream code:	Not reported
m 2 - trtmt method - sequence 1:	Not reported
m 2 - trtmt method - sequence 2:	Not reported
m 2 - trtmt method - sequence 3:	Not reported
m 2 - trtmt method - sequence 4:	Not reported
m 2 - trtmt method - sequence 5:	Not reported
m 2 - trtmt method - sequence 6:	Not reported
m 2 - trtmt method - sequence 7:	Not reported
m 2 - trtmt method - sequence 8:	Not reported
m 2 - based on operating data:	Not reported
m 3 - waste stream code:	Not reported
m 3 - trtmt method - sequence 1:	Not reported
m 3 - trtmt method - sequence 2:	Not reported
m 3 - trtmt method - sequence 3:	Not reported
m 3 - trtmt method - sequence 4:	Not reported
m 3 - trtmt method - sequence 5:	Not reported
m 3 - trtmt method - sequence 6:	Not reported
m 3 - trtmt method - sequence 7:	Not reported
m 3 - trtmt method - sequence 8:	Not reported
m 3 - based on operating data:	Not reported
m 4 - waste stream code:	Not reported
m 4 - trtmt method - sequence 1:	Not reported
m 4 - trtmt method - sequence 2:	Not reported
m 4 - trtmt method - sequence 3:	Not reported
m 4 - trtmt method - sequence 4:	Not reported
m 4 - trtmt method - sequence 5:	Not reported
m 4 - trtmt method - sequence 6:	Not reported
m 4 - trtmt method - sequence 7:	Not reported
m 4 - trtmt method - sequence 8:	Not reported
m 4 - based on operating data:	Not reported
m 5 - waste stream code:	Not reported
m 5 - trtmt method - sequence 1:	Not reported
m 5 - trtmt method - sequence 2:	Not reported
m 5 - trtmt method - sequence 3:	Not reported
m 5 - trtmt method - sequence 4:	Not reported
m 5 - trtmt method - sequence 5:	Not reported
m 5 - trtmt method - sequence 6:	Not reported
m 5 - trtmt method - sequence 7:	Not reported
m 5 - trtmt method - sequence 8:	Not reported
m 5 - based on operating data:	Not reported

Details of Off-site Transfers:

s number:	N590
cument control number:	1321220607776
Chemical name:	Polycyclic aromatic compounds
assification:	PBT
te RCRA id nr:	IDR000207183
fsite transfer sequence number:	2
ffsite name:	L&R ENVIRONMENTAL, LLC - SITE B
Offsite street address:	1100 W THOMPSON RD
site City,State,Zip:	KUNA, ID 83634
fsite county:	ADA
e province:	Not reported
e country id:	Not reported

HARBOR OIL INC. (Continued) **1000302670**

ffsite control: NO
Unit of measure: Pounds
tal amount transferred offsite for disposal: 0
tal amount transferred offsite for recycling: 0
tal amount transferred offsite for energy recovery: 0
site wastewater trtmt non-metals m61 LBS: .12
Offsite wastewater trtmt non-metals m61 BOE: Periodic/Random Monotoning Data
al amount transferred offsite for treatment: .12
D - Transfer Location: 110070594433

Details of Transfers to Publicly Owned Treatment Works:

s number: N590
cument control number: 1321220607776
Chemical name: Polycyclic aromatic compounds
assification: PBT
Unit of measure: Pounds
POTW name: COLUMBIA BOULEVARD STP
OTW address: 5001 N COLUMBIA BLVD
OTW City,State,Zip: PORTLAND, OR 97203
POTW county: MULTNOMAH
uantity transferred: 0
of estimate: Not reported
scharges to water streams: 0
arges to water streams - basis of estimate: Not reported
scharges to other activities: 0
arges to other activities - basis of estimate: Not reported
eleased to air: 0
ased to air - basis of estimate: Not reported
udge to disposal: 0
ge to disposal - basis of estimate: Not reported
udge to incineration - metals: 0
ge to incineration - metals - basis of estimate: Not reported
udge to agricultural applications: 0
ge to agricultural applications - basis of estimate: Not reported
her or unknown disposal: 0
er or unknown disposal - basis of estimate: Other
her or unknown treatment: 0
r or unknown treatment - basis of estimate: Not reported
udge to incineration - nonmetals: 0
ge to incineration - nonmetals - basis of estimate: Not reported
tal treated: 0
W Registry ID: 110000576895
f Site - POTW Releases 81C: 0
f Site - POTW Releases 81D: 0
f Site - POTW Releases: 0
perimental and Est. Treatment: 0
rimental and Est. Treatment - Basis of Est.: Not reported

Additional Information Miscellaneous and Optional:

s number: N590
cument control number: 1321220607776
Chemical name: Polycyclic aromatic compounds
assification: PBT
mment sequence: 680305
nt type description: Production or Activity Variable
ent text: Variable(s) used to calculate Production Ratio: Gallons of Product.

HARBOR OIL INC. (Continued) **1000302670**

ROD:

Name:	HARBOR OIL INC.
Address:	AKA CHEMPRO OF OREGON INC 11535 N FORCE ST
City,State,Zip:	PORTLAND, OR 97217
EPA ID:	ORD071803985
RG:	10
Site ID:	1000442
Action:	GOVT Decision Document (ROD)
Operable Unit Number:	REMEDIAL
SEQ ID:	1
Action Completion:	2013-06-28 00:00:00
NPL Status:	Deleted
Non NPL Status:	Not reported

PRP:

PRP Name:
AVISTA CORP.
AVISTA CORP.
BONNEVILLE POWER ADMINISTRATION
BONNEVILLE POWER ADMINISTRATION
CANAL CAPITAL CORP.
CHEVRON U.S.A. INC.
ENERGY AND MATERIALS RECOVERY, INC.
ENERGY AND MATERIALS RECOVERY, INC.
ENVIRONMENTAL OIL PROCESSING TECHNOLOGY
EVERGREEN OIL
GO PETROLEUM DISTRIBUTORS, INC.
MOHAWK LUBRICANTS LTD.
MONTANA POWER CO
NORTHWESTERN CORP.
NORTHWESTERN CORP.
PORT OF PORTLAND
PORTLAND GENERAL ELECTRIC
PORTLAND GENERAL ELECTRIC
ROSS ISLAND SAND AND GRAVEL
TEXACO DOWNSTREAM LLC

Click this hyperlink while viewing on your computer to access
5 additional PRP: record(s) in the EDR Site Report.

PADS:

Name:	AMERICAN PETROLEUM
Address:	11535 N FORCE AVE
Address 2:	Not reported
City,State,Zip:	PORTLAND, OR 97217
EDR ID:	1000302670
EPAID:	ORD071803985
Region:	10
Generator:	Y
Storer:	N
Disposer:	N
Transporter:	N
Smelter:	N
Research Facility:	N
Mailing Address:	11535 N FORCE AVE
Mailing Address 2:	Not reported
Mailing City:	PORTLAND
Mailing State:	OR

HARBOR OIL INC. (Continued) **1000302670**

Mailing Zip: 97217
Mailing Country: US
Owner Name: ECOLUBE RECOVERY
Certification Date: 12/03/2017
Contact Name: KRISTI HUNT
Contact Title: FACILITIES MANAGER
Contact Telephone: 503-445-7780
Contact Text: Not reported
Contact Email: Not reported

FTTS INSP:
Inspection Number: 199003024476 1
Region: 10
Inspection Date: 03/02/90
Inspector: LONG
Violation occurred: No
Investigation Type: Section 6 PCB Federal Conducted
Investigation Reason: Neutral Scheme, Region
Legislation Code: TSCA
Facility Function: Disposer

HIST FTTS INSP:
Inspection Number: 199003024476 1
Region: 10
Inspection Date: Not reported
Inspector: LONG
Violation occurred: No
Investigation Type: Section 6 PCB Federal Conducted
Investigation Reason: Neutral Scheme, Region
Legislation Code: TSCA
Facility Function: Disposer

ECHO:
Envid: 1000302670
Registry ID: 110001656351
R URL: http://echo.epa.gov/detailed-facility-report?fid=110001656351
Name: ECOLUBE RECOVERY
Address: 11535 N FORCE AVE
City,State,Zip: PORTLAND, OR 97217

AIRS:
Source ID: Not reported
Permit Number: 26-3021-ST-01
Address: 11535 N FORCE AVE
Name: ECOLUBE RECOVERY LLC
City,State,Zip: PORTLAND, OR 97217
Year: Not reported
Permit Type: Standard ACDP
Expiration Date: 09/01/2022
Pollutant: Not reported
Issue Date: 09/28/2017
Emissions: Not reported
NAICS Code: 423930

HARBOR OIL INC. (Continued) **1000302670**

Is NAICS Code Primary:	Not reported
SIC Code:	2992
Is SIC Code Primary:	Not reported
Latitude:	45.6062
Longitude:	-122.6938
Emission Source Code:	Not reported
Emission Source Description:	Not reported
Process Code:	Not reported
Process Description:	Not reported
Process Unit:	Not reported
SCC:	Not reported
Throughput:	Not reported
Throughput Type:	Not reported

HSIS:

Name:	ECOLUBE RECOVERY, LLC
dress:	11535 N FORCE AVE
ty,State,Zip:	PORTLAND, OR 97217
ity ID:	014481
rtment Or Division Of Company:	Not reported
nical Is Extremely Hazardous Substance (EHS:	Not reported
ains 112R:	Not reported
ty Has Written Emergency Plan:	Not reported
S Code 1:	Not reported
S Desc 1:	Not reported
S Code 2:	Not reported
S Desc 2:	Not reported
ager Name:	Not reported
ess Phone:	Not reported
ng Address:	Not reported
ng City:	Not reported
ng State:	Not reported
ng Zip:	Not reported
f Employees:	Not reported
Phone:	Not reported
rd:	Not reported
Dept Code:	Not reported
FD:	PORTLAND FIRE & RESCUE
kler System:	Not reported
gency Contact:	Not reported
gency Procedure:	Not reported
ess Type:	Not reported
ity Type:	Private
Department:	ECOLUBE RECOVERY
Status:	ACTIVE
tude:	45.6064
tude:	-122.694
us TRI:	Active
tus RMP:	Inactive
us PSM:	Active
tus CR2K:	Inactive
us 302:	Active
er Name:	Eric Spencer
st Reported ID:	36250
se Number:	N/A
hemical Name:	GEAR OIL
Name:	Not reported

HARBOR OIL INC. (Continued) **1000302670**

s Pure: No
s Mix: Yes
S: Not reported
re Component: Not reported
ximum Daily Amount Code: 10
aximum Daily Amount Unit: gal
nical Added Date: 10/26/2017
s Chem PSM: No
s Chem 112R: No
s Chem 302: No
s Pesticide: No
s Fertilizer: No
ysical State: Liquid
NA Number: 1270
FPA Health: 1
FPA Flammability: 1
FPA Reactivity: 0
FPA Special Notice: N/A
ards: Health Respiratory
umber of Days Onsite: 365
ar: 2018

se Number: 7782447
Chemical Name: OXYGEN
Name: Not reported
s Pure: Yes
s Mix: No
S: Not reported
re Component: Not reported
ximum Daily Amount Code: 11
ximum Daily Amount Unit: cuft
nical Added Date: 10/26/2017
s Chem PSM: No
s Chem 112R: No
s Chem 302: No
s Pesticide: No
s Fertilizer: No
hysical State: Gas
NA Number: 1072
FPA Health: 0
FPA Flammability: 0
FPA Reactivity: 0
FPA Special Notice: OX
Hazards: Health Acute, Health SkinCorrosion, Physical Flammable
umber of Days Onsite: 365
ar: 2018

e Number: 1310732
Chemical Name: SODIUM HYDROXIDE 50%
Name: Not reported
s Pure: No
s Mix: Yes
S: Not reported
re Component: Not reported
ximum Daily Amount Code: 20
aximum Daily Amount Unit: gal
nical Added Date: 10/26/2017

HARBOR OIL INC. (Continued) **1000302670**

s Chem PSM: No
s Chem 112R: No
s Chem 302: No
s Pesticide: No
s Fertilizer: No
hysical State: Liquid
NA Number: 1824
FPA Health: 3
FPA Flammability: 0
FPA Reactivity: 1
A Special Notice: Not reported
ds: Health SeriousEye, Health SkinCorrosion, Physical Corrosive
umber of Days Onsite: 365
ar: 2018

e Number: 107211
hemical Name: ANTIFREEZE
Name: Not reported
s Pure: Yes
s Mix: No
S: Not reported
re Component: Not reported
aximum Daily Amount Code: 30
aximum Daily Amount Unit: gal
nical Added Date: 10/26/2017
s Chem PSM: No
s Chem 112R: No
s Chem 302: No
s Pesticide: No
s Fertilizer: No
hysical State: Liquid
NA Number: 3082
FPA Health: 1
FPA Flammability: 1
FPA Reactivity: 0
A Special Notice: Not reported
azards: Health SpecificOrganToxicity
umber of Days Onsite: 365
ar: 2018

se Number: N/A
Chemical Name: WASTE OIL
Name: Not reported
s Pure: No
s Mix: Yes
S: Not reported
re Component: Not reported
ximum Daily Amount Code: 41
aximum Daily Amount Unit: gal
nical Added Date: 10/26/2017
s Chem PSM: No
s Chem 112R: No
s Chem 302: No
s Pesticide: No
s Fertilizer: No
hysical State: Liquid
NNA Number: N/A

HARBOR OIL INC. (Continued) **1000302670**

FPA Health:	0
FPA Flammability:	0
FPA Reactivity:	0
FPA Special Notice:	N/A
ds:	Health Aspiration, Health Respiratory, Health SeriousEye
umber of Days Onsite:	365
ar:	2018
Number:	Not reported
nical Name:	Not reported
Name:	Not reported
re:	Not reported
:	Not reported
S:	Not reported
re Component:	Not reported
mum Daily Amount Code:	Not reported
mum Daily Amount Unit:	Not reported
nical Added Date:	Not reported
em PSM:	Not reported
em 112R:	Not reported
em 302:	Not reported
sticide:	Not reported
rtilizer:	Not reported
cal State:	Not reported
A Number:	Not reported
A Health:	Not reported
A Flammability:	Not reported
A Reactivity:	Not reported
A Special Notice:	Not reported
rds:	Not reported
ber of Days Onsite:	Not reported
	Not reported
se Number:	7782447
Chemical Name:	OXYGEN
Name:	Not reported
s Pure:	Yes
s Mix:	No
S:	Not reported
re Component:	Not reported
ximum Daily Amount Code:	11
ximum Daily Amount Unit:	cuft
nical Added Date:	10/26/2017
s Chem PSM:	No
s Chem 112R:	No
s Chem 302:	No
s Pesticide:	No
s Fertilizer:	No
hysical State:	Gas
NA Number:	1072
FPA Health:	0
FPA Flammability:	0
FPA Reactivity:	0
FPA Special Notice:	OX
Hazards:	Health Acute, Health SkinCorrosion, Physical Flammable
umber of Days Onsite:	365
ar:	2020

HARBOR OIL INC. (Continued) **1000302670**

e Number: 70514124
hemical Name: USED OIL
Name: Not reported
s Pure: Yes
s Mix: No
S: Not reported
re Component: Not reported
ximum Daily Amount Code: 42
aximum Daily Amount Unit: gal
ical Added Date: 10/26/2017
s Chem PSM: No
s Chem 112R: No
s Chem 302: No
s Pesticide: No
s Fertilizer: No
hysical State: Liquid
A Number: Not reported
FPA Health: 1
FPA Flammability: 1
FPA Reactivity: 0
FPA Special Notice: N/A
rds: Health Carcinogenicity, Health Germ, Health ReproductiveToxicity, Health Respiratory, Health SeriousEye, Health SkinCorrosion, Health SpecificOrganToxicity
umber of Days Onsite: 365
ar: 2020

ase Number: 64741566
Chemical Name: ASPHALT FLUX
Name: Not reported
s Pure: Yes
s Mix: No
S: Not reported
re Component: Not reported
aximum Daily Amount Code: 30
aximum Daily Amount Unit: gal
ical Added Date: 02/27/2020
s Chem PSM: No
s Chem 112R: No
s Chem 302: No
s Pesticide: No
s Fertilizer: No
hysical State: Liquid
INA Number: 3257
FPA Health: 1
FPA Flammability: 1
FPA Reactivity: 0
FPA Special Notice: N/A
azards: Health Acute, Health SeriousEye, Health SkinCorrosion
umber of Days Onsite: 365
ar: 2020

e Number: 1310732
Chemical Name: SODIUM HYDROXIDE 25%
Name: Not reported
s Pure: Yes
s Mix: No

HARBOR OIL INC. (Continued) **1000302670**

S: Not reported
re Component: Not reported
ximum Daily Amount Code: 20
aximum Daily Amount Unit: gal
nical Added Date: 10/26/2017
s Chem PSM: No
s Chem 112R: No
s Chem 302: No
s Pesticide: No
s Fertilizer: No
hysical State: Liquid
NA Number: 1824
FPA Health: 3
FPA Flammability: 0
FPA Reactivity: 0
A Special Notice: Not reported
ards: Health Acute, Health SeriousEye, Health SkinCorrosion, Physical Corrosive
umber of Days Onsite: 365
ar: 2020

se Number: 64742478
Chemical Name: PETROLEUM DISTILLATES HYDROTREATED LIGHT
Name: Not reported
s Pure: Yes
s Mix: No
S: Not reported
re Component: Not reported
ximum Daily Amount Code: 30
aximum Daily Amount Unit: gal
ical Added Date: 02/27/2020
s Chem PSM: No
s Chem 112R: No
s Chem 302: No
s Pesticide: No
s Fertilizer: No
hysical State: Liquid
NNA Number: 1268
FPA Health: 1
FPA Flammability: 2
FPA Reactivity: 0
FPA Special Notice: N/A
ds: Health Respiratory, Health SpecificOrganToxicity, Physical Combustive
umber of Days Onsite: 365
ar: 2020

Click this hyperlink while viewing on your computer to access
5 additional OR HSIS: record(s) in the EDR Site Report.

OR MANIFEST:

Manifest Year: Manifest Year - 2020
EPA Id: ORD071803985
Inactive Status: Not reported
Organization Name: Not reported
Contact Name: Ricci Keller
Contact Telephone Number: Not reported
Mailing Address: 11535 N Force Ave

HARBOR OIL INC. (Continued) **1000302670**

Mailing City/State/Zip: Portland, OR 97217

Manifest:

Name: ECOLUBE RECOVERY
Year : 2020
RCRA Id : ORD071803985
Inactive : Not reported
Status: Large quantity generator
Manifest : 15159544
Ship Date : 10/02/2020
TSD : UTD991301748
WS Num: 1
Transporter: Not reported
Ship Qty : Not reported
Rpt Unit : Not reported
Off Mng : H132
EPA Waste Codes: D002
Waste Description: Unused sulfuric acid created as a byproduct in oil sulfonation process
mt Of Waste Stream Generated in Reporting Yr 1: 2777.791805
mt Of Waste Stream Generated in Reporting Yr 2: 2777.791805

Name: ECOLUBE RECOVERY
Year : 2020
RCRA Id : ORD071803985
Inactive : Not reported
Status: Large quantity generator
Manifest : 15159544
Ship Date : 10/02/2020
TSD : UTD991301748
WS Num: 1
Transporter: Not reported
Ship Qty : Not reported
Rpt Unit : Not reported
Off Mng : H132
EPA Waste Codes: D007
Waste Description: Unused sulfuric acid created as a byproduct in oil sulfonation process
mt Of Waste Stream Generated in Reporting Yr 1: 2777.791805
mt Of Waste Stream Generated in Reporting Yr 2: 2777.791805

Name: ECOLUBE RECOVERY
Year : 2020
RCRA Id : ORD071803985
Inactive : Not reported
Status: Large quantity generator
Manifest : 15159543
Ship Date : 10/02/2020
TSD : UTD981552177
WS Num: 2
Transporter: Not reported
Ship Qty : Not reported
Rpt Unit : Not reported
Off Mng : H040
EPA Waste Codes: D001
Waste Description: Spent Carbon
mt Of Waste Stream Generated in Reporting Yr 1: 68.025
mt Of Waste Stream Generated in Reporting Yr 2: 68.025

HARBOR OIL INC. (Continued) **1000302670**

Name: ECOLUBE RECOVERY
Year : 2020
RCRA Id : ORD071803985
Inactive : Not reported
Status: Large quantity generator
Manifest : 15159543
Ship Date : 10/02/2020
TSD : UTD981552177
WS Num: 2
Transporter: Not reported
Ship Qty : Not reported
Rpt Unit : Not reported
Off Mng : H040
EPA Waste Codes: D039
Waste Description: Spent Carbon
mt Of Waste Stream Generated in Reporting Yr 1: 68.025
mt Of Waste Stream Generated in Reporting Yr 2: 68.025

Manifest:
Name: ECOLUBE RECOVERY
Year : 2019
RCRA Id : ORD071803985
Inactive : Not reported
Status: Large quantity generator
Manifest : 12843386
Ship Date : 03/04/2019
TSD : UTD981552177
WS Num: 3
Transporter: Not reported
Ship Qty : Not reported
Rpt Unit : Not reported
Off Mng : H040
EPA Waste Codes: D008
Waste Description: Benzene Polychlorinated Biphenyls
Amt Of Waste Stream Generated in Reporting Yr 1: 0
Amt Of Waste Stream Generated in Reporting Yr 2: 3392

Name: ECOLUBE RECOVERY
Year : 2019
RCRA Id : ORD071803985
Inactive : Not reported
Status: Large quantity generator
Manifest : 12843386
Ship Date : 03/04/2019
TSD : UTD981552177
WS Num: 3
Transporter: Not reported
Ship Qty : Not reported
Rpt Unit : Not reported
Off Mng : H040
EPA Waste Codes: D018
Waste Description: Benzene Polychlorinated Biphenyls
Amt Of Waste Stream Generated in Reporting Yr 1: 0
Amt Of Waste Stream Generated in Reporting Yr 2: 3392

HARBOR OIL INC. (Continued) **1000302670**

Name: ECOLUBE RECOVERY
Year : 2019
RCRA Id : ORD071803985
Inactive : Not reported
Status: Large quantity generator
Manifest : 12889722
Ship Date : 01/24/2019
TSD : UTD981552177
WS Num: 3
Transporter: Not reported
Ship Qty : Not reported
Rpt Unit : Not reported
Off Mng : H040
EPA Waste Codes: D008
Waste Description: Benzene Polychlorinated Biphenyls
Amt Of Waste Stream Generated in Reporting Yr 1: 0
Amt Of Waste Stream Generated in Reporting Yr 2: 13381

Name: ECOLUBE RECOVERY
Year : 2019
RCRA Id : ORD071803985
Inactive : Not reported
Status: Large quantity generator
Manifest : 12889722
Ship Date : 01/24/2019
TSD : UTD981552177
WS Num: 3
Transporter: Not reported
Ship Qty : Not reported
Rpt Unit : Not reported
Off Mng : H040
EPA Waste Codes: D018
Waste Description: Benzene Polychlorinated Biphenyls
Amt Of Waste Stream Generated in Reporting Yr 1: 0
Amt Of Waste Stream Generated in Reporting Yr 2: 13381

Name: ECOLUBE RECOVERY
Year : 2019
RCRA Id : ORD071803985
Inactive : Not reported
Status: Large quantity generator
Manifest : 14065927
Ship Date : 12/31/2019
TSD : MOD054018288
WS Num: 2
Transporter: Not reported
Ship Qty : Not reported
Rpt Unit : Not reported
Off Mng : H040
EPA Waste Codes: D007
Waste Description: Spent Carbon
Amt Of Waste Stream Generated in Reporting Yr 1: 1687.02
Amt Of Waste Stream Generated in Reporting Yr 2: 1687.02

Name: ECOLUBE RECOVERY
Year : 2019
RCRA Id : ORD071803985

HARBOR OIL INC. (Continued) **1000302670**

Inactive :	Not reported	
Status:	Large quantity generator	
Manifest :	14065927	
Ship Date :	12/31/2019	
TSD :	MOD054018288	
WS Num:	2	
Transporter:	Not reported	
Ship Qty :	Not reported	
Rpt Unit :	Not reported	
Off Mng :	H040	
EPA Waste Codes:	D008	
Waste Description:	Spent Carbon	
Amt Of Waste Stream Generated in Reporting Yr 1:		1687.02
Amt Of Waste Stream Generated in Reporting Yr 2:		1687.02

Name:	ECOLUBE RECOVERY	
Year :	2019	
RCRA Id :	ORD071803985	
Inactive :	Not reported	
Status:	Large quantity generator	
Manifest :	14065927	
Ship Date :	12/31/2019	
TSD :	MOD054018288	
WS Num:	2	
Transporter:	Not reported	
Ship Qty :	Not reported	
Rpt Unit :	Not reported	
Off Mng :	H040	
EPA Waste Codes:	D018	
Waste Description:	Spent Carbon	
Amt Of Waste Stream Generated in Reporting Yr 1:		1687.02
Amt Of Waste Stream Generated in Reporting Yr 2:		1687.02

Name:	ECOLUBE RECOVERY	
Year :	2019	
RCRA Id :	ORD071803985	
Inactive :	Not reported	
Status:	Large quantity generator	
Manifest :	14065927	
Ship Date :	12/31/2019	
TSD :	MOD054018288	
WS Num:	2	
Transporter:	Not reported	
Ship Qty :	Not reported	
Rpt Unit :	Not reported	
Off Mng :	H040	
EPA Waste Codes:	D039	
Waste Description:	Spent Carbon	
Amt Of Waste Stream Generated in Reporting Yr 1:		1687.02
Amt Of Waste Stream Generated in Reporting Yr 2:		1687.02

Name:	ECOLUBE RECOVERY
Year :	2019
RCRA Id :	ORD071803985
Inactive :	Not reported
Status:	Large quantity generator
Manifest :	14065927

HARBOR OIL INC. (Continued) **1000302670**

Ship Date : 12/31/2019
TSD : MOD054018288
WS Num: 2
Transporter: Not reported
Ship Qty : Not reported
Rpt Unit : Not reported
Off Mng : H040
EPA Waste Codes: D040
Waste Description: Spent Carbon
Amt Of Waste Stream Generated in Reporting Yr 1: 1687.02
Amt Of Waste Stream Generated in Reporting Yr 2: 1687.02

Manifest:
Name: HARBOR OIL INC
Year : 1996
RCRA Id : ORD071803985
Inactive : Not reported
Status: Large quantity generator
Manifest : 010141
Ship Date : 12/06/1996
TSD : ILD085349264
WS Num: 2
Transporter: Not reported
Ship Qty : Not reported
Rpt Unit : Not reported
Off Mng : M043
EPA Waste Codes: D039
Waste Description: Trichloroethylene contaminated filter screenings.
Amt Of Waste Stream Generated in Reporting Yr 1: 159
Amt Of Waste Stream Generated in Reporting Yr 2: 159

Name: HARBOR OIL INC
Year : 1996
RCRA Id : ORD071803985
Inactive : Not reported
Status: Large quantity generator
Manifest : 010141
Ship Date : 12/06/1996
TSD : ILD085349264
WS Num: 2
Transporter: Not reported
Ship Qty : Not reported
Rpt Unit : Not reported
Off Mng : M043
EPA Waste Codes: D040
Waste Description: Trichloroethylene contaminated filter screenings.
Amt Of Waste Stream Generated in Reporting Yr 1: 159
Amt Of Waste Stream Generated in Reporting Yr 2: 159

Name: HARBOR OIL INC
Year : 1996
RCRA Id : ORD071803985
Inactive : Not reported
Status: Large quantity generator
Manifest : 010141

HARBOR OIL INC. (Continued) **1000302670**

Ship Date : 12/06/1996
TSD : ILD085349264
WS Num: 2
Transporter: Not reported
Ship Qty : Not reported
Rpt Unit : Not reported
Off Mng : M043
EPA Waste Codes: F001
Waste Description: Trichloroethylene contaminated filter screenings.
Amt Of Waste Stream Generated in Reporting Yr 1: 159
Amt Of Waste Stream Generated in Reporting Yr 2: 159

Name: HARBOR OIL INC
Year : 1996
RCRA Id : ORD071803985
Inactive : Not reported
Status: Large quantity generator
Manifest : 096337
Ship Date : 06/07/1996
TSD : WAD981769110
WS Num: 1
Transporter: Not reported
Ship Qty : Not reported
Rpt Unit : Not reported
Off Mng : M051
EPA Waste Codes: F002
Waste Description: Spent trichloroethylene and asphalt from truck cleaning.
Amt Of Waste Stream Generated in Reporting Yr 1: 2177
Amt Of Waste Stream Generated in Reporting Yr 2: 2177

Name: HARBOR OIL INC
Year : 1996
RCRA Id : ORD071803985
Inactive : Not reported
Status: Large quantity generator
Manifest : FACRPT
Ship Date : 03/08/1996
TSD : ORD981766124
WS Num: 3
Transporter: Not reported
Ship Qty : Not reported
Rpt Unit : Not reported
Off Mng : M021
EPA Waste Codes: D001
Waste Description: Petroleum naphtha from a parts washer system
Amt Of Waste Stream Generated in Reporting Yr 1: 251
Amt Of Waste Stream Generated in Reporting Yr 2: 48

Name: HARBOR OIL INC
Year : 1996
RCRA Id : ORD071803985
Inactive : Not reported
Status: Large quantity generator
Manifest : FACRPT
Ship Date : 03/08/1996
TSD : ORD981766124
WS Num: 3

HARBOR OIL INC. (Continued) **1000302670**

Transporter: Not reported
Ship Qty : Not reported
Rpt Unit : Not reported
Off Mng : M021
EPA Waste Codes: D018
Waste Description: Petroleum naphtha from a parts washer system
Amt Of Waste Stream Generated in Reporting Yr 1: 251
Amt Of Waste Stream Generated in Reporting Yr 2: 48

Name: HARBOR OIL INC
Year : 1996
RCRA Id : ORD071803985
Inactive : Not reported
Status: Large quantity generator
Manifest : FACRPT
Ship Date : 03/08/1996
TSD : ORD981766124
WS Num: 3
Transporter: Not reported
Ship Qty : Not reported
Rpt Unit : Not reported
Off Mng : M021
EPA Waste Codes: D035
Waste Description: Petroleum naphtha from a parts washer system
Amt Of Waste Stream Generated in Reporting Yr 1: 251
Amt Of Waste Stream Generated in Reporting Yr 2: 48

Name: HARBOR OIL INC
Year : 1996
RCRA Id : ORD071803985
Inactive : Not reported
Status: Large quantity generator
Manifest : FACRPT
Ship Date : 04/28/1996
TSD : ORD981766124
WS Num: 3
Transporter: Not reported
Ship Qty : Not reported
Rpt Unit : Not reported
Off Mng : M021
EPA Waste Codes: D001
Waste Description: Petroleum naphtha from a parts washer system
Amt Of Waste Stream Generated in Reporting Yr 1: 251
Amt Of Waste Stream Generated in Reporting Yr 2: 51

Name: HARBOR OIL INC
Year : 1996
RCRA Id : ORD071803985
Inactive : Not reported
Status: Large quantity generator
Manifest : FACRPT
Ship Date : 04/28/1996
TSD : ORD981766124
WS Num: 3
Transporter: Not reported
Ship Qty : Not reported
Rpt Unit : Not reported

HARBOR OIL INC. (Continued) **1000302670**

Off Mng : M021
EPA Waste Codes: D018
Waste Description: Petroleum naphtha from a parts washer system
Amt Of Waste Stream Generated in Reporting Yr 1: 251
Amt Of Waste Stream Generated in Reporting Yr 2: 51

Name: HARBOR OIL INC
Year : 1996
RCRA Id : ORD071803985
Inactive : Not reported
Status: Large quantity generator
Manifest : FACRPT
Ship Date : 04/28/1996
TSD : ORD981766124
WS Num: 3
Transporter: Not reported
Ship Qty : Not reported
Rpt Unit : Not reported
Off Mng : M021
EPA Waste Codes: D035
Waste Description: Petroleum naphtha from a parts washer system
Amt Of Waste Stream Generated in Reporting Yr 1: 251
Amt Of Waste Stream Generated in Reporting Yr 2: 51

Click this hyperlink while viewing on your computer to access
38 additional OR_MANIFEST: record(s) in the EDR Site Report.

Name: HARBOR OIL INC
Year : 1996
RCRA Id : ORD071803985
Inactive : Not reported
Status: Large quantity generator
Manifest : FACRPT
Ship Date : 06/26/1996
TSD : ORD981766124
WS Num: 3
Transporter: Not reported
Ship Qty : Not reported
Rpt Unit : Not reported
Off Mng : M021
EPA Waste Codes: D001
Waste Description: Petroleum naphtha from a parts washer system
Amt Of Waste Stream Generated in Reporting Yr 1: 251
Amt Of Waste Stream Generated in Reporting Yr 2: 54

Name: HARBOR OIL INC
Year : 1996
RCRA Id : ORD071803985
Inactive : Not reported
Status: Large quantity generator
Manifest : FACRPT
Ship Date : 06/26/1996
TSD : ORD981766124
WS Num: 3
Transporter: Not reported
Ship Qty : Not reported
Rpt Unit : Not reported

HARBOR OIL INC. (Continued) **1000302670**

Off Mng : M021
EPA Waste Codes: D018
Waste Description: Petroleum naphtha from a parts washer system
Amt Of Waste Stream Generated in Reporting Yr 1: 251
Amt Of Waste Stream Generated in Reporting Yr 2: 54

Name: HARBOR OIL INC
Year : 1996
RCRA Id : ORD071803985
Inactive : Not reported
Status: Large quantity generator
Manifest : FACRPT
Ship Date : 06/26/1996
TSD : ORD981766124
WS Num: 3
Transporter: Not reported
Ship Qty : Not reported
Rpt Unit : Not reported
Off Mng : M021
EPA Waste Codes: D035
Waste Description: Petroleum naphtha from a parts washer system
Amt Of Waste Stream Generated in Reporting Yr 1: 251
Amt Of Waste Stream Generated in Reporting Yr 2: 54

Name: HARBOR OIL INC
Year : 1996
RCRA Id : ORD071803985
Inactive : Not reported
Status: Large quantity generator
Manifest : FACRPT
Ship Date : 08/22/1996
TSD : ORD981766124
WS Num: 3
Transporter: Not reported
Ship Qty : Not reported
Rpt Unit : Not reported
Off Mng : M021
EPA Waste Codes: D001
Waste Description: Petroleum naphtha from a parts washer system
Amt Of Waste Stream Generated in Reporting Yr 1: 251
Amt Of Waste Stream Generated in Reporting Yr 2: 51

Name: HARBOR OIL INC
Year : 1996
RCRA Id : ORD071803985
Inactive : Not reported
Status: Large quantity generator
Manifest : FACRPT
Ship Date : 08/22/1996
TSD : ORD981766124
WS Num: 3
Transporter: Not reported
Ship Qty : Not reported
Rpt Unit : Not reported
Off Mng : M021
EPA Waste Codes: D018
Waste Description: Petroleum naphtha from a parts washer system

HARBOR OIL INC. (Continued) **1000302670**

Amt Of Waste Stream Generated in Reporting Yr 1: 251
Amt Of Waste Stream Generated in Reporting Yr 2: 51

Name: HARBOR OIL INC
Year : 1996
RCRA Id : ORD071803985
Inactive : Not reported
Status: Large quantity generator
Manifest : FACRPT
Ship Date : 08/22/1996
TSD : ORD981766124
WS Num: 3
Transporter: Not reported
Ship Qty : Not reported
Rpt Unit : Not reported
Off Mng : M021
EPA Waste Codes: D035
Waste Description: Petroleum naphtha from a parts washer system
Amt Of Waste Stream Generated in Reporting Yr 1: 251
Amt Of Waste Stream Generated in Reporting Yr 2: 51

Name: HARBOR OIL INC
Year : 1996
RCRA Id : ORD071803985
Inactive : Not reported
Status: Large quantity generator
Manifest : FACRPT
Ship Date : 10/18/1996
TSD : ORD981766124
WS Num: 3
Transporter: Not reported
Ship Qty : Not reported
Rpt Unit : Not reported
Off Mng : M021
EPA Waste Codes: D001
Waste Description: Petroleum naphtha from a parts washer system
Amt Of Waste Stream Generated in Reporting Yr 1: 251
Amt Of Waste Stream Generated in Reporting Yr 2: 48

Name: HARBOR OIL INC
Year : 1996
RCRA Id : ORD071803985
Inactive : Not reported
Status: Large quantity generator
Manifest : FACRPT
Ship Date : 10/18/1996
TSD : ORD981766124
WS Num: 3
Transporter: Not reported
Ship Qty : Not reported
Rpt Unit : Not reported
Off Mng : M021
EPA Waste Codes: D018
Waste Description: Petroleum naphtha from a parts washer system
Amt Of Waste Stream Generated in Reporting Yr 1: 251
Amt Of Waste Stream Generated in Reporting Yr 2: 48

HARBOR OIL INC. (Continued) **1000302670**

Name: HARBOR OIL INC
Year : 1996
RCRA Id : ORD071803985
Inactive : Not reported
Status: Large quantity generator
Manifest : FACRPT
Ship Date : 10/18/1996
TSD : ORD981766124
WS Num: 3
Transporter: Not reported
Ship Qty : Not reported
Rpt Unit : Not reported
Off Mng : M021
EPA Waste Codes: D035
Waste Description: Petroleum naphtha from a parts washer system
Amt Of Waste Stream Generated in Reporting Yr 1: 251
Amt Of Waste Stream Generated in Reporting Yr 2: 48

Manifest:
Name: HARBOR OIL INC
Year : 1994
RCRA Id : ORD071803985
Inactive : Not reported
Status: Large quantity generator
Manifest : 11406
Ship Date : 10/28/1994
TSD : WAD000812909
WS Num: 1
Transporter: Not reported
Ship Qty : Not reported
Rpt Unit : Not reported
Off Mng : M041
EPA Waste Codes: D040
Waste Description: Spent trichlorethylene and oil from a closed looptruck tank vapor degreasin
Amt Of Waste Stream Generated in Reporting Yr 1: 3660
Amt Of Waste Stream Generated in Reporting Yr 2: 3660

Name: HARBOR OIL INC
Year : 1994
RCRA Id : ORD071803985
Inactive : Not reported
Status: Large quantity generator
Manifest : 11406
Ship Date : 10/28/1994
TSD : WAD000812909
WS Num: 1
Transporter: Not reported
Ship Qty : Not reported
Rpt Unit : Not reported
Off Mng : M041
EPA Waste Codes: F001
Waste Description: Spent trichlorethylene and oil from a closed looptruck tank vapor degreasin
Amt Of Waste Stream Generated in Reporting Yr 1: 3660
Amt Of Waste Stream Generated in Reporting Yr 2: 3660

HARBOR OIL INC. (Continued) **1000302670**

Manifest:

Name:	HARBOR OIL INC
Year :	1993
RCRA Id :	ORD071803985
Inactive :	Not reported
Status:	Large quantity generator
Manifest :	05499
Ship Date :	02/02/1993
TSD :	WAD092300250
WS Num:	1
Transporter:	Not reported
Ship Qty :	Not reported
Rpt Unit :	Not reported
Off Mng :	M022
EPA Waste Codes:	D040
Waste Description:	1,1,1 Trichloroethane and Asphalt from Solvent Vapor Degreasing System used
Amt Of Waste Stream Generated in Reporting Yr 1:	476
Amt Of Waste Stream Generated in Reporting Yr 2:	476

Name:	HARBOR OIL INC
Year :	1993
RCRA Id :	ORD071803985
Inactive :	Not reported
Status:	Large quantity generator
Manifest :	05499
Ship Date :	02/02/1993
TSD :	WAD092300250
WS Num:	1
Transporter:	Not reported
Ship Qty :	Not reported
Rpt Unit :	Not reported
Off Mng :	M022
EPA Waste Codes:	F001
Waste Description:	1,1,1 Trichloroethane and Asphalt from Solvent Vapor Degreasing System used
Amt Of Waste Stream Generated in Reporting Yr 1:	476
Amt Of Waste Stream Generated in Reporting Yr 2:	476

Name:	HARBOR OIL INC
Year :	1993
RCRA Id :	ORD071803985
Inactive :	Not reported
Status:	Large quantity generator
Manifest :	93062
Ship Date :	02/12/1993
TSD :	ORD980981682
WS Num:	2
Transporter:	Not reported
Ship Qty :	Not reported
Rpt Unit :	Not reported
Off Mng :	M041
EPA Waste Codes:	D007
Waste Description:	Used Oil Contaminated with Metals and Solvents
Amt Of Waste Stream Generated in Reporting Yr 1:	13659
Amt Of Waste Stream Generated in Reporting Yr 2:	13659

Name:	HARBOR OIL INC
Year :	1993

HARBOR OIL INC. (Continued) **1000302670**

RCRA Id : ORD071803985
Inactive : Not reported
Status: Large quantity generator
Manifest : 93062
Ship Date : 02/12/1993
TSD : ORD980981682
WS Num: 2
Transporter: Not reported
Ship Qty : Not reported
Rpt Unit : Not reported
Off Mng : M041
EPA Waste Codes: D008
Waste Description: Used Oil Contaminated with Metals and Solvents
Amt Of Waste Stream Generated in Reporting Yr 1: 13659
Amt Of Waste Stream Generated in Reporting Yr 2: 13659

Name: HARBOR OIL INC
Year : 1993
RCRA Id : ORD071803985
Inactive : Not reported
Status: Large quantity generator
Manifest : 93062
Ship Date : 02/12/1993
TSD : ORD980981682
WS Num: 2
Transporter: Not reported
Ship Qty : Not reported
Rpt Unit : Not reported
Off Mng : M041
EPA Waste Codes: D027
Waste Description: Used Oil Contaminated with Metals and Solvents
Amt Of Waste Stream Generated in Reporting Yr 1: 13659
Amt Of Waste Stream Generated in Reporting Yr 2: 13659

Name: HARBOR OIL INC
Year : 1993
RCRA Id : ORD071803985
Inactive : Not reported
Status: Large quantity generator
Manifest : 93062
Ship Date : 02/12/1993
TSD : ORD980981682
WS Num: 2
Transporter: Not reported
Ship Qty : Not reported
Rpt Unit : Not reported
Off Mng : M041
EPA Waste Codes: D039
Waste Description: Used Oil Contaminated with Metals and Solvents
Amt Of Waste Stream Generated in Reporting Yr 1: 13659
Amt Of Waste Stream Generated in Reporting Yr 2: 13659

Name: HARBOR OIL INC
Year : 1993
RCRA Id : ORD071803985
Inactive : Not reported
Status: Large quantity generator

HARBOR OIL INC. (Continued) **1000302670**

Manifest : 93128
Ship Date : 03/17/1993
TSD : ORD980981682
WS Num: 3
Transporter: Not reported
Ship Qty : Not reported
Rpt Unit : Not reported
Off Mng : M041
EPA Waste Codes: D001
Waste Description: Waste Fuel Contaminated with Metals and Solvents
Amt Of Waste Stream Generated in Reporting Yr 1: 2655
Amt Of Waste Stream Generated in Reporting Yr 2: 2316

Name: HARBOR OIL INC
Year : 1993
RCRA Id : ORD071803985
Inactive : Not reported
Status: Large quantity generator
Manifest : 93128
Ship Date : 03/17/1993
TSD : ORD980981682
WS Num: 3
Transporter: Not reported
Ship Qty : Not reported
Rpt Unit : Not reported
Off Mng : M041
EPA Waste Codes: D007
Waste Description: Waste Fuel Contaminated with Metals and Solvents
Amt Of Waste Stream Generated in Reporting Yr 1: 2655
Amt Of Waste Stream Generated in Reporting Yr 2: 2316

Name: HARBOR OIL INC
Year : 1993
RCRA Id : ORD071803985
Inactive : Not reported
Status: Large quantity generator
Manifest : 93128
Ship Date : 03/17/1993
TSD : ORD980981682
WS Num: 3
Transporter: Not reported
Ship Qty : Not reported
Rpt Unit : Not reported
Off Mng : M041
EPA Waste Codes: D008
Waste Description: Waste Fuel Contaminated with Metals and Solvents
Amt Of Waste Stream Generated in Reporting Yr 1: 2655
Amt Of Waste Stream Generated in Reporting Yr 2: 2316

Name: HARBOR OIL INC
Year : 1993
RCRA Id : ORD071803985
Inactive : Not reported
Status: Large quantity generator
Manifest : 93128
Ship Date : 03/17/1993
TSD : ORD980981682

HARBOR OIL INC. (Continued) **1000302670**

WS Num: 3
Transporter: Not reported
Ship Qty : Not reported
Rpt Unit : Not reported
Off Mng : M041
EPA Waste Codes: D018
Waste Description: Waste Fuel Contaminated with Metals and Solvents
Amt Of Waste Stream Generated in Reporting Yr 1: 2655
Amt Of Waste Stream Generated in Reporting Yr 2: 2316

Click this hyperlink while viewing on your computer to access
38 additional OR_MANIFEST: record(s) in the EDR Site Report.

Name: HARBOR OIL INC
Year : 1993
RCRA Id : ORD071803985
Inactive : Not reported
Status: Large quantity generator
Manifest : 93179
Ship Date : 04/10/1993
TSD : ORD980981682
WS Num: 3
Transporter: Not reported
Ship Qty : Not reported
Rpt Unit : Not reported
Off Mng : M041
EPA Waste Codes: D001
Waste Description: Waste Fuel Contaminated with Metals and Solvents
Amt Of Waste Stream Generated in Reporting Yr 1: 2655
Amt Of Waste Stream Generated in Reporting Yr 2: 339

Name: HARBOR OIL INC
Year : 1993
RCRA Id : ORD071803985
Inactive : Not reported
Status: Large quantity generator
Manifest : 93179
Ship Date : 04/10/1993
TSD : ORD980981682
WS Num: 3
Transporter: Not reported
Ship Qty : Not reported
Rpt Unit : Not reported
Off Mng : M041
EPA Waste Codes: D007
Waste Description: Waste Fuel Contaminated with Metals and Solvents
Amt Of Waste Stream Generated in Reporting Yr 1: 2655
Amt Of Waste Stream Generated in Reporting Yr 2: 339

Name: HARBOR OIL INC
Year : 1993
RCRA Id : ORD071803985
Inactive : Not reported
Status: Large quantity generator
Manifest : 93179
Ship Date : 04/10/1993
TSD : ORD980981682

HARBOR OIL INC. (Continued) **1000302670**

WS Num:	3
Transporter:	Not reported
Ship Qty :	Not reported
Rpt Unit :	Not reported
Off Mng :	M041
EPA Waste Codes:	D008
Waste Description:	Waste Fuel Contaminated with Metals and Solvents
Amt Of Waste Stream Generated in Reporting Yr 1:	2655
Amt Of Waste Stream Generated in Reporting Yr 2:	339

Name:	HARBOR OIL INC
Year :	1993
RCRA Id :	ORD071803985
Inactive :	Not reported
Status:	Large quantity generator
Manifest :	93179
Ship Date :	04/10/1993
TSD :	ORD980981682
WS Num:	3
Transporter:	Not reported
Ship Qty :	Not reported
Rpt Unit :	Not reported
Off Mng :	M041
EPA Waste Codes:	D018
Waste Description:	Waste Fuel Contaminated with Metals and Solvents
Amt Of Waste Stream Generated in Reporting Yr 1:	2655
Amt Of Waste Stream Generated in Reporting Yr 2:	339

NPDES:

Name:	ECOLUBE RECOVERY LLC
Address:	11535 N FORCE AVE
City,State,Zip:	PORTLAND, OR 97217
WQ File Nbr:	100707
Legal Name:	EcoLube Recovery LLC
Region:	NWR
Pri SIC:	2911
Latitude:	45.60620
Longitude:	-122.69380
Category:	INDUSTRIAL
Permit Type:	GEN13
Permit Active:	False
Permit Description:	1300-J
Expiration Date:	12/31/2004
EPA Number:	ORG340016
UIC Facility:	False
Admin Agent:	NW Region Office
Last Action Date:	07/31/1988
Permit Writer:	Not reported
Compliance Inspector:	39
DMR Reviewer:	Not reported
Application Number:	999344
Class:	MINOR
Start Date:	12/02/1986
Region Decode:	North West Region
Ownership:	PRIVATE
Permit Group:	NPDES General Permit - Industrial wastewater discharges

HARBOR OIL INC. (Continued) **1000302670**

EPA Class:	MINOR
Permit Number:	11199
Name:	ECOLUBE RECOVERY LLC
Address:	11535 N FORCE AVE
City,State,Zip:	PORTLAND, OR 97217
WQ File Nbr:	100707
Legal Name:	EcoLube Recovery LLC
Region:	NWR
Pri SIC:	2911
Latitude:	45.6062
Longitude:	-122.6938
Category:	STORMWATER
Permit Type:	GEN12T
Permit Active:	FALSE
Permit Description:	Industrial storm water - Transportation
Expiration Date:	09/30/1996
EPA Number:	MISSING!!
UIC Facility:	FALSE
Admin Agent:	NW Region Office
Last Action Date:	12/30/1999
Permit Writer:	Not reported
Compliance Inspector:	Dulay, Renato
DMR Reviewer:	Not reported
Application Number:	995515
Class:	MINOR
Start Date:	03/21/1994
Region Decode:	North West Region
Ownership:	PRIVATE
Permit Group:	NPDES General Permit - Industrial storm water discharges
EPA Class:	MINOR
Permit Number:	11201
Name:	ECOLUBE RECOVERY LLC
Address:	11535 N FORCE AVE
City,State,Zip:	PORTLAND, OR 97217
WQ File Nbr:	100707
Legal Name:	EcoLube Recovery LLC
Region:	NWR
Pri SIC:	2911
Latitude:	45.6062
Longitude:	-122.6938
Category:	STM
Permit Type:	GEN12Z
Permit Active:	True
Permit Description:	Stormwater; NPDES specific SIC codes
Expiration Date:	07/01/2026
EPA Number:	ORR800309
UIC Facility:	False
Admin Agent:	City of Portland
Last Action Date:	07/01/2021
Permit Writer:	Not reported
Compliance Inspector:	PORTLAND
DMR Reviewer:	Not reported
Application Number:	949546
Class:	MINOR
Start Date:	12/30/1999

HARBOR OIL INC. (Continued) **1000302670**

Region Decode: North West Region
Ownership: Not reported
Permit Group: Not reported
EPA Class: Not reported
Permit Number: Not reported

---

41 T1 OFFICE **WA CSCSL S107473917**
NNE 100 COLUMBIA ST **WA SPILLS N/A**
1/2-1 VANCOUVER, WA 98660 **WA NPDES**
0.826 mi.
4362 ft.

Relative: CSCSL:
Lower Name: VANCOUVER PORT OF RED LION HOTEL
Actual: Address: 100 COLUMBIA ST
32 ft. City,State,Zip: VANCOUVER, WA 98660
Facility ID: 15891
Region: Southwest
Lat/Long: 45.622658 / -122.676746
Clean Up Siteid: 2033
Site Status: Cleanup Started
Contaminant Name: Metals Priority Pollutants
Alternate Site Names: Port of Vancouver Red Lion Hotel
Site Rank: Not reported
Has Institutional Control: Not reported
Past VCP: Not reported
Current VCP: Not reported
URL: https://apps.ecology.wa.gov/cleanupsearch/site/2033
Ground Water: Suspected
Surface Water: Not reported
Soil: Confirmed Above Cleanup Levels
Sediment: Not reported
Air: Not reported
Bedrock: Not reported
Responsible Unit: Southwest

Name: VANCOUVER PORT OF RED LION HOTEL
Address: 100 COLUMBIA ST
City,State,Zip: VANCOUVER, WA 98660
Facility ID: 15891
Region: Southwest
Lat/Long: 45.622658 / -122.676746
Clean Up Siteid: 2033
Site Status: Cleanup Started
Contaminant Name: Polycyclic Aromatic Hydrocarbons
Alternate Site Names: Port of Vancouver Red Lion Hotel
Site Rank: Not reported
Has Institutional Control: Not reported
Past VCP: Not reported
Current VCP: Not reported
URL: https://apps.ecology.wa.gov/cleanupsearch/site/2033
Ground Water: Suspected
Surface Water: Not reported
Soil: Confirmed Above Cleanup Levels
Sediment: Not reported
Air: Not reported
Bedrock: Not reported
Responsible Unit: Southwest

T1 OFFICE (Continued) **S107473917**

SPILLS:

Name:	Not reported
Address:	100 COLUMBIA
City,State,Zip:	VANCOUVER, WA
Facility ID:	75779
Medium:	Fresh water
Material Desc:	Z-OTHER
Material Qty:	1
Material Units:	Other
Incident Date:	07/19/2002
Incident Category Type:	Non Oil
Incident Category:	Other Non-Oil
Latitude:	Not reported
Longitude:	Not reported
Source Type:	Not reported
Source:	Other Source-UNKNOWN
Vessel Facility Name2:	Not reported
Recovered Quantity:	Not reported
Resp Party Contact:	Not reported
Cause:	ERTS# 527876 - 07/19/2002
Cause Type:	Not reported
Resp Party Name:	Not reported
Medium Type:	Fresh water
Contributing Factors:	UNKNOWN

NPDES:

Name:	TERMINAL 1
Address:	100 COLUMBIA ST
City,State,Zip:	VANCOUVER, WA 98660
Facility Status:	Not reported
Facility Type:	Construction SW GP
Admin Region:	Headqarters
Date Issued:	11/18/2020
Latitude:	Not reported
Longitude:	Not reported
Permit ID:	WAR306056
Permit Version:	Not reported
Permit Status:	Active
Permit SubStatus:	Not reported
Ecology Contact:	Not reported
WRIA:	Not reported
Permit Expiration Date:	12/31/2025
Effective Date:	01/01/2021
Days to Expiration:	-996

Name:	T1 OFFICE
Address:	100 COLUMBIA ST
City,State,Zip:	VANCOUVER, WA 98660
Facility Status:	Not reported
Facility Type:	Construction SW GP
Admin Region:	Southwest
Date Issued:	11/18/2020
Latitude:	Not reported
Longitude:	Not reported
Permit ID:	WAR311423
Permit Version:	Not reported

T1 OFFICE (Continued) **S107473917**

Permit Status:	Active
Permit SubStatus:	Not reported
Ecology Contact:	Not reported
WRIA:	Not reported
Permit Expiration Date:	12/31/2025
Effective Date:	06/08/2022
Days to Expiration:	-996

---

42 **REDDAWAY** **RCRA-VSQG 1000291272**
SSE **10510 N VANCOUVER WAY** **OR ECSI ORD093480804**
1/2-1 **PORTLAND, OR 97217** **OR LUST**
0.842 mi. **OR UST**
4447 ft. **OR AST**
OR VCP
Relative: **OR SPILLS**
Lower **OR HAZMAT**
Actual: **FINDS**
10 ft. **ECHO**
OR HSIS
OR MANIFEST
OR NPDES
OR UIC

RCRA Listings:

ved by Agency:	20181231
	Reddaway Inc
dress:	10510 N VANCOUVER WAY
e,Zip:	PORTLAND, OR 97217-7549
	ORD093480804
ame:	MARTY HOPE
dress:	10510 N VANCOUVER WAY
e,Zip:	PORTLAND, OR 97217-7549
	503-247-2585
	Not reported
Email:	MARTY.HOPE@USFC.COM
	Not reported
	10
	Private
e Generator Description:	Conditionally Exempt Small Quantity Generator
	Not reported
ycle:	Not reported
	Not reported
or:	Handler Activities
er:	Not reported
	Not reported
ss:	10990 ROE AVENUE
ate,Zip:	OVERLAND PARK, KS 66211-1213
	Yrc Worldwide Inc
	Private
e:	Reddaway Inc
	Private
enerator Activity:	No
ity:	No
Generator:	No
ctivity:	No
ity Activity:	No
vity with Storage:	No
y On-Site Burner Exemption:	No

REDDAWAY (Continued) **1000291272**

ing and Refining Furnace Exemption:	No
Injection Control:	No
e Receipt:	No
ste Indicator:	No
ste Destination Facility:	No
ersal Waste:	No
eg Handler:	---
dicator:	Not reported
condary Material Indicator:	N
tor:	Not reported
ermit Baseline:	Not on the Baseline
enewals Baseline:	Not on the Baseline
orrective Action Baseline:	No
rrective Action Universe:	No
Where RCRA CA has Been Imposed Universe:	No
tion Priority Ranking:	No NCAPS ranking
l Control Indicator:	No
ontrol Indicator:	No
re Controls Indicator:	N/A
ontrols Indicator:	N/A
n-Complier Universe:	No
Significant Non-Complier Universe:	No
gnificant Non-Complier Universe:	No
n-Complier With a Compliance Schedule Universe:	No
ce Required:	Not reported
Last Change:	20200219
Trader-Importer:	No
Trader-Exporter:	No
pent Lead Acid Batteries:	No
pent Lead Acid Batteries:	No
vity Without Storage:	No
er:	No
dicator:	No

Biennial: List of Years

Year: 2015

Click Here for Biennial Reporting System Data:

Hazardous Waste Summary:

Waste Code:	D001
Waste Description:	Ignitable Waste
Waste Code:	D002
Waste Description:	Corrosive Waste
Waste Code:	D006
Waste Description:	Cadmium
Waste Code:	D008
Waste Description:	Lead
Waste Code:	D039
Waste Description:	Tetrachloroethylene
Waste Code:	P050

REDDAWAY (Continued) **1000291272**

Waste Description: 6,9-Methano-2,4,3-Benzodioxathiepin,6,7,8,9,10,10-Hexachloro-1,5,5a,6, 9,9a-Hexahydro-,3-Oxide (Or) Endosulfan

Waste Code: U012
Waste Description: Aniline (I,T) (Or) Benzenamine (I,T)

Handler - Owner Operator:
ner/Operator Indicator: Operator
Owner/Operator Name: REDDAWAY INC
l Status: Private
Became Current: 20091001
Ended Current: Not reported
wner/Operator Address: 10990 ROE AVENUE
Owner/Operator City,State,Zip: OVERLAND PARK, KS 66211
r/Operator Telephone: Not reported
r/Operator Telephone Ext: Not reported
r/Operator Fax: Not reported
r/Operator Email: Not reported

ner/Operator Indicator: Operator
Owner/Operator Name: YELLOW FREIGHT SYSTEM, INC.
gal Status: Other
Became Current: 19940228
Ended Current: Not reported
wner/Operator Address: PO BOX 7270
Owner/Operator City,State,Zip: OVERLAND PARK, KS 66211
Operator Telephone: 913-345-3000
r/Operator Telephone Ext: Not reported
r/Operator Fax: Not reported
r/Operator Email: Not reported

wner/Operator Indicator: Owner
Owner/Operator Name: YELLOW TRANSPORTATION, INC.
l Status: Private
Became Current: 19950228
Ended Current: Not reported
Owner/Operator Address: 10510 NORTH VANCOUVER WAY
wner/Operator City,State,Zip: PORTLAND, OR 97217
Operator Telephone: 503-289-8800
r/Operator Telephone Ext: Not reported
r/Operator Fax: Not reported
r/Operator Email: Not reported

wner/Operator Indicator: Owner
Owner/Operator Name: YELLOW TRANSPORTATION, INC.
l Status: Private
Became Current: 20020123
Ended Current: Not reported
Owner/Operator Address: 10510 NORTH VANCOUVER WAY
wner/Operator City,State,Zip: PORTLAND, OR 97217
Operator Telephone: 503-289-8800
r/Operator Telephone Ext: Not reported
r/Operator Fax: Not reported
r/Operator Email: Not reported

wner/Operator Indicator: Owner
Owner/Operator Name: YELLOW TRANSPORTATION, INC.

REDDAWAY (Continued) **1000291272**

al Status: Private
e Became Current: 20070301
Ended Current: Not reported
Owner/Operator Address: 10510 NORTH VANCOUVER WAY
wner/Operator City,State,Zip: PORTLAND, OR 97217
Operator Telephone: 503-289-8800
er/Operator Telephone Ext: Not reported
er/Operator Fax: Not reported
er/Operator Email: Not reported

ner/Operator Indicator: Operator
Owner/Operator Name: YELLOW TRANSPORTATION, INC.
al Status: Private
e Became Current: 20071231
Ended Current: Not reported
Owner/Operator Address: 10510 NORTH VANCOUVER WAY
wner/Operator City,State,Zip: PORTLAND, OR 97217
Operator Telephone: 503-289-8800
er/Operator Telephone Ext: Not reported
er/Operator Fax: Not reported
er/Operator Email: Not reported

wner/Operator Indicator: Owner
Owner/Operator Name: YRC WORLDWIDE
al Status: Private
Became Current: 20111231
Ended Current: Not reported
wner/Operator Address: 10990 ROE AVE M/S A605
Owner/Operator City,State,Zip: OVERLAND PARK, KS 66211
Operator Telephone: 913-344-5205
er/Operator Telephone Ext: Not reported
er/Operator Fax: Not reported
er/Operator Email: Not reported

ner/Operator Indicator: Operator
Owner/Operator Name: YELLOW FREIGHT SYSTEMS
gal Status: Other
e Became Current: 19960304
Ended Current: Not reported
wner/Operator Address: PO BOX 7270
Owner/Operator City,State,Zip: OVERLAND PARK, KS 66211
Operator Telephone: 913-345-3000
er/Operator Telephone Ext: Not reported
er/Operator Fax: Not reported
er/Operator Email: Not reported

ner/Operator Indicator: Operator
Owner/Operator Name: YELLOW FREIGHT SYSTEMS
gal Status: Other
e Became Current: 19980212
Ended Current: Not reported
wner/Operator Address: PO BOX 7270
Owner/Operator City,State,Zip: OVERLAND PARK, KS 66211
Operator Telephone: 913-345-3000
er/Operator Telephone Ext: Not reported
er/Operator Fax: Not reported
er/Operator Email: Not reported

REDDAWAY (Continued) **1000291272**

ner/Operator Indicator: Operator
Owner/Operator Name: YELLOW FREIGHT SYSTEMS
gal Status: Other
e Became Current: 19990201
Ended Current: Not reported
wner/Operator Address: PO BOX 7270
Owner/Operator City,State,Zip: OVERLAND PARK, KS 66211
Operator Telephone: 913-345-3000
er/Operator Telephone Ext: Not reported
er/Operator Fax: Not reported
er/Operator Email: Not reported

wner/Operator Indicator: Owner
Owner/Operator Name: YRC WORLDWIDE
al Status: Private
e Became Current: 19850813
Ended Current: Not reported
wner/Operator Address: 10990 ROE AVE M/S A605
Owner/Operator City,State,Zip: OVERLAND PARK, KS 66211
Operator Telephone: 913-344-5205
er/Operator Telephone Ext: Not reported
er/Operator Fax: Not reported
er/Operator Email: Not reported

ner/Operator Indicator: Operator
Owner/Operator Name: REDDAWAY INC
al Status: Private
Became Current: 20111231
Ended Current: Not reported
wner/Operator Address: 10990 ROE AVE M/S A605
Owner/Operator City,State,Zip: OVERLAND PARK, KS 66211
Operator Telephone: 913-344-5205
er/Operator Telephone Ext: Not reported
er/Operator Fax: Not reported
er/Operator Email: Not reported

wner/Operator Indicator: Owner
Owner/Operator Name: YRC WORLDWIDE
al Status: Private
Became Current: 20121231
Ended Current: Not reported
wner/Operator Address: 10990 ROE AVENUE
Owner/Operator City,State,Zip: OVERLAND PARK, KS 66211
Operator Telephone: 913-344-5205
er/Operator Telephone Ext: Not reported
er/Operator Fax: Not reported
er/Operator Email: Not reported

ner/Operator Indicator: Operator
Owner/Operator Name: REDDAWAY INC
al Status: Private
e Became Current: 20161231
Ended Current: Not reported
wner/Operator Address: 10990 ROE AVENUE
Owner/Operator City,State,Zip: OVERLAND PARK, KS 66211
Operator Telephone: 913-344-5205
er/Operator Telephone Ext: Not reported

REDDAWAY (Continued) **1000291272**

er/Operator Fax: Not reported
er/Operator Email: Not reported

wner/Operator Indicator: Owner
Owner/Operator Name: YELLOW FREIGHT SYSTEM, INC.
al Status: Private
Became Current: Not reported
Ended Current: Not reported
Owner/Operator Address: 10510 NORTH VANCOUVER WAY
wner/Operator City,State,Zip: PORTLAND, OR 97217
Operator Telephone: 503-289-8800
er/Operator Telephone Ext: Not reported
er/Operator Fax: Not reported
er/Operator Email: Not reported

ner/Operator Indicator: Operator
Owner/Operator Name: YELLOW FREIGHT SYSTEMS
gal Status: Other
Became Current: 20010117
Ended Current: Not reported
wner/Operator Address: PO BOX 7270
Owner/Operator City,State,Zip: OVERLAND PARK, KS 66211
Operator Telephone: 913-345-3000
er/Operator Telephone Ext: Not reported
er/Operator Fax: Not reported
er/Operator Email: Not reported

ner/Operator Indicator: Operator
Owner/Operator Name: YELLOW TRANSPORTATION, INC.
al Status: Private
e Became Current: 20061231
Ended Current: Not reported
Owner/Operator Address: 10510 NORTH VANCOUVER WAY
wner/Operator City,State,Zip: PORTLAND, OR 97217
Operator Telephone: 503-289-8800
er/Operator Telephone Ext: Not reported
er/Operator Fax: Not reported
er/Operator Email: Not reported

ner/Operator Indicator: Operator
Owner/Operator Name: YELLOW TRANSPORTATION, INC.
al Status: Private
e Became Current: 20070301
Ended Current: Not reported
Owner/Operator Address: 10510 NORTH VANCOUVER WAY
wner/Operator City,State,Zip: PORTLAND, OR 97217
Operator Telephone: 503-289-8800
er/Operator Telephone Ext: Not reported
er/Operator Fax: Not reported
er/Operator Email: Not reported

wner/Operator Indicator: Owner
Owner/Operator Name: YELLOW TRANSPORTATION, INC.
al Status: Private
e Became Current: 20071231
Ended Current: Not reported
Owner/Operator Address: 10510 NORTH VANCOUVER WAY

REDDAWAY (Continued) **1000291272**

wner/Operator City,State,Zip: PORTLAND, OR 97217
Operator Telephone: 503-289-8800
r/Operator Telephone Ext: Not reported
r/Operator Fax: Not reported
r/Operator Email: Not reported

ner/Operator Indicator: Operator
Owner/Operator Name: REDDAWAY INC
l Status: Private
Became Current: 20091001
Ended Current: Not reported
wner/Operator Address: 10990 ROE AVE M/S A605
Owner/Operator City,State,Zip: OVERLAND PARK, KS 66211
Operator Telephone: 913-344-3054
r/Operator Telephone Ext: Not reported
r/Operator Fax: Not reported
r/Operator Email: Not reported

ner/Operator Indicator: Operator
Owner/Operator Name: REDDAWAY INC
l Status: Private
Became Current: 20141231
Ended Current: Not reported
wner/Operator Address: 10990 ROE AVENUE
Owner/Operator City,State,Zip: OVERLAND PARK, KS 66211
Operator Telephone: 913-344-5205
r/Operator Telephone Ext: Not reported
r/Operator Fax: Not reported
r/Operator Email: Not reported

wner/Operator Indicator: Owner
Owner/Operator Name: YRC WORLDWIDE INC
l Status: Private
Became Current: 20171231
Ended Current: Not reported
wner/Operator Address: 10990 ROE AVENUE
Owner/Operator City,State,Zip: OVERLAND PARK, KS 66211
Operator Telephone: 913-344-5205
r/Operator Telephone Ext: Not reported
r/Operator Fax: Not reported
r/Operator Email: Not reported

ner/Operator Indicator: Operator
Owner/Operator Name: REDDAWAY INC
l Status: Private
Became Current: 20171231
Ended Current: Not reported
wner/Operator Address: 10990 ROE AVENUE
Owner/Operator City,State,Zip: OVERLAND PARK, KS 66211
Operator Telephone: 913-344-5205
r/Operator Telephone Ext: Not reported
r/Operator Fax: Not reported
r/Operator Email: Not reported

wner/Operator Indicator: Owner
Owner/Operator Name: YELLOW TRANSPORTATION, INC.
l Status: Private

REDDAWAY (Continued) **1000291272**

e Became Current: 19960304
Ended Current: Not reported
Owner/Operator Address: 10510 NORTH VANCOUVER WAY
wner/Operator City,State,Zip: PORTLAND, OR 97217
Operator Telephone: 503-289-8800
er/Operator Telephone Ext: Not reported
er/Operator Fax: Not reported
er/Operator Email: Not reported

wner/Operator Indicator: Owner
Owner/Operator Name: YELLOW TRANSPORTATION, INC.
al Status: Private
e Became Current: 19970415
Ended Current: Not reported
Owner/Operator Address: 10510 NORTH VANCOUVER WAY
wner/Operator City,State,Zip: PORTLAND, OR 97217
Operator Telephone: 503-289-8800
er/Operator Telephone Ext: Not reported
er/Operator Fax: Not reported
er/Operator Email: Not reported

wner/Operator Indicator: Owner
Owner/Operator Name: YELLOW TRANSPORTATION, INC.
al Status: Private
e Became Current: 19980212
Ended Current: Not reported
Owner/Operator Address: 10510 NORTH VANCOUVER WAY
wner/Operator City,State,Zip: PORTLAND, OR 97217
Operator Telephone: 503-289-8800
er/Operator Telephone Ext: Not reported
er/Operator Fax: Not reported
er/Operator Email: Not reported

wner/Operator Indicator: Owner
Owner/Operator Name: YELLOW TRANSPORTATION, INC.
al Status: Private
Became Current: 20000124
Ended Current: Not reported
Owner/Operator Address: 10510 NORTH VANCOUVER WAY
wner/Operator City,State,Zip: PORTLAND, OR 97217
Operator Telephone: 503-289-8800
er/Operator Telephone Ext: Not reported
er/Operator Fax: Not reported
er/Operator Email: Not reported

wner/Operator Indicator: Owner
Owner/Operator Name: YELLOW TRANSPORTATION, INC.
al Status: Private
Became Current: 20010117
Ended Current: Not reported
Owner/Operator Address: 10510 NORTH VANCOUVER WAY
wner/Operator City,State,Zip: PORTLAND, OR 97217
Operator Telephone: 503-289-8800
er/Operator Telephone Ext: Not reported
er/Operator Fax: Not reported
er/Operator Email: Not reported

REDDAWAY (Continued) **1000291272**

wner/Operator Indicator: Owner
Owner/Operator Name: YELLOW TRANSPORTATION, INC.
l Status: Private
e Became Current: 20061231
Ended Current: Not reported
Owner/Operator Address: 10510 NORTH VANCOUVER WAY
wner/Operator City,State,Zip: PORTLAND, OR 97217
Operator Telephone: 503-289-8800
r/Operator Telephone Ext: Not reported
r/Operator Fax: Not reported
r/Operator Email: Not reported

ner/Operator Indicator: Operator
Owner/Operator Name: REDDAWAY INC
l Status: Private
Became Current: 20131231
Ended Current: Not reported
wner/Operator Address: 10990 ROE AVENUE
Owner/Operator City,State,Zip: OVERLAND PARK, KS 66211
Operator Telephone: 913-344-5205
r/Operator Telephone Ext: Not reported
r/Operator Fax: Not reported
r/Operator Email: Not reported

ner/Operator Indicator: Operator
Owner/Operator Name: REDDAWAY INC
l Status: Private
Became Current: 20151231
Ended Current: Not reported
wner/Operator Address: 10990 ROE AVENUE
Owner/Operator City,State,Zip: OVERLAND PARK, KS 66211
Operator Telephone: 913-344-5205
r/Operator Telephone Ext: Not reported
r/Operator Fax: Not reported
r/Operator Email: Not reported

wner/Operator Indicator: Owner
Owner/Operator Name: YRC WORLDWIDE INC
l Status: Private
e Became Current: 20160301
Ended Current: Not reported
wner/Operator Address: 10990 ROE AVENUE
Owner/Operator City,State,Zip: OVERLAND PARK, KS 66211
Operator Telephone: 913-344-5205
r/Operator Telephone Ext: Not reported
r/Operator Fax: Not reported
r/Operator Email: Not reported

wner/Operator Indicator: Owner
Owner/Operator Name: YRC WORLDWIDE INC
l Status: Private
e Became Current: 19850813
Ended Current: Not reported
wner/Operator Address: 10990 ROE AVENUE
Owner/Operator City,State,Zip: OVERLAND PARK, KS 66211
r/Operator Telephone: Not reported
r/Operator Telephone Ext: Not reported

REDDAWAY (Continued) **1000291272**

er/Operator Fax: Not reported
er/Operator Email: Not reported

wner/Operator Indicator: Owner
Owner/Operator Name: YELLOW TRANSPORTATION, INC.
al Status: Private
Became Current: 20041231
Ended Current: Not reported
Owner/Operator Address: 10510 NORTH VANCOUVER WAY
wner/Operator City,State,Zip: PORTLAND, OR 97217
Operator Telephone: 503-289-8800
er/Operator Telephone Ext: Not reported
er/Operator Fax: Not reported
er/Operator Email: Not reported

wner/Operator Indicator: Owner
Owner/Operator Name: YELLOW TRANSPORTATION, INC.
al Status: Private
Became Current: 20081231
Ended Current: Not reported
Owner/Operator Address: 10510 NORTH VANCOUVER WAY
wner/Operator City,State,Zip: PORTLAND, OR 97217
Operator Telephone: 503-289-8800
er/Operator Telephone Ext: Not reported
er/Operator Fax: Not reported
er/Operator Email: Not reported

ner/Operator Indicator: Operator
Owner/Operator Name: REDDAWAY INC
al Status: Private
Became Current: 20091001
Ended Current: Not reported
wner/Operator Address: 10990 ROE AVE M/S A605
Owner/Operator City,State,Zip: OVERLAND PARK, KS 66211
Operator Telephone: 913-344-5205
er/Operator Telephone Ext: Not reported
er/Operator Fax: Not reported
er/Operator Email: Not reported

wner/Operator Indicator: Owner
Owner/Operator Name: YRC WORLDWIDE INC
al Status: Private
Became Current: 20151231
Ended Current: Not reported
wner/Operator Address: 10990 ROE AVENUE
Owner/Operator City,State,Zip: OVERLAND PARK, KS 66211
Operator Telephone: 913-344-5205
er/Operator Telephone Ext: Not reported
er/Operator Fax: Not reported
er/Operator Email: Not reported

wner/Operator Indicator: Owner
Owner/Operator Name: YELLOW TRANSPORTATION, INC.
al Status: Private
e Became Current: 19931101
Ended Current: Not reported
Owner/Operator Address: 10510 NORTH VANCOUVER WAY

REDDAWAY (Continued) **1000291272**

wner/Operator City,State,Zip: PORTLAND, OR 97217
Operator Telephone: 503-289-8800
r/Operator Telephone Ext: Not reported
r/Operator Fax: Not reported
r/Operator Email: Not reported

ner/Operator Indicator: Operator
Owner/Operator Name: YELLOW FREIGHT SYSTEMS
gal Status: Other
e Became Current: 19970415
Ended Current: Not reported
wner/Operator Address: PO BOX 7270
Owner/Operator City,State,Zip: OVERLAND PARK, KS 66211
Operator Telephone: 913-345-3000
r/Operator Telephone Ext: Not reported
r/Operator Fax: Not reported
r/Operator Email: Not reported

ner/Operator Indicator: Operator
Owner/Operator Name: YELLOW FREIGHT SYSTEMS
gal Status: Other
Became Current: 20020123
Ended Current: Not reported
wner/Operator Address: PO BOX 7270
Owner/Operator City,State,Zip: OVERLAND PARK, KS 66211
Operator Telephone: 913-345-3000
r/Operator Telephone Ext: Not reported
r/Operator Fax: Not reported
r/Operator Email: Not reported

wner/Operator Indicator: Owner
Owner/Operator Name: YELLOW TRANSPORTATION, INC.
l Status: Private
Became Current: 20030123
Ended Current: Not reported
Owner/Operator Address: 10510 NORTH VANCOUVER WAY
wner/Operator City,State,Zip: PORTLAND, OR 97217
Operator Telephone: 503-289-8800
r/Operator Telephone Ext: Not reported
r/Operator Fax: Not reported
r/Operator Email: Not reported

ner/Operator Indicator: Operator
Owner/Operator Name: YELLOW FREIGHT SYSTEMS
gal Status: Other
Became Current: 20030123
Ended Current: Not reported
wner/Operator Address: PO BOX 7270
Owner/Operator City,State,Zip: OVERLAND PARK, KS 66211
Operator Telephone: 913-345-3000
r/Operator Telephone Ext: Not reported
r/Operator Fax: Not reported
r/Operator Email: Not reported

ner/Operator Indicator: Operator
Owner/Operator Name: YRC INC.
l Status: Private

REDDAWAY (Continued) **1000291272**

Became Current: 20081231
Ended Current: Not reported
Owner/Operator Address: 10510 NORTH VANCOUVER WAY
wner/Operator City,State,Zip: PORTLAND, OR 97217
Operator Telephone: 503-289-8800
er/Operator Telephone Ext: Not reported
er/Operator Fax: Not reported
er/Operator Email: Not reported

ner/Operator Indicator: Operator
Owner/Operator Name: REDDAWAY INC
l Status: Private
Became Current: 20121231
Ended Current: Not reported
wner/Operator Address: 10990 ROE AVENUE
Owner/Operator City,State,Zip: OVERLAND PARK, KS 66211
Operator Telephone: 913-344-5205
er/Operator Telephone Ext: Not reported
er/Operator Fax: Not reported
er/Operator Email: Not reported

wner/Operator Indicator: Owner
Owner/Operator Name: YELLOW TRANSPORTATION, INC.
l Status: Private
Became Current: 20031231
Ended Current: Not reported
Owner/Operator Address: 10510 NORTH VANCOUVER WAY
wner/Operator City,State,Zip: PORTLAND, OR 97217
Operator Telephone: 503-289-8800
er/Operator Telephone Ext: Not reported
er/Operator Fax: Not reported
er/Operator Email: Not reported

ner/Operator Indicator: Operator
Owner/Operator Name: YELLOW TRANSPORTATION, INC.
l Status: Private
Became Current: 20041231
Ended Current: Not reported
Owner/Operator Address: 10510 NORTH VANCOUVER WAY
wner/Operator City,State,Zip: PORTLAND, OR 97217
Operator Telephone: 503-289-8800
er/Operator Telephone Ext: Not reported
er/Operator Fax: Not reported
er/Operator Email: Not reported

wner/Operator Indicator: Owner
Owner/Operator Name: YRC WORLDWIDE
l Status: Private
Became Current: 19850813
Ended Current: Not reported
wner/Operator Address: 10990 ROE AVE M/S A605
Owner/Operator City,State,Zip: OVERLAND PARK, KS 66211
Operator Telephone: 913-344-3054
er/Operator Telephone Ext: Not reported
er/Operator Fax: Not reported
er/Operator Email: Not reported

REDDAWAY (Continued) **1000291272**

wner/Operator Indicator: Owner
Owner/Operator Name: YRC WORLDWIDE INC
al Status: Private
Became Current: 20141231
Ended Current: Not reported
wner/Operator Address: 10990 ROE AVENUE
Owner/Operator City,State,Zip: OVERLAND PARK, KS 66211
Operator Telephone: 913-344-5205
er/Operator Telephone Ext: Not reported
er/Operator Fax: Not reported
er/Operator Email: Not reported

ner/Operator Indicator: Operator
Owner/Operator Name: REDDAWAY INC
al Status: Private
Became Current: 20181231
Ended Current: Not reported
wner/Operator Address: 10990 ROE AVENUE
Owner/Operator City,State,Zip: OVERLAND PARK, KS 66211
Operator Telephone: 913-344-5205
er/Operator Telephone Ext: Not reported
er/Operator Fax: Not reported
er/Operator Email: Not reported

wner/Operator Indicator: Owner
Owner/Operator Name: YELLOW TRANSPORTATION, INC.
al Status: Private
e Became Current: 19940228
Ended Current: Not reported
Owner/Operator Address: 10510 NORTH VANCOUVER WAY
wner/Operator City,State,Zip: PORTLAND, OR 97217
Operator Telephone: 503-289-8800
er/Operator Telephone Ext: Not reported
er/Operator Fax: Not reported
er/Operator Email: Not reported

ner/Operator Indicator: Operator
Owner/Operator Name: YELLOW TRANSPORTATION, INC.
al Status: Private
Became Current: Not reported
Ended Current: Not reported
Owner/Operator Address: 10510 NORTH VANCOUVER WAY
wner/Operator City,State,Zip: PORTLAND, OR 97217
Operator Telephone: 503-289-8800
er/Operator Telephone Ext: Not reported
er/Operator Fax: Not reported
er/Operator Email: Not reported

wner/Operator Indicator: Owner
Owner/Operator Name: YELLOW TRANSPORTATION, INC.
al Status: Private
e Became Current: 19920401
Ended Current: Not reported
Owner/Operator Address: 10510 NORTH VANCOUVER WAY
wner/Operator City,State,Zip: PORTLAND, OR 97217
Operator Telephone: 503-289-8800
er/Operator Telephone Ext: Not reported

REDDAWAY (Continued) **1000291272**

er/Operator Fax: Not reported
er/Operator Email: Not reported

ner/Operator Indicator: Operator
Owner/Operator Name: YELLOW FREIGHT SYSTEMS
gal Status: Other
e Became Current: 19950228
Ended Current: Not reported
wner/Operator Address: PO BOX 7270
Owner/Operator City,State,Zip: OVERLAND PARK, KS 66211
Operator Telephone: 913-345-3000
er/Operator Telephone Ext: Not reported
er/Operator Fax: Not reported
er/Operator Email: Not reported

wner/Operator Indicator: Owner
Owner/Operator Name: YELLOW TRANSPORTATION, INC.
al Status: Private
e Became Current: 19990201
Ended Current: Not reported
Owner/Operator Address: 10510 NORTH VANCOUVER WAY
wner/Operator City,State,Zip: PORTLAND, OR 97217
Operator Telephone: 503-289-8800
er/Operator Telephone Ext: Not reported
er/Operator Fax: Not reported
er/Operator Email: Not reported

ner/Operator Indicator: Operator
Owner/Operator Name: YELLOW FREIGHT SYSTEMS
gal Status: Other
Became Current: 20000124
Ended Current: Not reported
wner/Operator Address: PO BOX 7270
Owner/Operator City,State,Zip: OVERLAND PARK, KS 66211
Operator Telephone: 913-345-3000
er/Operator Telephone Ext: Not reported
er/Operator Fax: Not reported
er/Operator Email: Not reported

ner/Operator Indicator: Operator
Owner/Operator Name: YELLOW TRANSPORTATION, INC.
al Status: Private
Became Current: 20031231
Ended Current: Not reported
Owner/Operator Address: 10510 NORTH VANCOUVER WAY
wner/Operator City,State,Zip: PORTLAND, OR 97217
Operator Telephone: 503-289-8800
er/Operator Telephone Ext: Not reported
er/Operator Fax: Not reported
er/Operator Email: Not reported

wner/Operator Indicator: Owner
Owner/Operator Name: YRC WORLDWIDE
al Status: Private
Became Current: 20131231
Ended Current: Not reported
wner/Operator Address: 10990 ROE AVENUE

REDDAWAY (Continued) **1000291272**

Owner/Operator City,State,Zip: OVERLAND PARK, KS 66211
Operator Telephone: 913-344-5205
er/Operator Telephone Ext: Not reported
er/Operator Fax: Not reported
er/Operator Email: Not reported

ner/Operator Indicator: Operator
Owner/Operator Name: REDDAWAY INC
l Status: Private
e Became Current: 20160301
Ended Current: Not reported
wner/Operator Address: 10990 ROE AVENUE
Owner/Operator City,State,Zip: OVERLAND PARK, KS 66211
Operator Telephone: 913-344-5205
er/Operator Telephone Ext: Not reported
er/Operator Fax: Not reported
er/Operator Email: Not reported

wner/Operator Indicator: Owner
Owner/Operator Name: YRC WORLDWIDE INC
l Status: Private
e Became Current: 20161231
Ended Current: Not reported
wner/Operator Address: 10990 ROE AVENUE
Owner/Operator City,State,Zip: OVERLAND PARK, KS 66211
Operator Telephone: 913-344-5205
er/Operator Telephone Ext: Not reported
er/Operator Fax: Not reported
er/Operator Email: Not reported

wner/Operator Indicator: Owner
Owner/Operator Name: YRC WORLDWIDE INC
l Status: Private
Became Current: 20181231
Ended Current: Not reported
wner/Operator Address: 10990 ROE AVENUE
Owner/Operator City,State,Zip: OVERLAND PARK, KS 66211
Operator Telephone: 913-344-5205
er/Operator Telephone Ext: Not reported
er/Operator Fax: Not reported
er/Operator Email: Not reported

Historic Generators:
eive Date: 20131231
Handler Name: REDDAWAY INC
ederal Waste Generator Description: Conditionally Exempt Small Quantity Generator
District Owner: Not reported
arge Quantity Handler of Universal Waste: No
Recognized Trader Importer: No
Recognized Trader Exporter: No
Spent Lead Acid Battery Importer: No
Spent Lead Acid Battery Exporter: No
Current Record: No
Storage Recycler Activity: Not reported
ronic Manifest Broker: Not reported

eive Date: 20141231

REDDAWAY (Continued) **1000291272**

Handler Name:	REDDAWAY INC	
ederal Waste Generator Description:		Conditionally Exempt Small Quantity Generator
District Owner:		Not reported
arge Quantity Handler of Universal Waste:		No
ecognized Trader Importer:		No
ecognized Trader Exporter:		No
pent Lead Acid Battery Importer:		No
pent Lead Acid Battery Exporter:		No
urrent Record:		No
torage Recycler Activity:		Not reported
onic Manifest Broker:		Not reported
ive Date:		20151231
Handler Name:	REDDAWAY INC	
al Waste Generator Description:		Large Quantity Generator
District Owner:		Not reported
arge Quantity Handler of Universal Waste:		No
ecognized Trader Importer:		No
ecognized Trader Exporter:		No
pent Lead Acid Battery Importer:		No
pent Lead Acid Battery Exporter:		No
urrent Record:		No
torage Recycler Activity:		Not reported
onic Manifest Broker:		Not reported
eive Date:		20160301
Handler Name:	REDDAWAY INC	
ederal Waste Generator Description:		Conditionally Exempt Small Quantity Generator
District Owner:		Not reported
arge Quantity Handler of Universal Waste:		No
ecognized Trader Importer:		No
ecognized Trader Exporter:		No
pent Lead Acid Battery Importer:		No
pent Lead Acid Battery Exporter:		No
urrent Record:		No
torage Recycler Activity:		Not reported
onic Manifest Broker:		Not reported
eive Date:		20161231
Handler Name:	REDDAWAY INC	
ederal Waste Generator Description:		Conditionally Exempt Small Quantity Generator
District Owner:		Not reported
arge Quantity Handler of Universal Waste:		No
ecognized Trader Importer:		No
ecognized Trader Exporter:		No
pent Lead Acid Battery Importer:		No
pent Lead Acid Battery Exporter:		No
urrent Record:		No
torage Recycler Activity:		Not reported
onic Manifest Broker:		Not reported
eive Date:		20171231
Handler Name:	REDDAWAY INC	
ederal Waste Generator Description:		Conditionally Exempt Small Quantity Generator
District Owner:		Not reported
arge Quantity Handler of Universal Waste:		No
ecognized Trader Importer:		No

REDDAWAY (Continued) **1000291272**

Recognized Trader Exporter: No
Spent Lead Acid Battery Importer: No
Spent Lead Acid Battery Exporter: No
Current Record: No
Storage Recycler Activity: Not reported
ronic Manifest Broker: Not reported

eive Date: 20181231
Handler Name: REDDAWAY INC
ederal Waste Generator Description: Conditionally Exempt Small Quantity Generator
District Owner: Not reported
arge Quantity Handler of Universal Waste: No
Recognized Trader Importer: No
Recognized Trader Exporter: No
Spent Lead Acid Battery Importer: No
Spent Lead Acid Battery Exporter: No
urrent Record: Yes
Storage Recycler Activity: Not reported
ronic Manifest Broker: Not reported

eive Date: 20151230
Handler Name: REDDAWAY INC
al Waste Generator Description: Large Quantity Generator
District Owner: Not reported
arge Quantity Handler of Universal Waste: No
Recognized Trader Importer: No
Recognized Trader Exporter: No
Spent Lead Acid Battery Importer: No
Spent Lead Acid Battery Exporter: No
Current Record: No
Storage Recycler Activity: Not reported
ronic Manifest Broker: Not reported

eive Date: 19940228
Handler Name: YELLOW TRANSPORTATION INC
ederal Waste Generator Description: Small Quantity Generator
District Owner: Not reported
arge Quantity Handler of Universal Waste: No
Recognized Trader Importer: No
Recognized Trader Exporter: No
Spent Lead Acid Battery Importer: No
Spent Lead Acid Battery Exporter: No
Current Record: No
Storage Recycler Activity: Not reported
ronic Manifest Broker: Not reported

eive Date: 19931101
Handler Name: YELLOW TRANSPORTATION INC
ederal Waste Generator Description: Small Quantity Generator
District Owner: Not reported
arge Quantity Handler of Universal Waste: No
Recognized Trader Importer: No
Recognized Trader Exporter: No
Spent Lead Acid Battery Importer: No
Spent Lead Acid Battery Exporter: No
Current Record: No
Storage Recycler Activity: Not reported

REDDAWAY (Continued) **1000291272**

ronic Manifest Broker: Not reported

eive Date: 19920401
Handler Name: YELLOW TRANSPORTATION INC
ederal Waste Generator Description: Conditionally Exempt Small Quantity Generator
District Owner: Not reported
arge Quantity Handler of Universal Waste: No
Recognized Trader Importer: No
Recognized Trader Exporter: No
Spent Lead Acid Battery Importer: No
Spent Lead Acid Battery Exporter: No
Current Record: No
Storage Recycler Activity: Not reported
ronic Manifest Broker: Not reported

eive Date: 19950228
Handler Name: YELLOW TRANSPORTATION INC
ederal Waste Generator Description: Small Quantity Generator
District Owner: Not reported
arge Quantity Handler of Universal Waste: No
Recognized Trader Importer: No
Recognized Trader Exporter: No
Spent Lead Acid Battery Importer: No
Spent Lead Acid Battery Exporter: No
Current Record: No
Storage Recycler Activity: Not reported
ronic Manifest Broker: Not reported

ceive Date: 19960304
Handler Name: YELLOW TRANSPORTATION INC
ederal Waste Generator Description: Small Quantity Generator
District Owner: Not reported
arge Quantity Handler of Universal Waste: No
Recognized Trader Importer: No
Recognized Trader Exporter: No
Spent Lead Acid Battery Importer: No
Spent Lead Acid Battery Exporter: No
Current Record: No
Storage Recycler Activity: Not reported
ronic Manifest Broker: Not reported

eive Date: 19970415
Handler Name: YELLOW TRANSPORTATION INC
ederal Waste Generator Description: Small Quantity Generator
District Owner: Not reported
arge Quantity Handler of Universal Waste: No
Recognized Trader Importer: No
Recognized Trader Exporter: No
Spent Lead Acid Battery Importer: No
Spent Lead Acid Battery Exporter: No
Current Record: No
Storage Recycler Activity: Not reported
ronic Manifest Broker: Not reported

eive Date: 19980212
Handler Name: YELLOW TRANSPORTATION INC
ederal Waste Generator Description: Conditionally Exempt Small Quantity Generator

REDDAWAY (Continued) **1000291272**

District Owner: Not reported
arge Quantity Handler of Universal Waste: No
ecognized Trader Importer: No
ecognized Trader Exporter: No
pent Lead Acid Battery Importer: No
pent Lead Acid Battery Exporter: No
urrent Record: No
torage Recycler Activity: Not reported
onic Manifest Broker: Not reported

eive Date: 19990201
Handler Name: YELLOW TRANSPORTATION INC
ederal Waste Generator Description: Conditionally Exempt Small Quantity Generator
District Owner: Not reported
arge Quantity Handler of Universal Waste: No
ecognized Trader Importer: No
ecognized Trader Exporter: No
pent Lead Acid Battery Importer: No
pent Lead Acid Battery Exporter: No
urrent Record: No
torage Recycler Activity: Not reported
onic Manifest Broker: Not reported

ive Date: 20000124
Handler Name: YELLOW TRANSPORTATION INC
ederal Waste Generator Description: Conditionally Exempt Small Quantity Generator
District Owner: Not reported
arge Quantity Handler of Universal Waste: No
ecognized Trader Importer: No
ecognized Trader Exporter: No
pent Lead Acid Battery Importer: No
pent Lead Acid Battery Exporter: No
urrent Record: No
torage Recycler Activity: Not reported
onic Manifest Broker: Not reported

eive Date: 20010117
Handler Name: YELLOW TRANSPORTATION INC
ederal Waste Generator Description: Conditionally Exempt Small Quantity Generator
District Owner: Not reported
arge Quantity Handler of Universal Waste: No
ecognized Trader Importer: No
ecognized Trader Exporter: No
pent Lead Acid Battery Importer: No
pent Lead Acid Battery Exporter: No
urrent Record: No
torage Recycler Activity: Not reported
onic Manifest Broker: Not reported

eive Date: 20020123
Handler Name: YELLOW TRANSPORTATION INC
ederal Waste Generator Description: Conditionally Exempt Small Quantity Generator
District Owner: Not reported
arge Quantity Handler of Universal Waste: No
ecognized Trader Importer: No
ecognized Trader Exporter: No
pent Lead Acid Battery Importer: No

REDDAWAY (Continued) **1000291272**

Spent Lead Acid Battery Exporter: No
Current Record: No
Storage Recycler Activity: Not reported
ronic Manifest Broker: Not reported

eive Date: 20030123
Handler Name: YELLOW TRANSPORTATION INC
ederal Waste Generator Description: Small Quantity Generator
District Owner: Not reported
arge Quantity Handler of Universal Waste: No
Recognized Trader Importer: No
Recognized Trader Exporter: No
Spent Lead Acid Battery Importer: No
Spent Lead Acid Battery Exporter: No
Current Record: No
Storage Recycler Activity: Not reported
ronic Manifest Broker: Not reported

eive Date: 20031231
Handler Name: YELLOW TRANSPORTATION INC
ederal Waste Generator Description: Conditionally Exempt Small Quantity Generator
District Owner: Not reported
arge Quantity Handler of Universal Waste: No
Recognized Trader Importer: No
Recognized Trader Exporter: No
Spent Lead Acid Battery Importer: No
Spent Lead Acid Battery Exporter: No
Current Record: No
Storage Recycler Activity: Not reported
ronic Manifest Broker: Not reported

eive Date: 20041231
Handler Name: YELLOW TRANSPORTATION INC
ederal Waste Generator Description: Conditionally Exempt Small Quantity Generator
District Owner: Not reported
arge Quantity Handler of Universal Waste: No
Recognized Trader Importer: No
Recognized Trader Exporter: No
Spent Lead Acid Battery Importer: No
Spent Lead Acid Battery Exporter: No
Current Record: No
Storage Recycler Activity: Not reported
ronic Manifest Broker: Not reported

eive Date: 20061231
Handler Name: YELLOW TRANSPORTATION INC
ederal Waste Generator Description: Small Quantity Generator
District Owner: Not reported
arge Quantity Handler of Universal Waste: No
Recognized Trader Importer: No
Recognized Trader Exporter: No
Spent Lead Acid Battery Importer: No
Spent Lead Acid Battery Exporter: No
Current Record: No
Storage Recycler Activity: Not reported
ronic Manifest Broker: Not reported

REDDAWAY (Continued) **1000291272**

eive Date: 20070301
Handler Name: YELLOW TRANSPORTATION INC
ederal Waste Generator Description: Conditionally Exempt Small Quantity Generator
District Owner: Not reported
arge Quantity Handler of Universal Waste: No
ecognized Trader Importer: No
ecognized Trader Exporter: No
pent Lead Acid Battery Importer: No
pent Lead Acid Battery Exporter: No
urrent Record: No
torage Recycler Activity: Not reported
onic Manifest Broker: Not reported

eive Date: 20071231
Handler Name: YELLOW TRANSPORTATION INC
ederal Waste Generator Description: Conditionally Exempt Small Quantity Generator
District Owner: Not reported
arge Quantity Handler of Universal Waste: No
ecognized Trader Importer: No
ecognized Trader Exporter: No
pent Lead Acid Battery Importer: No
pent Lead Acid Battery Exporter: No
urrent Record: No
torage Recycler Activity: Not reported
onic Manifest Broker: Not reported

ive Date: 20081231
Handler Name: YRC INC.
ederal Waste Generator Description: Small Quantity Generator
District Owner: Not reported
arge Quantity Handler of Universal Waste: No
ecognized Trader Importer: No
ecognized Trader Exporter: No
pent Lead Acid Battery Importer: No
pent Lead Acid Battery Exporter: No
urrent Record: No
torage Recycler Activity: Not reported
onic Manifest Broker: Not reported

eive Date: 20091231
Handler Name: REDDAWAY INC
ederal Waste Generator Description: Conditionally Exempt Small Quantity Generator
District Owner: Not reported
arge Quantity Handler of Universal Waste: No
ecognized Trader Importer: No
ecognized Trader Exporter: No
pent Lead Acid Battery Importer: No
pent Lead Acid Battery Exporter: No
urrent Record: No
torage Recycler Activity: Not reported
onic Manifest Broker: Not reported

ive Date: 20101231
Handler Name: REDDAWAY INC
ederal Waste Generator Description: Conditionally Exempt Small Quantity Generator
District Owner: Not reported
arge Quantity Handler of Universal Waste: No

REDDAWAY (Continued) **1000291272**

Recognized Trader Importer: No
Recognized Trader Exporter: No
Spent Lead Acid Battery Importer: No
Spent Lead Acid Battery Exporter: No
Current Record: No
Storage Recycler Activity: Not reported
ronic Manifest Broker: Not reported

ive Date: 20111231
Handler Name: REDDAWAY INC
al Waste Generator Description: Large Quantity Generator
District Owner: Not reported
arge Quantity Handler of Universal Waste: No
Recognized Trader Importer: No
Recognized Trader Exporter: No
Spent Lead Acid Battery Importer: No
Spent Lead Acid Battery Exporter: No
Current Record: No
Storage Recycler Activity: Not reported
ronic Manifest Broker: Not reported

ive Date: 20121231
Handler Name: REDDAWAY INC
ederal Waste Generator Description: Conditionally Exempt Small Quantity Generator
District Owner: Not reported
arge Quantity Handler of Universal Waste: No
Recognized Trader Importer: No
Recognized Trader Exporter: No
Spent Lead Acid Battery Importer: No
Spent Lead Acid Battery Exporter: No
Current Record: No
Storage Recycler Activity: Not reported
ronic Manifest Broker: Not reported

List of NAICS Codes and Descriptions:

NAICS Code: 48412
NAICS Description: GENERAL FREIGHT TRUCKING, LONG-DISTANCE

NAICS Code: 484122
NAICS Description: GENERAL FREIGHT TRUCKING, LONG-DISTANCE, LESS THAN TRUCKLOAD

Has the Facility Received Notices of Violations:

ound Violation: Yes
gency Which Determined Violation: State
n Short Description: TSD - Preparedness and Prevention
e Violation was Determined: 19951213
al Return to Compliance Date: 19980215
rn to Compliance Qualifier: Observed
olation Responsible Agency: State
duled Compliance Date: Not reported
orcement Identifier: 000
e of Enforcement Action: 19960403
nforcement Responsible Agency: State
cement Docket Number: Not reported
nforcement Attorney: OR
Corrective Action Component: No

REDDAWAY (Continued) **1000291272**

al Initiated Date: Not reported
al Resolution Date: Not reported
sition Status Date: Not reported
sition Status: Not reported
sition Status Description: Not reported
Consent/Final Order Sequence Number: Not reported
ent/Final Order Respondent Name: Not reported
ent/Final Order Lead Agency: Not reported
Enforcement Type: INITIAL 3008(A) CP/CO ORDER
Enforcement Responsible Person: ORREP
Enforcement Responsible Sub-Organization: NWR
SEP Sequence Number: Not reported
Expenditure Amount: Not reported
Scheduled Completion Date: Not reported
Actual Date: Not reported
Defaulted Date: Not reported
Type: Not reported
Type Description: Not reported
oposed Amount: 3600
Monetary Amount: Not reported
Amount: Not reported
Count: Not reported
Amount: Not reported

ound Violation: No
cy Which Determined Violation: Not reported
tion Short Description: Not reported
Violation was Determined: Not reported
l Return to Compliance Date: Not reported
n to Compliance Qualifier: Not reported
tion Responsible Agency: Not reported
duled Compliance Date: Not reported
cement Identifier: Not reported
of Enforcement Action: Not reported
cement Responsible Agency: Not reported
cement Docket Number: Not reported
cement Attorney: Not reported
ctive Action Component: Not reported
al Initiated Date: Not reported
al Resolution Date: Not reported
sition Status Date: Not reported
sition Status: Not reported
sition Status Description: Not reported
Consent/Final Order Sequence Number: Not reported
ent/Final Order Respondent Name: Not reported
ent/Final Order Lead Agency: Not reported
Enforcement Type: Not reported
cement Responsible Person: Not reported
cement Responsible Sub-Organization: Not reported
SEP Sequence Number: Not reported
Expenditure Amount: Not reported
Scheduled Completion Date: Not reported
Actual Date: Not reported
Defaulted Date: Not reported
Type: Not reported
Type Description: Not reported
sed Amount: Not reported

REDDAWAY (Continued) **1000291272**

Monetary Amount: Not reported
Amount: Not reported
Count: Not reported
Amount: Not reported

ound Violation: Yes
gency Which Determined Violation: State
on Short Description: TSD - Contingency Plan and Emergency Procedures
e Violation was Determined: 19951213
al Return to Compliance Date: 19980215
rn to Compliance Qualifier: Observed
olation Responsible Agency: State
duled Compliance Date: Not reported
orcement Identifier: 000
e of Enforcement Action: 19951221
nforcement Responsible Agency: State
cement Docket Number: Not reported
nforcement Attorney: OR
Corrective Action Component: No
al Initiated Date: Not reported
al Resolution Date: Not reported
sition Status Date: Not reported
sition Status: Not reported
sition Status Description: Not reported
Consent/Final Order Sequence Number: Not reported
ent/Final Order Respondent Name: Not reported
ent/Final Order Lead Agency: Not reported
Enforcement Type: NOTICE OF NONCOMPLIANCE
Enforcement Responsible Person: ORREP
Enforcement Responsible Sub-Organization: NWR
SEP Sequence Number: Not reported
Expenditure Amount: Not reported
Scheduled Completion Date: Not reported
Actual Date: Not reported
Defaulted Date: Not reported
Type: Not reported
Type Description: Not reported
sed Amount: Not reported
Monetary Amount: Not reported
Amount: Not reported
Count: Not reported
Amount: Not reported

ound Violation: Yes
gency Which Determined Violation: State
ion Short Description: Generators - Manifest
e Violation was Determined: 19951213
al Return to Compliance Date: 19980215
rn to Compliance Qualifier: Observed
olation Responsible Agency: State
duled Compliance Date: Not reported
orcement Identifier: 000
e of Enforcement Action: 19980129
nforcement Responsible Agency: State
cement Docket Number: Not reported
nforcement Attorney: OR
Corrective Action Component: No

REDDAWAY (Continued) **1000291272**

al Initiated Date: Not reported
al Resolution Date: Not reported
sition Status Date: Not reported
sition Status: Not reported
sition Status Description: Not reported
Consent/Final Order Sequence Number: Not reported
ent/Final Order Respondent Name: Not reported
ent/Final Order Lead Agency: Not reported
Enforcement Type: FINAL 3008(A) SFO ORDER
Enforcement Responsible Person: ORREP
Enforcement Responsible Sub-Organization: NWR
SEP Sequence Number: Not reported
Expenditure Amount: Not reported
Scheduled Completion Date: Not reported
Actual Date: Not reported
Defaulted Date: Not reported
Type: Not reported
Type Description: Not reported
sed Amount: Not reported
al Monetary Amount: 2400
d Amount: 2400
al Count: 1
al Amount: 2400

ound Violation: Yes
gency Which Determined Violation: State
Violation Short Description: TSD - Container Use and Management
e Violation was Determined: 19951213
al Return to Compliance Date: 19980215
rn to Compliance Qualifier: Observed
olation Responsible Agency: State
duled Compliance Date: Not reported
orcement Identifier: 000
e of Enforcement Action: 19951221
nforcement Responsible Agency: State
cement Docket Number: Not reported
nforcement Attorney: OR
Corrective Action Component: No
al Initiated Date: Not reported
al Resolution Date: Not reported
sition Status Date: Not reported
sition Status: Not reported
sition Status Description: Not reported
Consent/Final Order Sequence Number: Not reported
ent/Final Order Respondent Name: Not reported
ent/Final Order Lead Agency: Not reported
Enforcement Type: NOTICE OF NONCOMPLIANCE
Enforcement Responsible Person: ORREP
Enforcement Responsible Sub-Organization: NWR
SEP Sequence Number: Not reported
Expenditure Amount: Not reported
Scheduled Completion Date: Not reported
Actual Date: Not reported
Defaulted Date: Not reported
Type: Not reported
Type Description: Not reported
sed Amount: Not reported

REDDAWAY (Continued) **1000291272**

Monetary Amount:	Not reported
Amount:	Not reported
Count:	Not reported
Amount:	Not reported
ound Violation:	Yes
gency Which Determined Violation:	State
Short Description:	Generators - Records/Reporting
e Violation was Determined:	19951213
al Return to Compliance Date:	19980215
rn to Compliance Qualifier:	Observed
olation Responsible Agency:	State
duled Compliance Date:	Not reported
orcement Identifier:	000
e of Enforcement Action:	19960403
nforcement Responsible Agency:	State
cement Docket Number:	Not reported
nforcement Attorney:	OR
Corrective Action Component:	No
al Initiated Date:	Not reported
al Resolution Date:	Not reported
sition Status Date:	Not reported
sition Status:	Not reported
sition Status Description:	Not reported
Consent/Final Order Sequence Number:	Not reported
ent/Final Order Respondent Name:	Not reported
ent/Final Order Lead Agency:	Not reported
Enforcement Type:	INITIAL 3008(A) CP/CO ORDER
Enforcement Responsible Person:	ORREP
Enforcement Responsible Sub-Organization:	NWR
SEP Sequence Number:	Not reported
Expenditure Amount:	Not reported
Scheduled Completion Date:	Not reported
Actual Date:	Not reported
Defaulted Date:	Not reported
Type:	Not reported
Type Description:	Not reported
oposed Amount:	3600
Monetary Amount:	Not reported
Amount:	Not reported
Count:	Not reported
Amount:	Not reported
ound Violation:	Yes
gency Which Determined Violation:	State
on Short Description:	TSD - Contingency Plan and Emergency Procedures
e Violation was Determined:	19951213
al Return to Compliance Date:	19980215
rn to Compliance Qualifier:	Observed
olation Responsible Agency:	State
duled Compliance Date:	Not reported
orcement Identifier:	000
e of Enforcement Action:	19960403
nforcement Responsible Agency:	State
cement Docket Number:	Not reported
nforcement Attorney:	OR
Corrective Action Component:	No

REDDAWAY (Continued) **1000291272**

al Initiated Date: Not reported
al Resolution Date: Not reported
sition Status Date: Not reported
sition Status: Not reported
sition Status Description: Not reported
Consent/Final Order Sequence Number: Not reported
ent/Final Order Respondent Name: Not reported
ent/Final Order Lead Agency: Not reported
Enforcement Type: INITIAL 3008(A) CP/CO ORDER
Enforcement Responsible Person: ORREP
Enforcement Responsible Sub-Organization: NWR
SEP Sequence Number: Not reported
Expenditure Amount: Not reported
Scheduled Completion Date: Not reported
Actual Date: Not reported
Defaulted Date: Not reported
Type: Not reported
Type Description: Not reported
oposed Amount: 3600
Monetary Amount: Not reported
Amount: Not reported
Count: Not reported
Amount: Not reported

ound Violation: Yes
gency Which Determined Violation: State
Short Description: Generators - Records/Reporting
e Violation was Determined: 19951213
al Return to Compliance Date: 19980215
rn to Compliance Qualifier: Observed
olation Responsible Agency: State
duled Compliance Date: Not reported
orcement Identifier: 000
e of Enforcement Action: 19980129
nforcement Responsible Agency: State
cement Docket Number: Not reported
nforcement Attorney: OR
Corrective Action Component: No
al Initiated Date: Not reported
al Resolution Date: Not reported
sition Status Date: Not reported
sition Status: Not reported
sition Status Description: Not reported
Consent/Final Order Sequence Number: Not reported
ent/Final Order Respondent Name: Not reported
ent/Final Order Lead Agency: Not reported
Enforcement Type: FINAL 3008(A) SFO ORDER
Enforcement Responsible Person: ORREP
Enforcement Responsible Sub-Organization: NWR
SEP Sequence Number: Not reported
Expenditure Amount: Not reported
Scheduled Completion Date: Not reported
Actual Date: Not reported
Defaulted Date: Not reported
Type: Not reported
Type Description: Not reported
osed Amount: Not reported

REDDAWAY (Continued) **1000291272**

al Monetary Amount: 2400
d Amount: 2400
nal Count: 1
al Amount: 2400

ound Violation: Yes
gency Which Determined Violation: State
tion Short Description: Generators - Manifest
e Violation was Determined: 19951213
al Return to Compliance Date: 19980215
rn to Compliance Qualifier: Observed
olation Responsible Agency: State
duled Compliance Date: Not reported
orcement Identifier: 000
e of Enforcement Action: 19960403
nforcement Responsible Agency: State
cement Docket Number: Not reported
nforcement Attorney: OR
Corrective Action Component: No
al Initiated Date: Not reported
al Resolution Date: Not reported
sition Status Date: Not reported
sition Status: Not reported
sition Status Description: Not reported
Consent/Final Order Sequence Number: Not reported
ent/Final Order Respondent Name: Not reported
ent/Final Order Lead Agency: Not reported
Enforcement Type: INITIAL 3008(A) CP/CO ORDER
Enforcement Responsible Person: ORREP
Enforcement Responsible Sub-Organization: NWR
SEP Sequence Number: Not reported
Expenditure Amount: Not reported
Scheduled Completion Date: Not reported
Actual Date: Not reported
Defaulted Date: Not reported
Type: Not reported
Type Description: Not reported
oposed Amount: 3600
Monetary Amount: Not reported
Amount: Not reported
Count: Not reported
Amount: Not reported

ound Violation: Yes
gency Which Determined Violation: State
on Short Description: TSD - Contingency Plan and Emergency Procedures
e Violation was Determined: 19951213
al Return to Compliance Date: 19980215
rn to Compliance Qualifier: Observed
olation Responsible Agency: State
duled Compliance Date: Not reported
orcement Identifier: 000
e of Enforcement Action: 19980129
nforcement Responsible Agency: State
cement Docket Number: Not reported
nforcement Attorney: OR
Corrective Action Component: No

REDDAWAY (Continued) **1000291272**

al Initiated Date: Not reported
al Resolution Date: Not reported
sition Status Date: Not reported
sition Status: Not reported
sition Status Description: Not reported
Consent/Final Order Sequence Number: Not reported
ent/Final Order Respondent Name: Not reported
ent/Final Order Lead Agency: Not reported
Enforcement Type: FINAL 3008(A) SFO ORDER
Enforcement Responsible Person: ORREP
Enforcement Responsible Sub-Organization: NWR
SEP Sequence Number: Not reported
Expenditure Amount: Not reported
Scheduled Completion Date: Not reported
Actual Date: Not reported
Defaulted Date: Not reported
Type: Not reported
Type Description: Not reported
sed Amount: Not reported
l Monetary Amount: 2400
d Amount: 2400
al Count: 1
l Amount: 2400

ound Violation: Yes
gency Which Determined Violation: State
on Short Description: Generators - General
Violation was Determined: 19951213
al Return to Compliance Date: 19980215
rn to Compliance Qualifier: Observed
olation Responsible Agency: State
duled Compliance Date: Not reported
orcement Identifier: 000
of Enforcement Action: 19951221
nforcement Responsible Agency: State
cement Docket Number: Not reported
nforcement Attorney: OR
Corrective Action Component: No
al Initiated Date: Not reported
al Resolution Date: Not reported
sition Status Date: Not reported
sition Status: Not reported
sition Status Description: Not reported
Consent/Final Order Sequence Number: Not reported
ent/Final Order Respondent Name: Not reported
ent/Final Order Lead Agency: Not reported
Enforcement Type: NOTICE OF NONCOMPLIANCE
Enforcement Responsible Person: ORREP
Enforcement Responsible Sub-Organization: NWR
SEP Sequence Number: Not reported
Expenditure Amount: Not reported
Scheduled Completion Date: Not reported
Actual Date: Not reported
Defaulted Date: Not reported
Type: Not reported
Type Description: Not reported
sed Amount: Not reported

REDDAWAY (Continued) **1000291272**

Monetary Amount:	Not reported
Amount:	Not reported
Count:	Not reported
Amount:	Not reported
ound Violation:	Yes
gency Which Determined Violation:	State
Short Description:	Generators - Records/Reporting
Violation was Determined:	19951213
al Return to Compliance Date:	19980215
rn to Compliance Qualifier:	Observed
olation Responsible Agency:	State
duled Compliance Date:	Not reported
orcement Identifier:	000
of Enforcement Action:	19951221
nforcement Responsible Agency:	State
cement Docket Number:	Not reported
nforcement Attorney:	OR
Corrective Action Component:	No
al Initiated Date:	Not reported
al Resolution Date:	Not reported
sition Status Date:	Not reported
sition Status:	Not reported
sition Status Description:	Not reported
Consent/Final Order Sequence Number:	Not reported
ent/Final Order Respondent Name:	Not reported
ent/Final Order Lead Agency:	Not reported
Enforcement Type:	NOTICE OF NONCOMPLIANCE
Enforcement Responsible Person:	ORREP
Enforcement Responsible Sub-Organization:	NWR
SEP Sequence Number:	Not reported
Expenditure Amount:	Not reported
Scheduled Completion Date:	Not reported
Actual Date:	Not reported
Defaulted Date:	Not reported
Type:	Not reported
Type Description:	Not reported
sed Amount:	Not reported
Monetary Amount:	Not reported
Amount:	Not reported
Count:	Not reported
Amount:	Not reported
ound Violation:	No
cy Which Determined Violation:	Not reported
ion Short Description:	Not reported
Violation was Determined:	Not reported
l Return to Compliance Date:	Not reported
n to Compliance Qualifier:	Not reported
ion Responsible Agency:	Not reported
duled Compliance Date:	Not reported
cement Identifier:	Not reported
of Enforcement Action:	Not reported
cement Responsible Agency:	Not reported
cement Docket Number:	Not reported
cement Attorney:	Not reported
ctive Action Component:	Not reported

REDDAWAY (Continued) **1000291272**

al Initiated Date: Not reported
al Resolution Date: Not reported
sition Status Date: Not reported
sition Status: Not reported
sition Status Description: Not reported
Consent/Final Order Sequence Number: Not reported
ent/Final Order Respondent Name: Not reported
ent/Final Order Lead Agency: Not reported
Enforcement Type: Not reported
cement Responsible Person: Not reported
cement Responsible Sub-Organization: Not reported
SEP Sequence Number: Not reported
Expenditure Amount: Not reported
Scheduled Completion Date: Not reported
Actual Date: Not reported
Defaulted Date: Not reported
Type: Not reported
Type Description: Not reported
osed Amount: Not reported
Monetary Amount: Not reported
Amount: Not reported
Count: Not reported
Amount: Not reported

ound Violation: Yes
gency Which Determined Violation: State
tion Short Description: LDR - General
e Violation was Determined: 19951213
al Return to Compliance Date: 19980215
rn to Compliance Qualifier: Observed
olation Responsible Agency: State
duled Compliance Date: Not reported
orcement Identifier: 000
e of Enforcement Action: 19960403
nforcement Responsible Agency: State
cement Docket Number: Not reported
nforcement Attorney: OR
Corrective Action Component: No
al Initiated Date: Not reported
al Resolution Date: Not reported
sition Status Date: Not reported
sition Status: Not reported
sition Status Description: Not reported
Consent/Final Order Sequence Number: Not reported
ent/Final Order Respondent Name: Not reported
ent/Final Order Lead Agency: Not reported
Enforcement Type: INITIAL 3008(A) CP/CO ORDER
Enforcement Responsible Person: ORREP
Enforcement Responsible Sub-Organization: NWR
SEP Sequence Number: Not reported
Expenditure Amount: Not reported
Scheduled Completion Date: Not reported
Actual Date: Not reported
Defaulted Date: Not reported
Type: Not reported
Type Description: Not reported
oposed Amount: 3600

REDDAWAY (Continued) **1000291272**

Monetary Amount: Not reported
Amount: Not reported
Count: Not reported
Amount: Not reported

ound Violation: Yes
gency Which Determined Violation: State
on Short Description: Generators - General
e Violation was Determined: 19951213
al Return to Compliance Date: 19980215
rn to Compliance Qualifier: Observed
olation Responsible Agency: State
duled Compliance Date: Not reported
orcement Identifier: 000
e of Enforcement Action: 19980129
nforcement Responsible Agency: State
cement Docket Number: Not reported
nforcement Attorney: OR
Corrective Action Component: No
al Initiated Date: Not reported
al Resolution Date: Not reported
sition Status Date: Not reported
sition Status: Not reported
sition Status Description: Not reported
Consent/Final Order Sequence Number: Not reported
ent/Final Order Respondent Name: Not reported
ent/Final Order Lead Agency: Not reported
Enforcement Type: FINAL 3008(A) SFO ORDER
Enforcement Responsible Person: ORREP
Enforcement Responsible Sub-Organization: NWR
SEP Sequence Number: Not reported
Expenditure Amount: Not reported
Scheduled Completion Date: Not reported
Actual Date: Not reported
Defaulted Date: Not reported
Type: Not reported
Type Description: Not reported
sed Amount: Not reported
al Monetary Amount: 2400
d Amount: 2400
nal Count: 1
al Amount: 2400

ound Violation: Yes
gency Which Determined Violation: State
Violation Short Description: TSD - Container Use and Management
e Violation was Determined: 19951213
al Return to Compliance Date: 19980215
rn to Compliance Qualifier: Observed
olation Responsible Agency: State
duled Compliance Date: Not reported
orcement Identifier: 000
e of Enforcement Action: 19960403
nforcement Responsible Agency: State
cement Docket Number: Not reported
nforcement Attorney: OR
Corrective Action Component: No

REDDAWAY (Continued) **1000291272**

al Initiated Date: Not reported
al Resolution Date: Not reported
sition Status Date: Not reported
sition Status: Not reported
sition Status Description: Not reported
Consent/Final Order Sequence Number: Not reported
ent/Final Order Respondent Name: Not reported
ent/Final Order Lead Agency: Not reported
Enforcement Type: INITIAL 3008(A) CP/CO ORDER
Enforcement Responsible Person: ORREP
Enforcement Responsible Sub-Organization: NWR
SEP Sequence Number: Not reported
Expenditure Amount: Not reported
Scheduled Completion Date: Not reported
Actual Date: Not reported
Defaulted Date: Not reported
Type: Not reported
Type Description: Not reported
oposed Amount: 3600
Monetary Amount: Not reported
Amount: Not reported
Count: Not reported
Amount: Not reported

ound Violation: Yes
gency Which Determined Violation: State
n Short Description: TSD - Preparedness and Prevention
e Violation was Determined: 19951213
al Return to Compliance Date: 19980215
rn to Compliance Qualifier: Observed
olation Responsible Agency: State
duled Compliance Date: Not reported
orcement Identifier: 000
e of Enforcement Action: 19951221
nforcement Responsible Agency: State
cement Docket Number: Not reported
nforcement Attorney: OR
Corrective Action Component: No
al Initiated Date: Not reported
al Resolution Date: Not reported
sition Status Date: Not reported
sition Status: Not reported
sition Status Description: Not reported
Consent/Final Order Sequence Number: Not reported
ent/Final Order Respondent Name: Not reported
ent/Final Order Lead Agency: Not reported
Enforcement Type: NOTICE OF NONCOMPLIANCE
Enforcement Responsible Person: ORREP
Enforcement Responsible Sub-Organization: NWR
SEP Sequence Number: Not reported
Expenditure Amount: Not reported
Scheduled Completion Date: Not reported
Actual Date: Not reported
Defaulted Date: Not reported
Type: Not reported
Type Description: Not reported
osed Amount: Not reported

REDDAWAY (Continued) **1000291272**

Monetary Amount:		Not reported
Amount:		Not reported
Count:		Not reported
Amount:		Not reported
ound Violation:		No
cy Which Determined Violation:		Not reported
ion Short Description:		Not reported
Violation was Determined:		Not reported
l Return to Compliance Date:		Not reported
n to Compliance Qualifier:		Not reported
ion Responsible Agency:		Not reported
duled Compliance Date:		Not reported
cement Identifier:		Not reported
of Enforcement Action:		Not reported
cement Responsible Agency:		Not reported
cement Docket Number:		Not reported
cement Attorney:		Not reported
ctive Action Component:		Not reported
al Initiated Date:		Not reported
al Resolution Date:		Not reported
sition Status Date:		Not reported
sition Status:		Not reported
sition Status Description:		Not reported
Consent/Final Order Sequence Number:	Not reported	
ent/Final Order Respondent Name:		Not reported
ent/Final Order Lead Agency:		Not reported
Enforcement Type:	Not reported	
cement Responsible Person:		Not reported
cement Responsible Sub-Organization:		Not reported
SEP Sequence Number:	Not reported	
Expenditure Amount:		Not reported
Scheduled Completion Date:		Not reported
Actual Date:		Not reported
Defaulted Date:		Not reported
Type:		Not reported
Type Description:		Not reported
sed Amount:		Not reported
Monetary Amount:		Not reported
Amount:		Not reported
Count:		Not reported
Amount:		Not reported
ound Violation:		Yes
gency Which Determined Violation:		State
ion Short Description:		LDR - General
e Violation was Determined:		19951213
al Return to Compliance Date:		19980215
rn to Compliance Qualifier:		Observed
olation Responsible Agency:		State
duled Compliance Date:		Not reported
orcement Identifier:		000
e of Enforcement Action:		19951221
nforcement Responsible Agency:		State
cement Docket Number:		Not reported
nforcement Attorney:		OR
Corrective Action Component:		No

REDDAWAY (Continued) **1000291272**

al Initiated Date: Not reported
al Resolution Date: Not reported
sition Status Date: Not reported
sition Status: Not reported
sition Status Description: Not reported
Consent/Final Order Sequence Number: Not reported
ent/Final Order Respondent Name: Not reported
ent/Final Order Lead Agency: Not reported
Enforcement Type: NOTICE OF NONCOMPLIANCE
Enforcement Responsible Person: ORREP
Enforcement Responsible Sub-Organization: NWR
SEP Sequence Number: Not reported
Expenditure Amount: Not reported
Scheduled Completion Date: Not reported
Actual Date: Not reported
Defaulted Date: Not reported
Type: Not reported
Type Description: Not reported
sed Amount: Not reported
Monetary Amount: Not reported
Amount: Not reported
Count: Not reported
Amount: Not reported

ound Violation: Yes
gency Which Determined Violation: State
ion Short Description: Generators - Manifest
Violation was Determined: 19951213
al Return to Compliance Date: 19980215
rn to Compliance Qualifier: Observed
olation Responsible Agency: State
duled Compliance Date: Not reported
orcement Identifier: 000
of Enforcement Action: 19951221
nforcement Responsible Agency: State
cement Docket Number: Not reported
nforcement Attorney: OR
Corrective Action Component: No
al Initiated Date: Not reported
al Resolution Date: Not reported
sition Status Date: Not reported
sition Status: Not reported
sition Status Description: Not reported
Consent/Final Order Sequence Number: Not reported
ent/Final Order Respondent Name: Not reported
ent/Final Order Lead Agency: Not reported
Enforcement Type: NOTICE OF NONCOMPLIANCE
Enforcement Responsible Person: ORREP
Enforcement Responsible Sub-Organization: NWR
SEP Sequence Number: Not reported
Expenditure Amount: Not reported
Scheduled Completion Date: Not reported
Actual Date: Not reported
Defaulted Date: Not reported
Type: Not reported
Type Description: Not reported
sed Amount: Not reported

REDDAWAY (Continued) **1000291272**

Monetary Amount: Not reported
Amount: Not reported
Count: Not reported
Amount: Not reported

ound Violation: Yes
gency Which Determined Violation: State
Violation Short Description: TSD - Container Use and Management
e Violation was Determined: 19951213
al Return to Compliance Date: 19980215
rn to Compliance Qualifier: Observed
olation Responsible Agency: State
duled Compliance Date: Not reported
orcement Identifier: 000
e of Enforcement Action: 19980129
nforcement Responsible Agency: State
cement Docket Number: Not reported
nforcement Attorney: OR
Corrective Action Component: No
al Initiated Date: Not reported
al Resolution Date: Not reported
sition Status Date: Not reported
sition Status: Not reported
sition Status Description: Not reported
Consent/Final Order Sequence Number: Not reported
ent/Final Order Respondent Name: Not reported
ent/Final Order Lead Agency: Not reported
Enforcement Type: FINAL 3008(A) SFO ORDER
Enforcement Responsible Person: ORREP
Enforcement Responsible Sub-Organization: NWR
SEP Sequence Number: Not reported
Expenditure Amount: Not reported
Scheduled Completion Date: Not reported
Actual Date: Not reported
Defaulted Date: Not reported
Type: Not reported
Type Description: Not reported
osed Amount: Not reported
al Monetary Amount: 2400
d Amount: 2400
nal Count: 1
al Amount: 2400

ound Violation: Yes
gency Which Determined Violation: State
n Short Description: TSD - Preparedness and Prevention
e Violation was Determined: 19951213
al Return to Compliance Date: 19980215
rn to Compliance Qualifier: Observed
olation Responsible Agency: State
duled Compliance Date: Not reported
orcement Identifier: 000
e of Enforcement Action: 19980129
nforcement Responsible Agency: State
cement Docket Number: Not reported
nforcement Attorney: OR
Corrective Action Component: No

REDDAWAY (Continued) **1000291272**

al Initiated Date: Not reported
al Resolution Date: Not reported
sition Status Date: Not reported
sition Status: Not reported
sition Status Description: Not reported
Consent/Final Order Sequence Number: Not reported
ent/Final Order Respondent Name: Not reported
ent/Final Order Lead Agency: Not reported
Enforcement Type: FINAL 3008(A) SFO ORDER
Enforcement Responsible Person: ORREP
Enforcement Responsible Sub-Organization: NWR
SEP Sequence Number: Not reported
Expenditure Amount: Not reported
Scheduled Completion Date: Not reported
Actual Date: Not reported
Defaulted Date: Not reported
Type: Not reported
Type Description: Not reported
sed Amount: Not reported
l Monetary Amount: 2400
d Amount: 2400
al Count: 1
l Amount: 2400

ound Violation: Yes
gency Which Determined Violation: State
tion Short Description: LDR - General
e Violation was Determined: 19951213
al Return to Compliance Date: 19980215
rn to Compliance Qualifier: Observed
olation Responsible Agency: State
duled Compliance Date: Not reported
orcement Identifier: 000
e of Enforcement Action: 19980129
nforcement Responsible Agency: State
cement Docket Number: Not reported
nforcement Attorney: OR
Corrective Action Component: No
al Initiated Date: Not reported
al Resolution Date: Not reported
sition Status Date: Not reported
sition Status: Not reported
sition Status Description: Not reported
Consent/Final Order Sequence Number: Not reported
ent/Final Order Respondent Name: Not reported
ent/Final Order Lead Agency: Not reported
Enforcement Type: FINAL 3008(A) SFO ORDER
Enforcement Responsible Person: ORREP
Enforcement Responsible Sub-Organization: NWR
SEP Sequence Number: Not reported
Expenditure Amount: Not reported
Scheduled Completion Date: Not reported
Actual Date: Not reported
Defaulted Date: Not reported
Type: Not reported
Type Description: Not reported
sed Amount: Not reported

REDDAWAY (Continued) **1000291272**

al Monetary Amount: 2400
d Amount: 2400
nal Count: 1
al Amount: 2400

ound Violation: Yes
gency Which Determined Violation: State
on Short Description: Generators - General
e Violation was Determined: 19951213
al Return to Compliance Date: 19980215
rn to Compliance Qualifier: Observed
olation Responsible Agency: State
duled Compliance Date: Not reported
orcement Identifier: 000
e of Enforcement Action: 19960403
nforcement Responsible Agency: State
cement Docket Number: Not reported
nforcement Attorney: OR
Corrective Action Component: No
al Initiated Date: Not reported
al Resolution Date: Not reported
sition Status Date: Not reported
sition Status: Not reported
sition Status Description: Not reported
Consent/Final Order Sequence Number: Not reported
ent/Final Order Respondent Name: Not reported
ent/Final Order Lead Agency: Not reported
Enforcement Type: INITIAL 3008(A) CP/CO ORDER
Enforcement Responsible Person: ORREP
Enforcement Responsible Sub-Organization: NWR
SEP Sequence Number: Not reported
Expenditure Amount: Not reported
Scheduled Completion Date: Not reported
Actual Date: Not reported
Defaulted Date: Not reported
Type: Not reported
Type Description: Not reported
oposed Amount: 3600
Monetary Amount: Not reported
Amount: Not reported
Count: Not reported
Amount: Not reported

Evaluation Action Summary:

uation Date: 19951213
valuation Responsible Agency: State
ound Violation: Yes
Evaluation Type Description: COMPLIANCE EVALUATION INSPECTION ON-SITE
Evaluation Responsible Person Identifier: ORREP
Evaluation Responsible Sub-Organization: NWR
al Return to Compliance Date: 19980215
duled Compliance Date: Not reported
of Request: Not reported
Response Received: Not reported
est Agency: Not reported
er Citation: Not reported

REDDAWAY (Continued) **1000291272**

uation Date: 20130320
valuation Responsible Agency: State
ound Violation: No
Evaluation Type Description: COMPLIANCE EVALUATION INSPECTION ON-SITE
valuation Responsible Person Identifier: ORLLC
Evaluation Responsible Sub-Organization: NWR
l Return to Compliance Date: Not reported
duled Compliance Date: Not reported
of Request: Not reported
Response Received: Not reported
est Agency: Not reported
er Citation: Not reported

uation Date: 19951213
valuation Responsible Agency: State
ound Violation: Yes
Evaluation Type Description: COMPLIANCE EVALUATION INSPECTION ON-SITE
Evaluation Responsible Person Identifier: ORREP
Evaluation Responsible Sub-Organization: NWR
al Return to Compliance Date: 19980215
duled Compliance Date: Not reported
of Request: Not reported
Response Received: Not reported
est Agency: Not reported
er Citation: Not reported

uation Date: 19951213
valuation Responsible Agency: State
ound Violation: Yes
Evaluation Type Description: COMPLIANCE EVALUATION INSPECTION ON-SITE
Evaluation Responsible Person Identifier: ORREP
Evaluation Responsible Sub-Organization: NWR
al Return to Compliance Date: 19980215
duled Compliance Date: Not reported
of Request: Not reported
Response Received: Not reported
est Agency: Not reported
er Citation: Not reported

uation Date: 19951213
valuation Responsible Agency: State
ound Violation: Yes
Evaluation Type Description: COMPLIANCE EVALUATION INSPECTION ON-SITE
Evaluation Responsible Person Identifier: ORREP
Evaluation Responsible Sub-Organization: NWR
al Return to Compliance Date: 19980215
duled Compliance Date: Not reported
of Request: Not reported
Response Received: Not reported
est Agency: Not reported
er Citation: Not reported

uation Date: 19951213
valuation Responsible Agency: State
ound Violation: Yes
Evaluation Type Description: COMPLIANCE EVALUATION INSPECTION ON-SITE
Evaluation Responsible Person Identifier: ORREP

REDDAWAY (Continued) **1000291272**

Evaluation Responsible Sub-Organization:	NWR
al Return to Compliance Date:	19980215
duled Compliance Date:	Not reported
of Request:	Not reported
Response Received:	Not reported
est Agency:	Not reported
er Citation:	Not reported
uation Date:	19951213
valuation Responsible Agency:	State
ound Violation:	Yes
Evaluation Type Description:	COMPLIANCE EVALUATION INSPECTION ON-SITE
Evaluation Responsible Person Identifier:	ORREP
Evaluation Responsible Sub-Organization:	NWR
al Return to Compliance Date:	19980215
duled Compliance Date:	Not reported
of Request:	Not reported
Response Received:	Not reported
est Agency:	Not reported
er Citation:	Not reported
uation Date:	19951213
valuation Responsible Agency:	State
ound Violation:	Yes
Evaluation Type Description:	COMPLIANCE EVALUATION INSPECTION ON-SITE
Evaluation Responsible Person Identifier:	ORREP
Evaluation Responsible Sub-Organization:	NWR
al Return to Compliance Date:	19980215
duled Compliance Date:	Not reported
of Request:	Not reported
Response Received:	Not reported
est Agency:	Not reported
er Citation:	Not reported
uation Date:	19951213
valuation Responsible Agency:	State
ound Violation:	Yes
Evaluation Type Description:	COMPLIANCE EVALUATION INSPECTION ON-SITE
Evaluation Responsible Person Identifier:	ORREP
Evaluation Responsible Sub-Organization:	NWR
al Return to Compliance Date:	19980215
duled Compliance Date:	Not reported
of Request:	Not reported
Response Received:	Not reported
est Agency:	Not reported
er Citation:	Not reported
uation Date:	19951213
valuation Responsible Agency:	State
ound Violation:	Yes
Evaluation Type Description:	COMPLIANCE EVALUATION INSPECTION ON-SITE
Evaluation Responsible Person Identifier:	ORREP
Evaluation Responsible Sub-Organization:	NWR
al Return to Compliance Date:	19980215
duled Compliance Date:	Not reported
of Request:	Not reported
Response Received:	Not reported

REDDAWAY (Continued) **1000291272**

est Agency: Not reported
er Citation: Not reported

uation Date: 19951213
valuation Responsible Agency: State
ound Violation: Yes
Evaluation Type Description: COMPLIANCE EVALUATION INSPECTION ON-SITE
Evaluation Responsible Person Identifier: ORREP
Evaluation Responsible Sub-Organization: NWR
al Return to Compliance Date: 19980215
duled Compliance Date: Not reported
of Request: Not reported
Response Received: Not reported
est Agency: Not reported
er Citation: Not reported

uation Date: 19951213
valuation Responsible Agency: State
ound Violation: Yes
Evaluation Type Description: COMPLIANCE EVALUATION INSPECTION ON-SITE
Evaluation Responsible Person Identifier: ORREP
Evaluation Responsible Sub-Organization: NWR
al Return to Compliance Date: 19980215
duled Compliance Date: Not reported
of Request: Not reported
Response Received: Not reported
est Agency: Not reported
er Citation: Not reported

uation Date: 20181204
valuation Responsible Agency: State
ound Violation: No
Evaluation Type Description: COMPLIANCE EVALUATION INSPECTION ON-SITE
ation Responsible Person Identifier: Not reported
Evaluation Responsible Sub-Organization: NWR
l Return to Compliance Date: Not reported
duled Compliance Date: Not reported
of Request: Not reported
Response Received: Not reported
est Agency: Not reported
er Citation: Not reported

uation Date: 19951213
valuation Responsible Agency: State
ound Violation: Yes
Evaluation Type Description: COMPLIANCE EVALUATION INSPECTION ON-SITE
Evaluation Responsible Person Identifier: ORREP
Evaluation Responsible Sub-Organization: NWR
al Return to Compliance Date: 19980215
duled Compliance Date: Not reported
of Request: Not reported
Response Received: Not reported
est Agency: Not reported
er Citation: Not reported

uation Date: 19951213
valuation Responsible Agency: State

REDDAWAY (Continued) **1000291272**

ound Violation: Yes
Evaluation Type Description: COMPLIANCE EVALUATION INSPECTION ON-SITE
Evaluation Responsible Person Identifier: ORREP
Evaluation Responsible Sub-Organization: NWR
al Return to Compliance Date: 19980215
duled Compliance Date: Not reported
of Request: Not reported
Response Received: Not reported
est Agency: Not reported
er Citation: Not reported

uation Date: 19951213
valuation Responsible Agency: State
ound Violation: Yes
Evaluation Type Description: COMPLIANCE EVALUATION INSPECTION ON-SITE
Evaluation Responsible Person Identifier: ORREP
Evaluation Responsible Sub-Organization: NWR
al Return to Compliance Date: 19980215
duled Compliance Date: Not reported
of Request: Not reported
Response Received: Not reported
est Agency: Not reported
er Citation: Not reported

uation Date: 19951213
valuation Responsible Agency: State
ound Violation: Yes
Evaluation Type Description: COMPLIANCE EVALUATION INSPECTION ON-SITE
Evaluation Responsible Person Identifier: ORREP
Evaluation Responsible Sub-Organization: NWR
al Return to Compliance Date: 19980215
duled Compliance Date: Not reported
of Request: Not reported
Response Received: Not reported
est Agency: Not reported
er Citation: Not reported

luation Date: 20091006
valuation Responsible Agency: State
Found Violation: No
Evaluation Type Description: COMPLIANCE EVALUATION INSPECTION ON-SITE
Evaluation Responsible Person Identifier: ORDEW
Evaluation Responsible Sub-Organization: NWR
l Return to Compliance Date: Not reported
duled Compliance Date: Not reported
of Request: Not reported
Response Received: Not reported
est Agency: Not reported
er Citation: Not reported

uation Date: 19951213
valuation Responsible Agency: State
ound Violation: Yes
Evaluation Type Description: COMPLIANCE EVALUATION INSPECTION ON-SITE
Evaluation Responsible Person Identifier: ORREP
Evaluation Responsible Sub-Organization: NWR
al Return to Compliance Date: 19980215

REDDAWAY (Continued) **1000291272**

duled Compliance Date:	Not reported
of Request:	Not reported
Response Received:	Not reported
est Agency:	Not reported
er Citation:	Not reported
uation Date:	19951213
valuation Responsible Agency:	State
ound Violation:	Yes
Evaluation Type Description:	COMPLIANCE EVALUATION INSPECTION ON-SITE
Evaluation Responsible Person Identifier:	ORREP
Evaluation Responsible Sub-Organization:	NWR
al Return to Compliance Date:	19980215
duled Compliance Date:	Not reported
of Request:	Not reported
Response Received:	Not reported
est Agency:	Not reported
er Citation:	Not reported
uation Date:	19951213
valuation Responsible Agency:	State
ound Violation:	Yes
Evaluation Type Description:	COMPLIANCE EVALUATION INSPECTION ON-SITE
Evaluation Responsible Person Identifier:	ORREP
Evaluation Responsible Sub-Organization:	NWR
al Return to Compliance Date:	19980215
duled Compliance Date:	Not reported
of Request:	Not reported
Response Received:	Not reported
est Agency:	Not reported
er Citation:	Not reported
uation Date:	19951213
valuation Responsible Agency:	State
ound Violation:	Yes
Evaluation Type Description:	COMPLIANCE EVALUATION INSPECTION ON-SITE
Evaluation Responsible Person Identifier:	ORREP
Evaluation Responsible Sub-Organization:	NWR
al Return to Compliance Date:	19980215
duled Compliance Date:	Not reported
of Request:	Not reported
Response Received:	Not reported
est Agency:	Not reported
er Citation:	Not reported
uation Date:	19951213
valuation Responsible Agency:	State
ound Violation:	Yes
Evaluation Type Description:	COMPLIANCE EVALUATION INSPECTION ON-SITE
Evaluation Responsible Person Identifier:	ORREP
Evaluation Responsible Sub-Organization:	NWR
al Return to Compliance Date:	19980215
duled Compliance Date:	Not reported
of Request:	Not reported
Response Received:	Not reported
est Agency:	Not reported
er Citation:	Not reported

REDDAWAY (Continued) **1000291272**

uation Date:	19951213
valuation Responsible Agency:	State
ound Violation:	Yes
Evaluation Type Description:	COMPLIANCE EVALUATION INSPECTION ON-SITE
Evaluation Responsible Person Identifier:	ORREP
Evaluation Responsible Sub-Organization:	NWR
al Return to Compliance Date:	19980215
duled Compliance Date:	Not reported
of Request:	Not reported
Response Received:	Not reported
est Agency:	Not reported
er Citation:	Not reported

ECSI:

Name:	YELLOW FREIGHT SYSTEMS
Address:	10510 N VANCOUVER WAY
City,State,Zip:	PORTLAND, OR 97217
State ID Number:	1437
Brown ID:	0
Study Area:	False
Region ID:	2
Legislatve ID:	831
Investigation:	No Further Action
FACA ID:	548
Further Action:	0
Lat/Long (dms):	45 36 2.20 / -122 40 14.20
County Code:	26.00
Score Value:	Not reported
Cerclis ID:	Not reported
Township Coord.:	1.00
Township Zone:	N
Range Coord:	1.00
Range Zone:	E
Section Coord:	3
Qtr Section:	Not reported
Tax Lots:	R-94103-0480
Size:	Not reported
NPL:	False
Orphan:	False
Updated By:	GWISTAR
Update Date:	05/02/2006
Created Date:	09/28/1993
Decode For RegionID:	Northwest Region
Decode For BrownID:	Not reported
Decode For Furtheract:	Not reported
Decode For Investstat:	No Further Action
Decode For Legislative:	Owner, operator or other party under agreement, order or consent decree under ORS 465.200 or 465.420

Hazardous Release:

Substance ID.:	121982
Haz Release ID:	383766
Qty Released:	10,000 gal- estimate based on missing volume from tanks
Date Released:	July 1993
Update Date:	01/07/1993
Update By:	Not reported

REDDAWAY (Continued) **1000291272**

Substance Code: ECD169
Substance Name: DIESEL - FUEL OIL
Substance Abbrev.: Not reported
Substance Category ID: 8529
Substance Category: Petroleum Related Releases for OSPIRG Report
Category Level: Not reported
Created By: Not reported
Created Date: 12/17/2002
Substance Category ID: 8529
Substance Category: Petroleum Related Releases for OSPIRG Report
Category Level: Not reported
Created By: Not reported
Created Date: 12/17/2002
Comment ID: 303028
Release Code: Media Contamination Footnote
Release Comments: soil saturated - significant quantities of pure product were released.
Decode for Relcomcd: Media Contamination Footnote
Sampling Result ID: 344207
Feature Id: Not reported
Hazard Release Id: 383766
Medium: 703
Substance Abbrev.: Not reported
Unit Code: Not reported
Observation: False
Owner Operator: False
Lab Data: True
Sample Depth: Not reported
Start Date: 07/29/1993
End Date: Not reported
Min Concentration: Not reported
Max Concentration: Not reported
Sample Comment: 19,000 ppm
Last Update By: CONV
Update Date: 09/13/1994
Decode for MediumID: Soil
Sampling Result ID: 344208
Feature Id: Not reported
Hazard Release Id: 383766
Medium: 698
Substance Abbrev.: Not reported
Unit Code: Not reported
Observation: False
Owner Operator: True
Lab Data: False
Sample Depth: Not reported
Start Date: 07/29/1993
End Date: Not reported
Min Concentration: Not reported
Max Concentration: Not reported
Sample Comment: Not reported
Last Update By: CONV
Update Date: 09/13/1994
Decode for MediumID: Groundwater

Narrative:
NARR ID: 5733510
NARR Code: Contamination
Created By: Not reported

REDDAWAY (Continued) **1000291272**

Created Date: 12/17/2002
Updated By: Not reported
Updated Date: 12/17/2002
Decode for NarcdID: Contamination
NARR Comments: (1/10/00 ACV/VCP) Possible release of 10,000 gallons of fuel oil on-site in late 7/93, via a break in underground piping. Soil and groundwater affected. (Waste oil sump overflow during storm event in 1988. UST releases in 1988 and 1997.)

NARR ID: 5733511
NARR Code: Data Sources
Created By: Not reported
Created Date: 12/17/2002
Updated By: Not reported
Updated Date: 12/17/2002
Decode for NarcdID: Data Sources
NARR Comments: Spill Report prepared by Olympus Environmental 8/27/93

NARR ID: 5733512
NARR Code: Hazardous Substance/Waste Types
Created By: Not reported
Created Date: 12/17/2002
Updated By: Not reported
Updated Date: 12/17/2002
Decode for NarcdID: Hazardous Substance/Waste Types
NARR Comments: diesel fuel, waste oil

NARR ID: 5733513
NARR Code: Manner of Release
Created By: Not reported
Created Date: 12/17/2002
Updated By: Not reported
Updated Date: 12/17/2002
Decode for NarcdID: Manner of Release
NARR Comments: Pipeline release - July 1993

NARR ID: 5733514
NARR Code: Pathways Other Hazards
Created By: Not reported
Created Date: 12/17/2002
Updated By: Not reported
Updated Date: 12/17/2002
Decode for NarcdID: Pathways & Other Hazards
NARR Comments: Groundwater is shallow, found at a depth of about 4 feet.

NARR ID: 5733515
NARR Code: Remedial Action
Created By: Not reported
Created Date: 12/17/2002
Updated By: GWISTAR
Updated Date: 12/24/2002
Decode for NarcdID: Remedial Action
NARR Comments: RP moving aggressively to remove free product from ground and define extent of plume. 10/20/93 - RP is continuing independent cleanup. (10/25/93 GMW/SAS) Further action letter sent. (11/10/97 LSK) Site re-evaluated as part of review of all sites within the Columbia Slough Study Area. PAE recommended, under medium priority. (4/13/99

REDDAWAY (Continued) **1000291272**

ACV/VCP) RP entered the Voluntary Cleanup Program in January 1999 to obtain DEQ review of existing file information. RP has conducted independent groundwater investigation and product recovery. DEQ file memo expected in April 1999. (1/7/00 ACV/VCP) VCP coordinated review of all UST and cleanup issues in 1999, and issued an NFA for environmental issues (with UST concurrence) in January 2000.

Administrative Action:
Action ID: 9497
Region: Northwestern Region
Complete Date: 11/12/1997
Rank Value: Not reported
Cleanup Flag: False
Created Date: 05/30/2003
Decode for AgencyID: Department of Environmental Quality
Decode for RegionID: Northwest Region
Category: Remedial Action
Action Code Flag: False
Action: Preliminary Assessment Equivalent recommended (PAE)
Further Action: Medium
Comments: Not reported

Action ID: 9443
Region: Northwestern Region
Complete Date: 01/02/2000
Rank Value: 0
Cleanup Flag: False
Created Date: 12/17/2002
Decode for AgencyID: Department of Environmental Quality
Decode for RegionID: Northwest Region
Category: Remedial Action
Action Code Flag: False
Action: NO FURTHER STATE ACTION REQUIRED
Further Action: Not reported
Comments: Not reported

Action ID: 9437
Region: Not reported
Complete Date: 10/20/1993
Rank Value: 0
Cleanup Flag: False
Created Date: 12/17/2002
Decode for AgencyID: Department of Environmental Quality
Decode for RegionID: Not reported
Category: Listing Action
Action Code Flag: False
Action: Listing Review completed
Further Action: Not reported
Comments: Not reported

Action ID: 9425
Region: Northwestern Region
Complete Date: 10/20/1993
Rank Value: 0
Cleanup Flag: False
Created Date: 12/17/2002
Decode for AgencyID: Department of Environmental Quality
Decode for RegionID: Northwest Region

REDDAWAY (Continued) **1000291272**

Category: Remedial Action
Action Code Flag: False
Action: SITE EVALUATION
Further Action: Not reported
Comments: Not reported

Action ID: 9449
Region: Not reported
Complete Date: Not reported
Rank Value: 0
Cleanup Flag: False
Created Date: 12/17/2002
Decode for AgencyID: Department of Environmental Quality
Decode for RegionID: Not reported
Category: Listing Action
Action Code Flag: False
Action: Insufficient information to list
Further Action: Not reported
Comments: Not reported

Action ID: 9424
Region: Not reported
Complete Date: Not reported
Rank Value: 0
Cleanup Flag: False
Created Date: 12/17/2002
Decode for AgencyID: Department of Environmental Quality
Decode for RegionID: Not reported
Category: Administrative Action
Action Code Flag: False
Action: Site added to database
Further Action: Not reported
Comments: Not reported

Action ID: 9442
Region: Northwestern Region
Complete Date: 01/01/1999
Rank Value: 0
Cleanup Flag: False
Created Date: 12/17/2002
Decode for AgencyID: Department of Environmental Quality
Decode for RegionID: Northwest Region
Category: Remedial Action
Action Code Flag: False
Action: NEGOTIATIONS
Further Action: Not reported
Comments: Not reported

Action ID: 9484
Region: Northwestern Region
Complete Date: 01/02/2000
Rank Value: 0
Cleanup Flag: False
Created Date: 12/17/2002
Decode for AgencyID: Department of Environmental Quality
Decode for RegionID: Northwest Region
Category: Remedial Action

REDDAWAY (Continued) **1000291272**

Action Code Flag: False
Action: REMEDIAL INVESTIGATION
Further Action: Not reported
Comments: Not reported

Action ID: 9440
Region: Northwestern Region
Complete Date: 11/05/1998
Rank Value: 0
Cleanup Flag: False
Created Date: 12/17/2002
Decode for AgencyID: Department of Environmental Quality
Decode for RegionID: Northwest Region
Category: Remedial Action
Action Code Flag: False
Action: Letter Agreement
Further Action: Not reported
Comments: Not reported

Action ID: 9519
Region: Northwestern Region
Complete Date: 11/05/1998
Rank Value: 9
Cleanup Flag: False
Created Date: 12/17/2002
Decode for AgencyID: Department of Environmental Quality
Decode for RegionID: Northwest Region
Category: Remedial Action
Action Code Flag: False
Action: VCS Waiting List
Further Action: Not reported
Comments: Not reported

Action ID: 9426
Region: Northwestern Region
Complete Date: 11/12/1997
Rank Value: 0
Cleanup Flag: False
Created Date: 12/17/2002
Decode for AgencyID: Department of Environmental Quality
Decode for RegionID: Northwest Region
Category: Remedial Action
Action Code Flag: False
Action: SITE PRIORITY EVALUATION FOR FURTHER ACTION
Further Action: 0
Comments: Not reported

Operations:
Operation Id: 132769
Operation Status: Active
Common Name: Yellow Freight Systems
Yrs of Operation: since 1983
Comments: Tractor Trailer terminal with repair and refueling operations
Updated Date: 01/10/2000
Updated By: jmw
Decode for OpstatID: Active

REDDAWAY (Continued) **1000291272**

LUST:

Name:	YELLOW FREIGHT SYSTEM, INC.
Address:	10510 N VANCOUVER WAY
City,State,Zip:	PORTLAND, OR 97217
Region:	North Western Region
Facility ID:	26-88-0056
Cleanup Received Date:	09/09/1988
Cleanup Start Date:	09/09/1988
Cleanup Complete Date:	**01/10/2000**
Decode for Region:	**North West Region**

UST:

Name:	USF REDDAWAY, INC.- 501
Address:	10510 N VANCOUVER WAY
City:	PORTLAND
Facility ID:	4475
Facility Telephone:	913-344-3367
Permittee Name:	LeaAnne Hansen
Number of Permitted Tanks:	2
Active Tanks:	2
Decommissioned Tanks:	9
Number of Tanks:	11

AST:

Facility ID:	18661
Name:	USF REDDAWAY INC. D/B/A REDDAWAY (501)
Address:	10510 N VANCOUVER WAY
City,State,Zip:	PORTLAND, OR 97217
Substance:	DIESEL FUEL 2
Reporting Quantities:	Not reported
Quantity Units:	Not reported
Physical State:	Not reported
Storage 1:	Above ground tank
Storage 2:	Not reported
Owner-Operator Name:	Dan
Direct Site Phone:	5035576200
Report Class:	Annual
Report Year:	2021
Is Poisonous Gas:	No
Is Poisonous Material:	No
Is Biological Hazard:	No
Is Radioactive Material:	No
Is Explosive:	No
Status:	Not reported
Nature of Business:	TRUCKING
NAICS Code:	484122
Maximum Daily Amount Code:	40
Maximum Daily Amount Code Range:	100,000-249,999
Maximum Daily Amount Units:	gal
Is Solid State:	No
Is Liquid State:	Yes
Is Gaseous State:	No
Is Combustible Dust:	No
Is Fire Hazard:	No
Is Sudden Release of Pressure Hazard:	No
Is Reactive Hazard:	No

REDDAWAY (Continued) **1000291272**

Is Immediate Hazard:	No
Is Delayed Hazard:	No
Is Corrosive to Metal:	No
Is Flammable:	Yes
Is Gas Under Pressure:	No
Is Physical HNOC:	No
Is Emission of Gas With Water:	No
Is Organic Peroxide:	No
Is Oxidizer:	No
Is Pyrophoric liquid or solid:	No
Is Pyrophoric Gas:	No
Is Self-Heating:	No
Is Self-Reacting:	No
Is Acute Toxicity:	Yes
Is Aspiration Hazard:	Yes
Is Carcinogenicity:	Yes
Is Germ Cell Mutagenicity:	No
Is Health HNOC:	No
Is Reproductive Toxicity:	No
Is Respiratory or Skin Sensitization:	Yes
Is Serious Eye Damage or Eye Irritation:	Yes
Is Simple Asphyxiate:	No
Is Skin Corrosion or Irritation:	Yes
Is Specific Target Organ Toxicity:	Yes

Facility ID:	18661
Name:	USF REDDAWAY INC. D/B/A REDDAWAY (501)
Address:	10510 N VANCOUVER WAY
City,State,Zip:	PORTLAND, OR 97217
Substance:	WASTE ANTIFREEZE
Reporting Quantities:	Not reported
Quantity Units:	Not reported
Physical State:	Not reported
Storage 1:	Above ground tank
Storage 2:	Not reported
Owner-Operator Name:	Dan
Direct Site Phone:	5035576200
Report Class:	Annual
Report Year:	2021
Is Poisonous Gas:	No
Is Poisonous Material:	No
Is Biological Hazard:	No
Is Radioactive Material:	No
Is Explosive:	No
Status:	Not reported
Nature of Business:	TRUCKING
NAICS Code:	484122
Maximum Daily Amount Code:	4
Maximum Daily Amount Code Range:	50-199
Maximum Daily Amount Units:	gal
Is Solid State:	No
Is Liquid State:	Yes
Is Gaseous State:	No
Is Combustible Dust:	No
Is Fire Hazard:	No
Is Sudden Release of Pressure Hazard:	No
Is Reactive Hazard:	No

REDDAWAY (Continued) **1000291272**

Is Immediate Hazard:	No
Is Delayed Hazard:	No
Is Corrosive to Metal:	No
Is Flammable:	No
Is Gas Under Pressure:	No
Is Physical HNOC:	No
Is Emission of Gas With Water:	No
Is Organic Peroxide:	No
Is Oxidizer:	No
Is Pyrophoric liquid or solid:	No
Is Pyrophoric Gas:	No
Is Self-Heating:	No
Is Self-Reacting:	No
Is Acute Toxicity:	No
Is Aspiration Hazard:	No
Is Carcinogenicity:	No
Is Germ Cell Mutagenicity:	No
Is Health HNOC:	No
Is Reproductive Toxicity:	Yes
Is Respiratory or Skin Sensitization:	No
Is Serious Eye Damage or Eye Irritation:	No
Is Simple Asphyxiate:	No
Is Skin Corrosion or Irritation:	No
Is Specific Target Organ Toxicity:	Yes

Facility ID:	18661
Name:	REDDAWAY INC 501
Address:	10510 N VANCOUVER WAY
City,State,Zip:	PORTLAND, OR 97217
Substance:	DIESEL FUEL 2
Reporting Quantities:	Not reported
Quantity Units:	Not reported
Physical State:	Not reported
Storage 1:	Above ground tank
Storage 2:	Not reported
Owner-Operator Name:	LEA ANNE
Direct Site Phone:	5035576200
Report Class:	Annual
Report Year:	2017
Is Poisonous Gas:	No
Is Poisonous Material:	No
Is Biological Hazard:	No
Is Radioactive Material:	No
Is Explosive:	No
Status:	Not reported
Nature of Business:	TRUCKING
NAICS Code:	484122
Maximum Daily Amount Code:	40
Maximum Daily Amount Code Range:	100,000-249,999
Maximum Daily Amount Units:	gal
Is Solid State:	No
Is Liquid State:	Yes
Is Gaseous State:	No
Is Combustible Dust:	No
Is Fire Hazard:	No
Is Sudden Release of Pressure Hazard:	No
Is Reactive Hazard:	No

REDDAWAY (Continued) **1000291272**

Is Immediate Hazard:	No
Is Delayed Hazard:	No
Is Corrosive to Metal:	No
Is Flammable:	Yes
Is Gas Under Pressure:	No
Is Physical HNOC:	No
Is Emission of Gas With Water:	No
Is Organic Peroxide:	No
Is Oxidizer:	No
Is Pyrophoric liquid or solid:	No
Is Pyrophoric Gas:	No
Is Self-Heating:	No
Is Self-Reacting:	No
Is Acute Toxicity:	Yes
Is Aspiration Hazard:	No
Is Carcinogenicity:	Yes
Is Germ Cell Mutagenicity:	No
Is Health HNOC:	No
Is Reproductive Toxicity:	No
Is Respiratory or Skin Sensitization:	No
Is Serious Eye Damage or Eye Irritation:	Yes
Is Simple Asphyxiate:	No
Is Skin Corrosion or Irritation:	Yes
Is Specific Target Organ Toxicity:	No

Facility ID:	18661
Name:	REDDAWAY INC 501
Address:	10510 N VANCOUVER WAY
City,State,Zip:	PORTLAND, OR 97217
Substance:	WASTE ANTIFREEZE
Reporting Quantities:	Not reported
Quantity Units:	Not reported
Physical State:	Not reported
Storage 1:	Above ground tank
Storage 2:	Not reported
Owner-Operator Name:	LEA ANNE
Direct Site Phone:	5035576200
Report Class:	Annual
Report Year:	2017
Is Poisonous Gas:	No
Is Poisonous Material:	No
Is Biological Hazard:	No
Is Radioactive Material:	No
Is Explosive:	No
Status:	Not reported
Nature of Business:	TRUCKING
NAICS Code:	484122
Maximum Daily Amount Code:	10
Maximum Daily Amount Code Range:	200-499
Maximum Daily Amount Units:	gal
Is Solid State:	No
Is Liquid State:	Yes
Is Gaseous State:	No
Is Combustible Dust:	No
Is Fire Hazard:	No
Is Sudden Release of Pressure Hazard:	No
Is Reactive Hazard:	No

REDDAWAY (Continued) **1000291272**

Is Immediate Hazard:	No
Is Delayed Hazard:	No
Is Corrosive to Metal:	No
Is Flammable:	No
Is Gas Under Pressure:	No
Is Physical HNOC:	No
Is Emission of Gas With Water:	No
Is Organic Peroxide:	No
Is Oxidizer:	No
Is Pyrophoric liquid or solid:	No
Is Pyrophoric Gas:	No
Is Self-Heating:	No
Is Self-Reacting:	No
Is Acute Toxicity:	No
Is Aspiration Hazard:	No
Is Carcinogenicity:	No
Is Germ Cell Mutagenicity:	No
Is Health HNOC:	No
Is Reproductive Toxicity:	Yes
Is Respiratory or Skin Sensitization:	No
Is Serious Eye Damage or Eye Irritation:	No
Is Simple Asphyxiate:	No
Is Skin Corrosion or Irritation:	No
Is Specific Target Organ Toxicity:	Yes

Facility ID:	18661
Name:	REDDAWAY INC 501
Address:	10510 N VANCOUVER WAY
City,State,Zip:	PORTLAND, OR 97217
Substance:	DIESEL FUEL 2
Reporting Quantities:	Not reported
Quantity Units:	Not reported
Physical State:	Not reported
Storage 1:	Above ground tank
Storage 2:	Not reported
Owner-Operator Name:	LEA ANNE
Direct Site Phone:	5035576200
Report Class:	Annual(Revision)
Report Year:	2017
Is Poisonous Gas:	No
Is Poisonous Material:	No
Is Biological Hazard:	No
Is Radioactive Material:	No
Is Explosive:	No
Status:	Not reported
Nature of Business:	TRUCKING
NAICS Code:	484122
Maximum Daily Amount Code:	40
Maximum Daily Amount Code Range:	100,000-249,999
Maximum Daily Amount Units:	gal
Is Solid State:	No
Is Liquid State:	Yes
Is Gaseous State:	No
Is Combustible Dust:	No
Is Fire Hazard:	No
Is Sudden Release of Pressure Hazard:	No
Is Reactive Hazard:	No

REDDAWAY (Continued) **1000291272**

Is Immediate Hazard:	No
Is Delayed Hazard:	No
Is Corrosive to Metal:	No
Is Flammable:	Yes
Is Gas Under Pressure:	No
Is Physical HNOC:	No
Is Emission of Gas With Water:	No
Is Organic Peroxide:	No
Is Oxidizer:	No
Is Pyrophoric liquid or solid:	No
Is Pyrophoric Gas:	No
Is Self-Heating:	No
Is Self-Reacting:	No
Is Acute Toxicity:	Yes
Is Aspiration Hazard:	No
Is Carcinogenicity:	Yes
Is Germ Cell Mutagenicity:	No
Is Health HNOC:	No
Is Reproductive Toxicity:	No
Is Respiratory or Skin Sensitization:	No
Is Serious Eye Damage or Eye Irritation:	Yes
Is Simple Asphyxiate:	No
Is Skin Corrosion or Irritation:	Yes
Is Specific Target Organ Toxicity:	No

Facility ID:	18661
Name:	REDDAWAY INC 501
Address:	10510 N VANCOUVER WAY
City,State,Zip:	PORTLAND, OR 97217
Substance:	WASTE ANTIFREEZE
Reporting Quantities:	Not reported
Quantity Units:	Not reported
Physical State:	Not reported
Storage 1:	Above ground tank
Storage 2:	Not reported
Owner-Operator Name:	LEA ANNE
Direct Site Phone:	5035576200
Report Class:	Annual(Revision)
Report Year:	2017
Is Poisonous Gas:	No
Is Poisonous Material:	No
Is Biological Hazard:	No
Is Radioactive Material:	No
Is Explosive:	No
Status:	Not reported
Nature of Business:	TRUCKING
NAICS Code:	484122
Maximum Daily Amount Code:	10
Maximum Daily Amount Code Range:	200-499
Maximum Daily Amount Units:	gal
Is Solid State:	No
Is Liquid State:	Yes
Is Gaseous State:	No
Is Combustible Dust:	No
Is Fire Hazard:	No
Is Sudden Release of Pressure Hazard:	No
Is Reactive Hazard:	No

REDDAWAY (Continued) **1000291272**

Is Immediate Hazard:	No
Is Delayed Hazard:	No
Is Corrosive to Metal:	No
Is Flammable:	No
Is Gas Under Pressure:	No
Is Physical HNOC:	No
Is Emission of Gas With Water:	No
Is Organic Peroxide:	No
Is Oxidizer:	No
Is Pyrophoric liquid or solid:	No
Is Pyrophoric Gas:	No
Is Self-Heating:	No
Is Self-Reacting:	No
Is Acute Toxicity:	No
Is Aspiration Hazard:	No
Is Carcinogenicity:	No
Is Germ Cell Mutagenicity:	No
Is Health HNOC:	No
Is Reproductive Toxicity:	Yes
Is Respiratory or Skin Sensitization:	No
Is Serious Eye Damage or Eye Irritation:	No
Is Simple Asphyxiate:	No
Is Skin Corrosion or Irritation:	No
Is Specific Target Organ Toxicity:	Yes

Facility ID:	18661
Name:	USF REDDAWAY INC. D/B/A REDDAWAY 501
Address:	10510 N VANCOUVER WAY
City,State,Zip:	PORTLAND, OR 97217
Substance:	DIESEL FUEL 2
Reporting Quantities:	Not reported
Quantity Units:	Not reported
Physical State:	Not reported
Storage 1:	Above ground tank
Storage 2:	Not reported
Owner-Operator Name:	Kevin
Direct Site Phone:	5035576200
Report Class:	Annual
Report Year:	2020
Is Poisonous Gas:	No
Is Poisonous Material:	No
Is Biological Hazard:	No
Is Radioactive Material:	No
Is Explosive:	No
Status:	Not reported
Nature of Business:	TRUCKING
NAICS Code:	484122
Maximum Daily Amount Code:	40
Maximum Daily Amount Code Range:	100,000-249,999
Maximum Daily Amount Units:	gal
Is Solid State:	No
Is Liquid State:	Yes
Is Gaseous State:	No
Is Combustible Dust:	No
Is Fire Hazard:	No
Is Sudden Release of Pressure Hazard:	No
Is Reactive Hazard:	No

REDDAWAY (Continued) **1000291272**

Is Immediate Hazard:	No
Is Delayed Hazard:	No
Is Corrosive to Metal:	No
Is Flammable:	Yes
Is Gas Under Pressure:	No
Is Physical HNOC:	No
Is Emission of Gas With Water:	No
Is Organic Peroxide:	No
Is Oxidizer:	No
Is Pyrophoric liquid or solid:	No
Is Pyrophoric Gas:	No
Is Self-Heating:	No
Is Self-Reacting:	No
Is Acute Toxicity:	Yes
Is Aspiration Hazard:	No
Is Carcinogenicity:	Yes
Is Germ Cell Mutagenicity:	No
Is Health HNOC:	No
Is Reproductive Toxicity:	No
Is Respiratory or Skin Sensitization:	No
Is Serious Eye Damage or Eye Irritation:	Yes
Is Simple Asphyxiate:	No
Is Skin Corrosion or Irritation:	Yes
Is Specific Target Organ Toxicity:	No

Facility ID:	18661
Name:	USF REDDAWAY INC. D/B/A REDDAWAY 501
Address:	10510 N VANCOUVER WAY
City,State,Zip:	PORTLAND, OR 97217
Substance:	WASTE ANTIFREEZE
Reporting Quantities:	Not reported
Quantity Units:	Not reported
Physical State:	Not reported
Storage 1:	Above ground tank
Storage 2:	Not reported
Owner-Operator Name:	Kevin
Direct Site Phone:	5035576200
Report Class:	Annual
Report Year:	2020
Is Poisonous Gas:	No
Is Poisonous Material:	No
Is Biological Hazard:	No
Is Radioactive Material:	No
Is Explosive:	No
Status:	Not reported
Nature of Business:	TRUCKING
NAICS Code:	484122
Maximum Daily Amount Code:	10
Maximum Daily Amount Code Range:	200-499
Maximum Daily Amount Units:	gal
Is Solid State:	No
Is Liquid State:	Yes
Is Gaseous State:	No
Is Combustible Dust:	No
Is Fire Hazard:	No
Is Sudden Release of Pressure Hazard:	No
Is Reactive Hazard:	No

REDDAWAY (Continued) **1000291272**

Is Immediate Hazard:	No
Is Delayed Hazard:	No
Is Corrosive to Metal:	No
Is Flammable:	No
Is Gas Under Pressure:	No
Is Physical HNOC:	No
Is Emission of Gas With Water:	No
Is Organic Peroxide:	No
Is Oxidizer:	No
Is Pyrophoric liquid or solid:	No
Is Pyrophoric Gas:	No
Is Self-Heating:	No
Is Self-Reacting:	No
Is Acute Toxicity:	No
Is Aspiration Hazard:	No
Is Carcinogenicity:	No
Is Germ Cell Mutagenicity:	No
Is Health HNOC:	No
Is Reproductive Toxicity:	Yes
Is Respiratory or Skin Sensitization:	No
Is Serious Eye Damage or Eye Irritation:	No
Is Simple Asphyxiate:	No
Is Skin Corrosion or Irritation:	No
Is Specific Target Organ Toxicity:	Yes

Facility ID:	18661
Name:	USF REDDAWAY INC. D/B/A REDDAWAY 501
Address:	10510 N VANCOUVER WAY
City,State,Zip:	PORTLAND, OR 97217
Substance:	DIESEL FUEL 2
Reporting Quantities:	Not reported
Quantity Units:	Not reported
Physical State:	Not reported
Storage 1:	Above ground tank
Storage 2:	Not reported
Owner-Operator Name:	LEA ANNE
Direct Site Phone:	5035576200
Report Class:	Annual
Report Year:	2018
Is Poisonous Gas:	No
Is Poisonous Material:	No
Is Biological Hazard:	No
Is Radioactive Material:	No
Is Explosive:	No
Status:	Not reported
Nature of Business:	TRUCKING
NAICS Code:	484122
Maximum Daily Amount Code:	40
Maximum Daily Amount Code Range:	100,000-249,999
Maximum Daily Amount Units:	gal
Is Solid State:	No
Is Liquid State:	Yes
Is Gaseous State:	No
Is Combustible Dust:	No
Is Fire Hazard:	No
Is Sudden Release of Pressure Hazard:	No
Is Reactive Hazard:	No

REDDAWAY (Continued) **1000291272**

Is Immediate Hazard:	No
Is Delayed Hazard:	No
Is Corrosive to Metal:	No
Is Flammable:	Yes
Is Gas Under Pressure:	No
Is Physical HNOC:	No
Is Emission of Gas With Water:	No
Is Organic Peroxide:	No
Is Oxidizer:	No
Is Pyrophoric liquid or solid:	No
Is Pyrophoric Gas:	No
Is Self-Heating:	No
Is Self-Reacting:	No
Is Acute Toxicity:	Yes
Is Aspiration Hazard:	No
Is Carcinogenicity:	Yes
Is Germ Cell Mutagenicity:	No
Is Health HNOC:	No
Is Reproductive Toxicity:	No
Is Respiratory or Skin Sensitization:	No
Is Serious Eye Damage or Eye Irritation:	Yes
Is Simple Asphyxiate:	No
Is Skin Corrosion or Irritation:	Yes
Is Specific Target Organ Toxicity:	No

Facility ID:	18661
Name:	USF REDDAWAY INC. D/B/A REDDAWAY 501
Address:	10510 N VANCOUVER WAY
City,State,Zip:	PORTLAND, OR 97217
Substance:	WASTE ANTIFREEZE
Reporting Quantities:	Not reported
Quantity Units:	Not reported
Physical State:	Not reported
Storage 1:	Above ground tank
Storage 2:	Not reported
Owner-Operator Name:	LEA ANNE
Direct Site Phone:	5035576200
Report Class:	Annual
Report Year:	2018
Is Poisonous Gas:	No
Is Poisonous Material:	No
Is Biological Hazard:	No
Is Radioactive Material:	No
Is Explosive:	No
Status:	Not reported
Nature of Business:	TRUCKING
NAICS Code:	484122
Maximum Daily Amount Code:	10
Maximum Daily Amount Code Range:	200-499
Maximum Daily Amount Units:	gal
Is Solid State:	No
Is Liquid State:	Yes
Is Gaseous State:	No
Is Combustible Dust:	No
Is Fire Hazard:	No
Is Sudden Release of Pressure Hazard:	No
Is Reactive Hazard:	No

REDDAWAY (Continued) **1000291272**

Is Immediate Hazard:	No
Is Delayed Hazard:	No
Is Corrosive to Metal:	No
Is Flammable:	No
Is Gas Under Pressure:	No
Is Physical HNOC:	No
Is Emission of Gas With Water:	No
Is Organic Peroxide:	No
Is Oxidizer:	No
Is Pyrophoric liquid or solid:	No
Is Pyrophoric Gas:	No
Is Self-Heating:	No
Is Self-Reacting:	No
Is Acute Toxicity:	No
Is Aspiration Hazard:	No
Is Carcinogenicity:	No
Is Germ Cell Mutagenicity:	No
Is Health HNOC:	No
Is Reproductive Toxicity:	Yes
Is Respiratory or Skin Sensitization:	No
Is Serious Eye Damage or Eye Irritation:	No
Is Simple Asphyxiate:	No
Is Skin Corrosion or Irritation:	No
Is Specific Target Organ Toxicity:	Yes

Facility ID:	18661
Name:	USF REDDAWAY INC. D/B/A REDDAWAY 501
Address:	10510 N VANCOUVER WAY
City,State,Zip:	PORTLAND, OR 97217
Substance:	DIESEL FUEL 2
Reporting Quantities:	Not reported
Quantity Units:	Not reported
Physical State:	Not reported
Storage 1:	Above ground tank
Storage 2:	Not reported
Owner-Operator Name:	LEA ANNE
Direct Site Phone:	5035576200
Report Class:	Annual
Report Year:	2019
Is Poisonous Gas:	No
Is Poisonous Material:	No
Is Biological Hazard:	No
Is Radioactive Material:	No
Is Explosive:	No
Status:	Not reported
Nature of Business:	TRUCKING
NAICS Code:	484122
Maximum Daily Amount Code:	40
Maximum Daily Amount Code Range:	100,000-249,999
Maximum Daily Amount Units:	gal
Is Solid State:	No
Is Liquid State:	Yes
Is Gaseous State:	No
Is Combustible Dust:	No
Is Fire Hazard:	No
Is Sudden Release of Pressure Hazard:	No
Is Reactive Hazard:	No

REDDAWAY (Continued) **1000291272**

Is Immediate Hazard:	No
Is Delayed Hazard:	No
Is Corrosive to Metal:	No
Is Flammable:	Yes
Is Gas Under Pressure:	No
Is Physical HNOC:	No
Is Emission of Gas With Water:	No
Is Organic Peroxide:	No
Is Oxidizer:	No
Is Pyrophoric liquid or solid:	No
Is Pyrophoric Gas:	No
Is Self-Heating:	No
Is Self-Reacting:	No
Is Acute Toxicity:	Yes
Is Aspiration Hazard:	No
Is Carcinogenicity:	Yes
Is Germ Cell Mutagenicity:	No
Is Health HNOC:	No
Is Reproductive Toxicity:	No
Is Respiratory or Skin Sensitization:	No
Is Serious Eye Damage or Eye Irritation:	Yes
Is Simple Asphyxiate:	No
Is Skin Corrosion or Irritation:	Yes
Is Specific Target Organ Toxicity:	No

Click this hyperlink while viewing on your computer to access
4 additional OR AST: record(s) in the EDR Site Report.

VCS:

Name:	YELLOW FREIGHT SYSTEMS
Address:	10510 N VANCOUVER WAY
City,State,Zip:	PORTLAND, OR 97217
ECS Site ID:	1437
Facility Size:	Not reported
Action:	NO FURTHER STATE ACTION REQUIRED
Start Date:	09/01/1999
End Date:	01/02/2000
Program:	VCS
Latitude:	45.6006
Longitude:	-122.6706

Name:	YELLOW FREIGHT SYSTEMS
Address:	10510 N VANCOUVER WAY
City,State,Zip:	PORTLAND, OR 97217
ECS Site ID:	1437
Facility Size:	Not reported
Action:	NEGOTIATIONS
Start Date:	11/01/1998
End Date:	01/01/1999
Program:	VCS
Latitude:	45.6006
Longitude:	-122.6706

Name:	YELLOW FREIGHT SYSTEMS
Address:	10510 N VANCOUVER WAY
City,State,Zip:	PORTLAND, OR 97217
ECS Site ID:	1437

REDDAWAY (Continued) **1000291272**

Facility Size: Not reported
Action: REMEDIAL INVESTIGATION
Start Date: 01/01/1999
End Date: 01/02/2000
Program: VCS
Latitude: 45.6006
Longitude: -122.6706

Name: YELLOW FREIGHT SYSTEMS
Address: 10510 N VANCOUVER WAY
City,State,Zip: PORTLAND, OR 97217
ECS Site ID: 1437
Facility Size: Not reported
Action: Letter Agreement
Start Date: 11/05/1998
End Date: 11/05/1998
Program: VCS
Latitude: 45.6006
Longitude: -122.6706

Name: YELLOW FREIGHT SYSTEMS
Address: 10510 N VANCOUVER WAY
City,State,Zip: PORTLAND, OR 97217
ECS Site ID: 1437
Facility Size: Not reported
Action: VCS Waiting List
Start Date: 05/07/1998
End Date: 11/05/1998
Program: VCS
Latitude: 45.6006
Longitude: -122.6706

OR SPILLS:
Name: Not reported
Address: 10510 N. VANCOUVER ST.
City,State,Zip: PORTLAND, OR 97217
Facility ID: 2014-1700
Incident Status: Closed
Material: Chemical Product
Quantity: .5
Unit of Measure: Gallons
Release Date: 08/03/2014
Description: ERTS reporting the release of Thionex 3EC (Organic Pesticide) from a container to the truck and dock at Reddaway on N. Vancouver. NRCES en-route for cleanup.
Lat/Long: 45.598715 / -122.67227
Source: Container
Media: Pavement
Responsible Company: Reddaway
Responsible Address: 10510 N. Vancouver Way
Responsible City,St,Zip: Portland, OR 97217
Unknown Quantity Released: Not reported
Maximum Potential Quantity: Not reported
Quantity Recovered: Not reported

Name: Not reported
Address: 10510 N. VANCOUVER ST.

REDDAWAY (Continued) **1000291272**

City,State,Zip: PORTLAND, OR 97217
Facility ID: 2014-1700
Incident Status: Closed
Material: Chemical Product
Quantity: .5
Unit of Measure: Gallons
Release Date: 08/03/2014
Description: ERTS reporting the release of Thionex 3EC (Organic Pesticide) from a container to the truck and dock at Reddaway on N. Vancouver. NRCES en-route for cleanup.
Lat/Long: 45.598715 / -122.67227
Source: Container
Media: Pavement
Responsible Company: Reddaway
Responsible Address: 10990 Roe Ave.
Responsible City,St,Zip: Overland Park, KS 66211
Unknown Quantity Released: Not reported
Maximum Potential Quantity: Not reported
Quantity Recovered: Not reported

Name: Not reported
Address: 10510 N VANCOUVER WAY
City,State,Zip: PORTLAND, OR 97217-7549
Facility ID: 2007-0842
Incident Status: Archive
Material: Other oil
Quantity: 90
Unit of Measure: Gallons
Release Date: 04/27/2007
Description: 90 gallons of salmon fish oil released from a punctured tote by Yellow Freight Trucking. Employees assumed it was no problem to wash it down the storm drain and into the Willamette River. BES on-scene to supervise cleanup.
Lat/Long: 45.6006 / -122.6706
Source: Container
Media: On pavement/asphalt - not direct on soil
Responsible Company: Yellow Freight
Responsible Address: 10510 N Vancouver Way
Responsible City,St,Zip: Portland, OR 97217-7549
Unknown Quantity Released: Not reported
Maximum Potential Quantity: Not reported
Quantity Recovered: Not reported

Name: Not reported
Address: 10510 N VANCOUVER WAY
City,State,Zip: PORTLAND, OR 97217-7549
Facility ID: 2007-0842
Incident Status: Archive
Material: Other oil
Quantity: 90
Unit of Measure: Gallons
Release Date: 04/27/2007
Description: 90 gallons of salmon fish oil released from a punctured tote by Yellow Freight Trucking. Employees assumed it was no problem to wash it down the storm drain and into the Willamette River. BES on-scene to supervise cleanup.
Lat/Long: 45.6006 / -122.6706

REDDAWAY (Continued) **1000291272**

Source: Container
Media: Not reported
Responsible Company: Yellow Freight
Responsible Address: 10510 N Vancouver Way
Responsible City,St,Zip: Portland, OR 97217-7549
Unknown Quantity Released: Not reported
Maximum Potential Quantity: Not reported
Quantity Recovered: Not reported

HAZMAT:

Name:	Not reported
Address:	10510 N VANCOUVER WY
City,State,Zip:	PORTLAND, OR 97217
Responsble Party:	Not reported
RP Company:	YELLOW FREIGHT
RP Address:	10510 N VANCOVER WAY
RP City,St,Zip:	PORTLAND, OR 97217
Facility ID:	930126
OERS Number:	Not reported
Dept Rsp:	HAZMAT TEAM PORTLAND - 06
Narrative:	Not reported
Property Loss:	Not reported
Amount Released:	Not reported
Service County:	Not reported
Service Name:	Not reported
Incident Type:	Not reported
Civilian Casualty Activity:	Not reported
Chemical Name:	Not reported
Hazmat Area Affected:	Not reported
Hazmat Area Evacuated:	Not reported
Hazmat Container Type:	Not reported
Hazmat Physical State Released:	Not reported
Hazmat Released Into:	Not reported
Hazmat Released Volume Units:	Not reported
Hazmat Released Weight Units:	Not reported
Hazmat Released From:	Not reported
Hazmat Area Affected Measurement:	Not reported
Hazmat No. of People Evacuated:	Not reported
Hazmat No of Buildings Evacuated:	Not reported
Incident Content Loss:	Not reported
Civilian Casualty Patient Disposition:	Not reported
Incident Mixed Use Property:	Not reported
Location Type:	Not reported
Incident Aid Given Or Received:	Not reported
Incident AID Received from FDID:	Not reported
Incident Aided Department FDID:	Not reported
Person Involved Business Name:	Not reported
Person Involved First Name:	Not reported
Person Involved Last Name:	Not reported
Person Involved Type:	Not reported
Person Involved Phone Number:	Not reported
Person Involved Primary Language:	Not reported
Hazmat Evacuated Measurement:	Not reported
Hazmat Story of Release:	Not reported
Remark:	Not reported
Incident District:	HAZMAT TEAM PORTLAND - 06
Date Added:	01/01/1985

REDDAWAY (Continued) **1000291272**

Unit:	Not reported
Agency Phone:	Not reported
Osfm Incident Report Number:	930126
Dept. Responding:	HAZMAT TEAM PORTLAND - 06
Person Making Report:	DUANE BRAY
Title:	LT
Agency:	HAZMAT TEAM PORTLAND - 06
Phone:	Not reported
Date Of Incident:	04/05/1993
Call Time:	7:13:00 PM
In Route:	12:00:00 AM
Arrival:	7:29:00 PM
Depart Scene:	12:00:00 AM
Back In Quarters:	12:00:00 AM
In Service:	8:09:00 PM
Dist Of Incident:	HAZMAT TEAM PORTLAND - 06
Were State Resources Used?:	False
Was Oers Notified?:	False
Oers Number:	Not reported
Team Number:	HM06
Agency Report Number:	93-11945
Unit:	Not reported
Highway:	Not reported
Mile Post:	Not reported
Scene Type:	Private Structure
Area Type:	Industrial
Responsible Party(Ies):	Not reported
Company:	YELLOW FREIGHT
Respcontact:	Not reported
Address:	10510 N VANCOVER WAY
Resp City:	PORTLAND
Resp State:	OR
Resp ZipCode:	97217
Phone:	0002898800
Resp Phone2:	Not reported
Weather:	0
Temperature:	0
Wind Speed:	0
Wind Direction:	Not reported
Were Haz Materials Released?:	True
Operation Performed:	In Route
Cause:	Unknown
Vehicle And Cargo:	1500
Fixed Property:	0
Total Loss:	$1,500.00
Hazmat Population Density:	Not reported
HazMat Actions Taken - Description:	Not reported
Hazmat Factors Contributing To Release:	Not reported
Hazmat DOT Hazard Classification:	Not reported
Hazmat CAS Number:	Not reported
Hazardous Materials Release:	Not reported
Fire Incident Type:	Not reported
Property Use:	Not reported
Latitude:	Not reported
Longitude:	Not reported
Hazmat Disposition:	Not reported

REDDAWAY (Continued) **1000291272**

Chemical:
Chemical Info: 6515
Chemical Id: 35430
Incident Id: 930126
Chemical Name: UNKNOWN CHEMICAL
UNNA: Not reported
Amount At Risk: 0
Amount Released: 0
Amount Measured: 0
Biological: False
Radiological: False

Chemical Id: 35430
Chemical Name: UNKNOWN CHEMICAL
Hazardous Ingredient: UNKNOWN CHEMICAL
Hazardous Class 1: 9.0
Hazardous Class 2: Not reported
Hazardous Rank: 2
Case Number: Not reported
UNNA Number: Not reported
EPA Pest Reg: Not reported
EHA Chem: Not reported
PSM Chem: Not reported
CAA 112R Chem: Not reported

Method:
Method Used Id: 7038
Incident Id: 930126
Identity Method: 1

Released:
Release Behavior Id: 7418
Incident Id: 930126
Behavior: 10

Narrative:
Narrative Id: 4161
Incident Id: 930126
Incident Narrative: HZM23 WAS CONTRACTED BY AN EMPLOYEE OF YELLOW FREIGHT WITH A CONCERN ABOUT A 55 GALLON DRUM OF RESIN SPILLED IN A LOADING DOCK A TRAILER WITH RESIN SPILLED INSIDE AND IN THE LOADING DOCK THE RESIN HAD DIRT COVERING IT WITH A FEW TIRE TRACKS THROUGH
Incident Date: 4/5/1993

FINDS:
Registry ID: 110004787295

Click Here for FRS Facility Detail Report:

Environmental Interest/Information System:
OR-DEQ (Oregon - Department Of Environmental Quality) is a regulatory agency whose job is to protect the quality of Oregon's Environment. DEQ uses a combination of technical assistance, inspections and permitting to help public and private facilities and citizens

REDDAWAY (Continued) **1000291272**

understand and comply with state and federal environmental regulations.
RCRAInfo is a national information system that supports the Resource Conservation and Recovery Act (RCRA) program through the tracking of events and activities related to facilities that generate, transport, and treat, store, or dispose of hazardous waste. RCRAInfo allows RCRA program staff to track the notification, permit, compliance, and corrective action activities required under RCRA.
HAZARDOUS WASTE BIENNIAL REPORTER

Click this hyperlink while viewing on your computer to access additional FINDS: detail in the EDR Site Report.

ECHO:

Envid:	1000291272
Registry ID:	110004787295
URL:	http://echo.epa.gov/detailed-facility-report?fid=110004787295
Name:	REDDAWAY
Address:	10510 N VANCOUVER WAY
City,State,Zip:	PORTLAND, OR 97217

HSIS:

ame:	REDDAWAY INC 501
Address:	10510 N VANCOUVER WAY
ty,State,Zip:	PORTLAND, OR 97217
acility ID:	018661
Department Or Division Of Company:	YRC INC YRC FREIGHT
hemical Is Extremely Hazardous Substance (EHS:	N
ontains 112R:	N
acility Has Written Emergency Plan:	Y
CS Code 1:	484122
NAICS Desc 1:	GENERAL FREIGHT TRUCKING-LONG-DISTANCE LE
CS Code 2:	000000
S Desc 2:	Not reported
Manager Name:	JOYCE LOREDO
ness Phone:	5035576200
ling Address:	10990 ROE AVE MS A-650
Mailing City:	OVERLAND PARK
Mailing State:	KS
iling Zip:	662111213
. of Employees:	219
Phone:	5035576200
lacard:	Y
e Dept Code:	0291
FD:	PORTLAND FIRE & RESCUE
prinkler System:	Y
Emergency Contact:	MARTY HOPE
Emergency Procedure:	SHOP OFFICE
Business Type:	TRUCKING
ty Type:	Not reported
rtment:	Not reported
s:	Not reported
de:	Not reported
tude:	Not reported
s TRI:	Not reported
s RMP:	Not reported
s PSM:	Not reported

REDDAWAY (Continued) **1000291272**

s CR2K: Not reported
s 302: Not reported
er Name: Not reported
Reported ID: Not reported
Number: Not reported
nical Name: Not reported
Name: Not reported
re: Not reported
x: Not reported
S: Not reported
re Component: Not reported
mum Daily Amount Code: Not reported
mum Daily Amount Unit: Not reported
nical Added Date: Not reported
em PSM: Not reported
em 112R: Not reported
em 302: Not reported
sticide: Not reported
rtilizer: Not reported
cal State: Not reported
A Number: Not reported
A Health: Not reported
A Flammability: Not reported
A Reactivity: Not reported
A Special Notice: Not reported
rds: Not reported
ber of Days Onsite: Not reported
Not reported

se Number: 64742547
Chemical Name: MOTOR OIL
Name: Not reported
s Pure: No
s Mix: Yes
S: Not reported
re Component: Not reported
ximum Daily Amount Code: 21
aximum Daily Amount Unit: gal
cal Added Date: 04/03/2017
s Chem PSM: No
s Chem 112R: No
s Chem 302: No
s Pesticide: No
s Fertilizer: No
hysical State: Liquid
NA Number: N/A
FPA Health: 1
FPA Flammability: 2
FPA Reactivity: 0
FPA Special Notice: N/A
azards: Health Acute, Health Aspiration
umber of Days Onsite: 365
ar: 2018

ase Number: 74986
Chemical Name: PROPANE
Name: Not reported

REDDAWAY (Continued) **1000291272**

s Pure: Yes
s Mix: No
S: Not reported
re Component: Not reported
ximum Daily Amount Code: 11
aximum Daily Amount Unit: gal
cal Added Date: 04/03/2017
s Chem PSM: No
s Chem 112R: Yes
s Chem 302: No
s Pesticide: No
s Fertilizer: No
hysical State: Gas
NA Number: 1978
FPA Health: 2
FPA Flammability: 4
FPA Reactivity: 0
FPA Special Notice: N/A
Hazards: Health Asphyxiant, Physical Combustive, Physical Flammable
umber of Days Onsite: 365
r: 2018

e Number: 107211
hemical Name: ANTIFREEZE
Name: Not reported
s Pure: No
s Mix: Yes
S: Not reported
re Component: Not reported
ximum Daily Amount Code: 11
aximum Daily Amount Unit: gal
cal Added Date: 04/03/2017
s Chem PSM: No
s Chem 112R: No
s Chem 302: No
s Pesticide: No
s Fertilizer: No
hysical State: Liquid
NA Number: 3082
FPA Health: 1
FPA Flammability: 1
FPA Reactivity: 0
A Special Notice: Not reported
ards: Health ReproductiveToxicity, Health SpecificOrganToxicity
umber of Days Onsite: 365
r: 2018

se Number: N/A
Chemical Name: WASTE OIL
Name: Not reported
s Pure: No
s Mix: Yes
S: Not reported
re Component: Not reported
ximum Daily Amount Code: 21
aximum Daily Amount Unit: gal
cal Added Date: 04/03/2017

REDDAWAY (Continued) **1000291272**

s Chem PSM: No
s Chem 112R: No
s Chem 302: No
s Pesticide: No
s Fertilizer: No
hysical State: Liquid
NA Number: N/A
FPA Health: 0
FPA Flammability: 0
FPA Reactivity: 0
FPA Special Notice: N/A
azards: Health SeriousEye, Health SkinCorrosion
umber of Days Onsite: 365
ar: 2018

ase Number: 68476346
emical Name: DIESEL FUEL 2
Name: Not reported
s Pure: No
s Mix: Yes
S: Not reported
re Component: Not reported
ximum Daily Amount Code: 40
aximum Daily Amount Unit: gal
cal Added Date: 04/03/2017
s Chem PSM: No
s Chem 112R: No
s Chem 302: No
s Pesticide: No
s Fertilizer: No
hysical State: Liquid
NA Number: 1993
FPA Health: 2
FPA Flammability: 2
FPA Reactivity: 0
FPA Special Notice: N/A
ards: Health Acute, Health Carcinogenicity, Health SeriousEye, Health SkinCorrosion, Physical Combustive
umber of Days Onsite: 365
ar: 2018

ase Number: 74862
Chemical Name: ACETYLENE
Name: Not reported
s Pure: Yes
s Mix: No
S: Not reported
re Component: Not reported
ximum Daily Amount Code: 11
ximum Daily Amount Unit: cuft
cal Added Date: 04/03/2017
s Chem PSM: No
s Chem 112R: Yes
s Chem 302: No
s Pesticide: No
s Fertilizer: No
hysical State: Gas

REDDAWAY (Continued) **1000291272**

NA Number: 1001
FPA Health: 0
FPA Flammability: 4
FPA Reactivity: 3
FPA Special Notice: N/A
Hazards: Health Asphyxiant, Physical Combustive, Physical Flammable
umber of Days Onsite: 365
ar: 2018

ase Number: 57136
emical Name: BLUE DEF
Name: Not reported
s Pure: No
s Mix: Yes
S: Not reported
re Component: Not reported
ximum Daily Amount Code: 10
aximum Daily Amount Unit: gal
cal Added Date: 02/22/2018
s Chem PSM: No
s Chem 112R: No
s Chem 302: No
s Pesticide: No
s Fertilizer: No
hysical State: Liquid
NA Number: N/A
FPA Health: 1
FPA Flammability: 0
FPA Reactivity: 0
FPA Special Notice: N/A
azards: Health SeriousEye, Health SkinCorrosion
umber of Days Onsite: 365
ar: 2018

se Number: 64742650
Chemical Name: SYNTHETIC GEAR OIL
Name: Not reported
s Pure: Yes
s Mix: No
S: Not reported
re Component: Not reported
ximum Daily Amount Code: 10
aximum Daily Amount Unit: gal
cal Added Date: 02/22/2018
s Chem PSM: No
s Chem 112R: No
s Chem 302: No
s Pesticide: No
s Fertilizer: No
hysical State: Liquid
A Number: Not reported
A Health: Not reported
A Flammability: Not reported
A Reactivity: Not reported
A Special Notice: Not reported
azards: Health SeriousEye
umber of Days Onsite: 365

REDDAWAY (Continued) **1000291272**

ar:	2018
se Number:	N/A
Chemical Name:	LUBRICATING GREASE/OIL
Name:	Not reported
s Pure:	No
s Mix:	Yes
S:	Not reported
re Component:	Not reported
ximum Daily Amount Code:	10
aximum Daily Amount Unit:	gal
cal Added Date:	02/22/2018
s Chem PSM:	No
s Chem 112R:	No
s Chem 302:	No
s Pesticide:	No
s Fertilizer:	No
hysical State:	Liquid
NA Number:	1268
PA Health:	0
PA Flammability:	0
PA Reactivity:	0
PA Special Notice:	N/A
azards:	Health SeriousEye
umber of Days Onsite:	365
ar:	2018
e Number:	107211
Chemical Name:	WASTE ANTIFREEZE
Name:	Not reported
s Pure:	Yes
s Mix:	No
S:	Not reported
re Component:	Not reported
ximum Daily Amount Code:	10
aximum Daily Amount Unit:	gal
cal Added Date:	02/22/2018
s Chem PSM:	No
s Chem 112R:	No
s Chem 302:	No
s Pesticide:	No
s Fertilizer:	No
hysical State:	Liquid
NA Number:	3082
PA Health:	0
PA Flammability:	0
PA Reactivity:	0
PA Special Notice:	N/A
ards:	Health ReproductiveToxicity, Health SpecificOrganToxicity
umber of Days Onsite:	365
ar:	2018

Chemical:

Chemical Name:	MOTOR OIL
hysical Description:	LIQUID
se Number:	64742547
cility Id:	018661

REDDAWAY (Continued) **1000291272**

ysical State Of The Substance:	2
erage Amount Possessed During The Year Code:	20
aximum Amount Possessed During The Year Code:	53
plicable Unit Of Measure Code:	2
Description Of The Unit Of Measure:	GALLONS
pe Code:	B
Description:	UNDERGROUND TANK
pe Code:	D
Temperature Description:	STEEL DRUM
essure of Code:	1
Pressure Description:	NORMAL PRESSURE
essure of Code:	1
Pressure Description:	NORMAL PRESSURE
Temperature Description:	NORMAL TEMPERATURE
mperature of The Hazardous Substance Code:	4
Temperature Description:	NORMAL TEMPERATURE
mperature of The Hazardous Substance Code:	4
ays Hazardous Substance On Site During Year:	365
The Substance Protected A Trade Secret:	False
ion Of The Max Qnty Code:	7,500,000-9,999,999
otion Of The Avg Qnty Code:	1,000-4,999
Most Hazardous Ingridient:	PETROLEUM HYDROCARBONS
ted Nations/north America 4 Digit Class Number:	0000
azard Rank:	2
Ingredient:	Not reported
ubstance Pure:	False
ostance Mix:	True
First Hazardous Class Code For Chemical:	Combustible Material
econd Hazardous Class Code For Chemical:	Chronic Health Hazard
Hazardous Class Code For Chemical:	Not reported
ard Class 1 Of The Chemical:	4.5
zard Class 2 Of The Chemical:	6.4
rd Class 3 Of The Chemical:	Not reported
Additional Chemical:	
nical Is A Toxic 313 Chemical:	Not reported
Pesticide Registration Number:	Not reported
ains 112R:	Not reported
ains EHS:	Not reported
ertilizer:	N
esticide:	N
ains 313:	Not reported
Chemical Name:	OXYGEN
Physical Description:	GAS
se Number:	7782447
acility Id:	018661
ysical State Of The Substance:	3
erage Amount Possessed During The Year Code:	11
ximum Amount Possessed During The Year Code:	11
plicable Unit Of Measure Code:	3
escription Of The Unit Of Measure:	CUBIC FEET
ype Code:	L
Description:	CYLINDER
Code:	Not reported
erature Description:	Not reported
essure of Code:	2

REDDAWAY (Continued) **1000291272**

Pressure Description:	GREATER THAN NORMAL PRESSURE
sure of Code:	Not reported
sure Description:	Not reported
Temperature Description:	NORMAL TEMPERATURE
mperature of The Hazardous Substance Code:	4
erature Description:	Not reported
erature of The Hazardous Substance Code:	Not reported
ays Hazardous Substance On Site During Year:	365
The Substance Protected A Trade Secret:	False
ription Of The Max Qnty Code:	500-999
ription Of The Avg Qnty Code:	500-999
Most Hazardous Ingridient:	OXYGEN
ted Nations/north America 4 Digit Class Number:	1072
zard Rank:	2
EHS Ingredient:	NONE LISTED ON SDS
stance Pure:	True
ubstance Mix:	False
st Hazardous Class Code For Chemical:	Oxidizers
Second Hazardous Class Code For Chemical:	Non-flammable Gas
Hazardous Class Code For Chemical:	Not reported
ard Class 1 Of The Chemical:	5.1
ard Class 2 Of The Chemical:	2.2
rd Class 3 Of The Chemical:	Not reported
Additional Chemical:	
hemical Is A Toxic 313 Chemical:	N
Pesticide Registration Number:	Not reported
ontains 112R:	N
ontains EHS:	N
ertilizer:	N
esticide:	N
ontains 313:	N

Chemical Name:	PROPANE
Physical Description:	GAS
ase Number:	74986
acility Id:	018661
ysical State Of The Substance:	3
erage Amount Possessed During The Year Code:	20
ximum Amount Possessed During The Year Code:	20
plicable Unit Of Measure Code:	2
Description Of The Unit Of Measure:	GALLONS
pe Code:	L
Description:	CYLINDER
Code:	Not reported
erature Description:	Not reported
essure of Code:	2
Pressure Description:	GREATER THAN NORMAL PRESSURE
sure of Code:	Not reported
sure Description:	Not reported
Temperature Description:	NORMAL TEMPERATURE
mperature of The Hazardous Substance Code:	4
erature Description:	Not reported
erature of The Hazardous Substance Code:	Not reported
ays Hazardous Substance On Site During Year:	365
The Substance Protected A Trade Secret:	False
tion Of The Max Qnty Code:	1,000-4,999

REDDAWAY (Continued) **1000291272**

ption Of The Avg Qnty Code:	1,000-4,999
Most Hazardous Ingridient:	PROPANE
ted Nations/north America 4 Digit Class Number:	1075
azard Rank:	2
EHS Ingredient:	NONE LISTED ON SDS
bstance Pure:	True
ubstance Mix:	False
First Hazardous Class Code For Chemical:	Flammable Gas
econd Hazardous Class Code For Chemical:	Acute Health Hazard
Hazardous Class Code For Chemical:	Not reported
ard Class 1 Of The Chemical:	2.1
zard Class 2 Of The Chemical:	6.3
rd Class 3 Of The Chemical:	Not reported
Additional Chemical:	
hemical Is A Toxic 313 Chemical:	N
Pesticide Registration Number:	Not reported
ontains 112R:	N
ontains EHS:	N
ertilizer:	N
esticide:	N
ontains 313:	N
hemical Name:	ANTIFREEZE
hysical Description:	LIQUID
e Number:	107211
acility Id:	018661
ysical State Of The Substance:	2
erage Amount Possessed During The Year Code:	10
ximum Amount Possessed During The Year Code:	11
plicable Unit Of Measure Code:	2
Description Of The Unit Of Measure:	GALLONS
pe Code:	D
Description:	STEEL DRUM
Code:	Not reported
erature Description:	Not reported
essure of Code:	1
Pressure Description:	NORMAL PRESSURE
sure of Code:	Not reported
sure Description:	Not reported
Temperature Description:	NORMAL TEMPERATURE
mperature of The Hazardous Substance Code:	4
erature Description:	Not reported
erature of The Hazardous Substance Code:	Not reported
ays Hazardous Substance On Site During Year:	365
The Substance Protected A Trade Secret:	False
ription Of The Max Qnty Code:	500-999
ription Of The Avg Qnty Code:	200-499
Most Hazardous Ingridient:	ETHYLENE GLYCOL
ted Nations/north America 4 Digit Class Number:	3082
azard Rank:	2
Ingredient:	Not reported
ubstance Pure:	False
bstance Mix:	True
irst Hazardous Class Code For Chemical:	Acute Health Hazard
nd Hazardous Class Code For Chemical:	Not reported
Hazardous Class Code For Chemical:	Not reported

REDDAWAY (Continued) **1000291272**

zard Class 1 Of The Chemical:	6.3
rd Class 2 Of The Chemical:	Not reported
rd Class 3 Of The Chemical:	Not reported
Additional Chemical:	
hemical Is A Toxic 313 Chemical:	N
Pesticide Registration Number:	Not reported
ontains 112R:	N
ontains EHS:	N
ertilizer:	N
esticide:	N
ontains 313:	Y
Chemical Name:	WASTE OIL
hysical Description:	LIQUID
Number:	Not reported
acility Id:	018661
ysical State Of The Substance:	2
erage Amount Possessed During The Year Code:	20
ximum Amount Possessed During The Year Code:	20
plicable Unit Of Measure Code:	2
Description Of The Unit Of Measure:	GALLONS
pe Code:	B
Description:	UNDERGROUND TANK
Code:	Not reported
erature Description:	Not reported
essure of Code:	1
Pressure Description:	NORMAL PRESSURE
sure of Code:	Not reported
sure Description:	Not reported
Temperature Description:	NORMAL TEMPERATURE
mperature of The Hazardous Substance Code:	4
erature Description:	Not reported
erature of The Hazardous Substance Code:	Not reported
ays Hazardous Substance On Site During Year:	365
The Substance Protected A Trade Secret:	False
tion Of The Max Qnty Code:	1,000-4,999
tion Of The Avg Qnty Code:	1,000-4,999
Most Hazardous Ingridient:	PETROLEUM HYDROCARBONS
d Nations/north America 4 Digit Class Number:	Not reported
zard Rank:	2
Ingredient:	Not reported
ubstance Pure:	False
bstance Mix:	True
First Hazardous Class Code For Chemical:	Combustible Material
econd Hazardous Class Code For Chemical:	Chronic Health Hazard
Hazardous Class Code For Chemical:	Not reported
ard Class 1 Of The Chemical:	4.5
zard Class 2 Of The Chemical:	6.4
rd Class 3 Of The Chemical:	Not reported
emical Name:	DIESEL FUEL 2
hysical Description:	LIQUID
ase Number:	68476346
acility Id:	018661
ysical State Of The Substance:	2
verage Amount Possessed During The Year Code:	61

REDDAWAY (Continued) **1000291272**

ximum Amount Possessed During The Year Code:	80
plicable Unit Of Measure Code:	2
Description Of The Unit Of Measure:	GALLONS
pe Code:	A
Description:	ABOVEGROUND TANK
Code:	Not reported
erature Description:	Not reported
essure of Code:	1
Pressure Description:	NORMAL PRESSURE
ure of Code:	Not reported
ure Description:	Not reported
Temperature Description:	NORMAL TEMPERATURE
mperature of The Hazardous Substance Code:	4
erature Description:	Not reported
erature of The Hazardous Substance Code:	Not reported
ays Hazardous Substance On Site During Year:	365
The Substance Protected A Trade Secret:	False
n Of The Max Qnty Code:	100,000,000-249,999,999
n Of The Avg Qnty Code:	25,000,000-49,999,999
Most Hazardous Ingridient:	PETROLEUM DISTILLATES
ited Nations/north America 4 Digit Class Number:	1993
zard Rank:	2
EHS Ingredient:	NONE LISTED ON MSDS
ubstance Pure:	False
bstance Mix:	True
First Hazardous Class Code For Chemical:	Flammable and Combustible Liquid
econd Hazardous Class Code For Chemical:	Chronic Health Hazard
Hazardous Class Code For Chemical:	Not reported
ard Class 1 Of The Chemical:	3.0
zard Class 2 Of The Chemical:	6.4
rd Class 3 Of The Chemical:	Not reported

Additional Chemical:

hemical Is A Toxic 313 Chemical:	N
Pesticide Registration Number:	Not reported
ontains 112R:	N
ontains EHS:	N
rtilizer:	N
sticide:	N
ontains 313:	N

Chemical Name:	ACETYLENE
Physical Description:	GAS
se Number:	74862
cility Id:	018661
ysical State Of The Substance:	3
erage Amount Possessed During The Year Code:	10
ximum Amount Possessed During The Year Code:	11
plicable Unit Of Measure Code:	3
escription Of The Unit Of Measure:	CUBIC FEET
pe Code:	L
Description:	CYLINDER
Code:	Not reported
erature Description:	Not reported
essure of Code:	2
Pressure Description:	GREATER THAN NORMAL PRESSURE
ure of Code:	Not reported

REDDAWAY (Continued) **1000291272**

sure Description:	Not reported
Temperature Description:	NORMAL TEMPERATURE
mperature of The Hazardous Substance Code:	4
erature Description:	Not reported
erature of The Hazardous Substance Code:	Not reported
ays Hazardous Substance On Site During Year:	365
The Substance Protected A Trade Secret:	False
ription Of The Max Qnty Code:	500-999
ription Of The Avg Qnty Code:	200-499
Most Hazardous Ingridient:	ACETYLENE
ted Nations/north America 4 Digit Class Number:	1001
zard Rank:	2
EHS Ingredient:	NONE LISTED ON MSDS
bstance Pure:	True
ubstance Mix:	False
First Hazardous Class Code For Chemical:	Flammable Gas
econd Hazardous Class Code For Chemical:	Chronic Health Hazard
Hazardous Class Code For Chemical:	Not reported
ard Class 1 Of The Chemical:	2.1
zard Class 2 Of The Chemical:	6.4
rd Class 3 Of The Chemical:	Not reported

Additional Chemical:

hemical Is A Toxic 313 Chemical:	N
Pesticide Registration Number:	Not reported
ontains 112R:	N
ontains EHS:	N
rtilizer:	N
esticide:	N
ontains 313:	N

Click this hyperlink while viewing on your computer to access
1 additional OR HSIS: record(s) in the EDR Site Report.

OR MANIFEST:

Manifest Year:	Manifest Year - 2016
EPA Id:	ORD093480804
Inactive Status:	Not reported
Organization Name:	Not reported
Contact Name:	Marty Hope
Contact Telephone Number:	Not reported
Mailing Address:	10510 N Vancouver Way
Mailing City/State/Zip:	Portland, OR 97217-7549

Manifest:

Name:	REDDAWAY INC
Year :	2016
RCRA Id :	ORD093480804
Inactive :	Not reported
Status:	Conditionally exempt generator
Manifest :	000147972DAT
Ship Date :	10/06/2016
TSD :	WAD991281767
WS Num:	2
Transporter:	Not reported
Ship Qty :	Not reported

REDDAWAY (Continued) **1000291272**

Rpt Unit : Not reported
Off Mng : H061
EPA Waste Codes: D035
Waste Description: Paint Contaminated Absorbents
mt Of Waste Stream Generated in Reporting Yr 1: 15.8725
mt Of Waste Stream Generated in Reporting Yr 2: 15.8725

Name: REDDAWAY INC
Year : 2016
RCRA Id : ORD093480804
Inactive : Not reported
Status: Conditionally exempt generator
Manifest : 010520885JJK
Ship Date : 02/05/2016
TSD : IDD073114654
WS Num: 1
Transporter: Not reported
Ship Qty : Not reported
Rpt Unit : Not reported
Off Mng : H132
EPA Waste Codes: D001
Waste Description: Cleanup of Sodium Nitrite spill
Amt Of Waste Stream Generated in Reporting Yr 1: 47.6175
Amt Of Waste Stream Generated in Reporting Yr 2: 2.2675

Name: REDDAWAY INC
Year : 2016
RCRA Id : ORD093480804
Inactive : Not reported
Status: Conditionally exempt generator
Manifest : 2116025-1511
Ship Date : 09/13/2016
TSD : OHD980613541
WS Num: 1
Transporter: Not reported
Ship Qty : Not reported
Rpt Unit : Not reported
Off Mng : H040
EPA Waste Codes: D001
Waste Description: Cleanup of Sodium Nitrite spill
Amt Of Waste Stream Generated in Reporting Yr 1: 47.6175
mt Of Waste Stream Generated in Reporting Yr 2: 45.35

Manifest:
Name: REDDAWAY INC
Year : 2015
RCRA Id : ORD093480804
Inactive : Not reported
Status: Large quantity generator
Manifest : 000619431WAS
Ship Date : 02/03/2015
TSD : MOD981505555
WS Num: 1
Transporter: Not reported
Ship Qty : Not reported

REDDAWAY (Continued) **1000291272**

Rpt Unit : Not reported
Off Mng : H040
EPA Waste Codes: D001
Waste Description: Cleanup of spill of Endosulfan product
mt Of Waste Stream Generated in Reporting Yr 1: 160.9925
mt Of Waste Stream Generated in Reporting Yr 2: 160.9925

Name: REDDAWAY INC
Year : 2015
RCRA Id : ORD093480804
Inactive : Not reported
Status: Large quantity generator
Manifest : 000619431WAS
Ship Date : 02/03/2015
TSD : MOD981505555
WS Num: 2
Transporter: Not reported
Ship Qty : Not reported
Rpt Unit : Not reported
Off Mng : H040
EPA Waste Codes: P050
Waste Description: Absorbents from cleanup of Endosulfan product spill
mt Of Waste Stream Generated in Reporting Yr 1: 61.2225
mt Of Waste Stream Generated in Reporting Yr 2: 61.2225

Name: REDDAWAY INC
Year : 2015
RCRA Id : ORD093480804
Inactive : Not reported
Status: Large quantity generator
Manifest : 000619431WAS
Ship Date : 02/03/2015
TSD : MOD981505555
WS Num: 1
Transporter: Not reported
Ship Qty : Not reported
Rpt Unit : Not reported
Off Mng : H040
EPA Waste Codes: P050
Waste Description: Cleanup of spill of Endosulfan product
mt Of Waste Stream Generated in Reporting Yr 1: 160.9925
mt Of Waste Stream Generated in Reporting Yr 2: 160.9925

Name: REDDAWAY INC
Year : 2015
RCRA Id : ORD093480804
Inactive : Not reported
Status: Large quantity generator
Manifest : 008054787FLE
Ship Date : 02/06/2015
TSD : NED981723513
WS Num: 3
Transporter: Not reported
Ship Qty : Not reported
Rpt Unit : Not reported
Off Mng : H040
EPA Waste Codes: D001

REDDAWAY (Continued) **1000291272**

Waste Description:	Discarded Paint Product
mt Of Waste Stream Generated in Reporting Yr 1:	113.375
mt Of Waste Stream Generated in Reporting Yr 2:	113.375

Name:	REDDAWAY INC
Year :	2015
RCRA Id :	ORD093480804
Inactive :	Not reported
Status:	Large quantity generator
Manifest :	008054787FLE
Ship Date :	02/06/2015
TSD :	NED981723513
WS Num:	4
Transporter:	Not reported
Ship Qty :	Not reported
Rpt Unit :	Not reported
Off Mng :	H040
EPA Waste Codes:	D001
Waste Description:	Discarded Sodium Nitrite product
mt Of Waste Stream Generated in Reporting Yr 1:	4.535
mt Of Waste Stream Generated in Reporting Yr 2:	4.535

Manifest:

Name:	REDDAWAY INC
Year :	2013
RCRA Id :	ORD093480804
Inactive :	Not reported
Status:	Conditionally exempt generator
Manifest :	000488257WAS
Ship Date :	09/12/2013
TSD :	AZD081705402
WS Num:	2
Transporter:	IND058484114
Ship Qty :	Not reported
Rpt Unit :	Not reported
Off Mng :	H061
EPA Waste Codes:	D001
Waste Description:	WD-40 Lubricant cans
Of Waste Stream Generated in Reporting Yr 1:	68.025000000000006
Of Waste Stream Generated in Reporting Yr 2:	68.025000000000006

Name:	REDDAWAY INC
Year :	2013
RCRA Id :	ORD093480804
Inactive :	Not reported
Status:	Conditionally exempt generator
Manifest :	000488310WAS
Ship Date :	10/10/2013
TSD :	AZD081705402
WS Num:	1
Transporter:	IND058484114
Ship Qty :	Not reported
Rpt Unit :	Not reported

REDDAWAY (Continued) **1000291272**

Off Mng : H110
EPA Waste Codes: D001
Waste Description: Algaecide/Fungicide product
Of Waste Stream Generated in Reporting Yr 1: 22.675000000000001
Of Waste Stream Generated in Reporting Yr 2: 22.675000000000001

Manifest:
Name: YRC INC.
Year : 2008
RCRA Id : ORD093480804
Inactive : Not reported
Status: Small quantity generator
Manifest : 003618585JJK
Ship Date : 02/14/2008
TSD : WAD991281767
WS Num: 1
Transporter: WAR000001743
Ship Qty : Not reported
Rpt Unit : Not reported
Off Mng : H040
EPA Waste Codes: D002
Waste Description: Damaged Acetic Acid Product
nt Of Waste Stream Generated in Reporting Yr 1: 19.868401875
nt Of Waste Stream Generated in Reporting Yr 2: 19.868401875

Name: YRC INC.
Year : 2008
RCRA Id : ORD093480804
Inactive : Not reported
Status: Small quantity generator
Manifest : 004049079JJK
Ship Date : 04/09/2008
TSD : WAD991281767
WS Num: 4
Transporter: WAR000001743
Ship Qty : Not reported
Rpt Unit : Not reported
Off Mng : H040
EPA Waste Codes: D001
Waste Description: Damaged Petroleum Distillates
Of Waste Stream Generated in Reporting Yr 1: 22.675000000000001
Of Waste Stream Generated in Reporting Yr 2: 22.675000000000001

Name: YRC INC.
Year : 2008
RCRA Id : ORD093480804
Inactive : Not reported
Status: Small quantity generator
Manifest : 004049081JJK
Ship Date : 04/09/2008
TSD : WAD991281767
WS Num: 5
Transporter: WAR000001743
Ship Qty : Not reported
Rpt Unit : Not reported

REDDAWAY (Continued) **1000291272**

Off Mng : H040
EPA Waste Codes: D001
Waste Description: Damaged Resin solution in absorbents
f Waste Stream Generated in Reporting Yr 1: 272.10000000000002
f Waste Stream Generated in Reporting Yr 2: 272.10000000000002

Name: YRC INC.
Year : 2008
RCRA Id : ORD093480804
Inactive : Not reported
Status: Small quantity generator
Manifest : 004813113JJK
Ship Date : 12/03/2008
TSD : WAD991281767
WS Num: 2
Transporter: WAR000001743
Ship Qty : Not reported
Rpt Unit : Not reported
Off Mng : H040
EPA Waste Codes: D001
Waste Description: Damaged Organic Peroxide
Of Waste Stream Generated in Reporting Yr 1: 68.025000000000006
Of Waste Stream Generated in Reporting Yr 2: 68.025000000000006

Name: YRC INC.
Year : 2008
RCRA Id : ORD093480804
Inactive : Not reported
Status: Small quantity generator
Manifest : 004813132JJK
Ship Date : 12/03/2008
TSD : WAD991281767
WS Num: 3
Transporter: WAR000001743
Ship Qty : Not reported
Rpt Unit : Not reported
Off Mng : H132
EPA Waste Codes: D001 D002
Waste Description: Damaged Corrosive Oxidizing liquid
mt Of Waste Stream Generated in Reporting Yr 1: 11.3375
mt Of Waste Stream Generated in Reporting Yr 2: 11.3375

Manifest:
Name: YELLOW TRANSPORTATION INC
Year : 2006
RCRA Id : ORD093480804
Inactive : Not reported
Status: Small quantity generator
Manifest : 001168631FLE
Ship Date : 12/22/2006
TSD : ARD069748192
WS Num: Not reported
Transporter: MAD039322250

REDDAWAY (Continued) **1000291272**

Ship Qty : 30
Rpt Unit : LB
Off Mng : H040
EPA Waste Codes: D001
Waste Description: Paraformaldehyde Contaminated Absorbent and Debris
nt Of Waste Stream Generated in Reporting Yr 1: Not reported
nt Of Waste Stream Generated in Reporting Yr 2: Not reported

Name: YELLOW TRANSPORTATION INC
Year : 2006
RCRA Id : ORD093480804
Inactive : Not reported
Status: Small quantity generator
Manifest : AR-1804871
Ship Date : 04/04/2006
TSD : ARD069748192
WS Num: Not reported
Transporter: OKD981588791
Ship Qty : 295
Rpt Unit : LB
Off Mng : H111
EPA Waste Codes: D002
Waste Description: Ammonia Solutions
nt Of Waste Stream Generated in Reporting Yr 1: Not reported
nt Of Waste Stream Generated in Reporting Yr 2: Not reported

Manifest:
Name: YELLOW TRANSPORTATION INC
Year : 2002
RCRA Id : ORD093480804
Inactive : Not reported
Status: Small quantity generator
Manifest : 41736
Ship Date : 07/23/2002
TSD : MOD981505555
WS Num: 1
Transporter: Not reported
Ship Qty : Not reported
Rpt Unit : Not reported
Off Mng : M061
EPA Waste Codes: D001
Waste Description: Waste f;a,,ab;e ;oqiods N.O.S. 3, UN-1993 PGII, Isopropanol and contaminate
nt Of Waste Stream Generated in Reporting Yr 1: 419.4875
Amt Of Waste Stream Generated in Reporting Yr 2: 420

Manifest:
Name: YELLOW TRANSPORTATION INC
Year : 1997
RCRA Id : ORD093480804
Inactive : Not reported

REDDAWAY (Continued) **1000291272**

Status: Conditionally exempt generator
Manifest : 00036
Ship Date : 12/02/1997
TSD : ORD981766124
WS Num: 4
Transporter: Not reported
Ship Qty : Not reported
Rpt Unit : Not reported
Off Mng : M021
EPA Waste Codes: D008
Waste Description: Petroleum Naptha
Amt Of Waste Stream Generated in Reporting Yr 1: 608
Amt Of Waste Stream Generated in Reporting Yr 2: 12

Name: YELLOW TRANSPORTATION INC
Year : 1997
RCRA Id : ORD093480804
Inactive : Not reported
Status: Conditionally exempt generator
Manifest : 00036
Ship Date : 12/02/1997
TSD : ORD981766124
WS Num: 4
Transporter: Not reported
Ship Qty : Not reported
Rpt Unit : Not reported
Off Mng : M021
EPA Waste Codes: D039
Waste Description: Petroleum Naptha
Amt Of Waste Stream Generated in Reporting Yr 1: 608
Amt Of Waste Stream Generated in Reporting Yr 2: 12

Name: YELLOW TRANSPORTATION INC
Year : 1997
RCRA Id : ORD093480804
Inactive : Not reported
Status: Conditionally exempt generator
Manifest : 00901
Ship Date : 08/27/1997
TSD : TXD074196338
WS Num: 2
Transporter: Not reported
Ship Qty : Not reported
Rpt Unit : Not reported
Off Mng : M041
EPA Waste Codes: D002
Waste Description: Sodium hydroxide - RQ waste corrosive solid, NOS 8, UN1759, PGII
Amt Of Waste Stream Generated in Reporting Yr 1: 57
Amt Of Waste Stream Generated in Reporting Yr 2: 57

Name: YELLOW TRANSPORTATION INC
Year : 1997
RCRA Id : ORD093480804
Inactive : Not reported
Status: Conditionally exempt generator
Manifest : 00901
Ship Date : 08/27/1997

REDDAWAY (Continued) **1000291272**

TSD : TXD074196338
WS Num: 1
Transporter: Not reported
Ship Qty : Not reported
Rpt Unit : Not reported
Off Mng : M043
EPA Waste Codes: U012
Waste Description: RQ waste dimethylaniline, 6.1, UN2253, PGII
Amt Of Waste Stream Generated in Reporting Yr 1: 11
Amt Of Waste Stream Generated in Reporting Yr 2: 11

Name: YELLOW TRANSPORTATION INC
Year : 1997
RCRA Id : ORD093480804
Inactive : Not reported
Status: Conditionally exempt generator
Manifest : 06211
Ship Date : 09/11/1997
TSD : ORD981766124
WS Num: 4
Transporter: Not reported
Ship Qty : Not reported
Rpt Unit : Not reported
Off Mng : M021
EPA Waste Codes: D008
Waste Description: Petroleum Naptha
Amt Of Waste Stream Generated in Reporting Yr 1: 608
Amt Of Waste Stream Generated in Reporting Yr 2: 73

Name: YELLOW TRANSPORTATION INC
Year : 1997
RCRA Id : ORD093480804
Inactive : Not reported
Status: Conditionally exempt generator
Manifest : 06211
Ship Date : 09/11/1997
TSD : ORD981766124
WS Num: 4
Transporter: Not reported
Ship Qty : Not reported
Rpt Unit : Not reported
Off Mng : M021
EPA Waste Codes: D039
Waste Description: Petroleum Naptha
Amt Of Waste Stream Generated in Reporting Yr 1: 608
Amt Of Waste Stream Generated in Reporting Yr 2: 73

Name: YELLOW TRANSPORTATION INC
Year : 1997
RCRA Id : ORD093480804
Inactive : Not reported
Status: Conditionally exempt generator
Manifest : 32381
Ship Date : 03/24/1997
TSD : ORD981766124
WS Num: 4
Transporter: Not reported

REDDAWAY (Continued) **1000291272**

Ship Qty : Not reported
Rpt Unit : Not reported
Off Mng : M021
EPA Waste Codes: D008
Waste Description: Petroleum Naptha
Amt Of Waste Stream Generated in Reporting Yr 1: 608
Amt Of Waste Stream Generated in Reporting Yr 2: 97

Name: YELLOW TRANSPORTATION INC
Year : 1997
RCRA Id : ORD093480804
Inactive : Not reported
Status: Conditionally exempt generator
Manifest : 32381
Ship Date : 03/24/1997
TSD : ORD981766124
WS Num: 4
Transporter: Not reported
Ship Qty : Not reported
Rpt Unit : Not reported
Off Mng : M021
EPA Waste Codes: D039
Waste Description: Petroleum Naptha
Amt Of Waste Stream Generated in Reporting Yr 1: 608
Amt Of Waste Stream Generated in Reporting Yr 2: 97

Name: YELLOW TRANSPORTATION INC
Year : 1997
RCRA Id : ORD093480804
Inactive : Not reported
Status: Conditionally exempt generator
Manifest : 41763
Ship Date : 08/11/1997
TSD : ORD981766124
WS Num: 3
Transporter: Not reported
Ship Qty : Not reported
Rpt Unit : Not reported
Off Mng : M021
EPA Waste Codes: D006
Waste Description: Aqueous brake solution
Amt Of Waste Stream Generated in Reporting Yr 1: 78
Amt Of Waste Stream Generated in Reporting Yr 2: 20

Name: YELLOW TRANSPORTATION INC
Year : 1997
RCRA Id : ORD093480804
Inactive : Not reported
Status: Conditionally exempt generator
Manifest : 41763
Ship Date : 08/11/1997
TSD : ORD981766124
WS Num: 3
Transporter: Not reported
Ship Qty : Not reported
Rpt Unit : Not reported
Off Mng : M021

REDDAWAY (Continued) **1000291272**

EPA Waste Codes: D039
Waste Description: Aqueous brake solution
Amt Of Waste Stream Generated in Reporting Yr 1: 78
Amt Of Waste Stream Generated in Reporting Yr 2: 20

Click this hyperlink while viewing on your computer to access
135 additional OR_MANIFEST: record(s) in the EDR Site Report.

Name: YELLOW TRANSPORTATION INC
Year : 1997
RCRA Id : ORD093480804
Inactive : Not reported
Status: Conditionally exempt generator
Manifest : 49027
Ship Date : 12/31/1997
TSD : ORD981766124
WS Num: 4
Transporter: Not reported
Ship Qty : Not reported
Rpt Unit : Not reported
Off Mng : M021
EPA Waste Codes: D008
Waste Description: Petroleum Naptha
Amt Of Waste Stream Generated in Reporting Yr 1: 608
Amt Of Waste Stream Generated in Reporting Yr 2: 85

Name: YELLOW TRANSPORTATION INC
Year : 1997
RCRA Id : ORD093480804
Inactive : Not reported
Status: Conditionally exempt generator
Manifest : 49027
Ship Date : 12/31/1997
TSD : ORD981766124
WS Num: 4
Transporter: Not reported
Ship Qty : Not reported
Rpt Unit : Not reported
Off Mng : M021
EPA Waste Codes: D039
Waste Description: Petroleum Naptha
Amt Of Waste Stream Generated in Reporting Yr 1: 608
Amt Of Waste Stream Generated in Reporting Yr 2: 85

Name: YELLOW TRANSPORTATION INC
Year : 1997
RCRA Id : ORD093480804
Inactive : Not reported
Status: Conditionally exempt generator
Manifest : 56533
Ship Date : 09/11/1997
TSD : ORD981766124
WS Num: 4
Transporter: Not reported
Ship Qty : Not reported
Rpt Unit : Not reported
Off Mng : M021

REDDAWAY (Continued) **1000291272**

EPA Waste Codes: D008
Waste Description: Petroleum Naptha
Amt Of Waste Stream Generated in Reporting Yr 1: 608
Amt Of Waste Stream Generated in Reporting Yr 2: 12

Name: YELLOW TRANSPORTATION INC
Year : 1997
RCRA Id : ORD093480804
Inactive : Not reported
Status: Conditionally exempt generator
Manifest : 56533
Ship Date : 09/11/1997
TSD : ORD981766124
WS Num: 4
Transporter: Not reported
Ship Qty : Not reported
Rpt Unit : Not reported
Off Mng : M021
EPA Waste Codes: D039
Waste Description: Petroleum Naptha
Amt Of Waste Stream Generated in Reporting Yr 1: 608
Amt Of Waste Stream Generated in Reporting Yr 2: 12

Name: YELLOW TRANSPORTATION INC
Year : 1997
RCRA Id : ORD093480804
Inactive : Not reported
Status: Conditionally exempt generator
Manifest : 64618
Ship Date : 07/17/1997
TSD : ORD981766124
WS Num: 4
Transporter: Not reported
Ship Qty : Not reported
Rpt Unit : Not reported
Off Mng : M021
EPA Waste Codes: D008
Waste Description: Petroleum Naptha
Amt Of Waste Stream Generated in Reporting Yr 1: 608
Amt Of Waste Stream Generated in Reporting Yr 2: 85

Name: YELLOW TRANSPORTATION INC
Year : 1997
RCRA Id : ORD093480804
Inactive : Not reported
Status: Conditionally exempt generator
Manifest : 64618
Ship Date : 07/17/1997
TSD : ORD981766124
WS Num: 4
Transporter: Not reported
Ship Qty : Not reported
Rpt Unit : Not reported
Off Mng : M021
EPA Waste Codes: D039
Waste Description: Petroleum Naptha
Amt Of Waste Stream Generated in Reporting Yr 1: 608

REDDAWAY (Continued) **1000291272**

Amt Of Waste Stream Generated in Reporting Yr 2: 85

Name: YELLOW TRANSPORTATION INC
Year : 1997
RCRA Id : ORD093480804
Inactive : Not reported
Status: Conditionally exempt generator
Manifest : 75655
Ship Date : 05/21/1997
TSD : ORD981766124
WS Num: 3
Transporter: Not reported
Ship Qty : Not reported
Rpt Unit : Not reported
Off Mng : M021
EPA Waste Codes: D006
Waste Description: Aqueous brake solution
Amt Of Waste Stream Generated in Reporting Yr 1: 78
Amt Of Waste Stream Generated in Reporting Yr 2: 20

Name: YELLOW TRANSPORTATION INC
Year : 1997
RCRA Id : ORD093480804
Inactive : Not reported
Status: Conditionally exempt generator
Manifest : 75655
Ship Date : 05/21/1997
TSD : ORD981766124
WS Num: 4
Transporter: Not reported
Ship Qty : Not reported
Rpt Unit : Not reported
Off Mng : M021
EPA Waste Codes: D008
Waste Description: Petroleum Naptha
Amt Of Waste Stream Generated in Reporting Yr 1: 608
Amt Of Waste Stream Generated in Reporting Yr 2: 79

Name: YELLOW TRANSPORTATION INC
Year : 1997
RCRA Id : ORD093480804
Inactive : Not reported
Status: Conditionally exempt generator
Manifest : 75655
Ship Date : 05/21/1997
TSD : ORD981766124
WS Num: 3
Transporter: Not reported
Ship Qty : Not reported
Rpt Unit : Not reported
Off Mng : M021
EPA Waste Codes: D039
Waste Description: Aqueous brake solution
Amt Of Waste Stream Generated in Reporting Yr 1: 78
Amt Of Waste Stream Generated in Reporting Yr 2: 20

Name: YELLOW TRANSPORTATION INC

REDDAWAY (Continued) **1000291272**

Year :	1997
RCRA Id :	ORD093480804
Inactive :	Not reported
Status:	Conditionally exempt generator
Manifest :	75655
Ship Date :	05/21/1997
TSD :	ORD981766124
WS Num:	4
Transporter:	Not reported
Ship Qty :	Not reported
Rpt Unit :	Not reported
Off Mng :	M021
EPA Waste Codes:	D039
Waste Description:	Petroleum Naptha
Amt Of Waste Stream Generated in Reporting Yr 1:	608
Amt Of Waste Stream Generated in Reporting Yr 2:	79

Manifest:

Name:	YELLOW TRANSPORTATION INC
Year :	1996
RCRA Id :	ORD093480804
Inactive :	Not reported
Status:	Small quantity generator
Manifest :	10157
Ship Date :	12/17/1996
TSD :	ILD085349264
WS Num:	8
Transporter:	Not reported
Ship Qty :	Not reported
Rpt Unit :	Not reported
Off Mng :	M021
EPA Waste Codes:	D001
Waste Description:	Petroleum naphtha
Amt Of Waste Stream Generated in Reporting Yr 1:	167
Amt Of Waste Stream Generated in Reporting Yr 2:	167

Name:	YELLOW TRANSPORTATION INC
Year :	1996
RCRA Id :	ORD093480804
Inactive :	Not reported
Status:	Small quantity generator
Manifest :	20871
Ship Date :	12/02/1996
TSD :	ORD981766124
WS Num:	6
Transporter:	Not reported
Ship Qty :	Not reported
Rpt Unit :	Not reported
Off Mng :	M021
EPA Waste Codes:	D039
Waste Description:	Aqueous brake solution
l Amt Of Waste Stream Generated in Reporting Yr 1:	76
Amt Of Waste Stream Generated in Reporting Yr 2:	15

Name: YELLOW TRANSPORTATION INC

REDDAWAY (Continued) **1000291272**

Year : 1996
RCRA Id : ORD093480804
Inactive : Not reported
Status: Small quantity generator
Manifest : 20871
Ship Date : 12/02/1996
TSD : ORD981766124
WS Num: 7
Transporter: Not reported
Ship Qty : Not reported
Rpt Unit : Not reported
Off Mng : M021
EPA Waste Codes: D039
Waste Description: Petroleum naphtha
l Amt Of Waste Stream Generated in Reporting Yr 1: 676
Amt Of Waste Stream Generated in Reporting Yr 2: 91

Name: YELLOW TRANSPORTATION INC
Year : 1996
RCRA Id : ORD093480804
Inactive : Not reported
Status: Small quantity generator
Manifest : 35137
Ship Date : 01/04/1996
TSD : ORD981766124
WS Num: 6
Transporter: Not reported
Ship Qty : Not reported
Rpt Unit : Not reported
Off Mng : M021
EPA Waste Codes: D039
Waste Description: Aqueous brake solution
l Amt Of Waste Stream Generated in Reporting Yr 1: 76
Amt Of Waste Stream Generated in Reporting Yr 2: 15

Name: YELLOW TRANSPORTATION INC
Year : 1996
RCRA Id : ORD093480804
Inactive : Not reported
Status: Small quantity generator
Manifest : 35137
Ship Date : 01/04/1996
TSD : ORD981766124
WS Num: 7
Transporter: Not reported
Ship Qty : Not reported
Rpt Unit : Not reported
Off Mng : M021
EPA Waste Codes: D039
Waste Description: Petroleum naphtha
l Amt Of Waste Stream Generated in Reporting Yr 1: 676
Amt Of Waste Stream Generated in Reporting Yr 2: 138

Name: YELLOW TRANSPORTATION INC
Year : 1996
RCRA Id : ORD093480804
Inactive : Not reported

REDDAWAY (Continued) **1000291272**

Status:	Small quantity generator
Manifest :	37529
Ship Date :	03/28/1996
TSD :	ORD981766124
WS Num:	6
Transporter:	Not reported
Ship Qty :	Not reported
Rpt Unit :	Not reported
Off Mng :	M021
EPA Waste Codes:	D039
Waste Description:	Aqueous brake solution
l Amt Of Waste Stream Generated in Reporting Yr 1:	76
Amt Of Waste Stream Generated in Reporting Yr 2:	15

Name:	YELLOW TRANSPORTATION INC
Year :	1996
RCRA Id :	ORD093480804
Inactive :	Not reported
Status:	Small quantity generator
Manifest :	46426
Ship Date :	10/08/1996
TSD :	ORD981766124
WS Num:	7
Transporter:	Not reported
Ship Qty :	Not reported
Rpt Unit :	Not reported
Off Mng :	M021
EPA Waste Codes:	D039
Waste Description:	Petroleum naphtha
al Amt Of Waste Stream Generated in Reporting Yr 1:	676
Amt Of Waste Stream Generated in Reporting Yr 2:	94

Name:	YELLOW TRANSPORTATION INC
Year :	1996
RCRA Id :	ORD093480804
Inactive :	Not reported
Status:	Small quantity generator
Manifest :	66174
Ship Date :	03/08/1996
TSD :	WAD000812909
WS Num:	1
Transporter:	Not reported
Ship Qty :	Not reported
Rpt Unit :	Not reported
Off Mng :	M041
EPA Waste Codes:	D002
Waste Description:	Vinyl chloride, vinylindene chloride
Amt Of Waste Stream Generated in Reporting Yr 1:	204
Amt Of Waste Stream Generated in Reporting Yr 2:	204

Name:	YELLOW TRANSPORTATION INC
Year :	1996
RCRA Id :	ORD093480804
Inactive :	Not reported
Status:	Small quantity generator
Manifest :	66174
Ship Date :	03/08/1996

REDDAWAY (Continued) **1000291272**

TSD : WAD000812909
WS Num: 1
Transporter: Not reported
Ship Qty : Not reported
Rpt Unit : Not reported
Off Mng : M041
EPA Waste Codes: D043
Waste Description: Vinyl chloride, vinylindene chloride
Amt Of Waste Stream Generated in Reporting Yr 1: 204
Amt Of Waste Stream Generated in Reporting Yr 2: 204

Name: YELLOW TRANSPORTATION INC
Year : 1996
RCRA Id : ORD093480804
Inactive : Not reported
Status: Small quantity generator
Manifest : 66385
Ship Date : 06/27/1996
TSD : WAD991281767
WS Num: 5
Transporter: Not reported
Ship Qty : Not reported
Rpt Unit : Not reported
Off Mng : M041
EPA Waste Codes: F001
Waste Description: Dichloromethane
Amt Of Waste Stream Generated in Reporting Yr 1: 27
Amt Of Waste Stream Generated in Reporting Yr 2: 27

Click this hyperlink while viewing on your computer to access
135 additional OR_MANIFEST: record(s) in the EDR Site Report.

Name: YELLOW TRANSPORTATION INC
Year : 1996
RCRA Id : ORD093480804
Inactive : Not reported
Status: Small quantity generator
Manifest : 66385
Ship Date : 06/27/1996
TSD : WAD991281767
WS Num: 5
Transporter: Not reported
Ship Qty : Not reported
Rpt Unit : Not reported
Off Mng : M041
EPA Waste Codes: F002
Waste Description: Dichloromethane
Amt Of Waste Stream Generated in Reporting Yr 1: 27
Amt Of Waste Stream Generated in Reporting Yr 2: 27

Name: YELLOW TRANSPORTATION INC
Year : 1996
RCRA Id : ORD093480804
Inactive : Not reported
Status: Small quantity generator
Manifest : 66421
Ship Date : 07/25/1996

REDDAWAY (Continued) **1000291272**

TSD :	WAD991281767
WS Num:	4
Transporter:	Not reported
Ship Qty :	Not reported
Rpt Unit :	Not reported
Off Mng :	M061
EPA Waste Codes:	D001
Waste Description:	Paint (flammable)
Amt Of Waste Stream Generated in Reporting Yr 1:	125
Amt Of Waste Stream Generated in Reporting Yr 2:	125

Name:	YELLOW TRANSPORTATION INC
Year :	1996
RCRA Id :	ORD093480804
Inactive :	Not reported
Status:	Small quantity generator
Manifest :	66425
Ship Date :	07/23/1996
TSD :	WAD991281767
WS Num:	3
Transporter:	Not reported
Ship Qty :	Not reported
Rpt Unit :	Not reported
Off Mng :	M041
EPA Waste Codes:	D002
Waste Description:	Sodium hydroxide solution
Amt Of Waste Stream Generated in Reporting Yr 1:	134
Amt Of Waste Stream Generated in Reporting Yr 2:	134

Name:	YELLOW TRANSPORTATION INC
Year :	1996
RCRA Id :	ORD093480804
Inactive :	Not reported
Status:	Small quantity generator
Manifest :	77930
Ship Date :	06/18/1996
TSD :	ORD981766124
WS Num:	6
Transporter:	Not reported
Ship Qty :	Not reported
Rpt Unit :	Not reported
Off Mng :	M021
EPA Waste Codes:	D039
Waste Description:	Aqueous brake solution
l Amt Of Waste Stream Generated in Reporting Yr 1:	76
Amt Of Waste Stream Generated in Reporting Yr 2:	15

Name:	YELLOW TRANSPORTATION INC
Year :	1996
RCRA Id :	ORD093480804
Inactive :	Not reported
Status:	Small quantity generator
Manifest :	77930
Ship Date :	06/18/1996
TSD :	ORD981766124
WS Num:	7
Transporter:	Not reported

REDDAWAY (Continued) **1000291272**

Ship Qty : Not reported
Rpt Unit : Not reported
Off Mng : M021
EPA Waste Codes: D039
Waste Description: Petroleum naphtha
l Amt Of Waste Stream Generated in Reporting Yr 1: 676
Amt Of Waste Stream Generated in Reporting Yr 2: 84

Name: YELLOW TRANSPORTATION INC
Year : 1996
RCRA Id : ORD093480804
Inactive : Not reported
Status: Small quantity generator
Manifest : 81780
Ship Date : 02/28/1996
TSD : ORD981766124
WS Num: 7
Transporter: Not reported
Ship Qty : Not reported
Rpt Unit : Not reported
Off Mng : M021
EPA Waste Codes: D039
Waste Description: Petroleum naphtha
l Amt Of Waste Stream Generated in Reporting Yr 1: 676
Amt Of Waste Stream Generated in Reporting Yr 2: 97

Name: YELLOW TRANSPORTATION INC
Year : 1996
RCRA Id : ORD093480804
Inactive : Not reported
Status: Small quantity generator
Manifest : 82325
Ship Date : 08/15/1996
TSD : ORD981766124
WS Num: 7
Transporter: Not reported
Ship Qty : Not reported
Rpt Unit : Not reported
Off Mng : M021
EPA Waste Codes: D039
Waste Description: Petroleum naphtha
l Amt Of Waste Stream Generated in Reporting Yr 1: 676
Amt Of Waste Stream Generated in Reporting Yr 2: 78

Name: YELLOW TRANSPORTATION INC
Year : 1996
RCRA Id : ORD093480804
Inactive : Not reported
Status: Small quantity generator
Manifest : 96116
Ship Date : 04/24/1996
TSD : ORD981766124
WS Num: 7
Transporter: Not reported
Ship Qty : Not reported
Rpt Unit : Not reported
Off Mng : M021

REDDAWAY (Continued) **1000291272**

EPA Waste Codes: D039
Waste Description: Petroleum naphtha
l Amt Of Waste Stream Generated in Reporting Yr 1: 676
Amt Of Waste Stream Generated in Reporting Yr 2: 94

Name: YELLOW TRANSPORTATION INC
Year : 1996
RCRA Id : ORD093480804
Inactive : Not reported
Status: Small quantity generator
Manifest : 97701
Ship Date : 09/06/1996
TSD : ORD981766124
WS Num: 6
Transporter: Not reported
Ship Qty : Not reported
Rpt Unit : Not reported
Off Mng : M021
EPA Waste Codes: D039
Waste Description: Aqueous brake solution
l Amt Of Waste Stream Generated in Reporting Yr 1: 76
Amt Of Waste Stream Generated in Reporting Yr 2: 15

Manifest:
Name: YELLOW TRANSPORTATION INC
Year : 1995
RCRA Id : ORD093480804
Inactive : Not reported
Status: Small quantity generator
Manifest : 07760
Ship Date : 02/03/1995
TSD : ORD981766124
WS Num: 1
Transporter: Not reported
Ship Qty : Not reported
Rpt Unit : Not reported
Off Mng : M021
EPA Waste Codes: D039
Waste Description: Petroleum naphtha
Amt Of Waste Stream Generated in Reporting Yr 1: 24
Amt Of Waste Stream Generated in Reporting Yr 2: 12

Name: YELLOW TRANSPORTATION INC
Year : 1995
RCRA Id : ORD093480804
Inactive : Not reported
Status: Small quantity generator
Manifest : 07760
Ship Date : 02/03/1995
TSD : ORD981766124
WS Num: 3
Transporter: Not reported
Ship Qty : Not reported
Rpt Unit : Not reported
Off Mng : M021

REDDAWAY (Continued) **1000291272**

EPA Waste Codes: D039
Waste Description: Petroleum naphtha
Amt Of Waste Stream Generated in Reporting Yr 1: 582
Amt Of Waste Stream Generated in Reporting Yr 2: 46

Name: YELLOW TRANSPORTATION INC
Year : 1995
RCRA Id : ORD093480804
Inactive : Not reported
Status: Small quantity generator
Manifest : 17004
Ship Date : 04/26/1995
TSD : ORD981766124
WS Num: 1
Transporter: Not reported
Ship Qty : Not reported
Rpt Unit : Not reported
Off Mng : M021
EPA Waste Codes: D039
Waste Description: Petroleum naphtha
Amt Of Waste Stream Generated in Reporting Yr 1: 24
Amt Of Waste Stream Generated in Reporting Yr 2: 12

Name: YELLOW TRANSPORTATION INC
Year : 1995
RCRA Id : ORD093480804
Inactive : Not reported
Status: Small quantity generator
Manifest : 17546
Ship Date : 05/23/1995
TSD : ORD981766124
WS Num: 3
Transporter: Not reported
Ship Qty : Not reported
Rpt Unit : Not reported
Off Mng : M021
EPA Waste Codes: D039
Waste Description: Petroleum naphtha
Amt Of Waste Stream Generated in Reporting Yr 1: 582
Amt Of Waste Stream Generated in Reporting Yr 2: 97

Name: YELLOW TRANSPORTATION INC
Year : 1995
RCRA Id : ORD093480804
Inactive : Not reported
Status: Small quantity generator
Manifest : 23629
Ship Date : 10/11/1995
TSD : ORD981766124
WS Num: 2
Transporter: Not reported
Ship Qty : Not reported
Rpt Unit : Not reported
Off Mng : M021
EPA Waste Codes: D039
Waste Description: Aqueous brake solution
Amt Of Waste Stream Generated in Reporting Yr 1: 105

REDDAWAY (Continued) **1000291272**

Amt Of Waste Stream Generated in Reporting Yr 2: 105

Name: YELLOW TRANSPORTATION INC
Year : 1995
RCRA Id : ORD093480804
Inactive : Not reported
Status: Small quantity generator
Manifest : 28984
Ship Date : 01/04/1995
TSD : ORD981766124
WS Num: 3
Transporter: Not reported
Ship Qty : Not reported
Rpt Unit : Not reported
Off Mng : M021
EPA Waste Codes: D039
Waste Description: Petroleum naphtha
Amt Of Waste Stream Generated in Reporting Yr 1: 582
Amt Of Waste Stream Generated in Reporting Yr 2: 97

Name: YELLOW TRANSPORTATION INC
Year : 1995
RCRA Id : ORD093480804
Inactive : Not reported
Status: Small quantity generator
Manifest : 38466
Ship Date : 03/29/1995
TSD : ORD981766124
WS Num: 3
Transporter: Not reported
Ship Qty : Not reported
Rpt Unit : Not reported
Off Mng : M021
EPA Waste Codes: D039
Waste Description: Petroleum naphtha
Amt Of Waste Stream Generated in Reporting Yr 1: 582
Amt Of Waste Stream Generated in Reporting Yr 2: 88

Name: YELLOW TRANSPORTATION INC
Year : 1995
RCRA Id : ORD093480804
Inactive : Not reported
Status: Small quantity generator
Manifest : 64863
Ship Date : 09/12/1995
TSD : ORD981766124
WS Num: 3
Transporter: Not reported
Ship Qty : Not reported
Rpt Unit : Not reported
Off Mng : M021
EPA Waste Codes: D039
Waste Description: Petroleum naphtha
Amt Of Waste Stream Generated in Reporting Yr 1: 582
Amt Of Waste Stream Generated in Reporting Yr 2: 82

Name: YELLOW TRANSPORTATION INC

REDDAWAY (Continued) **1000291272**

Year : 1995
RCRA Id : ORD093480804
Inactive : Not reported
Status: Small quantity generator
Manifest : 72039
Ship Date : 07/18/1995
TSD : ORD981766124
WS Num: 3
Transporter: Not reported
Ship Qty : Not reported
Rpt Unit : Not reported
Off Mng : M021
EPA Waste Codes: D039
Waste Description: Petroleum naphtha
Amt Of Waste Stream Generated in Reporting Yr 1: 582
Amt Of Waste Stream Generated in Reporting Yr 2: 88

Name: YELLOW TRANSPORTATION INC
Year : 1995
RCRA Id : ORD093480804
Inactive : Not reported
Status: Small quantity generator
Manifest : 81673
Ship Date : 11/07/1995
TSD : ORD981766124
WS Num: 3
Transporter: Not reported
Ship Qty : Not reported
Rpt Unit : Not reported
Off Mng : M021
EPA Waste Codes: D039
Waste Description: Petroleum naphtha
Amt Of Waste Stream Generated in Reporting Yr 1: 582
Amt Of Waste Stream Generated in Reporting Yr 2: 82

Click this hyperlink while viewing on your computer to access
135 additional OR_MANIFEST: record(s) in the EDR Site Report.

Manifest:
Name: YELLOW TRANSPORTATION INC
Year : 1994
RCRA Id : ORD093480804
Inactive : Not reported
Status: Small quantity generator
Manifest : 17512
Ship Date : 05/27/1994
TSD : ORD981766124
WS Num: 1
Transporter: Not reported
Ship Qty : Not reported
Rpt Unit : Not reported
Off Mng : M021
EPA Waste Codes: D001
Waste Description: Petroleum naphtha NA1993 PGIII
Amt Of Waste Stream Generated in Reporting Yr 1: 551

REDDAWAY (Continued) **1000291272**

Amt Of Waste Stream Generated in Reporting Yr 2: 94

Name: YELLOW TRANSPORTATION INC
Year : 1994
RCRA Id : ORD093480804
Inactive : Not reported
Status: Small quantity generator
Manifest : 17512
Ship Date : 05/27/1994
TSD : ORD981766124
WS Num: 1
Transporter: Not reported
Ship Qty : Not reported
Rpt Unit : Not reported
Off Mng : M021
EPA Waste Codes: D006
Waste Description: Petroleum naphtha NA1993 PGIII
Amt Of Waste Stream Generated in Reporting Yr 1: 551
Amt Of Waste Stream Generated in Reporting Yr 2: 94

Name: YELLOW TRANSPORTATION INC
Year : 1994
RCRA Id : ORD093480804
Inactive : Not reported
Status: Small quantity generator
Manifest : 17512
Ship Date : 05/27/1994
TSD : ORD981766124
WS Num: 1
Transporter: Not reported
Ship Qty : Not reported
Rpt Unit : Not reported
Off Mng : M021
EPA Waste Codes: D008
Waste Description: Petroleum naphtha NA1993 PGIII
Amt Of Waste Stream Generated in Reporting Yr 1: 551
Amt Of Waste Stream Generated in Reporting Yr 2: 94

Name: YELLOW TRANSPORTATION INC
Year : 1994
RCRA Id : ORD093480804
Inactive : Not reported
Status: Small quantity generator
Manifest : 17512
Ship Date : 05/27/1994
TSD : ORD981766124
WS Num: 1
Transporter: Not reported
Ship Qty : Not reported
Rpt Unit : Not reported
Off Mng : M021
EPA Waste Codes: D018
Waste Description: Petroleum naphtha NA1993 PGIII
Amt Of Waste Stream Generated in Reporting Yr 1: 551
Amt Of Waste Stream Generated in Reporting Yr 2: 94

Name: YELLOW TRANSPORTATION INC

REDDAWAY (Continued) **1000291272**

Year : 1994
RCRA Id : ORD093480804
Inactive : Not reported
Status: Small quantity generator
Manifest : 17527
Ship Date : 05/27/1994
TSD : ORD981766124
WS Num: 1
Transporter: Not reported
Ship Qty : Not reported
Rpt Unit : Not reported
Off Mng : M021
EPA Waste Codes: D001
Waste Description: Petroleum naphtha NA1993 PGIII
Amt Of Waste Stream Generated in Reporting Yr 1: 551
Amt Of Waste Stream Generated in Reporting Yr 2: 24

Name: YELLOW TRANSPORTATION INC
Year : 1994
RCRA Id : ORD093480804
Inactive : Not reported
Status: Small quantity generator
Manifest : 17527
Ship Date : 05/27/1994
TSD : ORD981766124
WS Num: 1
Transporter: Not reported
Ship Qty : Not reported
Rpt Unit : Not reported
Off Mng : M021
EPA Waste Codes: D006
Waste Description: Petroleum naphtha NA1993 PGIII
Amt Of Waste Stream Generated in Reporting Yr 1: 551
Amt Of Waste Stream Generated in Reporting Yr 2: 24

Name: YELLOW TRANSPORTATION INC
Year : 1994
RCRA Id : ORD093480804
Inactive : Not reported
Status: Small quantity generator
Manifest : 17527
Ship Date : 05/27/1994
TSD : ORD981766124
WS Num: 1
Transporter: Not reported
Ship Qty : Not reported
Rpt Unit : Not reported
Off Mng : M021
EPA Waste Codes: D008
Waste Description: Petroleum naphtha NA1993 PGIII
Amt Of Waste Stream Generated in Reporting Yr 1: 551
Amt Of Waste Stream Generated in Reporting Yr 2: 24

Name: YELLOW TRANSPORTATION INC
Year : 1994
RCRA Id : ORD093480804
Inactive : Not reported

REDDAWAY (Continued) **1000291272**

Status: Small quantity generator
Manifest : 17527
Ship Date : 05/27/1994
TSD : ORD981766124
WS Num: 1
Transporter: Not reported
Ship Qty : Not reported
Rpt Unit : Not reported
Off Mng : M021
EPA Waste Codes: D018
Waste Description: Petroleum naphtha NA1993 PGIII
Amt Of Waste Stream Generated in Reporting Yr 1: 551
Amt Of Waste Stream Generated in Reporting Yr 2: 24

Name: YELLOW TRANSPORTATION INC
Year : 1994
RCRA Id : ORD093480804
Inactive : Not reported
Status: Small quantity generator
Manifest : 18637
Ship Date : 07/19/1994
TSD : ORD981766124
WS Num: 1
Transporter: Not reported
Ship Qty : Not reported
Rpt Unit : Not reported
Off Mng : M021
EPA Waste Codes: D001
Waste Description: Petroleum naphtha NA1993 PGIII
Amt Of Waste Stream Generated in Reporting Yr 1: 551
Amt Of Waste Stream Generated in Reporting Yr 2: 97

Name: YELLOW TRANSPORTATION INC
Year : 1994
RCRA Id : ORD093480804
Inactive : Not reported
Status: Small quantity generator
Manifest : 18637
Ship Date : 07/19/1994
TSD : ORD981766124
WS Num: 1
Transporter: Not reported
Ship Qty : Not reported
Rpt Unit : Not reported
Off Mng : M021
EPA Waste Codes: D006
Waste Description: Petroleum naphtha NA1993 PGIII
Amt Of Waste Stream Generated in Reporting Yr 1: 551
Amt Of Waste Stream Generated in Reporting Yr 2: 97

Click this hyperlink while viewing on your computer to access
135 additional OR_MANIFEST: record(s) in the EDR Site Report.

Name: YELLOW TRANSPORTATION INC
Year : 1994
RCRA Id : ORD093480804
Inactive : Not reported

REDDAWAY (Continued) **1000291272**

Status: Small quantity generator
Manifest : 18637
Ship Date : 07/19/1994
TSD : ORD981766124
WS Num: 1
Transporter: Not reported
Ship Qty : Not reported
Rpt Unit : Not reported
Off Mng : M021
EPA Waste Codes: D008
Waste Description: Petroleum naphtha NA1993 PGIII
Amt Of Waste Stream Generated in Reporting Yr 1: 551
Amt Of Waste Stream Generated in Reporting Yr 2: 97

Name: YELLOW TRANSPORTATION INC
Year : 1994
RCRA Id : ORD093480804
Inactive : Not reported
Status: Small quantity generator
Manifest : 18637
Ship Date : 07/19/1994
TSD : ORD981766124
WS Num: 1
Transporter: Not reported
Ship Qty : Not reported
Rpt Unit : Not reported
Off Mng : M021
EPA Waste Codes: D018
Waste Description: Petroleum naphtha NA1993 PGIII
Amt Of Waste Stream Generated in Reporting Yr 1: 551
Amt Of Waste Stream Generated in Reporting Yr 2: 97

Name: YELLOW TRANSPORTATION INC
Year : 1994
RCRA Id : ORD093480804
Inactive : Not reported
Status: Small quantity generator
Manifest : 64829
Ship Date : 11/11/1994
TSD : ORD981766124
WS Num: 1
Transporter: Not reported
Ship Qty : Not reported
Rpt Unit : Not reported
Off Mng : M021
EPA Waste Codes: D001
Waste Description: Petroleum naphtha NA1993 PGIII
Amt Of Waste Stream Generated in Reporting Yr 1: 551
Amt Of Waste Stream Generated in Reporting Yr 2: 97

Name: YELLOW TRANSPORTATION INC
Year : 1994
RCRA Id : ORD093480804
Inactive : Not reported
Status: Small quantity generator
Manifest : 64829
Ship Date : 11/11/1994

REDDAWAY (Continued) **1000291272**

TSD : ORD981766124
WS Num: 1
Transporter: Not reported
Ship Qty : Not reported
Rpt Unit : Not reported
Off Mng : M021
EPA Waste Codes: D006
Waste Description: Petroleum naphtha NA1993 PGIII
Amt Of Waste Stream Generated in Reporting Yr 1: 551
Amt Of Waste Stream Generated in Reporting Yr 2: 97

Name: YELLOW TRANSPORTATION INC
Year : 1994
RCRA Id : ORD093480804
Inactive : Not reported
Status: Small quantity generator
Manifest : 64829
Ship Date : 11/11/1994
TSD : ORD981766124
WS Num: 1
Transporter: Not reported
Ship Qty : Not reported
Rpt Unit : Not reported
Off Mng : M021
EPA Waste Codes: D008
Waste Description: Petroleum naphtha NA1993 PGIII
Amt Of Waste Stream Generated in Reporting Yr 1: 551
Amt Of Waste Stream Generated in Reporting Yr 2: 97

Name: YELLOW TRANSPORTATION INC
Year : 1994
RCRA Id : ORD093480804
Inactive : Not reported
Status: Small quantity generator
Manifest : 64829
Ship Date : 11/11/1994
TSD : ORD981766124
WS Num: 1
Transporter: Not reported
Ship Qty : Not reported
Rpt Unit : Not reported
Off Mng : M021
EPA Waste Codes: D018
Waste Description: Petroleum naphtha NA1993 PGIII
Amt Of Waste Stream Generated in Reporting Yr 1: 551
Amt Of Waste Stream Generated in Reporting Yr 2: 97

Name: YELLOW TRANSPORTATION INC
Year : 1994
RCRA Id : ORD093480804
Inactive : Not reported
Status: Small quantity generator
Manifest : 64844
Ship Date : 11/11/1994
TSD : ORD981766124
WS Num: 1
Transporter: Not reported

REDDAWAY (Continued) **1000291272**

Ship Qty : Not reported
Rpt Unit : Not reported
Off Mng : M021
EPA Waste Codes: D001
Waste Description: Petroleum naphtha NA1993 PGIII
Amt Of Waste Stream Generated in Reporting Yr 1: 551
Amt Of Waste Stream Generated in Reporting Yr 2: 21

Name: YELLOW TRANSPORTATION INC
Year : 1994
RCRA Id : ORD093480804
Inactive : Not reported
Status: Small quantity generator
Manifest : 64844
Ship Date : 11/11/1994
TSD : ORD981766124
WS Num: 1
Transporter: Not reported
Ship Qty : Not reported
Rpt Unit : Not reported
Off Mng : M021
EPA Waste Codes: D006
Waste Description: Petroleum naphtha NA1993 PGIII
Amt Of Waste Stream Generated in Reporting Yr 1: 551
Amt Of Waste Stream Generated in Reporting Yr 2: 21

Name: YELLOW TRANSPORTATION INC
Year : 1994
RCRA Id : ORD093480804
Inactive : Not reported
Status: Small quantity generator
Manifest : 64844
Ship Date : 11/11/1994
TSD : ORD981766124
WS Num: 1
Transporter: Not reported
Ship Qty : Not reported
Rpt Unit : Not reported
Off Mng : M021
EPA Waste Codes: D008
Waste Description: Petroleum naphtha NA1993 PGIII
Amt Of Waste Stream Generated in Reporting Yr 1: 551
Amt Of Waste Stream Generated in Reporting Yr 2: 21

Name: YELLOW TRANSPORTATION INC
Year : 1994
RCRA Id : ORD093480804
Inactive : Not reported
Status: Small quantity generator
Manifest : 64844
Ship Date : 11/11/1994
TSD : ORD981766124
WS Num: 1
Transporter: Not reported
Ship Qty : Not reported
Rpt Unit : Not reported
Off Mng : M021

REDDAWAY (Continued) **1000291272**

EPA Waste Codes: D018
Waste Description: Petroleum naphtha NA1993 PGIII
Amt Of Waste Stream Generated in Reporting Yr 1: 551
Amt Of Waste Stream Generated in Reporting Yr 2: 21

Manifest:
Name: YELLOW TRANSPORTATION INC
Year : 1993
RCRA Id : ORD093480804
Inactive : Not reported
Status: Small quantity generator
Manifest : 03803
Ship Date : 02/15/1993
TSD : ORD981766124
WS Num: 1
Transporter: Not reported
Ship Qty : Not reported
Rpt Unit : Not reported
Off Mng : M021
EPA Waste Codes: D001
Waste Description: Petroleum naphtha NA1993 and waste oil
Amt Of Waste Stream Generated in Reporting Yr 1: 1224
Amt Of Waste Stream Generated in Reporting Yr 2: 110

Name: YELLOW TRANSPORTATION INC
Year : 1993
RCRA Id : ORD093480804
Inactive : Not reported
Status: Small quantity generator
Manifest : 03803
Ship Date : 02/15/1993
TSD : ORD981766124
WS Num: 1
Transporter: Not reported
Ship Qty : Not reported
Rpt Unit : Not reported
Off Mng : M021
EPA Waste Codes: D018
Waste Description: Petroleum naphtha NA1993 and waste oil
Amt Of Waste Stream Generated in Reporting Yr 1: 1224
Amt Of Waste Stream Generated in Reporting Yr 2: 110

Name: YELLOW TRANSPORTATION INC
Year : 1993
RCRA Id : ORD093480804
Inactive : Not reported
Status: Small quantity generator
Manifest : 16683
Ship Date : 08/30/1993
TSD : ORD981766124
WS Num: 1
Transporter: Not reported
Ship Qty : Not reported
Rpt Unit : Not reported
Off Mng : M021

REDDAWAY (Continued) **1000291272**

EPA Waste Codes: D001
Waste Description: Petroleum naphtha NA1993 and waste oil
Amt Of Waste Stream Generated in Reporting Yr 1: 1224
Amt Of Waste Stream Generated in Reporting Yr 2: 91

Name: YELLOW TRANSPORTATION INC
Year : 1993
RCRA Id : ORD093480804
Inactive : Not reported
Status: Small quantity generator
Manifest : 16683
Ship Date : 08/30/1993
TSD : ORD981766124
WS Num: 1
Transporter: Not reported
Ship Qty : Not reported
Rpt Unit : Not reported
Off Mng : M021
EPA Waste Codes: D018
Waste Description: Petroleum naphtha NA1993 and waste oil
Amt Of Waste Stream Generated in Reporting Yr 1: 1224
Amt Of Waste Stream Generated in Reporting Yr 2: 91

Name: YELLOW TRANSPORTATION INC
Year : 1993
RCRA Id : ORD093480804
Inactive : Not reported
Status: Small quantity generator
Manifest : 20209
Ship Date : 06/07/1993
TSD : ORD981766124
WS Num: 1
Transporter: Not reported
Ship Qty : Not reported
Rpt Unit : Not reported
Off Mng : M021
EPA Waste Codes: D001
Waste Description: Petroleum naphtha NA1993 and waste oil
Amt Of Waste Stream Generated in Reporting Yr 1: 1224
Amt Of Waste Stream Generated in Reporting Yr 2: 100

Name: YELLOW TRANSPORTATION INC
Year : 1993
RCRA Id : ORD093480804
Inactive : Not reported
Status: Small quantity generator
Manifest : 20209
Ship Date : 06/07/1993
TSD : ORD981766124
WS Num: 1
Transporter: Not reported
Ship Qty : Not reported
Rpt Unit : Not reported
Off Mng : M021
EPA Waste Codes: D018
Waste Description: Petroleum naphtha NA1993 and waste oil
Amt Of Waste Stream Generated in Reporting Yr 1: 1224

REDDAWAY (Continued) **1000291272**

Amt Of Waste Stream Generated in Reporting Yr 2: 100

Name: YELLOW TRANSPORTATION INC
Year : 1993
RCRA Id : ORD093480804
Inactive : Not reported
Status: Small quantity generator
Manifest : 28821
Ship Date : 09/29/1993
TSD : ORD981766124
WS Num: 1
Transporter: Not reported
Ship Qty : Not reported
Rpt Unit : Not reported
Off Mng : M021
EPA Waste Codes: D001
Waste Description: Petroleum naphtha NA1993 and waste oil
Amt Of Waste Stream Generated in Reporting Yr 1: 1224
Amt Of Waste Stream Generated in Reporting Yr 2: 85

Name: YELLOW TRANSPORTATION INC
Year : 1993
RCRA Id : ORD093480804
Inactive : Not reported
Status: Small quantity generator
Manifest : 28821
Ship Date : 09/29/1993
TSD : ORD981766124
WS Num: 1
Transporter: Not reported
Ship Qty : Not reported
Rpt Unit : Not reported
Off Mng : M021
EPA Waste Codes: D018
Waste Description: Petroleum naphtha NA1993 and waste oil
Amt Of Waste Stream Generated in Reporting Yr 1: 1224
Amt Of Waste Stream Generated in Reporting Yr 2: 85

Name: YELLOW TRANSPORTATION INC
Year : 1993
RCRA Id : ORD093480804
Inactive : Not reported
Status: Small quantity generator
Manifest : 33294
Ship Date : 03/15/1993
TSD : ORD981766124
WS Num: 1
Transporter: Not reported
Ship Qty : Not reported
Rpt Unit : Not reported
Off Mng : M021
EPA Waste Codes: D001
Waste Description: Petroleum naphtha NA1993 and waste oil
Amt Of Waste Stream Generated in Reporting Yr 1: 1224
l Amt Of Waste Stream Generated in Reporting Yr 2: 76

Name: YELLOW TRANSPORTATION INC

REDDAWAY (Continued) **1000291272**

Year : 1993
RCRA Id : ORD093480804
Inactive : Not reported
Status: Small quantity generator
Manifest : 33294
Ship Date : 03/15/1993
TSD : ORD981766124
WS Num: 1
Transporter: Not reported
Ship Qty : Not reported
Rpt Unit : Not reported
Off Mng : M021
EPA Waste Codes: D018
Waste Description: Petroleum naphtha NA1993 and waste oil
Amt Of Waste Stream Generated in Reporting Yr 1: 1224
l Amt Of Waste Stream Generated in Reporting Yr 2: 76

Click this hyperlink while viewing on your computer to access
135 additional OR_MANIFEST: record(s) in the EDR Site Report.

Name: YELLOW TRANSPORTATION INC
Year : 1993
RCRA Id : ORD093480804
Inactive : Not reported
Status: Small quantity generator
Manifest : 33395
Ship Date : 01/07/1993
TSD : ORD981766124
WS Num: 1
Transporter: Not reported
Ship Qty : Not reported
Rpt Unit : Not reported
Off Mng : M021
EPA Waste Codes: D001
Waste Description: Petroleum naphtha NA1993 and waste oil
Amt Of Waste Stream Generated in Reporting Yr 1: 1224
Amt Of Waste Stream Generated in Reporting Yr 2: 24

Name: YELLOW TRANSPORTATION INC
Year : 1993
RCRA Id : ORD093480804
Inactive : Not reported
Status: Small quantity generator
Manifest : 33395
Ship Date : 01/07/1993
TSD : ORD981766124
WS Num: 1
Transporter: Not reported
Ship Qty : Not reported
Rpt Unit : Not reported
Off Mng : M021
EPA Waste Codes: D018
Waste Description: Petroleum naphtha NA1993 and waste oil
Amt Of Waste Stream Generated in Reporting Yr 1: 1224
Amt Of Waste Stream Generated in Reporting Yr 2: 24

Name: YELLOW TRANSPORTATION INC

REDDAWAY (Continued) **1000291272**

Year : 1993
RCRA Id : ORD093480804
Inactive : Not reported
Status: Small quantity generator
Manifest : 35084
Ship Date : 11/01/1993
TSD : ORD981766124
WS Num: 1
Transporter: Not reported
Ship Qty : Not reported
Rpt Unit : Not reported
Off Mng : M021
EPA Waste Codes: D001
Waste Description: Petroleum naphtha NA1993 and waste oil
Amt Of Waste Stream Generated in Reporting Yr 1: 1224
Amt Of Waste Stream Generated in Reporting Yr 2: 82

Name: YELLOW TRANSPORTATION INC
Year : 1993
RCRA Id : ORD093480804
Inactive : Not reported
Status: Small quantity generator
Manifest : 35084
Ship Date : 11/01/1993
TSD : ORD981766124
WS Num: 1
Transporter: Not reported
Ship Qty : Not reported
Rpt Unit : Not reported
Off Mng : M021
EPA Waste Codes: D018
Waste Description: Petroleum naphtha NA1993 and waste oil
Amt Of Waste Stream Generated in Reporting Yr 1: 1224
Amt Of Waste Stream Generated in Reporting Yr 2: 82

Name: YELLOW TRANSPORTATION INC
Year : 1993
RCRA Id : ORD093480804
Inactive : Not reported
Status: Small quantity generator
Manifest : 40416
Ship Date : 12/08/1993
TSD : ORD981766124
WS Num: 1
Transporter: Not reported
Ship Qty : Not reported
Rpt Unit : Not reported
Off Mng : M021
EPA Waste Codes: D001
Waste Description: Petroleum naphtha NA1993 and waste oil
Amt Of Waste Stream Generated in Reporting Yr 1: 1224
Amt Of Waste Stream Generated in Reporting Yr 2: 97

Name: YELLOW TRANSPORTATION INC
Year : 1993
RCRA Id : ORD093480804
Inactive : Not reported

REDDAWAY (Continued) **1000291272**

Status: Small quantity generator
Manifest : 40416
Ship Date : 12/08/1993
TSD : ORD981766124
WS Num: 1
Transporter: Not reported
Ship Qty : Not reported
Rpt Unit : Not reported
Off Mng : M021
EPA Waste Codes: D018
Waste Description: Petroleum naphtha NA1993 and waste oil
Amt Of Waste Stream Generated in Reporting Yr 1: 1224
Amt Of Waste Stream Generated in Reporting Yr 2: 97

Name: YELLOW TRANSPORTATION INC
Year : 1993
RCRA Id : ORD093480804
Inactive : Not reported
Status: Small quantity generator
Manifest : 40430
Ship Date : 12/08/1993
TSD : ORD981766124
WS Num: 1
Transporter: Not reported
Ship Qty : Not reported
Rpt Unit : Not reported
Off Mng : M021
EPA Waste Codes: D001
Waste Description: Petroleum naphtha NA1993 and waste oil
Amt Of Waste Stream Generated in Reporting Yr 1: 1224
Amt Of Waste Stream Generated in Reporting Yr 2: 21

Name: YELLOW TRANSPORTATION INC
Year : 1993
RCRA Id : ORD093480804
Inactive : Not reported
Status: Small quantity generator
Manifest : 40430
Ship Date : 12/08/1993
TSD : ORD981766124
WS Num: 1
Transporter: Not reported
Ship Qty : Not reported
Rpt Unit : Not reported
Off Mng : M021
EPA Waste Codes: D018
Waste Description: Petroleum naphtha NA1993 and waste oil
Amt Of Waste Stream Generated in Reporting Yr 1: 1224
Amt Of Waste Stream Generated in Reporting Yr 2: 21

Name: YELLOW TRANSPORTATION INC
Year : 1993
RCRA Id : ORD093480804
Inactive : Not reported
Status: Small quantity generator
Manifest : 47909
Ship Date : 07/06/1993

REDDAWAY (Continued) **1000291272**

TSD : ORD981766124
WS Num: 1
Transporter: Not reported
Ship Qty : Not reported
Rpt Unit : Not reported
Off Mng : M021
EPA Waste Codes: D001
Waste Description: Petroleum naphtha NA1993 and waste oil
Amt Of Waste Stream Generated in Reporting Yr 1: 1224
Amt Of Waste Stream Generated in Reporting Yr 2: 82

Name: YELLOW TRANSPORTATION INC
Year : 1993
RCRA Id : ORD093480804
Inactive : Not reported
Status: Small quantity generator
Manifest : 47909
Ship Date : 07/06/1993
TSD : ORD981766124
WS Num: 1
Transporter: Not reported
Ship Qty : Not reported
Rpt Unit : Not reported
Off Mng : M021
EPA Waste Codes: D018
Waste Description: Petroleum naphtha NA1993 and waste oil
Amt Of Waste Stream Generated in Reporting Yr 1: 1224
Amt Of Waste Stream Generated in Reporting Yr 2: 82

NPDES:
Name: YELLOW FREIGHT SYSTEM, INC. (TERMINATED - SEE FILE #109825/A)
Address: 10510 N VANCOUVER WAY
City,State,Zip: PORTLAND, OR 97217-7549
WQ File Nbr: 101405
Legal Name: YELLOW FREIGHT SYSTEM, INC.
Region: NWR
Pri SIC: 4121
Latitude: 45.60060
Longitude: -122.67060
Category: INDUSTRIAL
Permit Type: GEN15A
Permit Active: False
Permit Description: 1500-A
Expiration Date: 06/30/2000
EPA Number: MISSING!!
UIC Facility: False
Admin Agent: NW Region Office
Last Action Date: 07/11/1995
Permit Writer: 781
Compliance Inspector: 70
DMR Reviewer: 781
Application Number: Not reported
Class: MINOR
Start Date: 05/10/1994
Region Decode: North West Region
Ownership: PRIVATE

REDDAWAY (Continued) **1000291272**

Permit Group:	NPDES General Permit - Industrial wastewater discharges
EPA Class:	MINOR
Permit Number:	11265
Name:	YRC INC. - N VANCOUVER WAY
Address:	10510 N VANCOUVER WAY
City,State,Zip:	PORTLAND, OR 97217-7549
WQ File Nbr:	109825
Legal Name:	YRC INC.
Region:	NWR
Pri SIC:	4213
Latitude:	45.6006
Longitude:	-122.6706
Category:	STORMWATER
Permit Type:	G12COLS
Permit Active:	FALSE
Permit Description:	Industrial storm water discharging to Columbia Slough
Expiration Date:	08/31/2011
EPA Number:	ORR802307
UIC Facility:	FALSE
Admin Agent:	City of Portland
Last Action Date:	11/18/2009
Permit Writer:	Jurries, R
Compliance Inspector:	Jurries, R
DMR Reviewer:	Jurries, R
Application Number:	989676
Class:	N/A
Start Date:	01/21/2000
Region Decode:	North West Region
Ownership:	PRIVATE
Permit Group:	NPDES General Permit - Industrial storm water discharges
EPA Class:	MINOR
Permit Number:	15747
Name:	YRC INC. - N VANCOUVER WAY
Address:	10510 N VANCOUVER WAY
City,State,Zip:	PORTLAND, OR 97217-7549
WQ File Nbr:	109825
Legal Name:	YRC INC.
Region:	NWR
Pri SIC:	4213
Latitude:	45.6006
Longitude:	-122.6706
Category:	STORMWATER
Permit Type:	GEN12Z
Permit Active:	FALSE
Permit Description:	Industrial storm water
Expiration Date:	06/30/2002
EPA Number:	ORR802307
UIC Facility:	FALSE
Admin Agent:	NW Region Office
Last Action Date:	01/21/2000
Permit Writer:	Murphy, Elizabeth
Compliance Inspector:	Murphy, Elizabeth
DMR Reviewer:	Murphy, Elizabeth
Application Number:	991455
Class:	MINOR

REDDAWAY (Continued) **1000291272**

Start Date: 03/11/1998
Region Decode: North West Region
Ownership: PRIVATE
Permit Group: NPDES General Permit - Industrial storm water discharges
EPA Class: MINOR
Permit Number: 15748

OR UIC:
Name: YELLOW FREIGHT SYSTEMS
Address: 10510 N. VANCOUVER WAY
City,State,Zip: PORTLAND, OR
UIC Well #: 1
Type: 5X28
Type Description: Motor Vehicle Waste Disposal Wells
UIC Number: 10865
Facility Status: Formal Closure
Lat/Long: 45.6006 / -122.6715

---

43 **FLINT GROUP NORTH AMERICA CORP** **OR ECSI S108659827**
West **2985 N MARINE DR** **OR VCP N/A**
1/2-1 **PORTLAND, OR 97217** **OR SPILLS**
0.843 mi. **OR AIRS**
4451 ft. **OR HSIS**
OR MANIFEST
Relative: **OR NPDES**
Lower

Actual:
12 ft.

ECSI:
Name: FLINT INK-FORMER JAMES RIVER INK DIVISION
Address: 2985 N MARINE DRIVE
City,State,Zip: PORTLAND, OR 97217
State ID Number: 5939
Brown ID: 0
Study Area: False
Region ID: 2
Legislatve ID: 0
Investigation: Suspect
FACA ID: 541
Further Action: 0
Lat/Long (dms): 45 36 41.00 / -122 41 52.44
County Code: 26.00
Score Value: Not reported
Cerclis ID: Not reported
Township Coord.: 2.00
Township Zone: N
Range Coord: 1.00
Range Zone: E
Section Coord: 33
Qtr Section: c
Tax Lots: 1200
Size: Not reported
NPL: False
Orphan: False
Updated By: SMILLER
Update Date: 01/07/2015
Created Date: 01/06/2015
Decode For RegionID: Northwest Region
Decode For BrownID: Not reported

FLINT GROUP NORTH AMERICA CORP (Continued) **S108659827**

Decode For Furtheract: Not reported
Decode For Investstat: Suspect
Decode For Legislative: Not reported

Narrative:

NARR ID: 5755505
NARR Code: Data Sources
Created By: SMILLER
Created Date: 01/06/2015
Updated By: SMILLER
Updated Date: 01/06/2015
Decode for NarcdID: Data Sources
NARR Comments: UST File #26-89-0063. ECSI# 127

NARR ID: 5755506
NARR Code: Hazardous Substance/Waste Types
Created By: SMILLER
Created Date: 01/06/2015
Updated By: SMILLER
Updated Date: 01/06/2015
Decode for NarcdID: Hazardous Substance/Waste Types
NARR Comments: [1/6/15 SA/SAM] Solvents, alcohols, toluene, methyl ethyl ketone.

NARR ID: 5755504
NARR Code: Remedial Action
Created By: SMILLER
Created Date: 01/06/2015
Updated By: SMILLER
Updated Date: 01/06/2015
Decode for NarcdID: Remedial Action
NARR Comments: [1/6/15 SA/SAM] See ECSI#127 for site history-The following text is from ECSI #127: James River characterized soil and groundwater contamination associated with the three major UST areas across the site, and excavated and aerated soils from leaking USTs in the late 1980s. DEQ's UST Section issued an NFA letter for the gasoline UST area in 1996, but referred all other UST issues to Site Assessment in 1997, since the remaining USTs did not contain motor fuels or waste oils. Site Assessment recommended a remedial investigation (RI) covering the entire facility(including this property), to determine the extent, magnitude, and sources of chlorinated solvents, BTEX, and metals in shallow soil and groundwater.

NARR ID: 5755503
NARR Code: Site History
Created By: SMILLER
Created Date: 01/06/2015
Updated By: SMILLER
Updated Date: 01/06/2015
Decode for NarcdID: Site History
NARR Comments: [1/6/15 SA/SAM] Formerly a part of neighboring James River Corp ECSI#127. Site separated from orginal site due to differing property ownership.

NARR ID: 5757891
NARR Code: 1922
Created By: RHOOD
Created Date: 05/08/2020
Updated By: RHOOD

FLINT GROUP NORTH AMERICA CORP (Continued) **S108659827**

Updated Date: 05/20/2021
Decode for NarcdID: Current Site Summary Statement
NARR Comments: 5.2021: They entered program to receive full nfa. DEQ identified one area in need of some additional investigation (flammable liquid and solvent mixing rooms). Also, they need to provide the storm outfalls discharges.-RAH Site investigation completed at former UST solvent area, only. DEQ replying on that report.

Administrative Action:
Action ID: 9433
Region: Northwestern Region
Complete Date: 01/24/2022
Rank Value: Not reported
Cleanup Flag: False
Created Date: 05/08/2020
Decode for AgencyID: Department of Environmental Quality
Decode for RegionID: Northwest Region
Category: Remedial Action
Action Code Flag: False
Action: INDEPENDENT CLEANUP
Further Action: 0
Comments: Not reported

Action ID: 9411
Region: Northwestern Region
Complete Date: 01/24/2022
Rank Value: Not reported
Cleanup Flag: False
Created Date: 01/24/2022
Decode for AgencyID: Department of Environmental Quality
Decode for RegionID: Northwest Region
Category: Remedial Action
Action Code Flag: False
Action: No Further Action (Conditional)
Further Action: 0
Comments: Not reported

Action ID: 9424
Region: Not reported
Complete Date: 01/06/2015
Rank Value: Not reported
Cleanup Flag: False
Created Date: 01/06/2015
Decode for AgencyID: Department of Environmental Quality
Decode for RegionID: Not reported
Category: Administrative Action
Action Code Flag: False
Action: Site added to database
Further Action: Not reported
Comments: Not reported

Action ID: 9506
Region: Northwestern Region
Complete Date: 05/08/2020
Rank Value: Not reported
Cleanup Flag: False
Created Date: 01/06/2015
Decode for AgencyID: Department of Environmental Quality

FLINT GROUP NORTH AMERICA CORP (Continued) **S108659827**

Decode for RegionID: Northwest Region
Category: Remedial Action
Action Code Flag: False
Action: Site Investigation recommended (SI)
Further Action: Medium
Comments: Not reported

VCS:
Name: FLINT INK-FORMER JAMES RIVER INK DIVISION
Address: 2985 N MARINE DRIVE
City,State,Zip: PORTLAND, OR 97217
ECS Site ID: 5939
Facility Size: Not reported
Action: No Further Action (Conditional)
Start Date: 01/24/2022
End Date: 01/24/2022
Program: ICP
Latitude: 45.6114
Longitude: -122.6978

Name: FLINT INK-FORMER JAMES RIVER INK DIVISION
Address: 2985 N MARINE DRIVE
City,State,Zip: PORTLAND, OR 97217
ECS Site ID: 5939
Facility Size: Not reported
Action: INDEPENDENT CLEANUP
Start Date: 05/08/2020
End Date: 01/24/2022
Program: icp
Latitude: 45.6114
Longitude: -122.6978

OR SPILLS:
Name: Not reported
Address: 2985 N MARINE DR
City,State,Zip: PORTLAND, OR 97217
Facility ID: 2004-2677
Incident Status: Archive
Material: Products, manufacturing intermediates, etc.
Quantity: 300
Unit of Measure: Pounds
Release Date: 11/30/2004
Description: Flint Ink reporting a 300 lbs, 40 gallons go water based ink component to release to the pavement, as much as 7 gallons may have reached a storm drain. Great Western Vacuum on scene at 1100 hours to clean up.
Lat/Long: 45.6114 / -122.6978
Source: Container
Media: On pavement/asphalt - not direct on soil
Responsible Company: Flint Ink Corporation
Responsible Address: 2985 N Marine Dr
Responsible City,St,Zip: Portland, OR 97217-7745
Unknown Quantity Released: Not reported
Maximum Potential Quantity: Not reported
Quantity Recovered: Not reported

Name: Not reported

FLINT GROUP NORTH AMERICA CORP (Continued) **S108659827**

Address: 2985 N MARINE DR
City,State,Zip: PORTLAND, OR 97217
Facility ID: 2004-2677
Incident Status: Archive
Material: Products, manufacturing intermediates, etc.
Quantity: 300
Unit of Measure: Pounds
Release Date: 11/30/2004
Description: Flint Ink reporting a 300 lbs, 40 gallons go water based ink component to release to the pavement, as much as 7 gallons may have reached a storm drain. Great Western Vacuum on scene at 1100 hours to clean up.
Lat/Long: 45.6114 / -122.6978
Source: Container
Media: Coding for the PS/BC Oil Spill Database
Responsible Company: Flint Ink Corporation
Responsible Address: 2985 N Marine Dr
Responsible City,St,Zip: Portland, OR 97217-7745
Unknown Quantity Released: Not reported
Maximum Potential Quantity: Not reported
Quantity Recovered: Not reported

Name: Not reported
Address: 2985 NORTH MARINE DRIVE
City,State,Zip: PORTLAND, OR 97203
Facility ID: 2023-0444
Incident Status: Closed
Material: Chemical Product
Quantity: Not reported
Unit of Measure: Not reported
Release Date: 02/20/2023
Description: Flint Group will be conducting dye testing for spill training. Caller reported that the Flint Group will be conducting a dye test at location for Spill Training. The dye may become visible in the Columbia river.
Lat/Long: 45.610622 / -122.6976
Source: Storm Drain or Outfall
Media: Surface Water
Responsible Company: Not reported
Responsible Address: Not reported
Responsible City,St,Zip: Not reported
Unknown Quantity Released: Not reported
Maximum Potential Quantity: Not reported
Quantity Recovered: Not reported

AIRS:

Source ID: Not reported
Permit Number: 26-0076-SI-01
Address: 2985 N MARINE DR
Name: FLINT GROUP PACKAGING INKS NORTH AMERICA LLC
City,State,Zip: PORTLAND, OR 97217
Year: Not reported
Permit Type: Simple ACDP
Expiration Date: 07/01/2023
Pollutant: Not reported
Issue Date: 07/24/2018
Emissions: Not reported
NAICS Code: 325910

FLINT GROUP NORTH AMERICA CORP (Continued) **S108659827**

Is NAICS Code Primary:	Not reported
SIC Code:	2893
Is SIC Code Primary:	Not reported
Latitude:	45.6114
Longitude:	-122.6978
Emission Source Code:	Not reported
Emission Source Description:	Not reported
Process Code:	Not reported
Process Description:	Not reported
Process Unit:	Not reported
SCC:	Not reported
Throughput:	Not reported
Throughput Type:	Not reported

HSIS:

Name:	FLINT GROUP PACKAGING INKS NORTH AMERICA LLC
dress:	2985 N MARINE DR
ty,State,Zip:	PORTLAND, OR 97217
acility ID:	007976
rtment Or Division Of Company:	Not reported
nical Is Extremely Hazardous Substance (EHS:	Not reported
ains 112R:	Not reported
ty Has Written Emergency Plan:	Not reported
S Code 1:	Not reported
S Desc 1:	Not reported
S Code 2:	Not reported
S Desc 2:	Not reported
ager Name:	Not reported
ess Phone:	Not reported
ng Address:	Not reported
ng City:	Not reported
ng State:	Not reported
ng Zip:	Not reported
f Employees:	Not reported
Phone:	Not reported
rd:	Not reported
Dept Code:	Not reported
FD:	PORTLAND FIRE & RESCUE
kler System:	Not reported
gency Contact:	Not reported
gency Procedure:	Not reported
ess Type:	Not reported
ity Type:	Private
Department:	PACKAGING DIVISION
Status:	ACTIVE
tude:	45.6106
itude:	-122.698
us TRI:	Active
us RMP:	Active
us PSM:	Active
tus CR2K:	Inactive
tus 302:	Inactive
Owner Name:	MARK HAUZEN
t Reported ID:	35552
se Number:	N/A
mical Name:	UNI-REZ 2223
Name:	Not reported

FLINT GROUP NORTH AMERICA CORP (Continued) **S108659827**

s Pure: Yes
s Mix: No
S: Not reported
re Component: Not reported
ximum Daily Amount Code: 20
aximum Daily Amount Unit: lbs
cal Added Date: 02/25/2019
s Chem PSM: No
s Chem 112R: No
s Chem 302: No
s Pesticide: No
s Fertilizer: No
hysical State: Solid
A Number: Not reported
FPA Health: 1
FPA Flammability: 1
FPA Reactivity: 0
A Special Notice: Not reported
azards: Physical Combustive
mber of Days Onsite: 89
ar: 2018

se Number: N/A
mical Name: FILTREZ 521
Name: Not reported
s Pure: Yes
s Mix: No
S: Not reported
re Component: Not reported
ximum Daily Amount Code: 11
aximum Daily Amount Unit: lbs
cal Added Date: 02/25/2019
s Chem PSM: No
s Chem 112R: No
s Chem 302: No
s Pesticide: No
s Fertilizer: No
hysical State: Solid
A Number: Not reported
A Health: Not reported
A Flammability: Not reported
A Reactivity: Not reported
A Special Notice: Not reported
rds: Health Respiratory, Health SeriousEye
mber of Days Onsite: 89
ar: 2018

se Number: 71238
hemical Name: 1-PROPANOL
Name: Not reported
s Pure: No
s Mix: Yes
S: Not reported
re Component: Not reported
ximum Daily Amount Code: 20
aximum Daily Amount Unit: gal
cal Added Date: 02/25/2019

FLINT GROUP NORTH AMERICA CORP (Continued) **S108659827**

s Chem PSM:	No
s Chem 112R:	No
s Chem 302:	No
s Pesticide:	No
s Fertilizer:	No
hysical State:	Liquid
NA Number:	1274
FPA Health:	0
FPA Flammability:	0
FPA Reactivity:	0
FPA Special Notice:	N/A
zards:	Health SeriousEye, Health SpecificOrganToxicity, Physical Combustive
umber of Days Onsite:	365
ar:	2018
se Number:	N/A
Chemical Name:	INK WATER BASE-ETHANOL
Name:	Not reported
s Pure:	No
s Mix:	Yes
S:	Not reported
re Component:	Not reported
ximum Daily Amount Code:	11
aximum Daily Amount Unit:	gal
cal Added Date:	02/25/2019
s Chem PSM:	No
s Chem 112R:	No
s Chem 302:	No
s Pesticide:	No
s Fertilizer:	No
hysical State:	Liquid
NA Number:	1993
A Health:	Not reported
A Flammability:	Not reported
A Reactivity:	Not reported
A Special Notice:	Not reported
zards:	Health SeriousEye, Physical Combustive
umber of Days Onsite:	365
ar:	2018
Number:	Not reported
ical Name:	Not reported
Name:	Not reported
re:	Not reported
:	Not reported
S:	Not reported
re Component:	Not reported
mum Daily Amount Code:	Not reported
mum Daily Amount Unit:	Not reported
ical Added Date:	Not reported
em PSM:	Not reported
em 112R:	Not reported
em 302:	Not reported
sticide:	Not reported
tilizer:	Not reported
cal State:	Not reported
A Number:	Not reported

FLINT GROUP NORTH AMERICA CORP (Continued) **S108659827**

A Health:	Not reported
A Flammability:	Not reported
A Reactivity:	Not reported
A Special Notice:	Not reported
rds:	Not reported
ber of Days Onsite:	Not reported
	Not reported

Chemical:

Chemical Name:	INK WATER BASED FLEXOGRAPHIC
hysical Description:	LIQUID
e Number:	00000
acility Id:	007976
ysical State Of The Substance:	2
erage Amount Possessed During The Year Code:	20
ximum Amount Possessed During The Year Code:	20
plicable Unit Of Measure Code:	2
Description Of The Unit Of Measure:	GALLONS
pe Code:	D
Description:	STEEL DRUM
ype Code:	O
emperature Description:	TOTEBIN
essure of Code:	1
Pressure Description:	NORMAL PRESSURE
essure of Code:	1
Pressure Description:	NORMAL PRESSURE
Temperature Description:	NORMAL TEMPERATURE
mperature of The Hazardous Substance Code:	4
Temperature Description:	NORMAL TEMPERATURE
mperature of The Hazardous Substance Code:	4
ays Hazardous Substance On Site During Year:	365
The Substance Protected A Trade Secret:	False
tion Of The Max Qnty Code:	1,000-4,999
tion Of The Avg Qnty Code:	1,000-4,999
Most Hazardous Ingridient:	STYRENE-ACRYLIC COPOLYMER
ted Nations/north America 4 Digit Class Number:	0000
zard Rank:	2
EHS Ingredient:	NONE LISTED ON MSDS
ubstance Pure:	False
bstance Mix:	True
irst Hazardous Class Code For Chemical:	Acute Health Hazard
Second Hazardous Class Code For Chemical:	Combustible Material
Hazardous Class Code For Chemical:	Not reported
zard Class 1 Of The Chemical:	6.3
ard Class 2 Of The Chemical:	4.5
rd Class 3 Of The Chemical:	Not reported

Additional Chemical:

hemical Is A Toxic 313 Chemical:	N
Pesticide Registration Number:	Not reported
ontains 112R:	N
ontains EHS:	N
rtilizer:	N
esticide:	N
ontains 313:	Y

FLINT GROUP NORTH AMERICA CORP (Continued) **S108659827**

Chemical Name:	KAOLIN CLAY
hysical Description:	SOLID
e Number:	1332587
acility Id:	007976
ysical State Of The Substance:	1
erage Amount Possessed During The Year Code:	10
ximum Amount Possessed During The Year Code:	11
plicable Unit Of Measure Code:	1
Description Of The Unit Of Measure:	POUNDS
ype Code:	J
escription:	BAG
Code:	Not reported
erature Description:	Not reported
essure of Code:	1
Pressure Description:	NORMAL PRESSURE
sure of Code:	Not reported
sure Description:	Not reported
Temperature Description:	NORMAL TEMPERATURE
mperature of The Hazardous Substance Code:	4
erature Description:	Not reported
erature of The Hazardous Substance Code:	Not reported
ays Hazardous Substance On Site During Year:	365
The Substance Protected A Trade Secret:	False
ription Of The Max Qnty Code:	500-999
ription Of The Avg Qnty Code:	200-499
Most Hazardous Ingridient:	KAOLIN
d Nations/north America 4 Digit Class Number:	Not reported
zard Rank:	1
Ingredient:	Not reported
bstance Pure:	True
ubstance Mix:	False
First Hazardous Class Code For Chemical:	Miscellaneous Hazardous Material
nd Hazardous Class Code For Chemical:	Not reported
Hazardous Class Code For Chemical:	Not reported
zard Class 1 Of The Chemical:	9.0
rd Class 2 Of The Chemical:	Not reported
rd Class 3 Of The Chemical:	Not reported
Additional Chemical:	
hemical Is A Toxic 313 Chemical:	N
Pesticide Registration Number:	Not reported
ontains 112R:	N
ontains EHS:	N
ertilizer:	N
esticide:	N
ontains 313:	N
Chemical Name:	JONCRYL 2646
hysical Description:	LIQUID
e Number:	000000
acility Id:	007976
ysical State Of The Substance:	2
erage Amount Possessed During The Year Code:	20
ximum Amount Possessed During The Year Code:	20
plicable Unit Of Measure Code:	2
Description Of The Unit Of Measure:	GALLONS
ype Code:	J

FLINT GROUP NORTH AMERICA CORP (Continued) **S108659827**

escription: BAG
Code: Not reported
erature Description: Not reported
essure of Code: 1
Pressure Description: NORMAL PRESSURE
sure of Code: Not reported
sure Description: Not reported
Temperature Description: NORMAL TEMPERATURE
mperature of The Hazardous Substance Code: 4
erature Description: Not reported
erature of The Hazardous Substance Code: Not reported
ays Hazardous Substance On Site During Year: 365
The Substance Protected A Trade Secret: False
tion Of The Max Qnty Code: 1,000-4,999
tion Of The Avg Qnty Code: 1,000-4,999
Most Hazardous Ingridient: AMMONIA SALT OF MODIFIED STYRENE ACRYLIC
ted Nations/north America 4 Digit Class Number: 0000
azard Rank: 2
EHS Ingredient: NONE LISTED ON MSDS
ubstance Pure: False
bstance Mix: True
irst Hazardous Class Code For Chemical: Acute Health Hazard
nd Hazardous Class Code For Chemical: Not reported
Hazardous Class Code For Chemical: Not reported
zard Class 1 Of The Chemical: 6.3
rd Class 2 Of The Chemical: Not reported
rd Class 3 Of The Chemical: Not reported

Additional Chemical:

hemical Is A Toxic 313 Chemical: N
Pesticide Registration Number: Not reported
ontains 112R: N
ontains EHS: N
ertilizer: N
esticide: N
ontains 313: Y

Chemical Name: SHAMROCK S-394 N1
hysical Description: SOLID
e Number: 00000
acility Id: 007976
ysical State Of The Substance: 1
erage Amount Possessed During The Year Code: 20
aximum Amount Possessed During The Year Code: 20
plicable Unit Of Measure Code: 1
Description Of The Unit Of Measure: POUNDS
pe Code: I
escription: FIBER DRUM
Code: Not reported
erature Description: Not reported
essure of Code: 1
Pressure Description: NORMAL PRESSURE
sure of Code: Not reported
sure Description: Not reported
Temperature Description: NORMAL TEMPERATURE
mperature of The Hazardous Substance Code: 4
erature Description: Not reported

FLINT GROUP NORTH AMERICA CORP (Continued) **S108659827**

perature of The Hazardous Substance Code:	Not reported
ays Hazardous Substance On Site During Year:	365
The Substance Protected A Trade Secret:	False
otion Of The Max Qnty Code:	1,000-4,999
otion Of The Avg Qnty Code:	1,000-4,999
Most Hazardous Ingridient:	NONE LISTED ON MSDS
ted Nations/north America 4 Digit Class Number:	0000
azard Rank:	2
Ingredient:	Not reported
ubstance Pure:	False
bstance Mix:	True
First Hazardous Class Code For Chemical:	Combustible Material
nd Hazardous Class Code For Chemical:	Not reported
Hazardous Class Code For Chemical:	Not reported
ard Class 1 Of The Chemical:	4.5
rd Class 2 Of The Chemical:	Not reported
rd Class 3 Of The Chemical:	Not reported
Additional Chemical:	
hemical Is A Toxic 313 Chemical:	N
Pesticide Registration Number:	Not reported
ontains 112R:	N
ontains EHS:	N
ertilizer:	N
esticide:	N
ontains 313:	N

Chemical Name:	JONCRYL 678
hysical Description:	SOLID
e Number:	52831046
acility Id:	007976
ysical State Of The Substance:	1
erage Amount Possessed During The Year Code:	30
aximum Amount Possessed During The Year Code:	30
plicable Unit Of Measure Code:	1
Description Of The Unit Of Measure:	POUNDS
ype Code:	J
escription:	BAG
Code:	Not reported
perature Description:	Not reported
essure of Code:	1
Pressure Description:	NORMAL PRESSURE
ure of Code:	Not reported
ure Description:	Not reported
Temperature Description:	NORMAL TEMPERATURE
mperature of The Hazardous Substance Code:	4
perature Description:	Not reported
perature of The Hazardous Substance Code:	Not reported
ays Hazardous Substance On Site During Year:	365
The Substance Protected A Trade Secret:	False
tion Of The Max Qnty Code:	10,000-49,999
tion Of The Avg Qnty Code:	10,000-49,999
Most Hazardous Ingridient:	2-PROPENOIC ACID, POLYMER
ted Nations/north America 4 Digit Class Number:	0000
zard Rank:	1
EHS Ingredient:	NONE LISTED ON MSDS
ubstance Pure:	False

FLINT GROUP NORTH AMERICA CORP (Continued) **S108659827**

bstance Mix:	True
First Hazardous Class Code For Chemical:	Combustible Material
nd Hazardous Class Code For Chemical:	Not reported
Hazardous Class Code For Chemical:	Not reported
ard Class 1 Of The Chemical:	4.5
rd Class 2 Of The Chemical:	Not reported
rd Class 3 Of The Chemical:	Not reported
Additional Chemical:	
hemical Is A Toxic 313 Chemical:	N
Pesticide Registration Number:	Not reported
ontains 112R:	N
ontains EHS:	N
ertilizer:	N
esticide:	N
ontains 313:	N
emical Name:	LEAD ACID BATTERIES
hysical Description:	SOLID
Number:	Not reported
acility Id:	007976
ysical State Of The Substance:	1
erage Amount Possessed During The Year Code:	20
ximum Amount Possessed During The Year Code:	20
plicable Unit Of Measure Code:	1
Description Of The Unit Of Measure:	POUNDS
ype Code:	R
Description:	OTHER
Code:	Not reported
erature Description:	Not reported
essure of Code:	1
Pressure Description:	NORMAL PRESSURE
ure of Code:	Not reported
ure Description:	Not reported
Temperature Description:	NORMAL TEMPERATURE
mperature of The Hazardous Substance Code:	4
erature Description:	Not reported
erature of The Hazardous Substance Code:	Not reported
ays Hazardous Substance On Site During Year:	365
The Substance Protected A Trade Secret:	False
tion Of The Max Qnty Code:	1,000-4,999
tion Of The Avg Qnty Code:	1,000-4,999
Most Hazardous Ingridient:	SULFURIC ACID
ited Nations/north America 4 Digit Class Number:	2794
zard Rank:	4
EHS Ingredient:	SULFURIC ACID
ubstance Pure:	False
bstance Mix:	True
irst Hazardous Class Code For Chemical:	Acute Health Hazard
nd Hazardous Class Code For Chemical:	Corrosive Material
hird Hazardous Class Code For Chemical:	Chronic Health Hazard
zard Class 1 Of The Chemical:	6.3
ard Class 2 Of The Chemical:	8.0
zard Class 3 Of The Chemical:	6.4
Chemical Name:	CARBON BLACK
hysical Description:	SOLID

FLINT GROUP NORTH AMERICA CORP (Continued) **S108659827**

se Number: 1333864
acility Id: 007976
ysical State Of The Substance: 1
erage Amount Possessed During The Year Code: 04
ximum Amount Possessed During The Year Code: 11
plicable Unit Of Measure Code: 1
Description Of The Unit Of Measure: POUNDS
ype Code: J
escription: BAG
Code: Not reported
perature Description: Not reported
essure of Code: 1
Pressure Description: NORMAL PRESSURE
sure of Code: Not reported
sure Description: Not reported
Temperature Description: NORMAL TEMPERATURE
mperature of The Hazardous Substance Code: 4
perature Description: Not reported
perature of The Hazardous Substance Code: Not reported
ays Hazardous Substance On Site During Year: 365
The Substance Protected A Trade Secret: False
ription Of The Max Qnty Code: 500-999
ription Of The Avg Qnty Code: 50-199
Most Hazardous Ingridient: CARBON BLACK
ited Nations/north America 4 Digit Class Number: 1361
zard Rank: 2
EHS Ingredient: NONE LISTED ON MSDS
bstance Pure: True
ubstance Mix: False
irst Hazardous Class Code For Chemical: Chronic Health Hazard
nd Hazardous Class Code For Chemical: Not reported
Hazardous Class Code For Chemical: Not reported
zard Class 1 Of The Chemical: 6.4
rd Class 2 Of The Chemical: Not reported
rd Class 3 Of The Chemical: Not reported

Additional Chemical:

hemical Is A Toxic 313 Chemical: N
Pesticide Registration Number: Not reported
ontains 112R: N
ontains EHS: N
ertilizer: N
esticide: N
ontains 313: N

Chemical Name: KRONOS TIO2
hysical Description: SOLID
ase Number: 13463677
acility Id: 007976
ysical State Of The Substance: 1
erage Amount Possessed During The Year Code: 10
ximum Amount Possessed During The Year Code: 20
plicable Unit Of Measure Code: 1
Description Of The Unit Of Measure: POUNDS
ype Code: J
escription: BAG
Code: Not reported

FLINT GROUP NORTH AMERICA CORP (Continued) **S108659827**

perature Description:	Not reported
essure of Code:	1
Pressure Description:	NORMAL PRESSURE
sure of Code:	Not reported
sure Description:	Not reported
Temperature Description:	NORMAL TEMPERATURE
mperature of The Hazardous Substance Code:	4
perature Description:	Not reported
perature of The Hazardous Substance Code:	Not reported
ays Hazardous Substance On Site During Year:	365
The Substance Protected A Trade Secret:	False
ption Of The Max Qnty Code:	1,000-4,999
ription Of The Avg Qnty Code:	200-499
Most Hazardous Ingridient:	TITANIUM DIOXIDE
d Nations/north America 4 Digit Class Number:	Not reported
zard Rank:	1
Ingredient:	Not reported
ubstance Pure:	False
bstance Mix:	True
First Hazardous Class Code For Chemical:	Miscellaneous Hazardous Material
nd Hazardous Class Code For Chemical:	Not reported
Hazardous Class Code For Chemical:	Not reported
zard Class 1 Of The Chemical:	9.0
rd Class 2 Of The Chemical:	Not reported
rd Class 3 Of The Chemical:	Not reported

Additional Chemical:

hemical Is A Toxic 313 Chemical:	N
Pesticide Registration Number:	Not reported
ontains 112R:	N
ontains EHS:	N
ertilizer:	N
esticide:	N
ontains 313:	N

mical Name:	UNI-REZ 2223
hysical Description:	SOLID
Number:	Not reported
acility Id:	007976
ysical State Of The Substance:	1
erage Amount Possessed During The Year Code:	11
ximum Amount Possessed During The Year Code:	20
plicable Unit Of Measure Code:	1
Description Of The Unit Of Measure:	POUNDS
ype Code:	J
escription:	BAG
Code:	Not reported
perature Description:	Not reported
essure of Code:	1
Pressure Description:	NORMAL PRESSURE
sure of Code:	Not reported
sure Description:	Not reported
Temperature Description:	NORMAL TEMPERATURE
mperature of The Hazardous Substance Code:	4
perature Description:	Not reported
perature of The Hazardous Substance Code:	Not reported
ays Hazardous Substance On Site During Year:	365

FLINT GROUP NORTH AMERICA CORP (Continued) **S108659827**

The Substance Protected A Trade Secret:	False
ption Of The Max Qnty Code:	1,000-4,999
cription Of The Avg Qnty Code:	500-999
Most Hazardous Ingridient:	POLYAMIDE RESIN
d Nations/north America 4 Digit Class Number:	Not reported
zard Rank:	1
Ingredient:	Not reported
ubstance Pure:	False
bstance Mix:	True
First Hazardous Class Code For Chemical:	Miscellaneous Hazardous Material
nd Hazardous Class Code For Chemical:	Not reported
Hazardous Class Code For Chemical:	Not reported
zard Class 1 Of The Chemical:	9.0
rd Class 2 Of The Chemical:	Not reported
rd Class 3 Of The Chemical:	Not reported
mical Name:	FILTREZ 521
hysical Description:	SOLID
Number:	Not reported
acility Id:	007976
ysical State Of The Substance:	1
erage Amount Possessed During The Year Code:	10
ximum Amount Possessed During The Year Code:	11
plicable Unit Of Measure Code:	1
Description Of The Unit Of Measure:	POUNDS
ype Code:	J
escription:	BAG
Code:	Not reported
erature Description:	Not reported
essure of Code:	1
Pressure Description:	NORMAL PRESSURE
ure of Code:	Not reported
ure Description:	Not reported
Temperature Description:	NORMAL TEMPERATURE
mperature of The Hazardous Substance Code:	4
erature Description:	Not reported
erature of The Hazardous Substance Code:	Not reported
ays Hazardous Substance On Site During Year:	365
The Substance Protected A Trade Secret:	False
cription Of The Max Qnty Code:	500-999
ription Of The Avg Qnty Code:	200-499
Most Hazardous Ingridient:	ROSIN ADDUCT ESTER
d Nations/north America 4 Digit Class Number:	Not reported
zard Rank:	2
Ingredient:	Not reported
ubstance Pure:	False
bstance Mix:	True
irst Hazardous Class Code For Chemical:	Acute Health Hazard
nd Hazardous Class Code For Chemical:	Not reported
Hazardous Class Code For Chemical:	Not reported
zard Class 1 Of The Chemical:	6.3
rd Class 2 Of The Chemical:	Not reported
rd Class 3 Of The Chemical:	Not reported
Chemical Name:	INK WATER BASED
hysical Description:	LIQUID
se Number:	0009086526

FLINT GROUP NORTH AMERICA CORP (Continued) **S108659827**

acility Id:	007976
ysical State Of The Substance:	2
erage Amount Possessed During The Year Code:	20
ximum Amount Possessed During The Year Code:	20
plicable Unit Of Measure Code:	2
Description Of The Unit Of Measure:	GALLONS
pe Code:	D
Description:	STEEL DRUM
pe Code:	E
Temperature Description:	PLASTIC OR NON-METALLIC DRUM
essure of Code:	1
Pressure Description:	NORMAL PRESSURE
essure of Code:	1
Pressure Description:	NORMAL PRESSURE
Temperature Description:	NORMAL TEMPERATURE
mperature of The Hazardous Substance Code:	4
Temperature Description:	NORMAL TEMPERATURE
mperature of The Hazardous Substance Code:	4
ays Hazardous Substance On Site During Year:	365
The Substance Protected A Trade Secret:	False
otion Of The Max Qnty Code:	1,000-4,999
otion Of The Avg Qnty Code:	1,000-4,999
ost Hazardous Ingridient:	POLY(OXY-1,2-ETHANEDIYL),A-[BIS(1-PHENYL
d Nations/north America 4 Digit Class Number:	Not reported
zard Rank:	1
Ingredient:	Not reported
ubstance Pure:	False
bstance Mix:	True
First Hazardous Class Code For Chemical:	Miscellaneous Hazardous Material
nd Hazardous Class Code For Chemical:	Not reported
Hazardous Class Code For Chemical:	Not reported
zard Class 1 Of The Chemical:	9.0
rd Class 2 Of The Chemical:	Not reported
rd Class 3 Of The Chemical:	Not reported

Additional Chemical:

hemical Is A Toxic 313 Chemical:	N
Pesticide Registration Number:	Not reported
ontains 112R:	N
ontains EHS:	N
ertilizer:	N
esticide:	N
ontains 313:	N

OR MANIFEST:

Manifest Year:	Manifest Year - 2019
EPA Id:	ORD092887033
Inactive Status:	Not reported
Organization Name:	Not reported
Contact Name:	Mark Hauzen
Contact Telephone Number:	Not reported
Mailing Address:	2985 N Marine Dr
Mailing City/State/Zip:	Portland, OR 97217-7745

Manifest:

Name:	FLINT GROUP PACKAGING INKS NA CORP

FLINT GROUP NORTH AMERICA CORP (Continued) **S108659827**

Year : 2019
RCRA Id : ORD092887033
Inactive : Not reported
Status: Small quantity generator
Manifest : 019811050jjk
Ship Date : 01/28/2019
TSD : KSD980633259
WS Num: 1
Transporter: Not reported
Ship Qty : Not reported
Rpt Unit : Not reported
Off Mng : H061
EPA Waste Codes: D001
Waste Description: Non-halogenated spent solvent from ink production equipment cleaning.
t Of Waste Stream Generated in Reporting Yr 1: 415.54205
t Of Waste Stream Generated in Reporting Yr 2: 415.54205

Name: FLINT GROUP PACKAGING INKS NA CORP
Year : 2019
RCRA Id : ORD092887033
Inactive : Not reported
Status: Small quantity generator
Manifest : 019811050jjk
Ship Date : 01/28/2019
TSD : KSD980633259
WS Num: 1
Transporter: Not reported
Ship Qty : Not reported
Rpt Unit : Not reported
Off Mng : H061
EPA Waste Codes: F003
Waste Description: Non-halogenated spent solvent from ink production equipment cleaning.
t Of Waste Stream Generated in Reporting Yr 1: 415.54205
t Of Waste Stream Generated in Reporting Yr 2: 415.54205

Manifest:
Name: FLINT INK CORPORATION
Year : 2003
RCRA Id : ORD092887033
Inactive : Not reported
Status: Small quantity generator
Manifest : 00045
Ship Date : 02/05/2003
TSD : WAD067548966
WS Num: 1
Transporter: Not reported
Ship Qty : Not reported
Rpt Unit : Not reported
Off Mng : H061
EPA Waste Codes: D001
Waste Description: Non-halogenated spent solvent from equipment wash up.
nt Of Waste Stream Generated in Reporting Yr 1: 5817.498
nt Of Waste Stream Generated in Reporting Yr 2: 2908.79435

Name: FLINT INK CORPORATION

FLINT GROUP NORTH AMERICA CORP (Continued) **S108659827**

Year : 2003
RCRA Id : ORD092887033
Inactive : Not reported
Status: Small quantity generator
Manifest : 50803
Ship Date : 08/05/2003
TSD : KSD980633259
WS Num: 1
Transporter: Not reported
Ship Qty : Not reported
Rpt Unit : Not reported
Off Mng : H061
EPA Waste Codes: D001
Waste Description: Non-halogenated spent solvent from equipment wash up.
mt Of Waste Stream Generated in Reporting Yr 1: 5817.498
mt Of Waste Stream Generated in Reporting Yr 2: 2908.79435

Manifest:
Name: FLINT INK CORPORATION
Year : 2002
RCRA Id : ORD092887033
Inactive : Not reported
Status: Small quantity generator
Manifest : 00043
Ship Date : 04/18/2002
TSD : KSD980633259
WS Num: 1
Transporter: Not reported
Ship Qty : Not reported
Rpt Unit : Not reported
Off Mng : M061
EPA Waste Codes: D001
Waste Description: Solvent wash up
mt Of Waste Stream Generated in Reporting Yr 1: 4392.8731
Amt Of Waste Stream Generated in Reporting Yr 2: 1993

Name: FLINT INK CORPORATION
Year : 2002
RCRA Id : ORD092887033
Inactive : Not reported
Status: Small quantity generator
Manifest : 00044
Ship Date : 09/26/2002
TSD : WAD067548966
WS Num: 1
Transporter: Not reported
Ship Qty : Not reported
Rpt Unit : Not reported
Off Mng : M061
EPA Waste Codes: D001
Waste Description: Solvent wash up
mt Of Waste Stream Generated in Reporting Yr 1: 4392.8731
Amt Of Waste Stream Generated in Reporting Yr 2: 2400

FLINT GROUP NORTH AMERICA CORP (Continued) **S108659827**

Manifest:
Name: FLINT INK CORPORATION
Year : 2001
RCRA Id : ORD092887033
Inactive : Not reported
Status: Small quantity generator
Manifest : 00039
Ship Date : 03/16/2001
TSD : KSD980633259
WS Num: 1
Transporter: Not reported
Ship Qty : Not reported
Rpt Unit : Not reported
Off Mng : M061
EPA Waste Codes: D001
Waste Description: Spent non-halogenated solvents from cleaning printing ink manufacturing equ
mt Of Waste Stream Generated in Reporting Yr 1: 5722.09974
Amt Of Waste Stream Generated in Reporting Yr 2: 1225

Name: FLINT INK CORPORATION
Year : 2001
RCRA Id : ORD092887033
Inactive : Not reported
Status: Small quantity generator
Manifest : 00040
Ship Date : 06/19/2001
TSD : KSD980633259
WS Num: 1
Transporter: Not reported
Ship Qty : Not reported
Rpt Unit : Not reported
Off Mng : M061
EPA Waste Codes: D001
Waste Description: Spent non-halogenated solvents from cleaning printing ink manufacturing equ
mt Of Waste Stream Generated in Reporting Yr 1: 5722.09974
Amt Of Waste Stream Generated in Reporting Yr 2: 1634

Name: FLINT INK CORPORATION
Year : 2001
RCRA Id : ORD092887033
Inactive : Not reported
Status: Small quantity generator
Manifest : 00041
Ship Date : 10/09/2001
TSD : KSD980633259
WS Num: 1
Transporter: Not reported
Ship Qty : Not reported
Rpt Unit : Not reported
Off Mng : M061
EPA Waste Codes: D001
Waste Description: Spent non-halogenated solvents from cleaning printing ink manufacturing equ
mt Of Waste Stream Generated in Reporting Yr 1: 5722.09974
Amt Of Waste Stream Generated in Reporting Yr 2: 1838

Name: FLINT INK CORPORATION
Year : 2001

FLINT GROUP NORTH AMERICA CORP (Continued) **S108659827**

RCRA Id : ORD092887033
Inactive : Not reported
Status: Small quantity generator
Manifest : 00042
Ship Date : 12/18/2001
TSD : KSD980633259
WS Num: 1
Transporter: Not reported
Ship Qty : Not reported
Rpt Unit : Not reported
Off Mng : M061
EPA Waste Codes: D001
Waste Description: Spent non-halogenated solvents from cleaning printing ink manufacturing equ
mt Of Waste Stream Generated in Reporting Yr 1: 5722.09974
Amt Of Waste Stream Generated in Reporting Yr 2: 1021

Manifest:
Name: PROGRESSIVE INK COMPANY LLC
Year : 1999
RCRA Id : ORD092887033
Inactive : Not reported
Status: Large quantity generator
Manifest : 00029
Ship Date : 01/05/1999
TSD : KSD980633259
WS Num: 1
Transporter: Not reported
Ship Qty : Not reported
Rpt Unit : Not reported
Off Mng : M061
EPA Waste Codes: D001
Waste Description: Spent non-halogenated solvents from cleaning printing ink manufacturing equ
Amt Of Waste Stream Generated in Reporting Yr 1: 7974
Amt Of Waste Stream Generated in Reporting Yr 2: 1631

Name: PROGRESSIVE INK COMPANY LLC
Year : 1999
RCRA Id : ORD092887033
Inactive : Not reported
Status: Large quantity generator
Manifest : 00030
Ship Date : 04/06/1999
TSD : KSD980633259
WS Num: 1
Transporter: Not reported
Ship Qty : Not reported
Rpt Unit : Not reported
Off Mng : M061
EPA Waste Codes: D001
Waste Description: Spent non-halogenated solvents from cleaning printing ink manufacturing equ
Amt Of Waste Stream Generated in Reporting Yr 1: 7974
Amt Of Waste Stream Generated in Reporting Yr 2: 2537

Name: PROGRESSIVE INK COMPANY LLC
Year : 1999

FLINT GROUP NORTH AMERICA CORP (Continued) **S108659827**

RCRA Id : ORD092887033
Inactive : Not reported
Status: Large quantity generator
Manifest : 00031
Ship Date : 06/28/1999
TSD : KSD980633259
WS Num: 1
Transporter: Not reported
Ship Qty : Not reported
Rpt Unit : Not reported
Off Mng : M061
EPA Waste Codes: D001
Waste Description: Spent non-halogenated solvents from cleaning printing ink manufacturing equ
Amt Of Waste Stream Generated in Reporting Yr 1: 7974
Amt Of Waste Stream Generated in Reporting Yr 2: 2175

Name: PROGRESSIVE INK COMPANY LLC
Year : 1999
RCRA Id : ORD092887033
Inactive : Not reported
Status: Large quantity generator
Manifest : 00032
Ship Date : 09/28/1999
TSD : KSD980633259
WS Num: 1
Transporter: Not reported
Ship Qty : Not reported
Rpt Unit : Not reported
Off Mng : M061
EPA Waste Codes: D001
Waste Description: Spent non-halogenated solvents from cleaning printing ink manufacturing equ
Amt Of Waste Stream Generated in Reporting Yr 1: 7974
Amt Of Waste Stream Generated in Reporting Yr 2: 1631

Name: PROGRESSIVE INK COMPANY LLC
Year : 1999
RCRA Id : ORD092887033
Inactive : Not reported
Status: Large quantity generator
Manifest : 00033
Ship Date : 12/27/1999
TSD : KSD980633259
WS Num: 1
Transporter: Not reported
Ship Qty : Not reported
Rpt Unit : Not reported
Off Mng : M061
EPA Waste Codes: D001
Waste Description: Spent non-halogenated solvents from cleaning printing ink manufacturing equ
Amt Of Waste Stream Generated in Reporting Yr 1: 7974
Amt Of Waste Stream Generated in Reporting Yr 2: 1631

Manifest:
Name: PROGRESSIVE INK COMPANY LLC
Year : 1998

FLINT GROUP NORTH AMERICA CORP (Continued) **S108659827**

RCRA Id : ORD092887033
Inactive : Not reported
Status: Large quantity generator
Manifest : 00025
Ship Date : 02/09/1998
TSD : KSD980633259
WS Num: 1
Transporter: Not reported
Ship Qty : Not reported
Rpt Unit : Not reported
Off Mng : M061
EPA Waste Codes: D001
Waste Description: Spent non-halogenated slovents from cleaning printing ink manufacturing equ
Amt Of Waste Stream Generated in Reporting Yr 1: 9242
Amt Of Waste Stream Generated in Reporting Yr 2: 2900

Name: PROGRESSIVE INK COMPANY LLC
Year : 1998
RCRA Id : ORD092887033
Inactive : Not reported
Status: Large quantity generator
Manifest : 000264
Ship Date : 04/21/1998
TSD : KSD980633259
WS Num: 1
Transporter: Not reported
Ship Qty : Not reported
Rpt Unit : Not reported
Off Mng : M061
EPA Waste Codes: D001
Waste Description: Spent non-halogenated slovents from cleaning printing ink manufacturing equ
Amt Of Waste Stream Generated in Reporting Yr 1: 9242
Amt Of Waste Stream Generated in Reporting Yr 2: 289

Name: PROGRESSIVE INK COMPANY LLC
Year : 1998
RCRA Id : ORD092887033
Inactive : Not reported
Status: Large quantity generator
Manifest : 00027
Ship Date : 07/21/1998
TSD : KSD980633259
WS Num: 1
Transporter: Not reported
Ship Qty : Not reported
Rpt Unit : Not reported
Off Mng : M061
EPA Waste Codes: D001
Waste Description: Spent non-halogenated slovents from cleaning printing ink manufacturing equ
Amt Of Waste Stream Generated in Reporting Yr 1: 9242
Amt Of Waste Stream Generated in Reporting Yr 2: 2537

Name: PROGRESSIVE INK COMPANY LLC
Year : 1998
RCRA Id : ORD092887033
Inactive : Not reported
Status: Large quantity generator

FLINT GROUP NORTH AMERICA CORP (Continued) **S108659827**

Manifest : 000284
Ship Date : 10/15/1998
TSD : KSD980633259
WS Num: 1
Transporter: Not reported
Ship Qty : Not reported
Rpt Unit : Not reported
Off Mng : M061
EPA Waste Codes: D001
Waste Description: Spent non-halogenated slovents from cleaning printing ink manufacturing equ
Amt Of Waste Stream Generated in Reporting Yr 1: 9242
Amt Of Waste Stream Generated in Reporting Yr 2: 2175

Manifest:
Name: PROGRESSIVE INK COMPANY LLC
Year : 1997
RCRA Id : ORD092887033
Inactive : Not reported
Status: Large quantity generator
Manifest : 00021
Ship Date : 02/25/1997
TSD : KSD980633259
WS Num: 1
Transporter: Not reported
Ship Qty : Not reported
Rpt Unit : Not reported
Off Mng : M061
EPA Waste Codes: D001
Waste Description: Spent nonhalogenated solvents from cleaning printing ink mfg equipment. Ign
mt Of Waste Stream Generated in Reporting Yr 1: 11055
Amt Of Waste Stream Generated in Reporting Yr 2: 1812

Name: PROGRESSIVE INK COMPANY LLC
Year : 1997
RCRA Id : ORD092887033
Inactive : Not reported
Status: Large quantity generator
Manifest : 00022
Ship Date : 05/21/1997
TSD : KSD980633259
WS Num: 1
Transporter: Not reported
Ship Qty : Not reported
Rpt Unit : Not reported
Off Mng : M061
EPA Waste Codes: D001
Waste Description: Spent nonhalogenated solvents from cleaning printing ink mfg equipment. Ign
mt Of Waste Stream Generated in Reporting Yr 1: 11055
Amt Of Waste Stream Generated in Reporting Yr 2: 2356

Name: PROGRESSIVE INK COMPANY LLC
Year : 1997
RCRA Id : ORD092887033
Inactive : Not reported
Status: Large quantity generator

FLINT GROUP NORTH AMERICA CORP (Continued) **S108659827**

Manifest : 00023
Ship Date : 08/14/1997
TSD : KSD980633259
WS Num: 1
Transporter: Not reported
Ship Qty : Not reported
Rpt Unit : Not reported
Off Mng : M061
EPA Waste Codes: D001
Waste Description: Spent nonhalogenated solvents from cleaning printing ink mfg equipment. Ign
mt Of Waste Stream Generated in Reporting Yr 1: 11055
Amt Of Waste Stream Generated in Reporting Yr 2: 3443

Name: PROGRESSIVE INK COMPANY LLC
Year : 1997
RCRA Id : ORD092887033
Inactive : Not reported
Status: Large quantity generator
Manifest : 00024
Ship Date : 11/04/1997
TSD : KSD980633259
WS Num: 1
Transporter: Not reported
Ship Qty : Not reported
Rpt Unit : Not reported
Off Mng : M061
EPA Waste Codes: D001
Waste Description: Spent nonhalogenated solvents from cleaning printing ink mfg equipment. Ign
mt Of Waste Stream Generated in Reporting Yr 1: 11055
Amt Of Waste Stream Generated in Reporting Yr 2: 2356

Manifest:
Name: PROGRESSIVE INK COMPANY LLC
Year : 1996
RCRA Id : ORD092887033
Inactive : Not reported
Status: Large quantity generator
Manifest : 00015
Ship Date : 03/05/1996
TSD : KSD980633259
WS Num: 2
Transporter: Not reported
Ship Qty : Not reported
Rpt Unit : Not reported
Off Mng : M061
EPA Waste Codes: D001
Waste Description: Still bottoms from distillation of spent non-halogenated solvents used for
Amt Of Waste Stream Generated in Reporting Yr 1: 1935
Amt Of Waste Stream Generated in Reporting Yr 2: 774

Name: PROGRESSIVE INK COMPANY LLC
Year : 1996
RCRA Id : ORD092887033
Inactive : Not reported
Status: Large quantity generator

FLINT GROUP NORTH AMERICA CORP (Continued) **S108659827**

Manifest : 00016
Ship Date : 05/20/1996
TSD : KSD980633259
WS Num: 2
Transporter: Not reported
Ship Qty : Not reported
Rpt Unit : Not reported
Off Mng : M061
EPA Waste Codes: D001
Waste Description: Still bottoms from distillation of spent non-halogenated solvents used for
Amt Of Waste Stream Generated in Reporting Yr 1: 1935
Amt Of Waste Stream Generated in Reporting Yr 2: 580

Name: PROGRESSIVE INK COMPANY LLC
Year : 1996
RCRA Id : ORD092887033
Inactive : Not reported
Status: Large quantity generator
Manifest : 00017
Ship Date : 08/08/1996
TSD : KSD980633259
WS Num: 1
Transporter: Not reported
Ship Qty : Not reported
Rpt Unit : Not reported
Off Mng : M061
EPA Waste Codes: D001
Waste Description: Spent non-halogenated solvents from cleaning printing ink manufacturing equ
Amt Of Waste Stream Generated in Reporting Yr 1: 8367.8913
l Amt Of Waste Stream Generated in Reporting Yr 2: 656

Name: PROGRESSIVE INK COMPANY LLC
Year : 1996
RCRA Id : ORD092887033
Inactive : Not reported
Status: Large quantity generator
Manifest : 00018
Ship Date : 09/23/1996
TSD : KSD980633259
WS Num: 1
Transporter: Not reported
Ship Qty : Not reported
Rpt Unit : Not reported
Off Mng : M061
EPA Waste Codes: D001
Waste Description: Spent non-halogenated solvents from cleaning printing ink manufacturing equ
Amt Of Waste Stream Generated in Reporting Yr 1: 8367.8913
Amt Of Waste Stream Generated in Reporting Yr 2: 164

Name: PROGRESSIVE INK COMPANY LLC
Year : 1996
RCRA Id : ORD092887033
Inactive : Not reported
Status: Large quantity generator
Manifest : 00018
Ship Date : 09/23/1996
TSD : KSD980633259

FLINT GROUP NORTH AMERICA CORP (Continued) **S108659827**

WS Num: 2
Transporter: Not reported
Ship Qty : Not reported
Rpt Unit : Not reported
Off Mng : M061
EPA Waste Codes: D001
Waste Description: Still bottoms from distillation of spent non-halogenated solvents used for
Amt Of Waste Stream Generated in Reporting Yr 1: 1935
Amt Of Waste Stream Generated in Reporting Yr 2: 580

Name: PROGRESSIVE INK COMPANY LLC
Year : 1996
RCRA Id : ORD092887033
Inactive : Not reported
Status: Large quantity generator
Manifest : 00019
Ship Date : 11/11/1996
TSD : KSD980633259
WS Num: 1
Transporter: Not reported
Ship Qty : Not reported
Rpt Unit : Not reported
Off Mng : M061
EPA Waste Codes: D001
Waste Description: Spent non-halogenated solvents from cleaning printing ink manufacturing equ
Amt Of Waste Stream Generated in Reporting Yr 1: 8367.8913
l Amt Of Waste Stream Generated in Reporting Yr 2: 656

Name: PROGRESSIVE INK COMPANY LLC
Year : 1996
RCRA Id : ORD092887033
Inactive : Not reported
Status: Large quantity generator
Manifest : 00020
Ship Date : 12/11/1996
TSD : KSD980633259
WS Num: 1
Transporter: Not reported
Ship Qty : Not reported
Rpt Unit : Not reported
Off Mng : M061
EPA Waste Codes: D001
Waste Description: Spent non-halogenated solvents from cleaning printing ink manufacturing equ
Amt Of Waste Stream Generated in Reporting Yr 1: 8367.8913
Amt Of Waste Stream Generated in Reporting Yr 2: 2297

Manifest:
Name: JAMES RIVER PAPER COMPANY INC
Year : 1995
RCRA Id : ORD092887033
Inactive : Not reported
Status: Large quantity generator
Manifest : 00011
Ship Date : 04/06/1995
TSD : KSD980633259

FLINT GROUP NORTH AMERICA CORP (Continued) **S108659827**

WS Num: 1
Transporter: Not reported
Ship Qty : Not reported
Rpt Unit : Not reported
Off Mng : M061
EPA Waste Codes: D001
Waste Description: Spent non-halogenated solvents from cleaning printing ink manufacturing equ
nt Of Waste Stream Generated in Reporting Yr 1: 10008.6543
Amt Of Waste Stream Generated in Reporting Yr 2: 2631

Name: JAMES RIVER PAPER COMPANY INC
Year : 1995
RCRA Id : ORD092887033
Inactive : Not reported
Status: Large quantity generator
Manifest : 00012
Ship Date : 08/23/1995
TSD : KSD980633259
WS Num: 1
Transporter: Not reported
Ship Qty : Not reported
Rpt Unit : Not reported
Off Mng : M061
EPA Waste Codes: D001
Waste Description: Spent non-halogenated solvents from cleaning printing ink manufacturing equ
nt Of Waste Stream Generated in Reporting Yr 1: 10008.6543
Amt Of Waste Stream Generated in Reporting Yr 2: 164

Name: JAMES RIVER PAPER COMPANY INC
Year : 1995
RCRA Id : ORD092887033
Inactive : Not reported
Status: Large quantity generator
Manifest : 00012
Ship Date : 08/23/1995
TSD : KSD980633259
WS Num: 2
Transporter: Not reported
Ship Qty : Not reported
Rpt Unit : Not reported
Off Mng : M061
EPA Waste Codes: D001
Waste Description: Still bottoms from distillation of spent non-halogenated solvents used for
Amt Of Waste Stream Generated in Reporting Yr 1: 3103
Amt Of Waste Stream Generated in Reporting Yr 2: 1357

Name: JAMES RIVER PAPER COMPANY INC
Year : 1995
RCRA Id : ORD092887033
Inactive : Not reported
Status: Large quantity generator
Manifest : 00013
Ship Date : 10/19/1995
TSD : KSD980633259
WS Num: 2
Transporter: Not reported
Ship Qty : Not reported

FLINT GROUP NORTH AMERICA CORP (Continued) **S108659827**

Rpt Unit : Not reported
Off Mng : M061
EPA Waste Codes: D001
Waste Description: Still bottoms from distillation of spent non-halogenated solvents used for
Amt Of Waste Stream Generated in Reporting Yr 1: 3103
Amt Of Waste Stream Generated in Reporting Yr 2: 970

Name: JAMES RIVER PAPER COMPANY INC
Year : 1995
RCRA Id : ORD092887033
Inactive : Not reported
Status: Large quantity generator
Manifest : 00014
Ship Date : 12/20/1995
TSD : KSD980633259
WS Num: 2
Transporter: Not reported
Ship Qty : Not reported
Rpt Unit : Not reported
Off Mng : M061
EPA Waste Codes: D001
Waste Description: Still bottoms from distillation of spent non-halogenated solvents used for
Amt Of Waste Stream Generated in Reporting Yr 1: 3103
l Amt Of Waste Stream Generated in Reporting Yr 2: 776

Manifest:
Name: JAMES RIVER PAPER COMPANY INC
Year : 1994
RCRA Id : ORD092887033
Inactive : Not reported
Status: Large quantity generator
Manifest : 00004
Ship Date : 02/23/1994
TSD : KSD980633259
WS Num: 1
Transporter: Not reported
Ship Qty : Not reported
Rpt Unit : Not reported
Off Mng : M061
EPA Waste Codes: D001
Waste Description: Spent non-halogenated solvents from cleaning printing ink manufacturing equ
Amt Of Waste Stream Generated in Reporting Yr 1: 12170
Amt Of Waste Stream Generated in Reporting Yr 2: 1809

Name: JAMES RIVER PAPER COMPANY INC
Year : 1994
RCRA Id : ORD092887033
Inactive : Not reported
Status: Large quantity generator
Manifest : 00005
Ship Date : 05/19/1994
TSD : KSD980633259
WS Num: 1
Transporter: Not reported
Ship Qty : Not reported

FLINT GROUP NORTH AMERICA CORP (Continued) **S108659827**

Rpt Unit : Not reported
Off Mng : M061
EPA Waste Codes: D001
Waste Description: Spent non-halogenated solvents from cleaning printing ink manufacturing equ
Amt Of Waste Stream Generated in Reporting Yr 1: 12170
Amt Of Waste Stream Generated in Reporting Yr 2: 2631

Name: JAMES RIVER PAPER COMPANY INC
Year : 1994
RCRA Id : ORD092887033
Inactive : Not reported
Status: Large quantity generator
Manifest : 00006
Ship Date : 07/07/1994
TSD : KSD980633259
WS Num: 1
Transporter: Not reported
Ship Qty : Not reported
Rpt Unit : Not reported
Off Mng : M061
EPA Waste Codes: D001
Waste Description: Spent non-halogenated solvents from cleaning printing ink manufacturing equ
Amt Of Waste Stream Generated in Reporting Yr 1: 12170
Amt Of Waste Stream Generated in Reporting Yr 2: 1645

Name: JAMES RIVER PAPER COMPANY INC
Year : 1994
RCRA Id : ORD092887033
Inactive : Not reported
Status: Large quantity generator
Manifest : 00007
Ship Date : 09/07/1994
TSD : KSD980633259
WS Num: 1
Transporter: Not reported
Ship Qty : Not reported
Rpt Unit : Not reported
Off Mng : M061
EPA Waste Codes: D001
Waste Description: Spent non-halogenated solvents from cleaning printing ink manufacturing equ
Amt Of Waste Stream Generated in Reporting Yr 1: 12170
Amt Of Waste Stream Generated in Reporting Yr 2: 2631

Name: JAMES RIVER PAPER COMPANY INC
Year : 1994
RCRA Id : ORD092887033
Inactive : Not reported
Status: Large quantity generator
Manifest : 00008
Ship Date : 11/02/1994
TSD : AZD049318009
WS Num: 2
Transporter: Not reported
Ship Qty : Not reported
Rpt Unit : Not reported
Off Mng : M042
EPA Waste Codes: D001

FLINT GROUP NORTH AMERICA CORP (Continued) **S108659827**

Waste Description: Contaminated ink residue from spill cleanup, ignitable, mainly N-propanol.
Amt Of Waste Stream Generated in Reporting Yr 1: 172
Amt Of Waste Stream Generated in Reporting Yr 2: 172

Name: JAMES RIVER PAPER COMPANY INC
Year : 1994
RCRA Id : ORD092887033
Inactive : Not reported
Status: Large quantity generator
Manifest : 00008
Ship Date : 11/02/1994
TSD : AZD049318009
WS Num: 3
Transporter: Not reported
Ship Qty : Not reported
Rpt Unit : Not reported
Off Mng : M043
EPA Waste Codes: D001
Waste Description: Contaminated soil and absorbants from spill cleanup, ignitable, mainly N-pr
Amt Of Waste Stream Generated in Reporting Yr 1: 383
Amt Of Waste Stream Generated in Reporting Yr 2: 383

Name: JAMES RIVER PAPER COMPANY INC
Year : 1994
RCRA Id : ORD092887033
Inactive : Not reported
Status: Large quantity generator
Manifest : 00009
Ship Date : 11/08/1994
TSD : KSD980633259
WS Num: 1
Transporter: Not reported
Ship Qty : Not reported
Rpt Unit : Not reported
Off Mng : M061
EPA Waste Codes: D001
Waste Description: Spent non-halogenated solvents from cleaning printing ink manufacturing equ
Amt Of Waste Stream Generated in Reporting Yr 1: 12170
Amt Of Waste Stream Generated in Reporting Yr 2: 2138

Name: JAMES RIVER PAPER COMPANY INC
Year : 1994
RCRA Id : ORD092887033
Inactive : Not reported
Status: Large quantity generator
Manifest : 00010
Ship Date : 12/29/1994
TSD : KSD980633259
WS Num: 1
Transporter: Not reported
Ship Qty : Not reported
Rpt Unit : Not reported
Off Mng : M061
EPA Waste Codes: D001
Waste Description: Spent non-halogenated solvents from cleaning printing ink manufacturing equ
Amt Of Waste Stream Generated in Reporting Yr 1: 12170
Amt Of Waste Stream Generated in Reporting Yr 2: 1316

FLINT GROUP NORTH AMERICA CORP (Continued) **S108659827**

Manifest:
Name: JAMES RIVER PAPER COMPANY INC
Year : 1993
RCRA Id : ORD092887033
Inactive : Not reported
Status: Small quantity generator
Manifest : 00002
Ship Date : 11/02/1993
TSD : KSD980633259
WS Num: 1
Transporter: Not reported
Ship Qty : Not reported
Rpt Unit : Not reported
Off Mng : M061
EPA Waste Codes: D001
Waste Description: Spent non-halogenated solvents from cleaning printing ink manufacturing equ
Amt Of Waste Stream Generated in Reporting Yr 1: 9441
Amt Of Waste Stream Generated in Reporting Yr 2: 3167

Name: JAMES RIVER PAPER COMPANY INC
Year : 1993
RCRA Id : ORD092887033
Inactive : Not reported
Status: Small quantity generator
Manifest : 00003
Ship Date : 12/14/1993
TSD : KSD980633259
WS Num: 1
Transporter: Not reported
Ship Qty : Not reported
Rpt Unit : Not reported
Off Mng : M061
EPA Waste Codes: D001
Waste Description: Spent non-halogenated solvents from cleaning printing ink manufacturing equ
Amt Of Waste Stream Generated in Reporting Yr 1: 9441
Amt Of Waste Stream Generated in Reporting Yr 2: 914

Name: JAMES RIVER PAPER COMPANY INC
Year : 1993
RCRA Id : ORD092887033
Inactive : Not reported
Status: Small quantity generator
Manifest : 93061
Ship Date : 06/29/1993
TSD : TND991279480
WS Num: 1
Transporter: Not reported
Ship Qty : Not reported
Rpt Unit : Not reported
Off Mng : M061
EPA Waste Codes: D001
Waste Description: Spent non-halogenated solvents from cleaning printing ink manufacturing equ
Amt Of Waste Stream Generated in Reporting Yr 1: 9441
Amt Of Waste Stream Generated in Reporting Yr 2: 5360

FLINT GROUP NORTH AMERICA CORP (Continued) **S108659827**

NPDES:

Name:	FLINT GROUP
Address:	2985 N MARINE DR
City,State,Zip:	PORTLAND, OR 97217
WQ File Nbr:	21359
Legal Name:	Flint Group Packaging Inks North America LLC
Region:	NWR
Pri SIC:	2893
Latitude:	45.61140
Longitude:	-122.69780
Category:	INDUSTRIAL
Permit Type:	GEN01
Permit Active:	False
Permit Description:	100-J
Expiration Date:	07/31/2001
EPA Number:	ORG250003
UIC Facility:	False
Admin Agent:	NW Region Office
Last Action Date:	08/14/2020
Permit Writer:	70
Compliance Inspector:	3621
DMR Reviewer:	3621
Application Number:	Not reported
Class:	N/A
Start Date:	10/02/1981
Region Decode:	North West Region
Ownership:	PRIVATE
Permit Group:	NPDES General Permit - Industrial wastewater discharges
EPA Class:	MINOR
Permit Number:	10198

Name:	FLINT GROUP
Address:	2985 N MARINE DR
City,State,Zip:	PORTLAND, OR 97217
WQ File Nbr:	21359
Legal Name:	Flint Group Packaging Inks North America LLC
Region:	NWR
Pri SIC:	2893
Latitude:	45.6114
Longitude:	-122.6978
Category:	STORMWATER
Permit Type:	GEN12H
Permit Active:	FALSE
Permit Description:	Industrial storm water - Heavy industry
Expiration Date:	09/30/1996
EPA Number:	MISSING!!
UIC Facility:	FALSE
Admin Agent:	NW Region Office
Last Action Date:	12/13/1997
Permit Writer:	Not reported
Compliance Inspector:	Perry, William
DMR Reviewer:	Not reported
Application Number:	996414
Class:	MINOR
Start Date:	03/12/1993
Region Decode:	North West Region
Ownership:	PRIVATE

FLINT GROUP NORTH AMERICA CORP (Continued) **S108659827**

Permit Group:	NPDES General Permit - Industrial storm water discharges
EPA Class:	MINOR
Permit Number:	10197
Name:	FLINT GROUP
Address:	2985 N MARINE DR
City,State,Zip:	PORTLAND, OR 97217
WQ File Nbr:	21359
Legal Name:	Flint Group Packaging Inks North America LLC
Region:	NWR
Pri SIC:	2893
Latitude:	45.6114
Longitude:	-122.6978
Category:	STM
Permit Type:	GEN12Z
Permit Active:	True
Permit Description:	Stormwater; NPDES specific SIC codes
Expiration Date:	07/01/2026
EPA Number:	ORR230098
UIC Facility:	False
Admin Agent:	City of Portland
Last Action Date:	07/01/2021
Permit Writer:	Not reported
Compliance Inspector:	PORTLAND
DMR Reviewer:	Not reported
Application Number:	949644
Class:	MINOR
Start Date:	12/13/1997
Region Decode:	North West Region
Ownership:	Not reported
Permit Group:	Not reported
EPA Class:	Not reported
Permit Number:	Not reported

---

44 **CANOE BAY - CONTAMINATED SEDIMENT** **OR ECSI** **S105807718**
NW **N HAYDEN ISLAND DR.** **OR CRL** **N/A**
1/2-1 **PORTLAND, OR 97217** **OR ENG CONTROLS**
0.850 mi. **OR VCP**
4488 ft.

Relative: ECSI:
Lower
Actual:
12ft.

Name:	CANOE BAY - CONTAMINATED SEDIMENT
Address:	N HAYDEN ISLAND DR.
City,State,Zip:	PORTLAND, OR 97217
State ID Number:	3333
Brown ID:	0
Study Area:	False
Region ID:	Not reported
Legislatve ID:	0
Investigation:	Listed on the CRL/Inventory
FACA ID:	38235
Further Action:	0
Lat/Long (dms):	45 37 10.60 / -122 41 31.90
County Code:	26.00
Score Value:	Not reported
Cerclis ID:	001002698
Township Coord.:	2.00
Township Zone:	N

CANOE BAY - CONTAMINATED SEDIMENT (Continued) **S105807718**

Range Coord: 1.00
Range Zone: E
Section Coord: 33
Qtr Section: ABB
Tax Lots: 2N1E33A 1400
Size: 7.6 acres
NPL: False
Orphan: False
Updated By: KDAUGHE
Update Date: 08/25/2022
Created Date: 05/13/2002
Decode For RegionID: Not reported
Decode For BrownID: Not reported
Decode For Furtheract: Not reported
Decode For Investstat: Listed on the CRL/Inventory
Decode For Legislative: Not reported

Alias Name: Inland Sea Maritime Group
Alias Name: Heisley Marine Corp.
Alias Name: Grandma's Cove
Alias Name: Schooner Creek Boat Works

Hazardous Release:
Substance ID.: 121634
Haz Release ID: 387346
Qty Released: Unknown
Date Released: Unknown
Update Date: 09/08/2009
Update By: SFORTUN
Substance Code: 7429-90-5
Substance Name: ALUMINUM
Substance Abbrev.: Not reported
Substance Alias ID: 319250
Sub Alias Name: AL
Substance Alias ID: 319251
Sub Alias Name: ALUMINIUM
Sampling Result ID: 349624
Feature Id: 0
Hazard Release Id: 387346
Medium: 701
Substance Abbrev.: 0
Unit Code: 7
Observation: True
Owner Operator: False
Lab Data: True
Sample Depth: 0-6 inches
Start Date: 10/28/2008
End Date: Not reported
Min Concentration: Not reported
Max Concentration: 11500.00
Sample Comment: 11500 ppm aluminum in Canoe bay sediments at sampling points CB05SD and CB06SD. Aluminum concentrations in Columbia River background sediments generally ranged from 2750 ppm (CR01SD) to 5540 ppm (CR04SD).
Last Update By: SFORTUN
Update Date: 09/08/2009
Decode for MediumID: Sediment
Sampling Result ID: 349742
Feature Id: 0

CANOE BAY - CONTAMINATED SEDIMENT (Continued) **S105807718**

Hazard Release Id: 387346
Medium: 703
Substance Abbrev.: 0
Unit Code: 7
Observation: True
Owner Operator: False
Lab Data: True
Sample Depth: 0-6 inches
Start Date: 10/28/2008
End Date: Not reported
Min Concentration: Not reported
Max Concentration: 12900.00
Sample Comment: 11400 ppm aluminum in surface soils at CB03SS. 12900 ppm aluminum in background soil sample BK01SS.
Last Update By: SFORTUN
Update Date: 09/14/2009
Decode for MediumID: Soil

Substance ID.: 121637
Haz Release ID: 387347
Qty Released: Unknown
Date Released: Unknown
Update Date: 09/08/2009
Update By: SFORTUN
Substance Code: 7439-89-6
Substance Name: IRON
Substance Abbrev.: Not reported
Substance Alias ID: 319254
Sub Alias Name: FE
Sampling Result ID: 349626
Feature Id: 0
Hazard Release Id: 387347
Medium: 701
Substance Abbrev.: 0
Unit Code: 7
Observation: True
Owner Operator: False
Lab Data: True
Sample Depth: 0-6 inches
Start Date: 10/28/2008
End Date: Not reported
Min Concentration: Not reported
Max Concentration: 22600.00
Sample Comment: 22600 ppm iron in Canoe Bay sediments at CB14SD. 21000 ppm at CB09SD. 20400 ppm at CB05SD. 20200 ppm at CB10SD. Nearby Columbia River sediments generally contained 7890- to 10800 ppm iron.
Last Update By: SFORTUN
Update Date: 09/08/2009
Decode for MediumID: Sediment
Sampling Result ID: 349642
Feature Id: 0
Hazard Release Id: 387347
Medium: 703
Substance Abbrev.: 0
Unit Code: 7
Observation: True
Owner Operator: False

CANOE BAY - CONTAMINATED SEDIMENT (Continued) **S105807718**

Lab Data: True
Sample Depth: 0-6 inches
Start Date: 10/28/2008
End Date: Not reported
Min Concentration: Not reported
Max Concentration: 103000.00
Sample Comment: 103000 ppm iron in surface soils adjacent to Canoe Bay at CB05SS. 29600 ppm at CB03SS. 26600 ppm at CB02SS.
Last Update By: SFORTUN
Update Date: 09/08/2009
Decode for MediumID: Soil
Sampling Result ID: 349665
Feature Id: 0
Hazard Release Id: 387347
Medium: 700
Substance Abbrev.: 0
Unit Code: 7
Observation: True
Owner Operator: False
Lab Data: True
Sample Depth: 0-6 inches
Start Date: 10/28/2008
End Date: Not reported
Min Concentration: Not reported
Max Concentration: 20200.00
Sample Comment: 20200 ppm iron in surface soils at Schooner Creek stormwater outfall SO04SS.
Last Update By: SFORTUN
Update Date: 09/09/2009
Decode for MediumID: Other
Sampling Result ID: 349666
Feature Id: 0
Hazard Release Id: 387347
Medium: 700
Substance Abbrev.: 0
Unit Code: 7
Observation: True
Owner Operator: False
Lab Data: True
Sample Depth: 0-6 inches
Start Date: 10/28/2008
End Date: Not reported
Min Concentration: Not reported
Max Concentration: 20600.00
Sample Comment: 20600 ppm iron in sediments below stormwater outfall SO02SD.
Last Update By: SFORTUN
Update Date: 09/09/2009
Decode for MediumID: Other

Substance ID.: 121642
Haz Release ID: 387348
Qty Released: Unknown
Date Released: Unknown
Update Date: 09/08/2009
Update By: SFORTUN
Substance Code: 7439-96-5
Substance Name: MANGANESE

CANOE BAY - CONTAMINATED SEDIMENT (Continued) **S105807718**

Substance Abbrev.:	Not reported
Substance Category ID:	8468
Substance Category:	Inorganics
Category Level:	Not reported
Created By:	Not reported
Created Date:	12/17/2002
Substance Category ID:	8468
Substance Category:	Inorganics
Category Level:	Not reported
Created By:	Not reported
Created Date:	12/17/2002
Substance Alias ID:	319259
Sub Alias Name:	MN
Sampling Result ID:	349627
Feature Id:	0
Hazard Release Id:	387348
Medium:	701
Substance Abbrev.:	0
Unit Code:	7
Observation:	True
Owner Operator:	False
Lab Data:	True
Sample Depth:	0-6 inches
Start Date:	10/28/2008
End Date:	Not reported
Min Concentration:	Not reported
Max Concentration:	330.00
Sample Comment:	330 ppm manganese in Canoe Bay sediments at CB06SD. 316 ppm at CB11SD. Nearby Columbuia River sediments generally contained 162- to 311 ppm manganese.
Last Update By:	SFORTUN
Update Date:	09/08/2009
Decode for MediumID:	Sediment
Sampling Result ID:	349644
Feature Id:	0
Hazard Release Id:	387348
Medium:	703
Substance Abbrev.:	0
Unit Code:	7
Observation:	True
Owner Operator:	False
Lab Data:	True
Sample Depth:	0-6 inches
Start Date:	10/28/2008
End Date:	Not reported
Min Concentration:	Not reported
Max Concentration:	582.00
Sample Comment:	582 ppm manganese in surface soils adjacent to Canoe Bay at CB05SS. 345 ppm at CB03SS. 303 ppm at CB02SS. 108 ppm at CB01SS.
Last Update By:	SFORTUN
Update Date:	09/08/2009
Decode for MediumID:	Soil
Sampling Result ID:	349668
Feature Id:	0
Hazard Release Id:	387348
Medium:	700
Substance Abbrev.:	0

CANOE BAY - CONTAMINATED SEDIMENT (Continued) **S105807718**

Unit Code: 7
Observation: True
Owner Operator: False
Lab Data: True
Sample Depth: 0-6 inches
Start Date: 10/28/2008
End Date: Not reported
Min Concentration: Not reported
Max Concentration: 284.00
Sample Comment: 284 ppm manganese in surface soils at Schooner Creek stormwater outfall SS04SS. 237 ppm at City of Portland stormwater outfall SO05SS.
Last Update By: SFORTUN
Update Date: 09/09/2009
Decode for MediumID: Other
Sampling Result ID: 349669
Feature Id: 0
Hazard Release Id: 387348
Medium: 700
Substance Abbrev.: 0
Unit Code: 7
Observation: True
Owner Operator: False
Lab Data: True
Sample Depth: 0-6 inches
Start Date: 10/28/2008
End Date: Not reported
Min Concentration: Not reported
Max Concentration: 292.00
Sample Comment: 292 ppm manganese in sediments below stormwater outfall at SO02SD. 253 ppm below outfall at SO01SD.
Last Update By: SFORTUN
Update Date: 09/09/2009
Decode for MediumID: Other

Substance ID.: 122031
Haz Release ID: 387349
Qty Released: Unknown
Date Released: Unknown
Update Date: 09/08/2009
Update By: SFORTUN
Substance Code: ECD312
Substance Name: TRIBUTYLTIN
Substance Abbrev.: Not reported
Comment ID: 305255
Release Code: Media Contamination Footnote
Release Comments: Canoe Bay sediments at CB04SD (0-6 inches; 10/28/08) also contained 310 ppb dibutyltin, and 400 ppb monobutyltin. Sediments at CB11SD also contained 25 ppb dibutyltin, and 31 ppb monobutyltin.
Decode for Relcomcd: Media Contamination Footnote
Comment ID: 305256
Release Code: General Comments
Release Comments: Surface soils at Schooner Creek stormwater outfall at SO04SS also contained 65 ppb dibutyltin and 110 ppb monobutyltin. Sediments below Schooner Creek stormwater outfall at SO01SD contained 62 ppb dibutyltin and 100 ppb monobutyltin.
Decode for Relcomcd: General Comments
Comment ID: 305257

CANOE BAY - CONTAMINATED SEDIMENT (Continued) **S105807718**

Release Code:	Release Containment
Release Comments:	Stormwater draining from Schooner Creek stormwater outfall at SO01SW contained 0.028 ppb tributyltin, 0.020 ppb dibutyltin, and 0.050 ppb monobutyltin.
Decode for Relcomcd:	Release Containment
Sampling Result ID:	349628
Feature Id:	0
Hazard Release Id:	387349
Medium:	701
Substance Abbrev.:	0
Unit Code:	8
Observation:	True
Owner Operator:	False
Lab Data:	True
Sample Depth:	0-6 inches
Start Date:	10/28/2008
End Date:	Not reported
Min Concentration:	Not reported
Max Concentration:	410.00
Sample Comment:	410 ppb Tributyltin in Canoe Bay sediments at CB04SD (equivalent to 34,167 ug/Kg OC). 200 ppb at CB11SD (equivalent to 13,333 ug/Kg OC). 7.4 ppb at CB14SD (equivalent to 1,574 ug/Kg OC).
Last Update By:	SFORTUN
Update Date:	09/14/2009
Decode for MediumID:	Sediment
Sampling Result ID:	349629
Feature Id:	0
Hazard Release Id:	387349
Medium:	700
Substance Abbrev.:	0
Unit Code:	8
Observation:	True
Owner Operator:	False
Lab Data:	True
Sample Depth:	Not reported
Start Date:	10/28/2008
End Date:	Not reported
Min Concentration:	Not reported
Max Concentration:	.03
Sample Comment:	0.028 ppb tributyltin in stormwater discharging from outfall at SO01SW.
Last Update By:	SFORTUN
Update Date:	09/09/2009
Decode for MediumID:	Other
Sampling Result ID:	349661
Feature Id:	0
Hazard Release Id:	387349
Medium:	700
Substance Abbrev.:	0
Unit Code:	8
Observation:	True
Owner Operator:	False
Lab Data:	True
Sample Depth:	0-6 inches
Start Date:	10/28/2008
End Date:	Not reported
Min Concentration:	Not reported

CANOE BAY - CONTAMINATED SEDIMENT (Continued) **S105807718**

Max Concentration: 110.00
Sample Comment: 110 ppb tributyltin in surface soils at Schooner Creek stormwater outfall SO04SS.
Last Update By: SFORTUN
Update Date: 09/09/2009
Decode for MediumID: Other
Sampling Result ID: 349750
Feature Id: 0
Hazard Release Id: 387349
Medium: 700
Substance Abbrev.: 0
Unit Code: 8
Observation: True
Owner Operator: False
Lab Data: True
Sample Depth: 0-6 inches
Start Date: 10/28/2008
End Date: Not reported
Min Concentration: Not reported
Max Concentration: 20.00
Sample Comment: 20 ppb tributyltin in sediments below stormwater outfall at SO02SD.
Last Update By: SFORTUN
Update Date: 09/14/2009
Decode for MediumID: Other

Substance ID.: 121925
Haz Release ID: 387350
Qty Released: Unknown
Date Released: Unknown
Update Date: 09/08/2009
Update By: SFORTUN
Substance Code: 959-98-8
Substance Name: ENDOSULFAN I
Substance Abbrev.: Not reported
Substance Alias ID: 318009
Sub Alias Name: ENDOSULFAN,alpha-
Substance Alias ID: 318010
Sub Alias Name: THIODAN I
Sampling Result ID: 349630
Feature Id: 0
Hazard Release Id: 387350
Medium: 700
Substance Abbrev.: 0
Unit Code: 8
Observation: True
Owner Operator: False
Lab Data: True
Sample Depth: Not reported
Start Date: 10/28/2008
End Date: Not reported
Min Concentration: Not reported
Max Concentration: .06
Sample Comment: 0.064 ppb endosulfan I in stormwater outfall drainage at SO03SW.
Last Update By: SFORTUN
Update Date: 09/08/2009
Decode for MediumID: Other

CANOE BAY - CONTAMINATED SEDIMENT (Continued) **S105807718**

Substance ID.: 121672
Haz Release ID: 387351
Qty Released: Unknown
Date Released: Unknown
Update Date: 09/09/2009
Update By: SFORTUN
Substance Code: 7440-48-4
Substance Name: COBALT
Substance Abbrev.: Not reported
Substance Alias ID: 319295
Sub Alias Name: CO
Sampling Result ID: 349651
Feature Id: 0
Hazard Release Id: 387351
Medium: 703
Substance Abbrev.: 0
Unit Code: 7
Observation: True
Owner Operator: False
Lab Data: True
Sample Depth: 0-6 inches
Start Date: 10/28/2008
End Date: Not reported
Min Concentration: Not reported
Max Concentration: 10.00
Sample Comment: 10 ppm cobalt in surface soils along the southwest edge of Canoe Bay at CB05SS. Background soils contained no detectable cobalt at an analytical detection limit of 4.8 ppm.
Last Update By: SFORTUN
Update Date: 09/09/2009
Decode for MediumID: Soil
Sampling Result ID: 349652
Feature Id: 0
Hazard Release Id: 387351
Medium: 701
Substance Abbrev.: 0
Unit Code: 7
Observation: True
Owner Operator: False
Lab Data: True
Sample Depth: 0-6 inches
Start Date: 10/28/2008
End Date: Not reported
Min Concentration: Not reported
Max Concentration: 16.20
Sample Comment: 16.2 ppm cobalt in Canoe Bay sediments at CB06SD. 15.8 ppm at CB09SD. 15.2 ppm at CB05SD. 15.0 ppm at CB10SD.
Last Update By: SFORTUN
Update Date: 09/09/2009
Decode for MediumID: Sediment
Sampling Result ID: 349656
Feature Id: 0
Hazard Release Id: 387351
Medium: 700
Substance Abbrev.: 0
Unit Code: 7
Observation: True

CANOE BAY - CONTAMINATED SEDIMENT (Continued) **S105807718**

Owner Operator: False
Lab Data: True
Sample Depth: 0-6 inches
Start Date: 10/28/2008
End Date: Not reported
Min Concentration: Not reported
Max Concentration: 8.20
Sample Comment: 8.2 ppm cobalt in surface soils at Schooner Creek stormwater outfall SO04SS.
Last Update By: SFORTUN
Update Date: 09/09/2009
Decode for MediumID: Other

Substance ID.: 120941
Haz Release ID: 387352
Qty Released: Unknown
Date Released: Unknown
Update Date: 09/09/2009
Update By: SFORTUN
Substance Code: 117-81-7
Substance Name: BIS(2-ETHYLHEXYL)PHTHALATE
Substance Abbrev.: Not reported
Substance Category ID: 8480
Substance Category: Semi-volatiles
Category Level: Not reported
Created By: Not reported
Created Date: 12/17/2002
Substance Category ID: 8480
Substance Category: Semi-volatiles
Category Level: Not reported
Created By: Not reported
Created Date: 12/17/2002
Substance Alias ID: 316655
Sub Alias Name: BIS(2-ETHYLHEXYL)-1,2-BENZENEDICARBOXYLATE
Substance Alias ID: 316656
Sub Alias Name: BIS(2-ETHYLHEXYL)-o-PHTHALATE
Substance Alias ID: 316657
Sub Alias Name: DI(2-ETHYLHEXYL)ORTHOPHTHALATE
Substance Alias ID: 316658
Sub Alias Name: DI-2-ETHYLHEXYLPHTHALATE
Substance Alias ID: 316659
Sub Alias Name: DI-sec-OCTYL PHTHALATE
Substance Alias ID: 316660
Sub Alias Name: DIOCTYL PHTHALATE
Substance Alias ID: 316661
Sub Alias Name: PHTHALIC ACID, BIS(2-ETHYLHEXYL) ESTER
Sampling Result ID: 349662
Feature Id: 0
Hazard Release Id: 387352
Medium: 700
Substance Abbrev.: 0
Unit Code: 8
Observation: True
Owner Operator: False
Lab Data: True
Sample Depth: 0-6 inches
Start Date: 10/28/2008

CANOE BAY - CONTAMINATED SEDIMENT (Continued) **S105807718**

End Date: Not reported
Min Concentration: Not reported
Max Concentration: 1300.00
Sample Comment: 1300 ppb bis(2-ethylhexyl)phthalate in surface soils at Schooner Creek stormwater outfall SO04SS. 650 ppb in surface soils at City of Portland stormwater outfall at SO05SS.
Last Update By: SFORTUN
Update Date: 09/09/2009
Decode for MediumID: Other
Sampling Result ID: 349663
Feature Id: 0
Hazard Release Id: 387352
Medium: 700
Substance Abbrev.: 0
Unit Code: 8
Observation: True
Owner Operator: False
Lab Data: True
Sample Depth: 0-6 inches
Start Date: 10/28/2008
End Date: Not reported
Min Concentration: Not reported
Max Concentration: 520.00
Sample Comment: 520 ppb bis(2-ethylhexyl)phthalate in sediments below stormwater outfall at SO01SD.
Last Update By: SFORTUN
Update Date: 09/09/2009
Decode for MediumID: Other
Sampling Result ID: 349748
Feature Id: 0
Hazard Release Id: 387352
Medium: 703
Substance Abbrev.: 0
Unit Code: 8
Observation: True
Owner Operator: False
Lab Data: True
Sample Depth: 0-6 inches
Start Date: 10/28/2008
End Date: Not reported
Min Concentration: Not reported
Max Concentration: 370.00
Sample Comment: 370 ppb bis(2-ethylhexyl)phthalate in surface soils at CB02SS.
Last Update By: SFORTUN
Update Date: 09/14/2009
Decode for MediumID: Soil

Substance ID.: 121477
Haz Release ID: 387353
Qty Released: Unknown
Date Released: Unknown
Update Date: 09/09/2009
Update By: SFORTUN
Substance Code: 57-74-9
Substance Name: CHLORDANE
Substance Abbrev.: Not reported
Substance Alias ID: 318829

CANOE BAY - CONTAMINATED SEDIMENT (Continued) **S105807718**

Sub Alias Name: CORODANE
Substance Alias ID: 318830
Sub Alias Name: OCTACHLOR
Substance Alias ID: 318831
Sub Alias Name: TOXICHLOR
Substance Alias ID: 318832
Sub Alias Name: VELSICOL 1068
Sampling Result ID: 349676
Feature Id: 0
Hazard Release Id: 387353
Medium: 703
Substance Abbrev.: 0
Unit Code: 8
Observation: True
Owner Operator: False
Lab Data: True
Sample Depth: 0-6 inches
Start Date: 10/28/2008
End Date: Not reported
Min Concentration: Not reported
Max Concentration: 7.50
Sample Comment: 7.5 ppb gamma-chlordane in surface soils along the southwest edge of canoe bay at CB03SS.
Last Update By: SFORTUN
Update Date: 09/09/2009
Decode for MediumID: Soil

Substance ID.: 120909
Haz Release ID: 379435
Qty Released: Unknown
Date Released: Unknown
Update Date: 09/18/2002
Update By: Not reported
Substance Code: 11097-69-1
Substance Name: PCB 1254
Substance Abbrev.: Not reported
Substance Category ID: 8556
Substance Category: PCB Substances for the OSPIRG Report
Category Level: Not reported
Created By: Not reported
Created Date: 12/17/2002
Substance Category ID: 8556
Substance Category: PCB Substances for the OSPIRG Report
Category Level: Not reported
Created By: Not reported
Created Date: 12/17/2002
Substance Alias ID: 316559
Sub Alias Name: AROCHLOR 1254
Substance Alias ID: 316560
Sub Alias Name: AROCLOR 1254
Sampling Result ID: 349636
Feature Id: 0
Hazard Release Id: 379435
Medium: 703
Substance Abbrev.: 0
Unit Code: 8
Observation: True

CANOE BAY - CONTAMINATED SEDIMENT (Continued) **S105807718**

Owner Operator:	False
Lab Data:	True
Sample Depth:	0-6 inches
Start Date:	10/28/2008
End Date:	Not reported
Min Concentration:	Not reported
Max Concentration:	490.00
Sample Comment:	490 ppb aroclor 1254 in surface soils adjacent to Canoe Bay at CB03SS. 30 ppb at CB02SS and CB05SS.
Last Update By:	SFORTUN
Update Date:	09/14/2009
Decode for MediumID:	Soil
Sampling Result ID:	349749
Feature Id:	0
Hazard Release Id:	379435
Medium:	700
Substance Abbrev.:	0
Unit Code:	8
Observation:	True
Owner Operator:	False
Lab Data:	True
Sample Depth:	0-6 inches
Start Date:	10/28/2008
End Date:	Not reported
Min Concentration:	Not reported
Max Concentration:	26.00
Sample Comment:	26 ppb aroclor 1254 in sediments below stormwater outfall at SO02SD.
Last Update By:	SFORTUN
Update Date:	09/14/2009
Decode for MediumID:	Other
Sampling Result ID:	337895
Feature Id:	0
Hazard Release Id:	379435
Medium:	701
Substance Abbrev.:	0
Unit Code:	8
Observation:	False
Owner Operator:	False
Lab Data:	True
Sample Depth:	0-7 feet
Start Date:	01/14/2002
End Date:	01/14/2002
Min Concentration:	.00
Max Concentration:	59.00
Sample Comment:	59 ppb aroclor 1254 in Canoe Bay sediments at CB11SD (0-6 inches; 10/28/08). 51 ppb at CB05SD. 51 ppb in Canoe Bay sediment composite (two cores). 41 ppb at CB03SD. 28 ppb at CB14SD.
Last Update By:	SFORTUN
Update Date:	09/14/2009
Decode for MediumID:	Sediment

Substance ID.:	120908
Haz Release ID:	379436
Qty Released:	Unknown
Date Released:	Unknown
Update Date:	09/18/2002
Update By:	Not reported

CANOE BAY - CONTAMINATED SEDIMENT (Continued) **S105807718**

Substance Code: 11096-82-5
Substance Name: PCB 1260
Substance Abbrev.: Not reported
Substance Category ID: 8496
Substance Category: Semi-volatiles
Category Level: Not reported
Created By: Not reported
Created Date: 12/17/2002
Substance Category ID: 8557
Substance Category: PCB Substances for the OSPIRG Report
Category Level: Not reported
Created By: Not reported
Created Date: 12/17/2002
Substance Category ID: 8496
Substance Category: Semi-volatiles
Category Level: Not reported
Created By: Not reported
Created Date: 12/17/2002
Substance Category ID: 8557
Substance Category: PCB Substances for the OSPIRG Report
Category Level: Not reported
Created By: Not reported
Created Date: 12/17/2002
Substance Alias ID: 316557
Sub Alias Name: AROCHLOR 1260
Substance Alias ID: 316558
Sub Alias Name: AROCLOR 1260
Sampling Result ID: 337896
Feature Id: 0
Hazard Release Id: 379436
Medium: 701
Substance Abbrev.: 0
Unit Code: 8
Observation: False
Owner Operator: False
Lab Data: True
Sample Depth: 0-7 feet
Start Date: 01/14/2002
End Date: 01/14/2002
Min Concentration: .00
Max Concentration: 13.00
Sample Comment: 13 ppb in Canoe Bay sediment core composite (two cores)
Last Update By: SFORTUN
Update Date: 09/09/2009
Decode for MediumID: Sediment

Substance ID.: 120887
Haz Release ID: 379437
Qty Released: Unknown
Date Released: Unknown
Update Date: 09/19/2002
Update By: Not reported
Substance Code: 108-95-2
Substance Name: PHENOL
Substance Abbrev.: Not reported
Substance Alias ID: 316484
Sub Alias Name: BENZENE,HYDROXY-

CANOE BAY - CONTAMINATED SEDIMENT (Continued) **S105807718**

Substance Alias ID: 316485
Sub Alias Name: CARBOLIC ACID
Substance Alias ID: 316486
Sub Alias Name: HYDROXYBENZENE
Substance Alias ID: 316487
Sub Alias Name: OXYBENZENE
Substance Alias ID: 316488
Sub Alias Name: PHENIC ACID
Substance Alias ID: 316489
Sub Alias Name: PHENYL HYDRATE
Substance Alias ID: 316490
Sub Alias Name: PHENYL HYDROXIDE
Sampling Result ID: 349677
Feature Id: 0
Hazard Release Id: 379437
Medium: 703
Substance Abbrev.: 0
Unit Code: 8
Observation: True
Owner Operator: False
Lab Data: True
Sample Depth: 0-6 inches
Start Date: 10/28/2008
End Date: Not reported
Min Concentration: Not reported
Max Concentration: 210.00
Sample Comment: 210 ppb phenol in surface soils at City of Portland stormwater outfall at SO05SS.
Last Update By: SFORTUN
Update Date: 09/09/2009
Decode for MediumID: Soil
Sampling Result ID: 337897
Feature Id: 0
Hazard Release Id: 379437
Medium: 701
Substance Abbrev.: 0
Unit Code: 8
Observation: True
Owner Operator: False
Lab Data: True
Sample Depth: 1-6 inches
Start Date: 10/28/2008
End Date: Not reported
Min Concentration: .00
Max Concentration: 290.00
Sample Comment: 290 ppb phenol in Canoe Bay sediments at CB09SD. 260 ppb at CB06SD. 220 ppb at CB06SD. 22 ppb in Canoe Bay sediment composites (two-core composites) (0-7 feet)(1/14/02). 190 ppb in Columbia River sediments at CR05SD.
Last Update By: SFORTUN
Update Date: 09/14/2009
Decode for MediumID: Sediment

Substance ID.: 120785
Haz Release ID: 379438
Qty Released: Unknown
Date Released: Unknown

CANOE BAY - CONTAMINATED SEDIMENT (Continued) **S105807718**

Update Date: 09/18/2002
Update By: Not reported
Substance Code: 100-51-6
Substance Name: BENZYL ALCOHOL
Substance Abbrev.: Not reported
Substance Alias ID: 316161
Sub Alias Name: BENZENE CARBINOL
Substance Alias ID: 316162
Sub Alias Name: BENZENE METHANOL
Substance Alias ID: 316163
Sub Alias Name: BENZOYL ALCOHOL
Substance Alias ID: 316164
Sub Alias Name: HYDROXYTOLUENE,alpha-
Substance Alias ID: 316165
Sub Alias Name: METHANOL,PHENYL-
Substance Alias ID: 316166
Sub Alias Name: PHENOL CARBINOL
Substance Alias ID: 316167
Sub Alias Name: PHENYL CARBINOL
Substance Alias ID: 316168
Sub Alias Name: PHENYLMETHANOL
Substance Alias ID: 316169
Sub Alias Name: PHENYLMETHYL ALCOHOL
Sampling Result ID: 337898
Feature Id: 0
Hazard Release Id: 379438
Medium: 701
Substance Abbrev.: 0
Unit Code: 8
Observation: False
Owner Operator: False
Lab Data: True
Sample Depth: 0-7 feet
Start Date: 01/14/2002
End Date: 01/14/2002
Min Concentration: .00
Max Concentration: 18.00
Sample Comment: 18 ppb Canoe Bay sediment composite (two cores)
Last Update By: SFORTUN
Update Date: 09/09/2009
Decode for MediumID: Sediment

Substance ID.: 120837
Haz Release ID: 379439
Qty Released: Unknown
Date Released: Unknown
Update Date: 09/19/2002
Update By: Not reported
Substance Code: 106-44-5
Substance Name: CRESOL,4-
Substance Abbrev.: Not reported
Substance Alias ID: 316281
Sub Alias Name: CRESOL,p-
Substance Alias ID: 316282
Sub Alias Name: CRESYLIC ACID,p-
Substance Alias ID: 316283
Sub Alias Name: HYDROXY-4-METHYLBENZENE,1-

CANOE BAY - CONTAMINATED SEDIMENT (Continued) **S105807718**

Substance Alias ID: 316284
Sub Alias Name: HYDROXYTOLUENE,4-
Substance Alias ID: 316285
Sub Alias Name: HYDROXYTOLUENE,p-
Substance Alias ID: 316286
Sub Alias Name: METHYLHYDROXYBENZENE,p-
Substance Alias ID: 316287
Sub Alias Name: METHYLPHENOL,4-
Substance Alias ID: 316288
Sub Alias Name: METHYLPHENOL,p-
Substance Alias ID: 316289
Sub Alias Name: OXYTOLUENE,p-
Substance Alias ID: 316290
Sub Alias Name: TOLYL ALCOHOL,p-
Sampling Result ID: 337899
Feature Id: 0
Hazard Release Id: 379439
Medium: 701
Substance Abbrev.: 0
Unit Code: 8
Observation: False
Owner Operator: False
Lab Data: True
Sample Depth: 0-7 feet
Start Date: 01/14/2002
End Date: 01/14/2002
Min Concentration: .00
Max Concentration: 16.00
Sample Comment: 16 ppb in Canoe Bay sediment composites (two 2-core composites)
Last Update By: SFORTUN
Update Date: 09/09/2009
Decode for MediumID: Sediment

Substance ID.: 121868
Haz Release ID: 379440
Qty Released: Unknown
Date Released: Unknown
Update Date: 09/24/2002
Update By: Not reported
Substance Code: 91-20-3
Substance Name: NAPHTHALENE
Substance Abbrev.: Not reported
Substance Category ID: 8494
Substance Category: Semi-volatiles
Category Level: Not reported
Created By: Not reported
Created Date: 12/17/2002
Substance Category ID: 8494
Substance Category: Semi-volatiles
Category Level: Not reported
Created By: Not reported
Created Date: 12/17/2002
Substance Alias ID: 317793
Sub Alias Name: MOTH BALLS
Substance Alias ID: 317794
Sub Alias Name: NAPHTHENE
Substance Alias ID: 317795

CANOE BAY - CONTAMINATED SEDIMENT (Continued) **S105807718**

Sub Alias Name: TAR CAMPHOR
Sampling Result ID: 337900
Feature Id: 0
Hazard Release Id: 379440
Medium: 701
Substance Abbrev.: 0
Unit Code: 8
Observation: False
Owner Operator: False
Lab Data: True
Sample Depth: 0-7 feet
Start Date: 01/14/2002
End Date: 01/14/2002
Min Concentration: .00
Max Concentration: 8.80
Sample Comment: 8.8 ppb in Canoe Bay sediment composites (two 2-core composites)
Detected in analytical method blank at 4 ppb
Last Update By: SFORTUN
Update Date: 09/09/2009
Decode for MediumID: Sediment
Sampling Result ID: 337958
Feature Id: 0
Hazard Release Id: 379440
Medium: 700
Substance Abbrev.: 0
Unit Code: 7
Observation: False
Owner Operator: False
Lab Data: True
Sample Depth: Not reported
Start Date: 05/01/2001
End Date: 05/01/2001
Min Concentration: .00
Max Concentration: 4.60
Sample Comment: 4.6 ppm Concentration in residual paint dust
Last Update By: SFORTUN
Update Date: 09/09/2009
Decode for MediumID: Other

Substance ID.: 121197
Haz Release ID: 379441
Qty Released: Unknown
Date Released: Unknown
Update Date: 09/24/2002
Update By: Not reported
Substance Code: 208-96-8
Substance Name: ACENAPHTHYLENE
Substance Abbrev.: Not reported
Sampling Result ID: 337901
Feature Id: 0
Hazard Release Id: 379441
Medium: 701
Substance Abbrev.: 0
Unit Code: 8
Observation: False
Owner Operator: False
Lab Data: True

CANOE BAY - CONTAMINATED SEDIMENT (Continued) **S105807718**

Sample Depth: 0-7 feet
Start Date: 01/14/2002
End Date: 01/14/2002
Min Concentration: .00
Max Concentration: 4.00
Sample Comment: 4 ppb in Canoe Bay sediment composites (two 2-core composites)
Last Update By: SFORTUN
Update Date: 09/09/2009
Decode for MediumID: Sediment
Sampling Result ID: 337944
Feature Id: 0
Hazard Release Id: 379441
Medium: 700
Substance Abbrev.: 0
Unit Code: 7
Observation: False
Owner Operator: False
Lab Data: True
Sample Depth: Not reported
Start Date: 05/01/2001
End Date: 05/01/2001
Min Concentration: .00
Max Concentration: 5.80
Sample Comment: 5.8 ppm Concentration in residual paint dust
Last Update By: SFORTUN
Update Date: 09/09/2009
Decode for MediumID: Other

Substance ID.: 121030
Haz Release ID: 379442
Qty Released: Unknown
Date Released: Unknown
Update Date: 09/18/2002
Update By: Not reported
Substance Code: 131-11-3
Substance Name: DIMETHYL PHTHALATE
Substance Abbrev.: Not reported
Substance Alias ID: 316972
Sub Alias Name: BENZENEDICARBOXYLIC ACID,1,2-, DIMETHYL ESTER
Substance Alias ID: 316973
Sub Alias Name: DIMETHYL PHTHALATE,o-
Substance Alias ID: 316974
Sub Alias Name: PHTHALIC ACID, DIMETHYL ESTER
Sampling Result ID: 349631
Feature Id: 0
Hazard Release Id: 379442
Medium: 700
Substance Abbrev.: 0
Unit Code: 8
Observation: True
Owner Operator: False
Lab Data: True
Sample Depth: Not reported
Start Date: 10/28/2008
End Date: Not reported
Min Concentration: Not reported
Max Concentration: 7.30

CANOE BAY - CONTAMINATED SEDIMENT (Continued) **S105807718**

Sample Comment: 7.3 ppb dimethylphthalate in stormwater outfall discharge at SO01SW.
Last Update By: SFORTUN
Update Date: 09/08/2009
Decode for MediumID: Other
Sampling Result ID: 349659
Feature Id: 0
Hazard Release Id: 379442
Medium: 700
Substance Abbrev.: 0
Unit Code: 8
Observation: True
Owner Operator: False
Lab Data: True
Sample Depth: 0-6 inches
Start Date: 10/28/2008
End Date: Not reported
Min Concentration: Not reported
Max Concentration: 2200.00
Sample Comment: 2200 ppb dimethylphthalate in surface soils at Schooner Creek stormwater outfall SO04SS.
Last Update By: SFORTUN
Update Date: 09/09/2009
Decode for MediumID: Other
Sampling Result ID: 337902
Feature Id: 0
Hazard Release Id: 379442
Medium: 701
Substance Abbrev.: 0
Unit Code: 8
Observation: False
Owner Operator: False
Lab Data: True
Sample Depth: 0-7 feet
Start Date: 01/14/2002
End Date: 01/14/2002
Min Concentration: .00
Max Concentration: 36.00
Sample Comment: 36 ppb in Canoe Bay sediment composite (two cores)
Last Update By: SFORTUN
Update Date: 09/09/2009
Decode for MediumID: Sediment

Substance ID.: 121815
Haz Release ID: 379443
Qty Released: Unknown
Date Released: Unknown
Update Date: 09/24/2002
Update By: Not reported
Substance Code: 83-32-9
Substance Name: ACENAPHTHENE
Substance Abbrev.: Not reported
Substance Category ID: 8471
Substance Category: Semi-volatiles
Category Level: Not reported
Created By: Not reported
Created Date: 12/17/2002
Substance Category ID: 8471

CANOE BAY - CONTAMINATED SEDIMENT (Continued) **S105807718**

Substance Category: Semi-volatiles
Category Level: Not reported
Created By: Not reported
Created Date: 12/17/2002
Substance Alias ID: 317621
Sub Alias Name: DIHYDROACENAPHTHYLENE,1,2-
Substance Alias ID: 317622
Sub Alias Name: ETHYLENENAPHTHALENE,1,8-
Substance Alias ID: 317623
Sub Alias Name: PERIETHYLENENAPHTHALENE
Sampling Result ID: 337903
Feature Id: 0
Hazard Release Id: 379443
Medium: 701
Substance Abbrev.: 0
Unit Code: 8
Observation: False
Owner Operator: False
Lab Data: True
Sample Depth: 0-7 feet
Start Date: 01/14/2002
End Date: 01/14/2002
Min Concentration: .00
Max Concentration: 4.00
Sample Comment: 4 ppb in Canoe Bay sediment composite (two cores)
Last Update By: SFORTUN
Update Date: 09/09/2009
Decode for MediumID: Sediment
Sampling Result ID: 337943
Feature Id: 0
Hazard Release Id: 379443
Medium: 700
Substance Abbrev.: 0
Unit Code: 7
Observation: False
Owner Operator: False
Lab Data: True
Sample Depth: Not reported
Start Date: 05/01/2001
End Date: 05/01/2001
Min Concentration: .00
Max Concentration: 16.80
Sample Comment: 16.8 ppm Concentration in residual paint dust
Last Update By: SFORTUN
Update Date: 09/09/2009
Decode for MediumID: Other

Substance ID.: 121829
Haz Release ID: 379444
Qty Released: Unknown
Date Released: Unknown
Update Date: 09/24/2002
Update By: Not reported
Substance Code: 86-73-7
Substance Name: FLUORENE
Substance Abbrev.: Not reported
Substance Category ID: 8489

CANOE BAY - CONTAMINATED SEDIMENT (Continued) **S105807718**

Substance Category: Semi-volatiles
Category Level: Not reported
Created By: Not reported
Created Date: 12/17/2002
Substance Category ID: 8489
Substance Category: Semi-volatiles
Category Level: Not reported
Created By: Not reported
Created Date: 12/17/2002
Substance Alias ID: 317663
Sub Alias Name: BIPHENYLENEMETHANE,o-
Substance Alias ID: 317664
Sub Alias Name: DIPHENYLENEMETHANE
Substance Alias ID: 317665
Sub Alias Name: METHYLENEBIPHENYL,2,2'-
Sampling Result ID: 337904
Feature Id: 0
Hazard Release Id: 379444
Medium: 701
Substance Abbrev.: 0
Unit Code: 8
Observation: False
Owner Operator: False
Lab Data: True
Sample Depth: 0-7 feet
Start Date: 01/14/2002
End Date: 01/14/2002
Min Concentration: .00
Max Concentration: 6.10
Sample Comment: 6.1 ppb in Canoe Bay sediment composite (two cores)
Last Update By: SFORTUN
Update Date: 09/09/2009
Decode for MediumID: Sediment
Sampling Result ID: 337955
Feature Id: 0
Hazard Release Id: 379444
Medium: 700
Substance Abbrev.: 0
Unit Code: 7
Observation: False
Owner Operator: False
Lab Data: True
Sample Depth: Not reported
Start Date: 05/01/2001
End Date: 05/01/2001
Min Concentration: .00
Max Concentration: 10.40
Sample Comment: 10.4 ppm Concentration in residual paint dust
Last Update By: SFORTUN
Update Date: 09/09/2009
Decode for MediumID: Other

Substance ID.: 121839
Haz Release ID: 379445
Qty Released: Unknown
Date Released: Unknown
Update Date: 09/18/2002

CANOE BAY - CONTAMINATED SEDIMENT (Continued) **S105807718**

Update By: Not reported
Substance Code: 87-86-5
Substance Name: PENTACHLOROPHENOL
Substance Abbrev.: Not reported
Substance Category ID: 8495
Substance Category: Semi-volatiles
Category Level: Not reported
Created By: Not reported
Created Date: 12/17/2002
Substance Category ID: 8495
Substance Category: Semi-volatiles
Category Level: Not reported
Created By: Not reported
Created Date: 12/17/2002
Substance Alias ID: 317688
Sub Alias Name: CHLOROPHEN
Substance Alias ID: 317689
Sub Alias Name: PCP
Substance Alias ID: 317690
Sub Alias Name: PENCHLOROL
Substance Alias ID: 317691
Sub Alias Name: PHENOL,PENTCHLORO-
Sampling Result ID: 337906
Feature Id: 0
Hazard Release Id: 379445
Medium: 701
Substance Abbrev.: 0
Unit Code: 8
Observation: False
Owner Operator: False
Lab Data: True
Sample Depth: 0-7 feet
Start Date: 01/14/2002
End Date: 01/14/2002
Min Concentration: .00
Max Concentration: 6.60
Sample Comment: 6.6 ppb in Canoe Bay sediment composite (two cores)
Last Update By: SFORTUN
Update Date: 09/09/2009
Decode for MediumID: Sediment

Substance ID.: 121819
Haz Release ID: 379446
Qty Released: Unknown
Date Released: Unknown
Update Date: 09/18/2002
Update By: Not reported
Substance Code: 84-66-2
Substance Name: DIETHYL PHTHALATE
Substance Abbrev.: Not reported
Substance Alias ID: 317633
Sub Alias Name: BENZENEDICARBOXYLIC ACID,1,2-, DIETHYL ESTER
Substance Alias ID: 317634
Sub Alias Name: DIETHYL PHTHALATE,o-
Substance Alias ID: 317635
Sub Alias Name: ETHYL PHTHALATE
Substance Alias ID: 317636

CANOE BAY - CONTAMINATED SEDIMENT (Continued) **S105807718**

Sub Alias Name: PHTHALIC ACID, DIETHYL ESTER
Sampling Result ID: 337905
Feature Id: 0
Hazard Release Id: 379446
Medium: 701
Substance Abbrev.: 0
Unit Code: 8
Observation: False
Owner Operator: False
Lab Data: True
Sample Depth: 0-7 feet
Start Date: 01/14/2002
End Date: 01/14/2002
Min Concentration: .00
Max Concentration: 6.30
Sample Comment: 6.3 ppb in Canoe Bay sediment composite (two cores)
Last Update By: SFORTUN
Update Date: 09/09/2009
Decode for MediumID: Sediment

Substance ID.: 121824
Haz Release ID: 379447
Qty Released: Unknown
Date Released: Unknown
Update Date: 09/24/2002
Update By: Not reported
Substance Code: 85-01-8
Substance Name: PHENANTHRENE
Substance Abbrev.: Not reported
Substance Alias ID: 317648
Sub Alias Name: PHENATHRIN
Sampling Result ID: 337907
Feature Id: 0
Hazard Release Id: 379447
Medium: 701
Substance Abbrev.: 0
Unit Code: 8
Observation: False
Owner Operator: False
Lab Data: True
Sample Depth: 0-7 feet
Start Date: 01/14/2002
End Date: 01/14/2002
Min Concentration: .00
Max Concentration: 26.00
Sample Comment: 26 ppb in Canoe Bay sediment composites (two 2-core composites)
Detected in analytical method blank at 3.8 ppb
Last Update By: SFORTUN
Update Date: 09/09/2009
Decode for MediumID: Sediment
Sampling Result ID: 337959
Feature Id: 0
Hazard Release Id: 379447
Medium: 700
Substance Abbrev.: 0
Unit Code: 7
Observation: False

CANOE BAY - CONTAMINATED SEDIMENT (Continued) **S105807718**

Owner Operator: False
Lab Data: True
Sample Depth: Not reported
Start Date: 05/01/2001
End Date: 05/01/2001
Min Concentration: .00
Max Concentration: 41.10
Sample Comment: 41.1 ppm Concentration in residual paint dust
Last Update By: SFORTUN
Update Date: 09/09/2009
Decode for MediumID: Other

Substance ID.: 120952
Haz Release ID: 379448
Qty Released: Unknown
Date Released: Unknown
Update Date: 09/19/2002
Update By: Not reported
Substance Code: 120-12-7
Substance Name: ANTHRACENE
Substance Abbrev.: Not reported
Substance Category ID: 8473
Substance Category: Semi-volatiles
Category Level: Not reported
Created By: Not reported
Created Date: 12/17/2002
Substance Category ID: 8473
Substance Category: Semi-volatiles
Category Level: Not reported
Created By: Not reported
Created Date: 12/17/2002
Substance Alias ID: 316696
Sub Alias Name: ANTHRACIN
Substance Alias ID: 316697
Sub Alias Name: GREEN OIL
Substance Alias ID: 316698
Sub Alias Name: PARANAPTHALENE
Substance Alias ID: 316699
Sub Alias Name: TETRA OLIVE N2G
Sampling Result ID: 337908
Feature Id: 0
Hazard Release Id: 379448
Medium: 701
Substance Abbrev.: 0
Unit Code: 8
Observation: False
Owner Operator: False
Lab Data: True
Sample Depth: 0-7 feet
Start Date: 01/14/2002
End Date: 01/14/2002
Min Concentration: .00
Max Concentration: 13.00
Sample Comment: 13 ppb in Canoe Bay sediment composites (two 2-core composites)
Last Update By: SFORTUN
Update Date: 09/09/2009
Decode for MediumID: Sediment

CANOE BAY - CONTAMINATED SEDIMENT (Continued) **S105807718**

Substance ID.: 121821
Haz Release ID: 379449
Qty Released: Unknown
Date Released: Unknown
Update Date: 09/24/2002
Update By: Not reported
Substance Code: 84-74-2
Substance Name: DI-n-BUTYL PHTHALATE
Substance Abbrev.: Not reported
Substance Alias ID: 317639
Sub Alias Name: BENZENEDICARBOXYLIC ACID,1,2-, DIBUTYL ESTER
Substance Alias ID: 317640
Sub Alias Name: BUTYL PHTHALATE
Substance Alias ID: 317641
Sub Alias Name: BUTYL PHTHALATE,n-
Substance Alias ID: 317642
Sub Alias Name: DBP
Substance Alias ID: 317643
Sub Alias Name: DIBUTYL PHTHALATE
Sampling Result ID: 337909
Feature Id: 0
Hazard Release Id: 379449
Medium: 701
Substance Abbrev.: 0
Unit Code: 8
Observation: False
Owner Operator: False
Lab Data: True
Sample Depth: 0-7 feet
Start Date: 01/14/2002
End Date: 01/14/2002
Min Concentration: .00
Max Concentration: 8.60
Sample Comment: 8.6 ppb in Canoe Bay sediment samples - one core and two 2-core composites
Last Update By: SFORTUN
Update Date: 09/09/2009
Decode for MediumID: Sediment
Sampling Result ID: 337953
Feature Id: 0
Hazard Release Id: 379449
Medium: 700
Substance Abbrev.: 0
Unit Code: 7
Observation: False
Owner Operator: False
Lab Data: True
Sample Depth: Not reported
Start Date: 05/01/2001
End Date: 05/01/2001
Min Concentration: .00
Max Concentration: 27.90
Sample Comment: 27.9 ppm Concentration in residual paint dust
Last Update By: SFORTUN
Update Date: 09/09/2009
Decode for MediumID: Other

CANOE BAY - CONTAMINATED SEDIMENT (Continued) **S105807718**

Substance ID.: 121195
Haz Release ID: 379450
Qty Released: Unknown
Date Released: Unknown
Update Date: 09/24/2002
Update By: Not reported
Substance Code: 206-44-0
Substance Name: FLUORANTHENE
Substance Abbrev.: Not reported
Substance Category ID: 8491
Substance Category: Semi-volatiles
Category Level: Not reported
Created By: Not reported
Created Date: 12/17/2002
Substance Category ID: 8491
Substance Category: Semi-volatiles
Category Level: Not reported
Created By: Not reported
Created Date: 12/17/2002
Substance Alias ID: 317398
Sub Alias Name: BENZACENAPHTHENE,1,2-
Substance Alias ID: 317399
Sub Alias Name: BENZO(jk)FLUORENE
Sampling Result ID: 337910
Feature Id: 0
Hazard Release Id: 379450
Medium: 701
Substance Abbrev.: 0
Unit Code: 8
Observation: False
Owner Operator: False
Lab Data: True
Sample Depth: 0-7 feet
Start Date: 01/14/2002
End Date: 01/14/2002
Min Concentration: .00
Max Concentration: 55.00
Sample Comment: 55 ppb in Canoe Bay sediment composites (two 2-core composites)
Detected in analytical method blank at 3.3 ppb
Last Update By: SFORTUN
Update Date: 09/09/2009
Decode for MediumID: Sediment
Sampling Result ID: 337954
Feature Id: 0
Hazard Release Id: 379450
Medium: 700
Substance Abbrev.: 0
Unit Code: 7
Observation: False
Owner Operator: False
Lab Data: True
Sample Depth: Not reported
Start Date: 05/01/2001
End Date: 05/01/2001
Min Concentration: .00
Max Concentration: 38.00
Sample Comment: 38 ppm Concentration in residual paint dust

CANOE BAY - CONTAMINATED SEDIMENT (Continued) **S105807718**

Last Update By: SFORTUN
Update Date: 09/09/2009
Decode for MediumID: Other

Substance ID.: 121019
Haz Release ID: 379451
Qty Released: Unknown
Date Released: Unknown
Update Date: 09/24/2002
Update By: Not reported
Substance Code: 129-00-0
Substance Name: PYRENE
Substance Abbrev.: Not reported
Substance Category ID: 8497
Substance Category: Semi-volatiles
Category Level: Not reported
Created By: Not reported
Created Date: 12/17/2002
Substance Category ID: 8497
Substance Category: Semi-volatiles
Category Level: Not reported
Created By: Not reported
Created Date: 12/17/2002
Substance Alias ID: 316950
Sub Alias Name: BENZO(def)PHENANTHRENE
Sampling Result ID: 337911
Feature Id: 0
Hazard Release Id: 379451
Medium: 701
Substance Abbrev.: 0
Unit Code: 8
Observation: False
Owner Operator: False
Lab Data: True
Sample Depth: 0-7 feet
Start Date: 01/14/2002
End Date: 01/14/2002
Min Concentration: .00
Max Concentration: 54.00
Sample Comment: 54 ppb in Canoe Bay sediment composites (two 2-core composites)
Detected in analytical method blank at 3.4 ppb
Last Update By: SFORTUN
Update Date: 09/09/2009
Decode for MediumID: Sediment
Sampling Result ID: 337960
Feature Id: 0
Hazard Release Id: 379451
Medium: 700
Substance Abbrev.: 0
Unit Code: 7
Observation: False
Owner Operator: False
Lab Data: True
Sample Depth: Not reported
Start Date: 05/01/2001
End Date: 05/01/2001
Min Concentration: .00

CANOE BAY - CONTAMINATED SEDIMENT (Continued) **S105807718**

Max Concentration: 25.20
Sample Comment: 25.2 ppm Concentration in residual paint dust
Last Update By: SFORTUN
Update Date: 09/09/2009
Decode for MediumID: Other

Substance ID.: 121826
Haz Release ID: 379452
Qty Released: Unknown
Date Released: Unknown
Update Date: 09/19/2002
Update By: Not reported
Substance Code: 85-68-7
Substance Name: BUTYL BENZYL PHTHALATE
Substance Abbrev.: Not reported
Substance Alias ID: 317652
Sub Alias Name: BENZYL-n-BUTYL PHTHALATE
Substance Alias ID: 317653
Sub Alias Name: PHTHALIC ACID, BENZYL BUTYL ESTER
Sampling Result ID: 337912
Feature Id: 0
Hazard Release Id: 379452
Medium: 701
Substance Abbrev.: 0
Unit Code: 8
Observation: False
Owner Operator: False
Lab Data: True
Sample Depth: 0-7 feet
Start Date: 01/14/2002
End Date: 01/14/2002
Min Concentration: .00
Max Concentration: 9.80
Sample Comment: 9.8 ppb in Canoe Bay sediment composite (two cores)
Last Update By: SFORTUN
Update Date: 09/09/2009
Decode for MediumID: Sediment

Substance ID.: 121462
Haz Release ID: 379453
Qty Released: Unknown
Date Released: Unknown
Update Date: 09/24/2002
Update By: Not reported
Substance Code: 56-55-3
Substance Name: BENZO(a)ANTHRACENE
Substance Abbrev.: Not reported
Substance Category ID: 8475
Substance Category: Semi-volatiles
Category Level: Not reported
Created By: Not reported
Created Date: 12/17/2002
Substance Category ID: 8475
Substance Category: Semi-volatiles
Category Level: Not reported
Created By: Not reported
Created Date: 12/17/2002

CANOE BAY - CONTAMINATED SEDIMENT (Continued) **S105807718**

Substance Alias ID:	318790
Sub Alias Name:	BENZ(a)ANTHRACENE
Substance Alias ID:	318791
Sub Alias Name:	BENZANTHRACENE,1,2-
Substance Alias ID:	318792
Sub Alias Name:	BENZANTHRENE
Substance Alias ID:	318793
Sub Alias Name:	BENZOANTHRACENE
Substance Alias ID:	318794
Sub Alias Name:	BENZPHENANTHRENE,2,3-
Substance Alias ID:	318795
Sub Alias Name:	NAPHTHANTHRACENE
Substance Alias ID:	318796
Sub Alias Name:	TETRAPHENE
Sampling Result ID:	349744
Feature Id:	0
Hazard Release Id:	379453
Medium:	703
Substance Abbrev.:	0
Unit Code:	8
Observation:	True
Owner Operator:	False
Lab Data:	True
Sample Depth:	0-6 inches
Start Date:	10/28/2008
End Date:	Not reported
Min Concentration:	Not reported
Max Concentration:	49.00
Sample Comment:	49 ppb benzo(a)anthracene in surface soils at CB04SS. 29 ppb at CB05SS.
Last Update By:	SFORTUN
Update Date:	09/14/2009
Decode for MediumID:	Soil
Sampling Result ID:	349745
Feature Id:	0
Hazard Release Id:	379453
Medium:	700
Substance Abbrev.:	0
Unit Code:	8
Observation:	True
Owner Operator:	False
Lab Data:	True
Sample Depth:	0-6 inches
Start Date:	10/28/2008
End Date:	Not reported
Min Concentration:	Not reported
Max Concentration:	47.00
Sample Comment:	47 ppb benzo(a)anthracene in surface soils at Schooner Creek stormwater outfall SO04SS.
Last Update By:	SFORTUN
Update Date:	09/14/2009
Decode for MediumID:	Other
Sampling Result ID:	337913
Feature Id:	0
Hazard Release Id:	379453
Medium:	701
Substance Abbrev.:	0

CANOE BAY - CONTAMINATED SEDIMENT (Continued) **S105807718**

Unit Code:	8
Observation:	False
Owner Operator:	False
Lab Data:	True
Sample Depth:	0-7 feet
Start Date:	01/14/2002
End Date:	01/14/2002
Min Concentration:	.00
Max Concentration:	30.00
Sample Comment:	30 ppb benzo(a)anthracene in Canoe Bay sediments at CB13SD (10/28/08). 29 ppb at CB14SD. 19 ppb in Canoe Bay sediment composites (two 2-core composites) Detected in analytical method blank at 1.4 ppb. 38 ppb in Columbia River sediments at CR04SD.
Last Update By:	SFORTUN
Update Date:	09/14/2009
Decode for MediumID:	Sediment
Sampling Result ID:	337945
Feature Id:	0
Hazard Release Id:	379453
Medium:	700
Substance Abbrev.:	0
Unit Code:	7
Observation:	False
Owner Operator:	False
Lab Data:	True
Sample Depth:	Not reported
Start Date:	05/01/2001
End Date:	05/01/2001
Min Concentration:	.00
Max Concentration:	16.00
Sample Comment:	16 ppm Concentration in residual paint dust
Last Update By:	SFORTUN
Update Date:	09/09/2009
Decode for MediumID:	Other

Substance ID.:	121210
Haz Release ID:	379454
Qty Released:	Unknown
Date Released:	Unknown
Update Date:	09/24/2002
Update By:	Not reported
Substance Code:	218-01-9
Substance Name:	CHRYSENE
Substance Abbrev.:	Not reported
Substance Category ID:	8481
Substance Category:	Semi-volatiles
Category Level:	Not reported
Created By:	Not reported
Created Date:	12/17/2002
Substance Category ID:	8481
Substance Category:	Semi-volatiles
Category Level:	Not reported
Created By:	Not reported
Created Date:	12/17/2002
Substance Alias ID:	317438
Sub Alias Name:	BENZ(a)PHENANTHRENE
Substance Alias ID:	317439

CANOE BAY - CONTAMINATED SEDIMENT (Continued) **S105807718**

Sub Alias Name:	BENZPHENANTHRENE,1,2-
Substance Alias ID:	317440
Sub Alias Name:	DIBENZONAPHTHALENE,1,2,5,6-
Sampling Result ID:	349658
Feature Id:	0
Hazard Release Id:	379454
Medium:	700
Substance Abbrev.:	0
Unit Code:	8
Observation:	True
Owner Operator:	False
Lab Data:	True
Sample Depth:	0-6 inches
Start Date:	10/28/2008
End Date:	Not reported
Min Concentration:	Not reported
Max Concentration:	110.00
Sample Comment:	110 ppb chrysene in surface soils at Schooner Creek stormwater outfall at SO04SS. 44 ppb in surface soils at City of Portland stormwater outfall SO05SS.
Last Update By:	SFORTUN
Update Date:	09/14/2009
Decode for MediumID:	Other
Sampling Result ID:	349746
Feature Id:	0
Hazard Release Id:	379454
Medium:	703
Substance Abbrev.:	0
Unit Code:	8
Observation:	True
Owner Operator:	False
Lab Data:	True
Sample Depth:	0-6 inches
Start Date:	10/28/2008
End Date:	Not reported
Min Concentration:	Not reported
Max Concentration:	61.00
Sample Comment:	61 ppb chrysene in surface soils at CB04SS. 34 ppb in soils at CB05SS.
Last Update By:	SFORTUN
Update Date:	09/14/2009
Decode for MediumID:	Soil
Sampling Result ID:	337914
Feature Id:	0
Hazard Release Id:	379454
Medium:	701
Substance Abbrev.:	0
Unit Code:	8
Observation:	False
Owner Operator:	False
Lab Data:	True
Sample Depth:	0-7 feet
Start Date:	01/14/2002
End Date:	01/14/2002
Min Concentration:	.00
Max Concentration:	43.00
Sample Comment:	43 ppb chrysene in Canoe Bay sediments (0-6 inches) at CB13SD. 29 ppb at CB14SD. 24 ppb in Canoe Bay sediment samples - one core and two

CANOE BAY - CONTAMINATED SEDIMENT (Continued) **S105807718**

	2-core composites Detected in analytical method blank at 1.7 ppb. 36 ppb in Columbia River sediments at CR04SD.
Last Update By:	SFORTUN
Update Date:	09/14/2009
Decode for MediumID:	Sediment
Sampling Result ID:	337952
Feature Id:	0
Hazard Release Id:	379454
Medium:	700
Substance Abbrev.:	0
Unit Code:	7
Observation:	False
Owner Operator:	False
Lab Data:	True
Sample Depth:	Not reported
Start Date:	05/01/2001
End Date:	05/01/2001
Min Concentration:	.00
Max Concentration:	22.00
Sample Comment:	22 ppm Concentration in residual paint dust
Last Update By:	SFORTUN
Update Date:	09/09/2009
Decode for MediumID:	Other

Substance ID.:	121192
Haz Release ID:	379455
Qty Released:	Unknown
Date Released:	Unknown
Update Date:	09/24/2002
Update By:	Not reported
Substance Code:	205-99-2
Substance Name:	BENZO(b)FLUORANTHENE
Substance Abbrev.:	Not reported
Substance Category ID:	8477
Substance Category:	Semi-volatiles
Category Level:	Not reported
Created By:	Not reported
Created Date:	12/17/2002
Substance Category ID:	8477
Substance Category:	Semi-volatiles
Category Level:	Not reported
Created By:	Not reported
Created Date:	12/17/2002
Substance Alias ID:	317390
Sub Alias Name:	B(b)F
Substance Alias ID:	317391
Sub Alias Name:	BENZ(e)ACEPHENANTHRYLENE
Substance Alias ID:	317392
Sub Alias Name:	BENZFLUORANTHENE,3,4-
Substance Alias ID:	317393
Sub Alias Name:	BENZOFLUORANTHENE,2,3-
Substance Alias ID:	317394
Sub Alias Name:	BENZOFLUORANTHENE,3,4-
Sampling Result ID:	337915
Feature Id:	0
Hazard Release Id:	379455
Medium:	701

CANOE BAY - CONTAMINATED SEDIMENT (Continued) **S105807718**

Substance Abbrev.: 0
Unit Code: 8
Observation: False
Owner Operator: False
Lab Data: True
Sample Depth: 0-7 feet
Start Date: 01/14/2002
End Date: 01/14/2002
Min Concentration: .00
Max Concentration: 26.00
Sample Comment: 26 ppb in Canoe Bay sediment composites (two 2-core composites)
Last Update By: SFORTUN
Update Date: 09/09/2009
Decode for MediumID: Sediment
Sampling Result ID: 337947
Feature Id: 0
Hazard Release Id: 379455
Medium: 700
Substance Abbrev.: 0
Unit Code: 7
Observation: False
Owner Operator: False
Lab Data: True
Sample Depth: Not reported
Start Date: 05/01/2001
End Date: 05/01/2001
Min Concentration: .00
Max Concentration: 17.90
Sample Comment: 17.9 ppm Concentration in residual paint dust
Last Update By: SFORTUN
Update Date: 09/09/2009
Decode for MediumID: Other

Substance ID.: 121374
Haz Release ID: 379456
Qty Released: Unknown
Date Released: Unknown
Update Date: 09/24/2002
Update By: Not reported
Substance Code: 50-32-8
Substance Name: BENZO(a)PYRENE
Substance Abbrev.: Not reported
Substance Category ID: 8476
Substance Category: Semi-volatiles
Category Level: Not reported
Created By: Not reported
Created Date: 12/17/2002
Substance Category ID: 8476
Substance Category: Semi-volatiles
Category Level: Not reported
Created By: Not reported
Created Date: 12/17/2002
Substance Alias ID: 318559
Sub Alias Name: B(a)P
Substance Alias ID: 318560
Sub Alias Name: BENZOPYRENE,3,4-
Substance Alias ID: 318561

CANOE BAY - CONTAMINATED SEDIMENT (Continued) **S105807718**

Sub Alias Name:	BENZPYRENE,3,4-
Substance Alias ID:	318562
Sub Alias Name:	BP
Sampling Result ID:	349743
Feature Id:	0
Hazard Release Id:	379456
Medium:	703
Substance Abbrev.:	0
Unit Code:	8
Observation:	True
Owner Operator:	False
Lab Data:	True
Sample Depth:	0-6 inches
Start Date:	10/28/2008
End Date:	Not reported
Min Concentration:	Not reported
Max Concentration:	41.00
Sample Comment:	41 ppb benzo(a)pyrene in surface soils at CB04SS. 23 ppm at CB05SS.
Last Update By:	SFORTUN
Update Date:	09/14/2009
Decode for MediumID:	Soil
Sampling Result ID:	337916
Feature Id:	0
Hazard Release Id:	379456
Medium:	701
Substance Abbrev.:	0
Unit Code:	8
Observation:	False
Owner Operator:	False
Lab Data:	True
Sample Depth:	0-7 feet
Start Date:	01/14/2002
End Date:	01/14/2002
Min Concentration:	.00
Max Concentration:	44.00
Sample Comment:	44 ppb benzo(a)pyrene in Canoe Bay sediments at CB14SD. 33 ppb at CB13SD. 22 ppb in Canoe Bay sediment composites (two 2-core composites) 47 ppb in Columbia River sediment sample CR04SD.
Last Update By:	SFORTUN
Update Date:	09/14/2009
Decode for MediumID:	Sediment
Sampling Result ID:	337946
Feature Id:	0
Hazard Release Id:	379456
Medium:	700
Substance Abbrev.:	0
Unit Code:	7
Observation:	False
Owner Operator:	False
Lab Data:	True
Sample Depth:	Not reported
Start Date:	05/01/2001
End Date:	05/01/2001
Min Concentration:	.00
Max Concentration:	12.00
Sample Comment:	12 ppm Concentration in residual paint dust
Last Update By:	SFORTUN

CANOE BAY - CONTAMINATED SEDIMENT (Continued) **S105807718**

Update Date: 09/09/2009
Decode for MediumID: Other

Substance ID.: 121176
Haz Release ID: 379457
Qty Released: Unknown
Date Released: Unknown
Update Date: 09/24/2002
Update By: Not reported
Substance Code: 193-39-5
Substance Name: INDENO(1,2,3-cd)PYRENE
Substance Abbrev.: Not reported
Substance Category ID: 8493
Substance Category: Semi-volatiles
Category Level: Not reported
Created By: Not reported
Created Date: 12/17/2002
Substance Category ID: 8493
Substance Category: Semi-volatiles
Category Level: Not reported
Created By: Not reported
Created Date: 12/17/2002
Substance Alias ID: 317339
Sub Alias Name: PHENYLENEPYRENE,2,3-
Substance Alias ID: 317340
Sub Alias Name: PHENYLENEPYRENE,o-
Sampling Result ID: 349660
Feature Id: 0
Hazard Release Id: 379457
Medium: 700
Substance Abbrev.: 0
Unit Code: 8
Observation: True
Owner Operator: False
Lab Data: True
Sample Depth: 0-6 inches
Start Date: 10/28/2008
End Date: Not reported
Min Concentration: Not reported
Max Concentration: 210.00
Sample Comment: 210 ppb indeno(1,2,3-cd)pyrene in surface soils at City of Portland stormwater outfall SO05SS.
Last Update By: SFORTUN
Update Date: 09/09/2009
Decode for MediumID: Other
Sampling Result ID: 349747
Feature Id: 0
Hazard Release Id: 379457
Medium: 703
Substance Abbrev.: 0
Unit Code: Not reported
Observation: True
Owner Operator: False
Lab Data: True
Sample Depth: 0-6 inches
Start Date: 10/28/2008
End Date: Not reported

CANOE BAY - CONTAMINATED SEDIMENT (Continued) **S105807718**

Min Concentration: Not reported
Max Concentration: Not reported
Sample Comment: 31 ppb indeno(1,2,3-cd)pyrene in surface soils at CB04SS.
Last Update By: SFORTUN
Update Date: 09/14/2009
Decode for MediumID: Soil
Sampling Result ID: 337917
Feature Id: 0
Hazard Release Id: 379457
Medium: 701
Substance Abbrev.: 0
Unit Code: 8
Observation: False
Owner Operator: False
Lab Data: True
Sample Depth: 0-7 feet
Start Date: 01/14/2002
End Date: 01/14/2002
Min Concentration: .00
Max Concentration: 26.00
Sample Comment: 26 ppb indeno(1,2,3-cd)pyrene in Canoe Bay sediments at CB14SD. 17 ppb in Canoe Bay sediment composites (two 2-core composites). 27 ppb in Columbia River sediments at CR04SD.
Last Update By: SFORTUN
Update Date: 09/14/2009
Decode for MediumID: Sediment
Sampling Result ID: 337956
Feature Id: 0
Hazard Release Id: 379457
Medium: 700
Substance Abbrev.: 0
Unit Code: 7
Observation: False
Owner Operator: False
Lab Data: True
Sample Depth: Not reported
Start Date: 05/01/2001
End Date: 05/01/2001
Min Concentration: .00
Max Concentration: 7.40
Sample Comment: 7.4 ppb Concentration in residual paint dust
Last Update By: SFORTUN
Update Date: 09/09/2009
Decode for MediumID: Other

Substance ID.: 121415
Haz Release ID: 379458
Qty Released: Unknown
Date Released: Unknown
Update Date: 09/19/2002
Update By: Not reported
Substance Code: 53-70-3
Substance Name: DIBENZO(a,h)ANTHRACENE
Substance Abbrev.: Not reported
Substance Category ID: 8499
Substance Category: Semi-volatiles
Category Level: Not reported

CANOE BAY - CONTAMINATED SEDIMENT (Continued) **S105807718**

Created By: Not reported
Created Date: 12/17/2002
Substance Category ID: 8499
Substance Category: Semi-volatiles
Category Level: Not reported
Created By: Not reported
Created Date: 12/17/2002
Substance Alias ID: 318667
Sub Alias Name: DB(a,h)A
Substance Alias ID: 318668
Sub Alias Name: DIBENZ(a,h)ANTHRACENE
Substance Alias ID: 318669
Sub Alias Name: DIBENZANTHRACENE,1,2-5,6-
Substance Alias ID: 318670
Sub Alias Name: DIBENZANTHRACENE,1,2:5,6-
Sampling Result ID: 337918
Feature Id: 0
Hazard Release Id: 379458
Medium: 701
Substance Abbrev.: 0
Unit Code: 8
Observation: False
Owner Operator: False
Lab Data: True
Sample Depth: 0-7 feet
Start Date: 01/14/2002
End Date: 01/14/2002
Min Concentration: .00
Max Concentration: 6.70
Sample Comment: 6.7 ppb in Canoe Bay sediment composites (two 2-core composites)
Last Update By: SFORTUN
Update Date: 09/09/2009
Decode for MediumID: Sediment

Substance ID.: 121167
Haz Release ID: 379459
Qty Released: Unknown
Date Released: Unknown
Update Date: 09/24/2002
Update By: Not reported
Substance Code: 191-24-2
Substance Name: BENZO(ghi)PERYLENE
Substance Abbrev.: Not reported
Substance Alias ID: 317305
Sub Alias Name: B(ghi)P
Substance Alias ID: 317306
Sub Alias Name: BENZOPERYLENE,1,12-
Substance Alias ID: 317307
Sub Alias Name: BENZPERYLENE,1,12-
Sampling Result ID: 337919
Feature Id: 0
Hazard Release Id: 379459
Medium: 701
Substance Abbrev.: 0
Unit Code: 8
Observation: False
Owner Operator: False

CANOE BAY - CONTAMINATED SEDIMENT (Continued) **S105807718**

Lab Data: True
Sample Depth: 0-7 feet
Start Date: 01/14/2002
End Date: 01/14/2002
Min Concentration: .00
Max Concentration: 20.00
Sample Comment: 20 ppb in Canoe Bay sediment composites (two 2-core composites)
Detected in analytical method blank at 3.3 ppb
Last Update By: SFORTUN
Update Date: 09/09/2009
Decode for MediumID: Sediment
Sampling Result ID: 337948
Feature Id: 0
Hazard Release Id: 379459
Medium: 700
Substance Abbrev.: 0
Unit Code: 7
Observation: False
Owner Operator: False
Lab Data: True
Sample Depth: Not reported
Start Date: 05/01/2001
End Date: 05/01/2001
Min Concentration: .00
Max Concentration: 9.40
Sample Comment: 9.4 ppm Concentration in residual paint dust
Last Update By: SFORTUN
Update Date: 09/09/2009
Decode for MediumID: Other

Substance ID.: 121577
Haz Release ID: 379460
Qty Released: Unknown
Date Released: Unknown
Update Date: 09/19/2002
Update By: Not reported
Substance Code: 65-85-0
Substance Name: BENZOIC ACID
Substance Abbrev.: Not reported
Substance Category ID: 8479
Substance Category: Semi-volatiles
Category Level: Not reported
Created By: Not reported
Created Date: 12/17/2002
Substance Category ID: 8479
Substance Category: Semi-volatiles
Category Level: Not reported
Created By: Not reported
Created Date: 12/17/2002
Substance Alias ID: 319080
Sub Alias Name: BENZENECARBOXYLIC ACID
Substance Alias ID: 319081
Sub Alias Name: CARBOXYBENZENE
Substance Alias ID: 319082
Sub Alias Name: DRACYCLIC ACID
Substance Alias ID: 319083
Sub Alias Name: PHENYLCARBOXYLIC ACID

CANOE BAY - CONTAMINATED SEDIMENT (Continued) **S105807718**

Substance Alias ID: 319084
Sub Alias Name: PHENYLFORMIC ACID
Sampling Result ID: 337920
Feature Id: 0
Hazard Release Id: 379460
Medium: 701
Substance Abbrev.: 0
Unit Code: 8
Observation: False
Owner Operator: False
Lab Data: True
Sample Depth: 0-7 feet
Start Date: 01/14/2002
End Date: 01/14/2002
Min Concentration: .00
Max Concentration: 33.00
Sample Comment: 33 ppb in Canoe Bay sediment composite (two cores)
Last Update By: SFORTUN
Update Date: 09/09/2009
Decode for MediumID: Sediment

Substance ID.: 121196
Haz Release ID: 379461
Qty Released: Unknown
Date Released: Unknown
Update Date: 09/24/2002
Update By: Not reported
Substance Code: 207-08-9
Substance Name: BENZO(k)FLUORANTHENE
Substance Abbrev.: Not reported
Substance Category ID: 8478
Substance Category: Semi-volatiles
Category Level: Not reported
Created By: Not reported
Created Date: 12/17/2002
Substance Category ID: 8478
Substance Category: Semi-volatiles
Category Level: Not reported
Created By: Not reported
Created Date: 12/17/2002
Substance Alias ID: 317400
Sub Alias Name: B(k)F
Substance Alias ID: 317401
Sub Alias Name: BENZOFLUORANTHENE,11,12-
Sampling Result ID: 337921
Feature Id: 0
Hazard Release Id: 379461
Medium: 701
Substance Abbrev.: 0
Unit Code: 8
Observation: False
Owner Operator: False
Lab Data: True
Sample Depth: 0-7 feet
Start Date: 01/14/2002
End Date: 01/14/2002
Min Concentration: .00

CANOE BAY - CONTAMINATED SEDIMENT (Continued) **S105807718**

Max Concentration: 43.00
Sample Comment: 43 ppb benzo(k)fluoranthene in Canoe Bay sediments at CB14SD. 39 ppb at CB13SD. 5.5 ppb in Canoe Bay sediment composite (two cores). 55 ppb in Columbia River sediments at CR04SD.
Last Update By: SFORTUN
Update Date: 09/14/2009
Decode for MediumID: Sediment
Sampling Result ID: 337949
Feature Id: 0
Hazard Release Id: 379461
Medium: 700
Substance Abbrev.: 0
Unit Code: 7
Observation: False
Owner Operator: False
Lab Data: True
Sample Depth: Not reported
Start Date: 05/01/2001
End Date: 05/01/2001
Min Concentration: .00
Max Concentration: 17.90
Sample Comment: 17.9 ppm Concentration in residual paint dust
Last Update By: SFORTUN
Update Date: 09/09/2009
Decode for MediumID: Other

Substance ID.: 122004
Haz Release ID: 379462
Qty Released: Unknown
Date Released: Unknown
Update Date: 09/19/2002
Update By: Not reported
Substance Code: ECD250
Substance Name: AMMONIA NITROGEN
Substance Abbrev.: Not reported
Sampling Result ID: 337922
Feature Id: 0
Hazard Release Id: 379462
Medium: 701
Substance Abbrev.: 0
Unit Code: 8
Observation: False
Owner Operator: False
Lab Data: True
Sample Depth: 0-7 feet
Start Date: 01/14/2002
End Date: 01/14/2002
Min Concentration: .00
Max Concentration: 219000.00
Sample Comment: 219000 ppb in Canoe Bay sediment samples - one core and two 2-core composites
Last Update By: SFORTUN
Update Date: 09/09/2009
Decode for MediumID: Sediment

Substance ID.: 121982
Haz Release ID: 379463

CANOE BAY - CONTAMINATED SEDIMENT (Continued) **S105807718**

Qty Released: Unknown
Date Released: Unknown
Update Date: 09/19/2002
Update By: Not reported
Substance Code: ECD169
Substance Name: DIESEL - FUEL OIL
Substance Abbrev.: Not reported
Substance Category ID: 8529
Substance Category: Petroleum Related Releases for OSPIRG Report
Category Level: Not reported
Created By: Not reported
Created Date: 12/17/2002
Substance Category ID: 8529
Substance Category: Petroleum Related Releases for OSPIRG Report
Category Level: Not reported
Created By: Not reported
Created Date: 12/17/2002
Sampling Result ID: 337923
Feature Id: 0
Hazard Release Id: 379463
Medium: 701
Substance Abbrev.: 0
Unit Code: 8
Observation: False
Owner Operator: False
Lab Data: True
Sample Depth: 0-7 feet
Start Date: 01/14/2002
End Date: 01/14/2002
Min Concentration: .00
Max Concentration: 17000.00
Sample Comment: 17000 ppb in Canoe Bay sediment composites (two 2-core composites)
Last Update By: SFORTUN
Update Date: 09/09/2009
Decode for MediumID: Sediment

Substance ID.: 121988
Haz Release ID: 379464
Qty Released: Unknown
Date Released: Unknown
Update Date: 09/19/2002
Update By: Not reported
Substance Code: ECD198
Substance Name: OIL - LUBRICATING
Substance Abbrev.: Not reported
Substance Category ID: 8531
Substance Category: Petroleum Related Releases for OSPIRG Report
Category Level: Not reported
Created By: Not reported
Created Date: 12/17/2002
Substance Category ID: 8531
Substance Category: Petroleum Related Releases for OSPIRG Report
Category Level: Not reported
Created By: Not reported
Created Date: 12/17/2002
Sampling Result ID: 337924
Feature Id: 0

CANOE BAY - CONTAMINATED SEDIMENT (Continued) **S105807718**

Hazard Release Id: 379464
Medium: 701
Substance Abbrev.: 0
Unit Code: 8
Observation: False
Owner Operator: False
Lab Data: True
Sample Depth: 0-7 feet
Start Date: 01/14/2002
End Date: 01/14/2002
Min Concentration: .00
Max Concentration: 55000.00
Sample Comment: 55000 ppb in Canoe Bay sediment composites (two 2-core composites)
Last Update By: SFORTUN
Update Date: 09/09/2009
Decode for MediumID: Sediment

Substance ID.: 121614
Haz Release ID: 379465
Qty Released: Unknown
Date Released: Unknown
Update Date: 09/19/2002
Update By: Not reported
Substance Code: 72-54-8
Substance Name: DDD,p,p'-
Substance Abbrev.: Not reported
Substance Alias ID: 319194
Sub Alias Name: DICHLORO-2,2-BIS(p-CHLOROPHENYL)ETHANE,1,1-
Substance Alias ID: 319195
Sub Alias Name: DICHLORODIPHENYLDICHLOROETHANE
Substance Alias ID: 319196
Sub Alias Name: RHOTHANE
Substance Alias ID: 319197
Sub Alias Name: TDE
Substance Alias ID: 319198
Sub Alias Name: TDE,p,p'-
Substance Alias ID: 319199
Sub Alias Name: TETRACHLORODIPHENYLETHANE
Sampling Result ID: 337925
Feature Id: 0
Hazard Release Id: 379465
Medium: 701
Substance Abbrev.: 0
Unit Code: 8
Observation: False
Owner Operator: False
Lab Data: True
Sample Depth: 0-7 feet
Start Date: 01/14/2002
End Date: 01/14/2002
Min Concentration: .00
Max Concentration: 32.00
Sample Comment: 32 ppb in Canoe Bay sediment composites (two 2-core composites)
Last Update By: SFORTUN
Update Date: 09/09/2009
Decode for MediumID: Sediment

CANOE BAY - CONTAMINATED SEDIMENT (Continued) **S105807718**

Substance ID.: 121615
Haz Release ID: 379466
Qty Released: Unknown
Date Released: Unknown
Update Date: 09/19/2002
Update By: Not reported
Substance Code: 72-55-9
Substance Name: DDE,p,p'-
Substance Abbrev.: Not reported
Substance Alias ID: 319200
Sub Alias Name: BIS(p-CHLOROPHENYL)-1,1-DICHLOROETHYLENE,2,2-
Substance Alias ID: 319201
Sub Alias Name: DICHLORODIPHENYL DICHLOROETHYLENE,p,p'-
Substance Alias ID: 319202
Sub Alias Name: DICHLOROETHENYLIDENE)BIS(4-CHLOROBENZENE),1,1'-(-
Sampling Result ID: 337926
Feature Id: 0
Hazard Release Id: 379466
Medium: 701
Substance Abbrev.: 0
Unit Code: 8
Observation: False
Owner Operator: False
Lab Data: True
Sample Depth: 0-7 feet
Start Date: 01/14/2002
End Date: 01/14/2002
Min Concentration: .00
Max Concentration: 10.00
Sample Comment: 10 ppb in Canoe Bay sediment composites (two 2-core composites)
Last Update By: SFORTUN
Update Date: 09/09/2009
Decode for MediumID: Sediment

Substance ID.: 121373
Haz Release ID: 379467
Qty Released: Unknown
Date Released: Unknown
Update Date: 09/19/2002
Update By: Not reported
Substance Code: 50-29-3
Substance Name: DDT,p,p'-
Substance Abbrev.: Not reported
Substance Alias ID: 318555
Sub Alias Name: BIS(p-CHLOROPHENYL)-2,2,2-TRICHLOROETHANE,1,1-
Substance Alias ID: 318556
Sub Alias Name: CHLOROPHENOTHANE
Substance Alias ID: 318557
Sub Alias Name: DICHLORODIPHENYLTRICHLOROETHANE
Substance Alias ID: 318558
Sub Alias Name: ETHANE,1,1,1-TRICHLORO-2,2-BIS(p-CHLOROPHENYL)-
Sampling Result ID: 337927
Feature Id: 0
Hazard Release Id: 379467
Medium: 701
Substance Abbrev.: 0
Unit Code: 8

CANOE BAY - CONTAMINATED SEDIMENT (Continued) **S105807718**

Observation: False
Owner Operator: False
Lab Data: True
Sample Depth: 0-7 feet
Start Date: 01/14/2002
End Date: 01/14/2002
Min Concentration: .00
Max Concentration: 3.30
Sample Comment: 3.3 ppb DDT in Canoe Bay sediments at CB11SD (0-6 inches; 10/28/08). 1.6 ppb in Canoe Bay sediment composites (two 2-core composites). 1.3 ppb at CB14SD.
Last Update By: SFORTUN
Update Date: 09/14/2009
Decode for MediumID: Sediment

Substance ID.: 121399
Haz Release ID: 379468
Qty Released: Unknown
Date Released: Unknown
Update Date: 09/19/2002
Update By: Not reported
Substance Code: 5103-71-9
Substance Name: CHLORDANE,CIS-
Substance Abbrev.: Not reported
Substance Alias ID: 318634
Sub Alias Name: CHLORDANE,alpha-
Sampling Result ID: 337928
Feature Id: 0
Hazard Release Id: 379468
Medium: 701
Substance Abbrev.: 0
Unit Code: 8
Observation: False
Owner Operator: False
Lab Data: True
Sample Depth: 0-7 feet
Start Date: 01/14/2002
End Date: 01/14/2002
Min Concentration: .00
Max Concentration: 1.50
Sample Comment: 1.5 ppb in Canoe Bay sediment composite (two cores)
Last Update By: SFORTUN
Update Date: 09/09/2009
Decode for MediumID: Sediment

Substance ID.: 121662
Haz Release ID: 379469
Qty Released: Unknown
Date Released: Unknown
Update Date: 09/19/2002
Update By: Not reported
Substance Code: 7440-36-0
Substance Name: ANTIMONY
Substance Abbrev.: Not reported
Substance Alias ID: 319283
Sub Alias Name: SB
Substance Alias ID: 319284

CANOE BAY - CONTAMINATED SEDIMENT (Continued) **S105807718**

Sub Alias Name: STIBIUM
Sampling Result ID: 337929
Feature Id: 0
Hazard Release Id: 379469
Medium: 701
Substance Abbrev.: 0
Unit Code: 7
Observation: False
Owner Operator: False
Lab Data: True
Sample Depth: 0-7 feet
Start Date: 01/14/2002
End Date: 01/14/2002
Min Concentration: .00
Max Concentration: 1.53
Sample Comment: 1.53 ppm in Canoe Bay sediment samples (core and two 2-core composites) Detected in analytical method blank at 0.016 ppm
Last Update By: SFORTUN
Update Date: 09/09/2009
Decode for MediumID: Sediment

Substance ID.: 121664
Haz Release ID: 379470
Qty Released: Unknown
Date Released: Unknown
Update Date: 09/24/2002
Update By: Not reported
Substance Code: 7440-38-2
Substance Name: ARSENIC
Substance Abbrev.: Not reported
Substance Category ID: 8439
Substance Category: Inorganics
Category Level: Not reported
Created By: Not reported
Created Date: 12/17/2002
Substance Category ID: 8439
Substance Category: Inorganics
Category Level: Not reported
Created By: Not reported
Created Date: 12/17/2002
Substance Alias ID: 319286
Sub Alias Name: AS
Sampling Result ID: 349637
Feature Id: 0
Hazard Release Id: 379470
Medium: 703
Substance Abbrev.: 0
Unit Code: 7
Observation: True
Owner Operator: False
Lab Data: True
Sample Depth: 0-6 inches
Start Date: 08/28/2008
End Date: Not reported
Min Concentration: Not reported
Max Concentration: 18.90
Sample Comment: 18.9 ppb arsenic in surface soils adjacent to Canoe Bay at CB05SS. 7.8

CANOE BAY - CONTAMINATED SEDIMENT (Continued) **S105807718**

ppm at CB03SS. 6.7 ppm at CB02SS. Background soils contained 2.89 ppm arsenic.
Last Update By: SFORTUN
Update Date: 09/14/2009
Decode for MediumID: Soil
Sampling Result ID: 337930
Feature Id: 0
Hazard Release Id: 379470
Medium: 701
Substance Abbrev.: 0
Unit Code: 7
Observation: False
Owner Operator: False
Lab Data: True
Sample Depth: 0-6 inches
Start Date: 10/28/2008
End Date: Not reported
Min Concentration: .00
Max Concentration: 8.40
Sample Comment: 8.4 ppm arsenic in Canoe Bay sediments at CB06SD (10/28/08). 4.72 ppm arsenic in Canoe Bay sediment composite (two cores; 1/14/02) from 0-7 foot depths. Arsenic concentrations in Columbia River (10/27/08) sediments were 1.3 ppm to 3.1 ppm.
Last Update By: SFORTUN
Update Date: 09/08/2009
Decode for MediumID: Sediment

Substance ID.: 121666
Haz Release ID: 379471
Qty Released: Unknown
Date Released: Unknown
Update Date: 09/19/2002
Update By: Not reported
Substance Code: 7440-41-7
Substance Name: BERYLLIUM
Substance Abbrev.: Not reported
Substance Category ID: 8459
Substance Category: Inorganics
Category Level: Not reported
Created By: Not reported
Created Date: 12/17/2002
Substance Category ID: 8459
Substance Category: Inorganics
Category Level: Not reported
Created By: Not reported
Created Date: 12/17/2002
Substance Alias ID: 319288
Sub Alias Name: BE
Substance Alias ID: 319289
Sub Alias Name: GLUCINIUM
Sampling Result ID: 337931
Feature Id: 0
Hazard Release Id: 379471
Medium: 701
Substance Abbrev.: 0
Unit Code: 7
Observation: False

CANOE BAY - CONTAMINATED SEDIMENT (Continued) **S105807718**

Owner Operator: False
Lab Data: True
Sample Depth: 0-4 feet
Start Date: 01/14/2002
End Date: 01/14/2002
Min Concentration: .00
Max Concentration: .34
Sample Comment: 0.34 ppm in Canoe Bay sediment composite (two cores)
Last Update By: SFORTUN
Update Date: 09/09/2009
Decode for MediumID: Sediment

Substance ID.: 121668
Haz Release ID: 379472
Qty Released: Unknown
Date Released: Unknown
Update Date: 09/24/2002
Update By: Not reported
Substance Code: 7440-43-9
Substance Name: CADMIUM
Substance Abbrev.: Not reported
Substance Category ID: 8460
Substance Category: Inorganics
Category Level: Not reported
Created By: Not reported
Created Date: 12/17/2002
Substance Category ID: 8460
Substance Category: Inorganics
Category Level: Not reported
Created By: Not reported
Created Date: 12/17/2002
Substance Alias ID: 319291
Sub Alias Name: CD
Sampling Result ID: 349639
Feature Id: 0
Hazard Release Id: 379472
Medium: 703
Substance Abbrev.: 0
Unit Code: 7
Observation: True
Owner Operator: False
Lab Data: True
Sample Depth: 0-6 inches
Start Date: 10/28/2008
End Date: Not reported
Min Concentration: Not reported
Max Concentration: 14.60
Sample Comment: 14.6 ppm cadmium in surface soils adjacent to canoe bay at CB05SS. 2.9 ppm at CB03SS. Background soils contained no detectable cadmium at an analytical detection limit of 0.50 ppm.
Last Update By: SFORTUN
Update Date: 09/09/2009
Decode for MediumID: Soil
Sampling Result ID: 349653
Feature Id: 0
Hazard Release Id: 379472
Medium: 700

CANOE BAY - CONTAMINATED SEDIMENT (Continued) **S105807718**

Substance Abbrev.: 0
Unit Code: 7
Observation: True
Owner Operator: False
Lab Data: True
Sample Depth: Not reported
Start Date: 10/28/2008
End Date: Not reported
Min Concentration: Not reported
Max Concentration: .96
Sample Comment: 0.96 ppm cadmium in sediments from stormwater outfall seeding Canoe Bay at SD02SD. 0.82 ppm in sediments at outfall SO01SD.
Last Update By: SFORTUN
Update Date: 09/09/2009
Decode for MediumID: Other
Sampling Result ID: 337932
Feature Id: 0
Hazard Release Id: 379472
Medium: 701
Substance Abbrev.: 0
Unit Code: 7
Observation: False
Owner Operator: False
Lab Data: True
Sample Depth: 0-6 inches
Start Date: 10/28/2008
End Date: Not reported
Min Concentration: .00
Max Concentration: 1.60
Sample Comment: 1.6 ppm cadmium in Canoe Bay sediments at CB06SD. 1.1 ppm cadmium in Canoe Bay sediment composites (two 2-core composites) from 0-7 feet depths. 1.0 ppm at CB05SD, CB09SD, CB10SD, and CB14SD.
Last Update By: SFORTUN
Update Date: 09/14/2009
Decode for MediumID: Sediment
Sampling Result ID: 337950
Feature Id: 0
Hazard Release Id: 379472
Medium: 700
Substance Abbrev.: 0
Unit Code: 7
Observation: False
Owner Operator: False
Lab Data: True
Sample Depth: Not reported
Start Date: 05/01/2001
End Date: 05/01/2001
Min Concentration: .00
Max Concentration: .03
Sample Comment: 0.03 ppm TCLP Leachable cadmium concentration in residual paint dust
Last Update By: SFORTUN
Update Date: 09/09/2009
Decode for MediumID: Other

Substance ID.: 121671
Haz Release ID: 379473
Qty Released: Unknown

CANOE BAY - CONTAMINATED SEDIMENT (Continued) **S105807718**

Date Released: Unknown
Update Date: 09/24/2002
Update By: Not reported
Substance Code: 7440-47-3
Substance Name: CHROMIUM
Substance Abbrev.: Not reported
Substance Category ID: 8462
Substance Category: Inorganics
Category Level: Not reported
Created By: Not reported
Created Date: 12/17/2002
Substance Category ID: 8462
Substance Category: Inorganics
Category Level: Not reported
Created By: Not reported
Created Date: 12/17/2002
Substance Alias ID: 319294
Sub Alias Name: CHROMIUM, TOTAL
Substance Alias ID: 318145
Sub Alias Name: CHROMIUM, INORGANIC
Sampling Result ID: 349640
Feature Id: 0
Hazard Release Id: 379473
Medium: 703
Substance Abbrev.: 0
Unit Code: 7
Observation: True
Owner Operator: False
Lab Data: True
Sample Depth: 0-6 inches
Start Date: 10/28/2008
End Date: Not reported
Min Concentration: Not reported
Max Concentration: 33.70
Sample Comment: 33.7 ppm chromium in surface soils adjacent to Canoe Bay at CB05SS. 23.5 ppm at CB03SS. Background soils contained 8.5 ppm chromium.
Last Update By: SFORTUN
Update Date: 09/09/2009
Decode for MediumID: Soil
Sampling Result ID: 349655
Feature Id: 0
Hazard Release Id: 379473
Medium: 700
Substance Abbrev.: 0
Unit Code: 7
Observation: True
Owner Operator: False
Lab Data: True
Sample Depth: 1-6 inches
Start Date: 10/28/2008
End Date: Not reported
Min Concentration: Not reported
Max Concentration: 16.00
Sample Comment: 16 ppm chromium in surface soils at Schooner Creek stormwater outfall SO04SS.
Last Update By: SFORTUN
Update Date: 09/09/2009

CANOE BAY - CONTAMINATED SEDIMENT (Continued) **S105807718**

Decode for MediumID: Other
Sampling Result ID: 337933
Feature Id: 0
Hazard Release Id: 379473
Medium: 701
Substance Abbrev.: 0
Unit Code: 7
Observation: True
Owner Operator: False
Lab Data: True
Sample Depth: 0-6 inches
Start Date: 10/28/2008
End Date: Not reported
Min Concentration: .00
Max Concentration: 16.20
Sample Comment: 16.2 ppm chromium in Canoe Bay sediments at CB06SD. 15.8 ppm at CB09SD. 15.2 ppm at CB05SD. 15 ppm in Canoe Bay sediment composite (two cores) at 0-7 feet depths (1/14/02). Columbia River sediments generally contained 5.1 - to 8.7 ppm chromium.
Last Update By: SFORTUN
Update Date: 09/08/2009
Decode for MediumID: Sediment
Sampling Result ID: 337951
Feature Id: Not reported
Hazard Release Id: 379473
Medium: 700
Substance Abbrev.: Not reported
Unit Code: 7
Observation: False
Owner Operator: False
Lab Data: True
Sample Depth: Not reported
Start Date: 05/01/2001
End Date: 05/01/2001
Min Concentration: .00
Max Concentration: .00
Sample Comment: TCLP leachable concentration in residual paint dust
Last Update By: sxf
Update Date: 09/24/2002
Decode for MediumID: Other

Substance ID.: 121673
Haz Release ID: 379474
Qty Released: Unknown
Date Released: Unknown
Update Date: 09/19/2002
Update By: Not reported
Substance Code: 7440-50-8
Substance Name: COPPER
Substance Abbrev.: Not reported
Substance Category ID: 8464
Substance Category: Inorganics
Category Level: Not reported
Created By: Not reported
Created Date: 12/17/2002
Substance Category ID: 8464
Substance Category: Inorganics

CANOE BAY - CONTAMINATED SEDIMENT (Continued) **S105807718**

Category Level:	Not reported
Created By:	Not reported
Created Date:	12/17/2002
Substance Alias ID:	319296
Sub Alias Name:	CU
Sampling Result ID:	349633
Feature Id:	0
Hazard Release Id:	379474
Medium:	700
Substance Abbrev.:	0
Unit Code:	8
Observation:	True
Owner Operator:	False
Lab Data:	True
Sample Depth:	Not reported
Start Date:	10/28/2008
End Date:	Not reported
Min Concentration:	Not reported
Max Concentration:	966.00
Sample Comment:	966 ppb copper in stormwater from outfall discharge at SO01SW. 65.4 ppb at SO03SW. 49.1 ppb at SO02SW.
Last Update By:	SFORTUN
Update Date:	09/09/2009
Decode for MediumID:	Other
Sampling Result ID:	349641
Feature Id:	0
Hazard Release Id:	379474
Medium:	703
Substance Abbrev.:	0
Unit Code:	7
Observation:	True
Owner Operator:	False
Lab Data:	True
Sample Depth:	0-6 inches
Start Date:	10/28/2008
End Date:	Not reported
Min Concentration:	Not reported
Max Concentration:	357.00
Sample Comment:	357 ppm copper in surface soils adjacent to Canoe Bay at CB05SS. 125 ppm at CD03SS. 68.9 ppm at CB02SS.
Last Update By:	SFORTUN
Update Date:	09/08/2009
Decode for MediumID:	Soil
Sampling Result ID:	349657
Feature Id:	0
Hazard Release Id:	379474
Medium:	700
Substance Abbrev.:	0
Unit Code:	7
Observation:	True
Owner Operator:	False
Lab Data:	True
Sample Depth:	0-6 inches
Start Date:	10/28/2008
End Date:	Not reported
Min Concentration:	Not reported
Max Concentration:	455.00

CANOE BAY - CONTAMINATED SEDIMENT (Continued) **S105807718**

Sample Comment: 455 ppm copper in soils at Schooner Creek stormwater outfall SO04SS. 407 ppm at City of Portland stormwater outfall SO05SS.
Last Update By: SFORTUN
Update Date: 09/09/2009
Decode for MediumID: Other
Sampling Result ID: 349664
Feature Id: 0
Hazard Release Id: 379474
Medium: 700
Substance Abbrev.: 0
Unit Code: 7
Observation: True
Owner Operator: False
Lab Data: True
Sample Depth: 0-6 inches
Start Date: 10/28/2008
End Date: Not reported
Min Concentration: Not reported
Max Concentration: 90.00
Sample Comment: 90 ppm copper in sediments below stormwater outfall at SO01SD. 63.9 ppm in sediments below stormwater outfall at SD02SD.
Last Update By: SFORTUN
Update Date: 09/09/2009
Decode for MediumID: Other
Sampling Result ID: 337934
Feature Id: 0
Hazard Release Id: 379474
Medium: 701
Substance Abbrev.: 0
Unit Code: 7
Observation: True
Owner Operator: False
Lab Data: True
Sample Depth: 0-7 feet
Start Date: 10/28/2008
End Date: Not reported
Min Concentration: .00
Max Concentration: 79.20
Sample Comment: 79.2 ppm copper in Canoe Bay sediments at CB11SD. 68.4 ppm at CB05SD. 66.7 ppm at CB10SD. 19.9 ppm copper in Canoe Bay sediment samples (core and two 2-core composites) 0-7 feet (1/14/02). Nearby Columbia River sediments had 5.1-11.7 ppm copper.
Last Update By: SFORTUN
Update Date: 09/08/2009
Decode for MediumID: Sediment

Substance ID.: 121639
Haz Release ID: 379475
Qty Released: Unknown
Date Released: Unknown
Update Date: 09/24/2002
Update By: Not reported
Substance Code: 7439-92-1
Substance Name: LEAD
Substance Abbrev.: Not reported
Substance Category ID: 8466
Substance Category: Inorganics

CANOE BAY - CONTAMINATED SEDIMENT (Continued) **S105807718**

Category Level:	Not reported
Created By:	Not reported
Created Date:	12/17/2002
Substance Category ID:	8466
Substance Category:	Inorganics
Category Level:	Not reported
Created By:	Not reported
Created Date:	12/17/2002
Substance Alias ID:	319256
Sub Alias Name:	PB
Sampling Result ID:	349634
Feature Id:	0
Hazard Release Id:	379475
Medium:	700
Substance Abbrev.:	0
Unit Code:	8
Observation:	True
Owner Operator:	False
Lab Data:	True
Sample Depth:	Not reported
Start Date:	10/28/2008
End Date:	Not reported
Min Concentration:	Not reported
Max Concentration:	11.50
Sample Comment:	11.5 ppb lead in stormwater outfall discharge at SO01SW. 3.3 ppb at SO03SW. 2.7 ppb at SO02SW.
Last Update By:	SFORTUN
Update Date:	09/08/2009
Decode for MediumID:	Other
Sampling Result ID:	349643
Feature Id:	0
Hazard Release Id:	379475
Medium:	703
Substance Abbrev.:	0
Unit Code:	7
Observation:	True
Owner Operator:	False
Lab Data:	True
Sample Depth:	0-6 inches
Start Date:	10/28/2008
End Date:	Not reported
Min Concentration:	Not reported
Max Concentration:	853.00
Sample Comment:	853 ppm lead in surface soils adjacent to Canoe Bay at CB05SS. 213 ppm at CB03SS. Background soils contained 19.8 ppm lead.
Last Update By:	SFORTUN
Update Date:	09/09/2009
Decode for MediumID:	Soil
Sampling Result ID:	349667
Feature Id:	0
Hazard Release Id:	379475
Medium:	700
Substance Abbrev.:	0
Unit Code:	7
Observation:	True
Owner Operator:	False
Lab Data:	True

CANOE BAY - CONTAMINATED SEDIMENT (Continued) **S105807718**

Sample Depth:	0-6 inches
Start Date:	10/28/2008
End Date:	Not reported
Min Concentration:	Not reported
Max Concentration:	96.30
Sample Comment:	96.3 ppm lead in surface soils at Schooner Creek stormwater outfall at SO04SS.
Last Update By:	SFORTUN
Update Date:	09/09/2009
Decode for MediumID:	Other
Sampling Result ID:	337935
Feature Id:	0
Hazard Release Id:	379475
Medium:	701
Substance Abbrev.:	0
Unit Code:	7
Observation:	True
Owner Operator:	False
Lab Data:	True
Sample Depth:	0-6 inches
Start Date:	10/28/2008
End Date:	Not reported
Min Concentration:	.00
Max Concentration:	22.60
Sample Comment:	22.6 ppm lead in Canoe Bay sediments at CB06SD. 20.7 ppm lead in Canoe Bay sediment composite (two cores) at 0-7 feet depths (1/14/02). 14 ppm at CB14SD. 13.8 ppm at CB11SD. 13.5 ppm at CB05SD and CB10SD. Columbia River sediments had 3- to 4.8 ppm.
Last Update By:	SFORTUN
Update Date:	09/08/2009
Decode for MediumID:	Sediment
Sampling Result ID:	337957
Feature Id:	0
Hazard Release Id:	379475
Medium:	700
Substance Abbrev.:	0
Unit Code:	7
Observation:	False
Owner Operator:	False
Lab Data:	True
Sample Depth:	Not reported
Start Date:	05/01/2001
End Date:	05/01/2001
Min Concentration:	.00
Max Concentration:	1.20
Sample Comment:	1.2 ppm TCLP leachable concentration in residual paint dust
Last Update By:	SFORTUN
Update Date:	09/09/2009
Decode for MediumID:	Other

Substance ID.:	121643
Haz Release ID:	379476
Qty Released:	Unknown
Date Released:	Unknown
Update Date:	09/19/2002
Update By:	Not reported
Substance Code:	7439-97-6

CANOE BAY - CONTAMINATED SEDIMENT (Continued) **S105807718**

Substance Name:	MERCURY
Substance Abbrev.:	Not reported
Substance Category ID:	8467
Substance Category:	Inorganics
Category Level:	Not reported
Created By:	Not reported
Created Date:	12/17/2002
Substance Category ID:	8467
Substance Category:	Inorganics
Category Level:	Not reported
Created By:	Not reported
Created Date:	12/17/2002
Substance Alias ID:	319260
Sub Alias Name:	HG
Substance Alias ID:	319261
Sub Alias Name:	HYDRARGYRUM
Substance Alias ID:	319262
Sub Alias Name:	LIQUID SILVER
Substance Alias ID:	319263
Sub Alias Name:	QUICKSILVER
Sampling Result ID:	349650
Feature Id:	0
Hazard Release Id:	379476
Medium:	703
Substance Abbrev.:	0
Unit Code:	7
Observation:	True
Owner Operator:	False
Lab Data:	True
Sample Depth:	0-6 inches
Start Date:	10/28/2008
End Date:	Not reported
Min Concentration:	Not reported
Max Concentration:	.26
Sample Comment:	0.26 ppm mercury in surface soils along trhe southwest edge of Canoe Bay at CB05SS. Background soils contained no detectable mercury at an analytical detection limit of 0.038 ppm.
Last Update By:	SFORTUN
Update Date:	09/09/2009
Decode for MediumID:	Soil
Sampling Result ID:	337936
Feature Id:	0
Hazard Release Id:	379476
Medium:	701
Substance Abbrev.:	0
Unit Code:	7
Observation:	True
Owner Operator:	False
Lab Data:	True
Sample Depth:	0-6 inches
Start Date:	10/28/2008
End Date:	Not reported
Min Concentration:	.00
Max Concentration:	.26
Sample Comment:	0.26 ppm mercury in Canoe Bay sediments at CB08SD. 0.18 ppm at CB10SD. 0.12 ppm at CB09SD. 0.11 ppm at CB07SD. 0.08 ppm in Canoe Bay sediment samples (core and two 2-core composites) at 0-7 feet depths (1/14/02).

CANOE BAY - CONTAMINATED SEDIMENT (Continued) **S105807718**

Last Update By: SFORTUN
Update Date: 09/08/2009
Decode for MediumID: Sediment

Substance ID.: 121646
Haz Release ID: 379477
Qty Released: Unknown
Date Released: Unknown
Update Date: 09/19/2002
Update By: Not reported
Substance Code: 7440-02-0
Substance Name: NICKEL
Substance Abbrev.: Not reported
Substance Category ID: 8469
Substance Category: Inorganics
Category Level: Not reported
Created By: Not reported
Created Date: 12/17/2002
Substance Category ID: 8469
Substance Category: Inorganics
Category Level: Not reported
Created By: Not reported
Created Date: 12/17/2002
Substance Alias ID: 319266
Sub Alias Name: NI
Sampling Result ID: 349649
Feature Id: 0
Hazard Release Id: 379477
Medium: 703
Substance Abbrev.: 0
Unit Code: 7
Observation: True
Owner Operator: False
Lab Data: True
Sample Depth: 0-6 inches
Start Date: 10/28/2008
End Date: Not reported
Min Concentration: Not reported
Max Concentration: 49.60
Sample Comment: 49.6 ppm nickel in surface soils along the southwest edge of Canoe Bay at CB05SS. 30.7 ppm at CB03SS. 13.4 ppm at CB02SS. Background soils contained 8.9 ppm.
Last Update By: SFORTUN
Update Date: 09/09/2009
Decode for MediumID: Soil
Sampling Result ID: 337937
Feature Id: 0
Hazard Release Id: 379477
Medium: 701
Substance Abbrev.: 0
Unit Code: 7
Observation: True
Owner Operator: False
Lab Data: True
Sample Depth: 0-6 inches
Start Date: 10/28/2008
End Date: Not reported

CANOE BAY - CONTAMINATED SEDIMENT (Continued) **S105807718**

Min Concentration: .00
Max Concentration: 14.50
Sample Comment: 14.5 ppm nickel in Canoe Bay sediments at CB09SD. 14.3 ppm at CB06SD. 13.5 ppm at CB01SD. 13.5 ppm in Canoe Bay sediment composite (two cores) at 0-7 feet (1/14/02). Nearby Columbia River sediments contained 5.6- to 9.5 ppm.
Last Update By: SFORTUN
Update Date: 09/08/2009
Decode for MediumID: Sediment

Substance ID.: 121755
Haz Release ID: 379478
Qty Released: Unknown
Date Released: Unknown
Update Date: 09/19/2002
Update By: Not reported
Substance Code: 7782-49-2
Substance Name: SELENIUM
Substance Abbrev.: Not reported
Substance Alias ID: 319488
Sub Alias Name: SE
Sampling Result ID: 349648
Feature Id: 0
Hazard Release Id: 379478
Medium: 703
Substance Abbrev.: 0
Unit Code: 7
Observation: True
Owner Operator: False
Lab Data: True
Sample Depth: 0-6 inches
Start Date: 10/28/2008
End Date: Not reported
Min Concentration: Not reported
Max Concentration: 5.90
Sample Comment: 5.9 ppm selenium in surface soils along southwest edge of Canoe Bay at CB05SS. 1.8 ppm at CB03SS. 1.6 ppm at CB02SS. Background soils contained no detectable selenium at an analytical detection limit of 0.82 ppm.
Last Update By: SFORTUN
Update Date: 09/09/2009
Decode for MediumID: Soil
Sampling Result ID: 349670
Feature Id: 0
Hazard Release Id: 379478
Medium: 700
Substance Abbrev.: 0
Unit Code: 7
Observation: True
Owner Operator: False
Lab Data: True
Sample Depth: 0-6 inches
Start Date: 10/28/2008
End Date: Not reported
Min Concentration: Not reported
Max Concentration: 1.30
Sample Comment: 1.3 ppm selenium in surface soils at Schooner Creek stormwater outfall

CANOE BAY - CONTAMINATED SEDIMENT (Continued) **S105807718**

at SO04SS. 0.9 ppm at City of Portland Stormwater outfall at SO05SS.
Last Update By: SFORTUN
Update Date: 09/09/2009
Decode for MediumID: Other
Sampling Result ID: 349671
Feature Id: 0
Hazard Release Id: 379478
Medium: 700
Substance Abbrev.: 0
Unit Code: 7
Observation: True
Owner Operator: False
Lab Data: True
Sample Depth: 0-6 inches
Start Date: 10/28/2008
End Date: Not reported
Min Concentration: Not reported
Max Concentration: 1.30
Sample Comment: 1.3 ppm selenium in sediments below stormwater outfall at SO02SD. 0.98 ppm in sediments below outfall at SO01SD.
Last Update By: SFORTUN
Update Date: 09/09/2009
Decode for MediumID: Other
Sampling Result ID: 337938
Feature Id: 0
Hazard Release Id: 379478
Medium: 701
Substance Abbrev.: 0
Unit Code: 7
Observation: True
Owner Operator: False
Lab Data: True
Sample Depth: 0-6 inches
Start Date: 10/28/2008
End Date: Not reported
Min Concentration: .00
Max Concentration: 1.80
Sample Comment: 1.8 ppm selenium in canoe Bay sediments at CB06SD. 1.7 ppm at CB09SD. 1.6 ppm at CB05SD, CB10SD, and CB14SD. 0.58 ppm in Canoe Bay sediment composite (two cores) at 0-7 feet (1/14/02).
Last Update By: SFORTUN
Update Date: 09/08/2009
Decode for MediumID: Sediment

Substance ID.: 121657
Haz Release ID: 379479
Qty Released: Unknown
Date Released: Unknown
Update Date: 09/19/2002
Update By: Not reported
Substance Code: 7440-28-0
Substance Name: THALLIUM
Substance Abbrev.: Not reported
Substance Alias ID: 319278
Sub Alias Name: TL
Sampling Result ID: 337939
Feature Id: 0

CANOE BAY - CONTAMINATED SEDIMENT (Continued) **S105807718**

Hazard Release Id: 379479
Medium: 701
Substance Abbrev.: 0
Unit Code: 7
Observation: False
Owner Operator: False
Lab Data: True
Sample Depth: 0-7 feet
Start Date: 01/14/2002
End Date: 01/14/2002
Min Concentration: .00
Max Concentration: .24
Sample Comment: 0.24 ppm in Canoe Bay sediment composite (two cores)
Last Update By: SFORTUN
Update Date: 09/09/2009
Decode for MediumID: Sediment

Substance ID.: 121677
Haz Release ID: 379480
Qty Released: Unknown
Date Released: Unknown
Update Date: 09/19/2002
Update By: Not reported
Substance Code: 7440-62-2
Substance Name: VANADIUM
Substance Abbrev.: Not reported
Substance Alias ID: 319300
Sub Alias Name: V
Sampling Result ID: 349646
Feature Id: 0
Hazard Release Id: 379480
Medium: 703
Substance Abbrev.: 0
Unit Code: 7
Observation: True
Owner Operator: False
Lab Data: True
Sample Depth: 0-6 inches
Start Date: 10/28/2008
End Date: Not reported
Min Concentration: Not reported
Max Concentration: 51.80
Sample Comment: 51.8 ppm vanadium in surface soils along southwest edge of Canoe Bay at CB02SS. 44.7 ppm at CB03SS. 34.8 ppm at CB05SS. 33.1 ppm at CB01SS. Background soils had 29.8 ppm.
Last Update By: SFORTUN
Update Date: 09/09/2009
Decode for MediumID: Soil
Sampling Result ID: 349672
Feature Id: 0
Hazard Release Id: 379480
Medium: 700
Substance Abbrev.: 0
Unit Code: 7
Observation: True
Owner Operator: False
Lab Data: True

CANOE BAY - CONTAMINATED SEDIMENT (Continued) **S105807718**

Sample Depth:	0-6 inches
Start Date:	10/28/2008
End Date:	Not reported
Min Concentration:	Not reported
Max Concentration:	63.50
Sample Comment:	63.5 ppm vanadium in surface soils at Schooner Creek stormwater outfall at SO04SS. 45.3 ppm at City of Portland stormwater outfall at SO05SS.
Last Update By:	SFORTUN
Update Date:	09/09/2009
Decode for MediumID:	Other
Sampling Result ID:	349673
Feature Id:	0
Hazard Release Id:	379480
Medium:	700
Substance Abbrev.:	0
Unit Code:	7
Observation:	True
Owner Operator:	False
Lab Data:	True
Sample Depth:	Not reported
Start Date:	10/28/2008
End Date:	Not reported
Min Concentration:	Not reported
Max Concentration:	55.20
Sample Comment:	55.2 ppm vanadium in sediments below stormwater outfall at SO02SD. 55.0 ppm in sediments below outfall at SO01SD.
Last Update By:	SFORTUN
Update Date:	09/09/2009
Decode for MediumID:	Other
Sampling Result ID:	337940
Feature Id:	0
Hazard Release Id:	379480
Medium:	701
Substance Abbrev.:	0
Unit Code:	7
Observation:	True
Owner Operator:	False
Lab Data:	True
Sample Depth:	0-6 inches
Start Date:	10/28/2008
End Date:	Not reported
Min Concentration:	.00
Max Concentration:	51.20
Sample Comment:	51.2 ppm vanadium in Canoe Bay sediments at CB09SD. 47.5 ppm at CB10SD. 47.3 ppm at CB05SD. 46.3 ppm at CB06SD. 33.5 ppm in Canoe Bay sediment composites (two 2-core composites) at 0-7 ft (1/14/02). Nearby Columbia Riv. sediments: 19.9- to 32.1 ppm.
Last Update By:	SFORTUN
Update Date:	09/08/2009
Decode for MediumID:	Sediment

Substance ID.:	121679
Haz Release ID:	379481
Qty Released:	Unknown
Date Released:	Unknown
Update Date:	09/19/2002

CANOE BAY - CONTAMINATED SEDIMENT (Continued) **S105807718**

Update By:	Not reported
Substance Code:	7440-66-6
Substance Name:	ZINC
Substance Abbrev.:	Not reported
Substance Alias ID:	319302
Sub Alias Name:	ZN
Sampling Result ID:	349635
Feature Id:	0
Hazard Release Id:	379481
Medium:	700
Substance Abbrev.:	0
Unit Code:	8
Observation:	True
Owner Operator:	False
Lab Data:	True
Sample Depth:	Not reported
Start Date:	10/28/2008
End Date:	Not reported
Min Concentration:	Not reported
Max Concentration:	370.00
Sample Comment:	370 ppb zinc in stormwater outfall discharge at SO01SW. 138 ppb at SO03SW. 122 ppb at SO02SW.
Last Update By:	SFORTUN
Update Date:	09/08/2009
Decode for MediumID:	Other
Sampling Result ID:	349645
Feature Id:	0
Hazard Release Id:	379481
Medium:	703
Substance Abbrev.:	0
Unit Code:	7
Observation:	True
Owner Operator:	False
Lab Data:	True
Sample Depth:	0-6 inches
Start Date:	10/28/2008
End Date:	Not reported
Min Concentration:	Not reported
Max Concentration:	1120.00
Sample Comment:	1120 ppm zinc in surface soils at the southwest edge of Canoe Bay at CB05SS. 637 ppm at CB03SS. 100 ppm at CB04SS. Background soils had 76.5 ppm.
Last Update By:	SFORTUN
Update Date:	09/09/2009
Decode for MediumID:	Soil
Sampling Result ID:	349674
Feature Id:	0
Hazard Release Id:	379481
Medium:	700
Substance Abbrev.:	0
Unit Code:	7
Observation:	True
Owner Operator:	False
Lab Data:	True
Sample Depth:	0-6 inches
Start Date:	10/28/2008
End Date:	Not reported

CANOE BAY - CONTAMINATED SEDIMENT (Continued) **S105807718**

Min Concentration: Not reported
Max Concentration: 315.00
Sample Comment: 315 ppm zinc in surface soils at Schooner Creek stormwater outfall at SO04SS. 178 ppm at City of Portland outfall at SO05SS.
Last Update By: SFORTUN
Update Date: 09/09/2009
Decode for MediumID: Other
Sampling Result ID: 349675
Feature Id: 0
Hazard Release Id: 379481
Medium: 700
Substance Abbrev.: 0
Unit Code: 7
Observation: True
Owner Operator: False
Lab Data: True
Sample Depth: 0-6 inches
Start Date: 10/28/2008
End Date: Not reported
Min Concentration: Not reported
Max Concentration: 148.00
Sample Comment: 148 ppm zinc in sediments below stormwater outfall at SO02SD. 125 ppm below outfall at SO01SD.
Last Update By: SFORTUN
Update Date: 09/09/2009
Decode for MediumID: Other
Sampling Result ID: 337941
Feature Id: 0
Hazard Release Id: 379481
Medium: 701
Substance Abbrev.: 0
Unit Code: 7
Observation: True
Owner Operator: False
Lab Data: True
Sample Depth: 0-6 inches
Start Date: 10/28/2008
End Date: Not reported
Min Concentration: .00
Max Concentration: 146.00
Sample Comment: 146 ppm zinc in Canoe Bay sediments at CB06SD. 118 ppm at CB10SD. 116 ppm at CB05SD. 111 ppm in Canoe Bay sediment composite (two cores) at 0-7 feet (1/14/02). Nearby Columbia River sediments had 30.2- to 53.9 ppm.
Last Update By: SFORTUN
Update Date: 09/14/2009
Decode for MediumID: Sediment

Substance ID.: 121654
Haz Release ID: 379482
Qty Released: Unknown
Date Released: Unknown
Update Date: 09/19/2002
Update By: Not reported
Substance Code: 7440-22-4
Substance Name: SILVER
Substance Abbrev.: Not reported

CANOE BAY - CONTAMINATED SEDIMENT (Continued) **S105807718**

Substance Category ID: 8470
Substance Category: Inorganics
Category Level: Not reported
Created By: Not reported
Created Date: 12/17/2002
Substance Category ID: 8470
Substance Category: Inorganics
Category Level: Not reported
Created By: Not reported
Created Date: 12/17/2002
Substance Alias ID: 319274
Sub Alias Name: AG
Sampling Result ID: 349647
Feature Id: 0
Hazard Release Id: 379482
Medium: 703
Substance Abbrev.: 0
Unit Code: 7
Observation: True
Owner Operator: False
Lab Data: True
Sample Depth: 0-6 inches
Start Date: 10/28/2008
End Date: Not reported
Min Concentration: Not reported
Max Concentration: 1.50
Sample Comment: 1.5 ppm silver in surface soils along southwest edge of Canoe Bay at CB05SS. Background soils contained no detectable silver at an analytical detection limit of 1.1 ppm
Last Update By: SFORTUN
Update Date: 09/09/2009
Decode for MediumID: Soil
Sampling Result ID: 337942
Feature Id: 0
Hazard Release Id: 379482
Medium: 701
Substance Abbrev.: 0
Unit Code: 7
Observation: False
Owner Operator: False
Lab Data: True
Sample Depth: 0-7 feet
Start Date: 01/14/2002
End Date: 01/14/2002
Min Concentration: .00
Max Concentration: .38
Sample Comment: 0.38 ppm in Canoe Bay sediment samples (core and two 2-core composites)
Last Update By: SFORTUN
Update Date: 09/09/2009
Decode for MediumID: Sediment

Substance ID.: 121665
Haz Release ID: 379483
Qty Released: Unknown
Date Released: Unknown
Update Date: 09/24/2002

CANOE BAY - CONTAMINATED SEDIMENT (Continued) **S105807718**

Update By:	Not reported
Substance Code:	7440-39-3
Substance Name:	BARIUM
Substance Abbrev.:	Not reported
Substance Category ID:	8458
Substance Category:	Inorganics
Category Level:	Not reported
Created By:	Not reported
Created Date:	12/17/2002
Substance Category ID:	8458
Substance Category:	Inorganics
Category Level:	Not reported
Created By:	Not reported
Created Date:	12/17/2002
Substance Alias ID:	319287
Sub Alias Name:	BA
Sampling Result ID:	349625
Feature Id:	0
Hazard Release Id:	379483
Medium:	701
Substance Abbrev.:	0
Unit Code:	7
Observation:	True
Owner Operator:	False
Lab Data:	True
Sample Depth:	0-6 inches
Start Date:	10/28/2008
End Date:	Not reported
Min Concentration:	Not reported
Max Concentration:	127.00
Sample Comment:	127 ppm barium in Canoe Bay sediments at CB01SD. 126 ppm at CB09SD. 123 ppm at CB06SD. 121 ppm at CB05SD. 120 ppm at CB04SD. Barium in nearby Columbia River sediments generally ranged from 48.8- to 66.2 ppm.
Last Update By:	SFORTUN
Update Date:	09/08/2009
Decode for MediumID:	Sediment
Sampling Result ID:	349632
Feature Id:	0
Hazard Release Id:	379483
Medium:	700
Substance Abbrev.:	0
Unit Code:	8
Observation:	True
Owner Operator:	False
Lab Data:	True
Sample Depth:	Not reported
Start Date:	10/28/2008
End Date:	Not reported
Min Concentration:	Not reported
Max Concentration:	30.60
Sample Comment:	30.6 ppb barium in stormwater outfall discharge at S)01SW. 7.5 ppb at SO03SW. 5.9 ppb at SO02SW.
Last Update By:	SFORTUN
Update Date:	09/08/2009
Decode for MediumID:	Other
Sampling Result ID:	349638

CANOE BAY - CONTAMINATED SEDIMENT (Continued) **S105807718**

Feature Id:	0
Hazard Release Id:	379483
Medium:	703
Substance Abbrev.:	0
Unit Code:	7
Observation:	True
Owner Operator:	False
Lab Data:	True
Sample Depth:	0-6 inches
Start Date:	10/28/2008
End Date:	Not reported
Min Concentration:	Not reported
Max Concentration:	175.00
Sample Comment:	175 ppm barium in surface soils adjacent to Canoe Bay at CB03SS. 157 ppm at CB05SS. Background soils contained 85.6 ppm.
Last Update By:	SFORTUN
Update Date:	09/09/2009
Decode for MediumID:	Soil
Sampling Result ID:	349654
Feature Id:	0
Hazard Release Id:	379483
Medium:	700
Substance Abbrev.:	0
Unit Code:	7
Observation:	True
Owner Operator:	False
Lab Data:	True
Sample Depth:	0-6 inches
Start Date:	10/28/2008
End Date:	Not reported
Min Concentration:	Not reported
Max Concentration:	112.00
Sample Comment:	112 ppm barium in surface soils at Schooner Creek stormwater outfall SO04SS. 63.3 ppm at SO05SS. Background soil sample contained 119 ppm (BK01SS).
Last Update By:	SFORTUN
Update Date:	09/14/2009
Decode for MediumID:	Other
Sampling Result ID:	337961
Feature Id:	0
Hazard Release Id:	379483
Medium:	700
Substance Abbrev.:	0
Unit Code:	7
Observation:	False
Owner Operator:	False
Lab Data:	True
Sample Depth:	Not reported
Start Date:	05/01/2001
End Date:	05/01/2001
Min Concentration:	.00
Max Concentration:	.76
Sample Comment:	0.76 ppm TCLP leachable concentration in residual paint dust
Last Update By:	SFORTUN
Update Date:	09/09/2009
Decode for MediumID:	Other

CANOE BAY - CONTAMINATED SEDIMENT (Continued) **S105807718**

Substance ID.: 121694
Haz Release ID: 379484
Qty Released: Unknown
Date Released: Unknown
Update Date: 09/24/2002
Update By: Not reported
Substance Code: 75-09-2
Substance Name: METHYLENE CHLORIDE
Substance Abbrev.: Not reported
Substance Category ID: 8518
Substance Category: Volatiles
Category Level: Not reported
Created By: Not reported
Created Date: 12/17/2002
Substance Category ID: 8518
Substance Category: Volatiles
Category Level: Not reported
Created By: Not reported
Created Date: 12/17/2002
Substance Alias ID: 319341
Sub Alias Name: DICHLOROMETHANE
Substance Alias ID: 319342
Sub Alias Name: METHANE DICHLORIDE
Substance Alias ID: 319343
Sub Alias Name: METHYLENE BICHLORIDE
Substance Alias ID: 319344
Sub Alias Name: METHYLENE DICHLORIDE
Sampling Result ID: 337962
Feature Id: 0
Hazard Release Id: 379484
Medium: 700
Substance Abbrev.: 0
Unit Code: 7
Observation: False
Owner Operator: False
Lab Data: True
Sample Depth: Not reported
Start Date: 05/01/2001
End Date: 05/01/2001
Min Concentration: .00
Max Concentration: 1.55
Sample Comment: 1.55 ppm Concentration in residual paint dust
Last Update By: SFORTUN
Update Date: 09/09/2009
Decode for MediumID: Other

Substance ID.: 120781
Haz Release ID: 379485
Qty Released: Unknown
Date Released: Unknown
Update Date: 09/24/2002
Update By: Not reported
Substance Code: 100-41-4
Substance Name: ETHYLBENZENE
Substance Abbrev.: Not reported
Substance Category ID: 8515
Substance Category: Volatiles

CANOE BAY - CONTAMINATED SEDIMENT (Continued) **S105807718**

Category Level: Not reported
Created By: Not reported
Created Date: 12/17/2002
Substance Category ID: 8515
Substance Category: Volatiles
Category Level: Not reported
Created By: Not reported
Created Date: 12/17/2002
Substance Alias ID: 316146
Sub Alias Name: ETHYLBENZOL
Substance Alias ID: 316147
Sub Alias Name: PHENYLETHANE
Sampling Result ID: 337963
Feature Id: 0
Hazard Release Id: 379485
Medium: 700
Substance Abbrev.: 0
Unit Code: 7
Observation: False
Owner Operator: False
Lab Data: True
Sample Depth: Not reported
Start Date: 05/01/2001
End Date: 05/01/2001
Min Concentration: .00
Max Concentration: .39
Sample Comment: 0.39 ppm Concentration in residual paint dust
Last Update By: SFORTUN
Update Date: 09/09/2009
Decode for MediumID: Other

Substance ID.: 121051
Haz Release ID: 379486
Qty Released: Unknown
Date Released: Unknown
Update Date: 09/24/2002
Update By: Not reported
Substance Code: 1330-20-7
Substance Name: XYLENEs
Substance Abbrev.: Not reported
Substance Category ID: 8526
Substance Category: Volatiles
Category Level: Not reported
Created By: Not reported
Created Date: 12/17/2002
Substance Category ID: 8526
Substance Category: Volatiles
Category Level: Not reported
Created By: Not reported
Created Date: 12/17/2002
Substance Alias ID: 317017
Sub Alias Name: DIMETHYLBENZENEs
Substance Alias ID: 317018
Sub Alias Name: XYLOLs
Sampling Result ID: 337964
Feature Id: 0
Hazard Release Id: 379486

CANOE BAY - CONTAMINATED SEDIMENT (Continued) **S105807718**

Medium: 700
Substance Abbrev.: 0
Unit Code: 7
Observation: False
Owner Operator: False
Lab Data: True
Sample Depth: Not reported
Start Date: 05/01/2001
End Date: 05/01/2001
Min Concentration: .00
Max Concentration: 3.81
Sample Comment: 3.8 ppm Concentration in residual paint dust
Last Update By: SFORTUN
Update Date: 09/09/2009
Decode for MediumID: Other

Substance ID.: 120782
Haz Release ID: 379487
Qty Released: Unknown
Date Released: Unknown
Update Date: 09/24/2002
Update By: Not reported
Substance Code: 100-42-5
Substance Name: STYRENE
Substance Abbrev.: Not reported
Substance Alias ID: 316148
Sub Alias Name: PHENYLETHYLENE
Substance Alias ID: 316149
Sub Alias Name: STYROL
Substance Alias ID: 316150
Sub Alias Name: STYROLENE
Substance Alias ID: 316151
Sub Alias Name: VINYLBENZENE
Sampling Result ID: 337965
Feature Id: 0
Hazard Release Id: 379487
Medium: 700
Substance Abbrev.: 0
Unit Code: 7
Observation: False
Owner Operator: False
Lab Data: True
Sample Depth: Not reported
Start Date: 05/01/2001
End Date: 05/01/2001
Min Concentration: .00
Max Concentration: 8.41
Sample Comment: 8.4 ppm Concentration in residual paint dust
Last Update By: SFORTUN
Update Date: 09/09/2009
Decode for MediumID: Other

Substance ID.: 120819
Haz Release ID: 379488
Qty Released: Unknown
Date Released: Unknown
Update Date: 09/24/2002

CANOE BAY - CONTAMINATED SEDIMENT (Continued) **S105807718**

Update By: Not reported
Substance Code: 103-65-1
Substance Name: PROPYLBENZENE,n-
Substance Abbrev.: Not reported
Substance Alias ID: 316223
Sub Alias Name: BENZENE,PROPYL-
Substance Alias ID: 316224
Sub Alias Name: ISOCUMENE
Substance Alias ID: 316225
Sub Alias Name: PHENYLPROPANE,1-
Sampling Result ID: 337966
Feature Id: 0
Hazard Release Id: 379488
Medium: 700
Substance Abbrev.: 0
Unit Code: 7
Observation: False
Owner Operator: False
Lab Data: True
Sample Depth: Not reported
Start Date: 05/01/2001
End Date: 05/01/2001
Min Concentration: .00
Max Concentration: .17
Sample Comment: 0.17 ppm Concentration in residual paint dust
Last Update By: SFORTUN
Update Date: 09/09/2009
Decode for MediumID: Other

Substance ID.: 121943
Haz Release ID: 379489
Qty Released: Unknown
Date Released: Unknown
Update Date: 09/24/2002
Update By: Not reported
Substance Code: 98-82-8
Substance Name: CUMENE
Substance Abbrev.: Not reported
Substance Alias ID: 318072
Sub Alias Name: BENZENE,(1-METHYLETHYL)-
Substance Alias ID: 318073
Sub Alias Name: CUMOL
Substance Alias ID: 318074
Sub Alias Name: ISOPROPYLBENZENE
Substance Alias ID: 318075
Sub Alias Name: PHENYLPROPANE,2-
Sampling Result ID: 337967
Feature Id: 0
Hazard Release Id: 379489
Medium: 700
Substance Abbrev.: 0
Unit Code: 7
Observation: False
Owner Operator: False
Lab Data: True
Sample Depth: Not reported
Start Date: 05/01/2001

CANOE BAY - CONTAMINATED SEDIMENT (Continued) **S105807718**

End Date: 05/01/2001
Min Concentration: .00
Max Concentration: .27
Sample Comment: 0.27 ppm Concentration in residual paint dust
Last Update By: SFORTUN
Update Date: 09/09/2009
Decode for MediumID: Other

Substance ID.: 121795
Haz Release ID: 379490
Qty Released: Unknown
Date Released: Unknown
Update Date: 09/24/2002
Update By: Not reported
Substance Code: 80-43-3
Substance Name: ISOPROPYLBENZENE,P-
Substance Abbrev.: Not reported

Substance ID.: 121956
Haz Release ID: 379491
Qty Released: Unknown
Date Released: Unknown
Update Date: 09/24/2002
Update By: Not reported
Substance Code: 99-87-6
Substance Name: ISOPROPYLTOLUENE,p-
Substance Abbrev.: Not reported
Substance Alias ID: 318126
Sub Alias Name: BENZENE,1-ISOPROPYL-4-METHYL-
Substance Alias ID: 318127
Sub Alias Name: CUMENE,p-METHYL-
Substance Alias ID: 318128
Sub Alias Name: CYMENE
Substance Alias ID: 318129
Sub Alias Name: CYMENE,p-
Substance Alias ID: 318130
Sub Alias Name: CYMOL
Substance Alias ID: 318131
Sub Alias Name: DOLCYMENE
Substance Alias ID: 318132
Sub Alias Name: ISOPROPYL-1-METHYLBENZENE,4-
Substance Alias ID: 318133
Sub Alias Name: PARACYMENE
Sampling Result ID: 337968
Feature Id: 0
Hazard Release Id: 379491
Medium: 700
Substance Abbrev.: 0
Unit Code: 7
Observation: False
Owner Operator: False
Lab Data: True
Sample Depth: Not reported
Start Date: 05/01/2001
End Date: 05/01/2001
Min Concentration: .00
Max Concentration: .25

CANOE BAY - CONTAMINATED SEDIMENT (Continued) **S105807718**

Sample Comment: 0.25 ppm Concentration in residual paint dust
Last Update By: SFORTUN
Update Date: 09/09/2009
Decode for MediumID: Other

Substance ID.: 121912
Haz Release ID: 379492
Qty Released: Unknown
Date Released: Unknown
Update Date: 09/24/2002
Update By: Not reported
Substance Code: 95-63-6
Substance Name: TRIMETHYLBENZENE,1,2,4-
Substance Abbrev.: Not reported
Substance Alias ID: 317959
Sub Alias Name: BENZENE,1,2,5-TRIMETHYL-
Substance Alias ID: 317960
Sub Alias Name: CUMENE,psi-
Substance Alias ID: 317961
Sub Alias Name: PSEUDOCUMENE
Substance Alias ID: 317962
Sub Alias Name: PSEUDOCUMOL
Substance Alias ID: 317963
Sub Alias Name: TRIMETHYLBENZENE,asym-
Sampling Result ID: 337969
Feature Id: 0
Hazard Release Id: 379492
Medium: 700
Substance Abbrev.: 0
Unit Code: 7
Observation: False
Owner Operator: False
Lab Data: True
Sample Depth: Not reported
Start Date: 05/01/2001
End Date: 05/01/2001
Min Concentration: .00
Max Concentration: 3.11
Sample Comment: 3.1 ppm Concentration in residual paint dust
Last Update By: SFORTUN
Update Date: 09/09/2009
Decode for MediumID: Other

Substance ID.: 120878
Haz Release ID: 379493
Qty Released: Unknown
Date Released: Unknown
Update Date: 09/24/2002
Update By: Not reported
Substance Code: 108-67-8
Substance Name: TRIMETHYLBENZENE,1,3,5-
Substance Abbrev.: Not reported
Substance Alias ID: 316454
Sub Alias Name: BENZENE,1,3,5-TRIMETHYL-
Substance Alias ID: 316455
Sub Alias Name: MESITYLENE
Substance Alias ID: 316456

CANOE BAY - CONTAMINATED SEDIMENT (Continued) **S105807718**

Sub Alias Name: TRIMENTHYLBENZENE,sym-
Substance Alias ID: 316457
Sub Alias Name: TRIMETHYLBENZOL
Sampling Result ID: 337970
Feature Id: 0
Hazard Release Id: 379493
Medium: 700
Substance Abbrev.: 0
Unit Code: 7
Observation: False
Owner Operator: False
Lab Data: True
Sample Depth: Not reported
Start Date: 05/01/2001
End Date: 05/01/2001
Min Concentration: .00
Max Concentration: 1.48
Sample Comment: 1.48 ppm Concentration in residual paint dust
Last Update By: SFORTUN
Update Date: 09/09/2009
Decode for MediumID: Other

Narrative:

NARR ID: 5742354
NARR Code: Site Contacts
Created By: Not reported
Created Date: 12/17/2002
Updated By: Not reported
Updated Date: 12/17/2002
Decode for NarcdID: Site Contacts
NARR Comments: Mike Ward, Schooner Creek Boat Works, Inc., 3255 N Hayden Island Drive, Portland, OR 97217, 503-735-0569, Yard Manager, part owner of Schooner Creek Boat Works; site operator. Steven D. Rander, Schooner Creek Boat Works, Inc., 3255 N Hayden Island Drive, Portland, OR 97217, 503-735-0569, President and part owner of Schooner Creek Boat Works; site operator. Nancy G. Rander, Schooner Creek Boat Works, Inc., 3255 N Hayden Island Drive, Portland, OR 97217, 503-735-0569, Secretary and part owner of Schooner Creek Boat Works; site operator. Kevin B. Flanigan, Inland Sea Maritime Group LLC, 11401 N Hayden Island Drive, Portland, OR 97217, 503-699-7982, member of LLC, site owner.

NARR ID: 5742355
NARR Code: Contamination
Created By: Not reported
Created Date: 12/17/2002
Updated By: SFORTUN
Updated Date: 04/23/2010
Decode for NarcdID: Contamination
NARR Comments: Sediments: Sediments directly beneath a Schooner Creek Boat Works dock and adjacent to the shoreline are contaminated with PCBs, PAHs, phthalates, PCP, phenols, DDTs, chlordane, metals (arsenic, cadmium, copper, selenium, zinc), and relatively low concentrations of diesel fuel and oil. The source and full vertical and horizontal extent of sediment contamination have not been defined. Upland Areas: A sample of residual paint dust collected at the boat repair facility contained PAHs, di-n-butyl phthalate, chloroform, methylene chloride, light aromatic hydrocarbons, and TCLP-extractable barium, cadmium,

CANOE BAY - CONTAMINATED SEDIMENT (Continued) **S105807718**

and lead. Paint dust residues have been observed on graveled surfaces at Schooner Creek Boat Works, and other boat repair wastes have been observed on Canoe Bay's steep southwest embankment at the boat works. Stained soils and stressed vegetation have also been documented at the boat works site. Chemical residues (30 - 60 sq ft area) and stressed vegetation were also observed on the southern portion of the lot west of the boat works, prior to Schooner Creek Boat Works occupying the site. Most of the western lot is now used for automobile storage, although a portion is used for boat storage. DEQ photographed small areas of stressed vegetation along Schooner Creek Boat Works' north fence line during an April 2001 multi-media inspection. (5/15/04 JLS/VCP) Waste materials, (e.g. broken glass, electrical casings) that apparently resulted from historical dumping by unknown parties are present along the shoreline. Waste material remaining at this time appear to be present primarily on land owned by the Oregon Division of State Lands. A private and City outfall discharge stormwater to Canoe Bay in the vicinity of the ramp to the docks. (9/9/09, smf) Samplings from an October 2008 EPA Site Insection detected elevated concentrations of metals (especially cadmium) in Canoe Bay sediments in the southern half of the bay. Elevated concentrations of TBT were detected in sediments at the boat dock, as well as in surface soils at the Schooner Creek Boatworks stormwater outfall just westr of the boat dock. Elevated concentrations of several metals were detected in surface soils along the southwest side of Canoe Bay, and in stormwater discharging from outfalls on the northeast and south sides of the bay.

NARR ID: 5742356
NARR Code: Data Sources
Created By: Not reported
Created Date: 12/17/2002
Updated By: SFORTUN
Updated Date: 09/09/2009
Decode for NarcdID: Data Sources
NARR Comments: Sediment Sampling and Analysis report (March 2004) prepared for ISMG by PBS Engineering and Environmental. Sediment sampling conducted 1/14/02 as part of planned maintenance dredging at the Schooner Creek Boat Works dock in Canoe Bay. Sampling & Analysis Plan, Schooner Creek Boat Works, 3233 N. Hayden Island Drive, prepared for Inland Sea Maritime Group LLC by PBS Engineering & Environmental, December 2001. Analysis of residual paint dust conducted by Schooner Creek Boat Works under the direction of DEQ's Hazardous Waste Program, May 2001 (Notice of Noncompliance, April 26, 2001: failure to perform hazardous waste determination; discharge of paint dust and wood dust to waters of the state). Geotechnical Engineering Investigation, West Side Vacant Lot, 2755 NE Hayden Island, prepared for Schooner Creek Boat Works by LaVielle Geotechnical, 2/24/99 Geotechnical Engineering Recommendations, Waterfront Slope Stabilization, 2755 N Hayden Island, prepared for Schooner Creek Boat Works by LaVielle Geotechnical, 1/10/00. Phase I Environmental Site Assessment Update, Schooner Creek Boat Works, 3255 N Hayden Island Drive, Wells Fargo Project Number SF01-11181, prepared for Wells Fargo Bank by P&D Environmental Services, 7/2/01. Phase I Environmental Site Assessment, Heisley Marine, 2755 N Hayden Island Dr, prepared for US Bank of Oregon by Kleinfelder, Inc., 6/25/98. Final Canoe Bay Site Inspection Report, prepared by Ecology and Environment, Inc., for USEPA, August 2009.

CANOE BAY - CONTAMINATED SEDIMENT (Continued) **S105807718**

NARR ID: 5742357
NARR Code: General Site Description
Created By: Not reported
Created Date: 12/17/2002
Updated By: JWAGGY
Updated Date: 08/30/2004
Decode for NarcdID: General Site Description
NARR Comments: Canoe Bay is a 7.6-acre rectangular embayment of the Columbia River along the central north side of Hayden Island. The river is located to the northeast; Hayden Island Mobile Home Community is on the east side of the bay; Schooner Creek Boat Works, an automobile storage lot and paved boat storage area, and North Hayden Island Drive are along the southwestern edge of the bay. Schooner Creek Boat Works operates from a concrete tilt-up building constructed in 1989. A small scrub-shrub palustrine wetlands area is immediately northwest of the bay. A Burlington Northern Santa Fe Railroad right-of-way and tressel are about 675 feet northwest of the bay. Jantzen Beach Shopping Center is between 1,506 and 3,761 feet southeast of the bay. Interstate Highway 5 and the I-5 Interstate Bridge over the Columbia River are located about 4,210 feet southeast of the bay.

NARR ID: 5742358
NARR Code: Hazardous Substance/Waste Types
Created By: Not reported
Created Date: 12/17/2002
Updated By: SFORTUN
Updated Date: 09/09/2009
Decode for NarcdID: Hazardous Substance/Waste Types
NARR Comments: PCBs, PAHs, DDTs, chlordane, metals (arsenic, barium, cadmium, copper, iron, lead, mercury, selenium, zinc), TBT, PCP, other phenols, and phthalates.

NARR ID: 5742359
NARR Code: Project Issues Summary
Created By: Not reported
Created Date: 12/17/2002
Updated By: JSUTTER
Updated Date: 11/21/2011
Decode for NarcdID: Project Issues Summary
NARR Comments: Contaminants were discovered in Canoe Bay sediments beneath a Schooner Creek Boat Works dock when preparing for maintenance dredging of the bay sediments. Levels of PCBs, DDTs, PAHs, and metals (arsenic, cadmium, copper, selenium, and zinc) in sediment samples exceed DEQ's Level II Ecological Risk Assessment Baseline Screening Levels for freshwater sediments. The contamination could represent a significant threat to T&E salmonids in the bay, migratory waterfowl and songbirds that visit the bay, wildlife in nearby wetlands, as well as a potential threat to people and wildlife who consume impacted fish. The sources and full vertical and horizontal extent of contamination have not been defined. A previous boat works operation at the site is known to have left behind chemical residues and stressed vegetation. However, since Schooner Creek Boat Works began operating along the southern end of the bay in 1999, DEQ has received at least 74 Pollution Complaints from nearby residents about its operations. An April 2001 DEQ site inspection confirmed some of the complaint allegations; DEQ documented evidence of stressed vegetation and boat works wastes migrating to Canoe Bay. Paint dust from the

CANOE BAY - CONTAMINATED SEDIMENT (Continued) **S105807718**

boat works was analyzed and found to contain leachable metals, phthalates, light aromatic hydrocarbons, chlorinated hydrocarbons, and relatively high concentrations of PAHs. DEQ files also contain similar complaints about activities at Schooner Creek Boat Works' previous operating location along N Marine Dr. There is no record of Pollution Complaints against the site's previous boat builder (Heisley Marine). Aerial photos and material identified along the shoreline suggest that historical dumping of waste materials may have taken place in the past, resulting in an accumlation of materials in a shoreline area on property owned by the State.

NARR ID: 5742360
NARR Code: Land Use (Current/Reasonably Likely)
Created By: Not reported
Created Date: 12/17/2002
Updated By: Not reported
Updated Date: 12/17/2002
Decode for NarcdID: Land Use (Current/Reasonably Likely)
NARR Comments: Land on the southeast side of Canoe Bay is zoned for low-density residential use, while land on the southwest side of the bay is zoned for industrial use. The entire bay and its shoreline lie within a City of Portland Environmental Conservation Overlay Zone. A small scrub-shrub palustrine wetland sits just west of the bay, and most of the Columbia River's south shoreline downstream from the site is tidal riverine wetlands. Metro has mapped land west of the BNSF Railroad right-of-way as important riparian corridor and wildlife habitat of concern.

NARR ID: 5742361
NARR Code: Site Location
Created By: Not reported
Created Date: 12/17/2002
Updated By: BBRODY
Updated Date: 05/13/2003
Decode for NarcdID: Site Location
NARR Comments: On the southern shore of the Columbia River, at the northeast corner of Township 2 North, Range 1 East, Section 33 (Willamette Meridian), along the central northern side of Hayden Island, within the northern fringe of Portland's municipal boundary.

NARR ID: 5742362
NARR Code: Manner of Release
Created By: Not reported
Created Date: 12/17/2002
Updated By: JSUTTER
Updated Date: 11/21/2011
Decode for NarcdID: Manner of Release
NARR Comments: Undefined at this time. Recent boat manufacturing and repair activities by Schooner Creek Boat Works could be a source but significant efforts have been completed by the facility to manage stormwater and current stormwater discharge is meeting permit benchmarks. A city storm drain also discharges to the bay near the Boat Works' stormwater outfall and may be contributing road-related contamination. A previous yacht builder at the site (Heisley Marine) is known to have left behind chemical residues and stressed vegetation prior to Schooner Creek Boat Works' arrival at the site. The detections of DDTs and chlordane in sediments suggest that

CANOE BAY - CONTAMINATED SEDIMENT (Continued) **S105807718**

deposits of riverborne sediments could also be a source, as could be an outfall from the Columbia Blvd. Sewage Treatment Plant to the Columbia River, located about 500 to 700 feet northeast of (downstream from) the bay. Part of the bay also appears to have been backfilled since the 1970s, possibly with Columbia River dredgings, so the bay's backfill may also have contained contaminants. Historical dumping of wastes over the shoreline appears to have resulted in an accumulation of waste materials that appears to have resulted in elevated PCBs and metals on the shoreline. Contaminants associated with the shoreline waste materials appear to have resulted in a localized area of contaminated sediment.

NARR ID: 5742363
NARR Code: Media Contamination
Created By: Not reported
Created Date: 12/17/2002
Updated By: SFORTUN
Updated Date: 09/09/2009
Decode for NarcdID: Media Contamination
NARR Comments: Freshwater bay sediments, and possibly surface water; stormwater and stormwater sediments; surface soils along the bay. Paint dust residues have been documented in gravel at the Schooner Creek Boat Works site. Stressed vegetation was documented along the boat works' fence line. Chemical residues and stressed vegetation were observed on Inland Sea Maritime Group's other lot prior to their acquisition of the site.

NARR ID: 5742364
NARR Code: Site Ownership
Created By: Not reported
Created Date: 12/17/2002
Updated By: GWISTAR
Updated Date: 06/25/2003
Decode for NarcdID: Site Ownership
NARR Comments: Canoe Bay sediments are owned by the Oregon Division of State Lands. However, boat building and repair activities on an adjoining parcel owned by Inland Sea Maritime LLC may be a source of sediment contamination. Schooner Creek Boat Works leases dock space from the Oregon Division of State Lands.

NARR ID: 5742365
NARR Code: Project Activity Status
Created By: Not reported
Created Date: 12/17/2002
Updated By: JSUTTER
Updated Date: 11/21/2011
Decode for NarcdID: Project Activity Status
NARR Comments: A site screening was completed in September 2002. An Expanded Preliminary Assessment of the Schooner Creek Boat Works site is recommended. Further samplings of sediment and upland soils are needed to define the full extent and character of local contaminants. Site owner, Inland Sea Maritime Group, completed sediment and shoreline sampling at the site which is documented in a January 2004 report. (9/8/09, smf) Ecology and Environment, Inc. conducted a federal Site Inspection of Canoe Bay for EPA during October 2008, issuing its report in August 2009. E&E sampled and analyzed: sediments from Canoe Bay and nearby in the Columbia River; stormwater

CANOE BAY - CONTAMINATED SEDIMENT (Continued) **S105807718**

and stormwater sediments from stormwater outfalls emptying into Canoe Bay; and uplands surface soils from along the southwest edge of Canoe Bay.

NARR ID: 5742366
NARR Code: Pathways Other Hazards
Created By: Not reported
Created Date: 12/17/2002
Updated By: GWISTAR
Updated Date: 11/17/2015
Decode for NarcdID: Pathways & Other Hazards
NARR Comments: Canoe Bay provides seasonal habitat for migratory waterfowl and migratory songbirds, which feed in and around the bay. The bay has been defined as Critical Habitat for Snake R. spring/summer chinook (Threatened species), Snake River fall chinook (Threatened species), and Snake River sockeye salmon (Endangered species) [58 FR 68543, 12/28/93]. A small wetlands area is also located immediately upland from the bay's west shoreline. Metro considers much of Hayden Island west of the BNSF Railroad right-of-way important riparian corridor and wildlife habitat of concern, The City of Portland has a community water supply well less than 1,000 feet SSE of the site.

NARR ID: 5742367
NARR Code: Remedial Action
Created By: Not reported
Created Date: 12/17/2002
Updated By: KDAUGHE
Updated Date: 10/09/2019
Decode for NarcdID: Remedial Action
NARR Comments: Site Assessment recommends a high-priority further investigation to determine the full nature and extent of Canoe Bay sediment contamination near SCBW's dock. Because hazardous substances have been released at the site, and concentrations of these substances in sediment are above threshold risk values for aquatic life, it is further recommended that the site be proposed for addition to DEQ's Confirmed Release List and Inventory. (12/6/02 JMA/VCP) Received Intent to Participate in DEQ's Voluntary Cleanup Program in December 2002. Sediment sampling work plan submitted March 2003. DEQ approved with comments provided May 2003. Response to comments submitted June 2003. DEQ acknowledgement provided July 2003. Sediment sampling conducted October 2003. (3/1/04 JLS/CU&ER) Sediment sampling report submitted January 2004. Meeting/site visit held February 2004. (5/17/04 JLS/VCP) DEQ comments on report provided March 2004. Revised report submitted April 2004. DEQ approval with clarification provided May 2004. (11/12/04 JLS/CU&LW) DEQ coordinating with City of Portland, Division of State Lands (DSL) and ISMG on next steps. (11/7/05 JLS/CU&LW) DEQ preparing memo documenting issues and priorities November 2005. (6/23/09 SAM/SAS)EPA completed a preliminary assessment-March 7,2008- and determined additional site investigation is warranted. (11/22/10 SAM/SAS) In late August 2010, after completing a Site Investigation, EPA determined that the site was a low priority for additional federal action and referred the site back to DEQ for state follow-up. [6/8/11] DEQ prioritized shoreline debris pile cleanup and outfall soil cleanup as primary actions warranted at the site. [6/11/12] In Fall, 2011, ISMG/SCBW proposed conducting shoreline stabilization to maintain stability for upland infrastructure and incorporate capping of the debris pile and

CANOE BAY - CONTAMINATED SEDIMENT (Continued) **S105807718**

immediately adjacent contamination. Additional shoreline data was collected in February 2012 to help assess shoreline options and a feasibility study was drafted in May 2012. FS completed in June 2012. Staff report on proposed shoreline stablization action issued for public comment in July 2012. ROD issued August 2012. Consent Judgement covering DEQ oversight of remedial action and settlement for contamination in Canoe Bay issued for public comment in September 2012. Negotiations with City of Portland for development permit to cover action in the environmental zone adjacent to Canoe Bay completed in Spring 2013. Consent Judgment with DEQ finalized in July 2013. Remedial Design workplan and associated reports submitted in November 2012. Revised documents, based on DEQ comment and modifications to address City permitting requirements, submitted June 2013. Shoreline stabilization and capping, and habitat improvement work completed August through November 2013. Project completion report submitted February 2014 and approved March 6, 2014. O&M to establish vegetation on the bank in progress. Certificate of Completion and NFA letter issued May 2014. (JLS 5/19/14) Annual monitoring reports submitted 2015, 2016, and 2017. (10/9/19 KJD/VCP) A sediment sampling event was performed in 2019 to evaluate the effectiveness of the remedy. Overall, the shoreline stabilization and capping components appear to have been effective in reducing contaminated material entering the bay.

NARR ID: 5742369
NARR Code: Water Use (Current/Reasonably Likely)
Created By: Not reported
Created Date: 12/17/2002
Updated By: Not reported
Updated Date: 12/17/2002
Decode for NarcdID: Water Use (Current/Reasonably Likely)
NARR Comments: Primary use of local surface water is for support of sensitive anadromous fish populations. Surface water may also provide some recharge to the local drinking water aquifer. The City of Portland has a community well less than 1000 feet southeast of the contaminated area.

NARR ID: 5749885
NARR Code: 1922
Created By: GWISTAR
Created Date: 11/20/2007
Updated By: KDAUGHE
Updated Date: 10/09/2019
Decode for NarcdID: Current Site Summary Statement
NARR Comments: [Oct. 2019] In May 2014, DEQ made a conditional no further action determination for the site, with the NFA conditioned on maintenance of the engineered cap placed along the shoreline covering the debris pile area and the stormwater outfall discharge area. EPA followed up in February 2015 with its own determination of <quot>no further remedial action planned<quot> at the site. A sediment sampling event was performed in 2019 to evaluate the effectiveness of the remedy. Overall, the shoreline stabilization and capping components appear to have been effective in reducing contaminated material entering the bay.

Site Control:
Site Control #: 717
Control Number: 36

CANOE BAY - CONTAMINATED SEDIMENT (Continued) **S105807718**

Begin Date: 01/15/2014
End Date: Not reported
Frequency Of Review: 12
Last Reviewed By: Katie Daugherty
Last Reviewed Date: 05/15/2014
Last Update By: KDAUGHE
Last Updated Date: 08/25/2022
Site Comment: Envirolok and sand cap placed over debris pile area on the shoreline. Envirolok placed in stormwater outfall discharge area. Establishing vegetation first year and maintaining thereafter.

Administrative Action:
Action ID: 9421
Region: 0
Complete Date: 06/07/2007
Rank Value: Not reported
Cleanup Flag: False
Created Date: 10/22/2008
Decode for AgencyID: Environmental Protection Agency
Decode for RegionID: Not reported
Category: EPA Led Action
Action Code Flag: False
Action: Site added to CERCLIS
Further Action: 0
Comments: Not reported

Action ID: 9458
Region: 0
Complete Date: 03/20/2008
Rank Value: Not reported
Cleanup Flag: False
Created Date: 10/22/2008
Decode for AgencyID: Environmental Protection Agency
Decode for RegionID: Not reported
Category: EPA Led Action
Action Code Flag: False
Action: EPA Preliminary Assessment 2
Further Action: 0
Comments: Not reported

Action ID: 9511
Region: 0
Complete Date: 08/28/2009
Rank Value: Not reported
Cleanup Flag: False
Created Date: 10/22/2008
Decode for AgencyID: Environmental Protection Agency
Decode for RegionID: Not reported
Category: Remedial Action
Action Code Flag: False
Action: SITE INVESTIGATION
Further Action: 0
Comments: Not reported

Action ID: 9476
Region: Northwestern Region
Complete Date: 08/30/2010
Rank Value: Not reported

CANOE BAY - CONTAMINATED SEDIMENT (Continued) **S105807718**

Cleanup Flag: False
Created Date: 09/07/2010
Decode for AgencyID: Department of Environmental Quality
Decode for RegionID: Northwest Region
Category: Remedial Action
Action Code Flag: False
Action: Refer to Program
Further Action: 0
Comments: Not reported

Action ID: 9465
Region: Northwestern Region
Complete Date: 02/18/2003
Rank Value: Not reported
Cleanup Flag: False
Created Date: 02/19/2003
Decode for AgencyID: Department of Environmental Quality
Decode for RegionID: Northwest Region
Category: Listing Action
Action Code Flag: False
Action: Facility proposed for Confirmed Release List
Further Action: 0
Comments: Not reported

Action ID: 9467
Region: Northwestern Region
Complete Date: 02/18/2003
Rank Value: Not reported
Cleanup Flag: False
Created Date: 02/19/2003
Decode for AgencyID: Department of Environmental Quality
Decode for RegionID: Northwest Region
Category: Listing Action
Action Code Flag: False
Action: Facility proposed for Inventory
Further Action: 0
Comments: Not reported

Action ID: 9451
Region: Northwestern Region
Complete Date: 04/03/2003
Rank Value: Not reported
Cleanup Flag: False
Created Date: 04/22/2003
Decode for AgencyID: Department of Environmental Quality
Decode for RegionID: Northwest Region
Category: Listing Action
Action Code Flag: False
Action: Owner/operator comments received on listing notification
Further Action: 0
Comments: Not reported

Action ID: 9506
Region: Northwestern Region
Complete Date: 01/30/2003
Rank Value: Not reported
Cleanup Flag: False

CANOE BAY - CONTAMINATED SEDIMENT (Continued) **S105807718**

Created Date: 04/30/2003
Decode for AgencyID: Department of Environmental Quality
Decode for RegionID: Northwest Region
Category: Remedial Action
Action Code Flag: False
Action: Site Investigation recommended (SI)
Further Action: High
Comments: Not reported

Action ID: 9511
Region: Northwestern Region
Complete Date: 08/15/2012
Rank Value: Not reported
Cleanup Flag: False
Created Date: 04/30/2003
Decode for AgencyID: Department of Environmental Quality
Decode for RegionID: Northwest Region
Category: Remedial Action
Action Code Flag: False
Action: SITE INVESTIGATION
Further Action: 0
Comments: Not reported

Action ID: 9440
Region: Northwestern Region
Complete Date: 03/07/2003
Rank Value: Not reported
Cleanup Flag: False
Created Date: 04/30/2003
Decode for AgencyID: Department of Environmental Quality
Decode for RegionID: Northwest Region
Category: Remedial Action
Action Code Flag: False
Action: Letter Agreement
Further Action: 0
Comments: Not reported

Action ID: 9430
Region: Northwestern Region
Complete Date: 05/15/2003
Rank Value: Not reported
Cleanup Flag: False
Created Date: 05/15/2003
Decode for AgencyID: Department of Environmental Quality
Decode for RegionID: Northwest Region
Category: Listing Action
Action Code Flag: False
Action: Petition or request granted
Further Action: 0
Comments: Not reported

Action ID: 9428
Region: Northwestern Region
Complete Date: 10/10/2003
Rank Value: Not reported
Cleanup Flag: False
Created Date: 12/04/2003

CANOE BAY - CONTAMINATED SEDIMENT (Continued) **S105807718**

Decode for AgencyID: Department of Environmental Quality
Decode for RegionID: Northwest Region
Category: Listing Action
Action Code Flag: False
Action: Extension requested by owner/operator
Further Action: 0
Comments: Not reported

Action ID: 9430
Region: Northwestern Region
Complete Date: 10/16/2003
Rank Value: Not reported
Cleanup Flag: False
Created Date: 12/04/2003
Decode for AgencyID: Department of Environmental Quality
Decode for RegionID: Northwest Region
Category: Listing Action
Action Code Flag: False
Action: Petition or request granted
Further Action: 0
Comments: Not reported

Action ID: 9431
Region: Northwestern Region
Complete Date: 05/17/2004
Rank Value: Not reported
Cleanup Flag: False
Created Date: 04/09/2004
Decode for AgencyID: Department of Environmental Quality
Decode for RegionID: Northwest Region
Category: Listing Action
Action Code Flag: False
Action: Place on hold
Further Action: 0
Comments: Not reported

Action ID: 9437
Region: Northwestern Region
Complete Date: 05/17/2004
Rank Value: Not reported
Cleanup Flag: False
Created Date: 06/07/2004
Decode for AgencyID: Department of Environmental Quality
Decode for RegionID: Northwest Region
Category: Listing Action
Action Code Flag: False
Action: Listing Review completed
Further Action: 0
Comments: Not reported

Action ID: 9438
Region: Northwestern Region
Complete Date: 06/07/2004
Rank Value: Not reported
Cleanup Flag: False
Created Date: 06/07/2004
Decode for AgencyID: Department of Environmental Quality

CANOE BAY - CONTAMINATED SEDIMENT (Continued) **S105807718**

Decode for RegionID: Northwest Region
Category: Listing Action
Action Code Flag: False
Action: Facility placed on Confirmed Release List
Further Action: 0
Comments: Not reported

Action ID: 9439
Region: Northwestern Region
Complete Date: 06/07/2004
Rank Value: Not reported
Cleanup Flag: False
Created Date: 06/07/2004
Decode for AgencyID: Department of Environmental Quality
Decode for RegionID: Northwest Region
Category: Listing Action
Action Code Flag: False
Action: Facility placed on Inventory
Further Action: 0
Comments: Not reported

Action ID: 9466
Region: Northwestern Region
Complete Date: 10/09/2019
Rank Value: Not reported
Cleanup Flag: False
Created Date: 10/02/2019
Decode for AgencyID: Department of Environmental Quality
Decode for RegionID: Northwest Region
Category: Remedial Action
Action Code Flag: False
Action: Periodic Review
Further Action: 0
Comments: Not reported

Action ID: 9466
Region: Northwestern Region
Complete Date: Not reported
Rank Value: Not reported
Cleanup Flag: False
Created Date: 10/09/2019
Decode for AgencyID: Department of Environmental Quality
Decode for RegionID: Northwest Region
Category: Remedial Action
Action Code Flag: False
Action: Periodic Review
Further Action: 0
Comments: Not reported

Action ID: 9424
Region: Northwestern Region
Complete Date: Not reported
Rank Value: 0
Cleanup Flag: False
Created Date: 12/17/2002
Decode for AgencyID: Department of Environmental Quality
Decode for RegionID: Northwest Region

CANOE BAY - CONTAMINATED SEDIMENT (Continued) **S105807718**

Category: Administrative Action
Action Code Flag: False
Action: Site added to database
Further Action: Not reported
Comments: Not reported

Action ID: 9425
Region: Northwestern Region
Complete Date: 10/30/2002
Rank Value: 0
Cleanup Flag: False
Created Date: 12/17/2002
Decode for AgencyID: Department of Environmental Quality
Decode for RegionID: Northwest Region
Category: Remedial Action
Action Code Flag: False
Action: SITE EVALUATION
Further Action: Not reported
Comments: Not reported

Action ID: 9469
Region: Northwestern Region
Complete Date: 11/18/2013
Rank Value: Not reported
Cleanup Flag: True
Created Date: 07/15/2013
Decode for AgencyID: Department of Environmental Quality
Decode for RegionID: Northwest Region
Category: Remedial Action
Action Code Flag: False
Action: REMEDIAL ACTION
Further Action: 0
Comments: Not reported

Action ID: 9411
Region: Northwestern Region
Complete Date: 05/19/2014
Rank Value: Not reported
Cleanup Flag: True
Created Date: 05/19/2014
Decode for AgencyID: Department of Environmental Quality
Decode for RegionID: Northwest Region
Category: Remedial Action
Action Code Flag: False
Action: No Further Action (Conditional)
Further Action: 0
Comments: Not reported

Action ID: 9422
Region: Northwestern Region
Complete Date: Not reported
Rank Value: Not reported
Cleanup Flag: False
Created Date: 05/19/2014
Decode for AgencyID: Department of Environmental Quality
Decode for RegionID: Northwest Region
Category: Remedial Action

CANOE BAY - CONTAMINATED SEDIMENT (Continued) **S105807718**

Action Code Flag: False
Action: Engineering Control
Further Action: 0
Comments: Not reported

Action ID: 9414
Region: Northwestern Region
Complete Date: 05/19/2014
Rank Value: Not reported
Cleanup Flag: False
Created Date: 05/19/2014
Decode for AgencyID: Department of Environmental Quality
Decode for RegionID: Northwest Region
Category: Remedial Action
Action Code Flag: False
Action: Certification of Completion
Further Action: 0
Comments: Not reported

Action ID: 9444
Region: 0
Complete Date: 02/10/2015
Rank Value: Not reported
Cleanup Flag: False
Created Date: 02/19/2015
Decode for AgencyID: Environmental Protection Agency
Decode for RegionID: Not reported
Category: EPA Led Action
Action Code Flag: False
Action: No Further Remedial Action Planned under Federal program
Further Action: 0
Comments: Not reported

Action ID: 9459
Region: Northwestern Region
Complete Date: 10/30/2002
Rank Value: 0
Cleanup Flag: False
Created Date: 12/17/2002
Decode for AgencyID: Department of Environmental Quality
Decode for RegionID: Northwest Region
Category: Remedial Action
Action Code Flag: False
Action: PRELIMINARY ASSESSMENT EQUIVALENT
Further Action: Not reported
Comments: Not reported

Action ID: 9519
Region: Northwestern Region
Complete Date: 01/06/2003
Rank Value: 0
Cleanup Flag: False
Created Date: 12/17/2002
Decode for AgencyID: Department of Environmental Quality
Decode for RegionID: Northwest Region
Category: Remedial Action
Action Code Flag: False

CANOE BAY - CONTAMINATED SEDIMENT (Continued) **S105807718**

Action: VCS Waiting List
Further Action: 0
Comments: Not reported

Action ID: 9498
Region: Northwestern Region
Complete Date: 10/30/2002
Rank Value: 0
Cleanup Flag: False
Created Date: 12/17/2002
Decode for AgencyID: Department of Environmental Quality
Decode for RegionID: Northwest Region
Category: Listing Action
Action Code Flag: False
Action: Proposal for Confirmed Release List recommended
Further Action: Not reported
Comments: Not reported

Action ID: 9499
Region: Northwestern Region
Complete Date: 10/30/2002
Rank Value: 0
Cleanup Flag: False
Created Date: 12/17/2002
Decode for AgencyID: Department of Environmental Quality
Decode for RegionID: Northwest Region
Category: Listing Action
Action Code Flag: False
Action: Proposal for Inventory recommended
Further Action: Not reported
Comments: Not reported

Action ID: 9502
Region: Northwestern Region
Complete Date: 10/30/2002
Rank Value: 99
Cleanup Flag: False
Created Date: 12/17/2002
Decode for AgencyID: Department of Environmental Quality
Decode for RegionID: Northwest Region
Category: Remedial Action
Action Code Flag: False
Action: Remedial Investigation recommended (RI)
Further Action: High
Comments: Not reported

Operations:
Operation Id: 134475
Operation Status: Inactive
Common Name: Heisley Marine Corporation
Yrs of Operation: 1989-1995
Comments: Company formed in 1985, but operated at site between 1989 and 1995 (bankrupt in October 1996). Originally Nugget Equipment, Inc (1980-1988).
Updated Date: 05/13/2003
Updated By: BBRODY
Decode for OpstatID: Inactive
Operations SIC Id: 198015

CANOE BAY - CONTAMINATED SEDIMENT (Continued) **S105807718**

SIC Code: 3732
Created By: Not reported
Created Date: 12/17/2002

Operation Id: 134476
Operation Status: Active
Common Name: Schooner Creek Boat Works
Yrs of Operation: April 1999 - present
Comments: Schooner Creek Boat Works is site operator. Site owner is Inland Sea Maritime
Updated Date: 09/18/2002
Updated By: sxf
Decode for OpstatID: Active
Operations SIC Id: 198011
SIC Code: 3732
Created By: Not reported
Created Date: 12/17/2002
Operations SIC Id: 198012
SIC Code: 4493
Created By: Not reported
Created Date: 12/17/2002
Operations SIC Id: 198013
SIC Code: 4499
Created By: Not reported
Created Date: 12/17/2002
Operations SIC Id: 198014
SIC Code: 1721
Created By: Not reported
Created Date: 12/17/2002

CRL:
Name: CANOE BAY - CONTAMINATED SEDIMENT
Address: N HAYDEN ISLAND DR.
City,State,Zip: PORTLAND, OR 97217
Facility ID: 3333
Location ID: 38235
Status Code: LIS
Facility Status: No Further Action (Conditional)
Lat/Long: 45.6196 / -122.6922

Enginering Control:
Name: CANOE BAY - CONTAMINATED SEDIMENT
Address: N HAYDEN ISLAND DR.
City,State,Zip: PORTLAND, OR 97217
Site Control Sequence #: 717
Site Id: 3333
Control Sequence #: 36
Begin Date: 01/15/2014
End Date: Not reported
Frequency Of Review: 12
Last Reviewed By: Katie Daugherty
Last Review Date: 05/15/2014
Last Updated By: KDAUGHE
Last Updated Date: 08/25/2022
Group Sequence #: 9
Control Code: CPE

CANOE BAY - CONTAMINATED SEDIMENT (Continued) **S105807718**

Control Description: Cap, engineered
FK Type Code: 2
Group Code: SB
Group Description: Surface Barriers
Type Code: E
Type Description: Engineering
Comments: Envirolok and sand cap placed over debris pile area on the shoreline. Envirolok placed in stormwater outfall discharge area. Establishing vegetation first year and maintaining thereafter.

VCS:
Name: CANOE BAY - CONTAMINATED SEDIMENT
Address: N HAYDEN ISLAND DR.
City,State,Zip: PORTLAND, OR 97217
ECS Site ID: 3333
Facility Size: 7.6 acres
Action: SITE INVESTIGATION
Start Date: 01/31/2003
End Date: 08/15/2012
Program: VCP
Latitude: 45.6196
Longitude: -122.6922

Name: CANOE BAY - CONTAMINATED SEDIMENT
Address: N HAYDEN ISLAND DR.
City,State,Zip: PORTLAND, OR 97217
ECS Site ID: 3333
Facility Size: 7.6 acres
Action: Periodic Review
Start Date: 10/09/2019
End Date: Not reported
Program: VCP
Latitude: 45.6196
Longitude: -122.6922

Name: CANOE BAY - CONTAMINATED SEDIMENT
Address: N HAYDEN ISLAND DR.
City,State,Zip: PORTLAND, OR 97217
ECS Site ID: 3333
Facility Size: 7.6 acres
Action: Periodic Review
Start Date: 03/01/2019
End Date: 10/09/2019
Program: VCP
Latitude: 45.6196
Longitude: -122.6922

Name: CANOE BAY - CONTAMINATED SEDIMENT
Address: N HAYDEN ISLAND DR.
City,State,Zip: PORTLAND, OR 97217
ECS Site ID: 3333
Facility Size: 7.6 acres
Action: Facility proposed for Confirmed Release List
Start Date: 02/18/2003
End Date: 02/18/2003
Program: VCS
Latitude: 45.6196

CANOE BAY - CONTAMINATED SEDIMENT (Continued) **S105807718**

Longitude:	-122.6922
Name:	CANOE BAY - CONTAMINATED SEDIMENT
Address:	N HAYDEN ISLAND DR.
City,State,Zip:	PORTLAND, OR 97217
ECS Site ID:	3333
Facility Size:	7.6 acres
Action:	VCS Waiting List
Start Date:	12/06/2002
End Date:	01/06/2003
Program:	VCS
Latitude:	45.6196
Longitude:	-122.6922
Name:	CANOE BAY - CONTAMINATED SEDIMENT
Address:	N HAYDEN ISLAND DR.
City,State,Zip:	PORTLAND, OR 97217
ECS Site ID:	3333
Facility Size:	7.6 acres
Action:	Letter Agreement
Start Date:	01/06/2003
End Date:	03/07/2003
Program:	VCP
Latitude:	45.6196
Longitude:	-122.6922
Name:	CANOE BAY - CONTAMINATED SEDIMENT
Address:	N HAYDEN ISLAND DR.
City,State,Zip:	PORTLAND, OR 97217
ECS Site ID:	3333
Facility Size:	7.6 acres
Action:	Site Investigation recommended (SI)
Start Date:	01/30/2003
End Date:	01/30/2003
Program:	VCP
Latitude:	45.6196
Longitude:	-122.6922
Name:	CANOE BAY - CONTAMINATED SEDIMENT
Address:	N HAYDEN ISLAND DR.
City,State,Zip:	PORTLAND, OR 97217
ECS Site ID:	3333
Facility Size:	7.6 acres
Action:	Petition or request granted
Start Date:	05/15/2003
End Date:	05/15/2003
Program:	VCS
Latitude:	45.6196
Longitude:	-122.6922
Name:	CANOE BAY - CONTAMINATED SEDIMENT
Address:	N HAYDEN ISLAND DR.
City,State,Zip:	PORTLAND, OR 97217
ECS Site ID:	3333
Facility Size:	7.6 acres
Action:	Petition or request granted
Start Date:	10/16/2003

CANOE BAY - CONTAMINATED SEDIMENT (Continued) **S105807718**

End Date: 10/16/2003
Program: VCS
Latitude: 45.6196
Longitude: -122.6922

Name: CANOE BAY - CONTAMINATED SEDIMENT
Address: N HAYDEN ISLAND DR.
City,State,Zip: PORTLAND, OR 97217
ECS Site ID: 3333
Facility Size: 7.6 acres
Action: Facility proposed for Inventory
Start Date: 02/18/2003
End Date: 02/18/2003
Program: VCS
Latitude: 45.6196
Longitude: -122.6922

Name: CANOE BAY - CONTAMINATED SEDIMENT
Address: N HAYDEN ISLAND DR.
City,State,Zip: PORTLAND, OR 97217
ECS Site ID: 3333
Facility Size: 7.6 acres
Action: Extension requested by owner/operator
Start Date: 10/10/2003
End Date: 10/10/2003
Program: VCS
Latitude: 45.6196
Longitude: -122.6922

---

45 MARKET TRANSPORT LTD **RCRA-VSQG 1004770051**
SE 110 N MARINE DR **OR ECSIORD076437417**
1/2-1 PORTLAND, OR 97217 **OR AST**
0.924 mi. **OR VCP**
4878 ft. **OR SPILLS**
FINDS
Relative: **ECHO**
Lower **OR HSIS**
OR MANIFEST
Actual: **OR NPDES**
24 ft. **OR UIC**

RCRA Listings:

ved by Agency: 20041231
Market Transport Ltd
s: 110 N MARINE DR
tate,Zip: PORTLAND, OR 97217
ORD076437417
me: TONI M MINER
ress: 110 NORTH MARINE DRIVE
tate,Zip: PORTLAND, OR 97217
503-283-2405
Not reported
Not reported
Not reported
10
Private
e Generator Description: Conditionally Exempt Small Quantity Generator
Not reported

MARKET TRANSPORT LTD (Continued) **1004770051**

ycle:	Not reported
	Not reported
or:	Handler Activities
er:	Not reported
	Not reported
ess:	110 NORTH MARINE DRIVE
ate,Zip:	PORTLAND, OR 97217
	Market Transport Ltd
	Private
	Market Transport Ltd
	Private
enerator Activity:	No
ity:	No
Generator:	No
ctivity:	No
ity Activity:	No
vity with Storage:	No
y On-Site Burner Exemption:	No
ing and Refining Furnace Exemption:	No
Injection Control:	No
e Receipt:	No
ste Indicator:	No
ste Destination Facility:	No
ersal Waste:	No
eg Handler:	---
dicator:	Not reported
condary Material Indicator:	NN
tor:	Not reported
ermit Baseline:	Not on the Baseline
enewals Baseline:	Not on the Baseline
orrective Action Baseline:	No
rrective Action Universe:	No
Where RCRA CA has Been Imposed Universe:	No
ction Priority Ranking:	No NCAPS ranking
l Control Indicator:	No
ontrol Indicator:	No
re Controls Indicator:	N/A
ontrols Indicator:	N/A
n-Complier Universe:	No
Significant Non-Complier Universe:	No
gnificant Non-Complier Universe:	No
n-Complier With a Compliance Schedule Universe:	No
ce Required:	Not reported
Last Change:	20140602
Trader-Importer:	No
Trader-Exporter:	No
pent Lead Acid Batteries:	No
pent Lead Acid Batteries:	No
Without Storage:	Not reported
	Not reported
dicator:	No

Hazardous Waste Summary:

Waste Code:	NONE
Waste Description:	Not Defined

MARKET TRANSPORT LTD (Continued) **1004770051**

Handler - Owner Operator:

wner/Operator Indicator:		Owner
Owner/Operator Name:	MARKET TRANSPORT LTD	
gal Status:		Other
Became Current:		19920401
Ended Current:		Not reported
ner/Operator Address:		110 N. MARINE DR
wner/Operator City,State,Zip:		PORTLAND, OR 97217
r/Operator Telephone:		Not reported
r/Operator Telephone Ext:		Not reported
r/Operator Fax:		Not reported
r/Operator Email:		Not reported

ner/Operator Indicator:		Operator
Owner/Operator Name:	MARKET TRANSPORT LTD	
gal Status:		Other
Became Current:		Not reported
Ended Current:		Not reported
Owner/Operator Address:		110 NORTH MARINE DRIVE
wner/Operator City,State,Zip:		PORTLAND, OR 97217
perator Telephone:		503-283-2405
r/Operator Telephone Ext:		Not reported
r/Operator Fax:		Not reported
r/Operator Email:		Not reported

ner/Operator Indicator:		Operator
Owner/Operator Name:	MARKET TRANSPORT LTD	
gal Status:		Other
Became Current:		19970411
Ended Current:		Not reported
Owner/Operator Address:		110 NORTH MARINE DRIVE
wner/Operator City,State,Zip:		PORTLAND, OR 97217
perator Telephone:		503-283-2405
r/Operator Telephone Ext:		Not reported
r/Operator Fax:		Not reported
r/Operator Email:		Not reported

wner/Operator Indicator:		Owner
Owner/Operator Name:	MARKET TRANSPORT LTD	
gal Status:		Other
Became Current:		19931005
Ended Current:		Not reported
ner/Operator Address:		110 N. MARINE DR
wner/Operator City,State,Zip:		PORTLAND, OR 97217
r/Operator Telephone:		Not reported
r/Operator Telephone Ext:		Not reported
r/Operator Fax:		Not reported
r/Operator Email:		Not reported

wner/Operator Indicator:		Owner
Owner/Operator Name:	MARKET TRANSPORT LTD	
l Status:		Private
Became Current:		19931005
Ended Current:		Not reported
wner/Operator Address:		110 N MARINE DR
wner/Operator City,State,Zip:		PORTLAND, OR 97217
perator Telephone:		503-283-2405

MARKET TRANSPORT LTD (Continued) **1004770051**

r/Operator Telephone Ext: Not reported
r/Operator Fax: Not reported
r/Operator Email: Not reported

wner/Operator Indicator: Owner
Owner/Operator Name: MARKET TRANSPORT LTD
l Status: Private
e Became Current: 19990122
Ended Current: Not reported
wner/Operator Address: 110 N MARINE DR
wner/Operator City,State,Zip: PORTLAND, OR 97217
perator Telephone: 503-283-2405
r/Operator Telephone Ext: Not reported
r/Operator Fax: Not reported
r/Operator Email: Not reported

ner/Operator Indicator: Operator
Owner/Operator Name: MARKET TRANSPORT LTD
gal Status: Other
e Became Current: 19990122
Ended Current: Not reported
Owner/Operator Address: 110 NORTH MARINE DRIVE
wner/Operator City,State,Zip: PORTLAND, OR 97217
perator Telephone: 503-283-2405
r/Operator Telephone Ext: Not reported
r/Operator Fax: Not reported
r/Operator Email: Not reported

ner/Operator Indicator: Operator
Owner/Operator Name: MARKET TRANSPORT LTD
l Status: Private
Became Current: 20031231
Ended Current: Not reported
Owner/Operator Address: 110 NORTH MARINE DRIVE
wner/Operator City,State,Zip: PORTLAND, OR 97217
perator Telephone: 503-283-2405
r/Operator Telephone Ext: Not reported
r/Operator Fax: Not reported
r/Operator Email: Not reported

ner/Operator Indicator: Operator
Owner/Operator Name: MARKET TRANSPORT LTD
gal Status: Other
e Became Current: 19931005
Ended Current: Not reported
Owner/Operator Address: 110 NORTH MARINE DRIVE
wner/Operator City,State,Zip: PORTLAND, OR 97217
perator Telephone: 503-283-2405
r/Operator Telephone Ext: Not reported
r/Operator Fax: Not reported
r/Operator Email: Not reported

ner/Operator Indicator: Operator
Owner/Operator Name: MARKET TRANSPORT LTD
gal Status: Other
e Became Current: 19960418
Ended Current: Not reported

MARKET TRANSPORT LTD (Continued) **1004770051**

Owner/Operator Address: 110 NORTH MARINE DRIVE
wner/Operator City,State,Zip: PORTLAND, OR 97217
Operator Telephone: 503-283-2405
er/Operator Telephone Ext: Not reported
er/Operator Fax: Not reported
er/Operator Email: Not reported

wner/Operator Indicator: Owner
Owner/Operator Name: MARKET TRANSPORT LTD
al Status: Private
e Became Current: 19970411
Ended Current: Not reported
wner/Operator Address: 110 N MARINE DR
wner/Operator City,State,Zip: PORTLAND, OR 97217
Operator Telephone: 503-283-2405
er/Operator Telephone Ext: Not reported
er/Operator Fax: Not reported
er/Operator Email: Not reported

wner/Operator Indicator: Owner
Owner/Operator Name: MARKET TRANSPORT LTD
al Status: Private
e Became Current: 20000229
Ended Current: Not reported
wner/Operator Address: 110 N MARINE DR
wner/Operator City,State,Zip: PORTLAND, OR 97217
Operator Telephone: 503-283-2405
er/Operator Telephone Ext: Not reported
er/Operator Fax: Not reported
er/Operator Email: Not reported

ner/Operator Indicator: Operator
Owner/Operator Name: MARKET TRANSPORT LTD
gal Status: Other
Became Current: 20010111
Ended Current: Not reported
Owner/Operator Address: 110 NORTH MARINE DRIVE
wner/Operator City,State,Zip: PORTLAND, OR 97217
Operator Telephone: 503-283-2405
er/Operator Telephone Ext: Not reported
er/Operator Fax: Not reported
er/Operator Email: Not reported

wner/Operator Indicator: Owner
Owner/Operator Name: MARKET TRANSPORT LTD
al Status: Private
Became Current: 19950410
Ended Current: Not reported
wner/Operator Address: 110 N MARINE DR
wner/Operator City,State,Zip: PORTLAND, OR 97217
Operator Telephone: 503-283-2405
er/Operator Telephone Ext: Not reported
er/Operator Fax: Not reported
er/Operator Email: Not reported

wner/Operator Indicator: Owner
Owner/Operator Name: MARKET TRANSPORT LTD

MARKET TRANSPORT LTD (Continued) **1004770051**

l Status: Private
Became Current: 20010111
Ended Current: Not reported
ner/Operator Address: 110 N MARINE DR
wner/Operator City,State,Zip: PORTLAND, OR 97217
Operator Telephone: 503-283-2405
r/Operator Telephone Ext: Not reported
r/Operator Fax: Not reported
r/Operator Email: Not reported

wner/Operator Indicator: Owner
Owner/Operator Name: MARKET TRANSPORT LTD
l Status: Private
Became Current: 20020109
Ended Current: Not reported
ner/Operator Address: 110 N MARINE DR
wner/Operator City,State,Zip: PORTLAND, OR 97217
Operator Telephone: 503-283-2405
r/Operator Telephone Ext: Not reported
r/Operator Fax: Not reported
r/Operator Email: Not reported

ner/Operator Indicator: Operator
Owner/Operator Name: MARKET TRANSPORT LTD
l Status: Private
Became Current: 20040115
Ended Current: Not reported
Owner/Operator Address: 110 NORTH MARINE DRIVE
wner/Operator City,State,Zip: PORTLAND, OR 97217
Operator Telephone: 503-283-2405
r/Operator Telephone Ext: Not reported
r/Operator Fax: Not reported
r/Operator Email: Not reported

wner/Operator Indicator: Owner
Owner/Operator Name: MARKET TRANSPORT LTD
l Status: Private
e Became Current: 19960418
Ended Current: Not reported
ner/Operator Address: 110 N MARINE DR
wner/Operator City,State,Zip: PORTLAND, OR 97217
Operator Telephone: 503-283-2405
r/Operator Telephone Ext: Not reported
r/Operator Fax: Not reported
r/Operator Email: Not reported

wner/Operator Indicator: Owner
Owner/Operator Name: MARKET TRANSPORT LTD
l Status: Private
e Became Current: 19980105
Ended Current: Not reported
ner/Operator Address: 110 N MARINE DR
wner/Operator City,State,Zip: PORTLAND, OR 97217
Operator Telephone: 503-283-2405
r/Operator Telephone Ext: Not reported
r/Operator Fax: Not reported
r/Operator Email: Not reported

MARKET TRANSPORT LTD (Continued) **1004770051**

ner/Operator Indicator: Operator
Owner/Operator Name: MARKET TRANSPORT LTD
gal Status: Other
e Became Current: 19980105
Ended Current: Not reported
Owner/Operator Address: 110 NORTH MARINE DRIVE
wner/Operator City,State,Zip: PORTLAND, OR 97217
Operator Telephone: 503-283-2405
er/Operator Telephone Ext: Not reported
er/Operator Fax: Not reported
er/Operator Email: Not reported

wner/Operator Indicator: Owner
Owner/Operator Name: MARKET TRANSPORT LTD
al Status: Private
te Became Current: 19930618
Ended Current: Not reported
wner/Operator Address: 110 N MARINE DR
wner/Operator City,State,Zip: PORTLAND, OR 97217
Operator Telephone: 503-283-2405
er/Operator Telephone Ext: Not reported
er/Operator Fax: Not reported
er/Operator Email: Not reported

wner/Operator Indicator: Owner
Owner/Operator Name: MARKET TRANSPORT LTD
al Status: Private
Became Current: Not reported
Ended Current: Not reported
wner/Operator Address: 110 N MARINE DR
wner/Operator City,State,Zip: PORTLAND, OR 97217
Operator Telephone: 503-283-2405
er/Operator Telephone Ext: Not reported
er/Operator Fax: Not reported
er/Operator Email: Not reported

ner/Operator Indicator: Operator
Owner/Operator Name: MARKET TRANSPORT LTD
al Status: Private
Became Current: 20040112
Ended Current: Not reported
Owner/Operator Address: 110 NORTH MARINE DRIVE
wner/Operator City,State,Zip: PORTLAND, OR 97217
Operator Telephone: 503-283-2405
er/Operator Telephone Ext: Not reported
er/Operator Fax: Not reported
er/Operator Email: Not reported

ner/Operator Indicator: Operator
Owner/Operator Name: MARKET TRANSPORT LTD
gal Status: Other
Became Current: 20000229
Ended Current: Not reported
Owner/Operator Address: 110 NORTH MARINE DRIVE
wner/Operator City,State,Zip: PORTLAND, OR 97217
Operator Telephone: 503-283-2405
er/Operator Telephone Ext: Not reported

MARKET TRANSPORT LTD (Continued) **1004770051**

r/Operator Fax: Not reported
r/Operator Email: Not reported

wner/Operator Indicator: Owner
Owner/Operator Name: MARKET TRANSPORT LTD
l Status: Private
Became Current: 20021230
Ended Current: Not reported
wner/Operator Address: 110 N MARINE DR
wner/Operator City,State,Zip: PORTLAND, OR 97217
perator Telephone: 503-283-2405
r/Operator Telephone Ext: Not reported
r/Operator Fax: Not reported
r/Operator Email: Not reported

ner/Operator Indicator: Operator
Owner/Operator Name: MARKET TRANSPORT LTD
gal Status: Other
Became Current: 19950410
Ended Current: Not reported
Owner/Operator Address: 110 NORTH MARINE DRIVE
wner/Operator City,State,Zip: PORTLAND, OR 97217
perator Telephone: 503-283-2405
r/Operator Telephone Ext: Not reported
r/Operator Fax: Not reported
r/Operator Email: Not reported

ner/Operator Indicator: Operator
Owner/Operator Name: MARKET TRANSPORT LTD
gal Status: Other
Became Current: 20021230
Ended Current: Not reported
Owner/Operator Address: 110 NORTH MARINE DRIVE
wner/Operator City,State,Zip: PORTLAND, OR 97217
perator Telephone: 503-283-2405
r/Operator Telephone Ext: Not reported
r/Operator Fax: Not reported
r/Operator Email: Not reported

wner/Operator Indicator: Owner
Owner/Operator Name: MARKET TRANSPORT LTD
l Status: Private
Became Current: 20031231
Ended Current: Not reported
wner/Operator Address: 110 N MARINE DR
wner/Operator City,State,Zip: PORTLAND, OR 97217
perator Telephone: 503-283-2405
r/Operator Telephone Ext: Not reported
r/Operator Fax: Not reported
r/Operator Email: Not reported

wner/Operator Indicator: Owner
Owner/Operator Name: MARKET TRANSPORT LTD
l Status: Private
Became Current: 20040115
Ended Current: Not reported
wner/Operator Address: 110 N MARINE DR

MARKET TRANSPORT LTD (Continued) **1004770051**

wner/Operator City,State,Zip: PORTLAND, OR 97217
Operator Telephone: 503-283-2405
r/Operator Telephone Ext: Not reported
r/Operator Fax: Not reported
r/Operator Email: Not reported

ner/Operator Indicator: Operator
Owner/Operator Name: MARKET TRANSPORT LTD
gal Status: Other
Became Current: 20020109
Ended Current: Not reported
Owner/Operator Address: 110 NORTH MARINE DRIVE
wner/Operator City,State,Zip: PORTLAND, OR 97217
Operator Telephone: 503-283-2405
r/Operator Telephone Ext: Not reported
r/Operator Fax: Not reported
r/Operator Email: Not reported

ner/Operator Indicator: Operator
Owner/Operator Name: MARKET TRANSPORT LTD
l Status: Private
Became Current: 20040112
Ended Current: Not reported
Owner/Operator Address: 110 NORTH MARINE DRIVE
wner/Operator City,State,Zip: PORTLAND, OR 97217
Operator Telephone: 503-283-2405
r/Operator Telephone Ext: Not reported
r/Operator Fax: Not reported
r/Operator Email: Not reported

Historic Generators:
eive Date: 19920401
Handler Name: MARKET TRANSPORT LTD
ederal Waste Generator Description: Conditionally Exempt Small Quantity Generator
District Owner: Not reported
arge Quantity Handler of Universal Waste: No
Recognized Trader Importer: No
Recognized Trader Exporter: No
Spent Lead Acid Battery Importer: No
Spent Lead Acid Battery Exporter: No
Current Record: No
Storage Recycler Activity: Not reported
ronic Manifest Broker: Not reported

eive Date: 19931005
Handler Name: MARKET TRANSPORT LTD
Waste Generator Description: Not a generator, verified
District Owner: Not reported
arge Quantity Handler of Universal Waste: No
Recognized Trader Importer: No
Recognized Trader Exporter: No
Spent Lead Acid Battery Importer: No
Spent Lead Acid Battery Exporter: No
Current Record: No
Storage Recycler Activity: Not reported
ronic Manifest Broker: Not reported

MARKET TRANSPORT LTD (Continued) **1004770051**

eive Date: 19931005
Handler Name: MARKET TRANSPORT LTD
ederal Waste Generator Description: Conditionally Exempt Small Quantity Generator
District Owner: Not reported
arge Quantity Handler of Universal Waste: No
ecognized Trader Importer: No
ecognized Trader Exporter: No
pent Lead Acid Battery Importer: No
pent Lead Acid Battery Exporter: No
urrent Record: No
torage Recycler Activity: Not reported
onic Manifest Broker: Not reported

eive Date: 19950410
Handler Name: MARKET TRANSPORT LTD
ederal Waste Generator Description: Conditionally Exempt Small Quantity Generator
District Owner: Not reported
arge Quantity Handler of Universal Waste: No
ecognized Trader Importer: No
ecognized Trader Exporter: No
pent Lead Acid Battery Importer: No
pent Lead Acid Battery Exporter: No
urrent Record: No
torage Recycler Activity: Not reported
onic Manifest Broker: Not reported

eive Date: 19960418
Handler Name: MARKET TRANSPORT LTD
ederal Waste Generator Description: Conditionally Exempt Small Quantity Generator
District Owner: Not reported
arge Quantity Handler of Universal Waste: No
ecognized Trader Importer: No
ecognized Trader Exporter: No
pent Lead Acid Battery Importer: No
pent Lead Acid Battery Exporter: No
urrent Record: No
torage Recycler Activity: Not reported
onic Manifest Broker: Not reported

eive Date: 19970411
Handler Name: MARKET TRANSPORT LTD
ederal Waste Generator Description: Conditionally Exempt Small Quantity Generator
District Owner: Not reported
arge Quantity Handler of Universal Waste: No
ecognized Trader Importer: No
ecognized Trader Exporter: No
pent Lead Acid Battery Importer: No
pent Lead Acid Battery Exporter: No
urrent Record: No
torage Recycler Activity: Not reported
onic Manifest Broker: Not reported

eive Date: 19980105
Handler Name: MARKET TRANSPORT LTD
ederal Waste Generator Description: Conditionally Exempt Small Quantity Generator
District Owner: Not reported
arge Quantity Handler of Universal Waste: No

MARKET TRANSPORT LTD (Continued) **1004770051**

Recognized Trader Importer: No
Recognized Trader Exporter: No
Spent Lead Acid Battery Importer: No
Spent Lead Acid Battery Exporter: No
Current Record: No
Storage Recycler Activity: Not reported
ronic Manifest Broker: Not reported

eive Date: 19990122
Handler Name: MARKET TRANSPORT LTD
ederal Waste Generator Description: Conditionally Exempt Small Quantity Generator
District Owner: Not reported
arge Quantity Handler of Universal Waste: No
Recognized Trader Importer: No
Recognized Trader Exporter: No
Spent Lead Acid Battery Importer: No
Spent Lead Acid Battery Exporter: No
Current Record: No
Storage Recycler Activity: Not reported
ronic Manifest Broker: Not reported

eive Date: 20000229
Handler Name: MARKET TRANSPORT LTD
ederal Waste Generator Description: Conditionally Exempt Small Quantity Generator
District Owner: Not reported
arge Quantity Handler of Universal Waste: No
Recognized Trader Importer: No
Recognized Trader Exporter: No
Spent Lead Acid Battery Importer: No
Spent Lead Acid Battery Exporter: No
Current Record: No
Storage Recycler Activity: Not reported
ronic Manifest Broker: Not reported

ive Date: 20010111
Handler Name: MARKET TRANSPORT LTD
ederal Waste Generator Description: Conditionally Exempt Small Quantity Generator
District Owner: Not reported
arge Quantity Handler of Universal Waste: No
Recognized Trader Importer: No
Recognized Trader Exporter: No
Spent Lead Acid Battery Importer: No
Spent Lead Acid Battery Exporter: No
Current Record: No
Storage Recycler Activity: Not reported
ronic Manifest Broker: Not reported

eive Date: 20020109
Handler Name: MARKET TRANSPORT LTD
ederal Waste Generator Description: Conditionally Exempt Small Quantity Generator
District Owner: Not reported
arge Quantity Handler of Universal Waste: No
Recognized Trader Importer: No
Recognized Trader Exporter: No
Spent Lead Acid Battery Importer: No
Spent Lead Acid Battery Exporter: No
Current Record: No

MARKET TRANSPORT LTD (Continued) **1004770051**

Storage Recycler Activity: Not reported
ronic Manifest Broker: Not reported

eive Date: 20021230
Handler Name: MARKET TRANSPORT LTD
ederal Waste Generator Description: Conditionally Exempt Small Quantity Generator
District Owner: Not reported
arge Quantity Handler of Universal Waste: No
Recognized Trader Importer: No
Recognized Trader Exporter: No
Spent Lead Acid Battery Importer: No
Spent Lead Acid Battery Exporter: No
Current Record: No
Storage Recycler Activity: Not reported
ronic Manifest Broker: Not reported

eive Date: 20031231
Handler Name: MARKET TRANSPORT LTD
ederal Waste Generator Description: Conditionally Exempt Small Quantity Generator
District Owner: Not reported
arge Quantity Handler of Universal Waste: No
Recognized Trader Importer: No
Recognized Trader Exporter: No
Spent Lead Acid Battery Importer: No
Spent Lead Acid Battery Exporter: No
Current Record: No
Storage Recycler Activity: Not reported
ronic Manifest Broker: Not reported

ive Date: 20040115
Handler Name: MARKET TRANSPORT LTD
ederal Waste Generator Description: Conditionally Exempt Small Quantity Generator
District Owner: Not reported
arge Quantity Handler of Universal Waste: No
Recognized Trader Importer: No
Recognized Trader Exporter: No
Spent Lead Acid Battery Importer: No
Spent Lead Acid Battery Exporter: No
Current Record: No
Storage Recycler Activity: Not reported
ronic Manifest Broker: Not reported

eive Date: 20041231
Handler Name: MARKET TRANSPORT LTD
ederal Waste Generator Description: Conditionally Exempt Small Quantity Generator
District Owner: Not reported
arge Quantity Handler of Universal Waste: No
Recognized Trader Importer: No
Recognized Trader Exporter: No
Spent Lead Acid Battery Importer: No
Spent Lead Acid Battery Exporter: No
Current Record: Yes
Storage Recycler Activity: Not reported
ronic Manifest Broker: Not reported

List of NAICS Codes and Descriptions:
NAICS Code: 484121

MARKET TRANSPORT LTD (Continued) **1004770051**

NAICS Description: GENERAL FREIGHT TRUCKING, LONG-DISTANCE, TRUCKLOAD

Facility Has Received Notices of Violations:

Violations: No Violations Found

Evaluation Action Summary:

Evaluations: No Evaluations Found

ECSI:

Name:	MARKET TRANSPORT LTD
Address:	110 N MARINE DR
City,State,Zip:	PORTLAND, OR 97217
State ID Number:	4746
Brown ID:	0
Study Area:	False
Region ID:	2
Legislatve ID:	831
Investigation:	Suspect
FACA ID:	604
Further Action:	0
Lat/Long (dms):	45 36 2.20 / -122 40 1.20
County Code:	26.00
Score Value:	Not reported
Cerclis ID:	Not reported
Township Coord.:	1.00
Township Zone:	N
Range Coord:	1.00
Range Zone:	E
Section Coord:	3
Qtr Section:	ACAD
Tax Lots:	SEE SITE LOCATION
Size:	18.4 acres
NPL:	False
Orphan:	False
Updated By:	JWAGGY
Update Date:	12/29/2006
Created Date:	12/29/2006
Decode For RegionID:	Northwest Region
Decode For BrownID:	Not reported
Decode For Furtheract:	Not reported
Decode For Investstat:	Suspect
Decode For Legislative:	Owner, operator or other party under agreement, order or consent decree under ORS 465.200 or 465.420

Hazardous Release:

Substance ID.:	121664
Haz Release ID:	386953
Qty Released:	Not reported
Date Released:	Not reported
Update Date:	12/29/2006
Update By:	JWAGGY
Substance Code:	7440-38-2
Substance Name:	ARSENIC
Substance Abbrev.:	Not reported
Substance Category ID:	8439

MARKET TRANSPORT LTD (Continued) **1004770051**

Substance Category: Inorganics
Category Level: Not reported
Created By: Not reported
Created Date: 12/17/2002
Substance Category ID: 8439
Substance Category: Inorganics
Category Level: Not reported
Created By: Not reported
Created Date: 12/17/2002
Substance Alias ID: 319286
Sub Alias Name: AS
Sampling Result ID: 349018
Feature Id: 0
Hazard Release Id: 386953
Medium: 698
Substance Abbrev.: 0
Unit Code: Not reported
Observation: False
Owner Operator: False
Lab Data: True
Sample Depth: Not reported
Start Date: 02/14/2006
End Date: Not reported
Min Concentration: Not reported
Max Concentration: Not reported
Sample Comment: B-1 5.14
Last Update By: JWAGGY
Update Date: 12/29/2006
Decode for MediumID: Groundwater

Narrative:

NARR ID: 5748873
NARR Code: Hazardous Substance/Waste Types
Created By: JWAGGY
Created Date: 12/29/2006
Updated By: JWAGGY
Updated Date: 12/29/2006
Decode for NarcdID: Hazardous Substance/Waste Types
NARR Comments: Diesel, motor oil and arsenic.

NARR ID: 5748875
NARR Code: Site Location
Created By: JWAGGY
Created Date: 12/29/2006
Updated By: JWAGGY
Updated Date: 12/29/2006
Decode for NarcdID: Site Location
NARR Comments: Located at 110 N Marine Drive in Portland. 1N1E3, Tax lots: 1900, 2000, 2001, 5300, 6200, 5100, 6000, 5900, 5800, 5700, 5400, 5500, and 5300

NARR ID: 5748872
NARR Code: Media Contamination
Created By: JWAGGY
Created Date: 12/29/2006
Updated By: JWAGGY
Updated Date: 12/29/2006
Decode for NarcdID: Media Contamination

MARKET TRANSPORT LTD (Continued) **1004770051**

NARR Comments: Soil and groundwater.

NARR ID: 5748874
NARR Code: Remedial Action
Created By: JWAGGY
Created Date: 12/29/2006
Updated By: JWAGGY
Updated Date: 12/29/2006
Decode for NarcdID: Remedial Action
NARR Comments: Site enrolled in DEQ's Independent Cleanup Pathway (ICP) program in May 2006. Site review currently in progress.

Administrative Action:
Action ID: 9424
Region: Not reported
Complete Date: 12/29/2006
Rank Value: Not reported
Cleanup Flag: False
Created Date: 12/29/2006
Decode for AgencyID: Department of Environmental Quality
Decode for RegionID: Not reported
Category: Administrative Action
Action Code Flag: False
Action: Site added to database
Further Action: Not reported
Comments: Not reported

Action ID: 9435
Region: Northwestern Region
Complete Date: 08/31/2007
Rank Value: Not reported
Cleanup Flag: False
Created Date: 12/29/2006
Decode for AgencyID: Department of Environmental Quality
Decode for RegionID: Northwest Region
Category: Remedial Action
Action Code Flag: False
Action: Independent Cleanup Program
Further Action: 0
Comments: Not reported

Action ID: 9413
Region: Northwestern Region
Complete Date: 08/31/2007
Rank Value: Not reported
Cleanup Flag: False
Created Date: 12/11/2014
Decode for AgencyID: Department of Environmental Quality
Decode for RegionID: Northwest Region
Category: Remedial Action
Action Code Flag: False
Action: Closeout activities on completed project
Further Action: 0
Comments: Not reported

Operations:
Operation Id: 135235
Operation Status: Active

MARKET TRANSPORT LTD (Continued) **1004770051**

Common Name:	Market Transport Ltd
Yrs of Operation:	Unknown
Comments:	Not reported
Updated Date:	12/29/2006
Updated By:	JWAGGY
Decode for OpstatID:	Active
Operations SIC Id:	198676
SIC Code:	4231
Created By:	JWAGGY
Created Date:	12/29/2006

AST:

Facility ID:	45140
Name:	WILSON LOGISTICS, INC.
Address:	110 N MARINE DR
City,State,Zip:	PORTLAND, OR 97217
Substance:	MOTOR OIL
Reporting Quantities:	Not reported
Quantity Units:	Not reported
Physical State:	Not reported
Storage 1:	Above ground tank
Storage 2:	Not reported
Owner-Operator Name:	Chad
Direct Site Phone:	5033603679
Report Class:	Annual
Report Year:	2020
Is Poisonous Gas:	No
Is Poisonous Material:	No
Is Biological Hazard:	No
Is Radioactive Material:	No
Is Explosive:	No
Status:	Not reported
Nature of Business:	TRUCKING OVER THE ROAD and Truck Service
NAICS Code:	484121
Maximum Daily Amount Code:	21
Maximum Daily Amount Code Range:	5,000-9,999
Maximum Daily Amount Units:	gal
Is Solid State:	No
Is Liquid State:	Yes
Is Gaseous State:	No
Is Combustible Dust:	No
Is Fire Hazard:	No
Is Sudden Release of Pressure Hazard:	No
Is Reactive Hazard:	No
Is Immediate Hazard:	No
Is Delayed Hazard:	No
Is Corrosive to Metal:	No
Is Flammable:	Yes
Is Gas Under Pressure:	No
Is Physical HNOC:	No
Is Emission of Gas With Water:	No
Is Organic Peroxide:	No
Is Oxidizer:	No
Is Pyrophoric liquid or solid:	No
Is Pyrophoric Gas:	No
Is Self-Heating:	No
Is Self-Reacting:	No

MARKET TRANSPORT LTD (Continued) **1004770051**

Is Acute Toxicity:	No
Is Aspiration Hazard:	No
Is Carcinogenicity:	No
Is Germ Cell Mutagenicity:	No
Is Health HNOC:	No
Is Reproductive Toxicity:	No
Is Respiratory or Skin Sensitization:	Yes
Is Serious Eye Damage or Eye Irritation:	No
Is Simple Asphyxiate:	No
Is Skin Corrosion or Irritation:	Yes
Is Specific Target Organ Toxicity:	No
Facility ID:	45140
Name:	WILSON LOGISTICS, INC.
Address:	110 N MARINE DR
City,State,Zip:	PORTLAND, OR 97217
Substance:	USED MOTOR OIL
Reporting Quantities:	Not reported
Quantity Units:	Not reported
Physical State:	Not reported
Storage 1:	Above ground tank
Storage 2:	Not reported
Owner-Operator Name:	Chad
Direct Site Phone:	5033603679
Report Class:	Annual
Report Year:	2020
Is Poisonous Gas:	No
Is Poisonous Material:	No
Is Biological Hazard:	No
Is Radioactive Material:	No
Is Explosive:	No
Status:	Not reported
Nature of Business:	TRUCKING OVER THE ROAD and Truck Service
NAICS Code:	484121
Maximum Daily Amount Code:	20
Maximum Daily Amount Code Range:	1,000-4,999
Maximum Daily Amount Units:	gal
Is Solid State:	No
Is Liquid State:	Yes
Is Gaseous State:	No
Is Combustible Dust:	No
Is Fire Hazard:	No
Is Sudden Release of Pressure Hazard:	No
Is Reactive Hazard:	No
Is Immediate Hazard:	No
Is Delayed Hazard:	No
Is Corrosive to Metal:	No
Is Flammable:	No
Is Gas Under Pressure:	No
Is Physical HNOC:	Yes
Is Emission of Gas With Water:	No
Is Organic Peroxide:	No
Is Oxidizer:	No
Is Pyrophoric liquid or solid:	No
Is Pyrophoric Gas:	No
Is Self-Heating:	No
Is Self-Reacting:	No

MARKET TRANSPORT LTD (Continued) **1004770051**

Is Acute Toxicity:	No
Is Aspiration Hazard:	No
Is Carcinogenicity:	No
Is Germ Cell Mutagenicity:	No
Is Health HNOC:	No
Is Reproductive Toxicity:	No
Is Respiratory or Skin Sensitization:	No
Is Serious Eye Damage or Eye Irritation:	No
Is Simple Asphyxiate:	No
Is Skin Corrosion or Irritation:	No
Is Specific Target Organ Toxicity:	No
Facility ID:	45140
Name:	MARKET TRANSPORT LTD
Address:	110 N MARINE DR
City,State,Zip:	PORTLAND, OR 97217
Substance:	MOTOR OIL
Reporting Quantities:	Not reported
Quantity Units:	Not reported
Physical State:	Not reported
Storage 1:	Above ground tank
Storage 2:	Not reported
Owner-Operator Name:	EDWARD
Direct Site Phone:	5033603679
Report Class:	Annual
Report Year:	2017
Is Poisonous Gas:	No
Is Poisonous Material:	No
Is Biological Hazard:	No
Is Radioactive Material:	No
Is Explosive:	No
Status:	Not reported
Nature of Business:	TRUCKING OVER THE ROAD
NAICS Code:	484121
Maximum Daily Amount Code:	21
Maximum Daily Amount Code Range:	5,000-9,999
Maximum Daily Amount Units:	gal
Is Solid State:	No
Is Liquid State:	Yes
Is Gaseous State:	No
Is Combustible Dust:	No
Is Fire Hazard:	No
Is Sudden Release of Pressure Hazard:	No
Is Reactive Hazard:	No
Is Immediate Hazard:	No
Is Delayed Hazard:	No
Is Corrosive to Metal:	No
Is Flammable:	Yes
Is Gas Under Pressure:	No
Is Physical HNOC:	No
Is Emission of Gas With Water:	No
Is Organic Peroxide:	No
Is Oxidizer:	No
Is Pyrophoric liquid or solid:	No
Is Pyrophoric Gas:	No
Is Self-Heating:	No
Is Self-Reacting:	No

MARKET TRANSPORT LTD (Continued) **1004770051**

Is Acute Toxicity:	No
Is Aspiration Hazard:	No
Is Carcinogenicity:	No
Is Germ Cell Mutagenicity:	No
Is Health HNOC:	No
Is Reproductive Toxicity:	No
Is Respiratory or Skin Sensitization:	Yes
Is Serious Eye Damage or Eye Irritation:	No
Is Simple Asphyxiate:	No
Is Skin Corrosion or Irritation:	Yes
Is Specific Target Organ Toxicity:	No
Facility ID:	45140
Name:	MARKET TRANSPORT LTD
Address:	110 N MARINE DR
City,State,Zip:	PORTLAND, OR 97217
Substance:	MOTOR OIL
Reporting Quantities:	Not reported
Quantity Units:	Not reported
Physical State:	Not reported
Storage 1:	Above ground tank
Storage 2:	Not reported
Owner-Operator Name:	EDWARD
Direct Site Phone:	5033603679
Report Class:	Annual
Report Year:	2018
Is Poisonous Gas:	No
Is Poisonous Material:	No
Is Biological Hazard:	No
Is Radioactive Material:	No
Is Explosive:	No
Status:	Not reported
Nature of Business:	TRUCKING OVER THE ROAD
NAICS Code:	484121
Maximum Daily Amount Code:	21
Maximum Daily Amount Code Range:	5,000-9,999
Maximum Daily Amount Units:	gal
Is Solid State:	No
Is Liquid State:	Yes
Is Gaseous State:	No
Is Combustible Dust:	No
Is Fire Hazard:	No
Is Sudden Release of Pressure Hazard:	No
Is Reactive Hazard:	No
Is Immediate Hazard:	No
Is Delayed Hazard:	No
Is Corrosive to Metal:	No
Is Flammable:	Yes
Is Gas Under Pressure:	No
Is Physical HNOC:	No
Is Emission of Gas With Water:	No
Is Organic Peroxide:	No
Is Oxidizer:	No
Is Pyrophoric liquid or solid:	No
Is Pyrophoric Gas:	No
Is Self-Heating:	No
Is Self-Reacting:	No

MARKET TRANSPORT LTD (Continued) **1004770051**

Is Acute Toxicity:	No
Is Aspiration Hazard:	No
Is Carcinogenicity:	No
Is Germ Cell Mutagenicity:	No
Is Health HNOC:	No
Is Reproductive Toxicity:	No
Is Respiratory or Skin Sensitization:	Yes
Is Serious Eye Damage or Eye Irritation:	No
Is Simple Asphyxiate:	No
Is Skin Corrosion or Irritation:	Yes
Is Specific Target Organ Toxicity:	No
Facility ID:	45140
Name:	WILSON LOGISTICS, INC.
Address:	110 N MARINE DR
City,State,Zip:	PORTLAND, OR 97217
Substance:	MOTOR OIL
Reporting Quantities:	Not reported
Quantity Units:	Not reported
Physical State:	Not reported
Storage 1:	Above ground tank
Storage 2:	Not reported
Owner-Operator Name:	Darrel
Direct Site Phone:	5033603679
Report Class:	Annual(Revision)
Report Year:	2019
Is Poisonous Gas:	No
Is Poisonous Material:	No
Is Biological Hazard:	No
Is Radioactive Material:	No
Is Explosive:	No
Status:	Not reported
Nature of Business:	TRUCKING OVER THE ROAD and Truck Service
NAICS Code:	484121
Maximum Daily Amount Code:	21
Maximum Daily Amount Code Range:	5,000-9,999
Maximum Daily Amount Units:	gal
Is Solid State:	No
Is Liquid State:	Yes
Is Gaseous State:	No
Is Combustible Dust:	No
Is Fire Hazard:	No
Is Sudden Release of Pressure Hazard:	No
Is Reactive Hazard:	No
Is Immediate Hazard:	No
Is Delayed Hazard:	No
Is Corrosive to Metal:	No
Is Flammable:	Yes
Is Gas Under Pressure:	No
Is Physical HNOC:	No
Is Emission of Gas With Water:	No
Is Organic Peroxide:	No
Is Oxidizer:	No
Is Pyrophoric liquid or solid:	No
Is Pyrophoric Gas:	No
Is Self-Heating:	No
Is Self-Reacting:	No

MARKET TRANSPORT LTD (Continued) **1004770051**

Is Acute Toxicity:	No
Is Aspiration Hazard:	No
Is Carcinogenicity:	No
Is Germ Cell Mutagenicity:	No
Is Health HNOC:	No
Is Reproductive Toxicity:	No
Is Respiratory or Skin Sensitization:	Yes
Is Serious Eye Damage or Eye Irritation:	No
Is Simple Asphyxiate:	No
Is Skin Corrosion or Irritation:	Yes
Is Specific Target Organ Toxicity:	No
Facility ID:	45140
Name:	WILSON LOGISTICS, INC.
Address:	110 N MARINE DR
City,State,Zip:	PORTLAND, OR 97217
Substance:	USED MOTOR OIL
Reporting Quantities:	Not reported
Quantity Units:	Not reported
Physical State:	Not reported
Storage 1:	Above ground tank
Storage 2:	Not reported
Owner-Operator Name:	Darrel
Direct Site Phone:	5033603679
Report Class:	Annual(Revision)
Report Year:	2019
Is Poisonous Gas:	No
Is Poisonous Material:	No
Is Biological Hazard:	No
Is Radioactive Material:	No
Is Explosive:	No
Status:	Not reported
Nature of Business:	TRUCKING OVER THE ROAD and Truck Service
NAICS Code:	484121
Maximum Daily Amount Code:	20
Maximum Daily Amount Code Range:	1,000-4,999
Maximum Daily Amount Units:	gal
Is Solid State:	No
Is Liquid State:	Yes
Is Gaseous State:	No
Is Combustible Dust:	No
Is Fire Hazard:	No
Is Sudden Release of Pressure Hazard:	No
Is Reactive Hazard:	No
Is Immediate Hazard:	No
Is Delayed Hazard:	No
Is Corrosive to Metal:	No
Is Flammable:	No
Is Gas Under Pressure:	No
Is Physical HNOC:	Yes
Is Emission of Gas With Water:	No
Is Organic Peroxide:	No
Is Oxidizer:	No
Is Pyrophoric liquid or solid:	No
Is Pyrophoric Gas:	No
Is Self-Heating:	No
Is Self-Reacting:	No

MARKET TRANSPORT LTD (Continued) **1004770051**

Is Acute Toxicity:	No
Is Aspiration Hazard:	No
Is Carcinogenicity:	No
Is Germ Cell Mutagenicity:	No
Is Health HNOC:	No
Is Reproductive Toxicity:	No
Is Respiratory or Skin Sensitization:	No
Is Serious Eye Damage or Eye Irritation:	No
Is Simple Asphyxiate:	No
Is Skin Corrosion or Irritation:	No
Is Specific Target Organ Toxicity:	No
Facility ID:	45140
Name:	WILSON LOGISTICS, INC.
Address:	110 N MARINE DR
City,State,Zip:	PORTLAND, OR 97217
Substance:	MOTOR OIL
Reporting Quantities:	Not reported
Quantity Units:	Not reported
Physical State:	Not reported
Storage 1:	Above ground tank
Storage 2:	Not reported
Owner-Operator Name:	EDWARD
Direct Site Phone:	5033603679
Report Class:	Annual
Report Year:	2019
Is Poisonous Gas:	No
Is Poisonous Material:	No
Is Biological Hazard:	No
Is Radioactive Material:	No
Is Explosive:	No
Status:	Not reported
Nature of Business:	TRUCKING OVER THE ROAD and Truck Service
NAICS Code:	484121
Maximum Daily Amount Code:	21
Maximum Daily Amount Code Range:	5,000-9,999
Maximum Daily Amount Units:	gal
Is Solid State:	No
Is Liquid State:	Yes
Is Gaseous State:	No
Is Combustible Dust:	No
Is Fire Hazard:	No
Is Sudden Release of Pressure Hazard:	No
Is Reactive Hazard:	No
Is Immediate Hazard:	No
Is Delayed Hazard:	No
Is Corrosive to Metal:	No
Is Flammable:	Yes
Is Gas Under Pressure:	No
Is Physical HNOC:	No
Is Emission of Gas With Water:	No
Is Organic Peroxide:	No
Is Oxidizer:	No
Is Pyrophoric liquid or solid:	No
Is Pyrophoric Gas:	No
Is Self-Heating:	No
Is Self-Reacting:	No

MARKET TRANSPORT LTD (Continued) **1004770051**

Is Acute Toxicity:	No
Is Aspiration Hazard:	No
Is Carcinogenicity:	No
Is Germ Cell Mutagenicity:	No
Is Health HNOC:	No
Is Reproductive Toxicity:	No
Is Respiratory or Skin Sensitization:	Yes
Is Serious Eye Damage or Eye Irritation:	No
Is Simple Asphyxiate:	No
Is Skin Corrosion or Irritation:	Yes
Is Specific Target Organ Toxicity:	No
Facility ID:	45140
Name:	WILSON LOGISTICS, INC.
Address:	110 N MARINE DR
City,State,Zip:	PORTLAND, OR 97217
Substance:	USED MOTOR OIL
Reporting Quantities:	Not reported
Quantity Units:	Not reported
Physical State:	Not reported
Storage 1:	Above ground tank
Storage 2:	Not reported
Owner-Operator Name:	EDWARD
Direct Site Phone:	5033603679
Report Class:	Annual
Report Year:	2019
Is Poisonous Gas:	No
Is Poisonous Material:	No
Is Biological Hazard:	No
Is Radioactive Material:	No
Is Explosive:	No
Status:	Not reported
Nature of Business:	TRUCKING OVER THE ROAD and Truck Service
NAICS Code:	484121
Maximum Daily Amount Code:	20
Maximum Daily Amount Code Range:	1,000-4,999
Maximum Daily Amount Units:	gal
Is Solid State:	No
Is Liquid State:	Yes
Is Gaseous State:	No
Is Combustible Dust:	No
Is Fire Hazard:	No
Is Sudden Release of Pressure Hazard:	No
Is Reactive Hazard:	No
Is Immediate Hazard:	No
Is Delayed Hazard:	No
Is Corrosive to Metal:	No
Is Flammable:	No
Is Gas Under Pressure:	No
Is Physical HNOC:	Yes
Is Emission of Gas With Water:	No
Is Organic Peroxide:	No
Is Oxidizer:	No
Is Pyrophoric liquid or solid:	No
Is Pyrophoric Gas:	No
Is Self-Heating:	No
Is Self-Reacting:	No

MARKET TRANSPORT LTD (Continued) **1004770051**

Is Acute Toxicity:	No
Is Aspiration Hazard:	No
Is Carcinogenicity:	No
Is Germ Cell Mutagenicity:	No
Is Health HNOC:	No
Is Reproductive Toxicity:	No
Is Respiratory or Skin Sensitization:	No
Is Serious Eye Damage or Eye Irritation:	No
Is Simple Asphyxiate:	No
Is Skin Corrosion or Irritation:	No
Is Specific Target Organ Toxicity:	No

Facility ID:	045140
Name:	MARKET TRANSPORT LTD
Address:	110 N MARINE DR
City,State,Zip:	PORTLAND, OR 97217
Substance:	MOTOR OIL
Reporting Quantities:	5,000-9,999
Quantity Units:	GALLONS
Physical State:	2
Storage 1:	ABOVEGROUND TANK
Storage 2:	Not reported
Owner-Operator Name:	Not reported
Direct Site Phone:	Not reported
Report Class:	Not reported
Report Year:	Not reported
Is Poisonous Gas:	Not reported
Is Poisonous Material:	Not reported
Is Biological Hazard:	Not reported
Is Radioactive Material:	Not reported
Is Explosive:	Not reported
Status:	Inactive
Nature of Business:	Not reported
NAICS Code:	Not reported
Maximum Daily Amount Code:	Not reported
Maximum Daily Amount Code Range:	Not reported
Maximum Daily Amount Units:	Not reported
Is Solid State:	Not reported
Is Liquid State:	Not reported
Is Gaseous State:	Not reported
Is Combustible Dust:	Not reported
Is Fire Hazard:	Not reported
Is Sudden Release of Pressure Hazard:	Not reported
Is Reactive Hazard:	Not reported
Is Immediate Hazard:	Not reported
Is Delayed Hazard:	Not reported
Is Corrosive to Metal:	Not reported
Is Flammable:	Not reported
Is Gas Under Pressure:	Not reported
Is Physical HNOC:	Not reported
Is Emission of Gas With Water:	Not reported
Is Organic Peroxide:	Not reported
Is Oxidizer:	Not reported
Is Pyrophoric liquid or solid:	Not reported
Is Pyrophoric Gas:	Not reported
Is Self-Heating:	Not reported
Is Self-Reacting:	Not reported

MARKET TRANSPORT LTD (Continued) **1004770051**

Is Acute Toxicity:	Not reported
Is Aspiration Hazard:	Not reported
Is Carcinogenicity:	Not reported
Is Germ Cell Mutagenicity:	Not reported
Is Health HNOC:	Not reported
Is Reproductive Toxicity:	Not reported
Is Respiratory or Skin Sensitization:	Not reported
Is Serious Eye Damage or Eye Irritation:	Not reported
Is Simple Asphyxiate:	Not reported
Is Skin Corrosion or Irritation:	Not reported
Is Specific Target Organ Toxicity:	Not reported

VCS:

Name:	MARKET TRANSPORT LTD
Address:	110 N MARINE DR
City,State,Zip:	PORTLAND, OR 97217
ECS Site ID:	4746
Facility Size:	18.4 acres
Action:	Independent Cleanup Program
Start Date:	12/09/2006
End Date:	08/31/2007
Program:	ICP
Latitude:	45.6006
Longitude:	-122.667

Name:	MARKET TRANSPORT LTD
Address:	110 N MARINE DR
City,State,Zip:	PORTLAND, OR 97217
ECS Site ID:	4746
Facility Size:	18.4 acres
Action:	Closeout activities on completed project
Start Date:	08/31/2007
End Date:	08/31/2007
Program:	ICP
Latitude:	45.6006
Longitude:	-122.667

OR SPILLS:

Name:	Not reported
Address:	110 NORTH MARINE DR
City,State,Zip:	PORTLAND, OR 97217
Facility ID:	2017-3443
Incident Status:	Closed
Material:	Oil - Diesel
Quantity:	50
Unit of Measure:	Gallons
Release Date:	12/04/2017
Description:	Haz mat unit reports 150 gal diesel spill marine drive area Portland, no waterways affected. LE on scene, NRC responding for clean up via trucking company. Haz Mat responding to deploy containment pool. 1223am/ 12/05/2017 by cjb - Steve Hamski with ERTS 440-384-2922 advised that they represent trucking co Covenant Transport with release of 50 gallons of diesel at this location per NRC environmental on scene, no waterways affected.
Lat/Long:	45.601503 / -122.66785
Source:	Motor Vehicle - Commercial

MARKET TRANSPORT LTD (Continued) **1004770051**

Media: Soil, Pavement
Responsible Company: Covenant Transport
Responsible Address: PO Box Box 22997
Responsible City,St,Zip: Chatanooga, TN 37422
Unknown Quantity Released: Not reported
Maximum Potential Quantity: Not reported
Quantity Recovered: Not reported

Name: Not reported
Address: 110 NORTH MARINE DR
City,State,Zip: PORTLAND, OR 97217
Facility ID: 2017-3443
Incident Status: Closed
Material: Oil - Diesel
Quantity: 50
Unit of Measure: Gallons
Release Date: 12/04/2017
Description: Haz mat unit reports 150 gal diesel spill marine drive area Portland, no waterways affected. LE on scene, NRC responding for clean up via trucking company. Haz Mat responding to deploy containment pool. 1223am/ 12/05/2017 by cjb - Steve Hamski with ERTS 440-384-2922 advised that they represent trucking co Covenant Transport with release of 50 gallons of diesel at this location per NRC environmental on scene, no waterways affected.
Lat/Long: 45.601503 / -122.66785
Source: Motor Vehicle - Commercial
Media: Soil, Pavement
Responsible Company: Covenant Transport
Responsible Address: PO Box Box 22997
Responsible City,St,Zip: Chatanooga, TN 37422
Unknown Quantity Released: Not reported
Maximum Potential Quantity: Not reported
Quantity Recovered: Not reported

FINDS:
Registry ID: 110004786241

Click Here for FRS Facility Detail Report:

Environmental Interest/Information System:
OR-DEQ (Oregon - Department Of Environmental Quality) is a regulatory agency whose job is to protect the quality of Oregon's Environment. DEQ uses a combination of technical assistance, inspections and permitting to help public and private facilities and citizens understand and comply with state and federal environmental regulations.
US National Pollutant Discharge Elimination System (NPDES) module of the Compliance Information System (ICIS) tracks surface water permits issued under the Clean Water Act. Under NPDES, all facilities that discharge pollutants from any point source into waters of the United States are required to obtain a permit. The permit will likely contain limits on what can be discharged, impose monitoring and reporting requirements, and include other provisions to ensure that the discharge does not adversely affect water quality.
RCRAInfo is a national information system that supports the Resource Conservation and Recovery Act (RCRA) program through the tracking of events and activities related to facilities that generate, transport,

MARKET TRANSPORT LTD (Continued) **1004770051**

and treat, store, or dispose of hazardous waste. RCRAInfo allows RCRA program staff to track the notification, permit, compliance, and corrective action activities required under RCRA.

Click this hyperlink while viewing on your computer to access additional FINDS: detail in the EDR Site Report.

ECHO:

Envid:	1004770051
Registry ID:	110004786241
URL:	http://echo.epa.gov/detailed-facility-report?fid=110004786241
Name:	MARKET TRANSPORT LTD
Address:	110 N MARINE DR
City,State,Zip:	PORTLAND, OR 97217

HSIS:

Name:	MARKET TRANSPORT LTD
dress:	110 N MARINE DR
ty,State,Zip:	PORTLAND, OR 97217
ity ID:	045140
Department Or Division Of Company:	MAINTENANCE
hemical Is Extremely Hazardous Substance (EHS:	N
ontains 112R:	N
acility Has Written Emergency Plan:	Y
CS Code 1:	484121
NAICS Desc 1:	GENERAL FREIGHT TRUCKING-LONG-DISTANCE TR
CS Code 2:	000000
S Desc 2:	Not reported
Manager Name:	GREG GALBRAITH
ess Phone:	5032832405
iling Address:	110 N MARINE DR
Mailing City:	PORTLAND
ailing State:	OR
iling Zip:	97217
of Employees:	105
Phone:	5032832405
lacard:	Y
e Dept Code:	0291
FD:	PORTLAND FIRE & RESCUE
prinkler System:	N
mergency Contact:	BRUCE REEDER
Emergency Procedure:	MSDS MANUAL
Business Type:	TRUCKING OVER THE ROAD
ty Type:	Not reported
rtment:	Not reported
s:	Not reported
de:	Not reported
tude:	Not reported
s TRI:	Not reported
s RMP:	Not reported
s PSM:	Not reported
s CR2K:	Not reported
s 302:	Not reported
r Name:	Not reported
Reported ID:	Not reported
Number:	Not reported
nical Name:	Not reported

MARKET TRANSPORT LTD (Continued) **1004770051**

Name: Not reported
re: Not reported
x: Not reported
S: Not reported
re Component: Not reported
mum Daily Amount Code: Not reported
mum Daily Amount Unit: Not reported
nical Added Date: Not reported
em PSM: Not reported
em 112R: Not reported
em 302: Not reported
sticide: Not reported
rtilizer: Not reported
cal State: Not reported
A Number: Not reported
A Health: Not reported
A Flammability: Not reported
A Reactivity: Not reported
A Special Notice: Not reported
rds: Not reported
ber of Days Onsite: Not reported
Not reported

se Number: 64742547
Chemical Name: MOTOR OIL
Name: Not reported
s Pure: No
s Mix: Yes
S: Not reported
re Component: Not reported
ximum Daily Amount Code: 21
aximum Daily Amount Unit: gal
ical Added Date: 09/18/2017
s Chem PSM: No
s Chem 112R: No
s Chem 302: No
s Pesticide: No
s Fertilizer: No
hysical State: Liquid
NA Number: N/A
FPA Health: 1
FPA Flammability: 2
FPA Reactivity: 0
FPA Special Notice: N/A
rds: Health Respiratory, Health SkinCorrosion, Physical Combustive
umber of Days Onsite: 365
ar: 2018

ase Number: 7727379
Chemical Name: NITROGEN
Name: Not reported
s Pure: Yes
s Mix: No
S: Not reported
re Component: Not reported
ximum Daily Amount Code: 11
ximum Daily Amount Unit: cuft

MARKET TRANSPORT LTD (Continued) **1004770051**

ical Added Date:	09/18/2017
s Chem PSM:	No
s Chem 112R:	No
s Chem 302:	No
s Pesticide:	No
s Fertilizer:	No
hysical State:	Gas
NNA Number:	1066
FPA Health:	0
FPA Flammability:	0
FPA Reactivity:	0
FPA Special Notice:	N/A
Hazards:	Health Asphyxiant, Physical Flammable
umber of Days Onsite:	365
ar:	2018
se Number:	7782447
Chemical Name:	OXYGEN
Name:	Not reported
s Pure:	Yes
s Mix:	No
S:	Not reported
re Component:	Not reported
ximum Daily Amount Code:	11
ximum Daily Amount Unit:	cuft
ical Added Date:	09/18/2017
s Chem PSM:	No
s Chem 112R:	No
s Chem 302:	No
s Pesticide:	No
s Fertilizer:	No
hysical State:	Gas
NA Number:	1072
FPA Health:	0
FPA Flammability:	0
FPA Reactivity:	0
FPA Special Notice:	OX
Hazards:	Health HNOC, Physical Flammable, Physical Oxidizer
umber of Days Onsite:	365
ar:	2018
se Number:	68334305
emical Name:	DIESEL FUEL
Name:	Not reported
s Pure:	Yes
s Mix:	No
S:	Not reported
re Component:	Not reported
aximum Daily Amount Code:	30
aximum Daily Amount Unit:	gal
ical Added Date:	09/18/2017
s Chem PSM:	No
s Chem 112R:	No
s Chem 302:	No
s Pesticide:	No
s Fertilizer:	No
hysical State:	Liquid

MARKET TRANSPORT LTD (Continued) **1004770051**

NA Number:	1993
PA Health:	0
PA Flammability:	0
PA Reactivity:	0
PA Special Notice:	N/A
azards:	Health Carcinogenicity, Health SkinCorrosion, Physical HNOC
umber of Days Onsite:	365
r:	2018
se Number:	74862
Chemical Name:	ACETYLENE
Name:	Not reported
Pure:	Yes
Mix:	No
S:	Not reported
re Component:	Not reported
ximum Daily Amount Code:	11
ximum Daily Amount Unit:	cuft
ical Added Date:	09/18/2017
Chem PSM:	No
Chem 112R:	No
Chem 302:	No
Pesticide:	No
Fertilizer:	No
hysical State:	Gas
NA Number:	1001
PA Health:	0
PA Flammability:	4
PA Reactivity:	3
PA Special Notice:	N/A
Hazards:	Health Asphyxiant, Physical Combustive, Physical Flammable
umber of Days Onsite:	365
r:	2018

Chemical:

hemical Name:	GEAR OIL
hysical Description:	LIQUID
Number:	0000000
ity Id:	045140
ysical State Of The Substance:	2
erage Amount Possessed During The Year Code:	10
ximum Amount Possessed During The Year Code:	11
plicable Unit Of Measure Code:	2
Description Of The Unit Of Measure:	GALLONS
pe Code:	C
escription:	TANK INSIDE BUILDING
Code:	Not reported
erature Description:	Not reported
essure of Code:	1
Pressure Description:	NORMAL PRESSURE
ure of Code:	Not reported
ure Description:	Not reported
Temperature Description:	NORMAL TEMPERATURE
mperature of The Hazardous Substance Code:	4
erature Description:	Not reported
erature of The Hazardous Substance Code:	Not reported
ays Hazardous Substance On Site During Year:	365

MARKET TRANSPORT LTD (Continued) **1004770051**

The Substance Protected A Trade Secret:	False
ription Of The Max Qnty Code:	500-999
ription Of The Avg Qnty Code:	200-499
Most Hazardous Ingridient:	SEVERELY REFINED PETROLEUM DISTILLATES
ted Nations/north America 4 Digit Class Number:	1270
zard Rank:	2
Ingredient:	Not reported
ubstance Pure:	False
bstance Mix:	True
First Hazardous Class Code For Chemical:	Combustible Material
nd Hazardous Class Code For Chemical:	Not reported
Hazardous Class Code For Chemical:	Not reported
ard Class 1 Of The Chemical:	4.5
rd Class 2 Of The Chemical:	Not reported
rd Class 3 Of The Chemical:	Not reported
Additional Chemical:	
hemical Is A Toxic 313 Chemical:	N
Pesticide Registration Number:	Not reported
ontains 112R:	N
ontains EHS:	N
ertilizer:	N
esticide:	N
ontains 313:	N

Chemical Name:	MOTOR OIL
hysical Description:	LIQUID
se Number:	64742547
ity Id:	045140
ysical State Of The Substance:	2
erage Amount Possessed During The Year Code:	21
ximum Amount Possessed During The Year Code:	21
plicable Unit Of Measure Code:	2
Description Of The Unit Of Measure:	GALLONS
ype Code:	A
Description:	ABOVEGROUND TANK
Code:	Not reported
erature Description:	Not reported
essure of Code:	1
Pressure Description:	NORMAL PRESSURE
ure of Code:	Not reported
ure Description:	Not reported
Temperature Description:	NORMAL TEMPERATURE
mperature of The Hazardous Substance Code:	4
erature Description:	Not reported
erature of The Hazardous Substance Code:	Not reported
ays Hazardous Substance On Site During Year:	365
The Substance Protected A Trade Secret:	False
ption Of The Max Qnty Code:	5,000-9,999
ption Of The Avg Qnty Code:	5,000-9,999
Most Hazardous Ingridient:	PETROLEUM HYDROCARBONS
ted Nations/north America 4 Digit Class Number:	0000
zard Rank:	2
Ingredient:	Not reported
ubstance Pure:	False
bstance Mix:	True
First Hazardous Class Code For Chemical:	Combustible Material

MARKET TRANSPORT LTD (Continued) **1004770051**

econd Hazardous Class Code For Chemical:	Chronic Health Hazard
Hazardous Class Code For Chemical:	Not reported
ard Class 1 Of The Chemical:	4.5
zard Class 2 Of The Chemical:	6.4
rd Class 3 Of The Chemical:	Not reported
Additional Chemical:	
ical Is A Toxic 313 Chemical:	Not reported
Pesticide Registration Number:	Not reported
ains 112R:	Not reported
ains EHS:	Not reported
rtilizer:	N
esticide:	N
ains 313:	Not reported
Chemical Name:	NITROGEN
hysical Description:	GAS
ase Number:	7727379
ity Id:	045140
ysical State Of The Substance:	3
erage Amount Possessed During The Year Code:	04
ximum Amount Possessed During The Year Code:	11
plicable Unit Of Measure Code:	3
escription Of The Unit Of Measure:	CUBIC FEET
pe Code:	L
escription:	CYLINDER
Code:	Not reported
erature Description:	Not reported
essure of Code:	2
Pressure Description:	GREATER THAN NORMAL PRESSURE
ure of Code:	Not reported
ure Description:	Not reported
Temperature Description:	NORMAL TEMPERATURE
mperature of The Hazardous Substance Code:	4
erature Description:	Not reported
erature of The Hazardous Substance Code:	Not reported
ays Hazardous Substance On Site During Year:	365
The Substance Protected A Trade Secret:	False
ription Of The Max Qnty Code:	500-999
ription Of The Avg Qnty Code:	50-199
Most Hazardous Ingridient:	NITROGEN
nited Nations/north America 4 Digit Class Number:	1066
zard Rank:	2
EHS Ingredient:	NONE LISTED ON MSDS
bstance Pure:	True
ubstance Mix:	False
First Hazardous Class Code For Chemical:	Non-flammable Gas
nd Hazardous Class Code For Chemical:	Not reported
Hazardous Class Code For Chemical:	Not reported
ard Class 1 Of The Chemical:	2.2
rd Class 2 Of The Chemical:	Not reported
rd Class 3 Of The Chemical:	Not reported
Additional Chemical:	
hemical Is A Toxic 313 Chemical:	N
Pesticide Registration Number:	Not reported
ontains 112R:	N

MARKET TRANSPORT LTD (Continued) **1004770051**

ontains EHS:	N
ertilizer:	N
esticide:	N
ontains 313:	N
Chemical Name:	OXYGEN
Physical Description:	GAS
se Number:	7782447
ity Id:	045140
ysical State Of The Substance:	3
erage Amount Possessed During The Year Code:	20
ximum Amount Possessed During The Year Code:	20
plicable Unit Of Measure Code:	3
scription Of The Unit Of Measure:	CUBIC FEET
pe Code:	L
Description:	CYLINDER
Code:	Not reported
erature Description:	Not reported
essure of Code:	2
Pressure Description:	GREATER THAN NORMAL PRESSURE
ure of Code:	Not reported
ure Description:	Not reported
Temperature Description:	NORMAL TEMPERATURE
mperature of The Hazardous Substance Code:	4
erature Description:	Not reported
erature of The Hazardous Substance Code:	Not reported
ays Hazardous Substance On Site During Year:	365
The Substance Protected A Trade Secret:	False
tion Of The Max Qnty Code:	1,000-4,999
tion Of The Avg Qnty Code:	1,000-4,999
Most Hazardous Ingridient:	OXYGEN
ted Nations/north America 4 Digit Class Number:	1072
zard Rank:	2
EHS Ingredient:	NONE LISTED ON SDS
bstance Pure:	True
ubstance Mix:	False
st Hazardous Class Code For Chemical:	Oxidizers
Second Hazardous Class Code For Chemical:	Non-flammable Gas
Hazardous Class Code For Chemical:	Not reported
ard Class 1 Of The Chemical:	5.1
zard Class 2 Of The Chemical:	2.2
rd Class 3 Of The Chemical:	Not reported
Additional Chemical:	
hemical Is A Toxic 313 Chemical:	N
Pesticide Registration Number:	Not reported
ontains 112R:	N
ontains EHS:	N
ertilizer:	N
esticide:	N
ontains 313:	N
emical Name:	LEAD ACID BATTERIES
hysical Description:	SOLID
Number:	Not reported
ity Id:	045140

MARKET TRANSPORT LTD (Continued) **1004770051**

ysical State Of The Substance: 1
erage Amount Possessed During The Year Code: 20
ximum Amount Possessed During The Year Code: 20
plicable Unit Of Measure Code: 1
Description Of The Unit Of Measure: POUNDS
ype Code: R
Description: OTHER
Code: Not reported
erature Description: Not reported
essure of Code: 1
Pressure Description: NORMAL PRESSURE
ure of Code: Not reported
ure Description: Not reported
Temperature Description: NORMAL TEMPERATURE
mperature of The Hazardous Substance Code: 4
erature Description: Not reported
erature of The Hazardous Substance Code: Not reported
ays Hazardous Substance On Site During Year: 365
The Substance Protected A Trade Secret: False
tion Of The Max Qnty Code: 1,000-4,999
tion Of The Avg Qnty Code: 1,000-4,999
Most Hazardous Ingridient: SULFURIC ACID
ited Nations/north America 4 Digit Class Number: 2794
zard Rank: 4
EHS Ingredient: SULFURIC ACID
ubstance Pure: False
bstance Mix: True
irst Hazardous Class Code For Chemical: Acute Health Hazard
nd Hazardous Class Code For Chemical: Corrosive Material
hird Hazardous Class Code For Chemical: Chronic Health Hazard
zard Class 1 Of The Chemical: 6.3
ard Class 2 Of The Chemical: 8.0
zard Class 3 Of The Chemical: 6.4

hemical Name: DIESEL FUEL
hysical Description: LIQUID
e Number: 0068334305
ity Id: 045140
ysical State Of The Substance: 2
erage Amount Possessed During The Year Code: 30
aximum Amount Possessed During The Year Code: 30
plicable Unit Of Measure Code: 2
Description Of The Unit Of Measure: GALLONS
pe Code: B
Description: UNDERGROUND TANK
Code: Not reported
erature Description: Not reported
essure of Code: 1
Pressure Description: NORMAL PRESSURE
ure of Code: Not reported
ure Description: Not reported
Temperature Description: NORMAL TEMPERATURE
mperature of The Hazardous Substance Code: 4
erature Description: Not reported
erature of The Hazardous Substance Code: Not reported
ays Hazardous Substance On Site During Year: 365
The Substance Protected A Trade Secret: False

MARKET TRANSPORT LTD (Continued) **1004770051**

tion Of The Max Qnty Code:	10,000-49,999
tion Of The Avg Qnty Code:	10,000-49,999
Hazardous Ingridient:	petroleum products, diesel oil
ited Nations/north America 4 Digit Class Number:	1993
zard Rank:	2
Ingredient:	Not reported
bstance Pure:	True
ubstance Mix:	False
First Hazardous Class Code For Chemical:	Flammable and Combustible Liquid
econd Hazardous Class Code For Chemical:	Acute Health Hazard
Hazardous Class Code For Chemical:	Not reported
ard Class 1 Of The Chemical:	3.0
zard Class 2 Of The Chemical:	6.3
rd Class 3 Of The Chemical:	Not reported
Additional Chemical:	
hemical Is A Toxic 313 Chemical:	N
Pesticide Registration Number:	Not reported
ontains 112R:	N
ontains EHS:	N
rtilizer:	N
esticide:	N
ontains 313:	N
Chemical Name:	ACETYLENE
Physical Description:	GAS
se Number:	74862
ity Id:	045140
ysical State Of The Substance:	3
erage Amount Possessed During The Year Code:	11
ximum Amount Possessed During The Year Code:	11
plicable Unit Of Measure Code:	3
scription Of The Unit Of Measure:	CUBIC FEET
pe Code:	L
Description:	CYLINDER
Code:	Not reported
erature Description:	Not reported
essure of Code:	2
Pressure Description:	GREATER THAN NORMAL PRESSURE
ure of Code:	Not reported
ure Description:	Not reported
Temperature Description:	NORMAL TEMPERATURE
mperature of The Hazardous Substance Code:	4
erature Description:	Not reported
erature of The Hazardous Substance Code:	Not reported
ays Hazardous Substance On Site During Year:	365
The Substance Protected A Trade Secret:	False
ription Of The Max Qnty Code:	500-999
ription Of The Avg Qnty Code:	500-999
Most Hazardous Ingridient:	ACETYLENE
ted Nations/north America 4 Digit Class Number:	1001
zard Rank:	2
EHS Ingredient:	NONE LISTED ON MSDS
bstance Pure:	True
ubstance Mix:	False
First Hazardous Class Code For Chemical:	Flammable Gas
econd Hazardous Class Code For Chemical:	Chronic Health Hazard

MARKET TRANSPORT LTD (Continued) **1004770051**

Hazardous Class Code For Chemical:	Not reported
ard Class 1 Of The Chemical:	2.1
zard Class 2 Of The Chemical:	6.4
rd Class 3 Of The Chemical:	Not reported

Additional Chemical:

hemical Is A Toxic 313 Chemical:	N
Pesticide Registration Number:	Not reported
ontains 112R:	N
ontains EHS:	N
ertilizer:	N
esticide:	N
ontains 313:	N

OR MANIFEST:

Manifest Year:	Manifest Year - 2004
EPA Id:	ORD076437417
Inactive Status:	Not reported
Organization Name:	Not reported
Contact Name:	Toni Miner
Contact Telephone Number:	(503) 283-2405
Mailing Address:	110 North Marine Drive
Mailing City/State/Zip:	Portland, OR 97217

NPDES:

Name:	MARKET TRANSPORT LTD
Address:	110 N MARINE DR
City,State,Zip:	PORTLAND, OR 97217
WQ File Nbr:	104786
Legal Name:	MARKET TRANSPORT, LTD.
Region:	NWR
Pri SIC:	4213
Latitude:	45.6006
Longitude:	-122.667
Category:	STM
Permit Type:	GEN12Z
Permit Active:	True
Permit Description:	Stormwater; NPDES specific SIC codes
Expiration Date:	07/01/2026
EPA Number:	ORR800108
UIC Facility:	False
Admin Agent:	City of Portland
Last Action Date:	07/01/2021
Permit Writer:	Not reported
Compliance Inspector:	PORTLAND
DMR Reviewer:	Not reported
Application Number:	949490
Class:	MINOR
Start Date:	02/08/2000
Region Decode:	North West Region
Ownership:	Not reported
Permit Group:	Not reported
EPA Class:	Not reported
Permit Number:	Not reported

MARKET TRANSPORT LTD (Continued) **1004770051**

Name:	MARKET TRANSPORT LTD
Address:	110 N MARINE DR
City,State,Zip:	PORTLAND, OR 97217
WQ File Nbr:	104786
Legal Name:	MARKET TRANSPORT, LTD.
Region:	NWR
Pri SIC:	4213
Latitude:	45.6006
Longitude:	-122.667
Category:	STORMWATER
Permit Type:	GEN12T
Permit Active:	FALSE
Permit Description:	Industrial storm water - Transportation
Expiration Date:	09/30/1996
EPA Number:	MISSING!!
UIC Facility:	FALSE
Admin Agent:	NW Region Office
Last Action Date:	02/08/2000
Permit Writer:	Not reported
Compliance Inspector:	Namburi, Raghu
DMR Reviewer:	Not reported
Application Number:	996364
Class:	MINOR
Start Date:	04/01/1993
Region Decode:	North West Region
Ownership:	PRIVATE
Permit Group:	NPDES General Permit - Industrial storm water discharges
EPA Class:	MINOR
Permit Number:	12376

OR UIC:

Name:	MARKET TRANSPORT LTD @
Address:	110 N MARINE DR
City,State,Zip:	PORTLAND, OR
UIC Well #:	1
Type:	5D4
Type Description:	Industrial Storm Water Drainage
UIC Number:	10247
Facility Status:	Not Registered
Lat/Long:	45.6002 / -122.6669

---

46 **HANNAH MOTOR COMPANY** **WA CSCSL U003352900**
NNE **300 WASHINGTON ST/PO BOX 1306** **WA LUST N/A**
1/2-1 **VANCOUVER, WA 98666** **WA UST**
0.951 mi.
5022 ft.

Relative: CSCSL:
Higher

Name:	HANNAH MOTOR COMPANY
Address:	300 WASHINGTON ST
City,State,Zip:	VANCOUVER, WA 98668
Facility ID:	12126843
Region:	Southwest
Lat/Long:	45.62332 / -122.67312
Clean Up Siteid:	13035
Site Status:	Cleanup Started
Contaminant Name:	Lead

Actual:
40 ft.

HANNAH MOTOR COMPANY (Continued) **U003352900**

Alternate Site Names: Hannah Mitsubishi,Vancouver Mitsubishi
Site Rank: Not reported
Has Institutional Control: Not reported
Past VCP: Not reported
Current VCP: Not reported
URL: https://apps.ecology.wa.gov/cleanupsearch/site/13035
Ground Water: Not reported
Surface Water: Not reported
Soil: Below Cleanup Levels
Sediment: Not reported
Air: Not reported
Bedrock: Not reported
Responsible Unit: Southwest

Name: HANNAH MOTOR COMPANY
Address: 300 WASHINGTON ST
City,State,Zip: VANCOUVER, WA 98668
Facility ID: 12126843
Region: Southwest
Lat/Long: 45.62332 / -122.67312
Clean Up Siteid: 13035
Site Status: Cleanup Started
Contaminant Name: Petroleum-Diesel
Alternate Site Names: Hannah Mitsubishi,Vancouver Mitsubishi
Site Rank: Not reported
Has Institutional Control: Not reported
Past VCP: Not reported
Current VCP: Not reported
URL: https://apps.ecology.wa.gov/cleanupsearch/site/13035
Ground Water: Not reported
Surface Water: Not reported
Soil: Confirmed Above Cleanup Levels
Sediment: Not reported
Air: Not reported
Bedrock: Not reported
Responsible Unit: Southwest

Name: HANNAH MOTOR COMPANY
Address: 300 WASHINGTON ST
City,State,Zip: VANCOUVER, WA 98668
Facility ID: 12126843
Region: Southwest
Lat/Long: 45.62332 / -122.67312
Clean Up Siteid: 13035
Site Status: Cleanup Started
Contaminant Name: Petroleum-Other
Alternate Site Names: Hannah Mitsubishi,Vancouver Mitsubishi
Site Rank: Not reported
Has Institutional Control: Not reported
Past VCP: Not reported
Current VCP: Not reported
URL: https://apps.ecology.wa.gov/cleanupsearch/site/13035
Ground Water: Not reported
Surface Water: Not reported
Soil: Confirmed Above Cleanup Levels
Sediment: Not reported
Air: Not reported

HANNAH MOTOR COMPANY (Continued) **U003352900**

Bedrock: Not reported
Responsible Unit: Southwest

Name: HANNAH MOTOR COMPANY
Address: 300 WASHINGTON ST
City,State,Zip: VANCOUVER, WA 98668
Facility ID: 12126843
Region: Southwest
Lat/Long: 45.62332 / -122.67312
Clean Up Siteid: 13035
Site Status: Cleanup Started
Contaminant Name: Polychlorinated biPhenyls (PCB)
Alternate Site Names: Hannah Mitsubishi,Vancouver Mitsubishi
Site Rank: Not reported
Has Institutional Control: Not reported
Past VCP: Not reported
Current VCP: Not reported
URL: https://apps.ecology.wa.gov/cleanupsearch/site/13035
Ground Water: Not reported
Surface Water: Not reported
Soil: Below Cleanup Levels
Sediment: Not reported
Air: Not reported
Bedrock: Not reported
Responsible Unit: Southwest

LUST:
Name: HANNAH MITSUBISHI
Address: 300 WASHINGTON ST
City,State,Zip: VANCOUVER, WA 98668
Facility ID: 12126843
Lust Status Type: LUST - NFA
Cleanup Site ID: 7922
Cleanup Unit Type: Upland
Process Type: Independent Action
Cleanup Unit Name: HANNAH MOTOR COMPANY,Vancouver Mitsubishi
Response Section: Southwest
Release Date: 10/21/1993
Lust Date: 08/20/2012
Region: Southwest
Lust ID: 3024
UST ID: 10252
Contaminant Name: Other Non-Halogenated Organics
Ground Water: Not reported
Surface Water: Not reported
Soil: Below Cleanup Levels
Sediment: Not reported
Air: Not reported
Bedrock: Not reported
URL: https://apps.ecology.wa.gov/cleanupsearch/site/7922
Lat/Long: 45.62332 / -122.67312

Name: HANNAH MITSUBISHI
Address: 300 WASHINGTON ST
City,State,Zip: VANCOUVER, WA 98668
Facility ID: 12126843
Lust Status Type: LUST - NFA

HANNAH MOTOR COMPANY (Continued) **U003352900**

Cleanup Site ID:	7922
Cleanup Unit Type:	Upland
Process Type:	Independent Action
Cleanup Unit Name:	HANNAH MOTOR COMPANY,Vancouver Mitsubishi
Response Section:	Southwest
Release Date:	10/21/1993
Lust Date:	08/20/2012
Region:	Southwest
Lust ID:	3024
UST ID:	10252
Contaminant Name:	Petroleum-Other
Ground Water:	Not reported
Surface Water:	Not reported
Soil:	Remediated-Below
Sediment:	Not reported
Air:	Not reported
Bedrock:	Not reported
URL:	https://apps.ecology.wa.gov/cleanupsearch/site/7922
Lat/Long:	45.62332 / -122.67312

Name:	HANNAH MOTOR COMPANY
Address:	300 WASHINGTON ST
City,State,Zip:	VANCOUVER, WA 98668
Facility ID:	12126843
Lust Status Type:	LUST - Cleanup Started
Cleanup Site ID:	13035
Cleanup Unit Type:	Upland
Process Type:	Independent Action
Cleanup Unit Name:	Hannah Mitsubishi,Vancouver Mitsubishi
Response Section:	Southwest
Release Date:	12/24/2015
Lust Date:	12/24/2015
Region:	Southwest
Lust ID:	6957
UST ID:	10252
Contaminant Name:	Lead
Ground Water:	Not reported
Surface Water:	Not reported
Soil:	Below Cleanup Levels
Sediment:	Not reported
Air:	Not reported
Bedrock:	Not reported
URL:	https://apps.ecology.wa.gov/cleanupsearch/site/13035
Lat/Long:	45.62332 / -122.67312

Name:	HANNAH MOTOR COMPANY
Address:	300 WASHINGTON ST
City,State,Zip:	VANCOUVER, WA 98668
Facility ID:	12126843
Lust Status Type:	LUST - Cleanup Started
Cleanup Site ID:	13035
Cleanup Unit Type:	Upland
Process Type:	Independent Action
Cleanup Unit Name:	Hannah Mitsubishi,Vancouver Mitsubishi
Response Section:	Southwest
Release Date:	12/24/2015
Lust Date:	12/24/2015

HANNAH MOTOR COMPANY (Continued) **U003352900**

Region:	Southwest
Lust ID:	6957
UST ID:	10252
Contaminant Name:	Petroleum-Diesel
Ground Water:	Not reported
Surface Water:	Not reported
Soil:	Confirmed Above Cleanup Levels
Sediment:	Not reported
Air:	Not reported
Bedrock:	Not reported
URL:	https://apps.ecology.wa.gov/cleanupsearch/site/13035
Lat/Long:	45.62332 / -122.67312

Name:	HANNAH MOTOR COMPANY
Address:	300 WASHINGTON ST
City,State,Zip:	VANCOUVER, WA 98668
Facility ID:	12126843
Lust Status Type:	LUST - Cleanup Started
Cleanup Site ID:	13035
Cleanup Unit Type:	Upland
Process Type:	Independent Action
Cleanup Unit Name:	Hannah Mitsubishi,Vancouver Mitsubishi
Response Section:	Southwest
Release Date:	12/24/2015
Lust Date:	12/24/2015
Region:	Southwest
Lust ID:	6957
UST ID:	10252
Contaminant Name:	Petroleum-Other
Ground Water:	Not reported
Surface Water:	Not reported
Soil:	Confirmed Above Cleanup Levels
Sediment:	Not reported
Air:	Not reported
Bedrock:	Not reported
URL:	https://apps.ecology.wa.gov/cleanupsearch/site/13035
Lat/Long:	45.62332 / -122.67312

Name:	HANNAH MITSUBISHI
Address:	300 WASHINGTON ST
City,State,Zip:	VANCOUVER, WA 98668
Facility ID:	12126843
Lust Status Type:	LUST - NFA
Cleanup Site ID:	7922
Cleanup Unit Type:	Upland
Process Type:	Independent Action
Cleanup Unit Name:	HANNAH MOTOR COMPANY,Vancouver Mitsubishi
Response Section:	Southwest
Release Date:	10/21/1993
Lust Date:	08/20/2012
Region:	Southwest
Lust ID:	3024
UST ID:	10252
Contaminant Name:	Benzene
Ground Water:	Not reported
Surface Water:	Not reported
Soil:	Below Cleanup Levels

HANNAH MOTOR COMPANY (Continued) **U003352900**

Sediment: Not reported
Air: Not reported
Bedrock: Not reported
URL: https://apps.ecology.wa.gov/cleanupsearch/site/7922
Lat/Long: 45.62332 / -122.67312

Name: HANNAH MITSUBISHI
Address: 300 WASHINGTON ST
City,State,Zip: VANCOUVER, WA 98668
Facility ID: 12126843
Lust Status Type: LUST - NFA
Cleanup Site ID: 7922
Cleanup Unit Type: Upland
Process Type: Independent Action
Cleanup Unit Name: HANNAH MOTOR COMPANY,Vancouver Mitsubishi
Response Section: Southwest
Release Date: 10/21/1993
Lust Date: 08/20/2012
Region: Southwest
Lust ID: 3024
UST ID: 10252
Contaminant Name: Polycyclic Aromatic Hydrocarbons
Ground Water: Not reported
Surface Water: Not reported
Soil: Below Cleanup Levels
Sediment: Not reported
Air: Not reported
Bedrock: Not reported
URL: https://apps.ecology.wa.gov/cleanupsearch/site/7922
Lat/Long: 45.62332 / -122.67312

Name: HANNAH MITSUBISHI
Address: 300 WASHINGTON ST
City,State,Zip: VANCOUVER, WA 98668
Facility ID: 12126843
Lust Status Type: LUST - NFA
Cleanup Site ID: 7922
Cleanup Unit Type: Upland
Process Type: Independent Action
Cleanup Unit Name: HANNAH MOTOR COMPANY,Vancouver Mitsubishi
Response Section: Southwest
Release Date: 10/21/1993
Lust Date: 08/20/2012
Region: Southwest
Lust ID: 3024
UST ID: 10252
Contaminant Name: Metals - Other
Ground Water: Not reported
Surface Water: Not reported
Soil: Below Cleanup Levels
Sediment: Not reported
Air: Not reported
Bedrock: Not reported
URL: https://apps.ecology.wa.gov/cleanupsearch/site/7922
Lat/Long: 45.62332 / -122.67312

Name: HANNAH MOTOR COMPANY

HANNAH MOTOR COMPANY (Continued) **U003352900**

Address:	300 WASHINGTON ST
City,State,Zip:	VANCOUVER, WA 98668
Facility ID:	12126843
Lust Status Type:	LUST - Cleanup Started
Cleanup Site ID:	13035
Cleanup Unit Type:	Upland
Process Type:	Independent Action
Cleanup Unit Name:	Hannah Mitsubishi,Vancouver Mitsubishi
Response Section:	Southwest
Release Date:	12/24/2015
Lust Date:	12/24/2015
Region:	Southwest
Lust ID:	6957
UST ID:	10252
Contaminant Name:	Polychlorinated biPhenyls (PCB)
Ground Water:	Not reported
Surface Water:	Not reported
Soil:	Below Cleanup Levels
Sediment:	Not reported
Air:	Not reported
Bedrock:	Not reported
URL:	https://apps.ecology.wa.gov/cleanupsearch/site/13035
Lat/Long:	45.62332 / -122.67312

UST:

Name:	HANNAH MOTOR COMPANY
Address:	300 WASHINGTON ST/PO BOX 1306
City:	VANCOUVER
Zip:	98666
Facility ID:	12126843
Site Id:	10252
Decimal Latitude:	45.62332
Decimal Longitude:	-122.67312

Tank Name:	1
Tag Number:	Not reported
Tank Status:	Removed
Tank Status Date:	8/6/1996
Tank Install Date:	12/31/1964
Tank Closure Date:	Not reported
Capacity Range:	111 TO 1,100 Gallons
Tank Permit Expiration Date:	Not reported
Tank Upgrade Date:	Not reported
Tank Spill Prevention:	Not reported
Tank Overfill Prevention:	Not reported
Tank Material:	Steel
Tank Construction:	Not reported
Tank Tightness Test:	Not reported
Tank Corrosion Protection:	Not reported
Tank Manifold:	Not reported
Tank Release Detection:	Not reported
Tank SFC Type:	Not reported
Pipe Material:	Steel
Pipe Construction:	Not reported
Pipe Primary Release Detection:	Not reported
Pipe Second Release Detection:	Not reported
Pipe Corrosion Protection:	Not reported

HANNAH MOTOR COMPANY (Continued) **U003352900**

Pipe Pumping System:	Not reported
Responsible Unit:	Southwest
Dispencer/Pump SFC Type:	Not reported
Region:	Southwest
Is Active:	False
Actual Capacity:	Not reported
Pipe Install Date:	Not reported
Turbine Sump Construction:	Not reported
Compart Number:	1
Stored Substance:	Used Oil/Waste Oil
Used Substance:	Not reported
Compart Capacity:	Not reported
URL:	https://apps.ecology.wa.gov/cleanupsearch/reports/ust?SiteId=10252

---

47 North 1/2-1 0.987 mi. 5210 ft.

BOISE WHITE PAPER LLC
907 W 7TH ST
VANCOUVER, WA 98660

WA CSCSL 1000378977
WA UST WAD009427501
WA SPILLS
RCRA NonGen / NLR
PADS
WA AIRS
CA HAZNET
WA MANIFEST

Relative: Lower

Actual: 37 ft.

CSCSL:

Name:	BOISE CASCADE WHITE PAPER VANCOUVER
Address:	907 W 7TH ST
City,State,Zip:	VANCOUVER, WA 98660
Facility ID:	5007183
Region:	Southwest
Lat/Long:	45.62502 / -122.68076
Clean Up Siteid:	1468
Site Status:	CC-O&M/Monitoring
Contaminant Name:	Metals - Other
Alternate Site Names:	Not reported
Site Rank:	Not reported
Has Institutional Control:	Not reported
Past VCP:	Not reported
Current VCP:	Not reported
URL:	https://apps.ecology.wa.gov/cleanupsearch/site/1468
Ground Water:	Not reported
Surface Water:	Not reported
Soil:	Confirmed Above Cleanup Levels
Sediment:	Not reported
Air:	Not reported
Bedrock:	Not reported
Responsible Unit:	Solid Waste Program

Name:	BOISE CASCADE WHITE PAPER VANCOUVER
Address:	907 W 7TH ST
City,State,Zip:	VANCOUVER, WA 98660
Facility ID:	5007183
Region:	Southwest
Lat/Long:	45.62502 / -122.68076
Clean Up Siteid:	1468
Site Status:	CC-O&M/Monitoring
Contaminant Name:	Petroleum Products-Unspecified
Alternate Site Names:	Not reported
Site Rank:	Not reported

BOISE WHITE PAPER LLC (Continued) **1000378977**

Has Institutional Control: Not reported
Past VCP: Not reported
Current VCP: Not reported
URL: https://apps.ecology.wa.gov/cleanupsearch/site/1468
Ground Water: Not reported
Surface Water: Not reported
Soil: Confirmed Above Cleanup Levels
Sediment: Not reported
Air: Not reported
Bedrock: Not reported
Responsible Unit: Solid Waste Program

UST:
Name: BOISE CASCADE CORPORATION VANCOUVER
Address: 907 W SEVENTH ST
City: VANCOUVER
Zip: 98660
Facility ID: 8752343
Site Id: 9675
Decimal Latitude: 45.622778
Decimal Longitude: -122.679167

Tank Name: 1
Tag Number: Not reported
Tank Status: Removed
Tank Status Date: 8/6/1996
Tank Install Date: 12/31/1964
Tank Closure Date: Not reported
Capacity Range: Not reported
Tank Permit Expiration Date: Not reported
Tank Upgrade Date: Not reported
Tank Spill Prevention: Not reported
Tank Overfill Prevention: Not reported
Tank Material: Not reported
Tank Construction: Not reported
Tank Tightness Test: Not reported
Tank Corrosion Protection: Not reported
Tank Manifold: Not reported
Tank Release Detection: Not reported
Tank SFC Type: Not reported
Pipe Material: Not reported
Pipe Construction: Not reported
Pipe Primary Release Detection: Not reported
Pipe Second Release Detection: Not reported
Pipe Corrosion Protection: Not reported
Pipe Pumping System: Not reported
Responsible Unit: Southwest
Dispencer/Pump SFC Type: Not reported
Region: Southwest
Is Active: False
Actual Capacity: Not reported
Pipe Install Date: Not reported
Turbine Sump Construction: Not reported
Compart Number: 1
Stored Substance: Leaded Gasoline
Used Substance: Not reported
Compart Capacity: Not reported

BOISE WHITE PAPER LLC (Continued) **1000378977**

URL: https://apps.ecology.wa.gov/cleanupsearch/reports/ust?SiteId=9675

Name: BOISE CASCADE CORPORATION VANCOUVER
Address: 907 W SEVENTH ST
City: VANCOUVER
Zip: 98660

Tank Name: 2
Tag Number: Not reported
Tank Status: Removed
Tank Status Date: 8/6/1996
Tank Install Date: 12/31/1964
Tank Closure Date: Not reported
Capacity Range: Not reported
Tank Permit Expiration Date: Not reported
Tank Upgrade Date: Not reported
Tank Spill Prevention: Not reported
Tank Overfill Prevention: Not reported
Tank Material: Not reported
Tank Construction: Not reported
Tank Tightness Test: Not reported
Tank Corrosion Protection: Not reported
Tank Manifold: Not reported
Tank Release Detection: Not reported
Tank SFC Type: Not reported
Pipe Material: Not reported
Pipe Construction: Not reported
Pipe Primary Release Detection: Not reported
Pipe Second Release Detection: Not reported
Pipe Corrosion Protection: Not reported
Pipe Pumping System: Not reported
Responsible Unit: Southwest
Dispencer/Pump SFC Type: Not reported
Region: Southwest
Is Active: False
Actual Capacity: Not reported
Pipe Install Date: Not reported
Turbine Sump Construction: Not reported
Compart Number: 1
Stored Substance: Hazardous Substance
Used Substance: Not reported
Compart Capacity: Not reported

URL: https://apps.ecology.wa.gov/cleanupsearch/reports/ust?SiteId=9675

Name: BOISE CASCADE CORPORATION VANCOUVER
Address: 907 W SEVENTH ST
City: VANCOUVER
Zip: 98660

Tank Name: 3
Tag Number: Not reported
Tank Status: Removed
Tank Status Date: 8/6/1996
Tank Install Date: 12/31/1964
Tank Closure Date: Not reported
Capacity Range: Not reported
Tank Permit Expiration Date: Not reported

BOISE WHITE PAPER LLC (Continued) **1000378977**

Tank Upgrade Date:	Not reported
Tank Spill Prevention:	Not reported
Tank Overfill Prevention:	Not reported
Tank Material:	Not reported
Tank Construction:	Not reported
Tank Tightness Test:	Not reported
Tank Corrosion Protection:	Not reported
Tank Manifold:	Not reported
Tank Release Detection:	Not reported
Tank SFC Type:	Not reported
Pipe Material:	Not reported
Pipe Construction:	Not reported
Pipe Primary Release Detection:	Not reported
Pipe Second Release Detection:	Not reported
Pipe Corrosion Protection:	Not reported
Pipe Pumping System:	Not reported
Responsible Unit:	Southwest
Dispencer/Pump SFC Type:	Not reported
Region:	Southwest
Is Active:	False
Actual Capacity:	Not reported
Pipe Install Date:	Not reported
Turbine Sump Construction:	Not reported
Compart Number:	1
Stored Substance:	Heating Fuel
Used Substance:	Not reported
Compart Capacity:	Not reported
URL:	https://apps.ecology.wa.gov/cleanupsearch/reports/ust?SiteId=9675

SPILLS ERTS:

Facility Site ID:	Not reported
Name:	Not reported
Address:	907 W 7TH ST
City,State,Zip:	VANCOUVER, WA 98660
Program Name:	Water Quality
Incident ID:	675437
Incident Status:	Historic
Incident Date:	09/29/2016
Initial Report Activity Name:	Other
Initial Report Cause Category:	Accident
Initial Report Cause Name:	Pollution
Initial Report Medium Name:	Soil
Initial Report Medium Category:	Ground
Initial Report Source Name:	Undetermined
Initial Report Source Category:	Historical
Initial Report Substance Name:	Undetermined
Initial Report Substance Category:	Historical
Initial Report Substance Quantity:	Not reported
Initial Report Substance Unit Of Measure:	Not reported
Potentially Responsible Party First Name:	Not reported
Potentially Responsible Party Last Name:	Unknown
Potentially Responsible Party Organization:	Not reported
External Reference Number:	WAR304537
Latitude:	Not reported
Longitude:	Not reported

BOISE WHITE PAPER LLC (Continued) **1000378977**

RCRA Listings:

ved by Agency:	20070301
	Boise White Paper Llc
ress:	907 W 7TH ST
ty,State,Zip:	VANCOUVER, WA 98660
	WAD009427501
e:	GARY PETTIT
ss:	PO BOX 690
ty,State,Zip:	VANCOUVER, WA 98660
	503-397-9404
	Not reported
Email:	GARYPETTIT@BOISEPAPER.COM
	Not reported
	10
	Private
rator Description:	Not a generator, verified
	Not reported
ycle:	Not reported
	Not reported
or:	Not reported
Owner:	Wa
	INDUSTRIAL
ss:	PO BOX 690
ity,State,Zip:	VANCOUVER, WA 98666
	Boise Cascade Corp
	Private
:	Boise White Paper Llc
	Private
enerator Activity:	No
ity:	No
Generator:	No
ctivity:	No
ity Activity:	No
vity with Storage:	No
y On-Site Burner Exemption:	No
ing and Refining Furnace Exemption:	No
Injection Control:	No
e Receipt:	No
ste Indicator:	No
ste Destination Facility:	No
rsal Waste:	No
eg Handler:	---
dicator:	Not reported
condary Material Indicator:	NN
or:	Not reported
ermit Baseline:	Not on the Baseline
enewals Baseline:	Not on the Baseline
rrective Action Baseline:	No
rrective Action Universe:	No
Where RCRA CA has Been Imposed Universe:	No
tion Priority Ranking:	No NCAPS ranking
l Control Indicator:	No
ontrol Indicator:	No
re Controls Indicator:	N/A
ontrols Indicator:	N/A
n-Complier Universe:	No
Significant Non-Complier Universe:	No

BOISE WHITE PAPER LLC (Continued) **1000378977**

gnificant Non-Complier Universe:	No
n-Complier With a Compliance Schedule Universe:	No
ce Required:	Not reported
Last Change:	20190226
rader-Importer:	No
rader-Exporter:	No
pent Lead Acid Batteries:	No
pent Lead Acid Batteries:	No
vity Without Storage:	No
er:	No
dicator:	No

Biennial: List of Years

Year: 2005

Click Here for Biennial Reporting System Data:

Year: 2003

Click Here for Biennial Reporting System Data:

Hazardous Waste Summary:

Waste Code:	D001
Waste Description:	Ignitable Waste
Waste Code:	D002
Waste Description:	Corrosive Waste
Waste Code:	D003
Waste Description:	Reactive Waste
Waste Code:	D005
Waste Description:	Barium
Waste Code:	D006
Waste Description:	Cadmium
Waste Code:	D008
Waste Description:	Lead
Waste Code:	D009
Waste Description:	Mercury
Waste Code:	D011
Waste Description:	Silver
Waste Code:	D039
Waste Description:	Tetrachloroethylene
Waste Code:	F003
Waste Description:	The Following Spent Nonhalogenated Solvents: Xylene, Acetone, Ethyl Acetate, Ethyl Benzene, Ethyl Ether, Methyl Isobutyl Ketone, N-Butyl Alcohol, Cyclohexanone, And Methanol; All Spent Solvent Mixtures/Blends Containing, Before Use, Only The Above Spent Nonhalogenated Solvents; And All Spent Solvent Mixtures/Blends Containing, Before Use, One Or More Of The Above Nonhalogenated Solvents, And A Total Of Ten Percent Or More (By Volume) Of One Or

BOISE WHITE PAPER LLC (Continued) **1000378977**

More Of Those Solvents Listed In F001, F002, F004, And F005; And Still Bottoms From The Recovery Of These Spent Solvents And Spent Solvent Mixtures.

Waste Code: F004
Waste Description: The Following Spent Nonhalogenated Solvents: Cresols, Cresylic Acid, And Nitrobenzene; And The Still Bottoms From The Recovery Of These Solvents; All Spent Solvent Mixtures/Blends Containing, Before Use, A Total Of Ten Percent Or More (By Volume) Of One Or More Of The Above Nonhalogenated Solvents Or Those Solvents Listed In F001, F002, And F005; And Still Bottoms From The Recovery Of These Spent Solvents And Spent Solvent Mixtures.

Waste Code: P105
Waste Description: Sodium Azide

Waste Code: U001
Waste Description: Acetaldehyde (I) (Or) Ethanal (I)

Waste Code: U037
Waste Description: Benzene, Chloro- (Or) Chlorobenzene

Waste Code: U151
Waste Description: Mercury

Waste Code: U154
Waste Description: Methanol (I) (Or) Methyl Alcohol (I)

Waste Code: U217
Waste Description: Nitric Acid, Thallium(1+) Salt (Or) Thallium(I) Nitrate

Handler - Owner Operator:

wner/Operator Indicator: Owner
Owner/Operator Name: BOISE WHITE PAPER LLC
l Status: Private
Became Current: Not reported
Ended Current: Not reported
wner/Operator Address: PO BOX 50
Operator City,State,Zip: BOISE, ID 83728-0050
/Operator Telephone: 208-384-6161
r/Operator Telephone Ext: Not reported
r/Operator Fax: Not reported
r/Operator Email: Not reported

ner/Operator Indicator: Operator
Owner/Operator Name: BOISE WHITE PAPER LLC
l Status: Private
Became Current: 20020101
Ended Current: Not reported
Owner/Operator Address: 907 W 7TH ST
Owner/Operator City,State,Zip: VANCOUVER, WA 98660
/Operator Telephone: 360-690-7044
r/Operator Telephone Ext: Not reported
r/Operator Fax: Not reported
r/Operator Email: Not reported

wner/Operator Indicator: Owner

BOISE WHITE PAPER LLC (Continued) **1000378977**

Owner/Operator Name: BOISE CASCADE VANCOUVER
al Status: Private
Became Current: Not reported
Ended Current: Not reported
Owner/Operator Address: 907 W 7TH ST
Owner/Operator City,State,Zip: VANCOUVER, WA 98660
perator Telephone: 000-000-0000
r/Operator Telephone Ext: Not reported
r/Operator Fax: Not reported
r/Operator Email: Not reported

wner/Operator Indicator: Owner
Owner/Operator Name: BOISE CASCADE CORP
al Status: Private
te Became Current: 19960618
Ended Current: Not reported
wner/Operator Address: PO BOX 50
ner/Operator City,State,Zip: BOISE, ID 83728
/Operator Telephone: 208-384-6161
r/Operator Telephone Ext: Not reported
r/Operator Fax: Not reported
r/Operator Email: Not reported

wner/Operator Indicator: Owner
Owner/Operator Name: BOISE CASCADE CORP
al Status: Private
te Became Current: 19960618
Ended Current: Not reported
wner/Operator Address: PO BOX 50
ner/Operator City,State,Zip: BOISE, ID 83728
/Operator Telephone: 208-384-6161
r/Operator Telephone Ext: Not reported
r/Operator Fax: Not reported
r/Operator Email: Not reported

ner/Operator Indicator: Operator
Owner/Operator Name: GOSNELL, JIM
al Status: Private
te Became Current: 19970416
Ended Current: Not reported
Owner/Operator Address: 907 W 7TH ST
Owner/Operator City,State,Zip: VANCOUVER, WA 98660
r/Operator Telephone: 360-690-7064
r/Operator Telephone Ext: Not reported
r/Operator Fax: Not reported
r/Operator Email: Not reported

ner/Operator Indicator: Operator
Owner/Operator Name: BOISE WHITE PAPER LLC
al Status: Private
te Became Current: 19960618
Ended Current: Not reported
Owner/Operator Address: 907 W 7TH ST
Owner/Operator City,State,Zip: VANCOUVER, WA 98660
r/Operator Telephone: 360-690-7064
r/Operator Telephone Ext: Not reported
r/Operator Fax: Not reported

BOISE WHITE PAPER LLC (Continued) **1000378977**

r/Operator Email: Not reported

wner/Operator Indicator: Owner
Owner/Operator Name: BOISE WHITE PAPER LLC
l Status: Private
Became Current: 20041029
Ended Current: Not reported
wner/Operator Address: PO BOX 50
er/Operator City,State,Zip: BOISE, ID 83728
/Operator Telephone: 208-384-6161
r/Operator Telephone Ext: Not reported
r/Operator Fax: Not reported
r/Operator Email: Not reported

wner/Operator Indicator: Owner
Owner/Operator Name: BOISE WHITE PAPER LLC
l Status: Private
Became Current: 20051231
Ended Current: Not reported
wner/Operator Address: PO BOX 50
er/Operator City,State,Zip: BOISE, ID 83728
/Operator Telephone: 208-384-6161
r/Operator Telephone Ext: Not reported
r/Operator Fax: Not reported
r/Operator Email: Not reported

wner/Operator Indicator: Owner
Owner/Operator Name: BOISE WHITE PAPER LLC
l Status: Private
e Became Current: 20061231
Ended Current: Not reported
wner/Operator Address: PO BOX 50
er/Operator City,State,Zip: BOISE, ID 83728
/Operator Telephone: 208-384-6161
r/Operator Telephone Ext: Not reported
r/Operator Fax: Not reported
r/Operator Email: Not reported

wner/Operator Indicator: Owner
Owner/Operator Name: BOISE CASCADE CORP
l Status: Private
te Became Current: 19960618
Ended Current: Not reported
wner/Operator Address: PO BOX 50
Operator City,State,Zip: BOISE, ID 83728-0050
r/Operator Telephone: Not reported
r/Operator Telephone Ext: Not reported
r/Operator Fax: Not reported
r/Operator Email: Not reported

wner/Operator Indicator: Owner
Owner/Operator Name: BOISE CASCADE CORP
l Status: Private
te Became Current: 19960618
Ended Current: Not reported
wner/Operator Address: PO BOX 50
er/Operator City,State,Zip: BOISE, ID 83728

BOISE WHITE PAPER LLC (Continued) **1000378977**

/Operator Telephone: 208-384-6161
er/Operator Telephone Ext: Not reported
er/Operator Fax: Not reported
er/Operator Email: Not reported

ner/Operator Indicator: Operator
Owner/Operator Name: BOISE CASCADE VANCOUVER
l Status: Private
Became Current: Not reported
Ended Current: Not reported
Owner/Operator Address: 907 W 7TH ST
Owner/Operator City,State,Zip: VANCOUVER, WA 98660
perator Telephone: 000-000-0000
er/Operator Telephone Ext: Not reported
er/Operator Fax: Not reported
er/Operator Email: Not reported

wner/Operator Indicator: Owner
Owner/Operator Name: BOISE CASCADE CORP
l Status: Private
te Became Current: 19960618
Ended Current: Not reported
wner/Operator Address: PO BOX 50
ner/Operator City,State,Zip: BOISE, ID 83728
/Operator Telephone: 208-384-6161
er/Operator Telephone Ext: Not reported
er/Operator Fax: Not reported
er/Operator Email: Not reported

wner/Operator Indicator: Owner
Owner/Operator Name: BOISE CASCADE CORP
l Status: Private
te Became Current: 19960618
Ended Current: Not reported
wner/Operator Address: PO BOX 50
ner/Operator City,State,Zip: BOISE, ID 83728
/Operator Telephone: 208-384-6161
er/Operator Telephone Ext: Not reported
er/Operator Fax: Not reported
er/Operator Email: Not reported

wner/Operator Indicator: Owner
Owner/Operator Name: BOISE CASCADE CORP
l Status: Private
te Became Current: 19960618
Ended Current: Not reported
wner/Operator Address: PO BOX 50
ner/Operator City,State,Zip: BOISE, ID 83728
/Operator Telephone: 208-384-6161
er/Operator Telephone Ext: Not reported
er/Operator Fax: Not reported
er/Operator Email: Not reported

wner/Operator Indicator: Owner
Owner/Operator Name: BOISE CASCADE LLC
l Status: Private
Became Current: 20041029

BOISE WHITE PAPER LLC (Continued) **1000378977**

Ended Current: Not reported
wner/Operator Address: PO BOX 50
er/Operator City,State,Zip: BOISE, ID 83728
/Operator Telephone: 208-384-6161
r/Operator Telephone Ext: Not reported
r/Operator Fax: Not reported
r/Operator Email: Not reported

ner/Operator Indicator: Operator
Owner/Operator Name: BOISE CASCADE VANCOUVER
l Status: Private
Became Current: Not reported
Ended Current: Not reported
Owner/Operator Address: 907 W 7TH ST
Owner/Operator City,State,Zip: VANCOUVER, WA 98660
perator Telephone: 000-000-0000
r/Operator Telephone Ext: Not reported
r/Operator Fax: Not reported
r/Operator Email: Not reported

wner/Operator Indicator: Owner
Owner/Operator Name: BOISE CASCADE CORP
l Status: Private
te Became Current: 19960618
Ended Current: Not reported
wner/Operator Address: PO BOX 50
er/Operator City,State,Zip: BOISE, ID 83728
/Operator Telephone: 208-384-6161
r/Operator Telephone Ext: Not reported
r/Operator Fax: Not reported
r/Operator Email: Not reported

ner/Operator Indicator: Operator
Owner/Operator Name: DUKE, HUGH
l Status: Private
te Became Current: 19970416
Ended Current: Not reported
Owner/Operator Address: 907 W 7TH ST
Owner/Operator City,State,Zip: VANCOUVER, WA 98660
r/Operator Telephone: 360-690-7064
r/Operator Telephone Ext: Not reported
r/Operator Fax: Not reported
r/Operator Email: Not reported

wner/Operator Indicator: Owner
Owner/Operator Name: BOISE CASCADE CORP
l Status: Private
te Became Current: 19960618
Ended Current: Not reported
wner/Operator Address: PO BOX 50
er/Operator City,State,Zip: BOISE, ID 83728
/Operator Telephone: 208-384-6161
r/Operator Telephone Ext: Not reported
r/Operator Fax: Not reported
r/Operator Email: Not reported

wner/Operator Indicator: Owner

BOISE WHITE PAPER LLC (Continued) **1000378977**

Owner/Operator Name: BOISE CASCADE CORP
al Status: Private
ate Became Current: 19960618
Ended Current: Not reported
wner/Operator Address: PO BOX 50
ner/Operator City,State,Zip: BOISE, ID 83728
/Operator Telephone: 208-384-6161
r/Operator Telephone Ext: Not reported
r/Operator Fax: Not reported
r/Operator Email: Not reported

wner/Operator Indicator: Owner

Owner/Operator Name: BOISE CASCADE LLC
al Status: Private
Became Current: 20041029
Ended Current: Not reported
wner/Operator Address: PO BOX 50
Operator City,State,Zip: BOISE, ID 83728-0050
r/Operator Telephone: Not reported
r/Operator Telephone Ext: Not reported
r/Operator Fax: Not reported
r/Operator Email: Not reported

wner/Operator Indicator: Owner

Owner/Operator Name: BOISE CASCADE C B
al Status: Private
ate Became Current: 19960618
Ended Current: Not reported
wner/Operator Address: PO BOX 50
Operator City,State,Zip: BOISE, ID 83728-0050
/Operator Telephone: 208-384-6161
r/Operator Telephone Ext: Not reported
r/Operator Fax: Not reported
r/Operator Email: Not reported

ner/Operator Indicator: Operator

Owner/Operator Name: JIM M
al Status: Private
Became Current: 20020101
Ended Current: Not reported
Owner/Operator Address: 907 W 7TH ST
Owner/Operator City,State,Zip: VANCOUVER, WA 98660-3066
/Operator Telephone: 360-690-7044
r/Operator Telephone Ext: Not reported
r/Operator Fax: Not reported
r/Operator Email: Not reported

wner/Operator Indicator: Owner

Owner/Operator Name: BOISE WHITE PAPER LLC
al Status: Private
e Became Current: 20061231
Ended Current: Not reported
wner/Operator Address: PO BOX 50
ner/Operator City,State,Zip: BOISE, ID 83728
/Operator Telephone: 208-384-6161
r/Operator Telephone Ext: Not reported
r/Operator Fax: Not reported

BOISE WHITE PAPER LLC (Continued) **1000378977**

r/Operator Email: Not reported

wner/Operator Indicator: Owner
Owner/Operator Name: BOISE CASCADE VANCOUVER
l Status: Private
Became Current: Not reported
Ended Current: Not reported
Owner/Operator Address: 907 W 7TH ST
Owner/Operator City,State,Zip: VANCOUVER, WA 98660
perator Telephone: 000-000-0000
r/Operator Telephone Ext: Not reported
r/Operator Fax: Not reported
r/Operator Email: Not reported

ner/Operator Indicator: Operator
Owner/Operator Name: DUKE, HUGH
l Status: Private
te Became Current: 19970416
Ended Current: Not reported
Owner/Operator Address: 907 W 7TH ST
Owner/Operator City,State,Zip: VANCOUVER, WA 98660
r/Operator Telephone: 360-690-7064
r/Operator Telephone Ext: Not reported
r/Operator Fax: Not reported
r/Operator Email: Not reported

ner/Operator Indicator: Operator
Owner/Operator Name: DUKE, HUGH
l Status: Private
te Became Current: 19970416
Ended Current: Not reported
Owner/Operator Address: 907 W 7TH ST
Owner/Operator City,State,Zip: VANCOUVER, WA 98660
r/Operator Telephone: 360-690-7064
r/Operator Telephone Ext: Not reported
r/Operator Fax: Not reported
r/Operator Email: Not reported

wner/Operator Indicator: Owner
Owner/Operator Name: BOISE CASCADE VANCOUVER
l Status: Private
Became Current: Not reported
Ended Current: Not reported
Owner/Operator Address: 907 W 7TH ST
Owner/Operator City,State,Zip: VANCOUVER, WA 98660
perator Telephone: 000-000-0000
r/Operator Telephone Ext: Not reported
r/Operator Fax: Not reported
r/Operator Email: Not reported

wner/Operator Indicator: Owner
Owner/Operator Name: BOISE CASCADE CORP
l Status: Private
te Became Current: 19960618
Ended Current: Not reported
wner/Operator Address: PO BOX 50
ner/Operator City,State,Zip: BOISE, ID 83728

BOISE WHITE PAPER LLC (Continued) **1000378977**

/Operator Telephone: 208-384-6161
er/Operator Telephone Ext: Not reported
er/Operator Fax: Not reported
er/Operator Email: Not reported

wner/Operator Indicator: Owner
Owner/Operator Name: BOISE CASCADE CORP
l Status: Private
te Became Current: 19960618
Ended Current: Not reported
wner/Operator Address: PO BOX 50
er/Operator City,State,Zip: BOISE, ID 83728
/Operator Telephone: 208-384-6161
er/Operator Telephone Ext: Not reported
er/Operator Fax: Not reported
er/Operator Email: Not reported

wner/Operator Indicator: Owner
Owner/Operator Name: BOISE CASCADE CORP
l Status: Private
te Became Current: 19960618
Ended Current: Not reported
wner/Operator Address: PO BOX 50
er/Operator City,State,Zip: BOISE, ID 83728
/Operator Telephone: 208-384-6161
er/Operator Telephone Ext: Not reported
er/Operator Fax: Not reported
er/Operator Email: Not reported

wner/Operator Indicator: Owner
Owner/Operator Name: BOISE WHITE PAPER LLC
l Status: Private
Became Current: 20041029
Ended Current: Not reported
wner/Operator Address: PO BOX 50
er/Operator City,State,Zip: BOISE, ID 83728
/Operator Telephone: 208-384-6161
er/Operator Telephone Ext: Not reported
er/Operator Fax: Not reported
er/Operator Email: Not reported

wner/Operator Indicator: Owner
Owner/Operator Name: BOISE CASCADE CORP
l Status: Private
te Became Current: 19960618
Ended Current: Not reported
wner/Operator Address: PO BOX 50
er/Operator City,State,Zip: BOISE, ID 83728
/Operator Telephone: 208-384-6161
er/Operator Telephone Ext: Not reported
er/Operator Fax: Not reported
er/Operator Email: Not reported

er/Operator Indicator: Operator
Owner/Operator Name: BOISE WHITE PAPER LLC
l Status: Private
Became Current: 20020101

BOISE WHITE PAPER LLC (Continued) **1000378977**

Ended Current: Not reported
Owner/Operator Address: 907 W 7TH ST
Owner/Operator City,State,Zip: VANCOUVER, WA 98660
r/Operator Telephone: 360-690-7044
er/Operator Telephone Ext: Not reported
er/Operator Fax: Not reported
er/Operator Email: Not reported

ner/Operator Indicator: Operator
Owner/Operator Name: BOISE WHITE PAPER LLC
l Status: Private
te Became Current: 19960618
Ended Current: Not reported
Owner/Operator Address: 907 W 7TH ST
Owner/Operator City,State,Zip: VANCOUVER, WA 98660-3066
er/Operator Telephone: Not reported
er/Operator Telephone Ext: Not reported
er/Operator Fax: Not reported
er/Operator Email: Not reported

ner/Operator Indicator: Operator
Owner/Operator Name: BOISE WHITE PAPER LLC
l Status: Private
Became Current: Not reported
Ended Current: Not reported
wner/Operator Address: PO BOX 50
Operator City,State,Zip: BOISE, ID 83728-0050
/Operator Telephone: 208-384-6161
er/Operator Telephone Ext: Not reported
er/Operator Fax: Not reported
er/Operator Email: Not reported

wner/Operator Indicator: Owner
Owner/Operator Name: BOISE CASCADE CORP
l Status: Private
te Became Current: 19960618
Ended Current: Not reported
wner/Operator Address: PO BOX 50
ner/Operator City,State,Zip: BOISE, ID 83728
/Operator Telephone: 208-384-6161
er/Operator Telephone Ext: Not reported
er/Operator Fax: Not reported
er/Operator Email: Not reported

ner/Operator Indicator: Operator
Owner/Operator Name: DUKE, HUGH
l Status: Private
te Became Current: 19970416
Ended Current: Not reported
Owner/Operator Address: 907 W 7TH ST
Owner/Operator City,State,Zip: VANCOUVER, WA 98660
er/Operator Telephone: 360-690-7064
er/Operator Telephone Ext: Not reported
er/Operator Fax: Not reported
er/Operator Email: Not reported

wner/Operator Indicator: Owner

BOISE WHITE PAPER LLC (Continued) **1000378977**

Owner/Operator Name: BOISE CASCADE CORP
l Status: Private
te Became Current: 19960618
Ended Current: Not reported
wner/Operator Address: PO BOX 50
er/Operator City,State,Zip: BOISE, ID 83728
/Operator Telephone: 208-384-6161
r/Operator Telephone Ext: Not reported
r/Operator Fax: Not reported
r/Operator Email: Not reported

wner/Operator Indicator: Owner

Owner/Operator Name: BOISE CASCADE CORP
l Status: Private
te Became Current: 19960618
Ended Current: Not reported
wner/Operator Address: PO BOX 50
er/Operator City,State,Zip: BOISE, ID 83728
/Operator Telephone: 208-384-6161
r/Operator Telephone Ext: Not reported
r/Operator Fax: Not reported
r/Operator Email: Not reported

ner/Operator Indicator: Operator

Owner/Operator Name: DUKE, HUGH
l Status: Private
te Became Current: 19970416
Ended Current: Not reported
Owner/Operator Address: 907 W 7TH ST
Owner/Operator City,State,Zip: VANCOUVER, WA 98660
r/Operator Telephone: 360-690-7064
r/Operator Telephone Ext: Not reported
r/Operator Fax: Not reported
r/Operator Email: Not reported

wner/Operator Indicator: Owner

Owner/Operator Name: BOISE WHITE PAPER LLC
l Status: Private
Became Current: 20041231
Ended Current: Not reported
wner/Operator Address: PO BOX 50
er/Operator City,State,Zip: BOISE, ID 83728
/Operator Telephone: 208-384-6161
r/Operator Telephone Ext: Not reported
r/Operator Fax: Not reported
r/Operator Email: Not reported

ner/Operator Indicator: Operator

Owner/Operator Name: BOISE WHITE PAPER LLC
l Status: Private
te Became Current: 19960618
Ended Current: Not reported
Owner/Operator Address: 907 W 7TH ST
Owner/Operator City,State,Zip: VANCOUVER, WA 98660
r/Operator Telephone: 360-690-7064
r/Operator Telephone Ext: Not reported
r/Operator Fax: Not reported

BOISE WHITE PAPER LLC (Continued) **1000378977**

er/Operator Email: Not reported

ner/Operator Indicator: Operator
Owner/Operator Name: JIM GOSNELL
al Status: Private
te Became Current: 19970416
Ended Current: Not reported
Owner/Operator Address: 907 W 7TH ST
Owner/Operator City,State,Zip: VANCOUVER, WA 98660-3066
er/Operator Telephone: Not reported
er/Operator Telephone Ext: Not reported
er/Operator Fax: Not reported
er/Operator Email: Not reported

ner/Operator Indicator: Operator
Owner/Operator Name: BOISE CASCADE VANCOUVER
al Status: Private
Became Current: Not reported
Ended Current: Not reported
Owner/Operator Address: 907 W 7TH ST
Owner/Operator City,State,Zip: VANCOUVER, WA 98660
perator Telephone: 000-000-0000
er/Operator Telephone Ext: Not reported
er/Operator Fax: Not reported
er/Operator Email: Not reported

ner/Operator Indicator: Operator
Owner/Operator Name: BOISE CASCADE CORP
al Status: Private
e Became Current: 19970101
Ended Current: Not reported
Owner/Operator Address: 1111 W JEFFERSON ST
ner/Operator City,State,Zip: BOISE, ID 83702
perator Telephone: 000-000-0000
er/Operator Telephone Ext: Not reported
er/Operator Fax: Not reported
er/Operator Email: Not reported

ner/Operator Indicator: Operator
Owner/Operator Name: DUKE, HUGH
al Status: Private
te Became Current: 19970416
Ended Current: Not reported
Owner/Operator Address: 907 W 7TH ST
Owner/Operator City,State,Zip: VANCOUVER, WA 98660
er/Operator Telephone: 360-690-7064
er/Operator Telephone Ext: Not reported
er/Operator Fax: Not reported
er/Operator Email: Not reported

wner/Operator Indicator: Owner
Owner/Operator Name: BOISE CASCADE CORP
al Status: Private
ate Became Current: 19960618
Ended Current: Not reported
wner/Operator Address: PO BOX 50
ner/Operator City,State,Zip: BOISE, ID 83728

BOISE WHITE PAPER LLC (Continued) **1000378977**

/Operator Telephone: 208-384-6161
er/Operator Telephone Ext: Not reported
er/Operator Fax: Not reported
er/Operator Email: Not reported

wner/Operator Indicator: Owner
Owner/Operator Name: BOISE CASCADE VANCOUVER
l Status: Private
Became Current: Not reported
Ended Current: Not reported
Owner/Operator Address: 907 W 7TH ST
Owner/Operator City,State,Zip: VANCOUVER, WA 98660
perator Telephone: 000-000-0000
er/Operator Telephone Ext: Not reported
er/Operator Fax: Not reported
er/Operator Email: Not reported

wner/Operator Indicator: Owner
Owner/Operator Name: BOISE CASCADE VANCOUVER
l Status: Private
Became Current: Not reported
Ended Current: Not reported
Owner/Operator Address: 907 W 7TH ST
Owner/Operator City,State,Zip: VANCOUVER, WA 98660
perator Telephone: 000-000-0000
er/Operator Telephone Ext: Not reported
er/Operator Fax: Not reported
er/Operator Email: Not reported

wner/Operator Indicator: Owner
Owner/Operator Name: BOISE CASCADE VANCOUVER
l Status: Private
Became Current: Not reported
Ended Current: Not reported
Owner/Operator Address: 907 W 7TH ST
Owner/Operator City,State,Zip: VANCOUVER, WA 98660
perator Telephone: 000-000-0000
er/Operator Telephone Ext: Not reported
er/Operator Fax: Not reported
er/Operator Email: Not reported

wner/Operator Indicator: Owner
Owner/Operator Name: BOISE CASCADE CORP
l Status: Private
te Became Current: 19960618
Ended Current: Not reported
wner/Operator Address: PO BOX 50
er/Operator City,State,Zip: BOISE, ID 83728
/Operator Telephone: 208-384-6161
er/Operator Telephone Ext: Not reported
er/Operator Fax: Not reported
er/Operator Email: Not reported

wner/Operator Indicator: Owner
Owner/Operator Name: BOISE CASCADE CORP
l Status: Private
te Became Current: 19960618

BOISE WHITE PAPER LLC (Continued) **1000378977**

Ended Current: Not reported
wner/Operator Address: PO BOX 50
er/Operator City,State,Zip: BOISE, ID 83728
/Operator Telephone: 208-384-6161
r/Operator Telephone Ext: Not reported
r/Operator Fax: Not reported
r/Operator Email: Not reported

wner/Operator Indicator: Owner
Owner/Operator Name: BOISE CASCADE CORP
l Status: Private
Became Current: 20031231
Ended Current: Not reported
wner/Operator Address: PO BOX 50
er/Operator City,State,Zip: BOISE, ID 83728
/Operator Telephone: 208-384-6161
r/Operator Telephone Ext: Not reported
r/Operator Fax: Not reported
r/Operator Email: Not reported

ner/Operator Indicator: Operator
Owner/Operator Name: BOISE WHITE PAPER LLC
l Status: Private
te Became Current: 19960618
Ended Current: Not reported
Owner/Operator Address: 907 W 7TH ST
Owner/Operator City,State,Zip: VANCOUVER, WA 98660
r/Operator Telephone: 360-690-7064
r/Operator Telephone Ext: Not reported
r/Operator Fax: Not reported
r/Operator Email: Not reported

wner/Operator Indicator: Owner
Owner/Operator Name: BOISE WHITE PAPER LLC
l Status: Private
Became Current: 20060214
Ended Current: Not reported
wner/Operator Address: PO BOX 50
er/Operator City,State,Zip: BOISE, ID 83728
/Operator Telephone: 208-384-6161
r/Operator Telephone Ext: Not reported
r/Operator Fax: Not reported
r/Operator Email: Not reported

ner/Operator Indicator: Operator
Owner/Operator Name: BOISE WHITE PAPER LLC
l Status: Private
Became Current: 20020101
Ended Current: Not reported
Owner/Operator Address: 907 W 7TH ST
Owner/Operator City,State,Zip: VANCOUVER, WA 98660
/Operator Telephone: 360-690-7044
r/Operator Telephone Ext: Not reported
r/Operator Fax: Not reported
r/Operator Email: Not reported

BOISE WHITE PAPER LLC (Continued) **1000378977**

Historic Generators:

eive Date:		20050301
Handler Name:	BOISE WHITE PAPER LLC	
ederal Waste Generator Description:		Conditionally Exempt Small Quantity Generator
State District Owner:		Wa
arge Quantity Handler of Universal Waste:		No
ecognized Trader Importer:		No
ecognized Trader Exporter:		No
pent Lead Acid Battery Importer:		No
pent Lead Acid Battery Exporter:		No
urrent Record:		No
torage Recycler Activity:		Not reported
onic Manifest Broker:		Not reported
eive Date:		20070228
Handler Name:	BOISE WHITE PAPER LLC	
Waste Generator Description:		Not a generator, verified
State District Owner:		Wa
arge Quantity Handler of Universal Waste:		No
ecognized Trader Importer:		No
ecognized Trader Exporter:		No
pent Lead Acid Battery Importer:		No
pent Lead Acid Battery Exporter:		No
urrent Record:		No
torage Recycler Activity:		Not reported
onic Manifest Broker:		Not reported
eive Date:		20070301
Handler Name:	BOISE WHITE PAPER LLC	
Waste Generator Description:		Not a generator, verified
State District Owner:		Wa
arge Quantity Handler of Universal Waste:		No
gnized Trader Importer:		Not reported
gnized Trader Exporter:		Not reported
t Lead Acid Battery Importer:		Not reported
t Lead Acid Battery Exporter:		Not reported
urrent Record:		Yes
lon Storage Recycler Activity:		No
lectronic Manifest Broker:		No
eive Date:		19940101
Handler Name:	BOISE CASCADE VANCOUVER	
Waste Generator Description:		Not a generator, verified
State District Owner:		Wa
arge Quantity Handler of Universal Waste:		No
gnized Trader Importer:		Not reported
gnized Trader Exporter:		Not reported
t Lead Acid Battery Importer:		Not reported
t Lead Acid Battery Exporter:		Not reported
urrent Record:		No
torage Recycler Activity:		Not reported
onic Manifest Broker:		Not reported
eive Date:		19950101
Handler Name:	BOISE CASCADE VANCOUVER	
Waste Generator Description:		Not a generator, verified
State District Owner:		Wa

BOISE WHITE PAPER LLC (Continued) **1000378977**

arge Quantity Handler of Universal Waste: No
gnized Trader Importer: Not reported
gnized Trader Exporter: Not reported
t Lead Acid Battery Importer: Not reported
t Lead Acid Battery Exporter: Not reported
Current Record: No
Storage Recycler Activity: Not reported
ronic Manifest Broker: Not reported

ceive Date: 19960304
Handler Name: BOISE CASCADE VANCOUVER
ederal Waste Generator Description: Small Quantity Generator
State District Owner: Wa
arge Quantity Handler of Universal Waste: No
gnized Trader Importer: Not reported
gnized Trader Exporter: Not reported
t Lead Acid Battery Importer: Not reported
t Lead Acid Battery Exporter: Not reported
Current Record: No
Storage Recycler Activity: Not reported
ronic Manifest Broker: Not reported

eive Date: 19970220
Handler Name: BOISE CASCADE VANCOUVER
al Waste Generator Description: Large Quantity Generator
State District Owner: Wa
arge Quantity Handler of Universal Waste: No
gnized Trader Importer: Not reported
gnized Trader Exporter: Not reported
t Lead Acid Battery Importer: Not reported
t Lead Acid Battery Exporter: Not reported
Current Record: No
Storage Recycler Activity: Not reported
ronic Manifest Broker: Not reported

eive Date: 19980109
Handler Name: BOISE CASCADE VANCOUVER
ederal Waste Generator Description: Conditionally Exempt Small Quantity Generator
State District Owner: Wa
arge Quantity Handler of Universal Waste: No
gnized Trader Importer: Not reported
gnized Trader Exporter: Not reported
t Lead Acid Battery Importer: Not reported
t Lead Acid Battery Exporter: Not reported
Current Record: No
Storage Recycler Activity: Not reported
ronic Manifest Broker: Not reported

ceive Date: 19990223
Handler Name: BOISE CASCADE VANCOUVER
ederal Waste Generator Description: Small Quantity Generator
State District Owner: Wa
arge Quantity Handler of Universal Waste: No
gnized Trader Importer: Not reported
gnized Trader Exporter: Not reported
t Lead Acid Battery Importer: Not reported
t Lead Acid Battery Exporter: Not reported

BOISE WHITE PAPER LLC (Continued) **1000378977**

Current Record: No
Storage Recycler Activity: Not reported
ronic Manifest Broker: Not reported

ive Date: 20000214
Handler Name: BOISE CASCADE VANCOUVER
Waste Generator Description: Not a generator, verified
State District Owner: Wa
arge Quantity Handler of Universal Waste: No
gnized Trader Importer: Not reported
gnized Trader Exporter: Not reported
t Lead Acid Battery Importer: Not reported
t Lead Acid Battery Exporter: Not reported
Current Record: No
Storage Recycler Activity: Not reported
ronic Manifest Broker: Not reported

eive Date: 20010220
Handler Name: BOISE CASCADE VANCOUVER
ederal Waste Generator Description: Conditionally Exempt Small Quantity Generator
State District Owner: Wa
arge Quantity Handler of Universal Waste: No
gnized Trader Importer: Not reported
gnized Trader Exporter: Not reported
t Lead Acid Battery Importer: Not reported
t Lead Acid Battery Exporter: Not reported
Current Record: No
Storage Recycler Activity: Not reported
ronic Manifest Broker: Not reported

eive Date: 20020225
Handler Name: BOISE CASCADE VANCOUVER
ederal Waste Generator Description: Small Quantity Generator
State District Owner: Wa
arge Quantity Handler of Universal Waste: No
gnized Trader Importer: Not reported
gnized Trader Exporter: Not reported
t Lead Acid Battery Importer: Not reported
t Lead Acid Battery Exporter: Not reported
Current Record: No
Storage Recycler Activity: Not reported
ronic Manifest Broker: Not reported

eive Date: 20030211
Handler Name: BOISE CASCADE VANCOUVER
ederal Waste Generator Description: Conditionally Exempt Small Quantity Generator
State District Owner: Wa
arge Quantity Handler of Universal Waste: No
gnized Trader Importer: Not reported
gnized Trader Exporter: Not reported
t Lead Acid Battery Importer: Not reported
t Lead Acid Battery Exporter: Not reported
Current Record: No
Storage Recycler Activity: Not reported
ronic Manifest Broker: Not reported

ive Date: 20040120

BOISE WHITE PAPER LLC (Continued) **1000378977**

Handler Name:	BOISE CASCADE VANCOUVER	
ederal Waste Generator Description:		Conditionally Exempt Small Quantity Generator
State District Owner:		Wa
arge Quantity Handler of Universal Waste:		No
gnized Trader Importer:		Not reported
gnized Trader Exporter:		Not reported
t Lead Acid Battery Importer:		Not reported
t Lead Acid Battery Exporter:		Not reported
Current Record:		No
Storage Recycler Activity:		Not reported
ronic Manifest Broker:		Not reported
eive Date:		20050222
Handler Name:	BOISE WHITE PAPER LLC	
Waste Generator Description:		Not a generator, verified
State District Owner:		Wa
arge Quantity Handler of Universal Waste:		No
gnized Trader Importer:		Not reported
gnized Trader Exporter:		Not reported
t Lead Acid Battery Importer:		Not reported
t Lead Acid Battery Exporter:		Not reported
Current Record:		No
Storage Recycler Activity:		Not reported
ronic Manifest Broker:		Not reported
eive Date:		20050301
Handler Name:	BOISE WHITE PAPER LLC	
ederal Waste Generator Description:		Conditionally Exempt Small Quantity Generator
State District Owner:		Wa
arge Quantity Handler of Universal Waste:		No
gnized Trader Importer:		Not reported
gnized Trader Exporter:		Not reported
t Lead Acid Battery Importer:		Not reported
t Lead Acid Battery Exporter:		Not reported
Current Record:		No
Storage Recycler Activity:		Not reported
ronic Manifest Broker:		Not reported
eive Date:		20060214
Handler Name:	BOISE WHITE PAPER LLC	
deral Waste Generator Description:		Small Quantity Generator
State District Owner:		Wa
arge Quantity Handler of Universal Waste:		No
gnized Trader Importer:		Not reported
gnized Trader Exporter:		Not reported
t Lead Acid Battery Importer:		Not reported
t Lead Acid Battery Exporter:		Not reported
Current Record:		No
Storage Recycler Activity:		Not reported
ronic Manifest Broker:		Not reported
eive Date:		20060215
Handler Name:	BOISE WHITE PAPER LLC	
deral Waste Generator Description:		Small Quantity Generator
State District Owner:		Wa
arge Quantity Handler of Universal Waste:		No
gnized Trader Importer:		Not reported

BOISE WHITE PAPER LLC (Continued) **1000378977**

gnized Trader Exporter: Not reported
t Lead Acid Battery Importer: Not reported
t Lead Acid Battery Exporter: Not reported
Current Record: No
Storage Recycler Activity: Not reported
ronic Manifest Broker: Not reported

eive Date: 20070228
Handler Name: BOISE WHITE PAPER LLC
al Waste Generator Description: Large Quantity Generator
State District Owner: Wa
arge Quantity Handler of Universal Waste: No
gnized Trader Importer: Not reported
gnized Trader Exporter: Not reported
t Lead Acid Battery Importer: Not reported
t Lead Acid Battery Exporter: Not reported
Current Record: No
Storage Recycler Activity: Not reported
ronic Manifest Broker: Not reported

eive Date: 19901231
Handler Name: BOISE CASCADE WHITE PAPER DIV
ederal Waste Generator Description: Small Quantity Generator
District Owner: Not reported
arge Quantity Handler of Universal Waste: No
Recognized Trader Importer: No
Recognized Trader Exporter: No
Spent Lead Acid Battery Importer: No
Spent Lead Acid Battery Exporter: No
Current Record: No
Storage Recycler Activity: Not reported
ronic Manifest Broker: Not reported

eive Date: 20031231
Handler Name: BOISE CASCADE VANCOUVER
Waste Generator Description: Not a generator, verified
State District Owner: Wa
arge Quantity Handler of Universal Waste: No
Recognized Trader Importer: No
Recognized Trader Exporter: No
Spent Lead Acid Battery Importer: No
Spent Lead Acid Battery Exporter: No
Current Record: No
Storage Recycler Activity: Not reported
ronic Manifest Broker: Not reported

eive Date: 20051231
Handler Name: BOISE WHITE PAPER LLC
ederal Waste Generator Description: Small Quantity Generator
State District Owner: Wa
arge Quantity Handler of Universal Waste: No
Recognized Trader Importer: No
Recognized Trader Exporter: No
Spent Lead Acid Battery Importer: No
Spent Lead Acid Battery Exporter: No
Current Record: No
Storage Recycler Activity: Not reported

BOISE WHITE PAPER LLC (Continued) **1000378977**

onic Manifest Broker: Not reported

List of NAICS Codes and Descriptions:

NAICS Code: 32212
NAICS Description: PAPER MILLS

NAICS Code: 322121
NAICS Description: PAPER (EXCEPT NEWSPRINT) MILLS

Has the Facility Received Notices of Violations:

ound Violation: Yes
gency Which Determined Violation: State
Short Description: Generators - Records/Reporting
Violation was Determined: 19940310
al Return to Compliance Date: 19940414
rn to Compliance Qualifier: Observed
olation Responsible Agency: State
eduled Compliance Date: 19940416
orcement Identifier: 000
e of Enforcement Action: 19940316
nforcement Responsible Agency: State
cement Docket Number: Not reported
Enforcement Attorney: WA
Corrective Action Component: No
al Initiated Date: Not reported
al Resolution Date: Not reported
sition Status Date: Not reported
sition Status: Not reported
sition Status Description: Not reported
Consent/Final Order Sequence Number: Not reported
ent/Final Order Respondent Name: Not reported
ent/Final Order Lead Agency: Not reported
Enforcement Type: WRITTEN INFORMAL
Enforcement Responsible Person: WARDC
nforcement Responsible Sub-Organization: IS
SEP Sequence Number: Not reported
Expenditure Amount: Not reported
Scheduled Completion Date: Not reported
Actual Date: Not reported
Defaulted Date: Not reported
Type: Not reported
Type Description: Not reported
sed Amount: Not reported
Monetary Amount: Not reported
Amount: Not reported
Count: Not reported
Amount: Not reported

ound Violation: Yes
gency Which Determined Violation: State
on Short Description: Generators - General
Violation was Determined: 19910904
al Return to Compliance Date: 19910904
rn to Compliance Qualifier: Observed
olation Responsible Agency: State
duled Compliance Date: Not reported

BOISE WHITE PAPER LLC (Continued) **1000378977**

orcement Identifier: 000
e of Enforcement Action: 19910911
nforcement Responsible Agency: State
cement Docket Number: Not reported
cement Attorney: Not reported
Corrective Action Component: No
al Initiated Date: Not reported
al Resolution Date: Not reported
sition Status Date: Not reported
sition Status: Not reported
sition Status Description: Not reported
Consent/Final Order Sequence Number: Not reported
ent/Final Order Respondent Name: Not reported
ent/Final Order Lead Agency: Not reported
Enforcement Type: WRITTEN INFORMAL
Enforcement Responsible Person: WARDC
nforcement Responsible Sub-Organization: IS
SEP Sequence Number: Not reported
Expenditure Amount: Not reported
Scheduled Completion Date: Not reported
Actual Date: Not reported
Defaulted Date: Not reported
Type: Not reported
Type Description: Not reported
osed Amount: Not reported
Monetary Amount: Not reported
Amount: Not reported
Count: Not reported
Amount: Not reported

ound Violation: Yes
gency Which Determined Violation: State
on Short Description: Generators - General
e Violation was Determined: 19940310
ual Return to Compliance Date: 19940416
rn to Compliance Qualifier: Observed
olation Responsible Agency: State
eduled Compliance Date: 19940416
orcement Identifier: 000
e of Enforcement Action: 19940316
nforcement Responsible Agency: State
cement Docket Number: Not reported
Enforcement Attorney: WA
Corrective Action Component: No
al Initiated Date: Not reported
al Resolution Date: Not reported
sition Status Date: Not reported
sition Status: Not reported
sition Status Description: Not reported
Consent/Final Order Sequence Number: Not reported
ent/Final Order Respondent Name: Not reported
ent/Final Order Lead Agency: Not reported
Enforcement Type: WRITTEN INFORMAL
Enforcement Responsible Person: WARDC
nforcement Responsible Sub-Organization: IS
SEP Sequence Number: Not reported
Expenditure Amount: Not reported

BOISE WHITE PAPER LLC (Continued) **1000378977**

Scheduled Completion Date: Not reported
Actual Date: Not reported
Defaulted Date: Not reported
Type: Not reported
Type Description: Not reported
osed Amount: Not reported
Monetary Amount: Not reported
Amount: Not reported
Count: Not reported
Amount: Not reported

ound Violation: No
cy Which Determined Violation: Not reported
tion Short Description: Not reported
Violation was Determined: Not reported
l Return to Compliance Date: Not reported
n to Compliance Qualifier: Not reported
tion Responsible Agency: Not reported
duled Compliance Date: Not reported
cement Identifier: Not reported
of Enforcement Action: Not reported
cement Responsible Agency: Not reported
cement Docket Number: Not reported
cement Attorney: Not reported
ctive Action Component: Not reported
al Initiated Date: Not reported
al Resolution Date: Not reported
osition Status Date: Not reported
osition Status: Not reported
osition Status Description: Not reported
Consent/Final Order Sequence Number: Not reported
ent/Final Order Respondent Name: Not reported
ent/Final Order Lead Agency: Not reported
Enforcement Type: Not reported
cement Responsible Person: Not reported
cement Responsible Sub-Organization: Not reported
SEP Sequence Number: Not reported
Expenditure Amount: Not reported
Scheduled Completion Date: Not reported
Actual Date: Not reported
Defaulted Date: Not reported
Type: Not reported
Type Description: Not reported
osed Amount: Not reported
Monetary Amount: Not reported
Amount: Not reported
Count: Not reported
Amount: Not reported

ound Violation: No
cy Which Determined Violation: Not reported
tion Short Description: Not reported
Violation was Determined: Not reported
l Return to Compliance Date: Not reported
n to Compliance Qualifier: Not reported
tion Responsible Agency: Not reported
duled Compliance Date: Not reported

BOISE WHITE PAPER LLC (Continued) **1000378977**

cement Identifier: Not reported
of Enforcement Action: Not reported
cement Responsible Agency: Not reported
cement Docket Number: Not reported
cement Attorney: Not reported
ctive Action Component: Not reported
al Initiated Date: Not reported
al Resolution Date: Not reported
sition Status Date: Not reported
sition Status: Not reported
sition Status Description: Not reported
Consent/Final Order Sequence Number: Not reported
ent/Final Order Respondent Name: Not reported
ent/Final Order Lead Agency: Not reported
Enforcement Type: Not reported
cement Responsible Person: Not reported
cement Responsible Sub-Organization: Not reported
SEP Sequence Number: Not reported
Expenditure Amount: Not reported
Scheduled Completion Date: Not reported
Actual Date: Not reported
Defaulted Date: Not reported
Type: Not reported
Type Description: Not reported
sed Amount: Not reported
Monetary Amount: Not reported
Amount: Not reported
Count: Not reported
Amount: Not reported

ound Violation: No
cy Which Determined Violation: Not reported
tion Short Description: Not reported
Violation was Determined: Not reported
l Return to Compliance Date: Not reported
n to Compliance Qualifier: Not reported
tion Responsible Agency: Not reported
duled Compliance Date: Not reported
cement Identifier: Not reported
of Enforcement Action: Not reported
cement Responsible Agency: Not reported
cement Docket Number: Not reported
cement Attorney: Not reported
ctive Action Component: Not reported
al Initiated Date: Not reported
al Resolution Date: Not reported
sition Status Date: Not reported
sition Status: Not reported
sition Status Description: Not reported
Consent/Final Order Sequence Number: Not reported
ent/Final Order Respondent Name: Not reported
ent/Final Order Lead Agency: Not reported
Enforcement Type: Not reported
cement Responsible Person: Not reported
cement Responsible Sub-Organization: Not reported
SEP Sequence Number: Not reported
Expenditure Amount: Not reported

BOISE WHITE PAPER LLC (Continued) **1000378977**

Scheduled Completion Date: Not reported
Actual Date: Not reported
Defaulted Date: Not reported
Type: Not reported
Type Description: Not reported
osed Amount: Not reported
Monetary Amount: Not reported
Amount: Not reported
Count: Not reported
Amount: Not reported

Found Violation: No
cy Which Determined Violation: Not reported
tion Short Description: Not reported
Violation was Determined: Not reported
l Return to Compliance Date: Not reported
n to Compliance Qualifier: Not reported
tion Responsible Agency: Not reported
duled Compliance Date: Not reported
cement Identifier: Not reported
of Enforcement Action: Not reported
cement Responsible Agency: Not reported
cement Docket Number: Not reported
cement Attorney: Not reported
ctive Action Component: Not reported
al Initiated Date: Not reported
al Resolution Date: Not reported
osition Status Date: Not reported
osition Status: Not reported
osition Status Description: Not reported
Consent/Final Order Sequence Number: Not reported
ent/Final Order Respondent Name: Not reported
ent/Final Order Lead Agency: Not reported
Enforcement Type: Not reported
cement Responsible Person: Not reported
cement Responsible Sub-Organization: Not reported
SEP Sequence Number: Not reported
Expenditure Amount: Not reported
Scheduled Completion Date: Not reported
Actual Date: Not reported
Defaulted Date: Not reported
Type: Not reported
Type Description: Not reported
osed Amount: Not reported
Monetary Amount: Not reported
Amount: Not reported
Count: Not reported
Amount: Not reported

ound Violation: Yes
gency Which Determined Violation: State
tion Short Description: Generators - Manifest
e Violation was Determined: 19940310
al Return to Compliance Date: 19940414
rn to Compliance Qualifier: Observed
olation Responsible Agency: State
eduled Compliance Date: 19940416

BOISE WHITE PAPER LLC (Continued) **1000378977**

orcement Identifier: 000
e of Enforcement Action: 19940316
nforcement Responsible Agency: State
cement Docket Number: Not reported
Enforcement Attorney: WA
Corrective Action Component: No
al Initiated Date: Not reported
al Resolution Date: Not reported
sition Status Date: Not reported
sition Status: Not reported
sition Status Description: Not reported
Consent/Final Order Sequence Number: Not reported
ent/Final Order Respondent Name: Not reported
ent/Final Order Lead Agency: Not reported
Enforcement Type: WRITTEN INFORMAL
Enforcement Responsible Person: WARDC
nforcement Responsible Sub-Organization: IS
SEP Sequence Number: Not reported
Expenditure Amount: Not reported
Scheduled Completion Date: Not reported
Actual Date: Not reported
Defaulted Date: Not reported
Type: Not reported
Type Description: Not reported
sed Amount: Not reported
Monetary Amount: Not reported
Amount: Not reported
Count: Not reported
Amount: Not reported

ound Violation: Yes
gency Which Determined Violation: State
on Short Description: Generators - General
Violation was Determined: 19910904
al Return to Compliance Date: 19920110
rn to Compliance Qualifier: Observed
olation Responsible Agency: State
duled Compliance Date: Not reported
orcement Identifier: 000
e of Enforcement Action: 19910911
nforcement Responsible Agency: State
cement Docket Number: Not reported
cement Attorney: Not reported
Corrective Action Component: No
al Initiated Date: Not reported
al Resolution Date: Not reported
sition Status Date: Not reported
sition Status: Not reported
sition Status Description: Not reported
Consent/Final Order Sequence Number: Not reported
ent/Final Order Respondent Name: Not reported
ent/Final Order Lead Agency: Not reported
Enforcement Type: WRITTEN INFORMAL
Enforcement Responsible Person: WARDC
nforcement Responsible Sub-Organization: IS
SEP Sequence Number: Not reported
Expenditure Amount: Not reported

BOISE WHITE PAPER LLC (Continued) **1000378977**

Scheduled Completion Date: Not reported
Actual Date: Not reported
Defaulted Date: Not reported
Type: Not reported
Type Description: Not reported
osed Amount: Not reported
Monetary Amount: Not reported
Amount: Not reported
Count: Not reported
Amount: Not reported

ound Violation: Yes
gency Which Determined Violation: State
on Short Description: Generators - General
e Violation was Determined: 19940310
al Return to Compliance Date: 19940414
rn to Compliance Qualifier: Observed
olation Responsible Agency: State
eduled Compliance Date: 19940416
orcement Identifier: 000
e of Enforcement Action: 19940316
nforcement Responsible Agency: State
cement Docket Number: Not reported
Enforcement Attorney: WA
Corrective Action Component: No
al Initiated Date: Not reported
al Resolution Date: Not reported
osition Status Date: Not reported
osition Status: Not reported
osition Status Description: Not reported
Consent/Final Order Sequence Number: Not reported
ent/Final Order Respondent Name: Not reported
ent/Final Order Lead Agency: Not reported
Enforcement Type: WRITTEN INFORMAL
Enforcement Responsible Person: WARDC
nforcement Responsible Sub-Organization: IS
SEP Sequence Number: Not reported
Expenditure Amount: Not reported
Scheduled Completion Date: Not reported
Actual Date: Not reported
Defaulted Date: Not reported
Type: Not reported
Type Description: Not reported
osed Amount: Not reported
Monetary Amount: Not reported
Amount: Not reported
Count: Not reported
Amount: Not reported

Evaluation Action Summary:

uation Date: 19940310
valuation Responsible Agency: State
ound Violation: Yes
Evaluation Type Description: COMPLIANCE EVALUATION INSPECTION ON-SITE
Evaluation Responsible Person Identifier: WARDC
valuation Responsible Sub-Organization: IS
al Return to Compliance Date: 19940414

BOISE WHITE PAPER LLC (Continued) **1000378977**

eduled Compliance Date: 19940416
of Request: Not reported
Response Received: Not reported
est Agency: Not reported
er Citation: Not reported

uation Date: 19910904
valuation Responsible Agency: State
ound Violation: Yes
Evaluation Type Description: COMPLIANCE EVALUATION INSPECTION ON-SITE
Evaluation Responsible Person Identifier: WARDC
valuation Responsible Sub-Organization: IS
al Return to Compliance Date: 19910904
duled Compliance Date: Not reported
of Request: Not reported
Response Received: Not reported
est Agency: Not reported
er Citation: Not reported

uation Date: 19940310
valuation Responsible Agency: State
ound Violation: Yes
Evaluation Type Description: COMPLIANCE EVALUATION INSPECTION ON-SITE
Evaluation Responsible Person Identifier: WARDC
valuation Responsible Sub-Organization: IS
ual Return to Compliance Date: 19940416
eduled Compliance Date: 19940416
of Request: Not reported
Response Received: Not reported
est Agency: Not reported
er Citation: Not reported

luation Date: 20000620
valuation Responsible Agency: State
Found Violation: No
Evaluation Type Description: COMPLIANCE EVALUATION INSPECTION ON-SITE
Evaluation Responsible Person Identifier: WARDC
valuation Responsible Sub-Organization: IS
l Return to Compliance Date: Not reported
duled Compliance Date: Not reported
of Request: Not reported
Response Received: Not reported
est Agency: Not reported
er Citation: Not reported

uation Date: 19910904
valuation Responsible Agency: State
Found Violation: No
Evaluation Type Description: COMPLIANCE EVALUATION INSPECTION ON-SITE
Evaluation Responsible Person Identifier: WARDC
valuation Responsible Sub-Organization: IS
l Return to Compliance Date: Not reported
duled Compliance Date: Not reported
of Request: Not reported
Response Received: Not reported
est Agency: Not reported
er Citation: Not reported

BOISE WHITE PAPER LLC (Continued) **1000378977**

luation Date: 20030206
valuation Responsible Agency: State
ound Violation: No
Evaluation Type Description: COMPLIANCE EVALUATION INSPECTION ON-SITE
Evaluation Responsible Person Identifier: WARDC
valuation Responsible Sub-Organization: IS
l Return to Compliance Date: Not reported
duled Compliance Date: Not reported
of Request: Not reported
Response Received: Not reported
est Agency: Not reported
er Citation: Not reported

valuation Date: 19970626
valuation Responsible Agency: State
ound Violation: No
Evaluation Type Description: COMPLIANCE EVALUATION INSPECTION ON-SITE
Evaluation Responsible Person Identifier: WARDC
valuation Responsible Sub-Organization: IS
l Return to Compliance Date: Not reported
duled Compliance Date: Not reported
of Request: Not reported
Response Received: Not reported
est Agency: Not reported
er Citation: Not reported

uation Date: 19940310
valuation Responsible Agency: State
ound Violation: Yes
Evaluation Type Description: COMPLIANCE EVALUATION INSPECTION ON-SITE
Evaluation Responsible Person Identifier: WARDC
valuation Responsible Sub-Organization: IS
al Return to Compliance Date: 19940414
eduled Compliance Date: 19940416
of Request: Not reported
Response Received: Not reported
est Agency: Not reported
er Citation: Not reported

uation Date: 19910904
valuation Responsible Agency: State
ound Violation: Yes
Evaluation Type Description: COMPLIANCE EVALUATION INSPECTION ON-SITE
Evaluation Responsible Person Identifier: WARDC
valuation Responsible Sub-Organization: IS
al Return to Compliance Date: 19920110
duled Compliance Date: Not reported
of Request: Not reported
Response Received: Not reported
est Agency: Not reported
er Citation: Not reported

uation Date: 19940310
valuation Responsible Agency: State
ound Violation: Yes
Evaluation Type Description: COMPLIANCE EVALUATION INSPECTION ON-SITE
Evaluation Responsible Person Identifier: WARDC

BOISE WHITE PAPER LLC (Continued) **1000378977**

valuation Responsible Sub-Organization: IS
al Return to Compliance Date: 19940414
eduled Compliance Date: 19940416
of Request: Not reported
Response Received: Not reported
est Agency: Not reported
er Citation: Not reported

PADS:

Name: BOISE CASCADE WHITE PAPER DIV
Address: 907 W 7TH ST
Address 2: Not reported
City,State,Zip: VANCOUVER, WA 98660
EDR ID: 1000378977
EPAID: WAD009427501
Region: 10
Generator: Y
Storer: N
Disposer: N
Transporter: N
Smelter: N
Research Facility: N
Mailing Address: PO BOX 690
Mailing Address 2: Not reported
Mailing City: VANCOUVER
Mailing State: WA
Mailing Zip: 98666
Mailing Country: US
Owner Name: BOISE CASCADE CORP
Certification Date: 03/21/1990
Contact Name: FREDRICK A WEBER, JR
Contact Title: Not reported
Contact Telephone: 206-690-7000
Contact Text: Not reported
Contact Email: Not reported

AIRS (EMI):

me: BOISE CASCADE
dress: 907 W 7TH ST
City,State,Zip: VANCOUVER, WA 98660
Of Info: 97
ID: 0013
Type: Not reported
Category Short Name: Not reported
Site Status Description: Not reported
Fac ID: Not reported
me: Not reported
C Code: Not reported
AICS: Not reported
Code: Not reported
t/Long: Not reported
t/Long (dms): Not reported
M East: Not reported
M North: Not reported
M Zone: Not reported

BOISE WHITE PAPER LLC (Continued) **1000378977**

ocess SIC:	Not reported
m:	Not reported
AICS:	Not reported
:	Not reported
(dms):	Not reported
M East:	Not reported
M North:	Not reported
M Zone:	Not reported
Point Desc:	Not reported
mments:	Not reported
ID:	E
Agency ID:	Not reported
nty Code:	Not reported
Number:	Not reported
ID:	Not reported
Point Id:	Not reported
Point Description:	Not reported
s Unit Id:	Not reported
s Unit Design Capacity Quantity:	Not reported
s Unit Design Capacity UOM Code:	Not reported
s Unit Process Id:	Not reported
ant Emissions Unit Flag:	Not reported
on Material Code Description:	Not reported
on Parameter Quantity:	Not reported
on Parameter UOM Code:	Not reported
Content:	Not reported
ontent:	Not reported
ntent:	Not reported
ntent Numerator UOM Code:	Not reported
ntent Denominator UOM Code:	Not reported
N:	Not reported
ended Partclte Emissions Estmn Code:	Not reported
Nonattainment Area:	0
ntrol Of Sulfur Dioxide Emissions:	0
Chemical:	2
trl Of Volatile Organic Compound Emissions:	16
onattainment Area:	0
usiness ID:	Not reported
Design Capacity At A Point:	Not reported
s Occuring During Qtr Jan-Mar:	Not reported
s Occuring During Qtr Dec-Feb:	Not reported
s Occuring During Qtr Apr-Jun:	Not reported
s Occuring During Qtr Mar-May:	Not reported
s Occuring During Qtr Jun-Aug:	Not reported
s Occuring During Qtr Jul-Sep:	Not reported
s Occuring During Qtr Sep-Nov:	Not reported
s Occuring During Qtr Oct-Dec:	Not reported
rs Facility Operates Each Day:	Not reported
s Facility Operates Each Week:	Not reported
eks Facility Operates Each Year:	Not reported
p Of A Stack Or Vent:	Not reported
Stack / Vent Exhaust:	Not reported
f Stack:	Not reported
r Of Stack:	Not reported
From A Vent Or Stack:	Not reported
en In Stack / Vent Exhaust:	Not reported
te:	Not reported

BOISE WHITE PAPER LLC (Continued) **1000378977**

t:	Not reported
Dist Exhaust Travels From Stack/vent Outlet:	Not reported
ocess Desc:	Not reported
de For Throughput Unit Of Measure:	Not reported
t Code For Throughput At Each Process:	Not reported
de For Mat Thruput Fate Desc/input/output/existing:	Not reported
on Of Material:	Not reported
Qty Of Throughput Mat:	Not reported
m Rate/Amount Of Annual Throughput:	Not reported
lfur In Fuels:	Not reported
h In Fuels:	Not reported
n Unit Output Threshhold:	Not reported
Throughput Data Confidential:	Not reported
pended Partclt Emissn Tons/Year:	Not reported
pended Partclte Emissions Estmn Code:	Not reported
culate Matter Cntrl Tech Code At Point/Segment:	Not reported
ciulate Matter Cntrl Tech Code At Point/segment:	Not reported
ol Of Particulate Matter Emissions:	Not reported
te Matter Emission (?10microns) Tons/Year:	Not reported
Matter Emission (?10microns) Est Code:	Not reported
e Matter (?10microns) Cntrl Tech Code At Pt/Seg:	Not reported
lte Matter (?10microns) Cntl Tech Code At Pt/Seg:	Not reported
Of Prtclte Matter (? 10microns) Emisns:	Not reported
Matter (?2.5microns)emisins In Tons/Yr:	Not reported
Matter Emisn (?2.5microns) Est Code:	Not reported
ate Matter (?2.5microns) Ctl Tech Code At Pt/Seg:	Not reported
clte Matter (?2.5microns) Ctl Tech Code At Pt/Seg:	Not reported
Of Particulate Matter (?2.5microns) Emissions:	Not reported
oxide Emissions Tons/Year:	Not reported
oxide Emission Estimation Code:	Not reported
r Dioxide Cntrl Tech Code At Pt/Seg:	Not reported
ary Sulfur Dioxide Cntrl Tech Code At Pt/Seg:	Not reported
ol Of Sulfur Dioxide Emissions:	Not reported
Oxides Emissions In Tons/Yr:	Not reported
Oxides Emission Estimation Code:	Not reported
us Oxides Cntrl Tech Code At Point/Segment:	Not reported
ous Oxide Control Tech Code At Point Segment:	Not reported
ol Of Nitrous Oxides Emissions:	Not reported
Organic Compound Emitted Desc:	Not reported
Organic Compound Emissions In Tons/Year:	Not reported
anic Compound Emissions Est Code:	Not reported
Organic Compound Cntl Tech Code At Pt/seg:	Not reported
le Organic Compound Cntl Tech Code At Pt/Seg:	Not reported
Of Volatile Organic Compound Emissions:	Not reported
Monoxide Emissions In Tons/Year:	Not reported
Monoxide Emission Est Code:	Not reported
on Monoxide Cntrl Tech Code At Pt/Seg:	Not reported
bon Monoxide Cntrl Tech Code At Pt/Seg:	Not reported
Of Carbon Monoxide Emissions:	Not reported
issions In Tons/Year:	Not reported
ission Estimation Code:	Not reported
onattainment Area:	Not reported
Nonattainment Area:	Not reported
attainment Area:	Not reported
st:	Not reported
rth:	Not reported
ne:	Not reported

BOISE WHITE PAPER LLC (Continued) **1000378977**

ontrol:	Not reported
	Not reported
trl:	Not reported
trl:	Not reported
FS:	Not reported
ocess Desc:	Not reported
Control Device Code for SO2:	Not reported
ary Control Device Code for SO2:	Not reported
cant Emissions Unit:	Not reported
Longitude:	Not reported
Source Is An AOP(Title V) Source:	Not reported
Code1:	Not reported
Code2:	Not reported
Code3:	Not reported
Code4:	Not reported
Code5:	Not reported
Code6:	Not reported
Site Supplemental Address:	Not reported
fined Site Code:	Not reported
fined RP Identifier Code:	Not reported
Point Status Code Description:	Not reported
Point Exit Gas Velocity Measure Quantity:	Not reported
Point Gas Velocity UOMCode:	Not reported
Point Exit Gas Flow Rate Measure Quantity:	Not reported
Point Gas Flow Rate UOM Code:	Not reported
Point Exit Gas Temperature Measure Quantity:	Not reported
apor % Quantity:	Not reported
% Quantity:	Not reported
fined Unit Identifier Code:	Not reported
ns Unit Description:	Not reported
us Code Description:	Not reported
fined Process Identifier Code:	Not reported
n Unit Process Description:	Not reported
ame Description:	Not reported
ours Per Period Quantity:	Not reported
t Type Code:	Not reported
% Emissions Quantity:	Not reported
Name:	Not reported
Phone:	Not reported
Fax:	Not reported
E-mail:	Not reported
ns Unit Process Status Code:	Not reported
Name:	Not reported
Address:	Not reported
City,St,Zip:	Not reported
g Agency:	Not reported
	Not reported
	Not reported
ne:	BOISE CASCADE
dress:	907 W 7TH ST
City,State,Zip:	VANCOUVER, WA 98660
Info:	Not reported
D:	Not reported
Type:	Not reported
Category Short Name:	Not reported
Site Status Description:	Not reported

BOISE WHITE PAPER LLC (Continued) **1000378977**

ac ID:	Not reported
me:	Not reported
C Code:	Not reported
ICS:	Not reported
ode:	Not reported
/Long:	Not reported
/Long (dms):	Not reported
M East:	Not reported
M North:	Not reported
M Zone:	Not reported
ocess SIC:	Not reported
m:	Not reported
ICS:	Not reported
:	Not reported
(dms):	Not reported
M East:	Not reported
M North:	Not reported
M Zone:	Not reported
Point Desc:	Not reported
mments:	Not reported
	Not reported
Agency ID:	Not reported
nty Code:	Not reported
Number:	Not reported
ID:	Not reported
Point Id:	Not reported
Point Description:	Not reported
s Unit Id:	Not reported
s Unit Design Capacity Quantity:	Not reported
s Unit Design Capacity UOM Code:	Not reported
s Unit Process Id:	Not reported
ant Emissions Unit Flag:	Not reported
on Material Code Description:	Not reported
on Parameter Quantity:	Not reported
on Parameter UOM Code:	Not reported
Content:	Not reported
ontent:	Not reported
ntent:	Not reported
ntent Numerator UOM Code:	Not reported
ntent Denominator UOM Code:	Not reported
:	Not reported
ended Partclte Emissions Estmn Code:	Not reported
onattainment Area:	Not reported
l Of Sulfur Dioxide Emissions:	Not reported
emical:	Not reported
Of Volatile Organic Compound Emissions:	Not reported
attainment Area:	Not reported
usiness ID:	Not reported
esign Capacity At A Point:	Not reported
s Occuring During Qtr Jan-Mar:	Not reported
s Occuring During Qtr Dec-Feb:	Not reported
s Occuring During Qtr Apr-Jun:	Not reported
s Occuring During Qtr Mar-May:	Not reported
s Occuring During Qtr Jun-Aug:	Not reported
s Occuring During Qtr Jul-Sep:	Not reported
s Occuring During Qtr Sep-Nov:	Not reported
s Occuring During Qtr Oct-Dec:	Not reported

BOISE WHITE PAPER LLC (Continued) **1000378977**

urs Facility Operates Each Day:	Not reported
ys Facility Operates Each Week:	Not reported
eks Facility Operates Each Year:	Not reported
np Of A Stack Or Vent:	Not reported
Stack / Vent Exhaust:	Not reported
f Stack:	Not reported
r Of Stack:	Not reported
From A Vent Or Stack:	Not reported
en In Stack / Vent Exhaust:	Not reported
te:	Not reported
t:	Not reported
Dist Exhaust Travels From Stack/vent Outlet:	Not reported
ocess Desc:	Not reported
de For Throughput Unit Of Measure:	Not reported
t Code For Throughput At Each Process:	Not reported
de For Mat Thruput Fate Desc/input/output/existing:	Not reported
on Of Material:	Not reported
Qty Of Throughput Mat:	Not reported
m Rate/Amount Of Annual Throughput:	Not reported
lfur In Fuels:	Not reported
h In Fuels:	Not reported
n Unit Output Threshhold:	Not reported
Throughput Data Confidential:	Not reported
pended Partclt Emissn Tons/Year:	Not reported
pended Partclte Emissions Estmn Code:	Not reported
culate Matter Cntrl Tech Code At Point/Segment:	Not reported
ciulate Matter Cntrl Tech Code At Point/segment:	Not reported
ol Of Particulate Matter Emissions:	Not reported
te Matter Emission (?10microns) Tons/Year:	Not reported
Matter Emission (?10microns) Est Code:	Not reported
e Matter (?10microns) Cntrl Tech Code At Pt/Seg:	Not reported
lte Matter (?10microns) Cntl Tech Code At Pt/Seg:	Not reported
Of Prtclte Matter (? 10microns) Emisns:	Not reported
Matter (?2.5microns)emisins In Tons/Yr:	Not reported
Matter Emisn (?2.5microns) Est Code:	Not reported
ate Matter (?2.5microns) Ctl Tech Code At Pt/Seg:	Not reported
clte Matter (?2.5microns) Ctl Tech Code At Pt/Seg:	Not reported
Of Particulate Matter (?2.5microns) Emissions:	Not reported
oxide Emissions Tons/Year:	Not reported
oxide Emission Estimation Code:	Not reported
r Dioxide Cntrl Tech Code At Pt/Seg:	Not reported
ary Sulfur Dioxide Cntrl Tech Code At Pt/Seg:	Not reported
ol Of Sulfur Dioxide Emissions:	Not reported
Oxides Emissions In Tons/Yr:	Not reported
Oxides Emission Estimation Code:	Not reported
us Oxides Cntrl Tech Code At Point/Segment:	Not reported
ous Oxide Control Tech Code At Point Segment:	Not reported
ol Of Nitrous Oxides Emissions:	Not reported
Organic Compound Emitted Desc:	Not reported
Organic Compound Emissions In Tons/Year:	Not reported
anic Compound Emissions Est Code:	Not reported
Organic Compound Cntl Tech Code At Pt/seg:	Not reported
le Organic Compound Cntl Tech Code At Pt/Seg:	Not reported
Of Volatile Organic Compound Emissions:	Not reported
Monoxide Emissions In Tons/Year:	Not reported
Monoxide Emission Est Code:	Not reported
on Monoxide Cntrl Tech Code At Pt/Seg:	Not reported

BOISE WHITE PAPER LLC (Continued) **1000378977**

bon Monoxide Cntrl Tech Code At Pt/Seg:	Not reported
Of Carbon Monoxide Emissions:	Not reported
issions In Tons/Year:	Not reported
ission Estimation Code:	Not reported
onattainment Area:	Not reported
lonattainment Area:	Not reported
attainment Area:	Not reported
st:	Not reported
rth:	Not reported
ne:	Not reported
ontrol:	Not reported
	Not reported
trl:	Not reported
trl:	Not reported
FS:	Not reported
ocess Desc:	Not reported
Control Device Code for SO2:	Not reported
ary Control Device Code for SO2:	Not reported
cant Emissions Unit:	Not reported
Longitude:	Not reported
Source Is An AOP(Title V) Source:	Not reported
Code1:	Not reported
Code2:	Not reported
Code3:	Not reported
Code4:	Not reported
Code5:	Not reported
Code6:	Not reported
Site Supplemental Address:	Not reported
fined Site Code:	Not reported
fined RP Identifier Code:	Not reported
Point Status Code Description:	Not reported
Point Exit Gas Velocity Measure Quantity:	Not reported
Point Gas Velocity UOMCode:	Not reported
Point Exit Gas Flow Rate Measure Quantity:	Not reported
Point Gas Flow Rate UOM Code:	Not reported
Point Exit Gas Temperature Measure Quantity:	Not reported
apor % Quantity:	Not reported
% Quantity:	Not reported
fined Unit Identifier Code:	Not reported
ns Unit Description:	Not reported
us Code Description:	Not reported
fined Process Identifier Code:	Not reported
n Unit Process Description:	Not reported
ame Description:	Not reported
ours Per Period Quantity:	Not reported
t Type Code:	Not reported
% Emissions Quantity:	Not reported
Name:	Not reported
Phone:	Not reported
Fax:	Not reported
E-mail:	Not reported
ns Unit Process Status Code:	Not reported
Name:	Not reported
Address:	Not reported
City,St,Zip:	Not reported
g Agency:	Not reported
	Not reported

BOISE WHITE PAPER LLC (Continued) **1000378977**

Not reported

lame:	BOISE CASCADE CORPORATION
dress:	907 W 7TH ST
City,State,Zip:	VANCOUVER, WA 98660
Of Info:	98
ID:	0013
Type:	Not reported
Category Short Name:	Not reported
Site Status Description:	Not reported
Fac ID:	Not reported
me:	Not reported
C Code:	Not reported
AICS:	Not reported
Code:	Not reported
t/Long:	Not reported
t/Long (dms):	Not reported
TM East:	Not reported
TM North:	Not reported
TM Zone:	Not reported
ocess SIC:	Not reported
Num:	03
AICS:	Not reported
:	Not reported
(dms):	Not reported
TM East:	Not reported
TM North:	Not reported
TM Zone:	Not reported
Point Desc:	CLEAVER BROOKS BOILER
mments:	Not reported
ID:	E
Agency ID:	Not reported
nty Code:	Not reported
Number:	Not reported
ID:	Not reported
Point Id:	Not reported
Point Description:	Not reported
s Unit Id:	Not reported
s Unit Design Capacity Quantity:	Not reported
s Unit Design Capacity UOM Code:	Not reported
s Unit Process Id:	Not reported
ant Emissions Unit Flag:	Not reported
on Material Code Description:	Not reported
on Parameter Quantity:	Not reported
on Parameter UOM Code:	Not reported
Content:	Not reported
ontent:	Not reported
ntent:	Not reported
ntent Numerator UOM Code:	Not reported
ntent Denominator UOM Code:	Not reported
N:	Not reported
uspended Partclte Emissions Estmn Code:	0
Nonattainment Area:	0
ntrol Of Sulfur Dioxide Emissions:	0
Chemical:	0
trl Of Volatile Organic Compound Emissions:	0
onattainment Area:	0

BOISE WHITE PAPER LLC (Continued) **1000378977**

usiness ID: Not reported
esign Capacity At A Point: Not reported
s Occuring During Qtr Jan-Mar: Not reported
s Occuring During Qtr Dec-Feb: Not reported
s Occuring During Qtr Apr-Jun: Not reported
s Occuring During Qtr Mar-May: Not reported
s Occuring During Qtr Jun-Aug: Not reported
s Occuring During Qtr Jul-Sep: Not reported
s Occuring During Qtr Sep-Nov: Not reported
s Occuring During Qtr Oct-Dec: Not reported
rs Facility Operates Each Day: Not reported
s Facility Operates Each Week: Not reported
eks Facility Operates Each Year: Not reported
p Of A Stack Or Vent: Not reported
Stack / Vent Exhaust: Not reported
f Stack: Not reported
r Of Stack: Not reported
From A Vent Or Stack: Not reported
en In Stack / Vent Exhaust: Not reported
e: Not reported
t: Not reported
Dist Exhaust Travels From Stack/vent Outlet: Not reported
cess Desc: Not reported
de For Throughput Unit Of Measure: Not reported
Code For Throughput At Each Process: Not reported
de For Mat Thruput Fate Desc/input/output/existing: Not reported
on Of Material: Not reported
Qty Of Throughput Mat: Not reported
n Rate/Amount Of Annual Throughput: Not reported
lfur In Fuels: Not reported
h In Fuels: Not reported
Unit Output Threshhold: Not reported
Throughput Data Confidential: Not reported
ended Partclt Emissn Tons/Year: Not reported
ended Partclte Emissions Estmn Code: Not reported
culate Matter Cntrl Tech Code At Point/Segment: Not reported
ciulate Matter Cntrl Tech Code At Point/segment: Not reported
l Of Particulate Matter Emissions: Not reported
te Matter Emission (?10microns) Tons/Year: Not reported
Matter Emission (?10microns) Est Code: Not reported
e Matter (?10microns) Cntrl Tech Code At Pt/Seg: Not reported
lte Matter (?10microns) Cntl Tech Code At Pt/Seg: Not reported
Of Prtclte Matter (? 10microns) Emisns: Not reported
Matter (?2.5microns)emisins In Tons/Yr: Not reported
Matter Emisn (?2.5microns) Est Code: Not reported
ate Matter (?2.5microns) Ctl Tech Code At Pt/Seg: Not reported
clte Matter (?2.5microns) Ctl Tech Code At Pt/Seg: Not reported
Of Particulate Matter (?2.5microns) Emissions: Not reported
oxide Emissions Tons/Year: Not reported
oxide Emission Estimation Code: Not reported
r Dioxide Cntrl Tech Code At Pt/Seg: Not reported
ary Sulfur Dioxide Cntrl Tech Code At Pt/Seg: Not reported
l Of Sulfur Dioxide Emissions: Not reported
Oxides Emissions In Tons/Yr: Not reported
Oxides Emission Estimation Code: Not reported
us Oxides Cntrl Tech Code At Point/Segment: Not reported
ous Oxide Control Tech Code At Point Segment: Not reported

BOISE WHITE PAPER LLC (Continued) **1000378977**

ol Of Nitrous Oxides Emissions:	Not reported
Organic Compound Emitted Desc:	Not reported
Organic Compound Emissions In Tons/Year:	Not reported
anic Compound Emissions Est Code:	Not reported
Organic Compound Cntl Tech Code At Pt/seg:	Not reported
le Organic Compound Cntl Tech Code At Pt/Seg:	Not reported
Of Volatile Organic Compound Emissions:	Not reported
Monoxide Emissions In Tons/Year:	Not reported
Monoxide Emission Est Code:	Not reported
on Monoxide Cntrl Tech Code At Pt/Seg:	Not reported
bon Monoxide Cntrl Tech Code At Pt/Seg:	Not reported
Of Carbon Monoxide Emissions:	Not reported
issions In Tons/Year:	Not reported
ission Estimation Code:	Not reported
onattainment Area:	Not reported
lonattainment Area:	Not reported
attainment Area:	Not reported
st:	Not reported
rth:	Not reported
ne:	Not reported
ontrol:	Not reported
	Not reported
trl:	Not reported
trl:	Not reported
FS:	Not reported
ocess Desc:	Not reported
Control Device Code for SO2:	Not reported
ary Control Device Code for SO2:	Not reported
cant Emissions Unit:	Not reported
Longitude:	Not reported
Source Is An AOP(Title V) Source:	Not reported
Code1:	Not reported
Code2:	Not reported
Code3:	Not reported
Code4:	Not reported
Code5:	Not reported
Code6:	Not reported
Site Supplemental Address:	Not reported
fined Site Code:	Not reported
fined RP Identifier Code:	Not reported
Point Status Code Description:	Not reported
Point Exit Gas Velocity Measure Quantity:	Not reported
Point Gas Velocity UOMCode:	Not reported
Point Exit Gas Flow Rate Measure Quantity:	Not reported
Point Gas Flow Rate UOM Code:	Not reported
Point Exit Gas Temperature Measure Quantity:	Not reported
apor % Quantity:	Not reported
% Quantity:	Not reported
fined Unit Identifier Code:	Not reported
ns Unit Description:	Not reported
us Code Description:	Not reported
fined Process Identifier Code:	Not reported
n Unit Process Description:	Not reported
ame Description:	Not reported
ours Per Period Quantity:	Not reported
t Type Code:	Not reported
% Emissions Quantity:	Not reported

BOISE WHITE PAPER LLC (Continued) **1000378977**

Name:	Not reported
Phone:	Not reported
Fax:	Not reported
E-mail:	Not reported
ns Unit Process Status Code:	Not reported
ng Name:	Boise Cascade Corporation
ng Address:	PO BOX 690
Mailing City,St,Zip:	VANCOUVER, WA 98666
g Agency:	Not reported
	Not reported
	Not reported
lame:	BOISE CASCADE CORPORATION
dress:	907 W 7TH ST
City,State,Zip:	VANCOUVER, WA 98660
Of Info:	98
ID:	0013
Type:	Not reported
Category Short Name:	Not reported
Site Status Description:	Not reported
Fac ID:	Not reported
me:	Not reported
C Code:	Not reported
AICS:	Not reported
Code:	Not reported
t/Long:	Not reported
t/Long (dms):	Not reported
TM East:	Not reported
TM North:	Not reported
TM Zone:	Not reported
ocess SIC:	Not reported
Num:	06
AICS:	Not reported
:	Not reported
(dms):	Not reported
TM East:	Not reported
TM North:	Not reported
TM Zone:	Not reported
Point Desc:	FIBER DYING
mments:	Not reported
ID:	E
Agency ID:	Not reported
nty Code:	Not reported
Number:	Not reported
ID:	Not reported
Point Id:	Not reported
Point Description:	Not reported
ns Unit Id:	Not reported
ns Unit Design Capacity Quantity:	Not reported
ns Unit Design Capacity UOM Code:	Not reported
ns Unit Process Id:	Not reported
ant Emissions Unit Flag:	Not reported
on Material Code Description:	Not reported
on Parameter Quantity:	Not reported
on Parameter UOM Code:	Not reported
Content:	Not reported
ontent:	Not reported

BOISE WHITE PAPER LLC (Continued) **1000378977**

ntent:	Not reported
ntent Numerator UOM Code:	Not reported
ntent Denominator UOM Code:	Not reported
N:	Not reported
uspended Partclte Emissions Estmn Code:	0
Nonattainment Area:	0
ntrol Of Sulfur Dioxide Emissions:	0
Chemical:	0
trl Of Volatile Organic Compound Emissions:	0
onattainment Area:	0
usiness ID:	Not reported
Design Capacity At A Point:	Not reported
s Occuring During Qtr Jan-Mar:	Not reported
s Occuring During Qtr Dec-Feb:	Not reported
s Occuring During Qtr Apr-Jun:	Not reported
s Occuring During Qtr Mar-May:	Not reported
s Occuring During Qtr Jun-Aug:	Not reported
s Occuring During Qtr Jul-Sep:	Not reported
s Occuring During Qtr Sep-Nov:	Not reported
s Occuring During Qtr Oct-Dec:	Not reported
rs Facility Operates Each Day:	Not reported
s Facility Operates Each Week:	Not reported
eks Facility Operates Each Year:	Not reported
p Of A Stack Or Vent:	Not reported
Stack / Vent Exhaust:	Not reported
f Stack:	Not reported
r Of Stack:	Not reported
From A Vent Or Stack:	Not reported
en In Stack / Vent Exhaust:	Not reported
te:	Not reported
t:	Not reported
Dist Exhaust Travels From Stack/vent Outlet:	Not reported
ocess Desc:	Not reported
de For Throughput Unit Of Measure:	Not reported
t Code For Throughput At Each Process:	Not reported
de For Mat Thruput Fate Desc/input/output/existing:	Not reported
on Of Material:	Not reported
Qty Of Throughput Mat:	Not reported
m Rate/Amount Of Annual Throughput:	Not reported
lfur In Fuels:	Not reported
h In Fuels:	Not reported
n Unit Output Threshhold:	Not reported
Throughput Data Confidential:	Not reported
pended Partclt Emissn Tons/Year:	Not reported
pended Partclte Emissions Estmn Code:	Not reported
culate Matter Cntrl Tech Code At Point/Segment:	Not reported
ciulate Matter Cntrl Tech Code At Point/segment:	Not reported
ol Of Particulate Matter Emissions:	Not reported
te Matter Emission (?10microns) Tons/Year:	Not reported
Matter Emission (?10microns) Est Code:	Not reported
e Matter (?10microns) Cntrl Tech Code At Pt/Seg:	Not reported
lte Matter (?10microns) Cntl Tech Code At Pt/Seg:	Not reported
Of Prtclte Matter (? 10microns) Emisns:	Not reported
Matter (?2.5microns)emisins In Tons/Yr:	Not reported
Matter Emisn (?2.5microns) Est Code:	Not reported
ate Matter (?2.5microns) Ctl Tech Code At Pt/Seg:	Not reported
clte Matter (?2.5microns) Ctl Tech Code At Pt/Seg:	Not reported

BOISE WHITE PAPER LLC (Continued) **1000378977**

Of Particulate Matter (?2.5microns) Emissions:	Not reported
oxide Emissions Tons/Year:	Not reported
oxide Emission Estimation Code:	Not reported
r Dioxide Cntrl Tech Code At Pt/Seg:	Not reported
ary Sulfur Dioxide Cntrl Tech Code At Pt/Seg:	Not reported
ol Of Sulfur Dioxide Emissions:	Not reported
Oxides Emissions In Tons/Yr:	Not reported
Oxides Emission Estimation Code:	Not reported
us Oxides Cntrl Tech Code At Point/Segment:	Not reported
ous Oxide Control Tech Code At Point Segment:	Not reported
ol Of Nitrous Oxides Emissions:	Not reported
Organic Compound Emitted Desc:	Not reported
Organic Compound Emissions In Tons/Year:	Not reported
anic Compound Emissions Est Code:	Not reported
Organic Compound Cntl Tech Code At Pt/seg:	Not reported
le Organic Compound Cntl Tech Code At Pt/Seg:	Not reported
Of Volatile Organic Compound Emissions:	Not reported
Monoxide Emissions In Tons/Year:	Not reported
Monoxide Emission Est Code:	Not reported
on Monoxide Cntrl Tech Code At Pt/Seg:	Not reported
bon Monoxide Cntrl Tech Code At Pt/Seg:	Not reported
Of Carbon Monoxide Emissions:	Not reported
issions In Tons/Year:	Not reported
ission Estimation Code:	Not reported
onattainment Area:	Not reported
lonattainment Area:	Not reported
attainment Area:	Not reported
st:	Not reported
rth:	Not reported
ne:	Not reported
ontrol:	Not reported
	Not reported
trl:	Not reported
trl:	Not reported
FS:	Not reported
ocess Desc:	Not reported
Control Device Code for SO2:	Not reported
ary Control Device Code for SO2:	Not reported
ant Emissions Unit:	Not reported
Longitude:	Not reported
Source Is An AOP(Title V) Source:	Not reported
Code1:	Not reported
Code2:	Not reported
Code3:	Not reported
Code4:	Not reported
Code5:	Not reported
Code6:	Not reported
Site Supplemental Address:	Not reported
fined Site Code:	Not reported
fined RP Identifier Code:	Not reported
Point Status Code Description:	Not reported
Point Exit Gas Velocity Measure Quantity:	Not reported
Point Gas Velocity UOMCode:	Not reported
Point Exit Gas Flow Rate Measure Quantity:	Not reported
Point Gas Flow Rate UOM Code:	Not reported
Point Exit Gas Temperature Measure Quantity:	Not reported
apor % Quantity:	Not reported

BOISE WHITE PAPER LLC (Continued) **1000378977**

% Quantity:	Not reported
fined Unit Identifier Code:	Not reported
s Unit Description:	Not reported
us Code Description:	Not reported
fined Process Identifier Code:	Not reported
Unit Process Description:	Not reported
me Description:	Not reported
ours Per Period Quantity:	Not reported
Type Code:	Not reported
% Emissions Quantity:	Not reported
Name:	Not reported
Phone:	Not reported
Fax:	Not reported
E-mail:	Not reported
s Unit Process Status Code:	Not reported
g Name:	Boise Cascade Corporation
ng Address:	PO BOX 690
Mailing City,St,Zip:	VANCOUVER, WA 98666
g Agency:	Not reported
	Not reported
	Not reported
lame:	BOISE CASCADE CORPORATION
lress:	907 W 7TH ST
City,State,Zip:	VANCOUVER, WA 98660
Of Info:	98
ID:	0013
Type:	Not reported
Category Short Name:	Not reported
Site Status Description:	Not reported
Fac ID:	Not reported
me:	Not reported
C Code:	Not reported
ICS:	Not reported
Code:	Not reported
t/Long:	Not reported
t/Long (dms):	Not reported
M East:	Not reported
M North:	Not reported
M Zone:	Not reported
ocess SIC:	Not reported
Num:	05
ICS:	Not reported
:	Not reported
(dms):	Not reported
M East:	Not reported
M North:	Not reported
M Zone:	Not reported
Point Desc:	FISHER-KRECKE PRESS
mments:	Not reported
ID:	E
Agency ID:	Not reported
nty Code:	Not reported
Number:	Not reported
ID:	Not reported
Point Id:	Not reported
Point Description:	Not reported

BOISE WHITE PAPER LLC (Continued) **1000378977**

ns Unit Id:	Not reported
ns Unit Design Capacity Quantity:	Not reported
ns Unit Design Capacity UOM Code:	Not reported
ns Unit Process Id:	Not reported
cant Emissions Unit Flag:	Not reported
on Material Code Description:	Not reported
on Parameter Quantity:	Not reported
on Parameter UOM Code:	Not reported
Content:	Not reported
ontent:	Not reported
ntent:	Not reported
ntent Numerator UOM Code:	Not reported
ntent Denominator UOM Code:	Not reported
l:	Not reported
uspended Partclte Emissions Estmn Code:	0
Nonattainment Area:	0
ntrol Of Sulfur Dioxide Emissions:	0
Chemical:	0
trl Of Volatile Organic Compound Emissions:	0
onattainment Area:	0
usiness ID:	Not reported
Design Capacity At A Point:	Not reported
s Occuring During Qtr Jan-Mar:	Not reported
s Occuring During Qtr Dec-Feb:	Not reported
s Occuring During Qtr Apr-Jun:	Not reported
s Occuring During Qtr Mar-May:	Not reported
s Occuring During Qtr Jun-Aug:	Not reported
s Occuring During Qtr Jul-Sep:	Not reported
s Occuring During Qtr Sep-Nov:	Not reported
s Occuring During Qtr Oct-Dec:	Not reported
rs Facility Operates Each Day:	Not reported
s Facility Operates Each Week:	Not reported
eks Facility Operates Each Year:	Not reported
p Of A Stack Or Vent:	Not reported
Stack / Vent Exhaust:	Not reported
f Stack:	Not reported
r Of Stack:	Not reported
From A Vent Or Stack:	Not reported
en In Stack / Vent Exhaust:	Not reported
te:	Not reported
t:	Not reported
Dist Exhaust Travels From Stack/vent Outlet:	Not reported
ocess Desc:	Not reported
de For Throughput Unit Of Measure:	Not reported
t Code For Throughput At Each Process:	Not reported
de For Mat Thruput Fate Desc/input/output/existing:	Not reported
on Of Material:	Not reported
Qty Of Throughput Mat:	Not reported
m Rate/Amount Of Annual Throughput:	Not reported
lfur In Fuels:	Not reported
h In Fuels:	Not reported
n Unit Output Threshhold:	Not reported
Throughput Data Confidential:	Not reported
pended Partclt Emissn Tons/Year:	Not reported
pended Partclte Emissions Estmn Code:	Not reported
culate Matter Cntrl Tech Code At Point/Segment:	Not reported
ciulate Matter Cntrl Tech Code At Point/segment:	Not reported

BOISE WHITE PAPER LLC (Continued) **1000378977**

ol Of Particulate Matter Emissions:	Not reported
te Matter Emission (?10microns) Tons/Year:	Not reported
Matter Emission (?10microns) Est Code:	Not reported
e Matter (?10microns) Cntrl Tech Code At Pt/Seg:	Not reported
lte Matter (?10microns) Cntl Tech Code At Pt/Seg:	Not reported
Of Prtclte Matter (? 10microns) Emisns:	Not reported
Matter (?2.5microns)emisins In Tons/Yr:	Not reported
Matter Emisn (?2.5microns) Est Code:	Not reported
ate Matter (?2.5microns) Ctl Tech Code At Pt/Seg:	Not reported
clte Matter (?2.5microns) Ctl Tech Code At Pt/Seg:	Not reported
Of Particulate Matter (?2.5microns) Emissions:	Not reported
oxide Emissions Tons/Year:	Not reported
oxide Emission Estimation Code:	Not reported
r Dioxide Cntrl Tech Code At Pt/Seg:	Not reported
ary Sulfur Dioxide Cntrl Tech Code At Pt/Seg:	Not reported
ol Of Sulfur Dioxide Emissions:	Not reported
Oxides Emissions In Tons/Yr:	Not reported
Oxides Emission Estimation Code:	Not reported
us Oxides Cntrl Tech Code At Point/Segment:	Not reported
ous Oxide Control Tech Code At Point Segment:	Not reported
ol Of Nitrous Oxides Emissions:	Not reported
Organic Compound Emitted Desc:	Not reported
Organic Compound Emissions In Tons/Year:	Not reported
anic Compound Emissions Est Code:	Not reported
Organic Compound Cntl Tech Code At Pt/seg:	Not reported
le Organic Compound Cntl Tech Code At Pt/Seg:	Not reported
Of Volatile Organic Compound Emissions:	Not reported
Monoxide Emissions In Tons/Year:	Not reported
Monoxide Emission Est Code:	Not reported
on Monoxide Cntrl Tech Code At Pt/Seg:	Not reported
bon Monoxide Cntrl Tech Code At Pt/Seg:	Not reported
Of Carbon Monoxide Emissions:	Not reported
issions In Tons/Year:	Not reported
ission Estimation Code:	Not reported
onattainment Area:	Not reported
lonattainment Area:	Not reported
attainment Area:	Not reported
st:	Not reported
rth:	Not reported
he:	Not reported
ontrol:	Not reported
	Not reported
trl:	Not reported
trl:	Not reported
FS:	Not reported
ocess Desc:	Not reported
Control Device Code for SO2:	Not reported
ary Control Device Code for SO2:	Not reported
cant Emissions Unit:	Not reported
Longitude:	Not reported
Source Is An AOP(Title V) Source:	Not reported
Code1:	Not reported
Code2:	Not reported
Code3:	Not reported
Code4:	Not reported
Code5:	Not reported
Code6:	Not reported

BOISE WHITE PAPER LLC (Continued) **1000378977**

Site Supplemental Address:	Not reported
fined Site Code:	Not reported
fined RP Identifier Code:	Not reported
Point Status Code Description:	Not reported
Point Exit Gas Velocity Measure Quantity:	Not reported
Point Gas Velocity UOMCode:	Not reported
Point Exit Gas Flow Rate Measure Quantity:	Not reported
Point Gas Flow Rate UOM Code:	Not reported
Point Exit Gas Temperature Measure Quantity:	Not reported
apor % Quantity:	Not reported
% Quantity:	Not reported
fined Unit Identifier Code:	Not reported
s Unit Description:	Not reported
us Code Description:	Not reported
fined Process Identifier Code:	Not reported
Unit Process Description:	Not reported
me Description:	Not reported
ours Per Period Quantity:	Not reported
Type Code:	Not reported
% Emissions Quantity:	Not reported
Name:	Not reported
Phone:	Not reported
Fax:	Not reported
E-mail:	Not reported
s Unit Process Status Code:	Not reported
g Name:	Boise Cascade Corporation
ng Address:	PO BOX 690
Mailing City,St,Zip:	VANCOUVER, WA 98666
g Agency:	Not reported
	Not reported
	Not reported

Click this hyperlink while viewing on your computer to access
9 additional WA AIR_EMISSIONS: record(s) in the EDR Site Report.

HAZNET:

Name:	BOISE WHITE PAPER LLC
Address:	907 W 7TH ST
Address 2:	Not reported
City,State,Zip:	VANCOUVER, WA 986603066
Contact:	PEGGY DERRICK
Telephone:	3606907064
Mailing Name:	Not reported
Mailing Address:	PO BOX 690
Year:	2006
Gepaid:	WAD009427501
TSD EPA ID:	CAD009452657
CA Waste Code:	331 - Off-specification, aged or surplus organics
sposal Method:	H141 - Storage, Bulking, And/Or Transfer Off Site--No Treatment/Reovery (H010-H129) Or (H131-H135)
Tons:	0.15
Year:	2006
Gepaid:	WAD009427501
TSD EPA ID:	CAD009452657
CA Waste Code:	551 - Laboratory waste chemicals

BOISE WHITE PAPER LLC (Continued) **1000378977**

sposal Method: H141 - Storage, Bulking, And/Or Transfer Off Site--No Treatment/Reovery (H010-H129) Or (H131-H135)
Tons: 0.035

Year: 2004
Gepaid: WAD009427501
TSD EPA ID: CAD009452657
CA Waste Code: 331 - Off-specification, aged or surplus organics
Disposal Method: R01 - Recycler
Tons: 1.6335

Year: 2004
Gepaid: WAD009427501
TSD EPA ID: CAD009452657
CA Waste Code: 343 - Unspecified organic liquid mixture
Disposal Method: R01 - Recycler
Tons: 0.374

Year: 1990
Gepaid: WAD009427501
TSD EPA ID: CAD981424732
CA Waste Code: 121 - Alkaline solution (pH >= 12.5) with metals
Disposal Method: 01 -
Tons: 0.0417

Additional Info:
Year: 2006
Gen EPA ID: WAD009427501

Shipment Date: 20060905
Creation Date: 9/11/2007 16:04:04
Receipt Date: 20060911
Manifest ID: 001313083JJK
Trans EPA ID: CAD009452657
Trans Name: ROMIC ENVIRONMENTAL TECHNOLOGIES CORPORATION/AES
Trans 2 EPA ID: UTR000007708
Trans 2 Name: SLT EXPRESSWAY
TSDF EPA ID: CAD009452657
Trans Name: ROMIC ENVIRONMENTAL TECHNOLOGIES CORPORATION/AES
TSDF Alt EPA ID: Not reported
TSDF Alt Name: Not reported
Waste Code Description: 551 - Laboratory waste chemicals 561 Detergent and soap
RCRA Code: D001
eth Code: H141 - Storage, Bulking, And/Or Transfer Off Site--No Treatment/Reovery (H010-H129) Or (H131-H135)
Quantity Tons: 0.035
Waste Quantity: 70
Quantity Unit: P
Additional Code 1: Not reported
Additional Code 2: Not reported
Additional Code 3: Not reported
Additional Code 4: Not reported
Additional Code 5: Not reported

Shipment Date: 20060905
Creation Date: Not reported

BOISE WHITE PAPER LLC (Continued) **1000378977**

Receipt Date: Not reported
Manifest ID: 001313083JJK
Trans EPA ID: CAD009452657
Trans Name: ROMIC ENVIRONMENTAL TECHNOLOGIES CORPORATION/AES
Trans 2 EPA ID: UTR000007708
Trans 2 Name: SLT EXPRESSWAY
TSDF EPA ID: CAD009452657
Trans Name: ROMIC ENVIRONMENTAL TECHNOLOGIES CORPORATION/AES
TSDF Alt EPA ID: Not reported
TSDF Alt Name: Not reported
Waste Code Description: 551 - Laboratory waste chemicals 561 Detergent and soap
RCRA Code: Not reported
eth Code: H141 - Storage, Bulking, And/Or Transfer Off Site--No Treatment/Reovery (H010-H129) Or (H131-H135)
Quantity Tons: 0.075
Waste Quantity: 150
Quantity Unit: P
Additional Code 1: Not reported
Additional Code 2: Not reported
Additional Code 3: Not reported
Additional Code 4: Not reported
Additional Code 5: Not reported

Shipment Date: 20060905
Creation Date: Not reported
Receipt Date: Not reported
Manifest ID: 001313083JJK
Trans EPA ID: CAD009452657
Trans Name: ROMIC ENVIRONMENTAL TECHNOLOGIES CORPORATION/AES
Trans 2 EPA ID: UTR000007708
Trans 2 Name: SLT EXPRESSWAY
TSDF EPA ID: CAD009452657
Trans Name: ROMIC ENVIRONMENTAL TECHNOLOGIES CORPORATION/AES
TSDF Alt EPA ID: Not reported
TSDF Alt Name: Not reported
Waste Code Description: 331 - Off-specification, aged, or surplus organics
RCRA Code: Not reported
eth Code: H141 - Storage, Bulking, And/Or Transfer Off Site--No Treatment/Reovery (H010-H129) Or (H131-H135)
Quantity Tons: 0.25
Waste Quantity: 500
Quantity Unit: P
Additional Code 1: Not reported
Additional Code 2: Not reported
Additional Code 3: Not reported
Additional Code 4: Not reported
Additional Code 5: Not reported

Shipment Date: 20060905
Creation Date: Not reported
Receipt Date: Not reported
Manifest ID: 001313083JJK
Trans EPA ID: CAD009452657
Trans Name: ROMIC ENVIRONMENTAL TECHNOLOGIES CORPORATION/AES
Trans 2 EPA ID: UTR000007708
Trans 2 Name: SLT EXPRESSWAY
TSDF EPA ID: CAD009452657

BOISE WHITE PAPER LLC (Continued) **1000378977**

Trans Name: ROMIC ENVIRONMENTAL TECHNOLOGIES CORPORATION/AES
TSDF Alt EPA ID: Not reported
TSDF Alt Name: Not reported
Waste Code Description: 331 - Off-specification, aged, or surplus organics
RCRA Code: Not reported
Meth Code: H135 - Discharge To Sewer/Potw Or Npdes(With Prior Storage--With Or Without Treatment)

Quantity Tons: 0.025
Waste Quantity: 50
Quantity Unit: P
Additional Code 1: Not reported
Additional Code 2: Not reported
Additional Code 3: Not reported
Additional Code 4: Not reported
Additional Code 5: Not reported

Shipment Date: 20060905
Creation Date: Not reported
Receipt Date: Not reported
Manifest ID: 001313083JJK
Trans EPA ID: CAD009452657
Trans Name: ROMIC ENVIRONMENTAL TECHNOLOGIES CORPORATION/AES
Trans 2 EPA ID: UTR000007708
Trans 2 Name: SLT EXPRESSWAY
TSDF EPA ID: CAD009452657
Trans Name: ROMIC ENVIRONMENTAL TECHNOLOGIES CORPORATION/AES
TSDF Alt EPA ID: Not reported
TSDF Alt Name: Not reported
Waste Code Description: 331 - Off-specification, aged, or surplus organics
RCRA Code: Not reported
Meth Code: H135 - Discharge To Sewer/Potw Or Npdes(With Prior Storage--With Or Without Treatment)

Quantity Tons: 0.02
Waste Quantity: 40
Quantity Unit: P
Additional Code 1: Not reported
Additional Code 2: Not reported
Additional Code 3: Not reported
Additional Code 4: Not reported
Additional Code 5: Not reported

Shipment Date: 20060905
Creation Date: Not reported
Receipt Date: Not reported
Manifest ID: 001313083JJK
Trans EPA ID: CAD009452657
Trans Name: ROMIC ENVIRONMENTAL TECHNOLOGIES CORPORATION/AES
Trans 2 EPA ID: UTR000007708
Trans 2 Name: SLT EXPRESSWAY
TSDF EPA ID: CAD009452657
Trans Name: ROMIC ENVIRONMENTAL TECHNOLOGIES CORPORATION/AES
TSDF Alt EPA ID: Not reported
TSDF Alt Name: Not reported
Waste Code Description: 331 - Off-specification, aged, or surplus organics
RCRA Code: Not reported
eth Code: H141 - Storage, Bulking, And/Or Transfer Off Site--No Treatment/Reovery (H010-H129) Or (H131-H135)

BOISE WHITE PAPER LLC (Continued) **1000378977**

Quantity Tons:	0.55
Waste Quantity:	1100
Quantity Unit:	P
Additional Code 1:	Not reported
Additional Code 2:	Not reported
Additional Code 3:	Not reported
Additional Code 4:	Not reported
Additional Code 5:	Not reported
Shipment Date:	20060905
Creation Date:	Not reported
Receipt Date:	Not reported
Manifest ID:	001313083JJK
Trans EPA ID:	CAD009452657
Trans Name:	ROMIC ENVIRONMENTAL TECHNOLOGIES CORPORATION/AES
Trans 2 EPA ID:	UTR000007708
Trans 2 Name:	SLT EXPRESSWAY
TSDF EPA ID:	CAD009452657
Trans Name:	ROMIC ENVIRONMENTAL TECHNOLOGIES CORPORATION/AES
TSDF Alt EPA ID:	Not reported
TSDF Alt Name:	Not reported
Waste Code Description:	331 - Off-specification, aged, or surplus organics
RCRA Code:	Not reported
eth Code:	H141 - Storage, Bulking, And/Or Transfer Off Site--No Treatment/Reovery (H010-H129) Or (H131-H135)
Quantity Tons:	0.025
Waste Quantity:	50
Quantity Unit:	P
Additional Code 1:	Not reported
Additional Code 2:	Not reported
Additional Code 3:	Not reported
Additional Code 4:	Not reported
Additional Code 5:	Not reported
Shipment Date:	20060905
Creation Date:	Not reported
Receipt Date:	Not reported
Manifest ID:	001313083JJK
Trans EPA ID:	CAD009452657
Trans Name:	ROMIC ENVIRONMENTAL TECHNOLOGIES CORPORATION/AES
Trans 2 EPA ID:	UTR000007708
Trans 2 Name:	SLT EXPRESSWAY
TSDF EPA ID:	CAD009452657
Trans Name:	ROMIC ENVIRONMENTAL TECHNOLOGIES CORPORATION/AES
TSDF Alt EPA ID:	Not reported
TSDF Alt Name:	Not reported
Waste Code Description:	331 - Off-specification, aged, or surplus organics
RCRA Code:	Not reported
eth Code:	H141 - Storage, Bulking, And/Or Transfer Off Site--No Treatment/Reovery (H010-H129) Or (H131-H135)
Quantity Tons:	0.06
Waste Quantity:	120
Quantity Unit:	P
Additional Code 1:	Not reported
Additional Code 2:	Not reported
Additional Code 3:	Not reported
Additional Code 4:	Not reported

BOISE WHITE PAPER LLC (Continued) **1000378977**

Additional Code 5: Not reported

Shipment Date: 20060905
Creation Date: Not reported
Receipt Date: Not reported
Manifest ID: 001313083JJK
Trans EPA ID: CAD009452657
Trans Name: ROMIC ENVIRONMENTAL TECHNOLOGIES CORPORATION/AES
Trans 2 EPA ID: UTR000007708
Trans 2 Name: SLT EXPRESSWAY
TSDF EPA ID: CAD009452657
Trans Name: ROMIC ENVIRONMENTAL TECHNOLOGIES CORPORATION/AES
TSDF Alt EPA ID: Not reported
TSDF Alt Name: Not reported
Waste Code Description: 331 - Off-specification, aged, or surplus organics
RCRA Code: Not reported
eth Code: H141 - Storage, Bulking, And/Or Transfer Off Site--No Treatment/Reovery (H010-H129) Or (H131-H135)
Quantity Tons: 0.726
Waste Quantity: 220
Quantity Unit: G
Additional Code 1: Not reported
Additional Code 2: Not reported
Additional Code 3: Not reported
Additional Code 4: Not reported
Additional Code 5: Not reported

Shipment Date: 20060905
Creation Date: Not reported
Receipt Date: Not reported
Manifest ID: 001313083JJK
Trans EPA ID: CAD009452657
Trans Name: ROMIC ENVIRONMENTAL TECHNOLOGIES CORPORATION/AES
Trans 2 EPA ID: UTR000007708
Trans 2 Name: SLT EXPRESSWAY
TSDF EPA ID: CAD009452657
Trans Name: ROMIC ENVIRONMENTAL TECHNOLOGIES CORPORATION/AES
TSDF Alt EPA ID: Not reported
TSDF Alt Name: Not reported
Waste Code Description: 331 - Off-specification, aged, or surplus organics
RCRA Code: Not reported
Meth Code: H135 - Discharge To Sewer/Potw Or Npdes(With Prior Storage--With Or Without Treatment)
Quantity Tons: 0.33
Waste Quantity: 100
Quantity Unit: G
Additional Code 1: Not reported
Additional Code 2: Not reported
Additional Code 3: Not reported
Additional Code 4: Not reported
Additional Code 5: Not reported

Additional Info:

Year: 2004
Gen EPA ID: WAD009427501

Shipment Date: 20041213

BOISE WHITE PAPER LLC (Continued) **1000378977**

Creation Date:	3/18/2005 12:40:13
Receipt Date:	20041222
Manifest ID:	23581086
Trans EPA ID:	ORQ000001974
Trans Name:	THERMO FLUIDS INC
Trans 2 EPA ID:	CAD009452657
Trans 2 Name:	ROMIC ENVIRONMENTAL TECH
TSDF EPA ID:	CAD009452657
Trans Name:	ROMIC ENVIRONMENTAL TECH
TSDF Alt EPA ID:	CAD009452657
TSDF Alt Name:	Not reported
Waste Code Description:	343 - Unspecified organic liquid mixture
RCRA Code:	NONE
Meth Code:	R01 - Recycler
Quantity Tons:	0.374
Waste Quantity:	110
Quantity Unit:	G
Additional Code 1:	Not reported
Additional Code 2:	Not reported
Additional Code 3:	Not reported
Additional Code 4:	Not reported
Additional Code 5:	Not reported
Shipment Date:	20041213
Creation Date:	3/18/2005 12:40:13
Receipt Date:	20041222
Manifest ID:	23581086
Trans EPA ID:	ORQ000001974
Trans Name:	THERMO FLUIDS INC
Trans 2 EPA ID:	CAD009452657
Trans 2 Name:	ROMIC ENVIRONMENTAL TECH
TSDF EPA ID:	CAD009452657
Trans Name:	ROMIC ENVIRONMENTAL TECH
TSDF Alt EPA ID:	CAD009452657
TSDF Alt Name:	Not reported
Waste Code Description:	331 - Off-specification, aged, or surplus organics
RCRA Code:	NONE
Meth Code:	R01 - Recycler
Quantity Tons:	0.9075
Waste Quantity:	275
Quantity Unit:	G
Additional Code 1:	Not reported
Additional Code 2:	Not reported
Additional Code 3:	Not reported
Additional Code 4:	Not reported
Additional Code 5:	Not reported
Shipment Date:	20041101
Creation Date:	1/20/2005 18:30:18
Receipt Date:	20041105
Manifest ID:	23580968
Trans EPA ID:	ORQ000001974
Trans Name:	THERMO FLUIDS INC
Trans 2 EPA ID:	CAD981694664
Trans 2 Name:	ROMIC ENVIRONMENTAL /AES
TSDF EPA ID:	CAD009452657
Trans Name:	ROMIC ENVIRONMENTAL TECH

BOISE WHITE PAPER LLC (Continued) **1000378977**

TSDF Alt EPA ID:	CAD009452657
TSDF Alt Name:	Not reported
Waste Code Description:	331 - Off-specification, aged, or surplus organics
RCRA Code:	NONE
Meth Code:	R01 - Recycler
Quantity Tons:	0.726
Waste Quantity:	220
Quantity Unit:	G
Additional Code 1:	Not reported
Additional Code 2:	Not reported
Additional Code 3:	Not reported
Additional Code 4:	Not reported
Additional Code 5:	Not reported

WA MANIFEST:

Name:	BOISE WHITE PAPER LLC
Address:	907 W 7TH ST
City,State,Zip:	VANCOUVER, WA 98660
cility Address 2:	Not reported
acility ID:	8752343
EPA ID:	WAD009427501
AICS:	322121
te Waste Code Desc:	Not reported
Federal Waste Code Desc:	D001
Comm:	changed legal Owner Name per phone call with Gary. 2/14/2006 IA
ta Year:	Not reported
Permit by Rule:	FALSE
iling Address 2:	Not reported
Treatment by Generator:	FALSE
Mixed Radioactive Waste:	FALSE
Importer of Hazardous Waste:	FALSE
Immediate Recycler:	FALSE
Treatment/Storage/Disposal/Recycling Facility:	FALSE
Generator of Dangerous Fuel Waste:	FALSE
Generator Marketing to Burner:	FALSE
Other Marketers (i.e., blender, distributor, etc.):	FALSE
Utility Boiler Burner:	FALSE
Industry Boiler Burner:	FALSE
Industrial Furnace:	FALSE
Smelter Defferal:	FALSE
iversal Waste:	Not reported
-Specification:	Not reported
Address 2:	Not reported
x Reg #:	409009025
siness Type:	Not reported
Mail Name:	Boise White Paper LLC
Mailing Address:	PO Box 690
Mailing City,State,Zip:	VANCOUVER, WA 98666-0690
Legal Organization Name:	Boise Cascade Corp
egal Organization Type:	Private
gal Contact:	Not reported
Legal Address:	PO Box 50
gal Address 2:	Not reported
l City,State,Zip:	BOISE, ID 83728-0050
gal Phone Number:	(208)384-6161
egal Effective Date:	06/18/1996
Land Organization Name:	Boise White Paper LLC

BOISE WHITE PAPER LLC (Continued) **1000378977**

and Organization Type:		Private
nd Contact:		Not reported
Land Address:		PO Box 50
l City,State,Zip:		BOISE, ID 83728-0050
nd Phone Number:		(208)384-6161
Operator Organization Name:		Boise White Paper LLC
perator Organization Type:		Private
Operator:		Jim Moore
Operator Address:		907 W 7TH ST
erator Address 2:		Not reported
Operator City,State,Zip:		VANCOUVER, WA 98660-3066
erator Phone Number:		(360) 690-7044
rator Effective Date:		01/01/2002
te Contact:		Eric Steffensen
e Contact Address:		1300 Kaster Rd
Contact City,State,Zip:		ST HELENS, OR 97051
e Contact Phone Number:		(503)397-9299
Site Contact Email:		EricSteffensen@BoisePaper.com
Gen Status Code:		LQG
Monthly Generation:		FALSE
Batch Generation:		FALSE
One Time Generation:		TRUE
Transport Own Waste:		FALSE
Tranports Other Waste:		FALSE
Recycler Onsite:		FALSE
Transfer Facility:		FALSE
ner Exemption:		Not reported
UW Battery Gen:		FALSE
Used Oil Transporter:		FALSE
Used Oil Transfer Facility:		FALSE
Used Oil Processor:		FALSE
Used Oil Refiner:		FALSE
Used Oil Fuel Marketer Directs Shipments:		FALSE
Used Oil Fuel Marketer Meets Specs:		FALSE
e Contact Address 2:		Not reported
C Code:		Not reported
RK Number:		Not reported
tive:		Not reported
AS Number:		Not reported
emical Name:		Not reported
S:		Not reported
S CAS Number:		Not reported
S Name:		Not reported
Name:		BOISE WHITE PAPER LLC
Address:		907 W 7TH ST
City,State,Zip:		VANCOUVER, WA 98660
cility Address 2:		Not reported
acility ID:		8752343
EPA ID:		WAD009427501
AICS:		322121
ate Waste Code Desc:		Not reported
Federal Waste Code Desc:	D001	
Comm:		changed legal Owner Name per phone call with Gary. 2/14/2006 IA
ta Year:		Not reported
Permit by Rule:		No
iling Address 2:		Not reported

BOISE WHITE PAPER LLC (Continued) **1000378977**

Treatment by Generator:	No
Mixed Radioactive Waste:	No
Importer of Hazardous Waste:	No
Immediate Recycler:	No
Treatment/Storage/Disposal/Recycling Facility:	No
Generator of Dangerous Fuel Waste:	No
Generator Marketing to Burner:	No
Other Marketers (i.e., blender, distributor, etc.):	No
Utility Boiler Burner:	No
Industry Boiler Burner:	No
Industrial Furnace:	No
Smelter Defferal:	No
iversal Waste:	Not reported
-Specification:	Not reported
Address 2:	Not reported
x Reg #:	409009025
siness Type:	Not reported
Mail Name:	Boise White Paper LLC
Mailing Address:	PO Box 690
Mailing City,State,Zip:	VANCOUVER, WA 98666-0690
Legal Organization Name:	Boise Cascade LLC
egal Organization Type:	Private
gal Contact:	Not reported
Legal Address:	PO Box 50
gal Address 2:	Not reported
l City,State,Zip:	BOISE, ID 83728-0050
gal Phone Number:	(208)384-6161
al Effective Date:	10/29/2004
Land Organization Name:	Boise White Paper LLC
and Organization Type:	Private
nd Contact:	Not reported
Land Address:	PO Box 50
City,State,Zip:	BOISE, ID 83728-0050
nd Phone Number:	(208)384-6161
Operator Organization Name:	Boise White Paper LLC
perator Organization Type:	Private
Operator:	Jim Moore
Operator Address:	907 W 7TH ST
erator Address 2:	Not reported
Operator City,State,Zip:	VANCOUVER, WA 98660-3066
perator Phone Number:	(360) 690-7064
perator Effective Date:	06/18/1996
Site Contact:	Jeff Sorensen
e Contact Address:	1300 Kaster Rd
Contact City,State,Zip:	ST HELENS, OR 97051
Contact Phone Number:	(503)397-9225
Site Contact Email:	JeffSorensen@BoisePaper.com
Gen Status Code:	MQG
Monthly Generation:	No
Batch Generation:	Yes
One Time Generation:	No
Transport Own Waste:	No
Tranports Other Waste:	No
Recycler Onsite:	No
Transfer Facility:	No
ner Exemption:	Not reported
UW Battery Gen:	No

BOISE WHITE PAPER LLC (Continued) **1000378977**

Used Oil Transporter:	No
Used Oil Transfer Facility:	No
Used Oil Processor:	No
Used Oil Refiner:	No
Used Oil Fuel Marketer Directs Shipments:	No
Used Oil Fuel Marketer Meets Specs:	No
e Contact Address 2:	Not reported
C Code:	Not reported
RK Number:	Not reported
tive:	Not reported
AS Number:	Not reported
emical Name:	Not reported
S:	Not reported
S CAS Number:	Not reported
S Name:	Not reported

Count: 10 records. ORPHAN SUMMARY

City	EDR ID	Site Name	Site Address	Zip	Database(s)
PORTLAND	1012043296	HAYDEN ISLAND LANDFILL	N. HAYDEN ISLAND DR.	97217	SEMS-ARCHIVE
PORTLAND	S128885337	WEST HAYDEN ISLAND UPLAND DISPOSAL	HAYDEN ISLAND	97217	OR SWF/LF
PORTLAND	S128639825	COUNTRY CLUB CLEANERS	1190 N JANTZEN DR	97217	OR DRYCLEANERS
PORTLAND	S106497099	COLUMBIA SLOUGH	31.5 MILES OF WATERWAY OVER AN	97211	OR CRL, OR ECSI, OR ENG CONTRC
PORTLAND	S107421141	EAST SIDE CSO	NEAR SE 18TH & MCLOUGHLIN TO N		OR ECSI, OR VCP
PORTLAND	S106497104	V.A.- COLUMBIA SOUTH SHORE WELLFIE	N OF COLUMBIA/SANDY BLVDS. BET		OR ECSI
PORTLAND	S126298413	WILLAMETTE RIVER DOWNTOWN REACH	RIVER MILE (RM) 11.8 TO RM 16.		OR ECSI
PORTLAND	1026004737	WILLAMETTE SEDIMENT SAMPLING PROJE	WILLAMETTE RIVER		SEMS
VANCOUVER	S124436374	SPECIAL EVENTS & CONVENTION CENTER	BTW 4TH & 6TH & COLUMBIA & W E	98660	WA VCP
VANCOUVER	1010417102	VANCOUVER LAKE & FLUSHING CHANNEL,	NW LOWER RIVER ROAD, 3 MI W OF	98660	SEMS-ARCHIVE

GOVERNMENT RECORDS SEARCHED / DATA CURRENCY TRACKING

To maintain currency of the following federal and state databases, EDR contacts the appropriate governmental agency on a monthly or quarterly basis, as required.

Number of Days to Update: Provides confirmation that EDR is reporting records that have been updated within 90 days from the date the government agency made the information available to the public.

STANDARD ENVIRONMENTAL RECORDS

Lists of Federal NPL (Superfund) sites

NPL: National Priority List

National Priorities List (Superfund). The NPL is a subset of CERCLIS and identifies over 1,200 sites for priority cleanup under the Superfund Program. NPL sites may encompass relatively large areas. As such, EDR provides polygon coverage for over 1,000 NPL site boundaries produced by EPA's Environmental Photographic Interpretation Center (EPIC) and regional EPA offices.

Date of Government Version: 04/26/2023
Date Data Arrived at EDR: 05/02/2023
Date Made Active in Reports: 05/17/2023
Number of Days to Update: 15

Source: EPA
Telephone: N/A
Last EDR Contact: 07/06/2023
Next Scheduled EDR Contact: 10/09/2023
Data Release Frequency: Quarterly

NPL Site Boundaries

Sources:

EPA's Environmental Photographic Interpretation Center (EPIC)
Telephone: 202-564-7333

EPA Region 1
Telephone 617-918-1143

EPA Region 6
Telephone: 214-655-6659

EPA Region 3
Telephone 215-814-5418

EPA Region 7
Telephone: 913-551-7247

EPA Region 4
Telephone 404-562-8033

EPA Region 8
Telephone: 303-312-6774

EPA Region 5
Telephone 312-886-6686

EPA Region 9
Telephone: 415-947-4246

EPA Region 10
Telephone 206-553-8665

Proposed NPL: Proposed National Priority List Sites

A site that has been proposed for listing on the National Priorities List through the issuance of a proposed rule in the Federal Register. EPA then accepts public comments on the site, responds to the comments, and places on the NPL those sites that continue to meet the requirements for listing.

Date of Government Version: 04/26/2023
Date Data Arrived at EDR: 05/02/2023
Date Made Active in Reports: 05/17/2023
Number of Days to Update: 15

Source: EPA
Telephone: N/A
Last EDR Contact: 07/06/2023
Next Scheduled EDR Contact: 10/09/2023
Data Release Frequency: Quarterly

NPL LIENS: Federal Superfund Liens

Federal Superfund Liens. Under the authority granted the USEPA by CERCLA of 1980, the USEPA has the authority to file liens against real property in order to recover remedial action expenditures or when the property owner received notification of potential liability. USEPA compiles a listing of filed notices of Superfund Liens.

Date of Government Version: 10/15/1991
Date Data Arrived at EDR: 02/02/1994
Date Made Active in Reports: 03/30/1994
Number of Days to Update: 56

Source: EPA
Telephone: 202-564-4267
Last EDR Contact: 08/15/2011
Next Scheduled EDR Contact: 11/28/2011
Data Release Frequency: No Update Planned

Lists of Federal Delisted NPL sites

Delisted NPL: National Priority List Deletions

The National Oil and Hazardous Substances Pollution Contingency Plan (NCP) establishes the criteria that the EPA uses to delete sites from the NPL. In accordance with 40 CFR 300.425.(e), sites may be deleted from the NPL where no further response is appropriate.

Date of Government Version: 04/26/2023
Date Data Arrived at EDR: 05/02/2023
Date Made Active in Reports: 05/17/2023
Number of Days to Update: 15

Source: EPA
Telephone: N/A
Last EDR Contact: 07/06/2023
Next Scheduled EDR Contact: 10/09/2023
Data Release Frequency: Quarterly

Lists of Federal sites subject to CERCLA removals and CERCLA orders

FEDERAL FACILITY: Federal Facility Site Information listing

A listing of National Priority List (NPL) and Base Realignment and Closure (BRAC) sites found in the Comprehensive Environmental Response, Compensation and Liability Information System (CERCLIS) Database where EPA Federal Facilities Restoration and Reuse Office is involved in cleanup activities.

Date of Government Version: 03/26/2023
Date Data Arrived at EDR: 03/28/2023
Date Made Active in Reports: 05/30/2023
Number of Days to Update: 63

Source: Environmental Protection Agency
Telephone: 703-603-8704
Last EDR Contact: 06/23/2023
Next Scheduled EDR Contact: 10/09/2023
Data Release Frequency: Varies

SEMS: Superfund Enterprise Management System

SEMS (Superfund Enterprise Management System) tracks hazardous waste sites, potentially hazardous waste sites, and remedial activities performed in support of EPA's Superfund Program across the United States. The list was formerly know as CERCLIS, renamed to SEMS by the EPA in 2015. The list contains data on potentially hazardous waste sites that have been reported to the USEPA by states, municipalities, private companies and private persons, pursuant to Section 103 of the Comprehensive Environmental Response, Compensation, and Liability Act (CERCLA). This dataset also contains sites which are either proposed to or on the National Priorities List (NPL) and the sites which are in the screening and assessment phase for possible inclusion on the NPL.

Date of Government Version: 04/26/2023
Date Data Arrived at EDR: 05/02/2023
Date Made Active in Reports: 05/17/2023
Number of Days to Update: 15

Source: EPA
Telephone: 800-424-9346
Last EDR Contact: 07/06/2023
Next Scheduled EDR Contact: 10/23/2023
Data Release Frequency: Quarterly

Lists of Federal CERCLA sites with NFRAP

SEMS-ARCHIVE: Superfund Enterprise Management System Archive

SEMS-ARCHIVE (Superfund Enterprise Management System Archive) tracks sites that have no further interest under the Federal Superfund Program based on available information. The list was formerly known as the CERCLIS-NFRAP, renamed to SEMS ARCHIVE by the EPA in 2015. EPA may perform a minimal level of assessment work at a site while it is archived if site conditions change and/or new information becomes available. Archived sites have been removed and archived from the inventory of SEMS sites. Archived status indicates that, to the best of EPA's knowledge, assessment at a site has been completed and that EPA has determined no further steps will be taken to list the site on the National Priorities List (NPL), unless information indicates this decision was not appropriate or other considerations require a recommendation for listing at a later time. The decision does not necessarily mean that there is no hazard associated with a given site; it only means that. based upon available information, the location is not judged to be potential NPL site.

Date of Government Version: 04/26/2023
Date Data Arrived at EDR: 05/02/2023
Date Made Active in Reports: 05/17/2023
Number of Days to Update: 15

Source: EPA
Telephone: 800-424-9346
Last EDR Contact: 07/06/2023
Next Scheduled EDR Contact: 10/23/2023
Data Release Frequency: Quarterly

Lists of Federal RCRA facilities undergoing Corrective Action

CORRACTS: Corrective Action Report

CORRACTS identifies hazardous waste handlers with RCRA corrective action activity.

Date of Government Version: 03/06/2023
Date Data Arrived at EDR: 03/09/2023
Date Made Active in Reports: 03/20/2023
Number of Days to Update: 11

Source: EPA
Telephone: 800-424-9346
Last EDR Contact: 06/20/2023
Next Scheduled EDR Contact: 10/02/2023
Data Release Frequency: Quarterly

Lists of Federal RCRA TSD facilities

RCRA-TSDF: RCRA - Treatment, Storage and Disposal

RCRAInfo is EPA's comprehensive information system, providing access to data supporting the Resource Conservation and Recovery Act (RCRA) of 1976 and the Hazardous and Solid Waste Amendments (HSWA) of 1984. The database includes selective information on sites which generate, transport, store, treat and/or dispose of hazardous waste as defined by the Resource Conservation and Recovery Act (RCRA). Transporters are individuals or entities that move hazardous waste from the generator offsite to a facility that can recycle, treat, store, or dispose of the waste. TSDFs treat, store, or dispose of the waste.

Date of Government Version: 03/06/2023
Date Data Arrived at EDR: 03/09/2023
Date Made Active in Reports: 03/20/2023
Number of Days to Update: 11

Source: Environmental Protection Agency
Telephone: (206) 553-1200
Last EDR Contact: 06/20/2023
Next Scheduled EDR Contact: 10/02/2023
Data Release Frequency: Quarterly

Lists of Federal RCRA generators

RCRA-LQG: RCRA - Large Quantity Generators

RCRAInfo is EPA's comprehensive information system, providing access to data supporting the Resource Conservation and Recovery Act (RCRA) of 1976 and the Hazardous and Solid Waste Amendments (HSWA) of 1984. The database includes selective information on sites which generate, transport, store, treat and/or dispose of hazardous waste as defined by the Resource Conservation and Recovery Act (RCRA). Large quantity generators (LQGs) generate over 1,000 kilograms (kg) of hazardous waste, or over 1 kg of acutely hazardous waste per month.

Date of Government Version: 03/06/2023
Date Data Arrived at EDR: 03/09/2023
Date Made Active in Reports: 03/20/2023
Number of Days to Update: 11

Source: Environmental Protection Agency
Telephone: (206) 553-1200
Last EDR Contact: 06/20/2023
Next Scheduled EDR Contact: 10/02/2023
Data Release Frequency: Quarterly

RCRA-SQG: RCRA - Small Quantity Generators

RCRAInfo is EPA's comprehensive information system, providing access to data supporting the Resource Conservation and Recovery Act (RCRA) of 1976 and the Hazardous and Solid Waste Amendments (HSWA) of 1984. The database includes selective information on sites which generate, transport, store, treat and/or dispose of hazardous waste as defined by the Resource Conservation and Recovery Act (RCRA). Small quantity generators (SQGs) generate between 100 kg and 1,000 kg of hazardous waste per month.

Date of Government Version: 03/06/2023
Date Data Arrived at EDR: 03/09/2023
Date Made Active in Reports: 03/20/2023
Number of Days to Update: 11

Source: Environmental Protection Agency
Telephone: (206) 553-1200
Last EDR Contact: 06/20/2023
Next Scheduled EDR Contact: 10/02/2023
Data Release Frequency: Quarterly

RCRA-VSQG: RCRA - Very Small Quantity Generators (Formerly Conditionally Exempt Small Quantity Generators)

RCRAInfo is EPA's comprehensive information system, providing access to data supporting the Resource Conservation and Recovery Act (RCRA) of 1976 and the Hazardous and Solid Waste Amendments (HSWA) of 1984. The database includes selective information on sites which generate, transport, store, treat and/or dispose of hazardous waste as defined by the Resource Conservation and Recovery Act (RCRA). Very small quantity generators (VSQGs) generate less than 100 kg of hazardous waste, or less than 1 kg of acutely hazardous waste per month.

Date of Government Version: 03/06/2023
Date Data Arrived at EDR: 03/09/2023
Date Made Active in Reports: 03/20/2023
Number of Days to Update: 11

Source: Environmental Protection Agency
Telephone: (206) 553-1200
Last EDR Contact: 06/20/2023
Next Scheduled EDR Contact: 10/02/2023
Data Release Frequency: Quarterly

Federal institutional controls / engineering controls registries

LUCIS: Land Use Control Information System

LUCIS contains records of land use control information pertaining to the former Navy Base Realignment and Closure properties.

Date of Government Version: 02/08/2023
Date Data Arrived at EDR: 02/09/2023
Date Made Active in Reports: 05/02/2023
Number of Days to Update: 82

Source: Department of the Navy
Telephone: 843-820-7326
Last EDR Contact: 05/23/2023
Next Scheduled EDR Contact: 08/21/2023
Data Release Frequency: Varies

US ENG CONTROLS: Engineering Controls Sites List

A listing of sites with engineering controls in place. Engineering controls include various forms of caps, building foundations, liners, and treatment methods to create pathway elimination for regulated substances to enter environmental media or effect human health.

Date of Government Version: 02/20/2023
Date Data Arrived at EDR: 02/21/2023
Date Made Active in Reports: 05/02/2023
Number of Days to Update: 70

Source: Environmental Protection Agency
Telephone: 703-603-0695
Last EDR Contact: 05/23/2023
Next Scheduled EDR Contact: 09/04/2023
Data Release Frequency: Varies

US INST CONTROLS: Institutional Controls Sites List

A listing of sites with institutional controls in place. Institutional controls include administrative measures, such as groundwater use restrictions, construction restrictions, property use restrictions, and post remediation care requirements intended to prevent exposure to contaminants remaining on site. Deed restrictions are generally required as part of the institutional controls.

Date of Government Version: 02/20/2023
Date Data Arrived at EDR: 02/21/2023
Date Made Active in Reports: 05/02/2023
Number of Days to Update: 70

Source: Environmental Protection Agency
Telephone: 703-603-0695
Last EDR Contact: 05/23/2023
Next Scheduled EDR Contact: 09/04/2023
Data Release Frequency: Varies

Federal ERNS list

ERNS: Emergency Response Notification System

Emergency Response Notification System. ERNS records and stores information on reported releases of oil and hazardous substances.

Date of Government Version: 03/20/2023
Date Data Arrived at EDR: 03/21/2023
Date Made Active in Reports: 05/30/2023
Number of Days to Update: 70

Source: National Response Center, United States Coast Guard
Telephone: 202-267-2180
Last EDR Contact: 06/20/2023
Next Scheduled EDR Contact: 10/02/2023
Data Release Frequency: Quarterly

Lists of state- and tribal hazardous waste facilities

OR CRL: Confirmed Release List and Inventory

All facilities with a confirmed release.

Date of Government Version: 02/01/2023
Date Data Arrived at EDR: 02/08/2023
Date Made Active in Reports: 05/02/2023
Number of Days to Update: 83

Source: Department of Environmental Quality
Telephone: 503-229-6170
Last EDR Contact: 05/09/2023
Next Scheduled EDR Contact: 08/21/2023
Data Release Frequency: Quarterly

OR ECSI: Environmental Cleanup Site Information System

Sites that are or may be contaminated and may require cleanup.

Date of Government Version: 03/01/2023
Date Data Arrived at EDR: 03/28/2023
Date Made Active in Reports: 06/08/2023
Number of Days to Update: 72

Source: Department of Environmental Quality
Telephone: 503-229-6629
Last EDR Contact: 06/26/2023
Next Scheduled EDR Contact: 10/09/2023
Data Release Frequency: Quarterly

WA CSCSL: Confirmed and Suspected Contaminated Sites List

State Hazardous Waste Sites. State hazardous waste site records are the states' equivalent to CERCLIS. These sites may or may not already be listed on the federal CERCLIS list. Priority sites planned for cleanup using state funds (state equivalent of Superfund) are identified along with sites where cleanup will be paid for by potentially responsible parties. Available information varies by state.

Date of Government Version: 04/10/2023
Date Data Arrived at EDR: 04/12/2023
Date Made Active in Reports: 07/05/2023
Number of Days to Update: 84

Source: Department of Ecology
Telephone: 360-407-7200
Last EDR Contact: 07/11/2023
Next Scheduled EDR Contact: 10/23/2023
Data Release Frequency: Quarterly

Lists of state and tribal landfills and solid waste disposal facilities

OR SWF/LF: Solid Waste Facilities List

Solid Waste Facilities/Landfill Sites. SWF/LF type records typically contain an inventory of solid waste disposal facilities or landfills in a particular state. Depending on the state, these may be active or inactive facilities or open dumps that failed to meet RCRA Subtitle D Section 4004 criteria for solid waste landfills or disposal sites.

Date of Government Version: 01/13/2023
Date Data Arrived at EDR: 01/13/2023
Date Made Active in Reports: 04/04/2023
Number of Days to Update: 81

Source: Department of Environmental Quality
Telephone: 503-229-6299
Last EDR Contact: 07/06/2023
Next Scheduled EDR Contact: 10/23/2023
Data Release Frequency: Semi-Annually

WA SWF/LF: Solid Waste Facility Database

Solid Waste Facilities/Landfill Sites. SWF/LF type records typically contain an inventory of solid waste disposal facilities or landfills in a particular state. Depending on the state, these may be active or inactive facilities or open dumps that failed to meet RCRA Subtitle D Section 4004 criteria for solid waste landfills or disposal sites.

Date of Government Version: 11/30/2022
Date Data Arrived at EDR: 12/27/2022
Date Made Active in Reports: 12/30/2022
Number of Days to Update: 3

Source: Department of Ecology
Telephone: 360-407-6132
Last EDR Contact: 05/22/2023
Next Scheduled EDR Contact: 09/11/2023
Data Release Frequency: Annually

Lists of state and tribal leaking storage tanks

OR LUST: Leaking Underground Storage Tank Database

Leaking Underground Storage Tank Incident Reports. LUST records contain an inventory of reported leaking underground storage tank incidents. Not all states maintain these records, and the information stored varies by state.

Date of Government Version: 01/11/2023
Date Data Arrived at EDR: 02/08/2023
Date Made Active in Reports: 05/01/2023
Number of Days to Update: 82

Source: Department of Environmental Quality
Telephone: 503-229-5790
Last EDR Contact: 05/09/2023
Next Scheduled EDR Contact: 08/21/2023
Data Release Frequency: Quarterly

WA LUST: Leaking Underground Storage Tanks Site List

Leaking Underground Storage Tank Incident Reports. LUST records contain an inventory of reported leaking underground storage tank incidents. Not all states maintain these records, and the information stored varies by state.

Date of Government Version: 02/06/2023
Date Data Arrived at EDR: 02/08/2023
Date Made Active in Reports: 04/28/2023
Number of Days to Update: 79

Source: Department of Ecology
Telephone: 360-407-7183
Last EDR Contact: 05/09/2023
Next Scheduled EDR Contact: 08/21/2023
Data Release Frequency: Quarterly

INDIAN LUST R8: Leaking Underground Storage Tanks on Indian Land

LUSTs on Indian land in Colorado, Montana, North Dakota, South Dakota, Utah and Wyoming.

Date of Government Version: 04/19/2023
Date Data Arrived at EDR: 05/09/2023
Date Made Active in Reports: 07/14/2023
Number of Days to Update: 66

Source: EPA Region 8
Telephone: 303-312-6271
Last EDR Contact: 07/17/2023
Next Scheduled EDR Contact: 10/30/2023
Data Release Frequency: Varies

INDIAN LUST R7: Leaking Underground Storage Tanks on Indian Land

LUSTs on Indian land in Iowa, Kansas, and Nebraska

Date of Government Version: 04/25/2023
Date Data Arrived at EDR: 05/09/2023
Date Made Active in Reports: 07/14/2023
Number of Days to Update: 66

Source: EPA Region 7
Telephone: 913-551-7003
Last EDR Contact: 07/17/2023
Next Scheduled EDR Contact: 10/30/2023
Data Release Frequency: Varies

INDIAN LUST R1: Leaking Underground Storage Tanks on Indian Land

A listing of leaking underground storage tank locations on Indian Land.

Date of Government Version: 04/20/2023
Date Data Arrived at EDR: 05/09/2023
Date Made Active in Reports: 07/14/2023
Number of Days to Update: 66

Source: EPA Region 1
Telephone: 617-918-1313
Last EDR Contact: 07/17/2023
Next Scheduled EDR Contact: 10/30/2023
Data Release Frequency: Varies

INDIAN LUST R9: Leaking Underground Storage Tanks on Indian Land

LUSTs on Indian land in Arizona, California, New Mexico and Nevada

Date of Government Version: 04/19/2023
Date Data Arrived at EDR: 05/09/2023
Date Made Active in Reports: 07/14/2023
Number of Days to Update: 66

Source: Environmental Protection Agency
Telephone: 415-972-3372
Last EDR Contact: 07/17/2023
Next Scheduled EDR Contact: 10/30/2023
Data Release Frequency: Varies

INDIAN LUST R5: Leaking Underground Storage Tanks on Indian Land
Leaking underground storage tanks located on Indian Land in Michigan, Minnesota and Wisconsin.

Date of Government Version: 04/14/2023
Date Data Arrived at EDR: 05/09/2023
Date Made Active in Reports: 07/14/2023
Number of Days to Update: 66
Source: EPA, Region 5
Telephone: 312-886-7439
Last EDR Contact: 07/17/2023
Next Scheduled EDR Contact: 10/30/2023
Data Release Frequency: Varies

INDIAN LUST R6: Leaking Underground Storage Tanks on Indian Land
LUSTs on Indian land in New Mexico and Oklahoma.

Date of Government Version: 04/26/2023
Date Data Arrived at EDR: 05/09/2023
Date Made Active in Reports: 07/14/2023
Number of Days to Update: 66
Source: EPA Region 6
Telephone: 214-665-6597
Last EDR Contact: 07/17/2023
Next Scheduled EDR Contact: 10/30/2023
Data Release Frequency: Varies

INDIAN LUST R10: Leaking Underground Storage Tanks on Indian Land
LUSTs on Indian land in Alaska, Idaho, Oregon and Washington.

Date of Government Version: 04/20/2023
Date Data Arrived at EDR: 05/09/2023
Date Made Active in Reports: 07/14/2023
Number of Days to Update: 66
Source: EPA Region 10
Telephone: 206-553-2857
Last EDR Contact: 07/17/2023
Next Scheduled EDR Contact: 10/30/2023
Data Release Frequency: Varies

INDIAN LUST R4: Leaking Underground Storage Tanks on Indian Land
LUSTs on Indian land in Florida, Mississippi and North Carolina.

Date of Government Version: 04/20/2023
Date Data Arrived at EDR: 05/09/2023
Date Made Active in Reports: 07/14/2023
Number of Days to Update: 66
Source: EPA Region 4
Telephone: 404-562-8677
Last EDR Contact: 05/09/2023
Next Scheduled EDR Contact: 10/30/2023
Data Release Frequency: Varies

Lists of state and tribal registered storage tanks

FEMA UST: Underground Storage Tank Listing
A listing of all FEMA owned underground storage tanks.

Date of Government Version: 03/08/2023
Date Data Arrived at EDR: 03/09/2023
Date Made Active in Reports: 05/30/2023
Number of Days to Update: 82
Source: FEMA
Telephone: 202-646-5797
Last EDR Contact: 06/27/2023
Next Scheduled EDR Contact: 10/16/2023
Data Release Frequency: Varies

OR UST: Underground Storage Tank Database
Registered Underground Storage Tanks. UST's are regulated under Subtitle I of the Resource Conservation and Recovery Act (RCRA) and must be registered with the state department responsible for administering the UST program. Available information varies by state program.

Date of Government Version: 01/11/2023
Date Data Arrived at EDR: 02/08/2023
Date Made Active in Reports: 05/01/2023
Number of Days to Update: 82
Source: Department of Environmental Quality
Telephone: 503-229-5815
Last EDR Contact: 05/09/2023
Next Scheduled EDR Contact: 08/21/2023
Data Release Frequency: Quarterly

WA UST: Underground Storage Tank Database
Registered Underground Storage Tanks. UST's are regulated under Subtitle I of the Resource Conservation and Recovery Act (RCRA) and must be registered with the state department responsible for administering the UST program. Available information varies by state program.

Date of Government Version: 02/06/2023
Date Data Arrived at EDR: 02/08/2023
Date Made Active in Reports: 04/28/2023
Number of Days to Update: 79

Source: Department of Ecology
Telephone: 360-407-7183
Last EDR Contact: 05/10/2023
Next Scheduled EDR Contact: 08/21/2023
Data Release Frequency: Quarterly

OR AST: Aboveground Storage Tanks

Aboveground storage tank locations reported to the Office of State Fire Marshal.

Date of Government Version: 10/20/2022
Date Data Arrived at EDR: 11/30/2022
Date Made Active in Reports: 02/17/2023
Number of Days to Update: 79

Source: Office of State Fire Marshal
Telephone: 503-378-3473
Last EDR Contact: 07/19/2023
Next Scheduled EDR Contact: 11/06/2023
Data Release Frequency: Semi-Annually

WA AST: Aboveground Storage Tank Locations

A listing of aboveground storage tank locations regulated by the Department of Ecology's Spill Prevention, Preparedness and Response Program.

Date of Government Version: 12/14/2015
Date Data Arrived at EDR: 02/02/2016
Date Made Active in Reports: 05/03/2016
Number of Days to Update: 91

Source: Department of Ecology
Telephone: 360-407-7562
Last EDR Contact: 07/19/2023
Next Scheduled EDR Contact: 11/06/2023
Data Release Frequency: Varies

INDIAN UST R10: Underground Storage Tanks on Indian Land

The Indian Underground Storage Tank (UST) database provides information about underground storage tanks on Indian land in EPA Region 10 (Alaska, Idaho, Oregon, Washington, and Tribal Nations).

Date of Government Version: 04/20/2023
Date Data Arrived at EDR: 05/09/2023
Date Made Active in Reports: 07/14/2023
Number of Days to Update: 66

Source: EPA Region 10
Telephone: 206-553-2857
Last EDR Contact: 07/17/2023
Next Scheduled EDR Contact: 10/30/2023
Data Release Frequency: Varies

INDIAN UST R4: Underground Storage Tanks on Indian Land

The Indian Underground Storage Tank (UST) database provides information about underground storage tanks on Indian land in EPA Region 4 (Alabama, Florida, Georgia, Kentucky, Mississippi, North Carolina, South Carolina, Tennessee and Tribal Nations)

Date of Government Version: 04/20/2023
Date Data Arrived at EDR: 05/09/2023
Date Made Active in Reports: 07/14/2023
Number of Days to Update: 66

Source: EPA Region 4
Telephone: 404-562-9424
Last EDR Contact: 07/17/2023
Next Scheduled EDR Contact: 10/30/2023
Data Release Frequency: Varies

INDIAN UST R8: Underground Storage Tanks on Indian Land

The Indian Underground Storage Tank (UST) database provides information about underground storage tanks on Indian land in EPA Region 8 (Colorado, Montana, North Dakota, South Dakota, Utah, Wyoming and 27 Tribal Nations).

Date of Government Version: 04/20/2023
Date Data Arrived at EDR: 05/09/2023
Date Made Active in Reports: 07/14/2023
Number of Days to Update: 66

Source: EPA Region 8
Telephone: 303-312-6137
Last EDR Contact: 07/17/2023
Next Scheduled EDR Contact: 10/30/2023
Data Release Frequency: Varies

INDIAN UST R7: Underground Storage Tanks on Indian Land

The Indian Underground Storage Tank (UST) database provides information about underground storage tanks on Indian land in EPA Region 7 (Iowa, Kansas, Missouri, Nebraska, and 9 Tribal Nations).

Date of Government Version: 04/25/2023
Date Data Arrived at EDR: 05/09/2023
Date Made Active in Reports: 07/14/2023
Number of Days to Update: 66

Source: EPA Region 7
Telephone: 913-551-7003
Last EDR Contact: 07/17/2023
Next Scheduled EDR Contact: 10/30/2023
Data Release Frequency: Varies

INDIAN UST R1: Underground Storage Tanks on Indian Land

The Indian Underground Storage Tank (UST) database provides information about underground storage tanks on Indian land in EPA Region 1 (Connecticut, Maine, Massachusetts, New Hampshire, Rhode Island, Vermont and ten Tribal Nations).

Date of Government Version: 04/20/2023
Date Data Arrived at EDR: 05/09/2023
Date Made Active in Reports: 07/14/2023
Number of Days to Update: 66

Source: EPA, Region 1
Telephone: 617-918-1313
Last EDR Contact: 07/17/2023
Next Scheduled EDR Contact: 10/30/2023
Data Release Frequency: Varies

INDIAN UST R5: Underground Storage Tanks on Indian Land

The Indian Underground Storage Tank (UST) database provides information about underground storage tanks on Indian land in EPA Region 5 (Michigan, Minnesota and Wisconsin and Tribal Nations).

Date of Government Version: 04/14/2023
Date Data Arrived at EDR: 05/09/2023
Date Made Active in Reports: 07/14/2023
Number of Days to Update: 66

Source: EPA Region 5
Telephone: 312-886-6136
Last EDR Contact: 07/17/2023
Next Scheduled EDR Contact: 10/30/2023
Data Release Frequency: Varies

INDIAN UST R6: Underground Storage Tanks on Indian Land

The Indian Underground Storage Tank (UST) database provides information about underground storage tanks on Indian land in EPA Region 6 (Louisiana, Arkansas, Oklahoma, New Mexico, Texas and 65 Tribes).

Date of Government Version: 04/26/2023
Date Data Arrived at EDR: 05/09/2023
Date Made Active in Reports: 07/14/2023
Number of Days to Update: 66

Source: EPA Region 6
Telephone: 214-665-7591
Last EDR Contact: 07/17/2023
Next Scheduled EDR Contact: 10/30/2023
Data Release Frequency: Varies

INDIAN UST R9: Underground Storage Tanks on Indian Land

The Indian Underground Storage Tank (UST) database provides information about underground storage tanks on Indian land in EPA Region 9 (Arizona, California, Hawaii, Nevada, the Pacific Islands, and Tribal Nations).

Date of Government Version: 04/19/2023
Date Data Arrived at EDR: 05/09/2023
Date Made Active in Reports: 07/14/2023
Number of Days to Update: 66

Source: EPA Region 9
Telephone: 415-972-3368
Last EDR Contact: 07/17/2023
Next Scheduled EDR Contact: 10/30/2023
Data Release Frequency: Varies

State and tribal institutional control / engineering control registries

OR ENG CONTROLS: Engineering Controls Recorded at ESCI Sites

Engineering controls are physical measures selected or approved by the Director for the purpose of preventing or minimizing exposure to hazardous substances. Engineering controls may include, but are not limited to, fencing, capping, horizontal or vertical barriers, hydraulic controls, and alternative water supplies.

Date of Government Version: 03/01/2023
Date Data Arrived at EDR: 03/28/2023
Date Made Active in Reports: 06/08/2023
Number of Days to Update: 72

Source: Department of Environmental Quality
Telephone: 503-229-5193
Last EDR Contact: 06/26/2023
Next Scheduled EDR Contact: 10/09/2023
Data Release Frequency: Quarterly

OR INST CONTROL: Institutional Controls Recorded at ESCI Sites

An institutional control is a legal or administrative tool or action taken to reduce the potential for exposure to hazardous substances. Institutional controls may include, but are not limited to, use restrictions, environmental monitoring requirements, and site access and security measures.

Date of Government Version: 03/01/2023
Date Data Arrived at EDR: 03/28/2023
Date Made Active in Reports: 06/08/2023
Number of Days to Update: 72

Source: Department of Environmental Quality
Telephone: 503-229-5193
Last EDR Contact: 06/26/2023
Next Scheduled EDR Contact: 10/09/2023
Data Release Frequency: Quarterly

WA INST CONTROL: Institutional Control Site List

The Environmental Covenants Registry is a list of sites that have implemented institutional controls as part of the remedy. Institutional controls are administrative or legal measures used to prevent activities that may compromise the integrity of a cleanup action. They are meant to prevent exposure to contamination remaining on site. Institutional controls may include environmental covenants (also known as "deed restrictions"), zoning restrictions, public health advisories, or other administrative tools. The most common institutional control is an environmental covenant. Environmental covenants are legal recorded documents that typically limit certain uses of the property, such as: Drilling a water supply well on the property. Disturbing pavement covering contaminated areas. Residential use of the property.

Date of Government Version: 04/10/2023
Date Data Arrived at EDR: 04/12/2023
Date Made Active in Reports: 07/05/2023
Number of Days to Update: 84

Source: Department of Ecology
Telephone: 360-407-7170
Last EDR Contact: 07/11/2023
Next Scheduled EDR Contact: 10/23/2023
Data Release Frequency: Quarterly

Lists of state and tribal voluntary cleanup sites

OR VCS: Voluntary Cleanup Program Sites

Responsible parties have entered into an agreement with DEQ to voluntarily address contamination associated with their property.

Date of Government Version: 08/16/2022
Date Data Arrived at EDR: 09/26/2022
Date Made Active in Reports: 12/12/2022
Number of Days to Update: 77

Source: DEQ
Telephone: 503-229-5256
Last EDR Contact: 06/22/2023
Next Scheduled EDR Contact: 10/09/2023
Data Release Frequency: Quarterly

INDIAN VCP R1: Voluntary Cleanup Priority Listing

A listing of voluntary cleanup priority sites located on Indian Land located in Region 1.

Date of Government Version: 07/27/2015
Date Data Arrived at EDR: 09/29/2015
Date Made Active in Reports: 02/18/2016
Number of Days to Update: 142

Source: EPA, Region 1
Telephone: 617-918-1102
Last EDR Contact: 06/13/2023
Next Scheduled EDR Contact: 10/02/2023
Data Release Frequency: Varies

WA VCP: Voluntary Cleanup Program Sites

Sites that have entered either the Voluntary Cleanup Program or its predecessor Independent Remedial Action Program.

Date of Government Version: 04/10/2023
Date Data Arrived at EDR: 04/12/2023
Date Made Active in Reports: 07/05/2023
Number of Days to Update: 84

Source: Department of Ecology
Telephone: 360-407-7200
Last EDR Contact: 07/11/2023
Next Scheduled EDR Contact: 10/23/2023
Data Release Frequency: Varies

INDIAN VCP R7: Voluntary Cleanup Priority Lisitng

A listing of voluntary cleanup priority sites located on Indian Land located in Region 7.

Date of Government Version: 03/20/2008
Date Data Arrived at EDR: 04/22/2008
Date Made Active in Reports: 05/19/2008
Number of Days to Update: 27

Source: EPA, Region 7
Telephone: 913-551-7365
Last EDR Contact: 07/08/2021
Next Scheduled EDR Contact: 07/20/2009
Data Release Frequency: Varies

WA PTAP: PTAP Site Listing

A list of sites accepted into the Petroleum Technical Assistance Program. The Petroleum Technical Assistance Program (PTAP) expands the state's ability to respond to the high customer demand to clean up petroleum contaminated sites. Under the PTAP, the Pollution Liability Insurance Agency (PLIA) may provide informal site-specific technical consultations and issue written opinion letters to persons conducting independent remedial actions at qualifying petroleum cleanup sites. PLIA may provide these services under the authority of RCW 70.149.040(9) and the Model Toxics Control Act (MTCA), Chapter 70.149 RCW and Chapter 173-340 WAC.

Date of Government Version: 01/31/2023
Date Data Arrived at EDR: 02/01/2023
Date Made Active in Reports: 02/01/2023
Number of Days to Update: 0

Source: Department of Ecology
Telephone: 360-407-0515
Last EDR Contact: 05/10/2023
Next Scheduled EDR Contact: 08/21/2023
Data Release Frequency: Varies

Lists of state and tribal brownfield sites

OR BROWNFIELDS: Brownfields Projects

Brownfields investigations and/or cleanups that have been conducted in Oregon.

Date of Government Version: 02/01/2023
Date Data Arrived at EDR: 02/08/2023
Date Made Active in Reports: 05/02/2023
Number of Days to Update: 83

Source: Department of Environmental Quality
Telephone: 503-229-6801
Last EDR Contact: 05/09/2023
Next Scheduled EDR Contact: 08/21/2023
Data Release Frequency: Annually

WA BROWNFIELDS: Brownfields Sites Listing

A listing of brownfields sites included in the Confirmed & Suspected Sites Listing. Brownfields are abandoned, idle or underused commercial or industrial properties, where the expansion or redevelopment is hindered by real or perceived contamination. Brownfields vary in size, location, age, and past use -- they can be anything from a five-hundred acre automobile assembly plant to a small, abandoned corner gas station.

Date of Government Version: 04/10/2023
Date Data Arrived at EDR: 04/12/2023
Date Made Active in Reports: 06/30/2023
Number of Days to Update: 79

Source: Department of Ecology
Telephone: 360-725-4030
Last EDR Contact: 07/11/2023
Next Scheduled EDR Contact: 10/23/2023
Data Release Frequency: Quarterly

ADDITIONAL ENVIRONMENTAL RECORDS

Local Brownfield lists

US BROWNFIELDS: A Listing of Brownfields Sites

Brownfields are real property, the expansion, redevelopment, or reuse of which may be complicated by the presence or potential presence of a hazardous substance, pollutant, or contaminant. Cleaning up and reinvesting in these properties takes development pressures off of undeveloped, open land, and both improves and protects the environment. Assessment, Cleanup and Redevelopment Exchange System (ACRES) stores information reported by EPA Brownfields grant recipients on brownfields properties assessed or cleaned up with grant funding as well as information on Targeted Brownfields Assessments performed by EPA Regions. A listing of ACRES Brownfield sites is obtained from Cleanups in My Community. Cleanups in My Community provides information on Brownfields properties for which information is reported back to EPA, as well as areas served by Brownfields grant programs.

Date of Government Version: 04/06/2023
Date Data Arrived at EDR: 04/13/2023
Date Made Active in Reports: 04/19/2023
Number of Days to Update: 6

Source: Environmental Protection Agency
Telephone: 202-566-2777
Last EDR Contact: 06/08/2023
Next Scheduled EDR Contact: 09/25/2023
Data Release Frequency: Semi-Annually

Local Lists of Landfill / Solid Waste Disposal Sites

OR HIST LF: Old Closed SW Disposal Sites
A list of solid waste disposal sites that have been closed for a long while.

Date of Government Version: 04/01/2000
Date Data Arrived at EDR: 07/08/2003
Date Made Active in Reports: 07/18/2003
Number of Days to Update: 10

Source: Department of Environmental Quality
Telephone: 503-229-5409
Last EDR Contact: 07/08/2003
Next Scheduled EDR Contact: N/A
Data Release Frequency: No Update Planned

OR SWRCY: Recycling Facility Location Listing
A listing of recycling facility locations.

Date of Government Version: 02/21/2023
Date Data Arrived at EDR: 02/22/2023
Date Made Active in Reports: 05/12/2023
Number of Days to Update: 79

Source: Department of Environmental Quality
Telephone: 503-229-5353
Last EDR Contact: 05/24/2023
Next Scheduled EDR Contact: 09/04/2023
Data Release Frequency: Quarterly

WA SWRCY: Recycling Facility List
A llisting of recycling center locations.

Date of Government Version: 04/13/2023
Date Data Arrived at EDR: 04/14/2023
Date Made Active in Reports: 07/17/2023
Number of Days to Update: 94

Source: Department of Ecology
Telephone: 360-407-6105
Last EDR Contact: 07/12/2023
Next Scheduled EDR Contact: 10/30/2023
Data Release Frequency: Varies

INDIAN ODI: Report on the Status of Open Dumps on Indian Lands
Location of open dumps on Indian land.

Date of Government Version: 12/31/1998
Date Data Arrived at EDR: 12/03/2007
Date Made Active in Reports: 01/24/2008
Number of Days to Update: 52

Source: Environmental Protection Agency
Telephone: 703-308-8245
Last EDR Contact: 07/19/2023
Next Scheduled EDR Contact: 11/06/2023
Data Release Frequency: Varies

ODI: Open Dump Inventory
An open dump is defined as a disposal facility that does not comply with one or more of the Part 257 or Part 258 Subtitle D Criteria.

Date of Government Version: 06/30/1985
Date Data Arrived at EDR: 08/09/2004
Date Made Active in Reports: 09/17/2004
Number of Days to Update: 39

Source: Environmental Protection Agency
Telephone: 800-424-9346
Last EDR Contact: 06/09/2004
Next Scheduled EDR Contact: N/A
Data Release Frequency: No Update Planned

DEBRIS REGION 9: Torres Martinez Reservation Illegal Dump Site Locations
A listing of illegal dump sites location on the Torres Martinez Indian Reservation located in eastern Riverside County and northern Imperial County, California.

Date of Government Version: 01/12/2009
Date Data Arrived at EDR: 05/07/2009
Date Made Active in Reports: 09/21/2009
Number of Days to Update: 137

Source: EPA, Region 9
Telephone: 415-947-4219
Last EDR Contact: 07/11/2023
Next Scheduled EDR Contact: 10/30/2023
Data Release Frequency: No Update Planned

IHS OPEN DUMPS: Open Dumps on Indian Land
A listing of all open dumps located on Indian Land in the United States.

Date of Government Version: 04/01/2014
Date Data Arrived at EDR: 08/06/2014
Date Made Active in Reports: 01/29/2015
Number of Days to Update: 176

Source: Department of Health & Human Serivces, Indian Health Service
Telephone: 301-443-1452
Last EDR Contact: 04/27/2023
Next Scheduled EDR Contact: 08/07/2023
Data Release Frequency: Varies

Local Lists of Hazardous waste / Contaminated Sites

OR AOC COL: Columbia Slough
Columbia Slough waterway boundaries.

Date of Government Version: 08/10/2005
Date Data Arrived at EDR: 05/17/2006
Date Made Active in Reports: 06/16/2006
Number of Days to Update: 30

Source: City of Portland Environmental Services
Telephone: 503-823-5310
Last EDR Contact: 03/13/2007
Next Scheduled EDR Contact: N/A
Data Release Frequency: No Update Planned

OR AOC MU: East Multnomah County Area
Approximate extent of TSA VOC plume February , 2002

Date of Government Version: 01/01/2002
Date Data Arrived at EDR: 10/07/2002
Date Made Active in Reports: 10/22/2002
Number of Days to Update: 15

Source: City of Portland Environmental Services
Telephone: 503-823-5310
Last EDR Contact: 03/13/2007
Next Scheduled EDR Contact: N/A
Data Release Frequency: No Update Planned

US HIST CDL: National Clandestine Laboratory Register
A listing of clandestine drug lab locations that have been removed from the DEAs National Clandestine Laboratory Register.

Date of Government Version: 05/22/2023
Date Data Arrived at EDR: 05/23/2023
Date Made Active in Reports: 07/10/2023
Number of Days to Update: 48

Source: Drug Enforcement Administration
Telephone: 202-307-1000
Last EDR Contact: 05/23/2023
Next Scheduled EDR Contact: 09/04/2023
Data Release Frequency: No Update Planned

OR CDL: Uninhabitable Drug Lab Properties
The properties listed on these county pages have been declared by a law enforcement agency to be unfit for use due to meth lab and/or storage activities. The properties are considered uninhabitable until cleaned up by a state certified decontamination contractor and a certificate of fitness is issued by the Oregon Health Division.

Date of Government Version: 01/30/2023
Date Data Arrived at EDR: 02/01/2023
Date Made Active in Reports: 04/17/2023
Number of Days to Update: 75

Source: Department of Consumer & Business Services
Telephone: 503-378-4133
Last EDR Contact: 05/03/2023
Next Scheduled EDR Contact: 08/14/2023
Data Release Frequency: Quarterly

OR CDL 2: Clandestine Drug Lab Site Listing
A listing of clandestine drug lab site locations included in the Incident database.

Date of Government Version: 12/31/2022
Date Data Arrived at EDR: 01/25/2023
Date Made Active in Reports: 04/17/2023
Number of Days to Update: 82

Source: Oregon State Police
Telephone: 503-373-1540
Last EDR Contact: 04/26/2023
Next Scheduled EDR Contact: 08/07/2023
Data Release Frequency: Varies

WA CDL: Clandestine Drug Lab Contaminated Site List
Illegal methamphetamine labs use hazardous chemicals that create public health hazards. Chemicals and residues can cause burns, respiratory and neurological damage, and death. Biological hazards associated with intravenous needles, feces, and blood also pose health risks.

Date of Government Version: 01/31/2023
Date Data Arrived at EDR: 02/07/2023
Date Made Active in Reports: 04/28/2023
Number of Days to Update: 80

Source: Department of Health
Telephone: 360-236-3380
Last EDR Contact: 04/27/2023
Next Scheduled EDR Contact: 08/14/2023
Data Release Frequency: Varies

US CDL: Clandestine Drug Labs

A listing of clandestine drug lab locations. The U.S. Department of Justice ("the Department") provides this web site as a public service. It contains addresses of some locations where law enforcement agencies reported they found chemicals or other items that indicated the presence of either clandestine drug laboratories or dumpsites. In most cases, the source of the entries is not the Department, and the Department has not verified the entry and does not guarantee its accuracy. Members of the public must verify the accuracy of all entries by, for example, contacting local law enforcement and local health departments.

Date of Government Version: 05/22/2023
Date Data Arrived at EDR: 05/23/2023
Date Made Active in Reports: 07/10/2023
Number of Days to Update: 48

Source: Drug Enforcement Administration
Telephone: 202-307-1000
Last EDR Contact: 05/23/2023
Next Scheduled EDR Contact: 09/04/2023
Data Release Frequency: Quarterly

Local Land Records

LIENS 2: CERCLA Lien Information

A Federal CERCLA ('Superfund') lien can exist by operation of law at any site or property at which EPA has spent Superfund monies. These monies are spent to investigate and address releases and threatened releases of contamination. CERCLIS provides information as to the identity of these sites and properties.

Date of Government Version: 04/26/2023
Date Data Arrived at EDR: 05/02/2023
Date Made Active in Reports: 05/17/2023
Number of Days to Update: 15

Source: Environmental Protection Agency
Telephone: 202-564-6023
Last EDR Contact: 07/06/2023
Next Scheduled EDR Contact: 10/09/2023
Data Release Frequency: Semi-Annually

Records of Emergency Release Reports

HMIRS: Hazardous Materials Information Reporting System

Hazardous Materials Incident Report System. HMIRS contains hazardous material spill incidents reported to DOT.

Date of Government Version: 03/19/2023
Date Data Arrived at EDR: 03/21/2023
Date Made Active in Reports: 05/30/2023
Number of Days to Update: 70

Source: U.S. Department of Transportation
Telephone: 202-366-4555
Last EDR Contact: 06/20/2023
Next Scheduled EDR Contact: 10/02/2023
Data Release Frequency: Quarterly

OR SPILLS: Spill Data

Oil and hazardous material spills reported to the Environmental Response Program.

Date of Government Version: 03/30/2023
Date Data Arrived at EDR: 03/30/2023
Date Made Active in Reports: 06/15/2023
Number of Days to Update: 77

Source: Department of Environmental Quality
Telephone: 503-229-5815
Last EDR Contact: 06/22/2023
Next Scheduled EDR Contact: 10/09/2023
Data Release Frequency: Semi-Annually

WA SPILLS ERTS: Environmental Report Tracking System Listing

All programs in Ecology use the ERTS System for any Incidents regardless of the ?type? of incident. The programs include; Spills, Hazardous Waste, Water Quality, Air Quality, Toxics Cleanup, Water Resources, etc.

Date of Government Version: 03/13/2023
Date Data Arrived at EDR: 03/24/2023
Date Made Active in Reports: 06/07/2023
Number of Days to Update: 75

Source: Department of Ecology
Telephone: 360-407-7455
Last EDR Contact: 05/24/2023
Next Scheduled EDR Contact: 09/11/2023
Data Release Frequency: Varies

WA SPILLS: Reported Spills
Spills reported to the Spill Prevention, Preparedness and Response Division.

Date of Government Version: 02/27/2023
Date Data Arrived at EDR: 03/03/2023
Date Made Active in Reports: 05/22/2023
Number of Days to Update: 80
Source: Department of Ecology
Telephone: 360-407-6950
Last EDR Contact: 05/24/2023
Next Scheduled EDR Contact: 09/11/2023
Data Release Frequency: Semi-Annually

OR HAZMAT: Hazmat/Incidents
Hazardous material incidents reported to the State Fire Marshal by emergency responders. The hazardous material may or may not have been released.

Date of Government Version: 12/31/2022
Date Data Arrived at EDR: 01/25/2023
Date Made Active in Reports: 04/17/2023
Number of Days to Update: 82
Source: State Fire Marshal's Office
Telephone: 503-373-1540
Last EDR Contact: 04/26/2023
Next Scheduled EDR Contact: 08/07/2023
Data Release Frequency: Semi-Annually

OR SPILLS 90: SPILLS90 data from FirstSearch
Spills 90 includes those spill and release records available exclusively from FirstSearch databases. Typically, they may include chemical, oil and/or hazardous substance spills recorded after 1990. Duplicate records that are already included in EDR incident and release records are not included in Spills 90.

Date of Government Version: 05/01/2006
Date Data Arrived at EDR: 01/03/2013
Date Made Active in Reports: 02/22/2013
Number of Days to Update: 50
Source: FirstSearch
Telephone: N/A
Last EDR Contact: 01/03/2013
Next Scheduled EDR Contact: N/A
Data Release Frequency: No Update Planned

WA SPILLS 90: SPILLS90 data from FirstSearch
Spills 90 includes those spill and release records available exclusively from FirstSearch databases. Typically, they may include chemical, oil and/or hazardous substance spills recorded after 1990. Duplicate records that are already included in EDR incident and release records are not included in Spills 90.

Date of Government Version: 05/23/2006
Date Data Arrived at EDR: 01/03/2013
Date Made Active in Reports: 03/06/2013
Number of Days to Update: 62
Source: FirstSearch
Telephone: N/A
Last EDR Contact: 01/03/2013
Next Scheduled EDR Contact: N/A
Data Release Frequency: No Update Planned

Other Ascertainable Records

RCRA NonGen / NLR: RCRA - Non Generators / No Longer Regulated
RCRAInfo is EPA's comprehensive information system, providing access to data supporting the Resource Conservation and Recovery Act (RCRA) of 1976 and the Hazardous and Solid Waste Amendments (HSWA) of 1984. The database includes selective information on sites which generate, transport, store, treat and/or dispose of hazardous waste as defined by the Resource Conservation and Recovery Act (RCRA). Non-Generators do not presently generate hazardous waste.

Date of Government Version: 03/06/2023
Date Data Arrived at EDR: 03/09/2023
Date Made Active in Reports: 03/20/2023
Number of Days to Update: 11
Source: Environmental Protection Agency
Telephone: (206) 553-1200
Last EDR Contact: 06/20/2023
Next Scheduled EDR Contact: 10/02/2023
Data Release Frequency: Quarterly

FUDS: Formerly Used Defense Sites
The listing includes locations of Formerly Used Defense Sites properties where the US Army Corps of Engineers is actively working or will take necessary cleanup actions.

Date of Government Version: 05/08/2023
Date Data Arrived at EDR: 05/16/2023
Date Made Active in Reports: 07/10/2023
Number of Days to Update: 55

Source: U.S. Army Corps of Engineers
Telephone: 202-528-4285
Last EDR Contact: 05/16/2023
Next Scheduled EDR Contact: 08/28/2023
Data Release Frequency: Varies

DOD: Department of Defense Sites

This data set consists of federally owned or administered lands, administered by the Department of Defense, that have any area equal to or greater than 640 acres of the United States, Puerto Rico, and the U.S. Virgin Islands.

Date of Government Version: 06/07/2021
Date Data Arrived at EDR: 07/13/2021
Date Made Active in Reports: 03/09/2022
Number of Days to Update: 239

Source: USGS
Telephone: 888-275-8747
Last EDR Contact: 07/10/2023
Next Scheduled EDR Contact: 10/23/2023
Data Release Frequency: Varies

FEDLAND: Federal and Indian Lands

Federally and Indian administrated lands of the United States. Lands included are administrated by: Army Corps of Engineers, Bureau of Reclamation, National Wild and Scenic River, National Wildlife Refuge, Public Domain Land, Wilderness, Wilderness Study Area, Wildlife Management Area, Bureau of Indian Affairs, Bureau of Land Management, Department of Justice, Forest Service, Fish and Wildlife Service, National Park Service.

Date of Government Version: 04/02/2018
Date Data Arrived at EDR: 04/11/2018
Date Made Active in Reports: 11/06/2019
Number of Days to Update: 574

Source: U.S. Geological Survey
Telephone: 888-275-8747
Last EDR Contact: 07/05/2023
Next Scheduled EDR Contact: 10/16/2023
Data Release Frequency: N/A

SCRD DRYCLEANERS: State Coalition for Remediation of Drycleaners Listing

The State Coalition for Remediation of Drycleaners was established in 1998, with support from the U.S. EPA Office of Superfund Remediation and Technology Innovation. It is comprised of representatives of states with established drycleaner remediation programs. Currently the member states are Alabama, Connecticut, Florida, Illinois, Kansas, Minnesota, Missouri, North Carolina, Oregon, South Carolina, Tennessee, Texas, and Wisconsin.

Date of Government Version: 07/30/2021
Date Data Arrived at EDR: 02/03/2023
Date Made Active in Reports: 02/10/2023
Number of Days to Update: 7

Source: Environmental Protection Agency
Telephone: 615-532-8599
Last EDR Contact: 05/11/2023
Next Scheduled EDR Contact: 08/21/2023
Data Release Frequency: Varies

US FIN ASSUR: Financial Assurance Information

All owners and operators of facilities that treat, store, or dispose of hazardous waste are required to provide proof that they will have sufficient funds to pay for the clean up, closure, and post-closure care of their facilities.

Date of Government Version: 03/13/2023
Date Data Arrived at EDR: 03/21/2023
Date Made Active in Reports: 05/30/2023
Number of Days to Update: 70

Source: Environmental Protection Agency
Telephone: 202-566-1917
Last EDR Contact: 06/20/2023
Next Scheduled EDR Contact: 10/02/2023
Data Release Frequency: Quarterly

EPA WATCH LIST: EPA WATCH LIST

EPA maintains a "Watch List" to facilitate dialogue between EPA, state and local environmental agencies on enforcement matters relating to facilities with alleged violations identified as either significant or high priority. Being on the Watch List does not mean that the facility has actually violated the law only that an investigation by EPA or a state or local environmental agency has led those organizations to allege that an unproven violation has in fact occurred. Being on the Watch List does not represent a higher level of concern regarding the alleged violations that were detected, but instead indicates cases requiring additional dialogue between EPA, state and local agencies - primarily because of the length of time the alleged violation has gone unaddressed or unresolved.

Date of Government Version: 08/30/2013
Date Data Arrived at EDR: 03/21/2014
Date Made Active in Reports: 06/17/2014
Number of Days to Update: 88

Source: Environmental Protection Agency
Telephone: 617-520-3000
Last EDR Contact: 05/01/2023
Next Scheduled EDR Contact: 08/14/2023
Data Release Frequency: Quarterly

2020 COR ACTION: 2020 Corrective Action Program List

The EPA has set ambitious goals for the RCRA Corrective Action program by creating the 2020 Corrective Action Universe. This RCRA cleanup baseline includes facilities expected to need corrective action. The 2020 universe contains a wide variety of sites. Some properties are heavily contaminated while others were contaminated but have since been cleaned up. Still others have not been fully investigated yet, and may require little or no remediation. Inclusion in the 2020 Universe does not necessarily imply failure on the part of a facility to meet its RCRA obligations.

Date of Government Version: 09/30/2017
Date Data Arrived at EDR: 05/08/2018
Date Made Active in Reports: 07/20/2018
Number of Days to Update: 73

Source: Environmental Protection Agency
Telephone: 703-308-4044
Last EDR Contact: 05/04/2023
Next Scheduled EDR Contact: 08/14/2023
Data Release Frequency: Varies

TSCA: Toxic Substances Control Act

Toxic Substances Control Act. TSCA identifies manufacturers and importers of chemical substances included on the TSCA Chemical Substance Inventory list. It includes data on the production volume of these substances by plant site.

Date of Government Version: 12/31/2020
Date Data Arrived at EDR: 06/14/2022
Date Made Active in Reports: 03/24/2023
Number of Days to Update: 283

Source: EPA
Telephone: 202-260-5521
Last EDR Contact: 06/16/2023
Next Scheduled EDR Contact: 09/25/2023
Data Release Frequency: Every 4 Years

TRIS: Toxic Chemical Release Inventory System

Toxic Release Inventory System. TRIS identifies facilities which release toxic chemicals to the air, water and land in reportable quantities under SARA Title III Section 313.

Date of Government Version: 12/31/2021
Date Data Arrived at EDR: 02/16/2023
Date Made Active in Reports: 05/02/2023
Number of Days to Update: 75

Source: EPA
Telephone: 202-566-0250
Last EDR Contact: 05/19/2023
Next Scheduled EDR Contact: 08/28/2023
Data Release Frequency: Annually

SSTS: Section 7 Tracking Systems

Section 7 of the Federal Insecticide, Fungicide and Rodenticide Act, as amended (92 Stat. 829) requires all registered pesticide-producing establishments to submit a report to the Environmental Protection Agency by March 1st each year. Each establishment must report the types and amounts of pesticides, active ingredients and devices being produced, and those having been produced and sold or distributed in the past year.

Date of Government Version: 04/17/2023
Date Data Arrived at EDR: 04/18/2023
Date Made Active in Reports: 07/10/2023
Number of Days to Update: 83

Source: EPA
Telephone: 202-564-4203
Last EDR Contact: 07/18/2023
Next Scheduled EDR Contact: 10/30/2023
Data Release Frequency: Annually

ROD: Records Of Decision

Record of Decision. ROD documents mandate a permanent remedy at an NPL (Superfund) site containing technical and health information to aid in the cleanup.

Date of Government Version: 04/26/2023
Date Data Arrived at EDR: 05/02/2023
Date Made Active in Reports: 05/17/2023
Number of Days to Update: 15

Source: EPA
Telephone: 703-416-0223
Last EDR Contact: 07/06/2023
Next Scheduled EDR Contact: 09/11/2023
Data Release Frequency: Annually

RMP: Risk Management Plans

When Congress passed the Clean Air Act Amendments of 1990, it required EPA to publish regulations and guidance for chemical accident prevention at facilities using extremely hazardous substances. The Risk Management Program Rule (RMP Rule) was written to implement Section 112(r) of these amendments. The rule, which built upon existing industry codes and standards, requires companies of all sizes that use certain flammable and toxic substances to develop a Risk Management Program, which includes a(n): Hazard assessment that details the potential effects of an accidental release, an accident history of the last five years, and an evaluation of worst-case and alternative accidental releases; Prevention program that includes safety precautions and maintenance, monitoring, and employee training measures; and Emergency response program that spells out emergency health care, employee training measures and procedures for informing the public and response agencies (e.g the fire department) should an accident occur.

Date of Government Version: 04/27/2022
Date Data Arrived at EDR: 05/04/2022
Date Made Active in Reports: 05/10/2022
Number of Days to Update: 6

Source: Environmental Protection Agency
Telephone: 202-564-8600
Last EDR Contact: 06/12/2023
Next Scheduled EDR Contact: 10/30/2023
Data Release Frequency: Varies

RAATS: RCRA Administrative Action Tracking System

RCRA Administration Action Tracking System. RAATS contains records based on enforcement actions issued under RCRA pertaining to major violators and includes administrative and civil actions brought by the EPA. For administration actions after September 30, 1995, data entry in the RAATS database was discontinued. EPA will retain a copy of the database for historical records. It was necessary to terminate RAATS because a decrease in agency resources made it impossible to continue to update the information contained in the database.

Date of Government Version: 04/17/1995
Date Data Arrived at EDR: 07/03/1995
Date Made Active in Reports: 08/07/1995
Number of Days to Update: 35

Source: EPA
Telephone: 202-564-4104
Last EDR Contact: 06/02/2008
Next Scheduled EDR Contact: 09/01/2008
Data Release Frequency: No Update Planned

PRP: Potentially Responsible Parties

A listing of verified Potentially Responsible Parties

Date of Government Version: 04/26/2023
Date Data Arrived at EDR: 05/02/2023
Date Made Active in Reports: 05/17/2023
Number of Days to Update: 15

Source: EPA
Telephone: 202-564-6023
Last EDR Contact: 07/06/2023
Next Scheduled EDR Contact: 08/14/2023
Data Release Frequency: Quarterly

PADS: PCB Activity Database System

PCB Activity Database. PADS Identifies generators, transporters, commercial storers and/or brokers and disposers of PCB's who are required to notify the EPA of such activities.

Date of Government Version: 03/20/2023
Date Data Arrived at EDR: 04/04/2023
Date Made Active in Reports: 06/09/2023
Number of Days to Update: 66

Source: EPA
Telephone: 202-566-0500
Last EDR Contact: 07/07/2023
Next Scheduled EDR Contact: 10/16/2023
Data Release Frequency: Annually

ICIS: Integrated Compliance Information System

The Integrated Compliance Information System (ICIS) supports the information needs of the national enforcement and compliance program as well as the unique needs of the National Pollutant Discharge Elimination System (NPDES) program.

Date of Government Version: 11/18/2016
Date Data Arrived at EDR: 11/23/2016
Date Made Active in Reports: 02/10/2017
Number of Days to Update: 79

Source: Environmental Protection Agency
Telephone: 202-564-2501
Last EDR Contact: 06/27/2023
Next Scheduled EDR Contact: 10/16/2023
Data Release Frequency: Quarterly

GOVERNMENT RECORDS SEARCHED / DATA CURRENCY TRACKING

FTTS: FIFRA/ TSCA Tracking System - FIFRA (Federal Insecticide, Fungicide, & Rodenticide Act)/TSCA (Toxic Substances Control Act)
FTTS tracks administrative cases and pesticide enforcement actions and compliance activities related to FIFRA, TSCA and EPCRA (Emergency Planning and Community Right-to-Know Act). To maintain currency, EDR contacts the Agency on a quarterly basis.

Date of Government Version: 04/09/2009
Date Data Arrived at EDR: 04/16/2009
Date Made Active in Reports: 05/11/2009
Number of Days to Update: 25
Source: EPA/Office of Prevention, Pesticides and Toxic Substances
Telephone: 202-566-1667
Last EDR Contact: 08/18/2017
Next Scheduled EDR Contact: 12/04/2017
Data Release Frequency: No Update Planned

FTTS INSP: FIFRA/ TSCA Tracking System - FIFRA (Federal Insecticide, Fungicide, & Rodenticide Act)/TSCA (Toxic Substances Control Act)
A listing of FIFRA/TSCA Tracking System (FTTS) inspections and enforcements.

Date of Government Version: 04/09/2009
Date Data Arrived at EDR: 04/16/2009
Date Made Active in Reports: 05/11/2009
Number of Days to Update: 25
Source: EPA
Telephone: 202-566-1667
Last EDR Contact: 08/18/2017
Next Scheduled EDR Contact: 12/04/2017
Data Release Frequency: No Update Planned

MLTS: Material Licensing Tracking System
MLTS is maintained by the Nuclear Regulatory Commission and contains a list of approximately 8,100 sites which possess or use radioactive materials and which are subject to NRC licensing requirements. To maintain currency, EDR contacts the Agency on a quarterly basis.

Date of Government Version: 03/15/2023
Date Data Arrived at EDR: 03/21/2023
Date Made Active in Reports: 05/30/2023
Number of Days to Update: 70
Source: Nuclear Regulatory Commission
Telephone: 301-415-7169
Last EDR Contact: 07/12/2023
Next Scheduled EDR Contact: 10/30/2023
Data Release Frequency: Quarterly

COAL ASH DOE: Steam-Electric Plant Operation Data
A listing of power plants that store ash in surface ponds.

Date of Government Version: 12/31/2021
Date Data Arrived at EDR: 04/14/2023
Date Made Active in Reports: 07/10/2023
Number of Days to Update: 87
Source: Department of Energy
Telephone: 202-586-8719
Last EDR Contact: 05/25/2023
Next Scheduled EDR Contact: 09/11/2023
Data Release Frequency: Varies

COAL ASH EPA: Coal Combustion Residues Surface Impoundments List
A listing of coal combustion residues surface impoundments with high hazard potential ratings.

Date of Government Version: 01/12/2017
Date Data Arrived at EDR: 03/05/2019
Date Made Active in Reports: 11/11/2019
Number of Days to Update: 251
Source: Environmental Protection Agency
Telephone: N/A
Last EDR Contact: 05/25/2023
Next Scheduled EDR Contact: 09/11/2023
Data Release Frequency: Varies

PCB TRANSFORMER: PCB Transformer Registration Database
The database of PCB transformer registrations that includes all PCB registration submittals.

Date of Government Version: 09/13/2019
Date Data Arrived at EDR: 11/06/2019
Date Made Active in Reports: 02/10/2020
Number of Days to Update: 96
Source: Environmental Protection Agency
Telephone: 202-566-0517
Last EDR Contact: 05/04/2023
Next Scheduled EDR Contact: 08/14/2023
Data Release Frequency: Varies

RADINFO: Radiation Information Database
The Radiation Information Database (RADINFO) contains information about facilities that are regulated by U.S. Environmental Protection Agency (EPA) regulations for radiation and radioactivity.

Date of Government Version: 07/01/2019
Date Data Arrived at EDR: 07/01/2019
Date Made Active in Reports: 09/23/2019
Number of Days to Update: 84

Source: Environmental Protection Agency
Telephone: 202-343-9775
Last EDR Contact: 06/22/2023
Next Scheduled EDR Contact: 10/09/2023
Data Release Frequency: Quarterly

HIST FTTS: FIFRA/TSCA Tracking System Administrative Case Listing

A complete administrative case listing from the FIFRA/TSCA Tracking System (FTTS) for all ten EPA regions. The information was obtained from the National Compliance Database (NCDB). NCDB supports the implementation of FIFRA (Federal Insecticide, Fungicide, and Rodenticide Act) and TSCA (Toxic Substances Control Act). Some EPA regions are now closing out records. Because of that, and the fact that some EPA regions are not providing EPA Headquarters with updated records, it was decided to create a HIST FTTS database. It included records that may not be included in the newer FTTS database updates. This database is no longer updated.

Date of Government Version: 10/19/2006
Date Data Arrived at EDR: 03/01/2007
Date Made Active in Reports: 04/10/2007
Number of Days to Update: 40

Source: Environmental Protection Agency
Telephone: 202-564-2501
Last EDR Contact: 12/17/2007
Next Scheduled EDR Contact: 03/17/2008
Data Release Frequency: No Update Planned

HIST FTTS INSP: FIFRA/TSCA Tracking System Inspection & Enforcement Case Listing

A complete inspection and enforcement case listing from the FIFRA/TSCA Tracking System (FTTS) for all ten EPA regions. The information was obtained from the National Compliance Database (NCDB). NCDB supports the implementation of FIFRA (Federal Insecticide, Fungicide, and Rodenticide Act) and TSCA (Toxic Substances Control Act). Some EPA regions are now closing out records. Because of that, and the fact that some EPA regions are not providing EPA Headquarters with updated records, it was decided to create a HIST FTTS database. It included records that may not be included in the newer FTTS database updates. This database is no longer updated.

Date of Government Version: 10/19/2006
Date Data Arrived at EDR: 03/01/2007
Date Made Active in Reports: 04/10/2007
Number of Days to Update: 40

Source: Environmental Protection Agency
Telephone: 202-564-2501
Last EDR Contact: 12/17/2008
Next Scheduled EDR Contact: 03/17/2008
Data Release Frequency: No Update Planned

DOT OPS: Incident and Accident Data

Department of Transporation, Office of Pipeline Safety Incident and Accident data.

Date of Government Version: 01/02/2020
Date Data Arrived at EDR: 01/28/2020
Date Made Active in Reports: 04/17/2020
Number of Days to Update: 80

Source: Department of Transporation, Office of Pipeline Safety
Telephone: 202-366-4595
Last EDR Contact: 04/25/2023
Next Scheduled EDR Contact: 08/07/2023
Data Release Frequency: Quarterly

CONSENT: Superfund (CERCLA) Consent Decrees

Major legal settlements that establish responsibility and standards for cleanup at NPL (Superfund) sites. Released periodically by United States District Courts after settlement by parties to litigation matters.

Date of Government Version: 03/31/2023
Date Data Arrived at EDR: 04/20/2023
Date Made Active in Reports: 07/10/2023
Number of Days to Update: 81

Source: Department of Justice, Consent Decree Library
Telephone: Varies
Last EDR Contact: 06/27/2023
Next Scheduled EDR Contact: 10/16/2023
Data Release Frequency: Varies

BRS: Biennial Reporting System

The Biennial Reporting System is a national system administered by the EPA that collects data on the generation and management of hazardous waste. BRS captures detailed data from two groups: Large Quantity Generators (LQG) and Treatment, Storage, and Disposal Facilities.

Date of Government Version: 12/31/2021
Date Data Arrived at EDR: 03/09/2023
Date Made Active in Reports: 03/20/2023
Number of Days to Update: 11

Source: EPA/NTIS
Telephone: 800-424-9346
Last EDR Contact: 06/20/2023
Next Scheduled EDR Contact: 10/02/2023
Data Release Frequency: Biennially

INDIAN RESERV: Indian Reservations

This map layer portrays Indian administered lands of the United States that have any area equal to or greater than 640 acres.

Date of Government Version: 12/31/2014
Date Data Arrived at EDR: 07/14/2015
Date Made Active in Reports: 01/10/2017
Number of Days to Update: 546

Source: USGS
Telephone: 202-208-3710
Last EDR Contact: 07/05/2023
Next Scheduled EDR Contact: 10/16/2023
Data Release Frequency: Semi-Annually

FUSRAP: Formerly Utilized Sites Remedial Action Program

DOE established the Formerly Utilized Sites Remedial Action Program (FUSRAP) in 1974 to remediate sites where radioactive contamination remained from Manhattan Project and early U.S. Atomic Energy Commission (AEC) operations.

Date of Government Version: 03/03/2023
Date Data Arrived at EDR: 03/03/2023
Date Made Active in Reports: 06/09/2023
Number of Days to Update: 98

Source: Department of Energy
Telephone: 202-586-3559
Last EDR Contact: 04/26/2023
Next Scheduled EDR Contact: 08/14/2023
Data Release Frequency: Varies

UMTRA: Uranium Mill Tailings Sites

Uranium ore was mined by private companies for federal government use in national defense programs. When the mills shut down, large piles of the sand-like material (mill tailings) remain after uranium has been extracted from the ore. Levels of human exposure to radioactive materials from the piles are low; however, in some cases tailings were used as construction materials before the potential health hazards of the tailings were recognized.

Date of Government Version: 08/30/2019
Date Data Arrived at EDR: 11/15/2019
Date Made Active in Reports: 01/28/2020
Number of Days to Update: 74

Source: Department of Energy
Telephone: 505-845-0011
Last EDR Contact: 05/24/2023
Next Scheduled EDR Contact: 08/28/2023
Data Release Frequency: Varies

LEAD SMELTER 1: Lead Smelter Sites

A listing of former lead smelter site locations.

Date of Government Version: 04/26/2023
Date Data Arrived at EDR: 05/02/2023
Date Made Active in Reports: 05/17/2023
Number of Days to Update: 15

Source: Environmental Protection Agency
Telephone: 703-603-8787
Last EDR Contact: 07/06/2023
Next Scheduled EDR Contact: 10/09/2023
Data Release Frequency: Varies

LEAD SMELTER 2: Lead Smelter Sites

A list of several hundred sites in the U.S. where secondary lead smelting was done from 1931and 1964. These sites may pose a threat to public health through ingestion or inhalation of contaminated soil or dust

Date of Government Version: 04/05/2001
Date Data Arrived at EDR: 10/27/2010
Date Made Active in Reports: 12/02/2010
Number of Days to Update: 36

Source: American Journal of Public Health
Telephone: 703-305-6451
Last EDR Contact: 12/02/2009
Next Scheduled EDR Contact: N/A
Data Release Frequency: No Update Planned

US AIRS (AFS): Aerometric Information Retrieval System Facility Subsystem (AFS)

The database is a sub-system of Aerometric Information Retrieval System (AIRS). AFS contains compliance data on air pollution point sources regulated by the U.S. EPA and/or state and local air regulatory agencies. This information comes from source reports by various stationary sources of air pollution, such as electric power plants, steel mills, factories, and universities, and provides information about the air pollutants they produce. Action, air program, air program pollutant, and general level plant data. It is used to track emissions and compliance data from industrial plants.

Date of Government Version: 10/12/2016
Date Data Arrived at EDR: 10/26/2016
Date Made Active in Reports: 02/03/2017
Number of Days to Update: 100

Source: EPA
Telephone: 202-564-2496
Last EDR Contact: 09/26/2017
Next Scheduled EDR Contact: 01/08/2018
Data Release Frequency: Annually

US AIRS MINOR: Air Facility System Data

A listing of minor source facilities.

Date of Government Version: 10/12/2016
Date Data Arrived at EDR: 10/26/2016
Date Made Active in Reports: 02/03/2017
Number of Days to Update: 100

Source: EPA
Telephone: 202-564-2496
Last EDR Contact: 09/26/2017
Next Scheduled EDR Contact: 01/08/2018
Data Release Frequency: Annually

US MINES: Mines Master Index File

Contains all mine identification numbers issued for mines active or opened since 1971. The data also includes violation information.

Date of Government Version: 02/02/2023
Date Data Arrived at EDR: 02/22/2023
Date Made Active in Reports: 05/17/2023
Number of Days to Update: 84

Source: Department of Labor, Mine Safety and Health Administration
Telephone: 303-231-5959
Last EDR Contact: 05/24/2023
Next Scheduled EDR Contact: 09/04/2023
Data Release Frequency: Semi-Annually

MINES VIOLATIONS: MSHA Violation Assessment Data

Mines violation and assessment information. Department of Labor, Mine Safety & Health Administration.

Date of Government Version: 04/03/2023
Date Data Arrived at EDR: 04/04/2023
Date Made Active in Reports: 06/09/2023
Number of Days to Update: 66

Source: DOL, Mine Safety & Health Admi
Telephone: 202-693-9424
Last EDR Contact: 07/05/2023
Next Scheduled EDR Contact: 09/11/2023
Data Release Frequency: Quarterly

US MINES 2: Ferrous and Nonferrous Metal Mines Database Listing

This map layer includes ferrous (ferrous metal mines are facilities that extract ferrous metals, such as iron ore or molybdenum) and nonferrous (Nonferrous metal mines are facilities that extract nonferrous metals, such as gold, silver, copper, zinc, and lead) metal mines in the United States.

Date of Government Version: 01/07/2022
Date Data Arrived at EDR: 02/24/2023
Date Made Active in Reports: 05/17/2023
Number of Days to Update: 82

Source: USGS
Telephone: 703-648-7709
Last EDR Contact: 05/25/2023
Next Scheduled EDR Contact: 09/04/2023
Data Release Frequency: Varies

US MINES 3: Active Mines & Mineral Plants Database Listing

Active Mines and Mineral Processing Plant operations for commodities monitored by the Minerals Information Team of the USGS.

Date of Government Version: 04/14/2011
Date Data Arrived at EDR: 06/08/2011
Date Made Active in Reports: 09/13/2011
Number of Days to Update: 97

Source: USGS
Telephone: 703-648-7709
Last EDR Contact: 05/25/2023
Next Scheduled EDR Contact: 09/04/2023
Data Release Frequency: Varies

ABANDONED MINES: Abandoned Mines

An inventory of land and water impacted by past mining (primarily coal mining) is maintained by OSMRE to provide information needed to implement the Surface Mining Control and Reclamation Act of 1977 (SMCRA). The inventory contains information on the location, type, and extent of AML impacts, as well as, information on the cost associated with the reclamation of those problems. The inventory is based upon field surveys by State, Tribal, and OSMRE program officials. It is dynamic to the extent that it is modified as new problems are identified and existing problems are reclaimed.

Date of Government Version: 03/17/2023
Date Data Arrived at EDR: 03/17/2023
Date Made Active in Reports: 05/30/2023
Number of Days to Update: 74

Source: Department of Interior
Telephone: 202-208-2609
Last EDR Contact: 06/13/2023
Next Scheduled EDR Contact: 09/18/2023
Data Release Frequency: Quarterly

FINDS: Facility Index System/Facility Registry System

Facility Index System. FINDS contains both facility information and 'pointers' to other sources that contain more detail. EDR includes the following FINDS databases in this report: PCS (Permit Compliance System), AIRS (Aerometric Information Retrieval System), DOCKET (Enforcement Docket used to manage and track information on civil judicial enforcement cases for all environmental statutes), FURS (Federal Underground Injection Control), C-DOCKET (Criminal Docket System used to track criminal enforcement actions for all environmental statutes), FFIS (Federal Facilities Information System), STATE (State Environmental Laws and Statutes), and PADS (PCB Activity Data System).

Date of Government Version: 02/02/2023
Date Data Arrived at EDR: 02/28/2023
Date Made Active in Reports: 03/24/2023
Number of Days to Update: 24

Source: EPA
Telephone: (206) 553-1200
Last EDR Contact: 05/25/2023
Next Scheduled EDR Contact: 09/11/2023
Data Release Frequency: Quarterly

ECHO: Enforcement & Compliance History Information

ECHO provides integrated compliance and enforcement information for about 800,000 regulated facilities nationwide.

Date of Government Version: 03/25/2023
Date Data Arrived at EDR: 03/31/2023
Date Made Active in Reports: 06/09/2023
Number of Days to Update: 70

Source: Environmental Protection Agency
Telephone: 202-564-2280
Last EDR Contact: 06/29/2023
Next Scheduled EDR Contact: 10/16/2023
Data Release Frequency: Quarterly

UXO: Unexploded Ordnance Sites

A listing of unexploded ordnance site locations

Date of Government Version: 11/09/2021
Date Data Arrived at EDR: 10/20/2022
Date Made Active in Reports: 01/10/2023
Number of Days to Update: 82

Source: Department of Defense
Telephone: 703-704-1564
Last EDR Contact: 07/06/2023
Next Scheduled EDR Contact: 10/23/2023
Data Release Frequency: Varies

DOCKET HWC: Hazardous Waste Compliance Docket Listing

A complete list of the Federal Agency Hazardous Waste Compliance Docket Facilities.

Date of Government Version: 05/06/2021
Date Data Arrived at EDR: 05/21/2021
Date Made Active in Reports: 08/11/2021
Number of Days to Update: 82

Source: Environmental Protection Agency
Telephone: 202-564-0527
Last EDR Contact: 05/17/2023
Next Scheduled EDR Contact: 09/04/2023
Data Release Frequency: Varies

FUELS PROGRAM: EPA Fuels Program Registered Listing

This listing includes facilities that are registered under the Part 80 (Code of Federal Regulations) EPA Fuels Programs. All companies now are required to submit new and updated registrations.

Date of Government Version: 05/15/2023
Date Data Arrived at EDR: 05/17/2023
Date Made Active in Reports: 07/10/2023
Number of Days to Update: 54

Source: EPA
Telephone: 800-385-6164
Last EDR Contact: 05/17/2023
Next Scheduled EDR Contact: 08/28/2023
Data Release Frequency: Quarterly

PFAS NPL: Superfund Sites with PFAS Detections Information

EPA's Office of Land and Emergency Management and EPA Regional Offices maintain data describing what is known about site investigations, contamination, and remedial actions under the Comprehensive Environmental Response, Compensation, and Liability Act (CERCLA) where PFAS is present in the environment.

Date of Government Version: 06/07/2023
Date Data Arrived at EDR: 06/08/2023
Date Made Active in Reports: 06/09/2023
Number of Days to Update: 1

Source: Environmental Protection Agency
Telephone: 703-603-8895
Last EDR Contact: 07/05/2023
Next Scheduled EDR Contact: 10/16/2023
Data Release Frequency: Varies

PFAS FEDERAL SITES: Federal Sites PFAS Information

Several federal entities, such as the federal Superfund program, Department of Defense, National Aeronautics and Space Administration, Department of Transportation, and Department of Energy provided information for sites with known or suspected detections at federal facilities.

Date of Government Version: 03/30/2023
Date Data Arrived at EDR: 03/30/2023
Date Made Active in Reports: 04/07/2023
Number of Days to Update: 8

Source: Environmental Protection Agency
Telephone: 202-272-0167
Last EDR Contact: 07/05/2023
Next Scheduled EDR Contact: 10/16/2023
Data Release Frequency: Varies

PFAS TSCA: PFAS Manufacture and Imports Information

EPA issued the Chemical Data Reporting (CDR) Rule under the Toxic Substances Control Act (TSCA) and requires chemical manufacturers and facilities that manufacture or import chemical substances to report data to EPA. EPA publishes non-confidential business information (non-CBI) and includes descriptive information about each site, corporate parent, production volume, other manufacturing information, and processing and use information.

Date of Government Version: 03/30/2023
Date Data Arrived at EDR: 03/30/2023
Date Made Active in Reports: 06/09/2023
Number of Days to Update: 71

Source: Environmental Protection Agency
Telephone: 202-272-0167
Last EDR Contact: 07/05/2023
Next Scheduled EDR Contact: 10/16/2023
Data Release Frequency: Varies

PFAS RCRA MANIFEST: PFAS Transfers Identified In the RCRA Database Listing

To work around the lack of PFAS waste codes in the RCRA database, EPA developed the PFAS Transfers dataset by mining e-Manifest records containing at least one of these common PFAS keywords: PFAS, PFOA, PFOS, PERFL, AFFF, GENX, GEN-X (plus the VT waste codes). These keywords were searched for in the following text fields: Manifest handling instructions (MANIFEST_HANDLING_INSTR), Non-hazardous waste description (NON_HAZ_WASTE_DESCRIPTION), DOT printed information (DOT_PRINTED_INFORMATION), Waste line handling instructions (WASTE_LINE_HANDLING_INSTR), Waste residue comments (WASTE_RESIDUE_COMMENTS).

Date of Government Version: 03/30/2023
Date Data Arrived at EDR: 03/30/2023
Date Made Active in Reports: 05/02/2023
Number of Days to Update: 33

Source: Environmental Protection Agency
Telephone: 202-272-0167
Last EDR Contact: 07/05/2023
Next Scheduled EDR Contact: 10/16/2023
Data Release Frequency: Varies

PFAS ATSDR: PFAS Contamination Site Location Listing

PFAS contamination site locations from the Department of Health & Human Services, Center for Disease Control & Prevention. ATSDR is involved at a number of PFAS-related sites, either directly or through assisting state and federal partners. As of now, most sites are related to drinking water contamination connected with PFAS production facilities or fire training areas where aqueous film-forming firefighting foam (AFFF) was regularly used.

Date of Government Version: 06/24/2020
Date Data Arrived at EDR: 03/17/2021
Date Made Active in Reports: 11/08/2022
Number of Days to Update: 601

Source: Department of Health & Human Services
Telephone: 202-741-5770
Last EDR Contact: 07/19/2023
Next Scheduled EDR Contact: 11/06/2023
Data Release Frequency: Varies

PFAS WQP: Ambient Environmental Sampling for PFAS

The Water Quality Portal (WQP) is a part of a modernized repository storing ambient sampling data for all environmental media and tissue samples. A wide range of federal, state, tribal and local governments, academic and non-governmental organizations and individuals submit project details and sampling results to this public repository. The information is commonly used for research and assessments of environmental quality.

Date of Government Version: 03/30/2023
Date Data Arrived at EDR: 03/30/2023
Date Made Active in Reports: 05/02/2023
Number of Days to Update: 33

Source: Environmental Protection Agency
Telephone: 202-272-0167
Last EDR Contact: 07/05/2023
Next Scheduled EDR Contact: 10/16/2023
Data Release Frequency: Varies

PFAS NPDES: Clean Water Act Discharge Monitoring Information

Any discharger of pollutants to waters of the United States from a point source must have a National Pollutant Discharge Elimination System (NPDES) permit. The process for obtaining limits involves the regulated entity (permittee) disclosing releases in a NPDES permit application and the permitting authority (typically the state but sometimes EPA) deciding whether to require monitoring or monitoring with limits.

Date of Government Version: 03/30/2023
Date Data Arrived at EDR: 03/30/2023
Date Made Active in Reports: 04/07/2023
Number of Days to Update: 8

Source: Environmental Protection Agency
Telephone: 202-272-0167
Last EDR Contact: 07/05/2023
Next Scheduled EDR Contact: 10/16/2023
Data Release Frequency: Varies

PFAS ECHO: Facilities in Industries that May Be Handling PFAS Listing

Regulators and the public have expressed interest in knowing which regulated entities may be using PFAS. EPA has developed a dataset from various sources that show which industries may be handling PFAS. Approximately 120,000 facilities subject to federal environmental programs have operated or currently operate in industry sectors with processes that may involve handling and/or release of PFAS.

Date of Government Version: 03/30/2023
Date Data Arrived at EDR: 03/30/2023
Date Made Active in Reports: 04/03/2023
Number of Days to Update: 4

Source: Environmental Protection Agency
Telephone: 202-272-0167
Last EDR Contact: 07/05/2023
Next Scheduled EDR Contact: 10/16/2023
Data Release Frequency: Varies

PFAS ECHO FIRE TRAINING: Facilities in Industries that May Be Handling PFAS Listing

A list of fire training sites was added to the Industry Sectors dataset using a keyword search on the permitted facilitys name to identify sites where fire-fighting foam may have been used in training exercises. Additionally, you may view an example spreadsheet of the subset of fire training facility data, as well as the keywords used in selecting or deselecting a facility for the subset. as well as the keywords used in selecting or deselecting a facility for the subset. These keywords were tested to maximize accuracy in selecting facilities that may use fire-fighting foam in training exercises, however, due to the lack of a required reporting field in the data systems for designating fire training sites, this methodology may not identify all fire training sites or may potentially misidentify them.

Date of Government Version: 03/30/2023
Date Data Arrived at EDR: 03/30/2023
Date Made Active in Reports: 04/03/2023
Number of Days to Update: 4

Source: Environmental Protection Agency
Telephone: 202-272-0167
Last EDR Contact: 07/05/2023
Next Scheduled EDR Contact: 10/16/2023
Data Release Frequency: Varies

PFAS PART 139 AIRPORT: All Certified Part 139 Airports PFAS Information Listing

Since July 1, 2006, all certified part 139 airports are required to have fire-fighting foam onsite that meet military specifications (MIL-F-24385) (14 CFR 139.317). To date, these military specification fire-fighting foams are fluorinated and have been historically used for training and extinguishing. The 2018 FAA Reauthorization Act has a provision stating that no later than October 2021, FAA shall not require the use of fluorinated AFFF. This provision does not prohibit the use of fluorinated AFFF at Part 139 civilian airports; it only prohibits FAA from mandating its use. The Federal Aviation Administration?s document AC 150/5210-6D - Aircraft Fire Extinguishing Agents provides guidance on Aircraft Fire Extinguishing Agents, which includes Aqueous Film Forming Foam (AFFF).

Date of Government Version: 03/30/2023
Date Data Arrived at EDR: 03/30/2023
Date Made Active in Reports: 04/03/2023
Number of Days to Update: 4

Source: Environmental Protection Agency
Telephone: 202-272-0167
Last EDR Contact: 07/05/2023
Next Scheduled EDR Contact: 10/16/2023
Data Release Frequency: Varies

AQUEOUS FOAM NRC: Aqueous Foam Related Incidents Listing

The National Response Center (NRC) serves as an emergency call center that fields initial reports for pollution and railroad incidents and forwards that information to appropriate federal/state agencies for response. The spreadsheets posted to the NRC website contain initial incident data that has not been validated or investigated by a federal/state response agency. Response center calls from 1990 to the most recent complete calendar year where there was indication of Aqueous Film Forming Foam (AFFF) usage are included in this dataset. NRC calls may reference AFFF usage in the ?Material Involved? or ?Incident Description? fields.

Date of Government Version: 04/27/2023
Date Data Arrived at EDR: 04/27/2023
Date Made Active in Reports: 05/02/2023
Number of Days to Update: 5

Source: Environmental Protection Agency
Telephone: 202-272-0167
Last EDR Contact: 07/06/2023
Next Scheduled EDR Contact: 10/16/2023
Data Release Frequency: Varies

OR PFAS: PFAS Site Contamination Listing

Site locations where pfas contamination has been detected.

Date of Government Version: 08/22/2022
Date Data Arrived at EDR: 10/07/2022
Date Made Active in Reports: 12/19/2022
Number of Days to Update: 73

Source: Department of Environmental Quality
Telephone: 503-229-6783
Last EDR Contact: 07/06/2023
Next Scheduled EDR Contact: 10/23/2023
Data Release Frequency: Varies

WA PFAS: PFAS Contamination Site Location Listing

PFOS and PFOA stand for perfluorooctane sulfonate and perfluorooctanoic acid, respectively. Both are fluorinated organic chemicals, part of a larger family of compounds referred to as perfluoroalkyl substances (PFASs).

Date of Government Version: 03/30/2023
Date Data Arrived at EDR: 03/30/2023
Date Made Active in Reports: 06/20/2023
Number of Days to Update: 82

Source: Department of Ecology
Telephone: 360-407-6116
Last EDR Contact: 07/05/2023
Next Scheduled EDR Contact: 10/16/2023
Data Release Frequency: Varies

OR AQUEOUS FOAM: AFFF Contamination Site Listing

Site locations with aqueous film-forming foam use and environmental impact.

Date of Government Version: 01/12/2023
Date Data Arrived at EDR: 01/13/2023
Date Made Active in Reports: 04/04/2023
Number of Days to Update: 81

Source: Department of Environmental Quality
Telephone: 503-229-6783
Last EDR Contact: 07/06/2023
Next Scheduled EDR Contact: 10/23/2023
Data Release Frequency: Varies

WA AQUEOUS FOAM: Firefighting Foam Incidents

Aqueous film-forming foam-laced water running off from fuel spills, firefighting events and routine training sessions has put those chemicals in ground water, surface water, sediments, biota, and other natural resources of the state.

Date of Government Version: 03/21/2023
Date Data Arrived at EDR: 03/22/2023
Date Made Active in Reports: 06/07/2023
Number of Days to Update: 77

Source: Department of Ecology
Telephone: 360-407-6116
Last EDR Contact: 06/28/2023
Next Scheduled EDR Contact: 10/16/2023
Data Release Frequency: Varies

OR AIRS: Oregon Title V Facility Listing

A listing of Title V facility source and emissions information.

Date of Government Version: 03/28/2023
Date Data Arrived at EDR: 03/29/2023
Date Made Active in Reports: 06/08/2023
Number of Days to Update: 71

Source: Department of Environmental Quality
Telephone: 503-229-6459
Last EDR Contact: 06/22/2023
Next Scheduled EDR Contact: 10/09/2023
Data Release Frequency: Annually

GOVERNMENT RECORDS SEARCHED / DATA CURRENCY TRACKING

WA AIRS (EMI): Washington Emissions Data System
Emissions inventory data.

Date of Government Version: 12/31/2021
Date Data Arrived at EDR: 04/12/2023
Date Made Active in Reports: 07/05/2023
Number of Days to Update: 84

Source: Department of Ecology
Telephone: 360-407-6040
Last EDR Contact: 07/13/2023
Next Scheduled EDR Contact: 10/23/2023
Data Release Frequency: Annually

OR COAL ASH: Coal Ash Disposal Sites Listing
A listing of coal ash disposal sites.

Date of Government Version: 12/31/2022
Date Data Arrived at EDR: 03/15/2023
Date Made Active in Reports: 06/01/2023
Number of Days to Update: 78

Source: Department of Environmental Quality
Telephone: 541-298-7255
Last EDR Contact: 05/24/2023
Next Scheduled EDR Contact: 09/11/2023
Data Release Frequency: Varies

WA COAL ASH: Coal Ash Disposal Site Listing
A listing of coal ash disposal site locations.

Date of Government Version: 07/11/2022
Date Data Arrived at EDR: 07/20/2022
Date Made Active in Reports: 10/04/2022
Number of Days to Update: 76

Source: Department of Ecology
Telephone: 360-407-6933
Last EDR Contact: 05/24/2023
Next Scheduled EDR Contact: 09/11/2023
Data Release Frequency: Varies

OR DRYCLEANERS: Drycleaning Facilities
A listing of registered drycleaning facilities in Oregon.

Date of Government Version: 04/10/2023
Date Data Arrived at EDR: 04/21/2023
Date Made Active in Reports: 07/13/2023
Number of Days to Update: 83

Source: Department of Environmental Quality
Telephone: 503-229-6783
Last EDR Contact: 07/19/2023
Next Scheduled EDR Contact: 11/06/2023
Data Release Frequency: Annually

WA DRYCLEANERS: Drycleaner List
A listing of registered drycleaners who registered with the Department of Ecology (using the SIC code of 7215 and 7216) as hazardous waste generators.

Date of Government Version: 04/10/2023
Date Data Arrived at EDR: 04/12/2023
Date Made Active in Reports: 06/30/2023
Number of Days to Update: 79

Source: Department of Ecology
Telephone: 360-407-6732
Last EDR Contact: 07/11/2023
Next Scheduled EDR Contact: 10/23/2023
Data Release Frequency: Varies

OR ENF: Enforcement Action Listing
Enforcement actions

Date of Government Version: 12/12/2022
Date Data Arrived at EDR: 12/12/2022
Date Made Active in Reports: 03/02/2023
Number of Days to Update: 80

Source: Department of Environmental Quality
Telephone: 503-229-5696
Last EDR Contact: 06/01/2023
Next Scheduled EDR Contact: 09/25/2023
Data Release Frequency: Quarterly

OR Financial Assurance 1: Financial Assurance Information Listing
Financial assurance information for hazardous waste facilities.

Date of Government Version: 09/21/2022
Date Data Arrived at EDR: 11/29/2022
Date Made Active in Reports: 12/05/2022
Number of Days to Update: 6

Source: Department of Environmental Quality
Telephone: 541-633-2011
Last EDR Contact: 05/24/2023
Next Scheduled EDR Contact: 09/11/2023
Data Release Frequency: Semi-Annually

WA Financial Assurance 1: Financial Assurance Information Listing

A listing of financial assurance information for underground storage tank facilities. Financial assurance is intended to ensure that resources are available to pay for the cost of closure, post-closure care, and corrective measures if the owner or operator of a regulated facility is unable or unwilling to pay.

Date of Government Version: 02/17/2023
Date Data Arrived at EDR: 02/23/2023
Date Made Active in Reports: 05/10/2023
Number of Days to Update: 76

Source: Department of Ecology
Telephone: 360-586-1060
Last EDR Contact: 05/18/2023
Next Scheduled EDR Contact: 09/04/2023
Data Release Frequency: No Update Planned

OR Financial Assurance 2: Financial Assurance Information Listing

Financial assurance information for solid waste facilities. Financial assurance is intended to ensure that resources are available to pay for the cost of closure, post-closure care, and corrective measures if the owner or operator of a regulated facility is unable or unwilling to pay.

Date of Government Version: 03/03/2023
Date Data Arrived at EDR: 03/03/2023
Date Made Active in Reports: 05/23/2023
Number of Days to Update: 81

Source: Department of Environmental Quality
Telephone: 503-229-5521
Last EDR Contact: 05/10/2023
Next Scheduled EDR Contact: 08/28/2023
Data Release Frequency: Semi-Annually

WA Financial Assurance 2: Financial Assurance Information Listing

A listing of financial assurance information for hazardous waste facilities. Financial assurance is intended to ensure that resources are available to pay for the cost of closure, post-closure care, and corrective measures if the owner or operator of a regulated facility is unable or unwilling to pay.

Date of Government Version: 02/17/2023
Date Data Arrived at EDR: 02/17/2023
Date Made Active in Reports: 05/10/2023
Number of Days to Update: 82

Source: Department of Ecology
Telephone: 360-407-6754
Last EDR Contact: 05/04/2023
Next Scheduled EDR Contact: 08/21/2023
Data Release Frequency: Varies

WA Financial Assurance 3: Financial Assurance Information Listing

A listing of financial assurance information for solid waste facilities. Financial assurance is intended to ensure that resources are available to pay for the cost of closure, post-closure care, and corrective measures if the owner or operator of a regulated facility is unable or unwilling to pay.

Date of Government Version: 11/15/2017
Date Data Arrived at EDR: 11/20/2017
Date Made Active in Reports: 01/04/2018
Number of Days to Update: 45

Source: Department of Ecology
Telephone: 360-407-6136
Last EDR Contact: 07/05/2023
Next Scheduled EDR Contact: 08/21/2023
Data Release Frequency: No Update Planned

OR HSIS: Hazardous Substance Information Survey

Companies in Oregon submitting the Hazardous Substance Information Survey and either reporting or not reporting hazardous substances.

Date of Government Version: 01/23/2023
Date Data Arrived at EDR: 01/25/2023
Date Made Active in Reports: 04/17/2023
Number of Days to Update: 82

Source: State Fire Marshal's Office
Telephone: 503-373-1540
Last EDR Contact: 04/26/2023
Next Scheduled EDR Contact: 08/07/2023
Data Release Frequency: Semi-Annually

OR MANIFEST: Manifest Information

Hazardous waste manifest information.

Date of Government Version: 12/31/2020
Date Data Arrived at EDR: 07/28/2021
Date Made Active in Reports: 10/21/2021
Number of Days to Update: 85

Source: Department of Environmental Quality
Telephone: N/A
Last EDR Contact: 04/27/2023
Next Scheduled EDR Contact: 08/14/2023
Data Release Frequency: Annually

WA MANIFEST: Hazardous Waste Manifest Data
Hazardous waste manifest information.

Date of Government Version: 12/31/2020
Date Data Arrived at EDR: 08/11/2021
Date Made Active in Reports: 11/23/2021
Number of Days to Update: 104

Source: Department of Ecology
Telephone: N/A
Last EDR Contact: 06/07/2023
Next Scheduled EDR Contact: 09/25/2023
Data Release Frequency: Annually

OR NPDES: Wastewater Permits Database
A listing of permitted wastewater facilities.

Date of Government Version: 02/21/2023
Date Data Arrived at EDR: 02/23/2023
Date Made Active in Reports: 03/10/2023
Number of Days to Update: 15

Source: Department of Environmental Quality
Telephone: 503-229-5657
Last EDR Contact: 04/27/2023
Next Scheduled EDR Contact: 08/14/2023
Data Release Frequency: Varies

WA NPDES: Water Quality Permit System Data
A listing of permitted wastewater facilities.

Date of Government Version: 04/10/2023
Date Data Arrived at EDR: 04/12/2023
Date Made Active in Reports: 07/05/2023
Number of Days to Update: 84

Source: Department of Ecology
Telephone: 360-407-6073
Last EDR Contact: 07/11/2023
Next Scheduled EDR Contact: 10/23/2023
Data Release Frequency: Quarterly

OR UIC: Underground Injection Control Program Database
DEQ's Underground Injection Control Program is authorized by the Environmental Protection Agency (EPA) to regulate all underground injection in Oregon to protect groundwater resources.

Date of Government Version: 09/30/2022
Date Data Arrived at EDR: 10/04/2022
Date Made Active in Reports: 12/20/2022
Number of Days to Update: 77

Source: Department of Environmental Quality
Telephone: 503-229-5945
Last EDR Contact: 06/14/2023
Next Scheduled EDR Contact: 10/02/2023
Data Release Frequency: Quarterly

WA UIC: Underground Injection Wells Listing
A listing of underground injection wells.

Date of Government Version: 01/12/2023
Date Data Arrived at EDR: 01/26/2023
Date Made Active in Reports: 03/08/2023
Number of Days to Update: 41

Source: Department of Ecology
Telephone: 360-407-6143
Last EDR Contact: 07/06/2023
Next Scheduled EDR Contact: 10/23/2023
Data Release Frequency: Quarterly

PCS: Permit Compliance System
PCS is a computerized management information system that contains data on National Pollutant Discharge Elimination System (NPDES) permit holding facilities. PCS tracks the permit, compliance, and enforcement status of NPDES facilities.

Date of Government Version: 07/14/2011
Date Data Arrived at EDR: 08/05/2011
Date Made Active in Reports: 09/29/2011
Number of Days to Update: 55

Source: EPA, Office of Water
Telephone: 202-564-2496
Last EDR Contact: 06/27/2023
Next Scheduled EDR Contact: 10/16/2023
Data Release Frequency: No Update Planned

MINES MRDS: Mineral Resources Data System
Mineral Resources Data System

Date of Government Version: 08/23/2022
Date Data Arrived at EDR: 11/22/2022
Date Made Active in Reports: 02/28/2023
Number of Days to Update: 98

Source: USGS
Telephone: 703-648-6533
Last EDR Contact: 05/25/2023
Next Scheduled EDR Contact: 09/04/2023
Data Release Frequency: Varies

PFAS TRIS: List of PFAS Added to the TRI

Section 7321 of the National Defense Authorization Act for Fiscal Year 2020 (NDAA) immediately added certain per- and polyfluoroalkyl substances (PFAS) to the list of chemicals covered by the Toxics Release Inventory (TRI) under Section 313 of the Emergency Planning and Community Right-to-Know Act (EPCRA) and provided a framework for additional PFAS to be added to TRI on an annual basis.

Date of Government Version: 06/07/2023
Date Data Arrived at EDR: 06/08/2023
Date Made Active in Reports: 06/09/2023
Number of Days to Update: 1

Source: Environmental Protection Agency
Telephone: 202-566-0250
Last EDR Contact: 07/05/2023
Next Scheduled EDR Contact: 10/16/2023
Data Release Frequency: Varies

PCS ENF: Enforcement data

No description is available for this data

Date of Government Version: 12/31/2014
Date Data Arrived at EDR: 02/05/2015
Date Made Active in Reports: 03/06/2015
Number of Days to Update: 29

Source: EPA
Telephone: 202-564-2497
Last EDR Contact: 06/27/2023
Next Scheduled EDR Contact: 10/16/2023
Data Release Frequency: Varies

EDR HIGH RISK HISTORICAL RECORDS

EDR Exclusive Records

EDR MGP: EDR Proprietary Manufactured Gas Plants

The EDR Proprietary Manufactured Gas Plant Database includes records of coal gas plants (manufactured gas plants) compiled by EDR's researchers. Manufactured gas sites were used in the United States from the 1800's to 1950's to produce a gas that could be distributed and used as fuel. These plants used whale oil, rosin, coal, or a mixture of coal, oil, and water that also produced a significant amount of waste. Many of the byproducts of the gas production, such as coal tar (oily waste containing volatile and non-volatile chemicals), sludges, oils and other compounds are potentially hazardous to human health and the environment. The byproduct from this process was frequently disposed of directly at the plant site and can remain or spread slowly, serving as a continuous source of soil and groundwater contamination.

Date of Government Version: N/A
Date Data Arrived at EDR: N/A
Date Made Active in Reports: N/A
Number of Days to Update: N/A

Source: EDR, Inc.
Telephone: N/A
Last EDR Contact: N/A
Next Scheduled EDR Contact: N/A
Data Release Frequency: No Update Planned

EDR Hist Auto: EDR Exclusive Historical Auto Stations

EDR has searched selected national collections of business directories and has collected listings of potential gas station/filling station/service station sites that were available to EDR researchers. EDR's review was limited to those categories of sources that might, in EDR's opinion, include gas station/filling station/service station establishments. The categories reviewed included, but were not limited to gas, gas station, gasoline station, filling station, auto, automobile repair, auto service station, service station, etc. This database falls within a category of information EDR classifies as "High Risk Historical Records", or HRHR. EDR's HRHR effort presents unique and sometimes proprietary data about past sites and operations that typically create environmental concerns, but may not show up in current government records searches.

Date of Government Version: N/A
Date Data Arrived at EDR: N/A
Date Made Active in Reports: N/A
Number of Days to Update: N/A

Source: EDR, Inc.
Telephone: N/A
Last EDR Contact: N/A
Next Scheduled EDR Contact: N/A
Data Release Frequency: Varies

EDR Hist Cleaner: EDR Exclusive Historical Cleaners

EDR has searched selected national collections of business directories and has collected listings of potential dry cleaner sites that were available to EDR researchers. EDR's review was limited to those categories of sources that might, in EDR's opinion, include dry cleaning establishments. The categories reviewed included, but were not limited to dry cleaners, cleaners, laundry, laundromat, cleaning/laundry, wash & dry etc. This database falls within a category of information EDR classifies as "High Risk Historical Records", or HRHR. EDR's HRHR effort presents unique and sometimes proprietary data about past sites and operations that typically create environmental concerns, but may not show up in current government records searches.

Date of Government Version: N/A
Date Data Arrived at EDR: N/A
Date Made Active in Reports: N/A
Number of Days to Update: N/A

Source: EDR, Inc.
Telephone: N/A
Last EDR Contact: N/A
Next Scheduled EDR Contact: N/A
Data Release Frequency: Varies

EDR RECOVERED GOVERNMENT ARCHIVES

Exclusive Recovered Govt. Archives

OR RGA HWS: Recovered Government Archive State Hazardous Waste Facilities List

The EDR Recovered Government Archive State Hazardous Waste database provides a list of SHWS incidents derived from historical databases and includes many records that no longer appear in current government lists. Compiled from Records formerly available from the Department of Environmental Quality in Oregon.

Date of Government Version: N/A
Date Data Arrived at EDR: 07/01/2013
Date Made Active in Reports: 01/03/2014
Number of Days to Update: 186

Source: Department of Environmental Quality
Telephone: N/A
Last EDR Contact: 06/01/2012
Next Scheduled EDR Contact: N/A
Data Release Frequency: Varies

WA RGA HWS: Recovered Government Archive State Hazardous Waste Facilities List

The EDR Recovered Government Archive State Hazardous Waste database provides a list of SHWS incidents derived from historical databases and includes many records that no longer appear in current government lists. Compiled from Records formerly available from the Department of Ecology in Washington.

Date of Government Version: N/A
Date Data Arrived at EDR: 07/01/2013
Date Made Active in Reports: 12/24/2013
Number of Days to Update: 176

Source: Department of Ecology
Telephone: N/A
Last EDR Contact: 06/01/2012
Next Scheduled EDR Contact: N/A
Data Release Frequency: Varies

OR RGA LF: Recovered Government Archive Solid Waste Facilities List

The EDR Recovered Government Archive Landfill database provides a list of landfills derived from historical databases and includes many records that no longer appear in current government lists. Compiled from Records formerly available from the Department of Environmental Quality in Oregon.

Date of Government Version: N/A
Date Data Arrived at EDR: 07/01/2013
Date Made Active in Reports: 01/13/2014
Number of Days to Update: 196

Source: Department of Environmental Quality
Telephone: N/A
Last EDR Contact: 06/01/2012
Next Scheduled EDR Contact: N/A
Data Release Frequency: Varies

WA RGA LF: Recovered Government Archive Solid Waste Facilities List

The EDR Recovered Government Archive Landfill database provides a list of landfills derived from historical databases and includes many records that no longer appear in current government lists. Compiled from Records formerly available from the Department of Ecology in Washington.

Date of Government Version: N/A
Date Data Arrived at EDR: 07/01/2013
Date Made Active in Reports: 01/10/2014
Number of Days to Update: 193

Source: Department of Ecology
Telephone: N/A
Last EDR Contact: 06/01/2012
Next Scheduled EDR Contact: N/A
Data Release Frequency: Varies

OR RGA LUST: Recovered Government Archive Leaking Underground Storage Tank

The EDR Recovered Government Archive Leaking Underground Storage Tank database provides a list of LUST incidents derived from historical databases and includes many records that no longer appear in current government lists. Compiled from Records formerly available from the Department of Environmental Quality in Oregon.

Date of Government Version: N/A
Date Data Arrived at EDR: 07/01/2013
Date Made Active in Reports: 12/27/2013
Number of Days to Update: 179

Source: Department of Environmental Quality
Telephone: N/A
Last EDR Contact: 06/01/2012
Next Scheduled EDR Contact: N/A
Data Release Frequency: Varies

WA RGA LUST: Recovered Government Archive Leaking Underground Storage Tank

The EDR Recovered Government Archive Leaking Underground Storage Tank database provides a list of LUST incidents derived from historical databases and includes many records that no longer appear in current government lists. Compiled from Records formerly available from the Department of Ecology in Washington.

Date of Government Version: N/A
Date Data Arrived at EDR: 07/01/2013
Date Made Active in Reports: 12/24/2013
Number of Days to Update: 176

Source: Department of Ecology
Telephone: N/A
Last EDR Contact: 06/01/2012
Next Scheduled EDR Contact: N/A
Data Release Frequency: Varies

OTHER DATABASE(S)

Depending on the geographic area covered by this report, the data provided in these specialty databases may or may not be complete. For example, the existence of wetlands information data in a specific report does not mean that all wetlands in the area covered by the report are included. Moreover, the absence of any reported wetlands information does not necessarily mean that wetlands do not exist in the area covered by the report.

NY MANIFEST: Facility and Manifest Data

Manifest is a document that lists and tracks hazardous waste from the generator through transporters to a TSD facility.

Date of Government Version: 01/01/2019
Date Data Arrived at EDR: 10/29/2021
Date Made Active in Reports: 01/19/2022
Number of Days to Update: 82

Source: Department of Environmental Conservation
Telephone: 518-402-8651
Last EDR Contact: 04/27/2023
Next Scheduled EDR Contact: 08/07/2023
Data Release Frequency: Quarterly

WI MANIFEST: Manifest Information

Hazardous waste manifest information.

Date of Government Version: 05/31/2018
Date Data Arrived at EDR: 06/19/2019
Date Made Active in Reports: 09/03/2019
Number of Days to Update: 76

Source: Department of Natural Resources
Telephone: N/A
Last EDR Contact: 06/01/2023
Next Scheduled EDR Contact: 09/18/2023
Data Release Frequency: Annually

Oil/Gas Pipelines

Source: Endeavor Business Media

Petroleum Bundle (Crude Oil, Refined Products, Petrochemicals, Gas Liquids (LPG/NGL), and Specialty Gases (Miscellaneous)) N = Natural Gas Bundle (Natural Gas, Gas Liquids (LPG/NGL), and Specialty Gases (Miscellaneous)). This map includes information copyrighted by Endeavor Business Media. This information is provided on a best effort basis and Endeavor Business Media does not guarantee its accuracy nor warrant its fitness for any particular purpose. Such information has been reprinted with the permission of Endeavor Business Media.

Electric Power Transmission Line Data

Source: Endeavor Business Media

This map includes information copyrighted by Endeavor Business Media. This information is provided on a best effort basis and Endeavor Business Media does not guarantee its accuracy nor warrant its fitness for any particular purpose. Such information has been reprinted with the permission of Endeavor Business Media.

GOVERNMENT RECORDS SEARCHED / DATA CURRENCY TRACKING

Sensitive Receptors: There are individuals deemed sensitive receptors due to their fragile immune systems and special sensitivity to environmental discharges. These sensitive receptors typically include the elderly, the sick, and children. While the location of all sensitive receptors cannot be determined, EDR indicates those buildings and facilities - schools, daycares, hospitals, medical centers, and nursing homes - where individuals who are sensitive receptors are likely to be located.

AHA Hospitals:
Source: American Hospital Association, Inc.
Telephone: 312-280-5991
The database includes a listing of hospitals based on the American Hospital Association's annual survey of hospitals.

Medical Centers: Provider of Services Listing
Source: Centers for Medicare & Medicaid Services
Telephone: 410-786-3000
A listing of hospitals with Medicare provider number, produced by Centers of Medicare & Medicaid Services, a federal agency within the U.S. Department of Health and Human Services.

Nursing Homes
Source: National Institutes of Health
Telephone: 301-594-6248
Information on Medicare and Medicaid certified nursing homes in the United States.

Public Schools
Source: National Center for Education Statistics
Telephone: 202-502-7300
The National Center for Education Statistics' primary database on elementary and secondary public education in the United States. It is a comprehensive, annual, national statistical database of all public elementary and secondary schools and school districts, which contains data that are comparable across all states.

Private Schools
Source: National Center for Education Statistics
Telephone: 202-502-7300
The National Center for Education Statistics' primary database on private school locations in the United States.

Daycare Centers: Child Care Listings
Source: Employment Department
Telephone: 503-947-1420

Flood Zone Data: This data was obtained from the Federal Emergency Management Agency (FEMA). It depicts 100-year and 500-year flood zones as defined by FEMA. It includes the National Flood Hazard Layer (NFHL) which incorporates Flood Insurance Rate Map (FIRM) data and Q3 data from FEMA in areas not covered by NFHL.
Source: FEMA
Telephone: 877-336-2627
Date of Government Version: 2003, 2015

NWI: National Wetlands Inventory. This data, available in select counties across the country, was obtained by EDR in 2002, 2005, 2010 and 2015 from the U.S. Fish and Wildlife Service.

State Wetlands Data: Wetlands Inventory Data
Source: Oregon Geospatial Enterprise Office
Telephone: 503-378-2166

Current USGS 7.5 Minute Topographic Map
Source: U.S. Geological Survey

GOVERNMENT RECORDS SEARCHED / DATA CURRENCY TRACKING

STREET AND ADDRESS INFORMATION

© 2015 TomTom North America, Inc. All rights reserved. This material is proprietary and the subject of copyright protection and other intellectual property rights owned by or licensed to Tele Atlas North America, Inc. The use of this material is subject to the terms of a license agreement. You will be held liable for any unauthorized copying or disclosure of this material.

GEOCHECK ®- PHYSICAL SETTING SOURCE ADDENDUM

TARGET PROPERTY ADDRESS

IBR - 2N1E34C -00601 BUENA-HAYDEN LLC
N CENTER AVE
PORTLAND, OR 97217

TARGET PROPERTY COORDINATES

Latitude (North):	45.610741 - 45° 36' 38.67''
Longitude (West):	122.680016 - 122° 40' 48.06''
Universal Tranverse Mercator:	Zone 10
UTM X (Meters):	524951.0
UTM Y (Meters):	5050631.5
Elevation:	40 ft. above sea level

USGS TOPOGRAPHIC MAP

Target Property Map:	14878142 PORTLAND, OR
Version Date:	2020

EDR's GeoCheck Physical Setting Source Addendum is provided to assist the environmental professional in forming an opinion about the impact of potential contaminant migration.

Assessment of the impact of contaminant migration generally has two principle investigative components:

1. Groundwater flow direction, and
2. Groundwater flow velocity.

Groundwater flow direction may be impacted by surface topography, hydrology, hydrogeology, characteristics of the soil, and nearby wells. Groundwater flow velocity is generally impacted by the nature of the geologic strata.

GEOCHECK® - PHYSICAL SETTING SOURCE SUMMARY

GROUNDWATER FLOW DIRECTION INFORMATION

Groundwater flow direction for a particular site is best determined by a qualified environmental professional using site-specific well data. If such data is not reasonably ascertainable, it may be necessary to rely on other sources of information, such as surface topographic information, hydrologic information, hydrogeologic data collected on nearby properties, and regional groundwater flow information (from deep aquifers).

TOPOGRAPHIC INFORMATION

Surface topography may be indicative of the direction of surficial groundwater flow. This information can be used to assist the environmental professional in forming an opinion about the impact of nearby contaminated properties or, should contamination exist on the target property, what downgradient sites might be impacted.

TARGET PROPERTY TOPOGRAPHY

General Topographic Gradient: General SE

SURROUNDING TOPOGRAPHY: ELEVATION PROFILES

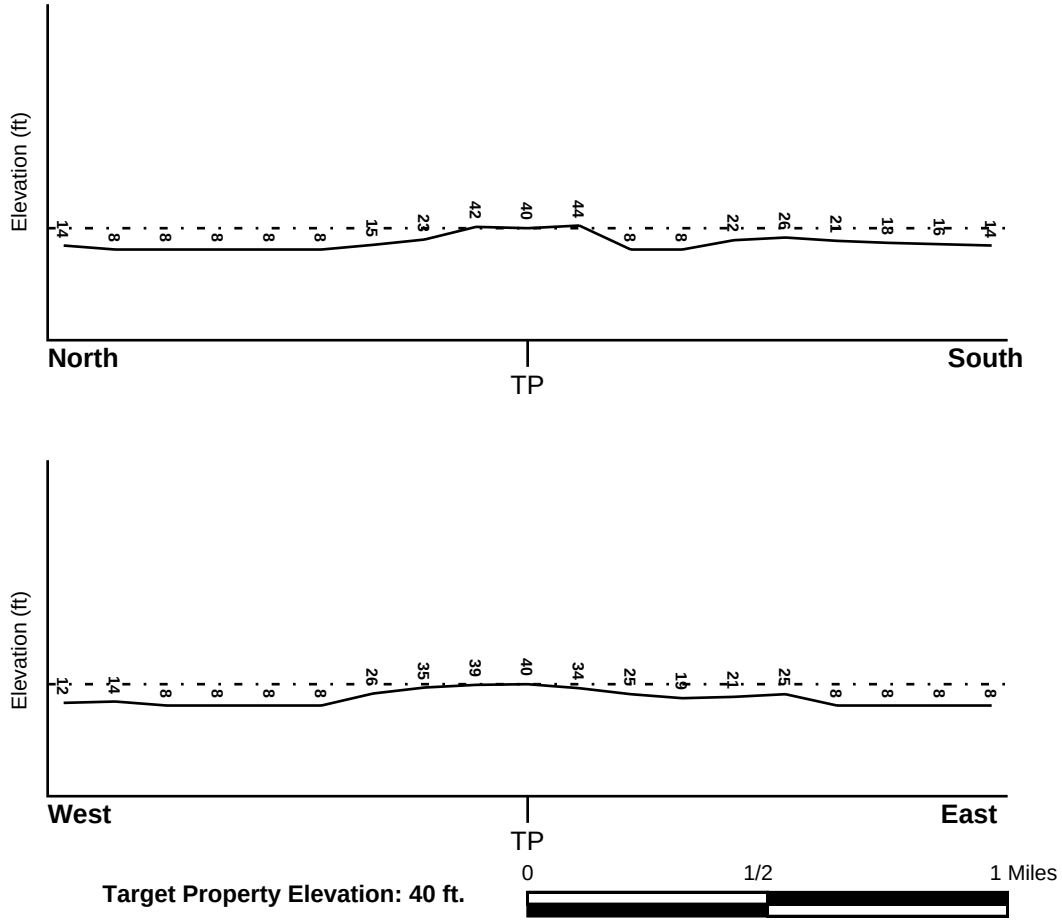

Target Property Elevation: 40 ft.

Source: Topography has been determined from the USGS 7.5' Digital Elevation Model and should be evaluated on a relative (not an absolute) basis. Relative elevation information between sites of close proximity should be field verified.

GEOCHECK® - PHYSICAL SETTING SOURCE SUMMARY

HYDROLOGIC INFORMATION

Surface water can act as a hydrologic barrier to groundwater flow. Such hydrologic information can be used to assist the environmental professional in forming an opinion about the impact of nearby contaminated properties or, should contamination exist on the target property, what downgradient sites might be impacted.

Refer to the Physical Setting Source Map following this summary for hydrologic information (major waterways and bodies of water).

FEMA FLOOD ZONE

Flood Plain Panel at Target Property	FEMA Source Type
53011C0481D	FEMA FIRM Flood data

Additional Panels in search area:	FEMA Source Type
53011C0368D	FEMA FIRM Flood data
53011C0477D	FEMA FIRM Flood data

NATIONAL WETLAND INVENTORY

NWI Quad at Target Property	NWI Electronic Data Coverage
PORTLAND	YES - refer to the Overview Map and Detail Map

HYDROGEOLOGIC INFORMATION

Hydrogeologic information obtained by installation of wells on a specific site can often be an indicator of groundwater flow direction in the immediate area. Such hydrogeologic information can be used to assist the environmental professional in forming an opinion about the impact of nearby contaminated properties or, should contamination exist on the target property, what downgradient sites might be impacted.

AQUIFLOW®

Search Radius: 1.000 Mile.

EDR has developed the AQUIFLOW Information System to provide data on the general direction of groundwater flow at specific points. EDR has reviewed reports submitted by environmental professionals to regulatory authorities at select sites and has extracted the date of the report, groundwater flow direction as determined hydrogeologically, and the depth to water table.

MAP ID	LOCATION FROM TP	GENERAL DIRECTION GROUNDWATER FLOW
Not Reported		

GEOCHECK® - PHYSICAL SETTING SOURCE SUMMARY

GROUNDWATER FLOW VELOCITY INFORMATION

Groundwater flow velocity information for a particular site is best determined by a qualified environmental professional using site specific geologic and soil strata data. If such data are not reasonably ascertainable, it may be necessary to rely on other sources of information, including geologic age identification, rock stratigraphic unit and soil characteristics data collected on nearby properties and regional soil information. In general, contaminant plumes move more quickly through sandy-gravelly types of soils than silty-clayey types of soils.

GEOLOGIC INFORMATION IN GENERAL AREA OF TARGET PROPERTY

Geologic information can be used by the environmental professional in forming an opinion about the relative speed at which contaminant migration may be occurring.

ROCK STRATIGRAPHIC UNIT **GEOLOGIC AGE IDENTIFICATION**

Era:	Cenozoic	Category:	Stratifed Sequence
System:	Quaternary		
Series:	Quaternary		
Code:	Q *(decoded above as Era, System & Series)*		

Geologic Age and Rock Stratigraphic Unit Source: P.G. Schruben, R.E. Arndt and W.J. Bawiec, Geology of the Conterminous U.S. at 1:2,500,000 Scale - a digital representation of the 1974 P.B. King and H.M. Beikman Map, USGS Digital Data Series DDS - 11 (1994).

SSURGO SOIL MAP - 7395078.171s

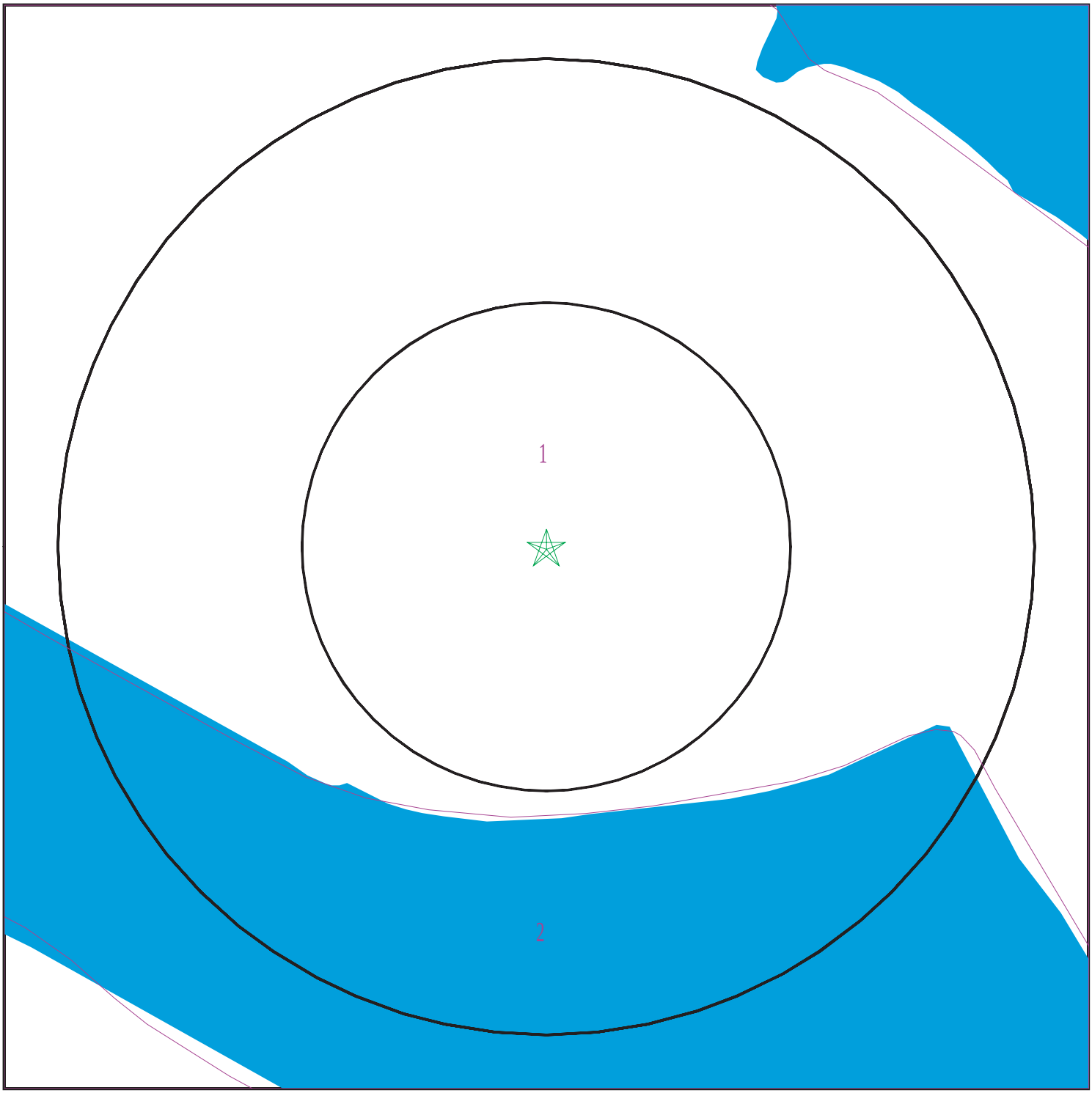

Target Property
SSURGO Soil
Water

0 1/16 1/8 1/4 Miles

N

SITE NAME:	IBR - 2N1E34C -00601 BUENA-HAYDEN LLC	CLIENT:	Parametrix, Inc.
ADDRESS:	N CENTER AVE Portland OR 97217	CONTACT:	A Romey
LAT/LONG:	45.610741 / 122.680016	INQUIRY #:	7395078.171s
		DATE:	July 20, 2023 12:07 pm

Copyright © 2023 EDR, Inc. © 2015 TomTom Rel. 2015.

GEOCHECK® - PHYSICAL SETTING SOURCE SUMMARY

DOMINANT SOIL COMPOSITION IN GENERAL AREA OF TARGET PROPERTY

The U.S. Department of Agriculture's (USDA) Soil Conservation Service (SCS) leads the National Cooperative Soil Survey (NCSS) and is responsible for collecting, storing, maintaining and distributing soil survey information for privately owned lands in the United States. A soil map in a soil survey is a representation of soil patterns in a landscape. The following information is based on Soil Conservation Service SSURGO data.

Soil Map ID: 1

Soil Component Name: Pilchuck

Soil Surface Texture: sand

Hydrologic Group: Class A - High infiltration rates. Soils are deep, well drained to excessively drained sands and gravels.

Soil Drainage Class: Somewhat excessively drained

Hydric Status: Not hydric

Corrosion Potential - Uncoated Steel: Moderate

Depth to Bedrock Min: > 0 inches

Depth to Watertable Min: > 0 inches

Soil Layer Information							
	Boundary			Classification		Saturated hydraulic conductivity micro m/sec	Soil Reaction (pH)
Layer	Upper	Lower	Soil Texture Class	AASHTO Group	Unified Soil		
1	0 inches	11 inches	sand	Granular materials (35 pct. or less passing No. 200), Silty, or Clayey Gravel and Sand.	COARSE-GRAINED SOILS, Sands, Sands with fines, Silty Sand.	Max: 141 Min: 42	Max: 7.3 Min: 6.1
2	11 inches	59 inches		Granular materials (35 pct. or less passing No. 200), Silty, or Clayey Gravel and Sand.	COARSE-GRAINED SOILS, Sands, Sands with fines, Silty Sand.	Max: 141 Min: 42	Max: 7.3 Min: 6.1

Soil Map ID: 2

Soil Component Name: Water

Soil Surface Texture: sand

Hydrologic Group: Class A - High infiltration rates. Soils are deep, well drained to excessively drained sands and gravels.

Soil Drainage Class:

GEOCHECK® - PHYSICAL SETTING SOURCE SUMMARY

Hydric Status: Unknown

Corrosion Potential - Uncoated Steel: Not Reported

Depth to Bedrock Min: > 0 inches

Depth to Watertable Min: > 0 inches

No Layer Information available.

LOCAL / REGIONAL WATER AGENCY RECORDS

EDR Local/Regional Water Agency records provide water well information to assist the environmental professional in assessing sources that may impact ground water flow direction, and in forming an opinion about the impact of contaminant migration on nearby drinking water wells.

WELL SEARCH DISTANCE INFORMATION

DATABASE	SEARCH DISTANCE (miles)
Federal USGS	1.000
Federal FRDS PWS	Nearest PWS within 1 mile
State Database	1.000

FEDERAL USGS WELL INFORMATION

MAP ID	WELL ID	LOCATION FROM TP
A5	USGS40000994250	1/2 - 1 Mile South
B6	USGS40001207596	1/2 - 1 Mile NNE
B7	USGS40001207597	1/2 - 1 Mile NNE
B8	USGS40001207595	1/2 - 1 Mile NNE
B9	USGS40001207592	1/2 - 1 Mile NNE
B10	USGS40001207593	1/2 - 1 Mile NNE
B11	USGS40001207594	1/2 - 1 Mile NNE
12	USGS40001207601	1/2 - 1 Mile North

FEDERAL FRDS PUBLIC WATER SUPPLY SYSTEM INFORMATION

MAP ID	WELL ID	LOCATION FROM TP

No PWS System Found

Note: PWS System location is not always the same as well location.

STATE DATABASE WELL INFORMATION

MAP ID	WELL ID	LOCATION FROM TP
1	ORWD70000015348	1/2 - 1 Mile ESE

GEOCHECK® - PHYSICAL SETTING SOURCE SUMMARY

STATE DATABASE WELL INFORMATION

MAP ID	WELL ID	LOCATION FROM TP
2	ORWD70000005804	1/2 - 1 Mile South
3	ORWD70000005805	1/2 - 1 Mile WSW
A4	ORWD70000004592	1/2 - 1 Mile South

PHYSICAL SETTING SOURCE MAP - 7395078.171s



- County Boundary
- Major Roads
- Contour Lines
- Airports
- Earthquake epicenter, Richter 5 or greater
- Water Wells
- Public Water Supply Wells
- Cluster of Multiple Icons
- Groundwater Flow Direction
- GI Indeterminate Groundwater Flow at Location
- GV Groundwater Flow Varies at Location
- Oil, gas or related wells

SITE NAME:	IBR - 2N1E34C -00601 BUENA-HAYDEN LLC	CLIENT:	Parametrix, Inc.
ADDRESS:	N CENTER AVE Portland OR 97217	CONTACT:	A Romey
LAT/LONG:	45.610741 / 122.680016	INQUIRY #:	7395078.171s
		DATE:	July 20, 2023 12:07 pm

Copyright © 2023 EDR, Inc. © 2015 TomTom Rel. 2015.

GEOCHECK® - PHYSICAL SETTING SOURCE MAP FINDINGS

Map ID
Direction
Distance
Elevation | Database | EDR ID Number

1
ESE
1/2 - 1 Mile
Lower

OR WELLS **ORWD70000015348**

GW Site ID:	16555	Site Type:	WELL
Stage:	Complete	GW Log ID:	MULT0099760
GW Well County:	MULT	GW Well Number:	99760
Well Tag Number:	100309	Tag Verified:	0
Site Source:	OWRD	State Observation #:	0
Well Status:	Not Reported	Established By:	stansbam
Aquifer:	Not Reported	Aquifer System:	Not Reported
Max Depth:	212	Land Surface Elevation (ft):	30
Water Level Count:	0	WL Measuring Started:	Not Reported
WL Measuring Ended:	Not Reported	Obs Well Status:	Not Reported
Hydrography URL:	Not Reported		
Well Log URL:	https://apps.wrd.state.or.us/apps/misc/vault/vault.aspx?wl_county_code=MULT&wl_nbr=99760		
OWRD URL:	https://apps.wrd.state.or.us/apps/gw/gw_info/gw_info_report/gw_details.aspx?gw_site_id=16555		

2
South
1/2 - 1 Mile
Lower

OR WELLS **ORWD70000005804**

GW Site ID:	5933	Site Type:	WELL
Stage:	Complete	GW Log ID:	MULT0000923
GW Well County:	MULT	GW Well Number:	923
Well Tag Number:	0	Tag Verified:	0
Site Source:	USGS	State Observation #:	0
Well Status:	Not Reported	Established By:	KARL WOZNIAK
Aquifer:	Quaternary-Late Tertiary sediment Aq		
Aquifer System:	Quaternary-Late Tertiary Sediment Aquifers		
Max Depth:	250	Land Surface Elevation (ft):	20
Water Level Count:	0	WL Measuring Started:	Not Reported
WL Measuring Ended:	Not Reported	Obs Well Status:	Not Reported
Hydrography URL:	Not Reported		
Well Log URL:	https://apps.wrd.state.or.us/apps/misc/vault/vault.aspx?wl_county_code=MULT&wl_nbr=923		
OWRD URL:	https://apps.wrd.state.or.us/apps/gw/gw_info/gw_info_report/gw_details.aspx?gw_site_id=5933		

3
WSW
1/2 - 1 Mile
Lower

OR WELLS **ORWD70000005805**

GW Site ID:	5934	Site Type:	WELL
Stage:	Complete	GW Log ID:	MULT0000927
GW Well County:	MULT	GW Well Number:	927
Well Tag Number:	0	Tag Verified:	0
Site Source:	USGS	State Observation #:	0
Well Status:	Not Reported	Established By:	KARL WOZNIAK
Aquifer:	Not Reported	Aquifer System:	Not Reported
Max Depth:	0	Land Surface Elevation (ft):	13
Water Level Count:	0	WL Measuring Started:	Not Reported
WL Measuring Ended:	Not Reported	Obs Well Status:	Not Reported
Hydrography URL:	Not Reported		
Well Log URL:	https://apps.wrd.state.or.us/apps/misc/vault/vault.aspx?wl_county_code=MULT&wl_nbr=927		

OWRD URL: https://apps.wrd.state.or.us/apps/gw/gw_info/gw_info_report/gw_details.aspx?gw_site_id=5934

A4
South
1/2 - 1 Mile
Lower

OR WELLS **ORWD70000004592**

GW Site ID:	4704	Site Type:	WELL
Stage:	Complete	GW Log ID:	MULT0000925
GW Well County:	MULT	GW Well Number:	925
Well Tag Number:	0	Tag Verified:	0
Site Source:	USGS	State Observation #:	0
Well Status:	Not Reported	Established By:	KARL WOZNIAK
Aquifer:	Not Reported	Aquifer System:	Not Reported
Max Depth:	175	Land Surface Elevation (ft):	5
Water Level Count:	3	WL Measuring Started:	07-APR-87
WL Measuring Ended:	22-DEC-03	Obs Well Status:	Obs Well Non-Current

ydrography URL: https://apps.wrd.state.or.us/apps/gw/gw_info/gw_hydrograph/Hydrograph.aspx?gw_logid=MULT0000925
Well Log URL: https://apps.wrd.state.or.us/apps/misc/vault/vault.aspx?wl_county_code=MULT&wl_nbr=925
OWRD URL: https://apps.wrd.state.or.us/apps/gw/gw_info/gw_info_report/gw_details.aspx?gw_site_id=4704

A5
South
1/2 - 1 Mile
Lower

FED USGS **USGS40000994250**

Organization ID:	USGS-OR	Organization Name:	USGS Oregon Water Science Center
Monitor Location:	01N/01E-03BCC1	Type:	Well
Description:	Not Reported	HUC:	17090012
Drainage Area:	Not Reported	Drainage Area Units:	Not Reported
Contrib Drainage Area:	Not Reported	Contrib Drainage Area Unts:	Not Reported
Aquifer:	Not Reported	Formation Type:	Not Reported
Aquifer Type:	Not Reported	Construction Date:	19620221
Well Depth:	175	Well Depth Units:	ft
Well Hole Depth:	175	Well Hole Depth Units:	ft

er of Measurements: 3 Level reading date: 1989-03-29
Feet below surface: 10 Feet to sea level: Not Reported
Note: Not Reported

evel reading date: 1987-04-07 Feet below surface: 12
Feet to sea level: Not Reported Note: Not Reported

Level reading date: 1962-02-21 Feet below surface: 12
Feet to sea level: Not Reported Note: Not Reported

B6
NNE
1/2 - 1 Mile
Lower

FED USGS **USGS40001207596**

Organization ID:	USGS-WA		
Organization Name:	USGS Washington Water Science Center		
Monitor Location:	02N/01E-27M05	Type:	Well
Description:	Not Reported	HUC:	17080001
Drainage Area:	Not Reported	Drainage Area Units:	Not Reported

Contrib Drainage Area:	Not Reported	Contrib Drainage Area Unts:	Not Reported
Aquifer:	Not Reported	Formation Type:	Not Reported
Aquifer Type:	Not Reported	Construction Date:	19280101
Well Depth:	90	Well Depth Units:	ft
Well Hole Depth:	Not Reported	Well Hole Depth Units:	Not Reported

er of Measurements:	1	Level reading date:	1973-11-01
Feet below surface:	30	Feet to sea level:	Not Reported
Note:	Not Reported		

B7
NNE
1/2 - 1 Mile
Lower

FED USGS **USGS40001207597**

Organization ID:	USGS-WA		
Organization Name:	USGS Washington Water Science Center		
Monitor Location:	02N/01E-27M06	Type:	Well
Description:	Not Reported	HUC:	17080001
Drainage Area:	Not Reported	Drainage Area Units:	Not Reported
Contrib Drainage Area:	Not Reported	Contrib Drainage Area Unts:	Not Reported
Aquifer:	Not Reported	Formation Type:	Not Reported
Aquifer Type:	Not Reported	Construction Date:	19280101
Well Depth:	75	Well Depth Units:	ft
Well Hole Depth:	Not Reported	Well Hole Depth Units:	Not Reported

er of Measurements:	1	Level reading date:	1973-11-01
Feet below surface:	30	Feet to sea level:	Not Reported
Note:	Not Reported		

B8
NNE
1/2 - 1 Mile
Lower

FED USGS **USGS40001207595**

Organization ID:	USGS-WA		
Organization Name:	USGS Washington Water Science Center		
Monitor Location:	02N/01E-27M04	Type:	Well
Description:	Not Reported	HUC:	17080001
Drainage Area:	Not Reported	Drainage Area Units:	Not Reported
Contrib Drainage Area:	Not Reported	Contrib Drainage Area Unts:	Not Reported
Aquifer:	Not Reported	Formation Type:	Not Reported
Aquifer Type:	Not Reported	Construction Date:	19280101
Well Depth:	90	Well Depth Units:	ft
Well Hole Depth:	Not Reported	Well Hole Depth Units:	Not Reported

er of Measurements:	1	Level reading date:	1973-11-01
Feet below surface:	30	Feet to sea level:	Not Reported
Note:	Not Reported		

Map ID
Direction
Distance
Elevation | Database | EDR ID Number

B9
NNE
1/2 - 1 Mile
Lower

FED USGS **USGS40001207592**

Organization ID: USGS-WA
Organization Name: USGS Washington Water Science Center

Monitor Location:	02N/01E-27M01	Type:	Well
Description:	Not Reported	HUC:	17080001
Drainage Area:	Not Reported	Drainage Area Units:	Not Reported
Contrib Drainage Area:	Not Reported	Contrib Drainage Area Unts:	Not Reported
Aquifer:	Not Reported	Formation Type:	Not Reported
Aquifer Type:	Not Reported	Construction Date:	19280101
Well Depth:	70	Well Depth Units:	ft
Well Hole Depth:	Not Reported	Well Hole Depth Units:	Not Reported
r of Measurements:	1	Level reading date:	1973-11-01
Feet below surface:	30	Feet to sea level:	Not Reported

Note: Not Reported

B10
NNE
1/2 - 1 Mile
Lower

FED USGS **USGS40001207593**

Organization ID: USGS-WA
Organization Name: USGS Washington Water Science Center

Monitor Location:	02N/01E-27M02	Type:	Well
Description:	Not Reported	HUC:	17080001
Drainage Area:	Not Reported	Drainage Area Units:	Not Reported
Contrib Drainage Area:	Not Reported	Contrib Drainage Area Unts:	Not Reported
Aquifer:	Not Reported	Formation Type:	Not Reported
Aquifer Type:	Not Reported	Construction Date:	19280101
Well Depth:	90	Well Depth Units:	ft
Well Hole Depth:	Not Reported	Well Hole Depth Units:	Not Reported
r of Measurements:	1	Level reading date:	1973-11-01
Feet below surface:	30	Feet to sea level:	Not Reported

Note: Not Reported

B11
NNE
1/2 - 1 Mile
Lower

FED USGS **USGS40001207594**

Organization ID: USGS-WA
Organization Name: USGS Washington Water Science Center

Monitor Location:	02N/01E-27M03	Type:	Well
Description:	Not Reported	HUC:	17080001
Drainage Area:	Not Reported	Drainage Area Units:	Not Reported
Contrib Drainage Area:	Not Reported	Contrib Drainage Area Unts:	Not Reported
Aquifer:	Not Reported	Formation Type:	Not Reported
Aquifer Type:	Not Reported	Construction Date:	19280101
Well Depth:	90	Well Depth Units:	ft
Well Hole Depth:	Not Reported	Well Hole Depth Units:	Not Reported

r of Measurements:	1	Level reading date:	1973-11-01
Feet below surface:	30	Feet to sea level:	Not Reported
Note:	Not Reported		

12
North
1/2 - 1 Mile
Lower

FED USGS **USGS40001207601**

Organization ID:	USGS-WA		
Organization Name:	USGS Washington Water Science Center		
Monitor Location:	02N/01E-27M07	Type:	Well
Description:	Not Reported	HUC:	17080001
Drainage Area:	Not Reported	Drainage Area Units:	Not Reported
Contrib Drainage Area:	Not Reported	Contrib Drainage Area Unts:	Not Reported
Aquifer:	Not Reported	Formation Type:	Not Reported
Aquifer Type:	Not Reported	Construction Date:	19470331
Well Depth:	150	Well Depth Units:	ft
Well Hole Depth:	Not Reported	Well Hole Depth Units:	Not Reported

r of Measurements:	1	Level reading date:	1949-03-01
Feet below surface:	22	Feet to sea level:	Not Reported
Note:	Not Reported		

GEOCHECK® - PHYSICAL SETTING SOURCE MAP FINDINGS
RADON

AREA RADON INFORMATION

State Database: OR Radon

Radon Test Results

Zipcode	Num Tests	Maximum	Minimum	Average	# > 4 pCi/L
97217	32	19	0.2	4.4	13

Federal EPA Radon Zone for MULTNOMAH County: 2

Note: Zone 1 indoor average level > 4 pCi/L.
: Zone 2 indoor average level >= 2 pCi/L and <= 4 pCi/L.
: Zone 3 indoor average level < 2 pCi/L.

Federal Area Radon Information for MULTNOMAH COUNTY, OR

Number of sites tested: 33

Area	Average Activity	% <4 pCi/L	% 4-20 pCi/L	% >20 pCi/L
Living Area	1.530 pCi/L	91%	9%	0%
Basement	2.630 pCi/L	57%	43%	0%

PHYSICAL SETTING SOURCE RECORDS SEARCHED

TOPOGRAPHIC INFORMATION

USGS 7.5' Digital Elevation Model (DEM)
Source: United States Geologic Survey
EDR acquired the USGS 7.5' Digital Elevation Model in 2002 and updated it in 2006. The 7.5 minute DEM corresponds to the USGS 1:24,000- and 1:25,000-scale topographic quadrangle maps. The DEM provides elevation data with consistent elevation units and projection.

Current USGS 7.5 Minute Topographic Map
Source: U.S. Geological Survey

HYDROLOGIC INFORMATION

Flood Zone Data: This data was obtained from the Federal Emergency Management Agency (FEMA). It depicts 100-year and 500-year flood zones as defined by FEMA. It includes the National Flood Hazard Layer (NFHL) which incorporates Flood Insurance Rate Map (FIRM) data and Q3 data from FEMA in areas not covered by NFHL.
Source: FEMA
Telephone: 877-336-2627
Date of Government Version: 2003, 2015

NWI: National Wetlands Inventory. This data, available in select counties across the country, was obtained by EDR in 2002, 2005, 2010 and 2015 from the U.S. Fish and Wildlife Service.

State Wetlands Data: Wetlands Inventory Data
Source: Oregon Geospatial Enterprise Office
Telephone: 503-378-2166

HYDROGEOLOGIC INFORMATION

AQUIFLOW^{R} Information System
Source: EDR proprietary database of groundwater flow information
EDR has developed the AQUIFLOW Information System (AIS) to provide data on the general direction of groundwater flow at specific points. EDR has reviewed reports submitted to regulatory authorities at select sites and has extracted the date of the report, hydrogeologically determined groundwater flow direction and depth to water table information.

GEOLOGIC INFORMATION

Geologic Age and Rock Stratigraphic Unit
Source: P.G. Schruben, R.E. Arndt and W.J. Bawiec, Geology of the Conterminous U.S. at 1:2,500,000 Scale - A digital representation of the 1974 P.B. King and H.M. Beikman Map, USGS Digital Data Series DDS - 11 (1994).

STATSGO: State Soil Geographic Database
Source: Department of Agriculture, Natural Resources Conservation Service (NRCS)
The U.S. Department of Agriculture's (USDA) Natural Resources Conservation Service (NRCS) leads the national Conservation Soil Survey (NCSS) and is responsible for collecting, storing, maintaining and distributing soil survey information for privately owned lands in the United States. A soil map in a soil survey is a representation of soil patterns in a landscape. Soil maps for STATSGO are compiled by generalizing more detailed (SSURGO) soil survey maps.

SSURGO: Soil Survey Geographic Database
Source: Department of Agriculture, Natural Resources Conservation Service (NRCS)
Telephone: 800-672-5559
SSURGO is the most detailed level of mapping done by the Natural Resources Conservation Service, mapping scales generally range from 1:12,000 to 1:63,360. Field mapping methods using national standards are used to construct the soil maps in the Soil Survey Geographic (SSURGO) database. SSURGO digitizing duplicates the original soil survey maps. This level of mapping is designed for use by landowners, townships and county natural resource planning and management.

PHYSICAL SETTING SOURCE RECORDS SEARCHED

LOCAL / REGIONAL WATER AGENCY RECORDS

FEDERAL WATER WELLS

PWS: Public Water Systems
Source: EPA/Office of Drinking Water
Telephone: 202-564-3750
Public Water System data from the Federal Reporting Data System. A PWS is any water system which provides water to at least 25 people for at least 60 days annually. PWSs provide water from wells, rivers and other sources.

PWS ENF: Public Water Systems Violation and Enforcement Data
Source: EPA/Office of Drinking Water
Telephone: 202-564-3750
Violation and Enforcement data for Public Water Systems from the Safe Drinking Water Information System (SDWIS) after August 1995. Prior to August 1995, the data came from the Federal Reporting Data System (FRDS).

USGS Water Wells: USGS National Water Inventory System (NWIS)
This database contains descriptive information on sites where the USGS collects or has collected data on surface water and/or groundwater. The groundwater data includes information on wells, springs, and other sources of groundwater.

STATE RECORDS

Water Well Data
Source: Department of Water Resources
Telephone: 503-986-0843

OTHER STATE DATABASE INFORMATION

Oil and Gas Well Locations
Source: Department of Geology and Mineral Industries
Telephone: 971-673-1540
A listing of oil and gas well locations in the state.

RADON

State Database: OR Radon
Source: Oregon Health Services
Telephone: 503-731-4272
Radon Levels in Orgeon

Area Radon Information
Source: USGS
Telephone: 703-356-4020
The National Radon Database has been developed by the U.S. Environmental Protection Agency (USEPA) and is a compilation of the EPA/State Residential Radon Survey and the National Residential Radon Survey. The study covers the years 1986 - 1992. Where necessary data has been supplemented by information collected at private sources such as universities and research institutions.

EPA Radon Zones
Source: EPA
Telephone: 703-356-4020
Sections 307 & 309 of IRAA directed EPA to list and identify areas of U.S. with the potential for elevated indoor radon levels.

OTHER

Airport Landing Facilities: Private and public use landing facilities
Source: Federal Aviation Administration, 800-457-6656

Epicenters: World earthquake epicenters, Richter 5 or greater
Source: Department of Commerce, National Oceanic and Atmospheric Administration

Earthquake Fault Lines: The fault lines displayed on EDR's Topographic map are digitized quaternary faultlines, prepared in 1975 by the United State Geological Survey

PHYSICAL SETTING SOURCE RECORDS SEARCHED

STREET AND ADDRESS INFORMATION

© 2015 TomTom North America, Inc. All rights reserved. This material is proprietary and the subject of copyright protection and other intellectual property rights owned by or licensed to Tele Atlas North America, Inc. The use of this material is subject to the terms of a license agreement. You will be held liable for any unauthorized copying or disclosure of this material.

Appendix B. Certified Sanborn Map Report

IBR - 2N1E34C -00601 BUENA-HAYDEN LLC

N CENTER AVE

Portland, OR 97217

Inquiry Number: 7395078.170

September 15, 2023

Certified Sanborn® Map Report

6 Armstrong Road, 4th floor
Shelton, CT 06484
Toll Free: 800.352.0050
www.edrnet.com

Certified Sanborn® Map Report

09/15/23

Site Name:

IBR - 2N1E34C -00601 BUEN
N CENTER AVE
Portland, OR 97217
EDR Inquiry # 7395078.170

Client Name:

Parametrix, Inc.
700 NE Multnomah
Portland, OR 97232
Contact: A Romey

The Sanborn Library has been searched by EDR and maps covering the target property location as provided by Parametrix, Inc. were identified for the years listed below. The Sanborn Library is the largest, most complete collection of fire insurance maps. The collection includes maps from Sanborn, Bromley, Perris & Browne, Hopkins, Barlow, and others. Only Environmental Data Resources Inc. (EDR) is authorized to grant rights for commercial reproduction of maps by the Sanborn Library LLC, the copyright holder for the collection. Results can be authenticated by visiting www.edrnet.com/sanborn.

The Sanborn Library is continually enhanced with newly identified map archives. This report accesses all maps in the collection as of the day this report was generated.

Certified Sanborn Results:

Certification # EC51-4EC4-8DCE

PO #

Project 2741585058

Maps Provided:

1969
1952
1950

Sanborn® Library search results

Certification #: EC51-4EC4-8DCE

The Sanborn Library includes more than 1.2 million fire insurance maps from Sanborn, Bromley, Perris & Browne, Hopkins, Barlow and others which track historical property usage in approximately 12,000 American cities and towns. Collections searched:

- ☑ Library of Congress
- ☑ University Publications of America
- ☑ EDR Private Collection

The Sanborn Library LLC Since 1866™

Limited Permission To Make Copies

Parametrix, Inc. (the client) is permitted to make up to FIVE photocopies of this Sanborn Map transmittal and each fire insurance map accompanying this report solely for the limited use of its customer. No one other than the client is authorized to make copies. Upon request made directly to an EDR Account Executive, the client may be permitted to make a limited number of additional photocopies. This permission is conditioned upon compliance by the client, its customer and their agents with EDR's copyright policy; a copy of which is available upon request.

Disclaimer - Copyright and Trademark Notice

This Report contains certain information obtained from a variety of public and other sources reasonably available to Environmental Data Resources, LLC. It cannot be concluded from this Report that coverage information for the target and surrounding properties does not exist from other sources. This Report is provided on an "AS IS", "AS AVAILABLE" basis. NO WARRANTY EXPRESS OR IMPLIED IS MADE WHATSOEVER IN CONNECTION WITH THIS REPORT. ENVIRONMENTAL DATA RESOURCES, LLC AND ITS SUBSIDIARIES, AFFILIATES AND THIRD PARTY SUPPLIERS DISCLAIM ALL WARRANTIES, OF ANY KIND OR NATURE, EXPRESS OR IMPLIED, ARISING OUT OF OR RELATED TO THIS REPORT OR ANY OF THE DATA AND INFORMATION PROVIDED IN THIS REPORT, INCLUDING WITHOUT LIMITATION, ANY WARRANTIES REGARDING ACCURACY, QUALITY, CORRECTNESS, COMPLETENESS, COMPREHENSIVENESS, SUITABILITY, MERCHANTABILITY, FITNESS FOR A PARTICULAR PURPOSE, TITLE, NON-INFRINGEMENT, MISAPPROPRIATION, OR OTHERWISE. ALL RISK IS ASSUMED BY THE USER. IN NO EVENT SHALL ENVIRONMENTAL DATA RESOURCES, LLC OR ITS SUBSIDIARIES, AFFILIATES OR THIRD PARTY SUPPLIERS BE LIABLE TO ANYONE FOR ANY DIRECT, INCIDENTAL, INDIRECT, SPECIAL, CONSEQUENTIAL OR OTHER DAMAGES OF ANY TYPE OR KIND (INCLUDING BUT NOT LIMITED TO LOSS OF PROFITS, LOSS OF USE, OR LOSS OF DATA), ARISING OUT OF OR IN ANY WAY CONNECTED WITH THIS REPORT OR ANY OF THE DATA AND INFORMATION PROVIDED IN THIS REPORT. Any analyses, estimates, ratings, environmental risk levels, or risk codes provided in this Report are provided for illustrative purposes only, and are not intended to provide, nor should they be interpreted as providing any facts regarding, or prediction or forecast of, any environmental risk for any property. Only an assessment performed by a qualified environmental professional can provide findings, opinions or conclusions regarding the environmental risk or conditions in, on or at any property.

Copyright 2023 by Environmental Data Resources, Inc. All rights reserved. Reproduction in any media or format, in whole or in part, of any report or map of Environmental Data Resources, Inc., or its affiliates, is prohibited without prior written permission.

EDR and its logos (including Sanborn and Sanborn Map) are trademarks of Environmental Data Resources, LLC or its affiliates. All other trademarks used herein are the property of their respective owners.

Sanborn Sheet Key

This Certified Sanborn Map Report is based upon the following Sanborn Fire Insurance map sheets.

1969 Source Sheets



Volume 4, Sheet 499c
1969

1952 Source Sheets



Volume 4, Sheet 499c
1952

1950 Source Sheets



Volume 4, Sheet 499c
1950

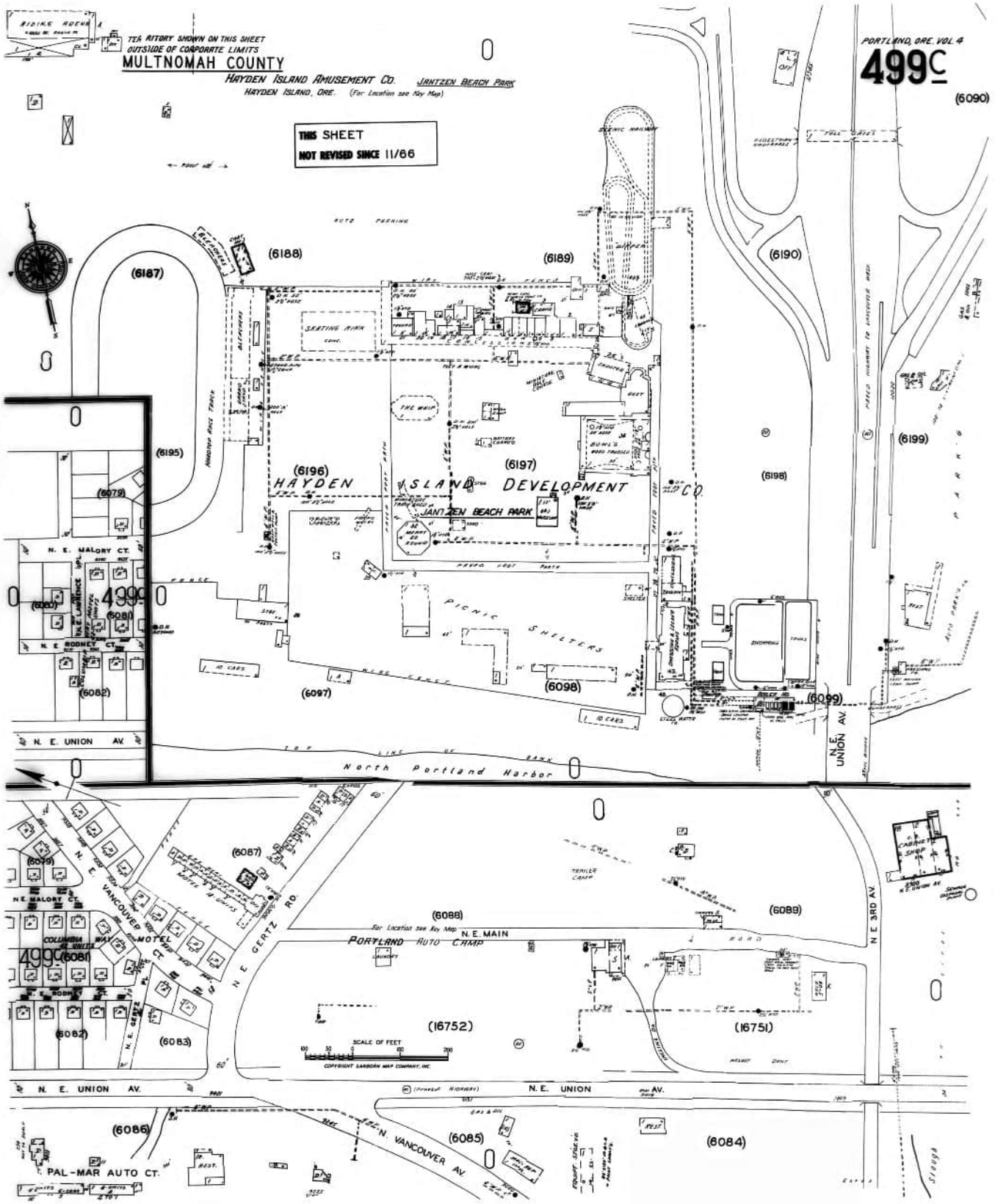

The certified Sanborn Library search results in this report can be authenticated by visiting www.edrnet.com/sanborn and entering the certification number. Only Environmental Data Resources Inc. (EDR) is authorized to grant rights for commercial reproduction of maps by The Sanborn Library LLC, the copyright holder for the collection.

Certification # EC51-4EC4-8DCE

Site Name: IBR - 2N1E34C -00601 BUENA-HAYDEN LLC
Address: N CENTER AVE
City, ST, ZIP: Portland, OR 97217
Client: Parametrix, Inc.
EDR Inquiry: 7395078.170
Order Date: 09/15/2023
Certification #: EC51-4EC4-8DCE
Copyright 1969

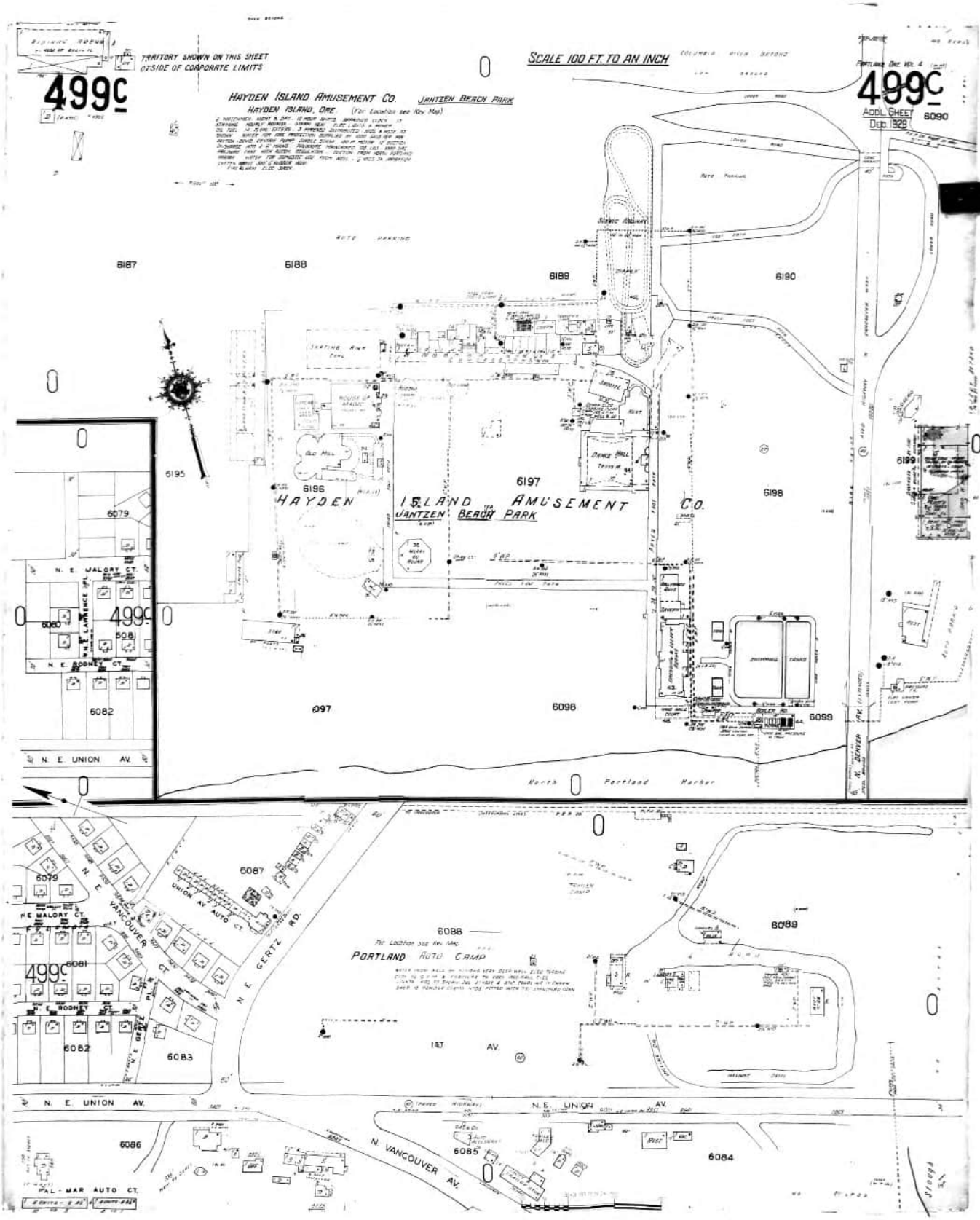

The certified Sanborn Library search results in this report can be authenticated by visiting www.edrnet.com/sanborn and entering the certification number. Only Environmental Data Resources Inc. (EDR) is authorized to grant rights for commercial reproduction of maps by The Sanborn Library LLC, the copyright holder for the collection.

Certification #EC51-4EC4-8DCE

Site Name: IBR - 2N1E34C -00601 BUENA-HAYDEN LLC
Address: N CENTER AVE
City, ST, ZIP: Portland, OR 97217
Client: Parametrix, Inc.
EDR Inquiry: 7395078.170
Order Date: 09/15/2023
Certification #: EC51-4EC4-8DCE
Copyright 1952

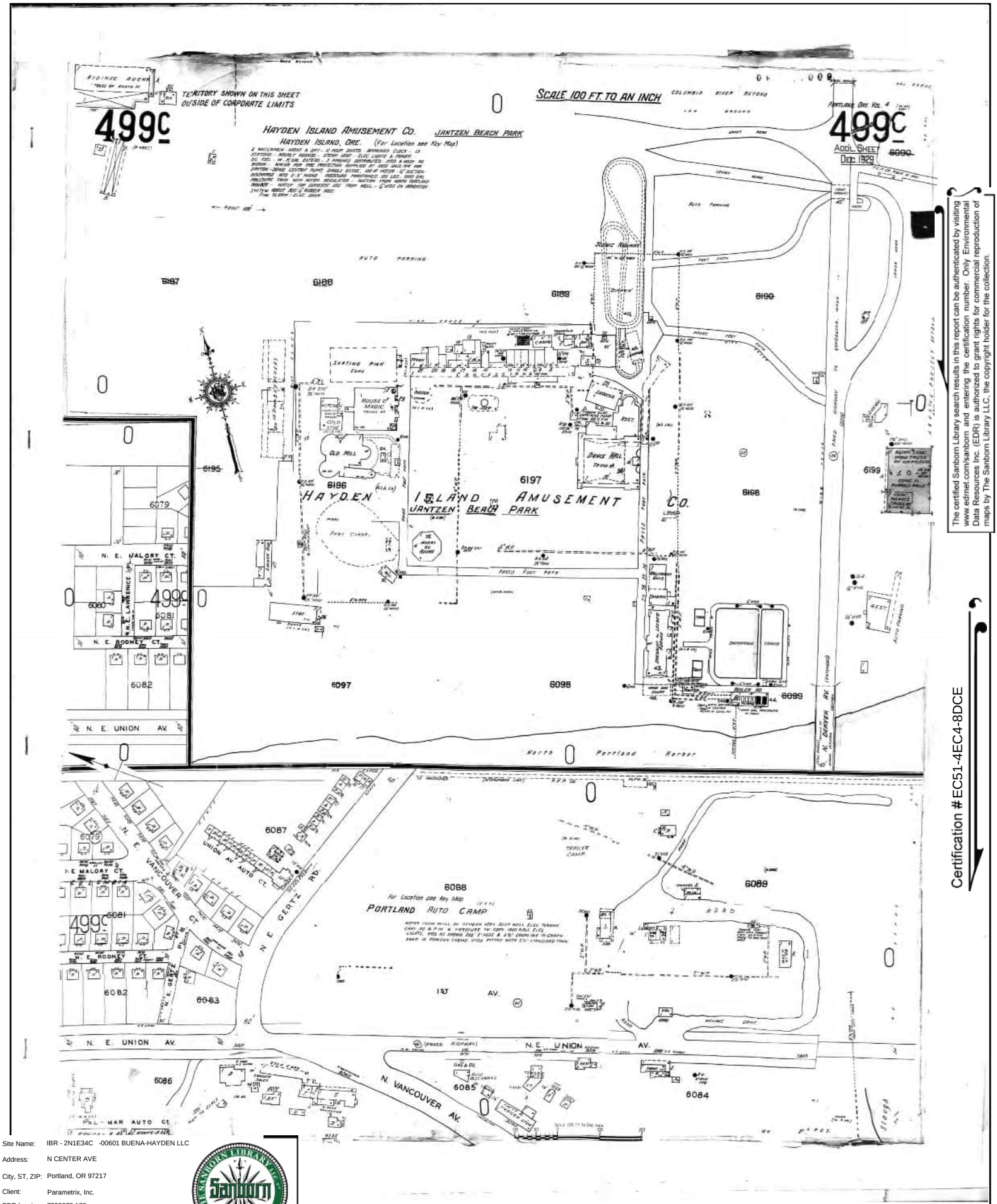

The certified Sanborn Library search results in this report can be authenticated by visiting www.edrnet.com/sanborn and entering the certification number. Only Environmental Data Resources Inc. (EDR) is authorized to grant rights for commercial reproduction of maps by The Sanborn Library LLC, the copyright holder for the collection.

Certification # EC51-4EC4-8DCE

Site Name: IBR - 2N1E34C -00601 BUENA-HAYDEN LLC
Address: N CENTER AVE
City, ST, ZIP: Portland, OR 97217
Client: Parametrix, Inc.
EDR Inquiry: 7395078.170
Order Date: 09/15/2023
Certification #: EC51-4EC4-8DCE
Copyright 1950

Appendix C. Historical Aerial Photos

IBR - 2N1E34C -00601 BUENA-HAYDEN LLC

N CENTER AVE

Portland, OR 97217

Inquiry Number: 7395078.173

July 21, 2023

The EDR Aerial Photo Decade Package

6 Armstrong Road, 4th floor
Shelton, CT 06484
Toll Free: 800.352.0050
www.edrnet.com

EDR Aerial Photo Decade Package

07/21/23

Site Name:

IBR - 2N1E34C -00601 BUEN
N CENTER AVE
Portland, OR 97217
EDR Inquiry # 7395078.173

Client Name:

Parametrix, Inc.
700 NE Multnomah
Portland, OR 97232
Contact: A Romey

Environmental Data Resources, Inc. (EDR) Aerial Photo Decade Package is a screening tool designed to assist environmental professionals in evaluating potential liability on a target property resulting from past activities. EDR's professional researchers provide digitally reproduced historical aerial photographs, and when available, provide one photo per decade.

Search Results:

Year	Scale	Details	Source
2020	1"=500'	Flight Year: 2020	USDA/NAIP
2017	1"=500'	Flight Year: 2017	USDA/NAIP
2014	1"=500'	Flight Year: 2014	USDA/NAIP
2011	1"=500'	Flight Year: 2011	USDA/NAIP
2006	1"=500'	Flight Year: 2006	USDA/NAIP
2000	1"=500'	Acquisition Date: January 01, 2000	USGS/DOQQ
1994	1"=500'	Acquisition Date: January 01, 1994	USGS/DOQQ
1990	1"=500'	Acquisition Date: January 01, 1990	USGS/DOQQ
1981	1"=500'	Flight Date: July 26, 1981	USDA
1975	1"=500'	Flight Date: September 13, 1975	USGS
1970	1"=500'	Flight Date: July 05, 1970	USGS
1960	1"=500'	Flight Date: July 17, 1960	USGS
1955	1"=500'	Flight Date: August 06, 1955	USDA
1951	1"=500'	Flight Date: July 27, 1951	USGS
1948	1"=500'	Flight Date: July 24, 1948	USDA
1935	1"=500'	Flight Date: January 01, 1935	ACOE

When delivered electronically by EDR, the aerial photo images included with this report are for ONE TIME USE ONLY. Further reproduction of these aerial photo images is prohibited without permission from EDR. For more information contact your EDR Account Executive.

Disclaimer - Copyright and Trademark Notice

This Report contains certain information obtained from a variety of public and other sources reasonably available to Environmental Data Resources, LLC. It cannot be concluded from this Report that coverage information for the target and surrounding properties does not exist from other sources. This Report is provided on an "AS IS", "AS AVAILABLE" basis. NO WARRANTY EXPRESS OR IMPLIED IS MADE WHATSOEVER IN CONNECTION WITH THIS REPORT. ENVIRONMENTAL DATA RESOURCES, LLC AND ITS SUBSIDIARIES, AFFILIATES AND THIRD PARTY SUPPLIERS DISCLAIM ALL WARRANTIES, OF ANY KIND OR NATURE, EXPRESS OR IMPLIED, ARISING OUT OF OR RELATED TO THIS REPORT OR ANY OF THE DATA AND INFORMATION PROVIDED IN THIS REPORT, INCLUDING WITHOUT LIMITATION, ANY WARRANTIES REGARDING ACCURACY, QUALITY, CORRECTNESS, COMPLETENESS, COMPREHENSIVENESS, SUITABILITY, MERCHANTABILITY, FITNESS FOR A PARTICULAR PURPOSE, TITLE, NON-INFRINGEMENT, MISAPPROPRIATION, OR OTHERWISE. ALL RISK IS ASSUMED BY THE USER. IN NO EVENT SHALL ENVIRONMENTAL DATA RESOURCES, LLC OR ITS SUBSIDIARIES, AFFILIATES OR THIRD PARTY SUPPLIERS BE LIABLE TO ANYONE FOR ANY DIRECT, INCIDENTAL, INDIRECT, SPECIAL, CONSEQUENTIAL OR OTHER DAMAGES OF ANY TYPE OR KIND (INCLUDING BUT NOT LIMITED TO LOSS OF PROFITS, LOSS OF USE, OR LOSS OF DATA), ARISING OUT OF OR IN ANY WAY CONNECTED WITH THIS REPORT OR ANY OF THE DATA AND INFORMATION PROVIDED IN THIS REPORT. Any analyses, estimates, ratings, environmental risk levels, or risk codes provided in this Report are provided for illustrative purposes only, and are not intended to provide, nor should they be interpreted as providing any facts regarding, or prediction or forecast of, any environmental risk for any property. Only an assessment performed by a qualified environmental professional can provide findings, opinions or conclusions regarding the environmental risk or conditions in, on or at any property.

Copyright 2023 by Environmental Data Resources, Inc. All rights reserved. Reproduction in any media or format, in whole or in part, of any report or map of Environmental Data Resources, Inc., or its affiliates, is prohibited without prior written permission.

EDR and its logos (including Sanborn and Sanborn Map) are trademarks of Environmental Data Resources, LLC or its affiliates. All other trademarks used herein are the property of their respective owners.


INQUIRY #: 7395078.173
YEAR: 2020
= 500'
N
EDR


INQUIRY #: 7395078.173
YEAR: 2017
= 500'
N
EDR


INQUIRY #: 7395078.173
YEAR: 2014
= 500'
N
EDR


INQUIRY #: 7395078.173
YEAR: 2011
= 500'
N
EDR



INQUIRY #: 7395078.173

YEAR: 2006

= 500'

N

EDR


INQUIRY #: 7395078.173
YEAR: 2000
= 500'
N
EDR



INQUIRY #: 7395078.173

YEAR: 1994

= 500'

N

EDR

Subject boundary not shown because it exceeds image extent or image is not georeferenced.



INQUIRY #: 7395078.173

YEAR: 1990

= 500'

N

EDR



INQUIRY #: 7395078.173

YEAR: 1981

= 500'

N

EDR


INQUIRY #: 7395078.173
YEAR: 1975
= 500'
N
EDR



INQUIRY #: 7395078.173

YEAR: 1970

= 500'

N

EDR



INQUIRY #: 7395078.173

YEAR: 1960

= 500'

N

EDR